Appendix H

Hazardous Materials Technical Study

Hazardous Materials Technical Study
Kearny Mesa Community Plan Update
San Diego, California

Prepared For:
Helix Environmental Planning, Inc.
7578 El Cajon Boulevard
La Mesa, California 91942

PREPARED BY:
The Bodhi Group Inc.

April 2018
Project No. 9126001

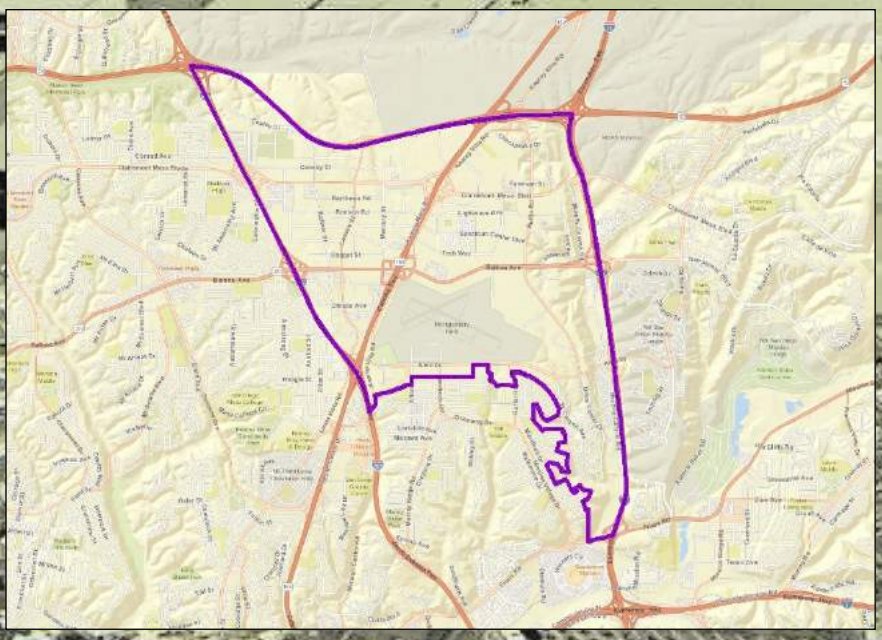

THE BODHI GROUP
INNOVATING | SUSTAINING | SOLVING

April 27, 2018
Project No. 9126001

Ms. Joanne Dramko
HELIX Environmental Planning, Inc.
7578 El Cajon Blvd.
La Mesa, CA 91942

Subject: Kearny Mesa Community Plan Update
Hazardous Materials Technical Study
San Diego, California

Dear Ms. Dramko,

We are pleased to submit our Hazardous Materials Technical Study Report for the Kearny Mesa Community Plan Update in San Diego, California. This report identifies hazardous materials release properties within the Kearny Mesa Plan area and the relative significance of these releases to proposed land use in the Plan area.

Respectfully submitted,

THE BODHI GROUP, INC.

Sree Gopinath, P.E.
Principal Engineer

Brianne Cortright
Project Geologist

Distribution: 1) Addressee

TABLE OF CONTENTS

1. INTRODUCTION 1
1.1. Significant Assumptions 2
1.2. Limitations and Exceptions 2
1.3. User Reliance 2
2. PROJECT AREA DESCRIPTION AND SETTING 2
2.1. Location and Description 2
2.2. Project Area Geology and Regional Hydrogeology 3
2.2.1. Project Area Geology 3
2.2.2. Regional Hydrogeology 3
3. PROJECT AREA HISTORY 4
3.1. Historical Aerial Photographs and Topographic Maps 4
3.2. Fire Insurance Maps 5
4. TYPES OF HAZARDOUS CHEMICALS AND EXPOSURE PATHWAYS 5
4.1. Total Petroleum Hydrocarbons 6
4.2. Chlorinated Volatile Organic Compounds 6
4.3. Lead 6
4.4. Other Metals 7
4.5. Contaminants of Emerging Concern 7
4.6. Asbestos 7
4.7. Pesticides 7
4.8. Polychlorinated Biphenyls 7
5. ENVIRONMENTAL DATABASE SEARCH AND REGULATORY INFORMATION 8
5.1. Standard Environmental Record Sources 8
5.2. Regulatory Records Review 8
6. EVALUATION OF HAZARDOUS MATERIALS 8
7. HAZARD EVALUATION 10
8. OPEN UNAUTHORIZED RELEASE CASES WITH ONGOING INVESTIGATIONS 12
8.1. Mission Valley Terminal (9950 San Diego Mission Road) 12
8.2. South Miramar Landfill (San Diego) 12
8.3. Former General Dynamics Facility (4773 Paramount Drive and 5011 Kearny Villa Road) . 12
9. CONCLUSIONS AND RECOMMENDATIONS 13
10. REFERENCES 14

Figures

Figure 1 – Project Area Location Map
Figure 2 – Hydrologic Basins
Figure 3 – Properties of Potential Concern

Tables

Table 1 – Hazard Summary and Mitigation Measures

Appendices

Appendix A – Environmental Risk Information Services, Inc. (ERIS) Historical Information
Appendix B – Environmental Risk Information Services, Inc. (ERIS) Database Report
Appendix C – Regulatory Documentation
Appendix D – Evaluated Properties

1. INTRODUCTION

The Bodhi Group, Inc. (Bodhi Group) has completed a Hazardous Materials Technical Study (HMTS) in support of the Kearny Mesa Community Plan Update (Project). The Project area is a major industrial, office, and commercial center located in central San Diego (Figure 1).

The purpose of the Kearny Mesa Community Plan Update is to continue to guide growth and development to the Kearny Mesa Community. The plan describes goals for enhancing the community and managing change. The Plan will provide land use designations for implementation through the corresponding zoning and policies to address issues important to the community (AECOM, 2017) There are currently three proposed land use zoning scenarios for future redevelopment incorporating open spaces and parks with urban, industrial, commercial, and residential land use.

This HMTS addresses the presence and levels of hazardous chemicals that could have potentially adverse effects to the proposed land uses of the Project area. Locations within the Project area where hazardous chemicals and petroleum have been used, stored, conveyed, and/or dispensed, and properties where there have been spills or unauthorized releases of hazardous chemicals or petroleum to the subsurface will be identified and assessed based on the degree of potential adverse effects to human health, the environment, and groundwater resources. The HMTS was prepared in compliance with Compensation, and Liability Act (CERCLA), Section VIII 'Hazards and Hazardous Materials' of (Environmental Checklist Form) of the California Environmental Quality Act (CEQA) Statute and Guidelines and closely follows the American Society for Testing and Materials (ASTM) standard for preparing Phase I Environmental Site Assessment (ESA) reports, discussed below (ASTM, 2013).

Consistent with the requirements of a Phase I ESA, this study identified locations (also referred to as properties in this report) in or adjacent to the Project area where hazardous chemicals and petroleum have been used, stored, conveyed, or dispensed, and properties where there have been documented spills or unauthorized releases of hazardous chemicals or petroleum to the subsurface. However, the investigation was performed on a much larger regional area than a Phase I ESA, and individual properties were not analyzed with the same level of detail.

Based on the type of hazardous materials released, the toxicity and persistence of the chemicals involved, location, depths of affected media, residual contamination, and date of release, we have reviewed hazardous material properties in the Project area, screened those properties with the potential to have adverse effects to future land use, evaluated the types of hazardous chemicals present, medium affected, and potential adverse effects and presented our opinion regarding the potential exposure pathways, and possible mitigation measures.

Intrusive investigation, including the collection and analysis of subsurface media samples, was beyond the scope of this evaluation. Intrusive investigations (referred to as Phase II ESAs) may be required as properties are redeveloped to confirm or revise the findings of this study of the presence of hazardous materials and petroleum constituents below ground and to assess the adverse effects at the individual property-level of detail.

1.1. Significant Assumptions

Documentation and data referred to in the preparation of this assessment are assumed to be complete and correct and have been used and referenced with the understanding that the Bodhi Group assumes no responsibility or liability for their accuracy. The conclusions contained herein are based upon such information and documentation that was available at the time of preparation of this report. Because the Project area and subsurface conditions may change significantly over time and additional data may become available, conclusions drawn in this report are limited to current conditions and may not be relied upon on a significantly later date or if changes have occurred in the Project area that were not known at the time of report preparation.

1.2. Limitations and Exceptions

Reasonable efforts were made to identify properties of potential adverse effects from hazardous materials. "Reasonable efforts" are limited to information gained from recorded database information and regulatory records readily-accessible to the public. Such methods may not identify contaminant sources that are not listed in information readily-accessible to the public. While some observations and discussion in this report may address conditions and/or operations that may be regulated, the regulatory compliance of those conditions and/or operations is outside the scope of this evaluation. Nothing in this report constitutes a legal opinion or legal advice.

This evaluation does not address asbestos-containing materials (other than those in shallow soil), radon, lead in drinking water, wetlands, protected environments and habitat, threatened or endangered species, industrial hygiene concerns, human health risk assessment, indoor air quality, high voltage power lines, geotechnical conditions, cultural and historical resources, health and safety, and mold. Monetary valuation was not performed for this assessment. In some instances, we may provide opinion on the potential for adverse health effects from the intrusion of volatile chemicals from the subsurface into indoor air.

1.3. User Reliance

This report was prepared for the use solely and exclusively by Helix Environmental Planning, Inc. and the City of San Diego. The report is not for the use or benefit of, nor may it be relied upon by, any other person or entity for any purpose without the advance written consent of the Bodhi Group. In the preparation of this report, the Bodhi Group has used the degree of care and skill ordinarily exercised by a reasonably prudent environmental professional in the same community in the same time frame given the same or similar facts and circumstances.

2. PROJECT AREA DESCRIPTION AND SETTING

2.1. Location and Description

The Project area, located in the city of San Diego, within San Diego County, encompasses approximately 4,000 acres and is bounded by State Route 52 (SR52) on the north and Interstate 805 (I-805) and Interstate 15 (I-15) on the west and east, respectively. The southern boundary consists of properties just south of Aero Drive, and properties along I-15 as far south as Friars Road (Figure 1) Montgomery Field Airport, located in the southern portion of the Project area, is excluded from this scope as it is being assessed under a separate project.

The majority of the Project area sits at an elevation of between 390 and 430 North American Vertical Datum of 1988 in feet (NAVD 88), and slopes to between 70 feet and 300 feet NAVD 88 on the eastern portion, along I-15.

2.2. Project Area Geology and Regional Hydrogeology

The following sections describe the geology and the hydrogeology within the Project area.

2.2.1. Project Area Geology

In increasing order of age, soils in the Project area consist of artificial fill (both documented and undocumented), young alluvium, very old paralic deposits (Units 9, 8 and 8a), the Mission Valley Formation, Stadium Conglomerate and Friars Formation (Kennedy and Tan, 2008). Descriptions of the general characteristics of these units are presented below.

- Af – Artificial fill (late Holocene). Manmade fill underlies large portions of the Project area. Most areas underlain by fill are associated with construction of buildings or infrastructure.
- Qya – Young alluvial flood-plain deposits (Holocene and late Pleistocene). Young alluvial flood-plain deposits are characterized as poorly consolidated, poorly sorted, permeable floodplain deposits of sandy, silty, or clay-bearing alluvium.
- Qvop9 – Very old paralic deposits, Unit 9 (middle to early Pleistocene). The Unit 9 deposits consist of poorly sorted, moderately permeable, well consolidated, reddish brown, interfingered strandline, beach, estuarine, and colluvial deposits composed of siltstone, sandstone, and conglomerate.
- Qvop8 – Very old paralic deposits, Unit 8 (middle to early Pleistocene). The Unit 8 deposits consist of poorly sorted, moderately permeable, well consolidated, poorly to moderately cemented, reddish brown, interfingered strandline, beach, estuarine, and colluvial deposits composed of siltstone, sandstone, and conglomerate.
- Qvop8a – Very old paralic deposits, Unit 8a (middle to early Pleistocene). Unit 8a of the very old paralic deposits is characterized as poorly sorted, moderately permeable, reddish-brown, dune and back beach (“beach ridge”) deposits composed of cross bedded sandstone.
- Tmv – Mission Valley Formation (middle Eocene). The Mission Valley Formation consists predominantly of light olive-gray, soft and friable, fine- to medium-grained marine and non-marine sandstone containing cobble conglomerate tongues.
- Tst – Stadium Conglomerate (middle Eocene). The Stadium Conglomerate contains slightly metamorphosed volcanic and volcaniclastic rocks and quartzite. The conglomerate is very well consolidated and locally very well cemented.
- Tf – Friars Formation (middle Eocene). This formation consists of yellowish-gray, medium-grained, massive, poorly indurated non-marine and lagoonal sandstone and claystone with tongues of cobble conglomerate.

2.2.2. Regional Hydrogeology

According to the Regional Water Quality Control Board (RWQCB) San Diego Basin Plan (RWQCB, 1994), the Project area lies within three separate hydrologic basins. The hydrologic basins and beneficial use information is listed below and the basins are depicted on Figure 2.

- The northwestern portion of the Project area is located in the Miramar Hydrologic Subarea (HSA) in the Miramar Hydrologic Area (HA) of the Penasquitos Hydrologic Unit (HU). The Miramar HA is

excepted from beneficial use for municipal supply and has potential beneficial use for industrial supply.

- The western portion of the Project area is located in the Tecolote HSA in the Tecolote HA of the Penasquitos HU. The Tecolote HA is excepted from beneficial use for municipal supply and does not have any other beneficial uses.
- The eastern portion of the Project area is located within the Mission San Diego HSA in the Lower San Diego HA of the San Diego HU. The Mission San Diego HSA has existing beneficial uses for agricultural, industrial service supply, and industrial processing supply, and potential beneficial use for municipal supply.

Because the Mission San Diego HSA (Figure 2) has potential beneficial use for municipal supply, the water quality should meet California Code of Regulations Maximum Contaminant Levels (MCLs) for drinking water requirements at properties in the Project area within this hydrologic basin (RWQCB, 1994).

Based on a review of previous environmental investigation reports and monitoring well data collected from State Water Resources Control Board-managed GeoTracker website (Geotracker), groundwater levels vary across the Project area and groundwater has been encountered as shallow as 10 feet (or shallower), and deeper than 100 feet bgs. The groundwater flow directions vary within the Project area. Localized groundwater flow direction and groundwater levels can influence the potential adverse effects caused by hazardous chemicals present in groundwater. The general effects of chemicals in groundwater are discussed in Section 4.

The San Diego County Water Authority has classified the Mission Valley portion of the San Diego River to be a principal alluvial aquifer (referred to as the Mission Valley Aquifer). Presently, the City of San Diego, the local water purveyor, is not using this alluvial aquifer for municipal water supply; however, in the future the City may evaluate potential groundwater use from this aquifer (RWQCB, 2012). The Mission Valley aquifer is located outside of the southernmost boundary of the Project area (Figure 2) and any changes in groundwater use to the aquifer are not anticipated to affect the Project at this time.

3. PROJECT AREA HISTORY

The following sections present a general overview of the historical uses of the Project area, as documented through our review of historical aerial photographs and historical topographic maps provided by Environmental Risk Information Services (ERIS) and online resources. The purpose of the aerial photograph and topographic map review is to observe historical use that may have impacted the subsurface in the Project area and may have left residual contamination.

3.1. Historical Aerial Photographs and Topographic Maps

The Bodhi Group reviewed aerial photographs from 1953, 1956, 1966, 1974, 1981, 1985, 1989, 1994, 1996, 2002, 2005, 2009, 2010, 2012, and 2014 from ERIS and Historical Aerials online resources. Topographic maps were also provided by ERIS for years 1903, 1930, 1942/1943 (the Project area was split between years), 1947, 1953, 1967, 1975, 1994, 1996, and 2015. The aerial photographs and topographic maps provided by ERIS are included in Appendix A.

- In the 1903 and 1930 topographic maps, the Project area is depicted as generally vacant and undeveloped with the exception of multiple roads traversing the Project area. Murphy Canyon is

located along the eastern Project area boundary and portions of San Clemente Canyon are present in the northernmost portion of the Project area. Both canyons are depicted as narrow washes or intermittent streams. Adjacent properties are depicted with some roads. Canyons are located north and south of the Project area. The adjacent properties are otherwise undeveloped and a small water body is depicted south of the Project area.

- The 1942 through 1947 topographic maps are similar to the 1930 map with the addition of a "landing field" on the southern portion of the Project area (in a similar location to the present-day Montgomery Field). "Rosedale Landing Field" is depicted west of the Project area.
- Aerial photograph and topographic map coverage were both available for the year 1953. Montgomery Field is located on the southern portion of the Project area and a circular feature, labeled "race track" is located on the northeast portion of the Project area. A main road labeled "Cabrillo Freeway," in a similar configuration to present-day State Route 163, is observed aligned northeast/southwest through the central portion of the Project area. Portions of the Project area appear to be graded, in the initial phases of development. Surrounding communities appear to be under development to the south and southwest of the Project area.
- In the late 1960s Clairemont Mesa Boulevard and Balboa Avenue are in their present-day configurations. The 1966 aerial photograph and 1967 topographic map show multiple structures and associated roads throughout the Project area, including a large industrial General Dynamics (GD) Facility, located south of Clairemont Mesa Boulevard. A road in a similar configuration to present-day I-15 is present along the eastern boundary of the Project area. The Project area appears to have been generally developed for commercial and industrial use, with some residential developments along the western portion. The adjacent properties are observed to be developed on the west and south and remain undeveloped on the east. The area adjacent to the north of the Project area, present-day South Miramar Landfill, appears to be graded and disturbed. According to the City of San Diego's website, the South Miramar Landfill was active by 1959.
- In the 1970s through the 1990s, the Project area and adjacent properties are similar to the previous years with increased development. Aero Drive and SR-52 are in their current configurations on the north and south portions of the Project area, respectively, in the 1974 aerial photograph. I-805 and I-15 border the west and east sides of the Project area, respectively, in the 1974 aerial photograph and 1975 topographic map. Residential development appears to be increasing east of I-15.
- The Project area remains significantly developed with industrial and commercial properties from the 2000s to the present. The GD facility is no longer apparent in the 2002 aerial photograph and the area appears to be in the process of redevelopment. The adjacent properties are developed with residential and commercial properties, and the landfill remains adjacent to the north.

3.2. Fire Insurance Maps

There is no Fire Insurance Map coverage for the Project area.

4. TYPES OF HAZARDOUS CHEMICALS AND EXPOSURE PATHWAYS

Past and present land use in the Project area (historical uses summarized in Section 3.1), including industrial and waste disposal, may have resulted in releases of hazardous chemicals to the environment. In addition, spills and leaks of fuel from locations where fuel was stored and dispensed have impacted the subsurface. Release of hazardous substances along transportation corridors and deterioration of building materials that contained hazardous chemicals could also have impacted the environment.

Releases of these hazardous chemicals can leave residual contamination in soil, soil vapor, and groundwater within the Project area. These chemicals are classified based on their properties, persistence in the environment, and general adverse effects, as described below.

4.1. Total Petroleum Hydrocarbons

Total petroleum hydrocarbons (TPH) is a term used to describe a large family of chemical compounds that originate from crude oil and are used to make petroleum and other industrial products. Benzene, toluene, ethylbenzene, naphthalene, and xylenes are part of the more volatile fractions of TPH (gasoline mixture) and polynuclear aromatic hydrocarbons (e.g., benzo(a)pyrene) are part of the less volatile fractions (diesel and heavier mixtures). Both groups, volatile organic compounds (VOCs) and fractions that are non-volatile, can have adverse health effects based on the type of chemical, routes of exposure (inhalation, direct contact, ingestion), and the mass of chemical available for exposure.

Relative to other classes of hazardous substances, petroleum hydrocarbons will degrade in aerobic conditions (in the presence of oxygen). If present in significant quantities in groundwater, TPH can exist in its own phase (as product) and will float on the surface of the water table (EPA, 2012).

The most common pathways for exposure to the volatile fraction of TPH is inhalation, followed by direct contact (if the pathways of exposure are complete). The most common pathway of exposure to the non-volatile fractions of TPH is direct contact. The inhalation exposure pathway is incomplete (with the exception of TPH-impacted dust particles that can be inhaled in areas of soil disturbance).

4.2. Chlorinated Volatile Organic Compounds

Chlorinated volatile organic compounds (CVOCs) were commonly used for cleaning and degreasing and were associated with dry cleaning, manufacturing, automobile maintenance, and at former military facilities. Some common CVOCs in the environment are tetrachloroethylene (PCE), trichloroethylene (TCE), and their breakdown products, such as cis-1,2-dichlorethene, trans-1,2-dichloroethene, and vinyl chloride. Exposure to CVOCs can result in adverse health effects. CVOCs are generally more persistent and can remain in the environment (soil, groundwater, soil vapor) for extended periods of time. CVOCs can migrate into indoor air from soil vapor and result in adverse health effects from inhalation exposure (EPA, 2012).

4.3. Lead

Lead is a heavy metal with multiple industrial and other applications. Along well-traveled transportation road corridors that existed prior to the phasing out of leaded gasoline in the late 1970s, exposed shallow soil may have been contaminated with aerially-deposited lead (ADL) caused by historical emissions from vehicle exhausts (tetraethyl lead was mixed with gasoline from the 1920s to the 1970s as an anti-knock agent).

Lead-based paint (LBP) can be found on structures built before 1978 (when it was banned in paint). Deteriorating LBP can contaminate shallow soil around the structures. Soil contaminated lead (e.g., from ADL and LBP), when disturbed, can become airborne in dust. Exposure to lead, either through direct contact, inhalation of dust containing lead, or through ingestion (can be a problem in younger children who may ingest deteriorating LBP or soil contaminated with lead) at significant concentrations can result in adverse health effects (lead is a known neurotoxin).

4.4. Other Metals

Metals can be found in manufacturing and industrial facilities and landfills (e.g., arsenic, chromium, mercury, and copper). Although metals can be naturally occurring, in higher concentrations they can be toxic to human health. If released to the environment in significant quantities, metals are more likely to be present in shallow soil. Exposure to metals in soil can occur through direct contact and inhalation of dust containing metals. Some chemicals used in industrial processes, such as hexavalent chromium can contaminate groundwater and threaten drinking water sources.

4.5. Contaminants of Emerging Concern

Because of the many chemicals in commerce, improved methods for detecting chemicals in environmental and biological media, and the increased interest by scientists and the public in understanding the types of toxicity that chemicals may pose, scientists and toxicologists are identifying "emerging chemicals of concern," or ECCs. Recent studies have shown that some of these ECCs can act as endocrine disruptors, disrupting normal hormone function, and can produce effects at the parts per billion or parts per trillion level (EPA, 2017a). Also, effects of some ECCs can be transgenerational - when animals are exposed in utero, effects are transmitted not only to the offspring, but are inherited for many generations thereafter.

Some examples of ECCs include bis-phenol-A, phthalates, arsenic, perchlorate, nonylphenols, synthetic musks and other personal care product ingredients, nitrosodimethylamine, brominated flame retardants, nanoparticles, pharmaceutical wastes, and industrial chemical additives, stabilizers and adjuvants (EPA, 2017a). Many properties within the Project area may contain ECCs and even cases under regulatory oversight may not have been tested for ECCs. ECCs may be present in the subsurface and can be harmful to human health through ingestion, direct contact, and by inhalation.

4.6. Asbestos

Asbestos is a fibrous mineral that occurs naturally in rock and soil (EPA, 2017b). It has been used in a wide variety of building materials such as insulation, roofing materials, and tiles. It has also been commonly used in automobile parts such as brakes and transmissions. Asbestos is likely present in structures within the Project area and may be present in shallow soil near buildings and near busy right-of-way corridors (ROW). The most common route of exposure is through inhalation of tiny particles of deteriorated (friable) asbestos containing materials. Exposure to asbestos is harmful to human health.

4.7. Pesticides

Pesticides are chemicals used for agricultural purposes. Pesticides are commonly found in shallow soil in areas where agricultural use is present or was historically present. Pesticides are potentially harmful to human health through direct contact, and through inhalation. Parts of the Project area may have a history of agricultural use, and it is possible that residual pesticides remain in shallow soil in these areas.

4.8. Polychlorinated Biphenyls

Polychlorinated Biphenyls (PCBs) belong to a broad family of man-made organic chemicals and were manufactured from 1929 to 1979 (when manufacturing was banned). PCBs are chemically stable and have a high boiling point and electrical insulation and because of these properties, were used in a wide range of industrial and commercial applications. PCBs were commonly used in electrical and hydraulic

equipment, as a plasticizer in paints, plastics and rubber manufacturing, and may be found in transformers and capacitators, electrical equipment, hydraulic systems, fluorescent light ballasts, cable installation, oil based paint, plastics caulking, adhesives, and floor finishes (EPA 2018). Even though they are no longer manufactured, PCBs can be released into the environment from past applications, and from the disposal or storage of PCBs wastes. The EPA, International Agency for Research on Cancer, and the National Toxicology Program have concluded that PCBs are a probable human carcinogen (EPA, 2018). If released to the environment, PCBs are more likely to be present in soil (relative to other media) and building materials, and can be harmful to human health through ingestion and direct contact.

5. ENVIRONMENTAL DATABASE SEARCH AND REGULATORY INFORMATION

In order to assess the significance of properties on and in the vicinity of the Project area with documented hazardous waste impacts, a search and review of federal, state, local, and regional environmental regulatory agency databases was conducted for facilities located within the Project area and adjacent properties within a 1/8-mile radius of the Project area. The following sections summarize the results of searches of federal, state, and local databases by ERIS, regulatory agency records, and online database searched.

5.1. Standard Environmental Record Sources

The environmental databases searched ("standard environmental record searches") for properties within the Project area and adjacent properties within 1/8th of a mile. Because of the scope of the HMTS and volume of properties listed, the properties identified on the Database Report were not evaluated with the same level of detail as a Phase I ESA. Accordingly, individual properties that are subject to redevelopment or change in land use should be evaluated at an individual property-specific level of detail.

There are over 100 leaking underground storage tank (LUST) facilities, 250 San Diego County Site Assessment and Mitigation (SAM), and over 400 Hazardous waste properties listed on the database report. Properties with documented releases of chemicals and resulting conditions that could adversely affect the Project were analyzed and the results are summarized in Section 7 of this report. The ERIS Database Report is provided in Appendix B.

5.2. Regulatory Records Review

In addition to the database report, properties regulated for unauthorized releases of chemicals were identified through a search of the State Water Resources Control Board (SWRCB)-managed Geotracker website, the California Environmental Protection Agency Department of Toxic Substances Control (DTSC)-managed EnviroStor website (Envirostor), County of San Diego Department of Environmental Health (DEH) file review, CalRecycle records, and ERIS Database reports. Select files from the regulatory records review are included in Appendix C.

6. EVALUATION OF HAZARDOUS MATERIALS

Based on the Project area history, and review of regulatory records, online databases, and the database report, sources of contamination within and near the Project area with the potential for adverse effects on Project construction and/or land use changes include the following:

- Unauthorized releases of petroleum from storage systems such as underground storage tanks (USTs) and above ground storage tanks (ASTs) can result in impacts from petroleum hydrocarbons, which can contain chemicals of concern in the volatile and non-volatile fractions as discussed previously;
- Unauthorized releases of petroleum products, waste oil, and solvents from vehicle/equipment maintenance and storage that can result in impacts from petroleum hydrocarbons, CVOCs, and metals;
- Unauthorized releases of solvents, metals, and PCBs from industrial processes,
- Lead in shallow soil from ADL and LBP.
- Asbestos from building materials and industrial applications.
- Unauthorized releases of PCBs from electrical equipment, including transformers, waste oil, and building materials that may have contained PCBs.
- Pesticides in shallow soil from former agricultural use in the Project area.

Three hundred and seventy (370) properties with potential hazards identified by CalRecycle, Envirostor, and Geotracker, and one thousand and eighty-three (1083) records listed in the ERIS database report were screened to eighty-eight (88) properties that could result in potential adverse effects to the Project. The full list of properties is presented in Appendix D. Some properties had multiple releases for the same facility and/or address and these have been consolidated to one. The properties and conditions identified were based on at least one of the criteria listed below.

- Properties with documented unauthorized releases of hazardous chemicals or petroleum in or near the Project area.
- Properties with documented residual concentrations of hazardous chemicals in soil in or near the Project area.
- Properties with documented residual concentrations of hazardous chemicals in groundwater in or near the Project area.
- Properties outside the Project area but where hazardous chemicals in the subsurface have the potential to migrate and affect soil, soil vapor and groundwater in the Project area.

The remaining properties that were evaluated for this study and were not included in Section 7 did not meet one of the above criteria. The degree of potential adverse effects differ based on the specifics of each release case and are influenced by the type and quantity of chemicals released (i.e., volatility, solubility, toxicity, persistence), affected media (i.e., soil, groundwater, soil gas), source area concentrations, physical characteristics of the property such as geology, preferential pathways for contaminant migration, and whether the chemicals have effectively attenuated or have been actively remediated to levels that are less than significant.

Properties with documented storage or use of hazardous chemicals in or near the Project area but without an unauthorized release or documented evidence of spills or releases into the subsurface are not considered to have a significant adverse effect at a regional level (i.e., at the level of this study). Additional studies at an individual property-specific level may indicate potential effects that may need to be considered prior to change in land use or redevelopment.

The six potentially complete pathways of exposure of contaminants to receptors from planned land use changes and redevelopment are listed below.

- Long term exposure and potential risks to human health from vapor intrusion of volatile chemicals into occupied structures.
- Long-term exposure to hazardous chemicals in groundwater that may be a source of drinking water and other beneficial municipal use.
- Long-term direct exposure of residents to hazardous chemicals in soil through dermal contact.
- Short-term direct exposure of construction workers to hazardous chemicals in soil through dermal contact.
- Short-term inhalation exposure of construction workers and the public to potential chemicals in dust generated by Project construction. Dust is an irritant on its own, but could also carry contaminants, such as lead, asbestos, polynuclear aromatic hydrocarbons, PCBs, and organochlorine pesticides (ATSDR, 2001).
- Short-term inhalation exposure of construction workers to VOCs that may volatilize from impacted soil and groundwater and may accumulate in trenches during construction. According to data collected from Geotracker, groundwater has been encountered as shallow as approximately 6 feet bgs in some locations within the Project area and may be encountered during subsurface work.

Additionally, standards for evaluating risks to human health are evolving and new emerging contaminants are being discovered that may not have been evaluated in the past. Cases with closed regulatory status may need to be re-evaluated based on evolving standards or new information.

7. HAZARD EVALUATION

The properties determined to be a potential hazard to the planned redevelopment and proposed land use scenarios within the Project area were evaluated with respect to the classes of hazardous chemicals and potential exposure pathways described in Sections 4 and 6.

Of the 88 properties evaluated, twenty-five (25) had documented releases impacting groundwater, eighty-seven (87) had documented releases impacting soil, and sixty-five (65) had document releases impacting soil vapor (more than one medium was impacted on some properties). The mitigation measures recommended for the impacted medium based on the type of hazardous chemicals present are described in the table below. The properties of potential concern included in the table below are illustrated on Figure 3 and are listed in Appendix D.

Table 1 – Hazard Summary and Mitigation Measures

Mitigation Measures	Medium Affected			Types of Hazardous Chemical						
	Ground-water	**Soil**	**Soil Vapor**	Non-Volatile fraction of TPH	Petroleum VOCs	CVOCs	Lead and other metals	PCBs	Pesticides	Asbestos
Construction-Related Measures: health and safety plans, risk management plans, environmental monitoring, waste management and disposal.	✓	✓	✓	✓	✓	✓	✓	✓	✓	✓
Properties located within groundwater basins designated for current or potential municipal beneficial uses may require remediation of impacted groundwater to drinking water standards.	✓			✓	✓	✓	✓			
Vapor intrusion study and appropriate response action may be required.	✓	✓	✓		✓	✓				
Investigation of soil impacted with ADL, LBP, and other hazardous building materials and appropriate response action may be required.		✓					✓	✓		✓

As discussed in Section 4.5, Emerging Contaminants may be present at the properties evaluated or other properties within the Project area; however; have not been documented at the properties evaluated.

8. OPEN UNAUTHORIZED RELEASE CASES WITH ONGOING INVESTIGATIONS

The three properties discussed below are located in or adjacent to the Project area and warrant a more detailed investigation. The properties are included in the table above; however, hazardous chemical releases at these locations have affected large areas (multiple properties) and are undergoing active remediation with regulatory oversight. The facilities and the extent of the impacts to the Project area are discussed below and select regulatory documentation for these properties is included in Appendix C.

8.1. Mission Valley Terminal (9950 San Diego Mission Road)

The Mission Valley Terminal is an active 10.5-acre fuel farm located on the southernmost portion of the Project area. The terminal is owned by Kinder Morgan and portions have been historically been leased to Texaco, Shell, ExxonMobil, and CENCO-Powerine. The facility has been in operation since 1962 and has multiple unauthorized release cases affecting soil, soil vapor, and groundwater. Past releases include approximately 200,000 gallons of gasoline released in the northern manifold, petroleum releases from slop tanks, releases from cracks in the underground T-junction and gasoline releases from a failed pump seal (Bodhi, 2015). The RWQCB issued a Cleanup and Abatement Order on January 3,1992, which was most recently amended in July 2015 (Arcadis, 2018) The facility has been undergoing groundwater and soil gas remediation since 1999 and according to the most recent Groundwater Monitoring Report available on Geotracker (January 2018), residual contaminants of concern remain in soil, soil vapor, and groundwater. Two residual light non-aqueous phase liquid (LNAPL) zones are located within the Project area. Groundwater flow direction was documented to the south/southwest (Arcadis, 2018).

8.2. South Miramar Landfill (San Diego)

Miramar Landfill is separated into three areas; North Landfill, West Landfill, and South Landfill. The majority of the Landfill is located north of the Project area; however, a portion of the South Miramar Landfill is located in the northern portion of the Project area. The South Miramar Landfill is an inactive landfill (case number 9000000363) and is part of the RWQCB's Monitoring and Reporting Program. According to the most recent Water Quality Monitoring report on Geotracker, two sets of wells (SMMW-7S, -7D and SMMW-9S, -9D) are located within the Project area. The flow direction in the shallow zone is reportedly south to north and in the deep zone was documented to flow to the southeast and southwest (Geosyntec 2017). The onsite (deep) wells are located downgradient of the landfill, and concentrations of CVOCs were detected in both the shallow and deep aquifers. Depth to groundwater in the shallow aquifer was most recently measured as shallow as approximately 16 feet bgs and in the deep aquifer as deep as approximately 250 feet bgs within the Project area (Geosyntec, 2017). Based on this information, it is likely that soil and soil vapor, in the footprint of the landfill, and possibly downgradient (south) have also been affected by CVOCs. The North and West Landfills are located approximately 4,500 feet north of the Project area and are not considered a concern to the Project at this time.

8.3. Former General Dynamics Facility (4773 Paramount Drive and 5011 Kearny Villa Road)

The former GD Kearny Mesa Plant has six closed unauthorized release cases and one open unauthorized release case associated with addresses 5011 Kearny Villa Road and 4773 Paramount Drive. The facility was formerly an approximately 242-acre aerospace manufacturing facility, operational between 1989 and 1995. The facility included an underground TCE/trichloroethane storage tank farm where a solvent leak was discovered in 1986 during replacement of the USTs with ASTs (Brown and Caldwell, 2018). Soil

and groundwater assessment was approved by the DEH in 1997 and multiple soil borings were advanced and groundwater wells were installed in three water bearing zones at that time. Soil vapor has also been assessed and human health risk assessments (HHRAs) were performed for portions of the property. The most recent groundwater sampling event (November 2017), indicates elevated concentrations of VOCs remain in groundwater at the property. TCE, 1,1,1-trichloroethane (TCA), and 1,1-dichloroethene (DCE) plumes are located beneath the Spectrum Center Boulevard and Paramount Drive intersection. Groundwater flow direction at the property is to the southeast/east (Brown and Caldwell, 2018). HHRAs were performed at the property in 2008 and 2017 and were reportedly at levels considered less than significant by the EPA for the facility uses at the time (open space, residential, and commercial).

9. CONCLUSIONS AND RECOMMENDATIONS

As part of the Kearny Mesa Community Plan update, the Bodhi Group evaluated over 1,000 properties for potential hazards to the Project area and prepared this HMTS. Information was gathered through multiple sources (ERIS, Geotracker, Envirostor, and CalRecycle) to evaluate the potential environmental hazards to the Project area. Based on the evaluations of the initial properties, the list was screened to 88 properties with potential concerns to the Project area from releases of hazardous chemicals. The 88 properties were then evaluated based on the types of chemicals anticipated to be present, the medium affected, and potentially complete exposure pathways to receptors. Mitigation measures based on the potentially complete exposure pathways are discussed in Section 7. Individual properties within the Project area will need to be individually evaluated at the time of redevelopment. Although over 1,000 database records were screened and 88 properties were evaluated, the possibility of undocumented releases within the Project area exists.

10. REFERENCES

AECOM Technical Services (AECOM), 2017, Kearny Mesa Community Plan Update, Map Atlas Existing Conditions: dated June.

Arcadis, 2018, Groundwater Monitoring and Remedial Progress Report, Fourth Quarter of 2017, Mission Valley Terminal, San Diego, California: dated January 30.

Agency for Toxic Substances & Disease Registry (ASTSDR), 2001, Public Health Statement for Asbestos, dated: September 2001. https://www.atsdr.cdc.gov/phs/phs.asp?id=28&tid=4.

ASTM International (ASTM), 2013, Standard Practice for Environmental Site Assessments: Phase I Environmental Site Assessment Process Designation No. E 1527-013: dated November.

Brown and Caldwell, 2018, Final 2017 Annual Groundwater Monitoring Report, Prepared for Former Kearny Mesa Plant Trich Farm, General Dynamics Properties, Inc, San Diego California: dated February 13.

California Department of Toxic Substances Control (DTSC), 2017, Envirostor Online Database, http://www.envirostor.dtsc.ca.gov/public/: accessed in March.

EarthPoint, 2018, CA DPR Township and Range – Search by Latitude and Longitude. http://www.earthpoint.us/TownshipsCaliforniaSearchByLatLon.aspx.

ERIS, 2018a, Database Report, Kearny Mesa HMTS: dated April.

ERIS, 2018b, Historical Topo Map Report, Kearny Mesa HMTS: dated March.

ERIS, 2018c, Aerial Photograph Package, Kearny Mesa HMTS: dated March.

Geosyntec Consultants, 2017, April 2017 – September 2017 Semi-Annual Monitoring Report Water Quality Monitoring Program, South Miramar Landfill, San Diego California: dated October.

GEOCON, 2014, Phase I Environmental Site Assessment, Brightwater Ranch, Lakeside, California, dated: March 18. https://www.sandiegocounty.gov/content/dam/sdc/pds/ceqa/Brightwater-Ranch/PDS2003-3100-5306-Phase-I-Environmental-Site-Analysis.pdf.

Historic Aerials by NETRONLINE, https://www.historicaerials.com/: accessed in April.

Kennedy, M.P., and Tan, S.S, 2008, California Geological Survey, Geologic Map of the San Diego 30’ x 60’ Quadrangle, California.

SECOR, 2005, Quarterly Groundwater Monitoring and Remediation Progress Report Fourth Quarter 2004, dated: February.

San Diego Geographic Information Systems (SANGIS), 2018, Parcels, Community, Transportation, Land Use, and Other Shapefiles, https://www.sangis.org/: accessed in April.

San Diego Regional Water Quality Control Board (RWQCB), 1994, Water Quality Control Plan for the San Diego Basin (9), with amendments effective on or before May 17, 2016, dated: September. https://www.waterboards.ca.gov/sandiego/water_issues/programs/basin_plan/.

San Diego Regional Water Quality Control Board (RWQCB), 2012, Tentative Resolution No. R9-21012-0045, dated: June 13.

State Water Resources Control Board, 2018, GeoTracker Website, http://www.geotracker.swrcb.ca.gov: accessed in April.

United States Environmental Protection Agency (USEPA, 2012), Petroleum Hydrocarbons and Chlorinated Solvents Differ in Their Potential for Vapor Intrusion. https://www.epa.gov/sites/production/files/2014-09/documents/pvicvi.pdf.

United States Environmental Protection Agency (USEPA), 2017a, Emerging Contaminants and Federal Facility Contaminants of Concern. https://www.epa.gov/fedfac/emerging-contaminants-and-federal-facility-contaminants-concern.

United States Environmental Protection Agency (USEPA), 2017b, Learn About Asbestos. https://www.epa.gov/asbestos/learn-about-asbestos.

United States Environmental Protection Agency (USEPA), 2017c, Introduction to Pesticide Drift. https://www.epa.gov/reducing-pesticide-drift/introduction-pesticide-drift.

United States Environmental Protection Agency (USEPA), 2018, Learn about Polychlorinated Biphenyls (PCBs). https://www.epa.gov/pcbs/learn-about-polychlorinated-biphenyls-pcbs

United States Geological Survey, 2015a, La Jolla, California, 7.5-Minute Series (Topographic): Scale 1:24,000.

United States Geological Survey, 2015a, La Mesa, California, 7.5-Minute Series (Topographic): Scale 1:24,000.

The Bodhi Group, 2015, Hazardous Materials Technical Study Mission Valley Community Plan Update, revised: December.

Figures

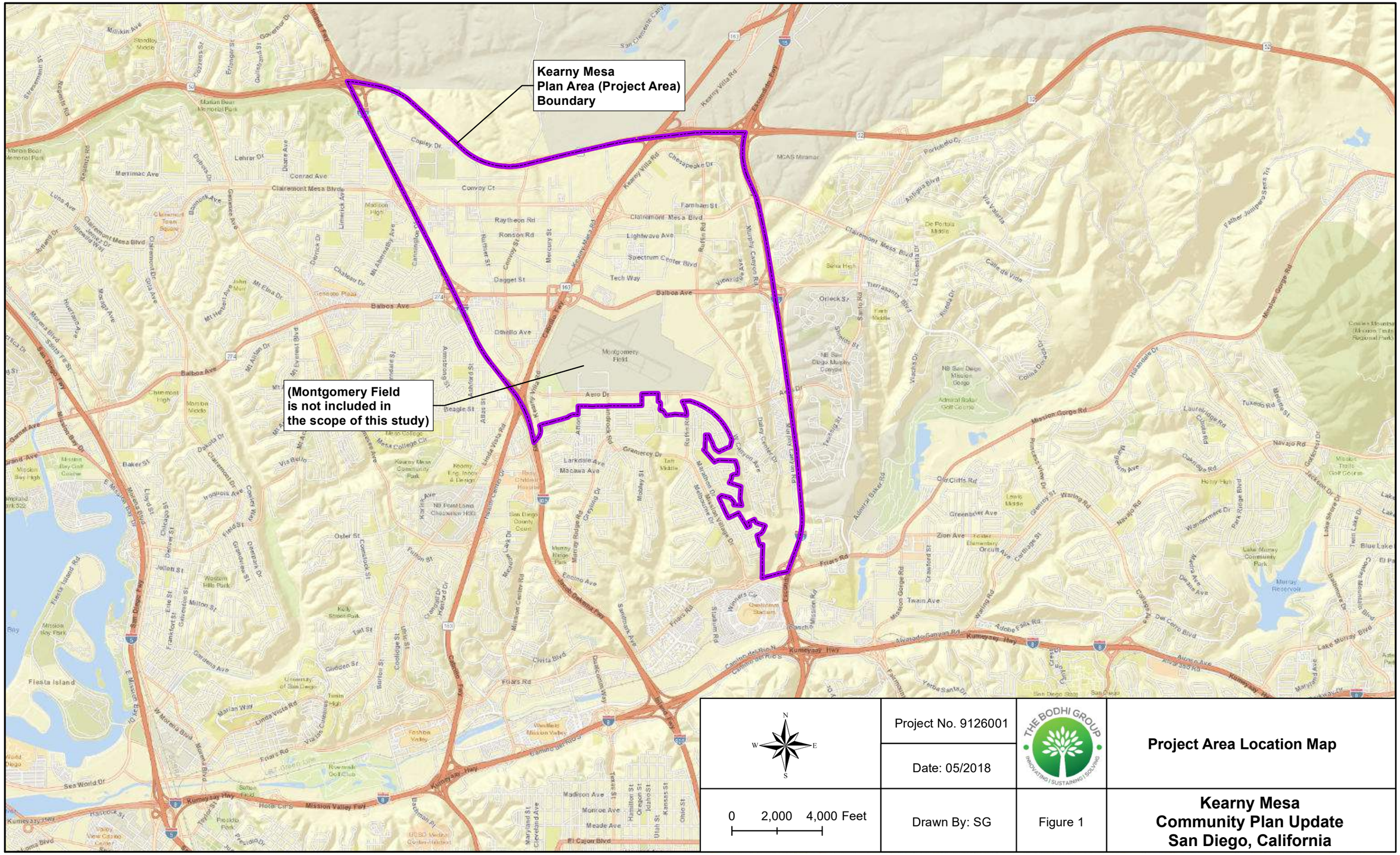
Kearny Mesa
Plan Area (Project Area)
Boundary
(Montgomery Field
is not included in
the scope of this study)
Kearny Villa Rd
Clairemont Mesa Blvd
Balboa Ave
Aero Dr
Convoy Ct
Raytheon Rd
Ronson Rd
Lightwave Ave
Spectrum Center Blvd
Tech Way
Dagget St
Daggett Ave
Farnham St
Chesapeake Dr
Copley Dr
Lehrer Dr
Conrad Ave
Merrimac Ave
Ruffin Rd
Murphy Canyon Rd
Mercury St
Convoy St
Rueckert St
Limerick Ave
Diane Ave
Dupont Dr
Baltimore Ave
Genesee Ave
Cannington Dr
Derrick Dr
Chateau Dr
Mt Abernathy Ave
Mt Herbert Ave
John Muir
Mt Elma Dr
Mt Alifan Dr
Mt Everest Blvd
Mt Ashford St
Mt Acadia Blvd
Mt Aclare St
Mt Aguilar Ave
Mt Aggie Ave
Mt Aggie Dr
Mt Aggie Way
Mt Aggie Pl
Mt Aggie Ct
Mt Aggie Cir
Mt Aggie Terr
Mt Aggie Loop
Mt Aggie Path
Mt Aggie Trail
Mt Aggie Walk
Mt Aggie Run
Mt Aggie Hill
Mt Aggie Peak
Mt Aggie Ridge
Mt Aggie Valley
Mt Aggie Creek
Mt Aggie Canyon
Mt Aggie Mesa
Mt Aggie Plateau
Mt Aggie Bluff
Mt Aggie Cliff
Mt Aggie Rock
Mt Aggie Stone
Mt Aggie Sand
Mt Aggie Dirt
Mt Aggie Mud
Mt Aggie Clay
Mt Aggie Silt
Mt Aggie Loam
Mt Aggie Gravel
Mt Aggie Pebble
Mt Aggie Boulder
Mt Aggie Cobble
Mt Aggie Rubble
Mt Aggie Debris
Mt Aggie Waste
Mt Aggie Refuse
Mt Aggie Trash
Mt Aggie Garbage
Mt Aggie Litter
Mt Aggie Junk
Mt Aggie Scrap
Mt Aggie Metal
Mt Aggie Iron
Mt Aggie Steel
Mt Aggie Aluminum
Mt Aggie Copper
Mt Aggie Brass
Mt Aggie Bronze
Mt Aggie Tin
Mt Aggie Lead
Mt Aggie Zinc
Mt Aggie Nickel
Mt Aggie Chrome
Mt Aggie Titanium
Mt Aggie Platinum
Mt Aggie Gold
Mt Aggie Silver
Mt Aggie Mercury
Mt Aggie Uranium
Mt Aggie Plutonium
Mt Aggie Radium
Mt Aggie Thorium
Mt Aggie Cesium
Mt Aggie Strontium
Mt Aggie Barium
Mt Aggie Lithium
Mt Aggie Sodium
Mt Aggie Potassium
Mt Aggie Magnesium
Mt Aggie Calcium
Mt Aggie Beryllium
Mt Aggie Boron
Mt Aggie Carbon
Mt Aggie Nitrogen
Mt Aggie Oxygen
Mt Aggie Fluorine
Mt Aggie Neon
Mt Aggie Helium
Mt Aggie Hydrogen
Mt Aggie Argon
Mt Aggie Krypton
Mt Aggie Xenon
Mt Aggie Radon
Mt Aggie Ozone
Mt Aggie Air
Mt Aggie Water
Mt Aggie Earth
Mt Aggie Fire
Mt Aggie Wind
Mt Aggie Rain
Mt Aggie Snow
Mt Aggie Hail
Mt Aggie Sleet
Mt Aggie Frost
Mt Aggie Dew
Mt Aggie Fog
Mt Aggie Mist
Mt Aggie Cloud
Mt Aggie Sky
Mt Aggie Sun
Mt Aggie Moon
Mt Aggie Star
Mt Aggie Planet
Mt Aggie Comet
Mt Aggie Asteroid
Mt Aggie Meteor
Mt Aggie Galaxy
Mt Aggie Universe
Mt Aggie Space
Mt Aggie Time
Mt Aggie Light
Mt Aggie Dark
Mt Aggie Shadow
Mt Aggie Color
Mt Aggie Red
Mt Aggie Orange
Mt Aggie Yellow
Mt Aggie Green
Mt Aggie Blue
Mt Aggie Indigo
Mt Aggie Violet
Mt Aggie White
Mt Aggie Black
Mt Aggie Gray
Mt Aggie Brown
Mt Aggie Pink
Mt Aggie Purple
Mt Aggie Turquoise
Mt Aggie Teal
Mt Aggie Navy
Mt Aggie Maroon
Mt Aggie Olive
Mt Aggie Lime
Mt Aggie Aqua
Mt Aggie Fuchsia
Mt Aggie Silver
Mt Aggie Gold
Mt Aggie Bronze
Mt Aggie Copper
Mt Aggie Brass

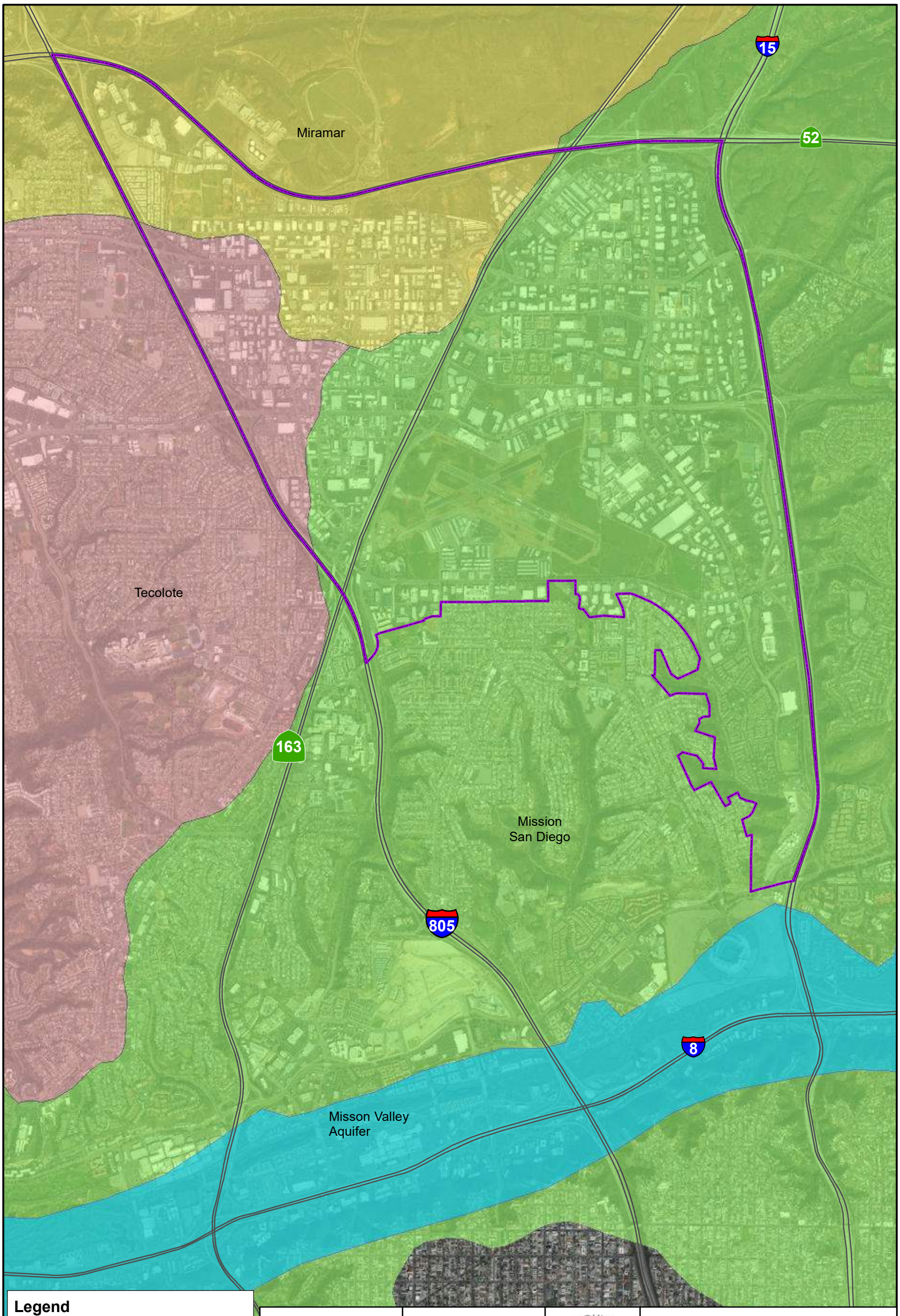

Legend

- Kearny Mesa Plan Area boundary
- Mission Valley Aquifer

Hydrologic Subareas

- Miramar
- Mission San Diego
- Tecolote

N W E S

0 1,250 2,500 Feet

Project No. 9126001	THE BODHI GROUP — INNOVATING | SUSTAINING | SOLVING	**Hydrologic Basins Kearny Mesa Plan Area**
Date: 05/2018		
Drawn By: SG	Figure 2	**Kearny Mesa Community Plan Update San Diego, California**

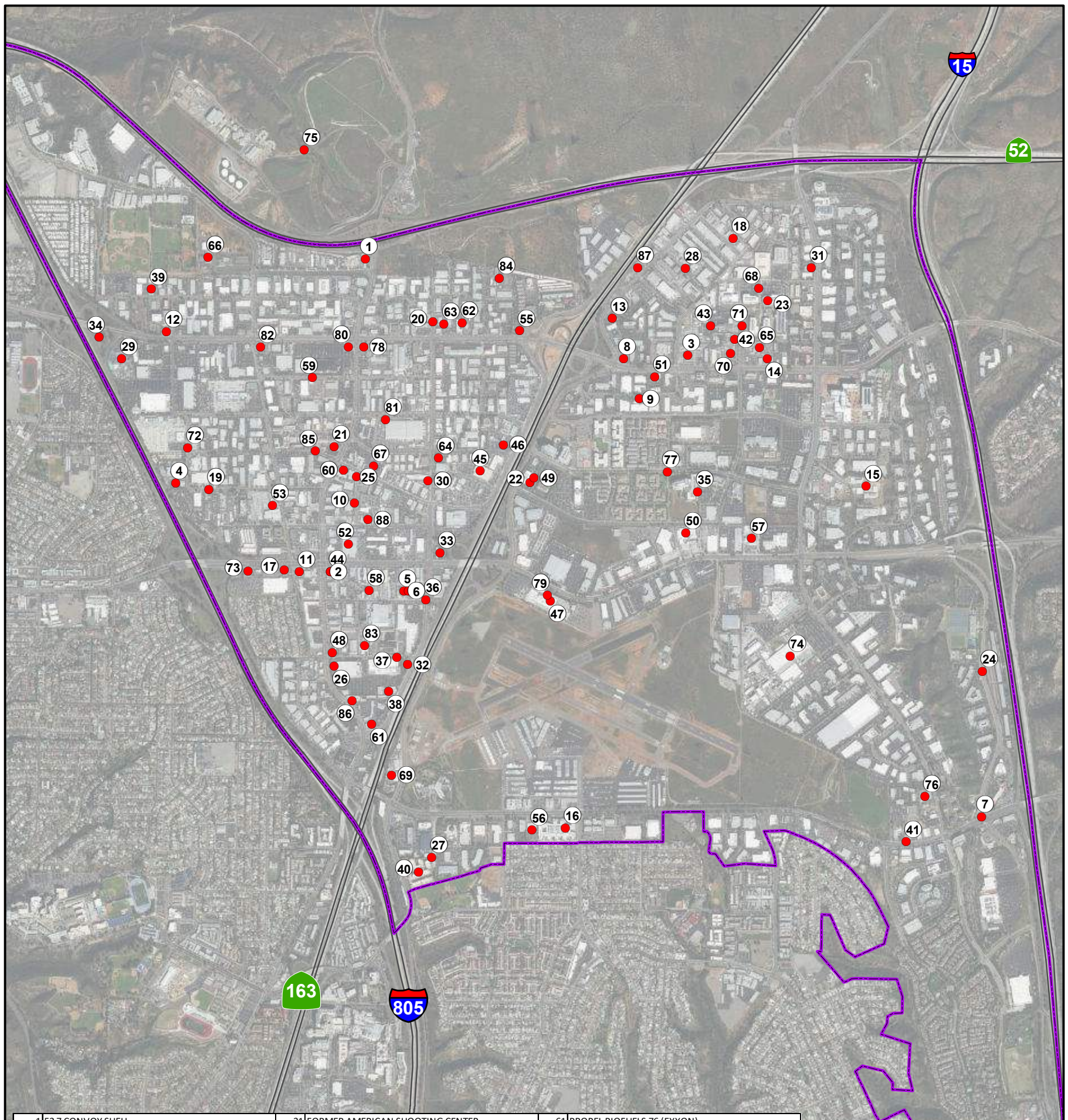

1	52 7 CONVOY SHELL	31	FORMER AMERICAN SHOOTING CENTER	61	PROPEL BIOFUELS 76 (EXXON)
2	7-ELEVEN #35439 (76)	32	FORMER FEDMART GASOLINE	62	RANCHO JEEP
3	AIRGAS WEST	33	G & M OIL CO INC #54	63	RANCHO OLDSMOBILE
4	ALTA DENA	34	GASOLINE TANKER ROLLOVER	64	READI CARE
5	ALTURDYNE	35	GENERAL DYNAMICS	65	RYDER TRUCK RENTAL
6	AMERICAN PACIFIC ROOFING	36	GOOD EARTH PLANT & FLOWER	66	SAN DIEGO AIR NATIONAL GUARD STATION
7	ARCO	37	HAWTHORNE POWER SYSTEMS	67	SAN DIEGO FENCE
8	ARCO 42048	38	HIPP MARINE SERVICES	68	SD COC-FLEET OPERATIONS
9	AT SYSTEMS WEST	39	HORTON BUSINESS MACHINES	69	SDCTY-FIRE REPAIR FACILITY
10	ATLAS CONSTRUCTION SUPPLY	40	INTEROCEAN SYSTEMS	70	SDG&E PARKING LOT
11	BALBOA AVENUE EXXON	41	J BITTLE AMERICAN	71	SDG&E ENVIRONMENTAL
12	BARRY'S CHEVRON	42	KEARNY 1 COMBUSTION TURBINE SITE	72	SDUSD - TRANSPORTATION BASE II
13	BEAUDRY RV	43	SDG&E 1 2 & 3 GAS TURBINE SITE	73	SHELL
14	BLVD CLEANERS	44	KEARNY MESA 76	74	SOLAR TURBINES
15	BOOTH BUSINESS PARK	45	KEARNY MESA DODGE	75	SOUTH MIRAMAR LANDFILL
16	BROADSTONE SAN DIEGO	46	KEARNY MESA TOYOTA	76	SOUTHERN MOTOR SUPPLY INC
17	BUY-RITE GAS STATION #206	47	KYOCERA AMERICA	77	SUNROAD CENTRUM RESIDENTIAL
18	C & R TRANSFER	48	LUBRIMART & TUNEMART	78	SUPER-7 GASOLINE #19273
19	CALTRANS	49	MARTIN MARIETTA TECHNOLOGIES	79	TELEDYNE RYAN ELECTRONICS
20	CITY OF SAN DIEGO SEWER PUMP STATION 61	50	MAXWELL TECHNOLOGIES	80	TEXACO REFINING & MARKETING
21	CLAIREMONT EQUIPMENT RENTALS	51	MCDONALDS	81	UNITED PARCEL SERVICE
22	CLAIREMONT EQUIPMENT RENTALS	52	MERCEDES BENZ OF SAN DIEGO	82	UNOCAL SERV STATION #6408
23	COUNTY OPERATION CENTER	53	METROPOLITAN TRANSIT DEV BOARD	83	PACIFIC BELL
24	DALEY CORP	54	MISSION VALLEY TERMINAL	84	PACIFIC WASTE SERVICES
25	DUNPHY TANK	55	MOBIL	85	S D CONCRETE CUTTING
26	EXPRESS OIL & GAS	56	MOORE PRINTED CIRCUITS	86	SAN DIEGO GLASS & PAINT
27	FAIRFIELD KEARNY MESA	57	NAVAL UNDERSEA WARFARE CENTER	87	UNITED RENTALS
28	FEDERAL EXPRESS	58	NIKASIL USA	88	UNIVERSAL AUTO SALES
29	FESTIVAL FUN PARK SAN DIEGO	59	PACIFIC BELL SNDGCA59/M2638		
30	FMR FAMILIAN PIPE & SUPPLY	60	PACIFIC HONDA		

Legend

- Properties of potential concern
- Kearny Mesa Plan Area

N W E S

0 1,000 2,000 Feet

Project No. 9126001

Date: 05/2018

Drawn By: SG

Figure 3

Properties of Potential Concern

Kearny Mesa Community Plan Update San Diego, California

Appendix A

Environmental Risk Information Services, Inc. (ERIS) Historical Information

TOPOGRAPHIC MAP RESEARCH RESULTS

Date: 2018-03-26

Project Property: n/a, n/a, CA

ERIS Order Number: 20180323244

We have searched USGS collections of current topographic maps and historical topographic maps for the project property. Below is a list of maps found for the project property and adjacent area. Maps are from 7.5 and 15 minute topographic map series, if available.

Year	Map Series
2015	7.5
1996	7.5
1994	7.5
1975	7.5
1967	7.5
1953	7.5
1947	7.5
1943	7.5
1942	7.5
1930	15
1903	15

Topographic Maps included in this report are produced by the USGS and are to be used for research purposes including a phase I report. Maps are not to be resold as commercial property.

No warranty of Accuracy or Liability for ERIS: *The information contained in this report has been produced by ERIS Information Inc. (in the US) and ERIS Information Limited Partnership (in Canada), both doing business as 'ERIS', using Topographic Maps produced by the USGS. This maps contained herein does not purport to be and does not constitute a guarantee of the accuracy of the information contained herein. Although ERIS has endeavored to present you with information that is accurate, ERIS disclaims, any and all liability for any errors, omissions, or inaccuracies in such information and data, whether attributable to inadvertence, negligence or otherwise, and for any consequences arising therefrom. Liability on the part of ERIS is limited to the monetary value paid for this report.*

Address: 38 Lesmill Road Unit 2, Toronto, ON M3B 2T5
Phone: 1-866-517-5204 Fax: 416-447-7658
info@erisinfo.com www.erisinfo.com

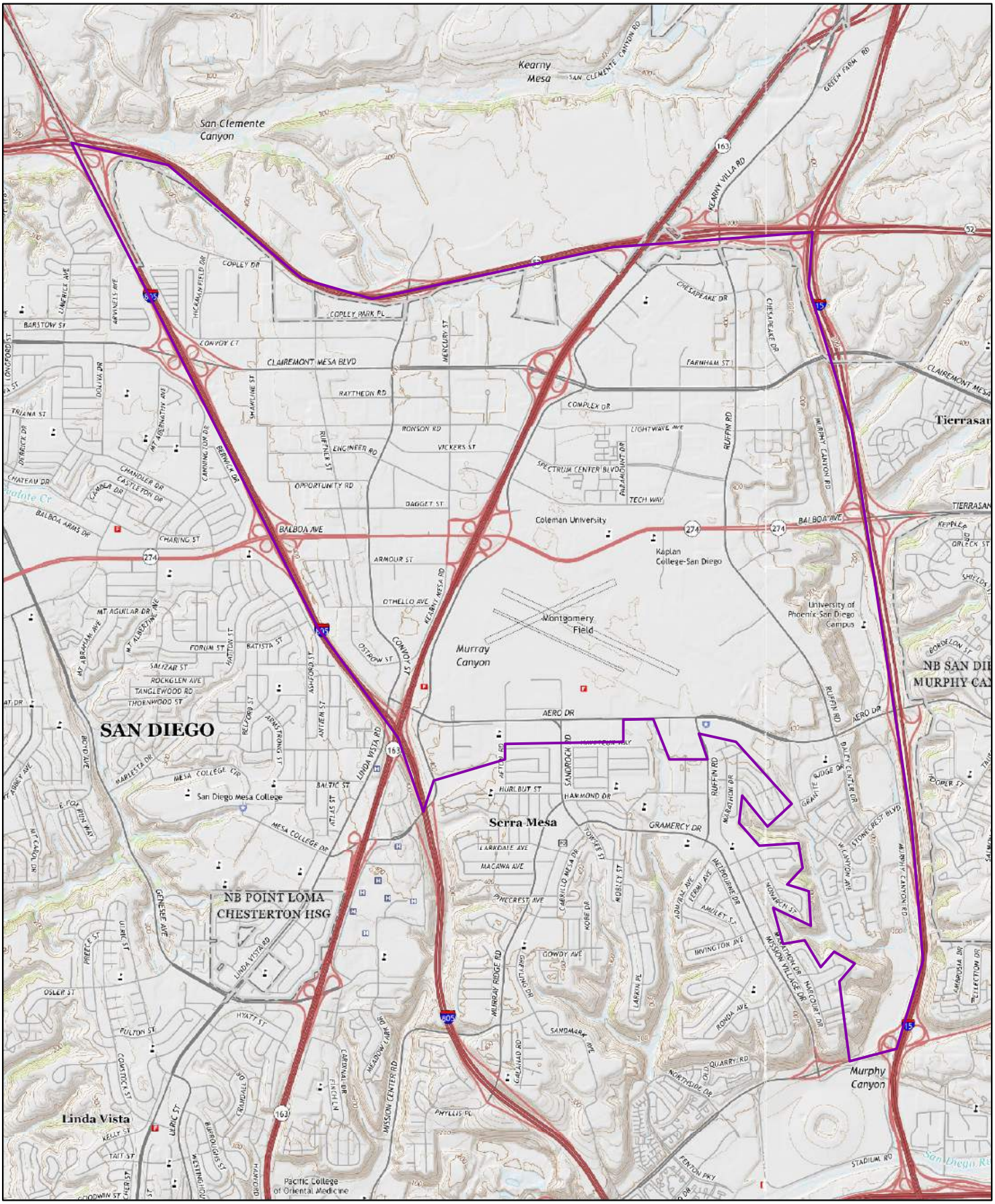

2015

Order No. 20180323244

Quadrangle(s): La Jolla, CA; La Mesa, CA

Source: USGS 7.5 Minute Topographic Map

ERIS ENVIRONMENTAL RISK INFORMATION SERVICE

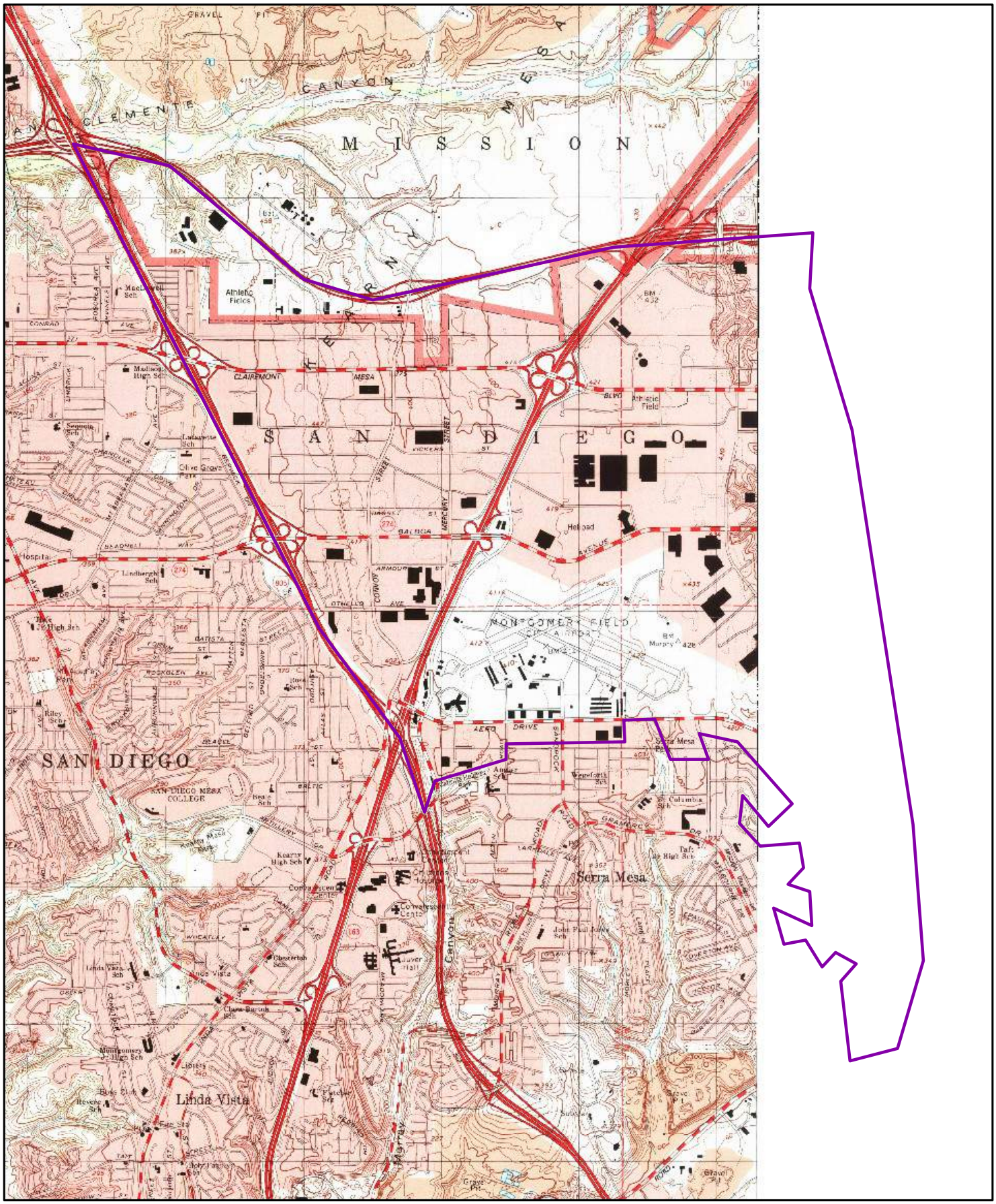

1996

0 0.2 0.4 0.8 1.2 Miles

Order No. 20180323244

Quadrangle(s): La Jolla,CA

Source: USGS 7.5 Minute Topographic Map

ERIS ENVIRONMENTAL RISK INFORMATION SERVICE

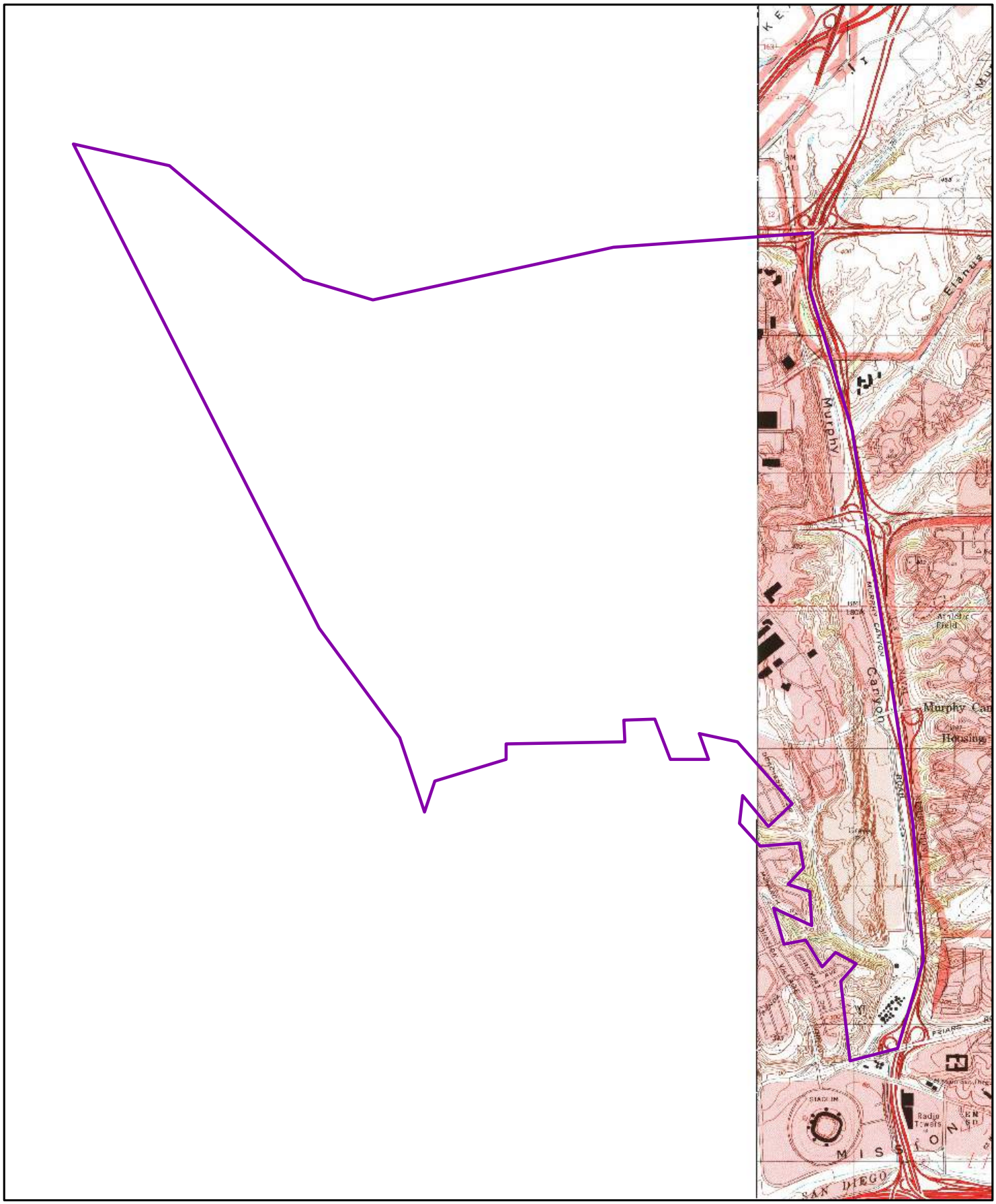

1994

0 0.2 0.4 0.8 1.2 Miles

Order No. 20180323244

Quadrangle(s): La Mesa,CA

Source: USGS 7.5 Minute Topographic Map

ERIS
ENVIRONMENTAL RISK INFORMATION SERVICE

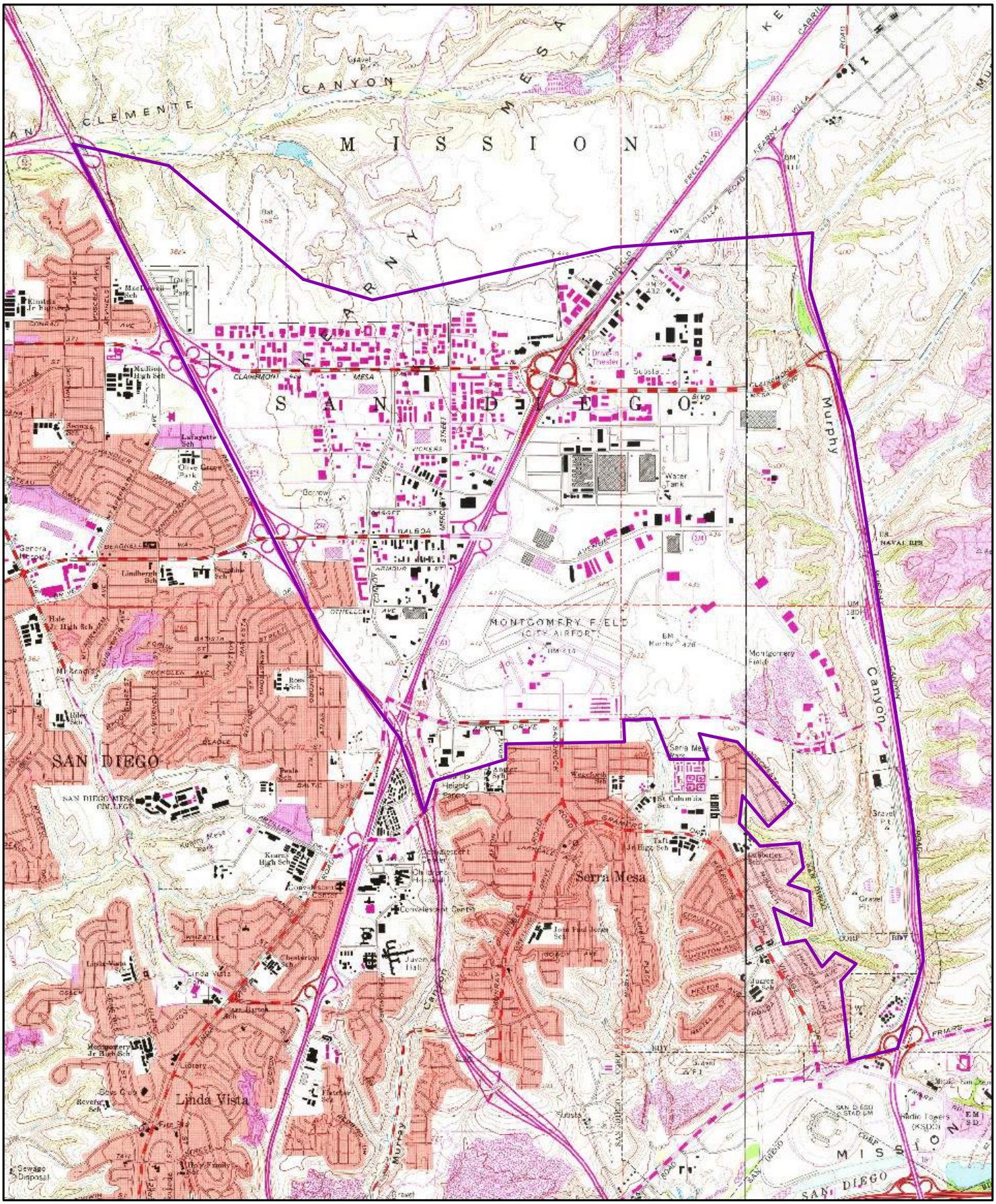

1975

0 0.2 0.4 0.8 1.2 Miles

Order No. 20180323244

Quadrangle(s): La Jolla,CA; La Mesa,CA

Source: USGS 7.5 Minute Topographic Map

ERIS
ENVIRONMENTAL RISK INFORMATION SERVICE

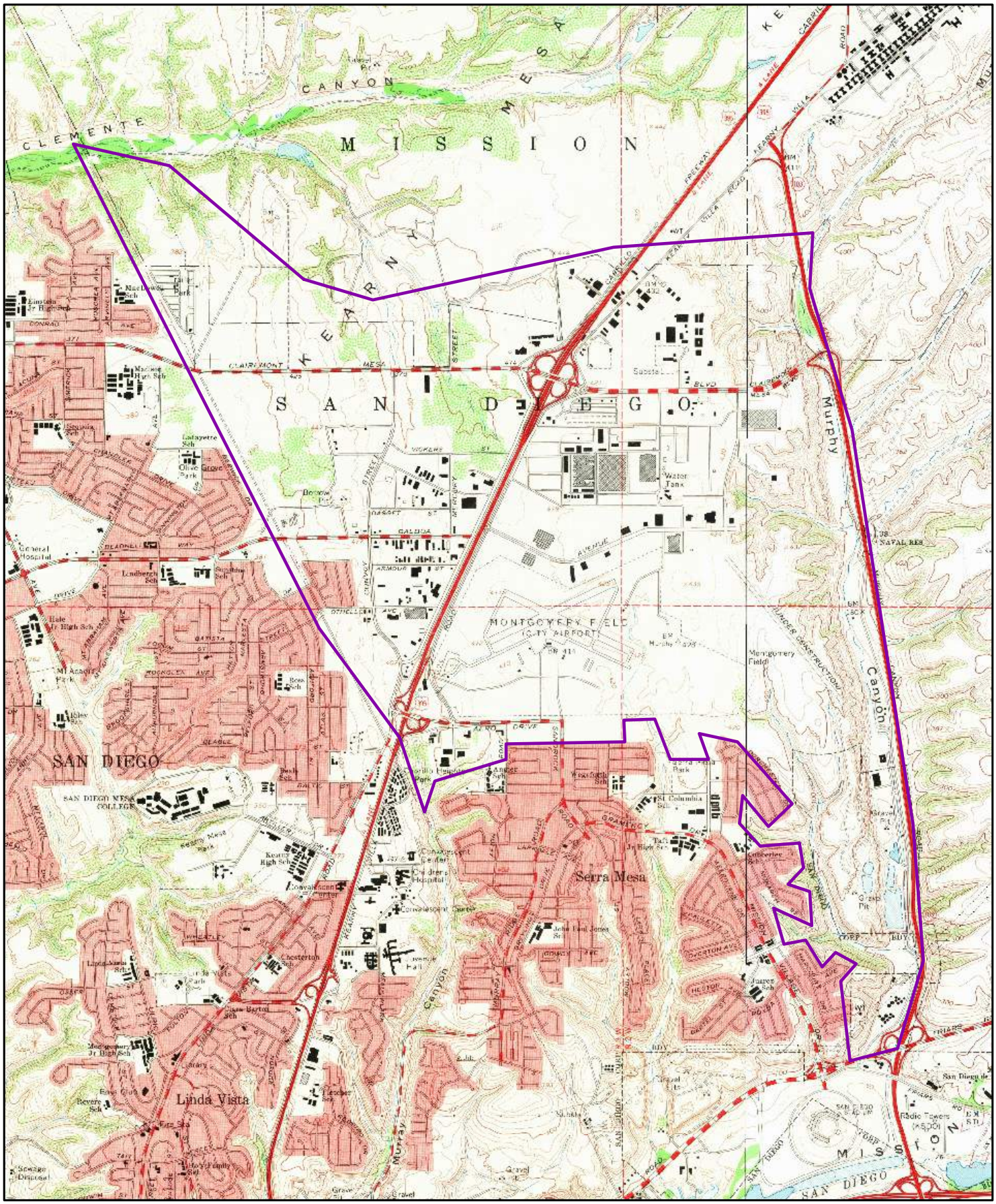

1967

Order No. 20180323244

Quadrangle(s): La Jolla,CA; La Mesa,CA

Source: USGS 7.5 Minute Topographic Map

ENVIRONMENTAL RISK INFORMATION SERVICE

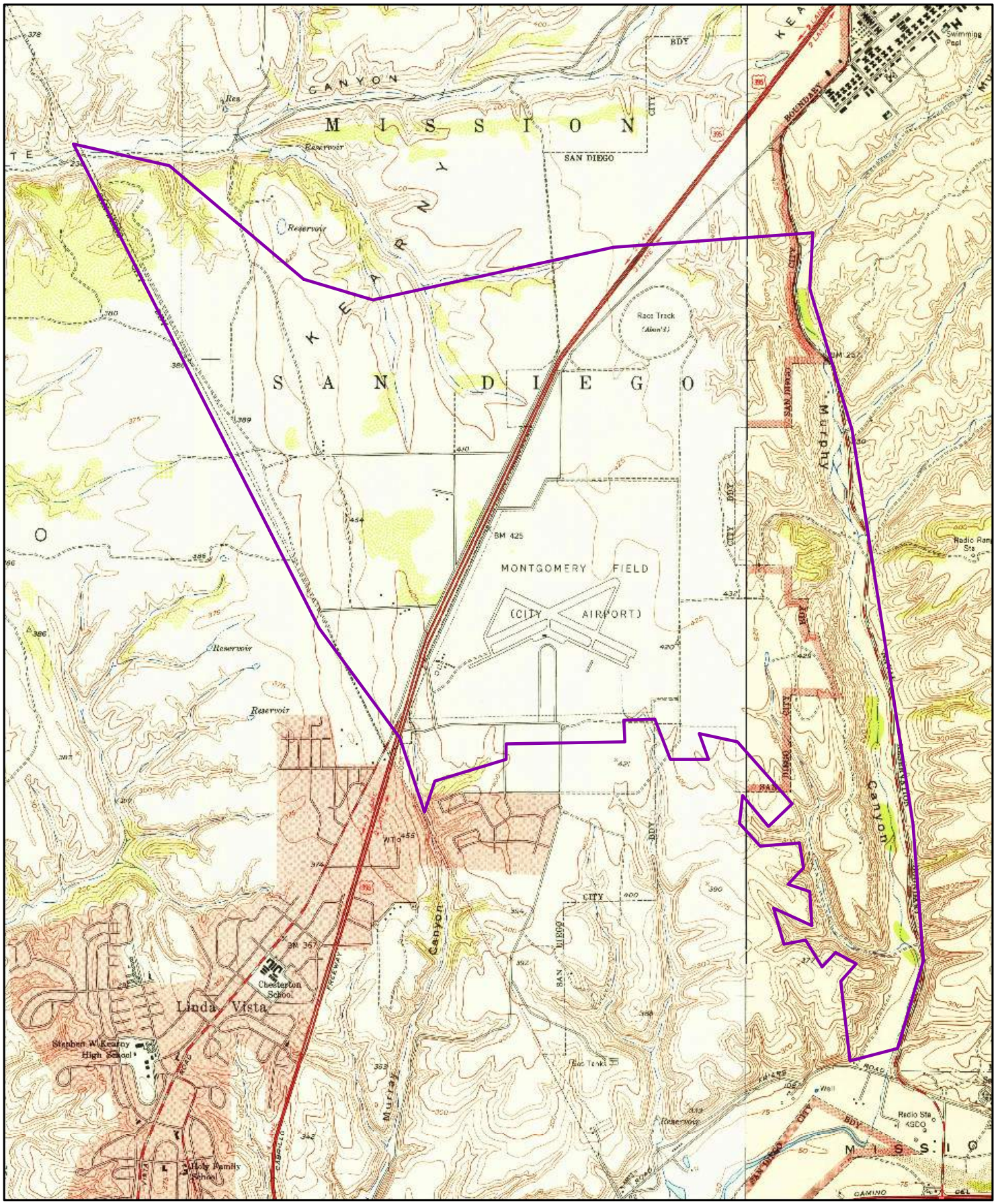

1953

0 0.2 0.4 0.8 1.2 Miles

Order No. 20180323244

Quadrangle(s): La Jolla,CA; La Mesa,CA

Source: USGS 7.5 Minute Topographic Map

ERIS ENVIRONMENTAL RISK INFORMATION SERVICE

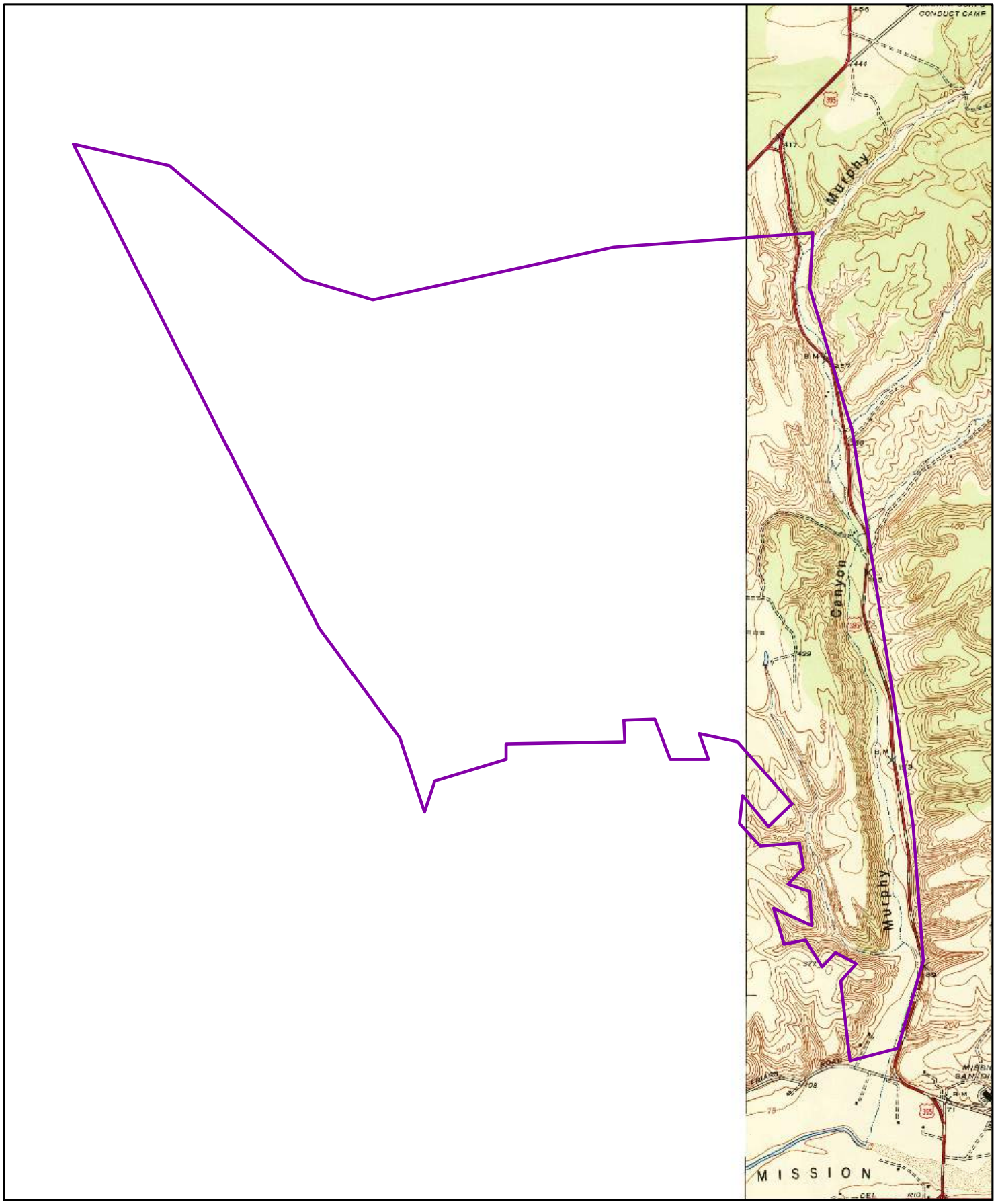

1947

0 0.2 0.4 0.8 1.2 Miles

Order No. 20180323244

Quadrangle(s): La Mesa,CA

Source: USGS 7.5 Minute Topographic Map

ERIS
ENVIRONMENTAL RISK INFORMATION SERVICE

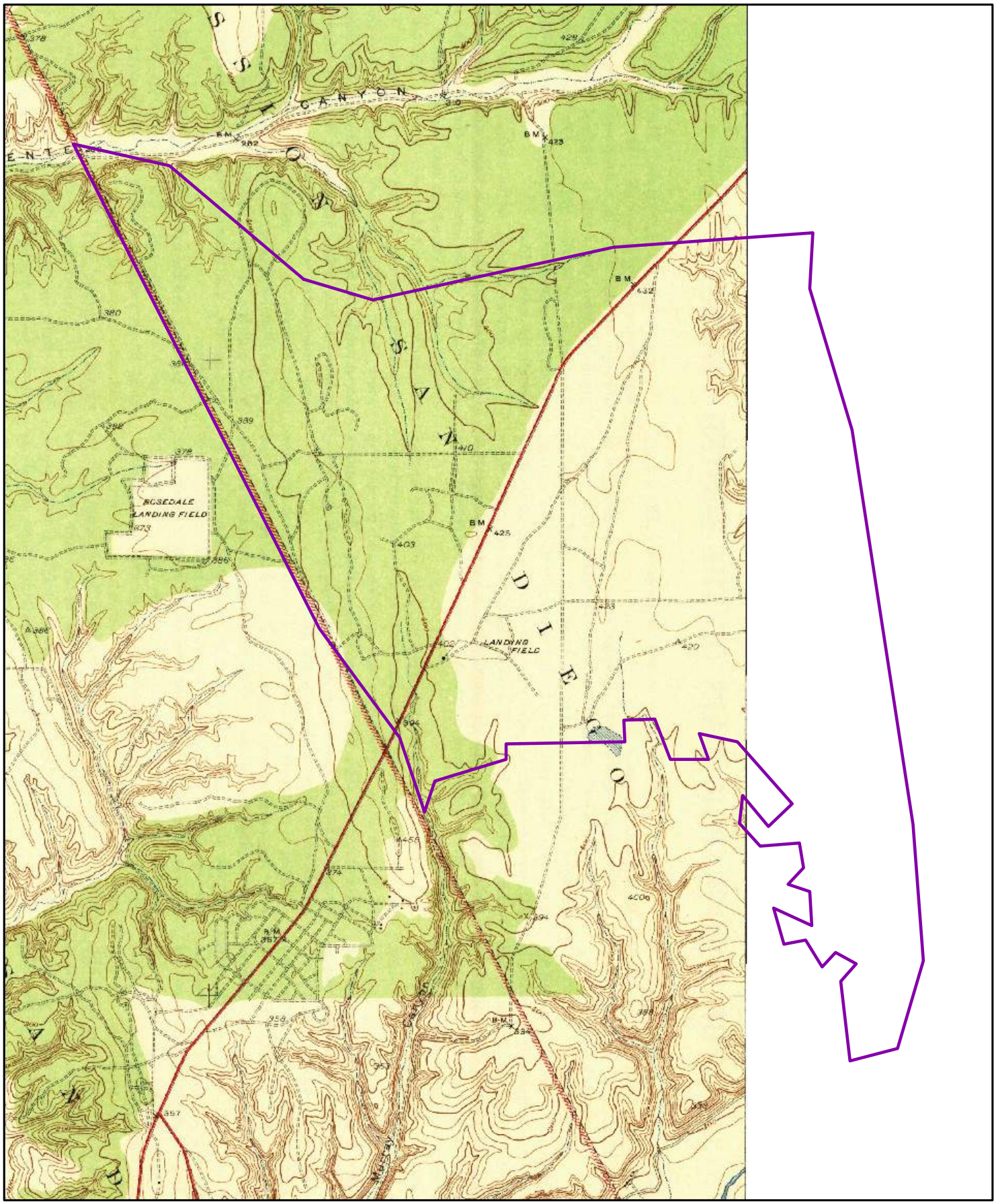

1943

0 0.2 0.4 0.8 1.2 Miles

Order No. 20180323244

Quadrangle(s): La Jolla,CA

Source: USGS 7.5 Minute Topographic Map

ERIS
ENVIRONMENTAL RISK INFORMATION SERVICE

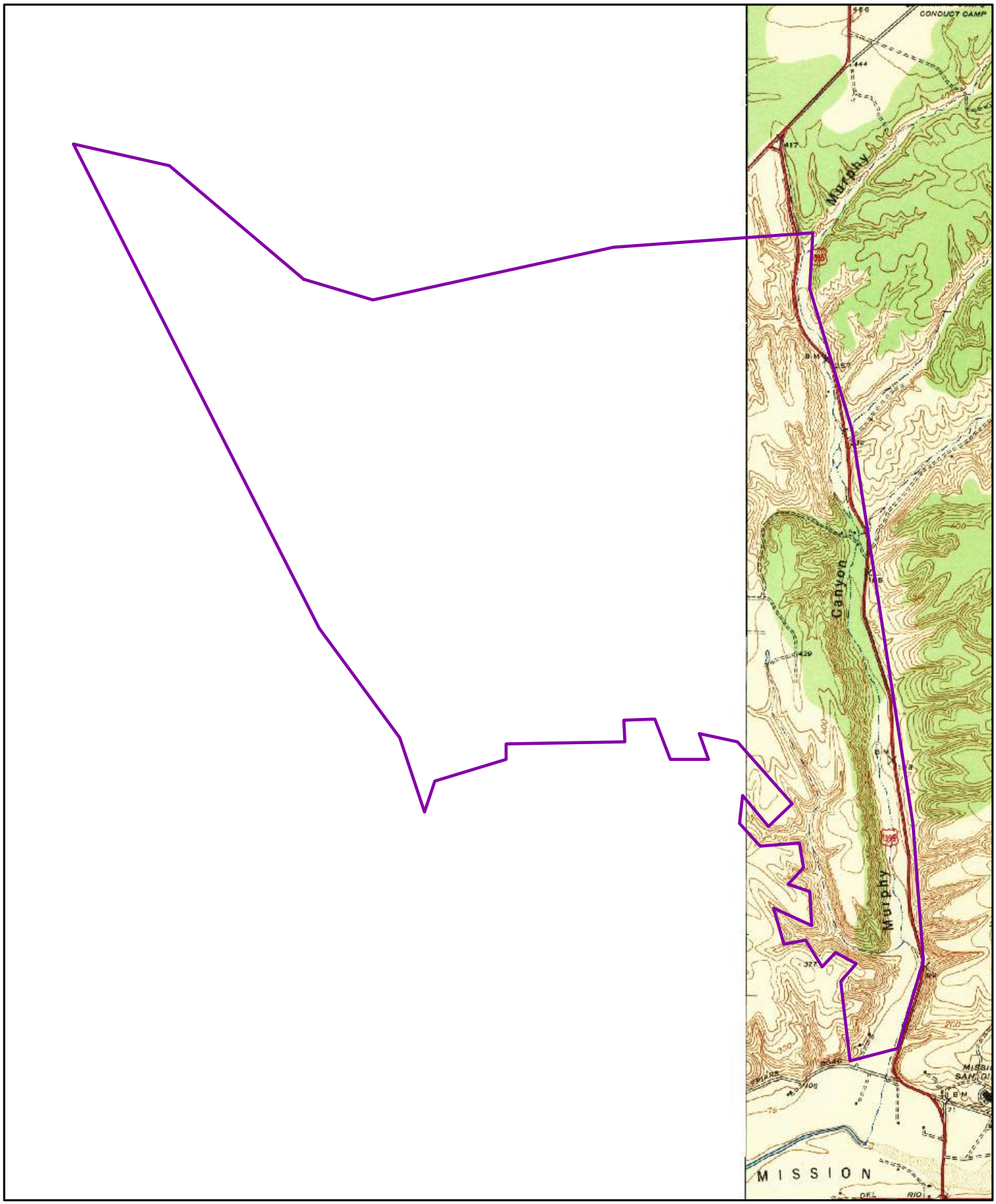

1942

0 0.2 0.4 0.8 1.2 Miles

Order No. 20180323244

Quadrangle(s): La Mesa,CA

Source: USGS 7.5 Minute Topographic Map

ERIS ENVIRONMENTAL RISK INFORMATION SERVICE

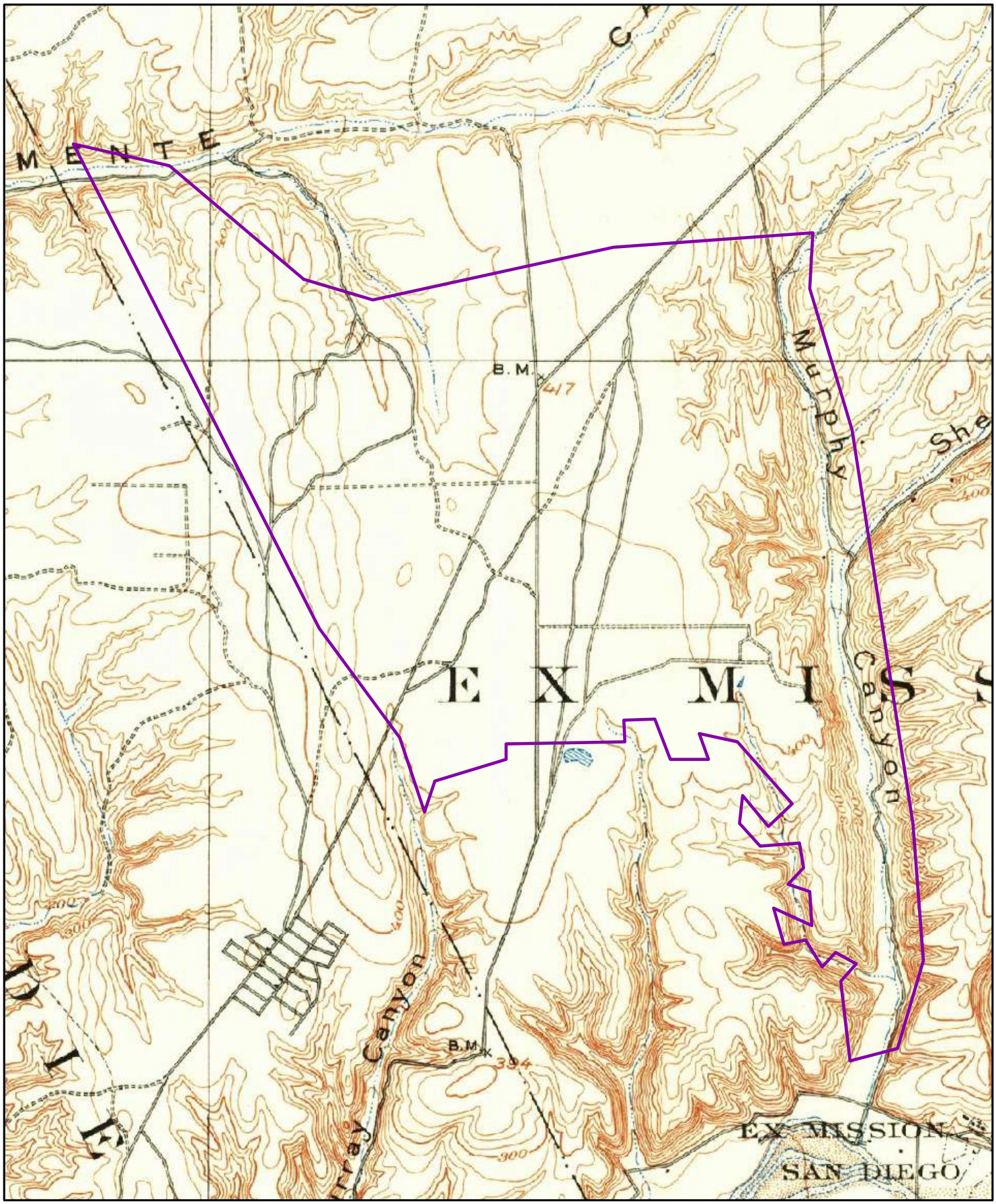

1930

0 0.2 0.4 0.8 1.2 Miles

Order No. 20180323244

Quadrangle(s): La Jolla,CA

Source: USGS 15 Minute Topographic Map

ERIS
ENVIRONMENTAL RISK INFORMATION SERVICE

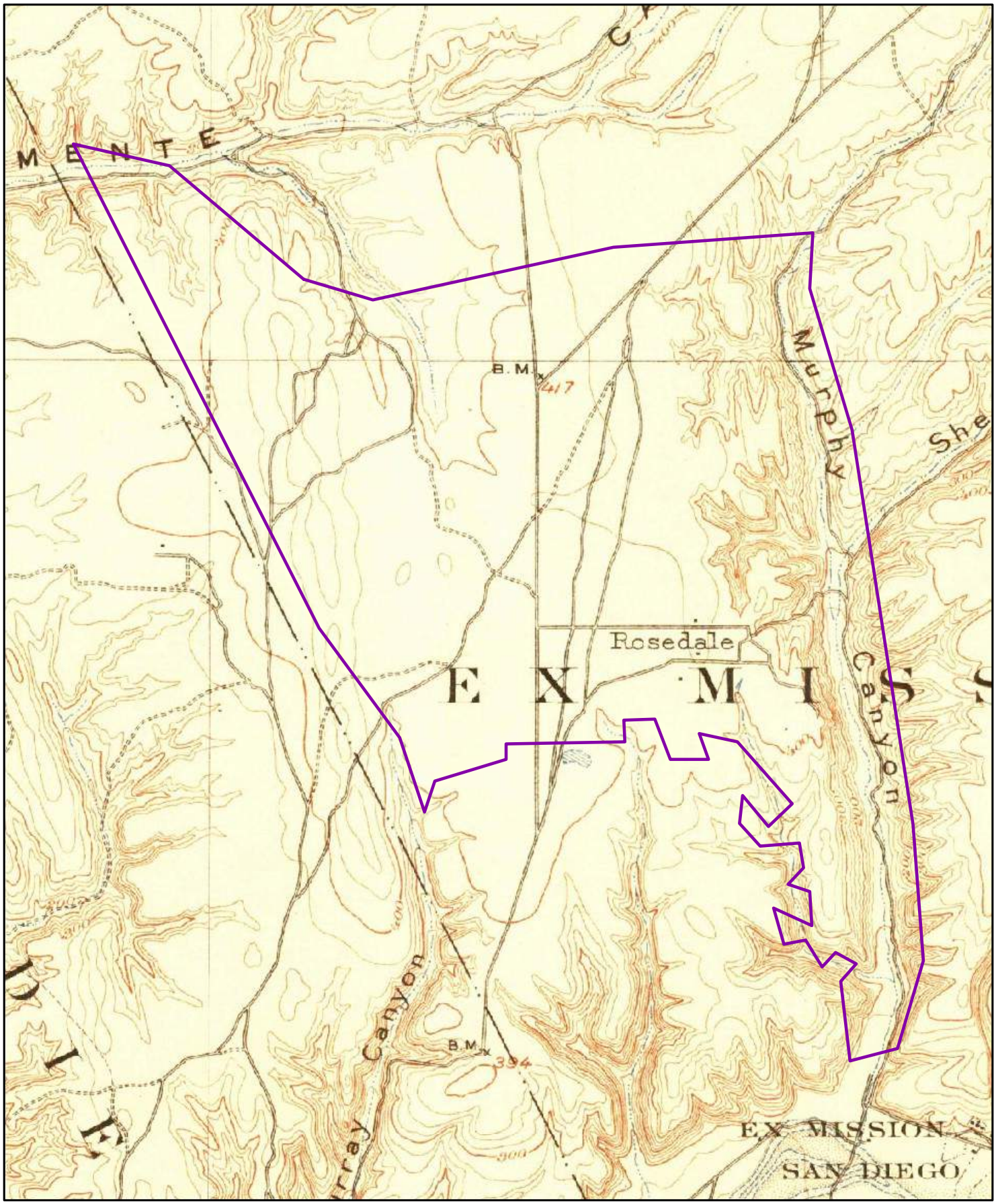

1903

0 0.2 0.4 0.8 1.2 Miles

Order No. 20180323244

Quadrangle(s): La Jolla,CA

Source: USGS 15 Minute Topographic Map

ERIS
ENVIRONMENTAL RISK INFORMATION SERVICE

ENVIRONMENTAL RISK INFORMATION SERVICES

HISTORICAL AERIAL REPORT

for the site:
Kearny Mesa HMTS
n/a
n/a, CA
PO #:

Report ID: 20180323244
Completed: 3/28/2018

ERIS Information Inc.
Environmental Risk Information Services (ERIS)
A division of Glacier Media Inc.
T: 1.866.517.5204
E: info@erisinfo.com

www.erisinfo.com

Search Results Summary

Date	Source	Scale	Comment
2016	**NAIP** - National Agriculture Information Program	1"=2700'	
2014	**NAIP** - National Agriculture Information Program	1"=2700'	
2012	**NAIP** - National Agriculture Information Program	1"=2700'	
2010	**NAIP** - National Agriculture Information Program	1"=2700'	
2009	**NAIP** - National Agriculture Information Program	1"=2700'	
2005	**NAIP** - National Agriculture Information Program	1"=2700'	
2002	**USGS** - US Geological Survey	1"=2700'	
1996	**USGS** - US Geological Survey	1"=2700'	
1994	**USGS** - US Geological Survey	1"=2700'	
1985	**NHAP** - National High Altitude Photography	1"=2700'	
1981	**USGS** - US Geological Survey	1"=2700'	
1974	**USDA** - US Department of Agriculture	1"=2700'	
1966	**USGS** - US Geological Survey	1"=2700'	
1956	**AMS** - Army Mapping Service	1"=2700'	
1953	**ASCS** - Agriculture and Soil Conservation Service	1"=2700'	



Date: **2016**
Source: **NAIP**
Scale: **1" to 2700'**
Comments:

Subject: n/a n/a CA
Approx Center: 32.81401 / -117.1445

N

ENVIRONMENTAL RISK INFORMATION SERVICES

www.erisinfo.com | 1.866.517.5204



Date: **2014**
Source: **NAIP**
Scale: **1" to 2700'**
Comments:

Subject: n/a n/a CA
Approx Center: 32.81401 / -117.1445

N

ENVIRONMENTAL RISK INFORMATION SERVICES

www.erisinfo.com | 1.866.517.5204



Date: **2012**
Source: **NAIP**
Scale: **1" to 2700'**
Comments:

Subject: n/a n/a CA
Approx Center: 32.81401 / -117.1445

N

ENVIRONMENTAL RISK INFORMATION SERVICES

www.erisinfo.com | 1.866.517.5204

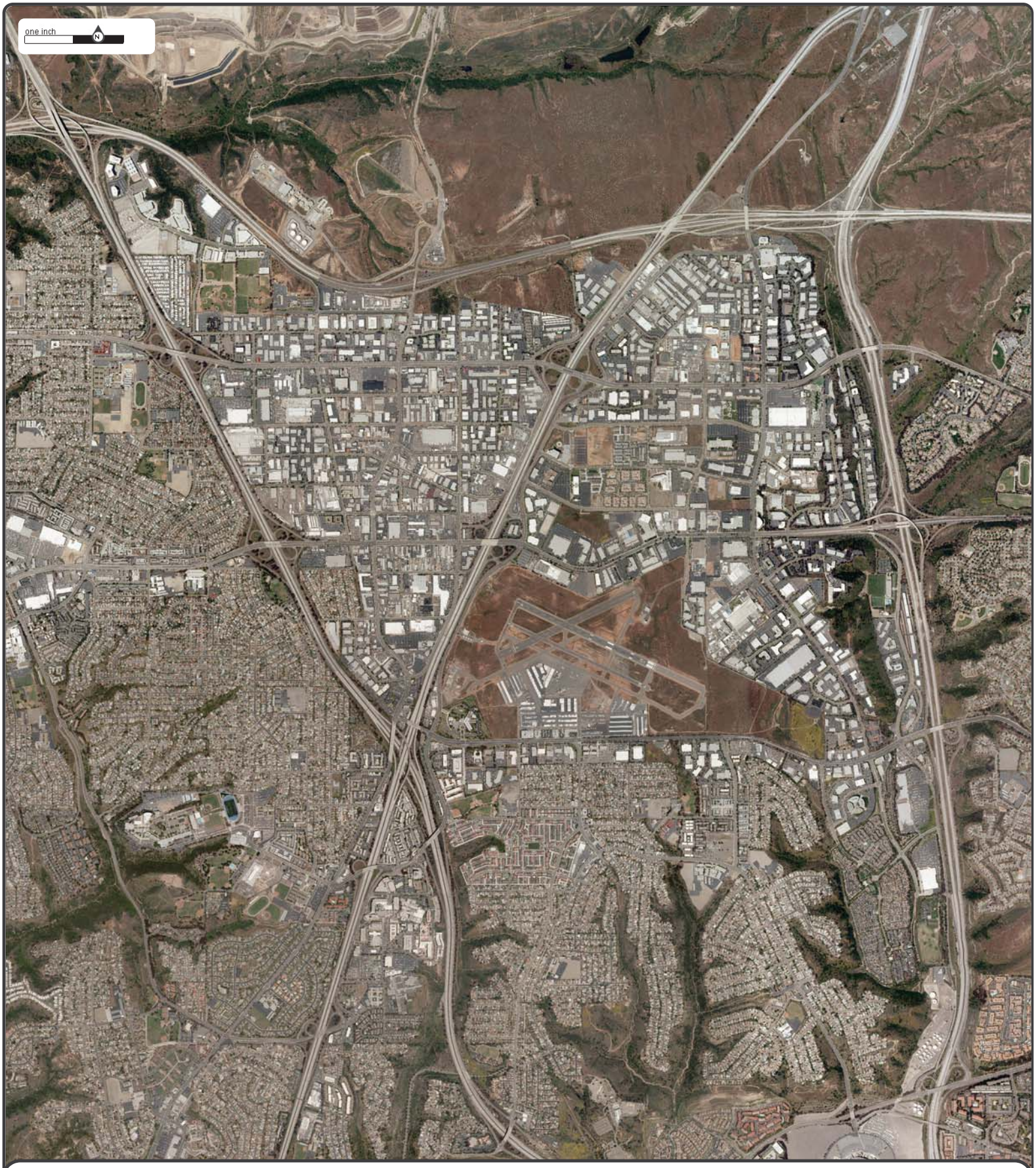

Date: **2010**
Source: **NAIP**
Scale: **1" to 2700'**
Comments:

Subject: n/a n/a CA
Approx Center: 32.81401 / -117.1445

N

ENVIRONMENTAL RISK INFORMATION SERVICES

www.erisinfo.com | 1.866.517.5204

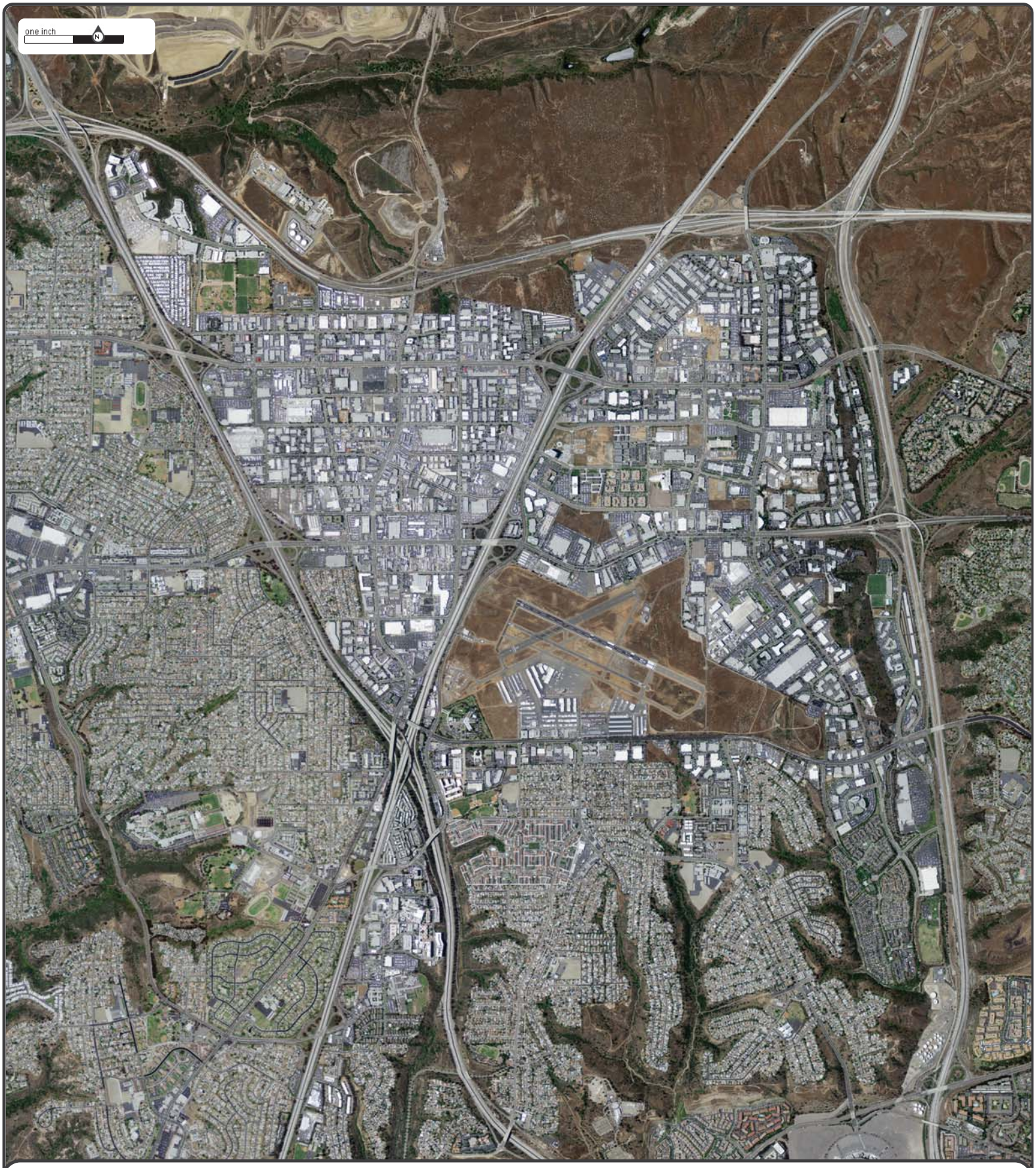

Date: **2009**
Source: **NAIP**
Scale: **1" to 2700'**
Comments:

Subject: n/a n/a CA
Approx Center: 32.81401 / -117.1445

N

ENVIRONMENTAL RISK INFORMATION SERVICES

www.erisinfo.com | 1.866.517.5204



Date: **2005**
Source: **NAIP**
Scale: **1" to 2700'**
Comments:

Subject: n/a n/a CA
Approx Center: 32.81401 / -117.1445

N

ENVIRONMENTAL RISK INFORMATION SERVICES

www.erisinfo.com | 1.866.517.5204



Date: **2002**
Source: **USGS**
Scale: **1" to 2700'**
Comments:

Subject: n/a n/a CA
Approx Center: 32.81401 / -117.1445

N

ENVIRONMENTAL RISK INFORMATION SERVICES

www.erisinfo.com | 1.866.517.5204



Date: **1996**
Source: **USGS**
Scale: **1" to 2700'**
Comments:

Subject: n/a n/a CA
Approx Center: 32.81401 / -117.1445

N

ENVIRONMENTAL RISK INFORMATION SERVICES

www.erisinfo.com | 1.866.517.5204



Date: **1994**
Source: **USGS**
Scale: **1" to 2700'**
Comments:

Subject: n/a n/a CA
Approx Center: 32.81401 / -117.1445

N

ENVIRONMENTAL RISK INFORMATION SERVICES

www.erisinfo.com | 1.866.517.5204



Date: **1985**
Source: **NHAP**
Scale: **1" to 2700'**
Comments:

Subject: n/a n/a CA
Approx Center: 32.81401 / -117.1445

N

ERIS
ENVIRONMENTAL RISK INFORMATION SERVICES

www.erisinfo.com | 1.866.517.5204



Date: **1981**
Source: **USGS**
Scale: **1" to 2700'**
Comments:

Subject: n/a n/a CA
Approx Center: 32.81401 / -117.1445

N

ENVIRONMENTAL RISK INFORMATION SERVICES

www.erisinfo.com | 1.866.517.5204



Date: **1974**
Source: **USDA**
Scale: **1" to 2700'**
Comments:

Subject: n/a n/a CA
Approx Center: 32.81401 / -117.1445

N

ERIS
ENVIRONMENTAL RISK INFORMATION SERVICES

www.erisinfo.com | 1.866.517.5204



Date: **1966**
Source: **USGS**
Scale: **1" to 2700'**
Comments:

Subject: n/a n/a CA
Approx Center: 32.81401 / -117.1445

N

ENVIRONMENTAL RISK INFORMATION SERVICES

www.erisinfo.com | 1.866.517.5204



Date: **1956**
Source: **AMS**
Scale: **1" to 2700'**
Comments:

Subject: n/a n/a CA
Approx Center: 32.81401 / -117.1445

N

ENVIRONMENTAL RISK INFORMATION SERVICES

www.erisinfo.com | 1.866.517.5204



Date: **1953**
Source: **ASCS**
Scale: **1" to 2700'**
Comments:

Subject: n/a n/a CA
Approx Center: 32.81401 / -117.1445

N

ERIS
ENVIRONMENTAL RISK INFORMATION SERVICES

www.erisinfo.com | 1.866.517.5204

Appendix B

Environmental Risk Information Services, Inc. (ERIS) Database Report

ENVIRONMENTAL RISK INFORMATION SERVICES

DATABASE REPORT

Project Property:	*Kearny Mesa HMTS* *n/a* *n/a CA*
Project No:	*9126001*
Report Type:	*Quote - Custom Radius - Linear Reports*
Order No:	*20180323244*
Requested by:	*The Bodhi Group*
Date Completed:	*April 6, 2018*

Environmental Risk Information Services
A division of Glacier Media Inc.
P: 1.866.517.5204
E: info@erisinfo.com

www.erisinfo.com

Table of Contents

Table of Contents.....2
Executive Summary.....3
Executive Summary: Report Summary.....4
Executive Summary: Site Report Summary - Project Property.....7
Executive Summary: Site Report Summary - Surrounding Properties.....225
Executive Summary: Summary by Data Source.....236
Map.....474
Aerial.....475
Topographic Map.....476
Detail Report.....477
Unplottable Summary.....7517
Unplottable Report.....7530
Appendix: Database Descriptions.....7740
Definitions.....7751

Notice: IMPORTANT LIMITATIONS and YOUR LIABILITY

Reliance on information in Report: This report DOES NOT replace a full Phase I Environmental Site Assessment but is solely intended to be used as database review of environmental records.

License for use of information in Report: No page of this report can be used without this cover page, this notice and the project property identifier. The information in Report(s) may not be modified or re-sold.

Your Liability for misuse: Using this Service and/or its reports in a manner contrary to this Notice or your agreement will be in breach of copyright and contract and ERIS may obtain damages for such mis-use, including damages caused to third parties, and gives ERIS the right to terminate your account, rescind your license to any previous reports and to bar you from future use of the Service.

No warranty of Accuracy or Liability for ERIS: The information contained in this report has been produced by ERIS Information Inc. ("ERIS") using various sources of information, including information provided by Federal and State government departments. The report applies only to the address and up to the date specified on the cover of this report, and any alterations or deviation from this description will require a new report. This report and the data contained herein does not purport to be and does not constitute a guarantee of the accuracy of the information contained herein and does not constitute a legal opinion nor medical advice. Although ERIS has endeavored to present you with information that is accurate, ERIS disclaims, any and all liability for any errors, omissions, or inaccuracies in such information and data, whether attributable to inadvertence, negligence or otherwise, and for any consequences arising therefrom. Liability on the part of ERIS is limited to the monetary value paid for this report.

Trademark and Copyright: You may not use the ERIS trademarks or attribute any work to ERIS other than as outlined above. This Service and Report(s) are protected by copyright owned by ERIS Information Inc. Copyright in data used in the Service or Report(s) (the "Data") is owned by ERIS or its licensors. The Service, Report(s) and Data may not be copied or reproduced in whole or in any substantial part without prior written consent of ERIS.

Executive Summary

Property Information:

Project Property: *Kearny Mesa HMTS*
n/a n/a CA

Project No: *9126001*

Coordinates:

Latitude:	*32.822691*
Longitude:	*-117.139183*
UTM Northing:	*3,631,639.28*
UTM Easting:	*486,972.11*
UTM Zone:	*UTM Zone 11S*

Elevation: *423 FT*

Order Information:

Order No: *20180323244*
Date Requested: *March 23, 2018*
Requested by: *The Bodhi Group*
Report Type: *Quote - Custom Radius - Linear Reports*

Historicals/Products:

Executive Summary: Report Summary

Database	Searched	Project Property	Within 0.125mi	Total
Standard Environmental Records				
Federal				
NPL	Y	0	0	0
PROPOSED NPL	Y	0	0	0
DELETED NPL	Y	0	0	0
SEMS	Y	0	0	0
SEMS ARCHIVE	Y	12	0	12
CERCLIS	Y	12	0	12
CERCLIS NFRAP	Y	11	0	11
CERCLIS LIENS	Y	0	0	0
RCRA CORRACTS	Y	6	0	6
RCRA TSD	Y	7	0	7
RCRA LQG	Y	35	2	37
RCRA SQG	Y	201	1	202
RCRA CESQG	Y	0	0	0
RCRA NON GEN	Y	52	1	53
FED ENG	Y	0	0	0
FED INST	Y	0	0	0
ERNS 1982 TO 1986	Y	0	0	0
ERNS 1987 TO 1989	Y	1	0	1
ERNS	Y	120	2	122
FED BROWNFIELDS	Y	0	0	0
FEMA UST	Y	0	0	0
SEMS LIEN	Y	0	0	0
State				
RESPONSE	Y	0	0	0
ENVIROSTOR	Y	37	1	38
DELISTED ENVS	Y	0	0	0
SWF/LF	Y	8	0	8
HWP	Y	8	0	8

Database	Searched	Project Property	Within 0.125mi	Total
LDS	Y	1	0	1
LUST	Y	134	2	136
DELISTED LST	Y	0	0	0
UST	Y	47	1	48
UST CLOSURE	Y	0	0	0
HHSS	Y	126	3	129
AST	Y	37	0	37
DELISTED TNK	Y	50	2	52
CERS TANK	Y	108	0	108
DELISTED HAZ	Y	6	1	7
LUR	Y	3	0	3
HLUR	Y	0	0	0
DEED	Y	0	0	0
VCP	Y	1	0	1
CLEANUP SITES	Y	109	6	115
CERS HAZ	Y	435	6	441
DELISTED CTNK	Y	0	0	0
HIST TANK	Y	123	3	126
Tribal				
INDIAN LUST	Y	0	0	0
INDIAN UST	Y	0	0	0
DELISTED ILST	Y	0	0	0
DELISTED IUST	Y	0	0	0
County				
DELISTED COUNTY	Y	5	0	5
SANDIEGO SAM	Y	249	7	256
SANDIEGO SWF	Y	0	0	0
SANDIEGO UST	Y	76	0	76
SAN DIEGO LOP	Y	170	6	176
Additional Environmental Records				
Federal				
TRIS	Y	274	18	292
HMIRS	Y	22	4	26
NCDL	Y	0	0	0
ODI	Y	0	0	0
IODI	Y	0	0	0
TSCA	Y	1	0	1
HIST TSCA	Y	0	0	0
FTTS ADMIN	Y	3	0	3

Database	Searched	Project Property	Within 0.125mi	Total
FTTS INSP	Y	4	0	4
PRP	Y	12	0	12
SCRD DRYCLEANER	Y	0	0	0
ICIS	Y	37	2	39
FED DRYCLEANERS	Y	0	0	0
DELISTED FED DRY	Y	0	0	0
FUDS	Y	0	0	0
MLTS	Y	3	0	3
HIST MLTS	Y	4	0	4
MINES	Y	0	0	0
ALT FUELS	Y	42	0	42
SUPERFUND ROD	Y	0	0	0
SSTS	Y	1	0	1
PCB	Y	3	0	3
State				
INSP COMP ENF	Y	2	0	2
CDL	Y	3	0	3
SCH	Y	1	0	1
CHMIRS	Y	196	66	262
SWAT	Y	2	0	2
SWRCB SWF	Y	0	0	0
HWSS CLEANUP	Y	0	0	0
DTSC HWF	Y	0	0	0
HIST CHMIRS	Y	51	1	52
HIST CORTESE	Y	0	0	0
CDO/CAO	Y	2	0	2
DRYCLEANERS	Y	18	1	19
DELISTED DRYC	Y	0	0	0
WASTE DISCHG	Y	0	0	0
EMISSIONS	Y	198	5	203
Tribal	***No Tribal additional environmental record sources available for this State.***			
County	***No County additional environmental databases were selected to be included in the search.***			
Total:		*3,069*	*141*	*3,210*

Executive Summary: Site Report Summary - Project Property

Map Key	DB	Company/Site Name	Address	Direction	Distance (mi/ft)	Elev Diff (ft)	Page Number
1	CERS HAZ	AMERICAN MEDICAL RESPONSE	8808 BALBOA AVE STE 150 SAN DIEGO CA 92123	-	0.00 / 0.00	5	477
1	CERS HAZ	TRICARE OUTPATIENT CLINIC	8808 BALBOA AVE SAN DIEGO CA 92123	-	0.00 / 0.00	5	481
1	CLEANUP SITES	TRICARE OUTPATIENT CLINIC	8808 BALBOA AV SAN DIEGO CA 921231506	-	0.00 / 0.00	5	484
1	RCRA SQG	CEIMIC CORP	8808 BALBOA AVE SAN DIEGO CA 92123	-	0.00 / 0.00	5	485
1	SANDIEGO SAM	TRICARE OUTPATIENT CLINIC	8808 BALBOA AVE San Diego CA	-	0.00 / 0.00	5	487
1	SANDIEGO UST	TRICARE OUTPATIENT CLINIC	8808 BALBOA AVE SAN DIEGO CA 92123	-	0.00 / 0.00	5	488
2	ENVIROSTOR	TELEDYNE RYAN ELECTRONICS COMPANY	8650 BALBOA AVENUE SAN DIEGO CA 92123	-	0.00 / 0.00	-3	488
3	TRIS	TELEDYNE RYAN ELECTRONICS	8650 BALBOA AVE. SAN DIEGO CA 92123	-	0.00 / 0.00	-4	490
3	TRIS	TELEDYNE RYAN ELECTRONICS	8650 BALBOA AVE. SAN DIEGO CA 92123	-	0.00 / 0.00	-4	490
3	TRIS	TELEDYNE RYAN ELECTRONICS	8650 BALBOA AVE. SAN DIEGO CA 92123	-	0.00 / 0.00	-4	491
3	TRIS	TELEDYNE RYAN ELECTRONICS	8650 BALBOA AVE. SAN DIEGO CA 92123	-	0.00 / 0.00	-4	492
4	RCRA NON GEN	G D E SYSTEMS INC	8804 BALBOA AVE SAN DIEGO CA 92123	-	0.00 / 0.00	2	492
5	HIST MLTS	G FORCE	8788 BALBOA AVENUE SAN DIEGO CA 92123	-	0.00 / 0.00	1	495

Map Key	DB	Company/Site Name	Address	Direction	Distance (mi/ft)	Elev Diff (ft)	Page Number
5	MLTS	G FORCE	(AGREEMENT STATE) 8788 BALBOA AVE SAN DIEGO CA	-	0.00 / 0.00	1	495
6	CERS HAZ	DANNY'S GARAGE	8863 BALBOA AVE STE D SAN DIEGO CA 92123	-	0.00 / 0.00	2	495
6	CERS HAZ	GREENLIGHT AUTO CARE	8859 BALBOA AVE STE B SAN DIEGO CA 92123	-	0.00 / 0.00	2	499
6	CERS HAZ	D&C ENGINE MACHINE SHOP, INC	8873 BALBOA AVE STE E SAN DIEGO CA 92123	-	0.00 / 0.00	2	504
6	CERS HAZ	ROCCO GENERAL AUTO REPAIR	8863 BALBOA AVE STE E SAN DIEGO CA 92123	-	0.00 / 0.00	2	507
6	CERS HAZ	HI TECH AUTO SERVICE LLC	8873 BALBOA AVE STE A-D SAN DIEGO CA 92123	-	0.00 / 0.00	2	510
6	DELISTED HAZ	PEEK BROS, INC DBA PEEKBROTHERS PAINTING	8861 BALBOA AVE STE A SAN DIEGO CA 92123	-	0.00 / 0.00	2	514
7	CERS HAZ	APPLIED ENERGY LLC	8835 BALBOA AVE STE D SAN DIEGO CA 92123	-	0.00 / 0.00	2	514
8	TRIS	L-3 COMMUNICATIONS TELEMETRY WEST	9020 BALBOA AVE SAN DIEGO CA 92123	-	0.00 / 0.00	6	517
9	CERS HAZ	SDG&E - KYOCERA SUBSTATION	8775 BALBOA AVE SAN DIEGO CA 92123	-	0.00 / 0.00	0	517
10	TRIS	L3 TELEMETRY & RF PRODUCTS	9020 BALBOA AVE SAN DIEGO CA 92123	-	0.00 / 0.00	5	520
10	TRIS	L-3 COMMUNICATIONS TELEMETRY WEST	9020 BALBOA AVE SAN DIEGO CA 92123	-	0.00 / 0.00	5	521
10	TRIS	L-3 COMMUNICATIONS TELEMETRY WEST	9020 BALBOA AVE SAN DIEGO CA 92123	-	0.00 / 0.00	5	522
11	RCRA SQG	SCIENTIFIC ATLANTA GPD	8911 BLABOA AVE SAN DIEGO CA 92123	-	0.00 / 0.00	5	523
12	ALT FUELS	San Diego Gas & Electric	8690 Balboa Ave San Diego CA 92123	-	0.00 / 0.00	-7	525

Map Key	DB	Company/Site Name	Address	Direction	Distance (mi/ft)	Elev Diff (ft)	Page Number
12	CERCLIS	TELEDYNE RYAN ELECTRONICS CO	8650 BALBOA AVE SAN DIEGO CA 92123	-	0.00 / 0.00	-7	525
12	CERS HAZ	Raytheon Integrated Defense Systems	8650 BALBOA AVE SAN DIEGO CA 92123	-	0.00 / 0.00	-7	527
12	CERCLIS NFRAP	TELEDYNE RYAN ELECTRONICS CO	8650 BALBOA AVE SAN DIEGO CA 92123	-	0.00 / 0.00	-7	531
12	EMISSIONS	UNIVERSITY COGEN/TELEDYNE RYAN	8650 BALBOA AV. SAN DIEGO CA 92123	-	0.00 / 0.00	-7	532
12	SAN DIEGO LOP	TELEDYNE RYAN ELECTRONICS	8650 BALBOA AVE, SAN DIEGO, CA 92123 SAN DIEGO CA	-	0.00 / 0.00	-7	533
12	RCRA CORRACTS	TELEDYNE RYAN ELECTRONICS	8650 BALBOA AVE SAN DIEGO CA 92123	-	0.00 / 0.00	-7	533
12	RCRA SQG	DIGITAL DEVELOPMENT CORP	8650 BALBOA AVE SAN DIEGO CA 92123	-	0.00 / 0.00	-7	564
12	RCRA SQG	TELEDYNE RYAN ELECTRONICS	8650 BALBOA AVE SAN DIEGO CA 92123	-	0.00 / 0.00	-7	566
12	RCRA TSD	TELEDYNE RYAN ELECTRONICS	8650 BALBOA AVE SAN DIEGO CA 92123	-	0.00 / 0.00	-7	581
12	SANDIEGO SAM	TELEDYNE RYAN ELECTRONICS	8650 BALBOA AVE San Diego CA	-	0.00 / 0.00	-7	595
12	SEMS ARCHIVE	TELEDYNE RYAN ELECTRONICS CO	8650 BALBOA AVE SAN DIEGO CA 92123	-	0.00 / 0.00	-7	596
13	ENVIROSTOR	KYOCERA INTERNATIONAL INC	8611 BALBOA AVE SAN DIEGO CA 921231501	-	0.00 / 0.00	-5	597
13	HWP	KYOCERA INTERNATIONAL INC	8611 BALBOA AVE SAN DIEGO CA 921231501	-	0.00 / 0.00	-5	598
13	INSP COMP ENF	KYOCERA INTERNATIONAL INC	8611 BALBOA AVE SAN DIEGO CA 92123	-	0.00 / 0.00	-5	599

Map Key	DB	Company/Site Name	Address	Direction	Distance (mi/ft)	Elev Diff (ft)	Page Number
14	PRP	PRIMEX PHYSICS INTERNATIONAL	C/O MAXWELL TECHNOLOGIES, INC. 8888 BALBOA AVENUE SAN DIEGO CA 92123	-	0.00 / 0.00	4	601
14	RCRA NON GEN	UNION CARBIDE CORP	8888 BALBOA AVE SAN DIEGO CA 92123	-	0.00 / 0.00	4	602
15	PRP	PRIMEX PHYSICS INTERNATIONAL	c/o Maxwell Technologies, Inc. 8888 Balboa Avenue SAN DIEGO CA 92123	-	0.00 / 0.00	4	604
16	CERS HAZ	L3 Telemetry & RF	9020 BALBOA AVE SAN DIEGO CA 92123	-	0.00 / 0.00	4	605
16	EMISSIONS	L3 COMMUNICATIONS CONIC	9020 BALBOA AV SAN DIEGO CA 92123	-	0.00 / 0.00	4	608
16	RCRA SQG	L3 TELEMETRY & RF	9020 BALBOA AVE SAN DIEGO CA 92123	-	0.00 / 0.00	4	612
17	ALT FUELS	Kyocera West	8611 Balboa Ave San Diego CA 92123	-	0.00 / 0.00	-7	624
17	AST	KYOCERA CO-GEN	8611 BALBOA AV, SAN DIEGO, 92123- CA	-	0.00 / 0.00	-7	624
17	CERS TANK	KYOCERA INTERNATIONAL INC	8611 BALBOA AVE SAN DIEGO CA 92123	-	0.00 / 0.00	-7	624
17	EMISSIONS	TRENT JA & ASSOC INC	8611 BALBOA AVE SAN DIEGO CA 92123	-	0.00 / 0.00	-7	635
17	EMISSIONS	KYOCERA AMERICA INC	8611 BALBOA AV SAN DIEGO CA 92123	-	0.00 / 0.00	-7	635
17	EMISSIONS	BONNEVILLE PACIFIC CORPORATION	8611 BALBOA AV SAN DIEGO CA 92123	-	0.00 / 0.00	-7	636
17	EMISSIONS	KYOCERA AMERICA INC.	8611 BALBOA AV SAN DIEGO CA 92123	-	0.00 / 0.00	-7	637
17	EMISSIONS	KYOCERA INTL INC/BAL	8611 BALBOA AV CA 92123	-	0.00 / 0.00	-7	640

Map Key	DB	Company/Site Name	Address	Direction	Distance (mi/ft)	Elev Diff (ft)	Page Number
17	EMISSIONS	BONNEVILLE PACIFIC CORP	8611 BALBOA AVE SAN DIEGO CA 92123	-	0.00 / 0.00	-7	640
17	HHSS	KYOCERA SAN DIEGO PLANT	8611 BALBOA AVE. SAN DIEGO CA 92123	-	0.00 / 0.00	-7	641
17	HIST TANK	KYOCERA SAN DIEGO PLANT	8611 BALBOA AVE. SAN DIEGO CA	-	0.00 / 0.00	-7	641
17	ICIS	KYOCERA AMERICA INC	8611 BALBOA SAN DIEGO CA 92123	-	0.00 / 0.00	-7	641
17	ICIS	KYOCERA AMERICA	8611 BALBOA AVE SAN DIEGO CA 92123	-	0.00 / 0.00	-7	642
17	SAN DIEGO LOP	KYOCERA AMERICA INC	8611 BALBOA AVE, SAN DIEGO, CA 92123 SAN DIEGO CA	-	0.00 / 0.00	-7	642
17	PRP	KYOCERA INTERNATIONAL	8611 BALBOA AVENUE SAN DIEGO CA 92123	-	0.00 / 0.00	-7	643
17	RCRA LQG	KYOCERA INTERNATIONAL, INC.	8611 BALBOA AVE. SAN DIEGO CA 92123	-	0.00 / 0.00	-7	643
17	RCRA NON GEN	KYOCERA SOLAR INC	8611 BALBOA AVE KSI SAN DIEGO CA 92123	-	0.00 / 0.00	-7	706
17	RCRA TSD	KYOCERA INTERNATIONAL, INC.	8611 BALBOA AVE. SAN DIEGO CA 92123	-	0.00 / 0.00	-7	711
17	SANDIEGO SAM	KYOCERA AMERICA INC	8611 BALBOA AVE CA	-	0.00 / 0.00	-7	774
17	SANDIEGO SAM	KYOCERA AMERICA INC	8611 BALBOA AVE CA	-	0.00 / 0.00	-7	775
17	SANDIEGO UST	KYOCERA INTERNATIONAL, INC.	8611 BALBOA AVE SAN DIEGO CA 92123	-	0.00 / 0.00	-7	775
18	CERS TANK	Jack Henry & Associates	8975 BALBOA AVE SAN DIEGO CA 92123	-	0.00 / 0.00	4	777
19	TRIS	KYOCERA INTERNATIONAL INC	8611 BALBOA AVE SAN DIEGO CA 92123	-	0.00 / 0.00	-7	782

Map Key	DB	Company/Site Name	Address	Direction	Distance (mi/ft)	Elev Diff (ft)	Page Number
20	TRIS	KYOCERA AMERICA INC	8611 BALBOA AVE SAN DIEGO CA 92123	-	0.00 / 0.00	-7	782
20	TRIS	KYOCERA AMERICA INC	8611 BALBOA AVE SAN DIEGO CA 92123	-	0.00 / 0.00	-7	783
20	TRIS	KYOCERA AMERICA INC	8611 BALBOA AVE SAN DIEGO CA 92123	-	0.00 / 0.00	-7	784
21	EMISSIONS	KYOCERA AMERICA INC	8611BALBOA AV SAN DIEGO CA 92123	-	0.00 / 0.00	-7	784
22	TRIS	L-3 COMMUNICATIONS TELEMETRY WEST	9020 BALBOA AVE SAN DIEGO CA 92123	-	0.00 / 0.00	4	786
22	TRIS	L-3 COMMUNICATIONS TELEMETRY WEST	9020 BALBOA AVE SAN DIEGO CA 92123	-	0.00 / 0.00	4	787
22	TRIS	L-3 COMMUNICATIONS TELEMETRY WEST	9020 BALBOA AVE SAN DIEGO CA 92123	-	0.00 / 0.00	4	788
22	TRIS	L-3 COMMUNICATIONS TELEMETRY WEST	9020 BALBOA AVE SAN DIEGO CA 92123	-	0.00 / 0.00	4	789
22	TRIS	L-3 COMMUNICATIONS TELEMETRY WEST	9020 BALBOA AVE SAN DIEGO CA 92123	-	0.00 / 0.00	4	789
22	TRIS	L-3 COMMUNICATIONS TELEMETRY WEST	9020 BALBOA AVE SAN DIEGO CA 92123	-	0.00 / 0.00	4	790
22	TRIS	L-3 COMMUNICATIONS TELEMETRY WEST	9020 BALBOA AVE SAN DIEGO CA 92123	-	0.00 / 0.00	4	791
22	TRIS	L-3 COMMUNICATIONS TELEMETRY WEST	9020 BALBOA AVE SAN DIEGO CA 92123	-	0.00 / 0.00	4	791
22	TRIS	L-3 COMMUNICATIONS TELEMETRY WEST	9020 BALBOA AVE SAN DIEGO CA 92123	-	0.00 / 0.00	4	792
22	TRIS	L-3 COMMUNICATIONS TELEMETRY WEST	9020 BALBOA AVE SAN DIEGO CA 92123	-	0.00 / 0.00	4	793

Map Key	DB	Company/Site Name	Address	Direction	Distance (mi/ft)	Elev Diff (ft)	Page Number
23	ENVIROSTOR	TELEDYNE RYAN ELECTRONICS	8650 BALBOA AVE SAN DIEGO CA 92123	-	0.00 / 0.00	-5	794
23	ENVIROSTOR	TELEDYNE RYAN ELECTRONICS	8650 BALBOA AVE SAN DIEGO CA 92123	-	0.00 / 0.00	-5	796
23	HWP	TELEDYNE RYAN ELECTRONICS	8650 BALBOA AVE SAN DIEGO CA 921230000	-	0.00 / 0.00	-5	805
24	CLEANUP SITES	KYOCERA AMERICA INC	8611 BALBOA AV SAN DIEGO CA 921231580	-	0.00 / 0.00	-5	807
25	LUST	KYOCERA AMERICA INC	8611 BALBOA AV SAN DIEGO CA 921231580	-	0.00 / 0.00	-5	808
			Global ID | Status | Status Date: *T0607300283 | Completed - Case Closed | 1993-02-15 00:00:00*				
26	EMISSIONS	TELEDYNE RYAN ELECTRONICS	8650BALBOA AV SAN DIEGO CA 92123	-	0.00 / 0.00	-5	809
27	ALT FUELS	SDG&E	8315 Century Park Ct San Diego CA 92123	-	0.00 / 0.00	-7	811
27	CHMIRS	NRC	8315 CENTURY PARK COURT SAN DIEGO CA 92123	-	0.00 / 0.00	-7	811
27	ICIS	SAN DIEGO G&E	8330 CENTURY PARK SAN DIEGO CA 92123	-	0.00 / 0.00	-7	813
28	EMISSIONS	SDG&E	8316 CENTURY PARK CT SAN DIEGO CA 92123	-	0.00 / 0.00	-7	813
28	EMISSIONS	SDG&E - CENTURY PARK CT.1	8316 CENTURY PARK CT SAN DIEGO CA 92123	-	0.00 / 0.00	-7	814
29	ALT FUELS	San Diego Gas and Electric	8326 Century Park Ct San Diego CA 92123	-	0.00 / 0.00	-7	817
29	CERS TANK	SDG&E - CENTURY PARK	8326 CENTURY PARK CT SAN DIEGO CA 92123	-	0.00 / 0.00	-7	818
29	EMISSIONS	SDG&E	8326 CENTURY PARK CT SAN DIEGO CA 92123	-	0.00 / 0.00	-7	822
29	EMISSIONS	SDG&E CENTURY PARK 2	8326 CENTURY PARK CT SAN DIEGO CA 92123	-	0.00 / 0.00	-7	826

Map Key	DB	Company/Site Name	Address	Direction	Distance (mi/ft)	Elev Diff (ft)	Page Number
29	EMISSIONS	SDG&E CO	8326 CENTURY PARK CT SAN DIEGO CA 92123	-	0.00 / 0.00	-7	827
29	EMISSIONS	SDG&E - CENTURY PARK CT.2	8326 CENTURY PARK CT SAN DIEGO CA 92123	-	0.00 / 0.00	-7	829
29	RCRA SQG	SAN DIEGO GAS AND ELECTRIC	8326 CENTURY PARK COURTS SAN DIEGO CA 92123	-	0.00 / 0.00	-7	832
30	ALT FUELS	Sharp	8695 Spectrum Center Blvd San Diego CA 92123	-	0.00 / 0.00	-1	835
30	ALT FUELS	Sharp	8695 Spectrum Center Blvd. San Diego CA 92123	-	0.00 / 0.00	-1	836
30	CERS HAZ	SHARP HEALTHCARE	8695 SPECTRUM CENTER CT SAN DIEGO CA 92123	-	0.00 / 0.00	-1	837
31	ENVIROSTOR	SENIOR AEROSPACE JET PRODUCTS	9106 BALBOA AVENUE SAN DIEGO CA 92123	-	0.00 / 0.00	-6	840
32	TRIS	KYOCERA AMERICA INC	8611 BALBOA AVE SAN DIEGO CA 92123	-	0.00 / 0.00	-5	840
32	TRIS	KYOCERA AMERICA INC	8611 BALBOA AVE SAN DIEGO CA 92123	-	0.00 / 0.00	-5	843
32	TRIS	KYOCERA AMERICA INC	8611 BALBOA AVE SAN DIEGO CA 92123	-	0.00 / 0.00	-5	847
32	TRIS	KYOCERA AMERICA INC	8611 BALBOA AVE SAN DIEGO CA 92123	-	0.00 / 0.00	-5	852
32	TRIS	KYOCERA AMERICA INC	8611 BALBOA AVE SAN DIEGO CA 92123	-	0.00 / 0.00	-5	853
32	TRIS	KYOCERA AMERICA INC	8611 BALBOA AVE SAN DIEGO CA 92123	-	0.00 / 0.00	-5	854
32	TRIS	KYOCERA AMERICA INC	8611 BALBOA AVE SAN DIEGO CA 92123	-	0.00 / 0.00	-5	859

Map Key	DB	Company/Site Name	Address	Direction	Distance (mi/ft)	Elev Diff (ft)	Page Number
32	TRIS	KYOCERA AMERICA INC	8611 BALBOA AVE SAN DIEGO CA 92123	-	0.00 / 0.00	-5	861
32	TRIS	KYOCERA AMERICA INC	8611 BALBOA AVE SAN DIEGO CA 92123	-	0.00 / 0.00	-5	867
32	TRIS	KYOCERA AMERICA INC	8611 BALBOA AVE SAN DIEGO CA 92123	-	0.00 / 0.00	-5	872
32	TRIS	KYOCERA AMERICA INC	8611 BALBOA AVE SAN DIEGO CA 92123	-	0.00 / 0.00	-5	875
32	TRIS	KYOCERA AMERICA INC	8611 BALBOA AVE SAN DIEGO CA 92123	-	0.00 / 0.00	-5	876
32	TRIS	KYOCERA AMERICA INC	8611 BALBOA AVE SAN DIEGO CA 92123	-	0.00 / 0.00	-5	878
32	TRIS	KYOCERA AMERICA INC	8611 BALBOA AVE SAN DIEGO CA 92123	-	0.00 / 0.00	-5	880
32	TRIS	KYOCERA AMERICA INC	8611 BALBOA AVE SAN DIEGO CA 92123	-	0.00 / 0.00	-5	883
32	TRIS	KYOCERA AMERICA INC	8611 BALBOA AVE SAN DIEGO CA 92123	-	0.00 / 0.00	-5	884
32	TRIS	KYOCERA AMERICA INC	8611 BALBOA AVE SAN DIEGO CA 92123	-	0.00 / 0.00	-5	888
32	TRIS	KYOCERA AMERICA INC	8611 BALBOA AVE SAN DIEGO CA 92123	-	0.00 / 0.00	-5	889
32	TRIS	KYOCERA AMERICA INC	8611 BALBOA AVE SAN DIEGO CA 92123	-	0.00 / 0.00	-5	890
32	TRIS	KYOCERA AMERICA INC	8611 BALBOA AVE SAN DIEGO CA 92123	-	0.00 / 0.00	-5	892
32	TRIS	KYOCERA AMERICA INC	8611 BALBOA AVE SAN DIEGO CA 92123	-	0.00 / 0.00	-5	895
32	TRIS	KYOCERA AMERICA INC	8611 BALBOA AVE SAN DIEGO CA 92123	-	0.00 / 0.00	-5	896

Map Key	DB	Company/Site Name	Address	Direction	Distance (mi/ft)	Elev Diff (ft)	Page Number
32	TRIS	KYOCERA AMERICA INC	8611 BALBOA AVE SAN DIEGO CA 92123	-	0.00 / 0.00	-5	900
32	TRIS	KYOCERA AMERICA INC	8611 BALBOA AVE SAN DIEGO CA 92123	-	0.00 / 0.00	-5	903
32	TRIS	KYOCERA AMERICA INC	8611 BALBOA AVE SAN DIEGO CA 92123	-	0.00 / 0.00	-5	904
32	TRIS	KYOCERA AMERICA INC	8611 BALBOA AVE SAN DIEGO CA 92123	-	0.00 / 0.00	-5	906
33	CERS HAZ	Brightwood College San Diego	9055 BALBOA AVE SAN DIEGO CA 92123	-	0.00 / 0.00	3	909
34	ICIS	RAYTHEON EXPEDITIONARY WARFARE CENTER	8680 BALBOA AVENUE SAN DIEGO CA 92123	-	0.00 / 0.00	-6	912
35	CERS HAZ	JAMES B BERRY DDS	4540 KEARNY VILLA RD SAN DIEGO CA 92123	-	0.00 / 0.00	-8	912
35	CERS HAZ	East West Acupuncture & Herbs	4540 KEARNY VILLA RD STE 113 SAN DIEGO CA 92123	-	0.00 / 0.00	-8	914
36	LUST	MAXWELL LABORATORY INC	9110 BALBOA AV SAN DIEGO CA 921231512	-	0.00 / 0.00	7	916
			Global ID | Status | Status Date: *T0607301279 | Completed - Case Closed | 1990-10-05 00:00:00*				
36	LUST	MAXWELL LABORATORY INC	9110 BALBOA AV SAN DIEGO CA 921231512	-	0.00 / 0.00	7	917
			Global ID | Status | Status Date: *T0607303011 | Completed - Case Closed | 1990-10-08 00:00:00*				
37	CLEANUP SITES	COHAM MGMT. CORP./LEHMAR PARTNERS	5001 KEARNY VILLA RD SAN DIEGO CA 92123	-	0.00 / 0.00	-8	918
38	CLEANUP SITES	COHAM MGMT. CORP./LEHMAR PARTNERS	5001 KEARNY VILLA RD SAN DIEGO CA 92123	-	0.00 / 0.00	-8	919
39	AST	SENIOR AEROSPACE JET PRODUCTS	9106 BALBOA AV, SAN DIEGO, 92123-1512 CA	-	0.00 / 0.00	2	919
39	CERS TANK	SENIOR AEROSPACE JET PRODUCTS	9106 BALBOA AVE SAN DIEGO CA 92123	-	0.00 / 0.00	2	919

Map Key	DB	Company/Site Name	Address	Direction	Distance (mi/ft)	Elev Diff (ft)	Page Number
39	PRP	SENIOR OPERATIONS, LLC	9106 Balboa Avenue SAN DIEGO CA 92123	-	0.00 / 0.00	2	925
39	RCRA LQG	SENIOR AEROSPACE / JET PRODUCTS	9106 BALBOA AVENUE SAN DIEGO CA 92123	-	0.00 / 0.00	2	925
39	RCRA SQG	SENIOR AEROSPACE/JET PRODUCTS	9106 BALBOA AVE. SAN DIEGO CA 92123	-	0.00 / 0.00	2	928
40	CLEANUP SITES	COHAM MGMT. CORP./LEHMAR PARTNERS	5001 KEARNY VILLA RD SAN DIEGO CA 92123	-	0.00 / 0.00	-8	937
41	CLEANUP SITES	MARTIN MARIETTA TECHNOLOGIES	5001 KEARNY VILLA RD SAN DIEGO CA 921231407	-	0.00 / 0.00	-8	938
42	SAN DIEGO LOP	MAXWELL LABORATORY INC	9110 BALBOA AVE, SAN DIEGO, CA 92123 SAN DIEGO CA	-	0.00 / 0.00	1	939
42	SAN DIEGO LOP	MAXWELL LABORATORY INC	9110 BALBOA AVE, SAN DIEGO, CA 92123 SAN DIEGO CA	-	0.00 / 0.00	1	939
42	RCRA NON GEN	MAXWELL LABS CAPACITOR OPERATIONS	9110 BALBOA AVE SAN DIEGO CA 92123	-	0.00 / 0.00	1	940
42	SANDIEGO SAM	MAXWELL LABORATORY INC	9110 BALBOA AVE San Diego CA	-	0.00 / 0.00	1	943
42	SANDIEGO SAM	MAXWELL LABORATORY INC	9110 BALBOA AVE San Diego CA	-	0.00 / 0.00	1	944
43	LUST	COHAM MGMT. CORP./LEHMAR PARTNERS	5001 KEARNY VILLA RD SAN DIEGO CA 92123	-	0.00 / 0.00	-9	945
			Global ID | Status | Status Date: *T0607302320 | Completed - Case Closed | 1999-09-20 00:00:00*				
44	CLEANUP SITES	MARTIN MARIETTA TECHNOLOGIES	5001 KEARNY VILLA RD SAN DIEGO CA 921231407	-	0.00 / 0.00	-8	946
45	SANDIEGO SAM	FORMER GENERAL DYNAMICS KMP	4773 PARAMOUNT DR CA	-	0.00 / 0.00	5	947
46	CERS HAZ	Jones Sign	9025 BALBOA AVE STE 150 SAN DIEGO CA 92123	-	0.00 / 0.00	1	947

Map Key	DB	Company/Site Name	Address	Direction	Distance (mi/ft)	Elev Diff (ft)	Page Number
46	RCRA SQG	WAVETEK	9045 BALBOA AVE SAN DIEGO CA 92123	-	0.00 / 0.00	1	953
46	RCRA SQG	ULTRASIGNS, INC	9025 BALBOA AVENUE SUITE 150 SAN DIEGO CA 92123	-	0.00 / 0.00	1	960
47	CLEANUP SITES	COHAM MGMT. CORP./LEHMAR PARTNERS	5001 KEARNY VILLA RD SAN DIEGO CA 92123	-	0.00 / 0.00	-9	963
48	CLEANUP SITES	GENERAL DYNAMICS	5011 KEARNY VILLA RD SAN DIEGO CA 92123-140	-	0.00 / 0.00	-8	963
49	CLEANUP SITES	GENERAL DYNAMICS	5011 KEARNY VILLA RD SAN DIEGO CA 921231407	-	0.00 / 0.00	-8	964
50	CLEANUP SITES	GENERAL DYNAMICS	5011 KEARNY VILLA RD SAN DIEGO CA 921231407	-	0.00 / 0.00	-10	965
51	CLEANUP SITES	GENERAL DYNAMICS	5011 KEARNY VILLA RD SAN DIEGO CA 921231407	-	0.00 / 0.00	-9	966
52	CLEANUP SITES	GENERAL DYNAMICS	5011 KEARNY VILLA RD SAN DIEGO CA 921231407	-	0.00 / 0.00	-9	966
53	CLEANUP SITES	SUNROAD CENTRUM RESIDENTIAL	0 SPECTRUM CENTER BL SAN DIEGO CA 92131	-	0.00 / 0.00	4	967
54	CERS HAZ	SUNROAD CENTRUM OFFICE 1 PARTNERS	8620 SPECTRUM CENTER BLVD SAN DIEGO CA 92123	-	0.00 / 0.00	-11	968
55	EMISSIONS	GENERAL DYNAMICS/CONVAIR DIV	5001 KEARNY VILLA RD SAN DIEGO CA 92123	-	0.00 / 0.00	-13	972
55	ERNS		GENERAL DYNAMICS 5001 KEARNY VILLA RD. SAN DIEGO CA 92186	-	0.00 / 0.00	-13	973
55	ERNS		GENERAL DYNAMICS 5001 KEARNY VILLA RD. SAN DIEGO CA 92186	-	0.00 / 0.00	-13	976
55	ERNS		5001 KEARNY VILLA RD SAN DIEGO CA 92123	-	0.00 / 0.00	-13	980

Map Key	DB	Company/Site Name	Address	Direction	Distance (mi/ft)	Elev Diff (ft)	Page Number
55	HIST CHMIRS		5001 KEARNY VILLA RD SAN DIEGO CA	-	0.00 / 0.00	-13	984
55	HHSS	GENERAL DYNAMICS CONVAIR DIV	5001 VEARNY VILLA RD. CLAIREMONT MESA BLVD SAN DIEGO CA 92126	-	0.00 / 0.00	-13	985
55	SAN DIEGO LOP	COHAM MGMT. CORP./LEHMAR PARTNERS	5001 KEARNY VILLA RD, SAN DIEGO, CA 92123 SAN DIEGO CA	-	0.00 / 0.00	-13	985
55	RCRA SQG	GENERAL DYNAMICS CORP KM SITE	5001 KEARNY VILLA RD 4TH FL BLDG 24 SAN DIEGO CA 92123	-	0.00 / 0.00	-13	985
55	RCRA SQG	FORMER KMP TRICH FARM	5001 KEARNY VILLA ROAD SAN DIEGO CA 92123	-	0.00 / 0.00	-13	987
55	SANDIEGO SAM	COHAM MGMT. CORP./LEHMAR PARTNERS	5001 KEARNY VILLA RD CA	-	0.00 / 0.00	-13	1003
55	SANDIEGO SAM	COHAM MGMT. CORP./LEHMAR PARTNERS	5001 KEARNY VILLA RD CA	-	0.00 / 0.00	-13	1004
55	SANDIEGO SAM	MARTIN MARIETTA TECHNOLOGIES	5001 KEARNY VILLA RD CA	-	0.00 / 0.00	-13	1005
55	SANDIEGO SAM	COHAM MGMT. CORP./LEHMAR PARTNERS	5001 KEARNY VILLA RD CA	-	0.00 / 0.00	-13	1006
55	SANDIEGO SAM	MARTIN MARIETTA TECHNOLOGIES	5001 KEARNY VILLA RD CA	-	0.00 / 0.00	-13	1007
55	SANDIEGO SAM	COHAM MGMT. CORP./LEHMAR PARTNERS	5001 KEARNY VILLA RD CA	-	0.00 / 0.00	-13	1008
55	SANDIEGO SAM	COHAM MGMT. CORP./LEHMAR PARTNERS	5001 KEARNY VILLA RD CA	-	0.00 / 0.00	-13	1009
56	EMISSIONS	GENERAL DYNAMICS/CONVAIR DIV	5001KEARNY VILLA RD SAN DIEGO CA 92123	-	0.00 / 0.00	-13	1009
57	RCRA NON GEN	HUGHES MISSILE SYSTEMS CO	5011 KEARNY VILLAGE RD HUGHES KEARNY MESA	-	0.00 / 0.00	-13	1010

Map Key	DB	Company/Site Name	Address	Direction	Distance (mi/ft)	Elev Diff (ft)	Page Number
			FACIL SAN DIEGO CA 92138				
58	EMISSIONS	GENERAL DYNAMICS / ELEC DIV	5011 KEARNY VILLA RD SAN DIEGO CA 92123	-	0.00 / 0.00	-13	1013
58	HHSS	GENERAL DYNAMICS ELECTRONICS D	5011 KEARNY VILLA ROAD SAN DIEGO CA 92123	-	0.00 / 0.00	-13	1016
58	HIST TANK	GENERAL DYNAMICS ELECTRONICS D	5011 KEARNY VILLA ROAD SAN DIEGO CA	-	0.00 / 0.00	-13	1016
58	RCRA NON GEN	G D E SYSTEMS INC	5011 KEARNY VILLA RD GDE SYS SAN DIEGO CA 92123	-	0.00 / 0.00	-13	1016
58	SANDIEGO SAM	GENERAL DYNAMICS	5011 Kearny Villa RD CA	-	0.00 / 0.00	-13	1022
58	SANDIEGO SAM	GENERAL DYNAMICS	5011 KEARNY VILLA RD CA	-	0.00 / 0.00	-13	1023
58	SANDIEGO SAM	GENERAL DYNAMICS	5011 KEARNY VILLA RD CA	-	0.00 / 0.00	-13	1024
59	ENVIROSTOR	GENERAL DYNAMICS CONVAIR DIVISION	5001 KEARNY VILLA ROAD SAN DIEGO CA 92123	-	0.00 / 0.00	-12	1025
60	SANDIEGO SAM	GENERAL DYNAMICS	CA	-	0.00 / 0.00	-13	1026
60	SANDIEGO SAM	GENERAL DYNAMICS	CA	-	0.00 / 0.00	-13	1026
60	SANDIEGO SAM	GENERAL DYNAMICS	CA	-	0.00 / 0.00	-13	1027
61	EMISSIONS	COMPUTER SCIENCES CORP	5021 KEARNY VILLA RD SAN DIEGO CA 92123	-	0.00 / 0.00	-12	1028
61	EMISSIONS	COMPUTER SCIENCE CORPORATION	5021 KEARNY VILLA RD SAN DIEGO CA 92123	-	0.00 / 0.00	-12	1030
61	EMISSIONS	GENERAL DYNAMICS DATA SYSTEMS	5021 KEARNY VILLA RD SAN DIEGO CA 92123	-	0.00 / 0.00	-12	1036

Map Key	DB	Company/Site Name	Address	Direction	Distance (mi/ft)	Elev Diff (ft)	Page Number
61	EMISSIONS	GENERAL DYNAMICS DATA SYSTEMS	5021 KEARNY VILLA RD SAN DIEGO CA 92133	-	0.00 / 0.00	-12	1036
62	DELISTED TNK	COMPUTER SCIENCES CORP, TMG	5021 KEARNY VILLA RD # 80 SAN DIEGO CA 92123	-	0.00 / 0.00	-12	1038
63	CLEANUP SITES	FORMER GENERAL DYNAMICS KMP	4773 PARAMOUNT DR SAN DIEGO CA 92123	-	0.00 / 0.00	5	1038
64	ENVIROSTOR	GENERAL DYNAMICS (ELECTRONICS DIVISION)	5011 KEARNY VILLA RD. SAN DIEGO CA 92123	-	0.00 / 0.00	-11	1038
65	ENVIROSTOR	GENERAL DYNAMICS (FORMER)	4773 PARAMOUNT DR. SAN DIEGO CA 92123	-	0.00 / 0.00	6	1040
66	CERS HAZ	SDCTY-POLICE DEPT, AIR SUPPORT UNIT	4141 KEARNY VILLA RD SAN DIEGO CA 92123	-	0.00 / 0.00	-8	1040
66	SANDIEGO UST	SDCTY-POLICE DEPT, AIR SUPPORT UNIT	4141 KEARNY VILLA RD SAN DIEGO CA 92123	-	0.00 / 0.00	-8	1043
67	TRIS	GENERAL DYNAMICS CORP. CONVAIR DIV.	5001 KEARNY VILLA RD. SAN DIEGO CA 92123	-	0.00 / 0.00	-11	1044
67	TRIS	GENERAL DYNAMICS CORP. CONVAIR DIV.	5001 KEARNY VILLA RD. SAN DIEGO CA 92123	-	0.00 / 0.00	-11	1045
67	TRIS	GENERAL DYNAMICS CORP. CONVAIR DIV.	5001 KEARNY VILLA RD. SAN DIEGO CA 92123	-	0.00 / 0.00	-11	1047
67	TRIS	LOCKHEED MARTIN ASTRONAUTICS	5001 KEARNY VILLA RD. SAN DIEGO CA 92123	-	0.00 / 0.00	-11	1048
67	TRIS	LOCKHEED MARTIN ASTRONAUTICS	5001 KEARNY VILLA RD. SAN DIEGO CA 92123	-	0.00 / 0.00	-11	1049
67	TRIS	LOCKHEED MARTIN ASTRONAUTICS	5001 KEARNY VILLA RD. SAN DIEGO CA 92123	-	0.00 / 0.00	-11	1050
67	TRIS	LOCKHEED MARTIN ASTRONAUTICS	5001 KEARNY VILLA RD. SAN DIEGO CA 92123	-	0.00 / 0.00	-11	1051

Map Key	DB	Company/Site Name	Address	Direction	Distance (mi/ft)	Elev Diff (ft)	Page Number
67	TRIS	LOCKHEED MARTIN ASTRONAUTICS	5001 KEARNY VILLA RD. SAN DIEGO CA 92123	-	0.00 / 0.00	-11	1054
67	TRIS	LOCKHEED MARTIN ASTRONAUTICS	5001 KEARNY VILLA RD. SAN DIEGO CA 92123	-	0.00 / 0.00	-11	1054
67	TRIS	GENERAL DYNAMICS CORP. CONVAIR DIV.	5001 KEARNY VILLA RD. SAN DIEGO CA 92123	-	0.00 / 0.00	-11	1055
67	TRIS	LOCKHEED MARTIN ASTRONAUTICS	5001 KEARNY VILLA RD. SAN DIEGO CA 92123	-	0.00 / 0.00	-11	1057
67	TRIS	GENERAL DYNAMICS CORP. CONVAIR DIV.	5001 KEARNY VILLA RD. SAN DIEGO CA 92123	-	0.00 / 0.00	-11	1058
67	TRIS	LOCKHEED MARTIN ASTRONAUTICS	5001 KEARNY VILLA RD. SAN DIEGO CA 92123	-	0.00 / 0.00	-11	1060
67	TRIS	LOCKHEED MARTIN ASTRONAUTICS	5001 KEARNY VILLA RD. SAN DIEGO CA 92123	-	0.00 / 0.00	-11	1062
68	TRIS	GENERAL DYNAMICS CORP. ELECTRONICS DIV.	5011 KEARNY VILLA RD. SAN DIEGO CA 921231447	-	0.00 / 0.00	-10	1063
68	TRIS	GENERAL DYNAMICS CORP. ELECTRONICS DIV.	5011 KEARNY VILLA RD. SAN DIEGO CA 921231447	-	0.00 / 0.00	-10	1064
68	TRIS	GENERAL DYNAMICS CORP. ELECTRONICS DIV.	5011 KEARNY VILLA RD. SAN DIEGO CA 921231447	-	0.00 / 0.00	-10	1065
68	TRIS	GENERAL DYNAMICS CORP. ELECTRONICS DIV.	5011 KEARNY VILLA RD. SAN DIEGO CA 921231447	-	0.00 / 0.00	-10	1066
68	TRIS	GENERAL DYNAMICS CORP. ELECTRONICS DIV.	5011 KEARNY VILLA RD. SAN DIEGO CA 921231447	-	0.00 / 0.00	-10	1069
68	TRIS	GENERAL DYNAMICS CORP. ELECTRONICS DIV.	5011 KEARNY VILLA RD. SAN DIEGO CA 921231447	-	0.00 / 0.00	-10	1071
69	CLEANUP SITES	GENERAL DYNAMICS	5011 KEARNY VILLA RD SAN DIEGO CA 921231407	-	0.00 / 0.00	10	1072
70	CERS TANK	RESMED CORPORATION	9001 SPECTRUM CENTER BLVD SAN DIEGO CA 92123	-	0.00 / 0.00	3	1075

Map Key	DB	Company/Site Name	Address	Direction	Distance (mi/ft)	Elev Diff (ft)	Page Number
70	SANDIEGO SAM	GENERAL DYNAMICS	9001 Spectrum Center BLVD San Diego CA	-	0.00 / 0.00	3	1079
71	CHMIRS	City of San Diego Waste Water Collections	4812 Kearny Mesa Rd. San Diego CA 92111	-	0.00 / 0.00	-13	1080
71	CLEANUP SITES	DIACON INC	4812 KEARNY MESA RD SAN DIEGO CA 921112406	-	0.00 / 0.00	-13	1081
71	RCRA SQG	DIACON INC	4812 KEARNY MESA RD SAN DIEGO CA 92111	-	0.00 / 0.00	-13	1081
71	SANDIEGO SAM	DIACON INC	4812 KEARNY MESA RD San Diego CA	-	0.00 / 0.00	-13	1088
72	AST	KEARNY MESA TOYOTA	4910 KEARNY MESA RD, SAN DIEGO, 92111 CA	-	0.00 / 0.00	-14	1088
72	CERS TANK	KEARNY MESA TOYOTA	4910 KEARNY MESA RD SAN DIEGO CA 92111	-	0.00 / 0.00	-14	1089
72	HHSS	MIRA MESA DODGE	4910 KEARNY MESA RD SAN DIEGO CA 92111	-	0.00 / 0.00	-14	1094
72	HIST TANK	MIRA MESA DODGE	4910 KEARNY MESA RD SAN DIEGO CA	-	0.00 / 0.00	-14	1094
72	RCRA LQG	KEARNY MESA TOYOTA	4910 KEARNY MESA RD SAN DIEGO CA 92111	-	0.00 / 0.00	-14	1094
72	RCRA SQG	BLUE CHIP AUTOMOTIVE WORKS INC	4910 KEARNY MESA RD SAN DIEGO CA 92111	-	0.00 / 0.00	-14	1100
72	SANDIEGO SAM	KEARNY MESA DODGE	4910 KEARNY MESA RD San Diego CA	-	0.00 / 0.00	-14	1102
72	SANDIEGO SAM	KEARNY MESA DODGE	4910 KEARNY MESA RD San Diego CA	-	0.00 / 0.00	-14	1103
73	RCRA SQG	VOLKSWAGEN KEARNY MESA	4940 KEARNY MESA RD SAN DIEGO CA 92111	-	0.00 / 0.00	-15	1104

Map Key	DB	Company/Site Name	Address	Direction	Distance (mi/ft)	Elev Diff (ft)	Page Number
74	AST	LEXUS KEARNY MESA	4970 KEARNY MESA RD, SAN DIEGO, 92111-2407 CA	-	0.00 / 0.00	-15	1106
74	CERS TANK	Lexus San Diego	4970 KEARNY MESA RD SAN DIEGO CA 92111	-	0.00 / 0.00	-15	1106
74	HHSS	KEARNY MESA VOLKSWAGEN PEUGEO	4970 KEARNY MESA ROAD SAN DIEGO CA 92111	-	0.00 / 0.00	-15	1110
74	HIST TANK	KEARNY MESA VOLKSWAGEN, PEUGEO	4970 KEARNY MESA ROAD SAN DIEGO CA	-	0.00 / 0.00	-15	1110
74	SAN DIEGO LOP	LEXUS KEARNY MESA	4970 KEARNY MESA RD, SAN DIEGO, CA 92111 SAN DIEGO CA	-	0.00 / 0.00	-15	1111
74	RCRA LQG	RELENTLESS PERSUIT ENTERPRISES	4970 KEARNY MESA RD SAN DIEGO CA 92111	-	0.00 / 0.00	-15	1111
74	RCRA NON GEN	KEARNY MESA VW	4970 KEARNY MESA RD SAN DIEGO CA 92111	-	0.00 / 0.00	-15	1116
74	RCRA NON GEN	VW KEARNY MESA	4970 KEARNY MESA RD SAN DIEGO CA 92111	-	0.00 / 0.00	-15	1119
74	SANDIEGO SAM	LEXUS KEARNY MESA	4970 KEARNY MESA RD San Diego CA	-	0.00 / 0.00	-15	1121
74	SANDIEGO UST	Lexus San Diego	4970 KEARNY MESA RD SAN DIEGO CA 92111	-	0.00 / 0.00	-15	1122
75	TRIS	HUMPHREY INC	9212 BALBOA AVE. SAN DIEGO CA 92123	-	0.00 / 0.00	2	1123
75	TRIS	HUMPHREY INC	9212 BALBOA AVE. SAN DIEGO CA 92123	-	0.00 / 0.00	2	1124
75	TRIS	HUMPHREY INC	9212 BALBOA AVE. SAN DIEGO CA 92123	-	0.00 / 0.00	2	1124
75	TRIS	HUMPHREY INC	9212 BALBOA AVE. SAN DIEGO CA 92123	-	0.00 / 0.00	2	1125
75	TRIS	HUMPHREY INC	9212 BALBOA AVE. SAN DIEGO CA 92123	-	0.00 / 0.00	2	1126

Map Key	DB	Company/Site Name	Address	Direction	Distance (mi/ft)	Elev Diff (ft)	Page Number
75	TRIS	HUMPHREY INC	9212 BALBOA AVE. SAN DIEGO CA 92123	-	0.00 / 0.00	2	1126
76	CERS HAZ	METALMASTER	4611 OVERLAND AVE SAN DIEGO CA 92123	-	0.00 / 0.00	9	1127
77	EMISSIONS	BF GOODRICH AEROSPACE HUMPHREY OPERATION	9212 BALBOA AV SAN DIEGO CA 92123	-	0.00 / 0.00	3	1131
77	RCRA SQG	B F GOODRICH HUMPHREY OPERATIONS	9212 BALBOA AVE SAN DIEGO CA 92123	-	0.00 / 0.00	3	1133
78	CERS HAZ	Serco Integration Facility	9112 SPECTRUM CENTER BLVD STE 100 SAN DIEGO CA 92123	-	0.00 / 0.00	4	1137
79	EMISSIONS	HUMPHREY INC	9212BALBOA AV SAN DIEGO CA 92123	-	0.00 / 0.00	3	1140
80	LUST	MONTGOMERY FIELD ATCT	4298 PONDEROSA AV SAN DIEGO CA 921231525	-	0.00 / 0.00	1	1142
			Global ID | Status | Status Date: *T0607302461 | Completed - Case Closed | 2011-04-05 00:00:00*				
81	HHSS	KEARNY MESA SUBARU/ALFA ROMEO	5010 KEARNY MESA ROAD SAN DIEGO CA 92111	-	0.00 / 0.00	-14	1146
81	HIST TANK	KEARNY MESA SUBARU/ALFA ROMEO,	5010 KEARNY MESA ROAD SAN DIEGO CA	-	0.00 / 0.00	-14	1146
81	SAN DIEGO LOP	KEARNY MESA TOYOTA	5010 KEARNY MESA RD, SAN DIEGO, CA 92111 SAN DIEGO CA	-	0.00 / 0.00	-14	1146
81	RCRA SQG	KEARNY MESA SUBARU	5010 KEARNY MESA RD SAN DIEGO CA 92111	-	0.00 / 0.00	-14	1146
81	SANDIEGO SAM	KEARNY MESA TOYOTA	5010 KEARNY MESA RD San Diego CA	-	0.00 / 0.00	-14	1151
81	SANDIEGO SAM	KEARNY MESA TOYOTA	5010 KEARNY MESA RD San Diego CA	-	0.00 / 0.00	-14	1152
82	SANDIEGO SAM	RALPH HOROWITZ	CA	-	0.00 / 0.00	-12	1153

Map Key	DB	Company/Site Name	Address	Direction	Distance (mi/ft)	Elev Diff (ft)	Page Number
82	SANDIEGO SAM	RALPH HOROWITZ	CA	-	0.00 / 0.00	-12	1154
82	SANDIEGO SAM	RALPH HOROWITZ	CA	-	0.00 / 0.00	-12	1155
83	HHSS	BMW OF SAN DIEGO	5050 KEARNY MESA RD. SAN DIEGO CA 92111	-	0.00 / 0.00	-12	1156
83	HIST TANK	BMW OF SAN DIEGO	5050 KEARNY MESA RD. SAN DIEGO CA	-	0.00 / 0.00	-12	1156
83	SAN DIEGO LOP	BMW OF SAN DIEGO	5050 KEARNY MESA RD, SAN DIEGO, CA 92111 SAN DIEGO CA	-	0.00 / 0.00	-12	1156
83	RCRA SQG	BMW OF SAN DIEGO	5050 KEARNY MESA RD SAN DIEGO CA 92111	-	0.00 / 0.00	-12	1156
83	SANDIEGO SAM	BMW OF SAN DIEGO	5050 KEARNY MESA RD San Diego CA	-	0.00 / 0.00	-12	1161
84	AST	BMW OF SAN DIEGO	5090 KEARNY MESA RD, SAN DIEGO, 92111 CA	-	0.00 / 0.00	-12	1162
84	RCRA LQG	GMG MOTORS BMW OF SAN DIEGO	5090 KEARNY MESA RD SAN DIEGO CA 92111	-	0.00 / 0.00	-12	1162
85	ENVIROSTOR	HAMILTON-HUNT ENTERPRISES	8380 VICKERS STREET, SUITE I SAN DIEGO CA 92111	-	0.00 / 0.00	-15	1166
86	CERS HAZ	California Coast Credit Union	9201 SPECTRUM CENTER BLVD SAN DIEGO CA 92123	-	0.00 / 0.00	6	1167
86	CHMIRS	City of San Diego	9201 Spectrum Center Blvd San Diego CA	-	0.00 / 0.00	6	1171
87	LUST	LEXUS KEARNY MESA	4970 KEARNY MESA RD SAN DIEGO CA 921112407	-	0.00 / 0.00	-12	1171
			Global ID | Status | Status Date: *T0607300073 | Completed - Case Closed | 1989-07-18 00:00:00*				
88	ALT FUELS	San Diego County Water	4677 Overland Ave San Diego CA 92123	-	0.00 / 0.00	11	1172

Map Key	DB	Company/Site Name	Address	Direction	Distance (mi/ft)	Elev Diff (ft)	Page Number
88	CERS HAZ	SAN DIEGO COUNTY WATER AUTHORITY	4677 OVERLAND AVE SAN DIEGO CA 92123	-	0.00 / 0.00	11	1173
89	DELISTED TNK	RALPH HOROWITZ	8361 BUCKHORN ST SAN DIEGO CA 92111	-	0.00 / 0.00	-12	1176
90	CERS HAZ	ROLLING FRITO-LAY SALES, LP	4953 PARAMOUNT DR SAN DIEGO CA 92123	-	0.00 / 0.00	0	1176
91	CHMIRS	County of San Diego, Hazardous Materials Response	4302 Ponderosa Ave. San Diego CA 92126	-	0.00 / 0.00	3	1181
92	CERS HAZ	FAA MYF ATCT	4298 PONDEROSA AVE SAN DIEGO CA 92123	-	0.00 / 0.00	4	1181
92	HHSS	MONTGOMERY FIELD ATCT	4298 PONDEROSA AVE SAN DIEGO CA 92123	-	0.00 / 0.00	4	1184
92	HIST TANK	MONTGOMERY FIELD ATCT	4298 PONDEROSA AVE SAND IEGO CA	-	0.00 / 0.00	4	1185
92	SAN DIEGO LOP	MONTGOMERY FIELD ATCT	4298 PONDEROSA AVE, SAN DIEGO, CA 92123 SAN DIEGO CA	-	0.00 / 0.00	4	1185
92	SANDIEGO SAM	MONTGOMERY FIELD ATCT	4298 PONDEROSA AVE San Diego CA	-	0.00 / 0.00	4	1185
92	SANDIEGO UST	FAA MYF ATCT	4298 PONDEROSA AVE SAN DIEGO CA 92123	-	0.00 / 0.00	4	1186
93	UST	SD CNTY COC FLEET GARAGE	5610 Overland Ave San Diego CA 92123 ***Facility ID:*** *37-000-002694*	-	0.00 / 0.00	10	1187
94	LUST	MAXWELL TECHNOLOGIES, INC	9244 BALBOA AV SAN DIEGO CA 921231514 ***Global ID | Status | Status Date:*** *T0607302012 | Completed - Case Closed | 1999-05-03 00:00:00*	-	0.00 / 0.00	6	1188
94	LUST	MAXWELL TECHNOLOGIES, INC	9244 BALBOA AV SAN DIEGO CA 921231514 ***Global ID | Status | Status Date:*** *T0607302311 | Completed - Case Closed | 2000-05-25 00:00:00*	-	0.00 / 0.00	6	1189
95	CLEANUP SITES	MAXWELL TECHNOLOGIES, INC	9244 BALBOA AV SAN DIEGO CA 921231514	-	0.00 / 0.00	6	1190
95	CLEANUP SITES	MAXWELL TECHNOLOGIES, INC	9244 BALBOA AV SAN DIEGO CA 921231514	-	0.00 / 0.00	6	1191

Map Key	DB	Company/Site Name	Address	Direction	Distance (mi/ft)	Elev Diff (ft)	Page Number
96	DELISTED COUNTY	DATA DEVICE CORPORATION	9244 BALBOA AVE SAN DIEGO CA 92123	-	0.00 / 0.00	4	1191
96	EMISSIONS	MAXWELL ELECTRONIC COMPONENT G	9244 BALBOA AV SAN DIEGO CA 92123	-	0.00 / 0.00	4	1192
96	HHSS	BUILDING 1	9244 BALBOA AVENUE SAN DIEGO CA 92123	-	0.00 / 0.00	4	1195
96	HIST MLTS	MAXWELL TECHNOLOGIES INC	9244 BALBOA AVE SAN DIEGO CA 92123	-	0.00 / 0.00	4	1195
96	HIST TANK	BUILDING 1	9244 BALBOA AVENUE SAN DIEGO CA	-	0.00 / 0.00	4	1195
96	SAN DIEGO LOP	MAXWELL TECHNOLOGIES, INC	9244 BALBOA AVE, SAN DIEGO, CA 92123 SAN DIEGO CA	-	0.00 / 0.00	4	1195
96	SAN DIEGO LOP	MAXWELL TECHNOLOGIES, INC	9244 BALBOA AVE, SAN DIEGO, CA 92123 SAN DIEGO CA	-	0.00 / 0.00	4	1196
96	RCRA SQG	DATA DEVICE CORPORATION	9244 BALBOA AVE SAN DIEGO CA 92123	-	0.00 / 0.00	4	1196
96	SANDIEGO SAM	MAXWELL TECHNOLOGIES, INC	9244 BALBOA AVE San Diego CA	-	0.00 / 0.00	4	1221
96	SANDIEGO SAM	MAXWELL TECHNOLOGIES, INC	9244 BALBOA AVE San Diego CA	-	0.00 / 0.00	4	1222
96	SANDIEGO SAM	MAXWELL TECHNOLOGIES, INC	9244 BALBOA AVE San Diego CA	-	0.00 / 0.00	4	1223
96	SANDIEGO SAM	MAXWELL TECHNOLOGIES, INC	9244 BALBOA AVE San Diego CA	-	0.00 / 0.00	4	1223
97	CERS TANK	BMW OF SAN DIEGO	5090/5050 KEARNY MESA RD SAN DIEGO CA 92111	-	0.00 / 0.00	-10	1224
98	DELISTED TNK	G & M OIL CO. INC. #54	8110 BALBOA AVE SAN DIEGO CA 92111	-	0.00 / 0.00	-2	1228

Map Key	DB	Company/Site Name	Address	Direction	Distance (mi/ft)	Elev Diff (ft)	Page Number
99	CLEANUP SITES	FORMER DUPLICATING SPECIALISTS, INC.	5225 KEARNY VILLA RD SAN DIEGO CA 92123	-	0.00 / 0.00	-8	1229
100	CLEANUP SITES	KEARNY MESA TOYOTA	5010 KEARNY MESA RD SAN DIEGO CA 921112101	-	0.00 / 0.00	-14	1229
101	LUST	RALPH HOROWITZ	8361 BUCKHORN ST SAN DIEGO CA 921112403	-	0.00 / 0.00	-6	1230
			Global ID | Status | Status Date: *T0607300820 | Completed - Case Closed | 1991-10-29 00:00:00*				
101	LUST	RALPH HOROWITZ	8361 BUCKHORN ST SAN DIEGO CA 921112403	-	0.00 / 0.00	-6	1231
			Global ID | Status | Status Date: *T0607300821 | Completed - Case Closed | 1991-10-29 00:00:00*				
101	LUST	RALPH HOROWITZ	8361 BUCKHORN ST SAN DIEGO CA 921112403	-	0.00 / 0.00	-6	1232
			Global ID | Status | Status Date: *T0607300204 | Completed - Case Closed | 1987-05-11 00:00:00*				
102	CLEANUP SITES	KEARNY MESA DODGE	4910 KEARNY MESA RD SAN DIEGO CA 921112407	-	0.00 / 0.00	-9	1233
102	CLEANUP SITES	KEARNY MESA DODGE	4910 KEARNY MESA RD SAN DIEGO CA 921112407	-	0.00 / 0.00	-9	1234
103	LUST	KEARNY MESA TOYOTA	5010 KEARNY MESA RD SAN DIEGO CA 921112101	-	0.00 / 0.00	-14	1234
			Global ID | Status | Status Date: *T0607301509 | Completed - Case Closed | 1995-04-26 00:00:00*				
104	CERS HAZ	Nuvasive	4223 SUITE C PONDEROSA AVE SAN DIEGO CA 92123	-	0.00 / 0.00	4	1235
105	LUST	BMW OF SAN DIEGO	5050 KEARNY MESA RD SAN DIEGO CA 921112101	-	0.00 / 0.00	-15	1238
			Global ID | Status | Status Date: *T0607300112 | Completed - Case Closed | 1989-01-24 00:00:00*				
106	CERS HAZ	CUBIC CORP	9233 BALBOA AVE SAN DIEGO CA 92123	-	0.00 / 0.00	4	1239
106	EMISSIONS	CUBIC CORP	9233 BALBOA AV SAN DIEGO CA 92123	-	0.00 / 0.00	4	1242
106	EMISSIONS	CUBIC CORP	9233 BALBOA AV SAN DIEGO CA 92186	-	0.00 / 0.00	4	1242
106	EMISSIONS	CUBIC CORPORATION	9233 BALBOA AVE SAN DIEGO CA 92123	-	0.00 / 0.00	4	1244
106	HIST CHMIRS		9233 BALBOA AVE. SAN DIEGO CA	-	0.00 / 0.00	4	1246

Map Key	DB	Company/Site Name	Address	Direction	Distance (mi/ft)	Elev Diff (ft)	Page Number
106	HHSS	BUILDING 1	9233 BALBOA AVENUE SAN DIEGO CA 92075	-	0.00 / 0.00	4	1247
106	HIST TANK	BUILDING #1	9233 BALBOA AVENUE SAN DIEGO CA	-	0.00 / 0.00	4	1247
106	RCRA LQG	CUBIC DEFENSE APPLICATIONS, INC.	9233 BALBOA AVE SAN DIEGO CA 92123	-	0.00 / 0.00	4	1247
106	SANDIEGO SAM	CUBIC DEFENSE SYSTEMS	9233 BALBOA AVE San Diego CA	-	0.00 / 0.00	4	1274
106	SANDIEGO UST	CUBIC CORP	9233 BALBOA AVE SAN DIEGO CA 92123	-	0.00 / 0.00	4	1275
107	CLEANUP SITES	HUMPHREY INC	4217 PONDEROSA AV SAN DIEGO CA 921231536	-	0.00 / 0.00	3	1276
107	CLEANUP SITES	HUMPHREY INC	4217 PONDEROSA AV SAN DIEGO CA 92123	-	0.00 / 0.00	3	1276
108	CLEANUP SITES	CUBIC DEFENSE SYSTEMS	9233 BALBOA AV SAN DIEGO CA 921231513	-	0.00 / 0.00	5	1277
109	SANDIEGO SAM	FORMER DUPLICATING SPECIALISTS, INC.	5225 KEARNY VILLA RD San Diego CA	-	0.00 / 0.00	-7	1278
110	CERS HAZ	SD CNTY DPW MATERIALS LAB	5252 KEARNY VILLA WAY SAN DIEGO CA 92123	-	0.00 / 0.00	-7	1279
110	RCRA SQG	SCHMIDT FIRE PROTEC CO INC	5252 KEARNY VILLA WAY SAN DIEGO CA 92123	-	0.00 / 0.00	-7	1281
111	CERS HAZ	Redcross San Diego	4229 PONDEROSA AVE STE C SAN DIEGO CA 92123	-	0.00 / 0.00	2	1284
111	HIST CHMIRS		4217 PONDEROSA AVE STE E SAN DIEGO CA	-	0.00 / 0.00	2	1287
111	HHSS	MADISON SQUARE PARTNERSHIP	4223 PONDEROSA SUITE A SAN DIEGO CA 92123	-	0.00 / 0.00	2	1288

Map Key	DB	Company/Site Name	Address	Direction	Distance (mi/ft)	Elev Diff (ft)	Page Number
111	HIST TANK	MADISON SQUARE PARTNERSHIP	4223 PONDEROSA SUITE A SAN DIEGO CA	-	0.00 / 0.00	2	1288
111	RCRA NON GEN	MAXWELL LABORATORIES INC	4241 PONDEROSA AVE SAN DIEGO CA 92123	-	0.00 / 0.00	2	1288
111	RCRA SQG	SUPERSHUTTLE	4229 PONDEROSA AVE SAN DIEGO CA 92123	-	0.00 / 0.00	2	1292
111	RCRA SQG	LEIDOS	4211 PONDEROSA AVE SAN DIEGO CA 92123	-	0.00 / 0.00	2	1294
111	SANDIEGO SAM	HUMPHREY INC	4217 PONDEROSA AVE San Diego CA	-	0.00 / 0.00	2	1298
111	SANDIEGO SAM	HUMPHREY INC	4217 PONDEROSA AVE San Diego CA	-	0.00 / 0.00	2	1299
112	CERS HAZ	KEARNY MESA AMBULATORY SURGICAL CENTER, INC	5225 KEARNY VILLA WAY SAN DIEGO CA 92123	-	0.00 / 0.00	-7	1299
113	RCRA NON GEN	STAFFORD TRUCKING CO	8388 VICKERS ST, SUITE 110 SAN DIEGO CA 92111	-	0.00 / 0.00	-14	1303
113	RCRA SQG	CAL COMP SAN DIEGO FIELD SVC	8388 VICKERS ST STE 103 SAN DIEGO CA 92111	-	0.00 / 0.00	-14	1305
114	CERS HAZ	USACD - San Diego	8717 COMPLEX DR SAN DIEGO CA 92123	-	0.00 / 0.00	-6	1307
115	CERS HAZ	Robert J. Bey DDS, Inc	8787 COMPLEX DR STE 100 SAN DIEGO CA 92123	-	0.00 / 0.00	-5	1311
115	DELISTED HAZ	Verizon Wireless: Lightwave	8787 COMPLEX DRIVE SAN DIEGO CA 92123	-	0.00 / 0.00	-5	1313
116	RCRA SQG	USNAVY NAVAL UNDERSEA WARFARE ENG STA	9284 BALBOA AVE B SAN DIEGO CA 92123	-	0.00 / 0.00	3	1314
116	SANDIEGO SAM	NAVAL UNDERSEA WARFARE ENGIN	9284 BALBOA AVE San Diego CA	-	0.00 / 0.00	3	1317

Map Key	DB	Company/Site Name	Address	Direction	Distance (mi/ft)	Elev Diff (ft)	Page Number
117	RCRA SQG	INDUSTRIAL MEDICAL CENTERS	8798 COMPLEX DR SAN DIEGO CA 92123	-	0.00 / 0.00	-6	1317
118	LUST	NAVAL UNDERSEA WARFARE CENTER (NUWC)	9284 BALBOA AVENUE SAN DIEGO CA 92123	-	0.00 / 0.00	7	1319
			Global ID | Status | Status Date: *T10000005029 | Completed - Case Closed | 1997-04-15 00:00:00*				
119	LUST	ALL AMERICAN PAINT & BODY INC	8315 BUCKHORN ST SAN DIEGO CA 921112403	-	0.00 / 0.00	-2	1320
			Global ID | Status | Status Date: *T0607300192 | Completed - Case Closed | 1989-07-06 00:00:00*				
120	AST	AT SYSTEMS WEST, INC.	8807 COMPLEX DR, SAN DIEGO, 92123- CA	-	0.00 / 0.00	-2	1321
120	EMISSIONS	RUSH PRESS	8833 COMPLEX DRIVE SAN DIEGO CA 92123	-	0.00 / 0.00	-2	1321
120	SAN DIEGO LOP	AT SYSTEMS WEST, INC.	8807 COMPLEX DR, SAN DIEGO, CA 92123 SAN DIEGO CA	-	0.00 / 0.00	-2	1322
120	RCRA SQG	ROBERT KEITH & CO INC.	8847 COMPLEX DRIVE SAN DIEGO CA 92123	-	0.00 / 0.00	-2	1322
120	SANDIEGO SAM	AT SYSTEMS WEST, INC.	8807 COMPLEX DR San Diego CA	-	0.00 / 0.00	-2	1324
121	LUST	AT SYSTEMS WEST, INC.	8807 COMPLEX DR SAN DIEGO CA 92123	-	0.00 / 0.00	-2	1325
			Global ID | Status | Status Date: *T0607301241 | Completed - Case Closed | 1997-12-04 00:00:00*				
122	CERS TANK	I2B Networks, Inc.	8830 COMPLEX DR SAN DIEGO CA 92123	-	0.00 / 0.00	-1	1326
123	CERS HAZ	ALL AMERICAN PAINT & BODY INC	8315 BUCKHORN ST SAN DIEGO CA 92111	-	0.00 / 0.00	-4	1330
123	EMISSIONS	ALL AMERICAN PAINT & BODY	8315 BUCKHORN ST SAN DIEGO CA 92111	-	0.00 / 0.00	-4	1334
123	EMISSIONS	ALL AMERICAN PAINT & BODY INC	8315 BUCKHORN ST SAN DIEGO CA 92111	-	0.00 / 0.00	-4	1337
123	HIST TANK	PACIFIC BELL (M2-710)	8315 BUCJHORN STREET SAN DIEGO CA	-	0.00 / 0.00	-4	1342

Map Key	DB	Company/Site Name	Address	Direction	Distance (mi/ft)	Elev Diff (ft)	Page Number
123	SAN DIEGO LOP	ALL AMERICAN PAINT & BODY INC	8315 BUCKHORN ST, SAN DIEGO, CA 92111 SAN DIEGO CA	-	0.00 / 0.00	-4	1343
123	RCRA SQG	ALL AMERICAN PAINT & BODY INC	8315 BUCKHORN SAN DIEGO CA 92111	-	0.00 / 0.00	-4	1343
123	SANDIEGO SAM	ALL AMERICAN PAINT & BODY INC	8315 BUCKHORN ST San Diego CA	-	0.00 / 0.00	-4	1346
123	SANDIEGO UST	ALL AMERICAN PAINT & BODY INC	8315 BUCKHORN ST SAN DIEGO CA 92111	-	0.00 / 0.00	-4	1347
124	CERCLIS	HAMILTON-HUNT ENTERPRISES	8380 VICKERS ST SUITE I SAN DIEGO CA 92111	-	0.00 / 0.00	-13	1348
124	CERCLIS NFRAP	HAMILTON-HUNT ENTERPRISES	8380 VICKERS ST SUITE I SAN DIEGO CA 92111	-	0.00 / 0.00	-13	1350
124	HIST CHMIRS		8380 VICKERS ST STE C SAN DIEGO CA	-	0.00 / 0.00	-13	1351
124	RCRA NON GEN	PANTEK INTERNATIONAL	8380 VICKERS STREET SUITE I SAN DIEGO CA 92111	-	0.00 / 0.00	-13	1351
124	RCRA NON GEN	HAMILTON-HUNT ENTERPRISES	8380 VICKERS ST STE 1 SAN DIEGO CA 92111	-	0.00 / 0.00	-13	1353
124	SANDIEGO SAM	PHOTOGRAPHIC CONCEPTS	8380 VICKERS ST San Diego CA	-	0.00 / 0.00	-13	1355
124	SEMS ARCHIVE	HAMILTON-HUNT ENTERPRISES	8380 VICKERS ST SUITE I SAN DIEGO CA 92111	-	0.00 / 0.00	-13	1356
125	CLEANUP SITES	U&T ULTRAMAR	5345 KEARNY VILLA RD SAN DIEGO CA 921231414	-	0.00 / 0.00	-8	1357
126	RCRA SQG	KNSD ANNEX FAC	8260 0.5 ENGINEER RD SAN DIEGO CA 92111	-	0.00 / 0.00	-8	1358
127	CLEANUP SITES	G & M OIL CO. INC. #54	8110 BALBOA AV SAN DIEGO CA 92111	-	0.00 / 0.00	-7	1361
127	LUST	G & M OIL CO. INC. #54	8110 BALBOA AV SAN DIEGO CA 92111	-	0.00 / 0.00	-7	1362

Map Key	DB	Company/Site Name	Address	Direction	Distance (mi/ft)	Elev Diff (ft)	Page Number
			***Global ID	Status	Status Date:*** *T0607301491	Completed - Case Closed	1997-04-07 00:00:00*				
127	LUST	G & M OIL CO. INC. #54	8110 BALBOA AV SAN DIEGO CA 92111	-	0.00 / 0.00	-7	1363
			***Global ID	Status	Status Date:*** *T0607302476	Completed - Case Closed	2001-12-11 00:00:00*				
127	UST	Chevron (G&M #54)	8110 BALBOA AVE San Diego CA 92111 ***Facility ID:*** *37-000-112107*	-	0.00 / 0.00	-7	1363
128	DELISTED TNK	KEARNY MESA TOYOTA INC	5090 KEARNY MESA RD SAN DIEGO CA 92111	-	0.00 / 0.00	-11	1364
129	CLEANUP SITES	G & M OIL CO. INC. #54	8110 BALBOA AV SAN DIEGO CA 92111	-	0.00 / 0.00	-7	1364
130	RCRA NON GEN	PACIFIC BELL C/O CD PACKER M2174	8260 ENGINEER ROAD SAN DIEGO CA 92111	-	0.00 / 0.00	-9	1365
131	ALT FUELS	G&M Chevron #54 - Pearson Fuels	8110 Balboa Ave San Diego CA 92111	-	0.00 / 0.00	-6	1368
131	CHMIRS	G & M Oil Co.	8110 Balboa Ave, San Diego CA	-	0.00 / 0.00	-6	1369
131	CHMIRS	G & M Oil Company	8110 Balboa Ave. San Diego CA 92647	-	0.00 / 0.00	-6	1370
131	CERS TANK	Chevron (G&M #54)	8110 BALBOA AVE SAN DIEGO CA 92111	-	0.00 / 0.00	-6	1370
131	EMISSIONS	G&M OILBALBOA AVENUE	8110 BALBOA AV SAN DIEGO CA 92111	-	0.00 / 0.00	-6	1377
131	EMISSIONS	G&M OIL CO INC	8110 BALBOA AV SAN DIEGO CA 92111	-	0.00 / 0.00	-6	1378
131	EMISSIONS	G&M OIL / BALBOA AVENUE	8110 BALBOA AV SAN DIEGO CA 92111	-	0.00 / 0.00	-6	1378
131	HIST CHMIRS		8110 BALBOA AVE SAN DIEGO CA	-	0.00 / 0.00	-6	1380
131	HHSS	M23 (ARMOUR OIL COMPANY)	8110 BALBOA AVE. SAN DIEGO CA 92110	-	0.00 / 0.00	-6	1380

Map Key	DB	Company/Site Name	Address	Direction	Distance (mi/ft)	Elev Diff (ft)	Page Number
131	HIST TANK	M23 (ARMOUR OIL COMPANY)	8110 BALBOA AVE. SAN DIEGO CA	-	0.00 / 0.00	-6	1380
131	SAN DIEGO LOP	G & M OIL CO. INC. #54	8110 BALBOA AVE, SAN DIEGO, CA 92111 SAN DIEGO CA	-	0.00 / 0.00	-6	1380
131	SAN DIEGO LOP	G & M OIL CO. INC. #54	8110 BALBOA AVE, SAN DIEGO, CA 92111 SAN DIEGO CA	-	0.00 / 0.00	-6	1381
131	SAN DIEGO LOP	G & M OIL CO. INC. #54	8110 BALBOA AVE, SAN DIEGO, CA 92111 SAN DIEGO CA	-	0.00 / 0.00	-6	1381
131	SAN DIEGO LOP	G & M OIL CO. INC. #54	8110 BALBOA AVE, SAN DIEGO, CA 92111 SAN DIEGO CA	-	0.00 / 0.00	-6	1382
131	SANDIEGO SAM	G & M OIL CO. INC. #54	8110 BALBOA AVE San Diego CA	-	0.00 / 0.00	-6	1382
131	SANDIEGO SAM	G & M OIL CO. INC. #54	8110 BALBOA AVE San Diego CA	-	0.00 / 0.00	-6	1383
131	SANDIEGO SAM	G & M OIL CO. INC. #54	8110 BALBOA AVE San Diego CA	-	0.00 / 0.00	-6	1384
131	SANDIEGO SAM	G & M OIL CO. INC. #54	8110 BALBOA AVE San Diego CA	-	0.00 / 0.00	-6	1384
131	SANDIEGO UST	Chevron (G&M #54)	8110 BALBOA AVE SAN DIEGO CA 92111	-	0.00 / 0.00	-6	1385
132	RCRA LQG	UAG JAGUAR KEARNY MESA	5202 1/2 KEARNY MESA RD SAN DIEGO CA 92111	-	0.00 / 0.00	-10	1387
133	LUST	U&T ULTRAMAR	5345 KEARNY VILLA RD SAN DIEGO CA 921231414	-	0.00 / 0.00	-9	1393
			Global ID | Status | Status Date: *T0607399062 | Completed - Case Closed | 2000-02-07 00:00:00*				
134	CERS TANK	NORTHROP GRUMMAN SYSTEM CORP.	4820 OVERLAND AVE SAN DIEGO CA 92123	-	0.00 / 0.00	7	1394
135	RCRA SQG	THE INVIRONMENTALISTS	8828 COMPLEX DR SAN DIEGO CA 92123	-	0.00 / 0.00	-2	1399

Map Key	DB	Company/Site Name	Address	Direction	Distance (mi/ft)	Elev Diff (ft)	Page Number
136	CERS TANK	EBK FUEL	5345 KEARNY VILLA RD SAN DIEGO CA 92123	-	0.00 / 0.00	-9	1401
136	EMISSIONS	ULTRAMARSHELL OIL	5345 KEARNY VILLA RD SAN DIEGO CA 92123	-	0.00 / 0.00	-9	1410
136	EMISSIONS	ULTRAMAR / SHELL OIL	5345 KEARNY VILLA RD SAN DIEGO CA 92123	-	0.00 / 0.00	-9	1411
136	EMISSIONS	EBK PETROLEUM INC	5345 KEARNY VILLA RD SAN DIEGO CA 92123	-	0.00 / 0.00	-9	1413
136	ENVIROSTOR	U & T SERVICE STATION	5345 KEARNY VILLA ROAD @ KEARNY VILLA WY SAN CA 92123	-	0.00 / 0.00	-9	1419
136	HHSS	MARVIN V CAGLE	5345 KEARNY VILLA ROAD SAN DIEGO CA 92123	-	0.00 / 0.00	-9	1419
136	HIST TANK	MARVIN V. CAGLE	5345 KEARNY VILLA ROAD SAN DIEGO CA	-	0.00 / 0.00	-9	1419
136	SAN DIEGO LOP	U&T ULTRAMAR	5345 KEARNY VILLA RD, SAN DIEGO, CA 92123 SAN DIEGO CA	-	0.00 / 0.00	-9	1420
136	SANDIEGO SAM	U&T ULTRAMAR	5345 KEARNY VILLA RD San Diego CA	-	0.00 / 0.00	-9	1420
136	SANDIEGO SAM	U&T ULTRAMAR	5345 KEARNY VILLA RD San Diego CA	-	0.00 / 0.00	-9	1421
136	SANDIEGO UST	EBK FUEL	5345 KEARNY VILLA RD SAN DIEGO CA 92123	-	0.00 / 0.00	-9	1422
137	UST	EBK FUEL	5345 KEARNY VILLA RD SAN DIEGO CA 92123 ***Facility ID:*** *37-000-201245*	-	0.00 / 0.00	-9	1423
138	CERS HAZ	ROOFING SERVICES INT'L, INC	8285 BUCKHORN ST SAN DIEGO CA 92111	-	0.00 / 0.00	-3	1423
139	CERS TANK	NBSD - Wet Side - FISC HAZMAT Reuse	BLDG 3322 COMPLEX SAN DIEGO CA 92136	-	0.00 / 0.00	-1	1427
139	CERS TANK	MCRD BASE & 90 DAY YARD	BLDG 632 COMPLEX SAN DIEGO CA 92140	-	0.00 / 0.00	-1	1430

Map Key	DB	Company/Site Name	Address	Direction	Distance (mi/ft)	Elev Diff (ft)	Page Number
140	TRIS	CUBIC DEFENSE APPLICATIONS INC	9233 BALBOA AVE SAN DIEGO CA 92123	-	0.00 / 0.00	3	1433
140	TRIS	CUBIC DEFENSE APPLICATIONS INC	9233 BALBOA AVE SAN DIEGO CA 92123	-	0.00 / 0.00	3	1434
140	TRIS	CUBIC DEFENSE APPLICATIONS INC	9233 BALBOA AVE SAN DIEGO CA 92123	-	0.00 / 0.00	3	1435
140	TRIS	CUBIC DEFENSE APPLICATIONS INC	9233 BALBOA AVE SAN DIEGO CA 92123	-	0.00 / 0.00	3	1435
140	TRIS	CUBIC DEFENSE APPLICATIONS INC	9233 BALBOA AVE SAN DIEGO CA 92123	-	0.00 / 0.00	3	1436
140	TRIS	CUBIC DEFENSE APPLICATIONS INC	9233 BALBOA AVE SAN DIEGO CA 92123	-	0.00 / 0.00	3	1437
140	TRIS	CUBIC DEFENSE APPLICATIONS INC	9233 BALBOA AVE SAN DIEGO CA 92123	-	0.00 / 0.00	3	1437
140	TRIS	CUBIC DEFENSE APPLICATIONS INC	9233 BALBOA AVE SAN DIEGO CA 92123	-	0.00 / 0.00	3	1438
140	TRIS	CUBIC DEFENSE APPLICATIONS INC	9233 BALBOA AVE SAN DIEGO CA 92123	-	0.00 / 0.00	3	1439
140	TRIS	CUBIC DEFENSE APPLICATIONS INC	9233 BALBOA AVE SAN DIEGO CA 92123	-	0.00 / 0.00	3	1440
140	TRIS	CUBIC DEFENSE APPLICATIONS INC	9233 BALBOA AVE SAN DIEGO CA 92123	-	0.00 / 0.00	3	1440
140	TRIS	CUBIC DEFENSE APPLICATIONS INC	9233 BALBOA AVE SAN DIEGO CA 92123	-	0.00 / 0.00	3	1441
140	TRIS	CUBIC DEFENSE APPLICATIONS INC	9233 BALBOA AVE SAN DIEGO CA 92123	-	0.00 / 0.00	3	1442
140	TRIS	CUBIC DEFENSE APPLICATIONS INC	9233 BALBOA AVE SAN DIEGO CA 92123	-	0.00 / 0.00	3	1442

Map Key	DB	Company/Site Name	Address	Direction	Distance (mi/ft)	Elev Diff (ft)	Page Number
140	TRIS	CUBIC DEFENSE APPLICATIONS INC	9233 BALBOA AVE SAN DIEGO CA 92123	-	0.00 / 0.00	3	1443
140	TRIS	CUBIC DEFENSE APPLICATIONS INC	9233 BALBOA AVE SAN DIEGO CA 92123	-	0.00 / 0.00	3	1444
140	TRIS	CUBIC DEFENSE APPLICATIONS INC	9233 BALBOA AVE SAN DIEGO CA 92123	-	0.00 / 0.00	3	1445
140	TRIS	CUBIC DEFENSE APPLICATIONS INC	9233 BALBOA AVE SAN DIEGO CA 92123	-	0.00 / 0.00	3	1445
140	TRIS	CUBIC DEFENSE APPLICATIONS INC	9233 BALBOA AVE SAN DIEGO CA 92123	-	0.00 / 0.00	3	1446
140	TRIS	CUBIC DEFENSE APPLICATIONS INC	9233 BALBOA AVE SAN DIEGO CA 92123	-	0.00 / 0.00	3	1447
140	TRIS	CUBIC DEFENSE APPLICATIONS INC	9233 BALBOA AVE SAN DIEGO CA 92123	-	0.00 / 0.00	3	1447
140	TRIS	CUBIC DEFENSE APPLICATIONS INC	9233 BALBOA AVE SAN DIEGO CA 92123	-	0.00 / 0.00	3	1448
140	TRIS	CUBIC DEFENSE APPLICATIONS INC	9233 BALBOA AVE SAN DIEGO CA 92123	-	0.00 / 0.00	3	1449
141	ICIS	HI-TECH TERMITE CONTROL, INC.	8340 VICKERS ST. SUITE F SAN DIEGO CA 92111	-	0.00 / 0.00	-12	1450
141	RCRA SQG	CALIFORNIA COLOR LAB	8340 VICKERS ST. SUITE H SAN DIEGO CA 92111	-	0.00 / 0.00	-12	1450
142	UST	Verizon Business: CASNDGCA	8933 COMPLEX DR SAN DIEGO CA 92123 **Facility ID:** *37-000-129664*	-	0.00 / 0.00	0	1452
143	CDL		8210 ENGINEER RD SAN DIEGO CA 92111	-	0.00 / 0.00	-9	1452
144	ALT FUELS	Smart Center San Diego	4750 Kearny Mesa Rd San Diego CA 92111	-	0.00 / 0.00	-8	1452
144	AST	MERCEDES BENZ OF SAN DIEGO	4750 KEARNY MESA RD, SAN DIEGO, 92111 CA	-	0.00 / 0.00	-8	1453

Map Key	DB	Company/Site Name	Address	Direction	Distance (mi/ft)	Elev Diff (ft)	Page Number
144	CERS TANK	MERCEDES BENZ OF SAN DIEGO	4750 KEARNY MESA RD SAN DIEGO CA 92111	-	0.00 / 0.00	-8	1453
144	RCRA LQG	MERCEDES BENZ OF SAN DIEGO	4750 KEARNY MESA RD SAN DIEGO CA 92111	-	0.00 / 0.00	-8	1459
145	UST	Four Points by Sheraton	8110 Aero Dr San Diego CA 92123 **Facility ID:** *37-000-004078*	-	0.00 / 0.00	-7	1465
145	UST	GIBBS FLYING SERVICE INC	8906 AERO DR SAN DIEGO CA 92123 **Facility ID:** *37-000-121283*	-	0.00 / 0.00	-7	1465
146	AST	KEARNY MESA ACURA JAGUAR	5202 KEARNY MESA RD, SAN DIEGO, 92111-1801 CA	-	0.00 / 0.00	-11	1465
146	CERS TANK	Kearny Mesa Acura/Mini of San Diego	5202 KEARNY MESA RD SAN DIEGO CA 92111	-	0.00 / 0.00	-11	1465
146	HHSS	SAN DIEGO	5202 KEARNY MESA RD. SAN DIEGO CA 92111	-	0.00 / 0.00	-11	1470
146	HIST TANK	SAN DIEGO	5202 KEARNY MESA RD. SAN DIEGO CA	-	0.00 / 0.00	-11	1470
146	SAN DIEGO LOP	CUSH ACURA	5202 KEARNY MESA RD, SAN DIEGO, CA 92111 SAN DIEGO CA	-	0.00 / 0.00	-11	1470
146	RCRA LQG	KEARNY MESA ACURA	5202 KEARNY MESA ROAD SAN DIEGO CA 92111	-	0.00 / 0.00	-11	1470
146	RCRA LQG	MINI OF SAN DIEGO	5202 KEARNEY MESA RD A SAN DIEGO CA 92111	-	0.00 / 0.00	-11	1474
146	RCRA LQG	KEARNY MESA ACURA	5202 KEARNY MESA RD SAN DIEGO CA 92111	-	0.00 / 0.00	-11	1477
146	SANDIEGO SAM	CUSH ACURA	5202 KEARNY MESA RD San Diego CA	-	0.00 / 0.00	-11	1480
147	LUST	MCI TELECOMMUNICATIONS	8933 COMPLEX DR SAN DIEGO CA 921231405 **Global ID | Status | Status Date:** *T0607300747 | Completed - Case Closed | 1992-06-25 00:00:00*	-	0.00 / 0.00	4	1481

Map Key	DB	Company/Site Name	Address	Direction	Distance (mi/ft)	Elev Diff (ft)	Page Number
148	HIST TANK	UNITED COURIERS, INC.	8275 VICKERS STREET SAN DIEGO CA	-	0.00 / 0.00	-14	1482
149	RCRA NON GEN	RECYCLE SD INC DBA LAMP DISPOSAL SOLUTIONS	8248 RONSON RD SAN DIEGO CA 92111	-	0.00 / 0.00	-20	1482
150	HHSS	UNITED COURIERS INC	8275 VICKERS STREET SAN DIEGO CA 92111	-	0.00 / 0.00	-15	1484
151	CERS HAZ	SPECTRUM DENTAL	5375 KEARNY VILLA RD STE 103 SAN DIEGO CA 92123	-	0.00 / 0.00	-3	1485
151	DRYCLEANERS	CROWN AI CLEANERS	5375 KEARNEY VILLA RD #107B SAN DIEGO CA 921230000	-	0.00 / 0.00	-3	1487
151	EMISSIONS	CROWN POINT CLEANERS	5375 KEARNY VILLA RD #107 SAN DIEGO CA 92123	-	0.00 / 0.00	-3	1487
152	CERS HAZ	RiboMed Biotechnologies, Inc	8947 COMPLEX DR STE A SAN DIEGO CA 92123	-	0.00 / 0.00	0	1488
152	CERS HAZ	Evelyn G. Ascough DDS INC	8953 COMPLEX DR SAN DIEGO CA 92123	-	0.00 / 0.00	0	1491
152	CERS HAZ	TELEPACIFIC COMMUNICATIONS INC	8951 COMPLEX DR SAN DIEGO CA 92123	-	0.00 / 0.00	0	1493
152	CERS TANK	Cari.net	8929 COMPLEX DR SAN DIEGO CA 92123	-	0.00 / 0.00	0	1498
152	CERS TANK	CALIFORNIA REGIONAL INTRANET	8939 COMPLEX DR STE A SAN DIEGO CA 92123	-	0.00 / 0.00	0	1500
152	CERS TANK	AMERICAN INTERNET SERVICES	8913 COMPLEX SAN DIEGO CA 92123	-	0.00 / 0.00	0	1504
152	SAN DIEGO LOP	MCI TELECOMMUNICATIONS	8933 COMPLEX DR, SAN DIEGO, CA 92123 SAN DIEGO CA	-	0.00 / 0.00	0	1508
152	RCRA NON GEN	AMTECH LABORATORIES, INC	8909 COMPLEX DRIVE - STE F SAN DIEGO CA 92123	-	0.00 / 0.00	0	1509

Map Key	DB	Company/Site Name	Address	Direction	Distance (mi/ft)	Elev Diff (ft)	Page Number
152	RCRA NON GEN	SAN DIEGO XRAY INC	8911 COMPLEX DR #E SAN DIEGO CA 92123	-	0.00 / 0.00	0	1511
152	RCRA SQG	DISTRIBUTER INC	8911 COMPLEX DR STE H SAN DIEGO CA 92123	-	0.00 / 0.00	0	1513
152	SANDIEGO SAM	MCI TELECOMMUNICATIONS	8933 COMPLEX DR CA	-	0.00 / 0.00	0	1515
152	SANDIEGO UST	Verizon Business: CASNDGCA	8933 COMPLEX DR SAN DIEGO CA 92123	-	0.00 / 0.00	0	1516
153	CERS HAZ	CHIROPRACTIC ORTHOPEDIC GROUP OF SD	4626 MERCURY ST SAN DIEGO CA 92111	-	0.00 / 0.00	-9	1516
154	CERS HAZ	FED MART CLEANERS	4411 MERCURY ST STE 107 SAN DIEGO CA 92111	-	0.00 / 0.00	-11	1518
154	DRYCLEANERS	FEDMART CLEANERS	4411 MERCURY ST STE 107 SAN DIEGO CA 921110000	-	0.00 / 0.00	-11	1521
154	DRYCLEANERS	CLOUD DRY CLEANING & LAUNDRY DELIVERY	4411 MERCURY ST STE 107 SAN DIEGO CA 92111	-	0.00 / 0.00	-11	1521
155	DELISTED TNK	BALBOA CHRYSLER PLYMOUTH	8010 BALBOA AVE SAN DIEGO CA 92111	-	0.00 / 0.00	-9	1522
156	DELISTED TNK	CROWNAIR	3753 JOHN J MONTGOMERY DR SAN DIEGO CA 92123	-	0.00 / 0.00	-8	1522
157	CERS HAZ	Source Refrigeration	8290 VICKERS ST STE H SAN DIEGO CA 92111	-	0.00 / 0.00	-16	1522
158	LUST	CUSH ACURA	5202 KEARNY MESA RD SAN DIEGO CA 921111801	-	0.00 / 0.00	-13	1526
			Global ID | Status | Status Date: *T0607302565 | Completed - Case Closed | 2000-07-14 00:00:00*				
159	RCRA SQG	EARL SHCEIB OF CALIF INC	8081 BALBOA AVE SAN DIEGO CA 92111	-	0.00 / 0.00	-11	1527
160	EMISSIONS	CUBIC CORP	9333BALBOA AV SAN DIEGO CA 92123	-	0.00 / 0.00	7	1529

Map Key	DB	Company/Site Name	Address	Direction	Distance (mi/ft)	Elev Diff (ft)	Page Number
161	LUST	MCDONALD'S	8929 CLAIREMONT MESA BL SAN DIEGO CA 921231103 ***Global ID | Status | Status Date:*** *T0607303144 | Completed - Case Closed | 1991-05-20 00:00:00*	-	0.00 / 0.00	3	1531
162	TRIS	CUBIC DEFENSE APPLICATIONS INC	9233 BALBOA AVE SAN DIEGO CA 92123	-	0.00 / 0.00	8	1532
162	TRIS	CUBIC DEFENSE APPLICATIONS INC	9233 BALBOA AVE SAN DIEGO CA 92123	-	0.00 / 0.00	8	1533
162	TRIS	CUBIC DEFENSE APPLICATIONS INC	9233 BALBOA AVE SAN DIEGO CA 92123	-	0.00 / 0.00	8	1534
162	TRIS	CUBIC DEFENSE APPLICATIONS INC	9233 BALBOA AVE SAN DIEGO CA 92123	-	0.00 / 0.00	8	1535
163	ALT FUELS	VW KEARNY MESA	8040 Balboa Ave San Diego CA 92111	-	0.00 / 0.00	-12	1535
163	CERS HAZ	Volkswagen Kearny Mesa	8040 BALBOA AVE SAN DIEGO CA 92111	-	0.00 / 0.00	-12	1536
164	CLEANUP SITES	JACK IN THE BOX #9101	9330 BALBOA AV SAN DIEGO CA 921231516	-	0.00 / 0.00	16	1539
165	ENVIROSTOR	GOOD EARTH PLANT & FLOWER CO., INC.	7922/24 ARMOUR STREET SAN DIEGO CA 92111	-	0.00 / 0.00	-12	1540
166	PRP	CUBIC COMMUNICATIONS, INC.	9333 BALBOA AVENUE 9333 BALBOA AVENUE SAN DIEGO CA 92123	-	0.00 / 0.00	8	1541
166	PRP	CUBIC COMMUNICATIONS, INC.	9333 Balboa Avenue SAN DIEGO CA 92123	-	0.00 / 0.00	8	1541
166	PRP	KIMBALL ELEVATOR	9333 BALBOA AVE SAN DIEGO CA 92123	-	0.00 / 0.00	8	1542
167	CERS HAZ	JACK IN THE BOX #9101	9330 BALBOA AVE SAN DIEGO CA 92123	-	0.00 / 0.00	8	1542
167	CHMIRS	San Diego Environmental Health	9330 Balboa Ave. San Diego CA 92123	-	0.00 / 0.00	8	1546
167	HHSS	FOODMAKER INC	9330 BALBOA AVENUE SAN DIEGO CA 92123	-	0.00 / 0.00	8	1547

Map Key	DB	Company/Site Name	Address	Direction	Distance (mi/ft)	Elev Diff (ft)	Page Number
167	HMIRS		9330 BALBOA AVE. SAN DIEGO CA	-	0.00 / 0.00	8	1547
167	HIST TANK	FOODMAKER, INC.	9330 BALBOA AVENUE SAN DIEGO CA	-	0.00 / 0.00	8	1549
167	RCRA LQG	JACK IN THE BOX INC	9330 BALBOA AVE SAN DIEGO CA 92123	-	0.00 / 0.00	8	1549
167	SANDIEGO SAM	JACK IN THE BOX #9101	9330 BALBOA AVE San Diego CA	-	0.00 / 0.00	8	1555
167	SANDIEGO UST	JACK IN THE BOX #9101	9330 BALBOA AVE SAN DIEGO CA 92123	-	0.00 / 0.00	8	1556
168	CERS HAZ	E-Z Flow Foam Systems Inc.	8205 RONSON RD STE C SAN DIEGO CA 92111	-	0.00 / 0.00	-23	1558
169	RCRA NON GEN	RECYCLE SD INC	8222 RONSON RD SAN DIEGO CA 92111	-	0.00 / 0.00	-23	1561
170	HHSS	FAMILIAN PIPE AND SUPPLY	4686 MERCURY STREET SAN DIEGO CA 92111	-	0.00 / 0.00	-8	1566
170	HIST TANK	FAMILIAN PIPE & SUPPLY	4686 MERCURY STREET SAN DIEGO CA	-	0.00 / 0.00	-8	1567
170	SAN DIEGO LOP	FMR FAMILIAN PIPE & SUPPLY	4686 MERCURY ST, SAN DIEGO, CA 92111 SAN DIEGO CA	-	0.00 / 0.00	-8	1567
170	SANDIEGO SAM	FMR FAMILIAN PIPE & SUPPLY	4686 MERCURY ST San Diego CA	-	0.00 / 0.00	-8	1567
170	SWF/LF	RMG Recycling	4686 Mercury St. San Diego CA	-	0.00 / 0.00	-8	1568
171	EMISSIONS	SD VOLVO	8086 ARMOUR ST SAN DIEGO CA 92111	-	0.00 / 0.00	-13	1569
171	EMISSIONS	SD VOLVO INC	8086 ARMOUR ST SAN DIEGO CA 92111	-	0.00 / 0.00	-13	1572

Map Key	DB	Company/Site Name	Address	Direction	Distance (mi/ft)	Elev Diff (ft)	Page Number
171	HHSS	SAN DIEGO VOLVO CAR CARE CENTE	8086 ARMOUR ST SAN DIEGO CA 92111	-	0.00 / 0.00	-13	1577
171	HIST TANK	SAN DIEGO VOLVO CAR CARE CENTE	8086 ARMOUR ST SAN DIEGO CA	-	0.00 / 0.00	-13	1577
172	CERS HAZ	ECTRON CORP	8159 ENGINEER RD SAN DIEGO CA 92111	-	0.00 / 0.00	-11	1577
172	RCRA SQG	ECTRON CORP	8159 ENGINEER RD SAN DIEGO CA 92111	-	0.00 / 0.00	-11	1581
173	LUST	FMR FAMILIAN PIPE & SUPPLY	4686 MERCURY ST SAN DIEGO CA 921112420	-	0.00 / 0.00	-7	1583
			Global ID | Status | Status Date: *T0607302006 | Completed - Case Closed | 2009-02-24 00:00:00*				
174	LUST	READI CARE	4725 MERCURY ST SAN DIEGO CA 92111	-	0.00 / 0.00	-8	1584
			Global ID | Status | Status Date: *T0607302443 | Completed - Case Closed | 2013-07-08 00:00:00*				
175	DELISTED TNK	U & T SHELL STATION	5345 KEARNY VILLA RD SAN DIEGO CA 92123	-	0.00 / 0.00	2	1587
176	CERS HAZ	#D2 United Refrigeration	8814 CLAIREMONT MESA BLVD SAN DIEGO CA 92123	-	0.00 / 0.00	-1	1587
177	HHSS	PACIFIC GLASS AND MIRROR COMPANY	4699 MERCURY STREET SAN DIEGO CA 92111	-	0.00 / 0.00	-9	1590
177	HIST TANK	PACIFIC GLASS & MIRROR COMPANY	4699 MERCURY STREET SAN DIEGO CA	-	0.00 / 0.00	-9	1590
178	CERS TANK	ARCO 42048	8820 CLAIREMONT MESA BLVD SAN DIEGO CA 92123	-	0.00 / 0.00	-1	1591
178	EMISSIONS	ARCO #3035	8820 CLAIREMONT MESA BL SAN DIEGO CA 92123	-	0.00 / 0.00	-1	1598
178	HIST TANK	JOHN H WHEELER	8820 CLAIREMONT MESA BLVD SAN DIEGO CA	-	0.00 / 0.00	-1	1606
178	SAN DIEGO LOP	ARCO AM/PM MINI MARKET #3035	8820 CLAIREMONT MESA BLVD, SAN DIEGO, CA 92123 SAN DIEGO CA	-	0.00 / 0.00	-1	1606

Map Key	DB	Company/Site Name	Address	Direction	Distance (mi/ft)	Elev Diff (ft)	Page Number
178	SAN DIEGO LOP	ARCO AM/PM MINI MARKET #3035	8820 CLAIREMONT MESA BLVD, SAN DIEGO, CA 92123 SAN DIEGO CA	-	0.00 / 0.00	-1	1607
178	SAN DIEGO LOP	ARCO AM/PM MINI MARKET #3035	8820 CLAIREMONT MESA BLVD, SAN DIEGO, CA 92123 SAN DIEGO CA	-	0.00 / 0.00	-1	1607
178	SANDIEGO SAM	ARCO AM/PM MINI MARKET #3035	8820 CLAIREMONT MESA BLVD San Diego CA	-	0.00 / 0.00	-1	1607
178	SANDIEGO SAM	ARCO AM/PM MINI MARKET #3035	8820 CLAIREMONT MESA BLVD San Diego CA	-	0.00 / 0.00	-1	1608
178	SANDIEGO SAM	ARCO AM/PM MINI MARKET #3035	8820 CLAIREMONT MESA BLVD San Diego CA	-	0.00 / 0.00	-1	1609
178	SANDIEGO UST	ARCO 42048	8820 CLAIREMONT MESA BLVD SAN DIEGO CA 92123	-	0.00 / 0.00	-1	1610
179	RCRA NON GEN	RECYCLE SD INC	4818 1/2 RONSON CT SAN DIEGO CA 92111	-	0.00 / 0.00	-27	1611
180	CERS HAZ	Mission Treatment Services-San Diego	8898 CLAIREMONT MESA BLVD STE H SAN DIEGO CA 92123	-	0.00 / 0.00	-1	1614
180	HIST CHMIRS		8898 CLAIREMONT MESA BLVD. SAN DIEGO CA	-	0.00 / 0.00	-1	1616
180	RCRA SQG	PC TECHNOLOGIES INC	8898 CLAIREMONT MESA BLVD SAN DIEGO CA 92123	-	0.00 / 0.00	-1	1616
181	HHSS	MCDONALDS CORPORATION	8929 CLAIRMONT MESA BOULEVARD SAN DIEGO CA 92123	-	0.00 / 0.00	1	1618
181	HIST TANK	MCDONALD'S CORPORATION	8929 CLAIRMONT MESA BOULEVARD SAN DIEGO CA	-	0.00 / 0.00	1	1619
181	SAN DIEGO LOP	MCDONALDS	8929 CLAIREMONT MESA BLVD, SAN DIEGO, CA 92123 SAN DIEGO CA	-	0.00 / 0.00	1	1619

Map Key	DB	Company/Site Name	Address	Direction	Distance (mi/ft)	Elev Diff (ft)	Page Number
181	SANDIEGO SAM	MCDONALDS	8929 CLAIREMONT MESA BLVD San Diego CA	-	0.00 / 0.00	1	1619
182	HHSS	MBF INTERIORS INC	8222 VICKERS ST. SAN DIEGO CA 92111	-	0.00 / 0.00	-14	1620
182	HIST TANK	MBF INTERIORS INC.	8222 VICKERS ST. SAN DIEGO CA	-	0.00 / 0.00	-14	1620
183	CERS HAZ	JACK IN THE BOX #9294	9357 SPECTRUM CENTER BLVD SAN DIEGO CA 92123	-	0.00 / 0.00	9	1620
183	RCRA LQG	JACK IN THE BOX INC/INNOVATION CENTER	9357 SPECTRUM CENTER BLVD SAN DIEGO CA 92123	-	0.00 / 0.00	9	1623
184	ALT FUELS	Northrup Grumman	9356 Spectrum Center Dr San Diego CA 92123	-	0.00 / 0.00	10	1626
185	HHSS	LDS CANNERY	4720 MERCURY ST. SAN DIEGO CA 92111	-	0.00 / 0.00	-9	1627
185	HIST TANK	L.D.S. CANNERY	4720 MERCURY ST. SAN DIEGO CA	-	0.00 / 0.00	-9	1627
186	CERS HAZ	SAN DIEGO EYE BANK	9246 LIGHTWAVE AVE #120 SAN DIEGO CA 92123	-	0.00 / 0.00	8	1627
187	SAN DIEGO LOP	READI CARE	4725 MERCURY ST, SAN DIEGO, CA 92111 SAN DIEGO CA	-	0.00 / 0.00	-10	1630
187	SANDIEGO SAM	READI CARE	4725 MERCURY ST San Diego CA	-	0.00 / 0.00	-10	1630
188	CHMIRS	City of San Diego	4380 Kerney Mesa Road San Diego CA 92111	-	0.00 / 0.00	-13	1631
189	CERS HAZ	PAUL SCHUBERT PAINTING, INC.	8170 RONSON RD STE P SAN DIEGO CA 92111	-	0.00 / 0.00	-21	1632
190	CERS HAZ	CHAPPARONE AUTOBODY & PAINTING	8039 BALBOA AVE STE A SAN DIEGO CA 92111	-	0.00 / 0.00	-12	1635

Map Key	DB	Company/Site Name	Address	Direction	Distance (mi/ft)	Elev Diff (ft)	Page Number
190	EMISSIONS	FIRST CHOICE AUTOBODY & PAINTING	8039 BALBOA AV SAN DIEGO CA 92111	-	0.00 / 0.00	-12	1638
190	EMISSIONS	CALIBER COLLISION CENTERS / CH	8039 BALBOA AV SAN DIEGO CA 92111	-	0.00 / 0.00	-12	1643
190	EMISSIONS	CALIBER COLLISION CENTERSCH	8039 BALBOA AV SAN DIEGO CA 92111	-	0.00 / 0.00	-12	1645
191	RCRA SQG	CARLAND COLLISION REPAIR	8080 ARMOUR ST SAN DIEGO CA 92111	-	0.00 / 0.00	-13	1646
192	LUST	ARCO AM/PM MINI MARKET #3035	8820 CLAIREMONT MESA BL SAN DIEGO CA 921231102 ***Global ID | Status | Status Date:*** *T0607301779 | Completed - Case Closed | 1998-08-20 00:00:00*	-	0.00 / 0.00	1	1648
192	LUST	ARCO AM/PM MINI MARKET #3035	8820 CLAIREMONT MESA BL SAN DIEGO CA 921231102 ***Global ID | Status | Status Date:*** *T0607300431 | Completed - Case Closed | 1998-08-20 00:00:00*	-	0.00 / 0.00	1	1650
193	CLEANUP SITES	ARCO AM/PM MINI MARKET #3035	8820 CLAIREMONT MESA BL SAN DIEGO CA 921231102	-	0.00 / 0.00	1	1651
193	UST	ARCO 42048	8820 CLAIREMONT MESA BLVD SAN DIEGO CA 92123 ***Facility ID:*** *37-000-113519*	-	0.00 / 0.00	1	1652
194	CERS HAZ	ANTHONY TAI Q PHAM, DDS	4240 KEARNY MESA RD SAN DIEGO CA 92111	-	0.00 / 0.00	-14	1652
194	CERS HAZ	Dollar Tree #05274	4240 KEARNY MESA RD STE 109 SAN DIEGO CA 92111	-	0.00 / 0.00	-14	1654
194	CERS HAZ	Ross Dress For Less #1361	4240 KEARNY MESA RD, STE 115 SAN DIEGO CA 92111	-	0.00 / 0.00	-14	1657
194	CERS HAZ	Staples the Office Superstore #0266	4240 KEARNY MESA RD STE 120 SAN DIEGO CA 92111	-	0.00 / 0.00	-14	1660
194	SAN DIEGO LOP	HAWTHORNE MACHINERY CO	4200 KEARNY MESA RD, SAN DIEGO, CA 92111 SAN DIEGO CA	-	0.00 / 0.00	-14	1662
194	SAN DIEGO LOP	HAWTHORNE MACHINERY CO	4200 KEARNY MESA RD, SAN DIEGO, CA 92111 SAN DIEGO CA	-	0.00 / 0.00	-14	1663

Map Key	DB	Company/Site Name	Address	Direction	Distance (mi/ft)	Elev Diff (ft)	Page Number
194	SAN DIEGO LOP	HAWTHORNE MACHINERY CO	4200 KEARNY MESA RD, SAN DIEGO, CA 92111 SAN DIEGO CA	-	0.00 / 0.00	-14	1663
194	SAN DIEGO LOP	HAWTHORNE MACHINERY CO	4200 KEARNY MESA RD, SAN DIEGO, CA 92111 SAN DIEGO CA	-	0.00 / 0.00	-14	1664
194	SAN DIEGO LOP	HAWTHORNE MACHINERY CO	4200 KEARNY MESA RD, SAN DIEGO, CA 92111 SAN DIEGO CA	-	0.00 / 0.00	-14	1664
194	SAN DIEGO LOP	HAWTHORNE MACHINERY CO	4200 KEARNY MESA RD, SAN DIEGO, CA 92111 SAN DIEGO CA	-	0.00 / 0.00	-14	1664
194	SANDIEGO SAM	HAWTHORNE MACHINERY CO	4200 KEARNY MESA RD San Diego CA	-	0.00 / 0.00	-14	1665
194	SANDIEGO SAM	HAWTHORNE MACHINERY CO	4200 KEARNY MESA RD San Diego CA	-	0.00 / 0.00	-14	1666
194	SANDIEGO SAM	HAWTHORNE MACHINERY CO	4200 KEARNY MESA RD San Diego CA	-	0.00 / 0.00	-14	1666
194	SANDIEGO SAM	HAWTHORNE MACHINERY CO	4200 KEARNY MESA RD San Diego CA	-	0.00 / 0.00	-14	1667
194	SANDIEGO SAM	HAWTHORNE MACHINERY CO	4200 KEARNY MESA RD San Diego CA	-	0.00 / 0.00	-14	1668
194	SANDIEGO SAM	HAWTHORNE MACHINERY CO	4200 KEARNY MESA RD San Diego CA	-	0.00 / 0.00	-14	1669
194	SANDIEGO SAM	HAWTHORNE MACHINERY CO	4200 KEARNY MESA RD San Diego CA	-	0.00 / 0.00	-14	1670
195	CLEANUP SITES	SAN DIEGO VOLVO	5316 KEARNY MESA RD SAN DIEGO CA 921111802	-	0.00 / 0.00	-18	1671
196	CLEANUP SITES	SAN DIEGO VOLVO	5316 KEARNY MESA RD SAN DIEGO CA 921111802	-	0.00 / 0.00	-18	1671
197	CERS HAZ	SHARP HOME HEALTH	8080 DAGGET ST SAN DIEGO CA 92111	-	0.00 / 0.00	-11	1672

Map Key	DB	Company/Site Name	Address	Direction	Distance (mi/ft)	Elev Diff (ft)	Page Number
198	AST	SAN DIEGO VOLVO	5316 KEARNY MESA RD, SAN DIEGO, 92111-1802 CA	-	0.00 / 0.00	-13	1674
198	CHMIRS	San Diego Volvo	5316 Kearney Mesa Rd San Diego CA 92111	-	0.00 / 0.00	-13	1674
198	CERS TANK	Volvo San Diego	5316 KEARNY MESA RD SAN DIEGO CA 92111	-	0.00 / 0.00	-13	1676
198	HIST CHMIRS		5316 KEARNY MESA RD SAN DIEGO CA	-	0.00 / 0.00	-13	1680
198	HHSS	SAN DIEGO VOLVO	5316 KEARNY MESA RD SAN DIEGO CA 92111	-	0.00 / 0.00	-13	1680
198	HIST TANK	SAN DIEGO VOLVO	5316 KEARNY MESA RD SAN DIEGO CA	-	0.00 / 0.00	-13	1680
198	SAN DIEGO LOP	SAN DIEGO VOLVO	5316 KEARNY MESA RD, SAN DIEGO, CA 92111 SAN DIEGO CA	-	0.00 / 0.00	-13	1680
198	RCRA SQG	SAN DIEGO VOLVO	5316 KEARNY MESA RD SAN DIEGO CA 92111	-	0.00 / 0.00	-13	1681
198	SANDIEGO SAM	SAN DIEGO VOLVO	5316 KEARNY MESA RD San Diego CA	-	0.00 / 0.00	-13	1686
198	SANDIEGO SAM	SAN DIEGO VOLVO	5316 KEARNY MESA RD San Diego CA	-	0.00 / 0.00	-13	1687
198	SANDIEGO UST	Volvo San Diego	5316 KEARNY MESA RD SAN DIEGO CA 92111	-	0.00 / 0.00	-13	1687
199	CLEANUP SITES	S O S PRINTING	8135 RONSON RD SAN DIEGO CA 921112002	-	0.00 / 0.00	-20	1688
200	LUST	AMERICAN PACIFIC ROOFING	8060 ARMOUR ST SAN DIEGO CA 921113720	-	0.00 / 0.00	-7	1689
			Global ID | Status | Status Date: *T0607302113 | Completed - Case Closed | 1997-03-05 00:00:00*				
201	CHMIRS	City of San Diego	Claremont Mesa Blvd. at Complex Dr. San Diego CA 92133	-	0.00 / 0.00	3	1690

Map Key	DB	Company/Site Name	Address	Direction	Distance (mi/ft)	Elev Diff (ft)	Page Number
202	CERS HAZ	Home Physicians Medical Group, Inc.	4849 RONSON CT STE 217 SAN DIEGO CA 92111	-	0.00 / 0.00	-34	1690
203	CERS HAZ	BT auto Wrench	8027 BALBOA AVE STE B&C SAN DIEGO CA 92111	-	0.00 / 0.00	-13	1692
204	DELISTED TNK	PEPSI-COLA BOTTLING CO	7995 ARMOUR ST SAN DIEGO CA 92111	-	0.00 / 0.00	-7	1695
205	CERS HAZ	SAN DIEGO AUTO CARE CENTER	8029 BALBOA AVE SAN DIEGO CA 92111	-	0.00 / 0.00	-13	1695
205	CERS HAZ	West Kearny Mesa Automotive & Transmission	8027 BALBOA AVE STE A SAN DIEGO CA 92111	-	0.00 / 0.00	-13	1699
206	CLEANUP SITES	BALBOA CHRYSLER PLYMOUTH	8010 BALBOA AV SAN DIEGO CA 921112417	-	0.00 / 0.00	-11	1702
207	HIST CHMIRS		9000 CLAIRMONT MESA BLVD SAN DIEGO CA	-	0.00 / 0.00	3	1703
208	AST	RANCHO CHRYSLER JEEP DODGE	8010 BALBOA AV, SAN DIEGO, 92111-2417 CA	-	0.00 / 0.00	-13	1703
208	CERS TANK	RANCHO CHRYSLER JEEP DODGE	8010 BALBOA AVE SAN DIEGO CA 92111	-	0.00 / 0.00	-13	1703
208	SAN DIEGO LOP	BALBOA CHRYSLER PLYMOUTH	8010 BALBOA AVE, SAN DIEGO, CA 92111 SAN DIEGO CA	-	0.00 / 0.00	-13	1707
208	SANDIEGO SAM	BALBOA CHRYSLER PLYMOUTH	8010 BALBOA AVE San Diego CA	-	0.00 / 0.00	-13	1708
209	RCRA NON GEN	PACIFIC BELL	4838 RONSON CT SAN DIEGO CA 92111	-	0.00 / 0.00	-34	1709
210	HHSS	AMERICAN PACIFIC ROOFING CO	8060 ARMOUR STREET SAN DIEGO CA 92111	-	0.00 / 0.00	-13	1712
210	HIST TANK	AMERICAN PACIFIC ROOFING CO	8060 ARMOUR STREET SAN DIEGO CA	-	0.00 / 0.00	-13	1712

Map Key	DB	Company/Site Name	Address	Direction	Distance (mi/ft)	Elev Diff (ft)	Page Number
210	SAN DIEGO LOP	AMERICAN PACIFIC ROOFING	8060 ARMOUR ST, SAN DIEGO, CA 92111 SAN DIEGO CA	-	0.00 / 0.00	-13	1713
210	SANDIEGO SAM	AMERICAN PACIFIC ROOFING	8060 ARMOUR ST San Diego CA	-	0.00 / 0.00	-13	1713
211	TRIS	HAMILTON SUNDSTRAND	4400 RUFFIN RD SAN DIEGO CA 92123	-	0.00 / 0.00	9	1714
211	TRIS	HAMILTON SUNDSTRAND	4400 RUFFIN RD SAN DIEGO CA 92123	-	0.00 / 0.00	9	1716
211	TRIS	HAMILTON SUNDSTRAND	4400 RUFFIN RD SAN DIEGO CA 92123	-	0.00 / 0.00	9	1717
211	TRIS	HAMILTON SUNDSTRAND	4400 RUFFIN RD SAN DIEGO CA 92123	-	0.00 / 0.00	9	1719
211	TRIS	HAMILTON SUNDSTRAND	4400 RUFFIN RD SAN DIEGO CA 92123	-	0.00 / 0.00	9	1720
211	TRIS	HAMILTON SUNDSTRAND	4400 RUFFIN RD SAN DIEGO CA 92123	-	0.00 / 0.00	9	1721
212	ERNS		5400 KEARNYVILLA ROAD SAN DIEGO CA	-	0.00 / 0.00	4	1722
212	HMIRS		5400 KEARNYVILLA ROAD SAN DIEGO CA	-	0.00 / 0.00	4	1726
213	CHMIRS	SOS Printing	8135 Ronson Road San Diego CA 92111	-	0.00 / 0.00	-22	1728
213	HHSS	BOSSERT INC	8135 ROWSON ROAD MERCURY SAN DIEGO CA 92111	-	0.00 / 0.00	-22	1729
213	HIST TANK	BOSSERT, INC.	8135 RONSON ROAD SAN DIEGO CA	-	0.00 / 0.00	-22	1729
213	SANDIEGO SAM	S O S PRINTING	8135 RONSON RD San Diego CA	-	0.00 / 0.00	-22	1730
214	CLEANUP SITES	ALTURDYNE	8050 ARMOUR ST SAN DIEGO CA 921113720	-	0.00 / 0.00	-8	1730

Map Key	DB	Company/Site Name	Address	Direction	Distance (mi/ft)	Elev Diff (ft)	Page Number
214	LUST	ALTURDYNE	8050 ARMOUR ST SAN DIEGO CA 921113720	-	0.00 / 0.00	-8	1731
			Global ID | Status | Status Date: *T0607301890 | Completed - Case Closed | 1998-12-29 00:00:00*				
215	HIST CHMIRS	SCOTT TRUCK RENTAL	I-163 NORTH/NORTH OF CLAIREMONT MESA BL. SAN DIEGO CA	-	0.00 / 0.00	-5	1732
216	DELISTED TNK	ARROWHEAD PURITAS WATERS INC	8025 ENGINEER RD SAN DIEGO CA 92111	-	0.00 / 0.00	-12	1733
217	TRIS	AIRGAS USA LLC	9010 CLAIREMONT MESA BLVD SAN DIEGO CA 92123	-	0.00 / 0.00	3	1733
217	TRIS	AIRGAS USA LLC	9010 CLAIREMONT MESA BLVD SAN DIEGO CA 92123	-	0.00 / 0.00	3	1733
217	TRIS	AIRGAS USA LLC	9010 CLAIREMONT MESA BLVD SAN DIEGO CA 92123	-	0.00 / 0.00	3	1734
218	CLEANUP SITES	HAWTHORNE MACHINERY CO	4200 KEARNY MESA RD SAN DIEGO CA 921113732	-	0.00 / 0.00	-13	1735
219	CERS HAZ	Airgas Plant #W105	9010 CLAIREMONT MESA BLVD SAN DIEGO CA 92123-1208	-	0.00 / 0.00	3	1735
219	CHMIRS	S.D. County Env. Health	9010 Clairmont Mesa Blvd San Diego CA 92123	-	0.00 / 0.00	3	1741
219	HHSS	GSPARSONS COMPANY	9010 CLAIREMONT MESA BLVD. SAN DIEGO CA 92123	-	0.00 / 0.00	3	1742
219	HIST TANK	G.S.PARSONS COMPANY	9010 CLAIREMONT MESA BLVD. SAN DIEGO CA	-	0.00 / 0.00	3	1742
219	ICIS	AIRGAS WEST INC.	9010 CLAIREMONT MESA BLVD SAN DIEGO CA 921231208	-	0.00 / 0.00	3	1742
219	SAN DIEGO LOP	AIRGAS WEST	9010 CLAIREMONT MESA BLVD, SAN DIEGO, CA 92123 SAN DIEGO CA	-	0.00 / 0.00	3	1742

Map Key	DB	Company/Site Name	Address	Direction	Distance (mi/ft)	Elev Diff (ft)	Page Number
219	SAN DIEGO LOP	AIRGAS WEST	9010 CLAIREMONT MESA BLVD, SAN DIEGO, CA 92123 SAN DIEGO CA	-	0.00 / 0.00	3	1743
219	SANDIEGO SAM	AIRGAS WEST	9010 CLAIREMONT MESA BLVD San Diego CA	-	0.00 / 0.00	3	1743
219	SANDIEGO SAM	AIRGAS WEST	9010 CLAIREMONT MESA BLVD San Diego CA	-	0.00 / 0.00	3	1744
219	SANDIEGO UST	Airgas Plant #W105	9010 CLAIREMONT MESA BLVD SAN DIEGO CA 92123	-	0.00 / 0.00	3	1745
220	HHSS	4DAY TIRE STORES	5350 KEARNY MESA RD. SAN DIEGO CA 92111	-	0.00 / 0.00	-13	1746
220	HIST TANK	4DAY TIRE STORES	5350 KEARNY MESA RD. SAN DIEGO CA	-	0.00 / 0.00	-13	1746
221	CERS HAZ	BAYSIDE AUTO INC	8050 ARMOUR ST SAN DIEGO CA 92111	-	0.00 / 0.00	-14	1746
221	HHSS	ALTURDYNE	8050 ARMOUR STREET SAN DIEGO CA 92111	-	0.00 / 0.00	-14	1749
221	HIST TANK	ALTURDYNE	8050 ARMOUR STREET SAN DIEGO CA	-	0.00 / 0.00	-14	1749
221	SAN DIEGO LOP	ALTURDYNE	8050 ARMOUR ST, SAN DIEGO, CA 92111 SAN DIEGO CA	-	0.00 / 0.00	-14	1749
221	RCRA SQG	ALTURDYNE	8050 ARMOUR ST SAN DIEGO CA 92111	-	0.00 / 0.00	-14	1750
221	SANDIEGO SAM	ALTURDYNE	8050 ARMOUR ST San Diego CA	-	0.00 / 0.00	-14	1752
221	SANDIEGO SAM	ALTURDYNE	8050 ARMOUR ST San Diego CA	-	0.00 / 0.00	-14	1753
222	LUST	HAWTHORNE MACHINERY CO	4200 KEARNY MESA RD SAN DIEGO CA 921113732	-	0.00 / 0.00	-13	1753
			Global ID | Status | Status Date: *T0607300521 | Completed - Case Closed | 1991-10-03 00:00:00*				

Map Key	DB	Company/Site Name	Address	Direction	Distance (mi/ft)	Elev Diff (ft)	Page Number
223	CERS TANK	Verizon Wireless: San Diego MTSO	4777 MERCURY ST SAN DIEGO CA 92111-2102	-	0.00 / 0.00	-15	1754
224	TRIS	ALDILA INC	4879 RONSON CT SAN DIEGO CA 92111	-	0.00 / 0.00	-35	1757
224	TRIS	ALDILA INC	4879 RONSON CT SAN DIEGO CA 92111	-	0.00 / 0.00	-35	1757
224	TRIS	ALDILA INC	4879 RONSON CT SAN DIEGO CA 92111	-	0.00 / 0.00	-35	1759
224	TRIS	ALDILA INC	4879 RONSON CT SAN DIEGO CA 92111	-	0.00 / 0.00	-35	1760
225	CLEANUP SITES	HAWTHORNE MACHINERY CO	4200 KEARNY MESA RD SAN DIEGO CA 921113732	-	0.00 / 0.00	-13	1760
226	HIST CHMIRS		9400 BALBOA AVE SAN DIEGO CA	-	0.00 / 0.00	9	1761
227	CLEANUP SITES	HAWTHORNE MACHINERY CO	4200 KEARNY MESA RD SAN DIEGO CA 921113732	-	0.00 / 0.00	-13	1762
228	LUST	HAWTHORNE MACHINERY CO	4200 KEARNY MESA RD SAN DIEGO CA 921113732	-	0.00 / 0.00	-13	1762
			Global ID | Status | Status Date: *T0607301645 | Completed - Case Closed | 1992-02-19 00:00:00*				
229	ALT FUELS	Enterprise Rent-A-Car	7993 Balboa Ave San Diego CA 92111	-	0.00 / 0.00	-14	1763
230	CERS HAZ	Toby Wells YMCA	5105 OVERLAND AVE SAN DIEGO CA 92123	-	0.00 / 0.00	10	1764
230	CHMIRS	Toby Wells YMCA	5105 Overland San Diego CA	-	0.00 / 0.00	10	1767
231	DELISTED TNK	MCI TELECOMMUNICATIONS	8933 COMPLEX DR SAN DIEGO CA 92123	-	0.00 / 0.00	7	1768
232	ENVIROSTOR	MESA DESIGN, INC.	4887 RONSON COURT SAN DIEGO CA 92111	-	0.00 / 0.00	-34	1768
233	CERS HAZ	Verizon Wireless: Montgomery Field	4499 RUFFIN ROAD SAN DIEGO CA 92123	-	0.00 / 0.00	12	1770

Map Key	DB	Company/Site Name	Address	Direction	Distance (mi/ft)	Elev Diff (ft)	Page Number
234	CERS HAZ	BLACK FOREST AUTOMOTIVE INC.	8066 ENGINEER RD SAN DIEGO CA 92111	-	0.00 / 0.00	-14	1773
235	CERS HAZ	Red-D-Arc Inc San Diego	9082 CLAIREMONT MESA BLVD SAN DIEGO CA 92123	-	0.00 / 0.00	5	1776
236	LUST	HAWTHORNE MACHINERY CO	4200 KEARNY MESA RD SAN DIEGO CA 921113732	-	0.00 / 0.00	-13	1781
			Global ID | Status | Status Date: *T0607300976 | Completed - Case Closed | 1992-09-21 00:00:00*				
237	CLEANUP SITES	CROWNAIR	3753 JOHN J MONTGOMERY DR SAN DIEGO CA 921231732	-	0.00 / 0.00	-12	1781
238	CLEANUP SITES	HAWTHORNE MACHINERY CO	4200 KEARNY MESA RD SAN DIEGO CA 921113732	-	0.00 / 0.00	-14	1782
239	CERCLIS	MESA DESIGN INC	4887 RONSON CT SAN DIEGO CA 92111	-	0.00 / 0.00	-37	1783
239	CERCLIS NFRAP	MESA DESIGN INC	4887 RONSON CT SAN DIEGO CA 92111	-	0.00 / 0.00	-37	1785
239	EMISSIONS	ALDILA INC	4879 RONSON CT SAN DIEGO CA 92111	-	0.00 / 0.00	-37	1786
239	HIST CHMIRS		4883 RONSON COURT, #P SAN DIEGO CA	-	0.00 / 0.00	-37	1788
239	RCRA SQG	MESA DESIGN INC	4887 RONSON CT SAN DIEGO CA 92111	-	0.00 / 0.00	-37	1789
239	RCRA SQG	ALDILA, INC	4879 RONSON CT SAN DIEGO CA 92111	-	0.00 / 0.00	-37	1792
239	SANDIEGO SAM	MESA CIRCUITS	4887 RONSON CT San Diego CA	-	0.00 / 0.00	-37	1797
239	SEMS ARCHIVE	MESA DESIGN INC	4887 RONSON CT SAN DIEGO CA 92111	-	0.00 / 0.00	-37	1798
240	HIST CHMIRS		4100 KEARNY VILLA RD. SAN DIEGO CA	-	0.00 / 0.00	-12	1799

Map Key	DB	Company/Site Name	Address	Direction	Distance (mi/ft)	Elev Diff (ft)	Page Number
241	ENVIROSTOR	HAMILTON SUNDSTRAND POWER SYSTEMS	4400 RUFFIN RD SAN DIEGO CA 92123	-	0.00 / 0.00	14	1799
241	ENVIROSTOR	HAMILTON SUNDSTRAND POWER SYSTEMS	4400 RUFFIN RD SAN DIEGO CA 92123	-	0.00 / 0.00	14	1800
241	HWP	HAMILTON SUNDSTRAND POWER SYSTEMS	4400 RUFFIN RD SAN DIEGO CA 921230000	-	0.00 / 0.00	14	1802
242	CERS HAZ	PATHWAYS COMMUNITY SERVICES-CATALYST	7986 DAGGET ST SAN DIEGO CA 92111	-	0.00 / 0.00	-12	1803
243	LUST	AIRGAS WEST	9010 CLAIREMONT MESA BL SAN DIEGO CA 921231208 ***Global ID | Status | Status Date:*** *T0607303102 | Completed - Case Closed | 1997-07-29 00:00:00*	-	0.00 / 0.00	5	1805
243	TRIS	AIRGAS USA LLC	9010 CLAIREMONT MESA BLVD SAN DIEGO CA 92123	-	0.00 / 0.00	5	1806
244	ALT FUELS	9444 parking B-1	9444 Balboa Ave San Diego CA 92123	-	0.00 / 0.00	10	1807
244	ALT FUELS	9444 ADA parking	9444 Balboa Ave San Diego CA 92123	-	0.00 / 0.00	10	1808
244	CERS HAZ	SKF USA	9444 BALBOA AVE STE 150 SAN DIEGO CA 92123	-	0.00 / 0.00	10	1808
244	CERS HAZ	ODYSSEY HEALTHCARE OF SD	9444 BALBOA AVE SAN DIEGO CA 92123	-	0.00 / 0.00	10	1811
245	LUST	AIRGAS WEST	9010 CLAIREMONT MESA BL SAN DIEGO CA 921231208 ***Global ID | Status | Status Date:*** *T0607304094 | Completed - Case Closed | 2004-03-12 00:00:00*	-	0.00 / 0.00	6	1813
246	CHMIRS	NRC	9305 Lightwave Ave San Diego CA	-	0.00 / 0.00	12	1814
246	CHMIRS	AIS	9305 Lightwave Ave San Diego CA 92123	-	0.00 / 0.00	12	1817
246	CERS TANK	AMERICAN INTERNET SERVICES	9305 LIGHTWAVE AVE SAN DIEGO CA 92123	-	0.00 / 0.00	12	1821

Map Key	DB	Company/Site Name	Address	Direction	Distance (mi/ft)	Elev Diff (ft)	Page Number
246	EMISSIONS	AMERICAN INTERNET SERVICES INC	9305 LIGHTWAVE AV SAN DIEGO CA 92123	-	0.00 / 0.00	12	1824
246	ERNS		9305 LIGHTWAVE AVE SAN DIEGO CA	-	0.00 / 0.00	12	1824
246	SANDIEGO UST	AMERICAN INTERNET SERVICES	9305 LIGHTWAVE AVE SAN DIEGO CA 92123	-	0.00 / 0.00	12	1828
247	AST	ARROWHEAD PURITAS WATERS INC	8025 ENGINEER RD, SAN DIEGO, 92111-1905 CA	-	0.00 / 0.00	-14	1829
247	CERS HAZ	ARROWHEAD PURITAS WATERS INC	8025 ENGINEER RD SAN DIEGO CA 92111	-	0.00 / 0.00	-14	1829
247	HHSS	ARROWHEAD SAN DIEGO BRANCH	8025 ENGINEER ROAD SAN DIEGO CA 92111	-	0.00 / 0.00	-14	1834
247	HIST TANK	ARROWHEAD SAN DIEGO BRANCH	8025 ENGINEER ROAD SAN DIEGO CA	-	0.00 / 0.00	-14	1834
247	SAN DIEGO LOP	ARROWHEAD PURITAS WATERS INC	8025 ENGINEER RD, SAN DIEGO, CA 92111 SAN DIEGO CA	-	0.00 / 0.00	-14	1835
247	SAN DIEGO LOP	ARROWHEAD PURITAS WATERS INC	8025 ENGINEER RD, SAN DIEGO, CA 92111 SAN DIEGO CA	-	0.00 / 0.00	-14	1835
247	RCRA NON GEN	ARROWHEAD DRINKING WATER	8025 ENGINEER RD SAN DIEGO CA 92111	-	0.00 / 0.00	-14	1835
247	SANDIEGO SAM	ARROWHEAD PURITAS WATERS INC	8025 ENGINEER RD San Diego CA	-	0.00 / 0.00	-14	1838
247	SANDIEGO SAM	ARROWHEAD PURITAS WATERS INC	8025 ENGINEER RD San Diego CA	-	0.00 / 0.00	-14	1839
247	SANDIEGO UST	ARROWHEAD PURITAS WATERS INC	8025 ENGINEER RD SAN DIEGO CA 92111	-	0.00 / 0.00	-14	1840
248	CERS HAZ	Drugs & Diagnostics for Tropical Diseases	4898 RONSON CT STE C SAN DIEGO CA 92111	-	0.00 / 0.00	-37	1841

Map Key	DB	Company/Site Name	Address	Direction	Distance (mi/ft)	Elev Diff (ft)	Page Number
248	CERS HAZ	NanoComposix, Inc.	4898 RONSON CT STE K SAN DIEGO CA 92111	-	0.00 / 0.00	-37	1843
248	CHMIRS	Flex Transportation	4888 Ronson Ct San Diego CA	-	0.00 / 0.00	-37	1846
248	RCRA SQG	TIMLIN INDUSTRIES INC	4878 RONSON COURT SAN DIEGO CA 92111	-	0.00 / 0.00	-37	1847
249	LUST	HAMILTON SUNDSTRAND	4400 RUFFIN RD SAN DIEGO CA 921231606	-	0.00 / 0.00	13	1849
			Global ID | Status | Status Date: *T0607302891 | Completed - Case Closed | 1993-05-03 00:00:00*				
250	ENVIROSTOR	SOLAR TURBINES INC	4200 RUFFIN RD SAN DIEGO CA 92123	-	0.00 / 0.00	9	1850
251	LUST	ARROWHEAD PURITAS WATERS INC	8025 ENGINEER RD SAN DIEGO CA 921111905	-	0.00 / 0.00	-13	1866
			Global ID | Status | Status Date: *T0607300837 | Completed - Case Closed | 1992-07-21 00:00:00*				
252	AST	HAMILTON SUNDSTRAND	4400 RUFFIN RD, SAN DIEGO, 92123-1606 CA	-	0.00 / 0.00	14	1867
252	CERCLIS	SOLAR TURBINES INT'L TURBOMACH DIV	4400 RUFFIN RD SAN DIEGO CA 92123	-	0.00 / 0.00	14	1867
252	CHMIRS	Hamilton Sundstrand	4400 Ruffin Rd. San Diego CA 92123	-	0.00 / 0.00	14	1868
252	CHMIRS	Sundstrand Aerospace Co.	4400 Ruffin Road San Diego CA 92123	-	0.00 / 0.00	14	1869
252	CHMIRS	Hamilton Sundsrand	4400 Ruffin Rd San Diego CA 92123	-	0.00 / 0.00	14	1870
252	CHMIRS	Hamilton Sundstrand	4400 Ruffin Rd San Diego CA	-	0.00 / 0.00	14	1871
252	CERCLIS NFRAP	SOLAR TURBINES INT'L TURBOMACH DIV	4400 RUFFIN RD SAN DIEGO CA 92123	-	0.00 / 0.00	14	1876
252	DELISTED HAZ	Hamilton Sundstrand	4400 RUFFIN RD SAN DIEGO CA 92123	-	0.00 / 0.00	14	1877
252	DELISTED COUNTY	Hamilton Sundstrand	4400 RUFFIN RD SAN DIEGO CA 92123	-	0.00 / 0.00	14	1877

Map Key	DB	Company/Site Name	Address	Direction	Distance (mi/ft)	Elev Diff (ft)	Page Number
252	EMISSIONS	HAMILTON SUNDSTRAND POWER SYSTEMS	4400 RUFFIN RD SAN DIEGO CA 92123	-	0.00 / 0.00	14	1878
252	EMISSIONS	SUNDSTRAND POWER SYSTEMS	4400 RUFFIN RD SAN DIEGO CA 92123	-	0.00 / 0.00	14	1885
252	EMISSIONS	SUNDSTRAND TURBOMACH DIVISION	4400 RUFFIN RD SAN DIEGO CA 92123	-	0.00 / 0.00	14	1886
252	ERNS		4400 RUFFIN RD. SAN DIEGO CA 92123	-	0.00 / 0.00	14	1888
252	HHSS	TURBOMACH PLANT	4400 RUFFIN ROAD SAN DIEGO CA 92123	-	0.00 / 0.00	14	1892
252	HIST TANK	TURBOMACH PLANT	4400 RUFFIN ROAD SAN DIEGO CA	-	0.00 / 0.00	14	1892
252	SAN DIEGO LOP	HAMILTON SUNDSTRAND	4400 RUFFIN RD, SAN DIEGO, CA 92123 SAN DIEGO CA	-	0.00 / 0.00	14	1892
252	RCRA CORRACTS	HAMILTON SUNDSTRAND POWER SYSTEMS	4400 RUFFIN ROAD SAN DIEGO CA 92123	-	0.00 / 0.00	14	1893
252	RCRA LQG	HAMILTON SUNDSTRAND POWER SYSTEMS	4400 RUFFIN ROAD SAN DIEGO CA 92123	-	0.00 / 0.00	14	1929
252	SANDIEGO SAM	HAMILTON SUNDSTRAND	4400 RUFFIN RD San Diego CA	-	0.00 / 0.00	14	1965
252	SEMS ARCHIVE	SOLAR TURBINES INT'L TURBOMACH DIV	4400 RUFFIN RD SAN DIEGO CA 92123	-	0.00 / 0.00	14	1966
253	CLEANUP SITES	CROWNAIR	3753 JOHN J MONTGOMERY DR SAN DIEGO CA 921231732	-	0.00 / 0.00	-7	1966
253	LUST	CROWNAIR	3753 JOHN J MONTGOMERY DR SAN DIEGO CA 921231732 ***Global ID | Status | Status Date:*** *T06019751361 | Completed - Case Closed | 2006-10-03 00:00:00*	-	0.00 / 0.00	-7	1967
254	CERS HAZ	SDCTY-REA, MONTGOMERY FIELD AIRPORT	3750 JOHN J MONTGOMERY DR SAN DIEGO CA 92123	-	0.00 / 0.00	-10	1968

Map Key	DB	Company/Site Name	Address	Direction	Distance (mi/ft)	Elev Diff (ft)	Page Number
254	CHMIRS	SD City FD	3750 John J Montgomery Dr (Montgomery Airfield) San Diego CA 92123	-	0.00 / 0.00	-10	1970
254	CERS TANK	SDCTY-FIRE-RESCUE DEPT, AIR OPERATIONS DIVISION	3750 JOHN J MONTGOMERY DR SAN DIEGO CA 92123	-	0.00 / 0.00	-10	1973
254	ERNS		3750 JOHN J. MONTGOMERY DRIVE SAN DIEGO CA 92123	-	0.00 / 0.00	-10	1976
254	HHSS	MONTGOMERY FIELD	3750 JOHN J. MONTGOMERY DR. SAN DIEGO CA 92123	-	0.00 / 0.00	-10	1980
254	HIST TANK	MONTGOMERY FIELD	3750 JOHN J. MONTGOMERY DR. SAN DIEGO CA	-	0.00 / 0.00	-10	1980
254	SAN DIEGO LOP	SDCTY-POLICE, AIR SUPPORT UNIT	3750 JOHN J MONTGOMERY DR, SAN DIEGO, CA 92123 SAN DIEGO CA	-	0.00 / 0.00	-10	1981
254	SAN DIEGO LOP	SDCTY-POLICE, AIR SUPPORT UNIT	3750 JOHN J MONTGOMERY DR, SAN DIEGO, CA 92123 SAN DIEGO CA	-	0.00 / 0.00	-10	1981
254	SANDIEGO SAM	SDCTY-POLICE, AIR SUPPORT UNIT	3750 JOHN J MONTGOMERY DR San Diego CA	-	0.00 / 0.00	-10	1981
254	SANDIEGO SAM	SDCTY-POLICE, AIR SUPPORT UNIT	3750 JOHN J MONTGOMERY DR San Diego CA	-	0.00 / 0.00	-10	1982
254	SWF/LF	Montgomery Demolition Landfill	3750 John J. Montgomery Drive San Diego CA	-	0.00 / 0.00	-10	1983
255	CERS HAZ	STRATEGIC OPERATIONS	4705 RUFFIN RD SAN DIEGO CA 92123	-	0.00 / 0.00	5	1984
255	RCRA SQG	FOODMAKER INC	4705 RUFFIN RD SAN DIEGO CA 92123	-	0.00 / 0.00	5	1987
256	CLEANUP SITES	ARROWHEAD PURITAS WATERS INC	8025 ENGINEER RD SAN DIEGO CA 921111905	-	0.00 / 0.00	-13	1990

Map Key	DB	Company/Site Name	Address	Direction	Distance (mi/ft)	Elev Diff (ft)	Page Number
257	CERS HAZ	CRITICAL AIR MEDICINE, INC.	3753 JOHN J MONTGOMERY DR HANGAR 34 SAN DIEGO CA 92123	-	0.00 / 0.00	-8	1991
257	CERS TANK	MYF HOLDINGS, LLC DBA CROWNAIR AVIATION	3753 JOHN J MONTGOMERY DR SAN DIEGO CA 92123	-	0.00 / 0.00	-8	1994
257	HHSS	CROWNAIR	3753 JOHN J. MONTGOMERY DRIVE SAN DIEGO CA 92123	-	0.00 / 0.00	-8	2001
257	HIST TANK	CROWNAIR	3753 JOHN J. MONTGOMERY DRIVE SAN DIEGO CA	-	0.00 / 0.00	-8	2001
257	SAN DIEGO LOP	CROWNAIR	3753 JOHN J MONTGOMERY DR, SAN DIEGO, CA 92123 SAN DIEGO CA	-	0.00 / 0.00	-8	2001
257	SAN DIEGO LOP	CROWNAIR	3753 JOHN J MONTGOMERY DR, SAN DIEGO, CA 92123 SAN DIEGO CA	-	0.00 / 0.00	-8	2001
257	SAN DIEGO LOP	CROWNAIR	3753 JOHN J MONTGOMERY DR, SAN DIEGO, CA 92123 SAN DIEGO CA	-	0.00 / 0.00	-8	2002
257	SANDIEGO SAM	CROWNAIR	3753 JOHN J MONTGOMERY DR San Diego CA	-	0.00 / 0.00	-8	2002
257	SANDIEGO SAM	CROWNAIR	3753 JOHN J MONTGOMERY DR San Diego CA	-	0.00 / 0.00	-8	2003
257	SANDIEGO SAM	CROWNAIR	3753 JOHN J MONTGOMERY DR San Diego CA	-	0.00 / 0.00	-8	2004
257	SANDIEGO SAM	CROWNAIR	3753 JOHN J MONTGOMERY DR San Diego CA	-	0.00 / 0.00	-8	2005
257	SANDIEGO UST	MYF HOLDINGS, LLC DBA CROWNAIR AVIATION	3753 JOHN J MONTGOMERY DR SAN DIEGO CA 92123	-	0.00 / 0.00	-8	2006

Map Key	DB	Company/Site Name	Address	Direction	Distance (mi/ft)	Elev Diff (ft)	Page Number
258	UST	MYF HOLDINGS, LLC DBA CROWNAIR AVIATION	3753 JOHN J MONTGOMERY DR SAN DIEGO CA 92123 ***Facility ID:*** *37-000-100465*	-	0.00 / 0.00	-8	2006
259	CERS HAZ	CLARENCE BROWN ALIGNMENT	7996 ARMOUR ST SAN DIEGO CA 92111	-	0.00 / 0.00	-15	2007
259	CERS HAZ	MILLER COLLISON SERVICES	7996 ARMOUR ST SAN DIEGO CA 92111	-	0.00 / 0.00	-15	2010
260	AST	JIMMIE JOHNSON KEARNY MESA CHEVROLET	7978 BALBOA AV, SAN DIEGO, 92111-2415 CA	-	0.00 / 0.00	-15	2013
260	CERS TANK	Jimmie Johnson Kearny Mesa Chevrolet	7978 BALBOA AVE SAN DIEGO CA 92111	-	0.00 / 0.00	-15	2013
260	EMISSIONS	JIMMIE JOHNSON KEARNY MESA CHEVROLET	7978 BALBOA AV SAN DIEGO CA 92111	-	0.00 / 0.00	-15	2017
260	EMISSIONS	C&M CHEVROLET	7978 BALBOA AV SAN DIEGO CA 92111	-	0.00 / 0.00	-15	2022
260	HHSS	CANDM CHEVROLET	7978 BALBOA AVENUE SAN DIEGO CA 92111	-	0.00 / 0.00	-15	2025
260	HIST TANK	C&M CHEVROLET	7978 BALBOA AVENUE SAN DIEGO CA	-	0.00 / 0.00	-15	2025
260	RCRA LQG	JIMMIE JOHNSON KEARNY MESA CHEVROLET	7978 BALBOA AVE SAN DIEGO CA 92111	-	0.00 / 0.00	-15	2025
260	RCRA SQG	C & M CHEVROLET	7978 BALBOA SAN DIEGO CA 92111	-	0.00 / 0.00	-15	2032
261	CERS HAZ	MEDIMPACT FLIGHT OPERATIONS	3751 JOHN J MONTGOMERY DR SAN DIEGO CA 92123	-	0.00 / 0.00	-8	2034
262	LUST	SDCTY-POLICE, AIR SUPPORT UNIT	3750 JOHN J MONTGOMERY DR SAN DIEGO CA 921231733 ***Global ID | Status | Status Date:*** *T0607300722 | Completed - Case Closed | 2004-04-26 00:00:00*	-	0.00 / 0.00	-8	2037
262	LUST	SDCTY-POLICE, AIR SUPPORT UNIT	3750 JOHN J MONTGOMERY DR SAN DIEGO CA 921231733 ***Global ID | Status | Status Date:*** *T0607300033 | Completed - Case Closed | 2006-12-29 00:00:00*	-	0.00 / 0.00	-8	2038

Map Key	DB	Company/Site Name	Address	Direction	Distance (mi/ft)	Elev Diff (ft)	Page Number
263	DELISTED TNK	ARCO AM/PM MINI MARKET #3035	8820 CLAIREMONT MESA BLVD SAN DIEGO CA 92123	-	0.00 / 0.00	1	2040
264	AST	SERVICE DISTRIBUTING	7954 DAGGET ST, SAN DIEGO, 92111-2306 CA	-	0.00 / 0.00	-13	2040
264	CERS HAZ	INGERSOLL-RAND AIR CENTER	7950 DAGGET ST SAN DIEGO CA 92111	-	0.00 / 0.00	-13	2040
264	CHMIRS	Ingersoll Rand	7950 Daggett St San Diego CA	-	0.00 / 0.00	-13	2043
264	CERS TANK	SOUTHERN COUNTIES LUBRICANTS	7954 DAGGET ST SAN DIEGO CA 92111	-	0.00 / 0.00	-13	2046
264	HHSS	OSTERBAVER COMPRESSOR SERVICE	7954 DAGGET ST. SAN DIEGO CA 92111	-	0.00 / 0.00	-13	2051
264	HIST TANK	OSTERBAVER COMPRESSOR SERVICE	7954 DAGGETT ST. SAN DIEGO CA	-	0.00 / 0.00	-13	2051
265	RCRA SQG	STATS OF SAN DIEGO	4805 MERCURY ST G SAN DIEGO CA 92111	-	0.00 / 0.00	-18	2051
266	EMISSIONS	PILKINGTON/BARNES HIND	8006 ENGINEER RD SAN DIEGO CA 92111	-	0.00 / 0.00	-15	2053
266	EMISSIONS	BARNES HIND/HYDROCURVE INC	8006 ENGINEER RD SAN DIEGO CA 92111	-	0.00 / 0.00	-15	2054
266	FTTS INSP	SOLA/BARNES-HIND	8006 ENGINEER RD SAN DIEGO CA 92111-	-	0.00 / 0.00	-15	2055
266	RCRA SQG	SOLA BARNES HIND	8006 ENGINEER RD SAN DIEGO CA 92111	-	0.00 / 0.00	-15	2056
267	CLEANUP SITES	SOLAR TURBINES INCORPORATED	4200 RUFFIN RD SAN DIEGO CA 921231822	-	0.00 / 0.00	8	2061
268	CERS HAZ	Iron Mountain	5455 KEARNY VILLA RD SAN DIEGO CA 92123	-	0.00 / 0.00	2	2062
269	ICIS	TIGER SHARK GOLF	8050 RONSUN RD SAN DIEGO CA 92111	-	0.00 / 0.00	-16	2064

Map Key	DB	Company/Site Name	Address	Direction	Distance (mi/ft)	Elev Diff (ft)	Page Number
270	CHMIRS	NRC	7961 BALBOA AVENUE San Diego CA	-	0.00 / 0.00	-16	2065
270	ERNS		7961 BALBOA AVENUE SAN DIEGO CA 9211	-	0.00 / 0.00	-16	2066
271	CERS HAZ	Comprehensive Spinal Care	9449 BALBOA AVE SAN DIEGO CA 92123	-	0.00 / 0.00	1	2070
272	ENVIROSTOR	SOLAR TURBINES, INC., KEARNY MESA FAC	4200 RUFFIN ROAD SAN DIEGO CA 92123	-	0.00 / 0.00	9	2072
272	LUST	SOLAR TURBINES INCORPORATED	4200 RUFFIN RD SAN DIEGO CA 921231822	-	0.00 / 0.00	9	2072
			Global ID | Status | Status Date: *T0607302803 | Completed - Case Closed | 1996-12-10 00:00:00*				
273	CERCLIS	CASPIAN, INC.	4951 RUFFIN ROAD SAN DIEGO CA 921231615	-	0.00 / 0.00	6	2073
273	EMISSIONS	CASPIAN, INC.	4951 RUFFIN ROAD SAN DIEGO CA 92123	-	0.00 / 0.00	6	2076
273	EMISSIONS	CASPIAN INC	4951 RUFFIN RD SAN DIEGO CA 92123	-	0.00 / 0.00	6	2078
273	EMISSIONS	CASPIAN INC.	4951 RUFFIN RD SAN DIEGO CA 92123	-	0.00 / 0.00	6	2080
273	EMISSIONS	CASPIAN, INC.	4951 RUFFIN ROAD SAN DIEGO CA	-	0.00 / 0.00	6	2081
273	EMISSIONS	CASPIAN, INC.	4951 RUFFIN RD SAN DIEGO CA 92123	-	0.00 / 0.00	6	2081
273	HHSS	CHEMICAL ENERGY OF CALIFORNIA	4951 RUFFIN ROAD SAN DIEGO CA 92123	-	0.00 / 0.00	6	2083
273	HIST TANK	CHEMICAL ENERGY OF CALIFORNIA	4951 RUFFIN ROAD SAN DIEGO CA	-	0.00 / 0.00	6	2083
273	RCRA LQG	SAN DIEGO GAS AND ELECTRIC	4951 RUFFIN ROAD SAN DIEGO CA 92123	-	0.00 / 0.00	6	2083

Map Key	DB	Company/Site Name	Address	Direction	Distance (mi/ft)	Elev Diff (ft)	Page Number
273	RCRA SQG	MALEK LLC	4951 RUFFIN RD BLDG NO 11 SAN DIEGO CA 92123-1698	-	0.00 / 0.00	6	2089
273	RCRA SQG	CASPIAN INC.	4951 RUFFIN RD. SAN DIEGO CA 92123	-	0.00 / 0.00	6	2091
273	SANDIEGO SAM	CASPIAN INC	4951 RUFFIN RD San Diego CA	-	0.00 / 0.00	6	2107
273	SANDIEGO SAM	BOOTH BUSINESS PARK	4951 RUFFIN RD San Diego CA	-	0.00 / 0.00	6	2108
273	SANDIEGO SAM	CASPIAN INC	4951 RUFFIN RD San Diego CA	-	0.00 / 0.00	6	2109
273	SANDIEGO SAM	CASPIAN INC	4951 RUFFIN RD San Diego CA	-	0.00 / 0.00	6	2110
273	SEMS ARCHIVE	CASPIAN, INC.	4951 RUFFIN ROAD SAN DIEGO CA 92123-1615	-	0.00 / 0.00	6	2111
274	CERS HAZ	7-ELEVEN INC. STORE #33542	9187 CLAIREMONT MESA BLVD SAN DIEGO CA 92123	-	0.00 / 0.00	9	2111
275	HHSS	TREPTE CONSTRUCTION CO INC	9190 CLAIREMONT MESA BLVD SAN DIEGO CA 92123	-	0.00 / 0.00	9	2115
275	HIST TANK	TREPTE CONSTRUCTION CO., INC.	9190 CLAIREMONT MESA BLVD. SAN DIEGO CA	-	0.00 / 0.00	9	2115
275	SANDIEGO SAM	SDG & E PARKING LOT	9190 CLAIREMONT MESA BLVD San Diego CA	-	0.00 / 0.00	9	2115
276	TRIS	SOLAR TURBINES INC KEARNY MESA	4200 RUFFIN RD MZ T-2 SAN DIEGO CA 92123	-	0.00 / 0.00	8	2116
276	TRIS	SOLAR TURBINES INC KEARNY MESA	4200 RUFFIN RD MZ T-2 SAN DIEGO CA 92123	-	0.00 / 0.00	8	2117
276	TRIS	SOLAR TURBINES INC KEARNY MESA	4200 RUFFIN RD MZ T-2 SAN DIEGO CA 92123	-	0.00 / 0.00	8	2119

Map Key	DB	Company/Site Name	Address	Direction	Distance (mi/ft)	Elev Diff (ft)	Page Number
276	TRIS	SOLAR TURBINES INC KEARNY MESA	4200 RUFFIN RD MZ T-2 SAN DIEGO CA 92123	-	0.00 / 0.00	8	2120
276	TRIS	SOLAR TURBINES INC KEARNY MESA	4200 RUFFIN RD MZ T-2 SAN DIEGO CA 92123	-	0.00 / 0.00	8	2121
276	TRIS	SOLAR TURBINES INC KEARNY MESA	4200 RUFFIN RD MZ T-2 SAN DIEGO CA 92123	-	0.00 / 0.00	8	2123
276	TRIS	SOLAR TURBINES INC KEARNY MESA	4200 RUFFIN RD MZ T-2 SAN DIEGO CA 92123	-	0.00 / 0.00	8	2124
276	TRIS	SOLAR TURBINES INC KEARNY MESA	4200 RUFFIN RD MZ T-2 SAN DIEGO CA 92123	-	0.00 / 0.00	8	2126
276	TRIS	SOLAR TURBINES INC KEARNY MESA	4200 RUFFIN RD MZ T-2 SAN DIEGO CA 92123	-	0.00 / 0.00	8	2127
276	TRIS	SOLAR TURBINES INC KEARNY MESA	4200 RUFFIN RD MZ T-2 SAN DIEGO CA 92123	-	0.00 / 0.00	8	2128
276	TRIS	SOLAR TURBINES INC KEARNY MESA	4200 RUFFIN RD MZ T-2 SAN DIEGO CA 92123	-	0.00 / 0.00	8	2132
276	TRIS	SOLAR TURBINES INC KEARNY MESA	4200 RUFFIN RD MZ T-2 SAN DIEGO CA 92123	-	0.00 / 0.00	8	2133
276	TRIS	SOLAR TURBINES INC KEARNY MESA	4200 RUFFIN RD MZ T-2 SAN DIEGO CA 92123	-	0.00 / 0.00	8	2134
276	TRIS	SOLAR TURBINES INC KEARNY MESA	4200 RUFFIN RD MZ T-2 SAN DIEGO CA 92123	-	0.00 / 0.00	8	2136
276	TRIS	SOLAR TURBINES INC KEARNY MESA	4200 RUFFIN RD MZ T-2 SAN DIEGO CA 92123	-	0.00 / 0.00	8	2138
276	TRIS	SOLAR TURBINES INC KEARNY MESA	4200 RUFFIN RD MZ T-2 SAN DIEGO CA 92123	-	0.00 / 0.00	8	2139
276	TRIS	SOLAR TURBINES INC KEARNY MESA	4200 RUFFIN RD MZ T-2 SAN DIEGO CA 92123	-	0.00 / 0.00	8	2140
276	TRIS	SOLAR TURBINES INC KEARNY MESA	4200 RUFFIN RD MZ T-2 SAN DIEGO CA 92123	-	0.00 / 0.00	8	2141

Map Key	DB	Company/Site Name	Address	Direction	Distance (mi/ft)	Elev Diff (ft)	Page Number
276	TRIS	SOLAR TURBINES INC KEARNY MESA	4200 RUFFIN RD MZ T-2 SAN DIEGO CA 92123	-	0.00 / 0.00	8	2143
276	TRIS	SOLAR TURBINES INC KEARNY MESA	4200 RUFFIN RD MZ T-2 SAN DIEGO CA 92123	-	0.00 / 0.00	8	2144
276	TRIS	SOLAR TURBINES INC KEARNY MESA	4200 RUFFIN RD MZ T-2 SAN DIEGO CA 92123	-	0.00 / 0.00	8	2145
276	TRIS	SOLAR TURBINES INC KEARNY MESA	4200 RUFFIN RD MZ T-2 SAN DIEGO CA 92123	-	0.00 / 0.00	8	2146
277	CERS HAZ	GMI BUILDING SERVICES, INC	8001 VICKERS ST SAN DIEGO CA 92111	-	0.00 / 0.00	-15	2147
278	LUST	FORMER FEDMART GASOLINE	8001 OTHELLO AV SAN DIEGO CA 92111	-	0.00 / 0.00	-17	2150
			Global ID | Status | Status Date: *T0607391340 | Completed - Case Closed | 2005-02-25 00:00:00*				
279	LUR	SOLAR TURBINES INC	4200 RUFFIN RD SAN DIEGO CA 921230000	-	0.00 / 0.00	8	2151
280	ALT FUELS	Residence Inn	5400 Kearny Mesa Rd San Diego CA 92111	-	0.00 / 0.00	-7	2164
281	CHMIRS	Tanknology NDE	8380 Clairmont Mesa Blvd San Diego CA 92111	-	0.00 / 0.00	-9	2164
281	CHMIRS	Veeder Root	8380 Clairemont Blvd San Diego CA 92129	-	0.00 / 0.00	-9	2165
281	CERS TANK	Fast Pumper Oil Corporation	8380 CLAIREMONT MESA BLVD SAN DIEGO CA 92111	-	0.00 / 0.00	-9	2165
281	EMISSIONS	MOBIL / 8380 CLAIREMONT MESA B	8380 CLAIREMONT MESA BL SAN DIEGO CA 92111	-	0.00 / 0.00	-9	2172
281	EMISSIONS	MOBIL8380 CLAIREMONT MESA B	8380 CLAIREMONT MESA BL SAN DIEGO CA 92111	-	0.00 / 0.00	-9	2174
281	EMISSIONS	MOBIL	8380 CLAIREMONT MESA BL SAN DIEGO CA 92111	-	0.00 / 0.00	-9	2174

Map Key	DB	Company/Site Name	Address	Direction	Distance (mi/ft)	Elev Diff (ft)	Page Number
281	HHSS	NED CLARKS MOBIL	8380 CLAIRMONT MESA BLVD. SAN DIEGO CA 92111	-	0.00 / 0.00	-9	2180
281	HHSS	NED CLARK	8380 CLAIREMONT MESA BLVD. SAN DIEGO CA 92111	-	0.00 / 0.00	-9	2180
281	HIST TANK	NED CLARK	8380 CLAIREMONT MESA BLVD. SAN DIEGO CA	-	0.00 / 0.00	-9	2180
281	SAN DIEGO LOP	MOBIL	8380 CLAIREMONT MESA BLVD, SAN DIEGO, CA 92111 SAN DIEGO CA	-	0.00 / 0.00	-9	2180
281	SAN DIEGO LOP	MOBIL	8380 CLAIREMONT MESA BLVD, SAN DIEGO, CA 92111 SAN DIEGO CA	-	0.00 / 0.00	-9	2180
281	SAN DIEGO LOP	MOBIL	8380 CLAIREMONT MESA BLVD, SAN DIEGO, CA 92111 SAN DIEGO CA	-	0.00 / 0.00	-9	2181
281	SANDIEGO SAM	MOBIL	8380 CLAIREMONT MESA BLVD San Diego CA	-	0.00 / 0.00	-9	2181
281	SANDIEGO SAM	MOBIL	8380 CLAIREMONT MESA BLVD San Diego CA	-	0.00 / 0.00	-9	2182
281	SANDIEGO SAM	MOBIL	8380 CLAIREMONT MESA BLVD San Diego CA	-	0.00 / 0.00	-9	2183
281	SANDIEGO UST	Fast Pumper Oil Corporation	8380 CLAIREMONT MESA BLVD SAN DIEGO CA 92111	-	0.00 / 0.00	-9	2184
282	TRIS	PILKINGTON BARNES HIND INC. WESLEY JESSEN/CIBA VISION	7979 VICKERS ST. SAN DIEGO CA 92111	-	0.00 / 0.00	-16	2185
282	TRIS	PILKINGTON BARNES HIND INC. WESLEY JESSEN/CIBA VISION	7979 VICKERS ST. SAN DIEGO CA 92111	-	0.00 / 0.00	-16	2186
282	TRIS	PILKINGTON BARNES HIND INC. WESLEY	7979 VICKERS ST. SAN DIEGO CA 92111	-	0.00 / 0.00	-16	2188

Map Key	DB	Company/Site Name	Address	Direction	Distance (mi/ft)	Elev Diff (ft)	Page Number
		JESSEN/CIBA VISION					
282	TRIS	PILKINGTON BARNES HIND INC. WESLEY JESSEN/CIBA VISION	7979 VICKERS ST. SAN DIEGO CA 92111	-	0.00 / 0.00	-16	2189
282	TRIS	PILKINGTON BARNES HIND INC. WESLEY JESSEN/CIBA VISION	7979 VICKERS ST. SAN DIEGO CA 92111	-	0.00 / 0.00	-16	2191
282	TRIS	PILKINGTON BARNES HIND INC. WESLEY JESSEN/CIBA VISION	7979 VICKERS ST. SAN DIEGO CA 92111	-	0.00 / 0.00	-16	2191
282	TRIS	PILKINGTON BARNES HIND INC. WESLEY JESSEN/CIBA VISION	7979 VICKERS ST. SAN DIEGO CA 92111	-	0.00 / 0.00	-16	2192
282	TRIS	PILKINGTON BARNES HIND INC. WESLEY JESSEN/CIBA VISION	7979 VICKERS ST. SAN DIEGO CA 92111	-	0.00 / 0.00	-16	2193
282	TRIS	PILKINGTON BARNES HIND INC. WESLEY JESSEN/CIBA VISION	7979 VICKERS ST. SAN DIEGO CA 92111	-	0.00 / 0.00	-16	2193
282	TRIS	PILKINGTON BARNES HIND INC. WESLEY JESSEN/CIBA VISION	7979 VICKERS ST. SAN DIEGO CA 92111	-	0.00 / 0.00	-16	2194
282	TRIS	PILKINGTON BARNES HIND INC. WESLEY JESSEN/CIBA VISION	7979 VICKERS ST. SAN DIEGO CA 92111	-	0.00 / 0.00	-16	2196
282	TRIS	PILKINGTON BARNES HIND INC. WESLEY JESSEN/CIBA VISION	7979 VICKERS ST. SAN DIEGO CA 92111	-	0.00 / 0.00	-16	2197
282	TRIS	PILKINGTON BARNES HIND INC. WESLEY JESSEN/CIBA VISION	7979 VICKERS ST. SAN DIEGO CA 92111	-	0.00 / 0.00	-16	2197
282	TRIS	PILKINGTON BARNES HIND INC. WESLEY JESSEN/CIBA VISION	7979 VICKERS ST. SAN DIEGO CA 92111	-	0.00 / 0.00	-16	2198
282	TRIS	PILKINGTON BARNES HIND INC. WESLEY JESSEN/CIBA VISION	7979 VICKERS ST. SAN DIEGO CA 92111	-	0.00 / 0.00	-16	2199
283	LUST	CROWNAIR	3753 JOHN J MONTGOMERY DR SAN DIEGO CA 921231732	-	0.00 / 0.00	-9	2199

Map Key	DB	Company/Site Name	Address	Direction	Distance (mi/ft)	Elev Diff (ft)	Page Number
			Global ID | Status | Status Date: *T0607300944 | Completed - Case Closed | 1993-06-20 00:00:00*				
284	SAN DIEGO LOP	AKSARBEN FOODS OF SAN DIEGO	7985 ENGINEER RD, SAN DIEGO, CA 92111 SAN DIEGO CA	-	0.00 / 0.00	-16	2200
284	SANDIEGO SAM	AKSARBEN FOODS OF SAN DIEGO	7985 ENGINEER RD San Diego CA	-	0.00 / 0.00	-16	2201
285	LUST	ANR FREIGHT SYSTEMS	7952 ARMOUR ST SAN DIEGO CA 921113718	-	0.00 / 0.00	-15	2202
			Global ID | Status | Status Date: *T0607301654 | Completed - Case Closed | 1995-05-31 00:00:00*				
286	LUST	AKSARBEN FOODS OF SAN DIEGO	7985 ENGINEER RD SAN DIEGO CA 921111903	-	0.00 / 0.00	-15	2202
			Global ID | Status | Status Date: *T0607300136 | Completed - Case Closed | 1989-05-18 00:00:00*				
287	CERS HAZ	PEPSI BEVERAGES COMPANY	7995 ARMOUR ST SAN DIEGO CA 92111	-	0.00 / 0.00	-16	2203
287	HHSS	PEPSI-COLA BOTTLING CO	7995 ARMOUR ST SAN DIEGO CA 92111	-	0.00 / 0.00	-16	2208
287	HIST TANK	PEPSI-COLA BOTTLING CO.	7995 ARMOUR ST SAN DIEGO CA	-	0.00 / 0.00	-16	2208
287	ICIS	PEPSI COLA BOTTLING COMPANY	7995 ARMOUR ST. SAN DIEGO CA 92111	-	0.00 / 0.00	-16	2208
287	SAN DIEGO LOP	PEPSI-COLA BOTTLING CO	7995 ARMOUR ST, SAN DIEGO, CA 92111 SAN DIEGO CA	-	0.00 / 0.00	-16	2208
287	LUST	PEPSI-COLA BOTTLING CO	7995 ARMOUR ST SAN DIEGO CA 921113717	-	0.00 / 0.00	-16	2209
			Global ID | Status | Status Date: *T0607301432 | Completed - Case Closed | 1994-04-19 00:00:00*				
287	SANDIEGO SAM	PEPSI-COLA BOTTLING CO	7995 ARMOUR ST San Diego CA	-	0.00 / 0.00	-16	2209
287	TRIS	PEPSI-COLA BOTTLING CO.	7995 ARMOUR ST. SAN DIEGO CA 92111	-	0.00 / 0.00	-16	2210
287	TRIS	PEPSI-COLA BOTTLING CO.	7995 ARMOUR ST. SAN DIEGO CA 92111	-	0.00 / 0.00	-16	2211
287	TRIS	PEPSI-COLA BOTTLING CO.	7995 ARMOUR ST. SAN DIEGO CA 92111	-	0.00 / 0.00	-16	2211

Map Key	DB	Company/Site Name	Address	Direction	Distance (mi/ft)	Elev Diff (ft)	Page Number
287	TRIS	PEPSI-COLA BOTTLING CO.	7995 ARMOUR ST. SAN DIEGO CA 92111	-	0.00 / 0.00	-16	2212
287	TRIS	PEPSI-COLA BOTTLING CO.	7995 ARMOUR ST. SAN DIEGO CA 92111	-	0.00 / 0.00	-16	2213
287	TRIS	PEPSI-COLA BOTTLING CO.	7995 ARMOUR ST. SAN DIEGO CA 92111	-	0.00 / 0.00	-16	2214
287	SANDIEGO UST	PEPSI BEVERAGES COMPANY	7995 ARMOUR ST SAN DIEGO CA 92111	-	0.00 / 0.00	-16	2214
287	UST	PEPSI BEVERAGES COMPANY	7995 ARMOUR ST SAN DIEGO CA 92111 ***Facility ID:*** *37-000-104929*	-	0.00 / 0.00	-16	2216
288	LUST	BEAUDRY RV	5463 KEARNY VILLA RD SAN DIEGO CA 92123 ***Global ID | Status | Status Date:*** *T0608184962 | Completed - Case Closed | 2014-08-14 00:00:00*	-	0.00 / 0.00	2	2216
289	DELISTED TNK	S D FENCE CO INC	7920 ENGINEER RD SAN DIEGO CA 92111	-	0.00 / 0.00	-13	2219
290	CERS HAZ	ABC VETERINARY HOSPITAL	8020 RONSON RD SAN DIEGO CA 92111	-	0.00 / 0.00	-15	2219
291	CERS TANK	HAWTHORNE POWER SYSTEMS	8050 OTHELLO AVE SAN DIEGO CA 92111	-	0.00 / 0.00	-20	2221
291	DELISTED TNK	HAWTHORNE POWER SYSTEMS	8050 OTHELLO AVE SAN DIEGO CA 92111	-	0.00 / 0.00	-20	2232
291	EMISSIONS	HAWTHORNE POWER SYSTEMS	8050 OTHELLO ST SAN DIEGO CA 92111	-	0.00 / 0.00	-20	2232
291	EMISSIONS	HAWTHORNE ENGINE SYS	8050OTHELLO ST SAN DIEGO CA 92111	-	0.00 / 0.00	-20	2239
291	HHSS	HAWTHORNE ENGINE SYSTEMS	8050 OTHELLO SAN DIEGO CA 92111	-	0.00 / 0.00	-20	2241
291	HIST TANK	HAWTHORNE ENGINE SYSTEMS	8050 OTHELLO SAN DIEGO CA	-	0.00 / 0.00	-20	2241
291	SAN DIEGO LOP	HAWTHORNE POWER SYSTEMS	8050 OTHELLO AVE, SAN DIEGO, CA 92111 SAN DIEGO CA	-	0.00 / 0.00	-20	2242

Map Key	DB	Company/Site Name	Address	Direction	Distance (mi/ft)	Elev Diff (ft)	Page Number
291	LUST	HAWTHORNE POWER SYSTEMS	8050 OTHELLO AV SAN DIEGO CA 92111	-	0.00 / 0.00	-20	2242
			Global ID | Status | Status Date: *T0607302312 | Completed - Case Closed | 1998-03-19 00:00:00*				
291	RCRA SQG	HAWTHORNE POWER SYS	8050 OTHELLO SAN DIEGO CA 92111	-	0.00 / 0.00	-20	2243
291	SANDIEGO SAM	HAWTHORNE POWER SYSTEMS	8050 OTHELLO AVE San Diego CA	-	0.00 / 0.00	-20	2250
291	SANDIEGO UST	HAWTHORNE POWER SYSTEMS	8050 OTHELLO AVE SAN DIEGO CA 92111	-	0.00 / 0.00	-20	2251
291	UST	HAWTHORNE POWER SYSTEMS	8050 OTHELLO AVE SAN DIEGO CA 92111	-	0.00 / 0.00	-20	2252
			Facility ID: *37-000-130531*				
292	CERS TANK	BASILE CONSTRUCTION, INC.	7952 ARMOUR ST SAN DIEGO CA 92111	-	0.00 / 0.00	-17	2252
292	HHSS	GARRETT FREIGHTLINES INC	7952 ARMOUR STREET SAN DIEGO CA 92111	-	0.00 / 0.00	-17	2255
292	HIST TANK	GARRETT FREIGHTLINES, INC.	7952 ARMOUR STREET SAN DIEGO CA	-	0.00 / 0.00	-17	2255
292	SAN DIEGO LOP	ANR FREIGHT SYSTEMS	7952 ARMOUR ST, SAN DIEGO, CA 92111 SAN DIEGO CA	-	0.00 / 0.00	-17	2255
292	SANDIEGO SAM	ANR FREIGHT SYSTEMS	7952 ARMOUR ST San Diego CA	-	0.00 / 0.00	-17	2256
293	CERS HAZ	UNDERGROUND AUTOWERKS INC.	4891 MERCURY ST SAN DIEGO CA 92111	-	0.00 / 0.00	-27	2257
293	CERS HAZ	GE HEALTHCARE	4877 MERCURY ST SAN DIEGO CA 92111	-	0.00 / 0.00	-27	2260
293	CERS HAZ	24 Hour Elevator	4837 MERCURY ST SAN DIEGO CA 92111	-	0.00 / 0.00	-27	2264
294	RCRA SQG	NATIONAL AIR COLLEGE	3760 GLEN L CURTIS RD SAN DIEGO CA 92123	-	0.00 / 0.00	-15	2267

Map Key	DB	Company/Site Name	Address	Direction	Distance (mi/ft)	Elev Diff (ft)	Page Number
295	CDL		7976 ENGINEER RD SAN DIEGO CA 92111	-	0.00 / 0.00	-16	2269
295	EMISSIONS	PILKINGTON/BARNES HIND	7976 ENGINEER RD SAN DIEGO CA 92111	-	0.00 / 0.00	-16	2270
296	SANDIEGO SAM	Meth Activity Residence Inn	5414 KEARNY MESA RD San Diego CA	-	0.00 / 0.00	-10	2271
297	LUST	MOBIL	8380 CLAIREMONT MESA BL SAN DIEGO CA 921111302 ***Global ID | Status | Status Date:*** *T0607302411 | Completed - Case Closed | 2001-07-30 00:00:00*	-	0.00 / 0.00	-7	2272
298	CLEANUP SITES	MOBIL	8380 CLAIREMONT MESA BL SAN DIEGO CA 921111302	-	0.00 / 0.00	-8	2273
299	UST	Fast Pumper Oil Corporation	8380 Clairemont Mesa Blvd San Diego CA 92111 ***Facility ID:*** *37-000-217017*	-	0.00 / 0.00	-7	2274
300	CERS HAZ	QUALITY AUTOMOTIVE	7935 BALBOA AVE SAN DIEGO CA 92111	-	0.00 / 0.00	-17	2274
300	CERS HAZ	BALBOA VETERINARY HOSPITAL	7931 BALBOA AVE SAN DIEGO CA 92111	-	0.00 / 0.00	-17	2277
301	RCRA SQG	CONVENIANT AUTO RECOATING SYSTEMS	4858 MERCURY ST SAN DIEGO CA 92111	-	0.00 / 0.00	-25	2279
302	LUST	Mobil 18-EPY	8380 CLAIREMONT MESA BL SAN DIEGO CA 921111302 ***Global ID | Status | Status Date:*** *T0607391724 | Completed - Case Closed | 2016-07-27 00:00:00*	-	0.00 / 0.00	-8	2282
303	CERS HAZ	SALANGER CHIROPRACTIC	8304 CLAIREMONT MESA BLVD SAN DIEGO CA 92111	-	0.00 / 0.00	-15	2288
303	CERS HAZ	EMLab P&K - San Diego	8304 CLAIREMONT MESA BLVD STE 103 SAN DIEGO CA 92111	-	0.00 / 0.00	-15	2289
303	CERS HAZ	SO CAL GRAPHICS	8316 CLAIREMONT MESA BLVD STE 105 SAN DIEGO CA 92111	-	0.00 / 0.00	-15	2291
303	RCRA SQG	SAEHAN ELECTRONICS AMERICA INC	8340 CLAIREMONT BLVD STE 207 SAN DIEGO CA 92111	-	0.00 / 0.00	-15	2294

Map Key	DB	Company/Site Name	Address	Direction	Distance (mi/ft)	Elev Diff (ft)	Page Number
304	TRIS	CASPIAN INC.	4951 RUFFIN RD. SAN DIEGO CA 92123	-	0.00 / 0.00	4	2297
304	TRIS	CASPIAN INC.	4951 RUFFIN RD. SAN DIEGO CA 92123	-	0.00 / 0.00	4	2298
304	TRIS	CASPIAN INC.	4951 RUFFIN RD. SAN DIEGO CA 92123	-	0.00 / 0.00	4	2299
304	TRIS	CASPIAN INC.	4951 RUFFIN RD. SAN DIEGO CA 92123	-	0.00 / 0.00	4	2301
304	TRIS	CASPIAN INC.	4951 RUFFIN RD. SAN DIEGO CA 92123	-	0.00 / 0.00	4	2302
304	TRIS	CASPIAN INC.	4951 RUFFIN RD. SAN DIEGO CA 92123	-	0.00 / 0.00	4	2302
304	TRIS	CASPIAN INC.	4951 RUFFIN RD. SAN DIEGO CA 92123	-	0.00 / 0.00	4	2303
304	TRIS	CASPIAN INC.	4951 RUFFIN RD. SAN DIEGO CA 92123	-	0.00 / 0.00	4	2307
304	TRIS	CASPIAN INC.	4951 RUFFIN RD. SAN DIEGO CA 92123	-	0.00 / 0.00	4	2308
304	TRIS	CASPIAN INC.	4951 RUFFIN RD. SAN DIEGO CA 92123	-	0.00 / 0.00	4	2312
304	TRIS	CASPIAN INC.	4951 RUFFIN RD. SAN DIEGO CA 92123	-	0.00 / 0.00	4	2314
304	TRIS	CASPIAN INC.	4951 RUFFIN RD. SAN DIEGO CA 92123	-	0.00 / 0.00	4	2314
305	SAN DIEGO LOP	UNIVERSAL AUTO SALES	7922 DAGGET ST, SAN DIEGO, CA 92111 SAN DIEGO CA	-	0.00 / 0.00	-14	2315
305	SANDIEGO SAM	UNIVERSAL AUTO SALES	7922 DAGGET ST San Diego CA	-	0.00 / 0.00	-14	2316
306	LUST	UNIVERSAL AUTO SALES	7922 DAGGET ST SAN DIEGO CA 921112306	-	0.00 / 0.00	-12	2317

Map Key	DB	Company/Site Name	Address	Direction	Distance (mi/ft)	Elev Diff (ft)	Page Number
			Global ID | Status | Status Date: T0607301500 | Completed - Case Closed | 1995-01-01 00:00:00				
307	AST	ALLIED WASTE SERVICES	8364 CLAIREMONT MESA BL, SAN DIEGO, 92111 CA	-	0.00 / 0.00	-15	2318
307	CERS TANK	ALLIED WASTE SERVICES	8364 CLAIREMONT MESA BLVD SAN DIEGO CA 92111	-	0.00 / 0.00	-15	2318
307	HHSS	SANI-TAINER INC	8364 CLAIREMONT MESA BLVD SAN DIEGO CA 92111	-	0.00 / 0.00	-15	2325
307	HIST TANK	SANI-TAINER INC	8364 CLAIREMONT MESA BLVD SAN DIEGO CA	-	0.00 / 0.00	-15	2325
307	SAN DIEGO LOP	PACIFIC WASTE SERVICES	8364 CLAIREMONT MESA BLVD, SAN DIEGO, CA 92111 SAN DIEGO CA	-	0.00 / 0.00	-15	2326
307	SAN DIEGO LOP	PACIFIC WASTE SERVICES	8364 CLAIREMONT MESA BLVD, SAN DIEGO, CA 92111 SAN DIEGO CA	-	0.00 / 0.00	-15	2326
307	SAN DIEGO LOP	PACIFIC WASTE SERVICES	8364 CLAIREMONT MESA BLVD, SAN DIEGO, CA 92111 SAN DIEGO CA	-	0.00 / 0.00	-15	2326
307	SAN DIEGO LOP	PACIFIC WASTE SERVICES	8364 CLAIREMONT MESA BLVD, SAN DIEGO, CA 92111 SAN DIEGO CA	-	0.00 / 0.00	-15	2327
307	RCRA SQG	LAIDLAW WASTE SYSTEMS INC	8364 CLAIREMONT MESA BLVD SAN DIEGO CA 92111	-	0.00 / 0.00	-15	2327
307	SANDIEGO SAM	PACIFIC WASTE SERVICES	8364 CLAIREMONT MESA BLVD San Diego CA	-	0.00 / 0.00	-15	2329
307	SANDIEGO SAM	PACIFIC WASTE SERVICES	8364 CLAIREMONT MESA BLVD San Diego CA	-	0.00 / 0.00	-15	2330
307	SANDIEGO SAM	PACIFIC WASTE SERVICES	8364 CLAIREMONT MESA BLVD San Diego CA	-	0.00 / 0.00	-15	2331

Map Key	DB	Company/Site Name	Address	Direction	Distance (mi/ft)	Elev Diff (ft)	Page Number
307	SANDIEGO SAM	PACIFIC WASTE SERVICES	8364 CLAIREMONT MESA BLVD San Diego CA	-	0.00 / 0.00	-15	2331
307	SANDIEGO UST	ALLIED WASTE SERVICES	8364 CLAIREMONT MESA BLVD SAN DIEGO CA 92111	-	0.00 / 0.00	-15	2332
308	CERS HAZ	ABSORPTION SYSTEMS CALIFORNIA, LLC	7901 VICKERS ST SAN DIEGO CA 92111	-	0.00 / 0.00	-17	2333
308	SANDIEGO UST	ABSORPTION SYSTEMS CALIFORNIA, LLC	7901 VICKERS ST SAN DIEGO CA 92111	-	0.00 / 0.00	-17	2336
309	CERS HAZ	CHANG ACUPUNCTURE & ASSOCIATES, INC.	7969 ENGINEER RD SAN DIEGO CA 92111	-	0.00 / 0.00	-17	2337
310	CERS TANK	CERTIFIED TIRE & SERVICE CENTER	8303 CLAIREMONT MESA BLVD SAN DIEGO CA 92111	-	0.00 / 0.00	-19	2339
310	RCRA SQG	WINSTON TIRE CO#36	8303 CLAIREMONT SAN DIEGO CA 92106	-	0.00 / 0.00	-19	2343
311	ALT FUELS	NATIONAL UNIV.	9388 Lightwave Ave San Diego CA 92123	-	0.00 / 0.00	3	2345
311	CERS HAZ	NATIONAL UNIVERSITY	9388 LIGHTWAVE AVE SAN DIEGO CA 92123	-	0.00 / 0.00	3	2346
312	CLEANUP SITES	NIKASIL USA INC	7932 ARMOUR ST SAN DIEGO CA 921113718	-	0.00 / 0.00	-14	2349
312	CLEANUP SITES	NIKASIL USA INC	7932 ARMOUR ST SAN DIEGO CA 921113718	-	0.00 / 0.00	-14	2350
313	CERS HAZ	WATER WORKS INC	5490 COMPLEX ST STE 602 SAN DIEGO CA 92123	-	0.00 / 0.00	5	2351
313	CERS HAZ	TERMINIX INTERNATIONAL	5458 COMPLEX ST # 401 SAN DIEGO CA 92123	-	0.00 / 0.00	5	2355
313	HMIRS		5466 COMPLEX ST SUITE 206 SAN DIEGO CA	-	0.00 / 0.00	5	2358

Map Key	DB	Company/Site Name	Address	Direction	Distance (mi/ft)	Elev Diff (ft)	Page Number
313	PCB	NEXON CORPORATION	5450 COMPLEX ST STE 301 SAN DIEGO CA 92123	-	0.00 / 0.00	5	2360
313	RCRA NON GEN	WESTINGHOUSE ELECTRIC CORP	5450 COMPLEX ST SUITE 309 SAN DIEGO CA 92123	-	0.00 / 0.00	5	2361
313	RCRA NON GEN	NEXON CORPORATION	5450 COMPLEX ST STE 301 SAN DIEGO CA 92123	-	0.00 / 0.00	5	2363
313	RCRA SQG	AIR CONDITIONING CO INC	5450 COMPLEX ST STE 303 SAN DIEGO CA 92123	-	0.00 / 0.00	5	2366
314	SAN DIEGO LOP	BEAUDRY RV	5463 KEARNY VILLA RD, SAN DIEGO, CA 92123 SAN DIEGO CA	-	0.00 / 0.00	1	2370
314	SANDIEGO SAM	BEAUDRY RV	5463 KEARNY VILLA RD San Diego CA	-	0.00 / 0.00	1	2370
315	CLEANUP SITES	SDG & E PARKING LOT	9190 CLAIREMONT MESA BL SAN DIEGO CA 92123	-	0.00 / 0.00	9	2371
316	RCRA SQG	GLIDDEN COMPANY	7980 RONSON RD SAN DIEGO CA 92111	-	0.00 / 0.00	-15	2372
317	CERS HAZ	SD CNTY NORTH CENTRAL PUBLIC HEALTH CTR	5055 RUFFIN RD SAN DIEGO CA 92123	-	0.00 / 0.00	6	2374
317	SANDIEGO SAM	HHSA	5055 RUFFIN RD San Diego CA	-	0.00 / 0.00	6	2376
318	CHMIRS	NRC	7932 ARMUR STREET SAN DIEGO CA	-	0.00 / 0.00	-17	2377
318	ERNS		7932 ARMUR STREET SAN DIEGO CA 92111	-	0.00 / 0.00	-17	2378
318	SANDIEGO SAM	NIKASIL USA INC	7932 ARMOUR ST San Diego CA	-	0.00 / 0.00	-17	2382
318	SANDIEGO SAM	NIKASIL USA INC	7932 ARMOUR ST San Diego CA	-	0.00 / 0.00	-17	2383

Map Key	DB	Company/Site Name	Address	Direction	Distance (mi/ft)	Elev Diff (ft)	Page Number
319	CERS HAZ	OFF ROAD WAREHOUSE	7915 BALBOA AVE SAN DIEGO CA 92111	-	0.00 / 0.00	-17	2384
320	CERS HAZ	TARGET T0205	8001 OTHELLO AVE SAN DIEGO CA 92111	-	0.00 / 0.00	-22	2388
320	SAN DIEGO LOP	EXPRESS OIL & GAS	8001 OTHELLO AVE, SAN DIEGO, CA 92111 SAN DIEGO CA	-	0.00 / 0.00	-22	2391
320	SAN DIEGO LOP	FORMER FEDMART GASOLINE	8001 OTHELLO AVE, SAN DIEGO, CA 92111 SAN DIEGO CA	-	0.00 / 0.00	-22	2392
320	RCRA SQG	TARGET STORE NO 0205	8001 OTHELLO AVE SAN DIEGO CA 92111	-	0.00 / 0.00	-22	2392
320	SANDIEGO SAM	EXPRESS OIL & GAS	8001 OTHELLO AVE San Diego CA	-	0.00 / 0.00	-22	2396
320	SANDIEGO SAM	FORMER FEDMART GASOLINE	8001 OTHELLO AVE San Diego CA	-	0.00 / 0.00	-22	2396
321	CLEANUP SITES	ASSESSOR KEARNY MESA	9225 CLAIREMONT MESA BL SAN DIEGO CA 92123	-	0.00 / 0.00	8	2397
322	TRIS	SAINT GOBAIN SOLAR GARD LLC	4540 VIEWRIDGE AVE SAN DIEGO CA 92123	-	0.00 / 0.00	-54	2398
322	TRIS	SAINT GOBAIN SOLAR GARD LLC	4540 VIEWRIDGE AVE SAN DIEGO CA 92123	-	0.00 / 0.00	-54	2399
322	TRIS	SAINT GOBAIN SOLAR GARD LLC	4540 VIEWRIDGE AVE SAN DIEGO CA 92123	-	0.00 / 0.00	-54	2401
322	TRIS	SAINT GOBAIN SOLAR GARD LLC	4540 VIEWRIDGE AVE SAN DIEGO CA 92123	-	0.00 / 0.00	-54	2402
322	TRIS	SAINT GOBAIN SOLAR GARD LLC	4540 VIEWRIDGE AVE SAN DIEGO CA 92123	-	0.00 / 0.00	-54	2403
322	TRIS	SAINT GOBAIN SOLAR GARD LLC	4540 VIEWRIDGE AVE SAN DIEGO CA 92123	-	0.00 / 0.00	-54	2405

Map Key	DB	Company/Site Name	Address	Direction	Distance (mi/ft)	Elev Diff (ft)	Page Number
322	TRIS	SAINT GOBAIN SOLAR GARD LLC	4540 VIEWRIDGE AVE SAN DIEGO CA 92123	-	0.00 / 0.00	-54	2406
322	TRIS	SAINT GOBAIN SOLAR GARD LLC	4540 VIEWRIDGE AVE SAN DIEGO CA 92123	-	0.00 / 0.00	-54	2408
322	TRIS	SAINT GOBAIN SOLAR GARD LLC	4540 VIEWRIDGE AVE SAN DIEGO CA 92123	-	0.00 / 0.00	-54	2409
322	TRIS	SAINT GOBAIN SOLAR GARD LLC	4540 VIEWRIDGE AVE SAN DIEGO CA 92123	-	0.00 / 0.00	-54	2410
322	TRIS	SAINT GOBAIN SOLAR GARD LLC	4540 VIEWRIDGE AVE SAN DIEGO CA 92123	-	0.00 / 0.00	-54	2412
322	TRIS	SAINT GOBAIN SOLAR GARD LLC	4540 VIEWRIDGE AVE SAN DIEGO CA 92123	-	0.00 / 0.00	-54	2413
322	TRIS	SAINT GOBAIN SOLAR GARD LLC	4540 VIEWRIDGE AVE SAN DIEGO CA 92123	-	0.00 / 0.00	-54	2415
322	TRIS	SAINT GOBAIN SOLAR GARD LLC	4540 VIEWRIDGE AVE SAN DIEGO CA 92123	-	0.00 / 0.00	-54	2416
322	TRIS	SAINT GOBAIN SOLAR GARD LLC	4540 VIEWRIDGE AVE SAN DIEGO CA 92123	-	0.00 / 0.00	-54	2418
322	TRIS	SAINT GOBAIN SOLAR GARD LLC	4540 VIEWRIDGE AVE SAN DIEGO CA 92123	-	0.00 / 0.00	-54	2419
322	TRIS	SAINT GOBAIN SOLAR GARD LLC	4540 VIEWRIDGE AVE SAN DIEGO CA 92123	-	0.00 / 0.00	-54	2420
322	TRIS	SAINT GOBAIN SOLAR GARD LLC	4540 VIEWRIDGE AVE SAN DIEGO CA 92123	-	0.00 / 0.00	-54	2422
322	TRIS	SAINT GOBAIN SOLAR GARD LLC	4540 VIEWRIDGE AVE SAN DIEGO CA 92123	-	0.00 / 0.00	-54	2423
322	TRIS	SAINT GOBAIN SOLAR GARD LLC	4540 VIEWRIDGE AVE SAN DIEGO CA 92123	-	0.00 / 0.00	-54	2424
322	TRIS	SAINT GOBAIN SOLAR GARD LLC	4540 VIEWRIDGE AVE SAN DIEGO CA 92123	-	0.00 / 0.00	-54	2426

Map Key	DB	Company/Site Name	Address	Direction	Distance (mi/ft)	Elev Diff (ft)	Page Number
322	TRIS	SAINT GOBAIN SOLAR GARD LLC	4540 VIEWRIDGE AVE SAN DIEGO CA 92123	-	0.00 / 0.00	-54	2428
322	TRIS	SAINT GOBAIN SOLAR GARD LLC	4540 VIEWRIDGE AVE SAN DIEGO CA 92123	-	0.00 / 0.00	-54	2429
322	TRIS	SAINT GOBAIN SOLAR GARD LLC	4540 VIEWRIDGE AVE SAN DIEGO CA 92123	-	0.00 / 0.00	-54	2430
322	TRIS	SAINT GOBAIN SOLAR GARD LLC	4540 VIEWRIDGE AVE SAN DIEGO CA 92123	-	0.00 / 0.00	-54	2431
322	TRIS	SAINT GOBAIN SOLAR GARD LLC	4540 VIEWRIDGE AVE SAN DIEGO CA 92123	-	0.00 / 0.00	-54	2432
322	TRIS	SAINT GOBAIN SOLAR GARD LLC	4540 VIEWRIDGE AVE SAN DIEGO CA 92123	-	0.00 / 0.00	-54	2434
323	CLEANUP SITES	GOOD EARTH PLANT AND FLOWER CO	7922 ARMOUR ST SAN DIEGO CA 921113718	-	0.00 / 0.00	-15	2435
323	LUST	GOOD EARTH PLANT AND FLOWER CO	7922 ARMOUR ST SAN DIEGO CA 921113718	-	0.00 / 0.00	-15	2436
			Global ID | Status | Status Date: *T0608155133 | Completed - Case Closed | 2003-01-23 00:00:00*				
324	CHMIRS	UPS	7925 Ronsom Rd. San Diego CA 92111	-	0.00 / 0.00	-15	2437
324	CERS TANK	UPS San Diego	7925 RONSON RD SAN DIEGO CA 92111	-	0.00 / 0.00	-15	2439
324	DELISTED TNK	UNITED PARCEL SERVICE	7925 RONSON RD SAN DIEGO CA 92111	-	0.00 / 0.00	-15	2446
324	ERNS		7925 RONSON RD SAN DIEGO CA	-	0.00 / 0.00	-15	2446
324	CLEANUP SITES	UNITED PARCEL SERVICE	7925 RONSON RD SAN DIEGO CA 921111910	-	0.00 / 0.00	-15	2450
324	HHSS	SAN DIEGO HUB	7925 RONSON ROAD SAN DIEGO CA 92111	-	0.00 / 0.00	-15	2451

Map Key	DB	Company/Site Name	Address	Direction	Distance (mi/ft)	Elev Diff (ft)	Page Number
324	HMIRS		7925 RONSON RD KEARNY MESA CA	-	0.00 / 0.00	-15	2451
324	HMIRS		7925 RONSON COURT SAN DIEGO CA	-	0.00 / 0.00	-15	2453
324	HMIRS		7925 RONSON RD. SAN DIEGO CA	-	0.00 / 0.00	-15	2455
324	HMIRS		7925 RONSON ROAD SAN DIEGO CA	-	0.00 / 0.00	-15	2752
324	HMIRS		7925 RONSON RD 92111 SAN DIEGO CA	-	0.00 / 0.00	-15	2801
324	HIST TANK	SAN DIEGO HUB	7925 RONSON ROAD SAN DIEGO CA	-	0.00 / 0.00	-15	2806
324	HIST TANK	SAN DIEGO HUB	7925 RONSON RD SAN DIEGO CA	-	0.00 / 0.00	-15	2806
324	SAN DIEGO LOP	UNITED PARCEL SERVICE	7925 RONSON RD, SAN DIEGO, CA 92111 SAN DIEGO CA	-	0.00 / 0.00	-15	2806
324	SAN DIEGO LOP	UNITED PARCEL SERVICE	7925 RONSON RD, SAN DIEGO, CA 92111 SAN DIEGO CA	-	0.00 / 0.00	-15	2806
324	SAN DIEGO LOP	UNITED PARCEL SERVICE	7925 RONSON RD, SAN DIEGO, CA 92111 SAN DIEGO CA	-	0.00 / 0.00	-15	2807
324	LUST	UNITED PARCEL SERVICE	7925 RONSON RD SAN DIEGO CA 921111910	-	0.00 / 0.00	-15	2807
			Global ID | Status | Status Date: *T0607301224 | Completed - Case Closed | 1998-08-21 00:00:00*				
324	LUST	UNITED PARCEL SERVICE	7925 RONSON RD SAN DIEGO CA 921111910	-	0.00 / 0.00	-15	2808
			Global ID | Status | Status Date: *T0607300751 | Completed - Case Closed | 1998-08-21 00:00:00*				
324	RCRA SQG	UPS - CASDI	7925 RONSON RD SAN DIEGO CA 95111	-	0.00 / 0.00	-15	2809
324	SANDIEGO SAM	UNITED PARCEL SERVICE	7925 RONSON RD San Diego CA	-	0.00 / 0.00	-15	2814

Map Key	DB	Company/Site Name	Address	Direction	Distance (mi/ft)	Elev Diff (ft)	Page Number
324	SANDIEGO SAM	UNITED PARCEL SERVICE	7925 RONSON RD San Diego CA	-	0.00 / 0.00	-15	2815
324	SANDIEGO SAM	UNITED PARCEL SERVICE	7925 RONSON RD San Diego CA	-	0.00 / 0.00	-15	2816
324	SANDIEGO UST	UPS San Diego	7925 RONSON RD SAN DIEGO CA 92111	-	0.00 / 0.00	-15	2817
324	UST	UPS San Diego	7925 Ronson Rd San Diego CA 92111 ***Facility ID:*** *37-000-104933*	-	0.00 / 0.00	-15	2818
325	CHMIRS	Cabrillo Power	5459 Complex St. San Diego CA	-	0.00 / 0.00	5	2818
325	CERS TANK	CABRILLO POWER II LLC (KEARNY 2 & 3 GTS)	5459 COMPLEX DR SAN DIEGO CA 92123	-	0.00 / 0.00	5	2818
325	EMISSIONS	CABRILLO POWER II LLC KEARNY MESA GTS	5459 COMPLEX ST SAN DIEGO CA 92123	-	0.00 / 0.00	5	2822
325	EMISSIONS	CABRILLO POWER II LLC KEARNY M	5459 COMPLEX ST SAN DIEGO CA 92123	-	0.00 / 0.00	5	2822
325	ERNS		5459 COMPLEX STREET SAN DIEGO CA 92123	-	0.00 / 0.00	5	2825
325	ICIS	NRG-CABRILLO POWER KEARNEY 2&3	5459 COMPLEX SAN DIEGO CA 92123	-	0.00 / 0.00	5	2829
325	ICIS	NRG-CABRILLO POWER KEARNEY 1	5459 COMPLEX SAN DIEGO CA 92123	-	0.00 / 0.00	5	2829
326	UST	RYDER TRUCK RENTAL #0837	5345 OVERLAND AVE SAN DIEGO CA 92123 ***Facility ID:*** *37-000-112166*	-	0.00 / 0.00	10	2829
327	SAN DIEGO LOP	GOOD EARTH PLANT AND FLOWER CO	7922 ARMOUR ST, SAN DIEGO, CA 92111 SAN DIEGO CA	-	0.00 / 0.00	-17	2829
327	SAN DIEGO LOP	GOOD EARTH PLANT AND FLOWER CO	7922 ARMOUR ST, SAN DIEGO, CA 92111 SAN DIEGO CA	-	0.00 / 0.00	-17	2830
327	SANDIEGO SAM	GOOD EARTH PLANT AND FLOWER CO	7922 ARMOUR ST San Diego CA	-	0.00 / 0.00	-17	2830

Map Key	DB	Company/Site Name	Address	Direction	Distance (mi/ft)	Elev Diff (ft)	Page Number
327	SANDIEGO SAM	GOOD EARTH PLANT AND FLOWER CO	7922 ARMOUR ST San Diego CA	-	0.00 / 0.00	-17	2831
328	TRIS	SOLAR TURBINES INC KEARNY MESA	4200 RUFFIN RD MZ T-2 SAN DIEGO CA 92123	-	0.00 / 0.00	9	2832
328	TRIS	SOLAR TURBINES INC KEARNY MESA	4200 RUFFIN RD MZ T-2 SAN DIEGO CA 92123	-	0.00 / 0.00	9	2833
329	CERS HAZ	CARTUNE INDEPENDENT SERVICE	7960 RONSON RD STE B SAN DIEGO CA 92111	-	0.00 / 0.00	-15	2834
330	LUST	SAN DIEGO FENCE	7920 ENGINEER RD SAN DIEGO CA 92111	-	0.00 / 0.00	-16	2838
			Global ID | Status | Status Date: *T06019719833 | Completed - Case Closed | 2014-10-02 00:00:00*				
331	CERS HAZ	B and B Autohaus	7905 BALBOA AVE SAN DIEGO CA 92111	-	0.00 / 0.00	-18	2843
331	CERS HAZ	ADVANCE AUTOMOTIVE	7903 BALBOA AVE SAN DIEGO CA 92111	-	0.00 / 0.00	-18	2847
332	HMIRS		5320 OVERLAND AVE SAN DIEGO CA	-	0.00 / 0.00	10	2850
333	SAN DIEGO LOP	SAN DIEGO FENCE	7920 ENGINEER RD, SAN DIEGO, CA 92111 SAN DIEGO CA	-	0.00 / 0.00	-17	2852
333	SANDIEGO SAM	SAN DIEGO FENCE	7920 ENGINEER RD San Diego CA	-	0.00 / 0.00	-17	2853
334	CERS HAZ	OASIS MD, INC	5471 KEARNY VILLA RD STE 200 SAN DIEGO CA 92123	-	0.00 / 0.00	0	2853
334	CERS HAZ	SELECT PHYSICAL THERAPY	5471 KEARNY VILLA RD SAN DIEGO CA 92123	-	0.00 / 0.00	0	2855
334	CERS HAZ	SEAPORT HOME HEALTH AND HOSPICE	5473 KEARNY VILLA RD STE 100 SAN DIEGO CA 92123	-	0.00 / 0.00	0	2857
334	CERS HAZ	OASIS SURGERY CENTER	5471 KEARNY VILLA RD, SUITE 100 SAN DIEGO CA 92123	-	0.00 / 0.00	0	2859

Map Key	DB	Company/Site Name	Address	Direction	Distance (mi/ft)	Elev Diff (ft)	Page Number
335	CERS HAZ	PRO GEAR	7948 RONSON RD SAN DIEGO CA 92111	-	0.00 / 0.00	-16	2863
335	RCRA SQG	MFG AND PROD SVC	7948 RONSON RD SAN DIEGO CA 92111	-	0.00 / 0.00	-16	2867
336	CERS HAZ	AUTOMOTIVE REMEDIES	8280 CLAIREMONT MESA BLVD STE 145 SAN DIEGO CA 92111	-	0.00 / 0.00	-24	2869
336	RCRA SQG	JEROPA CONSULTING & MACHINERY	8280 CLAIREMONT MESA BL #125 SAN DIEGO CA 92111	-	0.00 / 0.00	-24	2872
336	RCRA SQG	BORED INKWORKS	8280 CLAIRMONT MESA BLVD STE 1 SAN DIEGO SAN DIEGO CA 92121	-	0.00 / 0.00	-24	2874
336	SSTS	AQUA LOGIC, INC	8268 CLAIREMONT MESA BLVD, STE 302 - SAN DIEGO CA 92111	-	0.00 / 0.00	-24	2877
337	CLEANUP SITES	DYNO CONSTRUCTION/RICHARD URIB	8045 RAYTHEON RD SAN DIEGO CA 92111	-	0.00 / 0.00	-10	2877
338	SANDIEGO SAM	ASSESSOR KEARNY MESA	9225 CLAIREMONT MESA BLVD CA	-	0.00 / 0.00	7	2878
339	CLEANUP SITES	Kearny 1, 2, & 3 Gas Turbine Site	5459 Complex Street San Diego CA 92123	-	0.00 / 0.00	5	2878
340	LUST	JIMS AUTO UPHOLSTRY	7902 ARMOUR ST SAN DIEGO CA 921113718	-	0.00 / 0.00	-15	2882
			Global ID | Status | Status Date: *T0607300027 | Completed - Case Closed | 1989-03-10 00:00:00*				
341	CERS HAZ	AT&T Mobility - TIERRASANTA (USID13986)	9455 RIDGEHAVEN CT SAN DIEGO CA 92123	-	0.00 / 0.00	-5	2882
342	CERS HAZ	MALIBU BODY & PAINT	8057 RAYTHEON RD SAN DIEGO CA 92111	-	0.00 / 0.00	-24	2885
342	RCRA SQG	MALIBU BODY AND PAINT	8057 RAYTHEON RD SUITE 6 SAN DIEGO CA 92111	-	0.00 / 0.00	-24	2889
343	HMIRS		7925M RONSON RD SAN DIEGO CA	-	0.00 / 0.00	-16	2892

Map Key	DB	Company/Site Name	Address	Direction	Distance (mi/ft)	Elev Diff (ft)	Page Number
344	TRIS	EKTELON	8929 AERO DR. SAN DIEGO CA 92123	-	0.00 / 0.00	-3	2894
344	TRIS	EKTELON	8929 AERO DR. SAN DIEGO CA 92123	-	0.00 / 0.00	-3	2894
344	TRIS	EKTELON	8929 AERO DR. SAN DIEGO CA 92123	-	0.00 / 0.00	-3	2895
344	TRIS	EKTELON	8929 AERO DR. SAN DIEGO CA 92123	-	0.00 / 0.00	-3	2896
344	TRIS	EKTELON	8929 AERO DR. SAN DIEGO CA 92123	-	0.00 / 0.00	-3	2897
345	CHMIRS	Metro Waste Water, City of San Diego	4910 Mercury Street San Diego CA 92111	-	0.00 / 0.00	-39	2897
346	CERS HAZ	GUY SUTTON, DDS	5075 RUFFIN RD STE C SAN DIEGO CA 92123	-	0.00 / 0.00	2	2898
347	SAN DIEGO LOP	JIMS AUTO UPHOLSTRY	7902 ARMOUR ST, SAN DIEGO, CA 92111 SAN DIEGO CA	-	0.00 / 0.00	-18	2900
347	SANDIEGO SAM	JIMS AUTO UPHOLSTRY	7902 ARMOUR ST San Diego CA	-	0.00 / 0.00	-18	2900
348	TRIS	SOLAR TURBINES INC KEARNY MESA	4200 RUFFIN RD MZ T-2 SAN DIEGO CA 92123	-	0.00 / 0.00	8	2901
348	TRIS	SOLAR TURBINES INC KEARNY MESA	4200 RUFFIN RD MZ T-2 SAN DIEGO CA 92123	-	0.00 / 0.00	8	2902
349	DRYCLEANERS	KERNY PLAZA CLEANERS	8199 Clairemont Mesa Blvd San Diego CA 921111710	-	0.00 / 0.00	-29	2904
350	SAN DIEGO LOP	DUNPHY TANK	4645 BRINELL CA	-	0.00 / 0.00	-13	2904
350	SANDIEGO SAM	DUNPHY TANK	4645 BRINELL San Diego CA	-	0.00 / 0.00	-13	2904

Map Key	DB	Company/Site Name	Address	Direction	Distance (mi/ft)	Elev Diff (ft)	Page Number
351	CHMIRS	San Diego Gas and Electric	4925 Mercury Street San Diego CA 92111	-	0.00 / 0.00	-39	2905
351	CHMIRS	San Diego Sewer	4955 Mercury St San Diego CA 92111	-	0.00 / 0.00	-39	2906
351	ERNS		4925 MERCURY ST. SAN DIEGO CA 92111	-	0.00 / 0.00	-39	2907
352	CERS TANK	RYDER TRUCK RENTAL #0837	5345 OVERLAND AVE SAN DIEGO CA 92123	-	0.00 / 0.00	9	2911
352	ERNS		5345 OVERLAND AVE. FURNHAN CROSS STREET SAN DIEGO CA	-	0.00 / 0.00	9	2918
352	HHSS	RYDER TRUCK RENTAL	5345 OVERLAND AVE SAN DIEGO CA 92123	-	0.00 / 0.00	9	2922
352	HHSS	RYDER TRUCK RENTAL	5345 OVERLAND AVE. SAN DIEGO CA 92123	-	0.00 / 0.00	9	2922
352	HIST TANK	RYDER TRUCK RENTAL	5345 OVERLAND AVE SAN DIEGO CA	-	0.00 / 0.00	9	2922
352	HIST TANK	RYDER TRUCK RENTAL	5345 OVERLAND AVE. 5345 OVERLAND AVE. CA	-	0.00 / 0.00	9	2922
352	SAN DIEGO LOP	RYDER TRUCK RENTAL INC	5345 OVERLAND AVE, SAN DIEGO, CA 92123-1203 SAN DIEGO CA	-	0.00 / 0.00	9	2922
352	SAN DIEGO LOP	RYDER TRUCK RENTAL INC	5345 OVERLAND AVE, SAN DIEGO, CA 92123-1203 SAN DIEGO CA	-	0.00 / 0.00	9	2923
352	SANDIEGO SAM	RYDER TRUCK RENTAL INC	5345 OVERLAND AVE CA	-	0.00 / 0.00	9	2923
352	SANDIEGO SAM	RYDER TRUCK RENTAL INC	5345 OVERLAND AVE CA	-	0.00 / 0.00	9	2924
352	SANDIEGO UST	RYDER TRUCK RENTAL #0837	5345 OVERLAND AVE SAN DIEGO CA 92123	-	0.00 / 0.00	9	2925

Map Key	DB	Company/Site Name	Address	Direction	Distance (mi/ft)	Elev Diff (ft)	Page Number
353	DELISTED TNK	AIRGAS WEST	9010 CLAIREMONT MESA BLVD SAN DIEGO CA 92123	-	0.00 / 0.00	7	2926
354	DELISTED TNK	KEARNY MESA EXXON	3860 KEARNY MESA RD SAN DIEGO CA 92111	-	0.00 / 0.00	-19	2927
355	CERS HAZ	ATLAS CONSTRUCTION SUPPLY	4640 BRINELL ST SAN DIEGO CA 92111	-	0.00 / 0.00	-13	2927
355	HIST CHMIRS		4640 BRINELL STREET SAN DIEGO CA	-	0.00 / 0.00	-13	2930
355	SAN DIEGO LOP	ATLAS CONSTRUCTION SUPPLY	4640 BRINELL ST, SAN DIEGO, CA 92111 SAN DIEGO CA	-	0.00 / 0.00	-13	2931
355	SANDIEGO SAM	ATLAS CONSTRUCTION SUPPLY	4640 BRINELL ST San Diego CA	-	0.00 / 0.00	-13	2931
356	CERS HAZ	Wendy's #3-10	9290 CLAIREMONT MESA BLVD SAN DIEGO CA 92123	-	0.00 / 0.00	6	2932
356	DRYCLEANERS	BOULEVARD CLEANERS & LAUNDRY	9280 CLAIREMONT MESA BLVD SAN DIEGO CA 921230000	-	0.00 / 0.00	6	2934
356	DRYCLEANERS	LEB INC DBA D-LUX CLEANERS	9280 CLAIREMONT MESA BLVD SAN DIEGO CA 921231212	-	0.00 / 0.00	6	2935
356	EMISSIONS	D-LUX CLEANERSBOULEVARD CLE	9280 CLAIREMONT MESA BL SAN DIEGO CA 92123	-	0.00 / 0.00	6	2935
356	EMISSIONS	D-LUX CLEANERS / BOULEVARD CLE	9280 CLAIREMONT MESA BL SAN DIEGO CA 92123	-	0.00 / 0.00	6	2936
356	EMISSIONS	D LUX CLEANERS	9280 CLAIREMONT MESA BL SAN DIEGO CA 92123	-	0.00 / 0.00	6	2937
356	SANDIEGO SAM	BLVD CLEANERS	9280 CLAIREMONT MESA BLVD CA	-	0.00 / 0.00	6	2943
357	CERS HAZ	Kaiser Permanente-Kearny Mesa/Viewridge	4510 VIEWRIDGE AVE SAN DIEGO CA 92123	-	0.00 / 0.00	-30	2943

Map Key	DB	Company/Site Name	Address	Direction	Distance (mi/ft)	Elev Diff (ft)	Page Number
357	RCRA SQG	SHARP REES STEALY MEDICAL GRP	4510 VIEWRIDGE AVE SAN DIEGO CA 92123	-	0.00 / 0.00	-30	2948
358	CHMIRS	Citizen	5524 Kearny Villa Rd San Diego CA 92123	-	0.00 / 0.00	0	2951
359	RCRA NON GEN	MERRY X RAY CHEMICAL CORP	4444 VIEWRIDGE AVE UNIT B SAN DIEGO CA 92123	-	0.00 / 0.00	-25	2952
360	CLEANUP SITES	ATLAS CONSTRUCTION SUPPLY	4640 BRINELL ST SAN DIEGO CA 921112302	-	0.00 / 0.00	-12	2958
361	LUST	NATIONAL AIR COLLEGE	3760 GLEN H. CURTISS RD SAN DIEGO CA 921231731	-	0.00 / 0.00	-14	2959
			Global ID | Status | Status Date: *T0607301116 | Completed - Case Closed | 1998-11-02 00:00:00*				
362	CLEANUP SITES	SDG&E ENVIRONMENTAL	5488 OVERLAND AV SAN DIEGO CA 921231205	-	0.00 / 0.00	7	2960
362	CLEANUP SITES	SDG&E ENVIRONMENTAL	5488 OVERLAND AV SAN DIEGO CA 921231205	-	0.00 / 0.00	7	2961
362	CLEANUP SITES	SDG&E ENVIRONMENTAL	5488 OVERLAND AV SAN DIEGO CA 921231205	-	0.00 / 0.00	7	2962
362	LUST	SDG&E ENVIRONMENTAL	5488 OVERLAND AV SAN DIEGO CA 921231205	-	0.00 / 0.00	7	2963
			Global ID | Status | Status Date: *T06019764152 | Completed - Case Closed | 2004-10-05 00:00:00*				
363	HIST CHMIRS		5000 MERCURY ST SAN DIEGO CA	-	0.00 / 0.00	-41	2964
363	HIST CHMIRS	UNIVERSAL REFUGE	5000 MERCURY SAN DIEGO CA	-	0.00 / 0.00	-41	2964
364	CLEANUP SITES	Kearny 1 Combustion Turbine Site	5460 Overland Avenue San Diego CA 92123	-	0.00 / 0.00	7	2965
365	AST	SOLAR TURBINES INCORPORATED	4200 RUFFIN RD, SAN DIEGO, 92123-1822 CA	-	0.00 / 0.00	8	2966
365	CERCLIS	SOLAR TURBINES INC	4200 RUFFIN RD SAN DIEGO CA 92123	-	0.00 / 0.00	8	2967

Map Key	DB	Company/Site Name	Address	Direction	Distance (mi/ft)	Elev Diff (ft)	Page Number
365	CHMIRS	Solar turbins	4200 Ruffin Rd San Diego CA 92186	-	0.00 / 0.00	8	2968
365	CHMIRS	SOLAR TURBINS INC.	4200 RUFFIN ROAD SAN DIEGO CA 92123	-	0.00 / 0.00	8	2969
365	CERCLIS NFRAP	SOLAR TURBINES INC	4200 RUFFIN RD SAN DIEGO CA 92123	-	0.00 / 0.00	8	2969
365	CERS TANK	SOLAR TURBINES KEARNY MESA FACILITY	4200 RUFFIN RD SAN DIEGO CA 92123	-	0.00 / 0.00	8	2971
365	EMISSIONS	SOLAR TURBINES INC	4200 RUFFIN RD SAN DIEGO CA 92123	-	0.00 / 0.00	8	2975
365	EMISSIONS	SOLAR TURBINES - RUFFIN RD	4200 RUFFIN RD SAN DIEGO CA 92123	-	0.00 / 0.00	8	2983
365	ERNS 1987 TO 1989		4200 RUFFIN RD. SAN DIEGO CA	-	0.00 / 0.00	8	2986
365	ERNS		4200 RUFFIN RD SAN DIEGO CA 92123	-	0.00 / 0.00	8	2986
365	ERNS		4200 RUFFIN ROAD SAN DIEGO CA 92123	-	0.00 / 0.00	8	2990
365	HHSS	KEARNY MESA PLANT	4200 RUFFIN ROAD SAN DIEGO CA 92123	-	0.00 / 0.00	8	2994
365	HIST TANK	KEARNY MESA PLANT	4200 RUFFIN ROAD SAN DIEGO CA	-	0.00 / 0.00	8	2994
365	ICIS	SOLAR TURBINES INC KEARNY MESA	4200 RUFFIN ROAD SAN DIEGO CA 92123-1822	-	0.00 / 0.00	8	2994
365	ICIS	SOLAR TURBINES INC KEARNY MESA	4200 RUFFIN ROAD SAN DIEGO CA 92123-1822	-	0.00 / 0.00	8	2995
365	ICIS	SOLAR TURBINES INC	4200 RUFFIN RD SAN DIEGO CA 921239999	-	0.00 / 0.00	8	2995
365	SAN DIEGO LOP	SOLAR TURBINES INCORPORATED	4200 RUFFIN RD, SAN DIEGO, CA 92123 SAN DIEGO CA	-	0.00 / 0.00	8	2995

Map Key	DB	Company/Site Name	Address	Direction	Distance (mi/ft)	Elev Diff (ft)	Page Number
365	SAN DIEGO LOP	SOLAR TURBINES INCORPORATED	4200 RUFFIN RD, SAN DIEGO, CA 92123 SAN DIEGO CA	-	0.00 / 0.00	8	2996
365	RCRA CORRACTS	SOLAR TURBINES INCORPORATED - KEARNY MESA	4200 RUFFIN ROAD SAN DIEGO CA 92123	-	0.00 / 0.00	8	2996
365	RCRA LQG	SOLAR TURBINES INCORPORATED - KEARNY MESA	4200 RUFFIN ROAD SAN DIEGO CA 92123	-	0.00 / 0.00	8	3036
365	RCRA TSD	SOLAR TURBINES INCORPORATED - KEARNY MESA	4200 RUFFIN ROAD SAN DIEGO CA 92123	-	0.00 / 0.00	8	3068
365	SANDIEGO SAM	SOLAR TURBINES INCORPORATED	4200 RUFFIN RD San Diego CA	-	0.00 / 0.00	8	3100
365	SANDIEGO SAM	SOLAR TURBINES INCORPORATED	4200 RUFFIN RD San Diego CA	-	0.00 / 0.00	8	3101
365	SEMS ARCHIVE	SOLAR TURBINES INC	4200 RUFFIN RD SAN DIEGO CA 92123	-	0.00 / 0.00	8	3102
365	SANDIEGO UST	SOLAR TURBINES KEARNY MESA FACILITY	4200 RUFFIN RD SAN DIEGO CA 92123	-	0.00 / 0.00	8	3102
366	CERS HAZ	WOLFS FOREIGN CAR SERVICE, INC	7904 ENGINEER RD SAN DIEGO CA 92111	-	0.00 / 0.00	-16	3106
366	SAN DIEGO LOP	WOLFS FOREIGN CAR SERVICE, INC	7904 ENGINEER RD, SAN DIEGO, CA 92111 SAN DIEGO CA	-	0.00 / 0.00	-16	3111
366	SANDIEGO SAM	WOLFS FOREIGN CAR SERVICE, INC	7904 ENGINEER RD San Diego CA	-	0.00 / 0.00	-16	3112
366	SANDIEGO UST	WOLFS FOREIGN CAR SERVICE, INC	7904 ENGINEER RD SAN DIEGO CA 92111	-	0.00 / 0.00	-16	3113
367	ENVIROSTOR	MERRY X-RAY CHEMICAL CORPORATION	4444 B VIEWRIDGE AVENUE SAN DIEGO CA 92123	-	0.00 / 0.00	-22	3113
367	HWP	MERRY X-RAY CHEMICAL CORPORATION	4444 B VIEWRIDGE AVENUE SAN DIEGO CA 921230000	-	0.00 / 0.00	-22	3114

Map Key	DB	Company/Site Name	Address	Direction	Distance (mi/ft)	Elev Diff (ft)	Page Number
368	HHSS	DYNO CONSTRUCTION INC	8045 RAYTHEON ROAD SAN DIEGO CA 92111	-	0.00 / 0.00	-16	3114
368	HIST TANK	DYNO CONSTRUCTION, INC.	8045 RAYTHEON ROAD SAN DIEGO CA	-	0.00 / 0.00	-16	3115
368	SANDIEGO SAM	DYNO CONSTRUCTION/RICHARD URIB	8045 RAYTHEON RD San Diego CA	-	0.00 / 0.00	-16	3115
369	EMISSIONS	SCHEIB EARL OF CALIF INCBAL	7853 BALBOA AV SAN DIEGO CA 92111	-	0.00 / 0.00	-17	3116
369	EMISSIONS	SCHEIB EARL OF CALIF INC / BAL	7853 BALBOA AV SAN DIEGO CA 92111	-	0.00 / 0.00	-17	3118
369	RCRA SQG	BURKS ELECTRONICS INC	7853 BALBOA AVE SAN DIEGO CA 92111	-	0.00 / 0.00	-17	3120
370	EMISSIONS	CABRILLO POWER II LLC	5460 OVERLAND AV SAN DIEGO CA 92123	-	0.00 / 0.00	9	3122
370	EMISSIONS	SDG&E	5460 OVERLAND AVENUE SAN DIEGO CA 92123	-	0.00 / 0.00	9	3126
370	EMISSIONS	SDG & E CO/KEARNY MESA GT	5460 OVERLAND AVENUE SAN DIEGO CA 92123	-	0.00 / 0.00	9	3127
370	EMISSIONS	SDG&E - KEARNY MESA GTS	5460 OVERLAND AV SAN DIEGO CA 92123	-	0.00 / 0.00	9	3129
370	HHSS	KEARNY 1 GAS TURBINE SITE	5460 OVERLAND DRIVE SAN DIEGO CA 92101	-	0.00 / 0.00	9	3130
370	HIST TANK	KEARNY 1 GAS TURBINE SITE	5460 OVERLAND DRIVE SAN DIEGO CA	-	0.00 / 0.00	9	3130
371	LUST	WOLFS FOREIGN CAR SERVICE, INC	7904 ENGINEER RD SAN DIEGO CA 921111904	-	0.00 / 0.00	-16	3130
			Global ID | Status | Status Date: *T0607300582 | Completed - Case Closed | 1991-10-03 00:00:00*				
372	HIST CHMIRS		4070 KEARNY MESA RD SAN DIEGO CA	-	0.00 / 0.00	-20	3131

Map Key	DB	Company/Site Name	Address	Direction	Distance (mi/ft)	Elev Diff (ft)	Page Number
372	SAN DIEGO LOP	HIPP MARINE SERVICES INC	4070 KEARNY MESA RD, SAN DIEGO, CA 92111 SAN DIEGO CA	-	0.00 / 0.00	-20	3132
372	SANDIEGO SAM	HIPP MARINE SERVICES INC	4070 KEARNY MESA RD San Diego CA	-	0.00 / 0.00	-20	3132
373	LUST	MERCEDES BENZ OF SAN DIEGO	7860 BALBOA AV SAN DIEGO CA 921112325	-	0.00 / 0.00	-14	3133
			Global ID | Status | Status Date: *T0607300229 | Completed - Case Closed | 1994-01-19 00:00:00*				
374	CERS HAZ	PENSKE AUTOMOTIVE COLLISION CENTER	7860 BALBOA AVE SAN DIEGO CA 92111	-	0.00 / 0.00	-18	3134
374	EMISSIONS	MERCEDES BENZ OF SAN DIEGO	7860 BALBOA AV SAN DIEGO CA 92111	-	0.00 / 0.00	-18	3138
374	HHSS	MERCEDES BENZ OF SAN DIEGO	7860 BALBOA AVENUE SAN DIEGO CA 92111	-	0.00 / 0.00	-18	3146
374	HIST TANK	MERCEDES BENZ OF SAN DIEGO	7860 BALBOA AVENUE SAN DIEGO CA	-	0.00 / 0.00	-18	3146
374	SAN DIEGO LOP	MERCEDES BENZ OF SAN DIEGO	7860 BALBOA AVE, SAN DIEGO, CA 92111 SAN DIEGO CA	-	0.00 / 0.00	-18	3146
374	RCRA SQG	MERCEDES BENZ OF SAN DIEGO	7860 BALBOA AVE SAN DIEGO CA 92111	-	0.00 / 0.00	-18	3147
374	SANDIEGO SAM	MERCEDES BENZ OF SAN DIEGO	7860 BALBOA AVE San Diego CA	-	0.00 / 0.00	-18	3152
374	SANDIEGO UST	PENSKE AUTOMOTIVE COLLISION CENTER	7860 BALBOA AVE SAN DIEGO CA 92111	-	0.00 / 0.00	-18	3153
375	CERS HAZ	AT&T California - CAQ364	4255 RUFFIN RD SAN DIEGO CA 92123	-	0.00 / 0.00	8	3154
375	CERS TANK	Safran Power Units San Diego, LLC	4255 RUFFIN RD SAN DIEGO CA 92123	-	0.00 / 0.00	8	3157
375	RCRA LQG	MAXWELL TECHNOLOGIES INC	4255 RUFFIN RD SAN DIEGO CA 92123	-	0.00 / 0.00	8	3160
375	RCRA LQG	SAFRAN POWER UNITS SAN DIEGO LLC	4255 RUFFIN RD STE 100 SAN DIEGO CA 92123	-	0.00 / 0.00	8	3166

Map Key	DB	Company/Site Name	Address	Direction	Distance (mi/ft)	Elev Diff (ft)	Page Number
376	ALT FUELS	Mossy Nissan - Kearny Mesa	8118 Clairemont Mesa Blvd San Diego CA 92111	-	0.00 / 0.00	-30	3170
376	ALT FUELS	Mossy Nissan - Kearny Mesa	8118 Clairemont Mesa Blvd San Diego CA 92111	-	0.00 / 0.00	-30	3171
376	ALT FUELS	Mossy Nissan - Kearny Mesa	8118 Clairemont Mesa Blvd San Diego CA 92111	-	0.00 / 0.00	-30	3171
376	AST	MOSSY NISSAN KEARNY MESA	8118 CLAIREMONT MESA BL, SAN DIEGO, 92111 CA	-	0.00 / 0.00	-30	3172
376	CERS TANK	MOSSY NISSAN KEARNY MESA	8118 CLAIREMONT MESA BLVD SAN DIEGO CA 92111	-	0.00 / 0.00	-30	3172
376	SAN DIEGO LOP	RANCHO JEEP	8118 CLAIREMONT MESA BLVD, SAN DIEGO, CA 92111 SAN DIEGO CA	-	0.00 / 0.00	-30	3177
376	RCRA LQG	MOSSY NISSAN INC DBA MOSSY NISSAN KEARNY	8118 CLAIREMONT MESA BLVD SAN DIEGO CA 92111	-	0.00 / 0.00	-30	3178
376	SANDIEGO SAM	RANCHO JEEP	8118 CLAIREMONT MESA BLVD San Diego CA	-	0.00 / 0.00	-30	3186
376	SANDIEGO SAM	RANCHO JEEP	8118 CLAIREMONT MESA BLVD San Diego CA	-	0.00 / 0.00	-30	3187
376	SANDIEGO SAM	RANCHO JEEP	8118 CLAIREMONT MESA BLVD San Diego CA	-	0.00 / 0.00	-30	3188
377	DELISTED TNK	MOBIL	8380 CLAIREMONT MESA BLVD SAN DIEGO CA 92111	-	0.00 / 0.00	-6	3189
378	LUST	DUNPHY TANK	4645 BRINELL ST San Diego CA 92111	-	0.00 / 0.00	-16	3189
			Global ID | Status | Status Date: *T10000000971 | Completed - Case Closed | 2010-12-13 00:00:00*				
379	ALT FUELS	Expo Propane	5596 Kearny Mesa Rd San Diego CA 92111	-	0.00 / 0.00	-4	3191

Map Key	DB	Company/Site Name	Address	Direction	Distance (mi/ft)	Elev Diff (ft)	Page Number
379	CERS HAZ	EXPO PROPANE, INC	5596 KEARNY MESA RD SAN DIEGO CA 92111	-	0.00 / 0.00	-4	3192
379	ICIS	CITY OF SAN DIEGO, VACANT LOT	5596 KEARNEY MESA RD SAN DIEGO CA 92111	-	0.00 / 0.00	-4	3195
380	ICIS	SAN DIEGO METRO WASTEWATER SEWER SYSTEM	OFFICE: 9192 TOPAZ WAY -VARIOUS OVERFLOWING SEWERS SAN DIEGO CA 92123	-	0.00 / 0.00	5	3195
381	AST	SDCTY-METRO OPS CENTER	9192 TOPAZ WY, SAN DIEGO, 92123-1119 CA	-	0.00 / 0.00	5	3195
381	CHMIRS	NRC	9192 Topaz Way San Diego CA	-	0.00 / 0.00	5	3196
381	CHMIRS	City of San Diego Waste Water Department	9150 Topaz Way San Diego CA 92123	-	0.00 / 0.00	5	3197
381	CHMIRS	Metropolitan Water District S.D.	9192 Topaz Way San Diego CA 92123	-	0.00 / 0.00	5	3198
381	CHMIRS	San Diego Metro Waste Water	9150 Topaz Way San Diego CA 92123	-	0.00 / 0.00	5	3199
381	CERS TANK	SDCTY-PUD, PUBLIC UTILITIES OPERATIONS CENTER	9192 TOPAZ WAY SAN DIEGO CA 92123	-	0.00 / 0.00	5	3200
381	ERNS		9192 TOPAZ WAY SAN DIEGO CA	-	0.00 / 0.00	5	3204
381	RCRA SQG	SDCTY METROPOLITAN WASTEWATER OPS CTR	9192 TOPAZ WAY MS 901 SAN DIEGO CA 92123	-	0.00 / 0.00	5	3208
382	LUST	RYDER TRUCK RENTAL INC	5345 OVERLAND AV SAN DIEGO CA 921231203	-	0.00 / 0.00	10	3210
			Global ID | Status | Status Date: *T0607300284 | Open - Remediation | 2007-08-10 00:00:00*				
383	CERS HAZ	BERENDSEN FLUID POWER	4380 VIEWRIDGE AVE STE A SAN DIEGO CA 92123	-	0.00 / 0.00	-23	3215
383	CERS HAZ	ENVIROMATRIX ANALYTICAL, INC	4340 VIEWRIDGE AVE STE A SAN DIEGO CA 92123	-	0.00 / 0.00	-23	3218

Map Key	DB	Company/Site Name	Address	Direction	Distance (mi/ft)	Elev Diff (ft)	Page Number
383	DRYCLEANERS	VALUE CLEANERS	4360 Viewridge Ave San Diego CA 921231679	-	0.00 / 0.00	-23	3221
383	RCRA LQG	ENVIROMATRIX ANALYTICAL, INC	4340 VIEWRIDGE AVE, SUITE A SAN DIEGO CA 92123	-	0.00 / 0.00	-23	3222
384	CLEANUP SITES	BLVD CLEANERS	9280 CLAIREMONT MESA BL SAN DIEGO CA 92123	-	0.00 / 0.00	8	3227
385	HIST CHMIRS		7841 BALBOA AVE SAN DIEGO CA	-	0.00 / 0.00	-17	3228
386	CERS HAZ	W.W. GRAINGER INC	8001 RAYTHEON RD SAN DIEGO CA 92111	-	0.00 / 0.00	-12	3228
387	CERS HAZ	KEARNY MESA AUTOBODY	7842 ENGINEER RD SAN DIEGO CA 92111	-	0.00 / 0.00	-16	3231
387	EMISSIONS	KEARNY MESA AUTO BODY	7842 ENGINEER RD SAN DIEGO CA 92111	-	0.00 / 0.00	-16	3236
388	CERS HAZ	KLASSIC DRY CLEANERS	9353 CLAIREMONT MESA BLVD STE F SAN DIEGO CA 92123	-	0.00 / 0.00	3	3241
388	CERS HAZ	TIERRAMESA VETERINARY CLINIC	9353 CLAIREMONT MESA BLVD SUITE Q SAN DIEGO CA 92123	-	0.00 / 0.00	3	3245
388	DRYCLEANERS	KLASSIC DRYCLEANERS & FORMAL WEAR	9353 CLAIREMONT MESA BLVD STE F SAN DIEGO CA 921230000	-	0.00 / 0.00	3	3247
388	EMISSIONS	KLASSIC DRYCLEANERS	9353 CLAIREMONT MESA BL SAN DIEGO CA 92123	-	0.00 / 0.00	3	3247
388	EMISSIONS	KLASSIC DRYCLEANERS	9353 CLAIREMONT MESA BL #F SAN DIEGO CA 92123	-	0.00 / 0.00	3	3248
388	EMISSIONS	KLASSIC DRYCLEANERS AND FORMALWEAR	9353 CLAIREMONT MESA BL #F SAN DIEGO CA 92123	-	0.00 / 0.00	3	3250
388	RCRA SQG	RUFFIN VILLAGE CLEANERS	9353 CLAIREMONT MESA BLVD G-1 SAN DIEGO CA 92123	-	0.00 / 0.00	3	3256

Map Key	DB	Company/Site Name	Address	Direction	Distance (mi/ft)	Elev Diff (ft)	Page Number
388	RCRA SQG	SUPER COLOR ONE HOUR PHOTO	9353 CLAIREMONT MESA BLVD G2 SAN DIEGO CA 92123	-	0.00 / 0.00	3	3259
389	ALT FUELS	International Brotherhood of Electrical Workers 569	4545 Viewridge Ave San Diego CA 92123	-	0.00 / 0.00	-52	3261
390	CERS HAZ	Foodarom USA, Inc.	4343 VIEWRIDGE AVE STE B SAN DIEGO CA 92123	-	0.00 / 0.00	-23	3262
390	HIST CHMIRS		4373 VIEWRIDGE RD SAN DIEGO CA	-	0.00 / 0.00	-23	3267
390	RCRA SQG	HOLZ INDUSTRIES INC	4393 VIEWRIDGE AVE SAN DIEGO CA 92123	-	0.00 / 0.00	-23	3267
391	CERS HAZ	San Diego Harley Davidson	5555 KEARNY VILLA RD SAN DIEGO CA 92123	-	0.00 / 0.00	0	3270
392	LUST	HIPP MARINE SERVICES INC	4070 KEARNY MESA RD SAN DIEGO CA 921113730	-	0.00 / 0.00	-22	3274
			Global ID | Status | Status Date: *T0607301653 | Completed - Case Closed | 1997-02-28 00:00:00*				
393	CLEANUP SITES	Meth Activity residence Inn (Methamphetamine Case)	5414 Kearny Mesa Road San Diego CA 92123	-	0.00 / 0.00	-12	3275
394	CERS HAZ	SAINT GOBAIN SOLAR GARD LLC	4540 VIEWRIDGE AVE SAN DIEGO CA 92123	-	0.00 / 0.00	-56	3277
394	CHMIRS	Solar Guard	4540 Viewridge Ave San Diego CA 92123	-	0.00 / 0.00	-56	3282
394	CHMIRS	NRC	4540 Viewridge Ave. San Diego CA	-	0.00 / 0.00	-56	3284
394	CHMIRS	Bekart Specialty Films	4540 Viewridge Ave San Diego CA 92123	-	0.00 / 0.00	-56	3285
394	EMISSIONS	MSC SPECIALTY FILMS	4540 VIEWRIDGE AV SAN DIEGO CA 92123	-	0.00 / 0.00	-56	3285
394	EMISSIONS	BEKAERT SPECIALTY FILMS	4540 VIEWRIDGE AV SAN DIEGO CA 92123	-	0.00 / 0.00	-56	3287

Map Key	DB	Company/Site Name	Address	Direction	Distance (mi/ft)	Elev Diff (ft)	Page Number
394	EMISSIONS	BEKAERT SPECIALTY FILMS LLC	4540 VIEWRIDGE AV SAN DIEGO CA 92123	-	0.00 / 0.00	-56	3288
394	EMISSIONS	DEPOSITION TECHNOLOGY INC	4540 VIEWRIDGE AV SAN DIEGO CA 92123	-	0.00 / 0.00	-56	3291
394	ERNS		4540 VIEWRIDGE AVE SAN DIEGO CA	-	0.00 / 0.00	-56	3293
394	HIST CHMIRS		4540 VIEWRIDGE AVENUE SAN DIEGO CA	-	0.00 / 0.00	-56	3297
394	HIST CHMIRS	DEPOSITION TECH INC.	4540 VIEWRIDGE AVE SAN DIEGO CA	-	0.00 / 0.00	-56	3297
394	HIST CHMIRS		4540 VIEWRIDGE SAN DIEGO CA	-	0.00 / 0.00	-56	3297
394	RCRA LQG	SAINT GOBAIN SOLAR GARD LLC	4540 VIEWRIDGE AVENUE SAN DIEGO CA 92123	-	0.00 / 0.00	-56	3298
394	RCRA LQG	SAINT-GOBAIN SOLAR GARD, LLC	4540 VIEWRIDGE AVENUE SAN DIEGO CA 92123	-	0.00 / 0.00	-56	3320
394	RCRA TSD	SAINT GOBAIN SOLAR GARD LLC	4540 VIEWRIDGE AVENUE SAN DIEGO CA 92123	-	0.00 / 0.00	-56	3323
395	RCRA NON GEN	CARLS TRAILER RENTALS INC	8016 RAYTHEON RD SAN DIEGO CA 92111	-	0.00 / 0.00	-12	3346
396	SANDIEGO SAM	CITY OF SAN DIEGO SEWER PUMP STATION 61	5074 MERCURY ST San Diego CA	-	0.00 / 0.00	-42	3348
397	CERS HAZ	ADVANCED AIRCRAFT SERVICE	8622 GIBBS DR SAN DIEGO CA 92123	-	0.00 / 0.00	-14	3349
398	LUST	JB AUTO & TRUCK SALES	5563 KEARNY VILLA RD SAN DIEGO CA 921231107	-	0.00 / 0.00	0	3353
			Global ID | Status | Status Date: *T0607300039 | Completed - Case Closed | 1988-10-01 00:00:00*				
399	LUST	RYDER TRUCK RENTAL INC	5345 OVERLAND AV SAN DIEGO CA 921231203	-	0.00 / 0.00	9	3353
			Global ID | Status | Status Date: *T0608187793 | Completed - Case Closed | 2003-11-26 00:00:00*				
400	CERS HAZ	SAN DIEGO DENTAL GROUP, Inc.	7825 ENGINEER RD SAN DIEGO CA 92111	-	0.00 / 0.00	-14	3354

Map Key	DB	Company/Site Name	Address	Direction	Distance (mi/ft)	Elev Diff (ft)	Page Number
400	CERS HAZ	SUNG SIM ACUPUNCTURE & HERBS	7825 ENGINEER RD SAN DIEGO CA 92111	-	0.00 / 0.00	-14	3356
400	CERS HAZ	WOORI MEDICAL GROUP PROFESSIONAL CORP	7825 ENGINEER RD STE 101 SAN DIEGO CA 92111	-	0.00 / 0.00	-14	3358
401	HIST CHMIRS		5598 KEARNY MESA RD. SAN DIEGO CA	-	0.00 / 0.00	-3	3360
402	CERS HAZ	AMEC FOSTER WHEELER ENVIRONMENT & INFRASTRUCTURE, INC.	9177 SKY PARK CT SAN DIEGO CA 92123	-	0.00 / 0.00	6	3360
403	CERS HAZ	BALBOA AUTO BODY #1	7827 BALBOA AVE SAN DIEGO CA 92111	-	0.00 / 0.00	-16	3363
403	EMISSIONS	BALBOA AUTO BODY	7827 BALBOA AV SAN DIEGO CA 92111	-	0.00 / 0.00	-16	3366
403	RCRA SQG	BALBOA AUTO BODY	7827 BALBOA AVE SAN DIEGO CA 92111	-	0.00 / 0.00	-16	3374
404	CERS HAZ	SHEENS AUTO CARE	7985 RAYTHEON RD SAN DIEGO CA 92111	-	0.00 / 0.00	-13	3377
404	EMISSIONS	SHEENS AUTO CARE	7985 RAYTHEON RD SAN DIEGO CA 92111	-	0.00 / 0.00	-13	3381
404	RCRA SQG	CENTER CITY CAR CARE	7985 RAYTHEON RD SAN DIEGO CA 92111	-	0.00 / 0.00	-13	3389
405	CERS TANK	EDCO DISPOSAL	7844 ARMOUR ST SAN DIEGO CA 92111	-	0.00 / 0.00	-16	3391
405	RCRA NON GEN	SANI-TAINER,INC.	7844 ARMOUR ST SAN DIEGO CA 92111	-	0.00 / 0.00	-16	3397
406	ALT FUELS	San Diego Gas and Electric Service Center - San Diego	5488 Overland Ave San Diego CA 92123	-	0.00 / 0.00	8	3401
406	AST	SDG&E KEARNY MAINT & OPS	5488 OVERLAND AV, SAN DIEGO, 92123-1205 CA	-	0.00 / 0.00	8	3402

Map Key	DB	Company/Site Name	Address	Direction	Distance (mi/ft)	Elev Diff (ft)	Page Number
406	CERCLIS	SDG & E KEARNY ELECTRIC CONST & MAINT	5488 OVERLAND AVE SAN DIEGO CA 92123	-	0.00 / 0.00	8	3402
406	CERS HAZ	SDG&E - KEARNY SUBSTATION	5488 OVERLAND AVE SAN DIEGO CA 92123	-	0.00 / 0.00	8	3404
406	CHMIRS	San Diego Gas & Electric	5488 Overland Avenue San Diego CA 92123	-	0.00 / 0.00	8	3407
406	CHMIRS	SDG&E	5488 Overland Av. San Diego CA 92123	-	0.00 / 0.00	8	3407
406	CHMIRS	SD Gas & Elec	5488 Overland Ave, Kerney Facility San Diego CA 92123	-	0.00 / 0.00	8	3408
406	CHMIRS	NRC	5488 Overland Ave San Diego CA	-	0.00 / 0.00	8	3409
406	CHMIRS	San Diego Gas & Electric	5488 Overland Ave. San Diego CA 92112-4150	-	0.00 / 0.00	8	3410
406	CERCLIS NFRAP	SDG & E KEARNY ELECTRIC CONST & MAINT	5488 OVERLAND AVE SAN DIEGO CA 92123	-	0.00 / 0.00	8	3411
406	CERS TANK	SDG&E - KEARNY MAINT & OPS	5488 OVERLAND AVE SAN DIEGO CA 92123-1205	-	0.00 / 0.00	8	3412
406	EMISSIONS	SDG&E ELECTRICAL MAINT SHOP	5488 OVERLAND AVE SAN DIEGO CA 92123	-	0.00 / 0.00	8	3417
406	EMISSIONS	SDG&E CO./ELECT MAINT SHOP	5488 OVERLAND AVE SAN DIEGO CA 92123	-	0.00 / 0.00	8	3418
406	EMISSIONS	SDG&E - ELECTRICAL MAINT SHOP	5488 OVERLAND AVE SAN DIEGO CA 92123	-	0.00 / 0.00	8	3420
406	EMISSIONS	SDG&E ELECTRICAL MAINTENANCE S	5488 OVERLAND AVE SAN DIEGO CA 92123	-	0.00 / 0.00	8	3422
406	EMISSIONS	SDG&E CO	5488 OVERLAND AV ELECT MAINT SHOP SAN DIEGO CA 92123	-	0.00 / 0.00	8	3423

Map Key	DB	Company/Site Name	Address	Direction	Distance (mi/ft)	Elev Diff (ft)	Page Number
406	ERNS		5488 OVERLAND AVE SAN DIEGO CA	-	0.00 / 0.00	8	3426
406	ERNS		5488 OVERLAND AVE SAN DIEGO CA 92123	-	0.00 / 0.00	8	3429
406	HHSS	KEARNY MESA ELECTRIC MAINTENAN	5488 OVERLAND DRIVE SAN DIEGO CA 92123	-	0.00 / 0.00	8	3433
406	HIST TANK	KEARNY MESA ELECTRIC MAINTENAN	5488 OVERLAND DRIVE SAN DIEGO CA	-	0.00 / 0.00	8	3433
406	ICIS	SAN DIEGO GAS & ELECTRIC KEARNY MAINTENANCE SHOP	5488 OVERLAND DRIVE SAN DIEGO CA 92123	-	0.00 / 0.00	8	3434
406	SAN DIEGO LOP	SDG&E ENVIRONMENTAL	5488 OVERLAND AVE, SAN DIEGO, CA 92123 SAN DIEGO CA	-	0.00 / 0.00	8	3434
406	SAN DIEGO LOP	SDG&E ENVIRONMENTAL	5488 OVERLAND AVE, SAN DIEGO, CA 92123 SAN DIEGO CA	-	0.00 / 0.00	8	3434
406	SAN DIEGO LOP	SDG&E ENVIRONMENTAL	5488 OVERLAND AVE, SAN DIEGO, CA 92123 SAN DIEGO CA	-	0.00 / 0.00	8	3435
406	SAN DIEGO LOP	SDG&E ENVIRONMENTAL	5488 OVERLAND AVE, SAN DIEGO, CA 92123 SAN DIEGO CA	-	0.00 / 0.00	8	3435
406	PCB	KEARNY ELEC CONSTRUCTION & MAI	5488 OVERLAND DR SAN DIEGO CA 92123	-	0.00 / 0.00	8	3436
406	RCRA CORRACTS	SAN DIEGO GAS AND ELECTRIC	5488 OVERLAND AVENUE SAN DIEGO CA 92121	-	0.00 / 0.00	8	3436
406	RCRA SQG	SAN DIEGO GAS AND ELECTRIC	5488 OVERLAND AVENUE SAN DIEGO CA 92121	-	0.00 / 0.00	8	3490
406	RCRA TSD	SAN DIEGO GAS AND ELECTRIC	5488 OVERLAND AVENUE SAN DIEGO CA 92121	-	0.00 / 0.00	8	3539
406	SANDIEGO SAM	SDG&E ENVIRONMENTAL	5488 OVERLAND AVE San Diego CA	-	0.00 / 0.00	8	3589

Map Key	DB	Company/Site Name	Address	Direction	Distance (mi/ft)	Elev Diff (ft)	Page Number
406	SANDIEGO SAM	SDG&E ENVIRONMENTAL	5488 OVERLAND AVE San Diego CA	-	0.00 / 0.00	8	3590
406	SANDIEGO SAM	SDG&E ENVIRONMENTAL	5488 OVERLAND AVE San Diego CA	-	0.00 / 0.00	8	3591
406	SANDIEGO SAM	SDG&E ENVIRONMENTAL	5488 OVERLAND AVE San Diego CA	-	0.00 / 0.00	8	3592
406	SANDIEGO SAM	SDG&E ENVIRONMENTAL	5488 OVERLAND AVE San Diego CA	-	0.00 / 0.00	8	3592
406	SANDIEGO SAM	SDG&E ENVIRONMENTAL	5488 OVERLAND AVE San Diego CA	-	0.00 / 0.00	8	3593
406	SANDIEGO SAM	SDG&E ENVIRONMENTAL	5488 OVERLAND AVE San Diego CA	-	0.00 / 0.00	8	3594
406	SEMS ARCHIVE	SDG & E KEARNY ELECTRIC CONST & MAINT	5488 OVERLAND AVE SAN DIEGO CA 92123	-	0.00 / 0.00	8	3595
406	SANDIEGO UST	SDG&E - KEARNY MAINT & OPS	5488 OVERLAND AVE SAN DIEGO CA 92123	-	0.00 / 0.00	8	3595
407	HHSS	IMPERIAL VOR	8575 GIBBS DRIVE, SUITE 101 SAN DIEGO CA 92123	-	0.00 / 0.00	-16	3596
407	HHSS	MISSION BAY VORTAC	8575 GIBBS DRIVE, SUITE 101 SAN DIEGO CA 92123	-	0.00 / 0.00	-16	3596
407	HHSS	BARD VOTAC	8575 GIBBS DRIVE, SUITE 101 SAN DIEGO CA 92123	-	0.00 / 0.00	-16	3597
407	HHSS	POGGI VORTAC	8575 GIBBS DRIVE, SUITE 101 SAN DIEGO CA 92123	-	0.00 / 0.00	-16	3597
407	HHSS	SEAL BEACH VORIAC	8575 GIBBS DRIVE, SUITE 101 SAN DIEGO CA 92123	-	0.00 / 0.00	-16	3597
407	HHSS	GARDEN GROVE RADAR	8575 GIBBS DRIVE, SUITE 101 SAN DIEGO CA 92123	-	0.00 / 0.00	-16	3597

Map Key	DB	Company/Site Name	Address	Direction	Distance (mi/ft)	Elev Diff (ft)	Page Number
407	HIST TANK	GARDEN GROVE RADAR	8575 GIBBS DR., SUITE 101 SAN DIEGO CA	-	0.00 / 0.00	-16	3597
407	RCRA SQG	OASIS SPORTS MEDICAL GRP INC	8575 GIBBS DR STE 110 SAN DIEGO CA 92123	-	0.00 / 0.00	-16	3597
408	CERS HAZ	RAC & ASSOC INC DBA SPECIAL CARE	9511 RIDGEHAVEN CT STE A SAN DIEGO CA 92123	-	0.00 / 0.00	-20	3599
409	HHSS	CLARKLIFT OF SAN DIEGO	9332 CLAIREMONT MESA BLVD. SAN DIEGO CA 92123	-	0.00 / 0.00	2	3602
409	HIST TANK	CLARKLIFT OF SAN DIEGO	9332 CLAIREMONT MESA BLVD. SAN DIEGO CA	-	0.00 / 0.00	2	3602
409	RCRA SQG	NAVCARE S D ASG MGMT CO	9332 CLAIREMONT MESA BLVD SAN DIEGO CA 92123	-	0.00 / 0.00	2	3602
409	SANDIEGO SAM	NAVCARE SAN DIEGO	9332 CLAIREMONT MESA BLVD San Diego CA	-	0.00 / 0.00	2	3605
409	SANDIEGO SAM	NAVCARE SAN DIEGO	9332 CLAIREMONT MESA BLVD San Diego CA	-	0.00 / 0.00	2	3606
410	CERS HAZ	DENISE HANDLER, DDS	7914 RONSON RD STE A SAN DIEGO CA 92111	-	0.00 / 0.00	-18	3607
410	CERS HAZ	American Refrigeration Supplies, Inc.	7874 RONSON RD SAN DIEGO CA 92111	-	0.00 / 0.00	-18	3609
410	RCRA SQG	TRILATRON ENTERPRISES	7924 RONSON RD STE G SAN DIEGO CA 92111	-	0.00 / 0.00	-18	3613
411	CHMIRS	County of San Diego Dept of General Services Fleet Management	The front street of 5500 Overland Avenue San Diego CA 92123	-	0.00 / 0.00	8	3615
412	CERS HAZ	AT&T California - M2326	7910 OTHELLO AVE SAN DIEGO CA 92111	-	0.00 / 0.00	-22	3616
412	CHMIRS	AT&T	7910 Othello Way San Diego CA 92111	-	0.00 / 0.00	-22	3619

Map Key	DB	Company/Site Name	Address	Direction	Distance (mi/ft)	Elev Diff (ft)	Page Number
412	CHMIRS	PG&E	7910 Othello San Diego CA	-	0.00 / 0.00	-22	3620
412	DELISTED TNK	PACIFIC BELL	7910 OTHELLO AVE SAN DIEGO CA 92111	-	0.00 / 0.00	-22	3621
412	CLEANUP SITES	PACIFIC BELL	7910 OTHELLO AV SAN DIEGO CA 921113712	-	0.00 / 0.00	-22	3622
412	HHSS	PACIFIC BELL (M2-711)	7910 OTHELLO STREET SAN DIEGO CA 92111	-	0.00 / 0.00	-22	3623
412	HIST TANK	PACIFIC BELL (M2-711)	7910 OTHELLO STREET SAN DIEGO CA	-	0.00 / 0.00	-22	3623
412	SAN DIEGO LOP	PACIFIC BELL	7910 OTHELLO AVE, SAN DIEGO, CA 92111 SAN DIEGO CA	-	0.00 / 0.00	-22	3623
412	SAN DIEGO LOP	PACIFIC BELL	7910 OTHELLO AVE, SAN DIEGO, CA 92111 SAN DIEGO CA	-	0.00 / 0.00	-22	3623
412	LUST	PACIFIC BELL	7910 OTHELLO AV SAN DIEGO CA 921113712	-	0.00 / 0.00	-22	3624
			Global ID | Status | Status Date: *T0607300863 | Completed - Case Closed | 1997-09-01 00:00:00*				
412	SANDIEGO SAM	PACIFIC BELL	7910 OTHELLO AVE San Diego CA	-	0.00 / 0.00	-22	3625
412	SANDIEGO SAM	PACIFIC BELL	7910 OTHELLO AVE San Diego CA	-	0.00 / 0.00	-22	3626
412	SANDIEGO UST	AT&T California - M2326	7910 OTHELLO AVE SAN DIEGO CA 92111	-	0.00 / 0.00	-22	3626
413	LUR	SAN DIEGO GAS & ELECTRIC COMPANY	5488 OVERLAND AVE SAN DIEGO CA 921231205	-	0.00 / 0.00	8	3627
414	DELISTED TNK	SDG&E ENVIRONMENTAL	5488 OVERLAND AVE SAN DIEGO CA 92123	-	0.00 / 0.00	8	3633
415	EMISSIONS	RANCHO JEEP CHRYSLER	8104 CLAIREMONT MESA BL SAN DIEGO CA 92111	-	0.00 / 0.00	-35	3633

Map Key	DB	Company/Site Name	Address	Direction	Distance (mi/ft)	Elev Diff (ft)	Page Number
415	SAN DIEGO LOP	RANCHO OLDSMOBILE INC	8104 CLAIREMONT MESA BLVD, SAN DIEGO, CA 92111 SAN DIEGO CA	-	0.00 / 0.00	-35	3638
415	RCRA SQG	RANCHO OLDS	8104 CLAIRMONT MESA BLVD SAN DIEGO CA 92111	-	0.00 / 0.00	-35	3638
415	SANDIEGO SAM	RANCHO OLDSMOBILE INC	8104 CLAIREMONT MESA BLVD San Diego CA	-	0.00 / 0.00	-35	3643
415	SANDIEGO SAM	RANCHO OLDSMOBILE INC	8104 CLAIREMONT MESA BLVD San Diego CA	-	0.00 / 0.00	-35	3644
416	CLEANUP SITES	CASPIAN INC	4951 RUFFIN RD SAN DIEGO CA 921231615	-	0.00 / 0.00	1	3645
417	CERS HAZ	Kearny Mesa A & H Specialist	7835 ARMOUR ST SAN DIEGO CA 92111	-	0.00 / 0.00	-15	3646
417	HIST CHMIRS		7835 ARMOUR SAN DIEGO CA	-	0.00 / 0.00	-15	3649
418	CERS HAZ	ALPHA MECHANICAL HVAC INC	4885 GREENCRAIG LN SAN DIEGO CA 92123	-	0.00 / 0.00	-11	3650
419	LUST	RANCHO JEEP	8118 CLAIREMONT MESA BL SAN DIEGO CA 921111706 ***Global ID | Status | Status Date:*** *T0607300458 | Completed - Case Closed | 1994-04-22 00:00:00*	-	0.00 / 0.00	-31	3653
420	DELISTED TNK	SDCTY-FIRE STATION #28	3880 KEARNY VILLA RD SAN DIEGO CA 92123	-	0.00 / 0.00	-16	3654
421	CLEANUP SITES	RANCHO JEEP	8118 CLAIREMONT MESA BL SAN DIEGO CA 921111706	-	0.00 / 0.00	-31	3654
421	CLEANUP SITES	RANCHO JEEP	8118 CLAIREMONT MESA BL SAN DIEGO CA 92111	-	0.00 / 0.00	-31	3655
422	RCRA SQG	LASER IMAGING TECHNOLOGY INC	7955 RAYTHEON RD SAN DIEGO CA 92111	-	0.00 / 0.00	-14	3656
423	RCRA SQG	SOUTHERN AUTO SUPPLY	7832 ARMOUR ST SAN DIEGO CA 92111	-	0.00 / 0.00	-15	3658

Map Key	DB	Company/Site Name	Address	Direction	Distance (mi/ft)	Elev Diff (ft)	Page Number
424	LUST	ADOHR FARMS	5680 KEARNY VILLA RD SAN DIEGO CA 921231110	-	0.00 / 0.00	2	3664
			Global ID | Status | Status Date: *T0607301134 | Completed - Case Closed | 1994-09-01 00:00:00*				
425	CLEANUP SITES	GIBBS FLYING SERVICE INC	8906 AERO DR SAN DIEGO CA 921232204	-	0.00 / 0.00	-9	3665
426	CLEANUP SITES	SDG&E ENVIRONMENTAL	5488 OVERLAND AV SAN DIEGO CA 921231205	-	0.00 / 0.00	8	3666
426	LUST	SDG&E ENVIRONMENTAL	5488 OVERLAND AV SAN DIEGO CA 921231205	-	0.00 / 0.00	8	3666
			Global ID | Status | Status Date: *T0607302365 | Completed - Case Closed | 1998-10-13 00:00:00*				
426	LUST	SDG&E ENVIRONMENTAL	5488 OVERLAND AV SAN DIEGO CA 921231205	-	0.00 / 0.00	8	3668
			Global ID | Status | Status Date: *T0607303091 | Completed - Case Closed | 1988-08-29 00:00:00*				
427	CLEANUP SITES	CASPIAN INC	4951 RUFFIN RD SAN DIEGO CA 921231615	-	0.00 / 0.00	1	3668
427	CLEANUP SITES	CASPIAN INC	4951 RUFFIN RD SAN DIEGO CA 921231615	-	0.00 / 0.00	1	3669
428	HIST CHMIRS		4207 RUFFIN ROAD SAN DIEGO CA	-	0.00 / 0.00	4	3669
429	CERS HAZ	THOMAS DOLESKI DDS	9340 CLAIREMONT MESA BLVD STE C SAN DIEGO CA 92123	-	0.00 / 0.00	0	3670
430	CERS HAZ	National Air College International	3760 GLENN CURTISS RD STE B SAN DIEGO CA 92123	-	0.00 / 0.00	-19	3672
430	CERS HAZ	NATIONAL AIR COLLEGE	3760 GLENN CURTISS RD HGR #24 SAN DIEGO CA 92123	-	0.00 / 0.00	-19	3675
430	HHSS	NATIONAL AIR COLLEGE	3760 GLEMN CURTIS RD SAN DIEGO CA 92123	-	0.00 / 0.00	-19	3680
430	HIST TANK	NATIONAL AIR COLLEGE	3760 GLENN CURTIS RD SAN DIEGO CA	-	0.00 / 0.00	-19	3680
431	CLEANUP SITES	SAN DIEGO MITSUBISHI	4761 CONVOY ST SAN DIEGO CA 921111914	-	0.00 / 0.00	-13	3680

Map Key	DB	Company/Site Name	Address	Direction	Distance (mi/ft)	Elev Diff (ft)	Page Number
432	AST	SD CNTY COC-FLEET OPERATIONS	5555 OVERLAND DR #7&8, SAN DIEGO, 92123-1219 CA	-	0.00 / 0.00	7	3681
432	HIST TANK	HEALTH SERVICES, VECTOR CONTRO	5555 OVERLAND AVE., BLDG. 3 (N SAN DIEGO CA	-	0.00 / 0.00	7	3681
433	DRYCLEANERS	FED MART CLEANERS	7911 OTHELLO ST. SAN DIEGO CA 921110000	-	0.00 / 0.00	-21	3681
433	DRYCLEANERS	FEDMART CLEANERS	7911 OTHELLO ST SAN DIEGO CA 921110000	-	0.00 / 0.00	-21	3682
434	SAN DIEGO LOP	JB AUTO & TRUCK SALES	5563 KEARNY VILLA RD, SAN DIEGO, CA 92123 SAN DIEGO CA	-	0.00 / 0.00	0	3682
434	SANDIEGO SAM	JB AUTO & TRUCK SALES	5563 KEARNY VILLA RD San Diego CA	-	0.00 / 0.00	0	3682
435	SANDIEGO SAM	COUNTY OPERATIONS CENTER	5201 RUFFIN RD San Diego CA	-	0.00 / 0.00	-3	3683
436	LUST	PACIFIC HONDA	4697 CONVOY ST SAN DIEGO CA 921112309	-	0.00 / 0.00	-10	3684
			Global ID | Status | Status Date: *T0607301474 | Completed - Case Closed | 2008-05-21 00:00:00*				
437	CERS HAZ	SD COUNTY DETENTION'S FACILITY PHARMACY	5530 OVERLAND AVE STE 370 SAN DIEGO CA 92123	-	0.00 / 0.00	7	3685
438	CERS HAZ	Sonata Hospice	8825 AERO DR STE 103 SAN DIEGO CA 92123	-	0.00 / 0.00	-10	3687
439	CERS HAZ	UPAC EAST WIND SOCIALIZATION CENTER	8745 AERO DR STE 330 SAN DIEGO CA 92123	-	0.00 / 0.00	-11	3689
439	CERS HAZ	San Diego Internal Medicine Associates	8765 AERO DR STE 130 SAN DIEGO CA 92123	-	0.00 / 0.00	-11	3691
439	CERS HAZ	Sharp Laboratory Service (Aero Patient Service Center)	8765 AERO DR STE 125 SAN DIEGO CA 92123	-	0.00 / 0.00	-11	3694
439	CERS HAZ	Health Essentials, LLC	8765 AERO DR STE 226 SAN DIEGO CA 92123	-	0.00 / 0.00	-11	3696

Map Key	DB	Company/Site Name	Address	Direction	Distance (mi/ft)	Elev Diff (ft)	Page Number
440	DELISTED TNK	GIBBS FLYING SERVICE INC	8906 AERO DR SAN DIEGO CA 92123	-	0.00 / 0.00	-12	3698
440	SANDIEGO SAM	GIBBS FLYING SERVICE INC	8906 AERO DR San Diego CA	-	0.00 / 0.00	-12	3698
441	CHMIRS	Solar Turbines	4200 Ruffrin Rd San Diego CA 92123	-	0.00 / 0.00	3	3699
441	ENVIROSTOR	SOLAR TURBINES INC	4200 RUFFIN RD SAN DIEGO CA 92123	-	0.00 / 0.00	3	3699
441	HWP	SOLAR TURBINES INC	4200 RUFFIN RD SAN DIEGO CA 921230000	-	0.00 / 0.00	3	3701
442	ALT FUELS	CPEX	5515 Overland Ave San Diego CA 92123	-	0.00 / 0.00	7	3702
443	CERS TANK	AEROVAULT VENTURE, LP	8875 AERO DR SAN DIEGO CA 92123	-	0.00 / 0.00	-9	3703
443	DELISTED COUNTY	AEROVAULT VENTURE, LP	8875 AERO DR SAN DIEGO CA 92123	-	0.00 / 0.00	-9	3707
443	HIST TANK	SAN DIEGO CENTRAL CASH VAULT	8875 AERO DRIVE SAN DIEGO CA	-	0.00 / 0.00	-9	3707
444	CLEANUP SITES	FUN BIKE CENTER INC.	4689 CONVOY ST SAN DIEGO CA 921112309	-	0.00 / 0.00	-10	3707
445	HIST TANK	STATION #5237	7807 BALBOA AVE. SAN DIEGO CA	-	0.00 / 0.00	-9	3708
445	SANDIEGO SAM	KEARNY MESA 76	7807 BALBOA AVE San Diego CA	-	0.00 / 0.00	-9	3708
445	SANDIEGO SAM	KEARNY MESA 76	7807 BALBOA AVE San Diego CA	-	0.00 / 0.00	-9	3709
446	CERS HAZ	CUSTOM AUTO BODY	7939 RAYTHEON RD SAN DIEGO CA 92111	-	0.00 / 0.00	-21	3710
446	EMISSIONS	CUSTOM AUTO BODY SHOP INC	7939 RAYTHEON RD SAN DIEGO CA 92111	-	0.00 / 0.00	-21	3713

Map Key	DB	Company/Site Name	Address	Direction	Distance (mi/ft)	Elev Diff (ft)	Page Number
446	RCRA SQG	CUSTOM AUTO BODY SHOP	7939 RAYTHEON RD SAN DIEGO CA 92111	-	0.00 / 0.00	-21	3720
447	CLEANUP SITES	NAVCARE SAN DIEGO	9332 CLAIREMONT MESA BL SAN DIEGO CA 921231214	-	0.00 / 0.00	3	3723
448	ENVIROSTOR	CHEMICAL ENERGY OF CALIFORNIA	4951 RUFFIN ROAD SAN DIEGO CA 92123	-	0.00 / 0.00	0	3723
449	CERS TANK	GIBBS FLYING SERVICE INC	8906 AERO DR SAN DIEGO CA 92123	-	0.00 / 0.00	-14	3725
449	SANDIEGO UST	GIBBS FLYING SERVICE INC	8906 AERO DR SAN DIEGO CA 92123	-	0.00 / 0.00	-14	3732
450	ENVIROSTOR	SAN DIEGO GAS & ELECTRIC COMPANY	5488 OVERLAND AVE SAN DIEGO CA 921231205	-	0.00 / 0.00	7	3734
450	ENVIROSTOR	SAN DIEGO GAS & ELECTRIC COMPANY	5488 OVERLAND AVE SAN DIEGO CA 921231205	-	0.00 / 0.00	7	3738
450	HWP	SAN DIEGO GAS & ELECTRIC COMPANY	5488 OVERLAND AVE SAN DIEGO CA 921231205	-	0.00 / 0.00	7	3744
450	INSP COMP ENF	SAN DIEGO GAS & ELECTRIC COMPANY	5488 OVERLAND AVE SAN DIEGO CA 92123	-	0.00 / 0.00	7	3747
451	CLEANUP SITES	NAVCARE SAN DIEGO	9332 CLAIREMONT MESA BL SAN DIEGO CA 921231214	-	0.00 / 0.00	3	3753
452	CLEANUP SITES	KEARNY MESA 76	7807 BALBOA AV SAN DIEGO CA 921112324	-	0.00 / 0.00	-8	3754
452	UST	7-ELEVEN INC #35439	7807 Balboa Ave San Diego CA 92111 ***Facility ID:*** *37-000-216430*	-	0.00 / 0.00	-8	3755
453	LUST	KEARNY MESA 76	7807 BALBOA AV SAN DIEGO CA 921112324 ***Global ID | Status | Status Date:*** *T0608145016 | Completed - Case Closed | 2002-07-09 00:00:00*	-	0.00 / 0.00	-8	3755
454	CERS HAZ	GIBBS SERVICE CENTER	8912 AERO DR SAN DIEGO CA 92123	-	0.00 / 0.00	-14	3756

Map Key	DB	Company/Site Name	Address	Direction	Distance (mi/ft)	Elev Diff (ft)	Page Number
455	CERS HAZ	ACUPUNCTURE & CHINESE MEDICINE CENTER	4180 RUFFIN RD STE.165 SAN DIEGO CA 92123	-	0.00 / 0.00	1	3760
456	CLEANUP SITES	ART RIGOLI AT0566	7901 RAYTHEON RD SAN DIEGO CA 921111606	-	0.00 / 0.00	-20	3762
457	CERS HAZ	Aero Industrial	8929 AERO DR SAN DIEGO CA 92123	-	0.00 / 0.00	-14	3762
457	EMISSIONS	EKTELON	8929 AERO DRIVE SAN DIEGO CA 92123	-	0.00 / 0.00	-14	3766
457	FTTS INSP	EKTELON (PRINCE SPORTS GROUP)	8929 AERO DR SAN DIEGO CA 92123-	-	0.00 / 0.00	-14	3766
457	FTTS ADMIN	EKTELON (PRINCE SPORTS GROUP)	8929 AERO DR SAN DIEGO CA 92123-	-	0.00 / 0.00	-14	3767
458	CERS HAZ	EXTREME MOTORS AUTO REPAIR	7926 RAYTHEON RD SAN DIEGO CA 92111	-	0.00 / 0.00	-22	3767
459	LUST	MOSSY NISSAN KEARNY MESA	4797 CONVOY ST SAN DIEGO CA 921111923 ***Global ID | Status | Status Date:*** *T0607300610 | Completed - Case Closed | 1991-12-24 00:00:00*	-	0.00 / 0.00	-15	3769
460	LUST	RANCHO OLDSMOBILE INC	8104 CLAIREMONT MESA BL SAN DIEGO CA 921111706 ***Global ID | Status | Status Date:*** *T0607301419 | Completed - Case Closed | 1998-08-14 00:00:00*	-	0.00 / 0.00	-39	3770
461	AST	KEARNY MESA HYUNDAI SUBARU	4797 CONVOY ST, SAN DIEGO, 92111-1923 CA	-	0.00 / 0.00	-16	3770
461	CERS TANK	KEARNY MESA HYUNDAI SUBARU	4797 CONVOY ST SAN DIEGO CA 92111	-	0.00 / 0.00	-16	3771
461	DELISTED HAZ	KEARNY MESA HYUNDAI SUBARU	4797 CONVOY ST SAN DIEGO CA 92111	-	0.00 / 0.00	-16	3775
461	HHSS	PERFORMANCE NISSAN/JAGUAR	4797 CONVOY STREET SAN DIEGO CA 92111	-	0.00 / 0.00	-16	3775
461	HIST TANK	PERFORMANCE NISSAN/JAGUAR	4797 CONVOY STREET SAN DIEGO CA	-	0.00 / 0.00	-16	3775

Map Key	DB	Company/Site Name	Address	Direction	Distance (mi/ft)	Elev Diff (ft)	Page Number
461	SAN DIEGO LOP	MOSSY NISSAN KEARNY MESA	4797 CONVOY ST, SAN DIEGO, CA 92111 SAN DIEGO CA	-	0.00 / 0.00	-16	3775
461	RCRA SQG	MOSSY NISSAN KEARNY MESA	4797 CONVOY ST SAN DIEGO CA 92111	-	0.00 / 0.00	-16	3776
461	SANDIEGO SAM	MOSSY NISSAN KEARNY MESA	4797 CONVOY ST San Diego CA	-	0.00 / 0.00	-16	3779
461	SANDIEGO UST	KEARNY MESA HYUNDAI SUBARU	4797 CONVOY ST SAN DIEGO CA 92111	-	0.00 / 0.00	-16	3780
462	UST	SD CNTY FACILITIES MAINTENANCE COC	5515 & 5585 Overland Ave San Diego CA 92123 ***Facility ID:*** *37-000-210568*	-	0.00 / 0.00	7	3781
463	CERS HAZ	PACIFIC HONDA	4761 CONVOY ST SAN DIEGO CA 92111	-	0.00 / 0.00	-14	3781
463	RCRA SQG	SAN DIEGO MITSUBISHI	4761 CONVOY ST SAN DIEGO CA 92111	-	0.00 / 0.00	-14	3785
463	SANDIEGO SAM	SAN DIEGO MITSUBISHI	4761 CONVOY ST San Diego CA	-	0.00 / 0.00	-14	3790
464	CLEANUP SITES	RANCHO OLDSMOBILE INC	8104 CLAIREMONT MESA BL SAN DIEGO CA 92111	-	0.00 / 0.00	-40	3791
465	UST	SD CNTY COC FLEET OPERATIONS	5560 OVERLAND DR SAN DIEGO CA 92123 ***Facility ID:*** *37-000-104795*	-	0.00 / 0.00	7	3792
466	CERS TANK	7-ELEVEN INC #35439	7807 BALBOA AVE SAN DIEGO CA 92111	-	0.00 / 0.00	-7	3792
466	EMISSIONS	UNOCAL7807 BALBOA AVE	7807 BALBOA AV SAN DIEGO CA 92111	-	0.00 / 0.00	-7	3799
466	EMISSIONS	76 PRODUCTS #255237	7807 BALBOA AV SAN DIEGO CA 92111	-	0.00 / 0.00	-7	3800
466	EMISSIONS	UNOCAL / 7807 BALBOA AVE	7807 BALBOA AV SAN DIEGO CA 92111	-	0.00 / 0.00	-7	3805
466	HHSS	STATION 5237	7807 BALBOA AVE. SAN DIEGO CA 92111	-	0.00 / 0.00	-7	3807

Map Key	DB	Company/Site Name	Address	Direction	Distance (mi/ft)	Elev Diff (ft)	Page Number
466	HHSS	UNION OIL SERVICE STATION 523	7807 BALBOA AVENUE SAN DIEGO CA 92111	-	0.00 / 0.00	-7	3807
466	HIST TANK	UNION OIL SERVICE STATION #523	7807 BALBOA AVENUE SAN DIEGO CA	-	0.00 / 0.00	-7	3808
466	SAN DIEGO LOP	KEARNY MESA 76	7807 BALBOA AVE, SAN DIEGO, CA 92111 SAN DIEGO CA	-	0.00 / 0.00	-7	3808
466	SANDIEGO UST	7-ELEVEN INC #35439	7807 BALBOA AVE SAN DIEGO CA 92111	-	0.00 / 0.00	-7	3808
467	TRIS	FUJITSU MICROELECTRONICS INC.	4181 RUFFIN RD. SAN DIEGO CA 921231860	-	0.00 / 0.00	4	3809
467	TRIS	FUJITSU MICROELECTRONICS INC.	4181 RUFFIN RD. SAN DIEGO CA 921231860	-	0.00 / 0.00	4	3810
467	TRIS	FUJITSU MICROELECTRONICS INC.	4181 RUFFIN RD. SAN DIEGO CA 921231860	-	0.00 / 0.00	4	3812
467	TRIS	FUJITSU MICROELECTRONICS INC.	4181 RUFFIN RD. SAN DIEGO CA 921231860	-	0.00 / 0.00	4	3814
468	CERS TANK	DRUG ENFORCEMENT ADMINISTRATION	4560 VIEWRIDGE AVE SAN DIEGO CA 92123	-	0.00 / 0.00	-89	3815
469	LUST	CUMMINS CALPACIFIC, INC	9191 KEARNY VILLA CT SAN DIEGO CA 921231121	-	0.00 / 0.00	8	3819
			Global ID | Status | Status Date: *T0607300261 | Completed - Case Closed | 1988-08-02 00:00:00*				
470	DELISTED TNK	CLAIREMONT EQUIPMENT RENTALS	4726 CONVOY ST SAN DIEGO CA 92111	-	0.00 / 0.00	-17	3820
471	EMISSIONS	FUJITSU MICROELECTRONICS	4181 RUFFIN ROAD SAN DIEGO CA 92123	-	0.00 / 0.00	0	3820
471	EMISSIONS	FUJITSU MICROELECTRONICS INC.	4181 RUFFIN ROAD SAN DIEGO CA 92123	-	0.00 / 0.00	0	3821
471	HHSS	TSU MICROELECTRONICS	4181 RUFFIN RD SAN DIEGO CA 92123	-	0.00 / 0.00	0	3823

Map Key	DB	Company/Site Name	Address	Direction	Distance (mi/ft)	Elev Diff (ft)	Page Number
471	HIST TANK	TSU MICROELECTRONICS	4181 RUFFIN RD SAN DIEGO CA	-	0.00 / 0.00	0	3823
471	RCRA SQG	FUJITSU MICROELECTRONICS	4181 RUFFIN RD SAN DIEGO CA 92123	-	0.00 / 0.00	0	3824
471	RCRA TSD	FUJITSU MICROELECTRONICS	4181 RUFFIN RD SAN DIEGO CA 92123	-	0.00 / 0.00	0	3829
472	RCRA SQG	ACTION INSTRUMENTS CO INC	8601 AERO DR SAN DIEGO CA 92123	-	0.00 / 0.00	-16	3834
472	SANDIEGO SAM	BROADSTONE SAN DIEGO	8601 AERO DR San Diego CA	-	0.00 / 0.00	-16	3838
473	CERS TANK	Jaguar San Diego	4525 CONVOY ST SAN DIEGO CA 92111	-	0.00 / 0.00	-6	3838
474	SANDIEGO SAM	ART RIGOLI AT0566	7901 RAYTHEON RD San Diego CA	-	0.00 / 0.00	-23	3841
475	AST	CLAIREMONT EQUIPMENT RENTALS	4726 CONVOY ST, SAN DIEGO, 92111-1915 CA	-	0.00 / 0.00	-14	3842
475	CERS TANK	CLAIREMONT EQUIPMENT RENTALS	4726 CONVOY ST SAN DIEGO CA 92111	-	0.00 / 0.00	-14	3842
475	EMISSIONS	CLAIREMONT EQUIPMENT RENTAL	4726 CONVOY ST SAN DIEGO CA 92111	-	0.00 / 0.00	-14	3853
475	SAN DIEGO LOP	CLAIREMONT EQUIPMENT RENTALS	4726 CONVOY ST, SAN DIEGO, CA 92111 SAN DIEGO CA	-	0.00 / 0.00	-14	3858
475	SAN DIEGO LOP	CLAIREMONT EQUIPMENT RENTALS	4726 CONVOY ST, SAN DIEGO, CA 92111 SAN DIEGO CA	-	0.00 / 0.00	-14	3858
475	SANDIEGO SAM	CLAIREMONT EQUIPMENT RENTALS	4726 CONVOY ST San Diego CA	-	0.00 / 0.00	-14	3858
475	SANDIEGO SAM	CLAIREMONT EQUIPMENT RENTALS	4726 CONVOY ST San Diego CA	-	0.00 / 0.00	-14	3859

Map Key	DB	Company/Site Name	Address	Direction	Distance (mi/ft)	Elev Diff (ft)	Page Number
475	SANDIEGO UST	CLAIREMONT EQUIPMENT RENTALS	4726 CONVOY ST SAN DIEGO CA 92111	-	0.00 / 0.00	-14	3860
476	CLEANUP SITES	BOOTH BUSINESS PARK	4951 RUFFIN ROAD SAN DIEGO CA 92123	-	0.00 / 0.00	1	3861
477	CLEANUP SITES	CUMMINS CALPACIFIC, INC	9191 KEARNY VILLA CT SAN DIEGO CA 921231121	-	0.00 / 0.00	8	3862
478	HHSS	PACIFIC HONDA INC	4697 CONVOY ST. SAN DIEGO CA 92111	-	0.00 / 0.00	-12	3863
478	HIST TANK	PACIFIC HONDA INC.	4697 CONVOY ST. SAN DIEGO CA	-	0.00 / 0.00	-12	3863
478	SAN DIEGO LOP	PACIFIC HONDA	4697 CONVOY ST, SAN DIEGO, CA 92111 SAN DIEGO CA	-	0.00 / 0.00	-12	3863
478	SANDIEGO SAM	PACIFIC HONDA	4697 CONVOY ST San Diego CA	-	0.00 / 0.00	-12	3864
479	AST	PACIFIC HONDA SERVICE CENTER	4760 CONVOY ST, SAN DIEGO, 92111-1915 CA	-	0.00 / 0.00	-15	3865
479	CERS TANK	PACIFIC HONDA SERVICE CENTER	4760 CONVOY ST SAN DIEGO CA 92111	-	0.00 / 0.00	-15	3865
479	SANDIEGO UST	PACIFIC HONDA SERVICE CENTER	4760 CONVOY ST SAN DIEGO CA 92111	-	0.00 / 0.00	-15	3869
480	CERS HAZ	SPIDERS AIRCRAFT SERVICE INC	3873 KEARNY VILLA RD SAN DIEGO CA 92123	-	0.00 / 0.00	-22	3870
480	SANDIEGO UST	SPIDERS AIRCRAFT SERVICE INC	3873 KEARNY VILLA RD SAN DIEGO CA 92123	-	0.00 / 0.00	-22	3875
481	CERS TANK	SAN DIEGO EUROPEAN MOTORCARS	4531 CONVOY ST SAN DIEGO CA 92111	-	0.00 / 0.00	-7	3876
482	DELISTED TNK	BALBOA AVENUE EXXON	7737 BALBOA AVE SAN DIEGO CA 92111	-	0.00 / 0.00	-7	3879
483	TRIS	MOORE PRINTED CIRCUITS INC.	8575 AERO DR. SAN DIEGO CA 921231722	-	0.00 / 0.00	-17	3880

Map Key	DB	Company/Site Name	Address	Direction	Distance (mi/ft)	Elev Diff (ft)	Page Number
483	TRIS	MOORE PRINTED CIRCUITS INC.	8575 AERO DR. SAN DIEGO CA 921231722	-	0.00 / 0.00	-17	3880
483	TRIS	MOORE PRINTED CIRCUITS INC.	8575 AERO DR. SAN DIEGO CA 921231722	-	0.00 / 0.00	-17	3882
483	TRIS	MOORE PRINTED CIRCUITS INC.	8575 AERO DR. SAN DIEGO CA 921231722	-	0.00 / 0.00	-17	3882
483	TRIS	MOORE PRINTED CIRCUITS INC.	8575 AERO DR. SAN DIEGO CA 921231722	-	0.00 / 0.00	-17	3883
483	TRIS	MOORE PRINTED CIRCUITS INC.	8575 AERO DR. SAN DIEGO CA 921231722	-	0.00 / 0.00	-17	3885
484	CERS HAZ	SMILE CREATIONS DENTAL PRACTICE INC	8018 CLAIREMONT MESA BLVD SAN DIEGO CA 92111	-	0.00 / 0.00	-33	3886
485	CERS HAZ	COSTCO WHOLESALE #578	7803 OTHELLO AVE SAN DIEGO CA 92111	-	0.00 / 0.00	-19	3888
485	RCRA SQG	COSTCO WHOLESALE BUSINESS CENTER #578	7803 OTHELLO AVE SAN DIEGO CA 92111	-	0.00 / 0.00	-19	3891
486	DELISTED TNK	SDCTY-FIRE FACILITY	3870 KEARNY VILLA RD SAN DIEGO CA 92123	-	0.00 / 0.00	-21	3905
487	AST	SATURN OF KEARNY MESA	4595 CONVOY ST SAN DIEGO CA 600	-	0.00 / 0.00	-8	3905
487	HHSS	GENERAL TIRE SERVICE	4595 CONVOY ST. SAN DIEGO CA 92111	-	0.00 / 0.00	-8	3905
487	HIST TANK	GENERAL TIRE SERVICE	4595 CONVOY ST. SAN DIEGO CA	-	0.00 / 0.00	-8	3905
488	CERS HAZ	Wendy's 302	4770 CONVOY ST SAN DIEGO CA 92117	-	0.00 / 0.00	-20	3906
489	CHMIRS	City of San Diego	4689 Convoy St. San Diego CA 92111	-	0.00 / 0.00	-11	3908

Map Key	DB	Company/Site Name	Address	Direction	Distance (mi/ft)	Elev Diff (ft)	Page Number
489	SAN DIEGO LOP	FUN BIKE CENTER INC.	4689 CONVOY ST, SAN DIEGO, CA 92111 SAN DIEGO CA	-	0.00 / 0.00	-11	3909
489	SANDIEGO SAM	FUN BIKE CENTER INC.	4689 CONVOY ST San Diego CA	-	0.00 / 0.00	-11	3909
490	FTTS INSP	MOORE PRINTED CIRCUITS	8575 AERO DR SAN DIEGO CA 92123-	-	0.00 / 0.00	-16	3910
490	FTTS ADMIN	MOORE PRINTED CIRCUITS	8575 AERO DR SAN DIEGO CA 92123-	-	0.00 / 0.00	-16	3910
490	HHSS	MOORE ELECTRO ASSEMBLY INC	8575 AERO DRIVE SAN DIEGO CA 92123	-	0.00 / 0.00	-16	3911
490	HIST TANK	MOORE ELECTRO ASSEMBLY, INC.	8575 AERO DRIVE SAN DIEGO CA	-	0.00 / 0.00	-16	3911
490	ICIS	MOORE PRINTED CIRCUITS INCORPORATED	8575 AERO DR. SAN DIEGO CA 921231722	-	0.00 / 0.00	-16	3911
490	SAN DIEGO LOP	MOORE PRINTED CIRCUITS	8575 AERO DR, SAN DIEGO, CA 92123 SAN DIEGO CA	-	0.00 / 0.00	-16	3911
490	RCRA SQG	8575 AERO DR	8575 AERO DR SAN DIEGO CA 92123	-	0.00 / 0.00	-16	3912
490	SANDIEGO SAM	MOORE PRINTED CIRCUITS	8575 AERO DR San Diego CA	-	0.00 / 0.00	-16	3925
491	CERS HAZ	Claudette Chaikin D.D.S. Inc.	4698 CONVOY ST STE 203 SAN DIEGO CA 92111	-	0.00 / 0.00	-12	3926
492	SAN DIEGO LOP	EILER BROS.	4530 CONVOY ST, SAN DIEGO, CA 92111 SAN DIEGO CA	-	0.00 / 0.00	-8	3928
492	SANDIEGO SAM	EILER BROS.	4530 CONVOY ST San Diego CA	-	0.00 / 0.00	-8	3929
493	HHSS	US RENTALS	5580 KENRMY VILLA RD TOPAZ SAN DIEGO CA 92123	-	0.00 / 0.00	1	3929

Map Key	DB	Company/Site Name	Address	Direction	Distance (mi/ft)	Elev Diff (ft)	Page Number
494	ALT FUELS	Convoy Street Parking Garage - Tesla	4609 Convoy St San Diego CA 92111	-	0.00 / 0.00	-9	3930
494	CHMIRS	City of San Diego	4609 Convoy St. San Diego CA 92111	-	0.00 / 0.00	-9	3930
494	HHSS	STANDARD BRANDS PAINT-70	4609 CONVOY ST. SAN DIEGO CA 92111	-	0.00 / 0.00	-9	3931
494	HIST TANK	STANDARD BRANDS PAINT-#70	4609 CONVOY ST. SAN DIEGO CA	-	0.00 / 0.00	-9	3931
495	ALT FUELS	CORSAIR	8583 Aero Dr San Diego CA 92123	-	0.00 / 0.00	-17	3931
496	CERS TANK	SD CNTY COC FLEET OPERATIONS	5560 OVERLAND DR SAN DIEGO CA 92123	-	0.00 / 0.00	6	3932
496	SANDIEGO UST	SD CNTY FACILITIES MAINTENANCE COC	5560 OVERLAND AVE 410 SAN DIEGO CA 92123	-	0.00 / 0.00	6	3940
497	CERS HAZ	HI TECH HONEYCOMB INC	9355 RUFFIN CT SAN DIEGO CA 92123	-	0.00 / 0.00	0	3941
498	CERS HAZ	YUNO LLC DBA CONVOY CAR CARE & BODY SHOP	4425 CONVOY ST STE 103 SAN DIEGO CA 92111	-	0.00 / 0.00	-6	3944
499	CERS HAZ	KEARNY MESA DENTISTRY	4488 CONVOY ST STE G SAN DIEGO CA 92111	-	0.00 / 0.00	-4	3947
500	CERS HAZ	EXPRESS TIRE	4464 CONVOY ST SAN DIEGO CA 92111	-	0.00 / 0.00	-5	3949
500	SANDIEGO UST	EXPRESS TIRE	4464 CONVOY ST SAN DIEGO CA 92111	-	0.00 / 0.00	-5	3953
501	ICIS	JC SERVICE	7879 RAYTHEON RD SAN DIEGO CA 92111	-	0.00 / 0.00	-23	3954
501	RCRA SQG	JC SVC INDEPENDANT HONDA	7879 RAYTHEON SAN DIEGO CA 92111	-	0.00 / 0.00	-23	3954
502	AST	UNITED RENTALS NORTHWEST, INC	5580 KEARNY VILLA RD, SAN DIEGO, 92123-1108 CA	-	0.00 / 0.00	1	3958

Map Key	DB	Company/Site Name	Address	Direction	Distance (mi/ft)	Elev Diff (ft)	Page Number
502	CHMIRS	United Rentals	5580 Kearny Villa Rd. San Diego CA	-	0.00 / 0.00	1	3958
502	CERS TANK	UNITED RENTALS (NORTH AMERICA), INC.	5580 KEARNY VILLA RD SAN DIEGO CA 92123	-	0.00 / 0.00	1	3958
502	HIST TANK	U.S. RENTALS	5580 KEARNY VILLA RD. SAN DIEGO CA	-	0.00 / 0.00	1	3964
502	SAN DIEGO LOP	UNITED RENTALS	5580 KEARNY VILLA RD, SAN DIEGO, CA 92123 SAN DIEGO CA	-	0.00 / 0.00	1	3964
502	SAN DIEGO LOP	UNITED RENTALS	5580 KEARNY VILLA RD, SAN DIEGO, CA 92123 SAN DIEGO CA	-	0.00 / 0.00	1	3964
502	RCRA NON GEN	U S RENTALS INC	5580 KEARNY VILLA RD SAN DIEGO CA 92123	-	0.00 / 0.00	1	3965
502	SANDIEGO SAM	UNITED RENTALS	5580 KEARNY VILLA RD San Diego CA	-	0.00 / 0.00	1	3967
502	SANDIEGO SAM	UNITED RENTALS	5580 KEARNY VILLA RD San Diego CA	-	0.00 / 0.00	1	3968
502	SANDIEGO UST	UNITED RENTALS (NORTH AMERICA), INC.	5580 KEARNY VILLA RD SAN DIEGO CA 92123	-	0.00 / 0.00	1	3968
503	HIST CHMIRS		5202 RUPPIN RD SAN DIEGO CA	-	0.00 / 0.00	-5	3970
504	CERS HAZ	Synergy Dental Group	4428 CONVOY ST STE 230 SAN DIEGO CA 92111	-	0.00 / 0.00	-7	3971
505	LUST	SUNSET MOTORS	3888 KEARNY MESA RD SAN DIEGO CA 921113728	-	0.00 / 0.00	-19	3972
			Global ID | Status | Status Date: *T0607303212 | Completed - Case Closed | 1989-03-02 00:00:00*				
506	CERS TANK	KEARNY MESA INFINITI	4670 CONVOY ST 7710 OPPORTUNITY RD SAN DIEGO CA 92111	-	0.00 / 0.00	-11	3973
507	CLEANUP SITES	CITY OF SAN DIEGO SEWER PUMP STATION 61	5074 MERCURY ST SAN DIEGO CA 92111	-	0.00 / 0.00	-44	3978

Map Key	DB	Company/Site Name	Address	Direction	Distance (mi/ft)	Elev Diff (ft)	Page Number
508	CERS HAZ	CHUNG-LING HSIEH DDS	4620 CONVOY ST STE G SAN DIEGO CA 92111	-	0.00 / 0.00	-7	3979
509	ALT FUELS	CPEX	5555 Overland Ave San Diego CA 92123	-	0.00 / 0.00	6	3981
509	HIST CHMIRS		5555 OVERLAND AVE BLDS 7 SAN DIEGO CA	-	0.00 / 0.00	6	3981
509	HHSS	COUNTY OF SAN DIEGO - OPERATIO	5555 OVERLAND AVE. SAN DIEGO CA 92123	-	0.00 / 0.00	6	3982
509	HHSS	HEALTH SERVICES VECTOR CONTRO	5555 OVERLAND AVE., BLDG. 3 (N SAN DIEGO CA 92123	-	0.00 / 0.00	6	3982
509	HHSS	COUNTY OPERATIONS CENTER	5555 OVERLAND AVE. SAN DIEGO CA 92123	-	0.00 / 0.00	6	3982
509	HHSS	COUNTY OPERATIONS CENTER	5555 OVERLAND AVE. SAN DIEGO CA 92123	-	0.00 / 0.00	6	3982
509	HIST TANK	COUNTY OPERATIONS CENTER	5555 OVERLAND AVE. SAN DIEGO CA	-	0.00 / 0.00	6	3982
509	HIST TANK	COUNTY OPERATIONS CENTER	5555 OVERLAND AVE. SAN DIEGO CA	-	0.00 / 0.00	6	3983
509	HIST TANK	COUNTY OF SAN DIEGO - OPERATIO	5555 OVERLAND AVE. SAN DIEGO CA	-	0.00 / 0.00	6	3983
509	SAN DIEGO LOP	SD COC-FLEET OPERATIONS	5555 OVERLAND AVE, SAN DIEGO, CA 92123 SAN DIEGO CA	-	0.00 / 0.00	6	3983
509	SAN DIEGO LOP	SAN DIEGO COUNTY (VARIOUS)	5555 OVERLAND AVE, SAN DIEGO, CA 92123 SAN DIEGO CA	-	0.00 / 0.00	6	3983
509	SAN DIEGO LOP	SD COC-VSCD/DGS-FM	5555 OVERLAND AVE, SAN DIEGO, CA 92123 SAN DIEGO CA	-	0.00 / 0.00	6	3984
509	RCRA CORRACTS	SAN DIEGO CO DEPT OF AGRI	5555 OVERLAND AVE BLDG 3 SAN DIEGO CA 92123	-	0.00 / 0.00	6	3984

Map Key	DB	Company/Site Name	Address	Direction	Distance (mi/ft)	Elev Diff (ft)	Page Number
509	RCRA LQG	COUNTY OF SAN DIEGO	5555 OVERLAND AVE SAN DIEGO CA 92123	-	0.00 / 0.00	6	3991
509	RCRA NON GEN	COC SERVICE STATION	5555 OVERLAND AVE MS 019 SAN DIEGO CA 92123	-	0.00 / 0.00	6	3996
509	RCRA NON GEN	SAN DIEGO CO DEPT OF AGRI	5555 OVERLAND AVE BLDG 3 SAN DIEGO CA 92123	-	0.00 / 0.00	6	3998
509	RCRA SQG	SAN DIEGO VECTOR CONTROL DIV COUNTY OF	5555 OVERLAND BLDG 3 SAN DIEGO CA 92123	-	0.00 / 0.00	6	4004
509	SANDIEGO SAM	SAN DIEGO COUNTY (VARIOUS)	5555 OVERLAND AVE San Diego CA	-	0.00 / 0.00	6	4007
509	SANDIEGO SAM	SD COC-FLEET OPERATIONS	5555 OVERLAND AVE San Diego CA	-	0.00 / 0.00	6	4007
509	SANDIEGO SAM	SD COC-VSCD/DGS-FM	5555 OVERLAND AVE San Diego CA	-	0.00 / 0.00	6	4008
509	SANDIEGO SAM	SD COC-FLEET OPERATIONS	5555 OVERLAND AVE San Diego CA	-	0.00 / 0.00	6	4009
510	AST	GENERAL ATOMIC ELECTRONIC SYSTEMS, INC.	4949 GREENCRAIG LN, SAN DIEGO, 92123-1675 CA	-	0.00 / 0.00	-25	4010
510	EMISSIONS	MAXWELL LABORATORIES INC	4949 GREENCRAIG LN SAN DIEGO CA 92123	-	0.00 / 0.00	-25	4010
510	EMISSIONS	MAXWELL LABORATORIES	4949 GREENCRAIG LN SAN DIEGO CA 92123	-	0.00 / 0.00	-25	4012
511	CERS HAZ	SD CNTY DEH HIRT LAB	5570 OVERLAND AVE SAN DIEGO CA 92123	-	0.00 / 0.00	5	4014
511	CERS HAZ	SD CNTY MEDICAL EXAMINER'S OFFICE	5570 OVERLAND AV #101 SAN DIEGO CA 92123	-	0.00 / 0.00	5	4017
511	CERS HAZ	SD CNTY VECTOR CONTROL PROGRAM	5570 OVERLAND AV #102 SAN DIEGO CA 92123	-	0.00 / 0.00	5	4020

Map Key	DB	Company/Site Name	Address	Direction	Distance (mi/ft)	Elev Diff (ft)	Page Number
511	CERS HAZ	UCSD MEDICAL CENTER - LIFESHARING	5570 OVERLAND DR SAN DIEGO CA 92123	-	0.00 / 0.00	5	4023
512	RCRA LQG	GENERAL ATOMICS ELECTRONIC SYSTEMS INC	4949 GREENCRAIG LANE SAN DIEGO CA 92123-1675	-	0.00 / 0.00	-25	4025
512	RCRA SQG	SAN DIEGO GAS AND ELECTRIC	4949 GREENCRAIG LANE SAN DIEGO CA 92123	-	0.00 / 0.00	-25	4044
512	TRIS	MAXWELL ENERGY PRODUCTS INC	4949 GREENCRAIG LN SAN DIEGO CA 921231506	-	0.00 / 0.00	-25	4047
512	TRIS	MAXWELL ENERGY PRODUCTS INC	4949 GREENCRAIG LN SAN DIEGO CA 921231506	-	0.00 / 0.00	-25	4048
512	TRIS	MAXWELL ENERGY PRODUCTS INC	4949 GREENCRAIG LN SAN DIEGO CA 921231506	-	0.00 / 0.00	-25	4049
512	TRIS	MAXWELL ENERGY PRODUCTS INC	4949 GREENCRAIG LN SAN DIEGO CA 921231506	-	0.00 / 0.00	-25	4050
512	TRIS	MAXWELL ENERGY PRODUCTS INC	4949 GREENCRAIG LN SAN DIEGO CA 921231506	-	0.00 / 0.00	-25	4050
512	TRIS	MAXWELL ENERGY PRODUCTS INC	4949 GREENCRAIG LN SAN DIEGO CA 921231506	-	0.00 / 0.00	-25	4051
512	TRIS	MAXWELL ENERGY PRODUCTS INC	4949 GREENCRAIG LN SAN DIEGO CA 921231506	-	0.00 / 0.00	-25	4052
512	TRIS	MAXWELL ENERGY PRODUCTS INC	4949 GREENCRAIG LN SAN DIEGO CA 921231506	-	0.00 / 0.00	-25	4052
512	TRIS	MAXWELL ENERGY PRODUCTS INC	4949 GREENCRAIG LN SAN DIEGO CA 921231506	-	0.00 / 0.00	-25	4053
512	TRIS	MAXWELL ENERGY PRODUCTS INC	4949 GREENCRAIG LN SAN DIEGO CA 921231506	-	0.00 / 0.00	-25	4054
512	TRIS	MAXWELL ENERGY PRODUCTS INC	4949 GREENCRAIG LN SAN DIEGO CA 921231506	-	0.00 / 0.00	-25	4055
513	CERS HAZ	SHERWIN-WILLIAMS #1529	4802 CONVOY ST SAN DIEGO CA 92111	-	0.00 / 0.00	-22	4055

Map Key	DB	Company/Site Name	Address	Direction	Distance (mi/ft)	Elev Diff (ft)	Page Number
513	CHMIRS	Sherwin Williams	4802 Convoy St San Diego CA 92111	-	0.00 / 0.00	-22	4059
513	CHMIRS	Sherwin Williams	4802 Convoy Street San Diego CA 92111	-	0.00 / 0.00	-22	4060
514	CERS HAZ	RENTY LLC	8025 CLAIREMONT MESA BLVD SAN DIEGO CA 92111	-	0.00 / 0.00	-31	4061
514	CERS HAZ	CALIFORNIA MOTOR WORKS	8025 CLAIREMONT MESA BLVD STE 200 SAN DIEGO CA 92111	-	0.00 / 0.00	-31	4066
515	HHSS	JOHN H WHEELER	8020 CLAIRMONT MESA BLVD SAN DIEGO CA 92123	-	0.00 / 0.00	-32	4070
516	ALT FUELS	9325 R ADA	9325 Sky Park Ct San Diego CA 92123	-	0.00 / 0.00	0	4070
516	ALT FUELS	9325 L	9325 Sky Park Ct San Diego CA 92123	-	0.00 / 0.00	0	4070
516	ALT FUELS	9725 ADA	9275 Sky Park Ct San Diego CA 92123	-	0.00 / 0.00	0	4071
516	CERS HAZ	Lorian Health	9325 SKY PARK CT STE 310 SAN DIEGO CA 92123	-	0.00 / 0.00	0	4072
516	EMISSIONS	REAL ENERGY INC	9325 SKY PARK CT #110 SAN DIEGO CA 92123	-	0.00 / 0.00	0	4074
516	PRP	MAXWELL TECHNOLOGIES, INC.	9275 SKY PARK CT. SAN DIEGO CA 92123	-	0.00 / 0.00	0	4076
516	PRP	MAXWELL TECHNOLOGIES, INC.	9275 SKY PARK CT. SAN DIEGO CA 92123	-	0.00 / 0.00	0	4076
517	UST	KEARNY MESA 76, LLC.	3860 Kearny Mesa Rd San Diego CA 92111 ***Facility ID:*** *37-000-217190*	-	0.00 / 0.00	-21	4077
517	UST	Propel Fuels, Inc. (210050)	3860 Kearny Mesa Rd Ste B San Diego CA 92111	-	0.00 / 0.00	-21	4077

Map Key	DB	Company/Site Name	Address	Direction	Distance (mi/ft)	Elev Diff (ft)	Page Number
			Facility ID: *37-000-217250*				
518	UST	SDG&E - KEARNY MAINT & OPS	5488 OVERLAND AVE SAN DIEGO CA 92123-1205 ***Facility ID:*** *37-000-113944*	-	0.00 / 0.00	6	4077
519	CHMIRS	City of San Diego	Aero Drive & Glen Curtis Road San Diego CA 92123	-	0.00 / 0.00	-18	4077
520	ALT FUELS	Propel Fuels - 76	3860 Kearny Mesa Rd San Diego CA 92111	-	0.00 / 0.00	-22	4079
520	CERS TANK	KEARNY MESA 76, LLC.	3860 KEARNY MESA RD SAN DIEGO CA 92111	-	0.00 / 0.00	-22	4079
520	CERS TANK	Propel Fuels, Inc. (210050)	3860 KEARNY MESA RD STE B SAN DIEGO CA 92111	-	0.00 / 0.00	-22	4088
520	EMISSIONS	EXXON #1032	3860 KEARNY MESA RD SAN DIEGO CA 92111	-	0.00 / 0.00	-22	4095
520	HHSS	SHELL OIL COMPANY	3860 KEARNY MESA SAN DIEGO CA 92117	-	0.00 / 0.00	-22	4102
520	HIST TANK	SHELL OIL COMPANY	3860 KEARNY MESA SAN DIEGO CA	-	0.00 / 0.00	-22	4102
520	SAN DIEGO LOP	KEARNY MESA EXXON	3860 KEARNY MESA RD, SAN DIEGO, CA 92111 SAN DIEGO CA	-	0.00 / 0.00	-22	4102
520	RCRA SQG	SHELL OIL SERV STATION SAN DIEGO	3860 KEARNEY MESA SAN DIEGO CA 92117	-	0.00 / 0.00	-22	4103
520	SANDIEGO SAM	Propel Biofuels 76	3860 KEARNY MESA RD San Diego CA	-	0.00 / 0.00	-22	4106
520	SANDIEGO SAM	KEARNY MESA EXXON	3860 KEARNY MESA RD San Diego CA	-	0.00 / 0.00	-22	4107
520	SANDIEGO UST	KEARNY MESA 76, LLC.	3860 KEARNY MESA RD A SAN DIEGO CA 92111	-	0.00 / 0.00	-22	4107
520	SANDIEGO UST	Propel Fuels, Inc. (210050)	3860 KEARNY MESA RD B SAN DIEGO CA 92111	-	0.00 / 0.00	-22	4109

Map Key	DB	Company/Site Name	Address	Direction	Distance (mi/ft)	Elev Diff (ft)	Page Number
521	CERS HAZ	BETTER HEALTH CHIROPRACTIC, INC	4861 CONVOY ST SAN DIEGO CA 92111	-	0.00 / 0.00	-23	4110
522	LUST	UNITED RENTALS	5580 KEARNY VILLA RD SAN DIEGO CA 921231108	-	0.00 / 0.00	0	4111
			Global ID | Status | Status Date: *T0607300646 | Completed - Case Closed | 1993-02-22 00:00:00*				
522	LUST	UNITED RENTALS	5580 KEARNY VILLA RD SAN DIEGO CA 921231108	-	0.00 / 0.00	0	4112
			Global ID | Status | Status Date: *T0607302894 | Completed - Case Closed | 1993-02-22 00:00:00*				
523	CHMIRS	City of San Diego	4344 Convoy St San Diego CA 92039	-	0.00 / 0.00	-8	4112
524	DRYCLEANERS	BEAUDRY RV	5057 B GREENCRAIG SAN DIEGO CA 923230000	-	0.00 / 0.00	-27	4113
525	CERS HAZ	JACKIE ANH-DAO PHAM	4344 CONVOY ST STE S SAN DIEGO CA 92111	-	0.00 / 0.00	-8	4113
525	CHMIRS	City of San Diego	4344 Convoy St. San Diego CA 92111	-	0.00 / 0.00	-8	4116
525	CHMIRS	City of San Diego	4344 Convoy Street San Diego CA 92111	-	0.00 / 0.00	-8	4116
525	CHMIRS	San Diego City	4344 Convoy Street San Diego CA 92111	-	0.00 / 0.00	-8	4117
526	CLEANUP SITES	BROADSTONE SAN DIEGO	8601 AERO DRIVE SAN DIEGO CA 92123	-	0.00 / 0.00	-11	4118
527	LUST	EILER BROS.	4530 CONVOY ST SAN DIEGO CA 921112308	-	0.00 / 0.00	0	4121
			Global ID | Status | Status Date: *T0607300721 | Completed - Case Closed | 1992-04-30 00:00:00*				
528	LUST	CLAIREMONT EQUIPMENT RENTALS	4726 CONVOY ST SAN DIEGO CA 921111915	-	0.00 / 0.00	-14	4121
			Global ID | Status | Status Date: *T0607302329 | Completed - Case Closed | 2004-07-06 00:00:00*				
529	DELISTED TNK	SDCTY-FIRE, COMMUNIC. FACILITY	3750 KEARNY VILLA RD SAN DIEGO CA 92123	-	0.00 / 0.00	-19	4122
530	SAN DIEGO LOP	CHAMPION DEVELOPMENT	7777 BALBOA AVE, SAN DIEGO, CA 92111 SAN DIEGO CA	-	0.00 / 0.00	1	4122
530	SANDIEGO SAM	CHAMPION DEVELOPMENT	7777 BALBOA AVE San Diego CA	-	0.00 / 0.00	1	4123

Map Key	DB	Company/Site Name	Address	Direction	Distance (mi/ft)	Elev Diff (ft)	Page Number
531	CLEANUP SITES	CLAIREMONT EQUIPMENT RENTALS	4726 CONVOY ST SAN DIEGO CA 921111915	-	0.00 / 0.00	-14	4124
532	CERS HAZ	BIG 5 SPORTING GOODS #028	4838 CONVOY ST SAN DIEGO CA 92111	-	0.00 / 0.00	-23	4125
532	CHMIRS	San Diego Gas & Electric	4838 Convoy St San Diego CA 92111	-	0.00 / 0.00	-23	4127
532	ERNS		4838 CONVOY ST SAN DIEGO CA 92111	-	0.00 / 0.00	-23	4128
533	UST	CLAIREMONT EQUIPMENT RENTALS	4726 CONVOY ST SAN DIEGO CA 92111 ***Facility ID:*** *37-000-100225*	-	0.00 / 0.00	-14	4132
534	CERS HAZ	KUSI-TV Studio	4575 VIEWRIDGE AVE SAN DIEGO CA 92123	-	0.00 / 0.00	-101	4133
535	HIST CHMIRS		9400 CLAIREMONT MESA BLVD SAN DIEGO CA	-	0.00 / 0.00	-7	4137
536	CERS HAZ	TLC	7845 E RAYTHEON RD SAN DIEGO CA 92111	-	0.00 / 0.00	-24	4137
537	ICIS	IMPORT AUTO SPECIALISTS	7847 RAYTHEON ST SAN DIEGO CA 92111	-	0.00 / 0.00	-24	4140
538	AST	PRESTIGE AUTOWASH & AUTOMOTIVE	7860 OTHELLO AV, SAN DIEGO, 92111-3710 CA	-	0.00 / 0.00	-14	4140
538	CERS TANK	PRESTIGE AUTOWASH & AUTOMOTIVE	7860 OTHELLO AVE SAN DIEGO CA 92111	-	0.00 / 0.00	-14	4141
538	HHSS	CONVOY CAR WASH	7860 OTHELLO ST. SAN DIEGO CA 92111	-	0.00 / 0.00	-14	4144
538	HIST TANK	CONVOY CAR WASH	7860 OTHELLO ST. SAN DIEGO CA	-	0.00 / 0.00	-14	4144
539	CERS TANK	CA HIGHWAY PATROL Border Division	9330 FARNHAM ST SAN DIEGO CA 92123	-	0.00 / 0.00	0	4145

Map Key	DB	Company/Site Name	Address	Direction	Distance (mi/ft)	Elev Diff (ft)	Page Number
539	SANDIEGO UST	CA HIGHWAY PATROL Border Division	9330 FARNHAM ST SAN DIEGO CA 92123	-	0.00 / 0.00	0	4159
540	CERS HAZ	ANIMAL DERMATOLOGY CLINIC	5610 KEARNY MESA RD STE B1 SAN DIEGO CA 92111	-	0.00 / 0.00	-2	4159
540	CERS HAZ	VCA ANIMAL SPECIALTY GROUP	5610 KEARNY MESA RD SAN DIEGO CA 92111	-	0.00 / 0.00	-2	4162
540	CERS HAZ	Apex Motorsports dba San Diego Performance European	5640 KEARNY MESA RD STE M SAN DIEGO CA 92111	-	0.00 / 0.00	-2	4165
540	CERS HAZ	Ivan's Fast Bikes	5640 KEARNY MESA RD STE E SAN DIEGO CA 92111	-	0.00 / 0.00	-2	4169
540	CERS HAZ	GREATHOUSE SCREEN PRINTING	5644 KEARNY MESA RD SAN DIEGO CA 92111	-	0.00 / 0.00	-2	4172
540	RCRA SQG	SAN DIEGO HARLEY DAVIDSON BUELL	5600 KEARNY MESA RD SAN DIEGO CA 92111	-	0.00 / 0.00	-2	4176
540	RCRA SQG	MAGNUM TECHNOLOGY CORPORATION	5630 KEARNY MESA ROAD STE B SAN DIEGO CA 92111	-	0.00 / 0.00	-2	4179
541	UST	ALLIED WASTE SERVICES	8364 CLAIREMONT MESA BLVD SAN DIEGO CA 92111 ***Facility ID:*** *37-000-100298*	-	0.00 / 0.00	-16	4181
542	CERS HAZ	American Tire Depot #119 Kearney Mesa	4183 CONVOY ST SAN DIEGO CA 92111	-	0.00 / 0.00	-12	4181
542	RCRA SQG	BIG O TIRES	4183 CONVOY SAN DIEGO CA 92111	-	0.00 / 0.00	-12	4185
543	CERS HAZ	BALBOA AUTOMOTIVE SERVICES	4191 CONVOY ST SAN DIEGO CA 92111	-	0.00 / 0.00	-12	4188
543	ICIS	BALBOA AUTOMOTIVE SERVICE	4191 CONVOY ST SAN DIEGO CA 92111	-	0.00 / 0.00	-12	4191
544	HHSS	PHD/LEASEWAY	3888 KEARNY MESA ROAD SAN DIEGO CA 92111	-	0.00 / 0.00	-22	4191

Map Key	DB	Company/Site Name	Address	Direction	Distance (mi/ft)	Elev Diff (ft)	Page Number
544	HHSS	PHD/LEASEWAY	3888 KEARNEY MESA ROAD SAN DIEGO CA 92111	-	0.00 / 0.00	-22	4191
544	HHSS	LEASEWAY TRANSPORTATION	3888 KEARNY MESA RD. SAN DIEGO CA 92111	-	0.00 / 0.00	-22	4192
544	HIST TANK	PHD/LEASEWAY	3888 KEARNY MESA ROAD SAN DIEGO CA	-	0.00 / 0.00	-22	4192
544	HIST TANK	PHD/LEASEWAY	3888 KEARNY MESA ROAD SAN DIEGO CA	-	0.00 / 0.00	-22	4192
544	HIST TANK	LEASEWAY TRANSPORTATION	3888 KEARNY MESA RD. SAN DIEGO CA	-	0.00 / 0.00	-22	4192
544	SAN DIEGO LOP	SUNSET MOTORS	3888 KEARNY MESA RD, SAN DIEGO, CA 92111 SAN DIEGO CA	-	0.00 / 0.00	-22	4192
544	SAN DIEGO LOP	Propel Biofuels 76	3860 - 3888 KEARNY MESA RD, SAN DIEGO, CA 92111-3728 SAN DIEGO CA	-	0.00 / 0.00	-22	4193
544	RCRA NON GEN	PHD CORP	3888 KEARNEY MESA RD SAN DIEGO CA 92111	-	0.00 / 0.00	-22	4193
544	SANDIEGO SAM	SUNSET MOTORS	3888 KEARNY MESA RD San Diego CA	-	0.00 / 0.00	-22	4195
545	CLEANUP SITES	LAIDLAW WASTE SYSTEMS, INC.	8364 CLAIREMONT MESA BOULEVARD SAN DIEGO CA 92111	-	0.00 / 0.00	-16	4196
545	LUST	PACIFIC WASTE SERVICES	8364 CLAIREMONT MESA BL SAN DIEGO CA 921111302 ***Global ID | Status | Status Date:*** *T0607300434 | Completed - Case Closed | 1993-08-03 00:00:00*	-	0.00 / 0.00	-16	4197
546	HHSS	CUMMINS WEST INC	9191 KEARNBY VILLA COURT KEARNY VILLA ROAD SAN DIEGO CA 92123	-	0.00 / 0.00	4	4198
547	CLEANUP SITES	PACIFIC WASTE SERVICES	8364 CLAIREMONT MESA BL SAN DIEGO CA 921111302	-	0.00 / 0.00	-16	4198
547	LUST	PACIFIC WASTE SERVICES	8364 CLAIREMONT MESA BL SAN DIEGO CA 921111302	-	0.00 / 0.00	-16	4199

Map Key	DB	Company/Site Name	Address	Direction	Distance (mi/ft)	Elev Diff (ft)	Page Number
			Global ID | Status | Status Date: *T06019751576 | Completed - Case Closed | 1994-04-04 00:00:00*				
548	CERS HAZ	FIRESTONE COMPLETE AUTO CARE #025550	4161 CONVOY ST SAN DIEGO CA 92111	-	0.00 / 0.00	-13	4200
548	DELISTED COUNTY	FIRESTONE COMPLETE AUTO CARE #025550	4161 CONVOY ST SAN DIEGO CA 92111	-	0.00 / 0.00	-13	4203
548	SAN DIEGO LOP	AMERICAN TIRE & SERVICE CO	4161 CONVOY ST, SAN DIEGO, CA 92111 SAN DIEGO CA	-	0.00 / 0.00	-13	4203
548	LUST	AMERICAN TIRE & SERVICE CO	4161 CONVOY ST SAN DIEGO CA 921113701	-	0.00 / 0.00	-13	4204
			Global ID | Status | Status Date: *T0607303097 | Completed - Case Closed | 1988-04-13 00:00:00*				
548	SANDIEGO SAM	AMERICAN TIRE & SERVICE CO	4161 CONVOY ST San Diego CA	-	0.00 / 0.00	-13	4205
549	RCRA SQG	COLORSCAN SYSTEMS	9560 RIDGEHAVEN CT STE A SAN DIEGO CA 92123	-	0.00 / 0.00	-36	4205
550	CERS HAZ	DR CHENGS DENTAL OFFICE	4194 CONVOY ST SAN DIEGO CA 92111	-	0.00 / 0.00	-13	4207
550	CHMIRS	Metro Waste Water San Diego	4150 Convoy Street San Diego CA	-	0.00 / 0.00	-13	4210
551	CERS HAZ	AUTO TECH SPECIALISTS	7950 CLAIREMONT MESA BLVD SAN DIEGO CA 92111	-	0.00 / 0.00	-30	4211
552	UST	SDCTY-FIRE-RESCUE DEPT, FIRE STATION 28	3880 KEARNY VILLA RD SAN DIEGO CA 92123	-	0.00 / 0.00	-22	4215
			Facility ID: *37-000-121297*				
553	LUST	Propel Biofuels 76	3860 Kearny Mesa Road San Diego CA 92111	-	0.00 / 0.00	-20	4215
			Global ID | Status | Status Date: *T10000004590 | Open - Site Assessment | 2013-02-08 00:00:00*				
554	CERS HAZ	SAN DIEGO PRECISION MACHINING	9375 RUFFIN CT SAN DIEGO CA 92123	-	0.00 / 0.00	-1	4218
555	LUST	CHAMPION DEVELOPMENT	7777 BALBOA AV SAN DIEGO CA 921112229	-	0.00 / 0.00	4	4223
			Global ID | Status | Status Date: *T0607300074 | Completed - Case Closed | 1990-11-01 00:00:00*				
556	EMISSIONS	GEC MARCONI MATERIALS	9630RIDGEHAVEN CT #B SAN DIEGO CA 92123	-	0.00 / 0.00	-35	4224

Map Key	DB	Company/Site Name	Address	Direction	Distance (mi/ft)	Elev Diff (ft)	Page Number
557	CERS HAZ	Barrow Enterprises Corp dba Blend	8195 MERCURY CT STE 140 SAN DIEGO CA 92111	-	0.00 / 0.00	-43	4226
558	CHMIRS	San Diego Metro Waste Water	9191 Keany Villa Ct. San Diego CA	-	0.00 / 0.00	4	4229
558	HIST TANK	CUMMINS WEST, INC.	9191 KEARNY VILLA COURT SAN DIEGO CA	-	0.00 / 0.00	4	4230
558	SAN DIEGO LOP	CUMMINS CALPACIFIC, INC	9191 KEARNY VILLA CT, SAN DIEGO, CA 92123 SAN DIEGO CA	-	0.00 / 0.00	4	4230
558	SAN DIEGO LOP	CUMMINS CALPACIFIC, INC	9191 KEARNY VILLA CT, SAN DIEGO, CA 92123 SAN DIEGO CA	-	0.00 / 0.00	4	4231
558	RCRA SQG	SDCTY MWWD WWC SEWER PUMP SECTION	9191 KEARNEY VILLA CT SAN DIEGO CA 92123	-	0.00 / 0.00	4	4231
558	SANDIEGO SAM	CUMMINS CALPACIFIC, INC	9191 KEARNY VILLA CT San Diego CA	-	0.00 / 0.00	4	4235
558	SANDIEGO SAM	CUMMINS CALPACIFIC, INC	9191 KEARNY VILLA CT San Diego CA	-	0.00 / 0.00	4	4235
559	LUST	KEARNY MESA EXXON	3860 KEARNY MESA RD SAN DIEGO CA 921113728	-	0.00 / 0.00	-19	4236
			Global ID | Status | Status Date: *T0607302484 | Completed - Case Closed | 1999-03-18 00:00:00*				
560	CERS HAZ	Resonetics, LLC	8208 MERCURY CT SAN DIEGO CA 92111	-	0.00 / 0.00	-43	4237
561	LUST	ALL AMERICAN CAR WASH	3895 CONVOY ST SAN DIEGO CA 921113721	-	0.00 / 0.00	-15	4241
			Global ID | Status | Status Date: *T0607300383 | Completed - Case Closed | 1994-04-14 00:00:00*				
562	CERS HAZ	PERFORMANCE BICYCLE	7730 RONSON RD SAN DIEGO CA 92111	-	0.00 / 0.00	-19	4242
563	RCRA SQG	MESA REPORGRAPHICS INC	7812 RAYTHEON ST SAN DIEGO CA 92111	-	0.00 / 0.00	-25	4244
564	CERS HAZ	RTAC Rhino Truck Accessory Center Inc	5600 KEARNY VILLA RD SAN DIEGO CA 92123	-	0.00 / 0.00	3	4246

Map Key	DB	Company/Site Name	Address	Direction	Distance (mi/ft)	Elev Diff (ft)	Page Number
565	UST	SDCTY-FIRE-RESCUE DEPT, FIRE REPAIR FACILITY	3870 KEARNY VILLA RD SAN DIEGO CA 92123 ***Facility ID:*** *37-000-119194*	-	0.00 / 0.00	-22	4250
566	CERS HAZ	FEDEX EXPRESS-MYFA	9192 KEARNY VILLA CT SAN DIEGO CA 92123	-	0.00 / 0.00	4	4250
566	HIST CHMIRS		9192 KEARNY VILLA CT SAN DIEGO CA	-	0.00 / 0.00	4	4254
566	HHSS	ARA SERVICES OF SAN DIEGO	9176 KEARNY VILLA COURT SAN DIEGO CA 92123	-	0.00 / 0.00	4	4254
566	HMIRS		9192 KEARNEY VILLA CT. SAN DIEGO CA	-	0.00 / 0.00	4	4254
566	HIST TANK	ARA SERVICES OF SAN DIEGO	9176 KEARNY VILLA COURT SAN DIEGO CA	-	0.00 / 0.00	4	4268
566	SAN DIEGO LOP	FEDERAL EXPRESS	9192 KEARNY VILLA CT, SAN DIEGO, CA 92123 SAN DIEGO CA	-	0.00 / 0.00	4	4269
566	SANDIEGO SAM	FEDERAL EXPRESS	9192 KEARNY VILLA CT San Diego CA	-	0.00 / 0.00	4	4269
566	SANDIEGO SAM	FEDERAL EXPRESS	9192 KEARNY VILLA CT San Diego CA	-	0.00 / 0.00	4	4270
566	SANDIEGO SAM	FEDERAL EXPRESS	9192 KEARNY VILLA CT San Diego CA	-	0.00 / 0.00	4	4271
567	CERS TANK	LUBRIMART & TUNEMART	4101 CONVOY ST SAN DIEGO CA 92111	-	0.00 / 0.00	-10	4272
567	DELISTED TNK	LUBRIMART & TUNEMART	4101 CONVOY ST SAN DIEGO CA 92111	-	0.00 / 0.00	-10	4279
567	HHSS	LUBRIMART-TUNEMART	4101 CONVOY ST. SAN DIEGO CA 92111	-	0.00 / 0.00	-10	4279
567	HIST TANK	LUBRIMART-TUNEMART	4101 CONVOY ST. SAN DIEGO CA	-	0.00 / 0.00	-10	4279

Map Key	DB	Company/Site Name	Address	Direction	Distance (mi/ft)	Elev Diff (ft)	Page Number
567	SAN DIEGO LOP	LUBRIMART & TUNEMART	4101 CONVOY ST, SAN DIEGO, CA 92111 SAN DIEGO CA	-	0.00 / 0.00	-10	4280
567	LUST	LUBRIMART & TUNEMART	4101 CONVOY ST SAN DIEGO CA 921113701	-	0.00 / 0.00	-10	4280
			Global ID | Status | Status Date: *T0607302172 | Completed - Case Closed | 2003-06-10 00:00:00*				
567	RCRA SQG	LUBRIMART-TUNEMART	4101 CONVOY ST SAN DIEGO CA 92111	-	0.00 / 0.00	-10	4281
567	RCRA TSD	LUBRIMART-TUNEMART	4101 CONVOY ST SAN DIEGO CA 92111	-	0.00 / 0.00	-10	4284
567	SANDIEGO SAM	LUBRIMART & TUNEMART	4101 CONVOY ST San Diego CA	-	0.00 / 0.00	-10	4288
567	SANDIEGO UST	LUBRIMART & TUNEMART	4101 CONVOY ST SAN DIEGO CA 92111	-	0.00 / 0.00	-10	4289
567	UST	LUBRIMART & TUNEMART	4101 CONVOY ST SAN DIEGO CA 92111	-	0.00 / 0.00	-10	4289
			Facility ID: *37-000-207632*				
568	LUST	EXPRESS OIL & GAS	8001 OTHELLO AV SAN DIEGO CA 921113713	-	0.00 / 0.00	-18	4289
			Global ID | Status | Status Date: *T0607300311 | Completed - Case Closed | 2009-09-18 00:00:00*				
569	LUST	SAN DIEGO GLASS & PAINT COMPAN	3927 CONVOY ST SAN DIEGO CA 921113723	-	0.00 / 0.00	-14	4291
			Global ID | Status | Status Date: *T0607302762 | Completed - Case Closed | 1996-03-21 00:00:00*				
570	UST	XPO Logistics Freight, Inc.-USD	4965 CONVOY ST SAN DIEGO CA 92111	-	0.00 / 0.00	-21	4292
			Facility ID: *37-000-104521*				
571	ALT FUELS	San Diego Gas and Electric - Kearny Facility	5580 Overland Dr San Diego CA 92121	-	0.00 / 0.00	3	4292
572	ENVIROSTOR	MOORE PRINTED CIRCUITS, INC. - AERO DR	8575 AERO DRIVE SAN DIEGO CA 92123	-	0.00 / 0.00	-13	4293
572	LUR	MOORE PRINTED CIRCUITS, INC. - AERO DR	8575 AERO DRIVE SAN DIEGO CA 92123	-	0.00 / 0.00	-13	4297
572	VCP	MOORE PRINTED CIRCUITS, INC. - AERO DR	8575 AERO DRIVE SAN DIEGO CA 92123	-	0.00 / 0.00	-13	4300
573	CERS TANK	CARMAX #7653	7766 BALBOA AVE SAN DIEGO CA 92111	-	0.00 / 0.00	5	4304

Map Key	DB	Company/Site Name	Address	Direction	Distance (mi/ft)	Elev Diff (ft)	Page Number
573	SAN DIEGO LOP	CAMERON BROS CONST CO INC	7766 BALBOA AVE, SAN DIEGO, CA 92111 SAN DIEGO CA	-	0.00 / 0.00	5	4313
573	RCRA SQG	CAMERON BROS CONST CO INC	7766 BALBOA AVENUE SAN DIEGO CA 92111	-	0.00 / 0.00	5	4313
573	SANDIEGO SAM	CAMERON BROS CONST CO INC	7766 BALBOA AVE San Diego CA	-	0.00 / 0.00	5	4315
573	SANDIEGO UST	CARMAX #7653	7766 BALBOA AVE SAN DIEGO CA 92111	-	0.00 / 0.00	5	4316
574	CERS HAZ	Builders First Source	4888 CONVOY ST SAN DIEGO CA 92111	-	0.00 / 0.00	-24	4317
575	CLEANUP SITES	FEDERAL EXPRESS	9192 KEARNY VILLA CT SAN DIEGO CA 921231121	-	0.00 / 0.00	9	4320
576	CERS HAZ	Pacific Honda Service Roper Building	7760 VICKERS ST STE B SAN DIEGO CA 92111	-	0.00 / 0.00	-15	4321
576	CERS HAZ	Joe Ropers Inc	7760 VICKERS ST SAN DIEGO CA 92111	-	0.00 / 0.00	-15	4323
577	CLEANUP SITES	SAN DIEGO COUNTY (VARIOUS)	5555 OVERLAND AV SAN DIEGO CA 92123	-	0.00 / 0.00	5	4327
577	CLEANUP SITES	SD COC-VSCD/DGS-FM	5555 OVERLAND AV SAN DIEGO CA 921231219	-	0.00 / 0.00	5	4328
577	LUST	SAN DIEGO COUNTY (VARIOUS)	5555 OVERLAND AV SAN DIEGO CA 92123	-	0.00 / 0.00	5	4329
			Global ID | Status | Status Date: *T0607319144 | Completed - Case Closed | 2008-06-23 00:00:00*				
578	CERS HAZ	JCI Branch N0N0 9630	9630 RIDGEHAVEN CT SUITE A SAN DEIGO CA 92123	-	0.00 / 0.00	-38	4330
578	CERS HAZ	UCSD HOME INFUSION PHARMACY	9610 RIDGEHAVEN CT, SUITE A SAN DIEGO CA 92123	-	0.00 / 0.00	-38	4333
578	CERS HAZ	York Building	9610 RIDGEHAVEN CT SUITE C SAN DIEGO CA 92123	-	0.00 / 0.00	-38	4337

Map Key	DB	Company/Site Name	Address	Direction	Distance (mi/ft)	Elev Diff (ft)	Page Number
578	RCRA SQG	PLESSEY MICROWAVE MATERIALS	9630 RIDGEHAVEN CT STE B SAN DIEGO CA 92123	-	0.00 / 0.00	-38	4339
578	RCRA SQG	SAN DIEGO BLUEPRINT CO	9610 RIDGEHAVEN CT UNIT A SAN DIEGO CA 92123-1636	-	0.00 / 0.00	-38	4341
578	RCRA SQG	HONEYWELL INC	9620 RIDGEHAVEN CT SAN DIEGO CA 92123	-	0.00 / 0.00	-38	4343
579	CERS HAZ	SDCTY-ENVIRONMENTAL SERVICES DEPT, RIDGEHAVEN BUILDING	9601 RIDGEHAVEN CT SAN DIEGO CA 92123	-	0.00 / 0.00	-38	4345
580	SWAT	WEST MIRAMAR SOLID WASTE DISPOSAL FACILITY	5180 MERCURY STREET SAN DIEGO, CA 92111 CA	-	0.00 / 0.00	-47	4348
581	LUST	FEDERAL EXPRESS	9192 KEARNY VILLA CT SAN DIEGO CA 921231121	-	0.00 / 0.00	4	4349
			Global ID | Status | Status Date: *T0607300926 | Completed - Case Closed | 1992-10-28 00:00:00*				
582	DELISTED TNK	CON-WAY WESTERN EXPRESS	4965 CONVOY ST SAN DIEGO CA 92111	-	0.00 / 0.00	-28	4350
583	UST	CA HIGHWAY PATROL Border Division	9330 FARNHAM ST SAN DIEGO CA 92123	-	0.00 / 0.00	2	4350
			Facility ID: *37-000-121290*				
584	ENVIROSTOR	SEWER PUMP STATION 61- CITY OF SAN DIEGO	5074 MERCURY STREET SAN DIEGO CA 92111	-	0.00 / 0.00	-47	4351
585	CERS HAZ	VB MDS Auto Services Inc. dba Midas Convoy	3855 CONVOY ST SAN DIEGO CA 92111	-	0.00 / 0.00	-17	4351
585	CERS HAZ	RAPID TRANSMISSIONS	3905 CONVOY ST SAN DIEGO CA 92111	-	0.00 / 0.00	-17	4355
585	CERS HAZ	BUMPER DOC INC	3885 CONVOY ST SAN DIEGO CA 92111	-	0.00 / 0.00	-17	4359
585	CERS HAZ	CONVOY AUTO REPAIR	3909 CONVOY ST SAN DIEGO CA 92111	-	0.00 / 0.00	-17	4363
585	CHMIRS	San Diego Gas and Electric	3895 Convoy St. San Diego CA	-	0.00 / 0.00	-17	4366

Map Key	DB	Company/Site Name	Address	Direction	Distance (mi/ft)	Elev Diff (ft)	Page Number
585	ERNS		3895 CONVOY ST. SAN DIEGO CA	-	0.00 / 0.00	-17	4367
585	HHSS	AAMCO TRANSMISSIONS	3905 CONVOY ST SAN DIEGO CA 92111	-	0.00 / 0.00	-17	4371
585	HHSS	MINIT LUBE	3895 CONVOY STREET SAN DIEGO CA 92111	-	0.00 / 0.00	-17	4371
585	HIST TANK	MINIT LUBE	3895 CONVOY STREET SAN DIEGO CA	-	0.00 / 0.00	-17	4371
585	HIST TANK	AAMCO TRANSMISSIONS	3905 CONVOY ST SAN DIEGO CA	-	0.00 / 0.00	-17	4371
585	SAN DIEGO LOP	ALL AMERICAN CAR WASH	3895 CONVOY ST, SAN DIEGO, CA 92111 SAN DIEGO CA	-	0.00 / 0.00	-17	4372
585	RCRA SQG	AAMCO TRANSMISSIONS	3905 CONVOY ST SAN DIEGO CA 92111	-	0.00 / 0.00	-17	4372
585	RCRA SQG	CONVOY AUTO REPAIRING AND TOWING	3909 CONVOY ST SAN DIEGO CA 92111	-	0.00 / 0.00	-17	4374
585	SANDIEGO UST	CONVOY AUTO REPAIR	3909 CONVOY ST SAN DIEGO CA 92111	-	0.00 / 0.00	-17	4380
586	RCRA NON GEN	KEARNY MESA AUTO BODY	7760 ENGINEER RD SAN DIEGO CA 92111	-	0.00 / 0.00	-11	4380
587	RCRA SQG	MINIT LUBE 1580	3895 CONVOY ST SAN DIEGO CA 92111	-	0.00 / 0.00	-18	4382
587	SANDIEGO SAM	ALL AMERICAN CAR WASH	3895 CONVOY ST San Diego CA	-	0.00 / 0.00	-18	4384
588	CLEANUP SITES	COUNTY OPERATIONS CENTER	5201 RUFFIN RD SAN DIEGO CA 92123	-	0.00 / 0.00	-3	4385
589	HIST TANK	SAN DIEGO GLASS & PAINT COMPAN	3927 CONVOY STREET SAN DIEGO CA	-	0.00 / 0.00	-16	4386

Map Key	DB	Company/Site Name	Address	Direction	Distance (mi/ft)	Elev Diff (ft)	Page Number
589	SAN DIEGO LOP	SAN DIEGO GLASS & PAINT COMPAN	3927 CONVOY ST, SAN DIEGO, CA 92111 SAN DIEGO CA	-	0.00 / 0.00	-16	4386
589	SANDIEGO SAM	SAN DIEGO GLASS & PAINT COMPAN	3927 CONVOY ST San Diego CA	-	0.00 / 0.00	-16	4387
590	CERS HAZ	thomas w harris md inc	5395 RUFFIN RD STE 201 SAN DIEGO CA 92123	-	0.00 / 0.00	-19	4387
590	CERS HAZ	JOHN QIAN, MD, INC	5395 RUFFIN RD STE 204 SAN DIEGO CA 92123	-	0.00 / 0.00	-19	4390
590	CERS HAZ	SAN DIEGO COMPOUNDING PHARMACY	5395 RUFFIN RD SAN DIEGO CA 92123	-	0.00 / 0.00	-19	4392
590	CERS HAZ	SD CYBERKNIFE CENTER	5395 RUFFIN RD STE 103 SAN DIEGO CA 92123	-	0.00 / 0.00	-19	4394
591	TRIS	DELTA GROUP ELECTRONICS INC	3566 CORPORATE CT SAN DIEGO CA 92123	-	0.00 / 0.00	-16	4396
591	TRIS	DELTA GROUP ELECTRONICS INC	3566 CORPORATE CT SAN DIEGO CA 92123	-	0.00 / 0.00	-16	4397
592	CERS HAZ	ALL IMPORT SERVICE	5595 MAGNATRON BLVD STE D SAN DIEGO CA 92111	-	0.00 / 0.00	-10	4398
592	RCRA SQG	BURKS ELECTRONICS INC	5575 MAGNATRON BLVD STE F SAN DIEGO CA 92111	-	0.00 / 0.00	-10	4402
592	RCRA SQG	ORKIN EXTERMINATING CO INC	5555 MAGNATRON BLVD SAN DIEGO CA 92111	-	0.00 / 0.00	-10	4404
593	UST	Kaiser Permanente San Diego Medical Center	9455 Clairemont Mesa Blvd San Diego CA 92123 ***Facility ID:*** *37-000-001716*	-	0.00 / 0.00	-13	4406
594	CERS HAZ	Verizon Wireless: Shogun Kobe	9175 KEARNY VILLA CT SAN DIEGO CA 92123	-	0.00 / 0.00	5	4407
594	CHMIRS	City of San Diego	9175 Kerneyville Court San Diego CA 92123	-	0.00 / 0.00	5	4409

Map Key	DB	Company/Site Name	Address	Direction	Distance (mi/ft)	Elev Diff (ft)	Page Number
595	ALT FUELS	North City Campus	8401 Aero Dr. San Diego CA 92123	-	0.00 / 0.00	-19	4410
595	RCRA SQG	LORAL INSTRUMENTATION	8401 AERO DR SAN DIEGO CA 92123	-	0.00 / 0.00	-19	4410
595	RCRA SQG	GREMLIN INDUSTRIES INC	8401 AERO DRIVE SAN DIEGO CA 92123	-	0.00 / 0.00	-19	4412
596	LUST	MY MECHANIC	3833 CONVOY ST SAN DIEGO CA 921113721	-	0.00 / 0.00	-18	4417
			Global ID | Status | Status Date: *T0607301646 | Completed - Case Closed | 1987-06-30 00:00:00*				
597	CERS HAZ	Harvard Medical Group	7750 DAGGET ST STE 108 SAN DIEGO CA 92111	-	0.00 / 0.00	1	4418
598	CERS HAZ	PACIFIC HONDA	7752 VICKERS ST SAN DIEGO CA 92111	-	0.00 / 0.00	-14	4420
599	ALT FUELS	7-Eleven Convoy	4080 Convoy St San Diego CA 92111	-	0.00 / 0.00	-4	4423
599	CERS TANK	7-ELEVEN INC #33100	4080 CONVOY ST SAN DIEGO CA 92111	-	0.00 / 0.00	-4	4424
599	EMISSIONS	7 ELEVEN #33100	4080 CONVOY ST SAN DIEGO CA 92111	-	0.00 / 0.00	-4	4431
599	HHSS	JOE BALISTRIERI	4080 CONVOY STREET SAN DIEGO CA 92111	-	0.00 / 0.00	-4	4437
599	HIST TANK	JOE BALISTRIERI	4080 CONVOY STREET SAN DIEGO CA	-	0.00 / 0.00	-4	4437
599	SAN DIEGO LOP	MOBIL OIL	4080 CONVOY ST, SAN DIEGO, CA 92111 SAN DIEGO CA	-	0.00 / 0.00	-4	4437
599	RCRA SQG	7 ELEVEN 33100	4080 CONVOY ST SAN DIEGO CA 92111	-	0.00 / 0.00	-4	4438
599	SANDIEGO SAM	MOBIL OIL	4080 CONVOY ST San Diego CA	-	0.00 / 0.00	-4	4440
599	SANDIEGO UST	7-ELEVEN INC #33100	4080 CONVOY ST SAN DIEGO CA 92111	-	0.00 / 0.00	-4	4441

Map Key	DB	Company/Site Name	Address	Direction	Distance (mi/ft)	Elev Diff (ft)	Page Number
600	CERS HAZ	SHERWIN-WILLIAMS #8163	4925 CONVOY ST SAN DIEGO CA 92111	-	0.00 / 0.00	-23	4442
600	RCRA SQG	SHERWIN WILLIAMS STORE NO 8163	4925 CONVOY ST SAN DIEGO CA 92111-1600	-	0.00 / 0.00	-23	4446
601	CERS HAZ	SDGE - RUFFIN CT TCM WAREHOUSE	9387 RUFFIN CT SAN DIEGO CA 92123	-	0.00 / 0.00	-3	4450
602	SAN DIEGO LOP	SAN DIEGO COUNTY (VARIOUS)	CA	-	0.00 / 0.00	3	4453
603	CERS TANK	CARL'S TRAILER RENTAL/EZ HAUL	5624 KEARNY VILLA RD SAN DIEGO CA 92123	-	0.00 / 0.00	5	4454
603	HHSS	KEYSTONE AUTOMOTIVE INDUSTRIES	5630 KEARNY VILLA ROAD SAN DIEGO CA 92123	-	0.00 / 0.00	5	4464
603	HHSS	KEYSTONE AUTOMOTIVE PLATING	5630 KEARNY VILLA RD. SAN DIEGO CA 92123	-	0.00 / 0.00	5	4464
603	HIST TANK	KEYSTONE AUTOMOTIVE PLATING	5630 KEARNY VILLA RD. SAN DIEGO CA	-	0.00 / 0.00	5	4464
603	HIST TANK	KEYSTONE AUTOMOTIVE INDUSTRIES	5630 KEARNY VILLA ROAD SAN DIEGO CA	-	0.00 / 0.00	5	4464
603	RCRA SQG	KEYSTONE AUTOMOTIVE PLATING CORP.	5630 KEARNEY VILLA RD SAN DIEGO CA 92123	-	0.00 / 0.00	5	4464
603	SANDIEGO UST	CARL'S TRAILER RENTAL/EZ HAUL	5624 KEARNY VILLA RD SAN DIEGO CA 92123	-	0.00 / 0.00	5	4467
604	UST	CARMAX #7653	7766 BALBOA AVE SAN DIEGO CA 92111 ***Facility ID:*** *37-000-207804*	-	0.00 / 0.00	7	4468
605	RCRA SQG	OTIS ELEVATOR CO	4619 VIEWRIDGE AVE STE B SAN DIEGO CA 92123	-	0.00 / 0.00	-114	4469
606	LUST	S D CONCRETE CUTTING CO	7722 ENGINEER RD SAN DIEGO CA 921111518 ***Global ID | Status | Status Date:*** *T0607302624 | Completed - Case Closed | 2001-10-30 00:00:00*	-	0.00 / 0.00	-9	4471

Map Key	DB	Company/Site Name	Address	Direction	Distance (mi/ft)	Elev Diff (ft)	Page Number
607	CERS HAZ	KEARNY MESA VET CENTER	7677 RONSON RD STE 100 SAN DIEGO CA 92111	-	0.00 / 0.00	-17	4472
608	CLEANUP SITES	COUNTY OPERATION CENTER	5555 OVERLAND DRIVE SAN DIEGO CA 92123	-	0.00 / 0.00	7	4474
609	CHMIRS	San Diego Co. Environmental Health	7737 Balboa Ave. San Diego CA	-	0.00 / 0.00	8	4476
609	CERS TANK	G&M Oil Co. #174	7737 BALBOA AVE SAN DIEGO CA 92111	-	0.00 / 0.00	8	4476
609	EMISSIONS	EXXON #1031	7737 BALBOA AV SAN DIEGO CA 92111	-	0.00 / 0.00	8	4484
609	HHSS	TEXACO	7737 BALBOA SAN DIEGO CA 92111	-	0.00 / 0.00	8	4492
609	HIST TANK	TEXACO	7737 BALBOA SAN DIEGO CA	-	0.00 / 0.00	8	4492
609	SAN DIEGO LOP	BALBOA AVENUE EXXON	7737 BALBOA AVE, SAN DIEGO, CA 92111 SAN DIEGO CA	-	0.00 / 0.00	8	4492
609	SAN DIEGO LOP	BALBOA AVENUE EXXON	7737 BALBOA AVE, SAN DIEGO, CA 92111 SAN DIEGO CA	-	0.00 / 0.00	8	4493
609	SANDIEGO SAM	BALBOA AVENUE EXXON	7737 BALBOA AVE San Diego CA	-	0.00 / 0.00	8	4493
609	SANDIEGO SAM	BALBOA AVENUE EXXON	7737 BALBOA AVE San Diego CA	-	0.00 / 0.00	8	4494
609	SANDIEGO UST	G&M Oil Co. #174	7737 BALBOA AVE SAN DIEGO CA 92111	-	0.00 / 0.00	8	4495
610	CERS HAZ	S D CONCRETE CUTTING CO	7722 ENGINEER RD SAN DIEGO CA 92111	-	0.00 / 0.00	-9	4496
610	HHSS	SAN DIEGO CONCRETE CUTTING CO	7722 ENGINEER ROAD SAN DIEGO CA 92111	-	0.00 / 0.00	-9	4500
610	HIST TANK	SAN DIEGO CONCRETE CUTTING CO	7722 ENGINEER ROAD SAN DIEGO CA	-	0.00 / 0.00	-9	4500

Map Key	DB	Company/Site Name	Address	Direction	Distance (mi/ft)	Elev Diff (ft)	Page Number
610	SAN DIEGO LOP	S D CONCRETE CUTTING CO	7722 ENGINEER RD, SAN DIEGO, CA 92111 SAN DIEGO CA	-	0.00 / 0.00	-9	4500
610	SANDIEGO SAM	S D CONCRETE CUTTING CO	7722 ENGINEER RD San Diego CA	-	0.00 / 0.00	-9	4501
610	SANDIEGO UST	S D CONCRETE CUTTING CO	7722 ENGINEER RD SAN DIEGO CA 92111	-	0.00 / 0.00	-9	4502
611	LUST	CAMERON BROS CONST CO INC	7766 BALBOA AV SAN DIEGO CA 921112228	-	0.00 / 0.00	7	4502
			Global ID | Status | Status Date: *T0607300603 | Completed - Case Closed | 1992-01-13 00:00:00*				
612	UST	G&M Oil Co. #174	7737 Balboa Ave San Diego CA 92111	-	0.00 / 0.00	10	4503
			Facility ID: *37-000-210451*				
613	CERS HAZ	O'REILLY AUTO PARTS #2667	3950 CONVOY ST SAN DIEGO CA 92111	-	0.00 / 0.00	-11	4503
613	CERS HAZ	MIRACLE ACUPUNCTURE & HERBS	3904 CONVOY ST STE 107 SAN DIEGO CA 92111	-	0.00 / 0.00	-11	4506
613	CERS HAZ	AAMCO Transmissions Total Car Care	3950 CONVOY ST STE. #B SAN DIEGO CA 92111	-	0.00 / 0.00	-11	4507
613	CHMIRS	City of San Diego	3904 Convoy St. San Diego CA 92111	-	0.00 / 0.00	-11	4511
614	RCRA SQG	MITTGO COMPANY INC	7889 CLAIREMONT MESA BLVD SAN DIEGO CA 92111	-	0.00 / 0.00	-27	4512
615	CLEANUP SITES	BALBOA AVENUE EXXON	7737 BALBOA AV SAN DIEGO CA 921112229	-	0.00 / 0.00	10	4514
615	LUST	BALBOA AVENUE EXXON	7737 BALBOA AV SAN DIEGO CA 921112229	-	0.00 / 0.00	10	4515
			Global ID | Status | Status Date: *T0607382077 | Completed - Case Closed | 2003-11-19 00:00:00*				
616	CERS HAZ	SDG&E - GREENCRAIG	5057 GREENCRAIG WY SAN DIEGO CA 92123	-	0.00 / 0.00	-13	4516
617	CERS HAZ	MARIA DULCE VARGAS-LOO DMD	7878 CLAIREMONT MESA BLVD STE E SAN DIEGO CA 92111	-	0.00 / 0.00	-27	4518

Map Key	DB	Company/Site Name	Address	Direction	Distance (mi/ft)	Elev Diff (ft)	Page Number
618	UST	CARL'S TRAILER RENTAL/EZ HAUL	5624 KEARNY VILLA RD SAN DIEGO CA 92123 ***Facility ID:*** *37-000-129760*	-	0.00 / 0.00	5	4520
619	CERCLIS	NORTHEAST MIRAMAR LDFL	8100 MERCURY ST. SAN DIEGO CA 92111	-	0.00 / 0.00	-47	4520
619	CERCLIS NFRAP	NORTHEAST MIRAMAR LDFL	8100 MERCURY ST. SAN DIEGO CA 92111	-	0.00 / 0.00	-47	4523
619	SEMS ARCHIVE	NORTHEAST MIRAMAR LDFL	8100 MERCURY ST. SAN DIEGO CA 92111	-	0.00 / 0.00	-47	4526
620	LUST	MOBIL OIL	4080 CONVOY ST SAN DIEGO CA 921113726 ***Global ID | Status | Status Date:*** *T0607301599 | Completed - Case Closed | 1987-09-15 00:00:00*	-	0.00 / 0.00	-3	4526
620	UST	7-ELEVEN INC #33100	4080 Convoy St San Diego CA 92111 ***Facility ID:*** *37-000-200848*	-	0.00 / 0.00	-3	4527
621	CERS TANK	SD CNTY FACILITIES MAINTENANCE COC	5515 & 5585 OVERLAND AVE SAN DIEGO CA 92123	-	0.00 / 0.00	4	4528
622	AST	JIFFY LUBE #1968	3982 CONVOY ST, SAN DIEGO, 92111- CA	-	0.00 / 0.00	-8	4537
622	CERS TANK	JIFFY LUBE #1968	3982 CONVOY ST SAN DIEGO CA 92111	-	0.00 / 0.00	-8	4537
622	RCRA SQG	MINIT LUBE 1573	3982 CONVOY ST SAN DIEGO CA 92111	-	0.00 / 0.00	-8	4540
623	ICIS	KELCO DIV OF MERCK & CO	8355 AERO DR SAN DIEGO CA 92123	-	0.00 / 0.00	-16	4542
624	LUST	SDCTY-FIRE REPAIR FACILITY	3870 KEARNY VILLA RD SAN DIEGO CA 921231702 ***Global ID | Status | Status Date:*** *T0607302510 | Completed - Case Closed | 2015-09-24 00:00:00*	-	0.00 / 0.00	-28	4543
625	CERS HAZ	SANDERS COMPOSITES INC	4075 RUFFIN RD SAN DIEGO CA 92123	-	0.00 / 0.00	0	4547
625	CHMIRS	Pratt & Whitney Composites	4075 Ruffin Rd. San Diego CA	-	0.00 / 0.00	0	4551
625	CHMIRS	S.D. HazMat Team One	4141 Ruffin Rd at Sky Park Court	-	0.00 / 0.00	0	4552

Map Key	DB	Company/Site Name	Address	Direction	Distance (mi/ft)	Elev Diff (ft)	Page Number
			San Diego CA				
625	CHMIRS	SPILL CENTER	4075 RUFFIN RD SAN DIEGO CA	-	0.00 / 0.00	0	4553
625	CHMIRS	Pratt and Whitney Composites	4075 Ruffin Rd. San Diego CA 92123	-	0.00 / 0.00	0	4554
625	EMISSIONS	PRATT & WHITNEY COMPOSITES	4075 RUFFIN RD SAN DIEGO CA 92123	-	0.00 / 0.00	0	4554
625	EMISSIONS	PRATT & WHITNEY COMPOSITES INC	4075 RUFFIN RD SAN DIEGO CA 92123	-	0.00 / 0.00	0	4556
625	RCRA LQG	SANDERS COMPOSITES INC	4075 RUFFIN ROAD SAN DIEGO CA 92123	-	0.00 / 0.00	0	4556
626	CERS HAZ	CENTURY DESIGN INC	3635 AFTON RD SAN DIEGO CA 92123	-	0.00 / 0.00	-19	4578
627	ALT FUELS	Kaiser San Diego MC - Clairemont Mesa	9455 Clairemont Mesa Boulevard San Diego CA 92123	-	0.00 / 0.00	-19	4582
627	CERS TANK	Kaiser Permanente San Diego Medical Center	9455 CLAIREMONT MESA BLVD SAN DIEGO CA 92123	-	0.00 / 0.00	-19	4583
627	SANDIEGO UST	Kaiser Permanente San Diego Medical Center	9455 CLAIREMONT MESA BLVD SAN DIEGO CA 92123	-	0.00 / 0.00	-19	4588
628	SAN DIEGO LOP	MY MECHANIC	3833 CONVOY ST, SAN DIEGO, CA 92111 SAN DIEGO CA	-	0.00 / 0.00	-21	4589
628	SANDIEGO SAM	MY MECHANIC	3833 CONVOY ST San Diego CA	-	0.00 / 0.00	-21	4589
629	DELISTED TNK	METROPOLITAN TRANSIT DEV BOARD	4620 RUFFNER ST SAN DIEGO CA 92111	-	0.00 / 0.00	0	4590
630	CERS TANK	CLAIREMONT EQUIPMENT	7730 VICKERS ST SAN DIEGO CA 92111	-	0.00 / 0.00	-12	4590

Map Key	DB	Company/Site Name	Address	Direction	Distance (mi/ft)	Elev Diff (ft)	Page Number
630	DELISTED HAZ	CLAIREMONT EQUIPMENT	7730 VICKERS ST SAN DIEGO CA 92111	-	0.00 / 0.00	-12	4594
631	LUST	SDCTY-FIRE REPAIR FACILITY	3870 KEARNY VILLA RD SAN DIEGO CA 921231702	-	0.00 / 0.00	-27	4594
			Global ID | Status | Status Date: *T0607302628 | Completed - Case Closed | 2010-01-26 00:00:00*				
632	DELISTED TNK	PACIFIC WASTE SERVICES	8364 CLAIREMONT MESA BLVD SAN DIEGO CA 92111	-	0.00 / 0.00	-13	4596
633	DELISTED COUNTY	SD CNTY COC FLEET OPERATIONS	5590 OVERLAND DR SAN DIEGO CA 92123	-	0.00 / 0.00	4	4596
634	LUST	SD COC-FLEET OPERATIONS	5555 OVERLAND AV SAN DIEGO CA 921231219	-	0.00 / 0.00	5	4596
			Global ID | Status | Status Date: *T0607302580 | Completed - Case Closed | 2005-11-07 00:00:00*				
635	RCRA SQG	RAPID TRANSMISSION INC	7710 OPPORTUNITY RD SAN DIEGO CA 92111	-	0.00 / 0.00	-1	4597
636	CHMIRS	NRC	9177 Aero Dr. San Diego CA	-	0.00 / 0.00	-9	4599
636	ERNS		9177 AERO DRIVE SAN DIEGO CA	-	0.00 / 0.00	-9	4599
637	CLEANUP SITES	PENNZOIL PRODUCTS CO	5155 MERCURY PT SAN DIEGO CA 921111205	-	0.00 / 0.00	-36	4603
638	EMISSIONS	CLAIREMONT EQUIPMENT RENTAL	7651 RONSON RD SAN DIEGO CA 92111	-	0.00 / 0.00	-16	4604
639	CERS HAZ	SD CNTY POLINSKY CHILDREN'S CENTER	9400 RUFFIN CT BLDG B SAN DIEGO CA 92123	-	0.00 / 0.00	-3	4606
639	CERS HAZ	SD CNTY FAC MAINT POLINSKI CENTER	9400 RUFFIN CT SAN DIEGO CA 92123	-	0.00 / 0.00	-3	4609
640	CHMIRS	ERTS	4965 Convoy Street San Diego CA 92111	-	0.00 / 0.00	-24	4612
640	CHMIRS	ERTS	4965 Convoy St San Diego CA 92111	-	0.00 / 0.00	-24	4614
640	CHMIRS	ERTS	4965 Convoy St San Diego CA 92111	-	0.00 / 0.00	-24	4615

Map Key	DB	Company/Site Name	Address	Direction	Distance (mi/ft)	Elev Diff (ft)	Page Number
640	CHMIRS	Emergency Response & Training Solutions	4965 Convoy Street San Diego CA 92111	-	0.00 / 0.00	-24	4619
640	CHMIRS	ERTS	4965 Convoy Street San Diego CA 92111	-	0.00 / 0.00	-24	4620
640	CHMIRS	ERTS	4965 Convoy St (Conway Freight) San Diego CA	-	0.00 / 0.00	-24	4622
640	CHMIRS	ERTS	4965 Convoy St San Diego CA 92111	-	0.00 / 0.00	-24	4623
640	CHMIRS	ERTS	4965 Convoy Street San Diego CA 92111	-	0.00 / 0.00	-24	4624
640	CHMIRS	Conway Western Express	4965 Convoy Street San Diego CA 92111	-	0.00 / 0.00	-24	4625
640	CHMIRS	ERTS	4965 Convoy St. San Diego CA 92111	-	0.00 / 0.00	-24	4626
640	CHMIRS	ERTS	4965 Convoy St San Diego CA 92111	-	0.00 / 0.00	-24	4627
640	CHMIRS	Emergency Response & Training Solutions	4965 Convoy Street San Diego CA 92111	-	0.00 / 0.00	-24	4628
640	CHMIRS	Conway Western Express Trucking	4965 Convoy St San Diego CA 92111	-	0.00 / 0.00	-24	4629
640	CERS TANK	XPO Logistics Freight, Inc.-USD	4965 CONVOY ST SAN DIEGO CA 92111	-	0.00 / 0.00	-24	4630
640	HHSS	CONSOLIDATED FREIGHTWAYS	4965 CONVOY STREET SAN DIEGO CA 92111	-	0.00 / 0.00	-24	4638
640	HMIRS		4965 CONVOY STREET USD FACILIT SAN DIEGO CA	-	0.00 / 0.00	-24	4638
640	HMIRS		4965 CONWAY ST SAN DIEGO CA	-	0.00 / 0.00	-24	4640

Map Key	DB	Company/Site Name	Address	Direction	Distance (mi/ft)	Elev Diff (ft)	Page Number
640	HMIRS		4965 Convoy Street San Diego CA	-	0.00 / 0.00	-24	4642
640	HMIRS		4965 CONVOY SAN DIEGO CA	-	0.00 / 0.00	-24	4659
640	HMIRS		4965 CONVOY ST SAN DIEGO CA SAN DIEGO CA	-	0.00 / 0.00	-24	4661
640	HMIRS		4965 Convoy St SAN DIEGO CA	-	0.00 / 0.00	-24	4663
640	HIST TANK	CONSOLIDATED FREIGHTWAYS	4965 CONVOY STREET SAN DIEGO CA	-	0.00 / 0.00	-24	4727
640	RCRA SQG	CON WAY FREIGHT USD	4965 CONVOY ST SAN DIEGO CA 92111	-	0.00 / 0.00	-24	4727
640	SANDIEGO UST	XPO Logistics Freight, Inc.-USD	4965 CONVOY ST SAN DIEGO CA 92111	-	0.00 / 0.00	-24	4731
641	CERS HAZ	Dr.Najwa Barakat DDS	7830 CLAIREMONT MESA BLVD STE 203 SAN DIEGO CA 92111	-	0.00 / 0.00	-26	4732
641	CERS HAZ	GENESEE MEDICAL GROUP	7830 CLAIREMONT MESA BLVD SAN DIEGO CA 92111	-	0.00 / 0.00	-26	4734
642	CERS HAZ	KEARNY MESA AUTO PAINT & SUPPLIES	7847 CLAIREMONT MESA BLVD SAN DIEGO CA 92111	-	0.00 / 0.00	-26	4736
643	HMIRS		4965 CONVOY S SAN DIEGO CA	-	0.00 / 0.00	-24	4737
644	CERS HAZ	WENTWORTH AUTOMOTIVE	7755 OTHELLO AVE SAN DIEGO CA 92111	-	0.00 / 0.00	1	4740
644	CERS HAZ	BUMPER 2 BUMPER	7789 OTHELLO AVE SAN DIEGO CA 92111	-	0.00 / 0.00	1	4742
644	EMISSIONS	UPTOWN CYCLE DESIGN	7789 OTHELLO ST SAN DIEGO CA 92111	-	0.00 / 0.00	1	4746

Map Key	DB	Company/Site Name	Address	Direction	Distance (mi/ft)	Elev Diff (ft)	Page Number
644	RCRA SQG	METZLER & BIGGS, INC	7789 OTHELLO ST SAN DIEGO CA 92111	-	0.00 / 0.00	1	4751
645	CERS HAZ	RURAL/METRO SAN DIEGO	3870 KEARNY VILLA RD SAN DIEGO CA 92123	-	0.00 / 0.00	-20	4753
645	CHMIRS	City of San Diego	3750 Kerany Villa Rd. San Diego CA	-	0.00 / 0.00	-20	4759
645	CHMIRS	City of San Diego Fire Dept. repair shop	3870 Kearny Villa Road San Diego CA	-	0.00 / 0.00	-20	4759
645	CERS TANK	SDCTY-FIRE-RESCUE DEPT, FIRE STATION 28	3880 KEARNY VILLA RD SAN DIEGO CA 92123	-	0.00 / 0.00	-20	4762
645	CERS TANK	SDCTY-FIRE-RESCUE DEPT, FIRE REPAIR FACILITY	3870 KEARNY VILLA RD SAN DIEGO CA 92123	-	0.00 / 0.00	-20	4767
645	CERS TANK	SDCTY-FIRE-RESCUE DEPT, FIRE COMMUNICATIONS CENTER	3750 KEARNY VILLA RD SAN DIEGO CA 92123	-	0.00 / 0.00	-20	4774
645	ERNS		3870 KEARNY VILLA RD SAN DIEGO CA	-	0.00 / 0.00	-20	4779
645	HIST CHMIRS		3750 KEARNY VILLA RD. SAN DIEGO CA	-	0.00 / 0.00	-20	4783
645	HIST CHMIRS		3880 KEARNY VILLA RD. (FIRE STA. 28) SAN DIEGO CA	-	0.00 / 0.00	-20	4783
645	HHSS	SDFD REPAIR FACILITY	3870 KEARNY VILLA RD SAN DIEGO CA 92123	-	0.00 / 0.00	-20	4784
645	HHSS	FIRE STATION 28	3880 KEARNY VILLA RD SAN DIEGO CA 92123	-	0.00 / 0.00	-20	4784
645	HIST TANK	FIRE STATION #28	3880 KEARNY VILLA RD SAN DIEGO CA	-	0.00 / 0.00	-20	4784
645	HIST TANK	SDFD REPAIR FACILITY	3870 KEARNY VILLA RD SAN DIEGO CA	-	0.00 / 0.00	-20	4784

Map Key	DB	Company/Site Name	Address	Direction	Distance (mi/ft)	Elev Diff (ft)	Page Number
645	SAN DIEGO LOP	SDCTY-FIRE REPAIR FACILITY	3870 KEARNY VILLA RD, SAN DIEGO, CA 92123 SAN DIEGO CA	-	0.00 / 0.00	-20	4784
645	SAN DIEGO LOP	SDCTY-FIRE REPAIR FACILITY	3870 KEARNY VILLA RD, SAN DIEGO, CA 92123 SAN DIEGO CA	-	0.00 / 0.00	-20	4785
645	SAN DIEGO LOP	SDCTY-FIRE REPAIR FACILITY	3870 KEARNY VILLA RD, SAN DIEGO, CA 92123 SAN DIEGO CA	-	0.00 / 0.00	-20	4785
645	SAN DIEGO LOP	SDCTY-FIRE REPAIR FACILITY	3870 KEARNY VILLA RD, SAN DIEGO, CA 92123 SAN DIEGO CA	-	0.00 / 0.00	-20	4785
645	SAN DIEGO LOP	SDCTY-FIRE REPAIR FACILITY	3870 KEARNY VILLA RD, SAN DIEGO, CA 92123 SAN DIEGO CA	-	0.00 / 0.00	-20	4786
645	SANDIEGO SAM	SDCTY-FIRE REPAIR FACILITY	3870 KEARNY VILLA RD San Diego CA	-	0.00 / 0.00	-20	4786
645	SANDIEGO SAM	SDCTY-FIRE REPAIR FACILITY	3870 KEARNY VILLA RD San Diego CA	-	0.00 / 0.00	-20	4787
645	SANDIEGO SAM	SDCTY-FIRE REPAIR FACILITY	3870 KEARNY VILLA RD San Diego CA	-	0.00 / 0.00	-20	4788
645	SANDIEGO SAM	SDCTY-FIRE REPAIR FACILITY	3870 KEARNY VILLA RD San Diego CA	-	0.00 / 0.00	-20	4789
645	SANDIEGO SAM	SDCTY-FIRE REPAIR FACILITY	3870 KEARNY VILLA RD San Diego CA	-	0.00 / 0.00	-20	4789
645	SANDIEGO UST	SDCTY-FIRE-RESCUE DEPT, FIRE REPAIR FACILITY	3870 KEARNY VILLA RD SAN DIEGO CA 92123	-	0.00 / 0.00	-20	4790
645	SANDIEGO UST	SDCTY-FIRE-RESCUE DEPT, FIRE STATION 28	3880 KEARNY VILLA RD SAN DIEGO CA 92123	-	0.00 / 0.00	-20	4791
645	SANDIEGO UST	SDCTY-FIRE-RESCUE DEPT, FIRE COMMUNICATIONS CENTER	3750 KEARNY VILLA RD SAN DIEGO CA 92123	-	0.00 / 0.00	-20	4792
646	CLEANUP SITES	SDCTY-FIRE REPAIR FACILITY	3870 KEARNY VILLA RD SAN DIEGO CA 921231702	-	0.00 / 0.00	-27	4792

Map Key	DB	Company/Site Name	Address	Direction	Distance (mi/ft)	Elev Diff (ft)	Page Number
647	CDL		7875 CONVOY CT, STE 17 SAN DIEGO CA 92111	-	0.00 / 0.00	-47	4793
647	CERS HAZ	PARADISE PRINITING & GRAPHICS	7895 CONVOY CT SAN DIEGO CA 92111	-	0.00 / 0.00	-47	4793
647	HIST MLTS	BUREAU VERITAS NORTH AMERICA, INC.	7895 CONVOY COURT SAN DIEGO CA 92111	-	0.00 / 0.00	-47	4799
647	MLTS	Vertical V, INC.	7895 CONVOY COURT (b)(7)(f) SAN DIEGO CA 92111	-	0.00 / 0.00	-47	4799
647	MLTS	Vertical V, INC.	7895 CONVOY COURT (b)(7)(f) SAN DIEGO CA 92111	-	0.00 / 0.00	-47	4799
647	RCRA SQG	VISTA PRIME MANAGEMENT	7895 CONVOY CT STE 15 SAN DIEGO CA 92111	-	0.00 / 0.00	-47	4800
648	CERS HAZ	Beacon Roofing Supply, Inc.	5660 KEARNY VILLA RD SAN DIEGO CA 92123	-	0.00 / 0.00	7	4803
649	CLEANUP SITES	SDCTY-FIRE REPAIR FACILITY	3870 KEARNY VILLA RD SAN DIEGO CA 921231702	-	0.00 / 0.00	-28	4806
650	CHMIRS	San Diego Environmental Health	9420 Farnham St San Diego CA 92123	-	0.00 / 0.00	-29	4806
651	ENVIROSTOR	SAN DIEGO COUNTY DEPT OF AGRICULTURE	5555 OVERLAND AVE BLDG 3 SAN DIEGO CA 921231219	-	0.00 / 0.00	4	4807
651	ENVIROSTOR	SAN DIEGO COUNTY DEPT OF AGRICULTURE	5555 OVERLAND AVE BLDG 3 SAN DIEGO CA 921231219	-	0.00 / 0.00	4	4808
651	HWP	SAN DIEGO COUNTY DEPT OF AGRICULTURE	5555 OVERLAND AVE BLDG 3 SAN DIEGO CA 921231219	-	0.00 / 0.00	4	4809
652	LUST	SUPER-7 GASOLINE #19273	7801 CLAIREMONT MESA BL SAN DIEGO CA 921111618 ***Global ID | Status | Status Date:*** *T0607302270 | Completed - Case Closed | 1999-12-03 00:00:00*	-	0.00 / 0.00	-23	4810
652	LUST	SUPER-7 GASOLINE #19273	7801 CLAIREMONT MESA BL SAN DIEGO CA 921111618	-	0.00 / 0.00	-23	4810

Map Key	DB	Company/Site Name	Address	Direction	Distance (mi/ft)	Elev Diff (ft)	Page Number
			Global ID | Status | Status Date: *T0607302812 | Completed - Case Closed | 1999-12-03 00:00:00*				
652	UST	7-ELEVEN INC #19273	7801 CLAIREMONT MESA BLVD San Diego CA 92111 ***Facility ID:*** *37-000-115051*	-	0.00 / 0.00	-23	4811
653	LUST	SUPER-7 GASOLINE #19273	7801 CLAIREMONT MESA BL SAN DIEGO CA 921111618 ***Global ID | Status | Status Date:*** *T0607346326 | Completed - Case Closed | 2005-05-19 00:00:00*	-	0.00 / 0.00	-23	4812
654	CLEANUP SITES	SDCTY-FIRE REPAIR FACILITY	3870 KEARNY VILLA RD SAN DIEGO CA 921231702	-	0.00 / 0.00	-27	4813
655	ICIS	CLAIREMONT EQUIPMENT	7727 VICKERS ST SAN DIEGO CA 9211	-	0.00 / 0.00	-8	4814
656	HHSS	PENNZOIL PRODUCTS COMPANY	5155 MERCURY POINT SAN DIEGO CA 92111	-	0.00 / 0.00	-40	4814
656	HIST TANK	PENNZOIL PRODUCTS COMPANY	5155 MERCURY POINT SAN DIEGO CA	-	0.00 / 0.00	-40	4814
656	SANDIEGO SAM	PENNZOIL PRODUCTS CO	5155 MERCURY PT San Diego CA	-	0.00 / 0.00	-40	4814
657	ALT FUELS	International Brotherhood of Electrical Workers 569 - NECA Electrical Training	Center 4675 Viewridge Ave San Diego CA 92123	-	0.00 / 0.00	-123	4815
658	UST	BALBOA PETROLEUM, INC	7731 BALBOA AVE SAN DIEGO CA 92111 ***Facility ID:*** *37-000-115192*	-	0.00 / 0.00	8	4816
659	RCRA SQG	CUBIC WESTERN DATA	5650 KEARNY MESA RD SAN DIEGO CA 92111	-	0.00 / 0.00	3	4816
660	CERS HAZ	RAY FREY AUTO CENTER, INC	7696 VICKERS ST SAN DIEGO CA 92111	-	0.00 / 0.00	-7	4819
661	DELISTED TNK	SUPER-7 GASOLINE #19273	7801 CLAIREMONT MESA BLVD SAN DIEGO CA 92111	-	0.00 / 0.00	-26	4824
662	CHMIRS	NRC	5670 Kearny Villa Road San Diego CA 92111	-	0.00 / 0.00	8	4824
663	CERS HAZ	SILVER SAGE ACUPUNCTURE	4542 RUFFNER ST STE 130 SAN DIEGO CA 92111	-	0.00 / 0.00	7	4825

Map Key	DB	Company/Site Name	Address	Direction	Distance (mi/ft)	Elev Diff (ft)	Page Number
664	CERS HAZ	PEBBLE PAVING CO	7954 CONVOY CT SAN DIEGO CA 92111	-	0.00 / 0.00	-46	4827
664	CERS HAZ	CHISM BROTHERS PAINTING	7958 CONVOY CT SAN DIEGO CA 92111	-	0.00 / 0.00	-46	4830
664	CHMIRS	City of San Diego Public Works	Spill at 5400 Kearny Mesa Road, storm drain outfall behind 7952 Convoy Court San Diego CA 92111	-	0.00 / 0.00	-46	4833
665	CERS HAZ	CP KELCO	8225 AERO DR SAN DIEGO CA 92123	-	0.00 / 0.00	-14	4835
665	EMISSIONS	KELCO DIVISION OF MERCK & CO.	8225 AERO DRIVE SAN DIEGO CA 92113	-	0.00 / 0.00	-14	4838
665	RCRA SQG	C P KELCO	8225 AERO DR SAN DIEGO CA 92123	-	0.00 / 0.00	-14	4838
666	CERS TANK	7-ELEVEN INC #19273	7801 CLAIREMONT MESA BLVD SAN DIEGO CA 92111	-	0.00 / 0.00	-24	4842
666	EMISSIONS	SOUTHLAND / CLAIREMONT MESA BL	7801 CLAIREMONT MESA BL SAN DIEGO CA 92111	-	0.00 / 0.00	-24	4850
666	EMISSIONS	7 ELEVEN FOOD STORES	7801 CLAIREMONT MESA BL SAN DIEGO CA 92111	-	0.00 / 0.00	-24	4852
666	EMISSIONS	SOUTHLANDCLAIREMONT MESA BL	7801 CLAIREMONT MESA BL SAN DIEGO CA 92111	-	0.00 / 0.00	-24	4857
666	SAN DIEGO LOP	SUPER-7 GASOLINE #19273	7801 CLAIREMONT MESA BLVD, SAN DIEGO, CA 92111 SAN DIEGO CA	-	0.00 / 0.00	-24	4858
666	SAN DIEGO LOP	SUPER-7 GASOLINE #19273	7801 CLAIREMONT MESA BLVD, SAN DIEGO, CA 92111 SAN DIEGO CA	-	0.00 / 0.00	-24	4858
666	SAN DIEGO LOP	SUPER-7 GASOLINE #19273	7801 CLAIREMONT MESA BLVD, SAN DIEGO, CA 92111 SAN DIEGO CA	-	0.00 / 0.00	-24	4858

Map Key	DB	Company/Site Name	Address	Direction	Distance (mi/ft)	Elev Diff (ft)	Page Number
666	SANDIEGO SAM	SUPER-7 GASOLINE #19273	7801 CLAIREMONT MESA BLVD San Diego CA	-	0.00 / 0.00	-24	4859
666	SANDIEGO SAM	SUPER-7 GASOLINE #19273	7801 CLAIREMONT MESA BLVD San Diego CA	-	0.00 / 0.00	-24	4860
666	SANDIEGO SAM	SUPER-7 GASOLINE #19273	7801 CLAIREMONT MESA BLVD San Diego CA	-	0.00 / 0.00	-24	4860
666	SANDIEGO UST	7-ELEVEN INC #19273	7801 CLAIREMONT MESA BLVD SAN DIEGO CA 92111	-	0.00 / 0.00	-24	4861
667	DRYCLEANERS	CAROL LANDRY PROFESSIONAL RETOUCHING SVS	7914 CONVOY COURT SAN DIEGO CA 921110000	-	0.00 / 0.00	-46	4862
667	ICIS	TANABE USA, INC.	7930 CONVOY COURT SAN DIEGO CA 92111	-	0.00 / 0.00	-46	4863
667	ICIS	TANABE USA INC	7930 CONVOY CT SAN DIEGO CA 921111212	-	0.00 / 0.00	-46	4863
667	TSCA	TANABE USA INC	7930 CONVOY COURT SAN DIEGO CA 92111-1212	-	0.00 / 0.00	-46	4863
668	CERS HAZ	MAACO Collision Repair and Auto Painting	5670 KEARNY VILLA RD SAN DIEGO CA 92123	-	0.00 / 0.00	8	4864
668	EMISSIONS	MAACOKEARNY VILLA RD	5670 KEARNY VILLA RD SAN DIEGO CA 92123	-	0.00 / 0.00	8	4871
668	EMISSIONS	MAACO AUTO PAINTING	5670 KEARNY VILLA RD SAN DIEGO CA 92123	-	0.00 / 0.00	8	4872
668	EMISSIONS	MAACO AUTO PAINTING & BODYWORKS	5670 KEARNY VILLA RD SAN DIEGO CA 92123	-	0.00 / 0.00	8	4874
668	EMISSIONS	MAACO / KEARNY VILLA RD	5670 KEARNY VILLA RD SAN DIEGO CA 92123	-	0.00 / 0.00	8	4879
668	ERNS		5670 KEARNY VILLA ROAD SAN DIEGO CA 92111	-	0.00 / 0.00	8	4880

Map Key	DB	Company/Site Name	Address	Direction	Distance (mi/ft)	Elev Diff (ft)	Page Number
668	RCRA SQG	MAACO AUTO PAINTING	5670 KEARNEY VILLA RD SAN DIEGO CA 92123	-	0.00 / 0.00	8	4884
669	CHMIRS	San Diego Gas and Electric	Ruffner Road and Daggett Street San Diego CA	-	0.00 / 0.00	6	4886
670	RCRA SQG	K W ENGINEERING	4565 RUFFNER ST SAN DIEGO CA 92111	-	0.00 / 0.00	5	4887
671	CERS TANK	SD CNTY COC FLEET GARAGE	5610 OVERLAND AVE SAN DIEGO CA 92123	-	0.00 / 0.00	4	4890
671	SANDIEGO UST	SD CNTY COC FLEET GARAGE	5610 Overland AVE SAN DIEGO CA 92123	-	0.00 / 0.00	4	4894
672	CERS HAZ	DC MOBILE AUTO REPAIR	7733 OTHELLO AVE STE 120 SAN DIEGO CA 92111	-	0.00 / 0.00	2	4895
672	CHMIRS	City of San Diego Public Utilities	7725 Othello Ave. San Diego CA 92111	-	0.00 / 0.00	2	4898
673	CERCLIS	SILTEC SAN DIEGO PACKAGING PLANT	3566 CORPORATE COURT SAN DIEGO CA 92123	-	0.00 / 0.00	-17	4899
673	CERS HAZ	Absorption Systems (Corporate Ct.)	3566 CORPORATE CT SAN DIEGO CA 92123	-	0.00 / 0.00	-17	4901
673	CERCLIS NFRAP	SILTEC SAN DIEGO PACKAGING PLANT	3566 CORPORATE COURT SAN DIEGO CA 92123	-	0.00 / 0.00	-17	4904
673	ICIS	DELTA GROUP ELECTRONICS	3566 CORPORATE COURT SAN DIEGO CA 92123	-	0.00 / 0.00	-17	4905
673	PRP	NORTHSTAR ELECTRONICS, INC.	3566 CORPORATE COURT SAN DIEGO CA 92123	-	0.00 / 0.00	-17	4905
673	RCRA NON GEN	DELTA GROUP ELECTRONICS	3566 CORPORATE COURT SAN DIEGO CA 92123	-	0.00 / 0.00	-17	4906
673	SEMS ARCHIVE	SILTEC SAN DIEGO PACKAGING PLANT	3566 CORPORATE COURT SAN DIEGO CA 92123	-	0.00 / 0.00	-17	4910

Map Key	DB	Company/Site Name	Address	Direction	Distance (mi/ft)	Elev Diff (ft)	Page Number
674	DELISTED TNK	BALBOA ARCO	7731 BALBOA AVE SAN DIEGO CA 92111	-	0.00 / 0.00	8	4911
675	CERS HAZ	Trane US Inc	3565 CORPORATE CT SAN DIEGO CA 92123	-	0.00 / 0.00	-17	4911
675	CERS TANK	SHARP HEALTH CARE (DATA CENTER)	3571 CORPORATE CT SAN DIEGO CA 92123	-	0.00 / 0.00	-17	4914
675	RCRA SQG	TELEDYNE ELECTRONIC TECHNOLOGIES	3565 CORPORATE CT SAN DIEGO CA 92123	-	0.00 / 0.00	-17	4917
676	CERS HAZ	Four Points by Sheraton	8110 AERO DR SAN DIEGO CA 92123	-	0.00 / 0.00	-17	4921
677	LUST	BUY-RITE GAS STATION #206	7731 BALBOA AV SAN DIEGO CA 921112229 ***Global ID | Status | Status Date:*** *T0607301108 | Completed - Case Closed | 2009-12-24 00:00:00*	-	0.00 / 0.00	7	4923
678	CERS HAZ	DEEPSEA POWER & LIGHT, INC	4033 RUFFIN RD SAN DIEGO CA 92123	-	0.00 / 0.00	3	4928
678	RCRA NON GEN	ALLAN CO	4033 RUFFIN RD SAN DIEGO CA 92123	-	0.00 / 0.00	3	4932
679	CERS TANK	SDCTY-FLEET OPERATIONS DEPT, EASTERN POLICE SUBSTATION	9225 AERO DR SAN DIEGO CA 92123	-	0.00 / 0.00	-7	4934
679	SANDIEGO UST	SDCTY-FLEET OPERATIONS DEPT, EASTERN POLICE SUBSTATION	9225 AERO DR SAN DIEGO CA 92123	-	0.00 / 0.00	-7	4941
680	UST	SDCTY-FIRE-RESCUE DEPT, FIRE COMMUNICATIONS CENTER	3750 KEARNY VILLA RD SAN DIEGO CA 92123 ***Facility ID:*** *37-000-126616*	-	0.00 / 0.00	-16	4943
681	DELISTED TNK	SD COC-FLEET OPERATIONS	5555 OVERLAND AVE BLDG 7 SAN DIEGO CA 92123	-	0.00 / 0.00	-33	4943
682	CERS HAZ	DR. HARANDI DENTAL	7710 BALBOA AVE STE 123 SAN DIEGO CA 92111	-	0.00 / 0.00	8	4943
683	CERS HAZ	VAS ENGINEERING	4750 VIEWRIDGE AVE SAN DIEGO CA 92123	-	0.00 / 0.00	-112	4945

Map Key	DB	Company/Site Name	Address	Direction	Distance (mi/ft)	Elev Diff (ft)	Page Number
684	UST	SDCTY-FLEET OPERATIONS DEPT, EASTERN POLICE SUBSTATION	9225 AERO DR SAN DIEGO CA 92123 **Facility ID:** *37-000-101877*	-	0.00 / 0.00	-6	4948
685	ICIS	RENOVATION REALTY, INC.	4830 VIEWRIDGE AVENUE SAN DIEGO CA 92123	-	0.00 / 0.00	-92	4948
686	HIST TANK	ADOHR FARMS	5680 KEARNY VILLA RD SAN DIEGO CA	-	0.00 / 0.00	9	4949
687	CERS HAZ	ROBERT B JACOB, DDS	4617 RUFFNER ST STE 200 SAN DIEGO CA 92111	-	0.00 / 0.00	3	4949
688	CERS HAZ	ASI HEATING& AIR	4870 VIEWRIDGE AVE SAN DIEGO CA 92123	-	0.00 / 0.00	-71	4951
689	CERS HAZ	HIRSCH PIPE AND SUPPLY CO., INC.	5680 KEARNY VILLA RD SAN DIEGO CA 92123	-	0.00 / 0.00	9	4955
689	HHSS	ADOHR FARMS	5680 KEARNY VILLA RD SAN DIEGO CA 92123	-	0.00 / 0.00	9	4958
689	SAN DIEGO LOP	ADOHR FARMS	5680 KEARNY VILLA RD, SAN DIEGO, CA 92123 SAN DIEGO CA	-	0.00 / 0.00	9	4958
689	SANDIEGO SAM	ADOHR FARMS	5680 KEARNY VILLA RD San Diego CA	-	0.00 / 0.00	9	4959
690	CERS HAZ	SAN DIEGO BMW MOTORCYCLES	5673 KEARNY VILLA RD STE A SAN DIEGO CA 92123	-	0.00 / 0.00	9	4959
691	HIST CHMIRS	RYDER RENTAL	7800 CLAIRMONT MESA BLVD. SAN DIEGO CA	-	0.00 / 0.00	-23	4963
692	HIST CHMIRS		7862 CONVOY CT SAN DIEGO CA	-	0.00 / 0.00	-34	4963
692	RCRA NON GEN	LASER EXPRESS	7822 CONVOY CT SAN DIEGO CA 92111	-	0.00 / 0.00	-34	4964
692	RCRA SQG	PHOTO GEODETIC CORPORATION	7840 CONVOY COURT SAN DIEGO CA 92111	-	0.00 / 0.00	-34	4966

Map Key	DB	Company/Site Name	Address	Direction	Distance (mi/ft)	Elev Diff (ft)	Page Number
693	CERS HAZ	COUNTY OF SAN DIEGO HEALTH & HUMAN SERVICES EMERGENCY MED SERVICES	4000 RUFFIN RD STE J SAN DIEGO CA 92123	-	0.00 / 0.00	4	4968
693	CERS HAZ	Sharp Rees Stealy Medical Ctr Occ Med	4000 RUFFIN RD ST E SAN DIEGO CA 92123	-	0.00 / 0.00	4	4970
693	CERS HAZ	Bimbo Bakeries USA, INC	4000 RUFFIN RD STE B SAN DIEGO CA 92123	-	0.00 / 0.00	4	4972
693	CHMIRS	San Diego Co Env Health	4000 Ruffin Road San Diego CA	-	0.00 / 0.00	4	4976
693	RCRA SQG	RUFFIN ROAD	4000 RUFFIN RD SAN DIEGO CA 92123	-	0.00 / 0.00	4	4976
694	CERS HAZ	MINSKY MERCEDES & BMW SVC, INC	3727 CONVOY ST STE B SAN DIEGO CA 92111	-	0.00 / 0.00	-11	4980
694	CERS HAZ	FTS AUTO REPAIR	3727 CONVOY ST STE A SAN DIEGO CA 92111	-	0.00 / 0.00	-11	4983
695	HIST CHMIRS		7700 OSTROW STREET SAN DIEGO CA	-	0.00 / 0.00	0	4987
696	EMISSIONS	SD TRANSIT CORP	4620 RUFFNER SAN DIEGO CA 92111	-	0.00 / 0.00	2	4988
696	SAN DIEGO LOP	METROPOLITAN TRANSIT DEV BOARD	4620 RUFFNER ST, SAN DIEGO, CA 92111 SAN DIEGO CA	-	0.00 / 0.00	2	4996
696	SAN DIEGO LOP	METROPOLITAN TRANSIT DEV BOARD	4620 RUFFNER ST, SAN DIEGO, CA 92111 SAN DIEGO CA	-	0.00 / 0.00	2	4996
696	SAN DIEGO LOP	METROPOLITAN TRANSIT DEV BOARD	4620 RUFFNER ST, SAN DIEGO, CA 92111 SAN DIEGO CA	-	0.00 / 0.00	2	4997
696	SAN DIEGO LOP	METROPOLITAN TRANSIT DEV BOARD	4620 RUFFNER ST, SAN DIEGO, CA 92111 SAN DIEGO CA	-	0.00 / 0.00	2	4997
696	SAN DIEGO LOP	METROPOLITAN TRANSIT DEV BOARD	4620 RUFFNER ST, SAN DIEGO, CA 92111	-	0.00 / 0.00	2	4998

Map Key	DB	Company/Site Name	Address	Direction	Distance (mi/ft)	Elev Diff (ft)	Page Number
			SAN DIEGO CA				
696	SANDIEGO SAM	METROPOLITAN TRANSIT DEV BOARD	4620 RUFFNER ST San Diego CA	-	0.00 / 0.00	2	4998
696	SANDIEGO SAM	METROPOLITAN TRANSIT DEV BOARD	4620 RUFFNER ST San Diego CA	-	0.00 / 0.00	2	4999
696	SANDIEGO SAM	METROPOLITAN TRANSIT DEV BOARD	4620 RUFFNER ST San Diego CA	-	0.00 / 0.00	2	5000
696	SANDIEGO SAM	METROPOLITAN TRANSIT DEV BOARD	4620 RUFFNER ST San Diego CA	-	0.00 / 0.00	2	5000
696	SANDIEGO SAM	METROPOLITAN TRANSIT DEV BOARD	4620 RUFFNER ST San Diego CA	-	0.00 / 0.00	2	5001
696	SANDIEGO SAM	METROPOLITAN TRANSIT DEV BOARD	4620 RUFFNER ST San Diego CA	-	0.00 / 0.00	2	5002
697	HHSS	FOSHAY ELECTRIC CO INC	7676 ENGINEER RD. SAN DIEGO CA 92111	-	0.00 / 0.00	0	5003
697	HIST TANK	FOSHAY ELECTRIC CO., INC.	7676 ENGINEER RD. SAN DIEGO CA	-	0.00 / 0.00	0	5003
698	LUST	TEXACO REFINING & MARKETING	7785 CLAIREMONT MESA BL SAN DIEGO CA 921111532 ***Global ID | Status | Status Date:*** *T0607302838 | Completed - Case Closed | 1994-03-04 00:00:00*	-	0.00 / 0.00	-19	5003
698	LUST	TEXACO REFINING & MARKETING	7785 CLAIREMONT MESA BL SAN DIEGO CA 921111532 ***Global ID | Status | Status Date:*** *T0607302460 | Completed - Case Closed | 2000-08-30 00:00:00*	-	0.00 / 0.00	-19	5004
698	UST	TESORO (SHELL) 68609	7785 CLAIREMONT MESA BLVD SAN DIEGO CA 92111 ***Facility ID:*** *37-000-208274*	-	0.00 / 0.00	-19	5005
699	UST	San Diego Transit - KMD	4630 RUFFNER ST SAN DIEGO CA 92111 ***Facility ID:*** *37-000-124731*	-	0.00 / 0.00	2	5006
700	CERS HAZ	OTIS ELEVATOR	4949 VIEWRIDGE AVE SAN DIEGO CA 92123	-	0.00 / 0.00	-49	5006

Map Key	DB	Company/Site Name	Address	Direction	Distance (mi/ft)	Elev Diff (ft)	Page Number
701	LUST	TEXACO REFINING & MARKETING	7785 CLAIREMONT MESA BL SAN DIEGO CA 921111532 ***Global ID | Status | Status Date:*** *T0607357151 | Completed - Case Closed | 2016-07-25 00:00:00*	-	0.00 / 0.00	-19	5010
702	CHMIRS	San Diego Metro Waste Water Dept	9444 Farnham Street San Diego CA 92123	-	0.00 / 0.00	-50	5014
702	CHMIRS	City of San Diego Waste Water Collections	9444 Farnham San Diego CA	-	0.00 / 0.00	-50	5015
702	CHMIRS	San Diego Waste Water	9444 Farnham St. San Diego CA	-	0.00 / 0.00	-50	5015
703	ALT FUELS	Trillium CNG - San Diego Metropolitan Transit System	4630 Ruffner St San Diego CA 92111	-	0.00 / 0.00	1	5016
703	AST	METROPOLITAN TRANSIT DEV BOARD	4630 RUFFNER ST, SAN DIEGO, 92111-2218 CA	-	0.00 / 0.00	1	5016
703	CERS HAZ	Trillium USA Company LLC #92111-1	4630 RUFFNER ST SAN DIEGO CA 92111	-	0.00 / 0.00	1	5017
703	CERS TANK	San Diego Transit - KMD	4630 RUFFNER ST SAN DIEGO CA 92111	-	0.00 / 0.00	1	5020
703	RCRA SQG	SAN DIEGO TRANSIT KEARNY MESA	4630 RUFFNER ST SAN DIEGO CA 92111-2218	-	0.00 / 0.00	1	5026
703	SANDIEGO UST	San Diego Transit - KMD	4630 RUFFNER ST SAN DIEGO CA 92111	-	0.00 / 0.00	1	5028
704	DELISTED TNK	TEXACO REFINING & MARKETING	7785 CLAIREMONT MESA BLVD SAN DIEGO CA 92111	-	0.00 / 0.00	-17	5029
705	CERS HAZ	VISTA PAINT #9 - SAN DIEGO	5700 KEARNY VILLA RD SAN DIEGO CA 92123	-	0.00 / 0.00	10	5029
706	HHSS	POLICE DEPARTMENT	9265 AERO DR. SAN DIEGO CA 92123	-	0.00 / 0.00	-8	5032
706	HIST TANK	POLICE DEPARTMENT	9265 AERO DR. SAN DIEGO CA	-	0.00 / 0.00	-8	5033

Map Key	DB	Company/Site Name	Address	Direction	Distance (mi/ft)	Elev Diff (ft)	Page Number
707	CERS HAZ	J&J PERFORMANCE CENTER, INC	5675 KEARNY VILLA RD SAN DIEGO CA 92123	-	0.00 / 0.00	9	5033
707	CHMIRS	City of San Diego Waste Water Collection	5715 Kerny Vila Rd San Diego CA 92130-2045	-	0.00 / 0.00	9	5037
707	RCRA NON GEN	CAL STAR ENVIRONMENTAL SERVICES	5745 KERNY VILLA RD STE G SAN DIEGO CA 92123	-	0.00 / 0.00	9	5037
707	RCRA SQG	QUALEX INC	5715 KEARNY VILLA RD STE J SAN DIEGO CA 92123	-	0.00 / 0.00	9	5040
708	CERS HAZ	THE CORVETTE SHOP S.D., INC	4645 RUFFNER ST STE I SAN DIEGO CA 92111	-	0.00 / 0.00	0	5043
708	CERS HAZ	Kearny Mesa Autoworks	4645 RUFFNER ST STE F SAN DIEGO CA 92111	-	0.00 / 0.00	0	5046
709	ENVIROSTOR	QUALEX, INC. - SAN DIEGO	5715 KEARNY VILLA ROAD SAN DIEGO CA 92121	-	0.00 / 0.00	10	5049
710	RCRA NON GEN	PACIFIC BELL	9455 FARNHAM SAN DIEGO CA 92123	-	0.00 / 0.00	-56	5049
710	RCRA SQG	REMEC WIRELESS	9465 FARNHAM ST SAN DIEGO CA 92123	-	0.00 / 0.00	-56	5053
711	CLEANUP SITES	KEARNY VILLA TECH	5795 KEARNY VILLA RD SAN DIEGO CA 92123	-	0.00 / 0.00	14	5055
712	CERS TANK	TESORO (SHELL) 68609	7785 CLAIREMONT MESA BLVD SAN DIEGO CA 92111	-	0.00 / 0.00	-20	5057
712	EMISSIONS	TEXACO # 121557	7785 CLAIREMONT MESA BL SAN DIEGO CA 92111	-	0.00 / 0.00	-20	5064
712	EMISSIONS	TEXACO #121557	7785 CLAIREMONT MESA BL SAN DIEGO CA 92111	-	0.00 / 0.00	-20	5069
712	HHSS	TEXACO	7785 CLAREMONT MESA & CONVOY SAN DIEGO CA 92111	-	0.00 / 0.00	-20	5071

Map Key	DB	Company/Site Name	Address	Direction	Distance (mi/ft)	Elev Diff (ft)	Page Number
712	HIST TANK	TEXACO	7785 CLAREMONT MESA & CONVOY SAN DIEGO CA	-	0.00 / 0.00	-20	5071
712	SAN DIEGO LOP	TEXACO REFINING & MARKETING	7785 CLAIREMONT MESA BLVD, SAN DIEGO, CA 92111 SAN DIEGO CA	-	0.00 / 0.00	-20	5071
712	SAN DIEGO LOP	TEXACO REFINING & MARKETING	7785 CLAIREMONT MESA BLVD, SAN DIEGO, CA 92111 SAN DIEGO CA	-	0.00 / 0.00	-20	5072
712	SAN DIEGO LOP	TEXACO REFINING & MARKETING	7785 CLAIREMONT MESA BLVD, SAN DIEGO, CA 92111 SAN DIEGO CA	-	0.00 / 0.00	-20	5072
712	RCRA SQG	TEXACO SERVICE STATION	7785 CLAIREMONT MESA BLVD S A P NO 121557 SAN DIEGO CA 92111-1532	-	0.00 / 0.00	-20	5072
712	SANDIEGO SAM	TEXACO REFINING & MARKETING	7785 CLAIREMONT MESA BLVD San Diego CA	-	0.00 / 0.00	-20	5075
712	SANDIEGO SAM	TEXACO REFINING & MARKETING	7785 CLAIREMONT MESA BLVD San Diego CA	-	0.00 / 0.00	-20	5076
712	SANDIEGO SAM	TEXACO REFINING & MARKETING	7785 CLAIREMONT MESA BLVD San Diego CA	-	0.00 / 0.00	-20	5076
712	SANDIEGO UST	TESORO (SHELL) 68609	7785 CLAIREMONT MESA BLVD SAN DIEGO CA 92111	-	0.00 / 0.00	-20	5077
713	LUST	METROPOLITAN TRANSIT DEV BOARD	4620 RUFFNER ST SAN DIEGO CA 921112218	-	0.00 / 0.00	4	5079
			Global ID | Status | Status Date: *T0607300875 | Completed - Case Closed | 2013-01-03 00:00:00*				
714	CERS HAZ	EVANS TIRE & SERVICE CENTER #56	3747 CONVOY ST SAN DIEGO CA 92111	-	0.00 / 0.00	-8	5080
715	RCRA SQG	TELEDYNE RYAN AERONAUTICAL	5668 KEARNY MESA ROAD SAN DIEGO CA 92111	-	0.00 / 0.00	5	5084
716	CERS HAZ	DR. JUAN BOSQUE	3760 CONVOY ST #330 SAN DIEGO CA 92111	-	0.00 / 0.00	-9	5086

Map Key	DB	Company/Site Name	Address	Direction	Distance (mi/ft)	Elev Diff (ft)	Page Number
716	CERS HAZ	Women's Health Care Research Corporation	3750 CONVOY ST STE 311 SAN DIEGO CA 92111	-	0.00 / 0.00	-9	5089
716	CERS HAZ	YOLANDA GARCIA LORETT, DDS, INC	3750 CONVOY ST SAN DIEGO CA 92111	-	0.00 / 0.00	-9	5091
716	CERS HAZ	ORTHOPEDIC MEDICAL GROUP OF SAN DIEGO INC	3750 CONVOY ST STE 201 SAN DIEGO CA 92111	-	0.00 / 0.00	-9	5093
716	CERS HAZ	Joel J. Smith, MD Inc	3750 CONVOY ST STE 116 SAN DIEGO CA 92111	-	0.00 / 0.00	-9	5095
716	CERS HAZ	SILVERADO HOSPICE, INC	3750 CONVOY ST #200, SAN DIEGO CA 92111	-	0.00 / 0.00	-9	5097
716	CERS HAZ	Women's Health Care in San Diego, A Medical Corp	3750 CONVOY ST STE 312 SAN DIEGO CA 92111	-	0.00 / 0.00	-9	5099
717	CHMIRS	NRC	5725 Kearny Villa Rd. San Diego CA	-	0.00 / 0.00	10	5101
717	ERNS		5725 KEARNY VILLA RD SAN DIEGO CA	-	0.00 / 0.00	10	5102
717	RCRA SQG	ALLIED ENVIRONMENTAL SERVICES	5725 KEARNY VILLA RD STE A SAN DIEGO CA 92123	-	0.00 / 0.00	10	5106
718	DELISTED TNK	BALBOA SHELL	7647 BALBOA AVE SAN DIEGO CA 92111	-	0.00 / 0.00	10	5111
719	RCRA SQG	KONICA BUSINESS MACHINES USA	7817 WILKERSON CT SAN DIEGO CA 92111	-	0.00 / 0.00	12	5111
720	CERS HAZ	Douglas Young Youth and Family Services	7907 OSTROW ST STE F SAN DIEGO CA 92111	-	0.00 / 0.00	-5	5113
721	CERS HAZ	SD CNTY AGRICULTURE, WEIGHTS & MEASURES	9325 HAZARD WAY SAN DIEGO CA 92123	-	0.00 / 0.00	-8	5115
722	LUST	METROPOLITAN TRANSIT DEV BOARD	4620 RUFFNER ST SAN DIEGO CA 921112218	-	0.00 / 0.00	3	5119
			Global ID | Status | Status Date: *T0607302673 | Completed - Case Closed | 2009-12-17 00:00:00*				
723	DELISTED TNK	CALIFORNIA HIGHWAY PATROL	9330 FARNHAM ST SAN DIEGO CA 92123	-	0.00 / 0.00	-45	5121

Map Key	DB	Company/Site Name	Address	Direction	Distance (mi/ft)	Elev Diff (ft)	Page Number
724	LUST	METROPOLITAN TRANSIT DEV BOARD	4620 RUFFNER ST SAN DIEGO CA 921112218	-	0.00 / 0.00	2	5121
			Global ID | Status | Status Date: *T0607302683 | Completed - Case Closed | 2009-12-18 00:00:00*				
725	ALT FUELS	Kaiser Viewridge MOB	5251 Viewridge Court San Diego CA 92123	-	0.00 / 0.00	-13	5123
726	HIST CHMIRS		4125 CALEDONIA SAN DIEGO CA	-	0.00 / 0.00	-4	5124
727	CERS HAZ	Convoy Eye Care for Animals	5040 CONVOY ST SAN DIEGO CA 92111	-	0.00 / 0.00	-17	5124
727	HHSS	OXFORD PRODUCTS INCORPORATED	5040 CONVOY ST. SAN DIEGO CA 92111	-	0.00 / 0.00	-17	5126
727	HHSS	OXFORD PRODUCTS INC	5040 CONVOY STREET SAN DIEGO CA 92111	-	0.00 / 0.00	-17	5127
727	HIST TANK	OXFORD PRODUCTS, INC.	5040 CONVOY STREET SAN DIEGO CA	-	0.00 / 0.00	-17	5127
727	HIST TANK	OXFORD PRODUCTS, INCORPORATED	5040 CONVOY ST. SAN DIEGO CA	-	0.00 / 0.00	-17	5127
727	RCRA SQG	OXFORD PRODUCTS INC	5040 CONVOY ST SAN DIEGO CA 92111	-	0.00 / 0.00	-17	5127
727	SANDIEGO SAM	MUSIC MART	5040 CONVOY ST San Diego CA	-	0.00 / 0.00	-17	5130
728	CERS HAZ	PARKHOUSE TIRE SERVICE INC	4660 RUFFNER ST SAN DIEGO CA 92111	-	0.00 / 0.00	-3	5130
728	EMISSIONS	KENNEDY FIRESTONE	4660 RUFFNER ST. SAN DIEGO CA 92111	-	0.00 / 0.00	-3	5135
728	EMISSIONS	PARKHOUSE TIRE INC.	4660 RUFFNER ST. SAN DIEGO CA 92111	-	0.00 / 0.00	-3	5135
728	SANDIEGO UST	PARKHOUSE TIRE SERVICE INC	4660 RUFFNER ST SAN DIEGO CA 92111	-	0.00 / 0.00	-3	5137

Map Key	DB	Company/Site Name	Address	Direction	Distance (mi/ft)	Elev Diff (ft)	Page Number
729	LUST	PACIFIC BELL SNDGCA59/M2638	7595 RAYTHEON RD SAN DIEGO CA 921111506	-	0.00 / 0.00	-13	5138
			Global ID | Status | Status Date: *T06019740681 | Completed - Case Closed | 2005-01-28 00:00:00*				
730	DRYCLEANERS	CAROL LANDRY PROFESSIONAL PHOTO RETOUCH	5520 RUFFIN STE 109 SAN DIEGO CA 921230000	-	0.00 / 0.00	-44	5139
731	EMISSIONS	BLUE CHIP AUTOMOTIVE WORKS INC	4661 RUFFNER ST SAN DIEGO CA 92111	-	0.00 / 0.00	-2	5139
731	EMISSIONS	BLUE CHIP AUTOMOTIVE WORKS INC	4661 RUFFNER STREET SAN DIEGO CA 92111	-	0.00 / 0.00	-2	5140
732	CLEANUP SITES	BALBOA ARCO	7731 BALBOA AV SAN DIEGO CA 921112229	-	0.00 / 0.00	4	5141
733	CERS HAZ	RADY CHILDREN'S HOMECARE SAN DIEGO	8291 AERO PL STE 130 SAN DIEGO CA 92123	-	0.00 / 0.00	-11	5142
733	RCRA NON GEN	WATKINS ENVIRONMENTAL INC	8291 AERO PLACE NO 160 SAN DIEGO CA 92123	-	0.00 / 0.00	-11	5146
734	CERS HAZ	FRESENIUS MEDICAL CARE BALBOA- KEARNYMESA	7927 OSTROW ST STE A SAN DIEGO CA 92111	-	0.00 / 0.00	-2	5177
734	CERS HAZ	ANTICANCER INC	7917 OSTROW ST SAN DIEGO CA 92111	-	0.00 / 0.00	-2	5180
735	CERS HAZ	Onesource Distributors	5045 CONVOY ST SAN DIEGO CA 92111	-	0.00 / 0.00	-19	5184
736	DELISTED TNK	CARL'S TRAILOR RENTAL/EZ HAUL	5624 KEARNY VILLA RD SAN DIEGO CA 92123	-	0.00 / 0.00	9	5187
737	LUST	PACIFIC BELL SNDGCA59/M2638	7595 RAYTHEON RD SAN DIEGO CA 921111506	-	0.00 / 0.00	-17	5187
			Global ID | Status | Status Date: *T0607301105 | Completed - Case Closed | 1999-01-13 00:00:00*				
738	CERS HAZ	HOLMBERG AUTOMOTIVE	7731 BALBOA AVE SAN DIEGO CA 92111	-	0.00 / 0.00	0	5188
738	CHMIRS	san diego city fire hazmat	7725 balboa ave buyrite service station san diego CA	-	0.00 / 0.00	0	5191

Map Key	DB	Company/Site Name	Address	Direction	Distance (mi/ft)	Elev Diff (ft)	Page Number
738	CERS TANK	BALBOA PETROLEUM, INC	7731 BALBOA AVE SAN DIEGO CA 92111	-	0.00 / 0.00	0	5192
738	EMISSIONS	ARCO BALBOA STATION	7731 BALBOA AV SAN DIEGO CA 92111	-	0.00 / 0.00	0	5203
738	EMISSIONS	ARCO - BALBOA STATION	7731 BALBOA AV SAN DIEGO CA 92111	-	0.00 / 0.00	0	5206
738	HHSS	ARCO	7731 BALBOA AVE. SAN DIEGO CA 92111	-	0.00 / 0.00	0	5208
738	HIST TANK	ARCO	7731 BALBOA AVE. SAN DIEGO CA	-	0.00 / 0.00	0	5208
738	SAN DIEGO LOP	BALBOA ARCO	7731 BALBOA AVE, SAN DIEGO, CA 92111 SAN DIEGO CA	-	0.00 / 0.00	0	5209
738	SAN DIEGO LOP	BALBOA ARCO	7731 BALBOA AVE, SAN DIEGO, CA 92111 SAN DIEGO CA	-	0.00 / 0.00	0	5209
738	RCRA SQG	TESORO GASOLINE DIGAS BALBOA	7731 BALBOA AVE SAN DIEGO CA 92111	-	0.00 / 0.00	0	5209
738	SANDIEGO SAM	BALBOA ARCO	7731 BALBOA AVE San Diego CA	-	0.00 / 0.00	0	5212
738	SANDIEGO SAM	BALBOA ARCO	7731 BALBOA AVE San Diego CA	-	0.00 / 0.00	0	5213
738	SANDIEGO SAM	BALBOA ARCO	7731 BALBOA AVE San Diego CA	-	0.00 / 0.00	0	5214
738	SANDIEGO UST	BALBOA PETROLEUM, INC	7731 BALBOA AVE SAN DIEGO CA 92111	-	0.00 / 0.00	0	5215
739	CERS HAZ	POOL WATER PRODUCTS INC	7777 OSTROW ST SAN DIEGO CA 92111	-	0.00 / 0.00	10	5216
739	CERS HAZ	Hajoca Corporation - San Diego (PC #577)	7813 OSTROW ST SAN DIEGO CA 92111	-	0.00 / 0.00	10	5219
740	CERS HAZ	KAZUHIRO KATO DDS	3707 CONVOY ST SAN DIEGO CA 92111	-	0.00 / 0.00	-5	5222

Map Key	DB	Company/Site Name	Address	Direction	Distance (mi/ft)	Elev Diff (ft)	Page Number
740	CERS HAZ	Nihon Clinic SD, A Professional Corporation	3707 CONVOY ST SAN DIEGO CA 92111	-	0.00 / 0.00	-5	5225
741	DELISTED TNK	PACIFIC BELL SNDGCA59/M2638	7595 RAYTHEON RD SAN DIEGO CA 92111	-	0.00 / 0.00	-15	5227
742	RCRA SQG	PRECISION CIRCUITS	7898 OSTROW ST - SUITE G SAN DIEGO CA 92110	-	0.00 / 0.00	1	5227
743	ALT FUELS	NATIONAL UNIV.	3654 Aero Ct San Diego CA 92123	-	0.00 / 0.00	-16	5229
743	CERS HAZ	National University	3678 AERO CT SAN DIEGO CA 92123	-	0.00 / 0.00	-16	5230
743	CERS HAZ	NATIONAL UNIVERSITY	3580 AERO CT SAN DIEGO CA 92123	-	0.00 / 0.00	-16	5233
744	CERS HAZ	ALLIED REFRIGERATION INC	7865 OSTROW ST SAN DIEGO CA 92111	-	0.00 / 0.00	1	5237
745	CERS HAZ	RIDOUT PLASTICS	5535 RUFFIN RD SAN DIEGO CA 92123	-	0.00 / 0.00	-43	5241
746	ENVIROSTOR	C & R TRANSFER	5803 KEARNY VILLA ROAD SAN DIEGO CA 92123	-	0.00 / 0.00	13	5244
747	CLEANUP SITES	METROPOLITAN TRANSIT DEV BOARD	4620 RUFFNER ST SAN DIEGO CA 921112218	-	0.00 / 0.00	2	5245
748	CERS HAZ	Verizon Wireless: Car Max	7675 DAGGET ST SAN DIEGO CA 92111	-	0.00 / 0.00	8	5247
748	CERS HAZ	BOSWORTH, INC A Dental Corporation	7675 DAGGET ST STE 160 SAN DIEGO CA 92111	-	0.00 / 0.00	8	5249
749	HHSS	PACIFIC BELL (M2-638)	7595 RAYTHEON ROAD SAN DIEGO CA 92111	-	0.00 / 0.00	-16	5252
749	HIST TANK	PACIFIC BELL (M2-638)	7595 RAYTHEON ROAD SAN DIEGO CA	-	0.00 / 0.00	-16	5252

Map Key	DB	Company/Site Name	Address	Direction	Distance (mi/ft)	Elev Diff (ft)	Page Number
749	SAN DIEGO LOP	PACIFIC BELL SNDGCA59/M2638	7595 RAYTHEON RD, SAN DIEGO, CA 92111 SAN DIEGO CA	-	0.00 / 0.00	-16	5252
749	SAN DIEGO LOP	PACIFIC BELL SNDGCA59/M2638	7595 RAYTHEON RD, SAN DIEGO, CA 92111 SAN DIEGO CA	-	0.00 / 0.00	-16	5252
749	RCRA SQG	PACIFIC BELL	7595 RATHEON RD SAN DIEGO CA 92111	-	0.00 / 0.00	-16	5253
749	SANDIEGO SAM	PACIFIC BELL SNDGCA59/M2638	7595 RAYTHEON RD San Diego CA	-	0.00 / 0.00	-16	5256
749	SANDIEGO SAM	PACIFIC BELL SNDGCA59/M2638	7595 RAYTHEON RD San Diego CA	-	0.00 / 0.00	-16	5256
749	SANDIEGO UST	AT&T California - M260B	7597 RAYTHEON RD SAN DIEGO CA 92111	-	0.00 / 0.00	-16	5257
750	CLEANUP SITES	MUSIC MART	5040 CONVOY ST SAN DIEGO CA 921111603	-	0.00 / 0.00	-14	5258
751	CERS HAZ	Kaiser Permanente San Diego - Viewridge Medical Office Bldg	5251 & 5271 VIEWRIDGE CT SAN DIEGO CA 92123	-	0.00 / 0.00	-18	5259
752	LUST	L R HUBBARD CO INC	7485 RONSON RD SAN DIEGO CA 921111507	-	0.00 / 0.00	7	5262
			Global ID | Status | Status Date: *T0607302702 | Completed - Case Closed | 2001-08-13 00:00:00*				
753	CLEANUP SITES	C & R TRANSFER	5803 KEARNY VILLA RD SAN DIEGO CA 92123	-	0.00 / 0.00	13	5263
754	HHSS	SAN DIEGO HUB	1925 RONSON ROAD CONVOY SAN DIEGO CA 92111	-	0.00 / 0.00	-19	5265
755	CERS HAZ	American Red Cross	3950 CALLE FORTUNADA SAN DIEGO CA 92123	-	0.00 / 0.00	-5	5266
756	CHMIRS	San Diego City Fire Dept	7655 Clairmont Mesa Blvd San Diego CA 92111	-	0.00 / 0.00	-16	5269
756	CHMIRS	San Diego Waste Water	7655 Clairmount Mesa Blvd San Diego CA	-	0.00 / 0.00	-16	5270

Map Key	DB	Company/Site Name	Address	Direction	Distance (mi/ft)	Elev Diff (ft)	Page Number
757	RCRA SQG	OLHAUSEN POOL TABLE MFG	7831 OSTROW SAN DIEGO CA 92111	-	0.00 / 0.00	4	5271
758	CERS TANK	ScaleMatrix Holdings, Inc.	5775 KEARNY VILLA RD SAN DIEGO CA 92123	-	0.00 / 0.00	8	5273
758	HIST CHMIRS		5775 KEARNY VILLA RD SAN DIEGO CA	-	0.00 / 0.00	8	5277
759	HHSS	LR HUBBARD CONSTRUCTION COMP	7485 RONSON ROAD SAN DIEGO CA 92111	-	0.00 / 0.00	3	5277
759	HIST TANK	L.R. HUBBARD CONSTRUCTION COMP	7485 RONSON ROAD SAN DIEGO CA	-	0.00 / 0.00	3	5277
759	SAN DIEGO LOP	L R HUBBARD CO INC	7485 RONSON RD, SAN DIEGO, CA 92111 SAN DIEGO CA	-	0.00 / 0.00	3	5278
759	SANDIEGO SAM	L R HUBBARD CO INC	7485 RONSON RD San Diego CA	-	0.00 / 0.00	3	5278
760	EMISSIONS	VERNONS AUTO CRAFT	7817 OSTROW SAN DIEGO CA 92111	-	0.00 / 0.00	7	5279
760	RCRA SQG	PACIFIC COLLISION CENTERS	7817 OSTROW ST SAN DIEGO CA 92111	-	0.00 / 0.00	7	5284
761	HIST CHMIRS		5100 CONVOY ST SAN DIEGO CA	-	0.00 / 0.00	-19	5286
761	HIST CHMIRS		5100 CONVOY STREET SAN DIEGO CA	-	0.00 / 0.00	-19	5287
761	HIST CHMIRS	UNIVERSAL REFUSE	5100 CONVOY ST. SAN DIEGO CA	-	0.00 / 0.00	-19	5287
761	HIST CHMIRS		5100 CONVOY ST. SAN DIEGO CA	-	0.00 / 0.00	-19	5287
762	CHMIRS	City of San Diego	4696-A Ruffner St San Diego CA 92111	-	0.00 / 0.00	6	5288
763	CERS HAZ	SDG&E - MESA HEIGHTS SUBSTATION	7474 RONSON RD SAN DIEGO CA 92111	-	0.00 / 0.00	4	5289

Map Key	DB	Company/Site Name	Address	Direction	Distance (mi/ft)	Elev Diff (ft)	Page Number
764	CERS HAZ	Verizon Wireless: Ruffin Business Park	3959 RUFFIN RD SAN DIEGO CA 92123	-	0.00 / 0.00	4	5292
765	CERS HAZ	CARCOA QUALITY BODY & PAINT (KM STORE)	3913 CONVOY ST SAN DIEGO CA 92111	-	0.00 / 0.00	-2	5295
765	EMISSIONS	CARCOA AUTO BODY & PAINT / CON	3913 CONVOY ST SAN DIEGO CA 92111	-	0.00 / 0.00	-2	5297
765	EMISSIONS	CARCOA AUTO BODY & PAINTCON	3913 CONVOY ST SAN DIEGO CA 92111	-	0.00 / 0.00	-2	5299
765	EMISSIONS	CARCOA QUALITY BODY & PAINT	3913 CONVOY ST SAN DIEGO CA 92111	-	0.00 / 0.00	-2	5300
766	AST	ECONO LUBE N TUNE & BRAKES #163	7979 AERO DR, SAN DIEGO, 92111-3760 CA	-	0.00 / 0.00	-5	5305
767	CERS HAZ	FUN BIKE CENTER	5755 KEARNY VILLA RD SAN DIEGO CA 92123	-	0.00 / 0.00	7	5306
767	EMISSIONS	COHU INC. ELECTRONICS DIVISI	5755 KEARNY VILLA RD SAN DIEGO CA 92123	-	0.00 / 0.00	7	5309
767	SAN DIEGO LOP	KEARNY VILLA TECH	5795 KEARNY VILLA RD, SAN DIEGO, CA 92123 SAN DIEGO CA	-	0.00 / 0.00	7	5310
767	RCRA SQG	COHU INC ELECTRONICS DIV	5755 KEARNY VILLA RD SAN DIEGO CA 92112	-	0.00 / 0.00	7	5311
767	SANDIEGO SAM	KEARNY VILLA TECH	5795 KEARNY VILLA RD San Diego CA	-	0.00 / 0.00	7	5314
768	CERS HAZ	MAXWELL TECHNOLOGIES, INC	3912 CALLE FORTUNADA SAN DIEGO CA 92123	-	0.00 / 0.00	-7	5315
768	RCRA LQG	MAXWELL TECHNOLOGIES, INC.	3912 CALLE FORTUNADA SAN DIEGO CA 92123	-	0.00 / 0.00	-7	5319
769	CHMIRS	City of San Diego	3666 Kearny Villa Rd San Diego CA 92109	-	0.00 / 0.00	-14	5329

Map Key	DB	Company/Site Name	Address	Direction	Distance (mi/ft)	Elev Diff (ft)	Page Number
770	DRYCLEANERS	S&S DRY CLEANERS	4706 RUFFNER ST SAN DIEGO CA 921110000	-	0.00 / 0.00	11	5330
770	HIST CHMIRS		4706 RUFFNER SAN DIEGO CA	-	0.00 / 0.00	11	5330
770	RCRA SQG	S&S DRY CLEANERS	4706 RUFFNER ST SAN DIEGO CA 92111	-	0.00 / 0.00	11	5331
771	CERS HAZ	A.O. REED & CO	4777 RUFFNER ST SAN DIEGO CA 92111	-	0.00 / 0.00	13	5333
771	HHSS	AO REED AND COMPANY INC	4777 RUFFNER STREET SAN DIEGO CA 92111	-	0.00 / 0.00	13	5336
771	HIST TANK	A.O. REED & COMPAANY, INC.	4777 RUFFNER STREET SAN DIEGO CA	-	0.00 / 0.00	13	5336
772	HHSS	CARLSEN AND HEROLD SOUTHERN DIV	5752 KEARNY VILLA ROAD SAN DIEGO CA 92123	-	0.00 / 0.00	6	5336
772	HIST TANK	CARLSEN & HEROLD SOUTHERN DIV.	5752 KEARNY VILLA ROAD SAN DIEGO CA	-	0.00 / 0.00	6	5336
773	CERS HAZ	SDCTY-ESD, Household Hazardous Waste Transfer Facility	5161 CONVOY ST SAN DIEGO CA 92111	-	0.00 / 0.00	-19	5336
773	CHMIRS	City of San Diego Environmental Services	5161 Convoy Strreet San Diego CA 92111	-	0.00 / 0.00	-19	5340
773	CHMIRS	County of San Diego/Envir Health	5159 Convoy St. San Diego CA 98106	-	0.00 / 0.00	-19	5341
773	CHMIRS	City of San Diego	5161 Convoy Street San Diego CA 92111	-	0.00 / 0.00	-19	5342
774	LUST	METROPOLITAN TRANSIT DEV BOARD	4620 RUFFNER ST SAN DIEGO CA 92111-221	-	0.00 / 0.00	-3	5343
			Global ID | Status | Status Date: *T06019790208 | Completed - Case Closed | 2010-02-04 00:00:00*				
775	CERS HAZ	MARGARET'S CLEANERS	5150 CONVOY ST SAN DIEGO CA 92111	-	0.00 / 0.00	-19	5345
775	DRYCLEANERS	MARGARET'S DRY CLEANING INC	5150 CONVOY ST SAN DIEGO CA 921111208	-	0.00 / 0.00	-19	5349

Map Key	DB	Company/Site Name	Address	Direction	Distance (mi/ft)	Elev Diff (ft)	Page Number
775	EMISSIONS	SD CITY/SOUTH MIRAMAR LANDFILL	5150 CONVOY & HY 52 SAN DIEGO CA 92111	-	0.00 / 0.00	-19	5349
775	RCRA SQG	CALIFORNIA INSTRUMENTS	5150 CONVOY STREET - SUITE 201 SAN DIEGO CA 92111	-	0.00 / 0.00	-19	5351
776	LUST	METROPOLITAN TRANSIT DEV BOARD	4620 RUFFNER ST SAN DIEGO CA 92111-221	-	0.00 / 0.00	-5	5353
			Global ID | Status | Status Date: *T06019748225 | Completed - Case Closed | 2010-02-04 00:00:00*				
777	CERS HAZ	K&S EXPRESS TRUCKING INC	7615 OTHELLO AVE STE F SAN DIEGO CA 92111	-	0.00 / 0.00	-13	5355
777	HIST CHMIRS		7615 OTHELLO AVENUE SAN DIEGO CA	-	0.00 / 0.00	-13	5357
778	CERS HAZ	GERMAN AUTOWERKSTATT INC	7460 RONSON RD SAN DIEGO CA 92111	-	0.00 / 0.00	10	5358
779	HIST TANK	ORCO EQUIPMENT & SUPPLY	5135 CONVOY STREET SAN DIEGO CA	-	0.00 / 0.00	-18	5360
780	AST	HAWTHORNE MACHINERY	5180 CONVOY ST, SAN DIEGO, 92111- CA	-	0.00 / 0.00	-18	5361
780	CHMIRS	City of San Diego	5180 Convoy Street San Diego CA 92111	-	0.00 / 0.00	-18	5361
780	CHMIRS	City of San Diego	5180 Convoy Street San Diego CA 92111	-	0.00 / 0.00	-18	5365
780	CHMIRS	City of San Diego	Miramar Land Fill, 5180 Convey St. San Diego CA 92111	-	0.00 / 0.00	-18	5368
780	CHMIRS	Miramar Landfill	5180 Convoy Rd San Diego CA	-	0.00 / 0.00	-18	5369
780	CHMIRS	VA San Diego	5180 Convoy Street San Diego CA	-	0.00 / 0.00	-18	5371
780	CHMIRS	City of San Diego ENV Services Dept	5180 Convoy Street San Diego CA 92111	-	0.00 / 0.00	-18	5375

Map Key	DB	Company/Site Name	Address	Direction	Distance (mi/ft)	Elev Diff (ft)	Page Number
780	CHMIRS	City of San Diego Environmental Services	5180 Convoy St. San Diego CA 92111	-	0.00 / 0.00	-18	5378
780	CHMIRS	City of San Diego Env Svcs	5180 Convoy St, Mira Mar Landfill San Diego CA 92111	-	0.00 / 0.00	-18	5380
780	CHMIRS	City of San Diego	5180 Convoy St (Miramar Landfill) San Diego CA 92111	-	0.00 / 0.00	-18	5384
780	CHMIRS	San Diego ENV Services Dept	5180 Convoy Street, (Land Fill) San Diego CA 92111	-	0.00 / 0.00	-18	5387
780	CHMIRS	NRC	5180 Convoy Street - Miramar Landfill San Diego CA	-	0.00 / 0.00	-18	5389
780	CHMIRS	City of San Diego	5180 Convoy St San Diego CA 92111	-	0.00 / 0.00	-18	5390
780	CHMIRS	City of San Diego	5180 Convoy Street San Diego CA 92111	-	0.00 / 0.00	-18	5393
780	CHMIRS	San Diego County Environmental Health HAZMAT	5180 Convoy Street, Miramar Landfill San Diego CA 92111	-	0.00 / 0.00	-18	5394
780	CHMIRS	City of San Diego	5180 Convoy Street, Miramar Landfill San Diego CA 92111	-	0.00 / 0.00	-18	5395
780	CHMIRS	City of San Diego Env Svcs	5180 Convoy St San Diego CA 92111	-	0.00 / 0.00	-18	5398
780	CHMIRS	City of San Diego	5180 Convoy St. San Diego CA	-	0.00 / 0.00	-18	5400
780	CHMIRS	City of San Diego	5180 Convoy St San Diego CA 92111	-	0.00 / 0.00	-18	5401
780	CHMIRS	City of San Diego	5180 Convoy St San Diego CA 92111	-	0.00 / 0.00	-18	5404
780	CERS TANK	SDCTY-ENV SVCS DEPT, MIRAMAR LANDFILL	5180 CONVOY ST SAN DIEGO CA 92111	-	0.00 / 0.00	-18	5405

Map Key	DB	Company/Site Name	Address	Direction	Distance (mi/ft)	Elev Diff (ft)	Page Number
780	CERS TANK	HAWTHORNE MACHINERY	5180 CONVOY ST SAN DIEGO CA 92111	-	0.00 / 0.00	-18	5411
780	EMISSIONS	SAN DIEGO CITY OF ENV SERVICES DEPT	5180 CONVOY ST SAN DIEGO CA 92111	-	0.00 / 0.00	-18	5415
780	EMISSIONS	SUPERIOR READY MIX CONCRETE LP	5180 CONVOY ST SAN DIEGO CA 92111	-	0.00 / 0.00	-18	5415
780	EMISSIONS	SD CITY OF ENV SERVICES DEPT	5180 CONVOY ST SAN DIEGO CA 92111	-	0.00 / 0.00	-18	5417
780	EMISSIONS	SD CITY OF MIRAMAR LANDFILL	5180 CONVOY ST SAN DIEGO CA 92111	-	0.00 / 0.00	-18	5418
780	EMISSIONS	SUPERIOR READY MIX - MIRAMAR L	5180 CONVOY ST SAN DIEGO CA 92111	-	0.00 / 0.00	-18	5422
780	EMISSIONS	SD CITY/WEST MIRAMAR LANDFILL	5180 CONVOY ST SAN DIEGO CA 92111	-	0.00 / 0.00	-18	5423
780	EMISSIONS	S. D. CITY - MIRAMAR LANDFILLS	5180 CONVOY ST SAN DIEGO CA 92111	-	0.00 / 0.00	-18	5425
780	EMISSIONS	SAN DIEGO CITY OF MIRAMAR LANDFILLS	5180 CONVOY ST SAN DIEGO CA 92111	-	0.00 / 0.00	-18	5428
780	ERNS		5180 CONVOY STREET SAN DIEGO CA 92111	-	0.00 / 0.00	-18	5429
780	ERNS		5180 CONVOY STREET SAN DIEGO CA 92111	-	0.00 / 0.00	-18	5432
780	ERNS		5180 CONVOY ST. LANDFILL COMMERCIAL TRASH AREA SAN DIEGO CA	-	0.00 / 0.00	-18	5436
780	ERNS		5180 CONVOY STREET SAN DIEGO CA 92111	-	0.00 / 0.00	-18	5440
780	ERNS		5180 CONVOY STREET SAN DIEGO CA 92111	-	0.00 / 0.00	-18	5444

Map Key	DB	Company/Site Name	Address	Direction	Distance (mi/ft)	Elev Diff (ft)	Page Number
780	ERNS		5180 CONVOY STREET SAN DIEGO CA	-	0.00 / 0.00	-18	5448
780	ERNS		5180 CONVOY RD SAN DIEGO CA 92123	-	0.00 / 0.00	-18	5452
780	ERNS		5180 CONVOY STREET SAN DIEGO CA 92111	-	0.00 / 0.00	-18	5456
780	ERNS		5180 CONVOY STREET SAN DIEGO CA 92111	-	0.00 / 0.00	-18	5460
780	ERNS		5180 CONVOY RD SAN DIEGO CA 92123	-	0.00 / 0.00	-18	5464
780	ERNS		5180 CONVOY ST. SAN DIEGO CA	-	0.00 / 0.00	-18	5467
780	ERNS		5180 CONVOY STREET SAN DIEGO CA 92111	-	0.00 / 0.00	-18	5472
780	ERNS		5180 CONVOY ST SAN DIEGO CA	-	0.00 / 0.00	-18	5475
780	ERNS		5180 CONVOY ST SAN DIEGO CA	-	0.00 / 0.00	-18	5479
780	HIST CHMIRS		5180 CONVOY STREET/MIRAMAN LANDFILL SAN DIEGO CA	-	0.00 / 0.00	-18	5483
780	HIST CHMIRS		5180 CONVOY ST SAN DIEGO CA	-	0.00 / 0.00	-18	5483
780	ICIS	SD CITY MIRAMAR LANDFILL	5180 CONVOY ST SAN DIEGO CA 92111	-	0.00 / 0.00	-18	5484
780	SAN DIEGO LOP	SDCTY-WASTE,MIRAMAR LANDFILL	5180 CONVOY ST, SAN DIEGO, CA 92111 SAN DIEGO CA	-	0.00 / 0.00	-18	5485
780	SAN DIEGO LOP	SDCTY-WASTE,MIRAMAR LANDFILL	5180 CONVOY ST, SAN DIEGO, CA 92111 SAN DIEGO CA	-	0.00 / 0.00	-18	5486

Map Key	DB	Company/Site Name	Address	Direction	Distance (mi/ft)	Elev Diff (ft)	Page Number
780	RCRA SQG	SAN DIEGO CITY OF EQUIP DIV	5180 CONVOY ST SAN DIEGO CA 92111	-	0.00 / 0.00	-18	5486
780	RCRA SQG	CITY OF SAN DIEGO, MIRAMAR LANDFILL	5180 CONVOY STREET SAN DIEGO CA 92111	-	0.00 / 0.00	-18	5491
780	SANDIEGO SAM	SDCTY-WASTE,MIRAMAR LANDFILL	5180 CONVOY ST San Diego CA	-	0.00 / 0.00	-18	5494
780	SANDIEGO SAM	SDCTY-WASTE,MIRAMAR LANDFILL	5180 CONVOY ST San Diego CA	-	0.00 / 0.00	-18	5495
780	SANDIEGO SAM	SDCTY-WASTE,MIRAMAR LANDFILL	5180 CONVOY ST San Diego CA	-	0.00 / 0.00	-18	5495
780	SWAT	SOUTH MIRAMAR LANDFILL	5180 CONVOY STREET SAN DIEGO, CA 92111 CA	-	0.00 / 0.00	-18	5496
780	SWF/LF	Miramar Greenery	5180 Convoy Street San Diego CA	-	0.00 / 0.00	-18	5498
780	SWF/LF	North Miramar Landfill	5180 Convoy Street San Diego CA	-	0.00 / 0.00	-18	5499
780	SWF/LF	South Miramar Sanitary Landfill	5180 Convoy Street San Diego CA	-	0.00 / 0.00	-18	5500
780	SWF/LF	West Miramar Sanitary Landfill	5180 Convoy Street San Diego CA	-	0.00 / 0.00	-18	5502
780	SANDIEGO UST	SDCTY-ENV SVCS DEPT, MIRAMAR LANDFILL	5180 CONVOY ST SAN DIEGO CA 92111	-	0.00 / 0.00	-18	5503
781	RCRA NON GEN	BKM TOTAL OFFICE OF CALIFORNIA	9650 CHESAPEAKE DR SAN DIEGO CA 92123	-	0.00 / 0.00	-71	5504
782	ALT FUELS	Beacon Electric	9630 Chesapeake Dr San Diego CA 92123	-	0.00 / 0.00	-72	5506
783	CERS HAZ	LOOMIS ARMORED US, LLC	3555 AERO CT SAN DIEGO CA 92123	-	0.00 / 0.00	-15	5506
784	RCRA SQG	NATIONAL CIRCUITS INC	3555 AERO CT SAN DIEGO CA 92123	-	0.00 / 0.00	-15	5510

Map Key	DB	Company/Site Name	Address	Direction	Distance (mi/ft)	Elev Diff (ft)	Page Number
785	CERS HAZ	C & R TRANSFER CORP	5803 KEARNY VILLA RD SAN DIEGO CA 92123	-	0.00 / 0.00	5	5516
785	SANDIEGO SAM	C & R TRANSFER	5803 KEARNY VILLA DR San Diego CA	-	0.00 / 0.00	5	5521
786	CERS HAZ	EXAMONE SAN DIEGO OFFICE 300	5575 RUFFIN RD STE 230 SAN DIEGO CA 92123	-	0.00 / 0.00	-30	5522
786	CERS HAZ	US HEALTHWORKS MEDICAL GROUP	5575 RUFFIN RD SAN DIEGO CA 92123	-	0.00 / 0.00	-30	5522
787	CERS HAZ	LEI MEDICAL GROUP INC	9620 CHESAPEAKE DR STE 104 SAN DIEGO CA 92123	-	0.00 / 0.00	-76	5525
787	RCRA NON GEN	GEN PROBE INC	9620 CHESAPEAKE DR SAN DIEGO CA 92123	-	0.00 / 0.00	-76	5527
788	CERCLIS	SIGNET OPTICAL CORP	4740 RUFFNER ST SAN DIEGO CA 92111	-	0.00 / 0.00	19	5529
788	CERS HAZ	AT&T Mobility - NASLAND ENGINEERING (USID14574)	4740 RUFFNER ST SAN DIEGO CA 92111	-	0.00 / 0.00	19	5531
788	CERCLIS NFRAP	SIGNET OPTICAL CORP	4740 RUFFNER ST SAN DIEGO CA 92111	-	0.00 / 0.00	19	5533
788	RCRA CORRACTS	SIGNET OPTICAL CORPORATION	4740 RUFFNER ST SAN DIEGO CA 92111	-	0.00 / 0.00	19	5534
788	RCRA SQG	SIGNET OPTICAL CORPORATION	4740 RUFFNER ST SAN DIEGO CA 92111	-	0.00 / 0.00	19	5540
788	SEMS ARCHIVE	SIGNET OPTICAL CORP	4740 RUFFNER ST SAN DIEGO CA 92111	-	0.00 / 0.00	19	5544
789	ENVIROSTOR	SIGNET OPTICAL, INC.	4740 RUFFNER STREET SAN DIEGO CA 92111	-	0.00 / 0.00	19	5545
789	ENVIROSTOR	SIGNET OPTICAL, INC.	4740 RUFFNER STREET SAN DIEGO CA 92111	-	0.00 / 0.00	19	5546

Map Key	DB	Company/Site Name	Address	Direction	Distance (mi/ft)	Elev Diff (ft)	Page Number
789	HWP	SIGNET OPTICAL, INC.	4740 RUFFNER STREET SAN DIEGO CA 921110000	-	0.00 / 0.00	19	5547
790	CERS TANK	BALBOA GAS	7647 BALBOA AVE SAN DIEGO CA 92111	-	0.00 / 0.00	-8	5548
790	EMISSIONS	SHELL OIL / 7647 BALBOA AVENUE	7647 BALBOA AV SAN DIEGO CA 92111	-	0.00 / 0.00	-8	5555
790	EMISSIONS	SHELL#135927	7647 BALBOA AV SAN DIEGO CA 92111	-	0.00 / 0.00	-8	5557
790	EMISSIONS	SHELL OIL7647 BALBOA AVENUE	7647 BALBOA AV SAN DIEGO CA 92111	-	0.00 / 0.00	-8	5562
790	EMISSIONS	SHELL #135927	7647 BALBOA AV SAN DIEGO CA 92111	-	0.00 / 0.00	-8	5563
790	HHSS	SP OPER	7647 BALBOA SAN DIEGO CA 92117	-	0.00 / 0.00	-8	5563
790	HIST TANK	SP OPER.	7647 BALBOA SAN DIEGO CA	-	0.00 / 0.00	-8	5564
790	SAN DIEGO LOP	SHELL	7647 BALBOA AVE, SAN DIEGO, CA 92111 SAN DIEGO CA	-	0.00 / 0.00	-8	5564
790	RCRA SQG	SHELL SERVICE STATION	7647 BALBOA / I-805 SAP #135927 SAN DIEGO CA 92111	-	0.00 / 0.00	-8	5564
790	SANDIEGO SAM	SHELL	7647 BALBOA AVE San Diego CA	-	0.00 / 0.00	-8	5570
790	SANDIEGO UST	BALBOA GAS	7647 BALBOA AVE SAN DIEGO CA 92111	-	0.00 / 0.00	-8	5571
791	HIST CHMIRS		4669 MURPHY CANYON RD. SAN DIEGO CA	-	0.00 / 0.00	-198	5572
792	UST	BALBOA GAS	7647 BALBOA AVE SAN DIEGO CA 92111 ***Facility ID:*** *37-000-209328*	-	0.00 / 0.00	-6	5572

Map Key	DB	Company/Site Name	Address	Direction	Distance (mi/ft)	Elev Diff (ft)	Page Number
793	LUST	SHELL	7647 BALBOA AV SAN DIEGO CA 92111	-	0.00 / 0.00	-6	5573
			Global ID | Status | Status Date: *T0607378338 | Open - Site Assessment | 2009-07-08 00:00:00*				
794	CERS HAZ	Fiat of San Diego	5155 CONVOY ST SAN DIEGO CA 92111	-	0.00 / 0.00	-19	5576
795	RCRA SQG	AMERICAN MEDICAL RESPONSE	9573 CHESAPEAKE SAN DIEGO CA 92123-1304	-	0.00 / 0.00	-76	5580
796	CHMIRS	San Diego Gas and Electric	9225 Chesapeake Rd. San Diego CA 92102	-	0.00 / 0.00	3	5582
796	ERNS		9225 CHESAPEAKE RD SAN DIEGO CA	-	0.00 / 0.00	3	5583
796	SANDIEGO SAM	CHESAPEAKE DRIVE ACQUISTION	9225 CHESAPEAKE DR San Diego CA	-	0.00 / 0.00	3	5587
797	CLEANUP SITES	FAIRFIELD KEARNY MESA, LLC	3540 AERO COURT DRIVE SAN DIEGO CA 92123	-	0.00 / 0.00	-15	5588
797	LDS	FAIRFIELD KEARNY MESA, LLC	3540 AERO COURT DRIVE SAN DIEGO CA 92123	-	0.00 / 0.00	-15	5588
798	RCRA SQG	KJM ENT INC	9596 CHESAPEAKE DR NO B SAN DIEGO CA 92123	-	0.00 / 0.00	-79	5590
799	RCRA SQG	VACUUM GENERAL INC	9577 CHESAPEAKE DR SAN DIEGO CA 92129	-	0.00 / 0.00	-78	5592
800	CERS HAZ	Site One Landscape Supply	5805 KEARNY VILLA RD. SAN DIEGO CA 92123	-	0.00 / 0.00	6	5594
800	CHMIRS	San Diego Gas & Electric	5805 Kearny Villa Rd. San Diego CA 92121	-	0.00 / 0.00	6	5597
800	ERNS		5805 KEARNY VILLA RD SAN DIEGO CA	-	0.00 / 0.00	6	5597
801	RCRA SQG	CHANDLER CORRUGATED	7525 RAYTHEON RD SAN DIEGO CA 92111	-	0.00 / 0.00	-12	5601
802	CERS HAZ	CSI SIGNS	7450 RONSON RD SAN DIEGO CA 92111	-	0.00 / 0.00	13	5604

Map Key	DB	Company/Site Name	Address	Direction	Distance (mi/ft)	Elev Diff (ft)	Page Number
803	EMISSIONS	RAYTHEON SERVICE COMPANY	9265 CHESPEAKE DRIVE SAN DIEGO CA 92123	-	0.00 / 0.00	12	5608
803	RCRA SQG	RAYTHEON SVCE CO	9265 CHESAPEAKE DR SAN DIEGO CA 92123	-	0.00 / 0.00	12	5608
804	CERS HAZ	HORIZON DISTRIBUTING, INC	7366 ENGINEER RD SAN DIEGO CA 92111	-	0.00 / 0.00	8	5610
804	EMISSIONS	EKSTROM INDUSTRIES	7366 ENGINEER RD SAN DIEGO CA 92111	-	0.00 / 0.00	8	5614
805	RCRA NON GEN	SHERWIN-WILLIAMS CO	5590 RUFFIN RD SAN DIEGO CA 92123	-	0.00 / 0.00	-25	5619
806	HHSS	GOULD HARDWARE	4770 RUFFNER SAN DIEGO CA 92111	-	0.00 / 0.00	16	5623
806	HIST TANK	GOULD HARDWARE	4770 RUFFNER SAN DIEGO CA	-	0.00 / 0.00	16	5623
806	SAN DIEGO LOP	ETHAN ALLEN WAREHOUSE	4770 RUFFNER ST, SAN DIEGO, CA 92111 SAN DIEGO CA	-	0.00 / 0.00	16	5623
806	SANDIEGO SAM	ETHAN ALLEN WAREHOUSE	4770 RUFFNER ST San Diego CA	-	0.00 / 0.00	16	5623
807	HIST MLTS	AUTOMATED MICROBIOLOGY SYS., INC.	3939 RUFFIN ROAD SAN DIEGO CA 92123	-	0.00 / 0.00	1	5624
808	CERS HAZ	PACIFIC PATHOLOGY INC	9292 CHESAPEAKE DR STE 100 SAN DIEGO CA 92123	-	0.00 / 0.00	13	5624
809	RCRA NON GEN	NEXON CORP	9129 CHESAPEAKE DR SAN DIEGO CA 92123	-	0.00 / 0.00	5	5628
809	RCRA NON GEN	SAN DIEGO X RAY	9127 CHESAPEAKE DR SAN DIEGO CA 92123	-	0.00 / 0.00	5	5630
810	CERS HAZ	PPG Architectural Finishes Inc. dba PPG Paints	7570 CLAIREMONT MESA BLVD SAN DIEGO CA 92111	-	0.00 / 0.00	-10	5632

Map Key	DB	Company/Site Name	Address	Direction	Distance (mi/ft)	Elev Diff (ft)	Page Number
810	DRYCLEANERS	D-LUX CLEANERS	7640 CLAIREMONT MESA BLVD SAN DIEGO CA 921111535	-	0.00 / 0.00	-10	5635
810	RCRA SQG	THE GLIDDEN COMPANY DBA ICI PAINTS NO 346	7570 CLAIREMONT MESA BLVD SAN DIEGO CA 92111	-	0.00 / 0.00	-10	5635
810	RCRA SQG	PRO TOOLS & FASTENERS	7640 CLAIREMONT MESA BLVD SAN DIEGO CA 92111	-	0.00 / 0.00	-10	5638
811	HIST CHMIRS		5200 CONVOY ST. SAN DIEGO CA	-	0.00 / 0.00	-21	5640
812	CERS HAZ	FYFE CO, LLC	3940 RUFFIN RD STE C SAN DIEGO CA 92123	-	0.00 / 0.00	0	5640
812	RCRA NON GEN	A B DICK CO	3940 RUFFIN RD STE A SAN DIEGO CA 92123	-	0.00 / 0.00	0	5644
813	RCRA SQG	AERO COURT PROPERTY	3540 AERO COURT SAN DIEGO CA 92123	-	0.00 / 0.00	-15	5646
813	SANDIEGO SAM	INTEROCEAN SYSTEMS, INC.	3540 AERO CT CA	-	0.00 / 0.00	-15	5653
814	CERS HAZ	Verizon Wireless: Sunroad	3666 KEARNY VILLA RD SAN DIEGO CA 92123-1949	-	0.00 / 0.00	-22	5654
815	RCRA SQG	SAN DIEGO BUSINESS JOURNAL	4909 MURPHY CANYON RD STE 200 SAN DIEGO CA 92123	-	0.00 / 0.00	-172	5656
816	CERS HAZ	RADY CHILDREN'S HOSPITAL SAN DIEGO, DEVELOPMENTAL SERVICES/CHADWICK	3665 KEARNY VILLA RD SAN DIEGO CA 92123	-	0.00 / 0.00	-28	5658
817	CHMIRS	San Diego Co Envir Hlth	7484 Raytheon Rd San Diego CA 92111	-	0.00 / 0.00	-10	5661
817	RCRA SQG	M2 COLLISION CENTER-KEARNEY MESA	7484 RAYTHEON ROAD SAN DIEGO CA 92111	-	0.00 / 0.00	-10	5662
818	CERS HAZ	INTERIM HEALTHCARE OF SAN DIEGO COUNTY	5625 RUFFIN RD SAN DIEGO CA 92123	-	0.00 / 0.00	-22	5664

Map Key	DB	Company/Site Name	Address	Direction	Distance (mi/ft)	Elev Diff (ft)	Page Number
819	CHMIRS	City of San Diego	7637 Balboa Ave San Diego CA 92111	-	0.00 / 0.00	-10	5666
820	CERS HAZ	Verizon Wireless: Murphy Canyon	9323 CHESAPEAKE DR SAN DIEGO CA 92123	-	0.00 / 0.00	7	5666
821	CHMIRS	Shell Station	Shell Station, 7740 Copely Park Place San Diego CA 92111	-	0.00 / 0.00	-27	5669
821	CERS TANK	52 & CONVOY CORP	7740 COPLEY PARK PL SAN DIEGO CA 92111	-	0.00 / 0.00	-27	5670
821	EMISSIONS	52 & CONVOY CORP	7740 COPLEY PARK PL SAN DIEGO CA 92111	-	0.00 / 0.00	-27	5680
821	SAN DIEGO LOP	52 7 CONVOY SHELL CAR WASH	7740 COPLEY PARK PL, SAN DIEGO, CA 92111 SAN DIEGO CA	-	0.00 / 0.00	-27	5685
821	RCRA SQG	52 & CONVOY SHELL	7740 COPLEY PARK PLACE SAN DIEGO CA 92111	-	0.00 / 0.00	-27	5686
821	SANDIEGO SAM	52 7 CONVOY SHELL CAR WASH	7740 COPLEY PARK PL San Diego CA	-	0.00 / 0.00	-27	5690
821	SANDIEGO UST	52 & CONVOY CORP	7740 COPLEY PARK PL SAN DIEGO CA 92111	-	0.00 / 0.00	-27	5691
822	HHSS	WESTERN FASTENER	7373-F ENGINEER ROAD SAN DIEGO CA 92111	-	0.00 / 0.00	2	5693
822	HIST TANK	WESTERN FASTENER	7373-F ENGINEER ROAD SAN DIEGO CA	-	0.00 / 0.00	2	5693
822	RCRA SQG	VICLAN INCORPORATED	7373A ENGINEER RD SAN DIEGO CA 92111	-	0.00 / 0.00	2	5693
823	CHMIRS	San Diego Unified School District - Safety Office	7700 Convoy Street, cross street is Ratheon San Diego CA 92111	-	0.00 / 0.00	-17	5696
824	CHMIRS	All-Clean Sweeping	9320 Chesapeake Drive San Diego CA	-	0.00 / 0.00	7	5697

Map Key	DB	Company/Site Name	Address	Direction	Distance (mi/ft)	Elev Diff (ft)	Page Number
825	CERS HAZ	CALIBER COLLISION CENTERS - Kearny Mesa-Dagget	7515 DAGGET ST SAN DIEGO CA 92111	-	0.00 / 0.00	-20	5699
825	EMISSIONS	CALIBER COLLISION CENTERSCH	7515 DAGGET ST SAN DIEGO CA 92111	-	0.00 / 0.00	-20	5702
825	EMISSIONS	CALIBER COLLISION CENTERS / CH	7515 DAGGET ST SAN DIEGO CA 92111	-	0.00 / 0.00	-20	5703
825	EMISSIONS	CALIBER COLLISION CENTERS	7515 DAGGET ST SAN DIEGO CA 92111	-	0.00 / 0.00	-20	5705
826	LUST	ETHAN ALLEN WAREHOUSE	4770 RUFFNER ST SAN DIEGO CA 921111101	-	0.00 / 0.00	15	5710
			Global ID | Status | Status Date: *T0607300190 | Completed - Case Closed | 1990-08-20 00:00:00*				
827	CERS HAZ	ACCENTCARE HOME HEALTH	5050 MURPHY CANYON RD SAN DIEGO CA 92123	-	0.00 / 0.00	-133	5711
828	CHMIRS	City of San Diego Environmental Service Dept.	Miramar Landfill @ 5180 Convoy St. San Diego CA 92123	-	0.00 / 0.00	-19	5713
828	CHMIRS	City of San Diego	Mirmar Landfill @ 5180 Convoy St. San Diego CA 92111	-	0.00 / 0.00	-19	5714
828	CLEANUP SITES	SDCTY-WASTE,MIRAMAR LANDFILL	5180 CONVOY ST SAN DIEGO CA 921111208	-	0.00 / 0.00	-19	5716
829	CERS HAZ	SO. CAL VETERINARY DENTAL SPECIALTIES, INC	5775 CHESAPEAKE CT SAN DIEGO CA 92123	-	0.00 / 0.00	2	5717
829	RCRA NON GEN	WESTINGHOUSE ELECTRIC CORP	5775 CHESAPEAKE CT STE D SAN DIEGO CA 92123	-	0.00 / 0.00	2	5720
830	CHMIRS	City of SD	5180 Convoy St, West Miramar Landfill San Diego CA 92111	-	0.00 / 0.00	-19	5722
831	RCRA NON GEN	SAN DIEGO MIRAMAR LANDFILL LOADCHECK	5180 CONVOY ST NORTH LOT SAN DIEGO CA 92111	-	0.00 / 0.00	-18	5724
832	CERS HAZ	PACIFIC RIM MECHANICAL	7655 CONVOY CT SAN DIEGO CA 92111	-	0.00 / 0.00	-17	5727

Map Key	DB	Company/Site Name	Address	Direction	Distance (mi/ft)	Elev Diff (ft)	Page Number
833	UST	SDCTY-ENV SVCS DEPT, MIRAMAR LANDFILL	5180 CONVOY ST SAN DIEGO CA 92111 ***Facility ID:*** *37-000-126601*	-	0.00 / 0.00	-18	5731
834	CHMIRS	Kinder Morgan	5230 Convoy St San Diego CA 92111	-	0.00 / 0.00	-18	5731
834	CERS TANK	SFPP, LP - MIRAMAR STATION	5230 CONVOY ST SAN DIEGO CA 92111	-	0.00 / 0.00	-18	5735
834	ERNS		5230 CONVOY STREET SAN DIEGO CA	-	0.00 / 0.00	-18	5738
834	RCRA LQG	SFPP LP MIRAMAR STATION	5230 CONVOY ST SAN DIEGO CA 92111	-	0.00 / 0.00	-18	5742
835	CERS HAZ	DR. TRANS	4855 RUFFNER ST STE E SAN DIEGO CA 92111	-	0.00 / 0.00	9	5745
835	CERS HAZ	DUNBAR ARMORED, INC	4855 RUFFNER ST SAN DIEGO CA 92111	-	0.00 / 0.00	9	5749
835	CERS HAZ	Masajin Ringyoo, Inc	4855 RUFFNER ST STE C SAN DIEGO CA 92111	-	0.00 / 0.00	9	5752
836	HHSS	KMART ENTERPRISES	7566 CLAREMONT MESA BLVD SAN DIEGO CA 92111	-	0.00 / 0.00	-4	5756
836	HIST TANK	KMART ENTERPRISES	7566 CLAREMONT MESA BLVD SAN DIEGO CA	-	0.00 / 0.00	-4	5756
837	EMISSIONS	NAS CONVOY PARTNERSHIP	7680 COPLEY PARK PL SAN DIEGO CA 92111	-	0.00 / 0.00	-28	5756
837	SWF/LF	Copley Park Place	7550, 7620, 7680 Copley Park Place San Diego CA	-	0.00 / 0.00	-28	5758
838	CERS HAZ	LINCARE INC	5780 CHESAPEAKE CT STE 2 SAN DIEGO CA 92123	-	0.00 / 0.00	0	5759
838	SAN DIEGO LOP	RANCHO LANDSCAPE CO INC	5797 CHESAPEAKE CT, SAN DIEGO, CA 92123 SAN DIEGO CA	-	0.00 / 0.00	0	5763

Map Key	DB	Company/Site Name	Address	Direction	Distance (mi/ft)	Elev Diff (ft)	Page Number
838	SANDIEGO SAM	RANCHO LANDSCAPE CO INC	5797 CHESAPEAKE CT San Diego CA	-	0.00 / 0.00	0	5763
839	CERS HAZ	JARVIS AUTO REPAIR	7465 RAYTHEON RD SAN DIEGO CA 92111	-	0.00 / 0.00	1	5764
839	ICIS	KWON'S AUTO REPAIR	7465 RAYTHEON RD SAN DIEGO CA 92111	-	0.00 / 0.00	1	5768
840	CERS HAZ	MONTGOMERY CENTER LLC	3615 KEARNY VILLA RD SAN DIEGO CA 92123	-	0.00 / 0.00	-30	5768
841	UST	52 & CONVOY CORP	7740 COPLEY PARK PL SAN DIEGO CA 92111 ***Facility ID:*** *37-000-132354*	-	0.00 / 0.00	-22	5771
842	RCRA NON GEN	LOCKHEED MARTIN MARINE SYSTEMS	3853 CALLE FORTUNADA SAN DIEGO CA 92123	-	0.00 / 0.00	-4	5771
843	HMIRS		3883 RUFFIN RD SAN DIEGO CA	-	0.00 / 0.00	-4	5775
843	RCRA SQG	EMERSON ELECTRIC CO. DORIC SCIENTIFIC	3883 RUFFIN RD SAN DIEGO CA 92123	-	0.00 / 0.00	-4	5777
844	CHMIRS	City of San Diego	7292 Opportunity Rd San Diego CA 92111	-	0.00 / 0.00	-19	5781
844	RCRA SQG	SCHINDLER ELEVATOR CORP	7292 OPPORTUNITY RD STE B SAN DIEGO CA 92111	-	0.00 / 0.00	-19	5782
844	RCRA SQG	INNOVATIVE PACKAGING TECHNOLOGY	7370 OPPORTUNITY RD STE J SAN DIEGO CA 92111	-	0.00 / 0.00	-19	5784
845	CERS HAZ	Penske PDI/Detail Center	7650 CONVOY CT SAN DIEGO CA 92111	-	0.00 / 0.00	-16	5786
845	RCRA SQG	PACIFIC BELL C/O PACKER M2414	7650 CONVOY COURT SAN DIEGO CA 92111	-	0.00 / 0.00	-16	5789
846	CERS HAZ	DEAN AUTO REPAIR	7535 CLAIREMONT MESA BLVD STE B SAN DIEGO CA 92111	-	0.00 / 0.00	1	5791

Map Key	DB	Company/Site Name	Address	Direction	Distance (mi/ft)	Elev Diff (ft)	Page Number
846	CERS HAZ	TOP CARE AUTO CENTER	7535 CLAIREMONT MESA BLVD SAN DIEGO CA 92111	-	0.00 / 0.00	1	5795
846	CERS TANK	SON'S AUTO REPAIR	7535 CLAIREMONT MESA BLVD STE A SAN DIEGO CA 92111	-	0.00 / 0.00	1	5798
847	ENVIROSTOR	SAN DIEGO UNIFIED SCHOOL DISTRICT	4860 RUFFNER STREET SAN DIEGO CA 92111	-	0.00 / 0.00	6	5803
847	SCH	SAN DIEGO UNIFIED SCHOOL DISTRICT	4860 RUFFNER STREET SAN DIEGO CA 92111	-	0.00 / 0.00	6	5804
848	CERS HAZ	KING SCHOOLS INC	3840 CALLE FORTUNADA SAN DIEGO CA 92123	-	0.00 / 0.00	-5	5805
849	LUST	52 7 CONVOY SHELL CAR WASH	7740 COPLEY PARK PL SAN DIEGO CA 92111	-	0.00 / 0.00	-21	5808
			Global ID | Status | Status Date: *T0608198603 | Completed - Case Closed | 2005-02-15 00:00:00*				
850	CERS HAZ	Murphy Canyon Dental Group	5250 MURPHY CANYON RD STE 122 SAN DIEGO CA 92123	-	0.00 / 0.00	-99	5809
850	HIST CHMIRS		5250 MURPHY CANYON ROAD SAN DIEGO CA	-	0.00 / 0.00	-99	5811
851	ENVIROSTOR	INTEROCEAN SYSTEMS, INC.	3540 AERO COURT SAN DIEGO CA 92123	-	0.00 / 0.00	-19	5812
852	CLEANUP SITES	INTEROCEAN SYSTEMS, INC.	3540 AERO CT SAN DIEGO CA 92123	-	0.00 / 0.00	-19	5812
853	RCRA NON GEN	WATKINS CONTRACTING INC	3878 RUFFIN RD STE B SAN DIEGO CA 92123	-	0.00 / 0.00	-5	5813
854	CERS HAZ	PLANNED PARENTHOOD-Kearny Mesa	7526 CLAIREMONT MESA BLVD SAN DIEGO CA 92111	-	0.00 / 0.00	1	5815
854	RCRA SQG	VACUUM GENERAL INC	7514 CLAIREMONT MESA BLVD SAN DIEGO CA 92111	-	0.00 / 0.00	1	5817
855	LUST	RANCHO LANDSCAPE CO INC	5797 CHESAPEAKE CT SAN DIEGO CA 921231014	-	0.00 / 0.00	3	5819
			Global ID | Status | Status Date: *T0607300616 | Completed - Case Closed | 1991-01-17 00:00:00*				

Map Key	DB	Company/Site Name	Address	Direction	Distance (mi/ft)	Elev Diff (ft)	Page Number
856	CERS HAZ	KEARNY MESA AUTOMOTIVE AND TRANSMISSION	7515 CLAIREMONT MESA BLVD STE C SAN DIEGO CA 92111	-	0.00 / 0.00	5	5820
856	CERS HAZ	Genesee Auto Care	7515 CLAIREMONT MESA BLVD #B SAN DIEGO CA 92111	-	0.00 / 0.00	5	5823
856	CERS HAZ	THE PIT STOP	7515 CLAIREMONT MESA BLVD STE A SAN DIEGO CA 92111	-	0.00 / 0.00	5	5827
856	RCRA SQG	WESTERN TRANS	7515 CLAIREMONT MESA BLVD SAN DIEGO CA 92111	-	0.00 / 0.00	5	5832
857	CERS HAZ	SAN DIEGO COLLISION REPAIR	5233 MURPHY CANYON RD SAN DIEGO CA 92123	-	0.00 / 0.00	-94	5834
858	CERS HAZ	SDUSD MAINT & OPERATIONS FAC	4860 RUFFNER ST SAN DIEGO CA 92111	-	0.00 / 0.00	4	5837
858	RCRA LQG	SDUSD-PHYSICAL PLANT OPERATIONS	4860 RUFFNER ST. SAN DIEGO CA 92111	-	0.00 / 0.00	4	5841
859	DELISTED TNK	52 & CONVOY SHELL	7740 COPLEY PARK PL SAN DIEGO CA 92111	-	0.00 / 0.00	-33	5849
860	CERS HAZ	PRESSNET EXPRESS INC	7283 ENGINEER RD STE A SAN DIEGO CA 92111	-	0.00 / 0.00	-11	5849
861	CERS HAZ	DIAGNOSTIC LABORATORIES AND RADIOLOGY	7330 ENGINEER RD STE B SAN DIEGO CA 92111	-	0.00 / 0.00	-11	5852
861	RCRA NON GEN	KEARNY MESA WEST BUSINESS PARK	7330 ENGINEER RD SAN DIEGO CA 92111	-	0.00 / 0.00	-11	5853
862	RCRA SQG	EXODUS A MANUFACTURING CORP	7591 CONVOY CT SAN DIEGO CA 92111	-	0.00 / 0.00	-14	5856
862	RCRA SQG	CONTINENTAL AIR TOOL INC	7581 CONVOY COURT SAN DIEGO CA 92111	-	0.00 / 0.00	-14	5858
863	DELISTED TNK	PACIFIC BELL	7650 CONVOY CT SAN DIEGO CA 92111	-	0.00 / 0.00	-23	5861

Map Key	DB	Company/Site Name	Address	Direction	Distance (mi/ft)	Elev Diff (ft)	Page Number
864	CERS HAZ	SeeScan, Inc.	3855 RUFFIN RD SAN DIEGO CA 92123	-	0.00 / 0.00	-12	5861
864	CHMIRS	San Diego Gas & Electric	3855 Ruffin Rd San Diego CA	-	0.00 / 0.00	-12	5864
864	RCRA SQG	UNIFIBER	3855 RUFFIN ROAD SAN DIEGO CA 92123	-	0.00 / 0.00	-12	5865
865	CERS HAZ	AT&T California - M2634	7620 CONVOY CT SAN DIEGO CA 92111	-	0.00 / 0.00	-14	5867
866	CERS HAZ	MIRA BELLA APARTMENTS	3455 KEARNY VILLA RD SAN DIEGO CA 92123	-	0.00 / 0.00	-31	5871
867	TRIS	REMEC INC.	9494 CHESAPEAKE DR. SAN DIEGO CA 92123	-	0.00 / 0.00	-19	5873
867	TRIS	REMEC INC.	9494 CHESAPEAKE DR. SAN DIEGO CA 92123	-	0.00 / 0.00	-19	5874
867	TRIS	REMEC INC.	9494 CHESAPEAKE DR. SAN DIEGO CA 92123	-	0.00 / 0.00	-19	5875
867	TRIS	REMEC INC.	9494 CHESAPEAKE DR. SAN DIEGO CA 92123	-	0.00 / 0.00	-19	5875
867	TRIS	REMEC INC.	9494 CHESAPEAKE DR. SAN DIEGO CA 92123	-	0.00 / 0.00	-19	5876
867	TRIS	REMEC INC.	9494 CHESAPEAKE DR. SAN DIEGO CA 92123	-	0.00 / 0.00	-19	5877
867	TRIS	REMEC INC.	9494 CHESAPEAKE DR. SAN DIEGO CA 92123	-	0.00 / 0.00	-19	5878
868	CDO/CAO	SAN DIEGO CITY, MS4	9370 Chesapeake Drive, #100 SAN DIEGO CA 92123	-	0.00 / 0.00	-15	5878
868	CDO/CAO	SAN DIEGO CITY, MS4	9370 Chesapeake Drive, #100 SAN DIEGO CA 92123	-	0.00 / 0.00	-15	5881
869	CERS HAZ	RV SOLUTIONS (SAN DIEGO)	7620 COPLEY PARK PL SAN DIEGO CA 92111	-	0.00 / 0.00	-22	5883

Map Key	DB	Company/Site Name	Address	Direction	Distance (mi/ft)	Elev Diff (ft)	Page Number
870	TRIS	COHU ELECTRONICS	3912 CALLE FORTUNADA SAN DIEGO CA 92123	-	0.00 / 0.00	-13	5889
870	TRIS	COHU ELECTRONICS	3912 CALLE FORTUNADA SAN DIEGO CA 92123	-	0.00 / 0.00	-13	5890
871	DELISTED TNK	UNOCAL SERV STATION #6408	7415 CLAIREMONT MESA BLVD SAN DIEGO CA 92111	-	0.00 / 0.00	-1	5891
872	CERS HAZ	BATTERY SYSTEMS, INC #28	9530 CHESAPEAKE DR SAN DIEGO CA 92123	-	0.00 / 0.00	-57	5891
872	CERS HAZ	DistributionNOW	9530 CHESAPEAKE DR STE 503 SAN DIEGO CA 92123	-	0.00 / 0.00	-57	5893
872	RCRA SQG	FAST RADIATOR WAREHOUSE	9520 CHESAPEAKE DR NO 606 SAN DIEGO CA 92123	-	0.00 / 0.00	-57	5896
872	RCRA SQG	S D U S D PRINTING SERVICES NORTH	9530 CHESAPEAKE DR STE 504 SAN DIEGO CA 92153	-	0.00 / 0.00	-57	5899
873	CERS HAZ	ANALYTICAL CHEMISTS INC	7553 CONVOY CT SAN DIEGO CA 92111	-	0.00 / 0.00	-14	5901
874	DELISTED TNK	CALTRANS, TRANS MGMT CENTER	7183 OPPORTUNITY RD SAN DIEGO CA 92111	-	0.00 / 0.00	-25	5903
875	HHSS	BUDGET RENT A CAR AND TRUCK	4955 RUFFNER STREET SAN DIEGO CA 92111	-	0.00 / 0.00	11	5903
875	HIST TANK	BUDGET RENT A CAR & TRUCK	4955 RUFFNER STREET SAN DIEGO CA	-	0.00 / 0.00	11	5903
876	CERS HAZ	NEW SMILE DENTAL CENTER	7450 CLAIREMONT MESA BLVD STE 201 SAN DIEGO CA 92111	-	0.00 / 0.00	13	5904
876	CERS HAZ	CHIROPRACTIC CONNECTION	7420 CLAIREMONT MESA BLVD SAN DIEGO CA 92111	-	0.00 / 0.00	13	5905
876	CERS HAZ	Creamistry	7420 CLAIREMONT MESA BLVD STE 108 SAN DIEGO CA 92111	-	0.00 / 0.00	13	5906

Map Key	DB	Company/Site Name	Address	Direction	Distance (mi/ft)	Elev Diff (ft)	Page Number
876	CERS HAZ	SalonCentric Inc. - Kearny Mesa (Store 6025)	7420 CLAIREMONT MESA BLVD STE 105 SAN DIEGO CA 92111	-	0.00 / 0.00	13	5909
877	CERS HAZ	HD SUPPLY CONSTRUCTION SUPPLY LTD (WC003)	7560 CONVOY CT SAN DIEGO CA 92111	-	0.00 / 0.00	-13	5910
877	CHMIRS	HD Supply White Cap	7560 Convoy Court San Diego CA 92111	-	0.00 / 0.00	-13	5914
877	RCRA SQG	HD SUPPLY CONSTRUCTION SUPPLY LTD WC0003	7560 CONVOY CT SAN DIEGO CA 92111	-	0.00 / 0.00	-13	5915
878	CERS HAZ	ENTRAVISION COMMUNICATIONS CORP	5770 RUFFIN RD SAN DIEGO CA 92123	-	0.00 / 0.00	-23	5922
878	RCRA SQG	COASTAL COPYSYSTEMS	5770 RUFFIN RD SAN DIEGO CA 92123	-	0.00 / 0.00	-23	5926
879	CLEANUP SITES	ANALYTICAL CHEMISTS INC	7535 CONVOY CT SAN DIEGO CA 921111113	-	0.00 / 0.00	-9	5928
880	HHSS	SAN DIEGO JANITOR SUPPLY	5775 RUFFIN RD. SAN DIEGO CA 92123	-	0.00 / 0.00	-22	5929
880	HIST TANK	SAN DIEGO JANITOR SUPPLY	5775 RUFFIN RD. SAN DIEGO CA	-	0.00 / 0.00	-22	5929
881	UST	Transportation Management Center Caltrans	7183 OPPORTUNITY RD SAN DIEGO CA 92111 ***Facility ID:*** *37-000-132328*	-	0.00 / 0.00	-26	5929
882	LUST	UNOCAL SERV STATION #6408	7415 CLAIREMONT MESA BL SAN DIEGO CA 921111501 ***Global ID | Status | Status Date:*** *T0607302520 | Completed - Case Closed | 2002-02-07 00:00:00*	-	0.00 / 0.00	16	5929
883	CLEANUP SITES	UNOCAL SERV STATION #6408	7415 CLAIREMONT MESA BL SAN DIEGO CA 921111501	-	0.00 / 0.00	16	5930
884	TRIS	COBHAM DEFENSE ELECTRONICS INC	9404 CHESAPEAKE DR SAN DIEGO CA 92123	-	0.00 / 0.00	-32	5931
884	TRIS	COBHAM ADVANCED ELECTRONIC SOLUTIONS	9404 CHESAPEAKE DR SAN DIEGO CA 92123	-	0.00 / 0.00	-32	5932

Map Key	DB	Company/Site Name	Address	Direction	Distance (mi/ft)	Elev Diff (ft)	Page Number
884	TRIS	COBHAM ADVANCED ELECTRONIC SOLUTIONS	9404 CHESAPEAKE DR SAN DIEGO CA 92123	-	0.00 / 0.00	-32	5932
885	LUST	CALTRANS/DOT	7183 OPPORTUNITY RD SAN DIEGO CA 92111	-	0.00 / 0.00	-26	5933
			Global ID | Status | Status Date: *T06019744828 | Completed - Case Closed | 2006-08-29 00:00:00*				
886	CERS HAZ	MEESTER & OLAFSEN, DDS.	3444 KEARNY VILLA RD STE 406 SAN DIEGO CA 92123	-	0.00 / 0.00	-33	5934
886	CERS HAZ	COAST SURGERY CENTER	3444 KEARNY VILLA RD SAN DIEGO CA 92123	-	0.00 / 0.00	-33	5936
886	CERS HAZ	Genesis Healthcare Partners	3444 KEARNY VILLA RD STE 201 & 202 SAN DIEGO CA 92123	-	0.00 / 0.00	-33	5940
887	TRIS	MARTIN FURNITURE	7140 OPPORTUNITY RD. KEARNY MESA CA 92111	-	0.00 / 0.00	-21	5942
887	TRIS	MARTIN FURNITURE	7140 OPPORTUNITY RD. KEARNY MESA CA 92111	-	0.00 / 0.00	-21	5943
887	TRIS	MARTIN FURNITURE	7140 OPPORTUNITY RD. KEARNY MESA CA 92111	-	0.00 / 0.00	-21	5943
887	TRIS	MARTIN FURNITURE	7140 OPPORTUNITY RD. KEARNY MESA CA 92111	-	0.00 / 0.00	-21	5944
888	ALT FUELS	Caltrans District 11	7183 Opportunity Rd San Diego CA 92111	-	0.00 / 0.00	-26	5945
888	CERS TANK	Transportation Management Center Caltrans	7183 OPPORTUNITY RD SAN DIEGO CA 92111	-	0.00 / 0.00	-26	5946
888	SAN DIEGO LOP	CALTRANS/DOT	7183 OPPORTUNITY RD, SAN DIEGO, CA 92111 SAN DIEGO CA	-	0.00 / 0.00	-26	5953
888	SANDIEGO SAM	CALTRANS/DOT	7183 OPPORTUNITY RD San Diego CA	-	0.00 / 0.00	-26	5953
888	SANDIEGO UST	Transportation Management Center Caltrans	7183 OPPORTUNITY RD SAN DIEGO CA 92111	-	0.00 / 0.00	-26	5954

Map Key	DB	Company/Site Name	Address	Direction	Distance (mi/ft)	Elev Diff (ft)	Page Number
889	CERS HAZ	Cobham Advanced Electronic Solutions Inc.	9404 CHESAPEAKE DR SAN DIEGO CA 92123-1303	-	0.00 / 0.00	-32	5955
889	CHMIRS	San Diego Co Env Hlth	9404 Chesapeake Dr San Diego CA	-	0.00 / 0.00	-32	5961
889	EMISSIONS	REMEC	9404 CHESAPEAKE DR SAN DIEGO CA 92123	-	0.00 / 0.00	-32	5961
889	RCRA LQG	COBHAM ADVANCED ELECTRONIC SOLUTIONS INC	9404 CHESAPEAKE DRIVE SAN DIEGO CA 92123	-	0.00 / 0.00	-32	5963
890	RCRA SQG	CALTRANS KEARNY MESA REGIONAL STATION	7181 OPPORTUNITY RD SAN DIEGO CA 92111	-	0.00 / 0.00	-26	5988
890	SWF/LF	Kearny Mesa LVTO	7181 Opportunity Rd. San Diego CA	-	0.00 / 0.00	-26	5991
891	HHSS	KEARNY MESA	7179 OPPORTUNITY ROAD SAN DIEGO CA 92111	-	0.00 / 0.00	-26	5992
891	HIST TANK	KEARNY MESA	7179 OPPORTUNITY ROAD SAN DIEGO CA	-	0.00 / 0.00	-26	5993
891	ICIS	CAL. DEPT. OF TRANS. KEARNY MESA SHOP	7179 OPPORTUNITY RD SAN DIEGO CA 92111	-	0.00 / 0.00	-26	5993
891	LUST	CALTRANS/KEARNY MESA	7177 OPPORTUNITY RD SAN DIEGO CA 921112201	-	0.00 / 0.00	-26	5993
			Global ID | Status | Status Date: *T0607302587 | Completed - Case Closed | 2000-04-04 00:00:00*				
891	LUST	CALTRANS/KEARNY MESA	7177 OPPORTUNITY RD SAN DIEGO CA 921112201	-	0.00 / 0.00	-26	5994
			Global ID | Status | Status Date: *T0607301218 | Completed - Case Closed | 1995-03-21 00:00:00*				
891	RCRA SQG	DEPT OF TRANSPORTATION	7179 OPPORTUNITY RD SAN DIEGO CA 92111	-	0.00 / 0.00	-26	5995
892	AST	CALTRANS/KEARNY MESA	7177 OPPORTUNITY RD, SAN DIEGO, 92111-2201 CA	-	0.00 / 0.00	-26	5998
892	CERS TANK	Caltrans-Kearny Mesa	7177 OPPORTUNITY RD SAN DIEGO CA 92111	-	0.00 / 0.00	-26	5998
892	SAN DIEGO LOP	CALTRANS/KEARNY MESA	7177 OPPORTUNITY RD, SAN DIEGO, CA 92111	-	0.00 / 0.00	-26	6003

Map Key	DB	Company/Site Name	Address	Direction	Distance (mi/ft)	Elev Diff (ft)	Page Number
			SAN DIEGO CA				
892	SAN DIEGO LOP	CALTRANS/KEARNY MESA	7177 OPPORTUNITY RD, SAN DIEGO, CA 92111 SAN DIEGO CA	-	0.00 / 0.00	-26	6004
892	RCRA NON GEN	CALTRANS KEARNY MESA	7177 OPPORTUNITY RD SAN DIEGO CA 92111	-	0.00 / 0.00	-26	6004
892	SANDIEGO SAM	CALTRANS/KEARNY MESA	7177 OPPORTUNITY RD San Diego CA	-	0.00 / 0.00	-26	6006
892	SANDIEGO SAM	CALTRANS/KEARNY MESA	7177 OPPORTUNITY RD San Diego CA	-	0.00 / 0.00	-26	6007
892	SANDIEGO UST	Caltrans-Kearny Mesa	7177 OPPORTUNITY RD SAN DIEGO CA 92111	-	0.00 / 0.00	-26	6008
893	EMISSIONS	76 PRODUCTS #31168	7415 CLAIREMONT MESA BL SAN DIEGO CA 92111	-	0.00 / 0.00	16	6011
893	EMISSIONS	UNOCAL7415 CLAIREMONT MESA	7415 CLAIREMONT MESA BL SAN DIEGO CA 92111	-	0.00 / 0.00	16	6016
893	EMISSIONS	UNOCAL / 7415 CLAIREMONT MESA	7415 CLAIREMONT MESA BL SAN DIEGO CA 92111	-	0.00 / 0.00	16	6017
893	HHSS	UNION OIL SERVICE STATION 640	7415 CLAIREMONT MESA SAN DIEGO CA 92111	-	0.00 / 0.00	16	6019
893	HHSS	STATION 6408	7415 CLAIREMONT MESA SAN DIEGO CA 92111	-	0.00 / 0.00	16	6019
893	HIST TANK	STATION # 6408	7415 CLAIREMONT MESA SAN DIEGO CA	-	0.00 / 0.00	16	6019
893	HIST TANK	UNION OIL SERVICE STATION #640	7415 CLAIREMONT MESA SAN DIEGO CA	-	0.00 / 0.00	16	6019
893	SAN DIEGO LOP	UNOCAL SERV STATION #6408	7415 CLAIREMONT MESA BLVD, SAN DIEGO, CA 92111 SAN DIEGO CA	-	0.00 / 0.00	16	6019

Map Key	DB	Company/Site Name	Address	Direction	Distance (mi/ft)	Elev Diff (ft)	Page Number
893	SAN DIEGO LOP	UNOCAL SERV STATION #6408	7415 CLAIREMONT MESA BLVD, SAN DIEGO, CA 92111 SAN DIEGO CA	-	0.00 / 0.00	16	6020
893	SANDIEGO SAM	UNOCAL SERV STATION #6408	7415 CLAIREMONT MESA BLVD San Diego CA	-	0.00 / 0.00	16	6020
893	SANDIEGO SAM	UNOCAL SERV STATION #6408	7415 CLAIREMONT MESA BLVD San Diego CA	-	0.00 / 0.00	16	6021
894	CERS HAZ	KSWB-TV INC	7191 ENGINEER RD SAN DIEGO CA 92111	-	0.00 / 0.00	-22	6022
895	CHMIRS	City of San Diego	9475 Chesapeake Dr San Diego CA	-	0.00 / 0.00	-38	6025
895	RCRA SQG	SAN DIEGO TRANE	9475 CHESAPEAKE DR STE D SAN DIEGO CA 92123	-	0.00 / 0.00	-38	6025
896	SAN DIEGO LOP	ANALYTICAL CHEMISTS INC	7535 CONVOY CT, SAN DIEGO, CA 92111 SAN DIEGO CA	-	0.00 / 0.00	-13	6027
896	RCRA SQG	COPY-LINE CORP	7515 CONVEY CT SAN DIEGO CA 92111	-	0.00 / 0.00	-13	6028
896	SANDIEGO SAM	ANALYTICAL CHEMISTS INC	7535 CONVOY CT San Diego CA	-	0.00 / 0.00	-13	6031
897	CERS HAZ	ALLERGY & ASTHMA MED GRP & RESEARCH CTR	5776 RUFFIN RD SAN DIEGO CA 92123	-	0.00 / 0.00	-25	6031
897	FTTS INSP	WATKINS CONTRACTING	5776 RUFFIN ROAD SAN DIEGO CA 92123-	-	0.00 / 0.00	-25	6034
897	FTTS ADMIN	WATKINS CONTRACTING	5776 RUFFIN ROAD SAN DIEGO CA 92123-	-	0.00 / 0.00	-25	6034
897	ICIS	WATKINS CONTRACTING, INC.	5776 RUFFIN RD SAN DIEGO CA 92123	-	0.00 / 0.00	-25	6034
897	PCB	Watkins Contracting, Inc.	5776 Ruffin Rd. San Diego CA 92123-1013	-	0.00 / 0.00	-25	6035

Map Key	DB	Company/Site Name	Address	Direction	Distance (mi/ft)	Elev Diff (ft)	Page Number
898	CERS HAZ	WICR Inc	9424 CHESAPEAKE DR STE 1303 SAN DIEGO CA 92123	-	0.00 / 0.00	-40	6035
898	RCRA SQG	SAN DIEGO REFINING CO	9434 CHESAPEAKE DR, STE 1211 SAN DIEGO CA 92123	-	0.00 / 0.00	-40	6037
899	CERS TANK	WELLS FARGO BANK-SD OPERATIONS FAC.	7520 CONVOY CT SAN DIEGO CA 92111	-	0.00 / 0.00	-12	6039
900	CERS HAZ	5TH AXIS CNC	7140 ENGINEER RD SAN DIEGO CA 92111	-	0.00 / 0.00	-23	6042
901	ENVIROSTOR	REMEC MICROWAVE	9404 CHESAPEAKE DR SAN DIEGO CA 92123	-	0.00 / 0.00	-30	6047
902	TRIS	COBHAM ADVANCED ELECTRONIC SOLUTIONS	9404 CHESAPEAKE DR SAN DIEGO CA 92123	-	0.00 / 0.00	-30	6047
903	HIST CHMIRS		INTERSTATE 805 NB @ BALBOA AVE SAN DIEGO CA	-	0.00 / 0.00	-36	6048
904	HHSS	LAYMONS PIES AND PASTRIES	7402 CLAIREMONT MESA BLVD. SAN DIEGO CA 92111	-	0.00 / 0.00	16	6049
904	HIST TANK	LAYMON'S PIES & PASTRIES	7402 CLAIREMONT MESA BLVD. SAN DIEGO CA	-	0.00 / 0.00	16	6049
905	CHMIRS	San Diego Co. Env Health	I 805, south at Balboa Ave San Diego CA	-	0.00 / 0.00	-36	6049
906	CHMIRS	CHP San Diego Comm Center	northbound 805 @ Balboa Ave. San Diego CA	-	0.00 / 0.00	-36	6049
907	CERS HAZ	IMPORT AUTO SPECIALISTS	7171 RONSON RD STE B SAN DIEGO CA 92111	-	0.00 / 0.00	-11	6050
907	RCRA SQG	NEAL PRODUCTS, INC	7171 RONSON RD SAN DIEGO CA 92111	-	0.00 / 0.00	-11	6054
908	CERS HAZ	Arc of San Diego, Arc Enterprises	9575 AERO SAN DIEGO CA 92123	-	0.00 / 0.00	-50	6056

Map Key	DB	Company/Site Name	Address	Direction	Distance (mi/ft)	Elev Diff (ft)	Page Number
909	CERS TANK	AT&T Mobility - RUFFNER (ZX2KDD/USID13925)	7480 CONVOY CT SAN DIEGO CA 92111	-	0.00 / 0.00	-11	6059
910	CERS TANK	CASTLE ACCESS dba KIO Networks	9606 AERO DR STE 1900 SAN DIEGO CA 92123	-	0.00 / 0.00	-13	6063
911	TRIS	TTM TECHNOLOGIES INC	5037 RUFFNER ST SAN DIEGO CA 921111107	-	0.00 / 0.00	-3	6069
912	TRIS	TTM TECHNOLOGIES INC	5037 RUFFNER ST SAN DIEGO CA 921111107	-	0.00 / 0.00	9	6071
912	TRIS	TTM TECHNOLOGIES INC	5037 RUFFNER ST SAN DIEGO CA 921111107	-	0.00 / 0.00	9	6072
912	TRIS	TTM TECHNOLOGIES INC	5037 RUFFNER ST SAN DIEGO CA 921111107	-	0.00 / 0.00	9	6074
912	TRIS	TTM TECHNOLOGIES INC	5037 RUFFNER ST SAN DIEGO CA 921111107	-	0.00 / 0.00	9	6075
912	TRIS	TTM TECHNOLOGIES INC	5037 RUFFNER ST SAN DIEGO CA 921111107	-	0.00 / 0.00	9	6076
912	TRIS	TTM TECHNOLOGIES INC	5037 RUFFNER ST SAN DIEGO CA 921111107	-	0.00 / 0.00	9	6077
912	TRIS	TTM TECHNOLOGIES INC	5037 RUFFNER ST SAN DIEGO CA 921111107	-	0.00 / 0.00	9	6079
912	TRIS	TTM TECHNOLOGIES INC	5037 RUFFNER ST SAN DIEGO CA 921111107	-	0.00 / 0.00	9	6080
912	TRIS	TTM TECHNOLOGIES INC	5037 RUFFNER ST SAN DIEGO CA 921111107	-	0.00 / 0.00	9	6082
912	TRIS	TTM TECHNOLOGIES INC	5037 RUFFNER ST SAN DIEGO CA 921111107	-	0.00 / 0.00	9	6084
912	TRIS	TTM TECHNOLOGIES INC	5037 RUFFNER ST SAN DIEGO CA 921111107	-	0.00 / 0.00	9	6085
912	TRIS	TTM TECHNOLOGIES INC	5037 RUFFNER ST SAN DIEGO CA 921111107	-	0.00 / 0.00	9	6086

Map Key	DB	Company/Site Name	Address	Direction	Distance (mi/ft)	Elev Diff (ft)	Page Number
912	TRIS	TTM TECHNOLOGIES INC	5037 RUFFNER ST SAN DIEGO CA 921111107	-	0.00 / 0.00	9	6087
912	TRIS	TTM TECHNOLOGIES INC	5037 RUFFNER ST SAN DIEGO CA 921111107	-	0.00 / 0.00	9	6089
912	TRIS	TTM TECHNOLOGIES INC	5037 RUFFNER ST SAN DIEGO CA 921111107	-	0.00 / 0.00	9	6091
912	TRIS	TTM TECHNOLOGIES INC	5037 RUFFNER ST SAN DIEGO CA 921111107	-	0.00 / 0.00	9	6093
912	TRIS	TTM TECHNOLOGIES INC	5037 RUFFNER ST SAN DIEGO CA 921111107	-	0.00 / 0.00	9	6094
913	CERS HAZ	YMCA OF SAN DIEGO COUNTY	3708 RUFFIN RD SAN DIEGO CA 92123	-	0.00 / 0.00	-54	6096
913	CERS HAZ	JAMES E MCSWEENEY, MD	3704 RUFFIN RD # A SAN DIEGO CA 92123	-	0.00 / 0.00	-54	6100
913	CERS HAZ	Integrative Management Services Inc.	3706 RUFFIN RD STE 129 SAN DIEGO CA 92123	-	0.00 / 0.00	-54	6102
913	HHSS	SAN DIEGO COUNTY MEDICAL SOCIE	3702 RUFFIN ROAD SAN DIEGO CA 92123	-	0.00 / 0.00	-54	6104
913	HIST TANK	SAN DIEGO COUNTY MEDICAL SOCIE	3702 RUFFIN ROAD SAN DIEGO CA	-	0.00 / 0.00	-54	6104
914	CLEANUP SITES	SOUTHERN MOTOR SUPPLY INC	3670 RUFFIN RD SAN DIEGO CA 921231810	-	0.00 / 0.00	-64	6104
915	ENVIROSTOR	TYCO PRINTED CIRCUIT GRP. - SAN DIEGO	5037 RUFFNER STREET SAN DIEGO CA 92111	-	0.00 / 0.00	9	6105
916	CERS HAZ	Clark Security Products	7140 OPPORTUNITY RD SAN DIEGO CA 92111	-	0.00 / 0.00	-31	6105
916	CERS HAZ	WSA DISTRIBUTING INC	7222 OPPORTUNITY RD SAN DIEGO CA 92111	-	0.00 / 0.00	-31	6108

Map Key	DB	Company/Site Name	Address	Direction	Distance (mi/ft)	Elev Diff (ft)	Page Number
917	CHMIRS	Cobham Sensor System	5788 Roscoe Ct San Diego CA 92123	-	0.00 / 0.00	-35	6111
917	EMISSIONS	REMEC INC	5788 ROSCOE CT SAN DIEGO CA 92123	-	0.00 / 0.00	-35	6112
918	CERS HAZ	Dunn-Edwards Paints #66	7347 CLAIREMONT MESA BLVD SAN DIEGO CA 92111	-	0.00 / 0.00	15	6118
918	CERS HAZ	SOLOMON I CANTWELL, DMD, MS INC	7373 CLAIREMONT MESA BLVD STE 108F SAN DIEGO CA 92111	-	0.00 / 0.00	15	6121
918	CERS HAZ	Dr. Zak San Diego Dental Care	7319 CLAIREMONT MESA BLVD SAN DIEGO CA 92111	-	0.00 / 0.00	15	6124
919	CERS HAZ	NATIONAL WEATHER SERVICE	6125 KEARNY VILLA RD SAN DIEGO CA 92123-0000	-	0.00 / 0.00	-21	6126
919	CHMIRS	NWS San Diego	6125 Kearny Villa Rd. San Diego CA	-	0.00 / 0.00	-21	6129
920	CERS HAZ	Verizon Wireless: Kearny Mesa	7380 CLAIREMONT MESA BOULEVARD SAN DIEGO CA 92111	-	0.00 / 0.00	16	6130
920	CERS HAZ	CHIEN'S FAMILY DENTISTRY	7380 CLAIREMONT MESA BLVD STE 100 SAN DIEGO CA 92111	-	0.00 / 0.00	16	6133
920	CHMIRS	City of San Diego	7380 Claremont Mesa Blvd. San Diego CA 92111	-	0.00 / 0.00	16	6134
920	CHMIRS	City of San Diego	7380 Clarmont Mesa Blvd. San Diego CA	-	0.00 / 0.00	16	6135
921	ENVIROSTOR	REMEC, INC.	5788 ROSCOE CT SAN DIEGO CA 92123	-	0.00 / 0.00	-28	6136
922	PRP	RODGERS CORP-SOLADYNE DIV.	7447 CONVOY COURT SAN DIEGO CA 92111	-	0.00 / 0.00	-6	6137
923	DELISTED TNK	GTE MOBILNET	7480 CONVOY CT SAN DIEGO CA 92111	-	0.00 / 0.00	-11	6138

Map Key	DB	Company/Site Name	Address	Direction	Distance (mi/ft)	Elev Diff (ft)	Page Number
924	CERS HAZ	EWING IRRIGATION PRODUCTS, INC	7151 RONSON RD STE A SAN DIEGO CA 92111	-	0.00 / 0.00	-18	6138
925	CHMIRS	Clean Harbors Environmental	Alta Dena Dairy, 4656 Cardin St. San Diego CA	-	0.00 / 0.00	-31	6140
925	SAN DIEGO LOP	ALTA DENA	4656 CARDIN ST, SAN DIEGO, CA 92111 SAN DIEGO CA	-	0.00 / 0.00	-31	6141
925	SAN DIEGO LOP	ALTA DENA	4656 CARDIN ST, SAN DIEGO, CA 92111 SAN DIEGO CA	-	0.00 / 0.00	-31	6142
925	SAN DIEGO LOP	ALTA DENA	4656 CARDIN ST, SAN DIEGO, CA 92111 SAN DIEGO CA	-	0.00 / 0.00	-31	6142
925	SANDIEGO SAM	ALTA DENA	4656 CARDIN ST San Diego CA	-	0.00 / 0.00	-31	6143
925	SANDIEGO SAM	ALTA DENA	4656 CARDIN ST San Diego CA	-	0.00 / 0.00	-31	6143
925	SANDIEGO SAM	ALTA DENA	4656 CARDIN ST San Diego CA	-	0.00 / 0.00	-31	6144
926	CERS HAZ	SAN DIEGO CENTER FOR HYPERBARIC THERAPY	5038 RUFFNER ST STE C SAN DIEGO CA 92111	-	0.00 / 0.00	6	6145
927	LUST	WAXIE SANITARY SUPPLY	9353 WAXIE WY SAN DIEGO CA 921231012	-	0.00 / 0.00	-19	6147
			Global ID | Status | Status Date: *T0607302011 | Completed - Case Closed | 1997-08-07 00:00:00*				
928	ENVIROSTOR	VISUAL COLOR LAB	4717 CARDIN STREET SAN DIEGO CA 92111	-	0.00 / 0.00	-22	6148
929	AST	NAPA SAN DIEGO DISTRIBUTION CENTER	7440 CONVOY CT, SAN DIEGO, 92111-1112 CA	-	0.00 / 0.00	-5	6149
929	CERS TANK	NAPA SAN DIEGO DISTRIBUTION CENTER	7440 CONVOY CT SAN DIEGO CA 92111	-	0.00 / 0.00	-5	6149
929	HIST CHMIRS	NAPA	7440 CONVOY COURT SAN DIEGO CA	-	0.00 / 0.00	-5	6153

Map Key	DB	Company/Site Name	Address	Direction	Distance (mi/ft)	Elev Diff (ft)	Page Number
930	HIST CHMIRS	DIBBLE ELECTRONICS	3670 RUFFIN RD SAN DIEGO CA	-	0.00 / 0.00	-65	6154
930	HHSS	DIBBLE ELECTRONICS INC	3670 RUFFIN ROAD SAN DIEGO CA 92123	-	0.00 / 0.00	-65	6154
930	HIST TANK	DIBBLE ELECTRONICS INC.	3670 RUFFIN ROAD SAN DIEGO CA	-	0.00 / 0.00	-65	6154
930	RCRA SQG	INTEGRITEK INC	3670 RUFFIN ROAD SAN DIEGO CA 92123	-	0.00 / 0.00	-65	6155
930	SANDIEGO SAM	SOUTHERN MOTOR SUPPLY INC	3670 RUFFIN RD San Diego CA	-	0.00 / 0.00	-65	6163
931	EMISSIONS	ONE DAY PAINT & BODY	4676 CARDIN ST SAN DIEGO CA 92111	-	0.00 / 0.00	-29	6164
931	EMISSIONS	ONE DAY PAINT & BODY CO	4676 CARDIN ST SAN DIEGO CA 92111	-	0.00 / 0.00	-29	6169
931	RCRA SQG	1-DAY PAINT AND BODY CENTERS INC	4676 CARDIN ST SAN DIEGO CA 92111	-	0.00 / 0.00	-29	6174
932	HHSS	ROYAL CROWN BEVERAGE CO	7150 RONSON RD. SAN DIEGO CA 92105	-	0.00 / 0.00	-20	6178
932	HIST TANK	ROYAL CROWN BEVERAGE CO.	7150 RONSON RD. SAN DIEGO CA	-	0.00 / 0.00	-20	6178
933	HHSS	XEROX CORPORATION	4677 CARDIN STREET SAN DIEGO CA 92111	-	0.00 / 0.00	-29	6178
933	HIST TANK	XEROX CORPORATION	4677 CARDIN STREET SAN DIEGO CA	-	0.00 / 0.00	-29	6179
934	SAN DIEGO LOP	J. BITTLE AMERICAN, INC.	9630 AERO DR, SAN DIEGO, CA 92123 SAN DIEGO CA	-	0.00 / 0.00	-72	6179
934	RCRA SQG	3-D INDUSTRIES, INC	9630 AERO DR SAN DIEGO CA 92123	-	0.00 / 0.00	-72	6179
934	SANDIEGO SAM	J. BITTLE AMERICAN, INC.	9630 AERO DR San Diego CA	-	0.00 / 0.00	-72	6184

Map Key	DB	Company/Site Name	Address	Direction	Distance (mi/ft)	Elev Diff (ft)	Page Number
935	CERS HAZ	TTM TECHNOLOGY - SAN DIEGO DIVISION	5037 RUFFNER ST SAN DIEGO CA 92111	-	0.00 / 0.00	4	6184
935	CHMIRS	NRC	5037 Ruffner St San Diego CA 92111	-	0.00 / 0.00	4	6200
935	CHMIRS	San Diego County Env Hlth	5037 Ruffner Rd San Diego CA	-	0.00 / 0.00	4	6201
935	ERNS		5037 RUFFNER STREET SAN DIEGO CA 92111	-	0.00 / 0.00	4	6201
935	ICIS	TTM TECHNOLOGIES INC	5037 RUFFNER STREET SAN DIEGO CA 92111-1107	-	0.00 / 0.00	4	6205
935	RCRA LQG	TTM TECHNOLOGIES SAN DIEGO DIVISION	5037 RUFFNER STREET SAN DIEGO CA 92111	-	0.00 / 0.00	4	6206
936	CERS HAZ	WAXIE SANITARY SUPPLY	9353 WAXIE WAY SAN DIEGO CA 92123	-	0.00 / 0.00	-11	6241
936	HMIRS		9353 WOXIE WAY SAN DIEGO CA	-	0.00 / 0.00	-11	6245
936	SAN DIEGO LOP	WAXIE SANITARY SUPPLY	9353 WAXIE WAY, SAN DIEGO, CA 92123 SAN DIEGO CA	-	0.00 / 0.00	-11	6247
936	SANDIEGO SAM	WAXIE SANITARY SUPPLY	9353 WAXIE WAY San Diego CA	-	0.00 / 0.00	-11	6248
936	SANDIEGO UST	WAXIE SANITARY SUPPLY	9353 WAXIE WAY SAN DIEGO CA 92123	-	0.00 / 0.00	-11	6249
937	TRIS	TTM TECHNOLOGIES INC	5037 RUFFNER ST SAN DIEGO CA 921111107	-	0.00 / 0.00	4	6250
937	TRIS	TTM TECHNOLOGIES INC	5037 RUFFNER ST SAN DIEGO CA 92111	-	0.00 / 0.00	4	6251
937	TRIS	TTM TECHNOLOGIES INC	5037 RUFFNER ST SAN DIEGO CA 92111	-	0.00 / 0.00	4	6253

Map Key	DB	Company/Site Name	Address	Direction	Distance (mi/ft)	Elev Diff (ft)	Page Number
938	CHMIRS	San Diego Fire Dept	7490 Copley Park Place San Diego CA	-	0.00 / 0.00	-8	6255
938	CERS TANK	First Transit, Inc. #55826	7490 COPLEY PARK PL SAN DIEGO CA 92111	-	0.00 / 0.00	-8	6256
939	CERS TANK	7-Eleven INC #32606	9609 AERO DR SAN DIEGO CA 92123	-	0.00 / 0.00	-66	6260
939	EMISSIONS	SOUTHLAND / AERO DR	9609 AERO DR SAN DIEGO CA 92123	-	0.00 / 0.00	-66	6268
939	EMISSIONS	7 ELEVEN #32606	9609 AERO DR SAN DIEGO CA 92123	-	0.00 / 0.00	-66	6269
939	EMISSIONS	SOUTHLANDAERO DR	9609 AERO DR SAN DIEGO CA 92123	-	0.00 / 0.00	-66	6275
939	SANDIEGO UST	7-Eleven INC #32606	9609 AERO DR SAN DIEGO CA 92123	-	0.00 / 0.00	-66	6275
940	LUST	SDUSD - TRANSPORTATION BASE II	4710 CARDIN ST SAN DIEGO CA 921111417	-	0.00 / 0.00	-28	6276
			Global ID | Status | Status Date: *T0607383097 | Completed - Case Closed | 2011-07-18 00:00:00*				
941	LUST	SDUSD - TRANSPORTATION BASE II	4710 CARDIN ST SAN DIEGO CA 921111417	-	0.00 / 0.00	-28	6278
			Global ID | Status | Status Date: *T0607391325 | Completed - Case Closed | 2002-03-08 00:00:00*				
941	LUST	SDUSD - TRANSPORTATION BASE II	4710 CARDIN ST SAN DIEGO CA 921111417	-	0.00 / 0.00	-28	6279
			Global ID | Status | Status Date: *T0607302354 | Completed - Case Closed | 2001-08-27 00:00:00*				
942	CHMIRS	San Diego Gas & Electric	3700 block Ruffin Road San Diego CA	-	0.00 / 0.00	-76	6280
943	DELISTED TNK	SDUSD - TRANSPORTATION BASE II	4710 CARDIN ST SAN DIEGO CA 92111	-	0.00 / 0.00	-28	6281
944	CHMIRS	San Diego Unified School District	4710 Cardin Street San Diego CA 92111	-	0.00 / 0.00	-28	6281
944	CERS TANK	SDUSD TRANSPORTATION BASE II	4710 CARDIN ST SAN DIEGO CA 92111	-	0.00 / 0.00	-28	6282
944	SAN DIEGO LOP	SDUSD - TRANSPORTATION BASE II	4710 CARDIN ST, SAN DIEGO, CA 92111 SAN DIEGO CA	-	0.00 / 0.00	-28	6290

Map Key	DB	Company/Site Name	Address	Direction	Distance (mi/ft)	Elev Diff (ft)	Page Number
944	SAN DIEGO LOP	SDUSD - TRANSPORTATION BASE II	4710 CARDIN ST, SAN DIEGO, CA 92111 SAN DIEGO CA	-	0.00 / 0.00	-28	6290
944	SAN DIEGO LOP	SDUSD - TRANSPORTATION BASE II	4710 CARDIN ST, SAN DIEGO, CA 92111 SAN DIEGO CA	-	0.00 / 0.00	-28	6291
944	RCRA SQG	SAN DIEGO USD SCHOOL MAINT	4710 CARDIN ST SAN DIEGO CA 92111	-	0.00 / 0.00	-28	6291
944	SANDIEGO SAM	SDUSD - TRANSPORTATION BASE II	4710 CARDIN ST San Diego CA	-	0.00 / 0.00	-28	6293
944	SANDIEGO SAM	SDUSD - TRANSPORTATION BASE II	4710 CARDIN ST San Diego CA	-	0.00 / 0.00	-28	6294
944	SANDIEGO SAM	SDUSD - TRANSPORTATION BASE II	4710 CARDIN ST San Diego CA	-	0.00 / 0.00	-28	6295
944	SANDIEGO UST	SDUSD TRANSPORTATION BASE II	4710 CARDIN ST SAN DIEGO CA 92111	-	0.00 / 0.00	-28	6296
945	CERS HAZ	Brother International Corporation	9350 WAXIE WAY STE 100 SAN DIEGO CA 92123	-	0.00 / 0.00	-12	6298
945	CERS HAZ	AT&T Mobility - HWY 15 AND MIRMAR NAVAL AIR STA (USID44875)	9350 WAXIE WAY SAN DIEGO CA 92123	-	0.00 / 0.00	-12	6301
945	CERS HAZ	Verizon Wireless: Cabrillo Split	9350 WAXIE WAY SAN DIEGO CA 92123	-	0.00 / 0.00	-12	6304
946	DELISTED TNK	7-ELEVEN #32606	9609 AERO DR SAN DIEGO CA 92123	-	0.00 / 0.00	-62	6307
947	CHMIRS	City of San Diego	9606 Aero Rd. San Diego CA	-	0.00 / 0.00	-78	6307
947	CHMIRS	City of San Diego	9606 Aero Dr. San Diego CA 92123	-	0.00 / 0.00	-78	6308
947	CHMIRS	Metro Waste Water	9606 Aero Dr. San Diego CA	-	0.00 / 0.00	-78	6309

Map Key	DB	Company/Site Name	Address	Direction	Distance (mi/ft)	Elev Diff (ft)	Page Number
948	UST	7-Eleven INC #32606	9609 Aero Dr San Diego CA 92123 ***Facility ID:*** *37-000-138191*	-	0.00 / 0.00	-62	6309
949	LUST	J. BITTLE AMERICAN, INC.	9630 AERO DR SAN DIEGO CA 921231806 ***Global ID | Status | Status Date:*** *T0607300495 | Completed - Case Closed | 1994-02-01 00:00:00*	-	0.00 / 0.00	-80	6309
950	CERS HAZ	99 Ranch Market #16	7330 CLAIREMONT MESA BLVD STE 112 SAN DIEGO CA 92111	-	0.00 / 0.00	12	6310
951	CLEANUP SITES	ALTA DENA	4656 CARDIN ST SAN DIEGO CA 921111419	-	0.00 / 0.00	-29	6313
951	CLEANUP SITES	ALTA DENA	4656 CARDIN ST SAN DIEGO CA 921111419	-	0.00 / 0.00	-29	6313
952	CERS HAZ	LUXURY AUTO BODY	9660 AERO DR SAN DIEGO CA 92123	-	0.00 / 0.00	-82	6314
952	EMISSIONS	LUXURY AUTO BODY	9660 AERO DR SAN DIEGO CA 92123	-	0.00 / 0.00	-82	6318
952	HIST CHMIRS	STANDARD TRUCKING CO	9660 AERO DR SAN DIEGO CA	-	0.00 / 0.00	-82	6325
953	LUST	ALTA DENA	4656 CARDIN ST SAN DIEGO CA 921111419 ***Global ID | Status | Status Date:*** *T0607302171 | Completed - Case Closed | 1997-05-12 00:00:00*	-	0.00 / 0.00	-29	6325
954	RCRA SQG	KENCO	4787 CARDIN ST SAN DIEGO CA 92111	-	0.00 / 0.00	-28	6326
955	LUST	KEARNY MESA FORD	7303 CLAIREMONT MESA BL SAN DIEGO CA 921111101 ***Global ID | Status | Status Date:*** *T0607302819 | Completed - Case Closed | 1989-08-01 00:00:00*	-	0.00 / 0.00	4	6328
956	UST	SDUSD TRANSPORTATION BASE II	4710 CARDIN ST SAN DIEGO CA 92111 ***Facility ID:*** *37-000-114917*	-	0.00 / 0.00	-28	6329
957	CLEANUP SITES	KEARNY MESA FORD	7303 CLAIREMONT MESA BL SAN DIEGO CA 921111101	-	0.00 / 0.00	4	6329
958	CERS HAZ	BLACK & DECKER	7290 CLAIREMONT MESA BLVD SAN DIEGO CA 92111	-	0.00 / 0.00	10	6330

Map Key	DB	Company/Site Name	Address	Direction	Distance (mi/ft)	Elev Diff (ft)	Page Number
959	RCRA SQG	CALIFORNIA METER SERVICE	9645 AERO DR SAN DIEGO CA 92123	-	0.00 / 0.00	-73	6332
960	CERS HAZ	LA MESA RV CENTER	7430 COPLEY PARK PL SAN DIEGO CA 92111	-	0.00 / 0.00	2	6334
960	RCRA SQG	LA MESA RV CENTER INC	7430 COPLEY PARK PL SAN DIEGO CA 92111	-	0.00 / 0.00	2	6337
961	CERS HAZ	Bridgestone HosePower	7375 CONVOY CT SAN DIEGO CA 92111	-	0.00 / 0.00	5	6339
962	CERS HAZ	Rady Children's Physician Management Services, Inc.	3880 MURPHY CANYON RD STE 200 SAN DIEGO CA 92123	-	0.00 / 0.00	-253	6342
962	RCRA SQG	UNISYS CORP	3880 MURPHY CANYON RD SAN DIEGO CA 92123	-	0.00 / 0.00	-253	6345
963	CHMIRS	San Diego City Fire	3626 Ruffin Rd San Diego CA 92123	-	0.00 / 0.00	-98	6347
964	CERS HAZ	AT&T Corp. - M29AY	9670 AERO DR SAN DIEGO CA 92123	-	0.00 / 0.00	-90	6348
965	CHMIRS	City of San Diego	3645 Ruffin Road San Diego CA 92124	-	0.00 / 0.00	-98	6351
966	CERS HAZ	KEYSTON BROS	9669 AERO DR SAN DIEGO CA 92123	-	0.00 / 0.00	-85	6352
967	ALT FUELS	Kearny Kia	7303 Clairemont Mesa Blvd San Diego CA 92111	-	0.00 / 0.00	3	6356
967	AST	KEARNY MESA FORD	7303 CLAIREMONT MESA BL, SAN DIEGO, 92111-1101 CA	-	0.00 / 0.00	3	6356
967	CERS TANK	KEARNY PEARSON FORD KIA	7303 CLAIREMONT MESA BLVD SAN DIEGO CA 92111	-	0.00 / 0.00	3	6357
967	EMISSIONS	KEARNY MESA FORD	7303 CLAIREMONT MESA BL SAN DIEGO CA 92111	-	0.00 / 0.00	3	6361

Map Key	DB	Company/Site Name	Address	Direction	Distance (mi/ft)	Elev Diff (ft)	Page Number
967	HHSS	CENTER CITY FORD	7303 CLAIREMONT MESA BLVD. SAN DIEGO CA 92111	-	0.00 / 0.00	3	6369
967	HIST TANK	CENTER CITY FORD	7303 CLAIREMONT MESA BLVD. SAN DIEGO CA	-	0.00 / 0.00	3	6370
967	SAN DIEGO LOP	KEARNY MESA FORD	7303 CLAIREMONT MESA BLVD, SAN DIEGO, CA 92111 SAN DIEGO CA	-	0.00 / 0.00	3	6370
967	SAN DIEGO LOP	KEARNY MESA FORD	7303 CLAIREMONT MESA BLVD, SAN DIEGO, CA 92111 SAN DIEGO CA	-	0.00 / 0.00	3	6370
967	RCRA SQG	KEARNY MESA FORD	7303 CLAIREMONT MESA BLVD SAN DIEGO CA 92111	-	0.00 / 0.00	3	6370
967	SANDIEGO SAM	KEARNY MESA FORD	7303 CLAIREMONT MESA BLVD San Diego CA	-	0.00 / 0.00	3	6377
967	SANDIEGO SAM	KEARNY MESA FORD	7303 CLAIREMONT MESA BLVD San Diego CA	-	0.00 / 0.00	3	6378
967	SANDIEGO UST	KEARNY PEARSON FORD KIA	7303 CLAIREMONT MESA BLVD SAN DIEGO CA 92111	-	0.00 / 0.00	3	6379
968	TRIS	DIBBLE ELECTRONICS INC.	3670 RUFFIN RD. SAN DIEGO CA 92123	-	0.00 / 0.00	-101	6380
968	TRIS	DIBBLE ELECTRONICS INC.	3670 RUFFIN RD. SAN DIEGO CA 92123	-	0.00 / 0.00	-101	6383
968	TRIS	DIBBLE ELECTRONICS INC.	3670 RUFFIN RD. SAN DIEGO CA 92123	-	0.00 / 0.00	-101	6386
969	HHSS	EFT CENTER	7333 CONVOY CT. SAN DIEGO CA 92111	-	0.00 / 0.00	6	6388
969	HIST TANK	EFT CENTER	7333 CONVOY CT. SAN DIEGO CA	-	0.00 / 0.00	6	6388
970	CERS HAZ	BRAKE STOP AND AUTO REPAIR	9726 AERO DR STE A1 SAN DIEGO CA 92123	-	0.00 / 0.00	-100	6389

Map Key	DB	Company/Site Name	Address	Direction	Distance (mi/ft)	Elev Diff (ft)	Page Number
970	CERS HAZ	Lees Cycle Service	9726 AERO DR STE D SAN DIEGO CA 92123	-	0.00 / 0.00	-100	6394
971	EMISSIONS	CA NATIONAL GUARD	7288 CONVOY TERRACE SAN DIEGO CA 92111	-	0.00 / 0.00	10	6398
971	EMISSIONS	CA ST OF AIR NATIONAL GUARD	7288 CONVOY TERRACE SAN DIEGO CA 92111	-	0.00 / 0.00	10	6401
972	CHMIRS	San Diego Co.Health Service	4800 Shawline Rd. San Diego CA 91746	-	0.00 / 0.00	-29	6406
973	DELISTED TNK	147 CCSQ CA AIR NATIONAL GUARD	7288 CONVOY TER SAN DIEGO CA 92111	-	0.00 / 0.00	11	6406
974	CERS HAZ	Lowry's	7310 CONVOY CT SAN DIEGO CA 92111	-	0.00 / 0.00	8	6406
974	CERS HAZ	REFRIGERATION SUPPLIES DISTRIB	7332 CONVOY CT SAN DIEGO CA 92111	-	0.00 / 0.00	8	6409
974	CERS HAZ	KIRWAN COMPANY LOWRY'S INC DBA	7366 CONVOY CT SAN DIEGO CA 92111	-	0.00 / 0.00	8	6413
974	RCRA SQG	ROBIN MFG, INC	7372 CONVOY CT SAN DIEGO CA 92111	-	0.00 / 0.00	8	6415
975	CERS HAZ	Aero Auto Repair	9756 AERO DR SAN DIEGO CA 92123	-	0.00 / 0.00	-110	6417
975	RCRA NON GEN	Z WHIZZ INC DBA AERO AUTO REPAIR	9756 AERO DR SAN DIEGO CA 92123	-	0.00 / 0.00	-110	6422
976	CERS HAZ	EASE HERB CARE & ACUPUNCTURE	7323 CONVOY CT # B103/B105 SAN DIEGO CA 92111	-	0.00 / 0.00	8	6426
977	CHMIRS	3 E Co	4840 Shaw Line St San Diego CA 92715	-	0.00 / 0.00	-26	6428
978	CERS HAZ	KAISER PERMANENTE CA SVC CTR	3840 MURPHY CANYON RD SAN DIEGO CA 92123	-	0.00 / 0.00	-224	6429

Map Key	DB	Company/Site Name	Address	Direction	Distance (mi/ft)	Elev Diff (ft)	Page Number
979	UST	BARTON PETROLEUM, INC	3770 MURPHY CANYON RD SAN DIEGO CA 92123 ***Facility ID:*** *37-000-210890*	-	0.00 / 0.00	-148	6434
980	HHSS	REAL TIME BUILDING SYSTEMS	9737 AERO DR SAN DIEGO CA 92123	-	0.00 / 0.00	-106	6434
980	HIST TANK	REAL TIME BUILDING SYSTEMS	9737 AERO DR SAN DIEGO CA	-	0.00 / 0.00	-106	6434
981	CERS HAZ	Eaton Corporation	4863 SHAWLINE ST STE E SAN DIEGO CA 92111	-	0.00 / 0.00	-20	6434
982	DELISTED TNK	ARCO PRODUCTS COMPANY	3770 MURPHY CANYON RD SAN DIEGO CA 92123	-	0.00 / 0.00	-228	6437
983	CHMIRS	Arco	Station # 5737 3770 Murphy Cyn. Rd. San Diego CA	-	0.00 / 0.00	-193	6437
983	CHMIRS	ARCO	ARCO 5737 3770 MURPHY CANYON RD SAN DIEGO CA 92123	-	0.00 / 0.00	-193	6438
983	CHMIRS	Atlantic Richfield	3770 Murphy Canyon Rd San Diego CA	-	0.00 / 0.00	-193	6438
983	CERS TANK	BARTON PETROLEUM, INC	3770 MURPHY CANYON RD SAN DIEGO CA 92123	-	0.00 / 0.00	-193	6439
983	EMISSIONS	ARCO #05737	3770 MURPHY CANYON RD SAN DIEGO CA 92123	-	0.00 / 0.00	-193	6450
983	EMISSIONS	ARCO / MURPHY CANYON RD	3770 MURPHY CANYON RD SAN DIEGO CA 92123	-	0.00 / 0.00	-193	6455
983	EMISSIONS	ARCOMURPHY CANYON RD	3770 MURPHY CANYON RD SAN DIEGO CA 92123	-	0.00 / 0.00	-193	6457
983	ERNS		3770 MURPHY CAYNON RD SAN DIEGO CA	-	0.00 / 0.00	-193	6458
983	ERNS		3770 MURPHY CANYON RD. SAN DIEGO CA 92123	-	0.00 / 0.00	-193	6461

Map Key	DB	Company/Site Name	Address	Direction	Distance (mi/ft)	Elev Diff (ft)	Page Number
983	SAN DIEGO LOP	ARCO	3770 MURPHY CANYON RD, SAN DIEGO, CA 92123 SAN DIEGO CA	-	0.00 / 0.00	-193	6465
983	RCRA NON GEN	ARCO FACILITY NO 05737	3770 MURPHY CANYON RD SAN DIEGO CA 92123	-	0.00 / 0.00	-193	6466
983	SANDIEGO SAM	ARCO	3770 MURPHY CANYON RD San Diego CA	-	0.00 / 0.00	-193	6469
983	SANDIEGO UST	BARTON PETROLEUM, INC	3770 MURPHY CANYON RD SAN DIEGO CA 92123	-	0.00 / 0.00	-193	6470
984	DELISTED TNK	CLAIREMONT MESA MOBIL	7153 CLAIREMONT MESA BLVD SAN DIEGO CA 92111	-	0.00 / 0.00	-4	6471
985	UST	P&C Horizon Inc.	7153 CLAIREMONT MESA BLVD SAN DIEGO CA 92111 ***Facility ID:*** *37-000-205101*	-	0.00 / 0.00	-14	6471
986	CERS HAZ	WILLIAM E. LARSON, DMD	3755 MURPHY CANYON RD SAN DIEGO CA 92123	-	0.00 / 0.00	-198	6471
987	CERS HAZ	Walmart #5338	4840 SHAWLINE ST SAN DIEGO CA 92111	-	0.00 / 0.00	-17	6474
987	RCRA LQG	WALMART STORE #5338	4840 SHAWLINE ST. SAN DIEGO CA 92111	-	0.00 / 0.00	-17	6478
987	RCRA SQG	WALMART #5338	4840 SHAWLINE ST SAN DIEGO CA 92111	-	0.00 / 0.00	-17	6483
988	AST	JIFFY LUBE #1869	7207 CLAIREMONT MESA BL, SAN DIEGO, 92111 CA	-	0.00 / 0.00	-13	6497
988	CERS TANK	P&C Horizon Inc.	7153 CLAIREMONT MESA BLVD SAN DIEGO CA 92111	-	0.00 / 0.00	-13	6497
988	CERS TANK	JIFFY LUBE #1869	7207 CLAIREMONT MESA BLVD SAN DIEGO CA 92111	-	0.00 / 0.00	-13	6506
988	EMISSIONS	MEGA FUEL	7153 CLAIREMONT MESA BL SAN DIEGO CA 92111	-	0.00 / 0.00	-13	6510

Map Key	DB	Company/Site Name	Address	Direction	Distance (mi/ft)	Elev Diff (ft)	Page Number
988	EMISSIONS	MOBILCLAIREMONT MESA BLVD	7153 CLAIREMONT MESA BL SAN DIEGO CA 92111	-	0.00 / 0.00	-13	6515
988	EMISSIONS	MOBIL / CLAIREMONT MESA BLVD	7153 CLAIREMONT MESA BL SAN DIEGO CA 92111	-	0.00 / 0.00	-13	6516
988	SANDIEGO UST	P&C Horizon Inc.	7153 CLAIREMONT MESA BLVD SAN DIEGO CA 92111	-	0.00 / 0.00	-13	6517
989	CERS HAZ	FOOD 4 LESS #347	4995 SHAWLINE ST SAN DIEGO CA 92111	-	0.00 / 0.00	-18	6518
990	RCRA SQG	USANG CA SAN DIEGO ANG STATION	7288 CONVOY CT SAN DIEGO CA 92111	-	0.00 / 0.00	2	6522
991	CERS HAZ	LA JOLLA VILLAGE ACUPUNCTURE	7204 CLAIREMONT MESA BLVD SAN DIEGO CA 92111	-	0.00 / 0.00	-13	6527
992	CERS HAZ	iHeartMedia Granite Ridge Studios	9660 GRANITE RIDGE DR SAN DIEGO CA 92123	-	0.00 / 0.00	-99	6529
993	CERS HAZ	ALLERMED LABS INC	7203 CONVOY CT SAN DIEGO CA 92111	-	0.00 / 0.00	0	6533
993	RCRA SQG	ALLERMED LABS, INC	7203 CONVOY CT SAN DIEGO CA 92111	-	0.00 / 0.00	0	6536
994	CERS HAZ	Factory Motor Parts	7250 CONVOY COURT, SUITE B AND C SAN DIEGO CA 92111	-	0.00 / 0.00	-2	6539
994	RCRA SQG	PULSE ENGINEERING INC	7250 CONVOY COURT SAN DIEGO CA 92111	-	0.00 / 0.00	-2	6541
995	LUST	ARCO	3770 MURPHY CANYON RD SAN DIEGO CA 92123	-	0.00 / 0.00	-179	6543
			Global ID | Status | Status Date: *T0607338908 | Completed - Case Closed | 2004-07-06 00:00:00*				
996	ENVIROSTOR	TEX ENGINEERING CORPORATION	7130 CONVOY COURT SAN DIEGO CA 92111	-	0.00 / 0.00	-3	6544
997	RCRA SQG	STONECREST	9635 GRANITE RIDGE RD STE 340 SAN DIEGO CA 92123	-	0.00 / 0.00	-96	6545

Map Key	DB	Company/Site Name	Address	Direction	Distance (mi/ft)	Elev Diff (ft)	Page Number
998	CERS TANK	STATION VENTURE OPERATIONS, LLP - NBC 7	9680 GRANITE RIDGE DR SAN DIEGO CA 92123	-	0.00 / 0.00	-104	6548
998	RCRA SQG	KNSD STUDIO FACILITY	9680 GRANITE RIDGE DR SAN DIEGO CA 92123	-	0.00 / 0.00	-104	6551
999	DELISTED TNK	CHEVRON PRODUCTS CO	7070 CLAIREMONT MESA BLVD SAN DIEGO CA 92111	-	0.00 / 0.00	-22	6555
1000	RCRA SQG	HELLE ENGINEERING INC	7198 CONVOY CT SAN DIEGO CA 92111	-	0.00 / 0.00	-15	6555
1001	CERS HAZ	Sharp Rees Stealy Medical Center MC	9610 GRANITE RIDGE DR STE C SAN DIEGO CA 92123	-	0.00 / 0.00	-97	6557
1002	CERS HAZ	UCSD KA DATA CENTER	7187 CONVOY CT SAN DIEGO CA 92111	-	0.00 / 0.00	-22	6559
1003	LUST	BARRY'S CHEVRON	7070 CLAIREMONT MESA BL SAN DIEGO CA 921111003 ***Global ID | Status | Status Date:*** *T0608184529 | Completed - Case Closed | 2003-05-16 00:00:00*	-	0.00 / 0.00	-22	6563
1004	LUST	BARRY'S CHEVRON	7070 CLAIREMONT MESA BL SAN DIEGO CA 921111003 ***Global ID | Status | Status Date:*** *T0607300343 | Completed - Case Closed | 2003-05-16 00:00:00*	-	0.00 / 0.00	-22	6564
1004	UST	Chevron (G&M #161)	7070 CLAIREMONT MESA BLVD San Diego CA 92111 ***Facility ID:*** *37-000-209098*	-	0.00 / 0.00	-22	6565
1005	CERS TANK	Chevron (G&M #161)	7070 CLAIREMONT MESA BLVD SAN DIEGO CA 92111	-	0.00 / 0.00	-25	6565
1005	EMISSIONS	CHEVRONCLAIREMONT MESA BLVD	7070 CLAIREMONT MESA BL SAN DIEGO CA 92111	-	0.00 / 0.00	-25	6572
1005	EMISSIONS	BARRYS CHEVRON	7070 CLAIREMONT MESA BL SAN DIEGO CA 92111	-	0.00 / 0.00	-25	6572
1005	EMISSIONS	CHEVRON / CLAIREMONT MESA BLVD	7070 CLAIREMONT MESA BL SAN DIEGO CA 92111	-	0.00 / 0.00	-25	6578
1005	HHSS	91625	7070 CLAIREMENT MESA SAN DIEGO CA 92111	-	0.00 / 0.00	-25	6580

Map Key	DB	Company/Site Name	Address	Direction	Distance (mi/ft)	Elev Diff (ft)	Page Number
1005	HIST TANK	91625	7070 CLAIREMONT MESA SAN DIEGO CA	-	0.00 / 0.00	-25	6580
1005	SAN DIEGO LOP	BARRY'S CHEVRON	7070 CLAIREMONT MESA BLVD, SAN DIEGO, CA 92111 SAN DIEGO CA	-	0.00 / 0.00	-25	6580
1005	SAN DIEGO LOP	BARRY'S CHEVRON	7070 CLAIREMONT MESA BLVD, SAN DIEGO, CA 92111 SAN DIEGO CA	-	0.00 / 0.00	-25	6580
1005	SANDIEGO SAM	BARRY'S CHEVRON	7070 CLAIREMONT MESA BLVD San Diego CA	-	0.00 / 0.00	-25	6581
1005	SANDIEGO SAM	BARRY'S CHEVRON	7070 CLAIREMONT MESA BLVD San Diego CA	-	0.00 / 0.00	-25	6582
1005	SANDIEGO UST	Chevron (G&M #161)	7070 CLAIREMONT MESA BLVD SAN DIEGO CA 92111	-	0.00 / 0.00	-25	6582
1006	CLEANUP SITES	San Diego Air National Guard (ANG) Station - San Diego Air National Guard (ANG)	Station 7288 Convoy Terrace San Diego CA 92111	-	0.00 / 0.00	13	6584
1007	DELISTED TNK	STONECREST AUTO CENTER	3690 MURPHY CANYON RD SAN DIEGO CA 92123	-	0.00 / 0.00	-204	6585
1008	CERS HAZ	Kaiser Permanente-Clairemont Mesa	7060 CLAIREMONT MESA BLVD SAN DIEGO CA 92111	-	0.00 / 0.00	-26	6586
1009	CERS HAZ	Shift Auto & Tires	3690 MURPHY CANYON RD STE 101 SAN DIEGO CA 92123	-	0.00 / 0.00	-195	6590
1009	CERS HAZ	EXPRESS TIRE	3690 MURPHY CANYON RD SAN DIEGO CA 92123	-	0.00 / 0.00	-195	6594
1009	CHMIRS	San Diego Gas & Electric	3690 Murphy Canyon Road San Diego CA 92123	-	0.00 / 0.00	-195	6601
1009	CERS TANK	STONECREST GAS & WASH, INC	3690 MURPHY CANYON RD SAN DIEGO CA 92123	-	0.00 / 0.00	-195	6602

Map Key	DB	Company/Site Name	Address	Direction	Distance (mi/ft)	Elev Diff (ft)	Page Number
1009	EMISSIONS	STONECREST GAS AND WASH	3690 MURPHY CANYON RD SAN DIEGO CA 92123	-	0.00 / 0.00	-195	6611
1009	EMISSIONS	SHELL OILMURPHY CANYON RD	3690 MURPHY CANYON RD SAN DIEGO CA 92123	-	0.00 / 0.00	-195	6616
1009	EMISSIONS	SHELL OIL / MURPHY CANYON RD	3690 MURPHY CANYON RD SAN DIEGO CA 92123	-	0.00 / 0.00	-195	6617
1009	SANDIEGO UST	STONECREST GAS & WASH, INC	3690 MURPHY CANYON RD 102 SAN DIEGO CA 92123	-	0.00 / 0.00	-195	6618
1009	UST	STONECREST GAS & WASH, INC	3690 MURPHY CANYON RD SAN DIEGO CA 92123 ***Facility ID:*** *37-000-204498*	-	0.00 / 0.00	-195	6619
1010	CERS TANK	147 CCSQ CA AIR NATIONAL GUARD	7288 CONVOY TRL SAN DIEGO CA 92111	-	0.00 / 0.00	-27	6619
1010	SANDIEGO UST	147 CCSQ CA AIR NATIONAL GUARD	7288 CONVOY TRL SAN DIEGO CA 92111	-	0.00 / 0.00	-27	6624
1011	CERS HAZ	COASTAL MEDICAL WEIGHT LOSS CENTER	7061 CLAIREMONT MESA BLVD STE 202 SAN DIEGO CA 92111	-	0.00 / 0.00	-23	6626
1011	CERS HAZ	Goodwill Industries of San Diego County	7061 CLAIREMONT MESA BLVD STE 201 SAN DIEGO CA 92111	-	0.00 / 0.00	-23	6627
1011	DELISTED HAZ	NAJWA BARAKAT, DDS	7061 CLAIREMONT MESA BLVD SAN DIEGO CA 92111	-	0.00 / 0.00	-23	6630
1012	CERS HAZ	STONECREST DENTAL GRP AND ORTHODONTICS	3737 MURPHY CANYON RD SAN DIEGO CA 92123	-	0.00 / 0.00	-199	6630
1013	TRIS	JOHN H. HARLAND CO. PLANT #12	6911 CONVOY CT. KEARNEY INDL. PARK SAN DIEGO CA 92111	-	0.00 / 0.00	-29	6632
1013	TRIS	JOHN H. HARLAND CO. PLANT #12	6911 CONVOY CT. KEARNEY INDL. PARK SAN DIEGO CA 92111	-	0.00 / 0.00	-29	6633
1013	TRIS	JOHN H. HARLAND CO. PLANT #12	6911 CONVOY CT. KEARNEY INDL. PARK SAN DIEGO CA 92111	-	0.00 / 0.00	-29	6633

Map Key	DB	Company/Site Name	Address	Direction	Distance (mi/ft)	Elev Diff (ft)	Page Number
1013	TRIS	JOHN H. HARLAND CO. PLANT #12	6911 CONVOY CT. KEARNEY INDL. PARK SAN DIEGO CA 92111	-	0.00 / 0.00	-29	6634
1014	CHMIRS	San Diego Co. Env. Health	7071 Comboy Ct. San Diego CA	-	0.00 / 0.00	-29	6635
1014	PRP	PACIFIC SOUTHWEST MORTGAGE	7071 CONVOY COURT, SUITE 300 SAN DIEGO CA 92111	-	0.00 / 0.00	-29	6635
1015	CERCLIS	TEX ENGINEERING CORP	7130 CONVOY CT SAN DIEGO CA 92111	-	0.00 / 0.00	-29	6636
1015	CERS HAZ	ENVIRONMENTAL SPRAY SYSTEMS, INC	7114 CONVOY CT SAN DIEGO CA 92111	-	0.00 / 0.00	-29	6638
1015	CERCLIS NFRAP	TEX ENGINEERING CORP	7130 CONVOY CT SAN DIEGO CA 92111	-	0.00 / 0.00	-29	6641
1015	RCRA SQG	WESTEK	7100 CONVOY CT SAN DIEGO CA 92111	-	0.00 / 0.00	-29	6642
1015	RCRA SQG	PHOTODYNE	7012 CONVOY CT SAN DIEGO CA 92111	-	0.00 / 0.00	-29	6644
1015	RCRA SQG	ALIAS DISTRIBUTION INC	7130 CONVOY CT SAN DIEGO CA 92111	-	0.00 / 0.00	-29	6646
1015	SEMS ARCHIVE	TEX ENGINEERING CORP	7130 CONVOY CT SAN DIEGO CA 92111	-	0.00 / 0.00	-29	6652
1016	DRYCLEANERS	CARPET CLEANERS EMPORIUM	7074 CONVOY CT SAN DIEGO CA 92111	-	0.00 / 0.00	-30	6653
1016	DRYCLEANERS	CARPET CLEANERS EMPORIUM	7074 CONVOY CT. SAN DIEGO CA 92111	-	0.00 / 0.00	-30	6653
1017	CERS HAZ	2118 Vons A Safeway Company	3550 MURPHY CANYON RD SAN DIEGO CA 92123	-	0.00 / 0.00	-218	6654
1017	RCRA SQG	VONS NO 118	3550 MURPHY CANYON RD SAN DIEGO CA 92123	-	0.00 / 0.00	-218	6657

Map Key	DB	Company/Site Name	Address	Direction	Distance (mi/ft)	Elev Diff (ft)	Page Number
1018	LUST	FESTIVAL FUN PARK SAN DIEGO	6999 CLAIREMONT MESA BL SAN DIEGO CA 92111 ***Global ID | Status | Status Date:*** *T0607302656 | Completed - Case Closed | 1999-10-06 00:00:00*	-	0.00 / 0.00	-41	6659
1019	CERCLIS	HORTON BUSINESS MACHINES	7028 CONVOY COURT SAN DIEGO CA 92111	-	0.00 / 0.00	-30	6660
1019	CERCLIS NFRAP	HORTON BUSINESS MACHINES	7028 CONVOY COURT SAN DIEGO CA 92111	-	0.00 / 0.00	-30	6662
1019	RCRA SQG	CATELLUS DEVELOPMENT CO	7028 CONVOY CT SAN DIEGO CA 92111	-	0.00 / 0.00	-30	6663
1019	SEMS ARCHIVE	HORTON BUSINESS MACHINES	7028 CONVOY COURT SAN DIEGO CA 92111	-	0.00 / 0.00	-30	6666
1020	CERS HAZ	BOOMERS	6999 CLAIREMONT MESA BLVD SAN DIEGO CA 92111	-	0.00 / 0.00	-27	6667
1020	SAN DIEGO LOP	FESTIVAL FUN PARK SAN DIEGO	6999 CLAIREMONT MESA BLVD, SAN DIEGO, CA 92111 SAN DIEGO CA	-	0.00 / 0.00	-27	6669
1020	SANDIEGO SAM	FESTIVAL FUN PARK SAN DIEGO	6999 CLAIREMONT MESA BLVD San Diego CA	-	0.00 / 0.00	-27	6669
1021	ENVIROSTOR	HORTON BUSINESS MACHINES	7028 CONVOY COURT SAN DIEGO CA 92111	-	0.00 / 0.00	-28	6670
1022	RCRA SQG	MB & SONS	6996 CONVOY CT SAN DIEGO CA 92111	-	0.00 / 0.00	-31	6671
1023	RCRA SQG	JOHN H HARLAND CO	6911 CONVOY CT SAN DIEGO CA 92111	-	0.00 / 0.00	-32	6673
1024	CERS HAZ	R.E.I.	5556 COPLEY DR SAN DIEGO CA 92111	-	0.00 / 0.00	-10	6675
1024	CHMIRS	San Diego Gas and Electric	5556 Copley San Diego CA	-	0.00 / 0.00	-10	6678
1025	CERS HAZ	Petsmart #140	3396 MURPHY CANYON RD SAN DIEGO CA 92123	-	0.00 / 0.00	-256	6679

Map Key	DB	Company/Site Name	Address	Direction	Distance (mi/ft)	Elev Diff (ft)	Page Number
1025	CERS HAZ	BANFIELD-THE PET HOSPITAL #140	3396 MURPHY CANYON RD SAN DIEGO CA 92123	-	0.00 / 0.00	-256	6682
1026	CERS HAZ	DOLLAR TREE #02965	3398 MURPHY CANYON RD SAN DIEGO CA 92123	-	0.00 / 0.00	-259	6685
1027	CHMIRS	Navy Public Works Center	3350 Murphy Canyon Road San Diego CA 92136	-	0.00 / 0.00	-263	6690
1028	CLEANUP SITES	GASOLINE TANKER ROLLOVER	805 CLAIREMONT MESA BL SAN DIEGO CA 92111	-	0.00 / 0.00	-27	6690
1029	CERS HAZ	CALIFORNIA COLLEGE SAN DIEGO	6602 CONVOY CT #100, SAN DIEGO CA 92111	-	0.00 / 0.00	-34	6691
1029	ICIS	HSBC CONVOY/SAN DIEGO SERVICE CENTER	6602 CONVOY COURT SAN DIEGO CA 92111	-	0.00 / 0.00	-34	6693
1030	HMIRS		6549 convoy st SAN DIEGO CA	-	0.00 / 0.00	-35	6694
1030	RCRA NON GEN	AMERICAN TESTING INSTITUTE	6695 CONVOY CT SAN DIEGO CA 92111	-	0.00 / 0.00	-35	6696
1031	CERS HAZ	SOUTH CENTRAL POOL SUPPLIES	5648 COPLEY DR SAN DIEGO CA 92111	-	0.00 / 0.00	-28	6698
1032	AST	WAL-MART STORE #2177	3382 MURPHY CANYON RD, SAN DIEGO, 92123- CA	-	0.00 / 0.00	-243	6701
1032	CHMIRS	Walmart #2177	3382 Murphy Canyon Rd. San Diego CA 92123	-	0.00 / 0.00	-243	6701
1032	CHMIRS	Walmart	3382 Murphy Cannon Rd San Diego CA 92123	-	0.00 / 0.00	-243	6702
1032	CERS TANK	Walmart #2177	3382 MURPHY CANYON RD SAN DIEGO CA 92123	-	0.00 / 0.00	-243	6703
1032	RCRA LQG	WAL-MART #2177	3382 MURPHY CANYON ROAD SAN DIEGO CA 92123	-	0.00 / 0.00	-243	6707
1032	RCRA SQG	WALMART NO 2177	3382 MURPHY CANYON RD SAN DIEGO CA 92123	-	0.00 / 0.00	-243	6711

Map Key	DB	Company/Site Name	Address	Direction	Distance (mi/ft)	Elev Diff (ft)	Page Number
1033	CHMIRS	City of San Diego Metro Waste	5629 Copley Drive San Diego CA	-	0.00 / 0.00	-32	6724
1034	SANDIEGO SAM	GASOLINE TANKER ROLLOVER	CA	-	0.00 / 0.00	-33	6725
1035	CHMIRS	city of san diego	copley and hickman field dr. san diego CA 92123	-	0.00 / 0.00	-50	6726
1035	CERS TANK	COX COMMUNICATIONS - COPLEY	5651 COPLEY DR SAN DIEGO CA 92111	-	0.00 / 0.00	-50	6727
1036	CHMIRS	San Diego Co Dept Environmental Health	Murphy Canyon Rd/I-15 San Diego CA	-	0.00 / 0.00	-260	6729
1037	CERS HAZ	SULLIVAN MOVING & STORAGE, INC	5704 COPLEY DR SAN DIEGO CA 92111	-	0.00 / 0.00	-49	6730
1038	CERS HAZ	REVA MEDICAL INC	5751 COPLEY DR SAN DIEGO CA 92111	-	0.00 / 0.00	-46	6735
1038	CERS TANK	EDGECONNEX, INC.	5761 COPLEY DR STE 150 SAN DIEGO CA 92111	-	0.00 / 0.00	-46	6738
1038	CERS TANK	XO COMMUNICATIONS	5771 COPLEY DR SAN DIEGO CA 92111	-	0.00 / 0.00	-46	6741
1038	RCRA LQG	REVA MEDICAL INC	5751 COPLEY DRIVE SAN DIEGO CA 92111	-	0.00 / 0.00	-46	6745
1039	CERS HAZ	Arcadia Apartment Homes	2643 W CANYON AVE SAN DIEGO CA 92123	-	0.00 / 0.00	-223	6751
1040	CERS HAZ	KP ON CALL	5855 COPLEY DR SAN DIEGO CA 92111	-	0.00 / 0.00	-49	6754
1040	CERS TANK	Copley Corporate Center	5855 COPLEY DR SAN DIEGO CA 92111	-	0.00 / 0.00	-49	6757
1040	ICIS	HSBC COPLEY/SAN DIEGO HQ	5855 COPLEY DRIVE SAN DIEGO CA 92111	-	0.00 / 0.00	-49	6760

Map Key	DB	Company/Site Name	Address	Direction	Distance (mi/ft)	Elev Diff (ft)	Page Number
1041	HHSS	SAN DIEGO TERMINAL	2750 MURPHY. CYN ROAD SAN DIEGO CA 92138	-	0.00 / 0.00	-323	6761
1041	HIST TANK	SAN DIEGO TERMINAL	2750 MURPHY. CYN ROAD SAN DIEGO CA	-	0.00 / 0.00	-323	6761
1041	SAN DIEGO LOP	SAN DIEGO TERMINAL	2750 MURPHY CANYON RD, SAN DIEGO, CA 92123 SAN DIEGO CA	-	0.00 / 0.00	-323	6761
1041	RCRA SQG	UNION OIL COMPANY OF CALIFORNIA	2750 MURPHY CANYON ROAD SAN DIEGO CA 92124	-	0.00 / 0.00	-323	6762
1041	SANDIEGO SAM	SAN DIEGO TERMINAL	2750 MURPHY CANYON RD San Diego CA	-	0.00 / 0.00	-323	6765
1042	CHMIRS	City of San Diego	5890 Copley Drive San Diego CA 92020	-	0.00 / 0.00	-54	6765
1043	CERS HAZ	U-Haul Moving & Storage of Clairemont Mesa	5871 COPLEY DR SAN DIEGO CA 92111	-	0.00 / 0.00	-54	6766
1044	EMISSIONS	DALEY CORP	2400 MURPHY CANYON RD SAN DIEGO CA 92123	-	0.00 / 0.00	-325	6769
1044	CLEANUP SITES	DALEY CORP	2400 MURPHY CANYON RD SAN DIEGO CA 921232646	-	0.00 / 0.00	-325	6769
1044	HHSS	MURPHY CANYON PLANT	2400 MURPHY CANYON RD AERO DRIVE SAN DIEGO CA 92120	-	0.00 / 0.00	-325	6769
1044	SAN DIEGO LOP	DALEY CORP	2400 MURPHY CANYON RD, SAN DIEGO, CA 92123 SAN DIEGO CA	-	0.00 / 0.00	-325	6770
1044	LUST	DALEY CORP	2400 MURPHY CANYON RD SAN DIEGO CA 921232646	-	0.00 / 0.00	-325	6770
			Global ID | Status | Status Date: *T0607301313 | Completed - Case Closed | 1997-07-14 00:00:00*				
1044	SANDIEGO SAM	DALEY CORP	2400 MURPHY CANYON RD, SAN DIEGO CA 92123 San Diego CA	-	0.00 / 0.00	-325	6771
1044	SANDIEGO SAM	DALEY CORP	2400 MURPHY CANYON RD, SAN DIEGO CA 92123 San Diego CA	-	0.00 / 0.00	-325	6772

Map Key	DB	Company/Site Name	Address	Direction	Distance (mi/ft)	Elev Diff (ft)	Page Number
1045	ALT FUELS	Kaiser Garfield Specialty Center	5893 Copley Drive San Diego CA 92111	-	0.00 / 0.00	-53	6772
1045	CERS HAZ	Kaiser Permanente-Garfield	5893 COPLEY DR SAN DIEGO CA 92111	-	0.00 / 0.00	-53	6773
1046	EMISSIONS	DALEY CORP	2400MURPHY CANYON RD SAN DIEGO CA 92123	-	0.00 / 0.00	-325	6779
1046	HIST TANK	MURPHY CANYON PLANT	2400 MURPHY CANYON RD. SAN DIEGO CA	-	0.00 / 0.00	-325	6781
1047	CERS HAZ	NORTH ISLAND CREDIT UNION	5898 COPLEY DR SAN DIEGO CA 92111	-	0.00 / 0.00	-53	6781
1048	LUST	SAN DIEGO TERMINAL	2750 MURPHY CANYON RD SAN DIEGO CA 921232649	-	0.00 / 0.00	-331	6785
			Global ID | Status | Status Date: *T0607300246 | Completed - Case Closed | 1996-04-18 00:00:00*				
1049	CERS HAZ	Verizon Wireless: Serra Mesa	9565 YOLANDA AVE SAN DIEGO CA 92123-3629	-	0.00 / 0.00	-92	6785
1050	AST	SFPP, LP/KINDER MORGAN	9950 SAN DIEGO MISSION RD, SAN DIEGO, 92108 CA	-	0.00 / 0.00	-351	6788
1050	CERS HAZ	COASTAL TRANSPORT COMPANY INC	9950 SAN DIEGO MISSION RD STE F SAN DIEGO CA 92108	-	0.00 / 0.00	-351	6788
1050	CHMIRS	Kinder Morgan	9950 San Diego Mission Road San Diego CA	-	0.00 / 0.00	-351	6791
1050	CHMIRS	Kinder Morgan	9950 San Diego Mission Rd. San Diego CA	-	0.00 / 0.00	-351	6794
1050	CHMIRS	Kinder Morgan	9950 San Diego Mission Road San Diego CA	-	0.00 / 0.00	-351	6794
1050	CHMIRS	Kinder Morgan	9950 San Diego Mission Rd San Diego CA	-	0.00 / 0.00	-351	6797
1050	CHMIRS	Kinder Morgan	9950 San Diego Mission Rd San Diego CA	-	0.00 / 0.00	-351	6797

Map Key	DB	Company/Site Name	Address	Direction	Distance (mi/ft)	Elev Diff (ft)	Page Number
1050	CHMIRS	Kinder Morgan	9950 San Diego Mission Road San Diego CA	-	0.00 / 0.00	-351	6800
1050	CHMIRS	Kinder Morgan	9950 San Diego Mission Road, Kinder Morgan Tank Farm San Diego CA	-	0.00 / 0.00	-351	6800
1050	CHMIRS	Kinder Morgan	9950 San DIego Mission Road San DIego CA	-	0.00 / 0.00	-351	6803
1050	CHMIRS	Kinder Morgan	9950 San Diego Mission Rd San Diego CA	-	0.00 / 0.00	-351	6803
1050	CHMIRS	San Diego Gas and Electric	9950 San Diego Mission Road San Diego CA	-	0.00 / 0.00	-351	6804
1050	CHMIRS	Kinder Morgan	9950 San Diego Mission Road San Diego CA	-	0.00 / 0.00	-351	6805
1050	CHMIRS	Kinder Morgan	9950 San Diego Mission Road San Diego CA	-	0.00 / 0.00	-351	6806
1050	CHMIRS	Kinder Morgan	9950 San Diego Mission Rd. San Diego CA	-	0.00 / 0.00	-351	6808
1050	CHMIRS	Kinder Morgan	9950 San Diego Mission Road San Diego CA	-	0.00 / 0.00	-351	6809
1050	CHMIRS	Kinder Morgan	9950 San Diego Mission Road San Diego CA	-	0.00 / 0.00	-351	6811
1050	CHMIRS	santa fe pacific pipeline	9950 san diego mission dr. san diego CA	-	0.00 / 0.00	-351	6812
1050	CHMIRS	Kinder Morgan	9950 San Diego Mission Rd San Diego CA	-	0.00 / 0.00	-351	6813
1050	CHMIRS	NRC	9950 San Diego Mission Rd. San Diego CA	-	0.00 / 0.00	-351	6813
1050	CHMIRS	Kinder Morgan	9950 San Diego Mission Rd. San Diego CA	-	0.00 / 0.00	-351	6814

Map Key	DB	Company/Site Name	Address	Direction	Distance (mi/ft)	Elev Diff (ft)	Page Number
1050	CHMIRS	Kinder Morgan	9950 San Diego Mission Rd San Diego CA	-	0.00 / 0.00	-351	6816
1050	CHMIRS	Kinder Morgan Energy	9950 San Diego Mission Rd. San Diego CA	-	0.00 / 0.00	-351	6819
1050	CHMIRS	Kinder Morgan	9950 San Diego Mission Rd. San Diego CA	-	0.00 / 0.00	-351	6819
1050	CHMIRS	Kinder Morgan	9950 San Diego Mission Road San Diego CA	-	0.00 / 0.00	-351	6820
1050	CERS TANK	SFPP LP (MISSION VALLEY TERMINAL)	9950 SAN DIEGO MISSION RD SAN DIEGO CA 92108	-	0.00 / 0.00	-351	6822
1050	EMISSIONS	S D PIPELINE COMPANY	9950 SAN DIEGO MISSION SAN DIEGO CA 92108	-	0.00 / 0.00	-351	6830
1050	EMISSIONS	SHELL	9950 SAN DIEGO MISSION RD. SAN DIEGO CA 92108	-	0.00 / 0.00	-351	6831
1050	EMISSIONS	SHELL OIL COMPANY - AT SFPP	9950 SAN DIEGO MISSION RD SAN DIEGO CA 92108	-	0.00 / 0.00	-351	6833
1050	EMISSIONS	S. PACIFIC PIPE LINES PTNRS	9950 SAN DIEGO MISSION RD SAN DIEGO CA 92108	-	0.00 / 0.00	-351	6834
1050	EMISSIONS	MOBIL OIL CORP	9950 SAN DIEGO MISSION RD SAN DIEGO CA 92108	-	0.00 / 0.00	-351	6836
1050	EMISSIONS	MOBIL CO SFPP LP	9950 SAN DIEGO MISSION RD SAN DIEGO CA 92108	-	0.00 / 0.00	-351	6838
1050	EMISSIONS	SFPP LP	9950 SAN DIEGO MISSION RD SAN DIEGO CA 92108	-	0.00 / 0.00	-351	6842
1050	EMISSIONS	POWERINE OIL CO	9950 SAN DIEGO MISSION SAN DIEGO CA 92108	-	0.00 / 0.00	-351	6844
1050	EMISSIONS	MOBIL OIL	9950 SAN DIEGO MISSION RD	-	0.00 / 0.00	-351	6844

Map Key	DB	Company/Site Name	Address	Direction	Distance (mi/ft)	Elev Diff (ft)	Page Number
			SAN DIEGO CA 92108				
1050	EMISSIONS	SHELL OIL PRODUCTS US	9950 SAN DIEGO MISSION RD SAN DIEGO CA 92108	-	0.00 / 0.00	-351	6847
1050	EMISSIONS	MOBIL C/O SFPP LP	9950 SAN DIEGO MISSION RD SAN DIEGO CA 92108	-	0.00 / 0.00	-351	6848
1050	EMISSIONS	EQUILON ENTERPRISES LLC	9950 SAN DIEGO MISSION RD SAN DIEGO CA 92108	-	0.00 / 0.00	-351	6849
1050	EMISSIONS	SANTA FE PACIFIC PIPELINE	9950 SAN DIEGO MISSION RD SAN DIEGO CA 92108	-	0.00 / 0.00	-351	6852
1050	ERNS		9950 SAN DIEGO MISSION RD SAN DIEGO CA 92108	-	0.00 / 0.00	-351	6855
1050	ERNS		9950 SAN DIEGO MISSION RD SAN DIEGO CA	-	0.00 / 0.00	-351	6859
1050	ERNS		9950 SAN DIEGO MISSION RD SAN DIEGO CA 92108	-	0.00 / 0.00	-351	6863
1050	ERNS		9950 SAN DIEGO MISSION RD SAN DIEGO CA 92108	-	0.00 / 0.00	-351	6867
1050	ERNS		9950 SAN DIEGO MISSION RD SAN DIEGO CA 92108	-	0.00 / 0.00	-351	6871
1050	ERNS		9950 SAN DIEGO MISSON ROAD SAN DIEGO CA 92108	-	0.00 / 0.00	-351	6875
1050	ERNS		9950 SAN DIEGO MISSION ROAD SAN DIEGO CA	-	0.00 / 0.00	-351	6878
1050	ERNS		9950 SAN DIEGO MISSION RD SAN DIEGO CA 92108	-	0.00 / 0.00	-351	6882
1050	ERNS		9950 SAN DIEGO MISSION ROAD SAN DIEGO CA	-	0.00 / 0.00	-351	6886

Map Key	DB	Company/Site Name	Address	Direction	Distance (mi/ft)	Elev Diff (ft)	Page Number
1050	ERNS		9950 SAN DIEGO MISSION RD SAN DIEGO CA 92108	-	0.00 / 0.00	-351	6890
1050	ERNS		9950 SAN DIEGO MISSION RD SAN DIEGO CA 92108	-	0.00 / 0.00	-351	6894
1050	ERNS		9950 SAN DIEGO MISSION RD SAN DIEGO CA 92108	-	0.00 / 0.00	-351	6898
1050	ERNS		9950 SAN DIEGO MISSION ROAD SAN DIEGO CA	-	0.00 / 0.00	-351	6902
1050	ERNS		9950 SAN DIEGO MISSION RD SAN DIEGO CA	-	0.00 / 0.00	-351	6905
1050	ERNS		9950 SAN DIEGO MISSION RD SAN DIEGO CA 92108	-	0.00 / 0.00	-351	6909
1050	ERNS		9950 SAN DIEGO MISSION RD SAN DIEGO CA 92108	-	0.00 / 0.00	-351	6913
1050	ERNS		9950 SAN DIEGO MISSION RD SAN DIEGO CA 92108	-	0.00 / 0.00	-351	6917
1050	ERNS		9950 SAN DIEGO MISSION RD SAN DIEGO CA 92108	-	0.00 / 0.00	-351	6921
1050	ERNS		9950 SAN DIEGO MISSION RD SAN DIEGO CA 92108	-	0.00 / 0.00	-351	6925
1050	ERNS		9950 SAN DIEGO MISSION RD SAN DIEGO CA 92108	-	0.00 / 0.00	-351	6929
1050	ERNS		9950 SAN DIEGO MISSION RD SAN DIEGO CA	-	0.00 / 0.00	-351	6932
1050	ERNS		9950 SAN DIEGO MISSION RD SAN DIEGO CA 92108	-	0.00 / 0.00	-351	6936

Map Key	DB	Company/Site Name	Address	Direction	Distance (mi/ft)	Elev Diff (ft)	Page Number
1050	ERNS		9950 SAN DIEGO MISSION ROAD SAN DIEGO CA	-	0.00 / 0.00	-351	6940
1050	ERNS		9950 SAN DIEGO MISSION RD SAN DIEGO CA	-	0.00 / 0.00	-351	6944
1050	ERNS		9950 SAN DIEGO MISSION RD SAN DIEGO CA	-	0.00 / 0.00	-351	6948
1050	ERNS		9950 SAN DIEGO MISSION RD SAN DIEGO CA 92108	-	0.00 / 0.00	-351	6952
1050	ERNS		9950 SAN DIEGO MISSION RD SAN DIEGO CA 92108	-	0.00 / 0.00	-351	6956
1050	ERNS		9950 SAN DIEGO MISSION RD SAN DIEGO CA 92108	-	0.00 / 0.00	-351	6959
1050	ERNS		9950 SAN DIEGO MISSION RD SAN DIEGO CA	-	0.00 / 0.00	-351	6963
1050	ERNS		9950 SAN DIEGO MISSION RD. SAN DIEGO CA	-	0.00 / 0.00	-351	6967
1050	ERNS		9950 SAN DIEGO MISSION RD SAN DIEGO CA 92108	-	0.00 / 0.00	-351	6971
1050	ERNS		9950 SAN DIEGO MISSION RD SAN DIEGO CA 92108	-	0.00 / 0.00	-351	6975
1050	ERNS		9950 SAN DIEGO MISSION ROAD SAN DIEGO CA	-	0.00 / 0.00	-351	6979
1050	ERNS		9950 SAN DIEGO MISSION ROAD SAN DIEGO CA	-	0.00 / 0.00	-351	6982
1050	ERNS		9950 SAN DIEGO MISSION ROAD SAN DIEGO CA	-	0.00 / 0.00	-351	6986
1050	ERNS		9950 SAN DIEGO MISSION ROAD	-	0.00 / 0.00	-351	6990

Map Key	DB	Company/Site Name	Address	Direction	Distance (mi/ft)	Elev Diff (ft)	Page Number
			SAN DIEGO CA 92108				
1050	ERNS		9950 SAN DIEGO MISSION RD SAN DIEGO CA 92108	-	0.00 / 0.00	-351	6994
1050	ERNS		9950 SAN DIEGO MISSION RD SAN DIEGO CA 92108	-	0.00 / 0.00	-351	6998
1050	ERNS		9950 SAN DIEGO MISSION RD SAN DIEGO CA 92108	-	0.00 / 0.00	-351	7002
1050	ERNS		9950 SAN DIEGO MISSION ROAD SAN DIEGO CA 92108	-	0.00 / 0.00	-351	7006
1050	ERNS		9950 SAN DIEGO MISSION RD SAN DIEGO CA 92108	-	0.00 / 0.00	-351	7009
1050	ERNS		9950 SAN DIOGO MISSIONJ RD SAN DIEGO CA	-	0.00 / 0.00	-351	7013
1050	ERNS		9950 SAN DIEGO MISSION RD SAN DIEGO CA	-	0.00 / 0.00	-351	7017
1050	ERNS		9950 SAN DIEGO MISSION RD SAN DIEGO CA 92108	-	0.00 / 0.00	-351	7021
1050	ERNS		9950 SAN DIEGO MISSION RD SAN DIEGO CA 92108	-	0.00 / 0.00	-351	7025
1050	ERNS		9950 SAN DIEGO MISSION RD SAN DIEGO CA	-	0.00 / 0.00	-351	7029
1050	ERNS		9950 SAN DIEGO MISSION RD SAN DIEGO CA	-	0.00 / 0.00	-351	7032
1050	ERNS		9950 SAN DIEGO MISSON ROAD SAN DIEGO CA 92108	-	0.00 / 0.00	-351	7036
1050	ERNS		9950 SAN DIEGO MISSION RD. SAN DIEGO CA	-	0.00 / 0.00	-351	7040

Map Key	DB	Company/Site Name	Address	Direction	Distance (mi/ft)	Elev Diff (ft)	Page Number
1050	ERNS		9950 SAN DIEGO MISSION ROAD SAN DIEGO CA 92108	-	0.00 / 0.00	-351	7044
1050	ERNS		9950 SAN DIEGO MISSION RD SAN DIEGO CA 92108	-	0.00 / 0.00	-351	7048
1050	ERNS		9950 SAN DIEGO MISSION RD SAN DIEGO CA 92108	-	0.00 / 0.00	-351	7052
1050	ERNS		9950 SAN DIEGO MISSION RD SAN DIEGO CA	-	0.00 / 0.00	-351	7055
1050	ERNS		9950 SAN DIEGO MISSION RD SAN DIEGO CA	-	0.00 / 0.00	-351	7059
1050	ERNS		9950 SAN DIEGO MISSION RD. SAN DIEGO CA 92018	-	0.00 / 0.00	-351	7063
1050	ERNS		9950 SAN DIEGO MISSION RD SAN DIEGO CA	-	0.00 / 0.00	-351	7067
1050	ERNS		9950 SAN DIEGO MISSION RD SAN DIEGO CA 92108	-	0.00 / 0.00	-351	7071
1050	ERNS		9950 SAN DIEGO MISSION ROAD SAN DIEGO CA	-	0.00 / 0.00	-351	7075
1050	ERNS		9950 SAN DIEGO MISSION ROAD SAN DIEGO CA	-	0.00 / 0.00	-351	7079
1050	ERNS		9950 SAN DIEGO MISSION RD SAN DIEGO CA 92108	-	0.00 / 0.00	-351	7082
1050	ERNS		9950 SAN DIEGO MISSION RD SAN DIEGO CA 92108	-	0.00 / 0.00	-351	7086
1050	ERNS		9950 SAN DIEGO MISSION RD SAN DIEGO CA 92108	-	0.00 / 0.00	-351	7090

Map Key	DB	Company/Site Name	Address	Direction	Distance (mi/ft)	Elev Diff (ft)	Page Number
1050	ERNS		9950 SAN DIEGO MISSION RD SAN DIEGO CA	-	0.00 / 0.00	-351	7094
1050	ERNS		9950 SAN DIEGO MISSION RD SAN DIEGO CA 92108	-	0.00 / 0.00	-351	7098
1050	ERNS		9950 SAN DIEGO MISSION RD SAN DIEGO CA 92108	-	0.00 / 0.00	-351	7102
1050	ERNS		9950 SAN DIEGO MISSION ROAD SAN DIEGO CA 92108	-	0.00 / 0.00	-351	7106
1050	ERNS		9950 SAN DIEGO MISSION RD SAN DIEGO CA 92108	-	0.00 / 0.00	-351	7109
1050	ERNS		9950 SAN DIEGO MISSION RD SAN DIEGO CA 92108	-	0.00 / 0.00	-351	7113
1050	ERNS		9950 SAN DIEGO MISSION RD SAN DIEGO CA	-	0.00 / 0.00	-351	7117
1050	ERNS		9950 SAN DIEGO MISSION RD. SAN DIEGO CA	-	0.00 / 0.00	-351	7121
1050	ERNS		9950 SAN DIEGO MISSION RD SAN DIEGO CA 92108	-	0.00 / 0.00	-351	7125
1050	ERNS		9950 SAN DIEGO MISSON ROAD SAN DIEGO CA 92108	-	0.00 / 0.00	-351	7129
1050	ERNS		9950 SAN DIEGO MISSION RD SAN DIEGO CA 92108	-	0.00 / 0.00	-351	7132
1050	ERNS		9950 SAN DIEGO MISSION ROAD SAN DIEGO CA 92108	-	0.00 / 0.00	-351	7136
1050	ERNS		9950 SAN DIEGO MISSION ROAD SAN DIEGO CA 92108	-	0.00 / 0.00	-351	7140
1050	HIST CHMIRS		9950 SAN DIEGO MISSION ROAD	-	0.00 / 0.00	-351	7144

Map Key	DB	Company/Site Name	Address	Direction	Distance (mi/ft)	Elev Diff (ft)	Page Number
			SAN DIEGO CA				
1050	HHSS	MISSION VALLEY TERMINAL	9950 SAN DIEGO MISSION ROAD SAN DIEGO CA 92108	-	0.00 / 0.00	-351	7144
1050	HHSS	MISSION VALLEY PLANT	9950 SAN DIEGO MISSION ROAD SAN DIEGO CA 92108	-	0.00 / 0.00	-351	7145
1050	HMIRS		9950 SAN DIEGO MISSION RD SAN DIEGO CA	-	0.00 / 0.00	-351	7145
1050	HIST TANK	MISSION VALLEY PLANT	9950 SAN DIEGO MISSION ROAD SAN DIEGO CA	-	0.00 / 0.00	-351	7149
1050	HIST TANK	MISSION VALLEY TERMINAL	9950 SAN DIEGO MISSION ROAD SAN DIEGO CA	-	0.00 / 0.00	-351	7149
1050	ICIS	KINDER MORGAN MISSION VALLEY TERMINAL	9950 SAN DIEGO MISSION RD. SAN DIEGO CA 92108	-	0.00 / 0.00	-351	7150
1050	ICIS	SFPPLP	9950 SAN DIEGO MISSION RD SAN DIEGO CA 92108	-	0.00 / 0.00	-351	7150
1050	ICIS	KINDER MORGAN MV TERMINAL	9950 SAN DIEGO MISSION RD SAN DIEGO CA 92108	-	0.00 / 0.00	-351	7151
1050	SAN DIEGO LOP	MOBIL OIL CORP, WCS&L	9950 SAN DIEGO MISSION RD, SAN DIEGO, CA 92108 SAN DIEGO CA	-	0.00 / 0.00	-351	7151
1050	SAN DIEGO LOP	MISSION VALLEY TERMINAL AT0404	9950 SAN DIEGO MISSION RD, SAN DIEGO, CA 92108 SAN DIEGO CA	-	0.00 / 0.00	-351	7152
1050	RCRA LQG	SFPP, L.P. MISSION VALLEY TERMINAL	9950 SAN DIEGO MISSION RD SAN DIEGO CA 92108	-	0.00 / 0.00	-351	7152
1050	RCRA NON GEN	TOSCO CORPORATION, SAN DIEGO TERMINAL	9950 SAN DIEGO MISSION ROAD SAN DIEGO CA 92120	-	0.00 / 0.00	-351	7178
1050	RCRA SQG	MOBIL OIL CORP MISSION	9950 SAN DIEGO MISSION RD TANK 5 SAN DIEGO CA 92108	-	0.00 / 0.00	-351	7180

Map Key	DB	Company/Site Name	Address	Direction	Distance (mi/ft)	Elev Diff (ft)	Page Number
1050	RCRA SQG	POWERINE OIL CO	9950 SAN DIEGO MISSION RD SAN DIEGO CA 92108	-	0.00 / 0.00	-351	7185
1050	SANDIEGO SAM	MOBIL OIL CORP, WCS&L	9950 SAN DIEGO MISSION RD San Diego CA	-	0.00 / 0.00	-351	7188
1050	SANDIEGO SAM	MISSION VALLEY TERMINAL AT0404	9950 SAN DIEGO MISSION RD San Diego CA	-	0.00 / 0.00	-351	7189
1050	SANDIEGO UST	SFPP LP (MISSION VALLEY TERMINAL)	9950 SAN DIEGO MISSION RD SAN DIEGO CA 92108	-	0.00 / 0.00	-351	7190
1051	ICIS	ROYALE ENERGY, LLC (GODDARD #7-1 WELL)	7T15N R2W SAN DIEGO CA 92108	-	0.00 / 0.00	-330	7190
1052	DELISTED TNK	TEXACO USA (TERMINAL)	9966 SAN DIEGO MISSION RD SAN DIEGO CA 92108	-	0.00 / 0.00	-349	7191

Executive Summary: Site Report Summary - Surrounding Properties

Map Key	DB	Company/Site Name	Address	Direction	Distance (mi/ft)	Elev Diff (ft)	Page Number
1053	CERS HAZ	SHARP CENTRAL PHARMACY SERVICES	3558 RUFFIN RD STE 100 SAN DIEGO CA 92123	SSE	0.00 / 11.42	-17	7191
1053	CERS HAZ	SIMPLEX GRINNELL LP	3568 RUFFIN RD SAN DIEGO CA 92123	SSE	0.00 / 11.42	-17	7194
1053	CERS HAZ	GOODMAN DISTRIBUTION INC	3562 RUFFIN RD SAN DIEGO CA 92123	SSE	0.00 / 11.42	-17	7197
1053	DELISTED HAZ	LIFECARE SOLUTIONS, INC.	3554 RUFFIN RD SAN DIEGO CA 92123	SSE	0.00 / 11.42	-17	7200
1053	HMIRS		3574 RUFFIN RD SAN DIEGO CA	SSE	0.00 / 11.42	-17	7200
1053	HMIRS		3574 RUFFIN ROAD SAN DIEGO CA	SSE	0.00 / 11.42	-17	7202
1053	RCRA LQG	BOSTON SCIENTIFIC - SAN DIEGO	3574 RUFFIN ROAD SAN DIEGO CA 92123	SSE	0.00 / 11.42	-17	7204
1053	RCRA LQG	SHARP HOME INFUSION SERVICES	3558 RUFFIN RD SAN DIEGO CA 92123	SSE	0.00 / 11.42	-17	7219
1054	CHMIRS	San Diego Hazmat	I15, NB, at Aero Dr. San Diego CA	ESE	0.01 / 56.89	-223	7223
1055	CHMIRS	City of San Diego	I-15 South at Friars Rd exit San Diego CA 92108	SSE	0.02 / 79.62	-339	7224
1055	CHMIRS	San Diego Co Hazmat	I-15 at Friars Rd. San Diego CA	SSE	0.02 / 79.62	-339	7225
1056	CHMIRS	City of San Diego	Aero Drive I-15 SB San Diego CA	ESE	0.03 / 132.68	-221	7229

Map Key	DB	Company/Site Name	Address	Direction	Distance (mi/ft)	Elev Diff (ft)	Page Number
1056	CHMIRS	USN PUBLIC WORKS	AERO DR AND I-15 SAN DIEGO CA 92136-5294	ESE	0.03 / 132.68	-221	7229
1057	CHMIRS	City of San Diego	3549 Castleglen Dr. San Diego CA 92123	SSE	0.03 / 147.59	-24	7230
1058	UST	SFPP LP (MISSION VALLEY TERMINAL)	9950 SAN DIEGO MISSION RD SAN DIEGO CA 92108 ***Facility ID:*** 37-000-100804	SSE	0.03 / 168.29	-354	7230
1059	CHMIRS	Kinder Morgan, San Diego Mission Valley Terminal	Mission Valley Terminal / 9950 San Diego Mission Rd. San Diego CA 92108	SSE	0.03 / 173.01	-354	7231
1059	CHMIRS	Kinder Morgan	9950 San Diego Mission Road, Loading Rack 2 West San Diego CA 92108	SSE	0.03 / 173.01	-354	7231
1059	CHMIRS	Kinder Morgan	Mission Valley Terminal -995 San Diego Mission Rd San Diego CA 92108	SSE	0.03 / 173.01	-354	7233
1059	CHMIRS	NRC	Mission Valley Terminal @ 9950 San Diego Mission Rd. San Diego CA	SSE	0.03 / 173.01	-354	7235
1059	EMISSIONS	POWERINE OIL CO	9950SAN DIEGO MISSION SAN DIEGO CA 92108	SSE	0.03 / 173.01	-354	7236
1060	CLEANUP SITES	Mission Valley Terminal	9950 SAN DIEGO MISSION ROAD San Diego CA 92108	SSE	0.03 / 180.88	-352	7238
1061	CLEANUP SITES	QUALCOMM STADIUM	9449 FRIARS RD SAN DIEGO CA 92108	SSE	0.04 / 216.44	-341	7251
1062	CLEANUP SITES	TEXACO USA (TERMINAL)	9966 SAN DIEGO MISSION RD SAN DIEGO CA 921081721	SSE	0.04 / 230.88	-352	7252
1063	DRYCLEANERS	TOM GUIDRY	8986 HAVETEUR WAY SAN DIEGO CA 92123	SSE	0.05 / 247.37	-10	7253
1064	TRIS	EXXONMOBIL OIL CORP MISSION VALLEY TERMINAL	9950 SAN DIEGO MISSION RD SAN DIEGO CA 92108	SSE	0.05 / 274.66	-353	7253

Map Key	DB	Company/Site Name	Address	Direction	Distance (mi/ft)	Elev Diff (ft)	Page Number
1064	TRIS	EQUILON INTERPRISES LLC MISSION VALLEY TERMINAL	9950 SAN DIEGO MISSION RD. SAN DIEGO CA 92108	SSE	0.05 / 274.66	-353	7257
1064	TRIS	EXXONMOBIL OIL CORP MISSION VALLEY TERMINAL	9950 SAN DIEGO MISSION RD SAN DIEGO CA 92108	SSE	0.05 / 274.66	-353	7261
1064	TRIS	EXXONMOBIL OIL CORP MISSION VALLEY TERMINAL	9950 SAN DIEGO MISSION RD SAN DIEGO CA 92108	SSE	0.05 / 274.66	-353	7264
1064	TRIS	EXXONMOBIL OIL CORP MISSION VALLEY TERMINAL	9950 SAN DIEGO MISSION RD SAN DIEGO CA 92108	SSE	0.05 / 274.66	-353	7269
1064	TRIS	EQUILON INTERPRISES LLC MISSION VALLEY TERMINAL	9950 SAN DIEGO MISSION RD. SAN DIEGO CA 92108	SSE	0.05 / 274.66	-353	7275
1064	TRIS	EQUILON INTERPRISES LLC MISSION VALLEY TERMINAL	9950 SAN DIEGO MISSION RD. SAN DIEGO CA 92108	SSE	0.05 / 274.66	-353	7278
1064	TRIS	EQUILON INTERPRISES LLC MISSION VALLEY TERMINAL	9950 SAN DIEGO MISSION RD. SAN DIEGO CA 92108	SSE	0.05 / 274.66	-353	7283
1064	TRIS	EQUILON INTERPRISES LLC MISSION VALLEY TERMINAL	9950 SAN DIEGO MISSION RD. SAN DIEGO CA 92108	SSE	0.05 / 274.66	-353	7288
1064	TRIS	EXXONMOBIL OIL CORP MISSION VALLEY TERMINAL	9950 SAN DIEGO MISSION RD SAN DIEGO CA 92108	SSE	0.05 / 274.66	-353	7292
1064	TRIS	EXXONMOBIL OIL CORP MISSION VALLEY TERMINAL	9950 SAN DIEGO MISSION RD SAN DIEGO CA 92108	SSE	0.05 / 274.66	-353	7296
1064	TRIS	EXXONMOBIL OIL CORP MISSION VALLEY TERMINAL	9950 SAN DIEGO MISSION RD SAN DIEGO CA 92108	SSE	0.05 / 274.66	-353	7299
1065	TRIS	EQUILON SAN DIEGO TERMINAL	9966 SAN DIEGO MISSION RD SAN DIEGO CA 92108	SSE	0.05 / 286.88	-353	7305
1065	TRIS	EQUILON SAN DIEGO TERMINAL	9966 SAN DIEGO MISSION RD SAN DIEGO CA 92108	SSE	0.05 / 286.88	-353	7310

Map Key	DB	Company/Site Name	Address	Direction	Distance (mi/ft)	Elev Diff (ft)	Page Number
1065	TRIS	EQUILON SAN DIEGO TERMINAL	9966 SAN DIEGO MISSION RD SAN DIEGO CA 92108	SSE	0.05 / 286.88	-353	7313
1065	TRIS	EQUILON SAN DIEGO TERMINAL	9966 SAN DIEGO MISSION RD SAN DIEGO CA 92108	SSE	0.05 / 286.88	-353	7317
1065	TRIS	EQUILON SAN DIEGO TERMINAL	9966 SAN DIEGO MISSION RD SAN DIEGO CA 92108	SSE	0.05 / 286.88	-353	7322
1065	TRIS	EQUILON SAN DIEGO TERMINAL	9966 SAN DIEGO MISSION RD SAN DIEGO CA 92108	SSE	0.05 / 286.88	-353	7327
1066	RCRA NON GEN	ALLAN COMPANY	5165 CONVOY ST SAN DIEGO CA 92111	NNW	0.06 / 339.75	-19	7331
1067	DELISTED TNK	TOM RUSSELL CHEVRON	3222 MISSION VILLAGE DR SAN DIEGO CA 92123	SSE	0.07 / 350.56	-50	7335
1068	ENVIROSTOR	SFPP/LP MISSION VALLEY TERMINAL	9950 SAN DIEGO MISSION ROAD SAN DIEGO CA 92108	SSE	0.08 / 397.44	-351	7335
1069	EMISSIONS	EQUILON ENTERPRISES LLC	9966 SAN DIEGO MISSION RD SAN DIEGO CA 92108	SSE	0.08 / 411.50	-349	7336
1069	EMISSIONS	SHELL OIL PRODUCTS US	9966 SAN DIEGO MISSION RD SAN DIEGO CA 92108	SSE	0.08 / 411.50	-349	7339
1069	EMISSIONS	TEXACO REF & MARKETING INC.	9966 SAN DIEGO MISSION RD. SAN DIEGO CA 92108	SSE	0.08 / 411.50	-349	7343
1069	ERNS		9966 SAN DIEGO MISSION ROAD SAN DIEGO CA 92108	SSE	0.08 / 411.50	-349	7345
1069	HHSS	TEXACO	9966 SAN DIEGO MISSION ROAD SAN DIEGO CA 92108	SSE	0.08 / 411.50	-349	7349

Map Key	DB	Company/Site Name	Address	Direction	Distance (mi/ft)	Elev Diff (ft)	Page Number
1069	HHSS	TEXACO INC TERMINAL	9966 SAN DIEGO MISSION ROAD SAN DIEGO CA 92108	SSE	0.08 / 411.50	-349	7349
1069	HMIRS		9966 SAN DIEGO MISSION ROAD SAN DIEGO CA	SSE	0.08 / 411.50	-349	7349
1069	HMIRS		9966 SAN DIEGO MISSION RD SAN SAN DIEGO CA	SSE	0.08 / 411.50	-349	7352
1069	HIST TANK	TEXACO	9966 SAN DIEGO MISSION RD SAN DIEGO CA	SSE	0.08 / 411.50	-349	7354
1069	HIST TANK	TEXACO INC. TERMINAL	9966 SAN DIEGO MISSION ROAD SAN DIEGO CA	SSE	0.08 / 411.50	-349	7354
1069	SAN DIEGO LOP	TEXACO USA (TERMINAL)	9966 SAN DIEGO MISSION RD, SAN DIEGO, CA 92108 SAN DIEGO CA	SSE	0.08 / 411.50	-349	7354
1069	SAN DIEGO LOP	TEXACO USA (TERMINAL)	9966 SAN DIEGO MISSION RD, SAN DIEGO, CA 92108 SAN DIEGO CA	SSE	0.08 / 411.50	-349	7355
1069	RCRA SQG	SHELL OIL PRODUCTS US SAN DIEGO TERMINAL	9966 SAN DIEGO MISSION RD SAN DIEGO CA 92108	SSE	0.08 / 411.50	-349	7355
1069	SANDIEGO SAM	TEXACO USA (TERMINAL)	9966 SAN DIEGO MISSION RD San Diego CA	SSE	0.08 / 411.50	-349	7374
1069	SANDIEGO SAM	TEXACO USA (TERMINAL)	9966 SAN DIEGO MISSION RD San Diego CA	SSE	0.08 / 411.50	-349	7374
1070	DELISTED TNK	PACIFIC BELL SNDGCA03/M2151	7847 LINDA VISTA RD SAN DIEGO CA 92111	SW	0.08 / 430.05	-1	7375
1071	EMISSIONS	ARCO #1761	2696 MISSION VILLAGE DR SAN DIEGO CA 92123	SSE	0.08 / 442.68	-71	7375
1071	HHSS	KENNETH LEROY HARTLEY JR	2696 MISSION VILLAGE DR SAN DIEGO CA 92123	SSE	0.08 / 442.68	-71	7376

Map Key	DB	Company/Site Name	Address	Direction	Distance (mi/ft)	Elev Diff (ft)	Page Number
1071	HIST TANK	KENNETH LEROY HARTLEY JR	2696 MISSION VILLAGE DR SAN DIEGO CA	SSE	0.08 / 442.68	-71	7377
1071	SAN DIEGO LOP	SMOG PROS #1761	2696 MISSION VILLAGE DR, SAN DIEGO, CA 92123 SAN DIEGO CA	SSE	0.08 / 442.68	-71	7377
1071	SAN DIEGO LOP	SMOG PROS #1761	2696 MISSION VILLAGE DR, SAN DIEGO, CA 92123 SAN DIEGO CA	SSE	0.08 / 442.68	-71	7377
1071	SAN DIEGO LOP	SMOG PROS #1761	2696 MISSION VILLAGE DR, SAN DIEGO, CA 92123 SAN DIEGO CA	SSE	0.08 / 442.68	-71	7378
1071	SAN DIEGO LOP	SMOG PROS #1761	2696 MISSION VILLAGE DR, SAN DIEGO, CA 92123 SAN DIEGO CA	SSE	0.08 / 442.68	-71	7378
1071	SANDIEGO SAM	SMOG PROS #1761	2696 MISSION VILLAGE DR San Diego CA	SSE	0.08 / 442.68	-71	7378
1071	SANDIEGO SAM	SMOG PROS #1761	2696 MISSION VILLAGE DR San Diego CA	SSE	0.08 / 442.68	-71	7379
1071	SANDIEGO SAM	SMOG PROS #1761	2696 MISSION VILLAGE DR San Diego CA	SSE	0.08 / 442.68	-71	7380
1071	SANDIEGO SAM	SMOG PROS #1761	2696 MISSION VILLAGE DR San Diego CA	SSE	0.08 / 442.68	-71	7381
1071	SANDIEGO SAM	SMOG PROS #1761	2696 MISSION VILLAGE DR San Diego CA	SSE	0.08 / 442.68	-71	7382
1072	CHMIRS	Kinder Morgan	9950 San Diego Mission Road San Diego CA 92108	SSE	0.09 / 464.25	-341	7382
1072	CHMIRS	Kinder-Morgan	9950 San Diego Mission Road San Diego CA 92108	SSE	0.09 / 464.25	-341	7385
1072	CHMIRS	Kinder Morgan Energy	9950 San Diego Mission Rd San Diego CA 92108	SSE	0.09 / 464.25	-341	7387

Map Key	DB	Company/Site Name	Address	Direction	Distance (mi/ft)	Elev Diff (ft)	Page Number
1072	CHMIRS	santa fe pacific pipelines	mission valley terminal 9950 san diego mission rd san diego CA 92108	SSE	0.09 / 464.25	-341	7388
1072	CHMIRS	Kinder Morgan	9950 San Deigo Mission Road San Diego CA 92108	SSE	0.09 / 464.25	-341	7388
1072	CHMIRS	Kinder Morgan	9950 San Diego Mission Road/pipeline terminal facility San Diego CA 92108	SSE	0.09 / 464.25	-341	7391
1072	CHMIRS	Kinder Morgan	9950 San Diego Mission Road San Diego CA 92108	SSE	0.09 / 464.25	-341	7393
1072	CHMIRS	Kinder Morgan	9950 San Diego Mission Road San Diego CA 92108	SSE	0.09 / 464.25	-341	7396
1072	CHMIRS	Kinder Morgan	From the Shell Terminal which is partially on 9950 San Diego Mission Rd. San Diego CA 92108	SSE	0.09 / 464.25	-341	7398
1072	CHMIRS	Kinder Morgan	9950 San Diego Mission Rd. San Diego CA 92868	SSE	0.09 / 464.25	-341	7402
1072	CHMIRS	Kinder Morgan Energy	9950 San Diego Mission Road San DIego CA 92108	SSE	0.09 / 464.25	-341	7403
1072	CHMIRS	Kinder Morgan	9950 San Diego Mission Rd San Diego CA 92868	SSE	0.09 / 464.25	-341	7403
1072	CHMIRS	Kinder Morgan	9950 San Diego Mission Rd San Diego CA 92108	SSE	0.09 / 464.25	-341	7404
1072	CHMIRS	Kinder Morgan	9950 San Diego Mission Road San Diego CA 92108	SSE	0.09 / 464.25	-341	7407
1072	CHMIRS	Kinder Morgan	9950 San Diego Mission Rd San Diego CA 92108	SSE	0.09 / 464.25	-341	7407
1072	CHMIRS	Kinder Morgan	9950 San Diego Mission Rd San Diego CA 92108	SSE	0.09 / 464.25	-341	7410

Map Key	DB	Company/Site Name	Address	Direction	Distance (mi/ft)	Elev Diff (ft)	Page Number
1072	CHMIRS	Kinder Morgan	9950 San Diego Mission Rd San Diego CA 92108	SSE	0.09 / 464.25	-341	7412
1072	CHMIRS	Kinder Morgan	9950 San Diego Mission Road San Diego CA 92108	SSE	0.09 / 464.25	-341	7415
1072	CHMIRS	Kinder Morgan	9950 San Diego Mission Road, Kinder Morgan Mission Valley Terminal San Diego CA 92108	SSE	0.09 / 464.25	-341	7416
1072	CHMIRS	Kinder Morgan	9950 San Diego Mission Rd. San Diego CA 92868	SSE	0.09 / 464.25	-341	7419
1072	CHMIRS	Kinder Morgan	9950 San Diego Mission Rd. San Diego CA 92108	SSE	0.09 / 464.25	-341	7419
1072	CHMIRS	Kinder Morgan	9950 San Diego Mission Rd. San Diego CA 92108	SSE	0.09 / 464.25	-341	7420
1072	CHMIRS	Kinder Morgan	9950 San Diego Mission Rd San Diego CA 92108	SSE	0.09 / 464.25	-341	7422
1072	CHMIRS	Kinder Morgan	9950 San Diego Mission Road San Diego CA 92108	SSE	0.09 / 464.25	-341	7424
1072	CHMIRS	Kinder Morgan	Kinder Morgan 9950 San Diego Mission Rd San Diego CA 92108	SSE	0.09 / 464.25	-341	7426
1072	CHMIRS	Kinder Morgan	9950 San Diego Mission Rd San Diego CA 92108	SSE	0.09 / 464.25	-341	7429
1072	CHMIRS	Kinder Morgan	9950 San Diego Mission Road San Diego CA 92108	SSE	0.09 / 464.25	-341	7431
1072	CHMIRS	Kinder Morgan	9950 San Diego Mission Rd San Diego CA 92108	SSE	0.09 / 464.25	-341	7434
1072	CHMIRS	Kinder Morgan Energy	9950 San Diego Mission Road San Diego CA 92108	SSE	0.09 / 464.25	-341	7436

Map Key	DB	Company/Site Name	Address	Direction	Distance (mi/ft)	Elev Diff (ft)	Page Number
1072	CHMIRS	Kinder Morgan San Diego	9950 San Diego Mission Rd. San Diego CA 92108	SSE	0.09 / 464.25	-341	7439
1072	CHMIRS	Kinder Morgan	9950 San Diego Mission Rd. San Diego CA 92108	SSE	0.09 / 464.25	-341	7441
1072	CHMIRS	Kinder Morgan	9950 San Diego Mission Road San Diego CA 92108	SSE	0.09 / 464.25	-341	7444
1072	CHMIRS	Kinder-Morgan Energy	9950 San Diego Mission Road San Diego CA 92108	SSE	0.09 / 464.25	-341	7445
1072	CHMIRS	Kinder Morgan	9950 San Diego Mission Road San Diego CA 92108	SSE	0.09 / 464.25	-341	7447
1072	CHMIRS	Kinder Morgan Energy Partners	9950 San Diego Mission Road, Kinder Morgan Energy Partners - Lower Tank Farm San Diego CA 92108	SSE	0.09 / 464.25	-341	7450
1072	CHMIRS	Kinder Morgan	9950 San Diego Mission Road San Diego CA 92108	SSE	0.09 / 464.25	-341	7452
1072	CHMIRS	Kinder Morgan	9950 San Diego Mission Rd San Diego CA 92108	SSE	0.09 / 464.25	-341	7455
1072	CHMIRS	Kinder Morgan	9950 San Diego Mission Rd San Diego CA 92108	SSE	0.09 / 464.25	-341	7459
1072	CHMIRS	Kinder Morgan	9950 San Diego Mission Rd San Diego CA 92108	SSE	0.09 / 464.25	-341	7461
1072	CHMIRS	Kinder Morgan	9950 San Diego Mission Road San Diego CA 92108	SSE	0.09 / 464.25	-341	7464
1072	CHMIRS	Kinder Morgan Energy Dept.	9950 San Diego Mission Rd. San Diego CA 92108	SSE	0.09 / 464.25	-341	7464
1072	CHMIRS	Kinder Morgan	9950 San Diego Mission Road San Diego CA 92108	SSE	0.09 / 464.25	-341	7465

Map Key	DB	Company/Site Name	Address	Direction	Distance (mi/ft)	Elev Diff (ft)	Page Number
1072	CHMIRS	Kinder Morgan Remediation	9950 San Diego Mission Road San Diego CA 92108	SSE	0.09 / 464.25	-341	7467
1072	CHMIRS	Kinder-Morgan	9950 San Diego Mission Road San Diego CA 92108	SSE	0.09 / 464.25	-341	7470
1072	CHMIRS	Kinder Morgan	9950 San Diego Mission Rd San Diego CA 92108	SSE	0.09 / 464.25	-341	7472
1072	CHMIRS	Mission Valley Terminal	9950 San Diego Mission Road San Diego CA 92108	SSE	0.09 / 464.25	-341	7475
1072	CHMIRS	Kinder Morgan	9950 San Diego Mission Road San Diego CA 92108	SSE	0.09 / 464.25	-341	7477
1072	CHMIRS	Kinder Morgan Energy Company	9950 San Diego Mission Road, Qualcomm Parking Lot San Diego CA 92108	SSE	0.09 / 464.25	-341	7480
1072	CHMIRS	Kinder Morgan	9950 San Diego Mission Rd. San Diego CA 92108	SSE	0.09 / 464.25	-341	7482
1072	CHMIRS	Kinder-Morgan	9950 San Diego Mission Road San Diego CA 92108	SSE	0.09 / 464.25	-341	7485
1072	CHMIRS	Kinder Morgan	9950 San Diego Mission Road San Diego CA 92129	SSE	0.09 / 464.25	-341	7487
1072	CHMIRS	Kinder Morgan	9950 San Diego Mission Road San Diego CA 92868	SSE	0.09 / 464.25	-341	7490
1072	CHMIRS	Kinder Morgan	9950 San Diego Mission Road San Diego CA 92108	SSE	0.09 / 464.25	-341	7490
1073	ERNS		9955 SAN DIEGO MISSION ROAD SAN DIEGO CA	SSE	0.09 / 497.57	-338	7492
1074	ICIS	KINDER MORGAN MISSION VALLEY TERMINAL SOUTH	9960 SAN DIEGO MISSION ROAD SAN DIEGO CA 92108	SSE	0.10 / 505.86	-337	7495
1074	ICIS	KINDER MORGAN MISSION VALLEY	9960 SAN DIEGO MISSION ROAD	SSE	0.10 / 505.86	-337	7496

Map Key	DB	Company/Site Name	Address	Direction	Distance (mi/ft)	Elev Diff (ft)	Page Number
		TERMINAL SOUTH	SAN DIEGO CA 92108				
1075	CLEANUP SITES	SMOG PROS #1761	2696 MISSION VILLAGE DR SAN DIEGO CA 921233635	SSE	0.10 / 515.29	-70	7496
1076	LUST	SMOG PROS #1761	2696 MISSION VILLAGE DR SAN DIEGO CA 921233635	SSE	0.10 / 517.02	-71	7497
			***Global ID*	*Status*	*Status Date:*** T0607300058 | Completed - Case Closed | 2008-05-14 00:00:00		
1077	CHMIRS	City of San Diego	Mission Village Drive and Irvington Avenue San Diego CA	SSE	0.10 / 531.94	-58	7498
1078	CLEANUP SITES	SMOG PROS #1761	2696 MISSION VILLAGE DR SAN DIEGO CA 921233635	SSE	0.10 / 541.44	-69	7500
1078	CLEANUP SITES	SMOG PROS #1761	2696 MISSION VILLAGE DR SAN DIEGO CA 921233635	SSE	0.10 / 541.44	-69	7500
1078	LUST	ARCO #1761	2696 MISSION VILLAGE DR SAN DIEGO CA 921233635	SSE	0.10 / 541.44	-69	7501
			***Global ID*	*Status*	*Status Date:*** T0607391305 | Open - Remediation | 2001-03-23 00:00:00		
1079	CHMIRS	San Diego Waste Water	8033 Linda Vista Way San Diego CA	SW	0.11 / 571.22	25	7505
1080	CHMIRS	Metro Waste Water	8357 Hurlbut San Diego CA 92123	SSW	0.11 / 590.93	-23	7507
1081	HIST CHMIRS		10000 AERO DR SAN DIEGO CA	ESE	0.11 / 596.12	-184	7507
1082	CERS HAZ	MIRAMAR RECYCLING CENTER	5165 CONVOY ST SAN DIEGO CA 92111	NNW	0.12 / 646.32	-15	7508
1083	CERS HAZ	SAN DIEGO CARDIAC CENTER	3131 BERGER AVE SAN DIEGO CA 92123	SSW	0.12 / 647.19	-8	7512
1083	CERS HAZ	SHARP LABORATORY SERVICES	3131 BERGER AVE STE 130 SAN DIEGO CA 92123	SSW	0.12 / 647.19	-8	7514

Executive Summary: Summary by Data Source

Standard

Federal

SEMS ARCHIVE - SEMS List 8R Archive Sites

A search of the SEMS ARCHIVE database, dated Dec 11, 2017 has found that there are 12 SEMS ARCHIVE site(s) within approximately 0.125 miles of the project property.

Site	Address	Direction	Distance (mi/ft)	Map Key
TELEDYNE RYAN ELECTRONICS CO	8650 BALBOA AVE SAN DIEGO CA 92123	-	0.00 / 0.00	12
HAMILTON-HUNT ENTERPRISES	8380 VICKERS ST SUITE I SAN DIEGO CA 92111	-	0.00 / 0.00	124
MESA DESIGN INC	4887 RONSON CT SAN DIEGO CA 92111	-	0.00 / 0.00	239
SOLAR TURBINES INT'L TURBOMACH DIV	4400 RUFFIN RD SAN DIEGO CA 92123	-	0.00 / 0.00	252
CASPIAN, INC.	4951 RUFFIN ROAD SAN DIEGO CA 92123-1615	-	0.00 / 0.00	273
SOLAR TURBINES INC	4200 RUFFIN RD SAN DIEGO CA 92123	-	0.00 / 0.00	365
SDG & E KEARNY ELECTRIC CONST & MAINT	5488 OVERLAND AVE SAN DIEGO CA 92123	-	0.00 / 0.00	406
NORTHEAST MIRAMAR LDFL	8100 MERCURY ST. SAN DIEGO CA 92111	-	0.00 / 0.00	619
SILTEC SAN DIEGO PACKAGING PLANT	3566 CORPORATE COURT SAN DIEGO CA 92123	-	0.00 / 0.00	673
SIGNET OPTICAL CORP	4740 RUFFNER ST SAN DIEGO CA 92111	-	0.00 / 0.00	788
TEX ENGINEERING CORP	7130 CONVOY CT SAN DIEGO CA 92111	-	0.00 / 0.00	1015

Site	Address	Direction	Distance (mi/ft)	Map Key
HORTON BUSINESS MACHINES	7028 CONVOY COURT SAN DIEGO CA 92111	-	0.00 / 0.00	1019

CERCLIS - Comprehensive Environmental Response, Compensation and Liability Information System - CERCLIS

A search of the CERCLIS database, dated Oct 25, 2013 has found that there are 12 CERCLIS site(s) within approximately 0.125 miles of the project property.

Site	Address	Direction	Distance (mi/ft)	Map Key
TELEDYNE RYAN ELECTRONICS CO	8650 BALBOA AVE SAN DIEGO CA 92123	-	0.00 / 0.00	12
HAMILTON-HUNT ENTERPRISES	8380 VICKERS ST SUITE I SAN DIEGO CA 92111	-	0.00 / 0.00	124
MESA DESIGN INC	4887 RONSON CT SAN DIEGO CA 92111	-	0.00 / 0.00	239
SOLAR TURBINES INT'L TURBOMACH DIV	4400 RUFFIN RD SAN DIEGO CA 92123	-	0.00 / 0.00	252
CASPIAN, INC.	4951 RUFFIN ROAD SAN DIEGO CA 921231615	-	0.00 / 0.00	273
SOLAR TURBINES INC	4200 RUFFIN RD SAN DIEGO CA 92123	-	0.00 / 0.00	365
SDG & E KEARNY ELECTRIC CONST & MAINT	5488 OVERLAND AVE SAN DIEGO CA 92123	-	0.00 / 0.00	406
NORTHEAST MIRAMAR LDFL	8100 MERCURY ST. SAN DIEGO CA 92111	-	0.00 / 0.00	619
SILTEC SAN DIEGO PACKAGING PLANT	3566 CORPORATE COURT SAN DIEGO CA 92123	-	0.00 / 0.00	673
SIGNET OPTICAL CORP	4740 RUFFNER ST SAN DIEGO CA 92111	-	0.00 / 0.00	788
TEX ENGINEERING CORP	7130 CONVOY CT SAN DIEGO CA 92111	-	0.00 / 0.00	1015
HORTON BUSINESS MACHINES	7028 CONVOY COURT SAN DIEGO CA 92111	-	0.00 / 0.00	1019

Site	Address	Direction	Distance (mi/ft)	Map Key

CERCLIS NFRAP - CERCLIS - No Further Remedial Action Planned

A search of the CERCLIS NFRAP database, dated Oct 25, 2013 has found that there are 11 CERCLIS NFRAP site(s) within approximately 0.125 miles of the project property.

Site	Address	Direction	Distance (mi/ft)	Map Key
TELEDYNE RYAN ELECTRONICS CO	8650 BALBOA AVE SAN DIEGO CA 92123	-	0.00 / 0.00	12
HAMILTON-HUNT ENTERPRISES	8380 VICKERS ST SUITE I SAN DIEGO CA 92111	-	0.00 / 0.00	124
MESA DESIGN INC	4887 RONSON CT SAN DIEGO CA 92111	-	0.00 / 0.00	239
SOLAR TURBINES INT'L TURBOMACH DIV	4400 RUFFIN RD SAN DIEGO CA 92123	-	0.00 / 0.00	252
SOLAR TURBINES INC	4200 RUFFIN RD SAN DIEGO CA 92123	-	0.00 / 0.00	365
SDG & E KEARNY ELECTRIC CONST & MAINT	5488 OVERLAND AVE SAN DIEGO CA 92123	-	0.00 / 0.00	406
NORTHEAST MIRAMAR LDFL	8100 MERCURY ST. SAN DIEGO CA 92111	-	0.00 / 0.00	619
SILTEC SAN DIEGO PACKAGING PLANT	3566 CORPORATE COURT SAN DIEGO CA 92123	-	0.00 / 0.00	673
SIGNET OPTICAL CORP	4740 RUFFNER ST SAN DIEGO CA 92111	-	0.00 / 0.00	788
TEX ENGINEERING CORP	7130 CONVOY CT SAN DIEGO CA 92111	-	0.00 / 0.00	1015
HORTON BUSINESS MACHINES	7028 CONVOY COURT SAN DIEGO CA 92111	-	0.00 / 0.00	1019

RCRA CORRACTS - RCRA CORRACTS-Corrective Action

A search of the RCRA CORRACTS database, dated Jan 24, 2018 has found that there are 6 RCRA CORRACTS site(s) within approximately 0.125 miles of the project property.

Site	Address	Direction	Distance (mi/ft)	Map Key
TELEDYNE RYAN ELECTRONICS	8650 BALBOA AVE SAN DIEGO CA 92123	-	0.00 / 0.00	12
HAMILTON SUNDSTRAND POWER SYSTEMS	4400 RUFFIN ROAD SAN DIEGO CA 92123	-	0.00 / 0.00	252
SOLAR TURBINES INCORPORATED - KEARNY MESA	4200 RUFFIN ROAD SAN DIEGO CA 92123	-	0.00 / 0.00	365
SAN DIEGO GAS AND ELECTRIC	5488 OVERLAND AVENUE SAN DIEGO CA 92121	-	0.00 / 0.00	406
SAN DIEGO CO DEPT OF AGRI	5555 OVERLAND AVE BLDG 3 SAN DIEGO CA 92123	-	0.00 / 0.00	509
SIGNET OPTICAL CORPORATION	4740 RUFFNER ST SAN DIEGO CA 92111	-	0.00 / 0.00	788

RCRA TSD - RCRA non-CORRACTS TSD Facilities

A search of the RCRA TSD database, dated Jan 24, 2018 has found that there are 7 RCRA TSD site(s) within approximately 0.125 miles of the project property.

Site	Address	Direction	Distance (mi/ft)	Map Key
TELEDYNE RYAN ELECTRONICS	8650 BALBOA AVE SAN DIEGO CA 92123	-	0.00 / 0.00	12
KYOCERA INTERNATIONAL, INC.	8611 BALBOA AVE. SAN DIEGO CA 92123	-	0.00 / 0.00	17
SOLAR TURBINES INCORPORATED - KEARNY MESA	4200 RUFFIN ROAD SAN DIEGO CA 92123	-	0.00 / 0.00	365
SAINT GOBAIN SOLAR GARD LLC	4540 VIEWRIDGE AVENUE SAN DIEGO CA 92123	-	0.00 / 0.00	394
SAN DIEGO GAS AND ELECTRIC	5488 OVERLAND AVENUE SAN DIEGO CA 92121	-	0.00 / 0.00	406
FUJITSU MICROELECTRONICS	4181 RUFFIN RD SAN DIEGO CA 92123	-	0.00 / 0.00	471

Site	Address	Direction	Distance (mi/ft)	Map Key
LUBRIMART-TUNEMART	4101 CONVOY ST SAN DIEGO CA 92111	-	0.00 / 0.00	567

RCRA LQG - RCRA Generator List

A search of the RCRA LQG database, dated Jan 24, 2018 has found that there are 37 RCRA LQG site(s) within approximately 0.125 miles of the project property.

Site	Address	Direction	Distance (mi/ft)	Map Key
KYOCERA INTERNATIONAL, INC.	8611 BALBOA AVE. SAN DIEGO CA 92123	-	0.00 / 0.00	17
SENIOR AEROSPACE / JET PRODUCTS	9106 BALBOA AVENUE SAN DIEGO CA 92123	-	0.00 / 0.00	39
KEARNY MESA TOYOTA	4910 KEARNY MESA RD SAN DIEGO CA 92111	-	0.00 / 0.00	72
RELENTLESS PERSUIT ENTERPRISES	4970 KEARNY MESA RD SAN DIEGO CA 92111	-	0.00 / 0.00	74
GMG MOTORS BMW OF SAN DIEGO	5090 KEARNY MESA RD SAN DIEGO CA 92111	-	0.00 / 0.00	84
CUBIC DEFENSE APPLICATIONS, INC.	9233 BALBOA AVE SAN DIEGO CA 92123	-	0.00 / 0.00	106
UAG JAGUAR KEARNY MESA	5202 1/2 KEARNY MESA RD SAN DIEGO CA 92111	-	0.00 / 0.00	132
MERCEDES BENZ OF SAN DIEGO	4750 KEARNY MESA RD SAN DIEGO CA 92111	-	0.00 / 0.00	144
MINI OF SAN DIEGO	5202 KEARNEY MESA RD A SAN DIEGO CA 92111	-	0.00 / 0.00	146
KEARNY MESA ACURA	5202 KEARNY MESA RD SAN DIEGO CA 92111	-	0.00 / 0.00	146
KEARNY MESA ACURA	5202 KEARNY MESA ROAD SAN DIEGO CA 92111	-	0.00 / 0.00	146
JACK IN THE BOX INC	9330 BALBOA AVE SAN DIEGO CA 92123	-	0.00 / 0.00	167

Site	Address	Direction	Distance (mi/ft)	Map Key
JACK IN THE BOX INC/INNOVATION CENTER	9357 SPECTRUM CENTER BLVD SAN DIEGO CA 92123	-	0.00 / 0.00	183
HAMILTON SUNDSTRAND POWER SYSTEMS	4400 RUFFIN ROAD SAN DIEGO CA 92123	-	0.00 / 0.00	252
JIMMIE JOHNSON KEARNY MESA CHEVROLET	7978 BALBOA AVE SAN DIEGO CA 92111	-	0.00 / 0.00	260
SAN DIEGO GAS AND ELECTRIC	4951 RUFFIN ROAD SAN DIEGO CA 92123	-	0.00 / 0.00	273
SOLAR TURBINES INCORPORATED - KEARNY MESA	4200 RUFFIN ROAD SAN DIEGO CA 92123	-	0.00 / 0.00	365
MAXWELL TECHNOLOGIES INC	4255 RUFFIN RD SAN DIEGO CA 92123	-	0.00 / 0.00	375
SAFRAN POWER UNITS SAN DIEGO LLC	4255 RUFFIN RD STE 100 SAN DIEGO CA 92123	-	0.00 / 0.00	375
MOSSY NISSAN INC DBA MOSSY NISSAN KEARNY	8118 CLAIREMONT MESA BLVD SAN DIEGO CA 92111	-	0.00 / 0.00	376
ENVIROMATRIX ANALYTICAL, INC	4340 VIEWRIDGE AVE, SUITE A SAN DIEGO CA 92123	-	0.00 / 0.00	383
SAINT GOBAIN SOLAR GARD LLC	4540 VIEWRIDGE AVENUE SAN DIEGO CA 92123	-	0.00 / 0.00	394
SAINT-GOBAIN SOLAR GARD, LLC	4540 VIEWRIDGE AVENUE SAN DIEGO CA 92123	-	0.00 / 0.00	394
COUNTY OF SAN DIEGO	5555 OVERLAND AVE SAN DIEGO CA 92123	-	0.00 / 0.00	509
GENERAL ATOMICS ELECTRONIC SYSTEMS INC	4949 GREENCRAIG LANE SAN DIEGO CA 92123-1675	-	0.00 / 0.00	512
SANDERS COMPOSITES INC	4075 RUFFIN ROAD SAN DIEGO CA 92123	-	0.00 / 0.00	625

Site	Address	Direction	Distance (mi/ft)	Map Key
MAXWELL TECHNOLOGIES, INC.	3912 CALLE FORTUNADA SAN DIEGO CA 92123	-	0.00 / 0.00	768
SFPP LP MIRAMAR STATION	5230 CONVOY ST SAN DIEGO CA 92111	-	0.00 / 0.00	834
SDUSD-PHYSICAL PLANT OPERATIONS	4860 RUFFNER ST. SAN DIEGO CA 92111	-	0.00 / 0.00	858
COBHAM ADVANCED ELECTRONIC SOLUTIONS INC	9404 CHESAPEAKE DRIVE SAN DIEGO CA 92123	-	0.00 / 0.00	889
TTM TECHNOLOGIES SAN DIEGO DIVISION	5037 RUFFNER STREET SAN DIEGO CA 92111	-	0.00 / 0.00	935
WALMART STORE #5338	4840 SHAWLINE ST. SAN DIEGO CA 92111	-	0.00 / 0.00	987
WAL-MART #2177	3382 MURPHY CANYON ROAD SAN DIEGO CA 92123	-	0.00 / 0.00	1032
REVA MEDICAL INC	5751 COPLEY DRIVE SAN DIEGO CA 92111	-	0.00 / 0.00	1038
SFPP, L.P. MISSION VALLEY TERMINAL	9950 SAN DIEGO MISSION RD SAN DIEGO CA 92108	-	0.00 / 0.00	1050
BOSTON SCIENTIFIC - SAN DIEGO	3574 RUFFIN ROAD SAN DIEGO CA 92123	SSE	0.00 / 11.42	1053
SHARP HOME INFUSION SERVICES	3558 RUFFIN RD SAN DIEGO CA 92123	SSE	0.00 / 11.42	1053

RCRA SQG - RCRA Small Quantity Generators List

A search of the RCRA SQG database, dated Jan 24, 2018 has found that there are 202 RCRA SQG site(s) within approximately 0.125 miles of the project property.

Site	Address	Direction	Distance (mi/ft)	Map Key
CEIMIC CORP	8808 BALBOA AVE SAN DIEGO CA 92123	-	0.00 / 0.00	1

Site	Address	Direction	Distance (mi/ft)	Map Key
SCIENTIFIC ATLANTA GPD	8911 BLABOA AVE SAN DIEGO CA 92123	-	0.00 / 0.00	11
DIGITAL DEVELOPMENT CORP	8650 BALBOA AVE SAN DIEGO CA 92123	-	0.00 / 0.00	12
TELEDYNE RYAN ELECTRONICS	8650 BALBOA AVE SAN DIEGO CA 92123	-	0.00 / 0.00	12
L3 TELEMETRY & RF	9020 BALBOA AVE SAN DIEGO CA 92123	-	0.00 / 0.00	16
SAN DIEGO GAS AND ELECTRIC	8326 CENTURY PARK COURTS SAN DIEGO CA 92123	-	0.00 / 0.00	29
SENIOR AEROSPACE/JET PRODUCTS	9106 BALBOA AVE. SAN DIEGO CA 92123	-	0.00 / 0.00	39
ULTRASIGNS, INC	9025 BALBOA AVENUE SUITE 150 SAN DIEGO CA 92123	-	0.00 / 0.00	46
WAVETEK	9045 BALBOA AVE SAN DIEGO CA 92123	-	0.00 / 0.00	46
FORMER KMP TRICH FARM	5001 KEARNY VILLA ROAD SAN DIEGO CA 92123	-	0.00 / 0.00	55
GENERAL DYNAMICS CORP KM SITE	5001 KEARNY VILLA RD 4TH FL BLDG 24 SAN DIEGO CA 92123	-	0.00 / 0.00	55
DIACON INC	4812 KEARNY MESA RD SAN DIEGO CA 92111	-	0.00 / 0.00	71
BLUE CHIP AUTOMOTIVE WORKS INC	4910 KEARNY MESA RD SAN DIEGO CA 92111	-	0.00 / 0.00	72
VOLKSWAGEN KEARNY MESA	4940 KEARNY MESA RD SAN DIEGO CA 92111	-	0.00 / 0.00	73
B F GOODRICH HUMPHREY OPERATIONS	9212 BALBOA AVE SAN DIEGO CA 92123	-	0.00 / 0.00	77

Site	Address	Direction	Distance (mi/ft)	Map Key
KEARNY MESA SUBARU	5010 KEARNY MESA RD SAN DIEGO CA 92111	-	0.00 / 0.00	81
BMW OF SAN DIEGO	5050 KEARNY MESA RD SAN DIEGO CA 92111	-	0.00 / 0.00	83
DATA DEVICE CORPORATION	9244 BALBOA AVE SAN DIEGO CA 92123	-	0.00 / 0.00	96
SCHMIDT FIRE PROTEC CO INC	5252 KEARNY VILLA WAY SAN DIEGO CA 92123	-	0.00 / 0.00	110
LEIDOS	4211 PONDEROSA AVE SAN DIEGO CA 92123	-	0.00 / 0.00	111
SUPERSHUTTLE	4229 PONDEROSA AVE SAN DIEGO CA 92123	-	0.00 / 0.00	111
CAL COMP SAN DIEGO FIELD SVC	8388 VICKERS ST STE 103 SAN DIEGO CA 92111	-	0.00 / 0.00	113
USNAVY NAVAL UNDERSEA WARFARE ENG STA	9284 BALBOA AVE B SAN DIEGO CA 92123	-	0.00 / 0.00	116
INDUSTRIAL MEDICAL CENTERS	8798 COMPLEX DR SAN DIEGO CA 92123	-	0.00 / 0.00	117
ROBERT KEITH & CO INC.	8847 COMPLEX DRIVE SAN DIEGO CA 92123	-	0.00 / 0.00	120
ALL AMERICAN PAINT & BODY INC	8315 BUCKHORN SAN DIEGO CA 92111	-	0.00 / 0.00	123
KNSD ANNEX FAC	8260 0.5 ENGINEER RD SAN DIEGO CA 92111	-	0.00 / 0.00	126
THE INVIRONMENTALISTS	8828 COMPLEX DR SAN DIEGO CA 92123	-	0.00 / 0.00	135
CALIFORNIA COLOR LAB	8340 VICKERS ST. SUITE H SAN DIEGO CA 92111	-	0.00 / 0.00	141

Site	Address	Direction	Distance (mi/ft)	Map Key
DISTRIBUTER INC	8911 COMPLEX DR STE H SAN DIEGO CA 92123	-	0.00 / 0.00	152
EARL SHCEIB OF CALIF INC	8081 BALBOA AVE SAN DIEGO CA 92111	-	0.00 / 0.00	159
ECTRON CORP	8159 ENGINEER RD SAN DIEGO CA 92111	-	0.00 / 0.00	172
PC TECHNOLOGIES INC	8898 CLAIREMONT MESA BLVD SAN DIEGO CA 92123	-	0.00 / 0.00	180
CARLAND COLLISION REPAIR	8080 ARMOUR ST SAN DIEGO CA 92111	-	0.00 / 0.00	191
SAN DIEGO VOLVO	5316 KEARNY MESA RD SAN DIEGO CA 92111	-	0.00 / 0.00	198
ALTURDYNE	8050 ARMOUR ST SAN DIEGO CA 92111	-	0.00 / 0.00	221
ALDILA, INC	4879 RONSON CT SAN DIEGO CA 92111	-	0.00 / 0.00	239
MESA DESIGN INC	4887 RONSON CT SAN DIEGO CA 92111	-	0.00 / 0.00	239
TIMLIN INDUSTRIES INC	4878 RONSON COURT SAN DIEGO CA 92111	-	0.00 / 0.00	248
FOODMAKER INC	4705 RUFFIN RD SAN DIEGO CA 92123	-	0.00 / 0.00	255
C & M CHEVROLET	7978 BALBOA SAN DIEGO CA 92111	-	0.00 / 0.00	260
STATS OF SAN DIEGO	4805 MERCURY ST G SAN DIEGO CA 92111	-	0.00 / 0.00	265
SOLA BARNES HIND	8006 ENGINEER RD SAN DIEGO CA 92111	-	0.00 / 0.00	266

Site	Address	Direction	Distance (mi/ft)	Map Key
MALEK LLC	4951 RUFFIN RD BLDG NO 11 SAN DIEGO CA 92123-1698	-	0.00 / 0.00	273
CASPIAN INC.	4951 RUFFIN RD. SAN DIEGO CA 92123	-	0.00 / 0.00	273
HAWTHORNE POWER SYS	8050 OTHELLO SAN DIEGO CA 92111	-	0.00 / 0.00	291
NATIONAL AIR COLLEGE	3760 GLEN L CURTIS RD SAN DIEGO CA 92123	-	0.00 / 0.00	294
CONVENIANT AUTO RECOATING SYSTEMS	4858 MERCURY ST SAN DIEGO CA 92111	-	0.00 / 0.00	301
SAEHAN ELECTRONICS AMERICA INC	8340 CLAIREMONT BLVD STE 207 SAN DIEGO CA 92111	-	0.00 / 0.00	303
LAIDLAW WASTE SYSTEMS INC	8364 CLAIREMONT MESA BLVD SAN DIEGO CA 92111	-	0.00 / 0.00	307
WINSTON TIRE CO#36	8303 CLAIREMONT SAN DIEGO CA 92106	-	0.00 / 0.00	310
AIR CONDITIONING CO INC	5450 COMPLEX ST STE 303 SAN DIEGO CA 92123	-	0.00 / 0.00	313
GLIDDEN COMPANY	7980 RONSON RD SAN DIEGO CA 92111	-	0.00 / 0.00	316
TARGET STORE NO 0205	8001 OTHELLO AVE SAN DIEGO CA 92111	-	0.00 / 0.00	320
UPS - CASDI	7925 RONSON RD SAN DIEGO CA 95111	-	0.00 / 0.00	324
MFG AND PROD SVC	7948 RONSON RD SAN DIEGO CA 92111	-	0.00 / 0.00	335
JEROPA CONSULTING & MACHINERY	8280 CLAIREMONT MESA BL #125 SAN DIEGO CA 92111	-	0.00 / 0.00	336

Site	Address	Direction	Distance (mi/ft)	Map Key
BORED INKWORKS	8280 CLAIRMONT MESA BLVD STE 1 SAN DIEGO SAN DIEGO CA 92121	-	0.00 / 0.00	336
MALIBU BODY AND PAINT	8057 RAYTHEON RD SUITE 6 SAN DIEGO CA 92111	-	0.00 / 0.00	342
SHARP REES STEALY MEDICAL GRP	4510 VIEWRIDGE AVE SAN DIEGO CA 92123	-	0.00 / 0.00	357
BURKS ELECTRONICS INC	7853 BALBOA AVE SAN DIEGO CA 92111	-	0.00 / 0.00	369
MERCEDES BENZ OF SAN DIEGO	7860 BALBOA AVE SAN DIEGO CA 92111	-	0.00 / 0.00	374
SDCTY METROPOLITAN WASTEWATER OPS CTR	9192 TOPAZ WAY MS 901 SAN DIEGO CA 92123	-	0.00 / 0.00	381
RUFFIN VILLAGE CLEANERS	9353 CLAIREMONT MESA BLVD G-1 SAN DIEGO CA 92123	-	0.00 / 0.00	388
SUPER COLOR ONE HOUR PHOTO	9353 CLAIREMONT MESA BLVD G2 SAN DIEGO CA 92123	-	0.00 / 0.00	388
HOLZ INDUSTRIES INC	4393 VIEWRIDGE AVE SAN DIEGO CA 92123	-	0.00 / 0.00	390
BALBOA AUTO BODY	7827 BALBOA AVE SAN DIEGO CA 92111	-	0.00 / 0.00	403
CENTER CITY CAR CARE	7985 RAYTHEON RD SAN DIEGO CA 92111	-	0.00 / 0.00	404
SAN DIEGO GAS AND ELECTRIC	5488 OVERLAND AVENUE SAN DIEGO CA 92121	-	0.00 / 0.00	406
OASIS SPORTS MEDICAL GRP INC	8575 GIBBS DR STE 110 SAN DIEGO CA 92123	-	0.00 / 0.00	407
NAVCARE S D ASG MGMT CO	9332 CLAIREMONT MESA BLVD SAN DIEGO CA 92123	-	0.00 / 0.00	409

Site	Address	Direction	Distance (mi/ft)	Map Key
TRILATRON ENTERPRISES	7924 RONSON RD STE G SAN DIEGO CA 92111	-	0.00 / 0.00	410
RANCHO OLDS	8104 CLAIRMONT MESA BLVD SAN DIEGO CA 92111	-	0.00 / 0.00	415
LASER IMAGING TECHNOLOGY INC	7955 RAYTHEON RD SAN DIEGO CA 92111	-	0.00 / 0.00	422
SOUTHERN AUTO SUPPLY	7832 ARMOUR ST SAN DIEGO CA 92111	-	0.00 / 0.00	423
CUSTOM AUTO BODY SHOP	7939 RAYTHEON RD SAN DIEGO CA 92111	-	0.00 / 0.00	446
MOSSY NISSAN KEARNY MESA	4797 CONVOY ST SAN DIEGO CA 92111	-	0.00 / 0.00	461
SAN DIEGO MITSUBISHI	4761 CONVOY ST SAN DIEGO CA 92111	-	0.00 / 0.00	463
FUJITSU MICROELECTRONICS	4181 RUFFIN RD SAN DIEGO CA 92123	-	0.00 / 0.00	471
ACTION INSTRUMENTS CO INC	8601 AERO DR SAN DIEGO CA 92123	-	0.00 / 0.00	472
COSTCO WHOLESALE BUSINESS CENTER #578	7803 OTHELLO AVE SAN DIEGO CA 92111	-	0.00 / 0.00	485
8575 AERO DR	8575 AERO DR SAN DIEGO CA 92123	-	0.00 / 0.00	490
JC SVC INDEPENDANT HONDA	7879 RAYTHEON SAN DIEGO CA 92111	-	0.00 / 0.00	501
SAN DIEGO VECTOR CONTROL DIV COUNTY OF	5555 OVERLAND BLDG 3 SAN DIEGO CA 92123	-	0.00 / 0.00	509
SAN DIEGO GAS AND ELECTRIC	4949 GREENCRAIG LANE SAN DIEGO CA 92123	-	0.00 / 0.00	512

Site	Address	Direction	Distance (mi/ft)	Map Key
SHELL OIL SERV STATION SAN DIEGO	3860 KEARNEY MESA SAN DIEGO CA 92117	-	0.00 / 0.00	520
SAN DIEGO HARLEY DAVIDSON BUELL	5600 KEARNY MESA RD SAN DIEGO CA 92111	-	0.00 / 0.00	540
MAGNUM TECHNOLOGY CORPORATION	5630 KEARNY MESA ROAD STE B SAN DIEGO CA 92111	-	0.00 / 0.00	540
BIG O TIRES	4183 CONVOY SAN DIEGO CA 92111	-	0.00 / 0.00	542
COLORSCAN SYSTEMS	9560 RIDGEHAVEN CT STE A SAN DIEGO CA 92123	-	0.00 / 0.00	549
SDCTY MWWD WWC SEWER PUMP SECTION	9191 KEARNEY VILLA CT SAN DIEGO CA 92123	-	0.00 / 0.00	558
MESA REPORGRAPHICS INC	7812 RAYTHEON ST SAN DIEGO CA 92111	-	0.00 / 0.00	563
LUBRIMART-TUNEMART	4101 CONVOY ST SAN DIEGO CA 92111	-	0.00 / 0.00	567
CAMERON BROS CONST CO INC	7766 BALBOA AVENUE SAN DIEGO CA 92111	-	0.00 / 0.00	573
PLESSEY MICROWAVE MATERIALS	9630 RIDGEHAVEN CT STE B SAN DIEGO CA 92123	-	0.00 / 0.00	578
SAN DIEGO BLUEPRINT CO	9610 RIDGEHAVEN CT UNIT A SAN DIEGO CA 92123-1636	-	0.00 / 0.00	578
HONEYWELL INC	9620 RIDGEHAVEN CT SAN DIEGO CA 92123	-	0.00 / 0.00	578
AAMCO TRANSMISSIONS	3905 CONVOY ST SAN DIEGO CA 92111	-	0.00 / 0.00	585
CONVOY AUTO REPAIRING AND TOWING	3909 CONVOY ST SAN DIEGO CA 92111	-	0.00 / 0.00	585

Site	Address	Direction	Distance (mi/ft)	Map Key
MINIT LUBE 1580	3895 CONVOY ST SAN DIEGO CA 92111	-	0.00 / 0.00	587
BURKS ELECTRONICS INC	5575 MAGNATRON BLVD STE F SAN DIEGO CA 92111	-	0.00 / 0.00	592
ORKIN EXTERMINATING CO INC	5555 MAGNATRON BLVD SAN DIEGO CA 92111	-	0.00 / 0.00	592
LORAL INSTRUMENTATION	8401 AERO DR SAN DIEGO CA 92123	-	0.00 / 0.00	595
GREMLIN INDUSTRIES INC	8401 AERO DRIVE SAN DIEGO CA 92123	-	0.00 / 0.00	595
7 ELEVEN 33100	4080 CONVOY ST SAN DIEGO CA 92111	-	0.00 / 0.00	599
SHERWIN WILLIAMS STORE NO 8163	4925 CONVOY ST SAN DIEGO CA 92111-1600	-	0.00 / 0.00	600
KEYSTONE AUTOMOTIVE PLATING CORP.	5630 KEARNEY VILLA RD SAN DIEGO CA 92123	-	0.00 / 0.00	603
OTIS ELEVATOR CO	4619 VIEWRIDGE AVE STE B SAN DIEGO CA 92123	-	0.00 / 0.00	605
MITTGO COMPANY INC	7889 CLAIREMONT MESA BLVD SAN DIEGO CA 92111	-	0.00 / 0.00	614
MINIT LUBE 1573	3982 CONVOY ST SAN DIEGO CA 92111	-	0.00 / 0.00	622
RAPID TRANSMISSION INC	7710 OPPORTUNITY RD SAN DIEGO CA 92111	-	0.00 / 0.00	635
CON WAY FREIGHT USD	4965 CONVOY ST SAN DIEGO CA 92111	-	0.00 / 0.00	640
METZLER & BIGGS, INC	7789 OTHELLO ST SAN DIEGO CA 92111	-	0.00 / 0.00	644

Site	Address	Direction	Distance (mi/ft)	Map Key
VISTA PRIME MANAGEMENT	7895 CONVOY CT STE 15 SAN DIEGO CA 92111	-	0.00 / 0.00	647
CUBIC WESTERN DATA	5650 KEARNY MESA RD SAN DIEGO CA 92111	-	0.00 / 0.00	659
C P KELCO	8225 AERO DR SAN DIEGO CA 92123	-	0.00 / 0.00	665
MAACO AUTO PAINTING	5670 KEARNEY VILLA RD SAN DIEGO CA 92123	-	0.00 / 0.00	668
K W ENGINEERING	4565 RUFFNER ST SAN DIEGO CA 92111	-	0.00 / 0.00	670
TELEDYNE ELECTRONIC TECHNOLOGIES	3565 CORPORATE CT SAN DIEGO CA 92123	-	0.00 / 0.00	675
PHOTO GEODETIC CORPORATION	7840 CONVOY COURT SAN DIEGO CA 92111	-	0.00 / 0.00	692
RUFFIN ROAD	4000 RUFFIN RD SAN DIEGO CA 92123	-	0.00 / 0.00	693
SAN DIEGO TRANSIT KEARNY MESA	4630 RUFFNER ST SAN DIEGO CA 92111-2218	-	0.00 / 0.00	703
QUALEX INC	5715 KEARNY VILLA RD STE J SAN DIEGO CA 92123	-	0.00 / 0.00	707
REMEC WIRELESS	9465 FARNHAM ST SAN DIEGO CA 92123	-	0.00 / 0.00	710
TEXACO SERVICE STATION	7785 CLAIREMONT MESA BLVD S A P NO 121557 SAN DIEGO CA 92111-1532	-	0.00 / 0.00	712
TELEDYNE RYAN AERONAUTICAL	5668 KEARNY MESA ROAD SAN DIEGO CA 92111	-	0.00 / 0.00	715
ALLIED ENVIRONMENTAL SERVICES	5725 KEARNY VILLA RD STE A SAN DIEGO CA 92123	-	0.00 / 0.00	717

Site	Address	Direction	Distance (mi/ft)	Map Key
KONICA BUSINESS MACHINES USA	7817 WILKERSON CT SAN DIEGO CA 92111	-	0.00 / 0.00	719
OXFORD PRODUCTS INC	5040 CONVOY ST SAN DIEGO CA 92111	-	0.00 / 0.00	727
TESORO GASOLINE DIGAS BALBOA	7731 BALBOA AVE SAN DIEGO CA 92111	-	0.00 / 0.00	738
PRECISION CIRCUITS	7898 OSTROW ST - SUITE G SAN DIEGO CA 92110	-	0.00 / 0.00	742
PACIFIC BELL	7595 RATHEON RD SAN DIEGO CA 92111	-	0.00 / 0.00	749
OLHAUSEN POOL TABLE MFG	7831 OSTROW SAN DIEGO CA 92111	-	0.00 / 0.00	757
PACIFIC COLLISION CENTERS	7817 OSTROW ST SAN DIEGO CA 92111	-	0.00 / 0.00	760
COHU INC ELECTRONICS DIV	5755 KEARNY VILLA RD SAN DIEGO CA 92112	-	0.00 / 0.00	767
S&S DRY CLEANERS	4706 RUFFNER ST SAN DIEGO CA 92111	-	0.00 / 0.00	770
CALIFORNIA INSTRUMENTS	5150 CONVOY STREET - SUITE 201 SAN DIEGO CA 92111	-	0.00 / 0.00	775
SAN DIEGO CITY OF EQUIP DIV	5180 CONVOY ST SAN DIEGO CA 92111	-	0.00 / 0.00	780
CITY OF SAN DIEGO, MIRAMAR LANDFILL	5180 CONVOY STREET SAN DIEGO CA 92111	-	0.00 / 0.00	780
NATIONAL CIRCUITS INC	3555 AERO CT SAN DIEGO CA 92123	-	0.00 / 0.00	784
SIGNET OPTICAL CORPORATION	4740 RUFFNER ST SAN DIEGO CA 92111	-	0.00 / 0.00	788

Site	Address	Direction	Distance (mi/ft)	Map Key
SHELL SERVICE STATION	7647 BALBOA / I-805 SAP #135927 SAN DIEGO CA 92111	-	0.00 / 0.00	790
AMERICAN MEDICAL RESPONSE	9573 CHESAPEAKE SAN DIEGO CA 92123-1304	-	0.00 / 0.00	795
KJM ENT INC	9596 CHESAPEAKE DR NO B SAN DIEGO CA 92123	-	0.00 / 0.00	798
VACUUM GENERAL INC	9577 CHESAPEAKE DR SAN DIEGO CA 92129	-	0.00 / 0.00	799
CHANDLER CORRUGATED	7525 RAYTHEON RD SAN DIEGO CA 92111	-	0.00 / 0.00	801
RAYTHEON SVCE CO	9265 CHESAPEAKE DR SAN DIEGO CA 92123	-	0.00 / 0.00	803
THE GLIDDEN COMPANY DBA ICI PAINTS NO 346	7570 CLAIREMONT MESA BLVD SAN DIEGO CA 92111	-	0.00 / 0.00	810
PRO TOOLS & FASTENERS	7640 CLAIREMONT MESA BLVD SAN DIEGO CA 92111	-	0.00 / 0.00	810
AERO COURT PROPERTY	3540 AERO COURT SAN DIEGO CA 92123	-	0.00 / 0.00	813
SAN DIEGO BUSINESS JOURNAL	4909 MURPHY CANYON RD STE 200 SAN DIEGO CA 92123	-	0.00 / 0.00	815
M2 COLLISION CENTER-KEARNEY MESA	7484 RAYTHEON ROAD SAN DIEGO CA 92111	-	0.00 / 0.00	817
52 & CONVOY SHELL	7740 COPLEY PARK PLACE SAN DIEGO CA 92111	-	0.00 / 0.00	821
VICLAN INCORPORATED	7373A ENGINEER RD SAN DIEGO CA 92111	-	0.00 / 0.00	822
EMERSON ELECTRIC CO. DORIC SCIENTIFIC	3883 RUFFIN RD SAN DIEGO CA 92123	-	0.00 / 0.00	843

Site	Address	Direction	Distance (mi/ft)	Map Key
SCHINDLER ELEVATOR CORP	7292 OPPORTUNITY RD STE B SAN DIEGO CA 92111	-	0.00 / 0.00	844
INNOVATIVE PACKAGING TECHNOLOGY	7370 OPPORTUNITY RD STE J SAN DIEGO CA 92111	-	0.00 / 0.00	844
PACIFIC BELL C/O PACKER M2414	7650 CONVOY COURT SAN DIEGO CA 92111	-	0.00 / 0.00	845
VACUUM GENERAL INC	7514 CLAIREMONT MESA BLVD SAN DIEGO CA 92111	-	0.00 / 0.00	854
WESTERN TRANS	7515 CLAIREMONT MESA BLVD SAN DIEGO CA 92111	-	0.00 / 0.00	856
EXODUS A MANUFACTURING CORP	7591 CONVOY CT SAN DIEGO CA 92111	-	0.00 / 0.00	862
CONTINENTAL AIR TOOL INC	7581 CONVOY COURT SAN DIEGO CA 92111	-	0.00 / 0.00	862
UNIFIBER	3855 RUFFIN ROAD SAN DIEGO CA 92123	-	0.00 / 0.00	864
FAST RADIATOR WAREHOUSE	9520 CHESAPEAKE DR NO 606 SAN DIEGO CA 92123	-	0.00 / 0.00	872
S D U S D PRINTING SERVICES NORTH	9530 CHESAPEAKE DR STE 504 SAN DIEGO CA 92153	-	0.00 / 0.00	872
HD SUPPLY CONSTRUCTION SUPPLY LTD WC0003	7560 CONVOY CT SAN DIEGO CA 92111	-	0.00 / 0.00	877
COASTAL COPYSYSTEMS	5770 RUFFIN RD SAN DIEGO CA 92123	-	0.00 / 0.00	878
CALTRANS KEARNY MESA REGIONAL STATION	7181 OPPORTUNITY RD SAN DIEGO CA 92111	-	0.00 / 0.00	890
DEPT OF TRANSPORTATION	7179 OPPORTUNITY RD SAN DIEGO CA 92111	-	0.00 / 0.00	891

Site	Address	Direction	Distance (mi/ft)	Map Key
SAN DIEGO TRANE	9475 CHESAPEAKE DR STE D SAN DIEGO CA 92123	-	0.00 / 0.00	895
COPY-LINE CORP	7515 CONVEY CT SAN DIEGO CA 92111	-	0.00 / 0.00	896
SAN DIEGO REFINING CO	9434 CHESAPEAKE DR, STE 1211 SAN DIEGO CA 92123	-	0.00 / 0.00	898
NEAL PRODUCTS, INC	7171 RONSON RD SAN DIEGO CA 92111	-	0.00 / 0.00	907
INTEGRITEK INC	3670 RUFFIN ROAD SAN DIEGO CA 92123	-	0.00 / 0.00	930
1-DAY PAINT AND BODY CENTERS INC	4676 CARDIN ST SAN DIEGO CA 92111	-	0.00 / 0.00	931
3-D INDUSTRIES, INC	9630 AERO DR SAN DIEGO CA 92123	-	0.00 / 0.00	934
SAN DIEGO USD SCHOOL MAINT	4710 CARDIN ST SAN DIEGO CA 92111	-	0.00 / 0.00	944
KENCO	4787 CARDIN ST SAN DIEGO CA 92111	-	0.00 / 0.00	954
CALIFORNIA METER SERVICE	9645 AERO DR SAN DIEGO CA 92123	-	0.00 / 0.00	959
LA MESA RV CENTER INC	7430 COPLEY PARK PL SAN DIEGO CA 92111	-	0.00 / 0.00	960
UNISYS CORP	3880 MURPHY CANYON RD SAN DIEGO CA 92123	-	0.00 / 0.00	962
KEARNY MESA FORD	7303 CLAIREMONT MESA BLVD SAN DIEGO CA 92111	-	0.00 / 0.00	967
ROBIN MFG, INC	7372 CONVOY CT SAN DIEGO CA 92111	-	0.00 / 0.00	974

Site	Address	Direction	Distance (mi/ft)	Map Key
WALMART #5338	4840 SHAWLINE ST SAN DIEGO CA 92111	-	0.00 / 0.00	987
USANG CA SAN DIEGO ANG STATION	7288 CONVOY CT SAN DIEGO CA 92111	-	0.00 / 0.00	990
ALLERMED LABS, INC	7203 CONVOY CT SAN DIEGO CA 92111	-	0.00 / 0.00	993
PULSE ENGINEERING INC	7250 CONVOY COURT SAN DIEGO CA 92111	-	0.00 / 0.00	994
STONECREST	9635 GRANITE RIDGE RD STE 340 SAN DIEGO CA 92123	-	0.00 / 0.00	997
KNSD STUDIO FACILITY	9680 GRANITE RIDGE DR SAN DIEGO CA 92123	-	0.00 / 0.00	998
HELLE ENGINEERING INC	7198 CONVOY CT SAN DIEGO CA 92111	-	0.00 / 0.00	1000
WESTEK	7100 CONVOY CT SAN DIEGO CA 92111	-	0.00 / 0.00	1015
PHOTODYNE	7012 CONVOY CT SAN DIEGO CA 92111	-	0.00 / 0.00	1015
ALIAS DISTRIBUTION INC	7130 CONVOY CT SAN DIEGO CA 92111	-	0.00 / 0.00	1015
VONS NO 118	3550 MURPHY CANYON RD SAN DIEGO CA 92123	-	0.00 / 0.00	1017
CATELLUS DEVELOPMENT CO	7028 CONVOY CT SAN DIEGO CA 92111	-	0.00 / 0.00	1019
MB & SONS	6996 CONVOY CT SAN DIEGO CA 92111	-	0.00 / 0.00	1022
JOHN H HARLAND CO	6911 CONVOY CT SAN DIEGO CA 92111	-	0.00 / 0.00	1023

Site	Address	Direction	Distance (mi/ft)	Map Key
WALMART NO 2177	3382 MURPHY CANYON RD SAN DIEGO CA 92123	-	0.00 / 0.00	1032
UNION OIL COMPANY OF CALIFORNIA	2750 MURPHY CANYON ROAD SAN DIEGO CA 92124	-	0.00 / 0.00	1041
MOBIL OIL CORP MISSION	9950 SAN DIEGO MISSION RD TANK 5 SAN DIEGO CA 92108	-	0.00 / 0.00	1050
POWERINE OIL CO	9950 SAN DIEGO MISSION RD SAN DIEGO CA 92108	-	0.00 / 0.00	1050
SHELL OIL PRODUCTS US SAN DIEGO TERMINAL	9966 SAN DIEGO MISSION RD SAN DIEGO CA 92108	SSE	0.08 / 411.50	1069

RCRA NON GEN - RCRA Non-Generators

A search of the RCRA NON GEN database, dated Jan 24, 2018 has found that there are 53 RCRA NON GEN site(s) within approximately 0.125 miles of the project property.

Site	Address	Direction	Distance (mi/ft)	Map Key
G D E SYSTEMS INC	8804 BALBOA AVE SAN DIEGO CA 92123	-	0.00 / 0.00	4
UNION CARBIDE CORP	8888 BALBOA AVE SAN DIEGO CA 92123	-	0.00 / 0.00	14
KYOCERA SOLAR INC	8611 BALBOA AVE KSI SAN DIEGO CA 92123	-	0.00 / 0.00	17
MAXWELL LABS CAPACITOR OPERATIONS	9110 BALBOA AVE SAN DIEGO CA 92123	-	0.00 / 0.00	42
HUGHES MISSILE SYSTEMS CO	5011 KEARNY VILLAGE RD HUGHES KEARNY MESA FACIL SAN DIEGO CA 92138	-	0.00 / 0.00	57
G D E SYSTEMS INC	5011 KEARNY VILLA RD GDE SYS SAN DIEGO CA 92123	-	0.00 / 0.00	58
KEARNY MESA VW	4970 KEARNY MESA RD SAN DIEGO CA 92111	-	0.00 / 0.00	74
VW KEARNY MESA	4970 KEARNY MESA RD SAN DIEGO CA 92111	-	0.00 / 0.00	74

Site	Address	Direction	Distance (mi/ft)	Map Key
MAXWELL LABORATORIES INC	4241 PONDEROSA AVE SAN DIEGO CA 92123	-	0.00 / 0.00	111
STAFFORD TRUCKING CO	8388 VICKERS ST, SUITE 110 SAN DIEGO CA 92111	-	0.00 / 0.00	113
PANTEK INTERNATIONAL	8380 VICKERS STREET SUITE I SAN DIEGO CA 92111	-	0.00 / 0.00	124
HAMILTON-HUNT ENTERPRISES	8380 VICKERS ST STE 1 SAN DIEGO CA 92111	-	0.00 / 0.00	124
PACIFIC BELL C/O CD PACKER M2174	8260 ENGINEER ROAD SAN DIEGO CA 92111	-	0.00 / 0.00	130
RECYCLE SD INC DBA LAMP DISPOSAL SOLUTIONS	8248 RONSON RD SAN DIEGO CA 92111	-	0.00 / 0.00	149
AMTECH LABORATORIES, INC	8909 COMPLEX DRIVE - STE F SAN DIEGO CA 92123	-	0.00 / 0.00	152
SAN DIEGO XRAY INC	8911 COMPLEX DR #E SAN DIEGO CA 92123	-	0.00 / 0.00	152
RECYCLE SD INC	8222 RONSON RD SAN DIEGO CA 92111	-	0.00 / 0.00	169
RECYCLE SD INC	4818 1/2 RONSON CT SAN DIEGO CA 92111	-	0.00 / 0.00	179
PACIFIC BELL	4838 RONSON CT SAN DIEGO CA 92111	-	0.00 / 0.00	209
ARROWHEAD DRINKING WATER	8025 ENGINEER RD SAN DIEGO CA 92111	-	0.00 / 0.00	247
WESTINGHOUSE ELECTRIC CORP	5450 COMPLEX ST SUITE 309 SAN DIEGO CA 92123	-	0.00 / 0.00	313
NEXON CORPORATION	5450 COMPLEX ST STE 301 SAN DIEGO CA 92123	-	0.00 / 0.00	313

Site	Address	Direction	Distance (mi/ft)	Map Key
MERRY X RAY CHEMICAL CORP	4444 VIEWRIDGE AVE UNIT B SAN DIEGO CA 92123	-	0.00 / 0.00	359
CARLS TRAILER RENTALS INC	8016 RAYTHEON RD SAN DIEGO CA 92111	-	0.00 / 0.00	395
SANI-TAINER,INC.	7844 ARMOUR ST SAN DIEGO CA 92111	-	0.00 / 0.00	405
U S RENTALS INC	5580 KEARNY VILLA RD SAN DIEGO CA 92123	-	0.00 / 0.00	502
COC SERVICE STATION	5555 OVERLAND AVE MS 019 SAN DIEGO CA 92123	-	0.00 / 0.00	509
SAN DIEGO CO DEPT OF AGRI	5555 OVERLAND AVE BLDG 3 SAN DIEGO CA 92123	-	0.00 / 0.00	509
PHD CORP	3888 KEARNEY MESA RD SAN DIEGO CA 92111	-	0.00 / 0.00	544
KEARNY MESA AUTO BODY	7760 ENGINEER RD SAN DIEGO CA 92111	-	0.00 / 0.00	586
DELTA GROUP ELECTRONICS	3566 CORPORATE COURT SAN DIEGO CA 92123	-	0.00 / 0.00	673
ALLAN CO	4033 RUFFIN RD SAN DIEGO CA 92123	-	0.00 / 0.00	678
LASER EXPRESS	7822 CONVOY CT SAN DIEGO CA 92111	-	0.00 / 0.00	692
CAL STAR ENVIRONMENTAL SERVICES	5745 KERNY VILLA RD STE G SAN DIEGO CA 92123	-	0.00 / 0.00	707
PACIFIC BELL	9455 FARNHAM SAN DIEGO CA 92123	-	0.00 / 0.00	710
WATKINS ENVIRONMENTAL INC	8291 AERO PLACE NO 160 SAN DIEGO CA 92123	-	0.00 / 0.00	733

Site	Address	Direction	Distance (mi/ft)	Map Key
BKM TOTAL OFFICE OF CALIFORNIA	9650 CHESAPEAKE DR SAN DIEGO CA 92123	-	0.00 / 0.00	781
GEN PROBE INC	9620 CHESAPEAKE DR SAN DIEGO CA 92123	-	0.00 / 0.00	787
SHERWIN-WILLIAMS CO	5590 RUFFIN RD SAN DIEGO CA 92123	-	0.00 / 0.00	805
NEXON CORP	9129 CHESAPEAKE DR SAN DIEGO CA 92123	-	0.00 / 0.00	809
SAN DIEGO X RAY	9127 CHESAPEAKE DR SAN DIEGO CA 92123	-	0.00 / 0.00	809
A B DICK CO	3940 RUFFIN RD STE A SAN DIEGO CA 92123	-	0.00 / 0.00	812
WESTINGHOUSE ELECTRIC CORP	5775 CHESAPEAKE CT STE D SAN DIEGO CA 92123	-	0.00 / 0.00	829
SAN DIEGO MIRAMAR LANDFILL LOADCHECK	5180 CONVOY ST NORTH LOT SAN DIEGO CA 92111	-	0.00 / 0.00	831
LOCKHEED MARTIN MARINE SYSTEMS	3853 CALLE FORTUNADA SAN DIEGO CA 92123	-	0.00 / 0.00	842
WATKINS CONTRACTING INC	3878 RUFFIN RD STE B SAN DIEGO CA 92123	-	0.00 / 0.00	853
KEARNY MESA WEST BUSINESS PARK	7330 ENGINEER RD SAN DIEGO CA 92111	-	0.00 / 0.00	861
CALTRANS KEARNY MESA	7177 OPPORTUNITY RD SAN DIEGO CA 92111	-	0.00 / 0.00	892
Z WHIZZ INC DBA AERO AUTO REPAIR	9756 AERO DR SAN DIEGO CA 92123	-	0.00 / 0.00	975
ARCO FACILITY NO 05737	3770 MURPHY CANYON RD SAN DIEGO CA 92123	-	0.00 / 0.00	983

Site	Address	Direction	Distance (mi/ft)	Map Key
AMERICAN TESTING INSTITUTE	6695 CONVOY CT SAN DIEGO CA 92111	-	0.00 / 0.00	1030
TOSCO CORPORATION, SAN DIEGO TERMINAL	9950 SAN DIEGO MISSION ROAD SAN DIEGO CA 92120	-	0.00 / 0.00	1050
ALLAN COMPANY	5165 CONVOY ST SAN DIEGO CA 92111	NNW	0.06 / 339.75	1066

ERNS 1987 TO 1989 - Emergency Response Notification System

A search of the ERNS 1987 TO 1989 database, dated 1987-1989 has found that there are 1 ERNS 1987 TO 1989 site(s) within approximately 0.125 miles of the project property.

Site	Address	Direction	Distance (mi/ft)	Map Key
	4200 RUFFIN RD. SAN DIEGO CA	-	0.00 / 0.00	365

ERNS - Emergency Response Notification System

A search of the ERNS database, dated Feb 8, 2017 has found that there are 122 ERNS site(s) within approximately 0.125 miles of the project property.

Site	Address	Direction	Distance (mi/ft)	Map Key
	GENERAL DYNAMICS 5001 KEARNY VILLA RD. SAN DIEGO CA 92186	-	0.00 / 0.00	55
	GENERAL DYNAMICS 5001 KEARNY VILLA RD. SAN DIEGO CA 92186	-	0.00 / 0.00	55
	5001 KEARNY VILLA RD SAN DIEGO CA 92123	-	0.00 / 0.00	55
	5400 KEARNYVILLA ROAD SAN DIEGO CA	-	0.00 / 0.00	212
	9305 LIGHTWAVE AVE SAN DIEGO CA	-	0.00 / 0.00	246
	4400 RUFFIN RD. SAN DIEGO CA 92123	-	0.00 / 0.00	252
	3750 JOHN J. MONTGOMERY DRIVE SAN DIEGO CA 92123	-	0.00 / 0.00	254

Site	Address	Direction	Distance (mi/ft)	Map Key
	7961 BALBOA AVENUE SAN DIEGO CA 9211	-	0.00 / 0.00	270
	7932 ARMUR STREET SAN DIEGO CA 92111	-	0.00 / 0.00	318
	7925 RONSON RD SAN DIEGO CA	-	0.00 / 0.00	324
	5459 COMPLEX STREET SAN DIEGO CA 92123	-	0.00 / 0.00	325
	4925 MERCURY ST. SAN DIEGO CA 92111	-	0.00 / 0.00	351
	5345 OVERLAND AVE. FURNHAN CROSS STREET SAN DIEGO CA	-	0.00 / 0.00	352
	4200 RUFFIN RD SAN DIEGO CA 92123	-	0.00 / 0.00	365
	4200 RUFFIN ROAD SAN DIEGO CA 92123	-	0.00 / 0.00	365
	9192 TOPAZ WAY SAN DIEGO CA	-	0.00 / 0.00	381
	4540 VIEWRIDGE AVE SAN DIEGO CA	-	0.00 / 0.00	394
	5488 OVERLAND AVE SAN DIEGO CA	-	0.00 / 0.00	406
	5488 OVERLAND AVE SAN DIEGO CA 92123	-	0.00 / 0.00	406
	4838 CONVOY ST SAN DIEGO CA 92111	-	0.00 / 0.00	532
	3895 CONVOY ST. SAN DIEGO CA	-	0.00 / 0.00	585

Site	Address	Direction	Distance (mi/ft)	Map Key
	9177 AERO DRIVE SAN DIEGO CA	-	0.00 / 0.00	636
	3870 KEARNY VILLA RD SAN DIEGO CA	-	0.00 / 0.00	645
	5670 KEARNY VILLA ROAD SAN DIEGO CA 92111	-	0.00 / 0.00	668
	5725 KEARNY VILLA RD SAN DIEGO CA	-	0.00 / 0.00	717
	5180 CONVOY STREET SAN DIEGO CA 92111	-	0.00 / 0.00	780
	5180 CONVOY ST. LANDFILL COMMERCIAL TRASH AREA SAN DIEGO CA	-	0.00 / 0.00	780
	5180 CONVOY STREET SAN DIEGO CA 92111	-	0.00 / 0.00	780
	5180 CONVOY STREET SAN DIEGO CA 92111	-	0.00 / 0.00	780
	5180 CONVOY STREET SAN DIEGO CA	-	0.00 / 0.00	780
	5180 CONVOY STREET SAN DIEGO CA 92111	-	0.00 / 0.00	780
	5180 CONVOY RD SAN DIEGO CA 92123	-	0.00 / 0.00	780
	5180 CONVOY STREET SAN DIEGO CA 92111	-	0.00 / 0.00	780
	5180 CONVOY STREET SAN DIEGO CA 92111	-	0.00 / 0.00	780
	5180 CONVOY RD SAN DIEGO CA 92123	-	0.00 / 0.00	780

Site	Address	Direction	Distance (mi/ft)	Map Key
	5180 CONVOY ST. SAN DIEGO CA	-	0.00 / 0.00	780
	5180 CONVOY STREET SAN DIEGO CA 92111	-	0.00 / 0.00	780
	5180 CONVOY ST SAN DIEGO CA	-	0.00 / 0.00	780
	5180 CONVOY ST SAN DIEGO CA	-	0.00 / 0.00	780
	9225 CHESAPEAKE RD SAN DIEGO CA	-	0.00 / 0.00	796
	5805 KEARNY VILLA RD SAN DIEGO CA	-	0.00 / 0.00	800
	5230 CONVOY STREET SAN DIEGO CA	-	0.00 / 0.00	834
	5037 RUFFNER STREET SAN DIEGO CA 92111	-	0.00 / 0.00	935
	3770 MURPHY CAYNON RD SAN DIEGO CA	-	0.00 / 0.00	983
	3770 MURPHY CANYON RD. SAN DIEGO CA 92123	-	0.00 / 0.00	983
	9950 SAN DIEGO MISSION RD SAN DIEGO CA 92108	-	0.00 / 0.00	1050
	9950 SAN DIEGO MISSION RD SAN DIEGO CA 92108	-	0.00 / 0.00	1050
	9950 SAN DIEGO MISSION RD SAN DIEGO CA 92108	-	0.00 / 0.00	1050
	9950 SAN DIEGO MISSON ROAD SAN DIEGO CA 92108	-	0.00 / 0.00	1050

Site	Address	Direction	Distance (mi/ft)	Map Key
	9950 SAN DIEGO MISSION ROAD SAN DIEGO CA	-	0.00 / 0.00	1050
	9950 SAN DIEGO MISSION RD SAN DIEGO CA 92108	-	0.00 / 0.00	1050
	9950 SAN DIEGO MISSION ROAD SAN DIEGO CA	-	0.00 / 0.00	1050
	9950 SAN DIEGO MISSION RD SAN DIEGO CA 92108	-	0.00 / 0.00	1050
	9950 SAN DIEGO MISSION RD SAN DIEGO CA 92108	-	0.00 / 0.00	1050
	9950 SAN DIEGO MISSION RD SAN DIEGO CA 92108	-	0.00 / 0.00	1050
	9950 SAN DIEGO MISSION ROAD SAN DIEGO CA	-	0.00 / 0.00	1050
	9950 SAN DIEGO MISSION RD SAN DIEGO CA	-	0.00 / 0.00	1050
	9950 SAN DIEGO MISSION RD SAN DIEGO CA 92108	-	0.00 / 0.00	1050
	9950 SAN DIEGO MISSION RD SAN DIEGO CA 92108	-	0.00 / 0.00	1050
	9950 SAN DIEGO MISSION RD SAN DIEGO CA 92108	-	0.00 / 0.00	1050
	9950 SAN DIEGO MISSION RD SAN DIEGO CA 92108	-	0.00 / 0.00	1050
	9950 SAN DIEGO MISSION RD SAN DIEGO CA 92108	-	0.00 / 0.00	1050
	9950 SAN DIEGO MISSION RD SAN DIEGO CA 92108	-	0.00 / 0.00	1050

Site	Address	Direction	Distance (mi/ft)	Map Key
	9950 SAN DIEGO MISSION RD SAN DIEGO CA	-	0.00 / 0.00	1050
	9950 SAN DIEGO MISSION RD SAN DIEGO CA 92108	-	0.00 / 0.00	1050
	9950 SAN DIEGO MISSION ROAD SAN DIEGO CA	-	0.00 / 0.00	1050
	9950 SAN DIEGO MISSION RD SAN DIEGO CA	-	0.00 / 0.00	1050
	9950 SAN DIEGO MISSION RD SAN DIEGO CA	-	0.00 / 0.00	1050
	9950 SAN DIEGO MISSION RD SAN DIEGO CA 92108	-	0.00 / 0.00	1050
	9950 SAN DIEGO MISSION RD SAN DIEGO CA 92108	-	0.00 / 0.00	1050
	9950 SAN DIEGO MISSION RD SAN DIEGO CA 92108	-	0.00 / 0.00	1050
	9950 SAN DIEGO MISSION RD SAN DIEGO CA	-	0.00 / 0.00	1050
	9950 SAN DIEGO MISSION RD. SAN DIEGO CA	-	0.00 / 0.00	1050
	9950 SAN DIEGO MISSION RD SAN DIEGO CA 92108	-	0.00 / 0.00	1050
	9950 SAN DIEGO MISSION RD SAN DIEGO CA 92108	-	0.00 / 0.00	1050
	9950 SAN DIEGO MISSION ROAD SAN DIEGO CA	-	0.00 / 0.00	1050
	9950 SAN DIEGO MISSION ROAD SAN DIEGO CA	-	0.00 / 0.00	1050

Site	Address	Direction	Distance (mi/ft)	Map Key
	9950 SAN DIEGO MISSION ROAD SAN DIEGO CA	-	0.00 / 0.00	1050
	9950 SAN DIEGO MISSION ROAD SAN DIEGO CA 92108	-	0.00 / 0.00	1050
	9950 SAN DIEGO MISSION RD SAN DIEGO CA 92108	-	0.00 / 0.00	1050
	9950 SAN DIEGO MISSION RD SAN DIEGO CA 92108	-	0.00 / 0.00	1050
	9950 SAN DIEGO MISSION RD SAN DIEGO CA 92108	-	0.00 / 0.00	1050
	9950 SAN DIEGO MISSION ROAD SAN DIEGO CA 92108	-	0.00 / 0.00	1050
	9950 SAN DIEGO MISSION RD SAN DIEGO CA 92108	-	0.00 / 0.00	1050
	9950 SAN DIOGO MISSIONJ RD SAN DIEGO CA	-	0.00 / 0.00	1050
	9950 SAN DIEGO MISSION RD SAN DIEGO CA	-	0.00 / 0.00	1050
	9950 SAN DIEGO MISSION RD SAN DIEGO CA 92108	-	0.00 / 0.00	1050
	9950 SAN DIEGO MISSION RD SAN DIEGO CA 92108	-	0.00 / 0.00	1050
	9950 SAN DIEGO MISSION RD SAN DIEGO CA	-	0.00 / 0.00	1050
	9950 SAN DIEGO MISSION RD SAN DIEGO CA	-	0.00 / 0.00	1050
	9950 SAN DIEGO MISSON ROAD SAN DIEGO CA 92108	-	0.00 / 0.00	1050

Site	Address	Direction	Distance (mi/ft)	Map Key
	9950 SAN DIEGO MISSION RD. SAN DIEGO CA	-	0.00 / 0.00	1050
	9950 SAN DIEGO MISSION ROAD SAN DIEGO CA 92108	-	0.00 / 0.00	1050
	9950 SAN DIEGO MISSION RD SAN DIEGO CA 92108	-	0.00 / 0.00	1050
	9950 SAN DIEGO MISSION RD SAN DIEGO CA 92108	-	0.00 / 0.00	1050
	9950 SAN DIEGO MISSION RD SAN DIEGO CA	-	0.00 / 0.00	1050
	9950 SAN DIEGO MISSION RD SAN DIEGO CA	-	0.00 / 0.00	1050
	9950 SAN DIEGO MISSION RD. SAN DIEGO CA 92018	-	0.00 / 0.00	1050
	9950 SAN DIEGO MISSION RD SAN DIEGO CA	-	0.00 / 0.00	1050
	9950 SAN DIEGO MISSION RD SAN DIEGO CA 92108	-	0.00 / 0.00	1050
	9950 SAN DIEGO MISSION ROAD SAN DIEGO CA	-	0.00 / 0.00	1050
	9950 SAN DIEGO MISSION ROAD SAN DIEGO CA	-	0.00 / 0.00	1050
	9950 SAN DIEGO MISSION RD SAN DIEGO CA 92108	-	0.00 / 0.00	1050
	9950 SAN DIEGO MISSION RD SAN DIEGO CA 92108	-	0.00 / 0.00	1050
	9950 SAN DIEGO MISSION RD SAN DIEGO CA 92108	-	0.00 / 0.00	1050

Site	Address	Direction	Distance (mi/ft)	Map Key
	9950 SAN DIEGO MISSION RD SAN DIEGO CA	-	0.00 / 0.00	1050
	9950 SAN DIEGO MISSION RD SAN DIEGO CA 92108	-	0.00 / 0.00	1050
	9950 SAN DIEGO MISSION RD SAN DIEGO CA 92108	-	0.00 / 0.00	1050
	9950 SAN DIEGO MISSION ROAD SAN DIEGO CA 92108	-	0.00 / 0.00	1050
	9950 SAN DIEGO MISSION RD SAN DIEGO CA 92108	-	0.00 / 0.00	1050
	9950 SAN DIEGO MISSION RD SAN DIEGO CA 92108	-	0.00 / 0.00	1050
	9950 SAN DIEGO MISSION RD SAN DIEGO CA	-	0.00 / 0.00	1050
	9950 SAN DIEGO MISSION RD. SAN DIEGO CA	-	0.00 / 0.00	1050
	9950 SAN DIEGO MISSION RD SAN DIEGO CA 92108	-	0.00 / 0.00	1050
	9950 SAN DIEGO MISSON ROAD SAN DIEGO CA 92108	-	0.00 / 0.00	1050
	9950 SAN DIEGO MISSION RD SAN DIEGO CA 92108	-	0.00 / 0.00	1050
	9950 SAN DIEGO MISSION ROAD SAN DIEGO CA 92108	-	0.00 / 0.00	1050
	9950 SAN DIEGO MISSION ROAD SAN DIEGO CA 92108	-	0.00 / 0.00	1050
	9950 SAN DIEGO MISSION RD SAN DIEGO CA 92108	-	0.00 / 0.00	1050

Site	Address	Direction	Distance (mi/ft)	Map Key
	9950 SAN DIEGO MISSION RD SAN DIEGO CA	-	0.00 / 0.00	1050
	9966 SAN DIEGO MISSION ROAD SAN DIEGO CA 92108	SSE	0.08 / 411.50	1069
	9955 SAN DIEGO MISSION ROAD SAN DIEGO CA	SSE	0.09 / 497.57	1073

State

ENVIROSTOR - EnviroStor Database

A search of the ENVIROSTOR database, dated Dec 21, 2017 has found that there are 38 ENVIROSTOR site(s) within approximately 0.125 miles of the project property.

Site	Address	Direction	Distance (mi/ft)	Map Key
TELEDYNE RYAN ELECTRONICS COMPANY	8650 BALBOA AVENUE SAN DIEGO CA 92123	-	0.00 / 0.00	2
KYOCERA INTERNATIONAL INC	8611 BALBOA AVE SAN DIEGO CA 921231501	-	0.00 / 0.00	13
TELEDYNE RYAN ELECTRONICS	8650 BALBOA AVE SAN DIEGO CA 92123	-	0.00 / 0.00	23
TELEDYNE RYAN ELECTRONICS	8650 BALBOA AVE SAN DIEGO CA 92123	-	0.00 / 0.00	23
SENIOR AEROSPACE JET PRODUCTS	9106 BALBOA AVENUE SAN DIEGO CA 92123	-	0.00 / 0.00	31
GENERAL DYNAMICS CONVAIR DIVISION	5001 KEARNY VILLA ROAD SAN DIEGO CA 92123	-	0.00 / 0.00	59
GENERAL DYNAMICS (ELECTRONICS DIVISION)	5011 KEARNY VILLA RD. SAN DIEGO CA 92123	-	0.00 / 0.00	64
GENERAL DYNAMICS (FORMER)	4773 PARAMOUNT DR. SAN DIEGO CA 92123	-	0.00 / 0.00	65
HAMILTON-HUNT ENTERPRISES	8380 VICKERS STREET, SUITE I SAN DIEGO CA 92111	-	0.00 / 0.00	85

Site	Address	Direction	Distance (mi/ft)	Map Key
U & T SERVICE STATION	5345 KEARNY VILLA ROAD @ KEARNY VILLA WY SAN CA 92123	-	0.00 / 0.00	136
GOOD EARTH PLANT & FLOWER CO., INC.	7922/24 ARMOUR STREET SAN DIEGO CA 92111	-	0.00 / 0.00	165
MESA DESIGN, INC.	4887 RONSON COURT SAN DIEGO CA 92111	-	0.00 / 0.00	232
HAMILTON SUNDSTRAND POWER SYSTEMS	4400 RUFFIN RD SAN DIEGO CA 92123	-	0.00 / 0.00	241
HAMILTON SUNDSTRAND POWER SYSTEMS	4400 RUFFIN RD SAN DIEGO CA 92123	-	0.00 / 0.00	241
SOLAR TURBINES INC	4200 RUFFIN RD SAN DIEGO CA 92123	-	0.00 / 0.00	250
SOLAR TURBINES, INC., KEARNY MESA FAC	4200 RUFFIN ROAD SAN DIEGO CA 92123	-	0.00 / 0.00	272
MERRY X-RAY CHEMICAL CORPORATION	4444 B VIEWRIDGE AVENUE SAN DIEGO CA 92123	-	0.00 / 0.00	367
SOLAR TURBINES INC	4200 RUFFIN RD SAN DIEGO CA 92123	-	0.00 / 0.00	441
CHEMICAL ENERGY OF CALIFORNIA	4951 RUFFIN ROAD SAN DIEGO CA 92123	-	0.00 / 0.00	448
SAN DIEGO GAS & ELECTRIC COMPANY	5488 OVERLAND AVE SAN DIEGO CA 921231205	-	0.00 / 0.00	450
SAN DIEGO GAS & ELECTRIC COMPANY	5488 OVERLAND AVE SAN DIEGO CA 921231205	-	0.00 / 0.00	450
MOORE PRINTED CIRCUITS, INC. - AERO DR	8575 AERO DRIVE SAN DIEGO CA 92123	-	0.00 / 0.00	572
SEWER PUMP STATION 61-CITY OF SAN DIEGO	5074 MERCURY STREET SAN DIEGO CA 92111	-	0.00 / 0.00	584

Site	Address	Direction	Distance (mi/ft)	Map Key
SAN DIEGO COUNTY DEPT OF AGRICULTURE	5555 OVERLAND AVE BLDG 3 SAN DIEGO CA 921231219	-	0.00 / 0.00	651
SAN DIEGO COUNTY DEPT OF AGRICULTURE	5555 OVERLAND AVE BLDG 3 SAN DIEGO CA 921231219	-	0.00 / 0.00	651
QUALEX, INC. - SAN DIEGO	5715 KEARNY VILLA ROAD SAN DIEGO CA 92121	-	0.00 / 0.00	709
C & R TRANSFER	5803 KEARNY VILLA ROAD SAN DIEGO CA 92123	-	0.00 / 0.00	746
SIGNET OPTICAL, INC.	4740 RUFFNER STREET SAN DIEGO CA 92111	-	0.00 / 0.00	789
SIGNET OPTICAL, INC.	4740 RUFFNER STREET SAN DIEGO CA 92111	-	0.00 / 0.00	789
SAN DIEGO UNIFIED SCHOOL DISTRICT	4860 RUFFNER STREET SAN DIEGO CA 92111	-	0.00 / 0.00	847
INTEROCEAN SYSTEMS, INC.	3540 AERO COURT SAN DIEGO CA 92123	-	0.00 / 0.00	851
REMEC MICROWAVE	9404 CHESAPEAKE DR SAN DIEGO CA 92123	-	0.00 / 0.00	901
TYCO PRINTED CIRCUIT GRP. - SAN DIEGO	5037 RUFFNER STREET SAN DIEGO CA 92111	-	0.00 / 0.00	915
REMEC, INC.	5788 ROSCOE CT SAN DIEGO CA 92123	-	0.00 / 0.00	921
VISUAL COLOR LAB	4717 CARDIN STREET SAN DIEGO CA 92111	-	0.00 / 0.00	928
TEX ENGINEERING CORPORATION	7130 CONVOY COURT SAN DIEGO CA 92111	-	0.00 / 0.00	996
HORTON BUSINESS MACHINES	7028 CONVOY COURT SAN DIEGO CA 92111	-	0.00 / 0.00	1021

Site	Address	Direction	Distance (mi/ft)	Map Key
SFPP/LP MISSION VALLEY TERMINAL	9950 SAN DIEGO MISSION ROAD SAN DIEGO CA 92108	SSE	0.08 / 397.44	1068

SWF/LF - Solid Waste Information System (SWIS)

A search of the SWF/LF database, dated Jan 31, 2018 has found that there are 8 SWF/LF site(s) within approximately 0.125 miles of the project property.

Site	Address	Direction	Distance (mi/ft)	Map Key
RMG Recycling	4686 Mercury St. San Diego CA	-	0.00 / 0.00	170
Montgomery Demolition Landfill	3750 John J. Montgomery Drive San Diego CA	-	0.00 / 0.00	254
Miramar Greenery	5180 Convoy Street San Diego CA	-	0.00 / 0.00	780
North Miramar Landfill	5180 Convoy Street San Diego CA	-	0.00 / 0.00	780
South Miramar Sanitary Landfill	5180 Convoy Street San Diego CA	-	0.00 / 0.00	780
West Miramar Sanitary Landfill	5180 Convoy Street San Diego CA	-	0.00 / 0.00	780
Copley Park Place	7550, 7620, 7680 Copley Park Place San Diego CA	-	0.00 / 0.00	837
Kearny Mesa LVTO	7181 Opportunity Rd. San Diego CA	-	0.00 / 0.00	890

HWP - EnviroStor Hazardous Waste Facilities

A search of the HWP database, dated Jan 30, 2018 has found that there are 8 HWP site(s) within approximately 0.125 miles of the project property.

Site	Address	Direction	Distance (mi/ft)	Map Key
KYOCERA INTERNATIONAL INC	8611 BALBOA AVE SAN DIEGO CA 921231501	-	0.00 / 0.00	13
TELEDYNE RYAN ELECTRONICS	8650 BALBOA AVE SAN DIEGO CA 921230000	-	0.00 / 0.00	23

Site	Address	Direction	Distance (mi/ft)	Map Key
HAMILTON SUNDSTRAND POWER SYSTEMS	4400 RUFFIN RD SAN DIEGO CA 921230000	-	0.00 / 0.00	241
MERRY X-RAY CHEMICAL CORPORATION	4444 B VIEWRIDGE AVENUE SAN DIEGO CA 921230000	-	0.00 / 0.00	367
SOLAR TURBINES INC	4200 RUFFIN RD SAN DIEGO CA 921230000	-	0.00 / 0.00	441
SAN DIEGO GAS & ELECTRIC COMPANY	5488 OVERLAND AVE SAN DIEGO CA 921231205	-	0.00 / 0.00	450
SAN DIEGO COUNTY DEPT OF AGRICULTURE	5555 OVERLAND AVE BLDG 3 SAN DIEGO CA 921231219	-	0.00 / 0.00	651
SIGNET OPTICAL, INC.	4740 RUFFNER STREET SAN DIEGO CA 921110000	-	0.00 / 0.00	789

LDS - Land Disposal Sites

A search of the LDS database, dated Dec 04, 2017 has found that there are 1 LDS site(s) within approximately 0.125 miles of the project property.

Site	Address	Direction	Distance (mi/ft)	Map Key
FAIRFIELD KEARNY MESA, LLC	3540 AERO COURT DRIVE SAN DIEGO CA 92123	-	0.00 / 0.00	797

LUST - Leaking Underground Fuel Tank Reports

A search of the LUST database, dated Dec 27, 2017 has found that there are 136 LUST site(s) within approximately 0.125 miles of the project property.

Site	Address	Direction	Distance (mi/ft)	Map Key
KYOCERA AMERICA INC	8611 BALBOA AV SAN DIEGO CA 921231580	-	0.00 / 0.00	25
	Global ID **|** ***Status*** **|** ***Status Date***: *T0607300283* | *Completed - Case Closed* | *1993-02-15 00:00:00*			
MAXWELL LABORATORY INC	9110 BALBOA AV SAN DIEGO CA 921231512	-	0.00 / 0.00	36
	Global ID **|** ***Status*** **|** ***Status Date***: *T0607303011* | *Completed - Case Closed* | *1990-10-08 00:00:00*			
MAXWELL LABORATORY INC	9110 BALBOA AV SAN DIEGO CA 921231512	-	0.00 / 0.00	36
	Global ID **|** ***Status*** **|** ***Status Date***: *T0607301279* | *Completed - Case Closed* | *1990-10-05 00:00:00*			
COHAM MGMT. CORP./LEHMAR PARTNERS	5001 KEARNY VILLA RD SAN DIEGO CA 92123	-	0.00 / 0.00	43

Site	Address	Direction	Distance (mi/ft)	Map Key
	Global ID* | *Status* | *Status Date: *T0607302320* | *Completed - Case Closed* | *1999-09-20 00:00:00*			
MONTGOMERY FIELD ATCT	4298 PONDEROSA AV SAN DIEGO CA 921231525	-	0.00 / 0.00	80
	Global ID* | *Status* | *Status Date: *T0607302461* | *Completed - Case Closed* | *2011-04-05 00:00:00*			
LEXUS KEARNY MESA	4970 KEARNY MESA RD SAN DIEGO CA 921112407	-	0.00 / 0.00	87
	Global ID* | *Status* | *Status Date: *T0607300073* | *Completed - Case Closed* | *1989-07-18 00:00:00*			
MAXWELL TECHNOLOGIES, INC	9244 BALBOA AV SAN DIEGO CA 921231514	-	0.00 / 0.00	94
	Global ID* | *Status* | *Status Date: *T0607302012* | *Completed - Case Closed* | *1999-05-03 00:00:00*			
MAXWELL TECHNOLOGIES, INC	9244 BALBOA AV SAN DIEGO CA 921231514	-	0.00 / 0.00	94
	Global ID* | *Status* | *Status Date: *T0607302311* | *Completed - Case Closed* | *2000-05-25 00:00:00*			
RALPH HOROWITZ	8361 BUCKHORN ST SAN DIEGO CA 921112403	-	0.00 / 0.00	101
	Global ID* | *Status* | *Status Date: *T0607300820* | *Completed - Case Closed* | *1991-10-29 00:00:00*			
RALPH HOROWITZ	8361 BUCKHORN ST SAN DIEGO CA 921112403	-	0.00 / 0.00	101
	Global ID* | *Status* | *Status Date: *T0607300821* | *Completed - Case Closed* | *1991-10-29 00:00:00*			
RALPH HOROWITZ	8361 BUCKHORN ST SAN DIEGO CA 921112403	-	0.00 / 0.00	101
	Global ID* | *Status* | *Status Date: *T0607300204* | *Completed - Case Closed* | *1987-05-11 00:00:00*			
KEARNY MESA TOYOTA	5010 KEARNY MESA RD SAN DIEGO CA 921112101	-	0.00 / 0.00	103
	Global ID* | *Status* | *Status Date: *T0607301509* | *Completed - Case Closed* | *1995-04-26 00:00:00*			
BMW OF SAN DIEGO	5050 KEARNY MESA RD SAN DIEGO CA 921112101	-	0.00 / 0.00	105
	Global ID* | *Status* | *Status Date: *T0607300112* | *Completed - Case Closed* | *1989-01-24 00:00:00*			
NAVAL UNDERSEA WARFARE CENTER (NUWC)	9284 BALBOA AVENUE SAN DIEGO CA 92123	-	0.00 / 0.00	118
	Global ID* | *Status* | *Status Date: *T10000005029* | *Completed - Case Closed* | *1997-04-15 00:00:00*			
ALL AMERICAN PAINT & BODY INC	8315 BUCKHORN ST SAN DIEGO CA 921112403	-	0.00 / 0.00	119
	Global ID* | *Status* | *Status Date: *T0607300192* | *Completed - Case Closed* | *1989-07-06 00:00:00*			

Site	Address	Direction	Distance (mi/ft)	Map Key
AT SYSTEMS WEST, INC.	8807 COMPLEX DR SAN DIEGO CA 92123	-	0.00 / 0.00	121
	***Global ID | Status | Status Date**: T0607301241 | Completed - Case Closed | 1997-12-04 00:00:00*			
G & M OIL CO. INC. #54	8110 BALBOA AV SAN DIEGO CA 92111	-	0.00 / 0.00	127
	***Global ID | Status | Status Date**: T0607301491 | Completed - Case Closed | 1997-04-07 00:00:00*			
G & M OIL CO. INC. #54	8110 BALBOA AV SAN DIEGO CA 92111	-	0.00 / 0.00	127
	***Global ID | Status | Status Date**: T0607302476 | Completed - Case Closed | 2001-12-11 00:00:00*			
U&T ULTRAMAR	5345 KEARNY VILLA RD SAN DIEGO CA 921231414	-	0.00 / 0.00	133
	***Global ID | Status | Status Date**: T0607399062 | Completed - Case Closed | 2000-02-07 00:00:00*			
MCI TELECOMMUNICATIONS	8933 COMPLEX DR SAN DIEGO CA 921231405	-	0.00 / 0.00	147
	***Global ID | Status | Status Date**: T0607300747 | Completed - Case Closed | 1992-06-25 00:00:00*			
CUSH ACURA	5202 KEARNY MESA RD SAN DIEGO CA 921111801	-	0.00 / 0.00	158
	***Global ID | Status | Status Date**: T0607302565 | Completed - Case Closed | 2000-07-14 00:00:00*			
MCDONALD'S	8929 CLAIREMONT MESA BL SAN DIEGO CA 921231103	-	0.00 / 0.00	161
	***Global ID | Status | Status Date**: T0607303144 | Completed - Case Closed | 1991-05-20 00:00:00*			
FMR FAMILIAN PIPE & SUPPLY	4686 MERCURY ST SAN DIEGO CA 921112420	-	0.00 / 0.00	173
	***Global ID | Status | Status Date**: T0607302006 | Completed - Case Closed | 2009-02-24 00:00:00*			
READI CARE	4725 MERCURY ST SAN DIEGO CA 92111	-	0.00 / 0.00	174
	***Global ID | Status | Status Date**: T0607302443 | Completed - Case Closed | 2013-07-08 00:00:00*			
ARCO AM/PM MINI MARKET #3035	8820 CLAIREMONT MESA BL SAN DIEGO CA 921231102	-	0.00 / 0.00	192
	***Global ID | Status | Status Date**: T0607301779 | Completed - Case Closed | 1998-08-20 00:00:00*			
ARCO AM/PM MINI MARKET #3035	8820 CLAIREMONT MESA BL SAN DIEGO CA 921231102	-	0.00 / 0.00	192
	***Global ID | Status | Status Date**: T0607300431 | Completed - Case Closed | 1998-08-20 00:00:00*			
AMERICAN PACIFIC ROOFING	8060 ARMOUR ST SAN DIEGO CA 921113720	-	0.00 / 0.00	200
	***Global ID | Status | Status Date**: T0607302113 | Completed - Case Closed | 1997-03-05 00:00:00*			

Site	Address	Direction	Distance (mi/ft)	Map Key
ALTURDYNE	8050 ARMOUR ST SAN DIEGO CA 921113720	-	0.00 / 0.00	214
	***Global ID | Status | Status Date**: T0607301890 | Completed - Case Closed | 1998-12-29 00:00:00*			
HAWTHORNE MACHINERY CO	4200 KEARNY MESA RD SAN DIEGO CA 921113732	-	0.00 / 0.00	222
	***Global ID | Status | Status Date**: T0607300521 | Completed - Case Closed | 1991-10-03 00:00:00*			
HAWTHORNE MACHINERY CO	4200 KEARNY MESA RD SAN DIEGO CA 921113732	-	0.00 / 0.00	228
	***Global ID | Status | Status Date**: T0607301645 | Completed - Case Closed | 1992-02-19 00:00:00*			
HAWTHORNE MACHINERY CO	4200 KEARNY MESA RD SAN DIEGO CA 921113732	-	0.00 / 0.00	236
	***Global ID | Status | Status Date**: T0607300976 | Completed - Case Closed | 1992-09-21 00:00:00*			
AIRGAS WEST	9010 CLAIREMONT MESA BL SAN DIEGO CA 921231208	-	0.00 / 0.00	243
	***Global ID | Status | Status Date**: T0607303102 | Completed - Case Closed | 1997-07-29 00:00:00*			
AIRGAS WEST	9010 CLAIREMONT MESA BL SAN DIEGO CA 921231208	-	0.00 / 0.00	245
	***Global ID | Status | Status Date**: T0607304094 | Completed - Case Closed | 2004-03-12 00:00:00*			
HAMILTON SUNDSTRAND	4400 RUFFIN RD SAN DIEGO CA 921231606	-	0.00 / 0.00	249
	***Global ID | Status | Status Date**: T0607302891 | Completed - Case Closed | 1993-05-03 00:00:00*			
ARROWHEAD PURITAS WATERS INC	8025 ENGINEER RD SAN DIEGO CA 921111905	-	0.00 / 0.00	251
	***Global ID | Status | Status Date**: T0607300837 | Completed - Case Closed | 1992-07-21 00:00:00*			
CROWNAIR	3753 JOHN J MONTGOMERY DR SAN DIEGO CA 921231732	-	0.00 / 0.00	253
	***Global ID | Status | Status Date**: T06019751361 | Completed - Case Closed | 2006-10-03 00:00:00*			
SDCTY-POLICE, AIR SUPPORT UNIT	3750 JOHN J MONTGOMERY DR SAN DIEGO CA 921231733	-	0.00 / 0.00	262
	***Global ID | Status | Status Date**: T0607300722 | Completed - Case Closed | 2004-04-26 00:00:00*			
SDCTY-POLICE, AIR SUPPORT UNIT	3750 JOHN J MONTGOMERY DR SAN DIEGO CA 921231733	-	0.00 / 0.00	262
	***Global ID | Status | Status Date**: T0607300033 | Completed - Case Closed | 2006-12-29 00:00:00*			
SOLAR TURBINES INCORPORATED	4200 RUFFIN RD SAN DIEGO CA 921231822	-	0.00 / 0.00	272

Site	Address	Direction	Distance (mi/ft)	Map Key
	Global ID* | *Status* | *Status Date: *T0607302803* | *Completed - Case Closed* | *1996-12-10 00:00:00*			
FORMER FEDMART GASOLINE	8001 OTHELLO AV SAN DIEGO CA 92111	-	0.00 / 0.00	278
	Global ID* | *Status* | *Status Date: *T0607391340* | *Completed - Case Closed* | *2005-02-25 00:00:00*			
CROWNAIR	3753 JOHN J MONTGOMERY DR SAN DIEGO CA 921231732	-	0.00 / 0.00	283
	Global ID* | *Status* | *Status Date: *T0607300944* | *Completed - Case Closed* | *1993-06-20 00:00:00*			
ANR FREIGHT SYSTEMS	7952 ARMOUR ST SAN DIEGO CA 921113718	-	0.00 / 0.00	285
	Global ID* | *Status* | *Status Date: *T0607301654* | *Completed - Case Closed* | *1995-05-31 00:00:00*			
AKSARBEN FOODS OF SAN DIEGO	7985 ENGINEER RD SAN DIEGO CA 921111903	-	0.00 / 0.00	286
	Global ID* | *Status* | *Status Date: *T0607300136* | *Completed - Case Closed* | *1989-05-18 00:00:00*			
PEPSI-COLA BOTTLING CO	7995 ARMOUR ST SAN DIEGO CA 921113717	-	0.00 / 0.00	287
	Global ID* | *Status* | *Status Date: *T0607301432* | *Completed - Case Closed* | *1994-04-19 00:00:00*			
BEAUDRY RV	5463 KEARNY VILLA RD SAN DIEGO CA 92123	-	0.00 / 0.00	288
	Global ID* | *Status* | *Status Date: *T0608184962* | *Completed - Case Closed* | *2014-08-14 00:00:00*			
HAWTHORNE POWER SYSTEMS	8050 OTHELLO AV SAN DIEGO CA 92111	-	0.00 / 0.00	291
	Global ID* | *Status* | *Status Date: *T0607302312* | *Completed - Case Closed* | *1998-03-19 00:00:00*			
MOBIL	8380 CLAIREMONT MESA BL SAN DIEGO CA 921111302	-	0.00 / 0.00	297
	Global ID* | *Status* | *Status Date: *T0607302411* | *Completed - Case Closed* | *2001-07-30 00:00:00*			
Mobil 18-EPY	8380 CLAIREMONT MESA BL SAN DIEGO CA 921111302	-	0.00 / 0.00	302
	Global ID* | *Status* | *Status Date: *T0607391724* | *Completed - Case Closed* | *2016-07-27 00:00:00*			
UNIVERSAL AUTO SALES	7922 DAGGET ST SAN DIEGO CA 921112306	-	0.00 / 0.00	306
	Global ID* | *Status* | *Status Date: *T0607301500* | *Completed - Case Closed* | *1995-01-01 00:00:00*			
GOOD EARTH PLANT AND FLOWER CO	7922 ARMOUR ST SAN DIEGO CA 921113718	-	0.00 / 0.00	323
	Global ID* | *Status* | *Status Date: *T0608155133* | *Completed - Case Closed* | *2003-01-23 00:00:00*			

Site	Address	Direction	Distance (mi/ft)	Map Key
UNITED PARCEL SERVICE	7925 RONSON RD SAN DIEGO CA 921111910	-	0.00 / 0.00	324
	***Global ID | Status | Status Date**: T0607301224 | Completed - Case Closed | 1998-08-21 00:00:00*			
UNITED PARCEL SERVICE	7925 RONSON RD SAN DIEGO CA 921111910	-	0.00 / 0.00	324
	***Global ID | Status | Status Date**: T0607300751 | Completed - Case Closed | 1998-08-21 00:00:00*			
SAN DIEGO FENCE	7920 ENGINEER RD SAN DIEGO CA 92111	-	0.00 / 0.00	330
	***Global ID | Status | Status Date**: T06019719833 | Completed - Case Closed | 2014-10-02 00:00:00*			
JIMS AUTO UPHOLSTRY	7902 ARMOUR ST SAN DIEGO CA 921113718	-	0.00 / 0.00	340
	***Global ID | Status | Status Date**: T0607300027 | Completed - Case Closed | 1989-03-10 00:00:00*			
NATIONAL AIR COLLEGE	3760 GLEN H. CURTISS RD SAN DIEGO CA 921231731	-	0.00 / 0.00	361
	***Global ID | Status | Status Date**: T0607301116 | Completed - Case Closed | 1998-11-02 00:00:00*			
SDG&E ENVIRONMENTAL	5488 OVERLAND AV SAN DIEGO CA 921231205	-	0.00 / 0.00	362
	***Global ID | Status | Status Date**: T06019764152 | Completed - Case Closed | 2004-10-05 00:00:00*			
WOLFS FOREIGN CAR SERVICE, INC	7904 ENGINEER RD SAN DIEGO CA 921111904	-	0.00 / 0.00	371
	***Global ID | Status | Status Date**: T0607300582 | Completed - Case Closed | 1991-10-03 00:00:00*			
MERCEDES BENZ OF SAN DIEGO	7860 BALBOA AV SAN DIEGO CA 921112325	-	0.00 / 0.00	373
	***Global ID | Status | Status Date**: T0607300229 | Completed - Case Closed | 1994-01-19 00:00:00*			
DUNPHY TANK	4645 BRINELL ST San Diego CA 92111	-	0.00 / 0.00	378
	***Global ID | Status | Status Date**: T10000000971 | Completed - Case Closed | 2010-12-13 00:00:00*			
RYDER TRUCK RENTAL INC	5345 OVERLAND AV SAN DIEGO CA 921231203	-	0.00 / 0.00	382
	***Global ID | Status | Status Date**: T0607300284 | Open - Remediation | 2007-08-10 00:00:00*			
HIPP MARINE SERVICES INC	4070 KEARNY MESA RD SAN DIEGO CA 921113730	-	0.00 / 0.00	392
	***Global ID | Status | Status Date**: T0607301653 | Completed - Case Closed | 1997-02-28 00:00:00*			
JB AUTO & TRUCK SALES	5563 KEARNY VILLA RD SAN DIEGO CA 921231107	-	0.00 / 0.00	398
	***Global ID | Status | Status Date**: T0607300039 | Completed - Case Closed | 1988-10-01 00:00:00*			

Site	Address	Direction	Distance (mi/ft)	Map Key
RYDER TRUCK RENTAL INC	5345 OVERLAND AV SAN DIEGO CA 921231203	-	0.00 / 0.00	399
	***Global ID | Status | Status Date**: T0608187793 | Completed - Case Closed | 2003-11-26 00:00:00*			
PACIFIC BELL	7910 OTHELLO AV SAN DIEGO CA 921113712	-	0.00 / 0.00	412
	***Global ID | Status | Status Date**: T0607300863 | Completed - Case Closed | 1997-09-01 00:00:00*			
RANCHO JEEP	8118 CLAIREMONT MESA BL SAN DIEGO CA 921111706	-	0.00 / 0.00	419
	***Global ID | Status | Status Date**: T0607300458 | Completed - Case Closed | 1994-04-22 00:00:00*			
ADOHR FARMS	5680 KEARNY VILLA RD SAN DIEGO CA 921231110	-	0.00 / 0.00	424
	***Global ID | Status | Status Date**: T0607301134 | Completed - Case Closed | 1994-09-01 00:00:00*			
SDG&E ENVIRONMENTAL	5488 OVERLAND AV SAN DIEGO CA 921231205	-	0.00 / 0.00	426
	***Global ID | Status | Status Date**: T0607302365 | Completed - Case Closed | 1998-10-13 00:00:00*			
SDG&E ENVIRONMENTAL	5488 OVERLAND AV SAN DIEGO CA 921231205	-	0.00 / 0.00	426
	***Global ID | Status | Status Date**: T0607303091 | Completed - Case Closed | 1988-08-29 00:00:00*			
PACIFIC HONDA	4697 CONVOY ST SAN DIEGO CA 921112309	-	0.00 / 0.00	436
	***Global ID | Status | Status Date**: T0607301474 | Completed - Case Closed | 2008-05-21 00:00:00*			
KEARNY MESA 76	7807 BALBOA AV SAN DIEGO CA 921112324	-	0.00 / 0.00	453
	***Global ID | Status | Status Date**: T0608145016 | Completed - Case Closed | 2002-07-09 00:00:00*			
MOSSY NISSAN KEARNY MESA	4797 CONVOY ST SAN DIEGO CA 921111923	-	0.00 / 0.00	459
	***Global ID | Status | Status Date**: T0607300610 | Completed - Case Closed | 1991-12-24 00:00:00*			
RANCHO OLDSMOBILE INC	8104 CLAIREMONT MESA BL SAN DIEGO CA 921111706	-	0.00 / 0.00	460
	***Global ID | Status | Status Date**: T0607301419 | Completed - Case Closed | 1998-08-14 00:00:00*			
CUMMINS CALPACIFIC, INC	9191 KEARNY VILLA CT SAN DIEGO CA 921231121	-	0.00 / 0.00	469
	***Global ID | Status | Status Date**: T0607300261 | Completed - Case Closed | 1988-08-02 00:00:00*			
SUNSET MOTORS	3888 KEARNY MESA RD SAN DIEGO CA 921113728	-	0.00 / 0.00	505

Site	Address	Direction	Distance (mi/ft)	Map Key
	Global ID* | *Status* | *Status Date: *T0607303212* | *Completed - Case Closed* | *1989-03-02 00:00:00*			
UNITED RENTALS	5580 KEARNY VILLA RD SAN DIEGO CA 921231108	-	0.00 / 0.00	522
	Global ID* | *Status* | *Status Date: *T0607300646* | *Completed - Case Closed* | *1993-02-22 00:00:00*			
UNITED RENTALS	5580 KEARNY VILLA RD SAN DIEGO CA 921231108	-	0.00 / 0.00	522
	Global ID* | *Status* | *Status Date: *T0607302894* | *Completed - Case Closed* | *1993-02-22 00:00:00*			
EILER BROS.	4530 CONVOY ST SAN DIEGO CA 921112308	-	0.00 / 0.00	527
	Global ID* | *Status* | *Status Date: *T0607300721* | *Completed - Case Closed* | *1992-04-30 00:00:00*			
CLAIREMONT EQUIPMENT RENTALS	4726 CONVOY ST SAN DIEGO CA 921111915	-	0.00 / 0.00	528
	Global ID* | *Status* | *Status Date: *T0607302329* | *Completed - Case Closed* | *2004-07-06 00:00:00*			
PACIFIC WASTE SERVICES	8364 CLAIREMONT MESA BL SAN DIEGO CA 921111302	-	0.00 / 0.00	545
	Global ID* | *Status* | *Status Date: *T0607300434* | *Completed - Case Closed* | *1993-08-03 00:00:00*			
PACIFIC WASTE SERVICES	8364 CLAIREMONT MESA BL SAN DIEGO CA 921111302	-	0.00 / 0.00	547
	Global ID* | *Status* | *Status Date: *T06019751576* | *Completed - Case Closed* | *1994-04-04 00:00:00*			
AMERICAN TIRE & SERVICE CO	4161 CONVOY ST SAN DIEGO CA 921113701	-	0.00 / 0.00	548
	Global ID* | *Status* | *Status Date: *T0607303097* | *Completed - Case Closed* | *1988-04-13 00:00:00*			
Propel Biofuels 76	3860 Kearny Mesa Road San Diego CA 92111	-	0.00 / 0.00	553
	Global ID* | *Status* | *Status Date: *T10000004590* | *Open - Site Assessment* | *2013-02-08 00:00:00*			
CHAMPION DEVELOPMENT	7777 BALBOA AV SAN DIEGO CA 921112229	-	0.00 / 0.00	555
	Global ID* | *Status* | *Status Date: *T0607300074* | *Completed - Case Closed* | *1990-11-01 00:00:00*			
KEARNY MESA EXXON	3860 KEARNY MESA RD SAN DIEGO CA 921113728	-	0.00 / 0.00	559
	Global ID* | *Status* | *Status Date: *T0607302484* | *Completed - Case Closed* | *1999-03-18 00:00:00*			
ALL AMERICAN CAR WASH	3895 CONVOY ST SAN DIEGO CA 921113721	-	0.00 / 0.00	561
	Global ID* | *Status* | *Status Date: *T0607300383* | *Completed - Case Closed* | *1994-04-14 00:00:00*			

Site	Address	Direction	Distance (mi/ft)	Map Key
LUBRIMART & TUNEMART	4101 CONVOY ST SAN DIEGO CA 921113701	-	0.00 / 0.00	567
	***Global ID | Status | Status Date**: T0607302172 | Completed - Case Closed | 2003-06-10 00:00:00*			
EXPRESS OIL & GAS	8001 OTHELLO AV SAN DIEGO CA 921113713	-	0.00 / 0.00	568
	***Global ID | Status | Status Date**: T0607300311 | Completed - Case Closed | 2009-09-18 00:00:00*			
SAN DIEGO GLASS & PAINT COMPAN	3927 CONVOY ST SAN DIEGO CA 921113723	-	0.00 / 0.00	569
	***Global ID | Status | Status Date**: T0607302762 | Completed - Case Closed | 1996-03-21 00:00:00*			
SAN DIEGO COUNTY (VARIOUS)	5555 OVERLAND AV SAN DIEGO CA 92123	-	0.00 / 0.00	577
	***Global ID | Status | Status Date**: T0607319144 | Completed - Case Closed | 2008-06-23 00:00:00*			
FEDERAL EXPRESS	9192 KEARNY VILLA CT SAN DIEGO CA 921231121	-	0.00 / 0.00	581
	***Global ID | Status | Status Date**: T0607300926 | Completed - Case Closed | 1992-10-28 00:00:00*			
MY MECHANIC	3833 CONVOY ST SAN DIEGO CA 921113721	-	0.00 / 0.00	596
	***Global ID | Status | Status Date**: T0607301646 | Completed - Case Closed | 1987-06-30 00:00:00*			
S D CONCRETE CUTTING CO	7722 ENGINEER RD SAN DIEGO CA 921111518	-	0.00 / 0.00	606
	***Global ID | Status | Status Date**: T0607302624 | Completed - Case Closed | 2001-10-30 00:00:00*			
CAMERON BROS CONST CO INC	7766 BALBOA AV SAN DIEGO CA 921112228	-	0.00 / 0.00	611
	***Global ID | Status | Status Date**: T0607300603 | Completed - Case Closed | 1992-01-13 00:00:00*			
BALBOA AVENUE EXXON	7737 BALBOA AV SAN DIEGO CA 921112229	-	0.00 / 0.00	615
	***Global ID | Status | Status Date**: T0607382077 | Completed - Case Closed | 2003-11-19 00:00:00*			
MOBIL OIL	4080 CONVOY ST SAN DIEGO CA 921113726	-	0.00 / 0.00	620
	***Global ID | Status | Status Date**: T0607301599 | Completed - Case Closed | 1987-09-15 00:00:00*			
SDCTY-FIRE REPAIR FACILITY	3870 KEARNY VILLA RD SAN DIEGO CA 921231702	-	0.00 / 0.00	624
	***Global ID | Status | Status Date**: T0607302510 | Completed - Case Closed | 2015-09-24 00:00:00*			
SDCTY-FIRE REPAIR FACILITY	3870 KEARNY VILLA RD SAN DIEGO CA 921231702	-	0.00 / 0.00	631
	***Global ID | Status | Status Date**: T0607302628 | Completed - Case Closed | 2010-01-26 00:00:00*			

Site	Address	Direction	Distance (mi/ft)	Map Key
SD COC-FLEET OPERATIONS	5555 OVERLAND AV SAN DIEGO CA 921231219	-	0.00 / 0.00	634
	***Global ID | Status | Status Date**: T0607302580 | Completed - Case Closed | 2005-11-07 00:00:00*			
SUPER-7 GASOLINE #19273	7801 CLAIREMONT MESA BL SAN DIEGO CA 921111618	-	0.00 / 0.00	652
	***Global ID | Status | Status Date**: T0607302270 | Completed - Case Closed | 1999-12-03 00:00:00*			
SUPER-7 GASOLINE #19273	7801 CLAIREMONT MESA BL SAN DIEGO CA 921111618	-	0.00 / 0.00	652
	***Global ID | Status | Status Date**: T0607302812 | Completed - Case Closed | 1999-12-03 00:00:00*			
SUPER-7 GASOLINE #19273	7801 CLAIREMONT MESA BL SAN DIEGO CA 921111618	-	0.00 / 0.00	653
	***Global ID | Status | Status Date**: T0607346326 | Completed - Case Closed | 2005-05-19 00:00:00*			
BUY-RITE GAS STATION #206	7731 BALBOA AV SAN DIEGO CA 921112229	-	0.00 / 0.00	677
	***Global ID | Status | Status Date**: T0607301108 | Completed - Case Closed | 2009-12-24 00:00:00*			
TEXACO REFINING & MARKETING	7785 CLAIREMONT MESA BL SAN DIEGO CA 921111532	-	0.00 / 0.00	698
	***Global ID | Status | Status Date**: T0607302838 | Completed - Case Closed | 1994-03-04 00:00:00*			
TEXACO REFINING & MARKETING	7785 CLAIREMONT MESA BL SAN DIEGO CA 921111532	-	0.00 / 0.00	698
	***Global ID | Status | Status Date**: T0607302460 | Completed - Case Closed | 2000-08-30 00:00:00*			
TEXACO REFINING & MARKETING	7785 CLAIREMONT MESA BL SAN DIEGO CA 921111532	-	0.00 / 0.00	701
	***Global ID | Status | Status Date**: T0607357151 | Completed - Case Closed | 2016-07-25 00:00:00*			
METROPOLITAN TRANSIT DEV BOARD	4620 RUFFNER ST SAN DIEGO CA 921112218	-	0.00 / 0.00	713
	***Global ID | Status | Status Date**: T0607300875 | Completed - Case Closed | 2013-01-03 00:00:00*			
METROPOLITAN TRANSIT DEV BOARD	4620 RUFFNER ST SAN DIEGO CA 921112218	-	0.00 / 0.00	722
	***Global ID | Status | Status Date**: T0607302673 | Completed - Case Closed | 2009-12-17 00:00:00*			
METROPOLITAN TRANSIT DEV BOARD	4620 RUFFNER ST SAN DIEGO CA 921112218	-	0.00 / 0.00	724
	***Global ID | Status | Status Date**: T0607302683 | Completed - Case Closed | 2009-12-18 00:00:00*			
PACIFIC BELL SNDGCA59/M2638	7595 RAYTHEON RD SAN DIEGO CA 921111506	-	0.00 / 0.00	729

Site	Address	Direction	Distance (mi/ft)	Map Key
	Global ID* | *Status* | *Status Date: *T06019740681* | *Completed - Case Closed* | *2005-01-28 00:00:00*			
PACIFIC BELL SNDGCA59/M2638	7595 RAYTHEON RD SAN DIEGO CA 921111506	-	0.00 / 0.00	**737**
	Global ID* | *Status* | *Status Date: *T0607301105* | *Completed - Case Closed* | *1999-01-13 00:00:00*			
L R HUBBARD CO INC	7485 RONSON RD SAN DIEGO CA 921111507	-	0.00 / 0.00	**752**
	Global ID* | *Status* | *Status Date: *T0607302702* | *Completed - Case Closed* | *2001-08-13 00:00:00*			
METROPOLITAN TRANSIT DEV BOARD	4620 RUFFNER ST SAN DIEGO CA 92111-221	-	0.00 / 0.00	**774**
	Global ID* | *Status* | *Status Date: *T06019790208* | *Completed - Case Closed* | *2010-02-04 00:00:00*			
METROPOLITAN TRANSIT DEV BOARD	4620 RUFFNER ST SAN DIEGO CA 92111-221	-	0.00 / 0.00	**776**
	Global ID* | *Status* | *Status Date: *T06019748225* | *Completed - Case Closed* | *2010-02-04 00:00:00*			
SHELL	7647 BALBOA AV SAN DIEGO CA 92111	-	0.00 / 0.00	**793**
	Global ID* | *Status* | *Status Date: *T0607378338* | *Open - Site Assessment* | *2009-07-08 00:00:00*			
ETHAN ALLEN WAREHOUSE	4770 RUFFNER ST SAN DIEGO CA 921111101	-	0.00 / 0.00	**826**
	Global ID* | *Status* | *Status Date: *T0607300190* | *Completed - Case Closed* | *1990-08-20 00:00:00*			
52 7 CONVOY SHELL CAR WASH	7740 COPLEY PARK PL SAN DIEGO CA 92111	-	0.00 / 0.00	**849**
	Global ID* | *Status* | *Status Date: *T0608198603* | *Completed - Case Closed* | *2005-02-15 00:00:00*			
RANCHO LANDSCAPE CO INC	5797 CHESAPEAKE CT SAN DIEGO CA 921231014	-	0.00 / 0.00	**855**
	Global ID* | *Status* | *Status Date: *T0607300616* | *Completed - Case Closed* | *1991-01-17 00:00:00*			
UNOCAL SERV STATION #6408	7415 CLAIREMONT MESA BL SAN DIEGO CA 921111501	-	0.00 / 0.00	**882**
	Global ID* | *Status* | *Status Date: *T0607302520* | *Completed - Case Closed* | *2002-02-07 00:00:00*			
CALTRANS/DOT	7183 OPPORTUNITY RD SAN DIEGO CA 92111	-	0.00 / 0.00	**885**
	Global ID* | *Status* | *Status Date: *T06019744828* | *Completed - Case Closed* | *2006-08-29 00:00:00*			
CALTRANS/KEARNY MESA	7177 OPPORTUNITY RD SAN DIEGO CA 921112201	-	0.00 / 0.00	**891**
	Global ID* | *Status* | *Status Date: *T0607302587* | *Completed - Case Closed* | *2000-04-04 00:00:00*			

Site	Address	Direction	Distance (mi/ft)	Map Key
CALTRANS/KEARNY MESA	7177 OPPORTUNITY RD SAN DIEGO CA 921112201	-	0.00 / 0.00	891
	***Global ID | Status | Status Date**: T0607301218 | Completed - Case Closed | 1995-03-21 00:00:00*			
WAXIE SANITARY SUPPLY	9353 WAXIE WY SAN DIEGO CA 921231012	-	0.00 / 0.00	927
	***Global ID | Status | Status Date**: T0607302011 | Completed - Case Closed | 1997-08-07 00:00:00*			
SDUSD - TRANSPORTATION BASE II	4710 CARDIN ST SAN DIEGO CA 921111417	-	0.00 / 0.00	940
	***Global ID | Status | Status Date**: T0607383097 | Completed - Case Closed | 2011-07-18 00:00:00*			
SDUSD - TRANSPORTATION BASE II	4710 CARDIN ST SAN DIEGO CA 921111417	-	0.00 / 0.00	941
	***Global ID | Status | Status Date**: T0607391325 | Completed - Case Closed | 2002-03-08 00:00:00*			
SDUSD - TRANSPORTATION BASE II	4710 CARDIN ST SAN DIEGO CA 921111417	-	0.00 / 0.00	941
	***Global ID | Status | Status Date**: T0607302354 | Completed - Case Closed | 2001-08-27 00:00:00*			
J. BITTLE AMERICAN, INC.	9630 AERO DR SAN DIEGO CA 921231806	-	0.00 / 0.00	949
	***Global ID | Status | Status Date**: T0607300495 | Completed - Case Closed | 1994-02-01 00:00:00*			
ALTA DENA	4656 CARDIN ST SAN DIEGO CA 921111419	-	0.00 / 0.00	953
	***Global ID | Status | Status Date**: T0607302171 | Completed - Case Closed | 1997-05-12 00:00:00*			
KEARNY MESA FORD	7303 CLAIREMONT MESA BL SAN DIEGO CA 921111101	-	0.00 / 0.00	955
	***Global ID | Status | Status Date**: T0607302819 | Completed - Case Closed | 1989-08-01 00:00:00*			
ARCO	3770 MURPHY CANYON RD SAN DIEGO CA 92123	-	0.00 / 0.00	995
	***Global ID | Status | Status Date**: T0607338908 | Completed - Case Closed | 2004-07-06 00:00:00*			
BARRY'S CHEVRON	7070 CLAIREMONT MESA BL SAN DIEGO CA 921111003	-	0.00 / 0.00	1003
	***Global ID | Status | Status Date**: T0608184529 | Completed - Case Closed | 2003-05-16 00:00:00*			
BARRY'S CHEVRON	7070 CLAIREMONT MESA BL SAN DIEGO CA 921111003	-	0.00 / 0.00	1004
	***Global ID | Status | Status Date**: T0607300343 | Completed - Case Closed | 2003-05-16 00:00:00*			
FESTIVAL FUN PARK SAN DIEGO	6999 CLAIREMONT MESA BL SAN DIEGO CA 92111	-	0.00 / 0.00	1018
	***Global ID | Status | Status Date**: T0607302656 | Completed - Case Closed | 1999-10-06 00:00:00*			

Site	Address	Direction	Distance (mi/ft)	Map Key
DALEY CORP	2400 MURPHY CANYON RD SAN DIEGO CA 921232646	-	0.00 / 0.00	1044
	***Global ID** | **Status** | **Status Date**: T0607301313 | Completed - Case Closed | 1997-07-14 00:00:00*			
SAN DIEGO TERMINAL	2750 MURPHY CANYON RD SAN DIEGO CA 921232649	-	0.00 / 0.00	1048
	***Global ID** | **Status** | **Status Date**: T0607300246 | Completed - Case Closed | 1996-04-18 00:00:00*			
SMOG PROS #1761	2696 MISSION VILLAGE DR SAN DIEGO CA 921233635	SSE	0.10 / 517.02	1076
	***Global ID** | **Status** | **Status Date**: T0607300058 | Completed - Case Closed | 2008-05-14 00:00:00*			
ARCO #1761	2696 MISSION VILLAGE DR SAN DIEGO CA 921233635	SSE	0.10 / 541.44	1078
	***Global ID** | **Status** | **Status Date**: T0607391305 | Open - Remediation | 2001-03-23 00:00:00*			

UST - Permitted Underground Storage Tank (UST) in GeoTracker

A search of the UST database, dated Mar 11, 2018 has found that there are 48 UST site(s) within approximately 0.125 miles of the project property.

Site	Address	Direction	Distance (mi/ft)	Map Key
SD CNTY COC FLEET GARAGE	5610 Overland Ave San Diego CA 92123	-	0.00 / 0.00	93
	***Facility ID**: 37-000-002694*			
Chevron (G&M #54)	8110 BALBOA AVE San Diego CA 92111	-	0.00 / 0.00	127
	***Facility ID**: 37-000-112107*			
EBK FUEL	5345 KEARNY VILLA RD SAN DIEGO CA 92123	-	0.00 / 0.00	137
	***Facility ID**: 37-000-201245*			
Verizon Business: CASNDGCA	8933 COMPLEX DR SAN DIEGO CA 92123	-	0.00 / 0.00	142
	***Facility ID**: 37-000-129664*			
Four Points by Sheraton	8110 Aero Dr San Diego CA 92123	-	0.00 / 0.00	145
	***Facility ID**: 37-000-004078*			
GIBBS FLYING SERVICE INC	8906 AERO DR SAN DIEGO CA 92123	-	0.00 / 0.00	145
	***Facility ID**: 37-000-121283*			

Site	Address	Direction	Distance (mi/ft)	Map Key
ARCO 42048	8820 CLAIREMONT MESA BLVD SAN DIEGO CA 92123 ***Facility ID**: 37-000-113519*	-	0.00 / 0.00	**193**
MYF HOLDINGS, LLC DBA CROWNAIR AVIATION	3753 JOHN J MONTGOMERY DR SAN DIEGO CA 92123 ***Facility ID**: 37-000-100465*	-	0.00 / 0.00	**258**
PEPSI BEVERAGES COMPANY	7995 ARMOUR ST SAN DIEGO CA 92111 ***Facility ID**: 37-000-104929*	-	0.00 / 0.00	**287**
HAWTHORNE POWER SYSTEMS	8050 OTHELLO AVE SAN DIEGO CA 92111 ***Facility ID**: 37-000-130531*	-	0.00 / 0.00	**291**
Fast Pumper Oil Corporation	8380 Clairemont Mesa Blvd San Diego CA 92111 ***Facility ID**: 37-000-217017*	-	0.00 / 0.00	**299**
UPS San Diego	7925 Ronson Rd San Diego CA 92111 ***Facility ID**: 37-000-104933*	-	0.00 / 0.00	**324**
RYDER TRUCK RENTAL #0837	5345 OVERLAND AVE SAN DIEGO CA 92123 ***Facility ID**: 37-000-112166*	-	0.00 / 0.00	**326**
7-ELEVEN INC #35439	7807 Balboa Ave San Diego CA 92111 ***Facility ID**: 37-000-216430*	-	0.00 / 0.00	**452**
SD CNTY FACILITIES MAINTENANCE COC	5515 & 5585 Overland Ave San Diego CA 92123 ***Facility ID**: 37-000-210568*	-	0.00 / 0.00	**462**
SD CNTY COC FLEET OPERATIONS	5560 OVERLAND DR SAN DIEGO CA 92123 ***Facility ID**: 37-000-104795*	-	0.00 / 0.00	**465**
KEARNY MESA 76, LLC.	3860 Kearny Mesa Rd San Diego CA 92111 ***Facility ID**: 37-000-217190*	-	0.00 / 0.00	**517**
Propel Fuels, Inc. (210050)	3860 Kearny Mesa Rd Ste B San Diego CA 92111 ***Facility ID**: 37-000-217250*	-	0.00 / 0.00	**517**

Site	Address	Direction	Distance (mi/ft)	Map Key
SDG&E - KEARNY MAINT & OPS	5488 OVERLAND AVE SAN DIEGO CA 92123-1205 ***Facility ID**: 37-000-113944*	-	0.00 / 0.00	518
CLAIREMONT EQUIPMENT RENTALS	4726 CONVOY ST SAN DIEGO CA 92111 ***Facility ID**: 37-000-100225*	-	0.00 / 0.00	533
ALLIED WASTE SERVICES	8364 CLAIREMONT MESA BLVD SAN DIEGO CA 92111 ***Facility ID**: 37-000-100298*	-	0.00 / 0.00	541
SDCTY-FIRE-RESCUE DEPT, FIRE STATION 28	3880 KEARNY VILLA RD SAN DIEGO CA 92123 ***Facility ID**: 37-000-121297*	-	0.00 / 0.00	552
SDCTY-FIRE-RESCUE DEPT, FIRE REPAIR FACILITY	3870 KEARNY VILLA RD SAN DIEGO CA 92123 ***Facility ID**: 37-000-119194*	-	0.00 / 0.00	565
LUBRIMART & TUNEMART	4101 CONVOY ST SAN DIEGO CA 92111 ***Facility ID**: 37-000-207632*	-	0.00 / 0.00	567
XPO Logistics Freight, Inc.-USD	4965 CONVOY ST SAN DIEGO CA 92111 ***Facility ID**: 37-000-104521*	-	0.00 / 0.00	570
CA HIGHWAY PATROL Border Division	9330 FARNHAM ST SAN DIEGO CA 92123 ***Facility ID**: 37-000-121290*	-	0.00 / 0.00	583
Kaiser Permanente San Diego Medical Center	9455 Clairemont Mesa Blvd San Diego CA 92123 ***Facility ID**: 37-000-001716*	-	0.00 / 0.00	593
CARMAX #7653	7766 BALBOA AVE SAN DIEGO CA 92111 ***Facility ID**: 37-000-207804*	-	0.00 / 0.00	604
G&M Oil Co. #174	7737 Balboa Ave San Diego CA 92111 ***Facility ID**: 37-000-210451*	-	0.00 / 0.00	612
CARL'S TRAILER RENTAL/EZ HAUL	5624 KEARNY VILLA RD SAN DIEGO CA 92123	-	0.00 / 0.00	618

Site	Address	Direction	Distance (mi/ft)	Map Key
	***Facility ID**: 37-000-129760*			
7-ELEVEN INC #33100	4080 Convoy St San Diego CA 92111	-	0.00 / 0.00	620
	***Facility ID**: 37-000-200848*			
7-ELEVEN INC #19273	7801 CLAIREMONT MESA BLVD San Diego CA 92111	-	0.00 / 0.00	652
	***Facility ID**: 37-000-115051*			
BALBOA PETROLEUM, INC	7731 BALBOA AVE SAN DIEGO CA 92111	-	0.00 / 0.00	658
	***Facility ID**: 37-000-115192*			
SDCTY-FIRE-RESCUE DEPT, FIRE COMMUNICATIONS CENTER	3750 KEARNY VILLA RD SAN DIEGO CA 92123	-	0.00 / 0.00	680
	***Facility ID**: 37-000-126616*			
SDCTY-FLEET OPERATIONS DEPT, EASTERN POLICE SUBSTATION	9225 AERO DR SAN DIEGO CA 92123	-	0.00 / 0.00	684
	***Facility ID**: 37-000-101877*			
TESORO (SHELL) 68609	7785 CLAIREMONT MESA BLVD SAN DIEGO CA 92111	-	0.00 / 0.00	698
	***Facility ID**: 37-000-208274*			
San Diego Transit - KMD	4630 RUFFNER ST SAN DIEGO CA 92111	-	0.00 / 0.00	699
	***Facility ID**: 37-000-124731*			
BALBOA GAS	7647 BALBOA AVE SAN DIEGO CA 92111	-	0.00 / 0.00	792
	***Facility ID**: 37-000-209328*			
SDCTY-ENV SVCS DEPT, MIRAMAR LANDFILL	5180 CONVOY ST SAN DIEGO CA 92111	-	0.00 / 0.00	833
	***Facility ID**: 37-000-126601*			
52 & CONVOY CORP	7740 COPLEY PARK PL SAN DIEGO CA 92111	-	0.00 / 0.00	841
	***Facility ID**: 37-000-132354*			
Transportation Management Center Caltrans	7183 OPPORTUNITY RD SAN DIEGO CA 92111	-	0.00 / 0.00	881
	***Facility ID**: 37-000-132328*			

Site	Address	Direction	Distance (mi/ft)	Map Key
7-Eleven INC #32606	9609 Aero Dr San Diego CA 92123 ***Facility ID**: 37-000-138191*	-	0.00 / 0.00	**948**
SDUSD TRANSPORTATION BASE II	4710 CARDIN ST SAN DIEGO CA 92111 ***Facility ID**: 37-000-114917*	-	0.00 / 0.00	**956**
BARTON PETROLEUM, INC	3770 MURPHY CANYON RD SAN DIEGO CA 92123 ***Facility ID**: 37-000-210890*	-	0.00 / 0.00	**979**
P&C Horizon Inc.	7153 CLAIREMONT MESA BLVD SAN DIEGO CA 92111 ***Facility ID**: 37-000-205101*	-	0.00 / 0.00	**985**
Chevron (G&M #161)	7070 CLAIREMONT MESA BLVD San Diego CA 92111 ***Facility ID**: 37-000-209098*	-	0.00 / 0.00	**1004**
STONECREST GAS & WASH, INC	3690 MURPHY CANYON RD SAN DIEGO CA 92123 ***Facility ID**: 37-000-204498*	-	0.00 / 0.00	**1009**
SFPP LP (MISSION VALLEY TERMINAL)	9950 SAN DIEGO MISSION RD SAN DIEGO CA 92108 ***Facility ID**: 37-000-100804*	SSE	0.03 / 168.29	**1058**

HHSS - Historical Hazardous Substance Storage Information Database

A search of the HHSS database, dated Aug 27, 2015 has found that there are 129 HHSS site(s) within approximately 0.125 miles of the project property.

Site	Address	Direction	Distance (mi/ft)	Map Key
KYOCERA SAN DIEGO PLANT	8611 BALBOA AVE. SAN DIEGO CA 92123	-	0.00 / 0.00	**17**
GENERAL DYNAMICS CONVAIR DIV	5001 VEARNY VILLA RD. CLAIREMONT MESA BLVD SAN DIEGO CA 92126	-	0.00 / 0.00	**55**
GENERAL DYNAMICS ELECTRONICS D	5011 KEARNY VILLA ROAD SAN DIEGO CA 92123	-	0.00 / 0.00	**58**
MIRA MESA DODGE	4910 KEARNY MESA RD SAN DIEGO CA 92111	-	0.00 / 0.00	**72**

Site	Address	Direction	Distance (mi/ft)	Map Key
KEARNY MESA VOLKSWAGEN PEUGEO	4970 KEARNY MESA ROAD SAN DIEGO CA 92111	-	0.00 / 0.00	74
KEARNY MESA SUBARU/ALFA ROMEO	5010 KEARNY MESA ROAD SAN DIEGO CA 92111	-	0.00 / 0.00	81
BMW OF SAN DIEGO	5050 KEARNY MESA RD. SAN DIEGO CA 92111	-	0.00 / 0.00	83
MONTGOMERY FIELD ATCT	4298 PONDEROSA AVE SAN DIEGO CA 92123	-	0.00 / 0.00	92
BUILDING 1	9244 BALBOA AVENUE SAN DIEGO CA 92123	-	0.00 / 0.00	96
BUILDING 1	9233 BALBOA AVENUE SAN DIEGO CA 92075	-	0.00 / 0.00	106
MADISON SQUARE PARTNERSHIP	4223 PONDEROSA SUITE A SAN DIEGO CA 92123	-	0.00 / 0.00	111
M23 (ARMOUR OIL COMPANY)	8110 BALBOA AVE. SAN DIEGO CA 92110	-	0.00 / 0.00	131
MARVIN V CAGLE	5345 KEARNY VILLA ROAD SAN DIEGO CA 92123	-	0.00 / 0.00	136
SAN DIEGO	5202 KEARNY MESA RD. SAN DIEGO CA 92111	-	0.00 / 0.00	146
UNITED COURIERS INC	8275 VICKERS STREET SAN DIEGO CA 92111	-	0.00 / 0.00	150
FOODMAKER INC	9330 BALBOA AVENUE SAN DIEGO CA 92123	-	0.00 / 0.00	167
FAMILIAN PIPE AND SUPPLY	4686 MERCURY STREET SAN DIEGO CA 92111	-	0.00 / 0.00	170
SAN DIEGO VOLVO CAR CARE CENTE	8086 ARMOUR ST SAN DIEGO CA 92111	-	0.00 / 0.00	171

Site	Address	Direction	Distance (mi/ft)	Map Key
PACIFIC GLASS AND MIRROR COMPANY	4699 MERCURY STREET SAN DIEGO CA 92111	-	0.00 / 0.00	177
MCDONALDS CORPORATION	8929 CLAIRMONT MESA BOULEVARD SAN DIEGO CA 92123	-	0.00 / 0.00	181
MBF INTERIORS INC	8222 VICKERS ST. SAN DIEGO CA 92111	-	0.00 / 0.00	182
LDS CANNERY	4720 MERCURY ST. SAN DIEGO CA 92111	-	0.00 / 0.00	185
SAN DIEGO VOLVO	5316 KEARNY MESA RD SAN DIEGO CA 92111	-	0.00 / 0.00	198
AMERICAN PACIFIC ROOFING CO	8060 ARMOUR STREET SAN DIEGO CA 92111	-	0.00 / 0.00	210
BOSSERT INC	8135 ROWSON ROAD MERCURY SAN DIEGO CA 92111	-	0.00 / 0.00	213
GSPARSONS COMPANY	9010 CLAIREMONT MESA BLVD. SAN DIEGO CA 92123	-	0.00 / 0.00	219
4DAY TIRE STORES	5350 KEARNY MESA RD. SAN DIEGO CA 92111	-	0.00 / 0.00	220
ALTURDYNE	8050 ARMOUR STREET SAN DIEGO CA 92111	-	0.00 / 0.00	221
ARROWHEAD SAN DIEGO BRANCH	8025 ENGINEER ROAD SAN DIEGO CA 92111	-	0.00 / 0.00	247
TURBOMACH PLANT	4400 RUFFIN ROAD SAN DIEGO CA 92123	-	0.00 / 0.00	252
MONTGOMERY FIELD	3750 JOHN J. MONTGOMERY DR. SAN DIEGO CA 92123	-	0.00 / 0.00	254
CROWNAIR	3753 JOHN J. MONTGOMERY DRIVE SAN DIEGO CA 92123	-	0.00 / 0.00	257

Site	Address	Direction	Distance (mi/ft)	Map Key
CANDM CHEVROLET	7978 BALBOA AVENUE SAN DIEGO CA 92111	-	0.00 / 0.00	260
OSTERBAVER COMPRESSOR SERVICE	7954 DAGGET ST. SAN DIEGO CA 92111	-	0.00 / 0.00	264
CHEMICAL ENERGY OF CALIFORNIA	4951 RUFFIN ROAD SAN DIEGO CA 92123	-	0.00 / 0.00	273
TREPTE CONSTRUCTION CO INC	9190 CLAIREMONT MESA BLVD SAN DIEGO CA 92123	-	0.00 / 0.00	275
NED CLARKS MOBIL	8380 CLAIRMONT MESA BLVD. SAN DIEGO CA 92111	-	0.00 / 0.00	281
NED CLARK	8380 CLAIREMONT MESA BLVD. SAN DIEGO CA 92111	-	0.00 / 0.00	281
PEPSI-COLA BOTTLING CO	7995 ARMOUR ST SAN DIEGO CA 92111	-	0.00 / 0.00	287
HAWTHORNE ENGINE SYSTEMS	8050 OTHELLO SAN DIEGO CA 92111	-	0.00 / 0.00	291
GARRETT FREIGHTLINES INC	7952 ARMOUR STREET SAN DIEGO CA 92111	-	0.00 / 0.00	292
SANI-TAINER INC	8364 CLAIREMONT MESA BLVD SAN DIEGO CA 92111	-	0.00 / 0.00	307
SAN DIEGO HUB	7925 RONSON ROAD SAN DIEGO CA 92111	-	0.00 / 0.00	324
RYDER TRUCK RENTAL	5345 OVERLAND AVE SAN DIEGO CA 92123	-	0.00 / 0.00	352
RYDER TRUCK RENTAL	5345 OVERLAND AVE. SAN DIEGO CA 92123	-	0.00 / 0.00	352
KEARNY MESA PLANT	4200 RUFFIN ROAD SAN DIEGO CA 92123	-	0.00 / 0.00	365

Site	Address	Direction	Distance (mi/ft)	Map Key
DYNO CONSTRUCTION INC	8045 RAYTHEON ROAD SAN DIEGO CA 92111	-	0.00 / 0.00	368
KEARNY 1 GAS TURBINE SITE	5460 OVERLAND DRIVE SAN DIEGO CA 92101	-	0.00 / 0.00	370
MERCEDES BENZ OF SAN DIEGO	7860 BALBOA AVENUE SAN DIEGO CA 92111	-	0.00 / 0.00	374
KEARNY MESA ELECTRIC MAINTENAN	5488 OVERLAND DRIVE SAN DIEGO CA 92123	-	0.00 / 0.00	406
IMPERIAL VOR	8575 GIBBS DRIVE, SUITE 101 SAN DIEGO CA 92123	-	0.00 / 0.00	407
MISSION BAY VORTAC	8575 GIBBS DRIVE, SUITE 101 SAN DIEGO CA 92123	-	0.00 / 0.00	407
BARD VOTAC	8575 GIBBS DRIVE, SUITE 101 SAN DIEGO CA 92123	-	0.00 / 0.00	407
POGGI VORTAC	8575 GIBBS DRIVE, SUITE 101 SAN DIEGO CA 92123	-	0.00 / 0.00	407
SEAL BEACH VORIAC	8575 GIBBS DRIVE, SUITE 101 SAN DIEGO CA 92123	-	0.00 / 0.00	407
GARDEN GROVE RADAR	8575 GIBBS DRIVE, SUITE 101 SAN DIEGO CA 92123	-	0.00 / 0.00	407
CLARKLIFT OF SAN DIEGO	9332 CLAIREMONT MESA BLVD. SAN DIEGO CA 92123	-	0.00 / 0.00	409
PACIFIC BELL (M2-711)	7910 OTHELLO STREET SAN DIEGO CA 92111	-	0.00 / 0.00	412
NATIONAL AIR COLLEGE	3760 GLEMN CURTIS RD SAN DIEGO CA 92123	-	0.00 / 0.00	430
PERFORMANCE NISSAN/JAGUAR	4797 CONVOY STREET SAN DIEGO CA 92111	-	0.00 / 0.00	461

Site	Address	Direction	Distance (mi/ft)	Map Key
STATION 5237	7807 BALBOA AVE. SAN DIEGO CA 92111	-	0.00 / 0.00	466
UNION OIL SERVICE STATION 523	7807 BALBOA AVENUE SAN DIEGO CA 92111	-	0.00 / 0.00	466
TSU MICROELECTRONICS	4181 RUFFIN RD SAN DIEGO CA 92123	-	0.00 / 0.00	471
PACIFIC HONDA INC	4697 CONVOY ST. SAN DIEGO CA 92111	-	0.00 / 0.00	478
GENERAL TIRE SERVICE	4595 CONVOY ST. SAN DIEGO CA 92111	-	0.00 / 0.00	487
MOORE ELECTRO ASSEMBLY INC	8575 AERO DRIVE SAN DIEGO CA 92123	-	0.00 / 0.00	490
US RENTALS	5580 KENRMY VILLA RD TOPAZ SAN DIEGO CA 92123	-	0.00 / 0.00	493
STANDARD BRANDS PAINT-70	4609 CONVOY ST. SAN DIEGO CA 92111	-	0.00 / 0.00	494
COUNTY OF SAN DIEGO - OPERATIO	5555 OVERLAND AVE. SAN DIEGO CA 92123	-	0.00 / 0.00	509
COUNTY OPERATIONS CENTER	5555 OVERLAND AVE. SAN DIEGO CA 92123	-	0.00 / 0.00	509
HEALTH SERVICES VECTOR CONTRO	5555 OVERLAND AVE., BLDG. 3 (N SAN DIEGO CA 92123	-	0.00 / 0.00	509
COUNTY OPERATIONS CENTER	5555 OVERLAND AVE. SAN DIEGO CA 92123	-	0.00 / 0.00	509
JOHN H WHEELER	8020 CLAIRMONT MESA BLVD SAN DIEGO CA 92123	-	0.00 / 0.00	515
SHELL OIL COMPANY	3860 KEARNY MESA SAN DIEGO CA 92117	-	0.00 / 0.00	520

Site	Address	Direction	Distance (mi/ft)	Map Key
CONVOY CAR WASH	7860 OTHELLO ST. SAN DIEGO CA 92111	-	0.00 / 0.00	538
PHD/LEASEWAY	3888 KEARNY MESA ROAD SAN DIEGO CA 92111	-	0.00 / 0.00	544
PHD/LEASEWAY	3888 KEARNEY MESA ROAD SAN DIEGO CA 92111	-	0.00 / 0.00	544
LEASEWAY TRANSPORTATION	3888 KEARNY MESA RD. SAN DIEGO CA 92111	-	0.00 / 0.00	544
CUMMINS WEST INC	9191 KEARNBY VILLA COURT KEARNY VILLA ROAD SAN DIEGO CA 92123	-	0.00 / 0.00	546
ARA SERVICES OF SAN DIEGO	9176 KEARNY VILLA COURT SAN DIEGO CA 92123	-	0.00 / 0.00	566
LUBRIMART-TUNEMART	4101 CONVOY ST. SAN DIEGO CA 92111	-	0.00 / 0.00	567
AAMCO TRANSMISSIONS	3905 CONVOY ST SAN DIEGO CA 92111	-	0.00 / 0.00	585
MINIT LUBE	3895 CONVOY STREET SAN DIEGO CA 92111	-	0.00 / 0.00	585
JOE BALISTRIERI	4080 CONVOY STREET SAN DIEGO CA 92111	-	0.00 / 0.00	599
KEYSTONE AUTOMOTIVE INDUSTRIES	5630 KEARNY VILLA ROAD SAN DIEGO CA 92123	-	0.00 / 0.00	603
KEYSTONE AUTOMOTIVE PLATING	5630 KEARNY VILLA RD. SAN DIEGO CA 92123	-	0.00 / 0.00	603
TEXACO	7737 BALBOA SAN DIEGO CA 92111	-	0.00 / 0.00	609
SAN DIEGO CONCRETE CUTTING CO	7722 ENGINEER ROAD SAN DIEGO CA 92111	-	0.00 / 0.00	610

Site	Address	Direction	Distance (mi/ft)	Map Key
CONSOLIDATED FREIGHTWAYS	4965 CONVOY STREET SAN DIEGO CA 92111	-	0.00 / 0.00	640
SDFD REPAIR FACILITY	3870 KEARNY VILLA RD SAN DIEGO CA 92123	-	0.00 / 0.00	645
FIRE STATION 28	3880 KEARNY VILLA RD SAN DIEGO CA 92123	-	0.00 / 0.00	645
PENNZOIL PRODUCTS COMPANY	5155 MERCURY POINT SAN DIEGO CA 92111	-	0.00 / 0.00	656
ADOHR FARMS	5680 KEARNY VILLA RD SAN DIEGO CA 92123	-	0.00 / 0.00	689
FOSHAY ELECTRIC CO INC	7676 ENGINEER RD. SAN DIEGO CA 92111	-	0.00 / 0.00	697
POLICE DEPARTMENT	9265 AERO DR. SAN DIEGO CA 92123	-	0.00 / 0.00	706
TEXACO	7785 CLAREMONT MESA & CONVOY SAN DIEGO CA 92111	-	0.00 / 0.00	712
OXFORD PRODUCTS INC	5040 CONVOY STREET SAN DIEGO CA 92111	-	0.00 / 0.00	727
OXFORD PRODUCTS INCORPORATED	5040 CONVOY ST. SAN DIEGO CA 92111	-	0.00 / 0.00	727
ARCO	7731 BALBOA AVE. SAN DIEGO CA 92111	-	0.00 / 0.00	738
PACIFIC BELL (M2-638)	7595 RAYTHEON ROAD SAN DIEGO CA 92111	-	0.00 / 0.00	749
SAN DIEGO HUB	1925 RONSON ROAD CONVOY SAN DIEGO CA 92111	-	0.00 / 0.00	754
LR HUBBARD CONSTRUCTION COMP	7485 RONSON ROAD SAN DIEGO CA 92111	-	0.00 / 0.00	759

Site	Address	Direction	Distance (mi/ft)	Map Key
AO REED AND COMPANY INC	4777 RUFFNER STREET SAN DIEGO CA 92111	-	0.00 / 0.00	771
CARLSEN AND HEROLD SOUTHERN DIV	5752 KEARNY VILLA ROAD SAN DIEGO CA 92123	-	0.00 / 0.00	772
SP OPER	7647 BALBOA SAN DIEGO CA 92117	-	0.00 / 0.00	790
GOULD HARDWARE	4770 RUFFNER SAN DIEGO CA 92111	-	0.00 / 0.00	806
WESTERN FASTENER	7373-F ENGINEER ROAD SAN DIEGO CA 92111	-	0.00 / 0.00	822
KMART ENTERPRISES	7566 CLAREMONT MESA BLVD SAN DIEGO CA 92111	-	0.00 / 0.00	836
BUDGET RENT A CAR AND TRUCK	4955 RUFFNER STREET SAN DIEGO CA 92111	-	0.00 / 0.00	875
SAN DIEGO JANITOR SUPPLY	5775 RUFFIN RD. SAN DIEGO CA 92123	-	0.00 / 0.00	880
KEARNY MESA	7179 OPPORTUNITY ROAD SAN DIEGO CA 92111	-	0.00 / 0.00	891
UNION OIL SERVICE STATION 640	7415 CLAIREMONT MESA SAN DIEGO CA 92111	-	0.00 / 0.00	893
STATION 6408	7415 CLAIREMONT MESA SAN DIEGO CA 92111	-	0.00 / 0.00	893
LAYMONS PIES AND PASTRIES	7402 CLAIREMONT MESA BLVD. SAN DIEGO CA 92111	-	0.00 / 0.00	904
SAN DIEGO COUNTY MEDICAL SOCIE	3702 RUFFIN ROAD SAN DIEGO CA 92123	-	0.00 / 0.00	913
DIBBLE ELECTRONICS INC	3670 RUFFIN ROAD SAN DIEGO CA 92123	-	0.00 / 0.00	930

Site	Address	Direction	Distance (mi/ft)	Map Key
ROYAL CROWN BEVERAGE CO	7150 RONSON RD. SAN DIEGO CA 92105	-	0.00 / 0.00	932
XEROX CORPORATION	4677 CARDIN STREET SAN DIEGO CA 92111	-	0.00 / 0.00	933
CENTER CITY FORD	7303 CLAIREMONT MESA BLVD. SAN DIEGO CA 92111	-	0.00 / 0.00	967
EFT CENTER	7333 CONVOY CT. SAN DIEGO CA 92111	-	0.00 / 0.00	969
REAL TIME BUILDING SYSTEMS	9737 AERO DR SAN DIEGO CA 92123	-	0.00 / 0.00	980
91625	7070 CLAIREMENT MESA SAN DIEGO CA 92111	-	0.00 / 0.00	1005
SAN DIEGO TERMINAL	2750 MURPHY. CYN ROAD SAN DIEGO CA 92138	-	0.00 / 0.00	1041
MURPHY CANYON PLANT	2400 MURPHY CANYON RD AERO DRIVE SAN DIEGO CA 92120	-	0.00 / 0.00	1044
MISSION VALLEY TERMINAL	9950 SAN DIEGO MISSION ROAD SAN DIEGO CA 92108	-	0.00 / 0.00	1050
MISSION VALLEY PLANT	9950 SAN DIEGO MISSION ROAD SAN DIEGO CA 92108	-	0.00 / 0.00	1050
TEXACO	9966 SAN DIEGO MISSION ROAD SAN DIEGO CA 92108	SSE	0.08 / 411.50	1069
TEXACO INC TERMINAL	9966 SAN DIEGO MISSION ROAD SAN DIEGO CA 92108	SSE	0.08 / 411.50	1069
KENNETH LEROY HARTLEY JR	2696 MISSION VILLAGE DR SAN DIEGO CA 92123	SSE	0.08 / 442.68	1071

AST - Aboveground Storage Tanks

A search of the AST database, dated Aug 31, 2009 has found that there are 37 AST site(s) within approximately 0.125 miles of the project property.

Site	Address	Direction	Distance (mi/ft)	Map Key
KYOCERA CO-GEN	8611 BALBOA AV, SAN DIEGO, 92123- CA	-	0.00 / 0.00	17
SENIOR AEROSPACE JET PRODUCTS	9106 BALBOA AV, SAN DIEGO, 92123-1512 CA	-	0.00 / 0.00	39
KEARNY MESA TOYOTA	4910 KEARNY MESA RD, SAN DIEGO, 92111 CA	-	0.00 / 0.00	72
LEXUS KEARNY MESA	4970 KEARNY MESA RD, SAN DIEGO, 92111-2407 CA	-	0.00 / 0.00	74
BMW OF SAN DIEGO	5090 KEARNY MESA RD, SAN DIEGO, 92111 CA	-	0.00 / 0.00	84
AT SYSTEMS WEST, INC.	8807 COMPLEX DR, SAN DIEGO, 92123- CA	-	0.00 / 0.00	120
MERCEDES BENZ OF SAN DIEGO	4750 KEARNY MESA RD, SAN DIEGO, 92111 CA	-	0.00 / 0.00	144
KEARNY MESA ACURA JAGUAR	5202 KEARNY MESA RD, SAN DIEGO, 92111-1801 CA	-	0.00 / 0.00	146
SAN DIEGO VOLVO	5316 KEARNY MESA RD, SAN DIEGO, 92111-1802 CA	-	0.00 / 0.00	198
RANCHO CHRYSLER JEEP DODGE	8010 BALBOA AV, SAN DIEGO, 92111-2417 CA	-	0.00 / 0.00	208
ARROWHEAD PURITAS WATERS INC	8025 ENGINEER RD, SAN DIEGO, 92111-1905 CA	-	0.00 / 0.00	247
HAMILTON SUNDSTRAND	4400 RUFFIN RD, SAN DIEGO, 92123-1606 CA	-	0.00 / 0.00	252
JIMMIE JOHNSON KEARNY MESA CHEVROLET	7978 BALBOA AV, SAN DIEGO, 92111-2415 CA	-	0.00 / 0.00	260
SERVICE DISTRIBUTING	7954 DAGGET ST, SAN DIEGO, 92111-2306 CA	-	0.00 / 0.00	264

Site	Address	Direction	Distance (mi/ft)	Map Key
ALLIED WASTE SERVICES	8364 CLAIREMONT MESA BL, SAN DIEGO, 92111 CA	-	0.00 / 0.00	307
SOLAR TURBINES INCORPORATED	4200 RUFFIN RD, SAN DIEGO, 92123-1822 CA	-	0.00 / 0.00	365
MOSSY NISSAN KEARNY MESA	8118 CLAIREMONT MESA BL, SAN DIEGO, 92111 CA	-	0.00 / 0.00	376
SDCTY-METRO OPS CENTER	9192 TOPAZ WY, SAN DIEGO, 92123-1119 CA	-	0.00 / 0.00	381
SDG&E KEARNY MAINT & OPS	5488 OVERLAND AV, SAN DIEGO, 92123-1205 CA	-	0.00 / 0.00	406
SD CNTY COC-FLEET OPERATIONS	5555 OVERLAND DR #7&8, SAN DIEGO, 92123-1219 CA	-	0.00 / 0.00	432
KEARNY MESA HYUNDAI SUBARU	4797 CONVOY ST, SAN DIEGO, 92111-1923 CA	-	0.00 / 0.00	461
CLAIREMONT EQUIPMENT RENTALS	4726 CONVOY ST, SAN DIEGO, 92111-1915 CA	-	0.00 / 0.00	475
PACIFIC HONDA SERVICE CENTER	4760 CONVOY ST, SAN DIEGO, 92111-1915 CA	-	0.00 / 0.00	479
SATURN OF KEARNY MESA	4595 CONVOY ST SAN DIEGO CA 600	-	0.00 / 0.00	487
UNITED RENTALS NORTHWEST, INC	5580 KEARNY VILLA RD, SAN DIEGO, 92123-1108 CA	-	0.00 / 0.00	502
GENERAL ATOMIC ELECTRONIC SYSTEMS, INC.	4949 GREENCRAIG LN, SAN DIEGO, 92123-1675 CA	-	0.00 / 0.00	510
PRESTIGE AUTOWASH & AUTOMOTIVE	7860 OTHELLO AV, SAN DIEGO, 92111-3710 CA	-	0.00 / 0.00	538
JIFFY LUBE #1968	3982 CONVOY ST, SAN DIEGO, 92111- CA	-	0.00 / 0.00	622

Site	Address	Direction	Distance (mi/ft)	Map Key
METROPOLITAN TRANSIT DEV BOARD	4630 RUFFNER ST, SAN DIEGO, 92111-2218 CA	-	0.00 / 0.00	703
ECONO LUBE N TUNE & BRAKES #163	7979 AERO DR, SAN DIEGO, 92111-3760 CA	-	0.00 / 0.00	766
HAWTHORNE MACHINERY	5180 CONVOY ST, SAN DIEGO, 92111- CA	-	0.00 / 0.00	780
CALTRANS/KEARNY MESA	7177 OPPORTUNITY RD, SAN DIEGO, 92111-2201 CA	-	0.00 / 0.00	892
NAPA SAN DIEGO DISTRIBUTION CENTER	7440 CONVOY CT, SAN DIEGO, 92111-1112 CA	-	0.00 / 0.00	929
KEARNY MESA FORD	7303 CLAIREMONT MESA BL, SAN DIEGO, 92111-1101 CA	-	0.00 / 0.00	967
JIFFY LUBE #1869	7207 CLAIREMONT MESA BL, SAN DIEGO, 92111 CA	-	0.00 / 0.00	988
WAL-MART STORE #2177	3382 MURPHY CANYON RD, SAN DIEGO, 92123- CA	-	0.00 / 0.00	1032
SFPP, LP/KINDER MORGAN	9950 SAN DIEGO MISSION RD, SAN DIEGO, 92108 CA	-	0.00 / 0.00	1050

DELISTED TNK - Delisted Storage Tanks

A search of the DELISTED TNK database, dated Mar 11, 2018 has found that there are 52 DELISTED TNK site(s) within approximately 0.125 miles of the project property.

Site	Address	Direction	Distance (mi/ft)	Map Key
COMPUTER SCIENCES CORP, TMG	5021 KEARNY VILLA RD # 80 SAN DIEGO CA 92123	-	0.00 / 0.00	62
RALPH HOROWITZ	8361 BUCKHORN ST SAN DIEGO CA 92111	-	0.00 / 0.00	89
G & M OIL CO. INC. #54	8110 BALBOA AVE SAN DIEGO CA 92111	-	0.00 / 0.00	98
KEARNY MESA TOYOTA INC	5090 KEARNY MESA RD SAN DIEGO CA 92111	-	0.00 / 0.00	128

Site	Address	Direction	Distance (mi/ft)	Map Key
BALBOA CHRYSLER PLYMOUTH	8010 BALBOA AVE SAN DIEGO CA 92111	-	0.00 / 0.00	155
CROWNAIR	3753 JOHN J MONTGOMERY DR SAN DIEGO CA 92123	-	0.00 / 0.00	156
U & T SHELL STATION	5345 KEARNY VILLA RD SAN DIEGO CA 92123	-	0.00 / 0.00	175
PEPSI-COLA BOTTLING CO	7995 ARMOUR ST SAN DIEGO CA 92111	-	0.00 / 0.00	204
ARROWHEAD PURITAS WATERS INC	8025 ENGINEER RD SAN DIEGO CA 92111	-	0.00 / 0.00	216
MCI TELECOMMUNICATIONS	8933 COMPLEX DR SAN DIEGO CA 92123	-	0.00 / 0.00	231
ARCO AM/PM MINI MARKET #3035	8820 CLAIREMONT MESA BLVD SAN DIEGO CA 92123	-	0.00 / 0.00	263
S D FENCE CO INC	7920 ENGINEER RD SAN DIEGO CA 92111	-	0.00 / 0.00	289
HAWTHORNE POWER SYSTEMS	8050 OTHELLO AVE SAN DIEGO CA 92111	-	0.00 / 0.00	291
UNITED PARCEL SERVICE	7925 RONSON RD SAN DIEGO CA 92111	-	0.00 / 0.00	324
AIRGAS WEST	9010 CLAIREMONT MESA BLVD SAN DIEGO CA 92123	-	0.00 / 0.00	353
KEARNY MESA EXXON	3860 KEARNY MESA RD SAN DIEGO CA 92111	-	0.00 / 0.00	354
MOBIL	8380 CLAIREMONT MESA BLVD SAN DIEGO CA 92111	-	0.00 / 0.00	377
PACIFIC BELL	7910 OTHELLO AVE SAN DIEGO CA 92111	-	0.00 / 0.00	412

Site	Address	Direction	Distance (mi/ft)	Map Key
SDG&E ENVIRONMENTAL	5488 OVERLAND AVE SAN DIEGO CA 92123	-	0.00 / 0.00	414
SDCTY-FIRE STATION #28	3880 KEARNY VILLA RD SAN DIEGO CA 92123	-	0.00 / 0.00	420
GIBBS FLYING SERVICE INC	8906 AERO DR SAN DIEGO CA 92123	-	0.00 / 0.00	440
CLAIREMONT EQUIPMENT RENTALS	4726 CONVOY ST SAN DIEGO CA 92111	-	0.00 / 0.00	470
BALBOA AVENUE EXXON	7737 BALBOA AVE SAN DIEGO CA 92111	-	0.00 / 0.00	482
SDCTY-FIRE FACILITY	3870 KEARNY VILLA RD SAN DIEGO CA 92123	-	0.00 / 0.00	486
SDCTY-FIRE, COMMUNIC. FACILITY	3750 KEARNY VILLA RD SAN DIEGO CA 92123	-	0.00 / 0.00	529
LUBRIMART & TUNEMART	4101 CONVOY ST SAN DIEGO CA 92111	-	0.00 / 0.00	567
CON-WAY WESTERN EXPRESS	4965 CONVOY ST SAN DIEGO CA 92111	-	0.00 / 0.00	582
METROPOLITAN TRANSIT DEV BOARD	4620 RUFFNER ST SAN DIEGO CA 92111	-	0.00 / 0.00	629
PACIFIC WASTE SERVICES	8364 CLAIREMONT MESA BLVD SAN DIEGO CA 92111	-	0.00 / 0.00	632
SUPER-7 GASOLINE #19273	7801 CLAIREMONT MESA BLVD SAN DIEGO CA 92111	-	0.00 / 0.00	661
BALBOA ARCO	7731 BALBOA AVE SAN DIEGO CA 92111	-	0.00 / 0.00	674
SD COC-FLEET OPERATIONS	5555 OVERLAND AVE BLDG 7 SAN DIEGO CA 92123	-	0.00 / 0.00	681

Site	Address	Direction	Distance (mi/ft)	Map Key
TEXACO REFINING & MARKETING	7785 CLAIREMONT MESA BLVD SAN DIEGO CA 92111	-	0.00 / 0.00	704
BALBOA SHELL	7647 BALBOA AVE SAN DIEGO CA 92111	-	0.00 / 0.00	718
CALIFORNIA HIGHWAY PATROL	9330 FARNHAM ST SAN DIEGO CA 92123	-	0.00 / 0.00	723
CARL'S TRAILOR RENTAL/EZ HAUL	5624 KEARNY VILLA RD SAN DIEGO CA 92123	-	0.00 / 0.00	736
PACIFIC BELL SNDGCA59/M2638	7595 RAYTHEON RD SAN DIEGO CA 92111	-	0.00 / 0.00	741
52 & CONVOY SHELL	7740 COPLEY PARK PL SAN DIEGO CA 92111	-	0.00 / 0.00	859
PACIFIC BELL	7650 CONVOY CT SAN DIEGO CA 92111	-	0.00 / 0.00	863
UNOCAL SERV STATION #6408	7415 CLAIREMONT MESA BLVD SAN DIEGO CA 92111	-	0.00 / 0.00	871
CALTRANS, TRANS MGMT CENTER	7183 OPPORTUNITY RD SAN DIEGO CA 92111	-	0.00 / 0.00	874
GTE MOBILNET	7480 CONVOY CT SAN DIEGO CA 92111	-	0.00 / 0.00	923
SDUSD - TRANSPORTATION BASE II	4710 CARDIN ST SAN DIEGO CA 92111	-	0.00 / 0.00	943
7-ELEVEN #32606	9609 AERO DR SAN DIEGO CA 92123	-	0.00 / 0.00	946
147 CCSQ CA AIR NATIONAL GUARD	7288 CONVOY TER SAN DIEGO CA 92111	-	0.00 / 0.00	973
ARCO PRODUCTS COMPANY	3770 MURPHY CANYON RD SAN DIEGO CA 92123	-	0.00 / 0.00	982

Site	Address	Direction	Distance (mi/ft)	Map Key
CLAIREMONT MESA MOBIL	7153 CLAIREMONT MESA BLVD SAN DIEGO CA 92111	-	0.00 / 0.00	984
CHEVRON PRODUCTS CO	7070 CLAIREMONT MESA BLVD SAN DIEGO CA 92111	-	0.00 / 0.00	999
STONECREST AUTO CENTER	3690 MURPHY CANYON RD SAN DIEGO CA 92123	-	0.00 / 0.00	1007
TEXACO USA (TERMINAL)	9966 SAN DIEGO MISSION RD SAN DIEGO CA 92108	-	0.00 / 0.00	1052
TOM RUSSELL CHEVRON	3222 MISSION VILLAGE DR SAN DIEGO CA 92123	SSE	0.07 / 350.56	1067
PACIFIC BELL SNDGCA03/M2151	7847 LINDA VISTA RD SAN DIEGO CA 92111	SW	0.08 / 430.05	1070

CERS TANK - California Environmental Reporting System (CERS) Tanks

A search of the CERS TANK database, dated Jan 4, 2018 has found that there are 108 CERS TANK site(s) within approximately 0.125 miles of the project property.

Site	Address	Direction	Distance (mi/ft)	Map Key
KYOCERA INTERNATIONAL INC	8611 BALBOA AVE SAN DIEGO CA 92123	-	0.00 / 0.00	17
Jack Henry & Associates	8975 BALBOA AVE SAN DIEGO CA 92123	-	0.00 / 0.00	18
SDG&E - CENTURY PARK	8326 CENTURY PARK CT SAN DIEGO CA 92123	-	0.00 / 0.00	29
SENIOR AEROSPACE JET PRODUCTS	9106 BALBOA AVE SAN DIEGO CA 92123	-	0.00 / 0.00	39
RESMED CORPORATION	9001 SPECTRUM CENTER BLVD SAN DIEGO CA 92123	-	0.00 / 0.00	70
KEARNY MESA TOYOTA	4910 KEARNY MESA RD SAN DIEGO CA 92111	-	0.00 / 0.00	72
Lexus San Diego	4970 KEARNY MESA RD SAN DIEGO CA 92111	-	0.00 / 0.00	74

Site	Address	Direction	Distance (mi/ft)	Map Key
BMW OF SAN DIEGO	5090/5050 KEARNY MESA RD SAN DIEGO CA 92111	-	0.00 / 0.00	97
I2B Networks, Inc.	8830 COMPLEX DR SAN DIEGO CA 92123	-	0.00 / 0.00	122
Chevron (G&M #54)	8110 BALBOA AVE SAN DIEGO CA 92111	-	0.00 / 0.00	131
NORTHROP GRUMMAN SYSTEM CORP.	4820 OVERLAND AVE SAN DIEGO CA 92123	-	0.00 / 0.00	134
EBK FUEL	5345 KEARNY VILLA RD SAN DIEGO CA 92123	-	0.00 / 0.00	136
NBSD - Wet Side - FISC HAZMAT Reuse	BLDG 3322 COMPLEX SAN DIEGO CA 92136	-	0.00 / 0.00	139
MCRD BASE & 90 DAY YARD	BLDG 632 COMPLEX SAN DIEGO CA 92140	-	0.00 / 0.00	139
MERCEDES BENZ OF SAN DIEGO	4750 KEARNY MESA RD SAN DIEGO CA 92111	-	0.00 / 0.00	144
Kearny Mesa Acura/Mini of San Diego	5202 KEARNY MESA RD SAN DIEGO CA 92111	-	0.00 / 0.00	146
AMERICAN INTERNET SERVICES	8913 COMPLEX SAN DIEGO CA 92123	-	0.00 / 0.00	152
CALIFORNIA REGIONAL INTRANET	8939 COMPLEX DR STE A SAN DIEGO CA 92123	-	0.00 / 0.00	152
Cari.net	8929 COMPLEX DR SAN DIEGO CA 92123	-	0.00 / 0.00	152
ARCO 42048	8820 CLAIREMONT MESA BLVD SAN DIEGO CA 92123	-	0.00 / 0.00	178
Volvo San Diego	5316 KEARNY MESA RD SAN DIEGO CA 92111	-	0.00 / 0.00	198

Site	Address	Direction	Distance (mi/ft)	Map Key
RANCHO CHRYSLER JEEP DODGE	8010 BALBOA AVE SAN DIEGO CA 92111	-	0.00 / 0.00	208
Verizon Wireless: San Diego MTSO	4777 MERCURY ST SAN DIEGO CA 92111-2102	-	0.00 / 0.00	223
AMERICAN INTERNET SERVICES	9305 LIGHTWAVE AVE SAN DIEGO CA 92123	-	0.00 / 0.00	246
SDCTY-FIRE-RESCUE DEPT, AIR OPERATIONS DIVISION	3750 JOHN J MONTGOMERY DR SAN DIEGO CA 92123	-	0.00 / 0.00	254
MYF HOLDINGS, LLC DBA CROWNAIR AVIATION	3753 JOHN J MONTGOMERY DR SAN DIEGO CA 92123	-	0.00 / 0.00	257
Jimmie Johnson Kearny Mesa Chevrolet	7978 BALBOA AVE SAN DIEGO CA 92111	-	0.00 / 0.00	260
SOUTHERN COUNTIES LUBRICANTS	7954 DAGGET ST SAN DIEGO CA 92111	-	0.00 / 0.00	264
Fast Pumper Oil Corporation	8380 CLAIREMONT MESA BLVD SAN DIEGO CA 92111	-	0.00 / 0.00	281
HAWTHORNE POWER SYSTEMS	8050 OTHELLO AVE SAN DIEGO CA 92111	-	0.00 / 0.00	291
BASILE CONSTRUCTION, INC.	7952 ARMOUR ST SAN DIEGO CA 92111	-	0.00 / 0.00	292
ALLIED WASTE SERVICES	8364 CLAIREMONT MESA BLVD SAN DIEGO CA 92111	-	0.00 / 0.00	307
CERTIFIED TIRE & SERVICE CENTER	8303 CLAIREMONT MESA BLVD SAN DIEGO CA 92111	-	0.00 / 0.00	310
UPS San Diego	7925 RONSON RD SAN DIEGO CA 92111	-	0.00 / 0.00	324
CABRILLO POWER II LLC (KEARNY 2 & 3 GTS)	5459 COMPLEX DR SAN DIEGO CA 92123	-	0.00 / 0.00	325

Site	Address	Direction	Distance (mi/ft)	Map Key
RYDER TRUCK RENTAL #0837	5345 OVERLAND AVE SAN DIEGO CA 92123	-	0.00 / 0.00	352
SOLAR TURBINES KEARNY MESA FACILITY	4200 RUFFIN RD SAN DIEGO CA 92123	-	0.00 / 0.00	365
Safran Power Units San Diego, LLC	4255 RUFFIN RD SAN DIEGO CA 92123	-	0.00 / 0.00	375
MOSSY NISSAN KEARNY MESA	8118 CLAIREMONT MESA BLVD SAN DIEGO CA 92111	-	0.00 / 0.00	376
SDCTY-PUD, PUBLIC UTILITIES OPERATIONS CENTER	9192 TOPAZ WAY SAN DIEGO CA 92123	-	0.00 / 0.00	381
EDCO DISPOSAL	7844 ARMOUR ST SAN DIEGO CA 92111	-	0.00 / 0.00	405
SDG&E - KEARNY MAINT & OPS	5488 OVERLAND AVE SAN DIEGO CA 92123-1205	-	0.00 / 0.00	406
AEROVAULT VENTURE, LP	8875 AERO DR SAN DIEGO CA 92123	-	0.00 / 0.00	443
GIBBS FLYING SERVICE INC	8906 AERO DR SAN DIEGO CA 92123	-	0.00 / 0.00	449
KEARNY MESA HYUNDAI SUBARU	4797 CONVOY ST SAN DIEGO CA 92111	-	0.00 / 0.00	461
7-ELEVEN INC #35439	7807 BALBOA AVE SAN DIEGO CA 92111	-	0.00 / 0.00	466
DRUG ENFORCEMENT ADMINISTRATION	4560 VIEWRIDGE AVE SAN DIEGO CA 92123	-	0.00 / 0.00	468
Jaguar San Diego	4525 CONVOY ST SAN DIEGO CA 92111	-	0.00 / 0.00	473
CLAIREMONT EQUIPMENT RENTALS	4726 CONVOY ST SAN DIEGO CA 92111	-	0.00 / 0.00	475

Site	Address	Direction	Distance (mi/ft)	Map Key
PACIFIC HONDA SERVICE CENTER	4760 CONVOY ST SAN DIEGO CA 92111	-	0.00 / 0.00	479
SAN DIEGO EUROPEAN MOTORCARS	4531 CONVOY ST SAN DIEGO CA 92111	-	0.00 / 0.00	481
SD CNTY COC FLEET OPERATIONS	5560 OVERLAND DR SAN DIEGO CA 92123	-	0.00 / 0.00	496
UNITED RENTALS (NORTH AMERICA), INC.	5580 KEARNY VILLA RD SAN DIEGO CA 92123	-	0.00 / 0.00	502
KEARNY MESA INFINITI	4670 CONVOY ST 7710 OPPORTUNITY RD SAN DIEGO CA 92111	-	0.00 / 0.00	506
KEARNY MESA 76, LLC.	3860 KEARNY MESA RD SAN DIEGO CA 92111	-	0.00 / 0.00	520
Propel Fuels, Inc. (210050)	3860 KEARNY MESA RD STE B SAN DIEGO CA 92111	-	0.00 / 0.00	520
PRESTIGE AUTOWASH & AUTOMOTIVE	7860 OTHELLO AVE SAN DIEGO CA 92111	-	0.00 / 0.00	538
CA HIGHWAY PATROL Border Division	9330 FARNHAM ST SAN DIEGO CA 92123	-	0.00 / 0.00	539
LUBRIMART & TUNEMART	4101 CONVOY ST SAN DIEGO CA 92111	-	0.00 / 0.00	567
CARMAX #7653	7766 BALBOA AVE SAN DIEGO CA 92111	-	0.00 / 0.00	573
7-ELEVEN INC #33100	4080 CONVOY ST SAN DIEGO CA 92111	-	0.00 / 0.00	599
CARL'S TRAILER RENTAL/EZ HAUL	5624 KEARNY VILLA RD SAN DIEGO CA 92123	-	0.00 / 0.00	603
G&M Oil Co. #174	7737 BALBOA AVE SAN DIEGO CA 92111	-	0.00 / 0.00	609

Site	Address	Direction	Distance (mi/ft)	Map Key
SD CNTY FACILITIES MAINTENANCE COC	5515 & 5585 OVERLAND AVE SAN DIEGO CA 92123	-	0.00 / 0.00	621
JIFFY LUBE #1968	3982 CONVOY ST SAN DIEGO CA 92111	-	0.00 / 0.00	622
Kaiser Permanente San Diego Medical Center	9455 CLAIREMONT MESA BLVD SAN DIEGO CA 92123	-	0.00 / 0.00	627
CLAIREMONT EQUIPMENT	7730 VICKERS ST SAN DIEGO CA 92111	-	0.00 / 0.00	630
XPO Logistics Freight, Inc.-USD	4965 CONVOY ST SAN DIEGO CA 92111	-	0.00 / 0.00	640
SDCTY-FIRE-RESCUE DEPT, FIRE STATION 28	3880 KEARNY VILLA RD SAN DIEGO CA 92123	-	0.00 / 0.00	645
SDCTY-FIRE-RESCUE DEPT, FIRE REPAIR FACILITY	3870 KEARNY VILLA RD SAN DIEGO CA 92123	-	0.00 / 0.00	645
SDCTY-FIRE-RESCUE DEPT, FIRE COMMUNICATIONS CENTER	3750 KEARNY VILLA RD SAN DIEGO CA 92123	-	0.00 / 0.00	645
7-ELEVEN INC #19273	7801 CLAIREMONT MESA BLVD SAN DIEGO CA 92111	-	0.00 / 0.00	666
SD CNTY COC FLEET GARAGE	5610 OVERLAND AVE SAN DIEGO CA 92123	-	0.00 / 0.00	671
SHARP HEALTH CARE (DATA CENTER)	3571 CORPORATE CT SAN DIEGO CA 92123	-	0.00 / 0.00	675
SDCTY-FLEET OPERATIONS DEPT, EASTERN POLICE SUBSTATION	9225 AERO DR SAN DIEGO CA 92123	-	0.00 / 0.00	679
San Diego Transit - KMD	4630 RUFFNER ST SAN DIEGO CA 92111	-	0.00 / 0.00	703
TESORO (SHELL) 68609	7785 CLAIREMONT MESA BLVD SAN DIEGO CA 92111	-	0.00 / 0.00	712

Site	Address	Direction	Distance (mi/ft)	Map Key
BALBOA PETROLEUM, INC	7731 BALBOA AVE SAN DIEGO CA 92111	-	0.00 / 0.00	738
ScaleMatrix Holdings, Inc.	5775 KEARNY VILLA RD SAN DIEGO CA 92123	-	0.00 / 0.00	758
SDCTY-ENV SVCS DEPT, MIRAMAR LANDFILL	5180 CONVOY ST SAN DIEGO CA 92111	-	0.00 / 0.00	780
HAWTHORNE MACHINERY	5180 CONVOY ST SAN DIEGO CA 92111	-	0.00 / 0.00	780
BALBOA GAS	7647 BALBOA AVE SAN DIEGO CA 92111	-	0.00 / 0.00	790
52 & CONVOY CORP	7740 COPLEY PARK PL SAN DIEGO CA 92111	-	0.00 / 0.00	821
SFPP, LP - MIRAMAR STATION	5230 CONVOY ST SAN DIEGO CA 92111	-	0.00 / 0.00	834
SON'S AUTO REPAIR	7535 CLAIREMONT MESA BLVD STE A SAN DIEGO CA 92111	-	0.00 / 0.00	846
Transportation Management Center Caltrans	7183 OPPORTUNITY RD SAN DIEGO CA 92111	-	0.00 / 0.00	888
Caltrans-Kearny Mesa	7177 OPPORTUNITY RD SAN DIEGO CA 92111	-	0.00 / 0.00	892
WELLS FARGO BANK-SD OPERATIONS FAC.	7520 CONVOY CT SAN DIEGO CA 92111	-	0.00 / 0.00	899
AT&T Mobility - RUFFNER (ZX2KDD/USID13925)	7480 CONVOY CT SAN DIEGO CA 92111	-	0.00 / 0.00	909
CASTLE ACCESS dba KIO Networks	9606 AERO DR STE 1900 SAN DIEGO CA 92123	-	0.00 / 0.00	910
NAPA SAN DIEGO DISTRIBUTION CENTER	7440 CONVOY CT SAN DIEGO CA 92111	-	0.00 / 0.00	929

Site	Address	Direction	Distance (mi/ft)	Map Key
First Transit, Inc. #55826	7490 COPLEY PARK PL SAN DIEGO CA 92111	-	0.00 / 0.00	938
7-Eleven INC #32606	9609 AERO DR SAN DIEGO CA 92123	-	0.00 / 0.00	939
SDUSD TRANSPORTATION BASE II	4710 CARDIN ST SAN DIEGO CA 92111	-	0.00 / 0.00	944
KEARNY PEARSON FORD KIA	7303 CLAIREMONT MESA BLVD SAN DIEGO CA 92111	-	0.00 / 0.00	967
BARTON PETROLEUM, INC	3770 MURPHY CANYON RD SAN DIEGO CA 92123	-	0.00 / 0.00	983
P&C Horizon Inc.	7153 CLAIREMONT MESA BLVD SAN DIEGO CA 92111	-	0.00 / 0.00	988
JIFFY LUBE #1869	7207 CLAIREMONT MESA BLVD SAN DIEGO CA 92111	-	0.00 / 0.00	988
STATION VENTURE OPERATIONS, LLP - NBC 7	9680 GRANITE RIDGE DR SAN DIEGO CA 92123	-	0.00 / 0.00	998
Chevron (G&M #161)	7070 CLAIREMONT MESA BLVD SAN DIEGO CA 92111	-	0.00 / 0.00	1005
STONECREST GAS & WASH, INC	3690 MURPHY CANYON RD SAN DIEGO CA 92123	-	0.00 / 0.00	1009
147 CCSQ CA AIR NATIONAL GUARD	7288 CONVOY TRL SAN DIEGO CA 92111	-	0.00 / 0.00	1010
Walmart #2177	3382 MURPHY CANYON RD SAN DIEGO CA 92123	-	0.00 / 0.00	1032
COX COMMUNICATIONS - COPLEY	5651 COPLEY DR SAN DIEGO CA 92111	-	0.00 / 0.00	1035
EDGECONNEX, INC.	5761 COPLEY DR STE 150 SAN DIEGO CA 92111	-	0.00 / 0.00	1038

Site	Address	Direction	Distance (mi/ft)	Map Key
XO COMMUNICATIONS	5771 COPLEY DR SAN DIEGO CA 92111	-	0.00 / 0.00	1038
Copley Corporate Center	5855 COPLEY DR SAN DIEGO CA 92111	-	0.00 / 0.00	1040
SFPP LP (MISSION VALLEY TERMINAL)	9950 SAN DIEGO MISSION RD SAN DIEGO CA 92108	-	0.00 / 0.00	1050

DELISTED HAZ - Delisted Environmental Reporting System (CERS) Hazardous Waste Sites

A search of the DELISTED HAZ database, dated Jan 4, 2018 has found that there are 7 DELISTED HAZ site(s) within approximately 0.125 miles of the project property.

Site	Address	Direction	Distance (mi/ft)	Map Key
PEEK BROS, INC DBA PEEKBROTHERS PAINTING	8861 BALBOA AVE STE A SAN DIEGO CA 92123	-	0.00 / 0.00	6
Verizon Wireless: Lightwave	8787 COMPLEX DRIVE SAN DIEGO CA 92123	-	0.00 / 0.00	115
Hamilton Sundstrand	4400 RUFFIN RD SAN DIEGO CA 92123	-	0.00 / 0.00	252
KEARNY MESA HYUNDAI SUBARU	4797 CONVOY ST SAN DIEGO CA 92111	-	0.00 / 0.00	461
CLAIREMONT EQUIPMENT	7730 VICKERS ST SAN DIEGO CA 92111	-	0.00 / 0.00	630
NAJWA BARAKAT, DDS	7061 CLAIREMONT MESA BLVD SAN DIEGO CA 92111	-	0.00 / 0.00	1011
LIFECARE SOLUTIONS, INC.	3554 RUFFIN RD SAN DIEGO CA 92123	SSE	0.00 / 11.42	1053

LUR - Site Mitigation and Brownfields Reuse Program Facility Sites with Land Use Restrictions

A search of the LUR database, dated Sep 12, 2017 has found that there are 3 LUR site(s) within approximately 0.125 miles of the project property.

Site	Address	Direction	Distance (mi/ft)	Map Key
SOLAR TURBINES INC	4200 RUFFIN RD SAN DIEGO CA 921230000	-	0.00 / 0.00	279

Site	Address	Direction	Distance (mi/ft)	Map Key
SAN DIEGO GAS & ELECTRIC COMPANY	5488 OVERLAND AVE SAN DIEGO CA 921231205	-	0.00 / 0.00	413
MOORE PRINTED CIRCUITS, INC. - AERO DR	8575 AERO DRIVE SAN DIEGO CA 92123	-	0.00 / 0.00	572

VCP - Voluntary Cleanup Program

A search of the VCP database, dated Sep 7, 2017 has found that there are 1 VCP site(s) within approximately 0.125 miles of the project property.

Site	Address	Direction	Distance (mi/ft)	Map Key
MOORE PRINTED CIRCUITS, INC. - AERO DR	8575 AERO DRIVE SAN DIEGO CA 92123	-	0.00 / 0.00	572

CLEANUP SITES - GeoTracker Cleanup Sites Data

A search of the CLEANUP SITES database, dated Dec 27, 2017 has found that there are 115 CLEANUP SITES site(s) within approximately 0.125 miles of the project property.

Site	Address	Direction	Distance (mi/ft)	Map Key
TRICARE OUTPATIENT CLINIC	8808 BALBOA AV SAN DIEGO CA 921231506	-	0.00 / 0.00	1
KYOCERA AMERICA INC	8611 BALBOA AV SAN DIEGO CA 921231580	-	0.00 / 0.00	24
COHAM MGMT. CORP./LEHMAR PARTNERS	5001 KEARNY VILLA RD SAN DIEGO CA 92123	-	0.00 / 0.00	37
COHAM MGMT. CORP./LEHMAR PARTNERS	5001 KEARNY VILLA RD SAN DIEGO CA 92123	-	0.00 / 0.00	38
COHAM MGMT. CORP./LEHMAR PARTNERS	5001 KEARNY VILLA RD SAN DIEGO CA 92123	-	0.00 / 0.00	40
MARTIN MARIETTA TECHNOLOGIES	5001 KEARNY VILLA RD SAN DIEGO CA 921231407	-	0.00 / 0.00	41
MARTIN MARIETTA TECHNOLOGIES	5001 KEARNY VILLA RD SAN DIEGO CA 921231407	-	0.00 / 0.00	44
COHAM MGMT. CORP./LEHMAR PARTNERS	5001 KEARNY VILLA RD SAN DIEGO CA 92123	-	0.00 / 0.00	47

Site	Address	Direction	Distance (mi/ft)	Map Key
GENERAL DYNAMICS	5011 KEARNY VILLA RD SAN DIEGO CA 92123-140	-	0.00 / 0.00	48
GENERAL DYNAMICS	5011 KEARNY VILLA RD SAN DIEGO CA 921231407	-	0.00 / 0.00	49
GENERAL DYNAMICS	5011 KEARNY VILLA RD SAN DIEGO CA 921231407	-	0.00 / 0.00	50
GENERAL DYNAMICS	5011 KEARNY VILLA RD SAN DIEGO CA 921231407	-	0.00 / 0.00	51
GENERAL DYNAMICS	5011 KEARNY VILLA RD SAN DIEGO CA 921231407	-	0.00 / 0.00	52
SUNROAD CENTRUM RESIDENTIAL	0 SPECTRUM CENTER BL SAN DIEGO CA 92131	-	0.00 / 0.00	53
FORMER GENERAL DYNAMICS KMP	4773 PARAMOUNT DR SAN DIEGO CA 92123	-	0.00 / 0.00	63
GENERAL DYNAMICS	5011 KEARNY VILLA RD SAN DIEGO CA 921231407	-	0.00 / 0.00	69
DIACON INC	4812 KEARNY MESA RD SAN DIEGO CA 921112406	-	0.00 / 0.00	71
MAXWELL TECHNOLOGIES, INC	9244 BALBOA AV SAN DIEGO CA 921231514	-	0.00 / 0.00	95
MAXWELL TECHNOLOGIES, INC	9244 BALBOA AV SAN DIEGO CA 921231514	-	0.00 / 0.00	95
FORMER DUPLICATING SPECIALISTS, INC.	5225 KEARNY VILLA RD SAN DIEGO CA 92123	-	0.00 / 0.00	99
KEARNY MESA TOYOTA	5010 KEARNY MESA RD SAN DIEGO CA 921112101	-	0.00 / 0.00	100
KEARNY MESA DODGE	4910 KEARNY MESA RD SAN DIEGO CA 921112407	-	0.00 / 0.00	102

Site	Address	Direction	Distance (mi/ft)	Map Key
KEARNY MESA DODGE	4910 KEARNY MESA RD SAN DIEGO CA 921112407	-	0.00 / 0.00	102
HUMPHREY INC	4217 PONDEROSA AV SAN DIEGO CA 921231536	-	0.00 / 0.00	107
HUMPHREY INC	4217 PONDEROSA AV SAN DIEGO CA 92123	-	0.00 / 0.00	107
CUBIC DEFENSE SYSTEMS	9233 BALBOA AV SAN DIEGO CA 921231513	-	0.00 / 0.00	108
U&T ULTRAMAR	5345 KEARNY VILLA RD SAN DIEGO CA 921231414	-	0.00 / 0.00	125
G & M OIL CO. INC. #54	8110 BALBOA AV SAN DIEGO CA 92111	-	0.00 / 0.00	127
G & M OIL CO. INC. #54	8110 BALBOA AV SAN DIEGO CA 92111	-	0.00 / 0.00	129
JACK IN THE BOX #9101	9330 BALBOA AV SAN DIEGO CA 921231516	-	0.00 / 0.00	164
ARCO AM/PM MINI MARKET #3035	8820 CLAIREMONT MESA BL SAN DIEGO CA 921231102	-	0.00 / 0.00	193
SAN DIEGO VOLVO	5316 KEARNY MESA RD SAN DIEGO CA 921111802	-	0.00 / 0.00	195
SAN DIEGO VOLVO	5316 KEARNY MESA RD SAN DIEGO CA 921111802	-	0.00 / 0.00	196
S O S PRINTING	8135 RONSON RD SAN DIEGO CA 921112002	-	0.00 / 0.00	199
BALBOA CHRYSLER PLYMOUTH	8010 BALBOA AV SAN DIEGO CA 921112417	-	0.00 / 0.00	206
ALTURDYNE	8050 ARMOUR ST SAN DIEGO CA 921113720	-	0.00 / 0.00	214

Site	Address	Direction	Distance (mi/ft)	Map Key
HAWTHORNE MACHINERY CO	4200 KEARNY MESA RD SAN DIEGO CA 921113732	-	0.00 / 0.00	218
HAWTHORNE MACHINERY CO	4200 KEARNY MESA RD SAN DIEGO CA 921113732	-	0.00 / 0.00	225
HAWTHORNE MACHINERY CO	4200 KEARNY MESA RD SAN DIEGO CA 921113732	-	0.00 / 0.00	227
CROWNAIR	3753 JOHN J MONTGOMERY DR SAN DIEGO CA 921231732	-	0.00 / 0.00	237
HAWTHORNE MACHINERY CO	4200 KEARNY MESA RD SAN DIEGO CA 921113732	-	0.00 / 0.00	238
CROWNAIR	3753 JOHN J MONTGOMERY DR SAN DIEGO CA 921231732	-	0.00 / 0.00	253
ARROWHEAD PURITAS WATERS INC	8025 ENGINEER RD SAN DIEGO CA 921111905	-	0.00 / 0.00	256
SOLAR TURBINES INCORPORATED	4200 RUFFIN RD SAN DIEGO CA 921231822	-	0.00 / 0.00	267
MOBIL	8380 CLAIREMONT MESA BL SAN DIEGO CA 921111302	-	0.00 / 0.00	298
NIKASIL USA INC	7932 ARMOUR ST SAN DIEGO CA 921113718	-	0.00 / 0.00	312
NIKASIL USA INC	7932 ARMOUR ST SAN DIEGO CA 921113718	-	0.00 / 0.00	312
SDG & E PARKING LOT	9190 CLAIREMONT MESA BL SAN DIEGO CA 92123	-	0.00 / 0.00	315
ASSESSOR KEARNY MESA	9225 CLAIREMONT MESA BL SAN DIEGO CA 92123	-	0.00 / 0.00	321
GOOD EARTH PLANT AND FLOWER CO	7922 ARMOUR ST SAN DIEGO CA 921113718	-	0.00 / 0.00	323

Site	Address	Direction	Distance (mi/ft)	Map Key
UNITED PARCEL SERVICE	7925 RONSON RD SAN DIEGO CA 921111910	-	0.00 / 0.00	324
DYNO CONSTRUCTION/RICHARD URIB	8045 RAYTHEON RD SAN DIEGO CA 92111	-	0.00 / 0.00	337
Kearny 1, 2, & 3 Gas Turbine Site	5459 Complex Street San Diego CA 92123	-	0.00 / 0.00	339
ATLAS CONSTRUCTION SUPPLY	4640 BRINELL ST SAN DIEGO CA 921112302	-	0.00 / 0.00	360
SDG&E ENVIRONMENTAL	5488 OVERLAND AV SAN DIEGO CA 921231205	-	0.00 / 0.00	362
SDG&E ENVIRONMENTAL	5488 OVERLAND AV SAN DIEGO CA 921231205	-	0.00 / 0.00	362
SDG&E ENVIRONMENTAL	5488 OVERLAND AV SAN DIEGO CA 921231205	-	0.00 / 0.00	362
Kearny 1 Combustion Turbine Site	5460 Overland Avenue San Diego CA 92123	-	0.00 / 0.00	364
BLVD CLEANERS	9280 CLAIREMONT MESA BL SAN DIEGO CA 92123	-	0.00 / 0.00	384
Meth Activity residence Inn (Methamphetamine Case)	5414 Kearny Mesa Road San Diego CA 92123	-	0.00 / 0.00	393
PACIFIC BELL	7910 OTHELLO AV SAN DIEGO CA 921113712	-	0.00 / 0.00	412
CASPIAN INC	4951 RUFFIN RD SAN DIEGO CA 921231615	-	0.00 / 0.00	416
RANCHO JEEP	8118 CLAIREMONT MESA BL SAN DIEGO CA 921111706	-	0.00 / 0.00	421
RANCHO JEEP	8118 CLAIREMONT MESA BL SAN DIEGO CA 92111	-	0.00 / 0.00	421

Site	Address	Direction	Distance (mi/ft)	Map Key
GIBBS FLYING SERVICE INC	8906 AERO DR SAN DIEGO CA 921232204	-	0.00 / 0.00	425
SDG&E ENVIRONMENTAL	5488 OVERLAND AV SAN DIEGO CA 921231205	-	0.00 / 0.00	426
CASPIAN INC	4951 RUFFIN RD SAN DIEGO CA 921231615	-	0.00 / 0.00	427
CASPIAN INC	4951 RUFFIN RD SAN DIEGO CA 921231615	-	0.00 / 0.00	427
SAN DIEGO MITSUBISHI	4761 CONVOY ST SAN DIEGO CA 921111914	-	0.00 / 0.00	431
FUN BIKE CENTER INC.	4689 CONVOY ST SAN DIEGO CA 921112309	-	0.00 / 0.00	444
NAVCARE SAN DIEGO	9332 CLAIREMONT MESA BL SAN DIEGO CA 921231214	-	0.00 / 0.00	447
NAVCARE SAN DIEGO	9332 CLAIREMONT MESA BL SAN DIEGO CA 921231214	-	0.00 / 0.00	451
KEARNY MESA 76	7807 BALBOA AV SAN DIEGO CA 921112324	-	0.00 / 0.00	452
ART RIGOLI AT0566	7901 RAYTHEON RD SAN DIEGO CA 921111606	-	0.00 / 0.00	456
RANCHO OLDSMOBILE INC	8104 CLAIREMONT MESA BL SAN DIEGO CA 92111	-	0.00 / 0.00	464
BOOTH BUSINESS PARK	4951 RUFFIN ROAD SAN DIEGO CA 92123	-	0.00 / 0.00	476
CUMMINS CALPACIFIC, INC	9191 KEARNY VILLA CT SAN DIEGO CA 921231121	-	0.00 / 0.00	477
CITY OF SAN DIEGO SEWER PUMP STATION 61	5074 MERCURY ST SAN DIEGO CA 92111	-	0.00 / 0.00	507

Site	Address	Direction	Distance (mi/ft)	Map Key
BROADSTONE SAN DIEGO	8601 AERO DRIVE SAN DIEGO CA 92123	-	0.00 / 0.00	526
CLAIREMONT EQUIPMENT RENTALS	4726 CONVOY ST SAN DIEGO CA 921111915	-	0.00 / 0.00	531
LAIDLAW WASTE SYSTEMS, INC.	8364 CLAIREMONT MESA BOULEVARD SAN DIEGO CA 92111	-	0.00 / 0.00	545
PACIFIC WASTE SERVICES	8364 CLAIREMONT MESA BL SAN DIEGO CA 921111302	-	0.00 / 0.00	547
FEDERAL EXPRESS	9192 KEARNY VILLA CT SAN DIEGO CA 921231121	-	0.00 / 0.00	575
SAN DIEGO COUNTY (VARIOUS)	5555 OVERLAND AV SAN DIEGO CA 92123	-	0.00 / 0.00	577
SD COC-VSCD/DGS-FM	5555 OVERLAND AV SAN DIEGO CA 921231219	-	0.00 / 0.00	577
COUNTY OPERATIONS CENTER	5201 RUFFIN RD SAN DIEGO CA 92123	-	0.00 / 0.00	588
COUNTY OPERATION CENTER	5555 OVERLAND DRIVE SAN DIEGO CA 92123	-	0.00 / 0.00	608
BALBOA AVENUE EXXON	7737 BALBOA AV SAN DIEGO CA 921112229	-	0.00 / 0.00	615
PENNZOIL PRODUCTS CO	5155 MERCURY PT SAN DIEGO CA 921111205	-	0.00 / 0.00	637
SDCTY-FIRE REPAIR FACILITY	3870 KEARNY VILLA RD SAN DIEGO CA 921231702	-	0.00 / 0.00	646
SDCTY-FIRE REPAIR FACILITY	3870 KEARNY VILLA RD SAN DIEGO CA 921231702	-	0.00 / 0.00	649
SDCTY-FIRE REPAIR FACILITY	3870 KEARNY VILLA RD SAN DIEGO CA 921231702	-	0.00 / 0.00	654

Site	Address	Direction	Distance (mi/ft)	Map Key
KEARNY VILLA TECH	5795 KEARNY VILLA RD SAN DIEGO CA 92123	-	0.00 / 0.00	711
BALBOA ARCO	7731 BALBOA AV SAN DIEGO CA 921112229	-	0.00 / 0.00	732
METROPOLITAN TRANSIT DEV BOARD	4620 RUFFNER ST SAN DIEGO CA 921112218	-	0.00 / 0.00	747
MUSIC MART	5040 CONVOY ST SAN DIEGO CA 921111603	-	0.00 / 0.00	750
C & R TRANSFER	5803 KEARNY VILLA RD SAN DIEGO CA 92123	-	0.00 / 0.00	753
FAIRFIELD KEARNY MESA, LLC	3540 AERO COURT DRIVE SAN DIEGO CA 92123	-	0.00 / 0.00	797
SDCTY-WASTE,MIRAMAR LANDFILL	5180 CONVOY ST SAN DIEGO CA 921111208	-	0.00 / 0.00	828
INTEROCEAN SYSTEMS, INC.	3540 AERO CT SAN DIEGO CA 92123	-	0.00 / 0.00	852
ANALYTICAL CHEMISTS INC	7535 CONVOY CT SAN DIEGO CA 921111113	-	0.00 / 0.00	879
UNOCAL SERV STATION #6408	7415 CLAIREMONT MESA BL SAN DIEGO CA 921111501	-	0.00 / 0.00	883
SOUTHERN MOTOR SUPPLY INC	3670 RUFFIN RD SAN DIEGO CA 921231810	-	0.00 / 0.00	914
ALTA DENA	4656 CARDIN ST SAN DIEGO CA 921111419	-	0.00 / 0.00	951
ALTA DENA	4656 CARDIN ST SAN DIEGO CA 921111419	-	0.00 / 0.00	951
KEARNY MESA FORD	7303 CLAIREMONT MESA BL SAN DIEGO CA 921111101	-	0.00 / 0.00	957

Site	Address	Direction	Distance (mi/ft)	Map Key
San Diego Air National Guard (ANG) Station - San Diego Air National Guard (ANG)	Station 7288 Convoy Terrace San Diego CA 92111	-	0.00 / 0.00	1006
GASOLINE TANKER ROLLOVER	805 CLAIREMONT MESA BL SAN DIEGO CA 92111	-	0.00 / 0.00	1028
DALEY CORP	2400 MURPHY CANYON RD SAN DIEGO CA 921232646	-	0.00 / 0.00	1044
Mission Valley Terminal	9950 SAN DIEGO MISSION ROAD San Diego CA 92108	SSE	0.03 / 180.88	1060
QUALCOMM STADIUM	9449 FRIARS RD SAN DIEGO CA 92108	SSE	0.04 / 216.44	1061
TEXACO USA (TERMINAL)	9966 SAN DIEGO MISSION RD SAN DIEGO CA 921081721	SSE	0.04 / 230.88	1062
SMOG PROS #1761	2696 MISSION VILLAGE DR SAN DIEGO CA 921233635	SSE	0.10 / 515.29	1075
SMOG PROS #1761	2696 MISSION VILLAGE DR SAN DIEGO CA 921233635	SSE	0.10 / 541.44	1078
SMOG PROS #1761	2696 MISSION VILLAGE DR SAN DIEGO CA 921233635	SSE	0.10 / 541.44	1078

CERS HAZ - California Environmental Reporting System (CERS) Hazardous Waste Sites

A search of the CERS HAZ database, dated Jan 4, 2018 has found that there are 441 CERS HAZ site(s) within approximately 0.125 miles of the project property.

Site	Address	Direction	Distance (mi/ft)	Map Key
TRICARE OUTPATIENT CLINIC	8808 BALBOA AVE SAN DIEGO CA 92123	-	0.00 / 0.00	1
AMERICAN MEDICAL RESPONSE	8808 BALBOA AVE STE 150 SAN DIEGO CA 92123	-	0.00 / 0.00	1
DANNY'S GARAGE	8863 BALBOA AVE STE D SAN DIEGO CA 92123	-	0.00 / 0.00	6
GREENLIGHT AUTO CARE	8859 BALBOA AVE STE B SAN DIEGO CA 92123	-	0.00 / 0.00	6

Site	Address	Direction	Distance (mi/ft)	Map Key
D&C ENGINE MACHINE SHOP, INC	8873 BALBOA AVE STE E SAN DIEGO CA 92123	-	0.00 / 0.00	6
ROCCO GENERAL AUTO REPAIR	8863 BALBOA AVE STE E SAN DIEGO CA 92123	-	0.00 / 0.00	6
HI TECH AUTO SERVICE LLC	8873 BALBOA AVE STE A-D SAN DIEGO CA 92123	-	0.00 / 0.00	6
APPLIED ENERGY LLC	8835 BALBOA AVE STE D SAN DIEGO CA 92123	-	0.00 / 0.00	7
SDG&E - KYOCERA SUBSTATION	8775 BALBOA AVE SAN DIEGO CA 92123	-	0.00 / 0.00	9
Raytheon Integrated Defense Systems	8650 BALBOA AVE SAN DIEGO CA 92123	-	0.00 / 0.00	12
L3 Telemetry & RF	9020 BALBOA AVE SAN DIEGO CA 92123	-	0.00 / 0.00	16
SHARP HEALTHCARE	8695 SPECTRUM CENTER CT SAN DIEGO CA 92123	-	0.00 / 0.00	30
Brightwood College San Diego	9055 BALBOA AVE SAN DIEGO CA 92123	-	0.00 / 0.00	33
JAMES B BERRY DDS	4540 KEARNY VILLA RD SAN DIEGO CA 92123	-	0.00 / 0.00	35
East West Acupuncture & Herbs	4540 KEARNY VILLA RD STE 113 SAN DIEGO CA 92123	-	0.00 / 0.00	35
Jones Sign	9025 BALBOA AVE STE 150 SAN DIEGO CA 92123	-	0.00 / 0.00	46
SUNROAD CENTRUM OFFICE 1 PARTNERS	8620 SPECTRUM CENTER BLVD SAN DIEGO CA 92123	-	0.00 / 0.00	54
SDCTY-POLICE DEPT, AIR SUPPORT UNIT	4141 KEARNY VILLA RD SAN DIEGO CA 92123	-	0.00 / 0.00	66

Site	Address	Direction	Distance (mi/ft)	Map Key
METALMASTER	4611 OVERLAND AVE SAN DIEGO CA 92123	-	0.00 / 0.00	76
Serco Integration Facility	9112 SPECTRUM CENTER BLVD STE 100 SAN DIEGO CA 92123	-	0.00 / 0.00	78
California Coast Credit Union	9201 SPECTRUM CENTER BLVD SAN DIEGO CA 92123	-	0.00 / 0.00	86
SAN DIEGO COUNTY WATER AUTHORITY	4677 OVERLAND AVE SAN DIEGO CA 92123	-	0.00 / 0.00	88
ROLLING FRITO-LAY SALES, LP	4953 PARAMOUNT DR SAN DIEGO CA 92123	-	0.00 / 0.00	90
FAA MYF ATCT	4298 PONDEROSA AVE SAN DIEGO CA 92123	-	0.00 / 0.00	92
Nuvasive	4223 SUITE C PONDEROSA AVE SAN DIEGO CA 92123	-	0.00 / 0.00	104
CUBIC CORP	9233 BALBOA AVE SAN DIEGO CA 92123	-	0.00 / 0.00	106
SD CNTY DPW MATERIALS LAB	5252 KEARNY VILLA WAY SAN DIEGO CA 92123	-	0.00 / 0.00	110
Redcross San Diego	4229 PONDEROSA AVE STE C SAN DIEGO CA 92123	-	0.00 / 0.00	111
KEARNY MESA AMBULATORY SURGICAL CENTER, INC	5225 KEARNY VILLA WAY SAN DIEGO CA 92123	-	0.00 / 0.00	112
USACD - San Diego	8717 COMPLEX DR SAN DIEGO CA 92123	-	0.00 / 0.00	114
Robert J. Bey DDS, Inc	8787 COMPLEX DR STE 100 SAN DIEGO CA 92123	-	0.00 / 0.00	115
ALL AMERICAN PAINT & BODY INC	8315 BUCKHORN ST SAN DIEGO CA 92111	-	0.00 / 0.00	123

Site	Address	Direction	Distance (mi/ft)	Map Key
ROOFING SERVICES INT'L, INC	8285 BUCKHORN ST SAN DIEGO CA 92111	-	0.00 / 0.00	138
SPECTRUM DENTAL	5375 KEARNY VILLA RD STE 103 SAN DIEGO CA 92123	-	0.00 / 0.00	151
RiboMed Biotechnologies, Inc	8947 COMPLEX DR STE A SAN DIEGO CA 92123	-	0.00 / 0.00	152
Evelyn G. Ascough DDS INC	8953 COMPLEX DR SAN DIEGO CA 92123	-	0.00 / 0.00	152
TELEPACIFIC COMMUNICATIONS INC	8951 COMPLEX DR SAN DIEGO CA 92123	-	0.00 / 0.00	152
CHIROPRACTIC ORTHOPEDIC GROUP OF SD	4626 MERCURY ST SAN DIEGO CA 92111	-	0.00 / 0.00	153
FED MART CLEANERS	4411 MERCURY ST STE 107 SAN DIEGO CA 92111	-	0.00 / 0.00	154
Source Refrigeration	8290 VICKERS ST STE H SAN DIEGO CA 92111	-	0.00 / 0.00	157
Volkswagen Kearny Mesa	8040 BALBOA AVE SAN DIEGO CA 92111	-	0.00 / 0.00	163
JACK IN THE BOX #9101	9330 BALBOA AVE SAN DIEGO CA 92123	-	0.00 / 0.00	167
E-Z Flow Foam Systems Inc.	8205 RONSON RD STE C SAN DIEGO CA 92111	-	0.00 / 0.00	168
ECTRON CORP	8159 ENGINEER RD SAN DIEGO CA 92111	-	0.00 / 0.00	172
#D2 United Refrigeration	8814 CLAIREMONT MESA BLVD SAN DIEGO CA 92123	-	0.00 / 0.00	176
Mission Treatment Services-San Diego	8898 CLAIREMONT MESA BLVD STE H SAN DIEGO CA 92123	-	0.00 / 0.00	180

Site	Address	Direction	Distance (mi/ft)	Map Key
JACK IN THE BOX #9294	9357 SPECTRUM CENTER BLVD SAN DIEGO CA 92123	-	0.00 / 0.00	183
SAN DIEGO EYE BANK	9246 LIGHTWAVE AVE #120 SAN DIEGO CA 92123	-	0.00 / 0.00	186
PAUL SCHUBERT PAINTING, INC.	8170 RONSON RD STE P SAN DIEGO CA 92111	-	0.00 / 0.00	189
CHAPPARONE AUTOBODY & PAINTING	8039 BALBOA AVE STE A SAN DIEGO CA 92111	-	0.00 / 0.00	190
ANTHONY TAI Q PHAM, DDS	4240 KEARNY MESA RD SAN DIEGO CA 92111	-	0.00 / 0.00	194
Dollar Tree #05274	4240 KEARNY MESA RD STE 109 SAN DIEGO CA 92111	-	0.00 / 0.00	194
Ross Dress For Less #1361	4240 KEARNY MESA RD, STE 115 SAN DIEGO CA 92111	-	0.00 / 0.00	194
Staples the Office Superstore #0266	4240 KEARNY MESA RD STE 120 SAN DIEGO CA 92111	-	0.00 / 0.00	194
SHARP HOME HEALTH	8080 DAGGET ST SAN DIEGO CA 92111	-	0.00 / 0.00	197
Home Physicians Medical Group, Inc.	4849 RONSON CT STE 217 SAN DIEGO CA 92111	-	0.00 / 0.00	202
BT auto Wrench	8027 BALBOA AVE STE B&C SAN DIEGO CA 92111	-	0.00 / 0.00	203
SAN DIEGO AUTO CARE CENTER	8029 BALBOA AVE SAN DIEGO CA 92111	-	0.00 / 0.00	205
West Kearny Mesa Automotive & Transmission	8027 BALBOA AVE STE A SAN DIEGO CA 92111	-	0.00 / 0.00	205
Airgas Plant #W105	9010 CLAIREMONT MESA BLVD SAN DIEGO CA 92123-1208	-	0.00 / 0.00	219

Site	Address	Direction	Distance (mi/ft)	Map Key
BAYSIDE AUTO INC	8050 ARMOUR ST SAN DIEGO CA 92111	-	0.00 / 0.00	221
Toby Wells YMCA	5105 OVERLAND AVE SAN DIEGO CA 92123	-	0.00 / 0.00	230
Verizon Wireless: Montgomery Field	4499 RUFFIN ROAD SAN DIEGO CA 92123	-	0.00 / 0.00	233
BLACK FOREST AUTOMOTIVE INC.	8066 ENGINEER RD SAN DIEGO CA 92111	-	0.00 / 0.00	234
Red-D-Arc Inc San Diego	9082 CLAIREMONT MESA BLVD SAN DIEGO CA 92123	-	0.00 / 0.00	235
PATHWAYS COMMUNITY SERVICES-CATALYST	7986 DAGGET ST SAN DIEGO CA 92111	-	0.00 / 0.00	242
SKF USA	9444 BALBOA AVE STE 150 SAN DIEGO CA 92123	-	0.00 / 0.00	244
ODYSSEY HEALTHCARE OF SD	9444 BALBOA AVE SAN DIEGO CA 92123	-	0.00 / 0.00	244
ARROWHEAD PURITAS WATERS INC	8025 ENGINEER RD SAN DIEGO CA 92111	-	0.00 / 0.00	247
Drugs & Diagnostics for Tropical Diseases	4898 RONSON CT STE C SAN DIEGO CA 92111	-	0.00 / 0.00	248
NanoComposix, Inc.	4898 RONSON CT STE K SAN DIEGO CA 92111	-	0.00 / 0.00	248
SDCTY-REA, MONTGOMERY FIELD AIRPORT	3750 JOHN J MONTGOMERY DR SAN DIEGO CA 92123	-	0.00 / 0.00	254
STRATEGIC OPERATIONS	4705 RUFFIN RD SAN DIEGO CA 92123	-	0.00 / 0.00	255
CRITICAL AIR MEDICINE, INC.	3753 JOHN J MONTGOMERY DR HANGAR 34 SAN DIEGO CA 92123	-	0.00 / 0.00	257

Site	Address	Direction	Distance (mi/ft)	Map Key
CLARENCE BROWN ALIGNMENT	7996 ARMOUR ST SAN DIEGO CA 92111	-	0.00 / 0.00	259
MILLER COLLISON SERVICES	7996 ARMOUR ST SAN DIEGO CA 92111	-	0.00 / 0.00	259
MEDIMPACT FLIGHT OPERATIONS	3751 JOHN J MONTGOMERY DR SAN DIEGO CA 92123	-	0.00 / 0.00	261
INGERSOLL-RAND AIR CENTER	7950 DAGGET ST SAN DIEGO CA 92111	-	0.00 / 0.00	264
Iron Mountain	5455 KEARNY VILLA RD SAN DIEGO CA 92123	-	0.00 / 0.00	268
Comprehensive Spinal Care	9449 BALBOA AVE SAN DIEGO CA 92123	-	0.00 / 0.00	271
7-ELEVEN INC. STORE #33542	9187 CLAIREMONT MESA BLVD SAN DIEGO CA 92123	-	0.00 / 0.00	274
GMI BUILDING SERVICES, INC	8001 VICKERS ST SAN DIEGO CA 92111	-	0.00 / 0.00	277
PEPSI BEVERAGES COMPANY	7995 ARMOUR ST SAN DIEGO CA 92111	-	0.00 / 0.00	287
ABC VETERINARY HOSPITAL	8020 RONSON RD SAN DIEGO CA 92111	-	0.00 / 0.00	290
GE HEALTHCARE	4877 MERCURY ST SAN DIEGO CA 92111	-	0.00 / 0.00	293
24 Hour Elevator	4837 MERCURY ST SAN DIEGO CA 92111	-	0.00 / 0.00	293
UNDERGROUND AUTOWERKS INC.	4891 MERCURY ST SAN DIEGO CA 92111	-	0.00 / 0.00	293
QUALITY AUTOMOTIVE	7935 BALBOA AVE SAN DIEGO CA 92111	-	0.00 / 0.00	300

Site	Address	Direction	Distance (mi/ft)	Map Key
BALBOA VETERINARY HOSPITAL	7931 BALBOA AVE SAN DIEGO CA 92111	-	0.00 / 0.00	300
SALANGER CHIROPRACTIC	8304 CLAIREMONT MESA BLVD SAN DIEGO CA 92111	-	0.00 / 0.00	303
EMLab P&K - San Diego	8304 CLAIREMONT MESA BLVD STE 103 SAN DIEGO CA 92111	-	0.00 / 0.00	303
SO CAL GRAPHICS	8316 CLAIREMONT MESA BLVD STE 105 SAN DIEGO CA 92111	-	0.00 / 0.00	303
ABSORPTION SYSTEMS CALIFORNIA, LLC	7901 VICKERS ST SAN DIEGO CA 92111	-	0.00 / 0.00	308
CHANG ACUPUNCTURE & ASSOCIATES, INC.	7969 ENGINEER RD SAN DIEGO CA 92111	-	0.00 / 0.00	309
NATIONAL UNIVERSITY	9388 LIGHTWAVE AVE SAN DIEGO CA 92123	-	0.00 / 0.00	311
WATER WORKS INC	5490 COMPLEX ST STE 602 SAN DIEGO CA 92123	-	0.00 / 0.00	313
TERMINIX INTERNATIONAL	5458 COMPLEX ST # 401 SAN DIEGO CA 92123	-	0.00 / 0.00	313
SD CNTY NORTH CENTRAL PUBLIC HEALTH CTR	5055 RUFFIN RD SAN DIEGO CA 92123	-	0.00 / 0.00	317
OFF ROAD WAREHOUSE	7915 BALBOA AVE SAN DIEGO CA 92111	-	0.00 / 0.00	319
TARGET T0205	8001 OTHELLO AVE SAN DIEGO CA 92111	-	0.00 / 0.00	320
CARTUNE INDEPENDENT SERVICE	7960 RONSON RD STE B SAN DIEGO CA 92111	-	0.00 / 0.00	329
B and B Autohaus	7905 BALBOA AVE SAN DIEGO CA 92111	-	0.00 / 0.00	331

Site	Address	Direction	Distance (mi/ft)	Map Key
ADVANCE AUTOMOTIVE	7903 BALBOA AVE SAN DIEGO CA 92111	-	0.00 / 0.00	331
SELECT PHYSICAL THERAPY	5471 KEARNY VILLA RD SAN DIEGO CA 92123	-	0.00 / 0.00	334
SEAPORT HOME HEALTH AND HOSPICE	5473 KEARNY VILLA RD STE 100 SAN DIEGO CA 92123	-	0.00 / 0.00	334
OASIS SURGERY CENTER	5471 KEARNY VILLA RD, SUITE 100 SAN DIEGO CA 92123	-	0.00 / 0.00	334
OASIS MD, INC	5471 KEARNY VILLA RD STE 200 SAN DIEGO CA 92123	-	0.00 / 0.00	334
PRO GEAR	7948 RONSON RD SAN DIEGO CA 92111	-	0.00 / 0.00	335
AUTOMOTIVE REMEDIES	8280 CLAIREMONT MESA BLVD STE 145 SAN DIEGO CA 92111	-	0.00 / 0.00	336
AT&T Mobility - TIERRASANTA (USID13986)	9455 RIDGEHAVEN CT SAN DIEGO CA 92123	-	0.00 / 0.00	341
MALIBU BODY & PAINT	8057 RAYTHEON RD SAN DIEGO CA 92111	-	0.00 / 0.00	342
GUY SUTTON, DDS	5075 RUFFIN RD STE C SAN DIEGO CA 92123	-	0.00 / 0.00	346
ATLAS CONSTRUCTION SUPPLY	4640 BRINELL ST SAN DIEGO CA 92111	-	0.00 / 0.00	355
Wendy's #3-10	9290 CLAIREMONT MESA BLVD SAN DIEGO CA 92123	-	0.00 / 0.00	356
Kaiser Permanente-Kearny Mesa/Viewridge	4510 VIEWRIDGE AVE SAN DIEGO CA 92123	-	0.00 / 0.00	357
WOLFS FOREIGN CAR SERVICE, INC	7904 ENGINEER RD SAN DIEGO CA 92111	-	0.00 / 0.00	366

Site	Address	Direction	Distance (mi/ft)	Map Key
PENSKE AUTOMOTIVE COLLISION CENTER	7860 BALBOA AVE SAN DIEGO CA 92111	-	0.00 / 0.00	374
AT&T California - CAQ364	4255 RUFFIN RD SAN DIEGO CA 92123	-	0.00 / 0.00	375
EXPO PROPANE, INC	5596 KEARNY MESA RD SAN DIEGO CA 92111	-	0.00 / 0.00	379
BERENDSEN FLUID POWER	4380 VIEWRIDGE AVE STE A SAN DIEGO CA 92123	-	0.00 / 0.00	383
ENVIROMATRIX ANALYTICAL, INC	4340 VIEWRIDGE AVE STE A SAN DIEGO CA 92123	-	0.00 / 0.00	383
W.W. GRAINGER INC	8001 RAYTHEON RD SAN DIEGO CA 92111	-	0.00 / 0.00	386
KEARNY MESA AUTOBODY	7842 ENGINEER RD SAN DIEGO CA 92111	-	0.00 / 0.00	387
KLASSIC DRY CLEANERS	9353 CLAIREMONT MESA BLVD STE F SAN DIEGO CA 92123	-	0.00 / 0.00	388
TIERRAMESA VETERINARY CLINIC	9353 CLAIREMONT MESA BLVD SUITE Q SAN DIEGO CA 92123	-	0.00 / 0.00	388
Foodarom USA, Inc.	4343 VIEWRIDGE AVE STE B SAN DIEGO CA 92123	-	0.00 / 0.00	390
San Diego Harley Davidson	5555 KEARNY VILLA RD SAN DIEGO CA 92123	-	0.00 / 0.00	391
SAINT GOBAIN SOLAR GARD LLC	4540 VIEWRIDGE AVE SAN DIEGO CA 92123	-	0.00 / 0.00	394
ADVANCED AIRCRAFT SERVICE	8622 GIBBS DR SAN DIEGO CA 92123	-	0.00 / 0.00	397
SAN DIEGO DENTAL GROUP, Inc.	7825 ENGINEER RD SAN DIEGO CA 92111	-	0.00 / 0.00	400

Site	Address	Direction	Distance (mi/ft)	Map Key
SUNG SIM ACUPUNCTURE & HERBS	7825 ENGINEER RD SAN DIEGO CA 92111	-	0.00 / 0.00	400
WOORI MEDICAL GROUP PROFESSIONAL CORP	7825 ENGINEER RD STE 101 SAN DIEGO CA 92111	-	0.00 / 0.00	400
AMEC FOSTER WHEELER ENVIRONMENT & INFRASTRUCTURE, INC.	9177 SKY PARK CT SAN DIEGO CA 92123	-	0.00 / 0.00	402
BALBOA AUTO BODY #1	7827 BALBOA AVE SAN DIEGO CA 92111	-	0.00 / 0.00	403
SHEENS AUTO CARE	7985 RAYTHEON RD SAN DIEGO CA 92111	-	0.00 / 0.00	404
SDG&E - KEARNY SUBSTATION	5488 OVERLAND AVE SAN DIEGO CA 92123	-	0.00 / 0.00	406
RAC & ASSOC INC DBA SPECIAL CARE	9511 RIDGEHAVEN CT STE A SAN DIEGO CA 92123	-	0.00 / 0.00	408
American Refrigeration Supplies, Inc.	7874 RONSON RD SAN DIEGO CA 92111	-	0.00 / 0.00	410
DENISE HANDLER, DDS	7914 RONSON RD STE A SAN DIEGO CA 92111	-	0.00 / 0.00	410
AT&T California - M2326	7910 OTHELLO AVE SAN DIEGO CA 92111	-	0.00 / 0.00	412
Kearny Mesa A & H Specialist	7835 ARMOUR ST SAN DIEGO CA 92111	-	0.00 / 0.00	417
ALPHA MECHANICAL HVAC INC	4885 GREENCRAIG LN SAN DIEGO CA 92123	-	0.00 / 0.00	418
THOMAS DOLESKI DDS	9340 CLAIREMONT MESA BLVD STE C SAN DIEGO CA 92123	-	0.00 / 0.00	429
National Air College International	3760 GLENN CURTISS RD STE B SAN DIEGO CA 92123	-	0.00 / 0.00	430

Site	Address	Direction	Distance (mi/ft)	Map Key
NATIONAL AIR COLLEGE	3760 GLENN CURTISS RD HGR #24 SAN DIEGO CA 92123	-	0.00 / 0.00	430
SD COUNTY DETENTION'S FACILITY PHARMACY	5530 OVERLAND AVE STE 370 SAN DIEGO CA 92123	-	0.00 / 0.00	437
Sonata Hospice	8825 AERO DR STE 103 SAN DIEGO CA 92123	-	0.00 / 0.00	438
UPAC EAST WIND SOCIALIZATION CENTER	8745 AERO DR STE 330 SAN DIEGO CA 92123	-	0.00 / 0.00	439
San Diego Internal Medicine Associates	8765 AERO DR STE 130 SAN DIEGO CA 92123	-	0.00 / 0.00	439
Sharp Laboratory Service (Aero Patient Service Center)	8765 AERO DR STE 125 SAN DIEGO CA 92123	-	0.00 / 0.00	439
Health Essentials, LLC	8765 AERO DR STE 226 SAN DIEGO CA 92123	-	0.00 / 0.00	439
CUSTOM AUTO BODY	7939 RAYTHEON RD SAN DIEGO CA 92111	-	0.00 / 0.00	446
GIBBS SERVICE CENTER	8912 AERO DR SAN DIEGO CA 92123	-	0.00 / 0.00	454
ACUPUNCTURE & CHINESE MEDICINE CENTER	4180 RUFFIN RD STE.165 SAN DIEGO CA 92123	-	0.00 / 0.00	455
Aero Industrial	8929 AERO DR SAN DIEGO CA 92123	-	0.00 / 0.00	457
EXTREME MOTORS AUTO REPAIR	7926 RAYTHEON RD SAN DIEGO CA 92111	-	0.00 / 0.00	458
PACIFIC HONDA	4761 CONVOY ST SAN DIEGO CA 92111	-	0.00 / 0.00	463
SPIDERS AIRCRAFT SERVICE INC	3873 KEARNY VILLA RD SAN DIEGO CA 92123	-	0.00 / 0.00	480

Site	Address	Direction	Distance (mi/ft)	Map Key
SMILE CREATIONS DENTAL PRACTICE INC	8018 CLAIREMONT MESA BLVD SAN DIEGO CA 92111	-	0.00 / 0.00	484
COSTCO WHOLESALE #578	7803 OTHELLO AVE SAN DIEGO CA 92111	-	0.00 / 0.00	485
Wendy's 302	4770 CONVOY ST SAN DIEGO CA 92117	-	0.00 / 0.00	488
Claudette Chaikin D.D.S. Inc.	4698 CONVOY ST STE 203 SAN DIEGO CA 92111	-	0.00 / 0.00	491
HI TECH HONEYCOMB INC	9355 RUFFIN CT SAN DIEGO CA 92123	-	0.00 / 0.00	497
YUNO LLC DBA CONVOY CAR CARE & BODY SHOP	4425 CONVOY ST STE 103 SAN DIEGO CA 92111	-	0.00 / 0.00	498
KEARNY MESA DENTISTRY	4488 CONVOY ST STE G SAN DIEGO CA 92111	-	0.00 / 0.00	499
EXPRESS TIRE	4464 CONVOY ST SAN DIEGO CA 92111	-	0.00 / 0.00	500
Synergy Dental Group	4428 CONVOY ST STE 230 SAN DIEGO CA 92111	-	0.00 / 0.00	504
CHUNG-LING HSIEH DDS	4620 CONVOY ST STE G SAN DIEGO CA 92111	-	0.00 / 0.00	508
SD CNTY VECTOR CONTROL PROGRAM	5570 OVERLAND AV #102 SAN DIEGO CA 92123	-	0.00 / 0.00	511
UCSD MEDICAL CENTER - LIFESHARING	5570 OVERLAND DR SAN DIEGO CA 92123	-	0.00 / 0.00	511
SD CNTY MEDICAL EXAMINER'S OFFICE	5570 OVERLAND AV #101 SAN DIEGO CA 92123	-	0.00 / 0.00	511
SD CNTY DEH HIRT LAB	5570 OVERLAND AVE SAN DIEGO CA 92123	-	0.00 / 0.00	511

Site	Address	Direction	Distance (mi/ft)	Map Key
SHERWIN-WILLIAMS #1529	4802 CONVOY ST SAN DIEGO CA 92111	-	0.00 / 0.00	513
RENTY LLC	8025 CLAIREMONT MESA BLVD SAN DIEGO CA 92111	-	0.00 / 0.00	514
CALIFORNIA MOTOR WORKS	8025 CLAIREMONT MESA BLVD STE 200 SAN DIEGO CA 92111	-	0.00 / 0.00	514
Lorian Health	9325 SKY PARK CT STE 310 SAN DIEGO CA 92123	-	0.00 / 0.00	516
BETTER HEALTH CHIROPRACTIC, INC	4861 CONVOY ST SAN DIEGO CA 92111	-	0.00 / 0.00	521
JACKIE ANH-DAO PHAM	4344 CONVOY ST STE S SAN DIEGO CA 92111	-	0.00 / 0.00	525
BIG 5 SPORTING GOODS #028	4838 CONVOY ST SAN DIEGO CA 92111	-	0.00 / 0.00	532
KUSI-TV Studio	4575 VIEWRIDGE AVE SAN DIEGO CA 92123	-	0.00 / 0.00	534
TLC	7845 E RAYTHEON RD SAN DIEGO CA 92111	-	0.00 / 0.00	536
Apex Motorsports dba San Diego Performance European	5640 KEARNY MESA RD STE M SAN DIEGO CA 92111	-	0.00 / 0.00	540
Ivan's Fast Bikes	5640 KEARNY MESA RD STE E SAN DIEGO CA 92111	-	0.00 / 0.00	540
ANIMAL DERMATOLOGY CLINIC	5610 KEARNY MESA RD STE B1 SAN DIEGO CA 92111	-	0.00 / 0.00	540
VCA ANIMAL SPECIALTY GROUP	5610 KEARNY MESA RD SAN DIEGO CA 92111	-	0.00 / 0.00	540
GREATHOUSE SCREEN PRINTING	5644 KEARNY MESA RD SAN DIEGO CA 92111	-	0.00 / 0.00	540

Site	Address	Direction	Distance (mi/ft)	Map Key
American Tire Depot #119 Kearney Mesa	4183 CONVOY ST SAN DIEGO CA 92111	-	0.00 / 0.00	542
BALBOA AUTOMOTIVE SERVICES	4191 CONVOY ST SAN DIEGO CA 92111	-	0.00 / 0.00	543
FIRESTONE COMPLETE AUTO CARE #025550	4161 CONVOY ST SAN DIEGO CA 92111	-	0.00 / 0.00	548
DR CHENGS DENTAL OFFICE	4194 CONVOY ST SAN DIEGO CA 92111	-	0.00 / 0.00	550
AUTO TECH SPECIALISTS	7950 CLAIREMONT MESA BLVD SAN DIEGO CA 92111	-	0.00 / 0.00	551
SAN DIEGO PRECISION MACHINING	9375 RUFFIN CT SAN DIEGO CA 92123	-	0.00 / 0.00	554
Barrow Enterprises Corp dba Blend	8195 MERCURY CT STE 140 SAN DIEGO CA 92111	-	0.00 / 0.00	557
Resonetics, LLC	8208 MERCURY CT SAN DIEGO CA 92111	-	0.00 / 0.00	560
PERFORMANCE BICYCLE	7730 RONSON RD SAN DIEGO CA 92111	-	0.00 / 0.00	562
RTAC Rhino Truck Accessory Center Inc	5600 KEARNY VILLA RD SAN DIEGO CA 92123	-	0.00 / 0.00	564
FEDEX EXPRESS-MYFA	9192 KEARNY VILLA CT SAN DIEGO CA 92123	-	0.00 / 0.00	566
Builders First Source	4888 CONVOY ST SAN DIEGO CA 92111	-	0.00 / 0.00	574
Pacific Honda Service Roper Building	7760 VICKERS ST STE B SAN DIEGO CA 92111	-	0.00 / 0.00	576
Joe Ropers Inc	7760 VICKERS ST SAN DIEGO CA 92111	-	0.00 / 0.00	576

Site	Address	Direction	Distance (mi/ft)	Map Key
UCSD HOME INFUSION PHARMACY	9610 RIDGEHAVEN CT, SUITE A SAN DIEGO CA 92123	-	0.00 / 0.00	578
York Building	9610 RIDGEHAVEN CT SUITE C SAN DIEGO CA 92123	-	0.00 / 0.00	578
JCI Branch N0N0 9630	9630 RIDGEHAVEN CT SUITE A SAN DEIGO CA 92123	-	0.00 / 0.00	578
SDCTY-ENVIRONMENTAL SERVICES DEPT, RIDGEHAVEN BUILDING	9601 RIDGEHAVEN CT SAN DIEGO CA 92123	-	0.00 / 0.00	579
VB MDS Auto Services Inc. dba Midas Convoy	3855 CONVOY ST SAN DIEGO CA 92111	-	0.00 / 0.00	585
RAPID TRANSMISSIONS	3905 CONVOY ST SAN DIEGO CA 92111	-	0.00 / 0.00	585
BUMPER DOC INC	3885 CONVOY ST SAN DIEGO CA 92111	-	0.00 / 0.00	585
CONVOY AUTO REPAIR	3909 CONVOY ST SAN DIEGO CA 92111	-	0.00 / 0.00	585
thomas w harris md inc	5395 RUFFIN RD STE 201 SAN DIEGO CA 92123	-	0.00 / 0.00	590
JOHN QIAN, MD, INC	5395 RUFFIN RD STE 204 SAN DIEGO CA 92123	-	0.00 / 0.00	590
SAN DIEGO COMPOUNDING PHARMACY	5395 RUFFIN RD SAN DIEGO CA 92123	-	0.00 / 0.00	590
SD CYBERKNIFE CENTER	5395 RUFFIN RD STE 103 SAN DIEGO CA 92123	-	0.00 / 0.00	590
ALL IMPORT SERVICE	5595 MAGNATRON BLVD STE D SAN DIEGO CA 92111	-	0.00 / 0.00	592
Verizon Wireless: Shogun Kobe	9175 KEARNY VILLA CT SAN DIEGO CA 92123	-	0.00 / 0.00	594

Site	Address	Direction	Distance (mi/ft)	Map Key
Harvard Medical Group	7750 DAGGET ST STE 108 SAN DIEGO CA 92111	-	0.00 / 0.00	597
PACIFIC HONDA	7752 VICKERS ST SAN DIEGO CA 92111	-	0.00 / 0.00	598
SHERWIN-WILLIAMS #8163	4925 CONVOY ST SAN DIEGO CA 92111	-	0.00 / 0.00	600
SDGE - RUFFIN CT TCM WAREHOUSE	9387 RUFFIN CT SAN DIEGO CA 92123	-	0.00 / 0.00	601
KEARNY MESA VET CENTER	7677 RONSON RD STE 100 SAN DIEGO CA 92111	-	0.00 / 0.00	607
S D CONCRETE CUTTING CO	7722 ENGINEER RD SAN DIEGO CA 92111	-	0.00 / 0.00	610
O'REILLY AUTO PARTS #2667	3950 CONVOY ST SAN DIEGO CA 92111	-	0.00 / 0.00	613
MIRACLE ACUPUNCTURE & HERBS	3904 CONVOY ST STE 107 SAN DIEGO CA 92111	-	0.00 / 0.00	613
AAMCO Transmissions Total Car Care	3950 CONVOY ST STE. #B SAN DIEGO CA 92111	-	0.00 / 0.00	613
SDG&E - GREENCRAIG	5057 GREENCRAIG WY SAN DIEGO CA 92123	-	0.00 / 0.00	616
MARIA DULCE VARGAS-LOO DMD	7878 CLAIREMONT MESA BLVD STE E SAN DIEGO CA 92111	-	0.00 / 0.00	617
SANDERS COMPOSITES INC	4075 RUFFIN RD SAN DIEGO CA 92123	-	0.00 / 0.00	625
CENTURY DESIGN INC	3635 AFTON RD SAN DIEGO CA 92123	-	0.00 / 0.00	626
SD CNTY POLINSKY CHILDREN'S CENTER	9400 RUFFIN CT BLDG B SAN DIEGO CA 92123	-	0.00 / 0.00	639

Site	Address	Direction	Distance (mi/ft)	Map Key
SD CNTY FAC MAINT POLINSKI CENTER	9400 RUFFIN CT SAN DIEGO CA 92123	-	0.00 / 0.00	639
Dr.Najwa Barakat DDS	7830 CLAIREMONT MESA BLVD STE 203 SAN DIEGO CA 92111	-	0.00 / 0.00	641
GENESEE MEDICAL GROUP	7830 CLAIREMONT MESA BLVD SAN DIEGO CA 92111	-	0.00 / 0.00	641
KEARNY MESA AUTO PAINT & SUPPLIES	7847 CLAIREMONT MESA BLVD SAN DIEGO CA 92111	-	0.00 / 0.00	642
WENTWORTH AUTOMOTIVE	7755 OTHELLO AVE SAN DIEGO CA 92111	-	0.00 / 0.00	644
BUMPER 2 BUMPER	7789 OTHELLO AVE SAN DIEGO CA 92111	-	0.00 / 0.00	644
RURAL/METRO SAN DIEGO	3870 KEARNY VILLA RD SAN DIEGO CA 92123	-	0.00 / 0.00	645
PARADISE PRINITING & GRAPHICS	7895 CONVOY CT SAN DIEGO CA 92111	-	0.00 / 0.00	647
Beacon Roofing Supply, Inc.	5660 KEARNY VILLA RD SAN DIEGO CA 92123	-	0.00 / 0.00	648
RAY FREY AUTO CENTER, INC	7696 VICKERS ST SAN DIEGO CA 92111	-	0.00 / 0.00	660
SILVER SAGE ACUPUNCTURE	4542 RUFFNER ST STE 130 SAN DIEGO CA 92111	-	0.00 / 0.00	663
PEBBLE PAVING CO	7954 CONVOY CT SAN DIEGO CA 92111	-	0.00 / 0.00	664
CHISM BROTHERS PAINTING	7958 CONVOY CT SAN DIEGO CA 92111	-	0.00 / 0.00	664
CP KELCO	8225 AERO DR SAN DIEGO CA 92123	-	0.00 / 0.00	665

Site	Address	Direction	Distance (mi/ft)	Map Key
MAACO Collision Repair and Auto Painting	5670 KEARNY VILLA RD SAN DIEGO CA 92123	-	0.00 / 0.00	668
DC MOBILE AUTO REPAIR	7733 OTHELLO AVE STE 120 SAN DIEGO CA 92111	-	0.00 / 0.00	672
Absorption Systems (Corporate Ct.)	3566 CORPORATE CT SAN DIEGO CA 92123	-	0.00 / 0.00	673
Trane US Inc	3565 CORPORATE CT SAN DIEGO CA 92123	-	0.00 / 0.00	675
Four Points by Sheraton	8110 AERO DR SAN DIEGO CA 92123	-	0.00 / 0.00	676
DEEPSEA POWER & LIGHT, INC	4033 RUFFIN RD SAN DIEGO CA 92123	-	0.00 / 0.00	678
DR. HARANDI DENTAL	7710 BALBOA AVE STE 123 SAN DIEGO CA 92111	-	0.00 / 0.00	682
VAS ENGINEERING	4750 VIEWRIDGE AVE SAN DIEGO CA 92123	-	0.00 / 0.00	683
ROBERT B JACOB, DDS	4617 RUFFNER ST STE 200 SAN DIEGO CA 92111	-	0.00 / 0.00	687
ASI HEATING& AIR	4870 VIEWRIDGE AVE SAN DIEGO CA 92123	-	0.00 / 0.00	688
HIRSCH PIPE AND SUPPLY CO., INC.	5680 KEARNY VILLA RD SAN DIEGO CA 92123	-	0.00 / 0.00	689
SAN DIEGO BMW MOTORCYCLES	5673 KEARNY VILLA RD STE A SAN DIEGO CA 92123	-	0.00 / 0.00	690
COUNTY OF SAN DIEGO HEALTH & HUMAN SERVICES EMERGENCY MED SERVICES	4000 RUFFIN RD STE J SAN DIEGO CA 92123	-	0.00 / 0.00	693
Sharp Rees Stealy Medical Ctr Occ Med	4000 RUFFIN RD ST E SAN DIEGO CA 92123	-	0.00 / 0.00	693

Site	Address	Direction	Distance (mi/ft)	Map Key
Bimbo Bakeries USA, INC	4000 RUFFIN RD STE B SAN DIEGO CA 92123	-	0.00 / 0.00	693
MINSKY MERCEDES & BMW SVC, INC	3727 CONVOY ST STE B SAN DIEGO CA 92111	-	0.00 / 0.00	694
FTS AUTO REPAIR	3727 CONVOY ST STE A SAN DIEGO CA 92111	-	0.00 / 0.00	694
OTIS ELEVATOR	4949 VIEWRIDGE AVE SAN DIEGO CA 92123	-	0.00 / 0.00	700
Trillium USA Company LLC #92111-1	4630 RUFFNER ST SAN DIEGO CA 92111	-	0.00 / 0.00	703
VISTA PAINT #9 - SAN DIEGO	5700 KEARNY VILLA RD SAN DIEGO CA 92123	-	0.00 / 0.00	705
J&J PERFORMANCE CENTER, INC	5675 KEARNY VILLA RD SAN DIEGO CA 92123	-	0.00 / 0.00	707
THE CORVETTE SHOP S.D., INC	4645 RUFFNER ST STE I SAN DIEGO CA 92111	-	0.00 / 0.00	708
Kearny Mesa Autoworks	4645 RUFFNER ST STE F SAN DIEGO CA 92111	-	0.00 / 0.00	708
EVANS TIRE & SERVICE CENTER #56	3747 CONVOY ST SAN DIEGO CA 92111	-	0.00 / 0.00	714
DR. JUAN BOSQUE	3760 CONVOY ST #330 SAN DIEGO CA 92111	-	0.00 / 0.00	716
Women's Health Care Research Corporation	3750 CONVOY ST STE 311 SAN DIEGO CA 92111	-	0.00 / 0.00	716
YOLANDA GARCIA LORETT, DDS, INC	3750 CONVOY ST SAN DIEGO CA 92111	-	0.00 / 0.00	716
ORTHOPEDIC MEDICAL GROUP OF SAN DIEGO INC	3750 CONVOY ST STE 201 SAN DIEGO CA 92111	-	0.00 / 0.00	716

Site	Address	Direction	Distance (mi/ft)	Map Key
Joel J. Smith, MD Inc	3750 CONVOY ST STE 116 SAN DIEGO CA 92111	-	0.00 / 0.00	716
SILVERADO HOSPICE, INC	3750 CONVOY ST #200, SAN DIEGO CA 92111	-	0.00 / 0.00	716
Women's Health Care in San Diego, A Medical Corp	3750 CONVOY ST STE 312 SAN DIEGO CA 92111	-	0.00 / 0.00	716
Douglas Young Youth and Family Services	7907 OSTROW ST STE F SAN DIEGO CA 92111	-	0.00 / 0.00	720
SD CNTY AGRICULTURE, WEIGHTS & MEASURES	9325 HAZARD WAY SAN DIEGO CA 92123	-	0.00 / 0.00	721
Convoy Eye Care for Animals	5040 CONVOY ST SAN DIEGO CA 92111	-	0.00 / 0.00	727
PARKHOUSE TIRE SERVICE INC	4660 RUFFNER ST SAN DIEGO CA 92111	-	0.00 / 0.00	728
RADY CHILDREN'S HOMECARE SAN DIEGO	8291 AERO PL STE 130 SAN DIEGO CA 92123	-	0.00 / 0.00	733
FRESENIUS MEDICAL CARE BALBOA-KEARNYMESA	7927 OSTROW ST STE A SAN DIEGO CA 92111	-	0.00 / 0.00	734
ANTICANCER INC	7917 OSTROW ST SAN DIEGO CA 92111	-	0.00 / 0.00	734
Onesource Distributors	5045 CONVOY ST SAN DIEGO CA 92111	-	0.00 / 0.00	735
HOLMBERG AUTOMOTIVE	7731 BALBOA AVE SAN DIEGO CA 92111	-	0.00 / 0.00	738
POOL WATER PRODUCTS INC	7777 OSTROW ST SAN DIEGO CA 92111	-	0.00 / 0.00	739
Hajoca Corporation - San Diego (PC #577)	7813 OSTROW ST SAN DIEGO CA 92111	-	0.00 / 0.00	739

Site	Address	Direction	Distance (mi/ft)	Map Key
KAZUHIRO KATO DDS	3707 CONVOY ST SAN DIEGO CA 92111	-	0.00 / 0.00	740
Nihon Clinic SD, A Professional Corporation	3707 CONVOY ST SAN DIEGO CA 92111	-	0.00 / 0.00	740
National University	3678 AERO CT SAN DIEGO CA 92123	-	0.00 / 0.00	743
NATIONAL UNIVERSITY	3580 AERO CT SAN DIEGO CA 92123	-	0.00 / 0.00	743
ALLIED REFRIGERATION INC	7865 OSTROW ST SAN DIEGO CA 92111	-	0.00 / 0.00	744
RIDOUT PLASTICS	5535 RUFFIN RD SAN DIEGO CA 92123	-	0.00 / 0.00	745
Verizon Wireless: Car Max	7675 DAGGET ST SAN DIEGO CA 92111	-	0.00 / 0.00	748
BOSWORTH, INC A Dental Corporation	7675 DAGGET ST STE 160 SAN DIEGO CA 92111	-	0.00 / 0.00	748
Kaiser Permanente San Diego - Viewridge Medical Office Bldg	5251 & 5271 VIEWRIDGE CT SAN DIEGO CA 92123	-	0.00 / 0.00	751
American Red Cross	3950 CALLE FORTUNADA SAN DIEGO CA 92123	-	0.00 / 0.00	755
SDG&E - MESA HEIGHTS SUBSTATION	7474 RONSON RD SAN DIEGO CA 92111	-	0.00 / 0.00	763
Verizon Wireless: Ruffin Business Park	3959 RUFFIN RD SAN DIEGO CA 92123	-	0.00 / 0.00	764
CARCOA QUALITY BODY & PAINT (KM STORE)	3913 CONVOY ST SAN DIEGO CA 92111	-	0.00 / 0.00	765
FUN BIKE CENTER	5755 KEARNY VILLA RD SAN DIEGO CA 92123	-	0.00 / 0.00	767

Site	Address	Direction	Distance (mi/ft)	Map Key
MAXWELL TECHNOLOGIES, INC	3912 CALLE FORTUNADA SAN DIEGO CA 92123	-	0.00 / 0.00	768
A.O. REED & CO	4777 RUFFNER ST SAN DIEGO CA 92111	-	0.00 / 0.00	771
SDCTY-ESD, Household Hazardous Waste Transfer Facility	5161 CONVOY ST SAN DIEGO CA 92111	-	0.00 / 0.00	773
MARGARET'S CLEANERS	5150 CONVOY ST SAN DIEGO CA 92111	-	0.00 / 0.00	775
K&S EXPRESS TRUCKING INC	7615 OTHELLO AVE STE F SAN DIEGO CA 92111	-	0.00 / 0.00	777
GERMAN AUTOWERKSTATT INC	7460 RONSON RD SAN DIEGO CA 92111	-	0.00 / 0.00	778
LOOMIS ARMORED US, LLC	3555 AERO CT SAN DIEGO CA 92123	-	0.00 / 0.00	783
C & R TRANSFER CORP	5803 KEARNY VILLA RD SAN DIEGO CA 92123	-	0.00 / 0.00	785
EXAMONE SAN DIEGO OFFICE 300	5575 RUFFIN RD STE 230 SAN DIEGO CA 92123	-	0.00 / 0.00	786
US HEALTHWORKS MEDICAL GROUP	5575 RUFFIN RD SAN DIEGO CA 92123	-	0.00 / 0.00	786
LEI MEDICAL GROUP INC	9620 CHESAPEAKE DR STE 104 SAN DIEGO CA 92123	-	0.00 / 0.00	787
AT&T Mobility - NASLAND ENGINEERING (USID14574)	4740 RUFFNER ST SAN DIEGO CA 92111	-	0.00 / 0.00	788
Fiat of San Diego	5155 CONVOY ST SAN DIEGO CA 92111	-	0.00 / 0.00	794
Site One Landscape Supply	5805 KEARNY VILLA RD. SAN DIEGO CA 92123	-	0.00 / 0.00	800

Site	Address	Direction	Distance (mi/ft)	Map Key
CSI SIGNS	7450 RONSON RD SAN DIEGO CA 92111	-	0.00 / 0.00	802
HORIZON DISTRIBUTING, INC	7366 ENGINEER RD SAN DIEGO CA 92111	-	0.00 / 0.00	804
PACIFIC PATHOLOGY INC	9292 CHESAPEAKE DR STE 100 SAN DIEGO CA 92123	-	0.00 / 0.00	808
PPG Architectural Finishes Inc. dba PPG Paints	7570 CLAIREMONT MESA BLVD SAN DIEGO CA 92111	-	0.00 / 0.00	810
FYFE CO, LLC	3940 RUFFIN RD STE C SAN DIEGO CA 92123	-	0.00 / 0.00	812
Verizon Wireless: Sunroad	3666 KEARNY VILLA RD SAN DIEGO CA 92123-1949	-	0.00 / 0.00	814
RADY CHILDREN'S HOSPITAL SAN DIEGO, DEVELOPMENTAL SERVICES/CHADWICK	3665 KEARNY VILLA RD SAN DIEGO CA 92123	-	0.00 / 0.00	816
INTERIM HEALTHCARE OF SAN DIEGO COUNTY	5625 RUFFIN RD SAN DIEGO CA 92123	-	0.00 / 0.00	818
Verizon Wireless: Murphy Canyon	9323 CHESAPEAKE DR SAN DIEGO CA 92123	-	0.00 / 0.00	820
CALIBER COLLISION CENTERS - Kearny Mesa-Dagget	7515 DAGGET ST SAN DIEGO CA 92111	-	0.00 / 0.00	825
ACCENTCARE HOME HEALTH	5050 MURPHY CANYON RD SAN DIEGO CA 92123	-	0.00 / 0.00	827
SO. CAL VETERINARY DENTAL SPECIALTIES, INC	5775 CHESAPEAKE CT SAN DIEGO CA 92123	-	0.00 / 0.00	829
PACIFIC RIM MECHANICAL	7655 CONVOY CT SAN DIEGO CA 92111	-	0.00 / 0.00	832
DR. TRANS	4855 RUFFNER ST STE E SAN DIEGO CA 92111	-	0.00 / 0.00	835

Site	Address	Direction	Distance (mi/ft)	Map Key
DUNBAR ARMORED, INC	4855 RUFFNER ST SAN DIEGO CA 92111	-	0.00 / 0.00	835
Masajin Ringyoo, Inc	4855 RUFFNER ST STE C SAN DIEGO CA 92111	-	0.00 / 0.00	835
LINCARE INC	5780 CHESAPEAKE CT STE 2 SAN DIEGO CA 92123	-	0.00 / 0.00	838
JARVIS AUTO REPAIR	7465 RAYTHEON RD SAN DIEGO CA 92111	-	0.00 / 0.00	839
MONTGOMERY CENTER LLC	3615 KEARNY VILLA RD SAN DIEGO CA 92123	-	0.00 / 0.00	840
Penske PDI/Detail Center	7650 CONVOY CT SAN DIEGO CA 92111	-	0.00 / 0.00	845
DEAN AUTO REPAIR	7535 CLAIREMONT MESA BLVD STE B SAN DIEGO CA 92111	-	0.00 / 0.00	846
TOP CARE AUTO CENTER	7535 CLAIREMONT MESA BLVD SAN DIEGO CA 92111	-	0.00 / 0.00	846
KING SCHOOLS INC	3840 CALLE FORTUNADA SAN DIEGO CA 92123	-	0.00 / 0.00	848
Murphy Canyon Dental Group	5250 MURPHY CANYON RD STE 122 SAN DIEGO CA 92123	-	0.00 / 0.00	850
PLANNED PARENTHOOD-Kearny Mesa	7526 CLAIREMONT MESA BLVD SAN DIEGO CA 92111	-	0.00 / 0.00	854
KEARNY MESA AUTOMOTIVE AND TRANSMISSION	7515 CLAIREMONT MESA BLVD STE C SAN DIEGO CA 92111	-	0.00 / 0.00	856
Genesee Auto Care	7515 CLAIREMONT MESA BLVD #B SAN DIEGO CA 92111	-	0.00 / 0.00	856
THE PIT STOP	7515 CLAIREMONT MESA BLVD STE A SAN DIEGO CA 92111	-	0.00 / 0.00	856

Site	Address	Direction	Distance (mi/ft)	Map Key
SAN DIEGO COLLISION REPAIR	5233 MURPHY CANYON RD SAN DIEGO CA 92123	-	0.00 / 0.00	857
SDUSD MAINT & OPERATIONS FAC	4860 RUFFNER ST SAN DIEGO CA 92111	-	0.00 / 0.00	858
PRESSNET EXPRESS INC	7283 ENGINEER RD STE A SAN DIEGO CA 92111	-	0.00 / 0.00	860
DIAGNOSTIC LABORATORIES AND RADIOLOGY	7330 ENGINEER RD STE B SAN DIEGO CA 92111	-	0.00 / 0.00	861
SeeScan, Inc.	3855 RUFFIN RD SAN DIEGO CA 92123	-	0.00 / 0.00	864
AT&T California - M2634	7620 CONVOY CT SAN DIEGO CA 92111	-	0.00 / 0.00	865
MIRA BELLA APARTMENTS	3455 KEARNY VILLA RD SAN DIEGO CA 92123	-	0.00 / 0.00	866
RV SOLUTIONS (SAN DIEGO)	7620 COPLEY PARK PL SAN DIEGO CA 92111	-	0.00 / 0.00	869
BATTERY SYSTEMS, INC #28	9530 CHESAPEAKE DR SAN DIEGO CA 92123	-	0.00 / 0.00	872
DistributionNOW	9530 CHESAPEAKE DR STE 503 SAN DIEGO CA 92123	-	0.00 / 0.00	872
ANALYTICAL CHEMISTS INC	7553 CONVOY CT SAN DIEGO CA 92111	-	0.00 / 0.00	873
NEW SMILE DENTAL CENTER	7450 CLAIREMONT MESA BLVD STE 201 SAN DIEGO CA 92111	-	0.00 / 0.00	876
CHIROPRACTIC CONNECTION	7420 CLAIREMONT MESA BLVD SAN DIEGO CA 92111	-	0.00 / 0.00	876
Creamistry	7420 CLAIREMONT MESA BLVD STE 108 SAN DIEGO CA 92111	-	0.00 / 0.00	876

Site	Address	Direction	Distance (mi/ft)	Map Key
SalonCentric Inc. - Kearny Mesa (Store 6025)	7420 CLAIREMONT MESA BLVD STE 105 SAN DIEGO CA 92111	-	0.00 / 0.00	876
HD SUPPLY CONSTRUCTION SUPPLY LTD (WC003)	7560 CONVOY CT SAN DIEGO CA 92111	-	0.00 / 0.00	877
ENTRAVISION COMMUNICATIONS CORP	5770 RUFFIN RD SAN DIEGO CA 92123	-	0.00 / 0.00	878
MEESTER & OLAFSEN, DDS.	3444 KEARNY VILLA RD STE 406 SAN DIEGO CA 92123	-	0.00 / 0.00	886
COAST SURGERY CENTER	3444 KEARNY VILLA RD SAN DIEGO CA 92123	-	0.00 / 0.00	886
Genesis Healthcare Partners	3444 KEARNY VILLA RD STE 201 & 202 SAN DIEGO CA 92123	-	0.00 / 0.00	886
Cobham Advanced Electronic Solutions Inc.	9404 CHESAPEAKE DR SAN DIEGO CA 92123-1303	-	0.00 / 0.00	889
KSWB-TV INC	7191 ENGINEER RD SAN DIEGO CA 92111	-	0.00 / 0.00	894
ALLERGY & ASTHMA MED GRP & RESEARCH CTR	5776 RUFFIN RD SAN DIEGO CA 92123	-	0.00 / 0.00	897
WICR Inc	9424 CHESAPEAKE DR STE 1303 SAN DIEGO CA 92123	-	0.00 / 0.00	898
5TH AXIS CNC	7140 ENGINEER RD SAN DIEGO CA 92111	-	0.00 / 0.00	900
IMPORT AUTO SPECIALISTS	7171 RONSON RD STE B SAN DIEGO CA 92111	-	0.00 / 0.00	907
Arc of San Diego, Arc Enterprises	9575 AERO SAN DIEGO CA 92123	-	0.00 / 0.00	908
YMCA OF SAN DIEGO COUNTY	3708 RUFFIN RD SAN DIEGO CA 92123	-	0.00 / 0.00	913

Site	Address	Direction	Distance (mi/ft)	Map Key
JAMES E MCSWEENEY, MD	3704 RUFFIN RD # A SAN DIEGO CA 92123	-	0.00 / 0.00	913
Integrative Management Services Inc.	3706 RUFFIN RD STE 129 SAN DIEGO CA 92123	-	0.00 / 0.00	913
Clark Security Products	7140 OPPORTUNITY RD SAN DIEGO CA 92111	-	0.00 / 0.00	916
WSA DISTRIBUTING INC	7222 OPPORTUNITY RD SAN DIEGO CA 92111	-	0.00 / 0.00	916
Dunn-Edwards Paints #66	7347 CLAIREMONT MESA BLVD SAN DIEGO CA 92111	-	0.00 / 0.00	918
SOLOMON I CANTWELL, DMD, MS INC	7373 CLAIREMONT MESA BLVD STE 108F SAN DIEGO CA 92111	-	0.00 / 0.00	918
Dr. Zak San Diego Dental Care	7319 CLAIREMONT MESA BLVD SAN DIEGO CA 92111	-	0.00 / 0.00	918
NATIONAL WEATHER SERVICE	6125 KEARNY VILLA RD SAN DIEGO CA 92123-0000	-	0.00 / 0.00	919
Verizon Wireless: Kearny Mesa	7380 CLAIREMONT MESA BOULEVARD SAN DIEGO CA 92111	-	0.00 / 0.00	920
CHIEN'S FAMILY DENTISTRY	7380 CLAIREMONT MESA BLVD STE 100 SAN DIEGO CA 92111	-	0.00 / 0.00	920
EWING IRRIGATION PRODUCTS, INC	7151 RONSON RD STE A SAN DIEGO CA 92111	-	0.00 / 0.00	924
SAN DIEGO CENTER FOR HYPERBARIC THERAPY	5038 RUFFNER ST STE C SAN DIEGO CA 92111	-	0.00 / 0.00	926
TTM TECHNOLOGY - SAN DIEGO DIVISION	5037 RUFFNER ST SAN DIEGO CA 92111	-	0.00 / 0.00	935
WAXIE SANITARY SUPPLY	9353 WAXIE WAY SAN DIEGO CA 92123	-	0.00 / 0.00	936

Site	Address	Direction	Distance (mi/ft)	Map Key
Brother International Corporation	9350 WAXIE WAY STE 100 SAN DIEGO CA 92123	-	0.00 / 0.00	945
AT&T Mobility - HWY 15 AND MIRMAR NAVAL AIR STA (USID44875)	9350 WAXIE WAY SAN DIEGO CA 92123	-	0.00 / 0.00	945
Verizon Wireless: Cabrillo Split	9350 WAXIE WAY SAN DIEGO CA 92123	-	0.00 / 0.00	945
99 Ranch Market #16	7330 CLAIREMONT MESA BLVD STE 112 SAN DIEGO CA 92111	-	0.00 / 0.00	950
LUXURY AUTO BODY	9660 AERO DR SAN DIEGO CA 92123	-	0.00 / 0.00	952
BLACK & DECKER	7290 CLAIREMONT MESA BLVD SAN DIEGO CA 92111	-	0.00 / 0.00	958
LA MESA RV CENTER	7430 COPLEY PARK PL SAN DIEGO CA 92111	-	0.00 / 0.00	960
Bridgestone HosePower	7375 CONVOY CT SAN DIEGO CA 92111	-	0.00 / 0.00	961
Rady Children's Physician Management Services, Inc.	3880 MURPHY CANYON RD STE 200 SAN DIEGO CA 92123	-	0.00 / 0.00	962
AT&T Corp. - M29AY	9670 AERO DR SAN DIEGO CA 92123	-	0.00 / 0.00	964
KEYSTON BROS	9669 AERO DR SAN DIEGO CA 92123	-	0.00 / 0.00	966
BRAKE STOP AND AUTO REPAIR	9726 AERO DR STE A1 SAN DIEGO CA 92123	-	0.00 / 0.00	970
Lees Cycle Service	9726 AERO DR STE D SAN DIEGO CA 92123	-	0.00 / 0.00	970
Lowry's	7310 CONVOY CT SAN DIEGO CA 92111	-	0.00 / 0.00	974

Site	Address	Direction	Distance (mi/ft)	Map Key
REFRIGERATION SUPPLIES DISTRIB	7332 CONVOY CT SAN DIEGO CA 92111	-	0.00 / 0.00	974
KIRWAN COMPANY LOWRY'S INC DBA	7366 CONVOY CT SAN DIEGO CA 92111	-	0.00 / 0.00	974
Aero Auto Repair	9756 AERO DR SAN DIEGO CA 92123	-	0.00 / 0.00	975
EASE HERB CARE & ACUPUNCTURE	7323 CONVOY CT # B103/B105 SAN DIEGO CA 92111	-	0.00 / 0.00	976
KAISER PERMANENTE CA SVC CTR	3840 MURPHY CANYON RD SAN DIEGO CA 92123	-	0.00 / 0.00	978
Eaton Corporation	4863 SHAWLINE ST STE E SAN DIEGO CA 92111	-	0.00 / 0.00	981
WILLIAM E. LARSON, DMD	3755 MURPHY CANYON RD SAN DIEGO CA 92123	-	0.00 / 0.00	986
Walmart #5338	4840 SHAWLINE ST SAN DIEGO CA 92111	-	0.00 / 0.00	987
FOOD 4 LESS #347	4995 SHAWLINE ST SAN DIEGO CA 92111	-	0.00 / 0.00	989
LA JOLLA VILLAGE ACUPUNCTURE	7204 CLAIREMONT MESA BLVD SAN DIEGO CA 92111	-	0.00 / 0.00	991
iHeartMedia Granite Ridge Studios	9660 GRANITE RIDGE DR SAN DIEGO CA 92123	-	0.00 / 0.00	992
ALLERMED LABS INC	7203 CONVOY CT SAN DIEGO CA 92111	-	0.00 / 0.00	993
Factory Motor Parts	7250 CONVOY COURT, SUITE B AND C SAN DIEGO CA 92111	-	0.00 / 0.00	994
Sharp Rees Stealy Medical Center MC	9610 GRANITE RIDGE DR STE C SAN DIEGO CA 92123	-	0.00 / 0.00	1001

Site	Address	Direction	Distance (mi/ft)	Map Key
UCSD KA DATA CENTER	7187 CONVOY CT SAN DIEGO CA 92111	-	0.00 / 0.00	1002
Kaiser Permanente-Clairemont Mesa	7060 CLAIREMONT MESA BLVD SAN DIEGO CA 92111	-	0.00 / 0.00	1008
Shift Auto & Tires	3690 MURPHY CANYON RD STE 101 SAN DIEGO CA 92123	-	0.00 / 0.00	1009
EXPRESS TIRE	3690 MURPHY CANYON RD SAN DIEGO CA 92123	-	0.00 / 0.00	1009
COASTAL MEDICAL WEIGHT LOSS CENTER	7061 CLAIREMONT MESA BLVD STE 202 SAN DIEGO CA 92111	-	0.00 / 0.00	1011
Goodwill Industries of San Diego County	7061 CLAIREMONT MESA BLVD STE 201 SAN DIEGO CA 92111	-	0.00 / 0.00	1011
STONECREST DENTAL GRP AND ORTHODONTICS	3737 MURPHY CANYON RD SAN DIEGO CA 92123	-	0.00 / 0.00	1012
ENVIRONMENTAL SPRAY SYSTEMS, INC	7114 CONVOY CT SAN DIEGO CA 92111	-	0.00 / 0.00	1015
2118 Vons A Safeway Company	3550 MURPHY CANYON RD SAN DIEGO CA 92123	-	0.00 / 0.00	1017
BOOMERS	6999 CLAIREMONT MESA BLVD SAN DIEGO CA 92111	-	0.00 / 0.00	1020
R.E.I.	5556 COPLEY DR SAN DIEGO CA 92111	-	0.00 / 0.00	1024
Petsmart #140	3396 MURPHY CANYON RD SAN DIEGO CA 92123	-	0.00 / 0.00	1025
BANFIELD-THE PET HOSPITAL #140	3396 MURPHY CANYON RD SAN DIEGO CA 92123	-	0.00 / 0.00	1025
DOLLAR TREE #02965	3398 MURPHY CANYON RD SAN DIEGO CA 92123	-	0.00 / 0.00	1026

Site	Address	Direction	Distance (mi/ft)	Map Key
CALIFORNIA COLLEGE SAN DIEGO	6602 CONVOY CT #100, SAN DIEGO CA 92111	-	0.00 / 0.00	1029
SOUTH CENTRAL POOL SUPPLIES	5648 COPLEY DR SAN DIEGO CA 92111	-	0.00 / 0.00	1031
SULLIVAN MOVING & STORAGE, INC	5704 COPLEY DR SAN DIEGO CA 92111	-	0.00 / 0.00	1037
REVA MEDICAL INC	5751 COPLEY DR SAN DIEGO CA 92111	-	0.00 / 0.00	1038
Arcadia Apartment Homes	2643 W CANYON AVE SAN DIEGO CA 92123	-	0.00 / 0.00	1039
KP ON CALL	5855 COPLEY DR SAN DIEGO CA 92111	-	0.00 / 0.00	1040
U-Haul Moving & Storage of Clairemont Mesa	5871 COPLEY DR SAN DIEGO CA 92111	-	0.00 / 0.00	1043
Kaiser Permanente-Garfield	5893 COPLEY DR SAN DIEGO CA 92111	-	0.00 / 0.00	1045
NORTH ISLAND CREDIT UNION	5898 COPLEY DR SAN DIEGO CA 92111	-	0.00 / 0.00	1047
Verizon Wireless: Serra Mesa	9565 YOLANDA AVE SAN DIEGO CA 92123-3629	-	0.00 / 0.00	1049
COASTAL TRANSPORT COMPANY INC	9950 SAN DIEGO MISSION RD STE F SAN DIEGO CA 92108	-	0.00 / 0.00	1050
SHARP CENTRAL PHARMACY SERVICES	3558 RUFFIN RD STE 100 SAN DIEGO CA 92123	SSE	0.00 / 11.42	1053
SIMPLEX GRINNELL LP	3568 RUFFIN RD SAN DIEGO CA 92123	SSE	0.00 / 11.42	1053
GOODMAN DISTRIBUTION INC	3562 RUFFIN RD SAN DIEGO CA 92123	SSE	0.00 / 11.42	1053

Site	Address	Direction	Distance (mi/ft)	Map Key
MIRAMAR RECYCLING CENTER	5165 CONVOY ST SAN DIEGO CA 92111	NNW	0.12 / 646.32	1082
SAN DIEGO CARDIAC CENTER	3131 BERGER AVE SAN DIEGO CA 92123	SSW	0.12 / 647.19	1083
SHARP LABORATORY SERVICES	3131 BERGER AVE STE 130 SAN DIEGO CA 92123	SSW	0.12 / 647.19	1083

HIST TANK - Historical Hazardous Substance Storage Container Information - Facility Summary

A search of the HIST TANK database, dated May 27, 1988 has found that there are 126 HIST TANK site(s) within approximately 0.125 miles of the project property.

Site	Address	Direction	Distance (mi/ft)	Map Key
KYOCERA SAN DIEGO PLANT	8611 BALBOA AVE. SAN DIEGO CA	-	0.00 / 0.00	17
GENERAL DYNAMICS ELECTRONICS D	5011 KEARNY VILLA ROAD SAN DIEGO CA	-	0.00 / 0.00	58
MIRA MESA DODGE	4910 KEARNY MESA RD SAN DIEGO CA	-	0.00 / 0.00	72
KEARNY MESA VOLKSWAGEN, PEUGEO	4970 KEARNY MESA ROAD SAN DIEGO CA	-	0.00 / 0.00	74
KEARNY MESA SUBARU/ALFA ROMEO,	5010 KEARNY MESA ROAD SAN DIEGO CA	-	0.00 / 0.00	81
BMW OF SAN DIEGO	5050 KEARNY MESA RD. SAN DIEGO CA	-	0.00 / 0.00	83
MONTGOMERY FIELD ATCT	4298 PONDEROSA AVE SAND IEGO CA	-	0.00 / 0.00	92
BUILDING 1	9244 BALBOA AVENUE SAN DIEGO CA	-	0.00 / 0.00	96
BUILDING #1	9233 BALBOA AVENUE SAN DIEGO CA	-	0.00 / 0.00	106
MADISON SQUARE PARTNERSHIP	4223 PONDEROSA SUITE A SAN DIEGO CA	-	0.00 / 0.00	111

Site	Address	Direction	Distance (mi/ft)	Map Key
PACIFIC BELL (M2-710)	8315 BUCJHORN STREET SAN DIEGO CA	-	0.00 / 0.00	123
M23 (ARMOUR OIL COMPANY)	8110 BALBOA AVE. SAN DIEGO CA	-	0.00 / 0.00	131
MARVIN V. CAGLE	5345 KEARNY VILLA ROAD SAN DIEGO CA	-	0.00 / 0.00	136
SAN DIEGO	5202 KEARNY MESA RD. SAN DIEGO CA	-	0.00 / 0.00	146
UNITED COURIERS, INC.	8275 VICKERS STREET SAN DIEGO CA	-	0.00 / 0.00	148
FOODMAKER, INC.	9330 BALBOA AVENUE SAN DIEGO CA	-	0.00 / 0.00	167
FAMILIAN PIPE & SUPPLY	4686 MERCURY STREET SAN DIEGO CA	-	0.00 / 0.00	170
SAN DIEGO VOLVO CAR CARE CENTE	8086 ARMOUR ST SAN DIEGO CA	-	0.00 / 0.00	171
PACIFIC GLASS & MIRROR COMPANY	4699 MERCURY STREET SAN DIEGO CA	-	0.00 / 0.00	177
JOHN H WHEELER	8820 CLAIREMONT MESA BLVD SAN DIEGO CA	-	0.00 / 0.00	178
MCDONALD'S CORPORATION	8929 CLAIRMONT MESA BOULEVARD SAN DIEGO CA	-	0.00 / 0.00	181
MBF INTERIORS INC.	8222 VICKERS ST. SAN DIEGO CA	-	0.00 / 0.00	182
L.D.S. CANNERY	4720 MERCURY ST. SAN DIEGO CA	-	0.00 / 0.00	185
SAN DIEGO VOLVO	5316 KEARNY MESA RD SAN DIEGO CA	-	0.00 / 0.00	198

Site	Address	Direction	Distance (mi/ft)	Map Key
AMERICAN PACIFIC ROOFING CO	8060 ARMOUR STREET SAN DIEGO CA	-	0.00 / 0.00	210
BOSSERT, INC.	8135 RONSON ROAD SAN DIEGO CA	-	0.00 / 0.00	213
G.S.PARSONS COMPANY	9010 CLAIREMONT MESA BLVD. SAN DIEGO CA	-	0.00 / 0.00	219
4DAY TIRE STORES	5350 KEARNY MESA RD. SAN DIEGO CA	-	0.00 / 0.00	220
ALTURDYNE	8050 ARMOUR STREET SAN DIEGO CA	-	0.00 / 0.00	221
ARROWHEAD SAN DIEGO BRANCH	8025 ENGINEER ROAD SAN DIEGO CA	-	0.00 / 0.00	247
TURBOMACH PLANT	4400 RUFFIN ROAD SAN DIEGO CA	-	0.00 / 0.00	252
MONTGOMERY FIELD	3750 JOHN J. MONTGOMERY DR. SAN DIEGO CA	-	0.00 / 0.00	254
CROWNAIR	3753 JOHN J. MONTGOMERY DRIVE SAN DIEGO CA	-	0.00 / 0.00	257
C&M CHEVROLET	7978 BALBOA AVENUE SAN DIEGO CA	-	0.00 / 0.00	260
OSTERBAVER COMPRESSOR SERVICE	7954 DAGGETT ST. SAN DIEGO CA	-	0.00 / 0.00	264
CHEMICAL ENERGY OF CALIFORNIA	4951 RUFFIN ROAD SAN DIEGO CA	-	0.00 / 0.00	273
TREPTE CONSTRUCTION CO., INC.	9190 CLAIREMONT MESA BLVD. SAN DIEGO CA	-	0.00 / 0.00	275
NED CLARK	8380 CLAIREMONT MESA BLVD. SAN DIEGO CA	-	0.00 / 0.00	281

Site	Address	Direction	Distance (mi/ft)	Map Key
PEPSI-COLA BOTTLING CO.	7995 ARMOUR ST SAN DIEGO CA	-	0.00 / 0.00	287
HAWTHORNE ENGINE SYSTEMS	8050 OTHELLO SAN DIEGO CA	-	0.00 / 0.00	291
GARRETT FREIGHTLINES, INC.	7952 ARMOUR STREET SAN DIEGO CA	-	0.00 / 0.00	292
SANI-TAINER INC	8364 CLAIREMONT MESA BLVD SAN DIEGO CA	-	0.00 / 0.00	307
SAN DIEGO HUB	7925 RONSON ROAD SAN DIEGO CA	-	0.00 / 0.00	324
SAN DIEGO HUB	7925 RONSON RD SAN DIEGO CA	-	0.00 / 0.00	324
RYDER TRUCK RENTAL	5345 OVERLAND AVE. 5345 OVERLAND AVE. CA	-	0.00 / 0.00	352
RYDER TRUCK RENTAL	5345 OVERLAND AVE SAN DIEGO CA	-	0.00 / 0.00	352
KEARNY MESA PLANT	4200 RUFFIN ROAD SAN DIEGO CA	-	0.00 / 0.00	365
DYNO CONSTRUCTION, INC.	8045 RAYTHEON ROAD SAN DIEGO CA	-	0.00 / 0.00	368
KEARNY 1 GAS TURBINE SITE	5460 OVERLAND DRIVE SAN DIEGO CA	-	0.00 / 0.00	370
MERCEDES BENZ OF SAN DIEGO	7860 BALBOA AVENUE SAN DIEGO CA	-	0.00 / 0.00	374
KEARNY MESA ELECTRIC MAINTENAN	5488 OVERLAND DRIVE SAN DIEGO CA	-	0.00 / 0.00	406
GARDEN GROVE RADAR	8575 GIBBS DR., SUITE 101 SAN DIEGO CA	-	0.00 / 0.00	407

Site	Address	Direction	Distance (mi/ft)	Map Key
CLARKLIFT OF SAN DIEGO	9332 CLAIREMONT MESA BLVD. SAN DIEGO CA	-	0.00 / 0.00	409
PACIFIC BELL (M2-711)	7910 OTHELLO STREET SAN DIEGO CA	-	0.00 / 0.00	412
NATIONAL AIR COLLEGE	3760 GLENN CURTIS RD SAN DIEGO CA	-	0.00 / 0.00	430
HEALTH SERVICES, VECTOR CONTRO	5555 OVERLAND AVE., BLDG. 3 (N SAN DIEGO CA	-	0.00 / 0.00	432
SAN DIEGO CENTRAL CASH VAULT	8875 AERO DRIVE SAN DIEGO CA	-	0.00 / 0.00	443
STATION #5237	7807 BALBOA AVE. SAN DIEGO CA	-	0.00 / 0.00	445
PERFORMANCE NISSAN/JAGUAR	4797 CONVOY STREET SAN DIEGO CA	-	0.00 / 0.00	461
UNION OIL SERVICE STATION #523	7807 BALBOA AVENUE SAN DIEGO CA	-	0.00 / 0.00	466
TSU MICROELECTRONICS	4181 RUFFIN RD SAN DIEGO CA	-	0.00 / 0.00	471
PACIFIC HONDA INC.	4697 CONVOY ST. SAN DIEGO CA	-	0.00 / 0.00	478
GENERAL TIRE SERVICE	4595 CONVOY ST. SAN DIEGO CA	-	0.00 / 0.00	487
MOORE ELECTRO ASSEMBLY, INC.	8575 AERO DRIVE SAN DIEGO CA	-	0.00 / 0.00	490
STANDARD BRANDS PAINT-#70	4609 CONVOY ST. SAN DIEGO CA	-	0.00 / 0.00	494
U.S. RENTALS	5580 KEARNY VILLA RD. SAN DIEGO CA	-	0.00 / 0.00	502

Site	Address	Direction	Distance (mi/ft)	Map Key
COUNTY OPERATIONS CENTER	5555 OVERLAND AVE. SAN DIEGO CA	-	0.00 / 0.00	509
COUNTY OPERATIONS CENTER	5555 OVERLAND AVE. SAN DIEGO CA	-	0.00 / 0.00	509
COUNTY OF SAN DIEGO - OPERATIO	5555 OVERLAND AVE. SAN DIEGO CA	-	0.00 / 0.00	509
SHELL OIL COMPANY	3860 KEARNY MESA SAN DIEGO CA	-	0.00 / 0.00	520
CONVOY CAR WASH	7860 OTHELLO ST. SAN DIEGO CA	-	0.00 / 0.00	538
PHD/LEASEWAY	3888 KEARNY MESA ROAD SAN DIEGO CA	-	0.00 / 0.00	544
PHD/LEASEWAY	3888 KEARNY MESA ROAD SAN DIEGO CA	-	0.00 / 0.00	544
LEASEWAY TRANSPORTATION	3888 KEARNY MESA RD. SAN DIEGO CA	-	0.00 / 0.00	544
CUMMINS WEST, INC.	9191 KEARNY VILLA COURT SAN DIEGO CA	-	0.00 / 0.00	558
ARA SERVICES OF SAN DIEGO	9176 KEARNY VILLA COURT SAN DIEGO CA	-	0.00 / 0.00	566
LUBRIMART-TUNEMART	4101 CONVOY ST. SAN DIEGO CA	-	0.00 / 0.00	567
MINIT LUBE	3895 CONVOY STREET SAN DIEGO CA	-	0.00 / 0.00	585
AAMCO TRANSMISSIONS	3905 CONVOY ST SAN DIEGO CA	-	0.00 / 0.00	585
SAN DIEGO GLASS & PAINT COMPAN	3927 CONVOY STREET SAN DIEGO CA	-	0.00 / 0.00	589

Site	Address	Direction	Distance (mi/ft)	Map Key
JOE BALISTRIERI	4080 CONVOY STREET SAN DIEGO CA	-	0.00 / 0.00	599
KEYSTONE AUTOMOTIVE PLATING	5630 KEARNY VILLA RD. SAN DIEGO CA	-	0.00 / 0.00	603
KEYSTONE AUTOMOTIVE INDUSTRIES	5630 KEARNY VILLA ROAD SAN DIEGO CA	-	0.00 / 0.00	603
TEXACO	7737 BALBOA SAN DIEGO CA	-	0.00 / 0.00	609
SAN DIEGO CONCRETE CUTTING CO	7722 ENGINEER ROAD SAN DIEGO CA	-	0.00 / 0.00	610
CONSOLIDATED FREIGHTWAYS	4965 CONVOY STREET SAN DIEGO CA	-	0.00 / 0.00	640
SDFD REPAIR FACILITY	3870 KEARNY VILLA RD SAN DIEGO CA	-	0.00 / 0.00	645
FIRE STATION #28	3880 KEARNY VILLA RD SAN DIEGO CA	-	0.00 / 0.00	645
PENNZOIL PRODUCTS COMPANY	5155 MERCURY POINT SAN DIEGO CA	-	0.00 / 0.00	656
ADOHR FARMS	5680 KEARNY VILLA RD SAN DIEGO CA	-	0.00 / 0.00	686
FOSHAY ELECTRIC CO., INC.	7676 ENGINEER RD. SAN DIEGO CA	-	0.00 / 0.00	697
POLICE DEPARTMENT	9265 AERO DR. SAN DIEGO CA	-	0.00 / 0.00	706
TEXACO	7785 CLAREMONT MESA & CONVOY SAN DIEGO CA	-	0.00 / 0.00	712
OXFORD PRODUCTS, INC.	5040 CONVOY STREET SAN DIEGO CA	-	0.00 / 0.00	727

Site	Address	Direction	Distance (mi/ft)	Map Key
OXFORD PRODUCTS, INCORPORATED	5040 CONVOY ST. SAN DIEGO CA	-	0.00 / 0.00	727
ARCO	7731 BALBOA AVE. SAN DIEGO CA	-	0.00 / 0.00	738
PACIFIC BELL (M2-638)	7595 RAYTHEON ROAD SAN DIEGO CA	-	0.00 / 0.00	749
L.R. HUBBARD CONSTRUCTION COMP	7485 RONSON ROAD SAN DIEGO CA	-	0.00 / 0.00	759
A.O. REED & COMPAANY, INC.	4777 RUFFNER STREET SAN DIEGO CA	-	0.00 / 0.00	771
CARLSEN & HEROLD SOUTHERN DIV.	5752 KEARNY VILLA ROAD SAN DIEGO CA	-	0.00 / 0.00	772
ORCO EQUIPMENT & SUPPLY	5135 CONVOY STREET SAN DIEGO CA	-	0.00 / 0.00	779
SP OPER.	7647 BALBOA SAN DIEGO CA	-	0.00 / 0.00	790
GOULD HARDWARE	4770 RUFFNER SAN DIEGO CA	-	0.00 / 0.00	806
WESTERN FASTENER	7373-F ENGINEER ROAD SAN DIEGO CA	-	0.00 / 0.00	822
KMART ENTERPRISES	7566 CLAREMONT MESA BLVD SAN DIEGO CA	-	0.00 / 0.00	836
BUDGET RENT A CAR & TRUCK	4955 RUFFNER STREET SAN DIEGO CA	-	0.00 / 0.00	875
SAN DIEGO JANITOR SUPPLY	5775 RUFFIN RD. SAN DIEGO CA	-	0.00 / 0.00	880
KEARNY MESA	7179 OPPORTUNITY ROAD SAN DIEGO CA	-	0.00 / 0.00	891

Site	Address	Direction	Distance (mi/ft)	Map Key
STATION # 6408	7415 CLAIREMONT MESA SAN DIEGO CA	-	0.00 / 0.00	893
UNION OIL SERVICE STATION #640	7415 CLAIREMONT MESA SAN DIEGO CA	-	0.00 / 0.00	893
LAYMON'S PIES & PASTRIES	7402 CLAIREMONT MESA BLVD. SAN DIEGO CA	-	0.00 / 0.00	904
SAN DIEGO COUNTY MEDICAL SOCIE	3702 RUFFIN ROAD SAN DIEGO CA	-	0.00 / 0.00	913
DIBBLE ELECTRONICS INC.	3670 RUFFIN ROAD SAN DIEGO CA	-	0.00 / 0.00	930
ROYAL CROWN BEVERAGE CO.	7150 RONSON RD. SAN DIEGO CA	-	0.00 / 0.00	932
XEROX CORPORATION	4677 CARDIN STREET SAN DIEGO CA	-	0.00 / 0.00	933
CENTER CITY FORD	7303 CLAIREMONT MESA BLVD. SAN DIEGO CA	-	0.00 / 0.00	967
EFT CENTER	7333 CONVOY CT. SAN DIEGO CA	-	0.00 / 0.00	969
REAL TIME BUILDING SYSTEMS	9737 AERO DR SAN DIEGO CA	-	0.00 / 0.00	980
91625	7070 CLAIREMONT MESA SAN DIEGO CA	-	0.00 / 0.00	1005
SAN DIEGO TERMINAL	2750 MURPHY. CYN ROAD SAN DIEGO CA	-	0.00 / 0.00	1041
MURPHY CANYON PLANT	2400 MURPHY CANYON RD. SAN DIEGO CA	-	0.00 / 0.00	1046
MISSION VALLEY PLANT	9950 SAN DIEGO MISSION ROAD SAN DIEGO CA	-	0.00 / 0.00	1050

Site	Address	Direction	Distance (mi/ft)	Map Key
MISSION VALLEY TERMINAL	9950 SAN DIEGO MISSION ROAD SAN DIEGO CA	-	0.00 / 0.00	1050
TEXACO	9966 SAN DIEGO MISSION RD SAN DIEGO CA	SSE	0.08 / 411.50	1069
TEXACO INC. TERMINAL	9966 SAN DIEGO MISSION ROAD SAN DIEGO CA	SSE	0.08 / 411.50	1069
KENNETH LEROY HARTLEY JR	2696 MISSION VILLAGE DR SAN DIEGO CA	SSE	0.08 / 442.68	1071

County

DELISTED COUNTY - Delisted County Records

A search of the DELISTED COUNTY database, dated Feb 13, 2018 has found that there are 5 DELISTED COUNTY site(s) within approximately 0.125 miles of the project property.

Site	Address	Direction	Distance (mi/ft)	Map Key
DATA DEVICE CORPORATION	9244 BALBOA AVE SAN DIEGO CA 92123	-	0.00 / 0.00	96
Hamilton Sundstrand	4400 RUFFIN RD SAN DIEGO CA 92123	-	0.00 / 0.00	252
AEROVAULT VENTURE, LP	8875 AERO DR SAN DIEGO CA 92123	-	0.00 / 0.00	443
FIRESTONE COMPLETE AUTO CARE #025550	4161 CONVOY ST SAN DIEGO CA 92111	-	0.00 / 0.00	548
SD CNTY COC FLEET OPERATIONS	5590 OVERLAND DR SAN DIEGO CA 92123	-	0.00 / 0.00	633

SANDIEGO SAM - San Diego County Site Assessment and Mitigation Investigation Sites

A search of the SANDIEGO SAM database, dated Feb 15, 2018 has found that there are 256 SANDIEGO SAM site(s) within approximately 0.125 miles of the project property.

Site	Address	Direction	Distance (mi/ft)	Map Key
TRICARE OUTPATIENT CLINIC	8808 BALBOA AVE San Diego CA	-	0.00 / 0.00	1
TELEDYNE RYAN ELECTRONICS	8650 BALBOA AVE San Diego CA	-	0.00 / 0.00	12

Site	Address	Direction	Distance (mi/ft)	Map Key
KYOCERA AMERICA INC	8611 BALBOA AVE CA	-	0.00 / 0.00	17
KYOCERA AMERICA INC	8611 BALBOA AVE CA	-	0.00 / 0.00	17
MAXWELL LABORATORY INC	9110 BALBOA AVE San Diego CA	-	0.00 / 0.00	42
MAXWELL LABORATORY INC	9110 BALBOA AVE San Diego CA	-	0.00 / 0.00	42
FORMER GENERAL DYNAMICS KMP	4773 PARAMOUNT DR CA	-	0.00 / 0.00	45
COHAM MGMT. CORP./LEHMAR PARTNERS	5001 KEARNY VILLA RD CA	-	0.00 / 0.00	55
MARTIN MARIETTA TECHNOLOGIES	5001 KEARNY VILLA RD CA	-	0.00 / 0.00	55
COHAM MGMT. CORP./LEHMAR PARTNERS	5001 KEARNY VILLA RD CA	-	0.00 / 0.00	55
COHAM MGMT. CORP./LEHMAR PARTNERS	5001 KEARNY VILLA RD CA	-	0.00 / 0.00	55
MARTIN MARIETTA TECHNOLOGIES	5001 KEARNY VILLA RD CA	-	0.00 / 0.00	55
COHAM MGMT. CORP./LEHMAR PARTNERS	5001 KEARNY VILLA RD CA	-	0.00 / 0.00	55
COHAM MGMT. CORP./LEHMAR PARTNERS	5001 KEARNY VILLA RD CA	-	0.00 / 0.00	55
GENERAL DYNAMICS	5011 KEARNY VILLA RD CA	-	0.00 / 0.00	58
GENERAL DYNAMICS	5011 KEARNY VILLA RD CA	-	0.00 / 0.00	58

Site	Address	Direction	Distance (mi/ft)	Map Key
GENERAL DYNAMICS	5011 Kearny Villa RD CA	-	0.00 / 0.00	58
GENERAL DYNAMICS	CA	-	0.00 / 0.00	60
GENERAL DYNAMICS	CA	-	0.00 / 0.00	60
GENERAL DYNAMICS	CA	-	0.00 / 0.00	60
GENERAL DYNAMICS	9001 Spectrum Center BLVD San Diego CA	-	0.00 / 0.00	70
DIACON INC	4812 KEARNY MESA RD San Diego CA	-	0.00 / 0.00	71
KEARNY MESA DODGE	4910 KEARNY MESA RD San Diego CA	-	0.00 / 0.00	72
KEARNY MESA DODGE	4910 KEARNY MESA RD San Diego CA	-	0.00 / 0.00	72
LEXUS KEARNY MESA	4970 KEARNY MESA RD San Diego CA	-	0.00 / 0.00	74
KEARNY MESA TOYOTA	5010 KEARNY MESA RD San Diego CA	-	0.00 / 0.00	81
KEARNY MESA TOYOTA	5010 KEARNY MESA RD San Diego CA	-	0.00 / 0.00	81
RALPH HOROWITZ	CA	-	0.00 / 0.00	82
RALPH HOROWITZ	CA	-	0.00 / 0.00	82
RALPH HOROWITZ	CA	-	0.00 / 0.00	82

Site	Address	Direction	Distance (mi/ft)	Map Key
BMW OF SAN DIEGO	5050 KEARNY MESA RD San Diego CA	-	0.00 / 0.00	83
MONTGOMERY FIELD ATCT	4298 PONDEROSA AVE San Diego CA	-	0.00 / 0.00	92
MAXWELL TECHNOLOGIES, INC	9244 BALBOA AVE San Diego CA	-	0.00 / 0.00	96
MAXWELL TECHNOLOGIES, INC	9244 BALBOA AVE San Diego CA	-	0.00 / 0.00	96
MAXWELL TECHNOLOGIES, INC	9244 BALBOA AVE San Diego CA	-	0.00 / 0.00	96
MAXWELL TECHNOLOGIES, INC	9244 BALBOA AVE San Diego CA	-	0.00 / 0.00	96
CUBIC DEFENSE SYSTEMS	9233 BALBOA AVE San Diego CA	-	0.00 / 0.00	106
FORMER DUPLICATING SPECIALISTS, INC.	5225 KEARNY VILLA RD San Diego CA	-	0.00 / 0.00	109
HUMPHREY INC	4217 PONDEROSA AVE San Diego CA	-	0.00 / 0.00	111
HUMPHREY INC	4217 PONDEROSA AVE San Diego CA	-	0.00 / 0.00	111
NAVAL UNDERSEA WARFARE ENGIN	9284 BALBOA AVE San Diego CA	-	0.00 / 0.00	116
AT SYSTEMS WEST, INC.	8807 COMPLEX DR San Diego CA	-	0.00 / 0.00	120
ALL AMERICAN PAINT & BODY INC	8315 BUCKHORN ST San Diego CA	-	0.00 / 0.00	123
PHOTOGRAPHIC CONCEPTS	8380 VICKERS ST San Diego CA	-	0.00 / 0.00	124

Site	Address	Direction	Distance (mi/ft)	Map Key
G & M OIL CO. INC. #54	8110 BALBOA AVE San Diego CA	-	0.00 / 0.00	131
G & M OIL CO. INC. #54	8110 BALBOA AVE San Diego CA	-	0.00 / 0.00	131
G & M OIL CO. INC. #54	8110 BALBOA AVE San Diego CA	-	0.00 / 0.00	131
G & M OIL CO. INC. #54	8110 BALBOA AVE San Diego CA	-	0.00 / 0.00	131
U&T ULTRAMAR	5345 KEARNY VILLA RD San Diego CA	-	0.00 / 0.00	136
U&T ULTRAMAR	5345 KEARNY VILLA RD San Diego CA	-	0.00 / 0.00	136
CUSH ACURA	5202 KEARNY MESA RD San Diego CA	-	0.00 / 0.00	146
MCI TELECOMMUNICATIONS	8933 COMPLEX DR CA	-	0.00 / 0.00	152
JACK IN THE BOX #9101	9330 BALBOA AVE San Diego CA	-	0.00 / 0.00	167
FMR FAMILIAN PIPE & SUPPLY	4686 MERCURY ST San Diego CA	-	0.00 / 0.00	170
ARCO AM/PM MINI MARKET #3035	8820 CLAIREMONT MESA BLVD San Diego CA	-	0.00 / 0.00	178
ARCO AM/PM MINI MARKET #3035	8820 CLAIREMONT MESA BLVD San Diego CA	-	0.00 / 0.00	178
ARCO AM/PM MINI MARKET #3035	8820 CLAIREMONT MESA BLVD San Diego CA	-	0.00 / 0.00	178
MCDONALDS	8929 CLAIREMONT MESA BLVD San Diego CA	-	0.00 / 0.00	181

Site	Address	Direction	Distance (mi/ft)	Map Key
READI CARE	4725 MERCURY ST San Diego CA	-	0.00 / 0.00	187
HAWTHORNE MACHINERY CO	4200 KEARNY MESA RD San Diego CA	-	0.00 / 0.00	194
HAWTHORNE MACHINERY CO	4200 KEARNY MESA RD San Diego CA	-	0.00 / 0.00	194
HAWTHORNE MACHINERY CO	4200 KEARNY MESA RD San Diego CA	-	0.00 / 0.00	194
HAWTHORNE MACHINERY CO	4200 KEARNY MESA RD San Diego CA	-	0.00 / 0.00	194
HAWTHORNE MACHINERY CO	4200 KEARNY MESA RD San Diego CA	-	0.00 / 0.00	194
HAWTHORNE MACHINERY CO	4200 KEARNY MESA RD San Diego CA	-	0.00 / 0.00	194
HAWTHORNE MACHINERY CO	4200 KEARNY MESA RD San Diego CA	-	0.00 / 0.00	194
SAN DIEGO VOLVO	5316 KEARNY MESA RD San Diego CA	-	0.00 / 0.00	198
SAN DIEGO VOLVO	5316 KEARNY MESA RD San Diego CA	-	0.00 / 0.00	198
BALBOA CHRYSLER PLYMOUTH	8010 BALBOA AVE San Diego CA	-	0.00 / 0.00	208
AMERICAN PACIFIC ROOFING	8060 ARMOUR ST San Diego CA	-	0.00 / 0.00	210
S O S PRINTING	8135 RONSON RD San Diego CA	-	0.00 / 0.00	213
AIRGAS WEST	9010 CLAIREMONT MESA BLVD San Diego CA	-	0.00 / 0.00	219

Site	Address	Direction	Distance (mi/ft)	Map Key
AIRGAS WEST	9010 CLAIREMONT MESA BLVD San Diego CA	-	0.00 / 0.00	219
ALTURDYNE	8050 ARMOUR ST San Diego CA	-	0.00 / 0.00	221
ALTURDYNE	8050 ARMOUR ST San Diego CA	-	0.00 / 0.00	221
MESA CIRCUITS	4887 RONSON CT San Diego CA	-	0.00 / 0.00	239
ARROWHEAD PURITAS WATERS INC	8025 ENGINEER RD San Diego CA	-	0.00 / 0.00	247
ARROWHEAD PURITAS WATERS INC	8025 ENGINEER RD San Diego CA	-	0.00 / 0.00	247
HAMILTON SUNDSTRAND	4400 RUFFIN RD San Diego CA	-	0.00 / 0.00	252
SDCTY-POLICE, AIR SUPPORT UNIT	3750 JOHN J MONTGOMERY DR San Diego CA	-	0.00 / 0.00	254
SDCTY-POLICE, AIR SUPPORT UNIT	3750 JOHN J MONTGOMERY DR San Diego CA	-	0.00 / 0.00	254
CROWNAIR	3753 JOHN J MONTGOMERY DR San Diego CA	-	0.00 / 0.00	257
CROWNAIR	3753 JOHN J MONTGOMERY DR San Diego CA	-	0.00 / 0.00	257
CROWNAIR	3753 JOHN J MONTGOMERY DR San Diego CA	-	0.00 / 0.00	257
CROWNAIR	3753 JOHN J MONTGOMERY DR San Diego CA	-	0.00 / 0.00	257
CASPIAN INC	4951 RUFFIN RD San Diego CA	-	0.00 / 0.00	273

Site	Address	Direction	Distance (mi/ft)	Map Key
BOOTH BUSINESS PARK	4951 RUFFIN RD San Diego CA	-	0.00 / 0.00	273
CASPIAN INC	4951 RUFFIN RD San Diego CA	-	0.00 / 0.00	273
CASPIAN INC	4951 RUFFIN RD San Diego CA	-	0.00 / 0.00	273
SDG & E PARKING LOT	9190 CLAIREMONT MESA BLVD San Diego CA	-	0.00 / 0.00	275
MOBIL	8380 CLAIREMONT MESA BLVD San Diego CA	-	0.00 / 0.00	281
MOBIL	8380 CLAIREMONT MESA BLVD San Diego CA	-	0.00 / 0.00	281
MOBIL	8380 CLAIREMONT MESA BLVD San Diego CA	-	0.00 / 0.00	281
AKSARBEN FOODS OF SAN DIEGO	7985 ENGINEER RD San Diego CA	-	0.00 / 0.00	284
PEPSI-COLA BOTTLING CO	7995 ARMOUR ST San Diego CA	-	0.00 / 0.00	287
HAWTHORNE POWER SYSTEMS	8050 OTHELLO AVE San Diego CA	-	0.00 / 0.00	291
ANR FREIGHT SYSTEMS	7952 ARMOUR ST San Diego CA	-	0.00 / 0.00	292
Meth Activity Residence Inn	5414 KEARNY MESA RD San Diego CA	-	0.00 / 0.00	296
UNIVERSAL AUTO SALES	7922 DAGGET ST San Diego CA	-	0.00 / 0.00	305
PACIFIC WASTE SERVICES	8364 CLAIREMONT MESA BLVD San Diego CA	-	0.00 / 0.00	307

Site	Address	Direction	Distance (mi/ft)	Map Key
PACIFIC WASTE SERVICES	8364 CLAIREMONT MESA BLVD San Diego CA	-	0.00 / 0.00	307
PACIFIC WASTE SERVICES	8364 CLAIREMONT MESA BLVD San Diego CA	-	0.00 / 0.00	307
PACIFIC WASTE SERVICES	8364 CLAIREMONT MESA BLVD San Diego CA	-	0.00 / 0.00	307
BEAUDRY RV	5463 KEARNY VILLA RD San Diego CA	-	0.00 / 0.00	314
HHSA	5055 RUFFIN RD San Diego CA	-	0.00 / 0.00	317
NIKASIL USA INC	7932 ARMOUR ST San Diego CA	-	0.00 / 0.00	318
NIKASIL USA INC	7932 ARMOUR ST San Diego CA	-	0.00 / 0.00	318
EXPRESS OIL & GAS	8001 OTHELLO AVE San Diego CA	-	0.00 / 0.00	320
FORMER FEDMART GASOLINE	8001 OTHELLO AVE San Diego CA	-	0.00 / 0.00	320
UNITED PARCEL SERVICE	7925 RONSON RD San Diego CA	-	0.00 / 0.00	324
UNITED PARCEL SERVICE	7925 RONSON RD San Diego CA	-	0.00 / 0.00	324
UNITED PARCEL SERVICE	7925 RONSON RD San Diego CA	-	0.00 / 0.00	324
GOOD EARTH PLANT AND FLOWER CO	7922 ARMOUR ST San Diego CA	-	0.00 / 0.00	327
GOOD EARTH PLANT AND FLOWER CO	7922 ARMOUR ST San Diego CA	-	0.00 / 0.00	327

Site	Address	Direction	Distance (mi/ft)	Map Key
SAN DIEGO FENCE	7920 ENGINEER RD San Diego CA	-	0.00 / 0.00	333
ASSESSOR KEARNY MESA	9225 CLAIREMONT MESA BLVD CA	-	0.00 / 0.00	338
JIMS AUTO UPHOLSTRY	7902 ARMOUR ST San Diego CA	-	0.00 / 0.00	347
DUNPHY TANK	4645 BRINELL San Diego CA	-	0.00 / 0.00	350
RYDER TRUCK RENTAL INC	5345 OVERLAND AVE CA	-	0.00 / 0.00	352
RYDER TRUCK RENTAL INC	5345 OVERLAND AVE CA	-	0.00 / 0.00	352
ATLAS CONSTRUCTION SUPPLY	4640 BRINELL ST San Diego CA	-	0.00 / 0.00	355
BLVD CLEANERS	9280 CLAIREMONT MESA BLVD CA	-	0.00 / 0.00	356
SOLAR TURBINES INCORPORATED	4200 RUFFIN RD San Diego CA	-	0.00 / 0.00	365
SOLAR TURBINES INCORPORATED	4200 RUFFIN RD San Diego CA	-	0.00 / 0.00	365
WOLFS FOREIGN CAR SERVICE, INC	7904 ENGINEER RD San Diego CA	-	0.00 / 0.00	366
DYNO CONSTRUCTION/RICHARD URIB	8045 RAYTHEON RD San Diego CA	-	0.00 / 0.00	368
HIPP MARINE SERVICES INC	4070 KEARNY MESA RD San Diego CA	-	0.00 / 0.00	372
MERCEDES BENZ OF SAN DIEGO	7860 BALBOA AVE San Diego CA	-	0.00 / 0.00	374

Site	Address	Direction	Distance (mi/ft)	Map Key
RANCHO JEEP	8118 CLAIREMONT MESA BLVD San Diego CA	-	0.00 / 0.00	376
RANCHO JEEP	8118 CLAIREMONT MESA BLVD San Diego CA	-	0.00 / 0.00	376
RANCHO JEEP	8118 CLAIREMONT MESA BLVD San Diego CA	-	0.00 / 0.00	376
CITY OF SAN DIEGO SEWER PUMP STATION 61	5074 MERCURY ST San Diego CA	-	0.00 / 0.00	396
SDG&E ENVIRONMENTAL	5488 OVERLAND AVE San Diego CA	-	0.00 / 0.00	406
SDG&E ENVIRONMENTAL	5488 OVERLAND AVE San Diego CA	-	0.00 / 0.00	406
SDG&E ENVIRONMENTAL	5488 OVERLAND AVE San Diego CA	-	0.00 / 0.00	406
SDG&E ENVIRONMENTAL	5488 OVERLAND AVE San Diego CA	-	0.00 / 0.00	406
SDG&E ENVIRONMENTAL	5488 OVERLAND AVE San Diego CA	-	0.00 / 0.00	406
SDG&E ENVIRONMENTAL	5488 OVERLAND AVE San Diego CA	-	0.00 / 0.00	406
SDG&E ENVIRONMENTAL	5488 OVERLAND AVE San Diego CA	-	0.00 / 0.00	406
NAVCARE SAN DIEGO	9332 CLAIREMONT MESA BLVD San Diego CA	-	0.00 / 0.00	409
NAVCARE SAN DIEGO	9332 CLAIREMONT MESA BLVD San Diego CA	-	0.00 / 0.00	409
PACIFIC BELL	7910 OTHELLO AVE San Diego CA	-	0.00 / 0.00	412

Site	Address	Direction	Distance (mi/ft)	Map Key
PACIFIC BELL	7910 OTHELLO AVE San Diego CA	-	0.00 / 0.00	412
RANCHO OLDSMOBILE INC	8104 CLAIREMONT MESA BLVD San Diego CA	-	0.00 / 0.00	415
RANCHO OLDSMOBILE INC	8104 CLAIREMONT MESA BLVD San Diego CA	-	0.00 / 0.00	415
JB AUTO & TRUCK SALES	5563 KEARNY VILLA RD San Diego CA	-	0.00 / 0.00	434
COUNTY OPERATIONS CENTER	5201 RUFFIN RD San Diego CA	-	0.00 / 0.00	435
GIBBS FLYING SERVICE INC	8906 AERO DR San Diego CA	-	0.00 / 0.00	440
KEARNY MESA 76	7807 BALBOA AVE San Diego CA	-	0.00 / 0.00	445
KEARNY MESA 76	7807 BALBOA AVE San Diego CA	-	0.00 / 0.00	445
MOSSY NISSAN KEARNY MESA	4797 CONVOY ST San Diego CA	-	0.00 / 0.00	461
SAN DIEGO MITSUBISHI	4761 CONVOY ST San Diego CA	-	0.00 / 0.00	463
BROADSTONE SAN DIEGO	8601 AERO DR San Diego CA	-	0.00 / 0.00	472
ART RIGOLI AT0566	7901 RAYTHEON RD San Diego CA	-	0.00 / 0.00	474
CLAIREMONT EQUIPMENT RENTALS	4726 CONVOY ST San Diego CA	-	0.00 / 0.00	475
CLAIREMONT EQUIPMENT RENTALS	4726 CONVOY ST San Diego CA	-	0.00 / 0.00	475

Site	Address	Direction	Distance (mi/ft)	Map Key
PACIFIC HONDA	4697 CONVOY ST San Diego CA	-	0.00 / 0.00	478
FUN BIKE CENTER INC.	4689 CONVOY ST San Diego CA	-	0.00 / 0.00	489
MOORE PRINTED CIRCUITS	8575 AERO DR San Diego CA	-	0.00 / 0.00	490
EILER BROS.	4530 CONVOY ST San Diego CA	-	0.00 / 0.00	492
UNITED RENTALS	5580 KEARNY VILLA RD San Diego CA	-	0.00 / 0.00	502
UNITED RENTALS	5580 KEARNY VILLA RD San Diego CA	-	0.00 / 0.00	502
SAN DIEGO COUNTY (VARIOUS)	5555 OVERLAND AVE San Diego CA	-	0.00 / 0.00	509
SD COC-FLEET OPERATIONS	5555 OVERLAND AVE San Diego CA	-	0.00 / 0.00	509
SD COC-VSCD/DGS-FM	5555 OVERLAND AVE San Diego CA	-	0.00 / 0.00	509
SD COC-FLEET OPERATIONS	5555 OVERLAND AVE San Diego CA	-	0.00 / 0.00	509
Propel Biofuels 76	3860 KEARNY MESA RD San Diego CA	-	0.00 / 0.00	520
KEARNY MESA EXXON	3860 KEARNY MESA RD San Diego CA	-	0.00 / 0.00	520
CHAMPION DEVELOPMENT	7777 BALBOA AVE San Diego CA	-	0.00 / 0.00	530
SUNSET MOTORS	3888 KEARNY MESA RD San Diego CA	-	0.00 / 0.00	544

Site	Address	Direction	Distance (mi/ft)	Map Key
AMERICAN TIRE & SERVICE CO	4161 CONVOY ST San Diego CA	-	0.00 / 0.00	548
CUMMINS CALPACIFIC, INC	9191 KEARNY VILLA CT San Diego CA	-	0.00 / 0.00	558
CUMMINS CALPACIFIC, INC	9191 KEARNY VILLA CT San Diego CA	-	0.00 / 0.00	558
FEDERAL EXPRESS	9192 KEARNY VILLA CT San Diego CA	-	0.00 / 0.00	566
FEDERAL EXPRESS	9192 KEARNY VILLA CT San Diego CA	-	0.00 / 0.00	566
FEDERAL EXPRESS	9192 KEARNY VILLA CT San Diego CA	-	0.00 / 0.00	566
LUBRIMART & TUNEMART	4101 CONVOY ST San Diego CA	-	0.00 / 0.00	567
CAMERON BROS CONST CO INC	7766 BALBOA AVE San Diego CA	-	0.00 / 0.00	573
ALL AMERICAN CAR WASH	3895 CONVOY ST San Diego CA	-	0.00 / 0.00	587
SAN DIEGO GLASS & PAINT COMPAN	3927 CONVOY ST San Diego CA	-	0.00 / 0.00	589
MOBIL OIL	4080 CONVOY ST San Diego CA	-	0.00 / 0.00	599
BALBOA AVENUE EXXON	7737 BALBOA AVE San Diego CA	-	0.00 / 0.00	609
BALBOA AVENUE EXXON	7737 BALBOA AVE San Diego CA	-	0.00 / 0.00	609
S D CONCRETE CUTTING CO	7722 ENGINEER RD San Diego CA	-	0.00 / 0.00	610

Site	Address	Direction	Distance (mi/ft)	Map Key
MY MECHANIC	3833 CONVOY ST San Diego CA	-	0.00 / 0.00	628
SDCTY-FIRE REPAIR FACILITY	3870 KEARNY VILLA RD San Diego CA	-	0.00 / 0.00	645
SDCTY-FIRE REPAIR FACILITY	3870 KEARNY VILLA RD San Diego CA	-	0.00 / 0.00	645
SDCTY-FIRE REPAIR FACILITY	3870 KEARNY VILLA RD San Diego CA	-	0.00 / 0.00	645
SDCTY-FIRE REPAIR FACILITY	3870 KEARNY VILLA RD San Diego CA	-	0.00 / 0.00	645
SDCTY-FIRE REPAIR FACILITY	3870 KEARNY VILLA RD San Diego CA	-	0.00 / 0.00	645
PENNZOIL PRODUCTS CO	5155 MERCURY PT San Diego CA	-	0.00 / 0.00	656
SUPER-7 GASOLINE #19273	7801 CLAIREMONT MESA BLVD San Diego CA	-	0.00 / 0.00	666
SUPER-7 GASOLINE #19273	7801 CLAIREMONT MESA BLVD San Diego CA	-	0.00 / 0.00	666
SUPER-7 GASOLINE #19273	7801 CLAIREMONT MESA BLVD San Diego CA	-	0.00 / 0.00	666
ADOHR FARMS	5680 KEARNY VILLA RD San Diego CA	-	0.00 / 0.00	689
METROPOLITAN TRANSIT DEV BOARD	4620 RUFFNER ST San Diego CA	-	0.00 / 0.00	696
METROPOLITAN TRANSIT DEV BOARD	4620 RUFFNER ST San Diego CA	-	0.00 / 0.00	696
METROPOLITAN TRANSIT DEV BOARD	4620 RUFFNER ST San Diego CA	-	0.00 / 0.00	696

Site	Address	Direction	Distance (mi/ft)	Map Key
METROPOLITAN TRANSIT DEV BOARD	4620 RUFFNER ST San Diego CA	-	0.00 / 0.00	696
METROPOLITAN TRANSIT DEV BOARD	4620 RUFFNER ST San Diego CA	-	0.00 / 0.00	696
METROPOLITAN TRANSIT DEV BOARD	4620 RUFFNER ST San Diego CA	-	0.00 / 0.00	696
TEXACO REFINING & MARKETING	7785 CLAIREMONT MESA BLVD San Diego CA	-	0.00 / 0.00	712
TEXACO REFINING & MARKETING	7785 CLAIREMONT MESA BLVD San Diego CA	-	0.00 / 0.00	712
TEXACO REFINING & MARKETING	7785 CLAIREMONT MESA BLVD San Diego CA	-	0.00 / 0.00	712
MUSIC MART	5040 CONVOY ST San Diego CA	-	0.00 / 0.00	727
BALBOA ARCO	7731 BALBOA AVE San Diego CA	-	0.00 / 0.00	738
BALBOA ARCO	7731 BALBOA AVE San Diego CA	-	0.00 / 0.00	738
BALBOA ARCO	7731 BALBOA AVE San Diego CA	-	0.00 / 0.00	738
PACIFIC BELL SNDGCA59/M2638	7595 RAYTHEON RD San Diego CA	-	0.00 / 0.00	749
PACIFIC BELL SNDGCA59/M2638	7595 RAYTHEON RD San Diego CA	-	0.00 / 0.00	749
L R HUBBARD CO INC	7485 RONSON RD San Diego CA	-	0.00 / 0.00	759
KEARNY VILLA TECH	5795 KEARNY VILLA RD San Diego CA	-	0.00 / 0.00	767

Site	Address	Direction	Distance (mi/ft)	Map Key
SDCTY-WASTE,MIRAMAR LANDFILL	5180 CONVOY ST San Diego CA	-	0.00 / 0.00	780
SDCTY-WASTE,MIRAMAR LANDFILL	5180 CONVOY ST San Diego CA	-	0.00 / 0.00	780
SDCTY-WASTE,MIRAMAR LANDFILL	5180 CONVOY ST San Diego CA	-	0.00 / 0.00	780
C & R TRANSFER	5803 KEARNY VILLA DR San Diego CA	-	0.00 / 0.00	785
SHELL	7647 BALBOA AVE San Diego CA	-	0.00 / 0.00	790
CHESAPEAKE DRIVE ACQUISTION	9225 CHESAPEAKE DR San Diego CA	-	0.00 / 0.00	796
ETHAN ALLEN WAREHOUSE	4770 RUFFNER ST San Diego CA	-	0.00 / 0.00	806
INTEROCEAN SYSTEMS, INC.	3540 AERO CT CA	-	0.00 / 0.00	813
52 7 CONVOY SHELL CAR WASH	7740 COPLEY PARK PL San Diego CA	-	0.00 / 0.00	821
RANCHO LANDSCAPE CO INC	5797 CHESAPEAKE CT San Diego CA	-	0.00 / 0.00	838
CALTRANS/DOT	7183 OPPORTUNITY RD San Diego CA	-	0.00 / 0.00	888
CALTRANS/KEARNY MESA	7177 OPPORTUNITY RD San Diego CA	-	0.00 / 0.00	892
CALTRANS/KEARNY MESA	7177 OPPORTUNITY RD San Diego CA	-	0.00 / 0.00	892
UNOCAL SERV STATION #6408	7415 CLAIREMONT MESA BLVD San Diego CA	-	0.00 / 0.00	893

Site	Address	Direction	Distance (mi/ft)	Map Key
UNOCAL SERV STATION #6408	7415 CLAIREMONT MESA BLVD San Diego CA	-	0.00 / 0.00	893
ANALYTICAL CHEMISTS INC	7535 CONVOY CT San Diego CA	-	0.00 / 0.00	896
ALTA DENA	4656 CARDIN ST San Diego CA	-	0.00 / 0.00	925
ALTA DENA	4656 CARDIN ST San Diego CA	-	0.00 / 0.00	925
ALTA DENA	4656 CARDIN ST San Diego CA	-	0.00 / 0.00	925
SOUTHERN MOTOR SUPPLY INC	3670 RUFFIN RD San Diego CA	-	0.00 / 0.00	930
J. BITTLE AMERICAN, INC.	9630 AERO DR San Diego CA	-	0.00 / 0.00	934
WAXIE SANITARY SUPPLY	9353 WAXIE WAY San Diego CA	-	0.00 / 0.00	936
SDUSD - TRANSPORTATION BASE II	4710 CARDIN ST San Diego CA	-	0.00 / 0.00	944
SDUSD - TRANSPORTATION BASE II	4710 CARDIN ST San Diego CA	-	0.00 / 0.00	944
SDUSD - TRANSPORTATION BASE II	4710 CARDIN ST San Diego CA	-	0.00 / 0.00	944
KEARNY MESA FORD	7303 CLAIREMONT MESA BLVD San Diego CA	-	0.00 / 0.00	967
KEARNY MESA FORD	7303 CLAIREMONT MESA BLVD San Diego CA	-	0.00 / 0.00	967
ARCO	3770 MURPHY CANYON RD San Diego CA	-	0.00 / 0.00	983

Site	Address	Direction	Distance (mi/ft)	Map Key
BARRY'S CHEVRON	7070 CLAIREMONT MESA BLVD San Diego CA	-	0.00 / 0.00	1005
BARRY'S CHEVRON	7070 CLAIREMONT MESA BLVD San Diego CA	-	0.00 / 0.00	1005
FESTIVAL FUN PARK SAN DIEGO	6999 CLAIREMONT MESA BLVD San Diego CA	-	0.00 / 0.00	1020
GASOLINE TANKER ROLLOVER	CA	-	0.00 / 0.00	1034
SAN DIEGO TERMINAL	2750 MURPHY CANYON RD San Diego CA	-	0.00 / 0.00	1041
DALEY CORP	2400 MURPHY CANYON RD, SAN DIEGO CA 92123 San Diego CA	-	0.00 / 0.00	1044
DALEY CORP	2400 MURPHY CANYON RD, SAN DIEGO CA 92123 San Diego CA	-	0.00 / 0.00	1044
MOBIL OIL CORP, WCS&L	9950 SAN DIEGO MISSION RD San Diego CA	-	0.00 / 0.00	1050
MISSION VALLEY TERMINAL AT0404	9950 SAN DIEGO MISSION RD San Diego CA	-	0.00 / 0.00	1050
TEXACO USA (TERMINAL)	9966 SAN DIEGO MISSION RD San Diego CA	SSE	0.08 / 411.50	1069
TEXACO USA (TERMINAL)	9966 SAN DIEGO MISSION RD San Diego CA	SSE	0.08 / 411.50	1069
SMOG PROS #1761	2696 MISSION VILLAGE DR San Diego CA	SSE	0.08 / 442.68	1071
SMOG PROS #1761	2696 MISSION VILLAGE DR San Diego CA	SSE	0.08 / 442.68	1071
SMOG PROS #1761	2696 MISSION VILLAGE DR San Diego CA	SSE	0.08 / 442.68	1071

Site	Address	Direction	Distance (mi/ft)	Map Key
SMOG PROS #1761	2696 MISSION VILLAGE DR San Diego CA	SSE	0.08 / 442.68	1071
SMOG PROS #1761	2696 MISSION VILLAGE DR San Diego CA	SSE	0.08 / 442.68	1071

SANDIEGO UST - San Diego County UST List

A search of the SANDIEGO UST database, dated Jan 15, 2018 has found that there are 76 SANDIEGO UST site(s) within approximately 0.125 miles of the project property.

Site	Address	Direction	Distance (mi/ft)	Map Key
TRICARE OUTPATIENT CLINIC	8808 BALBOA AVE SAN DIEGO CA 92123	-	0.00 / 0.00	1
KYOCERA INTERNATIONAL, INC.	8611 BALBOA AVE SAN DIEGO CA 92123	-	0.00 / 0.00	17
SDCTY-POLICE DEPT, AIR SUPPORT UNIT	4141 KEARNY VILLA RD SAN DIEGO CA 92123	-	0.00 / 0.00	66
Lexus San Diego	4970 KEARNY MESA RD SAN DIEGO CA 92111	-	0.00 / 0.00	74
FAA MYF ATCT	4298 PONDEROSA AVE SAN DIEGO CA 92123	-	0.00 / 0.00	92
CUBIC CORP	9233 BALBOA AVE SAN DIEGO CA 92123	-	0.00 / 0.00	106
ALL AMERICAN PAINT & BODY INC	8315 BUCKHORN ST SAN DIEGO CA 92111	-	0.00 / 0.00	123
Chevron (G&M #54)	8110 BALBOA AVE SAN DIEGO CA 92111	-	0.00 / 0.00	131
EBK FUEL	5345 KEARNY VILLA RD SAN DIEGO CA 92123	-	0.00 / 0.00	136
Verizon Business: CASNDGCA	8933 COMPLEX DR SAN DIEGO CA 92123	-	0.00 / 0.00	152
JACK IN THE BOX #9101	9330 BALBOA AVE SAN DIEGO CA 92123	-	0.00 / 0.00	167

Site	Address	Direction	Distance (mi/ft)	Map Key
ARCO 42048	8820 CLAIREMONT MESA BLVD SAN DIEGO CA 92123	-	0.00 / 0.00	178
Volvo San Diego	5316 KEARNY MESA RD SAN DIEGO CA 92111	-	0.00 / 0.00	198
Airgas Plant #W105	9010 CLAIREMONT MESA BLVD SAN DIEGO CA 92123	-	0.00 / 0.00	219
AMERICAN INTERNET SERVICES	9305 LIGHTWAVE AVE SAN DIEGO CA 92123	-	0.00 / 0.00	246
ARROWHEAD PURITAS WATERS INC	8025 ENGINEER RD SAN DIEGO CA 92111	-	0.00 / 0.00	247
MYF HOLDINGS, LLC DBA CROWNAIR AVIATION	3753 JOHN J MONTGOMERY DR SAN DIEGO CA 92123	-	0.00 / 0.00	257
Fast Pumper Oil Corporation	8380 CLAIREMONT MESA BLVD SAN DIEGO CA 92111	-	0.00 / 0.00	281
PEPSI BEVERAGES COMPANY	7995 ARMOUR ST SAN DIEGO CA 92111	-	0.00 / 0.00	287
HAWTHORNE POWER SYSTEMS	8050 OTHELLO AVE SAN DIEGO CA 92111	-	0.00 / 0.00	291
ALLIED WASTE SERVICES	8364 CLAIREMONT MESA BLVD SAN DIEGO CA 92111	-	0.00 / 0.00	307
ABSORPTION SYSTEMS CALIFORNIA, LLC	7901 VICKERS ST SAN DIEGO CA 92111	-	0.00 / 0.00	308
UPS San Diego	7925 RONSON RD SAN DIEGO CA 92111	-	0.00 / 0.00	324
RYDER TRUCK RENTAL #0837	5345 OVERLAND AVE SAN DIEGO CA 92123	-	0.00 / 0.00	352
SOLAR TURBINES KEARNY MESA FACILITY	4200 RUFFIN RD SAN DIEGO CA 92123	-	0.00 / 0.00	365

Site	Address	Direction	Distance (mi/ft)	Map Key
WOLFS FOREIGN CAR SERVICE, INC	7904 ENGINEER RD SAN DIEGO CA 92111	-	0.00 / 0.00	366
PENSKE AUTOMOTIVE COLLISION CENTER	7860 BALBOA AVE SAN DIEGO CA 92111	-	0.00 / 0.00	374
SDG&E - KEARNY MAINT & OPS	5488 OVERLAND AVE SAN DIEGO CA 92123	-	0.00 / 0.00	406
AT&T California - M2326	7910 OTHELLO AVE SAN DIEGO CA 92111	-	0.00 / 0.00	412
GIBBS FLYING SERVICE INC	8906 AERO DR SAN DIEGO CA 92123	-	0.00 / 0.00	449
KEARNY MESA HYUNDAI SUBARU	4797 CONVOY ST SAN DIEGO CA 92111	-	0.00 / 0.00	461
7-ELEVEN INC #35439	7807 BALBOA AVE SAN DIEGO CA 92111	-	0.00 / 0.00	466
CLAIREMONT EQUIPMENT RENTALS	4726 CONVOY ST SAN DIEGO CA 92111	-	0.00 / 0.00	475
PACIFIC HONDA SERVICE CENTER	4760 CONVOY ST SAN DIEGO CA 92111	-	0.00 / 0.00	479
SPIDERS AIRCRAFT SERVICE INC	3873 KEARNY VILLA RD SAN DIEGO CA 92123	-	0.00 / 0.00	480
SD CNTY FACILITIES MAINTENANCE COC	5560 OVERLAND AVE 410 SAN DIEGO CA 92123	-	0.00 / 0.00	496
EXPRESS TIRE	4464 CONVOY ST SAN DIEGO CA 92111	-	0.00 / 0.00	500
UNITED RENTALS (NORTH AMERICA), INC.	5580 KEARNY VILLA RD SAN DIEGO CA 92123	-	0.00 / 0.00	502
KEARNY MESA 76, LLC.	3860 KEARNY MESA RD A SAN DIEGO CA 92111	-	0.00 / 0.00	520

Site	Address	Direction	Distance (mi/ft)	Map Key
Propel Fuels, Inc. (210050)	3860 KEARNY MESA RD B SAN DIEGO CA 92111	-	0.00 / 0.00	520
CA HIGHWAY PATROL Border Division	9330 FARNHAM ST SAN DIEGO CA 92123	-	0.00 / 0.00	539
LUBRIMART & TUNEMART	4101 CONVOY ST SAN DIEGO CA 92111	-	0.00 / 0.00	567
CARMAX #7653	7766 BALBOA AVE SAN DIEGO CA 92111	-	0.00 / 0.00	573
CONVOY AUTO REPAIR	3909 CONVOY ST SAN DIEGO CA 92111	-	0.00 / 0.00	585
7-ELEVEN INC #33100	4080 CONVOY ST SAN DIEGO CA 92111	-	0.00 / 0.00	599
CARL'S TRAILER RENTAL/EZ HAUL	5624 KEARNY VILLA RD SAN DIEGO CA 92123	-	0.00 / 0.00	603
G&M Oil Co. #174	7737 BALBOA AVE SAN DIEGO CA 92111	-	0.00 / 0.00	609
S D CONCRETE CUTTING CO	7722 ENGINEER RD SAN DIEGO CA 92111	-	0.00 / 0.00	610
Kaiser Permanente San Diego Medical Center	9455 CLAIREMONT MESA BLVD SAN DIEGO CA 92123	-	0.00 / 0.00	627
XPO Logistics Freight, Inc.-USD	4965 CONVOY ST SAN DIEGO CA 92111	-	0.00 / 0.00	640
SDCTY-FIRE-RESCUE DEPT, FIRE REPAIR FACILITY	3870 KEARNY VILLA RD SAN DIEGO CA 92123	-	0.00 / 0.00	645
SDCTY-FIRE-RESCUE DEPT, FIRE STATION 28	3880 KEARNY VILLA RD SAN DIEGO CA 92123	-	0.00 / 0.00	645
SDCTY-FIRE-RESCUE DEPT, FIRE COMMUNICATIONS CENTER	3750 KEARNY VILLA RD SAN DIEGO CA 92123	-	0.00 / 0.00	645

Site	Address	Direction	Distance (mi/ft)	Map Key
7-ELEVEN INC #19273	7801 CLAIREMONT MESA BLVD SAN DIEGO CA 92111	-	0.00 / 0.00	666
SD CNTY COC FLEET GARAGE	5610 Overland AVE SAN DIEGO CA 92123	-	0.00 / 0.00	671
SDCTY-FLEET OPERATIONS DEPT, EASTERN POLICE SUBSTATION	9225 AERO DR SAN DIEGO CA 92123	-	0.00 / 0.00	679
San Diego Transit - KMD	4630 RUFFNER ST SAN DIEGO CA 92111	-	0.00 / 0.00	703
TESORO (SHELL) 68609	7785 CLAIREMONT MESA BLVD SAN DIEGO CA 92111	-	0.00 / 0.00	712
PARKHOUSE TIRE SERVICE INC	4660 RUFFNER ST SAN DIEGO CA 92111	-	0.00 / 0.00	728
BALBOA PETROLEUM, INC	7731 BALBOA AVE SAN DIEGO CA 92111	-	0.00 / 0.00	738
AT&T California - M260B	7597 RAYTHEON RD SAN DIEGO CA 92111	-	0.00 / 0.00	749
SDCTY-ENV SVCS DEPT, MIRAMAR LANDFILL	5180 CONVOY ST SAN DIEGO CA 92111	-	0.00 / 0.00	780
BALBOA GAS	7647 BALBOA AVE SAN DIEGO CA 92111	-	0.00 / 0.00	790
52 & CONVOY CORP	7740 COPLEY PARK PL SAN DIEGO CA 92111	-	0.00 / 0.00	821
Transportation Management Center Caltrans	7183 OPPORTUNITY RD SAN DIEGO CA 92111	-	0.00 / 0.00	888
Caltrans-Kearny Mesa	7177 OPPORTUNITY RD SAN DIEGO CA 92111	-	0.00 / 0.00	892
WAXIE SANITARY SUPPLY	9353 WAXIE WAY SAN DIEGO CA 92123	-	0.00 / 0.00	936

Site	Address	Direction	Distance (mi/ft)	Map Key
7-Eleven INC #32606	9609 AERO DR SAN DIEGO CA 92123	-	0.00 / 0.00	939
SDUSD TRANSPORTATION BASE II	4710 CARDIN ST SAN DIEGO CA 92111	-	0.00 / 0.00	944
KEARNY PEARSON FORD KIA	7303 CLAIREMONT MESA BLVD SAN DIEGO CA 92111	-	0.00 / 0.00	967
BARTON PETROLEUM, INC	3770 MURPHY CANYON RD SAN DIEGO CA 92123	-	0.00 / 0.00	983
P&C Horizon Inc.	7153 CLAIREMONT MESA BLVD SAN DIEGO CA 92111	-	0.00 / 0.00	988
Chevron (G&M #161)	7070 CLAIREMONT MESA BLVD SAN DIEGO CA 92111	-	0.00 / 0.00	1005
STONECREST GAS & WASH, INC	3690 MURPHY CANYON RD 102 SAN DIEGO CA 92123	-	0.00 / 0.00	1009
147 CCSQ CA AIR NATIONAL GUARD	7288 CONVOY TRL SAN DIEGO CA 92111	-	0.00 / 0.00	1010
SFPP LP (MISSION VALLEY TERMINAL)	9950 SAN DIEGO MISSION RD SAN DIEGO CA 92108	-	0.00 / 0.00	1050

SAN DIEGO LOP - San Diego County Local Oversight Program List

A search of the SAN DIEGO LOP database, dated Jan 11, 2018 has found that there are 176 SAN DIEGO LOP site(s) within approximately 0.125 miles of the project property.

Site	Address	Direction	Distance (mi/ft)	Map Key
TELEDYNE RYAN ELECTRONICS	8650 BALBOA AVE, SAN DIEGO, CA 92123 SAN DIEGO CA	-	0.00 / 0.00	12
KYOCERA AMERICA INC	8611 BALBOA AVE, SAN DIEGO, CA 92123 SAN DIEGO CA	-	0.00 / 0.00	17
MAXWELL LABORATORY INC	9110 BALBOA AVE, SAN DIEGO, CA 92123 SAN DIEGO CA	-	0.00 / 0.00	42
MAXWELL LABORATORY INC	9110 BALBOA AVE, SAN DIEGO, CA 92123 SAN DIEGO CA	-	0.00 / 0.00	42

Site	Address	Direction	Distance (mi/ft)	Map Key
COHAM MGMT. CORP./LEHMAR PARTNERS	5001 KEARNY VILLA RD, SAN DIEGO, CA 92123 SAN DIEGO CA	-	0.00 / 0.00	55
LEXUS KEARNY MESA	4970 KEARNY MESA RD, SAN DIEGO, CA 92111 SAN DIEGO CA	-	0.00 / 0.00	74
KEARNY MESA TOYOTA	5010 KEARNY MESA RD, SAN DIEGO, CA 92111 SAN DIEGO CA	-	0.00 / 0.00	81
BMW OF SAN DIEGO	5050 KEARNY MESA RD, SAN DIEGO, CA 92111 SAN DIEGO CA	-	0.00 / 0.00	83
MONTGOMERY FIELD ATCT	4298 PONDEROSA AVE, SAN DIEGO, CA 92123 SAN DIEGO CA	-	0.00 / 0.00	92
MAXWELL TECHNOLOGIES, INC	9244 BALBOA AVE, SAN DIEGO, CA 92123 SAN DIEGO CA	-	0.00 / 0.00	96
MAXWELL TECHNOLOGIES, INC	9244 BALBOA AVE, SAN DIEGO, CA 92123 SAN DIEGO CA	-	0.00 / 0.00	96
AT SYSTEMS WEST, INC.	8807 COMPLEX DR, SAN DIEGO, CA 92123 SAN DIEGO CA	-	0.00 / 0.00	120
ALL AMERICAN PAINT & BODY INC	8315 BUCKHORN ST, SAN DIEGO, CA 92111 SAN DIEGO CA	-	0.00 / 0.00	123
G & M OIL CO. INC. #54	8110 BALBOA AVE, SAN DIEGO, CA 92111 SAN DIEGO CA	-	0.00 / 0.00	131
G & M OIL CO. INC. #54	8110 BALBOA AVE, SAN DIEGO, CA 92111 SAN DIEGO CA	-	0.00 / 0.00	131
G & M OIL CO. INC. #54	8110 BALBOA AVE, SAN DIEGO, CA 92111 SAN DIEGO CA	-	0.00 / 0.00	131
G & M OIL CO. INC. #54	8110 BALBOA AVE, SAN DIEGO, CA 92111 SAN DIEGO CA	-	0.00 / 0.00	131
U&T ULTRAMAR	5345 KEARNY VILLA RD, SAN DIEGO, CA 92123 SAN DIEGO CA	-	0.00 / 0.00	136

Site	Address	Direction	Distance (mi/ft)	Map Key
CUSH ACURA	5202 KEARNY MESA RD, SAN DIEGO, CA 92111 SAN DIEGO CA	-	0.00 / 0.00	146
MCI TELECOMMUNICATIONS	8933 COMPLEX DR, SAN DIEGO, CA 92123 SAN DIEGO CA	-	0.00 / 0.00	152
FMR FAMILIAN PIPE & SUPPLY	4686 MERCURY ST, SAN DIEGO, CA 92111 SAN DIEGO CA	-	0.00 / 0.00	170
ARCO AM/PM MINI MARKET #3035	8820 CLAIREMONT MESA BLVD, SAN DIEGO, CA 92123 SAN DIEGO CA	-	0.00 / 0.00	178
ARCO AM/PM MINI MARKET #3035	8820 CLAIREMONT MESA BLVD, SAN DIEGO, CA 92123 SAN DIEGO CA	-	0.00 / 0.00	178
ARCO AM/PM MINI MARKET #3035	8820 CLAIREMONT MESA BLVD, SAN DIEGO, CA 92123 SAN DIEGO CA	-	0.00 / 0.00	178
MCDONALDS	8929 CLAIREMONT MESA BLVD, SAN DIEGO, CA 92123 SAN DIEGO CA	-	0.00 / 0.00	181
READI CARE	4725 MERCURY ST, SAN DIEGO, CA 92111 SAN DIEGO CA	-	0.00 / 0.00	187
HAWTHORNE MACHINERY CO	4200 KEARNY MESA RD, SAN DIEGO, CA 92111 SAN DIEGO CA	-	0.00 / 0.00	194
HAWTHORNE MACHINERY CO	4200 KEARNY MESA RD, SAN DIEGO, CA 92111 SAN DIEGO CA	-	0.00 / 0.00	194
HAWTHORNE MACHINERY CO	4200 KEARNY MESA RD, SAN DIEGO, CA 92111 SAN DIEGO CA	-	0.00 / 0.00	194
HAWTHORNE MACHINERY CO	4200 KEARNY MESA RD, SAN DIEGO, CA 92111 SAN DIEGO CA	-	0.00 / 0.00	194
HAWTHORNE MACHINERY CO	4200 KEARNY MESA RD, SAN DIEGO, CA 92111 SAN DIEGO CA	-	0.00 / 0.00	194
HAWTHORNE MACHINERY CO	4200 KEARNY MESA RD, SAN DIEGO, CA 92111 SAN DIEGO CA	-	0.00 / 0.00	194

Site	Address	Direction	Distance (mi/ft)	Map Key
SAN DIEGO VOLVO	5316 KEARNY MESA RD, SAN DIEGO, CA 92111 SAN DIEGO CA	-	0.00 / 0.00	198
BALBOA CHRYSLER PLYMOUTH	8010 BALBOA AVE, SAN DIEGO, CA 92111 SAN DIEGO CA	-	0.00 / 0.00	208
AMERICAN PACIFIC ROOFING	8060 ARMOUR ST, SAN DIEGO, CA 92111 SAN DIEGO CA	-	0.00 / 0.00	210
AIRGAS WEST	9010 CLAIREMONT MESA BLVD, SAN DIEGO, CA 92123 SAN DIEGO CA	-	0.00 / 0.00	219
AIRGAS WEST	9010 CLAIREMONT MESA BLVD, SAN DIEGO, CA 92123 SAN DIEGO CA	-	0.00 / 0.00	219
ALTURDYNE	8050 ARMOUR ST, SAN DIEGO, CA 92111 SAN DIEGO CA	-	0.00 / 0.00	221
ARROWHEAD PURITAS WATERS INC	8025 ENGINEER RD, SAN DIEGO, CA 92111 SAN DIEGO CA	-	0.00 / 0.00	247
ARROWHEAD PURITAS WATERS INC	8025 ENGINEER RD, SAN DIEGO, CA 92111 SAN DIEGO CA	-	0.00 / 0.00	247
HAMILTON SUNDSTRAND	4400 RUFFIN RD, SAN DIEGO, CA 92123 SAN DIEGO CA	-	0.00 / 0.00	252
SDCTY-POLICE, AIR SUPPORT UNIT	3750 JOHN J MONTGOMERY DR, SAN DIEGO, CA 92123 SAN DIEGO CA	-	0.00 / 0.00	254
SDCTY-POLICE, AIR SUPPORT UNIT	3750 JOHN J MONTGOMERY DR, SAN DIEGO, CA 92123 SAN DIEGO CA	-	0.00 / 0.00	254
CROWNAIR	3753 JOHN J MONTGOMERY DR, SAN DIEGO, CA 92123 SAN DIEGO CA	-	0.00 / 0.00	257
CROWNAIR	3753 JOHN J MONTGOMERY DR, SAN DIEGO, CA 92123 SAN DIEGO CA	-	0.00 / 0.00	257
CROWNAIR	3753 JOHN J MONTGOMERY DR, SAN DIEGO, CA 92123 SAN DIEGO CA	-	0.00 / 0.00	257

Site	Address	Direction	Distance (mi/ft)	Map Key
MOBIL	8380 CLAIREMONT MESA BLVD, SAN DIEGO, CA 92111 SAN DIEGO CA	-	0.00 / 0.00	281
MOBIL	8380 CLAIREMONT MESA BLVD, SAN DIEGO, CA 92111 SAN DIEGO CA	-	0.00 / 0.00	281
MOBIL	8380 CLAIREMONT MESA BLVD, SAN DIEGO, CA 92111 SAN DIEGO CA	-	0.00 / 0.00	281
AKSARBEN FOODS OF SAN DIEGO	7985 ENGINEER RD, SAN DIEGO, CA 92111 SAN DIEGO CA	-	0.00 / 0.00	284
PEPSI-COLA BOTTLING CO	7995 ARMOUR ST, SAN DIEGO, CA 92111 SAN DIEGO CA	-	0.00 / 0.00	287
HAWTHORNE POWER SYSTEMS	8050 OTHELLO AVE, SAN DIEGO, CA 92111 SAN DIEGO CA	-	0.00 / 0.00	291
ANR FREIGHT SYSTEMS	7952 ARMOUR ST, SAN DIEGO, CA 92111 SAN DIEGO CA	-	0.00 / 0.00	292
UNIVERSAL AUTO SALES	7922 DAGGET ST, SAN DIEGO, CA 92111 SAN DIEGO CA	-	0.00 / 0.00	305
PACIFIC WASTE SERVICES	8364 CLAIREMONT MESA BLVD, SAN DIEGO, CA 92111 SAN DIEGO CA	-	0.00 / 0.00	307
PACIFIC WASTE SERVICES	8364 CLAIREMONT MESA BLVD, SAN DIEGO, CA 92111 SAN DIEGO CA	-	0.00 / 0.00	307
PACIFIC WASTE SERVICES	8364 CLAIREMONT MESA BLVD, SAN DIEGO, CA 92111 SAN DIEGO CA	-	0.00 / 0.00	307
PACIFIC WASTE SERVICES	8364 CLAIREMONT MESA BLVD, SAN DIEGO, CA 92111 SAN DIEGO CA	-	0.00 / 0.00	307
BEAUDRY RV	5463 KEARNY VILLA RD, SAN DIEGO, CA 92123 SAN DIEGO CA	-	0.00 / 0.00	314
EXPRESS OIL & GAS	8001 OTHELLO AVE, SAN DIEGO, CA 92111 SAN DIEGO CA	-	0.00 / 0.00	320

Site	Address	Direction	Distance (mi/ft)	Map Key
FORMER FEDMART GASOLINE	8001 OTHELLO AVE, SAN DIEGO, CA 92111 SAN DIEGO CA	-	0.00 / 0.00	320
UNITED PARCEL SERVICE	7925 RONSON RD, SAN DIEGO, CA 92111 SAN DIEGO CA	-	0.00 / 0.00	324
UNITED PARCEL SERVICE	7925 RONSON RD, SAN DIEGO, CA 92111 SAN DIEGO CA	-	0.00 / 0.00	324
UNITED PARCEL SERVICE	7925 RONSON RD, SAN DIEGO, CA 92111 SAN DIEGO CA	-	0.00 / 0.00	324
GOOD EARTH PLANT AND FLOWER CO	7922 ARMOUR ST, SAN DIEGO, CA 92111 SAN DIEGO CA	-	0.00 / 0.00	327
GOOD EARTH PLANT AND FLOWER CO	7922 ARMOUR ST, SAN DIEGO, CA 92111 SAN DIEGO CA	-	0.00 / 0.00	327
SAN DIEGO FENCE	7920 ENGINEER RD, SAN DIEGO, CA 92111 SAN DIEGO CA	-	0.00 / 0.00	333
JIMS AUTO UPHOLSTRY	7902 ARMOUR ST, SAN DIEGO, CA 92111 SAN DIEGO CA	-	0.00 / 0.00	347
DUNPHY TANK	4645 BRINELL CA	-	0.00 / 0.00	350
RYDER TRUCK RENTAL INC	5345 OVERLAND AVE, SAN DIEGO, CA 92123-1203 SAN DIEGO CA	-	0.00 / 0.00	352
RYDER TRUCK RENTAL INC	5345 OVERLAND AVE, SAN DIEGO, CA 92123-1203 SAN DIEGO CA	-	0.00 / 0.00	352
ATLAS CONSTRUCTION SUPPLY	4640 BRINELL ST, SAN DIEGO, CA 92111 SAN DIEGO CA	-	0.00 / 0.00	355
SOLAR TURBINES INCORPORATED	4200 RUFFIN RD, SAN DIEGO, CA 92123 SAN DIEGO CA	-	0.00 / 0.00	365
SOLAR TURBINES INCORPORATED	4200 RUFFIN RD, SAN DIEGO, CA 92123 SAN DIEGO CA	-	0.00 / 0.00	365

Site	Address	Direction	Distance (mi/ft)	Map Key
WOLFS FOREIGN CAR SERVICE, INC	7904 ENGINEER RD, SAN DIEGO, CA 92111 SAN DIEGO CA	-	0.00 / 0.00	366
HIPP MARINE SERVICES INC	4070 KEARNY MESA RD, SAN DIEGO, CA 92111 SAN DIEGO CA	-	0.00 / 0.00	372
MERCEDES BENZ OF SAN DIEGO	7860 BALBOA AVE, SAN DIEGO, CA 92111 SAN DIEGO CA	-	0.00 / 0.00	374
RANCHO JEEP	8118 CLAIREMONT MESA BLVD, SAN DIEGO, CA 92111 SAN DIEGO CA	-	0.00 / 0.00	376
SDG&E ENVIRONMENTAL	5488 OVERLAND AVE, SAN DIEGO, CA 92123 SAN DIEGO CA	-	0.00 / 0.00	406
SDG&E ENVIRONMENTAL	5488 OVERLAND AVE, SAN DIEGO, CA 92123 SAN DIEGO CA	-	0.00 / 0.00	406
SDG&E ENVIRONMENTAL	5488 OVERLAND AVE, SAN DIEGO, CA 92123 SAN DIEGO CA	-	0.00 / 0.00	406
SDG&E ENVIRONMENTAL	5488 OVERLAND AVE, SAN DIEGO, CA 92123 SAN DIEGO CA	-	0.00 / 0.00	406
PACIFIC BELL	7910 OTHELLO AVE, SAN DIEGO, CA 92111 SAN DIEGO CA	-	0.00 / 0.00	412
PACIFIC BELL	7910 OTHELLO AVE, SAN DIEGO, CA 92111 SAN DIEGO CA	-	0.00 / 0.00	412
RANCHO OLDSMOBILE INC	8104 CLAIREMONT MESA BLVD, SAN DIEGO, CA 92111 SAN DIEGO CA	-	0.00 / 0.00	415
JB AUTO & TRUCK SALES	5563 KEARNY VILLA RD, SAN DIEGO, CA 92123 SAN DIEGO CA	-	0.00 / 0.00	434
MOSSY NISSAN KEARNY MESA	4797 CONVOY ST, SAN DIEGO, CA 92111 SAN DIEGO CA	-	0.00 / 0.00	461
KEARNY MESA 76	7807 BALBOA AVE, SAN DIEGO, CA 92111 SAN DIEGO CA	-	0.00 / 0.00	466

Site	Address	Direction	Distance (mi/ft)	Map Key
CLAIREMONT EQUIPMENT RENTALS	4726 CONVOY ST, SAN DIEGO, CA 92111 SAN DIEGO CA	-	0.00 / 0.00	475
CLAIREMONT EQUIPMENT RENTALS	4726 CONVOY ST, SAN DIEGO, CA 92111 SAN DIEGO CA	-	0.00 / 0.00	475
PACIFIC HONDA	4697 CONVOY ST, SAN DIEGO, CA 92111 SAN DIEGO CA	-	0.00 / 0.00	478
FUN BIKE CENTER INC.	4689 CONVOY ST, SAN DIEGO, CA 92111 SAN DIEGO CA	-	0.00 / 0.00	489
MOORE PRINTED CIRCUITS	8575 AERO DR, SAN DIEGO, CA 92123 SAN DIEGO CA	-	0.00 / 0.00	490
EILER BROS.	4530 CONVOY ST, SAN DIEGO, CA 92111 SAN DIEGO CA	-	0.00 / 0.00	492
UNITED RENTALS	5580 KEARNY VILLA RD, SAN DIEGO, CA 92123 SAN DIEGO CA	-	0.00 / 0.00	502
UNITED RENTALS	5580 KEARNY VILLA RD, SAN DIEGO, CA 92123 SAN DIEGO CA	-	0.00 / 0.00	502
SD COC-FLEET OPERATIONS	5555 OVERLAND AVE, SAN DIEGO, CA 92123 SAN DIEGO CA	-	0.00 / 0.00	509
SAN DIEGO COUNTY (VARIOUS)	5555 OVERLAND AVE, SAN DIEGO, CA 92123 SAN DIEGO CA	-	0.00 / 0.00	509
SD COC-VSCD/DGS-FM	5555 OVERLAND AVE, SAN DIEGO, CA 92123 SAN DIEGO CA	-	0.00 / 0.00	509
KEARNY MESA EXXON	3860 KEARNY MESA RD, SAN DIEGO, CA 92111 SAN DIEGO CA	-	0.00 / 0.00	520
CHAMPION DEVELOPMENT	7777 BALBOA AVE, SAN DIEGO, CA 92111 SAN DIEGO CA	-	0.00 / 0.00	530
SUNSET MOTORS	3888 KEARNY MESA RD, SAN DIEGO, CA 92111 SAN DIEGO CA	-	0.00 / 0.00	544

Site	Address	Direction	Distance (mi/ft)	Map Key
Propel Biofuels 76	3860 - 3888 KEARNY MESA RD, SAN DIEGO, CA 92111-3728 SAN DIEGO CA	-	0.00 / 0.00	544
AMERICAN TIRE & SERVICE CO	4161 CONVOY ST, SAN DIEGO, CA 92111 SAN DIEGO CA	-	0.00 / 0.00	548
CUMMINS CALPACIFIC, INC	9191 KEARNY VILLA CT, SAN DIEGO, CA 92123 SAN DIEGO CA	-	0.00 / 0.00	558
CUMMINS CALPACIFIC, INC	9191 KEARNY VILLA CT, SAN DIEGO, CA 92123 SAN DIEGO CA	-	0.00 / 0.00	558
FEDERAL EXPRESS	9192 KEARNY VILLA CT, SAN DIEGO, CA 92123 SAN DIEGO CA	-	0.00 / 0.00	566
LUBRIMART & TUNEMART	4101 CONVOY ST, SAN DIEGO, CA 92111 SAN DIEGO CA	-	0.00 / 0.00	567
CAMERON BROS CONST CO INC	7766 BALBOA AVE, SAN DIEGO, CA 92111 SAN DIEGO CA	-	0.00 / 0.00	573
ALL AMERICAN CAR WASH	3895 CONVOY ST, SAN DIEGO, CA 92111 SAN DIEGO CA	-	0.00 / 0.00	585
SAN DIEGO GLASS & PAINT COMPAN	3927 CONVOY ST, SAN DIEGO, CA 92111 SAN DIEGO CA	-	0.00 / 0.00	589
MOBIL OIL	4080 CONVOY ST, SAN DIEGO, CA 92111 SAN DIEGO CA	-	0.00 / 0.00	599
SAN DIEGO COUNTY (VARIOUS)	CA	-	0.00 / 0.00	602
BALBOA AVENUE EXXON	7737 BALBOA AVE, SAN DIEGO, CA 92111 SAN DIEGO CA	-	0.00 / 0.00	609
BALBOA AVENUE EXXON	7737 BALBOA AVE, SAN DIEGO, CA 92111 SAN DIEGO CA	-	0.00 / 0.00	609
S D CONCRETE CUTTING CO	7722 ENGINEER RD, SAN DIEGO, CA 92111 SAN DIEGO CA	-	0.00 / 0.00	610

Site	Address	Direction	Distance (mi/ft)	Map Key
MY MECHANIC	3833 CONVOY ST, SAN DIEGO, CA 92111 SAN DIEGO CA	-	0.00 / 0.00	628
SDCTY-FIRE REPAIR FACILITY	3870 KEARNY VILLA RD, SAN DIEGO, CA 92123 SAN DIEGO CA	-	0.00 / 0.00	645
SDCTY-FIRE REPAIR FACILITY	3870 KEARNY VILLA RD, SAN DIEGO, CA 92123 SAN DIEGO CA	-	0.00 / 0.00	645
SDCTY-FIRE REPAIR FACILITY	3870 KEARNY VILLA RD, SAN DIEGO, CA 92123 SAN DIEGO CA	-	0.00 / 0.00	645
SDCTY-FIRE REPAIR FACILITY	3870 KEARNY VILLA RD, SAN DIEGO, CA 92123 SAN DIEGO CA	-	0.00 / 0.00	645
SDCTY-FIRE REPAIR FACILITY	3870 KEARNY VILLA RD, SAN DIEGO, CA 92123 SAN DIEGO CA	-	0.00 / 0.00	645
SUPER-7 GASOLINE #19273	7801 CLAIREMONT MESA BLVD, SAN DIEGO, CA 92111 SAN DIEGO CA	-	0.00 / 0.00	666
SUPER-7 GASOLINE #19273	7801 CLAIREMONT MESA BLVD, SAN DIEGO, CA 92111 SAN DIEGO CA	-	0.00 / 0.00	666
SUPER-7 GASOLINE #19273	7801 CLAIREMONT MESA BLVD, SAN DIEGO, CA 92111 SAN DIEGO CA	-	0.00 / 0.00	666
ADOHR FARMS	5680 KEARNY VILLA RD, SAN DIEGO, CA 92123 SAN DIEGO CA	-	0.00 / 0.00	689
METROPOLITAN TRANSIT DEV BOARD	4620 RUFFNER ST, SAN DIEGO, CA 92111 SAN DIEGO CA	-	0.00 / 0.00	696
METROPOLITAN TRANSIT DEV BOARD	4620 RUFFNER ST, SAN DIEGO, CA 92111 SAN DIEGO CA	-	0.00 / 0.00	696
METROPOLITAN TRANSIT DEV BOARD	4620 RUFFNER ST, SAN DIEGO, CA 92111 SAN DIEGO CA	-	0.00 / 0.00	696
METROPOLITAN TRANSIT DEV BOARD	4620 RUFFNER ST, SAN DIEGO, CA 92111 SAN DIEGO CA	-	0.00 / 0.00	696

Site	Address	Direction	Distance (mi/ft)	Map Key
METROPOLITAN TRANSIT DEV BOARD	4620 RUFFNER ST, SAN DIEGO, CA 92111 SAN DIEGO CA	-	0.00 / 0.00	696
TEXACO REFINING & MARKETING	7785 CLAIREMONT MESA BLVD, SAN DIEGO, CA 92111 SAN DIEGO CA	-	0.00 / 0.00	712
TEXACO REFINING & MARKETING	7785 CLAIREMONT MESA BLVD, SAN DIEGO, CA 92111 SAN DIEGO CA	-	0.00 / 0.00	712
TEXACO REFINING & MARKETING	7785 CLAIREMONT MESA BLVD, SAN DIEGO, CA 92111 SAN DIEGO CA	-	0.00 / 0.00	712
BALBOA ARCO	7731 BALBOA AVE, SAN DIEGO, CA 92111 SAN DIEGO CA	-	0.00 / 0.00	738
BALBOA ARCO	7731 BALBOA AVE, SAN DIEGO, CA 92111 SAN DIEGO CA	-	0.00 / 0.00	738
PACIFIC BELL SNDGCA59/M2638	7595 RAYTHEON RD, SAN DIEGO, CA 92111 SAN DIEGO CA	-	0.00 / 0.00	749
PACIFIC BELL SNDGCA59/M2638	7595 RAYTHEON RD, SAN DIEGO, CA 92111 SAN DIEGO CA	-	0.00 / 0.00	749
L R HUBBARD CO INC	7485 RONSON RD, SAN DIEGO, CA 92111 SAN DIEGO CA	-	0.00 / 0.00	759
KEARNY VILLA TECH	5795 KEARNY VILLA RD, SAN DIEGO, CA 92123 SAN DIEGO CA	-	0.00 / 0.00	767
SDCTY-WASTE,MIRAMAR LANDFILL	5180 CONVOY ST, SAN DIEGO, CA 92111 SAN DIEGO CA	-	0.00 / 0.00	780
SDCTY-WASTE,MIRAMAR LANDFILL	5180 CONVOY ST, SAN DIEGO, CA 92111 SAN DIEGO CA	-	0.00 / 0.00	780
SHELL	7647 BALBOA AVE, SAN DIEGO, CA 92111 SAN DIEGO CA	-	0.00 / 0.00	790
ETHAN ALLEN WAREHOUSE	4770 RUFFNER ST, SAN DIEGO, CA 92111 SAN DIEGO CA	-	0.00 / 0.00	806

Site	Address	Direction	Distance (mi/ft)	Map Key
52 7 CONVOY SHELL CAR WASH	7740 COPLEY PARK PL, SAN DIEGO, CA 92111 SAN DIEGO CA	-	0.00 / 0.00	821
RANCHO LANDSCAPE CO INC	5797 CHESAPEAKE CT, SAN DIEGO, CA 92123 SAN DIEGO CA	-	0.00 / 0.00	838
CALTRANS/DOT	7183 OPPORTUNITY RD, SAN DIEGO, CA 92111 SAN DIEGO CA	-	0.00 / 0.00	888
CALTRANS/KEARNY MESA	7177 OPPORTUNITY RD, SAN DIEGO, CA 92111 SAN DIEGO CA	-	0.00 / 0.00	892
CALTRANS/KEARNY MESA	7177 OPPORTUNITY RD, SAN DIEGO, CA 92111 SAN DIEGO CA	-	0.00 / 0.00	892
UNOCAL SERV STATION #6408	7415 CLAIREMONT MESA BLVD, SAN DIEGO, CA 92111 SAN DIEGO CA	-	0.00 / 0.00	893
UNOCAL SERV STATION #6408	7415 CLAIREMONT MESA BLVD, SAN DIEGO, CA 92111 SAN DIEGO CA	-	0.00 / 0.00	893
ANALYTICAL CHEMISTS INC	7535 CONVOY CT, SAN DIEGO, CA 92111 SAN DIEGO CA	-	0.00 / 0.00	896
ALTA DENA	4656 CARDIN ST, SAN DIEGO, CA 92111 SAN DIEGO CA	-	0.00 / 0.00	925
ALTA DENA	4656 CARDIN ST, SAN DIEGO, CA 92111 SAN DIEGO CA	-	0.00 / 0.00	925
ALTA DENA	4656 CARDIN ST, SAN DIEGO, CA 92111 SAN DIEGO CA	-	0.00 / 0.00	925
J. BITTLE AMERICAN, INC.	9630 AERO DR, SAN DIEGO, CA 92123 SAN DIEGO CA	-	0.00 / 0.00	934
WAXIE SANITARY SUPPLY	9353 WAXIE WAY, SAN DIEGO, CA 92123 SAN DIEGO CA	-	0.00 / 0.00	936
SDUSD - TRANSPORTATION BASE II	4710 CARDIN ST, SAN DIEGO, CA 92111 SAN DIEGO CA	-	0.00 / 0.00	944

Site	Address	Direction	Distance (mi/ft)	Map Key
SDUSD - TRANSPORTATION BASE II	4710 CARDIN ST, SAN DIEGO, CA 92111 SAN DIEGO CA	-	0.00 / 0.00	944
SDUSD - TRANSPORTATION BASE II	4710 CARDIN ST, SAN DIEGO, CA 92111 SAN DIEGO CA	-	0.00 / 0.00	944
KEARNY MESA FORD	7303 CLAIREMONT MESA BLVD, SAN DIEGO, CA 92111 SAN DIEGO CA	-	0.00 / 0.00	967
KEARNY MESA FORD	7303 CLAIREMONT MESA BLVD, SAN DIEGO, CA 92111 SAN DIEGO CA	-	0.00 / 0.00	967
ARCO	3770 MURPHY CANYON RD, SAN DIEGO, CA 92123 SAN DIEGO CA	-	0.00 / 0.00	983
BARRY'S CHEVRON	7070 CLAIREMONT MESA BLVD, SAN DIEGO, CA 92111 SAN DIEGO CA	-	0.00 / 0.00	1005
BARRY'S CHEVRON	7070 CLAIREMONT MESA BLVD, SAN DIEGO, CA 92111 SAN DIEGO CA	-	0.00 / 0.00	1005
FESTIVAL FUN PARK SAN DIEGO	6999 CLAIREMONT MESA BLVD, SAN DIEGO, CA 92111 SAN DIEGO CA	-	0.00 / 0.00	1020
SAN DIEGO TERMINAL	2750 MURPHY CANYON RD, SAN DIEGO, CA 92123 SAN DIEGO CA	-	0.00 / 0.00	1041
DALEY CORP	2400 MURPHY CANYON RD, SAN DIEGO, CA 92123 SAN DIEGO CA	-	0.00 / 0.00	1044
MOBIL OIL CORP, WCS&L	9950 SAN DIEGO MISSION RD, SAN DIEGO, CA 92108 SAN DIEGO CA	-	0.00 / 0.00	1050
MISSION VALLEY TERMINAL AT0404	9950 SAN DIEGO MISSION RD, SAN DIEGO, CA 92108 SAN DIEGO CA	-	0.00 / 0.00	1050
TEXACO USA (TERMINAL)	9966 SAN DIEGO MISSION RD, SAN DIEGO, CA 92108 SAN DIEGO CA	SSE	0.08 / 411.50	1069
TEXACO USA (TERMINAL)	9966 SAN DIEGO MISSION RD, SAN DIEGO, CA 92108 SAN DIEGO CA	SSE	0.08 / 411.50	1069

Site	Address	Direction	Distance (mi/ft)	Map Key
SMOG PROS #1761	2696 MISSION VILLAGE DR, SAN DIEGO, CA 92123 SAN DIEGO CA	SSE	0.08 / 442.68	1071
SMOG PROS #1761	2696 MISSION VILLAGE DR, SAN DIEGO, CA 92123 SAN DIEGO CA	SSE	0.08 / 442.68	1071
SMOG PROS #1761	2696 MISSION VILLAGE DR, SAN DIEGO, CA 92123 SAN DIEGO CA	SSE	0.08 / 442.68	1071
SMOG PROS #1761	2696 MISSION VILLAGE DR, SAN DIEGO, CA 92123 SAN DIEGO CA	SSE	0.08 / 442.68	1071

Non Standard

Federal

TRIS - Toxics Release Inventory (TRI) Program

A search of the TRIS database, dated Dec 31, 2016 has found that there are 292 TRIS site(s) within approximately 0.125 miles of the project property.

Site	Address	Direction	Distance (mi/ft)	Map Key
TELEDYNE RYAN ELECTRONICS	8650 BALBOA AVE. SAN DIEGO CA 92123	-	0.00 / 0.00	3
TELEDYNE RYAN ELECTRONICS	8650 BALBOA AVE. SAN DIEGO CA 92123	-	0.00 / 0.00	3
TELEDYNE RYAN ELECTRONICS	8650 BALBOA AVE. SAN DIEGO CA 92123	-	0.00 / 0.00	3
TELEDYNE RYAN ELECTRONICS	8650 BALBOA AVE. SAN DIEGO CA 92123	-	0.00 / 0.00	3
L-3 COMMUNICATIONS TELEMETRY WEST	9020 BALBOA AVE SAN DIEGO CA 92123	-	0.00 / 0.00	8
L3 TELEMETRY & RF PRODUCTS	9020 BALBOA AVE SAN DIEGO CA 92123	-	0.00 / 0.00	10
L-3 COMMUNICATIONS TELEMETRY WEST	9020 BALBOA AVE SAN DIEGO CA 92123	-	0.00 / 0.00	10
L-3 COMMUNICATIONS TELEMETRY WEST	9020 BALBOA AVE SAN DIEGO CA 92123	-	0.00 / 0.00	10

Site	Address	Direction	Distance (mi/ft)	Map Key
KYOCERA INTERNATIONAL INC	8611 BALBOA AVE SAN DIEGO CA 92123	-	0.00 / 0.00	19
KYOCERA AMERICA INC	8611 BALBOA AVE SAN DIEGO CA 92123	-	0.00 / 0.00	20
KYOCERA AMERICA INC	8611 BALBOA AVE SAN DIEGO CA 92123	-	0.00 / 0.00	20
KYOCERA AMERICA INC	8611 BALBOA AVE SAN DIEGO CA 92123	-	0.00 / 0.00	20
L-3 COMMUNICATIONS TELEMETRY WEST	9020 BALBOA AVE SAN DIEGO CA 92123	-	0.00 / 0.00	22
L-3 COMMUNICATIONS TELEMETRY WEST	9020 BALBOA AVE SAN DIEGO CA 92123	-	0.00 / 0.00	22
L-3 COMMUNICATIONS TELEMETRY WEST	9020 BALBOA AVE SAN DIEGO CA 92123	-	0.00 / 0.00	22
L-3 COMMUNICATIONS TELEMETRY WEST	9020 BALBOA AVE SAN DIEGO CA 92123	-	0.00 / 0.00	22
L-3 COMMUNICATIONS TELEMETRY WEST	9020 BALBOA AVE SAN DIEGO CA 92123	-	0.00 / 0.00	22
L-3 COMMUNICATIONS TELEMETRY WEST	9020 BALBOA AVE SAN DIEGO CA 92123	-	0.00 / 0.00	22
L-3 COMMUNICATIONS TELEMETRY WEST	9020 BALBOA AVE SAN DIEGO CA 92123	-	0.00 / 0.00	22
L-3 COMMUNICATIONS TELEMETRY WEST	9020 BALBOA AVE SAN DIEGO CA 92123	-	0.00 / 0.00	22
L-3 COMMUNICATIONS TELEMETRY WEST	9020 BALBOA AVE SAN DIEGO CA 92123	-	0.00 / 0.00	22

Site	Address	Direction	Distance (mi/ft)	Map Key
KYOCERA AMERICA INC	8611 BALBOA AVE SAN DIEGO CA 92123	-	0.00 / 0.00	32
KYOCERA AMERICA INC	8611 BALBOA AVE SAN DIEGO CA 92123	-	0.00 / 0.00	32
KYOCERA AMERICA INC	8611 BALBOA AVE SAN DIEGO CA 92123	-	0.00 / 0.00	32
KYOCERA AMERICA INC	8611 BALBOA AVE SAN DIEGO CA 92123	-	0.00 / 0.00	32
KYOCERA AMERICA INC	8611 BALBOA AVE SAN DIEGO CA 92123	-	0.00 / 0.00	32
KYOCERA AMERICA INC	8611 BALBOA AVE SAN DIEGO CA 92123	-	0.00 / 0.00	32
KYOCERA AMERICA INC	8611 BALBOA AVE SAN DIEGO CA 92123	-	0.00 / 0.00	32
KYOCERA AMERICA INC	8611 BALBOA AVE SAN DIEGO CA 92123	-	0.00 / 0.00	32
KYOCERA AMERICA INC	8611 BALBOA AVE SAN DIEGO CA 92123	-	0.00 / 0.00	32
KYOCERA AMERICA INC	8611 BALBOA AVE SAN DIEGO CA 92123	-	0.00 / 0.00	32
KYOCERA AMERICA INC	8611 BALBOA AVE SAN DIEGO CA 92123	-	0.00 / 0.00	32
KYOCERA AMERICA INC	8611 BALBOA AVE SAN DIEGO CA 92123	-	0.00 / 0.00	32
KYOCERA AMERICA INC	8611 BALBOA AVE SAN DIEGO CA 92123	-	0.00 / 0.00	32
KYOCERA AMERICA INC	8611 BALBOA AVE SAN DIEGO CA 92123	-	0.00 / 0.00	32

Site	Address	Direction	Distance (mi/ft)	Map Key
KYOCERA AMERICA INC	8611 BALBOA AVE SAN DIEGO CA 92123	-	0.00 / 0.00	32
KYOCERA AMERICA INC	8611 BALBOA AVE SAN DIEGO CA 92123	-	0.00 / 0.00	32
KYOCERA AMERICA INC	8611 BALBOA AVE SAN DIEGO CA 92123	-	0.00 / 0.00	32
KYOCERA AMERICA INC	8611 BALBOA AVE SAN DIEGO CA 92123	-	0.00 / 0.00	32
KYOCERA AMERICA INC	8611 BALBOA AVE SAN DIEGO CA 92123	-	0.00 / 0.00	32
KYOCERA AMERICA INC	8611 BALBOA AVE SAN DIEGO CA 92123	-	0.00 / 0.00	32
KYOCERA AMERICA INC	8611 BALBOA AVE SAN DIEGO CA 92123	-	0.00 / 0.00	32
KYOCERA AMERICA INC	8611 BALBOA AVE SAN DIEGO CA 92123	-	0.00 / 0.00	32
KYOCERA AMERICA INC	8611 BALBOA AVE SAN DIEGO CA 92123	-	0.00 / 0.00	32
KYOCERA AMERICA INC	8611 BALBOA AVE SAN DIEGO CA 92123	-	0.00 / 0.00	32
KYOCERA AMERICA INC	8611 BALBOA AVE SAN DIEGO CA 92123	-	0.00 / 0.00	32
KYOCERA AMERICA INC	8611 BALBOA AVE SAN DIEGO CA 92123	-	0.00 / 0.00	32
GENERAL DYNAMICS CORP. CONVAIR DIV.	5001 KEARNY VILLA RD. SAN DIEGO CA 92123	-	0.00 / 0.00	67
GENERAL DYNAMICS CORP. CONVAIR DIV.	5001 KEARNY VILLA RD. SAN DIEGO CA 92123	-	0.00 / 0.00	67

Site	Address	Direction	Distance (mi/ft)	Map Key
GENERAL DYNAMICS CORP. CONVAIR DIV.	5001 KEARNY VILLA RD. SAN DIEGO CA 92123	-	0.00 / 0.00	67
LOCKHEED MARTIN ASTRONAUTICS	5001 KEARNY VILLA RD. SAN DIEGO CA 92123	-	0.00 / 0.00	67
LOCKHEED MARTIN ASTRONAUTICS	5001 KEARNY VILLA RD. SAN DIEGO CA 92123	-	0.00 / 0.00	67
LOCKHEED MARTIN ASTRONAUTICS	5001 KEARNY VILLA RD. SAN DIEGO CA 92123	-	0.00 / 0.00	67
LOCKHEED MARTIN ASTRONAUTICS	5001 KEARNY VILLA RD. SAN DIEGO CA 92123	-	0.00 / 0.00	67
LOCKHEED MARTIN ASTRONAUTICS	5001 KEARNY VILLA RD. SAN DIEGO CA 92123	-	0.00 / 0.00	67
LOCKHEED MARTIN ASTRONAUTICS	5001 KEARNY VILLA RD. SAN DIEGO CA 92123	-	0.00 / 0.00	67
LOCKHEED MARTIN ASTRONAUTICS	5001 KEARNY VILLA RD. SAN DIEGO CA 92123	-	0.00 / 0.00	67
GENERAL DYNAMICS CORP. CONVAIR DIV.	5001 KEARNY VILLA RD. SAN DIEGO CA 92123	-	0.00 / 0.00	67
LOCKHEED MARTIN ASTRONAUTICS	5001 KEARNY VILLA RD. SAN DIEGO CA 92123	-	0.00 / 0.00	67
LOCKHEED MARTIN ASTRONAUTICS	5001 KEARNY VILLA RD. SAN DIEGO CA 92123	-	0.00 / 0.00	67
GENERAL DYNAMICS CORP. CONVAIR DIV.	5001 KEARNY VILLA RD. SAN DIEGO CA 92123	-	0.00 / 0.00	67
GENERAL DYNAMICS CORP. ELECTRONICS DIV.	5011 KEARNY VILLA RD. SAN DIEGO CA 921231447	-	0.00 / 0.00	68
GENERAL DYNAMICS CORP. ELECTRONICS DIV.	5011 KEARNY VILLA RD. SAN DIEGO CA 921231447	-	0.00 / 0.00	68

Site	Address	Direction	Distance (mi/ft)	Map Key
GENERAL DYNAMICS CORP. ELECTRONICS DIV.	5011 KEARNY VILLA RD. SAN DIEGO CA 921231447	-	0.00 / 0.00	68
GENERAL DYNAMICS CORP. ELECTRONICS DIV.	5011 KEARNY VILLA RD. SAN DIEGO CA 921231447	-	0.00 / 0.00	68
GENERAL DYNAMICS CORP. ELECTRONICS DIV.	5011 KEARNY VILLA RD. SAN DIEGO CA 921231447	-	0.00 / 0.00	68
GENERAL DYNAMICS CORP. ELECTRONICS DIV.	5011 KEARNY VILLA RD. SAN DIEGO CA 921231447	-	0.00 / 0.00	68
HUMPHREY INC	9212 BALBOA AVE. SAN DIEGO CA 92123	-	0.00 / 0.00	75
HUMPHREY INC	9212 BALBOA AVE. SAN DIEGO CA 92123	-	0.00 / 0.00	75
HUMPHREY INC	9212 BALBOA AVE. SAN DIEGO CA 92123	-	0.00 / 0.00	75
HUMPHREY INC	9212 BALBOA AVE. SAN DIEGO CA 92123	-	0.00 / 0.00	75
HUMPHREY INC	9212 BALBOA AVE. SAN DIEGO CA 92123	-	0.00 / 0.00	75
HUMPHREY INC	9212 BALBOA AVE. SAN DIEGO CA 92123	-	0.00 / 0.00	75
CUBIC DEFENSE APPLICATIONS INC	9233 BALBOA AVE SAN DIEGO CA 92123	-	0.00 / 0.00	140
CUBIC DEFENSE APPLICATIONS INC	9233 BALBOA AVE SAN DIEGO CA 92123	-	0.00 / 0.00	140
CUBIC DEFENSE APPLICATIONS INC	9233 BALBOA AVE SAN DIEGO CA 92123	-	0.00 / 0.00	140
CUBIC DEFENSE APPLICATIONS INC	9233 BALBOA AVE SAN DIEGO CA 92123	-	0.00 / 0.00	140

Site	Address	Direction	Distance (mi/ft)	Map Key
CUBIC DEFENSE APPLICATIONS INC	9233 BALBOA AVE SAN DIEGO CA 92123	-	0.00 / 0.00	140
CUBIC DEFENSE APPLICATIONS INC	9233 BALBOA AVE SAN DIEGO CA 92123	-	0.00 / 0.00	140
CUBIC DEFENSE APPLICATIONS INC	9233 BALBOA AVE SAN DIEGO CA 92123	-	0.00 / 0.00	140
CUBIC DEFENSE APPLICATIONS INC	9233 BALBOA AVE SAN DIEGO CA 92123	-	0.00 / 0.00	140
CUBIC DEFENSE APPLICATIONS INC	9233 BALBOA AVE SAN DIEGO CA 92123	-	0.00 / 0.00	140
CUBIC DEFENSE APPLICATIONS INC	9233 BALBOA AVE SAN DIEGO CA 92123	-	0.00 / 0.00	140
CUBIC DEFENSE APPLICATIONS INC	9233 BALBOA AVE SAN DIEGO CA 92123	-	0.00 / 0.00	140
CUBIC DEFENSE APPLICATIONS INC	9233 BALBOA AVE SAN DIEGO CA 92123	-	0.00 / 0.00	140
CUBIC DEFENSE APPLICATIONS INC	9233 BALBOA AVE SAN DIEGO CA 92123	-	0.00 / 0.00	140
CUBIC DEFENSE APPLICATIONS INC	9233 BALBOA AVE SAN DIEGO CA 92123	-	0.00 / 0.00	140
CUBIC DEFENSE APPLICATIONS INC	9233 BALBOA AVE SAN DIEGO CA 92123	-	0.00 / 0.00	140
CUBIC DEFENSE APPLICATIONS INC	9233 BALBOA AVE SAN DIEGO CA 92123	-	0.00 / 0.00	140
CUBIC DEFENSE APPLICATIONS INC	9233 BALBOA AVE SAN DIEGO CA 92123	-	0.00 / 0.00	140
CUBIC DEFENSE APPLICATIONS INC	9233 BALBOA AVE SAN DIEGO CA 92123	-	0.00 / 0.00	140

Site	Address	Direction	Distance (mi/ft)	Map Key
CUBIC DEFENSE APPLICATIONS INC	9233 BALBOA AVE SAN DIEGO CA 92123	-	0.00 / 0.00	140
CUBIC DEFENSE APPLICATIONS INC	9233 BALBOA AVE SAN DIEGO CA 92123	-	0.00 / 0.00	140
CUBIC DEFENSE APPLICATIONS INC	9233 BALBOA AVE SAN DIEGO CA 92123	-	0.00 / 0.00	140
CUBIC DEFENSE APPLICATIONS INC	9233 BALBOA AVE SAN DIEGO CA 92123	-	0.00 / 0.00	140
CUBIC DEFENSE APPLICATIONS INC	9233 BALBOA AVE SAN DIEGO CA 92123	-	0.00 / 0.00	140
CUBIC DEFENSE APPLICATIONS INC	9233 BALBOA AVE SAN DIEGO CA 92123	-	0.00 / 0.00	162
CUBIC DEFENSE APPLICATIONS INC	9233 BALBOA AVE SAN DIEGO CA 92123	-	0.00 / 0.00	162
CUBIC DEFENSE APPLICATIONS INC	9233 BALBOA AVE SAN DIEGO CA 92123	-	0.00 / 0.00	162
CUBIC DEFENSE APPLICATIONS INC	9233 BALBOA AVE SAN DIEGO CA 92123	-	0.00 / 0.00	162
HAMILTON SUNDSTRAND	4400 RUFFIN RD SAN DIEGO CA 92123	-	0.00 / 0.00	211
HAMILTON SUNDSTRAND	4400 RUFFIN RD SAN DIEGO CA 92123	-	0.00 / 0.00	211
HAMILTON SUNDSTRAND	4400 RUFFIN RD SAN DIEGO CA 92123	-	0.00 / 0.00	211
HAMILTON SUNDSTRAND	4400 RUFFIN RD SAN DIEGO CA 92123	-	0.00 / 0.00	211
HAMILTON SUNDSTRAND	4400 RUFFIN RD SAN DIEGO CA 92123	-	0.00 / 0.00	211

Site	Address	Direction	Distance (mi/ft)	Map Key
HAMILTON SUNDSTRAND	4400 RUFFIN RD SAN DIEGO CA 92123	-	0.00 / 0.00	211
AIRGAS USA LLC	9010 CLAIREMONT MESA BLVD SAN DIEGO CA 92123	-	0.00 / 0.00	217
AIRGAS USA LLC	9010 CLAIREMONT MESA BLVD SAN DIEGO CA 92123	-	0.00 / 0.00	217
AIRGAS USA LLC	9010 CLAIREMONT MESA BLVD SAN DIEGO CA 92123	-	0.00 / 0.00	217
ALDILA INC	4879 RONSON CT SAN DIEGO CA 92111	-	0.00 / 0.00	224
ALDILA INC	4879 RONSON CT SAN DIEGO CA 92111	-	0.00 / 0.00	224
ALDILA INC	4879 RONSON CT SAN DIEGO CA 92111	-	0.00 / 0.00	224
ALDILA INC	4879 RONSON CT SAN DIEGO CA 92111	-	0.00 / 0.00	224
AIRGAS USA LLC	9010 CLAIREMONT MESA BLVD SAN DIEGO CA 92123	-	0.00 / 0.00	243
SOLAR TURBINES INC KEARNY MESA	4200 RUFFIN RD MZ T-2 SAN DIEGO CA 92123	-	0.00 / 0.00	276
SOLAR TURBINES INC KEARNY MESA	4200 RUFFIN RD MZ T-2 SAN DIEGO CA 92123	-	0.00 / 0.00	276
SOLAR TURBINES INC KEARNY MESA	4200 RUFFIN RD MZ T-2 SAN DIEGO CA 92123	-	0.00 / 0.00	276
SOLAR TURBINES INC KEARNY MESA	4200 RUFFIN RD MZ T-2 SAN DIEGO CA 92123	-	0.00 / 0.00	276
SOLAR TURBINES INC KEARNY MESA	4200 RUFFIN RD MZ T-2 SAN DIEGO CA 92123	-	0.00 / 0.00	276

Site	Address	Direction	Distance (mi/ft)	Map Key
SOLAR TURBINES INC KEARNY MESA	4200 RUFFIN RD MZ T-2 SAN DIEGO CA 92123	-	0.00 / 0.00	276
SOLAR TURBINES INC KEARNY MESA	4200 RUFFIN RD MZ T-2 SAN DIEGO CA 92123	-	0.00 / 0.00	276
SOLAR TURBINES INC KEARNY MESA	4200 RUFFIN RD MZ T-2 SAN DIEGO CA 92123	-	0.00 / 0.00	276
SOLAR TURBINES INC KEARNY MESA	4200 RUFFIN RD MZ T-2 SAN DIEGO CA 92123	-	0.00 / 0.00	276
SOLAR TURBINES INC KEARNY MESA	4200 RUFFIN RD MZ T-2 SAN DIEGO CA 92123	-	0.00 / 0.00	276
SOLAR TURBINES INC KEARNY MESA	4200 RUFFIN RD MZ T-2 SAN DIEGO CA 92123	-	0.00 / 0.00	276
SOLAR TURBINES INC KEARNY MESA	4200 RUFFIN RD MZ T-2 SAN DIEGO CA 92123	-	0.00 / 0.00	276
SOLAR TURBINES INC KEARNY MESA	4200 RUFFIN RD MZ T-2 SAN DIEGO CA 92123	-	0.00 / 0.00	276
SOLAR TURBINES INC KEARNY MESA	4200 RUFFIN RD MZ T-2 SAN DIEGO CA 92123	-	0.00 / 0.00	276
SOLAR TURBINES INC KEARNY MESA	4200 RUFFIN RD MZ T-2 SAN DIEGO CA 92123	-	0.00 / 0.00	276
SOLAR TURBINES INC KEARNY MESA	4200 RUFFIN RD MZ T-2 SAN DIEGO CA 92123	-	0.00 / 0.00	276
SOLAR TURBINES INC KEARNY MESA	4200 RUFFIN RD MZ T-2 SAN DIEGO CA 92123	-	0.00 / 0.00	276
SOLAR TURBINES INC KEARNY MESA	4200 RUFFIN RD MZ T-2 SAN DIEGO CA 92123	-	0.00 / 0.00	276
SOLAR TURBINES INC KEARNY MESA	4200 RUFFIN RD MZ T-2 SAN DIEGO CA 92123	-	0.00 / 0.00	276

Site	Address	Direction	Distance (mi/ft)	Map Key
SOLAR TURBINES INC KEARNY MESA	4200 RUFFIN RD MZ T-2 SAN DIEGO CA 92123	-	0.00 / 0.00	276
SOLAR TURBINES INC KEARNY MESA	4200 RUFFIN RD MZ T-2 SAN DIEGO CA 92123	-	0.00 / 0.00	276
SOLAR TURBINES INC KEARNY MESA	4200 RUFFIN RD MZ T-2 SAN DIEGO CA 92123	-	0.00 / 0.00	276
PILKINGTON BARNES HIND INC. WESLEY JESSEN/CIBA VISION	7979 VICKERS ST. SAN DIEGO CA 92111	-	0.00 / 0.00	282
PILKINGTON BARNES HIND INC. WESLEY JESSEN/CIBA VISION	7979 VICKERS ST. SAN DIEGO CA 92111	-	0.00 / 0.00	282
PILKINGTON BARNES HIND INC. WESLEY JESSEN/CIBA VISION	7979 VICKERS ST. SAN DIEGO CA 92111	-	0.00 / 0.00	282
PILKINGTON BARNES HIND INC. WESLEY JESSEN/CIBA VISION	7979 VICKERS ST. SAN DIEGO CA 92111	-	0.00 / 0.00	282
PILKINGTON BARNES HIND INC. WESLEY JESSEN/CIBA VISION	7979 VICKERS ST. SAN DIEGO CA 92111	-	0.00 / 0.00	282
PILKINGTON BARNES HIND INC. WESLEY JESSEN/CIBA VISION	7979 VICKERS ST. SAN DIEGO CA 92111	-	0.00 / 0.00	282
PILKINGTON BARNES HIND INC. WESLEY JESSEN/CIBA VISION	7979 VICKERS ST. SAN DIEGO CA 92111	-	0.00 / 0.00	282
PILKINGTON BARNES HIND INC. WESLEY JESSEN/CIBA VISION	7979 VICKERS ST. SAN DIEGO CA 92111	-	0.00 / 0.00	282
PILKINGTON BARNES HIND INC. WESLEY JESSEN/CIBA VISION	7979 VICKERS ST. SAN DIEGO CA 92111	-	0.00 / 0.00	282
PILKINGTON BARNES HIND INC. WESLEY JESSEN/CIBA VISION	7979 VICKERS ST. SAN DIEGO CA 92111	-	0.00 / 0.00	282
PILKINGTON BARNES HIND INC. WESLEY JESSEN/CIBA VISION	7979 VICKERS ST. SAN DIEGO CA 92111	-	0.00 / 0.00	282

Site	Address	Direction	Distance (mi/ft)	Map Key
PILKINGTON BARNES HIND INC. WESLEY JESSEN/CIBA VISION	7979 VICKERS ST. SAN DIEGO CA 92111	-	0.00 / 0.00	282
PILKINGTON BARNES HIND INC. WESLEY JESSEN/CIBA VISION	7979 VICKERS ST. SAN DIEGO CA 92111	-	0.00 / 0.00	282
PILKINGTON BARNES HIND INC. WESLEY JESSEN/CIBA VISION	7979 VICKERS ST. SAN DIEGO CA 92111	-	0.00 / 0.00	282
PILKINGTON BARNES HIND INC. WESLEY JESSEN/CIBA VISION	7979 VICKERS ST. SAN DIEGO CA 92111	-	0.00 / 0.00	282
PEPSI-COLA BOTTLING CO.	7995 ARMOUR ST. SAN DIEGO CA 92111	-	0.00 / 0.00	287
PEPSI-COLA BOTTLING CO.	7995 ARMOUR ST. SAN DIEGO CA 92111	-	0.00 / 0.00	287
PEPSI-COLA BOTTLING CO.	7995 ARMOUR ST. SAN DIEGO CA 92111	-	0.00 / 0.00	287
PEPSI-COLA BOTTLING CO.	7995 ARMOUR ST. SAN DIEGO CA 92111	-	0.00 / 0.00	287
PEPSI-COLA BOTTLING CO.	7995 ARMOUR ST. SAN DIEGO CA 92111	-	0.00 / 0.00	287
PEPSI-COLA BOTTLING CO.	7995 ARMOUR ST. SAN DIEGO CA 92111	-	0.00 / 0.00	287
CASPIAN INC.	4951 RUFFIN RD. SAN DIEGO CA 92123	-	0.00 / 0.00	304
CASPIAN INC.	4951 RUFFIN RD. SAN DIEGO CA 92123	-	0.00 / 0.00	304
CASPIAN INC.	4951 RUFFIN RD. SAN DIEGO CA 92123	-	0.00 / 0.00	304
CASPIAN INC.	4951 RUFFIN RD. SAN DIEGO CA 92123	-	0.00 / 0.00	304

Site	Address	Direction	Distance (mi/ft)	Map Key
CASPIAN INC.	4951 RUFFIN RD. SAN DIEGO CA 92123	-	0.00 / 0.00	304
CASPIAN INC.	4951 RUFFIN RD. SAN DIEGO CA 92123	-	0.00 / 0.00	304
CASPIAN INC.	4951 RUFFIN RD. SAN DIEGO CA 92123	-	0.00 / 0.00	304
CASPIAN INC.	4951 RUFFIN RD. SAN DIEGO CA 92123	-	0.00 / 0.00	304
CASPIAN INC.	4951 RUFFIN RD. SAN DIEGO CA 92123	-	0.00 / 0.00	304
CASPIAN INC.	4951 RUFFIN RD. SAN DIEGO CA 92123	-	0.00 / 0.00	304
CASPIAN INC.	4951 RUFFIN RD. SAN DIEGO CA 92123	-	0.00 / 0.00	304
CASPIAN INC.	4951 RUFFIN RD. SAN DIEGO CA 92123	-	0.00 / 0.00	304
SAINT GOBAIN SOLAR GARD LLC	4540 VIEWRIDGE AVE SAN DIEGO CA 92123	-	0.00 / 0.00	322
SAINT GOBAIN SOLAR GARD LLC	4540 VIEWRIDGE AVE SAN DIEGO CA 92123	-	0.00 / 0.00	322
SAINT GOBAIN SOLAR GARD LLC	4540 VIEWRIDGE AVE SAN DIEGO CA 92123	-	0.00 / 0.00	322
SAINT GOBAIN SOLAR GARD LLC	4540 VIEWRIDGE AVE SAN DIEGO CA 92123	-	0.00 / 0.00	322
SAINT GOBAIN SOLAR GARD LLC	4540 VIEWRIDGE AVE SAN DIEGO CA 92123	-	0.00 / 0.00	322
SAINT GOBAIN SOLAR GARD LLC	4540 VIEWRIDGE AVE SAN DIEGO CA 92123	-	0.00 / 0.00	322

Site	Address	Direction	Distance (mi/ft)	Map Key
SAINT GOBAIN SOLAR GARD LLC	4540 VIEWRIDGE AVE SAN DIEGO CA 92123	-	0.00 / 0.00	322
SAINT GOBAIN SOLAR GARD LLC	4540 VIEWRIDGE AVE SAN DIEGO CA 92123	-	0.00 / 0.00	322
SAINT GOBAIN SOLAR GARD LLC	4540 VIEWRIDGE AVE SAN DIEGO CA 92123	-	0.00 / 0.00	322
SAINT GOBAIN SOLAR GARD LLC	4540 VIEWRIDGE AVE SAN DIEGO CA 92123	-	0.00 / 0.00	322
SAINT GOBAIN SOLAR GARD LLC	4540 VIEWRIDGE AVE SAN DIEGO CA 92123	-	0.00 / 0.00	322
SAINT GOBAIN SOLAR GARD LLC	4540 VIEWRIDGE AVE SAN DIEGO CA 92123	-	0.00 / 0.00	322
SAINT GOBAIN SOLAR GARD LLC	4540 VIEWRIDGE AVE SAN DIEGO CA 92123	-	0.00 / 0.00	322
SAINT GOBAIN SOLAR GARD LLC	4540 VIEWRIDGE AVE SAN DIEGO CA 92123	-	0.00 / 0.00	322
SAINT GOBAIN SOLAR GARD LLC	4540 VIEWRIDGE AVE SAN DIEGO CA 92123	-	0.00 / 0.00	322
SAINT GOBAIN SOLAR GARD LLC	4540 VIEWRIDGE AVE SAN DIEGO CA 92123	-	0.00 / 0.00	322
SAINT GOBAIN SOLAR GARD LLC	4540 VIEWRIDGE AVE SAN DIEGO CA 92123	-	0.00 / 0.00	322
SAINT GOBAIN SOLAR GARD LLC	4540 VIEWRIDGE AVE SAN DIEGO CA 92123	-	0.00 / 0.00	322
SAINT GOBAIN SOLAR GARD LLC	4540 VIEWRIDGE AVE SAN DIEGO CA 92123	-	0.00 / 0.00	322
SAINT GOBAIN SOLAR GARD LLC	4540 VIEWRIDGE AVE SAN DIEGO CA 92123	-	0.00 / 0.00	322

Site	Address	Direction	Distance (mi/ft)	Map Key
SAINT GOBAIN SOLAR GARD LLC	4540 VIEWRIDGE AVE SAN DIEGO CA 92123	-	0.00 / 0.00	322
SAINT GOBAIN SOLAR GARD LLC	4540 VIEWRIDGE AVE SAN DIEGO CA 92123	-	0.00 / 0.00	322
SAINT GOBAIN SOLAR GARD LLC	4540 VIEWRIDGE AVE SAN DIEGO CA 92123	-	0.00 / 0.00	322
SAINT GOBAIN SOLAR GARD LLC	4540 VIEWRIDGE AVE SAN DIEGO CA 92123	-	0.00 / 0.00	322
SAINT GOBAIN SOLAR GARD LLC	4540 VIEWRIDGE AVE SAN DIEGO CA 92123	-	0.00 / 0.00	322
SAINT GOBAIN SOLAR GARD LLC	4540 VIEWRIDGE AVE SAN DIEGO CA 92123	-	0.00 / 0.00	322
SAINT GOBAIN SOLAR GARD LLC	4540 VIEWRIDGE AVE SAN DIEGO CA 92123	-	0.00 / 0.00	322
SOLAR TURBINES INC KEARNY MESA	4200 RUFFIN RD MZ T-2 SAN DIEGO CA 92123	-	0.00 / 0.00	328
SOLAR TURBINES INC KEARNY MESA	4200 RUFFIN RD MZ T-2 SAN DIEGO CA 92123	-	0.00 / 0.00	328
EKTELON	8929 AERO DR. SAN DIEGO CA 92123	-	0.00 / 0.00	344
EKTELON	8929 AERO DR. SAN DIEGO CA 92123	-	0.00 / 0.00	344
EKTELON	8929 AERO DR. SAN DIEGO CA 92123	-	0.00 / 0.00	344
EKTELON	8929 AERO DR. SAN DIEGO CA 92123	-	0.00 / 0.00	344
EKTELON	8929 AERO DR. SAN DIEGO CA 92123	-	0.00 / 0.00	344

Site	Address	Direction	Distance (mi/ft)	Map Key
SOLAR TURBINES INC KEARNY MESA	4200 RUFFIN RD MZ T-2 SAN DIEGO CA 92123	-	0.00 / 0.00	348
SOLAR TURBINES INC KEARNY MESA	4200 RUFFIN RD MZ T-2 SAN DIEGO CA 92123	-	0.00 / 0.00	348
FUJITSU MICROELECTRONICS INC.	4181 RUFFIN RD. SAN DIEGO CA 921231860	-	0.00 / 0.00	467
FUJITSU MICROELECTRONICS INC.	4181 RUFFIN RD. SAN DIEGO CA 921231860	-	0.00 / 0.00	467
FUJITSU MICROELECTRONICS INC.	4181 RUFFIN RD. SAN DIEGO CA 921231860	-	0.00 / 0.00	467
FUJITSU MICROELECTRONICS INC.	4181 RUFFIN RD. SAN DIEGO CA 921231860	-	0.00 / 0.00	467
MOORE PRINTED CIRCUITS INC.	8575 AERO DR. SAN DIEGO CA 921231722	-	0.00 / 0.00	483
MOORE PRINTED CIRCUITS INC.	8575 AERO DR. SAN DIEGO CA 921231722	-	0.00 / 0.00	483
MOORE PRINTED CIRCUITS INC.	8575 AERO DR. SAN DIEGO CA 921231722	-	0.00 / 0.00	483
MOORE PRINTED CIRCUITS INC.	8575 AERO DR. SAN DIEGO CA 921231722	-	0.00 / 0.00	483
MOORE PRINTED CIRCUITS INC.	8575 AERO DR. SAN DIEGO CA 921231722	-	0.00 / 0.00	483
MOORE PRINTED CIRCUITS INC.	8575 AERO DR. SAN DIEGO CA 921231722	-	0.00 / 0.00	483
MAXWELL ENERGY PRODUCTS INC	4949 GREENCRAIG LN SAN DIEGO CA 921231506	-	0.00 / 0.00	512
MAXWELL ENERGY PRODUCTS INC	4949 GREENCRAIG LN SAN DIEGO CA 921231506	-	0.00 / 0.00	512

Site	Address	Direction	Distance (mi/ft)	Map Key
MAXWELL ENERGY PRODUCTS INC	4949 GREENCRAIG LN SAN DIEGO CA 921231506	-	0.00 / 0.00	512
MAXWELL ENERGY PRODUCTS INC	4949 GREENCRAIG LN SAN DIEGO CA 921231506	-	0.00 / 0.00	512
MAXWELL ENERGY PRODUCTS INC	4949 GREENCRAIG LN SAN DIEGO CA 921231506	-	0.00 / 0.00	512
MAXWELL ENERGY PRODUCTS INC	4949 GREENCRAIG LN SAN DIEGO CA 921231506	-	0.00 / 0.00	512
MAXWELL ENERGY PRODUCTS INC	4949 GREENCRAIG LN SAN DIEGO CA 921231506	-	0.00 / 0.00	512
MAXWELL ENERGY PRODUCTS INC	4949 GREENCRAIG LN SAN DIEGO CA 921231506	-	0.00 / 0.00	512
MAXWELL ENERGY PRODUCTS INC	4949 GREENCRAIG LN SAN DIEGO CA 921231506	-	0.00 / 0.00	512
MAXWELL ENERGY PRODUCTS INC	4949 GREENCRAIG LN SAN DIEGO CA 921231506	-	0.00 / 0.00	512
MAXWELL ENERGY PRODUCTS INC	4949 GREENCRAIG LN SAN DIEGO CA 921231506	-	0.00 / 0.00	512
DELTA GROUP ELECTRONICS INC	3566 CORPORATE CT SAN DIEGO CA 92123	-	0.00 / 0.00	591
DELTA GROUP ELECTRONICS INC	3566 CORPORATE CT SAN DIEGO CA 92123	-	0.00 / 0.00	591
REMEC INC.	9494 CHESAPEAKE DR. SAN DIEGO CA 92123	-	0.00 / 0.00	867
REMEC INC.	9494 CHESAPEAKE DR. SAN DIEGO CA 92123	-	0.00 / 0.00	867
REMEC INC.	9494 CHESAPEAKE DR. SAN DIEGO CA 92123	-	0.00 / 0.00	867

Site	Address	Direction	Distance (mi/ft)	Map Key
REMEC INC.	9494 CHESAPEAKE DR. SAN DIEGO CA 92123	-	0.00 / 0.00	867
REMEC INC.	9494 CHESAPEAKE DR. SAN DIEGO CA 92123	-	0.00 / 0.00	867
REMEC INC.	9494 CHESAPEAKE DR. SAN DIEGO CA 92123	-	0.00 / 0.00	867
REMEC INC.	9494 CHESAPEAKE DR. SAN DIEGO CA 92123	-	0.00 / 0.00	867
COHU ELECTRONICS	3912 CALLE FORTUNADA SAN DIEGO CA 92123	-	0.00 / 0.00	870
COHU ELECTRONICS	3912 CALLE FORTUNADA SAN DIEGO CA 92123	-	0.00 / 0.00	870
COBHAM DEFENSE ELECTRONICS INC	9404 CHESAPEAKE DR SAN DIEGO CA 92123	-	0.00 / 0.00	884
COBHAM ADVANCED ELECTRONIC SOLUTIONS	9404 CHESAPEAKE DR SAN DIEGO CA 92123	-	0.00 / 0.00	884
COBHAM ADVANCED ELECTRONIC SOLUTIONS	9404 CHESAPEAKE DR SAN DIEGO CA 92123	-	0.00 / 0.00	884
MARTIN FURNITURE	7140 OPPORTUNITY RD. KEARNY MESA CA 92111	-	0.00 / 0.00	887
MARTIN FURNITURE	7140 OPPORTUNITY RD. KEARNY MESA CA 92111	-	0.00 / 0.00	887
MARTIN FURNITURE	7140 OPPORTUNITY RD. KEARNY MESA CA 92111	-	0.00 / 0.00	887
MARTIN FURNITURE	7140 OPPORTUNITY RD. KEARNY MESA CA 92111	-	0.00 / 0.00	887
COBHAM ADVANCED ELECTRONIC SOLUTIONS	9404 CHESAPEAKE DR SAN DIEGO CA 92123	-	0.00 / 0.00	902

Site	Address	Direction	Distance (mi/ft)	Map Key
TTM TECHNOLOGIES INC	5037 RUFFNER ST SAN DIEGO CA 921111107	-	0.00 / 0.00	911
TTM TECHNOLOGIES INC	5037 RUFFNER ST SAN DIEGO CA 921111107	-	0.00 / 0.00	912
TTM TECHNOLOGIES INC	5037 RUFFNER ST SAN DIEGO CA 921111107	-	0.00 / 0.00	912
TTM TECHNOLOGIES INC	5037 RUFFNER ST SAN DIEGO CA 921111107	-	0.00 / 0.00	912
TTM TECHNOLOGIES INC	5037 RUFFNER ST SAN DIEGO CA 921111107	-	0.00 / 0.00	912
TTM TECHNOLOGIES INC	5037 RUFFNER ST SAN DIEGO CA 921111107	-	0.00 / 0.00	912
TTM TECHNOLOGIES INC	5037 RUFFNER ST SAN DIEGO CA 921111107	-	0.00 / 0.00	912
TTM TECHNOLOGIES INC	5037 RUFFNER ST SAN DIEGO CA 921111107	-	0.00 / 0.00	912
TTM TECHNOLOGIES INC	5037 RUFFNER ST SAN DIEGO CA 921111107	-	0.00 / 0.00	912
TTM TECHNOLOGIES INC	5037 RUFFNER ST SAN DIEGO CA 921111107	-	0.00 / 0.00	912
TTM TECHNOLOGIES INC	5037 RUFFNER ST SAN DIEGO CA 921111107	-	0.00 / 0.00	912
TTM TECHNOLOGIES INC	5037 RUFFNER ST SAN DIEGO CA 921111107	-	0.00 / 0.00	912
TTM TECHNOLOGIES INC	5037 RUFFNER ST SAN DIEGO CA 921111107	-	0.00 / 0.00	912
TTM TECHNOLOGIES INC	5037 RUFFNER ST SAN DIEGO CA 921111107	-	0.00 / 0.00	912

Site	Address	Direction	Distance (mi/ft)	Map Key
TTM TECHNOLOGIES INC	5037 RUFFNER ST SAN DIEGO CA 921111107	-	0.00 / 0.00	912
TTM TECHNOLOGIES INC	5037 RUFFNER ST SAN DIEGO CA 921111107	-	0.00 / 0.00	912
TTM TECHNOLOGIES INC	5037 RUFFNER ST SAN DIEGO CA 921111107	-	0.00 / 0.00	912
TTM TECHNOLOGIES INC	5037 RUFFNER ST SAN DIEGO CA 921111107	-	0.00 / 0.00	912
TTM TECHNOLOGIES INC	5037 RUFFNER ST SAN DIEGO CA 921111107	-	0.00 / 0.00	937
TTM TECHNOLOGIES INC	5037 RUFFNER ST SAN DIEGO CA 92111	-	0.00 / 0.00	937
TTM TECHNOLOGIES INC	5037 RUFFNER ST SAN DIEGO CA 92111	-	0.00 / 0.00	937
DIBBLE ELECTRONICS INC.	3670 RUFFIN RD. SAN DIEGO CA 92123	-	0.00 / 0.00	968
DIBBLE ELECTRONICS INC.	3670 RUFFIN RD. SAN DIEGO CA 92123	-	0.00 / 0.00	968
DIBBLE ELECTRONICS INC.	3670 RUFFIN RD. SAN DIEGO CA 92123	-	0.00 / 0.00	968
JOHN H. HARLAND CO. PLANT #12	6911 CONVOY CT. KEARNEY INDL. PARK SAN DIEGO CA 92111	-	0.00 / 0.00	1013
JOHN H. HARLAND CO. PLANT #12	6911 CONVOY CT. KEARNEY INDL. PARK SAN DIEGO CA 92111	-	0.00 / 0.00	1013
JOHN H. HARLAND CO. PLANT #12	6911 CONVOY CT. KEARNEY INDL. PARK SAN DIEGO CA 92111	-	0.00 / 0.00	1013
JOHN H. HARLAND CO. PLANT #12	6911 CONVOY CT. KEARNEY INDL. PARK SAN DIEGO CA 92111	-	0.00 / 0.00	1013

Site	Address	Direction	Distance (mi/ft)	Map Key
EXXONMOBIL OIL CORP MISSION VALLEY TERMINAL	9950 SAN DIEGO MISSION RD SAN DIEGO CA 92108	SSE	0.05 / 274.66	1064
EQUILON INTERPRISES LLC MISSION VALLEY TERMINAL	9950 SAN DIEGO MISSION RD. SAN DIEGO CA 92108	SSE	0.05 / 274.66	1064
EXXONMOBIL OIL CORP MISSION VALLEY TERMINAL	9950 SAN DIEGO MISSION RD SAN DIEGO CA 92108	SSE	0.05 / 274.66	1064
EXXONMOBIL OIL CORP MISSION VALLEY TERMINAL	9950 SAN DIEGO MISSION RD SAN DIEGO CA 92108	SSE	0.05 / 274.66	1064
EXXONMOBIL OIL CORP MISSION VALLEY TERMINAL	9950 SAN DIEGO MISSION RD SAN DIEGO CA 92108	SSE	0.05 / 274.66	1064
EQUILON INTERPRISES LLC MISSION VALLEY TERMINAL	9950 SAN DIEGO MISSION RD. SAN DIEGO CA 92108	SSE	0.05 / 274.66	1064
EQUILON INTERPRISES LLC MISSION VALLEY TERMINAL	9950 SAN DIEGO MISSION RD. SAN DIEGO CA 92108	SSE	0.05 / 274.66	1064
EQUILON INTERPRISES LLC MISSION VALLEY TERMINAL	9950 SAN DIEGO MISSION RD. SAN DIEGO CA 92108	SSE	0.05 / 274.66	1064
EQUILON INTERPRISES LLC MISSION VALLEY TERMINAL	9950 SAN DIEGO MISSION RD. SAN DIEGO CA 92108	SSE	0.05 / 274.66	1064
EXXONMOBIL OIL CORP MISSION VALLEY TERMINAL	9950 SAN DIEGO MISSION RD SAN DIEGO CA 92108	SSE	0.05 / 274.66	1064
EXXONMOBIL OIL CORP MISSION VALLEY TERMINAL	9950 SAN DIEGO MISSION RD SAN DIEGO CA 92108	SSE	0.05 / 274.66	1064
EXXONMOBIL OIL CORP MISSION VALLEY TERMINAL	9950 SAN DIEGO MISSION RD SAN DIEGO CA 92108	SSE	0.05 / 274.66	1064
EQUILON SAN DIEGO TERMINAL	9966 SAN DIEGO MISSION RD SAN DIEGO CA 92108	SSE	0.05 / 286.88	1065
EQUILON SAN DIEGO TERMINAL	9966 SAN DIEGO MISSION RD SAN DIEGO CA 92108	SSE	0.05 / 286.88	1065

Site	Address	Direction	Distance (mi/ft)	Map Key
EQUILON SAN DIEGO TERMINAL	9966 SAN DIEGO MISSION RD SAN DIEGO CA 92108	SSE	0.05 / 286.88	1065
EQUILON SAN DIEGO TERMINAL	9966 SAN DIEGO MISSION RD SAN DIEGO CA 92108	SSE	0.05 / 286.88	1065
EQUILON SAN DIEGO TERMINAL	9966 SAN DIEGO MISSION RD SAN DIEGO CA 92108	SSE	0.05 / 286.88	1065
EQUILON SAN DIEGO TERMINAL	9966 SAN DIEGO MISSION RD SAN DIEGO CA 92108	SSE	0.05 / 286.88	1065

HMIRS - Hazardous Materials Information Reporting System

A search of the HMIRS database, dated Sep 11, 2017 has found that there are 26 HMIRS site(s) within approximately 0.125 miles of the project property.

Site	Address	Direction	Distance (mi/ft)	Map Key
	9330 BALBOA AVE. SAN DIEGO CA	-	0.00 / 0.00	167
	5400 KEARNYVILLA ROAD SAN DIEGO CA	-	0.00 / 0.00	212
	5466 COMPLEX ST SUITE 206 SAN DIEGO CA	-	0.00 / 0.00	313
	7925 RONSON RD 92111 SAN DIEGO CA	-	0.00 / 0.00	324
	7925 RONSON RD KEARNY MESA CA	-	0.00 / 0.00	324
	7925 RONSON COURT SAN DIEGO CA	-	0.00 / 0.00	324
	7925 RONSON RD. SAN DIEGO CA	-	0.00 / 0.00	324
	7925 RONSON ROAD SAN DIEGO CA	-	0.00 / 0.00	324
	5320 OVERLAND AVE SAN DIEGO CA	-	0.00 / 0.00	332

Site	Address	Direction	Distance (mi/ft)	Map Key
	7925M RONSON RD SAN DIEGO CA	-	0.00 / 0.00	343
	9192 KEARNEY VILLA CT. SAN DIEGO CA	-	0.00 / 0.00	566
	4965 CONVOY SAN DIEGO CA	-	0.00 / 0.00	640
	4965 CONVOY ST SAN DIEGO CA SAN DIEGO CA	-	0.00 / 0.00	640
	4965 Convoy St SAN DIEGO CA	-	0.00 / 0.00	640
	4965 CONVOY STREET USD FACILIT SAN DIEGO CA	-	0.00 / 0.00	640
	4965 CONWAY ST SAN DIEGO CA	-	0.00 / 0.00	640
	4965 Convoy Street San Diego CA	-	0.00 / 0.00	640
	4965 CONVOY S SAN DIEGO CA	-	0.00 / 0.00	643
	3883 RUFFIN RD SAN DIEGO CA	-	0.00 / 0.00	843
	9353 WOXIE WAY SAN DIEGO CA	-	0.00 / 0.00	936
	6549 convoy st SAN DIEGO CA	-	0.00 / 0.00	1030
	9950 SAN DIEGO MISSION RD SAN DIEGO CA	-	0.00 / 0.00	1050
	3574 RUFFIN RD SAN DIEGO CA	SSE	0.00 / 11.42	1053

Site	Address	Direction	Distance (mi/ft)	Map Key
	3574 RUFFIN ROAD SAN DIEGO CA	SSE	0.00 / 11.42	1053
	9966 SAN DIEGO MISSION ROAD SAN DIEGO CA	SSE	0.08 / 411.50	1069
	9966 SAN DIEGO MISSION RD SAN SAN DIEGO CA	SSE	0.08 / 411.50	1069

TSCA - Toxic Substances Control Act

A search of the TSCA database, dated Jun 30, 2017 has found that there are 1 TSCA site(s) within approximately 0.125 miles of the project property.

Site	Address	Direction	Distance (mi/ft)	Map Key
TANABE USA INC	7930 CONVOY COURT SAN DIEGO CA 92111-1212	-	0.00 / 0.00	667

FTTS ADMIN - FTTS Administrative Case Listing

A search of the FTTS ADMIN database, dated Jan 19, 2007 has found that there are 3 FTTS ADMIN site(s) within approximately 0.125 miles of the project property.

Site	Address	Direction	Distance (mi/ft)	Map Key
EKTELON (PRINCE SPORTS GROUP)	8929 AERO DR SAN DIEGO CA 92123-	-	0.00 / 0.00	457
MOORE PRINTED CIRCUITS	8575 AERO DR SAN DIEGO CA 92123-	-	0.00 / 0.00	490
WATKINS CONTRACTING	5776 RUFFIN ROAD SAN DIEGO CA 92123-	-	0.00 / 0.00	897

FTTS INSP - FTTS Inspection Case Listing

A search of the FTTS INSP database, dated Jan 19, 2007 has found that there are 4 FTTS INSP site(s) within approximately 0.125 miles of the project property.

Site	Address	Direction	Distance (mi/ft)	Map Key
SOLA/BARNES-HIND	8006 ENGINEER RD SAN DIEGO CA 92111-	-	0.00 / 0.00	266
EKTELON (PRINCE SPORTS GROUP)	8929 AERO DR SAN DIEGO CA 92123-	-	0.00 / 0.00	457
MOORE PRINTED CIRCUITS	8575 AERO DR SAN DIEGO CA 92123-	-	0.00 / 0.00	490

Site	Address	Direction	Distance (mi/ft)	Map Key
WATKINS CONTRACTING	5776 RUFFIN ROAD SAN DIEGO CA 92123-	-	0.00 / 0.00	897

PRP - Potentially Responsible Parties List

A search of the PRP database, dated Oct 10, 2017 has found that there are 12 PRP site(s) within approximately 0.125 miles of the project property.

Site	Address	Direction	Distance (mi/ft)	Map Key
PRIMEX PHYSICS INTERNATIONAL	C/O MAXWELL TECHNOLOGIES, INC. 8888 BALBOA AVENUE SAN DIEGO CA 92123	-	0.00 / 0.00	14
PRIMEX PHYSICS INTERNATIONAL	c/o Maxwell Technologies, Inc. 8888 Balboa Avenue SAN DIEGO CA 92123	-	0.00 / 0.00	15
KYOCERA INTERNATIONAL	8611 BALBOA AVENUE SAN DIEGO CA 92123	-	0.00 / 0.00	17
SENIOR OPERATIONS, LLC	9106 Balboa Avenue SAN DIEGO CA 92123	-	0.00 / 0.00	39
CUBIC COMMUNICATIONS, INC.	9333 BALBOA AVENUE 9333 BALBOA AVENUE SAN DIEGO CA 92123	-	0.00 / 0.00	166
CUBIC COMMUNICATIONS, INC.	9333 Balboa Avenue SAN DIEGO CA 92123	-	0.00 / 0.00	166
KIMBALL ELEVATOR	9333 BALBOA AVE SAN DIEGO CA 92123	-	0.00 / 0.00	166
MAXWELL TECHNOLOGIES, INC.	9275 SKY PARK CT. SAN DIEGO CA 92123	-	0.00 / 0.00	516
MAXWELL TECHNOLOGIES, INC.	9275 SKY PARK CT. SAN DIEGO CA 92123	-	0.00 / 0.00	516
NORTHSTAR ELECTRONICS, INC.	3566 CORPORATE COURT SAN DIEGO CA 92123	-	0.00 / 0.00	673
RODGERS CORP-SOLADYNE DIV.	7447 CONVOY COURT SAN DIEGO CA 92111	-	0.00 / 0.00	922

Site	Address	Direction	Distance (mi/ft)	Map Key
PACIFIC SOUTHWEST MORTGAGE	7071 CONVOY COURT, SUITE 300 SAN DIEGO CA 92111	-	0.00 / 0.00	1014

ICIS - Integrated Compliance Information System (ICIS)

A search of the ICIS database, dated Nov 18, 2016 has found that there are 39 ICIS site(s) within approximately 0.125 miles of the project property.

Site	Address	Direction	Distance (mi/ft)	Map Key
KYOCERA AMERICA INC	8611 BALBOA SAN DIEGO CA 92123	-	0.00 / 0.00	17
KYOCERA AMERICA	8611 BALBOA AVE SAN DIEGO CA 92123	-	0.00 / 0.00	17
SAN DIEGO G&E	8330 CENTURY PARK SAN DIEGO CA 92123	-	0.00 / 0.00	27
RAYTHEON EXPEDITIONARY WARFARE CENTER	8680 BALBOA AVENUE SAN DIEGO CA 92123	-	0.00 / 0.00	34
HI-TECH TERMITE CONTROL, INC.	8340 VICKERS ST. SUITE F SAN DIEGO CA 92111	-	0.00 / 0.00	141
AIRGAS WEST INC.	9010 CLAIREMONT MESA BLVD SAN DIEGO CA 921231208	-	0.00 / 0.00	219
TIGER SHARK GOLF	8050 RONSUN RD SAN DIEGO CA 92111	-	0.00 / 0.00	269
PEPSI COLA BOTTLING COMPANY	7995 ARMOUR ST. SAN DIEGO CA 92111	-	0.00 / 0.00	287
NRG-CABRILLO POWER KEARNEY 2&3	5459 COMPLEX SAN DIEGO CA 92123	-	0.00 / 0.00	325
NRG-CABRILLO POWER KEARNEY 1	5459 COMPLEX SAN DIEGO CA 92123	-	0.00 / 0.00	325
SOLAR TURBINES INC	4200 RUFFIN RD SAN DIEGO CA 921239999	-	0.00 / 0.00	365
SOLAR TURBINES INC KEARNY MESA	4200 RUFFIN ROAD SAN DIEGO CA 92123-1822	-	0.00 / 0.00	365

Site	Address	Direction	Distance (mi/ft)	Map Key
SOLAR TURBINES INC KEARNY MESA	4200 RUFFIN ROAD SAN DIEGO CA 92123-1822	-	0.00 / 0.00	365
CITY OF SAN DIEGO, VACANT LOT	5596 KEARNEY MESA RD SAN DIEGO CA 92111	-	0.00 / 0.00	379
SAN DIEGO METRO WASTEWATER SEWER SYSTEM	OFFICE: 9192 TOPAZ WAY - VARIOUS OVERFLOWING SEWERS SAN DIEGO CA 92123	-	0.00 / 0.00	380
SAN DIEGO GAS & ELECTRIC KEARNY MAINTENANCE SHOP	5488 OVERLAND DRIVE SAN DIEGO CA 92123	-	0.00 / 0.00	406
MOORE PRINTED CIRCUITS INCORPORATED	8575 AERO DR. SAN DIEGO CA 921231722	-	0.00 / 0.00	490
JC SERVICE	7879 RAYTHEON RD SAN DIEGO CA 92111	-	0.00 / 0.00	501
IMPORT AUTO SPECIALISTS	7847 RAYTHEON ST SAN DIEGO CA 92111	-	0.00 / 0.00	537
BALBOA AUTOMOTIVE SERVICE	4191 CONVOY ST SAN DIEGO CA 92111	-	0.00 / 0.00	543
KELCO DIV OF MERCK & CO	8355 AERO DR SAN DIEGO CA 92123	-	0.00 / 0.00	623
CLAIREMONT EQUIPMENT	7727 VICKERS ST SAN DIEGO CA 9211	-	0.00 / 0.00	655
TANABE USA, INC.	7930 CONVOY COURT SAN DIEGO CA 92111	-	0.00 / 0.00	667
TANABE USA INC	7930 CONVOY CT SAN DIEGO CA 921111212	-	0.00 / 0.00	667
DELTA GROUP ELECTRONICS	3566 CORPORATE COURT SAN DIEGO CA 92123	-	0.00 / 0.00	673
RENOVATION REALTY, INC.	4830 VIEWRIDGE AVENUE SAN DIEGO CA 92123	-	0.00 / 0.00	685

Site	Address	Direction	Distance (mi/ft)	Map Key
SD CITY MIRAMAR LANDFILL	5180 CONVOY ST SAN DIEGO CA 92111	-	0.00 / 0.00	780
KWON'S AUTO REPAIR	7465 RAYTHEON RD SAN DIEGO CA 92111	-	0.00 / 0.00	839
CAL. DEPT. OF TRANS. KEARNY MESA SHOP	7179 OPPORTUNITY RD SAN DIEGO CA 92111	-	0.00 / 0.00	891
WATKINS CONTRACTING, INC.	5776 RUFFIN RD SAN DIEGO CA 92123	-	0.00 / 0.00	897
TTM TECHNOLOGIES INC	5037 RUFFNER STREET SAN DIEGO CA 92111-1107	-	0.00 / 0.00	935
HSBC CONVOY/SAN DIEGO SERVICE CENTER	6602 CONVOY COURT SAN DIEGO CA 92111	-	0.00 / 0.00	1029
HSBC COPLEY/SAN DIEGO HQ	5855 COPLEY DRIVE SAN DIEGO CA 92111	-	0.00 / 0.00	1040
KINDER MORGAN MISSION VALLEY TERMINAL	9950 SAN DIEGO MISSION RD. SAN DIEGO CA 92108	-	0.00 / 0.00	1050
SFPPLP	9950 SAN DIEGO MISSION RD SAN DIEGO CA 92108	-	0.00 / 0.00	1050
KINDER MORGAN MV TERMINAL	9950 SAN DIEGO MISSION RD SAN DIEGO CA 92108	-	0.00 / 0.00	1050
ROYALE ENERGY, LLC (GODDARD #7-1 WELL)	7T15N R2W SAN DIEGO CA 92108	-	0.00 / 0.00	1051
KINDER MORGAN MISSION VALLEY TERMINAL SOUTH	9960 SAN DIEGO MISSION ROAD SAN DIEGO CA 92108	SSE	0.10 / 505.86	1074
KINDER MORGAN MISSION VALLEY TERMINAL SOUTH	9960 SAN DIEGO MISSION ROAD SAN DIEGO CA 92108	SSE	0.10 / 505.86	1074

MLTS - Material Licensing Tracking System (MLTS)

A search of the MLTS database, dated Sep 13, 2016 has found that there are 3 MLTS site(s) within approximately 0.125 miles of the project property.

Site	Address	Direction	Distance (mi/ft)	Map Key
G FORCE	(AGREEMENT STATE) 8788 BALBOA AVE SAN DIEGO CA	-	0.00 / 0.00	5
Vertical V, INC.	7895 CONVOY COURT (b)(7)(f) SAN DIEGO CA 92111	-	0.00 / 0.00	647
Vertical V, INC.	7895 CONVOY COURT (b)(7)(f) SAN DIEGO CA 92111	-	0.00 / 0.00	647

HIST MLTS - Historic Material Licensing Tracking System (MLTS) sites

A search of the HIST MLTS database, dated Jan 31, 2010 has found that there are 4 HIST MLTS site(s) within approximately 0.125 miles of the project property.

Site	Address	Direction	Distance (mi/ft)	Map Key
G FORCE	8788 BALBOA AVENUE SAN DIEGO CA 92123	-	0.00 / 0.00	5
MAXWELL TECHNOLOGIES INC	9244 BALBOA AVE SAN DIEGO CA 92123	-	0.00 / 0.00	96
BUREAU VERITAS NORTH AMERICA, INC.	7895 CONVOY COURT SAN DIEGO CA 92111	-	0.00 / 0.00	647
AUTOMATED MICROBIOLOGY SYS., INC.	3939 RUFFIN ROAD SAN DIEGO CA 92123	-	0.00 / 0.00	807

ALT FUELS - Alternative Fueling Stations

A search of the ALT FUELS database, dated Feb 6, 2018 has found that there are 42 ALT FUELS site(s) within approximately 0.125 miles of the project property.

Site	Address	Direction	Distance (mi/ft)	Map Key
San Diego Gas & Electric	8690 Balboa Ave San Diego CA 92123	-	0.00 / 0.00	12
Kyocera West	8611 Balboa Ave San Diego CA 92123	-	0.00 / 0.00	17
SDG&E	8315 Century Park Ct San Diego CA 92123	-	0.00 / 0.00	27
San Diego Gas and Electric	8326 Century Park Ct San Diego CA 92123	-	0.00 / 0.00	29

Site	Address	Direction	Distance (mi/ft)	Map Key
Sharp	8695 Spectrum Center Blvd San Diego CA 92123	-	0.00 / 0.00	30
Sharp	8695 Spectrum Center Blvd. San Diego CA 92123	-	0.00 / 0.00	30
San Diego County Water	4677 Overland Ave San Diego CA 92123	-	0.00 / 0.00	88
G&M Chevron #54 - Pearson Fuels	8110 Balboa Ave San Diego CA 92111	-	0.00 / 0.00	131
Smart Center San Diego	4750 Kearny Mesa Rd San Diego CA 92111	-	0.00 / 0.00	144
VW KEARNY MESA	8040 Balboa Ave San Diego CA 92111	-	0.00 / 0.00	163
Northrup Grumman	9356 Spectrum Center Dr San Diego CA 92123	-	0.00 / 0.00	184
Enterprise Rent-A-Car	7993 Balboa Ave San Diego CA 92111	-	0.00 / 0.00	229
9444 parking B-1	9444 Balboa Ave San Diego CA 92123	-	0.00 / 0.00	244
9444 ADA parking	9444 Balboa Ave San Diego CA 92123	-	0.00 / 0.00	244
Residence Inn	5400 Kearny Mesa Rd San Diego CA 92111	-	0.00 / 0.00	280
NATIONAL UNIV.	9388 Lightwave Ave San Diego CA 92123	-	0.00 / 0.00	311
Mossy Nissan - Kearny Mesa	8118 Clairemont Mesa Blvd San Diego CA 92111	-	0.00 / 0.00	376
Mossy Nissan - Kearny Mesa	8118 Clairemont Mesa Blvd San Diego CA 92111	-	0.00 / 0.00	376

Site	Address	Direction	Distance (mi/ft)	Map Key
Mossy Nissan - Kearny Mesa	8118 Clairemont Mesa Blvd San Diego CA 92111	-	0.00 / 0.00	376
Expo Propane	5596 Kearny Mesa Rd San Diego CA 92111	-	0.00 / 0.00	379
International Brotherhood of Electrical Workers 569	4545 Viewridge Ave San Diego CA 92123	-	0.00 / 0.00	389
San Diego Gas and Electric Service Center - San Diego	5488 Overland Ave San Diego CA 92123	-	0.00 / 0.00	406
CPEX	5515 Overland Ave San Diego CA 92123	-	0.00 / 0.00	442
Convoy Street Parking Garage - Tesla	4609 Convoy St San Diego CA 92111	-	0.00 / 0.00	494
CORSAIR	8583 Aero Dr San Diego CA 92123	-	0.00 / 0.00	495
CPEX	5555 Overland Ave San Diego CA 92123	-	0.00 / 0.00	509
9325 R ADA	9325 Sky Park Ct San Diego CA 92123	-	0.00 / 0.00	516
9325 L	9325 Sky Park Ct San Diego CA 92123	-	0.00 / 0.00	516
9725 ADA	9275 Sky Park Ct San Diego CA 92123	-	0.00 / 0.00	516
Propel Fuels - 76	3860 Kearny Mesa Rd San Diego CA 92111	-	0.00 / 0.00	520
San Diego Gas and Electric - Kearny Facility	5580 Overland Dr San Diego CA 92121	-	0.00 / 0.00	571
North City Campus	8401 Aero Dr. San Diego CA 92123	-	0.00 / 0.00	595

Site	Address	Direction	Distance (mi/ft)	Map Key
7-Eleven Convoy	4080 Convoy St San Diego CA 92111	-	0.00 / 0.00	599
Kaiser San Diego MC - Clairemont Mesa	9455 Clairemont Mesa Boulevard San Diego CA 92123	-	0.00 / 0.00	627
International Brotherhood of Electrical Workers 569 - NECA Electrical Training	Center 4675 Viewridge Ave San Diego CA 92123	-	0.00 / 0.00	657
Trillium CNG - San Diego Metropolitan Transit System	4630 Ruffner St San Diego CA 92111	-	0.00 / 0.00	703
Kaiser Viewridge MOB	5251 Viewridge Court San Diego CA 92123	-	0.00 / 0.00	725
NATIONAL UNIV.	3654 Aero Ct San Diego CA 92123	-	0.00 / 0.00	743
Beacon Electric	9630 Chesapeake Dr San Diego CA 92123	-	0.00 / 0.00	782
Caltrans District 11	7183 Opportunity Rd San Diego CA 92111	-	0.00 / 0.00	888
Kearny Kia	7303 Clairemont Mesa Blvd San Diego CA 92111	-	0.00 / 0.00	967
Kaiser Garfield Specialty Center	5893 Copley Drive San Diego CA 92111	-	0.00 / 0.00	1045

SSTS - Registered Pesticide Establishments

A search of the SSTS database, dated Mar 1, 2018 has found that there are 1 SSTS site(s) within approximately 0.125 miles of the project property.

Site	Address	Direction	Distance (mi/ft)	Map Key
AQUA LOGIC, INC	8268 CLAIREMONT MESA BLVD, STE 302 - SAN DIEGO CA 92111	-	0.00 / 0.00	336

PCB - Polychlorinated Biphenyl (PCB) Notifiers

A search of the PCB database, dated Nov 30, 2017 has found that there are 3 PCB site(s) within approximately 0.125 miles of the project property.

Site	Address	Direction	Distance (mi/ft)	Map Key
NEXON CORPORATION	5450 COMPLEX ST STE 301 SAN DIEGO CA 92123	-	0.00 / 0.00	313
KEARNY ELEC CONSTRUCTION & MAI	5488 OVERLAND DR SAN DIEGO CA 92123	-	0.00 / 0.00	406
Watkins Contracting, Inc.	5776 Ruffin Rd. San Diego CA 92123-1013	-	0.00 / 0.00	897

State

INSP COMP ENF - EnviroStor Inspection, Compliance, and Enforcement

A search of the INSP COMP ENF database, dated Nov 24, 2017 has found that there are 2 INSP COMP ENF site(s) within approximately 0.125 miles of the project property.

Site	Address	Direction	Distance (mi/ft)	Map Key
KYOCERA INTERNATIONAL INC	8611 BALBOA AVE SAN DIEGO CA 92123	-	0.00 / 0.00	13
SAN DIEGO GAS & ELECTRIC COMPANY	5488 OVERLAND AVE SAN DIEGO CA 92123	-	0.00 / 0.00	450

CDL - Clandestine Drug Lab Sites

A search of the CDL database, dated Jun 30, 2017 has found that there are 3 CDL site(s) within approximately 0.125 miles of the project property.

Site	Address	Direction	Distance (mi/ft)	Map Key
	8210 ENGINEER RD SAN DIEGO CA 92111	-	0.00 / 0.00	143
	7976 ENGINEER RD SAN DIEGO CA 92111	-	0.00 / 0.00	295
	7875 CONVOY CT, STE 17 SAN DIEGO CA 92111	-	0.00 / 0.00	647

SCH - School Property Evaluation Program Sites

A search of the SCH database, dated Sep 20, 2017 has found that there are 1 SCH site(s) within approximately 0.125 miles of the project property.

Site	Address	Direction	Distance (mi/ft)	Map Key
SAN DIEGO UNIFIED SCHOOL DISTRICT	4860 RUFFNER STREET SAN DIEGO CA 92111	-	0.00 / 0.00	847

CHMIRS - California Hazardous Material Incident Report System (CHMIRS)

A search of the CHMIRS database, dated Aug 21, 2017 has found that there are 262 CHMIRS site(s) within approximately 0.125 miles of the project property.

Site	Address	Direction	Distance (mi/ft)	Map Key
NRC	8315 CENTURY PARK COURT SAN DIEGO CA 92123	-	0.00 / 0.00	27
City of San Diego Waste Water Collections	4812 Kearny Mesa Rd. San Diego CA 92111	-	0.00 / 0.00	71
City of San Diego	9201 Spectrum Center Blvd San Diego CA	-	0.00 / 0.00	86
County of San Diego, Hazardous Materials Response	4302 Ponderosa Ave. San Diego CA 92126	-	0.00 / 0.00	91
G & M Oil Co.	8110 Balboa Ave, San Diego CA	-	0.00 / 0.00	131
G & M Oil Company	8110 Balboa Ave. San Diego CA 92647	-	0.00 / 0.00	131
San Diego Environmental Health	9330 Balboa Ave. San Diego CA 92123	-	0.00 / 0.00	167
City of San Diego	4380 Kerney Mesa Road San Diego CA 92111	-	0.00 / 0.00	188
San Diego Volvo	5316 Kearney Mesa Rd San Diego CA 92111	-	0.00 / 0.00	198
City of San Diego	Claremont Mesa Blvd. at Complex Dr. San Diego CA 92133	-	0.00 / 0.00	201
SOS Printing	8135 Ronson Road San Diego CA 92111	-	0.00 / 0.00	213
S.D. County Env. Health	9010 Clairmont Mesa Blvd San Diego CA 92123	-	0.00 / 0.00	219
Toby Wells YMCA	5105 Overland San Diego CA	-	0.00 / 0.00	230

Site	Address	Direction	Distance (mi/ft)	Map Key
NRC	9305 Lightwave Ave San Diego CA	-	0.00 / 0.00	246
AIS	9305 Lightwave Ave San Diego CA 92123	-	0.00 / 0.00	246
Flex Transportation	4888 Ronson Ct San Diego CA	-	0.00 / 0.00	248
Hamilton Sundstrand	4400 Ruffin Rd. San Diego CA 92123	-	0.00 / 0.00	252
Sundstrand Aerospace Co.	4400 Ruffin Road San Diego CA 92123	-	0.00 / 0.00	252
Hamilton Sundsrand	4400 Ruffin Rd San Diego CA 92123	-	0.00 / 0.00	252
Hamilton Sundstrand	4400 Ruffin Rd San Diego CA	-	0.00 / 0.00	252
SD City FD	3750 John J Montgomery Dr (Montgomery Airfield) San Diego CA 92123	-	0.00 / 0.00	254
Ingersoll Rand	7950 Daggett St San Diego CA	-	0.00 / 0.00	264
NRC	7961 BALBOA AVENUE San Diego CA	-	0.00 / 0.00	270
Tanknology NDE	8380 Clairmont Mesa Blvd San Diego CA 92111	-	0.00 / 0.00	281
Veeder Root	8380 Clairemont Blvd San Diego CA 92129	-	0.00 / 0.00	281
NRC	7932 ARMUR STREET SAN DIEGO CA	-	0.00 / 0.00	318
UPS	7925 Ronsom Rd. San Diego CA 92111	-	0.00 / 0.00	324

Site	Address	Direction	Distance (mi/ft)	Map Key
Cabrillo Power	5459 Complex St. San Diego CA	-	0.00 / 0.00	325
Metro Waste Water, City of San Diego	4910 Mercury Street San Diego CA 92111	-	0.00 / 0.00	345
San Diego Gas and Electric	4925 Mercury Street San Diego CA 92111	-	0.00 / 0.00	351
San Diego Sewer	4955 Mercury St San Diego CA 92111	-	0.00 / 0.00	351
Citizen	5524 Kearny Villa Rd San Diego CA 92123	-	0.00 / 0.00	358
Solar turbins	4200 Ruffin Rd San Diego CA 92186	-	0.00 / 0.00	365
SOLAR TURBINS INC.	4200 RUFFIN ROAD SAN DIEGO CA 92123	-	0.00 / 0.00	365
NRC	9192 Topaz Way San Diego CA	-	0.00 / 0.00	381
City of San Diego Waste Water Department	9150 Topaz Way San Diego CA 92123	-	0.00 / 0.00	381
Metropolitan Water District S.D.	9192 Topaz Way San Diego CA 92123	-	0.00 / 0.00	381
San Diego Metro Waste Water	9150 Topaz Way San Diego CA 92123	-	0.00 / 0.00	381
Solar Guard	4540 Viewridge Ave San Diego CA 92123	-	0.00 / 0.00	394
NRC	4540 Viewridge Ave. San Diego CA	-	0.00 / 0.00	394
Bekart Specialty Films	4540 Viewridge Ave San Diego CA 92123	-	0.00 / 0.00	394

Site	Address	Direction	Distance (mi/ft)	Map Key
NRC	5488 Overland Ave San Diego CA	-	0.00 / 0.00	406
San Diego Gas & Electric	5488 Overland Ave. San Diego CA 92112-4150	-	0.00 / 0.00	406
San Diego Gas & Electric	5488 Overland Avenue San Diego CA 92123	-	0.00 / 0.00	406
SDG&E	5488 Overland Av. San Diego CA 92123	-	0.00 / 0.00	406
SD Gas & Elec	5488 Overland Ave, Kerney Facility San Diego CA 92123	-	0.00 / 0.00	406
County of San Diego Dept of General Services Fleet Management	The front street of 5500 Overland Avenue San Diego CA 92123	-	0.00 / 0.00	411
AT&T	7910 Othello Way San Diego CA 92111	-	0.00 / 0.00	412
PG&E	7910 Othello San Diego CA	-	0.00 / 0.00	412
Solar Turbines	4200 Ruffrin Rd San Diego CA 92123	-	0.00 / 0.00	441
City of San Diego	4689 Convoy St. San Diego CA 92111	-	0.00 / 0.00	489
City of San Diego	4609 Convoy St. San Diego CA 92111	-	0.00 / 0.00	494
United Rentals	5580 Kearny Villa Rd. San Diego CA	-	0.00 / 0.00	502
Sherwin Williams	4802 Convoy St San Diego CA 92111	-	0.00 / 0.00	513
Sherwin Williams	4802 Convoy Street San Diego CA 92111	-	0.00 / 0.00	513

Site	Address	Direction	Distance (mi/ft)	Map Key
City of San Diego	Aero Drive & Glen Curtis Road San Diego CA 92123	-	0.00 / 0.00	519
City of San Diego	4344 Convoy St San Diego CA 92039	-	0.00 / 0.00	523
City of San Diego	4344 Convoy St. San Diego CA 92111	-	0.00 / 0.00	525
City of San Diego	4344 Convoy Street San Diego CA 92111	-	0.00 / 0.00	525
San Diego City	4344 Convoy Street San Diego CA 92111	-	0.00 / 0.00	525
San Diego Gas & Electric	4838 Convoy St San Diego CA 92111	-	0.00 / 0.00	532
Metro Waste Water San Diego	4150 Convoy Street San Diego CA	-	0.00 / 0.00	550
San Diego Metro Waste Water	9191 Keany Villa Ct. San Diego CA	-	0.00 / 0.00	558
San Diego Gas and Electric	3895 Convoy St. San Diego CA	-	0.00 / 0.00	585
City of San Diego	9175 Kerneyville Court San Diego CA 92123	-	0.00 / 0.00	594
San Diego Co. Environmental Health	7737 Balboa Ave. San Diego CA	-	0.00 / 0.00	609
City of San Diego	3904 Convoy St. San Diego CA 92111	-	0.00 / 0.00	613
Pratt & Whitney Composites	4075 Ruffin Rd. San Diego CA	-	0.00 / 0.00	625
S.D. HazMat Team One	4141 Ruffin Rd at Sky Park Court San Diego CA	-	0.00 / 0.00	625

Site	Address	Direction	Distance (mi/ft)	Map Key
SPILL CENTER	4075 RUFFIN RD SAN DIEGO CA	-	0.00 / 0.00	625
Pratt and Whitney Composites	4075 Ruffin Rd. San Diego CA 92123	-	0.00 / 0.00	625
NRC	9177 Aero Dr. San Diego CA	-	0.00 / 0.00	636
ERTS	4965 Convoy Street San Diego CA 92111	-	0.00 / 0.00	640
ERTS	4965 Convoy St San Diego CA 92111	-	0.00 / 0.00	640
ERTS	4965 Convoy St San Diego CA 92111	-	0.00 / 0.00	640
Emergency Response & Training Solutions	4965 Convoy Street San Diego CA 92111	-	0.00 / 0.00	640
ERTS	4965 Convoy Street San Diego CA 92111	-	0.00 / 0.00	640
ERTS	4965 Convoy St (Conway Freight) San Diego CA	-	0.00 / 0.00	640
ERTS	4965 Convoy St San Diego CA 92111	-	0.00 / 0.00	640
ERTS	4965 Convoy Street San Diego CA 92111	-	0.00 / 0.00	640
Conway Western Express	4965 Convoy Street San Diego CA 92111	-	0.00 / 0.00	640
ERTS	4965 Convoy St. San Diego CA 92111	-	0.00 / 0.00	640
ERTS	4965 Convoy St San Diego CA 92111	-	0.00 / 0.00	640

Site	Address	Direction	Distance (mi/ft)	Map Key
Emergency Response & Training Solutions	4965 Convoy Street San Diego CA 92111	-	0.00 / 0.00	640
Conway Western Express Trucking	4965 Convoy St San Diego CA 92111	-	0.00 / 0.00	640
City of San Diego	3750 Kerany Villa Rd. San Diego CA	-	0.00 / 0.00	645
City of San Diego Fire Dept. repair shop	3870 Kearny Villa Road San Diego CA	-	0.00 / 0.00	645
San Diego Environmental Health	9420 Farnham St San Diego CA 92123	-	0.00 / 0.00	650
NRC	5670 Kearny Villa Road San Diego CA 92111	-	0.00 / 0.00	662
City of San Diego Public Works	Spill at 5400 Kearny Mesa Road, storm drain outfall behind 7952 Convoy Court San Diego CA 92111	-	0.00 / 0.00	664
San Diego Gas and Electric	Ruffner Road and Daggett Street San Diego CA	-	0.00 / 0.00	669
City of San Diego Public Utilities	7725 Othello Ave. San Diego CA 92111	-	0.00 / 0.00	672
San Diego Co Env Health	4000 Ruffin Road San Diego CA	-	0.00 / 0.00	693
San Diego Metro Waste Water Dept	9444 Farnham Street San Diego CA 92123	-	0.00 / 0.00	702
City of San Diego Waste Water Collections	9444 Farnham San Diego CA	-	0.00 / 0.00	702
San Diego Waste Water	9444 Farnham St. San Diego CA	-	0.00 / 0.00	702
City of San Diego Waste Water Collection	5715 Kerny Vila Rd San Diego CA 92130-2045	-	0.00 / 0.00	707

Site	Address	Direction	Distance (mi/ft)	Map Key
NRC	5725 Kearny Villa Rd. San Diego CA	-	0.00 / 0.00	717
san diego city fire hazmat	7725 balboa ave buyrite service station san diego CA	-	0.00 / 0.00	738
San Diego City Fire Dept	7655 Clairmont Mesa Blvd San Diego CA 92111	-	0.00 / 0.00	756
San Diego Waste Water	7655 Clairmount Mesa Blvd San Diego CA	-	0.00 / 0.00	756
City of San Diego	4696-A Ruffner St San Diego CA 92111	-	0.00 / 0.00	762
City of San Diego	3666 Kearny Villa Rd San Diego CA 92109	-	0.00 / 0.00	769
City of San Diego Environmental Services	5161 Convoy Strreet San Diego CA 92111	-	0.00 / 0.00	773
County of San Diego/Envir Health	5159 Convoy St. San Diego CA 98106	-	0.00 / 0.00	773
City of San Diego	5161 Convoy Street San Diego CA 92111	-	0.00 / 0.00	773
San Diego ENV Services Dept	5180 Convoy Street, (Land Fill) San Diego CA 92111	-	0.00 / 0.00	780
NRC	5180 Convoy Street - Miramar Landfill San Diego CA	-	0.00 / 0.00	780
City of San Diego	5180 Convoy St San Diego CA 92111	-	0.00 / 0.00	780
City of San Diego	5180 Convoy Street San Diego CA 92111	-	0.00 / 0.00	780
San Diego County Environmental Health HAZMAT	5180 Convoy Street, Miramar Landfill San Diego CA 92111	-	0.00 / 0.00	780

Site	Address	Direction	Distance (mi/ft)	Map Key
City of San Diego Env Svcs	5180 Convoy St, Mira Mar Landfill San Diego CA 92111	-	0.00 / 0.00	780
City of San Diego	5180 Convoy St (Miramar Landfill) San Diego CA 92111	-	0.00 / 0.00	780
City of San Diego	5180 Convoy Street, Miramar Landfill San Diego CA 92111	-	0.00 / 0.00	780
City of San Diego Env Svcs	5180 Convoy St San Diego CA 92111	-	0.00 / 0.00	780
City of San Diego	5180 Convoy St. San Diego CA	-	0.00 / 0.00	780
City of San Diego	5180 Convoy St San Diego CA 92111	-	0.00 / 0.00	780
City of San Diego	5180 Convoy St San Diego CA 92111	-	0.00 / 0.00	780
City of San Diego	5180 Convoy Street San Diego CA 92111	-	0.00 / 0.00	780
City of San Diego	5180 Convoy Street San Diego CA 92111	-	0.00 / 0.00	780
City of San Diego	Miramar Land Fill, 5180 Convey St. San Diego CA 92111	-	0.00 / 0.00	780
Miramar Landfill	5180 Convoy Rd San Diego CA	-	0.00 / 0.00	780
VA San Diego	5180 Convoy Street San Diego CA	-	0.00 / 0.00	780
City of San Diego ENV Services Dept	5180 Convoy Street San Diego CA 92111	-	0.00 / 0.00	780
City of San Diego Environmental Services	5180 Convoy St. San Diego CA 92111	-	0.00 / 0.00	780

Site	Address	Direction	Distance (mi/ft)	Map Key
San Diego Gas and Electric	9225 Chesapeake Rd. San Diego CA 92102	-	0.00 / 0.00	796
San Diego Gas & Electric	5805 Kearny Villa Rd. San Diego CA 92121	-	0.00 / 0.00	800
San Diego Co Envir Hlth	7484 Raytheon Rd San Diego CA 92111	-	0.00 / 0.00	817
City of San Diego	7637 Balboa Ave San Diego CA 92111	-	0.00 / 0.00	819
Shell Station	Shell Station, 7740 Copely Park Place San Diego CA 92111	-	0.00 / 0.00	821
San Diego Unified School District - Safety Office	7700 Convoy Street, cross street is Ratheon San Diego CA 92111	-	0.00 / 0.00	823
All-Clean Sweeping	9320 Chesapeake Drive San Diego CA	-	0.00 / 0.00	824
City of San Diego Environmental Service Dept.	Miramar Landfill @ 5180 Convoy St. San Diego CA 92123	-	0.00 / 0.00	828
City of San Diego	Mirmar Landfill @ 5180 Convoy St. San Diego CA 92111	-	0.00 / 0.00	828
City of SD	5180 Convoy St, West Miramar Landfill San Diego CA 92111	-	0.00 / 0.00	830
Kinder Morgan	5230 Convoy St San Diego CA 92111	-	0.00 / 0.00	834
City of San Diego	7292 Opportunity Rd San Diego CA 92111	-	0.00 / 0.00	844
San Diego Gas & Electric	3855 Ruffin Rd San Diego CA	-	0.00 / 0.00	864
HD Supply White Cap	7560 Convoy Court San Diego CA 92111	-	0.00 / 0.00	877

Site	Address	Direction	Distance (mi/ft)	Map Key
San Diego Co Env Hlth	9404 Chesapeake Dr San Diego CA	-	0.00 / 0.00	889
City of San Diego	9475 Chesapeake Dr San Diego CA	-	0.00 / 0.00	895
San Diego Co. Env Health	I 805, south at Balboa Ave San Diego CA	-	0.00 / 0.00	905
CHP San Diego Comm Center	northbound 805 @ Balboa Ave. San Diego CA	-	0.00 / 0.00	906
Cobham Sensor System	5788 Roscoe Ct San Diego CA 92123	-	0.00 / 0.00	917
NWS San Diego	6125 Kearny Villa Rd. San Diego CA	-	0.00 / 0.00	919
City of San Diego	7380 Clarmont Mesa Blvd. San Diego CA	-	0.00 / 0.00	920
City of San Diego	7380 Claremont Mesa Blvd. San Diego CA 92111	-	0.00 / 0.00	920
Clean Harbors Environmental	Alta Dena Dairy, 4656 Cardin St. San Diego CA	-	0.00 / 0.00	925
NRC	5037 Ruffner St San Diego CA 92111	-	0.00 / 0.00	935
San Diego County Env Hlth	5037 Ruffner Rd San Diego CA	-	0.00 / 0.00	935
San Diego Fire Dept	7490 Copley Park Place San Diego CA	-	0.00 / 0.00	938
San Diego Gas & Electric	3700 block Ruffin Road San Diego CA	-	0.00 / 0.00	942
San Diego Unified School District	4710 Cardin Street San Diego CA 92111	-	0.00 / 0.00	944

Site	Address	Direction	Distance (mi/ft)	Map Key
City of San Diego	9606 Aero Rd. San Diego CA	-	0.00 / 0.00	947
City of San Diego	9606 Aero Dr. San Diego CA 92123	-	0.00 / 0.00	947
Metro Waste Water	9606 Aero Dr. San Diego CA	-	0.00 / 0.00	947
San Diego City Fire	3626 Ruffin Rd San Diego CA 92123	-	0.00 / 0.00	963
City of San Diego	3645 Ruffin Road San Diego CA 92124	-	0.00 / 0.00	965
San Diego Co.Health Service	4800 Shawline Rd. San Diego CA 91746	-	0.00 / 0.00	972
3 E Co	4840 Shaw Line St San Diego CA 92715	-	0.00 / 0.00	977
Arco	Station # 5737 3770 Murphy Cyn. Rd. San Diego CA	-	0.00 / 0.00	983
ARCO	ARCO 5737 3770 MURPHY CANYON RD SAN DIEGO CA 92123	-	0.00 / 0.00	983
Atlantic Richfield	3770 Murphy Canyon Rd San Diego CA	-	0.00 / 0.00	983
San Diego Gas & Electric	3690 Murphy Canyon Road San Diego CA 92123	-	0.00 / 0.00	1009
San Diego Co. Env. Health	7071 Comboy Ct. San Diego CA	-	0.00 / 0.00	1014
San Diego Gas and Electric	5556 Copley San Diego CA	-	0.00 / 0.00	1024
Navy Public Works Center	3350 Murphy Canyon Road San Diego CA 92136	-	0.00 / 0.00	1027

Site	Address	Direction	Distance (mi/ft)	Map Key
Walmart #2177	3382 Murphy Canyon Rd. San Diego CA 92123	-	0.00 / 0.00	1032
Walmart	3382 Murphy Cannon Rd San Diego CA 92123	-	0.00 / 0.00	1032
City of San Diego Metro Waste	5629 Copley Drive San Diego CA	-	0.00 / 0.00	1033
city of san diego	copley and hickman field dr. san diego CA 92123	-	0.00 / 0.00	1035
San Diego Co Dept Environmental Health	Murphy Canyon Rd/I-15 San Diego CA	-	0.00 / 0.00	1036
City of San Diego	5890 Copley Drive San Diego CA 92020	-	0.00 / 0.00	1042
Kinder Morgan	9950 San Diego Mission Road San Diego CA	-	0.00 / 0.00	1050
Kinder Morgan	9950 San Diego Mission Rd. San Diego CA	-	0.00 / 0.00	1050
Kinder Morgan	9950 San Diego Mission Road San Diego CA	-	0.00 / 0.00	1050
Kinder Morgan	9950 San Diego Mission Rd San Diego CA	-	0.00 / 0.00	1050
Kinder Morgan	9950 San Diego Mission Rd San Diego CA	-	0.00 / 0.00	1050
Kinder Morgan	9950 San Diego Mission Road San Diego CA	-	0.00 / 0.00	1050
Kinder Morgan	9950 San Diego Mission Road, Kinder Morgan Tank Farm San Diego CA	-	0.00 / 0.00	1050
Kinder Morgan	9950 San DIego Mission Road San DIego CA	-	0.00 / 0.00	1050

Site	Address	Direction	Distance (mi/ft)	Map Key
Kinder Morgan	9950 San Diego Mission Rd San Diego CA	-	0.00 / 0.00	1050
San Diego Gas and Electric	9950 San Diego Mission Road San Diego CA	-	0.00 / 0.00	1050
Kinder Morgan	9950 San Diego Mission Road San Diego CA	-	0.00 / 0.00	1050
Kinder Morgan	9950 San Diego Mission Road San Diego CA	-	0.00 / 0.00	1050
Kinder Morgan	9950 San Diego Mission Rd. San Diego CA	-	0.00 / 0.00	1050
Kinder Morgan	9950 San Diego Mission Road San Diego CA	-	0.00 / 0.00	1050
Kinder Morgan	9950 San Diego Mission Road San Diego CA	-	0.00 / 0.00	1050
santa fe pacific pipeline	9950 san diego mission dr. san diego CA	-	0.00 / 0.00	1050
Kinder Morgan	9950 San Diego Mission Rd San Diego CA	-	0.00 / 0.00	1050
NRC	9950 San Diego Mission Rd. San Diego CA	-	0.00 / 0.00	1050
Kinder Morgan	9950 San Diego Mission Rd. San Diego CA	-	0.00 / 0.00	1050
Kinder Morgan	9950 San Diego Mission Rd San Diego CA	-	0.00 / 0.00	1050
Kinder Morgan Energy	9950 San Diego Mission Rd. San Diego CA	-	0.00 / 0.00	1050
Kinder Morgan	9950 San Diego Mission Rd. San Diego CA	-	0.00 / 0.00	1050

Site	Address	Direction	Distance (mi/ft)	Map Key
Kinder Morgan	9950 San Diego Mission Road San Diego CA	-	0.00 / 0.00	1050
San Diego Hazmat	I15, NB, at Aero Dr. San Diego CA	ESE	0.01 / 56.89	1054
City of San Diego	I-15 South at Friars Rd exit San Diego CA 92108	SSE	0.02 / 79.62	1055
San Diego Co Hazmat	I-15 at Friars Rd. San Diego CA	SSE	0.02 / 79.62	1055
City of San Diego	Aero Drive I-15 SB San Diego CA	ESE	0.03 / 132.68	1056
USN PUBLIC WORKS	AERO DR AND I-15 SAN DIEGO CA 92136-5294	ESE	0.03 / 132.68	1056
City of San Diego	3549 Castleglen Dr. San Diego CA 92123	SSE	0.03 / 147.59	1057
Kinder Morgan, San Diego Mission Valley Terminal	Mission Valley Terminal / 9950 San Diego Mission Rd. San Diego CA 92108	SSE	0.03 / 173.01	1059
Kinder Morgan	9950 San Diego Mission Road, Loading Rack 2 West San Diego CA 92108	SSE	0.03 / 173.01	1059
Kinder Morgan	Mission Valley Terminal -995 San Diego Mission Rd San Diego CA 92108	SSE	0.03 / 173.01	1059
NRC	Mission Valley Terminal @ 9950 San Diego Mission Rd. San Diego CA	SSE	0.03 / 173.01	1059
Mission Valley Terminal	9950 San Diego Mission Road San Diego CA 92108	SSE	0.09 / 464.25	1072
Kinder Morgan	9950 San Diego Mission Road San Diego CA 92108	SSE	0.09 / 464.25	1072
Kinder Morgan Energy Company	9950 San Diego Mission Road, Qualcomm Parking Lot San Diego CA 92108	SSE	0.09 / 464.25	1072

Site	Address	Direction	Distance (mi/ft)	Map Key
Kinder Morgan	9950 San Diego Mission Rd. San Diego CA 92108	SSE	0.09 / 464.25	1072
Kinder-Morgan	9950 San Diego Mission Road San Diego CA 92108	SSE	0.09 / 464.25	1072
Kinder Morgan	9950 San Diego Mission Road San Diego CA 92129	SSE	0.09 / 464.25	1072
Kinder Morgan	9950 San Diego Mission Road San Diego CA 92868	SSE	0.09 / 464.25	1072
Kinder Morgan	9950 San Diego Mission Road San Diego CA 92108	SSE	0.09 / 464.25	1072
Kinder Morgan Energy	9950 San Diego Mission Road San Diego CA 92108	SSE	0.09 / 464.25	1072
Kinder Morgan San Diego	9950 San Diego Mission Rd. San Diego CA 92108	SSE	0.09 / 464.25	1072
Kinder Morgan Energy	9950 San Diego Mission Road San DIego CA 92108	SSE	0.09 / 464.25	1072
Kinder Morgan	9950 San Diego Mission Rd San Diego CA 92868	SSE	0.09 / 464.25	1072
Kinder Morgan	9950 San Diego Mission Rd San Diego CA 92108	SSE	0.09 / 464.25	1072
Kinder Morgan	9950 San Diego Mission Road San Diego CA 92108	SSE	0.09 / 464.25	1072
Kinder Morgan	9950 San Diego Mission Rd San Diego CA 92108	SSE	0.09 / 464.25	1072
Kinder Morgan	9950 San Diego Mission Rd San Diego CA 92108	SSE	0.09 / 464.25	1072
Kinder Morgan	9950 San Diego Mission Rd San Diego CA 92108	SSE	0.09 / 464.25	1072

Site	Address	Direction	Distance (mi/ft)	Map Key
Kinder Morgan	9950 San Diego Mission Road San Diego CA 92108	SSE	0.09 / 464.25	1072
Kinder Morgan	9950 San Diego Mission Road, Kinder Morgan Mission Valley Terminal San Diego CA 92108	SSE	0.09 / 464.25	1072
Kinder Morgan	9950 San Diego Mission Rd. San Diego CA 92868	SSE	0.09 / 464.25	1072
Kinder Morgan	9950 San Diego Mission Rd. San Diego CA 92108	SSE	0.09 / 464.25	1072
Kinder Morgan	9950 San Diego Mission Rd. San Diego CA 92108	SSE	0.09 / 464.25	1072
Kinder Morgan	9950 San Diego Mission Rd San Diego CA 92108	SSE	0.09 / 464.25	1072
Kinder Morgan	9950 San Diego Mission Road San Diego CA 92108	SSE	0.09 / 464.25	1072
Kinder Morgan	Kinder Morgan 9950 San Diego Mission Rd San Diego CA 92108	SSE	0.09 / 464.25	1072
Kinder Morgan	9950 San Diego Mission Rd San Diego CA 92108	SSE	0.09 / 464.25	1072
Kinder Morgan	9950 San Diego Mission Road San Diego CA 92108	SSE	0.09 / 464.25	1072
Kinder Morgan	9950 San Diego Mission Rd San Diego CA 92108	SSE	0.09 / 464.25	1072
Kinder Morgan	9950 San Diego Mission Rd. San Diego CA 92108	SSE	0.09 / 464.25	1072
Kinder Morgan	9950 San Diego Mission Road San Diego CA 92108	SSE	0.09 / 464.25	1072
Kinder-Morgan Energy	9950 San Diego Mission Road San Diego CA 92108	SSE	0.09 / 464.25	1072

Site	Address	Direction	Distance (mi/ft)	Map Key
Kinder Morgan	9950 San Diego Mission Road San Diego CA 92108	SSE	0.09 / 464.25	1072
Kinder Morgan Energy Partners	9950 San Diego Mission Road, Kinder Morgan Energy Partners - Lower Tank Farm San Diego CA 92108	SSE	0.09 / 464.25	1072
Kinder Morgan	9950 San Diego Mission Road San Diego CA 92108	SSE	0.09 / 464.25	1072
Kinder Morgan	9950 San Diego Mission Rd San Diego CA 92108	SSE	0.09 / 464.25	1072
Kinder Morgan	9950 San Diego Mission Rd San Diego CA 92108	SSE	0.09 / 464.25	1072
Kinder Morgan	9950 San Diego Mission Rd San Diego CA 92108	SSE	0.09 / 464.25	1072
Kinder Morgan	9950 San Diego Mission Road San Diego CA 92108	SSE	0.09 / 464.25	1072
Kinder Morgan Energy Dept.	9950 San Diego Mission Rd. San Diego CA 92108	SSE	0.09 / 464.25	1072
Kinder Morgan	9950 San Diego Mission Road San Diego CA 92108	SSE	0.09 / 464.25	1072
Kinder Morgan Remediation	9950 San Diego Mission Road San Diego CA 92108	SSE	0.09 / 464.25	1072
Kinder-Morgan	9950 San Diego Mission Road San Diego CA 92108	SSE	0.09 / 464.25	1072
Kinder Morgan	9950 San Diego Mission Rd San Diego CA 92108	SSE	0.09 / 464.25	1072
Kinder Morgan	9950 San Diego Mission Road San Diego CA 92108	SSE	0.09 / 464.25	1072
Kinder-Morgan	9950 San Diego Mission Road San Diego CA 92108	SSE	0.09 / 464.25	1072

Site	Address	Direction	Distance (mi/ft)	Map Key
Kinder Morgan Energy	9950 San Diego Mission Rd San Diego CA 92108	SSE	0.09 / 464.25	1072
santa fe pacific pipelines	mission valley terminal 9950 san diego mission rd san diego CA 92108	SSE	0.09 / 464.25	1072
Kinder Morgan	9950 San Deigo Mission Road San Diego CA 92108	SSE	0.09 / 464.25	1072
Kinder Morgan	9950 San Diego Mission Road/pipeline terminal facility San Diego CA 92108	SSE	0.09 / 464.25	1072
Kinder Morgan	9950 San Diego Mission Road San Diego CA 92108	SSE	0.09 / 464.25	1072
Kinder Morgan	9950 San Diego Mission Road San Diego CA 92108	SSE	0.09 / 464.25	1072
Kinder Morgan	From the Shell Terminal which is partially on 9950 San Diego Mission Rd. San Diego CA 92108	SSE	0.09 / 464.25	1072
Kinder Morgan	9950 San Diego Mission Rd. San Diego CA 92868	SSE	0.09 / 464.25	1072
City of San Diego	Mission Village Drive and Irvington Avenue San Diego CA	SSE	0.10 / 531.94	1077
San Diego Waste Water	8033 Linda Vista Way San Diego CA	SW	0.11 / 571.22	1079
Metro Waste Water	8357 Hurlbut San Diego CA 92123	SSW	0.11 / 590.93	1080

SWAT - Sites Listed in the Solid Waste Assessment Test (SWAT) Program Report

A search of the SWAT database, dated Dec 31, 1995 has found that there are 2 SWAT site(s) within approximately 0.125 miles of the project property.

Site	Address	Direction	Distance (mi/ft)	Map Key
WEST MIRAMAR SOLID WASTE DISPOSAL FACILITY	5180 MERCURY STREET SAN DIEGO, CA 92111 CA	-	0.00 / 0.00	580
SOUTH MIRAMAR LANDFILL	5180 CONVOY STREET SAN DIEGO, CA 92111 CA	-	0.00 / 0.00	780

Site	Address	Direction	Distance (mi/ft)	Map Key

HIST CHMIRS - Historical California Hazardous Material Incident Report System (CHMIRS)

A search of the HIST CHMIRS database, dated Jan 1, 1993 has found that there are 52 HIST CHMIRS site(s) within approximately 0.125 miles of the project property.

Site	Address	Direction	Distance (mi/ft)	Map Key
	5001 KEARNY VILLA RD SAN DIEGO CA	-	0.00 / 0.00	55
	9233 BALBOA AVE. SAN DIEGO CA	-	0.00 / 0.00	106
	4217 PONDEROSA AVE STE E SAN DIEGO CA	-	0.00 / 0.00	111
	8380 VICKERS ST STE C SAN DIEGO CA	-	0.00 / 0.00	124
	8110 BALBOA AVE SAN DIEGO CA	-	0.00 / 0.00	131
	8898 CLAIREMONT MESA BLVD. SAN DIEGO CA	-	0.00 / 0.00	180
	5316 KEARNY MESA RD SAN DIEGO CA	-	0.00 / 0.00	198
	9000 CLAIRMONT MESA BLVD SAN DIEGO CA	-	0.00 / 0.00	207
SCOTT TRUCK RENTAL	I-163 NORTH/NORTH OF CLAIREMONT MESA BL. SAN DIEGO CA	-	0.00 / 0.00	215
	9400 BALBOA AVE SAN DIEGO CA	-	0.00 / 0.00	226
	4883 RONSON COURT, #P SAN DIEGO CA	-	0.00 / 0.00	239
	4100 KEARNY VILLA RD. SAN DIEGO CA	-	0.00 / 0.00	240

Site	Address	Direction	Distance (mi/ft)	Map Key
	4640 BRINELL STREET SAN DIEGO CA	-	0.00 / 0.00	355
	5000 MERCURY ST SAN DIEGO CA	-	0.00 / 0.00	363
UNIVERSAL REFUGE	5000 MERCURY SAN DIEGO CA	-	0.00 / 0.00	363
	4070 KEARNY MESA RD SAN DIEGO CA	-	0.00 / 0.00	372
	7841 BALBOA AVE SAN DIEGO CA	-	0.00 / 0.00	385
	4373 VIEWRIDGE RD SAN DIEGO CA	-	0.00 / 0.00	390
	4540 VIEWRIDGE AVENUE SAN DIEGO CA	-	0.00 / 0.00	394
DEPOSITION TECH INC.	4540 VIEWRIDGE AVE SAN DIEGO CA	-	0.00 / 0.00	394
	4540 VIEWRIDGE SAN DIEGO CA	-	0.00 / 0.00	394
	5598 KEARNY MESA RD. SAN DIEGO CA	-	0.00 / 0.00	401
	7835 ARMOUR SAN DIEGO CA	-	0.00 / 0.00	417
	4207 RUFFIN ROAD SAN DIEGO CA	-	0.00 / 0.00	428
	5202 RUPPIN RD SAN DIEGO CA	-	0.00 / 0.00	503
	5555 OVERLAND AVE BLDS 7 SAN DIEGO CA	-	0.00 / 0.00	509

Site	Address	Direction	Distance (mi/ft)	Map Key
	9400 CLAIREMONT MESA BLVD SAN DIEGO CA	-	0.00 / 0.00	535
	9192 KEARNY VILLA CT SAN DIEGO CA	-	0.00 / 0.00	566
	3750 KEARNY VILLA RD. SAN DIEGO CA	-	0.00 / 0.00	645
	3880 KEARNY VILLA RD. (FIRE STA. 28) SAN DIEGO CA	-	0.00 / 0.00	645
RYDER RENTAL	7800 CLAIRMONT MESA BLVD. SAN DIEGO CA	-	0.00 / 0.00	691
	7862 CONVOY CT SAN DIEGO CA	-	0.00 / 0.00	692
	7700 OSTROW STREET SAN DIEGO CA	-	0.00 / 0.00	695
	4125 CALEDONIA SAN DIEGO CA	-	0.00 / 0.00	726
	5775 KEARNY VILLA RD SAN DIEGO CA	-	0.00 / 0.00	758
	5100 CONVOY ST SAN DIEGO CA	-	0.00 / 0.00	761
	5100 CONVOY STREET SAN DIEGO CA	-	0.00 / 0.00	761
UNIVERSAL REFUSE	5100 CONVOY ST. SAN DIEGO CA	-	0.00 / 0.00	761
	5100 CONVOY ST. SAN DIEGO CA	-	0.00 / 0.00	761
	4706 RUFFNER SAN DIEGO CA	-	0.00 / 0.00	770

Site	Address	Direction	Distance (mi/ft)	Map Key
	7615 OTHELLO AVENUE SAN DIEGO CA	-	0.00 / 0.00	777
	5180 CONVOY STREET/MIRAMAN LANDFILL SAN DIEGO CA	-	0.00 / 0.00	780
	5180 CONVOY ST SAN DIEGO CA	-	0.00 / 0.00	780
	4669 MURPHY CANYON RD. SAN DIEGO CA	-	0.00 / 0.00	791
	5200 CONVOY ST. SAN DIEGO CA	-	0.00 / 0.00	811
	5250 MURPHY CANYON ROAD SAN DIEGO CA	-	0.00 / 0.00	850
	INTERSTATE 805 NB @ BALBOA AVE SAN DIEGO CA	-	0.00 / 0.00	903
NAPA	7440 CONVOY COURT SAN DIEGO CA	-	0.00 / 0.00	929
DIBBLE ELECTRONICS	3670 RUFFIN RD SAN DIEGO CA	-	0.00 / 0.00	930
STANDARD TRUCKING CO	9660 AERO DR SAN DIEGO CA	-	0.00 / 0.00	952
	9950 SAN DIEGO MISSION ROAD SAN DIEGO CA	-	0.00 / 0.00	1050
	10000 AERO DR SAN DIEGO CA	ESE	0.11 / 596.12	1081

CDO/CAO - Cease and Desist Orders and Cleanup and Abatement Orders

A search of the CDO/CAO database, dated Feb 16, 2012 has found that there are 2 CDO/CAO site(s) within approximately 0.125 miles of the project property.

Site	Address	Direction	Distance (mi/ft)	Map Key
SAN DIEGO CITY, MS4	9370 Chesapeake Drive, #100 SAN DIEGO CA 92123	-	0.00 / 0.00	868

Site	Address	Direction	Distance (mi/ft)	Map Key
SAN DIEGO CITY, MS4	9370 Chesapeake Drive, #100 SAN DIEGO CA 92123	-	0.00 / 0.00	868

DRYCLEANERS - Drycleaner Facilities

A search of the DRYCLEANERS database, dated Jan 18, 2018 has found that there are 19 DRYCLEANERS site(s) within approximately 0.125 miles of the project property.

Site	Address	Direction	Distance (mi/ft)	Map Key
CROWN AI CLEANERS	5375 KEARNEY VILLA RD #107B SAN DIEGO CA 921230000	-	0.00 / 0.00	151
FEDMART CLEANERS	4411 MERCURY ST STE 107 SAN DIEGO CA 921110000	-	0.00 / 0.00	154
CLOUD DRY CLEANING & LAUNDRY DELIVERY	4411 MERCURY ST STE 107 SAN DIEGO CA 92111	-	0.00 / 0.00	154
KERNY PLAZA CLEANERS	8199 Clairemont Mesa Blvd San Diego CA 921111710	-	0.00 / 0.00	349
BOULEVARD CLEANERS & LAUNDRY	9280 CLAIREMONT MESA BLVD SAN DIEGO CA 921230000	-	0.00 / 0.00	356
LEB INC DBA D-LUX CLEANERS	9280 CLAIREMONT MESA BLVD SAN DIEGO CA 921231212	-	0.00 / 0.00	356
VALUE CLEANERS	4360 Viewridge Ave San Diego CA 921231679	-	0.00 / 0.00	383
KLASSIC DRYCLEANERS & FORMAL WEAR	9353 CLAIREMONT MESA BLVD STE F SAN DIEGO CA 921230000	-	0.00 / 0.00	388
FED MART CLEANERS	7911 OTHELLO ST. SAN DIEGO CA 921110000	-	0.00 / 0.00	433
FEDMART CLEANERS	7911 OTHELLO ST SAN DIEGO CA 921110000	-	0.00 / 0.00	433
BEAUDRY RV	5057 B GREENCRAIG SAN DIEGO CA 923230000	-	0.00 / 0.00	524

Site	Address	Direction	Distance (mi/ft)	Map Key
CAROL LANDRY PROFESSIONAL RETOUCHING SVS	7914 CONVOY COURT SAN DIEGO CA 921110000	-	0.00 / 0.00	667
CAROL LANDRY PROFESSIONAL PHOTO RETOUCH	5520 RUFFIN STE 109 SAN DIEGO CA 921230000	-	0.00 / 0.00	730
S&S DRY CLEANERS	4706 RUFFNER ST SAN DIEGO CA 921110000	-	0.00 / 0.00	770
MARGARET'S DRY CLEANING INC	5150 CONVOY ST SAN DIEGO CA 921111208	-	0.00 / 0.00	775
D-LUX CLEANERS	7640 CLAIREMONT MESA BLVD SAN DIEGO CA 921111535	-	0.00 / 0.00	810
CARPET CLEANERS EMPORIUM	7074 CONVOY CT SAN DIEGO CA 92111	-	0.00 / 0.00	1016
CARPET CLEANERS EMPORIUM	7074 CONVOY CT. SAN DIEGO CA 92111	-	0.00 / 0.00	1016
TOM GUIDRY	8986 HAVETEUR WAY SAN DIEGO CA 92123	SSE	0.05 / 247.37	1063

EMISSIONS - Toxic Pollutant Emissions Facilities

A search of the EMISSIONS database, dated Dec 31, 2015 has found that there are 203 EMISSIONS site(s) within approximately 0.125 miles of the project property.

Site	Address	Direction	Distance (mi/ft)	Map Key
UNIVERSITY COGEN/TELEDYNE RYAN	8650 BALBOA AV. SAN DIEGO CA 92123	-	0.00 / 0.00	12
L3 COMMUNICATIONS CONIC	9020 BALBOA AV SAN DIEGO CA 92123	-	0.00 / 0.00	16
TRENT JA & ASSOC INC	8611 BALBOA AVE SAN DIEGO CA 92123	-	0.00 / 0.00	17
KYOCERA AMERICA INC	8611 BALBOA AV SAN DIEGO CA 92123	-	0.00 / 0.00	17

Site	Address	Direction	Distance (mi/ft)	Map Key
BONNEVILLE PACIFIC CORPORATION	8611 BALBOA AV SAN DIEGO CA 92123	-	0.00 / 0.00	17
KYOCERA AMERICA INC.	8611 BALBOA AV SAN DIEGO CA 92123	-	0.00 / 0.00	17
KYOCERA INTL INC/BAL	8611 BALBOA AV CA 92123	-	0.00 / 0.00	17
BONNEVILLE PACIFIC CORP	8611 BALBOA AVE SAN DIEGO CA 92123	-	0.00 / 0.00	17
KYOCERA AMERICA INC	8611BALBOA AV SAN DIEGO CA 92123	-	0.00 / 0.00	21
TELEDYNE RYAN ELECTRONICS	8650BALBOA AV SAN DIEGO CA 92123	-	0.00 / 0.00	26
SDG&E	8316 CENTURY PARK CT SAN DIEGO CA 92123	-	0.00 / 0.00	28
SDG&E - CENTURY PARK CT.1	8316 CENTURY PARK CT SAN DIEGO CA 92123	-	0.00 / 0.00	28
SDG&E	8326 CENTURY PARK CT SAN DIEGO CA 92123	-	0.00 / 0.00	29
SDG&E CENTURY PARK 2	8326 CENTURY PARK CT SAN DIEGO CA 92123	-	0.00 / 0.00	29
SDG&E CO	8326 CENTURY PARK CT SAN DIEGO CA 92123	-	0.00 / 0.00	29
SDG&E - CENTURY PARK CT.2	8326 CENTURY PARK CT SAN DIEGO CA 92123	-	0.00 / 0.00	29
GENERAL DYNAMICS/CONVAIR DIV	5001 KEARNY VILLA RD SAN DIEGO CA 92123	-	0.00 / 0.00	55
GENERAL DYNAMICS/CONVAIR DIV	5001KEARNY VILLA RD SAN DIEGO CA 92123	-	0.00 / 0.00	56

Site	Address	Direction	Distance (mi/ft)	Map Key
GENERAL DYNAMICS / ELEC DIV	5011 KEARNY VILLA RD SAN DIEGO CA 92123	-	0.00 / 0.00	58
COMPUTER SCIENCES CORP	5021 KEARNY VILLA RD SAN DIEGO CA 92123	-	0.00 / 0.00	61
COMPUTER SCIENCE CORPORATION	5021 KEARNY VILLA RD SAN DIEGO CA 92123	-	0.00 / 0.00	61
GENERAL DYNAMICS DATA SYSTEMS	5021 KEARNY VILLA RD SAN DIEGO CA 92123	-	0.00 / 0.00	61
GENERAL DYNAMICS DATA SYSTEMS	5021 KEARNY VILLA RD SAN DIEGO CA 92133	-	0.00 / 0.00	61
BF GOODRICH AEROSPACE HUMPHREY OPERATION	9212 BALBOA AV SAN DIEGO CA 92123	-	0.00 / 0.00	77
HUMPHREY INC	9212BALBOA AV SAN DIEGO CA 92123	-	0.00 / 0.00	79
MAXWELL ELECTRONIC COMPONENT G	9244 BALBOA AV SAN DIEGO CA 92123	-	0.00 / 0.00	96
CUBIC CORP	9233 BALBOA AV SAN DIEGO CA 92186	-	0.00 / 0.00	106
CUBIC CORP	9233 BALBOA AV SAN DIEGO CA 92123	-	0.00 / 0.00	106
CUBIC CORPORATION	9233 BALBOA AVE SAN DIEGO CA 92123	-	0.00 / 0.00	106
RUSH PRESS	8833 COMPLEX DRIVE SAN DIEGO CA 92123	-	0.00 / 0.00	120
ALL AMERICAN PAINT & BODY	8315 BUCKHORN ST SAN DIEGO CA 92111	-	0.00 / 0.00	123
ALL AMERICAN PAINT & BODY INC	8315 BUCKHORN ST SAN DIEGO CA 92111	-	0.00 / 0.00	123

Site	Address	Direction	Distance (mi/ft)	Map Key
G&M OILBALBOA AVENUE	8110 BALBOA AV SAN DIEGO CA 92111	-	0.00 / 0.00	131
G&M OIL CO INC	8110 BALBOA AV SAN DIEGO CA 92111	-	0.00 / 0.00	131
G&M OIL / BALBOA AVENUE	8110 BALBOA AV SAN DIEGO CA 92111	-	0.00 / 0.00	131
ULTRAMARSHELL OIL	5345 KEARNY VILLA RD SAN DIEGO CA 92123	-	0.00 / 0.00	136
ULTRAMAR / SHELL OIL	5345 KEARNY VILLA RD SAN DIEGO CA 92123	-	0.00 / 0.00	136
EBK PETROLEUM INC	5345 KEARNY VILLA RD SAN DIEGO CA 92123	-	0.00 / 0.00	136
CROWN POINT CLEANERS	5375 KEARNY VILLA RD #107 SAN DIEGO CA 92123	-	0.00 / 0.00	151
CUBIC CORP	9333BALBOA AV SAN DIEGO CA 92123	-	0.00 / 0.00	160
SD VOLVO	8086 ARMOUR ST SAN DIEGO CA 92111	-	0.00 / 0.00	171
SD VOLVO INC	8086 ARMOUR ST SAN DIEGO CA 92111	-	0.00 / 0.00	171
ARCO #3035	8820 CLAIREMONT MESA BL SAN DIEGO CA 92123	-	0.00 / 0.00	178
FIRST CHOICE AUTOBODY & PAINTING	8039 BALBOA AV SAN DIEGO CA 92111	-	0.00 / 0.00	190
CALIBER COLLISION CENTERS / CH	8039 BALBOA AV SAN DIEGO CA 92111	-	0.00 / 0.00	190
CALIBER COLLISION CENTERSCH	8039 BALBOA AV SAN DIEGO CA 92111	-	0.00 / 0.00	190

Site	Address	Direction	Distance (mi/ft)	Map Key
ALDILA INC	4879 RONSON CT SAN DIEGO CA 92111	-	0.00 / 0.00	239
AMERICAN INTERNET SERVICES INC	9305 LIGHTWAVE AV SAN DIEGO CA 92123	-	0.00 / 0.00	246
HAMILTON SUNDSTRAND POWER SYSTEMS	4400 RUFFIN RD SAN DIEGO CA 92123	-	0.00 / 0.00	252
SUNDSTRAND POWER SYSTEMS	4400 RUFFIN RD SAN DIEGO CA 92123	-	0.00 / 0.00	252
SUNDSTRAND TURBOMACH DIVISION	4400 RUFFIN RD SAN DIEGO CA 92123	-	0.00 / 0.00	252
C&M CHEVROLET	7978 BALBOA AV SAN DIEGO CA 92111	-	0.00 / 0.00	260
JIMMIE JOHNSON KEARNY MESA CHEVROLET	7978 BALBOA AV SAN DIEGO CA 92111	-	0.00 / 0.00	260
PILKINGTON/BARNES HIND	8006 ENGINEER RD SAN DIEGO CA 92111	-	0.00 / 0.00	266
BARNES HIND/HYDROCURVE INC	8006 ENGINEER RD SAN DIEGO CA 92111	-	0.00 / 0.00	266
CASPIAN, INC.	4951 RUFFIN ROAD SAN DIEGO CA 92123	-	0.00 / 0.00	273
CASPIAN INC	4951 RUFFIN RD SAN DIEGO CA 92123	-	0.00 / 0.00	273
CASPIAN INC.	4951 RUFFIN RD SAN DIEGO CA 92123	-	0.00 / 0.00	273
CASPIAN, INC.	4951 RUFFIN ROAD SAN DIEGO CA	-	0.00 / 0.00	273
CASPIAN, INC.	4951 RUFFIN RD SAN DIEGO CA 92123	-	0.00 / 0.00	273

Site	Address	Direction	Distance (mi/ft)	Map Key
MOBIL / 8380 CLAIREMONT MESA B	8380 CLAIREMONT MESA BL SAN DIEGO CA 92111	-	0.00 / 0.00	281
MOBIL8380 CLAIREMONT MESA B	8380 CLAIREMONT MESA BL SAN DIEGO CA 92111	-	0.00 / 0.00	281
MOBIL	8380 CLAIREMONT MESA BL SAN DIEGO CA 92111	-	0.00 / 0.00	281
HAWTHORNE ENGINE SYS	8050OTHELLO ST SAN DIEGO CA 92111	-	0.00 / 0.00	291
HAWTHORNE POWER SYSTEMS	8050 OTHELLO ST SAN DIEGO CA 92111	-	0.00 / 0.00	291
PILKINGTON/BARNES HIND	7976 ENGINEER RD SAN DIEGO CA 92111	-	0.00 / 0.00	295
CABRILLO POWER II LLC KEARNY MESA GTS	5459 COMPLEX ST SAN DIEGO CA 92123	-	0.00 / 0.00	325
CABRILLO POWER II LLC KEARNY M	5459 COMPLEX ST SAN DIEGO CA 92123	-	0.00 / 0.00	325
D-LUX CLEANERSBOULEVARD CLE	9280 CLAIREMONT MESA BL SAN DIEGO CA 92123	-	0.00 / 0.00	356
D-LUX CLEANERS / BOULEVARD CLE	9280 CLAIREMONT MESA BL SAN DIEGO CA 92123	-	0.00 / 0.00	356
D LUX CLEANERS	9280 CLAIREMONT MESA BL SAN DIEGO CA 92123	-	0.00 / 0.00	356
SOLAR TURBINES INC	4200 RUFFIN RD SAN DIEGO CA 92123	-	0.00 / 0.00	365
SOLAR TURBINES - RUFFIN RD	4200 RUFFIN RD SAN DIEGO CA 92123	-	0.00 / 0.00	365
SCHEIB EARL OF CALIF INCBAL	7853 BALBOA AV SAN DIEGO CA 92111	-	0.00 / 0.00	369

Site	Address	Direction	Distance (mi/ft)	Map Key
SCHEIB EARL OF CALIF INC / BAL	7853 BALBOA AV SAN DIEGO CA 92111	-	0.00 / 0.00	369
CABRILLO POWER II LLC	5460 OVERLAND AV SAN DIEGO CA 92123	-	0.00 / 0.00	370
SDG&E	5460 OVERLAND AVENUE SAN DIEGO CA 92123	-	0.00 / 0.00	370
SDG & E CO/KEARNY MESA GT	5460 OVERLAND AVENUE SAN DIEGO CA 92123	-	0.00 / 0.00	370
SDG&E - KEARNY MESA GTS	5460 OVERLAND AV SAN DIEGO CA 92123	-	0.00 / 0.00	370
MERCEDES BENZ OF SAN DIEGO	7860 BALBOA AV SAN DIEGO CA 92111	-	0.00 / 0.00	374
KEARNY MESA AUTO BODY	7842 ENGINEER RD SAN DIEGO CA 92111	-	0.00 / 0.00	387
KLASSIC DRYCLEANERS	9353 CLAIREMONT MESA BL #F SAN DIEGO CA 92123	-	0.00 / 0.00	388
KLASSIC DRYCLEANERS AND FORMALWEAR	9353 CLAIREMONT MESA BL #F SAN DIEGO CA 92123	-	0.00 / 0.00	388
KLASSIC DRYCLEANERS	9353 CLAIREMONT MESA BL SAN DIEGO CA 92123	-	0.00 / 0.00	388
BEKAERT SPECIALTY FILMS	4540 VIEWRIDGE AV SAN DIEGO CA 92123	-	0.00 / 0.00	394
BEKAERT SPECIALTY FILMS LLC	4540 VIEWRIDGE AV SAN DIEGO CA 92123	-	0.00 / 0.00	394
DEPOSITION TECHNOLOGY INC	4540 VIEWRIDGE AV SAN DIEGO CA 92123	-	0.00 / 0.00	394
MSC SPECIALTY FILMS	4540 VIEWRIDGE AV SAN DIEGO CA 92123	-	0.00 / 0.00	394

Site	Address	Direction	Distance (mi/ft)	Map Key
BALBOA AUTO BODY	7827 BALBOA AV SAN DIEGO CA 92111	-	0.00 / 0.00	403
SHEENS AUTO CARE	7985 RAYTHEON RD SAN DIEGO CA 92111	-	0.00 / 0.00	404
SDG&E ELECTRICAL MAINT SHOP	5488 OVERLAND AVE SAN DIEGO CA 92123	-	0.00 / 0.00	406
SDG&E CO./ELECT MAINT SHOP	5488 OVERLAND AVE SAN DIEGO CA 92123	-	0.00 / 0.00	406
SDG&E - ELECTRICAL MAINT SHOP	5488 OVERLAND AVE SAN DIEGO CA 92123	-	0.00 / 0.00	406
SDG&E ELECTRICAL MAINTENANCE S	5488 OVERLAND AVE SAN DIEGO CA 92123	-	0.00 / 0.00	406
SDG&E CO	5488 OVERLAND AV ELECT MAINT SHOP SAN DIEGO CA 92123	-	0.00 / 0.00	406
RANCHO JEEP CHRYSLER	8104 CLAIREMONT MESA BL SAN DIEGO CA 92111	-	0.00 / 0.00	415
CUSTOM AUTO BODY SHOP INC	7939 RAYTHEON RD SAN DIEGO CA 92111	-	0.00 / 0.00	446
EKTELON	8929 AERO DRIVE SAN DIEGO CA 92123	-	0.00 / 0.00	457
UNOCAL7807 BALBOA AVE	7807 BALBOA AV SAN DIEGO CA 92111	-	0.00 / 0.00	466
76 PRODUCTS #255237	7807 BALBOA AV SAN DIEGO CA 92111	-	0.00 / 0.00	466
UNOCAL / 7807 BALBOA AVE	7807 BALBOA AV SAN DIEGO CA 92111	-	0.00 / 0.00	466
FUJITSU MICROELECTRONICS	4181 RUFFIN ROAD SAN DIEGO CA 92123	-	0.00 / 0.00	471

Site	Address	Direction	Distance (mi/ft)	Map Key
FUJITSU MICROELECTRONICS INC.	4181 RUFFIN ROAD SAN DIEGO CA 92123	-	0.00 / 0.00	471
CLAIREMONT EQUIPMENT RENTAL	4726 CONVOY ST SAN DIEGO CA 92111	-	0.00 / 0.00	475
MAXWELL LABORATORIES	4949 GREENCRAIG LN SAN DIEGO CA 92123	-	0.00 / 0.00	510
MAXWELL LABORATORIES INC	4949 GREENCRAIG LN SAN DIEGO CA 92123	-	0.00 / 0.00	510
REAL ENERGY INC	9325 SKY PARK CT #110 SAN DIEGO CA 92123	-	0.00 / 0.00	516
EXXON #1032	3860 KEARNY MESA RD SAN DIEGO CA 92111	-	0.00 / 0.00	520
GEC MARCONI MATERIALS	9630RIDGEHAVEN CT #B SAN DIEGO CA 92123	-	0.00 / 0.00	556
7 ELEVEN #33100	4080 CONVOY ST SAN DIEGO CA 92111	-	0.00 / 0.00	599
EXXON #1031	7737 BALBOA AV SAN DIEGO CA 92111	-	0.00 / 0.00	609
PRATT & WHITNEY COMPOSITES	4075 RUFFIN RD SAN DIEGO CA 92123	-	0.00 / 0.00	625
PRATT & WHITNEY COMPOSITES INC	4075 RUFFIN RD SAN DIEGO CA 92123	-	0.00 / 0.00	625
CLAIREMONT EQUIPMENT RENTAL	7651 RONSON RD SAN DIEGO CA 92111	-	0.00 / 0.00	638
UPTOWN CYCLE DESIGN	7789 OTHELLO ST SAN DIEGO CA 92111	-	0.00 / 0.00	644
KELCO DIVISION OF MERCK & CO.	8225 AERO DRIVE SAN DIEGO CA 92113	-	0.00 / 0.00	665

Site	Address	Direction	Distance (mi/ft)	Map Key
SOUTHLAND / CLAIREMONT MESA BL	7801 CLAIREMONT MESA BL SAN DIEGO CA 92111	-	0.00 / 0.00	666
7 ELEVEN FOOD STORES	7801 CLAIREMONT MESA BL SAN DIEGO CA 92111	-	0.00 / 0.00	666
SOUTHLANDCLAIREMONT MESA BL	7801 CLAIREMONT MESA BL SAN DIEGO CA 92111	-	0.00 / 0.00	666
MAACOKEARNY VILLA RD	5670 KEARNY VILLA RD SAN DIEGO CA 92123	-	0.00 / 0.00	668
MAACO AUTO PAINTING	5670 KEARNY VILLA RD SAN DIEGO CA 92123	-	0.00 / 0.00	668
MAACO AUTO PAINTING & BODYWORKS	5670 KEARNY VILLA RD SAN DIEGO CA 92123	-	0.00 / 0.00	668
MAACO / KEARNY VILLA RD	5670 KEARNY VILLA RD SAN DIEGO CA 92123	-	0.00 / 0.00	668
SD TRANSIT CORP	4620 RUFFNER SAN DIEGO CA 92111	-	0.00 / 0.00	696
TEXACO # 121557	7785 CLAIREMONT MESA BL SAN DIEGO CA 92111	-	0.00 / 0.00	712
TEXACO #121557	7785 CLAIREMONT MESA BL SAN DIEGO CA 92111	-	0.00 / 0.00	712
KENNEDY FIRESTONE	4660 RUFFNER ST. SAN DIEGO CA 92111	-	0.00 / 0.00	728
PARKHOUSE TIRE INC.	4660 RUFFNER ST. SAN DIEGO CA 92111	-	0.00 / 0.00	728
BLUE CHIP AUTOMOTIVE WORKS INC	4661 RUFFNER STREET SAN DIEGO CA 92111	-	0.00 / 0.00	731
BLUE CHIP AUTOMOTIVE WORKS INC	4661 RUFFNER ST SAN DIEGO CA 92111	-	0.00 / 0.00	731

Site	Address	Direction	Distance (mi/ft)	Map Key
ARCO BALBOA STATION	7731 BALBOA AV SAN DIEGO CA 92111	-	0.00 / 0.00	738
ARCO - BALBOA STATION	7731 BALBOA AV SAN DIEGO CA 92111	-	0.00 / 0.00	738
VERNONS AUTO CRAFT	7817 OSTROW SAN DIEGO CA 92111	-	0.00 / 0.00	760
CARCOA AUTO BODY & PAINT / CON	3913 CONVOY ST SAN DIEGO CA 92111	-	0.00 / 0.00	765
CARCOA AUTO BODY & PAINTCON	3913 CONVOY ST SAN DIEGO CA 92111	-	0.00 / 0.00	765
CARCOA QUALITY BODY & PAINT	3913 CONVOY ST SAN DIEGO CA 92111	-	0.00 / 0.00	765
COHU INC. ELECTRONICS DIVISI	5755 KEARNY VILLA RD SAN DIEGO CA 92123	-	0.00 / 0.00	767
SD CITY/SOUTH MIRAMAR LANDFILL	5150 CONVOY & HY 52 SAN DIEGO CA 92111	-	0.00 / 0.00	775
SUPERIOR READY MIX CONCRETE LP	5180 CONVOY ST SAN DIEGO CA 92111	-	0.00 / 0.00	780
SD CITY OF ENV SERVICES DEPT	5180 CONVOY ST SAN DIEGO CA 92111	-	0.00 / 0.00	780
SD CITY OF MIRAMAR LANDFILL	5180 CONVOY ST SAN DIEGO CA 92111	-	0.00 / 0.00	780
SUPERIOR READY MIX - MIRAMAR L	5180 CONVOY ST SAN DIEGO CA 92111	-	0.00 / 0.00	780
SD CITY/WEST MIRAMAR LANDFILL	5180 CONVOY ST SAN DIEGO CA 92111	-	0.00 / 0.00	780
S. D. CITY - MIRAMAR LANDFILLS	5180 CONVOY ST SAN DIEGO CA 92111	-	0.00 / 0.00	780

Site	Address	Direction	Distance (mi/ft)	Map Key
SAN DIEGO CITY OF MIRAMAR LANDFILLS	5180 CONVOY ST SAN DIEGO CA 92111	-	0.00 / 0.00	780
SAN DIEGO CITY OF ENV SERVICES DEPT	5180 CONVOY ST SAN DIEGO CA 92111	-	0.00 / 0.00	780
SHELL OIL / 7647 BALBOA AVENUE	7647 BALBOA AV SAN DIEGO CA 92111	-	0.00 / 0.00	790
SHELL#135927	7647 BALBOA AV SAN DIEGO CA 92111	-	0.00 / 0.00	790
SHELL OIL7647 BALBOA AVENUE	7647 BALBOA AV SAN DIEGO CA 92111	-	0.00 / 0.00	790
SHELL #135927	7647 BALBOA AV SAN DIEGO CA 92111	-	0.00 / 0.00	790
RAYTHEON SERVICE COMPANY	9265 CHESPEAKE DRIVE SAN DIEGO CA 92123	-	0.00 / 0.00	803
EKSTROM INDUSTRIES	7366 ENGINEER RD SAN DIEGO CA 92111	-	0.00 / 0.00	804
52 & CONVOY CORP	7740 COPLEY PARK PL SAN DIEGO CA 92111	-	0.00 / 0.00	821
CALIBER COLLISION CENTERSCH	7515 DAGGET ST SAN DIEGO CA 92111	-	0.00 / 0.00	825
CALIBER COLLISION CENTERS / CH	7515 DAGGET ST SAN DIEGO CA 92111	-	0.00 / 0.00	825
CALIBER COLLISION CENTERS	7515 DAGGET ST SAN DIEGO CA 92111	-	0.00 / 0.00	825
NAS CONVOY PARTNERSHIP	7680 COPLEY PARK PL SAN DIEGO CA 92111	-	0.00 / 0.00	837
REMEC	9404 CHESAPEAKE DR SAN DIEGO CA 92123	-	0.00 / 0.00	889

Site	Address	Direction	Distance (mi/ft)	Map Key
76 PRODUCTS #31168	7415 CLAIREMONT MESA BL SAN DIEGO CA 92111	-	0.00 / 0.00	893
UNOCAL7415 CLAIREMONT MESA	7415 CLAIREMONT MESA BL SAN DIEGO CA 92111	-	0.00 / 0.00	893
UNOCAL / 7415 CLAIREMONT MESA	7415 CLAIREMONT MESA BL SAN DIEGO CA 92111	-	0.00 / 0.00	893
REMEC INC	5788 ROSCOE CT SAN DIEGO CA 92123	-	0.00 / 0.00	917
ONE DAY PAINT & BODY	4676 CARDIN ST SAN DIEGO CA 92111	-	0.00 / 0.00	931
ONE DAY PAINT & BODY CO	4676 CARDIN ST SAN DIEGO CA 92111	-	0.00 / 0.00	931
SOUTHLAND / AERO DR	9609 AERO DR SAN DIEGO CA 92123	-	0.00 / 0.00	939
7 ELEVEN #32606	9609 AERO DR SAN DIEGO CA 92123	-	0.00 / 0.00	939
SOUTHLANDAERO DR	9609 AERO DR SAN DIEGO CA 92123	-	0.00 / 0.00	939
LUXURY AUTO BODY	9660 AERO DR SAN DIEGO CA 92123	-	0.00 / 0.00	952
KEARNY MESA FORD	7303 CLAIREMONT MESA BL SAN DIEGO CA 92111	-	0.00 / 0.00	967
CA NATIONAL GUARD	7288 CONVOY TERRACE SAN DIEGO CA 92111	-	0.00 / 0.00	971
CA ST OF AIR NATIONAL GUARD	7288 CONVOY TERRACE SAN DIEGO CA 92111	-	0.00 / 0.00	971
ARCO #05737	3770 MURPHY CANYON RD SAN DIEGO CA 92123	-	0.00 / 0.00	983

Site	Address	Direction	Distance (mi/ft)	Map Key
ARCO / MURPHY CANYON RD	3770 MURPHY CANYON RD SAN DIEGO CA 92123	-	0.00 / 0.00	983
ARCOMURPHY CANYON RD	3770 MURPHY CANYON RD SAN DIEGO CA 92123	-	0.00 / 0.00	983
MOBIL / CLAIREMONT MESA BLVD	7153 CLAIREMONT MESA BL SAN DIEGO CA 92111	-	0.00 / 0.00	988
MEGA FUEL	7153 CLAIREMONT MESA BL SAN DIEGO CA 92111	-	0.00 / 0.00	988
MOBILCLAIREMONT MESA BLVD	7153 CLAIREMONT MESA BL SAN DIEGO CA 92111	-	0.00 / 0.00	988
CHEVRONCLAIREMONT MESA BLVD	7070 CLAIREMONT MESA BL SAN DIEGO CA 92111	-	0.00 / 0.00	1005
BARRYS CHEVRON	7070 CLAIREMONT MESA BL SAN DIEGO CA 92111	-	0.00 / 0.00	1005
CHEVRON / CLAIREMONT MESA BLVD	7070 CLAIREMONT MESA BL SAN DIEGO CA 92111	-	0.00 / 0.00	1005
STONECREST GAS AND WASH	3690 MURPHY CANYON RD SAN DIEGO CA 92123	-	0.00 / 0.00	1009
SHELL OILMURPHY CANYON RD	3690 MURPHY CANYON RD SAN DIEGO CA 92123	-	0.00 / 0.00	1009
SHELL OIL / MURPHY CANYON RD	3690 MURPHY CANYON RD SAN DIEGO CA 92123	-	0.00 / 0.00	1009
DALEY CORP	2400 MURPHY CANYON RD SAN DIEGO CA 92123	-	0.00 / 0.00	1044
DALEY CORP	2400MURPHY CANYON RD SAN DIEGO CA 92123	-	0.00 / 0.00	1046
S D PIPELINE COMPANY	9950 SAN DIEGO MISSION SAN DIEGO CA 92108	-	0.00 / 0.00	1050

Site	Address	Direction	Distance (mi/ft)	Map Key
SHELL	9950 SAN DIEGO MISSION RD. SAN DIEGO CA 92108	-	0.00 / 0.00	1050
SHELL OIL COMPANY - AT SFPP	9950 SAN DIEGO MISSION RD SAN DIEGO CA 92108	-	0.00 / 0.00	1050
S. PACIFIC PIPE LINES PTNRS	9950 SAN DIEGO MISSION RD SAN DIEGO CA 92108	-	0.00 / 0.00	1050
SFPP LP	9950 SAN DIEGO MISSION RD SAN DIEGO CA 92108	-	0.00 / 0.00	1050
MOBIL OIL CORP	9950 SAN DIEGO MISSION RD SAN DIEGO CA 92108	-	0.00 / 0.00	1050
POWERINE OIL CO	9950 SAN DIEGO MISSION SAN DIEGO CA 92108	-	0.00 / 0.00	1050
MOBIL OIL	9950 SAN DIEGO MISSION RD SAN DIEGO CA 92108	-	0.00 / 0.00	1050
MOBIL CO SFPP LP	9950 SAN DIEGO MISSION RD SAN DIEGO CA 92108	-	0.00 / 0.00	1050
SHELL OIL PRODUCTS US	9950 SAN DIEGO MISSION RD SAN DIEGO CA 92108	-	0.00 / 0.00	1050
MOBIL C/O SFPP LP	9950 SAN DIEGO MISSION RD SAN DIEGO CA 92108	-	0.00 / 0.00	1050
EQUILON ENTERPRISES LLC	9950 SAN DIEGO MISSION RD SAN DIEGO CA 92108	-	0.00 / 0.00	1050
SANTA FE PACIFIC PIPELINE	9950 SAN DIEGO MISSION RD SAN DIEGO CA 92108	-	0.00 / 0.00	1050
POWERINE OIL CO	9950SAN DIEGO MISSION SAN DIEGO CA 92108	SSE	0.03 / 173.01	1059
EQUILON ENTERPRISES LLC	9966 SAN DIEGO MISSION RD SAN DIEGO CA 92108	SSE	0.08 / 411.50	1069

Site	Address	Direction	Distance (mi/ft)	Map Key
SHELL OIL PRODUCTS US	9966 SAN DIEGO MISSION RD SAN DIEGO CA 92108	SSE	0.08 / 411.50	1069
TEXACO REF & MARKETING INC.	9966 SAN DIEGO MISSION RD. SAN DIEGO CA 92108	SSE	0.08 / 411.50	1069
ARCO #1761	2696 MISSION VILLAGE DR SAN DIEGO CA 92123	SSE	0.08 / 442.68	1071

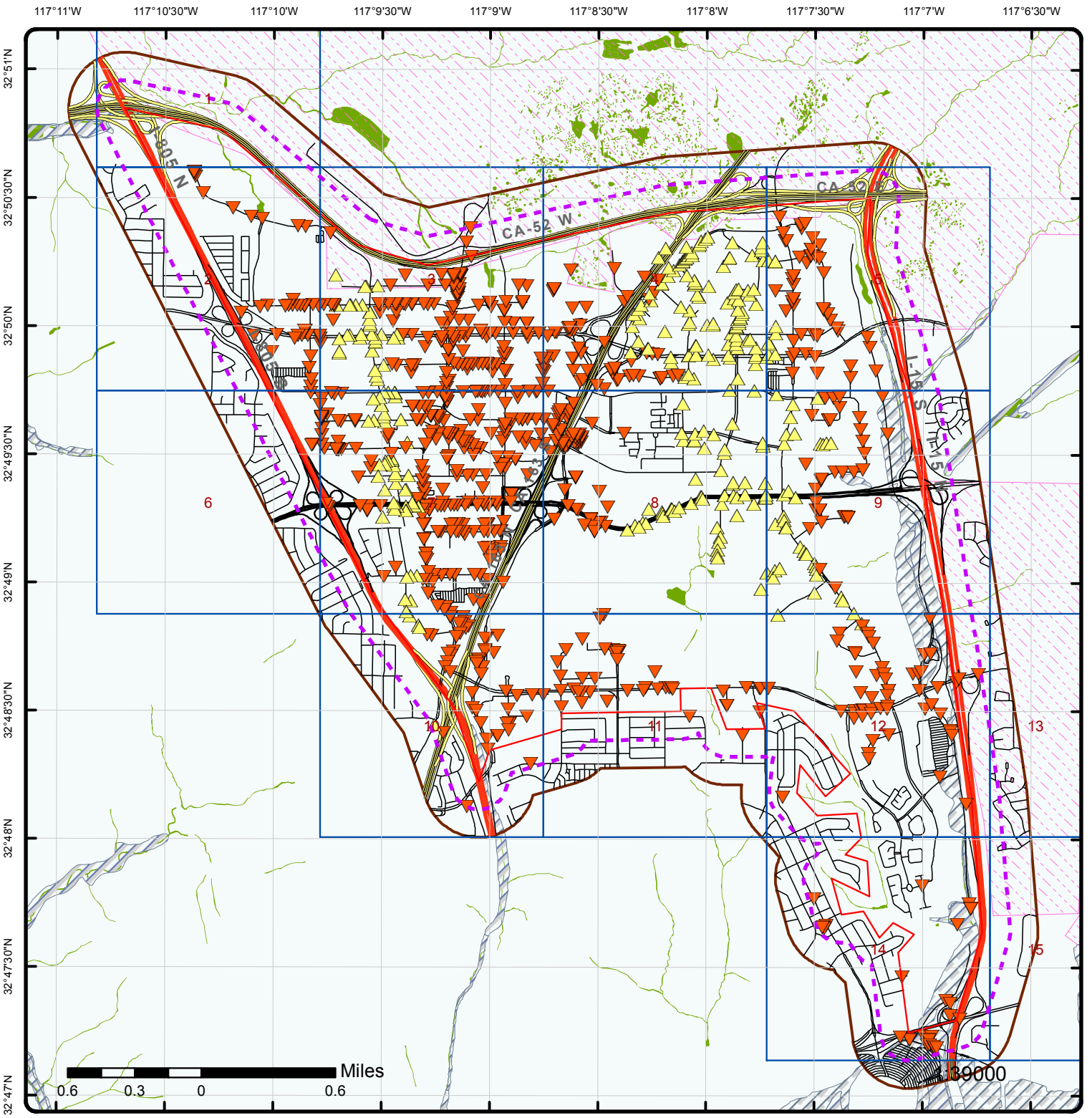

Map : 0.125 Mile Radius

Order No: 20180323244

Address: n/a, n/a, CA

ERIS
ENVIRONMENTAL RISK INFORMATION SERVICES

Project Property	Rails	State Boundary	FWS Special Designation Areas
Buffer Outline	Major Highways	National Priority List Sites	State Brownfield Sites
Eris Sites with Higher Elevation	Major Highways Ramps	National Wetland	State Brownfield Areas
Eris Sites with Same Elevation	Major Roads	Indian Reserve Land	State Superfund Areas:Dept. of Defense
Eris Sites with Lower Elevation	Major Roads Ramps	Historic Fill	State Superfund Areas:NPL
Eris Sites with Unknown Elevation	Secondary Roads	100 Year Flood Zone	WQARF Areas
County Boundary	Secondary Roads Ramps	500 Year Flood Zone	Federal Lands: Dept. of Defense (owned/administered areas)
	Local Roads and Ramps		

Source: © 2016 ESRI

© ERIS Information Inc.

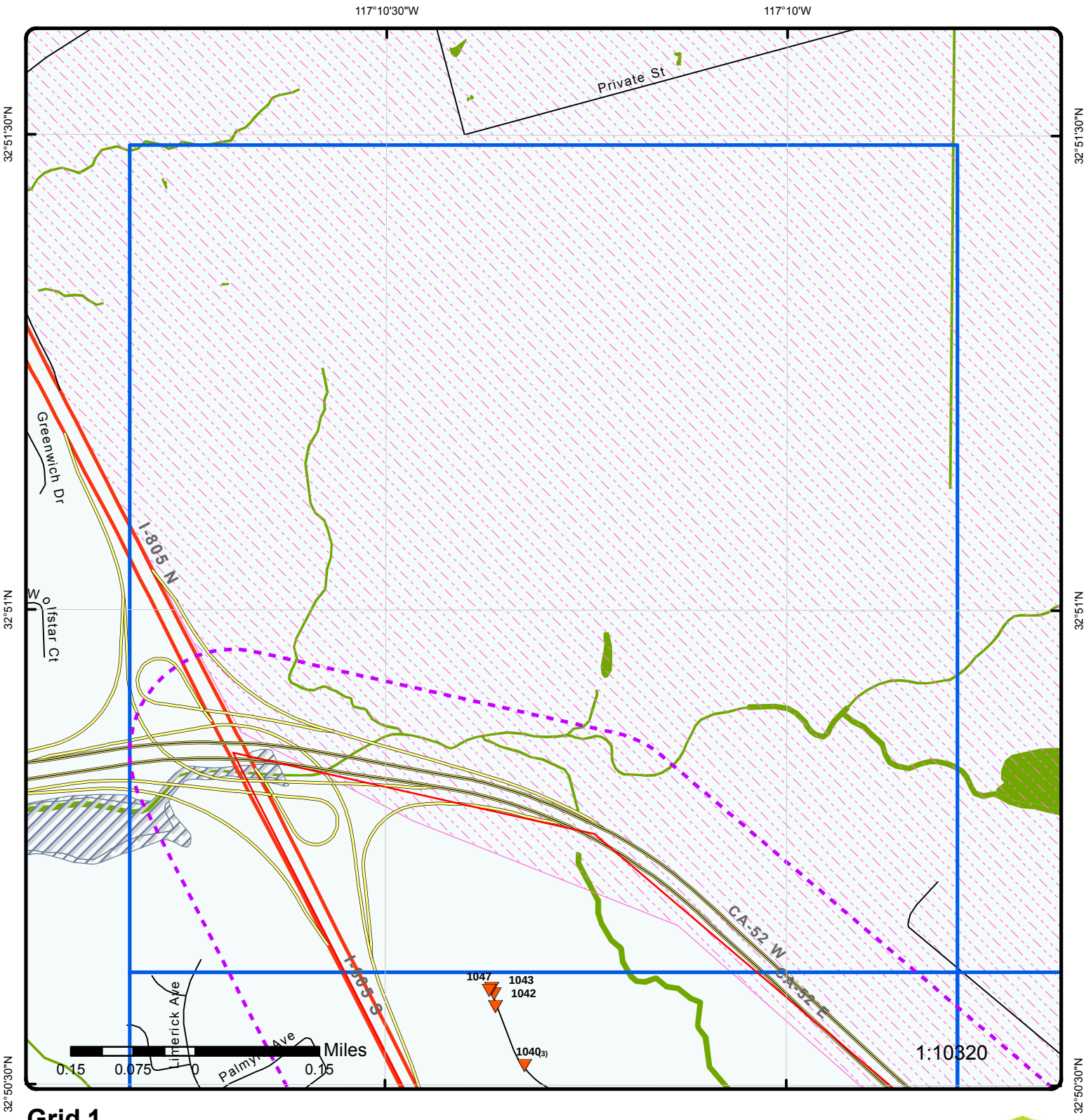

Grid 1

Order No: 20180323244

Address: n/a, n/a, CA

ERIS
ENVIRONMENTAL RISK INFORMATION SERVICES

Buffer Outline	Rails	State Boundary	FWS Special Designation Areas
Eris Sites with Higher Elevation	Major Highways	National Priority List Sites	State Brownfield Sites
Eris Sites with Same Elevation	Major Highways Ramps	National Wetland	State Brownfield Areas
Eris Sites with Lower Elevation	Major Roads	Indian Reserve Land	State Superfund Areas:Dept. of Defense
Eris Sites with Unknown Elevation	Major Roads Ramps	Historic Fill	State Superfund Areas:NPL
County Boundary	Secondary Roads	100 Year Flood Zone	WQARF Areas
	Secondary Roads Ramps	500 Year Flood Zone	Federal Lands: Dept. of Defense (owned/administered areas)
	Local Roads and Ramps		

Source: © 2016 ESRI

© ERIS Information Inc.

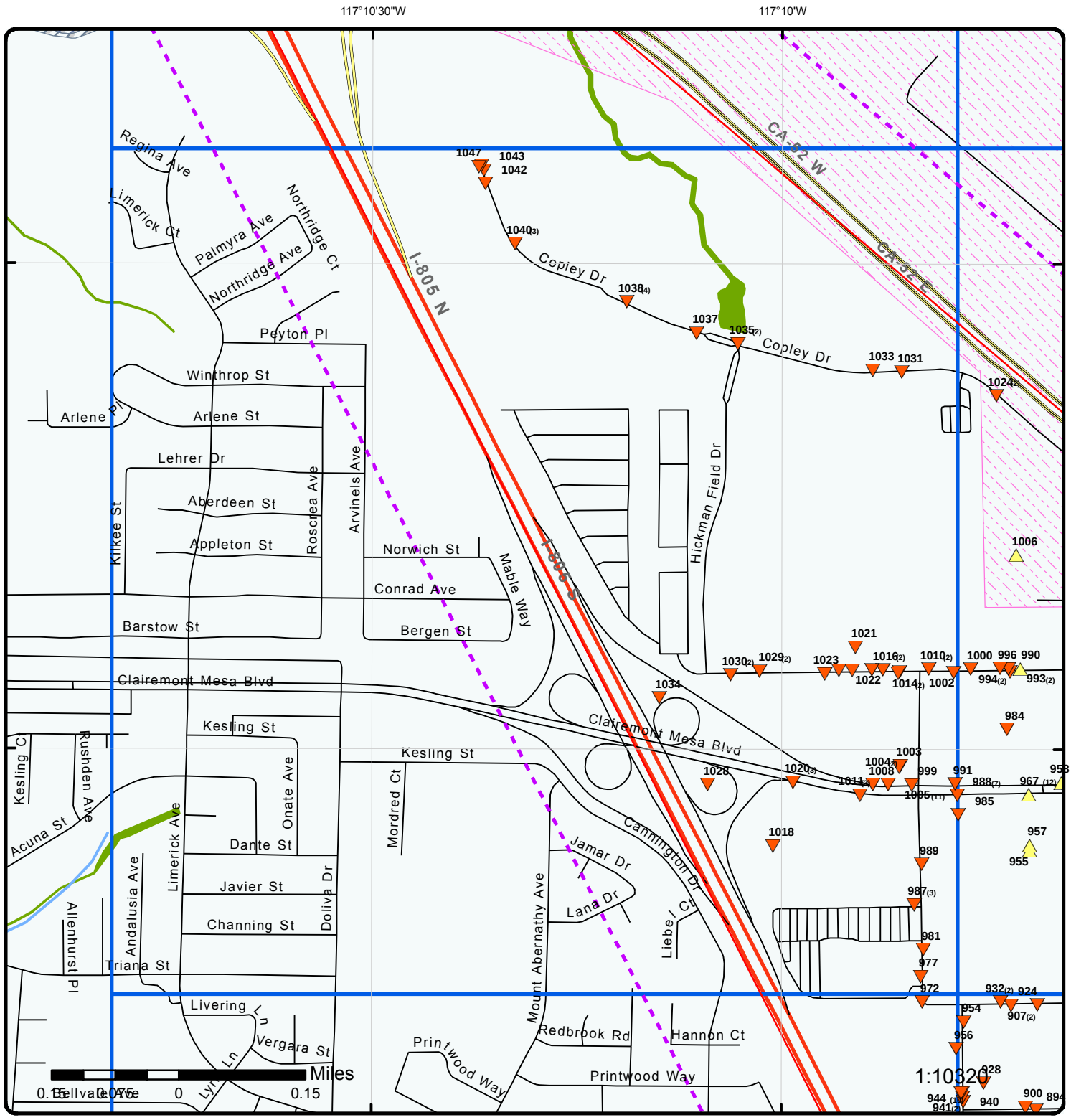

Grid 2

Order No: 20180323244

Address: n/a, n/a, CA

ENVIRONMENTAL RISK INFORMATION SERVICES

Buffer Outline	Rails	State Boundary	FWS Special Designation Areas
Eris Sites with Higher Elevation	Major Highways	National Priority List Sites	State Brownfield Sites
Eris Sites with Same Elevation	Major Highways Ramps	National Wetland	State Brownfield Areas
Eris Sites with Lower Elevation	Major Roads	Indian Reserve Land	State Superfund Areas:Dept. of Defense
Eris Sites with Unknown Elevation	Major Roads Ramps	Historic Fill	State Superfund Areas:NPL
County Boundary	Secondary Roads	100 Year Flood Zone	WQARF Areas
	Secondary Roads Ramps	500 Year Flood Zone	Federal Lands: Dept. of Defense (owned/administered areas)
	Local Roads and Ramps		

Source: © 2016 ESRI

© ERIS Information Inc.

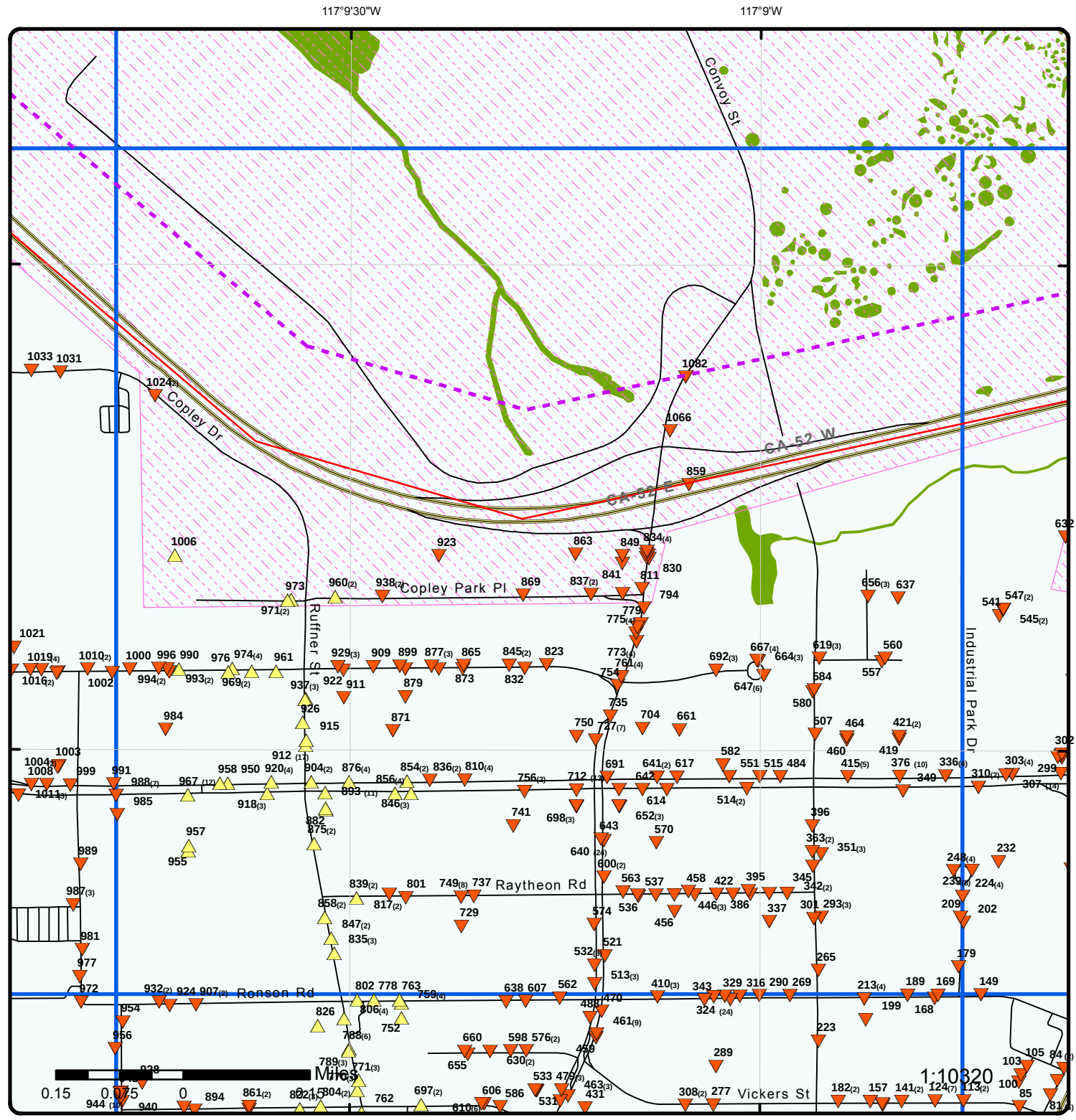

Grid 3

Order No: 20180323244

Address: n/a, n/a, CA

ENVIRONMENTAL RISK INFORMATION SERVICES

- **Buffer Outline**
- Eris Sites with Higher Elevation
- Eris Sites with Same Elevation
- Eris Sites with Lower Elevation
- Eris Sites with Unknown Elevation
- County Boundary
- Rails
- Major Highways
- Major Highways Ramps
- Major Roads
- Major Roads Ramps
- Secondary Roads
- Secondary Roads Ramps
- Local Roads and Ramps
- State Boundary
- National Priority List Sites
- National Wetland
- Indian Reserve Land
- Historic Fill
- 100 Year Flood Zone
- 500 Year Flood Zone
- FWS Special Designation Areas
- State Brownfield Sites
- State Brownfield Areas
- State Superfund Areas:Dept. of Defense
- State Superfund Areas:NPL
- WQARF Areas
- Federal Lands: Dept. of Defense (owned/administered areas)

Source: © 2016 ESRI

© ERIS Information Inc.

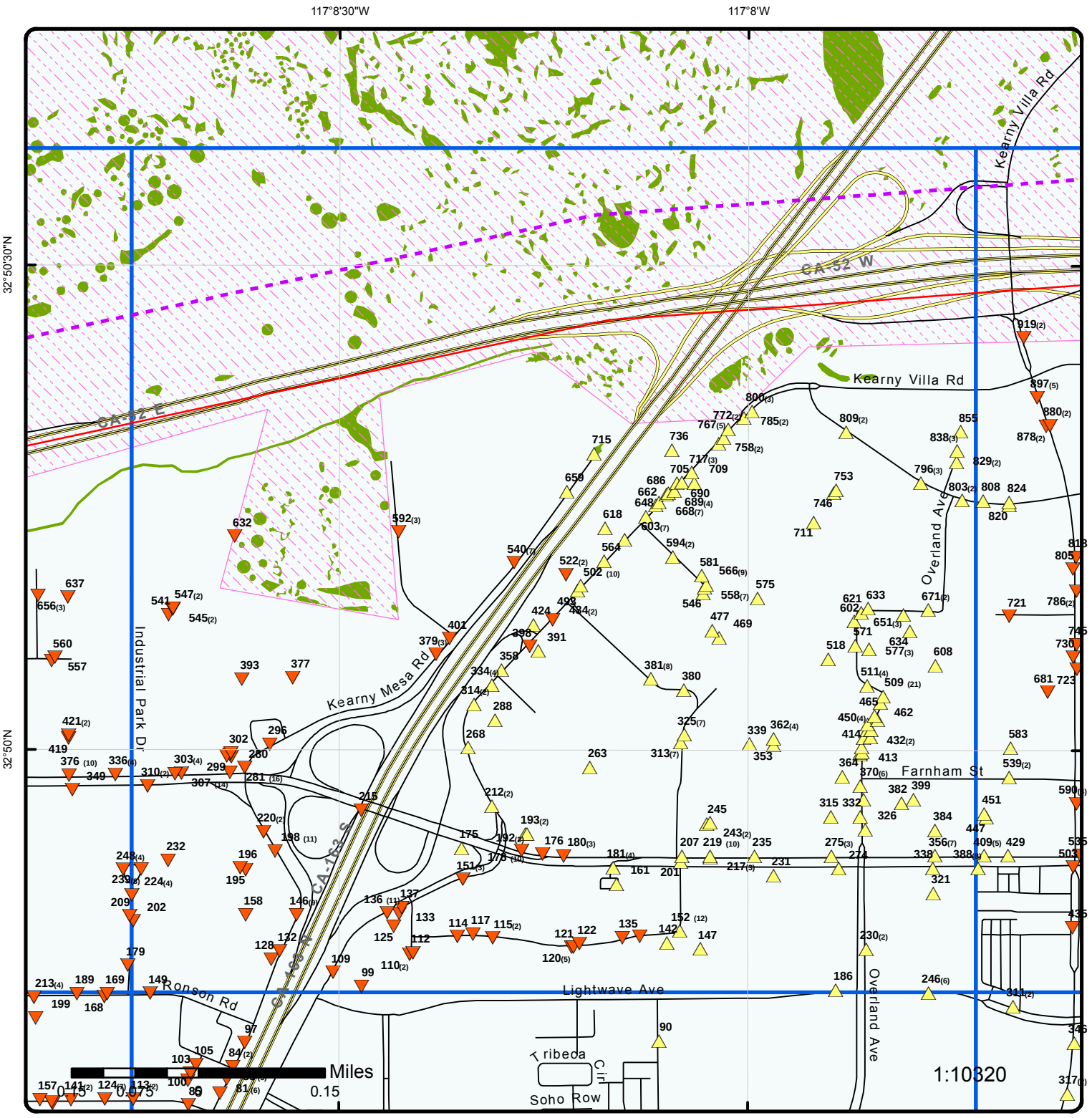

Grid 4

Order No: 20180323244

Address: n/a, n/a, CA

ENVIRONMENTAL RISK INFORMATION SERVICES

Buffer Outline	Rails	State Boundary	FWS Special Designation Areas
Eris Sites with Higher Elevation	Major Highways	National Priority List Sites	State Brownfield Sites
Eris Sites with Same Elevation	Major Highways Ramps	National Wetland	State Brownfield Areas
Eris Sites with Lower Elevation	Major Roads	Indian Reserve Land	State Superfund Areas:Dept. of Defense
Eris Sites with Unknown Elevation	Major Roads Ramps	Historic Fill	State Superfund Areas:NPL
County Boundary	Secondary Roads	100 Year Flood Zone	WQARF Areas
	Secondary Roads Ramps	500 Year Flood Zone	Federal Lands: Dept. of Defense (owned/administered areas)
	Local Roads and Ramps		

Source: © 2016 ESRI

© ERIS Information Inc.

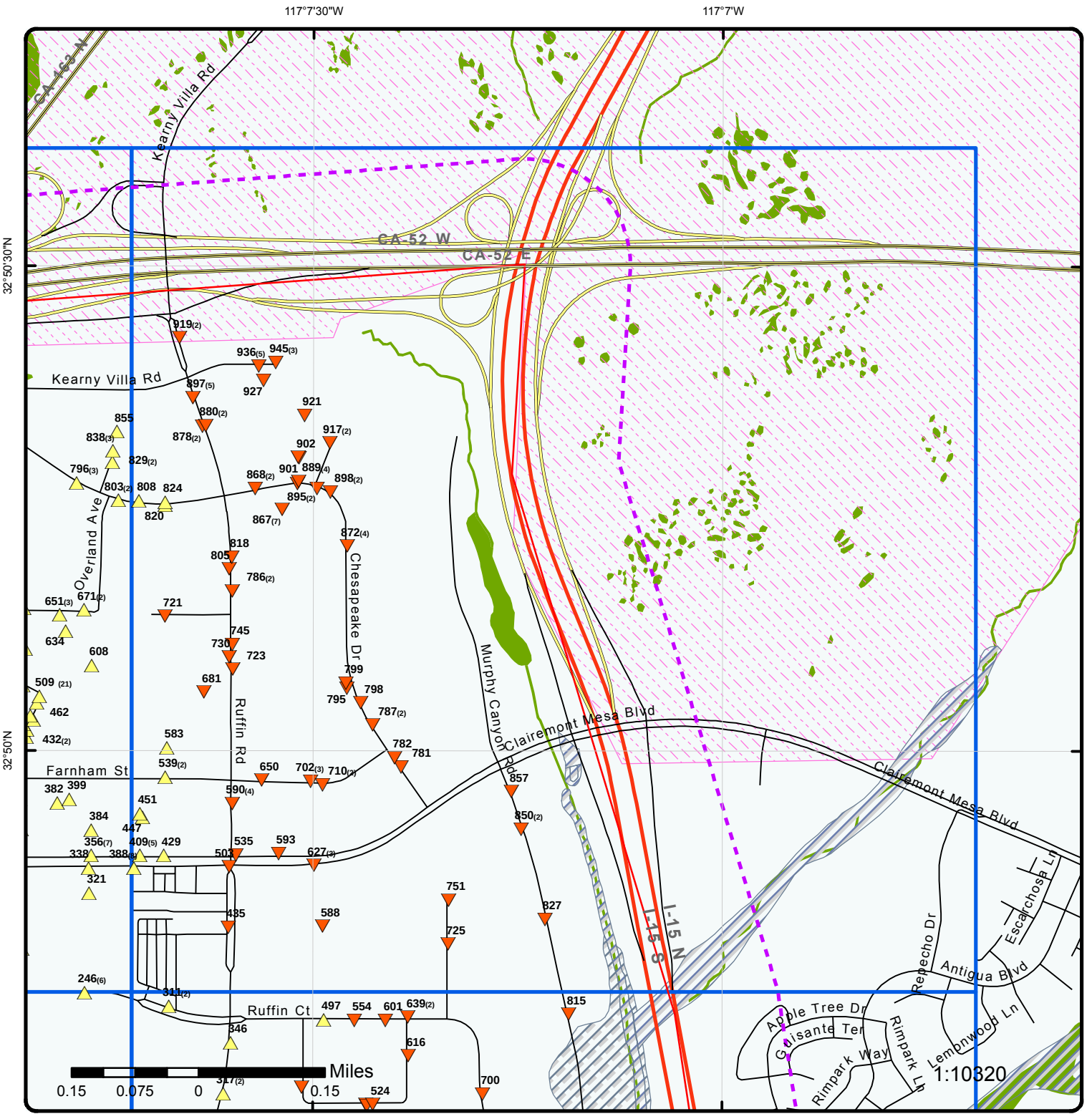

Grid 5

Order No: 20180323244

Address: n/a, n/a, CA

ENVIRONMENTAL RISK INFORMATION SERVICES

Buffer Outline	Rails	State Boundary	FWS Special Designation Areas
Eris Sites with Higher Elevation	Major Highways	National Priority List Sites	State Brownfield Sites
Eris Sites with Same Elevation	Major Highways Ramps	National Wetland	State Brownfield Areas
Eris Sites with Lower Elevation	Major Roads	Indian Reserve Land	State Superfund Areas:Dept. of Defense
Eris Sites with Unknown Elevation	Major Roads Ramps	Historic Fill	State Superfund Areas:NPL
County Boundary	Secondary Roads	100 Year Flood Zone	WQARF Areas
	Secondary Roads Ramps	500 Year Flood Zone	Federal Lands: Dept. of Defense (owned/administered areas)
	Local Roads and Ramps		

Source: © 2016 ESRI

© ERIS Information Inc.

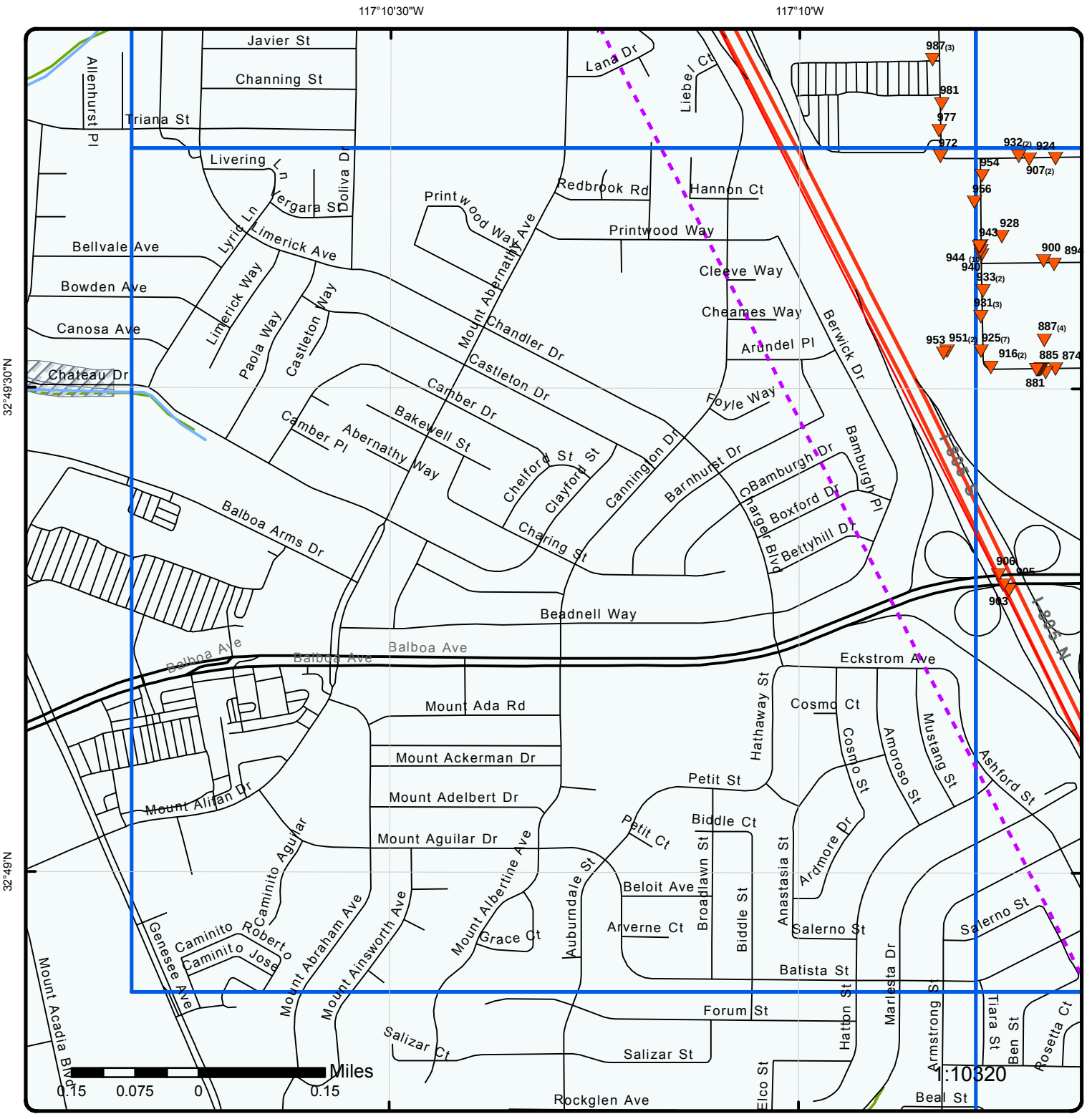

Grid 6

Order No: 20180323244

Address: n/a, n/a, CA

ENVIRONMENTAL RISK INFORMATION SERVICES

Buffer Outline	Rails	State Boundary	FWS Special Designation Areas
Eris Sites with Higher Elevation	Major Highways	National Priority List Sites	State Brownfield Sites
Eris Sites with Same Elevation	Major Highways Ramps	National Wetland	State Brownfield Areas
Eris Sites with Lower Elevation	Major Roads	Indian Reserve Land	State Superfund Areas:Dept. of Defense
Eris Sites with Unknown Elevation	Major Roads Ramps	Historic Fill	State Superfund Areas:NPL
County Boundary	Secondary Roads	100 Year Flood Zone	WQARF Areas
	Secondary Roads Ramps	500 Year Flood Zone	Federal Lands: Dept. of Defense (owned/administered areas)
	Local Roads and Ramps		

Source: © 2016 ESRI

© ERIS Information Inc.

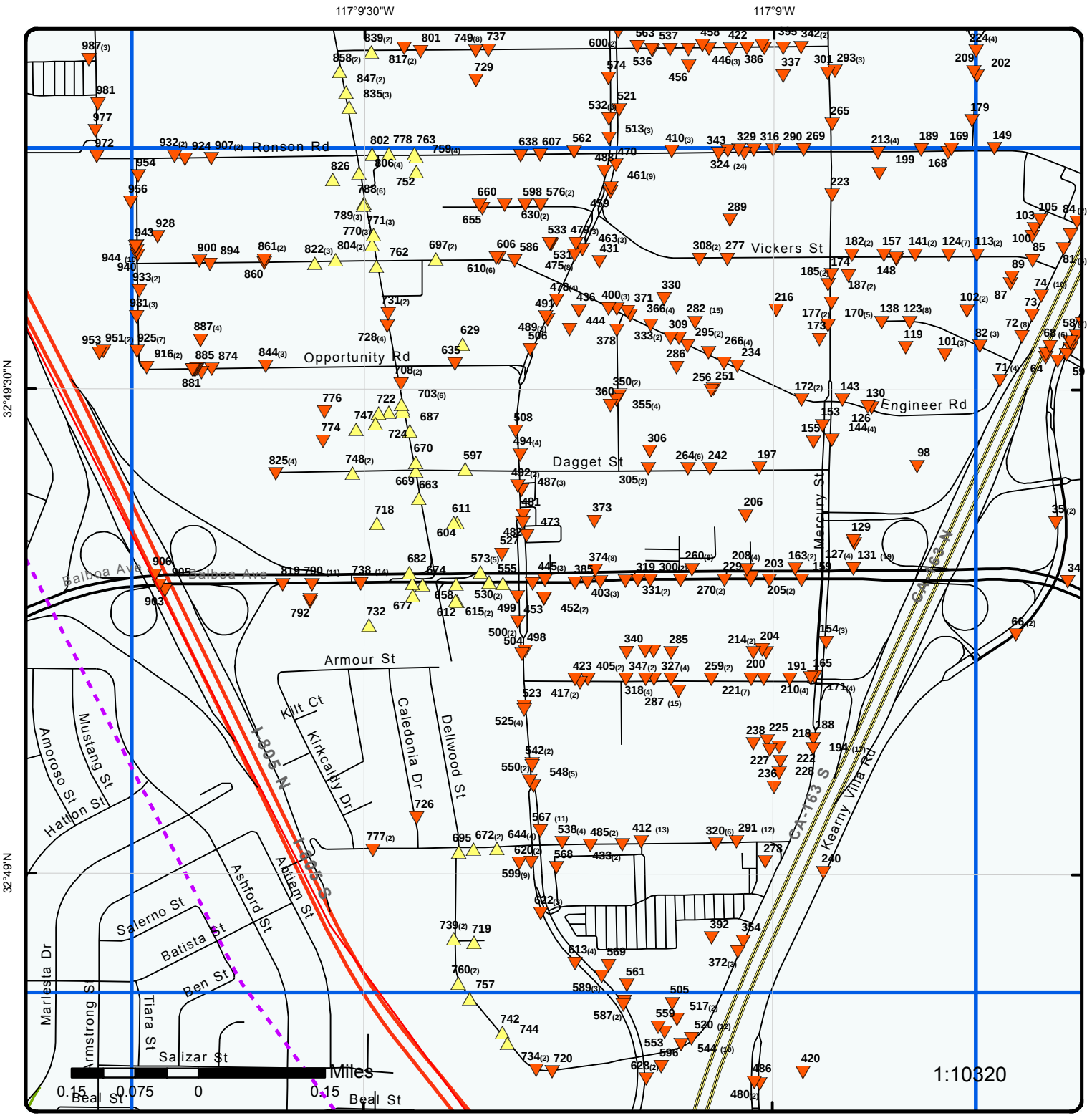

Grid 7

Order No: 20180323244

Address: n/a, n/a, CA

ENVIRONMENTAL RISK INFORMATION SERVICES

Buffer Outline	Rails	State Boundary	FWS Special Designation Areas
Eris Sites with Higher Elevation	Major Highways	National Priority List Sites	State Brownfield Sites
Eris Sites with Same Elevation	Major Highways Ramps	National Wetland	State Brownfield Areas
Eris Sites with Lower Elevation	Major Roads	Indian Reserve Land	State Superfund Areas:Dept. of Defense
Eris Sites with Unknown Elevation	Major Roads Ramps	Historic Fill	State Superfund Areas:NPL
County Boundary	Secondary Roads	100 Year Flood Zone	WQARF Areas
	Secondary Roads Ramps	500 Year Flood Zone	Federal Lands: Dept. of Defense (owned/administered areas)
	Local Roads and Ramps		

Source: © 2016 ESRI

© ERIS Information Inc.

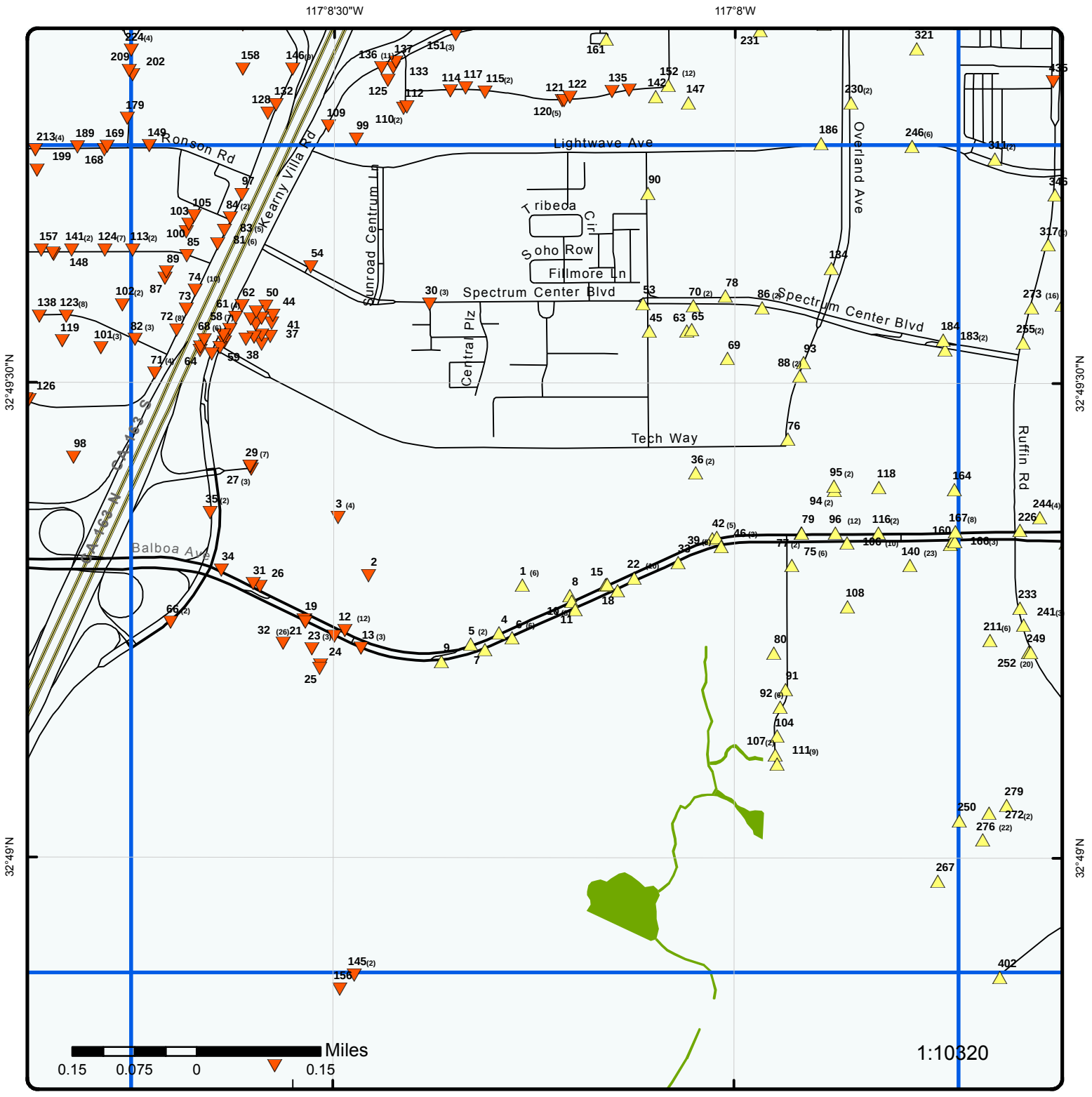

Grid 8

Order No: 20180323244

Address: n/a, n/a, CA

ENVIRONMENTAL RISK INFORMATION SERVICES

- **Buffer Outline**
- Eris Sites with Higher Elevation
- Eris Sites with Same Elevation
- Eris Sites with Lower Elevation
- Eris Sites with Unknown Elevation
- County Boundary
- Rails
- Major Highways
- Major Highways Ramps
- Major Roads
- Major Roads Ramps
- Secondary Roads
- Secondary Roads Ramps
- Local Roads and Ramps
- State Boundary
- National Priority List Sites
- National Wetland
- Indian Reserve Land
- Historic Fill
- 100 Year Flood Zone
- 500 Year Flood Zone
- FWS Special Designation Areas
- State Brownfield Sites
- State Brownfield Areas
- State Superfund Areas:Dept. of Defense
- State Superfund Areas:NPL
- WQARF Areas
- Federal Lands: Dept. of Defense (owned/administered areas)

Source: © 2016 ESRI

© ERIS Information Inc.

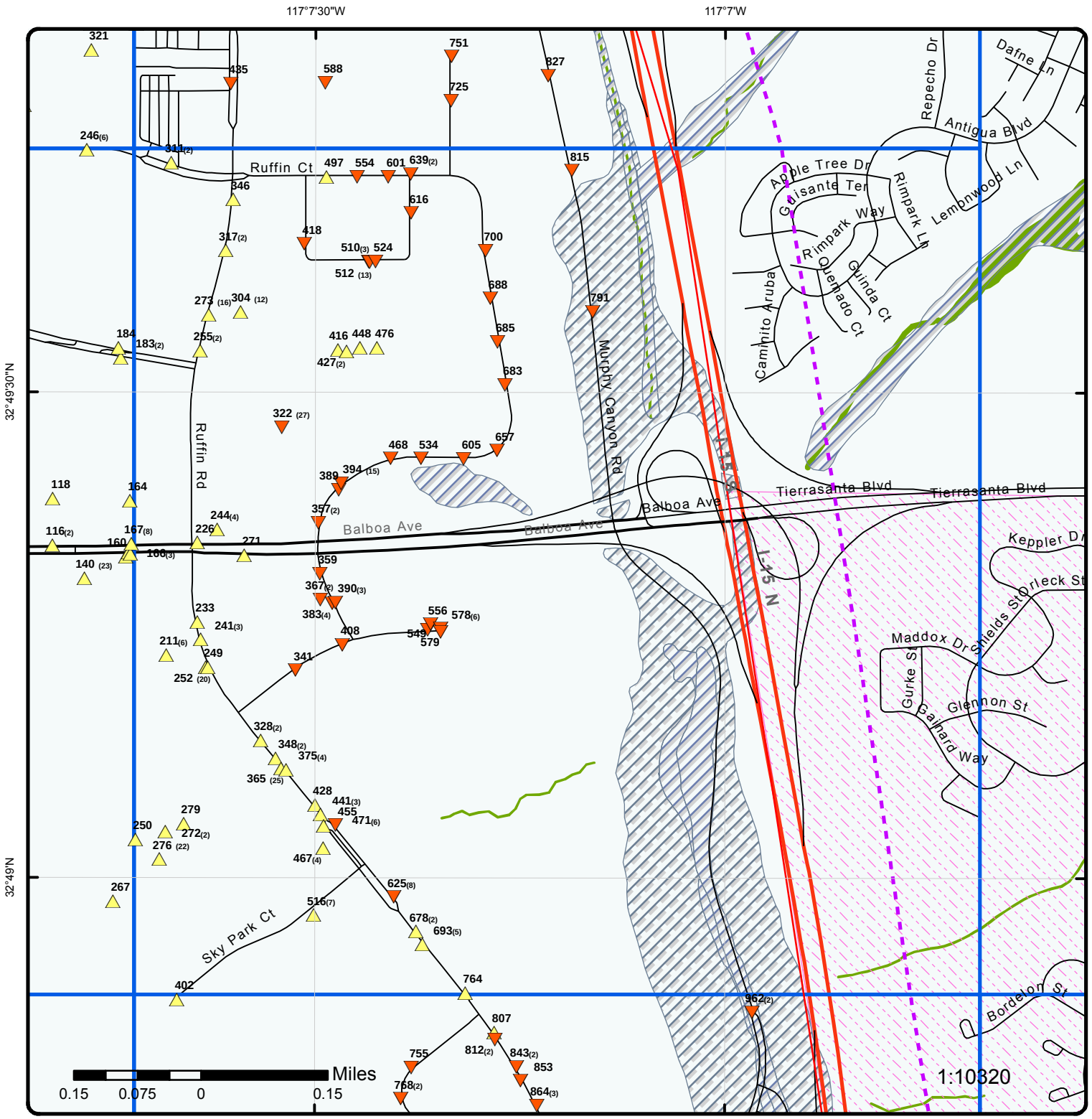

Grid 9

Order No: 20180323244

Address: n/a, n/a, CA

ERIS
ENVIRONMENTAL RISK INFORMATION SERVICES

Buffer Outline	Rails	State Boundary	FWS Special Designation Areas
Eris Sites with Higher Elevation	Major Highways	National Priority List Sites	State Brownfield Sites
Eris Sites with Same Elevation	Major Highways Ramps	National Wetland	State Brownfield Areas
Eris Sites with Lower Elevation	Major Roads	Indian Reserve Land	State Superfund Areas:Dept. of Defense
Eris Sites with Unknown Elevation	Major Roads Ramps	Historic Fill	State Superfund Areas:NPL
County Boundary	Secondary Roads	100 Year Flood Zone	WQARF Areas
	Secondary Roads Ramps	500 Year Flood Zone	Federal Lands: Dept. of Defense (owned/administered areas)
	Local Roads and Ramps		

Source: © 2016 ESRI

© ERIS Information Inc.

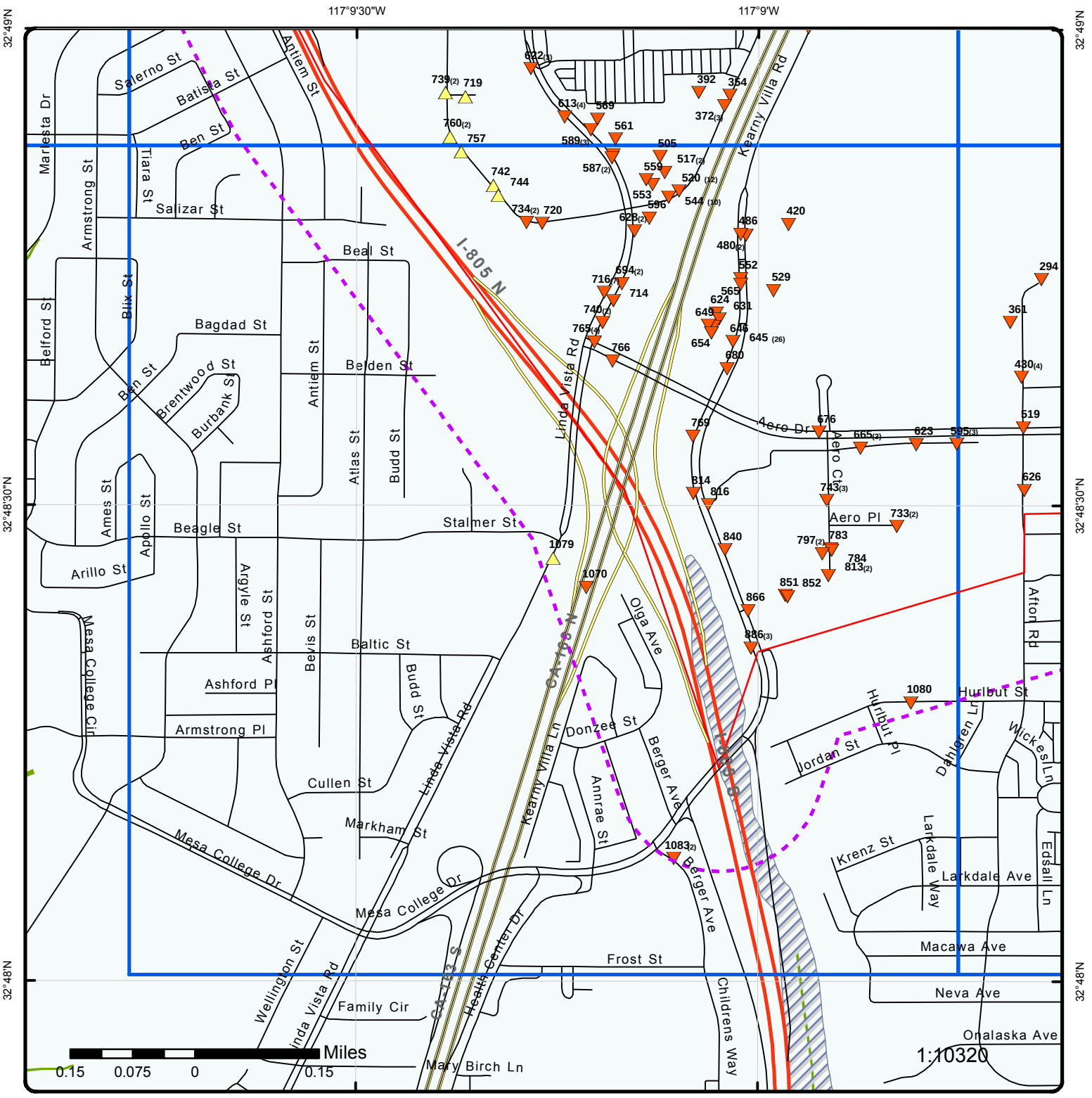

Grid 10

Order No: 20180323244

Address: n/a, n/a, CA

ENVIRONMENTAL RISK INFORMATION SERVICES

Buffer Outline	Rails	State Boundary	FWS Special Designation Areas
Eris Sites with Higher Elevation	Major Highways	National Priority List Sites	State Brownfield Sites
Eris Sites with Same Elevation	Major Highways Ramps	National Wetland	State Brownfield Areas
Eris Sites with Lower Elevation	Major Roads	Indian Reserve Land	State Superfund Areas:Dept. of Defense
Eris Sites with Unknown Elevation	Major Roads Ramps	Historic Fill	State Superfund Areas:NPL
County Boundary	Secondary Roads	100 Year Flood Zone	WQARF Areas
	Secondary Roads Ramps	500 Year Flood Zone	Federal Lands: Dept. of Defense (owned/administered areas)
	Local Roads and Ramps		

Source: © 2016 ESRI

© ERIS Information Inc.

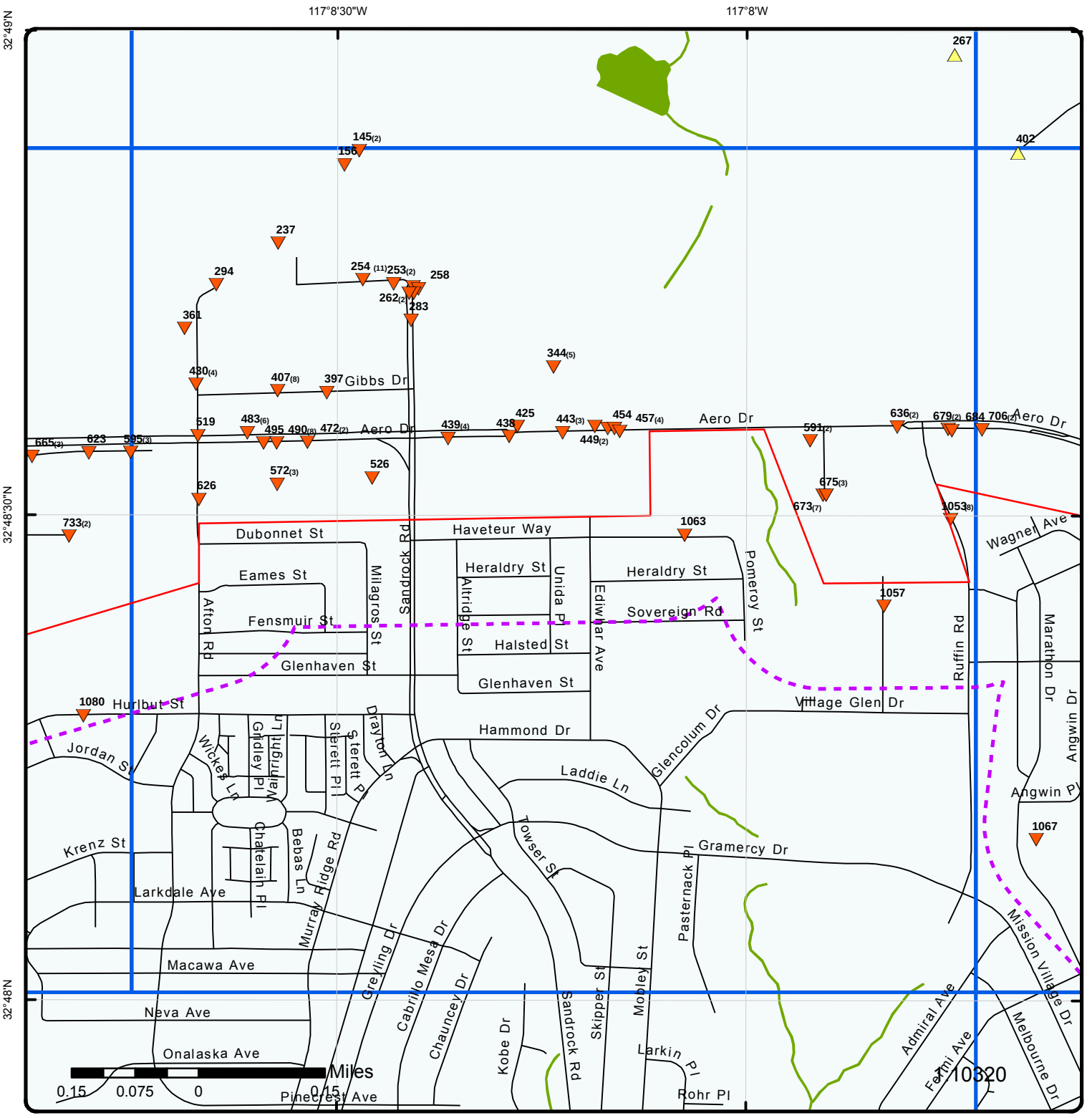

Grid 11

Order No: 20180323244

Address: n/a, n/a, CA

ENVIRONMENTAL RISK INFORMATION SERVICES

Buffer Outline	Rails	State Boundary	FWS Special Designation Areas
Eris Sites with Higher Elevation	Major Highways	National Priority List Sites	State Brownfield Sites
Eris Sites with Same Elevation	Major Highways Ramps	National Wetland	State Brownfield Areas
Eris Sites with Lower Elevation	Major Roads	Indian Reserve Land	State Superfund Areas:Dept. of Defense
Eris Sites with Unknown Elevation	Major Roads Ramps	Historic Fill	State Superfund Areas:NPL
County Boundary	Secondary Roads	100 Year Flood Zone	WQARF Areas
	Secondary Roads Ramps	500 Year Flood Zone	Federal Lands: Dept. of Defense (owned/administered areas)
	Local Roads and Ramps		

Source: © 2016 ESRI

© ERIS Information Inc.

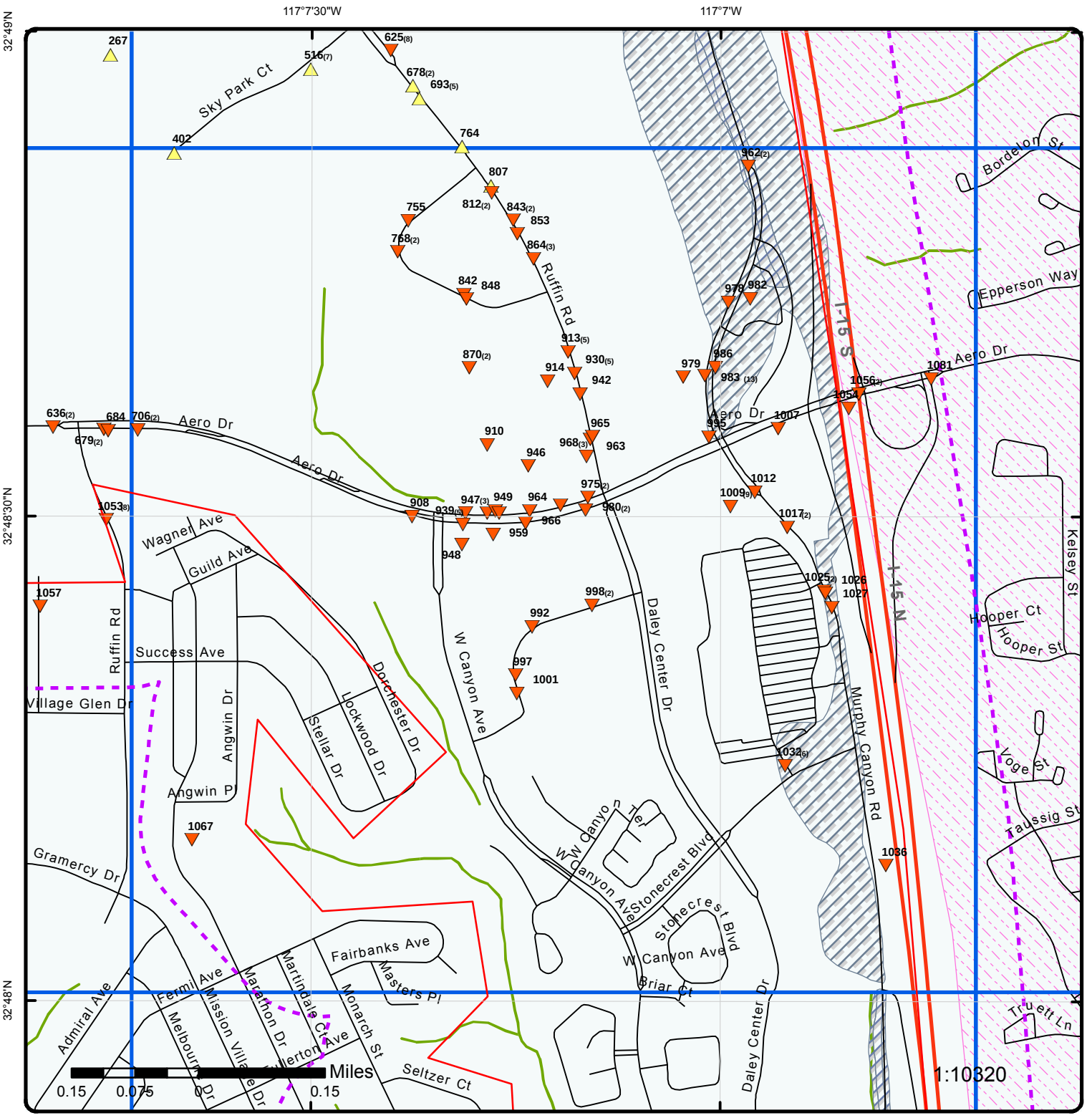

Grid 12

Order No: 20180323244

Address: n/a, n/a, CA

ENVIRONMENTAL RISK INFORMATION SERVICES

Buffer Outline	Rails	State Boundary	FWS Special Designation Areas
Eris Sites with Higher Elevation	Major Highways	National Priority List Sites	State Brownfield Sites
Eris Sites with Same Elevation	Major Highways Ramps	National Wetland	State Brownfield Areas
Eris Sites with Lower Elevation	Major Roads	Indian Reserve Land	State Superfund Areas:Dept. of Defense
Eris Sites with Unknown Elevation	Major Roads Ramps	Historic Fill	State Superfund Areas:NPL
County Boundary	Secondary Roads	100 Year Flood Zone	WQARF Areas
	Secondary Roads Ramps	500 Year Flood Zone	Federal Lands: Dept. of Defense (owned/administered areas)
	Local Roads and Ramps		

Source: © 2016 ESRI

© ERIS Information Inc.

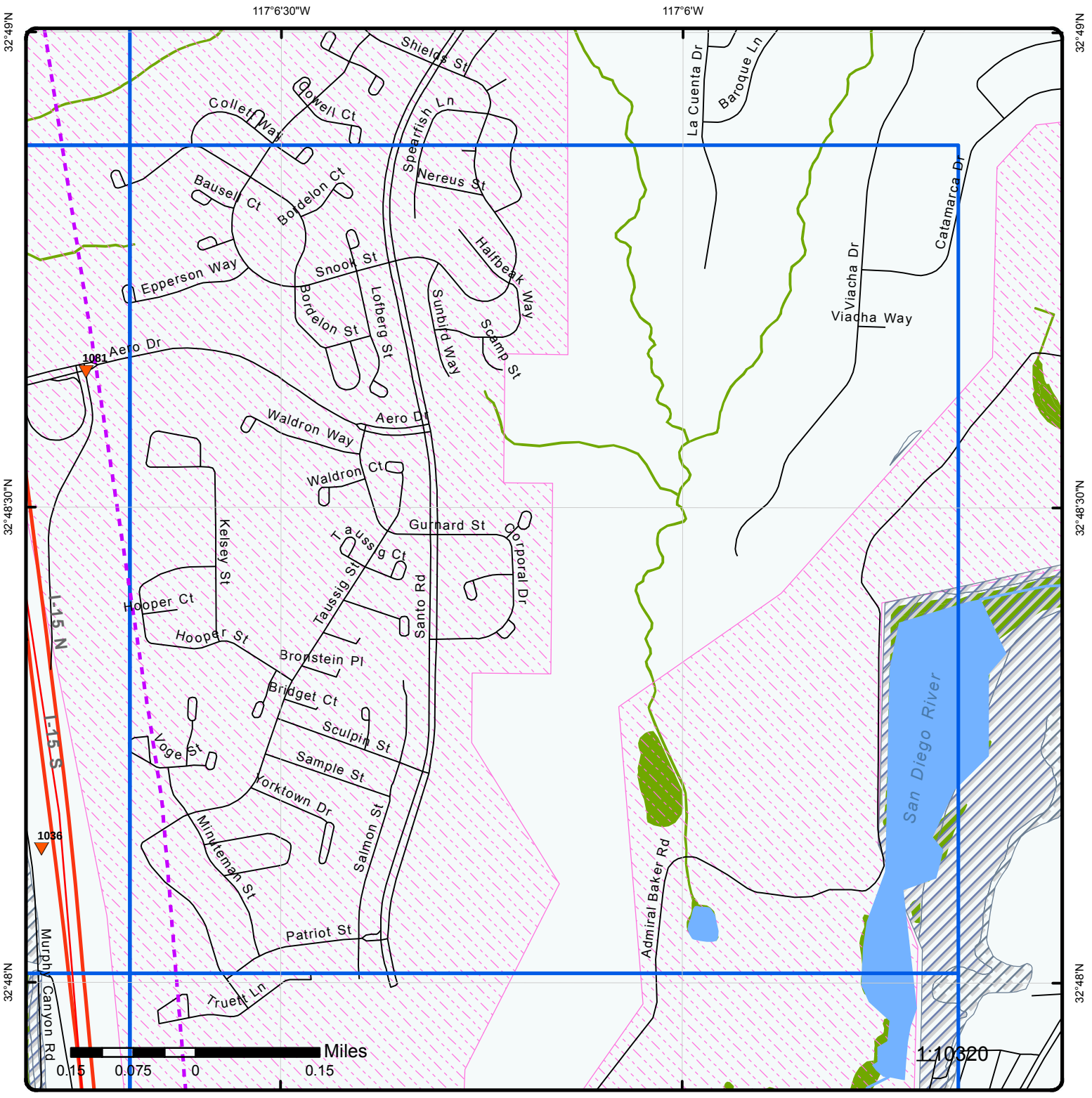

Grid 13

Order No: 20180323244

Address: n/a, n/a, CA

ERIS
ENVIRONMENTAL RISK INFORMATION SERVICES

Buffer Outline
Eris Sites with Higher Elevation
Eris Sites with Same Elevation
Eris Sites with Lower Elevation
Eris Sites with Unknown Elevation
County Boundary

Rails
Major Highways
Major Highways Ramps
Major Roads
Major Roads Ramps
Secondary Roads
Secondary Roads Ramps
Local Roads and Ramps

State Boundary
National Priority List Sites
National Wetland
Indian Reserve Land
Historic Fill
100 Year Flood Zone
500 Year Flood Zone

FWS Special Designation Areas
State Brownfield Sites
State Brownfield Areas
State Superfund Areas:Dept. of Defense
State Superfund Areas:NPL
WQARF Areas
Federal Lands: Dept. of Defense (owned/administered areas)

Source: © 2016 ESRI

© ERIS Information Inc.

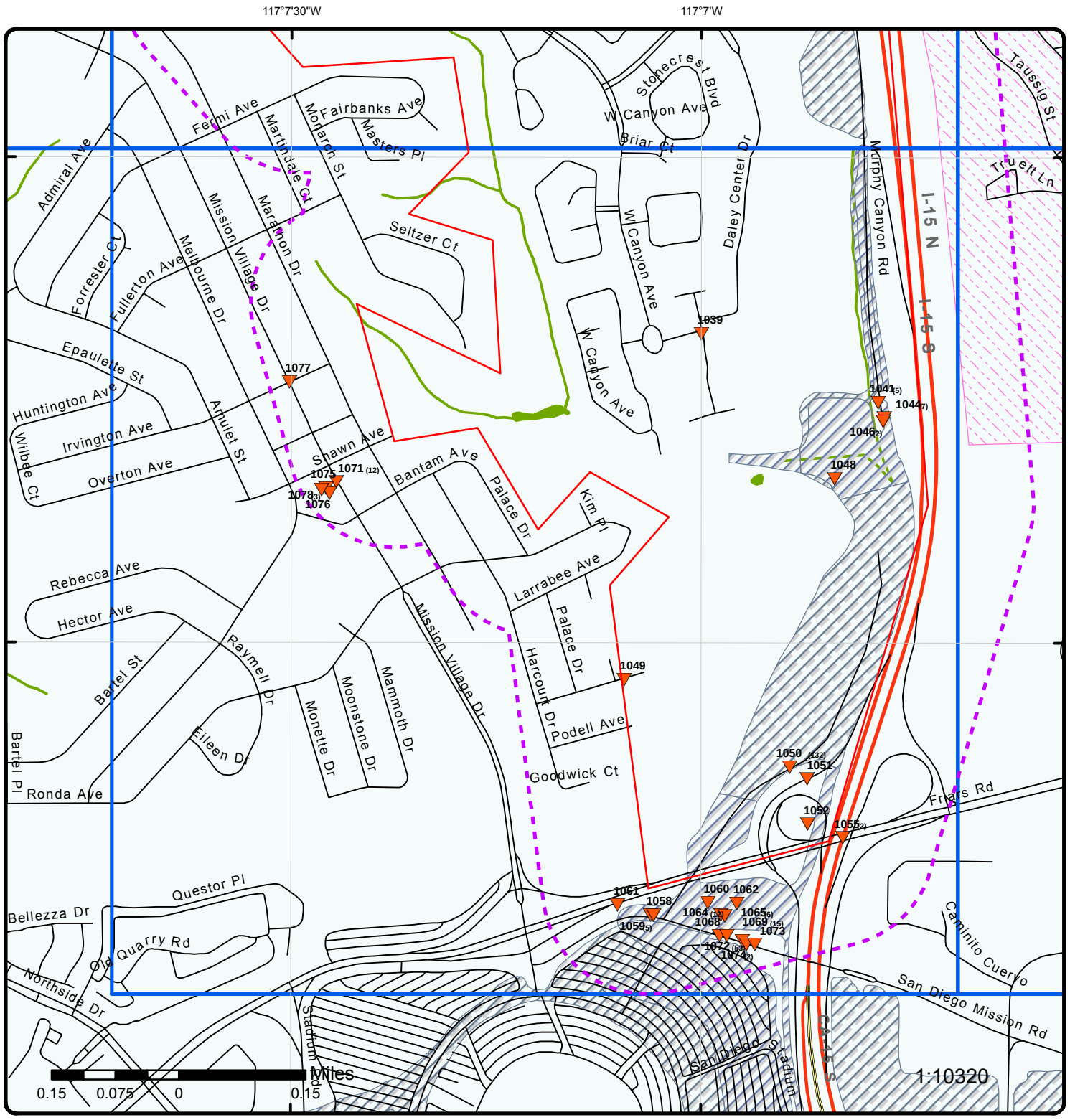

Grid 14

Order No: 20180323244

Address: n/a, n/a, CA

ENVIRONMENTAL RISK INFORMATION SERVICES

Buffer Outline	Rails	State Boundary	FWS Special Designation Areas
Eris Sites with Higher Elevation	Major Highways	National Priority List Sites	State Brownfield Sites
Eris Sites with Same Elevation	Major Highways Ramps	National Wetland	State Brownfield Areas
Eris Sites with Lower Elevation	Major Roads	Indian Reserve Land	State Superfund Areas:Dept. of Defense
Eris Sites with Unknown Elevation	Major Roads Ramps	Historic Fill	State Superfund Areas:NPL
County Boundary	Secondary Roads	100 Year Flood Zone	WQARF Areas
	Secondary Roads Ramps	500 Year Flood Zone	Federal Lands: Dept. of Defense (owned/administered areas)
	Local Roads and Ramps		

Source: © 2016 ESRI

© ERIS Information Inc.

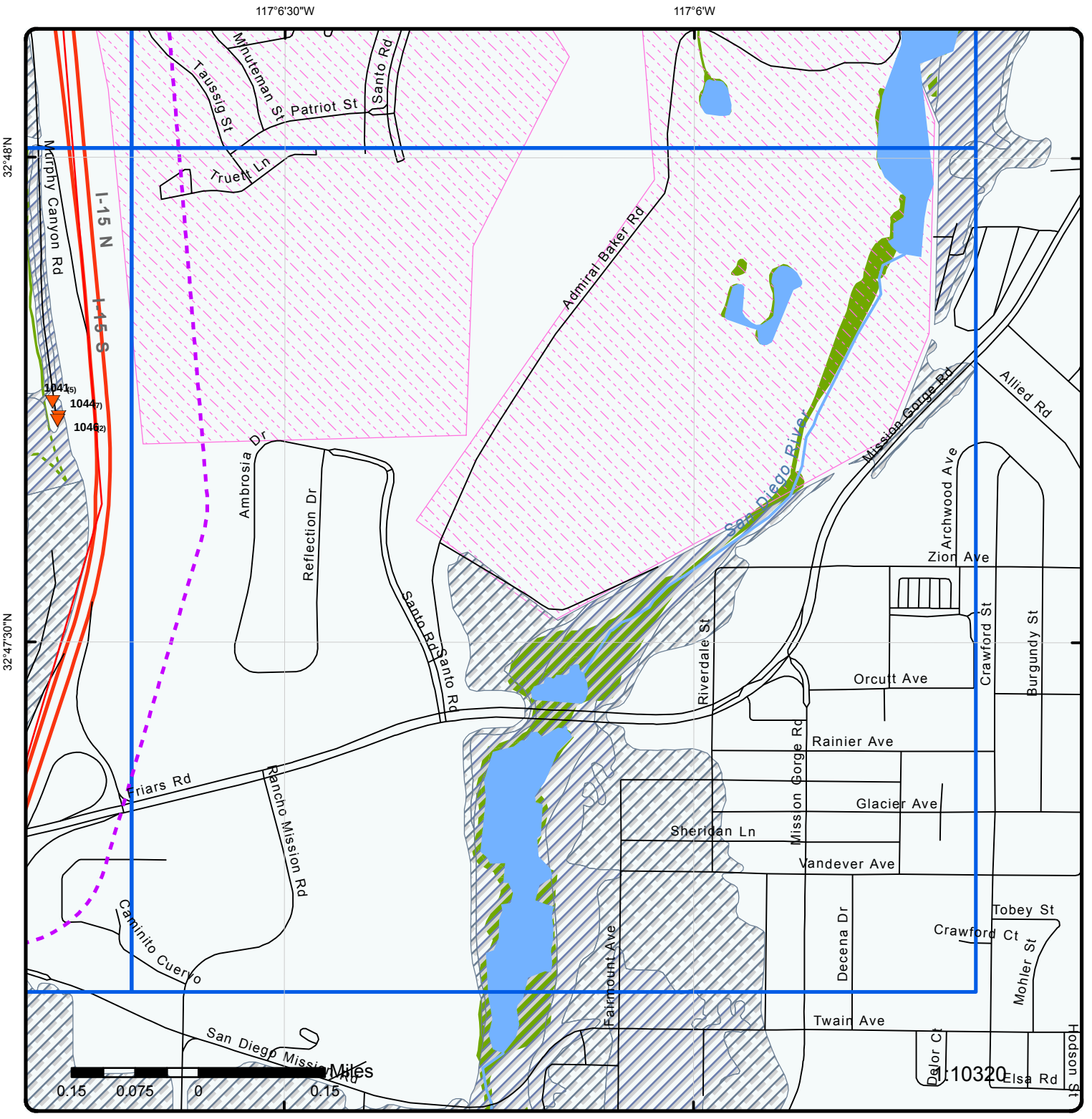

Grid 15

Order No: 20180323244

Address: n/a, n/a, CA

ENVIRONMENTAL RISK INFORMATION SERVICES

Buffer Outline	Rails	State Boundary	FWS Special Designation Areas
Eris Sites with Higher Elevation	Major Highways	National Priority List Sites	State Brownfield Sites
Eris Sites with Same Elevation	Major Highways Ramps	National Wetland	State Brownfield Areas
Eris Sites with Lower Elevation	Major Roads	Indian Reserve Land	State Superfund Areas:Dept. of Defense
Eris Sites with Unknown Elevation	Major Roads Ramps	Historic Fill	State Superfund Areas:NPL
County Boundary	Secondary Roads	100 Year Flood Zone	WQARF Areas
	Secondary Roads Ramps	500 Year Flood Zone	Federal Lands: Dept. of Defense (owned/administered areas)
	Local Roads and Ramps		

Source: © 2016 ESRI

© ERIS Information Inc.



Aerial (2016)

Address: n/a, n/a, CA

Source: ESRI World Imagery

Order No: 20180323244

ERIS
ENVIRONMENTAL RISK INFORMATION SERVICES

© ERIS Information Inc.

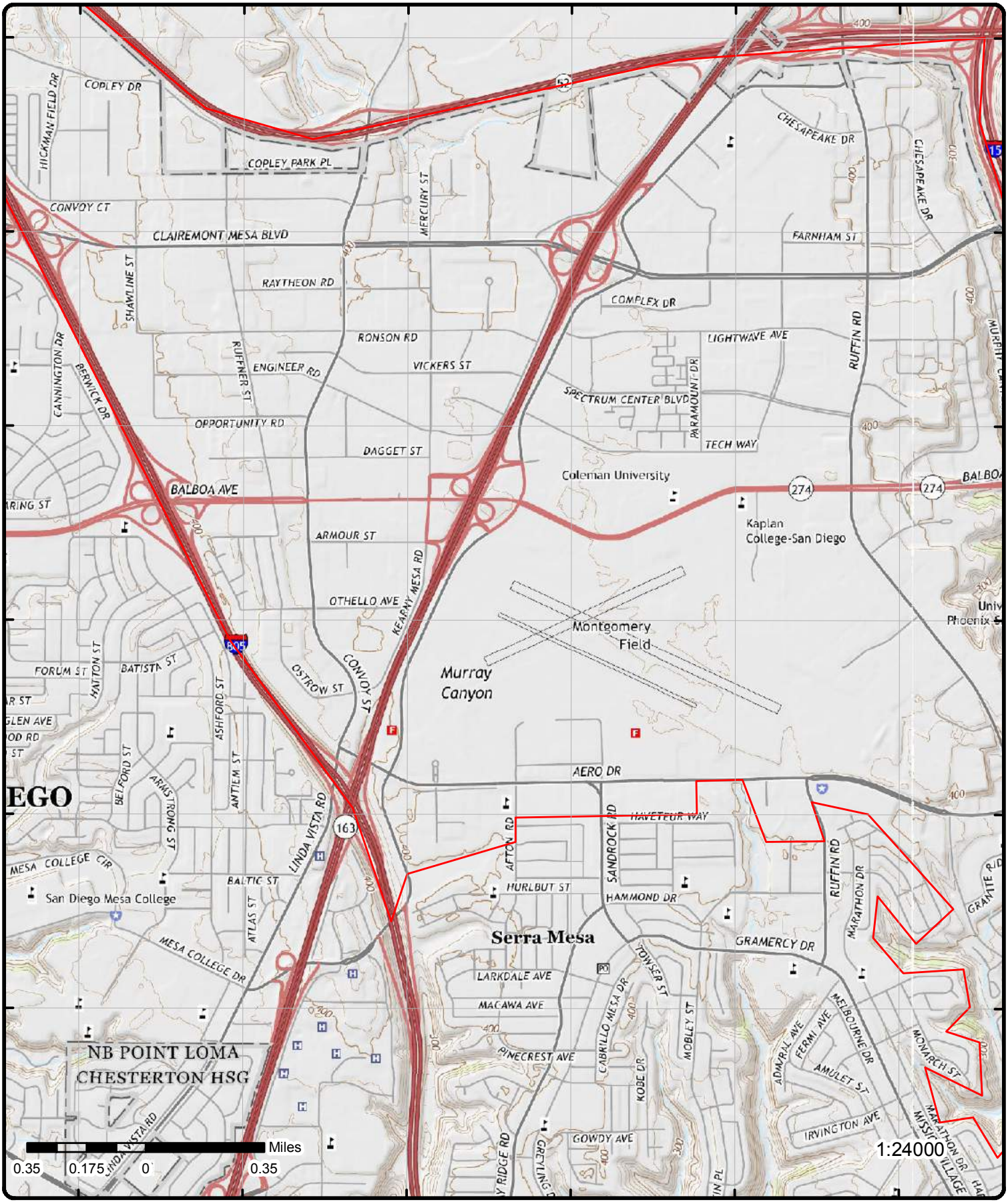

Topographic Map (2015)

Address: n/a, n/a, CA

Quadrangle(s): La Mesa, CA; La Jolla, CA;

Source: USGS Topographic Map

Order No: 20180323244

ERIS ENVIRONMENTAL RISK INFORMATION SERVICES

© ERIS Information Inc.

Detail Report

Map Key	Number of Records	Direction	Distance (mi/ft)	Elev/Diff (ft)	Site	DB
1	1 of 6	-	0.00 / 0.00	428.43 / 5	AMERICAN MEDICAL RESPONSE 8808 BALBOA AVE STE 150 SAN DIEGO CA 92123	CERS HAZ

Site ID: 91676
Latitude: 32.821450
Longitude: -117.137740

Regulated Programs

EI ID: 10390900 **EI Description:** Chemical Storage Facilities

EI ID: 10390900 **EI Description:** Hazardous Waste Generator

Affiliations

Affil Type Desc: Operator
Entity Name: EMERGENCY MEDICAL SERVICE CORP
Entity Title:
Address:
City:
State:
Country:
Zip Code:
Phone: (858) 492-3500

Affil Type Desc: CUPA District
Entity Name: San Diego County Env Health
Entity Title:
Address: PO Box 129261
City: San Diego
State: CA
Country:
Zip Code: 92112-9261
Phone: (858) 505-6880

Affil Type Desc: Environmental Contact
Entity Name: Andrew Broyles
Entity Title:
Address: 8808 Balboa Avenue Suite 150
City: SAN DIEGO
State: CA
Country:
Zip Code: 92123

Phone:	(619) 430-0387
Affil Type Desc:	Secondary Emergency Contact
Entity Name:	Suzanna Silva
Entity Title:	Support Services Manager
Address:	
City:	
State:	
Country:	
Zip Code:	
Phone:	(619) 726-6495
Affil Type Desc:	Document Preparer
Entity Name:	Andrew Broyles
Entity Title:	
Address:	
City:	
State:	
Country:	
Zip Code:	
Phone:	
Affil Type Desc:	Facility Mailing Address
Entity Name:	Mailing Address
Entity Title:	
Address:	8808 BALBOA AV #150
City:	SAN DIEGO
State:	CA
Country:	
Zip Code:	92123
Phone:	
Affil Type Desc:	Identification Signer
Entity Name:	Andrew Broyles
Entity Title:	Vehicle Service Technician Assistant Supervisor
Address:	
City:	
State:	
Country:	
Zip Code:	
Phone:	
Affil Type Desc:	Legal Owner
Entity Name:	8808 BALBOA AVENUE L L C
Entity Title:	
Address:	5694 MISSION CENTER RD #602-800
City:	SAN DIEGO
State:	CA
Country:	United States
Zip Code:	92108
Phone:	(858) 492-3592

Affil Type Desc: Parent Corporation
Entity Name: American Medical Response
Entity Title:
Address:
City:
State:
Country:
Zip Code:
Phone:

Affil Type Desc: Primary Emergency Contact
Entity Name: Andrew Broyles
Entity Title: Vehicle Service Technician Assistant Supervisor
Address:
City:
State:
Country:
Zip Code:
Phone: (619) 980-8346

Evaluations

Eval Date: 2/6/2015
Violations Found: Yes
Eval General Type: Compliance Evaluation Inspection
Eval Type: Routine done by local agency
Eval Division: San Diego County Department of Env Health
Eval Program: HW
Eval Source: CERS
Eval Notes:

Inspector: Preece Sharon Inspection ID:4091288

Eval Date: 12/8/2016
Violations Found: No
Eval General Type: Compliance Evaluation Inspection
Eval Type: Routine done by local agency
Eval Division: San Diego County Department of Env Health
Eval Program: HW
Eval Source: CERS
Eval Notes:

Inspector: Preece Sharon Inspection ID:5602959

Eval Date: 2/6/2015
Violations Found: Yes
Eval General Type: Compliance Evaluation Inspection
Eval Type: Routine done by local agency
Eval Division: San Diego County Department of Env Health
Eval Program: HMRRP

Eval Source: CERS
Eval Notes:

Inspector: Preece Sharon Inspection ID:4091288

Violations

Violation Date: 2/6/2015 ***Violation Program:*** HW
Violation Division: San Diego County Department of Env Health ***Violation Source:*** CERS
Citation: HSC 6.5 Multiple Sections - California Health and Safety Code, Chapter 6.5, Section(s) Multiple Sections
Violation Notes:

Returned to compliance on 02/06/2015.

Violation Description:

Haz Waste Generator Program - Abandonment/Illegal Disposal/Unauthorized Treatment - General

Violations

Violation Date: 2/6/2015 ***Violation Program:*** HMRRP
Violation Division: San Diego County Department of Env Health ***Violation Source:*** CERS
Citation: HSC 6.95 25508(d) - California Health and Safety Code, Chapter 6.95, Section(s) 25508(d)
Violation Notes:

Returned to compliance on 02/11/2015.

Violation Description:

Failure to complete and/or electronically submit a business plan when storing/handling a hazardous material at or above reportable quantities.

Violations

Violation Date: 2/6/2015 ***Violation Program:*** HMRRP
Violation Division: San Diego County Department of Env Health ***Violation Source:*** CERS
Citation: HSC 6.95 25508(a)(1) - California Health and Safety Code, Chapter 6.95, Section(s) 25508(a)(1)
Violation Notes:

Returned to compliance on 02/11/2015.

Violation Description:

Failure to complete and electronically submit a site map with all required content.

Violations

Violation Date: 2/6/2015 ***Violation Program:*** HW
Violation Division: San Diego County Department of Env Health ***Violation Source:*** CERS
Citation: 22 CCR 12 66262.40(a) - California Code of Regulations, Title 22, Chapter 12, Section(s) 66262.40(a)
Violation Notes:

Returned to compliance on 02/09/2015.

Violation Description:

Failure to maintain uniform hazardous waste manifest, consolidated manifest, or bills of lading copies for three years.

Violations

Violation Date: 2/6/2015 ***Violation Program:*** HW
Violation Division: San Diego County Department of Env Health ***Violation Source:*** CERS
Citation: 22 CCR 12 66262.34(d) - California Code of Regulations, Title 22, Chapter 12, Section(s) 66262.34(d)
Violation Notes:

Returned to compliance on 02/11/2015.

Violation Description:

Failure to dispose of hazardous waste within 180 days (or 270 if waste is transported over 200 miles) for the generator who generates less than 1000 kilogram per month, but more than 100 kilograms per month.

Violations

Violation Date: 2/6/2015 ***Violation Program:*** HMRRP
Violation Division: San Diego County Department of Env Health ***Violation Source:*** CERS
Citation: HSC 6.95 25508.2 - California Health and Safety Code, Chapter 6.95, Section(s) 25508.2
Violation Notes:

Returned to compliance on 02/11/2015.

Violation Description:

Failure to annually review and electronically certify that the business plan is complete, accurate, and up-to-date.

Map Key	Number of Records	Direction	Distance (mi/ft)	Elev/Diff (ft)	Site	DB
1	2 of 6	-	0.00 / 0.00	428.43 / 5	TRICARE OUTPATIENT CLINIC 8808 BALBOA AVE SAN DIEGO CA 92123	CERS HAZ

Site ID: 77712
Latitude: 32.825843
Longitude: -117.143980

Regulated Programs

EI ID: 10390162 ***EI Description:*** Chemical Storage Facilities

EI ID: T0607302983 ***EI Description:*** Cleanup Program Site

EI ID: 10390162 ***EI Description:*** Hazardous Waste Generator

Affiliations

Affil Type Desc:	Document Preparer
Entity Name:	Ed Hall
Entity Title:	
Address:	
City:	
State:	
Country:	
Zip Code:	
Phone:	

Affil Type Desc:	Facility Mailing Address
Entity Name:	Mailing Address
Entity Title:	
Address:	34580 POWERHOUSE RD, SUITE 200
City:	SAN DIEGO
State:	CA
Country:	
Zip Code:	92134-8200
Phone:	

Affil Type Desc:	Legal Owner
Entity Name:	U.S. Navy
Entity Title:	
Address:	34800 Bob Wilson Drive
City:	SAN DIEGO
State:	CA
Country:	United States
Zip Code:	92134
Phone:	(619) 532-6400

Affil Type Desc:	Parent Corporation
Entity Name:	Navy BUMED
Entity Title:	
Address:	
City:	
State:	
Country:	
Zip Code:	
Phone:	

Affil Type Desc:	Operator
Entity Name:	NAVAL MEDICAL CENTER SAN DIEGO
Entity Title:	
Address:	
City:	
State:	
Country:	
Zip Code:	
Phone:	(858) 569-6664

Affil Type Desc:	CUPA District
Entity Name:	San Diego County Env Health

Entity Title:	
Address:	PO Box 129261
City:	San Diego
State:	CA
Country:	
Zip Code:	92112-9261
Phone:	(858) 505-6880

Affil Type Desc:	Primary Emergency Contact
Entity Name:	Environmental Division Supervisor
Entity Title:	Environmental Division Supervisor
Address:	
City:	
State:	
Country:	
Zip Code:	
Phone:	(619) 532-6400

Affil Type Desc:	Local Agency Caseworker
Entity Name:	KEVIN HEATON - SAN DIEGO COUNTY LOP
Entity Title:	
Address:	P.O. Box 129261
City:	San Diego
State:	CA
Country:	
Zip Code:	
Phone:	

Affil Type Desc:	Environmental Contact
Entity Name:	Environmental Protection Specialist
Entity Title:	
Address:	34580 POWERHOUSE RD, SUITE 200
City:	San Diego
State:	CA
Country:	
Zip Code:	92134
Phone:	(619) 532-9183

Affil Type Desc:	Identification Signer
Entity Name:	Ed Hall
Entity Title:	Environmental Protection Specialist
Address:	
City:	
State:	
Country:	
Zip Code:	
Phone:	

Affil Type Desc:	Secondary Emergency Contact
Entity Name:	Environmental Protection Specialist
Entity Title:	Environmental Protection Specialist
Address:	

Map Key	Number of Records	Direction	Distance (mi/ft)	Elev/Diff (ft)	Site	DB

City:
State:
Country:
Zip Code:
Phone: (619) 532-6400

Coordinates

Env Int Type Code: CPS
Program ID: T0607302983
Latitude: 32.821453
Longitude: -117.137740
Coord Name:
Ref Point Type Desc: Unknown

---

1 | ***3 of 6*** | ***-*** | ***0.00 / 0.00*** | ***428.43 / 5*** | ***TRICARE OUTPATIENT CLINIC***
8808 BALBOA AV
SAN DIEGO CA 921231506 | ***CLEANUP SITES***

Global ID: T0607302983
Case Type: Cleanup Program Site
Status: Completed - Case Closed
Status Date: 1987-09-16 00:00:00
RB Case No: 9UT717
LOC Case No: H09343-001
Lead Agency: SAN DIEGO COUNTY LOP
Case Worker: KH
Local Agency: SAN DIEGO COUNTY LOP
CUF Case: NO
Begin Date: 1987-04-30 00:00:00
How Discovered:
Stop Method:
County: San Diego
Latitude: 32.821453
Longitude: -117.13774
File Location: Local Agency
Potential Cntm of Concrn: Acetone
Potential Media Affected: Soil
How Discovered Description:
Stop Description:
Cal Water Watershed Name: San Diego - Lower San Diego - Mission San Diego (907.11)
DWR Groundwater Subbasin Name:
Site History:

Status History

Status:	Status Date:
Completed - Case Closed	1987-09-16 00:00:00
Open - Case Begin Date	1987-04-30 00:00:00

Activities

Action Type: Other
Action: Leak Discovery
Date: 1987-04-30 00:00:00

Action Type: Other
Action: Leak Began
Date: 1987-04-30 00:00:00

Map Key	Number of Records	Direction	Distance (mi/ft)	Elev/Diff (ft)	Site	DB

Action Type: Other
Action: Leak Reported
Date: 1987-04-30 00:00:00

Contacts

Contact Type: Local Agency Caseworker
Contact Name: KEVIN HEATON
Organization Name: SAN DIEGO COUNTY LOP
Address: P.O. Box 129261
City: San Diego
Email: kevin.heaton@sdcounty.ca.gov
Phone No:

Map Key	Number of Records	Direction	Distance (mi/ft)	Elev/Diff (ft)	Site	DB
1	4 of 6	-	0.00 / 0.00	428.43 / 5	CEIMIC CORP 8808 BALBOA AVE SAN DIEGO CA 92123	RCRA SQG

EPA Handler ID: CAD981396419
Land Type Code: P
Land Type Desc: Private
Federal Waste Generator Code: 2
Gen Status Univ: SQG
Gen Status Univ Desc: Small Quantity Generator
Importer Activity: No
Mixed Waste Generator: No
Transporter Activity: No
Transfer Facility: No
Recycler Activity: No
Onsite Burner Exemption: No
Furnace Exemption: No
Underground Inject Activity: No
Receives Waste from Offsite: No
TSD Type: -----
TSD Activity: No
Corrective Action Univ: No
Action has been Imposed: No
Action under 3004 (U)/(V): No
Institutional Control Indicator: N
Used Oil Transporter:
Used Oil Transfer Facility:
Used Oil Processor:
Used Oil Refiner:
Used Oil Burner:
Used Oil Market Burner:
Used Oil Spec Marketer:
Activity Location: CA
County Code: CA073
County Name: SAN DIEGO
Contact Name: LARRY FLYNN
Contact Phone No and Exten: 619-637-7400
Contact Email:
Contact Address: 8808 BALBOA AVE , SAN DIEGO , CA, 92123 , US
Mailing Address: 8808 BALBOA AVE , SAN DIEGO , CA, 92123 , US

Violation/Evaluation Summary

Note: As of Jan 24 2018, there are no Compliance Monitoring and Enforcement (violation) records associated with this facility (EPA ID).

Handler Details

Source Type:	N	***Used Oil Transporter:***	No
Receive Date:	19960912	***UO Transfer Fac:***	No
Non Notifier:		***Used Oil Processor:***	No
Acknowledge Flag:		***Used Oil Refiner:***	No
Acknowledge Date:	19961001	***Used Oil Burner:***	No
Accessibility:		***UO Market Burner:***	No
Land Type:	P	***UO Spec Marketer:***	No
Fed Waste Gen Own:	HQ	***Current Site Name:***	CEIMIC CORP
Fed Waste Gen Cd:	2	***Location Street No:***	
Fed Waste Gen Desc:	Small Quantity Generator	***Location Street 1:***	8808 BALBOA AVE
ST Waste Gen Own:		***Location Street 2:***	
State Waste Gen Cd:		***Location City:***	SAN DIEGO
Short Term Gen:	No	***Location State:***	CA
Importer Activity:	No	***Location Zip Code:***	92123
Mixed Waste Gen:	No	***County Code:***	CA073
Transporter:	No	***State District:***	4
Transfer Facility:	No	***Mailing Street No:***	
TSD Activity:	No	***Mailing Street 1:***	8808 BALBOA AVE
Recycler Activity:	No	***Mailing Street 2:***	
Onsite Burn Exempt:	No	***Mailing City:***	SAN DIEGO
Furnace Exemption:	No	***Mailing State:***	CA
Underground Inject:	No	***Mailing Zip Code:***	92123
Off Site Receipt:	No	***Mailing Country:***	US
Waste Dest Fac:	No	***Contact First Name:***	LARRY
Subpart K College:		***Contact Middle Initial:***	
Subpart K Hospital:		***Contact Last Name:***	FLYNN
Subpart K Non Profit:		***Contact Street No:***	
Subpart K Withdraw:		***Contact Street 1:***	8808 BALBOA AVE
Include Ntnl Rprt:		***Contact Street 2:***	
Reporting Cycle:		***Contact City:***	SAN DIEGO
LQHUW:	No	***Contact State:***	CA
Trader Importer:		***Contact Zip:***	92123
Trader Exporter:		***Contact Country:***	US
Slab Importer:		***Contact Phone:***	619-637-7400
Slab Exporter:		***Contact Phone Ext:***	
Current Record:	Yes	***Contact Fax:***	
Location Country:	US	***Contact Email Addr:***	
State District Owner:	CA	***Contact Title:***	

Owner/Operator Details

Owner/Operator Ind:	CP	***Country:***	

Map Key	Number of Records	Direction	Distance (mi/ft)	Elev/Diff (ft)	Site	DB

Name:	NOT REQUIRED	**Zip Code:**	99999
Street No:		**Phone:**	415-555-1212
Street 1:	NOT REQUIRED	**Type:**	P
Street 2:		**Date Became Current:**	
City:	NOT REQUIRED	**Date Ended Current:**	
State:	ME		
Source Type:	N		

Owner/Operator Ind:	CO	**Country:**	
Name:	JOHN F MCGARRY	**Zip Code:**	92123
Street No:		**Phone:**	619-637-7400
Street 1:	8808 BALBOA AVE	**Type:**	P
Street 2:		**Date Became Current:**	
City:	SAN DIEGO	**Date Ended Current:**	
State:	CA		
Source Type:	N		

Map Key	Number of Records	Direction	Distance (mi/ft)	Elev/Diff (ft)	Site	DB
1	5 of 6	-	0.00 / 0.00	428.43 / 5	TRICARE OUTPATIENT CLINIC 8808 BALBOA AVE San Diego CA	SANDIEGO SAM

Record ID:	DEH1987-LSAM-H09343-001	**Object ID:**	723
Record Type:	SAM Investigation	**ID:**	724
Status:	Completed	**Feature ID:**	3691501800
REST Record ID:	DEH1987-LSAM-H09343-001	**Parcel No:**	369-150-18-00
Record Name:	TRICARE OUTPATIENT CLINIC	**SWRCB Global ID:**	T0607302983
Record Status:	Completed	**H No:**	H09343
Record Alias:	SAM Investigation	**Historical Name:**	SOLITRON DEVICES
Date:	04/30/1987	**Agency Name:**	COSD
Primary Parcel:	YES	**Fire Agency:**	SAN DIEGO
Primary Address:	YES	**Funding:**	V - Private - VAP
Address:	8808 BALBOA AVE, SAN DIEGO CA 92123	**GT Global ID:**	T0607302983
Address Type:	MASTER	**GT RB Case No:**	9UT717
Street String:	8808 BALBOA AVE	**GT Cuf Case:**	NO
Zip Code:	92123	**GT Case Type:**	Cleanup Program Site
Zip Community:	92123	**GT Lead Agency:**	SAN DIEGO COUNTY LOP
Jurisdictiction:	SAN DIEGO	**GT County:**	San Diego
Census Tract:	85.11	**GT Latitude:**	32.821453
BOS District:	4	**GT Longitude:**	-117.13774
Watershed Basin:	907.11	**Latitude GS84:**	32.8214533
Water Purveyor:	SAN DIEGO	**Longitude GS84:**	-117.1377405
KIVA per Tp per No:	6SAM H09343	**Point X:**	6289007.03997238
X:	6288933.122	**Point Y:**	1879949.07013872
Y:	1879858.8		

Case No:	H09343-001
Case Type:	VAP - Voluntary Assistance Program
REST Record Type:	LUEG-DEH/LWQD/SAM Investigation/NA
Opened Date:	546739200000
Opened Date Converted:	04/29/1987 08:00PM
Full Name DEH Permit Owner:	
Lead Agency:	DEH/SAM
Lead Agency Date:	546739200000

Map Key	Number of Records	Direction	Distance (mi/ft)	Elev/Diff (ft)	Site	DB

Lead Agency Date Converted: 04/29/1987 08:00PM
Geo SRC: Mapped to XY from previous SAM Layer
GT Status: Completed - Case Closed
GT Status Date: 558748800000
GT Status Date Converted: 09/15/1987 08:00PM
Thomasbros Mappage Grid: 1249 D 2

Map Key	Number of Records	Direction	Distance (mi/ft)	Elev/Diff (ft)	Site	DB
1	6 of 6	-	0.00 / 0.00	428.43 / 5	TRICARE OUTPATIENT CLINIC 8808 BALBOA AVE SAN DIEGO CA 92123	SANDIEGO UST

Record ID: DEH2002-HUPFP-109343
CERS ID: 10390162
Facility ID: 37-000-109343
EPA ID No: CAL000320265
Permit Status: Permit Renewed
Active Permit: YES
Facility Type UST:
Business Phone: 858-569-6664
Business Fax: 0
Own or Operate UG: No
Own or Operate AG: No
Haz. Mat. On-Site: Yes
Haz. Waste Gen: Yes
HHW Collection: No
Recycle: No
RCRA Large Qty. Gen: No
Latitude: 32.820535121654153
Longitude: -117.13832014338593
Onsite Haz. Waste Trtmnt: No
Mailing Address: 34580 POWERHOUSE RD, SUITE 200, SAN DIEGO, CA 92134-8200

--Details--
ID: 1295
Tank ID: 20640
Last Updated: 2017-10-24T13:55:24.000
UST Perm Close Date: 01/12/1987
Tank Status: Removed
Type of Tank: 95
Piping System Type:
Tank Use:
Tank Capacity (Gal): 500
Tank Contents:
Other Content Info:
Tank Owner Name: NAVAL MEDICAL CENTER SAN DIEGO

Map Key	Number of Records	Direction	Distance (mi/ft)	Elev/Diff (ft)	Site	DB
2	1 of 1	-	0.00 / 0.00	420.24 / -3	TELEDYNE RYAN ELECTRONICS COMPANY 8650 BALBOA AVENUE SAN DIEGO CA 92123	ENVIROSTOR

Estor/EPA ID: 37360090
Site Type: * HISTORICAL
Site Code: 400285
Ntnl Priority List: NO
Acres: NONE SPECIFIED
Special Program: * RCRA 3012 - PAST HAZ WASTE DISP INVEN SITE
Address Desc: 8650 BALBOA AVENUE
Address Desc 2: 8650 BALBOA AVENUE
Funding:
County: SAN DIEGO
Assembly District: 77
Senate District: 39
Latitude: 32.8216078986227
Longitude: -117.140933927179

Clean Up Status: REFER: RCRA AS OF 4/25/1995
Clean Up Oversight Agencies:
School District:
Program Type: NONE SPECIFIED
Past Caused Contamination: NONE SPECIFIED
APN: NONE SPECIFIED
Potential Media Affected: NONE SPECIFIED
Potential Contaminants:

CYANIDE (FREE)
UNCATEGORIZED

Site History:

Facility Information

Program Type: HISTORICAL
Status: REFER: RCRA
Summary Link: http://www.envirostor.dtsc.ca.gov/public/profile_report?global_id=37360090

Completed Activities

Activity Type: Completed Activities
Area Name:
Sub Area:
Date Completed: 4/25/1995
Document Type: Site Screening
Doc Link:
Comments: CLOSURE PLAN APPROVAL ON PROCESS. LISTED AS REG 4 RCRA FACILITY SUBMITTED REVISED CP ON 01/07/94. NFA FOR SITE MITIGATION OPERATIONS.

Activity Type: Completed Activities
Area Name:
Sub Area:
Date Completed: 3/22/1983
Document Type: * Discovery
Doc Link:
Comments: FACILITY IDENTIFIED ID VIA EPA PRINTOUT

Activity Type: Completed Activities
Area Name:
Sub Area:
Date Completed: 4/27/1984
Document Type: Preliminary Assessment Report
Doc Link:
Comments: PRELIM ASSESS DONE RCRA 3012

Activity Type: Completed Activities
Area Name:
Sub Area:
Date Completed: 10/12/1983

Map Key	Number of Records	Direction	Distance (mi/ft)	Elev/Diff (ft)	Site	DB

Document Type: * Discovery
Doc Link:
Comments: FACILITY IDENTIFIED ID FROM ERRIS

Map Key	Number of Records	Direction	Distance (mi/ft)	Elev/Diff (ft)	Site	DB
3	1 of 4	-	0.00 / 0.00	419.17 / -4	TELEDYNE RYAN ELECTRONICS 8650 BALBOA AVE. SAN DIEGO CA 92123	TRIS

TRI Facility ID: 92123TLDYN8650B
BIA Code:
Federal Facility: NO
FRS ID:
Year: 1988
Tribe:
County: SAN DIEGO

--Details--
Primary SIC: 3499
Primary NAICS: 332999
Document Number: 1388025175884
Chemical: 1,1,1-TRICHLOROETHANE
CAS/Compound ID: 000071556
Clean Air Act?: YES
Classification: NON-PBT
Metal: NO
Metal Category: 0
Carcinogen: NO
Unit of Measure: Pounds
On-Site Release Total: 17000
Total Releases: 17000
Sec 8 Releases: 0
On-site Contained: 0
On-Site Other: 0
On-site Energy Recovery: 0
On-Site Recycling: 0
On-Site Treatment: 0
Production Waste: 0
One-Time Release: 0
Production Ratio:
Parent Company Name: ALLEGHENY TELEDYNE INC
Parent Company DB No: 008391203

Map Key	Number of Records	Direction	Distance (mi/ft)	Elev/Diff (ft)	Site	DB
3	2 of 4	-	0.00 / 0.00	419.17 / -4	TELEDYNE RYAN ELECTRONICS 8650 BALBOA AVE. SAN DIEGO CA 92123	TRIS

TRI Facility ID: 92123TLDYN8650B
BIA Code:
Federal Facility: NO
FRS ID:
Year: 1987
Tribe:
County: SAN DIEGO

--Details--
Primary SIC: 3499

Map Key	Number of Records	Direction	Distance (mi/ft)	Elev/Diff (ft)	Site	DB

Primary NAICS:
Document Number: 1387010015941
Chemical: 1,1,1-TRICHLOROETHANE
CAS/Compound ID: 000071556
Clean Air Act?: YES
Classification: NON-PBT
Metal: NO
Metal Category: 0
Carcinogen: NO
Unit of Measure: Pounds
On-Site Release Total: 17580
Total Releases: 17580
Sec 8 Releases: 0
On-site Contained: 0
On-Site Other: 0
On-site Energy Recovery: 0
On-Site Recycling: 0
On-Site Treatment: 0
Production Waste: 0
One-Time Release: 0
Production Ratio:
Parent Company Name: ALLEGHENY TELEDYNE INC
Parent Company DB No: 008391203

Map Key	Number of Records	Direction	Distance (mi/ft)	Elev/Diff (ft)	Site	DB
3	3 of 4	-	0.00 / 0.00	419.17 / -4	TELEDYNE RYAN ELECTRONICS 8650 BALBOA AVE. SAN DIEGO CA 92123	TRIS

TRI Facility ID: 92123TLDYN8650B
BIA Code:
Federal Facility: NO
FRS ID:
Year: 1989
Tribe:
County: SAN DIEGO

--Details--
Primary SIC: 3499
Primary NAICS: 332999
Document Number: 1389035355282
Chemical: 1,1,1-TRICHLOROETHANE
CAS/Compound ID: 000071556
Clean Air Act?: YES
Classification: NON-PBT
Metal: NO
Metal Category: 0
Carcinogen: NO
Unit of Measure: Pounds
On-Site Release Total: 15000
Total Releases: 15000
Sec 8 Releases: 0
On-site Contained: 0
On-Site Other: 0

Map Key	Number of Records	Direction	Distance (mi/ft)	Elev/Diff (ft)	Site	DB

On-site Energy Recovery: 0
On-Site Recycling: 0
On-Site Treatment: 0
Production Waste: 0
One-Time Release: 0
Production Ratio:
Parent Company Name: ALLEGHENY TELEDYNE INC
Parent Company DB No: 008391203

Map Key	Number of Records	Direction	Distance (mi/ft)	Elev/Diff (ft)	Site	DB
3	4 of 4	-	0.00 / 0.00	419.17 / -4	TELEDYNE RYAN ELECTRONICS 8650 BALBOA AVE. SAN DIEGO CA 92123	TRIS

TRI Facility ID: 92123TLDYN8650B
BIA Code:
Federal Facility: NO
FRS ID:
Year: 1990
Tribe:
County: SAN DIEGO

--Details--
Primary SIC: 3499
Primary NAICS: 332999
Document Number: 1390045251523
Chemical: 1,1,1-TRICHLOROETHANE
CAS/Compound ID: 000071556
Clean Air Act?: YES
Classification: NON-PBT
Metal: NO
Metal Category: 0
Carcinogen: NO
Unit of Measure: Pounds
On-Site Release Total: 10000
Total Releases: 10000
Sec 8 Releases: 0
On-site Contained: 0
On-Site Other: 0
On-site Energy Recovery: 0
On-Site Recycling: 0
On-Site Treatment: 0
Production Waste: 0
One-Time Release: 0
Production Ratio:
Parent Company Name: ALLEGHENY TELEDYNE INC
Parent Company DB No: 008391203

Map Key	Number of Records	Direction	Distance (mi/ft)	Elev/Diff (ft)	Site	DB
4	1 of 1	-	0.00 / 0.00	424.80 / 2	G D E SYSTEMS INC 8804 BALBOA AVE SAN DIEGO CA 92123	RCRA NON GEN

EPA Handler ID: CAD982482580
Land Type Code: P

Land Type Desc:	Private
Federal Waste Generator Code:	N
Gen Status Univ Code:	N
Gen Status Univ Desc:	No Report
Importer Activity:	No
Mixed Waste Generator:	No
Transporter Activity:	No
Transfer Facility:	No
Recycler Activity:	No
Onsite Burner Exemption:	No
Furnace Exemption:	No
Underground Inject Activity:	No
Receives Waste from Offsite:	No
TSD Type:	-----
TSD Activity:	No
Corrective Action Univ:	No
Action has been Imposed:	No
Action under 3004 (U)/(V):	No
Institutional Control Indicator:	N
Used Oil Transporter:	
Used Oil Transfer Facility:	
Used Oil Processor:	
Used Oil Refiner:	
Used Oil Burner:	
Used Oil Market Burner:	
Used Oil Spec Marketer:	
Activity Location:	CA
County Code:	CA073
County Name:	SAN DIEGO
Contact Name:	VAN ANH LE
Contact Phone No and Ext:	619-573-7707
Contact Email:	
Contact Address:	PO BOX 85227 MAIL ZONE 7-24 , SAN DIEGO , CA, 92186 , US
Mailing Address:	8804 BALBOA AVE , SAN DIEGO , CA, 92123 , US

Violation/Evaluation Summary

Note: NO RECORDS: As of Jan 24 2018, there are no Compliance Monitoring and Enforcement (violation) records associated with this facility (EPA ID).

Handler Details

Source Type:	N	**Used Oil Transporter:**	No
Receive Date:	19921116	**UO Transfer Fac:**	No
Non Notifier:		**Used Oil Processor:**	No
Acknowledge Flag:		**Used Oil Refiner:**	No
Acknowledge Date:	19910331	**Used Oil Burner:**	No
Accessibility:		**UO Market Burner:**	No
Land Type:	P	**UO Spec Marketer:**	No
Fed Waste Gen Own:	HQ	**Current Site Name:**	G D E SYSTEMS INC
Fed Waste Gen Cd:	N	**Location Street No:**	

Fed Waste Gen Desc:		**Location Street 1:**	8804 BALBOA AVE
ST Waste Gen Own:	HQ	**Location Street 2:**	
State Waste Gen Cd:	N	**Location City:**	SAN DIEGO
Short Term Gen:	No	**Location State:**	CA
Importer Activity:	No	**Location Zip Code:**	92123
Mixed Waste Gen:	No	**County Code:**	CA073
Transporter:	No	**State District:**	4
Transfer Facility:	No	**Mailing Street No:**	
TSD Activity:	No	**Mailing Street 1:**	8804 BALBOA AVE
Recycler Activity:	No	**Mailing Street 2:**	
Onsite Burn Exempt:	No	**Mailing City:**	SAN DIEGO
Furnace Exemption:	No	**Mailing State:**	CA
Underground Inject:	No	**Mailing Zip Code:**	92123
Off Site Receipt:	No	**Mailing Country:**	US
Waste Dest Fac:	No	**Contact First Name:**	VAN ANH
Subpart K College:		**Contact Middle Initial:**	
Subpart K Hospital:		**Contact Last Name:**	LE
Subpart K Non Profit:		**Contact Street No:**	
Subpart K Withdraw:		**Contact Street 1:**	PO BOX 85227 MAIL ZONE 7-24
Include Ntnl Rprt:		**Contact Street 2:**	
Reporting Cycle:		**Contact City:**	SAN DIEGO
LQHUW:	No	**Contact State:**	CA
Trader Importer:		**Contact Zip:**	92186
Trader Exporter:		**Contact Country:**	US
Slab Importer:		**Contact Phone:**	619-573-7707
Slab Exporter:		**Contact Phone Ext:**	
Current Record:	Yes	**Contact Fax:**	
Location Country:	US	**Contact Email Addr:**	
State District Owner:	CA	**Contact Title:**	

Owner/Operator Details

Owner/Operator Ind:	CP	**Country:**	
Name:	NOT REQUIRED	**Zip Code:**	99999
Street No:		**Phone:**	415-555-1212
Street 1:	NOT REQUIRED	**Type:**	P
Street 2:		**Date Became Current:**	
City:	NOT REQUIRED	**Date Ended Current:**	
State:	ME		
Source Type:	N		

Owner/Operator Ind:	CO	**Country:**	
Name:	G D E SYSTEMS INC	**Zip Code:**	92186
Street No:		**Phone:**	619-573-7707
Street 1:	P O BOX 85227 M Z 7 24	**Type:**	P
Street 2:		**Date Became Current:**	
City:	SAN DIEGO	**Date Ended Current:**	
State:	CA		
Source Type:	N		

Map Key	Number of Records	Direction	Distance (mi/ft)	Elev/Diff (ft)	Site	DB
5	1 of 2	-	0.00 / 0.00	423.99 / 1	G FORCE 8788 BALBOA AVENUE SAN DIEGO CA 92123	HIST MLTS

Docket: 3036407
License No: 04-27766-01

Map Key	Number of Records	Direction	Distance (mi/ft)	Elev/Diff (ft)	Site	DB
5	2 of 2	-	0.00 / 0.00	423.99 / 1	G FORCE (AGREEMENT STATE) 8788 BALBOA AVE SAN DIEGO CA	MLTS

Docket No: 3036407
Contact Street: 8788 BALBOA AVENUE
Contact City: SAN DIEGO
Contact Last Name:
Location Information Date: 11-DEC-2015
Contact State: CA
Contact Zip: 92123
Contact Phone: 619-583-6633

Map Key	Number of Records	Direction	Distance (mi/ft)	Elev/Diff (ft)	Site	DB
6	1 of 6	-	0.00 / 0.00	425.38 / 2	DANNY'S GARAGE 8863 BALBOA AVE STE D SAN DIEGO CA 92123	CERS HAZ

Site ID: 23874
Latitude: 32.819840
Longitude: -117.137570

Regulated Programs

EI ID: 10391023
EI Description: Hazardous Waste Generator

EI ID: 10391023
EI Description: Chemical Storage Facilities

Affiliations

Affil Type Desc: Facility Mailing Address
Entity Name: Mailing Address
Entity Title:
Address: 8863 BALBOA AV #D
City: SAN DIEGO
State: CA
Country:
Zip Code: 92123
Phone:

Affil Type Desc: Operator
Entity Name: DANNY HUYNH
Entity Title:
Address:
City:
State:
Country:

Zip Code:	
Phone:	(858) 274-8228
Affil Type Desc:	CUPA District
Entity Name:	San Diego County Env Health
Entity Title:	
Address:	PO Box 129261
City:	San Diego
State:	CA
Country:	
Zip Code:	92112-9261
Phone:	(858) 505-6880
Affil Type Desc:	Primary Emergency Contact
Entity Name:	DANNY HYUNH
Entity Title:	MGR
Address:	
City:	
State:	
Country:	
Zip Code:	
Phone:	(858) 274-8228
Affil Type Desc:	Document Preparer
Entity Name:	dan huynh
Entity Title:	
Address:	
City:	
State:	
Country:	
Zip Code:	
Phone:	
Affil Type Desc:	Environmental Contact
Entity Name:	DAN HUYNH
Entity Title:	
Address:	8863 BALBOA AVE #D
City:	SAN DIEGO
State:	CA
Country:	
Zip Code:	92123
Phone:	(858) 274-8228
Affil Type Desc:	Identification Signer
Entity Name:	dan huynh
Entity Title:	owner
Address:	
City:	
State:	
Country:	
Zip Code:	
Phone:	

Affil Type Desc: Legal Owner
Entity Name: DANNY HUYNH
Entity Title:
Address: 8863 balboa ave ste d
City: san diego
State: CA
Country: United States
Zip Code: 92123
Phone: (858) 274-8228

Affil Type Desc: Parent Corporation
Entity Name: DANNY'S GARAGE
Entity Title:
Address:
City:
State:
Country:
Zip Code:
Phone:

Evaluations

Eval Date: 12/3/2014
Violations Found: Yes
Eval General Type: Compliance Evaluation Inspection
Eval Type: Routine done by local agency
Eval Division: San Diego County Department of Env Health
Eval Program: HW
Eval Source: CERS
Eval Notes:

Inspector: Preece Sharon Inspection ID:4085722

Eval Date: 9/23/2016
Violations Found: Yes
Eval General Type: Compliance Evaluation Inspection
Eval Type: Routine done by local agency
Eval Division: San Diego County Department of Env Health
Eval Program: HW
Eval Source: CERS
Eval Notes:

Inspector: Preece Sharon Inspection ID:5572677

Eval Date: 12/3/2014
Violations Found: Yes
Eval General Type: Compliance Evaluation Inspection
Eval Type: Routine done by local agency
Eval Division: San Diego County Department of Env Health

Eval Program: HMRRP
Eval Source: CERS
Eval Notes:

Inspector: Preece Sharon Inspection ID:4085722

Eval Date: 9/23/2016
Violations Found: Yes
Eval General Type: Compliance Evaluation Inspection
Eval Type: Routine done by local agency
Eval Division: San Diego County Department of Env Health
Eval Program: HMRRP
Eval Source: CERS
Eval Notes:

Inspector: Preece Sharon Inspection ID:5572677

Violations

Violation Date: 9/23/2016 **Violation Program:** HMRRP
Violation Division: San Diego County Department of Env Health **Violation Source:** CERS
Citation: HSC 6.95 25508.2 - California Health and Safety Code, Chapter 6.95, Section(s) 25508.2
Violation Notes:

Returned to compliance on 09/23/2016.

Violation Description:

Failure to annually review and electronically certify that the business plan is complete and accurate on or before the annual due date.

Violations

Violation Date: 12/3/2014 **Violation Program:** HW
Violation Division: San Diego County Department of Env Health **Violation Source:** CERS
Citation: 22 CCR 12 66262.34(f) - California Code of Regulations, Title 22, Chapter 12, Section(s) 66262.34(f)
Violation Notes:

Returned to compliance on 12/03/2014.

Violation Description:

Failure to properly label hazardous waste accumulation containers with the following requirements: "Hazardous Waste", name and address of the generator, physical and chemical characteristics of the Hazardous Waste, and starting accumulation date.

Violations

Violation Date: 9/23/2016 **Violation Program:** HW
Violation Division: San Diego County Department of Env Health **Violation Source:** CERS
Citation: 40 CFR 1 265.35 - U.S. Code of Federal Regulations, Title 40, Chapter 1, Section(s) 265.35
Violation Notes:

Returned to compliance on 10/22/2016.

Violation Description:

Failure to maintain aisle space to allow the unobstructed movement of personnel, fire protection equipment, spill control equipment, and decontamination equipment to any area of facility operation in an emergency, unless aisle space is not needed for any of these purposes.

Violations

Violation Date: 12/3/2014
Violation Program: HMRRP
Violation Division: San Diego County Department of Env Health
Violation Source: CERS
Citation: HSC 6.95 25508.2 - California Health and Safety Code, Chapter 6.95, Section(s) 25508.2
Violation Notes:

Returned to compliance on 12/03/2014.

Violation Description:

Failure to annually review and electronically certify that the business plan is complete, accurate, and up-to-date.

Violations

Violation Date: 12/3/2014
Violation Program: HW
Violation Division: San Diego County Department of Env Health
Violation Source: CERS
Citation: HSC 6.5 Multiple Sections - California Health and Safety Code, Chapter 6.5, Section(s) Multiple Sections
Violation Notes:

Returned to compliance on 12/08/2014.

Violation Description:

Haz Waste Generator Program - Operations/Maintenance - General

Violations

Violation Date: 12/3/2014
Violation Program: HMRRP
Violation Division: San Diego County Department of Env Health
Violation Source: CERS
Citation: HSC 6.95 Multiple Sections - California Health and Safety Code, Chapter 6.95, Section(s) Multiple Sections
Violation Notes:

Returned to compliance on 12/03/2014.

Violation Description:

Business Plan Program - Administration/Documentation - General

Map Key	Number of Records	Direction	Distance (mi/ft)	Elev/Diff (ft)	Site	DB
6	2 of 6	-	0.00 / 0.00	425.38 / 2	GREENLIGHT AUTO CARE 8859 BALBOA AVE STE B SAN DIEGO CA 92123	CERS HAZ

Site ID: 34383
Latitude: 32.819840

Longitude: -117.137570

Regulated Programs

EI ID: 10390816 **EI Description:** Chemical Storage Facilities

EI ID: 10390816 **EI Description:** Hazardous Waste Generator

Affiliations

Affil Type Desc: Facility Mailing Address
Entity Name: Mailing Address
Entity Title:
Address: 8859 Balboa Ave Ste B
City: San Diego
State: CA
Country:
Zip Code: 92123
Phone:

Affil Type Desc: Operator
Entity Name: Greenlight Auto Care
Entity Title:
Address:
City:
State:
Country:
Zip Code:
Phone: (858) 569-1511

Affil Type Desc: Document Preparer
Entity Name: Frank Bettencourt
Entity Title:
Address:
City:
State:
Country:
Zip Code:
Phone:

Affil Type Desc: Legal Owner
Entity Name: Greenlight Auto Care
Entity Title:
Address: 8859 Balboa Ave Ste B
City: San Diego
State: CA
Country: United States
Zip Code: 92123
Phone: (858) 569-1511

Affil Type Desc:	Environmental Contact
Entity Name:	Jerry Sample, Jr.
Entity Title:	
Address:	8859 Balboa Ave Ste B
City:	San Diego
State:	CA
Country:	
Zip Code:	92123
Phone:	(619) 587-2131

Affil Type Desc:	Identification Signer
Entity Name:	Frank Bettencourt
Entity Title:	President
Address:	
City:	
State:	
Country:	
Zip Code:	
Phone:	

Affil Type Desc:	Parent Corporation
Entity Name:	Greenlight Auto Care
Entity Title:	
Address:	
City:	
State:	
Country:	
Zip Code:	
Phone:	

Affil Type Desc:	Secondary Emergency Contact
Entity Name:	Jerry Sample, Jr.
Entity Title:	Manager
Address:	
City:	
State:	
Country:	
Zip Code:	
Phone:	(619) 587-2131

Affil Type Desc:	Primary Emergency Contact
Entity Name:	Francisco Bettencourt
Entity Title:	President
Address:	
City:	
State:	
Country:	
Zip Code:	
Phone:	(619) 572-9837

Affil Type Desc:	CUPA District
Entity Name:	San Diego County Env Health

Entity Title:
Address: PO Box 129261
City: San Diego
State: CA
Country:
Zip Code: 92112-9261
Phone: (858) 505-6880

Affil Type Desc: Property Owner
Entity Name: Peter Michelet
Entity Title:
Address: 8859 Balboa Avenue, Ste. E
City: San Diego
State: CA
Country: United States
Zip Code: 92123
Phone: (858) 277-2540

Evaluations

Eval Date: 2/13/2017
Violations Found: Yes
Eval General Type: Compliance Evaluation Inspection
Eval Type: Routine done by local agency
Eval Division: San Diego County Department of Env Health
Eval Program: HW
Eval Source: CERS
Eval Notes:

Inspector: Preece Sharon Inspection ID:5614390

Eval Date: 2/27/2015
Violations Found: No
Eval General Type: Compliance Evaluation Inspection
Eval Type: Routine done by local agency
Eval Division: San Diego County Department of Env Health
Eval Program: HMRRP
Eval Source: CERS
Eval Notes:

Inspector: Preece Sharon Inspection ID:4087725

Eval Date: 2/27/2015
Violations Found: No
Eval General Type: Compliance Evaluation Inspection
Eval Type: Routine done by local agency
Eval Division: San Diego County Department of Env Health
Eval Program: HW
Eval Source: CERS
Eval Notes:

Inspector: Preece Sharon Inspection ID:4087725

Eval Date: 2/13/2017
Violations Found: Yes
Eval General Type: Compliance Evaluation Inspection
Eval Type: Routine done by local agency
Eval Division: San Diego County Department of Env Health
Eval Program: HMRRP
Eval Source: CERS
Eval Notes:

Inspector: Preece Sharon Inspection ID:5614390

Violations

Violation Date: 2/13/2017 ***Violation Program:*** HW
Violation Division: San Diego County Department of Env Health ***Violation Source:*** CERS
Citation: 22 CCR 12 66262.34(f) - California Code of Regulations, Title 22, Chapter 12, Section(s) 66262.34(f)
Violation Notes:

Returned to compliance on 02/13/2017.

Violation Description:

Failure to properly label hazardous waste accumulation containers and portable tanks with the following requirements: "Hazardous Waste", name and address of the generator, physical and chemical characteristics of the Hazardous Waste, and starting accumulation date.

Violations

Violation Date: 2/13/2017 ***Violation Program:*** HMRRP
Violation Division: San Diego County Department of Env Health ***Violation Source:*** CERS
Citation: HSC 6.95 Multiple Sections - California Health and Safety Code, Chapter 6.95, Section(s) Multiple Sections
Violation Notes:

Returned to compliance on 02/18/2017.

Violation Description:

Business Plan Program - Administration/Documentation - General

Violations

Violation Date: 2/13/2017 ***Violation Program:*** HMRRP
Violation Division: San Diego County Department of Env Health ***Violation Source:*** CERS
Citation: HSC 6.95 25505(a)(4) - California Health and Safety Code, Chapter 6.95, Section(s) 25505(a)(4)
Violation Notes:

Returned to compliance on 02/18/2017.

Violation Description:

Failure to provide initial and annual training to all employees in safety procedures in the event of a release or threatened release of a hazardous material

or failure to document and maintain training records for a minimum of three years.

Violations

Violation Date: 2/13/2017
Violation Program: HMRRP
Violation Division: San Diego County Department of Env Health
Violation Source: CERS
Citation: HSC 6.95 25508.2 - California Health and Safety Code, Chapter 6.95, Section(s) 25508.2
Violation Notes:

Returned to compliance on 02/18/2017.

Violation Description:

Failure to annually review and electronically certify that the business plan is complete and accurate on or before the annual due date.

Map Key	Number of Records	Direction	Distance (mi/ft)	Elev/Diff (ft)	Site	DB
6	3 of 6	-	0.00 / 0.00	425.38 / 2	D&C ENGINE MACHINE SHOP, INC 8873 BALBOA AVE STE E SAN DIEGO CA 92123	CERS HAZ

Site ID: 109965
Latitude: 32.819840
Longitude: -117.137570

Regulated Programs

EI ID: 10390657
EI Description: Hazardous Waste Generator

EI ID: 10390657
EI Description: Chemical Storage Facilities

Affiliations

Affil Type Desc: Facility Mailing Address
Entity Name: Mailing Address
Entity Title:
Address: 8873 Balboa Ave Ste E
City: San Diego
State: CA
Country:
Zip Code: 92123
Phone:

Affil Type Desc: CUPA District
Entity Name: San Diego County Env Health
Entity Title:
Address: PO Box 129261
City: San Diego
State: CA
Country:
Zip Code: 92112-9261

Phone: (858) 505-6880

Affil Type Desc: Secondary Emergency Contact
Entity Name: ELVIN DUONG
Entity Title: VP
Address:
City:
State:
Country:
Zip Code:
Phone: (619) 518-6235

Affil Type Desc: Legal Owner
Entity Name: DARRICK DUONG
Entity Title:
Address: 8873 Balboa Ave Ste E
City: San Diego
State: CA
Country: United States
Zip Code: 92123
Phone: (858) 874-1898

Affil Type Desc: Primary Emergency Contact
Entity Name: DARRICK DUONG
Entity Title: PRES
Address:
City:
State:
Country:
Zip Code:
Phone: (619) 808-8131

Affil Type Desc: Identification Signer
Entity Name: darrick duong
Entity Title: president
Address:
City:
State:
Country:
Zip Code:
Phone:

Affil Type Desc: Operator
Entity Name: DARRICK DUONG
Entity Title:
Address:
City:
State:
Country:
Zip Code:
Phone: (858) 874-1898

Affil Type Desc: Document Preparer
Entity Name: darrick duong
Entity Title:
Address:
City:
State:
Country:
Zip Code:
Phone:

Affil Type Desc: Environmental Contact
Entity Name: DERRICK DUONG
Entity Title:
Address: 8873 Balboa Ave Ste E
City: San Diego
State: CA
Country:
Zip Code: 92123
Phone: (619) 808-8131

Affil Type Desc: Parent Corporation
Entity Name: D&C ENGINE MACHINE SHOP, INC
Entity Title:
Address:
City:
State:
Country:
Zip Code:
Phone:

Evaluations

Eval Date: 2/5/2016
Violations Found: No
Eval General Type: Compliance Evaluation Inspection
Eval Type: Routine done by local agency
Eval Division: San Diego County Department of Env Health
Eval Program: HMRRP
Eval Source: CERS
Eval Notes:

Inspector: Preece Sharon Inspection ID:4418698

Eval Date: 2/5/2016
Violations Found: No
Eval General Type: Compliance Evaluation Inspection
Eval Type: Routine done by local agency
Eval Division: San Diego County Department of Env Health
Eval Program: HW
Eval Source: CERS
Eval Notes:

Map Key	Number of Records	Direction	Distance (mi/ft)	Elev/Diff (ft)	Site	DB
Inspector: Preece Sharon Inspection ID:4418698						
6	4 of 6	-	0.00 / 0.00	425.38 / 2	ROCCO GENERAL AUTO REPAIR 8863 BALBOA AVE STE E SAN DIEGO CA 92123	CERS HAZ

Site ID: 148645
Latitude: 32.819840
Longitude: -117.137570

Regulated Programs

EI ID: 10599142 **EI Description:** Chemical Storage Facilities

EI ID: 10599142 **EI Description:** Hazardous Waste Generator

Affiliations

Affil Type Desc: Facility Mailing Address
Entity Name: Mailing Address
Entity Title:
Address: 8863 Balboa Ave Ste E
City: San Diego
State: CA
Country:
Zip Code: 92123
Phone:

Affil Type Desc: CUPA District
Entity Name: San Diego County Env Health
Entity Title:
Address: PO Box 129261
City: San Diego
State: CA
Country:
Zip Code: 92112-9261
Phone: (858) 505-6880

Affil Type Desc: Operator
Entity Name: ROCCO GENERAL AUTO REPAIR
Entity Title:
Address:
City:
State:
Country:
Zip Code:
Phone: (858) 576-0600

Affil Type Desc: Primary Emergency Contact

Entity Name:	OMAR FERNANDO GARCIA REYES
Entity Title:	OWNER
Address:	
City:	
State:	
Country:	
Zip Code:	
Phone:	(858) 215-0695

Affil Type Desc:	Environmental Contact
Entity Name:	OMAR FERNANDO GARCIA REYES
Entity Title:	
Address:	8863 Balboa Ave Ste E
City:	San Diego
State:	CA
Country:	
Zip Code:	92123
Phone:	(858) 576-0600

Affil Type Desc:	Parent Corporation
Entity Name:	ROCCO GENERAL AUTO REPAIR
Entity Title:	
Address:	
City:	
State:	
Country:	
Zip Code:	
Phone:	

Affil Type Desc:	Document Preparer
Entity Name:	FERNANDO GARCIA
Entity Title:	
Address:	
City:	
State:	
Country:	
Zip Code:	
Phone:	

Affil Type Desc:	Identification Signer
Entity Name:	FERNANDO GARCIA
Entity Title:	owner
Address:	
City:	
State:	
Country:	
Zip Code:	
Phone:	

Affil Type Desc:	Legal Owner
Entity Name:	OMAR FERNANDO GARCIA REYES
Entity Title:	

Address:	8863 Balboa Ave Ste E
City:	San Diego
State:	CA
Country:	United States
Zip Code:	92123
Phone:	(858) 576-0600

Evaluations

Eval Date:	10/27/2014
Violations Found:	Yes
Eval General Type:	Compliance Evaluation Inspection
Eval Type:	Routine done by local agency
Eval Division:	San Diego County Department of Env Health
Eval Program:	HW
Eval Source:	CERS
Eval Notes:	

Inspector: Preece Sharon Inspection ID:5150271

Eval Date:	10/27/2014
Violations Found:	No
Eval General Type:	Compliance Evaluation Inspection
Eval Type:	Routine done by local agency
Eval Division:	San Diego County Department of Env Health
Eval Program:	HMRRP
Eval Source:	CERS
Eval Notes:	

Inspector: Preece Sharon Inspection ID:5150271

Eval Date:	5/27/2016
Violations Found:	No
Eval General Type:	Other/Unknown
Eval Type:	Other, not routine, done by local agency
Eval Division:	San Diego County Department of Env Health
Eval Program:	HMRRP
Eval Source:	CERS
Eval Notes:	

Inspector: Preece Sharon Inspection ID:5498758

Eval Date:	5/27/2016
Violations Found:	No
Eval General Type:	Other/Unknown
Eval Type:	Other, not routine, done by local agency
Eval Division:	San Diego County Department of Env Health
Eval Program:	HW
Eval Source:	CERS
Eval Notes:	

Inspector: Preece Sharon Inspection ID:5498758

Violations

Violation Date: 10/27/2014 ***Violation Program:*** HW
Violation Division: San Diego County Department of Env Health ***Violation Source:*** CERS
Citation: HSC 6.5 Multiple - California Health and Safety Code, Chapter 6.5, Section(s) Multiple
Violation Notes:

Returned to compliance on 10/27/2014.

Violation Description:

Haz Waste Generator Program - Administration/Documentation - General

Violations

Violation Date: 10/27/2014 ***Violation Program:*** HW
Violation Division: San Diego County Department of Env Health ***Violation Source:*** CERS
Citation: 22 CCR 12 66262.34(f) - California Code of Regulations, Title 22, Chapter 12, Section(s) 66262.34(f)
Violation Notes:

Returned to compliance on 11/27/2014.

Violation Description:

Failure to properly label hazardous waste accumulation containers with the following requirements: "Hazardous Waste", name and address of the generator, physical and chemical characteristics of the Hazardous Waste, and starting accumulation date.

Violations

Violation Date: 10/27/2014 ***Violation Program:*** HW
Violation Division: San Diego County Department of Env Health ***Violation Source:*** CERS
Citation: HSC 6.5 Multiple Sections - California Health and Safety Code, Chapter 6.5, Section(s) Multiple Sections
Violation Notes:

Returned to compliance on 10/27/2014.

Violation Description:

Haz Waste Generator Program - Operations/Maintenance - General

6	*5 of 6*	*-*	*0.00 / 0.00*	*425.38 / 2*	***HI TECH AUTO SERVICE LLC 8873 BALBOA AVE STE A-D SAN DIEGO CA 92123***	***CERS HAZ***

Site ID: 36316
Latitude: 32.819840
Longitude: -117.137570

Regulated Programs

EI ID: 10390270 **EI Description:** Hazardous Waste Generator

EI ID: 10390270 **EI Description:** Chemical Storage Facilities

Affiliations

Affil Type Desc: Primary Emergency Contact
Entity Name: TAI DUONG
Entity Title: OWNER
Address:
City:
State:
Country:
Zip Code:
Phone: (858) 380-6035

Affil Type Desc: Secondary Emergency Contact
Entity Name: LENA DO
Entity Title: MEMBER
Address:
City:
State:
Country:
Zip Code:
Phone: (858) 776-9006

Affil Type Desc: Environmental Contact
Entity Name: Tai Duong
Entity Title:
Address: 8873 BALBOA AVE #D
City: SAN DIEGO
State: CA
Country:
Zip Code: 92123
Phone: (858) 380-6035

Affil Type Desc: Document Preparer
Entity Name: Tai Duong
Entity Title:
Address:
City:
State:
Country:
Zip Code:
Phone:

Affil Type Desc: Legal Owner
Entity Name: Hi-tech auto services, LLC
Entity Title:
Address: 8873 Balboa Ave Ste D

City:	San Diego
State:	CA
Country:	United States
Zip Code:	92123
Phone:	(858) 573-0252
Affil Type Desc:	Identification Signer
Entity Name:	TAI DUONG
Entity Title:	OWNER
Address:	
City:	
State:	
Country:	
Zip Code:	
Phone:	
Affil Type Desc:	CUPA District
Entity Name:	San Diego County Env Health
Entity Title:	
Address:	PO Box 129261
City:	San Diego
State:	CA
Country:	
Zip Code:	92112-9261
Phone:	(858) 505-6880
Affil Type Desc:	Facility Mailing Address
Entity Name:	Mailing Address
Entity Title:	
Address:	8873 BALBOA AVE #D
City:	SAN DIEGO
State:	CA
Country:	
Zip Code:	92123-1534
Phone:	
Affil Type Desc:	Operator
Entity Name:	HI TECH AUTO SERVICE LLC
Entity Title:	
Address:	
City:	
State:	
Country:	
Zip Code:	
Phone:	(858) 380-6035
Affil Type Desc:	Parent Corporation
Entity Name:	HI TECH AUTO SERVICE LLC
Entity Title:	
Address:	
City:	
State:	

Country:
Zip Code:
Phone:

Evaluations

Eval Date: 8/24/2017
Violations Found: No
Eval General Type: Compliance Evaluation Inspection
Eval Type: Routine done by local agency
Eval Division: San Diego County Department of Env Health
Eval Program: HW
Eval Source: CERS
Eval Notes:

Inspector: Preece Sharon Inspection ID:5746035

Eval Date: 8/24/2017
Violations Found: Yes
Eval General Type: Compliance Evaluation Inspection
Eval Type: Routine done by local agency
Eval Division: San Diego County Department of Env Health
Eval Program: HMRRP
Eval Source: CERS
Eval Notes:

Inspector: Preece Sharon Inspection ID:5746035

Eval Date: 9/22/2015
Violations Found: No
Eval General Type: Compliance Evaluation Inspection
Eval Type: Routine done by local agency
Eval Division: San Diego County Department of Env Health
Eval Program: HMRRP
Eval Source: CERS
Eval Notes:

Inspector: Preece Sharon Inspection ID:4485971

Eval Date: 9/22/2015
Violations Found: No
Eval General Type: Compliance Evaluation Inspection
Eval Type: Routine done by local agency
Eval Division: San Diego County Department of Env Health
Eval Program: HW
Eval Source: CERS
Eval Notes:

Inspector: Preece Sharon Inspection ID:4485971

Map Key	Number of Records	Direction	Distance (mi/ft)	Elev/Diff (ft)	Site	DB

Violations

Violation Date: 8/24/2017
Violation Program: HMRRP
Violation Division: San Diego County Department of Env Health
Violation Source: CERS
Citation: HSC 6.95 25508.2 - California Health and Safety Code, Chapter 6.95, Section(s) 25508.2
Violation Notes:

Returned to compliance on 08/24/2017.

Violation Description:

Failure to annually review and electronically certify that the business plan is complete and accurate on or before the annual due date.

Map Key	Number of Records	Direction	Distance (mi/ft)	Elev/Diff (ft)	Site	DB
6	6 of 6	-	0.00 / 0.00	425.38 / 2	PEEK BROS, INC DBA PEEKBROTHERS PAINTING 8861 BALBOA AVE STE A SAN DIEGO CA 92123	DELISTED HAZ

Siteid: 55953
Latitude: 32.819840
Longitude: -117.137570
Original Source: CHAZ
Record Date: 20-OCT-2017

Map Key	Number of Records	Direction	Distance (mi/ft)	Elev/Diff (ft)	Site	DB
7	1 of 1	-	0.00 / 0.00	424.83 / 2	APPLIED ENERGY LLC 8835 BALBOA AVE STE D SAN DIEGO CA 92123	CERS HAZ

Site ID: 92722
Latitude: 32.819530
Longitude: -117.138160

Regulated Programs

EI ID: 10390672
EI Description: Chemical Storage Facilities

Affiliations

Affil Type Desc: Facility Mailing Address
Entity Name: Mailing Address
Entity Title:
Address: 8835 BALBOA AVE #D
City: SAN DIEGO
State: CA
Country:
Zip Code: 92123
Phone:

Affil Type Desc: CUPA District
Entity Name: San Diego County Env Health
Entity Title:

Address:	PO Box 129261
City:	San Diego
State:	CA
Country:	
Zip Code:	92112-9261
Phone:	(858) 505-6880
Affil Type Desc:	Document Preparer
Entity Name:	Mario Ruiz
Entity Title:	
Address:	
City:	
State:	
Country:	
Zip Code:	
Phone:	
Affil Type Desc:	Property Owner
Entity Name:	Applied Energy LLC
Entity Title:	
Address:	8835 Balboa Ave Ste D
City:	San Diego
State:	CA
Country:	United States
Zip Code:	92123
Phone:	(858) 492-5460
Affil Type Desc:	Legal Owner
Entity Name:	APPLIED ENERGY LLC
Entity Title:	
Address:	8835 Balboa Ave Ste D
City:	San Diego
State:	CA
Country:	United States
Zip Code:	92123
Phone:	(858) 462-5460
Affil Type Desc:	Operator
Entity Name:	APPLIED ENERGY LLC
Entity Title:	
Address:	
City:	
State:	
Country:	
Zip Code:	
Phone:	(858) 492-5465
Affil Type Desc:	Secondary Emergency Contact
Entity Name:	Angela Marrion
Entity Title:	Office Adm
Address:	
City:	

State:	
Country:	
Zip Code:	
Phone:	(619) 954-6873
Affil Type Desc:	Identification Signer
Entity Name:	Mario Ruiz
Entity Title:	Maintenance Tech / Purchasing
Address:	
City:	
State:	
Country:	
Zip Code:	
Phone:	
Affil Type Desc:	Primary Emergency Contact
Entity Name:	Mario Ruiz
Entity Title:	Maintenance Tech / Purchasing & Warehouse
Address:	
City:	
State:	
Country:	
Zip Code:	
Phone:	(619) 701-1159
Affil Type Desc:	Environmental Contact
Entity Name:	Mario Ruiz
Entity Title:	
Address:	8835 BALBOA AVE #D
City:	SAN DIEGO
State:	CA
Country:	
Zip Code:	92123
Phone:	(858) 492-5465
Affil Type Desc:	Parent Corporation
Entity Name:	APPLIED ENERGY LLC
Entity Title:	
Address:	
City:	
State:	
Country:	
Zip Code:	
Phone:	

Evaluations

Eval Date:	12/7/2015
Violations Found:	No
Eval General Type:	Compliance Evaluation Inspection
Eval Type:	Routine done by local agency

Map Key	Number of Records	Direction	Distance (mi/ft)	Elev/Diff (ft)	Site	DB

Eval Division: San Diego County Department of Env Health
Eval Program: HMRRP
Eval Source: CERS
Eval Notes:

Inspector: Preece Sharon Inspection ID:4890676

Map Key	Number of Records	Direction	Distance (mi/ft)	Elev/Diff (ft)	Site	DB
8	1 of 1	-	0.00 / 0.00	428.48 / 6	L-3 COMMUNICATIONS TELEMETRY WEST 9020 BALBOA AVE SAN DIEGO CA 92123	TRIS

TRI Facility ID: 92123L3CMM9020B
BIA Code:
Federal Facility: NO
FRS ID:
Year: 2014
Tribe:
County: SAN DIEGO

--Details--
Primary SIC:
Primary NAICS: 334220
Document Number: 1314212338988
Chemical: LEAD
CAS/Compound ID: 7439921
Clean Air Act?: YES
Classification: PBT
Metal: YES
Metal Category: 1
Carcinogen: YES
Unit of Measure: Pounds
On-Site Release Total: 0.0032289
Total Releases: 0.0032289
Sec 8 Releases: 0
On-site Contained: 0
On-Site Other: 0.0032289
On-site Energy Recovery: 0
On-Site Recycling: 0
On-Site Treatment: 0
Production Waste: 358.0032289
One-Time Release:
Production Ratio: 1
Parent Company Name: L3 COMMUNICATIONS HOLDINGS CORP
Parent Company DB No: 8898884

Map Key	Number of Records	Direction	Distance (mi/ft)	Elev/Diff (ft)	Site	DB
9	1 of 1	-	0.00 / 0.00	423.13 / 0	SDG&E - KYOCERA SUBSTATION 8775 BALBOA AVE SAN DIEGO CA 92123	CERS HAZ

Site ID: 66222
Latitude: 32.819199
Longitude: -117.139580

Regulated Programs

EI ID: 10390741 ***EI Description:*** Chemical Storage Facilities

Affiliations

Affil Type Desc: Environmental Contact
Entity Name: JAYME CADDICK
Entity Title:
Address: 8315 CENTURY PARK CT, CP21L.
City: SAN DIEGO
State: CA
Country:
Zip Code: 92123
Phone: (858) 541-5009

Affil Type Desc: CUPA District
Entity Name: San Diego County Env Health
Entity Title:
Address: PO Box 129261
City: San Diego
State: CA
Country:
Zip Code: 92112-9261
Phone: (858) 505-6880

Affil Type Desc: Legal Owner
Entity Name: SDG&E
Entity Title:
Address: 8315 CENTURY PARK CT, CP21L
City: SAN DIEGO
State: CA
Country: United States
Zip Code: 92123
Phone: (858) 650-6171

Affil Type Desc: Primary Emergency Contact
Entity Name: Sheri L. Gates
Entity Title: Substation Const. & Mtce Ops Mgr
Address:
City:
State:
Country:
Zip Code:
Phone: (619) 725-5100

Affil Type Desc: Secondary Emergency Contact
Entity Name: JAYME CADDICK
Entity Title: ENVTL SPEC
Address:

City:	
State:	
Country:	
Zip Code:	
Phone:	(619) 725-5100
Affil Type Desc:	Document Preparer
Entity Name:	Jayme Caddick
Entity Title:	
Address:	
City:	
State:	
Country:	
Zip Code:	
Phone:	
Affil Type Desc:	Parent Corporation
Entity Name:	SDG&E
Entity Title:	
Address:	
City:	
State:	
Country:	
Zip Code:	
Phone:	
Affil Type Desc:	Property Owner
Entity Name:	SDG&E
Entity Title:	
Address:	8315 CENTURY PARK CT, CP21L
City:	SAN DIEGO
State:	CA
Country:	United States
Zip Code:	92123
Phone:	(858) 650-6171
Affil Type Desc:	Operator
Entity Name:	SDG&E - KYOCERA SUBSTATION
Entity Title:	
Address:	
City:	
State:	
Country:	
Zip Code:	
Phone:	(858) 636-5583
Affil Type Desc:	Facility Mailing Address
Entity Name:	Mailing Address
Entity Title:	
Address:	8315 CENTURY PARK, CP21L
City:	SAN DIEGO
State:	CA

Map Key	Number of Records	Direction	Distance (mi/ft)	Elev/Diff (ft)	Site	DB

Country:
Zip Code: 92123
Phone:

Affil Type Desc: Identification Signer
Entity Name: Jayme Caddick
Entity Title: Environmental Specialist
Address:
City:
State:
Country:
Zip Code:
Phone:

Coordinates

Env Int Type Code: HMBP
Program ID: 10390741
Latitude: 32.819200
Longitude: -117.139580
Coord Name:
Ref Point Type Desc: Center of a facility or station.

Evaluations

Eval Date: 5/20/2015
Violations Found: No
Eval General Type: Compliance Evaluation Inspection
Eval Type: Routine done by local agency
Eval Division: San Diego County Department of Env Health
Eval Program: HMRRP
Eval Source: CERS
Eval Notes:

Inspector: Martinez Wendy Inspection ID:4087015

Eval Date: 3/8/2017
Violations Found: No
Eval General Type: Compliance Evaluation Inspection
Eval Type: Routine done by local agency
Eval Division: San Diego County Department of Env Health
Eval Program: HMRRP
Eval Source: CERS
Eval Notes:

Inspector: Preece Sharon Inspection ID:5664118

10	1 of 3	-	0.00 / 0.00	427.54 / 5	L3 TELEMETRY & RF PRODUCTS 9020 BALBOA AVE SAN DIEGO CA 92123	TRIS

TRI Facility ID: 92123L3CMM9020B
BIA Code:
Year: 2016
Tribe:

Map Key	Number of Records	Direction	Distance (mi/ft)	Elev/Diff (ft)	Site	DB

Federal Facility: NO
County: SAN DIEGO
FRS ID: 110002683640

--Details--
Primary SIC:
Primary NAICS: 334220
Document Number: 1316215102599
Chemical: LEAD
CAS/Compound ID: 007439921
Clean Air Act?: YES
Classification: PBT
Metal: YES
Metal Category: 1
Carcinogen: YES
Unit of Measure: Pounds
On-Site Release Total: .0032289
Total Releases: .0032289
Sec 8 Releases: 0
On-site Contained: 0
On-Site Other: .0032289
On-site Energy Recovery: 0
On-Site Recycling: 0
On-Site Treatment: 0
Production Waste: 383.0032289
One-Time Release:
Production Ratio: 1
Parent Company Name: L3 TECHNOLOGIES
Parent Company DB No: 008898884

Map Key	Number of Records	Direction	Distance (mi/ft)	Elev/Diff (ft)	Site	DB
10	2 of 3	-	0.00 / 0.00	427.54 / 5	L-3 COMMUNICATIONS TELEMETRY WEST 9020 BALBOA AVE SAN DIEGO CA 92123	TRIS

TRI Facility ID: 92123L3CMM9020B
Year: 2015
BIA Code:
Tribe:
Federal Facility: NO
County: SAN DIEGO
FRS ID: 110002683640

--Details--
Primary SIC:
Primary NAICS: 334220
Document Number: 1315213655398
Chemical: LEAD
CAS/Compound ID: 007439921
Clean Air Act?: YES
Classification: PBT
Metal: YES
Metal Category: 1
Carcinogen: YES

Map Key	Number of Records	Direction	Distance (mi/ft)	Elev/Diff (ft)	Site	DB

Unit of Measure:	Pounds
On-Site Release Total:	.0032289
Total Releases:	.0032289
Sec 8 Releases:	0
On-site Contained:	0
On-Site Other:	.0032289
On-site Energy Recovery:	0
On-Site Recycling:	0
On-Site Treatment:	0
Production Waste:	411.0032289
One-Time Release:	
Production Ratio:	1
Parent Company Name:	L3 COMMUNICATIONS HOLDINGS CORP
Parent Company DB No:	008898884

10	3 of 3	-	0.00 / 0.00	427.54 / 5	**L-3 COMMUNICATIONS TELEMETRY WEST** **9020 BALBOA AVE** **SAN DIEGO CA 92123**	TRIS

TRI Facility ID:	92123L3CMM9020B	**Year:**	2013
BIA Code:		**Tribe:**	
Federal Facility:	NO	**County:**	SAN DIEGO
FRS ID:			

--Details--

Primary SIC:	
Primary NAICS:	334220
Document Number:	1313211125695
Chemical:	LEAD
CAS/Compound ID:	7439921
Clean Air Act?:	YES
Classification:	TRI
Metal:	YES
Metal Category:	1
Carcinogen:	YES
Unit of Measure:	Pounds
On-Site Release Total:	0.0032289
Total Releases:	0.0032289
Sec 8 Releases:	0
On-site Contained:	0
On-Site Other:	0.0032289
On-site Energy Recovery:	0
On-Site Recycling:	0
On-Site Treatment:	0
Production Waste:	265.0032289
One-Time Release:	
Production Ratio:	
Parent Company Name:	L3 COMMUNICATIONS HOLDINGS CORP
Parent Company DB No:	8898884

Map Key	Number of Records	Direction	Distance (mi/ft)	Elev/Diff (ft)	Site	DB
11	1 of 1	-	0.00 / 0.00	427.80 / 5	SCIENTIFIC ATLANTA GPD 8911 BLABOA AVE SAN DIEGO CA 92123	RCRA SQG

EPA Handler ID: CAD000144626
Land Type Code: P
Land Type Desc: Private
Federal Waste Generator Code: 2
Gen Status Univ: SQG
Gen Status Univ Desc: Small Quantity Generator
Importer Activity: No
Mixed Waste Generator: No
Transporter Activity: No
Transfer Facility: No
Recycler Activity: No
Onsite Burner Exemption: No
Furnace Exemption: No
Underground Inject Activity: No
Receives Waste from Offsite: No
TSD Type: -----
TSD Activity: No
Corrective Action Univ: No
Action has been Imposed: No
Action under 3004 (U)/(V): No
Institutional Control Indicator: N
Used Oil Transporter:
Used Oil Transfer Facility:
Used Oil Processor:
Used Oil Refiner:
Used Oil Burner:
Used Oil Market Burner:
Used Oil Spec Marketer:
Activity Location: CA
County Code: CA073
County Name: SAN DIEGO
Contact Name: KENETH DAVIS
Contact Phone No and Exten: 619-268-7243
Contact Email:
Contact Address: 8911 BLABOA AVE , SAN DIEGO , CA, 92123 , US
Mailing Address: 8911 BLABOA AVE , SAN DIEGO , CA, 92123 , US

Violation/Evaluation Summary

Note: As of Jan 24 2018, there are no Compliance Monitoring and Enforcement (violation) records associated with this facility (EPA ID).

Handler Details

Source Type: N
Receive Date: 19870603
Used Oil Transporter: No
UO Transfer Fac: No

Non Notifier:	X	**Used Oil Processor:**	No
Acknowledge Flag:		**Used Oil Refiner:**	No
Acknowledge Date:	19990310	**Used Oil Burner:**	No
Accessibility:		**UO Market Burner:**	No
Land Type:	P	**UO Spec Marketer:**	No
Fed Waste Gen Own:	HQ	**Current Site Name:**	SCIENTIFIC ATLANTA GPD
Fed Waste Gen Cd:	2	**Location Street No:**	
Fed Waste Gen Desc:	Small Quantity Generator	**Location Street 1:**	8911 BLABOA AVE
ST Waste Gen Own:		**Location Street 2:**	
State Waste Gen Cd:		**Location City:**	SAN DIEGO
Short Term Gen:	No	**Location State:**	CA
Importer Activity:	No	**Location Zip Code:**	92123
Mixed Waste Gen:	No	**County Code:**	CA073
Transporter:	No	**State District:**	
Transfer Facility:	No	**Mailing Street No:**	
TSD Activity:	No	**Mailing Street 1:**	8911 BLABOA AVE
Recycler Activity:	No	**Mailing Street 2:**	
Onsite Burn Exempt:	No	**Mailing City:**	SAN DIEGO
Furnace Exemption:	No	**Mailing State:**	CA
Underground Inject:	No	**Mailing Zip Code:**	92123
Off Site Receipt:	No	**Mailing Country:**	US
Waste Dest Fac:	No	**Contact First Name:**	KENETH
Subpart K College:		**Contact Middle Initial:**	
Subpart K Hospital:		**Contact Last Name:**	DAVIS
Subpart K Non Profit:		**Contact Street No:**	
Subpart K Withdraw:		**Contact Street 1:**	8911 BLABOA AVE
Include Ntnl Rprt:		**Contact Street 2:**	
Reporting Cycle:		**Contact City:**	SAN DIEGO
LQHUW:	No	**Contact State:**	CA
Trader Importer:		**Contact Zip:**	92123
Trader Exporter:		**Contact Country:**	US
Slab Importer:		**Contact Phone:**	619-268-7243
Slab Exporter:		**Contact Phone Ext:**	
Current Record:	Yes	**Contact Fax:**	
Location Country:	US	**Contact Email Addr:**	
State District Owner:		**Contact Title:**	

Owner/Operator Details

Owner/Operator Ind:	CP	**Country:**	
Name:	NOT REQUIRED	**Zip Code:**	99999
Street No:		**Phone:**	415-555-1212
Street 1:	NOT REQUIRED	**Type:**	P
Street 2:		**Date Became Current:**	
City:	NOT REQUIRED	**Date Ended Current:**	
State:	ME		
Source Type:	N		

Owner/Operator Ind:	CO	**Country:**	
Name:	SCIENTIFIC ATLANTA	**Zip Code:**	99999
Street No:		**Phone:**	415-555-1212

Map Key	Number of Records	Direction	Distance (mi/ft)	Elev/Diff (ft)	Site	DB

Street 1:	NOT REQUIRED	**Type:**	P	
Street 2:		**Date Became Current:**		
City:	NOT REQUIRED	**Date Ended Current:**		
State:	ME			
Source Type:	N			

Map Key	Number of Records	Direction	Distance (mi/ft)	Elev/Diff (ft)	Site	DB
12	1 of 12	-	0.00 / 0.00	415.65 / -7	San Diego Gas & Electric 8690 Balboa Ave San Diego CA 92123	ALT FUELS

ID:	81010	**EV Lvl1 EVSE No:**	
Fuel Type Code:	ELEC: Electric	**EV Lvl2 EVSE No:**	4
Status Code:	E	**EV DC Fast Count:**	
Status Desc:	Open: The station is open.	**EV Other Info:**	
Federal Agency ID:		**EV Network:**	Blink Network
Fed Agency Name:		**EV Network Web:**	http://www.blinknetwork.com/
Plus4:		**Latitude:**	32.82051
Station Phone:	888-998-2546	**Longitude:**	-117.140223
Expected Date:		**Dt Last Confirmed:**	2018-01-04
Open Date:		**Updated at:**	2018-01-04 21:35:28 UTC
BD Blends:		**Owner Type Code:**	
NG Fill Type Code:		**Owner Type Desc:**	
NG Fill Type Desc:		**NG Vehicle Class:**	
NG PSI:		**NG V Class Desc:**	
Cards Accepted:			
Cards Accepted Desc:			
Hydrogen Status Link:			
E85 Blender Pump:			
E85 Blender Pump Desc:			
EV Connector Types:	J1772		
EV Connector Type Desc:	J1772-J1772 (Level 2)		
Geocode Status:	GPS		
Geocode Status Desc:	The location is from a real GPS readout at the station.		
Access Days Time:	MON: 24 hours | TUE: 24 hours | WED: 24 hours | THU: 24 hours | FRI: 24 hours | SAT: 24 hours | SUN: 24 hours		
Groups with Access Code:	Public		
Group With Access Desc:	Publicly available to all customers.		
LPG Primary:			
LPG Primary Desc:			
Intersection Directions:			

Map Key	Number of Records	Direction	Distance (mi/ft)	Elev/Diff (ft)	Site	DB
12	2 of 12	-	0.00 / 0.00	415.65 / -7	TELEDYNE RYAN ELECTRONICS CO 8650 BALBOA AVE SAN DIEGO CA 92123	CERCLIS

Site ID:	0902621	**RNPL Status Code:**	N
Site EPA ID:	CAD990833014	**NPL Status:**	Not on the NPL
Site Street Address 2:		**RFED Facility Code:**	N
Site County Name:	SAN DIEGO	**RFED Facility Desc:**	Not a Federal Facility
Site FIPS Code:	06073	**USGS Hydro Unit No.:**	18070304
Region Code:	09	**Site Cong. Dist. Code:**	41
Site SMSA No.:	7320	**ROT Desc:**	Unknown

Site Prim. Latitude:	32D49M20S	**FR NPL Update No.:**	
Site Prim. Longitude:	117D08M21S	**RFRA Code:**	
Lat Long Source:			
RNON NPL Status Desc:	NFRAP-Site does not qualify for the NPL based on existing information		

CERCLIS Assess History

OU ID:	00	**RALT Short Name:**	EPA Fund
Act Code ID:	001	**Act Start Date:**	
RAT Code:	PA	**Act Complete Date:**	1/18/1989 00:00:00
RAT Short Name:	PA	**AGT Order No.:**	130
RAT Name:	PRELIMINARY ASSESSMENT	**SH OU:**	
RAT Hist. Only Flag:		**SH Code:**	
RAT NSI Indicator:	B	**SH Seq:**	
RAT Level:	1	**SH Start Date:**	
RAT DEF OU:	00	**SH Complete Date:**	
RFBS Code:	P	**SH Lead:**	
SPA Code:	13		
RAT Def:	Collection of diverse existing information about the source and nature of the site hazard. It is EPA policy to complete the preliminary assessment within one year of site discovery.		
Site Desc:			
Site Alias:			

CERCLIS Assess History

OU ID:	00	**RALT Short Name:**	
Act Code ID:		**Act Start Date:**	
RAT Code:		**Act Complete Date:**	
RAT Short Name:		**AGT Order No.:**	0
RAT Name:		**SH OU:**	
RAT Hist. Only Flag:		**SH Code:**	
RAT NSI Indicator:		**SH Seq:**	
RAT Level:		**SH Start Date:**	
RAT DEF OU:		**SH Complete Date:**	
RFBS Code:		**SH Lead:**	
SPA Code:			
RAT Def:			
Site Desc:	No description available .		
Site Alias:	No alias data available		

CERCLIS Assess History

OU ID:	00	**RALT Short Name:**	EPA In-House
Act Code ID:	001	**Act Start Date:**	
RAT Code:	VS	**Act Complete Date:**	1/18/1989 00:00:00
RAT Short Name:	ARCH SITE	**AGT Order No.:**	1500
RAT Name:	ARCHIVE SITE	**SH OU:**	
RAT Hist. Only Flag:		**SH Code:**	
RAT NSI Indicator:	B	**SH Seq:**	

Map Key	Number of Records	Direction	Distance (mi/ft)	Elev/Diff (ft)	Site	DB

RAT Level:	1	***SH Start Date:***	
RAT DEF OU:	00	***SH Complete Date:***	
RFBS Code:		***SH Lead:***	
SPA Code:	13		
RAT Def:	The decision is made that no further activity is planned at the site.		
Site Desc:			
Site Alias:			

CERCLIS Assess History

OU ID:	00	***RALT Short Name:***	State (Fund)
Act Code ID:	002	***Act Start Date:***	1/1/1985 00:00:00
RAT Code:	PA	***Act Complete Date:***	2/1/1985 00:00:00
RAT Short Name:	PA	***AGT Order No.:***	130
RAT Name:	PRELIMINARY ASSESSMENT	***SH OU:***	
RAT Hist. Only Flag:		***SH Code:***	
RAT NSI Indicator:	B	***SH Seq:***	
RAT Level:	1	***SH Start Date:***	
RAT DEF OU:	00	***SH Complete Date:***	
RFBS Code:	P	***SH Lead:***	
SPA Code:	13		
RAT Def:	Collection of diverse existing information about the source and nature of the site hazard. It is EPA policy to complete the preliminary assessment within one year of site discovery.		
Site Desc:			
Site Alias:			

CERCLIS Assess History

OU ID:	00	***RALT Short Name:***	EPA Fund
Act Code ID:	001	***Act Start Date:***	
RAT Code:	DS	***Act Complete Date:***	8/1/1980 00:00:00
RAT Short Name:	DISCVRY	***AGT Order No.:***	10
RAT Name:	DISCOVERY	***SH OU:***	
RAT Hist. Only Flag:		***SH Code:***	
RAT NSI Indicator:	B	***SH Seq:***	
RAT Level:	1	***SH Start Date:***	
RAT DEF OU:	00	***SH Complete Date:***	
RFBS Code:		***SH Lead:***	
SPA Code:	13		
RAT Def:	The process by which a potential hazardous waste site is brought to the attention of the EPA. The process can occur through the use of several mechanisms such as a phone call or referral by another government agency.		
Site Desc:			
Site Alias:			

12	***3 of 12***	***-***	***0.00 / 0.00***	***415.65 / -7***	***Raytheon Integrated Defense Systems 8650 BALBOA AVE SAN DIEGO CA 92123***	***CERS HAZ***

Site ID:	400443
Latitude:	32.821609
Longitude:	-117.140938

Regulated Programs

EI ID: 10608964 ***EI Description:*** Hazardous Waste Generator

EI ID: 10608964 ***EI Description:*** Chemical Storage Facilities

Affiliations

Affil Type Desc: Document Preparer
Entity Name: Alexander Dajero
Entity Title:
Address:
City:
State:
Country:
Zip Code:
Phone:

Affil Type Desc: Identification Signer
Entity Name: Alexander Dajero
Entity Title: Env Heath & Safety Manager
Address:
City:
State:
Country:
Zip Code:
Phone:

Affil Type Desc: Parent Corporation
Entity Name: Raytheon Company
Entity Title:
Address:
City:
State:
Country:
Zip Code:
Phone:

Affil Type Desc: Legal Owner
Entity Name: Raytheon Corporate
Entity Title:
Address: 235 Wyman Street
City: Waltham
State: MA
Country: United States
Zip Code: 02451
Phone: (781) 768-5101

Affil Type Desc: Secondary Emergency Contact

Entity Name:	DONALD FREEMAN
Entity Title:	FACILITIES ENGINEER
Address:	
City:	
State:	
Country:	
Zip Code:	
Phone:	(619) 520-9543
Affil Type Desc:	Facility Mailing Address
Entity Name:	Mailing Address
Entity Title:	
Address:	8650 Balboa Ave
City:	San Diego
State:	CA
Country:	
Zip Code:	92123
Phone:	
Affil Type Desc:	Primary Emergency Contact
Entity Name:	Alexander D. Dajero, Jr.
Entity Title:	Env Heath & Safety Manager
Address:	
City:	
State:	
Country:	
Zip Code:	
Phone:	(858) 740-1573
Affil Type Desc:	Environmental Contact
Entity Name:	ALEXANDER D. DAJERO, JR.
Entity Title:	
Address:	8650 Balboa Ave
City:	San Diego
State:	CA
Country:	
Zip Code:	92123
Phone:	(858) 522-2877
Affil Type Desc:	Operator
Entity Name:	Raytheon Company
Entity Title:	
Address:	
City:	
State:	
Country:	
Zip Code:	
Phone:	(858) 522-2500
Affil Type Desc:	CUPA District
Entity Name:	San Diego County Env Health
Entity Title:	

Address:	PO Box 129261
City:	San Diego
State:	CA
Country:	
Zip Code:	92112-9261
Phone:	(858) 505-6880
Affil Type Desc:	Property Owner
Entity Name:	IDS REAL ESTATE GROUP
Entity Title:	
Address:	629 J Street, Suite 204
City:	San Diego
State:	CA
Country:	United States
Zip Code:	92101
Phone:	(619) 515-0100

Coordinates

Env Int Type Code:	HMBP	**Longitude:**	-117.140980
Program ID:	10608964	**Coord Name:**	
Latitude:	32.821610	**Ref Point Type Desc:**	Center of a facility or station.

Evaluations

Eval Date:	9/30/2016
Violations Found:	No
Eval General Type:	Compliance Evaluation Inspection
Eval Type:	Routine done by local agency
Eval Division:	San Diego County Department of Env Health
Eval Program:	HMRRP
Eval Source:	CERS
Eval Notes:	

Inspector: Preece Sharon Inspection ID:5568298

Eval Date:	12/15/2014
Violations Found:	No
Eval General Type:	Compliance Evaluation Inspection
Eval Type:	Routine done by local agency
Eval Division:	San Diego County Department of Env Health
Eval Program:	HMRRP
Eval Source:	CERS
Eval Notes:	

Inspector: Preece Sharon Inspection ID:5181107

Eval Date:	12/15/2014
Violations Found:	No
Eval General Type:	Compliance Evaluation Inspection

Map Key	Number of Records	Direction	Distance (mi/ft)	Elev/Diff (ft)	Site	DB

Eval Type: Routine done by local agency
Eval Division: San Diego County Department of Env Health
Eval Program: HW
Eval Source: CERS
Eval Notes:

Inspector: Preece Sharon Inspection ID:5181107

12	4 of 12	-	0.00 / 0.00	415.65 / -7	TELEDYNE RYAN ELECTRONICS CO 8650 BALBOA AVE SAN DIEGO CA 92123	CERCLIS NFRAP

Site ID: 902621
Site EPA ID: CAD990833014
Site Parent ID:
Site County Name: SAN DIEGO
Parent Site Name:
Site FIPS Code: 6073
Region Code: 9
Site Cong. Dist. Code: 41
Federal Facility:

CERCLIS-NFRAP Assess History

OU ID: 0
Act Code ID: 1
RAT Code: PA
RAT Short Name: PA
RAT Name: PRELIMINARY ASSESSMENT
RAT Hist. Only Flag:
RAT NSI Indicator: B
RAT Level: 1
RAT DEF OU: 00
RFBS Code: P
SPA Code: 13
RALT Short Name: EPA Fund
Act Start Date:
Act Complete Date: 1/18/1989
AGT Order No.: 130
SH OU:
SH Code:
SH Seq:
SH Start Date:
SH Complete Date:
SH Lead:
SH Qual:
RAQ Act. Qual Short: NFRAP
RNPL Status Code: N
RAT Def: Collection of diverse existing information about the source and nature of the site hazard. It is EPA policy to complete the preliminary assessment within one year of site discovery.
RNON NPL Status Desc: NFRAP-Site does not qualify for the NPL based on existing information

CERCLIS-NFRAP Assess History

OU ID: 0
Act Code ID: 2
RAT Code: PA
RAT Short Name: PA
RAT Name: PRELIMINARY ASSESSMENT
RAT Hist. Only Flag:
RAT NSI Indicator: B
RAT Level: 1
RAT DEF OU: 00
RFBS Code: P
SPA Code: 13
RALT Short Name: State (Fund)
Act Start Date: 1/1/1985
Act Complete Date: 2/1/1985
AGT Order No.: 130
SH OU:
SH Code:
SH Seq:
SH Start Date:
SH Complete Date:
SH Lead:
SH Qual:
RAQ Act. Qual Short: Low priority
RNPL Status Code: N

Map Key	Number of Records	Direction	Distance (mi/ft)	Elev/Diff (ft)	Site	DB

RAT Def: Collection of diverse existing information about the source and nature of the site hazard. It is EPA policy to complete the preliminary assessment within one year of site discovery.

RNON NPL Status Desc: NFRAP-Site does not qualify for the NPL based on existing information

CERCLIS-NFRAP Assess History

OU ID:	0	**Act Start Date:**	
Act Code ID:	1	**Act Complete Date:**	8/1/1980
RAT Code:	DS	**AGT Order No.:**	10
RAT Short Name:	DISCVRY	**SH OU:**	
RAT Name:	DISCOVERY	**SH Code:**	
RAT Hist. Only Flag:		**SH Seq:**	
RAT NSI Indicator:	B	**SH Start Date:**	
RAT Level:	1	**SH Complete Date:**	
RAT DEF OU:	00	**SH Lead:**	
RFBS Code:		**SH Qual:**	
SPA Code:	13	**RAQ Act. Qual Short:**	
RALT Short Name:	EPA Fund	**RNPL Status Code:**	N

RAT Def: The process by which a potential hazardous waste site is brought to the attention of the EPA. The process can occur through the use of several mechanisms such as a phone call or referral by another government agency.

RNON NPL Status Desc: NFRAP-Site does not qualify for the NPL based on existing information

CERCLIS-NFRAP Assess History

OU ID:	0	**Act Start Date:**	
Act Code ID:	1	**Act Complete Date:**	1/18/1989
RAT Code:	VS	**AGT Order No.:**	1500
RAT Short Name:	ARCH SITE	**SH OU:**	
RAT Name:	ARCHIVE SITE	**SH Code:**	
RAT Hist. Only Flag:		**SH Seq:**	
RAT NSI Indicator:	B	**SH Start Date:**	
RAT Level:	1	**SH Complete Date:**	
RAT DEF OU:	00	**SH Lead:**	
RFBS Code:		**SH Qual:**	
SPA Code:	13	**RAQ Act. Qual Short:**	
RALT Short Name:	EPA In-House	**RNPL Status Code:**	N

RAT Def: The decision is made that no further activity is planned at the site.

RNON NPL Status Desc: NFRAP-Site does not qualify for the NPL based on existing information

12	***5 of 12***	***-***	***0.00 / 0.00***	***415.65 / -7***	***UNIVERSITY COGEN/TELEDYNE RYAN 8650 BALBOA AV. SAN DIEGO CA 92123***	***EMISSIONS***

1990 Criteria Data

Facility ID:	7093	**CERR Code:**	
Facility SIC Code:	4911	**TOGT:**	0
CO:	37	**ROGT:**	0
Air Basin:	SD	**COT:**	0

Map Key	Number of Records	Direction	Distance (mi/ft)	Elev/Diff (ft)	Site	DB

District:	SD	**NOXT:**	0
COID:	SD	**SOXT:**	
DISN:	SAN DIEGO COUNTY APCD	**PMT:**	0
CHAPIS:		**PM10T:**	0

1990 Toxic Data

Facility ID:	7093	**COID:**	SD
Facility SIC Code:	4911	**DISN:**	SAN DIEGO COUNTY APCD
CO:	37	**CHAPIS:**	
Air Basin:	SD	**CERR Code:**	
District:	SD		
TS:			
Health Risk Asmt:			
Non-Cancer Chronic Haz Ind:			
Non-Cancer Acute Haz Ind:			

12	***6 of 12***	***-***	***0.00 / 0.00***	***415.65 / -7***	***TELEDYNE RYAN ELECTRONICS 8650 BALBOA AVE, SAN DIEGO, CA 92123 SAN DIEGO CA***	***SAN DIEGO LOP***

SWRCB Global ID:		**Parcel No:**	369-140-22-00
Record ID:	DEH1997-LSAM-H00047-001	**Census Tract:**	85.11
Record Status:	Completed	**Zip Code 2:**	92123
Opened Date:	1/23/1997	**Community:**	San Diego
Case Type:		**Jurisdiction:**	SAN DIEGO
Historical Name:	TELDYNE RYAN ELECTRONICS	**Watershed Basin No:**	907.11
Lead Agency:	DTSC	**Latitude GS 84:**	32.8216078
Lead Agency Date:	1/28/1997	**Longitude GS 84:**	-117.1409340
Funding:	N - Non-Billable	**X Map Coord:**	6287985.652
Fire Agency:	SAN DIEGO	**Y Map Coord:**	1879897.381
Thomasbros Mappage Grid:	1249 C 2		
Water Purveyor:	SAN DIEGO		
File Case Type:	CASES WITH NO CASE TYPE		

12	***7 of 12***	***-***	***0.00 / 0.00***	***415.65 / -7***	***TELEDYNE RYAN ELECTRONICS 8650 BALBOA AVE SAN DIEGO CA 92123***	***RCRA CORRACTS***

EPA Handler ID:	CAD990833014
Land Type Code:	
Land Type Desc:	
Federal Waste Generator Code:	2
Gen Status Univ Code:	SQG
Gen Status Univ Desc:	Small Quantity Generator
Importer Activity:	No
Mixed Waste Generator:	No
Transporter Activity:	No
Transfer Facility:	No
Recycler Activity:	No

Onsite Burner Exemption:	No
Furnace Exemption:	No
Underground Inject Activity:	No
Receives Waste from Offsite:	No
TSD Type:	---S-
TSD Activity:	Yes
Corrective Action Univ:	No
Action has been Imposed:	Yes
Action under 3004 (U)/(V):	No
Institutional Control Indicator:	N
Used Oil Transporter:	No
Used Oil Transfer Facility:	No
Used Oil Processor:	No
Used Oil Refiner:	No
Used Oil Burner:	No
Used Oil Market Burner:	No
Used Oil Spec Marketer:	No
Activity Location:	CA
County Code:	CA073
County Name:	SAN DIEGO
Contact Name:	
Contact Phone No and Exten:	
Contact Email:	
Contact Address:	US
Mailing Address:	8650 BALBOA AVENUE , SAN DIEGO , CA, 92123 , US

Violation/Evaluation Summary

Note: VIOLATION or UNDETERMINED: There are VIOLATION or UNDETERMINED details or records associated with this facility (EPA ID) in the Compliance Monitoring and Enforcement table dated Jan 24, 2018.

Violation/Evaluation Details

Evaluation ID:	002	***Former Citation:***	FR - 264.140-150.H
Found Violation:	Y	***Sched Compl Dt:***	19880903
Eval Start Date:	19880712	***Enforcement ID:***	001
Evaluation Agency:	S	***Enforcement Agency:***	S
Evaluation Type:	FRR	***Enforce Action Dt:***	19880803
Eval Resp Person:	R9STA	***Enforcement Type:***	120
Eval Suborg:		***Enforce Type Desc:***	WRITTEN INFORMAL
Citizen Complaint:	No	***Enforce Resp Person:***	R9STA
Multimedia Inspect:	No	***Enforce Suborg:***	
Sampling Flag:	No	***Enforce Actvty Loc:***	CA
Not Subtitle C:	No	***Docket No:***	
Focus Area:		***Attorney:***	
Focus Area Desc:		***Corr Act Component:***	No
Handler Actvty Loc:	CA	***Appeal Init Dt:***	
Handler Name:	TELEDYNE RYAN ELECTRONICS	***Appeal Resolved Dt:***	
Region:	09	***Disposition Status:***	
State:	CA	***Disp Status Dt:***	

Land Type:		**Disp Status Desc:**	
Date of Request:		**Lead Agency:**	
Date Response Rcvd:		**Expenditure Amount:**	
Request Agency:		**SEP Sched Comp Dt:**	
Request Actvty Loc:		**SEP Actual Comp Dt:**	
Viol Activity Loc:	CA	**SEP Defaulted Date:**	
Viol Determined:	S	**SEP Type:**	
Violation Type:	264.H	**Prop Pentalty Amt:**	
Viol Determined Dt:	19880712	**Final Monetary Amt:**	
Rtrn to Compl Dt:	19881201	**Paid Amount:**	
Rtrn to Compl Qual:	O	**Final Count:**	
Viol Resp Agency:	S	**Final Amount:**	
Evaluation Type Description:	FINANCIAL RECORD REVIEW		
Violation Short Description:	TSD - Financial Requirements		
Respondent Name:			
SEP Type Description:			

Violation/Evaluation Details

Evaluation ID:	003	**Former Citation:**	FR - 268 ALL
Found Violation:	Y	**Sched Compl Dt:**	
Eval Start Date:	19880714	**Enforcement ID:**	
Evaluation Agency:	S	**Enforcement Agency:**	
Evaluation Type:	CEI	**Enforce Action Dt:**	
Eval Resp Person:	R9STA	**Enforcement Type:**	
Eval Suborg:		**Enforce Type Desc:**	
Citizen Complaint:	No	**Enforce Resp Person:**	
Multimedia Inspect:	No	**Enforce Suborg:**	
Sampling Flag:	No	**Enforce Actvty Loc:**	
Not Subtitle C:	No	**Docket No:**	
Focus Area:		**Attorney:**	
Focus Area Desc:		**Corr Act Component:**	
Handler Actvty Loc:	CA	**Appeal Init Dt:**	
Handler Name:	TELEDYNE RYAN ELECTRONICS	**Appeal Resolved Dt:**	
Region:	09	**Disposition Status:**	
State:	CA	**Disp Status Dt:**	
Land Type:		**Disp Status Desc:**	
Date of Request:		**Lead Agency:**	
Date Response Rcvd:		**Expenditure Amount:**	
Request Agency:		**SEP Sched Comp Dt:**	
Request Actvty Loc:		**SEP Actual Comp Dt:**	
Viol Activity Loc:	CA	**SEP Defaulted Date:**	
Viol Determined:	S	**SEP Type:**	
Violation Type:	268.A	**Prop Pentalty Amt:**	
Viol Determined Dt:	19880714	**Final Monetary Amt:**	
Rtrn to Compl Dt:	19891205	**Paid Amount:**	
Rtrn to Compl Qual:	O	**Final Count:**	
Viol Resp Agency:	S	**Final Amount:**	
Evaluation Type Description:	COMPLIANCE EVALUATION INSPECTION ON-SITE		
Violation Short Description:	LDR - General		
Respondent Name:			

SEP Type Description:

Violation/Evaluation Details

Evaluation ID:	005	***Former Citation:***	FR - 270
Found Violation:	Y	***Sched Compl Dt:***	
Eval Start Date:	19900419	***Enforcement ID:***	003
Evaluation Agency:	S	***Enforcement Agency:***	S
Evaluation Type:	CEI	***Enforce Action Dt:***	19900601
Eval Resp Person:	R9STA	***Enforcement Type:***	120
Eval Suborg:		***Enforce Type Desc:***	WRITTEN INFORMAL
Citizen Complaint:	No	***Enforce Resp Person:***	R9STA
Multimedia Inspect:	No	***Enforce Suborg:***	
Sampling Flag:	No	***Enforce Actvty Loc:***	CA
Not Subtitle C:	No	***Docket No:***	
Focus Area:		***Attorney:***	
Focus Area Desc:		***Corr Act Component:***	No
Handler Actvty Loc:	CA	***Appeal Init Dt:***	
Handler Name:	TELEDYNE RYAN ELECTRONICS	***Appeal Resolved Dt:***	
Region:	09	***Disposition Status:***	
State:	CA	***Disp Status Dt:***	
Land Type:		***Disp Status Desc:***	
Date of Request:		***Lead Agency:***	
Date Response Rcvd:		***Expenditure Amount:***	
Request Agency:		***SEP Sched Comp Dt:***	
Request Actvty Loc:		***SEP Actual Comp Dt:***	
Viol Activity Loc:	CA	***SEP Defaulted Date:***	
Viol Determined:	S	***SEP Type:***	
Violation Type:	264.A	***Prop Pentalty Amt:***	
Viol Determined Dt:	19900419	***Final Monetary Amt:***	
Rtrn to Compl Dt:	19900629	***Paid Amount:***	
Rtrn to Compl Qual:	O	***Final Count:***	
Viol Resp Agency:	S	***Final Amount:***	
Evaluation Type Description:	COMPLIANCE EVALUATION INSPECTION ON-SITE		
Violation Short Description:	TSD - General		
Respondent Name:			
SEP Type Description:			

Violation/Evaluation Details

Evaluation ID:	004	***Former Citation:***	FR - 270
Found Violation:	Y	***Sched Compl Dt:***	19880919
Eval Start Date:	19880714	***Enforcement ID:***	002
Evaluation Agency:	S	***Enforcement Agency:***	S
Evaluation Type:	CEI	***Enforce Action Dt:***	19880830
Eval Resp Person:	R9STA	***Enforcement Type:***	120
Eval Suborg:		***Enforce Type Desc:***	WRITTEN INFORMAL
Citizen Complaint:	No	***Enforce Resp Person:***	R9STA
Multimedia Inspect:	No	***Enforce Suborg:***	

Sampling Flag:	No	**Enforce Actvty Loc:**	CA
Not Subtitle C:	No	**Docket No:**	
Focus Area:		**Attorney:**	
Focus Area Desc:		**Corr Act Component:**	No
Handler Actvty Loc:	CA	**Appeal Init Dt:**	
Handler Name:	TELEDYNE RYAN ELECTRONICS	**Appeal Resolved Dt:**	
Region:	09	**Disposition Status:**	
State:	CA	**Disp Status Dt:**	
Land Type:		**Disp Status Desc:**	
Date of Request:		**Lead Agency:**	
Date Response Rcvd:		**Expenditure Amount:**	
Request Agency:		**SEP Sched Comp Dt:**	
Request Actvty Loc:		**SEP Actual Comp Dt:**	
Viol Activity Loc:	CA	**SEP Defaulted Date:**	
Viol Determined:	S	**SEP Type:**	
Violation Type:	264.A	**Prop Pentalty Amt:**	
Viol Determined Dt:	19880714	**Final Monetary Amt:**	
Rtrn to Compl Dt:	19891205	**Paid Amount:**	
Rtrn to Compl Qual:	O	**Final Count:**	
Viol Resp Agency:	S	**Final Amount:**	
Evaluation Type Description:	COMPLIANCE EVALUATION INSPECTION ON-SITE		
Violation Short Description:	TSD - General		
Respondent Name:			
SEP Type Description:			

Violation/Evaluation Details

Evaluation ID:	007	**Former Citation:**	
Found Violation:	N	**Sched Compl Dt:**	
Eval Start Date:	19940915	**Enforcement ID:**	
Evaluation Agency:	S	**Enforcement Agency:**	
Evaluation Type:	CEI	**Enforce Action Dt:**	
Eval Resp Person:	R9STA	**Enforcement Type:**	
Eval Suborg:		**Enforce Type Desc:**	
Citizen Complaint:	No	**Enforce Resp Person:**	
Multimedia Inspect:	No	**Enforce Suborg:**	
Sampling Flag:	No	**Enforce Actvty Loc:**	
Not Subtitle C:	No	**Docket No:**	
Focus Area:		**Attorney:**	
Focus Area Desc:		**Corr Act Component:**	
Handler Actvty Loc:	CA	**Appeal Init Dt:**	
Handler Name:	TELEDYNE RYAN ELECTRONICS	**Appeal Resolved Dt:**	
Region:	09	**Disposition Status:**	
State:	CA	**Disp Status Dt:**	
Land Type:		**Disp Status Desc:**	
Date of Request:		**Lead Agency:**	
Date Response Rcvd:		**Expenditure Amount:**	
Request Agency:		**SEP Sched Comp Dt:**	
Request Actvty Loc:		**SEP Actual Comp Dt:**	
Viol Activity Loc:		**SEP Defaulted Date:**	
Viol Determined:		**SEP Type:**	

Violation Type:		**Prop Pentalty Amt:**	
Viol Determined Dt:		**Final Monetary Amt:**	
Rtrn to Compl Dt:		**Paid Amount:**	
Rtrn to Compl Qual:		**Final Count:**	
Viol Resp Agency:		**Final Amount:**	
Evaluation Type Description:	COMPLIANCE EVALUATION INSPECTION ON-SITE		
Violation Short Description:			
Respondent Name:			
SEP Type Description:			

Violation/Evaluation Details

Evaluation ID:	001	**Former Citation:**	
Found Violation:	N	**Sched Compl Dt:**	
Eval Start Date:	19870930	**Enforcement ID:**	
Evaluation Agency:	S	**Enforcement Agency:**	
Evaluation Type:	FRR	**Enforce Action Dt:**	
Eval Resp Person:	R9STA	**Enforcement Type:**	
Eval Suborg:		**Enforce Type Desc:**	
Citizen Complaint:	No	**Enforce Resp Person:**	
Multimedia Inspect:	No	**Enforce Suborg:**	
Sampling Flag:	No	**Enforce Actvty Loc:**	
Not Subtitle C:	No	**Docket No:**	
Focus Area:		**Attorney:**	
Focus Area Desc:		**Corr Act Component:**	
Handler Actvty Loc:	CA	**Appeal Init Dt:**	
Handler Name:	TELEDYNE RYAN ELECTRONICS	**Appeal Resolved Dt:**	
Region:	09	**Disposition Status:**	
State:	CA	**Disp Status Dt:**	
Land Type:		**Disp Status Desc:**	
Date of Request:		**Lead Agency:**	
Date Response Rcvd:		**Expenditure Amount:**	
Request Agency:		**SEP Sched Comp Dt:**	
Request Actvty Loc:		**SEP Actual Comp Dt:**	
Viol Activity Loc:		**SEP Defaulted Date:**	
Viol Determined:		**SEP Type:**	
Violation Type:		**Prop Pentalty Amt:**	
Viol Determined Dt:		**Final Monetary Amt:**	
Rtrn to Compl Dt:		**Paid Amount:**	
Rtrn to Compl Qual:		**Final Count:**	
Viol Resp Agency:		**Final Amount:**	
Evaluation Type Description:	FINANCIAL RECORD REVIEW		
Violation Short Description:			
Respondent Name:			
SEP Type Description:			

Violation/Evaluation Details

Evaluation ID:	006	**Former Citation:**	
Found Violation:	N	**Sched Compl Dt:**	

Eval Start Date:	19900509	**Enforcement ID:**	
Evaluation Agency:	S	**Enforcement Agency:**	
Evaluation Type:	FRR	**Enforce Action Dt:**	
Eval Resp Person:	R9STA	**Enforcement Type:**	
Eval Suborg:		**Enforce Type Desc:**	
Citizen Complaint:	No	**Enforce Resp Person:**	
Multimedia Inspect:	No	**Enforce Suborg:**	
Sampling Flag:	No	**Enforce Actvty Loc:**	
Not Subtitle C:	No	**Docket No:**	
Focus Area:		**Attorney:**	
Focus Area Desc:		**Corr Act Component:**	
Handler Actvty Loc:	CA	**Appeal Init Dt:**	
Handler Name:	TELEDYNE RYAN ELECTRONICS	**Appeal Resolved Dt:**	
Region:	09	**Disposition Status:**	
State:	CA	**Disp Status Dt:**	
Land Type:		**Disp Status Desc:**	
Date of Request:		**Lead Agency:**	
Date Response Rcvd:		**Expenditure Amount:**	
Request Agency:		**SEP Sched Comp Dt:**	
Request Actvty Loc:		**SEP Actual Comp Dt:**	
Viol Activity Loc:		**SEP Defaulted Date:**	
Viol Determined:		**SEP Type:**	
Violation Type:		**Prop Pentalty Amt:**	
Viol Determined Dt:		**Final Monetary Amt:**	
Rtrn to Compl Dt:		**Paid Amount:**	
Rtrn to Compl Qual:		**Final Count:**	
Viol Resp Agency:		**Final Amount:**	
Evaluation Type Description:	FINANCIAL RECORD REVIEW		
Violation Short Description:			
Respondent Name:			
SEP Type Description:			

Violation/Evaluation Details

Evaluation ID:	003	**Former Citation:**	FR - 268.7
Found Violation:	Y	**Sched Compl Dt:**	
Eval Start Date:	19880714	**Enforcement ID:**	
Evaluation Agency:	S	**Enforcement Agency:**	
Evaluation Type:	CEI	**Enforce Action Dt:**	
Eval Resp Person:	R9STA	**Enforcement Type:**	
Eval Suborg:		**Enforce Type Desc:**	
Citizen Complaint:	No	**Enforce Resp Person:**	
Multimedia Inspect:	No	**Enforce Suborg:**	
Sampling Flag:	No	**Enforce Actvty Loc:**	
Not Subtitle C:	No	**Docket No:**	
Focus Area:		**Attorney:**	
Focus Area Desc:		**Corr Act Component:**	
Handler Actvty Loc:	CA	**Appeal Init Dt:**	
Handler Name:	TELEDYNE RYAN ELECTRONICS	**Appeal Resolved Dt:**	
Region:	09	**Disposition Status:**	
State:	CA	**Disp Status Dt:**	

Land Type:		**Disp Status Desc:**	
Date of Request:		**Lead Agency:**	
Date Response Rcvd:		**Expenditure Amount:**	
Request Agency:		**SEP Sched Comp Dt:**	
Request Actvty Loc:		**SEP Actual Comp Dt:**	
Viol Activity Loc:	CA	**SEP Defaulted Date:**	
Viol Determined:	S	**SEP Type:**	
Violation Type:	268.A	**Prop Pentalty Amt:**	
Viol Determined Dt:	19880714	**Final Monetary Amt:**	
Rtrn to Compl Dt:	19891205	**Paid Amount:**	
Rtrn to Compl Qual:	O	**Final Count:**	
Viol Resp Agency:	S	**Final Amount:**	
Evaluation Type Description:	COMPLIANCE EVALUATION INSPECTION ON-SITE		
Violation Short Description:	LDR - General		
Respondent Name:			
SEP Type Description:			

Violation/Evaluation Details

Evaluation ID:	003	**Former Citation:**	FR - 262.10-12.A
Found Violation:	Y	**Sched Compl Dt:**	
Eval Start Date:	19931015	**Enforcement ID:**	
Evaluation Agency:	B	**Enforcement Agency:**	
Evaluation Type:	CEI	**Enforce Action Dt:**	
Eval Resp Person:	R9STA	**Enforcement Type:**	
Eval Suborg:		**Enforce Type Desc:**	
Citizen Complaint:	No	**Enforce Resp Person:**	
Multimedia Inspect:	No	**Enforce Suborg:**	
Sampling Flag:	No	**Enforce Actvty Loc:**	
Not Subtitle C:	No	**Docket No:**	
Focus Area:		**Attorney:**	
Focus Area Desc:		**Corr Act Component:**	
Handler Actvty Loc:	CA	**Appeal Init Dt:**	
Handler Name:	TELEDYNE RYAN ELECTRONICS	**Appeal Resolved Dt:**	
Region:	09	**Disposition Status:**	
State:	CA	**Disp Status Dt:**	
Land Type:		**Disp Status Desc:**	
Date of Request:		**Lead Agency:**	
Date Response Rcvd:		**Expenditure Amount:**	
Request Agency:		**SEP Sched Comp Dt:**	
Request Actvty Loc:		**SEP Actual Comp Dt:**	
Viol Activity Loc:	CA	**SEP Defaulted Date:**	
Viol Determined:	S	**SEP Type:**	
Violation Type:	262.A	**Prop Pentalty Amt:**	
Viol Determined Dt:	19931015	**Final Monetary Amt:**	
Rtrn to Compl Dt:	19940915	**Paid Amount:**	
Rtrn to Compl Qual:	U	**Final Count:**	
Viol Resp Agency:	S	**Final Amount:**	
Evaluation Type Description:	COMPLIANCE EVALUATION INSPECTION ON-SITE		
Violation Short Description:	Generators - General		
Respondent Name:			

SEP Type Description:

Violation/Evaluation Details

Evaluation ID:	001	***Former Citation:***	FR - 262.10-12.A
Found Violation:	Y	***Sched Compl Dt:***	
Eval Start Date:	19910910	***Enforcement ID:***	
Evaluation Agency:	B	***Enforcement Agency:***	
Evaluation Type:	CEI	***Enforce Action Dt:***	
Eval Resp Person:	R9STA	***Enforcement Type:***	
Eval Suborg:		***Enforce Type Desc:***	
Citizen Complaint:	No	***Enforce Resp Person:***	
Multimedia Inspect:	No	***Enforce Suborg:***	
Sampling Flag:	No	***Enforce Actvty Loc:***	
Not Subtitle C:	No	***Docket No:***	
Focus Area:		***Attorney:***	
Focus Area Desc:		***Corr Act Component:***	
Handler Actvty Loc:	CA	***Appeal Init Dt:***	
Handler Name:	TELEDYNE RYAN ELECTRONICS	***Appeal Resolved Dt:***	
Region:	09	***Disposition Status:***	
State:	CA	***Disp Status Dt:***	
Land Type:		***Disp Status Desc:***	
Date of Request:		***Lead Agency:***	
Date Response Rcvd:		***Expenditure Amount:***	
Request Agency:		***SEP Sched Comp Dt:***	
Request Actvty Loc:		***SEP Actual Comp Dt:***	
Viol Activity Loc:	CA	***SEP Defaulted Date:***	
Viol Determined:	S	***SEP Type:***	
Violation Type:	262.A	***Prop Pentalty Amt:***	
Viol Determined Dt:	19910910	***Final Monetary Amt:***	
Rtrn to Compl Dt:	19921022	***Paid Amount:***	
Rtrn to Compl Qual:	U	***Final Count:***	
Viol Resp Agency:	S	***Final Amount:***	

Evaluation Type Description: COMPLIANCE EVALUATION INSPECTION ON-SITE

Violation Short Description: Generators - General

Respondent Name:

SEP Type Description:

Violation/Evaluation Details

Evaluation ID:	002	***Former Citation:***	FR - 262.10-12.A
Found Violation:	Y	***Sched Compl Dt:***	
Eval Start Date:	19921022	***Enforcement ID:***	
Evaluation Agency:	B	***Enforcement Agency:***	
Evaluation Type:	CEI	***Enforce Action Dt:***	
Eval Resp Person:	R9STA	***Enforcement Type:***	
Eval Suborg:		***Enforce Type Desc:***	
Citizen Complaint:	No	***Enforce Resp Person:***	
Multimedia Inspect:	No	***Enforce Suborg:***	
Sampling Flag:	No	***Enforce Actvty Loc:***	

Not Subtitle C:	No	**Docket No:**	
Focus Area:		**Attorney:**	
Focus Area Desc:		**Corr Act Component:**	
Handler Actvty Loc:	CA	**Appeal Init Dt:**	
Handler Name:	TELEDYNE RYAN ELECTRONICS	**Appeal Resolved Dt:**	
Region:	09	**Disposition Status:**	
State:	CA	**Disp Status Dt:**	
Land Type:		**Disp Status Desc:**	
Date of Request:		**Lead Agency:**	
Date Response Rcvd:		**Expenditure Amount:**	
Request Agency:		**SEP Sched Comp Dt:**	
Request Actvty Loc:		**SEP Actual Comp Dt:**	
Viol Activity Loc:	CA	**SEP Defaulted Date:**	
Viol Determined:	S	**SEP Type:**	
Violation Type:	262.A	**Prop Pentalty Amt:**	
Viol Determined Dt:	19921022	**Final Monetary Amt:**	
Rtrn to Compl Dt:	19931015	**Paid Amount:**	
Rtrn to Compl Qual:	U	**Final Count:**	
Viol Resp Agency:	S	**Final Amount:**	

Evaluation Type Description: COMPLIANCE EVALUATION INSPECTION ON-SITE
Violation Short Description: Generators - General
Respondent Name:
SEP Type Description:

Event

Event Responsible Agency: S
Corrective Action Event Owner: HQ
Corrective Action Event Code: CA050
Corrective Action Event Desc: RFA COMPLETED
Orig Schedule Date of Event: 19960412
New Schedule Date of Event:
Actual Date of Event: 19960412
Best Date: 19960412
Responsible Person Owner:
Responsible Person:
Suborganization Owner:
Suborganization:

Event Responsible Agency: S
Corrective Action Event Owner: HQ
Corrective Action Event Code: CA070YE
Corrective Action Event Desc: DETERMINATION OF NEED FOR AN INVESTIGATION-INVESTIGATION IS NECESSARY
Orig Schedule Date of Event: 19960412
New Schedule Date of Event:
Actual Date of Event: 19960412
Best Date: 19960412
Responsible Person Owner:
Responsible Person:
Suborganization Owner:
Suborganization:

Event Responsible Agency: S
Corrective Action Event Owner: HQ
Corrective Action Event Code: CA140
Corrective Action Event Desc: INVESTIGATION WORKPLAN NOTICE OF DEFICIENCY ISSUED
Orig Schedule Date of Event: 20150925
New Schedule Date of Event:
Actual Date of Event: 20151023
Best Date: 20151023
Responsible Person Owner:
Responsible Person:
Suborganization Owner:
Suborganization:

Event Responsible Agency: S
Corrective Action Event Owner: HQ
Corrective Action Event Code: CA190
Corrective Action Event Desc: INVESTIGATION REPORT RECEIVED
Orig Schedule Date of Event:
New Schedule Date of Event:
Actual Date of Event: 20160418
Best Date: 20160418
Responsible Person Owner:
Responsible Person:
Suborganization Owner:
Suborganization:

Event Responsible Agency: S
Corrective Action Event Owner: HQ
Corrective Action Event Code: CA200
Corrective Action Event Desc: INVESTIGATION COMPLETE
Orig Schedule Date of Event:
New Schedule Date of Event:
Actual Date of Event: 19970423
Best Date: 19970423
Responsible Person Owner:
Responsible Person:
Suborganization Owner:
Suborganization:

Event Responsible Agency: S
Corrective Action Event Owner: HQ
Corrective Action Event Code: CA200
Corrective Action Event Desc: INVESTIGATION COMPLETE
Orig Schedule Date of Event: 20091018
New Schedule Date of Event:
Actual Date of Event: 20091006
Best Date: 20091006
Responsible Person Owner:
Responsible Person:
Suborganization Owner:
Suborganization:

Event Responsible Agency: S
Corrective Action Event Owner: HQ
Corrective Action Event Code: CA200
Corrective Action Event Desc: INVESTIGATION COMPLETE
Orig Schedule Date of Event:
New Schedule Date of Event:
Actual Date of Event: 20150903
Best Date: 20150903
Responsible Person Owner:
Responsible Person:
Suborganization Owner:
Suborganization:

Event Responsible Agency: S
Corrective Action Event Owner: HQ
Corrective Action Event Code: CA300
Corrective Action Event Desc: CMS WORKPLAN APPROVED
Orig Schedule Date of Event: 20130222
New Schedule Date of Event:
Actual Date of Event: 20130212
Best Date: 20130212
Responsible Person Owner:
Responsible Person:
Suborganization Owner:
Suborganization:

Event Responsible Agency: S
Corrective Action Event Owner: HQ
Corrective Action Event Code: CA550RC
Corrective Action Event Desc: REMEDY CONSTRUCTION-REMEDY CONSTRUCTED
Orig Schedule Date of Event: 19971201
New Schedule Date of Event:
Actual Date of Event: 19971201
Best Date: 19971201
Responsible Person Owner:
Responsible Person:
Suborganization Owner:
Suborganization:

Event Responsible Agency: S
Corrective Action Event Owner: HQ
Corrective Action Event Code: CA725YE
Corrective Action Event Desc: HUMAN EXPOSURES CONTROLLED DETERMINATION-YES, APPLICABLE AS OF THIS DATE
Orig Schedule Date of Event: 20000614
New Schedule Date of Event:
Actual Date of Event: 20000515
Best Date: 20000515
Responsible Person Owner:
Responsible Person:
Suborganization Owner:
Suborganization:

Event Responsible Agency: S
Corrective Action Event Owner: HQ
Corrective Action Event Code: CA750IN
Corrective Action Event Desc: RELEASE TO GW CONTROLLED DETERMINATION-MORE INFORMATION NEEDED
Orig Schedule Date of Event:
New Schedule Date of Event:
Actual Date of Event: 19990505
Best Date: 19990505
Responsible Person Owner: CA
Responsible Person: R9STA
Suborganization Owner:
Suborganization:

Event Responsible Agency: S
Corrective Action Event Owner: HQ
Corrective Action Event Code: CA750IN
Corrective Action Event Desc: RELEASE TO GW CONTROLLED DETERMINATION-MORE INFORMATION NEEDED
Orig Schedule Date of Event: 20000515
New Schedule Date of Event:
Actual Date of Event: 20000515
Best Date: 20000515
Responsible Person Owner:
Responsible Person:
Suborganization Owner:
Suborganization:

Event Responsible Agency: E
Corrective Action Event Owner: 09
Corrective Action Event Code: CA049PA
Corrective Action Event Desc: PA OR CERCLA INSPECTION
Orig Schedule Date of Event:
New Schedule Date of Event:
Actual Date of Event: 19850201
Best Date: 19850201
Responsible Person Owner: 09
Responsible Person: R9EPA
Suborganization Owner:
Suborganization:

Event Responsible Agency: E
Corrective Action Event Owner: 09
Corrective Action Event Code: CA049RE
Corrective Action Event Desc: PA OR CERCLA INSPECTION
Orig Schedule Date of Event:
New Schedule Date of Event:
Actual Date of Event: 19890118
Best Date: 19890118
Responsible Person Owner: 09
Responsible Person: R9EPA
Suborganization Owner:
Suborganization:

Event Responsible Agency: E
Corrective Action Event Owner: HQ
Corrective Action Event Code: CA100
Corrective Action Event Desc: INVESTIGATION IMPOSITION
Orig Schedule Date of Event:
New Schedule Date of Event:
Actual Date of Event: 19960101
Best Date: 19960101
Responsible Person Owner: 09
Responsible Person: R9EPA
Suborganization Owner:
Suborganization:

Event Responsible Agency: S
Corrective Action Event Owner: HQ
Corrective Action Event Code: CA150
Corrective Action Event Desc: INVESTIGATION WORKPLAN APPROVED
Orig Schedule Date of Event:
New Schedule Date of Event:
Actual Date of Event: 19960430
Best Date: 19960430
Responsible Person Owner:
Responsible Person:
Suborganization Owner:
Suborganization:

Event Responsible Agency: S
Corrective Action Event Owner: HQ
Corrective Action Event Code: CA190
Corrective Action Event Desc: INVESTIGATION REPORT RECEIVED
Orig Schedule Date of Event: 20110422
New Schedule Date of Event:
Actual Date of Event: 20110303
Best Date: 20110303
Responsible Person Owner:
Responsible Person:
Suborganization Owner:
Suborganization:

Event Responsible Agency: S
Corrective Action Event Owner: HQ
Corrective Action Event Code: CA200
Corrective Action Event Desc: INVESTIGATION COMPLETE
Orig Schedule Date of Event: 20130227
New Schedule Date of Event:
Actual Date of Event: 20130128
Best Date: 20130128
Responsible Person Owner:
Responsible Person:
Suborganization Owner:
Suborganization:

Event Responsible Agency: S
Corrective Action Event Owner: HQ
Corrective Action Event Code: CA260
Corrective Action Event Desc: CMS WORKPLAN RECEIVED
Orig Schedule Date of Event:
New Schedule Date of Event:
Actual Date of Event: 20150622
Best Date: 20150622
Responsible Person Owner:
Responsible Person:
Suborganization Owner:
Suborganization:

Event Responsible Agency: S
Corrective Action Event Owner: HQ
Corrective Action Event Code: CA270
Corrective Action Event Desc: CMS WORKPLAN MODIFICATION REQ BY AGENCY
Orig Schedule Date of Event: 20120828
New Schedule Date of Event: 20121030
Actual Date of Event: 20121018
Best Date: 20121018
Responsible Person Owner:
Responsible Person:
Suborganization Owner:
Suborganization:

Event Responsible Agency: S
Corrective Action Event Owner: HQ
Corrective Action Event Code: CA340
Corrective Action Event Desc: CMS REPORT RECEIVED
Orig Schedule Date of Event:
New Schedule Date of Event:
Actual Date of Event: 20000330
Best Date: 20000330
Responsible Person Owner:
Responsible Person:
Suborganization Owner:
Suborganization:

Event Responsible Agency: E
Corrective Action Event Owner: HQ
Corrective Action Event Code: CA550RC
Corrective Action Event Desc: REMEDY CONSTRUCTION-REMEDY CONSTRUCTED
Orig Schedule Date of Event: 20100607
New Schedule Date of Event:
Actual Date of Event: 20100607
Best Date: 20100607
Responsible Person Owner: 09
Responsible Person: MKAPL
Suborganization Owner:
Suborganization:

Event Responsible Agency: S
Corrective Action Event Owner: HQ
Corrective Action Event Code: CA750YE
Corrective Action Event Desc: RELEASE TO GW CONTROLLED DETERMINATION-YES, APPLICABLE AS OF THIS DATE
Orig Schedule Date of Event:
New Schedule Date of Event:
Actual Date of Event: 20080919
Best Date: 20080919
Responsible Person Owner: 09
Responsible Person: R9STA
Suborganization Owner:
Suborganization:

Event Responsible Agency: S
Corrective Action Event Owner: HQ
Corrective Action Event Code: CA150
Corrective Action Event Desc: INVESTIGATION WORKPLAN APPROVED
Orig Schedule Date of Event: 20151211
New Schedule Date of Event:
Actual Date of Event: 20151117
Best Date: 20151117
Responsible Person Owner:
Responsible Person:
Suborganization Owner:
Suborganization:

Event Responsible Agency: S
Corrective Action Event Owner: HQ
Corrective Action Event Code: CA340
Corrective Action Event Desc: CMS REPORT RECEIVED
Orig Schedule Date of Event:
New Schedule Date of Event:
Actual Date of Event: 20140106
Best Date: 20140106
Responsible Person Owner:
Responsible Person:
Suborganization Owner:
Suborganization:

Event Responsible Agency: S
Corrective Action Event Owner: HQ
Corrective Action Event Code: CA340
Corrective Action Event Desc: CMS REPORT RECEIVED
Orig Schedule Date of Event:
New Schedule Date of Event:
Actual Date of Event: 20160602
Best Date: 20160602
Responsible Person Owner:
Responsible Person:
Suborganization Owner:
Suborganization:

Event Responsible Agency: S
Corrective Action Event Owner: HQ
Corrective Action Event Code: CA725IN
Corrective Action Event Desc: HUMAN EXPOSURES CONTROLLED DETERMINATION-MORE INFORMATION NEEDED
Orig Schedule Date of Event:
New Schedule Date of Event:
Actual Date of Event: 19990505
Best Date: 19990505
Responsible Person Owner: CA
Responsible Person: R9STA
Suborganization Owner:
Suborganization:

Event Responsible Agency: E
Corrective Action Event Owner: 09
Corrective Action Event Code: CA049PA
Corrective Action Event Desc: PA OR CERCLA INSPECTION
Orig Schedule Date of Event:
New Schedule Date of Event:
Actual Date of Event: 19900628
Best Date: 19900628
Responsible Person Owner: 09
Responsible Person: R9EPA
Suborganization Owner:
Suborganization:

Event Responsible Agency: S
Corrective Action Event Owner: HQ
Corrective Action Event Code: CA110
Corrective Action Event Desc: INVESTIGATION WORKPLAN RECEIVED
Orig Schedule Date of Event: 20150731
New Schedule Date of Event:
Actual Date of Event: 20150727
Best Date: 20150727
Responsible Person Owner:
Responsible Person:
Suborganization Owner:
Suborganization:

Event Responsible Agency: S
Corrective Action Event Owner: HQ
Corrective Action Event Code: CA150
Corrective Action Event Desc: INVESTIGATION WORKPLAN APPROVED
Orig Schedule Date of Event:
New Schedule Date of Event:
Actual Date of Event: 20020314
Best Date: 20020314
Responsible Person Owner:
Responsible Person:
Suborganization Owner:
Suborganization:

Event Responsible Agency: S
Corrective Action Event Owner: HQ
Corrective Action Event Code: CA200
Corrective Action Event Desc: INVESTIGATION COMPLETE
Orig Schedule Date of Event: 20130217
New Schedule Date of Event:
Actual Date of Event: 20130129
Best Date: 20130129
Responsible Person Owner:
Responsible Person:
Suborganization Owner:
Suborganization:

Event Responsible Agency: S
Corrective Action Event Owner: HQ
Corrective Action Event Code: CA260
Corrective Action Event Desc: CMS WORKPLAN RECEIVED
Orig Schedule Date of Event:
New Schedule Date of Event:
Actual Date of Event: 20120629
Best Date: 20120629
Responsible Person Owner:
Responsible Person:
Suborganization Owner:
Suborganization:

Event Responsible Agency: S
Corrective Action Event Owner: HQ
Corrective Action Event Code: CA350
Corrective Action Event Desc: CMS COMPLETE
Orig Schedule Date of Event:
New Schedule Date of Event:
Actual Date of Event: 19970825
Best Date: 19970825
Responsible Person Owner:
Responsible Person:
Suborganization Owner:
Suborganization:

Event Responsible Agency: S
Corrective Action Event Owner: HQ
Corrective Action Event Code: CA350
Corrective Action Event Desc: CMS COMPLETE
Orig Schedule Date of Event:
New Schedule Date of Event:
Actual Date of Event: 20140213
Best Date: 20140213
Responsible Person Owner:
Responsible Person:
Suborganization Owner:
Suborganization:

Event Responsible Agency: S
Corrective Action Event Owner: HQ
Corrective Action Event Code: CA350
Corrective Action Event Desc: CMS COMPLETE
Orig Schedule Date of Event:
New Schedule Date of Event:
Actual Date of Event: 20150416
Best Date: 20150416
Responsible Person Owner:
Responsible Person:
Suborganization Owner:
Suborganization:

Event Responsible Agency: S
Corrective Action Event Owner: HQ
Corrective Action Event Code: CA550
Corrective Action Event Desc: REMEDY CONSTRUCTION
Orig Schedule Date of Event:
New Schedule Date of Event:
Actual Date of Event: 19971201
Best Date: 19971201
Responsible Person Owner: CA
Responsible Person: R9STA
Suborganization Owner:
Suborganization:

Event Responsible Agency: S
Corrective Action Event Owner: HQ
Corrective Action Event Code: CA725YE
Corrective Action Event Desc: HUMAN EXPOSURES CONTROLLED DETERMINATION-YES, APPLICABLE AS OF THIS DATE
Orig Schedule Date of Event:
New Schedule Date of Event:
Actual Date of Event: 20000515
Best Date: 20000515
Responsible Person Owner: CA
Responsible Person: R9STA
Suborganization Owner:
Suborganization:

Event Responsible Agency: E
Corrective Action Event Owner: HQ
Corrective Action Event Code: CA100
Corrective Action Event Desc: INVESTIGATION IMPOSITION
Orig Schedule Date of Event:
New Schedule Date of Event:
Actual Date of Event: 20010629
Best Date: 20010629
Responsible Person Owner: 09
Responsible Person: R9EPA
Suborganization Owner:
Suborganization:

Event Responsible Agency: S
Corrective Action Event Owner: HQ
Corrective Action Event Code: CA120
Corrective Action Event Desc: INVESTIGATION WORKPLAN MODIFICATION REQ BY AGENCY
Orig Schedule Date of Event: 20150925
New Schedule Date of Event:
Actual Date of Event: 20151023
Best Date: 20151023
Responsible Person Owner:
Responsible Person:
Suborganization Owner:
Suborganization:

Event Responsible Agency: S
Corrective Action Event Owner: HQ
Corrective Action Event Code: CA200
Corrective Action Event Desc: INVESTIGATION COMPLETE
Orig Schedule Date of Event:
New Schedule Date of Event:
Actual Date of Event: 20170928
Best Date: 20170928
Responsible Person Owner:
Responsible Person:
Suborganization Owner:
Suborganization:

Event Responsible Agency: S
Corrective Action Event Owner: HQ
Corrective Action Event Code: CA300
Corrective Action Event Desc: CMS WORKPLAN APPROVED
Orig Schedule Date of Event:
New Schedule Date of Event:
Actual Date of Event: 20140213
Best Date: 20140213
Responsible Person Owner:
Responsible Person:
Suborganization Owner:
Suborganization:

Event Responsible Agency: S
Corrective Action Event Owner: HQ
Corrective Action Event Code: CA400
Corrective Action Event Desc: REMEDY DECISION
Orig Schedule Date of Event:
New Schedule Date of Event:
Actual Date of Event: 19970825
Best Date: 19970825
Responsible Person Owner: CA
Responsible Person: R9STA
Suborganization Owner:
Suborganization:

Event Responsible Agency: S
Corrective Action Event Owner: HQ
Corrective Action Event Code: CA750IN
Corrective Action Event Desc: RELEASE TO GW CONTROLLED DETERMINATION-MORE INFORMATION NEEDED
Orig Schedule Date of Event:
New Schedule Date of Event:
Actual Date of Event: 20000515
Best Date: 20000515
Responsible Person Owner: CA
Responsible Person: R9STA
Suborganization Owner:
Suborganization:

Event Responsible Agency: E
Corrective Action Event Owner: 09
Corrective Action Event Code: CA029ST
Corrective Action Event Desc: LEAD AGENCY DETERMINATION
Orig Schedule Date of Event:
New Schedule Date of Event:
Actual Date of Event: 19890118
Best Date: 19890118
Responsible Person Owner: 09
Responsible Person: R9EPA
Suborganization Owner:
Suborganization:

Event Responsible Agency: E
Corrective Action Event Owner: HQ
Corrective Action Event Code: CA075LO
Corrective Action Event Desc: CA PRIORITIZATION-LOW CA PRIORITY
Orig Schedule Date of Event:
New Schedule Date of Event:
Actual Date of Event: 19890118
Best Date: 19890118
Responsible Person Owner: 09
Responsible Person: R9EPA
Suborganization Owner:
Suborganization:

Event Responsible Agency: E
Corrective Action Event Owner: HQ
Corrective Action Event Code: CA150
Corrective Action Event Desc: INVESTIGATION WORKPLAN APPROVED
Orig Schedule Date of Event:
New Schedule Date of Event:
Actual Date of Event: 20020314
Best Date: 20020314
Responsible Person Owner: 09
Responsible Person: R9EPA
Suborganization Owner:
Suborganization:

Event Responsible Agency: S
Corrective Action Event Owner: HQ
Corrective Action Event Code: CA200
Corrective Action Event Desc: INVESTIGATION COMPLETE
Orig Schedule Date of Event: 20120530
New Schedule Date of Event:
Actual Date of Event: 20120430
Best Date: 20120430
Responsible Person Owner:
Responsible Person:
Suborganization Owner:
Suborganization:

Event Responsible Agency: S
Corrective Action Event Owner: HQ
Corrective Action Event Code: CA200
Corrective Action Event Desc: INVESTIGATION COMPLETE
Orig Schedule Date of Event: 20130217
New Schedule Date of Event:
Actual Date of Event: 20130118
Best Date: 20130118
Responsible Person Owner:
Responsible Person:
Suborganization Owner:
Suborganization:

Event Responsible Agency: S
Corrective Action Event Owner: HQ
Corrective Action Event Code: CA340
Corrective Action Event Desc: CMS REPORT RECEIVED
Orig Schedule Date of Event: 20140930
New Schedule Date of Event:
Actual Date of Event: 20140919
Best Date: 20140919
Responsible Person Owner:
Responsible Person:
Suborganization Owner:
Suborganization:

Event Responsible Agency: S
Corrective Action Event Owner: HQ
Corrective Action Event Code: CA110
Corrective Action Event Desc: INVESTIGATION WORKPLAN RECEIVED
Orig Schedule Date of Event:
New Schedule Date of Event:
Actual Date of Event: 20010927
Best Date: 20010927
Responsible Person Owner:
Responsible Person:
Suborganization Owner:
Suborganization:

Event Responsible Agency: S
Corrective Action Event Owner: HQ
Corrective Action Event Code: CA300
Corrective Action Event Desc: CMS WORKPLAN APPROVED
Orig Schedule Date of Event: 20160220
New Schedule Date of Event:
Actual Date of Event: 20160121
Best Date: 20160121
Responsible Person Owner:
Responsible Person:
Suborganization Owner:
Suborganization:

Event Responsible Agency: S
Corrective Action Event Owner: HQ
Corrective Action Event Code: CA725YE
Corrective Action Event Desc: HUMAN EXPOSURES CONTROLLED DETERMINATION-YES, APPLICABLE AS OF THIS DATE
Orig Schedule Date of Event:
New Schedule Date of Event:
Actual Date of Event: 20050310
Best Date: 20050310
Responsible Person Owner:
Responsible Person:
Suborganization Owner:
Suborganization:

Event Responsible Agency: S
Corrective Action Event Owner: HQ
Corrective Action Event Code: CA050RF
Corrective Action Event Desc: RFA COMPLETED-ASSESSMENT WAS A RFA
Orig Schedule Date of Event:
New Schedule Date of Event:
Actual Date of Event: 19960412
Best Date: 19960412
Responsible Person Owner:
Responsible Person:
Suborganization Owner:
Suborganization:

Event Responsible Agency: E
Corrective Action Event Owner: 09
Corrective Action Event Code: CA074LO
Corrective Action Event Desc: NCAPS RANKING/PRIORITY
Orig Schedule Date of Event:
New Schedule Date of Event:
Actual Date of Event: 19890118
Best Date: 19890118
Responsible Person Owner: 09
Responsible Person: R9EPA
Suborganization Owner:
Suborganization:

Event Responsible Agency: S
Corrective Action Event Owner: HQ
Corrective Action Event Code: CA180
Corrective Action Event Desc: INVESTIGATION IMPLEMENTATION BEGUN
Orig Schedule Date of Event:
New Schedule Date of Event:
Actual Date of Event: 20131126
Best Date: 20131126
Responsible Person Owner:
Responsible Person:
Suborganization Owner:
Suborganization:

Event Responsible Agency: S
Corrective Action Event Owner: HQ
Corrective Action Event Code: CA190
Corrective Action Event Desc: INVESTIGATION REPORT RECEIVED
Orig Schedule Date of Event: 20100517
New Schedule Date of Event:
Actual Date of Event: 20091109
Best Date: 20091109
Responsible Person Owner:
Responsible Person:
Suborganization Owner:
Suborganization:

Event Responsible Agency: S
Corrective Action Event Owner: HQ
Corrective Action Event Code: CA190
Corrective Action Event Desc: INVESTIGATION REPORT RECEIVED
Orig Schedule Date of Event:
New Schedule Date of Event:
Actual Date of Event: 20120320
Best Date: 20120320
Responsible Person Owner:
Responsible Person:
Suborganization Owner:
Suborganization:

Event Responsible Agency: S
Corrective Action Event Owner: HQ
Corrective Action Event Code: CA260
Corrective Action Event Desc: CMS WORKPLAN RECEIVED
Orig Schedule Date of Event:
New Schedule Date of Event:
Actual Date of Event: 20131108
Best Date: 20131108
Responsible Person Owner:
Responsible Person:
Suborganization Owner:
Suborganization:

Event Responsible Agency: S
Corrective Action Event Owner: HQ
Corrective Action Event Code: CA400
Corrective Action Event Desc: REMEDY DECISION
Orig Schedule Date of Event: 19970825
New Schedule Date of Event:
Actual Date of Event: 19970825
Best Date: 19970825
Responsible Person Owner:
Responsible Person:
Suborganization Owner:
Suborganization:

Event Responsible Agency: S
Corrective Action Event Owner: HQ
Corrective Action Event Code: CA500
Corrective Action Event Desc: CMI WORKPLAN APPROVED
Orig Schedule Date of Event:
New Schedule Date of Event:
Actual Date of Event: 19971001
Best Date: 19971001
Responsible Person Owner:
Responsible Person:
Suborganization Owner:
Suborganization:

Event Responsible Agency: S
Corrective Action Event Owner: HQ
Corrective Action Event Code: CA725IN
Corrective Action Event Desc: HUMAN EXPOSURES CONTROLLED DETERMINATION-MORE INFORMATION NEEDED
Orig Schedule Date of Event: 19990505
New Schedule Date of Event:
Actual Date of Event: 19990505
Best Date: 19990505
Responsible Person Owner:
Responsible Person:
Suborganization Owner:
Suborganization:

Event Responsible Agency: S
Corrective Action Event Owner: HQ
Corrective Action Event Code: CA750YE
Corrective Action Event Desc: RELEASE TO GW CONTROLLED DETERMINATION-YES, APPLICABLE AS OF THIS DATE
Orig Schedule Date of Event: 20080919
New Schedule Date of Event:
Actual Date of Event: 20080919
Best Date: 20080919
Responsible Person Owner:
Responsible Person:
Suborganization Owner:
Suborganization:

Handler Details

Source Type:	I	***Used Oil Transporter:***	No
Receive Date:	19960901	***UT Transfer Fac:***	No
Non Notifier:		***Used Oil Processor:***	No
Acknowledge Flag:		***Used Oil Refiner:***	No
Acknowledge Date:	19910331	***Used Oil Burner:***	No
Accessibility:		***UO Market Burner:***	No
Land Type:		***UO Spec Marketer:***	No
Fed Waste Gen Own:	HQ	***Current Site Name:***	TELEDYNE RYAN ELECTRONICS
Fed Waste Gen Cd:	1	***Location Street No:***	
Fed Waste Gen Desc:	Large Quantity Generator	***Location Street 1:***	8650 BALBOA AVE
ST Waste Gen Own:		***Location Street 2:***	
State Waste Gen Cd:		***Location City:***	SAN DIEGO
Short Term Gen:	No	***Location State:***	CA
Importer Activity:	No	***Location Zip Code:***	92123
Mixed Waste Gen:	No	***County Code:***	CA073
Transporter:	No	***State District:***	4
Transfer Facility:	No	***Mailing Street No:***	
TSD Activity:	No	***Mailing Street 1:***	8650 BALBOA AVENUE
Recycler Activity:	No	***Mailing Street 2:***	
Onsite Burn Exempt:	No	***Mailing City:***	SAN DIEGO
Furnace Exemption:	No	***Mailing State:***	CA
Underground Inject:	No	***Mailing Zip Code:***	92123
Off Site Receipt:	No	***Mailing Country:***	US
Waste Dest Fac:	No	***Contact First Name:***	
Subpart K College:		***Contact Middle Initial:***	
Subpart K Hospital:		***Contact Last Name:***	
Subpart K Non Profit:		***Contact Street No:***	
Subpart K Withdraw:		***Contact Street 1:***	
Include Ntnl Rprt:		***Contact Street 2:***	
Reporting Cycle:		***Contact City:***	
LQHUW:	No	***Contact State:***	
Trader Importer:		***Contact Zip:***	
Trader Exporter:		***Contact Country:***	US
Slab Importer:		***Contact Phone:***	
Slab Exporter:		***Contact Phone Ext:***	
Current Record:	No	***Contact Fax:***	
Location Country:	US	***Contact Email Addr:***	
State District Owner:	CA	***Contact Title:***	

Handler Details

Source Type:	N	***Used Oil Transporter:***	No
Receive Date:	19800818	***UT Transfer Fac:***	No
Non Notifier:		***Used Oil Processor:***	No
Acknowledge Flag:		***Used Oil Refiner:***	No
Acknowledge Date:	19910331	***Used Oil Burner:***	No
Accessibility:		***UO Market Burner:***	No

Land Type:	O	***UO Spec Marketer:***	No
Fed Waste Gen Own:	HQ	***Current Site Name:***	TELEDYNE RYAN ELECTRONICS
Fed Waste Gen Cd:	1	***Location Street No:***	
Fed Waste Gen Desc:	Large Quantity Generator	***Location Street 1:***	8650 BALBOA AVE
ST Waste Gen Own:		***Location Street 2:***	
State Waste Gen Cd:		***Location City:***	SAN DIEGO
Short Term Gen:	No	***Location State:***	CA
Importer Activity:	No	***Location Zip Code:***	92123
Mixed Waste Gen:	No	***County Code:***	CA073
Transporter:	No	***State District:***	4
Transfer Facility:	No	***Mailing Street No:***	
TSD Activity:	No	***Mailing Street 1:***	8650 BALBOA AVENUE
Recycler Activity:	No	***Mailing Street 2:***	
Onsite Burn Exempt:	No	***Mailing City:***	SAN DIEGO
Furnace Exemption:	No	***Mailing State:***	CA
Underground Inject:	No	***Mailing Zip Code:***	92123
Off Site Receipt:	No	***Mailing Country:***	US
Waste Dest Fac:	No	***Contact First Name:***	ENVIRONMENTAL
Subpart K College:		***Contact Middle Initial:***	
Subpart K Hospital:		***Contact Last Name:***	MANAGER
Subpart K Non Profit:		***Contact Street No:***	
Subpart K Withdraw:		***Contact Street 1:***	8650 BALBOA AVE
Include Ntnl Rprt:		***Contact Street 2:***	
Reporting Cycle:		***Contact City:***	SAN DIEGO
LQHUW:	No	***Contact State:***	CA
Trader Importer:		***Contact Zip:***	92123
Trader Exporter:		***Contact Country:***	US
Slab Importer:		***Contact Phone:***	619-560-6400
Slab Exporter:		***Contact Phone Ext:***	
Current Record:	No	***Contact Fax:***	
Location Country:	US	***Contact Email Addr:***	
State District Owner:	CA	***Contact Title:***	

Handler Details

Source Type:	I	***Used Oil Transporter:***	No
Receive Date:	19960901	***UT Transfer Fac:***	No
Non Notifier:		***Used Oil Processor:***	No
Acknowledge Flag:		***Used Oil Refiner:***	No
Acknowledge Date:		***Used Oil Burner:***	No
Accessibility:		***UO Market Burner:***	No
Land Type:		***UO Spec Marketer:***	No
Fed Waste Gen Own:	HQ	***Current Site Name:***	TELEDYNE RYAN ELECTRONICS
Fed Waste Gen Cd:	2	***Location Street No:***	
Fed Waste Gen Desc:	Small Quantity Generator	***Location Street 1:***	8650 BALBOA AVE
ST Waste Gen Own:		***Location Street 2:***	
State Waste Gen Cd:		***Location City:***	SAN DIEGO
Short Term Gen:	No	***Location State:***	CA
Importer Activity:	No	***Location Zip Code:***	92123
Mixed Waste Gen:	No	***County Code:***	CA073
Transporter:	No	***State District:***	4

Transfer Facility:	No	***Mailing Street No:***	
TSD Activity:	No	***Mailing Street 1:***	8650 BALBOA AVENUE
Recycler Activity:	No	***Mailing Street 2:***	
Onsite Burn Exempt:	No	***Mailing City:***	SAN DIEGO
Furnace Exemption:	No	***Mailing State:***	CA
Underground Inject:	No	***Mailing Zip Code:***	92123
Off Site Receipt:	No	***Mailing Country:***	US
Waste Dest Fac:	No	***Contact First Name:***	
Subpart K College:		***Contact Middle Initial:***	
Subpart K Hospital:		***Contact Last Name:***	
Subpart K Non Profit:		***Contact Street No:***	
Subpart K Withdraw:		***Contact Street 1:***	
Include Ntnl Rprt:		***Contact Street 2:***	
Reporting Cycle:		***Contact City:***	
LQHUW:	No	***Contact State:***	
Trader Importer:		***Contact Zip:***	
Trader Exporter:		***Contact Country:***	US
Slab Importer:		***Contact Phone:***	
Slab Exporter:		***Contact Phone Ext:***	
Current Record:	Yes	***Contact Fax:***	
Location Country:	US	***Contact Email Addr:***	
State District Owner:	CA	***Contact Title:***	

Handler Details

Source Type:	R	***Used Oil Transporter:***	No
Receive Date:	19900413	***UT Transfer Fac:***	No
Non Notifier:		***Used Oil Processor:***	No
Acknowledge Flag:		***Used Oil Refiner:***	No
Acknowledge Date:		***Used Oil Burner:***	No
Accessibility:		***UO Market Burner:***	No
Land Type:		***UO Spec Marketer:***	No
Fed Waste Gen Own:	HQ	***Current Site Name:***	TELEDYNE RYAN ELECTRONICS
Fed Waste Gen Cd:	1	***Location Street No:***	
Fed Waste Gen Desc:	Large Quantity Generator	***Location Street 1:***	8650 BALBOA AVENUE
ST Waste Gen Own:		***Location Street 2:***	
State Waste Gen Cd:		***Location City:***	SAN DIEGO
Short Term Gen:	No	***Location State:***	CA
Importer Activity:	No	***Location Zip Code:***	92123-1502
Mixed Waste Gen:	No	***County Code:***	CA073
Transporter:	No	***State District:***	
Transfer Facility:	No	***Mailing Street No:***	
TSD Activity:	Yes	***Mailing Street 1:***	8650 BALBOA AVENUE
Recycler Activity:	No	***Mailing Street 2:***	
Onsite Burn Exempt:	No	***Mailing City:***	SAN DIEGO
Furnace Exemption:	No	***Mailing State:***	CA
Underground Inject:	No	***Mailing Zip Code:***	92123-1502
Off Site Receipt:	No	***Mailing Country:***	US
Waste Dest Fac:	No	***Contact First Name:***	DIANE J
Subpart K College:		***Contact Middle Initial:***	
Subpart K Hospital:		***Contact Last Name:***	CRAVOTTA

Subpart K Non Profit:		***Contact Street No:***	
Subpart K Withdraw:		***Contact Street 1:***	
Include Ntnl Rprt:	U	***Contact Street 2:***	
Reporting Cycle:	1989	***Contact City:***	
LQHUW:	No	***Contact State:***	
Trader Importer:		***Contact Zip:***	
Trader Exporter:		***Contact Country:***	US
Slab Importer:		***Contact Phone:***	619-560-6400
Slab Exporter:		***Contact Phone Ext:***	310
Current Record:	No	***Contact Fax:***	
Location Country:	US	***Contact Email Addr:***	
State District Owner:		***Contact Title:***	

Handler Details

Source Type:	R	***Used Oil Transporter:***	No
Receive Date:	19920324	***UT Transfer Fac:***	No
Non Notifier:		***Used Oil Processor:***	No
Acknowledge Flag:		***Used Oil Refiner:***	No
Acknowledge Date:		***Used Oil Burner:***	No
Accessibility:		***UO Market Burner:***	No
Land Type:		***UO Spec Marketer:***	No
Fed Waste Gen Own:	HQ	***Current Site Name:***	TELEDYNE RYAN ELECTRONICS
Fed Waste Gen Cd:	1	***Location Street No:***	
Fed Waste Gen Desc:	Large Quantity Generator	***Location Street 1:***	8650 BALBOA AVENUE
ST Waste Gen Own:		***Location Street 2:***	
State Waste Gen Cd:		***Location City:***	SAN DIEGO
Short Term Gen:	No	***Location State:***	CA
Importer Activity:	No	***Location Zip Code:***	92123
Mixed Waste Gen:	No	***County Code:***	CA073
Transporter:	No	***State District:***	
Transfer Facility:	No	***Mailing Street No:***	
TSD Activity:	No	***Mailing Street 1:***	8650 BALBOA AVENUE
Recycler Activity:	No	***Mailing Street 2:***	
Onsite Burn Exempt:	No	***Mailing City:***	SAN DIEGO
Furnace Exemption:	No	***Mailing State:***	CA
Underground Inject:	No	***Mailing Zip Code:***	92123
Off Site Receipt:	No	***Mailing Country:***	US
Waste Dest Fac:	No	***Contact First Name:***	JACKIE S
Subpart K College:		***Contact Middle Initial:***	
Subpart K Hospital:		***Contact Last Name:***	MCHUGH
Subpart K Non Profit:		***Contact Street No:***	
Subpart K Withdraw:		***Contact Street 1:***	
Include Ntnl Rprt:	U	***Contact Street 2:***	
Reporting Cycle:	1991	***Contact City:***	
LQHUW:	No	***Contact State:***	
Trader Importer:		***Contact Zip:***	
Trader Exporter:		***Contact Country:***	US
Slab Importer:		***Contact Phone:***	619-560-6400
Slab Exporter:		***Contact Phone Ext:***	310
Current Record:	No	***Contact Fax:***	

Location Country:	US	**Contact Email Addr:**	
State District Owner:		**Contact Title:**	

Handler Details

Source Type:	R	**Used Oil Transporter:**	No
Receive Date:	19960229	**UT Transfer Fac:**	No
Non Notifier:		**Used Oil Processor:**	No
Acknowledge Flag:		**Used Oil Refiner:**	No
Acknowledge Date:		**Used Oil Burner:**	No
Accessibility:		**UO Market Burner:**	No
Land Type:		**UO Spec Marketer:**	No
Fed Waste Gen Own:	HQ	**Current Site Name:**	TELEDYNE RYAN ELECTRONICS
Fed Waste Gen Cd:	1	**Location Street No:**	
Fed Waste Gen Desc:	Large Quantity Generator	**Location Street 1:**	8650 BALBOA AVENUE
ST Waste Gen Own:		**Location Street 2:**	
State Waste Gen Cd:		**Location City:**	SAN DIEGO
Short Term Gen:	No	**Location State:**	CA
Importer Activity:	No	**Location Zip Code:**	92123
Mixed Waste Gen:	No	**County Code:**	CA073
Transporter:	No	**State District:**	
Transfer Facility:	No	**Mailing Street No:**	
TSD Activity:	Yes	**Mailing Street 1:**	P.O. BOX 39419
Recycler Activity:	No	**Mailing Street 2:**	
Onsite Burn Exempt:	No	**Mailing City:**	NORTH RIDGEVILLE
Furnace Exemption:	No	**Mailing State:**	OH
Underground Inject:	No	**Mailing Zip Code:**	44039
Off Site Receipt:	No	**Mailing Country:**	US
Waste Dest Fac:	No	**Contact First Name:**	EDWARD
Subpart K College:		**Contact Middle Initial:**	
Subpart K Hospital:		**Contact Last Name:**	SLAVIN
Subpart K Non Profit:		**Contact Street No:**	
Subpart K Withdraw:		**Contact Street 1:**	
Include Ntnl Rprt:	U	**Contact Street 2:**	
Reporting Cycle:	1995	**Contact City:**	
LQHUW:	No	**Contact State:**	
Trader Importer:		**Contact Zip:**	
Trader Exporter:		**Contact Country:**	US
Slab Importer:		**Contact Phone:**	216-353-0710
Slab Exporter:		**Contact Phone Ext:**	
Current Record:	No	**Contact Fax:**	
Location Country:	US	**Contact Email Addr:**	
State District Owner:		**Contact Title:**	

NAICS Details

Source Type:	I	**NAICS Active Status:**	Yes
NAICS Code Owner:	HQ	**NAICS Cycle:**	2002
NAICS Code:	334511		
NAICS Description:	SEARCH, DETECTION, NAVIGATION, GUIDANCE, AERONAUTICAL, AND NAUTICAL SYSTEM AND INSTRUMENT MANUFACTURING		

Source Type: R
NAICS Active Status: Yes
NAICS Code Owner: HQ
NAICS Cycle: 2002
NAICS Code: 334412
NAICS Description: BARE PRINTED CIRCUIT BOARD MANUFACTURING

Source Type: R
NAICS Active Status: Yes
NAICS Code Owner: HQ
NAICS Cycle: 2002
NAICS Code: 488991
NAICS Description: PACKING AND CRATING

Source Type: R
NAICS Active Status: Yes
NAICS Code Owner: HQ
NAICS Cycle: 2002
NAICS Code: 332813
NAICS Description: ELECTROPLATING, PLATING, POLISHING, ANODIZING, AND COLORING

Source Type: R
NAICS Active Status: Yes
NAICS Code Owner: HQ
NAICS Cycle: 2002
NAICS Code: 334511
NAICS Description: SEARCH, DETECTION, NAVIGATION, GUIDANCE, AERONAUTICAL, AND NAUTICAL SYSTEM AND INSTRUMENT MANUFACTURING

Source Type: R
NAICS Active Status: Yes
NAICS Code Owner: HQ
NAICS Cycle: 2002
NAICS Code: 332999
NAICS Description: ALL OTHER MISCELLANEOUS FABRICATED METAL PRODUCT MANUFACTURING

Source Type: I
NAICS Active Status: Yes
NAICS Code Owner: HQ
NAICS Cycle: 2002
NAICS Code: 332999
NAICS Description: ALL OTHER MISCELLANEOUS FABRICATED METAL PRODUCT MANUFACTURING

Source Type: I
NAICS Active Status: Yes
NAICS Code Owner: HQ
NAICS Cycle: 2002
NAICS Code: 334412
NAICS Description: BARE PRINTED CIRCUIT BOARD MANUFACTURING

Owner/Operator Details

Owner/Operator Ind: CP
Country:
Name: TELEDYNE RYAN ELECTRONICS
Zip Code: 92123
Street No:
Phone: 714-291-7311
Street 1: 8650 BALBOA AVENUE
Type: P
Street 2:
Date Became Current:
City: SAN DIEGO
Date Ended Current:
State: CA
Source Type: I

Owner/Operator Ind: CO
Country:
Name: TELEDYNE RYAN ELECTRONICS
Zip Code: 92123
Street No:
Phone: 714-291-7311

Map Key	Number of Records	Direction	Distance (mi/ft)	Elev/Diff (ft)	Site	DB

Street 1:	8650 BALBOA AVENUE	**Type:**	P
Street 2:		**Date Became Current:**	
City:	SAN DIEGO	**Date Ended Current:**	
State:	CA		
Source Type:	N		

12	8 of 12	-	0.00 / 0.00	415.65 / -7	DIGITAL DEVELOPMENT CORP 8650 BALBOA AVE SAN DIEGO CA 92123	RCRA SQG

EPA Handler ID:	CAD008248452
Land Type Code:	O
Land Type Desc:	Other
Federal Waste Generator Code:	2
Gen Status Univ:	SQG
Gen Status Univ Desc:	Small Quantity Generator
Importer Activity:	No
Mixed Waste Generator:	No
Transporter Activity:	No
Transfer Facility:	No
Recycler Activity:	No
Onsite Burner Exemption:	No
Furnace Exemption:	No
Underground Inject Activity:	No
Receives Waste from Offsite:	No
TSD Type:	-----
TSD Activity:	No
Corrective Action Univ:	No
Action has been Imposed:	No
Action under 3004 (U)/(V):	No
Institutional Control Indicator:	N
Used Oil Transporter:	
Used Oil Transfer Facility:	
Used Oil Processor:	
Used Oil Refiner:	
Used Oil Burner:	
Used Oil Market Burner:	
Used Oil Spec Marketer:	
Activity Location:	CA
County Code:	CA073
County Name:	SAN DIEGO
Contact Name:	ENVIRONMENTAL MANAGER
Contact Phone No and Exten:	619-278-9920
Contact Email:	
Contact Address:	8650 BALBOA AVE , SAN DIEGO , CA, 92123 , US
Mailing Address:	PO BOX 23447 , SAN DIEGO , CA, 92123 , US

Violation/Evaluation Summary

Note:	As of Jan 24 2018, there are no Compliance Monitoring and Enforcement (violation) records associated with this facility (EPA ID).

Handler Details

Source Type:	N	***Used Oil Transporter:***	No
Receive Date:	19800630	***UO Transfer Fac:***	No
Non Notifier:		***Used Oil Processor:***	No
Acknowledge Flag:		***Used Oil Refiner:***	No
Acknowledge Date:	19910331	***Used Oil Burner:***	No
Accessibility:		***UO Market Burner:***	No
Land Type:	O	***UO Spec Marketer:***	No
Fed Waste Gen Own:	HQ	***Current Site Name:***	DIGITAL DEVELOPMENT CORP
Fed Waste Gen Cd:	2	***Location Street No:***	
Fed Waste Gen Desc:	Small Quantity Generator	***Location Street 1:***	8650 BALBOA AVE
ST Waste Gen Own:		***Location Street 2:***	
State Waste Gen Cd:		***Location City:***	SAN DIEGO
Short Term Gen:	No	***Location State:***	CA
Importer Activity:	No	***Location Zip Code:***	92123
Mixed Waste Gen:	No	***County Code:***	CA073
Transporter:	No	***State District:***	4
Transfer Facility:	No	***Mailing Street No:***	
TSD Activity:	No	***Mailing Street 1:***	PO BOX 23447
Recycler Activity:	No	***Mailing Street 2:***	
Onsite Burn Exempt:	No	***Mailing City:***	SAN DIEGO
Furnace Exemption:	No	***Mailing State:***	CA
Underground Inject:	No	***Mailing Zip Code:***	92123
Off Site Receipt:	No	***Mailing Country:***	US
Waste Dest Fac:	No	***Contact First Name:***	ENVIRONMENTAL
Subpart K College:		***Contact Middle Initial:***	
Subpart K Hospital:		***Contact Last Name:***	MANAGER
Subpart K Non Profit:		***Contact Street No:***	
Subpart K Withdraw:		***Contact Street 1:***	8650 BALBOA AVE
Include Ntnl Rprt:		***Contact Street 2:***	
Reporting Cycle:		***Contact City:***	SAN DIEGO
LQHUW:	No	***Contact State:***	CA
Trader Importer:		***Contact Zip:***	92123
Trader Exporter:		***Contact Country:***	US
Slab Importer:		***Contact Phone:***	619-278-9920
Slab Exporter:		***Contact Phone Ext:***	
Current Record:	Yes	***Contact Fax:***	
Location Country:	US	***Contact Email Addr:***	
State District Owner:	CA	***Contact Title:***	

Owner/Operator Details

Owner/Operator Ind:	CP	***Country:***	
Name:	NOT REQUIRED	***Zip Code:***	99999
Street No:		***Phone:***	415-555-1212
Street 1:	NOT REQUIRED	***Type:***	P
Street 2:		***Date Became Current:***	
City:	NOT REQUIRED	***Date Ended Current:***	
State:	ME		

Map Key	Number of Records	Direction	Distance (mi/ft)	Elev/Diff (ft)	Site	DB

Source Type: N

Owner/Operator Ind: CO
Name: LOUREY W A
Street No:
Street 1: NOT REQUIRED
Street 2:
City: NOT REQUIRED
State: ME
Country:
Zip Code: 99999
Phone: 415-555-1212
Type: P
Date Became Current:
Date Ended Current:
Source Type: N

Map Key	Number of Records	Direction	Distance (mi/ft)	Elev/Diff (ft)	Site	DB
12	9 of 12	-	0.00 / 0.00	415.65 / -7	TELEDYNE RYAN ELECTRONICS 8650 BALBOA AVE SAN DIEGO CA 92123	RCRA SQG

EPA Handler ID: CAD990833014
Land Type Code:
Land Type Desc:
Federal Waste Generator Code: 2
Gen Status Univ: SQG
Gen Status Univ Desc: Small Quantity Generator
Importer Activity: No
Mixed Waste Generator: No
Transporter Activity: No
Transfer Facility: No
Recycler Activity: No
Onsite Burner Exemption: No
Furnace Exemption: No
Underground Inject Activity: No
Receives Waste from Offsite: No
TSD Type: ---S-
TSD Activity: Yes
Corrective Action Univ: No
Action has been Imposed: Yes
Action under 3004 (U)/(V): No
Institutional Control Indicator: N
Used Oil Transporter: No
Used Oil Transfer Facility: No
Used Oil Processor: No
Used Oil Refiner: No
Used Oil Burner: No
Used Oil Market Burner: No
Used Oil Spec Marketer: No
Activity Location: CA
County Code: CA073
County Name: SAN DIEGO
Contact Name:
Contact Phone No and Exten:
Contact Email:
Contact Address: US
Mailing Address: 8650 BALBOA AVENUE , SAN DIEGO , CA, 92123 , US

Violation/Evaluation Summary

Note: There are VIOLATION or UNDETERMINED details or records associated with this facility (EPA ID) in the Compliance Monitoring and Enforcement table dated Jan 24 2018.

Violation/Evaluation Details

Evaluation ID:	001	***Former Citation:***	
Found Violation:	N	***Sched Compl Dt:***	
Eval Start Date:	19870930	***Enforcement ID:***	
Evaluation Agency:	S	***Enforcement Agency:***	
Evaluation Type:	FRR	***Enforce Action Dt:***	
Eval Resp Person:	R9STA	***Enforcement Type:***	
Eval Suborg:		***Enforce Type Desc:***	
Citizen Complaint:	No	***Enforce Resp Person:***	
Multimedia Inspect:	No	***Enforce Suborg:***	
Sampling Flag:	No	***Enforce Actvty Loc:***	
Not Subtitle C:	No	***Docket No:***	
Focus Area:		***Attorney:***	
Focus Area Desc:		***Corr Act Component:***	
Handler Actvty Loc:	CA	***Appeal Init Dt:***	
Handler Name:	TELEDYNE RYAN ELECTRONICS	***Appeal Resolved Dt:***	
Region:	09	***Disposition Status:***	
State:	CA	***Disp Status Dt:***	
Land Type:		***Disp Status Desc:***	
Date of Request:		***Lead Agency:***	
Date Response Rcvd:		***Expenditure Amount:***	
Request Agency:		***SEP Sched Comp Dt:***	
Request Actvty Loc:		***SEP Actual Comp Dt:***	
Viol Activity Loc:		***SEP Defaulted Dt:***	
Viol Determined:		***SEP Type:***	
Violation Type:		***Prop Penalty Amt:***	
Viol Determined Dt:		***Final Monetary Amt:***	
Rtrn to Compl Dt:		***Paid Amount:***	
Rtrn to Compl Qual:		***Final Count:***	
Viol Resp Agency:		***Final Amount:***	
Evaluation Type Description:	FINANCIAL RECORD REVIEW		
Violation Short Description:			
Respondent Name:			
SEP Type Description:			

Violation/Evaluation Details

Evaluation ID:	003	***Former Citation:***	FR - 268.7
Found Violation:	Y	***Sched Compl Dt:***	
Eval Start Date:	19880714	***Enforcement ID:***	
Evaluation Agency:	S	***Enforcement Agency:***	
Evaluation Type:	CEI	***Enforce Action Dt:***	
Eval Resp Person:	R9STA	***Enforcement Type:***	
Eval Suborg:		***Enforce Type Desc:***	

Citizen Complaint:	No	**Enforce Resp Person:**	
Multimedia Inspect:	No	**Enforce Suborg:**	
Sampling Flag:	No	**Enforce Actvty Loc:**	
Not Subtitle C:	No	**Docket No:**	
Focus Area:		**Attorney:**	
Focus Area Desc:		**Corr Act Component:**	
Handler Actvty Loc:	CA	**Appeal Init Dt:**	
Handler Name:	TELEDYNE RYAN ELECTRONICS	**Appeal Resolved Dt:**	
Region:	09	**Disposition Status:**	
State:	CA	**Disp Status Dt:**	
Land Type:		**Disp Status Desc:**	
Date of Request:		**Lead Agency:**	
Date Response Rcvd:		**Expenditure Amount:**	
Request Agency:		**SEP Sched Comp Dt:**	
Request Actvty Loc:		**SEP Actual Comp Dt:**	
Viol Activity Loc:	CA	**SEP Defaulted Dt:**	
Viol Determined:	S	**SEP Type:**	
Violation Type:	268.A	**Prop Penalty Amt:**	
Viol Determined Dt:	19880714	**Final Monetary Amt:**	
Rtrn to Compl Dt:	19891205	**Paid Amount:**	
Rtrn to Compl Qual:	O	**Final Count:**	
Viol Resp Agency:	S	**Final Amount:**	
Evaluation Type Description:	COMPLIANCE EVALUATION INSPECTION ON-SITE		
Violation Short Description:	LDR - General		
Respondent Name:			
SEP Type Description:			

Violation/Evaluation Details

Evaluation ID:	005	**Former Citation:**	FR - 270
Found Violation:	Y	**Sched Compl Dt:**	
Eval Start Date:	19900419	**Enforcement ID:**	003
Evaluation Agency:	S	**Enforcement Agency:**	S
Evaluation Type:	CEI	**Enforce Action Dt:**	19900601
Eval Resp Person:	R9STA	**Enforcement Type:**	120
Eval Suborg:		**Enforce Type Desc:**	WRITTEN INFORMAL
Citizen Complaint:	No	**Enforce Resp Person:**	R9STA
Multimedia Inspect:	No	**Enforce Suborg:**	
Sampling Flag:	No	**Enforce Actvty Loc:**	CA
Not Subtitle C:	No	**Docket No:**	
Focus Area:		**Attorney:**	
Focus Area Desc:		**Corr Act Component:**	No
Handler Actvty Loc:	CA	**Appeal Init Dt:**	
Handler Name:	TELEDYNE RYAN ELECTRONICS	**Appeal Resolved Dt:**	
Region:	09	**Disposition Status:**	
State:	CA	**Disp Status Dt:**	
Land Type:		**Disp Status Desc:**	
Date of Request:		**Lead Agency:**	
Date Response Rcvd:		**Expenditure Amount:**	
Request Agency:		**SEP Sched Comp Dt:**	
Request Actvty Loc:		**SEP Actual Comp Dt:**	

Viol Activity Loc:	CA	**SEP Defaulted Dt:**	
Viol Determined:	S	**SEP Type:**	
Violation Type:	264.A	**Prop Penalty Amt:**	
Viol Determined Dt:	19900419	**Final Monetary Amt:**	
Rtrn to Compl Dt:	19900629	**Paid Amount:**	
Rtrn to Compl Qual:	O	**Final Count:**	
Viol Resp Agency:	S	**Final Amount:**	
Evaluation Type Description:	COMPLIANCE EVALUATION INSPECTION ON-SITE		
Violation Short Description:	TSD - General		
Respondent Name:			
SEP Type Description:			

Violation/Evaluation Details

Evaluation ID:	002	**Former Citation:**	FR - 264.140-150.H
Found Violation:	Y	**Sched Compl Dt:**	19880903
Eval Start Date:	19880712	**Enforcement ID:**	001
Evaluation Agency:	S	**Enforcement Agency:**	S
Evaluation Type:	FRR	**Enforce Action Dt:**	19880803
Eval Resp Person:	R9STA	**Enforcement Type:**	120
Eval Suborg:		**Enforce Type Desc:**	WRITTEN INFORMAL
Citizen Complaint:	No	**Enforce Resp Person:**	R9STA
Multimedia Inspect:	No	**Enforce Suborg:**	
Sampling Flag:	No	**Enforce Actvty Loc:**	CA
Not Subtitle C:	No	**Docket No:**	
Focus Area:		**Attorney:**	
Focus Area Desc:		**Corr Act Component:**	No
Handler Actvty Loc:	CA	**Appeal Init Dt:**	
Handler Name:	TELEDYNE RYAN ELECTRONICS	**Appeal Resolved Dt:**	
Region:	09	**Disposition Status:**	
State:	CA	**Disp Status Dt:**	
Land Type:		**Disp Status Desc:**	
Date of Request:		**Lead Agency:**	
Date Response Rcvd:		**Expenditure Amount:**	
Request Agency:		**SEP Sched Comp Dt:**	
Request Actvty Loc:		**SEP Actual Comp Dt:**	
Viol Activity Loc:	CA	**SEP Defaulted Dt:**	
Viol Determined:	S	**SEP Type:**	
Violation Type:	264.H	**Prop Penalty Amt:**	
Viol Determined Dt:	19880712	**Final Monetary Amt:**	
Rtrn to Compl Dt:	19881201	**Paid Amount:**	
Rtrn to Compl Qual:	O	**Final Count:**	
Viol Resp Agency:	S	**Final Amount:**	
Evaluation Type Description:	FINANCIAL RECORD REVIEW		
Violation Short Description:	TSD - Financial Requirements		
Respondent Name:			
SEP Type Description:			

Violation/Evaluation Details

Evaluation ID:	002	**Former Citation:**	FR - 262.10-12.A
Found Violation:	Y	**Sched Compl Dt:**	
Eval Start Date:	19921022	**Enforcement ID:**	
Evaluation Agency:	B	**Enforcement Agency:**	
Evaluation Type:	CEI	**Enforce Action Dt:**	
Eval Resp Person:	R9STA	**Enforcement Type:**	
Eval Suborg:		**Enforce Type Desc:**	
Citizen Complaint:	No	**Enforce Resp Person:**	
Multimedia Inspect:	No	**Enforce Suborg:**	
Sampling Flag:	No	**Enforce Actvty Loc:**	
Not Subtitle C:	No	**Docket No:**	
Focus Area:		**Attorney:**	
Focus Area Desc:		**Corr Act Component:**	
Handler Actvty Loc:	CA	**Appeal Init Dt:**	
Handler Name:	TELEDYNE RYAN ELECTRONICS	**Appeal Resolved Dt:**	
Region:	09	**Disposition Status:**	
State:	CA	**Disp Status Dt:**	
Land Type:		**Disp Status Desc:**	
Date of Request:		**Lead Agency:**	
Date Response Rcvd:		**Expenditure Amount:**	
Request Agency:		**SEP Sched Comp Dt:**	
Request Actvty Loc:		**SEP Actual Comp Dt:**	
Viol Activity Loc:	CA	**SEP Defaulted Dt:**	
Viol Determined:	S	**SEP Type:**	
Violation Type:	262.A	**Prop Penalty Amt:**	
Viol Determined Dt:	19921022	**Final Monetary Amt:**	
Rtrn to Compl Dt:	19931015	**Paid Amount:**	
Rtrn to Compl Qual:	U	**Final Count:**	
Viol Resp Agency:	S	**Final Amount:**	
Evaluation Type Description:	COMPLIANCE EVALUATION INSPECTION ON-SITE		
Violation Short Description:	Generators - General		
Respondent Name:			
SEP Type Description:			

Violation/Evaluation Details

Evaluation ID:	007	**Former Citation:**	
Found Violation:	N	**Sched Compl Dt:**	
Eval Start Date:	19940915	**Enforcement ID:**	
Evaluation Agency:	S	**Enforcement Agency:**	
Evaluation Type:	CEI	**Enforce Action Dt:**	
Eval Resp Person:	R9STA	**Enforcement Type:**	
Eval Suborg:		**Enforce Type Desc:**	
Citizen Complaint:	No	**Enforce Resp Person:**	
Multimedia Inspect:	No	**Enforce Suborg:**	
Sampling Flag:	No	**Enforce Actvty Loc:**	
Not Subtitle C:	No	**Docket No:**	
Focus Area:		**Attorney:**	
Focus Area Desc:		**Corr Act Component:**	
Handler Actvty Loc:	CA	**Appeal Init Dt:**	
Handler Name:	TELEDYNE RYAN ELECTRONICS	**Appeal Resolved Dt:**	

Region:	09	**Disposition Status:**	
State:	CA	**Disp Status Dt:**	
Land Type:		**Disp Status Desc:**	
Date of Request:		**Lead Agency:**	
Date Response Rcvd:		**Expenditure Amount:**	
Request Agency:		**SEP Sched Comp Dt:**	
Request Actvty Loc:		**SEP Actual Comp Dt:**	
Viol Activity Loc:		**SEP Defaulted Dt:**	
Viol Determined:		**SEP Type:**	
Violation Type:		**Prop Penalty Amt:**	
Viol Determined Dt:		**Final Monetary Amt:**	
Rtrn to Compl Dt:		**Paid Amount:**	
Rtrn to Compl Qual:		**Final Count:**	
Viol Resp Agency:		**Final Amount:**	
Evaluation Type Description:	COMPLIANCE EVALUATION INSPECTION ON-SITE		
Violation Short Description:			
Respondent Name:			
SEP Type Description:			

Violation/Evaluation Details

Evaluation ID:	003	**Former Citation:**	FR - 262.10-12.A
Found Violation:	Y	**Sched Compl Dt:**	
Eval Start Date:	19931015	**Enforcement ID:**	
Evaluation Agency:	B	**Enforcement Agency:**	
Evaluation Type:	CEI	**Enforce Action Dt:**	
Eval Resp Person:	R9STA	**Enforcement Type:**	
Eval Suborg:		**Enforce Type Desc:**	
Citizen Complaint:	No	**Enforce Resp Person:**	
Multimedia Inspect:	No	**Enforce Suborg:**	
Sampling Flag:	No	**Enforce Actvty Loc:**	
Not Subtitle C:	No	**Docket No:**	
Focus Area:		**Attorney:**	
Focus Area Desc:		**Corr Act Component:**	
Handler Actvty Loc:	CA	**Appeal Init Dt:**	
Handler Name:	TELEDYNE RYAN ELECTRONICS	**Appeal Resolved Dt:**	
Region:	09	**Disposition Status:**	
State:	CA	**Disp Status Dt:**	
Land Type:		**Disp Status Desc:**	
Date of Request:		**Lead Agency:**	
Date Response Rcvd:		**Expenditure Amount:**	
Request Agency:		**SEP Sched Comp Dt:**	
Request Actvty Loc:		**SEP Actual Comp Dt:**	
Viol Activity Loc:	CA	**SEP Defaulted Dt:**	
Viol Determined:	S	**SEP Type:**	
Violation Type:	262.A	**Prop Penalty Amt:**	
Viol Determined Dt:	19931015	**Final Monetary Amt:**	
Rtrn to Compl Dt:	19940915	**Paid Amount:**	
Rtrn to Compl Qual:	U	**Final Count:**	
Viol Resp Agency:	S	**Final Amount:**	
Evaluation Type Description:	COMPLIANCE EVALUATION INSPECTION ON-SITE		

Violation Short Description: Generators - General
Respondent Name:
SEP Type Description:

Violation/Evaluation Details

Evaluation ID:	001	**Former Citation:**	FR - 262.10-12.A
Found Violation:	Y	**Sched Compl Dt:**	
Eval Start Date:	19910910	**Enforcement ID:**	
Evaluation Agency:	B	**Enforcement Agency:**	
Evaluation Type:	CEI	**Enforce Action Dt:**	
Eval Resp Person:	R9STA	**Enforcement Type:**	
Eval Suborg:		**Enforce Type Desc:**	
Citizen Complaint:	No	**Enforce Resp Person:**	
Multimedia Inspect:	No	**Enforce Suborg:**	
Sampling Flag:	No	**Enforce Actvty Loc:**	
Not Subtitle C:	No	**Docket No:**	
Focus Area:		**Attorney:**	
Focus Area Desc:		**Corr Act Component:**	
Handler Actvty Loc:	CA	**Appeal Init Dt:**	
Handler Name:	TELEDYNE RYAN ELECTRONICS	**Appeal Resolved Dt:**	
Region:	09	**Disposition Status:**	
State:	CA	**Disp Status Dt:**	
Land Type:		**Disp Status Desc:**	
Date of Request:		**Lead Agency:**	
Date Response Rcvd:		**Expenditure Amount:**	
Request Agency:		**SEP Sched Comp Dt:**	
Request Actvty Loc:		**SEP Actual Comp Dt:**	
Viol Activity Loc:	CA	**SEP Defaulted Dt:**	
Viol Determined:	S	**SEP Type:**	
Violation Type:	262.A	**Prop Penalty Amt:**	
Viol Determined Dt:	19910910	**Final Monetary Amt:**	
Rtrn to Compl Dt:	19921022	**Paid Amount:**	
Rtrn to Compl Qual:	U	**Final Count:**	
Viol Resp Agency:	S	**Final Amount:**	

Evaluation Type Description: COMPLIANCE EVALUATION INSPECTION ON-SITE
Violation Short Description: Generators - General
Respondent Name:
SEP Type Description:

Violation/Evaluation Details

Evaluation ID:	003	**Former Citation:**	FR - 268 ALL
Found Violation:	Y	**Sched Compl Dt:**	
Eval Start Date:	19880714	**Enforcement ID:**	
Evaluation Agency:	S	**Enforcement Agency:**	
Evaluation Type:	CEI	**Enforce Action Dt:**	
Eval Resp Person:	R9STA	**Enforcement Type:**	
Eval Suborg:		**Enforce Type Desc:**	
Citizen Complaint:	No	**Enforce Resp Person:**	

Multimedia Inspect:	No	**Enforce Suborg:**	
Sampling Flag:	No	**Enforce Actvty Loc:**	
Not Subtitle C:	No	**Docket No:**	
Focus Area:		**Attorney:**	
Focus Area Desc:		**Corr Act Component:**	
Handler Actvty Loc:	CA	**Appeal Init Dt:**	
Handler Name:	TELEDYNE RYAN ELECTRONICS	**Appeal Resolved Dt:**	
Region:	09	**Disposition Status:**	
State:	CA	**Disp Status Dt:**	
Land Type:		**Disp Status Desc:**	
Date of Request:		**Lead Agency:**	
Date Response Rcvd:		**Expenditure Amount:**	
Request Agency:		**SEP Sched Comp Dt:**	
Request Actvty Loc:		**SEP Actual Comp Dt:**	
Viol Activity Loc:	CA	**SEP Defaulted Dt:**	
Viol Determined:	S	**SEP Type:**	
Violation Type:	268.A	**Prop Penalty Amt:**	
Viol Determined Dt:	19880714	**Final Monetary Amt:**	
Rtrn to Compl Dt:	19891205	**Paid Amount:**	
Rtrn to Compl Qual:	O	**Final Count:**	
Viol Resp Agency:	S	**Final Amount:**	
Evaluation Type Description:	COMPLIANCE EVALUATION INSPECTION ON-SITE		
Violation Short Description:	LDR - General		
Respondent Name:			
SEP Type Description:			

Violation/Evaluation Details

Evaluation ID:	004	**Former Citation:**	FR - 270
Found Violation:	Y	**Sched Compl Dt:**	19880919
Eval Start Date:	19880714	**Enforcement ID:**	002
Evaluation Agency:	S	**Enforcement Agency:**	S
Evaluation Type:	CEI	**Enforce Action Dt:**	19880830
Eval Resp Person:	R9STA	**Enforcement Type:**	120
Eval Suborg:		**Enforce Type Desc:**	WRITTEN INFORMAL
Citizen Complaint:	No	**Enforce Resp Person:**	R9STA
Multimedia Inspect:	No	**Enforce Suborg:**	
Sampling Flag:	No	**Enforce Actvty Loc:**	CA
Not Subtitle C:	No	**Docket No:**	
Focus Area:		**Attorney:**	
Focus Area Desc:		**Corr Act Component:**	No
Handler Actvty Loc:	CA	**Appeal Init Dt:**	
Handler Name:	TELEDYNE RYAN ELECTRONICS	**Appeal Resolved Dt:**	
Region:	09	**Disposition Status:**	
State:	CA	**Disp Status Dt:**	
Land Type:		**Disp Status Desc:**	
Date of Request:		**Lead Agency:**	
Date Response Rcvd:		**Expenditure Amount:**	
Request Agency:		**SEP Sched Comp Dt:**	
Request Actvty Loc:		**SEP Actual Comp Dt:**	
Viol Activity Loc:	CA	**SEP Defaulted Dt:**	

Viol Determined:	S	***SEP Type:***	
Violation Type:	264.A	***Prop Penalty Amt:***	
Viol Determined Dt:	19880714	***Final Monetary Amt:***	
Rtrn to Compl Dt:	19891205	***Paid Amount:***	
Rtrn to Compl Qual:	O	***Final Count:***	
Viol Resp Agency:	S	***Final Amount:***	
Evaluation Type Description:	COMPLIANCE EVALUATION INSPECTION ON-SITE		
Violation Short Description:	TSD - General		
Respondent Name:			
SEP Type Description:			

Violation/Evaluation Details

Evaluation ID:	006	***Former Citation:***	
Found Violation:	N	***Sched Compl Dt:***	
Eval Start Date:	19900509	***Enforcement ID:***	
Evaluation Agency:	S	***Enforcement Agency:***	
Evaluation Type:	FRR	***Enforce Action Dt:***	
Eval Resp Person:	R9STA	***Enforcement Type:***	
Eval Suborg:		***Enforce Type Desc:***	
Citizen Complaint:	No	***Enforce Resp Person:***	
Multimedia Inspect:	No	***Enforce Suborg:***	
Sampling Flag:	No	***Enforce Actvty Loc:***	
Not Subtitle C:	No	***Docket No:***	
Focus Area:		***Attorney:***	
Focus Area Desc:		***Corr Act Component:***	
Handler Actvty Loc:	CA	***Appeal Init Dt:***	
Handler Name:	TELEDYNE RYAN ELECTRONICS	***Appeal Resolved Dt:***	
Region:	09	***Disposition Status:***	
State:	CA	***Disp Status Dt:***	
Land Type:		***Disp Status Desc:***	
Date of Request:		***Lead Agency:***	
Date Response Rcvd:		***Expenditure Amount:***	
Request Agency:		***SEP Sched Comp Dt:***	
Request Actvty Loc:		***SEP Actual Comp Dt:***	
Viol Activity Loc:		***SEP Defaulted Dt:***	
Viol Determined:		***SEP Type:***	
Violation Type:		***Prop Penalty Amt:***	
Viol Determined Dt:		***Final Monetary Amt:***	
Rtrn to Compl Dt:		***Paid Amount:***	
Rtrn to Compl Qual:		***Final Count:***	
Viol Resp Agency:		***Final Amount:***	
Evaluation Type Description:	FINANCIAL RECORD REVIEW		
Violation Short Description:			
Respondent Name:			
SEP Type Description:			

Handler Details

Source Type:	R	***Used Oil Transporter:***	No

Receive Date:	19900413	**UO Transfer Fac:**	No
Non Notifier:		**Used Oil Processor:**	No
Acknowledge Flag:		**Used Oil Refiner:**	No
Acknowledge Date:		**Used Oil Burner:**	No
Accessibility:		**UO Market Burner:**	No
Land Type:		**UO Spec Marketer:**	No
Fed Waste Gen Own:	HQ	**Current Site Name:**	TELEDYNE RYAN ELECTRONICS
Fed Waste Gen Cd:	1	**Location Street No:**	
Fed Waste Gen Desc:	Large Quantity Generator	**Location Street 1:**	8650 BALBOA AVENUE
ST Waste Gen Own:		**Location Street 2:**	
State Waste Gen Cd:		**Location City:**	SAN DIEGO
Short Term Gen:	No	**Location State:**	CA
Importer Activity:	No	**Location Zip Code:**	92123-1502
Mixed Waste Gen:	No	**County Code:**	CA073
Transporter:	No	**State District:**	
Transfer Facility:	No	**Mailing Street No:**	
TSD Activity:	Yes	**Mailing Street 1:**	8650 BALBOA AVENUE
Recycler Activity:	No	**Mailing Street 2:**	
Onsite Burn Exempt:	No	**Mailing City:**	SAN DIEGO
Furnace Exemption:	No	**Mailing State:**	CA
Underground Inject:	No	**Mailing Zip Code:**	92123-1502
Off Site Receipt:	No	**Mailing Country:**	US
Waste Dest Fac:	No	**Contact First Name:**	DIANE J
Subpart K College:		**Contact Middle Initial:**	
Subpart K Hospital:		**Contact Last Name:**	CRAVOTTA
Subpart K Non Profit:		**Contact Street No:**	
Subpart K Withdraw:		**Contact Street 1:**	
Include Ntnl Rprt:	U	**Contact Street 2:**	
Reporting Cycle:	1989	**Contact City:**	
LQHUW:	No	**Contact State:**	
Trader Importer:		**Contact Zip:**	
Trader Exporter:		**Contact Country:**	US
Slab Importer:		**Contact Phone:**	619-560-6400
Slab Exporter:		**Contact Phone Ext:**	310
Current Record:	No	**Contact Fax:**	
Location Country:	US	**Contact Email Addr:**	
State District Owner:		**Contact Title:**	

Handler Details

Source Type:	R	**Used Oil Transporter:**	No
Receive Date:	19920324	**UO Transfer Fac:**	No
Non Notifier:		**Used Oil Processor:**	No
Acknowledge Flag:		**Used Oil Refiner:**	No
Acknowledge Date:		**Used Oil Burner:**	No
Accessibility:		**UO Market Burner:**	No
Land Type:		**UO Spec Marketer:**	No
Fed Waste Gen Own:	HQ	**Current Site Name:**	TELEDYNE RYAN ELECTRONICS
Fed Waste Gen Cd:	1	**Location Street No:**	
Fed Waste Gen Desc:	Large Quantity Generator	**Location Street 1:**	8650 BALBOA AVENUE
ST Waste Gen Own:		**Location Street 2:**	

State Waste Gen Cd:		**Location City:**	SAN DIEGO
Short Term Gen:	No	**Location State:**	CA
Importer Activity:	No	**Location Zip Code:**	92123
Mixed Waste Gen:	No	**County Code:**	CA073
Transporter:	No	**State District:**	
Transfer Facility:	No	**Mailing Street No:**	
TSD Activity:	No	**Mailing Street 1:**	8650 BALBOA AVENUE
Recycler Activity:	No	**Mailing Street 2:**	
Onsite Burn Exempt:	No	**Mailing City:**	SAN DIEGO
Furnace Exemption:	No	**Mailing State:**	CA
Underground Inject:	No	**Mailing Zip Code:**	92123
Off Site Receipt:	No	**Mailing Country:**	US
Waste Dest Fac:	No	**Contact First Name:**	JACKIE S
Subpart K College:		**Contact Middle Initial:**	
Subpart K Hospital:		**Contact Last Name:**	MCHUGH
Subpart K Non Profit:		**Contact Street No:**	
Subpart K Withdraw:		**Contact Street 1:**	
Include Ntnl Rprt:	U	**Contact Street 2:**	
Reporting Cycle:	1991	**Contact City:**	
LQHUW:	No	**Contact State:**	
Trader Importer:		**Contact Zip:**	
Trader Exporter:		**Contact Country:**	US
Slab Importer:		**Contact Phone:**	619-560-6400
Slab Exporter:		**Contact Phone Ext:**	310
Current Record:	No	**Contact Fax:**	
Location Country:	US	**Contact Email Addr:**	
State District Owner:		**Contact Title:**	

Handler Details

Source Type:	R	**Used Oil Transporter:**	No
Receive Date:	19960229	**UO Transfer Fac:**	No
Non Notifier:		**Used Oil Processor:**	No
Acknowledge Flag:		**Used Oil Refiner:**	No
Acknowledge Date:		**Used Oil Burner:**	No
Accessibility:		**UO Market Burner:**	No
Land Type:		**UO Spec Marketer:**	No
Fed Waste Gen Own:	HQ	**Current Site Name:**	TELEDYNE RYAN ELECTRONICS
Fed Waste Gen Cd:	1	**Location Street No:**	
Fed Waste Gen Desc:	Large Quantity Generator	**Location Street 1:**	8650 BALBOA AVENUE
ST Waste Gen Own:		**Location Street 2:**	
State Waste Gen Cd:		**Location City:**	SAN DIEGO
Short Term Gen:	No	**Location State:**	CA
Importer Activity:	No	**Location Zip Code:**	92123
Mixed Waste Gen:	No	**County Code:**	CA073
Transporter:	No	**State District:**	
Transfer Facility:	No	**Mailing Street No:**	
TSD Activity:	Yes	**Mailing Street 1:**	P.O. BOX 39419
Recycler Activity:	No	**Mailing Street 2:**	
Onsite Burn Exempt:	No	**Mailing City:**	NORTH RIDGEVILLE
Furnace Exemption:	No	**Mailing State:**	OH

Underground Inject:	No	***Mailing Zip Code:***	44039
Off Site Receipt:	No	***Mailing Country:***	US
Waste Dest Fac:	No	***Contact First Name:***	EDWARD
Subpart K College:		***Contact Middle Initial:***	
Subpart K Hospital:		***Contact Last Name:***	SLAVIN
Subpart K Non Profit:		***Contact Street No:***	
Subpart K Withdraw:		***Contact Street 1:***	
Include Ntnl Rprt:	U	***Contact Street 2:***	
Reporting Cycle:	1995	***Contact City:***	
LQHUW:	No	***Contact State:***	
Trader Importer:		***Contact Zip:***	
Trader Exporter:		***Contact Country:***	US
Slab Importer:		***Contact Phone:***	216-353-0710
Slab Exporter:		***Contact Phone Ext:***	
Current Record:	No	***Contact Fax:***	
Location Country:	US	***Contact Email Addr:***	
State District Owner:		***Contact Title:***	

Handler Details

Source Type:	N	***Used Oil Transporter:***	No
Receive Date:	19800818	***UO Transfer Fac:***	No
Non Notifier:		***Used Oil Processor:***	No
Acknowledge Flag:		***Used Oil Refiner:***	No
Acknowledge Date:	19910331	***Used Oil Burner:***	No
Accessibility:		***UO Market Burner:***	No
Land Type:	O	***UO Spec Marketer:***	No
Fed Waste Gen Own:	HQ	***Current Site Name:***	TELEDYNE RYAN ELECTRONICS
Fed Waste Gen Cd:	1	***Location Street No:***	
Fed Waste Gen Desc:	Large Quantity Generator	***Location Street 1:***	8650 BALBOA AVE
ST Waste Gen Own:		***Location Street 2:***	
State Waste Gen Cd:		***Location City:***	SAN DIEGO
Short Term Gen:	No	***Location State:***	CA
Importer Activity:	No	***Location Zip Code:***	92123
Mixed Waste Gen:	No	***County Code:***	CA073
Transporter:	No	***State District:***	4
Transfer Facility:	No	***Mailing Street No:***	
TSD Activity:	No	***Mailing Street 1:***	8650 BALBOA AVENUE
Recycler Activity:	No	***Mailing Street 2:***	
Onsite Burn Exempt:	No	***Mailing City:***	SAN DIEGO
Furnace Exemption:	No	***Mailing State:***	CA
Underground Inject:	No	***Mailing Zip Code:***	92123
Off Site Receipt:	No	***Mailing Country:***	US
Waste Dest Fac:	No	***Contact First Name:***	ENVIRONMENTAL
Subpart K College:		***Contact Middle Initial:***	
Subpart K Hospital:		***Contact Last Name:***	MANAGER
Subpart K Non Profit:		***Contact Street No:***	
Subpart K Withdraw:		***Contact Street 1:***	8650 BALBOA AVE
Include Ntnl Rprt:		***Contact Street 2:***	
Reporting Cycle:		***Contact City:***	SAN DIEGO
LQHUW:	No	***Contact State:***	CA

Trader Importer:		**Contact Zip:**	92123
Trader Exporter:		**Contact Country:**	US
Slab Importer:		**Contact Phone:**	619-560-6400
Slab Exporter:		**Contact Phone Ext:**	
Current Record:	No	**Contact Fax:**	
Location Country:	US	**Contact Email Addr:**	
State District Owner:	CA	**Contact Title:**	

Handler Details

Source Type:	I	**Used Oil Transporter:**	No
Receive Date:	19960901	**UO Transfer Fac:**	No
Non Notifier:		**Used Oil Processor:**	No
Acknowledge Flag:		**Used Oil Refiner:**	No
Acknowledge Date:		**Used Oil Burner:**	No
Accessibility:		**UO Market Burner:**	No
Land Type:		**UO Spec Marketer:**	No
Fed Waste Gen Own:	HQ	**Current Site Name:**	TELEDYNE RYAN ELECTRONICS
Fed Waste Gen Cd:	2	**Location Street No:**	
Fed Waste Gen Desc:	Small Quantity Generator	**Location Street 1:**	8650 BALBOA AVE
ST Waste Gen Own:		**Location Street 2:**	
State Waste Gen Cd:		**Location City:**	SAN DIEGO
Short Term Gen:	No	**Location State:**	CA
Importer Activity:	No	**Location Zip Code:**	92123
Mixed Waste Gen:	No	**County Code:**	CA073
Transporter:	No	**State District:**	4
Transfer Facility:	No	**Mailing Street No:**	
TSD Activity:	No	**Mailing Street 1:**	8650 BALBOA AVENUE
Recycler Activity:	No	**Mailing Street 2:**	
Onsite Burn Exempt:	No	**Mailing City:**	SAN DIEGO
Furnace Exemption:	No	**Mailing State:**	CA
Underground Inject:	No	**Mailing Zip Code:**	92123
Off Site Receipt:	No	**Mailing Country:**	US
Waste Dest Fac:	No	**Contact First Name:**	
Subpart K College:		**Contact Middle Initial:**	
Subpart K Hospital:		**Contact Last Name:**	
Subpart K Non Profit:		**Contact Street No:**	
Subpart K Withdraw:		**Contact Street 1:**	
Include Ntnl Rprt:		**Contact Street 2:**	
Reporting Cycle:		**Contact City:**	
LQHUW:	No	**Contact State:**	
Trader Importer:		**Contact Zip:**	
Trader Exporter:		**Contact Country:**	US
Slab Importer:		**Contact Phone:**	
Slab Exporter:		**Contact Phone Ext:**	
Current Record:	Yes	**Contact Fax:**	
Location Country:	US	**Contact Email Addr:**	
State District Owner:	CA	**Contact Title:**	

Handler Details

Source Type:	I	**Used Oil Transporter:**	No
Receive Date:	19960901	**UO Transfer Fac:**	No
Non Notifier:		**Used Oil Processor:**	No
Acknowledge Flag:		**Used Oil Refiner:**	No
Acknowledge Date:	19910331	**Used Oil Burner:**	No
Accessibility:		**UO Market Burner:**	No
Land Type:		**UO Spec Marketer:**	No
Fed Waste Gen Own:	HQ	**Current Site Name:**	TELEDYNE RYAN ELECTRONICS
Fed Waste Gen Cd:	1	**Location Street No:**	
Fed Waste Gen Desc:	Large Quantity Generator	**Location Street 1:**	8650 BALBOA AVE
ST Waste Gen Own:		**Location Street 2:**	
State Waste Gen Cd:		**Location City:**	SAN DIEGO
Short Term Gen:	No	**Location State:**	CA
Importer Activity:	No	**Location Zip Code:**	92123
Mixed Waste Gen:	No	**County Code:**	CA073
Transporter:	No	**State District:**	4
Transfer Facility:	No	**Mailing Street No:**	
TSD Activity:	No	**Mailing Street 1:**	8650 BALBOA AVENUE
Recycler Activity:	No	**Mailing Street 2:**	
Onsite Burn Exempt:	No	**Mailing City:**	SAN DIEGO
Furnace Exemption:	No	**Mailing State:**	CA
Underground Inject:	No	**Mailing Zip Code:**	92123
Off Site Receipt:	No	**Mailing Country:**	US
Waste Dest Fac:	No	**Contact First Name:**	
Subpart K College:		**Contact Middle Initial:**	
Subpart K Hospital:		**Contact Last Name:**	
Subpart K Non Profit:		**Contact Street No:**	
Subpart K Withdraw:		**Contact Street 1:**	
Include Ntnl Rprt:		**Contact Street 2:**	
Reporting Cycle:		**Contact City:**	
LQHUW:	No	**Contact State:**	
Trader Importer:		**Contact Zip:**	
Trader Exporter:		**Contact Country:**	US
Slab Importer:		**Contact Phone:**	
Slab Exporter:		**Contact Phone Ext:**	
Current Record:	No	**Contact Fax:**	
Location Country:	US	**Contact Email Addr:**	
State District Owner:	CA	**Contact Title:**	

NAICS Details

Source Type:	I	**NAICS Active Status:**	Yes
NAICS Cd Owner:	HQ	**NAICS Cycle:**	2002
NAICS Code:	334511		
NAICS Description:	SEARCH, DETECTION, NAVIGATION, GUIDANCE, AERONAUTICAL, AND NAUTICAL SYSTEM AND INSTRUMENT MANUFACTURING		

Source Type:	I	**NAICS Active Status:**	Yes
NAICS Cd Owner:	HQ	**NAICS Cycle:**	2002
NAICS Code:	334412		

NAICS Description: BARE PRINTED CIRCUIT BOARD MANUFACTURING

Source Type: R
NAICS Active Status: Yes
NAICS Cd Owner: HQ
NAICS Cycle: 2002
NAICS Code: 334511
NAICS Description: SEARCH, DETECTION, NAVIGATION, GUIDANCE, AERONAUTICAL, AND NAUTICAL SYSTEM AND INSTRUMENT MANUFACTURING

Source Type: R
NAICS Active Status: Yes
NAICS Cd Owner: HQ
NAICS Cycle: 2002
NAICS Code: 488991
NAICS Description: PACKING AND CRATING

Source Type: R
NAICS Active Status: Yes
NAICS Cd Owner: HQ
NAICS Cycle: 2002
NAICS Code: 332813
NAICS Description: ELECTROPLATING, PLATING, POLISHING, ANODIZING, AND COLORING

Source Type: R
NAICS Active Status: Yes
NAICS Cd Owner: HQ
NAICS Cycle: 2002
NAICS Code: 332999
NAICS Description: ALL OTHER MISCELLANEOUS FABRICATED METAL PRODUCT MANUFACTURING

Source Type: I
NAICS Active Status: Yes
NAICS Cd Owner: HQ
NAICS Cycle: 2002
NAICS Code: 332999
NAICS Description: ALL OTHER MISCELLANEOUS FABRICATED METAL PRODUCT MANUFACTURING

Source Type: R
NAICS Active Status: Yes
NAICS Cd Owner: HQ
NAICS Cycle: 2002
NAICS Code: 334412
NAICS Description: BARE PRINTED CIRCUIT BOARD MANUFACTURING

Owner/Operator Details

Owner/Operator Ind: CP
Country:
Name: TELEDYNE RYAN ELECTRONICS
Zip Code: 92123
Street No:
Phone: 714-291-7311
Street 1: 8650 BALBOA AVENUE
Type: P
Street 2:
Date Became Current:
City: SAN DIEGO
Date Ended Current:
State: CA
Source Type: I

Owner/Operator Ind: CO
Country:
Name: TELEDYNE RYAN ELECTRONICS
Zip Code: 92123
Street No:
Phone: 714-291-7311
Street 1: 8650 BALBOA AVENUE
Type: P
Street 2:
Date Became Current:
City: SAN DIEGO
Date Ended Current:
State: CA

Map Key	Number of Records	Direction	Distance (mi/ft)	Elev/Diff (ft)	Site	DB
Source Type:		N				
12	10 of 12	-	0.00 / 0.00	415.65 / -7	TELEDYNE RYAN ELECTRONICS 8650 BALBOA AVE SAN DIEGO CA 92123	RCRA TSD

EPA Handler ID: CAD990833014
Land Type Code:
Land Type Desc:
Federal Waste Generator Code: 2
Gen Status Univ Code: SQG
Gen Status Univ Desc: Small Quantity Generator
Importer Activity: No
Mixed Waste Generator: No
Transporter Activity: No
Transfer Facility: No
Recycler Activity: No
Onsite Burner Exemption: No
Furnace Exemption: No
Underground Inject Activity: No
Receives Waste from Offsite: No
TSD Type: ---S-
TSD Activity: Yes
Corrective Action Univ: No
Action has been Imposed: Yes
Action under 3004 (U)/(V): No
Institutional Control Indicator: N
Used Oil Transporter: No
Used Oil Transfer Facility: No
Used Oil Processor: No
Used Oil Refiner: No
Used Oil Burner: No
Used Oil Market Burner: No
Used Oil Spec Marketer: No
Activity Location: CA
County Code: CA073
County Name: SAN DIEGO
Contact Name:
Contact Phone No and Exten:
Contact Email:
Contact Address: US
Mailing Address: 8650 BALBOA AVENUE , SAN DIEGO , CA, 92123 , US

Violation/Evaluation Summary

Note: VIOLATION or UNDETERMINED: There are VIOLATION or UNDETERMINED details or records associated with this facility (EPA ID) in the Compliance Monitoring and Enforcement table dated Jan 24, 2018.

Violation/Evaluation Details

Evaluation ID: 006 **Former Citation:**

Found Violation:	N	**Sched Compl Dt:**	
Eval Start Date:	19900509	**Enforcement ID:**	
Evaluation Agency:	S	**Enforcement Agency:**	
Evaluation Type:	FRR	**Enforce Action Dt:**	
Eval Resp Person:	R9STA	**Enforcement Type:**	
Eval Suborg:		**Enforce Type Desc:**	
Citizen Complaint:	No	**Enforce Resp Person:**	
Multimedia Inspect:	No	**Enforce Suborg:**	
Sampling Flag:	No	**Enforce Actvty Loc:**	
Not Subtitle C:	No	**Docket No:**	
Focus Area:		**Attorney:**	
Focus Area Desc:		**Corr Act Component:**	
Handler Actvty Loc:	CA	**Appeal Init Dt:**	
Handler Name:	TELEDYNE RYAN ELECTRONICS	**Appeal Resolved Dt:**	
Region:	09	**Disposition Status:**	
State:	CA	**Disp Status Dt:**	
Land Type:		**Disp Status Desc:**	
Date of Request:		**Lead Agency:**	
Date Response Rcvd:		**Expenditure Amount:**	
Request Agency:		**SEP Sched Comp Dt:**	
Request Actvty Loc:		**SEP Actual Comp Dt:**	
Viol Activity Loc:		**SEP Defaulted Dt:**	
Viol Determined:		**SEP Type:**	
Violation Type:		**Prop Penalty Amt:**	
Viol Determined Dt:		**Final Monetary Amt:**	
Rtrn to Compl Dt:		**Paid Amount:**	
Rtrn to Compl Qual:		**Final Count:**	
Viol Resp Agency:		**Final Amount:**	
Evaluation Type Description:	FINANCIAL RECORD REVIEW		
Violation Short Description:			
Respondent Name:			
SEP Type Description:			

Violation/Evaluation Details

Evaluation ID:	007	**Former Citation:**	
Found Violation:	N	**Sched Compl Dt:**	
Eval Start Date:	19940915	**Enforcement ID:**	
Evaluation Agency:	S	**Enforcement Agency:**	
Evaluation Type:	CEI	**Enforce Action Dt:**	
Eval Resp Person:	R9STA	**Enforcement Type:**	
Eval Suborg:		**Enforce Type Desc:**	
Citizen Complaint:	No	**Enforce Resp Person:**	
Multimedia Inspect:	No	**Enforce Suborg:**	
Sampling Flag:	No	**Enforce Actvty Loc:**	
Not Subtitle C:	No	**Docket No:**	
Focus Area:		**Attorney:**	
Focus Area Desc:		**Corr Act Component:**	
Handler Actvty Loc:	CA	**Appeal Init Dt:**	
Handler Name:	TELEDYNE RYAN ELECTRONICS	**Appeal Resolved Dt:**	
Region:	09	**Disposition Status:**	

State:	CA	**Disp Status Dt:**	
Land Type:		**Disp Status Desc:**	
Date of Request:		**Lead Agency:**	
Date Response Rcvd:		**Expenditure Amount:**	
Request Agency:		**SEP Sched Comp Dt:**	
Request Actvty Loc:		**SEP Actual Comp Dt:**	
Viol Activity Loc:		**SEP Defaulted Dt:**	
Viol Determined:		**SEP Type:**	
Violation Type:		**Prop Penalty Amt:**	
Viol Determined Dt:		**Final Monetary Amt:**	
Rtrn to Compl Dt:		**Paid Amount:**	
Rtrn to Compl Qual:		**Final Count:**	
Viol Resp Agency:		**Final Amount:**	
Evaluation Type Description:	COMPLIANCE EVALUATION INSPECTION ON-SITE		
Violation Short Description:			
Respondent Name:			
SEP Type Description:			

Violation/Evaluation Details

Evaluation ID:	001	**Former Citation:**	FR - 262.10-12.A
Found Violation:	Y	**Sched Compl Dt:**	
Eval Start Date:	19910910	**Enforcement ID:**	
Evaluation Agency:	B	**Enforcement Agency:**	
Evaluation Type:	CEI	**Enforce Action Dt:**	
Eval Resp Person:	R9STA	**Enforcement Type:**	
Eval Suborg:		**Enforce Type Desc:**	
Citizen Complaint:	No	**Enforce Resp Person:**	
Multimedia Inspect:	No	**Enforce Suborg:**	
Sampling Flag:	No	**Enforce Actvty Loc:**	
Not Subtitle C:	No	**Docket No:**	
Focus Area:		**Attorney:**	
Focus Area Desc:		**Corr Act Component:**	
Handler Actvty Loc:	CA	**Appeal Init Dt:**	
Handler Name:	TELEDYNE RYAN ELECTRONICS	**Appeal Resolved Dt:**	
Region:	09	**Disposition Status:**	
State:	CA	**Disp Status Dt:**	
Land Type:		**Disp Status Desc:**	
Date of Request:		**Lead Agency:**	
Date Response Rcvd:		**Expenditure Amount:**	
Request Agency:		**SEP Sched Comp Dt:**	
Request Actvty Loc:		**SEP Actual Comp Dt:**	
Viol Activity Loc:	CA	**SEP Defaulted Dt:**	
Viol Determined:	S	**SEP Type:**	
Violation Type:	262.A	**Prop Penalty Amt:**	
Viol Determined Dt:	19910910	**Final Monetary Amt:**	
Rtrn to Compl Dt:	19921022	**Paid Amount:**	
Rtrn to Compl Qual:	U	**Final Count:**	
Viol Resp Agency:	S	**Final Amount:**	
Evaluation Type Description:	COMPLIANCE EVALUATION INSPECTION ON-SITE		
Violation Short Description:	Generators - General		

Respondent Name:
SEP Type Description:

Violation/Evaluation Details

Evaluation ID:	005	***Former Citation:***	FR - 270
Found Violation:	Y	***Sched Compl Dt:***	
Eval Start Date:	19900419	***Enforcement ID:***	003
Evaluation Agency:	S	***Enforcement Agency:***	S
Evaluation Type:	CEI	***Enforce Action Dt:***	19900601
Eval Resp Person:	R9STA	***Enforcement Type:***	120
Eval Suborg:		***Enforce Type Desc:***	WRITTEN INFORMAL
Citizen Complaint:	No	***Enforce Resp Person:***	R9STA
Multimedia Inspect:	No	***Enforce Suborg:***	
Sampling Flag:	No	***Enforce Actvty Loc:***	CA
Not Subtitle C:	No	***Docket No:***	
Focus Area:		***Attorney:***	
Focus Area Desc:		***Corr Act Component:***	No
Handler Actvty Loc:	CA	***Appeal Init Dt:***	
Handler Name:	TELEDYNE RYAN ELECTRONICS	***Appeal Resolved Dt:***	
Region:	09	***Disposition Status:***	
State:	CA	***Disp Status Dt:***	
Land Type:		***Disp Status Desc:***	
Date of Request:		***Lead Agency:***	
Date Response Rcvd:		***Expenditure Amount:***	
Request Agency:		***SEP Sched Comp Dt:***	
Request Actvty Loc:		***SEP Actual Comp Dt:***	
Viol Activity Loc:	CA	***SEP Defaulted Dt:***	
Viol Determined:	S	***SEP Type:***	
Violation Type:	264.A	***Prop Penalty Amt:***	
Viol Determined Dt:	19900419	***Final Monetary Amt:***	
Rtrn to Compl Dt:	19900629	***Paid Amount:***	
Rtrn to Compl Qual:	O	***Final Count:***	
Viol Resp Agency:	S	***Final Amount:***	

Evaluation Type Description: COMPLIANCE EVALUATION INSPECTION ON-SITE
Violation Short Description: TSD - General
Respondent Name:
SEP Type Description:

Violation/Evaluation Details

Evaluation ID:	002	***Former Citation:***	FR - 264.140-150.H
Found Violation:	Y	***Sched Compl Dt:***	19880903
Eval Start Date:	19880712	***Enforcement ID:***	001
Evaluation Agency:	S	***Enforcement Agency:***	S
Evaluation Type:	FRR	***Enforce Action Dt:***	19880803
Eval Resp Person:	R9STA	***Enforcement Type:***	120
Eval Suborg:		***Enforce Type Desc:***	WRITTEN INFORMAL
Citizen Complaint:	No	***Enforce Resp Person:***	R9STA

Multimedia Inspect:	No	**Enforce Suborg:**	
Sampling Flag:	No	**Enforce Actvty Loc:**	CA
Not Subtitle C:	No	**Docket No:**	
Focus Area:		**Attorney:**	
Focus Area Desc:		**Corr Act Component:**	No
Handler Actvty Loc:	CA	**Appeal Init Dt:**	
Handler Name:	TELEDYNE RYAN ELECTRONICS	**Appeal Resolved Dt:**	
Region:	09	**Disposition Status:**	
State:	CA	**Disp Status Dt:**	
Land Type:		**Disp Status Desc:**	
Date of Request:		**Lead Agency:**	
Date Response Rcvd:		**Expenditure Amount:**	
Request Agency:		**SEP Sched Comp Dt:**	
Request Actvty Loc:		**SEP Actual Comp Dt:**	
Viol Activity Loc:	CA	**SEP Defaulted Dt:**	
Viol Determined:	S	**SEP Type:**	
Violation Type:	264.H	**Prop Penalty Amt:**	
Viol Determined Dt:	19880712	**Final Monetary Amt:**	
Rtrn to Compl Dt:	19881201	**Paid Amount:**	
Rtrn to Compl Qual:	O	**Final Count:**	
Viol Resp Agency:	S	**Final Amount:**	
Evaluation Type Description:	FINANCIAL RECORD REVIEW		
Violation Short Description:	TSD - Financial Requirements		
Respondent Name:			
SEP Type Description:			

Violation/Evaluation Details

Evaluation ID:	003	**Former Citation:**	FR - 262.10-12.A
Found Violation:	Y	**Sched Compl Dt:**	
Eval Start Date:	19931015	**Enforcement ID:**	
Evaluation Agency:	B	**Enforcement Agency:**	
Evaluation Type:	CEI	**Enforce Action Dt:**	
Eval Resp Person:	R9STA	**Enforcement Type:**	
Eval Suborg:		**Enforce Type Desc:**	
Citizen Complaint:	No	**Enforce Resp Person:**	
Multimedia Inspect:	No	**Enforce Suborg:**	
Sampling Flag:	No	**Enforce Actvty Loc:**	
Not Subtitle C:	No	**Docket No:**	
Focus Area:		**Attorney:**	
Focus Area Desc:		**Corr Act Component:**	
Handler Actvty Loc:	CA	**Appeal Init Dt:**	
Handler Name:	TELEDYNE RYAN ELECTRONICS	**Appeal Resolved Dt:**	
Region:	09	**Disposition Status:**	
State:	CA	**Disp Status Dt:**	
Land Type:		**Disp Status Desc:**	
Date of Request:		**Lead Agency:**	
Date Response Rcvd:		**Expenditure Amount:**	
Request Agency:		**SEP Sched Comp Dt:**	
Request Actvty Loc:		**SEP Actual Comp Dt:**	
Viol Activity Loc:	CA	**SEP Defaulted Dt:**	

Viol Determined:	S	**SEP Type:**	
Violation Type:	262.A	**Prop Penalty Amt:**	
Viol Determined Dt:	19931015	**Final Monetary Amt:**	
Rtrn to Compl Dt:	19940915	**Paid Amount:**	
Rtrn to Compl Qual:	U	**Final Count:**	
Viol Resp Agency:	S	**Final Amount:**	
Evaluation Type Description:	COMPLIANCE EVALUATION INSPECTION ON-SITE		
Violation Short Description:	Generators - General		
Respondent Name:			
SEP Type Description:			

Violation/Evaluation Details

Evaluation ID:	001	**Former Citation:**	
Found Violation:	N	**Sched Compl Dt:**	
Eval Start Date:	19870930	**Enforcement ID:**	
Evaluation Agency:	S	**Enforcement Agency:**	
Evaluation Type:	FRR	**Enforce Action Dt:**	
Eval Resp Person:	R9STA	**Enforcement Type:**	
Eval Suborg:		**Enforce Type Desc:**	
Citizen Complaint:	No	**Enforce Resp Person:**	
Multimedia Inspect:	No	**Enforce Suborg:**	
Sampling Flag:	No	**Enforce Actvty Loc:**	
Not Subtitle C:	No	**Docket No:**	
Focus Area:		**Attorney:**	
Focus Area Desc:		**Corr Act Component:**	
Handler Actvty Loc:	CA	**Appeal Init Dt:**	
Handler Name:	TELEDYNE RYAN ELECTRONICS	**Appeal Resolved Dt:**	
Region:	09	**Disposition Status:**	
State:	CA	**Disp Status Dt:**	
Land Type:		**Disp Status Desc:**	
Date of Request:		**Lead Agency:**	
Date Response Rcvd:		**Expenditure Amount:**	
Request Agency:		**SEP Sched Comp Dt:**	
Request Actvty Loc:		**SEP Actual Comp Dt:**	
Viol Activity Loc:		**SEP Defaulted Dt:**	
Viol Determined:		**SEP Type:**	
Violation Type:		**Prop Penalty Amt:**	
Viol Determined Dt:		**Final Monetary Amt:**	
Rtrn to Compl Dt:		**Paid Amount:**	
Rtrn to Compl Qual:		**Final Count:**	
Viol Resp Agency:		**Final Amount:**	
Evaluation Type Description:	FINANCIAL RECORD REVIEW		
Violation Short Description:			
Respondent Name:			
SEP Type Description:			

Violation/Evaluation Details

Evaluation ID:	003	**Former Citation:**	FR - 268 ALL

Found Violation:	Y	**Sched Compl Dt:**	
Eval Start Date:	19880714	**Enforcement ID:**	
Evaluation Agency:	S	**Enforcement Agency:**	
Evaluation Type:	CEI	**Enforce Action Dt:**	
Eval Resp Person:	R9STA	**Enforcement Type:**	
Eval Suborg:		**Enforce Type Desc:**	
Citizen Complaint:	No	**Enforce Resp Person:**	
Multimedia Inspect:	No	**Enforce Suborg:**	
Sampling Flag:	No	**Enforce Actvty Loc:**	
Not Subtitle C:	No	**Docket No:**	
Focus Area:		**Attorney:**	
Focus Area Desc:		**Corr Act Component:**	
Handler Actvty Loc:	CA	**Appeal Init Dt:**	
Handler Name:	TELEDYNE RYAN ELECTRONICS	**Appeal Resolved Dt:**	
Region:	09	**Disposition Status:**	
State:	CA	**Disp Status Dt:**	
Land Type:		**Disp Status Desc:**	
Date of Request:		**Lead Agency:**	
Date Response Rcvd:		**Expenditure Amount:**	
Request Agency:		**SEP Sched Comp Dt:**	
Request Actvty Loc:		**SEP Actual Comp Dt:**	
Viol Activity Loc:	CA	**SEP Defaulted Dt:**	
Viol Determined:	S	**SEP Type:**	
Violation Type:	268.A	**Prop Penalty Amt:**	
Viol Determined Dt:	19880714	**Final Monetary Amt:**	
Rtrn to Compl Dt:	19891205	**Paid Amount:**	
Rtrn to Compl Qual:	O	**Final Count:**	
Viol Resp Agency:	S	**Final Amount:**	

Evaluation Type Description: COMPLIANCE EVALUATION INSPECTION ON-SITE
Violation Short Description: LDR - General
Respondent Name:
SEP Type Description:

Violation/Evaluation Details

Evaluation ID:	004	**Former Citation:**	FR - 270
Found Violation:	Y	**Sched Compl Dt:**	19880919
Eval Start Date:	19880714	**Enforcement ID:**	002
Evaluation Agency:	S	**Enforcement Agency:**	S
Evaluation Type:	CEI	**Enforce Action Dt:**	19880830
Eval Resp Person:	R9STA	**Enforcement Type:**	120
Eval Suborg:		**Enforce Type Desc:**	WRITTEN INFORMAL
Citizen Complaint:	No	**Enforce Resp Person:**	R9STA
Multimedia Inspect:	No	**Enforce Suborg:**	
Sampling Flag:	No	**Enforce Actvty Loc:**	CA
Not Subtitle C:	No	**Docket No:**	
Focus Area:		**Attorney:**	
Focus Area Desc:		**Corr Act Component:**	No
Handler Actvty Loc:	CA	**Appeal Init Dt:**	
Handler Name:	TELEDYNE RYAN ELECTRONICS	**Appeal Resolved Dt:**	

Map Key	Number of Records	Direction	Distance (mi/ft)	Elev/Diff (ft)	Site	DB

Region:	09	**Disposition Status:**	
State:	CA	**Disp Status Dt:**	
Land Type:		**Disp Status Desc:**	
Date of Request:		**Lead Agency:**	
Date Response Rcvd:		**Expenditure Amount:**	
Request Agency:		**SEP Sched Comp Dt:**	
Request Actvty Loc:		**SEP Actual Comp Dt:**	
Viol Activity Loc:	CA	**SEP Defaulted Dt:**	
Viol Determined:	S	**SEP Type:**	
Violation Type:	264.A	**Prop Penalty Amt:**	
Viol Determined Dt:	19880714	**Final Monetary Amt:**	
Rtrn to Compl Dt:	19891205	**Paid Amount:**	
Rtrn to Compl Qual:	O	**Final Count:**	
Viol Resp Agency:	S	**Final Amount:**	
Evaluation Type Description:	COMPLIANCE EVALUATION INSPECTION ON-SITE		
Violation Short Description:	TSD - General		
Respondent Name:			
SEP Type Description:			

Violation/Evaluation Details

Evaluation ID:	002	**Former Citation:**	FR - 262.10-12.A
Found Violation:	Y	**Sched Compl Dt:**	
Eval Start Date:	19921022	**Enforcement ID:**	
Evaluation Agency:	B	**Enforcement Agency:**	
Evaluation Type:	CEI	**Enforce Action Dt:**	
Eval Resp Person:	R9STA	**Enforcement Type:**	
Eval Suborg:		**Enforce Type Desc:**	
Citizen Complaint:	No	**Enforce Resp Person:**	
Multimedia Inspect:	No	**Enforce Suborg:**	
Sampling Flag:	No	**Enforce Actvty Loc:**	
Not Subtitle C:	No	**Docket No:**	
Focus Area:		**Attorney:**	
Focus Area Desc:		**Corr Act Component:**	
Handler Actvty Loc:	CA	**Appeal Init Dt:**	
Handler Name:	TELEDYNE RYAN ELECTRONICS	**Appeal Resolved Dt:**	
Region:	09	**Disposition Status:**	
State:	CA	**Disp Status Dt:**	
Land Type:		**Disp Status Desc:**	
Date of Request:		**Lead Agency:**	
Date Response Rcvd:		**Expenditure Amount:**	
Request Agency:		**SEP Sched Comp Dt:**	
Request Actvty Loc:		**SEP Actual Comp Dt:**	
Viol Activity Loc:	CA	**SEP Defaulted Dt:**	
Viol Determined:	S	**SEP Type:**	
Violation Type:	262.A	**Prop Penalty Amt:**	
Viol Determined Dt:	19921022	**Final Monetary Amt:**	
Rtrn to Compl Dt:	19931015	**Paid Amount:**	
Rtrn to Compl Qual:	U	**Final Count:**	
Viol Resp Agency:	S	**Final Amount:**	
Evaluation Type Description:	COMPLIANCE EVALUATION INSPECTION ON-SITE		

Violation Short Description: Generators - General
Respondent Name:
SEP Type Description:

Violation/Evaluation Details

Evaluation ID:	003	**Former Citation:**	FR - 268.7
Found Violation:	Y	**Sched Compl Dt:**	
Eval Start Date:	19880714	**Enforcement ID:**	
Evaluation Agency:	S	**Enforcement Agency:**	
Evaluation Type:	CEI	**Enforce Action Dt:**	
Eval Resp Person:	R9STA	**Enforcement Type:**	
Eval Suborg:		**Enforce Type Desc:**	
Citizen Complaint:	No	**Enforce Resp Person:**	
Multimedia Inspect:	No	**Enforce Suborg:**	
Sampling Flag:	No	**Enforce Actvty Loc:**	
Not Subtitle C:	No	**Docket No:**	
Focus Area:		**Attorney:**	
Focus Area Desc:		**Corr Act Component:**	
Handler Actvty Loc:	CA	**Appeal Init Dt:**	
Handler Name:	TELEDYNE RYAN ELECTRONICS	**Appeal Resolved Dt:**	
Region:	09	**Disposition Status:**	
State:	CA	**Disp Status Dt:**	
Land Type:		**Disp Status Desc:**	
Date of Request:		**Lead Agency:**	
Date Response Rcvd:		**Expenditure Amount:**	
Request Agency:		**SEP Sched Comp Dt:**	
Request Actvty Loc:		**SEP Actual Comp Dt:**	
Viol Activity Loc:	CA	**SEP Defaulted Dt:**	
Viol Determined:	S	**SEP Type:**	
Violation Type:	268.A	**Prop Penalty Amt:**	
Viol Determined Dt:	19880714	**Final Monetary Amt:**	
Rtrn to Compl Dt:	19891205	**Paid Amount:**	
Rtrn to Compl Qual:	O	**Final Count:**	
Viol Resp Agency:	S	**Final Amount:**	

Evaluation Type Description: COMPLIANCE EVALUATION INSPECTION ON-SITE
Violation Short Description: LDR - General
Respondent Name:
SEP Type Description:

Handler Details

Source Type:	N	**Used Oil Transporter:**	No
Receive Date:	19800818	**UO Transfer Fac:**	No
Non Notifier:		**Used Oil Processor:**	No
Acknowledge Flag:		**Used Oil Refiner:**	No
Acknowledge Date:	19910331	**Used Oil Burner:**	No
Accessibility:		**UO Market Burner:**	No
Land Type:	O	**UO Spec Marketer:**	No
Fed Waste Gen Own:	HQ	**Current Site Name:**	TELEDYNE RYAN ELECTRONICS

Fed Waste Gen Cd:	1	**Location Street No:**	
Fed Waste Gen Desc:	Large Quantity Generator	**Location Street 1:**	8650 BALBOA AVE
ST Waste Gen Own:		**Location Street 2:**	
State Waste Gen Cd:		**Location City:**	SAN DIEGO
Short Term Gen:	No	**Location State:**	CA
Importer Activity:	No	**Location Zip Code:**	92123
Mixed Waste Gen:	No	**County Code:**	CA073
Transporter:	No	**State District:**	4
Transfer Facility:	No	**Mailing Street No:**	
TSD Activity:	No	**Mailing Street 1:**	8650 BALBOA AVENUE
Recycler Activity:	No	**Mailing Street 2:**	
Onsite Burn Exempt:	No	**Mailing City:**	SAN DIEGO
Furnace Exemption:	No	**Mailing State:**	CA
Underground Inject:	No	**Mailing Zip Code:**	92123
Off Site Receipt:	No	**Mailing Country:**	US
Waste Dest Fac:	No	**Contact First Name:**	ENVIRONMENTAL
Subpart K College:		**Contact Middle Initial:**	
Subpart K Hospital:		**Contact Last Name:**	MANAGER
Subpart K Non Profit:		**Contact Street No:**	
Subpart K Withdraw:		**Contact Street 1:**	8650 BALBOA AVE
Include Ntnl Rprt:		**Contact Street 2:**	
Reporting Cycle:		**Contact City:**	SAN DIEGO
LQHUW:	No	**Contact State:**	CA
Trader Importer:		**Contact Zip:**	92123
Trader Exporter:		**Contact Country:**	US
Slab Importer:		**Contact Phone:**	619-560-6400
Slab Exporter:		**Contact Phone Ext:**	
Current Record:	No	**Contact Fax:**	
Location Country:	US	**Contact Email Addr:**	
State District Owner:	CA	**Contact Title:**	

Handler Details

Source Type:	I	**Used Oil Transporter:**	No
Receive Date:	19960901	**UO Transfer Fac:**	No
Non Notifier:		**Used Oil Processor:**	No
Acknowledge Flag:		**Used Oil Refiner:**	No
Acknowledge Date:		**Used Oil Burner:**	No
Accessibility:		**UO Market Burner:**	No
Land Type:		**UO Spec Marketer:**	No
Fed Waste Gen Own:	HQ	**Current Site Name:**	TELEDYNE RYAN ELECTRONICS
Fed Waste Gen Cd:	2	**Location Street No:**	
Fed Waste Gen Desc:	Small Quantity Generator	**Location Street 1:**	8650 BALBOA AVE
ST Waste Gen Own:		**Location Street 2:**	
State Waste Gen Cd:		**Location City:**	SAN DIEGO
Short Term Gen:	No	**Location State:**	CA
Importer Activity:	No	**Location Zip Code:**	92123
Mixed Waste Gen:	No	**County Code:**	CA073
Transporter:	No	**State District:**	4
Transfer Facility:	No	**Mailing Street No:**	
TSD Activity:	No	**Mailing Street 1:**	8650 BALBOA AVENUE

Recycler Activity:	No	***Mailing Street 2:***	
Onsite Burn Exempt:	No	***Mailing City:***	SAN DIEGO
Furnace Exemption:	No	***Mailing State:***	CA
Underground Inject:	No	***Mailing Zip Code:***	92123
Off Site Receipt:	No	***Mailing Country:***	US
Waste Dest Fac:	No	***Contact First Name:***	
Subpart K College:		***Contact Middle Initial:***	
Subpart K Hospital:		***Contact Last Name:***	
Subpart K Non Profit:		***Contact Street No:***	
Subpart K Withdraw:		***Contact Street 1:***	
Include Ntnl Rprt:		***Contact Street 2:***	
Reporting Cycle:		***Contact City:***	
LQHUW:	No	***Contact State:***	
Trader Importer:		***Contact Zip:***	
Trader Exporter:		***Contact Country:***	US
Slab Importer:		***Contact Phone:***	
Slab Exporter:		***Contact Phone Ext:***	
Current Record:	Yes	***Contact Fax:***	
Location Country:	US	***Contact Email Addr:***	
State District Owner:	CA	***Contact Title:***	

Handler Details

Source Type:	R	***Used Oil Transporter:***	No
Receive Date:	19900413	***UO Transfer Fac:***	No
Non Notifier:		***Used Oil Processor:***	No
Acknowledge Flag:		***Used Oil Refiner:***	No
Acknowledge Date:		***Used Oil Burner:***	No
Accessibility:		***UO Market Burner:***	No
Land Type:		***UO Spec Marketer:***	No
Fed Waste Gen Own:	HQ	***Current Site Name:***	TELEDYNE RYAN ELECTRONICS
Fed Waste Gen Cd:	1	***Location Street No:***	
Fed Waste Gen Desc:	Large Quantity Generator	***Location Street 1:***	8650 BALBOA AVENUE
ST Waste Gen Own:		***Location Street 2:***	
State Waste Gen Cd:		***Location City:***	SAN DIEGO
Short Term Gen:	No	***Location State:***	CA
Importer Activity:	No	***Location Zip Code:***	92123-1502
Mixed Waste Gen:	No	***County Code:***	CA073
Transporter:	No	***State District:***	
Transfer Facility:	No	***Mailing Street No:***	
TSD Activity:	Yes	***Mailing Street 1:***	8650 BALBOA AVENUE
Recycler Activity:	No	***Mailing Street 2:***	
Onsite Burn Exempt:	No	***Mailing City:***	SAN DIEGO
Furnace Exemption:	No	***Mailing State:***	CA
Underground Inject:	No	***Mailing Zip Code:***	92123-1502
Off Site Receipt:	No	***Mailing Country:***	US
Waste Dest Fac:	No	***Contact First Name:***	DIANE J
Subpart K College:		***Contact Middle Initial:***	
Subpart K Hospital:		***Contact Last Name:***	CRAVOTTA
Subpart K Non Profit:		***Contact Street No:***	
Subpart K Withdraw:		***Contact Street 1:***	

Include Ntnl Rprt:	U	***Contact Street 2:***	
Reporting Cycle:	1989	***Contact City:***	
LQHUW:	No	***Contact State:***	
Trader Importer:		***Contact Zip:***	
Trader Exporter:		***Contact Country:***	US
Slab Importer:		***Contact Phone:***	619-560-6400
Slab Exporter:		***Contact Phone Ext:***	310
Current Record:	No	***Contact Fax:***	
Location Country:	US	***Contact Email Addr:***	
State District Owner:		***Contact Title:***	

Handler Details

Source Type:	I	***Used Oil Transporter:***	No
Receive Date:	19960901	***UO Transfer Fac:***	No
Non Notifier:		***Used Oil Processor:***	No
Acknowledge Flag:		***Used Oil Refiner:***	No
Acknowledge Date:	19910331	***Used Oil Burner:***	No
Accessibility:		***UO Market Burner:***	No
Land Type:		***UO Spec Marketer:***	No
Fed Waste Gen Own:	HQ	***Current Site Name:***	TELEDYNE RYAN ELECTRONICS
Fed Waste Gen Cd:	1	***Location Street No:***	
Fed Waste Gen Desc:	Large Quantity Generator	***Location Street 1:***	8650 BALBOA AVE
ST Waste Gen Own:		***Location Street 2:***	
State Waste Gen Cd:		***Location City:***	SAN DIEGO
Short Term Gen:	No	***Location State:***	CA
Importer Activity:	No	***Location Zip Code:***	92123
Mixed Waste Gen:	No	***County Code:***	CA073
Transporter:	No	***State District:***	4
Transfer Facility:	No	***Mailing Street No:***	
TSD Activity:	No	***Mailing Street 1:***	8650 BALBOA AVENUE
Recycler Activity:	No	***Mailing Street 2:***	
Onsite Burn Exempt:	No	***Mailing City:***	SAN DIEGO
Furnace Exemption:	No	***Mailing State:***	CA
Underground Inject:	No	***Mailing Zip Code:***	92123
Off Site Receipt:	No	***Mailing Country:***	US
Waste Dest Fac:	No	***Contact First Name:***	
Subpart K College:		***Contact Middle Initial:***	
Subpart K Hospital:		***Contact Last Name:***	
Subpart K Non Profit:		***Contact Street No:***	
Subpart K Withdraw:		***Contact Street 1:***	
Include Ntnl Rprt:		***Contact Street 2:***	
Reporting Cycle:		***Contact City:***	
LQHUW:	No	***Contact State:***	
Trader Importer:		***Contact Zip:***	
Trader Exporter:		***Contact Country:***	US
Slab Importer:		***Contact Phone:***	
Slab Exporter:		***Contact Phone Ext:***	
Current Record:	No	***Contact Fax:***	
Location Country:	US	***Contact Email Addr:***	
State District Owner:	CA	***Contact Title:***	

Handler Details

Source Type:	R	***Used Oil Transporter:***	No
Receive Date:	19920324	***UO Transfer Fac:***	No
Non Notifier:		***Used Oil Processor:***	No
Acknowledge Flag:		***Used Oil Refiner:***	No
Acknowledge Date:		***Used Oil Burner:***	No
Accessibility:		***UO Market Burner:***	No
Land Type:		***UO Spec Marketer:***	No
Fed Waste Gen Own:	HQ	***Current Site Name:***	TELEDYNE RYAN ELECTRONICS
Fed Waste Gen Cd:	1	***Location Street No:***	
Fed Waste Gen Desc:	Large Quantity Generator	***Location Street 1:***	8650 BALBOA AVENUE
ST Waste Gen Own:		***Location Street 2:***	
State Waste Gen Cd:		***Location City:***	SAN DIEGO
Short Term Gen:	No	***Location State:***	CA
Importer Activity:	No	***Location Zip Code:***	92123
Mixed Waste Gen:	No	***County Code:***	CA073
Transporter:	No	***State District:***	
Transfer Facility:	No	***Mailing Street No:***	
TSD Activity:	No	***Mailing Street 1:***	8650 BALBOA AVENUE
Recycler Activity:	No	***Mailing Street 2:***	
Onsite Burn Exempt:	No	***Mailing City:***	SAN DIEGO
Furnace Exemption:	No	***Mailing State:***	CA
Underground Inject:	No	***Mailing Zip Code:***	92123
Off Site Receipt:	No	***Mailing Country:***	US
Waste Dest Fac:	No	***Contact First Name:***	JACKIE S
Subpart K College:		***Contact Middle Initial:***	
Subpart K Hospital:		***Contact Last Name:***	MCHUGH
Subpart K Non Profit:		***Contact Street No:***	
Subpart K Withdraw:		***Contact Street 1:***	
Include Ntnl Rprt:	U	***Contact Street 2:***	
Reporting Cycle:	1991	***Contact City:***	
LQHUW:	No	***Contact State:***	
Trader Importer:		***Contact Zip:***	
Trader Exporter:		***Contact Country:***	US
Slab Importer:		***Contact Phone:***	619-560-6400
Slab Exporter:		***Contact Phone Ext:***	310
Current Record:	No	***Contact Fax:***	
Location Country:	US	***Contact Email Addr:***	
State District Owner:		***Contact Title:***	

Handler Details

Source Type:	R	***Used Oil Transporter:***	No
Receive Date:	19960229	***UO Transfer Fac:***	No
Non Notifier:		***Used Oil Processor:***	No
Acknowledge Flag:		***Used Oil Refiner:***	No
Acknowledge Date:		***Used Oil Burner:***	No
Accessibility:		***UO Market Burner:***	No

Land Type:		**UO Spec Marketer:**	No
Fed Waste Gen Own:	HQ	**Current Site Name:**	TELEDYNE RYAN ELECTRONICS
Fed Waste Gen Cd:	1	**Location Street No:**	
Fed Waste Gen Desc:	Large Quantity Generator	**Location Street 1:**	8650 BALBOA AVENUE
ST Waste Gen Own:		**Location Street 2:**	
State Waste Gen Cd:		**Location City:**	SAN DIEGO
Short Term Gen:	No	**Location State:**	CA
Importer Activity:	No	**Location Zip Code:**	92123
Mixed Waste Gen:	No	**County Code:**	CA073
Transporter:	No	**State District:**	
Transfer Facility:	No	**Mailing Street No:**	
TSD Activity:	Yes	**Mailing Street 1:**	P.O. BOX 39419
Recycler Activity:	No	**Mailing Street 2:**	
Onsite Burn Exempt:	No	**Mailing City:**	NORTH RIDGEVILLE
Furnace Exemption:	No	**Mailing State:**	OH
Underground Inject:	No	**Mailing Zip Code:**	44039
Off Site Receipt:	No	**Mailing Country:**	US
Waste Dest Fac:	No	**Contact First Name:**	EDWARD
Subpart K College:		**Contact Middle Initial:**	
Subpart K Hospital:		**Contact Last Name:**	SLAVIN
Subpart K Non Profit:		**Contact Street No:**	
Subpart K Withdraw:		**Contact Street 1:**	
Include Ntnl Rprt:	U	**Contact Street 2:**	
Reporting Cycle:	1995	**Contact City:**	
LQHUW:	No	**Contact State:**	
Trader Importer:		**Contact Zip:**	
Trader Exporter:		**Contact Country:**	US
Slab Importer:		**Contact Phone:**	216-353-0710
Slab Exporter:		**Contact Phone Ext:**	
Current Record:	No	**Contact Fax:**	
Location Country:	US	**Contact Email Addr:**	
State District Owner:		**Contact Title:**	

NAICS Details

Source Type:	I	**NAICS Active Status:**	Yes
NAICS Cd Owner:	HQ	**NAICS Cycle:**	2002
NAICS Code:	332999		
NAICS Description:	ALL OTHER MISCELLANEOUS FABRICATED METAL PRODUCT MANUFACTURING		

Source Type:	R	**NAICS Active Status:**	Yes
NAICS Cd Owner:	HQ	**NAICS Cycle:**	2002
NAICS Code:	332999		
NAICS Description:	ALL OTHER MISCELLANEOUS FABRICATED METAL PRODUCT MANUFACTURING		

Source Type:	R	**NAICS Active Status:**	Yes
NAICS Cd Owner:	HQ	**NAICS Cycle:**	2002
NAICS Code:	334412		
NAICS Description:	BARE PRINTED CIRCUIT BOARD MANUFACTURING		

Source Type:	R	**NAICS Active Status:**	Yes

NAICS Cd Owner:	HQ	**NAICS Cycle:**	2002
NAICS Code:	488991		
NAICS Description:	PACKING AND CRATING		
Source Type:	I	**NAICS Active Status:**	Yes
NAICS Cd Owner:	HQ	**NAICS Cycle:**	2002
NAICS Code:	334511		
NAICS Description:	SEARCH, DETECTION, NAVIGATION, GUIDANCE, AERONAUTICAL, AND NAUTICAL SYSTEM AND INSTRUMENT MANUFACTURING		
Source Type:	R	**NAICS Active Status:**	Yes
NAICS Cd Owner:	HQ	**NAICS Cycle:**	2002
NAICS Code:	332813		
NAICS Description:	ELECTROPLATING, PLATING, POLISHING, ANODIZING, AND COLORING		
Source Type:	I	**NAICS Active Status:**	Yes
NAICS Cd Owner:	HQ	**NAICS Cycle:**	2002
NAICS Code:	334412		
NAICS Description:	BARE PRINTED CIRCUIT BOARD MANUFACTURING		
Source Type:	R	**NAICS Active Status:**	Yes
NAICS Cd Owner:	HQ	**NAICS Cycle:**	2002
NAICS Code:	334511		
NAICS Description:	SEARCH, DETECTION, NAVIGATION, GUIDANCE, AERONAUTICAL, AND NAUTICAL SYSTEM AND INSTRUMENT MANUFACTURING		

Owner/Operator Details

Owner/Operator Ind:	CP	**Country:**	
Name:	TELEDYNE RYAN ELECTRONICS	**Zip Code:**	92123
Street No:		**Phone:**	714-291-7311
Street 1:	8650 BALBOA AVENUE	**Type:**	P
Street 2:		**Date Became Current:**	
City:	SAN DIEGO	**Date Ended Current:**	
State:	CA		
Source Type:	I		
Owner/Operator Ind:	CO	**Country:**	
Name:	TELEDYNE RYAN ELECTRONICS	**Zip Code:**	92123
Street No:		**Phone:**	714-291-7311
Street 1:	8650 BALBOA AVENUE	**Type:**	P
Street 2:		**Date Became Current:**	
City:	SAN DIEGO	**Date Ended Current:**	
State:	CA		
Source Type:	N		

12	***11 of 12***	***-***	***0.00 / 0.00***	***415.65 / -7***	***TELEDYNE RYAN ELECTRONICS 8650 BALBOA AVE San Diego CA***	***SANDIEGO SAM***

Record ID:	DEH1997-LSAM-H00047-001	**Object ID:**	4154
Record Type:	SAM Investigation	**ID:**	4158

Map Key	Number of Records	Direction	Distance (mi/ft)	Elev/Diff (ft)	Site	DB

Status:	Completed	**Feature ID:**	3691402200
REST Record ID:	DEH1997-LSAM-H00047-001	**Parcel No:**	369-140-22-00
Record Name:	TELEDYNE RYAN ELECTRONICS	**SWRCB Global ID:**	
Record Status:	Completed	**H No:**	H00047
Record Alias:	SAM Investigation	**Historical Name:**	TELDYNE RYAN ELECTRONICS
Date:	01/23/1997	**Agency Name:**	COSD
Primary Parcel:	YES	**Fire Agency:**	SAN DIEGO
Primary Address:	YES	**Funding:**	N - Non-Billable
Address:	8650 BALBOA AVE, SAN DIEGO CA 92123	**GT Global ID:**	
Address Type:	MASTER	**GT RB Case No:**	
Street String:	8650 BALBOA AVE	**GT Cuf Case:**	
Zip Code:	92123	**GT Case Type:**	
Zip Community:	92123	**GT Lead Agency:**	
Jurisdictiction:	SAN DIEGO	**GT County:**	
Census Tract:	85.11	**GT Latitude:**	
BOS District:	4	**GT Longitude:**	
Watershed Basin:	907.11	**Latitude GS84:**	32.8216078
Water Purveyor:	SAN DIEGO	**Longitude GS84:**	-117.140934
KIVA per Tp per No:	6SAM H00047	**Point X:**	6287853.33000948
X:	6287985.652	**Point Y:**	1880044.75006548
Y:	1879897.381		
Case No:			
Case Type:			
REST Record Type:	LUEG-DEH/LWQD/SAM Investigation/NA		
Opened Date:	853977600000		
Opened Date Converted:	01/22/1997 08:00PM		
Full Name DEH Permit Owner:			
Lead Agency:	DTSC		
Lead Agency Date:	854409600000		
Lead Agency Date Converted:	01/27/1997 08:00PM		
Geo SRC:	Mapped to XY from previous SAM layer		
GT Status:			
GT Status Date:			
GT Status Date Converted:			
Thomasbros Mappage Grid:	1249 C 2		

12	***12 of 12***	***-***	***0.00 / 0.00***	***415.65 / -7***	***TELEDYNE RYAN ELECTRONICS CO 8650 BALBOA AVE SAN DIEGO CA 92123***	***SEMS ARCHIVE***

Site ID:	0902621	**FIPS Code:**	06073
EPA ID:	CAD990833014	**Cong District:**	41
NPL:	Not on the NPL	**County:**	SAN DIEGO
Federal Facility:	No	**Region:**	09
Non NPL Status:	NFRAP-Site does not qualify for the NPL based on existing information		

Action Information

Operable Units:	00	**Start Actual:**	
Action Code:	PA	**Finish Actual:**	01/18/1989

Map Key	Number of Records	Direction	Distance (mi/ft)	Elev/Diff (ft)	Site	DB

Action Name:	PA	**Qual:**	N
SEQ:	1	**Curr Action Lead:**	EPA Perf
Operable Units:	00	**Start Actual:**	08/01/1980
Action Code:	DS	**Finish Actual:**	08/01/1980
Action Name:	DISCVRY	**Qual:**	
SEQ:	1	**Curr Action Lead:**	EPA Perf
Operable Units:	00	**Start Actual:**	
Action Code:	VS	**Finish Actual:**	01/18/1989
Action Name:	ARCH SITE	**Qual:**	
SEQ:	1	**Curr Action Lead:**	EPA Perf In-Hse
Operable Units:	00	**Start Actual:**	01/01/1985
Action Code:	PA	**Finish Actual:**	02/01/1985
Action Name:	PA	**Qual:**	L
SEQ:	2	**Curr Action Lead:**	St Perf

13	1 of 3	-	0.00 / 0.00	417.61 / -5	**KYOCERA INTERNATIONAL INC** **8611 BALBOA AVE** **SAN DIEGO CA 921231501**	ENVIROSTOR

Estor/EPA ID:	CAD047896097	**Funding:**	
Site Type:		**County:**	SAN DIEGO
Site Code:		**Assembly District:**	77
Ntnl Priority List:		**Senate District:**	39
Acres:		**Latitude:**	32.820328
Special Program:		**Longitude:**	-117.141093
Address Desc:	8611 BALBOA AVE		
Address Desc 2:	8611 BALBOA AVE		
Clean Up Status:			
Clean Up Oversight Agencies:			
School District:			
Program Type:			
Past Caused Contamination:			
APN:			
Potential Media Affected:			
Potential Contaminants:			

Site History:

Facility Information

Program Type:	INSPECTION
Status:	NO ACTION
Summary Link:	http://www.envirostor.dtsc.ca.gov/public/eerp_profile_report?global_id=3000666
Program Type:	HAZ WASTE - Lower Tier
Status:	CLOSED
Summary Link:	http://www.envirostor.dtsc.ca.gov/public/hwmp_profile_report?global_id=CAD047896097

Map Key	Number of Records	Direction	Distance (mi/ft)	Elev/Diff (ft)	Site	DB

Permit Units - Completed Act

Activity Type: Permitted Units - Completed Activities
Unit: UNIT 1
Event Description: NEW OPERATING PERMIT - FINAL PERMIT - WITHDRAWAL REQUEST RECEIVED
Date: 1/31/2012
Doc Link:

Activity Type: Permitted Units - Completed Activities
Unit: UNIT 1
Event Description: NEW OPERATING PERMIT - RESPONSE TO 1ST NOD RECEIVED
Date: 10/22/2011
Doc Link:

Activity Type: Permitted Units - Completed Activities
Unit: UNIT 1
Event Description: NEW OPERATING PERMIT - APPLICATION PART B RECEIVED
Date: 3/13/2009
Doc Link:

Activity Type: Permitted Units - Completed Activities
Unit: UNIT 1
Event Description: NEW OPERATING PERMIT - APPLICATION PART A RECEIVED
Date: 3/13/2009
Doc Link:

Activity Type: Permitted Units - Completed Activities
Unit: UNIT 1
Event Description: NEW OPERATING PERMIT - FINAL PERMIT - WITHDRAWAL REQUEST ACKNOWLEDGED
Date: 4/13/2012
Doc Link:

Units Undergoing Closure

Activity Type: Units Undergoing Closure - Completed Activities
Unit: UNIT 1
Event Description: CLOSURE ADMINISTRATIVE - ISSUE CLOSURE VERIFICATION
Date: 4/13/2012
Doc Link:

13	2 of 3	-	0.00 / 0.00	417.61 / -5	**KYOCERA INTERNATIONAL INC** **8611 BALBOA AVE** **SAN DIEGO CA 921231501**	HWP

EPA ID:	CAD047896097	***Latitude:***	32.820328
Status:	CLOSED	***Longitude:***	-117.141093
Facility Type:	Historical - Non-Operating	***Assembly District:***	77
Facility Size:		***Senate District:***	39
Team:	MICHAEL CHOE	***Public Info Officer:***	
Site Code:		***Public Part Speci:***	
County:	SAN DIEGO	***Project Manager:***	

Hazardous Waste Units Completed Activities

Completed Date: 10/22/2011
Event Description: New Operating Permit - RESPONSE TO 1ST NOD RECEIVED
Unit Names: Unit 1

Completed Date: 03/13/2009
Event Description: New Operating Permit - APPLICATION PART A RECEIVED
Unit Names: Unit 1

Completed Date: 04/12/2009
Event Description: New Operating Permit - INITIAL ADMINISTRATIVE REVIEW COMPLETED
Unit Names: Unit 1

Completed Date: 12/02/2008
Event Description: New Operating Permit - CALL-IN LETTER ISSUED
Unit Names: Unit 1

Completed Date: 03/13/2009
Event Description: New Operating Permit - APPLICATION PART B RECEIVED
Unit Names: Unit 1

Completed Date: 04/13/2012
Event Description: New Operating Permit - FINAL PERMIT - WITHDRAWAL REQUEST ACKNOWLEDGED
Unit Names: Unit 1

Completed Date: 11/12/2010
Event Description: New Operating Permit - DTSC MEETING WITH APPLICANT
Unit Names: Unit 1

Completed Date: 01/31/2012
Event Description: New Operating Permit - FINAL PERMIT - WITHDRAWAL REQUEST RECEIVED
Unit Names: Unit 1

Hazardous Waste Units Undergoing Closure

Completed Date: 04/13/2012
Event Description: Closure Administrative - ISSUE CLOSURE VERIFICATION
Unit Names: Unit 1

Alias

Alias: 110010061333
Alias Type: FRS

13	*3 of 3*	*-*	*0.00 / 0.00*	*417.61 / -5*	***KYOCERA INTERNATIONAL INC*** ***8611 BALBOA AVE*** ***SAN DIEGO CA 92123***	***INSP*** ***COMP ENF***

EPA ID:	CAD047896097
County:	SAN DIEGO
Geotracker Address:	8611 BALBOA AVE
Geotracker City:	SAN DIEGO
Geotracker Latitude:	32.820328
Geotracker Longitude:	-117.141093
Report URL:	https://www.envirostor.dtsc.ca.gov/public/eerp_profile_report?global_id=3000666

Inspection Information

Title:	Follow-up Inspection - Generator
Title Link:	
Inspection Date:	10/16/2003
Violations:	Class 1, Class 2
Return to Compliance:	4/28/2009
Report Sent Date:	1/23/2004

Title:	Compliance Evaluation Inspection - Generator
Title Link:	
Inspection Date:	5/19/2003
Violations:	Class 1, Minor
Return to Compliance:	8/4/2003
Report Sent Date:	7/15/2003

Title:	Follow-up Inspection - Generator
Title Link:	
Inspection Date:	6/21/2005
Violations:	Class 1, Class 2
Return to Compliance:	4/28/2009
Report Sent Date:	5/11/2006

Enforcement Information

Enforcement Type:	Follow-up Inspection - Generator
Enforcement Date:	6/21/2005

Enforcement Type:	Compliance Evaluation Inspection - Generator
Enforcement Date:	5/19/2003

Enforcement Type:	Follow-up Inspection - Generator
Enforcement Date:	10/16/2003

Enforcement Type:	Initial Civil Filing AG (510)
Enforcement Date:	9/14/2007

Enforcement Type:	Final Civil / Judicial Action (610)
Enforcement Date:	12/12/2008

Enforcement Actions

Title: Final Civil / Judicial Action (610)
Title Link:
Issued Completed Date: 12/12/2008

Title: Initial Civil Filing AG (510)
Title Link:
Issued Completed Date: 9/14/2007

Permitting

Site Code:
Site Facility Type: CLOSED
Program Type: HAZARDOUS WASTE FACILITY
Assembly District: 77
Senate District: 39
Facility Type: UNKNOWN
Facility History:

Kyocera America Inc. (KAI) is located in San Diego and manufactures specialty ceramic and electronic products for military and civilian uses. KAI manufactures ceramic semi-conductor packages using water for various purposes including (a) making cleaning, etching, plating and stripping solutions (some containing cyanide or CN, some containing acids or caustics), (b) rinsing parts ("rinsewaters"), and (c) non-contact cooling. Some (but not all) of the solutions and rinses contain CN and
metals (primarily gold and nickel, but also occasionally tin, lead, and copper).

Starting in 2004, DTSC's Enforcement Program identified violations at KAI for operating a treatment and storage facility without a permit and for not complying with hazardous waste generator requirements. A 2008 order and judgment required KAI to pay a $1.4 million penalty and submit a Permit Application and operational information so DTSC could resolve technical issues of waste determination and applicable regulatory requirements. The judgment allowed KAI to continue operating while the Permit Application is reviewed.

KAI applied for a Series C Standardized Permit on March 13, 2009. The application lists seven units, but also asserts that all of the waste is either non-hazardous or exempt or the treatment is exempt. The permit was withdrawn as this facility was determined to be an Permit by Rule facility.

Permitting

Site Code:
Site Facility Type: CLOSED
Program Type: HAZARDOUS WASTE FACILITY
Assembly District: 77
Senate District: 39
Facility Type: UNKNOWN
Facility History:

Kyocera America Inc. (KAI) is located in San Diego and manufactures specialty ceramic and electronic products for military and civilian uses. KAI manufactures ceramic semi-conductor packages using water for various purposes including (a) making cleaning, etching, plating and stripping solutions (some containing cyanide or CN, some containing acids or caustics), (b) rinsing parts ("rinsewaters"), and (c) non-contact cooling. Some (but not all) of the solutions and rinses contain CN and
metals (primarily gold and nickel, but also occasionally tin, lead, and copper).
Starting in 2004, DTSC's Enforcement Program identified violations at KAI for operating a treatment and storage facility without a permit and for not complying with hazardous waste generator requirements. A 2008 order and judgment required KAI to pay a $1.4 million penalty and submit a Permit Application and operational information so DTSC could resolve technical issues of waste determination and applicable regulatory requirements. The judgment allowed KAI to continue operating while the Permit Application is reviewed.
KAI applied for a Series C Standardized Permit on March 13, 2009. The application lists seven units, but also asserts that all of the waste is either non-hazardous or exempt or the treatment is exempt. The permit was withdrawn as this facility was determined to be an Permit by Rule facility.

14	1 of 2	-	0.00 / 0.00	427.25 / 4	PRIMEX PHYSICS INTERNATIONAL	PRP

Map Key	Number of Records	Direction	Distance (mi/ft)	Elev/Diff (ft)	Site	DB
					C/O MAXWELL TECHNOLOGIES, INC. 8888 BALBOA AVENUE SAN DIEGO CA 92123	

EPA_ID: CA0002109312
Site ID: 0905380
Site Name: PRC PATTERSON SITE
Region Code: 09
Party Name: PRIMEX PHYSICS INTERNATIONAL
Party Street Address: C/O MAXWELL TECHNOLOGIES, INC.
Party Street Address2: 8888 BALBOA AVENUE
Party Street Address3:
Party City: SAN DIEGO
Party State: CA
Party Zip: 92123
NPL Status: Not on the NPL
Non NPL Status: Rmvl Only Site (No Site Assess Work Needed)

Facility Address 1: STATE HIGHWAY 33
Facility Address 2:
Facility City: PATTERSON
Facility Zip: 95363
Facility State: CA

Historical Action Information

Action Type Seq: UA002
Action Name: UNILATERAL ADMIN ORDER
Action Code: UA
Action Date: SETTLEMENT DATE: 08/12/1998
Action Completion Dt: 8/12/1998 00:00:00

Action Type Seq: UA002
Action Name: UNILATERAL ADMIN ORDER
Action Code: UA
Action Date: SETTLEMENT DATE: 08/12/1998
Action Completion Dt: 8/12/1998 00:00:00

Map Key	Number of Records	Direction	Distance (mi/ft)	Elev/Diff (ft)	Site	DB
14	2 of 2	-	0.00 / 0.00	427.25 / 4	UNION CARBIDE CORP 8888 BALBOA AVE SAN DIEGO CA 92123	RCRA NON GEN

EPA Handler ID: CAD043649177
Land Type Code:
Land Type Desc:
Federal Waste Generator Code: N
Gen Status Univ Code: N
Gen Status Univ Desc: No Report
Importer Activity: No
Mixed Waste Generator: No
Transporter Activity: No
Transfer Facility: No
Recycler Activity: No
Onsite Burner Exemption: No
Furnace Exemption: No
Underground Inject Activity: No
Receives Waste from Offsite: No
TSD Type: -----

TSD Activity:	No
Corrective Action Univ:	No
Action has been Imposed:	No
Action under 3004 (U)/(V):	No
Institutional Control Indicator:	N
Used Oil Transporter:	
Used Oil Transfer Facility:	
Used Oil Processor:	
Used Oil Refiner:	
Used Oil Burner:	
Used Oil Market Burner:	
Used Oil Spec Marketer:	
Activity Location:	CA
County Code:	CA073
County Name:	SAN DIEGO
Contact Name:	ENVIRONMENTAL MANAGER
Contact Phone No and Ext:	714-279-4500
Contact Email:	
Contact Address:	8888 BALBOA AVE , SAN DIEGO , CA, 92123 , US
Mailing Address:	8888 , BALBOA AVE , SAN DIEGO , CA, 92123 , US

Violation/Evaluation Summary

Note: NO RECORDS: As of Jan 24 2018, there are no Compliance Monitoring and Enforcement (violation) records associated with this facility (EPA ID).

Handler Details

Source Type:	N	***Used Oil Transporter:***	No
Receive Date:	19800812	***UO Transfer Fac:***	No
Non Notifier:		***Used Oil Processor:***	No
Acknowledge Flag:		***Used Oil Refiner:***	No
Acknowledge Date:	19910331	***Used Oil Burner:***	No
Accessibility:		***UO Market Burner:***	No
Land Type:		***UO Spec Marketer:***	No
Fed Waste Gen Own:	HQ	***Current Site Name:***	UNION CARBIDE CORP
Fed Waste Gen Cd:	N	***Location Street No:***	8888
Fed Waste Gen Desc:		***Location Street 1:***	BALBOA AVE
ST Waste Gen Own:	HQ	***Location Street 2:***	
State Waste Gen Cd:	N	***Location City:***	SAN DIEGO
Short Term Gen:	No	***Location State:***	CA
Importer Activity:	No	***Location Zip Code:***	92123
Mixed Waste Gen:	No	***County Code:***	CA073
Transporter:	No	***State District:***	4
Transfer Facility:	No	***Mailing Street No:***	8888
TSD Activity:	No	***Mailing Street 1:***	BALBOA AVE
Recycler Activity:	No	***Mailing Street 2:***	
Onsite Burn Exempt:	No	***Mailing City:***	SAN DIEGO
Furnace Exemption:	No	***Mailing State:***	CA
Underground Inject:	No	***Mailing Zip Code:***	92123
Off Site Receipt:	No	***Mailing Country:***	US

Waste Dest Fac:	No	**Contact First Name:**	ENVIRONMENTAL
Subpart K College:		**Contact Middle Initial:**	
Subpart K Hospital:		**Contact Last Name:**	MANAGER
Subpart K Non Profit:		**Contact Street No:**	
Subpart K Withdraw:		**Contact Street 1:**	8888 BALBOA AVE
Include Ntnl Rprt:		**Contact Street 2:**	
Reporting Cycle:		**Contact City:**	SAN DIEGO
LQHUW:	No	**Contact State:**	CA
Trader Importer:		**Contact Zip:**	92123
Trader Exporter:		**Contact Country:**	US
Slab Importer:		**Contact Phone:**	714-279-4500
Slab Exporter:		**Contact Phone Ext:**	
Current Record:	Yes	**Contact Fax:**	
Location Country:	US	**Contact Email Addr:**	
State District Owner:	CA	**Contact Title:**	

NAICS Details

Source Type:	N	**NAICS Active Status:**	Yes
NAICS Cd Owner:	HQ	**NAICS Cycle:**	2002
NAICS Code:	327999		
NAICS Description:	ALL OTHER MISCELLANEOUS NONMETALLIC MINERAL PRODUCT MANUFACTURING		

Source Type:	N	**NAICS Active Status:**	Yes
NAICS Cd Owner:	HQ	**NAICS Cycle:**	2002
NAICS Code:	334419		
NAICS Description:	OTHER ELECTRONIC COMPONENT MANUFACTURING		

Owner/Operator Details

Owner/Operator Ind:	CP	**Country:**	
Name:	NOT REQUIRED	**Zip Code:**	99999
Street No:		**Phone:**	415-555-1212
Street 1:	NOT REQUIRED	**Type:**	P
Street 2:		**Date Became Current:**	
City:	NOT REQUIRED	**Date Ended Current:**	
State:	ME		
Source Type:	N		

Owner/Operator Ind:	CO	**Country:**	
Name:	UNION CARBIDE CORPORATION	**Zip Code:**	99999
Street No:		**Phone:**	415-555-1212
Street 1:	NOT REQUIRED	**Type:**	P
Street 2:		**Date Became Current:**	
City:	NOT REQUIRED	**Date Ended Current:**	
State:	ME		
Source Type:	N		

15	*1 of 1*	*-*	*0.00 / 0.00*	*427.25 / 4*	***PRIMEX PHYSICS INTERNATIONAL***	***PRP***

Map Key	Number of Records	Direction	Distance (mi/ft)	Elev/Diff (ft)	Site	DB
					c/o Maxwell Technologies, Inc. 8888 Balboa Avenue SAN DIEGO CA 92123	

EPA_ID: CA0002109312
Site ID: 0905380
Site Name: PRC PATTERSON SITE
Region Code: 09
Party Name: PRIMEX PHYSICS INTERNATIONAL
Party Street Address: c/o Maxwell Technologies, Inc. 8888 Balboa Avenue
Party Street Address2:
Party Street Address3:
Party City: SAN DIEGO
Party State: CA
Party Zip: 92123
NPL Status: Not on the NPL
Non NPL Status: Removal Only Site (No Site Assessment Work Needed)

Facility Address 1: STATE HIGHWAY 33
Facility Address 2:
Facility City: PATTERSON
Facility Zip: 95363
Facility State: CA

Noticed Party Action Information

Action Type Seq: UA-2
Action Name: UNL ORDR
Action Date: SETTLEMENT DATE 08/12/1998

Map Key	Number of Records	Direction	Distance (mi/ft)	Elev/Diff (ft)	Site	DB
16	1 of 3	-	0.00 / 0.00	427.25 / 4	L3 Telemetry & RF 9020 BALBOA AVE SAN DIEGO CA 92123	CERS HAZ

Site ID: 42392
Latitude: 32.823540
Longitude: -117.136482

Regulated Programs

EI ID: 10390297
EI Description: Hazardous Waste Generator

EI ID: 10390297
EI Description: Chemical Storage Facilities

Affiliations

Affil Type Desc: Parent Corporation
Entity Name: L3 COMMUNICATIONS TELEMETRY-WEST
Entity Title:
Address:
City:
State:
Country:
Zip Code:
Phone:

Affil Type Desc: Property Owner

Entity Name:	L3 TECHNOLOGIES, INC
Entity Title:	
Address:	600 THIRD AVENUE
City:	NEW YORK
State:	NY
Country:	United States
Zip Code:	10016
Phone:	(212) 697-1111
Affil Type Desc:	Primary Emergency Contact
Entity Name:	MATT STRICKLAND
Entity Title:	EH&S/FACILITIES MANAGER
Address:	
City:	
State:	
Country:	
Zip Code:	
Phone:	(619) 961-8074
Affil Type Desc:	Environmental Contact
Entity Name:	MATT STRICKLAND
Entity Title:	
Address:	9020 BALBOA AVE
City:	SAN DIEGO
State:	CA
Country:	
Zip Code:	92123
Phone:	(858) 694-7965
Affil Type Desc:	Facility Mailing Address
Entity Name:	Mailing Address
Entity Title:	
Address:	9020 BALBOA AV
City:	SAN DIEGO
State:	CA
Country:	
Zip Code:	92123-1510
Phone:	
Affil Type Desc:	CUPA District
Entity Name:	San Diego County Env Health
Entity Title:	
Address:	PO Box 129261
City:	San Diego
State:	CA
Country:	
Zip Code:	92112-9261
Phone:	(858) 505-6880
Affil Type Desc:	Legal Owner
Entity Name:	L3 TECHNOLOGIES, INC.
Entity Title:	

Address:	600 THIRD AVENUE
City:	NEW YORK
State:	NY
Country:	United States
Zip Code:	10016
Phone:	(212) 697-1111

Affil Type Desc:	Operator
Entity Name:	L3 TELEMETRY & RF
Entity Title:	
Address:	
City:	
State:	
Country:	
Zip Code:	
Phone:	(858) 694-7500

Affil Type Desc:	Identification Signer
Entity Name:	MATT STRICKLAND
Entity Title:	EH&S MANAGER
Address:	
City:	
State:	
Country:	
Zip Code:	
Phone:	

Affil Type Desc:	Secondary Emergency Contact
Entity Name:	LORENA YESCAS
Entity Title:	EH&S COORDINATOR
Address:	
City:	
State:	
Country:	
Zip Code:	
Phone:	(619) 880-6984

Coordinates

Env Int Type Code:	HWG	**Longitude:**	-117.136480
Program ID:	10390297	**Coord Name:**	
Latitude:	32.823540	**Ref Point Type Desc:**	Center of a facility or station.

Evaluations

Eval Date:	1/14/2015
Violations Found:	No
Eval General Type:	Compliance Evaluation Inspection
Eval Type:	Routine done by local agency
Eval Division:	San Diego County Department of Env Health

Eval Program: HMRRP
Eval Source: CERS
Eval Notes:

Inspector: Preece Sharon Inspection ID:5147555

Eval Date: 11/8/2016
Violations Found: No
Eval General Type: Compliance Evaluation Inspection
Eval Type: Routine done by local agency
Eval Division: San Diego County Department of Env Health
Eval Program: HW
Eval Source: CERS
Eval Notes:

Inspector: Preece Sharon Inspection ID:5586982

Eval Date: 11/8/2016
Violations Found: No
Eval General Type: Compliance Evaluation Inspection
Eval Type: Routine done by local agency
Eval Division: San Diego County Department of Env Health
Eval Program: HMRRP
Eval Source: CERS
Eval Notes:

Inspector: Preece Sharon Inspection ID:5586982

16	*2 of 3*	-	*0.00 / 0.00*	*427.25 / 4*	***L3 COMMUNICATIONS CONIC 9020 BALBOA AV SAN DIEGO CA 92123***	***EMISSIONS***

1999 Criteria Data

Facility ID:	2433	***CERR Code:***	
Facility SIC Code:	3479	***TOGT:***	.2084682
CO:	37	***ROGT:***	.2084682
Air Basin:	SD	***COT:***	
District:	SD	***NOXT:***	
COID:	SD	***SOXT:***	
DISN:	SAN DIEGO COUNTY APCD	***PMT:***	
CHAPIS:		***PM10T:***	

1999 Toxic Data

Facility ID:	2433	***COID:***	SD
Facility SIC Code:	3479	***DISN:***	SAN DIEGO COUNTY APCD
CO:	37	***CHAPIS:***	
Air Basin:	SD	***CERR Code:***	

District: SD
TS:
Health Risk Asmt:
Non-Cancer Chronic Haz Ind:
Non-Cancer Acute Haz Ind:

2000 Criteria Data

Facility ID:	2433	**CERR Code:**	
Facility SIC Code:	3479	**TOGT:**	.2084682
CO:	37	**ROGT:**	.2084682
Air Basin:	SD	**COT:**	
District:	SD	**NOXT:**	
COID:	SD	**SOXT:**	
DISN:	SAN DIEGO COUNTY APCD	**PMT:**	
CHAPIS:		**PM10T:**	

2000 Toxic Data

Facility ID:	2433	**COID:**	SD
Facility SIC Code:	3479	**DISN:**	SAN DIEGO COUNTY APCD
CO:	37	**CHAPIS:**	
Air Basin:	SD	**CERR Code:**	
District:	SD		

TS:
Health Risk Asmt:
Non-Cancer Chronic Haz Ind:
Non-Cancer Acute Haz Ind:

2001 Criteria Data

Facility ID:	2433	**CERR Code:**	
Facility SIC Code:	3479	**TOGT:**	.21
CO:	37	**ROGT:**	.21
Air Basin:	SD	**COT:**	
District:	SD	**NOXT:**	
COID:	SD	**SOXT:**	
DISN:	SAN DIEGO COUNTY APCD	**PMT:**	
CHAPIS:		**PM10T:**	

2001 Toxic Data

Facility ID:	2433	**COID:**	SD
Facility SIC Code:	3479	**DISN:**	SAN DIEGO COUNTY APCD
CO:	37	**CHAPIS:**	
Air Basin:	SD	**CERR Code:**	
District:	SD		

TS:
Health Risk Asmt:

Non-Cancer Chronic Haz Ind:
Non-Cancer Acute Haz Ind:

2002 Criteria Data

Facility ID:	2433	***CERR Code:***	
Facility SIC Code:	3479	***TOGT:***	.2084682
CO:	37	***ROGT:***	.2084682
Air Basin:	SD	***COT:***	
District:	SD	***NOXT:***	
COID:	SD	***SOXT:***	
DISN:	SAN DIEGO COUNTY APCD	***PMT:***	
CHAPIS:		***PM10T:***	

2002 Toxic Data

Facility ID:	2433	***COID:***	SD
Facility SIC Code:	3479	***DISN:***	SAN DIEGO COUNTY APCD
CO:	37	***CHAPIS:***	
Air Basin:	SD	***CERR Code:***	
District:	SD		

TS:
Health Risk Asmt:
Non-Cancer Chronic Haz Ind:
Non-Cancer Acute Haz Ind:

2003 Criteria Data

Facility ID:	2433	***CERR Code:***	
Facility SIC Code:	3479	***TOGT:***	.2084682
CO:	37	***ROGT:***	.2084682
Air Basin:	SD	***COT:***	
District:	SD	***NOXT:***	
COID:	SD	***SOXT:***	
DISN:	SAN DIEGO COUNTY APCD	***PMT:***	
CHAPIS:		***PM10T:***	

2003 Toxic Data

Facility ID:	2433	***COID:***	SD
Facility SIC Code:	3479	***DISN:***	SAN DIEGO COUNTY APCD
CO:	37	***CHAPIS:***	
Air Basin:	SD	***CERR Code:***	
District:	SD		

TS:
Health Risk Asmt:
Non-Cancer Chronic Haz Ind:
Non-Cancer Acute Haz Ind:

2004 Criteria Data

Facility ID:	2433	***CERR Code:***	
Facility SIC Code:	3479	***TOGT:***	.59632
CO:	37	***ROGT:***	.59632
Air Basin:	SD	***COT:***	
District:	SD	***NOXT:***	
COID:	SD	***SOXT:***	
DISN:	SAN DIEGO COUNTY APCD	***PMT:***	
CHAPIS:		***PM10T:***	

2004 Toxic Data

Facility ID:	2433	***COID:***	SD
Facility SIC Code:	3479	***DISN:***	SAN DIEGO COUNTY APCD
CO:	37	***CHAPIS:***	
Air Basin:	SD	***CERR Code:***	
District:	SD		
TS:			
Health Risk Asmt:			
Non-Cancer Chronic Haz Ind:			
Non-Cancer Acute Haz Ind:			

2005 Criteria Data

Facility ID:	2433	***CERR Code:***	
Facility SIC Code:	3479	***TOGT:***	.59632
CO:	37	***ROGT:***	.59632
Air Basin:	SD	***COT:***	
District:	SD	***NOXT:***	
COID:	SD	***SOXT:***	
DISN:	SAN DIEGO COUNTY APCD	***PMT:***	
CHAPIS:		***PM10T:***	

2005 Toxic Data

Facility ID:	2433	***COID:***	SD
Facility SIC Code:	3479	***DISN:***	SAN DIEGO COUNTY APCD
CO:	37	***CHAPIS:***	
Air Basin:	SD	***CERR Code:***	
District:	SD		
TS:			
Health Risk Asmt:			
Non-Cancer Chronic Haz Ind:			
Non-Cancer Acute Haz Ind:			

2006 Criteria Data

Map Key	Number of Records	Direction	Distance (mi/ft)	Elev/Diff (ft)	Site	DB

Facility ID:	2433	**CERR Code:**	
Facility SIC Code:	3479	**TOGT:**	.59631625
CO:	37	**ROGT:**	.59631625
Air Basin:	SD	**COT:**	
District:	SD	**NOXT:**	
COID:	SD	**SOXT:**	
DISN:	SAN DIEGO COUNTY APCD	**PMT:**	
CHAPIS:		**PM10T:**	

2006 Toxic Data

Facility ID:	2433	**COID:**	SD
Facility SIC Code:	3479	**DISN:**	SAN DIEGO COUNTY APCD
CO:	37	**CHAPIS:**	
Air Basin:	SD	**CERR Code:**	
District:	SD		
TS:			
Health Risk Asmt:			
Non-Cancer Chronic Haz Ind:			
Non-Cancer Acute Haz Ind:			

Map Key	Number of Records	Direction	Distance (mi/ft)	Elev/Diff (ft)	Site	DB
16	3 of 3	-	0.00 / 0.00	427.25 / 4	L3 TELEMETRY & RF 9020 BALBOA AVE SAN DIEGO CA 92123	RCRA SQG

EPA Handler ID:	CAD981370349
Land Type Code:	P
Land Type Desc:	Private
Federal Waste Generator Code:	2
Gen Status Univ:	SQG
Gen Status Univ Desc:	Small Quantity Generator
Importer Activity:	No
Mixed Waste Generator:	No
Transporter Activity:	No
Transfer Facility:	No
Recycler Activity:	No
Onsite Burner Exemption:	No
Furnace Exemption:	No
Underground Inject Activity:	No
Receives Waste from Offsite:	No
TSD Type:	-----
TSD Activity:	No
Corrective Action Univ:	No
Action has been Imposed:	No
Action under 3004 (U)/(V):	No
Institutional Control Indicator:	N
Used Oil Transporter:	
Used Oil Transfer Facility:	
Used Oil Processor:	
Used Oil Refiner:	
Used Oil Burner:	

Used Oil Market Burner:	
Used Oil Spec Marketer:	
Activity Location:	CA
County Code:	CA073
County Name:	SAN DIEGO
Contact Name:	MATT F STRICKLAND
Contact Phone No and Exten:	858-694-7965
Contact Email:	MATT.STRICKLAND@L3T.COM
Contact Address:	9020 , BALBOA AVE , SAN DIEGO , CA, 92123 , US
Mailing Address:	9020 , BALBOA AVE , SAN DIEGO , CA, 92123 , US

Violation/Evaluation Summary

Note: As of Jan 24 2018, there are no Compliance Monitoring and Enforcement (violation) records associated with this facility (EPA ID).

Handler Details

Source Type:	N	***Used Oil Transporter:***	No
Receive Date:	20170112	***UO Transfer Fac:***	No
Non Notifier:		***Used Oil Processor:***	No
Acknowledge Flag:		***Used Oil Refiner:***	No
Acknowledge Date:		***Used Oil Burner:***	No
Accessibility:		***UO Market Burner:***	No
Land Type:	P	***UO Spec Marketer:***	No
Fed Waste Gen Own:	HQ	***Current Site Name:***	L3 TELEMETRY & RF
Fed Waste Gen Cd:	2	***Location Street No:***	9020
Fed Waste Gen Desc:	Small Quantity Generator	***Location Street 1:***	BALBOA AVE
ST Waste Gen Own:	CA	***Location Street 2:***	
State Waste Gen Cd:	2	***Location City:***	SAN DIEGO
Short Term Gen:	No	***Location State:***	CA
Importer Activity:	No	***Location Zip Code:***	92123
Mixed Waste Gen:	No	***County Code:***	CA073
Transporter:	No	***State District:***	
Transfer Facility:	No	***Mailing Street No:***	9020
TSD Activity:	No	***Mailing Street 1:***	BALBOA AVE
Recycler Activity:	No	***Mailing Street 2:***	
Onsite Burn Exempt:	No	***Mailing City:***	SAN DIEGO
Furnace Exemption:	No	***Mailing State:***	CA
Underground Inject:	No	***Mailing Zip Code:***	92123
Off Site Receipt:	No	***Mailing Country:***	US
Waste Dest Fac:	No	***Contact First Name:***	MATT
Subpart K College:	No	***Contact Middle Initial:***	F
Subpart K Hospital:	No	***Contact Last Name:***	STRICKLAND
Subpart K Non Profit:	No	***Contact Street No:***	9020
Subpart K Withdraw:	No	***Contact Street 1:***	BALBOA AVE
Include Ntnl Rprt:		***Contact Street 2:***	
Reporting Cycle:		***Contact City:***	SAN DIEGO
LQHUW:	No	***Contact State:***	CA
Trader Importer:	No	***Contact Zip:***	92123
Trader Exporter:	No	***Contact Country:***	US

Slab Importer:	No	***Contact Phone:***	858-694-7965
Slab Exporter:	No	***Contact Phone Ext:***	
Current Record:	Yes	***Contact Fax:***	858-694-7903
Location Country:	US	***Contact Email Addr:***	MATT.STRICKLAND@L3T.COM
State District Owner:		***Contact Title:***	ENVIRONMENTAL HEALTH AND SAFETY MANAGER

Handler Details

Source Type:	N	***Used Oil Transporter:***	No
Receive Date:	20050112	***UO Transfer Fac:***	No
Non Notifier:		***Used Oil Processor:***	No
Acknowledge Flag:		***Used Oil Refiner:***	No
Acknowledge Date:		***Used Oil Burner:***	No
Accessibility:		***UO Market Burner:***	No
Land Type:	P	***UO Spec Marketer:***	No
Fed Waste Gen Own:	HQ	***Current Site Name:***	L 3 COMMUNICATIONS TELEMTRY WEST
Fed Waste Gen Cd:	2	***Location Street No:***	
Fed Waste Gen Desc:	Small Quantity Generator	***Location Street 1:***	9020 BALBOA AVE
ST Waste Gen Own:	CA	***Location Street 2:***	
State Waste Gen Cd:	2	***Location City:***	SAN DIEGO
Short Term Gen:	No	***Location State:***	CA
Importer Activity:	No	***Location Zip Code:***	92123
Mixed Waste Gen:	No	***County Code:***	CA073
Transporter:	No	***State District:***	
Transfer Facility:	No	***Mailing Street No:***	
TSD Activity:	No	***Mailing Street 1:***	9020 BALBOA AVE
Recycler Activity:	No	***Mailing Street 2:***	
Onsite Burn Exempt:	No	***Mailing City:***	SAN DIEGO
Furnace Exemption:	No	***Mailing State:***	CA
Underground Inject:	No	***Mailing Zip Code:***	92123
Off Site Receipt:	No	***Mailing Country:***	US
Waste Dest Fac:	No	***Contact First Name:***	MATT
Subpart K College:		***Contact Middle Initial:***	F
Subpart K Hospital:		***Contact Last Name:***	STRICKLAND
Subpart K Non Profit:		***Contact Street No:***	
Subpart K Withdraw:		***Contact Street 1:***	9020 BALBOA AVE
Include Ntnl Rprt:		***Contact Street 2:***	
Reporting Cycle:		***Contact City:***	SAN DIEGO
LQHUW:	No	***Contact State:***	CA
Trader Importer:		***Contact Zip:***	92123
Trader Exporter:		***Contact Country:***	US
Slab Importer:		***Contact Phone:***	858-694-7965
Slab Exporter:		***Contact Phone Ext:***	
Current Record:	No	***Contact Fax:***	
Location Country:	US	***Contact Email Addr:***	MTT.STRICKLAND@L-3COM.COM
State District Owner:		***Contact Title:***	

Handler Details

Source Type:	B	***Used Oil Transporter:***	No

Receive Date:	20040311	**UO Transfer Fac:**	No
Non Notifier:		**Used Oil Processor:**	No
Acknowledge Flag:		**Used Oil Refiner:**	No
Acknowledge Date:		**Used Oil Burner:**	No
Accessibility:		**UO Market Burner:**	No
Land Type:	P	**UO Spec Marketer:**	No
Fed Waste Gen Own:	HQ	**Current Site Name:**	L-3 COMMUNICATIONS, TELEMETRY-WEST
Fed Waste Gen Cd:	1	**Location Street No:**	
Fed Waste Gen Desc:	Large Quantity Generator	**Location Street 1:**	9020 BALBOA AVE
ST Waste Gen Own:	CA	**Location Street 2:**	
State Waste Gen Cd:	1	**Location City:**	SAN DIEGO
Short Term Gen:	No	**Location State:**	CA
Importer Activity:	No	**Location Zip Code:**	92123
Mixed Waste Gen:	No	**County Code:**	CA073
Transporter:	No	**State District:**	
Transfer Facility:	No	**Mailing Street No:**	
TSD Activity:	No	**Mailing Street 1:**	9020 BALBOA AVE
Recycler Activity:	No	**Mailing Street 2:**	
Onsite Burn Exempt:	No	**Mailing City:**	SAN DIEGO
Furnace Exemption:	No	**Mailing State:**	CA
Underground Inject:	No	**Mailing Zip Code:**	92123
Off Site Receipt:	No	**Mailing Country:**	US
Waste Dest Fac:	No	**Contact First Name:**	MATT
Subpart K College:		**Contact Middle Initial:**	F
Subpart K Hospital:		**Contact Last Name:**	STRICKLAND
Subpart K Non Profit:		**Contact Street No:**	
Subpart K Withdraw:		**Contact Street 1:**	
Include Ntnl Rprt:	Y	**Contact Street 2:**	
Reporting Cycle:	2003	**Contact City:**	
LQHUW:	Yes	**Contact State:**	
Trader Importer:		**Contact Zip:**	
Trader Exporter:		**Contact Country:**	US
Slab Importer:		**Contact Phone:**	858-694-7965
Slab Exporter:		**Contact Phone Ext:**	
Current Record:	No	**Contact Fax:**	
Location Country:	US	**Contact Email Addr:**	MATT.STRICKLAND@L-3COM.COM
State District Owner:		**Contact Title:**	

Handler Details

Source Type:	N	**Used Oil Transporter:**	No
Receive Date:	20020114	**UO Transfer Fac:**	No
Non Notifier:		**Used Oil Processor:**	No
Acknowledge Flag:		**Used Oil Refiner:**	No
Acknowledge Date:	19970620	**Used Oil Burner:**	No
Accessibility:		**UO Market Burner:**	No
Land Type:	P	**UO Spec Marketer:**	No
Fed Waste Gen Own:	HQ	**Current Site Name:**	L 3 COMMUNICATIONS TELEMETRY WEST
Fed Waste Gen Cd:	2	**Location Street No:**	
Fed Waste Gen Desc:	Small Quantity Generator	**Location Street 1:**	9020 BALBOA AVE
ST Waste Gen Own:		**Location Street 2:**	

State Waste Gen Cd:		**Location City:**	SAN DIEGO
Short Term Gen:	No	**Location State:**	CA
Importer Activity:	No	**Location Zip Code:**	92123-3507
Mixed Waste Gen:	No	**County Code:**	CA073
Transporter:	No	**State District:**	
Transfer Facility:	No	**Mailing Street No:**	
TSD Activity:	No	**Mailing Street 1:**	9020 BALBOA AVE
Recycler Activity:	No	**Mailing Street 2:**	
Onsite Burn Exempt:	No	**Mailing City:**	SAN DIEGO
Furnace Exemption:	No	**Mailing State:**	CA
Underground Inject:	No	**Mailing Zip Code:**	92123-3507
Off Site Receipt:	No	**Mailing Country:**	US
Waste Dest Fac:	No	**Contact First Name:**	AL
Subpart K College:		**Contact Middle Initial:**	
Subpart K Hospital:		**Contact Last Name:**	BLAKE
Subpart K Non Profit:		**Contact Street No:**	
Subpart K Withdraw:		**Contact Street 1:**	9020 BALBOA AVE
Include Ntnl Rprt:		**Contact Street 2:**	
Reporting Cycle:		**Contact City:**	SAN DIEGO
LQHUW:	No	**Contact State:**	CA
Trader Importer:		**Contact Zip:**	92123-3507
Trader Exporter:		**Contact Country:**	US
Slab Importer:		**Contact Phone:**	858-694-7908
Slab Exporter:		**Contact Phone Ext:**	
Current Record:	No	**Contact Fax:**	
Location Country:	US	**Contact Email Addr:**	
State District Owner:		**Contact Title:**	

Handler Details

Source Type:	N	**Used Oil Transporter:**	No
Receive Date:	20120910	**UO Transfer Fac:**	No
Non Notifier:		**Used Oil Processor:**	No
Acknowledge Flag:		**Used Oil Refiner:**	No
Acknowledge Date:		**Used Oil Burner:**	No
Accessibility:		**UO Market Burner:**	No
Land Type:	P	**UO Spec Marketer:**	No
Fed Waste Gen Own:	HQ	**Current Site Name:**	L3 TELEMETRY WEST
Fed Waste Gen Cd:	2	**Location Street No:**	
Fed Waste Gen Desc:	Small Quantity Generator	**Location Street 1:**	9020 BALBOA AVE
ST Waste Gen Own:	CA	**Location Street 2:**	
State Waste Gen Cd:	2	**Location City:**	SAN DIEGO
Short Term Gen:	No	**Location State:**	CA
Importer Activity:	No	**Location Zip Code:**	92123
Mixed Waste Gen:	No	**County Code:**	CA073
Transporter:	No	**State District:**	
Transfer Facility:	No	**Mailing Street No:**	
TSD Activity:	No	**Mailing Street 1:**	9020 BALBOA AVE
Recycler Activity:	No	**Mailing Street 2:**	
Onsite Burn Exempt:	No	**Mailing City:**	SAN DIEGO
Furnace Exemption:	No	**Mailing State:**	CA

Underground Inject:	No	**Mailing Zip Code:**	92123
Off Site Receipt:	No	**Mailing Country:**	US
Waste Dest Fac:	No	**Contact First Name:**	MATT
Subpart K College:	No	**Contact Middle Initial:**	F
Subpart K Hospital:	No	**Contact Last Name:**	STRICKLAND
Subpart K Non Profit:	No	**Contact Street No:**	
Subpart K Withdraw:	No	**Contact Street 1:**	9020 BALBOA AVE
Include Ntnl Rprt:		**Contact Street 2:**	
Reporting Cycle:		**Contact City:**	SAN DIEGO
LQHUW:	No	**Contact State:**	CA
Trader Importer:		**Contact Zip:**	92123
Trader Exporter:		**Contact Country:**	US
Slab Importer:		**Contact Phone:**	858-694-7965
Slab Exporter:		**Contact Phone Ext:**	
Current Record:	No	**Contact Fax:**	858-694-7903
Location Country:	US	**Contact Email Addr:**	MATT.STRICKLAND@L-3COM.COM
State District Owner:		**Contact Title:**	EHS MGR

Hazardous Waste Details

Haz Waste Cd Owner:	CA	**Source Type:**	N
Haz Waste Cd:	133	**Code Type:**	X
BR Waste Code Active Status:	Yes		
Waste Code Active Status:	Yes		
Waste Code Desc:	Aqueous solution with 10% or more total organic residues		

Haz Waste Cd Owner:	HQ	**Source Type:**	N
Haz Waste Cd:	U019	**Code Type:**	U
BR Waste Code Active Status:	Yes		
Waste Code Active Status:	Yes		
Waste Code Desc:	BENZENE (I,T)		

Haz Waste Cd Owner:	HQ	**Source Type:**	N
Haz Waste Cd:	D003	**Code Type:**	D
BR Waste Code Active Status:	Yes		
Waste Code Active Status:	Yes		
Waste Code Desc:	REACTIVE WASTE		

Haz Waste Cd Owner:	HQ	**Source Type:**	N
Haz Waste Cd:	D008	**Code Type:**	D
BR Waste Code Active Status:	Yes		
Waste Code Active Status:	Yes		
Waste Code Desc:	LEAD		

Haz Waste Cd Owner:	CA	**Source Type:**	N
Haz Waste Cd:	132	**Code Type:**	X
BR Waste Code Active Status:	Yes		
Waste Code Active Status:	Yes		
Waste Code Desc:	Aqueous solution w/metals (< restricted levels and see waste code 121 for a list of metals)		

Haz Waste Cd Owner:	CA	**Source Type:**	N

Haz Waste Cd: 141 **Code Type:** X
BR Waste Code Active Status: Yes
Waste Code Active Status: Yes
Waste Code Desc: Off-specification, aged, or surplus inorganics

Haz Waste Cd Owner: CA **Source Type:** N
Haz Waste Cd: 212 **Code Type:** X
BR Waste Code Active Status: Yes
Waste Code Active Status: Yes
Waste Code Desc: Oxygenated solvents (acetone, butanol, ethyl acetate, etc.)

Haz Waste Cd Owner: CA **Source Type:** N
Haz Waste Cd: 223 **Code Type:** X
BR Waste Code Active Status: Yes
Waste Code Active Status: Yes
Waste Code Desc: Unspecified oil-containing waste

Haz Waste Cd Owner: HQ **Source Type:** N
Haz Waste Cd: U056 **Code Type:** U
BR Waste Code Active Status: Yes
Waste Code Active Status: Yes
Waste Code Desc: BENZENE, HEXAHYDRO- (I) (OR) CYCLOHEXANE (I)

Haz Waste Cd Owner: HQ **Source Type:** N
Haz Waste Cd: U159 **Code Type:** U
BR Waste Code Active Status: Yes
Waste Code Active Status: Yes
Waste Code Desc: 2-BUTANONE (I,T) (OR) METHYL ETHYL KETONE (MEK) (I,T)

Haz Waste Cd Owner: HQ **Source Type:** B
Haz Waste Cd: D003 **Code Type:** D
BR Waste Code Active Status: Yes
Waste Code Active Status: Yes
Waste Code Desc: REACTIVE WASTE

Haz Waste Cd Owner: HQ **Source Type:** B
Haz Waste Cd: F003 **Code Type:** F
BR Waste Code Active Status: Yes
Waste Code Active Status: Yes
Waste Code Desc: THE FOLLOWING SPENT NONHALOGENATED SOLVENTS: XYLENE, ACETONE, ETHYL ACETATE, ETHYL BENZENE, ETHYL ETHER, METHYL ISOBUTYL KETONE, N-BUTYL ALCOHOL, CYCLOHEXANONE, AND METHANOL; ALL SPENT SOLVENT MIXTURES/BLENDS CONTAINING, BEFORE USE, ONLY THE ABOVE SPENT NONHALOGENATED SOLVENTS; AND ALL SPENT SOLVENT MIXTURES/BLENDS CONTAINING, BEFORE USE, ONE OR MORE OF THE ABOVE NONHALOGENATED SOLVENTS, AND A TOTAL OF TEN PERCENT OR MORE (BY VOLUME) OF ONE OR MORE OF THOSE SOLVENTS LISTED IN F001, F002, F004, AND F005; AND STILL BOTTOMS FROM THE RECOVERY OF THESE SPENT SOLVENTS AND SPENT SOLVENT MIXTURES.

Haz Waste Cd Owner: HQ **Source Type:** N
Haz Waste Cd: D035 **Code Type:** D
BR Waste Code Active Status: Yes
Waste Code Active Status: Yes
Waste Code Desc: METHYL ETHYL KETONE

Haz Waste Cd Owner: HQ
Haz Waste Cd: U058
BR Waste Code Active Status: Yes
Waste Code Active Status: Yes
Waste Code Desc: 2H-1,3,2-OXAZAPHOSPHORIN-2-AMINE, N,N-BIS(2-CHLOROETHYL)TETRAHYDRO-, 2-OXIDE (OR) CYCLOPHOSPHAMIDE
Source Type: N
Code Type: U

Haz Waste Cd Owner: HQ
Haz Waste Cd: D009
BR Waste Code Active Status: Yes
Waste Code Active Status: Yes
Waste Code Desc: MERCURY
Source Type: B
Code Type: D

Haz Waste Cd Owner: HQ
Haz Waste Cd: F007
BR Waste Code Active Status: Yes
Waste Code Active Status: Yes
Waste Code Desc: SPENT CYANIDE PLATING BATH SOLUTIONS FROM ELECTROPLATING OPERATIONS.
Source Type: N
Code Type: F

Haz Waste Cd Owner: HQ
Haz Waste Cd: U223
BR Waste Code Active Status: Yes
Waste Code Active Status: Yes
Waste Code Desc: BENZENE, 1,3-DIISOCYANATOMETHYL- (R,T) (OR) TOLUENE DIISOCYANATE (R,T)
Source Type: N
Code Type: U

Haz Waste Cd Owner: HQ
Haz Waste Cd: D009
BR Waste Code Active Status: Yes
Waste Code Active Status: Yes
Waste Code Desc: MERCURY
Source Type: N
Code Type: D

Haz Waste Cd Owner: CA
Haz Waste Cd: 213
BR Waste Code Active Status: Yes
Waste Code Active Status: Yes
Waste Code Desc: Hydrocarbon solvents (benzene, hexane, Stoddard, etc.)
Source Type: N
Code Type: X

Haz Waste Cd Owner: CA
Haz Waste Cd: 331
BR Waste Code Active Status: Yes
Waste Code Active Status: Yes
Waste Code Desc: Off-specification, aged, or surplus organics
Source Type: N
Code Type: X

Haz Waste Cd Owner: HQ
Haz Waste Cd: D018
BR Waste Code Active Status: Yes
Waste Code Active Status: Yes
Waste Code Desc: BENZENE
Source Type: N
Code Type: D

Haz Waste Cd Owner: HQ
Haz Waste Cd: U002
Source Type: N
Code Type: U

BR Waste Code Active Status: Yes
Waste Code Active Status: Yes
Waste Code Desc: 2-PROPANONE (I) (OR) ACETONE (I)

Haz Waste Cd Owner: HQ
Haz Waste Cd: D002
Source Type: B
Code Type: D
BR Waste Code Active Status: Yes
Waste Code Active Status: Yes
Waste Code Desc: CORROSIVE WASTE

Haz Waste Cd Owner: HQ
Haz Waste Cd: D008
Source Type: B
Code Type: D
BR Waste Code Active Status: Yes
Waste Code Active Status: Yes
Waste Code Desc: LEAD

Haz Waste Cd Owner: HQ
Haz Waste Cd: P098
Source Type: B
Code Type: P
BR Waste Code Active Status: Yes
Waste Code Active Status: Yes
Waste Code Desc: POTASSIUM CYANIDE (OR) POTASSIUM CYANIDE K(CN)

Haz Waste Cd Owner: HQ
Haz Waste Cd: F003
Source Type: N
Code Type: F
BR Waste Code Active Status: Yes
Waste Code Active Status: Yes
Waste Code Desc: THE FOLLOWING SPENT NONHALOGENATED SOLVENTS: XYLENE, ACETONE, ETHYL ACETATE, ETHYL BENZENE, ETHYL ETHER, METHYL ISOBUTYL KETONE, N-BUTYL ALCOHOL, CYCLOHEXANONE, AND METHANOL; ALL SPENT SOLVENT MIXTURES/BLENDS CONTAINING, BEFORE USE, ONLY THE ABOVE SPENT NONHALOGENATED SOLVENTS; AND ALL SPENT SOLVENT MIXTURES/BLENDS CONTAINING, BEFORE USE, ONE OR MORE OF THE ABOVE NONHALOGENATED SOLVENTS, AND A TOTAL OF TEN PERCENT OR MORE (BY VOLUME) OF ONE OR MORE OF THOSE SOLVENTS LISTED IN F001, F002, F004, AND F005; AND STILL BOTTOMS FROM THE RECOVERY OF THESE SPENT SOLVENTS AND SPENT SOLVENT MIXTURES.

Haz Waste Cd Owner: CA
Haz Waste Cd: 122
Source Type: N
Code Type: X
BR Waste Code Active Status: Yes
Waste Code Active Status: Yes
Waste Code Desc: Alkaline solution without metals (pH > 12.5)

Haz Waste Cd Owner: CA
Haz Waste Cd: 181
Source Type: N
Code Type: X
BR Waste Code Active Status: Yes
Waste Code Active Status: Yes
Waste Code Desc: Other inorganic solid waste

Haz Waste Cd Owner: CA
Haz Waste Cd: 221
Source Type: N
Code Type: X
BR Waste Code Active Status: Yes
Waste Code Active Status: Yes
Waste Code Desc: Waste oil and mixed oil

Haz Waste Cd Owner: CA
Source Type: N
Haz Waste Cd: 513
Code Type: X
BR Waste Code Active Status: Yes
Waste Code Active Status: Yes
Waste Code Desc: Empty containers less than 30 gallons

Haz Waste Cd Owner: HQ
Source Type: B
Haz Waste Cd: D001
Code Type: D
BR Waste Code Active Status: Yes
Waste Code Active Status: Yes
Waste Code Desc: IGNITABLE WASTE

Haz Waste Cd Owner: HQ
Source Type: N
Haz Waste Cd: D002
Code Type: D
BR Waste Code Active Status: Yes
Waste Code Active Status: Yes
Waste Code Desc: CORROSIVE WASTE

Haz Waste Cd Owner: HQ
Source Type: N
Haz Waste Cd: D011
Code Type: D
BR Waste Code Active Status: Yes
Waste Code Active Status: Yes
Waste Code Desc: SILVER

Haz Waste Cd Owner: HQ
Source Type: N
Haz Waste Cd: F005
Code Type: F
BR Waste Code Active Status: Yes
Waste Code Active Status: Yes
Waste Code Desc: THE FOLLOWING SPENT NONHALOGENATED SOLVENTS: TOLUENE, METHYL ETHYL KETONE, CARBON DISULFIDE, ISOBUTANOL, PYRIDINE, BENZENE, 2-ETHOXYETHANOL, AND 2-NITROPROPANE; ALL SPENT SOLVENT MIXTURES/BLENDS CONTAINING, BEFORE USE, A TOTAL OF TEN PERCENT OR MORE (BY VOLUME) OF ONE OR MORE OF THE ABOVE NONHALOGENATED SOLVENTS OR THOSE SOLVENTS LISTED IN F001, F002, OR F004; AND STILL BOTTOMS FROM THE RECOVERY OF THESE SPENT SOLVENTS AND SPENT SOLVENT MIXTURES.

Haz Waste Cd Owner: CA
Source Type: N
Haz Waste Cd: 352
Code Type: X
BR Waste Code Active Status: Yes
Waste Code Active Status: Yes
Waste Code Desc: Other organic solids

Haz Waste Cd Owner: HQ
Source Type: N
Haz Waste Cd: D001
Code Type: D
BR Waste Code Active Status: Yes
Waste Code Active Status: Yes
Waste Code Desc: IGNITABLE WASTE

Haz Waste Cd Owner: CA
Source Type: N
Haz Waste Cd: 135
Code Type: X
BR Waste Code Active Status: Yes
Waste Code Active Status: Yes
Waste Code Desc: Unspecified aqueous solution

Haz Waste Cd Owner:	CA	**Source Type:**	N
Haz Waste Cd:	551	**Code Type:**	X
BR Waste Code Active Status:	Yes		
Waste Code Active Status:	Yes		
Waste Code Desc:	Laboratory waste chemicals		

NAICS Details

Source Type:	B	**NAICS Active Status:**	Yes
NAICS Cd Owner:	HQ	**NAICS Cycle:**	2002
NAICS Code:	33422		
NAICS Description:	RADIO AND TELEVISION BROADCASTING AND WIRELESS COMMUNICATIONS EQUIPMENT MANUFACTURING		

Source Type:	N	**NAICS Active Status:**	Yes
NAICS Cd Owner:	HQ	**NAICS Cycle:**	2002
NAICS Code:	33422		
NAICS Description:	RADIO AND TELEVISION BROADCASTING AND WIRELESS COMMUNICATIONS EQUIPMENT MANUFACTURING		

Owner/Operator Details

Owner/Operator Ind:	CO	**Country:**	US
Name:	L-3 COMMUNICATIONS	**Zip Code:**	10016
Street No:		**Phone:**	
Street 1:	600 THIRD AVENUE	**Type:**	P
Street 2:		**Date Became Current:**	19970101
City:	NEW YORK	**Date Ended Current:**	
State:	NY		
Source Type:	B		

Owner/Operator Ind:	CP	**Country:**	
Name:	NOT REQUIRED	**Zip Code:**	99999
Street No:		**Phone:**	415-555-1212
Street 1:	NOT REQUIRED	**Type:**	P
Street 2:		**Date Became Current:**	
City:	NOT REQUIRED	**Date Ended Current:**	
State:	ME		
Source Type:	N		

Owner/Operator Ind:	CP	**Country:**	US
Name:	BURT SMITH DIV PRES	**Zip Code:**	
Street No:		**Phone:**	
Street 1:		**Type:**	P
Street 2:		**Date Became Current:**	20020101
City:		**Date Ended Current:**	
State:			
Source Type:	N		

Owner/Operator Ind:	CP	**Country:**	US
Name:	BURT SMITH (DIVISION PRESIDENT)	**Zip Code:**	

Street No:
Street 1:
Street 2:
City:
State:
Source Type: B

Phone:
Type: P
Date Became Current: 20020101
Date Ended Current:

Owner/Operator Ind: CO
Name: L 3 COMMUNICATIONS
Street No:
Street 1: 600 THIRD AVE
Street 2:
City: NEW YORK
State: NY
Source Type: N

Country: US
Zip Code: 10016
Phone: 212-697-1105
Type: P
Date Became Current: 19970101
Date Ended Current:

Owner/Operator Ind: CO
Name: L 3 COMMUNICATIONS INC
Street No:
Street 1: 600 THIRD AVE
Street 2:
City: NEW YORK
State: NY
Source Type: N

Country: US
Zip Code: 10016
Phone: 212-697-1111
Type: P
Date Became Current: 19970101
Date Ended Current:

Owner/Operator Ind: CP
Name: BURT SMITH DIV PRES
Street No:
Street 1:
Street 2:
City:
State:
Source Type: N

Country:
Zip Code:
Phone:
Type: P
Date Became Current: 20011231
Date Ended Current:

Owner/Operator Ind: CO
Name: L 3 COMMUNICATIONS INC
Street No: 900
Street 1: THIRD AVE
Street 2:
City: NEW YORK
State: NY
Source Type: N

Country: US
Zip Code: 10016
Phone: 212-697-1111
Type: P
Date Became Current: 19961231
Date Ended Current:

Owner/Operator Ind: CO
Name: L 3 COMMUNICATIONS CORP
Street No:
Street 1: 600 THIRD AVE
Street 2:
City: NEW YORK
State: NY
Source Type: N

Country:
Zip Code: 10016
Phone: 212-697-1105
Type: P
Date Became Current:
Date Ended Current:

Map Key	Number of Records	Direction	Distance (mi/ft)	Elev/Diff (ft)	Site	DB
17	1 of 21	-	0.00 / 0.00	415.63 / -7	Kyocera West 8611 Balboa Ave San Diego CA 92123	ALT FUELS

ID:	88643	**EV Lvl1 EVSE No:**	
Fuel Type Code:	ELEC: Electric	**EV Lvl2 EVSE No:**	2
Status Code:	E	**EV DC Fast Count:**	
Status Desc:	Open: The station is open.	**EV Other Info:**	
Federal Agency ID:		**EV Network:**	Blink Network
Fed Agency Name:		**EV Network Web:**	http://www.blinknetwork.com/
Plus4:		**Latitude:**	32.820238
Station Phone:	888-998-2546	**Longitude:**	-117.1426
Expected Date:		**Dt Last Confirmed:**	2018-01-04
Open Date:		**Updated at:**	2018-01-04 21:36:19 UTC
BD Blends:		**Owner Type Code:**	
NG Fill Type Code:		**Owner Type Desc:**	
NG Fill Type Desc:		**NG Vehicle Class:**	
NG PSI:		**NG V Class Desc:**	
Cards Accepted:			
Cards Accepted Desc:			
Hydrogen Status Link:			
E85 Blender Pump:			
E85 Blender Pump Desc:			
EV Connector Types:	J1772		
EV Connector Type Desc:	J1772-J1772 (Level 2)		
Geocode Status:	GPS		
Geocode Status Desc:	The location is from a real GPS readout at the station.		
Access Days Time:	MON: 24 hours | TUE: 24 hours | WED: 24 hours | THU: 24 hours | FRI: 24 hours | SAT: 24 hours | SUN: 24 hours		
Groups with Access Code:	Public		
Group With Access Desc:	Publicly available to all customers.		
LPG Primary:			
LPG Primary Desc:			
Intersection Directions:			

Map Key	Number of Records	Direction	Distance (mi/ft)	Elev/Diff (ft)	Site	DB
17	2 of 21	-	0.00 / 0.00	415.63 / -7	KYOCERA CO-GEN 8611 BALBOA AV, SAN DIEGO, 92123- CA	AST

Total Capacity(Gal):	1500	**Owner Name:**	KYOCERA AMERICA INC
CUPA:	San Diego	**County:**	San Diego

Map Key	Number of Records	Direction	Distance (mi/ft)	Elev/Diff (ft)	Site	DB
17	3 of 21	-	0.00 / 0.00	415.63 / -7	KYOCERA INTERNATIONAL INC 8611 BALBOA AVE SAN DIEGO CA 92123	CERS TANK

Site ID:	128495
Latitude:	32.820803
Longitude:	-117.142580

Map Key	Number of Records	Direction	Distance (mi/ft)	Elev/Diff (ft)	Site	DB

Regulated Programs

EI ID:	10123747	***EI Description:***	RCRA LQ HW Generator
EI ID:	10123747	***EI Description:***	Aboveground Petroleum Storage
EI ID:	T0607300283	***EI Description:***	Leaking Underground Storage Tank Cleanup Site
EI ID:	92123KYCRM8611B	***EI Description:***	Toxic Release Inventory
EI ID:	10123747	***EI Description:***	Chemical Storage Facilities
EI ID:	10123747	***EI Description:***	Hazardous Waste Onsite Treatment
EI ID:	T0608123224	***EI Description:***	Cleanup Program Site
EI ID:	CAD047896097	***EI Description:***	Hazardous Waste
EI ID:	10123747	***EI Description:***	Hazardous Waste Generator

Affiliations

Affil Type Desc:	Company Official
Entity Name:	Roger Blankenship
Entity Title:	Sr. Environmental Staff
Address:	
City:	
State:	
Country:	
Zip Code:	92123
Phone:	

Affil Type Desc:	CUPA District
Entity Name:	San Diego County Env Health
Entity Title:	
Address:	PO Box 129261
City:	San Diego
State:	CA
Country:	
Zip Code:	92112-9261
Phone:	(858) 505-6880

Affil Type Desc:	Parent Company
Entity Name:	KYOCERA INTERNATIONAL INC
Entity Title:	
Address:	
City:	
State:	
Country:	
Zip Code:	92123

Phone:

Affil Type Desc: Public Contact
Entity Name: ROGER BLANKENSHIP
Entity Title:
Address:
City:
State:
Country:
Zip Code: 92123
Phone: 8585762777

Affil Type Desc: Secondary Emergency Contact
Entity Name: ROGER BLANKENSHIP
Entity Title: SENIOR ENVIRONMENTAL STAFF
Address:
City:
State:
Country:
Zip Code:
Phone: (858) 576-2600

Affil Type Desc: Technical Contact
Entity Name: ROGER BLANKENSHIP
Entity Title:
Address:
City:
State:
Country:
Zip Code: 92123
Phone: 8585762777

Affil Type Desc: Legal Owner
Entity Name: KYOCERA INTERNATIONAL INC
Entity Title:
Address: 8611 BALBOA AVE
City: SAN DIEGO
State: CA
Country: United States
Zip Code: 92123
Phone: (858) 576-2600

Affil Type Desc: Primary Emergency Contact
Entity Name: KATHRYN PHIN
Entity Title: EH&S Manager
Address:
City:
State:
Country:
Zip Code:
Phone: (858) 576-2600

Affil Type Desc:	Property Owner
Entity Name:	KYOCERA INTERNATIONAL, INC
Entity Title:	
Address:	8611 BALBOA AVE
City:	SAN DIEGO
State:	CA
Country:	United States
Zip Code:	92123
Phone:	(858) 576-2600

Affil Type Desc:	Facility Owner
Entity Name:	KYOCERA INTERNATIONAL, INC
Entity Title:	
Address:	8611 BALBOA AVE
City:	SAN DIEGO
State:	CA
Country:	
Zip Code:	921231501
Phone:	8585762600

Affil Type Desc:	Identification Signer
Entity Name:	kathryn phin
Entity Title:	EHS Manager
Address:	
City:	
State:	
Country:	
Zip Code:	
Phone:	

Affil Type Desc:	Facility Mailing Address
Entity Name:	Mailing Address
Entity Title:	
Address:	8611 BALBOA AV
City:	SAN DIEGO
State:	CA
Country:	
Zip Code:	92123-1580
Phone:	

Affil Type Desc:	Onsite Treatment Unit Owner Operator
Entity Name:	Roger Blankenship
Entity Title:	EHS Manager
Address:	
City:	
State:	
Country:	
Zip Code:	
Phone:	

Affil Type Desc:	Environmental Contact
Entity Name:	KATHRYN PHIN

Entity Title:	
Address:	8611 BALBOA AV
City:	SAN DIEGO
State:	CA
Country:	
Zip Code:	92123
Phone:	(858) 576-2707
Affil Type Desc:	Facility Contact
Entity Name:	ROGER BLANKENSHIP
Entity Title:	
Address:	8611 BALBOA AVE
City:	SAN DIEGO
State:	CA
Country:	
Zip Code:	92123
Phone:	8585762777
Affil Type Desc:	Onsite Treatment Unit Owner Operator
Entity Name:	kathryn phin
Entity Title:	EHS Manager
Address:	
City:	
State:	
Country:	
Zip Code:	
Phone:	
Affil Type Desc:	Operator
Entity Name:	KYOCERA INTERNATIONAL INC
Entity Title:	
Address:	
City:	
State:	
Country:	
Zip Code:	
Phone:	(858) 576-2600
Affil Type Desc:	Parent Corporation
Entity Name:	Kyocera America, Inc
Entity Title:	
Address:	
City:	
State:	
Country:	
Zip Code:	
Phone:	
Affil Type Desc:	Document Preparer
Entity Name:	kathryn phin
Entity Title:	
Address:	

City:
State:
Country:
Zip Code:
Phone:

Coordinates

Env Int Type Code:	CPS	***Longitude:***	-117.141931
Program ID:	T0608123224	***Coord Name:***	
Latitude:	32.820035	***Ref Point Type Desc:***	Unknown

Evaluations

Eval Date: 4/28/2017
Violations Found: No
Eval General Type: Compliance Evaluation Inspection
Eval Type: Routine done by local agency
Eval Division: San Diego County Department of Env Health
Eval Program: PBR
Eval Source: CERS
Eval Notes:

Inspector: McLernon Benjamin Inspection ID:5650375

Eval Date: 5/24/2016
Violations Found: No
Eval General Type: Other/Unknown
Eval Type: Other, not routine, done by local agency
Eval Division: San Diego County Department of Env Health
Eval Program: HMRRP
Eval Source: CERS
Eval Notes:

Inspector: McLernon Benjamin Inspection ID:5481152

Eval Date: 4/27/2015
Violations Found: Yes
Eval General Type: Compliance Evaluation Inspection
Eval Type: Routine done by local agency
Eval Division: San Diego County Department of Env Health
Eval Program: CA
Eval Source: CERS
Eval Notes:

Inspector: Griffith Gary Inspection ID:5125868

Eval Date: 1/6/2010
Violations Found: Yes
Eval General Type: Compliance Evaluation Inspection

Eval Type: Routine done by local agency
Eval Division: California Environmental Protection Agency
Eval Program: HWLQG
Eval Source: CERS
Eval Notes:

Inspector Name: San Diego County; Determination of RCRA LQG status was based on a download of sites registered as RCRA LQGs on the USEPA web site. Military bases in San Diego County are registered under a primary EPA bumber but each command or unit is permitted and inspected as a seperate

Eval Date: 4/27/2015
Violations Found: Yes
Eval General Type: Compliance Evaluation Inspection
Eval Type: Routine done by local agency
Eval Division: San Diego County Department of Env Health
Eval Program: HMRRP
Eval Source: CERS
Eval Notes:

Inspector: Griffith Gary Inspection ID:5125868

Eval Date: 5/24/2016
Violations Found: No
Eval General Type: Other/Unknown
Eval Type: Other, not routine, done by local agency
Eval Division: San Diego County Department of Env Health
Eval Program: CE
Eval Source: CERS
Eval Notes:

Inspector: McLernon Benjamin Inspection ID:5481152

Eval Date: 5/24/2016
Violations Found: Yes
Eval General Type: Other/Unknown
Eval Type: Other, not routine, done by local agency
Eval Division: San Diego County Department of Env Health
Eval Program: HW
Eval Source: CERS
Eval Notes:

Inspector: McLernon Benjamin Inspection ID:5481152

Eval Date: 6/21/2005
Violations Found: Yes
Eval General Type: Compliance Followup Inspection
Eval Type: DTSC Follow-up Inspection
Eval Division: Department of Toxic Substances Control
Eval Program: DTSC_ENF
Eval Source: ENVSTORHAZ
Eval Notes:

Follow-up Inspection - Generator Return To Compliance: 2009-04-28 00:00:00

Eval Date: 4/27/2015
Violations Found: No
Eval General Type: Compliance Evaluation Inspection
Eval Type: Routine done by local agency
Eval Division: San Diego County Department of Env Health
Eval Program: CE
Eval Source: CERS
Eval Notes:

Inspector: Griffith Gary Inspection ID:5125868

Eval Date: 4/27/2015
Violations Found: No
Eval General Type: Compliance Evaluation Inspection
Eval Type: Routine done by local agency
Eval Division: San Diego County Department of Env Health
Eval Program: HWLQG
Eval Source: CERS
Eval Notes:

Inspector: Griffith Gary Inspection ID:5125868

Eval Date: 4/28/2017
Violations Found: No
Eval General Type: Compliance Evaluation Inspection
Eval Type: Routine done by local agency
Eval Division: San Diego County Department of Env Health
Eval Program: HW
Eval Source: CERS
Eval Notes:

Inspector: McLernon Benjamin Inspection ID:5650375

Eval Date: 5/24/2016
Violations Found: No
Eval General Type: Other/Unknown
Eval Type: Other, not routine, done by local agency
Eval Division: San Diego County Department of Env Health
Eval Program: PBR
Eval Source: CERS
Eval Notes:

Inspector: McLernon Benjamin Inspection ID:5481152

Eval Date: 4/28/2017
Violations Found: No
Eval General Type: Compliance Evaluation Inspection
Eval Type: Routine done by local agency

Eval Division: San Diego County Department of Env Health
Eval Program: APSA
Eval Source: CERS
Eval Notes:

Inspector: McLernon Benjamin Inspection ID:5650375

Eval Date: 8/8/2007
Violations Found: No
Eval General Type: Compliance Evaluation Inspection
Eval Type: Routine done by local agency
Eval Division: San Diego County Department of Env Health
Eval Program: HWLQG
Eval Source: CERS
Eval Notes:

Inspector Name: Matt Trainor

Eval Date: 4/27/2015
Violations Found: Yes
Eval General Type: Compliance Evaluation Inspection
Eval Type: Routine done by local agency
Eval Division: San Diego County Department of Env Health
Eval Program: PBR
Eval Source: CERS
Eval Notes:

Inspector: Griffith Gary Inspection ID:5125868

Eval Date: 4/28/2017
Violations Found: No
Eval General Type: Compliance Evaluation Inspection
Eval Type: Routine done by local agency
Eval Division: San Diego County Department of Env Health
Eval Program: CE
Eval Source: CERS
Eval Notes:

Inspector: McLernon Benjamin Inspection ID:5650375

Eval Date: 4/28/2017
Violations Found: No
Eval General Type: Compliance Evaluation Inspection
Eval Type: Routine done by local agency
Eval Division: San Diego County Department of Env Health
Eval Program: HMRRP
Eval Source: CERS
Eval Notes:

Inspector: McLernon Benjamin Inspection ID:5650375

Eval Date: 4/27/2015
Violations Found: No
Eval General Type: Compliance Evaluation Inspection
Eval Type: Routine done by local agency
Eval Division: San Diego County Department of Env Health
Eval Program: HW
Eval Source: CERS
Eval Notes:

Inspector: Griffith Gary Inspection ID:5125868

Eval Date: 5/19/2003
Violations Found: Yes
Eval General Type: Compliance Evaluation Inspection
Eval Type: DTSC Compliance Evaluation Inspection
Eval Division: Department of Toxic Substances Control
Eval Program: DTSC_ENF
Eval Source: ENVSTORHAZ
Eval Notes:

Compliance Evaluation Inspection - Generator Return To Compliance: 2003-08-04 00:00:00

Eval Date: 10/16/2003
Violations Found: Yes
Eval General Type: Compliance Followup Inspection
Eval Type: DTSC Follow-up Inspection
Eval Division: Department of Toxic Substances Control
Eval Program: DTSC_ENF
Eval Source: ENVSTORHAZ
Eval Notes:

Follow-up Inspection - Generator Return To Compliance: 2009-04-28 00:00:00

Violations

Violation Date: 4/27/2015 ***Violation Program:*** HMRRP
Violation Division: San Diego County Department of Env Health ***Violation Source:*** CERS
Citation: HSC 6.95 25508.2 - California Health and Safety Code, Chapter 6.95, Section(s) 25508.2
Violation Notes:

Returned to compliance on 05/11/2015.

Violation Description:

Failure to annually review and electronically certify that the business plan is complete, accurate, and up-to-date.

Violations

Violation Date: 4/27/2015 ***Violation Program:*** PBR

Violation Division: San Diego County Department of Env Health **Violation Source:** CERS
Citation: HSC 6.5 Multiple - California Health and Safety Code, Chapter 6.5, Section(s) Multiple
Violation Notes:

Returned to compliance on 05/11/2015. Container

Violation Description:

Tiered Permitting Program - Administration/Documentation - General

Violations

Violation Date: 4/27/2015 **Violation Program:** CA
Violation Division: San Diego County Department of Env Health **Violation Source:** CERS
Citation: HSC 6.5 Multiple - California Health and Safety Code, Chapter 6.5, Section(s) Multiple
Violation Notes:

Returned to compliance on 05/11/2015. Container

Violation Description:

Tiered Permitting Program - Administration/Documentation - General

Violations

Violation Date: 5/24/2016 **Violation Program:** HW
Violation Division: San Diego County Department of Env Health **Violation Source:** CERS
Citation: HSC 6.5 25189.5(a) - California Health and Safety Code, Chapter 6.5, Section(s) 25189.5(a)
Violation Notes:

Returned to compliance on 05/24/2016.

Violation Description:

Failure to properly dispose of hazardous waste at an authorized location.

Violations

Violation Date: 1/6/2010 **Violation Program:** HWLQG
Violation Division: California Environmental Protection Agency **Violation Source:** CERS
Citation: HSC 6.67 Multiple Sections - California Health and Safety Code, Chapter 6.67, Section(s) Multiple Sections
Violation Notes:

Returned to compliance on 02/01/2010.

Violation Description:

RCRA Large Quantity Generator Program - Administration/Documentation - General

Enforcements

Map Key	Number of Records	Direction	Distance (mi/ft)	Elev/Diff (ft)	Site	DB

Enf Action Date: 12/12/2008 **Enf Action Program:** DTSC_ENF
Enf Action Type: Final Civil / Judicial Action **Enf Action Source:** ENVSTORHAZ
Enf Action Division: Department of Toxic Substances Control
Enf Action Description: Final Civil / Judicial Action
Enf Action Notes:

Enf Action Date: 1/6/2010 **Enf Action Program:** HWLQG
Enf Action Type: Notice of Violation (Unified Program) **Enf Action Source:** CERS
Enf Action Division: California Environmental Protection Agency
Enf Action Description: Notice of Violation Issued by the Inspector at the Time of Inspection
Enf Action Notes:

Enf Action Date: 9/14/2007 **Enf Action Program:** DTSC_ENF
Enf Action Type: Initial Civil Filing with Attorney General **Enf Action Source:** ENVSTORHAZ
Enf Action Division: Department of Toxic Substances Control
Enf Action Description: Initial Civil Filing with Attorney General
Enf Action Notes:

17	4 of 21	-	0.00 / 0.00	415.63 / -7	TRENT JA & ASSOC INC 8611 BALBOA AVE SAN DIEGO CA 92123	EMISSIONS

1990 Criteria Data

Facility ID: 7504 **CERR Code:**
Facility SIC Code: 4931 **TOGT:** 90.8
CO: 37 **ROGT:** 8.29912
Air Basin: SD **COT:** 45.3
District: SD **NOXT:** 42.3
COID: SD **SOXT:**
DISN: SAN DIEGO COUNTY APCD **PMT:** 1.2
CHAPIS: **PM10T:** 1.1928

1990 Toxic Data

Facility ID: 7504 **COID:** SD
Facility SIC Code: 4931 **DISN:** SAN DIEGO COUNTY APCD
CO: 37 **CHAPIS:**
Air Basin: SD **CERR Code:**
District: SD
TS:
Health Risk Asmt:
Non-Cancer Chronic Haz Ind:
Non-Cancer Acute Haz Ind:

17	5 of 21	-	0.00 / 0.00	415.63 / -7	KYOCERA AMERICA INC 8611 BALBOA AV SAN DIEGO CA 92123	EMISSIONS

Map Key	Number of Records	Direction	Distance (mi/ft)	Elev/Diff (ft)	Site	DB
17	6 of 21	-	0.00 / 0.00	415.63 / -7	BONNEVILLE PACIFIC CORPORATION 8611 BALBOA AV SAN DIEGO CA 92123	EMISSIONS

1997 Criteria Data

Facility ID:	7504	**CERR Code:**	
Facility SIC Code:	4931	**TOGT:**	173.340999
CO:	37	**ROGT:**	40.4057868669
Air Basin:	SD	**COT:**	47.9453665
District:	SD	**NOXT:**	34.325267
COID:	SD	**SOXT:**	.077598
DISN:	SAN DIEGO COUNTY APCD	**PMT:**	6.1341219
CHAPIS:		**PM10T:**	6.1341219

1997 Toxic Data

Facility ID:	7504	**COID:**	SD
Facility SIC Code:	4931	**DISN:**	SAN DIEGO COUNTY APCD
CO:	37	**CHAPIS:**	
Air Basin:	SD	**CERR Code:**	
District:	SD		
TS:			
Health Risk Asmt:			
Non-Cancer Chronic Haz Ind:			
Non-Cancer Acute Haz Ind:			

1998 Criteria Data

Facility ID:	7504	**CERR Code:**	
Facility SIC Code:	4931	**TOGT:**	133.09297565
CO:	37	**ROGT:**	31.023972624015
Air Basin:	SD	**COT:**	42.93191
District:	SD	**NOXT:**	27.774314
COID:	SD	**SOXT:**	.072984
DISN:	SAN DIEGO COUNTY APCD	**PMT:**	5.7693852
CHAPIS:		**PM10T:**	5.7693852

1998 Toxic Data

Facility ID:	7504	**COID:**	SD
Facility SIC Code:	4931	**DISN:**	SAN DIEGO COUNTY APCD
CO:	37	**CHAPIS:**	
Air Basin:	SD	**CERR Code:**	
District:	SD		
TS:			

Map Key	Number of Records	Direction	Distance (mi/ft)	Elev/Diff (ft)	Site	DB

Health Risk Asmt:
Non-Cancer Chronic Haz Ind:
Non-Cancer Acute Haz Ind:

1999 Criteria Data

Facility ID:	7504	**CERR Code:**	
Facility SIC Code:	4931	**TOGT:**	133.09297565
CO:	37	**ROGT:**	31.023972624015
Air Basin:	SD	**COT:**	42.93191
District:	SD	**NOXT:**	27.774314
COID:	SD	**SOXT:**	.072984
DISN:	SAN DIEGO COUNTY APCD	**PMT:**	5.7693852
CHAPIS:		**PM10T:**	5.7693852

1999 Toxic Data

Facility ID:	7504	**COID:**	SD
Facility SIC Code:	4931	**DISN:**	SAN DIEGO COUNTY APCD
CO:	37	**CHAPIS:**	
Air Basin:	SD	**CERR Code:**	
District:	SD		

TS:
Health Risk Asmt:
Non-Cancer Chronic Haz Ind:
Non-Cancer Acute Haz Ind:

Map Key	Number of Records	Direction	Distance (mi/ft)	Elev/Diff (ft)	Site	DB
17	7 of 21	-	0.00 / 0.00	415.63 / -7	KYOCERA AMERICA INC. 8611 BALBOA AV SAN DIEGO CA 92123	EMISSIONS

1999 Criteria Data

Facility ID:	2631	**CERR Code:**	
Facility SIC Code:	3469	**TOGT:**	154.29818266
CO:	37	**ROGT:**	38.31171833774
Air Basin:	SD	**COT:**	36.9080358
District:	SD	**NOXT:**	28.64384825
COID:	SD	**SOXT:**	.0755991
DISN:	SAN DIEGO COUNTY APCD	**PMT:**	5.44447408
CHAPIS:		**PM10T:**	5.44447408

1999 Toxic Data

Facility ID:	2631	**COID:**	SD
Facility SIC Code:	3469	**DISN:**	SAN DIEGO COUNTY APCD
CO:	37	**CHAPIS:**	
Air Basin:	SD	**CERR Code:**	
District:	SD		

TS:
Health Risk Asmt:
Non-Cancer Chronic Haz Ind:
Non-Cancer Acute Haz Ind:

2000 Criteria Data

Facility ID:	2631	***CERR Code:***	
Facility SIC Code:	3469	***TOGT:***	236.79099676
CO:	37	***ROGT:***	21.247203676176
Air Basin:	SD	***COT:***	49.32195444
District:	SD	***NOXT:***	41.2888584
COID:	SD	***SOXT:***	.0981588
DISN:	SAN DIEGO COUNTY APCD	***PMT:***	1.64298504
CHAPIS:		***PM10T:***	1.64298504

2000 Toxic Data

Facility ID:	2631	***COID:***	SD
Facility SIC Code:	3469	***DISN:***	SAN DIEGO COUNTY APCD
CO:	37	***CHAPIS:***	
Air Basin:	SD	***CERR Code:***	
District:	SD		

TS:
Health Risk Asmt:
Non-Cancer Chronic Haz Ind:
Non-Cancer Acute Haz Ind:

2001 Criteria Data

Facility ID:	2631	***CERR Code:***	
Facility SIC Code:	3469	***TOGT:***	236.8
CO:	37	***ROGT:***	21.25
Air Basin:	SD	***COT:***	49.32
District:	SD	***NOXT:***	41.3
COID:	SD	***SOXT:***	.09
DISN:	SAN DIEGO COUNTY APCD	***PMT:***	1.64
CHAPIS:	Y	***PM10T:***	1.64

2001 Toxic Data

Facility ID:	2631	***COID:***	SD
Facility SIC Code:	3469	***DISN:***	SAN DIEGO COUNTY APCD
CO:	37	***CHAPIS:***	Y
Air Basin:	SD	***CERR Code:***	
District:	SD		

TS:
Health Risk Asmt:
Non-Cancer Chronic Haz Ind:

Non-Cancer Acute Haz Ind:

2002 Criteria Data

Facility ID:	2631	***CERR Code:***	
Facility SIC Code:	3469	***TOGT:***	175.652451335
CO:	37	***ROGT:***	15.2794498280199
Air Basin:	SD	***COT:***	37.3212933
District:	SD	***NOXT:***	27.79984745
COID:	SD	***SOXT:***	.0774119
DISN:	SAN DIEGO COUNTY APCD	***PMT:***	1.276883835
CHAPIS:	Y	***PM10T:***	1.276883835

2002 Toxic Data

Facility ID:	2631	***COID:***	SD
Facility SIC Code:	3469	***DISN:***	SAN DIEGO COUNTY APCD
CO:	37	***CHAPIS:***	Y
Air Basin:	SD	***CERR Code:***	
District:	SD		

TS:

Health Risk Asmt:

Non-Cancer Chronic Haz Ind:

Non-Cancer Acute Haz Ind:

2003 Criteria Data

Facility ID:	2631	***CERR Code:***	
Facility SIC Code:	3469	***TOGT:***	185.740154995
CO:	37	***ROGT:***	17.508151495
Air Basin:	SD	***COT:***	41.178478
District:	SD	***NOXT:***	27.11345
COID:	SD	***SOXT:***	.080141
DISN:	SAN DIEGO COUNTY APCD	***PMT:***	1.3262245
CHAPIS:	Y	***PM10T:***	1.3262245

2003 Toxic Data

Facility ID:	2631	***COID:***	SD
Facility SIC Code:	3469	***DISN:***	SAN DIEGO COUNTY APCD
CO:	37	***CHAPIS:***	Y
Air Basin:	SD	***CERR Code:***	
District:	SD		

TS:

Health Risk Asmt:

Non-Cancer Chronic Haz Ind:

Non-Cancer Acute Haz Ind:

Map Key	Number of Records	Direction	Distance (mi/ft)	Elev/Diff (ft)	Site	DB
17	8 of 21	-	0.00 / 0.00	415.63 / -7	KYOCERA INTL INC/BAL 8611 BALBOA AV CA 92123	EMISSIONS
17	9 of 21	-	0.00 / 0.00	415.63 / -7	BONNEVILLE PACIFIC CORP 8611 BALBOA AVE SAN DIEGO CA 92123	EMISSIONS

1993 Criteria Data

Facility ID:	7504	**CERR Code:**	
Facility SIC Code:	4931	**TOGT:**	95.8
CO:	37	**ROGT:**	8.75612
Air Basin:	SD	**COT:**	45.7
District:	SD	**NOXT:**	46.1
COID:	SD	**SOXT:**	
DISN:	SAN DIEGO COUNTY APCD	**PMT:**	1.2
CHAPIS:		**PM10T:**	1.1928

1993 Toxic Data

Facility ID:	7504	**COID:**	SD
Facility SIC Code:	4931	**DISN:**	SAN DIEGO COUNTY APCD
CO:	37	**CHAPIS:**	
Air Basin:	SD	**CERR Code:**	
District:	SD		
TS:			
Health Risk Asmt:			
Non-Cancer Chronic Haz Ind:			
Non-Cancer Acute Haz Ind:			

1995 Criteria Data

Facility ID:	7504	**CERR Code:**	
Facility SIC Code:	4931	**TOGT:**	95.8
CO:	37	**ROGT:**	8.75612
Air Basin:	SD	**COT:**	45.7
District:	SD	**NOXT:**	46.1
COID:	SD	**SOXT:**	
DISN:	SAN DIEGO COUNTY APCD	**PMT:**	1.2
CHAPIS:		**PM10T:**	1.1928

1995 Toxic Data

Facility ID:	7504	**COID:**	SD
Facility SIC Code:	4931	**DISN:**	SAN DIEGO COUNTY APCD
CO:	37	**CHAPIS:**	
Air Basin:	SD	**CERR Code:**	
District:	SD		

Map Key	Number of Records	Direction	Distance (mi/ft)	Elev/Diff (ft)	Site	DB

TS:
Health Risk Asmt:
Non-Cancer Chronic Haz Ind:
Non-Cancer Acute Haz Ind:

1996 Criteria Data

Facility ID:	7504	**CERR Code:**	
Facility SIC Code:	4931	**TOGT:**	42.6
CO:	37	**ROGT:**	3.89364
Air Basin:	SD	**COT:**	50
District:	SD	**NOXT:**	35.5
COID:	SD	**SOXT:**	
DISN:	SAN DIEGO COUNTY APCD	**PMT:**	1.3
CHAPIS:		**PM10T:**	1.2922

1996 Toxic Data

Facility ID:	7504	**COID:**	SD
Facility SIC Code:	4931	**DISN:**	SAN DIEGO COUNTY APCD
CO:	37	**CHAPIS:**	
Air Basin:	SD	**CERR Code:**	
District:	SD		

TS:
Health Risk Asmt:
Non-Cancer Chronic Haz Ind:
Non-Cancer Acute Haz Ind:

Map Key	Number of Records	Direction	Distance (mi/ft)	Elev/Diff (ft)	Site	DB
17	10 of 21	-	0.00 / 0.00	415.63 / -7	KYOCERA SAN DIEGO PLANT 8611 BALBOA AVE. SAN DIEGO CA 92123	HHSS

County: San Diego
Pdf File Url: http://geotracker.waterboards.ca.gov/ustpdfs/pdf/0002b611.pdf

---

Map Key	Number of Records	Direction	Distance (mi/ft)	Elev/Diff (ft)	Site	DB
17	11 of 21	-	0.00 / 0.00	415.63 / -7	KYOCERA SAN DIEGO PLANT 8611 BALBOA AVE. SAN DIEGO CA	HIST TANK

Owner Name:	KYOCERA INTERNATIONAL, INC.	**No of Containers:**	1
Owner Street:	8611 BALBOA AVE.	**County:**	SAN DIEGO
Owner City:	SAN DIEGO	**Facility State:**	CA
Owner State:	CA	**Facility Zip:**	92123
Owner Zip:	92123		

Map Key	Number of Records	Direction	Distance (mi/ft)	Elev/Diff (ft)	Site	DB
17	12 of 21	-	0.00 / 0.00	415.63 / -7	KYOCERA AMERICA INC 8611 BALBOA SAN DIEGO CA 92123	ICIS

EPA Region: 09
Federal Facility ID:

Map Key	Number of Records	Direction	Distance (mi/ft)	Elev/Diff (ft)	Site	DB

FRS Facility UIN: 110010061333
Program Syst ID: CASDS0000607300009
Prog Sys Acrnym: AIR
Permit Type:
Tribal Land Code:
County: San Diego
Latitude: 32.82083
Longitude: -117.14228

--Details--
EA Identifier: CASDSA0000060730000900009
EA Type Code: NOV
EA Type Desc: Notice of Violation
EA Name: KYOCERA AMERICA INC 060730000900009
Enf Act Forum Dsc: Administrative - Informal
Fac NAICS Code: 334413
Facility SIC Code: 4931

---

17 | **13 of 21** | **-** | **0.00 / 0.00** | **415.63 / -7** | **KYOCERA AMERICA**
8611 BALBOA AVE
SAN DIEGO CA 92123 | **ICIS**

EPA Region: 09
FRS Facility UIN: 110010061333
Program Syst ID: 29258
Prog Sys Acrnym: ICIS
Permit Type:
Federal Facility ID:
Tribal Land Code:
County: San Diego
Latitude: 32.82092
Longitude: -117.142501

--Details--
EA Identifier: 09-2000-0251
EA Type Code: 325
EA Type Desc: EPCRA 325 Action For Penalty
EA Name: KYOCERA AMERICA
Enf Act Forum Dsc: Administrative - Formal
Fac NAICS Code:
Facility SIC Code: 3471

EA Identifier: 09-1993-0030
EA Type Code: CIV
EA Type Desc: Civil Judicial Action
EA Name: KYOCERA AMERICA INCORPORATED
Enf Act Forum Dsc: Judicial
Fac NAICS Code:
Facility SIC Code: 3471

---

17 | **14 of 21** | **-** | **0.00 / 0.00** | **415.63 / -7** | **KYOCERA AMERICA INC**
8611 BALBOA AVE, SAN DIEGO, CA 92123
SAN DIEGO CA | **SAN DIEGO LOP**

SWRCB Global ID: T0607300283
Record ID: DEH1989-LSAM-H00062-001
Record Status: Completed
Opened Date: 6/1/1989
Case Type: LOP - Local Oversight Program
Historical Name: KYOCERA AMERICA INC
Lead Agency: DEH/SAM
Lead Agency Date: 6/1/1989
Funding: F - LOP Federal Fund
Fire Agency:
Thomasbros Mappage Grid:
Water Purveyor:
File Case Type: CLOSED OR TRANSFERRED LOP CASES
Parcel No: 369-140-17-00
Census Tract:
Zip Code 2:
Community:
Jurisdiction:
Watershed Basin No:
Latitude GS 84:
Longitude GS 84:
X Map Coord:
Y Map Coord:

Map Key	Number of Records	Direction	Distance (mi/ft)	Elev/Diff (ft)	Site	DB
17	15 of 21	-	0.00 / 0.00	415.63 / -7	KYOCERA INTERNATIONAL 8611 BALBOA AVENUE SAN DIEGO CA 92123	PRP

EPA_ID: CAD020748125
Site ID: 0901257
Site Name: CASMALIA RESOURCES
Region Code: 09
Party Name: KYOCERA INTERNATIONAL
Party Street Address: 8611 BALBOA AVENUE
Party Street Address2:
Party Street Address3:
Party City: SAN DIEGO
Party State: CA
Party Zip: 92123
NPL Status: Currently on the Final NPL
Non NPL Status:

Facility Address 1: NTU RD-539 SAN YSIDRO RD
Facility Address 2:
Facility City: CASMALIA
Facility Zip: 93429
Facility State: CA

Noticed Party Action Information

Action Type Seq: AC-5
Action Name: ADM ORDR
Action Date: SETTLEMENT DATE 09/24/2004

Map Key	Number of Records	Direction	Distance (mi/ft)	Elev/Diff (ft)	Site	DB
17	16 of 21	-	0.00 / 0.00	415.63 / -7	KYOCERA INTERNATIONAL, INC. 8611 BALBOA AVE. SAN DIEGO CA 92123	RCRA LQG

EPA Handler ID: CAD047896097
Land Type Code: P
Land Type Desc: Private
Federal Waste Generator Code: 1
Gen Status Univ Code: LQG
Gen Status Univ Desc: Large Quantity Generator
Importer Activity: No
Mixed Waste Generator: No
Transporter Activity: No
Transfer Facility: No
Recycler Activity: No
Onsite Burner Exemption: No
Furnace Exemption: No
Underground Inject Activity: No
Receives Waste from Offsite: No
TSD Type: -----
TSD Activity: No
Corrective Action Univ: No
Non TSDFs where RCRA Corr: No
TSDFs Subject to C: No
Institutional Control Indicator: N
Used Oil Transporter:

Used Oil Transfer Facility:	
Used Oil Processor:	
Used Oil Refiner:	
Used Oil Burner:	
Used Oil Market Burner:	
Used Oil Spec Marketer:	
Activity Location:	CA
County Code:	CA073
County Name:	SAN DIEGO
Contact Name:	KATHRYN M PHIN
Contact Phone No and Ext:	858-576-2600 2707
Contact Email:	KATHRYN.PHIN@KYOCERA.COM
Contact Address:	8611 , BALBOA AVE. , SAN DIEGO , CA, 92123 , US
Mailing Address:	8611 , BALBOA AVE. , SAN DIEGO , CA, 92123 , US

Violation/Evaluation Summary

Note: VIOLATION or UNDETERMINED: There are VIOLATION or UNDETERMINED details or records associated with this facility (EPA ID) in the Compliance Monitoring and Enforcement table dated Jan 24, 2018.

Violation/Evaluation Details

Evaluation ID:	201	***Former Citation:***	
Found Violation:	Y	***Sched Compl Dt:***	
Eval Start Date:	20030519	***Enforcement ID:***	201
Evaluation Agency:	S	***Enforcement Agency:***	S
Evaluation Type:	CEI	***Enforce Action Dt:***	20041230
Eval Resp Person:		***Enforcement Type:***	410
Eval Suborg:		***Enforce Type Desc:***	REFERRAL TO ATTORNEY GENERAL
Citizen Complaint:	No	***Enforce Resp Person:***	
Multimedia Inspect:	No	***Enforce Suborg:***	
Sampling Flag:	No	***Enforce Actvty Loc:***	CA
Not Subtitle C:	No	***Docket No:***	
Focus Area:		***Attorney:***	
Focus Area Desc:		***Corr Act Component:***	No
Handler Actvty Loc:	CA	***Appeal Init Dt:***	
Handler Name:	KYOCERA INTERNATIONAL, INC.	***Appeal Resolved Dt:***	
Region:	09	***Disposition Status:***	
State:	CA	***Disp Status Dt:***	
Land Type:	P	***Disp Status Desc:***	
Date of Request:		***Lead Agency:***	
Date Response Rcvd:		***Expenditure Amount:***	
Request Agency:		***SEP Sched Comp Dt:***	
Request Actvty Loc:		***SEP Actual Comp Dt:***	
Viol Activity Loc:	CA	***SEP Defaulted Dt:***	
Viol Determined:	S	***SEP Type:***	
Violation Type:	262.A	***Prop Penalty Amt:***	
Viol Determined Dt:	20030519	***Final Monetary Amt:***	
Rtrn to Compl Dt:	20030804	***Paid Amount:***	
Rtrn to Compl Qual:	D	***Final Count:***	

Viol Resp Agency:	S	**Final Amount:**	
Evaluation Type Description:	COMPLIANCE EVALUATION INSPECTION ON-SITE		
Violation Short Description:	Generators - General		
Respondent Name:			
SEP Type Description:			

Violation/Evaluation Details

Evaluation ID:	211	**Former Citation:**	
Found Violation:	Y	**Sched Compl Dt:**	
Eval Start Date:	20031016	**Enforcement ID:**	201
Evaluation Agency:	S	**Enforcement Agency:**	S
Evaluation Type:	FUI	**Enforce Action Dt:**	20081212
Eval Resp Person:		**Enforcement Type:**	610
Eval Suborg:		**Enforce Type Desc:**	FINAL CIVIL JUDICIAL ACTION FOR COMPLIANCE AND/OR MONETARY PENALTY
Citizen Complaint:	No	**Enforce Resp Person:**	
Multimedia Inspect:	No	**Enforce Suborg:**	
Sampling Flag:	No	**Enforce Actvty Loc:**	CA
Not Subtitle C:	No	**Docket No:**	
Focus Area:		**Attorney:**	
Focus Area Desc:		**Corr Act Component:**	No
Handler Actvty Loc:	CA	**Appeal Init Dt:**	
Handler Name:	KYOCERA INTERNATIONAL, INC.	**Appeal Resolved Dt:**	
Region:	09	**Disposition Status:**	
State:	CA	**Disp Status Dt:**	
Land Type:	P	**Disp Status Desc:**	
Date of Request:		**Lead Agency:**	
Date Response Rcvd:		**Expenditure Amount:**	
Request Agency:		**SEP Sched Comp Dt:**	
Request Actvty Loc:		**SEP Actual Comp Dt:**	
Viol Activity Loc:	CA	**SEP Defaulted Dt:**	
Viol Determined:	S	**SEP Type:**	
Violation Type:	262.A	**Prop Penalty Amt:**	
Viol Determined Dt:	20031016	**Final Monetary Amt:**	1200000
Rtrn to Compl Dt:	20040625	**Paid Amount:**	
Rtrn to Compl Qual:	D	**Final Count:**	1
Viol Resp Agency:	S	**Final Amount:**	1400000
Evaluation Type Description:	FOLLOW-UP INSPECTION		
Violation Short Description:	Generators - General		
Respondent Name:			
SEP Type Description:			

Violation/Evaluation Details

Evaluation ID:	211	**Former Citation:**	
Found Violation:	Y	**Sched Compl Dt:**	
Eval Start Date:	20031016	**Enforcement ID:**	211
Evaluation Agency:	S	**Enforcement Agency:**	S
Evaluation Type:	FUI	**Enforce Action Dt:**	20031017

Eval Resp Person:		**Enforcement Type:**	120
Eval Suborg:		**Enforce Type Desc:**	WRITTEN INFORMAL
Citizen Complaint:	No	**Enforce Resp Person:**	
Multimedia Inspect:	No	**Enforce Suborg:**	
Sampling Flag:	No	**Enforce Actvty Loc:**	CA
Not Subtitle C:	No	**Docket No:**	
Focus Area:		**Attorney:**	
Focus Area Desc:		**Corr Act Component:**	No
Handler Actvty Loc:	CA	**Appeal Init Dt:**	
Handler Name:	KYOCERA INTERNATIONAL, INC.	**Appeal Resolved Dt:**	
Region:	09	**Disposition Status:**	
State:	CA	**Disp Status Dt:**	
Land Type:	P	**Disp Status Desc:**	
Date of Request:		**Lead Agency:**	
Date Response Rcvd:		**Expenditure Amount:**	
Request Agency:		**SEP Sched Comp Dt:**	
Request Actvty Loc:		**SEP Actual Comp Dt:**	
Viol Activity Loc:	CA	**SEP Defaulted Dt:**	
Viol Determined:	S	**SEP Type:**	
Violation Type:	268.A	**Prop Penalty Amt:**	
Viol Determined Dt:	20031016	**Final Monetary Amt:**	
Rtrn to Compl Dt:	20090428	**Paid Amount:**	
Rtrn to Compl Qual:	D	**Final Count:**	
Viol Resp Agency:	S	**Final Amount:**	
Evaluation Type Description:	FOLLOW-UP INSPECTION		
Violation Short Description:	LDR - General		
Respondent Name:			
SEP Type Description:			

Violation/Evaluation Details

Evaluation ID:	211	**Former Citation:**	
Found Violation:	Y	**Sched Compl Dt:**	
Eval Start Date:	20031016	**Enforcement ID:**	201
Evaluation Agency:	S	**Enforcement Agency:**	S
Evaluation Type:	FUI	**Enforce Action Dt:**	20041230
Eval Resp Person:		**Enforcement Type:**	410
Eval Suborg:		**Enforce Type Desc:**	REFERRAL TO ATTORNEY GENERAL
Citizen Complaint:	No	**Enforce Resp Person:**	
Multimedia Inspect:	No	**Enforce Suborg:**	
Sampling Flag:	No	**Enforce Actvty Loc:**	CA
Not Subtitle C:	No	**Docket No:**	
Focus Area:		**Attorney:**	
Focus Area Desc:		**Corr Act Component:**	No
Handler Actvty Loc:	CA	**Appeal Init Dt:**	
Handler Name:	KYOCERA INTERNATIONAL, INC.	**Appeal Resolved Dt:**	
Region:	09	**Disposition Status:**	
State:	CA	**Disp Status Dt:**	
Land Type:	P	**Disp Status Desc:**	

Date of Request:		**Lead Agency:**	
Date Response Rcvd:		**Expenditure Amount:**	
Request Agency:		**SEP Sched Comp Dt:**	
Request Actvty Loc:		**SEP Actual Comp Dt:**	
Viol Activity Loc:	CA	**SEP Defaulted Dt:**	
Viol Determined:	S	**SEP Type:**	
Violation Type:	262.A	**Prop Penalty Amt:**	
Viol Determined Dt:	20031016	**Final Monetary Amt:**	
Rtrn to Compl Dt:	20090428	**Paid Amount:**	
Rtrn to Compl Qual:	D	**Final Count:**	
Viol Resp Agency:	S	**Final Amount:**	
Evaluation Type Description:	FOLLOW-UP INSPECTION		
Violation Short Description:	Generators - General		
Respondent Name:			
SEP Type Description:			

Violation/Evaluation Details

Evaluation ID:	211	**Former Citation:**	
Found Violation:	Y	**Sched Compl Dt:**	
Eval Start Date:	20031016	**Enforcement ID:**	201
Evaluation Agency:	S	**Enforcement Agency:**	S
Evaluation Type:	FUI	**Enforce Action Dt:**	20081212
Eval Resp Person:		**Enforcement Type:**	610
Eval Suborg:		**Enforce Type Desc:**	FINAL CIVIL JUDICIAL ACTION FOR COMPLIANCE AND/OR MONETARY PENALTY
Citizen Complaint:	No	**Enforce Resp Person:**	
Multimedia Inspect:	No	**Enforce Suborg:**	
Sampling Flag:	No	**Enforce Actvty Loc:**	CA
Not Subtitle C:	No	**Docket No:**	
Focus Area:		**Attorney:**	
Focus Area Desc:		**Corr Act Component:**	No
Handler Actvty Loc:	CA	**Appeal Init Dt:**	
Handler Name:	KYOCERA INTERNATIONAL, INC.	**Appeal Resolved Dt:**	
Region:	09	**Disposition Status:**	
State:	CA	**Disp Status Dt:**	
Land Type:	P	**Disp Status Desc:**	
Date of Request:		**Lead Agency:**	
Date Response Rcvd:		**Expenditure Amount:**	
Request Agency:		**SEP Sched Comp Dt:**	
Request Actvty Loc:		**SEP Actual Comp Dt:**	
Viol Activity Loc:	CA	**SEP Defaulted Dt:**	
Viol Determined:	S	**SEP Type:**	
Violation Type:	262.A	**Prop Penalty Amt:**	
Viol Determined Dt:	20031016	**Final Monetary Amt:**	1200000
Rtrn to Compl Dt:	20090428	**Paid Amount:**	
Rtrn to Compl Qual:	D	**Final Count:**	1
Viol Resp Agency:	S	**Final Amount:**	1400000
Evaluation Type Description:	FOLLOW-UP INSPECTION		
Violation Short Description:	Generators - General		

Respondent Name:
SEP Type Description:

Violation/Evaluation Details

Evaluation ID:	201	***Former Citation:***	
Found Violation:	Y	***Sched Compl Dt:***	
Eval Start Date:	20050621	***Enforcement ID:***	201
Evaluation Agency:	S	***Enforcement Agency:***	S
Evaluation Type:	FUI	***Enforce Action Dt:***	20081212
Eval Resp Person:		***Enforcement Type:***	610
Eval Suborg:		***Enforce Type Desc:***	FINAL CIVIL JUDICIAL ACTION FOR COMPLIANCE AND/OR MONETARY PENALTY
Citizen Complaint:	No	***Enforce Resp Person:***	
Multimedia Inspect:	No	***Enforce Suborg:***	
Sampling Flag:	No	***Enforce Actvty Loc:***	CA
Not Subtitle C:	No	***Docket No:***	
Focus Area:		***Attorney:***	
Focus Area Desc:		***Corr Act Component:***	No
Handler Actvty Loc:	CA	***Appeal Init Dt:***	
Handler Name:	KYOCERA INTERNATIONAL, INC.	***Appeal Resolved Dt:***	
Region:	09	***Disposition Status:***	
State:	CA	***Disp Status Dt:***	
Land Type:	P	***Disp Status Desc:***	
Date of Request:		***Lead Agency:***	
Date Response Rcvd:		***Expenditure Amount:***	
Request Agency:		***SEP Sched Comp Dt:***	
Request Actvty Loc:		***SEP Actual Comp Dt:***	
Viol Activity Loc:	CA	***SEP Defaulted Dt:***	
Viol Determined:	S	***SEP Type:***	
Violation Type:	268.A	***Prop Penalty Amt:***	
Viol Determined Dt:	20050621	***Final Monetary Amt:***	1200000
Rtrn to Compl Dt:	20090428	***Paid Amount:***	
Rtrn to Compl Qual:	D	***Final Count:***	1
Viol Resp Agency:	S	***Final Amount:***	1400000
Evaluation Type Description:	FOLLOW-UP INSPECTION		
Violation Short Description:	LDR - General		
Respondent Name:			
SEP Type Description:			

Violation/Evaluation Details

Evaluation ID:	211	***Former Citation:***	
Found Violation:	Y	***Sched Compl Dt:***	
Eval Start Date:	20031016	***Enforcement ID:***	201
Evaluation Agency:	S	***Enforcement Agency:***	S
Evaluation Type:	FUI	***Enforce Action Dt:***	20081212
Eval Resp Person:		***Enforcement Type:***	610
Eval Suborg:		***Enforce Type Desc:***	FINAL CIVIL JUDICIAL ACTION FOR COMPLIANCE AND/OR MONETARY

Citizen Complaint:	No	***Enforce Resp Person:***	
Multimedia Inspect:	No	***Enforce Suborg:***	
Sampling Flag:	No	***Enforce Actvty Loc:***	CA
Not Subtitle C:	No	***Docket No:***	
Focus Area:		***Attorney:***	
Focus Area Desc:		***Corr Act Component:***	No
Handler Actvty Loc:	CA	***Appeal Init Dt:***	
Handler Name:	KYOCERA INTERNATIONAL, INC.	***Appeal Resolved Dt:***	
Region:	09	***Disposition Status:***	
State:	CA	***Disp Status Dt:***	
Land Type:	P	***Disp Status Desc:***	
Date of Request:		***Lead Agency:***	
Date Response Rcvd:		***Expenditure Amount:***	
Request Agency:		***SEP Sched Comp Dt:***	
Request Actvty Loc:		***SEP Actual Comp Dt:***	
Viol Activity Loc:	CA	***SEP Defaulted Dt:***	
Viol Determined:	S	***SEP Type:***	
Violation Type:	262.B	***Prop Penalty Amt:***	
Viol Determined Dt:	20031016	***Final Monetary Amt:***	1200000
Rtrn to Compl Dt:	20090428	***Paid Amount:***	
Rtrn to Compl Qual:	D	***Final Count:***	1
Viol Resp Agency:	S	***Final Amount:***	1400000
Evaluation Type Description:	FOLLOW-UP INSPECTION		
Violation Short Description:	Generators - Manifest		
Respondent Name:			
SEP Type Description:			

Violation/Evaluation Details

Evaluation ID:	211	***Former Citation:***	
Found Violation:	Y	***Sched Compl Dt:***	
Eval Start Date:	20031016	***Enforcement ID:***	201
Evaluation Agency:	S	***Enforcement Agency:***	S
Evaluation Type:	FUI	***Enforce Action Dt:***	20070914
Eval Resp Person:		***Enforcement Type:***	510
Eval Suborg:		***Enforce Type Desc:***	INITIAL CIVIL JUDICIAL ACTION FOR COMPLIANCE AND/OR MONETARY PENALTY
Citizen Complaint:	No	***Enforce Resp Person:***	
Multimedia Inspect:	No	***Enforce Suborg:***	
Sampling Flag:	No	***Enforce Actvty Loc:***	CA
Not Subtitle C:	No	***Docket No:***	
Focus Area:		***Attorney:***	
Focus Area Desc:		***Corr Act Component:***	No
Handler Actvty Loc:	CA	***Appeal Init Dt:***	
Handler Name:	KYOCERA INTERNATIONAL, INC.	***Appeal Resolved Dt:***	
Region:	09	***Disposition Status:***	
State:	CA	***Disp Status Dt:***	
Land Type:	P	***Disp Status Desc:***	
Date of Request:		***Lead Agency:***	
Date Response Rcvd:		***Expenditure Amount:***	

Request Agency:		**SEP Sched Comp Dt:**	
Request Actvty Loc:		**SEP Actual Comp Dt:**	
Viol Activity Loc:	CA	**SEP Defaulted Dt:**	
Viol Determined:	S	**SEP Type:**	
Violation Type:	262.B	**Prop Penalty Amt:**	
Viol Determined Dt:	20031016	**Final Monetary Amt:**	
Rtrn to Compl Dt:	20090428	**Paid Amount:**	
Rtrn to Compl Qual:	D	**Final Count:**	
Viol Resp Agency:	S	**Final Amount:**	
Evaluation Type Description:	FOLLOW-UP INSPECTION		
Violation Short Description:	Generators - Manifest		
Respondent Name:			
SEP Type Description:			

Violation/Evaluation Details

Evaluation ID:	211	**Former Citation:**	
Found Violation:	Y	**Sched Compl Dt:**	
Eval Start Date:	20031016	**Enforcement ID:**	211
Evaluation Agency:	S	**Enforcement Agency:**	S
Evaluation Type:	FUI	**Enforce Action Dt:**	20031017
Eval Resp Person:		**Enforcement Type:**	120
Eval Suborg:		**Enforce Type Desc:**	WRITTEN INFORMAL
Citizen Complaint:	No	**Enforce Resp Person:**	
Multimedia Inspect:	No	**Enforce Suborg:**	
Sampling Flag:	No	**Enforce Actvty Loc:**	CA
Not Subtitle C:	No	**Docket No:**	
Focus Area:		**Attorney:**	
Focus Area Desc:		**Corr Act Component:**	No
Handler Actvty Loc:	CA	**Appeal Init Dt:**	
Handler Name:	KYOCERA INTERNATIONAL, INC.	**Appeal Resolved Dt:**	
Region:	09	**Disposition Status:**	
State:	CA	**Disp Status Dt:**	
Land Type:	P	**Disp Status Desc:**	
Date of Request:		**Lead Agency:**	
Date Response Rcvd:		**Expenditure Amount:**	
Request Agency:		**SEP Sched Comp Dt:**	
Request Actvty Loc:		**SEP Actual Comp Dt:**	
Viol Activity Loc:	CA	**SEP Defaulted Dt:**	
Viol Determined:	S	**SEP Type:**	
Violation Type:	262.A	**Prop Penalty Amt:**	
Viol Determined Dt:	20031016	**Final Monetary Amt:**	
Rtrn to Compl Dt:	20090428	**Paid Amount:**	
Rtrn to Compl Qual:	D	**Final Count:**	
Viol Resp Agency:	S	**Final Amount:**	
Evaluation Type Description:	FOLLOW-UP INSPECTION		
Violation Short Description:	Generators - General		
Respondent Name:			
SEP Type Description:			

Violation/Evaluation Details

Evaluation ID:	211	***Former Citation:***	
Found Violation:	Y	***Sched Compl Dt:***	
Eval Start Date:	20031016	***Enforcement ID:***	201
Evaluation Agency:	S	***Enforcement Agency:***	S
Evaluation Type:	FUI	***Enforce Action Dt:***	20070914
Eval Resp Person:		***Enforcement Type:***	510
Eval Suborg:		***Enforce Type Desc:***	INITIAL CIVIL JUDICIAL ACTION FOR COMPLIANCE AND/OR MONETARY PENALTY
Citizen Complaint:	No	***Enforce Resp Person:***	
Multimedia Inspect:	No	***Enforce Suborg:***	
Sampling Flag:	No	***Enforce Actvty Loc:***	CA
Not Subtitle C:	No	***Docket No:***	
Focus Area:		***Attorney:***	
Focus Area Desc:		***Corr Act Component:***	No
Handler Actvty Loc:	CA	***Appeal Init Dt:***	
Handler Name:	KYOCERA INTERNATIONAL, INC.	***Appeal Resolved Dt:***	
Region:	09	***Disposition Status:***	
State:	CA	***Disp Status Dt:***	
Land Type:	P	***Disp Status Desc:***	
Date of Request:		***Lead Agency:***	
Date Response Rcvd:		***Expenditure Amount:***	
Request Agency:		***SEP Sched Comp Dt:***	
Request Actvty Loc:		***SEP Actual Comp Dt:***	
Viol Activity Loc:	CA	***SEP Defaulted Dt:***	
Viol Determined:	S	***SEP Type:***	
Violation Type:	262.C	***Prop Penalty Amt:***	
Viol Determined Dt:	20031016	***Final Monetary Amt:***	
Rtrn to Compl Dt:	20040625	***Paid Amount:***	
Rtrn to Compl Qual:	D	***Final Count:***	
Viol Resp Agency:	S	***Final Amount:***	
Evaluation Type Description:	FOLLOW-UP INSPECTION		
Violation Short Description:	Generators - Pre-transport		
Respondent Name:			
SEP Type Description:			

Violation/Evaluation Details

Evaluation ID:	211	***Former Citation:***	
Found Violation:	Y	***Sched Compl Dt:***	
Eval Start Date:	20031016	***Enforcement ID:***	211
Evaluation Agency:	S	***Enforcement Agency:***	S
Evaluation Type:	FUI	***Enforce Action Dt:***	20031017
Eval Resp Person:		***Enforcement Type:***	120
Eval Suborg:		***Enforce Type Desc:***	WRITTEN INFORMAL
Citizen Complaint:	No	***Enforce Resp Person:***	
Multimedia Inspect:	No	***Enforce Suborg:***	
Sampling Flag:	No	***Enforce Actvty Loc:***	CA
Not Subtitle C:	No	***Docket No:***	

Focus Area:		**Attorney:**	
Focus Area Desc:		**Corr Act Component:**	No
Handler Actvty Loc:	CA	**Appeal Init Dt:**	
Handler Name:	KYOCERA INTERNATIONAL, INC.	**Appeal Resolved Dt:**	
Region:	09	**Disposition Status:**	
State:	CA	**Disp Status Dt:**	
Land Type:	P	**Disp Status Desc:**	
Date of Request:		**Lead Agency:**	
Date Response Rcvd:		**Expenditure Amount:**	
Request Agency:		**SEP Sched Comp Dt:**	
Request Actvty Loc:		**SEP Actual Comp Dt:**	
Viol Activity Loc:	CA	**SEP Defaulted Dt:**	
Viol Determined:	S	**SEP Type:**	
Violation Type:	262.A	**Prop Penalty Amt:**	
Viol Determined Dt:	20031016	**Final Monetary Amt:**	
Rtrn to Compl Dt:	20040625	**Paid Amount:**	
Rtrn to Compl Qual:	D	**Final Count:**	
Viol Resp Agency:	S	**Final Amount:**	
Evaluation Type Description:	FOLLOW-UP INSPECTION		
Violation Short Description:	Generators - General		
Respondent Name:			
SEP Type Description:			

Violation/Evaluation Details

Evaluation ID:	502	**Former Citation:**	
Found Violation:	N	**Sched Compl Dt:**	
Eval Start Date:	20030804	**Enforcement ID:**	
Evaluation Agency:	S	**Enforcement Agency:**	
Evaluation Type:	SNN	**Enforce Action Dt:**	
Eval Resp Person:		**Enforcement Type:**	
Eval Suborg:		**Enforce Type Desc:**	
Citizen Complaint:	No	**Enforce Resp Person:**	
Multimedia Inspect:	No	**Enforce Suborg:**	
Sampling Flag:	No	**Enforce Actvty Loc:**	
Not Subtitle C:	No	**Docket No:**	
Focus Area:		**Attorney:**	
Focus Area Desc:		**Corr Act Component:**	
Handler Actvty Loc:	CA	**Appeal Init Dt:**	
Handler Name:	KYOCERA INTERNATIONAL, INC.	**Appeal Resolved Dt:**	
Region:	09	**Disposition Status:**	
State:	CA	**Disp Status Dt:**	
Land Type:	P	**Disp Status Desc:**	
Date of Request:		**Lead Agency:**	
Date Response Rcvd:		**Expenditure Amount:**	
Request Agency:		**SEP Sched Comp Dt:**	
Request Actvty Loc:		**SEP Actual Comp Dt:**	
Viol Activity Loc:		**SEP Defaulted Dt:**	
Viol Determined:		**SEP Type:**	
Violation Type:		**Prop Penalty Amt:**	
Viol Determined Dt:		**Final Monetary Amt:**	

Rtrn to Compl Dt:		**Paid Amount:**	
Rtrn to Compl Qual:		**Final Count:**	
Viol Resp Agency:		**Final Amount:**	
Evaluation Type Description:	NOT A SIGNIFICANT NON-COMPLIER		
Violation Short Description:			
Respondent Name:			
SEP Type Description:			

Violation/Evaluation Details

Evaluation ID:	601	**Former Citation:**	
Found Violation:	N	**Sched Compl Dt:**	
Eval Start Date:	20150427	**Enforcement ID:**	
Evaluation Agency:	S	**Enforcement Agency:**	
Evaluation Type:	CEI	**Enforce Action Dt:**	
Eval Resp Person:		**Enforcement Type:**	
Eval Suborg:		**Enforce Type Desc:**	
Citizen Complaint:	No	**Enforce Resp Person:**	
Multimedia Inspect:	No	**Enforce Suborg:**	
Sampling Flag:	No	**Enforce Actvty Loc:**	
Not Subtitle C:	No	**Docket No:**	
Focus Area:		**Attorney:**	
Focus Area Desc:		**Corr Act Component:**	
Handler Actvty Loc:	CA	**Appeal Init Dt:**	
Handler Name:	KYOCERA INTERNATIONAL, INC.	**Appeal Resolved Dt:**	
Region:	09	**Disposition Status:**	
State:	CA	**Disp Status Dt:**	
Land Type:	P	**Disp Status Desc:**	
Date of Request:		**Lead Agency:**	
Date Response Rcvd:		**Expenditure Amount:**	
Request Agency:		**SEP Sched Comp Dt:**	
Request Actvty Loc:		**SEP Actual Comp Dt:**	
Viol Activity Loc:		**SEP Defaulted Dt:**	
Viol Determined:		**SEP Type:**	
Violation Type:		**Prop Penalty Amt:**	
Viol Determined Dt:		**Final Monetary Amt:**	
Rtrn to Compl Dt:		**Paid Amount:**	
Rtrn to Compl Qual:		**Final Count:**	
Viol Resp Agency:		**Final Amount:**	
Evaluation Type Description:	COMPLIANCE EVALUATION INSPECTION ON-SITE		
Violation Short Description:			
Respondent Name:			
SEP Type Description:			

Violation/Evaluation Details

Evaluation ID:	201	**Former Citation:**	
Found Violation:	Y	**Sched Compl Dt:**	
Eval Start Date:	20050621	**Enforcement ID:**	201
Evaluation Agency:	S	**Enforcement Agency:**	S

Evaluation Type:	FUI	**Enforce Action Dt:**	20050628
Eval Resp Person:		**Enforcement Type:**	120
Eval Suborg:		**Enforce Type Desc:**	WRITTEN INFORMAL
Citizen Complaint:	No	**Enforce Resp Person:**	
Multimedia Inspect:	No	**Enforce Suborg:**	
Sampling Flag:	No	**Enforce Actvty Loc:**	CA
Not Subtitle C:	No	**Docket No:**	
Focus Area:		**Attorney:**	
Focus Area Desc:		**Corr Act Component:**	No
Handler Actvty Loc:	CA	**Appeal Init Dt:**	
Handler Name:	KYOCERA INTERNATIONAL, INC.	**Appeal Resolved Dt:**	
Region:	09	**Disposition Status:**	
State:	CA	**Disp Status Dt:**	
Land Type:	P	**Disp Status Desc:**	
Date of Request:		**Lead Agency:**	
Date Response Rcvd:		**Expenditure Amount:**	
Request Agency:		**SEP Sched Comp Dt:**	
Request Actvty Loc:		**SEP Actual Comp Dt:**	
Viol Activity Loc:	CA	**SEP Defaulted Dt:**	
Viol Determined:	S	**SEP Type:**	
Violation Type:	262.A	**Prop Penalty Amt:**	
Viol Determined Dt:	20050621	**Final Monetary Amt:**	
Rtrn to Compl Dt:	20090428	**Paid Amount:**	
Rtrn to Compl Qual:	D	**Final Count:**	
Viol Resp Agency:	S	**Final Amount:**	
Evaluation Type Description:	FOLLOW-UP INSPECTION		
Violation Short Description:	Generators - General		
Respondent Name:			
SEP Type Description:			

Violation/Evaluation Details

Evaluation ID:	002	**Former Citation:**	
Found Violation:	N	**Sched Compl Dt:**	
Eval Start Date:	19860624	**Enforcement ID:**	
Evaluation Agency:	B	**Enforcement Agency:**	
Evaluation Type:	CEI	**Enforce Action Dt:**	
Eval Resp Person:	R9EPA	**Enforcement Type:**	
Eval Suborg:		**Enforce Type Desc:**	
Citizen Complaint:	No	**Enforce Resp Person:**	
Multimedia Inspect:	No	**Enforce Suborg:**	
Sampling Flag:	No	**Enforce Actvty Loc:**	
Not Subtitle C:	No	**Docket No:**	
Focus Area:		**Attorney:**	
Focus Area Desc:		**Corr Act Component:**	
Handler Actvty Loc:	CA	**Appeal Init Dt:**	
Handler Name:	KYOCERA INTERNATIONAL, INC.	**Appeal Resolved Dt:**	
Region:	09	**Disposition Status:**	
State:	CA	**Disp Status Dt:**	
Land Type:	P	**Disp Status Desc:**	

Date of Request:		**Lead Agency:**	
Date Response Rcvd:		**Expenditure Amount:**	
Request Agency:		**SEP Sched Comp Dt:**	
Request Actvty Loc:		**SEP Actual Comp Dt:**	
Viol Activity Loc:		**SEP Defaulted Dt:**	
Viol Determined:		**SEP Type:**	
Violation Type:		**Prop Penalty Amt:**	
Viol Determined Dt:		**Final Monetary Amt:**	
Rtrn to Compl Dt:		**Paid Amount:**	
Rtrn to Compl Qual:		**Final Count:**	
Viol Resp Agency:		**Final Amount:**	
Evaluation Type Description:	COMPLIANCE EVALUATION INSPECTION ON-SITE		
Violation Short Description:			
Respondent Name:			
SEP Type Description:			

Violation/Evaluation Details

Evaluation ID:	201	**Former Citation:**	
Found Violation:	Y	**Sched Compl Dt:**	
Eval Start Date:	20050621	**Enforcement ID:**	201
Evaluation Agency:	S	**Enforcement Agency:**	S
Evaluation Type:	FUI	**Enforce Action Dt:**	20070914
Eval Resp Person:		**Enforcement Type:**	510
Eval Suborg:		**Enforce Type Desc:**	INITIAL CIVIL JUDICIAL ACTION FOR COMPLIANCE AND/OR MONETARY PENALTY
Citizen Complaint:	No	**Enforce Resp Person:**	
Multimedia Inspect:	No	**Enforce Suborg:**	
Sampling Flag:	No	**Enforce Actvty Loc:**	CA
Not Subtitle C:	No	**Docket No:**	
Focus Area:		**Attorney:**	
Focus Area Desc:		**Corr Act Component:**	No
Handler Actvty Loc:	CA	**Appeal Init Dt:**	
Handler Name:	KYOCERA INTERNATIONAL, INC.	**Appeal Resolved Dt:**	
Region:	09	**Disposition Status:**	
State:	CA	**Disp Status Dt:**	
Land Type:	P	**Disp Status Desc:**	
Date of Request:		**Lead Agency:**	
Date Response Rcvd:		**Expenditure Amount:**	
Request Agency:		**SEP Sched Comp Dt:**	
Request Actvty Loc:		**SEP Actual Comp Dt:**	
Viol Activity Loc:	CA	**SEP Defaulted Dt:**	
Viol Determined:	S	**SEP Type:**	
Violation Type:	262.C	**Prop Penalty Amt:**	
Viol Determined Dt:	20050621	**Final Monetary Amt:**	
Rtrn to Compl Dt:	20090428	**Paid Amount:**	
Rtrn to Compl Qual:	D	**Final Count:**	
Viol Resp Agency:	S	**Final Amount:**	
Evaluation Type Description:	FOLLOW-UP INSPECTION		
Violation Short Description:	Generators - Pre-transport		

Respondent Name:
SEP Type Description:

Violation/Evaluation Details

Evaluation ID:	211	***Former Citation:***	
Found Violation:	Y	***Sched Compl Dt:***	
Eval Start Date:	20031016	***Enforcement ID:***	201
Evaluation Agency:	S	***Enforcement Agency:***	S
Evaluation Type:	FUI	***Enforce Action Dt:***	20041230
Eval Resp Person:		***Enforcement Type:***	410
Eval Suborg:		***Enforce Type Desc:***	REFERRAL TO ATTORNEY GENERAL
Citizen Complaint:	No	***Enforce Resp Person:***	
Multimedia Inspect:	No	***Enforce Suborg:***	
Sampling Flag:	No	***Enforce Actvty Loc:***	CA
Not Subtitle C:	No	***Docket No:***	
Focus Area:		***Attorney:***	
Focus Area Desc:		***Corr Act Component:***	No
Handler Actvty Loc:	CA	***Appeal Init Dt:***	
Handler Name:	KYOCERA INTERNATIONAL, INC.	***Appeal Resolved Dt:***	
Region:	09	***Disposition Status:***	
State:	CA	***Disp Status Dt:***	
Land Type:	P	***Disp Status Desc:***	
Date of Request:		***Lead Agency:***	
Date Response Rcvd:		***Expenditure Amount:***	
Request Agency:		***SEP Sched Comp Dt:***	
Request Actvty Loc:		***SEP Actual Comp Dt:***	
Viol Activity Loc:	CA	***SEP Defaulted Dt:***	
Viol Determined:	S	***SEP Type:***	
Violation Type:	262.B	***Prop Penalty Amt:***	
Viol Determined Dt:	20031016	***Final Monetary Amt:***	
Rtrn to Compl Dt:	20090428	***Paid Amount:***	
Rtrn to Compl Qual:	D	***Final Count:***	
Viol Resp Agency:	S	***Final Amount:***	
Evaluation Type Description:	FOLLOW-UP INSPECTION		
Violation Short Description:	Generators - Manifest		
Respondent Name:			
SEP Type Description:			

Violation/Evaluation Details

Evaluation ID:	211	***Former Citation:***	
Found Violation:	Y	***Sched Compl Dt:***	
Eval Start Date:	20031016	***Enforcement ID:***	201
Evaluation Agency:	S	***Enforcement Agency:***	S
Evaluation Type:	FUI	***Enforce Action Dt:***	20041230
Eval Resp Person:		***Enforcement Type:***	410
Eval Suborg:		***Enforce Type Desc:***	REFERRAL TO ATTORNEY GENERAL
Citizen Complaint:	No	***Enforce Resp Person:***	

Multimedia Inspect:	No	***Enforce Suborg:***	
Sampling Flag:	No	***Enforce Actvty Loc:***	CA
Not Subtitle C:	No	***Docket No:***	
Focus Area:		***Attorney:***	
Focus Area Desc:		***Corr Act Component:***	No
Handler Actvty Loc:	CA	***Appeal Init Dt:***	
Handler Name:	KYOCERA INTERNATIONAL, INC.	***Appeal Resolved Dt:***	
Region:	09	***Disposition Status:***	
State:	CA	***Disp Status Dt:***	
Land Type:	P	***Disp Status Desc:***	
Date of Request:		***Lead Agency:***	
Date Response Rcvd:		***Expenditure Amount:***	
Request Agency:		***SEP Sched Comp Dt:***	
Request Actvty Loc:		***SEP Actual Comp Dt:***	
Viol Activity Loc:	CA	***SEP Defaulted Dt:***	
Viol Determined:	S	***SEP Type:***	
Violation Type:	262.A	***Prop Penalty Amt:***	
Viol Determined Dt:	20031016	***Final Monetary Amt:***	
Rtrn to Compl Dt:	20040625	***Paid Amount:***	
Rtrn to Compl Qual:	D	***Final Count:***	
Viol Resp Agency:	S	***Final Amount:***	
Evaluation Type Description:	FOLLOW-UP INSPECTION		
Violation Short Description:	Generators - General		
Respondent Name:			
SEP Type Description:			

Violation/Evaluation Details

Evaluation ID:	211	***Former Citation:***	
Found Violation:	Y	***Sched Compl Dt:***	
Eval Start Date:	20031016	***Enforcement ID:***	201
Evaluation Agency:	S	***Enforcement Agency:***	S
Evaluation Type:	FUI	***Enforce Action Dt:***	20041230
Eval Resp Person:		***Enforcement Type:***	410
Eval Suborg:		***Enforce Type Desc:***	REFERRAL TO ATTORNEY GENERAL

Citizen Complaint:	No	***Enforce Resp Person:***	
Multimedia Inspect:	No	***Enforce Suborg:***	
Sampling Flag:	No	***Enforce Actvty Loc:***	CA
Not Subtitle C:	No	***Docket No:***	
Focus Area:		***Attorney:***	
Focus Area Desc:		***Corr Act Component:***	No
Handler Actvty Loc:	CA	***Appeal Init Dt:***	
Handler Name:	KYOCERA INTERNATIONAL, INC.	***Appeal Resolved Dt:***	
Region:	09	***Disposition Status:***	
State:	CA	***Disp Status Dt:***	
Land Type:	P	***Disp Status Desc:***	
Date of Request:		***Lead Agency:***	
Date Response Rcvd:		***Expenditure Amount:***	
Request Agency:		***SEP Sched Comp Dt:***	
Request Actvty Loc:		***SEP Actual Comp Dt:***	

Viol Activity Loc:	CA	***SEP Defaulted Dt:***	
Viol Determined:	S	***SEP Type:***	
Violation Type:	262.C	***Prop Penalty Amt:***	
Viol Determined Dt:	20031016	***Final Monetary Amt:***	
Rtrn to Compl Dt:	20040625	***Paid Amount:***	
Rtrn to Compl Qual:	D	***Final Count:***	
Viol Resp Agency:	S	***Final Amount:***	
Evaluation Type Description:	FOLLOW-UP INSPECTION		
Violation Short Description:	Generators - Pre-transport		
Respondent Name:			
SEP Type Description:			

Violation/Evaluation Details

Evaluation ID:	211	***Former Citation:***	
Found Violation:	Y	***Sched Compl Dt:***	
Eval Start Date:	20031016	***Enforcement ID:***	201
Evaluation Agency:	S	***Enforcement Agency:***	S
Evaluation Type:	FUI	***Enforce Action Dt:***	20070914
Eval Resp Person:		***Enforcement Type:***	510
Eval Suborg:		***Enforce Type Desc:***	INITIAL CIVIL JUDICIAL ACTION FOR COMPLIANCE AND/OR MONETARY PENALTY
Citizen Complaint:	No	***Enforce Resp Person:***	
Multimedia Inspect:	No	***Enforce Suborg:***	
Sampling Flag:	No	***Enforce Actvty Loc:***	CA
Not Subtitle C:	No	***Docket No:***	
Focus Area:		***Attorney:***	
Focus Area Desc:		***Corr Act Component:***	No
Handler Actvty Loc:	CA	***Appeal Init Dt:***	
Handler Name:	KYOCERA INTERNATIONAL, INC.	***Appeal Resolved Dt:***	
Region:	09	***Disposition Status:***	
State:	CA	***Disp Status Dt:***	
Land Type:	P	***Disp Status Desc:***	
Date of Request:		***Lead Agency:***	
Date Response Rcvd:		***Expenditure Amount:***	
Request Agency:		***SEP Sched Comp Dt:***	
Request Actvty Loc:		***SEP Actual Comp Dt:***	
Viol Activity Loc:	CA	***SEP Defaulted Dt:***	
Viol Determined:	S	***SEP Type:***	
Violation Type:	268.A	***Prop Penalty Amt:***	
Viol Determined Dt:	20031016	***Final Monetary Amt:***	
Rtrn to Compl Dt:	20090428	***Paid Amount:***	
Rtrn to Compl Qual:	D	***Final Count:***	
Viol Resp Agency:	S	***Final Amount:***	
Evaluation Type Description:	FOLLOW-UP INSPECTION		
Violation Short Description:	LDR - General		
Respondent Name:			
SEP Type Description:			

Violation/Evaluation Details

Evaluation ID:	201	**Former Citation:**	
Found Violation:	Y	**Sched Compl Dt:**	
Eval Start Date:	20050621	**Enforcement ID:**	201
Evaluation Agency:	S	**Enforcement Agency:**	S
Evaluation Type:	FUI	**Enforce Action Dt:**	20070914
Eval Resp Person:		**Enforcement Type:**	510
Eval Suborg:		**Enforce Type Desc:**	INITIAL CIVIL JUDICIAL ACTION FOR COMPLIANCE AND/OR MONETARY PENALTY
Citizen Complaint:	No	**Enforce Resp Person:**	
Multimedia Inspect:	No	**Enforce Suborg:**	
Sampling Flag:	No	**Enforce Actvty Loc:**	CA
Not Subtitle C:	No	**Docket No:**	
Focus Area:		**Attorney:**	
Focus Area Desc:		**Corr Act Component:**	No
Handler Actvty Loc:	CA	**Appeal Init Dt:**	
Handler Name:	KYOCERA INTERNATIONAL, INC.	**Appeal Resolved Dt:**	
Region:	09	**Disposition Status:**	
State:	CA	**Disp Status Dt:**	
Land Type:	P	**Disp Status Desc:**	
Date of Request:		**Lead Agency:**	
Date Response Rcvd:		**Expenditure Amount:**	
Request Agency:		**SEP Sched Comp Dt:**	
Request Actvty Loc:		**SEP Actual Comp Dt:**	
Viol Activity Loc:	CA	**SEP Defaulted Dt:**	
Viol Determined:	S	**SEP Type:**	
Violation Type:	262.A	**Prop Penalty Amt:**	
Viol Determined Dt:	20050621	**Final Monetary Amt:**	
Rtrn to Compl Dt:	20090428	**Paid Amount:**	
Rtrn to Compl Qual:	D	**Final Count:**	
Viol Resp Agency:	S	**Final Amount:**	
Evaluation Type Description:	FOLLOW-UP INSPECTION		
Violation Short Description:	Generators - General		
Respondent Name:			
SEP Type Description:			

Violation/Evaluation Details

Evaluation ID:	005	**Former Citation:**	FR - 262.10-12.A
Found Violation:	Y	**Sched Compl Dt:**	
Eval Start Date:	19940525	**Enforcement ID:**	
Evaluation Agency:	B	**Enforcement Agency:**	
Evaluation Type:	CEI	**Enforce Action Dt:**	
Eval Resp Person:	R9STA	**Enforcement Type:**	
Eval Suborg:		**Enforce Type Desc:**	
Citizen Complaint:	No	**Enforce Resp Person:**	
Multimedia Inspect:	No	**Enforce Suborg:**	
Sampling Flag:	No	**Enforce Actvty Loc:**	
Not Subtitle C:	No	**Docket No:**	
Focus Area:		**Attorney:**	

Focus Area Desc:		**Corr Act Component:**	
Handler Actvty Loc:	CA	**Appeal Init Dt:**	
Handler Name:	KYOCERA INTERNATIONAL, INC.	**Appeal Resolved Dt:**	
Region:	09	**Disposition Status:**	
State:	CA	**Disp Status Dt:**	
Land Type:	P	**Disp Status Desc:**	
Date of Request:		**Lead Agency:**	
Date Response Rcvd:		**Expenditure Amount:**	
Request Agency:		**SEP Sched Comp Dt:**	
Request Actvty Loc:		**SEP Actual Comp Dt:**	
Viol Activity Loc:	CA	**SEP Defaulted Dt:**	
Viol Determined:	S	**SEP Type:**	
Violation Type:	262.A	**Prop Penalty Amt:**	
Viol Determined Dt:	19940525	**Final Monetary Amt:**	
Rtrn to Compl Dt:	19990525	**Paid Amount:**	
Rtrn to Compl Qual:	N	**Final Count:**	
Viol Resp Agency:	S	**Final Amount:**	
Evaluation Type Description:	COMPLIANCE EVALUATION INSPECTION ON-SITE		
Violation Short Description:	Generators - General		
Respondent Name:			
SEP Type Description:			

Violation/Evaluation Details

Evaluation ID:	201	**Former Citation:**	
Found Violation:	Y	**Sched Compl Dt:**	
Eval Start Date:	20050621	**Enforcement ID:**	201
Evaluation Agency:	S	**Enforcement Agency:**	S
Evaluation Type:	FUI	**Enforce Action Dt:**	20081212
Eval Resp Person:		**Enforcement Type:**	610
Eval Suborg:		**Enforce Type Desc:**	FINAL CIVIL JUDICIAL ACTION FOR COMPLIANCE AND/OR MONETARY PENALTY
Citizen Complaint:	No	**Enforce Resp Person:**	
Multimedia Inspect:	No	**Enforce Suborg:**	
Sampling Flag:	No	**Enforce Actvty Loc:**	CA
Not Subtitle C:	No	**Docket No:**	
Focus Area:		**Attorney:**	
Focus Area Desc:		**Corr Act Component:**	No
Handler Actvty Loc:	CA	**Appeal Init Dt:**	
Handler Name:	KYOCERA INTERNATIONAL, INC.	**Appeal Resolved Dt:**	
Region:	09	**Disposition Status:**	
State:	CA	**Disp Status Dt:**	
Land Type:	P	**Disp Status Desc:**	
Date of Request:		**Lead Agency:**	
Date Response Rcvd:		**Expenditure Amount:**	
Request Agency:		**SEP Sched Comp Dt:**	
Request Actvty Loc:		**SEP Actual Comp Dt:**	
Viol Activity Loc:	CA	**SEP Defaulted Dt:**	
Viol Determined:	S	**SEP Type:**	
Violation Type:	262.C	**Prop Penalty Amt:**	

Viol Determined Dt:	20050621	**Final Monetary Amt:**	1200000
Rtrn to Compl Dt:	20090428	**Paid Amount:**	
Rtrn to Compl Qual:	D	**Final Count:**	1
Viol Resp Agency:	S	**Final Amount:**	1400000
Evaluation Type Description:	FOLLOW-UP INSPECTION		
Violation Short Description:	Generators - Pre-transport		
Respondent Name:			
SEP Type Description:			

Violation/Evaluation Details

Evaluation ID:	201	**Former Citation:**	
Found Violation:	Y	**Sched Compl Dt:**	
Eval Start Date:	20050621	**Enforcement ID:**	201
Evaluation Agency:	S	**Enforcement Agency:**	S
Evaluation Type:	FUI	**Enforce Action Dt:**	20050628
Eval Resp Person:		**Enforcement Type:**	120
Eval Suborg:		**Enforce Type Desc:**	WRITTEN INFORMAL
Citizen Complaint:	No	**Enforce Resp Person:**	
Multimedia Inspect:	No	**Enforce Suborg:**	
Sampling Flag:	No	**Enforce Actvty Loc:**	CA
Not Subtitle C:	No	**Docket No:**	
Focus Area:		**Attorney:**	
Focus Area Desc:		**Corr Act Component:**	No
Handler Actvty Loc:	CA	**Appeal Init Dt:**	
Handler Name:	KYOCERA INTERNATIONAL, INC.	**Appeal Resolved Dt:**	
Region:	09	**Disposition Status:**	
State:	CA	**Disp Status Dt:**	
Land Type:	P	**Disp Status Desc:**	
Date of Request:		**Lead Agency:**	
Date Response Rcvd:		**Expenditure Amount:**	
Request Agency:		**SEP Sched Comp Dt:**	
Request Actvty Loc:		**SEP Actual Comp Dt:**	
Viol Activity Loc:	CA	**SEP Defaulted Dt:**	
Viol Determined:	S	**SEP Type:**	
Violation Type:	268.A	**Prop Penalty Amt:**	
Viol Determined Dt:	20050621	**Final Monetary Amt:**	
Rtrn to Compl Dt:	20090428	**Paid Amount:**	
Rtrn to Compl Qual:	D	**Final Count:**	
Viol Resp Agency:	S	**Final Amount:**	
Evaluation Type Description:	FOLLOW-UP INSPECTION		
Violation Short Description:	LDR - General		
Respondent Name:			
SEP Type Description:			

Violation/Evaluation Details

Evaluation ID:	201	**Former Citation:**	
Found Violation:	Y	**Sched Compl Dt:**	
Eval Start Date:	20050621	**Enforcement ID:**	201

Evaluation Agency:	S	**Enforcement Agency:**	S
Evaluation Type:	FUI	**Enforce Action Dt:**	20050628
Eval Resp Person:		**Enforcement Type:**	120
Eval Suborg:		**Enforce Type Desc:**	WRITTEN INFORMAL
Citizen Complaint:	No	**Enforce Resp Person:**	
Multimedia Inspect:	No	**Enforce Suborg:**	
Sampling Flag:	No	**Enforce Actvty Loc:**	CA
Not Subtitle C:	No	**Docket No:**	
Focus Area:		**Attorney:**	
Focus Area Desc:		**Corr Act Component:**	No
Handler Actvty Loc:	CA	**Appeal Init Dt:**	
Handler Name:	KYOCERA INTERNATIONAL, INC.	**Appeal Resolved Dt:**	
Region:	09	**Disposition Status:**	
State:	CA	**Disp Status Dt:**	
Land Type:	P	**Disp Status Desc:**	
Date of Request:		**Lead Agency:**	
Date Response Rcvd:		**Expenditure Amount:**	
Request Agency:		**SEP Sched Comp Dt:**	
Request Actvty Loc:		**SEP Actual Comp Dt:**	
Viol Activity Loc:	CA	**SEP Defaulted Dt:**	
Viol Determined:	S	**SEP Type:**	
Violation Type:	262.B	**Prop Penalty Amt:**	
Viol Determined Dt:	20050621	**Final Monetary Amt:**	
Rtrn to Compl Dt:	20090428	**Paid Amount:**	
Rtrn to Compl Qual:	D	**Final Count:**	
Viol Resp Agency:	S	**Final Amount:**	
Evaluation Type Description:	FOLLOW-UP INSPECTION		
Violation Short Description:	Generators - Manifest		
Respondent Name:			
SEP Type Description:			

Violation/Evaluation Details

Evaluation ID:	201	**Former Citation:**	
Found Violation:	Y	**Sched Compl Dt:**	
Eval Start Date:	20050621	**Enforcement ID:**	201
Evaluation Agency:	S	**Enforcement Agency:**	S
Evaluation Type:	FUI	**Enforce Action Dt:**	20081212
Eval Resp Person:		**Enforcement Type:**	610
Eval Suborg:		**Enforce Type Desc:**	FINAL CIVIL JUDICIAL ACTION FOR COMPLIANCE AND/OR MONETARY PENALTY
Citizen Complaint:	No	**Enforce Resp Person:**	
Multimedia Inspect:	No	**Enforce Suborg:**	
Sampling Flag:	No	**Enforce Actvty Loc:**	CA
Not Subtitle C:	No	**Docket No:**	
Focus Area:		**Attorney:**	
Focus Area Desc:		**Corr Act Component:**	No
Handler Actvty Loc:	CA	**Appeal Init Dt:**	
Handler Name:	KYOCERA INTERNATIONAL, INC.	**Appeal Resolved Dt:**	
Region:	09	**Disposition Status:**	

State:	CA	**Disp Status Dt:**	
Land Type:	P	**Disp Status Desc:**	
Date of Request:		**Lead Agency:**	
Date Response Rcvd:		**Expenditure Amount:**	
Request Agency:		**SEP Sched Comp Dt:**	
Request Actvty Loc:		**SEP Actual Comp Dt:**	
Viol Activity Loc:	CA	**SEP Defaulted Dt:**	
Viol Determined:	S	**SEP Type:**	
Violation Type:	262.A	**Prop Penalty Amt:**	
Viol Determined Dt:	20050621	**Final Monetary Amt:**	1200000
Rtrn to Compl Dt:	20090428	**Paid Amount:**	
Rtrn to Compl Qual:	D	**Final Count:**	1
Viol Resp Agency:	S	**Final Amount:**	1400000
Evaluation Type Description:	FOLLOW-UP INSPECTION		
Violation Short Description:	Generators - General		
Respondent Name:			
SEP Type Description:			

Violation/Evaluation Details

Evaluation ID:	211	**Former Citation:**	
Found Violation:	Y	**Sched Compl Dt:**	
Eval Start Date:	20031016	**Enforcement ID:**	201
Evaluation Agency:	S	**Enforcement Agency:**	S
Evaluation Type:	FUI	**Enforce Action Dt:**	20081212
Eval Resp Person:		**Enforcement Type:**	610
Eval Suborg:		**Enforce Type Desc:**	FINAL CIVIL JUDICIAL ACTION FOR COMPLIANCE AND/OR MONETARY PENALTY
Citizen Complaint:	No	**Enforce Resp Person:**	
Multimedia Inspect:	No	**Enforce Suborg:**	
Sampling Flag:	No	**Enforce Actvty Loc:**	CA
Not Subtitle C:	No	**Docket No:**	
Focus Area:		**Attorney:**	
Focus Area Desc:		**Corr Act Component:**	No
Handler Actvty Loc:	CA	**Appeal Init Dt:**	
Handler Name:	KYOCERA INTERNATIONAL, INC.	**Appeal Resolved Dt:**	
Region:	09	**Disposition Status:**	
State:	CA	**Disp Status Dt:**	
Land Type:	P	**Disp Status Desc:**	
Date of Request:		**Lead Agency:**	
Date Response Rcvd:		**Expenditure Amount:**	
Request Agency:		**SEP Sched Comp Dt:**	
Request Actvty Loc:		**SEP Actual Comp Dt:**	
Viol Activity Loc:	CA	**SEP Defaulted Dt:**	
Viol Determined:	S	**SEP Type:**	
Violation Type:	268.A	**Prop Penalty Amt:**	
Viol Determined Dt:	20031016	**Final Monetary Amt:**	1200000
Rtrn to Compl Dt:	20090428	**Paid Amount:**	
Rtrn to Compl Qual:	D	**Final Count:**	1
Viol Resp Agency:	S	**Final Amount:**	1400000

Evaluation Type Description: FOLLOW-UP INSPECTION
Violation Short Description: LDR - General
Respondent Name:
SEP Type Description:

Violation/Evaluation Details

Evaluation ID:	001	**Former Citation:**	FR - 262.10-12.A
Found Violation:	Y	**Sched Compl Dt:**	
Eval Start Date:	19860624	**Enforcement ID:**	
Evaluation Agency:	B	**Enforcement Agency:**	
Evaluation Type:	NRR	**Enforce Action Dt:**	
Eval Resp Person:	R9EPA	**Enforcement Type:**	
Eval Suborg:		**Enforce Type Desc:**	
Citizen Complaint:	No	**Enforce Resp Person:**	
Multimedia Inspect:	No	**Enforce Suborg:**	
Sampling Flag:	No	**Enforce Actvty Loc:**	
Not Subtitle C:	No	**Docket No:**	
Focus Area:		**Attorney:**	
Focus Area Desc:		**Corr Act Component:**	
Handler Actvty Loc:	CA	**Appeal Init Dt:**	
Handler Name:	KYOCERA INTERNATIONAL, INC.	**Appeal Resolved Dt:**	
Region:	09	**Disposition Status:**	
State:	CA	**Disp Status Dt:**	
Land Type:	P	**Disp Status Desc:**	
Date of Request:		**Lead Agency:**	
Date Response Rcvd:		**Expenditure Amount:**	
Request Agency:		**SEP Sched Comp Dt:**	
Request Actvty Loc:		**SEP Actual Comp Dt:**	
Viol Activity Loc:	CA	**SEP Defaulted Dt:**	
Viol Determined:	S	**SEP Type:**	
Violation Type:	262.A	**Prop Penalty Amt:**	
Viol Determined Dt:	19860624	**Final Monetary Amt:**	
Rtrn to Compl Dt:	19860815	**Paid Amount:**	
Rtrn to Compl Qual:	O	**Final Count:**	
Viol Resp Agency:	S	**Final Amount:**	

Evaluation Type Description: NON-FINANCIAL RECORD REVIEW
Violation Short Description: Generators - General
Respondent Name:
SEP Type Description:

Violation/Evaluation Details

Evaluation ID:	004	**Former Citation:**	FR - 262.10-12.A
Found Violation:	Y	**Sched Compl Dt:**	
Eval Start Date:	19930428	**Enforcement ID:**	
Evaluation Agency:	B	**Enforcement Agency:**	
Evaluation Type:	CEI	**Enforce Action Dt:**	
Eval Resp Person:	R9STA	**Enforcement Type:**	
Eval Suborg:		**Enforce Type Desc:**	

Citizen Complaint:	No	**Enforce Resp Person:**	
Multimedia Inspect:	No	**Enforce Suborg:**	
Sampling Flag:	No	**Enforce Actvty Loc:**	
Not Subtitle C:	No	**Docket No:**	
Focus Area:		**Attorney:**	
Focus Area Desc:		**Corr Act Component:**	
Handler Actvty Loc:	CA	**Appeal Init Dt:**	
Handler Name:	KYOCERA INTERNATIONAL, INC.	**Appeal Resolved Dt:**	
Region:	09	**Disposition Status:**	
State:	CA	**Disp Status Dt:**	
Land Type:	P	**Disp Status Desc:**	
Date of Request:		**Lead Agency:**	
Date Response Rcvd:		**Expenditure Amount:**	
Request Agency:		**SEP Sched Comp Dt:**	
Request Actvty Loc:		**SEP Actual Comp Dt:**	
Viol Activity Loc:	CA	**SEP Defaulted Dt:**	
Viol Determined:	S	**SEP Type:**	
Violation Type:	262.A	**Prop Penalty Amt:**	
Viol Determined Dt:	19930428	**Final Monetary Amt:**	
Rtrn to Compl Dt:	19940525	**Paid Amount:**	
Rtrn to Compl Qual:	U	**Final Count:**	
Viol Resp Agency:	S	**Final Amount:**	
Evaluation Type Description:	COMPLIANCE EVALUATION INSPECTION ON-SITE		
Violation Short Description:	Generators - General		
Respondent Name:			
SEP Type Description:			

Violation/Evaluation Details

Evaluation ID:	201	**Former Citation:**	
Found Violation:	Y	**Sched Compl Dt:**	
Eval Start Date:	20030519	**Enforcement ID:**	201
Evaluation Agency:	S	**Enforcement Agency:**	S
Evaluation Type:	CEI	**Enforce Action Dt:**	20070914
Eval Resp Person:		**Enforcement Type:**	510
Eval Suborg:		**Enforce Type Desc:**	INITIAL CIVIL JUDICIAL ACTION FOR COMPLIANCE AND/OR MONETARY PENALTY
Citizen Complaint:	No	**Enforce Resp Person:**	
Multimedia Inspect:	No	**Enforce Suborg:**	
Sampling Flag:	No	**Enforce Actvty Loc:**	CA
Not Subtitle C:	No	**Docket No:**	
Focus Area:		**Attorney:**	
Focus Area Desc:		**Corr Act Component:**	No
Handler Actvty Loc:	CA	**Appeal Init Dt:**	
Handler Name:	KYOCERA INTERNATIONAL, INC.	**Appeal Resolved Dt:**	
Region:	09	**Disposition Status:**	
State:	CA	**Disp Status Dt:**	
Land Type:	P	**Disp Status Desc:**	
Date of Request:		**Lead Agency:**	
Date Response Rcvd:		**Expenditure Amount:**	

Request Agency:		**SEP Sched Comp Dt:**	
Request Actvty Loc:		**SEP Actual Comp Dt:**	
Viol Activity Loc:	CA	**SEP Defaulted Dt:**	
Viol Determined:	S	**SEP Type:**	
Violation Type:	262.A	**Prop Penalty Amt:**	
Viol Determined Dt:	20030519	**Final Monetary Amt:**	
Rtrn to Compl Dt:	20030804	**Paid Amount:**	
Rtrn to Compl Qual:	D	**Final Count:**	
Viol Resp Agency:	S	**Final Amount:**	
Evaluation Type Description:	COMPLIANCE EVALUATION INSPECTION ON-SITE		
Violation Short Description:	Generators - General		
Respondent Name:			
SEP Type Description:			

Violation/Evaluation Details

Evaluation ID:	211	**Former Citation:**	
Found Violation:	Y	**Sched Compl Dt:**	
Eval Start Date:	20031016	**Enforcement ID:**	211
Evaluation Agency:	S	**Enforcement Agency:**	S
Evaluation Type:	FUI	**Enforce Action Dt:**	20031017
Eval Resp Person:		**Enforcement Type:**	120
Eval Suborg:		**Enforce Type Desc:**	WRITTEN INFORMAL
Citizen Complaint:	No	**Enforce Resp Person:**	
Multimedia Inspect:	No	**Enforce Suborg:**	
Sampling Flag:	No	**Enforce Actvty Loc:**	CA
Not Subtitle C:	No	**Docket No:**	
Focus Area:		**Attorney:**	
Focus Area Desc:		**Corr Act Component:**	No
Handler Actvty Loc:	CA	**Appeal Init Dt:**	
Handler Name:	KYOCERA INTERNATIONAL, INC.	**Appeal Resolved Dt:**	
Region:	09	**Disposition Status:**	
State:	CA	**Disp Status Dt:**	
Land Type:	P	**Disp Status Desc:**	
Date of Request:		**Lead Agency:**	
Date Response Rcvd:		**Expenditure Amount:**	
Request Agency:		**SEP Sched Comp Dt:**	
Request Actvty Loc:		**SEP Actual Comp Dt:**	
Viol Activity Loc:	CA	**SEP Defaulted Dt:**	
Viol Determined:	S	**SEP Type:**	
Violation Type:	262.B	**Prop Penalty Amt:**	
Viol Determined Dt:	20031016	**Final Monetary Amt:**	
Rtrn to Compl Dt:	20090428	**Paid Amount:**	
Rtrn to Compl Qual:	D	**Final Count:**	
Viol Resp Agency:	S	**Final Amount:**	
Evaluation Type Description:	FOLLOW-UP INSPECTION		
Violation Short Description:	Generators - Manifest		
Respondent Name:			
SEP Type Description:			

Violation/Evaluation Details

Evaluation ID:	601	***Former Citation:***	
Found Violation:	N	***Sched Compl Dt:***	
Eval Start Date:	20070808	***Enforcement ID:***	
Evaluation Agency:	S	***Enforcement Agency:***	
Evaluation Type:	CEI	***Enforce Action Dt:***	
Eval Resp Person:		***Enforcement Type:***	
Eval Suborg:		***Enforce Type Desc:***	
Citizen Complaint:	No	***Enforce Resp Person:***	
Multimedia Inspect:	No	***Enforce Suborg:***	
Sampling Flag:	No	***Enforce Actvty Loc:***	
Not Subtitle C:	No	***Docket No:***	
Focus Area:		***Attorney:***	
Focus Area Desc:		***Corr Act Component:***	
Handler Actvty Loc:	CA	***Appeal Init Dt:***	
Handler Name:	KYOCERA INTERNATIONAL, INC.	***Appeal Resolved Dt:***	
Region:	09	***Disposition Status:***	
State:	CA	***Disp Status Dt:***	
Land Type:	P	***Disp Status Desc:***	
Date of Request:		***Lead Agency:***	
Date Response Rcvd:		***Expenditure Amount:***	
Request Agency:		***SEP Sched Comp Dt:***	
Request Actvty Loc:		***SEP Actual Comp Dt:***	
Viol Activity Loc:		***SEP Defaulted Dt:***	
Viol Determined:		***SEP Type:***	
Violation Type:		***Prop Penalty Amt:***	
Viol Determined Dt:		***Final Monetary Amt:***	
Rtrn to Compl Dt:		***Paid Amount:***	
Rtrn to Compl Qual:		***Final Count:***	
Viol Resp Agency:		***Final Amount:***	
Evaluation Type Description:	COMPLIANCE EVALUATION INSPECTION ON-SITE		
Violation Short Description:			
Respondent Name:			
SEP Type Description:			

Violation/Evaluation Details

Evaluation ID:	601	***Former Citation:***	
Found Violation:	Y	***Sched Compl Dt:***	20100201
Eval Start Date:	20100106	***Enforcement ID:***	601
Evaluation Agency:	S	***Enforcement Agency:***	S
Evaluation Type:	CEI	***Enforce Action Dt:***	20100106
Eval Resp Person:		***Enforcement Type:***	120
Eval Suborg:		***Enforce Type Desc:***	WRITTEN INFORMAL
Citizen Complaint:	No	***Enforce Resp Person:***	
Multimedia Inspect:	No	***Enforce Suborg:***	
Sampling Flag:	No	***Enforce Actvty Loc:***	CA
Not Subtitle C:	No	***Docket No:***	
Focus Area:		***Attorney:***	

Focus Area Desc:		**Corr Act Component:**	No
Handler Actvty Loc:	CA	**Appeal Init Dt:**	
Handler Name:	KYOCERA INTERNATIONAL, INC.	**Appeal Resolved Dt:**	
Region:	09	**Disposition Status:**	
State:	CA	**Disp Status Dt:**	
Land Type:	P	**Disp Status Desc:**	
Date of Request:		**Lead Agency:**	
Date Response Rcvd:		**Expenditure Amount:**	
Request Agency:		**SEP Sched Comp Dt:**	
Request Actvty Loc:		**SEP Actual Comp Dt:**	
Viol Activity Loc:	CA	**SEP Defaulted Dt:**	
Viol Determined:	S	**SEP Type:**	
Violation Type:	262.A	**Prop Penalty Amt:**	
Viol Determined Dt:	20100106	**Final Monetary Amt:**	
Rtrn to Compl Dt:	20100201	**Paid Amount:**	
Rtrn to Compl Qual:	D	**Final Count:**	
Viol Resp Agency:	S	**Final Amount:**	
Evaluation Type Description:	COMPLIANCE EVALUATION INSPECTION ON-SITE		
Violation Short Description:	Generators - General		
Respondent Name:			
SEP Type Description:			

Violation/Evaluation Details

Evaluation ID:	201	**Former Citation:**	
Found Violation:	Y	**Sched Compl Dt:**	
Eval Start Date:	20030519	**Enforcement ID:**	201
Evaluation Agency:	S	**Enforcement Agency:**	S
Evaluation Type:	CEI	**Enforce Action Dt:**	20030528
Eval Resp Person:		**Enforcement Type:**	120
Eval Suborg:		**Enforce Type Desc:**	WRITTEN INFORMAL
Citizen Complaint:	No	**Enforce Resp Person:**	
Multimedia Inspect:	No	**Enforce Suborg:**	
Sampling Flag:	No	**Enforce Actvty Loc:**	CA
Not Subtitle C:	No	**Docket No:**	
Focus Area:		**Attorney:**	
Focus Area Desc:		**Corr Act Component:**	No
Handler Actvty Loc:	CA	**Appeal Init Dt:**	
Handler Name:	KYOCERA INTERNATIONAL, INC.	**Appeal Resolved Dt:**	
Region:	09	**Disposition Status:**	
State:	CA	**Disp Status Dt:**	
Land Type:	P	**Disp Status Desc:**	
Date of Request:		**Lead Agency:**	
Date Response Rcvd:		**Expenditure Amount:**	
Request Agency:		**SEP Sched Comp Dt:**	
Request Actvty Loc:		**SEP Actual Comp Dt:**	
Viol Activity Loc:	CA	**SEP Defaulted Dt:**	
Viol Determined:	S	**SEP Type:**	
Violation Type:	262.C	**Prop Penalty Amt:**	
Viol Determined Dt:	20030519	**Final Monetary Amt:**	

Rtrn to Compl Dt:	20030726	**Paid Amount:**	
Rtrn to Compl Qual:	D	**Final Count:**	
Viol Resp Agency:	S	**Final Amount:**	
Evaluation Type Description:	COMPLIANCE EVALUATION INSPECTION ON-SITE		
Violation Short Description:	Generators - Pre-transport		
Respondent Name:			
SEP Type Description:			

Violation/Evaluation Details

Evaluation ID:	201	**Former Citation:**	
Found Violation:	Y	**Sched Compl Dt:**	
Eval Start Date:	20050621	**Enforcement ID:**	201
Evaluation Agency:	S	**Enforcement Agency:**	S
Evaluation Type:	FUI	**Enforce Action Dt:**	20070914
Eval Resp Person:		**Enforcement Type:**	510
Eval Suborg:		**Enforce Type Desc:**	INITIAL CIVIL JUDICIAL ACTION FOR COMPLIANCE AND/OR MONETARY PENALTY
Citizen Complaint:	No	**Enforce Resp Person:**	
Multimedia Inspect:	No	**Enforce Suborg:**	
Sampling Flag:	No	**Enforce Actvty Loc:**	CA
Not Subtitle C:	No	**Docket No:**	
Focus Area:		**Attorney:**	
Focus Area Desc:		**Corr Act Component:**	No
Handler Actvty Loc:	CA	**Appeal Init Dt:**	
Handler Name:	KYOCERA INTERNATIONAL, INC.	**Appeal Resolved Dt:**	
Region:	09	**Disposition Status:**	
State:	CA	**Disp Status Dt:**	
Land Type:	P	**Disp Status Desc:**	
Date of Request:		**Lead Agency:**	
Date Response Rcvd:		**Expenditure Amount:**	
Request Agency:		**SEP Sched Comp Dt:**	
Request Actvty Loc:		**SEP Actual Comp Dt:**	
Viol Activity Loc:	CA	**SEP Defaulted Dt:**	
Viol Determined:	S	**SEP Type:**	
Violation Type:	262.B	**Prop Penalty Amt:**	
Viol Determined Dt:	20050621	**Final Monetary Amt:**	
Rtrn to Compl Dt:	20090428	**Paid Amount:**	
Rtrn to Compl Qual:	D	**Final Count:**	
Viol Resp Agency:	S	**Final Amount:**	
Evaluation Type Description:	FOLLOW-UP INSPECTION		
Violation Short Description:	Generators - Manifest		
Respondent Name:			
SEP Type Description:			

Violation/Evaluation Details

Evaluation ID:	501	**Former Citation:**	
Found Violation:	N	**Sched Compl Dt:**	
Eval Start Date:	20031016	**Enforcement ID:**	

Evaluation Agency:	S	**Enforcement Agency:**	
Evaluation Type:	SNY	**Enforce Action Dt:**	
Eval Resp Person:		**Enforcement Type:**	
Eval Suborg:		**Enforce Type Desc:**	
Citizen Complaint:	No	**Enforce Resp Person:**	
Multimedia Inspect:	No	**Enforce Suborg:**	
Sampling Flag:	No	**Enforce Actvty Loc:**	
Not Subtitle C:	No	**Docket No:**	
Focus Area:		**Attorney:**	
Focus Area Desc:		**Corr Act Component:**	
Handler Actvty Loc:	CA	**Appeal Init Dt:**	
Handler Name:	KYOCERA INTERNATIONAL, INC.	**Appeal Resolved Dt:**	
Region:	09	**Disposition Status:**	
State:	CA	**Disp Status Dt:**	
Land Type:	P	**Disp Status Desc:**	
Date of Request:		**Lead Agency:**	
Date Response Rcvd:		**Expenditure Amount:**	
Request Agency:		**SEP Sched Comp Dt:**	
Request Actvty Loc:		**SEP Actual Comp Dt:**	
Viol Activity Loc:		**SEP Defaulted Dt:**	
Viol Determined:		**SEP Type:**	
Violation Type:		**Prop Penalty Amt:**	
Viol Determined Dt:		**Final Monetary Amt:**	
Rtrn to Compl Dt:		**Paid Amount:**	
Rtrn to Compl Qual:		**Final Count:**	
Viol Resp Agency:		**Final Amount:**	
Evaluation Type Description:	SIGNIFICANT NON-COMPLIER		
Violation Short Description:			
Respondent Name:			
SEP Type Description:			

Violation/Evaluation Details

Evaluation ID:	211	**Former Citation:**	
Found Violation:	Y	**Sched Compl Dt:**	
Eval Start Date:	20031016	**Enforcement ID:**	211
Evaluation Agency:	S	**Enforcement Agency:**	S
Evaluation Type:	FUI	**Enforce Action Dt:**	20031017
Eval Resp Person:		**Enforcement Type:**	120
Eval Suborg:		**Enforce Type Desc:**	WRITTEN INFORMAL
Citizen Complaint:	No	**Enforce Resp Person:**	
Multimedia Inspect:	No	**Enforce Suborg:**	
Sampling Flag:	No	**Enforce Actvty Loc:**	CA
Not Subtitle C:	No	**Docket No:**	
Focus Area:		**Attorney:**	
Focus Area Desc:		**Corr Act Component:**	No
Handler Actvty Loc:	CA	**Appeal Init Dt:**	
Handler Name:	KYOCERA INTERNATIONAL, INC.	**Appeal Resolved Dt:**	
Region:	09	**Disposition Status:**	
State:	CA	**Disp Status Dt:**	

Land Type:	P	**Disp Status Desc:**	
Date of Request:		**Lead Agency:**	
Date Response Rcvd:		**Expenditure Amount:**	
Request Agency:		**SEP Sched Comp Dt:**	
Request Actvty Loc:		**SEP Actual Comp Dt:**	
Viol Activity Loc:	CA	**SEP Defaulted Dt:**	
Viol Determined:	S	**SEP Type:**	
Violation Type:	262.C	**Prop Penalty Amt:**	
Viol Determined Dt:	20031016	**Final Monetary Amt:**	
Rtrn to Compl Dt:	20040625	**Paid Amount:**	
Rtrn to Compl Qual:	D	**Final Count:**	
Viol Resp Agency:	S	**Final Amount:**	
Evaluation Type Description:	FOLLOW-UP INSPECTION		
Violation Short Description:	Generators - Pre-transport		
Respondent Name:			
SEP Type Description:			

Violation/Evaluation Details

Evaluation ID:	500	**Former Citation:**	
Found Violation:	N	**Sched Compl Dt:**	
Eval Start Date:	20030519	**Enforcement ID:**	
Evaluation Agency:	S	**Enforcement Agency:**	
Evaluation Type:	SNY	**Enforce Action Dt:**	
Eval Resp Person:		**Enforcement Type:**	
Eval Suborg:		**Enforce Type Desc:**	
Citizen Complaint:	No	**Enforce Resp Person:**	
Multimedia Inspect:	No	**Enforce Suborg:**	
Sampling Flag:	No	**Enforce Actvty Loc:**	
Not Subtitle C:	No	**Docket No:**	
Focus Area:		**Attorney:**	
Focus Area Desc:		**Corr Act Component:**	
Handler Actvty Loc:	CA	**Appeal Init Dt:**	
Handler Name:	KYOCERA INTERNATIONAL, INC.	**Appeal Resolved Dt:**	
Region:	09	**Disposition Status:**	
State:	CA	**Disp Status Dt:**	
Land Type:	P	**Disp Status Desc:**	
Date of Request:		**Lead Agency:**	
Date Response Rcvd:		**Expenditure Amount:**	
Request Agency:		**SEP Sched Comp Dt:**	
Request Actvty Loc:		**SEP Actual Comp Dt:**	
Viol Activity Loc:		**SEP Defaulted Dt:**	
Viol Determined:		**SEP Type:**	
Violation Type:		**Prop Penalty Amt:**	
Viol Determined Dt:		**Final Monetary Amt:**	
Rtrn to Compl Dt:		**Paid Amount:**	
Rtrn to Compl Qual:		**Final Count:**	
Viol Resp Agency:		**Final Amount:**	
Evaluation Type Description:	SIGNIFICANT NON-COMPLIER		
Violation Short Description:			
Respondent Name:			

SEP Type Description:

Violation/Evaluation Details

Evaluation ID:	003	***Former Citation:***	FR - 262.10-12.A
Found Violation:	Y	***Sched Compl Dt:***	
Eval Start Date:	19911009	***Enforcement ID:***	
Evaluation Agency:	B	***Enforcement Agency:***	
Evaluation Type:	CEI	***Enforce Action Dt:***	
Eval Resp Person:	R9STA	***Enforcement Type:***	
Eval Suborg:		***Enforce Type Desc:***	
Citizen Complaint:	No	***Enforce Resp Person:***	
Multimedia Inspect:	No	***Enforce Suborg:***	
Sampling Flag:	No	***Enforce Actvty Loc:***	
Not Subtitle C:	No	***Docket No:***	
Focus Area:		***Attorney:***	
Focus Area Desc:		***Corr Act Component:***	
Handler Actvty Loc:	CA	***Appeal Init Dt:***	
Handler Name:	KYOCERA INTERNATIONAL, INC.	***Appeal Resolved Dt:***	
Region:	09	***Disposition Status:***	
State:	CA	***Disp Status Dt:***	
Land Type:	P	***Disp Status Desc:***	
Date of Request:		***Lead Agency:***	
Date Response Rcvd:		***Expenditure Amount:***	
Request Agency:		***SEP Sched Comp Dt:***	
Request Actvty Loc:		***SEP Actual Comp Dt:***	
Viol Activity Loc:	CA	***SEP Defaulted Dt:***	
Viol Determined:	S	***SEP Type:***	
Violation Type:	262.A	***Prop Penalty Amt:***	
Viol Determined Dt:	19911009	***Final Monetary Amt:***	
Rtrn to Compl Dt:	19930428	***Paid Amount:***	
Rtrn to Compl Qual:	U	***Final Count:***	
Viol Resp Agency:	S	***Final Amount:***	

Evaluation Type Description: COMPLIANCE EVALUATION INSPECTION ON-SITE

Violation Short Description: Generators - General

Respondent Name:

SEP Type Description:

Violation/Evaluation Details

Evaluation ID:	201	***Former Citation:***	
Found Violation:	Y	***Sched Compl Dt:***	
Eval Start Date:	20030519	***Enforcement ID:***	201
Evaluation Agency:	S	***Enforcement Agency:***	S
Evaluation Type:	CEI	***Enforce Action Dt:***	20081212
Eval Resp Person:		***Enforcement Type:***	610
Eval Suborg:		***Enforce Type Desc:***	FINAL CIVIL JUDICIAL ACTION FOR COMPLIANCE AND/OR MONETARY PENALTY
Citizen Complaint:	No	***Enforce Resp Person:***	
Multimedia Inspect:	No	***Enforce Suborg:***	

Sampling Flag:	No	**Enforce Actvty Loc:**	CA
Not Subtitle C:	No	**Docket No:**	
Focus Area:		**Attorney:**	
Focus Area Desc:		**Corr Act Component:**	No
Handler Actvty Loc:	CA	**Appeal Init Dt:**	
Handler Name:	KYOCERA INTERNATIONAL, INC.	**Appeal Resolved Dt:**	
Region:	09	**Disposition Status:**	
State:	CA	**Disp Status Dt:**	
Land Type:	P	**Disp Status Desc:**	
Date of Request:		**Lead Agency:**	
Date Response Rcvd:		**Expenditure Amount:**	
Request Agency:		**SEP Sched Comp Dt:**	
Request Actvty Loc:		**SEP Actual Comp Dt:**	
Viol Activity Loc:	CA	**SEP Defaulted Dt:**	
Viol Determined:	S	**SEP Type:**	
Violation Type:	262.A	**Prop Penalty Amt:**	
Viol Determined Dt:	20030519	**Final Monetary Amt:**	1200000
Rtrn to Compl Dt:	20030804	**Paid Amount:**	
Rtrn to Compl Qual:	D	**Final Count:**	1
Viol Resp Agency:	S	**Final Amount:**	1400000
Evaluation Type Description:	COMPLIANCE EVALUATION INSPECTION ON-SITE		
Violation Short Description:	Generators - General		
Respondent Name:			
SEP Type Description:			

Violation/Evaluation Details

Evaluation ID:	201	**Former Citation:**	
Found Violation:	Y	**Sched Compl Dt:**	
Eval Start Date:	20050621	**Enforcement ID:**	201
Evaluation Agency:	S	**Enforcement Agency:**	S
Evaluation Type:	FUI	**Enforce Action Dt:**	20081212
Eval Resp Person:		**Enforcement Type:**	610
Eval Suborg:		**Enforce Type Desc:**	FINAL CIVIL JUDICIAL ACTION FOR COMPLIANCE AND/OR MONETARY PENALTY
Citizen Complaint:	No	**Enforce Resp Person:**	
Multimedia Inspect:	No	**Enforce Suborg:**	
Sampling Flag:	No	**Enforce Actvty Loc:**	CA
Not Subtitle C:	No	**Docket No:**	
Focus Area:		**Attorney:**	
Focus Area Desc:		**Corr Act Component:**	No
Handler Actvty Loc:	CA	**Appeal Init Dt:**	
Handler Name:	KYOCERA INTERNATIONAL, INC.	**Appeal Resolved Dt:**	
Region:	09	**Disposition Status:**	
State:	CA	**Disp Status Dt:**	
Land Type:	P	**Disp Status Desc:**	
Date of Request:		**Lead Agency:**	
Date Response Rcvd:		**Expenditure Amount:**	
Request Agency:		**SEP Sched Comp Dt:**	
Request Actvty Loc:		**SEP Actual Comp Dt:**	

Viol Activity Loc:	CA	**SEP Defaulted Dt:**	
Viol Determined:	S	**SEP Type:**	
Violation Type:	262.B	**Prop Penalty Amt:**	
Viol Determined Dt:	20050621	**Final Monetary Amt:**	1200000
Rtrn to Compl Dt:	20090428	**Paid Amount:**	
Rtrn to Compl Qual:	D	**Final Count:**	1
Viol Resp Agency:	S	**Final Amount:**	1400000
Evaluation Type Description:	FOLLOW-UP INSPECTION		
Violation Short Description:	Generators - Manifest		
Respondent Name:			
SEP Type Description:			

Violation/Evaluation Details

Evaluation ID:	211	**Former Citation:**	
Found Violation:	Y	**Sched Compl Dt:**	
Eval Start Date:	20031016	**Enforcement ID:**	201
Evaluation Agency:	S	**Enforcement Agency:**	S
Evaluation Type:	FUI	**Enforce Action Dt:**	20070914
Eval Resp Person:		**Enforcement Type:**	510
Eval Suborg:		**Enforce Type Desc:**	INITIAL CIVIL JUDICIAL ACTION FOR COMPLIANCE AND/OR MONETARY PENALTY
Citizen Complaint:	No	**Enforce Resp Person:**	
Multimedia Inspect:	No	**Enforce Suborg:**	
Sampling Flag:	No	**Enforce Actvty Loc:**	CA
Not Subtitle C:	No	**Docket No:**	
Focus Area:		**Attorney:**	
Focus Area Desc:		**Corr Act Component:**	No
Handler Actvty Loc:	CA	**Appeal Init Dt:**	
Handler Name:	KYOCERA INTERNATIONAL, INC.	**Appeal Resolved Dt:**	
Region:	09	**Disposition Status:**	
State:	CA	**Disp Status Dt:**	
Land Type:	P	**Disp Status Desc:**	
Date of Request:		**Lead Agency:**	
Date Response Rcvd:		**Expenditure Amount:**	
Request Agency:		**SEP Sched Comp Dt:**	
Request Actvty Loc:		**SEP Actual Comp Dt:**	
Viol Activity Loc:	CA	**SEP Defaulted Dt:**	
Viol Determined:	S	**SEP Type:**	
Violation Type:	262.A	**Prop Penalty Amt:**	
Viol Determined Dt:	20031016	**Final Monetary Amt:**	
Rtrn to Compl Dt:	20090428	**Paid Amount:**	
Rtrn to Compl Qual:	D	**Final Count:**	
Viol Resp Agency:	S	**Final Amount:**	
Evaluation Type Description:	FOLLOW-UP INSPECTION		
Violation Short Description:	Generators - General		
Respondent Name:			
SEP Type Description:			

Violation/Evaluation Details

Evaluation ID:	201	***Former Citation:***	
Found Violation:	Y	***Sched Compl Dt:***	
Eval Start Date:	20050621	***Enforcement ID:***	201
Evaluation Agency:	S	***Enforcement Agency:***	S
Evaluation Type:	FUI	***Enforce Action Dt:***	20070914
Eval Resp Person:		***Enforcement Type:***	510
Eval Suborg:		***Enforce Type Desc:***	INITIAL CIVIL JUDICIAL ACTION FOR COMPLIANCE AND/OR MONETARY PENALTY
Citizen Complaint:	No	***Enforce Resp Person:***	
Multimedia Inspect:	No	***Enforce Suborg:***	
Sampling Flag:	No	***Enforce Actvty Loc:***	CA
Not Subtitle C:	No	***Docket No:***	
Focus Area:		***Attorney:***	
Focus Area Desc:		***Corr Act Component:***	No
Handler Actvty Loc:	CA	***Appeal Init Dt:***	
Handler Name:	KYOCERA INTERNATIONAL, INC.	***Appeal Resolved Dt:***	
Region:	09	***Disposition Status:***	
State:	CA	***Disp Status Dt:***	
Land Type:	P	***Disp Status Desc:***	
Date of Request:		***Lead Agency:***	
Date Response Rcvd:		***Expenditure Amount:***	
Request Agency:		***SEP Sched Comp Dt:***	
Request Actvty Loc:		***SEP Actual Comp Dt:***	
Viol Activity Loc:	CA	***SEP Defaulted Dt:***	
Viol Determined:	S	***SEP Type:***	
Violation Type:	268.A	***Prop Penalty Amt:***	
Viol Determined Dt:	20050621	***Final Monetary Amt:***	
Rtrn to Compl Dt:	20090428	***Paid Amount:***	
Rtrn to Compl Qual:	D	***Final Count:***	
Viol Resp Agency:	S	***Final Amount:***	
Evaluation Type Description:	FOLLOW-UP INSPECTION		
Violation Short Description:	LDR - General		
Respondent Name:			
SEP Type Description:			

Violation/Evaluation Details

Evaluation ID:	211	***Former Citation:***	
Found Violation:	Y	***Sched Compl Dt:***	
Eval Start Date:	20031016	***Enforcement ID:***	201
Evaluation Agency:	S	***Enforcement Agency:***	S
Evaluation Type:	FUI	***Enforce Action Dt:***	20041230
Eval Resp Person:		***Enforcement Type:***	410
Eval Suborg:		***Enforce Type Desc:***	REFERRAL TO ATTORNEY GENERAL
Citizen Complaint:	No	***Enforce Resp Person:***	
Multimedia Inspect:	No	***Enforce Suborg:***	
Sampling Flag:	No	***Enforce Actvty Loc:***	CA
Not Subtitle C:	No	***Docket No:***	
Focus Area:		***Attorney:***	

Focus Area Desc:		**Corr Act Component:**	No
Handler Actvty Loc:	CA	**Appeal Init Dt:**	
Handler Name:	KYOCERA INTERNATIONAL, INC.	**Appeal Resolved Dt:**	
Region:	09	**Disposition Status:**	
State:	CA	**Disp Status Dt:**	
Land Type:	P	**Disp Status Desc:**	
Date of Request:		**Lead Agency:**	
Date Response Rcvd:		**Expenditure Amount:**	
Request Agency:		**SEP Sched Comp Dt:**	
Request Actvty Loc:		**SEP Actual Comp Dt:**	
Viol Activity Loc:	CA	**SEP Defaulted Dt:**	
Viol Determined:	S	**SEP Type:**	
Violation Type:	268.A	**Prop Penalty Amt:**	
Viol Determined Dt:	20031016	**Final Monetary Amt:**	
Rtrn to Compl Dt:	20090428	**Paid Amount:**	
Rtrn to Compl Qual:	D	**Final Count:**	
Viol Resp Agency:	S	**Final Amount:**	
Evaluation Type Description:	FOLLOW-UP INSPECTION		
Violation Short Description:	LDR - General		
Respondent Name:			
SEP Type Description:			

Violation/Evaluation Details

Evaluation ID:	201	**Former Citation:**	
Found Violation:	Y	**Sched Compl Dt:**	
Eval Start Date:	20030519	**Enforcement ID:**	201
Evaluation Agency:	S	**Enforcement Agency:**	S
Evaluation Type:	CEI	**Enforce Action Dt:**	20030528
Eval Resp Person:		**Enforcement Type:**	120
Eval Suborg:		**Enforce Type Desc:**	WRITTEN INFORMAL
Citizen Complaint:	No	**Enforce Resp Person:**	
Multimedia Inspect:	No	**Enforce Suborg:**	
Sampling Flag:	No	**Enforce Actvty Loc:**	CA
Not Subtitle C:	No	**Docket No:**	
Focus Area:		**Attorney:**	
Focus Area Desc:		**Corr Act Component:**	No
Handler Actvty Loc:	CA	**Appeal Init Dt:**	
Handler Name:	KYOCERA INTERNATIONAL, INC.	**Appeal Resolved Dt:**	
Region:	09	**Disposition Status:**	
State:	CA	**Disp Status Dt:**	
Land Type:	P	**Disp Status Desc:**	
Date of Request:		**Lead Agency:**	
Date Response Rcvd:		**Expenditure Amount:**	
Request Agency:		**SEP Sched Comp Dt:**	
Request Actvty Loc:		**SEP Actual Comp Dt:**	
Viol Activity Loc:	CA	**SEP Defaulted Dt:**	
Viol Determined:	S	**SEP Type:**	
Violation Type:	262.A	**Prop Penalty Amt:**	
Viol Determined Dt:	20030519	**Final Monetary Amt:**	

Rtrn to Compl Dt:	20030804	**Paid Amount:**	
Rtrn to Compl Qual:	D	**Final Count:**	
Viol Resp Agency:	S	**Final Amount:**	
Evaluation Type Description:	COMPLIANCE EVALUATION INSPECTION ON-SITE		
Violation Short Description:	Generators - General		
Respondent Name:			
SEP Type Description:			

Violation/Evaluation Details

Evaluation ID:	201	**Former Citation:**	
Found Violation:	Y	**Sched Compl Dt:**	
Eval Start Date:	20050621	**Enforcement ID:**	201
Evaluation Agency:	S	**Enforcement Agency:**	S
Evaluation Type:	FUI	**Enforce Action Dt:**	20050628
Eval Resp Person:		**Enforcement Type:**	120
Eval Suborg:		**Enforce Type Desc:**	WRITTEN INFORMAL
Citizen Complaint:	No	**Enforce Resp Person:**	
Multimedia Inspect:	No	**Enforce Suborg:**	
Sampling Flag:	No	**Enforce Actvty Loc:**	CA
Not Subtitle C:	No	**Docket No:**	
Focus Area:		**Attorney:**	
Focus Area Desc:		**Corr Act Component:**	No
Handler Actvty Loc:	CA	**Appeal Init Dt:**	
Handler Name:	KYOCERA INTERNATIONAL, INC.	**Appeal Resolved Dt:**	
Region:	09	**Disposition Status:**	
State:	CA	**Disp Status Dt:**	
Land Type:	P	**Disp Status Desc:**	
Date of Request:		**Lead Agency:**	
Date Response Rcvd:		**Expenditure Amount:**	
Request Agency:		**SEP Sched Comp Dt:**	
Request Actvty Loc:		**SEP Actual Comp Dt:**	
Viol Activity Loc:	CA	**SEP Defaulted Dt:**	
Viol Determined:	S	**SEP Type:**	
Violation Type:	262.C	**Prop Penalty Amt:**	
Viol Determined Dt:	20050621	**Final Monetary Amt:**	
Rtrn to Compl Dt:	20090428	**Paid Amount:**	
Rtrn to Compl Qual:	D	**Final Count:**	
Viol Resp Agency:	S	**Final Amount:**	
Evaluation Type Description:	FOLLOW-UP INSPECTION		
Violation Short Description:	Generators - Pre-transport		
Respondent Name:			
SEP Type Description:			

Violation/Evaluation Details

Evaluation ID:	211	**Former Citation:**	
Found Violation:	Y	**Sched Compl Dt:**	
Eval Start Date:	20031016	**Enforcement ID:**	201
Evaluation Agency:	S	**Enforcement Agency:**	S

Evaluation Type:	FUI	**Enforce Action Dt:**	20081212
Eval Resp Person:		**Enforcement Type:**	610
Eval Suborg:		**Enforce Type Desc:**	FINAL CIVIL JUDICIAL ACTION FOR COMPLIANCE AND/OR MONETARY PENALTY
Citizen Complaint:	No	**Enforce Resp Person:**	
Multimedia Inspect:	No	**Enforce Suborg:**	
Sampling Flag:	No	**Enforce Actvty Loc:**	CA
Not Subtitle C:	No	**Docket No:**	
Focus Area:		**Attorney:**	
Focus Area Desc:		**Corr Act Component:**	No
Handler Actvty Loc:	CA	**Appeal Init Dt:**	
Handler Name:	KYOCERA INTERNATIONAL, INC.	**Appeal Resolved Dt:**	
Region:	09	**Disposition Status:**	
State:	CA	**Disp Status Dt:**	
Land Type:	P	**Disp Status Desc:**	
Date of Request:		**Lead Agency:**	
Date Response Rcvd:		**Expenditure Amount:**	
Request Agency:		**SEP Sched Comp Dt:**	
Request Actvty Loc:		**SEP Actual Comp Dt:**	
Viol Activity Loc:	CA	**SEP Defaulted Dt:**	
Viol Determined:	S	**SEP Type:**	
Violation Type:	262.C	**Prop Penalty Amt:**	
Viol Determined Dt:	20031016	**Final Monetary Amt:**	1200000
Rtrn to Compl Dt:	20040625	**Paid Amount:**	
Rtrn to Compl Qual:	D	**Final Count:**	1
Viol Resp Agency:	S	**Final Amount:**	1400000
Evaluation Type Description:	FOLLOW-UP INSPECTION		
Violation Short Description:	Generators - Pre-transport		
Respondent Name:			
SEP Type Description:			

Violation/Evaluation Details

Evaluation ID:	211	**Former Citation:**	
Found Violation:	Y	**Sched Compl Dt:**	
Eval Start Date:	20031016	**Enforcement ID:**	201
Evaluation Agency:	S	**Enforcement Agency:**	S
Evaluation Type:	FUI	**Enforce Action Dt:**	20070914
Eval Resp Person:		**Enforcement Type:**	510
Eval Suborg:		**Enforce Type Desc:**	INITIAL CIVIL JUDICIAL ACTION FOR COMPLIANCE AND/OR MONETARY PENALTY
Citizen Complaint:	No	**Enforce Resp Person:**	
Multimedia Inspect:	No	**Enforce Suborg:**	
Sampling Flag:	No	**Enforce Actvty Loc:**	CA
Not Subtitle C:	No	**Docket No:**	
Focus Area:		**Attorney:**	
Focus Area Desc:		**Corr Act Component:**	No
Handler Actvty Loc:	CA	**Appeal Init Dt:**	
Handler Name:	KYOCERA INTERNATIONAL, INC.	**Appeal Resolved Dt:**	
Region:	09	**Disposition Status:**	

State:	CA	**Disp Status Dt:**	
Land Type:	P	**Disp Status Desc:**	
Date of Request:		**Lead Agency:**	
Date Response Rcvd:		**Expenditure Amount:**	
Request Agency:		**SEP Sched Comp Dt:**	
Request Actvty Loc:		**SEP Actual Comp Dt:**	
Viol Activity Loc:	CA	**SEP Defaulted Dt:**	
Viol Determined:	S	**SEP Type:**	
Violation Type:	262.A	**Prop Penalty Amt:**	
Viol Determined Dt:	20031016	**Final Monetary Amt:**	
Rtrn to Compl Dt:	20040625	**Paid Amount:**	
Rtrn to Compl Qual:	D	**Final Count:**	
Viol Resp Agency:	S	**Final Amount:**	
Evaluation Type Description:	FOLLOW-UP INSPECTION		
Violation Short Description:	Generators - General		
Respondent Name:			
SEP Type Description:			

Violation/Evaluation Details

Evaluation ID:	503	**Former Citation:**	
Found Violation:	N	**Sched Compl Dt:**	
Eval Start Date:	20090428	**Enforcement ID:**	
Evaluation Agency:	S	**Enforcement Agency:**	
Evaluation Type:	SNN	**Enforce Action Dt:**	
Eval Resp Person:		**Enforcement Type:**	
Eval Suborg:		**Enforce Type Desc:**	
Citizen Complaint:	No	**Enforce Resp Person:**	
Multimedia Inspect:	No	**Enforce Suborg:**	
Sampling Flag:	No	**Enforce Actvty Loc:**	
Not Subtitle C:	No	**Docket No:**	
Focus Area:		**Attorney:**	
Focus Area Desc:		**Corr Act Component:**	
Handler Actvty Loc:	CA	**Appeal Init Dt:**	
Handler Name:	KYOCERA INTERNATIONAL, INC.	**Appeal Resolved Dt:**	
Region:	09	**Disposition Status:**	
State:	CA	**Disp Status Dt:**	
Land Type:	P	**Disp Status Desc:**	
Date of Request:		**Lead Agency:**	
Date Response Rcvd:		**Expenditure Amount:**	
Request Agency:		**SEP Sched Comp Dt:**	
Request Actvty Loc:		**SEP Actual Comp Dt:**	
Viol Activity Loc:		**SEP Defaulted Dt:**	
Viol Determined:		**SEP Type:**	
Violation Type:		**Prop Penalty Amt:**	
Viol Determined Dt:		**Final Monetary Amt:**	
Rtrn to Compl Dt:		**Paid Amount:**	
Rtrn to Compl Qual:		**Final Count:**	
Viol Resp Agency:		**Final Amount:**	
Evaluation Type Description:	NOT A SIGNIFICANT NON-COMPLIER		
Violation Short Description:			

Respondent Name:
SEP Type Description:

Handler Details

Source Type:	B	***Used Oil Transporter:***	No
Receive Date:	20120301	***UO Transfer Fac:***	No
Non Notifier:		***Used Oil Processor:***	No
Acknowledge Flag:		***Used Oil Refiner:***	No
Acknowledge Date:		***Used Oil Burner:***	No
Accessibility:		***UO Market Burner:***	No
Land Type:	P	***UO Spec Marketer:***	No
Fed Waste Gen Own:	HQ	***Current Site Name:***	KYOCERA AMERICA, INC
Fed Waste Gen Cd:	1	***Location Street No:***	8611
Fed Waste Gen Desc:	Large Quantity Generator	***Location Street 1:***	BALBOA AVE
ST Waste Gen Own:	CA	***Location Street 2:***	
State Waste Gen Cd:	1	***Location City:***	SAN DIEGO
Short Term Gen:	No	***Location State:***	CA
Importer Activity:	No	***Location Zip Code:***	92123
Mixed Waste Gen:	No	***County Code:***	CA073
Transporter:	No	***State District:***	
Transfer Facility:	No	***Mailing Street No:***	8611
TSD Activity:	No	***Mailing Street 1:***	BALBOA AVE
Recycler Activity:	No	***Mailing Street 2:***	
Onsite Burn Exempt:	No	***Mailing City:***	SAN DIEGO
Furnace Exemption:	No	***Mailing State:***	CA
Underground Inject:	No	***Mailing Zip Code:***	92123
Off Site Receipt:	No	***Mailing Country:***	US
Waste Dest Fac:	No	***Contact First Name:***	ROGER
Subpart K College:	No	***Contact Middle Initial:***	L
Subpart K Hospital:	No	***Contact Last Name:***	BLANKENSHIP
Subpart K Non Profit:	No	***Contact Street No:***	8611
Subpart K Withdraw:	No	***Contact Street 1:***	BALBOA AVE
Include Ntnl Rprt:	Y	***Contact Street 2:***	
Reporting Cycle:	2011	***Contact City:***	SAN DIEGO
LQHUW:	No	***Contact State:***	CA
Trader Importer:		***Contact Zip:***	92123
Trader Exporter:		***Contact Country:***	US
Slab Importer:		***Contact Phone:***	858-576-2777
Slab Exporter:		***Contact Phone Ext:***	
Current Record:	No	***Contact Fax:***	
Location Country:	US	***Contact Email Addr:***	ROGER.BLANKENSHIP@KYOCERA.COM
State District Owner:		***Contact Title:***	SR. ENVIRONMENTAL STAFF

Handler Details

Source Type:	R	***Used Oil Transporter:***	No
Receive Date:	20020227	***UO Transfer Fac:***	No
Non Notifier:		***Used Oil Processor:***	No
Acknowledge Flag:		***Used Oil Refiner:***	No

Acknowledge Date:		***Used Oil Burner:***	No
Accessibility:		***UO Market Burner:***	No
Land Type:	P	***UO Spec Marketer:***	No
Fed Waste Gen Own:	HQ	***Current Site Name:***	KYOCERA AMERICA, INC.
Fed Waste Gen Cd:	1	***Location Street No:***	
Fed Waste Gen Desc:	Large Quantity Generator	***Location Street 1:***	8611 BALBOA AVE
ST Waste Gen Own:	CA	***Location Street 2:***	
State Waste Gen Cd:	1	***Location City:***	SAN DIEGO
Short Term Gen:	No	***Location State:***	CA
Importer Activity:	No	***Location Zip Code:***	92123
Mixed Waste Gen:	No	***County Code:***	CA073
Transporter:	No	***State District:***	
Transfer Facility:	No	***Mailing Street No:***	
TSD Activity:	No	***Mailing Street 1:***	8611 BALBOA AVE
Recycler Activity:	No	***Mailing Street 2:***	
Onsite Burn Exempt:	No	***Mailing City:***	SAN DIEGO
Furnace Exemption:	No	***Mailing State:***	CA
Underground Inject:	No	***Mailing Zip Code:***	92123
Off Site Receipt:	No	***Mailing Country:***	US
Waste Dest Fac:	No	***Contact First Name:***	ROGER
Subpart K College:		***Contact Middle Initial:***	L
Subpart K Hospital:		***Contact Last Name:***	BLANKENSHIP
Subpart K Non Profit:		***Contact Street No:***	
Subpart K Withdraw:		***Contact Street 1:***	
Include Ntnl Rprt:	Y	***Contact Street 2:***	
Reporting Cycle:	2001	***Contact City:***	
LQHUW:	Yes	***Contact State:***	
Trader Importer:		***Contact Zip:***	
Trader Exporter:		***Contact Country:***	US
Slab Importer:		***Contact Phone:***	858-576-2600
Slab Exporter:		***Contact Phone Ext:***	2777
Current Record:	No	***Contact Fax:***	
Location Country:	US	***Contact Email Addr:***	ROGER.BLANKENSHIP@KYOCERA.COM
State District Owner:		***Contact Title:***	

Handler Details

Source Type:	B	***Used Oil Transporter:***	No
Receive Date:	20140301	***UO Transfer Fac:***	No
Non Notifier:		***Used Oil Processor:***	No
Acknowledge Flag:		***Used Oil Refiner:***	No
Acknowledge Date:		***Used Oil Burner:***	No
Accessibility:		***UO Market Burner:***	No
Land Type:	P	***UO Spec Marketer:***	No
Fed Waste Gen Own:	HQ	***Current Site Name:***	KYOCERA AMERICA, INC
Fed Waste Gen Cd:	1	***Location Street No:***	8611
Fed Waste Gen Desc:	Large Quantity Generator	***Location Street 1:***	BALBOA AVE
ST Waste Gen Own:	CA	***Location Street 2:***	
State Waste Gen Cd:	1	***Location City:***	SAN DIEGO
Short Term Gen:	No	***Location State:***	CA
Importer Activity:	No	***Location Zip Code:***	92123

Mixed Waste Gen:	No	**County Code:**	CA073
Transporter:	No	**State District:**	
Transfer Facility:	No	**Mailing Street No:**	8611
TSD Activity:	No	**Mailing Street 1:**	BALBOA AVE
Recycler Activity:	No	**Mailing Street 2:**	
Onsite Burn Exempt:	No	**Mailing City:**	SAN DIEGO
Furnace Exemption:	No	**Mailing State:**	CA
Underground Inject:	No	**Mailing Zip Code:**	92123
Off Site Receipt:	No	**Mailing Country:**	
Waste Dest Fac:	No	**Contact First Name:**	ROGER
Subpart K College:	No	**Contact Middle Initial:**	L
Subpart K Hospital:	No	**Contact Last Name:**	BLANKENSHIP
Subpart K Non Profit:	No	**Contact Street No:**	8611
Subpart K Withdraw:	No	**Contact Street 1:**	BALBOA AVE
Include Ntnl Rprt:	Y	**Contact Street 2:**	
Reporting Cycle:	2013	**Contact City:**	SAN DIEGO
LQHUW:	No	**Contact State:**	CA
Trader Importer:		**Contact Zip:**	92123
Trader Exporter:		**Contact Country:**	
Slab Importer:		**Contact Phone:**	858-576-2777
Slab Exporter:		**Contact Phone Ext:**	
Current Record:	No	**Contact Fax:**	
Location Country:		**Contact Email Addr:**	ROGER.BLANKENSHIP@KYOCERA.COM
State District Owner:		**Contact Title:**	SR ENVIRONMENTAL STAFF

Handler Details

Source Type:	N	**Used Oil Transporter:**	No
Receive Date:	19800818	**UO Transfer Fac:**	No
Non Notifier:		**Used Oil Processor:**	No
Acknowledge Flag:		**Used Oil Refiner:**	No
Acknowledge Date:	19910331	**Used Oil Burner:**	No
Accessibility:		**UO Market Burner:**	No
Land Type:	O	**UO Spec Marketer:**	No
Fed Waste Gen Own:	HQ	**Current Site Name:**	KYOCERA INTERNATIONAL INC
Fed Waste Gen Cd:	1	**Location Street No:**	
Fed Waste Gen Desc:	Large Quantity Generator	**Location Street 1:**	8611 BALBOA AVE
ST Waste Gen Own:		**Location Street 2:**	
State Waste Gen Cd:		**Location City:**	SAN DIEGO
Short Term Gen:	No	**Location State:**	CA
Importer Activity:	No	**Location Zip Code:**	92123
Mixed Waste Gen:	No	**County Code:**	CA073
Transporter:	No	**State District:**	4
Transfer Facility:	No	**Mailing Street No:**	
TSD Activity:	No	**Mailing Street 1:**	8611 BALBOA AVE
Recycler Activity:	No	**Mailing Street 2:**	
Onsite Burn Exempt:	No	**Mailing City:**	SAN DIEGO
Furnace Exemption:	No	**Mailing State:**	CA
Underground Inject:	No	**Mailing Zip Code:**	92123
Off Site Receipt:	No	**Mailing Country:**	US
Waste Dest Fac:	No	**Contact First Name:**	ENVIRONMENTAL

Subpart K College:		***Contact Middle Initial:***	
Subpart K Hospital:		***Contact Last Name:***	MANAGER
Subpart K Non Profit:		***Contact Street No:***	
Subpart K Withdraw:		***Contact Street 1:***	8611 BALBOA AVE
Include Ntnl Rprt:		***Contact Street 2:***	
Reporting Cycle:		***Contact City:***	SAN DIEGO
LQHUW:	No	***Contact State:***	CA
Trader Importer:		***Contact Zip:***	92123
Trader Exporter:		***Contact Country:***	US
Slab Importer:		***Contact Phone:***	619-576-2655
Slab Exporter:		***Contact Phone Ext:***	
Current Record:	No	***Contact Fax:***	
Location Country:	US	***Contact Email Addr:***	
State District Owner:	CA	***Contact Title:***	

Handler Details

Source Type:	R	***Used Oil Transporter:***	No
Receive Date:	19920224	***UO Transfer Fac:***	No
Non Notifier:		***Used Oil Processor:***	No
Acknowledge Flag:		***Used Oil Refiner:***	No
Acknowledge Date:		***Used Oil Burner:***	No
Accessibility:		***UO Market Burner:***	No
Land Type:		***UO Spec Marketer:***	No
Fed Waste Gen Own:	HQ	***Current Site Name:***	KYOCERA AMERICA, INC.
Fed Waste Gen Cd:	1	***Location Street No:***	
Fed Waste Gen Desc:	Large Quantity Generator	***Location Street 1:***	8611 BALBOA AVE
ST Waste Gen Own:		***Location Street 2:***	
State Waste Gen Cd:		***Location City:***	SAN DIEGO
Short Term Gen:	No	***Location State:***	CA
Importer Activity:	No	***Location Zip Code:***	92123
Mixed Waste Gen:	No	***County Code:***	CA073
Transporter:	No	***State District:***	
Transfer Facility:	No	***Mailing Street No:***	
TSD Activity:	Yes	***Mailing Street 1:***	8611 BALBOA AVE.
Recycler Activity:	No	***Mailing Street 2:***	
Onsite Burn Exempt:	No	***Mailing City:***	SAN DIEGO
Furnace Exemption:	No	***Mailing State:***	CA
Underground Inject:	No	***Mailing Zip Code:***	
Off Site Receipt:	No	***Mailing Country:***	US
Waste Dest Fac:	No	***Contact First Name:***	ROGER L
Subpart K College:		***Contact Middle Initial:***	
Subpart K Hospital:		***Contact Last Name:***	BLANKENSHIP
Subpart K Non Profit:		***Contact Street No:***	
Subpart K Withdraw:		***Contact Street 1:***	
Include Ntnl Rprt:	U	***Contact Street 2:***	
Reporting Cycle:	1991	***Contact City:***	
LQHUW:	No	***Contact State:***	
Trader Importer:		***Contact Zip:***	
Trader Exporter:		***Contact Country:***	US
Slab Importer:		***Contact Phone:***	619-576-2777

Slab Exporter:		**Contact Phone Ext:**	
Current Record:	No	**Contact Fax:**	
Location Country:	US	**Contact Email Addr:**	
State District Owner:		**Contact Title:**	

Handler Details

Source Type:	B	**Used Oil Transporter:**	No
Receive Date:	20100301	**UO Transfer Fac:**	No
Non Notifier:		**Used Oil Processor:**	No
Acknowledge Flag:		**Used Oil Refiner:**	No
Acknowledge Date:		**Used Oil Burner:**	No
Accessibility:		**UO Market Burner:**	No
Land Type:	P	**UO Spec Marketer:**	No
Fed Waste Gen Own:	HQ	**Current Site Name:**	KYOCERA AMERICA, INC
Fed Waste Gen Cd:	1	**Location Street No:**	8611
Fed Waste Gen Desc:	Large Quantity Generator	**Location Street 1:**	BALBOA AVE
ST Waste Gen Own:	CA	**Location Street 2:**	
State Waste Gen Cd:	1	**Location City:**	SAN DIEGO
Short Term Gen:	No	**Location State:**	CA
Importer Activity:	No	**Location Zip Code:**	92123
Mixed Waste Gen:	No	**County Code:**	CA073
Transporter:	No	**State District:**	
Transfer Facility:	No	**Mailing Street No:**	8611
TSD Activity:	No	**Mailing Street 1:**	BALBOA AVE
Recycler Activity:	No	**Mailing Street 2:**	
Onsite Burn Exempt:	No	**Mailing City:**	SAN DIEGO
Furnace Exemption:	No	**Mailing State:**	CA
Underground Inject:	No	**Mailing Zip Code:**	92123
Off Site Receipt:	No	**Mailing Country:**	US
Waste Dest Fac:	No	**Contact First Name:**	ROGER
Subpart K College:		**Contact Middle Initial:**	L
Subpart K Hospital:		**Contact Last Name:**	BLANKENSHIP
Subpart K Non Profit:		**Contact Street No:**	8611
Subpart K Withdraw:		**Contact Street 1:**	BALBOA AVE
Include Ntnl Rprt:	Y	**Contact Street 2:**	
Reporting Cycle:	2009	**Contact City:**	SAN DIEGO
LQHUW:	No	**Contact State:**	CA
Trader Importer:		**Contact Zip:**	92123
Trader Exporter:		**Contact Country:**	US
Slab Importer:		**Contact Phone:**	858-576-2777
Slab Exporter:		**Contact Phone Ext:**	
Current Record:	No	**Contact Fax:**	
Location Country:	US	**Contact Email Addr:**	ROGER.BLANKENSHIP@KYOCERA.COM
State District Owner:		**Contact Title:**	SR. ENV STAFF

Handler Details

Source Type:	R	**Used Oil Transporter:**	No
Receive Date:	19940331	**UO Transfer Fac:**	No

Non Notifier:		**Used Oil Processor:**	No
Acknowledge Flag:		**Used Oil Refiner:**	No
Acknowledge Date:		**Used Oil Burner:**	No
Accessibility:		**UO Market Burner:**	No
Land Type:		**UO Spec Marketer:**	No
Fed Waste Gen Own:	HQ	**Current Site Name:**	KYOCERA AMERICA, INC
Fed Waste Gen Cd:	1	**Location Street No:**	
Fed Waste Gen Desc:	Large Quantity Generator	**Location Street 1:**	8611 BALBOA AVE
ST Waste Gen Own:		**Location Street 2:**	
State Waste Gen Cd:		**Location City:**	SAN DIEGO
Short Term Gen:	No	**Location State:**	CA
Importer Activity:	No	**Location Zip Code:**	92123-1501
Mixed Waste Gen:	No	**County Code:**	CA073
Transporter:	No	**State District:**	
Transfer Facility:	No	**Mailing Street No:**	
TSD Activity:	No	**Mailing Street 1:**	8611 BALBOA AVE
Recycler Activity:	No	**Mailing Street 2:**	
Onsite Burn Exempt:	No	**Mailing City:**	SAN DIEGO
Furnace Exemption:	No	**Mailing State:**	CA
Underground Inject:	No	**Mailing Zip Code:**	92123-1501
Off Site Receipt:	No	**Mailing Country:**	US
Waste Dest Fac:	No	**Contact First Name:**	ROGER L
Subpart K College:		**Contact Middle Initial:**	
Subpart K Hospital:		**Contact Last Name:**	BLANKENSHIP
Subpart K Non Profit:		**Contact Street No:**	
Subpart K Withdraw:		**Contact Street 1:**	
Include Ntnl Rprt:	U	**Contact Street 2:**	
Reporting Cycle:	1993	**Contact City:**	
LQHUW:	No	**Contact State:**	
Trader Importer:		**Contact Zip:**	
Trader Exporter:		**Contact Country:**	US
Slab Importer:		**Contact Phone:**	619-576-2777
Slab Exporter:		**Contact Phone Ext:**	
Current Record:	No	**Contact Fax:**	
Location Country:	US	**Contact Email Addr:**	
State District Owner:		**Contact Title:**	

Handler Details

Source Type:	R	**Used Oil Transporter:**	No
Receive Date:	20040129	**UO Transfer Fac:**	No
Non Notifier:		**Used Oil Processor:**	No
Acknowledge Flag:		**Used Oil Refiner:**	No
Acknowledge Date:		**Used Oil Burner:**	No
Accessibility:		**UO Market Burner:**	No
Land Type:	P	**UO Spec Marketer:**	No
Fed Waste Gen Own:	HQ	**Current Site Name:**	KYOCERA AMERICA, INC.
Fed Waste Gen Cd:	1	**Location Street No:**	
Fed Waste Gen Desc:	Large Quantity Generator	**Location Street 1:**	8611 BALBOA AVE.
ST Waste Gen Own:	CA	**Location Street 2:**	
State Waste Gen Cd:	1	**Location City:**	SAN DIEGO

Short Term Gen:	No	**Location State:**	CA
Importer Activity:	No	**Location Zip Code:**	92123
Mixed Waste Gen:	No	**County Code:**	CA073
Transporter:	No	**State District:**	
Transfer Facility:	No	**Mailing Street No:**	
TSD Activity:	No	**Mailing Street 1:**	8611 BALBOA AVE.
Recycler Activity:	No	**Mailing Street 2:**	
Onsite Burn Exempt:	No	**Mailing City:**	SAN DIEGO
Furnace Exemption:	No	**Mailing State:**	CA
Underground Inject:	No	**Mailing Zip Code:**	92123
Off Site Receipt:	No	**Mailing Country:**	US
Waste Dest Fac:	No	**Contact First Name:**	ROGER
Subpart K College:		**Contact Middle Initial:**	L
Subpart K Hospital:		**Contact Last Name:**	BLANKENSHIP
Subpart K Non Profit:		**Contact Street No:**	
Subpart K Withdraw:		**Contact Street 1:**	
Include Ntnl Rprt:	Y	**Contact Street 2:**	
Reporting Cycle:	2003	**Contact City:**	
LQHUW:	No	**Contact State:**	
Trader Importer:		**Contact Zip:**	
Trader Exporter:		**Contact Country:**	US
Slab Importer:		**Contact Phone:**	858-576-2600
Slab Exporter:		**Contact Phone Ext:**	2777
Current Record:	No	**Contact Fax:**	
Location Country:	US	**Contact Email Addr:**	ROGER.BLANKENSHIP@KYOCERA.COM
State District Owner:		**Contact Title:**	

Handler Details

Source Type:	R	**Used Oil Transporter:**	No
Receive Date:	20001012	**UO Transfer Fac:**	No
Non Notifier:		**Used Oil Processor:**	No
Acknowledge Flag:		**Used Oil Refiner:**	No
Acknowledge Date:		**Used Oil Burner:**	No
Accessibility:		**UO Market Burner:**	No
Land Type:		**UO Spec Marketer:**	No
Fed Waste Gen Own:	HQ	**Current Site Name:**	KYOCERA AMERICA, INC.
Fed Waste Gen Cd:	1	**Location Street No:**	
Fed Waste Gen Desc:	Large Quantity Generator	**Location Street 1:**	8611 BALBOA AVE.
ST Waste Gen Own:		**Location Street 2:**	
State Waste Gen Cd:		**Location City:**	SAN DIEGO
Short Term Gen:	No	**Location State:**	CA
Importer Activity:	No	**Location Zip Code:**	92123
Mixed Waste Gen:	No	**County Code:**	CA073
Transporter:	No	**State District:**	
Transfer Facility:	No	**Mailing Street No:**	
TSD Activity:	No	**Mailing Street 1:**	8611 BALBOA AVE.
Recycler Activity:	No	**Mailing Street 2:**	
Onsite Burn Exempt:	No	**Mailing City:**	SAN DIEGO
Furnace Exemption:	No	**Mailing State:**	CA
Underground Inject:	No	**Mailing Zip Code:**	92123

Off Site Receipt:	No	**Mailing Country:**	US
Waste Dest Fac:	No	**Contact First Name:**	ROGER L.
Subpart K College:		**Contact Middle Initial:**	
Subpart K Hospital:		**Contact Last Name:**	BLANKENSHIP
Subpart K Non Profit:		**Contact Street No:**	
Subpart K Withdraw:		**Contact Street 1:**	
Include Ntnl Rprt:	U	**Contact Street 2:**	
Reporting Cycle:	1999	**Contact City:**	
LQHUW:	No	**Contact State:**	
Trader Importer:		**Contact Zip:**	
Trader Exporter:		**Contact Country:**	US
Slab Importer:		**Contact Phone:**	858-576-2777
Slab Exporter:		**Contact Phone Ext:**	
Current Record:	No	**Contact Fax:**	
Location Country:	US	**Contact Email Addr:**	
State District Owner:		**Contact Title:**	

Handler Details

Source Type:	N	**Used Oil Transporter:**	No
Receive Date:	20160627	**UO Transfer Fac:**	No
Non Notifier:		**Used Oil Processor:**	No
Acknowledge Flag:		**Used Oil Refiner:**	No
Acknowledge Date:		**Used Oil Burner:**	No
Accessibility:		**UO Market Burner:**	No
Land Type:	P	**UO Spec Marketer:**	No
Fed Waste Gen Own:	HQ	**Current Site Name:**	KYOCERA INTERNATIONAL, INC.
Fed Waste Gen Cd:	1	**Location Street No:**	8611
Fed Waste Gen Desc:	Large Quantity Generator	**Location Street 1:**	BALBOA AVE.
ST Waste Gen Own:	CA	**Location Street 2:**	
State Waste Gen Cd:	1	**Location City:**	SAN DIEGO
Short Term Gen:	No	**Location State:**	CA
Importer Activity:	No	**Location Zip Code:**	92123
Mixed Waste Gen:	No	**County Code:**	CA073
Transporter:	No	**State District:**	
Transfer Facility:	No	**Mailing Street No:**	8611
TSD Activity:	No	**Mailing Street 1:**	BALBOA AVE.
Recycler Activity:	No	**Mailing Street 2:**	
Onsite Burn Exempt:	No	**Mailing City:**	SAN DIEGO
Furnace Exemption:	No	**Mailing State:**	CA
Underground Inject:	No	**Mailing Zip Code:**	92123
Off Site Receipt:	No	**Mailing Country:**	US
Waste Dest Fac:	No	**Contact First Name:**	KATHRYN
Subpart K College:	No	**Contact Middle Initial:**	M
Subpart K Hospital:	No	**Contact Last Name:**	PHIN
Subpart K Non Profit:	No	**Contact Street No:**	8611
Subpart K Withdraw:	No	**Contact Street 1:**	BALBOA AVE.
Include Ntnl Rprt:		**Contact Street 2:**	
Reporting Cycle:		**Contact City:**	SAN DIEGO
LQHUW:	No	**Contact State:**	CA
Trader Importer:		**Contact Zip:**	92123

Trader Exporter:		**Contact Country:**	US
Slab Importer:		**Contact Phone:**	858-576-2600
Slab Exporter:		**Contact Phone Ext:**	2707
Current Record:	Yes	**Contact Fax:**	
Location Country:	US	**Contact Email Addr:**	KATHRYN.PHIN@KYOCERA.COM
State District Owner:		**Contact Title:**	ENVIRONMENTAL HEALTH AND SAFETY MANAGER

Handler Details

Source Type:	R	**Used Oil Transporter:**	No
Receive Date:	20060228	**UO Transfer Fac:**	No
Non Notifier:		**Used Oil Processor:**	No
Acknowledge Flag:		**Used Oil Refiner:**	No
Acknowledge Date:		**Used Oil Burner:**	No
Accessibility:		**UO Market Burner:**	No
Land Type:	P	**UO Spec Marketer:**	No
Fed Waste Gen Own:	HQ	**Current Site Name:**	KYOCERA AMERICA, INC.
Fed Waste Gen Cd:	1	**Location Street No:**	
Fed Waste Gen Desc:	Large Quantity Generator	**Location Street 1:**	8611 BALBOA AVE.
ST Waste Gen Own:	CA	**Location Street 2:**	
State Waste Gen Cd:	1	**Location City:**	SAN DIEGO
Short Term Gen:	No	**Location State:**	CA
Importer Activity:	No	**Location Zip Code:**	92123
Mixed Waste Gen:	No	**County Code:**	CA073
Transporter:	No	**State District:**	
Transfer Facility:	No	**Mailing Street No:**	
TSD Activity:	No	**Mailing Street 1:**	8611 BALBOA AVE.
Recycler Activity:	No	**Mailing Street 2:**	
Onsite Burn Exempt:	No	**Mailing City:**	SAN DIEGO
Furnace Exemption:	No	**Mailing State:**	CA
Underground Inject:	No	**Mailing Zip Code:**	92123
Off Site Receipt:	No	**Mailing Country:**	US
Waste Dest Fac:	No	**Contact First Name:**	ROGER
Subpart K College:		**Contact Middle Initial:**	L
Subpart K Hospital:		**Contact Last Name:**	BLANKENSHIP
Subpart K Non Profit:		**Contact Street No:**	
Subpart K Withdraw:		**Contact Street 1:**	
Include Ntnl Rprt:	Y	**Contact Street 2:**	
Reporting Cycle:	2005	**Contact City:**	
LQHUW:	No	**Contact State:**	
Trader Importer:		**Contact Zip:**	
Trader Exporter:		**Contact Country:**	US
Slab Importer:		**Contact Phone:**	858-576-2777
Slab Exporter:		**Contact Phone Ext:**	
Current Record:	No	**Contact Fax:**	
Location Country:	US	**Contact Email Addr:**	ROGER.BLANKENSHIP@KYOCERA.COM
State District Owner:		**Contact Title:**	

Handler Details

Source Type:	R	**Used Oil Transporter:**	No
Receive Date:	19900413	**UO Transfer Fac:**	No
Non Notifier:		**Used Oil Processor:**	No
Acknowledge Flag:		**Used Oil Refiner:**	No
Acknowledge Date:		**Used Oil Burner:**	No
Accessibility:		**UO Market Burner:**	No
Land Type:		**UO Spec Marketer:**	No
Fed Waste Gen Own:	HQ	**Current Site Name:**	KYOCERA AMERICA, INC.
Fed Waste Gen Cd:	1	**Location Street No:**	
Fed Waste Gen Desc:	Large Quantity Generator	**Location Street 1:**	8611 BALBOA AVE
ST Waste Gen Own:		**Location Street 2:**	
State Waste Gen Cd:		**Location City:**	SAN DIEGO
Short Term Gen:	No	**Location State:**	CA
Importer Activity:	No	**Location Zip Code:**	92123
Mixed Waste Gen:	No	**County Code:**	CA073
Transporter:	No	**State District:**	
Transfer Facility:	No	**Mailing Street No:**	
TSD Activity:	No	**Mailing Street 1:**	8611 BALBOA AVE
Recycler Activity:	No	**Mailing Street 2:**	
Onsite Burn Exempt:	No	**Mailing City:**	SAN DIEGO
Furnace Exemption:	No	**Mailing State:**	CA
Underground Inject:	No	**Mailing Zip Code:**	92123
Off Site Receipt:	No	**Mailing Country:**	US
Waste Dest Fac:	No	**Contact First Name:**	SHEILA
Subpart K College:		**Contact Middle Initial:**	
Subpart K Hospital:		**Contact Last Name:**	STERNBERG
Subpart K Non Profit:		**Contact Street No:**	
Subpart K Withdraw:		**Contact Street 1:**	
Include Ntnl Rprt:	U	**Contact Street 2:**	
Reporting Cycle:	1989	**Contact City:**	
LQHUW:	No	**Contact State:**	
Trader Importer:		**Contact Zip:**	
Trader Exporter:		**Contact Country:**	US
Slab Importer:		**Contact Phone:**	619-576-2645
Slab Exporter:		**Contact Phone Ext:**	
Current Record:	No	**Contact Fax:**	
Location Country:	US	**Contact Email Addr:**	
State District Owner:		**Contact Title:**	

Handler Details

Source Type:	B	**Used Oil Transporter:**	No
Receive Date:	20160216	**UO Transfer Fac:**	No
Non Notifier:		**Used Oil Processor:**	No
Acknowledge Flag:		**Used Oil Refiner:**	No
Acknowledge Date:		**Used Oil Burner:**	No
Accessibility:		**UO Market Burner:**	No
Land Type:	P	**UO Spec Marketer:**	No
Fed Waste Gen Own:	HQ	**Current Site Name:**	KYOCERA AMERICA, INC.
Fed Waste Gen Cd:	1	**Location Street No:**	8611
Fed Waste Gen Desc:	Large Quantity Generator	**Location Street 1:**	BALBOA AVE.

ST Waste Gen Own:	CA	Location Street 2:	
State Waste Gen Cd:	1	Location City:	SAN DIEGO
Short Term Gen:	No	Location State:	CA
Importer Activity:	No	Location Zip Code:	92123
Mixed Waste Gen:	Yes	County Code:	CA073
Transporter:	No	State District:	
Transfer Facility:	No	Mailing Street No:	8611
TSD Activity:	No	Mailing Street 1:	BALBOA AVE.
Recycler Activity:	No	Mailing Street 2:	
Onsite Burn Exempt:	No	Mailing City:	SAN DIEGO
Furnace Exemption:	No	Mailing State:	CA
Underground Inject:	No	Mailing Zip Code:	92123
Off Site Receipt:	No	Mailing Country:	US
Waste Dest Fac:	No	Contact First Name:	ROGER
Subpart K College:	No	Contact Middle Initial:	L
Subpart K Hospital:	No	Contact Last Name:	BLANKENSHIP
Subpart K Non Profit:	No	Contact Street No:	8611
Subpart K Withdraw:	No	Contact Street 1:	BALBOA AVE.
Include Ntnl Rprt:	Y	Contact Street 2:	
Reporting Cycle:	2015	Contact City:	SAN DIEGO
LQHUW:	No	Contact State:	CA
Trader Importer:		Contact Zip:	92123
Trader Exporter:		Contact Country:	US
Slab Importer:		Contact Phone:	858-576-2777
Slab Exporter:		Contact Phone Ext:	
Current Record:	No	Contact Fax:	
Location Country:	US	Contact Email Addr:	ROGER.BLANKENSHIP@KYOCERA.COM
State District Owner:		Contact Title:	SR. ENVIRONMENTAL STAFF

Handler Details

Source Type:	R	Used Oil Transporter:	No
Receive Date:	19990304	UO Transfer Fac:	No
Non Notifier:		Used Oil Processor:	No
Acknowledge Flag:		Used Oil Refiner:	No
Acknowledge Date:		Used Oil Burner:	No
Accessibility:		UO Market Burner:	No
Land Type:		UO Spec Marketer:	No
Fed Waste Gen Own:	HQ	Current Site Name:	KYOCERA AMERICA, INC.
Fed Waste Gen Cd:	1	Location Street No:	
Fed Waste Gen Desc:	Large Quantity Generator	Location Street 1:	8611 BALBOA AVE.
ST Waste Gen Own:		Location Street 2:	
State Waste Gen Cd:		Location City:	SAN DIEGO
Short Term Gen:	No	Location State:	CA
Importer Activity:	No	Location Zip Code:	92123-1580
Mixed Waste Gen:	No	County Code:	CA073
Transporter:	No	State District:	
Transfer Facility:	No	Mailing Street No:	
TSD Activity:	No	Mailing Street 1:	8611 BALBOA AVE.
Recycler Activity:	No	Mailing Street 2:	
Onsite Burn Exempt:	No	Mailing City:	SAN DIEGO

Furnace Exemption:	No	**Mailing State:**	CA
Underground Inject:	No	**Mailing Zip Code:**	92123-1580
Off Site Receipt:	No	**Mailing Country:**	US
Waste Dest Fac:	No	**Contact First Name:**	ROGER
Subpart K College:		**Contact Middle Initial:**	
Subpart K Hospital:		**Contact Last Name:**	BLANKENSHIP
Subpart K Non Profit:		**Contact Street No:**	
Subpart K Withdraw:		**Contact Street 1:**	
Include Ntnl Rprt:	U	**Contact Street 2:**	
Reporting Cycle:	1997	**Contact City:**	
LQHUW:	No	**Contact State:**	
Trader Importer:		**Contact Zip:**	
Trader Exporter:		**Contact Country:**	US
Slab Importer:		**Contact Phone:**	619-576-2777
Slab Exporter:		**Contact Phone Ext:**	
Current Record:	No	**Contact Fax:**	
Location Country:	US	**Contact Email Addr:**	
State District Owner:		**Contact Title:**	

Handler Details

Source Type:	I	**Used Oil Transporter:**	No
Receive Date:	19960901	**UO Transfer Fac:**	No
Non Notifier:		**Used Oil Processor:**	No
Acknowledge Flag:		**Used Oil Refiner:**	No
Acknowledge Date:	19910331	**Used Oil Burner:**	No
Accessibility:		**UO Market Burner:**	No
Land Type:		**UO Spec Marketer:**	No
Fed Waste Gen Own:	HQ	**Current Site Name:**	KYOCERA INTERNATIONAL INC
Fed Waste Gen Cd:	1	**Location Street No:**	
Fed Waste Gen Desc:	Large Quantity Generator	**Location Street 1:**	8611 BALBOA AVE
ST Waste Gen Own:		**Location Street 2:**	
State Waste Gen Cd:		**Location City:**	SAN DIEGO
Short Term Gen:	No	**Location State:**	CA
Importer Activity:	No	**Location Zip Code:**	92123
Mixed Waste Gen:	No	**County Code:**	CA073
Transporter:	No	**State District:**	4
Transfer Facility:	No	**Mailing Street No:**	
TSD Activity:	No	**Mailing Street 1:**	8611 BALBOA AVE
Recycler Activity:	No	**Mailing Street 2:**	
Onsite Burn Exempt:	No	**Mailing City:**	SAN DIEGO
Furnace Exemption:	No	**Mailing State:**	CA
Underground Inject:	No	**Mailing Zip Code:**	92123
Off Site Receipt:	No	**Mailing Country:**	US
Waste Dest Fac:	No	**Contact First Name:**	
Subpart K College:		**Contact Middle Initial:**	
Subpart K Hospital:		**Contact Last Name:**	
Subpart K Non Profit:		**Contact Street No:**	
Subpart K Withdraw:		**Contact Street 1:**	
Include Ntnl Rprt:		**Contact Street 2:**	
Reporting Cycle:		**Contact City:**	

LQHUW:	No	***Contact State:***	
Trader Importer:		***Contact Zip:***	
Trader Exporter:		***Contact Country:***	US
Slab Importer:		***Contact Phone:***	
Slab Exporter:		***Contact Phone Ext:***	
Current Record:	No	***Contact Fax:***	
Location Country:	US	***Contact Email Addr:***	
State District Owner:	CA	***Contact Title:***	

Handler Details

Source Type:	R	***Used Oil Transporter:***	No
Receive Date:	20080229	***UO Transfer Fac:***	No
Non Notifier:		***Used Oil Processor:***	No
Acknowledge Flag:		***Used Oil Refiner:***	No
Acknowledge Date:		***Used Oil Burner:***	No
Accessibility:		***UO Market Burner:***	No
Land Type:	P	***UO Spec Marketer:***	No
Fed Waste Gen Own:	HQ	***Current Site Name:***	KYOCERA AMERICA, INC
Fed Waste Gen Cd:	1	***Location Street No:***	
Fed Waste Gen Desc:	Large Quantity Generator	***Location Street 1:***	8611 BALBOA AVE
ST Waste Gen Own:	CA	***Location Street 2:***	
State Waste Gen Cd:	1	***Location City:***	SAN DIEGO
Short Term Gen:	No	***Location State:***	CA
Importer Activity:	No	***Location Zip Code:***	92123
Mixed Waste Gen:	No	***County Code:***	CA073
Transporter:	No	***State District:***	
Transfer Facility:	No	***Mailing Street No:***	
TSD Activity:	No	***Mailing Street 1:***	8611 BALBOA AVE
Recycler Activity:	No	***Mailing Street 2:***	
Onsite Burn Exempt:	No	***Mailing City:***	SAN DIEGO
Furnace Exemption:	No	***Mailing State:***	CA
Underground Inject:	No	***Mailing Zip Code:***	92123
Off Site Receipt:	No	***Mailing Country:***	US
Waste Dest Fac:	No	***Contact First Name:***	ROGER
Subpart K College:		***Contact Middle Initial:***	L
Subpart K Hospital:		***Contact Last Name:***	BLANKENSHIP
Subpart K Non Profit:		***Contact Street No:***	
Subpart K Withdraw:		***Contact Street 1:***	
Include Ntnl Rprt:	Y	***Contact Street 2:***	
Reporting Cycle:	2007	***Contact City:***	
LQHUW:	No	***Contact State:***	
Trader Importer:		***Contact Zip:***	
Trader Exporter:		***Contact Country:***	US
Slab Importer:		***Contact Phone:***	858-576-2777
Slab Exporter:		***Contact Phone Ext:***	
Current Record:	No	***Contact Fax:***	
Location Country:	US	***Contact Email Addr:***	ROGER.BLANKENSHIP@KYOCERA.COM
State District Owner:		***Contact Title:***	

Handler Details

Source Type:	R	***Used Oil Transporter:***	No
Receive Date:	19960327	***UO Transfer Fac:***	No
Non Notifier:		***Used Oil Processor:***	No
Acknowledge Flag:		***Used Oil Refiner:***	No
Acknowledge Date:		***Used Oil Burner:***	No
Accessibility:		***UO Market Burner:***	No
Land Type:		***UO Spec Marketer:***	No
Fed Waste Gen Own:	HQ	***Current Site Name:***	KYOCERA AMERICA, INC.
Fed Waste Gen Cd:	1	***Location Street No:***	
Fed Waste Gen Desc:	Large Quantity Generator	***Location Street 1:***	8611 BALBOA AVE
ST Waste Gen Own:		***Location Street 2:***	
State Waste Gen Cd:		***Location City:***	SAN DIEGO
Short Term Gen:	No	***Location State:***	CA
Importer Activity:	No	***Location Zip Code:***	92123-1501
Mixed Waste Gen:	No	***County Code:***	CA073
Transporter:	No	***State District:***	
Transfer Facility:	No	***Mailing Street No:***	
TSD Activity:	No	***Mailing Street 1:***	8611 BALBOA AVE
Recycler Activity:	No	***Mailing Street 2:***	
Onsite Burn Exempt:	No	***Mailing City:***	SAN DIEGO
Furnace Exemption:	No	***Mailing State:***	CA
Underground Inject:	No	***Mailing Zip Code:***	92123-1501
Off Site Receipt:	No	***Mailing Country:***	US
Waste Dest Fac:	No	***Contact First Name:***	ROGER
Subpart K College:		***Contact Middle Initial:***	
Subpart K Hospital:		***Contact Last Name:***	BLANKENSHIP
Subpart K Non Profit:		***Contact Street No:***	
Subpart K Withdraw:		***Contact Street 1:***	
Include Ntnl Rprt:	U	***Contact Street 2:***	
Reporting Cycle:	1995	***Contact City:***	
LQHUW:	No	***Contact State:***	
Trader Importer:		***Contact Zip:***	
Trader Exporter:		***Contact Country:***	US
Slab Importer:		***Contact Phone:***	619-576-2777
Slab Exporter:		***Contact Phone Ext:***	
Current Record:	No	***Contact Fax:***	
Location Country:	US	***Contact Email Addr:***	
State District Owner:		***Contact Title:***	

Hazardous Waste Details

Haz Waste Cd Owner:	CA	***Source Type:***	B
Haz Waste Cd:	352	***Code Type:***	X
BR Waste Code Active Status:	Yes		
Waste Code Active Status:	Yes		
Waste Code Desc:	Other organic solids		

Haz Waste Cd Owner:	CA	***Source Type:***	N
Haz Waste Cd:	214	***Code Type:***	X

BR Waste Code Active Status: Yes
Waste Code Active Status: Yes
Waste Code Desc: Unspecified solvent mixture

Haz Waste Cd Owner: CA **Source Type:** N
Haz Waste Cd: 711 **Code Type:** X
BR Waste Code Active Status: Yes
Waste Code Active Status: Yes
Waste Code Desc: Liquids with cyanides > 1000 mg/l

Haz Waste Cd Owner: HQ **Source Type:** N
Haz Waste Cd: D003 **Code Type:** D
BR Waste Code Active Status: Yes
Waste Code Active Status: Yes
Waste Code Desc: REACTIVE WASTE

Haz Waste Cd Owner: HQ **Source Type:** N
Haz Waste Cd: F008 **Code Type:** F
BR Waste Code Active Status: Yes
Waste Code Active Status: Yes
Waste Code Desc: PLATING BATH RESIDUES FROM THE BOTTOM OF PLATING BATHS FROM ELECTROPLATING OPERATIONS IN WHICH CYANIDES ARE USED IN THE PROCESS.

Haz Waste Cd Owner: HQ **Source Type:** R
Haz Waste Cd: D035 **Code Type:** D
BR Waste Code Active Status: Yes
Waste Code Active Status: Yes
Waste Code Desc: METHYL ETHYL KETONE

Haz Waste Cd Owner: HQ **Source Type:** B
Haz Waste Cd: D002 **Code Type:** D
BR Waste Code Active Status: Yes
Waste Code Active Status: Yes
Waste Code Desc: CORROSIVE WASTE

Haz Waste Cd Owner: HQ **Source Type:** B
Haz Waste Cd: F003 **Code Type:** F
BR Waste Code Active Status: Yes
Waste Code Active Status: Yes
Waste Code Desc: THE FOLLOWING SPENT NONHALOGENATED SOLVENTS: XYLENE, ACETONE, ETHYL ACETATE, ETHYL BENZENE, ETHYL ETHER, METHYL ISOBUTYL KETONE, N-BUTYL ALCOHOL, CYCLOHEXANONE, AND METHANOL; ALL SPENT SOLVENT MIXTURES/BLENDS CONTAINING, BEFORE USE, ONLY THE ABOVE SPENT NONHALOGENATED SOLVENTS; AND ALL SPENT SOLVENT MIXTURES/BLENDS CONTAINING, BEFORE USE, ONE OR MORE OF THE ABOVE NONHALOGENATED SOLVENTS, AND A TOTAL OF TEN PERCENT OR MORE (BY VOLUME) OF ONE OR MORE OF THOSE SOLVENTS LISTED IN F001, F002, F004, AND F005; AND STILL BOTTOMS FROM THE RECOVERY OF THESE SPENT SOLVENTS AND SPENT SOLVENT MIXTURES.

Haz Waste Cd Owner: HQ **Source Type:** B
Haz Waste Cd: F007 **Code Type:** F
BR Waste Code Active Status: Yes
Waste Code Active Status: Yes
Waste Code Desc: SPENT CYANIDE PLATING BATH SOLUTIONS FROM ELECTROPLATING OPERATIONS.

Haz Waste Cd Owner: CA
Haz Waste Cd: 132
BR Waste Code Active Status: Yes
Waste Code Active Status: Yes
Waste Code Desc: Aqueous solution w/metals (< restricted levels and see waste code 121 for a list of metals)
Source Type: N
Code Type: X

Haz Waste Cd Owner: CA
Haz Waste Cd: 181
BR Waste Code Active Status: Yes
Waste Code Active Status: Yes
Waste Code Desc: Other inorganic solid waste
Source Type: N
Code Type: X

Haz Waste Cd Owner: HQ
Haz Waste Cd: D006
BR Waste Code Active Status: Yes
Waste Code Active Status: Yes
Waste Code Desc: CADMIUM
Source Type: N
Code Type: D

Haz Waste Cd Owner: CA
Haz Waste Cd: 343
BR Waste Code Active Status: Yes
Waste Code Active Status: Yes
Waste Code Desc: Unspecified organic liquid mixture
Source Type: R
Code Type: X

Haz Waste Cd Owner: HQ
Haz Waste Cd: D002
BR Waste Code Active Status: Yes
Waste Code Active Status: Yes
Waste Code Desc: CORROSIVE WASTE
Source Type: R
Code Type: D

Haz Waste Cd Owner: HQ
Haz Waste Cd: F007
BR Waste Code Active Status: Yes
Waste Code Active Status: Yes
Waste Code Desc: SPENT CYANIDE PLATING BATH SOLUTIONS FROM ELECTROPLATING OPERATIONS.
Source Type: N
Code Type: F

Haz Waste Cd Owner: CA
Haz Waste Cd: 131
BR Waste Code Active Status: Yes
Waste Code Active Status: Yes
Waste Code Desc: Aqueous solution (2 < pH < 12.5) containing reactive anions (azide, bromate, chlorate, cyanide, fluoride, hypochlorite, nitrite, perchlorate, and sulfide anions)
Source Type: B
Code Type: X

Haz Waste Cd Owner: CA
Haz Waste Cd: 791
BR Waste Code Active Status: Yes
Waste Code Active Status: Yes
Waste Code Desc: Liquids with pH < 2
Source Type: B
Code Type: X

Haz Waste Cd Owner: HQ
Haz Waste Cd: D008
BR Waste Code Active Status: Yes
Source Type: B
Code Type: D

Waste Code Active Status: Yes
Waste Code Desc: LEAD

Haz Waste Cd Owner: CA **Source Type:** N
Haz Waste Cd: 331 **Code Type:** X
BR Waste Code Active Status: Yes
Waste Code Active Status: Yes
Waste Code Desc: Off-specification, aged, or surplus organics

Haz Waste Cd Owner: HQ **Source Type:** N
Haz Waste Cd: D008 **Code Type:** D
BR Waste Code Active Status: Yes
Waste Code Active Status: Yes
Waste Code Desc: LEAD

Haz Waste Cd Owner: CA **Source Type:** R
Haz Waste Cd: 181 **Code Type:** X
BR Waste Code Active Status: Yes
Waste Code Active Status: Yes
Waste Code Desc: Other inorganic solid waste

Haz Waste Cd Owner: CA **Source Type:** R
Haz Waste Cd: 214 **Code Type:** X
BR Waste Code Active Status: Yes
Waste Code Active Status: Yes
Waste Code Desc: Unspecified solvent mixture

Haz Waste Cd Owner: CA **Source Type:** R
Haz Waste Cd: 151 **Code Type:** X
BR Waste Code Active Status: Yes
Waste Code Active Status: Yes
Waste Code Desc: Asbestos-containing waste

Haz Waste Cd Owner: CA **Source Type:** R
Haz Waste Cd: 122 **Code Type:** X
BR Waste Code Active Status: Yes
Waste Code Active Status: Yes
Waste Code Desc: Alkaline solution without metals (pH > 12.5)

Haz Waste Cd Owner: HQ **Source Type:** R
Haz Waste Cd: F003 **Code Type:** F
BR Waste Code Active Status: Yes
Waste Code Active Status: Yes
Waste Code Desc: THE FOLLOWING SPENT NONHALOGENATED SOLVENTS: XYLENE, ACETONE, ETHYL ACETATE, ETHYL BENZENE, ETHYL ETHER, METHYL ISOBUTYL KETONE, N-BUTYL ALCOHOL, CYCLOHEXANONE, AND METHANOL; ALL SPENT SOLVENT MIXTURES/BLENDS CONTAINING, BEFORE USE, ONLY THE ABOVE SPENT NONHALOGENATED SOLVENTS; AND ALL SPENT SOLVENT MIXTURES/BLENDS CONTAINING, BEFORE USE, ONE OR MORE OF THE ABOVE NONHALOGENATED SOLVENTS, AND A TOTAL OF TEN PERCENT OR MORE (BY VOLUME) OF ONE OR MORE OF THOSE SOLVENTS LISTED IN F001, F002, F004, AND F005; AND STILL BOTTOMS FROM THE RECOVERY OF THESE SPENT SOLVENTS AND SPENT SOLVENT MIXTURES.

Haz Waste Cd Owner: CA **Source Type:** B

Haz Waste Cd: 171 **Code Type:** X
BR Waste Code Active Status: Yes
Waste Code Active Status: Yes
Waste Code Desc: Metal sludge (see 121)

Haz Waste Cd Owner: HQ **Source Type:** R
Haz Waste Cd: D001 **Code Type:** D
BR Waste Code Active Status: Yes
Waste Code Active Status: Yes
Waste Code Desc: IGNITABLE WASTE

Haz Waste Cd Owner: HQ **Source Type:** R
Haz Waste Cd: F008 **Code Type:** F
BR Waste Code Active Status: Yes
Waste Code Active Status: Yes
Waste Code Desc: PLATING BATH RESIDUES FROM THE BOTTOM OF PLATING BATHS FROM ELECTROPLATING OPERATIONS IN WHICH CYANIDES ARE USED IN THE PROCESS.

Haz Waste Cd Owner: CA **Source Type:** B
Haz Waste Cd: 122 **Code Type:** X
BR Waste Code Active Status: Yes
Waste Code Active Status: Yes
Waste Code Desc: Alkaline solution without metals (pH > 12.5)

Haz Waste Cd Owner: CA **Source Type:** B
Haz Waste Cd: 221 **Code Type:** X
BR Waste Code Active Status: Yes
Waste Code Active Status: Yes
Waste Code Desc: Waste oil and mixed oil

Haz Waste Cd Owner: HQ **Source Type:** B
Haz Waste Cd: F008 **Code Type:** F
BR Waste Code Active Status: Yes
Waste Code Active Status: Yes
Waste Code Desc: PLATING BATH RESIDUES FROM THE BOTTOM OF PLATING BATHS FROM ELECTROPLATING OPERATIONS IN WHICH CYANIDES ARE USED IN THE PROCESS.

Haz Waste Cd Owner: CA **Source Type:** N
Haz Waste Cd: 171 **Code Type:** X
BR Waste Code Active Status: Yes
Waste Code Active Status: Yes
Waste Code Desc: Metal sludge (see 121)

Haz Waste Cd Owner: HQ **Source Type:** R
Haz Waste Cd: F007 **Code Type:** F
BR Waste Code Active Status: Yes
Waste Code Active Status: Yes
Waste Code Desc: SPENT CYANIDE PLATING BATH SOLUTIONS FROM ELECTROPLATING OPERATIONS.

Haz Waste Cd Owner: CA **Source Type:** B
Haz Waste Cd: 461 **Code Type:** X
BR Waste Code Active Status: Yes

Waste Code Active Status: Yes
Waste Code Desc: Degreasing sludge

Haz Waste Cd Owner: CA **Source Type:** B
Haz Waste Cd: 792 **Code Type:** X
BR Waste Code Active Status: Yes
Waste Code Active Status: Yes
Waste Code Desc: Liquids with pH < 2 with metals

Haz Waste Cd Owner: HQ **Source Type:** B
Haz Waste Cd: D001 **Code Type:** D
BR Waste Code Active Status: Yes
Waste Code Active Status: Yes
Waste Code Desc: IGNITABLE WASTE

Haz Waste Cd Owner: CA **Source Type:** N
Haz Waste Cd: 352 **Code Type:** X
BR Waste Code Active Status: Yes
Waste Code Active Status: Yes
Waste Code Desc: Other organic solids

Haz Waste Cd Owner: HQ **Source Type:** N
Haz Waste Cd: D005 **Code Type:** D
BR Waste Code Active Status: Yes
Waste Code Active Status: Yes
Waste Code Desc: BARIUM

Haz Waste Cd Owner: HQ **Source Type:** R
Haz Waste Cd: F006 **Code Type:** F
BR Waste Code Active Status: Yes
Waste Code Active Status: Yes
Waste Code Desc: WASTEWATER TREATMENT SLUDGES FROM ELECTROPLATING OPERATIONS, EXCEPT FROM THE FOLLOWING PROCESSES: (1) SULFURIC ACID ANODIZING OF ALUMINUM; (2) TIN PLATING ON CARBON STEEL; (3) ZINC PLATING (SEGREGATED BASIS) ON CARBON STEEL; (4) ALUMINUM OR ZINC-ALUMINUM PLATING ON CARBON STEEL; (5) CLEANING/STRIPPING ASSOCIATED WITH TIN, ZINC, AND ALUMINUM PLATING ON CARBON STEEL; AND (6) CHEMICAL ETCHING AND MILLING OF ALUMINUM.

Haz Waste Cd Owner: CA **Source Type:** R
Haz Waste Cd: 726 **Code Type:** X
BR Waste Code Active Status: Yes
Waste Code Active Status: Yes
Waste Code Desc: Liquids with nickel > 134 mg/l

Haz Waste Cd Owner: CA **Source Type:** R
Haz Waste Cd: 171 **Code Type:** X
BR Waste Code Active Status: Yes
Waste Code Active Status: Yes
Waste Code Desc: Metal sludge (see 121)

Haz Waste Cd Owner: CA **Source Type:** B
Haz Waste Cd: 726 **Code Type:** X
BR Waste Code Active Status: Yes
Waste Code Active Status: Yes

Waste Code Desc: Liquids with nickel > 134 mg/l

Haz Waste Cd Owner: CA
Source Type: R
Haz Waste Cd: 791
Code Type: X
BR Waste Code Active Status: Yes
Waste Code Active Status: Yes
Waste Code Desc: Liquids with pH < 2

Haz Waste Cd Owner: CA
Source Type: B
Haz Waste Cd: 711
Code Type: X
BR Waste Code Active Status: Yes
Waste Code Active Status: Yes
Waste Code Desc: Liquids with cyanides > 1000 mg/l

Haz Waste Cd Owner: CA
Source Type: N
Haz Waste Cd: 726
Code Type: X
BR Waste Code Active Status: Yes
Waste Code Active Status: Yes
Waste Code Desc: Liquids with nickel > 134 mg/l

Haz Waste Cd Owner: HQ
Source Type: N
Haz Waste Cd: F006
Code Type: F
BR Waste Code Active Status: Yes
Waste Code Active Status: Yes
Waste Code Desc: WASTEWATER TREATMENT SLUDGES FROM ELECTROPLATING OPERATIONS, EXCEPT FROM THE FOLLOWING PROCESSES: (1) SULFURIC ACID ANODIZING OF ALUMINUM; (2) TIN PLATING ON CARBON STEEL; (3) ZINC PLATING (SEGREGATED BASIS) ON CARBON STEEL; (4) ALUMINUM OR ZINC-ALUMINUM PLATING ON CARBON STEEL; (5) CLEANING/STRIPPING ASSOCIATED WITH TIN, ZINC, AND ALUMINUM PLATING ON CARBON STEEL; AND (6) CHEMICAL ETCHING AND MILLING OF ALUMINUM.

Haz Waste Cd Owner: HQ
Source Type: N
Haz Waste Cd: D035
Code Type: D
BR Waste Code Active Status: Yes
Waste Code Active Status: Yes
Waste Code Desc: METHYL ETHYL KETONE

Haz Waste Cd Owner: CA
Source Type: R
Haz Waste Cd: 141
Code Type: X
BR Waste Code Active Status: Yes
Waste Code Active Status: Yes
Waste Code Desc: Off-specification, aged, or surplus inorganics

Haz Waste Cd Owner: CA
Source Type: B
Haz Waste Cd: 212
Code Type: X
BR Waste Code Active Status: Yes
Waste Code Active Status: Yes
Waste Code Desc: Oxygenated solvents (acetone, butanol, ethyl acetate, etc.)

Haz Waste Cd Owner: CA
Source Type: B
Haz Waste Cd: 331
Code Type: X
BR Waste Code Active Status: Yes
Waste Code Active Status: Yes
Waste Code Desc: Off-specification, aged, or surplus organics

Haz Waste Cd Owner: HQ
Haz Waste Cd: F009
BR Waste Code Active Status: Yes
Waste Code Active Status: Yes
Waste Code Desc: SPENT STRIPPING AND CLEANING BATH SOLUTIONS FROM ELECTROPLATING OPERATIONS IN WHICH CYANIDES ARE USED IN THE PROCESS.
Source Type: N
Code Type: F

Haz Waste Cd Owner: HQ
Haz Waste Cd: D035
BR Waste Code Active Status: Yes
Waste Code Active Status: Yes
Waste Code Desc: METHYL ETHYL KETONE
Source Type: B
Code Type: D

Haz Waste Cd Owner: HQ
Haz Waste Cd: F009
BR Waste Code Active Status: Yes
Waste Code Active Status: Yes
Waste Code Desc: SPENT STRIPPING AND CLEANING BATH SOLUTIONS FROM ELECTROPLATING OPERATIONS IN WHICH CYANIDES ARE USED IN THE PROCESS.
Source Type: R
Code Type: F

Haz Waste Cd Owner: CA
Haz Waste Cd: 132
BR Waste Code Active Status: Yes
Waste Code Active Status: Yes
Waste Code Desc: Aqueous solution w/metals (< restricted levels and see waste code 121 for a list of metals)
Source Type: R
Code Type: X

Haz Waste Cd Owner: CA
Haz Waste Cd: 214
BR Waste Code Active Status: Yes
Waste Code Active Status: Yes
Waste Code Desc: Unspecified solvent mixture
Source Type: B
Code Type: X

Haz Waste Cd Owner: CA
Haz Waste Cd: 352
BR Waste Code Active Status: Yes
Waste Code Active Status: Yes
Waste Code Desc: Other organic solids
Source Type: R
Code Type: X

Haz Waste Cd Owner: HQ
Haz Waste Cd: D001
BR Waste Code Active Status: Yes
Waste Code Active Status: Yes
Waste Code Desc: IGNITABLE WASTE
Source Type: N
Code Type: D

Haz Waste Cd Owner: CA
Haz Waste Cd: 331
BR Waste Code Active Status: Yes
Waste Code Active Status: Yes
Waste Code Desc: Off-specification, aged, or surplus organics
Source Type: R
Code Type: X

Haz Waste Cd Owner: HQ
Source Type: B

Haz Waste Cd: F006 **Code Type:** F
BR Waste Code Active Status: Yes
Waste Code Active Status: Yes
Waste Code Desc: WASTEWATER TREATMENT SLUDGES FROM ELECTROPLATING OPERATIONS, EXCEPT FROM THE FOLLOWING PROCESSES: (1) SULFURIC ACID ANODIZING OF ALUMINUM; (2) TIN PLATING ON CARBON STEEL; (3) ZINC PLATING (SEGREGATED BASIS) ON CARBON STEEL; (4) ALUMINUM OR ZINC-ALUMINUM PLATING ON CARBON STEEL; (5) CLEANING/STRIPPING ASSOCIATED WITH TIN, ZINC, AND ALUMINUM PLATING ON CARBON STEEL; AND (6) CHEMICAL ETCHING AND MILLING OF ALUMINUM.

Haz Waste Cd Owner: CA **Source Type:** R
Haz Waste Cd: 223 **Code Type:** X
BR Waste Code Active Status: Yes
Waste Code Active Status: Yes
Waste Code Desc: Unspecified oil-containing waste

Haz Waste Cd Owner: CA **Source Type:** R
Haz Waste Cd: 711 **Code Type:** X
BR Waste Code Active Status: Yes
Waste Code Active Status: Yes
Waste Code Desc: Liquids with cyanides > 1000 mg/l

Haz Waste Cd Owner: CA **Source Type:** R
Haz Waste Cd: 212 **Code Type:** X
BR Waste Code Active Status: Yes
Waste Code Active Status: Yes
Waste Code Desc: Oxygenated solvents (acetone, butanol, ethyl acetate, etc.)

Haz Waste Cd Owner: CA **Source Type:** B
Haz Waste Cd: 223 **Code Type:** X
BR Waste Code Active Status: Yes
Waste Code Active Status: Yes
Waste Code Desc: Unspecified oil-containing waste

Haz Waste Cd Owner: HQ **Source Type:** R
Haz Waste Cd: D008 **Code Type:** D
BR Waste Code Active Status: Yes
Waste Code Active Status: Yes
Waste Code Desc: LEAD

Haz Waste Cd Owner: HQ **Source Type:** N
Haz Waste Cd: D002 **Code Type:** D
BR Waste Code Active Status: Yes
Waste Code Active Status: Yes
Waste Code Desc: CORROSIVE WASTE

Haz Waste Cd Owner: HQ **Source Type:** B
Haz Waste Cd: D003 **Code Type:** D
BR Waste Code Active Status: Yes
Waste Code Active Status: Yes
Waste Code Desc: REACTIVE WASTE

Haz Waste Cd Owner: HQ **Source Type:** B
Haz Waste Cd: F005 **Code Type:** F

BR Waste Code Active Status: Yes
Waste Code Active Status: Yes
Waste Code Desc: THE FOLLOWING SPENT NONHALOGENATED SOLVENTS: TOLUENE, METHYL ETHYL KETONE, CARBON DISULFIDE, ISOBUTANOL, PYRIDINE, BENZENE, 2-ETHOXYETHANOL, AND 2-NITROPROPANE; ALL SPENT SOLVENT MIXTURES/BLENDS CONTAINING, BEFORE USE, A TOTAL OF TEN PERCENT OR MORE (BY VOLUME) OF ONE OR MORE OF THE ABOVE NONHALOGENATED SOLVENTS OR THOSE SOLVENTS LISTED IN F001, F002, OR F004; AND STILL BOTTOMS FROM THE RECOVERY OF THESE SPENT SOLVENTS AND SPENT SOLVENT MIXTURES.

Haz Waste Cd Owner: HQ
Haz Waste Cd: D006
Source Type: B
Code Type: D
BR Waste Code Active Status: Yes
Waste Code Active Status: Yes
Waste Code Desc: CADMIUM

Haz Waste Cd Owner: CA
Haz Waste Cd: 132
Source Type: B
Code Type: X
BR Waste Code Active Status: Yes
Waste Code Active Status: Yes
Waste Code Desc: Aqueous solution w/metals (< restricted levels and see waste code 121 for a list of metals)

Haz Waste Cd Owner: HQ
Haz Waste Cd: F009
Source Type: B
Code Type: F
BR Waste Code Active Status: Yes
Waste Code Active Status: Yes
Waste Code Desc: SPENT STRIPPING AND CLEANING BATH SOLUTIONS FROM ELECTROPLATING OPERATIONS IN WHICH CYANIDES ARE USED IN THE PROCESS.

Haz Waste Cd Owner: HQ
Haz Waste Cd: F003
Source Type: N
Code Type: F
BR Waste Code Active Status: Yes
Waste Code Active Status: Yes
Waste Code Desc: THE FOLLOWING SPENT NONHALOGENATED SOLVENTS: XYLENE, ACETONE, ETHYL ACETATE, ETHYL BENZENE, ETHYL ETHER, METHYL ISOBUTYL KETONE, N-BUTYL ALCOHOL, CYCLOHEXANONE, AND METHANOL; ALL SPENT SOLVENT MIXTURES/BLENDS CONTAINING, BEFORE USE, ONLY THE ABOVE SPENT NONHALOGENATED SOLVENTS; AND ALL SPENT SOLVENT MIXTURES/BLENDS CONTAINING, BEFORE USE, ONE OR MORE OF THE ABOVE NONHALOGENATED SOLVENTS, AND A TOTAL OF TEN PERCENT OR MORE (BY VOLUME) OF ONE OR MORE OF THOSE SOLVENTS LISTED IN F001, F002, F004, AND F005; AND STILL BOTTOMS FROM THE RECOVERY OF THESE SPENT SOLVENTS AND SPENT SOLVENT MIXTURES.

Haz Waste Cd Owner: CA
Haz Waste Cd: 181
Source Type: B
Code Type: X
BR Waste Code Active Status: Yes
Waste Code Active Status: Yes
Waste Code Desc: Other inorganic solid waste

NAICS Details

Source Type: R
NAICS Code Owner: HQ
NAICS Code: 334413
NAICS Description: SEMICONDUCTOR AND RELATED DEVICE MANUFACTURING
NAICS Active Status: Yes
NAICS Cycle: 2002

Source Type:	B	**NAICS Active Status:**	Yes
NAICS Code Owner:	HQ	**NAICS Cycle:**	2002
NAICS Code:	334413		
NAICS Description:	SEMICONDUCTOR AND RELATED DEVICE MANUFACTURING		

Source Type:	N	**NAICS Active Status:**	Yes
NAICS Code Owner:	HQ	**NAICS Cycle:**	2012
NAICS Code:	423690		
NAICS Description:	OTHER ELECTRONIC PARTS AND EQUIPMENT MERCHANT WHOLESALERS		

Source Type:	N	**NAICS Active Status:**	Yes
NAICS Code Owner:	HQ	**NAICS Cycle:**	2002
NAICS Code:	334413		
NAICS Description:	SEMICONDUCTOR AND RELATED DEVICE MANUFACTURING		

Source Type:	N	**NAICS Active Status:**	Yes
NAICS Code Owner:	HQ	**NAICS Cycle:**	2002
NAICS Code:	551114		
NAICS Description:	CORPORATE, SUBSIDIARY, AND REGIONAL MANAGING OFFICES		

Source Type:	I	**NAICS Active Status:**	Yes
NAICS Code Owner:	HQ	**NAICS Cycle:**	2002
NAICS Code:	334413		
NAICS Description:	SEMICONDUCTOR AND RELATED DEVICE MANUFACTURING		

Owner/Operator Details

Owner/Operator Ind:	CP	**Country:**	US
Name:	KYOCERA AMERICA INC	**Zip Code:**	92123
Street No:	8611	**Phone:**	858-576-2777
Street 1:	BALBOA AVE	**Type:**	P
Street 2:		**Date Became Current:**	19750301
City:	SAN DIEGO	**Date Ended Current:**	
State:	CA		
Source Type:	B		

Owner/Operator Ind:	CO	**Country:**	US
Name:	KYOCERA AMERICA, INC.	**Zip Code:**	92123
Street No:		**Phone:**	
Street 1:	8611 BALBOA AVE.	**Type:**	P
Street 2:		**Date Became Current:**	19750301
City:	SAN DIEGO	**Date Ended Current:**	
State:	CA		
Source Type:	R		

Owner/Operator Ind:	CP	**Country:**	US
Name:	KYOCERA AMERICA, INC	**Zip Code:**	
Street No:		**Phone:**	
Street 1:		**Type:**	P
Street 2:		**Date Became Current:**	19750301
City:		**Date Ended Current:**	

State:
Source Type: R

Owner/Operator Ind: CP
Name: NOT REQUIRED
Street No:
Street 1: NOT REQUIRED
Street 2:
City: NOT REQUIRED
State: ME
Source Type: I
Country:
Zip Code: 99999
Phone: 415-555-1212
Type: P
Date Became Current:
Date Ended Current:

Owner/Operator Ind: CP
Name: KYOCERA AMERICA, INC.
Street No:
Street 1:
Street 2:
City:
State:
Source Type: R
Country: US
Zip Code:
Phone:
Type: P
Date Became Current: 19750301
Date Ended Current:

Owner/Operator Ind: CP
Name: KYOCERA AMERICA, INC
Street No:
Street 1:
Street 2:
City:
State: CA
Source Type: B
Country:
Zip Code: 92123
Phone:
Type: P
Date Became Current: 19750301
Date Ended Current:

Owner/Operator Ind: CO
Name: KYOCERA INTERNATIONAL, INC.
Street No: 8611
Street 1: BALBOA AVE.
Street 2:
City: SAN DIEGO
State: CA
Source Type: N
Country: US
Zip Code: 92123
Phone: 858-576-2600
Type: P
Date Became Current: 20160701
Date Ended Current:

Owner/Operator Ind: CO
Name: KYOCERA INTERNATIONAL INC
Street No:
Street 1: NOT REQUIRED
Street 2:
City: NOT REQUIRED
State: ME
Source Type: N
Country:
Zip Code: 99999
Phone: 415-555-1212
Type: P
Date Became Current:
Date Ended Current:

Owner/Operator Ind: CO
Name: KYOCERA AMERICA, INC
Street No:
Street 1: 8611 BALBOA AVE
Country: US
Zip Code: 92123
Phone:
Type: P

Street 2:		**Date Became Current:**	19750301
City:	SAN DIEGO	**Date Ended Current:**	
State:	CA		
Source Type:	R		

Owner/Operator Ind:	CO	**Country:**	
Name:	KYOCERA AMERICA, INC	**Zip Code:**	92123
Street No:	8611	**Phone:**	858-576-2777
Street 1:	BALBOA AVE	**Type:**	P
Street 2:		**Date Became Current:**	19750301
City:	SAN DIEGO	**Date Ended Current:**	
State:	CA		
Source Type:	B		

Owner/Operator Ind:	CP	**Country:**	
Name:	KYOCERA AMERICA, INC.	**Zip Code:**	
Street No:		**Phone:**	
Street 1:		**Type:**	P
Street 2:		**Date Became Current:**	19750301
City:		**Date Ended Current:**	
State:			
Source Type:	B		

Owner/Operator Ind:	CO	**Country:**	US
Name:	KYOCERA AMERICA, INC.	**Zip Code:**	92123
Street No:	8611	**Phone:**	858-576-2600
Street 1:	BALBOA AVE.	**Type:**	P
Street 2:		**Date Became Current:**	19750301
City:	SAN DIEGO	**Date Ended Current:**	
State:	CA		
Source Type:	B		

Owner/Operator Ind:	CO	**Country:**	
Name:	KYOCERA AMERICA INC	**Zip Code:**	92123
Street No:	8611	**Phone:**	858-576-2777
Street 1:	BALBOA AVE	**Type:**	P
Street 2:		**Date Became Current:**	19750301
City:	SAN DIEGO	**Date Ended Current:**	
State:	CA		
Source Type:	B		

Owner/Operator Ind:	CO	**Country:**	
Name:	KYOCERA AMERICA, INC	**Zip Code:**	92123
Street No:	8611	**Phone:**	858-576-2600
Street 1:	BALBOA AVE	**Type:**	P
Street 2:		**Date Became Current:**	19750301
City:	SAN DIEGO	**Date Ended Current:**	
State:	CA		
Source Type:	B		

Owner/Operator Ind:	CP	**Country:**	
Name:	KYOCERA AMERICA, INC	**Zip Code:**	92123

Map Key	Number of Records	Direction	Distance (mi/ft)	Elev/Diff (ft)	Site	DB

Street No:	8611	**Phone:**	858-576-2777
Street 1:	BALBOA AVE	**Type:**	P
Street 2:		**Date Became Current:**	19750301
City:	SAN DIEGO	**Date Ended Current:**	
State:	CA		
Source Type:	B		

Owner/Operator Ind:	CP	**Country:**	US
Name:	KYOCERA INTERNATIONAL, INC.	**Zip Code:**	
Street No:		**Phone:**	
Street 1:		**Type:**	P
Street 2:		**Date Became Current:**	20160701
City:		**Date Ended Current:**	
State:			
Source Type:	N		

Map Key	Number of Records	Direction	Distance (mi/ft)	Elev/Diff (ft)	Site	DB
17	17 of 21	-	0.00 / 0.00	415.63 / -7	KYOCERA SOLAR INC 8611 BALBOA AVE KSI SAN DIEGO CA 92123	RCRA NON GEN

EPA Handler ID:	CAR000207639
Land Type Code:	P
Land Type Desc:	Private
Federal Waste Generator Code:	N
Gen Status Univ Code:	N
Gen Status Univ Desc:	No Report
Importer Activity:	No
Mixed Waste Generator:	No
Transporter Activity:	No
Transfer Facility:	No
Recycler Activity:	No
Onsite Burner Exemption:	No
Furnace Exemption:	No
Underground Inject Activity:	No
Receives Waste from Offsite:	No
TSD Type:	-----
TSD Activity:	No
Corrective Action Univ:	No
Action has been Imposed:	No
Action under 3004 (U)/(V):	No
Institutional Control Indicator:	N
Used Oil Transporter:	
Used Oil Transfer Facility:	
Used Oil Processor:	
Used Oil Refiner:	
Used Oil Burner:	
Used Oil Market Burner:	
Used Oil Spec Marketer:	
Activity Location:	CA
County Code:	CA073
County Name:	SAN DIEGO
Contact Name:	ROGER BLANKENSHIP

Contact Phone No and Ext:	858-576-2777
Contact Email:	ROGER.BLANKENSHIP@KYOCERA.COM
Contact Address:	8611 BALBOA AVE , KSI , SAN DIEGO , CA, 92123 , US
Mailing Address:	8611 BALBOA AVE , KSI , SAN DIEGO , CA, 92123 , US

Violation/Evaluation Summary

Note:	NO RECORDS: As of Jan 24 2018, there are no Compliance Monitoring and Enforcement (violation) records associated with this facility (EPA ID).

Handler Details

Source Type:	N	**Used Oil Transporter:**	No
Receive Date:	20130530	**UO Transfer Fac:**	No
Non Notifier:		**Used Oil Processor:**	No
Acknowledge Flag:		**Used Oil Refiner:**	No
Acknowledge Date:		**Used Oil Burner:**	No
Accessibility:		**UO Market Burner:**	No
Land Type:	P	**UO Spec Marketer:**	No
Fed Waste Gen Own:	HQ	**Current Site Name:**	KYOCERA SOLAR INC
Fed Waste Gen Cd:	N	**Location Street No:**	
Fed Waste Gen Desc:		**Location Street 1:**	8611 BALBOA AVE
ST Waste Gen Own:	CA	**Location Street 2:**	KSI
State Waste Gen Cd:	D	**Location City:**	SAN DIEGO
Short Term Gen:	No	**Location State:**	CA
Importer Activity:	No	**Location Zip Code:**	92123
Mixed Waste Gen:	No	**County Code:**	CA073
Transporter:	No	**State District:**	
Transfer Facility:	No	**Mailing Street No:**	
TSD Activity:	No	**Mailing Street 1:**	8611 BALBOA AVE
Recycler Activity:	No	**Mailing Street 2:**	KSI
Onsite Burn Exempt:	No	**Mailing City:**	SAN DIEGO
Furnace Exemption:	No	**Mailing State:**	CA
Underground Inject:	No	**Mailing Zip Code:**	92123
Off Site Receipt:	No	**Mailing Country:**	US
Waste Dest Fac:	No	**Contact First Name:**	ROGER
Subpart K College:	No	**Contact Middle Initial:**	
Subpart K Hospital:	No	**Contact Last Name:**	BLANKENSHIP
Subpart K Non Profit:	No	**Contact Street No:**	
Subpart K Withdraw:	No	**Contact Street 1:**	8611 BALBOA AVE
Include Ntnl Rprt:		**Contact Street 2:**	KSI
Reporting Cycle:		**Contact City:**	SAN DIEGO
LQHUW:	No	**Contact State:**	CA
Trader Importer:		**Contact Zip:**	92123
Trader Exporter:		**Contact Country:**	US
Slab Importer:		**Contact Phone:**	858-576-2777
Slab Exporter:		**Contact Phone Ext:**	
Current Record:	Yes	**Contact Fax:**	
Location Country:	US	**Contact Email Addr:**	ROGER.BLANKENSHIP@KYOCERA.COM
State District Owner:		**Contact Title:**	SENIOR ENV STAFF KYOCERA AMERICA INC

Handler Details

Source Type:	N	***Used Oil Transporter:***	No
Receive Date:	20120314	***UO Transfer Fac:***	No
Non Notifier:		***Used Oil Processor:***	No
Acknowledge Flag:		***Used Oil Refiner:***	No
Acknowledge Date:		***Used Oil Burner:***	No
Accessibility:		***UO Market Burner:***	No
Land Type:	P	***UO Spec Marketer:***	No
Fed Waste Gen Own:	HQ	***Current Site Name:***	KYOCERA SOLAR INC
Fed Waste Gen Cd:	2	***Location Street No:***	
Fed Waste Gen Desc:	Small Quantity Generator	***Location Street 1:***	8611 BALBOA AVE
ST Waste Gen Own:	CA	***Location Street 2:***	KSI
State Waste Gen Cd:	2	***Location City:***	SAN DIEGO
Short Term Gen:	No	***Location State:***	CA
Importer Activity:	No	***Location Zip Code:***	92123
Mixed Waste Gen:	No	***County Code:***	CA073
Transporter:	No	***State District:***	
Transfer Facility:	No	***Mailing Street No:***	
TSD Activity:	No	***Mailing Street 1:***	8611 BALBOA AVE
Recycler Activity:	No	***Mailing Street 2:***	
Onsite Burn Exempt:	No	***Mailing City:***	SAN DIEGO
Furnace Exemption:	No	***Mailing State:***	CA
Underground Inject:	No	***Mailing Zip Code:***	92123
Off Site Receipt:	No	***Mailing Country:***	US
Waste Dest Fac:	No	***Contact First Name:***	PEARL
Subpart K College:	No	***Contact Middle Initial:***	
Subpart K Hospital:	No	***Contact Last Name:***	SHEDLOCK
Subpart K Non Profit:	No	***Contact Street No:***	
Subpart K Withdraw:	No	***Contact Street 1:***	8611 BALBOA AVE
Include Ntnl Rprt:		***Contact Street 2:***	
Reporting Cycle:		***Contact City:***	SAN DIEGO
LQHUW:	No	***Contact State:***	CA
Trader Importer:		***Contact Zip:***	92123
Trader Exporter:		***Contact Country:***	US
Slab Importer:		***Contact Phone:***	858-614-2550
Slab Exporter:		***Contact Phone Ext:***	
Current Record:	No	***Contact Fax:***	858-614-1884
Location Country:	US	***Contact Email Addr:***	PEARL.SHEDLOCK@KYOCERA
State District Owner:		***Contact Title:***	DEPUTY PRODUCTION MGR

Handler Details

Source Type:	N	***Used Oil Transporter:***	No
Receive Date:	20100419	***UO Transfer Fac:***	No
Non Notifier:		***Used Oil Processor:***	No
Acknowledge Flag:		***Used Oil Refiner:***	No
Acknowledge Date:		***Used Oil Burner:***	No
Accessibility:		***UO Market Burner:***	No

Land Type:	P	**UO Spec Marketer:**	No
Fed Waste Gen Own:	HQ	**Current Site Name:**	KYOCERA SOLAR INC
Fed Waste Gen Cd:	1	**Location Street No:**	
Fed Waste Gen Desc:	Large Quantity Generator	**Location Street 1:**	8611 BALBOA AVE
ST Waste Gen Own:	CA	**Location Street 2:**	KSI
State Waste Gen Cd:	1	**Location City:**	SAN DIEGO
Short Term Gen:	No	**Location State:**	CA
Importer Activity:	No	**Location Zip Code:**	92123
Mixed Waste Gen:	No	**County Code:**	CA073
Transporter:	No	**State District:**	
Transfer Facility:	No	**Mailing Street No:**	
TSD Activity:	No	**Mailing Street 1:**	8611 BALBOA AVE
Recycler Activity:	No	**Mailing Street 2:**	KSI
Onsite Burn Exempt:	No	**Mailing City:**	SAN DIEGO
Furnace Exemption:	No	**Mailing State:**	CA
Underground Inject:	No	**Mailing Zip Code:**	92123
Off Site Receipt:	No	**Mailing Country:**	US
Waste Dest Fac:	No	**Contact First Name:**	JOE
Subpart K College:	No	**Contact Middle Initial:**	
Subpart K Hospital:	No	**Contact Last Name:**	UYESUGI
Subpart K Non Profit:	No	**Contact Street No:**	
Subpart K Withdraw:	No	**Contact Street 1:**	8611 BALBOA AVE
Include Ntnl Rprt:		**Contact Street 2:**	KSI
Reporting Cycle:		**Contact City:**	SAN DIEGO
LQHUW:	Yes	**Contact State:**	CA
Trader Importer:		**Contact Zip:**	92123
Trader Exporter:		**Contact Country:**	US
Slab Importer:		**Contact Phone:**	858-576-2600
Slab Exporter:		**Contact Phone Ext:**	
Current Record:	No	**Contact Fax:**	
Location Country:	US	**Contact Email Addr:**	JOE.UYESUGI@KYOCERA.COM
State District Owner:		**Contact Title:**	PRODUCTION MGR

Hazardous Waste Details

Haz Waste Cd Owner:	CA	**Source Type:**	N
Haz Waste Cd:	214	**Code Type:**	X
BR Waste Code Active Status:	Yes		
Waste Code Active Status:	Yes		
Waste Code Description:	Unspecified solvent mixture		

Haz Waste Cd Owner:	HQ	**Source Type:**	N
Haz Waste Cd:	D001	**Code Type:**	D
BR Waste Code Active Status:	Yes		
Waste Code Active Status:	Yes		
Waste Code Description:	IGNITABLE WASTE		

Haz Waste Cd Owner:	CA	**Source Type:**	N
Haz Waste Cd:	352	**Code Type:**	X
BR Waste Code Active Status:	Yes		
Waste Code Active Status:	Yes		

Waste Code Description: Other organic solids

Haz Waste Cd Owner: CA
Haz Waste Cd: 221
BR Waste Code Active Status: Yes
Waste Code Active Status: Yes
Waste Code Description: Waste oil and mixed oil
Source Type: N
Code Type: X

Haz Waste Cd Owner: HQ
Haz Waste Cd: D008
BR Waste Code Active Status: Yes
Waste Code Active Status: Yes
Waste Code Description: LEAD
Source Type: N
Code Type: D

Haz Waste Cd Owner: CA
Haz Waste Cd: 181
BR Waste Code Active Status: Yes
Waste Code Active Status: Yes
Waste Code Description: Other inorganic solid waste
Source Type: N
Code Type: X

Haz Waste Cd Owner: HQ
Haz Waste Cd: F003
BR Waste Code Active Status: Yes
Waste Code Active Status: Yes
Waste Code Description: THE FOLLOWING SPENT NONHALOGENATED SOLVENTS: XYLENE, ACETONE, ETHYL ACETATE, ETHYL BENZENE, ETHYL ETHER, METHYL ISOBUTYL KETONE, N-BUTYL ALCOHOL, CYCLOHEXANONE, AND METHANOL; ALL SPENT SOLVENT MIXTURES/BLENDS CONTAINING, BEFORE USE, ONLY THE ABOVE SPENT NONHALOGENATED SOLVENTS; AND ALL SPENT SOLVENT MIXTURES/BLENDS CONTAINING, BEFORE USE, ONE OR MORE OF THE ABOVE NONHALOGENATED SOLVENTS, AND A TOTAL OF TEN PERCENT OR MORE (BY VOLUME) OF ONE OR MORE OF THOSE SOLVENTS LISTED IN F001, F002, F004, AND F005; AND STILL BOTTOMS FROM THE RECOVERY OF THESE SPENT SOLVENTS AND SPENT SOLVENT MIXTURES.
Source Type: N
Code Type: F

NAICS Details

Source Type: N
NAICS Cd Owner: HQ
NAICS Code: 335311
NAICS Description: POWER, DISTRIBUTION, AND SPECIALTY TRANSFORMER MANUFACTURING
NAICS Active Status: Yes
NAICS Cycle: 2002

Owner/Operator Details

Owner/Operator Ind: CO
Name: KYOCERA AMERICA INC
Street No:
Street 1: 8611 BALBOA AVE
Street 2:
City: SAN DIEGO
State: CA
Source Type: N
Country: US
Zip Code: 92123
Phone:
Type: P
Date Became Current: 19750314
Date Ended Current:

Owner/Operator Ind: CP
Country: US

Map Key	Number of Records	Direction	Distance (mi/ft)	Elev/Diff (ft)	Site	DB

Name:	KYOCERA AMERICA INC	**Zip Code:**	
Street No:		**Phone:**	
Street 1:		**Type:**	P
Street 2:		**Date Became Current:**	19750314
City:		**Date Ended Current:**	
State:			
Source Type:	N		

Owner/Operator Ind:	CP	**Country:**	US
Name:	KYOCERA SOLAR INC	**Zip Code:**	
Street No:		**Phone:**	
Street 1:		**Type:**	P
Street 2:		**Date Became Current:**	20100419
City:		**Date Ended Current:**	
State:			
Source Type:	N		

Owner/Operator Ind:	CO	**Country:**	US
Name:	KYOCERA AMERICA INC	**Zip Code:**	92123
Street No:		**Phone:**	858-576-2737
Street 1:	8611 BALBOA AVE	**Type:**	P
Street 2:	ATTN BOB WHISLER	**Date Became Current:**	19870918
City:	SAN DIEGO	**Date Ended Current:**	
State:	CA		
Source Type:	N		

Map Key	Number of Records	Direction	Distance (mi/ft)	Elev/Diff (ft)	Site	DB
17	18 of 21	-	0.00 / 0.00	415.63 / -7	KYOCERA INTERNATIONAL, INC. 8611 BALBOA AVE. SAN DIEGO CA 92123	RCRA TSD

EPA Handler ID:	CAD047896097
Land Type Code:	P
Land Type Desc:	Private
Federal Waste Generator Code:	1
Gen Status Univ Code:	LQG
Gen Status Univ Desc:	Large Quantity Generator
Importer Activity:	No
Mixed Waste Generator:	No
Transporter Activity:	No
Transfer Facility:	No
Recycler Activity:	No
Onsite Burner Exemption:	No
Furnace Exemption:	No
Underground Inject Activity:	No
Receives Waste from Offsite:	No
TSD Type:	-----
TSD Activity:	No
Corrective Action Univ:	No
Action has been Imposed:	No
Action under 3004 (U)/(V):	No
Institutional Control Indicator:	N
Used Oil Transporter:	

Used Oil Transfer Facility:	
Used Oil Processor:	
Used Oil Refiner:	
Used Oil Burner:	
Used Oil Market Burner:	
Used Oil Spec Marketer:	
Activity Location:	CA
County Code:	CA073
County Name:	SAN DIEGO
Contact Name:	KATHRYN M PHIN
Contact Phone No and Exten:	858-576-2600 2707
Contact Email:	KATHRYN.PHIN@KYOCERA.COM
Contact Address:	8611 , BALBOA AVE. , SAN DIEGO , CA, 92123 , US
Mailing Address:	8611 , BALBOA AVE. , SAN DIEGO , CA, 92123 , US

Violation/Evaluation Summary

Note:	VIOLATION or UNDETERMINED: There are VIOLATION or UNDETERMINED details or records associated with this facility (EPA ID) in the Compliance Monitoring and Enforcement table dated Jan 24, 2018.

Violation/Evaluation Details

Evaluation ID:	004	**Former Citation:**	FR - 262.10-12.A
Found Violation:	Y	**Sched Compl Dt:**	
Eval Start Date:	19930428	**Enforcement ID:**	
Evaluation Agency:	B	**Enforcement Agency:**	
Evaluation Type:	CEI	**Enforce Action Dt:**	
Eval Resp Person:	R9STA	**Enforcement Type:**	
Eval Suborg:		**Enforce Type Desc:**	
Citizen Complaint:	No	**Enforce Resp Person:**	
Multimedia Inspect:	No	**Enforce Suborg:**	
Sampling Flag:	No	**Enforce Actvty Loc:**	
Not Subtitle C:	No	**Docket No:**	
Focus Area:		**Attorney:**	
Focus Area Desc:		**Corr Act Component:**	
Handler Actvty Loc:	CA	**Appeal Init Dt:**	
Handler Name:	KYOCERA INTERNATIONAL, INC.	**Appeal Resolved Dt:**	
Region:	09	**Disposition Status:**	
State:	CA	**Disp Status Dt:**	
Land Type:	P	**Disp Status Desc:**	
Date of Request:		**Lead Agency:**	
Date Response Rcvd:		**Expenditure Amount:**	
Request Agency:		**SEP Sched Comp Dt:**	
Request Actvty Loc:		**SEP Actual Comp Dt:**	
Viol Activity Loc:	CA	**SEP Defaulted Dt:**	
Viol Determined:	S	**SEP Type:**	
Violation Type:	262.A	**Prop Penalty Amt:**	
Viol Determined Dt:	19930428	**Final Monetary Amt:**	
Rtrn to Compl Dt:	19940525	**Paid Amount:**	
Rtrn to Compl Qual:	U	**Final Count:**	
Viol Resp Agency:	S	**Final Amount:**	

Evaluation Type Description: COMPLIANCE EVALUATION INSPECTION ON-SITE
Violation Short Description: Generators - General
Respondent Name:
SEP Type Description:

Violation/Evaluation Details

Evaluation ID:	001	**Former Citation:**	FR - 262.10-12.A
Found Violation:	Y	**Sched Compl Dt:**	
Eval Start Date:	19860624	**Enforcement ID:**	
Evaluation Agency:	B	**Enforcement Agency:**	
Evaluation Type:	NRR	**Enforce Action Dt:**	
Eval Resp Person:	R9EPA	**Enforcement Type:**	
Eval Suborg:		**Enforce Type Desc:**	
Citizen Complaint:	No	**Enforce Resp Person:**	
Multimedia Inspect:	No	**Enforce Suborg:**	
Sampling Flag:	No	**Enforce Actvty Loc:**	
Not Subtitle C:	No	**Docket No:**	
Focus Area:		**Attorney:**	
Focus Area Desc:		**Corr Act Component:**	
Handler Actvty Loc:	CA	**Appeal Init Dt:**	
Handler Name:	KYOCERA INTERNATIONAL, INC.	**Appeal Resolved Dt:**	
Region:	09	**Disposition Status:**	
State:	CA	**Disp Status Dt:**	
Land Type:	P	**Disp Status Desc:**	
Date of Request:		**Lead Agency:**	
Date Response Rcvd:		**Expenditure Amount:**	
Request Agency:		**SEP Sched Comp Dt:**	
Request Actvty Loc:		**SEP Actual Comp Dt:**	
Viol Activity Loc:	CA	**SEP Defaulted Dt:**	
Viol Determined:	S	**SEP Type:**	
Violation Type:	262.A	**Prop Penalty Amt:**	
Viol Determined Dt:	19860624	**Final Monetary Amt:**	
Rtrn to Compl Dt:	19860815	**Paid Amount:**	
Rtrn to Compl Qual:	O	**Final Count:**	
Viol Resp Agency:	S	**Final Amount:**	

Evaluation Type Description: NON-FINANCIAL RECORD REVIEW
Violation Short Description: Generators - General
Respondent Name:
SEP Type Description:

Violation/Evaluation Details

Evaluation ID:	211	**Former Citation:**	
Found Violation:	Y	**Sched Compl Dt:**	
Eval Start Date:	20031016	**Enforcement ID:**	201
Evaluation Agency:	S	**Enforcement Agency:**	S
Evaluation Type:	FUI	**Enforce Action Dt:**	20041230
Eval Resp Person:		**Enforcement Type:**	410
Eval Suborg:		**Enforce Type Desc:**	REFERRAL TO ATTORNEY GENERAL

Citizen Complaint:	No	***Enforce Resp Person:***	
Multimedia Inspect:	No	***Enforce Suborg:***	
Sampling Flag:	No	***Enforce Actvty Loc:***	CA
Not Subtitle C:	No	***Docket No:***	
Focus Area:		***Attorney:***	
Focus Area Desc:		***Corr Act Component:***	No
Handler Actvty Loc:	CA	***Appeal Init Dt:***	
Handler Name:	KYOCERA INTERNATIONAL, INC.	***Appeal Resolved Dt:***	
Region:	09	***Disposition Status:***	
State:	CA	***Disp Status Dt:***	
Land Type:	P	***Disp Status Desc:***	
Date of Request:		***Lead Agency:***	
Date Response Rcvd:		***Expenditure Amount:***	
Request Agency:		***SEP Sched Comp Dt:***	
Request Actvty Loc:		***SEP Actual Comp Dt:***	
Viol Activity Loc:	CA	***SEP Defaulted Dt:***	
Viol Determined:	S	***SEP Type:***	
Violation Type:	262.B	***Prop Penalty Amt:***	
Viol Determined Dt:	20031016	***Final Monetary Amt:***	
Rtrn to Compl Dt:	20090428	***Paid Amount:***	
Rtrn to Compl Qual:	D	***Final Count:***	
Viol Resp Agency:	S	***Final Amount:***	
Evaluation Type Description:	FOLLOW-UP INSPECTION		
Violation Short Description:	Generators - Manifest		
Respondent Name:			
SEP Type Description:			

Violation/Evaluation Details

Evaluation ID:	211	***Former Citation:***	
Found Violation:	Y	***Sched Compl Dt:***	
Eval Start Date:	20031016	***Enforcement ID:***	201
Evaluation Agency:	S	***Enforcement Agency:***	S
Evaluation Type:	FUI	***Enforce Action Dt:***	20081212
Eval Resp Person:		***Enforcement Type:***	610
Eval Suborg:		***Enforce Type Desc:***	FINAL CIVIL JUDICIAL ACTION FOR COMPLIANCE AND/OR MONETARY PENALTY
Citizen Complaint:	No	***Enforce Resp Person:***	
Multimedia Inspect:	No	***Enforce Suborg:***	
Sampling Flag:	No	***Enforce Actvty Loc:***	CA
Not Subtitle C:	No	***Docket No:***	
Focus Area:		***Attorney:***	
Focus Area Desc:		***Corr Act Component:***	No
Handler Actvty Loc:	CA	***Appeal Init Dt:***	
Handler Name:	KYOCERA INTERNATIONAL, INC.	***Appeal Resolved Dt:***	
Region:	09	***Disposition Status:***	
State:	CA	***Disp Status Dt:***	
Land Type:	P	***Disp Status Desc:***	
Date of Request:		***Lead Agency:***	
Date Response Rcvd:		***Expenditure Amount:***	

Request Agency:		**SEP Sched Comp Dt:**	
Request Actvty Loc:		**SEP Actual Comp Dt:**	
Viol Activity Loc:	CA	**SEP Defaulted Dt:**	
Viol Determined:	S	**SEP Type:**	
Violation Type:	262.C	**Prop Penalty Amt:**	
Viol Determined Dt:	20031016	**Final Monetary Amt:**	1200000
Rtrn to Compl Dt:	20040625	**Paid Amount:**	
Rtrn to Compl Qual:	D	**Final Count:**	1
Viol Resp Agency:	S	**Final Amount:**	1400000
Evaluation Type Description:	FOLLOW-UP INSPECTION		
Violation Short Description:	Generators - Pre-transport		
Respondent Name:			
SEP Type Description:			

Violation/Evaluation Details

Evaluation ID:	601	**Former Citation:**	
Found Violation:	N	**Sched Compl Dt:**	
Eval Start Date:	20150427	**Enforcement ID:**	
Evaluation Agency:	S	**Enforcement Agency:**	
Evaluation Type:	CEI	**Enforce Action Dt:**	
Eval Resp Person:		**Enforcement Type:**	
Eval Suborg:		**Enforce Type Desc:**	
Citizen Complaint:	No	**Enforce Resp Person:**	
Multimedia Inspect:	No	**Enforce Suborg:**	
Sampling Flag:	No	**Enforce Actvty Loc:**	
Not Subtitle C:	No	**Docket No:**	
Focus Area:		**Attorney:**	
Focus Area Desc:		**Corr Act Component:**	
Handler Actvty Loc:	CA	**Appeal Init Dt:**	
Handler Name:	KYOCERA INTERNATIONAL, INC.	**Appeal Resolved Dt:**	
Region:	09	**Disposition Status:**	
State:	CA	**Disp Status Dt:**	
Land Type:	P	**Disp Status Desc:**	
Date of Request:		**Lead Agency:**	
Date Response Rcvd:		**Expenditure Amount:**	
Request Agency:		**SEP Sched Comp Dt:**	
Request Actvty Loc:		**SEP Actual Comp Dt:**	
Viol Activity Loc:		**SEP Defaulted Dt:**	
Viol Determined:		**SEP Type:**	
Violation Type:		**Prop Penalty Amt:**	
Viol Determined Dt:		**Final Monetary Amt:**	
Rtrn to Compl Dt:		**Paid Amount:**	
Rtrn to Compl Qual:		**Final Count:**	
Viol Resp Agency:		**Final Amount:**	
Evaluation Type Description:	COMPLIANCE EVALUATION INSPECTION ON-SITE		
Violation Short Description:			
Respondent Name:			
SEP Type Description:			

Violation/Evaluation Details

Evaluation ID:	201	***Former Citation:***	
Found Violation:	Y	***Sched Compl Dt:***	
Eval Start Date:	20030519	***Enforcement ID:***	201
Evaluation Agency:	S	***Enforcement Agency:***	S
Evaluation Type:	CEI	***Enforce Action Dt:***	20070914
Eval Resp Person:		***Enforcement Type:***	510
Eval Suborg:		***Enforce Type Desc:***	INITIAL CIVIL JUDICIAL ACTION FOR COMPLIANCE AND/OR MONETARY PENALTY
Citizen Complaint:	No	***Enforce Resp Person:***	
Multimedia Inspect:	No	***Enforce Suborg:***	
Sampling Flag:	No	***Enforce Actvty Loc:***	CA
Not Subtitle C:	No	***Docket No:***	
Focus Area:		***Attorney:***	
Focus Area Desc:		***Corr Act Component:***	No
Handler Actvty Loc:	CA	***Appeal Init Dt:***	
Handler Name:	KYOCERA INTERNATIONAL, INC.	***Appeal Resolved Dt:***	
Region:	09	***Disposition Status:***	
State:	CA	***Disp Status Dt:***	
Land Type:	P	***Disp Status Desc:***	
Date of Request:		***Lead Agency:***	
Date Response Rcvd:		***Expenditure Amount:***	
Request Agency:		***SEP Sched Comp Dt:***	
Request Actvty Loc:		***SEP Actual Comp Dt:***	
Viol Activity Loc:	CA	***SEP Defaulted Dt:***	
Viol Determined:	S	***SEP Type:***	
Violation Type:	262.A	***Prop Penalty Amt:***	
Viol Determined Dt:	20030519	***Final Monetary Amt:***	
Rtrn to Compl Dt:	20030804	***Paid Amount:***	
Rtrn to Compl Qual:	D	***Final Count:***	
Viol Resp Agency:	S	***Final Amount:***	
Evaluation Type Description:	COMPLIANCE EVALUATION INSPECTION ON-SITE		
Violation Short Description:	Generators - General		
Respondent Name:			
SEP Type Description:			

Violation/Evaluation Details

Evaluation ID:	211	***Former Citation:***	
Found Violation:	Y	***Sched Compl Dt:***	
Eval Start Date:	20031016	***Enforcement ID:***	201
Evaluation Agency:	S	***Enforcement Agency:***	S
Evaluation Type:	FUI	***Enforce Action Dt:***	20070914
Eval Resp Person:		***Enforcement Type:***	510
Eval Suborg:		***Enforce Type Desc:***	INITIAL CIVIL JUDICIAL ACTION FOR COMPLIANCE AND/OR MONETARY PENALTY
Citizen Complaint:	No	***Enforce Resp Person:***	
Multimedia Inspect:	No	***Enforce Suborg:***	
Sampling Flag:	No	***Enforce Actvty Loc:***	CA

Not Subtitle C:	No	**Docket No:**	
Focus Area:		**Attorney:**	
Focus Area Desc:		**Corr Act Component:**	No
Handler Actvty Loc:	CA	**Appeal Init Dt:**	
Handler Name:	KYOCERA INTERNATIONAL, INC.	**Appeal Resolved Dt:**	
Region:	09	**Disposition Status:**	
State:	CA	**Disp Status Dt:**	
Land Type:	P	**Disp Status Desc:**	
Date of Request:		**Lead Agency:**	
Date Response Rcvd:		**Expenditure Amount:**	
Request Agency:		**SEP Sched Comp Dt:**	
Request Actvty Loc:		**SEP Actual Comp Dt:**	
Viol Activity Loc:	CA	**SEP Defaulted Dt:**	
Viol Determined:	S	**SEP Type:**	
Violation Type:	268.A	**Prop Penalty Amt:**	
Viol Determined Dt:	20031016	**Final Monetary Amt:**	
Rtrn to Compl Dt:	20090428	**Paid Amount:**	
Rtrn to Compl Qual:	D	**Final Count:**	
Viol Resp Agency:	S	**Final Amount:**	
Evaluation Type Description:	FOLLOW-UP INSPECTION		
Violation Short Description:	LDR - General		
Respondent Name:			
SEP Type Description:			

Violation/Evaluation Details

Evaluation ID:	601	**Former Citation:**	
Found Violation:	Y	**Sched Compl Dt:**	20100201
Eval Start Date:	20100106	**Enforcement ID:**	601
Evaluation Agency:	S	**Enforcement Agency:**	S
Evaluation Type:	CEI	**Enforce Action Dt:**	20100106
Eval Resp Person:		**Enforcement Type:**	120
Eval Suborg:		**Enforce Type Desc:**	WRITTEN INFORMAL
Citizen Complaint:	No	**Enforce Resp Person:**	
Multimedia Inspect:	No	**Enforce Suborg:**	
Sampling Flag:	No	**Enforce Actvty Loc:**	CA
Not Subtitle C:	No	**Docket No:**	
Focus Area:		**Attorney:**	
Focus Area Desc:		**Corr Act Component:**	No
Handler Actvty Loc:	CA	**Appeal Init Dt:**	
Handler Name:	KYOCERA INTERNATIONAL, INC.	**Appeal Resolved Dt:**	
Region:	09	**Disposition Status:**	
State:	CA	**Disp Status Dt:**	
Land Type:	P	**Disp Status Desc:**	
Date of Request:		**Lead Agency:**	
Date Response Rcvd:		**Expenditure Amount:**	
Request Agency:		**SEP Sched Comp Dt:**	
Request Actvty Loc:		**SEP Actual Comp Dt:**	
Viol Activity Loc:	CA	**SEP Defaulted Dt:**	
Viol Determined:	S	**SEP Type:**	

Violation Type:	262.A	**Prop Penalty Amt:**	
Viol Determined Dt:	20100106	**Final Monetary Amt:**	
Rtrn to Compl Dt:	20100201	**Paid Amount:**	
Rtrn to Compl Qual:	D	**Final Count:**	
Viol Resp Agency:	S	**Final Amount:**	
Evaluation Type Description:	COMPLIANCE EVALUATION INSPECTION ON-SITE		
Violation Short Description:	Generators - General		
Respondent Name:			
SEP Type Description:			

Violation/Evaluation Details

Evaluation ID:	003	**Former Citation:**	FR - 262.10-12.A
Found Violation:	Y	**Sched Compl Dt:**	
Eval Start Date:	19911009	**Enforcement ID:**	
Evaluation Agency:	B	**Enforcement Agency:**	
Evaluation Type:	CEI	**Enforce Action Dt:**	
Eval Resp Person:	R9STA	**Enforcement Type:**	
Eval Suborg:		**Enforce Type Desc:**	
Citizen Complaint:	No	**Enforce Resp Person:**	
Multimedia Inspect:	No	**Enforce Suborg:**	
Sampling Flag:	No	**Enforce Actvty Loc:**	
Not Subtitle C:	No	**Docket No:**	
Focus Area:		**Attorney:**	
Focus Area Desc:		**Corr Act Component:**	
Handler Actvty Loc:	CA	**Appeal Init Dt:**	
Handler Name:	KYOCERA INTERNATIONAL, INC.	**Appeal Resolved Dt:**	
Region:	09	**Disposition Status:**	
State:	CA	**Disp Status Dt:**	
Land Type:	P	**Disp Status Desc:**	
Date of Request:		**Lead Agency:**	
Date Response Rcvd:		**Expenditure Amount:**	
Request Agency:		**SEP Sched Comp Dt:**	
Request Actvty Loc:		**SEP Actual Comp Dt:**	
Viol Activity Loc:	CA	**SEP Defaulted Dt:**	
Viol Determined:	S	**SEP Type:**	
Violation Type:	262.A	**Prop Penalty Amt:**	
Viol Determined Dt:	19911009	**Final Monetary Amt:**	
Rtrn to Compl Dt:	19930428	**Paid Amount:**	
Rtrn to Compl Qual:	U	**Final Count:**	
Viol Resp Agency:	S	**Final Amount:**	
Evaluation Type Description:	COMPLIANCE EVALUATION INSPECTION ON-SITE		
Violation Short Description:	Generators - General		
Respondent Name:			
SEP Type Description:			

Violation/Evaluation Details

Evaluation ID:	201	**Former Citation:**	
Found Violation:	Y	**Sched Compl Dt:**	

Eval Start Date:	20050621	**Enforcement ID:**	201
Evaluation Agency:	S	**Enforcement Agency:**	S
Evaluation Type:	FUI	**Enforce Action Dt:**	20070914
Eval Resp Person:		**Enforcement Type:**	510
Eval Suborg:		**Enforce Type Desc:**	INITIAL CIVIL JUDICIAL ACTION FOR COMPLIANCE AND/OR MONETARY PENALTY
Citizen Complaint:	No	**Enforce Resp Person:**	
Multimedia Inspect:	No	**Enforce Suborg:**	
Sampling Flag:	No	**Enforce Actvty Loc:**	CA
Not Subtitle C:	No	**Docket No:**	
Focus Area:		**Attorney:**	
Focus Area Desc:		**Corr Act Component:**	No
Handler Actvty Loc:	CA	**Appeal Init Dt:**	
Handler Name:	KYOCERA INTERNATIONAL, INC.	**Appeal Resolved Dt:**	
Region:	09	**Disposition Status:**	
State:	CA	**Disp Status Dt:**	
Land Type:	P	**Disp Status Desc:**	
Date of Request:		**Lead Agency:**	
Date Response Rcvd:		**Expenditure Amount:**	
Request Agency:		**SEP Sched Comp Dt:**	
Request Actvty Loc:		**SEP Actual Comp Dt:**	
Viol Activity Loc:	CA	**SEP Defaulted Dt:**	
Viol Determined:	S	**SEP Type:**	
Violation Type:	268.A	**Prop Penalty Amt:**	
Viol Determined Dt:	20050621	**Final Monetary Amt:**	
Rtrn to Compl Dt:	20090428	**Paid Amount:**	
Rtrn to Compl Qual:	D	**Final Count:**	
Viol Resp Agency:	S	**Final Amount:**	
Evaluation Type Description:	FOLLOW-UP INSPECTION		
Violation Short Description:	LDR - General		
Respondent Name:			
SEP Type Description:			

Violation/Evaluation Details

Evaluation ID:	201	**Former Citation:**	
Found Violation:	Y	**Sched Compl Dt:**	
Eval Start Date:	20050621	**Enforcement ID:**	201
Evaluation Agency:	S	**Enforcement Agency:**	S
Evaluation Type:	FUI	**Enforce Action Dt:**	20050628
Eval Resp Person:		**Enforcement Type:**	120
Eval Suborg:		**Enforce Type Desc:**	WRITTEN INFORMAL
Citizen Complaint:	No	**Enforce Resp Person:**	
Multimedia Inspect:	No	**Enforce Suborg:**	
Sampling Flag:	No	**Enforce Actvty Loc:**	CA
Not Subtitle C:	No	**Docket No:**	
Focus Area:		**Attorney:**	
Focus Area Desc:		**Corr Act Component:**	No
Handler Actvty Loc:	CA	**Appeal Init Dt:**	
Handler Name:	KYOCERA INTERNATIONAL, INC.	**Appeal Resolved Dt:**	

Map Key	Number of Records	Direction	Distance (mi/ft)	Elev/Diff (ft)	Site	DB

Region:	09	**Disposition Status:**	
State:	CA	**Disp Status Dt:**	
Land Type:	P	**Disp Status Desc:**	
Date of Request:		**Lead Agency:**	
Date Response Rcvd:		**Expenditure Amount:**	
Request Agency:		**SEP Sched Comp Dt:**	
Request Actvty Loc:		**SEP Actual Comp Dt:**	
Viol Activity Loc:	CA	**SEP Defaulted Dt:**	
Viol Determined:	S	**SEP Type:**	
Violation Type:	268.A	**Prop Penalty Amt:**	
Viol Determined Dt:	20050621	**Final Monetary Amt:**	
Rtrn to Compl Dt:	20090428	**Paid Amount:**	
Rtrn to Compl Qual:	D	**Final Count:**	
Viol Resp Agency:	S	**Final Amount:**	
Evaluation Type Description:	FOLLOW-UP INSPECTION		
Violation Short Description:	LDR - General		
Respondent Name:			
SEP Type Description:			

Violation/Evaluation Details

Evaluation ID:	211	**Former Citation:**	
Found Violation:	Y	**Sched Compl Dt:**	
Eval Start Date:	20031016	**Enforcement ID:**	201
Evaluation Agency:	S	**Enforcement Agency:**	S
Evaluation Type:	FUI	**Enforce Action Dt:**	20081212
Eval Resp Person:		**Enforcement Type:**	610
Eval Suborg:		**Enforce Type Desc:**	FINAL CIVIL JUDICIAL ACTION FOR COMPLIANCE AND/OR MONETARY PENALTY
Citizen Complaint:	No	**Enforce Resp Person:**	
Multimedia Inspect:	No	**Enforce Suborg:**	
Sampling Flag:	No	**Enforce Actvty Loc:**	CA
Not Subtitle C:	No	**Docket No:**	
Focus Area:		**Attorney:**	
Focus Area Desc:		**Corr Act Component:**	No
Handler Actvty Loc:	CA	**Appeal Init Dt:**	
Handler Name:	KYOCERA INTERNATIONAL, INC.	**Appeal Resolved Dt:**	
Region:	09	**Disposition Status:**	
State:	CA	**Disp Status Dt:**	
Land Type:	P	**Disp Status Desc:**	
Date of Request:		**Lead Agency:**	
Date Response Rcvd:		**Expenditure Amount:**	
Request Agency:		**SEP Sched Comp Dt:**	
Request Actvty Loc:		**SEP Actual Comp Dt:**	
Viol Activity Loc:	CA	**SEP Defaulted Dt:**	
Viol Determined:	S	**SEP Type:**	
Violation Type:	262.A	**Prop Penalty Amt:**	
Viol Determined Dt:	20031016	**Final Monetary Amt:**	1200000
Rtrn to Compl Dt:	20040625	**Paid Amount:**	
Rtrn to Compl Qual:	D	**Final Count:**	1

Viol Resp Agency:	S	**Final Amount:**	1400000
Evaluation Type Description:	FOLLOW-UP INSPECTION		
Violation Short Description:	Generators - General		
Respondent Name:			
SEP Type Description:			

Violation/Evaluation Details

Evaluation ID:	201	**Former Citation:**	
Found Violation:	Y	**Sched Compl Dt:**	
Eval Start Date:	20050621	**Enforcement ID:**	201
Evaluation Agency:	S	**Enforcement Agency:**	S
Evaluation Type:	FUI	**Enforce Action Dt:**	20081212
Eval Resp Person:		**Enforcement Type:**	610
Eval Suborg:		**Enforce Type Desc:**	FINAL CIVIL JUDICIAL ACTION FOR COMPLIANCE AND/OR MONETARY PENALTY
Citizen Complaint:	No	**Enforce Resp Person:**	
Multimedia Inspect:	No	**Enforce Suborg:**	
Sampling Flag:	No	**Enforce Actvty Loc:**	CA
Not Subtitle C:	No	**Docket No:**	
Focus Area:		**Attorney:**	
Focus Area Desc:		**Corr Act Component:**	No
Handler Actvty Loc:	CA	**Appeal Init Dt:**	
Handler Name:	KYOCERA INTERNATIONAL, INC.	**Appeal Resolved Dt:**	
Region:	09	**Disposition Status:**	
State:	CA	**Disp Status Dt:**	
Land Type:	P	**Disp Status Desc:**	
Date of Request:		**Lead Agency:**	
Date Response Rcvd:		**Expenditure Amount:**	
Request Agency:		**SEP Sched Comp Dt:**	
Request Actvty Loc:		**SEP Actual Comp Dt:**	
Viol Activity Loc:	CA	**SEP Defaulted Dt:**	
Viol Determined:	S	**SEP Type:**	
Violation Type:	262.A	**Prop Penalty Amt:**	
Viol Determined Dt:	20050621	**Final Monetary Amt:**	1200000
Rtrn to Compl Dt:	20090428	**Paid Amount:**	
Rtrn to Compl Qual:	D	**Final Count:**	1
Viol Resp Agency:	S	**Final Amount:**	1400000
Evaluation Type Description:	FOLLOW-UP INSPECTION		
Violation Short Description:	Generators - General		
Respondent Name:			
SEP Type Description:			

Violation/Evaluation Details

Evaluation ID:	211	**Former Citation:**	
Found Violation:	Y	**Sched Compl Dt:**	
Eval Start Date:	20031016	**Enforcement ID:**	211
Evaluation Agency:	S	**Enforcement Agency:**	S
Evaluation Type:	FUI	**Enforce Action Dt:**	20031017

Eval Resp Person:		**Enforcement Type:**	120
Eval Suborg:		**Enforce Type Desc:**	WRITTEN INFORMAL
Citizen Complaint:	No	**Enforce Resp Person:**	
Multimedia Inspect:	No	**Enforce Suborg:**	
Sampling Flag:	No	**Enforce Actvty Loc:**	CA
Not Subtitle C:	No	**Docket No:**	
Focus Area:		**Attorney:**	
Focus Area Desc:		**Corr Act Component:**	No
Handler Actvty Loc:	CA	**Appeal Init Dt:**	
Handler Name:	KYOCERA INTERNATIONAL, INC.	**Appeal Resolved Dt:**	
Region:	09	**Disposition Status:**	
State:	CA	**Disp Status Dt:**	
Land Type:	P	**Disp Status Desc:**	
Date of Request:		**Lead Agency:**	
Date Response Rcvd:		**Expenditure Amount:**	
Request Agency:		**SEP Sched Comp Dt:**	
Request Actvty Loc:		**SEP Actual Comp Dt:**	
Viol Activity Loc:	CA	**SEP Defaulted Dt:**	
Viol Determined:	S	**SEP Type:**	
Violation Type:	268.A	**Prop Penalty Amt:**	
Viol Determined Dt:	20031016	**Final Monetary Amt:**	
Rtrn to Compl Dt:	20090428	**Paid Amount:**	
Rtrn to Compl Qual:	D	**Final Count:**	
Viol Resp Agency:	S	**Final Amount:**	
Evaluation Type Description:	FOLLOW-UP INSPECTION		
Violation Short Description:	LDR - General		
Respondent Name:			
SEP Type Description:			

Violation/Evaluation Details

Evaluation ID:	211	**Former Citation:**	
Found Violation:	Y	**Sched Compl Dt:**	
Eval Start Date:	20031016	**Enforcement ID:**	201
Evaluation Agency:	S	**Enforcement Agency:**	S
Evaluation Type:	FUI	**Enforce Action Dt:**	20081212
Eval Resp Person:		**Enforcement Type:**	610
Eval Suborg:		**Enforce Type Desc:**	FINAL CIVIL JUDICIAL ACTION FOR COMPLIANCE AND/OR MONETARY PENALTY
Citizen Complaint:	No	**Enforce Resp Person:**	
Multimedia Inspect:	No	**Enforce Suborg:**	
Sampling Flag:	No	**Enforce Actvty Loc:**	CA
Not Subtitle C:	No	**Docket No:**	
Focus Area:		**Attorney:**	
Focus Area Desc:		**Corr Act Component:**	No
Handler Actvty Loc:	CA	**Appeal Init Dt:**	
Handler Name:	KYOCERA INTERNATIONAL, INC.	**Appeal Resolved Dt:**	
Region:	09	**Disposition Status:**	
State:	CA	**Disp Status Dt:**	
Land Type:	P	**Disp Status Desc:**	

Date of Request:		**Lead Agency:**	
Date Response Rcvd:		**Expenditure Amount:**	
Request Agency:		**SEP Sched Comp Dt:**	
Request Actvty Loc:		**SEP Actual Comp Dt:**	
Viol Activity Loc:	CA	**SEP Defaulted Dt:**	
Viol Determined:	S	**SEP Type:**	
Violation Type:	268.A	**Prop Penalty Amt:**	
Viol Determined Dt:	20031016	**Final Monetary Amt:**	1200000
Rtrn to Compl Dt:	20090428	**Paid Amount:**	
Rtrn to Compl Qual:	D	**Final Count:**	1
Viol Resp Agency:	S	**Final Amount:**	1400000
Evaluation Type Description:	FOLLOW-UP INSPECTION		
Violation Short Description:	LDR - General		
Respondent Name:			
SEP Type Description:			

Violation/Evaluation Details

Evaluation ID:	211	**Former Citation:**	
Found Violation:	Y	**Sched Compl Dt:**	
Eval Start Date:	20031016	**Enforcement ID:**	201
Evaluation Agency:	S	**Enforcement Agency:**	S
Evaluation Type:	FUI	**Enforce Action Dt:**	20041230
Eval Resp Person:		**Enforcement Type:**	410
Eval Suborg:		**Enforce Type Desc:**	REFERRAL TO ATTORNEY GENERAL
Citizen Complaint:	No	**Enforce Resp Person:**	
Multimedia Inspect:	No	**Enforce Suborg:**	
Sampling Flag:	No	**Enforce Actvty Loc:**	CA
Not Subtitle C:	No	**Docket No:**	
Focus Area:		**Attorney:**	
Focus Area Desc:		**Corr Act Component:**	No
Handler Actvty Loc:	CA	**Appeal Init Dt:**	
Handler Name:	KYOCERA INTERNATIONAL, INC.	**Appeal Resolved Dt:**	
Region:	09	**Disposition Status:**	
State:	CA	**Disp Status Dt:**	
Land Type:	P	**Disp Status Desc:**	
Date of Request:		**Lead Agency:**	
Date Response Rcvd:		**Expenditure Amount:**	
Request Agency:		**SEP Sched Comp Dt:**	
Request Actvty Loc:		**SEP Actual Comp Dt:**	
Viol Activity Loc:	CA	**SEP Defaulted Dt:**	
Viol Determined:	S	**SEP Type:**	
Violation Type:	262.A	**Prop Penalty Amt:**	
Viol Determined Dt:	20031016	**Final Monetary Amt:**	
Rtrn to Compl Dt:	20040625	**Paid Amount:**	
Rtrn to Compl Qual:	D	**Final Count:**	
Viol Resp Agency:	S	**Final Amount:**	
Evaluation Type Description:	FOLLOW-UP INSPECTION		
Violation Short Description:	Generators - General		
Respondent Name:			

SEP Type Description:

Violation/Evaluation Details

Evaluation ID:	501	***Former Citation:***	
Found Violation:	N	***Sched Compl Dt:***	
Eval Start Date:	20031016	***Enforcement ID:***	
Evaluation Agency:	S	***Enforcement Agency:***	
Evaluation Type:	SNY	***Enforce Action Dt:***	
Eval Resp Person:		***Enforcement Type:***	
Eval Suborg:		***Enforce Type Desc:***	
Citizen Complaint:	No	***Enforce Resp Person:***	
Multimedia Inspect:	No	***Enforce Suborg:***	
Sampling Flag:	No	***Enforce Actvty Loc:***	
Not Subtitle C:	No	***Docket No:***	
Focus Area:		***Attorney:***	
Focus Area Desc:		***Corr Act Component:***	
Handler Actvty Loc:	CA	***Appeal Init Dt:***	
Handler Name:	KYOCERA INTERNATIONAL, INC.	***Appeal Resolved Dt:***	
Region:	09	***Disposition Status:***	
State:	CA	***Disp Status Dt:***	
Land Type:	P	***Disp Status Desc:***	
Date of Request:		***Lead Agency:***	
Date Response Rcvd:		***Expenditure Amount:***	
Request Agency:		***SEP Sched Comp Dt:***	
Request Actvty Loc:		***SEP Actual Comp Dt:***	
Viol Activity Loc:		***SEP Defaulted Dt:***	
Viol Determined:		***SEP Type:***	
Violation Type:		***Prop Penalty Amt:***	
Viol Determined Dt:		***Final Monetary Amt:***	
Rtrn to Compl Dt:		***Paid Amount:***	
Rtrn to Compl Qual:		***Final Count:***	
Viol Resp Agency:		***Final Amount:***	
Evaluation Type Description:	SIGNIFICANT NON-COMPLIER		
Violation Short Description:			
Respondent Name:			
SEP Type Description:			

Violation/Evaluation Details

Evaluation ID:	201	***Former Citation:***	
Found Violation:	Y	***Sched Compl Dt:***	
Eval Start Date:	20050621	***Enforcement ID:***	201
Evaluation Agency:	S	***Enforcement Agency:***	S
Evaluation Type:	FUI	***Enforce Action Dt:***	20050628
Eval Resp Person:		***Enforcement Type:***	120
Eval Suborg:		***Enforce Type Desc:***	WRITTEN INFORMAL
Citizen Complaint:	No	***Enforce Resp Person:***	
Multimedia Inspect:	No	***Enforce Suborg:***	
Sampling Flag:	No	***Enforce Actvty Loc:***	CA

Not Subtitle C:	No	**Docket No:**	
Focus Area:		**Attorney:**	
Focus Area Desc:		**Corr Act Component:**	No
Handler Actvty Loc:	CA	**Appeal Init Dt:**	
Handler Name:	KYOCERA INTERNATIONAL, INC.	**Appeal Resolved Dt:**	
Region:	09	**Disposition Status:**	
State:	CA	**Disp Status Dt:**	
Land Type:	P	**Disp Status Desc:**	
Date of Request:		**Lead Agency:**	
Date Response Rcvd:		**Expenditure Amount:**	
Request Agency:		**SEP Sched Comp Dt:**	
Request Actvty Loc:		**SEP Actual Comp Dt:**	
Viol Activity Loc:	CA	**SEP Defaulted Dt:**	
Viol Determined:	S	**SEP Type:**	
Violation Type:	262.A	**Prop Penalty Amt:**	
Viol Determined Dt:	20050621	**Final Monetary Amt:**	
Rtrn to Compl Dt:	20090428	**Paid Amount:**	
Rtrn to Compl Qual:	D	**Final Count:**	
Viol Resp Agency:	S	**Final Amount:**	
Evaluation Type Description:	FOLLOW-UP INSPECTION		
Violation Short Description:	Generators - General		
Respondent Name:			
SEP Type Description:			

Violation/Evaluation Details

Evaluation ID:	201	**Former Citation:**	
Found Violation:	Y	**Sched Compl Dt:**	
Eval Start Date:	20050621	**Enforcement ID:**	201
Evaluation Agency:	S	**Enforcement Agency:**	S
Evaluation Type:	FUI	**Enforce Action Dt:**	20081212
Eval Resp Person:		**Enforcement Type:**	610
Eval Suborg:		**Enforce Type Desc:**	FINAL CIVIL JUDICIAL ACTION FOR COMPLIANCE AND/OR MONETARY PENALTY
Citizen Complaint:	No	**Enforce Resp Person:**	
Multimedia Inspect:	No	**Enforce Suborg:**	
Sampling Flag:	No	**Enforce Actvty Loc:**	CA
Not Subtitle C:	No	**Docket No:**	
Focus Area:		**Attorney:**	
Focus Area Desc:		**Corr Act Component:**	No
Handler Actvty Loc:	CA	**Appeal Init Dt:**	
Handler Name:	KYOCERA INTERNATIONAL, INC.	**Appeal Resolved Dt:**	
Region:	09	**Disposition Status:**	
State:	CA	**Disp Status Dt:**	
Land Type:	P	**Disp Status Desc:**	
Date of Request:		**Lead Agency:**	
Date Response Rcvd:		**Expenditure Amount:**	
Request Agency:		**SEP Sched Comp Dt:**	
Request Actvty Loc:		**SEP Actual Comp Dt:**	
Viol Activity Loc:	CA	**SEP Defaulted Dt:**	

Viol Determined:	S	**SEP Type:**	
Violation Type:	262.C	**Prop Penalty Amt:**	
Viol Determined Dt:	20050621	**Final Monetary Amt:**	1200000
Rtrn to Compl Dt:	20090428	**Paid Amount:**	
Rtrn to Compl Qual:	D	**Final Count:**	1
Viol Resp Agency:	S	**Final Amount:**	1400000
Evaluation Type Description:	FOLLOW-UP INSPECTION		
Violation Short Description:	Generators - Pre-transport		
Respondent Name:			
SEP Type Description:			

Violation/Evaluation Details

Evaluation ID:	201	**Former Citation:**	
Found Violation:	Y	**Sched Compl Dt:**	
Eval Start Date:	20050621	**Enforcement ID:**	201
Evaluation Agency:	S	**Enforcement Agency:**	S
Evaluation Type:	FUI	**Enforce Action Dt:**	20050628
Eval Resp Person:		**Enforcement Type:**	120
Eval Suborg:		**Enforce Type Desc:**	WRITTEN INFORMAL
Citizen Complaint:	No	**Enforce Resp Person:**	
Multimedia Inspect:	No	**Enforce Suborg:**	
Sampling Flag:	No	**Enforce Actvty Loc:**	CA
Not Subtitle C:	No	**Docket No:**	
Focus Area:		**Attorney:**	
Focus Area Desc:		**Corr Act Component:**	No
Handler Actvty Loc:	CA	**Appeal Init Dt:**	
Handler Name:	KYOCERA INTERNATIONAL, INC.	**Appeal Resolved Dt:**	
Region:	09	**Disposition Status:**	
State:	CA	**Disp Status Dt:**	
Land Type:	P	**Disp Status Desc:**	
Date of Request:		**Lead Agency:**	
Date Response Rcvd:		**Expenditure Amount:**	
Request Agency:		**SEP Sched Comp Dt:**	
Request Actvty Loc:		**SEP Actual Comp Dt:**	
Viol Activity Loc:	CA	**SEP Defaulted Dt:**	
Viol Determined:	S	**SEP Type:**	
Violation Type:	262.C	**Prop Penalty Amt:**	
Viol Determined Dt:	20050621	**Final Monetary Amt:**	
Rtrn to Compl Dt:	20090428	**Paid Amount:**	
Rtrn to Compl Qual:	D	**Final Count:**	
Viol Resp Agency:	S	**Final Amount:**	
Evaluation Type Description:	FOLLOW-UP INSPECTION		
Violation Short Description:	Generators - Pre-transport		
Respondent Name:			
SEP Type Description:			

Violation/Evaluation Details

Evaluation ID:	201	**Former Citation:**	

Found Violation:	Y	**Sched Compl Dt:**	
Eval Start Date:	20050621	**Enforcement ID:**	201
Evaluation Agency:	S	**Enforcement Agency:**	S
Evaluation Type:	FUI	**Enforce Action Dt:**	20081212
Eval Resp Person:		**Enforcement Type:**	610
Eval Suborg:		**Enforce Type Desc:**	FINAL CIVIL JUDICIAL ACTION FOR COMPLIANCE AND/OR MONETARY PENALTY
Citizen Complaint:	No	**Enforce Resp Person:**	
Multimedia Inspect:	No	**Enforce Suborg:**	
Sampling Flag:	No	**Enforce Actvty Loc:**	CA
Not Subtitle C:	No	**Docket No:**	
Focus Area:		**Attorney:**	
Focus Area Desc:		**Corr Act Component:**	No
Handler Actvty Loc:	CA	**Appeal Init Dt:**	
Handler Name:	KYOCERA INTERNATIONAL, INC.	**Appeal Resolved Dt:**	
Region:	09	**Disposition Status:**	
State:	CA	**Disp Status Dt:**	
Land Type:	P	**Disp Status Desc:**	
Date of Request:		**Lead Agency:**	
Date Response Rcvd:		**Expenditure Amount:**	
Request Agency:		**SEP Sched Comp Dt:**	
Request Actvty Loc:		**SEP Actual Comp Dt:**	
Viol Activity Loc:	CA	**SEP Defaulted Dt:**	
Viol Determined:	S	**SEP Type:**	
Violation Type:	268.A	**Prop Penalty Amt:**	
Viol Determined Dt:	20050621	**Final Monetary Amt:**	1200000
Rtrn to Compl Dt:	20090428	**Paid Amount:**	
Rtrn to Compl Qual:	D	**Final Count:**	1
Viol Resp Agency:	S	**Final Amount:**	1400000
Evaluation Type Description:	FOLLOW-UP INSPECTION		
Violation Short Description:	LDR - General		
Respondent Name:			
SEP Type Description:			

Violation/Evaluation Details

Evaluation ID:	211	**Former Citation:**	
Found Violation:	Y	**Sched Compl Dt:**	
Eval Start Date:	20031016	**Enforcement ID:**	201
Evaluation Agency:	S	**Enforcement Agency:**	S
Evaluation Type:	FUI	**Enforce Action Dt:**	20081212
Eval Resp Person:		**Enforcement Type:**	610
Eval Suborg:		**Enforce Type Desc:**	FINAL CIVIL JUDICIAL ACTION FOR COMPLIANCE AND/OR MONETARY PENALTY
Citizen Complaint:	No	**Enforce Resp Person:**	
Multimedia Inspect:	No	**Enforce Suborg:**	
Sampling Flag:	No	**Enforce Actvty Loc:**	CA
Not Subtitle C:	No	**Docket No:**	
Focus Area:		**Attorney:**	
Focus Area Desc:		**Corr Act Component:**	No

Handler Actvty Loc:	CA	**Appeal Init Dt:**	
Handler Name:	KYOCERA INTERNATIONAL, INC.	**Appeal Resolved Dt:**	
Region:	09	**Disposition Status:**	
State:	CA	**Disp Status Dt:**	
Land Type:	P	**Disp Status Desc:**	
Date of Request:		**Lead Agency:**	
Date Response Rcvd:		**Expenditure Amount:**	
Request Agency:		**SEP Sched Comp Dt:**	
Request Actvty Loc:		**SEP Actual Comp Dt:**	
Viol Activity Loc:	CA	**SEP Defaulted Dt:**	
Viol Determined:	S	**SEP Type:**	
Violation Type:	262.B	**Prop Penalty Amt:**	
Viol Determined Dt:	20031016	**Final Monetary Amt:**	1200000
Rtrn to Compl Dt:	20090428	**Paid Amount:**	
Rtrn to Compl Qual:	D	**Final Count:**	1
Viol Resp Agency:	S	**Final Amount:**	1400000
Evaluation Type Description:	FOLLOW-UP INSPECTION		
Violation Short Description:	Generators - Manifest		
Respondent Name:			
SEP Type Description:			

Violation/Evaluation Details

Evaluation ID:	211	**Former Citation:**	
Found Violation:	Y	**Sched Compl Dt:**	
Eval Start Date:	20031016	**Enforcement ID:**	201
Evaluation Agency:	S	**Enforcement Agency:**	S
Evaluation Type:	FUI	**Enforce Action Dt:**	20070914
Eval Resp Person:		**Enforcement Type:**	510
Eval Suborg:		**Enforce Type Desc:**	INITIAL CIVIL JUDICIAL ACTION FOR COMPLIANCE AND/OR MONETARY PENALTY
Citizen Complaint:	No	**Enforce Resp Person:**	
Multimedia Inspect:	No	**Enforce Suborg:**	
Sampling Flag:	No	**Enforce Actvty Loc:**	CA
Not Subtitle C:	No	**Docket No:**	
Focus Area:		**Attorney:**	
Focus Area Desc:		**Corr Act Component:**	No
Handler Actvty Loc:	CA	**Appeal Init Dt:**	
Handler Name:	KYOCERA INTERNATIONAL, INC.	**Appeal Resolved Dt:**	
Region:	09	**Disposition Status:**	
State:	CA	**Disp Status Dt:**	
Land Type:	P	**Disp Status Desc:**	
Date of Request:		**Lead Agency:**	
Date Response Rcvd:		**Expenditure Amount:**	
Request Agency:		**SEP Sched Comp Dt:**	
Request Actvty Loc:		**SEP Actual Comp Dt:**	
Viol Activity Loc:	CA	**SEP Defaulted Dt:**	
Viol Determined:	S	**SEP Type:**	
Violation Type:	262.B	**Prop Penalty Amt:**	
Viol Determined Dt:	20031016	**Final Monetary Amt:**	

Rtrn to Compl Dt:	20090428	**Paid Amount:**	
Rtrn to Compl Qual:	D	**Final Count:**	
Viol Resp Agency:	S	**Final Amount:**	
Evaluation Type Description:	FOLLOW-UP INSPECTION		
Violation Short Description:	Generators - Manifest		
Respondent Name:			
SEP Type Description:			

Violation/Evaluation Details

Evaluation ID:	211	**Former Citation:**	
Found Violation:	Y	**Sched Compl Dt:**	
Eval Start Date:	20031016	**Enforcement ID:**	201
Evaluation Agency:	S	**Enforcement Agency:**	S
Evaluation Type:	FUI	**Enforce Action Dt:**	20070914
Eval Resp Person:		**Enforcement Type:**	510
Eval Suborg:		**Enforce Type Desc:**	INITIAL CIVIL JUDICIAL ACTION FOR COMPLIANCE AND/OR MONETARY PENALTY
Citizen Complaint:	No	**Enforce Resp Person:**	
Multimedia Inspect:	No	**Enforce Suborg:**	
Sampling Flag:	No	**Enforce Actvty Loc:**	CA
Not Subtitle C:	No	**Docket No:**	
Focus Area:		**Attorney:**	
Focus Area Desc:		**Corr Act Component:**	No
Handler Actvty Loc:	CA	**Appeal Init Dt:**	
Handler Name:	KYOCERA INTERNATIONAL, INC.	**Appeal Resolved Dt:**	
Region:	09	**Disposition Status:**	
State:	CA	**Disp Status Dt:**	
Land Type:	P	**Disp Status Desc:**	
Date of Request:		**Lead Agency:**	
Date Response Rcvd:		**Expenditure Amount:**	
Request Agency:		**SEP Sched Comp Dt:**	
Request Actvty Loc:		**SEP Actual Comp Dt:**	
Viol Activity Loc:	CA	**SEP Defaulted Dt:**	
Viol Determined:	S	**SEP Type:**	
Violation Type:	262.A	**Prop Penalty Amt:**	
Viol Determined Dt:	20031016	**Final Monetary Amt:**	
Rtrn to Compl Dt:	20040625	**Paid Amount:**	
Rtrn to Compl Qual:	D	**Final Count:**	
Viol Resp Agency:	S	**Final Amount:**	
Evaluation Type Description:	FOLLOW-UP INSPECTION		
Violation Short Description:	Generators - General		
Respondent Name:			
SEP Type Description:			

Violation/Evaluation Details

Evaluation ID:	211	**Former Citation:**	
Found Violation:	Y	**Sched Compl Dt:**	
Eval Start Date:	20031016	**Enforcement ID:**	201

Evaluation Agency:	S	**Enforcement Agency:**	S
Evaluation Type:	FUI	**Enforce Action Dt:**	20081212
Eval Resp Person:		**Enforcement Type:**	610
Eval Suborg:		**Enforce Type Desc:**	FINAL CIVIL JUDICIAL ACTION FOR COMPLIANCE AND/OR MONETARY PENALTY
Citizen Complaint:	No	**Enforce Resp Person:**	
Multimedia Inspect:	No	**Enforce Suborg:**	
Sampling Flag:	No	**Enforce Actvty Loc:**	CA
Not Subtitle C:	No	**Docket No:**	
Focus Area:		**Attorney:**	
Focus Area Desc:		**Corr Act Component:**	No
Handler Actvty Loc:	CA	**Appeal Init Dt:**	
Handler Name:	KYOCERA INTERNATIONAL, INC.	**Appeal Resolved Dt:**	
Region:	09	**Disposition Status:**	
State:	CA	**Disp Status Dt:**	
Land Type:	P	**Disp Status Desc:**	
Date of Request:		**Lead Agency:**	
Date Response Rcvd:		**Expenditure Amount:**	
Request Agency:		**SEP Sched Comp Dt:**	
Request Actvty Loc:		**SEP Actual Comp Dt:**	
Viol Activity Loc:	CA	**SEP Defaulted Dt:**	
Viol Determined:	S	**SEP Type:**	
Violation Type:	262.A	**Prop Penalty Amt:**	
Viol Determined Dt:	20031016	**Final Monetary Amt:**	1200000
Rtrn to Compl Dt:	20090428	**Paid Amount:**	
Rtrn to Compl Qual:	D	**Final Count:**	1
Viol Resp Agency:	S	**Final Amount:**	1400000
Evaluation Type Description:	FOLLOW-UP INSPECTION		
Violation Short Description:	Generators - General		
Respondent Name:			
SEP Type Description:			

Violation/Evaluation Details

Evaluation ID:	211	**Former Citation:**	
Found Violation:	Y	**Sched Compl Dt:**	
Eval Start Date:	20031016	**Enforcement ID:**	211
Evaluation Agency:	S	**Enforcement Agency:**	S
Evaluation Type:	FUI	**Enforce Action Dt:**	20031017
Eval Resp Person:		**Enforcement Type:**	120
Eval Suborg:		**Enforce Type Desc:**	WRITTEN INFORMAL
Citizen Complaint:	No	**Enforce Resp Person:**	
Multimedia Inspect:	No	**Enforce Suborg:**	
Sampling Flag:	No	**Enforce Actvty Loc:**	CA
Not Subtitle C:	No	**Docket No:**	
Focus Area:		**Attorney:**	
Focus Area Desc:		**Corr Act Component:**	No
Handler Actvty Loc:	CA	**Appeal Init Dt:**	
Handler Name:	KYOCERA INTERNATIONAL, INC.	**Appeal Resolved Dt:**	
Region:	09	**Disposition Status:**	

State:	CA	**Disp Status Dt:**	
Land Type:	P	**Disp Status Desc:**	
Date of Request:		**Lead Agency:**	
Date Response Rcvd:		**Expenditure Amount:**	
Request Agency:		**SEP Sched Comp Dt:**	
Request Actvty Loc:		**SEP Actual Comp Dt:**	
Viol Activity Loc:	CA	**SEP Defaulted Dt:**	
Viol Determined:	S	**SEP Type:**	
Violation Type:	262.C	**Prop Penalty Amt:**	
Viol Determined Dt:	20031016	**Final Monetary Amt:**	
Rtrn to Compl Dt:	20040625	**Paid Amount:**	
Rtrn to Compl Qual:	D	**Final Count:**	
Viol Resp Agency:	S	**Final Amount:**	
Evaluation Type Description:	FOLLOW-UP INSPECTION		
Violation Short Description:	Generators - Pre-transport		
Respondent Name:			
SEP Type Description:			

Violation/Evaluation Details

Evaluation ID:	502	**Former Citation:**	
Found Violation:	N	**Sched Compl Dt:**	
Eval Start Date:	20030804	**Enforcement ID:**	
Evaluation Agency:	S	**Enforcement Agency:**	
Evaluation Type:	SNN	**Enforce Action Dt:**	
Eval Resp Person:		**Enforcement Type:**	
Eval Suborg:		**Enforce Type Desc:**	
Citizen Complaint:	No	**Enforce Resp Person:**	
Multimedia Inspect:	No	**Enforce Suborg:**	
Sampling Flag:	No	**Enforce Actvty Loc:**	
Not Subtitle C:	No	**Docket No:**	
Focus Area:		**Attorney:**	
Focus Area Desc:		**Corr Act Component:**	
Handler Actvty Loc:	CA	**Appeal Init Dt:**	
Handler Name:	KYOCERA INTERNATIONAL, INC.	**Appeal Resolved Dt:**	
Region:	09	**Disposition Status:**	
State:	CA	**Disp Status Dt:**	
Land Type:	P	**Disp Status Desc:**	
Date of Request:		**Lead Agency:**	
Date Response Rcvd:		**Expenditure Amount:**	
Request Agency:		**SEP Sched Comp Dt:**	
Request Actvty Loc:		**SEP Actual Comp Dt:**	
Viol Activity Loc:		**SEP Defaulted Dt:**	
Viol Determined:		**SEP Type:**	
Violation Type:		**Prop Penalty Amt:**	
Viol Determined Dt:		**Final Monetary Amt:**	
Rtrn to Compl Dt:		**Paid Amount:**	
Rtrn to Compl Qual:		**Final Count:**	
Viol Resp Agency:		**Final Amount:**	
Evaluation Type Description:	NOT A SIGNIFICANT NON-COMPLIER		
Violation Short Description:			

Respondent Name:
SEP Type Description:

Violation/Evaluation Details

Evaluation ID:	601	***Former Citation:***	
Found Violation:	N	***Sched Compl Dt:***	
Eval Start Date:	20070808	***Enforcement ID:***	
Evaluation Agency:	S	***Enforcement Agency:***	
Evaluation Type:	CEI	***Enforce Action Dt:***	
Eval Resp Person:		***Enforcement Type:***	
Eval Suborg:		***Enforce Type Desc:***	
Citizen Complaint:	No	***Enforce Resp Person:***	
Multimedia Inspect:	No	***Enforce Suborg:***	
Sampling Flag:	No	***Enforce Actvty Loc:***	
Not Subtitle C:	No	***Docket No:***	
Focus Area:		***Attorney:***	
Focus Area Desc:		***Corr Act Component:***	
Handler Actvty Loc:	CA	***Appeal Init Dt:***	
Handler Name:	KYOCERA INTERNATIONAL, INC.	***Appeal Resolved Dt:***	
Region:	09	***Disposition Status:***	
State:	CA	***Disp Status Dt:***	
Land Type:	P	***Disp Status Desc:***	
Date of Request:		***Lead Agency:***	
Date Response Rcvd:		***Expenditure Amount:***	
Request Agency:		***SEP Sched Comp Dt:***	
Request Actvty Loc:		***SEP Actual Comp Dt:***	
Viol Activity Loc:		***SEP Defaulted Dt:***	
Viol Determined:		***SEP Type:***	
Violation Type:		***Prop Penalty Amt:***	
Viol Determined Dt:		***Final Monetary Amt:***	
Rtrn to Compl Dt:		***Paid Amount:***	
Rtrn to Compl Qual:		***Final Count:***	
Viol Resp Agency:		***Final Amount:***	
Evaluation Type Description:	COMPLIANCE EVALUATION INSPECTION ON-SITE		
Violation Short Description:			
Respondent Name:			
SEP Type Description:			

Violation/Evaluation Details

Evaluation ID:	201	***Former Citation:***	
Found Violation:	Y	***Sched Compl Dt:***	
Eval Start Date:	20030519	***Enforcement ID:***	201
Evaluation Agency:	S	***Enforcement Agency:***	S
Evaluation Type:	CEI	***Enforce Action Dt:***	20030528
Eval Resp Person:		***Enforcement Type:***	120
Eval Suborg:		***Enforce Type Desc:***	WRITTEN INFORMAL
Citizen Complaint:	No	***Enforce Resp Person:***	
Multimedia Inspect:	No	***Enforce Suborg:***	

Sampling Flag:	No	**Enforce Actvty Loc:**	CA
Not Subtitle C:	No	**Docket No:**	
Focus Area:		**Attorney:**	
Focus Area Desc:		**Corr Act Component:**	No
Handler Actvty Loc:	CA	**Appeal Init Dt:**	
Handler Name:	KYOCERA INTERNATIONAL, INC.	**Appeal Resolved Dt:**	
Region:	09	**Disposition Status:**	
State:	CA	**Disp Status Dt:**	
Land Type:	P	**Disp Status Desc:**	
Date of Request:		**Lead Agency:**	
Date Response Rcvd:		**Expenditure Amount:**	
Request Agency:		**SEP Sched Comp Dt:**	
Request Actvty Loc:		**SEP Actual Comp Dt:**	
Viol Activity Loc:	CA	**SEP Defaulted Dt:**	
Viol Determined:	S	**SEP Type:**	
Violation Type:	262.C	**Prop Penalty Amt:**	
Viol Determined Dt:	20030519	**Final Monetary Amt:**	
Rtrn to Compl Dt:	20030726	**Paid Amount:**	
Rtrn to Compl Qual:	D	**Final Count:**	
Viol Resp Agency:	S	**Final Amount:**	
Evaluation Type Description:	COMPLIANCE EVALUATION INSPECTION ON-SITE		
Violation Short Description:	Generators - Pre-transport		
Respondent Name:			
SEP Type Description:			

Violation/Evaluation Details

Evaluation ID:	201	**Former Citation:**	
Found Violation:	Y	**Sched Compl Dt:**	
Eval Start Date:	20050621	**Enforcement ID:**	201
Evaluation Agency:	S	**Enforcement Agency:**	S
Evaluation Type:	FUI	**Enforce Action Dt:**	20081212
Eval Resp Person:		**Enforcement Type:**	610
Eval Suborg:		**Enforce Type Desc:**	FINAL CIVIL JUDICIAL ACTION FOR COMPLIANCE AND/OR MONETARY PENALTY
Citizen Complaint:	No	**Enforce Resp Person:**	
Multimedia Inspect:	No	**Enforce Suborg:**	
Sampling Flag:	No	**Enforce Actvty Loc:**	CA
Not Subtitle C:	No	**Docket No:**	
Focus Area:		**Attorney:**	
Focus Area Desc:		**Corr Act Component:**	No
Handler Actvty Loc:	CA	**Appeal Init Dt:**	
Handler Name:	KYOCERA INTERNATIONAL, INC.	**Appeal Resolved Dt:**	
Region:	09	**Disposition Status:**	
State:	CA	**Disp Status Dt:**	
Land Type:	P	**Disp Status Desc:**	
Date of Request:		**Lead Agency:**	
Date Response Rcvd:		**Expenditure Amount:**	
Request Agency:		**SEP Sched Comp Dt:**	
Request Actvty Loc:		**SEP Actual Comp Dt:**	

Viol Activity Loc:	CA	**SEP Defaulted Dt:**	
Viol Determined:	S	**SEP Type:**	
Violation Type:	262.B	**Prop Penalty Amt:**	
Viol Determined Dt:	20050621	**Final Monetary Amt:**	1200000
Rtrn to Compl Dt:	20090428	**Paid Amount:**	
Rtrn to Compl Qual:	D	**Final Count:**	1
Viol Resp Agency:	S	**Final Amount:**	1400000
Evaluation Type Description:	FOLLOW-UP INSPECTION		
Violation Short Description:	Generators - Manifest		
Respondent Name:			
SEP Type Description:			

Violation/Evaluation Details

Evaluation ID:	211	**Former Citation:**	
Found Violation:	Y	**Sched Compl Dt:**	
Eval Start Date:	20031016	**Enforcement ID:**	201
Evaluation Agency:	S	**Enforcement Agency:**	S
Evaluation Type:	FUI	**Enforce Action Dt:**	20041230
Eval Resp Person:		**Enforcement Type:**	410
Eval Suborg:		**Enforce Type Desc:**	REFERRAL TO ATTORNEY GENERAL
Citizen Complaint:	No	**Enforce Resp Person:**	
Multimedia Inspect:	No	**Enforce Suborg:**	
Sampling Flag:	No	**Enforce Actvty Loc:**	CA
Not Subtitle C:	No	**Docket No:**	
Focus Area:		**Attorney:**	
Focus Area Desc:		**Corr Act Component:**	No
Handler Actvty Loc:	CA	**Appeal Init Dt:**	
Handler Name:	KYOCERA INTERNATIONAL, INC.	**Appeal Resolved Dt:**	
Region:	09	**Disposition Status:**	
State:	CA	**Disp Status Dt:**	
Land Type:	P	**Disp Status Desc:**	
Date of Request:		**Lead Agency:**	
Date Response Rcvd:		**Expenditure Amount:**	
Request Agency:		**SEP Sched Comp Dt:**	
Request Actvty Loc:		**SEP Actual Comp Dt:**	
Viol Activity Loc:	CA	**SEP Defaulted Dt:**	
Viol Determined:	S	**SEP Type:**	
Violation Type:	268.A	**Prop Penalty Amt:**	
Viol Determined Dt:	20031016	**Final Monetary Amt:**	
Rtrn to Compl Dt:	20090428	**Paid Amount:**	
Rtrn to Compl Qual:	D	**Final Count:**	
Viol Resp Agency:	S	**Final Amount:**	
Evaluation Type Description:	FOLLOW-UP INSPECTION		
Violation Short Description:	LDR - General		
Respondent Name:			
SEP Type Description:			

Violation/Evaluation Details

Evaluation ID:	211	**Former Citation:**	
Found Violation:	Y	**Sched Compl Dt:**	
Eval Start Date:	20031016	**Enforcement ID:**	201
Evaluation Agency:	S	**Enforcement Agency:**	S
Evaluation Type:	FUI	**Enforce Action Dt:**	20070914
Eval Resp Person:		**Enforcement Type:**	510
Eval Suborg:		**Enforce Type Desc:**	INITIAL CIVIL JUDICIAL ACTION FOR COMPLIANCE AND/OR MONETARY PENALTY
Citizen Complaint:	No	**Enforce Resp Person:**	
Multimedia Inspect:	No	**Enforce Suborg:**	
Sampling Flag:	No	**Enforce Actvty Loc:**	CA
Not Subtitle C:	No	**Docket No:**	
Focus Area:		**Attorney:**	
Focus Area Desc:		**Corr Act Component:**	No
Handler Actvty Loc:	CA	**Appeal Init Dt:**	
Handler Name:	KYOCERA INTERNATIONAL, INC.	**Appeal Resolved Dt:**	
Region:	09	**Disposition Status:**	
State:	CA	**Disp Status Dt:**	
Land Type:	P	**Disp Status Desc:**	
Date of Request:		**Lead Agency:**	
Date Response Rcvd:		**Expenditure Amount:**	
Request Agency:		**SEP Sched Comp Dt:**	
Request Actvty Loc:		**SEP Actual Comp Dt:**	
Viol Activity Loc:	CA	**SEP Defaulted Dt:**	
Viol Determined:	S	**SEP Type:**	
Violation Type:	262.A	**Prop Penalty Amt:**	
Viol Determined Dt:	20031016	**Final Monetary Amt:**	
Rtrn to Compl Dt:	20090428	**Paid Amount:**	
Rtrn to Compl Qual:	D	**Final Count:**	
Viol Resp Agency:	S	**Final Amount:**	
Evaluation Type Description:	FOLLOW-UP INSPECTION		
Violation Short Description:	Generators - General		
Respondent Name:			
SEP Type Description:			

Violation/Evaluation Details

Evaluation ID:	211	**Former Citation:**	
Found Violation:	Y	**Sched Compl Dt:**	
Eval Start Date:	20031016	**Enforcement ID:**	201
Evaluation Agency:	S	**Enforcement Agency:**	S
Evaluation Type:	FUI	**Enforce Action Dt:**	20041230
Eval Resp Person:		**Enforcement Type:**	410
Eval Suborg:		**Enforce Type Desc:**	REFERRAL TO ATTORNEY GENERAL
Citizen Complaint:	No	**Enforce Resp Person:**	
Multimedia Inspect:	No	**Enforce Suborg:**	
Sampling Flag:	No	**Enforce Actvty Loc:**	CA
Not Subtitle C:	No	**Docket No:**	
Focus Area:		**Attorney:**	
Focus Area Desc:		**Corr Act Component:**	No

Handler Actvty Loc:	CA	**Appeal Init Dt:**	
Handler Name:	KYOCERA INTERNATIONAL, INC.	**Appeal Resolved Dt:**	
Region:	09	**Disposition Status:**	
State:	CA	**Disp Status Dt:**	
Land Type:	P	**Disp Status Desc:**	
Date of Request:		**Lead Agency:**	
Date Response Rcvd:		**Expenditure Amount:**	
Request Agency:		**SEP Sched Comp Dt:**	
Request Actvty Loc:		**SEP Actual Comp Dt:**	
Viol Activity Loc:	CA	**SEP Defaulted Dt:**	
Viol Determined:	S	**SEP Type:**	
Violation Type:	262.A	**Prop Penalty Amt:**	
Viol Determined Dt:	20031016	**Final Monetary Amt:**	
Rtrn to Compl Dt:	20090428	**Paid Amount:**	
Rtrn to Compl Qual:	D	**Final Count:**	
Viol Resp Agency:	S	**Final Amount:**	
Evaluation Type Description:	FOLLOW-UP INSPECTION		
Violation Short Description:	Generators - General		
Respondent Name:			
SEP Type Description:			

Violation/Evaluation Details

Evaluation ID:	503	**Former Citation:**	
Found Violation:	N	**Sched Compl Dt:**	
Eval Start Date:	20090428	**Enforcement ID:**	
Evaluation Agency:	S	**Enforcement Agency:**	
Evaluation Type:	SNN	**Enforce Action Dt:**	
Eval Resp Person:		**Enforcement Type:**	
Eval Suborg:		**Enforce Type Desc:**	
Citizen Complaint:	No	**Enforce Resp Person:**	
Multimedia Inspect:	No	**Enforce Suborg:**	
Sampling Flag:	No	**Enforce Actvty Loc:**	
Not Subtitle C:	No	**Docket No:**	
Focus Area:		**Attorney:**	
Focus Area Desc:		**Corr Act Component:**	
Handler Actvty Loc:	CA	**Appeal Init Dt:**	
Handler Name:	KYOCERA INTERNATIONAL, INC.	**Appeal Resolved Dt:**	
Region:	09	**Disposition Status:**	
State:	CA	**Disp Status Dt:**	
Land Type:	P	**Disp Status Desc:**	
Date of Request:		**Lead Agency:**	
Date Response Rcvd:		**Expenditure Amount:**	
Request Agency:		**SEP Sched Comp Dt:**	
Request Actvty Loc:		**SEP Actual Comp Dt:**	
Viol Activity Loc:		**SEP Defaulted Dt:**	
Viol Determined:		**SEP Type:**	
Violation Type:		**Prop Penalty Amt:**	
Viol Determined Dt:		**Final Monetary Amt:**	
Rtrn to Compl Dt:		**Paid Amount:**	
Rtrn to Compl Qual:		**Final Count:**	

Viol Resp Agency:		**Final Amount:**	
Evaluation Type Description:	NOT A SIGNIFICANT NON-COMPLIER		
Violation Short Description:			
Respondent Name:			
SEP Type Description:			

Violation/Evaluation Details

Evaluation ID:	201	**Former Citation:**	
Found Violation:	Y	**Sched Compl Dt:**	
Eval Start Date:	20050621	**Enforcement ID:**	201
Evaluation Agency:	S	**Enforcement Agency:**	S
Evaluation Type:	FUI	**Enforce Action Dt:**	20070914
Eval Resp Person:		**Enforcement Type:**	510
Eval Suborg:		**Enforce Type Desc:**	INITIAL CIVIL JUDICIAL ACTION FOR COMPLIANCE AND/OR MONETARY PENALTY
Citizen Complaint:	No	**Enforce Resp Person:**	
Multimedia Inspect:	No	**Enforce Suborg:**	
Sampling Flag:	No	**Enforce Actvty Loc:**	CA
Not Subtitle C:	No	**Docket No:**	
Focus Area:		**Attorney:**	
Focus Area Desc:		**Corr Act Component:**	No
Handler Actvty Loc:	CA	**Appeal Init Dt:**	
Handler Name:	KYOCERA INTERNATIONAL, INC.	**Appeal Resolved Dt:**	
Region:	09	**Disposition Status:**	
State:	CA	**Disp Status Dt:**	
Land Type:	P	**Disp Status Desc:**	
Date of Request:		**Lead Agency:**	
Date Response Rcvd:		**Expenditure Amount:**	
Request Agency:		**SEP Sched Comp Dt:**	
Request Actvty Loc:		**SEP Actual Comp Dt:**	
Viol Activity Loc:	CA	**SEP Defaulted Dt:**	
Viol Determined:	S	**SEP Type:**	
Violation Type:	262.A	**Prop Penalty Amt:**	
Viol Determined Dt:	20050621	**Final Monetary Amt:**	
Rtrn to Compl Dt:	20090428	**Paid Amount:**	
Rtrn to Compl Qual:	D	**Final Count:**	
Viol Resp Agency:	S	**Final Amount:**	
Evaluation Type Description:	FOLLOW-UP INSPECTION		
Violation Short Description:	Generators - General		
Respondent Name:			
SEP Type Description:			

Violation/Evaluation Details

Evaluation ID:	201	**Former Citation:**	
Found Violation:	Y	**Sched Compl Dt:**	
Eval Start Date:	20030519	**Enforcement ID:**	201
Evaluation Agency:	S	**Enforcement Agency:**	S
Evaluation Type:	CEI	**Enforce Action Dt:**	20041230

Eval Resp Person:		**Enforcement Type:**	410
Eval Suborg:		**Enforce Type Desc:**	REFERRAL TO ATTORNEY GENERAL
Citizen Complaint:	No	**Enforce Resp Person:**	
Multimedia Inspect:	No	**Enforce Suborg:**	
Sampling Flag:	No	**Enforce Actvty Loc:**	CA
Not Subtitle C:	No	**Docket No:**	
Focus Area:		**Attorney:**	
Focus Area Desc:		**Corr Act Component:**	No
Handler Actvty Loc:	CA	**Appeal Init Dt:**	
Handler Name:	KYOCERA INTERNATIONAL, INC.	**Appeal Resolved Dt:**	
Region:	09	**Disposition Status:**	
State:	CA	**Disp Status Dt:**	
Land Type:	P	**Disp Status Desc:**	
Date of Request:		**Lead Agency:**	
Date Response Rcvd:		**Expenditure Amount:**	
Request Agency:		**SEP Sched Comp Dt:**	
Request Actvty Loc:		**SEP Actual Comp Dt:**	
Viol Activity Loc:	CA	**SEP Defaulted Dt:**	
Viol Determined:	S	**SEP Type:**	
Violation Type:	262.A	**Prop Penalty Amt:**	
Viol Determined Dt:	20030519	**Final Monetary Amt:**	
Rtrn to Compl Dt:	20030804	**Paid Amount:**	
Rtrn to Compl Qual:	D	**Final Count:**	
Viol Resp Agency:	S	**Final Amount:**	
Evaluation Type Description:	COMPLIANCE EVALUATION INSPECTION ON-SITE		
Violation Short Description:	Generators - General		
Respondent Name:			
SEP Type Description:			

Violation/Evaluation Details

Evaluation ID:	201	**Former Citation:**	
Found Violation:	Y	**Sched Compl Dt:**	
Eval Start Date:	20050621	**Enforcement ID:**	201
Evaluation Agency:	S	**Enforcement Agency:**	S
Evaluation Type:	FUI	**Enforce Action Dt:**	20070914
Eval Resp Person:		**Enforcement Type:**	510
Eval Suborg:		**Enforce Type Desc:**	INITIAL CIVIL JUDICIAL ACTION FOR COMPLIANCE AND/OR MONETARY PENALTY
Citizen Complaint:	No	**Enforce Resp Person:**	
Multimedia Inspect:	No	**Enforce Suborg:**	
Sampling Flag:	No	**Enforce Actvty Loc:**	CA
Not Subtitle C:	No	**Docket No:**	
Focus Area:		**Attorney:**	
Focus Area Desc:		**Corr Act Component:**	No
Handler Actvty Loc:	CA	**Appeal Init Dt:**	
Handler Name:	KYOCERA INTERNATIONAL, INC.	**Appeal Resolved Dt:**	
Region:	09	**Disposition Status:**	
State:	CA	**Disp Status Dt:**	
Land Type:	P	**Disp Status Desc:**	

Date of Request:		**Lead Agency:**	
Date Response Rcvd:		**Expenditure Amount:**	
Request Agency:		**SEP Sched Comp Dt:**	
Request Actvty Loc:		**SEP Actual Comp Dt:**	
Viol Activity Loc:	CA	**SEP Defaulted Dt:**	
Viol Determined:	S	**SEP Type:**	
Violation Type:	262.B	**Prop Penalty Amt:**	
Viol Determined Dt:	20050621	**Final Monetary Amt:**	
Rtrn to Compl Dt:	20090428	**Paid Amount:**	
Rtrn to Compl Qual:	D	**Final Count:**	
Viol Resp Agency:	S	**Final Amount:**	
Evaluation Type Description:	FOLLOW-UP INSPECTION		
Violation Short Description:	Generators - Manifest		
Respondent Name:			
SEP Type Description:			

Violation/Evaluation Details

Evaluation ID:	211	**Former Citation:**	
Found Violation:	Y	**Sched Compl Dt:**	
Eval Start Date:	20031016	**Enforcement ID:**	201
Evaluation Agency:	S	**Enforcement Agency:**	S
Evaluation Type:	FUI	**Enforce Action Dt:**	20041230
Eval Resp Person:		**Enforcement Type:**	410
Eval Suborg:		**Enforce Type Desc:**	REFERRAL TO ATTORNEY GENERAL
Citizen Complaint:	No	**Enforce Resp Person:**	
Multimedia Inspect:	No	**Enforce Suborg:**	
Sampling Flag:	No	**Enforce Actvty Loc:**	CA
Not Subtitle C:	No	**Docket No:**	
Focus Area:		**Attorney:**	
Focus Area Desc:		**Corr Act Component:**	No
Handler Actvty Loc:	CA	**Appeal Init Dt:**	
Handler Name:	KYOCERA INTERNATIONAL, INC.	**Appeal Resolved Dt:**	
Region:	09	**Disposition Status:**	
State:	CA	**Disp Status Dt:**	
Land Type:	P	**Disp Status Desc:**	
Date of Request:		**Lead Agency:**	
Date Response Rcvd:		**Expenditure Amount:**	
Request Agency:		**SEP Sched Comp Dt:**	
Request Actvty Loc:		**SEP Actual Comp Dt:**	
Viol Activity Loc:	CA	**SEP Defaulted Dt:**	
Viol Determined:	S	**SEP Type:**	
Violation Type:	262.C	**Prop Penalty Amt:**	
Viol Determined Dt:	20031016	**Final Monetary Amt:**	
Rtrn to Compl Dt:	20040625	**Paid Amount:**	
Rtrn to Compl Qual:	D	**Final Count:**	
Viol Resp Agency:	S	**Final Amount:**	
Evaluation Type Description:	FOLLOW-UP INSPECTION		
Violation Short Description:	Generators - Pre-transport		
Respondent Name:			

SEP Type Description:

Violation/Evaluation Details

Evaluation ID:	211	***Former Citation:***	
Found Violation:	Y	***Sched Compl Dt:***	
Eval Start Date:	20031016	***Enforcement ID:***	201
Evaluation Agency:	S	***Enforcement Agency:***	S
Evaluation Type:	FUI	***Enforce Action Dt:***	20070914
Eval Resp Person:		***Enforcement Type:***	510
Eval Suborg:		***Enforce Type Desc:***	INITIAL CIVIL JUDICIAL ACTION FOR COMPLIANCE AND/OR MONETARY PENALTY
Citizen Complaint:	No	***Enforce Resp Person:***	
Multimedia Inspect:	No	***Enforce Suborg:***	
Sampling Flag:	No	***Enforce Actvty Loc:***	CA
Not Subtitle C:	No	***Docket No:***	
Focus Area:		***Attorney:***	
Focus Area Desc:		***Corr Act Component:***	No
Handler Actvty Loc:	CA	***Appeal Init Dt:***	
Handler Name:	KYOCERA INTERNATIONAL, INC.	***Appeal Resolved Dt:***	
Region:	09	***Disposition Status:***	
State:	CA	***Disp Status Dt:***	
Land Type:	P	***Disp Status Desc:***	
Date of Request:		***Lead Agency:***	
Date Response Rcvd:		***Expenditure Amount:***	
Request Agency:		***SEP Sched Comp Dt:***	
Request Actvty Loc:		***SEP Actual Comp Dt:***	
Viol Activity Loc:	CA	***SEP Defaulted Dt:***	
Viol Determined:	S	***SEP Type:***	
Violation Type:	262.C	***Prop Penalty Amt:***	
Viol Determined Dt:	20031016	***Final Monetary Amt:***	
Rtrn to Compl Dt:	20040625	***Paid Amount:***	
Rtrn to Compl Qual:	D	***Final Count:***	
Viol Resp Agency:	S	***Final Amount:***	
Evaluation Type Description:	FOLLOW-UP INSPECTION		
Violation Short Description:	Generators - Pre-transport		
Respondent Name:			
SEP Type Description:			

Violation/Evaluation Details

Evaluation ID:	002	***Former Citation:***	
Found Violation:	N	***Sched Compl Dt:***	
Eval Start Date:	19860624	***Enforcement ID:***	
Evaluation Agency:	B	***Enforcement Agency:***	
Evaluation Type:	CEI	***Enforce Action Dt:***	
Eval Resp Person:	R9EPA	***Enforcement Type:***	
Eval Suborg:		***Enforce Type Desc:***	
Citizen Complaint:	No	***Enforce Resp Person:***	
Multimedia Inspect:	No	***Enforce Suborg:***	

Sampling Flag:	No	***Enforce Actvty Loc:***	
Not Subtitle C:	No	***Docket No:***	
Focus Area:		***Attorney:***	
Focus Area Desc:		***Corr Act Component:***	
Handler Actvty Loc:	CA	***Appeal Init Dt:***	
Handler Name:	KYOCERA INTERNATIONAL, INC.	***Appeal Resolved Dt:***	
Region:	09	***Disposition Status:***	
State:	CA	***Disp Status Dt:***	
Land Type:	P	***Disp Status Desc:***	
Date of Request:		***Lead Agency:***	
Date Response Rcvd:		***Expenditure Amount:***	
Request Agency:		***SEP Sched Comp Dt:***	
Request Actvty Loc:		***SEP Actual Comp Dt:***	
Viol Activity Loc:		***SEP Defaulted Dt:***	
Viol Determined:		***SEP Type:***	
Violation Type:		***Prop Penalty Amt:***	
Viol Determined Dt:		***Final Monetary Amt:***	
Rtrn to Compl Dt:		***Paid Amount:***	
Rtrn to Compl Qual:		***Final Count:***	
Viol Resp Agency:		***Final Amount:***	
Evaluation Type Description:	COMPLIANCE EVALUATION INSPECTION ON-SITE		
Violation Short Description:			
Respondent Name:			
SEP Type Description:			

Violation/Evaluation Details

Evaluation ID:	201	***Former Citation:***	
Found Violation:	Y	***Sched Compl Dt:***	
Eval Start Date:	20050621	***Enforcement ID:***	201
Evaluation Agency:	S	***Enforcement Agency:***	S
Evaluation Type:	FUI	***Enforce Action Dt:***	20070914
Eval Resp Person:		***Enforcement Type:***	510
Eval Suborg:		***Enforce Type Desc:***	INITIAL CIVIL JUDICIAL ACTION FOR COMPLIANCE AND/OR MONETARY PENALTY
Citizen Complaint:	No	***Enforce Resp Person:***	
Multimedia Inspect:	No	***Enforce Suborg:***	
Sampling Flag:	No	***Enforce Actvty Loc:***	CA
Not Subtitle C:	No	***Docket No:***	
Focus Area:		***Attorney:***	
Focus Area Desc:		***Corr Act Component:***	No
Handler Actvty Loc:	CA	***Appeal Init Dt:***	
Handler Name:	KYOCERA INTERNATIONAL, INC.	***Appeal Resolved Dt:***	
Region:	09	***Disposition Status:***	
State:	CA	***Disp Status Dt:***	
Land Type:	P	***Disp Status Desc:***	
Date of Request:		***Lead Agency:***	
Date Response Rcvd:		***Expenditure Amount:***	
Request Agency:		***SEP Sched Comp Dt:***	
Request Actvty Loc:		***SEP Actual Comp Dt:***	

Viol Activity Loc:	CA	**SEP Defaulted Dt:**	
Viol Determined:	S	**SEP Type:**	
Violation Type:	262.C	**Prop Penalty Amt:**	
Viol Determined Dt:	20050621	**Final Monetary Amt:**	
Rtrn to Compl Dt:	20090428	**Paid Amount:**	
Rtrn to Compl Qual:	D	**Final Count:**	
Viol Resp Agency:	S	**Final Amount:**	
Evaluation Type Description:	FOLLOW-UP INSPECTION		
Violation Short Description:	Generators - Pre-transport		
Respondent Name:			
SEP Type Description:			

Violation/Evaluation Details

Evaluation ID:	201	**Former Citation:**	
Found Violation:	Y	**Sched Compl Dt:**	
Eval Start Date:	20050621	**Enforcement ID:**	201
Evaluation Agency:	S	**Enforcement Agency:**	S
Evaluation Type:	FUI	**Enforce Action Dt:**	20050628
Eval Resp Person:		**Enforcement Type:**	120
Eval Suborg:		**Enforce Type Desc:**	WRITTEN INFORMAL
Citizen Complaint:	No	**Enforce Resp Person:**	
Multimedia Inspect:	No	**Enforce Suborg:**	
Sampling Flag:	No	**Enforce Actvty Loc:**	CA
Not Subtitle C:	No	**Docket No:**	
Focus Area:		**Attorney:**	
Focus Area Desc:		**Corr Act Component:**	No
Handler Actvty Loc:	CA	**Appeal Init Dt:**	
Handler Name:	KYOCERA INTERNATIONAL, INC.	**Appeal Resolved Dt:**	
Region:	09	**Disposition Status:**	
State:	CA	**Disp Status Dt:**	
Land Type:	P	**Disp Status Desc:**	
Date of Request:		**Lead Agency:**	
Date Response Rcvd:		**Expenditure Amount:**	
Request Agency:		**SEP Sched Comp Dt:**	
Request Actvty Loc:		**SEP Actual Comp Dt:**	
Viol Activity Loc:	CA	**SEP Defaulted Dt:**	
Viol Determined:	S	**SEP Type:**	
Violation Type:	262.B	**Prop Penalty Amt:**	
Viol Determined Dt:	20050621	**Final Monetary Amt:**	
Rtrn to Compl Dt:	20090428	**Paid Amount:**	
Rtrn to Compl Qual:	D	**Final Count:**	
Viol Resp Agency:	S	**Final Amount:**	
Evaluation Type Description:	FOLLOW-UP INSPECTION		
Violation Short Description:	Generators - Manifest		
Respondent Name:			
SEP Type Description:			

Violation/Evaluation Details

Evaluation ID:	211	**Former Citation:**	
Found Violation:	Y	**Sched Compl Dt:**	
Eval Start Date:	20031016	**Enforcement ID:**	211
Evaluation Agency:	S	**Enforcement Agency:**	S
Evaluation Type:	FUI	**Enforce Action Dt:**	20031017
Eval Resp Person:		**Enforcement Type:**	120
Eval Suborg:		**Enforce Type Desc:**	WRITTEN INFORMAL
Citizen Complaint:	No	**Enforce Resp Person:**	
Multimedia Inspect:	No	**Enforce Suborg:**	
Sampling Flag:	No	**Enforce Actvty Loc:**	CA
Not Subtitle C:	No	**Docket No:**	
Focus Area:		**Attorney:**	
Focus Area Desc:		**Corr Act Component:**	No
Handler Actvty Loc:	CA	**Appeal Init Dt:**	
Handler Name:	KYOCERA INTERNATIONAL, INC.	**Appeal Resolved Dt:**	
Region:	09	**Disposition Status:**	
State:	CA	**Disp Status Dt:**	
Land Type:	P	**Disp Status Desc:**	
Date of Request:		**Lead Agency:**	
Date Response Rcvd:		**Expenditure Amount:**	
Request Agency:		**SEP Sched Comp Dt:**	
Request Actvty Loc:		**SEP Actual Comp Dt:**	
Viol Activity Loc:	CA	**SEP Defaulted Dt:**	
Viol Determined:	S	**SEP Type:**	
Violation Type:	262.A	**Prop Penalty Amt:**	
Viol Determined Dt:	20031016	**Final Monetary Amt:**	
Rtrn to Compl Dt:	20090428	**Paid Amount:**	
Rtrn to Compl Qual:	D	**Final Count:**	
Viol Resp Agency:	S	**Final Amount:**	
Evaluation Type Description:	FOLLOW-UP INSPECTION		
Violation Short Description:	Generators - General		
Respondent Name:			
SEP Type Description:			

Violation/Evaluation Details

Evaluation ID:	211	**Former Citation:**	
Found Violation:	Y	**Sched Compl Dt:**	
Eval Start Date:	20031016	**Enforcement ID:**	211
Evaluation Agency:	S	**Enforcement Agency:**	S
Evaluation Type:	FUI	**Enforce Action Dt:**	20031017
Eval Resp Person:		**Enforcement Type:**	120
Eval Suborg:		**Enforce Type Desc:**	WRITTEN INFORMAL
Citizen Complaint:	No	**Enforce Resp Person:**	
Multimedia Inspect:	No	**Enforce Suborg:**	
Sampling Flag:	No	**Enforce Actvty Loc:**	CA
Not Subtitle C:	No	**Docket No:**	
Focus Area:		**Attorney:**	
Focus Area Desc:		**Corr Act Component:**	No

Handler Actvty Loc:	CA	**Appeal Init Dt:**	
Handler Name:	KYOCERA INTERNATIONAL, INC.	**Appeal Resolved Dt:**	
Region:	09	**Disposition Status:**	
State:	CA	**Disp Status Dt:**	
Land Type:	P	**Disp Status Desc:**	
Date of Request:		**Lead Agency:**	
Date Response Rcvd:		**Expenditure Amount:**	
Request Agency:		**SEP Sched Comp Dt:**	
Request Actvty Loc:		**SEP Actual Comp Dt:**	
Viol Activity Loc:	CA	**SEP Defaulted Dt:**	
Viol Determined:	S	**SEP Type:**	
Violation Type:	262.A	**Prop Penalty Amt:**	
Viol Determined Dt:	20031016	**Final Monetary Amt:**	
Rtrn to Compl Dt:	20040625	**Paid Amount:**	
Rtrn to Compl Qual:	D	**Final Count:**	
Viol Resp Agency:	S	**Final Amount:**	
Evaluation Type Description:	FOLLOW-UP INSPECTION		
Violation Short Description:	Generators - General		
Respondent Name:			
SEP Type Description:			

Violation/Evaluation Details

Evaluation ID:	005	**Former Citation:**	FR - 262.10-12.A
Found Violation:	Y	**Sched Compl Dt:**	
Eval Start Date:	19940525	**Enforcement ID:**	
Evaluation Agency:	B	**Enforcement Agency:**	
Evaluation Type:	CEI	**Enforce Action Dt:**	
Eval Resp Person:	R9STA	**Enforcement Type:**	
Eval Suborg:		**Enforce Type Desc:**	
Citizen Complaint:	No	**Enforce Resp Person:**	
Multimedia Inspect:	No	**Enforce Suborg:**	
Sampling Flag:	No	**Enforce Actvty Loc:**	
Not Subtitle C:	No	**Docket No:**	
Focus Area:		**Attorney:**	
Focus Area Desc:		**Corr Act Component:**	
Handler Actvty Loc:	CA	**Appeal Init Dt:**	
Handler Name:	KYOCERA INTERNATIONAL, INC.	**Appeal Resolved Dt:**	
Region:	09	**Disposition Status:**	
State:	CA	**Disp Status Dt:**	
Land Type:	P	**Disp Status Desc:**	
Date of Request:		**Lead Agency:**	
Date Response Rcvd:		**Expenditure Amount:**	
Request Agency:		**SEP Sched Comp Dt:**	
Request Actvty Loc:		**SEP Actual Comp Dt:**	
Viol Activity Loc:	CA	**SEP Defaulted Dt:**	
Viol Determined:	S	**SEP Type:**	
Violation Type:	262.A	**Prop Penalty Amt:**	
Viol Determined Dt:	19940525	**Final Monetary Amt:**	
Rtrn to Compl Dt:	19990525	**Paid Amount:**	
Rtrn to Compl Qual:	N	**Final Count:**	

Viol Resp Agency:	S	**Final Amount:**	
Evaluation Type Description:	COMPLIANCE EVALUATION INSPECTION ON-SITE		
Violation Short Description:	Generators - General		
Respondent Name:			
SEP Type Description:			

Violation/Evaluation Details

Evaluation ID:	201	**Former Citation:**	
Found Violation:	Y	**Sched Compl Dt:**	
Eval Start Date:	20030519	**Enforcement ID:**	201
Evaluation Agency:	S	**Enforcement Agency:**	S
Evaluation Type:	CEI	**Enforce Action Dt:**	20030528
Eval Resp Person:		**Enforcement Type:**	120
Eval Suborg:		**Enforce Type Desc:**	WRITTEN INFORMAL
Citizen Complaint:	No	**Enforce Resp Person:**	
Multimedia Inspect:	No	**Enforce Suborg:**	
Sampling Flag:	No	**Enforce Actvty Loc:**	CA
Not Subtitle C:	No	**Docket No:**	
Focus Area:		**Attorney:**	
Focus Area Desc:		**Corr Act Component:**	No
Handler Actvty Loc:	CA	**Appeal Init Dt:**	
Handler Name:	KYOCERA INTERNATIONAL, INC.	**Appeal Resolved Dt:**	
Region:	09	**Disposition Status:**	
State:	CA	**Disp Status Dt:**	
Land Type:	P	**Disp Status Desc:**	
Date of Request:		**Lead Agency:**	
Date Response Rcvd:		**Expenditure Amount:**	
Request Agency:		**SEP Sched Comp Dt:**	
Request Actvty Loc:		**SEP Actual Comp Dt:**	
Viol Activity Loc:	CA	**SEP Defaulted Dt:**	
Viol Determined:	S	**SEP Type:**	
Violation Type:	262.A	**Prop Penalty Amt:**	
Viol Determined Dt:	20030519	**Final Monetary Amt:**	
Rtrn to Compl Dt:	20030804	**Paid Amount:**	
Rtrn to Compl Qual:	D	**Final Count:**	
Viol Resp Agency:	S	**Final Amount:**	
Evaluation Type Description:	COMPLIANCE EVALUATION INSPECTION ON-SITE		
Violation Short Description:	Generators - General		
Respondent Name:			
SEP Type Description:			

Violation/Evaluation Details

Evaluation ID:	201	**Former Citation:**	
Found Violation:	Y	**Sched Compl Dt:**	
Eval Start Date:	20030519	**Enforcement ID:**	201
Evaluation Agency:	S	**Enforcement Agency:**	S
Evaluation Type:	CEI	**Enforce Action Dt:**	20081212
Eval Resp Person:		**Enforcement Type:**	610

Eval Suborg:		**Enforce Type Desc:**	FINAL CIVIL JUDICIAL ACTION FOR COMPLIANCE AND/OR MONETARY PENALTY
Citizen Complaint:	No	**Enforce Resp Person:**	
Multimedia Inspect:	No	**Enforce Suborg:**	
Sampling Flag:	No	**Enforce Actvty Loc:**	CA
Not Subtitle C:	No	**Docket No:**	
Focus Area:		**Attorney:**	
Focus Area Desc:		**Corr Act Component:**	No
Handler Actvty Loc:	CA	**Appeal Init Dt:**	
Handler Name:	KYOCERA INTERNATIONAL, INC.	**Appeal Resolved Dt:**	
Region:	09	**Disposition Status:**	
State:	CA	**Disp Status Dt:**	
Land Type:	P	**Disp Status Desc:**	
Date of Request:		**Lead Agency:**	
Date Response Rcvd:		**Expenditure Amount:**	
Request Agency:		**SEP Sched Comp Dt:**	
Request Actvty Loc:		**SEP Actual Comp Dt:**	
Viol Activity Loc:	CA	**SEP Defaulted Dt:**	
Viol Determined:	S	**SEP Type:**	
Violation Type:	262.A	**Prop Penalty Amt:**	
Viol Determined Dt:	20030519	**Final Monetary Amt:**	1200000
Rtrn to Compl Dt:	20030804	**Paid Amount:**	
Rtrn to Compl Qual:	D	**Final Count:**	1
Viol Resp Agency:	S	**Final Amount:**	1400000
Evaluation Type Description:	COMPLIANCE EVALUATION INSPECTION ON-SITE		
Violation Short Description:	Generators - General		
Respondent Name:			
SEP Type Description:			

Violation/Evaluation Details

Evaluation ID:	211	**Former Citation:**	
Found Violation:	Y	**Sched Compl Dt:**	
Eval Start Date:	20031016	**Enforcement ID:**	211
Evaluation Agency:	S	**Enforcement Agency:**	S
Evaluation Type:	FUI	**Enforce Action Dt:**	20031017
Eval Resp Person:		**Enforcement Type:**	120
Eval Suborg:		**Enforce Type Desc:**	WRITTEN INFORMAL
Citizen Complaint:	No	**Enforce Resp Person:**	
Multimedia Inspect:	No	**Enforce Suborg:**	
Sampling Flag:	No	**Enforce Actvty Loc:**	CA
Not Subtitle C:	No	**Docket No:**	
Focus Area:		**Attorney:**	
Focus Area Desc:		**Corr Act Component:**	No
Handler Actvty Loc:	CA	**Appeal Init Dt:**	
Handler Name:	KYOCERA INTERNATIONAL, INC.	**Appeal Resolved Dt:**	
Region:	09	**Disposition Status:**	
State:	CA	**Disp Status Dt:**	
Land Type:	P	**Disp Status Desc:**	
Date of Request:		**Lead Agency:**	

Date Response Rcvd:		**Expenditure Amount:**	
Request Agency:		**SEP Sched Comp Dt:**	
Request Actvty Loc:		**SEP Actual Comp Dt:**	
Viol Activity Loc:	CA	**SEP Defaulted Dt:**	
Viol Determined:	S	**SEP Type:**	
Violation Type:	262.B	**Prop Penalty Amt:**	
Viol Determined Dt:	20031016	**Final Monetary Amt:**	
Rtrn to Compl Dt:	20090428	**Paid Amount:**	
Rtrn to Compl Qual:	D	**Final Count:**	
Viol Resp Agency:	S	**Final Amount:**	
Evaluation Type Description:	FOLLOW-UP INSPECTION		
Violation Short Description:	Generators - Manifest		
Respondent Name:			
SEP Type Description:			

Violation/Evaluation Details

Evaluation ID:	500	**Former Citation:**	
Found Violation:	N	**Sched Compl Dt:**	
Eval Start Date:	20030519	**Enforcement ID:**	
Evaluation Agency:	S	**Enforcement Agency:**	
Evaluation Type:	SNY	**Enforce Action Dt:**	
Eval Resp Person:		**Enforcement Type:**	
Eval Suborg:		**Enforce Type Desc:**	
Citizen Complaint:	No	**Enforce Resp Person:**	
Multimedia Inspect:	No	**Enforce Suborg:**	
Sampling Flag:	No	**Enforce Actvty Loc:**	
Not Subtitle C:	No	**Docket No:**	
Focus Area:		**Attorney:**	
Focus Area Desc:		**Corr Act Component:**	
Handler Actvty Loc:	CA	**Appeal Init Dt:**	
Handler Name:	KYOCERA INTERNATIONAL, INC.	**Appeal Resolved Dt:**	
Region:	09	**Disposition Status:**	
State:	CA	**Disp Status Dt:**	
Land Type:	P	**Disp Status Desc:**	
Date of Request:		**Lead Agency:**	
Date Response Rcvd:		**Expenditure Amount:**	
Request Agency:		**SEP Sched Comp Dt:**	
Request Actvty Loc:		**SEP Actual Comp Dt:**	
Viol Activity Loc:		**SEP Defaulted Dt:**	
Viol Determined:		**SEP Type:**	
Violation Type:		**Prop Penalty Amt:**	
Viol Determined Dt:		**Final Monetary Amt:**	
Rtrn to Compl Dt:		**Paid Amount:**	
Rtrn to Compl Qual:		**Final Count:**	
Viol Resp Agency:		**Final Amount:**	
Evaluation Type Description:	SIGNIFICANT NON-COMPLIER		
Violation Short Description:			
Respondent Name:			
SEP Type Description:			

Handler Details

Source Type:	I	***Used Oil Transporter:***	No
Receive Date:	19960901	***UO Transfer Fac:***	No
Non Notifier:		***Used Oil Processor:***	No
Acknowledge Flag:		***Used Oil Refiner:***	No
Acknowledge Date:	19910331	***Used Oil Burner:***	No
Accessibility:		***UO Market Burner:***	No
Land Type:		***UO Spec Marketer:***	No
Fed Waste Gen Own:	HQ	***Current Site Name:***	KYOCERA INTERNATIONAL INC
Fed Waste Gen Cd:	1	***Location Street No:***	
Fed Waste Gen Desc:	Large Quantity Generator	***Location Street 1:***	8611 BALBOA AVE
ST Waste Gen Own:		***Location Street 2:***	
State Waste Gen Cd:		***Location City:***	SAN DIEGO
Short Term Gen:	No	***Location State:***	CA
Importer Activity:	No	***Location Zip Code:***	92123
Mixed Waste Gen:	No	***County Code:***	CA073
Transporter:	No	***State District:***	4
Transfer Facility:	No	***Mailing Street No:***	
TSD Activity:	No	***Mailing Street 1:***	8611 BALBOA AVE
Recycler Activity:	No	***Mailing Street 2:***	
Onsite Burn Exempt:	No	***Mailing City:***	SAN DIEGO
Furnace Exemption:	No	***Mailing State:***	CA
Underground Inject:	No	***Mailing Zip Code:***	92123
Off Site Receipt:	No	***Mailing Country:***	US
Waste Dest Fac:	No	***Contact First Name:***	
Subpart K College:		***Contact Middle Initial:***	
Subpart K Hospital:		***Contact Last Name:***	
Subpart K Non Profit:		***Contact Street No:***	
Subpart K Withdraw:		***Contact Street 1:***	
Include Ntnl Rprt:		***Contact Street 2:***	
Reporting Cycle:		***Contact City:***	
LQHUW:	No	***Contact State:***	
Trader Importer:		***Contact Zip:***	
Trader Exporter:		***Contact Country:***	US
Slab Importer:		***Contact Phone:***	
Slab Exporter:		***Contact Phone Ext:***	
Current Record:	No	***Contact Fax:***	
Location Country:	US	***Contact Email Addr:***	
State District Owner:	CA	***Contact Title:***	

Handler Details

Source Type:	R	***Used Oil Transporter:***	No
Receive Date:	20080229	***UO Transfer Fac:***	No
Non Notifier:		***Used Oil Processor:***	No
Acknowledge Flag:		***Used Oil Refiner:***	No
Acknowledge Date:		***Used Oil Burner:***	No
Accessibility:		***UO Market Burner:***	No
Land Type:	P	***UO Spec Marketer:***	No

Fed Waste Gen Own:	HQ	***Current Site Name:***	KYOCERA AMERICA, INC
Fed Waste Gen Cd:	1	***Location Street No:***	
Fed Waste Gen Desc:	Large Quantity Generator	***Location Street 1:***	8611 BALBOA AVE
ST Waste Gen Own:	CA	***Location Street 2:***	
State Waste Gen Cd:	1	***Location City:***	SAN DIEGO
Short Term Gen:	No	***Location State:***	CA
Importer Activity:	No	***Location Zip Code:***	92123
Mixed Waste Gen:	No	***County Code:***	CA073
Transporter:	No	***State District:***	
Transfer Facility:	No	***Mailing Street No:***	
TSD Activity:	No	***Mailing Street 1:***	8611 BALBOA AVE
Recycler Activity:	No	***Mailing Street 2:***	
Onsite Burn Exempt:	No	***Mailing City:***	SAN DIEGO
Furnace Exemption:	No	***Mailing State:***	CA
Underground Inject:	No	***Mailing Zip Code:***	92123
Off Site Receipt:	No	***Mailing Country:***	US
Waste Dest Fac:	No	***Contact First Name:***	ROGER
Subpart K College:		***Contact Middle Initial:***	L
Subpart K Hospital:		***Contact Last Name:***	BLANKENSHIP
Subpart K Non Profit:		***Contact Street No:***	
Subpart K Withdraw:		***Contact Street 1:***	
Include Ntnl Rprt:	Y	***Contact Street 2:***	
Reporting Cycle:	2007	***Contact City:***	
LQHUW:	No	***Contact State:***	
Trader Importer:		***Contact Zip:***	
Trader Exporter:		***Contact Country:***	US
Slab Importer:		***Contact Phone:***	858-576-2777
Slab Exporter:		***Contact Phone Ext:***	
Current Record:	No	***Contact Fax:***	
Location Country:	US	***Contact Email Addr:***	ROGER.BLANKENSHIP@KYOCERA.COM
State District Owner:		***Contact Title:***	

Handler Details

Source Type:	R	***Used Oil Transporter:***	No
Receive Date:	19940331	***UO Transfer Fac:***	No
Non Notifier:		***Used Oil Processor:***	No
Acknowledge Flag:		***Used Oil Refiner:***	No
Acknowledge Date:		***Used Oil Burner:***	No
Accessibility:		***UO Market Burner:***	No
Land Type:		***UO Spec Marketer:***	No
Fed Waste Gen Own:	HQ	***Current Site Name:***	KYOCERA AMERICA, INC
Fed Waste Gen Cd:	1	***Location Street No:***	
Fed Waste Gen Desc:	Large Quantity Generator	***Location Street 1:***	8611 BALBOA AVE
ST Waste Gen Own:		***Location Street 2:***	
State Waste Gen Cd:		***Location City:***	SAN DIEGO
Short Term Gen:	No	***Location State:***	CA
Importer Activity:	No	***Location Zip Code:***	92123-1501
Mixed Waste Gen:	No	***County Code:***	CA073
Transporter:	No	***State District:***	
Transfer Facility:	No	***Mailing Street No:***	

TSD Activity:	No	***Mailing Street 1:***	8611 BALBOA AVE
Recycler Activity:	No	***Mailing Street 2:***	
Onsite Burn Exempt:	No	***Mailing City:***	SAN DIEGO
Furnace Exemption:	No	***Mailing State:***	CA
Underground Inject:	No	***Mailing Zip Code:***	92123-1501
Off Site Receipt:	No	***Mailing Country:***	US
Waste Dest Fac:	No	***Contact First Name:***	ROGER L
Subpart K College:		***Contact Middle Initial:***	
Subpart K Hospital:		***Contact Last Name:***	BLANKENSHIP
Subpart K Non Profit:		***Contact Street No:***	
Subpart K Withdraw:		***Contact Street 1:***	
Include Ntnl Rprt:	U	***Contact Street 2:***	
Reporting Cycle:	1993	***Contact City:***	
LQHUW:	No	***Contact State:***	
Trader Importer:		***Contact Zip:***	
Trader Exporter:		***Contact Country:***	US
Slab Importer:		***Contact Phone:***	619-576-2777
Slab Exporter:		***Contact Phone Ext:***	
Current Record:	No	***Contact Fax:***	
Location Country:	US	***Contact Email Addr:***	
State District Owner:		***Contact Title:***	

Handler Details

Source Type:	R	***Used Oil Transporter:***	No
Receive Date:	20020227	***UO Transfer Fac:***	No
Non Notifier:		***Used Oil Processor:***	No
Acknowledge Flag:		***Used Oil Refiner:***	No
Acknowledge Date:		***Used Oil Burner:***	No
Accessibility:		***UO Market Burner:***	No
Land Type:	P	***UO Spec Marketer:***	No
Fed Waste Gen Own:	HQ	***Current Site Name:***	KYOCERA AMERICA, INC.
Fed Waste Gen Cd:	1	***Location Street No:***	
Fed Waste Gen Desc:	Large Quantity Generator	***Location Street 1:***	8611 BALBOA AVE
ST Waste Gen Own:	CA	***Location Street 2:***	
State Waste Gen Cd:	1	***Location City:***	SAN DIEGO
Short Term Gen:	No	***Location State:***	CA
Importer Activity:	No	***Location Zip Code:***	92123
Mixed Waste Gen:	No	***County Code:***	CA073
Transporter:	No	***State District:***	
Transfer Facility:	No	***Mailing Street No:***	
TSD Activity:	No	***Mailing Street 1:***	8611 BALBOA AVE
Recycler Activity:	No	***Mailing Street 2:***	
Onsite Burn Exempt:	No	***Mailing City:***	SAN DIEGO
Furnace Exemption:	No	***Mailing State:***	CA
Underground Inject:	No	***Mailing Zip Code:***	92123
Off Site Receipt:	No	***Mailing Country:***	US
Waste Dest Fac:	No	***Contact First Name:***	ROGER
Subpart K College:		***Contact Middle Initial:***	L
Subpart K Hospital:		***Contact Last Name:***	BLANKENSHIP
Subpart K Non Profit:		***Contact Street No:***	

Subpart K Withdraw:		**Contact Street 1:**	
Include Ntnl Rprt:	Y	**Contact Street 2:**	
Reporting Cycle:	2001	**Contact City:**	
LQHUW:	Yes	**Contact State:**	
Trader Importer:		**Contact Zip:**	
Trader Exporter:		**Contact Country:**	US
Slab Importer:		**Contact Phone:**	858-576-2600
Slab Exporter:		**Contact Phone Ext:**	2777
Current Record:	No	**Contact Fax:**	
Location Country:	US	**Contact Email Addr:**	ROGER.BLANKENSHIP@KYOCERA.COM
State District Owner:		**Contact Title:**	

Handler Details

Source Type:	B	**Used Oil Transporter:**	No
Receive Date:	20160216	**UO Transfer Fac:**	No
Non Notifier:		**Used Oil Processor:**	No
Acknowledge Flag:		**Used Oil Refiner:**	No
Acknowledge Date:		**Used Oil Burner:**	No
Accessibility:		**UO Market Burner:**	No
Land Type:	P	**UO Spec Marketer:**	No
Fed Waste Gen Own:	HQ	**Current Site Name:**	KYOCERA AMERICA, INC.
Fed Waste Gen Cd:	1	**Location Street No:**	8611
Fed Waste Gen Desc:	Large Quantity Generator	**Location Street 1:**	BALBOA AVE.
ST Waste Gen Own:	CA	**Location Street 2:**	
State Waste Gen Cd:	1	**Location City:**	SAN DIEGO
Short Term Gen:	No	**Location State:**	CA
Importer Activity:	No	**Location Zip Code:**	92123
Mixed Waste Gen:	Yes	**County Code:**	CA073
Transporter:	No	**State District:**	
Transfer Facility:	No	**Mailing Street No:**	8611
TSD Activity:	No	**Mailing Street 1:**	BALBOA AVE.
Recycler Activity:	No	**Mailing Street 2:**	
Onsite Burn Exempt:	No	**Mailing City:**	SAN DIEGO
Furnace Exemption:	No	**Mailing State:**	CA
Underground Inject:	No	**Mailing Zip Code:**	92123
Off Site Receipt:	No	**Mailing Country:**	US
Waste Dest Fac:	No	**Contact First Name:**	ROGER
Subpart K College:	No	**Contact Middle Initial:**	L
Subpart K Hospital:	No	**Contact Last Name:**	BLANKENSHIP
Subpart K Non Profit:	No	**Contact Street No:**	8611
Subpart K Withdraw:	No	**Contact Street 1:**	BALBOA AVE.
Include Ntnl Rprt:	Y	**Contact Street 2:**	
Reporting Cycle:	2015	**Contact City:**	SAN DIEGO
LQHUW:	No	**Contact State:**	CA
Trader Importer:		**Contact Zip:**	92123
Trader Exporter:		**Contact Country:**	US
Slab Importer:		**Contact Phone:**	858-576-2777
Slab Exporter:		**Contact Phone Ext:**	
Current Record:	No	**Contact Fax:**	
Location Country:	US	**Contact Email Addr:**	ROGER.BLANKENSHIP@KYOCERA.COM

State District Owner:		***Contact Title:***	SR. ENVIRONMENTAL STAFF

Handler Details

Source Type:	B	***Used Oil Transporter:***	No
Receive Date:	20100301	***UO Transfer Fac:***	No
Non Notifier:		***Used Oil Processor:***	No
Acknowledge Flag:		***Used Oil Refiner:***	No
Acknowledge Date:		***Used Oil Burner:***	No
Accessibility:		***UO Market Burner:***	No
Land Type:	P	***UO Spec Marketer:***	No
Fed Waste Gen Own:	HQ	***Current Site Name:***	KYOCERA AMERICA, INC
Fed Waste Gen Cd:	1	***Location Street No:***	8611
Fed Waste Gen Desc:	Large Quantity Generator	***Location Street 1:***	BALBOA AVE
ST Waste Gen Own:	CA	***Location Street 2:***	
State Waste Gen Cd:	1	***Location City:***	SAN DIEGO
Short Term Gen:	No	***Location State:***	CA
Importer Activity:	No	***Location Zip Code:***	92123
Mixed Waste Gen:	No	***County Code:***	CA073
Transporter:	No	***State District:***	
Transfer Facility:	No	***Mailing Street No:***	8611
TSD Activity:	No	***Mailing Street 1:***	BALBOA AVE
Recycler Activity:	No	***Mailing Street 2:***	
Onsite Burn Exempt:	No	***Mailing City:***	SAN DIEGO
Furnace Exemption:	No	***Mailing State:***	CA
Underground Inject:	No	***Mailing Zip Code:***	92123
Off Site Receipt:	No	***Mailing Country:***	US
Waste Dest Fac:	No	***Contact First Name:***	ROGER
Subpart K College:		***Contact Middle Initial:***	L
Subpart K Hospital:		***Contact Last Name:***	BLANKENSHIP
Subpart K Non Profit:		***Contact Street No:***	8611
Subpart K Withdraw:		***Contact Street 1:***	BALBOA AVE
Include Ntnl Rprt:	Y	***Contact Street 2:***	
Reporting Cycle:	2009	***Contact City:***	SAN DIEGO
LQHUW:	No	***Contact State:***	CA
Trader Importer:		***Contact Zip:***	92123
Trader Exporter:		***Contact Country:***	US
Slab Importer:		***Contact Phone:***	858-576-2777
Slab Exporter:		***Contact Phone Ext:***	
Current Record:	No	***Contact Fax:***	
Location Country:	US	***Contact Email Addr:***	ROGER.BLANKENSHIP@KYOCERA.COM
State District Owner:		***Contact Title:***	SR. ENV STAFF

Handler Details

Source Type:	R	***Used Oil Transporter:***	No
Receive Date:	19990304	***UO Transfer Fac:***	No
Non Notifier:		***Used Oil Processor:***	No
Acknowledge Flag:		***Used Oil Refiner:***	No
Acknowledge Date:		***Used Oil Burner:***	No

Accessibility:		***UO Market Burner:***	No
Land Type:		***UO Spec Marketer:***	No
Fed Waste Gen Own:	HQ	***Current Site Name:***	KYOCERA AMERICA, INC.
Fed Waste Gen Cd:	1	***Location Street No:***	
Fed Waste Gen Desc:	Large Quantity Generator	***Location Street 1:***	8611 BALBOA AVE.
ST Waste Gen Own:		***Location Street 2:***	
State Waste Gen Cd:		***Location City:***	SAN DIEGO
Short Term Gen:	No	***Location State:***	CA
Importer Activity:	No	***Location Zip Code:***	92123-1580
Mixed Waste Gen:	No	***County Code:***	CA073
Transporter:	No	***State District:***	
Transfer Facility:	No	***Mailing Street No:***	
TSD Activity:	No	***Mailing Street 1:***	8611 BALBOA AVE.
Recycler Activity:	No	***Mailing Street 2:***	
Onsite Burn Exempt:	No	***Mailing City:***	SAN DIEGO
Furnace Exemption:	No	***Mailing State:***	CA
Underground Inject:	No	***Mailing Zip Code:***	92123-1580
Off Site Receipt:	No	***Mailing Country:***	US
Waste Dest Fac:	No	***Contact First Name:***	ROGER
Subpart K College:		***Contact Middle Initial:***	
Subpart K Hospital:		***Contact Last Name:***	BLANKENSHIP
Subpart K Non Profit:		***Contact Street No:***	
Subpart K Withdraw:		***Contact Street 1:***	
Include Ntnl Rprt:	U	***Contact Street 2:***	
Reporting Cycle:	1997	***Contact City:***	
LQHUW:	No	***Contact State:***	
Trader Importer:		***Contact Zip:***	
Trader Exporter:		***Contact Country:***	US
Slab Importer:		***Contact Phone:***	619-576-2777
Slab Exporter:		***Contact Phone Ext:***	
Current Record:	No	***Contact Fax:***	
Location Country:	US	***Contact Email Addr:***	
State District Owner:		***Contact Title:***	

Handler Details

Source Type:	N	***Used Oil Transporter:***	No
Receive Date:	19800818	***UO Transfer Fac:***	No
Non Notifier:		***Used Oil Processor:***	No
Acknowledge Flag:		***Used Oil Refiner:***	No
Acknowledge Date:	19910331	***Used Oil Burner:***	No
Accessibility:		***UO Market Burner:***	No
Land Type:	O	***UO Spec Marketer:***	No
Fed Waste Gen Own:	HQ	***Current Site Name:***	KYOCERA INTERNATIONAL INC
Fed Waste Gen Cd:	1	***Location Street No:***	
Fed Waste Gen Desc:	Large Quantity Generator	***Location Street 1:***	8611 BALBOA AVE
ST Waste Gen Own:		***Location Street 2:***	
State Waste Gen Cd:		***Location City:***	SAN DIEGO
Short Term Gen:	No	***Location State:***	CA
Importer Activity:	No	***Location Zip Code:***	92123
Mixed Waste Gen:	No	***County Code:***	CA073

Transporter:	No	***State District:***	4
Transfer Facility:	No	***Mailing Street No:***	
TSD Activity:	No	***Mailing Street 1:***	8611 BALBOA AVE
Recycler Activity:	No	***Mailing Street 2:***	
Onsite Burn Exempt:	No	***Mailing City:***	SAN DIEGO
Furnace Exemption:	No	***Mailing State:***	CA
Underground Inject:	No	***Mailing Zip Code:***	92123
Off Site Receipt:	No	***Mailing Country:***	US
Waste Dest Fac:	No	***Contact First Name:***	ENVIRONMENTAL
Subpart K College:		***Contact Middle Initial:***	
Subpart K Hospital:		***Contact Last Name:***	MANAGER
Subpart K Non Profit:		***Contact Street No:***	
Subpart K Withdraw:		***Contact Street 1:***	8611 BALBOA AVE
Include Ntnl Rprt:		***Contact Street 2:***	
Reporting Cycle:		***Contact City:***	SAN DIEGO
LQHUW:	No	***Contact State:***	CA
Trader Importer:		***Contact Zip:***	92123
Trader Exporter:		***Contact Country:***	US
Slab Importer:		***Contact Phone:***	619-576-2655
Slab Exporter:		***Contact Phone Ext:***	
Current Record:	No	***Contact Fax:***	
Location Country:	US	***Contact Email Addr:***	
State District Owner:	CA	***Contact Title:***	

Handler Details

Source Type:	R	***Used Oil Transporter:***	No
Receive Date:	20001012	***UO Transfer Fac:***	No
Non Notifier:		***Used Oil Processor:***	No
Acknowledge Flag:		***Used Oil Refiner:***	No
Acknowledge Date:		***Used Oil Burner:***	No
Accessibility:		***UO Market Burner:***	No
Land Type:		***UO Spec Marketer:***	No
Fed Waste Gen Own:	HQ	***Current Site Name:***	KYOCERA AMERICA, INC.
Fed Waste Gen Cd:	1	***Location Street No:***	
Fed Waste Gen Desc:	Large Quantity Generator	***Location Street 1:***	8611 BALBOA AVE.
ST Waste Gen Own:		***Location Street 2:***	
State Waste Gen Cd:		***Location City:***	SAN DIEGO
Short Term Gen:	No	***Location State:***	CA
Importer Activity:	No	***Location Zip Code:***	92123
Mixed Waste Gen:	No	***County Code:***	CA073
Transporter:	No	***State District:***	
Transfer Facility:	No	***Mailing Street No:***	
TSD Activity:	No	***Mailing Street 1:***	8611 BALBOA AVE.
Recycler Activity:	No	***Mailing Street 2:***	
Onsite Burn Exempt:	No	***Mailing City:***	SAN DIEGO
Furnace Exemption:	No	***Mailing State:***	CA
Underground Inject:	No	***Mailing Zip Code:***	92123
Off Site Receipt:	No	***Mailing Country:***	US
Waste Dest Fac:	No	***Contact First Name:***	ROGER L.
Subpart K College:		***Contact Middle Initial:***	

Subpart K Hospital:		**Contact Last Name:**	BLANKENSHIP
Subpart K Non Profit:		**Contact Street No:**	
Subpart K Withdraw:		**Contact Street 1:**	
Include Ntnl Rprt:	U	**Contact Street 2:**	
Reporting Cycle:	1999	**Contact City:**	
LQHUW:	No	**Contact State:**	
Trader Importer:		**Contact Zip:**	
Trader Exporter:		**Contact Country:**	US
Slab Importer:		**Contact Phone:**	858-576-2777
Slab Exporter:		**Contact Phone Ext:**	
Current Record:	No	**Contact Fax:**	
Location Country:	US	**Contact Email Addr:**	
State District Owner:		**Contact Title:**	

Handler Details

Source Type:	R	**Used Oil Transporter:**	No
Receive Date:	20040129	**UO Transfer Fac:**	No
Non Notifier:		**Used Oil Processor:**	No
Acknowledge Flag:		**Used Oil Refiner:**	No
Acknowledge Date:		**Used Oil Burner:**	No
Accessibility:		**UO Market Burner:**	No
Land Type:	P	**UO Spec Marketer:**	No
Fed Waste Gen Own:	HQ	**Current Site Name:**	KYOCERA AMERICA, INC.
Fed Waste Gen Cd:	1	**Location Street No:**	
Fed Waste Gen Desc:	Large Quantity Generator	**Location Street 1:**	8611 BALBOA AVE.
ST Waste Gen Own:	CA	**Location Street 2:**	
State Waste Gen Cd:	1	**Location City:**	SAN DIEGO
Short Term Gen:	No	**Location State:**	CA
Importer Activity:	No	**Location Zip Code:**	92123
Mixed Waste Gen:	No	**County Code:**	CA073
Transporter:	No	**State District:**	
Transfer Facility:	No	**Mailing Street No:**	
TSD Activity:	No	**Mailing Street 1:**	8611 BALBOA AVE.
Recycler Activity:	No	**Mailing Street 2:**	
Onsite Burn Exempt:	No	**Mailing City:**	SAN DIEGO
Furnace Exemption:	No	**Mailing State:**	CA
Underground Inject:	No	**Mailing Zip Code:**	92123
Off Site Receipt:	No	**Mailing Country:**	US
Waste Dest Fac:	No	**Contact First Name:**	ROGER
Subpart K College:		**Contact Middle Initial:**	L
Subpart K Hospital:		**Contact Last Name:**	BLANKENSHIP
Subpart K Non Profit:		**Contact Street No:**	
Subpart K Withdraw:		**Contact Street 1:**	
Include Ntnl Rprt:	Y	**Contact Street 2:**	
Reporting Cycle:	2003	**Contact City:**	
LQHUW:	No	**Contact State:**	
Trader Importer:		**Contact Zip:**	
Trader Exporter:		**Contact Country:**	US
Slab Importer:		**Contact Phone:**	858-576-2600
Slab Exporter:		**Contact Phone Ext:**	2777

Current Record:	No	**Contact Fax:**	
Location Country:	US	**Contact Email Addr:**	ROGER.BLANKENSHIP@KYOCERA.COM
State District Owner:		**Contact Title:**	

Handler Details

Source Type:	R	**Used Oil Transporter:**	No
Receive Date:	20060228	**UO Transfer Fac:**	No
Non Notifier:		**Used Oil Processor:**	No
Acknowledge Flag:		**Used Oil Refiner:**	No
Acknowledge Date:		**Used Oil Burner:**	No
Accessibility:		**UO Market Burner:**	No
Land Type:	P	**UO Spec Marketer:**	No
Fed Waste Gen Own:	HQ	**Current Site Name:**	KYOCERA AMERICA, INC.
Fed Waste Gen Cd:	1	**Location Street No:**	
Fed Waste Gen Desc:	Large Quantity Generator	**Location Street 1:**	8611 BALBOA AVE.
ST Waste Gen Own:	CA	**Location Street 2:**	
State Waste Gen Cd:	1	**Location City:**	SAN DIEGO
Short Term Gen:	No	**Location State:**	CA
Importer Activity:	No	**Location Zip Code:**	92123
Mixed Waste Gen:	No	**County Code:**	CA073
Transporter:	No	**State District:**	
Transfer Facility:	No	**Mailing Street No:**	
TSD Activity:	No	**Mailing Street 1:**	8611 BALBOA AVE.
Recycler Activity:	No	**Mailing Street 2:**	
Onsite Burn Exempt:	No	**Mailing City:**	SAN DIEGO
Furnace Exemption:	No	**Mailing State:**	CA
Underground Inject:	No	**Mailing Zip Code:**	92123
Off Site Receipt:	No	**Mailing Country:**	US
Waste Dest Fac:	No	**Contact First Name:**	ROGER
Subpart K College:		**Contact Middle Initial:**	L
Subpart K Hospital:		**Contact Last Name:**	BLANKENSHIP
Subpart K Non Profit:		**Contact Street No:**	
Subpart K Withdraw:		**Contact Street 1:**	
Include Ntnl Rprt:	Y	**Contact Street 2:**	
Reporting Cycle:	2005	**Contact City:**	
LQHUW:	No	**Contact State:**	
Trader Importer:		**Contact Zip:**	
Trader Exporter:		**Contact Country:**	US
Slab Importer:		**Contact Phone:**	858-576-2777
Slab Exporter:		**Contact Phone Ext:**	
Current Record:	No	**Contact Fax:**	
Location Country:	US	**Contact Email Addr:**	ROGER.BLANKENSHIP@KYOCERA.COM
State District Owner:		**Contact Title:**	

Handler Details

Source Type:	B	**Used Oil Transporter:**	No
Receive Date:	20120301	**UO Transfer Fac:**	No
Non Notifier:		**Used Oil Processor:**	No

Acknowledge Flag:		**Used Oil Refiner:**	No
Acknowledge Date:		**Used Oil Burner:**	No
Accessibility:		**UO Market Burner:**	No
Land Type:	P	**UO Spec Marketer:**	No
Fed Waste Gen Own:	HQ	**Current Site Name:**	KYOCERA AMERICA, INC
Fed Waste Gen Cd:	1	**Location Street No:**	8611
Fed Waste Gen Desc:	Large Quantity Generator	**Location Street 1:**	BALBOA AVE
ST Waste Gen Own:	CA	**Location Street 2:**	
State Waste Gen Cd:	1	**Location City:**	SAN DIEGO
Short Term Gen:	No	**Location State:**	CA
Importer Activity:	No	**Location Zip Code:**	92123
Mixed Waste Gen:	No	**County Code:**	CA073
Transporter:	No	**State District:**	
Transfer Facility:	No	**Mailing Street No:**	8611
TSD Activity:	No	**Mailing Street 1:**	BALBOA AVE
Recycler Activity:	No	**Mailing Street 2:**	
Onsite Burn Exempt:	No	**Mailing City:**	SAN DIEGO
Furnace Exemption:	No	**Mailing State:**	CA
Underground Inject:	No	**Mailing Zip Code:**	92123
Off Site Receipt:	No	**Mailing Country:**	US
Waste Dest Fac:	No	**Contact First Name:**	ROGER
Subpart K College:	No	**Contact Middle Initial:**	L
Subpart K Hospital:	No	**Contact Last Name:**	BLANKENSHIP
Subpart K Non Profit:	No	**Contact Street No:**	8611
Subpart K Withdraw:	No	**Contact Street 1:**	BALBOA AVE
Include Ntnl Rprt:	Y	**Contact Street 2:**	
Reporting Cycle:	2011	**Contact City:**	SAN DIEGO
LQHUW:	No	**Contact State:**	CA
Trader Importer:		**Contact Zip:**	92123
Trader Exporter:		**Contact Country:**	US
Slab Importer:		**Contact Phone:**	858-576-2777
Slab Exporter:		**Contact Phone Ext:**	
Current Record:	No	**Contact Fax:**	
Location Country:	US	**Contact Email Addr:**	ROGER.BLANKENSHIP@KYOCERA.COM
State District Owner:		**Contact Title:**	SR. ENVIRONMENTAL STAFF

Handler Details

Source Type:	B	**Used Oil Transporter:**	No
Receive Date:	20140301	**UO Transfer Fac:**	No
Non Notifier:		**Used Oil Processor:**	No
Acknowledge Flag:		**Used Oil Refiner:**	No
Acknowledge Date:		**Used Oil Burner:**	No
Accessibility:		**UO Market Burner:**	No
Land Type:	P	**UO Spec Marketer:**	No
Fed Waste Gen Own:	HQ	**Current Site Name:**	KYOCERA AMERICA, INC
Fed Waste Gen Cd:	1	**Location Street No:**	8611
Fed Waste Gen Desc:	Large Quantity Generator	**Location Street 1:**	BALBOA AVE
ST Waste Gen Own:	CA	**Location Street 2:**	
State Waste Gen Cd:	1	**Location City:**	SAN DIEGO
Short Term Gen:	No	**Location State:**	CA

Importer Activity:	No	***Location Zip Code:***	92123
Mixed Waste Gen:	No	***County Code:***	CA073
Transporter:	No	***State District:***	
Transfer Facility:	No	***Mailing Street No:***	8611
TSD Activity:	No	***Mailing Street 1:***	BALBOA AVE
Recycler Activity:	No	***Mailing Street 2:***	
Onsite Burn Exempt:	No	***Mailing City:***	SAN DIEGO
Furnace Exemption:	No	***Mailing State:***	CA
Underground Inject:	No	***Mailing Zip Code:***	92123
Off Site Receipt:	No	***Mailing Country:***	
Waste Dest Fac:	No	***Contact First Name:***	ROGER
Subpart K College:	No	***Contact Middle Initial:***	L
Subpart K Hospital:	No	***Contact Last Name:***	BLANKENSHIP
Subpart K Non Profit:	No	***Contact Street No:***	8611
Subpart K Withdraw:	No	***Contact Street 1:***	BALBOA AVE
Include Ntnl Rprt:	Y	***Contact Street 2:***	
Reporting Cycle:	2013	***Contact City:***	SAN DIEGO
LQHUW:	No	***Contact State:***	CA
Trader Importer:		***Contact Zip:***	92123
Trader Exporter:		***Contact Country:***	
Slab Importer:		***Contact Phone:***	858-576-2777
Slab Exporter:		***Contact Phone Ext:***	
Current Record:	No	***Contact Fax:***	
Location Country:		***Contact Email Addr:***	ROGER.BLANKENSHIP@KYOCERA.COM
State District Owner:		***Contact Title:***	SR ENVIRONMENTAL STAFF

Handler Details

Source Type:	N	***Used Oil Transporter:***	No
Receive Date:	20160627	***UO Transfer Fac:***	No
Non Notifier:		***Used Oil Processor:***	No
Acknowledge Flag:		***Used Oil Refiner:***	No
Acknowledge Date:		***Used Oil Burner:***	No
Accessibility:		***UO Market Burner:***	No
Land Type:	P	***UO Spec Marketer:***	No
Fed Waste Gen Own:	HQ	***Current Site Name:***	KYOCERA INTERNATIONAL, INC.
Fed Waste Gen Cd:	1	***Location Street No:***	8611
Fed Waste Gen Desc:	Large Quantity Generator	***Location Street 1:***	BALBOA AVE.
ST Waste Gen Own:	CA	***Location Street 2:***	
State Waste Gen Cd:	1	***Location City:***	SAN DIEGO
Short Term Gen:	No	***Location State:***	CA
Importer Activity:	No	***Location Zip Code:***	92123
Mixed Waste Gen:	No	***County Code:***	CA073
Transporter:	No	***State District:***	
Transfer Facility:	No	***Mailing Street No:***	8611
TSD Activity:	No	***Mailing Street 1:***	BALBOA AVE.
Recycler Activity:	No	***Mailing Street 2:***	
Onsite Burn Exempt:	No	***Mailing City:***	SAN DIEGO
Furnace Exemption:	No	***Mailing State:***	CA
Underground Inject:	No	***Mailing Zip Code:***	92123
Off Site Receipt:	No	***Mailing Country:***	US

Waste Dest Fac:	No	**Contact First Name:**	KATHRYN
Subpart K College:	No	**Contact Middle Initial:**	M
Subpart K Hospital:	No	**Contact Last Name:**	PHIN
Subpart K Non Profit:	No	**Contact Street No:**	8611
Subpart K Withdraw:	No	**Contact Street 1:**	BALBOA AVE.
Include Ntnl Rprt:		**Contact Street 2:**	
Reporting Cycle:		**Contact City:**	SAN DIEGO
LQHUW:	No	**Contact State:**	CA
Trader Importer:		**Contact Zip:**	92123
Trader Exporter:		**Contact Country:**	US
Slab Importer:		**Contact Phone:**	858-576-2600
Slab Exporter:		**Contact Phone Ext:**	2707
Current Record:	Yes	**Contact Fax:**	
Location Country:	US	**Contact Email Addr:**	KATHRYN.PHIN@KYOCERA.COM
State District Owner:		**Contact Title:**	ENVIRONMENTAL HEALTH AND SAFETY MANAGER

Handler Details

Source Type:	R	**Used Oil Transporter:**	No
Receive Date:	19900413	**UO Transfer Fac:**	No
Non Notifier:		**Used Oil Processor:**	No
Acknowledge Flag:		**Used Oil Refiner:**	No
Acknowledge Date:		**Used Oil Burner:**	No
Accessibility:		**UO Market Burner:**	No
Land Type:		**UO Spec Marketer:**	No
Fed Waste Gen Own:	HQ	**Current Site Name:**	KYOCERA AMERICA, INC.
Fed Waste Gen Cd:	1	**Location Street No:**	
Fed Waste Gen Desc:	Large Quantity Generator	**Location Street 1:**	8611 BALBOA AVE
ST Waste Gen Own:		**Location Street 2:**	
State Waste Gen Cd:		**Location City:**	SAN DIEGO
Short Term Gen:	No	**Location State:**	CA
Importer Activity:	No	**Location Zip Code:**	92123
Mixed Waste Gen:	No	**County Code:**	CA073
Transporter:	No	**State District:**	
Transfer Facility:	No	**Mailing Street No:**	
TSD Activity:	No	**Mailing Street 1:**	8611 BALBOA AVE
Recycler Activity:	No	**Mailing Street 2:**	
Onsite Burn Exempt:	No	**Mailing City:**	SAN DIEGO
Furnace Exemption:	No	**Mailing State:**	CA
Underground Inject:	No	**Mailing Zip Code:**	92123
Off Site Receipt:	No	**Mailing Country:**	US
Waste Dest Fac:	No	**Contact First Name:**	SHEILA
Subpart K College:		**Contact Middle Initial:**	
Subpart K Hospital:		**Contact Last Name:**	STERNBERG
Subpart K Non Profit:		**Contact Street No:**	
Subpart K Withdraw:		**Contact Street 1:**	
Include Ntnl Rprt:	U	**Contact Street 2:**	
Reporting Cycle:	1989	**Contact City:**	
LQHUW:	No	**Contact State:**	
Trader Importer:		**Contact Zip:**	

Trader Exporter:		**Contact Country:**	US
Slab Importer:		**Contact Phone:**	619-576-2645
Slab Exporter:		**Contact Phone Ext:**	
Current Record:	No	**Contact Fax:**	
Location Country:	US	**Contact Email Addr:**	
State District Owner:		**Contact Title:**	

Handler Details

Source Type:	R	**Used Oil Transporter:**	No
Receive Date:	19960327	**UO Transfer Fac:**	No
Non Notifier:		**Used Oil Processor:**	No
Acknowledge Flag:		**Used Oil Refiner:**	No
Acknowledge Date:		**Used Oil Burner:**	No
Accessibility:		**UO Market Burner:**	No
Land Type:		**UO Spec Marketer:**	No
Fed Waste Gen Own:	HQ	**Current Site Name:**	KYOCERA AMERICA, INC.
Fed Waste Gen Cd:	1	**Location Street No:**	
Fed Waste Gen Desc:	Large Quantity Generator	**Location Street 1:**	8611 BALBOA AVE
ST Waste Gen Own:		**Location Street 2:**	
State Waste Gen Cd:		**Location City:**	SAN DIEGO
Short Term Gen:	No	**Location State:**	CA
Importer Activity:	No	**Location Zip Code:**	92123-1501
Mixed Waste Gen:	No	**County Code:**	CA073
Transporter:	No	**State District:**	
Transfer Facility:	No	**Mailing Street No:**	
TSD Activity:	No	**Mailing Street 1:**	8611 BALBOA AVE
Recycler Activity:	No	**Mailing Street 2:**	
Onsite Burn Exempt:	No	**Mailing City:**	SAN DIEGO
Furnace Exemption:	No	**Mailing State:**	CA
Underground Inject:	No	**Mailing Zip Code:**	92123-1501
Off Site Receipt:	No	**Mailing Country:**	US
Waste Dest Fac:	No	**Contact First Name:**	ROGER
Subpart K College:		**Contact Middle Initial:**	
Subpart K Hospital:		**Contact Last Name:**	BLANKENSHIP
Subpart K Non Profit:		**Contact Street No:**	
Subpart K Withdraw:		**Contact Street 1:**	
Include Ntnl Rprt:	U	**Contact Street 2:**	
Reporting Cycle:	1995	**Contact City:**	
LQHUW:	No	**Contact State:**	
Trader Importer:		**Contact Zip:**	
Trader Exporter:		**Contact Country:**	US
Slab Importer:		**Contact Phone:**	619-576-2777
Slab Exporter:		**Contact Phone Ext:**	
Current Record:	No	**Contact Fax:**	
Location Country:	US	**Contact Email Addr:**	
State District Owner:		**Contact Title:**	

Handler Details

Source Type:	R	**Used Oil Transporter:**	No
Receive Date:	19920224	**UO Transfer Fac:**	No
Non Notifier:		**Used Oil Processor:**	No
Acknowledge Flag:		**Used Oil Refiner:**	No
Acknowledge Date:		**Used Oil Burner:**	No
Accessibility:		**UO Market Burner:**	No
Land Type:		**UO Spec Marketer:**	No
Fed Waste Gen Own:	HQ	**Current Site Name:**	KYOCERA AMERICA, INC.
Fed Waste Gen Cd:	1	**Location Street No:**	
Fed Waste Gen Desc:	Large Quantity Generator	**Location Street 1:**	8611 BALBOA AVE
ST Waste Gen Own:		**Location Street 2:**	
State Waste Gen Cd:		**Location City:**	SAN DIEGO
Short Term Gen:	No	**Location State:**	CA
Importer Activity:	No	**Location Zip Code:**	92123
Mixed Waste Gen:	No	**County Code:**	CA073
Transporter:	No	**State District:**	
Transfer Facility:	No	**Mailing Street No:**	
TSD Activity:	Yes	**Mailing Street 1:**	8611 BALBOA AVE.
Recycler Activity:	No	**Mailing Street 2:**	
Onsite Burn Exempt:	No	**Mailing City:**	SAN DIEGO
Furnace Exemption:	No	**Mailing State:**	CA
Underground Inject:	No	**Mailing Zip Code:**	
Off Site Receipt:	No	**Mailing Country:**	US
Waste Dest Fac:	No	**Contact First Name:**	ROGER L
Subpart K College:		**Contact Middle Initial:**	
Subpart K Hospital:		**Contact Last Name:**	BLANKENSHIP
Subpart K Non Profit:		**Contact Street No:**	
Subpart K Withdraw:		**Contact Street 1:**	
Include Ntnl Rprt:	U	**Contact Street 2:**	
Reporting Cycle:	1991	**Contact City:**	
LQHUW:	No	**Contact State:**	
Trader Importer:		**Contact Zip:**	
Trader Exporter:		**Contact Country:**	US
Slab Importer:		**Contact Phone:**	619-576-2777
Slab Exporter:		**Contact Phone Ext:**	
Current Record:	No	**Contact Fax:**	
Location Country:	US	**Contact Email Addr:**	
State District Owner:		**Contact Title:**	

Hazardous Waste Details

Haz Waste Cd Owner:	HQ	**Source Type:**	N
Haz Waste Cd:	F006	**Code Type:**	F
BR Waste Cd Active Status:	Yes		
Waste Cd Active Status:	Yes		
Waste Cd Desc:	WASTEWATER TREATMENT SLUDGES FROM ELECTROPLATING OPERATIONS, EXCEPT FROM THE FOLLOWING PROCESSES: (1) SULFURIC ACID ANODIZING OF ALUMINUM; (2) TIN PLATING ON CARBON STEEL; (3) ZINC PLATING (SEGREGATED BASIS) ON CARBON STEEL; (4) ALUMINUM OR ZINC-ALUMINUM PLATING ON CARBON STEEL; (5) CLEANING/STRIPPING ASSOCIATED WITH TIN, ZINC, AND ALUMINUM PLATING ON CARBON STEEL; AND (6) CHEMICAL ETCHING AND MILLING OF ALUMINUM.		

Haz Waste Cd Owner:	CA	**Source Type:**	R

Haz Waste Cd: 132 **Code Type:** X
BR Waste Cd Active Status: Yes
Waste Cd Active Status: Yes
Waste Cd Desc: Aqueous solution w/metals (< restricted levels and see waste code 121 for a list of metals)

Haz Waste Cd Owner: CA **Source Type:** N
Haz Waste Cd: 352 **Code Type:** X
BR Waste Cd Active Status: Yes
Waste Cd Active Status: Yes
Waste Cd Desc: Other organic solids

Haz Waste Cd Owner: HQ **Source Type:** B
Haz Waste Cd: F008 **Code Type:** F
BR Waste Cd Active Status: Yes
Waste Cd Active Status: Yes
Waste Cd Desc: PLATING BATH RESIDUES FROM THE BOTTOM OF PLATING BATHS FROM ELECTROPLATING OPERATIONS IN WHICH CYANIDES ARE USED IN THE PROCESS.

Haz Waste Cd Owner: CA **Source Type:** N
Haz Waste Cd: 181 **Code Type:** X
BR Waste Cd Active Status: Yes
Waste Cd Active Status: Yes
Waste Cd Desc: Other inorganic solid waste

Haz Waste Cd Owner: HQ **Source Type:** R
Haz Waste Cd: F006 **Code Type:** F
BR Waste Cd Active Status: Yes
Waste Cd Active Status: Yes
Waste Cd Desc: WASTEWATER TREATMENT SLUDGES FROM ELECTROPLATING OPERATIONS, EXCEPT FROM THE FOLLOWING PROCESSES: (1) SULFURIC ACID ANODIZING OF ALUMINUM; (2) TIN PLATING ON CARBON STEEL; (3) ZINC PLATING (SEGREGATED BASIS) ON CARBON STEEL; (4) ALUMINUM OR ZINC-ALUMINUM PLATING ON CARBON STEEL; (5) CLEANING/STRIPPING ASSOCIATED WITH TIN, ZINC, AND ALUMINUM PLATING ON CARBON STEEL; AND (6) CHEMICAL ETCHING AND MILLING OF ALUMINUM.

Haz Waste Cd Owner: CA **Source Type:** B
Haz Waste Cd: 122 **Code Type:** X
BR Waste Cd Active Status: Yes
Waste Cd Active Status: Yes
Waste Cd Desc: Alkaline solution without metals (pH > 12.5)

Haz Waste Cd Owner: CA **Source Type:** R
Haz Waste Cd: 141 **Code Type:** X
BR Waste Cd Active Status: Yes
Waste Cd Active Status: Yes
Waste Cd Desc: Off-specification, aged, or surplus inorganics

Haz Waste Cd Owner: CA **Source Type:** R
Haz Waste Cd: 171 **Code Type:** X
BR Waste Cd Active Status: Yes
Waste Cd Active Status: Yes
Waste Cd Desc: Metal sludge (see 121)

Haz Waste Cd Owner: CA **Source Type:** R

Haz Waste Cd: 181 **Code Type:** X
BR Waste Cd Active Status: Yes
Waste Cd Active Status: Yes
Waste Cd Desc: Other inorganic solid waste

Haz Waste Cd Owner: CA **Source Type:** R
Haz Waste Cd: 223 **Code Type:** X
BR Waste Cd Active Status: Yes
Waste Cd Active Status: Yes
Waste Cd Desc: Unspecified oil-containing waste

Haz Waste Cd Owner: CA **Source Type:** R
Haz Waste Cd: 331 **Code Type:** X
BR Waste Cd Active Status: Yes
Waste Cd Active Status: Yes
Waste Cd Desc: Off-specification, aged, or surplus organics

Haz Waste Cd Owner: CA **Source Type:** R
Haz Waste Cd: 711 **Code Type:** X
BR Waste Cd Active Status: Yes
Waste Cd Active Status: Yes
Waste Cd Desc: Liquids with cyanides > 1000 mg/l

Haz Waste Cd Owner: CA **Source Type:** B
Haz Waste Cd: 711 **Code Type:** X
BR Waste Cd Active Status: Yes
Waste Cd Active Status: Yes
Waste Cd Desc: Liquids with cyanides > 1000 mg/l

Haz Waste Cd Owner: CA **Source Type:** B
Haz Waste Cd: 791 **Code Type:** X
BR Waste Cd Active Status: Yes
Waste Cd Active Status: Yes
Waste Cd Desc: Liquids with pH < 2

Haz Waste Cd Owner: HQ **Source Type:** B
Haz Waste Cd: D001 **Code Type:** D
BR Waste Cd Active Status: Yes
Waste Cd Active Status: Yes
Waste Cd Desc: IGNITABLE WASTE

Haz Waste Cd Owner: HQ **Source Type:** N
Haz Waste Cd: F007 **Code Type:** F
BR Waste Cd Active Status: Yes
Waste Cd Active Status: Yes
Waste Cd Desc: SPENT CYANIDE PLATING BATH SOLUTIONS FROM ELECTROPLATING OPERATIONS.

Haz Waste Cd Owner: CA **Source Type:** B
Haz Waste Cd: 223 **Code Type:** X
BR Waste Cd Active Status: Yes
Waste Cd Active Status: Yes
Waste Cd Desc: Unspecified oil-containing waste

Haz Waste Cd Owner: HQ
Haz Waste Cd: F007
BR Waste Cd Active Status: Yes
Waste Cd Active Status: Yes
Waste Cd Desc: SPENT CYANIDE PLATING BATH SOLUTIONS FROM ELECTROPLATING OPERATIONS.
Source Type: B
Code Type: F

Haz Waste Cd Owner: CA
Haz Waste Cd: 171
BR Waste Cd Active Status: Yes
Waste Cd Active Status: Yes
Waste Cd Desc: Metal sludge (see 121)
Source Type: N
Code Type: X

Haz Waste Cd Owner: CA
Haz Waste Cd: 331
BR Waste Cd Active Status: Yes
Waste Cd Active Status: Yes
Waste Cd Desc: Off-specification, aged, or surplus organics
Source Type: N
Code Type: X

Haz Waste Cd Owner: CA
Haz Waste Cd: 122
BR Waste Cd Active Status: Yes
Waste Cd Active Status: Yes
Waste Cd Desc: Alkaline solution without metals (pH > 12.5)
Source Type: R
Code Type: X

Haz Waste Cd Owner: CA
Haz Waste Cd: 151
BR Waste Cd Active Status: Yes
Waste Cd Active Status: Yes
Waste Cd Desc: Asbestos-containing waste
Source Type: R
Code Type: X

Haz Waste Cd Owner: CA
Haz Waste Cd: 214
BR Waste Cd Active Status: Yes
Waste Cd Active Status: Yes
Waste Cd Desc: Unspecified solvent mixture
Source Type: B
Code Type: X

Haz Waste Cd Owner: HQ
Haz Waste Cd: D001
BR Waste Cd Active Status: Yes
Waste Cd Active Status: Yes
Waste Cd Desc: IGNITABLE WASTE
Source Type: N
Code Type: D

Haz Waste Cd Owner: HQ
Haz Waste Cd: D005
BR Waste Cd Active Status: Yes
Waste Cd Active Status: Yes
Waste Cd Desc: BARIUM
Source Type: N
Code Type: D

Haz Waste Cd Owner: CA
Haz Waste Cd: 212
BR Waste Cd Active Status: Yes
Source Type: R
Code Type: X

Waste Cd Active Status: Yes
Waste Cd Desc: Oxygenated solvents (acetone, butanol, ethyl acetate, etc.)

Haz Waste Cd Owner: CA
Haz Waste Cd: 214
Source Type: R
Code Type: X
BR Waste Cd Active Status: Yes
Waste Cd Active Status: Yes
Waste Cd Desc: Unspecified solvent mixture

Haz Waste Cd Owner: CA
Haz Waste Cd: 726
Source Type: R
Code Type: X
BR Waste Cd Active Status: Yes
Waste Cd Active Status: Yes
Waste Cd Desc: Liquids with nickel > 134 mg/l

Haz Waste Cd Owner: HQ
Haz Waste Cd: F007
Source Type: R
Code Type: F
BR Waste Cd Active Status: Yes
Waste Cd Active Status: Yes
Waste Cd Desc: SPENT CYANIDE PLATING BATH SOLUTIONS FROM ELECTROPLATING OPERATIONS.

Haz Waste Cd Owner: HQ
Haz Waste Cd: F008
Source Type: R
Code Type: F
BR Waste Cd Active Status: Yes
Waste Cd Active Status: Yes
Waste Cd Desc: PLATING BATH RESIDUES FROM THE BOTTOM OF PLATING BATHS FROM ELECTROPLATING OPERATIONS IN WHICH CYANIDES ARE USED IN THE PROCESS.

Haz Waste Cd Owner: CA
Haz Waste Cd: 131
Source Type: B
Code Type: X
BR Waste Cd Active Status: Yes
Waste Cd Active Status: Yes
Waste Cd Desc: Aqueous solution (2 < pH < 12.5) containing reactive anions (azide, bromate, chlorate, cyanide, fluoride, hypochlorite, nitrite, perchlorate, and sulfide anions)

Haz Waste Cd Owner: CA
Haz Waste Cd: 171
Source Type: B
Code Type: X
BR Waste Cd Active Status: Yes
Waste Cd Active Status: Yes
Waste Cd Desc: Metal sludge (see 121)

Haz Waste Cd Owner: HQ
Haz Waste Cd: D006
Source Type: B
Code Type: D
BR Waste Cd Active Status: Yes
Waste Cd Active Status: Yes
Waste Cd Desc: CADMIUM

Haz Waste Cd Owner: CA
Haz Waste Cd: 132
Source Type: N
Code Type: X
BR Waste Cd Active Status: Yes
Waste Cd Active Status: Yes
Waste Cd Desc: Aqueous solution w/metals (< restricted levels and see waste code 121 for a list of metals)

Haz Waste Cd Owner: CA
Haz Waste Cd: 214
BR Waste Cd Active Status: Yes
Waste Cd Active Status: Yes
Waste Cd Desc: Unspecified solvent mixture
Source Type: N
Code Type: X

Haz Waste Cd Owner: HQ
Haz Waste Cd: D002
BR Waste Cd Active Status: Yes
Waste Cd Active Status: Yes
Waste Cd Desc: CORROSIVE WASTE
Source Type: N
Code Type: D

Haz Waste Cd Owner: HQ
Haz Waste Cd: F009
BR Waste Cd Active Status: Yes
Waste Cd Active Status: Yes
Waste Cd Desc: SPENT STRIPPING AND CLEANING BATH SOLUTIONS FROM ELECTROPLATING OPERATIONS IN WHICH CYANIDES ARE USED IN THE PROCESS.
Source Type: N
Code Type: F

Haz Waste Cd Owner: CA
Haz Waste Cd: 791
BR Waste Cd Active Status: Yes
Waste Cd Active Status: Yes
Waste Cd Desc: Liquids with pH < 2
Source Type: R
Code Type: X

Haz Waste Cd Owner: CA
Haz Waste Cd: 132
BR Waste Cd Active Status: Yes
Waste Cd Active Status: Yes
Waste Cd Desc: Aqueous solution w/metals (< restricted levels and see waste code 121 for a list of metals)
Source Type: B
Code Type: X

Haz Waste Cd Owner: CA
Haz Waste Cd: 212
BR Waste Cd Active Status: Yes
Waste Cd Active Status: Yes
Waste Cd Desc: Oxygenated solvents (acetone, butanol, ethyl acetate, etc.)
Source Type: B
Code Type: X

Haz Waste Cd Owner: CA
Haz Waste Cd: 461
BR Waste Cd Active Status: Yes
Waste Cd Active Status: Yes
Waste Cd Desc: Degreasing sludge
Source Type: B
Code Type: X

Haz Waste Cd Owner: CA
Haz Waste Cd: 792
BR Waste Cd Active Status: Yes
Waste Cd Active Status: Yes
Waste Cd Desc: Liquids with pH < 2 with metals
Source Type: B
Code Type: X

Haz Waste Cd Owner: CA
Haz Waste Cd: 711
Source Type: N
Code Type: X

BR Waste Cd Active Status: Yes
Waste Cd Active Status: Yes
Waste Cd Desc: Liquids with cyanides > 1000 mg/l

Haz Waste Cd Owner: HQ
Haz Waste Cd: D035
Source Type: N
Code Type: D
BR Waste Cd Active Status: Yes
Waste Cd Active Status: Yes
Waste Cd Desc: METHYL ETHYL KETONE

Haz Waste Cd Owner: HQ
Haz Waste Cd: D035
Source Type: R
Code Type: D
BR Waste Cd Active Status: Yes
Waste Cd Active Status: Yes
Waste Cd Desc: METHYL ETHYL KETONE

Haz Waste Cd Owner: HQ
Haz Waste Cd: D002
Source Type: R
Code Type: D
BR Waste Cd Active Status: Yes
Waste Cd Active Status: Yes
Waste Cd Desc: CORROSIVE WASTE

Haz Waste Cd Owner: HQ
Haz Waste Cd: F009
Source Type: R
Code Type: F
BR Waste Cd Active Status: Yes
Waste Cd Active Status: Yes
Waste Cd Desc: SPENT STRIPPING AND CLEANING BATH SOLUTIONS FROM ELECTROPLATING OPERATIONS IN WHICH CYANIDES ARE USED IN THE PROCESS.

Haz Waste Cd Owner: CA
Haz Waste Cd: 331
Source Type: B
Code Type: X
BR Waste Cd Active Status: Yes
Waste Cd Active Status: Yes
Waste Cd Desc: Off-specification, aged, or surplus organics

Haz Waste Cd Owner: CA
Haz Waste Cd: 352
Source Type: B
Code Type: X
BR Waste Cd Active Status: Yes
Waste Cd Active Status: Yes
Waste Cd Desc: Other organic solids

Haz Waste Cd Owner: CA
Haz Waste Cd: 726
Source Type: B
Code Type: X
BR Waste Cd Active Status: Yes
Waste Cd Active Status: Yes
Waste Cd Desc: Liquids with nickel > 134 mg/l

Haz Waste Cd Owner: HQ
Haz Waste Cd: D002
Source Type: B
Code Type: D
BR Waste Cd Active Status: Yes
Waste Cd Active Status: Yes
Waste Cd Desc: CORROSIVE WASTE

Haz Waste Cd Owner: HQ
Haz Waste Cd: F003
Source Type: B
Code Type: F
BR Waste Cd Active Status: Yes
Waste Cd Active Status: Yes
Waste Cd Desc: THE FOLLOWING SPENT NONHALOGENATED SOLVENTS: XYLENE, ACETONE, ETHYL ACETATE, ETHYL BENZENE, ETHYL ETHER, METHYL ISOBUTYL KETONE, N-BUTYL ALCOHOL, CYCLOHEXANONE, AND METHANOL; ALL SPENT SOLVENT MIXTURES/BLENDS CONTAINING, BEFORE USE, ONLY THE ABOVE SPENT NONHALOGENATED SOLVENTS; AND ALL SPENT SOLVENT MIXTURES/BLENDS CONTAINING, BEFORE USE, ONE OR MORE OF THE ABOVE NONHALOGENATED SOLVENTS, AND A TOTAL OF TEN PERCENT OR MORE (BY VOLUME) OF ONE OR MORE OF THOSE SOLVENTS LISTED IN F001, F002, F004, AND F005; AND STILL BOTTOMS FROM THE RECOVERY OF THESE SPENT SOLVENTS AND SPENT SOLVENT MIXTURES.

Haz Waste Cd Owner: HQ
Haz Waste Cd: F005
Source Type: B
Code Type: F
BR Waste Cd Active Status: Yes
Waste Cd Active Status: Yes
Waste Cd Desc: THE FOLLOWING SPENT NONHALOGENATED SOLVENTS: TOLUENE, METHYL ETHYL KETONE, CARBON DISULFIDE, ISOBUTANOL, PYRIDINE, BENZENE, 2-ETHOXYETHANOL, AND 2-NITROPROPANE; ALL SPENT SOLVENT MIXTURES/BLENDS CONTAINING, BEFORE USE, A TOTAL OF TEN PERCENT OR MORE (BY VOLUME) OF ONE OR MORE OF THE ABOVE NONHALOGENATED SOLVENTS OR THOSE SOLVENTS LISTED IN F001, F002, OR F004; AND STILL BOTTOMS FROM THE RECOVERY OF THESE SPENT SOLVENTS AND SPENT SOLVENT MIXTURES.

Haz Waste Cd Owner: CA
Haz Waste Cd: 726
Source Type: N
Code Type: X
BR Waste Cd Active Status: Yes
Waste Cd Active Status: Yes
Waste Cd Desc: Liquids with nickel > 134 mg/l

Haz Waste Cd Owner: HQ
Haz Waste Cd: F008
Source Type: N
Code Type: F
BR Waste Cd Active Status: Yes
Waste Cd Active Status: Yes
Waste Cd Desc: PLATING BATH RESIDUES FROM THE BOTTOM OF PLATING BATHS FROM ELECTROPLATING OPERATIONS IN WHICH CYANIDES ARE USED IN THE PROCESS.

Haz Waste Cd Owner: HQ
Haz Waste Cd: D003
Source Type: N
Code Type: D
BR Waste Cd Active Status: Yes
Waste Cd Active Status: Yes
Waste Cd Desc: REACTIVE WASTE

Haz Waste Cd Owner: CA
Haz Waste Cd: 352
Source Type: R
Code Type: X
BR Waste Cd Active Status: Yes
Waste Cd Active Status: Yes
Waste Cd Desc: Other organic solids

Haz Waste Cd Owner: HQ
Haz Waste Cd: F009
Source Type: B
Code Type: F
BR Waste Cd Active Status: Yes
Waste Cd Active Status: Yes
Waste Cd Desc: SPENT STRIPPING AND CLEANING BATH SOLUTIONS FROM ELECTROPLATING OPERATIONS IN WHICH

Haz Waste Cd Owner: HQ
Haz Waste Cd: D001
BR Waste Cd Active Status: Yes
Waste Cd Active Status: Yes
Waste Cd Desc: IGNITABLE WASTE
Source Type: R
Code Type: D

Haz Waste Cd Owner: CA
Haz Waste Cd: 221
BR Waste Cd Active Status: Yes
Waste Cd Active Status: Yes
Waste Cd Desc: Waste oil and mixed oil
Source Type: B
Code Type: X

Haz Waste Cd Owner: HQ
Haz Waste Cd: D008
BR Waste Cd Active Status: Yes
Waste Cd Active Status: Yes
Waste Cd Desc: LEAD
Source Type: R
Code Type: D

Haz Waste Cd Owner: HQ
Haz Waste Cd: F003
BR Waste Cd Active Status: Yes
Waste Cd Active Status: Yes
Waste Cd Desc: THE FOLLOWING SPENT NONHALOGENATED SOLVENTS: XYLENE, ACETONE, ETHYL ACETATE, ETHYL BENZENE, ETHYL ETHER, METHYL ISOBUTYL KETONE, N-BUTYL ALCOHOL, CYCLOHEXANONE, AND METHANOL; ALL SPENT SOLVENT MIXTURES/BLENDS CONTAINING, BEFORE USE, ONLY THE ABOVE SPENT NONHALOGENATED SOLVENTS; AND ALL SPENT SOLVENT MIXTURES/BLENDS CONTAINING, BEFORE USE, ONE OR MORE OF THE ABOVE NONHALOGENATED SOLVENTS, AND A TOTAL OF TEN PERCENT OR MORE (BY VOLUME) OF ONE OR MORE OF THOSE SOLVENTS LISTED IN F001, F002, F004, AND F005; AND STILL BOTTOMS FROM THE RECOVERY OF THESE SPENT SOLVENTS AND SPENT SOLVENT MIXTURES.
Source Type: R
Code Type: F

Haz Waste Cd Owner: CA
Haz Waste Cd: 343
BR Waste Cd Active Status: Yes
Waste Cd Active Status: Yes
Waste Cd Desc: Unspecified organic liquid mixture
Source Type: R
Code Type: X

Haz Waste Cd Owner: CA
Haz Waste Cd: 181
BR Waste Cd Active Status: Yes
Waste Cd Active Status: Yes
Waste Cd Desc: Other inorganic solid waste
Source Type: B
Code Type: X

Haz Waste Cd Owner: HQ
Haz Waste Cd: D003
BR Waste Cd Active Status: Yes
Waste Cd Active Status: Yes
Waste Cd Desc: REACTIVE WASTE
Source Type: B
Code Type: D

Haz Waste Cd Owner: HQ
Haz Waste Cd: D008
BR Waste Cd Active Status: Yes
Source Type: B
Code Type: D

Waste Cd Active Status: Yes
Waste Cd Desc: LEAD

Haz Waste Cd Owner: HQ
Source Type: B
Haz Waste Cd: D035
Code Type: D
BR Waste Cd Active Status: Yes
Waste Cd Active Status: Yes
Waste Cd Desc: METHYL ETHYL KETONE

Haz Waste Cd Owner: HQ
Source Type: B
Haz Waste Cd: F006
Code Type: F
BR Waste Cd Active Status: Yes
Waste Cd Active Status: Yes
Waste Cd Desc: WASTEWATER TREATMENT SLUDGES FROM ELECTROPLATING OPERATIONS, EXCEPT FROM THE FOLLOWING PROCESSES: (1) SULFURIC ACID ANODIZING OF ALUMINUM; (2) TIN PLATING ON CARBON STEEL; (3) ZINC PLATING (SEGREGATED BASIS) ON CARBON STEEL; (4) ALUMINUM OR ZINC-ALUMINUM PLATING ON CARBON STEEL; (5) CLEANING/STRIPPING ASSOCIATED WITH TIN, ZINC, AND ALUMINUM PLATING ON CARBON STEEL; AND (6) CHEMICAL ETCHING AND MILLING OF ALUMINUM.

Haz Waste Cd Owner: HQ
Source Type: N
Haz Waste Cd: D006
Code Type: D
BR Waste Cd Active Status: Yes
Waste Cd Active Status: Yes
Waste Cd Desc: CADMIUM

Haz Waste Cd Owner: HQ
Source Type: N
Haz Waste Cd: D008
Code Type: D
BR Waste Cd Active Status: Yes
Waste Cd Active Status: Yes
Waste Cd Desc: LEAD

Haz Waste Cd Owner: HQ
Source Type: N
Haz Waste Cd: F003
Code Type: F
BR Waste Cd Active Status: Yes
Waste Cd Active Status: Yes
Waste Cd Desc: THE FOLLOWING SPENT NONHALOGENATED SOLVENTS: XYLENE, ACETONE, ETHYL ACETATE, ETHYL BENZENE, ETHYL ETHER, METHYL ISOBUTYL KETONE, N-BUTYL ALCOHOL, CYCLOHEXANONE, AND METHANOL; ALL SPENT SOLVENT MIXTURES/BLENDS CONTAINING, BEFORE USE, ONLY THE ABOVE SPENT NONHALOGENATED SOLVENTS; AND ALL SPENT SOLVENT MIXTURES/BLENDS CONTAINING, BEFORE USE, ONE OR MORE OF THE ABOVE NONHALOGENATED SOLVENTS, AND A TOTAL OF TEN PERCENT OR MORE (BY VOLUME) OF ONE OR MORE OF THOSE SOLVENTS LISTED IN F001, F002, F004, AND F005; AND STILL BOTTOMS FROM THE RECOVERY OF THESE SPENT SOLVENTS AND SPENT SOLVENT MIXTURES.

NAICS Details

Source Type: N
NAICS Active Status: Yes
NAICS Cd Owner: HQ
NAICS Cycle: 2002
NAICS Code: 334413
NAICS Description: SEMICONDUCTOR AND RELATED DEVICE MANUFACTURING

Source Type: N
NAICS Active Status: Yes
NAICS Cd Owner: HQ
NAICS Cycle: 2012
NAICS Code: 423690

NAICS Description: OTHER ELECTRONIC PARTS AND EQUIPMENT MERCHANT WHOLESALERS

Source Type: R
NAICS Cd Owner: HQ
NAICS Code: 334413
NAICS Description: SEMICONDUCTOR AND RELATED DEVICE MANUFACTURING
NAICS Active Status: Yes
NAICS Cycle: 2002

Source Type: I
NAICS Cd Owner: HQ
NAICS Code: 334413
NAICS Description: SEMICONDUCTOR AND RELATED DEVICE MANUFACTURING
NAICS Active Status: Yes
NAICS Cycle: 2002

Source Type: B
NAICS Cd Owner: HQ
NAICS Code: 334413
NAICS Description: SEMICONDUCTOR AND RELATED DEVICE MANUFACTURING
NAICS Active Status: Yes
NAICS Cycle: 2002

Source Type: N
NAICS Cd Owner: HQ
NAICS Code: 551114
NAICS Description: CORPORATE, SUBSIDIARY, AND REGIONAL MANAGING OFFICES
NAICS Active Status: Yes
NAICS Cycle: 2002

Owner/Operator Details

Owner/Operator Ind: CO
Name: KYOCERA INTERNATIONAL INC
Street No:
Street 1: NOT REQUIRED
Street 2:
City: NOT REQUIRED
State: ME
Source Type: N
Country:
Zip Code: 99999
Phone: 415-555-1212
Type: P
Date Became Current:
Date Ended Current:

Owner/Operator Ind: CO
Name: KYOCERA INTERNATIONAL, INC.
Street No: 8611
Street 1: BALBOA AVE.
Street 2:
City: SAN DIEGO
State: CA
Source Type: N
Country: US
Zip Code: 92123
Phone: 858-576-2600
Type: P
Date Became Current: 20160701
Date Ended Current:

Owner/Operator Ind: CO
Name: KYOCERA AMERICA, INC
Street No: 8611
Street 1: BALBOA AVE
Street 2:
City: SAN DIEGO
State: CA
Source Type: B
Country:
Zip Code: 92123
Phone: 858-576-2777
Type: P
Date Became Current: 19750301
Date Ended Current:

Owner/Operator Ind:	CP	**Country:**	
Name:	KYOCERA AMERICA, INC	**Zip Code:**	92123
Street No:	8611	**Phone:**	858-576-2777
Street 1:	BALBOA AVE	**Type:**	P
Street 2:		**Date Became Current:**	19750301
City:	SAN DIEGO	**Date Ended Current:**	
State:	CA		
Source Type:	B		

Owner/Operator Ind:	CP	**Country:**	US
Name:	KYOCERA INTERNATIONAL, INC.	**Zip Code:**	
Street No:		**Phone:**	
Street 1:		**Type:**	P
Street 2:		**Date Became Current:**	20160701
City:		**Date Ended Current:**	
State:			
Source Type:	N		

Owner/Operator Ind:	CO	**Country:**	US
Name:	KYOCERA AMERICA, INC.	**Zip Code:**	92123
Street No:		**Phone:**	
Street 1:	8611 BALBOA AVE.	**Type:**	P
Street 2:		**Date Became Current:**	19750301
City:	SAN DIEGO	**Date Ended Current:**	
State:	CA		
Source Type:	R		

Owner/Operator Ind:	CP	**Country:**	
Name:	KYOCERA AMERICA, INC	**Zip Code:**	92123
Street No:		**Phone:**	
Street 1:		**Type:**	P
Street 2:		**Date Became Current:**	19750301
City:		**Date Ended Current:**	
State:	CA		
Source Type:	B		

Owner/Operator Ind:	CP	**Country:**	
Name:	NOT REQUIRED	**Zip Code:**	99999
Street No:		**Phone:**	415-555-1212
Street 1:	NOT REQUIRED	**Type:**	P
Street 2:		**Date Became Current:**	
City:	NOT REQUIRED	**Date Ended Current:**	
State:	ME		
Source Type:	I		

Owner/Operator Ind:	CP	**Country:**	US
Name:	KYOCERA AMERICA, INC	**Zip Code:**	
Street No:		**Phone:**	
Street 1:		**Type:**	P
Street 2:		**Date Became Current:**	19750301
City:		**Date Ended Current:**	
State:			

Source Type: R

Owner/Operator Ind: CO
Name: KYOCERA AMERICA INC
Street No: 8611
Street 1: BALBOA AVE
Street 2:
City: SAN DIEGO
State: CA
Source Type: B

Country:
Zip Code: 92123
Phone: 858-576-2777
Type: P
Date Became Current: 19750301
Date Ended Current:

Owner/Operator Ind: CP
Name: KYOCERA AMERICA, INC.
Street No:
Street 1:
Street 2:
City:
State:
Source Type: B

Country:
Zip Code:
Phone:
Type: P
Date Became Current: 19750301
Date Ended Current:

Owner/Operator Ind: CP
Name: KYOCERA AMERICA, INC.
Street No:
Street 1:
Street 2:
City:
State:
Source Type: R

Country: US
Zip Code:
Phone:
Type: P
Date Became Current: 19750301
Date Ended Current:

Owner/Operator Ind: CO
Name: KYOCERA AMERICA, INC.
Street No: 8611
Street 1: BALBOA AVE.
Street 2:
City: SAN DIEGO
State: CA
Source Type: B

Country: US
Zip Code: 92123
Phone: 858-576-2600
Type: P
Date Became Current: 19750301
Date Ended Current:

Owner/Operator Ind: CO
Name: KYOCERA AMERICA, INC
Street No: 8611
Street 1: BALBOA AVE
Street 2:
City: SAN DIEGO
State: CA
Source Type: B

Country:
Zip Code: 92123
Phone: 858-576-2600
Type: P
Date Became Current: 19750301
Date Ended Current:

Owner/Operator Ind: CP
Name: KYOCERA AMERICA INC
Street No: 8611
Street 1: BALBOA AVE
Street 2:

Country: US
Zip Code: 92123
Phone: 858-576-2777
Type: P
Date Became Current: 19750301

Map Key	Number of Records	Direction	Distance (mi/ft)	Elev/Diff (ft)	Site	DB

City:	SAN DIEGO		**Date Ended Current:**		
State:	CA				
Source Type:	B				
Owner/Operator Ind:	CO		**Country:**	US	
Name:	KYOCERA AMERICA, INC		**Zip Code:**	92123	
Street No:			**Phone:**		
Street 1:	8611 BALBOA AVE		**Type:**	P	
Street 2:			**Date Became Current:**	19750301	
City:	SAN DIEGO		**Date Ended Current:**		
State:	CA				
Source Type:	R				

Map Key	Number of Records	Direction	Distance (mi/ft)	Elev/Diff (ft)	Site	DB
17	19 of 21	-	0.00 / 0.00	415.63 / -7	KYOCERA AMERICA INC 8611 BALBOA AVE CA	SANDIEGO SAM

Record ID:	DEH1989-LSAM-H00062-001	**Object ID:**	1329
Record Type:	SAM Investigation	**ID:**	1330
Status:	Completed	**Feature ID:**	
REST Record ID:	DEH1989-LSAM-H00062-001	**Parcel No:**	369-140-17-00
Record Name:	KYOCERA AMERICA INC	**SWRCB Global ID:**	T0607300283
Record Status:	Completed	**H No:**	H00062
Record Alias:	SAM Investigation	**Historical Name:**	KYOCERA AMERICA INC
Date:	06/01/1989	**Agency Name:**	COSD
Primary Parcel:	YES	**Fire Agency:**	
Primary Address:	YES	**Funding:**	F - LOP Federal Fund
Address:	8611 BALBOA AVE, SAN DIEGO CA 92123	**GT Global ID:**	T0607300283
Address Type:	ALIAS	**GT RB Case No:**	9UT1458
Street String:	8611 BALBOA AVE	**GT Cuf Case:**	YES
Zip Code:	92123	**GT Case Type:**	LUST Cleanup Site
Zip Community:		**GT Lead Agency:**	SAN DIEGO COUNTY LOP
Jurisdictiction:		**GT County:**	San Diego
Census Tract:		**GT Latitude:**	32.81998
BOS District:		**GT Longitude:**	-117.141948
Watershed Basin:		**Latitude GS84:**	
Water Purveyor:		**Longitude GS84:**	
KIVA per Tp per No:	6SAM H00062	**Point X:**	6287663.41011372
X:		**Point Y:**	1879424.60990156
Y:			

Case No:	H00062-001
Case Type:	LOP - Local Oversight Program
REST Record Type:	LUEG-DEH/LWQD/SAM Investigation/NA
Opened Date:	612662400000
Opened Date Converted:	05/31/1989 08:00PM
Full Name DEH Permit Owner:	
Lead Agency:	DEH/SAM
Lead Agency Date:	612662400000
Lead Agency Date Converted:	05/31/1989 08:00PM
Geo SRC:	Mapped to XY from previous SAM Layer
GT Status:	Completed - Case Closed
GT Status Date:	729734400000

Map Key	Number of Records	Direction	Distance (mi/ft)	Elev/Diff (ft)	Site	DB

GT Status Date Converted: 02/14/1993 08:00PM
Thomasbros Mappage Grid:

---

17 | **20 of 21** | **-** | **0.00 / 0.00** | **415.63 / -7** | **KYOCERA AMERICA INC**
8611 BALBOA AVE
CA | **SANDIEGO SAM**

Record ID:	DEH1991-LSAM-H00062-002	**Object ID:**	2198
Record Type:	SAM Investigation	**ID:**	2200
Status:	Completed	**Feature ID:**	
REST Record ID:	DEH1991-LSAM-H00062-002	**Parcel No:**	369-140-17-00
Record Name:	KYOCERA AMERICA INC	**SWRCB Global ID:**	T0608123224
Record Status:	Completed	**H No:**	H00062
Record Alias:	SAM Investigation	**Historical Name:**	KYOCERA BUILDING NO. 1
Date:	05/03/1991	**Agency Name:**	COSD
Primary Parcel:	YES	**Fire Agency:**	
Primary Address:	YES	**Funding:**	V - Private - VAP
Address:	8611 BALBOA AVE, SAN DIEGO CA 92123	**GT Global ID:**	T0608123224
Address Type:	ALIAS	**GT RB Case No:**	
Street String:	8611 BALBOA AVE	**GT Cuf Case:**	NO
Zip Code:	92123	**GT Case Type:**	Cleanup Program Site
Zip Community:		**GT Lead Agency:**	SAN DIEGO COUNTY LOP
Jurisdictiction:		**GT County:**	San Diego
Census Tract:		**GT Latitude:**	32.820035
BOS District:		**GT Longitude:**	-117.141931
Watershed Basin:		**Latitude GS84:**	
Water Purveyor:		**Longitude GS84:**	
KIVA per Tp per No:	6SAM H00062	**Point X:**	6287663.41011372
X:		**Point Y:**	1879424.60990156
Y:			

Case No: H00062-002
Case Type: VAP - Voluntary Assistance Program
REST Record Type: LUEG-DEH/LWQD/SAM Investigation/NA
Opened Date: 673228800000
Opened Date Converted: 05/02/1991 08:00PM
Full Name DEH Permit Owner:
Lead Agency: DEH/SAM
Lead Agency Date: 673228800000
Lead Agency Date Converted: 05/02/1991 08:00PM
Geo SRC: Mapped to XY from previous SAM Layer
GT Status: Completed - Case Closed
GT Status Date: 745804800000
GT Status Date Converted: 08/19/1993 08:00PM
Thomasbros Mappage Grid:

---

17 | **21 of 21** | **-** | **0.00 / 0.00** | **415.63 / -7** | **KYOCERA INTERNATIONAL, INC.**
8611 BALBOA AVE
SAN DIEGO CA 92123 | **SANDIEGO UST**

Record ID:	DEH2002-HUPFP-100062	**Own or Operate UG:**	No
CERS ID:	10123747	**Own or Operate AG:**	Yes

Facility ID:	37-000-100062	**Haz. Mat. On-Site:**	Yes
EPA ID No:	CAD047896097	**Haz. Waste Gen:**	Yes
Permit Status:	Permit Renewed	**HHW Collection:**	No
Active Permit:	YES	**Recycle:**	No
Facility Type UST:		**RCRA Large Qty. Gen:**	Yes
Business Phone:	858-576-2600	**Latitude:**	32.820897016527276
Business Fax:	0	**Longitude:**	-117.14246709300018

Onsite Haz. Waste Trtmnt: Yes

Mailing Address: 8611 BALBOA AV, SAN DIEGO, CA 92123-1580

--Details--

ID:	3
Tank ID:	15563
Last Updated:	2017-10-23T23:59:09.000
UST Perm Close Date:	08/05/1991
Tank Status:	Removed
Type of Tank:	95
Piping System Type:	
Tank Use:	04
Tank Capacity (Gal):	7500
Tank Contents:	
Other Content Info:	
Tank Owner Name:	KYOCERA INTERNATIONAL INC

ID:	1
Tank ID:	15561
Last Updated:	2017-10-23T23:59:09.000
UST Perm Close Date:	01/06/1989
Tank Status:	Removed
Type of Tank:	01
Piping System Type:	
Tank Use:	01
Tank Capacity (Gal):	1000
Tank Contents:	02
Other Content Info:	
Tank Owner Name:	KYOCERA INTERNATIONAL INC

ID:	2
Tank ID:	15562
Last Updated:	2017-10-23T23:59:09.000
UST Perm Close Date:	08/05/1991
Tank Status:	Removed
Type of Tank:	95
Piping System Type:	
Tank Use:	04
Tank Capacity (Gal):	7500
Tank Contents:	
Other Content Info:	
Tank Owner Name:	KYOCERA INTERNATIONAL INC

ID: 4

Map Key	Number of Records	Direction	Distance (mi/ft)	Elev/Diff (ft)	Site	DB

Tank ID: 15564
Last Updated: 2017-10-23T23:59:09.000
UST Perm Close Date: 06/24/1997
Tank Status: Removed
Type of Tank: 95
Piping System Type:
Tank Use: 04
Tank Capacity (Gal): 550
Tank Contents:
Other Content Info:
Tank Owner Name: KYOCERA INTERNATIONAL INC

Map Key	Number of Records	Direction	Distance (mi/ft)	Elev/Diff (ft)	Site	DB
18	1 of 1	-	0.00 / 0.00	427.02 / 4	Jack Henry & Associates 8975 BALBOA AVE SAN DIEGO CA 92123	CERS TANK

Site ID: 158778
Latitude: 32.820805
Longitude: -117.135094

Regulated Programs

EI ID: 10390471 **EI Description:** Chemical Storage Facilities

EI ID: 10390471 **EI Description:** Aboveground Petroleum Storage

Affiliations

Affil Type Desc: Environmental Contact
Entity Name: Dan Gibson
Entity Title:
Address: 8975 BALBOA AV
City: SAN DIEGO
State: CA
Country:
Zip Code: 92123
Phone: (619) 455-6457

Affil Type Desc: Parent Corporation
Entity Name: Jack Henry
Entity Title:
Address:
City:
State:
Country:
Zip Code:
Phone:

Affil Type Desc: CUPA District
Entity Name: San Diego County Env Health

Entity Title:	
Address:	PO Box 129261
City:	San Diego
State:	CA
Country:	
Zip Code:	92112-9261
Phone:	(858) 505-6880

Affil Type Desc:	Identification Signer
Entity Name:	Daniel Gibson
Entity Title:	Facilities Supervisor
Address:	
City:	
State:	
Country:	
Zip Code:	
Phone:	

Affil Type Desc:	Secondary Emergency Contact
Entity Name:	DALE HENNING
Entity Title:	SR MANAGER, FACILITIES
Address:	
City:	
State:	
Country:	
Zip Code:	
Phone:	(214) 616-1601

Affil Type Desc:	Legal Owner
Entity Name:	JACK HENRY& ASSOCIATES INC
Entity Title:	
Address:	663 W HIGHWAY 60
City:	MONETT
State:	MO
Country:	United States
Zip Code:	65708
Phone:	(417) 235-8406

Affil Type Desc:	Operator
Entity Name:	JACK HENRY& ASSOCIATES INC
Entity Title:	
Address:	
City:	
State:	
Country:	
Zip Code:	
Phone:	(619) 542-6700

Affil Type Desc:	Primary Emergency Contact
Entity Name:	Dan Gibson
Entity Title:	FACILITY Supervisor
Address:	

City:
State:
Country:
Zip Code:
Phone: (619) 455-6457

Affil Type Desc: Document Preparer
Entity Name: Daniel Gibson
Entity Title:
Address:
City:
State:
Country:
Zip Code:
Phone:

Affil Type Desc: Facility Mailing Address
Entity Name: Mailing Address
Entity Title:
Address: 8975 BALBOA AVE
City: SAN DIEGO
State: CA
Country:
Zip Code: 92123
Phone:

Coordinates

Env Int Type Code: APSA
Program ID: 10390471
Latitude: 32.820800
Longitude: -117.135090
Coord Name:
Ref Point Type Desc: Center of a facility or station.

Evaluations

Eval Date: 1/18/2017
Violations Found: Yes
Eval General Type: Compliance Evaluation Inspection
Eval Type: Routine done by local agency
Eval Division: San Diego County Department of Env Health
Eval Program: APSA
Eval Source: CERS
Eval Notes:

Inspector: Preece Sharon Inspection ID:5607030

Eval Date: 2/13/2015
Violations Found: No
Eval General Type: Compliance Evaluation Inspection
Eval Type: Routine done by local agency
Eval Division: San Diego County Department of Env Health

Eval Program: APSA
Eval Source: CERS
Eval Notes:

Inspector: Preece Sharon Inspection ID:4280649

Eval Date: 2/13/2015
Violations Found: Yes
Eval General Type: Compliance Evaluation Inspection
Eval Type: Routine done by local agency
Eval Division: San Diego County Department of Env Health
Eval Program: HMRRP
Eval Source: CERS
Eval Notes:

Inspector: Preece Sharon Inspection ID:4280649

Eval Date: 1/18/2017
Violations Found: Yes
Eval General Type: Compliance Evaluation Inspection
Eval Type: Routine done by local agency
Eval Division: San Diego County Department of Env Health
Eval Program: HMRRP
Eval Source: CERS
Eval Notes:

Inspector: Preece Sharon Inspection ID:5607030

Violations

Violation Date: 2/13/2015 ***Violation Program:*** HMRRP
Violation Division: San Diego County Department of Env Health ***Violation Source:*** CERS
Citation: HSC 6.95 25508(a)(1) - California Health and Safety Code, Chapter 6.95, Section(s) 25508(a)(1)
Violation Notes:

Returned to compliance on 03/13/2015.

Violation Description:

Failure to establish and electronically submit an adequate training program in safety procedures in the event of a release or threatened release of a hazardous material.

Violations

Violation Date: 2/13/2015 ***Violation Program:*** HMRRP
Violation Division: San Diego County Department of Env Health ***Violation Source:*** CERS
Citation: HSC 6.95 25508.2 - California Health and Safety Code, Chapter 6.95, Section(s) 25508.2
Violation Notes:

Returned to compliance on 03/13/2015.

Violation Description:

Failure to annually review and electronically certify that the business plan is complete, accurate, and up-to-date.

Violations

Violation Date: 1/18/2017 ***Violation Program:*** HMRRP
Violation Division: San Diego County Department of Env Health ***Violation Source:*** CERS
Citation: HSC 6.95 25508.2 - California Health and Safety Code, Chapter 6.95, Section(s) 25508.2
Violation Notes:

Returned to compliance on 01/24/2017.

Violation Description:

Failure to annually review and electronically certify that the business plan is complete and accurate on or before the annual due date.

Violations

Violation Date: 1/18/2017 ***Violation Program:*** APSA
Violation Division: San Diego County Department of Env Health ***Violation Source:*** CERS
Citation: HSC 6.67 25270.4.5 (a) - California Health and Safety Code, Chapter 6.67, Section(s) 25270.4.5 (a)
Violation Notes:

Returned to compliance on 02/09/2017.

Violation Description:

Failure to complete a review and evaluation of the SPCC Plan at least once every five years, document the completion of the review, and sign a statement as to whether the SPCC Plan will be amended.

Violations

Violation Date: 1/18/2017 ***Violation Program:*** HMRRP
Violation Division: San Diego County Department of Env Health ***Violation Source:*** CERS
Citation: HSC 6.95 25505(a)(4) - California Health and Safety Code, Chapter 6.95, Section(s) 25505(a)(4)
Violation Notes:

Returned to compliance on 02/13/2017.

Violation Description:

Failure to provide initial and annual training to all employees in safety procedures in the event of a release or threatened release of a hazardous material or failure to document and maintain training records for a minimum of three years.

Violations

Violation Date: 1/18/2017 ***Violation Program:*** APSA
Violation Division: San Diego County Department of Env Health ***Violation Source:*** CERS
Citation: HSC 6.67 25270.4.5(a) - California Health and Safety Code, Chapter 6.67, Section(s) 25270.4.5(a)
Violation Notes:

Returned to compliance on 02/13/2017.

Violation Description:

Failure to discuss in the SPCC Plan conformance with SPCC requirements and other effective discharge prevention and containment procedures, or any applicable more stringent State rules, regulations, and guidelines.

---

19 | ***1 of 1*** | ***-*** | ***0.00 / 0.00*** | ***416.44 / -7*** | ***KYOCERA INTERNATIONAL INC***
8611 BALBOA AVE
SAN DIEGO CA 92123 | ***TRIS***

TRI Facility ID:	92123KYCRM8611B	***Year:***	2016
BIA Code:		***Tribe:***	
Federal Facility:	NO	***County:***	SAN DIEGO
FRS ID:	110010061333		

--Details--

Primary SIC:	
Primary NAICS:	334413
Document Number:	1316215732001
Chemical:	LEAD COMPOUNDS
CAS/Compound ID:	N420
Clean Air Act?:	YES
Classification:	PBT
Metal:	YES
Metal Category:	1
Carcinogen:	NO
Unit of Measure:	Pounds
On-Site Release Total:	0
Total Releases:	305
Sec 8 Releases:	0
On-site Contained:	0
On-Site Other:	0
On-site Energy Recovery:	0
On-Site Recycling:	0
On-Site Treatment:	0
Production Waste:	305
One-Time Release:	
Production Ratio:	.93
Parent Company Name:	NA
Parent Company DB No:	

---

20 | ***1 of 3*** | ***-*** | ***0.00 / 0.00*** | ***416.44 / -7*** | ***KYOCERA AMERICA INC***
8611 BALBOA AVE
SAN DIEGO CA 92123 | ***TRIS***

TRI Facility ID:	92123KYCRM8611B	***Year:***	2013
BIA Code:		***Tribe:***	
Federal Facility:	NO	***County:***	SAN DIEGO
FRS ID:			

Map Key	Number of Records	Direction	Distance (mi/ft)	Elev/Diff (ft)	Site	DB

--Details--

Primary SIC:	
Primary NAICS:	334413
Document Number:	1313211302563
Chemical:	LEAD COMPOUNDS
CAS/Compound ID:	N420
Clean Air Act?:	YES
Classification:	PBT
Metal:	YES
Metal Category:	1
Carcinogen:	NO
Unit of Measure:	Pounds
On-Site Release Total:	0
Total Releases:	34
Sec 8 Releases:	0
On-site Contained:	0
On-Site Other:	0
On-site Energy Recovery:	0
On-Site Recycling:	0
On-Site Treatment:	0
Production Waste:	81
One-Time Release:	
Production Ratio:	0.82
Parent Company Name:	KYOCERA INTERNATIONAL INC
Parent Company DB No:	47896097

20	***2 of 3***	***-***	***0.00 / 0.00***	***416.44 / -7***	***KYOCERA AMERICA INC 8611 BALBOA AVE SAN DIEGO CA 92123***	***TRIS***

TRI Facility ID:	92123KYCRM8611B	**Year:**	2014
BIA Code:		**Tribe:**	
Federal Facility:	NO	**County:**	SAN DIEGO
FRS ID:			

--Details--

Primary SIC:	
Primary NAICS:	334413
Document Number:	1314212358079
Chemical:	LEAD COMPOUNDS
CAS/Compound ID:	N420
Clean Air Act?:	YES
Classification:	PBT
Metal:	YES
Metal Category:	1
Carcinogen:	NO
Unit of Measure:	Pounds
On-Site Release Total:	0
Total Releases:	82
Sec 8 Releases:	0

Map Key	Number of Records	Direction	Distance (mi/ft)	Elev/Diff (ft)	Site	DB

On-site Contained:	0
On-Site Other:	0
On-site Energy Recovery:	0
On-Site Recycling:	0
On-Site Treatment:	0
Production Waste:	87
One-Time Release:	
Production Ratio:	1.46
Parent Company Name:	KYOCERA INTERNATIONAL INC
Parent Company DB No:	47896097

Map Key	Number of Records	Direction	Distance (mi/ft)	Elev/Diff (ft)	Site	DB
20	3 of 3	-	0.00 / 0.00	416.44 / -7	KYOCERA AMERICA INC 8611 BALBOA AVE SAN DIEGO CA 92123	TRIS

TRI Facility ID:	92123KYCRM8611B	**Year:**	2015
BIA Code:		**Tribe:**	
Federal Facility:	NO	**County:**	SAN DIEGO
FRS ID:	110010061333		

--Details--

Primary SIC:	
Primary NAICS:	334413
Document Number:	1315214189591
Chemical:	LEAD COMPOUNDS
CAS/Compound ID:	N420
Clean Air Act?:	YES
Classification:	PBT
Metal:	YES
Metal Category:	1
Carcinogen:	NO
Unit of Measure:	Pounds
On-Site Release Total:	0
Total Releases:	99
Sec 8 Releases:	0
On-site Contained:	0
On-Site Other:	0
On-site Energy Recovery:	0
On-Site Recycling:	0
On-Site Treatment:	0
Production Waste:	99
One-Time Release:	
Production Ratio:	1.3
Parent Company Name:	KYOCERA INTERNATIONAL INC
Parent Company DB No:	047896097

Map Key	Number of Records	Direction	Distance (mi/ft)	Elev/Diff (ft)	Site	DB
21	1 of 1	-	0.00 / 0.00	416.44 / -7	KYOCERA AMERICA INC 8611BALBOA AV SAN DIEGO CA 92123	EMISSIONS

1993 Criteria Data

Facility ID:	2631	***CERR Code:***	
Facility SIC Code:	3674	***TOGT:***	27.4
CO:	37	***ROGT:***	18.9
Air Basin:	SD	***COT:***	
District:	SD	***NOXT:***	0
COID:	SD	***SOXT:***	0
DISN:	SAN DIEGO COUNTY APCD	***PMT:***	0
CHAPIS:		***PM10T:***	0

1993 Toxic Data

Facility ID:	2631	***COID:***	SD
Facility SIC Code:	3674	***DISN:***	SAN DIEGO COUNTY APCD
CO:	37	***CHAPIS:***	
Air Basin:	SD	***CERR Code:***	
District:	SD		
TS:			
Health Risk Asmt:			
Non-Cancer Chronic Haz Ind:			
Non-Cancer Acute Haz Ind:			

1995 Criteria Data

Facility ID:	2631	***CERR Code:***	
Facility SIC Code:	3674	***TOGT:***	27.4
CO:	37	***ROGT:***	18.9
Air Basin:	SD	***COT:***	
District:	SD	***NOXT:***	0
COID:	SD	***SOXT:***	0
DISN:	SAN DIEGO COUNTY APCD	***PMT:***	0
CHAPIS:		***PM10T:***	0

1995 Toxic Data

Facility ID:	2631	***COID:***	SD
Facility SIC Code:	3674	***DISN:***	SAN DIEGO COUNTY APCD
CO:	37	***CHAPIS:***	
Air Basin:	SD	***CERR Code:***	
District:	SD		
TS:			
Health Risk Asmt:			
Non-Cancer Chronic Haz Ind:			
Non-Cancer Acute Haz Ind:			

1996 Criteria Data

Map Key	Number of Records	Direction	Distance (mi/ft)	Elev/Diff (ft)	Site	DB

Facility ID:	2631	**CERR Code:**	
Facility SIC Code:	3674	**TOGT:**	27.4
CO:	37	**ROGT:**	18.9
Air Basin:	SD	**COT:**	
District:	SD	**NOXT:**	0
COID:	SD	**SOXT:**	0
DISN:	SAN DIEGO COUNTY APCD	**PMT:**	0
CHAPIS:		**PM10T:**	0

1996 Toxic Data

Facility ID:	2631	**COID:**	SD
Facility SIC Code:	3674	**DISN:**	SAN DIEGO COUNTY APCD
CO:	37	**CHAPIS:**	
Air Basin:	SD	**CERR Code:**	
District:	SD		
TS:			
Health Risk Asmt:			
Non-Cancer Chronic Haz Ind:			
Non-Cancer Acute Haz Ind:			

1997 Criteria Data

Facility ID:	2631	**CERR Code:**	
Facility SIC Code:	3674	**TOGT:**	27.4
CO:	37	**ROGT:**	18.9
Air Basin:	SD	**COT:**	
District:	SD	**NOXT:**	0
COID:	SD	**SOXT:**	0
DISN:	SAN DIEGO COUNTY APCD	**PMT:**	0
CHAPIS:		**PM10T:**	0

1997 Toxic Data

Facility ID:	2631	**COID:**	SD
Facility SIC Code:	3674	**DISN:**	SAN DIEGO COUNTY APCD
CO:	37	**CHAPIS:**	
Air Basin:	SD	**CERR Code:**	
District:	SD		
TS:			
Health Risk Asmt:			
Non-Cancer Chronic Haz Ind:			
Non-Cancer Acute Haz Ind:			

Map Key	Number of Records	Direction	Distance (mi/ft)	Elev/Diff (ft)	Site	DB
22	1 of 10	-	0.00 / 0.00	426.83 / 4	L-3 COMMUNICATIONS TELEMETRY WEST 9020 BALBOA AVE SAN DIEGO CA 92123	TRIS

Map Key	Number of Records	Direction	Distance (mi/ft)	Elev/Diff (ft)	Site	DB

TRI Facility ID:	92123L3CMM9020B	**Year:**	2005
BIA Code:		**Tribe:**	
Federal Facility:	NO	**County:**	SAN DIEGO
FRS ID:			

--Details--

Primary SIC:	3663
Primary NAICS:	334220
Document Number:	1305203767215
Chemical:	LEAD
CAS/Compound ID:	007439921
Clean Air Act?:	YES
Classification:	NON-PBT
Metal:	YES
Metal Category:	1
Carcinogen:	YES
Unit of Measure:	Pounds
On-Site Release Total:	.0032289
Total Releases:	.0032289
Sec 8 Releases:	0
On-site Contained:	0
On-Site Other:	0
On-site Energy Recovery:	0
On-Site Recycling:	0
On-Site Treatment:	0
Production Waste:	0
One-Time Release:	0
Production Ratio:	0
Parent Company Name:	L3 COMMUNICATIONS HOLDINGS CORP
Parent Company DB No:	008898884

Map Key	Number of Records	Direction	Distance (mi/ft)	Elev/Diff (ft)	Site	DB
22	2 of 10	-	0.00 / 0.00	426.83 / 4	L-3 COMMUNICATIONS TELEMETRY WEST 9020 BALBOA AVE SAN DIEGO CA 92123	TRIS

TRI Facility ID:	92123L3CMM9020B	**Year:**	2004
BIA Code:		**Tribe:**	
Federal Facility:	NO	**County:**	SAN DIEGO
FRS ID:			

--Details--

Primary SIC:	3663
Primary NAICS:	334220
Document Number:	1304202350512
Chemical:	LEAD
CAS/Compound ID:	007439921
Clean Air Act?:	YES
Classification:	NON-PBT
Metal:	YES

Map Key	Number of Records	Direction	Distance (mi/ft)	Elev/Diff (ft)	Site	DB

Metal Category:	1
Carcinogen:	YES
Unit of Measure:	Pounds
On-Site Release Total:	.0032277
Total Releases:	.0032277
Sec 8 Releases:	0
On-site Contained:	0
On-Site Other:	0
On-site Energy Recovery:	0
On-Site Recycling:	0
On-Site Treatment:	0
Production Waste:	455
One-Time Release:	0
Production Ratio:	0
Parent Company Name:	L3 COMMUNICATIONS HOLDINGS CORP
Parent Company DB No:	008898884

22	3 of 10	-	0.00 / 0.00	426.83 / 4	**L-3 COMMUNICATIONS TELEMETRY WEST** **9020 BALBOA AVE** **SAN DIEGO CA 92123**	TRIS

TRI Facility ID:	92123L3CMM9020B	**Year:**	2006
BIA Code:		**Tribe:**	
Federal Facility:	NO	**County:**	SAN DIEGO
FRS ID:			

--Details--

Primary SIC:	
Primary NAICS:	334220
Document Number:	1306205101177
Chemical:	LEAD
CAS/Compound ID:	007439921
Clean Air Act?:	YES
Classification:	NON-PBT
Metal:	YES
Metal Category:	1
Carcinogen:	YES
Unit of Measure:	Pounds
On-Site Release Total:	.0032289
Total Releases:	.0032289
Sec 8 Releases:	0
On-site Contained:	0
On-Site Other:	.0032289
On-site Energy Recovery:	0
On-Site Recycling:	0
On-Site Treatment:	0
Production Waste:	240.0032289
One-Time Release:	0
Production Ratio:	0
Parent Company Name:	L3 COMMUNICATIONS HOLDINGS CORP

Map Key	Number of Records	Direction	Distance (mi/ft)	Elev/Diff (ft)	Site	DB
Parent Company DB No:	008898884					

22	4 of 10	-	0.00 / 0.00	426.83 / 4	L-3 COMMUNICATIONS TELEMETRY WEST 9020 BALBOA AVE SAN DIEGO CA 92123	TRIS

TRI Facility ID:	92123L3CMM9020B	Year:	2002
BIA Code:		Tribe:	
Federal Facility:	NO	County:	SAN DIEGO
FRS ID:			

--Details--

Primary SIC:	3663
Primary NAICS:	334220
Document Number:	1302200931119
Chemical:	LEAD COMPOUNDS
CAS/Compound ID:	N420
Clean Air Act?:	YES
Classification:	PBT
Metal:	YES
Metal Category:	1
Carcinogen:	NO
Unit of Measure:	Pounds
On-Site Release Total:	.0027232
Total Releases:	.0027232
Sec 8 Releases:	209.003
On-site Contained:	0
On-Site Other:	0
On-site Energy Recovery:	0
On-Site Recycling:	0
On-Site Treatment:	0
Production Waste:	418.003
One-Time Release:	0
Production Ratio:	1
Parent Company Name:	L3 COMMUNICATIONS HOLDINGS CORP
Parent Company DB No:	008898884

22	5 of 10	-	0.00 / 0.00	426.83 / 4	L-3 COMMUNICATIONS TELEMETRY WEST 9020 BALBOA AVE SAN DIEGO CA 92123	TRIS

TRI Facility ID:	92123L3CMM9020B	Year:	2010
BIA Code:		Tribe:	
Federal Facility:	NO	County:	SAN DIEGO
FRS ID:			

--Details--

Primary SIC:

Map Key	Number of Records	Direction	Distance (mi/ft)	Elev/Diff (ft)	Site	DB

Primary NAICS:	334220
Document Number:	1310208283224
Chemical:	LEAD
CAS/Compound ID:	007439921
Clean Air Act?:	YES
Classification:	NON-PBT
Metal:	YES
Metal Category:	1
Carcinogen:	YES
Unit of Measure:	Pounds
On-Site Release Total:	.0032289
Total Releases:	.0032289
Sec 8 Releases:	0
On-site Contained:	0
On-Site Other:	.0032289
On-site Energy Recovery:	0
On-Site Recycling:	0
On-Site Treatment:	0
Production Waste:	265.0032289
One-Time Release:	0
Production Ratio:	
Parent Company Name:	L3 COMMUNICATIONS HOLDINGS CORP
Parent Company DB No:	008898884

22	***6 of 10***	***-***	***0.00 / 0.00***	***426.83 / 4***	***L-3 COMMUNICATIONS TELEMETRY WEST 9020 BALBOA AVE SAN DIEGO CA 92123***	***TRIS***

TRI Facility ID:	92123L3CMM9020B	**Year:**	2012
BIA Code:		**Tribe:**	
Federal Facility:	NO	**County:**	SAN DIEGO
FRS ID:			

--Details--

Primary SIC:	
Primary NAICS:	334220
Document Number:	1312210212825
Chemical:	LEAD
CAS/Compound ID:	007439921
Clean Air Act?:	YES
Classification:	NON-PBT
Metal:	YES
Metal Category:	1
Carcinogen:	YES
Unit of Measure:	Pounds
On-Site Release Total:	.0032289
Total Releases:	.0032289
Sec 8 Releases:	0
On-site Contained:	0
On-Site Other:	.0032289

Map Key	Number of Records	Direction	Distance (mi/ft)	Elev/Diff (ft)	Site	DB

On-site Energy Recovery:	0
On-Site Recycling:	0
On-Site Treatment:	0
Production Waste:	240.0032289
One-Time Release:	0
Production Ratio:	
Parent Company Name:	L3 COMMUNICATIONS HOLDINGS CORP
Parent Company DB No:	008898884

Map Key	Number of Records	Direction	Distance (mi/ft)	Elev/Diff (ft)	Site	DB
22	7 of 10	-	0.00 / 0.00	426.83 / 4	L-3 COMMUNICATIONS TELEMETRY WEST 9020 BALBOA AVE SAN DIEGO CA 92123	TRIS

TRI Facility ID:	92123L3CMM9020B	**Year:**	2009
BIA Code:		**Tribe:**	
Federal Facility:	NO	**County:**	SAN DIEGO
FRS ID:			

--Details--

Primary SIC:	
Primary NAICS:	334220
Document Number:	1309207565476
Chemical:	LEAD
CAS/Compound ID:	007439921
Clean Air Act?:	YES
Classification:	NON-PBT
Metal:	YES
Metal Category:	1
Carcinogen:	YES
Unit of Measure:	Pounds
On-Site Release Total:	.0032289
Total Releases:	.0032289
Sec 8 Releases:	0
On-site Contained:	0
On-Site Other:	.0032289
On-site Energy Recovery:	0
On-Site Recycling:	0
On-Site Treatment:	0
Production Waste:	385.0032289
One-Time Release:	0
Production Ratio:	
Parent Company Name:	L3 COMMUNICATIONS HOLDINGS CORP
Parent Company DB No:	008898884

Map Key	Number of Records	Direction	Distance (mi/ft)	Elev/Diff (ft)	Site	DB
22	8 of 10	-	0.00 / 0.00	426.83 / 4	L-3 COMMUNICATIONS TELEMETRY WEST 9020 BALBOA AVE SAN DIEGO CA 92123	TRIS

Map Key	Number of Records	Direction	Distance (mi/ft)	Elev/Diff (ft)	Site	DB

TRI Facility ID:	92123L3CMM9020B	**Year:**	2011
BIA Code:		**Tribe:**	
Federal Facility:	NO	**County:**	SAN DIEGO
FRS ID:			

--Details--

Primary SIC:	
Primary NAICS:	334220
Document Number:	1311209197060
Chemical:	LEAD
CAS/Compound ID:	007439921
Clean Air Act?:	YES
Classification:	NON-PBT
Metal:	YES
Metal Category:	1
Carcinogen:	YES
Unit of Measure:	Pounds
On-Site Release Total:	.0032289
Total Releases:	.0032289
Sec 8 Releases:	0
On-site Contained:	0
On-Site Other:	.0032289
On-site Energy Recovery:	0
On-Site Recycling:	0
On-Site Treatment:	0
Production Waste:	240.0032289
One-Time Release:	0
Production Ratio:	
Parent Company Name:	L3 COMMUNICATIONS HOLDINGS CORP
Parent Company DB No:	008898884

22	*9 of 10*	*-*	*0.00 / 0.00*	*426.83 / 4*	***L-3 COMMUNICATIONS TELEMETRY WEST 9020 BALBOA AVE SAN DIEGO CA 92123***	***TRIS***

TRI Facility ID:	92123L3CMM9020B	**Year:**	2008
BIA Code:		**Tribe:**	
Federal Facility:	NO	**County:**	SAN DIEGO
FRS ID:			

--Details--

Primary SIC:	
Primary NAICS:	334220
Document Number:	1308207121411
Chemical:	LEAD
CAS/Compound ID:	007439921
Clean Air Act?:	YES
Classification:	NON-PBT
Metal:	YES

Map Key	Number of Records	Direction	Distance (mi/ft)	Elev/Diff (ft)	Site	DB

Metal Category:	1
Carcinogen:	YES
Unit of Measure:	Pounds
On-Site Release Total:	.0032289
Total Releases:	.0032289
Sec 8 Releases:	0
On-site Contained:	0
On-Site Other:	.0032289
On-site Energy Recovery:	0
On-Site Recycling:	0
On-Site Treatment:	0
Production Waste:	450.0032289
One-Time Release:	0
Production Ratio:	
Parent Company Name:	L3 COMMUNICATIONS HOLDINGS CORP
Parent Company DB No:	008898884

22	10 of 10	-	0.00 / 0.00	426.83 / 4	L-3 COMMUNICATIONS TELEMETRY WEST 9020 BALBOA AVE SAN DIEGO CA 92123	TRIS

TRI Facility ID:	92123L3CMM9020B	**Year:**	2003
BIA Code:		**Tribe:**	
Federal Facility:	NO	**County:**	SAN DIEGO
FRS ID:			

--Details--

Primary SIC:	3663
Primary NAICS:	334220
Document Number:	1303201145543
Chemical:	LEAD
CAS/Compound ID:	007439921
Clean Air Act?:	YES
Classification:	NON-PBT
Metal:	YES
Metal Category:	1
Carcinogen:	YES
Unit of Measure:	Pounds
On-Site Release Total:	.0032277
Total Releases:	.0032277
Sec 8 Releases:	0
On-site Contained:	0
On-Site Other:	0
On-site Energy Recovery:	0
On-Site Recycling:	0
On-Site Treatment:	0
Production Waste:	376
One-Time Release:	0
Production Ratio:	0
Parent Company Name:	L3 COMMUNICATIONS HOLDINGS CORP

Map Key	Number of Records	Direction	Distance (mi/ft)	Elev/Diff (ft)	Site	DB
Parent Company DB No:	008898884					

23	1 of 3	-	0.00 / 0.00	418.21 / -5	TELEDYNE RYAN ELECTRONICS 8650 BALBOA AVE SAN DIEGO CA 92123	ENVIROSTOR

Estor/EPA ID: CAD990833014
Site Type:
Site Code:
Ntnl Priority List:
Acres:
Special Program:
Address Desc: 8650 BALBOA AVE
Address Desc 2: 8650 BALBOA AVE
Clean Up Status:
Clean Up Oversight Agencies:
School District:
Program Type:
Past Caused Contamination:
APN:
Potential Media Affected:
Potential Contaminants:

Site History:

Funding:
County: SAN DIEGO
Assembly District: 77
Senate District: 39
Latitude: 32.820319
Longitude: -117.14211

Facility Information

Program Type: HAZ WASTE
Status: UNDERGOING CLOSURE
Summary Link: http://www.envirostor.dtsc.ca.gov/public/hwmp_profile_report?global_id=CAD990833014

Permit Units - Completed Act

Activity Type: Permitted Units - Completed Activities
Unit: MULTIPLE UNITS
Event Description: NEW OPERATING PERMIT - PERMIT TERMINATED - TERMINATION APPROVED
Date: 9/5/1989
Doc Link:

Activity Type: Permitted Units - Completed Activities
Unit: MULTIPLE UNITS
Event Description: NEW OPERATING PERMIT - FINAL PERMIT (EFFECTIVE)
Date: 8/27/1984
Doc Link:

Activity Type: Permitted Units - Completed Activities
Unit: MULTIPLE UNITS
Event Description: NEW OPERATING PERMIT - PERMIT TERMINATED - TERMINATION RECEIVED
Date: 6/22/1989

Doc Link:

Activity Type: Permitted Units - Completed Activities
Unit: MULTIPLE UNITS
Event Description: NEW OPERATING PERMIT - FINAL PERMIT
Date: 8/27/1984
Doc Link:

Activity Type: Permitted Units - Completed Activities
Unit: MULTIPLE UNITS
Event Description: NEW OPERATING PERMIT - APPLICATION PART B RECEIVED
Date: 5/9/1983
Doc Link:

Activity Type: Permitted Units - Completed Activities
Unit: MULTIPLE UNITS
Event Description: NEW OPERATING PERMIT - FINAL PERMIT (EXPIRES)
Date: 8/27/1989
Doc Link:

Activity Type: Permitted Units - Completed Activities
Unit: MULTIPLE UNITS
Event Description: NEW OPERATING PERMIT - PUBLIC COMMENT (BEGIN)
Date: 2/29/1984
Doc Link:

Activity Type: Permitted Units - Completed Activities
Unit: MULTIPLE UNITS
Event Description: NEW OPERATING PERMIT - APPLICATION PART A RECEIVED
Date: 11/19/1980
Doc Link:

Units Undergoing Closure

Activity Type: Units Undergoing Closure - Completed Activities
Unit: MULTIPLE UNITS: CONTAIN1, TANKSTR1
Event Description: CLOSURE FINAL - NEEDS REVIEW - RECEIVE CLOSURE CERTIFICATION
Date: 6/13/1996
Doc Link: http://www.envirostor.dtsc.ca.gov/public/hwmp_showunits?cmd=showpaunits&global_id=CAD990833014&link_key=12591

Activity Type: Units Undergoing Closure - Completed Activities
Unit: MULTIPLE UNITS: CONTAIN1, TANKSTR1
Event Description: CLOSURE FINAL - NEEDS REVIEW - ISSUE CLOSURE VERIFICATION
Date: 9/30/1999
Doc Link: http://www.envirostor.dtsc.ca.gov/public/hwmp_showunits?cmd=showpaunits&global_id=CAD990833014&link_key=12591

Activity Type: Units Undergoing Closure - Completed Activities
Unit: MULTIPLE UNITS: CONTAIN1, TANKSTR1
Event Description: REFERRED FOR CLOSURE TO OTHER AGENCY - REFERRED FOR CLOSURE TO OTHER AGENCY

Map Key	Number of Records	Direction	Distance (mi/ft)	Elev/Diff (ft)	Site	DB

Date: 10/1/1999
Doc Link: http://www.envirostor.dtsc.ca.gov/public/hwmp_showunits?cmd=showpaunits&global_id=CAD990833014&link_key=1018

Map Key	Number of Records	Direction	Distance (mi/ft)	Elev/Diff (ft)	Site	DB
23	2 of 3	-	0.00 / 0.00	418.21 / -5	TELEDYNE RYAN ELECTRONICS 8650 BALBOA AVE SAN DIEGO CA 92123	ENVIROSTOR

Estor/EPA ID: 80001516
Site Type: CORRECTIVE ACTION
Site Code: 400285
Ntnl Priority List: NO
Acres: 18 ACRES
Special Program:
Address Desc: 8650 BALBOA AVE
Address Desc 2: 8650 BALBOA AVE
Clean Up Status: ACTIVE AS OF 1/1/2008
Clean Up Oversight Agencies:
School District:
Program Type: DTSC - SITE CLEANUP PROGRAM
Past Caused Contamination: AEROSPACE MANUFACTURING/MAINTENANCE, HAZARDOUS WASTE STORAGE - TANKS/CONTAINERS
APN: 3691402200
Potential Media Affected: OTHER GROUNDWATER AFFECTED (USES OTHER THAN DRINKING WATER), SOIL, SOIL VAPOR
Potential Contaminants:

OTHER
VOLATILE ORGANICS (8260B VOCS)

Funding:
County: SAN DIEGO
Assembly District: 77
Senate District: 39
Latitude: 32.820319
Longitude: -117.14211

Site History:

Update 08/25/2016.

From 1969 until it closed in 1995, the former Teledyne Ryan Electronics Facility (Facility) manufactured components for electronic radar and navigational systems. The main manufacturing processes included manufacture of printed circuit boards and aluminum chassis/arrays, brass processing, transistor manufacture, a materials and process laboratory and x-ray photo processing.

The Facility submitted a Part A permit application in 1980, and was issued a Hazardous Waste Facility Permit in 1984. The Facility submitted the intent to close on June 22, 1989, and the Closure Plan was approved on June 22, 1995. Closure activities were completed in 1997. Corrective action activities for soil were initialed in 1996, and were completed in 2000.

Corrective action activities for groundwater were initiated in 2001. A Corrective Action Consent Agreement (Consent Agreement) was negotiated and then signed in June 2001. The Consent Agreement is the regulatory document governing the groundwater investigation at this Facility. The groundwater investigation at this site has been completed, with approval date of January 18, 2013. The work was completed in three phases: Phase I, Phase II, Phase III, and Supplemental Phase III. The reports are available on Envirostor. The results of the RFI revealed concentrations of several contaminants, including 1,1-dichloroethylene, trichloroethylene (TCE), perchloroethylene (PCE), Freon 113 and 1,4-dioxane.

A total of 24 monitoring wells have been installed to date. The groundwater investigation has revealed the presence of two primary water bearing zones beneath the site, a shallow water-bearing zone (A-zone) and a deeper zone (B-zone). The two zones are separated by a moderately impermeable boundary of consolidated and cemented sandstone; however, it appears there may be limited communication between the two zones. The B-zone is terminated by a relatively impermeable shale aquitard. Groundwater in the A-zone reportedly flows to the north-northeast and groundwater in the B-zone flows to the southeast and is consistent with the regional groundwater flow. In September 2008, the USEPA Environmental Indicator Goal of groundwater migration under control was met.

The project is currently in the Corrective Measures Study phase. To demonstrate monitored natural attenuation, four rounds of groundwater monitoring utilizing compound specific isotope analysis, along with other geochemical parameter,s were conducted between November 2013 and July 2014. The report documenting the results was submitted September 2014 and approved on April 16, 2015. The facility submitted the CMS for Groundwater Workplan Addendum on June 22, 2015. This workplan outlines the approach to be taken for completing the Groundwater CMS. DTSC provided comments on August 24, 2015 and the facility submitted responses on October 23, 2015. DTSC approved the document on January 21, 2016. In May 2016, the facility submitted the CMS for groundwater. This document outlines proposed treatment technologies for groundwater and includes a groundwater model. DTSC provided comments on the document on November 30, 2016. DTSC has held two meetings with the facility to discuss the comments on the report; one meeting in December 2016 and the other in April 2017. The facility is in the process of reviewing DTSC's comments.

The facility conducted additional sampling for polycyclic aromatic hydrocarbons (PAHs) on the adjacent vacant parcel on January 12 and 134, 2016. A

report documenting the results of the sampling was submitted on April 15, 2016 and DTSC provided comments on June 13, 2016. An additional risk assessment documenting the current human health risks for decision unit 2 on the vacant parcel was submitted by the facility on October 10, 2016 and DTSC approved both reports on September 21, 2017..

Facility Information

Program Type: CORRECTIVE ACTION
Status: ACTIVE
Summary Link: http://www.envirostor.dtsc.ca.gov/public/profile_report?global_id=80001516

Current Activities

Activity Type: Currently Scheduled Activities Through 6/30/2018
Area Name: PROJECT WIDE
Sub Area:
Due Date: 6/9/2017
Revised Date: 6/10/2019
Document Type: Community Profile

Activity Type: Currently Scheduled Activities Through 6/30/2018
Area Name: PROJECT WIDE
Sub Area:
Due Date: 12/18/2016
Revised Date: 6/21/2024
Document Type: Land Use Restriction

Activity Type: Currently Scheduled Activities Through 6/30/2018
Area Name: PROJECT WIDE
Sub Area:
Due Date: 7/30/2017
Revised Date: 4/29/2018
Document Type: Corrective Measures Study Report

Completed Activities

Activity Type: Completed Activities
Area Name: PROJECT WIDE
Sub Area:
Date Completed: 8/5/2005
Document Type: RFI Workplan
Doc Link: http://www.envirostor.dtsc.ca.gov/public/final_documents2?global_id=80001516&doc_id=6024140
Comments: work part of ongoing RFI.

Activity Type: Completed Activities
Area Name: PROJECT WIDE
Sub Area:
Date Completed: 2/25/2008
Document Type: RFI Workplan
Doc Link: http://www.envirostor.dtsc.ca.gov/public/final_documents2?global_id=80001516&doc_id=6024142

Comments: part of ongoing RFI.

Activity Type: Completed Activities
Area Name: PROJECT WIDE
Sub Area:
Date Completed: 5/15/2000
Document Type: Groundwater Migration Controlled
Doc Link: http://www.envirostor.dtsc.ca.gov/public/final_documents2?global_id=80001516&enforcement_id=60299309
Comments:

Activity Type: Completed Activities
Area Name: PROJECT WIDE
Sub Area:
Date Completed: 12/1/1995
Document Type: Consent Order
Doc Link:
Comments:

Activity Type: Completed Activities
Area Name: PROJECT WIDE
Sub Area:
Date Completed: 1/18/1989
Document Type: Preliminary Assessment Report
Doc Link:
Comments:

Activity Type: Completed Activities
Area Name: PROJECT WIDE
Sub Area:
Date Completed: 9/3/2015
Document Type: RFI Report
Doc Link: http://www.envirostor.dtsc.ca.gov/public/final_documents2?global_id=80001516&doc_id=60293948
Comments:

Activity Type: Completed Activities
Area Name: PROJECT WIDE
Sub Area:
Date Completed: 1/29/2013
Document Type: RFI Report
Doc Link: http://www.envirostor.dtsc.ca.gov/public/final_documents2?global_id=80001516&doc_id=60315415
Comments:

Activity Type: Completed Activities
Area Name: PROJECT WIDE
Sub Area:
Date Completed: 9/19/2008
Document Type: Groundwater Migration Controlled
Doc Link: http://www.envirostor.dtsc.ca.gov/public/final_documents2?global_id=80001516&enforcement_id=60299520
Comments:

Activity Type: Completed Activities
Area Name: PROJECT WIDE

Sub Area:
Date Completed: 2/25/2010
Document Type: Remedy Constructed: Operating Properly & Successfully
Doc Link: http://www.envirostor.dtsc.ca.gov/public/final_documents2?global_id=80001516&doc_id=60295509
Comments:

Activity Type: Completed Activities
Area Name: PROJECT WIDE
Sub Area:
Date Completed: 9/28/2017
Document Type: RFI Report
Doc Link: http://www.envirostor.dtsc.ca.gov/public/final_documents2?global_id=80001516&doc_id=60408313
Comments:

Activity Type: Completed Activities
Area Name:
Sub Area: SOILS
Date Completed: 12/1/1997
Document Type: Remedy Constructed: Operating Properly & Successfully
Doc Link:
Comments:

Activity Type: Completed Activities
Area Name: PROJECT WIDE
Sub Area:
Date Completed: 11/26/2013
Document Type: Fieldwork
Doc Link:
Comments: field work lasted 2 days

Activity Type: Completed Activities
Area Name: PROJECT WIDE
Sub Area:
Date Completed: 9/19/2008
Document Type: Other Report
Doc Link:
Comments: Environmental Indicator for Groundwater met.

Activity Type: Completed Activities
Area Name: PROJECT WIDE
Sub Area:
Date Completed: 2/1/1985
Document Type: Preliminary Assessment Report
Doc Link:
Comments:

Activity Type: Completed Activities
Area Name: PROJECT WIDE
Sub Area:
Date Completed: 6/28/1990
Document Type: Preliminary Assessment Report
Doc Link:

Comments:

Activity Type: Completed Activities
Area Name: PROJECT WIDE
Sub Area:
Date Completed: 1/28/2013
Document Type: RFI Report
Doc Link: http://www.envirostor.dtsc.ca.gov/public/final_documents2?global_id=80001516&doc_id=60195004
Comments:

Activity Type: Completed Activities
Area Name: PROJECT WIDE
Sub Area:
Date Completed: 4/30/2012
Document Type: RFI Report
Doc Link: http://www.envirostor.dtsc.ca.gov/public/final_documents2?global_id=80001516&doc_id=60263392
Comments:

Activity Type: Completed Activities
Area Name: PROJECT WIDE
Sub Area:
Date Completed: 2/12/2013
Document Type: Corrective Measures Study Workplan
Doc Link: http://www.envirostor.dtsc.ca.gov/public/final_documents2?global_id=80001516&doc_id=60302307
Comments:

Activity Type: Completed Activities
Area Name: PROJECT WIDE
Sub Area:
Date Completed: 4/16/2015
Document Type: Corrective Measures Study Report
Doc Link: http://www.envirostor.dtsc.ca.gov/public/final_documents2?global_id=80001516&doc_id=60382646
Comments:

Activity Type: Completed Activities
Area Name: PROJECT WIDE
Sub Area:
Date Completed: 11/19/2014
Document Type: Other Report
Doc Link: http://www.envirostor.dtsc.ca.gov/public/final_documents2?global_id=80001516&doc_id=60386411
Comments: completed.

Activity Type: Completed Activities
Area Name: PROJECT WIDE
Sub Area:
Date Completed: 11/17/2015
Document Type: RFI Workplan
Doc Link: http://www.envirostor.dtsc.ca.gov/public/final_documents2?global_id=80001516&doc_id=60396431
Comments:

Activity Type: Completed Activities
Area Name: PROJECT WIDE

Sub Area:
Date Completed: 8/8/2016
Document Type: Annual Oversight Cost Estimate
Doc Link: http://www.envirostor.dtsc.ca.gov/public/final_documents2?global_id=80001516&enforcement_id=60413524
Comments:

Activity Type: Completed Activities
Area Name:
Sub Area: SOILS
Date Completed: 4/23/1997
Document Type: RFI Report
Doc Link:
Comments:

Activity Type: Completed Activities
Area Name: PROJECT WIDE
Sub Area:
Date Completed: 4/12/1996
Document Type: RCRA Facility Assessment Report
Doc Link:
Comments:

Activity Type: Completed Activities
Area Name:
Sub Area: GROUNDWATER BELOW EXISTING MANUFACTURING
Date Completed: 3/14/2002
Document Type: RFI Workplan
Doc Link: http://www.envirostor.dtsc.ca.gov/public/final_documents2?global_id=80001516&doc_id=6026623
Comments:

Activity Type: Completed Activities
Area Name: PROJECT WIDE
Sub Area:
Date Completed: 9/25/2009
Document Type: Annual Oversight Cost Estimate
Doc Link: http://www.envirostor.dtsc.ca.gov/public/final_documents2?global_id=80001516&enforcement_id=6017570
Comments: annual cost estimate 2009-2010

Activity Type: Completed Activities
Area Name: PROJECT WIDE
Sub Area:
Date Completed: 9/28/1984
Document Type: * Other Instrument
Doc Link:
Comments:

Activity Type: Completed Activities
Area Name: PROJECT WIDE
Sub Area:
Date Completed: 8/31/2013
Document Type: Fieldwork
Doc Link:

Comments: field oversight completed

Activity Type: Completed Activities
Area Name: PROJECT WIDE
Sub Area:
Date Completed: 5/5/1999
Document Type: Human Exposure Controlled
Doc Link:
Comments:

Activity Type: Completed Activities
Area Name: PROJECT WIDE
Sub Area:
Date Completed: 2/6/2015
Document Type: Other Report
Doc Link:
Comments: geologist completed review on 2/6/2015.

Activity Type: Completed Activities
Area Name: PROJECT WIDE
Sub Area:
Date Completed: 4/20/2017
Document Type: Other Report
Doc Link:
Comments:

Activity Type: Completed Activities
Area Name: PROJECT WIDE
Sub Area:
Date Completed: 9/12/2007
Document Type: RFI Workplan
Doc Link: http://www.envirostor.dtsc.ca.gov/public/final_documents2?global_id=80001516&doc_id=6024141
Comments: part of ongoing RFI.

Activity Type: Completed Activities
Area Name: PROJECT WIDE
Sub Area:
Date Completed: 1/29/2013
Document Type: RFI Report
Doc Link: http://www.envirostor.dtsc.ca.gov/public/final_documents2?global_id=80001516&doc_id=60315419
Comments:

Activity Type: Completed Activities
Area Name: PROJECT WIDE
Sub Area:
Date Completed: 2/13/2014
Document Type: Corrective Measures Study Report
Doc Link: http://www.envirostor.dtsc.ca.gov/public/final_documents2?global_id=80001516&doc_id=60347166
Comments: review was completed by geologist on 2/13/2014

Activity Type: Completed Activities
Area Name: PROJECT WIDE

Sub Area:
Date Completed: 6/29/2001
Document Type: Consent Order
Doc Link: http://www.envirostor.dtsc.ca.gov/public/final_documents2?global_id=80001516&enforcement_id=6014363
Comments:

Activity Type: Completed Activities
Area Name: PROJECT WIDE
Sub Area:
Date Completed: 11/19/2010
Document Type: Annual Oversight Cost Estimate
Doc Link: http://www.envirostor.dtsc.ca.gov/public/final_documents2?global_id=80001516&enforcement_id=60258943
Comments: annual 2010-2011 cost estimate for DTSC oversight costs.

Activity Type: Completed Activities
Area Name:
Sub Area: SOILS
Date Completed: 8/25/1997
Document Type: Corrective Measures Study Report
Doc Link:
Comments:

Activity Type: Completed Activities
Area Name:
Sub Area: SOILS
Date Completed: 8/25/1997
Document Type: Remedy Selection and Statement of Basis
Doc Link:
Comments:

Activity Type: Completed Activities
Area Name: PROJECT WIDE
Sub Area:
Date Completed: 4/22/2014
Document Type: Other Report
Doc Link:
Comments: e-comments sent to facility on 4/22/22014

Activity Type: Completed Activities
Area Name: PROJECT WIDE
Sub Area:
Date Completed: 12/1/1997
Document Type: Remedy Constructed
Doc Link:
Comments:

Activity Type: Completed Activities
Area Name: PROJECT WIDE
Sub Area:
Date Completed: 10/6/2009
Document Type: RFI Report
Doc Link: http://www.envirostor.dtsc.ca.gov/public/final_documents2?global_id=80001516&doc_id=6028044

Comments:

Activity Type: Completed Activities
Area Name: PROJECT WIDE
Sub Area:
Date Completed: 8/4/2014
Document Type: Other Report
Doc Link: http://www.envirostor.dtsc.ca.gov/public/final_documents2?global_id=80001516&doc_id=60365485
Comments: completed

Activity Type: Completed Activities
Area Name: PROJECT WIDE
Sub Area:
Date Completed: 1/21/2016
Document Type: Corrective Measures Study Workplan
Doc Link: http://www.envirostor.dtsc.ca.gov/public/final_documents2?global_id=80001516&doc_id=60394804
Comments:

Activity Type: Completed Activities
Area Name: PROJECT WIDE
Sub Area:
Date Completed: 3/16/2012
Document Type: Corrective Action Oversight Cost Recovery Estimate
Doc Link: http://www.envirostor.dtsc.ca.gov/public/final_documents2?global_id=80001516&enforcement_id=60293947
Comments:

Activity Type: Completed Activities
Area Name: PROJECT WIDE
Sub Area:
Date Completed: 5/15/2000
Document Type: Human Exposure Controlled
Doc Link: http://www.envirostor.dtsc.ca.gov/public/final_documents2?global_id=80001516&enforcement_id=60314615
Comments:

Activity Type: Completed Activities
Area Name:
Sub Area: SOILS
Date Completed: 10/1/1997
Document Type: Corrective Measure Implementation Workplan
Doc Link:
Comments:

Activity Type: Completed Activities
Area Name: PROJECT WIDE
Sub Area:
Date Completed: 8/25/1997
Document Type: * Remedy Selected
Doc Link:
Comments:

Activity Type: Completed Activities
Area Name: PROJECT WIDE

Map Key	Number of Records	Direction	Distance (mi/ft)	Elev/Diff (ft)	Site	DB

Sub Area:
Date Completed: 2/13/2014
Document Type: Corrective Measures Study Workplan
Doc Link:
Comments: review was completed by geologist on 2/13/2014

Activity Type: Completed Activities
Area Name: PROJECT WIDE
Sub Area:
Date Completed: 11/6/2013
Document Type: Other Report
Doc Link:
Comments: geology review completed on 11/6/2013

Activity Type: Completed Activities
Area Name: PROJECT WIDE
Sub Area:
Date Completed: 4/30/1996
Document Type: RFI Workplan
Doc Link:
Comments:

Activity Type: Completed Activities
Area Name: PROJECT WIDE
Sub Area:
Date Completed: 1/18/2013
Document Type: RFI Report
Doc Link: http://www.envirostor.dtsc.ca.gov/public/final_documents2?global_id=80001516&doc_id=60315373
Comments:

Activity Type: Completed Activities
Area Name: PROJECT WIDE
Sub Area:
Date Completed: 10/23/2012
Document Type: Annual Oversight Cost Estimate
Doc Link: http://www.envirostor.dtsc.ca.gov/public/final_documents2?global_id=80001516&enforcement_id=60311007
Comments:

Activity Type: Completed Activities
Area Name: PROJECT WIDE
Sub Area:
Date Completed: 3/14/1996
Document Type: * Other Instrument
Doc Link:
Comments:

23	3 of 3	-	0.00 / 0.00	418.21 / -5	**TELEDYNE RYAN ELECTRONICS** **8650 BALBOA AVE** **SAN DIEGO CA 921230000**	HWP

EPA ID: CAD990833014
Status: UNDERGOING CLOSURE
Latitude: 32.820319
Longitude: -117.14211

Facility Type:	Historical - Non-Operating	**Assembly District:**	77
Facility Size:		**Senate District:**	39
Team:		**Public Info Officer:**	
Site Code:	400285	**Public Part Speci:**	
County:	SAN DIEGO	**Project Manager:**	

Hazardous Waste Units Completed Activities

Completed Date: 08/27/1984
Event Description: New Operating Permit - FINAL PERMIT (EFFECTIVE)
Unit Names: CONTAIN1, TANKSTR1

Completed Date: 05/09/1983
Event Description: New Operating Permit - APPLICATION PART B RECEIVED
Unit Names: CONTAIN1, TANKSTR1

Completed Date: 06/22/1989
Event Description: New Operating Permit - PERMIT TERMINATED - TERMINATION RECEIVED
Unit Names: CONTAIN1, TANKSTR1

Completed Date: 09/05/1989
Event Description: New Operating Permit - PERMIT TERMINATED - TERMINATION APPROVED
Unit Names: CONTAIN1, TANKSTR1

Completed Date: 11/15/1982
Event Description: New Operating Permit - CALL-IN LETTER ISSUED
Unit Names: CONTAIN1, TANKSTR1

Completed Date: 02/29/1984
Event Description: New Operating Permit - PUBLIC COMMENT (BEGIN)
Unit Names: CONTAIN1, TANKSTR1

Completed Date: 08/27/1984
Event Description: New Operating Permit - FINAL PERMIT
Unit Names: CONTAIN1, TANKSTR1

Completed Date: 08/27/1989
Event Description: New Operating Permit - FINAL PERMIT (EXPIRES)
Unit Names: CONTAIN1, TANKSTR1

Completed Date: 11/19/1980
Event Description: New Operating Permit - APPLICATION PART A RECEIVED
Unit Names: CONTAIN1, TANKSTR1

Hazardous Waste Units Undergoing Closure

Completed Date: 10/01/1999
Event Description: Referred for closure to other agency - REFERRED FOR CLOSURE TO OTHER AGENCY
Unit Names: CONTAIN1, TANKSTR1

Completed Date: 09/30/1999
Event Description: Closure Final - Needs Review - ISSUE CLOSURE VERIFICATION
Unit Names: CONTAIN1, TANKSTR1

Completed Date: 06/13/1996
Event Description: Closure Final - Needs Review - RECEIVE CLOSURE CERTIFICATION
Unit Names: CONTAIN1, TANKSTR1

Alias

Alias: 110000610134
Alias Type: FRS

Alias: 400285
Alias Type: Project Code (Site Code)

Alias: 37360090
Alias Type: Envirostor ID Number

24	1 of 1	-	0.00 / 0.00	417.98 / -5	**KYOCERA AMERICA INC** **8611 BALBOA AV** **SAN DIEGO CA 921231580**	**CLEANUP SITES**

Global ID: T0608123224
Case Type: Cleanup Program Site
Status: Completed - Case Closed
Status Date: 1993-08-20 00:00:00
RB Case No:
LOC Case No: H00062-002
Lead Agency: SAN DIEGO COUNTY LOP
Case Worker:
Local Agency:
Potential Cntm of Concrn:
Potential Media Affected: Aquifer used for drinking water supply
How Discovered Description:
Stop Description:
Cal Water Watershed Name: San Diego - Lower San Diego - Mission San Diego (907.11)
DWR Groundwater Subbasin Name:
Site History:

CUF Case: NO
Begin Date: 1991-05-03 00:00:00
How Discovered:
Stop Method:
County: San Diego
Latitude: 32.820035
Longitude: -117.141931
File Location: Local Agency

Status History

Status: Open - Case Begin Date
Status Date: 1991-05-03 00:00:00

Status: Completed - Case Closed
Status Date: 1993-08-20 00:00:00

Activities

Action Type: Other

Map Key	Number of Records	Direction	Distance (mi/ft)	Elev/Diff (ft)	Site	DB

Action: Leak Began
Date: 1991-05-03 00:00:00

Action Type: Other
Action: Leak Stopped
Date: 1991-05-03 00:00:00

Action Type: Other
Action: Leak Reported
Date: 1991-05-03 00:00:00

Action Type: Other
Action: Leak Discovery
Date: 1991-05-03 00:00:00

Map Key	Number of Records	Direction	Distance (mi/ft)	Elev/Diff (ft)	Site	DB
25	1 of 1	-	0.00 / 0.00	418.36 / -5	KYOCERA AMERICA INC 8611 BALBOA AV SAN DIEGO CA 921231580	LUST

Global ID: T0607300283
Case Type: LUST Cleanup Site
Status: Completed - Case Closed
Status Date: 1993-02-15 00:00:00
RB Case No: 9UT1458
LOC Case No: H00062-001
Lead Agency: SAN DIEGO COUNTY LOP
Case Worker:
Local Agency:
CUF Case: YES
Begin Date: 1989-06-01 00:00:00
How Discovered:
Stop Method:
County: San Diego
Latitude: 32.81998
Longitude: -117.141948
File Location: Local Agency
Potential Media Of Concern: Gasoline
Potential Media Affected: Soil
How Discovered Description:
Stop Description:
Cal Water Watershed Name: San Diego - Lower San Diego - Mission San Diego (907.11)
DWR Groundwater Subbasin Name:
Site History:

Status History

Status: Completed - Case Closed
Status Date: 1993-02-15 00:00:00

Status: Open - Case Begin Date
Status Date: 1989-06-01 00:00:00

Activities

Action Type: Other
Action: Leak Began
Date: 1989-06-01 00:00:00

Action Type: Other
Action: Leak Stopped

Map Key	Number of Records	Direction	Distance (mi/ft)	Elev/Diff (ft)	Site	DB
Date:		1989-06-01 00:00:00				
Action Type:		ENFORCEMENT				
Action:		Notice of Responsibility				
Date:		1989-06-27 00:00:00				
Action Type:		Other				
Action:		Leak Discovery				
Date:		1989-06-01 00:00:00				
Action Type:		Other				
Action:		Leak Reported				
Date:		1989-06-01 00:00:00				
26	1 of 1	-	0.00 / 0.00	417.54 / -5	TELEDYNE RYAN ELECTRONICS 8650BALBOA AV SAN DIEGO CA 92123	EMISSIONS

1993 Criteria Data

Facility ID:	552	**CERR Code:**	
Facility SIC Code:	3662	**TOGT:**	3.4
CO:	37	**ROGT:**	1.26
Air Basin:	SD	**COT:**	
District:	SD	**NOXT:**	
COID:	SD	**SOXT:**	
DISN:	SAN DIEGO COUNTY APCD	**PMT:**	
CHAPIS:		**PM10T:**	

1993 Toxic Data

Facility ID:	552	**COID:**	SD
Facility SIC Code:	3662	**DISN:**	SAN DIEGO COUNTY APCD
CO:	37	**CHAPIS:**	
Air Basin:	SD	**CERR Code:**	
District:	SD		
TS:			
Health Risk Asmt:			
Non-Cancer Chronic Haz Ind:			
Non-Cancer Acute Haz Ind:			

1995 Criteria Data

Facility ID:	552	**CERR Code:**	
Facility SIC Code:	3728	**TOGT:**	3.4
CO:	37	**ROGT:**	1.26
Air Basin:	SD	**COT:**	
District:	SD	**NOXT:**	
COID:	SD	**SOXT:**	

DISN:	SAN DIEGO COUNTY APCD	***PMT:***	
CHAPIS:		***PM10T:***	

1995 Toxic Data

Facility ID:	552	***COID:***	SD
Facility SIC Code:	3728	***DISN:***	SAN DIEGO COUNTY APCD
CO:	37	***CHAPIS:***	
Air Basin:	SD	***CERR Code:***	
District:	SD		
TS:			
Health Risk Asmt:			
Non-Cancer Chronic Haz Ind:			
Non-Cancer Acute Haz Ind:			

1996 Criteria Data

Facility ID:	552	***CERR Code:***	
Facility SIC Code:	3728	***TOGT:***	3.4
CO:	37	***ROGT:***	1.26
Air Basin:	SD	***COT:***	
District:	SD	***NOXT:***	
COID:	SD	***SOXT:***	
DISN:	SAN DIEGO COUNTY APCD	***PMT:***	
CHAPIS:		***PM10T:***	

1996 Toxic Data

Facility ID:	552	***COID:***	SD
Facility SIC Code:	3728	***DISN:***	SAN DIEGO COUNTY APCD
CO:	37	***CHAPIS:***	
Air Basin:	SD	***CERR Code:***	
District:	SD		
TS:			
Health Risk Asmt:			
Non-Cancer Chronic Haz Ind:			
Non-Cancer Acute Haz Ind:			

1997 Criteria Data

Facility ID:	552	***CERR Code:***	
Facility SIC Code:	3728	***TOGT:***	3.4
CO:	37	***ROGT:***	1.26
Air Basin:	SD	***COT:***	
District:	SD	***NOXT:***	
COID:	SD	***SOXT:***	
DISN:	SAN DIEGO COUNTY APCD	***PMT:***	
CHAPIS:		***PM10T:***	

Map Key	Number of Records	Direction	Distance (mi/ft)	Elev/Diff (ft)	Site	DB

1997 Toxic Data

Facility ID:	552	***COID:***	SD
Facility SIC Code:	3728	***DISN:***	SAN DIEGO COUNTY APCD
CO:	37	***CHAPIS:***	
Air Basin:	SD	***CERR Code:***	
District:	SD		
TS:			
Health Risk Asmt:			
Non-Cancer Chronic Haz Ind:			
Non-Cancer Acute Haz Ind:			

27	***1 of 3***	***-***	***0.00 / 0.00***	***415.70 / -7***	***SDG&E 8315 Century Park Ct San Diego CA 92123***	***ALT FUELS***

ID:	72760	***EV Lvl1 EVSE No:***	
Fuel Type Code:	ELEC: Electric	***EV Lvl2 EVSE No:***	1
Status Code:	E	***EV DC Fast Count:***	
Status Desc:	Open: The station is open.	***EV Other Info:***	
Federal Agency ID:		***EV Network:***	GE WattStation
Fed Agency Name:		***EV Network Web:***	https://www.gewattstation.com
Plus4:		***Latitude:***	32.822686
Station Phone:	855-443-3873	***Longitude:***	-117.143055
Expected Date:		***Dt Last Confirmed:***	2018-01-04
Open Date:		***Updated at:***	2018-01-04 21:43:33 UTC
BD Blends:		***Owner Type Code:***	
NG Fill Type Code:		***Owner Type Desc:***	
NG Fill Type Desc:		***NG Vehicle Class:***	
NG PSI:		***NG V Class Desc:***	
Cards Accepted:			
Cards Accepted Desc:			
Hydrogen Status Link:			
E85 Blender Pump:			
E85 Blender Pump Desc:			
EV Connector Types:	J1772		
EV Connector Type Desc:	J1772-J1772 (Level 2)		
Geocode Status:	GPS		
Geocode Status Desc:	The location is from a real GPS readout at the station.		
Access Days Time:			
Groups with Access Code:	Private		
Group With Access Desc:	Private Station		
LPG Primary:			
LPG Primary Desc:			
Intersection Directions:			

27	***2 of 3***	***-***	***0.00 / 0.00***	***415.70 / -7***	***NRC 8315 CENTURY PARK COURT SAN DIEGO CA 92123***	***CHMIRS***

ID:	07-6980	***Notified Date:***	11/12/2007 23:42

Control No:	'07-6980	**Notified Date Time:**	
Year:	2007	**County:**	San Diego County

California Hazardous Material Incident Report System

Contained:	No	**3 Vessel >= 300 Tons:**	
1 Substance:	NATURAL GAS	**Incident Date:**	11/12/2007
1 Measure:	Lbs.	**Incident Time:**	2200
1 Other:		**Spill Site:**	Pipe Line
1 Quantity:	UNK	**Injuries?:**	
1 Type:	VAPOR	**No of Injuries:**	0
1 Pipeline:		**Fatals?:**	
1 Vessel >= 300 Tons:		**No of Fatals:**	0
2 Substance:		**Evacs?:**	
2 Quantity:		**No of Evacs:**	0
2 Measure:		**Cleanup:**	Reporting Party
2 Type:		**Site:**	
2 Other:		**Cause:**	
2 Pipeline:		**Cause Other:**	
2 Vessel >= 300 Tons:		**Dog No:**	
3 Substance:		**Water:**	No
3 Quantity:		**Water Way:**	
3 Measure:		**City:**	SAN DIEGO
3 Type:		**County:**	San Diego County
3 Other:		**Zip:**	92123
3 Pipeline:			

Admin Agency:	San Diego County Health Services Dept.
Notification Area:	AA/CUPA,DFG-OSPR,DTSC,RWQCB,US EPA,USFWS,SFM
Location:	8315 CENTURY PARK COURT
Description:	As per the NRC report " CALLER IS REPORTING A MATERIAL RELEASE FROM A 2 INCH PIPELINE DUE TO EQUIPMENT FAILURE. CALLER SUSPECTS THE RECENT MAJOR FIRE ACTIVITY CAUSED THE EQUIPMENT FAILURE. CALLER STATES THE RELEASE IS STILL ONGOING. TIME OF INCIDENT: 2200 PST. IN THE PROCESS OF TRYING TO STOP THE RELEASE AND REPAIRS WILL BE MADE."

Main Page Information

On Scene:	
Other on Scene:	
Other Notified:	
Admin Agency:	San Diego County Health Services Dept.
Admin Agency 2:	
Additional County:	
Document Title:	SPILL Report
Creation Date:	11/12/2007 11:42 PM
Received By:	
Person Notifying Cal OES:	
Phone No:	
Ext:	
Pag Cell:	
Type:	VAPOR
Cause Description for Other:	

Map Key	Number of Records	Direction	Distance (mi/ft)	Elev/Diff (ft)	Site	DB

Amount 1: UNK
Amount 2:
Amount 3:
Doc URL: https://w3.calema.ca.gov/operational/malhaz.nsf/f1841a103c102734882563e200760c4a/c9e1b14d4d5bbf7788257392002a5ce5?OpenDocument

---

27	3 of 3	-	0.00 / 0.00	415.70 / -7	SAN DIEGO G&E 8330 CENTURY PARK SAN DIEGO CA 92123	ICIS

EPA Region: 09
FRS Facility UIN: 110005970235
Program Syst ID: 0900000006073R9779
Prog Sys Acrnym: AIR
Permit Type:
Federal Facility ID:
Tribal Land Code:
County: San Diego
Latitude: 32.823414
Longitude: -117.14396

--Details--
EA Identifier:
EA Type Code:
EA Type Desc:
EA Name:
Enf Act Forum Dsc:
Fac NAICS Code: 999999
Facility SIC Code: 9999

28	1 of 2	-	0.00 / 0.00	415.46 / -7	SDG&E 8316 CENTURY PARK CT SAN DIEGO CA 92123	EMISSIONS

2004 Criteria Data

Facility ID: 92085
Facility SIC Code: 4911
CO: 37
Air Basin: SD
District: SD
COID: SD
DISN: SAN DIEGO COUNTY APCD
CHAPIS:
CERR Code:
TOGT: .00515
ROGT: .00456
COT: .00465
NOXT: .08
SOXT: .00148
PMT: .000709375
PM10T: .000681

2004 Toxic Data

Facility ID: 92085
Facility SIC Code: 4911
CO: 37
Air Basin: SD
District: SD
TS:
Health Risk Asmt:
Non-Cancer Chronic Haz Ind:
Non-Cancer Acute Haz Ind:
COID: SD
DISN: SAN DIEGO COUNTY APCD
CHAPIS:
CERR Code:

Map Key	Number of Records	Direction	Distance (mi/ft)	Elev/Diff (ft)	Site	DB

2005 Criteria Data

Facility ID:	92085	***CERR Code:***	
Facility SIC Code:	4911	***TOGT:***	.00515
CO:	37	***ROGT:***	.00456
Air Basin:	SD	***COT:***	.00465
District:	SD	***NOXT:***	.08
COID:	SD	***SOXT:***	.00148
DISN:	SAN DIEGO COUNTY APCD	***PMT:***	
CHAPIS:		***PM10T:***	

2005 Toxic Data

Facility ID:	92085	***COID:***	SD
Facility SIC Code:	4911	***DISN:***	SAN DIEGO COUNTY APCD
CO:	37	***CHAPIS:***	
Air Basin:	SD	***CERR Code:***	
District:	SD		
TS:			
Health Risk Asmt:			
Non-Cancer Chronic Haz Ind:			
Non-Cancer Acute Haz Ind:			

2006 Criteria Data

Facility ID:	92085	***CERR Code:***	
Facility SIC Code:	4911	***TOGT:***	.00515394
CO:	37	***ROGT:***	.0045562
Air Basin:	SD	***COT:***	.00464816
District:	SD	***NOXT:***	.08
COID:	SD	***SOXT:***	.00147972
DISN:	SAN DIEGO COUNTY APCD	***PMT:***	.00068134
CHAPIS:		***PM10T:***	.00068134

2006 Toxic Data

Facility ID:	92085	***COID:***	SD
Facility SIC Code:	4911	***DISN:***	SAN DIEGO COUNTY APCD
CO:	37	***CHAPIS:***	
Air Basin:	SD	***CERR Code:***	
District:	SD		
TS:			
Health Risk Asmt:			
Non-Cancer Chronic Haz Ind:			
Non-Cancer Acute Haz Ind:			

28	*2 of 2*	*-*	*0.00 / 0.00*	*415.46 / -7*	***SDG&E - CENTURY PARK CT.1*** ***8316 CENTURY PARK CT*** ***SAN DIEGO CA 92123***	***EMISSIONS***

1998 Criteria Data

Facility ID:	92085	***CERR Code:***	
Facility SIC Code:	4911	***TOGT:***	.0114894
CO:	37	***ROGT:***	.01015777854
Air Basin:	SD	***COT:***	.0253851
District:	SD	***NOXT:***	.1178385
COID:	SD	***SOXT:***	.0013845
DISN:	SAN DIEGO COUNTY APCD	***PMT:***	.0082836
CHAPIS:		***PM10T:***	.0082836

1998 Toxic Data

Facility ID:	92085	***COID:***	SD
Facility SIC Code:	4911	***DISN:***	SAN DIEGO COUNTY APCD
CO:	37	***CHAPIS:***	
Air Basin:	SD	***CERR Code:***	
District:	SD		
TS:			
Health Risk Asmt:			
Non-Cancer Chronic Haz Ind:			
Non-Cancer Acute Haz Ind:			

1999 Criteria Data

Facility ID:	92085	***CERR Code:***	
Facility SIC Code:	4911	***TOGT:***	.0114894
CO:	37	***ROGT:***	.01015777854
Air Basin:	SD	***COT:***	.0253851
District:	SD	***NOXT:***	.1178385
COID:	SD	***SOXT:***	.0013845
DISN:	SAN DIEGO COUNTY APCD	***PMT:***	.0082836
CHAPIS:		***PM10T:***	.0082836

1999 Toxic Data

Facility ID:	92085	***COID:***	SD
Facility SIC Code:	4911	***DISN:***	SAN DIEGO COUNTY APCD
CO:	37	***CHAPIS:***	
Air Basin:	SD	***CERR Code:***	
District:	SD		
TS:			
Health Risk Asmt:			
Non-Cancer Chronic Haz Ind:			
Non-Cancer Acute Haz Ind:			

2000 Criteria Data

Facility ID:	92085	**CERR Code:**	
Facility SIC Code:	4911	**TOGT:**	.06852396
CO:	37	**ROGT:**	.060582033036
Air Basin:	SD	**COT:**	.15139934
District:	SD	**NOXT:**	.7028009
COID:	SD	**SOXT:**	.0082573
DISN:	SAN DIEGO COUNTY APCD	**PMT:**	.04940424
CHAPIS:		**PM10T:**	.04940424

2000 Toxic Data

Facility ID:	92085	**COID:**	SD
Facility SIC Code:	4911	**DISN:**	SAN DIEGO COUNTY APCD
CO:	37	**CHAPIS:**	
Air Basin:	SD	**CERR Code:**	
District:	SD		
TS:			
Health Risk Asmt:			
Non-Cancer Chronic Haz Ind:			
Non-Cancer Acute Haz Ind:			

2001 Criteria Data

Facility ID:	92085	**CERR Code:**	
Facility SIC Code:	4911	**TOGT:**	.07
CO:	37	**ROGT:**	.06
Air Basin:	SD	**COT:**	.15
District:	SD	**NOXT:**	.7
COID:	SD	**SOXT:**	.01
DISN:	SAN DIEGO COUNTY APCD	**PMT:**	.05
CHAPIS:		**PM10T:**	.05

2001 Toxic Data

Facility ID:	92085	**COID:**	SD
Facility SIC Code:	4911	**DISN:**	SAN DIEGO COUNTY APCD
CO:	37	**CHAPIS:**	
Air Basin:	SD	**CERR Code:**	
District:	SD		
TS:			
Health Risk Asmt:			
Non-Cancer Chronic Haz Ind:			
Non-Cancer Acute Haz Ind:			

2002 Criteria Data

Facility ID:	92085	**CERR Code:**	
Facility SIC Code:	4911	**TOGT:**	.06852396

Map Key	Number of Records	Direction	Distance (mi/ft)	Elev/Diff (ft)	Site	DB

CO:	37	**ROGT:**	.0605806702315
Air Basin:	SD	**COT:**	.15139934
District:	SD	**NOXT:**	.7028009
COID:	SD	**SOXT:**	.0082573
DISN:	SAN DIEGO COUNTY APCD	**PMT:**	.04940424
CHAPIS:		**PM10T:**	.04940424

2002 Toxic Data

Facility ID:	92085	**COID:**	SD
Facility SIC Code:	4911	**DISN:**	SAN DIEGO COUNTY APCD
CO:	37	**CHAPIS:**	
Air Basin:	SD	**CERR Code:**	
District:	SD		
TS:			
Health Risk Asmt:			
Non-Cancer Chronic Haz Ind:			
Non-Cancer Acute Haz Ind:			

2003 Criteria Data

Facility ID:	92085	**CERR Code:**	
Facility SIC Code:	4911	**TOGT:**	.06852396
CO:	37	**ROGT:**	.06058067
Air Basin:	SD	**COT:**	.15139934
District:	SD	**NOXT:**	.7028009
COID:	SD	**SOXT:**	.0082573
DISN:	SAN DIEGO COUNTY APCD	**PMT:**	.04940424
CHAPIS:		**PM10T:**	.04940424

2003 Toxic Data

Facility ID:	92085	**COID:**	SD
Facility SIC Code:	4911	**DISN:**	SAN DIEGO COUNTY APCD
CO:	37	**CHAPIS:**	
Air Basin:	SD	**CERR Code:**	
District:	SD		
TS:			
Health Risk Asmt:			
Non-Cancer Chronic Haz Ind:			
Non-Cancer Acute Haz Ind:			

Map Key	Number of Records	Direction	Distance (mi/ft)	Elev/Diff (ft)	Site	DB
29	1 of 7	-	0.00 / 0.00	415.46 / -7	San Diego Gas and Electric 8326 Century Park Ct San Diego CA 92123	ALT FUELS

ID:	51240	**EV Lvl1 EVSE No:**	
Fuel Type Code:	ELEC: Electric	**EV Lvl2 EVSE No:**	156
Status Code:	E	**EV DC Fast Count:**	
Status Desc:	Open: The station is open.	**EV Other Info:**	

Map Key	Number of Records	Direction	Distance (mi/ft)	Elev/Diff (ft)	Site	DB

Federal Agency ID:		**EV Network:**	
Fed Agency Name:		**EV Network Web:**	
Plus4:		**Latitude:**	32.8234943
Station Phone:		**Longitude:**	-117.1436773
Expected Date:		**Dt Last Confirmed:**	2018-01-04
Open Date:	2013-03-15	**Updated at:**	2018-02-06 21:00:03 UTC
BD Blends:		**Owner Type Code:**	P
NG Fill Type Code:		**Owner Type Desc:**	Privately owned
NG Fill Type Desc:		**NG Vehicle Class:**	
NG PSI:		**NG V Class Desc:**	
Cards Accepted:			
Cards Accepted Desc:			
Hydrogen Status Link:			
E85 Blender Pump:			
E85 Blender Pump Desc:			
EV Connector Types:	J1772		
EV Connector Type Desc:	J1772-J1772 (Level 2)		
Geocode Status:	GPS		
Geocode Status Desc:	The location is from a real GPS readout at the station.		
Access Days Time:	Employee use only		
Groups with Access Code:	Private		
Group With Access Desc:	Private Station		
LPG Primary:			
LPG Primary Desc:			
Intersection Directions:			

29	2 of 7	-	0.00 / 0.00	415.46 / -7	**SDG&E - CENTURY PARK** **8326 CENTURY PARK CT** **SAN DIEGO CA 92123**	**CERS TANK**

Site ID:	66197
Latitude:	32.823463
Longitude:	-117.143927

Regulated Programs

EI ID:	10390366	**EI Description:**	Chemical Storage Facilities
EI ID:	10390366	**EI Description:**	Household Hazardous Waste Collection
EI ID:	10390366	**EI Description:**	Hazardous Waste Generator
EI ID:	10390366	**EI Description:**	Aboveground Petroleum Storage

Affiliations

Affil Type Desc:	CUPA District
Entity Name:	San Diego County Env Health
Entity Title:	
Address:	PO Box 129261

City:	San Diego
State:	CA
Country:	
Zip Code:	92112-9261
Phone:	(858) 505-6880
Affil Type Desc:	Legal Owner
Entity Name:	SDG&E
Entity Title:	
Address:	8315 CENTURY PARK CT, CP21L
City:	SAN DIEGO
State:	CA
Country:	United States
Zip Code:	92123
Phone:	(858) 650-6171
Affil Type Desc:	Secondary Emergency Contact
Entity Name:	Chuck Hardman
Entity Title:	Site Envtl Manager
Address:	
City:	
State:	
Country:	
Zip Code:	
Phone:	(619) 725-5100
Affil Type Desc:	Identification Signer
Entity Name:	Ban B. Yahya
Entity Title:	ENVIRONMENTAL SPECIALIST
Address:	
City:	
State:	
Country:	
Zip Code:	
Phone:	
Affil Type Desc:	Environmental Contact
Entity Name:	Ban Yahya
Entity Title:	
Address:	8315 CENTURY PARK CT, CP21L
City:	SAN DIEGO
State:	CA
Country:	
Zip Code:	92123
Phone:	(858) 242-6227
Affil Type Desc:	Property Owner
Entity Name:	Kearny Mesa Office Partners, LLC & Century Park Income Partnes Holding Co. LLC
Entity Title:	
Address:	490 S. California Avenue, 4th Floor
City:	Palo Alto
State:	CA

Country:	United States
Zip Code:	94306
Phone:	(858) 650-6171
Affil Type Desc:	Parent Corporation
Entity Name:	SDG&E
Entity Title:	
Address:	
City:	
State:	
Country:	
Zip Code:	
Phone:	
Affil Type Desc:	Operator
Entity Name:	SDG&E - CENTURY PARK
Entity Title:	
Address:	
City:	
State:	
Country:	
Zip Code:	
Phone:	(858) 637-7920
Affil Type Desc:	Facility Mailing Address
Entity Name:	Mailing Address
Entity Title:	
Address:	8315 CENTURY PARK CT, CP21L
City:	SAN DIEGO
State:	CA
Country:	
Zip Code:	92123
Phone:	
Affil Type Desc:	Primary Emergency Contact
Entity Name:	Ban Yahya
Entity Title:	Envt'l Spec.
Address:	
City:	
State:	
Country:	
Zip Code:	
Phone:	(619) 725-5100

Coordinates

Env Int Type Code:	HWG	**Longitude:**	-117.143930
Program ID:	10390366	**Coord Name:**	
Latitude:	32.823460	**Ref Point Type Desc:**	Center of a facility or station.

Evaluations

Eval Date: 8/25/2017
Violations Found: No
Eval General Type: Compliance Evaluation Inspection
Eval Type: Routine done by local agency
Eval Division: San Diego County Department of Env Health
Eval Program: HMRRP
Eval Source: CERS
Eval Notes:

Inspector: Preece Sharon Inspection ID:5745165

Eval Date: 4/8/2016
Violations Found: No
Eval General Type: Other/Unknown
Eval Type: Other, not routine, done by local agency
Eval Division: San Diego County Department of Env Health
Eval Program: HMRRP
Eval Source: CERS
Eval Notes:

Inspector: Preece Sharon Inspection ID:5454674

Eval Date: 9/21/2015
Violations Found: No
Eval General Type: Compliance Evaluation Inspection
Eval Type: Routine done by local agency
Eval Division: San Diego County Department of Env Health
Eval Program: HMRRP
Eval Source: CERS
Eval Notes:

Inspector: Preece Sharon Inspection ID:4555522

Eval Date: 8/25/2017
Violations Found: No
Eval General Type: Compliance Evaluation Inspection
Eval Type: Routine done by local agency
Eval Division: San Diego County Department of Env Health
Eval Program: HW
Eval Source: CERS
Eval Notes:

Inspector: Preece Sharon Inspection ID:5745165

Eval Date: 8/25/2017
Violations Found: No
Eval General Type: Compliance Evaluation Inspection
Eval Type: Routine done by local agency
Eval Division: San Diego County Department of Env Health

Eval Program: APSA
Eval Source: CERS
Eval Notes:

Inspector: Preece Sharon Inspection ID:5745165

Eval Date: 4/8/2016
Violations Found: No
Eval General Type: Other/Unknown
Eval Type: Other, not routine, done by local agency
Eval Division: San Diego County Department of Env Health
Eval Program: APSA
Eval Source: CERS
Eval Notes:

Inspector: Preece Sharon Inspection ID:5454674

Map Key	Number of Records	Direction	Distance (mi/ft)	Elev/Diff (ft)	Site	DB
29	3 of 7	-	0.00 / 0.00	415.46 / -7	SDG&E 8326 CENTURY PARK CT SAN DIEGO CA 92123	EMISSIONS

2007 Criteria Data

Facility ID:	92085	**CERR Code:**	
Facility SIC Code:	4911	**TOGT:**	.003312
CO:	37	**ROGT:**	.002926
Air Basin:	SD	**COT:**	.02129
District:	SD	**NOXT:**	.07
COID:	SD	**SOXT:**	.001279
DISN:	SAN DIEGO COUNTY APCD	**PMT:**	.00364
CHAPIS:		**PM10T:**	.003168

2007 Toxic Data

Facility ID:	92085	**COID:**	SD
Facility SIC Code:	4911	**DISN:**	SAN DIEGO COUNTY APCD
CO:	37	**CHAPIS:**	
Air Basin:	SD	**CERR Code:**	
District:	SD		
TS:			
Health Risk Asmt:			
Non-Cancer Chronic Haz Ind:			
Non-Cancer Acute Haz Ind:			

2008 Criteria Data

Facility ID:	92085	**CERR Code:**	
Facility SIC Code:	4911	**TOGT:**	.003312
CO:	37	**ROGT:**	.002926

Air Basin:	SD	**COT:**	.02129
District:	SD	**NOXT:**	.07
COID:	SD	**SOXT:**	.001279
DISN:	SAN DIEGO COUNTY APCD	**PMT:**	.00364
CHAPIS:		**PM10T:**	.003168

2008 Toxic Data

Facility ID:	92085	**COID:**	SD
Facility SIC Code:	4911	**DISN:**	SAN DIEGO COUNTY APCD
CO:	37	**CHAPIS:**	
Air Basin:	SD	**CERR Code:**	
District:	SD		
TS:			
Health Risk Asmt:			
Non-Cancer Chronic Haz Ind:			
Non-Cancer Acute Haz Ind:			

2009 Criteria Data

Facility ID:	92085	**CERR Code:**	
Facility SIC Code:	4911	**TOGT:**	0
CO:	37	**ROGT:**	0
Air Basin:	SD	**COT:**	.02
District:	SD	**NOXT:**	.08
COID:	SD	**SOXT:**	0
DISN:	SAN DIEGO COUNTY APCD	**PMT:**	0
CHAPIS:		**PM10T:**	0

2009 Toxic Data

Facility ID:	92085	**COID:**	SD
Facility SIC Code:	4911	**DISN:**	SAN DIEGO COUNTY APCD
CO:	37	**CHAPIS:**	
Air Basin:	SD	**CERR Code:**	
District:	SD		
TS:			
Health Risk Asmt:			
Non-Cancer Chronic Haz Ind:			
Non-Cancer Acute Haz Ind:			

2010 Toxic Data

Facility ID:	92085	**COID:**	SD
Facility SIC Code:	4911	**DISN:**	SAN DIEGO COUNTY APCD
CO:	37	**CHAPIS:**	
Air Basin:	SD	**CERR Code:**	
District:	SD		
TS:			

Health Risk Asmt:
Non-Cancer Chronic Haz Ind:
Non-Cancer Acute Haz Ind:

2011 Criteria Data

Facility ID:	92085	***CERR Code:***	
Facility SIC Code:	4911	***TOGT:***	0
CO:	37	***ROGT:***	0
Air Basin:	SD	***COT:***	.02
District:	SD	***NOXT:***	.08
COID:	SD	***SOXT:***	0
DISN:	SAN DIEGO COUNTY APCD	***PMT:***	0
CHAPIS:		***PM10T:***	0

2011 Toxic Data

Facility ID:	92085	***COID:***	SD
Facility SIC Code:	4911	***DISN:***	SAN DIEGO COUNTY APCD
CO:	37	***CHAPIS:***	
Air Basin:	SD	***CERR Code:***	
District:	SD		

TS:
Health Risk Asmt:
Non-Cancer Chronic Haz Ind:
Non-Cancer Acute Haz Ind:

2012 Criteria Data

Facility ID:	92085	***CERR Code:***	
Facility SIC Code:	4911	***TOGT:***	0
CO:	37	***ROGT:***	0
Air Basin:	SD	***COT:***	.02
District:	SD	***NOXT:***	.08
COID:	SD	***SOXT:***	0
DISN:	SAN DIEGO COUNTY APCD	***PMT:***	0
CHAPIS:		***PM10T:***	0

2012 Toxic Data

Facility ID:	92085	***COID:***	SD
Facility SIC Code:	4911	***DISN:***	SAN DIEGO COUNTY APCD
CO:	37	***CHAPIS:***	
Air Basin:	SD	***CERR Code:***	
District:	SD		

TS:
Health Risk Asmt:
Non-Cancer Chronic Haz Ind:
Non-Cancer Acute Haz Ind:

2013 Criteria Data

Facility ID:	92085	***CERR Code:***	
Facility SIC Code:	4911	***TOGT:***	0
CO:	37	***ROGT:***	0
Air Basin:	SD	***COT:***	.02
District:	SD	***NOXT:***	.08
COID:	SD	***SOXT:***	0
DISN:	SAN DIEGO COUNTY APCD	***PMT:***	0
CHAPIS:		***PM10T:***	0

2013 Toxic Data

Facility ID:	92085	***COID:***	SD
Facility SIC Code:	4911	***DISN:***	SAN DIEGO COUNTY APCD
CO:	37	***CHAPIS:***	
Air Basin:	SD	***CERR Code:***	
District:	SD		
TS:			
Health Risk Asmt:			
Non-Cancer Chronic Haz Ind:			
Non-Cancer Acute Haz Ind:			

2014 Criteria Data

Facility ID:	92085	***CERR Code:***	
Facility SIC Code:	4911	***TOGT:***	0
CO:	37	***ROGT:***	0
Air Basin:	SD	***COT:***	.02
District:	SD	***NOXT:***	.08
COID:	SD	***SOXT:***	0
DISN:	SAN DIEGO COUNTY APCD	***PMT:***	0
CHAPIS:		***PM10T:***	0

2014 Toxic Data

Facility ID:	92085	***COID:***	SD
Facility SIC Code:	4911	***DISN:***	SAN DIEGO COUNTY APCD
CO:	37	***CHAPIS:***	
Air Basin:	SD	***CERR Code:***	
District:	SD		
TS:			
Health Risk Asmt:			
Non-Cancer Chronic Haz Ind:			
Non-Cancer Acute Haz Ind:			

2015 Criteria Data

Map Key	Number of Records	Direction	Distance (mi/ft)	Elev/Diff (ft)	Site	DB

Facility ID:	92085	**CERR Code:**	
Facility SIC Code:	4911	**TOGT:**	0
CO:	37	**ROGT:**	0
Air Basin:	SD	**COT:**	.02
District:	SD	**NOXT:**	.08
COID:	SD	**SOXT:**	0
DISN:	SAN DIEGO COUNTY APCD	**PMT:**	0
CHAPIS:		**PM10T:**	0

2015 Toxic Data

Facility ID:	92085	**COID:**	SD
Facility SIC Code:	4911	**DISN:**	SAN DIEGO COUNTY APCD
CO:	37	**CHAPIS:**	
Air Basin:	SD	**CERR Code:**	
District:	SD		
TS:			
Health Risk Asmt:			
Non-Cancer Chronic Haz Ind:			
Non-Cancer Acute Haz Ind:			

29	*4 of 7*	*-*	*0.00 / 0.00*	*415.46 / -7*	***SDG&E CENTURY PARK 2 8326 CENTURY PARK CT SAN DIEGO CA 92123***	***EMISSIONS***

1998 Criteria Data

Facility ID:	93163	**CERR Code:**	
Facility SIC Code:	4931	**TOGT:**	.03091131
CO:	37	**ROGT:**	.02732559804
Air Basin:	SD	**COT:**	.29201536
District:	SD	**NOXT:**	1.0993195
COID:	SD	**SOXT:**	.0177997
DISN:	SAN DIEGO COUNTY APCD	**PMT:**	.02394185
CHAPIS:		**PM10T:**	.0196802007

1998 Toxic Data

Facility ID:	93163	**COID:**	SD
Facility SIC Code:	4931	**DISN:**	SAN DIEGO COUNTY APCD
CO:	37	**CHAPIS:**	
Air Basin:	SD	**CERR Code:**	
District:	SD		
TS:			
Health Risk Asmt:			
Non-Cancer Chronic Haz Ind:			
Non-Cancer Acute Haz Ind:			

Map Key	Number of Records	Direction	Distance (mi/ft)	Elev/Diff (ft)	Site	DB
29	5 of 7	-	0.00 / 0.00	415.46 / -7	SDG&E CO 8326 CENTURY PARK CT SAN DIEGO CA 92123	EMISSIONS

2004 Criteria Data

Facility ID:	93163	**CERR Code:**	
Facility SIC Code:	4911	**TOGT:**	.00729
CO:	37	**ROGT:**	.00644
Air Basin:	SD	**COT:**	.06
District:	SD	**NOXT:**	.25
COID:	SD	**SOXT:**	.0042
DISN:	SAN DIEGO COUNTY APCD	**PMT:**	.00483333333333333333333333333333333333333
CHAPIS:		**PM10T:**	.00464

2004 Toxic Data

Facility ID:	93163	**COID:**	SD
Facility SIC Code:	4911	**DISN:**	SAN DIEGO COUNTY APCD
CO:	37	**CHAPIS:**	
Air Basin:	SD	**CERR Code:**	
District:	SD		
TS:			
Health Risk Asmt:			
Non-Cancer Chronic Haz Ind:			
Non-Cancer Acute Haz Ind:			

2005 Criteria Data

Facility ID:	93163	**CERR Code:**	
Facility SIC Code:	4911	**TOGT:**	.00729
CO:	37	**ROGT:**	.00644
Air Basin:	SD	**COT:**	.06
District:	SD	**NOXT:**	.25
COID:	SD	**SOXT:**	.0042
DISN:	SAN DIEGO COUNTY APCD	**PMT:**	
CHAPIS:		**PM10T:**	

2005 Toxic Data

Facility ID:	93163	**COID:**	SD
Facility SIC Code:	4911	**DISN:**	SAN DIEGO COUNTY APCD
CO:	37	**CHAPIS:**	
Air Basin:	SD	**CERR Code:**	
District:	SD		
TS:			
Health Risk Asmt:			
Non-Cancer Chronic Haz Ind:			

Non-Cancer Acute Haz Ind:

2006 Criteria Data

Facility ID:	93163	***CERR Code:***	
Facility SIC Code:	4911	***TOGT:***	.007285181
CO:	37	***ROGT:***	.006440265
Air Basin:	SD	***COT:***	.06
District:	SD	***NOXT:***	.25
COID:	SD	***SOXT:***	.004195035
DISN:	SAN DIEGO COUNTY APCD	***PMT:***	.005642618
CHAPIS:		***PM10T:***	.004638173

2006 Toxic Data

Facility ID:	93163	***COID:***	SD
Facility SIC Code:	4911	***DISN:***	SAN DIEGO COUNTY APCD
CO:	37	***CHAPIS:***	
Air Basin:	SD	***CERR Code:***	
District:	SD		
TS:			
Health Risk Asmt:			
Non-Cancer Chronic Haz Ind:			
Non-Cancer Acute Haz Ind:			

2007 Criteria Data

Facility ID:	93163	***CERR Code:***	
Facility SIC Code:	4911	***TOGT:***	.00729
CO:	37	***ROGT:***	.00644
Air Basin:	SD	***COT:***	.06
District:	SD	***NOXT:***	.25
COID:	SD	***SOXT:***	.0042
DISN:	SAN DIEGO COUNTY APCD	***PMT:***	.00564
CHAPIS:		***PM10T:***	.00464

2007 Toxic Data

Facility ID:	93163	***COID:***	SD
Facility SIC Code:	4911	***DISN:***	SAN DIEGO COUNTY APCD
CO:	37	***CHAPIS:***	
Air Basin:	SD	***CERR Code:***	
District:	SD		
TS:			
Health Risk Asmt:			
Non-Cancer Chronic Haz Ind:			
Non-Cancer Acute Haz Ind:			

Map Key	Number of Records	Direction	Distance (mi/ft)	Elev/Diff (ft)	Site	DB

2008 Criteria Data

Facility ID:	93163	***CERR Code:***	
Facility SIC Code:	4911	***TOGT:***	.00729
CO:	37	***ROGT:***	.00644
Air Basin:	SD	***COT:***	.06
District:	SD	***NOXT:***	.25
COID:	SD	***SOXT:***	.0042
DISN:	SAN DIEGO COUNTY APCD	***PMT:***	.00564
CHAPIS:		***PM10T:***	.00464

2008 Toxic Data

Facility ID:	93163	***COID:***	SD
Facility SIC Code:	4911	***DISN:***	SAN DIEGO COUNTY APCD
CO:	37	***CHAPIS:***	
Air Basin:	SD	***CERR Code:***	
District:	SD		
TS:			
Health Risk Asmt:			
Non-Cancer Chronic Haz Ind:			
Non-Cancer Acute Haz Ind:			

2009 Criteria Data

Facility ID:	93163	***CERR Code:***	
Facility SIC Code:	4911	***TOGT:***	.00729
CO:	37	***ROGT:***	.00644
Air Basin:	SD	***COT:***	.06
District:	SD	***NOXT:***	.25
COID:	SD	***SOXT:***	.0042
DISN:	SAN DIEGO COUNTY APCD	***PMT:***	.00564
CHAPIS:		***PM10T:***	.00464

2009 Toxic Data

Facility ID:	93163	***COID:***	SD
Facility SIC Code:	4911	***DISN:***	SAN DIEGO COUNTY APCD
CO:	37	***CHAPIS:***	
Air Basin:	SD	***CERR Code:***	
District:	SD		
TS:			
Health Risk Asmt:			
Non-Cancer Chronic Haz Ind:			
Non-Cancer Acute Haz Ind:			

29	***6 of 7***	***-***	***0.00 / 0.00***	***415.46 / -7***	***SDG&E - CENTURY PARK CT.2 8326 CENTURY PARK CT SAN DIEGO CA 92123***	***EMISSIONS***

1999 Criteria Data

Facility ID:	93163	***CERR Code:***	
Facility SIC Code:	4911	***TOGT:***	.0030825
CO:	37	***ROGT:***	.00272493
Air Basin:	SD	***COT:***	.02912
District:	SD	***NOXT:***	.109625
COID:	SD	***SOXT:***	.001775
DISN:	SAN DIEGO COUNTY APCD	***PMT:***	.0023875
CHAPIS:		***PM10T:***	.001962525

1999 Toxic Data

Facility ID:	93163	***COID:***	SD
Facility SIC Code:	4911	***DISN:***	SAN DIEGO COUNTY APCD
CO:	37	***CHAPIS:***	
Air Basin:	SD	***CERR Code:***	
District:	SD		
TS:			
Health Risk Asmt:			
Non-Cancer Chronic Haz Ind:			
Non-Cancer Acute Haz Ind:			

2000 Criteria Data

Facility ID:	93163	***CERR Code:***	
Facility SIC Code:	4911	***TOGT:***	.03941748
CO:	37	***ROGT:***	.034848994068
Air Basin:	SD	***COT:***	.08709042
District:	SD	***NOXT:***	.4042767
COID:	SD	***SOXT:***	.0047499
DISN:	SAN DIEGO COUNTY APCD	***PMT:***	.02841912
CHAPIS:		***PM10T:***	.02841912

2000 Toxic Data

Facility ID:	93163	***COID:***	SD
Facility SIC Code:	4911	***DISN:***	SAN DIEGO COUNTY APCD
CO:	37	***CHAPIS:***	
Air Basin:	SD	***CERR Code:***	
District:	SD		
TS:			
Health Risk Asmt:			
Non-Cancer Chronic Haz Ind:			
Non-Cancer Acute Haz Ind:			

2001 Criteria Data

Facility ID:	93163	**CERR Code:**	
Facility SIC Code:	4911	**TOGT:**	.04
CO:	37	**ROGT:**	.03
Air Basin:	SD	**COT:**	.09
District:	SD	**NOXT:**	.4
COID:	SD	**SOXT:**	0
DISN:	SAN DIEGO COUNTY APCD	**PMT:**	.03
CHAPIS:		**PM10T:**	.03

2001 Toxic Data

Facility ID:	93163	**COID:**	SD
Facility SIC Code:	4911	**DISN:**	SAN DIEGO COUNTY APCD
CO:	37	**CHAPIS:**	
Air Basin:	SD	**CERR Code:**	
District:	SD		
TS:			
Health Risk Asmt:			
Non-Cancer Chronic Haz Ind:			
Non-Cancer Acute Haz Ind:			

2002 Criteria Data

Facility ID:	93163	**CERR Code:**	
Facility SIC Code:	4911	**TOGT:**	.03941748
CO:	37	**ROGT:**	.0348482101332
Air Basin:	SD	**COT:**	.08709042
District:	SD	**NOXT:**	.4042767
COID:	SD	**SOXT:**	.0047499
DISN:	SAN DIEGO COUNTY APCD	**PMT:**	.02841912
CHAPIS:		**PM10T:**	.02841912

2002 Toxic Data

Facility ID:	93163	**COID:**	SD
Facility SIC Code:	4911	**DISN:**	SAN DIEGO COUNTY APCD
CO:	37	**CHAPIS:**	
Air Basin:	SD	**CERR Code:**	
District:	SD		
TS:			
Health Risk Asmt:			
Non-Cancer Chronic Haz Ind:			
Non-Cancer Acute Haz Ind:			

2003 Criteria Data

Facility ID:	93163	**CERR Code:**	
Facility SIC Code:	4911	**TOGT:**	.03941748

Map Key	Number of Records	Direction	Distance (mi/ft)	Elev/Diff (ft)	Site	DB

CO:	37	**ROGT:**	.03484821
Air Basin:	SD	**COT:**	.08709042
District:	SD	**NOXT:**	.4042767
COID:	SD	**SOXT:**	.0047499
DISN:	SAN DIEGO COUNTY APCD	**PMT:**	.02841912
CHAPIS:		**PM10T:**	.02841912

2003 Toxic Data

Facility ID:	93163	**COID:**	SD
Facility SIC Code:	4911	**DISN:**	SAN DIEGO COUNTY APCD
CO:	37	**CHAPIS:**	
Air Basin:	SD	**CERR Code:**	
District:	SD		
TS:			
Health Risk Asmt:			
Non-Cancer Chronic Haz Ind:			
Non-Cancer Acute Haz Ind:			

Map Key	Number of Records	Direction	Distance (mi/ft)	Elev/Diff (ft)	Site	DB
29	7 of 7	-	0.00 / 0.00	415.46 / -7	SAN DIEGO GAS AND ELECTRIC 8326 CENTURY PARK COURTS SAN DIEGO CA 92123	RCRA SQG

EPA Handler ID:	CAR000263517
Land Type Code:	P
Land Type Desc:	Private
Federal Waste Generator Code:	2
Gen Status Univ:	SQG
Gen Status Univ Desc:	Small Quantity Generator
Importer Activity:	No
Mixed Waste Generator:	No
Transporter Activity:	No
Transfer Facility:	No
Recycler Activity:	No
Onsite Burner Exemption:	No
Furnace Exemption:	No
Underground Inject Activity:	No
Receives Waste from Offsite:	No
TSD Type:	-----
TSD Activity:	No
Corrective Action Univ:	No
Action has been Imposed:	No
Action under 3004 (U)/(V):	No
Institutional Control Indicator:	N
Used Oil Transporter:	
Used Oil Transfer Facility:	
Used Oil Processor:	
Used Oil Refiner:	
Used Oil Burner:	
Used Oil Market Burner:	
Used Oil Spec Marketer:	

Activity Location:	CA
County Code:	CA073
County Name:	SAN DIEGO
Contact Name:	JAMES T SCRUGGS
Contact Phone No and Exten:	858-653-3106
Contact Email:	JSCRUGGS@SEMPRAUTILITIES.COM
Contact Address:	6875 , CONSOLIDATED WAY SDI373 , SAN DIEGO , CA, 92121 , US
Mailing Address:	6875 , CONSOLIDATED WAY SDI373 , SAN DIEGO , CA, 92121 , US

Violation/Evaluation Summary

Note:	As of Jan 24 2018, there are no Compliance Monitoring and Enforcement (violation) records associated with this facility (EPA ID).

Handler Details

Source Type:	N	***Used Oil Transporter:***	No
Receive Date:	20160601	***UO Transfer Fac:***	No
Non Notifier:		***Used Oil Processor:***	No
Acknowledge Flag:		***Used Oil Refiner:***	No
Acknowledge Date:		***Used Oil Burner:***	No
Accessibility:		***UO Market Burner:***	No
Land Type:	P	***UO Spec Marketer:***	No
Fed Waste Gen Own:	HQ	***Current Site Name:***	SAN DIEGO GAS AND ELECTRIC
Fed Waste Gen Cd:	2	***Location Street No:***	8326
Fed Waste Gen Desc:	Small Quantity Generator	***Location Street 1:***	CENTURY PARK COURTS
ST Waste Gen Own:	CA	***Location Street 2:***	
State Waste Gen Cd:	2	***Location City:***	SAN DIEGO
Short Term Gen:	No	***Location State:***	CA
Importer Activity:	No	***Location Zip Code:***	92123
Mixed Waste Gen:	No	***County Code:***	CA073
Transporter:	No	***State District:***	
Transfer Facility:	No	***Mailing Street No:***	6875
TSD Activity:	No	***Mailing Street 1:***	CONSOLIDATED WAY SDI373
Recycler Activity:	No	***Mailing Street 2:***	
Onsite Burn Exempt:	No	***Mailing City:***	SAN DIEGO
Furnace Exemption:	No	***Mailing State:***	CA
Underground Inject:	No	***Mailing Zip Code:***	92121
Off Site Receipt:	No	***Mailing Country:***	US
Waste Dest Fac:	No	***Contact First Name:***	JAMES
Subpart K College:	No	***Contact Middle Initial:***	T
Subpart K Hospital:	No	***Contact Last Name:***	SCRUGGS
Subpart K Non Profit:	No	***Contact Street No:***	6875
Subpart K Withdraw:	No	***Contact Street 1:***	CONSOLIDATED WAY SDI373
Include Ntnl Rprt:		***Contact Street 2:***	
Reporting Cycle:		***Contact City:***	SAN DIEGO
LQHUW:	Yes	***Contact State:***	CA
Trader Importer:		***Contact Zip:***	92121
Trader Exporter:		***Contact Country:***	US
Slab Importer:		***Contact Phone:***	858-653-3106
Slab Exporter:		***Contact Phone Ext:***	

Current Record:	Yes	**Contact Fax:**	858-569-6529
Location Country:	US	**Contact Email Addr:**	JSCRUGGS@SEMPRAUTILITIES.COM
State District Owner:		**Contact Title:**	PRINCIPAL ENVIROMENTAL SPECIALIST

Hazardous Waste Details

Haz Waste Cd Owner:	CA	**Source Type:**	N
Haz Waste Cd:	181	**Code Type:**	X
BR Waste Code Active Status:	Yes		
Waste Code Active Status:	Yes		
Waste Code Desc:	Other inorganic solid waste		

Haz Waste Cd Owner:	HQ	**Source Type:**	N
Haz Waste Cd:	D008	**Code Type:**	D
BR Waste Code Active Status:	Yes		
Waste Code Active Status:	Yes		
Waste Code Desc:	LEAD		

Haz Waste Cd Owner:	HQ	**Source Type:**	N
Haz Waste Cd:	D005	**Code Type:**	D
BR Waste Code Active Status:	Yes		
Waste Code Active Status:	Yes		
Waste Code Desc:	BARIUM		

Haz Waste Cd Owner:	HQ	**Source Type:**	N
Haz Waste Cd:	D011	**Code Type:**	D
BR Waste Code Active Status:	Yes		
Waste Code Active Status:	Yes		
Waste Code Desc:	SILVER		

Haz Waste Cd Owner:	HQ	**Source Type:**	N
Haz Waste Cd:	D010	**Code Type:**	D
BR Waste Code Active Status:	Yes		
Waste Code Active Status:	Yes		
Waste Code Desc:	SELENIUM		

Haz Waste Cd Owner:	CA	**Source Type:**	N
Haz Waste Cd:	151	**Code Type:**	X
BR Waste Code Active Status:	Yes		
Waste Code Active Status:	Yes		
Waste Code Desc:	Asbestos-containing waste		

Haz Waste Cd Owner:	HQ	**Source Type:**	N
Haz Waste Cd:	D004	**Code Type:**	D
BR Waste Code Active Status:	Yes		
Waste Code Active Status:	Yes		
Waste Code Desc:	ARSENIC		

Haz Waste Cd Owner:	HQ	**Source Type:**	N
Haz Waste Cd:	D006	**Code Type:**	D
BR Waste Code Active Status:	Yes		

Waste Code Active Status: Yes
Waste Code Desc: CADMIUM

Haz Waste Cd Owner: HQ
Haz Waste Cd: D009
Source Type: N
Code Type: D
BR Waste Code Active Status: Yes
Waste Code Active Status: Yes
Waste Code Desc: MERCURY

Haz Waste Cd Owner: CA
Haz Waste Cd: 352
Source Type: N
Code Type: X
BR Waste Code Active Status: Yes
Waste Code Active Status: Yes
Waste Code Desc: Other organic solids

Haz Waste Cd Owner: HQ
Haz Waste Cd: D007
Source Type: N
Code Type: D
BR Waste Code Active Status: Yes
Waste Code Active Status: Yes
Waste Code Desc: CHROMIUM

NAICS Details

Source Type: N
NAICS Cd Owner: HQ
NAICS Code: 221121
NAICS Description: ELECTRIC BULK POWER TRANSMISSION AND CONTROL
NAICS Active Status: Yes
NAICS Cycle: 2002

Owner/Operator Details

Owner/Operator Ind: CP
Name: SAN DIEGO GAS & ELECTRIC
Street No:
Street 1:
Street 2:
City:
State:
Source Type: N
Country: US
Zip Code:
Phone:
Type: P
Date Became Current: 19930101
Date Ended Current:

Owner/Operator Ind: CO
Name: SAN DIEGO GAS & ELECTRIC
Street No: 6875
Street 1: CONSOLIDATED WAY
Street 2:
City: SAN DIEGO
State: CA
Source Type: N
Country: US
Zip Code: 92121
Phone: 585-653-3106
Type: P
Date Became Current: 19930101
Date Ended Current:

30	1 of 3	-	0.00 / 0.00	421.68 / -1	Sharp 8695 Spectrum Center Blvd	ALT FUELS

Map Key	Number of Records	Direction	Distance (mi/ft)	Elev/Diff (ft)	Site	DB
					San Diego CA 92123	

ID:	70569	**EV Lvl1 EVSE No:**	
Fuel Type Code:	ELEC: Electric	**EV Lvl2 EVSE No:**	5
Status Code:	E	**EV DC Fast Count:**	
Status Desc:	Open: The station is open.	**EV Other Info:**	
Federal Agency ID:		**EV Network:**	
Fed Agency Name:		**EV Network Web:**	
Plus4:		**Latitude:**	32.82518
Station Phone:		**Longitude:**	-117.140409
Expected Date:		**Dt Last Confirmed:**	2017-06-02
Open Date:	2015-06-01	**Updated at:**	2018-02-06 21:00:03 UTC
BD Blends:		**Owner Type Code:**	P
NG Fill Type Code:		**Owner Type Desc:**	Privately owned
NG Fill Type Desc:		**NG Vehicle Class:**	
NG PSI:		**NG V Class Desc:**	
Cards Accepted:			
Cards Accepted Desc:			
Hydrogen Status Link:			
E85 Blender Pump:			
E85 Blender Pump Desc:			
EV Connector Types:	J1772		
EV Connector Type Desc:	J1772-J1772 (Level 2)		
Geocode Status:	GPS		
Geocode Status Desc:	The location is from a real GPS readout at the station.		
Access Days Time:	Employee use only		
Groups with Access Code:	Private		
Group With Access Desc:	Private Station		
LPG Primary:			
LPG Primary Desc:			
Intersection Directions:			

Map Key	Number of Records	Direction	Distance (mi/ft)	Elev/Diff (ft)	Site	DB
30	2 of 3	-	0.00 / 0.00	421.68 / -1	Sharp 8695 Spectrum Center Blvd. San Diego CA 92123	ALT FUELS

ID:	88257	**EV Lvl1 EVSE No:**	
Fuel Type Code:	ELEC: Electric	**EV Lvl2 EVSE No:**	1
Status Code:	E	**EV DC Fast Count:**	
Status Desc:	Open: The station is open.	**EV Other Info:**	
Federal Agency ID:		**EV Network:**	Blink Network
Fed Agency Name:		**EV Network Web:**	http://www.blinknetwork.com/
Plus4:		**Latitude:**	32.825134
Station Phone:	888-998-2546	**Longitude:**	-117.140618
Expected Date:		**Dt Last Confirmed:**	2018-01-04
Open Date:		**Updated at:**	2018-01-04 21:36:13 UTC
BD Blends:		**Owner Type Code:**	
NG Fill Type Code:		**Owner Type Desc:**	
NG Fill Type Desc:		**NG Vehicle Class:**	
NG PSI:		**NG V Class Desc:**	
Cards Accepted:			

Map Key	Number of Records	Direction	Distance (mi/ft)	Elev/Diff (ft)	Site	DB

Cards Accepted Desc:
Hydrogen Status Link:
E85 Blender Pump:
E85 Blender Pump Desc:
EV Connector Types: J1772
EV Connector Type Desc: J1772-J1772 (Level 2)
Geocode Status: GPS
Geocode Status Desc: The location is from a real GPS readout at the station.
Access Days Time: MON: 24 hours | TUE: 24 hours | WED: 24 hours | THU: 24 hours | FRI: 24 hours | SAT: 24 hours | SUN: 24 hours
Groups with Access Code: Public
Group With Access Desc: Publicly available to all customers.
LPG Primary:
LPG Primary Desc:
Intersection Directions:

30	3 of 3	-	0.00 / 0.00	421.68 / -1	**SHARP HEALTHCARE** **8695 SPECTRUM CENTER CT** **SAN DIEGO CA 92123**	CERS HAZ

Site ID: 152880
Latitude: 32.825130
Longitude: -117.140670

Regulated Programs

EI ID: 10390120
EI Description: Chemical Storage Facilities

Affiliations

Affil Type Desc: Facility Mailing Address
Entity Name: Mailing Address
Entity Title:
Address: 8695 SPECTRUM CENTER BLVD
City: SAN DIEGO
State: CA
Country:
Zip Code: 92123
Phone:

Affil Type Desc: Legal Owner
Entity Name: SHARP HEALTHCARE
Entity Title:
Address: 8695 SPECTRUM CENTER BLVD
City: SAN DIEGO
State: CA
Country: United States
Zip Code: 92123
Phone: (858) 499-4000

Affil Type Desc: Secondary Emergency Contact

Entity Name:	Anne Davis
Entity Title:	VP Work Force Support Services
Address:	
City:	
State:	
Country:	
Zip Code:	
Phone:	(619) 829-1739
Affil Type Desc:	CUPA District
Entity Name:	San Diego County Env Health
Entity Title:	
Address:	PO Box 129261
City:	San Diego
State:	CA
Country:	
Zip Code:	92112-9261
Phone:	(858) 505-6880
Affil Type Desc:	Environmental Contact
Entity Name:	Gerry Vizcocho
Entity Title:	
Address:	8695 SPECTRUM CENTER CT
City:	SAN DIEGO
State:	CA
Country:	
Zip Code:	92123
Phone:	(858) 939-3345
Affil Type Desc:	Operator
Entity Name:	SHARP HEALTHCARE
Entity Title:	
Address:	
City:	
State:	
Country:	
Zip Code:	
Phone:	(858) 499-4000
Affil Type Desc:	Identification Signer
Entity Name:	Gerry Vizcocho
Entity Title:	Sr Safety Management Specialist
Address:	
City:	
State:	
Country:	
Zip Code:	
Phone:	
Affil Type Desc:	Parent Corporation
Entity Name:	SHARP HEALTHCARE
Entity Title:	

Address:
City:
State:
Country:
Zip Code:
Phone:

Affil Type Desc: Document Preparer
Entity Name: Gerry Vizcocho
Entity Title:
Address:
City:
State:
Country:
Zip Code:
Phone:

Affil Type Desc: Primary Emergency Contact
Entity Name: Gerry Vizcocho
Entity Title: SR. SAFETY MGMT SPECIALIST
Address:
City:
State:
Country:
Zip Code:
Phone: (619) 228-5336

Evaluations

Eval Date: 2/12/2015
Violations Found: No
Eval General Type: Compliance Evaluation Inspection
Eval Type: Routine done by local agency
Eval Division: San Diego County Department of Env Health
Eval Program: HMRRP
Eval Source: CERS
Eval Notes:

Inspector: Preece Sharon Inspection ID:4091447

Eval Date: 1/20/2017
Violations Found: No
Eval General Type: Compliance Evaluation Inspection
Eval Type: Routine done by local agency
Eval Division: San Diego County Department of Env Health
Eval Program: HMRRP
Eval Source: CERS
Eval Notes:

Inspector: Preece Sharon Inspection ID:5606083

Map Key	Number of Records	Direction	Distance (mi/ft)	Elev/Diff (ft)	Site	DB
31	1 of 1	-	0.00 / 0.00	417.09 / -6	SENIOR AEROSPACE JET PRODUCTS 9106 BALBOA AVENUE SAN DIEGO CA 92123	ENVIROSTOR

Estor/EPA ID: 71003760
Site Type: TIERED PERMIT
Site Code:
Ntnl Priority List: NO
Acres: NONE SPECIFIED
Special Program:
Funding:
County: SAN DIEGO
Assembly District: 77
Senate District: 39
Latitude: 32.8214591
Longitude: -117.143335
Address Desc: 9106 BALBOA AVENUE
Address Desc 2: 9106 Balboa Avenue
Clean Up Status: INACTIVE - NEEDS EVALUATION AS OF
Clean Up Oversight Agencies:
School District:
Program Type: NONE SPECIFIED
Past Caused Contamination: NONE SPECIFIED
APN: NONE SPECIFIED
Potential Media Affected: NONE SPECIFIED
Potential Contaminants:

NONE SPECIFIED

Site History:

Facility Information

Program Type: TIERED PERMIT
Status: INACTIVE - NEEDS EVALUATION
Summary Link: http://www.envirostor.dtsc.ca.gov/public/profile_report?global_id=71003760

Map Key	Number of Records	Direction	Distance (mi/ft)	Elev/Diff (ft)	Site	DB
32	1 of 26	-	0.00 / 0.00	417.60 / -5	KYOCERA AMERICA INC 8611 BALBOA AVE SAN DIEGO CA 92123	TRIS

TRI Facility ID: 92123KYCRM8611B
BIA Code:
Federal Facility: NO
FRS ID:
Year: 1993
Tribe:
County: SAN DIEGO

--Details--
Primary SIC: 3674
Primary NAICS: 334413
Document Number: 1393075534901
Chemical: NITRIC ACID
CAS/Compound ID: 007697372
Clean Air Act?: NO
Classification: NON-PBT
Metal: NO
Metal Category: 0

Carcinogen:	NO
Unit of Measure:	Pounds
On-Site Release Total:	0
Total Releases:	0
Sec 8 Releases:	0
On-site Contained:	0
On-Site Other:	0
On-site Energy Recovery:	0
On-Site Recycling:	0
On-Site Treatment:	16200
Production Waste:	16200
One-Time Release:	0
Production Ratio:	1.27
Parent Company Name:	KYOCERA INTERNATIONAL INC
Parent Company DB No:	047896097
Primary SIC:	3674
Primary NAICS:	334413
Document Number:	1393075534863
Chemical:	AMMONIA
CAS/Compound ID:	007664417
Clean Air Act?:	NO
Classification:	NON-PBT
Metal:	NO
Metal Category:	0
Carcinogen:	NO
Unit of Measure:	Pounds
On-Site Release Total:	14
Total Releases:	14
Sec 8 Releases:	14
On-site Contained:	0
On-Site Other:	0
On-site Energy Recovery:	0
On-Site Recycling:	0
On-Site Treatment:	0
Production Waste:	14
One-Time Release:	0
Production Ratio:	1.27
Parent Company Name:	KYOCERA INTERNATIONAL INC
Parent Company DB No:	047896097
Primary SIC:	3674
Primary NAICS:	334413
Document Number:	1393075534913
Chemical:	SULFURIC ACID (1994 AND AFTER "ACID AEROSOLS" ONLY)
CAS/Compound ID:	007664939
Clean Air Act?:	NO
Classification:	NON-PBT
Metal:	NO
Metal Category:	0
Carcinogen:	NO
Unit of Measure:	Pounds

On-Site Release Total:	0
Total Releases:	0
Sec 8 Releases:	0
On-site Contained:	0
On-Site Other:	0
On-site Energy Recovery:	0
On-Site Recycling:	0
On-Site Treatment:	33000
Production Waste:	33000
One-Time Release:	0
Production Ratio:	1.27
Parent Company Name:	KYOCERA INTERNATIONAL INC
Parent Company DB No:	047896097
Primary SIC:	3674
Primary NAICS:	334413
Document Number:	1393075534875
Chemical:	HYDROCHLORIC ACID (1995 AND AFTER "ACID AEROSOLS" ONLY)
CAS/Compound ID:	007647010
Clean Air Act?:	YES
Classification:	NON-PBT
Metal:	NO
Metal Category:	0
Carcinogen:	NO
Unit of Measure:	Pounds
On-Site Release Total:	0
Total Releases:	0
Sec 8 Releases:	0
On-site Contained:	0
On-Site Other:	0
On-site Energy Recovery:	0
On-Site Recycling:	0
On-Site Treatment:	58000
Production Waste:	58000
One-Time Release:	0
Production Ratio:	1.27
Parent Company Name:	KYOCERA INTERNATIONAL INC
Parent Company DB No:	047896097
Primary SIC:	3674
Primary NAICS:	334413
Document Number:	1393075534887
Chemical:	METHANOL
CAS/Compound ID:	000067561
Clean Air Act?:	YES
Classification:	NON-PBT
Metal:	NO
Metal Category:	0
Carcinogen:	NO
Unit of Measure:	Pounds
On-Site Release Total:	6500
Total Releases:	6500

Sec 8 Releases:	7000
On-site Contained:	0
On-Site Other:	0
On-site Energy Recovery:	0
On-Site Recycling:	0
On-Site Treatment:	0
Production Waste:	25280
One-Time Release:	0
Production Ratio:	1.27
Parent Company Name:	KYOCERA INTERNATIONAL INC
Parent Company DB No:	047896097

Primary SIC:	3674
Primary NAICS:	334413
Document Number:	1393075534899
Chemical:	NICKEL COMPOUNDS
CAS/Compound ID:	N495
Clean Air Act?:	YES
Classification:	NON-PBT
Metal:	YES
Metal Category:	1
Carcinogen:	NO
Unit of Measure:	Pounds
On-Site Release Total:	0
Total Releases:	381
Sec 8 Releases:	0
On-site Contained:	0
On-Site Other:	0
On-site Energy Recovery:	0
On-Site Recycling:	0
On-Site Treatment:	0
Production Waste:	3980
One-Time Release:	0
Production Ratio:	1.27
Parent Company Name:	KYOCERA INTERNATIONAL INC
Parent Company DB No:	047896097

Map Key	Number of Records	Direction	Distance (mi/ft)	Elev/Diff (ft)	Site	DB
32	2 of 26	-	0.00 / 0.00	417.60 / -5	KYOCERA AMERICA INC 8611 BALBOA AVE SAN DIEGO CA 92123	TRIS

TRI Facility ID:	92123KYCRM8611B	**Year:**	1992
BIA Code:		**Tribe:**	
Federal Facility:	NO	**County:**	SAN DIEGO
FRS ID:			

--Details--

Primary SIC:	3674
Primary NAICS:	334413
Document Number:	1392065195885

Chemical: NITRIC ACID
CAS/Compound ID: 007697372
Clean Air Act?: NO
Classification: NON-PBT
Metal: NO
Metal Category: 0
Carcinogen: NO
Unit of Measure: Pounds
On-Site Release Total: 0
Total Releases: 0
Sec 8 Releases: 0
On-site Contained: 0
On-Site Other: 0
On-site Energy Recovery: 0
On-Site Recycling: 0
On-Site Treatment: 15600
Production Waste: 15600
One-Time Release: 0
Production Ratio: .95
Parent Company Name: KYOCERA INTERNATIONAL INC
Parent Company DB No: 047896097

Primary SIC: 3674
Primary NAICS: 334413
Document Number: 1392065195846
Chemical: AMMONIA
CAS/Compound ID: 007664417
Clean Air Act?: NO
Classification: NON-PBT
Metal: NO
Metal Category: 0
Carcinogen: NO
Unit of Measure: Pounds
On-Site Release Total: 14
Total Releases: 14
Sec 8 Releases: 14
On-site Contained: 0
On-Site Other: 0
On-site Energy Recovery: 0
On-Site Recycling: 0
On-Site Treatment: 0
Production Waste: 14
One-Time Release: 0
Production Ratio: .95
Parent Company Name: KYOCERA INTERNATIONAL INC
Parent Company DB No: 047896097

Primary SIC: 3674
Primary NAICS: 334413
Document Number: 1392065195861
Chemical: METHANOL
CAS/Compound ID: 000067561

Clean Air Act?:	YES
Classification:	NON-PBT
Metal:	NO
Metal Category:	0
Carcinogen:	NO
Unit of Measure:	Pounds
On-Site Release Total:	15300
Total Releases:	15300
Sec 8 Releases:	17000
On-site Contained:	0
On-Site Other:	0
On-site Energy Recovery:	0
On-Site Recycling:	0
On-Site Treatment:	0
Production Waste:	17000
One-Time Release:	0
Production Ratio:	.95
Parent Company Name:	KYOCERA INTERNATIONAL INC
Parent Company DB No:	047896097

Primary SIC:	3674
Primary NAICS:	334413
Document Number:	1392065195873
Chemical:	NICKEL COMPOUNDS
CAS/Compound ID:	N495
Clean Air Act?:	YES
Classification:	NON-PBT
Metal:	YES
Metal Category:	1
Carcinogen:	NO
Unit of Measure:	Pounds
On-Site Release Total:	0
Total Releases:	330
Sec 8 Releases:	330
On-site Contained:	0
On-Site Other:	0
On-site Energy Recovery:	0
On-Site Recycling:	0
On-Site Treatment:	0
Production Waste:	3630
One-Time Release:	0
Production Ratio:	.95
Parent Company Name:	KYOCERA INTERNATIONAL INC
Parent Company DB No:	047896097

Primary SIC:	3674
Primary NAICS:	334413
Document Number:	1392065195897
Chemical:	SULFURIC ACID (1994 AND AFTER "ACID AEROSOLS" ONLY)
CAS/Compound ID:	007664939
Clean Air Act?:	NO
Classification:	NON-PBT

Metal:	NO
Metal Category:	0
Carcinogen:	NO
Unit of Measure:	Pounds
On-Site Release Total:	0
Total Releases:	0
Sec 8 Releases:	0
On-site Contained:	0
On-Site Other:	0
On-site Energy Recovery:	0
On-Site Recycling:	0
On-Site Treatment:	39000
Production Waste:	39000
One-Time Release:	0
Production Ratio:	.95
Parent Company Name:	KYOCERA INTERNATIONAL INC
Parent Company DB No:	047896097

Primary SIC:	3674
Primary NAICS:	334413
Document Number:	1392065195834
Chemical:	1,1,1-TRICHLOROETHANE
CAS/Compound ID:	000071556
Clean Air Act?:	YES
Classification:	NON-PBT
Metal:	NO
Metal Category:	0
Carcinogen:	NO
Unit of Measure:	Pounds
On-Site Release Total:	10100
Total Releases:	10100
Sec 8 Releases:	10100
On-site Contained:	0
On-Site Other:	0
On-site Energy Recovery:	0
On-Site Recycling:	0
On-Site Treatment:	0
Production Waste:	13200
One-Time Release:	0
Production Ratio:	.95
Parent Company Name:	KYOCERA INTERNATIONAL INC
Parent Company DB No:	047896097

Primary SIC:	3674
Primary NAICS:	334413
Document Number:	1392065195859
Chemical:	HYDROCHLORIC ACID (1995 AND AFTER "ACID AEROSOLS" ONLY)
CAS/Compound ID:	007647010
Clean Air Act?:	YES
Classification:	NON-PBT
Metal:	NO
Metal Category:	0

Map Key	Number of Records	Direction	Distance (mi/ft)	Elev/Diff (ft)	Site	DB

Carcinogen:	NO
Unit of Measure:	Pounds
On-Site Release Total:	0
Total Releases:	0
Sec 8 Releases:	0
On-site Contained:	0
On-Site Other:	0
On-site Energy Recovery:	0
On-Site Recycling:	0
On-Site Treatment:	42300
Production Waste:	42300
One-Time Release:	0
Production Ratio:	.95
Parent Company Name:	KYOCERA INTERNATIONAL INC
Parent Company DB No:	047896097

32	3 of 26	-	0.00 / 0.00	417.60 / -5	KYOCERA AMERICA INC 8611 BALBOA AVE SAN DIEGO CA 92123	TRIS

TRI Facility ID:	92123KYCRM8611B	**Year:**	1989
BIA Code:		**Tribe:**	
Federal Facility:	NO	**County:**	SAN DIEGO
FRS ID:			

--Details--

Primary SIC:	3674
Primary NAICS:	334413
Document Number:	1389035756713
Chemical:	NICKEL COMPOUNDS
CAS/Compound ID:	N495
Clean Air Act?:	YES
Classification:	NON-PBT
Metal:	YES
Metal Category:	1
Carcinogen:	NO
Unit of Measure:	Pounds
On-Site Release Total:	0
Total Releases:	445
Sec 8 Releases:	0
On-site Contained:	0
On-Site Other:	0
On-site Energy Recovery:	0
On-Site Recycling:	0
On-Site Treatment:	0
Production Waste:	0
One-Time Release:	0
Production Ratio:	
Parent Company Name:	KYOCERA INTERNATIONAL INC
Parent Company DB No:	047896097

Primary SIC: 3674
Primary NAICS: 334413
Document Number: 1389035756701
Chemical: METHANOL
CAS/Compound ID: 000067561
Clean Air Act?: YES
Classification: NON-PBT
Metal: NO
Metal Category: 0
Carcinogen: NO
Unit of Measure: Pounds
On-Site Release Total: 66056
Total Releases: 66056
Sec 8 Releases: 0
On-site Contained: 0
On-Site Other: 0
On-site Energy Recovery: 0
On-Site Recycling: 0
On-Site Treatment: 0
Production Waste: 0
One-Time Release: 0
Production Ratio:
Parent Company Name: KYOCERA INTERNATIONAL INC
Parent Company DB No: 047896097

Primary SIC: 3674
Primary NAICS: 334413
Document Number: 1389035756675
Chemical: CYANIDE COMPOUNDS
CAS/Compound ID: N106
Clean Air Act?: YES
Classification: NON-PBT
Metal: NO
Metal Category: 0
Carcinogen: NO
Unit of Measure: Pounds
On-Site Release Total: 0
Total Releases: 0
Sec 8 Releases: 0
On-site Contained: 0
On-Site Other: 0
On-site Energy Recovery: 0
On-Site Recycling: 0
On-Site Treatment: 0
Production Waste: 0
One-Time Release: 0
Production Ratio:
Parent Company Name: KYOCERA INTERNATIONAL INC
Parent Company DB No: 047896097

Primary SIC: 3674

Primary NAICS: 334413
Document Number: 1389035756699
Chemical: LEAD COMPOUNDS
CAS/Compound ID: N420
Clean Air Act?: YES
Classification: PBT
Metal: YES
Metal Category: 1
Carcinogen: NO
Unit of Measure: Pounds
On-Site Release Total: 0
Total Releases: 10190
Sec 8 Releases: 0
On-site Contained: 0
On-Site Other: 0
On-site Energy Recovery: 0
On-Site Recycling: 0
On-Site Treatment: 0
Production Waste: 0
One-Time Release: 0
Production Ratio:
Parent Company Name: KYOCERA INTERNATIONAL INC
Parent Company DB No: 047896097

Primary SIC: 3674
Primary NAICS: 334413
Document Number: 1389035906902
Chemical: NITRIC ACID
CAS/Compound ID: 007697372
Clean Air Act?: NO
Classification: NON-PBT
Metal: NO
Metal Category: 0
Carcinogen: NO
Unit of Measure: Pounds
On-Site Release Total: 0
Total Releases: 0
Sec 8 Releases: 0
On-site Contained: 0
On-Site Other: 0
On-site Energy Recovery: 0
On-Site Recycling: 0
On-Site Treatment: 0
Production Waste: 0
One-Time Release: 0
Production Ratio:
Parent Company Name: KYOCERA INTERNATIONAL INC
Parent Company DB No: 047896097

Primary SIC: 3674
Primary NAICS: 334413
Document Number: 1389035906914

Chemical:	SULFURIC ACID (1994 AND AFTER "ACID AEROSOLS" ONLY)
CAS/Compound ID:	007664939
Clean Air Act?:	NO
Classification:	NON-PBT
Metal:	NO
Metal Category:	0
Carcinogen:	NO
Unit of Measure:	Pounds
On-Site Release Total:	0
Total Releases:	0
Sec 8 Releases:	0
On-site Contained:	0
On-Site Other:	0
On-site Energy Recovery:	0
On-Site Recycling:	0
On-Site Treatment:	0
Production Waste:	0
One-Time Release:	0
Production Ratio:	
Parent Company Name:	KYOCERA INTERNATIONAL INC
Parent Company DB No:	047896097

Primary SIC:	3674
Primary NAICS:	334413
Document Number:	1389035756725
Chemical:	1,1,1-TRICHLOROETHANE
CAS/Compound ID:	000071556
Clean Air Act?:	YES
Classification:	NON-PBT
Metal:	NO
Metal Category:	0
Carcinogen:	NO
Unit of Measure:	Pounds
On-Site Release Total:	15131
Total Releases:	15131
Sec 8 Releases:	0
On-site Contained:	0
On-Site Other:	0
On-site Energy Recovery:	0
On-Site Recycling:	0
On-Site Treatment:	0
Production Waste:	0
One-Time Release:	0
Production Ratio:	
Parent Company Name:	KYOCERA INTERNATIONAL INC
Parent Company DB No:	047896097

Primary SIC:	3674
Primary NAICS:	334413
Document Number:	1389035756687
Chemical:	FREON 113
CAS/Compound ID:	000076131

Clean Air Act?:	NO
Classification:	NON-PBT
Metal:	NO
Metal Category:	0
Carcinogen:	NO
Unit of Measure:	Pounds
On-Site Release Total:	31175
Total Releases:	31175
Sec 8 Releases:	0
On-site Contained:	0
On-Site Other:	0
On-site Energy Recovery:	0
On-Site Recycling:	0
On-Site Treatment:	0
Production Waste:	0
One-Time Release:	0
Production Ratio:	
Parent Company Name:	KYOCERA INTERNATIONAL INC
Parent Company DB No:	047896097

Primary SIC:	3674
Primary NAICS:	334413
Document Number:	1389035906890
Chemical:	HYDROCHLORIC ACID (1995 AND AFTER "ACID AEROSOLS" ONLY)
CAS/Compound ID:	007647010
Clean Air Act?:	YES
Classification:	NON-PBT
Metal:	NO
Metal Category:	0
Carcinogen:	NO
Unit of Measure:	Pounds
On-Site Release Total:	0
Total Releases:	0
Sec 8 Releases:	0
On-site Contained:	0
On-Site Other:	0
On-site Energy Recovery:	0
On-Site Recycling:	0
On-Site Treatment:	0
Production Waste:	0
One-Time Release:	0
Production Ratio:	
Parent Company Name:	KYOCERA INTERNATIONAL INC
Parent Company DB No:	047896097

Primary SIC:	3674
Primary NAICS:	334413
Document Number:	1389035756663
Chemical:	AMMONIA
CAS/Compound ID:	007664417
Clean Air Act?:	NO
Classification:	NON-PBT

Map Key	Number of Records	Direction	Distance (mi/ft)	Elev/Diff (ft)	Site	DB

Metal:	NO
Metal Category:	0
Carcinogen:	NO
Unit of Measure:	Pounds
On-Site Release Total:	14
Total Releases:	14
Sec 8 Releases:	0
On-site Contained:	0
On-Site Other:	0
On-site Energy Recovery:	0
On-Site Recycling:	0
On-Site Treatment:	0
Production Waste:	0
One-Time Release:	0
Production Ratio:	
Parent Company Name:	KYOCERA INTERNATIONAL INC
Parent Company DB No:	047896097

32	4 of 26	-	0.00 / 0.00	417.60 / -5	KYOCERA AMERICA INC 8611 BALBOA AVE SAN DIEGO CA 92123	TRIS

TRI Facility ID:	92123KYCRM8611B	**Year:**	2006
BIA Code:		**Tribe:**	
Federal Facility:	NO	**County:**	SAN DIEGO
FRS ID:			

--Details--

Primary SIC:	
Primary NAICS:	334413
Document Number:	1306204276378
Chemical:	NITRIC ACID
CAS/Compound ID:	007697372
Clean Air Act?:	NO
Classification:	NON-PBT
Metal:	NO
Metal Category:	0
Carcinogen:	NO
Unit of Measure:	Pounds
On-Site Release Total:	0
Total Releases:	0
Sec 8 Releases:	0
On-site Contained:	0
On-Site Other:	0
On-site Energy Recovery:	0
On-Site Recycling:	0
On-Site Treatment:	12000
Production Waste:	12000
One-Time Release:	0
Production Ratio:	1.01

Map Key	Number of Records	Direction	Distance (mi/ft)	Elev/Diff (ft)	Site	DB

Parent Company Name: KYOCERA INTERNATIONAL INC
Parent Company DB No: 047896097

Primary SIC:
Primary NAICS: 334413
Document Number: 1306204276366
Chemical: CYANIDE COMPOUNDS
CAS/Compound ID: N106
Clean Air Act?: YES
Classification: NON-PBT
Metal: NO
Metal Category: 0
Carcinogen: NO
Unit of Measure: Pounds
On-Site Release Total: 750
Total Releases: 750
Sec 8 Releases: 0
On-site Contained: 0
On-Site Other: 750
On-site Energy Recovery: 0
On-Site Recycling: 0
On-Site Treatment: 0
Production Waste: 18051
One-Time Release: 0
Production Ratio: 1.01
Parent Company Name: KYOCERA INTERNATIONAL INC
Parent Company DB No: 047896097

Map Key	Number of Records	Direction	Distance (mi/ft)	Elev/Diff (ft)	Site	DB
32	5 of 26	-	0.00 / 0.00	417.60 / -5	KYOCERA AMERICA INC 8611 BALBOA AVE SAN DIEGO CA 92123	TRIS

TRI Facility ID: 92123KYCRM8611B
Year: 2007
BIA Code:
Tribe:
Federal Facility: NO
County: SAN DIEGO
FRS ID:

--Details--
Primary SIC:
Primary NAICS: 334413
Document Number: 1307205283789
Chemical: LEAD COMPOUNDS
CAS/Compound ID: N420
Clean Air Act?: YES
Classification: PBT
Metal: YES
Metal Category: 1
Carcinogen: NO
Unit of Measure: Pounds
On-Site Release Total: 0

Map Key	Number of Records	Direction	Distance (mi/ft)	Elev/Diff (ft)	Site	DB

Total Releases:	42.5
Sec 8 Releases:	0
On-site Contained:	0
On-Site Other:	0
On-site Energy Recovery:	0
On-Site Recycling:	0
On-Site Treatment:	0
Production Waste:	50.9
One-Time Release:	0
Production Ratio:	.93
Parent Company Name:	KYOCERA INTERNATIONAL INC
Parent Company DB No:	047896097
Primary SIC:	
Primary NAICS:	334413
Document Number:	1307205283777
Chemical:	CYANIDE COMPOUNDS
CAS/Compound ID:	N106
Clean Air Act?:	YES
Classification:	NON-PBT
Metal:	NO
Metal Category:	0
Carcinogen:	NO
Unit of Measure:	Pounds
On-Site Release Total:	750
Total Releases:	750
Sec 8 Releases:	0
On-site Contained:	0
On-Site Other:	750
On-site Energy Recovery:	0
On-Site Recycling:	0
On-Site Treatment:	0
Production Waste:	23450
One-Time Release:	0
Production Ratio:	.93
Parent Company Name:	KYOCERA INTERNATIONAL INC
Parent Company DB No:	047896097

32	***6 of 26***	**-**	***0.00 / 0.00***	***417.60 / -5***	***KYOCERA AMERICA INC 8611 BALBOA AVE SAN DIEGO CA 92123***	***TRIS***

TRI Facility ID:	92123KYCRM8611B	**Year:**	1990
BIA Code:		**Tribe:**	
Federal Facility:	NO	**County:**	SAN DIEGO
FRS ID:			

--Details--

Primary SIC:	3674
Primary NAICS:	334413

Document Number:	1390045842895
Chemical:	HYDROCHLORIC ACID (1995 AND AFTER "ACID AEROSOLS" ONLY)
CAS/Compound ID:	007647010
Clean Air Act?:	YES
Classification:	NON-PBT
Metal:	NO
Metal Category:	0
Carcinogen:	NO
Unit of Measure:	Pounds
On-Site Release Total:	0
Total Releases:	0
Sec 8 Releases:	0
On-site Contained:	0
On-Site Other:	0
On-site Energy Recovery:	0
On-Site Recycling:	0
On-Site Treatment:	0
Production Waste:	0
One-Time Release:	0
Production Ratio:	
Parent Company Name:	KYOCERA INTERNATIONAL INC
Parent Company DB No:	047896097

Primary SIC:	3674
Primary NAICS:	334413
Document Number:	1390045042037
Chemical:	AMMONIA
CAS/Compound ID:	007664417
Clean Air Act?:	NO
Classification:	NON-PBT
Metal:	NO
Metal Category:	0
Carcinogen:	NO
Unit of Measure:	Pounds
On-Site Release Total:	25
Total Releases:	25
Sec 8 Releases:	0
On-site Contained:	0
On-Site Other:	0
On-site Energy Recovery:	0
On-Site Recycling:	0
On-Site Treatment:	0
Production Waste:	0
One-Time Release:	0
Production Ratio:	
Parent Company Name:	KYOCERA INTERNATIONAL INC
Parent Company DB No:	047896097

Primary SIC:	3674
Primary NAICS:	334413
Document Number:	1390045042052
Chemical:	CYANIDE COMPOUNDS

CAS/Compound ID:	N106
Clean Air Act?:	YES
Classification:	NON-PBT
Metal:	NO
Metal Category:	0
Carcinogen:	NO
Unit of Measure:	Pounds
On-Site Release Total:	0
Total Releases:	0
Sec 8 Releases:	0
On-site Contained:	0
On-Site Other:	0
On-site Energy Recovery:	0
On-Site Recycling:	0
On-Site Treatment:	0
Production Waste:	0
One-Time Release:	0
Production Ratio:	
Parent Company Name:	KYOCERA INTERNATIONAL INC
Parent Company DB No:	047896097
Primary SIC:	3674
Primary NAICS:	334413
Document Number:	1390045842907
Chemical:	SULFURIC ACID (1994 AND AFTER "ACID AEROSOLS" ONLY)
CAS/Compound ID:	007664939
Clean Air Act?:	NO
Classification:	NON-PBT
Metal:	NO
Metal Category:	0
Carcinogen:	NO
Unit of Measure:	Pounds
On-Site Release Total:	0
Total Releases:	0
Sec 8 Releases:	0
On-site Contained:	0
On-Site Other:	0
On-site Energy Recovery:	0
On-Site Recycling:	0
On-Site Treatment:	0
Production Waste:	0
One-Time Release:	0
Production Ratio:	
Parent Company Name:	KYOCERA INTERNATIONAL INC
Parent Company DB No:	047896097
Primary SIC:	3674
Primary NAICS:	334413
Document Number:	1390045042064
Chemical:	METHANOL
CAS/Compound ID:	000067561
Clean Air Act?:	YES

Classification: NON-PBT
Metal: NO
Metal Category: 0
Carcinogen: NO
Unit of Measure: Pounds
On-Site Release Total: 50991
Total Releases: 50991
Sec 8 Releases: 0
On-site Contained: 0
On-Site Other: 0
On-site Energy Recovery: 0
On-Site Recycling: 0
On-Site Treatment: 0
Production Waste: 0
One-Time Release: 0
Production Ratio:
Parent Company Name: KYOCERA INTERNATIONAL INC
Parent Company DB No: 047896097

Primary SIC: 3674
Primary NAICS: 334413
Document Number: 1390045042013
Chemical: NICKEL COMPOUNDS
CAS/Compound ID: N495
Clean Air Act?: YES
Classification: NON-PBT
Metal: YES
Metal Category: 1
Carcinogen: NO
Unit of Measure: Pounds
On-Site Release Total: 0
Total Releases: 406
Sec 8 Releases: 0
On-site Contained: 0
On-Site Other: 0
On-site Energy Recovery: 0
On-Site Recycling: 0
On-Site Treatment: 0
Production Waste: 0
One-Time Release: 0
Production Ratio:
Parent Company Name: KYOCERA INTERNATIONAL INC
Parent Company DB No: 047896097

Primary SIC: 3674
Primary NAICS: 334413
Document Number: 1390045842919
Chemical: NITRIC ACID
CAS/Compound ID: 007697372
Clean Air Act?: NO
Classification: NON-PBT
Metal: NO

Metal Category:	0
Carcinogen:	NO
Unit of Measure:	Pounds
On-Site Release Total:	0
Total Releases:	0
Sec 8 Releases:	0
On-site Contained:	0
On-Site Other:	0
On-site Energy Recovery:	0
On-Site Recycling:	0
On-Site Treatment:	0
Production Waste:	0
One-Time Release:	0
Production Ratio:	
Parent Company Name:	KYOCERA INTERNATIONAL INC
Parent Company DB No:	047896097

Primary SIC:	3674
Primary NAICS:	334413
Document Number:	1390045042049
Chemical:	1,1,1-TRICHLOROETHANE
CAS/Compound ID:	000071556
Clean Air Act?:	YES
Classification:	NON-PBT
Metal:	NO
Metal Category:	0
Carcinogen:	NO
Unit of Measure:	Pounds
On-Site Release Total:	13621
Total Releases:	13621
Sec 8 Releases:	0
On-site Contained:	0
On-Site Other:	0
On-site Energy Recovery:	0
On-Site Recycling:	0
On-Site Treatment:	0
Production Waste:	0
One-Time Release:	0
Production Ratio:	
Parent Company Name:	KYOCERA INTERNATIONAL INC
Parent Company DB No:	047896097

Primary SIC:	3674
Primary NAICS:	334413
Document Number:	1390045042025
Chemical:	FREON 113
CAS/Compound ID:	000076131
Clean Air Act?:	NO
Classification:	NON-PBT
Metal:	NO
Metal Category:	0
Carcinogen:	NO

Unit of Measure:	Pounds
On-Site Release Total:	16676
Total Releases:	16676
Sec 8 Releases:	0
On-site Contained:	0
On-Site Other:	0
On-site Energy Recovery:	0
On-Site Recycling:	0
On-Site Treatment:	0
Production Waste:	0
One-Time Release:	0
Production Ratio:	
Parent Company Name:	KYOCERA INTERNATIONAL INC
Parent Company DB No:	047896097
Primary SIC:	3674
Primary NAICS:	334413
Document Number:	1390045042076
Chemical:	LEAD COMPOUNDS
CAS/Compound ID:	N420
Clean Air Act?:	YES
Classification:	PBT
Metal:	YES
Metal Category:	1
Carcinogen:	NO
Unit of Measure:	Pounds
On-Site Release Total:	0
Total Releases:	1560
Sec 8 Releases:	0
On-site Contained:	0
On-Site Other:	0
On-site Energy Recovery:	0
On-Site Recycling:	0
On-Site Treatment:	0
Production Waste:	0
One-Time Release:	0
Production Ratio:	
Parent Company Name:	KYOCERA INTERNATIONAL INC
Parent Company DB No:	047896097

Map Key	Number of Records	Direction	Distance (mi/ft)	Elev/Diff (ft)	Site	DB
32	7 of 26	-	0.00 / 0.00	417.60 / -5	KYOCERA AMERICA INC 8611 BALBOA AVE SAN DIEGO CA 92123	TRIS

TRI Facility ID:	92123KYCRM8611B	**Year:**	2005
BIA Code:		**Tribe:**	
Federal Facility:	NO	**County:**	SAN DIEGO
FRS ID:			

--Details--

Primary SIC:	3674
Primary NAICS:	334413
Document Number:	1305203589609
Chemical:	NITRIC ACID
CAS/Compound ID:	007697372
Clean Air Act?:	NO
Classification:	NON-PBT
Metal:	NO
Metal Category:	0
Carcinogen:	NO
Unit of Measure:	Pounds
On-Site Release Total:	0
Total Releases:	0
Sec 8 Releases:	0
On-site Contained:	0
On-Site Other:	0
On-site Energy Recovery:	0
On-Site Recycling:	0
On-Site Treatment:	10000
Production Waste:	10000
One-Time Release:	0
Production Ratio:	.69
Parent Company Name:	KYOCERA INTERNATIONAL INC
Parent Company DB No:	047896097

Primary SIC:	3674
Primary NAICS:	334413
Document Number:	1305203589597
Chemical:	CYANIDE COMPOUNDS
CAS/Compound ID:	N106
Clean Air Act?:	YES
Classification:	NON-PBT
Metal:	NO
Metal Category:	0
Carcinogen:	NO
Unit of Measure:	Pounds
On-Site Release Total:	750
Total Releases:	750
Sec 8 Releases:	0
On-site Contained:	0
On-Site Other:	750
On-site Energy Recovery:	0
On-Site Recycling:	0
On-Site Treatment:	0
Production Waste:	10653
One-Time Release:	0
Production Ratio:	.69
Parent Company Name:	KYOCERA INTERNATIONAL INC
Parent Company DB No:	047896097

Map Key	Number of Records	Direction	Distance (mi/ft)	Elev/Diff (ft)	Site	DB
32	8 of 26	-	0.00 / 0.00	417.60 / -5	KYOCERA AMERICA INC 8611 BALBOA AVE SAN DIEGO CA 92123	TRIS

TRI Facility ID: 92123KYCRM8611B
BIA Code:
Federal Facility: NO
FRS ID:
Year: 1988
Tribe:
County: SAN DIEGO

--Details--

Primary SIC: 3674
Primary NAICS: 334413
Document Number: 1388025794468
Chemical: NITRIC ACID
CAS/Compound ID: 007697372
Clean Air Act?: NO
Classification: NON-PBT
Metal: NO
Metal Category: 0
Carcinogen: NO
Unit of Measure: Pounds
On-Site Release Total: 0
Total Releases: 0
Sec 8 Releases: 0
On-site Contained: 0
On-Site Other: 0
On-site Energy Recovery: 0
On-Site Recycling: 0
On-Site Treatment: 0
Production Waste: 0
One-Time Release: 0
Production Ratio:
Parent Company Name: KYOCERA INTERNATIONAL INC
Parent Company DB No: 047896097

Primary SIC: 3674
Primary NAICS: 334413
Document Number: 1388025794417
Chemical: HYDROCHLORIC ACID (1995 AND AFTER "ACID AEROSOLS" ONLY)
CAS/Compound ID: 007647010
Clean Air Act?: YES
Classification: NON-PBT
Metal: NO
Metal Category: 0
Carcinogen: NO
Unit of Measure: Pounds
On-Site Release Total: 0
Total Releases: 0
Sec 8 Releases: 0
On-site Contained: 0
On-Site Other: 0
On-site Energy Recovery: 0

On-Site Recycling: 0
On-Site Treatment: 0
Production Waste: 0
One-Time Release: 0
Production Ratio:
Parent Company Name: KYOCERA INTERNATIONAL INC
Parent Company DB No: 047896097

Primary SIC: 3674
Primary NAICS: 334413
Document Number: 1388025794482
Chemical: SODIUM HYDROXIDE (SOLUTION)
CAS/Compound ID: 001310732
Clean Air Act?: NO
Classification: NON-PBT
Metal: NO
Metal Category: 0
Carcinogen: NO
Unit of Measure: Pounds
On-Site Release Total: 0
Total Releases: 0
Sec 8 Releases: 0
On-site Contained: 0
On-Site Other: 0
On-site Energy Recovery: 0
On-Site Recycling: 0
On-Site Treatment: 0
Production Waste: 0
One-Time Release: 0
Production Ratio:
Parent Company Name: KYOCERA INTERNATIONAL INC
Parent Company DB No: 047896097

Primary SIC: 3674
Primary NAICS: 334413
Document Number: 1388025794429
Chemical: LEAD COMPOUNDS
CAS/Compound ID: N420
Clean Air Act?: YES
Classification: PBT
Metal: YES
Metal Category: 1
Carcinogen: NO
Unit of Measure: Pounds
On-Site Release Total: 0
Total Releases: 33402
Sec 8 Releases: 0
On-site Contained: 0
On-Site Other: 0
On-site Energy Recovery: 0
On-Site Recycling: 0
On-Site Treatment: 0

Production Waste:	0
One-Time Release:	0
Production Ratio:	
Parent Company Name:	KYOCERA INTERNATIONAL INC
Parent Company DB No:	047896097
Primary SIC:	3674
Primary NAICS:	334413
Document Number:	1388025794456
Chemical:	NICKEL COMPOUNDS
CAS/Compound ID:	N495
Clean Air Act?:	YES
Classification:	NON-PBT
Metal:	YES
Metal Category:	1
Carcinogen:	NO
Unit of Measure:	Pounds
On-Site Release Total:	0
Total Releases:	317
Sec 8 Releases:	0
On-site Contained:	0
On-Site Other:	0
On-site Energy Recovery:	0
On-Site Recycling:	0
On-Site Treatment:	0
Production Waste:	0
One-Time Release:	0
Production Ratio:	
Parent Company Name:	KYOCERA INTERNATIONAL INC
Parent Company DB No:	047896097
Primary SIC:	3674
Primary NAICS:	334413
Document Number:	1388025794431
Chemical:	MANGANESE COMPOUNDS
CAS/Compound ID:	N450
Clean Air Act?:	YES
Classification:	NON-PBT
Metal:	YES
Metal Category:	1
Carcinogen:	NO
Unit of Measure:	Pounds
On-Site Release Total:	0
Total Releases:	0
Sec 8 Releases:	0
On-site Contained:	0
On-Site Other:	0
On-site Energy Recovery:	0
On-Site Recycling:	0
On-Site Treatment:	0
Production Waste:	0
One-Time Release:	0

Production Ratio:
Parent Company Name: KYOCERA INTERNATIONAL INC
Parent Company DB No: 047896097

Primary SIC: 3674
Primary NAICS: 334413
Document Number: 1388025794443
Chemical: METHANOL
CAS/Compound ID: 000067561
Clean Air Act?: YES
Classification: NON-PBT
Metal: NO
Metal Category: 0
Carcinogen: NO
Unit of Measure: Pounds
On-Site Release Total: 139029
Total Releases: 139029
Sec 8 Releases: 0
On-site Contained: 0
On-Site Other: 0
On-site Energy Recovery: 0
On-Site Recycling: 0
On-Site Treatment: 0
Production Waste: 0
One-Time Release: 0
Production Ratio:
Parent Company Name: KYOCERA INTERNATIONAL INC
Parent Company DB No: 047896097

Primary SIC: 3674
Primary NAICS: 334413
Document Number: 1388025794494
Chemical: SULFURIC ACID (1994 AND AFTER "ACID AEROSOLS" ONLY)
CAS/Compound ID: 007664939
Clean Air Act?: NO
Classification: NON-PBT
Metal: NO
Metal Category: 0
Carcinogen: NO
Unit of Measure: Pounds
On-Site Release Total: 0
Total Releases: 0
Sec 8 Releases: 0
On-site Contained: 0
On-Site Other: 0
On-site Energy Recovery: 0
On-Site Recycling: 0
On-Site Treatment: 0
Production Waste: 0
One-Time Release: 0
Production Ratio:
Parent Company Name: KYOCERA INTERNATIONAL INC

Parent Company DB No:	047896097
Primary SIC:	3674
Primary NAICS:	334413
Document Number:	1388025794393
Chemical:	CYANIDE COMPOUNDS
CAS/Compound ID:	N106
Clean Air Act?:	YES
Classification:	NON-PBT
Metal:	NO
Metal Category:	0
Carcinogen:	NO
Unit of Measure:	Pounds
On-Site Release Total:	0
Total Releases:	0
Sec 8 Releases:	0
On-site Contained:	0
On-Site Other:	0
On-site Energy Recovery:	0
On-Site Recycling:	0
On-Site Treatment:	0
Production Waste:	0
One-Time Release:	0
Production Ratio:	
Parent Company Name:	KYOCERA INTERNATIONAL INC
Parent Company DB No:	047896097
Primary SIC:	3674
Primary NAICS:	334413
Document Number:	1388025771142
Chemical:	ALUMINUM OXIDE (FIBROUS FORMS)
CAS/Compound ID:	001344281
Clean Air Act?:	NO
Classification:	NON-PBT
Metal:	YES
Metal Category:	2
Carcinogen:	NO
Unit of Measure:	Pounds
On-Site Release Total:	0
Total Releases:	0
Sec 8 Releases:	0
On-site Contained:	0
On-Site Other:	0
On-site Energy Recovery:	0
On-Site Recycling:	0
On-Site Treatment:	0
Production Waste:	0
One-Time Release:	0
Production Ratio:	
Parent Company Name:	KYOCERA INTERNATIONAL INC
Parent Company DB No:	047896097

Primary SIC:	3674
Primary NAICS:	334413
Document Number:	1388025794470
Chemical:	PHOSPHORIC ACID
CAS/Compound ID:	007664382
Clean Air Act?:	NO
Classification:	NON-PBT
Metal:	NO
Metal Category:	0
Carcinogen:	NO
Unit of Measure:	Pounds
On-Site Release Total:	0
Total Releases:	0
Sec 8 Releases:	0
On-site Contained:	0
On-Site Other:	0
On-site Energy Recovery:	0
On-Site Recycling:	0
On-Site Treatment:	0
Production Waste:	0
One-Time Release:	0
Production Ratio:	
Parent Company Name:	KYOCERA INTERNATIONAL INC
Parent Company DB No:	047896097

Primary SIC:	3674
Primary NAICS:	334413
Document Number:	1388025794506
Chemical:	1,1,1-TRICHLOROETHANE
CAS/Compound ID:	000071556
Clean Air Act?:	YES
Classification:	NON-PBT
Metal:	NO
Metal Category:	0
Carcinogen:	NO
Unit of Measure:	Pounds
On-Site Release Total:	15809
Total Releases:	15809
Sec 8 Releases:	0
On-site Contained:	0
On-Site Other:	0
On-site Energy Recovery:	0
On-Site Recycling:	0
On-Site Treatment:	0
Production Waste:	0
One-Time Release:	0
Production Ratio:	
Parent Company Name:	KYOCERA INTERNATIONAL INC
Parent Company DB No:	047896097

Primary SIC:	3674
Primary NAICS:	334413

Map Key	Number of Records	Direction	Distance (mi/ft)	Elev/Diff (ft)	Site	DB

Document Number:	1388025794405
Chemical:	FREON 113
CAS/Compound ID:	000076131
Clean Air Act?:	NO
Classification:	NON-PBT
Metal:	NO
Metal Category:	0
Carcinogen:	NO
Unit of Measure:	Pounds
On-Site Release Total:	16213
Total Releases:	16213
Sec 8 Releases:	0
On-site Contained:	0
On-Site Other:	0
On-site Energy Recovery:	0
On-Site Recycling:	0
On-Site Treatment:	0
Production Waste:	0
One-Time Release:	0
Production Ratio:	
Parent Company Name:	KYOCERA INTERNATIONAL INC
Parent Company DB No:	047896097

Primary SIC:	3674
Primary NAICS:	334413
Document Number:	1388025794381
Chemical:	AMMONIA
CAS/Compound ID:	007664417
Clean Air Act?:	NO
Classification:	NON-PBT
Metal:	NO
Metal Category:	0
Carcinogen:	NO
Unit of Measure:	Pounds
On-Site Release Total:	14
Total Releases:	14
Sec 8 Releases:	0
On-site Contained:	0
On-Site Other:	0
On-site Energy Recovery:	0
On-Site Recycling:	0
On-Site Treatment:	0
Production Waste:	0
One-Time Release:	0
Production Ratio:	
Parent Company Name:	KYOCERA INTERNATIONAL INC
Parent Company DB No:	047896097

32	*9 of 26*	*-*	*0.00 / 0.00*	*417.60 / -5*	***KYOCERA AMERICA INC 8611 BALBOA AVE SAN DIEGO CA 92123***	***TRIS***

TRI Facility ID:	92123KYCRM8611B	**Year:**	1991
BIA Code:		**Tribe:**	
Federal Facility:	NO	**County:**	SAN DIEGO
FRS ID:			

--Details--

Primary SIC:	3674
Primary NAICS:	334413
Document Number:	1391055546939
Chemical:	AMMONIA
CAS/Compound ID:	007664417
Clean Air Act?:	NO
Classification:	NON-PBT
Metal:	NO
Metal Category:	0
Carcinogen:	NO
Unit of Measure:	Pounds
On-Site Release Total:	16
Total Releases:	16
Sec 8 Releases:	16
On-site Contained:	0
On-Site Other:	0
On-site Energy Recovery:	0
On-Site Recycling:	0
On-Site Treatment:	0
Production Waste:	16
One-Time Release:	0
Production Ratio:	.64
Parent Company Name:	KYOCERA INTERNATIONAL INC
Parent Company DB No:	047896097

Primary SIC:	3674
Primary NAICS:	334413
Document Number:	1391055546941
Chemical:	CYANIDE COMPOUNDS
CAS/Compound ID:	N106
Clean Air Act?:	YES
Classification:	NON-PBT
Metal:	NO
Metal Category:	0
Carcinogen:	NO
Unit of Measure:	Pounds
On-Site Release Total:	0
Total Releases:	0
Sec 8 Releases:	35
On-site Contained:	0
On-Site Other:	0
On-site Energy Recovery:	0
On-Site Recycling:	0
On-Site Treatment:	8600

Production Waste:	10035
One-Time Release:	0
Production Ratio:	.96
Parent Company Name:	KYOCERA INTERNATIONAL INC
Parent Company DB No:	047896097
Primary SIC:	3674
Primary NAICS:	334413
Document Number:	1391055546954
Chemical:	HYDROCHLORIC ACID (1995 AND AFTER "ACID AEROSOLS" ONLY)
CAS/Compound ID:	007647010
Clean Air Act?:	YES
Classification:	NON-PBT
Metal:	NO
Metal Category:	0
Carcinogen:	NO
Unit of Measure:	Pounds
On-Site Release Total:	0
Total Releases:	0
Sec 8 Releases:	0
On-site Contained:	0
On-Site Other:	0
On-site Energy Recovery:	0
On-Site Recycling:	0
On-Site Treatment:	49000
Production Waste:	49000
One-Time Release:	0
Production Ratio:	1.16
Parent Company Name:	KYOCERA INTERNATIONAL INC
Parent Company DB No:	047896097
Primary SIC:	3674
Primary NAICS:	334413
Document Number:	1391055546980
Chemical:	NITRIC ACID
CAS/Compound ID:	007697372
Clean Air Act?:	NO
Classification:	NON-PBT
Metal:	NO
Metal Category:	0
Carcinogen:	NO
Unit of Measure:	Pounds
On-Site Release Total:	0
Total Releases:	0
Sec 8 Releases:	0
On-site Contained:	0
On-Site Other:	0
On-site Energy Recovery:	0
On-Site Recycling:	0
On-Site Treatment:	24000
Production Waste:	24000
One-Time Release:	0

Production Ratio: .7
Parent Company Name: KYOCERA INTERNATIONAL INC
Parent Company DB No: 047896097

Primary SIC: 3674
Primary NAICS: 334413
Document Number: 1391055546927
Chemical: 1,1,1-TRICHLOROETHANE
CAS/Compound ID: 000071556
Clean Air Act?: YES
Classification: NON-PBT
Metal: NO
Metal Category: 0
Carcinogen: NO
Unit of Measure: Pounds
On-Site Release Total: 18000
Total Releases: 18000
Sec 8 Releases: 18000
On-site Contained: 0
On-Site Other: 0
On-site Energy Recovery: 0
On-Site Recycling: 0
On-Site Treatment: 0
Production Waste: 20300
One-Time Release: 0
Production Ratio: .98
Parent Company Name: KYOCERA INTERNATIONAL INC
Parent Company DB No: 047896097

Primary SIC: 3674
Primary NAICS: 334413
Document Number: 1391055546966
Chemical: METHANOL
CAS/Compound ID: 000067561
Clean Air Act?: YES
Classification: NON-PBT
Metal: NO
Metal Category: 0
Carcinogen: NO
Unit of Measure: Pounds
On-Site Release Total: 39000
Total Releases: 39000
Sec 8 Releases: 43000
On-site Contained: 0
On-Site Other: 0
On-site Energy Recovery: 0
On-Site Recycling: 0
On-Site Treatment: 0
Production Waste: 43000
One-Time Release: 0
Production Ratio: .63
Parent Company Name: KYOCERA INTERNATIONAL INC

Parent Company DB No: 047896097

Primary SIC: 3674
Primary NAICS: 334413
Document Number: 1391055546978
Chemical: NICKEL COMPOUNDS
CAS/Compound ID: N495
Clean Air Act?: YES
Classification: NON-PBT
Metal: YES
Metal Category: 1
Carcinogen: NO
Unit of Measure: Pounds
On-Site Release Total: 0
Total Releases: 520
Sec 8 Releases: 520
On-site Contained: 0
On-Site Other: 0
On-site Energy Recovery: 0
On-Site Recycling: 0
On-Site Treatment: 0
Production Waste: 5320
One-Time Release: 0
Production Ratio: 1.49
Parent Company Name: KYOCERA INTERNATIONAL INC
Parent Company DB No: 047896097

Primary SIC: 3674
Primary NAICS: 334413
Document Number: 1391055546992
Chemical: SULFURIC ACID (1994 AND AFTER "ACID AEROSOLS" ONLY)
CAS/Compound ID: 007664939
Clean Air Act?: NO
Classification: NON-PBT
Metal: NO
Metal Category: 0
Carcinogen: NO
Unit of Measure: Pounds
On-Site Release Total: 0
Total Releases: 0
Sec 8 Releases: 0
On-site Contained: 0
On-Site Other: 0
On-site Energy Recovery: 0
On-Site Recycling: 0
On-Site Treatment: 38000
Production Waste: 38000
One-Time Release: 0
Production Ratio: .9
Parent Company Name: KYOCERA INTERNATIONAL INC
Parent Company DB No: 047896097

Map Key	Number of Records	Direction	Distance (mi/ft)	Elev/Diff (ft)	Site	DB
32	10 of 26	-	0.00 / 0.00	417.60 / -5	KYOCERA AMERICA INC 8611 BALBOA AVE SAN DIEGO CA 92123	TRIS

TRI Facility ID: 92123KYCRM8611B
BIA Code:
Federal Facility: NO
FRS ID:
Year: 1994
Tribe:
County: SAN DIEGO

--Details--

Primary SIC: 3674
Primary NAICS: 334413
Document Number: 1394085054536
Chemical: METHANOL
CAS/Compound ID: 000067561
Clean Air Act?: YES
Classification: NON-PBT
Metal: NO
Metal Category: 0
Carcinogen: NO
Unit of Measure: Pounds
On-Site Release Total: 4400
Total Releases: 4400
Sec 8 Releases: 5800
On-site Contained: 0
On-Site Other: 0
On-site Energy Recovery: 0
On-Site Recycling: 0
On-Site Treatment: 0
Production Waste: 27300
One-Time Release: 0
Production Ratio: 1.24
Parent Company Name: KYOCERA INTERNATIONAL INC
Parent Company DB No: 047896097

Primary SIC: 3674
Primary NAICS: 334413
Document Number: 1394085054563
Chemical: HYDROCHLORIC ACID (1995 AND AFTER "ACID AEROSOLS" ONLY)
CAS/Compound ID: 007647010
Clean Air Act?: YES
Classification: NON-PBT
Metal: NO
Metal Category: 0
Carcinogen: NO
Unit of Measure: Pounds
On-Site Release Total: 0
Total Releases: 0
Sec 8 Releases: 0
On-site Contained: 0

On-Site Other: 0
On-site Energy Recovery: 0
On-Site Recycling: 0
On-Site Treatment: 50000
Production Waste: 50000
One-Time Release: 0
Production Ratio: 1.24
Parent Company Name: KYOCERA INTERNATIONAL INC
Parent Company DB No: 047896097

Primary SIC: 3674
Primary NAICS: 334413
Document Number: 1394085054548
Chemical: NITRIC ACID
CAS/Compound ID: 007697372
Clean Air Act?: NO
Classification: NON-PBT
Metal: NO
Metal Category: 0
Carcinogen: NO
Unit of Measure: Pounds
On-Site Release Total: 0
Total Releases: 0
Sec 8 Releases: 0
On-site Contained: 0
On-Site Other: 0
On-site Energy Recovery: 0
On-Site Recycling: 0
On-Site Treatment: 27000
Production Waste: 27000
One-Time Release: 0
Production Ratio: 1.24
Parent Company Name: KYOCERA INTERNATIONAL INC
Parent Company DB No: 047896097

Primary SIC: 3674
Primary NAICS: 334413
Document Number: 1394085054551
Chemical: NICKEL COMPOUNDS
CAS/Compound ID: N495
Clean Air Act?: YES
Classification: NON-PBT
Metal: YES
Metal Category: 1
Carcinogen: NO
Unit of Measure: Pounds
On-Site Release Total: 0
Total Releases: 550
Sec 8 Releases: 0
On-site Contained: 0
On-Site Other: 0
On-site Energy Recovery: 0

On-Site Recycling:	0
On-Site Treatment:	0
Production Waste:	6450
One-Time Release:	0
Production Ratio:	1.24
Parent Company Name:	KYOCERA INTERNATIONAL INC
Parent Company DB No:	047896097

Primary SIC:	3674
Primary NAICS:	334413
Document Number:	1394085054524
Chemical:	SULFURIC ACID (1994 AND AFTER "ACID AEROSOLS" ONLY)
CAS/Compound ID:	007664939
Clean Air Act?:	NO
Classification:	NON-PBT
Metal:	NO
Metal Category:	0
Carcinogen:	NO
Unit of Measure:	Pounds
On-Site Release Total:	0
Total Releases:	0
Sec 8 Releases:	0
On-site Contained:	0
On-Site Other:	0
On-site Energy Recovery:	0
On-Site Recycling:	0
On-Site Treatment:	52000
Production Waste:	52000
One-Time Release:	0
Production Ratio:	1.24
Parent Company Name:	KYOCERA INTERNATIONAL INC
Parent Company DB No:	047896097

Primary SIC:	3674
Primary NAICS:	334413
Document Number:	1394085054575
Chemical:	AMMONIA
CAS/Compound ID:	007664417
Clean Air Act?:	NO
Classification:	NON-PBT
Metal:	NO
Metal Category:	0
Carcinogen:	NO
Unit of Measure:	Pounds
On-Site Release Total:	14
Total Releases:	14
Sec 8 Releases:	14
On-site Contained:	0
On-Site Other:	0
On-site Energy Recovery:	0
On-Site Recycling:	0
On-Site Treatment:	0

Map Key	Number of Records	Direction	Distance (mi/ft)	Elev/Diff (ft)	Site	DB

Production Waste: 14
One-Time Release: 0
Production Ratio: 1.24
Parent Company Name: KYOCERA INTERNATIONAL INC
Parent Company DB No: 047896097

Map Key	Number of Records	Direction	Distance (mi/ft)	Elev/Diff (ft)	Site	DB
32	11 of 26	-	0.00 / 0.00	417.60 / -5	KYOCERA AMERICA INC 8611 BALBOA AVE SAN DIEGO CA 92123	TRIS

TRI Facility ID: 92123KYCRM8611B
Year: 2011
BIA Code:
Tribe:
Federal Facility: NO
County: SAN DIEGO
FRS ID:

--Details--
Primary SIC:
Primary NAICS: 334413
Document Number: 1311209788064
Chemical: LEAD COMPOUNDS
CAS/Compound ID: N420
Clean Air Act?: YES
Classification: PBT
Metal: YES
Metal Category: 1
Carcinogen: NO
Unit of Measure: Pounds
On-Site Release Total: 0
Total Releases: 15.25
Sec 8 Releases: 0
On-site Contained: 0
On-Site Other: 0
On-site Energy Recovery: 0
On-Site Recycling: 0
On-Site Treatment: 0
Production Waste: 104.92
One-Time Release: 0
Production Ratio: .88
Parent Company Name: KYOCERA INTERNATIONAL INC
Parent Company DB No: 047896097

Primary SIC:
Primary NAICS: 334413
Document Number: 1311209788330
Chemical: CYANIDE COMPOUNDS
CAS/Compound ID: N106
Clean Air Act?: YES
Classification: NON-PBT
Metal: NO
Metal Category: 0

Map Key	Number of Records	Direction	Distance (mi/ft)	Elev/Diff (ft)	Site	DB

Carcinogen:	NO
Unit of Measure:	Pounds
On-Site Release Total:	750
Total Releases:	750
Sec 8 Releases:	0
On-site Contained:	0
On-Site Other:	755
On-site Energy Recovery:	0
On-Site Recycling:	0
On-Site Treatment:	0
Production Waste:	12892
One-Time Release:	0
Production Ratio:	.88
Parent Company Name:	KYOCERA INTERNATIONAL INC
Parent Company DB No:	047896097

32	12 of 26	-	0.00 / 0.00	417.60 / -5	KYOCERA AMERICA INC 8611 BALBOA AVE SAN DIEGO CA 92123	TRIS

TRI Facility ID:	92123KYCRM8611B	**Year:**	2003
BIA Code:		**Tribe:**	
Federal Facility:	NO	**County:**	SAN DIEGO
FRS ID:			

--Details--

Primary SIC:	3674
Primary NAICS:	334413
Document Number:	1303201776402
Chemical:	LEAD
CAS/Compound ID:	007439921
Clean Air Act?:	YES
Classification:	NON-PBT
Metal:	YES
Metal Category:	1
Carcinogen:	YES
Unit of Measure:	Pounds
On-Site Release Total:	0
Total Releases:	160
Sec 8 Releases:	0
On-site Contained:	0
On-Site Other:	0
On-site Energy Recovery:	0
On-Site Recycling:	0
On-Site Treatment:	0
Production Waste:	270
One-Time Release:	0
Production Ratio:	.8
Parent Company Name:	KYOCERA INTERNATIONAL INC
Parent Company DB No:	047896097

Primary SIC:	3674
Primary NAICS:	334413
Document Number:	1303201777253
Chemical:	CYANIDE COMPOUNDS
CAS/Compound ID:	N106
Clean Air Act?:	YES
Classification:	NON-PBT
Metal:	NO
Metal Category:	0
Carcinogen:	NO
Unit of Measure:	Pounds
On-Site Release Total:	750
Total Releases:	750
Sec 8 Releases:	0
On-site Contained:	0
On-Site Other:	990
On-site Energy Recovery:	0
On-Site Recycling:	0
On-Site Treatment:	0
Production Waste:	8070
One-Time Release:	0
Production Ratio:	.8
Parent Company Name:	KYOCERA INTERNATIONAL INC
Parent Company DB No:	047896097

Primary SIC:	3674
Primary NAICS:	334413
Document Number:	1303201775970
Chemical:	NITRIC ACID
CAS/Compound ID:	007697372
Clean Air Act?:	NO
Classification:	NON-PBT
Metal:	NO
Metal Category:	0
Carcinogen:	NO
Unit of Measure:	Pounds
On-Site Release Total:	0
Total Releases:	0
Sec 8 Releases:	0
On-site Contained:	0
On-Site Other:	0
On-site Energy Recovery:	0
On-Site Recycling:	0
On-Site Treatment:	14000
Production Waste:	14000
One-Time Release:	0
Production Ratio:	.8
Parent Company Name:	KYOCERA INTERNATIONAL INC
Parent Company DB No:	047896097

Map Key	Number of Records	Direction	Distance (mi/ft)	Elev/Diff (ft)	Site	DB
32	13 of 26	-	0.00 / 0.00	417.60 / -5	KYOCERA AMERICA INC 8611 BALBOA AVE SAN DIEGO CA 92123	TRIS

TRI Facility ID: 92123KYCRM8611B
BIA Code:
Federal Facility: NO
FRS ID:
Year: 2002
Tribe:
County: SAN DIEGO

--Details--

Primary SIC: 3674
Primary NAICS: 334413
Document Number: 1302200916272
Chemical: NITRIC ACID
CAS/Compound ID: 007697372
Clean Air Act?: NO
Classification: NON-PBT
Metal: NO
Metal Category: 0
Carcinogen: NO
Unit of Measure: Pounds
On-Site Release Total: 0
Total Releases: 0
Sec 8 Releases: 0
On-site Contained: 0
On-Site Other: 0
On-site Energy Recovery: 0
On-Site Recycling: 0
On-Site Treatment: 18000
Production Waste: 18000
One-Time Release: 0
Production Ratio: 1
Parent Company Name: KYOCERA INTERNATIONAL INC
Parent Company DB No: 047896097

Primary SIC: 3674
Primary NAICS: 334413
Document Number: 1302200915813
Chemical: LEAD
CAS/Compound ID: 007439921
Clean Air Act?: YES
Classification: NON-PBT
Metal: YES
Metal Category: 1
Carcinogen: YES
Unit of Measure: Pounds
On-Site Release Total: 0
Total Releases: 261
Sec 8 Releases: 260
On-site Contained: 0
On-Site Other: 0

On-site Energy Recovery: 0
On-Site Recycling: 0
On-Site Treatment: 0
Production Waste: 380
One-Time Release: 0
Production Ratio: 1
Parent Company Name: KYOCERA INTERNATIONAL INC
Parent Company DB No: 047896097

Primary SIC: 3674
Primary NAICS: 334413
Document Number: 1302200916195
Chemical: METHANOL
CAS/Compound ID: 000067561
Clean Air Act?: YES
Classification: NON-PBT
Metal: NO
Metal Category: 0
Carcinogen: NO
Unit of Measure: Pounds
On-Site Release Total: 11000
Total Releases: 11000
Sec 8 Releases: 11000
On-site Contained: 0
On-Site Other: 0
On-site Energy Recovery: 0
On-Site Recycling: 0
On-Site Treatment: 0
Production Waste: 14300
One-Time Release: 0
Production Ratio: 1
Parent Company Name: KYOCERA INTERNATIONAL INC
Parent Company DB No: 047896097

Primary SIC: 3674
Primary NAICS: 334413
Document Number: 1302200915751
Chemical: CYANIDE COMPOUNDS
CAS/Compound ID: N106
Clean Air Act?: YES
Classification: NON-PBT
Metal: NO
Metal Category: 0
Carcinogen: NO
Unit of Measure: Pounds
On-Site Release Total: 750
Total Releases: 750
Sec 8 Releases: 990
On-site Contained: 0
On-Site Other: 0
On-site Energy Recovery: 0
On-Site Recycling: 0

Map Key	Number of Records	Direction	Distance (mi/ft)	Elev/Diff (ft)	Site	DB

On-Site Treatment:	0
Production Waste:	7270
One-Time Release:	0
Production Ratio:	1
Parent Company Name:	KYOCERA INTERNATIONAL INC
Parent Company DB No:	047896097

Map Key	Number of Records	Direction	Distance (mi/ft)	Elev/Diff (ft)	Site	DB
32	14 of 26	-	0.00 / 0.00	417.60 / -5	KYOCERA AMERICA INC 8611 BALBOA AVE SAN DIEGO CA 92123	TRIS

TRI Facility ID:	92123KYCRM8611B	**Year:**	1996
BIA Code:		**Tribe:**	
Federal Facility:	NO	**County:**	SAN DIEGO
FRS ID:			

--Details--

Primary SIC:	3674
Primary NAICS:	334413
Document Number:	1396105194714
Chemical:	METHANOL
CAS/Compound ID:	000067561
Clean Air Act?:	YES
Classification:	NON-PBT
Metal:	NO
Metal Category:	0
Carcinogen:	NO
Unit of Measure:	Pounds
On-Site Release Total:	7300
Total Releases:	7300
Sec 8 Releases:	9800
On-site Contained:	0
On-Site Other:	0
On-site Energy Recovery:	0
On-Site Recycling:	0
On-Site Treatment:	0
Production Waste:	24200
One-Time Release:	0
Production Ratio:	.08
Parent Company Name:	KYOCERA INTERNATIONAL INC
Parent Company DB No:	047896097

Primary SIC:	3674
Primary NAICS:	334413
Document Number:	1396105440174
Chemical:	CYANIDE COMPOUNDS
CAS/Compound ID:	N106
Clean Air Act?:	YES
Classification:	NON-PBT
Metal:	NO

Metal Category:	0
Carcinogen:	NO
Unit of Measure:	Pounds
On-Site Release Total:	750
Total Releases:	750
Sec 8 Releases:	990
On-site Contained:	0
On-Site Other:	0
On-site Energy Recovery:	0
On-Site Recycling:	0
On-Site Treatment:	0
Production Waste:	990
One-Time Release:	0
Production Ratio:	.85
Parent Company Name:	KYOCERA INTERNATIONAL INC
Parent Company DB No:	047896097

Primary SIC:	3674
Primary NAICS:	334413
Document Number:	1396105440186
Chemical:	NITRIC ACID
CAS/Compound ID:	007697372
Clean Air Act?:	NO
Classification:	NON-PBT
Metal:	NO
Metal Category:	0
Carcinogen:	NO
Unit of Measure:	Pounds
On-Site Release Total:	0
Total Releases:	0
Sec 8 Releases:	0
On-site Contained:	0
On-Site Other:	0
On-site Energy Recovery:	0
On-Site Recycling:	0
On-Site Treatment:	13000
Production Waste:	13000
One-Time Release:	0
Production Ratio:	.85
Parent Company Name:	KYOCERA INTERNATIONAL INC
Parent Company DB No:	047896097

Primary SIC:	3674
Primary NAICS:	334413
Document Number:	1396100428729
Chemical:	NITRATE COMPOUNDS
CAS/Compound ID:	N511
Clean Air Act?:	NO
Classification:	NON-PBT
Metal:	NO
Metal Category:	0
Carcinogen:	NO

Unit of Measure:	Pounds
On-Site Release Total:	0
Total Releases:	0
Sec 8 Releases:	20000
On-site Contained:	0
On-Site Other:	0
On-site Energy Recovery:	0
On-Site Recycling:	0
On-Site Treatment:	0
Production Waste:	40000
One-Time Release:	0
Production Ratio:	.85
Parent Company Name:	KYOCERA INTERNATIONAL INC
Parent Company DB No:	047896097

Primary SIC:	3674
Primary NAICS:	334413
Document Number:	1396105194738
Chemical:	NICKEL COMPOUNDS
CAS/Compound ID:	N495
Clean Air Act?:	YES
Classification:	NON-PBT
Metal:	YES
Metal Category:	1
Carcinogen:	NO
Unit of Measure:	Pounds
On-Site Release Total:	0
Total Releases:	100
Sec 8 Releases:	0
On-site Contained:	0
On-Site Other:	0
On-site Energy Recovery:	0
On-Site Recycling:	0
On-Site Treatment:	0
Production Waste:	9700
One-Time Release:	0
Production Ratio:	.85
Parent Company Name:	KYOCERA INTERNATIONAL INC
Parent Company DB No:	047896097

Primary SIC:	3674
Primary NAICS:	334413
Document Number:	1396105440162
Chemical:	AMMONIA
CAS/Compound ID:	007664417
Clean Air Act?:	NO
Classification:	NON-PBT
Metal:	NO
Metal Category:	0
Carcinogen:	NO
Unit of Measure:	Pounds
On-Site Release Total:	25

Map Key	Number of Records	Direction	Distance (mi/ft)	Elev/Diff (ft)	Site	DB

Total Releases:	25
Sec 8 Releases:	25
On-site Contained:	0
On-Site Other:	0
On-site Energy Recovery:	0
On-Site Recycling:	0
On-Site Treatment:	0
Production Waste:	25
One-Time Release:	0
Production Ratio:	.85
Parent Company Name:	KYOCERA INTERNATIONAL INC
Parent Company DB No:	047896097

32	***15 of 26***	***-***	***0.00 / 0.00***	***417.60 / -5***	***KYOCERA AMERICA INC 8611 BALBOA AVE SAN DIEGO CA 92123***	***TRIS***

TRI Facility ID:	92123KYCRM8611B	**Year:**	2004
BIA Code:		**Tribe:**	
Federal Facility:	NO	**County:**	SAN DIEGO
FRS ID:			

--Details--

Primary SIC:	3674
Primary NAICS:	334413
Document Number:	1304203027242
Chemical:	LEAD COMPOUNDS
CAS/Compound ID:	N420
Clean Air Act?:	YES
Classification:	PBT
Metal:	YES
Metal Category:	1
Carcinogen:	NO
Unit of Measure:	Pounds
On-Site Release Total:	1
Total Releases:	33
Sec 8 Releases:	0
On-site Contained:	0
On-Site Other:	1
On-site Energy Recovery:	0
On-Site Recycling:	0
On-Site Treatment:	0
Production Waste:	70
One-Time Release:	0
Production Ratio:	1.13
Parent Company Name:	KYOCERA INTERNATIONAL INC
Parent Company DB No:	047896097

Primary SIC:	3674
Primary NAICS:	334413

Map Key	Number of Records	Direction	Distance (mi/ft)	Elev/Diff (ft)	Site	DB

Document Number:	1304203027329
Chemical:	NITRIC ACID
CAS/Compound ID:	007697372
Clean Air Act?:	NO
Classification:	NON-PBT
Metal:	NO
Metal Category:	0
Carcinogen:	NO
Unit of Measure:	Pounds
On-Site Release Total:	0
Total Releases:	0
Sec 8 Releases:	0
On-site Contained:	0
On-Site Other:	0
On-site Energy Recovery:	0
On-Site Recycling:	0
On-Site Treatment:	18000
Production Waste:	18000
One-Time Release:	0
Production Ratio:	1.13
Parent Company Name:	KYOCERA INTERNATIONAL INC
Parent Company DB No:	047896097

Primary SIC:	3674
Primary NAICS:	334413
Document Number:	1304203027356
Chemical:	CYANIDE COMPOUNDS
CAS/Compound ID:	N106
Clean Air Act?:	YES
Classification:	NON-PBT
Metal:	NO
Metal Category:	0
Carcinogen:	NO
Unit of Measure:	Pounds
On-Site Release Total:	750
Total Releases:	750
Sec 8 Releases:	0
On-site Contained:	0
On-Site Other:	900
On-site Energy Recovery:	0
On-Site Recycling:	0
On-Site Treatment:	0
Production Waste:	6421
One-Time Release:	0
Production Ratio:	1.13
Parent Company Name:	KYOCERA INTERNATIONAL INC
Parent Company DB No:	047896097

32	16 of 26	-	0.00 / 0.00	417.60 / -5	KYOCERA AMERICA INC 8611 BALBOA AVE SAN DIEGO CA 92123	TRIS

TRI Facility ID: 92123KYCRM8611B
Year: 1999
BIA Code:
Tribe:
Federal Facility: NO
County: SAN DIEGO
FRS ID:

--Details--

Primary SIC: 3674
Primary NAICS: 334413
Document Number: 1399131059040
Chemical: AMMONIA
CAS/Compound ID: 007664417
Clean Air Act?: NO
Classification: NON-PBT
Metal: NO
Metal Category: 0
Carcinogen: NO
Unit of Measure: Pounds
On-Site Release Total: 0
Total Releases: 0
Sec 8 Releases: 0
On-site Contained: 0
On-Site Other: 0
On-site Energy Recovery: 0
On-Site Recycling: 0
On-Site Treatment: 0
Production Waste: 0
One-Time Release: 0
Production Ratio:
Parent Company Name: KYOCERA INTERNATIONAL INC
Parent Company DB No: 047896097

Primary SIC: 3674
Primary NAICS: 334413
Document Number: 1399135204562
Chemical: CYANIDE COMPOUNDS
CAS/Compound ID: N106
Clean Air Act?: YES
Classification: NON-PBT
Metal: NO
Metal Category: 0
Carcinogen: NO
Unit of Measure: Pounds
On-Site Release Total: 750
Total Releases: 750
Sec 8 Releases: 990
On-site Contained: 0
On-Site Other: 0
On-site Energy Recovery: 0
On-Site Recycling: 0
On-Site Treatment: 0

Production Waste:	1310
One-Time Release:	0
Production Ratio:	1.55
Parent Company Name:	KYOCERA INTERNATIONAL INC
Parent Company DB No:	047896097
Primary SIC:	3674
Primary NAICS:	334413
Document Number:	1399130305434
Chemical:	NITRATE COMPOUNDS
CAS/Compound ID:	N511
Clean Air Act?:	NO
Classification:	NON-PBT
Metal:	NO
Metal Category:	0
Carcinogen:	NO
Unit of Measure:	Pounds
On-Site Release Total:	0
Total Releases:	0
Sec 8 Releases:	24000
On-site Contained:	0
On-Site Other:	0
On-site Energy Recovery:	0
On-Site Recycling:	0
On-Site Treatment:	0
Production Waste:	48000
One-Time Release:	0
Production Ratio:	1.55
Parent Company Name:	KYOCERA INTERNATIONAL INC
Parent Company DB No:	047896097
Primary SIC:	3674
Primary NAICS:	334413
Document Number:	1399135204574
Chemical:	NICKEL COMPOUNDS
CAS/Compound ID:	N495
Clean Air Act?:	YES
Classification:	NON-PBT
Metal:	YES
Metal Category:	1
Carcinogen:	NO
Unit of Measure:	Pounds
On-Site Release Total:	10
Total Releases:	1260
Sec 8 Releases:	150
On-site Contained:	0
On-Site Other:	0
On-site Energy Recovery:	0
On-Site Recycling:	0
On-Site Treatment:	0
Production Waste:	1110
One-Time Release:	0

Production Ratio:	1.55
Parent Company Name:	KYOCERA INTERNATIONAL INC
Parent Company DB No:	047896097
Primary SIC:	3674
Primary NAICS:	334413
Document Number:	1399135204586
Chemical:	NITRIC ACID
CAS/Compound ID:	007697372
Clean Air Act?:	NO
Classification:	NON-PBT
Metal:	NO
Metal Category:	0
Carcinogen:	NO
Unit of Measure:	Pounds
On-Site Release Total:	0
Total Releases:	0
Sec 8 Releases:	0
On-site Contained:	0
On-Site Other:	0
On-site Energy Recovery:	0
On-Site Recycling:	0
On-Site Treatment:	16000
Production Waste:	16000
One-Time Release:	0
Production Ratio:	1.55
Parent Company Name:	KYOCERA INTERNATIONAL INC
Parent Company DB No:	047896097
Primary SIC:	3674
Primary NAICS:	334413
Document Number:	1399130305446
Chemical:	METHANOL
CAS/Compound ID:	000067561
Clean Air Act?:	YES
Classification:	NON-PBT
Metal:	NO
Metal Category:	0
Carcinogen:	NO
Unit of Measure:	Pounds
On-Site Release Total:	1400
Total Releases:	1400
Sec 8 Releases:	1400
On-site Contained:	0
On-Site Other:	0
On-site Energy Recovery:	0
On-Site Recycling:	0
On-Site Treatment:	0
Production Waste:	13800
One-Time Release:	0
Production Ratio:	1.55
Parent Company Name:	KYOCERA INTERNATIONAL INC

Map Key	Number of Records	Direction	Distance (mi/ft)	Elev/Diff (ft)	Site	DB
Parent Company DB No:	047896097					

32	17 of 26	-	0.00 / 0.00	417.60 / -5	KYOCERA AMERICA INC 8611 BALBOA AVE SAN DIEGO CA 92123	TRIS

TRI Facility ID: 92123KYCRM8611B
Year: 2010
BIA Code:
Tribe:
Federal Facility: NO
County: SAN DIEGO
FRS ID:

--Details--

Primary SIC:
Primary NAICS: 334413
Document Number: 1310208873392
Chemical: LEAD COMPOUNDS
CAS/Compound ID: N420
Clean Air Act?: YES
Classification: PBT
Metal: YES
Metal Category: 1
Carcinogen: NO
Unit of Measure: Pounds
On-Site Release Total: 0
Total Releases: 95.3
Sec 8 Releases: 0
On-site Contained: 0
On-Site Other: 0
On-site Energy Recovery: 0
On-Site Recycling: 0
On-Site Treatment: 0
Production Waste: 100.23
One-Time Release: 0
Production Ratio: 1.16
Parent Company Name: KYOCERA INTERNATIONAL INC
Parent Company DB No: 047896097

Primary SIC:
Primary NAICS: 334413
Document Number: 1310208872679
Chemical: CYANIDE COMPOUNDS
CAS/Compound ID: N106
Clean Air Act?: YES
Classification: NON-PBT
Metal: NO
Metal Category: 0
Carcinogen: NO
Unit of Measure: Pounds
On-Site Release Total: 750
Total Releases: 750

Map Key	Number of Records	Direction	Distance (mi/ft)	Elev/Diff (ft)	Site	DB

Sec 8 Releases:	0
On-site Contained:	0
On-Site Other:	755
On-site Energy Recovery:	0
On-Site Recycling:	0
On-Site Treatment:	0
Production Waste:	17755
One-Time Release:	0
Production Ratio:	1.16
Parent Company Name:	KYOCERA INTERNATIONAL INC
Parent Company DB No:	047896097

32	18 of 26	-	0.00 / 0.00	417.60 / -5	KYOCERA AMERICA INC 8611 BALBOA AVE SAN DIEGO CA 92123	TRIS

TRI Facility ID:	92123KYCRM8611B	**Year:**	2008
BIA Code:		**Tribe:**	
Federal Facility:	NO	**County:**	SAN DIEGO
FRS ID:			

--Details--

Primary SIC:	
Primary NAICS:	334413
Document Number:	1308206589549
Chemical:	LEAD COMPOUNDS
CAS/Compound ID:	N420
Clean Air Act?:	YES
Classification:	PBT
Metal:	YES
Metal Category:	1
Carcinogen:	NO
Unit of Measure:	Pounds
On-Site Release Total:	0
Total Releases:	31.85
Sec 8 Releases:	0
On-site Contained:	0
On-Site Other:	0
On-site Energy Recovery:	0
On-Site Recycling:	0
On-Site Treatment:	0
Production Waste:	36.19
One-Time Release:	0
Production Ratio:	1.08
Parent Company Name:	KYOCERA INTERNATIONAL INC
Parent Company DB No:	047896097

Primary SIC:	
Primary NAICS:	334413
Document Number:	1308206589537

Chemical:	CYANIDE COMPOUNDS
CAS/Compound ID:	N106
Clean Air Act?:	YES
Classification:	NON-PBT
Metal:	NO
Metal Category:	0
Carcinogen:	NO
Unit of Measure:	Pounds
On-Site Release Total:	752.89
Total Releases:	752.89
Sec 8 Releases:	0
On-site Contained:	0
On-Site Other:	754.89
On-site Energy Recovery:	0
On-Site Recycling:	0
On-Site Treatment:	0
Production Waste:	22772.13
One-Time Release:	0
Production Ratio:	1.08
Parent Company Name:	KYOCERA INTERNATIONAL INC
Parent Company DB No:	047896097

32	***19 of 26***	***-***	***0.00 / 0.00***	***417.60 / -5***	***KYOCERA AMERICA INC 8611 BALBOA AVE SAN DIEGO CA 92123***	***TRIS***

TRI Facility ID:	92123KYCRM8611B	***Year:***	2000
BIA Code:		***Tribe:***	
Federal Facility:	NO	***County:***	SAN DIEGO
FRS ID:			

--Details--

Primary SIC:	3674
Primary NAICS:	334413
Document Number:	1300145033460
Chemical:	CYANIDE COMPOUNDS
CAS/Compound ID:	N106
Clean Air Act?:	YES
Classification:	NON-PBT
Metal:	NO
Metal Category:	0
Carcinogen:	NO
Unit of Measure:	Pounds
On-Site Release Total:	750
Total Releases:	750
Sec 8 Releases:	990
On-site Contained:	0
On-Site Other:	0
On-site Energy Recovery:	0
On-Site Recycling:	0

On-Site Treatment:	0
Production Waste:	2850
One-Time Release:	0
Production Ratio:	1.42
Parent Company Name:	KYOCERA INTERNATIONAL INC
Parent Company DB No:	047896097
Primary SIC:	3674
Primary NAICS:	334413
Document Number:	1300145033546
Chemical:	METHANOL
CAS/Compound ID:	000067561
Clean Air Act?:	YES
Classification:	NON-PBT
Metal:	NO
Metal Category:	0
Carcinogen:	NO
Unit of Measure:	Pounds
On-Site Release Total:	2800
Total Releases:	2800
Sec 8 Releases:	2800
On-site Contained:	0
On-Site Other:	0
On-site Energy Recovery:	0
On-Site Recycling:	0
On-Site Treatment:	0
Production Waste:	12300
One-Time Release:	0
Production Ratio:	1.42
Parent Company Name:	KYOCERA INTERNATIONAL INC
Parent Company DB No:	047896097
Primary SIC:	3674
Primary NAICS:	334413
Document Number:	1300145033421
Chemical:	AMMONIA
CAS/Compound ID:	007664417
Clean Air Act?:	NO
Classification:	NON-PBT
Metal:	NO
Metal Category:	0
Carcinogen:	NO
Unit of Measure:	Pounds
On-Site Release Total:	250
Total Releases:	250
Sec 8 Releases:	26
On-site Contained:	0
On-Site Other:	0
On-site Energy Recovery:	0
On-Site Recycling:	0
On-Site Treatment:	0
Production Waste:	26

One-Time Release:	0
Production Ratio:	1.42
Parent Company Name:	KYOCERA INTERNATIONAL INC
Parent Company DB No:	047896097
Primary SIC:	3674
Primary NAICS:	334413
Document Number:	1300145033585
Chemical:	NITRIC ACID
CAS/Compound ID:	007697372
Clean Air Act?:	NO
Classification:	NON-PBT
Metal:	NO
Metal Category:	0
Carcinogen:	NO
Unit of Measure:	Pounds
On-Site Release Total:	0
Total Releases:	0
Sec 8 Releases:	0
On-site Contained:	0
On-Site Other:	0
On-site Energy Recovery:	0
On-Site Recycling:	0
On-Site Treatment:	10000
Production Waste:	10000
One-Time Release:	0
Production Ratio:	1.42
Parent Company Name:	KYOCERA INTERNATIONAL INC
Parent Company DB No:	047896097

Map Key	Number of Records	Direction	Distance (mi/ft)	Elev/Diff (ft)	Site	DB
32	20 of 26	-	0.00 / 0.00	417.60 / -5	KYOCERA AMERICA INC 8611 BALBOA AVE SAN DIEGO CA 92123	TRIS

TRI Facility ID:	92123KYCRM8611B	**Year:**	1998
BIA Code:		**Tribe:**	
Federal Facility:	NO	**County:**	SAN DIEGO
FRS ID:			

--Details--

Primary SIC:	3674
Primary NAICS:	334413
Document Number:	1398120699931
Chemical:	NITRATE COMPOUNDS
CAS/Compound ID:	N511
Clean Air Act?:	NO
Classification:	NON-PBT
Metal:	NO
Metal Category:	0
Carcinogen:	NO

Unit of Measure:	Pounds
On-Site Release Total:	0
Total Releases:	0
Sec 8 Releases:	23000
On-site Contained:	0
On-Site Other:	0
On-site Energy Recovery:	0
On-Site Recycling:	0
On-Site Treatment:	0
Production Waste:	46000
One-Time Release:	0
Production Ratio:	.72
Parent Company Name:	KYOCERA INTERNATIONAL INC
Parent Company DB No:	047896097
Primary SIC:	3674
Primary NAICS:	334413
Document Number:	1398121021063
Chemical:	AMMONIA
CAS/Compound ID:	007664417
Clean Air Act?:	NO
Classification:	NON-PBT
Metal:	NO
Metal Category:	0
Carcinogen:	NO
Unit of Measure:	Pounds
On-Site Release Total:	0
Total Releases:	0
Sec 8 Releases:	0
On-site Contained:	0
On-Site Other:	0
On-site Energy Recovery:	0
On-Site Recycling:	0
On-Site Treatment:	0
Production Waste:	0
One-Time Release:	0
Production Ratio:	
Parent Company Name:	KYOCERA INTERNATIONAL INC
Parent Company DB No:	047896097
Primary SIC:	3674
Primary NAICS:	334413
Document Number:	1398125351573
Chemical:	CYANIDE COMPOUNDS
CAS/Compound ID:	N106
Clean Air Act?:	YES
Classification:	NON-PBT
Metal:	NO
Metal Category:	0
Carcinogen:	NO
Unit of Measure:	Pounds
On-Site Release Total:	750

Total Releases:	750
Sec 8 Releases:	1000
On-site Contained:	0
On-Site Other:	0
On-site Energy Recovery:	0
On-Site Recycling:	0
On-Site Treatment:	0
Production Waste:	1340
One-Time Release:	0
Production Ratio:	.72
Parent Company Name:	KYOCERA INTERNATIONAL INC
Parent Company DB No:	047896097

Primary SIC:	3674
Primary NAICS:	334413
Document Number:	1398120090004
Chemical:	METHANOL
CAS/Compound ID:	000067561
Clean Air Act?:	YES
Classification:	NON-PBT
Metal:	NO
Metal Category:	0
Carcinogen:	NO
Unit of Measure:	Pounds
On-Site Release Total:	1155
Total Releases:	1155
Sec 8 Releases:	1155
On-site Contained:	0
On-Site Other:	0
On-site Energy Recovery:	0
On-Site Recycling:	0
On-Site Treatment:	0
Production Waste:	12705
One-Time Release:	0
Production Ratio:	.72
Parent Company Name:	KYOCERA INTERNATIONAL INC
Parent Company DB No:	047896097

Primary SIC:	3674
Primary NAICS:	334413
Document Number:	1398125351597
Chemical:	NITRIC ACID
CAS/Compound ID:	007697372
Clean Air Act?:	NO
Classification:	NON-PBT
Metal:	NO
Metal Category:	0
Carcinogen:	NO
Unit of Measure:	Pounds
On-Site Release Total:	0
Total Releases:	0
Sec 8 Releases:	0

Map Key	Number of Records	Direction	Distance (mi/ft)	Elev/Diff (ft)	Site	DB

On-site Contained:	0
On-Site Other:	0
On-site Energy Recovery:	0
On-Site Recycling:	0
On-Site Treatment:	16000
Production Waste:	16000
One-Time Release:	0
Production Ratio:	.72
Parent Company Name:	KYOCERA INTERNATIONAL INC
Parent Company DB No:	047896097

Primary SIC:	3674
Primary NAICS:	334413
Document Number:	1398125351585
Chemical:	NICKEL COMPOUNDS
CAS/Compound ID:	N495
Clean Air Act?:	YES
Classification:	NON-PBT
Metal:	YES
Metal Category:	1
Carcinogen:	NO
Unit of Measure:	Pounds
On-Site Release Total:	10
Total Releases:	2210
Sec 8 Releases:	130
On-site Contained:	0
On-Site Other:	0
On-site Energy Recovery:	0
On-Site Recycling:	0
On-Site Treatment:	0
Production Waste:	1830
One-Time Release:	0
Production Ratio:	.72
Parent Company Name:	KYOCERA INTERNATIONAL INC
Parent Company DB No:	047896097

Map Key	Number of Records	Direction	Distance (mi/ft)	Elev/Diff (ft)	Site	DB
32	21 of 26	-	0.00 / 0.00	417.60 / -5	KYOCERA AMERICA INC 8611 BALBOA AVE SAN DIEGO CA 92123	TRIS

TRI Facility ID:	92123KYCRM8611B	**Year:**	2012
BIA Code:		**Tribe:**	
Federal Facility:	NO	**County:**	SAN DIEGO
FRS ID:			

--Details--

Primary SIC:	
Primary NAICS:	334413
Document Number:	1312210825206
Chemical:	LEAD COMPOUNDS

CAS/Compound ID:	N420
Clean Air Act?:	YES
Classification:	PBT
Metal:	YES
Metal Category:	1
Carcinogen:	NO
Unit of Measure:	Pounds
On-Site Release Total:	0
Total Releases:	0
Sec 8 Releases:	0
On-site Contained:	0
On-Site Other:	0
On-site Energy Recovery:	0
On-Site Recycling:	0
On-Site Treatment:	0
Production Waste:	197
One-Time Release:	0
Production Ratio:	.87
Parent Company Name:	KYOCERA INTERNATIONAL INC
Parent Company DB No:	047896097

32	***22 of 26***	***-***	***0.00 / 0.00***	***417.60 / -5***	***KYOCERA AMERICA INC 8611 BALBOA AVE SAN DIEGO CA 92123***	***TRIS***

TRI Facility ID:	92123KYCRM8611B	**Year:**	1987
BIA Code:		**Tribe:**	
Federal Facility:	NO	**County:**	SAN DIEGO
FRS ID:			

--Details--

Primary SIC:	3674
Primary NAICS:	
Document Number:	1387010603239
Chemical:	METHANOL
CAS/Compound ID:	000067561
Clean Air Act?:	YES
Classification:	NON-PBT
Metal:	NO
Metal Category:	0
Carcinogen:	NO
Unit of Measure:	Pounds
On-Site Release Total:	0
Total Releases:	0
Sec 8 Releases:	0
On-site Contained:	0
On-Site Other:	0
On-site Energy Recovery:	0
On-Site Recycling:	0
On-Site Treatment:	0

Production Waste: 0
One-Time Release: 0
Production Ratio:
Parent Company Name: KYOCERA INTERNATIONAL INC
Parent Company DB No: 047896097

Primary SIC: 3674
Primary NAICS:
Document Number: 1387010603165
Chemical: HYDROCHLORIC ACID (1995 AND AFTER "ACID AEROSOLS" ONLY)
CAS/Compound ID: 007647010
Clean Air Act?: YES
Classification: NON-PBT
Metal: NO
Metal Category: 0
Carcinogen: NO
Unit of Measure: Pounds
On-Site Release Total: 0
Total Releases: 0
Sec 8 Releases: 0
On-site Contained: 0
On-Site Other: 0
On-site Energy Recovery: 0
On-Site Recycling: 0
On-Site Treatment: 0
Production Waste: 0
One-Time Release: 0
Production Ratio:
Parent Company Name: KYOCERA INTERNATIONAL INC
Parent Company DB No: 047896097

Primary SIC: 3674
Primary NAICS:
Document Number: 1387010603227
Chemical: TOLUENE
CAS/Compound ID: 000108883
Clean Air Act?: YES
Classification: NON-PBT
Metal: NO
Metal Category: 0
Carcinogen: NO
Unit of Measure: Pounds
On-Site Release Total: 0
Total Releases: 0
Sec 8 Releases: 0
On-site Contained: 0
On-Site Other: 0
On-site Energy Recovery: 0
On-Site Recycling: 0
On-Site Treatment: 0
Production Waste: 0
One-Time Release: 0

Production Ratio:
Parent Company Name: KYOCERA INTERNATIONAL INC
Parent Company DB No: 047896097

Primary SIC: 3674
Primary NAICS:
Document Number: 1387010603191
Chemical: SULFURIC ACID (1994 AND AFTER "ACID AEROSOLS" ONLY)
CAS/Compound ID: 007664939
Clean Air Act?: NO
Classification: NON-PBT
Metal: NO
Metal Category: 0
Carcinogen: NO
Unit of Measure: Pounds
On-Site Release Total: 0
Total Releases: 0
Sec 8 Releases: 0
On-site Contained: 0
On-Site Other: 0
On-site Energy Recovery: 0
On-Site Recycling: 0
On-Site Treatment: 0
Production Waste: 0
One-Time Release: 0
Production Ratio:
Parent Company Name: KYOCERA INTERNATIONAL INC
Parent Company DB No: 047896097

Primary SIC: 3674
Primary NAICS:
Document Number: 1387010603189
Chemical: PHOSPHORIC ACID
CAS/Compound ID: 007664382
Clean Air Act?: NO
Classification: NON-PBT
Metal: NO
Metal Category: 0
Carcinogen: NO
Unit of Measure: Pounds
On-Site Release Total: 0
Total Releases: 0
Sec 8 Releases: 0
On-site Contained: 0
On-Site Other: 0
On-site Energy Recovery: 0
On-Site Recycling: 0
On-Site Treatment: 0
Production Waste: 0
One-Time Release: 0
Production Ratio:
Parent Company Name: KYOCERA INTERNATIONAL INC

Parent Company DB No: 047896097

Primary SIC: 3674
Primary NAICS:
Document Number: 1387010603215
Chemical: LEAD
CAS/Compound ID: 007439921
Clean Air Act?: YES
Classification: NON-PBT
Metal: YES
Metal Category: 1
Carcinogen: YES
Unit of Measure: Pounds
On-Site Release Total: 0
Total Releases: 24050
Sec 8 Releases: 0
On-site Contained: 0
On-Site Other: 0
On-site Energy Recovery: 0
On-Site Recycling: 0
On-Site Treatment: 0
Production Waste: 0
One-Time Release: 0
Production Ratio:
Parent Company Name: KYOCERA INTERNATIONAL INC
Parent Company DB No: 047896097

Primary SIC: 3674
Primary NAICS:
Document Number: 1387010603203
Chemical: 1,1,1-TRICHLOROETHANE
CAS/Compound ID: 000071556
Clean Air Act?: YES
Classification: NON-PBT
Metal: NO
Metal Category: 0
Carcinogen: NO
Unit of Measure: Pounds
On-Site Release Total: 0
Total Releases: 0
Sec 8 Releases: 0
On-site Contained: 0
On-Site Other: 0
On-site Energy Recovery: 0
On-Site Recycling: 0
On-Site Treatment: 0
Production Waste: 0
One-Time Release: 0
Production Ratio:
Parent Company Name: KYOCERA INTERNATIONAL INC
Parent Company DB No: 047896097

Map Key	Number of Records	Direction	Distance (mi/ft)	Elev/Diff (ft)	Site	DB

Primary SIC:	3674
Primary NAICS:	
Document Number:	1387010603177
Chemical:	NITRIC ACID
CAS/Compound ID:	007697372
Clean Air Act?:	NO
Classification:	NON-PBT
Metal:	NO
Metal Category:	0
Carcinogen:	NO
Unit of Measure:	Pounds
On-Site Release Total:	0
Total Releases:	0
Sec 8 Releases:	0
On-site Contained:	0
On-Site Other:	0
On-site Energy Recovery:	0
On-Site Recycling:	0
On-Site Treatment:	0
Production Waste:	0
One-Time Release:	0
Production Ratio:	
Parent Company Name:	KYOCERA INTERNATIONAL INC
Parent Company DB No:	047896097

32	23 of 26	-	0.00 / 0.00	417.60 / -5	**KYOCERA AMERICA INC** **8611 BALBOA AVE** **SAN DIEGO CA 92123**	TRIS

TRI Facility ID:	92123KYCRM8611B	**Year:**	1995
BIA Code:		**Tribe:**	
Federal Facility:	NO	**County:**	SAN DIEGO
FRS ID:			

--Details--

Primary SIC:	3674
Primary NAICS:	334413
Document Number:	1395095404152
Chemical:	AMMONIA
CAS/Compound ID:	007664417
Clean Air Act?:	NO
Classification:	NON-PBT
Metal:	NO
Metal Category:	0
Carcinogen:	NO
Unit of Measure:	Pounds
On-Site Release Total:	25
Total Releases:	25
Sec 8 Releases:	25
On-site Contained:	0

On-Site Other:	0
On-site Energy Recovery:	0
On-Site Recycling:	0
On-Site Treatment:	0
Production Waste:	25
One-Time Release:	0
Production Ratio:	1.35
Parent Company Name:	KYOCERA INTERNATIONAL INC
Parent Company DB No:	047896097

Primary SIC:	3674
Primary NAICS:	334413
Document Number:	1395090505241
Chemical:	NITRATE COMPOUNDS
CAS/Compound ID:	N511
Clean Air Act?:	NO
Classification:	NON-PBT
Metal:	NO
Metal Category:	0
Carcinogen:	NO
Unit of Measure:	Pounds
On-Site Release Total:	0
Total Releases:	0
Sec 8 Releases:	25000
On-site Contained:	0
On-Site Other:	0
On-site Energy Recovery:	0
On-Site Recycling:	0
On-Site Treatment:	0
Production Waste:	50000
One-Time Release:	0
Production Ratio:	1.35
Parent Company Name:	KYOCERA INTERNATIONAL INC
Parent Company DB No:	047896097

Primary SIC:	3674
Primary NAICS:	334413
Document Number:	1395095275842
Chemical:	METHANOL
CAS/Compound ID:	000067561
Clean Air Act?:	YES
Classification:	NON-PBT
Metal:	NO
Metal Category:	0
Carcinogen:	NO
Unit of Measure:	Pounds
On-Site Release Total:	4100
Total Releases:	4100
Sec 8 Releases:	5500
On-site Contained:	0
On-Site Other:	0
On-site Energy Recovery:	0

On-Site Recycling:	0
On-Site Treatment:	0
Production Waste:	21100
One-Time Release:	0
Production Ratio:	1.35
Parent Company Name:	KYOCERA INTERNATIONAL INC
Parent Company DB No:	047896097

Primary SIC:	3674
Primary NAICS:	334413
Document Number:	1395095404137
Chemical:	NITRIC ACID
CAS/Compound ID:	007697372
Clean Air Act?:	NO
Classification:	NON-PBT
Metal:	NO
Metal Category:	0
Carcinogen:	NO
Unit of Measure:	Pounds
On-Site Release Total:	0
Total Releases:	0
Sec 8 Releases:	0
On-site Contained:	0
On-Site Other:	0
On-site Energy Recovery:	0
On-Site Recycling:	0
On-Site Treatment:	17000
Production Waste:	17000
One-Time Release:	0
Production Ratio:	1.35
Parent Company Name:	KYOCERA INTERNATIONAL INC
Parent Company DB No:	047896097

Primary SIC:	3674
Primary NAICS:	334413
Document Number:	1395095275828
Chemical:	NICKEL COMPOUNDS
CAS/Compound ID:	N495
Clean Air Act?:	YES
Classification:	NON-PBT
Metal:	YES
Metal Category:	1
Carcinogen:	NO
Unit of Measure:	Pounds
On-Site Release Total:	0
Total Releases:	370
Sec 8 Releases:	0
On-site Contained:	0
On-Site Other:	0
On-site Energy Recovery:	0
On-Site Recycling:	0
On-Site Treatment:	0

Map Key	Number of Records	Direction	Distance (mi/ft)	Elev/Diff (ft)	Site	DB

Production Waste: 7770
One-Time Release: 0
Production Ratio: 1.35
Parent Company Name: KYOCERA INTERNATIONAL INC
Parent Company DB No: 047896097

Map Key	Number of Records	Direction	Distance (mi/ft)	Elev/Diff (ft)	Site	DB
32	24 of 26	-	0.00 / 0.00	417.60 / -5	KYOCERA AMERICA INC 8611 BALBOA AVE SAN DIEGO CA 92123	TRIS

TRI Facility ID: 92123KYCRM8611B
Year: 2009
BIA Code:
Tribe:
Federal Facility: NO
County: SAN DIEGO
FRS ID:

--Details--
Primary SIC:
Primary NAICS: 334413
Document Number: 1309207951450
Chemical: CYANIDE COMPOUNDS
CAS/Compound ID: N106
Clean Air Act?: YES
Classification: NON-PBT
Metal: NO
Metal Category: 0
Carcinogen: NO
Unit of Measure: Pounds
On-Site Release Total: 750
Total Releases: 750
Sec 8 Releases: 0
On-site Contained: 0
On-Site Other: 755
On-site Energy Recovery: 0
On-Site Recycling: 0
On-Site Treatment: 0
Production Waste: 58435
One-Time Release: 0
Production Ratio: 1.11
Parent Company Name: KYOCERA INTERNATIONAL INC
Parent Company DB No: 047896097

Primary SIC:
Primary NAICS: 334413
Document Number: 1309207951361
Chemical: LEAD COMPOUNDS
CAS/Compound ID: N420
Clean Air Act?: YES
Classification: PBT
Metal: YES
Metal Category: 1

Map Key	Number of Records	Direction	Distance (mi/ft)	Elev/Diff (ft)	Site	DB

Carcinogen:	NO
Unit of Measure:	Pounds
On-Site Release Total:	0
Total Releases:	92
Sec 8 Releases:	0
On-site Contained:	0
On-Site Other:	0
On-site Energy Recovery:	0
On-Site Recycling:	0
On-Site Treatment:	0
Production Waste:	107.6
One-Time Release:	0
Production Ratio:	1.11
Parent Company Name:	KYOCERA INTERNATIONAL INC
Parent Company DB No:	047896097

32	25 of 26	-	0.00 / 0.00	417.60 / -5	KYOCERA AMERICA INC 8611 BALBOA AVE SAN DIEGO CA 92123	TRIS

TRI Facility ID:	92123KYCRM8611B	**Year:**	2001
BIA Code:		**Tribe:**	
Federal Facility:	NO	**County:**	SAN DIEGO
FRS ID:			

--Details--

Primary SIC:	3674
Primary NAICS:	334413
Document Number:	1301155076615
Chemical:	NITRIC ACID
CAS/Compound ID:	007697372
Clean Air Act?:	NO
Classification:	NON-PBT
Metal:	NO
Metal Category:	0
Carcinogen:	NO
Unit of Measure:	Pounds
On-Site Release Total:	0
Total Releases:	0
Sec 8 Releases:	0
On-site Contained:	0
On-Site Other:	0
On-site Energy Recovery:	0
On-Site Recycling:	0
On-Site Treatment:	12500
Production Waste:	12500
One-Time Release:	0
Production Ratio:	1
Parent Company Name:	KYOCERA INTERNATIONAL INC
Parent Company DB No:	047896097

Primary SIC: 3674
Primary NAICS: 334413
Document Number: 1301155076680
Chemical: CYANIDE COMPOUNDS
CAS/Compound ID: N106
Clean Air Act?: YES
Classification: NON-PBT
Metal: NO
Metal Category: 0
Carcinogen: NO
Unit of Measure: Pounds
On-Site Release Total: 990
Total Releases: 990
Sec 8 Releases: 990
On-site Contained: 0
On-Site Other: 0
On-site Energy Recovery: 0
On-Site Recycling: 0
On-Site Treatment: 0
Production Waste: 3710
One-Time Release: 0
Production Ratio: 1
Parent Company Name: KYOCERA INTERNATIONAL INC
Parent Company DB No: 047896097

Primary SIC: 3674
Primary NAICS: 334413
Document Number: 1301155076641
Chemical: METHANOL
CAS/Compound ID: 000067561
Clean Air Act?: YES
Classification: NON-PBT
Metal: NO
Metal Category: 0
Carcinogen: NO
Unit of Measure: Pounds
On-Site Release Total: 1440
Total Releases: 1440
Sec 8 Releases: 1440
On-site Contained: 0
On-Site Other: 0
On-site Energy Recovery: 0
On-Site Recycling: 0
On-Site Treatment: 0
Production Waste: 13840
One-Time Release: 0
Production Ratio: 1
Parent Company Name: KYOCERA INTERNATIONAL INC
Parent Company DB No: 047896097

Primary SIC: 3674

Map Key	Number of Records	Direction	Distance (mi/ft)	Elev/Diff (ft)	Site	DB

Primary NAICS: 334413
Document Number: 1301155076654
Chemical: LEAD
CAS/Compound ID: 007439921
Clean Air Act?: YES
Classification: NON-PBT
Metal: YES
Metal Category: 1
Carcinogen: YES
Unit of Measure: Pounds
On-Site Release Total: 0
Total Releases: 0
Sec 8 Releases: 0
On-site Contained: 0
On-Site Other: 0
On-site Energy Recovery: 0
On-Site Recycling: 0
On-Site Treatment: 0
Production Waste: 0
One-Time Release: 0
Production Ratio: 1
Parent Company Name: KYOCERA INTERNATIONAL INC
Parent Company DB No: 047896097

Map Key	Number of Records	Direction	Distance (mi/ft)	Elev/Diff (ft)	Site	DB
32	26 of 26	-	0.00 / 0.00	417.60 / -5	KYOCERA AMERICA INC 8611 BALBOA AVE SAN DIEGO CA 92123	TRIS

TRI Facility ID: 92123KYCRM8611B
BIA Code:
Federal Facility: NO
FRS ID:
Year: 1997
Tribe:
County: SAN DIEGO

--Details--
Primary SIC: 3674
Primary NAICS: 334413
Document Number: 1397110495660
Chemical: NITRATE COMPOUNDS
CAS/Compound ID: N511
Clean Air Act?: NO
Classification: NON-PBT
Metal: NO
Metal Category: 0
Carcinogen: NO
Unit of Measure: Pounds
On-Site Release Total: 0
Total Releases: 0
Sec 8 Releases: 26000
On-site Contained: 0
On-Site Other: 0

On-site Energy Recovery:	0
On-Site Recycling:	0
On-Site Treatment:	0
Production Waste:	52000
One-Time Release:	0
Production Ratio:	1.24
Parent Company Name:	KYOCERA INTERNATIONAL INC
Parent Company DB No:	047896097
Primary SIC:	3674
Primary NAICS:	334413
Document Number:	1397110027226
Chemical:	METHANOL
CAS/Compound ID:	000067561
Clean Air Act?:	YES
Classification:	NON-PBT
Metal:	NO
Metal Category:	0
Carcinogen:	NO
Unit of Measure:	Pounds
On-Site Release Total:	7700
Total Releases:	7700
Sec 8 Releases:	7700
On-site Contained:	0
On-Site Other:	0
On-site Energy Recovery:	0
On-Site Recycling:	0
On-Site Treatment:	0
Production Waste:	19700
One-Time Release:	0
Production Ratio:	1.24
Parent Company Name:	KYOCERA INTERNATIONAL INC
Parent Company DB No:	047896097
Primary SIC:	3674
Primary NAICS:	334413
Document Number:	1397115328066
Chemical:	NITRIC ACID
CAS/Compound ID:	007697372
Clean Air Act?:	NO
Classification:	NON-PBT
Metal:	NO
Metal Category:	0
Carcinogen:	NO
Unit of Measure:	Pounds
On-Site Release Total:	0
Total Releases:	0
Sec 8 Releases:	0
On-site Contained:	0
On-Site Other:	0
On-site Energy Recovery:	0
On-Site Recycling:	0

On-Site Treatment:	18000
Production Waste:	18000
One-Time Release:	0
Production Ratio:	1.24
Parent Company Name:	KYOCERA INTERNATIONAL INC
Parent Company DB No:	047896097
Primary SIC:	3674
Primary NAICS:	334413
Document Number:	1397115328027
Chemical:	CYANIDE COMPOUNDS
CAS/Compound ID:	N106
Clean Air Act?:	YES
Classification:	NON-PBT
Metal:	NO
Metal Category:	0
Carcinogen:	NO
Unit of Measure:	Pounds
On-Site Release Total:	750
Total Releases:	1000
Sec 8 Releases:	990
On-site Contained:	0
On-Site Other:	0
On-site Energy Recovery:	0
On-Site Recycling:	0
On-Site Treatment:	0
Production Waste:	1300
One-Time Release:	0
Production Ratio:	1.24
Parent Company Name:	KYOCERA INTERNATIONAL INC
Parent Company DB No:	047896097
Primary SIC:	3674
Primary NAICS:	334413
Document Number:	1397115328041
Chemical:	NICKEL COMPOUNDS
CAS/Compound ID:	N495
Clean Air Act?:	YES
Classification:	NON-PBT
Metal:	YES
Metal Category:	1
Carcinogen:	NO
Unit of Measure:	Pounds
On-Site Release Total:	10
Total Releases:	2715
Sec 8 Releases:	150
On-site Contained:	0
On-Site Other:	0
On-site Energy Recovery:	0
On-Site Recycling:	0
On-Site Treatment:	0
Production Waste:	2350

One-Time Release:	0
Production Ratio:	1.24
Parent Company Name:	KYOCERA INTERNATIONAL INC
Parent Company DB No:	047896097
Primary SIC:	3674
Primary NAICS:	334413
Document Number:	1397111005346
Chemical:	AMMONIA
CAS/Compound ID:	007664417
Clean Air Act?:	NO
Classification:	NON-PBT
Metal:	NO
Metal Category:	0
Carcinogen:	NO
Unit of Measure:	Pounds
On-Site Release Total:	0
Total Releases:	0
Sec 8 Releases:	0
On-site Contained:	0
On-Site Other:	0
On-site Energy Recovery:	0
On-Site Recycling:	0
On-Site Treatment:	0
Production Waste:	0
One-Time Release:	0
Production Ratio:	
Parent Company Name:	KYOCERA INTERNATIONAL INC
Parent Company DB No:	047896097

Map Key	Number of Records	Direction	Distance (mi/ft)	Elev/Diff (ft)	Site	DB
33	1 of 1	-	0.00 / 0.00	425.57 / 3	**Brightwood College San Diego** **9055 BALBOA AVE** **SAN DIEGO CA 92123**	CERS HAZ

Site ID:	41107
Latitude:	32.821722
Longitude:	-117.134793

Regulated Programs

EI ID:	10390456	**EI Description:**	Chemical Storage Facilities
EI ID:	10390456	**EI Description:**	Hazardous Waste Generator

Affiliations

Affil Type Desc:	Environmental Contact
Entity Name:	Julie Tindall
Entity Title:	
Address:	9055 Balboa Avenue

City:	San Diego
State:	CA
Country:	
Zip Code:	92123
Phone:	(858) 279-4500
Affil Type Desc:	Primary Emergency Contact
Entity Name:	Julie Tindall
Entity Title:	Externship Administrator
Address:	
City:	
State:	
Country:	
Zip Code:	
Phone:	(619) 733-4251
Affil Type Desc:	Secondary Emergency Contact
Entity Name:	Tammy Esquivel
Entity Title:	Academic Dean
Address:	
City:	
State:	
Country:	
Zip Code:	
Phone:	(619) 339-4891
Affil Type Desc:	CUPA District
Entity Name:	San Diego County Env Health
Entity Title:	
Address:	PO Box 129261
City:	San Diego
State:	CA
Country:	
Zip Code:	92112-9261
Phone:	(858) 505-6880
Affil Type Desc:	Operator
Entity Name:	Brightwood College San Diego
Entity Title:	
Address:	
City:	
State:	
Country:	
Zip Code:	
Phone:	(858) 279-4500
Affil Type Desc:	Identification Signer
Entity Name:	Julie Tindall
Entity Title:	Externship Administrator
Address:	
City:	
State:	

Country:
Zip Code:
Phone:

Affil Type Desc: Parent Corporation
Entity Name: Brightwood College San Diego
Entity Title:
Address:
City:
State:
Country:
Zip Code:
Phone:

Affil Type Desc: Facility Mailing Address
Entity Name: Mailing Address
Entity Title:
Address: 9055 BALBOA AVE
City: SAN DIEGO
State: CA
Country:
Zip Code: 92123
Phone:

Affil Type Desc: Document Preparer
Entity Name: Julie Tindall
Entity Title:
Address:
City:
State:
Country:
Zip Code:
Phone:

Affil Type Desc: Legal Owner
Entity Name: Brightwood College San Diego
Entity Title:
Address: 9055 BALBOA AVE
City: SAN DIEGO
State: CA
Country: United States
Zip Code: 92123
Phone: (858) 279-4500

Coordinates

Env Int Type Code: HWG
Program ID: 10390456
Latitude: 32.821720
Longitude: -117.134790
Coord Name:
Ref Point Type Desc: Center of a facility or station.

Map Key	Number of Records	Direction	Distance (mi/ft)	Elev/Diff (ft)	Site	DB

Evaluations

Eval Date: 1/26/2016
Violations Found: Yes
Eval General Type: Compliance Evaluation Inspection
Eval Type: Routine done by local agency
Eval Division: San Diego County Department of Env Health
Eval Program: HW
Eval Source: CERS
Eval Notes:

Inspector: Preece Sharon Inspection ID:5432589

Violations

Violation Date: 1/26/2016
Violation Program: HW
Violation Division: San Diego County Department of Env Health
Violation Source: CERS
Citation: 22 CCR 12 66262.40(c) - California Code of Regulations, Title 22, Chapter 12, Section(s) 66262.40(c)
Violation Notes:

Returned to compliance on 04/01/2016.

Violation Description:

Failure to determine if the waste generated is a hazardous waste and to maintain analysis results for three years.

Map Key	Number of Records	Direction	Distance (mi/ft)	Elev/Diff (ft)	Site	DB
34	1 of 1	-	0.00 / 0.00	416.48 / -6	RAYTHEON EXPEDITIONARY WARFARE CENTER 8680 BALBOA AVENUE SAN DIEGO CA 92123	ICIS

EPA Region: 09
FRS Facility UIN: 110040063445
Program Syst ID: 1800005634
Prog Sys Acrnym: ICIS
Permit Type:
Federal Facility ID:
Tribal Land Code:
County: San Diego
Latitude: 32.821169
Longitude: -117.142769

--Details--
EA Identifier: HQ-2009-8009
EA Type Code: 325
EA Type Desc: EPCRA 325 Action For Penalty
EA Name: Raytheon Company
Enf Act Forum Dsc: Administrative - Formal
Fac NAICS Code:
Facility SIC Code:

Map Key	Number of Records	Direction	Distance (mi/ft)	Elev/Diff (ft)	Site	DB
35	1 of 2	-	0.00 / 0.00	414.77 / -8	JAMES B BERRY DDS 4540 KEARNY VILLA RD SAN DIEGO CA 92123	CERS HAZ

Site ID: 39359
Latitude: 32.822605
Longitude: -117.144928

Regulated Programs

EI ID: 10390216 ***EI Description:*** Chemical Storage Facilities

EI ID: 10390216 ***EI Description:*** Hazardous Waste Generator

Affiliations

Affil Type Desc: Legal Owner
Entity Name: JAMES B BERRY
Entity Title:
Address: 4540 KEARNY VILLA RD #116
City: SAN DIEGO
State: CA
Country: United States
Zip Code: 92123
Phone: (858) 571-3534

Affil Type Desc: Environmental Contact
Entity Name: JAMES B BERRY DDS
Entity Title:
Address: 4540 KEARNY VILLA RD #116
City: SAN DIEGO
State: CA
Country:
Zip Code: 92123
Phone: (858) 571-3534

Affil Type Desc: Facility Mailing Address
Entity Name: Mailing Address
Entity Title:
Address: 4540 KEARNY VILLA RD #116
City: SAN DIEGO
State: CA
Country:
Zip Code: 92123-1573
Phone:

Affil Type Desc: Primary Emergency Contact
Entity Name: JAMES B BERRY
Entity Title: OWNER (858)
Address:
City:
State:
Country:
Zip Code:
Phone: (858) 571-3534

Affil Type Desc: Parent Corporation
Entity Name: JAMES B BERRY DDS

Map Key	Number of Records	Direction	Distance (mi/ft)	Elev/Diff (ft)	Site	DB

Entity Title:
Address:
City:
State:
Country:
Zip Code:
Phone:

Affil Type Desc: CUPA District
Entity Name: San Diego County Env Health
Entity Title:
Address: PO Box 129261
City: San Diego
State: CA
Country:
Zip Code: 92112-9261
Phone: (858) 505-6880

Affil Type Desc: Operator
Entity Name: JAMES B BERRY DDS
Entity Title:
Address:
City:
State:
Country:
Zip Code:
Phone: (858) 571-3534

Coordinates

Env Int Type Code: HWG
Program ID: 10390216
Latitude: 32.822610
Longitude: -117.144930
Coord Name:
Ref Point Type Desc: Center of a facility or station.

Map Key	Number of Records	Direction	Distance (mi/ft)	Elev/Diff (ft)	Site	DB
35	2 of 2	-	0.00 / 0.00	414.77 / -8	East West Acupuncture & Herbs 4540 KEARNY VILLA RD STE 113 SAN DIEGO CA 92123	CERS HAZ

Site ID: 427069
Latitude: 32.822630
Longitude: -117.144940

Regulated Programs

EI ID: 10745590
EI Description: Chemical Storage Facilities

Affiliations

Affil Type Desc: Environmental Contact
Entity Name: Rita Huang

Entity Title:	
Address:	8852 Sovereian Rd
City:	San Diego
State:	CA
Country:	
Zip Code:	
Phone:	(619) 251-7482

Affil Type Desc:	Parent Corporation
Entity Name:	East West Acupuncture & Herbs
Entity Title:	
Address:	
City:	
State:	
Country:	
Zip Code:	
Phone:	

Affil Type Desc:	Document Preparer
Entity Name:	Lindsay DiPaolo, EHT
Entity Title:	
Address:	
City:	
State:	
Country:	
Zip Code:	
Phone:	

Affil Type Desc:	CUPA District
Entity Name:	San Diego County Env Health
Entity Title:	
Address:	PO Box 129261
City:	San Diego
State:	CA
Country:	
Zip Code:	92112-9261
Phone:	(858) 505-6880

Affil Type Desc:	Operator
Entity Name:	Rita Huang
Entity Title:	
Address:	
City:	
State:	
Country:	
Zip Code:	
Phone:	(619) 251-7482

Affil Type Desc:	Legal Owner
Entity Name:	Rita Huang
Entity Title:	
Address:	8852 Sovereian Rd

Map Key	Number of Records	Direction	Distance (mi/ft)	Elev/Diff (ft)	Site	DB

City:	San Diego
State:	CA
Country:	United States
Zip Code:	
Phone:	(619) 251-7482
Affil Type Desc:	Facility Mailing Address
Entity Name:	Mailing Address
Entity Title:	
Address:	8852 Sovereian Rd
City:	San Diego
State:	CA
Country:	
Zip Code:	92123
Phone:	
Affil Type Desc:	Identification Signer
Entity Name:	Lindsay DiPaolo
Entity Title:	
Address:	
City:	
State:	
Country:	
Zip Code:	
Phone:	
Affil Type Desc:	Primary Emergency Contact
Entity Name:	RITA HUANG
Entity Title:	OWNER
Address:	
City:	
State:	
Country:	
Zip Code:	
Phone:	(619) 251-7482

Map Key	Number of Records	Direction	Distance (mi/ft)	Elev/Diff (ft)	Site	DB
36	1 of 2	-	0.00 / 0.00	430.34 / 7	MAXWELL LABORATORY INC 9110 BALBOA AV SAN DIEGO CA 921231512	LUST

Global ID:	T0607301279	**CUF Case:**	NO
Case Type:	LUST Cleanup Site	**Begin Date:**	1987-04-01 00:00:00
Status:	Completed - Case Closed	**How Discovered:**	
Status Date:	1990-10-05 00:00:00	**Stop Method:**	
RB Case No:	9UT2532	**County:**	San Diego
LOC Case No:	H01355-002	**Latitude:**	32.823415
Lead Agency:	SAN DIEGO COUNTY LOP	**Longitude:**	-117.134144
Case Worker:		**File Location:**	Local Agency
Local Agency:			
Potential Media Of Concern:	Polychlorinated biphenyls (PCBs)		
Potential Media Affected:	Soil		
How Discovered Description:			

Map Key	Number of Records	Direction	Distance (mi/ft)	Elev/Diff (ft)	Site	DB

Stop Description:
Cal Water Watershed Name: San Diego - Lower San Diego - Mission San Diego (907.11)
DWR Groundwater Subbasin Name:
Site History:

Status History

Status:	Open - Case Begin Date	**Status Date:**	1987-04-01 00:00:00
Status:	Completed - Case Closed	**Status Date:**	1990-10-05 00:00:00

Activities

Action Type: Other
Action: Leak Reported
Date: 1987-04-10 00:00:00

Action Type: Other
Action: Leak Began
Date: 1987-04-01 00:00:00

Action Type: Other
Action: Leak Stopped
Date: 1987-06-17 00:00:00

Action Type: Other
Action: Leak Discovery
Date: 1987-04-01 00:00:00

Map Key	Number of Records	Direction	Distance (mi/ft)	Elev/Diff (ft)	Site	DB
36	2 of 2	-	0.00 / 0.00	430.34 / 7	MAXWELL LABORATORY INC 9110 BALBOA AV SAN DIEGO CA 921231512	LUST

Global ID:	T0607303011	**CUF Case:**	NO
Case Type:	LUST Cleanup Site	**Begin Date:**	1987-06-22 00:00:00
Status:	Completed - Case Closed	**How Discovered:**	
Status Date:	1990-10-08 00:00:00	**Stop Method:**	
RB Case No:	9UT753	**County:**	San Diego
LOC Case No:	H01355-001	**Latitude:**	32.823415
Lead Agency:	SAN DIEGO COUNTY LOP	**Longitude:**	-117.134144
Case Worker:		**File Location:**	Local Agency

Local Agency:
Potential Media Of Concern:
Potential Media Affected:
How Discovered Description:
Stop Description:
Cal Water Watershed Name: San Diego - Lower San Diego - Mission San Diego (907.11)
DWR Groundwater Subbasin Name:
Site History:

Map Key	Number of Records	Direction	Distance (mi/ft)	Elev/Diff (ft)	Site	DB

Status History

Status:	Completed - Case Closed	***Status Date:***	1990-10-08 00:00:00
Status:	Open - Case Begin Date	***Status Date:***	1987-06-22 00:00:00

Map Key	Number of Records	Direction	Distance (mi/ft)	Elev/Diff (ft)	Site	DB
37	1 of 1	-	0.00 / 0.00	415.25 / -8	COHAM MGMT. CORP./LEHMAR PARTNERS 5001 KEARNY VILLA RD SAN DIEGO CA 92123	CLEANUP SITES

Global ID:	T0608194595	***CUF Case:***	NO
Case Type:	Cleanup Program Site	***Begin Date:***	2002-02-04 00:00:00
Status:	Completed - Case Closed	***How Discovered:***	
Status Date:	2002-02-04 00:00:00	***Stop Method:***	
RB Case No:		***County:***	San Diego
LOC Case No:	H34189-002	***Latitude:***	32.8258017390241
Lead Agency:	SAN DIEGO COUNTY LOP	***Longitude:***	-117.142984448473
Case Worker:		***File Location:***	Local Agency
Local Agency:			
Potential Cntm of Concrn:	* Chlorinated Hydrocarbons		
Potential Media Affected:	Soil		
How Discovered Description:			
Stop Description:			
Cal Water Watershed Name:	San Diego - Lower San Diego - Mission San Diego (907.11)		
DWR Groundwater Subbasin Name:			
Site History:			

Status History

Status:	Open - Case Begin Date	***Status Date:***	2002-02-04 00:00:00
Status:	Completed - Case Closed	***Status Date:***	2002-02-04 00:00:00

Activities

Action Type:	Other
Action:	Leak Stopped
Date:	2002-02-19 00:00:00
Action Type:	Other
Action:	Leak Discovery
Date:	2002-02-19 00:00:00
Action Type:	Other
Action:	Leak Reported
Date:	2002-02-19 00:00:00

Map Key	Number of Records	Direction	Distance (mi/ft)	Elev/Diff (ft)	Site	DB

Action Type: Other
Action: Leak Began
Date: 2002-02-19 00:00:00

Map Key	Number of Records	Direction	Distance (mi/ft)	Elev/Diff (ft)	Site	DB
38	1 of 1	-	0.00 / 0.00	414.83 / -8	COHAM MGMT. CORP./LEHMAR PARTNERS 5001 KEARNY VILLA RD SAN DIEGO CA 92123	CLEANUP SITES

Global ID: T0608104297
Case Type: Cleanup Program Site
Status: Completed - Case Closed
Status Date: 2002-04-22 00:00:00
RB Case No:
LOC Case No: H34189-003
Lead Agency: SAN DIEGO COUNTY LOP
Case Worker:
Local Agency:
CUF Case: NO
Begin Date: 2002-04-04 00:00:00
How Discovered:
Stop Method:
County: San Diego
Latitude: 32.8256692124475
Longitude: -117.143160605024
File Location: Local Agency
Potential Cntm of Concrn: Gasoline
Potential Media Affected: Soil
How Discovered Description:
Stop Description:
Cal Water Watershed Name: San Diego - Lower San Diego - Mission San Diego (907.11)
DWR Groundwater Subbasin Name:
Site History:

Status History

Status:	Status Date:
Completed - Case Closed	2002-04-22 00:00:00
Open - Case Begin Date	2002-04-04 00:00:00

Map Key	Number of Records	Direction	Distance (mi/ft)	Elev/Diff (ft)	Site	DB
39	1 of 5	-	0.00 / 0.00	424.46 / 2	SENIOR AEROSPACE JET PRODUCTS 9106 BALBOA AV, SAN DIEGO, 92123-1512 CA	AST

Total Capacity(Gal): 1770
CUPA: San Diego
Owner Name: SENIOR OPERATIONS INC
County: San Diego

Map Key	Number of Records	Direction	Distance (mi/ft)	Elev/Diff (ft)	Site	DB
39	2 of 5	-	0.00 / 0.00	424.46 / 2	SENIOR AEROSPACE JET PRODUCTS 9106 BALBOA AVE SAN DIEGO CA 92123	CERS TANK

Site ID: 401930
Latitude: 32.822213
Longitude: -117.134082

Regulated Programs

EI ID:	10390267	***EI Description:***	Chemical Storage Facilities
EI ID:	10390267	***EI Description:***	Aboveground Petroleum Storage
EI ID:	10390267	***EI Description:***	Hazardous Waste Generator
EI ID:	10390267	***EI Description:***	Hazardous Waste Onsite Treatment

Affiliations

Affil Type Desc:	Identification Signer
Entity Name:	Abel Alcantara
Entity Title:	EHS Specialist
Address:	
City:	
State:	
Country:	
Zip Code:	
Phone:	

Affil Type Desc:	Document Preparer
Entity Name:	Abel Alcantara
Entity Title:	
Address:	
City:	
State:	
Country:	
Zip Code:	
Phone:	

Affil Type Desc:	Legal Owner
Entity Name:	SENIOR OPERATIONS, LLC
Entity Title:	
Address:	300 EAST DEVON AVENUE
City:	BARTLETT
State:	IL
Country:	United States
Zip Code:	60103
Phone:	(630) 837-1811

Affil Type Desc:	Environmental Contact
Entity Name:	Abel Alcantara
Entity Title:	
Address:	9106 BALBOA AV
City:	SAN DIEGO
State:	CA
Country:	
Zip Code:	92123
Phone:	(858) 430-2220

Affil Type Desc:	Onsite Treatment Unit Owner Operator
Entity Name:	Jimmy Kenniston
Entity Title:	Facilities/Maintenance Manager
Address:	
City:	
State:	
Country:	
Zip Code:	
Phone:	

Affil Type Desc:	Operator
Entity Name:	SENIOR OPERATIONS JET PRODUCTS
Entity Title:	
Address:	
City:	
State:	
Country:	
Zip Code:	
Phone:	(858) 278-8400

Affil Type Desc:	Parent Corporation
Entity Name:	SENIOR AEROSPACE JET PRODUCTS
Entity Title:	
Address:	
City:	
State:	
Country:	
Zip Code:	
Phone:	

Affil Type Desc:	Primary Emergency Contact
Entity Name:	Abel Alcantara
Entity Title:	EHS Specialist
Address:	
City:	
State:	
Country:	
Zip Code:	
Phone:	(858) 688-9328

Affil Type Desc:	Facility Mailing Address
Entity Name:	Mailing Address
Entity Title:	
Address:	9106 BALBOA AVE
City:	SAN DIEGO
State:	CA
Country:	
Zip Code:	92123-1512
Phone:	

Affil Type Desc:	CUPA District

Entity Name:	San Diego County Env Health
Entity Title:	
Address:	PO Box 129261
City:	San Diego
State:	CA
Country:	
Zip Code:	92112-9261
Phone:	(858) 505-6880
Affil Type Desc:	Secondary Emergency Contact
Entity Name:	Tony Shannon
Entity Title:	DIR
Address:	
City:	
State:	
Country:	
Zip Code:	
Phone:	(858) 518-5370

Coordinates

Env Int Type Code:	APSA	**Longitude:**	-117.134080
Program ID:	10390267	**Coord Name:**	
Latitude:	32.822210	**Ref Point Type Desc:**	Center of a facility or station.

Evaluations

Eval Date:	1/6/2015
Violations Found:	No
Eval General Type:	Compliance Evaluation Inspection
Eval Type:	Routine done by local agency
Eval Division:	San Diego County Department of Env Health
Eval Program:	CE
Eval Source:	CERS
Eval Notes:	

Eval Date:	1/5/2017
Violations Found:	No
Eval General Type:	Compliance Evaluation Inspection
Eval Type:	Routine done by local agency
Eval Division:	San Diego County Department of Env Health
Eval Program:	APSA
Eval Source:	CERS
Eval Notes:	

Inspector: McLernon Benjamin Inspection ID:5582126

Eval Date:	1/5/2017
Violations Found:	Yes

Eval General Type: Compliance Evaluation Inspection
Eval Type: Routine done by local agency
Eval Division: San Diego County Department of Env Health
Eval Program: HMRRP
Eval Source: CERS
Eval Notes:

Inspector: McLernon Benjamin Inspection ID:5582126

Eval Date: 1/5/2017
Violations Found: No
Eval General Type: Compliance Evaluation Inspection
Eval Type: Routine done by local agency
Eval Division: San Diego County Department of Env Health
Eval Program: HW
Eval Source: CERS
Eval Notes:

Inspector: McLernon Benjamin Inspection ID:5582126

Eval Date: 1/6/2015
Violations Found: No
Eval General Type: Compliance Evaluation Inspection
Eval Type: Routine done by local agency
Eval Division: San Diego County Department of Env Health
Eval Program: HMRRP
Eval Source: CERS
Eval Notes:

Inspector: Griffith Gary Inspection ID:4418914

Eval Date: 1/6/2015
Violations Found: No
Eval General Type: Compliance Evaluation Inspection
Eval Type: Routine done by local agency
Eval Division: San Diego County Department of Env Health
Eval Program: APSA
Eval Source: CERS
Eval Notes:

Inspector: Griffith Gary Inspection ID:4418914

Eval Date: 1/6/2015
Violations Found: Yes
Eval General Type: Compliance Evaluation Inspection
Eval Type: Routine done by local agency
Eval Division: San Diego County Department of Env Health
Eval Program: HW
Eval Source: CERS
Eval Notes:

Inspector: Griffith Gary Inspection ID:4418914

Violations

Violation Date: 1/5/2017 ***Violation Program:*** HMRRP
Violation Division: San Diego County Department of Env Health ***Violation Source:*** CERS
Citation: HSC 6.95 25508(a)(1) - California Health and Safety Code, Chapter 6.95, Section(s) 25508(a)(1)
Violation Notes:

Returned to compliance on 02/03/2017.

Violation Description:

Failure to complete and electronically submit a site map with all required content.

Violations

Violation Date: 1/6/2015 ***Violation Program:*** HW
Violation Division: San Diego County Department of Env Health ***Violation Source:*** CERS
Citation: 22 CCR 15 66265.192(h) - California Code of Regulations, Title 22, Chapter 15, Section(s) 66265.192(h)
Violation Notes:

Returned to compliance on 02/18/2015.

Violation Description:

Failure to obtain and maintain a written assessment reviewed and certified by an independent, qualified, professional engineer stating the new hazardous waste tank system has sufficient structural integrity, is acceptable for the transferring, storing and treating of hazardous waste, and that the tanks and containment system including the foundation, structural support, seams, connections, and pressure controls (if applicable) are suitably designed and that the tank system has sufficient structural strength, compatibility with the waste(s) to be transferred, stored or treated, and corrosion protection so that it will not collapse, rupture, or fail. This assessment shall be obtained prior to placing the tank system in service, and shall be kept on file at the facility. The tank assessment shall be good for five years. This assessment shall also include, at a minimum, the following information:
(1) Design standard(s) according to which the tank(s) and ancillary equipment are or will be constructed;
(2) Hazardous characteristics of the waste(s) to be handled;
(3) For new tank systems or components in which the external shell of a metal tank or any external metal component of the tank system is or will be in contact with the soil or with water, a determination by a corrosion expert of:
(A) Factors affecting the potential for corrosion, including but not limited to:
1. Soil moisture content;
2. Soil pH;
3. Soil sulfides level;
4. Soil resistivity;
5. Structure to soil potential;
6. Influence of nearby underground metal structures (e.g., piping);
7. Stray electric current; and
8. Existing corrosion-protection measures (e.g., coating, cathodic protection), and
(B) The type and degree of external corrosion protection that are needed to ensure the integrity of the tank system during the use of the tank system or component, consisting of one or more of the following:
1. Corrosion-resistant materials of construction such as special alloys or fiberglass-reinforced plastic;
2. Corrosion-resistant coating (such as epoxy or fiberglass) with cathodic protection (e.g., impressed current or sacrificial anodes); and
3. Electrical isolation devices such as insulating joints and flanges;
(4) For underground tank system components that are likely to be affected by vehicular traffic, a determination of design or operational measures that will protect the tank system against potential damage; and
(5) Design considerations to ensure that:
(A) Tank foundations will maintain the load of a full tank;
(B) Tank systems will be anchored to prevent flotation or dislodgement where the tank system is placed in a saturated zone, or is located within a seismic fault zone;
(C) Tank systems will withstand the effects of frost heave; and
(D) The installation of a corrosion protection system that is field fabricated shall be supervised by an independent corrosion expert to ensure proper installation.

Map Key	Number of Records	Direction	Distance (mi/ft)	Elev/Diff (ft)	Site	DB

Violations

Violation Date: 1/5/2017
Violation Program: HMRRP
Violation Division: San Diego County Department of Env Health
Violation Source: CERS
Citation: HSC 6.95 25508.2 - California Health and Safety Code, Chapter 6.95, Section(s) 25508.2
Violation Notes:

Returned to compliance on 02/03/2017.

Violation Description:

Failure to annually review and electronically certify that the business plan is complete and accurate on or before the annual due date.

39	3 of 5	-	0.00 / 0.00	424.46 / 2	**SENIOR OPERATIONS, LLC** **9106 Balboa Avenue** **SAN DIEGO CA 92123**	PRP

EPA_ID: CAD020748125
Site ID: 0901257
Site Name: CASMALIA RESOURCES
Region Code: 09
Party Name: SENIOR OPERATIONS, LLC
Party Street Address: 9106 Balboa Avenue
Party Street Address2:
Party Street Address3:
Party City: SAN DIEGO
Party State: CA
Party Zip: 92123
NPL Status: Currently on the Final NPL
Non NPL Status:
Facility Address 1: NTU RD-539 SAN YSIDRO RD
Facility Address 2:
Facility City: CASMALIA
Facility Zip: 93429
Facility State: CA

Noticed Party Action Information

Action Type Seq: AC-16
Action Name: ADM ORDR
Action Date: SETTLEMENT DATE 05/08/2015

39	4 of 5	-	0.00 / 0.00	424.46 / 2	**SENIOR AEROSPACE / JET PRODUCTS** **9106 BALBOA AVENUE** **SAN DIEGO CA 92123**	RCRA LQG

EPA Handler ID: CAR009569740
Land Type Code: P
Land Type Desc: Private
Federal Waste Generator Code: 1
Gen Status Univ Code: LQG
Gen Status Univ Desc: Large Quantity Generator
Importer Activity: No
Mixed Waste Generator: No
Transporter Activity: No

Transfer Facility:	No
Recycler Activity:	No
Onsite Burner Exemption:	No
Furnace Exemption:	No
Underground Inject Activity:	No
Receives Waste from Offsite:	No
TSD Type:	-----
TSD Activity:	No
Corrective Action Univ:	No
Non TSDFs where RCRA Corr:	No
TSDFs Subject to C:	No
Institutional Control Indicator:	N
Used Oil Transporter:	
Used Oil Transfer Facility:	
Used Oil Processor:	
Used Oil Refiner:	
Used Oil Burner:	
Used Oil Market Burner:	
Used Oil Spec Marketer:	
Activity Location:	CA
County Code:	CA073
County Name:	SAN DIEGO
Contact Name:	JIMMY KENNISTON
Contact Phone No and Ext:	858-430-2220
Contact Email:	JKENNISTON@JETPRODUCTS.COM
Contact Address:	US
Mailing Address:	9106 BALBOA AVENUE , SAN DIEGO , CA, 92123 , US

Violation/Evaluation Summary

Note:	NO RECORDS: As of Jan 24 2018, there are no Compliance Monitoring and Enforcement (violation) records associated with this facility (EPA ID).

Handler Details

Source Type:	B	**Used Oil Transporter:**	No
Receive Date:	20080103	**UO Transfer Fac:**	No
Non Notifier:		**Used Oil Processor:**	No
Acknowledge Flag:		**Used Oil Refiner:**	No
Acknowledge Date:		**Used Oil Burner:**	No
Accessibility:		**UO Market Burner:**	No
Land Type:	P	**UO Spec Marketer:**	No
Fed Waste Gen Own:	HQ	**Current Site Name:**	SENIOR AEROSPACE / JET PRODUCTS
Fed Waste Gen Cd:	1	**Location Street No:**	
Fed Waste Gen Desc:	Large Quantity Generator	**Location Street 1:**	9106 BALBOA AVENUE
ST Waste Gen Own:	CA	**Location Street 2:**	
State Waste Gen Cd:	1	**Location City:**	SAN DIEGO
Short Term Gen:	No	**Location State:**	CA
Importer Activity:	No	**Location Zip Code:**	92123
Mixed Waste Gen:	No	**County Code:**	CA073
Transporter:	No	**State District:**	

Transfer Facility:	No	**Mailing Street No:**	
TSD Activity:	No	**Mailing Street 1:**	9106 BALBOA AVENUE
Recycler Activity:	No	**Mailing Street 2:**	
Onsite Burn Exempt:	No	**Mailing City:**	SAN DIEGO
Furnace Exemption:	No	**Mailing State:**	CA
Underground Inject:	No	**Mailing Zip Code:**	92123
Off Site Receipt:	No	**Mailing Country:**	US
Waste Dest Fac:	No	**Contact First Name:**	JIMMY
Subpart K College:		**Contact Middle Initial:**	
Subpart K Hospital:		**Contact Last Name:**	KENNISTON
Subpart K Non Profit:		**Contact Street No:**	
Subpart K Withdraw:		**Contact Street 1:**	
Include Ntnl Rprt:	Y	**Contact Street 2:**	
Reporting Cycle:	2007	**Contact City:**	
LQHUW:	No	**Contact State:**	
Trader Importer:		**Contact Zip:**	
Trader Exporter:		**Contact Country:**	US
Slab Importer:		**Contact Phone:**	858-430-2220
Slab Exporter:		**Contact Phone Ext:**	
Current Record:	Yes	**Contact Fax:**	
Location Country:	US	**Contact Email Addr:**	JKENNISTON@JETPRODUCTS.COM
State District Owner:		**Contact Title:**	

Hazardous Waste Details

Haz Waste Cd Owner:	HQ	**Source Type:**	B
Haz Waste Cd:	D040	**Code Type:**	D
BR Waste Code Active Status:	Yes		
Waste Code Active Status:	Yes		
Waste Code Desc:	TRICHLORETHYLENE		

Haz Waste Cd Owner:	HQ	**Source Type:**	B
Haz Waste Cd:	D001	**Code Type:**	D
BR Waste Code Active Status:	Yes		
Waste Code Active Status:	Yes		
Waste Code Desc:	IGNITABLE WASTE		

Haz Waste Cd Owner:	HQ	**Source Type:**	B
Haz Waste Cd:	D039	**Code Type:**	D
BR Waste Code Active Status:	Yes		
Waste Code Active Status:	Yes		
Waste Code Desc:	TETRACHLOROETHYLENE		

Haz Waste Cd Owner:	HQ	**Source Type:**	B
Haz Waste Cd:	D018	**Code Type:**	D
BR Waste Code Active Status:	Yes		
Waste Code Active Status:	Yes		
Waste Code Desc:	BENZENE		

NAICS Details

Map Key	Number of Records	Direction	Distance (mi/ft)	Elev/Diff (ft)	Site	DB

Source Type:	B	**NAICS Active Status:**	Yes
NAICS Code Owner:	HQ	**NAICS Cycle:**	2002
NAICS Code:	33271		
NAICS Description:	MACHINE SHOPS		

Owner/Operator Details

Owner/Operator Ind:	CP	**Country:**	US
Name:	ALFONSO GALINDO	**Zip Code:**	
Street No:		**Phone:**	
Street 1:		**Type:**	P
Street 2:		**Date Became Current:**	20040404
City:		**Date Ended Current:**	
State:			
Source Type:	B		

Owner/Operator Ind:	CO	**Country:**	US
Name:	SENIOR OPERATIONS, INC	**Zip Code:**	92123
Street No:		**Phone:**	
Street 1:	9106 BALBOA AVENUE	**Type:**	P
Street 2:		**Date Became Current:**	19990201
City:	SAN DIEGO	**Date Ended Current:**	
State:	CA		
Source Type:	B		

Map Key	Number of Records	Direction	Distance (mi/ft)	Elev/Diff (ft)	Site	DB
39	5 of 5	-	0.00 / 0.00	424.46 / 2	SENIOR AEROSPACE/JET PRODUCTS 9106 BALBOA AVE. SAN DIEGO CA 92123	RCRA SQG

EPA Handler ID:	CAD009569740
Land Type Code:	P
Land Type Desc:	Private
Federal Waste Generator Code:	2
Gen Status Univ:	SQG
Gen Status Univ Desc:	Small Quantity Generator
Importer Activity:	No
Mixed Waste Generator:	No
Transporter Activity:	No
Transfer Facility:	No
Recycler Activity:	No
Onsite Burner Exemption:	No
Furnace Exemption:	No
Underground Inject Activity:	No
Receives Waste from Offsite:	No
TSD Type:	-----
TSD Activity:	No
Corrective Action Univ:	No
Action has been Imposed:	No
Action under 3004 (U)/(V):	No
Institutional Control Indicator:	N

Used Oil Transporter:	
Used Oil Transfer Facility:	
Used Oil Processor:	
Used Oil Refiner:	
Used Oil Burner:	
Used Oil Market Burner:	
Used Oil Spec Marketer:	
Activity Location:	CA
County Code:	CA073
County Name:	SAN DIEGO
Contact Name:	JIMMY KENNISTON
Contact Phone No and Exten:	858-430-2220
Contact Email:	JKENNISTON@JETPRODUCTS.COM
Contact Address:	US
Mailing Address:	9601 BALBOA AVE. , SAN DIEGO, CA. 92123 , SAN DIEGO , CA, 92123 , US

Violation/Evaluation Summary

Note: There are VIOLATION or UNDETERMINED details or records associated with this facility (EPA ID) in the Compliance Monitoring and Enforcement table dated Jan 24 2018.

Violation/Evaluation Details

Evaluation ID:	001	**Former Citation:**	FR - 262.10-12.A
Found Violation:	Y	**Sched Compl Dt:**	
Eval Start Date:	19911029	**Enforcement ID:**	
Evaluation Agency:	B	**Enforcement Agency:**	
Evaluation Type:	CEI	**Enforce Action Dt:**	
Eval Resp Person:	R9STA	**Enforcement Type:**	
Eval Suborg:		**Enforce Type Desc:**	
Citizen Complaint:	No	**Enforce Resp Person:**	
Multimedia Inspect:	No	**Enforce Suborg:**	
Sampling Flag:	No	**Enforce Actvty Loc:**	
Not Subtitle C:	No	**Docket No:**	
Focus Area:		**Attorney:**	
Focus Area Desc:		**Corr Act Component:**	
Handler Actvty Loc:	CA	**Appeal Init Dt:**	
Handler Name:	SENIOR AEROSPACE/JET PRODUCTS	**Appeal Resolved Dt:**	
Region:	09	**Disposition Status:**	
State:	CA	**Disp Status Dt:**	
Land Type:	P	**Disp Status Desc:**	
Date of Request:		**Lead Agency:**	
Date Response Rcvd:		**Expenditure Amount:**	
Request Agency:		**SEP Sched Comp Dt:**	
Request Actvty Loc:		**SEP Actual Comp Dt:**	
Viol Activity Loc:	CA	**SEP Defaulted Dt:**	
Viol Determined:	S	**SEP Type:**	
Violation Type:	262.A	**Prop Penalty Amt:**	
Viol Determined Dt:	19911029	**Final Monetary Amt:**	
Rtrn to Compl Dt:	19921118	**Paid Amount:**	
Rtrn to Compl Qual:	U	**Final Count:**	

Viol Resp Agency:	S	***Final Amount:***	
Evaluation Type Description:	COMPLIANCE EVALUATION INSPECTION ON-SITE		
Violation Short Description:	Generators - General		
Respondent Name:			
SEP Type Description:			

Violation/Evaluation Details

Evaluation ID:	500	***Former Citation:***	
Found Violation:	Y	***Sched Compl Dt:***	
Eval Start Date:	20030805	***Enforcement ID:***	
Evaluation Agency:	B	***Enforcement Agency:***	
Evaluation Type:	CEI	***Enforce Action Dt:***	
Eval Resp Person:		***Enforcement Type:***	
Eval Suborg:		***Enforce Type Desc:***	
Citizen Complaint:	No	***Enforce Resp Person:***	
Multimedia Inspect:	No	***Enforce Suborg:***	
Sampling Flag:	No	***Enforce Actvty Loc:***	
Not Subtitle C:	No	***Docket No:***	
Focus Area:		***Attorney:***	
Focus Area Desc:		***Corr Act Component:***	
Handler Actvty Loc:	CA	***Appeal Init Dt:***	
Handler Name:	SENIOR AEROSPACE/JET PRODUCTS	***Appeal Resolved Dt:***	
Region:	09	***Disposition Status:***	
State:	CA	***Disp Status Dt:***	
Land Type:	P	***Disp Status Desc:***	
Date of Request:		***Lead Agency:***	
Date Response Rcvd:		***Expenditure Amount:***	
Request Agency:		***SEP Sched Comp Dt:***	
Request Actvty Loc:		***SEP Actual Comp Dt:***	
Viol Activity Loc:	CA	***SEP Defaulted Dt:***	
Viol Determined:	S	***SEP Type:***	
Violation Type:	262.A	***Prop Penalty Amt:***	
Viol Determined Dt:	20030805	***Final Monetary Amt:***	
Rtrn to Compl Dt:	20031105	***Paid Amount:***	
Rtrn to Compl Qual:	U	***Final Count:***	
Viol Resp Agency:	S	***Final Amount:***	
Evaluation Type Description:	COMPLIANCE EVALUATION INSPECTION ON-SITE		
Violation Short Description:	Generators - General		
Respondent Name:			
SEP Type Description:			

Violation/Evaluation Details

Evaluation ID:	002	***Former Citation:***	FR - 262.10-12.A
Found Violation:	Y	***Sched Compl Dt:***	
Eval Start Date:	19921118	***Enforcement ID:***	
Evaluation Agency:	B	***Enforcement Agency:***	
Evaluation Type:	CEI	***Enforce Action Dt:***	
Eval Resp Person:	R9STA	***Enforcement Type:***	

Eval Suborg:		***Enforce Type Desc:***	
Citizen Complaint:	No	***Enforce Resp Person:***	
Multimedia Inspect:	No	***Enforce Suborg:***	
Sampling Flag:	No	***Enforce Actvty Loc:***	
Not Subtitle C:	No	***Docket No:***	
Focus Area:		***Attorney:***	
Focus Area Desc:		***Corr Act Component:***	
Handler Actvty Loc:	CA	***Appeal Init Dt:***	
Handler Name:	SENIOR AEROSPACE/JET PRODUCTS	***Appeal Resolved Dt:***	
Region:	09	***Disposition Status:***	
State:	CA	***Disp Status Dt:***	
Land Type:	P	***Disp Status Desc:***	
Date of Request:		***Lead Agency:***	
Date Response Rcvd:		***Expenditure Amount:***	
Request Agency:		***SEP Sched Comp Dt:***	
Request Actvty Loc:		***SEP Actual Comp Dt:***	
Viol Activity Loc:	CA	***SEP Defaulted Dt:***	
Viol Determined:	S	***SEP Type:***	
Violation Type:	262.A	***Prop Penalty Amt:***	
Viol Determined Dt:	19921118	***Final Monetary Amt:***	
Rtrn to Compl Dt:	19971118	***Paid Amount:***	
Rtrn to Compl Qual:	N	***Final Count:***	
Viol Resp Agency:	S	***Final Amount:***	
Evaluation Type Description:	COMPLIANCE EVALUATION INSPECTION ON-SITE		
Violation Short Description:	Generators - General		
Respondent Name:			
SEP Type Description:			

Handler Details

Source Type:	N	***Used Oil Transporter:***	No
Receive Date:	19810318	***UO Transfer Fac:***	No
Non Notifier:		***Used Oil Processor:***	No
Acknowledge Flag:		***Used Oil Refiner:***	No
Acknowledge Date:	19910331	***Used Oil Burner:***	No
Accessibility:		***UO Market Burner:***	No
Land Type:	O	***UO Spec Marketer:***	No
Fed Waste Gen Own:	HQ	***Current Site Name:***	JET PRODUCTS CORPORATION
Fed Waste Gen Cd:	1	***Location Street No:***	
Fed Waste Gen Desc:	Large Quantity Generator	***Location Street 1:***	9106 BALBOA AVE
ST Waste Gen Own:		***Location Street 2:***	
State Waste Gen Cd:		***Location City:***	SAN DIEGO
Short Term Gen:	No	***Location State:***	CA
Importer Activity:	No	***Location Zip Code:***	92123
Mixed Waste Gen:	No	***County Code:***	CA073
Transporter:	No	***State District:***	4
Transfer Facility:	No	***Mailing Street No:***	
TSD Activity:	No	***Mailing Street 1:***	9106 BALBOA AVE
Recycler Activity:	No	***Mailing Street 2:***	
Onsite Burn Exempt:	No	***Mailing City:***	SAN DIEGO
Furnace Exemption:	No	***Mailing State:***	CA

Underground Inject:	No	***Mailing Zip Code:***	92123
Off Site Receipt:	No	***Mailing Country:***	US
Waste Dest Fac:	No	***Contact First Name:***	ENVIRONMENTAL
Subpart K College:		***Contact Middle Initial:***	
Subpart K Hospital:		***Contact Last Name:***	MANAGER
Subpart K Non Profit:		***Contact Street No:***	
Subpart K Withdraw:		***Contact Street 1:***	9106 BALBOA AVE
Include Ntnl Rprt:		***Contact Street 2:***	
Reporting Cycle:		***Contact City:***	SAN DIEGO
LQHUW:	No	***Contact State:***	CA
Trader Importer:		***Contact Zip:***	92123
Trader Exporter:		***Contact Country:***	US
Slab Importer:		***Contact Phone:***	714-278-8400
Slab Exporter:		***Contact Phone Ext:***	
Current Record:	No	***Contact Fax:***	
Location Country:	US	***Contact Email Addr:***	
State District Owner:	CA	***Contact Title:***	

Handler Details

Source Type:	I	***Used Oil Transporter:***	No
Receive Date:	19960901	***UO Transfer Fac:***	No
Non Notifier:		***Used Oil Processor:***	No
Acknowledge Flag:		***Used Oil Refiner:***	No
Acknowledge Date:	19910331	***Used Oil Burner:***	No
Accessibility:		***UO Market Burner:***	No
Land Type:		***UO Spec Marketer:***	No
Fed Waste Gen Own:	HQ	***Current Site Name:***	JET PRODUCTS CORPORATION
Fed Waste Gen Cd:	1	***Location Street No:***	
Fed Waste Gen Desc:	Large Quantity Generator	***Location Street 1:***	9106 BALBOA AVE
ST Waste Gen Own:		***Location Street 2:***	
State Waste Gen Cd:		***Location City:***	SAN DIEGO
Short Term Gen:	No	***Location State:***	CA
Importer Activity:	No	***Location Zip Code:***	92123
Mixed Waste Gen:	No	***County Code:***	CA073
Transporter:	No	***State District:***	4
Transfer Facility:	No	***Mailing Street No:***	
TSD Activity:	No	***Mailing Street 1:***	9106 BALBOA AVE
Recycler Activity:	No	***Mailing Street 2:***	
Onsite Burn Exempt:	No	***Mailing City:***	SAN DIEGO
Furnace Exemption:	No	***Mailing State:***	CA
Underground Inject:	No	***Mailing Zip Code:***	92123
Off Site Receipt:	No	***Mailing Country:***	US
Waste Dest Fac:	No	***Contact First Name:***	
Subpart K College:		***Contact Middle Initial:***	
Subpart K Hospital:		***Contact Last Name:***	
Subpart K Non Profit:		***Contact Street No:***	
Subpart K Withdraw:		***Contact Street 1:***	
Include Ntnl Rprt:		***Contact Street 2:***	
Reporting Cycle:		***Contact City:***	
LQHUW:	No	***Contact State:***	

Trader Importer:		***Contact Zip:***	
Trader Exporter:		***Contact Country:***	US
Slab Importer:		***Contact Phone:***	
Slab Exporter:		***Contact Phone Ext:***	
Current Record:	No	***Contact Fax:***	
Location Country:	US	***Contact Email Addr:***	
State District Owner:	CA	***Contact Title:***	

Handler Details

Source Type:	I	***Used Oil Transporter:***	No
Receive Date:	20060404	***UO Transfer Fac:***	No
Non Notifier:		***Used Oil Processor:***	No
Acknowledge Flag:		***Used Oil Refiner:***	No
Acknowledge Date:		***Used Oil Burner:***	No
Accessibility:		***UO Market Burner:***	No
Land Type:	P	***UO Spec Marketer:***	No
Fed Waste Gen Own:	HQ	***Current Site Name:***	SENIOR AEROSPACE/JET PRODUCTS
Fed Waste Gen Cd:	2	***Location Street No:***	
Fed Waste Gen Desc:	Small Quantity Generator	***Location Street 1:***	9106 BALBOA AVE.
ST Waste Gen Own:	CA	***Location Street 2:***	
State Waste Gen Cd:	1	***Location City:***	SAN DIEGO
Short Term Gen:	No	***Location State:***	CA
Importer Activity:	No	***Location Zip Code:***	92123
Mixed Waste Gen:	No	***County Code:***	CA073
Transporter:	No	***State District:***	
Transfer Facility:	No	***Mailing Street No:***	
TSD Activity:	No	***Mailing Street 1:***	9601 BALBOA AVE.
Recycler Activity:	No	***Mailing Street 2:***	SAN DIEGO, CA. 92123
Onsite Burn Exempt:	No	***Mailing City:***	SAN DIEGO
Furnace Exemption:	No	***Mailing State:***	CA
Underground Inject:	No	***Mailing Zip Code:***	92123
Off Site Receipt:	No	***Mailing Country:***	US
Waste Dest Fac:	No	***Contact First Name:***	JIMMY
Subpart K College:		***Contact Middle Initial:***	
Subpart K Hospital:		***Contact Last Name:***	KENNISTON
Subpart K Non Profit:		***Contact Street No:***	
Subpart K Withdraw:		***Contact Street 1:***	
Include Ntnl Rprt:		***Contact Street 2:***	
Reporting Cycle:		***Contact City:***	
LQHUW:	No	***Contact State:***	
Trader Importer:		***Contact Zip:***	
Trader Exporter:		***Contact Country:***	US
Slab Importer:		***Contact Phone:***	858-430-2220
Slab Exporter:		***Contact Phone Ext:***	
Current Record:	Yes	***Contact Fax:***	
Location Country:	US	***Contact Email Addr:***	JKENNISTON@JETPRODUCTS.COM
State District Owner:		***Contact Title:***	

Handler Details

Source Type:	R	**Used Oil Transporter:**	No
Receive Date:	20060101	**UO Transfer Fac:**	No
Non Notifier:		**Used Oil Processor:**	No
Acknowledge Flag:		**Used Oil Refiner:**	No
Acknowledge Date:		**Used Oil Burner:**	No
Accessibility:		**UO Market Burner:**	No
Land Type:	P	**UO Spec Marketer:**	No
Fed Waste Gen Own:	HQ	**Current Site Name:**	SENIOR AEROSPACE/JET PRODUCTS
Fed Waste Gen Cd:	1	**Location Street No:**	
Fed Waste Gen Desc:	Large Quantity Generator	**Location Street 1:**	9106 BALBOA AVE.
ST Waste Gen Own:	CA	**Location Street 2:**	
State Waste Gen Cd:	1	**Location City:**	SAN DIEGO
Short Term Gen:	No	**Location State:**	CA
Importer Activity:	No	**Location Zip Code:**	92123
Mixed Waste Gen:	No	**County Code:**	CA073
Transporter:	No	**State District:**	
Transfer Facility:	No	**Mailing Street No:**	
TSD Activity:	No	**Mailing Street 1:**	9601 BALBOA AVE.
Recycler Activity:	No	**Mailing Street 2:**	SAN DIEGO, CA. 92123
Onsite Burn Exempt:	No	**Mailing City:**	SAN DIEGO
Furnace Exemption:	No	**Mailing State:**	CA
Underground Inject:	No	**Mailing Zip Code:**	92123
Off Site Receipt:	No	**Mailing Country:**	US
Waste Dest Fac:	No	**Contact First Name:**	JIMMY
Subpart K College:		**Contact Middle Initial:**	
Subpart K Hospital:		**Contact Last Name:**	KENNISTON
Subpart K Non Profit:		**Contact Street No:**	
Subpart K Withdraw:		**Contact Street 1:**	
Include Ntnl Rprt:	N	**Contact Street 2:**	
Reporting Cycle:	2005	**Contact City:**	
LQHUW:	No	**Contact State:**	
Trader Importer:		**Contact Zip:**	
Trader Exporter:		**Contact Country:**	US
Slab Importer:		**Contact Phone:**	858-430-2220
Slab Exporter:		**Contact Phone Ext:**	
Current Record:	No	**Contact Fax:**	
Location Country:	US	**Contact Email Addr:**	JKENNISTON@JETPRODUCTS.COM
State District Owner:		**Contact Title:**	

Hazardous Waste Details

Haz Waste Cd Owner:	CA	**Source Type:**	R
Haz Waste Cd:	213	**Code Type:**	X
BR Waste Code Active Status:	Yes		
Waste Code Active Status:	Yes		
Waste Code Desc:	Hydrocarbon solvents (benzene, hexane, Stoddard, etc.)		

Haz Waste Cd Owner:	CA	**Source Type:**	R
Haz Waste Cd:	352	**Code Type:**	X
BR Waste Code Active Status:	Yes		

Waste Code Active Status: Yes
Waste Code Desc: Other organic solids

Haz Waste Cd Owner: HQ
Haz Waste Cd: D040
Source Type: R
Code Type: D
BR Waste Code Active Status: Yes
Waste Code Active Status: Yes
Waste Code Desc: TRICHLORETHYLENE

Haz Waste Cd Owner: CA
Haz Waste Cd: 223
Source Type: R
Code Type: X
BR Waste Code Active Status: Yes
Waste Code Active Status: Yes
Waste Code Desc: Unspecified oil-containing waste

Haz Waste Cd Owner: HQ
Haz Waste Cd: D001
Source Type: R
Code Type: D
BR Waste Code Active Status: Yes
Waste Code Active Status: Yes
Waste Code Desc: IGNITABLE WASTE

Haz Waste Cd Owner: CA
Haz Waste Cd: 222
Source Type: R
Code Type: X
BR Waste Code Active Status: Yes
Waste Code Active Status: Yes
Waste Code Desc: Oil/water separation sludge

Haz Waste Cd Owner: CA
Haz Waste Cd: 741
Source Type: R
Code Type: X
BR Waste Code Active Status: Yes
Waste Code Active Status: Yes
Waste Code Desc: Liquids with halogenated organic compounds > 1000 mg/l

Haz Waste Cd Owner: HQ
Haz Waste Cd: D018
Source Type: R
Code Type: D
BR Waste Code Active Status: Yes
Waste Code Active Status: Yes
Waste Code Desc: BENZENE

Haz Waste Cd Owner: CA
Haz Waste Cd: 221
Source Type: R
Code Type: X
BR Waste Code Active Status: Yes
Waste Code Active Status: Yes
Waste Code Desc: Waste oil and mixed oil

Haz Waste Cd Owner: CA
Haz Waste Cd: 331
Source Type: R
Code Type: X
BR Waste Code Active Status: Yes
Waste Code Active Status: Yes
Waste Code Desc: Off-specification, aged, or surplus organics

Haz Waste Cd Owner: HQ
Source Type: R

Haz Waste Cd: D039 **Code Type:** D
BR Waste Code Active Status: Yes
Waste Code Active Status: Yes
Waste Code Desc: TETRACHLOROETHYLENE

NAICS Details

Source Type: R **NAICS Active Status:** Yes
NAICS Cd Owner: HQ **NAICS Cycle:** 2002
NAICS Code: 33271
NAICS Description: MACHINE SHOPS

Source Type: I **NAICS Active Status:** No
NAICS Cd Owner: HQ **NAICS Cycle:** 2012
NAICS Code: 333319
NAICS Description: OTHER COMMERCIAL AND SERVICE INDUSTRY MACHINERY MANUFACTURING

Source Type: I **NAICS Active Status:** Yes
NAICS Cd Owner: HQ **NAICS Cycle:** 2002
NAICS Code: 336412
NAICS Description: AIRCRAFT ENGINE AND ENGINE PARTS MANUFACTURING

Source Type: I **NAICS Active Status:** Yes
NAICS Cd Owner: HQ **NAICS Cycle:** 2002
NAICS Code: 33271
NAICS Description: MACHINE SHOPS

Owner/Operator Details

Owner/Operator Ind: CP **Country:** US
Name: ALFONSO GALINDO **Zip Code:**
Street No: **Phone:**
Street 1: **Type:** P
Street 2: **Date Became Current:** 20040404
City: **Date Ended Current:**
State:
Source Type: I

Owner/Operator Ind: CP **Country:** US
Name: ALFONSO GALINDO **Zip Code:**
Street No: **Phone:**
Street 1: **Type:** P
Street 2: **Date Became Current:** 20040404
City: **Date Ended Current:**
State:
Source Type: R

Owner/Operator Ind: CP **Country:**
Name: NOT REQUIRED **Zip Code:** 99999
Street No: **Phone:** 415-555-1212

Map Key	Number of Records	Direction	Distance (mi/ft)	Elev/Diff (ft)	Site	DB

Street 1:	NOT REQUIRED	**Type:**	P
Street 2:		**Date Became Current:**	
City:	NOT REQUIRED	**Date Ended Current:**	
State:	ME		
Source Type:	I		

Owner/Operator Ind:	CO	**Country:**	
Name:	CORPORATION	**Zip Code:**	99999
Street No:		**Phone:**	415-555-1212
Street 1:	NOT REQUIRED	**Type:**	P
Street 2:		**Date Became Current:**	
City:	NOT REQUIRED	**Date Ended Current:**	
State:	ME		
Source Type:	N		

Owner/Operator Ind:	CO	**Country:**	US
Name:	SENIOR OPERATIONS, INC.	**Zip Code:**	92123
Street No:		**Phone:**	
Street 1:	9106 BALBOA AVE.	**Type:**	P
Street 2:		**Date Became Current:**	19990201
City:	SAN DIEGO	**Date Ended Current:**	
State:	CA		
Source Type:	R		

Owner/Operator Ind:	CO	**Country:**	US
Name:	SENIOR OPERATIONS, INC.	**Zip Code:**	92123
Street No:		**Phone:**	
Street 1:	9106 BALBOA AVE.	**Type:**	P
Street 2:		**Date Became Current:**	19990201
City:	SAN DIEGO	**Date Ended Current:**	
State:	CA		
Source Type:	I		

Map Key	Number of Records	Direction	Distance (mi/ft)	Elev/Diff (ft)	Site	DB
40	1 of 1	-	0.00 / 0.00	414.59 / -8	COHAM MGMT. CORP./LEHMAR PARTNERS 5001 KEARNY VILLA RD SAN DIEGO CA 92123	CLEANUP SITES

Global ID:	T0608150355	**CUF Case:**	NO
Case Type:	Cleanup Program Site	**Begin Date:**	2002-04-12 00:00:00
Status:	Completed - Case Closed	**How Discovered:**	
Status Date:	2002-04-30 00:00:00	**Stop Method:**	
RB Case No:		**County:**	San Diego
LOC Case No:	H34189-004	**Latitude:**	32.825821201953
Lead Agency:	SAN DIEGO COUNTY LOP	**Longitude:**	-117.143160401646
Case Worker:		**File Location:**	Local Agency
Local Agency:			
Potential Cntm of Concrn:	* Chlorinated Hydrocarbons		
Potential Media Affected:	Soil		
How Discovered Description:			
Stop Description:			
Cal Water Watershed Name:	San Diego - Lower San Diego - Mission San Diego (907.11)		

Map Key	Number of Records	Direction	Distance (mi/ft)	Elev/Diff (ft)	Site	DB

DWR Groundwater Subbasin Name:
Site History:

Status History

Status:	Completed - Case Closed	**Status Date:**	2002-04-30 00:00:00
Status:	Open - Case Begin Date	**Status Date:**	2002-04-12 00:00:00

Activities

Action Type: Other
Action: Leak Began
Date: 2002-04-12 00:00:00

Action Type: Other
Action: Leak Discovery
Date: 2002-04-12 00:00:00

Action Type: Other
Action: Leak Reported
Date: 2002-04-12 00:00:00

Map Key	Number of Records	Direction	Distance (mi/ft)	Elev/Diff (ft)	Site	DB
41	1 of 1	-	0.00 / 0.00	415.23 / -8	MARTIN MARIETTA TECHNOLOGIES 5001 KEARNY VILLA RD SAN DIEGO CA 921231407	CLEANUP SITES

Global ID:	T0608146373	**CUF Case:**	NO
Case Type:	Cleanup Program Site	**Begin Date:**	1993-09-07 00:00:00
Status:	Completed - Case Closed	**How Discovered:**	
Status Date:	1994-08-02 00:00:00	**Stop Method:**	
RB Case No:		**County:**	San Diego
LOC Case No:	H19896-001	**Latitude:**	32.8260397526847
Lead Agency:	SAN DIEGO COUNTY LOP	**Longitude:**	-117.142958699332
Case Worker:		**File Location:**	Local Agency
Local Agency:			

Potential Cntm of Concrn:
Potential Media Affected: Soil
How Discovered Description:
Stop Description:
Cal Water Watershed Name: San Diego - Lower San Diego - Mission San Diego (907.11)
DWR Groundwater Subbasin Name:
Site History:

Status History

Status:	Completed - Case Closed	**Status Date:**	1994-08-02 00:00:00

Map Key	Number of Records	Direction	Distance (mi/ft)	Elev/Diff (ft)	Site	DB

Status: Open - Case Begin Date **Status Date:** 1993-09-07 00:00:00

Activities

Action Type: Other
Action: Leak Reported
Date: 1993-09-07 00:00:00

Action Type: Other
Action: Leak Began
Date: 1993-09-07 00:00:00

Action Type: Other
Action: Leak Discovery
Date: 1993-09-07 00:00:00

Map Key	Number of Records	Direction	Distance (mi/ft)	Elev/Diff (ft)	Site	DB
42	1 of 5	-	0.00 / 0.00	424.14 / 1	MAXWELL LABORATORY INC 9110 BALBOA AVE, SAN DIEGO, CA 92123 SAN DIEGO CA	SAN DIEGO LOP

SWRCB Global ID: T0607303011
Record ID: DEH1987-LSAM-H01355-001
Record Status: Completed
Opened Date: 6/22/1987
Case Type: LOP - Local Oversight Program
Historical Name: MAXWELL LABORATORIES INC
Lead Agency: DEH/SAM
Lead Agency Date: 6/22/1987
Funding: S - LOP State Fund
Fire Agency: SAN DIEGO
Thomasbros Mappage Grid: 1249 D 2
Water Purveyor: SAN DIEGO
File Case Type: CLOSED OR TRANSFERRED LOP CASES

Parcel No: 369-161-13-00
Census Tract: 85.11
Zip Code 2: 92123
Community: San Diego
Jurisdiction: SAN DIEGO
Watershed Basin No: 907.11
Latitude GS 84: 32.8234240
Longitude GS 84: -117.1341266
X Map Coord: 6290063.405
Y Map Coord: 1880537.238

Map Key	Number of Records	Direction	Distance (mi/ft)	Elev/Diff (ft)	Site	DB
42	2 of 5	-	0.00 / 0.00	424.14 / 1	MAXWELL LABORATORY INC 9110 BALBOA AVE, SAN DIEGO, CA 92123 SAN DIEGO CA	SAN DIEGO LOP

SWRCB Global ID: T0607301279
Record ID: DEH1987-LSAM-H01355-002
Record Status: Completed
Opened Date: 4/10/1987
Case Type: LOP - Local Oversight Program
Historical Name: MAXWELL LABORATORY
Lead Agency: DEH/SAM
Lead Agency Date: 5/24/1990
Funding: S - LOP State Fund
Fire Agency: SAN DIEGO

Parcel No: 369-161-13-00
Census Tract: 85.11
Zip Code 2: 92123
Community: San Diego
Jurisdiction: SAN DIEGO
Watershed Basin No: 907.11
Latitude GS 84: 32.8234240
Longitude GS 84: -117.1341266
X Map Coord: 6290063.405
Y Map Coord: 1880537.238

Map Key	Number of Records	Direction	Distance (mi/ft)	Elev/Diff (ft)	Site	DB
Thomasbros Mappage Grid:	1249 D 2					
Water Purveyor:	SAN DIEGO					
File Case Type:	CLOSED OR TRANSFERRED LOP CASES					
42	3 of 5	-	0.00 / 0.00	424.14 / 1	MAXWELL LABS CAPACITOR OPERATIONS 9110 BALBOA AVE SAN DIEGO CA 92123	RCRA NON GEN
EPA Handler ID:	CAD980638043					
Land Type Code:	O					
Land Type Desc:	Other					
Federal Waste Generator Code:	N					
Gen Status Univ Code:	N					
Gen Status Univ Desc:	No Report					
Importer Activity:	No					
Mixed Waste Generator:	No					
Transporter Activity:	No					
Transfer Facility:	No					
Recycler Activity:	No					
Onsite Burner Exemption:	No					
Furnace Exemption:	No					
Underground Inject Activity:	No					
Receives Waste from Offsite:	No					
TSD Type:	-----					
TSD Activity:	No					
Corrective Action Univ:	No					
Action has been Imposed:	No					
Action under 3004 (U)/(V):	No					
Institutional Control Indicator:	N					
Used Oil Transporter:						
Used Oil Transfer Facility:						
Used Oil Processor:						
Used Oil Refiner:						
Used Oil Burner:						
Used Oil Market Burner:						
Used Oil Spec Marketer:						
Activity Location:	CA					
County Code:	CA073					
County Name:	SAN DIEGO					
Contact Name:	ENVIRONMENTAL MANAGER					
Contact Phone No and Ext:	714-279-5100					
Contact Email:						
Contact Address:	9110 BALBOA AVE , SAN DIEGO , CA, 92123 , US					
Mailing Address:	8835 BALBOA AVE , SAN DIEGO , CA, 92123 , US					

Violation/Evaluation Summary

Note:	VIOLATION or UNDETERMINED: There are VIOLATION or UNDETERMINED details or records associated with this facility (EPA ID) in the Compliance Monitoring and Enforcement table dated Jan 24, 2018.

Violation/Evaluation Details

Evaluation ID:	002	***Former Citation:***	
Found Violation:	N	***Sched Compl Dt:***	
Eval Start Date:	19861212	***Enforcement ID:***	
Evaluation Agency:	B	***Enforcement Agency:***	
Evaluation Type:	CEI	***Enforce Action Dt:***	
Eval Resp Person:	R9	***Enforcement Type:***	
Eval Suborg:		***Enforce Type Desc:***	
Citizen Complaint:	No	***Enforce Resp Person:***	
Multimedia Inspect:	No	***Enforce Suborg:***	
Sampling Flag:	No	***Enforce Actvty Loc:***	
Not Subtitle C:	No	***Docket No:***	
Focus Area:		***Attorney:***	
Focus Area Desc:		***Corr Act Component:***	
Handler Actvty Loc:	CA	***Appeal Init Dt:***	
Handler Name:	MAXWELL LABS CAPACITOR OPERATIONS	***Appeal Resolved Dt:***	
Region:	09	***Disposition Status:***	
State:	CA	***Disp Status Dt:***	
Land Type:	O	***Disp Status Desc:***	
Date of Request:		***Lead Agency:***	
Date Response Rcvd:		***Expenditure Amount:***	
Request Agency:		***SEP Sched Comp Dt:***	
Request Actvty Loc:		***SEP Actual Comp Dt:***	
Viol Activity Loc:		***SEP Defaulted Dt:***	
Viol Determined:		***SEP Type:***	
Violation Type:		***Prop Penalty Amt:***	
Viol Determined Dt:		***Final Monetary Amt:***	
Rtrn to Compl Dt:		***Paid Amount:***	
Rtrn to Compl Qual:		***Final Count:***	
Viol Resp Agency:		***Final Amount:***	
Evaluation Type Description:	COMPLIANCE EVALUATION INSPECTION ON-SITE		
Violation Short Description:			
Respondent Name:			
SEP Type Description:			

Violation/Evaluation Details

Evaluation ID:	001	***Former Citation:***	
Found Violation:	Y	***Sched Compl Dt:***	
Eval Start Date:	19861212	***Enforcement ID:***	
Evaluation Agency:	B	***Enforcement Agency:***	
Evaluation Type:	NRR	***Enforce Action Dt:***	
Eval Resp Person:	R9	***Enforcement Type:***	
Eval Suborg:		***Enforce Type Desc:***	
Citizen Complaint:	No	***Enforce Resp Person:***	
Multimedia Inspect:	No	***Enforce Suborg:***	
Sampling Flag:	No	***Enforce Actvty Loc:***	
Not Subtitle C:	No	***Docket No:***	
Focus Area:		***Attorney:***	

Focus Area Desc:		**Corr Act Component:**	
Handler Actvty Loc:	CA	**Appeal Init Dt:**	
Handler Name:	MAXWELL LABS CAPACITOR OPERATIONS	**Appeal Resolved Dt:**	
Region:	09	**Disposition Status:**	
State:	CA	**Disp Status Dt:**	
Land Type:	O	**Disp Status Desc:**	
Date of Request:		**Lead Agency:**	
Date Response Rcvd:		**Expenditure Amount:**	
Request Agency:		**SEP Sched Comp Dt:**	
Request Actvty Loc:		**SEP Actual Comp Dt:**	
Viol Activity Loc:	CA	**SEP Defaulted Dt:**	
Viol Determined:	S	**SEP Type:**	
Violation Type:	262.A	**Prop Penalty Amt:**	
Viol Determined Dt:	19861212	**Final Monetary Amt:**	
Rtrn to Compl Dt:	19870301	**Paid Amount:**	
Rtrn to Compl Qual:	O	**Final Count:**	
Viol Resp Agency:	S	**Final Amount:**	
Evaluation Type Description:	NON-FINANCIAL RECORD REVIEW		
Violation Short Description:	Generators - General		
Respondent Name:			
SEP Type Description:			

Handler Details

Source Type:	N	**Used Oil Transporter:**	No
Receive Date:	19811013	**UO Transfer Fac:**	No
Non Notifier:		**Used Oil Processor:**	No
Acknowledge Flag:		**Used Oil Refiner:**	No
Acknowledge Date:	19910331	**Used Oil Burner:**	No
Accessibility:		**UO Market Burner:**	No
Land Type:	O	**UO Spec Marketer:**	No
Fed Waste Gen Own:	HQ	**Current Site Name:**	MAXWELL LABS CAPACITOR OPERATIONS
Fed Waste Gen Cd:	N	**Location Street No:**	
Fed Waste Gen Desc:		**Location Street 1:**	9110 BALBOA AVE
ST Waste Gen Own:	HQ	**Location Street 2:**	
State Waste Gen Cd:	N	**Location City:**	SAN DIEGO
Short Term Gen:	No	**Location State:**	CA
Importer Activity:	No	**Location Zip Code:**	92123
Mixed Waste Gen:	No	**County Code:**	CA073
Transporter:	No	**State District:**	4
Transfer Facility:	No	**Mailing Street No:**	
TSD Activity:	No	**Mailing Street 1:**	8835 BALBOA AVE
Recycler Activity:	No	**Mailing Street 2:**	
Onsite Burn Exempt:	No	**Mailing City:**	SAN DIEGO
Furnace Exemption:	No	**Mailing State:**	CA
Underground Inject:	No	**Mailing Zip Code:**	92123
Off Site Receipt:	No	**Mailing Country:**	US
Waste Dest Fac:	No	**Contact First Name:**	ENVIRONMENTAL
Subpart K College:		**Contact Middle Initial:**	
Subpart K Hospital:		**Contact Last Name:**	MANAGER
Subpart K Non Profit:		**Contact Street No:**	

Map Key	Number of Records	Direction	Distance (mi/ft)	Elev/Diff (ft)	Site	DB

Subpart K Withdraw:		***Contact Street 1:***	9110 BALBOA AVE
Include Ntnl Rprt:		***Contact Street 2:***	
Reporting Cycle:		***Contact City:***	SAN DIEGO
LQHUW:	No	***Contact State:***	CA
Trader Importer:		***Contact Zip:***	92123
Trader Exporter:		***Contact Country:***	US
Slab Importer:		***Contact Phone:***	714-279-5100
Slab Exporter:		***Contact Phone Ext:***	
Current Record:	Yes	***Contact Fax:***	
Location Country:	US	***Contact Email Addr:***	
State District Owner:	CA	***Contact Title:***	

Owner/Operator Details

Owner/Operator Ind:	CO	***Country:***	
Name:	NOT REQUIRED	***Zip Code:***	99999
Street No:		***Phone:***	415-555-1212
Street 1:	NOT REQUIRED	***Type:***	P
Street 2:		***Date Became Current:***	
City:	NOT REQUIRED	***Date Ended Current:***	
State:	ME		
Source Type:	N		

Owner/Operator Ind:	CP	***Country:***	
Name:	NOT REQUIRED	***Zip Code:***	99999
Street No:		***Phone:***	415-555-1212
Street 1:	NOT REQUIRED	***Type:***	P
Street 2:		***Date Became Current:***	
City:	NOT REQUIRED	***Date Ended Current:***	
State:	ME		
Source Type:	N		

42	***4 of 5***	***-***	***0.00 / 0.00***	***424.14 / 1***	***MAXWELL LABORATORY INC 9110 BALBOA AVE San Diego CA***	***SANDIEGO SAM***

Record ID:	DEH1987-LSAM-H01355-001	***Object ID:***	558
Record Type:	SAM Investigation	***ID:***	559
Status:	Completed	***Feature ID:***	3691611300
REST Record ID:	DEH1987-LSAM-H01355-001	***Parcel No:***	369-161-13-00
Record Name:	MAXWELL LABORATORY INC	***SWRCB Global ID:***	T0607303011
Record Status:	Completed	***H No:***	H01355
Record Alias:	SAM Investigation	***Historical Name:***	MAXWELL LABORATORIES INC
Date:	06/22/1987	***Agency Name:***	COSD
Primary Parcel:	YES	***Fire Agency:***	SAN DIEGO
Primary Address:	YES	***Funding:***	S - LOP State Fund
Address:	9110 BALBOA AVE, SAN DIEGO CA 92123	***GT Global ID:***	T0607303011
Address Type:	MASTER	***GT RB Case No:***	9UT753
Street String:	9110 BALBOA AVE	***GT Cuf Case:***	NO
Zip Code:	92123	***GT Case Type:***	LUST Cleanup Site
Zip Community:	92123	***GT Lead Agency:***	SAN DIEGO COUNTY LOP

Map Key	Number of Records	Direction	Distance (mi/ft)	Elev/Diff (ft)	Site	DB

Jurisdictiction:	SAN DIEGO	**GT County:**	San Diego
Census Tract:	85.11	**GT Latitude:**	32.823415
BOS District:	4	**GT Longitude:**	-117.134144
Watershed Basin:	907.11	**Latitude GS84:**	32.823424
Water Purveyor:	SAN DIEGO	**Longitude GS84:**	-117.1341266
KIVA per Tp per No:	6SAM H01355	**Point X:**	6290059.59987514
X:	6290063.405	**Point Y:**	1880563.73984115
Y:	1880537.238		

Case No: H01355-001
Case Type: LOP - Local Oversight Program
REST Record Type: LUEG-DEH/LWQD/SAM Investigation/NA
Opened Date: 551318400000
Opened Date Converted: 06/21/1987 08:00PM
Full Name DEH Permit Owner:
Lead Agency: DEH/SAM
Lead Agency Date: 551318400000
Lead Agency Date Converted: 06/21/1987 08:00PM
Geo SRC: Mapped to XY from previous SAM Layer
GT Status: Completed - Case Closed
GT Status Date: 655344000000
GT Status Date Converted: 10/07/1990 08:00PM
Thomasbros Mappage Grid: 1249 D 2

Map Key	Number of Records	Direction	Distance (mi/ft)	Elev/Diff (ft)	Site	DB
42	5 of 5	-	0.00 / 0.00	424.14 / 1	MAXWELL LABORATORY INC 9110 BALBOA AVE San Diego CA	SANDIEGO SAM

Record ID:	DEH1987-LSAM-H01355-002	**Object ID:**	559
Record Type:	SAM Investigation	**ID:**	560
Status:	Completed	**Feature ID:**	3691611300
REST Record ID:	DEH1987-LSAM-H01355-002	**Parcel No:**	369-161-13-00
Record Name:	MAXWELL LABORATORY INC	**SWRCB Global ID:**	T0607301279
Record Status:	Completed	**H No:**	H01355
Record Alias:	SAM Investigation	**Historical Name:**	MAXWELL LABORATORY
Date:	04/10/1987	**Agency Name:**	COSD
Primary Parcel:	YES	**Fire Agency:**	SAN DIEGO
Primary Address:	YES	**Funding:**	S - LOP State Fund
Address:	9110 BALBOA AVE, SAN DIEGO CA 92123	**GT Global ID:**	T0607301279
Address Type:	MASTER	**GT RB Case No:**	9UT2532
Street String:	9110 BALBOA AVE	**GT Cuf Case:**	NO
Zip Code:	92123	**GT Case Type:**	LUST Cleanup Site
Zip Community:	92123	**GT Lead Agency:**	SAN DIEGO COUNTY LOP
Jurisdictiction:	SAN DIEGO	**GT County:**	San Diego
Census Tract:	85.11	**GT Latitude:**	32.823415
BOS District:	4	**GT Longitude:**	-117.134144
Watershed Basin:	907.11	**Latitude GS84:**	32.823424
Water Purveyor:	SAN DIEGO	**Longitude GS84:**	-117.1341266
KIVA per Tp per No:	6SAM H01355	**Point X:**	6290059.59987514
X:	6290063.405	**Point Y:**	1880563.73984115
Y:	1880537.238		

Case No: H01355-002

Map Key	Number of Records	Direction	Distance (mi/ft)	Elev/Diff (ft)	Site	DB

Case Type: LOP - Local Oversight Program
REST Record Type: LUEG-DEH/LWQD/SAM Investigation/NA
Opened Date: 545011200000
Opened Date Converted: 04/09/1987 08:00PM
Full Name DEH Permit Owner:
Lead Agency: DEH/SAM
Lead Agency Date: 643507200000
Lead Agency Date Converted: 05/23/1990 08:00PM
Geo SRC: Mapped to XY from previous SAM Layer
GT Status: Completed - Case Closed
GT Status Date: 655084800000
GT Status Date Converted: 10/04/1990 08:00PM
Thomasbros Mappage Grid: 1249 D 2

Map Key	Number of Records	Direction	Distance (mi/ft)	Elev/Diff (ft)	Site	DB
43	1 of 1	-	0.00 / 0.00	414.13 / -9	COHAM MGMT. CORP./LEHMAR PARTNERS 5001 KEARNY VILLA RD SAN DIEGO CA 92123	LUST

Global ID: T0607302320
Case Type: LUST Cleanup Site
Status: Completed - Case Closed
Status Date: 1999-09-20 00:00:00
RB Case No: 9UT3552
LOC Case No: H34189-001
Lead Agency: SAN DIEGO COUNTY LOP
Case Worker:
Local Agency:
CUF Case: NO
Begin Date: 1997-08-26 00:00:00
How Discovered:
Stop Method: Other Means
County: San Diego
Latitude: 32.8257860016299
Longitude: -117.143319854492
File Location: Local Agency
Potential Media Of Concern: Gasoline
Potential Media Affected: Soil
How Discovered Description:
Stop Description: OTHER MEANS
Cal Water Watershed Name: San Diego - Lower San Diego - Mission San Diego (907.11)
DWR Groundwater Subbasin Name:
Site History:

Status History

Status: Completed - Case Closed
Status Date: 1999-09-20 00:00:00

Status: Open - Case Begin Date
Status Date: 1997-08-26 00:00:00

Activities

Action Type: Other
Action: Leak Reported
Date: 1997-08-26 00:00:00

Action Type: Other

Map Key	Number of Records	Direction	Distance (mi/ft)	Elev/Diff (ft)	Site	DB

Action: Leak Stopped
Date: 1997-08-26 00:00:00

Action Type: Other
Action: Leak Discovery
Date: 1997-08-26 00:00:00

Action Type: ENFORCEMENT
Action: Closure/No Further Action Letter - #H34189-001
Date: 1999-08-25 00:00:00

Action Type: Other
Action: Leak Began
Date: 1997-08-26 00:00:00

44	1 of 1	-	0.00 / 0.00	414.64 / -8	**MARTIN MARIETTA TECHNOLOGIES** **5001 KEARNY VILLA RD** **SAN DIEGO CA 921231407**	CLEANUP SITES

Global ID: T0608102754
Case Type: Cleanup Program Site
Status: Completed - Case Closed
Status Date: 1997-12-08 00:00:00
RB Case No:
LOC Case No: H19896-002
Lead Agency: SAN DIEGO COUNTY LOP
Case Worker:
Local Agency:
Potential Cntm of Concrn:
Potential Media Affected:
How Discovered Description:
Stop Description:
Cal Water Watershed Name: San Diego - Lower San Diego - Mission San Diego (907.11)
DWR Groundwater Subbasin Name:
Site History:

CUF Case: NO
Begin Date: 1996-03-06 00:00:00
How Discovered:
Stop Method:
County: San Diego
Latitude: 32.8261736038561
Longitude: -117.142925033129
File Location: Local Agency

Status History

Status: Open - Case Begin Date
Status Date: 1996-03-06 00:00:00

Status: Completed - Case Closed
Status Date: 1997-12-08 00:00:00

Activities

Action Type: ENFORCEMENT
Action: Closure/No Further Action Letter - #H19896-002
Date: 1997-11-13 00:00:00

Map Key	Number of Records	Direction	Distance (mi/ft)	Elev/Diff (ft)	Site	DB
45	1 of 1	-	0.00 / 0.00	428.30 / 5	FORMER GENERAL DYNAMICS KMP 4773 PARAMOUNT DR CA	SANDIEGO SAM

Record ID:	DEH2005-LSAM-H39672-001	**Object ID:**	5695
Record Type:	SAM Investigation	**ID:**	5699
Status:	Completed	**Feature ID:**	3691213100
REST Record ID:	DEH2005-LSAM-H39672-001	**Parcel No:**	369-121-31-00
Record Name:	FORMER GENERAL DYNAMICS KMP	**SWRCB Global ID:**	T06019774410
Record Status:	Completed	**H No:**	H39672
Record Alias:	SAM Investigation	**Historical Name:**	FORMER GENERAL DYNAMICS KMP
Date:	06/01/2005	**Agency Name:**	COSD
Primary Parcel:	YES	**Fire Agency:**	
Primary Address:	YES	**Funding:**	V - Private - VAP
Address:	4773 PARAMOUNT DR, SAN DIEGO CA 92123	**GT Global ID:**	T06019774410
Address Type:	MASTER	**GT RB Case No:**	
Street String:	4773 PARAMOUNT DR	**GT Cuf Case:**	NO
Zip Code:	92123	**GT Case Type:**	Cleanup Program Site
Zip Community:		**GT Lead Agency:**	SAN DIEGO COUNTY LOP
Jurisdictiction:		**GT County:**	San Diego
Census Tract:	85.11	**GT Latitude:**	32.825906
BOS District:		**GT Longitude:**	-117.134326
Watershed Basin:	907.11	**Latitude GS84:**	
Water Purveyor:		**Longitude GS84:**	
KIVA per Tp per No:	6SAM H39672	**Point X:**	6289655.24340038
X:		**Point Y:**	1881442.98578607
Y:			

Case No:	H39672-001
Case Type:	VAP - Voluntary Assistance Program
REST Record Type:	LUEG-DEH/LWQD/SAM Investigation/NA
Opened Date:	1117584000000
Opened Date Converted:	05/31/2005 08:00PM
Full Name DEH Permit Owner:	
Lead Agency:	DEH/SAM
Lead Agency Date:	1117584000000
Lead Agency Date Converted:	05/31/2005 08:00PM
Geo SRC:	Heads up digiitized
GT Status:	Completed - Case Closed
GT Status Date:	1271116800000
GT Status Date Converted:	04/12/2010 08:00PM
Thomasbros Mappage Grid:	1249 D 2

Map Key	Number of Records	Direction	Distance (mi/ft)	Elev/Diff (ft)	Site	DB
46	1 of 3	-	0.00 / 0.00	423.82 / 1	Jones Sign 9025 BALBOA AVE STE 150 SAN DIEGO CA 92123	CERS HAZ

Site ID:	40512
Latitude:	32.821220
Longitude:	-117.134030

Regulated Programs

EI ID: 10390474 ***EI Description:*** Hazardous Waste Generator

EI ID: 10390474 ***EI Description:*** Chemical Storage Facilities

Affiliations

Affil Type Desc: CUPA District
Entity Name: San Diego County Env Health
Entity Title:
Address: PO Box 129261
City: San Diego
State: CA
Country:
Zip Code: 92112-9261
Phone: (858) 505-6880

Affil Type Desc: Facility Mailing Address
Entity Name: Mailing Address
Entity Title:
Address: 9025 Balboa ave suite 150
City: san Diego
State: CA
Country:
Zip Code: 92123
Phone:

Affil Type Desc: Document Preparer
Entity Name: Paul Werdeman
Entity Title:
Address:
City:
State:
Country:
Zip Code:
Phone:

Affil Type Desc: Operator
Entity Name: Jones sign
Entity Title:
Address:
City:
State:
Country:
Zip Code:
Phone: (858) 569-1400

Affil Type Desc: Primary Emergency Contact
Entity Name: Paul Werdeman
Entity Title: Director of Project Management

Address:	
City:	
State:	
Country:	
Zip Code:	
Phone:	(619) 922-3664
Affil Type Desc:	Secondary Emergency Contact
Entity Name:	Gus Hadaya
Entity Title:	Operations
Address:	
City:	
State:	
Country:	
Zip Code:	
Phone:	(858) 518-0616
Affil Type Desc:	Identification Signer
Entity Name:	Paul Werdeman
Entity Title:	Director of Project Management
Address:	
City:	
State:	
Country:	
Zip Code:	
Phone:	
Affil Type Desc:	Parent Corporation
Entity Name:	JONES SIGN CO., INC.
Entity Title:	
Address:	
City:	
State:	
Country:	
Zip Code:	
Phone:	
Affil Type Desc:	Legal Owner
Entity Name:	John Mortenson
Entity Title:	
Address:	1711 Scheuring Road
City:	De Pere,
State:	WI
Country:	United States
Zip Code:	54115
Phone:	(920) 425-9888
Affil Type Desc:	Environmental Contact
Entity Name:	JUAN RODRIGUEZ
Entity Title:	
Address:	1054 8th st
City:	san Diego

State: CA
Country:
Zip Code: 92123
Phone: (858) 967-0651

Evaluations

Eval Date: 9/26/2016
Violations Found: Yes
Eval General Type: Compliance Evaluation Inspection
Eval Type: Routine done by local agency
Eval Division: San Diego County Department of Env Health
Eval Program: HW
Eval Source: CERS
Eval Notes:

Inspector: Preece Sharon Inspection ID:5560292

Eval Date: 12/4/2014
Violations Found: Yes
Eval General Type: Compliance Evaluation Inspection
Eval Type: Routine done by local agency
Eval Division: San Diego County Department of Env Health
Eval Program: HMRRP
Eval Source: CERS
Eval Notes:

Inspector: Preece Sharon Inspection ID:4090566

Eval Date: 9/26/2016
Violations Found: Yes
Eval General Type: Compliance Evaluation Inspection
Eval Type: Routine done by local agency
Eval Division: San Diego County Department of Env Health
Eval Program: HMRRP
Eval Source: CERS
Eval Notes:

Inspector: Preece Sharon Inspection ID:5560292

Eval Date: 12/4/2014
Violations Found: Yes
Eval General Type: Compliance Evaluation Inspection
Eval Type: Routine done by local agency
Eval Division: San Diego County Department of Env Health
Eval Program: HW
Eval Source: CERS
Eval Notes:

Inspector: Preece Sharon Inspection ID:4090566

Violations

Violation Date: 12/4/2014 ***Violation Program:*** HMRRP
Violation Division: San Diego County Department of Env Health ***Violation Source:*** CERS
Citation: HSC 6.95 25508.2 - California Health and Safety Code, Chapter 6.95, Section(s) 25508.2
Violation Notes:

Returned to compliance on 12/15/2015.

Violation Description:

Failure to annually review and electronically certify that the business plan is complete, accurate, and up-to-date.

Violations

Violation Date: 9/26/2016 ***Violation Program:*** HW
Violation Division: San Diego County Department of Env Health ***Violation Source:*** CERS
Citation: 22 CCR 12 66262.12 - California Code of Regulations, Title 22, Chapter 12, Section(s) 66262.12
Violation Notes:

Returned to compliance on 10/20/2016.

Violation Description:

Failure to obtain an Identification Number prior to treating, storing, disposing of, transporting or offering for transportation any hazardous waste.

Violations

Violation Date: 12/4/2014 ***Violation Program:*** HMRRP
Violation Division: San Diego County Department of Env Health ***Violation Source:*** CERS
Citation: HSC 6.95 Multiple Sections - California Health and Safety Code, Chapter 6.95, Section(s) Multiple Sections
Violation Notes:

Returned to compliance on 12/15/2014.

Violation Description:

Business Plan Program - Administration/Documentation - General

Violations

Violation Date: 9/26/2016 ***Violation Program:*** HMRRP
Violation Division: San Diego County Department of Env Health ***Violation Source:*** CERS
Citation: HSC 6.95 25505(a)(4) - California Health and Safety Code, Chapter 6.95, Section(s) 25505(a)(4)
Violation Notes:

Returned to compliance on 11/28/2016.

Violation Description:

Failure to provide initial and annual training to all employees in safety procedures in the event of a release or threatened release of a hazardous material or failure to document and maintain training records for a minimum of three years.

Violations

Violation Date: 12/4/2014 ***Violation Program:*** HW
Violation Division: San Diego County Department of Env Health ***Violation Source:*** CERS
Citation: HSC 6.5 Multiple - California Health and Safety Code, Chapter 6.5, Section(s) Multiple
Violation Notes:

Returned to compliance on 12/08/2014.

Violation Description:

Haz Waste Generator Program - Release/Leaks/Spills - General

Violations

Violation Date: 12/4/2014 ***Violation Program:*** HMRRP
Violation Division: San Diego County Department of Env Health ***Violation Source:*** CERS
Citation: HSC 6.95 25508(a)(1) - California Health and Safety Code, Chapter 6.95, Section(s) 25508(a)(1)
Violation Notes:

Returned to compliance on 12/15/2014.

Violation Description:

Failure to complete and electronically submit a site map with all required content.

Violations

Violation Date: 12/4/2014 ***Violation Program:*** HW
Violation Division: San Diego County Department of Env Health ***Violation Source:*** CERS
Citation: HSC 6.5 Multiple - California Health and Safety Code, Chapter 6.5, Section(s) Multiple
Violation Notes:

Returned to compliance on 12/08/2014.

Violation Description:

Haz Waste Generator Program - Administration/Documentation - General

Violations

Violation Date: 12/4/2014 ***Violation Program:*** HW
Violation Division: San Diego County Department of Env Health ***Violation Source:*** CERS
Citation: 22 CCR 23 66273.34 - California Code of Regulations, Title 22, Chapter 23, Section(s) 66273.34
Violation Notes:

Returned to compliance on 12/10/2014.

Violation Description:

Failure to properly label the following categories of universal waste as:
1) Each batteries or the container in which the batteries are contained as "Universal Waste-Battery(ies)".
2) Each mercury-containing equipment or the container in which the mercury-containing equipment is contained as "Universal Waste -Mercury-Containing Equipment".
3) Each Florescent lamp or the container or package in which the lamps are contained as "Universal Waste-Lamp(s)".
4) Each electronic devices or the container or pallet in or on which the electronic devices are contained as "Universal Waste-Electronic Device(s)".
5) Each CRTs or the container or pallet in or on which the CRTs are contained as "Universal Waste-CRT(s)".
6) A container of CRT glass shall be labeled or marked clearly with the following phrase: "Universal Waste-CRT glass".
7) In lieu of labeling individual electronic devices, CRTs, and/or containers of CRT glass pursuant to subsections d) through f) of this section, a universal waste handler may combine, package, and accumulate those universal wastes in appropriate containers or within a designated area demarcated by boundaries that are clearly labeled with the applicable portion(s) of the following phrase: "Universal Waste-Electronic Device(s)/Universal Waste - CRT(s)/Universal Waste-CRT Glass".

Violations

Violation Date: 9/26/2016 ***Violation Program:*** HMRRP
Violation Division: San Diego County Department of Env Health ***Violation Source:*** CERS
Citation: HSC 6.95 25508.2 - California Health and Safety Code, Chapter 6.95, Section(s) 25508.2
Violation Notes:

Returned to compliance on 10/25/2016.

Violation Description:

Failure to annually review and electronically certify that the business plan is complete and accurate on or before the annual due date.

Violations

Violation Date: 9/26/2016 ***Violation Program:*** HMRRP
Violation Division: San Diego County Department of Env Health ***Violation Source:*** CERS
Citation: HSC 6.95 25508(a)(1) - California Health and Safety Code, Chapter 6.95, Section(s) 25508(a)(1)
Violation Notes:

Returned to compliance on 11/28/2016.

Violation Description:

Failure to establish and electronically submit an adequate training program in safety procedures in the event of a release or threatened release of a hazardous material.

46	*2 of 3*	*-*	*0.00 / 0.00*	*423.82 / 1*	***WAVETEK 9045 BALBOA AVE SAN DIEGO CA 92123***	***RCRA SQG***

EPA Handler ID: CAD009568205
Land Type Code:
Land Type Desc:
Federal Waste Generator Code: 2
Gen Status Univ: SQG
Gen Status Univ Desc: Small Quantity Generator
Importer Activity: No
Mixed Waste Generator: No
Transporter Activity: No
Transfer Facility: No
Recycler Activity: No

Onsite Burner Exemption:	No
Furnace Exemption:	No
Underground Inject Activity:	No
Receives Waste from Offsite:	No
TSD Type:	-----
TSD Activity:	No
Corrective Action Univ:	No
Action has been Imposed:	No
Action under 3004 (U)/(V):	No
Institutional Control Indicator:	N
Used Oil Transporter:	
Used Oil Transfer Facility:	
Used Oil Processor:	
Used Oil Refiner:	
Used Oil Burner:	
Used Oil Market Burner:	
Used Oil Spec Marketer:	
Activity Location:	CA
County Code:	CA073
County Name:	SAN DIEGO
Contact Name:	
Contact Phone No and Exten:	
Contact Email:	
Contact Address:	US
Mailing Address:	PO BOX 651 , SAN DIEGO , CA, 92112 , US

Violation/Evaluation Summary

Note: There are VIOLATION or UNDETERMINED details or records associated with this facility (EPA ID) in the Compliance Monitoring and Enforcement table dated Jan 24 2018.

Violation/Evaluation Details

Evaluation ID:	001	**Former Citation:**	FR - 262.10-12.A
Found Violation:	Y	**Sched Compl Dt:**	
Eval Start Date:	19920720	**Enforcement ID:**	
Evaluation Agency:	B	**Enforcement Agency:**	
Evaluation Type:	CEI	**Enforce Action Dt:**	
Eval Resp Person:	R9STA	**Enforcement Type:**	
Eval Suborg:		**Enforce Type Desc:**	
Citizen Complaint:	No	**Enforce Resp Person:**	
Multimedia Inspect:	No	**Enforce Suborg:**	
Sampling Flag:	No	**Enforce Actvty Loc:**	
Not Subtitle C:	No	**Docket No:**	
Focus Area:		**Attorney:**	
Focus Area Desc:		**Corr Act Component:**	
Handler Actvty Loc:	CA	**Appeal Init Dt:**	
Handler Name:	WAVETEK	**Appeal Resolved Dt:**	
Region:	09	**Disposition Status:**	
State:	CA	**Disp Status Dt:**	
Land Type:		**Disp Status Desc:**	

Date of Request:		**Lead Agency:**	
Date Response Rcvd:		**Expenditure Amount:**	
Request Agency:		**SEP Sched Comp Dt:**	
Request Actvty Loc:		**SEP Actual Comp Dt:**	
Viol Activity Loc:	CA	**SEP Defaulted Dt:**	
Viol Determined:	S	**SEP Type:**	
Violation Type:	262.A	**Prop Penalty Amt:**	
Viol Determined Dt:	19920720	**Final Monetary Amt:**	
Rtrn to Compl Dt:	19930720	**Paid Amount:**	
Rtrn to Compl Qual:	U	**Final Count:**	
Viol Resp Agency:	S	**Final Amount:**	
Evaluation Type Description:	COMPLIANCE EVALUATION INSPECTION ON-SITE		
Violation Short Description:	Generators - General		
Respondent Name:			
SEP Type Description:			

Violation/Evaluation Details

Evaluation ID:	002	**Former Citation:**	FR - 262.10-12.A
Found Violation:	Y	**Sched Compl Dt:**	
Eval Start Date:	19930720	**Enforcement ID:**	
Evaluation Agency:	B	**Enforcement Agency:**	
Evaluation Type:	CEI	**Enforce Action Dt:**	
Eval Resp Person:	R9STA	**Enforcement Type:**	
Eval Suborg:		**Enforce Type Desc:**	
Citizen Complaint:	No	**Enforce Resp Person:**	
Multimedia Inspect:	No	**Enforce Suborg:**	
Sampling Flag:	No	**Enforce Actvty Loc:**	
Not Subtitle C:	No	**Docket No:**	
Focus Area:		**Attorney:**	
Focus Area Desc:		**Corr Act Component:**	
Handler Actvty Loc:	CA	**Appeal Init Dt:**	
Handler Name:	WAVETEK	**Appeal Resolved Dt:**	
Region:	09	**Disposition Status:**	
State:	CA	**Disp Status Dt:**	
Land Type:		**Disp Status Desc:**	
Date of Request:		**Lead Agency:**	
Date Response Rcvd:		**Expenditure Amount:**	
Request Agency:		**SEP Sched Comp Dt:**	
Request Actvty Loc:		**SEP Actual Comp Dt:**	
Viol Activity Loc:	CA	**SEP Defaulted Dt:**	
Viol Determined:	S	**SEP Type:**	
Violation Type:	262.A	**Prop Penalty Amt:**	
Viol Determined Dt:	19930720	**Final Monetary Amt:**	
Rtrn to Compl Dt:	19940705	**Paid Amount:**	
Rtrn to Compl Qual:	U	**Final Count:**	
Viol Resp Agency:	S	**Final Amount:**	
Evaluation Type Description:	COMPLIANCE EVALUATION INSPECTION ON-SITE		
Violation Short Description:	Generators - General		
Respondent Name:			
SEP Type Description:			

Violation/Evaluation Details

Evaluation ID:	003	***Former Citation:***	FR - 262.10-12.A
Found Violation:	Y	***Sched Compl Dt:***	
Eval Start Date:	19940705	***Enforcement ID:***	
Evaluation Agency:	B	***Enforcement Agency:***	
Evaluation Type:	CEI	***Enforce Action Dt:***	
Eval Resp Person:	R9STA	***Enforcement Type:***	
Eval Suborg:		***Enforce Type Desc:***	
Citizen Complaint:	No	***Enforce Resp Person:***	
Multimedia Inspect:	No	***Enforce Suborg:***	
Sampling Flag:	No	***Enforce Actvty Loc:***	
Not Subtitle C:	No	***Docket No:***	
Focus Area:		***Attorney:***	
Focus Area Desc:		***Corr Act Component:***	
Handler Actvty Loc:	CA	***Appeal Init Dt:***	
Handler Name:	WAVETEK	***Appeal Resolved Dt:***	
Region:	09	***Disposition Status:***	
State:	CA	***Disp Status Dt:***	
Land Type:		***Disp Status Desc:***	
Date of Request:		***Lead Agency:***	
Date Response Rcvd:		***Expenditure Amount:***	
Request Agency:		***SEP Sched Comp Dt:***	
Request Actvty Loc:		***SEP Actual Comp Dt:***	
Viol Activity Loc:	CA	***SEP Defaulted Dt:***	
Viol Determined:	S	***SEP Type:***	
Violation Type:	262.A	***Prop Penalty Amt:***	
Viol Determined Dt:	19940705	***Final Monetary Amt:***	
Rtrn to Compl Dt:	19990705	***Paid Amount:***	
Rtrn to Compl Qual:	N	***Final Count:***	
Viol Resp Agency:	S	***Final Amount:***	
Evaluation Type Description:	COMPLIANCE EVALUATION INSPECTION ON-SITE		
Violation Short Description:	Generators - General		
Respondent Name:			
SEP Type Description:			

Violation/Evaluation Details

Evaluation ID:	001	***Former Citation:***	
Found Violation:	N	***Sched Compl Dt:***	
Eval Start Date:	19870717	***Enforcement ID:***	
Evaluation Agency:	S	***Enforcement Agency:***	
Evaluation Type:	NRR	***Enforce Action Dt:***	
Eval Resp Person:	R9STA	***Enforcement Type:***	
Eval Suborg:		***Enforce Type Desc:***	
Citizen Complaint:	No	***Enforce Resp Person:***	
Multimedia Inspect:	No	***Enforce Suborg:***	
Sampling Flag:	No	***Enforce Actvty Loc:***	
Not Subtitle C:	No	***Docket No:***	

Focus Area:		**Attorney:**	
Focus Area Desc:		**Corr Act Component:**	
Handler Actvty Loc:	CA	**Appeal Init Dt:**	
Handler Name:	WAVETEK	**Appeal Resolved Dt:**	
Region:	09	**Disposition Status:**	
State:	CA	**Disp Status Dt:**	
Land Type:		**Disp Status Desc:**	
Date of Request:		**Lead Agency:**	
Date Response Rcvd:		**Expenditure Amount:**	
Request Agency:		**SEP Sched Comp Dt:**	
Request Actvty Loc:		**SEP Actual Comp Dt:**	
Viol Activity Loc:		**SEP Defaulted Dt:**	
Viol Determined:		**SEP Type:**	
Violation Type:		**Prop Penalty Amt:**	
Viol Determined Dt:		**Final Monetary Amt:**	
Rtrn to Compl Dt:		**Paid Amount:**	
Rtrn to Compl Qual:		**Final Count:**	
Viol Resp Agency:		**Final Amount:**	
Evaluation Type Description:	NON-FINANCIAL RECORD REVIEW		
Violation Short Description:			
Respondent Name:			
SEP Type Description:			

Violation/Evaluation Details

Evaluation ID:	002	**Former Citation:**	F - 262.50-60
Found Violation:	Y	**Sched Compl Dt:**	19870817
Eval Start Date:	19870717	**Enforcement ID:**	001
Evaluation Agency:	S	**Enforcement Agency:**	S
Evaluation Type:	CEI	**Enforce Action Dt:**	19870717
Eval Resp Person:	R9STA	**Enforcement Type:**	120
Eval Suborg:		**Enforce Type Desc:**	WRITTEN INFORMAL
Citizen Complaint:	No	**Enforce Resp Person:**	R9STA
Multimedia Inspect:	No	**Enforce Suborg:**	
Sampling Flag:	No	**Enforce Actvty Loc:**	CA
Not Subtitle C:	No	**Docket No:**	
Focus Area:		**Attorney:**	
Focus Area Desc:		**Corr Act Component:**	No
Handler Actvty Loc:	CA	**Appeal Init Dt:**	
Handler Name:	WAVETEK	**Appeal Resolved Dt:**	
Region:	09	**Disposition Status:**	
State:	CA	**Disp Status Dt:**	
Land Type:		**Disp Status Desc:**	
Date of Request:		**Lead Agency:**	
Date Response Rcvd:		**Expenditure Amount:**	
Request Agency:		**SEP Sched Comp Dt:**	
Request Actvty Loc:		**SEP Actual Comp Dt:**	
Viol Activity Loc:	CA	**SEP Defaulted Dt:**	
Viol Determined:	S	**SEP Type:**	
Violation Type:	262.A	**Prop Penalty Amt:**	
Viol Determined Dt:	19870717	**Final Monetary Amt:**	

Rtrn to Compl Dt:	19920129	**Paid Amount:**	
Rtrn to Compl Qual:	O	**Final Count:**	
Viol Resp Agency:	S	**Final Amount:**	
Evaluation Type Description:	COMPLIANCE EVALUATION INSPECTION ON-SITE		
Violation Short Description:	Generators - General		
Respondent Name:			
SEP Type Description:			

Handler Details

Source Type:	N	**Used Oil Transporter:**	No
Receive Date:	19800818	**UO Transfer Fac:**	No
Non Notifier:		**Used Oil Processor:**	No
Acknowledge Flag:		**Used Oil Refiner:**	No
Acknowledge Date:	19910331	**Used Oil Burner:**	No
Accessibility:		**UO Market Burner:**	No
Land Type:	O	**UO Spec Marketer:**	No
Fed Waste Gen Own:	HQ	**Current Site Name:**	WAVETEK
Fed Waste Gen Cd:	1	**Location Street No:**	
Fed Waste Gen Desc:	Large Quantity Generator	**Location Street 1:**	9045 BALBOA AVE
ST Waste Gen Own:		**Location Street 2:**	
State Waste Gen Cd:		**Location City:**	SAN DIEGO
Short Term Gen:	No	**Location State:**	CA
Importer Activity:	No	**Location Zip Code:**	92123
Mixed Waste Gen:	No	**County Code:**	CA073
Transporter:	No	**State District:**	4
Transfer Facility:	No	**Mailing Street No:**	
TSD Activity:	No	**Mailing Street 1:**	PO BOX 651
Recycler Activity:	No	**Mailing Street 2:**	
Onsite Burn Exempt:	No	**Mailing City:**	SAN DIEGO
Furnace Exemption:	No	**Mailing State:**	CA
Underground Inject:	No	**Mailing Zip Code:**	92112
Off Site Receipt:	No	**Mailing Country:**	US
Waste Dest Fac:	No	**Contact First Name:**	ENVIRONMENTAL
Subpart K College:		**Contact Middle Initial:**	
Subpart K Hospital:		**Contact Last Name:**	MANAGER
Subpart K Non Profit:		**Contact Street No:**	
Subpart K Withdraw:		**Contact Street 1:**	9045 BALBOA AVE
Include Ntnl Rprt:		**Contact Street 2:**	
Reporting Cycle:		**Contact City:**	SAN DIEGO
LQHUW:	No	**Contact State:**	CA
Trader Importer:		**Contact Zip:**	92123
Trader Exporter:		**Contact Country:**	US
Slab Importer:		**Contact Phone:**	714-279-2200
Slab Exporter:		**Contact Phone Ext:**	
Current Record:	No	**Contact Fax:**	
Location Country:	US	**Contact Email Addr:**	
State District Owner:	CA	**Contact Title:**	

Handler Details

Source Type:	I	**Used Oil Transporter:**	No
Receive Date:	19960901	**UO Transfer Fac:**	No
Non Notifier:		**Used Oil Processor:**	No
Acknowledge Flag:		**Used Oil Refiner:**	No
Acknowledge Date:	19910331	**Used Oil Burner:**	No
Accessibility:		**UO Market Burner:**	No
Land Type:		**UO Spec Marketer:**	No
Fed Waste Gen Own:	HQ	**Current Site Name:**	WAVETEK
Fed Waste Gen Cd:	2	**Location Street No:**	
Fed Waste Gen Desc:	Small Quantity Generator	**Location Street 1:**	9045 BALBOA AVE
ST Waste Gen Own:		**Location Street 2:**	
State Waste Gen Cd:		**Location City:**	SAN DIEGO
Short Term Gen:	No	**Location State:**	CA
Importer Activity:	No	**Location Zip Code:**	92123
Mixed Waste Gen:	No	**County Code:**	CA073
Transporter:	No	**State District:**	4
Transfer Facility:	No	**Mailing Street No:**	
TSD Activity:	No	**Mailing Street 1:**	PO BOX 651
Recycler Activity:	No	**Mailing Street 2:**	
Onsite Burn Exempt:	No	**Mailing City:**	SAN DIEGO
Furnace Exemption:	No	**Mailing State:**	CA
Underground Inject:	No	**Mailing Zip Code:**	92112
Off Site Receipt:	No	**Mailing Country:**	US
Waste Dest Fac:	No	**Contact First Name:**	
Subpart K College:		**Contact Middle Initial:**	
Subpart K Hospital:		**Contact Last Name:**	
Subpart K Non Profit:		**Contact Street No:**	
Subpart K Withdraw:		**Contact Street 1:**	
Include Ntnl Rprt:		**Contact Street 2:**	
Reporting Cycle:		**Contact City:**	
LQHUW:	No	**Contact State:**	
Trader Importer:		**Contact Zip:**	
Trader Exporter:		**Contact Country:**	US
Slab Importer:		**Contact Phone:**	
Slab Exporter:		**Contact Phone Ext:**	
Current Record:	Yes	**Contact Fax:**	
Location Country:	US	**Contact Email Addr:**	
State District Owner:	CA	**Contact Title:**	

NAICS Details

Source Type:	I	**NAICS Active Status:**	Yes
NAICS Cd Owner:	HQ	**NAICS Cycle:**	2002
NAICS Code:	335312		
NAICS Description:	MOTOR AND GENERATOR MANUFACTURING		

Source Type:	I	**NAICS Active Status:**	Yes
NAICS Cd Owner:	HQ	**NAICS Cycle:**	2002
NAICS Code:	334419		
NAICS Description:	OTHER ELECTRONIC COMPONENT MANUFACTURING		

Map Key	Number of Records	Direction	Distance (mi/ft)	Elev/Diff (ft)	Site	DB

Owner/Operator Details

Owner/Operator Ind:	CO	***Country:***	
Name:	WAVETEK	***Zip Code:***	99999
Street No:		***Phone:***	415-555-1212
Street 1:	NOT REQUIRED	***Type:***	P
Street 2:		***Date Became Current:***	
City:	NOT REQUIRED	***Date Ended Current:***	
State:	ME		
Source Type:	N		

Owner/Operator Ind:	CP	***Country:***	
Name:	NOT REQUIRED	***Zip Code:***	99999
Street No:		***Phone:***	415-555-1212
Street 1:	NOT REQUIRED	***Type:***	P
Street 2:		***Date Became Current:***	
City:	NOT REQUIRED	***Date Ended Current:***	
State:	ME		
Source Type:	I		

Map Key	Number of Records	Direction	Distance (mi/ft)	Elev/Diff (ft)	Site	DB
46	*3 of 3*	*-*	*0.00 / 0.00*	*423.82 / 1*	***ULTRASIGNS, INC*** ***9025 BALBOA AVENUE SUITE 150*** ***SAN DIEGO CA 92123***	***RCRA SQG***

EPA Handler ID:	CAL000289019
Land Type Code:	P
Land Type Desc:	Private
Federal Waste Generator Code:	2
Gen Status Univ:	SQG
Gen Status Univ Desc:	Small Quantity Generator
Importer Activity:	No
Mixed Waste Generator:	No
Transporter Activity:	No
Transfer Facility:	No
Recycler Activity:	No
Onsite Burner Exemption:	No
Furnace Exemption:	No
Underground Inject Activity:	No
Receives Waste from Offsite:	No
TSD Type:	-----
TSD Activity:	No
Corrective Action Univ:	No
Action has been Imposed:	No
Action under 3004 (U)/(V):	No
Institutional Control Indicator:	N
Used Oil Transporter:	
Used Oil Transfer Facility:	
Used Oil Processor:	
Used Oil Refiner:	
Used Oil Burner:	

Used Oil Market Burner:	
Used Oil Spec Marketer:	
Activity Location:	CA
County Code:	CA073
County Name:	SAN DIEGO
Contact Name:	JEFF C SINNOTT
Contact Phone No and Exten:	858-569-1400 4128
Contact Email:	JSINNOTT@ULTRASIGNS.COM
Contact Address:	US
Mailing Address:	9025 BALBOA AVENUE SUITE 150 , SAN DIEGO , CA, 92123 , US

Violation/Evaluation Summary

Note: As of Jan 24 2018, there are no Compliance Monitoring and Enforcement (violation) records associated with this facility (EPA ID).

Handler Details

Source Type:	B	***Used Oil Transporter:***	No
Receive Date:	20080428	***UO Transfer Fac:***	No
Non Notifier:		***Used Oil Processor:***	No
Acknowledge Flag:		***Used Oil Refiner:***	No
Acknowledge Date:		***Used Oil Burner:***	No
Accessibility:		***UO Market Burner:***	No
Land Type:	P	***UO Spec Marketer:***	No
Fed Waste Gen Own:	HQ	***Current Site Name:***	ULTRASIGNS, INC
Fed Waste Gen Cd:	2	***Location Street No:***	
Fed Waste Gen Desc:	Small Quantity Generator	***Location Street 1:***	9025 BALBOA AVENUE SUITE 150
ST Waste Gen Own:	CA	***Location Street 2:***	
State Waste Gen Cd:	2	***Location City:***	SAN DIEGO
Short Term Gen:	No	***Location State:***	CA
Importer Activity:	No	***Location Zip Code:***	92123
Mixed Waste Gen:	No	***County Code:***	CA073
Transporter:	No	***State District:***	
Transfer Facility:	No	***Mailing Street No:***	
TSD Activity:	No	***Mailing Street 1:***	9025 BALBOA AVENUE SUITE 150
Recycler Activity:	No	***Mailing Street 2:***	
Onsite Burn Exempt:	No	***Mailing City:***	SAN DIEGO
Furnace Exemption:	No	***Mailing State:***	CA
Underground Inject:	No	***Mailing Zip Code:***	92123
Off Site Receipt:	No	***Mailing Country:***	US
Waste Dest Fac:	No	***Contact First Name:***	JEFF
Subpart K College:		***Contact Middle Initial:***	C
Subpart K Hospital:		***Contact Last Name:***	SINNOTT
Subpart K Non Profit:		***Contact Street No:***	
Subpart K Withdraw:		***Contact Street 1:***	
Include Ntnl Rprt:	Y	***Contact Street 2:***	
Reporting Cycle:	2007	***Contact City:***	
LQHUW:	No	***Contact State:***	
Trader Importer:		***Contact Zip:***	
Trader Exporter:		***Contact Country:***	US

Slab Importer:		**Contact Phone:**	858-569-1400
Slab Exporter:		**Contact Phone Ext:**	4128
Current Record:	Yes	**Contact Fax:**	
Location Country:	US	**Contact Email Addr:**	JSINNOTT@ULTRASIGNS.COM
State District Owner:		**Contact Title:**	

Hazardous Waste Details

Haz Waste Cd Owner:	HQ	**Source Type:**	B
Haz Waste Cd:	D001	**Code Type:**	D
BR Waste Code Active Status:	Yes		
Waste Code Active Status:	Yes		
Waste Code Desc:	IGNITABLE WASTE		

Haz Waste Cd Owner:	HQ	**Source Type:**	B
Haz Waste Cd:	D009	**Code Type:**	D
BR Waste Code Active Status:	Yes		
Waste Code Active Status:	Yes		
Waste Code Desc:	MERCURY		

Haz Waste Cd Owner:	HQ	**Source Type:**	B
Haz Waste Cd:	F003	**Code Type:**	F
BR Waste Code Active Status:	Yes		
Waste Code Active Status:	Yes		
Waste Code Desc:	THE FOLLOWING SPENT NONHALOGENATED SOLVENTS: XYLENE, ACETONE, ETHYL ACETATE, ETHYL BENZENE, ETHYL ETHER, METHYL ISOBUTYL KETONE, N-BUTYL ALCOHOL, CYCLOHEXANONE, AND METHANOL; ALL SPENT SOLVENT MIXTURES/BLENDS CONTAINING, BEFORE USE, ONLY THE ABOVE SPENT NONHALOGENATED SOLVENTS; AND ALL SPENT SOLVENT MIXTURES/BLENDS CONTAINING, BEFORE USE, ONE OR MORE OF THE ABOVE NONHALOGENATED SOLVENTS, AND A TOTAL OF TEN PERCENT OR MORE (BY VOLUME) OF ONE OR MORE OF THOSE SOLVENTS LISTED IN F001, F002, F004, AND F005; AND STILL BOTTOMS FROM THE RECOVERY OF THESE SPENT SOLVENTS AND SPENT SOLVENT MIXTURES.		

Haz Waste Cd Owner:	HQ	**Source Type:**	B
Haz Waste Cd:	F005	**Code Type:**	F
BR Waste Code Active Status:	Yes		
Waste Code Active Status:	Yes		
Waste Code Desc:	THE FOLLOWING SPENT NONHALOGENATED SOLVENTS: TOLUENE, METHYL ETHYL KETONE, CARBON DISULFIDE, ISOBUTANOL, PYRIDINE, BENZENE, 2-ETHOXYETHANOL, AND 2-NITROPROPANE; ALL SPENT SOLVENT MIXTURES/BLENDS CONTAINING, BEFORE USE, A TOTAL OF TEN PERCENT OR MORE (BY VOLUME) OF ONE OR MORE OF THE ABOVE NONHALOGENATED SOLVENTS OR THOSE SOLVENTS LISTED IN F001, F002, OR F004; AND STILL BOTTOMS FROM THE RECOVERY OF THESE SPENT SOLVENTS AND SPENT SOLVENT MIXTURES.		

NAICS Details

Source Type:	B	**NAICS Active Status:**	Yes
NAICS Cd Owner:	HQ	**NAICS Cycle:**	2002
NAICS Code:	33995		
NAICS Description:	SIGN MANUFACTURING		

Owner/Operator Details

Map Key	Number of Records	Direction	Distance (mi/ft)	Elev/Diff (ft)	Site	DB

Owner/Operator Ind:	CO	**Country:**	US
Name:	9025 BALBOA, INC	**Zip Code:**	92123
Street No:		**Phone:**	
Street 1:	9025 BALBOA AVE SUITE 100	**Type:**	P
Street 2:		**Date Became Current:**	20041101
City:	SAN DIEGO	**Date Ended Current:**	
State:	CA		
Source Type:	B		

Owner/Operator Ind:	CP	**Country:**	US
Name:	ULTRASIGNS, INC	**Zip Code:**	
Street No:		**Phone:**	
Street 1:		**Type:**	P
Street 2:		**Date Became Current:**	20041101
City:		**Date Ended Current:**	
State:			
Source Type:	B		

Map Key	Number of Records	Direction	Distance (mi/ft)	Elev/Diff (ft)	Site	DB
47	1 of 1	-	0.00 / 0.00	413.97 / -9	COHAM MGMT. CORP./LEHMAR PARTNERS 5001 KEARNY VILLA RD SAN DIEGO CA 92123	CLEANUP SITES

Global ID:	T0608156953	**CUF Case:**	NO
Case Type:	Cleanup Program Site	**Begin Date:**	2002-05-28 00:00:00
Status:	Completed - Case Closed	**How Discovered:**	
Status Date:	2002-06-25 00:00:00	**Stop Method:**	
RB Case No:		**County:**	San Diego
LOC Case No:	H34189-005	**Latitude:**	32.8257584635694
Lead Agency:	SAN DIEGO COUNTY LOP	**Longitude:**	-117.143490849993
Case Worker:		**File Location:**	Local Agency
Local Agency:			
Potential Cntm of Concrn:			
Potential Media Affected:			
How Discovered Description:			
Stop Description:			
Cal Water Watershed Name:	San Diego - Lower San Diego - Mission San Diego (907.11)		
DWR Groundwater Subbasin Name:			
Site History:			

Status History

Status:	Completed - Case Closed	**Status Date:**	2002-06-25 00:00:00
Status:	Open - Case Begin Date	**Status Date:**	2002-05-28 00:00:00

Map Key	Number of Records	Direction	Distance (mi/ft)	Elev/Diff (ft)	Site	DB
48	1 of 1	-	0.00 / 0.00	414.55 / -8	GENERAL DYNAMICS 5011 KEARNY VILLA RD SAN DIEGO CA 92123-140	CLEANUP SITES

Global ID:	T06019774606	**CUF Case:**	NO

Map Key	Number of Records	Direction	Distance (mi/ft)	Elev/Diff (ft)	Site	DB

Case Type:	Cleanup Program Site	**Begin Date:**	2006-07-13 00:00:00
Status:	Completed - Case Closed	**How Discovered:**	
Status Date:	2007-02-07 00:00:00	**Stop Method:**	
RB Case No:		**County:**	San Diego
LOC Case No:	H00472-006	**Latitude:**	32.826009738568
Lead Agency:	SAN DIEGO COUNTY LOP	**Longitude:**	-117.143282019305
Case Worker:		**File Location:**	Local Agency
Local Agency:			
Potential Cntm of Concrn:			
Potential Media Affected:			
How Discovered Description:			
Stop Description:			
Cal Water Watershed Name:	San Diego - Lower San Diego - Mission San Diego (907.11)		
DWR Groundwater Subbasin Name:			
Site History:			

Status History

Status:	Open - Case Begin Date	**Status Date:**	2006-07-13 00:00:00
Status:	Completed - Case Closed	**Status Date:**	2007-02-07 00:00:00

Map Key	Number of Records	Direction	Distance (mi/ft)	Elev/Diff (ft)	Site	DB
49	1 of 1	-	0.00 / 0.00	414.61 / -8	GENERAL DYNAMICS 5011 KEARNY VILLA RD SAN DIEGO CA 921231407	CLEANUP SITES

Global ID:	T0608178427	**CUF Case:**	NO
Case Type:	Cleanup Program Site	**Begin Date:**	1998-10-26 00:00:00
Status:	Completed - Case Closed	**How Discovered:**	
Status Date:	1999-06-23 00:00:00	**Stop Method:**	
RB Case No:		**County:**	San Diego
LOC Case No:	H00472-003	**Latitude:**	32.8261179264463
Lead Agency:	SAN DIEGO COUNTY LOP	**Longitude:**	-117.14316185621
Case Worker:		**File Location:**	Local Agency
Local Agency:			
Potential Cntm of Concrn:			
Potential Media Affected:			
How Discovered Description:			
Stop Description:			
Cal Water Watershed Name:	San Diego - Lower San Diego - Mission San Diego (907.11)		
DWR Groundwater Subbasin Name:			
Site History:			

Status History

Status:	Completed - Case Closed	**Status Date:**	1999-06-23 00:00:00
Status:	Open - Case Begin Date	**Status Date:**	1998-10-26 00:00:00

Map Key	Number of Records	Direction	Distance (mi/ft)	Elev/Diff (ft)	Site	DB

Activities

Action Type: ENFORCEMENT
Action: Closure/No Further Action Letter - #H00472-003
Date: 1999-06-07 00:00:00

---

50 | ***1 of 1*** | ***-*** | ***0.00 / 0.00*** | ***413.40 / -10*** | ***GENERAL DYNAMICS 5011 KEARNY VILLA RD SAN DIEGO CA 921231407*** | ***CLEANUP SITES***

Global ID: T0608196241
Case Type: Cleanup Program Site
Status: Completed - Case Closed
Status Date: 2001-11-02 00:00:00
RB Case No:
LOC Case No: H00472-005
Lead Agency: SAN DIEGO COUNTY LOP
Case Worker:
Local Agency:
Potential Cntm of Concrn:
Potential Media Affected: Soil
How Discovered Description:
Stop Description:
Cal Water Watershed Name: San Diego - Lower San Diego - Mission San Diego (907.11)
DWR Groundwater Subbasin Name:
Site History:

CUF Case: NO
Begin Date: 2001-10-10 00:00:00
How Discovered:
Stop Method:
County: San Diego
Latitude: 32.826330695542
Longitude: -117.143076025522
File Location: Local Agency

Status History

Status:	Status Date:
Open - Case Begin Date	2001-10-10 00:00:00
Completed - Case Closed	2001-11-02 00:00:00

Activities

Action Type: Other
Action: Leak Reported
Date: 2001-10-10 00:00:00

Action Type: Other
Action: Leak Began
Date: 2001-10-10 00:00:00

Action Type: Other
Action: Leak Discovery
Date: 2001-10-10 00:00:00

Map Key	Number of Records	Direction	Distance (mi/ft)	Elev/Diff (ft)	Site	DB
51	1 of 1	-	0.00 / 0.00	414.35 / -9	GENERAL DYNAMICS 5011 KEARNY VILLA RD SAN DIEGO CA 921231407	CLEANUP SITES

Global ID: T0608114270
Case Type: Cleanup Program Site
Status: Completed - Case Closed
Status Date: 1998-11-17 00:00:00
RB Case No:
LOC Case No: H00472-002
Lead Agency: SAN DIEGO COUNTY LOP
Case Worker:
Local Agency:
CUF Case: NO
Begin Date: 1987-11-11 00:00:00
How Discovered:
Stop Method: Other Means
County: San Diego
Latitude: 32.8261035013484
Longitude: -117.143385015869
File Location: Local Agency
Potential Cntm of Concrn: Polychlorinated biphenyls (PCBs)
Potential Media Affected: Soil
How Discovered Description:
Stop Description: OTHER MEANS
Cal Water Watershed Name: San Diego - Lower San Diego - Mission San Diego (907.11)
DWR Groundwater Subbasin Name:
Site History:

Status History

Status:	Status Date:
Completed - Case Closed	1998-11-17 00:00:00
Open - Case Begin Date	1987-11-11 00:00:00

Activities

Action Type: Other
Action: Leak Reported
Date: 1987-11-11 00:00:00

Action Type: Other
Action: Leak Discovery
Date: 1987-11-11 00:00:00

Action Type: Other
Action: Leak Began
Date: 1987-11-11 00:00:00

Action Type: Other
Action: Leak Stopped
Date: 1987-11-11 00:00:00

Map Key	Number of Records	Direction	Distance (mi/ft)	Elev/Diff (ft)	Site	DB
52	1 of 1	-	0.00 / 0.00	414.32 / -9	GENERAL DYNAMICS 5011 KEARNY VILLA RD SAN DIEGO CA 921231407	CLEANUP SITES

Global ID: T0608136350
Case Type: Cleanup Program Site
CUF Case: NO
Begin Date: 1999-07-06 00:00:00

Map Key	Number of Records	Direction	Distance (mi/ft)	Elev/Diff (ft)	Site	DB

Status: Completed - Case Closed
Status Date: 1999-08-10 00:00:00
RB Case No:
LOC Case No: H00472-004
Lead Agency: SAN DIEGO COUNTY LOP
Case Worker:
Local Agency:
Potential Cntm of Concrn: * Chlorinated Hydrocarbons
Potential Media Affected: Soil
How Discovered Description:
Stop Description:
Cal Water Watershed Name: San Diego - Lower San Diego - Mission San Diego (907.11)
DWR Groundwater Subbasin Name:
Site History:

How Discovered:
Stop Method:
County: San Diego
Latitude: 32.8262333268696
Longitude: -117.143273436367
File Location: Local Agency

Status History

Status:	Status Date:
Open - Case Begin Date	1999-07-06 00:00:00
Completed - Case Closed	1999-08-10 00:00:00

Activities

Action Type: Other
Action: Leak Reported
Date: 1999-07-06 00:00:00

Map Key	Number of Records	Direction	Distance (mi/ft)	Elev/Diff (ft)	Site	DB
53	1 of 1	-	0.00 / 0.00	426.83 / 4	SUNROAD CENTRUM RESIDENTIAL 0 SPECTRUM CENTER BL SAN DIEGO CA 92131	CLEANUP SITES

Global ID: SLT19728706
Case Type: Cleanup Program Site
Status: Completed - Case Closed
Status Date: 2012-01-19 00:00:00
RB Case No:
LOC Case No: H39725-001
Lead Agency: SAN DIEGO COUNTY LOP
Case Worker: TVS
Local Agency: SAN DIEGO COUNTY LOP
Potential Cntm of Concrn:
Potential Media Affected: Soil Vapor
How Discovered Description:
Stop Description:
Cal Water Watershed Name: San Diego - Lower San Diego - Mission San Diego (907.11)
DWR Groundwater Subbasin Name:
Site History:

CUF Case: NO
Begin Date: 2008-05-20 00:00:00
How Discovered:
Stop Method:
County: San Diego
Latitude: 32.826391
Longitude: -117.135238
File Location: Local Agency

This Case is Closed. Please refer to "Site Maps/Documents" tab for Closure Letter/Summary.

Status History

Status:	Open - Site Assessment	***Status Date:***	2009-11-02 00:00:00
Status:	Open	***Status Date:***	2008-05-20 00:00:00
Status:	Completed - Case Closed	***Status Date:***	2012-01-19 00:00:00
Status:	Open - Case Begin Date	***Status Date:***	2008-05-20 00:00:00

Activities

Action Type: ENFORCEMENT
Action: Technical Correspondence / Assistance / Other
Date: 2009-07-16 00:00:00

Action Type: ENFORCEMENT
Action: Closure/No Further Action Letter
Date: 2012-01-19 00:00:00

Action Type: ENFORCEMENT
Action: Letter - Notice
Date: 2009-11-30 00:00:00

Action Type: ENFORCEMENT
Action: Technical Correspondence / Assistance / Other
Date: 2011-02-22 00:00:00

Contacts

Contact Type:	Local Agency Caseworker	***City:***	San Diego
Contact Name:	TONY SAWYER	***Email:***	tony.sawyer@sdcounty.ca.gov
Organization Name:	SAN DIEGO COUNTY LOP	***Phone No:***	
Address:	P.O. Box 129261		

Map Key	Number of Records	Direction	Distance (mi/ft)	Elev/Diff (ft)	Site	DB
54	1 of 1	-	0.00 / 0.00	412.34 / -11	***SUNROAD CENTRUM OFFICE 1 PARTNERS*** ***8620 SPECTRUM CENTER BLVD*** ***SAN DIEGO CA 92123***	***CERS HAZ***

Site ID: 158092
Latitude: 32.827271
Longitude: -117.141960

Regulated Programs

EI ID: 10390786 ***EI Description:*** Chemical Storage Facilities

Affiliations

Affil Type Desc: Operator
Entity Name: SUNROAD CENTRUM OFFICE 1 PARTNERS
Entity Title:
Address:
City:
State:
Country:
Zip Code:
Phone: (858) 362-8500

Affil Type Desc: Document Preparer
Entity Name: Erik McFarland
Entity Title:
Address:
City:
State:
Country:
Zip Code:
Phone:

Affil Type Desc: Environmental Contact
Entity Name: CRAIG BACHMANN
Entity Title:
Address: 4445 EASTGATE MALL #400
City: SAN DIEGO
State: CA
Country:
Zip Code: 92121
Phone: (858) 362-8500

Affil Type Desc: CUPA District
Entity Name: San Diego County Env Health
Entity Title:
Address: PO Box 129261
City: San Diego
State: CA
Country:
Zip Code: 92112-9261
Phone: (858) 505-6880

Affil Type Desc: Primary Emergency Contact
Entity Name: ERIK MC FARLAND
Entity Title: CHIEF ENGINEER
Address:
City:
State:
Country:
Zip Code:
Phone: (858) 449-9811

Affil Type Desc:	Legal Owner
Entity Name:	SUNROAD CENTRUM OFFICE I LP
Entity Title:	
Address:	4445 EASTGATE MALL #400
City:	SAN DIEGO
State:	CA
Country:	United States
Zip Code:	92121
Phone:	(858) 362-8500

Affil Type Desc:	Secondary Emergency Contact
Entity Name:	CRAIG BACHMANN
Entity Title:	DIRECTOR OF CONSTRUCTION
Address:	
City:	
State:	
Country:	
Zip Code:	
Phone:	(858) 357-6452

Affil Type Desc:	Facility Mailing Address
Entity Name:	Mailing Address
Entity Title:	
Address:	4445 EASTGATE MALL #400
City:	SAN DIEGO
State:	CA
Country:	
Zip Code:	92121
Phone:	

Affil Type Desc:	Parent Corporation
Entity Name:	SUNROAD CENTRUM OFFICE 1 PARTNERS
Entity Title:	
Address:	
City:	
State:	
Country:	
Zip Code:	
Phone:	

Affil Type Desc:	Identification Signer
Entity Name:	Erik McFarland
Entity Title:	Chief Engineer
Address:	
City:	
State:	
Country:	
Zip Code:	
Phone:	

Coordinates

Env Int Type Code:	HMBP	***Longitude:***	-117.141960
Program ID:	10390786	***Coord Name:***	
Latitude:	32.827270	***Ref Point Type Desc:***	Center of a facility or station.

Evaluations

Eval Date:	1/18/2017
Violations Found:	Yes
Eval General Type:	Compliance Evaluation Inspection
Eval Type:	Routine done by local agency
Eval Division:	San Diego County Department of Env Health
Eval Program:	HMRRP
Eval Source:	CERS
Eval Notes:	

Inspector: Preece Sharon Inspection ID:5607050

Eval Date:	2/13/2015
Violations Found:	Yes
Eval General Type:	Compliance Evaluation Inspection
Eval Type:	Routine done by local agency
Eval Division:	San Diego County Department of Env Health
Eval Program:	HMRRP
Eval Source:	CERS
Eval Notes:	

Inspector: Preece Sharon Inspection ID:4090427

Violations

Violation Date:	1/18/2017	***Violation Program:***	HMRRP
Violation Division:	San Diego County Department of Env Health	***Violation Source:***	CERS
Citation:	HSC 6.95 25508.2 - California Health and Safety Code, Chapter 6.95, Section(s) 25508.2		
Violation Notes:			

Returned to compliance on 01/31/2017.

Violation Description:

Failure to annually review and electronically certify that the business plan is complete and accurate on or before the annual due date.

Violations

Violation Date:	2/13/2015	***Violation Program:***	HMRRP
Violation Division:	San Diego County Department of Env Health	***Violation Source:***	CERS
Citation:	HSC 6.95 25508.2 - California Health and Safety Code, Chapter 6.95, Section(s) 25508.2		
Violation Notes:			

Returned to compliance on 03/09/2015.

Violation Description:

Failure to annually review and electronically certify that the business plan is complete, accurate, and up-to-date.

Violations

Violation Date: 2/13/2015 ***Violation Program:*** HMRRP
Violation Division: San Diego County Department of Env Health ***Violation Source:*** CERS
Citation: HSC 6.95 25507 - California Health and Safety Code, Chapter 6.95, Section(s) 25507
Violation Notes:

Returned to compliance on 03/09/2015.

Violation Description:

Failure to adequately establish and implement a business plan when storing/handling a hazardous material at or above reportable quantities.

Violations

Violation Date: 2/13/2015 ***Violation Program:*** HMRRP
Violation Division: San Diego County Department of Env Health ***Violation Source:*** CERS
Citation: HSC 6.95 25508(a)(1) - California Health and Safety Code, Chapter 6.95, Section(s) 25508(a)(1)
Violation Notes:

Returned to compliance on 03/09/2015.

Violation Description:

Failure to establish and electronically submit an adequate training program in safety procedures in the event of a release or threatened release of a hazardous material.

Violations

Violation Date: 1/18/2017 ***Violation Program:*** HMRRP
Violation Division: San Diego County Department of Env Health ***Violation Source:*** CERS
Citation: HSC 6.95 25505(a)(4) - California Health and Safety Code, Chapter 6.95, Section(s) 25505(a)(4)
Violation Notes:

Returned to compliance on 01/26/2017.

Violation Description:

Failure to provide initial and annual training to all employees in safety procedures in the event of a release or threatened release of a hazardous material or failure to document and maintain training records for a minimum of three years.

55	*1 of 16*	-	*0.00 / 0.00*	*409.90 / -13*	*GENERAL DYNAMICS/CONVAIR DIV* *5001 KEARNY VILLA RD* *SAN DIEGO CA 92123*	*EMISSIONS*

Map Key	Number of Records	Direction	Distance (mi/ft)	Elev/Diff (ft)	Site	DB
55	2 of 16	-	0.00 / 0.00	409.90 / -13	GENERAL DYNAMICS 5001 KEARNY VILLA RD. SAN DIEGO CA 92186	ERNS

NRC Report No:	70671	**Direction From City:**	
Type of Incident:	FIXED	**Lat Quad:**	
Incident Cause:	EQUIPMENT FAILURE	**Long Quad:**	
Incident Date:	5/3/1991 9:45:00 AM	**Location Section:**	
Incident Location:		**Location Township:**	
Incident Dtg:	OCCURRED	**Location Range:**	
Distance From City:		**Potential Flag:**	
Distance Units:		**Year:**	Calendar Year 1991

Description of Incident: COPPER ETCHING MACHINE / A WATER LINE IN THE MACHINE FAILED AND THEMACHINE FLOODED.

Material Spill Information

Chris Code:	CPC	**Name of Material:**	CUPRIC CHLORIDE
CAS No:		**If Reached Water:**	YES
UN No:		**Amount in Water:**	0
Amount of Material:	240	**Unit Reach Water:**	NONE
Unit of Measure:	POUND(S)		

Chris Code:	AMC	**Name of Material:**	AMMONIUM CHLORIDE
CAS No:		**If Reached Water:**	YES
UN No:		**Amount in Water:**	0
Amount of Material:	240	**Unit Reach Water:**	NONE
Unit of Measure:	POUND(S)		

Calls Information

Date Time Received:	5/3/1991 2:18:51 PM	**Responsible City:**	SAN DIEGO
Date Time Complete:	5/3/1991 2:24:34 PM	**Responsible State:**	CA
Call Type:	INC	**Responsible Zip:**	92186
Responsible Company:	GENERAL DYNAMICS	**On Behalf of:**	
Responsible ORG Type:	PRIVATE ENTERPRISE	**Source:**	UNAVAILABLE

Incidents Information

Aircraft Type:	UNKNOWN
Aircraft Model:	
Aircraft ID:	
Aircraft Fuel Capacity:	
Aircraft Fuel Capacity Units:	
Aircraft Fuel on Board:	
Aircraft Fuel OB Units:	
Aircraft Spot No:	
Aircraft Hanger:	
Aircraft Runway No:	
Road Mile Marker:	
Building ID:	

Type of Fixed Object:	UNKNOWN
Power Generating Facility:	U
Generating Capacity:	
Type of Fuel:	
NPDES:	
NPDES Compliance:	U
Pipeline Type:	UNKNOWN
DOT Regulated:	U
Pipeline Above Ground:	ABOVE
Exposed Underwater:	U
Pipeline Covered:	U
Railroad Hotline:	No
Grade Crossing:	N
Location Subdivision:	
Railroad Milepost:	UNKNOWN
Type Vehicle Involved:	UNKNOWN
Crossing Device Type:	
Device Operational:	Y
Dot Crossing No:	
Brake Failure:	N
Description of Tank:	
Tank Above Ground:	ABOVE
Transportable Container:	U
Tank Regulated:	U
Tank Regulated By:	
Tank ID:	
Capacity of Tank:	
Capacity of Tank Units:	
Actual Amount:	
Actual Amount Units:	
Platform Rig Name:	
Platform Letter:	
Location Area ID:	
Location Block ID:	
OCSG No:	
OCSG No:	
State Lease No:	
Pier Dock No:	
Berth Slip No:	
Continuous Release Type:	
Initial Cont Release No:	
Continuous Release Permit:	
Allision:	N
Type of Structure:	
Structure Name:	
Structure Operational:	Y
Airbag Deployed:	
Date Time Normal Service:	
Service Disruption Time:	
Service Disruption Units:	
Transit Bus Flag:	
CR Begin Date:	

CR End Date:	
CR Change Date:	
FBI Contact:	
FBI Contact Date Time:	
Sub Part C Testing Req:	XXX
Conductor Testing:	
Engineer Testing:	
Trainman Testing:	
Yard Foreman Testing:	
RCL Operator Testing:	
Brakeman Testing:	
Train Dispatcher Testing:	
Signalman Testing:	
Other Employee Testing:	
Unknown Testing:	
Passenger Handling:	
Passenger Route:	XXX
Passenger Delay:	XXX

Incident Details Information

Fire Involved:	N
Fire Extinguished:	
Any Evacuations:	N
Number Evacuated:	
Who Evacuated:	
Radius Of Evacuation:	
Any Injuries:	U
No. Injured:	
No. Hospitalized:	
Any Fatalities:	U
No. Fatalities:	
Any Damages:	N
Damage Amount:	
Air Corridor Closed:	
Air Corridor Desc:	
Air Closure Time:	
Waterway Closed:	
Waterway Desc:	
Waterway Closure Time:	
Road Closed:	
Road Desc:	
Road Closure Time:	
Closure Direction:	
Major Artery:	
Track Closed:	
Track Desc:	
Track Closure Time:	
Media Interest:	
Medium Desc:	LAND
Additional Medium Info:	CONCRETE DIKED AREA

Map Key	Number of Records	Direction	Distance (mi/ft)	Elev/Diff (ft)	Site	DB

Body of Water:
Tributary of:
Nearest River Mile Maker:
Release Secured:
Est Duration of Release:
Release Rate:
Desc Remedial Action: COMPANY CREWS ARE ONSCENE PERFORMING CLEANUPS.
State Agency on Scene:
State Agency Report No:
Other Agency Notified:
Weather Conditions:
Air Temperature:
Wind Speed:
Wind Direction:
Water Supply Contaminated:
Sheen Size:
Sheen Color:
Direction of Sheen Travel:
Sheen Odor Description:
Wave Condition:
Current Speed:
Current Direction:
Water Temperature:
Track Close Dir:
EMPL Fatality:
Pass Fatality:
Community Impact:
Wind Speed Unit:
Employee Injuries:
Passenger Injuries:
Occupant Fatality:
Current Speed Unit:
Road Closure Units:
Track Closure Units:
Sheen Size Units:
Additional Info:
State Agency Notified:
Federal Agency Notified:
Nearest River Mile Marker:
Sheen Size Length:
Sheen Size Length Units:
Sheen Size Width:
Sheen Size Width Units:
Offshore:
Duration Unit:
Release Rate Unit:
Release Rate Rate:
Passengers Transferred: UNK

55	3 of 16	-	0.00 / 0.00	409.90 / -13	GENERAL DYNAMICS 5001 KEARNY VILLA RD. SAN DIEGO CA 92186	ERNS

NRC Report No:	68418	**Direction From City:**	
Type of Incident:	FIXED	**Lat Quad:**	
Incident Cause:	OTHER	**Long Quad:**	
Incident Date:	4/17/1991 8:15:00 AM	**Location Section:**	
Incident Location:		**Location Township:**	
Incident Dtg:	OCCURRED	**Location Range:**	
Distance From City:		**Potential Flag:**	
Distance Units:		**Year:**	Calendar Year 1991

Description of Incident: LEAKED FROM A DESK DRAWER WHEN THE DESK WAS MOVED.

Material Spill Information

Chris Code:	MCR	**Name of Material:**	MERCURY
CAS No:		**If Reached Water:**	YES
UN No:		**Amount in Water:**	0
Amount of Material:	1	**Unit Reach Water:**	NONE
Unit of Measure:	POUND(S)		

Calls Information

Date Time Received:	4/17/1991 1:04:21 PM	**Responsible City:**	SAN DIEGO
Date Time Complete:	4/17/1991 1:12:32 PM	**Responsible State:**	CA
Call Type:	INC	**Responsible Zip:**	92186
Responsible Company:	GENERAL DYNAMICS	**On Behalf of:**	
Responsible ORG Type:	PRIVATE ENTERPRISE	**Source:**	UNAVAILABLE

Incidents Information

Aircraft Type:	UNKNOWN
Aircraft Model:	
Aircraft ID:	
Aircraft Fuel Capacity:	
Aircraft Fuel Capacity Units:	
Aircraft Fuel on Board:	
Aircraft Fuel OB Units:	
Aircraft Spot No:	
Aircraft Hanger:	
Aircraft Runway No:	
Road Mile Marker:	
Building ID:	
Type of Fixed Object:	UNKNOWN
Power Generating Facility:	U
Generating Capacity:	
Type of Fuel:	
NPDES:	
NPDES Compliance:	U
Pipeline Type:	UNKNOWN
DOT Regulated:	U

Pipeline Above Ground:	ABOVE
Exposed Underwater:	U
Pipeline Covered:	U
Railroad Hotline:	No
Grade Crossing:	N
Location Subdivision:	
Railroad Milepost:	UNKNOWN
Type Vehicle Involved:	UNKNOWN
Crossing Device Type:	
Device Operational:	Y
Dot Crossing No:	
Brake Failure:	N
Description of Tank:	
Tank Above Ground:	ABOVE
Transportable Container:	U
Tank Regulated:	U
Tank Regulated By:	
Tank ID:	
Capacity of Tank:	
Capacity of Tank Units:	
Actual Amount:	
Actual Amount Units:	
Platform Rig Name:	
Platform Letter:	
Location Area ID:	
Location Block ID:	
OCSG No:	
OCSG No:	
State Lease No:	
Pier Dock No:	
Berth Slip No:	
Continuous Release Type:	
Initial Cont Release No:	
Continuous Release Permit:	
Allision:	N
Type of Structure:	
Structure Name:	
Structure Operational:	Y
Airbag Deployed:	
Date Time Normal Service:	
Service Disruption Time:	
Service Disruption Units:	
Transit Bus Flag:	
CR Begin Date:	
CR End Date:	
CR Change Date:	
FBI Contact:	
FBI Contact Date Time:	
Sub Part C Testing Req:	XXX
Conductor Testing:	
Engineer Testing:	
Trainman Testing:	

Yard Foreman Testing:	
RCL Operator Testing:	
Brakeman Testing:	
Train Dispatcher Testing:	
Signalman Testing:	
Other Employee Testing:	
Unknown Testing:	
Passenger Handling:	
Passenger Route:	XXX
Passenger Delay:	XXX

Incident Details Information

Fire Involved:	N
Fire Extinguished:	U
Any Evacuations:	N
Number Evacuated:	
Who Evacuated:	
Radius Of Evacuation:	
Any Injuries:	U
No. Injured:	
No. Hospitalized:	
Any Fatalities:	U
No. Fatalities:	
Any Damages:	N
Damage Amount:	
Air Corridor Closed:	N
Air Corridor Desc:	
Air Closure Time:	
Waterway Closed:	N
Waterway Desc:	
Waterway Closure Time:	
Road Closed:	N
Road Desc:	
Road Closure Time:	
Closure Direction:	
Major Artery:	No
Track Closed:	N
Track Desc:	
Track Closure Time:	
Media Interest:	
Medium Desc:	LAND
Additional Medium Info:	ASPHALT
Body of Water:	
Tributary of:	
Nearest River Mile Maker:	
Release Secured:	U
Est Duration of Release:	
Release Rate:	
Desc Remedial Action:	SPILL AREA HAS BEEN ROPED OFF. A CONTRACTOR IS EN ROUTE TO PERFORMCLEANUP AND DECONTAMINATION.

Map Key	Number of Records	Direction	Distance (mi/ft)	Elev/Diff (ft)	Site	DB

State Agency on Scene:	
State Agency Report No:	
Other Agency Notified:	
Weather Conditions:	
Air Temperature:	
Wind Speed:	
Wind Direction:	
Water Supply Contaminated:	U
Sheen Size:	
Sheen Color:	
Direction of Sheen Travel:	
Sheen Odor Description:	
Wave Condition:	
Current Speed:	
Current Direction:	
Water Temperature:	
Track Close Dir:	
EMPL Fatality:	
Pass Fatality:	
Community Impact:	N
Wind Speed Unit:	
Employee Injuries:	
Passenger Injuries:	
Occupant Fatality:	
Current Speed Unit:	
Road Closure Units:	
Track Closure Units:	
Sheen Size Units:	
Additional Info:	
State Agency Notified:	
Federal Agency Notified:	
Nearest River Mile Marker:	
Sheen Size Length:	
Sheen Size Length Units:	
Sheen Size Width:	
Sheen Size Width Units:	
Offshore:	N
Duration Unit:	
Release Rate Unit:	
Release Rate Rate:	
Passengers Transferred:	UNK

Map Key	Number of Records	Direction	Distance (mi/ft)	Elev/Diff (ft)	Site	DB
55	4 of 16	-	0.00 / 0.00	409.90 / -13	5001 KEARNY VILLA RD SAN DIEGO CA 92123	ERNS

NRC Report No:	161016	**Direction From City:**	
Type of Incident:	FIXED	**Lat Quad:**	
Incident Cause:	EQUIPMENT FAILURE	**Long Quad:**	
Incident Date:	3/6/1993 11:30:00 PM	**Location Section:**	
Incident Location:		**Location Township:**	
Incident Dtg:	OCCURRED	**Location Range:**	
Distance From City:		**Potential Flag:**	

Distance Units:		**Year:**	Calendar Year 1993
Description of Incident:	RECYCLING SYSTEM / HOUSING BROKE		

Material Spill Information

Chris Code:	TCE	**Name of Material:**	1,1,1-TRICHLOROETHANE
CAS No:		**If Reached Water:**	YES
UN No:		**Amount in Water:**	0
Amount of Material:	20000	**Unit Reach Water:**	NONE
Unit of Measure:	POUND(S)		

Calls Information

Date Time Received:	3/7/1993 6:02:28 AM	**Responsible City:**	SAN DIEGO
Date Time Complete:	3/7/1993 6:06:18 AM	**Responsible State:**	CA
Call Type:	INC	**Responsible Zip:**	92123
Responsible Company:	GENERAL DYNAMICS	**On Behalf of:**	
Responsible ORG Type:	PRIVATE ENTERPRISE	**Source:**	UNAVAILABLE

Incidents Information

Aircraft Type:	UNKNOWN
Aircraft Model:	
Aircraft ID:	
Aircraft Fuel Capacity:	
Aircraft Fuel Capacity Units:	
Aircraft Fuel on Board:	
Aircraft Fuel OB Units:	
Aircraft Spot No:	
Aircraft Hanger:	
Aircraft Runway No:	
Road Mile Marker:	
Building ID:	
Type of Fixed Object:	UNKNOWN
Power Generating Facility:	U
Generating Capacity:	
Type of Fuel:	
NPDES:	
NPDES Compliance:	U
Pipeline Type:	UNKNOWN
DOT Regulated:	U
Pipeline Above Ground:	ABOVE
Exposed Underwater:	U
Pipeline Covered:	U
Railroad Hotline:	No
Grade Crossing:	N
Location Subdivision:	
Railroad Milepost:	UNKNOWN
Type Vehicle Involved:	UNKNOWN

Crossing Device Type:	
Device Operational:	Y
Dot Crossing No:	
Brake Failure:	N
Description of Tank:	
Tank Above Ground:	ABOVE
Transportable Container:	U
Tank Regulated:	U
Tank Regulated By:	
Tank ID:	
Capacity of Tank:	
Capacity of Tank Units:	
Actual Amount:	
Actual Amount Units:	
Platform Rig Name:	
Platform Letter:	
Location Area ID:	
Location Block ID:	
OCSG No:	
OCSG No:	
State Lease No:	
Pier Dock No:	
Berth Slip No:	
Continuous Release Type:	
Initial Cont Release No:	
Continuous Release Permit:	
Allision:	N
Type of Structure:	
Structure Name:	
Structure Operational:	Y
Airbag Deployed:	
Date Time Normal Service:	
Service Disruption Time:	
Service Disruption Units:	
Transit Bus Flag:	
CR Begin Date:	
CR End Date:	
CR Change Date:	
FBI Contact:	
FBI Contact Date Time:	
Sub Part C Testing Req:	XXX
Conductor Testing:	
Engineer Testing:	
Trainman Testing:	
Yard Foreman Testing:	
RCL Operator Testing:	
Brakeman Testing:	
Train Dispatcher Testing:	
Signalman Testing:	
Other Employee Testing:	
Unknown Testing:	
Passenger Handling:	

Passenger Route:	XXX
Passenger Delay:	XXX

Incident Details Information

Fire Involved:	N
Fire Extinguished:	
Any Evacuations:	N
Number Evacuated:	
Who Evacuated:	
Radius Of Evacuation:	
Any Injuries:	U
No. Injured:	
No. Hospitalized:	
Any Fatalities:	U
No. Fatalities:	
Any Damages:	N
Damage Amount:	
Air Corridor Closed:	
Air Corridor Desc:	
Air Closure Time:	
Waterway Closed:	
Waterway Desc:	
Waterway Closure Time:	
Road Closed:	
Road Desc:	
Road Closure Time:	
Closure Direction:	
Major Artery:	
Track Closed:	
Track Desc:	
Track Closure Time:	
Media Interest:	
Medium Desc:	LAND
Additional Medium Info:	CONCRETE BERM
Body of Water:	
Tributary of:	
Nearest River Mile Maker:	
Release Secured:	
Est Duration of Release:	
Release Rate:	
Desc Remedial Action:	MATERIAL IS CONTAINED AND IN PROCESS OF PUMPING MATERIAL INTO TANK
State Agency on Scene:	
State Agency Report No:	
Other Agency Notified:	
Weather Conditions:	
Air Temperature:	
Wind Speed:	
Wind Direction:	
Water Supply Contaminated:	
Sheen Size:	

Sheen Color:
Direction of Sheen Travel:
Sheen Odor Description:
Wave Condition:
Current Speed:
Current Direction:
Water Temperature:
Track Close Dir:
EMPL Fatality:
Pass Fatality:
Community Impact:
Wind Speed Unit:
Employee Injuries:
Passenger Injuries:
Occupant Fatality:
Current Speed Unit:
Road Closure Units:
Track Closure Units:
Sheen Size Units:
Additional Info:
State Agency Notified:
Federal Agency Notified:
Nearest River Mile Marker:
Sheen Size Length:
Sheen Size Length Units:
Sheen Size Width:
Sheen Size Width Units:
Offshore:
Duration Unit:
Release Rate Unit:
Release Rate Rate:
Passengers Transferred: UNK

---

55 | ***5 of 16*** | ***-*** | ***0.00 / 0.00*** | ***409.90 / -13*** | ***5001 KEARNY VILLA RD SAN DIEGO CA*** | ***HIST CHMIRS***

OES Control NO:	9009885	***Incident Date:***	1/26/1990
Release Factors:	Undetermined	***Date Reported:***	1/26/1990
Release Text:		***Fatalities:***	0
Equipm Involved:	No Equip Involved	***Other Injury:***	0
Action Taken Text:		***Other Decon:***	0
Chemicals:	PHOTO CHEMICAL WASTE	***Other Fatal:***	0
Case Number:		***Vehicle:***	
HazMat Other:		***State:***	
HM Injury:	0	***CA DOT PUC ICC:***	
Decon:	0	***Company Name:***	
Agency Name:	SAN DIEGO FD	***County:***	SAN DIEGO
HazMat Pers:			

Action Taken: 63,ID/Analysis of Hazmat,Investigate,Remove Hazard (Neutralize)
More than three involved?: 2

Map Key	Number of Records	Direction	Distance (mi/ft)	Elev/Diff (ft)	Site	DB
55	6 of 16	-	0.00 / 0.00	409.90 / -13	GENERAL DYNAMICS CONVAIR DIV 5001 VEARNY VILLA RD. CLAIREMONT MESA BLVD SAN DIEGO CA 92126	HHSS

County: San Diego
Pdf File Url: http://geotracker.waterboards.ca.gov/ustpdfs/pdf/0002b372.pdf

Map Key	Number of Records	Direction	Distance (mi/ft)	Elev/Diff (ft)	Site	DB
55	7 of 16	-	0.00 / 0.00	409.90 / -13	COHAM MGMT. CORP./LEHMAR PARTNERS 5001 KEARNY VILLA RD, SAN DIEGO, CA 92123 SAN DIEGO CA	SAN DIEGO LOP

SWRCB Global ID: T0607302320
Record ID: DEH1997-LSAM-H34189-001
Record Status: Completed
Opened Date: 8/26/1997
Case Type: LOP - Local Oversight Program
Historical Name: GENERAL DYNAMICS
Lead Agency: DEH/SAM
Lead Agency Date: 10/3/1997
Funding: F - LOP Federal Fund
Fire Agency:
Thomasbros Mappage Grid:
Water Purveyor:
File Case Type: CLOSED OR TRANSFERRED LOP CASES
Parcel No: 369-120-83-00
Census Tract:
Zip Code 2:
Community:
Jurisdiction:
Watershed Basin No:
Latitude GS 84:
Longitude GS 84:
X Map Coord:
Y Map Coord:

Map Key	Number of Records	Direction	Distance (mi/ft)	Elev/Diff (ft)	Site	DB
55	8 of 16	-	0.00 / 0.00	409.90 / -13	GENERAL DYNAMICS CORP KM SITE 5001 KEARNY VILLA RD 4TH FL BLDG 24 SAN DIEGO CA 92123	RCRA SQG

EPA Handler ID: CA0000555193
Land Type Code: P
Land Type Desc: Private
Federal Waste Generator Code: 2
Gen Status Univ: SQG
Gen Status Univ Desc: Small Quantity Generator
Importer Activity: No
Mixed Waste Generator: No
Transporter Activity: No
Transfer Facility: No
Recycler Activity: No
Onsite Burner Exemption: No
Furnace Exemption: No
Underground Inject Activity: No
Receives Waste from Offsite: No
TSD Type: -----
TSD Activity: No

Corrective Action Univ:	No
Action has been Imposed:	No
Action under 3004 (U)/(V):	No
Institutional Control Indicator:	N
Used Oil Transporter:	
Used Oil Transfer Facility:	
Used Oil Processor:	
Used Oil Refiner:	
Used Oil Burner:	
Used Oil Market Burner:	
Used Oil Spec Marketer:	
Activity Location:	CA
County Code:	CA073
County Name:	SAN DIEGO
Contact Name:	
Contact Phone No and Exten:	
Contact Email:	
Contact Address:	US
Mailing Address:	P O BOX 85990 MZ K4 0770 , SAN DIEGO , CA, 92186-5990 , US

Violation/Evaluation Summary

Note:	As of Jan 24 2018, there are no Compliance Monitoring and Enforcement (violation) records associated with this facility (EPA ID).

Handler Details

Source Type:	I	***Used Oil Transporter:***	No
Receive Date:	19960901	***UO Transfer Fac:***	No
Non Notifier:		***Used Oil Processor:***	No
Acknowledge Flag:		***Used Oil Refiner:***	No
Acknowledge Date:	19940923	***Used Oil Burner:***	No
Accessibility:		***UO Market Burner:***	No
Land Type:	P	***UO Spec Marketer:***	No
Fed Waste Gen Own:	HQ	***Current Site Name:***	GENERAL DYNAMICS CORP KM SITE
Fed Waste Gen Cd:	2	***Location Street No:***	5001
Fed Waste Gen Desc:	Small Quantity Generator	***Location Street 1:***	KEARNY VILLA RD
ST Waste Gen Own:		***Location Street 2:***	4TH FL BLDG 24
State Waste Gen Cd:		***Location City:***	SAN DIEGO
Short Term Gen:	No	***Location State:***	CA
Importer Activity:	No	***Location Zip Code:***	92123
Mixed Waste Gen:	No	***County Code:***	CA073
Transporter:	No	***State District:***	
Transfer Facility:	No	***Mailing Street No:***	
TSD Activity:	No	***Mailing Street 1:***	P O BOX 85990 MZ K4 0770
Recycler Activity:	No	***Mailing Street 2:***	
Onsite Burn Exempt:	No	***Mailing City:***	SAN DIEGO
Furnace Exemption:	No	***Mailing State:***	CA
Underground Inject:	No	***Mailing Zip Code:***	92186-5990
Off Site Receipt:	No	***Mailing Country:***	US
Waste Dest Fac:	No	***Contact First Name:***	

Map Key	Number of Records	Direction	Distance (mi/ft)	Elev/Diff (ft)	Site	DB

Subpart K College:		**Contact Middle Initial:**	
Subpart K Hospital:		**Contact Last Name:**	
Subpart K Non Profit:		**Contact Street No:**	
Subpart K Withdraw:		**Contact Street 1:**	
Include Ntnl Rprt:		**Contact Street 2:**	
Reporting Cycle:		**Contact City:**	
LQHUW:	No	**Contact State:**	
Trader Importer:		**Contact Zip:**	
Trader Exporter:		**Contact Country:**	US
Slab Importer:		**Contact Phone:**	
Slab Exporter:		**Contact Phone Ext:**	
Current Record:	Yes	**Contact Fax:**	
Location Country:	US	**Contact Email Addr:**	
State District Owner:		**Contact Title:**	

Owner/Operator Details

Owner/Operator Ind:	CO	**Country:**	
Name:	GENERAL DYNAMICS CORP	**Zip Code:**	22042-4523
Street No:		**Phone:**	703-876-3473
Street 1:	3190 FAIRVIEW PARK DR	**Type:**	P
Street 2:		**Date Became Current:**	
City:	FALLS CHURCH	**Date Ended Current:**	
State:	VA		
Source Type:	I		

Map Key	Number of Records	Direction	Distance (mi/ft)	Elev/Diff (ft)	Site	DB
55	9 of 16	-	0.00 / 0.00	409.90 / -13	FORMER KMP TRICH FARM 5001 KEARNY VILLA ROAD SAN DIEGO CA 92123	RCRA SQG

EPA Handler ID:	CAD009582891
Land Type Code:	P
Land Type Desc:	Private
Federal Waste Generator Code:	2
Gen Status Univ:	SQG
Gen Status Univ Desc:	Small Quantity Generator
Importer Activity:	No
Mixed Waste Generator:	No
Transporter Activity:	No
Transfer Facility:	No
Recycler Activity:	No
Onsite Burner Exemption:	No
Furnace Exemption:	No
Underground Inject Activity:	No
Receives Waste from Offsite:	No
TSD Type:	-----
TSD Activity:	No
Corrective Action Univ:	No
Action has been Imposed:	No
Action under 3004 (U)/(V):	No
Institutional Control Indicator:	N

Used Oil Transporter:
Used Oil Transfer Facility:
Used Oil Processor:
Used Oil Refiner:
Used Oil Burner:
Used Oil Market Burner:
Used Oil Spec Marketer:
Activity Location: CA
County Code: CA073
County Name: SAN DIEGO
Contact Name: MARK RUSSELL
Contact Phone No and Exten: 738-763-3045
Contact Email: MRUSSELL@GENDYN.COM
Contact Address: US
Mailing Address: 2941 FAIRVIEW PARK DRIVE , SUITE 100 , FALLS CHURCH , VA, 22042 , US

Violation/Evaluation Summary

Note: There are VIOLATION or UNDETERMINED details or records associated with this facility (EPA ID) in the Compliance Monitoring and Enforcement table dated Jan 24 2018.

Violation/Evaluation Details

Evaluation ID:	003	***Former Citation:***	
Found Violation:	N	***Sched Compl Dt:***	
Eval Start Date:	19870504	***Enforcement ID:***	
Evaluation Agency:	B	***Enforcement Agency:***	
Evaluation Type:	NRR	***Enforce Action Dt:***	
Eval Resp Person:	R9EPA	***Enforcement Type:***	
Eval Suborg:		***Enforce Type Desc:***	
Citizen Complaint:	No	***Enforce Resp Person:***	
Multimedia Inspect:	No	***Enforce Suborg:***	
Sampling Flag:	No	***Enforce Actvty Loc:***	
Not Subtitle C:	No	***Docket No:***	
Focus Area:		***Attorney:***	
Focus Area Desc:		***Corr Act Component:***	
Handler Actvty Loc:	CA	***Appeal Init Dt:***	
Handler Name:	FORMER KMP TRICH FARM	***Appeal Resolved Dt:***	
Region:	09	***Disposition Status:***	
State:	CA	***Disp Status Dt:***	
Land Type:	P	***Disp Status Desc:***	
Date of Request:		***Lead Agency:***	
Date Response Rcvd:		***Expenditure Amount:***	
Request Agency:		***SEP Sched Comp Dt:***	
Request Actvty Loc:		***SEP Actual Comp Dt:***	
Viol Activity Loc:		***SEP Defaulted Dt:***	
Viol Determined:		***SEP Type:***	
Violation Type:		***Prop Penalty Amt:***	
Viol Determined Dt:		***Final Monetary Amt:***	
Rtrn to Compl Dt:		***Paid Amount:***	
Rtrn to Compl Qual:		***Final Count:***	

Viol Resp Agency:		**Final Amount:**	
Evaluation Type Description:	NON-FINANCIAL RECORD REVIEW		
Violation Short Description:			
Respondent Name:			
SEP Type Description:			

Violation/Evaluation Details

Evaluation ID:	002	**Former Citation:**	
Found Violation:	N	**Sched Compl Dt:**	
Eval Start Date:	19860519	**Enforcement ID:**	
Evaluation Agency:	B	**Enforcement Agency:**	
Evaluation Type:	CSE	**Enforce Action Dt:**	
Eval Resp Person:	R9EPA	**Enforcement Type:**	
Eval Suborg:		**Enforce Type Desc:**	
Citizen Complaint:	No	**Enforce Resp Person:**	
Multimedia Inspect:	No	**Enforce Suborg:**	
Sampling Flag:	No	**Enforce Actvty Loc:**	
Not Subtitle C:	No	**Docket No:**	
Focus Area:		**Attorney:**	
Focus Area Desc:		**Corr Act Component:**	
Handler Actvty Loc:	CA	**Appeal Init Dt:**	
Handler Name:	FORMER KMP TRICH FARM	**Appeal Resolved Dt:**	
Region:	09	**Disposition Status:**	
State:	CA	**Disp Status Dt:**	
Land Type:	P	**Disp Status Desc:**	
Date of Request:		**Lead Agency:**	
Date Response Rcvd:		**Expenditure Amount:**	
Request Agency:		**SEP Sched Comp Dt:**	
Request Actvty Loc:		**SEP Actual Comp Dt:**	
Viol Activity Loc:		**SEP Defaulted Dt:**	
Viol Determined:		**SEP Type:**	
Violation Type:		**Prop Penalty Amt:**	
Viol Determined Dt:		**Final Monetary Amt:**	
Rtrn to Compl Dt:		**Paid Amount:**	
Rtrn to Compl Qual:		**Final Count:**	
Viol Resp Agency:		**Final Amount:**	
Evaluation Type Description:	COMPLIANCE SCHEDULE EVALUATION		
Violation Short Description:			
Respondent Name:			
SEP Type Description:			

Violation/Evaluation Details

Evaluation ID:	004	**Former Citation:**	FR - 263
Found Violation:	Y	**Sched Compl Dt:**	
Eval Start Date:	19870504	**Enforcement ID:**	
Evaluation Agency:	B	**Enforcement Agency:**	
Evaluation Type:	CEI	**Enforce Action Dt:**	
Eval Resp Person:	R9EPA	**Enforcement Type:**	

Eval Suborg:		**Enforce Type Desc:**	
Citizen Complaint:	No	**Enforce Resp Person:**	
Multimedia Inspect:	No	**Enforce Suborg:**	
Sampling Flag:	No	**Enforce Actvty Loc:**	
Not Subtitle C:	No	**Docket No:**	
Focus Area:		**Attorney:**	
Focus Area Desc:		**Corr Act Component:**	
Handler Actvty Loc:	CA	**Appeal Init Dt:**	
Handler Name:	FORMER KMP TRICH FARM	**Appeal Resolved Dt:**	
Region:	09	**Disposition Status:**	
State:	CA	**Disp Status Dt:**	
Land Type:	P	**Disp Status Desc:**	
Date of Request:		**Lead Agency:**	
Date Response Rcvd:		**Expenditure Amount:**	
Request Agency:		**SEP Sched Comp Dt:**	
Request Actvty Loc:		**SEP Actual Comp Dt:**	
Viol Activity Loc:	CA	**SEP Defaulted Dt:**	
Viol Determined:	S	**SEP Type:**	
Violation Type:	263.A	**Prop Penalty Amt:**	
Viol Determined Dt:	19870504	**Final Monetary Amt:**	
Rtrn to Compl Dt:	19920504	**Paid Amount:**	
Rtrn to Compl Qual:	N	**Final Count:**	
Viol Resp Agency:	S	**Final Amount:**	

Evaluation Type Description: COMPLIANCE EVALUATION INSPECTION ON-SITE
Violation Short Description: Transporters - General
Respondent Name:
SEP Type Description:

Violation/Evaluation Details

Evaluation ID:	004	**Former Citation:**	FR - 262.50-60
Found Violation:	Y	**Sched Compl Dt:**	
Eval Start Date:	19870504	**Enforcement ID:**	
Evaluation Agency:	B	**Enforcement Agency:**	
Evaluation Type:	CEI	**Enforce Action Dt:**	
Eval Resp Person:	R9EPA	**Enforcement Type:**	
Eval Suborg:		**Enforce Type Desc:**	
Citizen Complaint:	No	**Enforce Resp Person:**	
Multimedia Inspect:	No	**Enforce Suborg:**	
Sampling Flag:	No	**Enforce Actvty Loc:**	
Not Subtitle C:	No	**Docket No:**	
Focus Area:		**Attorney:**	
Focus Area Desc:		**Corr Act Component:**	
Handler Actvty Loc:	CA	**Appeal Init Dt:**	
Handler Name:	FORMER KMP TRICH FARM	**Appeal Resolved Dt:**	
Region:	09	**Disposition Status:**	
State:	CA	**Disp Status Dt:**	
Land Type:	P	**Disp Status Desc:**	
Date of Request:		**Lead Agency:**	
Date Response Rcvd:		**Expenditure Amount:**	
Request Agency:		**SEP Sched Comp Dt:**	

Request Actvty Loc:		***SEP Actual Comp Dt:***	
Viol Activity Loc:	CA	***SEP Defaulted Dt:***	
Viol Determined:	S	***SEP Type:***	
Violation Type:	262.A	***Prop Penalty Amt:***	
Viol Determined Dt:	19870504	***Final Monetary Amt:***	
Rtrn to Compl Dt:	19920504	***Paid Amount:***	
Rtrn to Compl Qual:	N	***Final Count:***	
Viol Resp Agency:	S	***Final Amount:***	
Evaluation Type Description:	COMPLIANCE EVALUATION INSPECTION ON-SITE		
Violation Short Description:	Generators - General		
Respondent Name:			
SEP Type Description:			

Violation/Evaluation Details

Evaluation ID:	001	***Former Citation:***	
Found Violation:	N	***Sched Compl Dt:***	
Eval Start Date:	19851211	***Enforcement ID:***	
Evaluation Agency:	B	***Enforcement Agency:***	
Evaluation Type:	NRR	***Enforce Action Dt:***	
Eval Resp Person:	R9EPA	***Enforcement Type:***	
Eval Suborg:		***Enforce Type Desc:***	
Citizen Complaint:	No	***Enforce Resp Person:***	
Multimedia Inspect:	No	***Enforce Suborg:***	
Sampling Flag:	No	***Enforce Actvty Loc:***	
Not Subtitle C:	No	***Docket No:***	
Focus Area:		***Attorney:***	
Focus Area Desc:		***Corr Act Component:***	
Handler Actvty Loc:	CA	***Appeal Init Dt:***	
Handler Name:	FORMER KMP TRICH FARM	***Appeal Resolved Dt:***	
Region:	09	***Disposition Status:***	
State:	CA	***Disp Status Dt:***	
Land Type:	P	***Disp Status Desc:***	
Date of Request:		***Lead Agency:***	
Date Response Rcvd:		***Expenditure Amount:***	
Request Agency:		***SEP Sched Comp Dt:***	
Request Actvty Loc:		***SEP Actual Comp Dt:***	
Viol Activity Loc:		***SEP Defaulted Dt:***	
Viol Determined:		***SEP Type:***	
Violation Type:		***Prop Penalty Amt:***	
Viol Determined Dt:		***Final Monetary Amt:***	
Rtrn to Compl Dt:		***Paid Amount:***	
Rtrn to Compl Qual:		***Final Count:***	
Viol Resp Agency:		***Final Amount:***	
Evaluation Type Description:	NON-FINANCIAL RECORD REVIEW		
Violation Short Description:			
Respondent Name:			
SEP Type Description:			

Handler Details

Source Type:	N	***Used Oil Transporter:***	No
Receive Date:	19800818	***UO Transfer Fac:***	No
Non Notifier:		***Used Oil Processor:***	No
Acknowledge Flag:		***Used Oil Refiner:***	No
Acknowledge Date:	19910331	***Used Oil Burner:***	No
Accessibility:		***UO Market Burner:***	No
Land Type:	O	***UO Spec Marketer:***	No
Fed Waste Gen Own:	HQ	***Current Site Name:***	GENERAL DYNAMICS CONVAIR DIVISION
Fed Waste Gen Cd:	1	***Location Street No:***	
Fed Waste Gen Desc:	Large Quantity Generator	***Location Street 1:***	5001 KEARNY VILLA ROAD
ST Waste Gen Own:		***Location Street 2:***	
State Waste Gen Cd:		***Location City:***	SAN DIEGO
Short Term Gen:	No	***Location State:***	CA
Importer Activity:	No	***Location Zip Code:***	92123
Mixed Waste Gen:	No	***County Code:***	CA073
Transporter:	Yes	***State District:***	4
Transfer Facility:	No	***Mailing Street No:***	
TSD Activity:	No	***Mailing Street 1:***	PO BOX 80847
Recycler Activity:	No	***Mailing Street 2:***	
Onsite Burn Exempt:	No	***Mailing City:***	SAN DIEGO
Furnace Exemption:	No	***Mailing State:***	CA
Underground Inject:	No	***Mailing Zip Code:***	92138
Off Site Receipt:	No	***Mailing Country:***	US
Waste Dest Fac:	No	***Contact First Name:***	ENVIRONMENTAL
Subpart K College:		***Contact Middle Initial:***	
Subpart K Hospital:		***Contact Last Name:***	MANAGER
Subpart K Non Profit:		***Contact Street No:***	
Subpart K Withdraw:		***Contact Street 1:***	5001 KEARNY VILLA ROAD
Include Ntnl Rprt:		***Contact Street 2:***	
Reporting Cycle:		***Contact City:***	SAN DIEGO
LQHUW:	No	***Contact State:***	CA
Trader Importer:		***Contact Zip:***	92123
Trader Exporter:		***Contact Country:***	US
Slab Importer:		***Contact Phone:***	714-692-8585
Slab Exporter:		***Contact Phone Ext:***	
Current Record:	No	***Contact Fax:***	
Location Country:	US	***Contact Email Addr:***	
State District Owner:	CA	***Contact Title:***	

Handler Details

Source Type:	R	***Used Oil Transporter:***	No
Receive Date:	20040305	***UO Transfer Fac:***	No
Non Notifier:		***Used Oil Processor:***	No
Acknowledge Flag:		***Used Oil Refiner:***	No
Acknowledge Date:		***Used Oil Burner:***	No
Accessibility:		***UO Market Burner:***	No
Land Type:	P	***UO Spec Marketer:***	No
Fed Waste Gen Own:	HQ	***Current Site Name:***	FORMER KMP TRICH FARM
Fed Waste Gen Cd:	1	***Location Street No:***	

Fed Waste Gen Desc:	Large Quantity Generator	**Location Street 1:**	5001 KEARNY VILLA ROAD
ST Waste Gen Own:	CA	**Location Street 2:**	
State Waste Gen Cd:	1	**Location City:**	SAN DIEGO
Short Term Gen:	No	**Location State:**	CA
Importer Activity:	No	**Location Zip Code:**	92123
Mixed Waste Gen:	No	**County Code:**	CA073
Transporter:	No	**State District:**	
Transfer Facility:	No	**Mailing Street No:**	
TSD Activity:	No	**Mailing Street 1:**	9815 CARROLL CANYON ROAD
Recycler Activity:	No	**Mailing Street 2:**	SUITE 203
Onsite Burn Exempt:	No	**Mailing City:**	SAN DIEGO
Furnace Exemption:	No	**Mailing State:**	CA
Underground Inject:	No	**Mailing Zip Code:**	92131
Off Site Receipt:	No	**Mailing Country:**	US
Waste Dest Fac:	No	**Contact First Name:**	MARK
Subpart K College:		**Contact Middle Initial:**	
Subpart K Hospital:		**Contact Last Name:**	RUSSELL
Subpart K Non Profit:		**Contact Street No:**	
Subpart K Withdraw:		**Contact Street 1:**	
Include Ntnl Rprt:	Y	**Contact Street 2:**	
Reporting Cycle:	2003	**Contact City:**	
LQHUW:	No	**Contact State:**	
Trader Importer:		**Contact Zip:**	
Trader Exporter:		**Contact Country:**	US
Slab Importer:		**Contact Phone:**	858-621-6110
Slab Exporter:		**Contact Phone Ext:**	
Current Record:	No	**Contact Fax:**	
Location Country:	US	**Contact Email Addr:**	MRUSSELL@GENDYN.COM
State District Owner:		**Contact Title:**	

Handler Details

Source Type:	R	**Used Oil Transporter:**	No
Receive Date:	19920331	**UO Transfer Fac:**	No
Non Notifier:		**Used Oil Processor:**	No
Acknowledge Flag:		**Used Oil Refiner:**	No
Acknowledge Date:		**Used Oil Burner:**	No
Accessibility:		**UO Market Burner:**	No
Land Type:		**UO Spec Marketer:**	No
Fed Waste Gen Own:	HQ	**Current Site Name:**	GENERAL DYNAMICS KEARNY MESA PLANT
Fed Waste Gen Cd:	1	**Location Street No:**	
Fed Waste Gen Desc:	Large Quantity Generator	**Location Street 1:**	5001 KEARNY VILLA ROAD
ST Waste Gen Own:		**Location Street 2:**	
State Waste Gen Cd:		**Location City:**	SAN DIEGO
Short Term Gen:	No	**Location State:**	CA
Importer Activity:	No	**Location Zip Code:**	92123
Mixed Waste Gen:	No	**County Code:**	CA073
Transporter:	No	**State District:**	
Transfer Facility:	No	**Mailing Street No:**	
TSD Activity:	No	**Mailing Street 1:**	P.O. BOX 85377

Recycler Activity:	No	**Mailing Street 2:**	MAILZONE 88-2520
Onsite Burn Exempt:	No	**Mailing City:**	SAN DIEGO
Furnace Exemption:	No	**Mailing State:**	CA
Underground Inject:	No	**Mailing Zip Code:**	92186-5377
Off Site Receipt:	No	**Mailing Country:**	US
Waste Dest Fac:	No	**Contact First Name:**	LAUREN A
Subpart K College:		**Contact Middle Initial:**	
Subpart K Hospital:		**Contact Last Name:**	BROWN
Subpart K Non Profit:		**Contact Street No:**	
Subpart K Withdraw:		**Contact Street 1:**	
Include Ntnl Rprt:	U	**Contact Street 2:**	
Reporting Cycle:	1991	**Contact City:**	
LQHUW:	No	**Contact State:**	
Trader Importer:		**Contact Zip:**	
Trader Exporter:		**Contact Country:**	US
Slab Importer:		**Contact Phone:**	619-542-8074
Slab Exporter:		**Contact Phone Ext:**	
Current Record:	No	**Contact Fax:**	
Location Country:	US	**Contact Email Addr:**	
State District Owner:		**Contact Title:**	

Handler Details

Source Type:	R	**Used Oil Transporter:**	No
Receive Date:	20060301	**UO Transfer Fac:**	No
Non Notifier:		**Used Oil Processor:**	No
Acknowledge Flag:		**Used Oil Refiner:**	No
Acknowledge Date:		**Used Oil Burner:**	No
Accessibility:		**UO Market Burner:**	No
Land Type:	P	**UO Spec Marketer:**	No
Fed Waste Gen Own:	HQ	**Current Site Name:**	FORMER KMP TRICH FARM
Fed Waste Gen Cd:	1	**Location Street No:**	
Fed Waste Gen Desc:	Large Quantity Generator	**Location Street 1:**	5001 KEARNY VILLA ROAD
ST Waste Gen Own:	CA	**Location Street 2:**	
State Waste Gen Cd:	1	**Location City:**	SAN DIEGO
Short Term Gen:	No	**Location State:**	CA
Importer Activity:	No	**Location Zip Code:**	92123
Mixed Waste Gen:	No	**County Code:**	CA073
Transporter:	No	**State District:**	
Transfer Facility:	No	**Mailing Street No:**	
TSD Activity:	No	**Mailing Street 1:**	2941 FAIRVIEW PARK DRIVE
Recycler Activity:	No	**Mailing Street 2:**	SUITE 100
Onsite Burn Exempt:	No	**Mailing City:**	FALLS CHURCH
Furnace Exemption:	No	**Mailing State:**	VA
Underground Inject:	No	**Mailing Zip Code:**	22042
Off Site Receipt:	No	**Mailing Country:**	US
Waste Dest Fac:	No	**Contact First Name:**	MARK
Subpart K College:		**Contact Middle Initial:**	
Subpart K Hospital:		**Contact Last Name:**	RUSSELL
Subpart K Non Profit:		**Contact Street No:**	
Subpart K Withdraw:		**Contact Street 1:**	

Include Ntnl Rprt:	Y	**Contact Street 2:**	
Reporting Cycle:	2005	**Contact City:**	
LQHUW:	No	**Contact State:**	
Trader Importer:		**Contact Zip:**	
Trader Exporter:		**Contact Country:**	US
Slab Importer:		**Contact Phone:**	738-763-3045
Slab Exporter:		**Contact Phone Ext:**	
Current Record:	No	**Contact Fax:**	
Location Country:	US	**Contact Email Addr:**	MRUSSELL@GENDYN.COM
State District Owner:		**Contact Title:**	

Handler Details

Source Type:	I	**Used Oil Transporter:**	No
Receive Date:	20040305	**UO Transfer Fac:**	No
Non Notifier:		**Used Oil Processor:**	No
Acknowledge Flag:		**Used Oil Refiner:**	No
Acknowledge Date:		**Used Oil Burner:**	No
Accessibility:		**UO Market Burner:**	No
Land Type:	P	**UO Spec Marketer:**	No
Fed Waste Gen Own:	HQ	**Current Site Name:**	FORMER KMP TRICH FARM
Fed Waste Gen Cd:	2	**Location Street No:**	
Fed Waste Gen Desc:	Small Quantity Generator	**Location Street 1:**	5001 KEARNY VILLA ROAD
ST Waste Gen Own:	CA	**Location Street 2:**	
State Waste Gen Cd:	1	**Location City:**	SAN DIEGO
Short Term Gen:	No	**Location State:**	CA
Importer Activity:	No	**Location Zip Code:**	92123
Mixed Waste Gen:	No	**County Code:**	CA073
Transporter:	No	**State District:**	
Transfer Facility:	No	**Mailing Street No:**	
TSD Activity:	No	**Mailing Street 1:**	9815 CARROLL CANYON ROAD
Recycler Activity:	No	**Mailing Street 2:**	SUITE 203
Onsite Burn Exempt:	No	**Mailing City:**	SAN DIEGO
Furnace Exemption:	No	**Mailing State:**	CA
Underground Inject:	No	**Mailing Zip Code:**	92131
Off Site Receipt:	No	**Mailing Country:**	US
Waste Dest Fac:	No	**Contact First Name:**	MARK
Subpart K College:		**Contact Middle Initial:**	
Subpart K Hospital:		**Contact Last Name:**	RUSSELL
Subpart K Non Profit:		**Contact Street No:**	
Subpart K Withdraw:		**Contact Street 1:**	
Include Ntnl Rprt:		**Contact Street 2:**	
Reporting Cycle:		**Contact City:**	
LQHUW:	No	**Contact State:**	
Trader Importer:		**Contact Zip:**	
Trader Exporter:		**Contact Country:**	US
Slab Importer:		**Contact Phone:**	858-621-6110
Slab Exporter:		**Contact Phone Ext:**	
Current Record:	No	**Contact Fax:**	
Location Country:	US	**Contact Email Addr:**	MRUSSELL@GENDYN.COM
State District Owner:		**Contact Title:**	

Handler Details

Source Type:	R	***Used Oil Transporter:***	No
Receive Date:	19900416	***UO Transfer Fac:***	No
Non Notifier:		***Used Oil Processor:***	No
Acknowledge Flag:		***Used Oil Refiner:***	No
Acknowledge Date:		***Used Oil Burner:***	No
Accessibility:		***UO Market Burner:***	No
Land Type:		***UO Spec Marketer:***	No
Fed Waste Gen Own:	HQ	***Current Site Name:***	GENERAL DYNAMICS CONVAIR DIVISION
Fed Waste Gen Cd:	1	***Location Street No:***	
Fed Waste Gen Desc:	Large Quantity Generator	***Location Street 1:***	5001 KEARNY VILLA ROAD
ST Waste Gen Own:		***Location Street 2:***	
State Waste Gen Cd:		***Location City:***	SAN DIEGO
Short Term Gen:	No	***Location State:***	CA
Importer Activity:	No	***Location Zip Code:***	92138
Mixed Waste Gen:	No	***County Code:***	CA073
Transporter:	No	***State District:***	
Transfer Facility:	No	***Mailing Street No:***	
TSD Activity:	No	***Mailing Street 1:***	P.O. BOX 85377
Recycler Activity:	No	***Mailing Street 2:***	MAIL ZONE 88-2520
Onsite Burn Exempt:	No	***Mailing City:***	SAN DIEGO
Furnace Exemption:	No	***Mailing State:***	CA
Underground Inject:	No	***Mailing Zip Code:***	92138
Off Site Receipt:	No	***Mailing Country:***	US
Waste Dest Fac:	No	***Contact First Name:***	JOHN B
Subpart K College:		***Contact Middle Initial:***	
Subpart K Hospital:		***Contact Last Name:***	FIELDS
Subpart K Non Profit:		***Contact Street No:***	
Subpart K Withdraw:		***Contact Street 1:***	
Include Ntnl Rprt:	U	***Contact Street 2:***	
Reporting Cycle:	1989	***Contact City:***	
LQHUW:	No	***Contact State:***	
Trader Importer:		***Contact Zip:***	
Trader Exporter:		***Contact Country:***	US
Slab Importer:		***Contact Phone:***	619-542-6215
Slab Exporter:		***Contact Phone Ext:***	
Current Record:	No	***Contact Fax:***	
Location Country:	US	***Contact Email Addr:***	
State District Owner:		***Contact Title:***	

Handler Details

Source Type:	R	***Used Oil Transporter:***	No
Receive Date:	20020301	***UO Transfer Fac:***	No
Non Notifier:		***Used Oil Processor:***	No
Acknowledge Flag:		***Used Oil Refiner:***	No
Acknowledge Date:		***Used Oil Burner:***	No
Accessibility:		***UO Market Burner:***	No

Land Type:	P	**UO Spec Marketer:**	No
Fed Waste Gen Own:	HQ	**Current Site Name:**	GENERAL DYNAMICS (FORMERLY KEARNY)
Fed Waste Gen Cd:	1	**Location Street No:**	
Fed Waste Gen Desc:	Large Quantity Generator	**Location Street 1:**	5001 KEARNY VILLA RD
ST Waste Gen Own:	CA	**Location Street 2:**	
State Waste Gen Cd:	1	**Location City:**	SAN DIEGO
Short Term Gen:	No	**Location State:**	CA
Importer Activity:	No	**Location Zip Code:**	92123
Mixed Waste Gen:	No	**County Code:**	CA073
Transporter:	No	**State District:**	
Transfer Facility:	No	**Mailing Street No:**	
TSD Activity:	No	**Mailing Street 1:**	8787 COMPLEX DR STE 202
Recycler Activity:	No	**Mailing Street 2:**	
Onsite Burn Exempt:	No	**Mailing City:**	SAN DIEGO
Furnace Exemption:	No	**Mailing State:**	CA
Underground Inject:	No	**Mailing Zip Code:**	92123
Off Site Receipt:	No	**Mailing Country:**	US
Waste Dest Fac:	No	**Contact First Name:**	MARK
Subpart K College:		**Contact Middle Initial:**	
Subpart K Hospital:		**Contact Last Name:**	RUSSELL
Subpart K Non Profit:		**Contact Street No:**	
Subpart K Withdraw:		**Contact Street 1:**	
Include Ntnl Rprt:	Y	**Contact Street 2:**	
Reporting Cycle:	2001	**Contact City:**	
LQHUW:	No	**Contact State:**	
Trader Importer:		**Contact Zip:**	
Trader Exporter:		**Contact Country:**	US
Slab Importer:		**Contact Phone:**	858-694-7336
Slab Exporter:		**Contact Phone Ext:**	
Current Record:	No	**Contact Fax:**	
Location Country:	US	**Contact Email Addr:**	
State District Owner:		**Contact Title:**	

Handler Details

Source Type:	I	**Used Oil Transporter:**	No
Receive Date:	19960901	**UO Transfer Fac:**	No
Non Notifier:		**Used Oil Processor:**	No
Acknowledge Flag:		**Used Oil Refiner:**	No
Acknowledge Date:	19910331	**Used Oil Burner:**	No
Accessibility:		**UO Market Burner:**	No
Land Type:		**UO Spec Marketer:**	No
Fed Waste Gen Own:	HQ	**Current Site Name:**	GENERAL DYNAMICS CONVAIR DIVISION
Fed Waste Gen Cd:	1	**Location Street No:**	
Fed Waste Gen Desc:	Large Quantity Generator	**Location Street 1:**	5001 KEARNY VILLA ROAD
ST Waste Gen Own:		**Location Street 2:**	
State Waste Gen Cd:		**Location City:**	SAN DIEGO
Short Term Gen:	No	**Location State:**	CA
Importer Activity:	No	**Location Zip Code:**	92123
Mixed Waste Gen:	No	**County Code:**	CA073

Transporter:	No	***State District:***	4
Transfer Facility:	No	***Mailing Street No:***	
TSD Activity:	No	***Mailing Street 1:***	PO BOX 80847
Recycler Activity:	No	***Mailing Street 2:***	
Onsite Burn Exempt:	No	***Mailing City:***	SAN DIEGO
Furnace Exemption:	No	***Mailing State:***	CA
Underground Inject:	No	***Mailing Zip Code:***	92138
Off Site Receipt:	No	***Mailing Country:***	US
Waste Dest Fac:	No	***Contact First Name:***	
Subpart K College:		***Contact Middle Initial:***	
Subpart K Hospital:		***Contact Last Name:***	
Subpart K Non Profit:		***Contact Street No:***	
Subpart K Withdraw:		***Contact Street 1:***	
Include Ntnl Rprt:		***Contact Street 2:***	
Reporting Cycle:		***Contact City:***	
LQHUW:	No	***Contact State:***	
Trader Importer:		***Contact Zip:***	
Trader Exporter:		***Contact Country:***	US
Slab Importer:		***Contact Phone:***	
Slab Exporter:		***Contact Phone Ext:***	
Current Record:	No	***Contact Fax:***	
Location Country:	US	***Contact Email Addr:***	
State District Owner:	CA	***Contact Title:***	

Handler Details

Source Type:	I	***Used Oil Transporter:***	No
Receive Date:	20060301	***UO Transfer Fac:***	No
Non Notifier:		***Used Oil Processor:***	No
Acknowledge Flag:		***Used Oil Refiner:***	No
Acknowledge Date:		***Used Oil Burner:***	No
Accessibility:		***UO Market Burner:***	No
Land Type:	P	***UO Spec Marketer:***	No
Fed Waste Gen Own:	HQ	***Current Site Name:***	FORMER KMP TRICH FARM
Fed Waste Gen Cd:	2	***Location Street No:***	
Fed Waste Gen Desc:	Small Quantity Generator	***Location Street 1:***	5001 KEARNY VILLA ROAD
ST Waste Gen Own:	CA	***Location Street 2:***	
State Waste Gen Cd:	1	***Location City:***	SAN DIEGO
Short Term Gen:	No	***Location State:***	CA
Importer Activity:	No	***Location Zip Code:***	92123
Mixed Waste Gen:	No	***County Code:***	CA073
Transporter:	No	***State District:***	
Transfer Facility:	No	***Mailing Street No:***	
TSD Activity:	No	***Mailing Street 1:***	2941 FAIRVIEW PARK DRIVE
Recycler Activity:	No	***Mailing Street 2:***	SUITE 100
Onsite Burn Exempt:	No	***Mailing City:***	FALLS CHURCH
Furnace Exemption:	No	***Mailing State:***	VA
Underground Inject:	No	***Mailing Zip Code:***	22042
Off Site Receipt:	No	***Mailing Country:***	US
Waste Dest Fac:	No	***Contact First Name:***	MARK
Subpart K College:		***Contact Middle Initial:***	

Subpart K Hospital:		**Contact Last Name:**	RUSSELL
Subpart K Non Profit:		**Contact Street No:**	
Subpart K Withdraw:		**Contact Street 1:**	
Include Ntnl Rprt:		**Contact Street 2:**	
Reporting Cycle:		**Contact City:**	
LQHUW:	No	**Contact State:**	
Trader Importer:		**Contact Zip:**	
Trader Exporter:		**Contact Country:**	US
Slab Importer:		**Contact Phone:**	738-763-3045
Slab Exporter:		**Contact Phone Ext:**	
Current Record:	Yes	**Contact Fax:**	
Location Country:	US	**Contact Email Addr:**	MRUSSELL@GENDYN.COM
State District Owner:		**Contact Title:**	

Handler Details

Source Type:	R	**Used Oil Transporter:**	No
Receive Date:	19940328	**UO Transfer Fac:**	No
Non Notifier:		**Used Oil Processor:**	No
Acknowledge Flag:		**Used Oil Refiner:**	No
Acknowledge Date:		**Used Oil Burner:**	No
Accessibility:		**UO Market Burner:**	No
Land Type:		**UO Spec Marketer:**	No
Fed Waste Gen Own:	HQ	**Current Site Name:**	GENERAL DYNAMICS CONVAIR DIV
Fed Waste Gen Cd:	1	**Location Street No:**	
Fed Waste Gen Desc:	Large Quantity Generator	**Location Street 1:**	5001 KEARNA RD
ST Waste Gen Own:		**Location Street 2:**	
State Waste Gen Cd:		**Location City:**	SAN DIEGO
Short Term Gen:	No	**Location State:**	CA
Importer Activity:	No	**Location Zip Code:**	92123-0000
Mixed Waste Gen:	No	**County Code:**	CA073
Transporter:	No	**State District:**	
Transfer Facility:	No	**Mailing Street No:**	
TSD Activity:	No	**Mailing Street 1:**	PO BOX 85377 M/Z 88-2520
Recycler Activity:	No	**Mailing Street 2:**	
Onsite Burn Exempt:	No	**Mailing City:**	SAN DIEGO
Furnace Exemption:	No	**Mailing State:**	CA
Underground Inject:	No	**Mailing Zip Code:**	92186-5377
Off Site Receipt:	No	**Mailing Country:**	US
Waste Dest Fac:	No	**Contact First Name:**	LAUREN A
Subpart K College:		**Contact Middle Initial:**	
Subpart K Hospital:		**Contact Last Name:**	BROWN
Subpart K Non Profit:		**Contact Street No:**	
Subpart K Withdraw:		**Contact Street 1:**	
Include Ntnl Rprt:	U	**Contact Street 2:**	
Reporting Cycle:	1993	**Contact City:**	
LQHUW:	No	**Contact State:**	
Trader Importer:		**Contact Zip:**	
Trader Exporter:		**Contact Country:**	US
Slab Importer:		**Contact Phone:**	619-542-8074
Slab Exporter:		**Contact Phone Ext:**	

Current Record: No
Location Country: US
State District Owner:
Contact Fax:
Contact Email Addr:
Contact Title:

Hazardous Waste Details

Haz Waste Cd Owner: HQ
Haz Waste Cd: D043
BR Waste Code Active Status: Yes
Waste Code Active Status: Yes
Waste Code Desc: VINYL CHLORIDE
Source Type: R
Code Type: D

Haz Waste Cd Owner: CA
Haz Waste Cd: 211
BR Waste Code Active Status: Yes
Waste Code Active Status: Yes
Waste Code Desc: Halogenated solvents (chloroform, methyl chloride, perchloroethylene, etc.)
Source Type: R
Code Type: X

Haz Waste Cd Owner: HQ
Haz Waste Cd: D040
BR Waste Code Active Status: Yes
Waste Code Active Status: Yes
Waste Code Desc: TRICHLORETHYLENE
Source Type: R
Code Type: D

Haz Waste Cd Owner: HQ
Haz Waste Cd: D028
BR Waste Code Active Status: Yes
Waste Code Active Status: Yes
Waste Code Desc: 1,2-DICHLOROETHANE
Source Type: R
Code Type: D

Haz Waste Cd Owner: CA
Haz Waste Cd: 341
BR Waste Code Active Status: Yes
Waste Code Active Status: Yes
Waste Code Desc: Organic liquids (nonsolvents) with halogens
Source Type: R
Code Type: X

Haz Waste Cd Owner: HQ
Haz Waste Cd: F001
BR Waste Code Active Status: Yes
Waste Code Active Status: Yes
Waste Code Desc: THE FOLLOWING SPENT HALOGENATED SOLVENTS USED IN DEGREASING: TETRACHLOROETHYLENE, TRICHLORETHYLENE, METHYLENE CHLORIDE, 1,1,1-TRICHLOROETHANE, CARBON TETRACHLORIDE AND CHLORINATED FLUOROCARBONS; ALL SPENT SOLVENT MIXTURES/BLENDS USED IN DEGREASING CONTAINING, BEFORE USE, A TOTAL OF TEN PERCENT OR MORE (BY VOLUME) OF ONE OR MORE OF THE ABOVE HALOGENATED SOLVENTS OR THOSE SOLVENTS LISTED IN F002, F004, AND F005; AND STILL BOTTOMS FROM THE RECOVERY OF THESE SPENT SOLVENTS AND SPENT SOLVENT MIXTURES.
Source Type: R
Code Type: F

Haz Waste Cd Owner: HQ
Haz Waste Cd: D022
BR Waste Code Active Status: Yes
Waste Code Active Status: Yes
Waste Code Desc: CHLOROFORM
Source Type: R
Code Type: D

Haz Waste Cd Owner: HQ
Haz Waste Cd: D019
BR Waste Code Active Status: Yes
Waste Code Active Status: Yes
Waste Code Desc: CARBON TETRACHLORIDE
Source Type: R
Code Type: D

Haz Waste Cd Owner: HQ
Haz Waste Cd: D029
BR Waste Code Active Status: Yes
Waste Code Active Status: Yes
Waste Code Desc: 1,1-DICHLOROETHYLENE
Source Type: R
Code Type: D

Haz Waste Cd Owner: HQ
Haz Waste Cd: D039
BR Waste Code Active Status: Yes
Waste Code Active Status: Yes
Waste Code Desc: TETRACHLOROETHYLENE
Source Type: R
Code Type: D

NAICS Details

Source Type: R
NAICS Cd Owner: HQ
NAICS Code: 23721
NAICS Description: LAND SUBDIVISION
NAICS Active Status: Yes
NAICS Cycle: 2002

Source Type: R
NAICS Cd Owner: HQ
NAICS Code: 336413
NAICS Description: OTHER AIRCRAFT PARTS AND AUXILIARY EQUIPMENT MANUFACTURING
NAICS Active Status: Yes
NAICS Cycle: 2002

Source Type: R
NAICS Cd Owner: HQ
NAICS Code: 23311
NAICS Description: LAND SUBDIVISION AND LAND DEVELOPMENT
NAICS Active Status: No
NAICS Cycle: 2007

Source Type: R
NAICS Cd Owner: HQ
NAICS Code: 531312
NAICS Description: NONRESIDENTIAL PROPERTY MANAGERS
NAICS Active Status: Yes
NAICS Cycle: 2002

Source Type: I
NAICS Cd Owner: HQ
NAICS Code: 531312
NAICS Description: NONRESIDENTIAL PROPERTY MANAGERS
NAICS Active Status: Yes
NAICS Cycle: 2002

Source Type: I
NAICS Cd Owner: HQ
NAICS Code: 531311
NAICS Description: RESIDENTIAL PROPERTY MANAGERS
NAICS Active Status: Yes
NAICS Cycle: 2002

Source Type:	R	**NAICS Active Status:**	Yes
NAICS Cd Owner:	HQ	**NAICS Cycle:**	2002
NAICS Code:	531311		
NAICS Description:	RESIDENTIAL PROPERTY MANAGERS		

Source Type:	I	**NAICS Active Status:**	Yes
NAICS Cd Owner:	HQ	**NAICS Cycle:**	2002
NAICS Code:	336414		
NAICS Description:	GUIDED MISSILE AND SPACE VEHICLE MANUFACTURING		

Source Type:	I	**NAICS Active Status:**	Yes
NAICS Cd Owner:	HQ	**NAICS Cycle:**	2002
NAICS Code:	23721		
NAICS Description:	LAND SUBDIVISION		

Source Type:	R	**NAICS Active Status:**	Yes
NAICS Cd Owner:	HQ	**NAICS Cycle:**	2002
NAICS Code:	336414		
NAICS Description:	GUIDED MISSILE AND SPACE VEHICLE MANUFACTURING		

Source Type:	I	**NAICS Active Status:**	Yes
NAICS Cd Owner:	HQ	**NAICS Cycle:**	2002
NAICS Code:	336412		
NAICS Description:	AIRCRAFT ENGINE AND ENGINE PARTS MANUFACTURING		

Owner/Operator Details

Owner/Operator Ind:	CP	**Country:**	
Name:	NOT REQUIRED	**Zip Code:**	99999
Street No:		**Phone:**	415-555-1212
Street 1:	NOT REQUIRED	**Type:**	P
Street 2:		**Date Became Current:**	
City:	NOT REQUIRED	**Date Ended Current:**	
State:	ME		
Source Type:	I		

Owner/Operator Ind:	CO	**Country:**	US
Name:	LENNAR PARTNERS, INC.	**Zip Code:**	92660
Street No:		**Phone:**	
Street 1:	4350 VON KARMAN WAY, STE. 200	**Type:**	P
Street 2:		**Date Became Current:**	19980721
City:	NEWPORT BEACH	**Date Ended Current:**	
State:	CA		
Source Type:	I		

Owner/Operator Ind:	CP	**Country:**	US
Name:	LENNAR PARTNERS, INC.	**Zip Code:**	
Street No:		**Phone:**	
Street 1:		**Type:**	P
Street 2:		**Date Became Current:**	19880721
City:		**Date Ended Current:**	

Map Key	Number of Records	Direction	Distance (mi/ft)	Elev/Diff (ft)	Site	DB

State:
Source Type: I

Owner/Operator Ind: CO
Name: GENERAL DYNAMICS CORPORATION
Street No:
Street 1: NOT REQUIRED
Street 2:
City: NOT REQUIRED
State: ME
Source Type: N

Country:
Zip Code: 99999
Phone: 415-555-1212
Type: P
Date Became Current:
Date Ended Current:

Owner/Operator Ind: CO
Name: LENNAR PARTNERS, INC.
Street No:
Street 1: 4350 VON KARMAN WAY, STE. 200
Street 2:
City: NEWPORT BEACH
State: CA
Source Type: R

Country: US
Zip Code: 92660
Phone:
Type: P
Date Became Current: 19980721
Date Ended Current:

Owner/Operator Ind: CP
Name: LENNAR PROPERTIES, INC.
Street No:
Street 1:
Street 2:
City:
State:
Source Type: I

Country: US
Zip Code:
Phone:
Type: P
Date Became Current: 19980721
Date Ended Current:

Owner/Operator Ind: CP
Name: LENNAR PARTNERS, INC.
Street No:
Street 1:
Street 2:
City:
State:
Source Type: R

Country: US
Zip Code:
Phone:
Type: P
Date Became Current: 19880721
Date Ended Current:

Owner/Operator Ind: CP
Name: LENNAR PROPERTIES, INC.
Street No:
Street 1:
Street 2:
City:
State:
Source Type: R

Country: US
Zip Code:
Phone:
Type: P
Date Became Current: 19980721
Date Ended Current:

55	10 of 16	-	0.00 / 0.00	409.90 / -13	COHAM MGMT. CORP./LEHMAR PARTNERS 5001 KEARNY VILLA RD CA	SANDIEGO SAM

Map Key	Number of Records	Direction	Distance (mi/ft)	Elev/Diff (ft)	Site	DB

Record ID:	DEH1997-LSAM-H34189-001	**Object ID:**	4334
Record Type:	SAM Investigation	**ID:**	4338
Status:	Completed	**Feature ID:**	
REST Record ID:	DEH1997-LSAM-H34189-001	**Parcel No:**	369-120-83-00
Record Name:	COHAM MGMT. CORP./LEHMAR PARTNERS	**SWRCB Global ID:**	T0607302320
Record Status:	Completed	**H No:**	H34189
Record Alias:	SAM Investigation	**Historical Name:**	GENERAL DYNAMICS
Date:	08/26/1997	**Agency Name:**	COSD
Primary Parcel:	YES	**Fire Agency:**	
Primary Address:	YES	**Funding:**	F - LOP Federal Fund
Address:	5001 KEARNY VILLA RD, SAN DIEGO CA 92123	**GT Global ID:**	T0607302320
Address Type:		**GT RB Case No:**	9UT3552
Street String:	5001 KEARNY VILLA RD	**GT Cuf Case:**	NO
Zip Code:	92123	**GT Case Type:**	LUST Cleanup Site
Zip Community:		**GT Lead Agency:**	SAN DIEGO COUNTY LOP
Jurisdictiction:		**GT County:**	San Diego
Census Tract:		**GT Latitude:**	32.825786
BOS District:		**GT Longitude:**	-117.14331985
Watershed Basin:		**Latitude GS84:**	
Water Purveyor:		**Longitude GS84:**	
KIVA per Tp per No:	6SAM H34189	**Point X:**	6287007.79987639
X:		**Point Y:**	1881356.58011898
Y:			

Case No:	H34189-001
Case Type:	LOP - Local Oversight Program
REST Record Type:	LUEG-DEH/LWQD/SAM Investigation/NA
Opened Date:	872553600000
Opened Date Converted:	08/25/1997 08:00PM
Full Name DEH Permit Owner:	
Lead Agency:	DEH/SAM
Lead Agency Date:	875836800000
Lead Agency Date Converted:	10/02/1997 08:00PM
Geo SRC:	Mapped to XY from previous SAM Layer
GT Status:	Completed - Case Closed
GT Status Date:	937785600000
GT Status Date Converted:	09/19/1999 08:00PM
Thomasbros Mappage Grid:	

Map Key	Number of Records	Direction	Distance (mi/ft)	Elev/Diff (ft)	Site	DB
55	11 of 16	-	0.00 / 0.00	409.90 / -13	COHAM MGMT. CORP./LEHMAR PARTNERS 5001 KEARNY VILLA RD CA	SANDIEGO SAM

Record ID:	DEH2002-LSAM-H34189-004	**Object ID:**	5297
Record Type:	SAM Investigation	**ID:**	5301
Status:	Completed	**Feature ID:**	
REST Record ID:	DEH2002-LSAM-H34189-004	**Parcel No:**	
Record Name:	COHAM MGMT. CORP./LEHMAR PARTNERS	**SWRCB Global ID:**	T0608150355
Record Status:	Completed	**H No:**	H34189

Map Key	Number of Records	Direction	Distance (mi/ft)	Elev/Diff (ft)	Site	DB

Record Alias:	SAM Investigation	**Historical Name:**	
Date:	04/12/2002	**Agency Name:**	COSD
Primary Parcel:		**Fire Agency:**	
Primary Address:	YES	**Funding:**	V - Private - VAP
Address:	5001 KEARNY VILLA RD, SAN DIEGO CA 92123	**GT Global ID:**	T0608150355
Address Type:		**GT RB Case No:**	
Street String:	5001 KEARNY VILLA RD	**GT Cuf Case:**	NO
Zip Code:	92123	**GT Case Type:**	Cleanup Program Site
Zip Community:		**GT Lead Agency:**	SAN DIEGO COUNTY LOP
Jurisdictiction:		**GT County:**	San Diego
Census Tract:		**GT Latitude:**	32.8258212
BOS District:		**GT Longitude:**	-117.1431604
Watershed Basin:		**Latitude GS84:**	
Water Purveyor:		**Longitude GS84:**	
KIVA per Tp per No:	6SAM H34189	**Point X:**	6287056.49991022
X:		**Point Y:**	1881331.50011665
Y:			

Case No:	H34189-004
Case Type:	VAP - Voluntary Assistance Program
REST Record Type:	LUEG-DEH/LWQD/SAM Investigation/NA
Opened Date:	1018569600000
Opened Date Converted:	04/11/2002 08:00PM
Full Name DEH Permit Owner:	
Lead Agency:	DEH/SAM
Lead Agency Date:	1018569600000
Lead Agency Date Converted:	04/11/2002 08:00PM
Geo SRC:	Mapped to XY from previous SAM Layer
GT Status:	Completed - Case Closed
GT Status Date:	1020124800000
GT Status Date Converted:	04/29/2002 08:00PM
Thomasbros Mappage Grid:	

Map Key	Number of Records	Direction	Distance (mi/ft)	Elev/Diff (ft)	Site	DB
55	12 of 16	-	0.00 / 0.00	409.90 / -13	MARTIN MARIETTA TECHNOLOGIES 5001 KEARNY VILLA RD CA	SANDIEGO SAM

Record ID:	DEH1996-LSAM-H19896-002	**Object ID:**	4053
Record Type:	SAM Investigation	**ID:**	4057
Status:	Completed	**Feature ID:**	
REST Record ID:	DEH1996-LSAM-H19896-002	**Parcel No:**	
Record Name:	MARTIN MARIETTA TECHNOLOGIES	**SWRCB Global ID:**	T0608102754
Record Status:	Completed	**H No:**	H19896
Record Alias:	SAM Investigation	**Historical Name:**	GENERAL DYNAMICS/CONVAIR DIV.
Date:	02/07/1996	**Agency Name:**	COSD
Primary Parcel:		**Fire Agency:**	
Primary Address:	YES	**Funding:**	V - Private - VAP
Address:	5001 KEARNY VILLA RD, SAN DIEGO CA 92123	**GT Global ID:**	T0608102754
Address Type:		**GT RB Case No:**	
Street String:	5001 KEARNY VILLA RD	**GT Cuf Case:**	NO

Map Key	Number of Records	Direction	Distance (mi/ft)	Elev/Diff (ft)	Site	DB

Zip Code:	92123	**GT Case Type:**	Cleanup Program Site
Zip Community:		**GT Lead Agency:**	SAN DIEGO COUNTY LOP
Jurisdictiction:		**GT County:**	San Diego
Census Tract:		**GT Latitude:**	32.8261736
BOS District:		**GT Longitude:**	-117.14292503
Watershed Basin:		**Latitude GS84:**	
Water Purveyor:		**Longitude GS84:**	
KIVA per Tp per No:	6SAM H19896	**Point X:**	6287030.14989731
X:		**Point Y:**	1881345.38001014
Y:			

Case No:	H19896-002
Case Type:	VAP - Voluntary Assistance Program
REST Record Type:	LUEG-DEH/LWQD/SAM Investigation/NA
Opened Date:	823651200000
Opened Date Converted:	02/06/1996 08:00PM
Full Name DEH Permit Owner:	
Lead Agency:	DEH/SAM
Lead Agency Date:	826070400000
Lead Agency Date Converted:	03/05/1996 08:00PM
Geo SRC:	Mapped to XY from previous SAM Layer
GT Status:	Completed - Case Closed
GT Status Date:	881539200000
GT Status Date Converted:	12/07/1997 08:00PM
Thomasbros Mappage Grid:	

Map Key	Number of Records	Direction	Distance (mi/ft)	Elev/Diff (ft)	Site	DB
55	13 of 16	-	0.00 / 0.00	409.90 / -13	COHAM MGMT. CORP./LEHMAR PARTNERS 5001 KEARNY VILLA RD CA	SANDIEGO SAM

Record ID:	DEH2002-LSAM-H34189-005	**Object ID:**	5298
Record Type:	SAM Investigation	**ID:**	5302
Status:	Completed	**Feature ID:**	
REST Record ID:	DEH2002-LSAM-H34189-005	**Parcel No:**	
Record Name:	COHAM MGMT. CORP./LEHMAR PARTNERS	**SWRCB Global ID:**	T0608156953
Record Status:	Completed	**H No:**	H34189
Record Alias:	SAM Investigation	**Historical Name:**	
Date:	05/24/2002	**Agency Name:**	COSD
Primary Parcel:		**Fire Agency:**	
Primary Address:	YES	**Funding:**	V - Private - VAP
Address:	5001 KEARNY VILLA RD, SAN DIEGO CA 92123	**GT Global ID:**	T0608156953
Address Type:		**GT RB Case No:**	
Street String:	5001 KEARNY VILLA RD	**GT Cuf Case:**	NO
Zip Code:	92123	**GT Case Type:**	Cleanup Program Site
Zip Community:		**GT Lead Agency:**	SAN DIEGO COUNTY LOP
Jurisdictiction:		**GT County:**	San Diego
Census Tract:		**GT Latitude:**	32.82575846
BOS District:		**GT Longitude:**	-117.14349085
Watershed Basin:		**Latitude GS84:**	
Water Purveyor:		**Longitude GS84:**	

Map Key	Number of Records	Direction	Distance (mi/ft)	Elev/Diff (ft)	Site	DB

KIVA per Tp per No:	6SAM H34189	**Point X:**	6287056.49991022
X:		**Point Y:**	1881331.50011665
Y:			
Case No:	H34189-005		
Case Type:	VAP - Voluntary Assistance Program		
REST Record Type:	LUEG-DEH/LWQD/SAM Investigation/NA		
Opened Date:	1022198400000		
Opened Date Converted:	05/23/2002 08:00PM		
Full Name DEH Permit Owner:	GENERAL DYNAMICS		
Lead Agency:	DEH/SAM		
Lead Agency Date:	1022544000000		
Lead Agency Date Converted:	05/27/2002 08:00PM		
Geo SRC:	Mapped to XY from previous SAM Layer		
GT Status:	Completed - Case Closed		
GT Status Date:	1024963200000		
GT Status Date Converted:	06/24/2002 08:00PM		
Thomasbros Mappage Grid:			

Map Key	Number of Records	Direction	Distance (mi/ft)	Elev/Diff (ft)	Site	DB
55	14 of 16	-	0.00 / 0.00	409.90 / -13	MARTIN MARIETTA TECHNOLOGIES 5001 KEARNY VILLA RD CA	SANDIEGO SAM

Record ID:	DEH1993-LSAM-H19896-001	**Object ID:**	3196
Record Type:	SAM Investigation	**ID:**	3200
Status:	Completed	**Feature ID:**	
REST Record ID:	DEH1993-LSAM-H19896-001	**Parcel No:**	
Record Name:	MARTIN MARIETTA TECHNOLOGIES	**SWRCB Global ID:**	T0608146373
Record Status:	Completed	**H No:**	H19896
Record Alias:	SAM Investigation	**Historical Name:**	GENERAL DYNAMICS/KEARNY MESA
Date:	09/07/1993	**Agency Name:**	COSD
Primary Parcel:		**Fire Agency:**	
Primary Address:	YES	**Funding:**	V - Private - VAP
Address:	5001 KEARNY VILLA RD, SAN DIEGO CA 92123	**GT Global ID:**	T0608146373
Address Type:		**GT RB Case No:**	
Street String:	5001 KEARNY VILLA RD	**GT Cuf Case:**	NO
Zip Code:	92123	**GT Case Type:**	Cleanup Program Site
Zip Community:		**GT Lead Agency:**	SAN DIEGO COUNTY LOP
Jurisdictiction:		**GT County:**	San Diego
Census Tract:		**GT Latitude:**	32.82603975
BOS District:		**GT Longitude:**	-117.1429587
Watershed Basin:		**Latitude GS84:**	
Water Purveyor:		**Longitude GS84:**	
KIVA per Tp per No:	6SAM H19896	**Point X:**	6287030.14989731
X:		**Point Y:**	1881345.38001014
Y:			
Case No:	H19896-001		
Case Type:	VAP - Voluntary Assistance Program		
REST Record Type:	LUEG-DEH/LWQD/SAM Investigation/NA		
Opened Date:	747360000000		
Opened Date Converted:	09/06/1993 08:00PM		

Map Key	Number of Records	Direction	Distance (mi/ft)	Elev/Diff (ft)	Site	DB

Full Name DEH Permit Owner:
Lead Agency: DEH/SAM
Lead Agency Date: 747360000000
Lead Agency Date Converted: 09/06/1993 08:00PM
Geo SRC: Mapped to XY from previous SAM Layer
GT Status: Completed - Case Closed
GT Status Date: 775785600000
GT Status Date Converted: 08/01/1994 08:00PM
Thomasbros Mappage Grid:

55	15 of 16	-	0.00 / 0.00	409.90 / -13	COHAM MGMT. CORP./LEHMAR PARTNERS 5001 KEARNY VILLA RD CA	SANDIEGO SAM

Record ID:	DEH2002-LSAM-H34189-002	**Object ID:**	5295
Record Type:	SAM Investigation	**ID:**	5299
Status:	Completed	**Feature ID:**	
REST Record ID:	DEH2002-LSAM-H34189-002	**Parcel No:**	369-120-83-00
Record Name:	COHAM MGMT. CORP./LEHMAR PARTNERS	**SWRCB Global ID:**	T0608194595
Record Status:	Completed	**H No:**	H34189
Record Alias:	SAM Investigation	**Historical Name:**	
Date:	02/19/2002	**Agency Name:**	COSD
Primary Parcel:	YES	**Fire Agency:**	
Primary Address:	YES	**Funding:**	V - Private - VAP
Address:	5001 KEARNY VILLA RD, SAN DIEGO CA 92123	**GT Global ID:**	T0608194595
Address Type:		**GT RB Case No:**	
Street String:	5001 KEARNY VILLA RD	**GT Cuf Case:**	NO
Zip Code:	92123	**GT Case Type:**	Cleanup Program Site
Zip Community:		**GT Lead Agency:**	SAN DIEGO COUNTY LOP
Jurisdictiction:		**GT County:**	San Diego
Census Tract:		**GT Latitude:**	32.82580174
BOS District:		**GT Longitude:**	-117.14298445
Watershed Basin:		**Latitude GS84:**	
Water Purveyor:		**Longitude GS84:**	
KIVA per Tp per No:	6SAM H34189	**Point X:**	6287056.49991022
X:		**Point Y:**	1881331.50011665
Y:			

Case No: H34189-002
Case Type: VAP - Voluntary Assistance Program
REST Record Type: LUEG-DEH/LWQD/SAM Investigation/NA
Opened Date: 1014076800000
Opened Date Converted: 02/18/2002 08:00PM
Full Name DEH Permit Owner: GENERAL DYNAMICS
Lead Agency: DEH/SAM
Lead Agency Date: 1014076800000
Lead Agency Date Converted: 02/18/2002 08:00PM
Geo SRC: Mapped to XY from previous SAM Layer
GT Status: Completed - Case Closed
GT Status Date: 1012780800000

Map Key	Number of Records	Direction	Distance (mi/ft)	Elev/Diff (ft)	Site	DB

GT Status Date Converted: 02/03/2002 08:00PM
Thomasbros Mappage Grid:

Map Key	Number of Records	Direction	Distance (mi/ft)	Elev/Diff (ft)	Site	DB
55	16 of 16	-	0.00 / 0.00	409.90 / -13	COHAM MGMT. CORP./LEHMAR PARTNERS 5001 KEARNY VILLA RD CA	SANDIEGO SAM

Record ID: DEH2002-LSAM-H34189-003
Record Type: SAM Investigation
Status: Completed
REST Record ID: DEH2002-LSAM-H34189-003
Record Name: COHAM MGMT. CORP./LEHMAR PARTNERS
Record Status: Completed
Record Alias: SAM Investigation
Date: 04/02/2002
Primary Parcel:
Primary Address: YES
Address: 5001 KEARNY VILLA RD, SAN DIEGO CA 92123
Address Type:
Street String: 5001 KEARNY VILLA RD
Zip Code: 92123
Zip Community:
Jurisdictiction:
Census Tract:
BOS District:
Watershed Basin:
Water Purveyor:
KIVA per Tp per No: 6SAM H34189
X:
Y:

Object ID: 5296
ID: 5300
Feature ID:
Parcel No:
SWRCB Global ID: T0608104297
H No: H34189
Historical Name:
Agency Name: COSD
Fire Agency:
Funding: V - Private - VAP
GT Global ID: T0608104297
GT RB Case No:
GT Cuf Case: NO
GT Case Type: Cleanup Program Site
GT Lead Agency: SAN DIEGO COUNTY LOP
GT County: San Diego
GT Latitude: 32.82566921
GT Longitude: -117.14316061
Latitude GS84:
Longitude GS84:
Point X: 6287056.49991022
Point Y: 1881331.50011665

Case No: H34189-003
Case Type: VAP - Voluntary Assistance Program
REST Record Type: LUEG-DEH/LWQD/SAM Investigation/NA
Opened Date: 1017705600000
Opened Date Converted: 04/01/2002 08:00PM
Full Name DEH Permit Owner:
Lead Agency: DEH/SAM
Lead Agency Date: 1017878400000
Lead Agency Date Converted: 04/03/2002 08:00PM
Geo SRC: Mapped to XY from previous SAM Layer
GT Status: Completed - Case Closed
GT Status Date: 1019433600000
GT Status Date Converted: 04/21/2002 08:00PM
Thomasbros Mappage Grid:

Map Key	Number of Records	Direction	Distance (mi/ft)	Elev/Diff (ft)	Site	DB
56	1 of 1	-	0.00 / 0.00	410.15 / -13	GENERAL DYNAMICS/CONVAIR DIV 5001KEARNY VILLA RD SAN DIEGO CA 92123	EMISSIONS

Map Key	Number of Records	Direction	Distance (mi/ft)	Elev/Diff (ft)	Site	DB

1993 Criteria Data

Facility ID:	592	***CERR Code:***	
Facility SIC Code:	3724	***TOGT:***	52.2
CO:	37	***ROGT:***	2.11568
Air Basin:	SD	***COT:***	1.4
District:	SD	***NOXT:***	6
COID:	SD	***SOXT:***	
DISN:	SAN DIEGO COUNTY APCD	***PMT:***	.6
CHAPIS:		***PM10T:***	.6

1993 Toxic Data

Facility ID:	592	***COID:***	SD
Facility SIC Code:	3724	***DISN:***	SAN DIEGO COUNTY APCD
CO:	37	***CHAPIS:***	
Air Basin:	SD	***CERR Code:***	
District:	SD		
TS:			
Health Risk Asmt:			
Non-Cancer Chronic Haz Ind:			
Non-Cancer Acute Haz Ind:			

1995 Criteria Data

Facility ID:	592	***CERR Code:***	
Facility SIC Code:	3724	***TOGT:***	52.2
CO:	37	***ROGT:***	2.11568
Air Basin:	SD	***COT:***	1.4
District:	SD	***NOXT:***	6
COID:	SD	***SOXT:***	
DISN:	SAN DIEGO COUNTY APCD	***PMT:***	.6
CHAPIS:		***PM10T:***	.6

1995 Toxic Data

Facility ID:	592	***COID:***	SD
Facility SIC Code:	3724	***DISN:***	SAN DIEGO COUNTY APCD
CO:	37	***CHAPIS:***	
Air Basin:	SD	***CERR Code:***	
District:	SD		
TS:			
Health Risk Asmt:			
Non-Cancer Chronic Haz Ind:			
Non-Cancer Acute Haz Ind:			

57	*1 of 1*	-	*0.00 /*	*410.21 /*	*HUGHES MISSILE SYSTEMS CO*	*RCRA NON GEN*

Map Key	Number of Records	Direction	Distance (mi/ft)	Elev/Diff (ft)	Site	DB
			0.00	-13	5011 KEARNY VILLAGE RD HUGHES KEARNY MESA FACIL SAN DIEGO CA 92138	

EPA Handler ID:	CAD983653023
Land Type Code:	P
Land Type Desc:	Private
Federal Waste Generator Code:	N
Gen Status Univ Code:	N
Gen Status Univ Desc:	No Report
Importer Activity:	No
Mixed Waste Generator:	No
Transporter Activity:	No
Transfer Facility:	No
Recycler Activity:	No
Onsite Burner Exemption:	No
Furnace Exemption:	No
Underground Inject Activity:	No
Receives Waste from Offsite:	No
TSD Type:	-----
TSD Activity:	No
Corrective Action Univ:	No
Action has been Imposed:	No
Action under 3004 (U)/(V):	No
Institutional Control Indicator:	N
Used Oil Transporter:	
Used Oil Transfer Facility:	
Used Oil Processor:	
Used Oil Refiner:	
Used Oil Burner:	
Used Oil Market Burner:	
Used Oil Spec Marketer:	
Activity Location:	CA
County Code:	CA073
County Name:	SAN DIEGO
Contact Name:	CAROL L GOLDSMITH
Contact Phone No and Ext:	520-794-5570
Contact Email:	
Contact Address:	P O BOX 11337 , TUCSON , AZ, 85734-1337 , US
Mailing Address:	P O BOX 11337 , TUCSON , AZ, 85734-1337 , US

Violation/Evaluation Summary

Note: NO RECORDS: As of Jan 24 2018, there are no Compliance Monitoring and Enforcement (violation) records associated with this facility (EPA ID).

Handler Details

Source Type:	N	**Used Oil Transporter:**	No
Receive Date:	19960306	**UO Transfer Fac:**	No
Non Notifier:		**Used Oil Processor:**	No
Acknowledge Flag:		**Used Oil Refiner:**	No

Acknowledge Date:	19960307	**Used Oil Burner:**	No
Accessibility:		**UO Market Burner:**	No
Land Type:	P	**UO Spec Marketer:**	No
Fed Waste Gen Own:	HQ	**Current Site Name:**	HUGHES MISSILE SYSTEMS CO
Fed Waste Gen Cd:	N	**Location Street No:**	5011
Fed Waste Gen Desc:		**Location Street 1:**	KEARNY VILLAGE RD HUGHES
ST Waste Gen Own:	HQ	**Location Street 2:**	KEARNY MESA FACIL
State Waste Gen Cd:	N	**Location City:**	SAN DIEGO
Short Term Gen:	No	**Location State:**	CA
Importer Activity:	No	**Location Zip Code:**	92138
Mixed Waste Gen:	No	**County Code:**	CA073
Transporter:	No	**State District:**	
Transfer Facility:	No	**Mailing Street No:**	
TSD Activity:	No	**Mailing Street 1:**	P O BOX 11337
Recycler Activity:	No	**Mailing Street 2:**	
Onsite Burn Exempt:	No	**Mailing City:**	TUCSON
Furnace Exemption:	No	**Mailing State:**	AZ
Underground Inject:	No	**Mailing Zip Code:**	85734-1337
Off Site Receipt:	No	**Mailing Country:**	US
Waste Dest Fac:	No	**Contact First Name:**	CAROL L
Subpart K College:		**Contact Middle Initial:**	
Subpart K Hospital:		**Contact Last Name:**	GOLDSMITH
Subpart K Non Profit:		**Contact Street No:**	
Subpart K Withdraw:		**Contact Street 1:**	P O BOX 11337
Include Ntnl Rprt:		**Contact Street 2:**	
Reporting Cycle:		**Contact City:**	TUCSON
LQHUW:	No	**Contact State:**	AZ
Trader Importer:		**Contact Zip:**	85734-1337
Trader Exporter:		**Contact Country:**	US
Slab Importer:		**Contact Phone:**	520-794-5570
Slab Exporter:		**Contact Phone Ext:**	
Current Record:	Yes	**Contact Fax:**	
Location Country:	US	**Contact Email Addr:**	
State District Owner:		**Contact Title:**	

Handler Details

Source Type:	R	**Used Oil Transporter:**	No
Receive Date:	19940331	**UO Transfer Fac:**	No
Non Notifier:		**Used Oil Processor:**	No
Acknowledge Flag:		**Used Oil Refiner:**	No
Acknowledge Date:		**Used Oil Burner:**	No
Accessibility:		**UO Market Burner:**	No
Land Type:		**UO Spec Marketer:**	No
Fed Waste Gen Own:	HQ	**Current Site Name:**	HUGHES MISSILE SYSTEM COMPANY
Fed Waste Gen Cd:	1	**Location Street No:**	
Fed Waste Gen Desc:	Large Quantity Generator	**Location Street 1:**	5001 KEARNY VILLA ROAD, BLDG 5
ST Waste Gen Own:		**Location Street 2:**	&45
State Waste Gen Cd:		**Location City:**	SAN DIEGO
Short Term Gen:	No	**Location State:**	CA
Importer Activity:	No	**Location Zip Code:**	92123-0000

Map Key	Number of Records	Direction	Distance (mi/ft)	Elev/Diff (ft)	Site	DB

Mixed Waste Gen:	No	**County Code:**	CA073
Transporter:	No	**State District:**	
Transfer Facility:	No	**Mailing Street No:**	
TSD Activity:	No	**Mailing Street 1:**	5001 KEARNY VILLA ROAD, BLDG 5
Recycler Activity:	No	**Mailing Street 2:**	&45
Onsite Burn Exempt:	No	**Mailing City:**	SAN DIEGO
Furnace Exemption:	No	**Mailing State:**	CA
Underground Inject:	No	**Mailing Zip Code:**	92123-0000
Off Site Receipt:	No	**Mailing Country:**	US
Waste Dest Fac:	No	**Contact First Name:**	PHIL M
Subpart K College:		**Contact Middle Initial:**	
Subpart K Hospital:		**Contact Last Name:**	MAZZETTI
Subpart K Non Profit:		**Contact Street No:**	
Subpart K Withdraw:		**Contact Street 1:**	
Include Ntnl Rprt:	U	**Contact Street 2:**	
Reporting Cycle:	1993	**Contact City:**	
LQHUW:	No	**Contact State:**	
Trader Importer:		**Contact Zip:**	
Trader Exporter:		**Contact Country:**	US
Slab Importer:		**Contact Phone:**	619-695-7166
Slab Exporter:		**Contact Phone Ext:**	
Current Record:	No	**Contact Fax:**	
Location Country:	US	**Contact Email Addr:**	
State District Owner:		**Contact Title:**	

NAICS Details

Source Type:	R	**NAICS Active Status:**	Yes
NAICS Cd Owner:	HQ	**NAICS Cycle:**	2002
NAICS Code:	336414		
NAICS Description:	GUIDED MISSILE AND SPACE VEHICLE MANUFACTURING		

Owner/Operator Details

Owner/Operator Ind:	CO	**Country:**	
Name:	HUGHES MISSILE SYSTEMS	**Zip Code:**	85734
Street No:		**Phone:**	619-542-7712
Street 1:	P O BOX 11337 BLDG 801 MS N12	**Type:**	P
Street 2:		**Date Became Current:**	
City:	TUCSON	**Date Ended Current:**	
State:	AZ		
Source Type:	N		

58	*1 of 7*	*-*	*0.00 / 0.00*	*410.15 / -13*	***GENERAL DYNAMICS / ELEC DIV 5011 KEARNY VILLA RD SAN DIEGO CA 92123***	***EMISSIONS***

1990 Criteria Data

Facility ID:	3050	**CERR Code:**	
Facility SIC Code:	3662	**TOGT:**	23.9
CO:	37	**ROGT:**	2.30056
Air Basin:	SD	**COT:**	
District:	SD	**NOXT:**	
COID:	SD	**SOXT:**	
DISN:	SAN DIEGO COUNTY APCD	**PMT:**	
CHAPIS:		**PM10T:**	

1990 Toxic Data

Facility ID:	3050	**COID:**	SD
Facility SIC Code:	3662	**DISN:**	SAN DIEGO COUNTY APCD
CO:	37	**CHAPIS:**	
Air Basin:	SD	**CERR Code:**	
District:	SD		
TS:			
Health Risk Asmt:			
Non-Cancer Chronic Haz Ind:			
Non-Cancer Acute Haz Ind:			

1993 Criteria Data

Facility ID:	3050	**CERR Code:**	
Facility SIC Code:	3812	**TOGT:**	7.9
CO:	37	**ROGT:**	.82
Air Basin:	SD	**COT:**	
District:	SD	**NOXT:**	
COID:	SD	**SOXT:**	
DISN:	SAN DIEGO COUNTY APCD	**PMT:**	
CHAPIS:		**PM10T:**	

1993 Toxic Data

Facility ID:	3050	**COID:**	SD
Facility SIC Code:	3812	**DISN:**	SAN DIEGO COUNTY APCD
CO:	37	**CHAPIS:**	
Air Basin:	SD	**CERR Code:**	
District:	SD		
TS:			
Health Risk Asmt:			
Non-Cancer Chronic Haz Ind:			
Non-Cancer Acute Haz Ind:			

1995 Criteria Data

Facility ID:	3050	**CERR Code:**	
Facility SIC Code:	3812	**TOGT:**	7.9
CO:	37	**ROGT:**	.82

Air Basin:	SD	**COT:**	
District:	SD	**NOXT:**	
COID:	SD	**SOXT:**	
DISN:	SAN DIEGO COUNTY APCD	**PMT:**	
CHAPIS:		**PM10T:**	

1995 Toxic Data

Facility ID:	3050	**COID:**	SD
Facility SIC Code:	3812	**DISN:**	SAN DIEGO COUNTY APCD
CO:	37	**CHAPIS:**	
Air Basin:	SD	**CERR Code:**	
District:	SD		
TS:			
Health Risk Asmt:			
Non-Cancer Chronic Haz Ind:			
Non-Cancer Acute Haz Ind:			

1996 Criteria Data

Facility ID:	3050	**CERR Code:**	
Facility SIC Code:	3812	**TOGT:**	7.9
CO:	37	**ROGT:**	.82
Air Basin:	SD	**COT:**	
District:	SD	**NOXT:**	
COID:	SD	**SOXT:**	
DISN:	SAN DIEGO COUNTY APCD	**PMT:**	
CHAPIS:		**PM10T:**	

1996 Toxic Data

Facility ID:	3050	**COID:**	SD
Facility SIC Code:	3812	**DISN:**	SAN DIEGO COUNTY APCD
CO:	37	**CHAPIS:**	
Air Basin:	SD	**CERR Code:**	
District:	SD		
TS:			
Health Risk Asmt:			
Non-Cancer Chronic Haz Ind:			
Non-Cancer Acute Haz Ind:			

1997 Criteria Data

Facility ID:	3050	**CERR Code:**	
Facility SIC Code:	3812	**TOGT:**	7.9
CO:	37	**ROGT:**	.82
Air Basin:	SD	**COT:**	
District:	SD	**NOXT:**	
COID:	SD	**SOXT:**	

Map Key	Number of Records	Direction	Distance (mi/ft)	Elev/Diff (ft)	Site	DB

DISN: SAN DIEGO COUNTY APCD
CHAPIS:
PMT:
PM10T:

1997 Toxic Data

Facility ID: 3050
Facility SIC Code: 3812
CO: 37
Air Basin: SD
District: SD
TS:
Health Risk Asmt:
Non-Cancer Chronic Haz Ind:
Non-Cancer Acute Haz Ind:
COID: SD
DISN: SAN DIEGO COUNTY APCD
CHAPIS:
CERR Code:

58	2 of 7	-	0.00 / 0.00	410.15 / -13	GENERAL DYNAMICS ELECTRONICS D 5011 KEARNY VILLA ROAD SAN DIEGO CA 92123	HHSS

County: San Diego
Pdf File Url: http://geotracker.waterboards.ca.gov/ustpdfs/pdf/0002b37e.pdf

---

58	3 of 7	-	0.00 / 0.00	410.15 / -13	GENERAL DYNAMICS ELECTRONICS D 5011 KEARNY VILLA ROAD SAN DIEGO CA	HIST TANK

Owner Name: GENERAL DYNAMICS ELECTRONICS D
Owner Street: 5011 KEARNY VILLA ROAD
Owner City: SAN DIEGO
Owner State: CA
Owner Zip: 92123
No of Containers: 1
County: SAN DIEGO
Facility State: CA
Facility Zip: 92123

58	4 of 7	-	0.00 / 0.00	410.15 / -13	G D E SYSTEMS INC 5011 KEARNY VILLA RD GDE SYS SAN DIEGO CA 92123	RCRA NON GEN

EPA Handler ID: CAD020530846
Land Type Code: P
Land Type Desc: Private
Federal Waste Generator Code: N
Gen Status Univ Code: N
Gen Status Univ Desc: No Report
Importer Activity: No
Mixed Waste Generator: No
Transporter Activity: No
Transfer Facility: No
Recycler Activity: No
Onsite Burner Exemption: No
Furnace Exemption: No

Underground Inject Activity:	No
Receives Waste from Offsite:	No
TSD Type:	-----
TSD Activity:	No
Corrective Action Univ:	No
Action has been Imposed:	No
Action under 3004 (U)/(V):	No
Institutional Control Indicator:	N
Used Oil Transporter:	
Used Oil Transfer Facility:	
Used Oil Processor:	
Used Oil Refiner:	
Used Oil Burner:	
Used Oil Market Burner:	
Used Oil Spec Marketer:	
Activity Location:	CA
County Code:	CA073
County Name:	SAN DIEGO
Contact Name:	CAROL L GOLDSMITH
Contact Phone No and Ext:	520-794-5570
Contact Email:	
Contact Address:	P O BOX 11337 , TUCSON , AZ, 85734-1337 , US
Mailing Address:	5011 KEARNY VILLA RD GDE SYS , SAN DIEGO , CA, 92123 , US

Violation/Evaluation Summary

Note: VIOLATION or UNDETERMINED: There are VIOLATION or UNDETERMINED details or records associated with this facility (EPA ID) in the Compliance Monitoring and Enforcement table dated Jan 24, 2018.

Violation/Evaluation Details

Evaluation ID:	001	***Former Citation:***	FR - 262.10-12.A
Found Violation:	Y	***Sched Compl Dt:***	
Eval Start Date:	19860219	***Enforcement ID:***	
Evaluation Agency:	B	***Enforcement Agency:***	
Evaluation Type:	NRR	***Enforce Action Dt:***	
Eval Resp Person:	R9EPA	***Enforcement Type:***	
Eval Suborg:		***Enforce Type Desc:***	
Citizen Complaint:	No	***Enforce Resp Person:***	
Multimedia Inspect:	No	***Enforce Suborg:***	
Sampling Flag:	No	***Enforce Actvty Loc:***	
Not Subtitle C:	No	***Docket No:***	
Focus Area:		***Attorney:***	
Focus Area Desc:		***Corr Act Component:***	
Handler Actvty Loc:	CA	***Appeal Init Dt:***	
Handler Name:	G D E SYSTEMS INC	***Appeal Resolved Dt:***	
Region:	09	***Disposition Status:***	
State:	CA	***Disp Status Dt:***	
Land Type:	P	***Disp Status Desc:***	
Date of Request:		***Lead Agency:***	
Date Response Rcvd:		***Expenditure Amount:***	

Request Agency:		***SEP Sched Comp Dt:***	
Request Actvty Loc:		***SEP Actual Comp Dt:***	
Viol Activity Loc:	CA	***SEP Defaulted Dt:***	
Viol Determined:	S	***SEP Type:***	
Violation Type:	262.A	***Prop Penalty Amt:***	
Viol Determined Dt:	19860219	***Final Monetary Amt:***	
Rtrn to Compl Dt:	19860519	***Paid Amount:***	
Rtrn to Compl Qual:	O	***Final Count:***	
Viol Resp Agency:	S	***Final Amount:***	
Evaluation Type Description:	NON-FINANCIAL RECORD REVIEW		
Violation Short Description:	Generators - General		
Respondent Name:			
SEP Type Description:			

Violation/Evaluation Details

Evaluation ID:	002	***Former Citation:***	
Found Violation:	N	***Sched Compl Dt:***	
Eval Start Date:	19860219	***Enforcement ID:***	
Evaluation Agency:	B	***Enforcement Agency:***	
Evaluation Type:	CEI	***Enforce Action Dt:***	
Eval Resp Person:	R9EPA	***Enforcement Type:***	
Eval Suborg:		***Enforce Type Desc:***	
Citizen Complaint:	No	***Enforce Resp Person:***	
Multimedia Inspect:	No	***Enforce Suborg:***	
Sampling Flag:	No	***Enforce Actvty Loc:***	
Not Subtitle C:	No	***Docket No:***	
Focus Area:		***Attorney:***	
Focus Area Desc:		***Corr Act Component:***	
Handler Actvty Loc:	CA	***Appeal Init Dt:***	
Handler Name:	G D E SYSTEMS INC	***Appeal Resolved Dt:***	
Region:	09	***Disposition Status:***	
State:	CA	***Disp Status Dt:***	
Land Type:	P	***Disp Status Desc:***	
Date of Request:		***Lead Agency:***	
Date Response Rcvd:		***Expenditure Amount:***	
Request Agency:		***SEP Sched Comp Dt:***	
Request Actvty Loc:		***SEP Actual Comp Dt:***	
Viol Activity Loc:		***SEP Defaulted Dt:***	
Viol Determined:		***SEP Type:***	
Violation Type:		***Prop Penalty Amt:***	
Viol Determined Dt:		***Final Monetary Amt:***	
Rtrn to Compl Dt:		***Paid Amount:***	
Rtrn to Compl Qual:		***Final Count:***	
Viol Resp Agency:		***Final Amount:***	
Evaluation Type Description:	COMPLIANCE EVALUATION INSPECTION ON-SITE		
Violation Short Description:			
Respondent Name:			
SEP Type Description:			

Violation/Evaluation Details

Evaluation ID:	003	***Former Citation:***	
Found Violation:	N	***Sched Compl Dt:***	
Eval Start Date:	19860519	***Enforcement ID:***	
Evaluation Agency:	B	***Enforcement Agency:***	
Evaluation Type:	CSE	***Enforce Action Dt:***	
Eval Resp Person:	R9EPA	***Enforcement Type:***	
Eval Suborg:		***Enforce Type Desc:***	
Citizen Complaint:	No	***Enforce Resp Person:***	
Multimedia Inspect:	No	***Enforce Suborg:***	
Sampling Flag:	No	***Enforce Actvty Loc:***	
Not Subtitle C:	No	***Docket No:***	
Focus Area:		***Attorney:***	
Focus Area Desc:		***Corr Act Component:***	
Handler Actvty Loc:	CA	***Appeal Init Dt:***	
Handler Name:	G D E SYSTEMS INC	***Appeal Resolved Dt:***	
Region:	09	***Disposition Status:***	
State:	CA	***Disp Status Dt:***	
Land Type:	P	***Disp Status Desc:***	
Date of Request:		***Lead Agency:***	
Date Response Rcvd:		***Expenditure Amount:***	
Request Agency:		***SEP Sched Comp Dt:***	
Request Actvty Loc:		***SEP Actual Comp Dt:***	
Viol Activity Loc:		***SEP Defaulted Dt:***	
Viol Determined:		***SEP Type:***	
Violation Type:		***Prop Penalty Amt:***	
Viol Determined Dt:		***Final Monetary Amt:***	
Rtrn to Compl Dt:		***Paid Amount:***	
Rtrn to Compl Qual:		***Final Count:***	
Viol Resp Agency:		***Final Amount:***	
Evaluation Type Description:	COMPLIANCE SCHEDULE EVALUATION		
Violation Short Description:			
Respondent Name:			
SEP Type Description:			

Handler Details

Source Type:	R	***Used Oil Transporter:***	No
Receive Date:	19940325	***UO Transfer Fac:***	No
Non Notifier:		***Used Oil Processor:***	No
Acknowledge Flag:		***Used Oil Refiner:***	No
Acknowledge Date:		***Used Oil Burner:***	No
Accessibility:		***UO Market Burner:***	No
Land Type:		***UO Spec Marketer:***	No
Fed Waste Gen Own:	HQ	***Current Site Name:***	GDE SYSTEMS INC
Fed Waste Gen Cd:	1	***Location Street No:***	
Fed Waste Gen Desc:	Large Quantity Generator	***Location Street 1:***	5011 KEARNY VILLA ROAD
ST Waste Gen Own:		***Location Street 2:***	
State Waste Gen Cd:		***Location City:***	SAN DIEGO
Short Term Gen:	No	***Location State:***	CA

Importer Activity:	No	**Location Zip Code:**	92123-1447
Mixed Waste Gen:	No	**County Code:**	CA073
Transporter:	No	**State District:**	
Transfer Facility:	No	**Mailing Street No:**	
TSD Activity:	No	**Mailing Street 1:**	PO BOX 85227, MZ 7-24
Recycler Activity:	No	**Mailing Street 2:**	
Onsite Burn Exempt:	No	**Mailing City:**	SAN DIEGO
Furnace Exemption:	No	**Mailing State:**	CA
Underground Inject:	No	**Mailing Zip Code:**	92186-5227
Off Site Receipt:	No	**Mailing Country:**	US
Waste Dest Fac:	No	**Contact First Name:**	MICHELLE L
Subpart K College:		**Contact Middle Initial:**	
Subpart K Hospital:		**Contact Last Name:**	WON
Subpart K Non Profit:		**Contact Street No:**	
Subpart K Withdraw:		**Contact Street 1:**	
Include Ntnl Rprt:	U	**Contact Street 2:**	
Reporting Cycle:	1993	**Contact City:**	
LQHUW:	No	**Contact State:**	
Trader Importer:		**Contact Zip:**	
Trader Exporter:		**Contact Country:**	US
Slab Importer:		**Contact Phone:**	619-573-7290
Slab Exporter:		**Contact Phone Ext:**	
Current Record:	No	**Contact Fax:**	
Location Country:	US	**Contact Email Addr:**	
State District Owner:		**Contact Title:**	

Handler Details

Source Type:	R	**Used Oil Transporter:**	No
Receive Date:	19920328	**UO Transfer Fac:**	No
Non Notifier:		**Used Oil Processor:**	No
Acknowledge Flag:		**Used Oil Refiner:**	No
Acknowledge Date:		**Used Oil Burner:**	No
Accessibility:		**UO Market Burner:**	No
Land Type:		**UO Spec Marketer:**	No
Fed Waste Gen Own:	HQ	**Current Site Name:**	GENERAL DYNAMICS ELECTRONICS D
Fed Waste Gen Cd:	1	**Location Street No:**	
Fed Waste Gen Desc:	Large Quantity Generator	**Location Street 1:**	5011 KEARNY VILLA ROAD
ST Waste Gen Own:		**Location Street 2:**	
State Waste Gen Cd:		**Location City:**	SAN DIEGO
Short Term Gen:	No	**Location State:**	CA
Importer Activity:	No	**Location Zip Code:**	92123-1447
Mixed Waste Gen:	No	**County Code:**	CA073
Transporter:	No	**State District:**	
Transfer Facility:	No	**Mailing Street No:**	
TSD Activity:	No	**Mailing Street 1:**	P.O. BOX 85227, MZ: 7-24
Recycler Activity:	No	**Mailing Street 2:**	
Onsite Burn Exempt:	No	**Mailing City:**	SAN DIEGO
Furnace Exemption:	No	**Mailing State:**	CA
Underground Inject:	No	**Mailing Zip Code:**	92186-5227
Off Site Receipt:	No	**Mailing Country:**	US

Waste Dest Fac:	No	**Contact First Name:**	ANH T
Subpart K College:		**Contact Middle Initial:**	
Subpart K Hospital:		**Contact Last Name:**	LE
Subpart K Non Profit:		**Contact Street No:**	
Subpart K Withdraw:		**Contact Street 1:**	
Include Ntnl Rprt:	U	**Contact Street 2:**	
Reporting Cycle:	1991	**Contact City:**	
LQHUW:	No	**Contact State:**	
Trader Importer:		**Contact Zip:**	
Trader Exporter:		**Contact Country:**	US
Slab Importer:		**Contact Phone:**	619-573-7707
Slab Exporter:		**Contact Phone Ext:**	
Current Record:	No	**Contact Fax:**	
Location Country:	US	**Contact Email Addr:**	
State District Owner:		**Contact Title:**	

Handler Details

Source Type:	N	**Used Oil Transporter:**	No
Receive Date:	19960306	**UO Transfer Fac:**	No
Non Notifier:		**Used Oil Processor:**	No
Acknowledge Flag:		**Used Oil Refiner:**	No
Acknowledge Date:	19960307	**Used Oil Burner:**	No
Accessibility:		**UO Market Burner:**	No
Land Type:	P	**UO Spec Marketer:**	No
Fed Waste Gen Own:	HQ	**Current Site Name:**	G D E SYSTEMS INC
Fed Waste Gen Cd:	N	**Location Street No:**	
Fed Waste Gen Desc:		**Location Street 1:**	5011 KEARNY VILLA RD GDE SYS
ST Waste Gen Own:	HQ	**Location Street 2:**	
State Waste Gen Cd:	N	**Location City:**	SAN DIEGO
Short Term Gen:	No	**Location State:**	CA
Importer Activity:	No	**Location Zip Code:**	92123
Mixed Waste Gen:	No	**County Code:**	CA073
Transporter:	No	**State District:**	4
Transfer Facility:	No	**Mailing Street No:**	
TSD Activity:	No	**Mailing Street 1:**	5011 KEARNY VILLA RD GDE SYS
Recycler Activity:	No	**Mailing Street 2:**	
Onsite Burn Exempt:	No	**Mailing City:**	SAN DIEGO
Furnace Exemption:	No	**Mailing State:**	CA
Underground Inject:	No	**Mailing Zip Code:**	92123
Off Site Receipt:	No	**Mailing Country:**	US
Waste Dest Fac:	No	**Contact First Name:**	CAROL L
Subpart K College:		**Contact Middle Initial:**	
Subpart K Hospital:		**Contact Last Name:**	GOLDSMITH
Subpart K Non Profit:		**Contact Street No:**	
Subpart K Withdraw:		**Contact Street 1:**	P O BOX 11337
Include Ntnl Rprt:		**Contact Street 2:**	
Reporting Cycle:		**Contact City:**	TUCSON
LQHUW:	No	**Contact State:**	AZ
Trader Importer:		**Contact Zip:**	85734-1337
Trader Exporter:		**Contact Country:**	US

Slab Importer:		**Contact Phone:**	520-794-5570
Slab Exporter:		**Contact Phone Ext:**	
Current Record:	Yes	**Contact Fax:**	
Location Country:	US	**Contact Email Addr:**	
State District Owner:	CA	**Contact Title:**	

NAICS Details

Source Type:	R	**NAICS Active Status:**	Yes
NAICS Cd Owner:	HQ	**NAICS Cycle:**	2002
NAICS Code:	334511		
NAICS Description:	SEARCH, DETECTION, NAVIGATION, GUIDANCE, AERONAUTICAL, AND NAUTICAL SYSTEM AND INSTRUMENT MANUFACTURING		

Owner/Operator Details

Owner/Operator Ind:	CP	**Country:**	
Name:	NOT REQUIRED	**Zip Code:**	99999
Street No:		**Phone:**	415-555-1212
Street 1:	NOT REQUIRED	**Type:**	P
Street 2:		**Date Became Current:**	
City:	NOT REQUIRED	**Date Ended Current:**	
State:	ME		
Source Type:	N		

Owner/Operator Ind:	CO	**Country:**	
Name:	G D E SYSTEMS INC	**Zip Code:**	92186-5227
Street No:		**Phone:**	619-573-7707
Street 1:	P O BOX 85227 MZ 7 24	**Type:**	P
Street 2:		**Date Became Current:**	
City:	SAN DIEGO	**Date Ended Current:**	
State:	CA		
Source Type:	N		

Map Key	Number of Records	Direction	Distance (mi/ft)	Elev/Diff (ft)	Site	DB
58	5 of 7	-	0.00 / 0.00	410.15 / -13	GENERAL DYNAMICS 5011 Kearny Villa RD CA	SANDIEGO SAM

Record ID:	DEH2009-LSAM-H00472-007	**Object ID:**	6030
Record Type:	SAM Investigation	**ID:**	6034
Status:	Completed	**Feature ID:**	
REST Record ID:	DEH2009-LSAM-H00472-007	**Parcel No:**	
Record Name:	GENERAL DYNAMICS	**SWRCB Global ID:**	T10000001568
Record Status:	Completed	**H No:**	H00472
Record Alias:	SAM Investigation	**Historical Name:**	FORMER GENERAL DYNAMICS
Date:	09/10/2009	**Agency Name:**	COSD
Primary Parcel:		**Fire Agency:**	
Primary Address:	YES	**Funding:**	V - Private - VAP
Address:	5011 Kearny Villa RD, San Diego CA 92123	**GT Global ID:**	T10000001568
Address Type:		**GT RB Case No:**	
Street String:	5011 Kearny Villa RD	**GT Cuf Case:**	NO

Map Key	Number of Records	Direction	Distance (mi/ft)	Elev/Diff (ft)	Site	DB

Zip Code:	92123	**GT Case Type:**	Cleanup Program Site
Zip Community:		**GT Lead Agency:**	SAN DIEGO COUNTY LOP
Jurisdictiction:		**GT County:**	San Diego
Census Tract:		**GT Latitude:**	32.844452
BOS District:		**GT Longitude:**	-117.1275705
Watershed Basin:		**Latitude GS84:**	
Water Purveyor:		**Longitude GS84:**	
KIVA per Tp per No:	6SAM H00472	**Point X:**	6292134.14789139
X:		**Point Y:**	1888165.4874329
Y:			

Case No:	H00472-007
Case Type:	VAP - Voluntary Assistance Program
REST Record Type:	LUEG-DEH/LWQD/SAM Investigation/NA
Opened Date:	1252540800000
Opened Date Converted:	09/09/2009 08:00PM
Full Name DEH Permit Owner:	
Lead Agency:	DEH/SAM
Lead Agency Date:	1253059200000
Lead Agency Date Converted:	09/15/2009 08:00PM
Geo SRC:	Mapped to GeoTracker Lat/Lon
GT Status:	Completed - Case Closed
GT Status Date:	1424822400000
GT Status Date Converted:	02/24/2015 08:00PM
Thomasbros Mappage Grid:	

Map Key	Number of Records	Direction	Distance (mi/ft)	Elev/Diff (ft)	Site	DB
58	6 of 7	-	0.00 / 0.00	410.15 / -13	GENERAL DYNAMICS 5011 KEARNY VILLA RD CA	SANDIEGO SAM

Record ID:	DEH1987-LSAM-H00472-002	**Object ID:**	552
Record Type:	SAM Investigation	**ID:**	553
Status:	Completed	**Feature ID:**	
REST Record ID:	DEH1987-LSAM-H00472-002	**Parcel No:**	
Record Name:	GENERAL DYNAMICS	**SWRCB Global ID:**	T0608114270
Record Status:	Completed	**H No:**	H00472
Record Alias:	SAM Investigation	**Historical Name:**	GENERAL DYNAMICS-CONVAIR DIV
Date:	11/11/1987	**Agency Name:**	COSD
Primary Parcel:		**Fire Agency:**	
Primary Address:	YES	**Funding:**	V - Private - VAP
Address:	5011 KEARNY VILLA RD, SAN DIEGO CA 92323	**GT Global ID:**	T0608114270
Address Type:		**GT RB Case No:**	
Street String:	5011 KEARNY VILLA RD	**GT Cuf Case:**	NO
Zip Code:		**GT Case Type:**	Cleanup Program Site
Zip Community:		**GT Lead Agency:**	SAN DIEGO COUNTY LOP
Jurisdictiction:		**GT County:**	San Diego
Census Tract:	85.11	**GT Latitude:**	32.8261035
BOS District:		**GT Longitude:**	-117.14338502
Watershed Basin:		**Latitude GS84:**	
Water Purveyor:		**Longitude GS84:**	
KIVA per Tp per No:	6SAM H00472	**Point X:**	6287044.70990755
X:		**Point Y:**	1881430.26993223

Map Key	Number of Records	Direction	Distance (mi/ft)	Elev/Diff (ft)	Site	DB

Y:
Case No: H00472-002
Case Type: VAP - Voluntary Assistance Program
REST Record Type: LUEG-DEH/LWQD/SAM Investigation/NA
Opened Date: 563587200000
Opened Date Converted: 11/10/1987 08:00PM
Full Name DEH Permit Owner:
Lead Agency: DEH/SAM
Lead Agency Date: 563587200000
Lead Agency Date Converted: 11/10/1987 08:00PM
Geo SRC: Mapped to XY from previous SAM Layer
GT Status: Completed - Case Closed
GT Status Date: 911260800000
GT Status Date Converted: 11/16/1998 08:00PM
Thomasbros Mappage Grid:

58	7 of 7	-	0.00 / 0.00	410.15 / -13	GENERAL DYNAMICS 5011 KEARNY VILLA RD CA	SANDIEGO SAM

Record ID: DEH1998-LSAM-H00472-003
Record Type: SAM Investigation
Status: Completed
REST Record ID: DEH1998-LSAM-H00472-003
Record Name: GENERAL DYNAMICS
Record Status: Completed
Record Alias: SAM Investigation
Date: 10/26/1998
Primary Parcel:
Primary Address: YES
Address: 5011 KEARNY VILLA RD, SAN DIEGO CA 92123
Address Type:
Street String: 5011 KEARNY VILLA RD
Zip Code: 92123
Zip Community:
Jurisdictiction:
Census Tract:
BOS District:
Watershed Basin:
Water Purveyor:
KIVA per Tp per No: 6SAM H00472
X:
Y:
Object ID: 4385
ID: 4389
Feature ID:
Parcel No:
SWRCB Global ID: T0608178427
H No: H00472
Historical Name: NEW CENTURY CENTER/GEN.DYNAMIC
Agency Name: COSD
Fire Agency:
Funding: V - Private - VAP
GT Global ID: T0608178427
GT RB Case No:
GT Cuf Case: NO
GT Case Type: Cleanup Program Site
GT Lead Agency: SAN DIEGO COUNTY LOP
GT County: San Diego
GT Latitude: 32.82611793
GT Longitude: -117.14316186
Latitude GS84:
Longitude GS84:
Point X: 6287044.70990755
Point Y: 1881430.26993223
Case No: H00472-003
Case Type: VAP - Voluntary Assistance Program
REST Record Type: LUEG-DEH/LWQD/SAM Investigation/NA
Opened Date: 909360000000
Opened Date Converted: 10/25/1998 08:00PM
Full Name DEH Permit Owner:
Lead Agency: DEH/SAM
Lead Agency Date: 909360000000

Map Key	Number of Records	Direction	Distance (mi/ft)	Elev/Diff (ft)	Site	DB

Lead Agency Date Converted: 10/25/1998 08:00PM
Geo SRC: Mapped to XY from previous SAM Layer
GT Status: Completed - Case Closed
GT Status Date: 930096000000
GT Status Date Converted: 06/22/1999 08:00PM
Thomasbros Mappage Grid:

Map Key	Number of Records	Direction	Distance (mi/ft)	Elev/Diff (ft)	Site	DB
59	1 of 1	-	0.00 / 0.00	410.67 / -12	GENERAL DYNAMICS CONVAIR DIVISION 5001 KEARNY VILLA ROAD SAN DIEGO CA 92123	ENVIROSTOR

Estor/EPA ID: 60000646
Site Type: EVALUATION
Site Code:
Ntnl Priority List: NO
Acres: 242 ACRES
Special Program: EPA - PASI
Funding: EPA GRANT
County: SAN DIEGO
Assembly District: 77
Senate District: 39
Latitude: 32.8255
Longitude: -117.1442
Address Desc: 5001 KEARNY VILLA ROAD
Address Desc 2: 5001 Kearny Villa Road
Clean Up Status: REFER: LOCAL AGENCY AS OF 1/16/2008
Clean Up Oversight Agencies:
School District:
Program Type: DTSC - SITE CLEANUP PROGRAM; US EPA - LEAD AGENCY
Past Caused Contamination: AEROSPACE MANUFACTURING/MAINTENANCE
APN: NONE SPECIFIED
Potential Media Affected: OTHER GROUNDWATER AFFECTED (USES OTHER THAN DRINKING WATER), SOIL
Potential Contaminants:

1,1,1-TRICHLOROETHANE (TCA)
TRICHLOROETHYLENE (TCE)

Site History:

The General Dynamics Kearny Mesa Facility was first developed in the late 1950s. Building 5, which is part of the Convair Division, was in the center of the facility and was used for assembly and inspection of the launch vehicles and spacecraft manufactured by Space Systems. Currently land use North and West of the facility is commercial and residential. The General Dynamics facility is no longer present at this site.

Facility Information

Program Type: EVALUATION
Status: REFER: LOCAL AGENCY
Summary Link: http://www.envirostor.dtsc.ca.gov/public/profile_report?global_id=60000646

Completed Activities

Activity Type: Completed Activities
Area Name:
Sub Area:
Date Completed: 6/12/2007
Document Type: Site Screening

Map Key	Number of Records	Direction	Distance (mi/ft)	Elev/Diff (ft)	Site	DB

Doc Link: http://www.envirostor.dtsc.ca.gov/public/final_documents2?global_id=60000646&doc_id=6015792
Comments: Site determined to be NFA for EPA.

60 | 1 of 3 | - | 0.00 / 0.00 | 410.21 / -13 | GENERAL DYNAMICS CA | SANDIEGO SAM

Record ID:	DEH2006-LSAM-H00472-006	**Object ID:**	5746
Record Type:	SAM Investigation	**ID:**	5750
Status:	Completed	**Feature ID:**	
REST Record ID:	DEH2006-LSAM-H00472-006	**Parcel No:**	
Record Name:	GENERAL DYNAMICS	**SWRCB Global ID:**	T06019774606
Record Status:	Completed	**H No:**	H00472
Record Alias:	SAM Investigation	**Historical Name:**	GENERAL DYNAMICS
Date:	07/13/2006	**Agency Name:**	COSD
Primary Parcel:		**Fire Agency:**	
Primary Address:		**Funding:**	V - Private - VAP
Address:		**GT Global ID:**	T06019774606
Address Type:		**GT RB Case No:**	
Street String:		**GT Cuf Case:**	NO
Zip Code:		**GT Case Type:**	Cleanup Program Site
Zip Community:		**GT Lead Agency:**	SAN DIEGO COUNTY LOP
Jurisdictiction:		**GT County:**	San Diego
Census Tract:		**GT Latitude:**	32.82600974
BOS District:		**GT Longitude:**	-117.14328202
Watershed Basin:		**Latitude GS84:**	
Water Purveyor:		**Longitude GS84:**	
KIVA per Tp per No:	6SAM H00472	**Point X:**	6287044.70990755
X:		**Point Y:**	1881430.26993223
Y:			

Case No:	H00472-006
Case Type:	VAP - Voluntary Assistance Program
REST Record Type:	LUEG-DEH/LWQD/SAM Investigation/NA
Opened Date:	1152748800000
Opened Date Converted:	07/12/2006 08:00PM
Full Name DEH Permit Owner:	
Lead Agency:	DEH/SAM
Lead Agency Date:	1152748800000
Lead Agency Date Converted:	07/12/2006 08:00PM
Geo SRC:	Mapped to XY from previous SAM Layer
GT Status:	Completed - Case Closed
GT Status Date:	1170806400000
GT Status Date Converted:	02/06/2007 08:00PM
Thomasbros Mappage Grid:	

60 | 2 of 3 | - | 0.00 / 0.00 | 410.21 / -13 | GENERAL DYNAMICS CA | SANDIEGO SAM

Record ID:	DEH2001-LSAM-H00472-005	**Object ID:**	5077
Record Type:	SAM Investigation	**ID:**	5081
Status:	Completed	**Feature ID:**	

Map Key	Number of Records	Direction	Distance (mi/ft)	Elev/Diff (ft)	Site	DB

REST Record ID:	DEH2001-LSAM-H00472-005	**Parcel No:**	
Record Name:	GENERAL DYNAMICS	**SWRCB Global ID:**	T0608196241
Record Status:	Completed	**H No:**	H00472
Record Alias:	SAM Investigation	**Historical Name:**	GENERAL DYNAMICS
Date:	10/10/2001	**Agency Name:**	COSD
Primary Parcel:		**Fire Agency:**	
Primary Address:		**Funding:**	V - Private - VAP
Address:		**GT Global ID:**	T0608196241
Address Type:		**GT RB Case No:**	
Street String:		**GT Cuf Case:**	NO
Zip Code:		**GT Case Type:**	Cleanup Program Site
Zip Community:		**GT Lead Agency:**	SAN DIEGO COUNTY LOP
Jurisdictiction:		**GT County:**	San Diego
Census Tract:		**GT Latitude:**	32.8263307
BOS District:		**GT Longitude:**	-117.14307603
Watershed Basin:		**Latitude GS84:**	
Water Purveyor:		**Longitude GS84:**	
KIVA per Tp per No:	6SAM H00472	**Point X:**	6287044.70990755
X:		**Point Y:**	1881430.26993223
Y:			

Case No:	H00472-005
Case Type:	VAP - Voluntary Assistance Program
REST Record Type:	LUEG-DEH/LWQD/SAM Investigation/NA
Opened Date:	1002672000000
Opened Date Converted:	10/09/2001 08:00PM
Full Name DEH Permit Owner:	
Lead Agency:	DEH/SAM
Lead Agency Date:	1002672000000
Lead Agency Date Converted:	10/09/2001 08:00PM
Geo SRC:	Mapped to XY from previous SAM Layer
GT Status:	Completed - Case Closed
GT Status Date:	1004659200000
GT Status Date Converted:	11/01/2001 08:00PM
Thomasbros Mappage Grid:	

60	3 of 3	-	0.00 / 0.00	410.21 / -13	GENERAL DYNAMICS CA	SANDIEGO SAM

Record ID:	DEH1999-LSAM-H00472-004	**Object ID:**	4656
Record Type:	SAM Investigation	**ID:**	4660
Status:	Completed	**Feature ID:**	
REST Record ID:	DEH1999-LSAM-H00472-004	**Parcel No:**	
Record Name:	GENERAL DYNAMICS	**SWRCB Global ID:**	T0608136350
Record Status:	Completed	**H No:**	H00472
Record Alias:	SAM Investigation	**Historical Name:**	NEW CENTURY CTR.(FORMER G.D.)
Date:	07/06/1999	**Agency Name:**	COSD
Primary Parcel:		**Fire Agency:**	
Primary Address:		**Funding:**	V - Private - VAP
Address:		**GT Global ID:**	T0608136350
Address Type:		**GT RB Case No:**	

Map Key	Number of Records	Direction	Distance (mi/ft)	Elev/Diff (ft)	Site	DB

Street String:		**GT Cuf Case:**	NO
Zip Code:		**GT Case Type:**	Cleanup Program Site
Zip Community:		**GT Lead Agency:**	SAN DIEGO COUNTY LOP
Jurisdictiction:		**GT County:**	San Diego
Census Tract:		**GT Latitude:**	32.82623333
BOS District:		**GT Longitude:**	-117.14327344
Watershed Basin:		**Latitude GS84:**	
Water Purveyor:		**Longitude GS84:**	
KIVA per Tp per No:	6SAM H00472	**Point X:**	6287044.70990755
X:		**Point Y:**	1881430.26993223
Y:			

Case No:	H00472-004
Case Type:	VAP - Voluntary Assistance Program
REST Record Type:	LUEG-DEH/LWQD/SAM Investigation/NA
Opened Date:	931219200000
Opened Date Converted:	07/05/1999 08:00PM
Full Name DEH Permit Owner:	
Lead Agency:	DEH/SAM
Lead Agency Date:	931219200000
Lead Agency Date Converted:	07/05/1999 08:00PM
Geo SRC:	Mapped to XY from previous SAM Layer
GT Status:	Completed - Case Closed
GT Status Date:	934243200000
GT Status Date Converted:	08/09/1999 08:00PM
Thomasbros Mappage Grid:	

Map Key	Number of Records	Direction	Distance (mi/ft)	Elev/Diff (ft)	Site	DB
61	1 of 4	-	0.00 / 0.00	410.54 / -12	COMPUTER SCIENCES CORP 5021 KEARNY VILLA RD SAN DIEGO CA 92123	EMISSIONS

1993 Criteria Data

Facility ID:	8684	**CERR Code:**	
Facility SIC Code:	7374	**TOGT:**	7
CO:	37	**ROGT:**	.6398
Air Basin:	SD	**COT:**	1.2
District:	SD	**NOXT:**	17.7
COID:	SD	**SOXT:**	.1
DISN:	SAN DIEGO COUNTY APCD	**PMT:**	2.5
CHAPIS:		**PM10T:**	2.485

1993 Toxic Data

Facility ID:	8684	**COID:**	SD
Facility SIC Code:	7374	**DISN:**	SAN DIEGO COUNTY APCD
CO:	37	**CHAPIS:**	
Air Basin:	SD	**CERR Code:**	
District:	SD		
TS:			

Health Risk Asmt:
Non-Cancer Chronic Haz Ind:
Non-Cancer Acute Haz Ind:

1995 Criteria Data

Facility ID:	8684	***CERR Code:***	
Facility SIC Code:	7374	***TOGT:***	7
CO:	37	***ROGT:***	.6398
Air Basin:	SD	***COT:***	1.2
District:	SD	***NOXT:***	17.7
COID:	SD	***SOXT:***	.1
DISN:	SAN DIEGO COUNTY APCD	***PMT:***	2.5
CHAPIS:		***PM10T:***	2.485

1995 Toxic Data

Facility ID:	8684	***COID:***	SD
Facility SIC Code:	7374	***DISN:***	SAN DIEGO COUNTY APCD
CO:	37	***CHAPIS:***	
Air Basin:	SD	***CERR Code:***	
District:	SD		

TS:
Health Risk Asmt:
Non-Cancer Chronic Haz Ind:
Non-Cancer Acute Haz Ind:

1996 Criteria Data

Facility ID:	8684	***CERR Code:***	
Facility SIC Code:	7374	***TOGT:***	7
CO:	37	***ROGT:***	.6398
Air Basin:	SD	***COT:***	1.2
District:	SD	***NOXT:***	17.7
COID:	SD	***SOXT:***	.1
DISN:	SAN DIEGO COUNTY APCD	***PMT:***	2.5
CHAPIS:		***PM10T:***	2.485

1996 Toxic Data

Facility ID:	8684	***COID:***	SD
Facility SIC Code:	7374	***DISN:***	SAN DIEGO COUNTY APCD
CO:	37	***CHAPIS:***	
Air Basin:	SD	***CERR Code:***	
District:	SD		

TS:
Health Risk Asmt:
Non-Cancer Chronic Haz Ind:
Non-Cancer Acute Haz Ind:

Map Key	Number of Records	Direction	Distance (mi/ft)	Elev/Diff (ft)	Site	DB

1997 Criteria Data

Facility ID:	8684	***CERR Code:***	
Facility SIC Code:	7374	***TOGT:***	7
CO:	37	***ROGT:***	.6398
Air Basin:	SD	***COT:***	1.2
District:	SD	***NOXT:***	17.7
COID:	SD	***SOXT:***	.1
DISN:	SAN DIEGO COUNTY APCD	***PMT:***	2.5
CHAPIS:		***PM10T:***	2.485

1997 Toxic Data

Facility ID:	8684	***COID:***	SD
Facility SIC Code:	7374	***DISN:***	SAN DIEGO COUNTY APCD
CO:	37	***CHAPIS:***	
Air Basin:	SD	***CERR Code:***	
District:	SD		
TS:			
Health Risk Asmt:			
Non-Cancer Chronic Haz Ind:			
Non-Cancer Acute Haz Ind:			

61	*2 of 4*	*-*	*0.00 / 0.00*	*410.54 / -12*	***COMPUTER SCIENCE CORPORATION*** ***5021 KEARNY VILLA RD*** ***SAN DIEGO CA 92123***	***EMISSIONS***

1998 Criteria Data

Facility ID:	8684	***CERR Code:***	
Facility SIC Code:	7374	***TOGT:***	9.348364551
CO:	37	***ROGT:***	2.8255774732191
Air Basin:	SD	***COT:***	9.4192569415
District:	SD	***NOXT:***	17.3106793525
COID:	SD	***SOXT:***	.1066044425
DISN:	SAN DIEGO COUNTY APCD	***PMT:***	7.388581194
CHAPIS:		***PM10T:***	7.388581194

1998 Toxic Data

Facility ID:	8684	***COID:***	SD
Facility SIC Code:	7374	***DISN:***	SAN DIEGO COUNTY APCD
CO:	37	***CHAPIS:***	
Air Basin:	SD	***CERR Code:***	
District:	SD		
TS:			
Health Risk Asmt:			

Non-Cancer Chronic Haz Ind:
Non-Cancer Acute Haz Ind:

1999 Criteria Data

Facility ID:	8684	***CERR Code:***	
Facility SIC Code:	7374	***TOGT:***	.12070431
CO:	37	***ROGT:***	.111442700745
Air Basin:	SD	***COT:***	.66740863
District:	SD	***NOXT:***	1.48213078
COID:	SD	***SOXT:***	.03974095
DISN:	SAN DIEGO COUNTY APCD	***PMT:***	.05503679
CHAPIS:		***PM10T:***	.0455377488

1999 Toxic Data

Facility ID:	8684	***COID:***	SD
Facility SIC Code:	7374	***DISN:***	SAN DIEGO COUNTY APCD
CO:	37	***CHAPIS:***	
Air Basin:	SD	***CERR Code:***	
District:	SD		

TS:
Health Risk Asmt:
Non-Cancer Chronic Haz Ind:
Non-Cancer Acute Haz Ind:

2000 Criteria Data

Facility ID:	8684	***CERR Code:***	
Facility SIC Code:	7374	***TOGT:***	.12070431
CO:	37	***ROGT:***	.111442700745
Air Basin:	SD	***COT:***	.66740863
District:	SD	***NOXT:***	1.48213078
COID:	SD	***SOXT:***	.03974095
DISN:	SAN DIEGO COUNTY APCD	***PMT:***	.05503679
CHAPIS:		***PM10T:***	.0455377488

2000 Toxic Data

Facility ID:	8684	***COID:***	SD
Facility SIC Code:	7374	***DISN:***	SAN DIEGO COUNTY APCD
CO:	37	***CHAPIS:***	
Air Basin:	SD	***CERR Code:***	
District:	SD		

TS:
Health Risk Asmt:
Non-Cancer Chronic Haz Ind:
Non-Cancer Acute Haz Ind:

2001 Criteria Data

Facility ID:	8684	***CERR Code:***	
Facility SIC Code:	7374	***TOGT:***	.01
CO:	37	***ROGT:***	.01
Air Basin:	SD	***COT:***	.06
District:	SD	***NOXT:***	.15
COID:	SD	***SOXT:***	0
DISN:	SAN DIEGO COUNTY APCD	***PMT:***	.01
CHAPIS:		***PM10T:***	0

2001 Toxic Data

Facility ID:	8684	***COID:***	SD
Facility SIC Code:	7374	***DISN:***	SAN DIEGO COUNTY APCD
CO:	37	***CHAPIS:***	
Air Basin:	SD	***CERR Code:***	
District:	SD		
TS:			
Health Risk Asmt:			
Non-Cancer Chronic Haz Ind:			
Non-Cancer Acute Haz Ind:			

2002 Criteria Data

Facility ID:	8684	***CERR Code:***	
Facility SIC Code:	7374	***TOGT:***	.007285095
CO:	37	***ROGT:***	.006440230029748
Air Basin:	SD	***COT:***	.06370424
District:	SD	***NOXT:***	.14615366
COID:	SD	***SOXT:***	.00387305
DISN:	SAN DIEGO COUNTY APCD	***PMT:***	.005604685
CHAPIS:		***PM10T:***	.0046977350367

2002 Toxic Data

Facility ID:	8684	***COID:***	SD
Facility SIC Code:	7374	***DISN:***	SAN DIEGO COUNTY APCD
CO:	37	***CHAPIS:***	
Air Basin:	SD	***CERR Code:***	
District:	SD		
TS:			
Health Risk Asmt:			
Non-Cancer Chronic Haz Ind:			
Non-Cancer Acute Haz Ind:			

2003 Criteria Data

Facility ID:	8684	**CERR Code:**	
Facility SIC Code:	7374	**TOGT:**	.007285095
CO:	37	**ROGT:**	.00644023
Air Basin:	SD	**COT:**	.06370424
District:	SD	**NOXT:**	.14615366
COID:	SD	**SOXT:**	.00387305
DISN:	SAN DIEGO COUNTY APCD	**PMT:**	.005604685
CHAPIS:		**PM10T:**	.004697735

2003 Toxic Data

Facility ID:	8684	**COID:**	SD
Facility SIC Code:	7374	**DISN:**	SAN DIEGO COUNTY APCD
CO:	37	**CHAPIS:**	
Air Basin:	SD	**CERR Code:**	
District:	SD		
TS:			
Health Risk Asmt:			
Non-Cancer Chronic Haz Ind:			
Non-Cancer Acute Haz Ind:			

2004 Criteria Data

Facility ID:	8684	**CERR Code:**	
Facility SIC Code:	7374	**TOGT:**	.007287
CO:	37	**ROGT:**	.006445
Air Basin:	SD	**COT:**	.06156
District:	SD	**NOXT:**	.13725
COID:	SD	**SOXT:**	.0038752
DISN:	SAN DIEGO COUNTY APCD	**PMT:**	.004887124316939890710382513661202185792349
CHAPIS:		**PM10T:**	.0047

2004 Toxic Data

Facility ID:	8684	**COID:**	SD
Facility SIC Code:	7374	**DISN:**	SAN DIEGO COUNTY APCD
CO:	37	**CHAPIS:**	
Air Basin:	SD	**CERR Code:**	
District:	SD		
TS:			
Health Risk Asmt:			
Non-Cancer Chronic Haz Ind:			
Non-Cancer Acute Haz Ind:			

2005 Criteria Data

Facility ID:	8684	**CERR Code:**	
Facility SIC Code:	7374	**TOGT:**	.007287

CO:	37	**ROGT:**	.006445
Air Basin:	SD	**COT:**	.06156
District:	SD	**NOXT:**	.13725
COID:	SD	**SOXT:**	.0038752
DISN:	SAN DIEGO COUNTY APCD	**PMT:**	.004887124316939890710382513661202185792349
CHAPIS:		**PM10T:**	.0047

2005 Toxic Data

Facility ID:	8684	**COID:**	SD
Facility SIC Code:	7374	**DISN:**	SAN DIEGO COUNTY APCD
CO:	37	**CHAPIS:**	
Air Basin:	SD	**CERR Code:**	
District:	SD		
TS:			
Health Risk Asmt:			
Non-Cancer Chronic Haz Ind:			
Non-Cancer Acute Haz Ind:			

2006 Criteria Data

Facility ID:	8684	**CERR Code:**	
Facility SIC Code:	7374	**TOGT:**	.00765495
CO:	37	**ROGT:**	.006767175
Air Basin:	SD	**COT:**	.06097635
District:	SD	**NOXT:**	.24453225
COID:	SD	**SOXT:**	.00420675
DISN:	SAN DIEGO COUNTY APCD	**PMT:**	.019899736
CHAPIS:		**PM10T:**	.016541836

2006 Toxic Data

Facility ID:	8684	**COID:**	SD
Facility SIC Code:	7374	**DISN:**	SAN DIEGO COUNTY APCD
CO:	37	**CHAPIS:**	
Air Basin:	SD	**CERR Code:**	
District:	SD		
TS:			
Health Risk Asmt:			
Non-Cancer Chronic Haz Ind:			
Non-Cancer Acute Haz Ind:			

2007 Criteria Data

Facility ID:	8684	**CERR Code:**	
Facility SIC Code:	7374	**TOGT:**	.007662
CO:	37	**ROGT:**	.006771
Air Basin:	SD	**COT:**	.060976

District:	SD	**NOXT:**	.24453
COID:	SD	**SOXT:**	.0042133
DISN:	SAN DIEGO COUNTY APCD	**PMT:**	.0199
CHAPIS:		**PM10T:**	.01654

2007 Toxic Data

Facility ID:	8684	**COID:**	SD
Facility SIC Code:	7374	**DISN:**	SAN DIEGO COUNTY APCD
CO:	37	**CHAPIS:**	
Air Basin:	SD	**CERR Code:**	
District:	SD		
TS:			
Health Risk Asmt:			
Non-Cancer Chronic Haz Ind:			
Non-Cancer Acute Haz Ind:			

2008 Criteria Data

Facility ID:	8684	**CERR Code:**	
Facility SIC Code:	7374	**TOGT:**	.007662
CO:	37	**ROGT:**	.006771
Air Basin:	SD	**COT:**	.060976
District:	SD	**NOXT:**	.24453
COID:	SD	**SOXT:**	.0042133
DISN:	SAN DIEGO COUNTY APCD	**PMT:**	.0199
CHAPIS:		**PM10T:**	.01654

2008 Toxic Data

Facility ID:	8684	**COID:**	SD
Facility SIC Code:	7374	**DISN:**	SAN DIEGO COUNTY APCD
CO:	37	**CHAPIS:**	
Air Basin:	SD	**CERR Code:**	
District:	SD		
TS:			
Health Risk Asmt:			
Non-Cancer Chronic Haz Ind:			
Non-Cancer Acute Haz Ind:			

2009 Criteria Data

Facility ID:	8684	**CERR Code:**	
Facility SIC Code:	7374	**TOGT:**	.007662
CO:	37	**ROGT:**	.006771
Air Basin:	SD	**COT:**	.060976
District:	SD	**NOXT:**	.24453
COID:	SD	**SOXT:**	.0042133
DISN:	SAN DIEGO COUNTY APCD	**PMT:**	.0199

Map Key	Number of Records	Direction	Distance (mi/ft)	Elev/Diff (ft)	Site	DB

CHAPIS: **PM10T:** .01654

2009 Toxic Data

Facility ID: 8684
Facility SIC Code: 7374
CO: 37
Air Basin: SD
District: SD
TS:
Health Risk Asmt:
Non-Cancer Chronic Haz Ind:
Non-Cancer Acute Haz Ind:
COID: SD
DISN: SAN DIEGO COUNTY APCD
CHAPIS:
CERR Code:

61	3 of 4	-	0.00 / 0.00	410.54 / -12	GENERAL DYNAMICS DATA SYSTEMS 5021 KEARNY VILLA RD SAN DIEGO CA 92123	EMISSIONS

1996 Toxic Data

Facility ID: 85292
Facility SIC Code: 3724
CO: 37
Air Basin: SD
District: SD
TS:
Health Risk Asmt:
Non-Cancer Chronic Haz Ind:
Non-Cancer Acute Haz Ind:
COID: SD
DISN: SAN DIEGO COUNTY APCD
CHAPIS:
CERR Code:

61	4 of 4	-	0.00 / 0.00	410.54 / -12	GENERAL DYNAMICS DATA SYSTEMS 5021 KEARNY VILLA RD SAN DIEGO CA 92133	EMISSIONS

1990 Criteria Data

Facility ID: 6617
Facility SIC Code: 4931
CO: 37
Air Basin: SD
District: SD
COID: SD
DISN: SAN DIEGO COUNTY APCD
CHAPIS:
CERR Code:
TOGT: 6.3
ROGT: .57582
COT: 8.1
NOXT: 23
SOXT:
PMT: 2.2
PM10T: 2.1868

1990 Toxic Data

Facility ID:	6617	**COID:**	SD
Facility SIC Code:	4931	**DISN:**	SAN DIEGO COUNTY APCD
CO:	37	**CHAPIS:**	
Air Basin:	SD	**CERR Code:**	
District:	SD		
TS:			
Health Risk Asmt:			
Non-Cancer Chronic Haz Ind:			
Non-Cancer Acute Haz Ind:			

1993 Criteria Data

Facility ID:	6617	**CERR Code:**	
Facility SIC Code:	4931	**TOGT:**	0
CO:	37	**ROGT:**	0
Air Basin:	SD	**COT:**	0
District:	SD	**NOXT:**	0
COID:	SD	**SOXT:**	
DISN:	SAN DIEGO COUNTY APCD	**PMT:**	0
CHAPIS:		**PM10T:**	0

1993 Toxic Data

Facility ID:	6617	**COID:**	SD
Facility SIC Code:	4931	**DISN:**	SAN DIEGO COUNTY APCD
CO:	37	**CHAPIS:**	
Air Basin:	SD	**CERR Code:**	
District:	SD		
TS:			
Health Risk Asmt:			
Non-Cancer Chronic Haz Ind:			
Non-Cancer Acute Haz Ind:			

1995 Criteria Data

Facility ID:	6617	**CERR Code:**	
Facility SIC Code:	4931	**TOGT:**	0
CO:	37	**ROGT:**	0
Air Basin:	SD	**COT:**	0
District:	SD	**NOXT:**	0
COID:	SD	**SOXT:**	
DISN:	SAN DIEGO COUNTY APCD	**PMT:**	0
CHAPIS:		**PM10T:**	0

1995 Toxic Data

Facility ID:	6617	**COID:**	SD
Facility SIC Code:	4931	**DISN:**	SAN DIEGO COUNTY APCD
CO:	37	**CHAPIS:**	

Map Key	Number of Records	Direction	Distance (mi/ft)	Elev/Diff (ft)	Site	DB

Air Basin: SD
District: SD
TS:
Health Risk Asmt:
Non-Cancer Chronic Haz Ind:
Non-Cancer Acute Haz Ind:
CERR Code:

---

62 | **1 of 1** | **-** | **0.00 / 0.00** | **410.60 / -12** | **COMPUTER SCIENCES CORP, TMG**
5021 KEARNY VILLA RD # 80
SAN DIEGO CA 92123 | **DELISTED TNK**

Facility ID: H34143
County: San Diego
Permitting Agency: SAN DIEGO COUNTY
Original Source: UST
Record Date: 30-JAN-2017
Latitude: 32.82634
Longitude: -117.14357

---

63 | **1 of 1** | **-** | **0.00 / 0.00** | **428.32 / 5** | **FORMER GENERAL DYNAMICS KMP**
4773 PARAMOUNT DR
SAN DIEGO CA 92123 | **CLEANUP SITES**

Global ID: T06019774410
Case Type: Cleanup Program Site
Status: Completed - Case Closed
Status Date: 2010-04-13 00:00:00
RB Case No:
LOC Case No: H39672-001
Lead Agency: SAN DIEGO COUNTY LOP
Case Worker:
Local Agency:
Potential Cntm of Concrn:
Potential Media Affected:
How Discovered Description:
Stop Description:
Cal Water Watershed Name: San Diego - Lower San Diego - Mission San Diego (907.11)
DWR Groundwater Subbasin Name:
Site History:
CUF Case: NO
Begin Date: 2005-06-01 00:00:00
How Discovered:
Stop Method:
County: San Diego
Latitude: 32.825906
Longitude: -117.134326
File Location: Local Agency

Status History

Status:	Status Date:
Open - Case Begin Date	2005-06-01 00:00:00
Completed - Case Closed	2010-04-13 00:00:00
Open - Site Assessment	2005-06-01 00:00:00

---

64 | **1 of 1** | **-** | **0.00 / 0.00** | **412.40 / -11** | **GENERAL DYNAMICS (ELECTRONICS DIVISION)** | **ENVIROSTOR**

Map Key	Number of Records	Direction	Distance (mi/ft)	Elev/Diff (ft)	Site	DB

5011 KEARNY VILLA RD.
SAN DIEGO CA 92123

Estor/EPA ID:	37360089	***Funding:***	NOT APPLICABLE
Site Type:	EVALUATION	***County:***	SAN DIEGO
Site Code:		***Assembly District:***	77
Ntnl Priority List:	NO	***Senate District:***	39
Acres:	242 ACRES	***Latitude:***	32.8255555555556
Special Program:		***Longitude:***	-117.144444444444

Address Desc: 5011 KEARNY VILLA RD.
Address Desc 2: 5011 KEARNY VILLA RD.
Clean Up Status: REFER: 1248 LOCAL AGENCY AS OF 10/16/2001
Clean Up Oversight Agencies:
School District:
Program Type: NONE SPECIFIED
Past Caused Contamination: NONE SPECIFIED
APN: NONE SPECIFIED
Potential Media Affected: NONE SPECIFIED
Potential Contaminants:

CYANIDE (FREE)
METALS
UNCATEGORIZED

Site History:

Facility Information

Program Type: EVALUATION
Status: REFER: 1248 LOCAL AGENCY
Summary Link: http://www.envirostor.dtsc.ca.gov/public/profile_report?global_id=37360089

Completed Activities

Activity Type: Completed Activities
Area Name:
Sub Area:
Date Completed: 6/10/1985
Document Type: Preliminary Assessment Report
Doc Link:
Comments:

Activity Type: Completed Activities
Area Name:
Sub Area:
Date Completed: 4/14/1983
Document Type: * Discovery
Doc Link:
Comments: FACILITY IDENTIFIED ID VIA ASP QUESTIONNAIRES

Activity Type: Completed Activities
Area Name:

Map Key	Number of Records	Direction	Distance (mi/ft)	Elev/Diff (ft)	Site	DB

Sub Area:
Date Completed: 10/25/1994
Document Type: Site Screening
Doc Link:
Comments: CALSITES VALIDATION PROGRAM CONFIRMS NFA FOR DTSC.

Activity Type: Completed Activities
Area Name:
Sub Area:
Date Completed: 11/19/1986
Document Type: Site Screening
Doc Link:
Comments: RATIONALE FOR NFA STAFF COMPLETED PA IN JUNE OF 1985 WITH RECOMMENDATION OF NO FURTHER ACTION; STAFF NOTED THAT THERE WERE SPILLS OF HAZ MATERIALS, BUT THESE SPILLS WERE ON PAVED SURFACES. SPILLS WERE EITHER DISCH TO SEWER OR CLEANED UP. THERE IS NO EVIDENCE OF ON-SITE DISPOSAL OF HAZ WST SITE SCREENING DONE

65	1 of 1	-	0.00 / 0.00	428.52 / 6	**GENERAL DYNAMICS (FORMER)** **4773 PARAMOUNT DR.** **SAN DIEGO CA 92123**	ENVIROSTOR

Estor/EPA ID: 19650039
Site Type: EVALUATION
Site Code:
Ntnl Priority List: NO
Acres: NONE SPECIFIED
Special Program:
Address Desc: 4773 PARAMOUNT DR.
Address Desc 2: 4773 PARAMOUNT DR.
Clean Up Status: REFER: 1248 LOCAL AGENCY AS OF 6/1/2005
Clean Up Oversight Agencies:
School District:
Program Type: NONE SPECIFIED
Past Caused Contamination: NONE SPECIFIED
APN: NONE SPECIFIED
Potential Media Affected: NONE SPECIFIED
Potential Contaminants:

NONE SPECIFIED

Site History:

Facility Information

Program Type: EVALUATION
Status: REFER: 1248 LOCAL AGENCY
Summary Link: http://www.envirostor.dtsc.ca.gov/public/profile_report?global_id=19650039

66	1 of 2	-	0.00 / 0.00	414.90 / -8	**SDCTY-POLICE DEPT, AIR SUPPORT UNIT** **4141 KEARNY VILLA RD** **SAN DIEGO CA 92123**	CERS HAZ

Site ID: 66152
Latitude: 32.817032
Longitude: -117.148537

Regulated Programs

EI ID: 10390588 **EI Description:** Chemical Storage Facilities

EI ID: 10390588 **EI Description:** Hazardous Waste Generator

Affiliations

Affil Type Desc: Parent Corporation
Entity Name: City of San Diego
Entity Title:
Address:
City:
State:
Country:
Zip Code:
Phone:

Affil Type Desc: Document Preparer
Entity Name: Terrence Moran
Entity Title:
Address:
City:
State:
Country:
Zip Code:
Phone:

Affil Type Desc: Environmental Contact
Entity Name: JOE WAGGAMAN
Entity Title:
Address: 4141 KEARNY VILLA RD
City: SAN DIEGO
State: CA
Country:
Zip Code: 92123
Phone: (619) 980-3304

Affil Type Desc: Primary Emergency Contact
Entity Name: JOE WAGGAMAN
Entity Title: POLICE OFFICER
Address:
City:
State:
Country:
Zip Code:

Phone:	(619) 531-2205
Affil Type Desc:	Secondary Emergency Contact
Entity Name:	CRAIG EVANS
Entity Title:	SERGEANT
Address:	
City:	
State:	
Country:	
Zip Code:	
Phone:	(619) 992-6962
Affil Type Desc:	CUPA District
Entity Name:	San Diego County Env Health
Entity Title:	
Address:	PO Box 129261
City:	San Diego
State:	CA
Country:	
Zip Code:	92112-9261
Phone:	(858) 505-6880
Affil Type Desc:	Identification Signer
Entity Name:	TERRENCE MORAN
Entity Title:	HAZMAT INSPECTOR
Address:	
City:	
State:	
Country:	
Zip Code:	
Phone:	
Affil Type Desc:	Operator
Entity Name:	SDCTY-POLICE DEPT
Entity Title:	
Address:	
City:	
State:	
Country:	
Zip Code:	
Phone:	(858) 495-7890
Affil Type Desc:	Facility Mailing Address
Entity Name:	Mailing Address
Entity Title:	
Address:	4141 KEARNY VILLA RD
City:	SAN DIEGO
State:	CA
Country:	
Zip Code:	92123
Phone:	

Map Key	Number of Records	Direction	Distance (mi/ft)	Elev/Diff (ft)	Site	DB

Affil Type Desc: Legal Owner
Entity Name: City of San Diego
Entity Title:
Address: 4141 KEARNY VILLA RD
City: SAN DIEGO
State: CA
Country: United States
Zip Code: 92123
Phone: (858) 495-7890

Coordinates

Env Int Type Code: HWG
Program ID: 10390588
Latitude: 32.817030
Longitude: -117.148540
Coord Name:
Ref Point Type Desc: Center of a facility or station.

Evaluations

Eval Date: 10/1/2015
Violations Found: No
Eval General Type: Compliance Evaluation Inspection
Eval Type: Routine done by local agency
Eval Division: San Diego County Department of Env Health
Eval Program: HW
Eval Source: CERS
Eval Notes:

Inspector: Garcia Grissel Inspection ID:4106980

Map Key	Number of Records	Direction	Distance (mi/ft)	Elev/Diff (ft)	Site	DB
66	2 of 2	-	0.00 / 0.00	414.90 / -8	SDCTY-POLICE DEPT, AIR SUPPORT UNIT 4141 KEARNY VILLA RD SAN DIEGO CA 92123	SANDIEGO UST

Record ID: DEH2006-HUPFP-207395
CERS ID: 10390588
Facility ID: 37-000-207395
EPA ID No: CAL000309699
Permit Status: Permit Renewed
Active Permit: YES
Facility Type UST:
Business Phone: 858-495-7890
Business Fax: 0
Onsite Haz. Waste Trtmnt: No
Mailing Address: 4141 KEARNY VILLA RD, SAN DIEGO, CA 92123

Own or Operate UG: No
Own or Operate AG: No
Haz. Mat. On-Site: Yes
Haz. Waste Gen: Yes
HHW Collection: No
Recycle: No
RCRA Large Qty. Gen: No
Latitude: 32.818407269609395
Longitude: -117.14791308843775

--Details--

ID: 4186
Tank ID: 26950
Last Updated: 2017-12-11T00:32:08.000

UST Perm Close Date: 02/26/1991
Tank Status: Removed
Type of Tank: 95
Piping System Type:
Tank Use: 01
Tank Capacity (Gal): 50
Tank Contents: 1A
Other Content Info:
Tank Owner Name: SDCTY-POLICE DEPT

ID: 4185
Tank ID: 26949
Last Updated: 2017-12-11T00:32:08.000
UST Perm Close Date: 07/07/1988
Tank Status: Removed
Type of Tank: 01
Piping System Type:
Tank Use: 01
Tank Capacity (Gal): 10000
Tank Contents: Aviation Gas
Other Content Info:
Tank Owner Name: SDCTY-POLICE DEPT

ID: 4184
Tank ID: 26948
Last Updated: 2017-12-11T00:32:08.000
UST Perm Close Date: 07/07/1988
Tank Status: Removed
Type of Tank: 01
Piping System Type:
Tank Use: 01
Tank Capacity (Gal): 10000
Tank Contents: Aviation Gas
Other Content Info:
Tank Owner Name: SDCTY-POLICE DEPT

67	1 of 14	-	0.00 / 0.00	412.40 / -11	***GENERAL DYNAMICS CORP.*** ***CONVAIR DIV.*** ***5001 KEARNY VILLA RD.*** ***SAN DIEGO CA 92123***	TRIS

TRI Facility ID: 92123GNRLD5001A
BIA Code:
Federal Facility: NO
FRS ID:
Year: 1991
Tribe:
County: SAN DIEGO

--Details--
Primary SIC: 3728
Primary NAICS: 531312
Document Number: 1391055426783
Chemical: FREON 113

Map Key	Number of Records	Direction	Distance (mi/ft)	Elev/Diff (ft)	Site	DB

CAS/Compound ID:	000076131
Clean Air Act?:	NO
Classification:	NON-PBT
Metal:	NO
Metal Category:	0
Carcinogen:	NO
Unit of Measure:	Pounds
On-Site Release Total:	3250
Total Releases:	3250
Sec 8 Releases:	3200
On-site Contained:	0
On-Site Other:	0
On-site Energy Recovery:	0
On-Site Recycling:	0
On-Site Treatment:	0
Production Waste:	3221
One-Time Release:	0
Production Ratio:	.8
Parent Company Name:	GENERAL DYNAMICS CORP
Parent Company DB No:	001381284
Primary SIC:	3728
Primary NAICS:	531312
Document Number:	1391055426771
Chemical:	1,1,1-TRICHLOROETHANE
CAS/Compound ID:	000071556
Clean Air Act?:	YES
Classification:	NON-PBT
Metal:	NO
Metal Category:	0
Carcinogen:	NO
Unit of Measure:	Pounds
On-Site Release Total:	5050
Total Releases:	5050
Sec 8 Releases:	5300
On-site Contained:	0
On-Site Other:	0
On-site Energy Recovery:	0
On-Site Recycling:	0
On-Site Treatment:	0
Production Waste:	7400
One-Time Release:	0
Production Ratio:	.8
Parent Company Name:	GENERAL DYNAMICS CORP
Parent Company DB No:	001381284

67	***2 of 14***	***-***	***0.00 / 0.00***	***412.40 / -11***	***GENERAL DYNAMICS CORP.*** ***CONVAIR DIV.*** ***5001 KEARNY VILLA RD.*** ***SAN DIEGO CA 92123***	***TRIS***

TRI Facility ID:	92123GNRLD5001A	**Year:**	1990
BIA Code:		**Tribe:**	
Federal Facility:	NO	**County:**	SAN DIEGO
FRS ID:			

--Details--

Primary SIC:	3728
Primary NAICS:	531312
Document Number:	1390045628688
Chemical:	FREON 113
CAS/Compound ID:	000076131
Clean Air Act?:	NO
Classification:	NON-PBT
Metal:	NO
Metal Category:	0
Carcinogen:	NO
Unit of Measure:	Pounds
On-Site Release Total:	6743
Total Releases:	6748
Sec 8 Releases:	0
On-site Contained:	0
On-Site Other:	0
On-site Energy Recovery:	0
On-Site Recycling:	0
On-Site Treatment:	0
Production Waste:	0
One-Time Release:	0
Production Ratio:	
Parent Company Name:	GENERAL DYNAMICS CORP
Parent Company DB No:	001381284

Primary SIC:	3728
Primary NAICS:	531312
Document Number:	1390045628637
Chemical:	1,1,1-TRICHLOROETHANE
CAS/Compound ID:	000071556
Clean Air Act?:	YES
Classification:	NON-PBT
Metal:	NO
Metal Category:	0
Carcinogen:	NO
Unit of Measure:	Pounds
On-Site Release Total:	2404
Total Releases:	2404
Sec 8 Releases:	0
On-site Contained:	0
On-Site Other:	0
On-site Energy Recovery:	0
On-Site Recycling:	0
On-Site Treatment:	0
Production Waste:	0

Map Key	Number of Records	Direction	Distance (mi/ft)	Elev/Diff (ft)	Site	DB

One-Time Release: 0
Production Ratio:
Parent Company Name: GENERAL DYNAMICS CORP
Parent Company DB No: 001381284

Map Key	Number of Records	Direction	Distance (mi/ft)	Elev/Diff (ft)	Site	DB
67	3 of 14	-	0.00 / 0.00	412.40 / -11	GENERAL DYNAMICS CORP. CONVAIR DIV. 5001 KEARNY VILLA RD. SAN DIEGO CA 92123	TRIS

TRI Facility ID: 92123GNRLD5001A
BIA Code:
Federal Facility: NO
FRS ID:

Year: 1989
Tribe:
County: SAN DIEGO

--Details--

Primary SIC: 3728
Primary NAICS: 531312
Document Number: 1389035434568
Chemical: 1,1,1-TRICHLOROETHANE
CAS/Compound ID: 000071556
Clean Air Act?: YES
Classification: NON-PBT
Metal: NO
Metal Category: 0
Carcinogen: NO
Unit of Measure: Pounds
On-Site Release Total: 21308
Total Releases: 21308
Sec 8 Releases: 0
On-site Contained: 0
On-Site Other: 0
On-site Energy Recovery: 0
On-Site Recycling: 0
On-Site Treatment: 0
Production Waste: 0
One-Time Release: 0
Production Ratio:
Parent Company Name: GENERAL DYNAMICS CORP
Parent Company DB No: 001381284

Primary SIC: 3728
Primary NAICS: 531312
Document Number: 1389035434556
Chemical: FREON 113
CAS/Compound ID: 000076131
Clean Air Act?: NO
Classification: NON-PBT
Metal: NO
Metal Category: 0
Carcinogen: NO

Map Key	Number of Records	Direction	Distance (mi/ft)	Elev/Diff (ft)	Site	DB

Unit of Measure:	Pounds
On-Site Release Total:	880
Total Releases:	880
Sec 8 Releases:	0
On-site Contained:	0
On-Site Other:	0
On-site Energy Recovery:	0
On-Site Recycling:	0
On-Site Treatment:	0
Production Waste:	0
One-Time Release:	0
Production Ratio:	
Parent Company Name:	GENERAL DYNAMICS CORP
Parent Company DB No:	001381284

Map Key	Number of Records	Direction	Distance (mi/ft)	Elev/Diff (ft)	Site	DB
67	4 of 14	-	0.00 / 0.00	412.40 / -11	LOCKHEED MARTIN ASTRONAUTICS 5001 KEARNY VILLA RD. SAN DIEGO CA 92123	TRIS

TRI Facility ID:	92123GNRLD5001K	**Year:**	1991
BIA Code:		**Tribe:**	
Federal Facility:	NO	**County:**	SAN DIEGO
FRS ID:			

--Details--

Primary SIC:	3761
Primary NAICS:	336000
Document Number:	1391055232817
Chemical:	1,1,1-TRICHLOROETHANE
CAS/Compound ID:	000071556
Clean Air Act?:	YES
Classification:	NON-PBT
Metal:	NO
Metal Category:	0
Carcinogen:	NO
Unit of Measure:	Pounds
On-Site Release Total:	279630
Total Releases:	279630
Sec 8 Releases:	279630
On-site Contained:	0
On-Site Other:	0
On-site Energy Recovery:	0
On-Site Recycling:	670000
On-Site Treatment:	0
Production Waste:	953310
One-Time Release:	0
Production Ratio:	1.28
Parent Company Name:	LOCKHEED MARTIN CORP
Parent Company DB No:	834951691

Map Key	Number of Records	Direction	Distance (mi/ft)	Elev/Diff (ft)	Site	DB

Primary SIC:	3761
Primary NAICS:	336000
Document Number:	1391055232805
Chemical:	FREON 113
CAS/Compound ID:	000076131
Clean Air Act?:	NO
Classification:	NON-PBT
Metal:	NO
Metal Category:	0
Carcinogen:	NO
Unit of Measure:	Pounds
On-Site Release Total:	6435
Total Releases:	6435
Sec 8 Releases:	6435
On-site Contained:	0
On-Site Other:	0
On-site Energy Recovery:	0
On-Site Recycling:	9945
On-Site Treatment:	0
Production Waste:	17095
One-Time Release:	0
Production Ratio:	1.28
Parent Company Name:	LOCKHEED MARTIN CORP
Parent Company DB No:	834951691

Map Key	Number of Records	Direction	Distance (mi/ft)	Elev/Diff (ft)	Site	DB
67	5 of 14	-	0.00 / 0.00	412.40 / -11	LOCKHEED MARTIN ASTRONAUTICS 5001 KEARNY VILLA RD. SAN DIEGO CA 92123	TRIS

TRI Facility ID:	92123GNRLD5001K	**Year:**	1992
BIA Code:		**Tribe:**	
Federal Facility:	NO	**County:**	SAN DIEGO
FRS ID:			

--Details--

Primary SIC:	3761
Primary NAICS:	336000
Document Number:	1392060272111
Chemical:	FREON 113
CAS/Compound ID:	000076131
Clean Air Act?:	NO
Classification:	NON-PBT
Metal:	NO
Metal Category:	0
Carcinogen:	NO
Unit of Measure:	Pounds
On-Site Release Total:	8580
Total Releases:	8580
Sec 8 Releases:	8580
On-site Contained:	0

Map Key	Number of Records	Direction	Distance (mi/ft)	Elev/Diff (ft)	Site	DB

On-Site Other:	0
On-site Energy Recovery:	0
On-Site Recycling:	4875
On-Site Treatment:	0
Production Waste:	14205
One-Time Release:	0
Production Ratio:	1.25
Parent Company Name:	LOCKHEED MARTIN CORP
Parent Company DB No:	834951691

Primary SIC:	3761
Primary NAICS:	336000
Document Number:	1392060272109
Chemical:	1,1,1-TRICHLOROETHANE
CAS/Compound ID:	000071556
Clean Air Act?:	YES
Classification:	NON-PBT
Metal:	NO
Metal Category:	0
Carcinogen:	NO
Unit of Measure:	Pounds
On-Site Release Total:	93670
Total Releases:	93670
Sec 8 Releases:	93670
On-site Contained:	0
On-Site Other:	0
On-site Energy Recovery:	0
On-Site Recycling:	670000
On-Site Treatment:	0
Production Waste:	786403
One-Time Release:	0
Production Ratio:	1.25
Parent Company Name:	LOCKHEED MARTIN CORP
Parent Company DB No:	834951691

67	6 of 14	-	0.00 / 0.00	412.40 / -11	**LOCKHEED MARTIN ASTRONAUTICS** **5001 KEARNY VILLA RD.** **SAN DIEGO CA 92123**	TRIS

TRI Facility ID:	92123GNRLD5001K	**Year:**	1994
BIA Code:		**Tribe:**	
Federal Facility:	NO	**County:**	SAN DIEGO
FRS ID:			

--Details--

Primary SIC:	3761
Primary NAICS:	336000
Document Number:	1394080117803
Chemical:	1,1,1-TRICHLOROETHANE
CAS/Compound ID:	000071556

Map Key	Number of Records	Direction	Distance (mi/ft)	Elev/Diff (ft)	Site	DB

Clean Air Act?:	YES
Classification:	NON-PBT
Metal:	NO
Metal Category:	0
Carcinogen:	NO
Unit of Measure:	Pounds
On-Site Release Total:	106091
Total Releases:	106091
Sec 8 Releases:	106091
On-site Contained:	0
On-Site Other:	0
On-site Energy Recovery:	0
On-Site Recycling:	300000
On-Site Treatment:	0
Production Waste:	406091
One-Time Release:	0
Production Ratio:	1.16
Parent Company Name:	LOCKHEED MARTIN CORP
Parent Company DB No:	834951691

67	7 of 14	-	0.00 / 0.00	412.40 / -11	**LOCKHEED MARTIN ASTRONAUTICS** **5001 KEARNY VILLA RD.** **SAN DIEGO CA 92123**	TRIS

TRI Facility ID:	92123GNRLD5001K	**Year:**	1988
BIA Code:		**Tribe:**	
Federal Facility:	NO	**County:**	SAN DIEGO
FRS ID:			

--Details--

Primary SIC:	3761
Primary NAICS:	336000
Document Number:	1388025477959
Chemical:	SODIUM HYDROXIDE (SOLUTION)
CAS/Compound ID:	001310732
Clean Air Act?:	NO
Classification:	NON-PBT
Metal:	NO
Metal Category:	0
Carcinogen:	NO
Unit of Measure:	Pounds
On-Site Release Total:	0
Total Releases:	250
Sec 8 Releases:	0
On-site Contained:	0
On-Site Other:	0
On-site Energy Recovery:	0
On-Site Recycling:	0
On-Site Treatment:	0
Production Waste:	0

One-Time Release:	0
Production Ratio:	
Parent Company Name:	LOCKHEED MARTIN CORP
Parent Company DB No:	834951691
Primary SIC:	3761
Primary NAICS:	336000
Document Number:	1388025477961
Chemical:	FREON 113
CAS/Compound ID:	000076131
Clean Air Act?:	NO
Classification:	NON-PBT
Metal:	NO
Metal Category:	0
Carcinogen:	NO
Unit of Measure:	Pounds
On-Site Release Total:	8600
Total Releases:	8600
Sec 8 Releases:	0
On-site Contained:	0
On-Site Other:	0
On-site Energy Recovery:	0
On-Site Recycling:	0
On-Site Treatment:	0
Production Waste:	0
One-Time Release:	0
Production Ratio:	
Parent Company Name:	LOCKHEED MARTIN CORP
Parent Company DB No:	834951691
Primary SIC:	3728
Primary NAICS:	531312
Document Number:	1388025378656
Chemical:	DICHLOROMETHANE
CAS/Compound ID:	000075092
Clean Air Act?:	YES
Classification:	NON-PBT
Metal:	NO
Metal Category:	0
Carcinogen:	YES
Unit of Measure:	Pounds
On-Site Release Total:	1190
Total Releases:	2219
Sec 8 Releases:	0
On-site Contained:	0
On-Site Other:	0
On-site Energy Recovery:	0
On-Site Recycling:	0
On-Site Treatment:	0
Production Waste:	0
One-Time Release:	0
Production Ratio:	

Parent Company Name: LOCKHEED MARTIN CORP
Parent Company DB No: 834951691

Primary SIC: 3761
Primary NAICS: 336000
Document Number: 1388025477973
Chemical: 1,1,1-TRICHLOROETHANE
CAS/Compound ID: 000071556
Clean Air Act?: YES
Classification: NON-PBT
Metal: NO
Metal Category: 0
Carcinogen: NO
Unit of Measure: Pounds
On-Site Release Total: 170000
Total Releases: 170000
Sec 8 Releases: 0
On-site Contained: 0
On-Site Other: 0
On-site Energy Recovery: 0
On-Site Recycling: 0
On-Site Treatment: 0
Production Waste: 0
One-Time Release: 0
Production Ratio:
Parent Company Name: LOCKHEED MARTIN CORP
Parent Company DB No: 834951691

Primary SIC: 3728
Primary NAICS: 531312
Document Number: 1388025378668
Chemical: CHROMIUM
CAS/Compound ID: 007440473
Clean Air Act?: YES
Classification: NON-PBT
Metal: YES
Metal Category: 1
Carcinogen: YES
Unit of Measure: Pounds
On-Site Release Total: 12761
Total Releases: 26660
Sec 8 Releases: 0
On-site Contained: 0
On-Site Other: 0
On-site Energy Recovery: 0
On-Site Recycling: 0
On-Site Treatment: 0
Production Waste: 0
One-Time Release: 0
Production Ratio:
Parent Company Name: LOCKHEED MARTIN CORP
Parent Company DB No: 834951691

Map Key	Number of Records	Direction	Distance (mi/ft)	Elev/Diff (ft)	Site	DB
67	8 of 14	-	0.00 / 0.00	412.40 / -11	LOCKHEED MARTIN ASTRONAUTICS 5001 KEARNY VILLA RD. SAN DIEGO CA 92123	TRIS

TRI Facility ID: 92123GNRLD5001K
Year: 1993
BIA Code:
Tribe:
Federal Facility: NO
County: SAN DIEGO
FRS ID:

--Details--

Primary SIC: 3761
Primary NAICS: 336000
Document Number: 1393075086621
Chemical: 1,1,1-TRICHLOROETHANE
CAS/Compound ID: 000071556
Clean Air Act?: YES
Classification: NON-PBT
Metal: NO
Metal Category: 0
Carcinogen: NO
Unit of Measure: Pounds
On-Site Release Total: 131974
Total Releases: 131974
Sec 8 Releases: 131974
On-site Contained: 0
On-Site Other: 0
On-site Energy Recovery: 0
On-Site Recycling: 300000
On-Site Treatment: 0
Production Waste: 513380
One-Time Release: 0
Production Ratio: 1.25
Parent Company Name: LOCKHEED MARTIN CORP
Parent Company DB No: 834951691

Map Key	Number of Records	Direction	Distance (mi/ft)	Elev/Diff (ft)	Site	DB
67	9 of 14	-	0.00 / 0.00	412.40 / -11	LOCKHEED MARTIN ASTRONAUTICS 5001 KEARNY VILLA RD. SAN DIEGO CA 92123	TRIS

TRI Facility ID: 92123GNRLD5001K
Year: 1989
BIA Code:
Tribe:
Federal Facility: NO
County: SAN DIEGO
FRS ID:

--Details--

Primary SIC: 3761
Primary NAICS: 336000

Map Key	Number of Records	Direction	Distance (mi/ft)	Elev/Diff (ft)	Site	DB

Document Number:	1389035275559
Chemical:	1,1,1-TRICHLOROETHANE
CAS/Compound ID:	000071556
Clean Air Act?:	YES
Classification:	NON-PBT
Metal:	NO
Metal Category:	0
Carcinogen:	NO
Unit of Measure:	Pounds
On-Site Release Total:	400755
Total Releases:	400755
Sec 8 Releases:	0
On-site Contained:	0
On-Site Other:	0
On-site Energy Recovery:	0
On-Site Recycling:	0
On-Site Treatment:	0
Production Waste:	0
One-Time Release:	0
Production Ratio:	
Parent Company Name:	LOCKHEED MARTIN CORP
Parent Company DB No:	834951691

Primary SIC:	3761
Primary NAICS:	336000
Document Number:	1389035275561
Chemical:	FREON 113
CAS/Compound ID:	000076131
Clean Air Act?:	NO
Classification:	NON-PBT
Metal:	NO
Metal Category:	0
Carcinogen:	NO
Unit of Measure:	Pounds
On-Site Release Total:	5795
Total Releases:	5795
Sec 8 Releases:	0
On-site Contained:	0
On-Site Other:	0
On-site Energy Recovery:	0
On-Site Recycling:	0
On-Site Treatment:	0
Production Waste:	0
One-Time Release:	0
Production Ratio:	
Parent Company Name:	LOCKHEED MARTIN CORP
Parent Company DB No:	834951691

Map Key	Number of Records	Direction	Distance (mi/ft)	Elev/Diff (ft)	Site	DB
67	10 of 14	-	0.00 / 0.00	412.40 / -11	GENERAL DYNAMICS CORP. CONVAIR DIV. 5001 KEARNY VILLA RD.	TRIS

SAN DIEGO CA 92123

TRI Facility ID:	92123GNRLD5001A	***Year:***	1988
BIA Code:		***Tribe:***	
Federal Facility:	NO	***County:***	SAN DIEGO
FRS ID:			

--Details--

Primary SIC:	3728
Primary NAICS:	531312
Document Number:	1388025378643
Chemical:	1,1,1-TRICHLOROETHANE
CAS/Compound ID:	000071556
Clean Air Act?:	YES
Classification:	NON-PBT
Metal:	NO
Metal Category:	0
Carcinogen:	NO
Unit of Measure:	Pounds
On-Site Release Total:	23342
Total Releases:	23624
Sec 8 Releases:	0
On-site Contained:	0
On-Site Other:	0
On-site Energy Recovery:	0
On-Site Recycling:	0
On-Site Treatment:	0
Production Waste:	0
One-Time Release:	0
Production Ratio:	
Parent Company Name:	GENERAL DYNAMICS CORP
Parent Company DB No:	001381284

Primary SIC:	3728
Primary NAICS:	531312
Document Number:	1388025378631
Chemical:	FREON 113
CAS/Compound ID:	000076131
Clean Air Act?:	NO
Classification:	NON-PBT
Metal:	NO
Metal Category:	0
Carcinogen:	NO
Unit of Measure:	Pounds
On-Site Release Total:	4103
Total Releases:	4362
Sec 8 Releases:	0
On-site Contained:	0
On-Site Other:	0
On-site Energy Recovery:	0
On-Site Recycling:	0

Map Key	Number of Records	Direction	Distance (mi/ft)	Elev/Diff (ft)	Site	DB

On-Site Treatment: 0
Production Waste: 0
One-Time Release: 0
Production Ratio:
Parent Company Name: GENERAL DYNAMICS CORP
Parent Company DB No: 001381284

Map Key	Number of Records	Direction	Distance (mi/ft)	Elev/Diff (ft)	Site	DB
67	11 of 14	-	0.00 / 0.00	412.40 / -11	LOCKHEED MARTIN ASTRONAUTICS 5001 KEARNY VILLA RD. SAN DIEGO CA 92123	TRIS

TRI Facility ID: 92123GNRLD5001K
BIA Code:
Federal Facility: NO
FRS ID:
Year: 1990
Tribe:
County: SAN DIEGO

--Details--

Primary SIC: 3761
Primary NAICS: 336000
Document Number: 1390045626429
Chemical: FREON 113
CAS/Compound ID: 000076131
Clean Air Act?: NO
Classification: NON-PBT
Metal: NO
Metal Category: 0
Carcinogen: NO
Unit of Measure: Pounds
On-Site Release Total: 6368
Total Releases: 6368
Sec 8 Releases: 0
On-site Contained: 0
On-Site Other: 0
On-site Energy Recovery: 0
On-Site Recycling: 0
On-Site Treatment: 0
Production Waste: 0
One-Time Release: 0
Production Ratio:
Parent Company Name: LOCKHEED MARTIN CORP
Parent Company DB No: 834951691

Primary SIC: 3761
Primary NAICS: 336000
Document Number: 1390045626443
Chemical: 1,4-DIOXANE
CAS/Compound ID: 000123911
Clean Air Act?: YES
Classification: NON-PBT
Metal: NO

Map Key	Number of Records	Direction	Distance (mi/ft)	Elev/Diff (ft)	Site	DB

Metal Category:	0
Carcinogen:	YES
Unit of Measure:	Pounds
On-Site Release Total:	13528
Total Releases:	13528
Sec 8 Releases:	0
On-site Contained:	0
On-Site Other:	0
On-site Energy Recovery:	0
On-Site Recycling:	0
On-Site Treatment:	0
Production Waste:	0
One-Time Release:	0
Production Ratio:	
Parent Company Name:	LOCKHEED MARTIN CORP
Parent Company DB No:	834951691

Primary SIC:	3761
Primary NAICS:	336000
Document Number:	1390045626431
Chemical:	1,1,1-TRICHLOROETHANE
CAS/Compound ID:	000071556
Clean Air Act?:	YES
Classification:	NON-PBT
Metal:	NO
Metal Category:	0
Carcinogen:	NO
Unit of Measure:	Pounds
On-Site Release Total:	516148
Total Releases:	516148
Sec 8 Releases:	0
On-site Contained:	0
On-Site Other:	0
On-site Energy Recovery:	0
On-Site Recycling:	0
On-Site Treatment:	0
Production Waste:	0
One-Time Release:	0
Production Ratio:	
Parent Company Name:	LOCKHEED MARTIN CORP
Parent Company DB No:	834951691

Map Key	Number of Records	Direction	Distance (mi/ft)	Elev/Diff (ft)	Site	DB
67	12 of 14	-	0.00 / 0.00	412.40 / -11	GENERAL DYNAMICS CORP. CONVAIR DIV. 5001 KEARNY VILLA RD. SAN DIEGO CA 92123	TRIS

TRI Facility ID:	92123GNRLD5001A	**Year:**	1987
BIA Code:		**Tribe:**	
Federal Facility:	NO	**County:**	SAN DIEGO
FRS ID:			

--Details--

Primary SIC:	3728
Primary NAICS:	
Document Number:	1387010365690
Chemical:	DICHLOROMETHANE
CAS/Compound ID:	000075092
Clean Air Act?:	YES
Classification:	NON-PBT
Metal:	NO
Metal Category:	0
Carcinogen:	YES
Unit of Measure:	Pounds
On-Site Release Total:	27327
Total Releases:	27327
Sec 8 Releases:	0
On-site Contained:	0
On-Site Other:	0
On-site Energy Recovery:	0
On-Site Recycling:	0
On-Site Treatment:	0
Production Waste:	0
One-Time Release:	0
Production Ratio:	
Parent Company Name:	GENERAL DYNAMICS CORP
Parent Company DB No:	001381284

Primary SIC:	3728
Primary NAICS:	
Document Number:	1387010365688
Chemical:	1,1,1-TRICHLOROETHANE
CAS/Compound ID:	000071556
Clean Air Act?:	YES
Classification:	NON-PBT
Metal:	NO
Metal Category:	0
Carcinogen:	NO
Unit of Measure:	Pounds
On-Site Release Total:	13854
Total Releases:	13854
Sec 8 Releases:	0
On-site Contained:	0
On-Site Other:	0
On-site Energy Recovery:	0
On-Site Recycling:	0
On-Site Treatment:	0
Production Waste:	0
One-Time Release:	0
Production Ratio:	
Parent Company Name:	GENERAL DYNAMICS CORP
Parent Company DB No:	001381284

Map Key	Number of Records	Direction	Distance (mi/ft)	Elev/Diff (ft)	Site	DB

Primary SIC: 3728
Primary NAICS:
Document Number: 1387010365702
Chemical: FREON 113
CAS/Compound ID: 000076131
Clean Air Act?: NO
Classification: NON-PBT
Metal: NO
Metal Category: 0
Carcinogen: NO
Unit of Measure: Pounds
On-Site Release Total: 17456
Total Releases: 17456
Sec 8 Releases: 0
On-site Contained: 0
On-Site Other: 0
On-site Energy Recovery: 0
On-Site Recycling: 0
On-Site Treatment: 0
Production Waste: 0
One-Time Release: 0
Production Ratio:
Parent Company Name: GENERAL DYNAMICS CORP
Parent Company DB No: 001381284

Map Key	Number of Records	Direction	Distance (mi/ft)	Elev/Diff (ft)	Site	DB
67	13 of 14	-	0.00 / 0.00	412.40 / -11	LOCKHEED MARTIN ASTRONAUTICS 5001 KEARNY VILLA RD. SAN DIEGO CA 92123	TRIS

TRI Facility ID: 92123GNRLD5001K
Year: 1987
BIA Code:
Tribe:
Federal Facility: NO
County: SAN DIEGO
FRS ID:

--Details--
Primary SIC: 3761
Primary NAICS:
Document Number: 1387010296921
Chemical: SULFURIC ACID (1994 AND AFTER "ACID AEROSOLS" ONLY)
CAS/Compound ID: 007664939
Clean Air Act?: NO
Classification: NON-PBT
Metal: NO
Metal Category: 0
Carcinogen: NO
Unit of Measure: Pounds
On-Site Release Total: 250
Total Releases: 750
Sec 8 Releases: 0

On-site Contained:	0
On-Site Other:	0
On-site Energy Recovery:	0
On-Site Recycling:	0
On-Site Treatment:	0
Production Waste:	0
One-Time Release:	0
Production Ratio:	
Parent Company Name:	LOCKHEED MARTIN CORP
Parent Company DB No:	834951691
Primary SIC:	3761
Primary NAICS:	
Document Number:	1387010296895
Chemical:	FREON 113
CAS/Compound ID:	000076131
Clean Air Act?:	NO
Classification:	NON-PBT
Metal:	NO
Metal Category:	0
Carcinogen:	NO
Unit of Measure:	Pounds
On-Site Release Total:	18000
Total Releases:	18000
Sec 8 Releases:	0
On-site Contained:	0
On-Site Other:	0
On-site Energy Recovery:	0
On-Site Recycling:	0
On-Site Treatment:	0
Production Waste:	0
One-Time Release:	0
Production Ratio:	
Parent Company Name:	LOCKHEED MARTIN CORP
Parent Company DB No:	834951691
Primary SIC:	3761
Primary NAICS:	
Document Number:	1387010296919
Chemical:	DICHLOROMETHANE
CAS/Compound ID:	000075092
Clean Air Act?:	YES
Classification:	NON-PBT
Metal:	NO
Metal Category:	0
Carcinogen:	YES
Unit of Measure:	Pounds
On-Site Release Total:	3200
Total Releases:	3200
Sec 8 Releases:	0
On-site Contained:	0
On-Site Other:	0

Map Key	Number of Records	Direction	Distance (mi/ft)	Elev/Diff (ft)	Site	DB

On-site Energy Recovery: 0
On-Site Recycling: 0
On-Site Treatment: 0
Production Waste: 0
One-Time Release: 0
Production Ratio:
Parent Company Name: LOCKHEED MARTIN CORP
Parent Company DB No: 834951691

Primary SIC: 3761
Primary NAICS:
Document Number: 1387010296907
Chemical: 1,1,1-TRICHLOROETHANE
CAS/Compound ID: 000071556
Clean Air Act?: YES
Classification: NON-PBT
Metal: NO
Metal Category: 0
Carcinogen: NO
Unit of Measure: Pounds
On-Site Release Total: 140000
Total Releases: 140250
Sec 8 Releases: 0
On-site Contained: 0
On-Site Other: 0
On-site Energy Recovery: 0
On-Site Recycling: 0
On-Site Treatment: 0
Production Waste: 0
One-Time Release: 0
Production Ratio:
Parent Company Name: LOCKHEED MARTIN CORP
Parent Company DB No: 834951691

67	14 of 14	-	0.00 / 0.00	412.40 / -11	**LOCKHEED MARTIN ASTRONAUTICS** **5001 KEARNY VILLA RD.** **SAN DIEGO CA 92123**	TRIS

TRI Facility ID: 92123GNRLD5001K
BIA Code:
Federal Facility: NO
FRS ID:
Year: 1995
Tribe:
County: SAN DIEGO

--Details--
Primary SIC: 3761
Primary NAICS: 336000
Document Number: 1395095253151
Chemical: 1,1,1-TRICHLOROETHANE
CAS/Compound ID: 000071556
Clean Air Act?: YES

Map Key	Number of Records	Direction	Distance (mi/ft)	Elev/Diff (ft)	Site	DB

Classification:	NON-PBT
Metal:	NO
Metal Category:	0
Carcinogen:	NO
Unit of Measure:	Pounds
On-Site Release Total:	66620
Total Releases:	66620
Sec 8 Releases:	66620
On-site Contained:	0
On-Site Other:	0
On-site Energy Recovery:	0
On-Site Recycling:	198000
On-Site Treatment:	0
Production Waste:	264620
One-Time Release:	0
Production Ratio:	1.16
Parent Company Name:	LOCKHEED MARTIN CORP
Parent Company DB No:	834951691

68	1 of 6	-	0.00 / 0.00	413.17 / -10	GENERAL DYNAMICS CORP. ELECTRONICS DIV. 5011 KEARNY VILLA RD. SAN DIEGO CA 921231447	TRIS

TRI Facility ID:	92123GNRLD5011K	**Year:**	1992
BIA Code:		**Tribe:**	
Federal Facility:	NO	**County:**	SAN DIEGO
FRS ID:			

--Details--

Primary SIC:	3812
Primary NAICS:	334511
Document Number:	1392065347775
Chemical:	FREON 113
CAS/Compound ID:	000076131
Clean Air Act?:	NO
Classification:	NON-PBT
Metal:	NO
Metal Category:	0
Carcinogen:	NO
Unit of Measure:	Pounds
On-Site Release Total:	13943
Total Releases:	13943
Sec 8 Releases:	0
On-site Contained:	0
On-Site Other:	0
On-site Energy Recovery:	0
On-Site Recycling:	0
On-Site Treatment:	0
Production Waste:	3170
One-Time Release:	0

Production Ratio:	.85
Parent Company Name:	GENERAL DYNAMICS CORP
Parent Company DB No:	020530846
Primary SIC:	3812
Primary NAICS:	334511
Document Number:	1392065347763
Chemical:	1,1,1-TRICHLOROETHANE
CAS/Compound ID:	000071556
Clean Air Act?:	YES
Classification:	NON-PBT
Metal:	NO
Metal Category:	0
Carcinogen:	NO
Unit of Measure:	Pounds
On-Site Release Total:	453
Total Releases:	453
Sec 8 Releases:	0
On-site Contained:	0
On-Site Other:	0
On-site Energy Recovery:	0
On-Site Recycling:	0
On-Site Treatment:	0
Production Waste:	100
One-Time Release:	0
Production Ratio:	.85
Parent Company Name:	GENERAL DYNAMICS CORP
Parent Company DB No:	020530846

Map Key	Number of Records	Direction	Distance (mi/ft)	Elev/Diff (ft)	Site	DB
68	2 of 6	-	0.00 / 0.00	413.17 / -10	GENERAL DYNAMICS CORP. ELECTRONICS DIV. 5011 KEARNY VILLA RD. SAN DIEGO CA 921231447	TRIS

TRI Facility ID:	92123GNRLD5011K	**Year:**	1989
BIA Code:		**Tribe:**	
Federal Facility:	NO	**County:**	SAN DIEGO
FRS ID:			

--Details--

Primary SIC:	3679
Primary NAICS:	334000
Document Number:	1389035282538
Chemical:	FREON 113
CAS/Compound ID:	000076131
Clean Air Act?:	NO
Classification:	NON-PBT
Metal:	NO
Metal Category:	0
Carcinogen:	NO
Unit of Measure:	Pounds

Map Key	Number of Records	Direction	Distance (mi/ft)	Elev/Diff (ft)	Site	DB

On-Site Release Total:	60541
Total Releases:	60541
Sec 8 Releases:	0
On-site Contained:	0
On-Site Other:	0
On-site Energy Recovery:	0
On-Site Recycling:	0
On-Site Treatment:	0
Production Waste:	0
One-Time Release:	0
Production Ratio:	
Parent Company Name:	GENERAL DYNAMICS CORP
Parent Company DB No:	020530846
Primary SIC:	3679
Primary NAICS:	334000
Document Number:	1389035343235
Chemical:	1,1,1-TRICHLOROETHANE
CAS/Compound ID:	000071556
Clean Air Act?:	YES
Classification:	NON-PBT
Metal:	NO
Metal Category:	0
Carcinogen:	NO
Unit of Measure:	Pounds
On-Site Release Total:	3189
Total Releases:	3189
Sec 8 Releases:	0
On-site Contained:	0
On-Site Other:	0
On-site Energy Recovery:	0
On-Site Recycling:	0
On-Site Treatment:	0
Production Waste:	0
One-Time Release:	0
Production Ratio:	
Parent Company Name:	GENERAL DYNAMICS CORP
Parent Company DB No:	020530846

Map Key	Number of Records	Direction	Distance (mi/ft)	Elev/Diff (ft)	Site	DB
68	3 of 6	-	0.00 / 0.00	413.17 / -10	GENERAL DYNAMICS CORP. ELECTRONICS DIV. 5011 KEARNY VILLA RD. SAN DIEGO CA 921231447	TRIS

TRI Facility ID:	92123GNRLD5011K	**Year:**	1990
BIA Code:		**Tribe:**	
Federal Facility:	NO	**County:**	SAN DIEGO
FRS ID:			

--Details--

Primary SIC: INVA

Map Key	Number of Records	Direction	Distance (mi/ft)	Elev/Diff (ft)	Site	DB

Primary NAICS:	334000
Document Number:	1390045444484
Chemical:	FREON 113
CAS/Compound ID:	000076131
Clean Air Act?:	NO
Classification:	NON-PBT
Metal:	NO
Metal Category:	0
Carcinogen:	NO
Unit of Measure:	Pounds
On-Site Release Total:	34710
Total Releases:	34710
Sec 8 Releases:	0
On-site Contained:	0
On-Site Other:	0
On-site Energy Recovery:	0
On-Site Recycling:	0
On-Site Treatment:	0
Production Waste:	0
One-Time Release:	0
Production Ratio:	
Parent Company Name:	GENERAL DYNAMICS CORP
Parent Company DB No:	020530846

Primary SIC:	INVA
Primary NAICS:	334000
Document Number:	1390045444460
Chemical:	1,1,1-TRICHLOROETHANE
CAS/Compound ID:	000071556
Clean Air Act?:	YES
Classification:	NON-PBT
Metal:	NO
Metal Category:	0
Carcinogen:	NO
Unit of Measure:	Pounds
On-Site Release Total:	250
Total Releases:	250
Sec 8 Releases:	0
On-site Contained:	0
On-Site Other:	0
On-site Energy Recovery:	0
On-Site Recycling:	0
On-Site Treatment:	0
Production Waste:	0
One-Time Release:	0
Production Ratio:	
Parent Company Name:	GENERAL DYNAMICS CORP
Parent Company DB No:	020530846

68	*4 of 6*	*-*	*0.00 / 0.00*	*413.17 / -10*	*GENERAL DYNAMICS CORP. ELECTRONICS DIV.*	*TRIS*

Map Key	Number of Records	Direction	Distance (mi/ft)	Elev/Diff (ft)	Site	DB
					5011 KEARNY VILLA RD. SAN DIEGO CA 921231447	

TRI Facility ID: 92123GNRLD5011K
BIA Code:
Federal Facility: NO
FRS ID:
Year: 1987
Tribe:
County: SAN DIEGO

--Details--

Primary SIC: 3679
Primary NAICS:
Document Number: 1387010658730
Chemical: DICHLOROMETHANE
CAS/Compound ID: 000075092
Clean Air Act?: YES
Classification: NON-PBT
Metal: NO
Metal Category: 0
Carcinogen: YES
Unit of Measure: Pounds
On-Site Release Total: 250
Total Releases: 250
Sec 8 Releases: 0
On-site Contained: 0
On-Site Other: 0
On-site Energy Recovery: 0
On-Site Recycling: 0
On-Site Treatment: 0
Production Waste: 0
One-Time Release: 0
Production Ratio:
Parent Company Name: GENERAL DYNAMICS CORP
Parent Company DB No: 020530846

Primary SIC: 3679
Primary NAICS:
Document Number: 1387010658742
Chemical: FREON 113
CAS/Compound ID: 000076131
Clean Air Act?: NO
Classification: NON-PBT
Metal: NO
Metal Category: 0
Carcinogen: NO
Unit of Measure: Pounds
On-Site Release Total: 33121
Total Releases: 33121
Sec 8 Releases: 0
On-site Contained: 0
On-Site Other: 0
On-site Energy Recovery: 0
On-Site Recycling: 0

On-Site Treatment:	0
Production Waste:	0
One-Time Release:	0
Production Ratio:	
Parent Company Name:	GENERAL DYNAMICS CORP
Parent Company DB No:	020530846
Primary SIC:	3679
Primary NAICS:	
Document Number:	1387010658755
Chemical:	1,1,1-TRICHLOROETHANE
CAS/Compound ID:	000071556
Clean Air Act?:	YES
Classification:	NON-PBT
Metal:	NO
Metal Category:	0
Carcinogen:	NO
Unit of Measure:	Pounds
On-Site Release Total:	2044
Total Releases:	2044
Sec 8 Releases:	0
On-site Contained:	0
On-Site Other:	0
On-site Energy Recovery:	0
On-Site Recycling:	0
On-Site Treatment:	0
Production Waste:	0
One-Time Release:	0
Production Ratio:	
Parent Company Name:	GENERAL DYNAMICS CORP
Parent Company DB No:	020530846
Primary SIC:	3679
Primary NAICS:	
Document Number:	1387010658767
Chemical:	SULFURIC ACID (1994 AND AFTER "ACID AEROSOLS" ONLY)
CAS/Compound ID:	007664939
Clean Air Act?:	NO
Classification:	NON-PBT
Metal:	NO
Metal Category:	0
Carcinogen:	NO
Unit of Measure:	Pounds
On-Site Release Total:	0
Total Releases:	0
Sec 8 Releases:	0
On-site Contained:	0
On-Site Other:	0
On-site Energy Recovery:	0
On-Site Recycling:	0
On-Site Treatment:	0
Production Waste:	0

One-Time Release:	0
Production Ratio:	
Parent Company Name:	GENERAL DYNAMICS CORP
Parent Company DB No:	020530846
Primary SIC:	3679
Primary NAICS:	
Document Number:	1387010658779
Chemical:	SODIUM HYDROXIDE (SOLUTION)
CAS/Compound ID:	001310732
Clean Air Act?:	NO
Classification:	NON-PBT
Metal:	NO
Metal Category:	0
Carcinogen:	NO
Unit of Measure:	Pounds
On-Site Release Total:	0
Total Releases:	0
Sec 8 Releases:	0
On-site Contained:	0
On-Site Other:	0
On-site Energy Recovery:	0
On-Site Recycling:	0
On-Site Treatment:	0
Production Waste:	0
One-Time Release:	0
Production Ratio:	
Parent Company Name:	GENERAL DYNAMICS CORP
Parent Company DB No:	020530846

Map Key	Number of Records	Direction	Distance (mi/ft)	Elev/Diff (ft)	Site	DB
68	5 of 6	-	0.00 / 0.00	413.17 / -10	GENERAL DYNAMICS CORP. ELECTRONICS DIV. 5011 KEARNY VILLA RD. SAN DIEGO CA 921231447	TRIS

TRI Facility ID:	92123GNRLD5011K	**Year:**	1988
BIA Code:		**Tribe:**	
Federal Facility:	NO	**County:**	SAN DIEGO
FRS ID:			

--Details--

Primary SIC:	3679
Primary NAICS:	334000
Document Number:	1388025811769
Chemical:	FREON 113
CAS/Compound ID:	000076131
Clean Air Act?:	NO
Classification:	NON-PBT
Metal:	NO
Metal Category:	0
Carcinogen:	NO

Unit of Measure:	Pounds
On-Site Release Total:	40382
Total Releases:	40382
Sec 8 Releases:	0
On-site Contained:	0
On-Site Other:	0
On-site Energy Recovery:	0
On-Site Recycling:	0
On-Site Treatment:	0
Production Waste:	0
One-Time Release:	0
Production Ratio:	
Parent Company Name:	GENERAL DYNAMICS CORP
Parent Company DB No:	020530846

Primary SIC:	3679
Primary NAICS:	334000
Document Number:	1388025811757
Chemical:	SODIUM HYDROXIDE (SOLUTION)
CAS/Compound ID:	001310732
Clean Air Act?:	NO
Classification:	NON-PBT
Metal:	NO
Metal Category:	0
Carcinogen:	NO
Unit of Measure:	Pounds
On-Site Release Total:	0
Total Releases:	0
Sec 8 Releases:	0
On-site Contained:	0
On-Site Other:	0
On-site Energy Recovery:	0
On-Site Recycling:	0
On-Site Treatment:	0
Production Waste:	0
One-Time Release:	0
Production Ratio:	
Parent Company Name:	GENERAL DYNAMICS CORP
Parent Company DB No:	020530846

Primary SIC:	3679
Primary NAICS:	334000
Document Number:	1388025811744
Chemical:	1,1,1-TRICHLOROETHANE
CAS/Compound ID:	000071556
Clean Air Act?:	YES
Classification:	NON-PBT
Metal:	NO
Metal Category:	0
Carcinogen:	NO
Unit of Measure:	Pounds
On-Site Release Total:	1193

Map Key	Number of Records	Direction	Distance (mi/ft)	Elev/Diff (ft)	Site	DB

Total Releases:	1193
Sec 8 Releases:	0
On-site Contained:	0
On-Site Other:	0
On-site Energy Recovery:	0
On-Site Recycling:	0
On-Site Treatment:	0
Production Waste:	0
One-Time Release:	0
Production Ratio:	
Parent Company Name:	GENERAL DYNAMICS CORP
Parent Company DB No:	020530846

68	6 of 6	-	0.00 / 0.00	413.17 / -10	GENERAL DYNAMICS CORP. ELECTRONICS DIV. 5011 KEARNY VILLA RD. SAN DIEGO CA 921231447	TRIS

TRI Facility ID:	92123GNRLD5011K	**Year:**	1991
BIA Code:		**Tribe:**	
Federal Facility:	NO	**County:**	SAN DIEGO
FRS ID:			

--Details--

Primary SIC:	3812
Primary NAICS:	334511
Document Number:	1391055040339
Chemical:	FREON 113
CAS/Compound ID:	000076131
Clean Air Act?:	NO
Classification:	NON-PBT
Metal:	NO
Metal Category:	0
Carcinogen:	NO
Unit of Measure:	Pounds
On-Site Release Total:	35424
Total Releases:	35424
Sec 8 Releases:	0
On-site Contained:	0
On-Site Other:	0
On-site Energy Recovery:	0
On-Site Recycling:	7200
On-Site Treatment:	0
Production Waste:	12030
One-Time Release:	0
Production Ratio:	.1
Parent Company Name:	GENERAL DYNAMICS CORP
Parent Company DB No:	020530846

Primary SIC:	3812
Primary NAICS:	334511

Map Key	Number of Records	Direction	Distance (mi/ft)	Elev/Diff (ft)	Site	DB

Document Number: 1391055040327
Chemical: 1,1,1-TRICHLOROETHANE
CAS/Compound ID: 000071556
Clean Air Act?: YES
Classification: NON-PBT
Metal: NO
Metal Category: 0
Carcinogen: NO
Unit of Measure: Pounds
On-Site Release Total: 1091
Total Releases: 1091
Sec 8 Releases: 0
On-site Contained: 0
On-Site Other: 0
On-site Energy Recovery: 0
On-Site Recycling: 0
On-Site Treatment: 0
Production Waste: 690
One-Time Release: 0
Production Ratio: .1
Parent Company Name: GENERAL DYNAMICS CORP
Parent Company DB No: 020530846

69	1 of 1	-	0.00 / 0.00	432.78 / 10	GENERAL DYNAMICS 5011 KEARNY VILLA RD SAN DIEGO CA 921231407	CLEANUP SITES

Global ID: T0607300699
Case Type: Cleanup Program Site
Status: Open - Verification Monitoring
Status Date: 2016-03-16 00:00:00
RB Case No: 9UT192
LOC Case No: H00472-001
Lead Agency: SAN DIEGO COUNTY LOP
Case Worker: JC
Local Agency: SAN DIEGO COUNTY LOP
CUF Case: NO
Begin Date: 1986-01-10 00:00:00
How Discovered:
Stop Method: Close and Remove Tank
County: San Diego
Latitude: 32.82543261
Longitude: -117.133475988
File Location: Local Agency
Potential Cntm of Concrn: * Chlorinated Hydrocarbons
Potential Media Affected: Aquifer used for drinking water supply
How Discovered Description:
Stop Description: CLOSE AND REMOVE TANK
Cal Water Watershed Name: San Diego - Lower San Diego - Mission San Diego (907.11)
DWR Groundwater Subbasin Name:
Site History:

Status History

Status:		Status Date:	
Completed - Case Closed		2015-12-17 00:00:00	
Open - Reopen Case		2016-03-16 00:00:00	

Status:	Open - Verification Monitoring	**Status Date:**	2016-03-16 00:00:00
Status:	Open - Remediation	**Status Date:**	1987-01-10 00:00:00
Status:	Open - Case Begin Date	**Status Date:**	1986-01-10 00:00:00

Activities

Action Type: Other
Action: Leak Began
Date: 1986-01-10 00:00:00

Action Type: ENFORCEMENT
Action: Letter - Notice
Date: 2009-11-30 00:00:00

Action Type: RESPONSE
Action: Monitoring Report - Annually
Date: 2017-02-27 00:00:00

Action Type: RESPONSE
Action: Status / Progress Reports
Date: 2017-11-27 00:00:00

Action Type: ENFORCEMENT
Action: Technical Correspondence / Assistance / Other
Date: 2017-01-17 00:00:00

Action Type: ENFORCEMENT
Action: Technical Correspondence / Assistance / Other
Date: 2015-04-14 00:00:00

Action Type: RESPONSE
Action: Soil and Water Investigation Workplan - Addendum
Date: 2009-04-15 00:00:00

Action Type: Other
Action: Leak Discovery
Date: 1986-01-10 00:00:00

Action Type: RESPONSE
Action: Monitoring Report - Annually - Regulator Responded
Date: 2016-03-28 00:00:00

Action Type: RESPONSE
Action: Monitoring Report - Annually
Date: 2015-03-09 00:00:00

Action Type: ENFORCEMENT
Action: Technical Correspondence / Assistance / Other

Date: 2017-04-07 00:00:00

Action Type: RESPONSE
Action: Monitoring Report - Semi-Annually
Date: 2013-01-25 00:00:00

Action Type: Other
Action: Leak Reported
Date: 1986-01-10 00:00:00

Action Type: RESPONSE
Action: Other Workplan - Regulator Responded
Date: 2016-07-05 00:00:00

Action Type: RESPONSE
Action: Monitoring Report - Annually - Regulator Responded
Date: 2011-06-30 00:00:00

Action Type: RESPONSE
Action: Well Destruction Report
Date: 2017-11-30 00:00:00

Action Type: RESPONSE
Action: Well Installation Report
Date: 2016-11-08 00:00:00

Action Type: RESPONSE
Action: Monitoring Report - Annually - Regulator Responded
Date: 2017-02-27 00:00:00

Action Type: ENFORCEMENT
Action: Email Correspondence
Date: 2017-09-27 00:00:00

Action Type: ENFORCEMENT
Action: Technical Correspondence / Assistance / Other
Date: 2010-01-19 00:00:00

Action Type: RESPONSE
Action: Risk Assessment Report - Regulator Responded
Date: 2016-12-15 00:00:00

Action Type: RESPONSE
Action: Site Assessment Report
Date: 2014-05-08 00:00:00

Action Type: ENFORCEMENT
Action: Meeting
Date: 2016-05-26 00:00:00

Action Type: ENFORCEMENT
Action: Technical Correspondence / Assistance / Other

Map Key	Number of Records	Direction	Distance (mi/ft)	Elev/Diff (ft)	Site	DB

Date: 2015-08-28 00:00:00

Action Type: RESPONSE
Action: Monitoring Report - Annually - Regulator Responded
Date: 2012-04-05 00:00:00

Action Type: RESPONSE
Action: Monitoring Report - Other
Date: 2016-12-01 00:00:00

Action Type: Other
Action: Leak Stopped
Date: 1986-01-10 00:00:00

Contacts

Contact Type: Local Agency Caseworker
Contact Name: JAMES CLAY
Organization Name: SAN DIEGO COUNTY LOP
Address: P.O. Box 129261
City: San Diego
Email: james.clay@sdcounty.ca.gov
Phone No:

70	1 of 2	-	0.00 / 0.00	426.35 / 3	RESMED CORPORATION 9001 SPECTRUM CENTER BLVD SAN DIEGO CA 92123	CERS TANK

Site ID: 61350
Latitude: 32.825603
Longitude: -117.134209

Regulated Programs

EI ID: 10390669
EI Description: Chemical Storage Facilities

EI ID: 10390669
EI Description: Aboveground Petroleum Storage

Affiliations

Affil Type Desc: Legal Owner
Entity Name: RESMED CORPORATION
Entity Title:
Address: 14040 DANIELSON ST
City: San Diego
State: CA
Country: United States
Zip Code: 92123-1438
Phone: (858) 836-5000

Affil Type Desc: Environmental Contact
Entity Name: JASON BATTISTI
Entity Title:

Address:	9001 SPECTRUM CENTER BL
City:	SAN DIEGO
State:	CA
Country:	
Zip Code:	92123
Phone:	(858) 520-1513
Affil Type Desc:	Operator
Entity Name:	RESMED CORPORATION
Entity Title:	
Address:	
City:	
State:	
Country:	
Zip Code:	
Phone:	(858) 836-5000
Affil Type Desc:	Identification Signer
Entity Name:	Jason Battisti
Entity Title:	Facilities Manager
Address:	
City:	
State:	
Country:	
Zip Code:	
Phone:	
Affil Type Desc:	Primary Emergency Contact
Entity Name:	JASON BATTISTI
Entity Title:	FAC MGR
Address:	
City:	
State:	
Country:	
Zip Code:	
Phone:	(619) 520-1513
Affil Type Desc:	Parent Corporation
Entity Name:	RESMED CORPORATION
Entity Title:	
Address:	
City:	
State:	
Country:	
Zip Code:	
Phone:	
Affil Type Desc:	Secondary Emergency Contact
Entity Name:	JEFF ACREA
Entity Title:	FAC TECH
Address:	
City:	

State:
Country:
Zip Code:
Phone: (619) 520-0501

Affil Type Desc: CUPA District
Entity Name: San Diego County Env Health
Entity Title:
Address: PO Box 129261
City: San Diego
State: CA
Country:
Zip Code: 92112-9261
Phone: (858) 505-6880

Affil Type Desc: Document Preparer
Entity Name: Jeff Acrea
Entity Title:
Address:
City:
State:
Country:
Zip Code:
Phone:

Affil Type Desc: Facility Mailing Address
Entity Name: Mailing Address
Entity Title:
Address: 9001 SPECTRUM CENTER BL
City: SAN DIEGO
State: CA
Country:
Zip Code: 92123
Phone:

Coordinates

Env Int Type Code: HMBP
Program ID: 10390669
Latitude: 32.825600
Longitude: -117.134210
Coord Name:
Ref Point Type Desc: Center of a facility or station.

Evaluations

Eval Date: 2/13/2015
Violations Found: No
Eval General Type: Compliance Evaluation Inspection
Eval Type: Routine done by local agency
Eval Division: San Diego County Department of Env Health
Eval Program: HMRRP
Eval Source: CERS
Eval Notes:

Inspector: Preece Sharon Inspection ID:4101148

Eval Date: 1/20/2017
Violations Found: Yes
Eval General Type: Compliance Evaluation Inspection
Eval Type: Routine done by local agency
Eval Division: San Diego County Department of Env Health
Eval Program: HMRRP
Eval Source: CERS
Eval Notes:

Inspector: Preece Sharon Inspection ID:5607048

Eval Date: 2/13/2015
Violations Found: No
Eval General Type: Compliance Evaluation Inspection
Eval Type: Routine done by local agency
Eval Division: San Diego County Department of Env Health
Eval Program: APSA
Eval Source: CERS
Eval Notes:

Inspector: Preece Sharon Inspection ID:4101148

Eval Date: 1/20/2017
Violations Found: Yes
Eval General Type: Compliance Evaluation Inspection
Eval Type: Routine done by local agency
Eval Division: San Diego County Department of Env Health
Eval Program: APSA
Eval Source: CERS
Eval Notes:

Inspector: Preece Sharon Inspection ID:5607048

Violations

Violation Date: 1/20/2017 ***Violation Program:*** APSA
Violation Division: San Diego County Department of Env Health ***Violation Source:*** CERS
Citation: HSC 6.67 25270.4.5(a) - California Health and Safety Code, Chapter 6.67, Section(s) 25270.4.5(a)
Violation Notes:

Returned to compliance on 02/16/2017.

Violation Description:

Failure to provide the following training to all oil-handling personnel:

1. Operation and maintenance of equipment to prevent discharges.

2. Discharge procedure protocols.

3. Applicable pollution control laws, rules, and regulations.

4. General facility operations.

5. Contents of the SPCC Plan.

Violations

Violation Date: 1/20/2017 ***Violation Program:*** APSA
Violation Division: San Diego County Department of Env Health ***Violation Source:*** CERS
Citation: HSC 6.67 25270.4.5(a) - California Health and Safety Code, Chapter 6.67, Section(s) 25270.4.5(a)
Violation Notes:

Returned to compliance on 02/15/2017.

Violation Description:

Failure to comply with one or more of the following requirements:

1. Have record of inspections and integrity tests signed by the appropriate supervisor or inspector.

2. Keep written procedures and records of inspections and integrity tests for at least three years.

3. Keep comparison records.

Violations

Violation Date: 1/20/2017 ***Violation Program:*** HMRRP
Violation Division: San Diego County Department of Env Health ***Violation Source:*** CERS
Citation: HSC 6.95 25508.2 - California Health and Safety Code, Chapter 6.95, Section(s) 25508.2
Violation Notes:

Returned to compliance on 01/20/2017.

Violation Description:

Failure to annually review and electronically certify that the business plan is complete and accurate on or before the annual due date.

Violations

Violation Date: 1/20/2017 ***Violation Program:*** HMRRP
Violation Division: San Diego County Department of Env Health ***Violation Source:*** CERS
Citation: HSC 6.95 25505(a)(4) - California Health and Safety Code, Chapter 6.95, Section(s) 25505(a)(4)
Violation Notes:

Returned to compliance on 02/16/2017.

Violation Description:

Failure to provide initial and annual training to all employees in safety procedures in the event of a release or threatened release of a hazardous material or failure to document and maintain training records for a minimum of three years.

70	2 of 2	-	0.00 / 0.00	426.35 / 3	GENERAL DYNAMICS 9001 Spectrum Center BLVD	SANDIEGO SAM

Map Key	Number of Records	Direction	Distance (mi/ft)	Elev/Diff (ft)	Site	DB
					San Diego CA	

Record ID:	DEH1986-LSAM-H00472-001	**Object ID:**	6283
Record Type:	SAM Investigation	**ID:**	6408
Status:	Open	**Feature ID:**	
REST Record ID:	DEH1986-LSAM-H00472-001	**Parcel No:**	
Record Name:	GENERAL DYNAMICS	**SWRCB Global ID:**	T0607300699
Record Status:	Open	**H No:**	H00472
Record Alias:	SAM Investigation	**Historical Name:**	GENERAL DYNAMICS-CONVAIR DIV
Date:	01/10/1986	**Agency Name:**	COSD
Primary Parcel:		**Fire Agency:**	SAN DIEGO
Primary Address:	YES	**Funding:**	T - Private - Non LOP Tank
Address:	9001 Spectrum Center BLVD, San Diego CA 92123	**GT Global ID:**	T0607300699
Address Type:		**GT RB Case No:**	9UT192
Street String:	9001 Spectrum Center BLVD	**GT Cuf Case:**	NO
Zip Code:	92123	**GT Case Type:**	Cleanup Program Site
Zip Community:	92123	**GT Lead Agency:**	SAN DIEGO COUNTY LOP
Jurisdictiction:	SAN DIEGO	**GT County:**	San Diego
Census Tract:	85.11	**GT Latitude:**	32.82543261
BOS District:	4	**GT Longitude:**	-117.13347599
Watershed Basin:	907.11	**Latitude GS84:**	
Water Purveyor:	CWA CITY OF SAN DIEGO	**Longitude GS84:**	
KIVA per Tp per No:	6SAM H00472	**Point X:**	6287044.70990755
X:	6289531.492532	**Point Y:**	1881430.26993223
Y:	1881952.2017		

Case No:	H00472-001
Case Type:	VAP - Voluntary Assistance Program
REST Record Type:	LUEG-DEH/LWQD/SAM Investigation/NA
Opened Date:	505699200000
Opened Date Converted:	01/09/1986 08:00PM
Full Name DEH Permit Owner:	
Lead Agency:	DEH/SAM
Lead Agency Date:	505699200000
Lead Agency Date Converted:	01/09/1986 08:00PM
Geo SRC:	Mapped to XY from previous SAM Layer
GT Status:	Open - Verification Monitoring
GT Status Date:	1458086400000
GT Status Date Converted:	03/15/2016 08:00PM
Thomasbros Mappage Grid:	1249 D 2

Map Key	Number of Records	Direction	Distance (mi/ft)	Elev/Diff (ft)	Site	DB
71	1 of 4	-	0.00 / 0.00	410.09 / -13	City of San Diego Waste Water Collections 4812 Kearny Mesa Rd. San Diego CA 92111	CHMIRS

ID:	02-1563	**Notified Date:**	3/21/200209:48:57 PM
Control No:	02-1563	**Notified Date Time:**	
Year:	2002	**County:**	San Diego County

California Hazardous Material Incident Report System

Map Key	Number of Records	Direction	Distance (mi/ft)	Elev/Diff (ft)	Site	DB

Contained:	Yes	**Bbls:**	0
Substance:	Raw Sewage	**Cups:**	0
Incident Date:	3/21/200212:00:00 AM	**Cuft:**	0
No of Injuries:	0	**Gals:**	15
No of Fatals:	0	**Grams:**	0
No of Evacs:	0	**Lbs:**	0
Cleanup:	Reporting Party	**Liters:**	0
Water:	No	**Oz:**	0
Water Way:		**Pts:**	0
City:	San Diego	**Qts:**	0
County:	San Diego County	**Sheen:**	0
Zip:	92111	**Tons:**	0
Site:	Road	**Unknown:**	0

Admin Agency: San Diego County Health Services Dept.
Location: 4812 Kearny Mesa Rd.
Description: A private lateral backup.

71	2 of 4	-	0.00 / 0.00	410.09 / -13	**DIACON INC** **4812 KEARNY MESA RD** **SAN DIEGO CA 921112406**	**CLEANUP SITES**

Global ID:	T0607302967	**CUF Case:**	NO
Case Type:	Cleanup Program Site	**Begin Date:**	1987-03-16 00:00:00
Status:	Completed - Case Closed	**How Discovered:**	
Status Date:	1987-04-20 00:00:00	**Stop Method:**	
RB Case No:	9UT698	**County:**	San Diego
LOC Case No:	H09327-001	**Latitude:**	32.8251532
Lead Agency:	SAN DIEGO COUNTY LOP	**Longitude:**	-117.145373
Case Worker:		**File Location:**	Local Agency
Local Agency:			

Potential Cntm of Concrn:
Potential Media Affected:
How Discovered Description:
Stop Description:
Cal Water Watershed Name: San Diego - Lower San Diego - Mission San Diego (907.11)
DWR Groundwater Subbasin Name:
Site History:

Status History

Status:	Open - Case Begin Date	**Status Date:**	1987-03-16 00:00:00
Status:	Completed - Case Closed	**Status Date:**	1987-04-20 00:00:00

71	3 of 4	-	0.00 / 0.00	410.09 / -13	**DIACON INC** **4812 KEARNY MESA RD** **SAN DIEGO CA 92111**	**RCRA SQG**

EPA Handler ID: CAD981684145
Land Type Code:

Land Type Desc:	
Federal Waste Generator Code:	2
Gen Status Univ:	SQG
Gen Status Univ Desc:	Small Quantity Generator
Importer Activity:	No
Mixed Waste Generator:	No
Transporter Activity:	No
Transfer Facility:	No
Recycler Activity:	No
Onsite Burner Exemption:	No
Furnace Exemption:	No
Underground Inject Activity:	No
Receives Waste from Offsite:	No
TSD Type:	-----
TSD Activity:	No
Corrective Action Univ:	No
Action has been Imposed:	No
Action under 3004 (U)/(V):	No
Institutional Control Indicator:	N
Used Oil Transporter:	
Used Oil Transfer Facility:	
Used Oil Processor:	
Used Oil Refiner:	
Used Oil Burner:	
Used Oil Market Burner:	
Used Oil Spec Marketer:	
Activity Location:	CA
County Code:	CA073
County Name:	SAN DIEGO
Contact Name:	
Contact Phone No and Exten:	
Contact Email:	
Contact Address:	US
Mailing Address:	4812 KEARNY MESA RD , SAN DIEGO , CA, 92111 , US

Violation/Evaluation Summary

Note: There are VIOLATION or UNDETERMINED details or records associated with this facility (EPA ID) in the Compliance Monitoring and Enforcement table dated Jan 24 2018.

Violation/Evaluation Details

Evaluation ID:	002	**Former Citation:**	FR - 262.10-12.A
Found Violation:	Y	**Sched Compl Dt:**	
Eval Start Date:	19940504	**Enforcement ID:**	
Evaluation Agency:	B	**Enforcement Agency:**	
Evaluation Type:	CEI	**Enforce Action Dt:**	
Eval Resp Person:	R9STA	**Enforcement Type:**	
Eval Suborg:		**Enforce Type Desc:**	
Citizen Complaint:	No	**Enforce Resp Person:**	
Multimedia Inspect:	No	**Enforce Suborg:**	

Sampling Flag:	No	**Enforce Actvty Loc:**	
Not Subtitle C:	No	**Docket No:**	
Focus Area:		**Attorney:**	
Focus Area Desc:		**Corr Act Component:**	
Handler Actvty Loc:	CA	**Appeal Init Dt:**	
Handler Name:	DIACON INC	**Appeal Resolved Dt:**	
Region:	09	**Disposition Status:**	
State:	CA	**Disp Status Dt:**	
Land Type:		**Disp Status Desc:**	
Date of Request:		**Lead Agency:**	
Date Response Rcvd:		**Expenditure Amount:**	
Request Agency:		**SEP Sched Comp Dt:**	
Request Actvty Loc:		**SEP Actual Comp Dt:**	
Viol Activity Loc:	CA	**SEP Defaulted Dt:**	
Viol Determined:	S	**SEP Type:**	
Violation Type:	262.A	**Prop Penalty Amt:**	
Viol Determined Dt:	19940504	**Final Monetary Amt:**	
Rtrn to Compl Dt:	19990504	**Paid Amount:**	
Rtrn to Compl Qual:	N	**Final Count:**	
Viol Resp Agency:	S	**Final Amount:**	
Evaluation Type Description:	COMPLIANCE EVALUATION INSPECTION ON-SITE		
Violation Short Description:	Generators - General		
Respondent Name:			
SEP Type Description:			

Violation/Evaluation Details

Evaluation ID:	001	**Former Citation:**	FR - 262.10-12.A
Found Violation:	Y	**Sched Compl Dt:**	
Eval Start Date:	19911023	**Enforcement ID:**	
Evaluation Agency:	B	**Enforcement Agency:**	
Evaluation Type:	CEI	**Enforce Action Dt:**	
Eval Resp Person:	R9STA	**Enforcement Type:**	
Eval Suborg:		**Enforce Type Desc:**	
Citizen Complaint:	No	**Enforce Resp Person:**	
Multimedia Inspect:	No	**Enforce Suborg:**	
Sampling Flag:	No	**Enforce Actvty Loc:**	
Not Subtitle C:	No	**Docket No:**	
Focus Area:		**Attorney:**	
Focus Area Desc:		**Corr Act Component:**	
Handler Actvty Loc:	CA	**Appeal Init Dt:**	
Handler Name:	DIACON INC	**Appeal Resolved Dt:**	
Region:	09	**Disposition Status:**	
State:	CA	**Disp Status Dt:**	
Land Type:		**Disp Status Desc:**	
Date of Request:		**Lead Agency:**	
Date Response Rcvd:		**Expenditure Amount:**	
Request Agency:		**SEP Sched Comp Dt:**	
Request Actvty Loc:		**SEP Actual Comp Dt:**	
Viol Activity Loc:	CA	**SEP Defaulted Dt:**	
Viol Determined:	S	**SEP Type:**	

Violation Type:	262.A	**Prop Penalty Amt:**	
Viol Determined Dt:	19911023	**Final Monetary Amt:**	
Rtrn to Compl Dt:	19940504	**Paid Amount:**	
Rtrn to Compl Qual:	U	**Final Count:**	
Viol Resp Agency:	S	**Final Amount:**	
Evaluation Type Description:	COMPLIANCE EVALUATION INSPECTION ON-SITE		
Violation Short Description:	Generators - General		
Respondent Name:			
SEP Type Description:			

Handler Details

Source Type:	I	**Used Oil Transporter:**	No
Receive Date:	19960901	**UO Transfer Fac:**	No
Non Notifier:		**Used Oil Processor:**	No
Acknowledge Flag:		**Used Oil Refiner:**	No
Acknowledge Date:	19910331	**Used Oil Burner:**	No
Accessibility:		**UO Market Burner:**	No
Land Type:		**UO Spec Marketer:**	No
Fed Waste Gen Own:	HQ	**Current Site Name:**	DIACON INC
Fed Waste Gen Cd:	2	**Location Street No:**	
Fed Waste Gen Desc:	Small Quantity Generator	**Location Street 1:**	4812 KEARNY MESA RD
ST Waste Gen Own:		**Location Street 2:**	
State Waste Gen Cd:		**Location City:**	SAN DIEGO
Short Term Gen:	No	**Location State:**	CA
Importer Activity:	No	**Location Zip Code:**	92111
Mixed Waste Gen:	No	**County Code:**	CA073
Transporter:	No	**State District:**	4
Transfer Facility:	No	**Mailing Street No:**	
TSD Activity:	No	**Mailing Street 1:**	4812 KEARNY MESA RD
Recycler Activity:	No	**Mailing Street 2:**	
Onsite Burn Exempt:	No	**Mailing City:**	SAN DIEGO
Furnace Exemption:	No	**Mailing State:**	CA
Underground Inject:	No	**Mailing Zip Code:**	92111
Off Site Receipt:	No	**Mailing Country:**	US
Waste Dest Fac:	No	**Contact First Name:**	
Subpart K College:		**Contact Middle Initial:**	
Subpart K Hospital:		**Contact Last Name:**	
Subpart K Non Profit:		**Contact Street No:**	
Subpart K Withdraw:		**Contact Street 1:**	
Include Ntnl Rprt:		**Contact Street 2:**	
Reporting Cycle:		**Contact City:**	
LQHUW:	No	**Contact State:**	
Trader Importer:		**Contact Zip:**	
Trader Exporter:		**Contact Country:**	US
Slab Importer:		**Contact Phone:**	
Slab Exporter:		**Contact Phone Ext:**	
Current Record:	Yes	**Contact Fax:**	
Location Country:	US	**Contact Email Addr:**	
State District Owner:	CA	**Contact Title:**	

Handler Details

Source Type:	N	***Used Oil Transporter:***	No
Receive Date:	19861016	***UO Transfer Fac:***	No
Non Notifier:		***Used Oil Processor:***	No
Acknowledge Flag:		***Used Oil Refiner:***	No
Acknowledge Date:	19910331	***Used Oil Burner:***	No
Accessibility:		***UO Market Burner:***	No
Land Type:	O	***UO Spec Marketer:***	No
Fed Waste Gen Own:	HQ	***Current Site Name:***	DIACON INC
Fed Waste Gen Cd:	1	***Location Street No:***	
Fed Waste Gen Desc:	Large Quantity Generator	***Location Street 1:***	4812 KEARNY MESA RD
ST Waste Gen Own:		***Location Street 2:***	
State Waste Gen Cd:		***Location City:***	SAN DIEGO
Short Term Gen:	No	***Location State:***	CA
Importer Activity:	No	***Location Zip Code:***	92111
Mixed Waste Gen:	No	***County Code:***	CA073
Transporter:	No	***State District:***	4
Transfer Facility:	No	***Mailing Street No:***	
TSD Activity:	No	***Mailing Street 1:***	4812 KEARNY MESA RD
Recycler Activity:	No	***Mailing Street 2:***	
Onsite Burn Exempt:	No	***Mailing City:***	SAN DIEGO
Furnace Exemption:	No	***Mailing State:***	CA
Underground Inject:	No	***Mailing Zip Code:***	92111
Off Site Receipt:	No	***Mailing Country:***	US
Waste Dest Fac:	No	***Contact First Name:***	ENVIRONMENTAL
Subpart K College:		***Contact Middle Initial:***	
Subpart K Hospital:		***Contact Last Name:***	MANAGER
Subpart K Non Profit:		***Contact Street No:***	
Subpart K Withdraw:		***Contact Street 1:***	4812 KEARNY MESA RD
Include Ntnl Rprt:		***Contact Street 2:***	
Reporting Cycle:		***Contact City:***	SAN DIEGO
LQHUW:	No	***Contact State:***	CA
Trader Importer:		***Contact Zip:***	92111
Trader Exporter:		***Contact Country:***	US
Slab Importer:		***Contact Phone:***	619-279-6992
Slab Exporter:		***Contact Phone Ext:***	
Current Record:	No	***Contact Fax:***	
Location Country:	US	***Contact Email Addr:***	
State District Owner:	CA	***Contact Title:***	

Handler Details

Source Type:	R	***Used Oil Transporter:***	No
Receive Date:	19900611	***UO Transfer Fac:***	No
Non Notifier:		***Used Oil Processor:***	No
Acknowledge Flag:		***Used Oil Refiner:***	No
Acknowledge Date:		***Used Oil Burner:***	No
Accessibility:		***UO Market Burner:***	No
Land Type:		***UO Spec Marketer:***	No

Fed Waste Gen Own:	HQ	**Current Site Name:**	DIACON INC
Fed Waste Gen Cd:	1	**Location Street No:**	
Fed Waste Gen Desc:	Large Quantity Generator	**Location Street 1:**	4812 KEARNY MESA RD
ST Waste Gen Own:		**Location Street 2:**	
State Waste Gen Cd:		**Location City:**	SAN DIEGO
Short Term Gen:	No	**Location State:**	CA
Importer Activity:	No	**Location Zip Code:**	92111-0000
Mixed Waste Gen:	No	**County Code:**	CA073
Transporter:	No	**State District:**	
Transfer Facility:	No	**Mailing Street No:**	
TSD Activity:	No	**Mailing Street 1:**	4812 KEARNY MESA RD
Recycler Activity:	No	**Mailing Street 2:**	
Onsite Burn Exempt:	No	**Mailing City:**	SAN DIEGO
Furnace Exemption:	No	**Mailing State:**	CA
Underground Inject:	No	**Mailing Zip Code:**	92111-0000
Off Site Receipt:	No	**Mailing Country:**	US
Waste Dest Fac:	No	**Contact First Name:**	STEPHEN R
Subpart K College:		**Contact Middle Initial:**	
Subpart K Hospital:		**Contact Last Name:**	NISSEN
Subpart K Non Profit:		**Contact Street No:**	
Subpart K Withdraw:		**Contact Street 1:**	
Include Ntnl Rprt:	U	**Contact Street 2:**	
Reporting Cycle:	1989	**Contact City:**	
LQHUW:	No	**Contact State:**	
Trader Importer:		**Contact Zip:**	
Trader Exporter:		**Contact Country:**	US
Slab Importer:		**Contact Phone:**	619-279-6992
Slab Exporter:		**Contact Phone Ext:**	52
Current Record:	No	**Contact Fax:**	
Location Country:	US	**Contact Email Addr:**	
State District Owner:		**Contact Title:**	

Handler Details

Source Type:	R	**Used Oil Transporter:**	No
Receive Date:	19941026	**UO Transfer Fac:**	No
Non Notifier:		**Used Oil Processor:**	No
Acknowledge Flag:		**Used Oil Refiner:**	No
Acknowledge Date:		**Used Oil Burner:**	No
Accessibility:		**UO Market Burner:**	No
Land Type:		**UO Spec Marketer:**	No
Fed Waste Gen Own:	HQ	**Current Site Name:**	DIACON INC
Fed Waste Gen Cd:	1	**Location Street No:**	
Fed Waste Gen Desc:	Large Quantity Generator	**Location Street 1:**	4812 KEARNY MESA RD
ST Waste Gen Own:		**Location Street 2:**	
State Waste Gen Cd:		**Location City:**	SAN DIEGO
Short Term Gen:	No	**Location State:**	CA
Importer Activity:	No	**Location Zip Code:**	92111-2486
Mixed Waste Gen:	No	**County Code:**	CA073
Transporter:	No	**State District:**	
Transfer Facility:	No	**Mailing Street No:**	

TSD Activity:	No	**Mailing Street 1:**	3830 VALLEY CENTER DR, STE 705
Recycler Activity:	No	**Mailing Street 2:**	BOX 482
Onsite Burn Exempt:	No	**Mailing City:**	SAN DIEGO
Furnace Exemption:	No	**Mailing State:**	CA
Underground Inject:	No	**Mailing Zip Code:**	92130-0000
Off Site Receipt:	No	**Mailing Country:**	US
Waste Dest Fac:	No	**Contact First Name:**	PAUL D
Subpart K College:		**Contact Middle Initial:**	
Subpart K Hospital:		**Contact Last Name:**	SCHLUNT
Subpart K Non Profit:		**Contact Street No:**	
Subpart K Withdraw:		**Contact Street 1:**	
Include Ntnl Rprt:	U	**Contact Street 2:**	
Reporting Cycle:	1993	**Contact City:**	
LQHUW:	No	**Contact State:**	
Trader Importer:		**Contact Zip:**	
Trader Exporter:		**Contact Country:**	US
Slab Importer:		**Contact Phone:**	619-597-0265
Slab Exporter:		**Contact Phone Ext:**	
Current Record:	No	**Contact Fax:**	
Location Country:	US	**Contact Email Addr:**	
State District Owner:		**Contact Title:**	

NAICS Details

Source Type:	R	**NAICS Active Status:**	Yes
NAICS Cd Owner:	HQ	**NAICS Cycle:**	2002
NAICS Code:	334413		
NAICS Description:	SEMICONDUCTOR AND RELATED DEVICE MANUFACTURING		

Source Type:	I	**NAICS Active Status:**	Yes
NAICS Cd Owner:	HQ	**NAICS Cycle:**	2002
NAICS Code:	334413		
NAICS Description:	SEMICONDUCTOR AND RELATED DEVICE MANUFACTURING		

Owner/Operator Details

Owner/Operator Ind:	CO	**Country:**	
Name:	SAM LIPONI	**Zip Code:**	99999
Street No:		**Phone:**	415-555-1212
Street 1:	NOT REQUIRED	**Type:**	P
Street 2:		**Date Became Current:**	
City:	NOT REQUIRED	**Date Ended Current:**	
State:	ME		
Source Type:	N		

Owner/Operator Ind:	CP	**Country:**	
Name:	NOT REQUIRED	**Zip Code:**	99999
Street No:		**Phone:**	415-555-1212
Street 1:	NOT REQUIRED	**Type:**	P
Street 2:		**Date Became Current:**	

Map Key	Number of Records	Direction	Distance (mi/ft)	Elev/Diff (ft)	Site	DB

City: NOT REQUIRED
Date Ended Current:
State: ME
Source Type: I

---

71 | 4 of 4 | - | 0.00 / 0.00 | 410.09 / -13 | DIACON INC
4812 KEARNY MESA RD
San Diego CA | SANDIEGO SAM

Record ID: DEH1987-LSAM-H09327-001
Record Type: SAM Investigation
Status: Completed
REST Record ID: DEH1987-LSAM-H09327-001
Record Name: DIACON INC
Record Status: Completed
Record Alias: SAM Investigation
Date: 03/16/1987
Primary Parcel: YES
Primary Address: YES
Address: 4812 KEARNY MESA RD, SAN DIEGO CA 92111
Address Type: MASTER
Street String: 4812 KEARNY MESA RD
Zip Code: 92111
Zip Community: 92111
Jurisdictiction: SAN DIEGO
Census Tract: 85.11
BOS District: 4
Watershed Basin: 907.11
Water Purveyor: SAN DIEGO
KIVA per Tp per No: 6SAM H09327
X: 6286449.016
Y: 1881277.8

Object ID: 722
ID: 723
Feature ID: 3562121700
Parcel No: 356-212-17-00
SWRCB Global ID: T0607302967
H No: H09327
Historical Name: DIACON INC
Agency Name: COSD
Fire Agency: SAN DIEGO
Funding: V - Private - VAP
GT Global ID: T0607302967
GT RB Case No: 9UT698
GT Cuf Case: NO
GT Case Type: Cleanup Program Site
GT Lead Agency: SAN DIEGO COUNTY LOP
GT County: San Diego
GT Latitude: 32.8251532
GT Longitude: -117.145373
Latitude GS84: 32.8253897
Longitude GS84: -117.1458769
Point X: 6286481.83012781
Point Y: 1881250.58000289

Case No: H09327-001
Case Type: VAP - Voluntary Assistance Program
REST Record Type: LUEG-DEH/LWQD/SAM Investigation/NA
Opened Date: 542851200000
Opened Date Converted: 03/15/1987 08:00PM
Full Name DEH Permit Owner:
Lead Agency: DEH/SAM
Lead Agency Date: 542851200000
Lead Agency Date Converted: 03/15/1987 08:00PM
Geo SRC: Mapped to XY from previous SAM Layer
GT Status: Completed - Case Closed
GT Status Date: 545875200000
GT Status Date Converted: 04/19/1987 08:00PM
Thomasbros Mappage Grid: 1249 C 2

---

72 | 1 of 8 | - | 0.00 / 0.00 | 408.83 / -14 | KEARNY MESA TOYOTA
4910 KEARNY MESA RD, SAN DIEGO, 92111
CA | AST

Map Key	Number of Records	Direction	Distance (mi/ft)	Elev/Diff (ft)	Site	DB

Total Capacity(Gal): 14000
Owner Name: UNITED AUTO GROUP
CUPA: San Diego
County: San Diego

Map Key	Number of Records	Direction	Distance (mi/ft)	Elev/Diff (ft)	Site	DB
72	2 of 8	-	0.00 / 0.00	408.83 / -14	KEARNY MESA TOYOTA 4910 KEARNY MESA RD SAN DIEGO CA 92111	CERS TANK

Site ID: 127408
Latitude: 32.825763
Longitude: -117.145030

Regulated Programs

EI ID: 10384858 — **EI Description:** Hazardous Waste Generator

EI ID: 10384858 — **EI Description:** Aboveground Petroleum Storage

EI ID: 10384858 — **EI Description:** RCRA LQ HW Generator

EI ID: 10384858 — **EI Description:** Chemical Storage Facilities

Affiliations

Affil Type Desc: Document Preparer
Entity Name: Brian Davies
Entity Title:
Address:
City:
State:
Country:
Zip Code:
Phone:

Affil Type Desc: Environmental Contact
Entity Name: Travis Cupples
Entity Title:
Address: 4910 Kearny Mesa Rd
City: San Diego
State: CA
Country:
Zip Code: 92111
Phone: (858) 279-8151

Affil Type Desc: Identification Signer
Entity Name: Travis Cupples
Entity Title: Service Director
Address:
City:
State:
Country:

Zip Code:	
Phone:	
Affil Type Desc:	Primary Emergency Contact
Entity Name:	Travis Cupples
Entity Title:	Service Director
Address:	
City:	
State:	
Country:	
Zip Code:	
Phone:	(760) 458-2536
Affil Type Desc:	Property Owner
Entity Name:	Roger Sather via Michael Nagle, Esq.
Entity Title:	
Address:	4909 Murphy Canyon Rd. Suite 340
City:	San Diego
State:	CA
Country:	United States
Zip Code:	92123
Phone:	(858) 541-1777
Affil Type Desc:	Facility Mailing Address
Entity Name:	Mailing Address
Entity Title:	
Address:	4910 Kearny Mesa Rd
City:	San Diego
State:	CA
Country:	
Zip Code:	92111
Phone:	
Affil Type Desc:	Operator
Entity Name:	Mike Ritchey
Entity Title:	
Address:	
City:	
State:	
Country:	
Zip Code:	
Phone:	(858) 279-8151
Affil Type Desc:	CUPA District
Entity Name:	San Diego County Env Health
Entity Title:	
Address:	PO Box 129261
City:	San Diego
State:	CA
Country:	
Zip Code:	92112-9261
Phone:	(858) 505-6880

Affil Type Desc:	Secondary Emergency Contact
Entity Name:	Mike Ritchey
Entity Title:	General Manager
Address:	
City:	
State:	
Country:	
Zip Code:	
Phone:	(858) 922-3298

Affil Type Desc:	Legal Owner
Entity Name:	PENSKE AUTOMOTIVE GROUP
Entity Title:	
Address:	4910 Kearny Mesa Rd
City:	San Diego
State:	CA
Country:	United States
Zip Code:	92111
Phone:	(858) 279-8151

Affil Type Desc:	Parent Corporation
Entity Name:	KEARNY MESA TOYOTA
Entity Title:	
Address:	
City:	
State:	
Country:	
Zip Code:	
Phone:	

Coordinates

Env Int Type Code:	HWG	**Longitude:**	-117.145030
Program ID:	10384858	**Coord Name:**	
Latitude:	32.825760	**Ref Point Type Desc:**	Center of a facility or station.

Evaluations

Eval Date:	4/10/2015
Violations Found:	No
Eval General Type:	Compliance Evaluation Inspection
Eval Type:	Routine done by local agency
Eval Division:	San Diego County Department of Env Health
Eval Program:	APSA
Eval Source:	CERS
Eval Notes:	

Inspector: McLernon Benjamin Inspection ID:4100434

Eval Date: 4/10/2017
Violations Found: No
Eval General Type: Compliance Evaluation Inspection
Eval Type: Routine done by local agency
Eval Division: San Diego County Department of Env Health
Eval Program: APSA
Eval Source: CERS
Eval Notes:

Inspector: Burke Mike Inspection ID:5646223

Eval Date: 4/10/2017
Violations Found: No
Eval General Type: Compliance Evaluation Inspection
Eval Type: Routine done by local agency
Eval Division: San Diego County Department of Env Health
Eval Program: HMRRP
Eval Source: CERS
Eval Notes:

Inspector: Burke Mike Inspection ID:5646223

Eval Date: 4/10/2015
Violations Found: Yes
Eval General Type: Compliance Evaluation Inspection
Eval Type: Routine done by local agency
Eval Division: San Diego County Department of Env Health
Eval Program: HW
Eval Source: CERS
Eval Notes:

Inspector: McLernon Benjamin Inspection ID:4100434

Eval Date: 4/10/2017
Violations Found: Yes
Eval General Type: Compliance Evaluation Inspection
Eval Type: Routine done by local agency
Eval Division: San Diego County Department of Env Health
Eval Program: HW
Eval Source: CERS
Eval Notes:

Inspector: Burke Mike Inspection ID:5646223

Eval Date: 4/10/2015
Violations Found: Yes
Eval General Type: Compliance Evaluation Inspection
Eval Type: Routine done by local agency
Eval Division: San Diego County Department of Env Health
Eval Program: HMRRP
Eval Source: CERS

Eval Notes:

Inspector: McLernon Benjamin Inspection ID:4100434

Violations

Violation Date: 4/10/2017 ***Violation Program:*** HW
Violation Division: San Diego County Department of Env Health ***Violation Source:*** CERS
Citation: HSC 6.5 Multiple Sections - California Health and Safety Code, Chapter 6.5, Section(s) Multiple Sections
Violation Notes:

Returned to compliance on 04/11/2017.

Violation Description:

Hazardous Waste Generator Program - Operations/Maintenance - General

Violations

Violation Date: 4/10/2017 ***Violation Program:*** HW
Violation Division: San Diego County Department of Env Health ***Violation Source:*** CERS
Citation: 22 CCR 12 66262.34(f) - California Code of Regulations, Title 22, Chapter 12, Section(s) 66262.34(f)
Violation Notes:

Returned to compliance on 04/11/2017.

Violation Description:

Failure to properly label hazardous waste accumulation containers with the following requirements: "Hazardous Waste", name and address of the generator, physical and chemical characteristics of the Hazardous Waste, and starting accumulation date.

Violations

Violation Date: 4/10/2015 ***Violation Program:*** HW
Violation Division: San Diego County Department of Env Health ***Violation Source:*** CERS
Citation: 22 CCR 16 66266.130 - California Code of Regulations, Title 22, Chapter 16, Section(s) 66266.130
Violation Notes:

Returned to compliance on 05/08/2015.

Violation Description:

Failure to properly handle, manage, label, and recycle used oil and fuel filters.

Violations

Violation Date: 4/10/2015 ***Violation Program:*** HMRRP
Violation Division: San Diego County Department of Env Health ***Violation Source:*** CERS
Citation: HSC 6.95 25508.1(a)-(e) - California Health and Safety Code, Chapter 6.95, Section(s) 25508.1(a)-(e)
Violation Notes:

Returned to compliance on 04/22/2015.

Map Key	Number of Records	Direction	Distance (mi/ft)	Elev/Diff (ft)	Site	DB

Violation Description:

Failure to electronically update business plan within 30 days of any one of the following events:
A 100 percent or more increase in the quantity of a previously disclosed material.
Any handling of a previously undisclosed hazardous materials at or above reportable quantities.
A change of business address, business ownership, or business name.

72	3 of 8	-	0.00 / 0.00	408.83 / -14	MIRA MESA DODGE 4910 KEARNY MESA RD SAN DIEGO CA 92111	HHSS

County: San Diego
Pdf File Url: http://geotracker.waterboards.ca.gov/ustpdfs/pdf/0002f447.pdf

---

72	4 of 8	-	0.00 / 0.00	408.83 / -14	MIRA MESA DODGE 4910 KEARNY MESA RD SAN DIEGO CA	HIST TANK

Owner Name: TRI-CITY LEASING, INC.
Owner Street: 4910 KEARNY MESA RD.
Owner City: SAN DIEGO
Owner State: CA
Owner Zip: 92111
No of Containers: 1
County: SAN DIEGO
Facility State: CA
Facility Zip: 92111

72	5 of 8	-	0.00 / 0.00	408.83 / -14	KEARNY MESA TOYOTA 4910 KEARNY MESA RD SAN DIEGO CA 92111	RCRA LQG

EPA Handler ID: CAD981393481
Land Type Code: P
Land Type Desc: Private
Federal Waste Generator Code: 1
Gen Status Univ Code: LQG
Gen Status Univ Desc: Large Quantity Generator
Importer Activity: No
Mixed Waste Generator: No
Transporter Activity: No
Transfer Facility: No
Recycler Activity: No
Onsite Burner Exemption: No
Furnace Exemption: No
Underground Inject Activity: No
Receives Waste from Offsite: No
TSD Type: -----
TSD Activity: No
Corrective Action Univ: No
Non TSDFs where RCRA Corr: No
TSDFs Subject to C: No
Institutional Control Indicator: N
Used Oil Transporter:
Used Oil Transfer Facility:

Used Oil Processor:	
Used Oil Refiner:	
Used Oil Burner:	
Used Oil Market Burner:	
Used Oil Spec Marketer:	
Activity Location:	CA
County Code:	CA073
County Name:	SAN DIEGO
Contact Name:	TRAVIS L CUPPLES
Contact Phone No and Ext:	858-430-2651
Contact Email:	TCUPPLES@PENSKEAUTOMOTIVE.COM
Contact Address:	4910 KEARNY MESA RD , SAN DIEGO , CA, 92111 , US
Mailing Address:	4910 KEARNY MESA RD , SAN DIEGO , CA, 92111 , US

Violation/Evaluation Summary

Note: VIOLATION or UNDETERMINED: There are VIOLATION or UNDETERMINED details or records associated with this facility (EPA ID) in the Compliance Monitoring and Enforcement table dated Jan 24, 2018.

Violation/Evaluation Details

Evaluation ID:	001	**Former Citation:**	FR - 262.10-12.A
Found Violation:	Y	**Sched Compl Dt:**	
Eval Start Date:	19920423	**Enforcement ID:**	
Evaluation Agency:	B	**Enforcement Agency:**	
Evaluation Type:	CEI	**Enforce Action Dt:**	
Eval Resp Person:	R9STA	**Enforcement Type:**	
Eval Suborg:		**Enforce Type Desc:**	
Citizen Complaint:	No	**Enforce Resp Person:**	
Multimedia Inspect:	No	**Enforce Suborg:**	
Sampling Flag:	No	**Enforce Actvty Loc:**	
Not Subtitle C:	No	**Docket No:**	
Focus Area:		**Attorney:**	
Focus Area Desc:		**Corr Act Component:**	
Handler Actvty Loc:	CA	**Appeal Init Dt:**	
Handler Name:	KEARNY MESA TOYOTA	**Appeal Resolved Dt:**	
Region:	09	**Disposition Status:**	
State:	CA	**Disp Status Dt:**	
Land Type:	P	**Disp Status Desc:**	
Date of Request:		**Lead Agency:**	
Date Response Rcvd:		**Expenditure Amount:**	
Request Agency:		**SEP Sched Comp Dt:**	
Request Actvty Loc:		**SEP Actual Comp Dt:**	
Viol Activity Loc:	CA	**SEP Defaulted Dt:**	
Viol Determined:	S	**SEP Type:**	
Violation Type:	262.A	**Prop Penalty Amt:**	
Viol Determined Dt:	19920423	**Final Monetary Amt:**	
Rtrn to Compl Dt:	19970423	**Paid Amount:**	
Rtrn to Compl Qual:	N	**Final Count:**	
Viol Resp Agency:	S	**Final Amount:**	

Evaluation Type Description: COMPLIANCE EVALUATION INSPECTION ON-SITE

Violation Short Description: Generators - General
Respondent Name:
SEP Type Description:

Handler Details

Source Type:	N	***Used Oil Transporter:***	No
Receive Date:	20051130	***UO Transfer Fac:***	No
Non Notifier:		***Used Oil Processor:***	No
Acknowledge Flag:		***Used Oil Refiner:***	No
Acknowledge Date:		***Used Oil Burner:***	No
Accessibility:		***UO Market Burner:***	No
Land Type:	P	***UO Spec Marketer:***	No
Fed Waste Gen Own:	HQ	***Current Site Name:***	KEARNY MESA TOYOTA
Fed Waste Gen Cd:	1	***Location Street No:***	
Fed Waste Gen Desc:	Large Quantity Generator	***Location Street 1:***	4910 KEARNY MESA RD
ST Waste Gen Own:	CA	***Location Street 2:***	
State Waste Gen Cd:	1	***Location City:***	SAN DIEGO
Short Term Gen:	No	***Location State:***	CA
Importer Activity:	No	***Location Zip Code:***	92111
Mixed Waste Gen:	No	***County Code:***	CA073
Transporter:	No	***State District:***	
Transfer Facility:	No	***Mailing Street No:***	
TSD Activity:	No	***Mailing Street 1:***	4910 KEARNY MESA RD
Recycler Activity:	No	***Mailing Street 2:***	
Onsite Burn Exempt:	No	***Mailing City:***	SAN DIEGO
Furnace Exemption:	No	***Mailing State:***	CA
Underground Inject:	No	***Mailing Zip Code:***	92111
Off Site Receipt:	No	***Mailing Country:***	US
Waste Dest Fac:	No	***Contact First Name:***	SCOTT
Subpart K College:		***Contact Middle Initial:***	M
Subpart K Hospital:		***Contact Last Name:***	BUCKNER
Subpart K Non Profit:		***Contact Street No:***	
Subpart K Withdraw:		***Contact Street 1:***	4910 KEARNY MESA RD
Include Ntnl Rprt:		***Contact Street 2:***	
Reporting Cycle:		***Contact City:***	SAN DIEGO
LQHUW:	No	***Contact State:***	CA
Trader Importer:		***Contact Zip:***	92111
Trader Exporter:		***Contact Country:***	US
Slab Importer:		***Contact Phone:***	858-279-8151
Slab Exporter:		***Contact Phone Ext:***	1300
Current Record:	No	***Contact Fax:***	
Location Country:	US	***Contact Email Addr:***	SBUCKNER@UNITEDAUTO.COM
State District Owner:		***Contact Title:***	

Handler Details

Source Type:	N	***Used Oil Transporter:***	No
Receive Date:	20020829	***UO Transfer Fac:***	No
Non Notifier:		***Used Oil Processor:***	No

Acknowledge Flag:		***Used Oil Refiner:***	No
Acknowledge Date:	19940923	***Used Oil Burner:***	No
Accessibility:		***UO Market Burner:***	No
Land Type:	P	***UO Spec Marketer:***	No
Fed Waste Gen Own:	HQ	***Current Site Name:***	KEARNY MESA TOYOTA
Fed Waste Gen Cd:	2	***Location Street No:***	
Fed Waste Gen Desc:	Small Quantity Generator	***Location Street 1:***	4910 KEARNY MESA RD
ST Waste Gen Own:		***Location Street 2:***	
State Waste Gen Cd:		***Location City:***	SAN DIEGO
Short Term Gen:	No	***Location State:***	CA
Importer Activity:	No	***Location Zip Code:***	92111
Mixed Waste Gen:	No	***County Code:***	CA073
Transporter:	No	***State District:***	
Transfer Facility:	No	***Mailing Street No:***	
TSD Activity:	No	***Mailing Street 1:***	4910 KEARNY MESA RD
Recycler Activity:	No	***Mailing Street 2:***	
Onsite Burn Exempt:	No	***Mailing City:***	SAN DIEGO
Furnace Exemption:	No	***Mailing State:***	CA
Underground Inject:	No	***Mailing Zip Code:***	92111
Off Site Receipt:	No	***Mailing Country:***	US
Waste Dest Fac:	No	***Contact First Name:***	PETER
Subpart K College:		***Contact Middle Initial:***	
Subpart K Hospital:		***Contact Last Name:***	REINHARDT
Subpart K Non Profit:		***Contact Street No:***	
Subpart K Withdraw:		***Contact Street 1:***	4910 KEARNY MESA RD
Include Ntnl Rprt:		***Contact Street 2:***	
Reporting Cycle:		***Contact City:***	SAN DIEGO
LQHUW:	No	***Contact State:***	CA
Trader Importer:		***Contact Zip:***	92111
Trader Exporter:		***Contact Country:***	US
Slab Importer:		***Contact Phone:***	858-279-8151
Slab Exporter:		***Contact Phone Ext:***	
Current Record:	No	***Contact Fax:***	
Location Country:	US	***Contact Email Addr:***	
State District Owner:		***Contact Title:***	

Handler Details

Source Type:	N	***Used Oil Transporter:***	No
Receive Date:	20170619	***UO Transfer Fac:***	No
Non Notifier:		***Used Oil Processor:***	No
Acknowledge Flag:		***Used Oil Refiner:***	No
Acknowledge Date:		***Used Oil Burner:***	No
Accessibility:		***UO Market Burner:***	No
Land Type:	P	***UO Spec Marketer:***	No
Fed Waste Gen Own:	HQ	***Current Site Name:***	KEARNY MESA TOYOTA
Fed Waste Gen Cd:	1	***Location Street No:***	
Fed Waste Gen Desc:	Large Quantity Generator	***Location Street 1:***	4910 KEARNY MESA RD
ST Waste Gen Own:	CA	***Location Street 2:***	
State Waste Gen Cd:	1	***Location City:***	SAN DIEGO
Short Term Gen:	No	***Location State:***	CA

Importer Activity:	No	**Location Zip Code:**	92111
Mixed Waste Gen:	No	**County Code:**	CA073
Transporter:	No	**State District:**	
Transfer Facility:	No	**Mailing Street No:**	
TSD Activity:	No	**Mailing Street 1:**	4910 KEARNY MESA RD
Recycler Activity:	No	**Mailing Street 2:**	
Onsite Burn Exempt:	No	**Mailing City:**	SAN DIEGO
Furnace Exemption:	No	**Mailing State:**	CA
Underground Inject:	No	**Mailing Zip Code:**	92111
Off Site Receipt:	No	**Mailing Country:**	US
Waste Dest Fac:	No	**Contact First Name:**	TRAVIS
Subpart K College:	No	**Contact Middle Initial:**	L
Subpart K Hospital:	No	**Contact Last Name:**	CUPPLES
Subpart K Non Profit:	No	**Contact Street No:**	
Subpart K Withdraw:	No	**Contact Street 1:**	4910 KEARNY MESA RD
Include Ntnl Rprt:		**Contact Street 2:**	
Reporting Cycle:		**Contact City:**	SAN DIEGO
LQHUW:	No	**Contact State:**	CA
Trader Importer:	No	**Contact Zip:**	92111
Trader Exporter:	No	**Contact Country:**	US
Slab Importer:	No	**Contact Phone:**	858-430-2651
Slab Exporter:	No	**Contact Phone Ext:**	
Current Record:	Yes	**Contact Fax:**	
Location Country:	US	**Contact Email Addr:**	TCUPPLES@PENSKEAUTOMOTIVE.COM
State District Owner:		**Contact Title:**	SERVICE DIRECTOR

Hazardous Waste Details

Haz Waste Cd Owner:	CA	**Source Type:**	N
Haz Waste Cd:	221	**Code Type:**	X
BR Waste Code Active Status:	Yes		
Waste Code Active Status:	Yes		
Waste Code Desc:	Waste oil and mixed oil		

Haz Waste Cd Owner:	HQ	**Source Type:**	N
Haz Waste Cd:	D039	**Code Type:**	D
BR Waste Code Active Status:	Yes		
Waste Code Active Status:	Yes		
Waste Code Desc:	TETRACHLOROETHYLENE		

Haz Waste Cd Owner:	HQ	**Source Type:**	N
Haz Waste Cd:	D001	**Code Type:**	D
BR Waste Code Active Status:	Yes		
Waste Code Active Status:	Yes		
Waste Code Desc:	IGNITABLE WASTE		

Haz Waste Cd Owner:	CA	**Source Type:**	N
Haz Waste Cd:	135	**Code Type:**	X
BR Waste Code Active Status:	Yes		
Waste Code Active Status:	Yes		
Waste Code Desc:	Unspecified aqueous solution		

Haz Waste Cd Owner: CA
Haz Waste Cd: 222
BR Waste Code Active Status: Yes
Waste Code Active Status: Yes
Waste Code Desc: Oil/water separation sludge
Source Type: N
Code Type: X

Haz Waste Cd Owner: CA
Haz Waste Cd: 134
BR Waste Code Active Status: Yes
Waste Code Active Status: Yes
Waste Code Desc: Aqueous solution with <10% total organic residues
Source Type: N
Code Type: X

Haz Waste Cd Owner: CA
Haz Waste Cd: 213
BR Waste Code Active Status: Yes
Waste Code Active Status: Yes
Waste Code Desc: Hydrocarbon solvents (benzene, hexane, Stoddard, etc.)
Source Type: N
Code Type: X

NAICS Details

Source Type: N
NAICS Code Owner: HQ
NAICS Code: 44111
NAICS Description: NEW CAR DEALERS
NAICS Active Status: Yes
NAICS Cycle: 2002

Owner/Operator Details

Owner/Operator Ind: CO
Name: PENSKE AUTOMOTIVE GROUP
Street No:
Street 1: 4910 KEARNY MESA RD
Street 2:
City: SAN DIEGO
State: CA
Source Type: N
Country: US
Zip Code: 92111
Phone: 858-430-2600
Type: P
Date Became Current: 20010810
Date Ended Current:

Owner/Operator Ind: CO
Name: UNITED AUTO GROUP
Street No:
Street 1: 1 NORMAN PLAZA 9TH FLOOR
Street 2:
City: SECAUCUS
State: NJ
Source Type: N
Country:
Zip Code: 07094
Phone: 201-325-3360
Type: P
Date Became Current:
Date Ended Current:

Owner/Operator Ind: CO
Name: KMT UAG INC
Street No:
Street 1: 4910 KEARNY MESA RD
Country: US
Zip Code: 92111
Phone:
Type: P

Map Key	Number of Records	Direction	Distance (mi/ft)	Elev/Diff (ft)	Site	DB

Street 2:		**Date Became Current:**	20010810
City:	SAN DIEGO	**Date Ended Current:**	
State:	CA		
Source Type:	N		

Owner/Operator Ind:	CP	**Country:**	
Name:	MICHAEL RITCHEY	**Zip Code:**	
Street No:		**Phone:**	
Street 1:		**Type:**	P
Street 2:		**Date Became Current:**	20010810
City:		**Date Ended Current:**	
State:			
Source Type:	N		

Owner/Operator Ind:	CP	**Country:**	
Name:	NOT REQUIRED	**Zip Code:**	99999
Street No:		**Phone:**	415-555-1212
Street 1:	NOT REQUIRED	**Type:**	P
Street 2:		**Date Became Current:**	
City:	NOT REQUIRED	**Date Ended Current:**	
State:	ME		
Source Type:	N		

Owner/Operator Ind:	CP	**Country:**	US
Name:	KMT UAG INC	**Zip Code:**	
Street No:		**Phone:**	
Street 1:		**Type:**	P
Street 2:		**Date Became Current:**	20010810
City:		**Date Ended Current:**	
State:			
Source Type:	N		

Map Key	Number of Records	Direction	Distance (mi/ft)	Elev/Diff (ft)	Site	DB
72	6 of 8	-	0.00 / 0.00	408.83 / -14	BLUE CHIP AUTOMOTIVE WORKS INC 4910 KEARNY MESA RD SAN DIEGO CA 92111	RCRA SQG

EPA Handler ID:	CAD982025553
Land Type Code:	O
Land Type Desc:	Other
Federal Waste Generator Code:	2
Gen Status Univ:	SQG
Gen Status Univ Desc:	Small Quantity Generator
Importer Activity:	No
Mixed Waste Generator:	No
Transporter Activity:	No
Transfer Facility:	No
Recycler Activity:	No
Onsite Burner Exemption:	No
Furnace Exemption:	No
Underground Inject Activity:	No
Receives Waste from Offsite:	No

TSD Type:	-----
TSD Activity:	No
Corrective Action Univ:	No
Action has been Imposed:	No
Action under 3004 (U)/(V):	No
Institutional Control Indicator:	N
Used Oil Transporter:	
Used Oil Transfer Facility:	
Used Oil Processor:	
Used Oil Refiner:	
Used Oil Burner:	
Used Oil Market Burner:	
Used Oil Spec Marketer:	
Activity Location:	CA
County Code:	CA073
County Name:	SAN DIEGO
Contact Name:	ENVIRONMENTAL MANAGER
Contact Phone No and Exten:	619-292-9071
Contact Email:	
Contact Address:	4910 KEARNY MESA RD , SAN DIEGO , CA, 92111 , US
Mailing Address:	4655 RUFFNER ST SUITE 230 , SAN DIEGO , CA, 92111 , US

Violation/Evaluation Summary

Note: As of Jan 24 2018, there are no Compliance Monitoring and Enforcement (violation) records associated with this facility (EPA ID).

Handler Details

Source Type:	N	***Used Oil Transporter:***	No
Receive Date:	19870817	***UO Transfer Fac:***	No
Non Notifier:		***Used Oil Processor:***	No
Acknowledge Flag:		***Used Oil Refiner:***	No
Acknowledge Date:	19910331	***Used Oil Burner:***	No
Accessibility:		***UO Market Burner:***	No
Land Type:	O	***UO Spec Marketer:***	No
Fed Waste Gen Own:	HQ	***Current Site Name:***	BLUE CHIP AUTOMOTIVE WORKS INC
Fed Waste Gen Cd:	2	***Location Street No:***	
Fed Waste Gen Desc:	Small Quantity Generator	***Location Street 1:***	4910 KEARNY MESA RD
ST Waste Gen Own:		***Location Street 2:***	
State Waste Gen Cd:		***Location City:***	SAN DIEGO
Short Term Gen:	No	***Location State:***	CA
Importer Activity:	No	***Location Zip Code:***	92111
Mixed Waste Gen:	No	***County Code:***	CA073
Transporter:	No	***State District:***	4
Transfer Facility:	No	***Mailing Street No:***	
TSD Activity:	No	***Mailing Street 1:***	4655 RUFFNER ST SUITE 230
Recycler Activity:	No	***Mailing Street 2:***	
Onsite Burn Exempt:	No	***Mailing City:***	SAN DIEGO
Furnace Exemption:	No	***Mailing State:***	CA
Underground Inject:	No	***Mailing Zip Code:***	92111

Off Site Receipt:	No	**Mailing Country:**	US
Waste Dest Fac:	No	**Contact First Name:**	ENVIRONMENTAL
Subpart K College:		**Contact Middle Initial:**	
Subpart K Hospital:		**Contact Last Name:**	MANAGER
Subpart K Non Profit:		**Contact Street No:**	
Subpart K Withdraw:		**Contact Street 1:**	4910 KEARNY MESA RD
Include Ntnl Rprt:		**Contact Street 2:**	
Reporting Cycle:		**Contact City:**	SAN DIEGO
LQHUW:	No	**Contact State:**	CA
Trader Importer:		**Contact Zip:**	92111
Trader Exporter:		**Contact Country:**	US
Slab Importer:		**Contact Phone:**	619-292-9071
Slab Exporter:		**Contact Phone Ext:**	
Current Record:	Yes	**Contact Fax:**	
Location Country:	US	**Contact Email Addr:**	
State District Owner:	CA	**Contact Title:**	

Owner/Operator Details

Owner/Operator Ind:	CP	**Country:**	
Name:	NOT REQUIRED	**Zip Code:**	99999
Street No:		**Phone:**	415-555-1212
Street 1:	NOT REQUIRED	**Type:**	P
Street 2:		**Date Became Current:**	
City:	NOT REQUIRED	**Date Ended Current:**	
State:	ME		
Source Type:	N		

Owner/Operator Ind:	CO	**Country:**	
Name:	MARTIN SZILLAT	**Zip Code:**	99999
Street No:		**Phone:**	415-555-1212
Street 1:	NOT REQUIRED	**Type:**	P
Street 2:		**Date Became Current:**	
City:	NOT REQUIRED	**Date Ended Current:**	
State:	ME		
Source Type:	N		

Map Key	Number of Records	Direction	Distance (mi/ft)	Elev/Diff (ft)	Site	DB
72	7 of 8	-	0.00 / 0.00	408.83 / -14	KEARNY MESA DODGE 4910 KEARNY MESA RD San Diego CA	SANDIEGO SAM

Record ID:	DEH1996-LSAM-H13012-001	**Object ID:**	4035
Record Type:	SAM Investigation	**ID:**	4039
Status:	Completed	**Feature ID:**	3562004400
REST Record ID:	DEH1996-LSAM-H13012-001	**Parcel No:**	356-200-44-00
Record Name:	KEARNY MESA DODGE	**SWRCB Global ID:**	T0608190144
Record Status:	Completed	**H No:**	H13012
Record Alias:	SAM Investigation	**Historical Name:**	KEARNY MESA DODGE
Date:	04/18/1996	**Agency Name:**	COSD
Primary Parcel:	YES	**Fire Agency:**	SAN DIEGO
Primary Address:	YES	**Funding:**	V - Private - VAP

Map Key	Number of Records	Direction	Distance (mi/ft)	Elev/Diff (ft)	Site	DB

Address:	4910 KEARNY MESA RD, SAN DIEGO CA 92111	**GT Global ID:**	T0608190144
Address Type:	MASTER	**GT RB Case No:**	
Street String:	4910 KEARNY MESA RD	**GT Cuf Case:**	NO
Zip Code:	92111	**GT Case Type:**	Cleanup Program Site
Zip Community:	92111	**GT Lead Agency:**	SAN DIEGO COUNTY LOP
Jurisdictiction:	SAN DIEGO	**GT County:**	San Diego
Census Tract:	85.11	**GT Latitude:**	32.826355
BOS District:	4	**GT Longitude:**	-117.146058
Watershed Basin:	907.11	**Latitude GS84:**	32.826299
Water Purveyor:	SAN DIEGO	**Longitude GS84:**	-117.1460345
KIVA per Tp per No:	6SAM H13012	**Point X:**	6286560.11015497
X:	6286399.587	**Point Y:**	1881526.94001448
Y:	1881629.712		

Case No:	H13012-001
Case Type:	VAP - Voluntary Assistance Program
REST Record Type:	LUEG-DEH/LWQD/SAM Investigation/NA
Opened Date:	829785600000
Opened Date Converted:	04/17/1996 08:00PM
Full Name DEH Permit Owner:	
Lead Agency:	DEH/SAM
Lead Agency Date:	829785600000
Lead Agency Date Converted:	04/17/1996 08:00PM
Geo SRC:	Mapped to XY from previous SAM Layer
GT Status:	Completed - Case Closed
GT Status Date:	838598400000
GT Status Date Converted:	07/28/1996 08:00PM
Thomasbros Mappage Grid:	1249 C 2

Map Key	Number of Records	Direction	Distance (mi/ft)	Elev/Diff (ft)	Site	DB
72	8 of 8	-	0.00 / 0.00	408.83 / -14	KEARNY MESA DODGE 4910 KEARNY MESA RD San Diego CA	SANDIEGO SAM

Record ID:	DEH1999-LSAM-H13012-002	**Object ID:**	4756
Record Type:	SAM Investigation	**ID:**	4760
Status:	Completed	**Feature ID:**	3562004400
REST Record ID:	DEH1999-LSAM-H13012-002	**Parcel No:**	356-200-44-00
Record Name:	KEARNY MESA DODGE	**SWRCB Global ID:**	T0608184245
Record Status:	Completed	**H No:**	H13012
Record Alias:	SAM Investigation	**Historical Name:**	KEARNY MESA DODGE/MAZDA/LEXUS
Date:	01/22/1999	**Agency Name:**	COSD
Primary Parcel:	YES	**Fire Agency:**	SAN DIEGO
Primary Address:	YES	**Funding:**	V - Private - VAP
Address:	4910 KEARNY MESA RD, SAN DIEGO CA 92111	**GT Global ID:**	T0608184245
Address Type:	MASTER	**GT RB Case No:**	
Street String:	4910 KEARNY MESA RD	**GT Cuf Case:**	NO
Zip Code:	92111	**GT Case Type:**	Cleanup Program Site
Zip Community:	92111	**GT Lead Agency:**	SAN DIEGO COUNTY LOP
Jurisdictiction:	SAN DIEGO	**GT County:**	San Diego
Census Tract:	85.11	**GT Latitude:**	32.826355
BOS District:	4	**GT Longitude:**	-117.146058

Map Key	Number of Records	Direction	Distance (mi/ft)	Elev/Diff (ft)	Site	DB

Watershed Basin:	907.11	**Latitude GS84:**	32.826299
Water Purveyor:	SAN DIEGO	**Longitude GS84:**	-117.1460345
KIVA per Tp per No:	6SAM H13012	**Point X:**	6286552.99993297
X:	6286399.587	**Point Y:**	1881523.50990322
Y:	1881629.712		

Case No:	H13012-002
Case Type:	VAP - Voluntary Assistance Program
REST Record Type:	LUEG-DEH/LWQD/SAM Investigation/NA
Opened Date:	916963200000
Opened Date Converted:	01/21/1999 08:00PM
Full Name DEH Permit Owner:	
Lead Agency:	DEH/SAM
Lead Agency Date:	916963200000
Lead Agency Date Converted:	01/21/1999 08:00PM
Geo SRC:	Mapped to XY from previous SAM Layer
GT Status:	Completed - Case Closed
GT Status Date:	924566400000
GT Status Date Converted:	04/19/1999 08:00PM
Thomasbros Mappage Grid:	1249 C 2

Map Key	Number of Records	Direction	Distance (mi/ft)	Elev/Diff (ft)	Site	DB
73	1 of 1	-	0.00 / 0.00	408.33 / -15	VOLKSWAGEN KEARNY MESA 4940 KEARNY MESA RD SAN DIEGO CA 92111	RCRA SQG

EPA Handler ID:	CAD982518482
Land Type Code:	
Land Type Desc:	
Federal Waste Generator Code:	2
Gen Status Univ:	SQG
Gen Status Univ Desc:	Small Quantity Generator
Importer Activity:	No
Mixed Waste Generator:	No
Transporter Activity:	No
Transfer Facility:	No
Recycler Activity:	No
Onsite Burner Exemption:	No
Furnace Exemption:	No
Underground Inject Activity:	No
Receives Waste from Offsite:	No
TSD Type:	-----
TSD Activity:	No
Corrective Action Univ:	No
Action has been Imposed:	No
Action under 3004 (U)/(V):	No
Institutional Control Indicator:	N
Used Oil Transporter:	
Used Oil Transfer Facility:	
Used Oil Processor:	
Used Oil Refiner:	
Used Oil Burner:	
Used Oil Market Burner:	

Used Oil Spec Marketer:	
Activity Location:	CA
County Code:	CA073
County Name:	SAN DIEGO
Contact Name:	ENVIRONMENTAL MANAGER
Contact Phone No and Exten:	619-279-7100
Contact Email:	
Contact Address:	4940 KEARNY MESA RD , SAN DIEGO , CA, 92111 , US
Mailing Address:	4940 , KEARNY MESA RD , SAN DIEGO , CA, 92111 , US

Violation/Evaluation Summary

Note: As of Jan 24 2018, there are no Compliance Monitoring and Enforcement (violation) records associated with this facility (EPA ID).

Handler Details

Source Type:	N	***Used Oil Transporter:***	No
Receive Date:	19900111	***UO Transfer Fac:***	No
Non Notifier:		***Used Oil Processor:***	No
Acknowledge Flag:		***Used Oil Refiner:***	No
Acknowledge Date:	19910331	***Used Oil Burner:***	No
Accessibility:		***UO Market Burner:***	No
Land Type:		***UO Spec Marketer:***	No
Fed Waste Gen Own:	HQ	***Current Site Name:***	VOLKSWAGEN KEARNY MESA
Fed Waste Gen Cd:	2	***Location Street No:***	4940
Fed Waste Gen Desc:	Small Quantity Generator	***Location Street 1:***	KEARNY MESA RD
ST Waste Gen Own:		***Location Street 2:***	
State Waste Gen Cd:		***Location City:***	SAN DIEGO
Short Term Gen:	No	***Location State:***	CA
Importer Activity:	No	***Location Zip Code:***	92111
Mixed Waste Gen:	No	***County Code:***	CA073
Transporter:	No	***State District:***	4
Transfer Facility:	No	***Mailing Street No:***	4940
TSD Activity:	No	***Mailing Street 1:***	KEARNY MESA RD
Recycler Activity:	No	***Mailing Street 2:***	
Onsite Burn Exempt:	No	***Mailing City:***	SAN DIEGO
Furnace Exemption:	No	***Mailing State:***	CA
Underground Inject:	No	***Mailing Zip Code:***	92111
Off Site Receipt:	No	***Mailing Country:***	US
Waste Dest Fac:	No	***Contact First Name:***	ENVIRONMENTAL
Subpart K College:		***Contact Middle Initial:***	
Subpart K Hospital:		***Contact Last Name:***	MANAGER
Subpart K Non Profit:		***Contact Street No:***	
Subpart K Withdraw:		***Contact Street 1:***	4940 KEARNY MESA RD
Include Ntnl Rprt:		***Contact Street 2:***	
Reporting Cycle:		***Contact City:***	SAN DIEGO
LQHUW:	No	***Contact State:***	CA
Trader Importer:		***Contact Zip:***	92111
Trader Exporter:		***Contact Country:***	US
Slab Importer:		***Contact Phone:***	619-279-7100

Map Key	Number of Records	Direction	Distance (mi/ft)	Elev/Diff (ft)	Site	DB

Slab Exporter:		**Contact Phone Ext:**	
Current Record:	Yes	**Contact Fax:**	
Location Country:	US	**Contact Email Addr:**	
State District Owner:	CA	**Contact Title:**	

Owner/Operator Details

Owner/Operator Ind:	CP	**Country:**	
Name:	NOT REQUIRED	**Zip Code:**	99999
Street No:		**Phone:**	415-555-1212
Street 1:	NOT REQUIRED	**Type:**	P
Street 2:		**Date Became Current:**	
City:	NOT REQUIRED	**Date Ended Current:**	
State:	ME		
Source Type:	N		

Owner/Operator Ind:	CO	**Country:**	
Name:	ROGER SATHER	**Zip Code:**	99999
Street No:		**Phone:**	415-555-1212
Street 1:	NOT REQUIRED	**Type:**	P
Street 2:		**Date Became Current:**	
City:	NOT REQUIRED	**Date Ended Current:**	
State:	ME		
Source Type:	N		

Map Key	Number of Records	Direction	Distance (mi/ft)	Elev/Diff (ft)	Site	DB
74	1 of 10	-	0.00 / 0.00	408.22 / -15	**LEXUS KEARNY MESA** **4970 KEARNY MESA RD, SAN DIEGO, 92111-2407** **CA**	AST

Total Capacity(Gal):	2016	**Owner Name:**	UNITED AUTO GROUP
CUPA:	San Diego	**County:**	San Diego

Map Key	Number of Records	Direction	Distance (mi/ft)	Elev/Diff (ft)	Site	DB
74	2 of 10	-	0.00 / 0.00	408.22 / -15	**Lexus San Diego** **4970 KEARNY MESA RD** **SAN DIEGO CA 92111**	CERS TANK

Site ID:	44319
Latitude:	32.826832
Longitude:	-117.145142

Regulated Programs

EI ID:	10384588	**EI Description:**	RCRA LQ HW Generator
EI ID:	10384588	**EI Description:**	Chemical Storage Facilities
EI ID:	10384588	**EI Description:**	Aboveground Petroleum Storage
EI ID:	10384588	**EI Description:**	Hazardous Waste Generator

Affiliations

Affil Type Desc:	Primary Emergency Contact
Entity Name:	Julie Andresen
Entity Title:	Fixed Operations Director
Address:	
City:	
State:	
Country:	
Zip Code:	
Phone:	(760) 484-0659

Affil Type Desc:	Property Owner
Entity Name:	KMR Properties
Entity Title:	
Address:	3551 Arlington Ave
City:	Riverside
State:	CA
Country:	United States
Zip Code:	92506
Phone:	(858) 268-8000

Affil Type Desc:	CUPA District
Entity Name:	San Diego County Env Health
Entity Title:	
Address:	PO Box 129261
City:	San Diego
State:	CA
Country:	
Zip Code:	92112-9261
Phone:	(858) 505-6880

Affil Type Desc:	Environmental Contact
Entity Name:	Julie Andresen
Entity Title:	
Address:	4970 Kearny Mesa Rd
City:	San Diego
State:	CA
Country:	
Zip Code:	92111
Phone:	(858) 268-8000

Affil Type Desc:	Secondary Emergency Contact
Entity Name:	Jack Guthrie
Entity Title:	General Manager
Address:	
City:	
State:	
Country:	
Zip Code:	
Phone:	(480) 205-7827

Affil Type Desc:	Legal Owner
Entity Name:	PENSKE AUTOMOTIVE GROUP
Entity Title:	
Address:	4970 Kearny Mesa Rd
City:	San Diego
State:	CA
Country:	United States
Zip Code:	92111
Phone:	(858) 268-8000

Affil Type Desc:	Document Preparer
Entity Name:	KPA, LLC
Entity Title:	
Address:	
City:	
State:	
Country:	
Zip Code:	
Phone:	

Affil Type Desc:	Facility Mailing Address
Entity Name:	Mailing Address
Entity Title:	
Address:	4970 KEARNY MESA RD
City:	SAN DIEGO
State:	CA
Country:	
Zip Code:	92111
Phone:	

Affil Type Desc:	Identification Signer
Entity Name:	Julie Andresen
Entity Title:	Fixed Operations Director
Address:	
City:	
State:	
Country:	
Zip Code:	
Phone:	

Affil Type Desc:	Parent Corporation
Entity Name:	LEXUS KEARNY MESA
Entity Title:	
Address:	
City:	
State:	
Country:	
Zip Code:	
Phone:	

Affil Type Desc:	Operator

Entity Name: Jack Guthrie
Entity Title:
Address:
City:
State:
Country:
Zip Code:
Phone: (858) 268-8000

Coordinates

Env Int Type Code: HWG
Program ID: 10384588
Latitude: 32.826830
Longitude: -117.145140
Coord Name:
Ref Point Type Desc: Center of a facility or station.

Evaluations

Eval Date: 2/4/2015
Violations Found: No
Eval General Type: Compliance Evaluation Inspection
Eval Type: Routine done by local agency
Eval Division: San Diego County Department of Env Health
Eval Program: APSA
Eval Source: CERS
Eval Notes:

Inspector: McLernon Benjamin Inspection ID:4096379

Eval Date: 2/4/2015
Violations Found: No
Eval General Type: Compliance Evaluation Inspection
Eval Type: Routine done by local agency
Eval Division: San Diego County Department of Env Health
Eval Program: HMRRP
Eval Source: CERS
Eval Notes:

Inspector: McLernon Benjamin Inspection ID:4096379

Eval Date: 2/15/2017
Violations Found: No
Eval General Type: Compliance Evaluation Inspection
Eval Type: Routine done by local agency
Eval Division: San Diego County Department of Env Health
Eval Program: APSA
Eval Source: CERS
Eval Notes:

Inspector: Burke Mike Inspection ID:5601962

Map Key	Number of Records	Direction	Distance (mi/ft)	Elev/Diff (ft)	Site	DB

Eval Date: 2/15/2017
Violations Found: No
Eval General Type: Compliance Evaluation Inspection
Eval Type: Routine done by local agency
Eval Division: San Diego County Department of Env Health
Eval Program: HW
Eval Source: CERS
Eval Notes:

Inspector: Burke Mike Inspection ID:5601962

Eval Date: 2/4/2015
Violations Found: No
Eval General Type: Compliance Evaluation Inspection
Eval Type: Routine done by local agency
Eval Division: San Diego County Department of Env Health
Eval Program: HW
Eval Source: CERS
Eval Notes:

Inspector: McLernon Benjamin Inspection ID:4096379

Eval Date: 2/15/2017
Violations Found: No
Eval General Type: Compliance Evaluation Inspection
Eval Type: Routine done by local agency
Eval Division: San Diego County Department of Env Health
Eval Program: HMRRP
Eval Source: CERS
Eval Notes:

Inspector: Burke Mike Inspection ID:5601962

74	3 of 10	-	0.00 / 0.00	408.22 / -15	KEARNY MESA VOLKSWAGEN PEUGEO 4970 KEARNY MESA ROAD SAN DIEGO CA 92111	HHSS

County: San Diego
Pdf File Url: http://geotracker.waterboards.ca.gov/ustpdfs/pdf/0002b5da.pdf

---

74	4 of 10	-	0.00 / 0.00	408.22 / -15	KEARNY MESA VOLKSWAGEN, PEUGEO 4970 KEARNY MESA ROAD SAN DIEGO CA	HIST TANK

Owner Name: KEARNY MESA VOLKSWAGEN, PEUGEO
Owner Street: 4970 KEARNY MESA ROAD
Owner City: SAN DIEGO
Owner State: CA
Owner Zip: 92111
No of Containers: 1
County: SAN DIEGO
Facility State: CA
Facility Zip: 92111

Map Key	Number of Records	Direction	Distance (mi/ft)	Elev/Diff (ft)	Site	DB
74	5 of 10	-	0.00 / 0.00	408.22 / -15	LEXUS KEARNY MESA 4970 KEARNY MESA RD, SAN DIEGO, CA 92111 SAN DIEGO CA	SAN DIEGO LOP

SWRCB Global ID:	T0607300073	**Parcel No:**	356-200-45-00
Record ID:	DEH1988-LSAM-H12872-001	**Census Tract:**	85.11
Record Status:	Completed	**Zip Code 2:**	92111
Opened Date:	10/18/1988	**Community:**	San Diego
Case Type:	LOP - Local Oversight Program	**Jurisdiction:**	SAN DIEGO
Historical Name:	VOLKSWAGEN KEARNY MESA	**Watershed Basin No:**	907.11
Lead Agency:	DEH/SAM	**Latitude GS 84:**	32.8268301
Lead Agency Date:	10/18/1988	**Longitude GS 84:**	-117.1451380
Funding:	S - LOP State Fund	**X Map Coord:**	6286681.854
Fire Agency:	SAN DIEGO	**Y Map Coord:**	1881802.503

Thomasbros Mappage Grid: 1249 C 1
Water Purveyor: SAN DIEGO
File Case Type: CLOSED OR TRANSFERRED LOP CASES

Map Key	Number of Records	Direction	Distance (mi/ft)	Elev/Diff (ft)	Site	DB
74	6 of 10	-	0.00 / 0.00	408.22 / -15	RELENTLESS PERSUIT ENTERPRISES 4970 KEARNY MESA RD SAN DIEGO CA 92111	RCRA LQG

EPA Handler ID: CAD982009441
Land Type Code: P
Land Type Desc: Private
Federal Waste Generator Code: 1
Gen Status Univ Code: LQG
Gen Status Univ Desc: Large Quantity Generator
Importer Activity: No
Mixed Waste Generator: No
Transporter Activity: No
Transfer Facility: No
Recycler Activity: No
Onsite Burner Exemption: No
Furnace Exemption: No
Underground Inject Activity: No
Receives Waste from Offsite: No
TSD Type: -----
TSD Activity: No
Corrective Action Univ: No
Non TSDFs where RCRA Corr: No
TSDFs Subject to C: No
Institutional Control Indicator: N
Used Oil Transporter:
Used Oil Transfer Facility:
Used Oil Processor:
Used Oil Refiner:
Used Oil Burner:

Used Oil Market Burner:	
Used Oil Spec Marketer:	
Activity Location:	CA
County Code:	CA073
County Name:	SAN DIEGO
Contact Name:	CHRISTOPHER L NELSON
Contact Phone No and Ext:	858-576-3423 1423
Contact Email:	CHRIS.NELSON@PENSKEAUTOMOTIVE.COM
Contact Address:	4970 KEARNY MESA RD , SAN DIEGO , CA, 92111 , US
Mailing Address:	4970 KEARNY MESA RD , SAN DIEGO , CA, 92111 , US

Violation/Evaluation Summary

Note:	NO RECORDS: As of Jan 24 2018, there are no Compliance Monitoring and Enforcement (violation) records associated with this facility (EPA ID).

Handler Details

Source Type:	N	***Used Oil Transporter:***	No
Receive Date:	19980113	***UO Transfer Fac:***	No
Non Notifier:		***Used Oil Processor:***	No
Acknowledge Flag:		***Used Oil Refiner:***	No
Acknowledge Date:	19980115	***Used Oil Burner:***	No
Accessibility:		***UO Market Burner:***	No
Land Type:	P	***UO Spec Marketer:***	No
Fed Waste Gen Own:	HQ	***Current Site Name:***	LEXUS KEARNY MESA
Fed Waste Gen Cd:	2	***Location Street No:***	
Fed Waste Gen Desc:	Small Quantity Generator	***Location Street 1:***	4970 KEARNY MESA RD
ST Waste Gen Own:		***Location Street 2:***	
State Waste Gen Cd:		***Location City:***	SAN DIEGO
Short Term Gen:	No	***Location State:***	CA
Importer Activity:	No	***Location Zip Code:***	92111
Mixed Waste Gen:	No	***County Code:***	CA073
Transporter:	No	***State District:***	
Transfer Facility:	No	***Mailing Street No:***	
TSD Activity:	No	***Mailing Street 1:***	4970 KEARNY MESA RD
Recycler Activity:	No	***Mailing Street 2:***	
Onsite Burn Exempt:	No	***Mailing City:***	SAN DIEGO
Furnace Exemption:	No	***Mailing State:***	CA
Underground Inject:	No	***Mailing Zip Code:***	92111
Off Site Receipt:	No	***Mailing Country:***	US
Waste Dest Fac:	No	***Contact First Name:***	HOWARD
Subpart K College:		***Contact Middle Initial:***	
Subpart K Hospital:		***Contact Last Name:***	HOLTZ
Subpart K Non Profit:		***Contact Street No:***	
Subpart K Withdraw:		***Contact Street 1:***	4970 KEARNY MESA RD
Include Ntnl Rprt:		***Contact Street 2:***	
Reporting Cycle:		***Contact City:***	SAN DIEGO
LQHUW:	No	***Contact State:***	CA
Trader Importer:		***Contact Zip:***	92111
Trader Exporter:		***Contact Country:***	US

Slab Importer:		**Contact Phone:**	619-268-8000
Slab Exporter:		**Contact Phone Ext:**	
Current Record:	No	**Contact Fax:**	
Location Country:	US	**Contact Email Addr:**	
State District Owner:		**Contact Title:**	

Handler Details

Source Type:	N	**Used Oil Transporter:**	No
Receive Date:	19870626	**UO Transfer Fac:**	No
Non Notifier:		**Used Oil Processor:**	No
Acknowledge Flag:		**Used Oil Refiner:**	No
Acknowledge Date:	19980115	**Used Oil Burner:**	No
Accessibility:		**UO Market Burner:**	No
Land Type:	P	**UO Spec Marketer:**	No
Fed Waste Gen Own:	HQ	**Current Site Name:**	LEXUS KEARNY MESA
Fed Waste Gen Cd:	2	**Location Street No:**	
Fed Waste Gen Desc:	Small Quantity Generator	**Location Street 1:**	4970 KEARNY MESA RD
ST Waste Gen Own:		**Location Street 2:**	
State Waste Gen Cd:		**Location City:**	SAN DIEGO
Short Term Gen:	No	**Location State:**	CA
Importer Activity:	No	**Location Zip Code:**	92111
Mixed Waste Gen:	No	**County Code:**	CA073
Transporter:	No	**State District:**	
Transfer Facility:	No	**Mailing Street No:**	
TSD Activity:	No	**Mailing Street 1:**	4970 KEARNY MESA RD
Recycler Activity:	No	**Mailing Street 2:**	
Onsite Burn Exempt:	No	**Mailing City:**	SAN DIEGO
Furnace Exemption:	No	**Mailing State:**	CA
Underground Inject:	No	**Mailing Zip Code:**	92111
Off Site Receipt:	No	**Mailing Country:**	US
Waste Dest Fac:	No	**Contact First Name:**	
Subpart K College:		**Contact Middle Initial:**	
Subpart K Hospital:		**Contact Last Name:**	
Subpart K Non Profit:		**Contact Street No:**	
Subpart K Withdraw:		**Contact Street 1:**	
Include Ntnl Rprt:		**Contact Street 2:**	
Reporting Cycle:		**Contact City:**	
LQHUW:	No	**Contact State:**	
Trader Importer:		**Contact Zip:**	
Trader Exporter:		**Contact Country:**	US
Slab Importer:		**Contact Phone:**	
Slab Exporter:		**Contact Phone Ext:**	
Current Record:	No	**Contact Fax:**	
Location Country:	US	**Contact Email Addr:**	
State District Owner:		**Contact Title:**	

Handler Details

Source Type:	N	**Used Oil Transporter:**	No

Receive Date:	20120801	**UO Transfer Fac:**	No
Non Notifier:		**Used Oil Processor:**	No
Acknowledge Flag:		**Used Oil Refiner:**	No
Acknowledge Date:	19980115	**Used Oil Burner:**	No
Accessibility:		**UO Market Burner:**	No
Land Type:	P	**UO Spec Marketer:**	No
Fed Waste Gen Own:	HQ	**Current Site Name:**	RELENTLESS PERSUIT ENTERPRISES
Fed Waste Gen Cd:	1	**Location Street No:**	
Fed Waste Gen Desc:	Large Quantity Generator	**Location Street 1:**	4970 KEARNY MESA RD
ST Waste Gen Own:	CA	**Location Street 2:**	
State Waste Gen Cd:	N	**Location City:**	SAN DIEGO
Short Term Gen:	No	**Location State:**	CA
Importer Activity:	No	**Location Zip Code:**	92111
Mixed Waste Gen:	No	**County Code:**	CA073
Transporter:	No	**State District:**	
Transfer Facility:	No	**Mailing Street No:**	
TSD Activity:	No	**Mailing Street 1:**	4970 KEARNY MESA RD
Recycler Activity:	No	**Mailing Street 2:**	
Onsite Burn Exempt:	No	**Mailing City:**	SAN DIEGO
Furnace Exemption:	No	**Mailing State:**	CA
Underground Inject:	No	**Mailing Zip Code:**	92111
Off Site Receipt:	No	**Mailing Country:**	US
Waste Dest Fac:	No	**Contact First Name:**	CHRISTOPHER
Subpart K College:	No	**Contact Middle Initial:**	L
Subpart K Hospital:	No	**Contact Last Name:**	NELSON
Subpart K Non Profit:	No	**Contact Street No:**	
Subpart K Withdraw:	No	**Contact Street 1:**	4970 KEARNY MESA RD
Include Ntnl Rprt:		**Contact Street 2:**	
Reporting Cycle:		**Contact City:**	SAN DIEGO
LQHUW:	No	**Contact State:**	CA
Trader Importer:		**Contact Zip:**	92111
Trader Exporter:		**Contact Country:**	US
Slab Importer:		**Contact Phone:**	858-576-3423
Slab Exporter:		**Contact Phone Ext:**	1423
Current Record:	Yes	**Contact Fax:**	
Location Country:	US	**Contact Email Addr:**	CHRIS.NELSON@PENSKEAUTOMOTIVE.COM
State District Owner:		**Contact Title:**	SVC AND PARTS DIR

Hazardous Waste Details

Haz Waste Cd Owner:	HQ	**Source Type:**	N
Haz Waste Cd:	F037	**Code Type:**	F

BR Waste Code Active Status: Yes

Waste Code Active Status: Yes

Waste Code Desc: PETROLEUM REFINERY PRIMARY OIL/WATER/SOLIDS SEPARATION SLUDGE - ANY SLUDGE GENERATED FROM THE GRAVITATIONAL SEPARATION OF OIL/WATER/SOLIDS DURING THE STORAGE OR TREATMENT OF PROCESS WASTEWATERS AND OILY COOLING WASTEWATERS FROM PETROLEUM REFINERIES. SUCH SLUDGES INCLUDE, BUT ARE NOT LIMITED TO, THOSE GENERATED IN OIL/WATER/SOLIDS SEPARATORS; TANKS AND IMPOUNDMENTS; DITCHES AND OTHER CONVEYANCES; SUMPS; AND STORM WATER UNITS RECEIVING DRY WEATHER FLOW. SLUDGES GENERATED IN STORM WATER UNITS THAT DO NOT RECEIVE DRY WEATHER FLOW, SLUDGES GENERATED IN AGGRESSIVE BIOLOGICAL TREATMENT UNITS AS DEFINED IN SECTION 261.31(B)(2) (INCLUDING SLUDGES GENERATED IN ONE OR MORE ADDITIONAL UNITS AFTER WASTEWATERS HAVE BEEN TREATED IN

AGGRESSIVE BIOLOGICAL TREATMENT UNITS), AND K051 WASTES ARE EXEMPTED FROM THIS LISTING.

Haz Waste Cd Owner: HQ
Haz Waste Cd: D018
BR Waste Code Active Status: Yes
Waste Code Active Status: Yes
Waste Code Desc: BENZENE
Source Type: N
Code Type: D

NAICS Details

Source Type: N
NAICS Code Owner: HQ
NAICS Code: 44111
NAICS Description: NEW CAR DEALERS
NAICS Active Status: Yes
NAICS Cycle: 2002

Source Type: N
NAICS Code Owner: HQ
NAICS Code: 44112
NAICS Description: USED CAR DEALERS
NAICS Active Status: Yes
NAICS Cycle: 2002

Owner/Operator Details

Owner/Operator Ind: CP
Name: LEXUS SAN DIEGO
Street No:
Street 1:
Street 2:
City:
State:
Source Type: N
Country: US
Zip Code:
Phone:
Type: P
Date Became Current: 19980710
Date Ended Current:

Owner/Operator Ind: CP
Name: NOT REQUIRED
Street No:
Street 1: NOT REQUIRED
Street 2:
City: NOT REQUIRED
State: ME
Source Type: N
Country:
Zip Code: 99999
Phone: 415-555-1212
Type: P
Date Became Current:
Date Ended Current:

Owner/Operator Ind: CO
Name: ROGER SATHER KMR PROPERTIES
Street No:
Street 1: 4970 KEARNY MESA RD
Street 2:
City: SAN DIEGO
State: CA
Source Type: N
Country: US
Zip Code: 92111
Phone: 858-268-8000
Type: P
Date Became Current: 19980710
Date Ended Current:

Owner/Operator Ind: CO
Country:

Map Key	Number of Records	Direction	Distance (mi/ft)	Elev/Diff (ft)	Site	DB

Name:	ROGER SATHER	**Zip Code:**	92111
Street No:		**Phone:**	619-268-8000
Street 1:	4970 KEARNY MESA RD	**Type:**	P
Street 2:		**Date Became Current:**	
City:	SAN DIEGO	**Date Ended Current:**	
State:	CA		
Source Type:	N		

Map Key	Number of Records	Direction	Distance (mi/ft)	Elev/Diff (ft)	Site	DB
74	7 of 10	-	0.00 / 0.00	408.22 / -15	KEARNY MESA VW 4970 KEARNY MESA RD SAN DIEGO CA 92111	RCRA NON GEN

EPA Handler ID:	CAD044330975
Land Type Code:	O
Land Type Desc:	Other
Federal Waste Generator Code:	N
Gen Status Univ Code:	N
Gen Status Univ Desc:	No Report
Importer Activity:	No
Mixed Waste Generator:	No
Transporter Activity:	No
Transfer Facility:	No
Recycler Activity:	No
Onsite Burner Exemption:	No
Furnace Exemption:	No
Underground Inject Activity:	No
Receives Waste from Offsite:	No
TSD Type:	-----
TSD Activity:	No
Corrective Action Univ:	No
Action has been Imposed:	No
Action under 3004 (U)/(V):	No
Institutional Control Indicator:	N
Used Oil Transporter:	
Used Oil Transfer Facility:	
Used Oil Processor:	
Used Oil Refiner:	
Used Oil Burner:	
Used Oil Market Burner:	
Used Oil Spec Marketer:	
Activity Location:	CA
County Code:	CA073
County Name:	SAN DIEGO
Contact Name:	HOWARD HOLTZ
Contact Phone No and Ext:	619-268-8000
Contact Email:	
Contact Address:	4970 KEARNY MESA RD , SAN DIEGO , CA, 92111 , US
Mailing Address:	4970 KEARNY MESA RD , SAN DIEGO , CA, 92111 , US

Violation/Evaluation Summary

Note: NO RECORDS: As of Jan 24 2018, there are no Compliance Monitoring and Enforcement (violation) records

associated with this facility (EPA ID).

Handler Details

Source Type:	N	***Used Oil Transporter:***	No
Receive Date:	19980922	***UO Transfer Fac:***	No
Non Notifier:		***Used Oil Processor:***	No
Acknowledge Flag:		***Used Oil Refiner:***	No
Acknowledge Date:	19980929	***Used Oil Burner:***	No
Accessibility:		***UO Market Burner:***	No
Land Type:	O	***UO Spec Marketer:***	No
Fed Waste Gen Own:	HQ	***Current Site Name:***	KEARNY MESA VW
Fed Waste Gen Cd:	N	***Location Street No:***	
Fed Waste Gen Desc:		***Location Street 1:***	4970 KEARNY MESA RD
ST Waste Gen Own:	HQ	***Location Street 2:***	
State Waste Gen Cd:	N	***Location City:***	SAN DIEGO
Short Term Gen:	No	***Location State:***	CA
Importer Activity:	No	***Location Zip Code:***	92111
Mixed Waste Gen:	No	***County Code:***	CA073
Transporter:	No	***State District:***	
Transfer Facility:	No	***Mailing Street No:***	
TSD Activity:	No	***Mailing Street 1:***	4970 KEARNY MESA RD
Recycler Activity:	No	***Mailing Street 2:***	
Onsite Burn Exempt:	No	***Mailing City:***	SAN DIEGO
Furnace Exemption:	No	***Mailing State:***	CA
Underground Inject:	No	***Mailing Zip Code:***	92111
Off Site Receipt:	No	***Mailing Country:***	US
Waste Dest Fac:	No	***Contact First Name:***	HOWARD
Subpart K College:		***Contact Middle Initial:***	
Subpart K Hospital:		***Contact Last Name:***	HOLTZ
Subpart K Non Profit:		***Contact Street No:***	
Subpart K Withdraw:		***Contact Street 1:***	4970 KEARNY MESA RD
Include Ntnl Rprt:		***Contact Street 2:***	
Reporting Cycle:		***Contact City:***	SAN DIEGO
LQHUW:	No	***Contact State:***	CA
Trader Importer:		***Contact Zip:***	92111
Trader Exporter:		***Contact Country:***	US
Slab Importer:		***Contact Phone:***	619-268-8000
Slab Exporter:		***Contact Phone Ext:***	
Current Record:	Yes	***Contact Fax:***	
Location Country:	US	***Contact Email Addr:***	
State District Owner:		***Contact Title:***	

Handler Details

Source Type:	I	***Used Oil Transporter:***	No
Receive Date:	19960901	***UO Transfer Fac:***	No
Non Notifier:		***Used Oil Processor:***	No
Acknowledge Flag:		***Used Oil Refiner:***	No
Acknowledge Date:	19980929	***Used Oil Burner:***	No

Accessibility:		**UO Market Burner:**	No
Land Type:		**UO Spec Marketer:**	No
Fed Waste Gen Own:	HQ	**Current Site Name:**	KEARNY MESA VW
Fed Waste Gen Cd:	2	**Location Street No:**	
Fed Waste Gen Desc:	Small Quantity Generator	**Location Street 1:**	4970 KEARNY MESA RD
ST Waste Gen Own:		**Location Street 2:**	
State Waste Gen Cd:		**Location City:**	SAN DIEGO
Short Term Gen:	No	**Location State:**	CA
Importer Activity:	No	**Location Zip Code:**	92111
Mixed Waste Gen:	No	**County Code:**	CA073
Transporter:	No	**State District:**	
Transfer Facility:	No	**Mailing Street No:**	
TSD Activity:	No	**Mailing Street 1:**	4970 KEARNY MESA RD
Recycler Activity:	No	**Mailing Street 2:**	
Onsite Burn Exempt:	No	**Mailing City:**	SAN DIEGO
Furnace Exemption:	No	**Mailing State:**	CA
Underground Inject:	No	**Mailing Zip Code:**	92111
Off Site Receipt:	No	**Mailing Country:**	US
Waste Dest Fac:	No	**Contact First Name:**	ENVIRONMENTAL
Subpart K College:		**Contact Middle Initial:**	
Subpart K Hospital:		**Contact Last Name:**	MANAGER
Subpart K Non Profit:		**Contact Street No:**	
Subpart K Withdraw:		**Contact Street 1:**	4970 KEARNY MESA RD
Include Ntnl Rprt:		**Contact Street 2:**	
Reporting Cycle:		**Contact City:**	SAN DIEGO
LQHUW:	No	**Contact State:**	CA
Trader Importer:		**Contact Zip:**	92111
Trader Exporter:		**Contact Country:**	US
Slab Importer:		**Contact Phone:**	
Slab Exporter:		**Contact Phone Ext:**	
Current Record:	No	**Contact Fax:**	
Location Country:	US	**Contact Email Addr:**	
State District Owner:		**Contact Title:**	

Owner/Operator Details

Owner/Operator Ind:	CO	**Country:**	
Name:	ROGUE DE LA FUENTE	**Zip Code:**	99999
Street No:		**Phone:**	415-555-1212
Street 1:	NOT REQUIRED	**Type:**	P
Street 2:		**Date Became Current:**	
City:	NOT REQUIRED	**Date Ended Current:**	
State:	ME		
Source Type:	N		

Owner/Operator Ind:	CP	**Country:**	
Name:	NOT REQUIRED	**Zip Code:**	99999
Street No:		**Phone:**	415-555-1212
Street 1:	NOT REQUIRED	**Type:**	P
Street 2:		**Date Became Current:**	
City:	NOT REQUIRED	**Date Ended Current:**	

Map Key	Number of Records	Direction	Distance (mi/ft)	Elev/Diff (ft)	Site	DB
State:	ME					
Source Type:		I				
74	8 of 10	-	0.00 / 0.00	408.22 / -15	VW KEARNY MESA 4970 KEARNY MESA RD SAN DIEGO CA 92111	RCRA NON GEN

EPA Handler ID:	CAD981986417
Land Type Code:	O
Land Type Desc:	Other
Federal Waste Generator Code:	N
Gen Status Univ Code:	N
Gen Status Univ Desc:	No Report
Importer Activity:	No
Mixed Waste Generator:	No
Transporter Activity:	No
Transfer Facility:	No
Recycler Activity:	No
Onsite Burner Exemption:	No
Furnace Exemption:	No
Underground Inject Activity:	No
Receives Waste from Offsite:	No
TSD Type:	-----
TSD Activity:	No
Corrective Action Univ:	No
Action has been Imposed:	No
Action under 3004 (U)/(V):	No
Institutional Control Indicator:	N
Used Oil Transporter:	
Used Oil Transfer Facility:	
Used Oil Processor:	
Used Oil Refiner:	
Used Oil Burner:	
Used Oil Market Burner:	
Used Oil Spec Marketer:	
Activity Location:	CA
County Code:	CA073
County Name:	SAN DIEGO
Contact Name:	HOWARD HOLTZ
Contact Phone No and Ext:	619-268-8000
Contact Email:	
Contact Address:	4970 KEARNY MESA RD , SAN DIEGO , CA, 92111 , US
Mailing Address:	4970 KEARNY MESA RD , SAN DIEGO , CA, 92111 , US

Violation/Evaluation Summary

Note: NO RECORDS: As of Jan 24 2018, there are no Compliance Monitoring and Enforcement (violation) records associated with this facility (EPA ID).

Handler Details

Source Type:	N	**Used Oil Transporter:**	No
Receive Date:	19980922	**UO Transfer Fac:**	No
Non Notifier:		**Used Oil Processor:**	No
Acknowledge Flag:		**Used Oil Refiner:**	No
Acknowledge Date:	19980929	**Used Oil Burner:**	No
Accessibility:		**UO Market Burner:**	No
Land Type:	O	**UO Spec Marketer:**	No
Fed Waste Gen Own:	HQ	**Current Site Name:**	VW KEARNY MESA
Fed Waste Gen Cd:	N	**Location Street No:**	
Fed Waste Gen Desc:		**Location Street 1:**	4970 KEARNY MESA RD
ST Waste Gen Own:	HQ	**Location Street 2:**	
State Waste Gen Cd:	N	**Location City:**	SAN DIEGO
Short Term Gen:	No	**Location State:**	CA
Importer Activity:	No	**Location Zip Code:**	92111
Mixed Waste Gen:	No	**County Code:**	CA073
Transporter:	No	**State District:**	
Transfer Facility:	No	**Mailing Street No:**	
TSD Activity:	No	**Mailing Street 1:**	4970 KEARNY MESA RD
Recycler Activity:	No	**Mailing Street 2:**	
Onsite Burn Exempt:	No	**Mailing City:**	SAN DIEGO
Furnace Exemption:	No	**Mailing State:**	CA
Underground Inject:	No	**Mailing Zip Code:**	92111
Off Site Receipt:	No	**Mailing Country:**	US
Waste Dest Fac:	No	**Contact First Name:**	HOWARD
Subpart K College:		**Contact Middle Initial:**	
Subpart K Hospital:		**Contact Last Name:**	HOLTZ
Subpart K Non Profit:		**Contact Street No:**	
Subpart K Withdraw:		**Contact Street 1:**	4970 KEARNY MESA RD
Include Ntnl Rprt:		**Contact Street 2:**	
Reporting Cycle:		**Contact City:**	SAN DIEGO
LQHUW:	No	**Contact State:**	CA
Trader Importer:		**Contact Zip:**	92111
Trader Exporter:		**Contact Country:**	US
Slab Importer:		**Contact Phone:**	619-268-8000
Slab Exporter:		**Contact Phone Ext:**	
Current Record:	Yes	**Contact Fax:**	
Location Country:	US	**Contact Email Addr:**	
State District Owner:		**Contact Title:**	

Handler Details

Source Type:	I	**Used Oil Transporter:**	No
Receive Date:	19960901	**UO Transfer Fac:**	No
Non Notifier:		**Used Oil Processor:**	No
Acknowledge Flag:		**Used Oil Refiner:**	No
Acknowledge Date:	19980929	**Used Oil Burner:**	No
Accessibility:		**UO Market Burner:**	No
Land Type:		**UO Spec Marketer:**	No
Fed Waste Gen Own:	HQ	**Current Site Name:**	VW KEARNY MESA
Fed Waste Gen Cd:	2	**Location Street No:**	
Fed Waste Gen Desc:	Small Quantity Generator	**Location Street 1:**	4970 KEARNY MESA RD

Map Key	Number of Records	Direction	Distance (mi/ft)	Elev/Diff (ft)	Site	DB

ST Waste Gen Own:		**Location Street 2:**	
State Waste Gen Cd:		**Location City:**	SAN DIEGO
Short Term Gen:	No	**Location State:**	CA
Importer Activity:	No	**Location Zip Code:**	92111
Mixed Waste Gen:	No	**County Code:**	CA073
Transporter:	No	**State District:**	
Transfer Facility:	No	**Mailing Street No:**	
TSD Activity:	No	**Mailing Street 1:**	4970 KEARNY MESA RD
Recycler Activity:	No	**Mailing Street 2:**	
Onsite Burn Exempt:	No	**Mailing City:**	SAN DIEGO
Furnace Exemption:	No	**Mailing State:**	CA
Underground Inject:	No	**Mailing Zip Code:**	92111
Off Site Receipt:	No	**Mailing Country:**	US
Waste Dest Fac:	No	**Contact First Name:**	ENVIRONMENTAL
Subpart K College:		**Contact Middle Initial:**	
Subpart K Hospital:		**Contact Last Name:**	MANAGER
Subpart K Non Profit:		**Contact Street No:**	
Subpart K Withdraw:		**Contact Street 1:**	4970 KEARNY MESA RD
Include Ntnl Rprt:		**Contact Street 2:**	
Reporting Cycle:		**Contact City:**	SAN DIEGO
LQHUW:	No	**Contact State:**	CA
Trader Importer:		**Contact Zip:**	92111
Trader Exporter:		**Contact Country:**	US
Slab Importer:		**Contact Phone:**	
Slab Exporter:		**Contact Phone Ext:**	
Current Record:	No	**Contact Fax:**	
Location Country:	US	**Contact Email Addr:**	
State District Owner:		**Contact Title:**	

Owner/Operator Details

Owner/Operator Ind:	CP	**Country:**	
Name:	NOT REQUIRED	**Zip Code:**	99999
Street No:		**Phone:**	415-555-1212
Street 1:	NOT REQUIRED	**Type:**	P
Street 2:		**Date Became Current:**	
City:	NOT REQUIRED	**Date Ended Current:**	
State:	ME		
Source Type:	I		

Owner/Operator Ind:	CO	**Country:**	
Name:	ROGER SATHER	**Zip Code:**	99999
Street No:		**Phone:**	415-555-1212
Street 1:	NOT REQUIRED	**Type:**	P
Street 2:		**Date Became Current:**	
City:	NOT REQUIRED	**Date Ended Current:**	
State:	ME		
Source Type:	N		

74	***9 of 10***	***-***	***0.00 / 0.00***	***408.22 / -15***	***LEXUS KEARNY MESA 4970 KEARNY MESA RD***	***SANDIEGO SAM***

Map Key	Number of Records	Direction	Distance (mi/ft)	Elev/Diff (ft)	Site	DB
					San Diego CA	

Record ID:	DEH1988-LSAM-H12872-001	**Object ID:**	1121
Record Type:	SAM Investigation	**ID:**	1122
Status:	Completed	**Feature ID:**	3562004500
REST Record ID:	DEH1988-LSAM-H12872-001	**Parcel No:**	356-200-45-00
Record Name:	LEXUS KEARNY MESA	**SWRCB Global ID:**	T0607300073
Record Status:	Completed	**H No:**	H12872
Record Alias:	SAM Investigation	**Historical Name:**	VOLKSWAGEN KEARNY MESA
Date:	10/18/1988	**Agency Name:**	COSD
Primary Parcel:	YES	**Fire Agency:**	SAN DIEGO
Primary Address:	YES	**Funding:**	S - LOP State Fund
Address:	4970 KEARNY MESA RD, SAN DIEGO CA 92111	**GT Global ID:**	T0607300073
Address Type:	MASTER	**GT RB Case No:**	9UT1061
Street String:	4970 KEARNY MESA RD	**GT Cuf Case:**	NO
Zip Code:	92111	**GT Case Type:**	LUST Cleanup Site
Zip Community:	92111	**GT Lead Agency:**	SAN DIEGO COUNTY LOP
Jurisdictiction:	SAN DIEGO	**GT County:**	San Diego
Census Tract:	85.11	**GT Latitude:**	32.826822
BOS District:	4	**GT Longitude:**	-117.14517
Watershed Basin:	907.11	**Latitude GS84:**	32.8268301
Water Purveyor:	SAN DIEGO	**Longitude GS84:**	-117.145138
KIVA per Tp per No:	6SAM H12872	**Point X:**	6286730.09997247
X:	6286681.854	**Point Y:**	1881846.04009806
Y:	1881802.503		

Case No:	H12872-001
Case Type:	LOP - Local Oversight Program
REST Record Type:	LUEG-DEH/LWQD/SAM Investigation/NA
Opened Date:	593136000000
Opened Date Converted:	10/17/1988 08:00PM
Full Name DEH Permit Owner:	
Lead Agency:	DEH/SAM
Lead Agency Date:	593136000000
Lead Agency Date Converted:	10/17/1988 08:00PM
Geo SRC:	Mapped to XY from previous SAM Layer
GT Status:	Completed - Case Closed
GT Status Date:	616723200000
GT Status Date Converted:	07/17/1989 08:00PM
Thomasbros Mappage Grid:	1249 C 1

Map Key	Number of Records	Direction	Distance (mi/ft)	Elev/Diff (ft)	Site	DB
74	10 of 10	-	0.00 / 0.00	408.22 / -15	Lexus San Diego 4970 KEARNY MESA RD SAN DIEGO CA 92111	SANDIEGO UST

Record ID:	DEH2002-HUPFP-112872	**Own or Operate UG:**	No
CERS ID:	10384588	**Own or Operate AG:**	Yes
Facility ID:	37-000-112872	**Haz. Mat. On-Site:**	Yes
EPA ID No:	CAD982009441	**Haz. Waste Gen:**	Yes
Permit Status:	Permit Renewed	**HHW Collection:**	No
Active Permit:	YES	**Recycle:**	No
Facility Type UST:		**RCRA Large Qty. Gen:**	Yes

Map Key	Number of Records	Direction	Distance (mi/ft)	Elev/Diff (ft)	Site	DB

Business Phone: 858-268-8000
Business Fax: 0
Onsite Haz. Waste Trtmnt: No
Mailing Address: 4970 KEARNY MESA RD, SAN DIEGO, CA 92111
Latitude: 32.826639985008981
Longitude: -117.14457538504747

--Details--

ID: 1529
Tank ID: 22109
Last Updated: 2017-06-23T01:20:49.000
UST Perm Close Date: 10/18/1988
Tank Status: Removed
Type of Tank: 01
Piping System Type:
Tank Use: 04
Tank Capacity (Gal): 500
Tank Contents:
Other Content Info:
Tank Owner Name: Jack Guthrie

75	1 of 6	-	0.00 / 0.00	425.10 / 2	HUMPHREY INC 9212 BALBOA AVE. SAN DIEGO CA 92123	TRIS

TRI Facility ID: 92123HMPHR9212B
BIA Code:
Federal Facility: NO
FRS ID:
Year: 1990
Tribe:
County: SAN DIEGO

--Details--

Primary SIC: INVA
Primary NAICS: 339000
Document Number: 1390045088022
Chemical: FREON 113
CAS/Compound ID: 000076131
Clean Air Act?: NO
Classification: NON-PBT
Metal: NO
Metal Category: 0
Carcinogen: NO
Unit of Measure: Pounds
On-Site Release Total: 17010
Total Releases: 17010
Sec 8 Releases: 0
On-site Contained: 0
On-Site Other: 0
On-site Energy Recovery: 0
On-Site Recycling: 0
On-Site Treatment: 0
Production Waste: 0
One-Time Release: 0

Map Key	Number of Records	Direction	Distance (mi/ft)	Elev/Diff (ft)	Site	DB

Production Ratio:
Parent Company Name: REMEC INC
Parent Company DB No: 103161188

---

75 | **2 of 6** | **-** | **0.00 / 0.00** | **425.10 / 2** | **HUMPHREY INC**
9212 BALBOA AVE.
SAN DIEGO CA 92123 | **TRIS**

TRI Facility ID: 92123HMPHR9212B
BIA Code:
Federal Facility: NO
FRS ID:
Year: 1992
Tribe:
County: SAN DIEGO

--Details--
Primary SIC: 3999
Primary NAICS: 339999
Document Number: 1392060144348
Chemical: FREON 113
CAS/Compound ID: 000076131
Clean Air Act?: NO
Classification: NON-PBT
Metal: NO
Metal Category: 0
Carcinogen: NO
Unit of Measure: Pounds
On-Site Release Total: 26403
Total Releases: 26403
Sec 8 Releases: 26403
On-site Contained: 0
On-Site Other: 0
On-site Energy Recovery: 0
On-Site Recycling: 0
On-Site Treatment: 0
Production Waste: 29012
One-Time Release: 0
Production Ratio: 1.2
Parent Company Name: REMEC INC
Parent Company DB No: 103161188

---

75 | **3 of 6** | **-** | **0.00 / 0.00** | **425.10 / 2** | **HUMPHREY INC**
9212 BALBOA AVE.
SAN DIEGO CA 92123 | **TRIS**

TRI Facility ID: 92123HMPHR9212B
BIA Code:
Federal Facility: NO
FRS ID:
Year: 1991
Tribe:
County: SAN DIEGO

--Details--

Map Key	Number of Records	Direction	Distance (mi/ft)	Elev/Diff (ft)	Site	DB

Primary SIC:	3999
Primary NAICS:	339999
Document Number:	1391050020801
Chemical:	FREON 113
CAS/Compound ID:	000076131
Clean Air Act?:	NO
Classification:	NON-PBT
Metal:	NO
Metal Category:	0
Carcinogen:	NO
Unit of Measure:	Pounds
On-Site Release Total:	26403
Total Releases:	26403
Sec 8 Releases:	26403
On-site Contained:	0
On-Site Other:	0
On-site Energy Recovery:	0
On-Site Recycling:	0
On-Site Treatment:	0
Production Waste:	29469
One-Time Release:	0
Production Ratio:	1.23
Parent Company Name:	REMEC INC
Parent Company DB No:	103161188

Map Key	Number of Records	Direction	Distance (mi/ft)	Elev/Diff (ft)	Site	DB
75	4 of 6	-	0.00 / 0.00	425.10 / 2	HUMPHREY INC 9212 BALBOA AVE. SAN DIEGO CA 92123	TRIS

TRI Facility ID:	92123HMPHR9212B	**Year:**	1994
BIA Code:		**Tribe:**	
Federal Facility:	NO	**County:**	SAN DIEGO
FRS ID:			

--Details--

Primary SIC:	3999
Primary NAICS:	339999
Document Number:	1394085316836
Chemical:	FREON 113
CAS/Compound ID:	000076131
Clean Air Act?:	NO
Classification:	NON-PBT
Metal:	NO
Metal Category:	0
Carcinogen:	NO
Unit of Measure:	Pounds
On-Site Release Total:	9751
Total Releases:	9751
Sec 8 Releases:	9751
On-site Contained:	0

Map Key	Number of Records	Direction	Distance (mi/ft)	Elev/Diff (ft)	Site	DB

On-Site Other:	0
On-site Energy Recovery:	0
On-Site Recycling:	0
On-Site Treatment:	0
Production Waste:	10982
One-Time Release:	0
Production Ratio:	1.01
Parent Company Name:	REMEC INC
Parent Company DB No:	103161188

Map Key	Number of Records	Direction	Distance (mi/ft)	Elev/Diff (ft)	Site	DB
75	5 of 6	-	0.00 / 0.00	425.10 / 2	HUMPHREY INC 9212 BALBOA AVE. SAN DIEGO CA 92123	TRIS

TRI Facility ID:	92123HMPHR9212B	**Year:**	1989
BIA Code:		**Tribe:**	
Federal Facility:	NO	**County:**	SAN DIEGO
FRS ID:			

--Details--

Primary SIC:	INVA
Primary NAICS:	339000
Document Number:	1389035728221
Chemical:	FREON 113
CAS/Compound ID:	000076131
Clean Air Act?:	NO
Classification:	NON-PBT
Metal:	NO
Metal Category:	0
Carcinogen:	NO
Unit of Measure:	Pounds
On-Site Release Total:	22000
Total Releases:	22000
Sec 8 Releases:	0
On-site Contained:	0
On-Site Other:	0
On-site Energy Recovery:	0
On-Site Recycling:	0
On-Site Treatment:	0
Production Waste:	0
One-Time Release:	0
Production Ratio:	
Parent Company Name:	REMEC INC
Parent Company DB No:	103161188

Map Key	Number of Records	Direction	Distance (mi/ft)	Elev/Diff (ft)	Site	DB
75	6 of 6	-	0.00 / 0.00	425.10 / 2	HUMPHREY INC 9212 BALBOA AVE. SAN DIEGO CA 92123	TRIS

TRI Facility ID:	92123HMPHR9212B	**Year:**	1993

Map Key	Number of Records	Direction	Distance (mi/ft)	Elev/Diff (ft)	Site	DB

BIA Code: **Tribe:**
Federal Facility: NO **County:** SAN DIEGO
FRS ID:

--Details--

Primary SIC: 3999
Primary NAICS: 339999
Document Number: 1393075573788
Chemical: FREON 113
CAS/Compound ID: 000076131
Clean Air Act?: NO
Classification: NON-PBT
Metal: NO
Metal Category: 0
Carcinogen: NO
Unit of Measure: Pounds
On-Site Release Total: 10971
Total Releases: 10971
Sec 8 Releases: 10971
On-site Contained: 0
On-Site Other: 0
On-site Energy Recovery: 0
On-Site Recycling: 0
On-Site Treatment: 0
Production Waste: 21942
One-Time Release: 0
Production Ratio: 1.06
Parent Company Name: REMEC INC
Parent Company DB No: 103161188

Map Key	Number of Records	Direction	Distance (mi/ft)	Elev/Diff (ft)	Site	DB
76	1 of 1	-	0.00 / 0.00	431.97 / 9	METALMASTER 4611 OVERLAND AVE SAN DIEGO CA 92123	CERS HAZ

Site ID: 48217
Latitude: 32.824000
Longitude: -117.131600

Regulated Programs

EI ID: 10390186 **EI Description:** Chemical Storage Facilities

EI ID: 10390186 **EI Description:** Hazardous Waste Generator

Affiliations

Affil Type Desc: Environmental Contact
Entity Name: DON WAGNER
Entity Title:

Address:	4611 OVERLAND AVE
City:	SAN DIEGO
State:	CA
Country:	
Zip Code:	92123
Phone:	(858) 292-8880
Affil Type Desc:	Primary Emergency Contact
Entity Name:	DON WAGNER
Entity Title:	VP
Address:	
City:	
State:	
Country:	
Zip Code:	
Phone:	(858) 229-4965
Affil Type Desc:	Document Preparer
Entity Name:	Dianne Yeaman
Entity Title:	
Address:	
City:	
State:	
Country:	
Zip Code:	
Phone:	
Affil Type Desc:	Legal Owner
Entity Name:	METAL MASTER
Entity Title:	
Address:	4611 OVERLAND AVE
City:	SAN DIEGO
State:	CA
Country:	United States
Zip Code:	92123
Phone:	(858) 292-8880
Affil Type Desc:	Identification Signer
Entity Name:	Dianne Yeaman
Entity Title:	Office Manager
Address:	
City:	
State:	
Country:	
Zip Code:	
Phone:	
Affil Type Desc:	Secondary Emergency Contact
Entity Name:	VICTOR MADRIGAL
Entity Title:	OPER MGR
Address:	
City:	

State:
Country:
Zip Code:
Phone: (619) 253-1039

Affil Type Desc: CUPA District
Entity Name: San Diego County Env Health
Entity Title:
Address: PO Box 129261
City: San Diego
State: CA
Country:
Zip Code: 92112-9261
Phone: (858) 505-6880

Affil Type Desc: Operator
Entity Name: METALMASTER, INC
Entity Title:
Address:
City:
State:
Country:
Zip Code:
Phone: (858) 292-8880

Affil Type Desc: Parent Corporation
Entity Name: METALMASTER
Entity Title:
Address:
City:
State:
Country:
Zip Code:
Phone:

Affil Type Desc: Facility Mailing Address
Entity Name: Mailing Address
Entity Title:
Address: 4611 OVERLAND AV
City: SAN DIEGO
State: CA
Country:
Zip Code: 92123
Phone:

Coordinates

Env Int Type Code: HWG
Program ID: 10390186
Latitude: 32.824013
Longitude: -117.131424
Coord Name:
Ref Point Type Desc: Unknown

Evaluations

Eval Date: 3/26/2015
Violations Found: No
Eval General Type: Compliance Evaluation Inspection
Eval Type: Routine done by local agency
Eval Division: San Diego County Department of Env Health
Eval Program: HW
Eval Source: CERS
Eval Notes:

Inspector: Preece Sharon Inspection ID:4093588

Eval Date: 3/7/2017
Violations Found: Yes
Eval General Type: Compliance Evaluation Inspection
Eval Type: Routine done by local agency
Eval Division: San Diego County Department of Env Health
Eval Program: HMRRP
Eval Source: CERS
Eval Notes:

Inspector: Preece Sharon Inspection ID:5646095

Eval Date: 3/7/2017
Violations Found: Yes
Eval General Type: Compliance Evaluation Inspection
Eval Type: Routine done by local agency
Eval Division: San Diego County Department of Env Health
Eval Program: HW
Eval Source: CERS
Eval Notes:

Inspector: Preece Sharon Inspection ID:5646095

Eval Date: 3/26/2015
Violations Found: No
Eval General Type: Compliance Evaluation Inspection
Eval Type: Routine done by local agency
Eval Division: San Diego County Department of Env Health
Eval Program: HMRRP
Eval Source: CERS
Eval Notes:

Inspector: Preece Sharon Inspection ID:4093588

Violations

Violation Date: 3/7/2017 ***Violation Program:*** HW

Violation Division: San Diego County Department of Env Health **Violation Source:** CERS
Citation: 22 CCR 12 66262.12 - California Code of Regulations, Title 22, Chapter 12, Section(s) 66262.12
Violation Notes:

Returned to compliance on 03/17/2017.

Violation Description:

Failure to obtain an Identification Number prior to treating, storing, disposing of, transporting or offering for transportation any hazardous waste.

Violations

Violation Date: 3/7/2017 **Violation Program:** HMRRP
Violation Division: San Diego County Department of Env Health **Violation Source:** CERS
Citation: HSC 6.95 25508.2 - California Health and Safety Code, Chapter 6.95, Section(s) 25508.2
Violation Notes:

Returned to compliance on 03/15/2017.

Violation Description:

Failure to annually review and electronically certify that the business plan is complete and accurate on or before the annual due date.

Violations

Violation Date: 3/7/2017 **Violation Program:** HW
Violation Division: San Diego County Department of Env Health **Violation Source:** CERS
Citation: HSC 6.5 Multiple Sections - California Health and Safety Code, Chapter 6.5, Section(s) Multiple Sections
Violation Notes:

Returned to compliance on 04/03/2017.

Violation Description:

Hazardous Waste Generator Program - Operations/Maintenance - General

---

77	1 of 2	-	0.00 / 0.00	425.51 / 3	BF GOODRICH AEROSPACE HUMPHREY OPERATION 9212 BALBOA AV SAN DIEGO CA 92123	EMISSIONS

2004 Criteria Data

Facility ID: 2980 **CERR Code:**
Facility SIC Code: 3679 **TOGT:** .45
CO: 37 **ROGT:** .45
Air Basin: SD **COT:**
District: SD **NOXT:**
COID: SD **SOXT:**
DISN: SAN DIEGO COUNTY APCD **PMT:**
CHAPIS: **PM10T:**

2004 Toxic Data

Facility ID:	2980	***COID:***	SD
Facility SIC Code:	3679	***DISN:***	SAN DIEGO COUNTY APCD
CO:	37	***CHAPIS:***	
Air Basin:	SD	***CERR Code:***	
District:	SD		
TS:			
Health Risk Asmt:			
Non-Cancer Chronic Haz Ind:			
Non-Cancer Acute Haz Ind:			

2005 Criteria Data

Facility ID:	2980	***CERR Code:***	
Facility SIC Code:	3679	***TOGT:***	.45
CO:	37	***ROGT:***	.45
Air Basin:	SD	***COT:***	
District:	SD	***NOXT:***	
COID:	SD	***SOXT:***	
DISN:	SAN DIEGO COUNTY APCD	***PMT:***	
CHAPIS:		***PM10T:***	

2005 Toxic Data

Facility ID:	2980	***COID:***	SD
Facility SIC Code:	3679	***DISN:***	SAN DIEGO COUNTY APCD
CO:	37	***CHAPIS:***	
Air Basin:	SD	***CERR Code:***	
District:	SD		
TS:			
Health Risk Asmt:			
Non-Cancer Chronic Haz Ind:			
Non-Cancer Acute Haz Ind:			

2006 Criteria Data

Facility ID:	2980	***CERR Code:***	
Facility SIC Code:	3679	***TOGT:***	.45
CO:	37	***ROGT:***	.45
Air Basin:	SD	***COT:***	
District:	SD	***NOXT:***	
COID:	SD	***SOXT:***	
DISN:	SAN DIEGO COUNTY APCD	***PMT:***	
CHAPIS:		***PM10T:***	

2006 Toxic Data

Map Key	Number of Records	Direction	Distance (mi/ft)	Elev/Diff (ft)	Site	DB

Facility ID:	2980	**COID:**	SD
Facility SIC Code:	3679	**DISN:**	SAN DIEGO COUNTY APCD
CO:	37	**CHAPIS:**	
Air Basin:	SD	**CERR Code:**	
District:	SD		
TS:			
Health Risk Asmt:			
Non-Cancer Chronic Haz Ind:			
Non-Cancer Acute Haz Ind:			

77	2 of 2	-	0.00 / 0.00	425.51 / 3	B F GOODRICH HUMPHREY OPERATIONS 9212 BALBOA AVE SAN DIEGO CA 92123	RCRA SQG

EPA Handler ID:	CAD008232605
Land Type Code:	P
Land Type Desc:	Private
Federal Waste Generator Code:	2
Gen Status Univ:	SQG
Gen Status Univ Desc:	Small Quantity Generator
Importer Activity:	No
Mixed Waste Generator:	No
Transporter Activity:	No
Transfer Facility:	No
Recycler Activity:	No
Onsite Burner Exemption:	No
Furnace Exemption:	No
Underground Inject Activity:	No
Receives Waste from Offsite:	No
TSD Type:	-----
TSD Activity:	No
Corrective Action Univ:	No
Action has been Imposed:	No
Action under 3004 (U)/(V):	No
Institutional Control Indicator:	N
Used Oil Transporter:	
Used Oil Transfer Facility:	
Used Oil Processor:	
Used Oil Refiner:	
Used Oil Burner:	
Used Oil Market Burner:	
Used Oil Spec Marketer:	
Activity Location:	CA
County Code:	CA073
County Name:	SAN DIEGO
Contact Name:	JEFF WITT
Contact Phone No and Exten:	858-565-6631
Contact Email:	
Contact Address:	9212 BALBOA AVE , SAN DIEGO , CA, 92123 , US
Mailing Address:	9212 BALBOA AVE , SAN DIEGO , CA, 92123 , US

Violation/Evaluation Summary

Note: There are VIOLATION or UNDETERMINED details or records associated with this facility (EPA ID) in the Compliance Monitoring and Enforcement table dated Jan 24 2018.

Violation/Evaluation Details

Evaluation ID:	001	***Former Citation:***	FR - 262.10-12.A
Found Violation:	Y	***Sched Compl Dt:***	
Eval Start Date:	19911025	***Enforcement ID:***	
Evaluation Agency:	B	***Enforcement Agency:***	
Evaluation Type:	CEI	***Enforce Action Dt:***	
Eval Resp Person:	R9STA	***Enforcement Type:***	
Eval Suborg:		***Enforce Type Desc:***	
Citizen Complaint:	No	***Enforce Resp Person:***	
Multimedia Inspect:	No	***Enforce Suborg:***	
Sampling Flag:	No	***Enforce Actvty Loc:***	
Not Subtitle C:	No	***Docket No:***	
Focus Area:		***Attorney:***	
Focus Area Desc:		***Corr Act Component:***	
Handler Actvty Loc:	CA	***Appeal Init Dt:***	
Handler Name:	B F GOODRICH HUMPHREY OPERATIONS	***Appeal Resolved Dt:***	
Region:	09	***Disposition Status:***	
State:	CA	***Disp Status Dt:***	
Land Type:	P	***Disp Status Desc:***	
Date of Request:		***Lead Agency:***	
Date Response Rcvd:		***Expenditure Amount:***	
Request Agency:		***SEP Sched Comp Dt:***	
Request Actvty Loc:		***SEP Actual Comp Dt:***	
Viol Activity Loc:	CA	***SEP Defaulted Dt:***	
Viol Determined:	S	***SEP Type:***	
Violation Type:	262.A	***Prop Penalty Amt:***	
Viol Determined Dt:	19911025	***Final Monetary Amt:***	
Rtrn to Compl Dt:	19961025	***Paid Amount:***	
Rtrn to Compl Qual:	N	***Final Count:***	
Viol Resp Agency:	S	***Final Amount:***	
Evaluation Type Description:	COMPLIANCE EVALUATION INSPECTION ON-SITE		
Violation Short Description:	Generators - General		
Respondent Name:			
SEP Type Description:			

Handler Details

Source Type:	N	***Used Oil Transporter:***	No
Receive Date:	20010412	***UO Transfer Fac:***	No
Non Notifier:		***Used Oil Processor:***	No
Acknowledge Flag:		***Used Oil Refiner:***	No
Acknowledge Date:	19910331	***Used Oil Burner:***	No
Accessibility:		***UO Market Burner:***	No

Land Type:	P	**UO Spec Marketer:**	No
Fed Waste Gen Own:	HQ	**Current Site Name:**	B F GOODRICH HUMPHREY OPERATIONS
Fed Waste Gen Cd:	2	**Location Street No:**	
Fed Waste Gen Desc:	Small Quantity Generator	**Location Street 1:**	9212 BALBOA AVE
ST Waste Gen Own:		**Location Street 2:**	
State Waste Gen Cd:		**Location City:**	SAN DIEGO
Short Term Gen:	No	**Location State:**	CA
Importer Activity:	No	**Location Zip Code:**	92123
Mixed Waste Gen:	No	**County Code:**	CA073
Transporter:	No	**State District:**	
Transfer Facility:	No	**Mailing Street No:**	
TSD Activity:	No	**Mailing Street 1:**	9212 BALBOA AVE
Recycler Activity:	No	**Mailing Street 2:**	
Onsite Burn Exempt:	No	**Mailing City:**	SAN DIEGO
Furnace Exemption:	No	**Mailing State:**	CA
Underground Inject:	No	**Mailing Zip Code:**	92123
Off Site Receipt:	No	**Mailing Country:**	US
Waste Dest Fac:	No	**Contact First Name:**	JEFF
Subpart K College:		**Contact Middle Initial:**	
Subpart K Hospital:		**Contact Last Name:**	WITT
Subpart K Non Profit:		**Contact Street No:**	
Subpart K Withdraw:		**Contact Street 1:**	9212 BALBOA AVE
Include Ntnl Rprt:		**Contact Street 2:**	
Reporting Cycle:		**Contact City:**	SAN DIEGO
LQHUW:	No	**Contact State:**	CA
Trader Importer:		**Contact Zip:**	92123
Trader Exporter:		**Contact Country:**	US
Slab Importer:		**Contact Phone:**	858-565-6631
Slab Exporter:		**Contact Phone Ext:**	
Current Record:	Yes	**Contact Fax:**	
Location Country:	US	**Contact Email Addr:**	
State District Owner:		**Contact Title:**	

Handler Details

Source Type:	I	**Used Oil Transporter:**	No
Receive Date:	19960901	**UO Transfer Fac:**	No
Non Notifier:		**Used Oil Processor:**	No
Acknowledge Flag:		**Used Oil Refiner:**	No
Acknowledge Date:	19910331	**Used Oil Burner:**	No
Accessibility:		**UO Market Burner:**	No
Land Type:	P	**UO Spec Marketer:**	No
Fed Waste Gen Own:	HQ	**Current Site Name:**	B F GOODRICH HUMPHREY OPERATIONS
Fed Waste Gen Cd:	2	**Location Street No:**	
Fed Waste Gen Desc:	Small Quantity Generator	**Location Street 1:**	9212 BALBOA AVE
ST Waste Gen Own:		**Location Street 2:**	
State Waste Gen Cd:		**Location City:**	SAN DIEGO
Short Term Gen:	No	**Location State:**	CA
Importer Activity:	No	**Location Zip Code:**	92123
Mixed Waste Gen:	No	**County Code:**	CA073
Transporter:	No	**State District:**	

Transfer Facility:	No	***Mailing Street No:***	
TSD Activity:	No	***Mailing Street 1:***	9212 BALBOA AVE
Recycler Activity:	No	***Mailing Street 2:***	
Onsite Burn Exempt:	No	***Mailing City:***	SAN DIEGO
Furnace Exemption:	No	***Mailing State:***	CA
Underground Inject:	No	***Mailing Zip Code:***	92123
Off Site Receipt:	No	***Mailing Country:***	US
Waste Dest Fac:	No	***Contact First Name:***	
Subpart K College:		***Contact Middle Initial:***	
Subpart K Hospital:		***Contact Last Name:***	
Subpart K Non Profit:		***Contact Street No:***	
Subpart K Withdraw:		***Contact Street 1:***	
Include Ntnl Rprt:		***Contact Street 2:***	
Reporting Cycle:		***Contact City:***	
LQHUW:	No	***Contact State:***	
Trader Importer:		***Contact Zip:***	
Trader Exporter:		***Contact Country:***	US
Slab Importer:		***Contact Phone:***	
Slab Exporter:		***Contact Phone Ext:***	
Current Record:	No	***Contact Fax:***	
Location Country:	US	***Contact Email Addr:***	
State District Owner:		***Contact Title:***	

Hazardous Waste Details

Haz Waste Cd Owner:	HQ	***Source Type:***	N
Haz Waste Cd:	F005	***Code Type:***	F
BR Waste Code Active Status:	Yes		
Waste Code Active Status:	Yes		
Waste Code Desc:	THE FOLLOWING SPENT NONHALOGENATED SOLVENTS: TOLUENE, METHYL ETHYL KETONE, CARBON DISULFIDE, ISOBUTANOL, PYRIDINE, BENZENE, 2-ETHOXYETHANOL, AND 2-NITROPROPANE; ALL SPENT SOLVENT MIXTURES/BLENDS CONTAINING, BEFORE USE, A TOTAL OF TEN PERCENT OR MORE (BY VOLUME) OF ONE OR MORE OF THE ABOVE NONHALOGENATED SOLVENTS OR THOSE SOLVENTS LISTED IN F001, F002, OR F004; AND STILL BOTTOMS FROM THE RECOVERY OF THESE SPENT SOLVENTS AND SPENT SOLVENT MIXTURES.		

Haz Waste Cd Owner:	HQ	***Source Type:***	N
Haz Waste Cd:	F001	***Code Type:***	F
BR Waste Code Active Status:	Yes		
Waste Code Active Status:	Yes		
Waste Code Desc:	THE FOLLOWING SPENT HALOGENATED SOLVENTS USED IN DEGREASING: TETRACHLOROETHYLENE, TRICHLORETHYLENE, METHYLENE CHLORIDE, 1,1,1-TRICHLOROETHANE, CARBON TETRACHLORIDE AND CHLORINATED FLUOROCARBONS; ALL SPENT SOLVENT MIXTURES/BLENDS USED IN DEGREASING CONTAINING, BEFORE USE, A TOTAL OF TEN PERCENT OR MORE (BY VOLUME) OF ONE OR MORE OF THE ABOVE HALOGENATED SOLVENTS OR THOSE SOLVENTS LISTED IN F002, F004, AND F005; AND STILL BOTTOMS FROM THE RECOVERY OF THESE SPENT SOLVENTS AND SPENT SOLVENT MIXTURES.		

Haz Waste Cd Owner:	HQ	***Source Type:***	N
Haz Waste Cd:	F002	***Code Type:***	F
BR Waste Code Active Status:	Yes		
Waste Code Active Status:	Yes		
Waste Code Desc:	THE FOLLOWING SPENT HALOGENATED SOLVENTS: TETRACHLOROETHYLENE, METHYLENE CHLORIDE, TRICHLOROETHYLENE, 1,1,1-TRICHLOROETHANE, CHLOROBENZENE, 1,1,2-TRICHLORO-1,2,2-TRIFLUOROETHANE, ORTHO-DICHLOROBENZENE, TRICHLOROFLUOROMETHANE, AND 1,1,2, TRICHLOROETHANE; ALL SPENT SOLVENT MIXTURES/BLENDS CONTAINING, BEFORE USE, A TOTAL OF		

Map Key	Number of Records	Direction	Distance (mi/ft)	Elev/Diff (ft)	Site	DB

TEN PERCENT OR MORE (BY VOLUME) OF ONE OR MORE OF THE ABOVE HALOGENATED SOLVENTS OR THOSE SOLVENTS LISTED IN F001, F004, AND F005; AND STILL BOTTOMS FROM THE RECOVERY OF THESE SPENT SOLVENTS AND SPENT SOLVENT MIXTURES.

Haz Waste Cd Owner: HQ
Haz Waste Cd: D001
BR Waste Code Active Status: Yes
Waste Code Active Status: Yes
Waste Code Desc: IGNITABLE WASTE
Source Type: N
Code Type: D

NAICS Details

Source Type: I
NAICS Cd Owner: HQ
NAICS Code: 334511
NAICS Description: SEARCH, DETECTION, NAVIGATION, GUIDANCE, AERONAUTICAL, AND NAUTICAL SYSTEM AND INSTRUMENT MANUFACTURING
NAICS Active Status: Yes
NAICS Cycle: 2002

Owner/Operator Details

Owner/Operator Ind: CO
Name: ROSEMOUNT AEROSPACE INC
Street No:
Street 1: 14300 JUDICIAL RD
Street 2:
City: BURNSVILLE
State: MN
Source Type: N
Country:
Zip Code: 55306-4898
Phone: 952-892-4913
Type: P
Date Became Current:
Date Ended Current:

Owner/Operator Ind: CP
Name: NOT REQUIRED
Street No:
Street 1: NOT REQUIRED
Street 2:
City: NOT REQUIRED
State: ME
Source Type: I
Country:
Zip Code: 99999
Phone: 415-555-1212
Type: P
Date Became Current:
Date Ended Current:

Map Key	Number of Records	Direction	Distance (mi/ft)	Elev/Diff (ft)	Site	DB
78	1 of 1	-	0.00 / 0.00	427.27 / 4	Serco Integration Facility 9112 SPECTRUM CENTER BLVD STE 100 SAN DIEGO CA 92123	CERS HAZ

Site ID: 375737
Latitude: 32.827160
Longitude: -117.133660

Regulated Programs

EI ID: 10687480
EI Description: Chemical Storage Facilities

Affiliations

Affil Type Desc:	Environmental Contact
Entity Name:	STEVEN CARMAN
Entity Title:	
Address:	2115 Portlock Rd,
City:	Chesapeake
State:	VA
Country:	
Zip Code:	23324
Phone:	(757) 213-3787

Affil Type Desc:	Legal Owner
Entity Name:	SERCO INC
Entity Title:	
Address:	1818 Library Street, STE 1000
City:	Reston
State:	VA
Country:	United States
Zip Code:	20190
Phone:	(703) 939-6000

Affil Type Desc:	Facility Mailing Address
Entity Name:	Mailing Address
Entity Title:	
Address:	9112 Spectrum Center Blvd Ste 100
City:	San Diego
State:	CA
Country:	
Zip Code:	92123
Phone:	

Affil Type Desc:	Identification Signer
Entity Name:	Steven Carman
Entity Title:	
Address:	
City:	
State:	
Country:	
Zip Code:	
Phone:	

Affil Type Desc:	Parent Corporation
Entity Name:	Serco Integration Facility
Entity Title:	
Address:	
City:	
State:	
Country:	
Zip Code:	
Phone:	

Affil Type Desc:	Document Preparer
Entity Name:	Steven Carman
Entity Title:	
Address:	
City:	
State:	
Country:	
Zip Code:	
Phone:	

Affil Type Desc:	Secondary Emergency Contact
Entity Name:	David Clarke
Entity Title:	Corporate Facilities Manager
Address:	
City:	
State:	
Country:	
Zip Code:	
Phone:	(619) 917-7719

Affil Type Desc:	CUPA District
Entity Name:	San Diego County Env Health
Entity Title:	
Address:	PO Box 129261
City:	San Diego
State:	CA
Country:	
Zip Code:	92112-9261
Phone:	(858) 505-6880

Affil Type Desc:	Operator
Entity Name:	Serco Inc (C4ISR Operating Unit)
Entity Title:	
Address:	
City:	
State:	
Country:	
Zip Code:	
Phone:	(858) 539-8979

Affil Type Desc:	Primary Emergency Contact
Entity Name:	Lawrence Linscott
Entity Title:	Facility Manager
Address:	
City:	
State:	
Country:	
Zip Code:	
Phone:	(858) 386-9690

Evaluations

Map Key	Number of Records	Direction	Distance (mi/ft)	Elev/Diff (ft)	Site	DB

Eval Date: 11/30/2016
Violations Found: No
Eval General Type: Other/Unknown
Eval Type: Other, not routine, done by local agency
Eval Division: San Diego County Department of Env Health
Eval Program: HMRRP
Eval Source: CERS
Eval Notes:

Inspector: Preece Sharon Inspection ID:5551861

Eval Date: 11/30/2016
Violations Found: No
Eval General Type: Compliance Evaluation Inspection
Eval Type: Routine done by local agency
Eval Division: San Diego County Department of Env Health
Eval Program: HMRRP
Eval Source: CERS
Eval Notes:

Inspector: Preece Sharon Inspection ID:5674029

79	1 of 1	-	0.00 / 0.00	425.71 / 3	HUMPHREY INC 9212BALBOA AV SAN DIEGO CA 92123	EMISSIONS

1993 Criteria Data

Facility ID: 2980
Facility SIC Code: 2397
CO: 37
Air Basin: SD
District: SD
COID: SD
DISN: SAN DIEGO COUNTY APCD
CHAPIS:
CERR Code:
TOGT: 9.5
ROGT: .86
COT:
NOXT:
SOXT:
PMT:
PM10T:

1993 Toxic Data

Facility ID: 2980
Facility SIC Code: 2397
CO: 37
Air Basin: SD
District: SD
TS:
Health Risk Asmt:
Non-Cancer Chronic Haz Ind:
Non-Cancer Acute Haz Ind:
COID: SD
DISN: SAN DIEGO COUNTY APCD
CHAPIS:
CERR Code:

1995 Criteria Data

Facility ID:	2980	***CERR Code:***	
Facility SIC Code:	2397	***TOGT:***	9.5
CO:	37	***ROGT:***	.86
Air Basin:	SD	***COT:***	
District:	SD	***NOXT:***	
COID:	SD	***SOXT:***	
DISN:	SAN DIEGO COUNTY APCD	***PMT:***	
CHAPIS:		***PM10T:***	

1995 Toxic Data

Facility ID:	2980	***COID:***	SD
Facility SIC Code:	2397	***DISN:***	SAN DIEGO COUNTY APCD
CO:	37	***CHAPIS:***	
Air Basin:	SD	***CERR Code:***	
District:	SD		
TS:			
Health Risk Asmt:			
Non-Cancer Chronic Haz Ind:			
Non-Cancer Acute Haz Ind:			

1996 Criteria Data

Facility ID:	2980	***CERR Code:***	
Facility SIC Code:	2397	***TOGT:***	9.5
CO:	37	***ROGT:***	.86
Air Basin:	SD	***COT:***	
District:	SD	***NOXT:***	
COID:	SD	***SOXT:***	
DISN:	SAN DIEGO COUNTY APCD	***PMT:***	
CHAPIS:		***PM10T:***	

1996 Toxic Data

Facility ID:	2980	***COID:***	SD
Facility SIC Code:	2397	***DISN:***	SAN DIEGO COUNTY APCD
CO:	37	***CHAPIS:***	
Air Basin:	SD	***CERR Code:***	
District:	SD		
TS:			
Health Risk Asmt:			
Non-Cancer Chronic Haz Ind:			
Non-Cancer Acute Haz Ind:			

1997 Criteria Data

Map Key	Number of Records	Direction	Distance (mi/ft)	Elev/Diff (ft)	Site	DB

Facility ID:	2980	**CERR Code:**	
Facility SIC Code:	2397	**TOGT:**	9.5
CO:	37	**ROGT:**	.86
Air Basin:	SD	**COT:**	
District:	SD	**NOXT:**	
COID:	SD	**SOXT:**	
DISN:	SAN DIEGO COUNTY APCD	**PMT:**	
CHAPIS:		**PM10T:**	

1997 Toxic Data

Facility ID:	2980	**COID:**	SD
Facility SIC Code:	2397	**DISN:**	SAN DIEGO COUNTY APCD
CO:	37	**CHAPIS:**	
Air Basin:	SD	**CERR Code:**	
District:	SD		
TS:			
Health Risk Asmt:			
Non-Cancer Chronic Haz Ind:			
Non-Cancer Acute Haz Ind:			

80	1 of 1	-	0.00 / 0.00	424.00 / 1	**MONTGOMERY FIELD ATCT** **4298 PONDEROSA AV** **SAN DIEGO CA 921231525**	LUST

Global ID:	T0607302461	**CUF Case:**	NO
Case Type:	LUST Cleanup Site	**Begin Date:**	1998-07-23 00:00:00
Status:	Completed - Case Closed	**How Discovered:**	Tank Closure
Status Date:	2011-04-05 00:00:00	**Stop Method:**	Close and Remove Tank
RB Case No:	9UT3693	**County:**	San Diego
LOC Case No:	H21302-001	**Latitude:**	32.8202618
Lead Agency:	SAN DIEGO RWQCB (REGION 9)	**Longitude:**	-117.1325061
Case Worker:	SM	**File Location:**	Local Agency
Local Agency:			
Potential Media Of Concern:	Diesel		
Potential Media Affected:	Soil		
How Discovered Description:	During tank Removal		
Stop Description:	CLOSE AND REMOVE TANK		
Cal Water Watershed Name:	San Diego - Lower San Diego - Mission San Diego (907.11)		
DWR Groundwater Subbasin Name:			
Site History:			

The Montgomery Field Air Control Tower had an Underground Storage Tank (UST) removed in 1998. The surrounding soil was found to be contaminated with petroleum hydrocarbons. There is a potentially complete exposure pathway for inhalation due to vapor intrusion into the adjacent building. For further information please see Additional Site Assessment Report for Montgomery Field air Traffic Control Tower dated April 2, 2008, under the Site Documents tab.

Status History

Status:	Open - Site Assessment	**Status Date:**	1998-07-23 00:00:00

Status:	Open - Site Assessment	**Status Date:**	2007-09-04 00:00:00
Status:	Completed - Case Closed	**Status Date:**	2011-04-05 00:00:00
Status:	Completed - Case Closed	**Status Date:**	2010-04-05 00:00:00
Status:	Open - Case Begin Date	**Status Date:**	1998-07-23 00:00:00
Status:	Open - Verification Monitoring	**Status Date:**	2010-04-05 00:00:00

Activities

Action Type:	ENFORCEMENT
Action:	13267 Requirement - #R9-2007-102
Date:	2007-06-28 00:00:00
Action Type:	ENFORCEMENT
Action:	Verbal Enforcement
Date:	2007-09-14 00:00:00
Action Type:	ENFORCEMENT
Action:	File review
Date:	2010-03-18 00:00:00
Action Type:	ENFORCEMENT
Action:	Verbal Enforcement
Date:	2007-08-10 00:00:00
Action Type:	ENFORCEMENT
Action:	Verbal Enforcement
Date:	2007-08-30 00:00:00
Action Type:	Other
Action:	Leak Discovery
Date:	1998-07-23 00:00:00
Action Type:	ENFORCEMENT
Action:	Verbal Enforcement
Date:	2007-11-28 00:00:00
Action Type:	ENFORCEMENT
Action:	Verbal Enforcement
Date:	2007-02-06 00:00:00
Action Type:	ENFORCEMENT
Action:	Verbal Enforcement
Date:	2007-03-07 00:00:00
Action Type:	ENFORCEMENT
Action:	Verbal Enforcement

Date: 2007-09-24 00:00:00

Action Type: ENFORCEMENT
Action: Verbal Enforcement
Date: 2007-10-26 00:00:00

Action Type: ENFORCEMENT
Action: Verbal Enforcement
Date: 2007-06-25 00:00:00

Action Type: RESPONSE
Action: Other Workplan
Date: 2007-09-30 00:00:00

Action Type: RESPONSE
Action: Corrective Action Plan / Remedial Action Plan
Date: 2008-03-01 00:00:00

Action Type: ENFORCEMENT
Action: Closure/No Further Action Letter
Date: 2011-05-10 00:00:00

Action Type: Other
Action: Leak Began
Date: 1998-07-23 00:00:00

Action Type: RESPONSE
Action: Monitoring Report - Quarterly
Date: 2007-01-30 00:00:00

Action Type: ENFORCEMENT
Action: Verbal Enforcement
Date: 2007-03-29 00:00:00

Action Type: Other
Action: Leak Reported
Date: 1998-07-29 00:00:00

Action Type: Other
Action: Leak Stopped
Date: 1998-07-29 00:00:00

Action Type: RESPONSE
Action: Other Report / Document
Date: 2011-01-30 00:00:00

Action Type: ENFORCEMENT
Action: Verbal Enforcement
Date: 2007-08-23 00:00:00

Action Type: ENFORCEMENT
Action: Notification - Public Notice of Case Closure

Date: 2011-03-28 00:00:00

Action Type: RESPONSE
Action: Soil and Water Investigation Workplan
Date: 2007-10-01 00:00:00

Action Type: ENFORCEMENT
Action: Verbal Enforcement
Date: 2007-10-01 00:00:00

Action Type: ENFORCEMENT
Action: Verbal Enforcement
Date: 2007-03-08 00:00:00

Action Type: ENFORCEMENT
Action: Referral to Regional Board
Date: 2006-12-04 00:00:00

Action Type: ENFORCEMENT
Action: Staff Letter
Date: 2007-01-25 00:00:00

Action Type: ENFORCEMENT
Action: Notification - Fee Title Owners Notice
Date: 2011-03-28 00:00:00

Action Type: ENFORCEMENT
Action: Staff Letter
Date: 2008-12-01 00:00:00

Action Type: ENFORCEMENT
Action: Verbal Enforcement
Date: 2007-06-27 00:00:00

Action Type: ENFORCEMENT
Action: Verbal Enforcement
Date: 2007-05-23 00:00:00

Action Type: ENFORCEMENT
Action: Verbal Enforcement
Date: 2007-05-31 00:00:00

Action Type: ENFORCEMENT
Action: Site Visit / Inspection / Sampling
Date: 2008-01-15 00:00:00

Action Type: ENFORCEMENT
Action: Verbal Enforcement
Date: 2007-05-25 00:00:00

Action Type: ENFORCEMENT
Action: Verbal Enforcement

Map Key	Number of Records	Direction	Distance (mi/ft)	Elev/Diff (ft)	Site	DB

Date: 2007-05-02 00:00:00

Contacts

Contact Type: Regional Board Caseworker
Contact Name: SEAN MCCLAIN
Organization Name: SAN DIEGO RWQCB (REGION 9)
Address: 2375 NORTHSIDE DRIVE, SUITE 100
City: SAN DIEGO
Email: sean.mcclain@waterboards.ca.gov
Phone No: 6195213374

Map Key	Number of Records	Direction	Distance (mi/ft)	Elev/Diff (ft)	Site	DB
81	1 of 6	-	0.00 / 0.00	409.43 / -14	KEARNY MESA SUBARU/ALFA ROMEO 5010 KEARNY MESA ROAD SAN DIEGO CA 92111	HHSS

County: San Diego
Pdf File Url: http://geotracker.waterboards.ca.gov/ustpdfs/pdf/0002b5d8.pdf

---

Map Key	Number of Records	Direction	Distance (mi/ft)	Elev/Diff (ft)	Site	DB
81	2 of 6	-	0.00 / 0.00	409.43 / -14	KEARNY MESA SUBARU/ALFA ROMEO, 5010 KEARNY MESA ROAD SAN DIEGO CA	HIST TANK

Owner Name: KEARNY MESA SUBARU, INC.
Owner Street: 5010 KEARNY MESA ROAD
Owner City: SAN DIEGO
Owner State: CA
Owner Zip: 92111
No of Containers: 1
County: SAN DIEGO
Facility State: CA
Facility Zip: 92111

Map Key	Number of Records	Direction	Distance (mi/ft)	Elev/Diff (ft)	Site	DB
81	3 of 6	-	0.00 / 0.00	409.43 / -14	KEARNY MESA TOYOTA 5010 KEARNY MESA RD, SAN DIEGO, CA 92111 SAN DIEGO CA	SAN DIEGO LOP

SWRCB Global ID: T0607301509
Record ID: DEH1994-LSAM-H14884-001
Record Status: Completed
Opened Date: 4/19/1994
Case Type: LOP - Local Oversight Program
Historical Name: KEARNY MESA TOYOTA
Lead Agency: DEH/SAM
Lead Agency Date: 4/19/1994
Funding: F - LOP Federal Fund
Fire Agency: SAN DIEGO
Thomasbros Mappage Grid: 1249 C 1
Water Purveyor: SAN DIEGO
File Case Type: CLOSED OR TRANSFERRED LOP CASES
Parcel No: 356-140-01-00
Census Tract: 85.11
Zip Code 2: 92111
Community: San Diego
Jurisdiction: SAN DIEGO
Watershed Basin No: 906.4
Latitude GS 84: 32.8284671
Longitude GS 84: -117.1443737
X Map Coord: 6286937.779
Y Map Coord: 1882415.260

Map Key	Number of Records	Direction	Distance (mi/ft)	Elev/Diff (ft)	Site	DB
81	4 of 6	-	0.00 / 0.00	409.43 / -14	KEARNY MESA SUBARU 5010 KEARNY MESA RD SAN DIEGO CA 92111	RCRA SQG

EPA Handler ID:	CAD021602248
Land Type Code:	
Land Type Desc:	
Federal Waste Generator Code:	2
Gen Status Univ:	SQG
Gen Status Univ Desc:	Small Quantity Generator
Importer Activity:	No
Mixed Waste Generator:	No
Transporter Activity:	No
Transfer Facility:	No
Recycler Activity:	No
Onsite Burner Exemption:	No
Furnace Exemption:	No
Underground Inject Activity:	No
Receives Waste from Offsite:	No
TSD Type:	-----
TSD Activity:	No
Corrective Action Univ:	No
Action has been Imposed:	No
Action under 3004 (U)/(V):	No
Institutional Control Indicator:	N
Used Oil Transporter:	
Used Oil Transfer Facility:	
Used Oil Processor:	
Used Oil Refiner:	
Used Oil Burner:	
Used Oil Market Burner:	
Used Oil Spec Marketer:	
Activity Location:	CA
County Code:	CA073
County Name:	SAN DIEGO
Contact Name:	
Contact Phone No and Exten:	
Contact Email:	
Contact Address:	US
Mailing Address:	5010 KEARNY MESA RD , SAN DIEGO , CA, 92111 , US

Violation/Evaluation Summary

Note: There are VIOLATION or UNDETERMINED details or records associated with this facility (EPA ID) in the Compliance Monitoring and Enforcement table dated Jan 24 2018.

Violation/Evaluation Details

Evaluation ID:	002	***Former Citation:***	FR - 262.10-12.A
Found Violation:	Y	***Sched Compl Dt:***	
Eval Start Date:	19930609	***Enforcement ID:***	
Evaluation Agency:	B	***Enforcement Agency:***	
Evaluation Type:	CEI	***Enforce Action Dt:***	
Eval Resp Person:	R9STA	***Enforcement Type:***	
Eval Suborg:		***Enforce Type Desc:***	

Citizen Complaint:	No	**Enforce Resp Person:**	
Multimedia Inspect:	No	**Enforce Suborg:**	
Sampling Flag:	No	**Enforce Actvty Loc:**	
Not Subtitle C:	No	**Docket No:**	
Focus Area:		**Attorney:**	
Focus Area Desc:		**Corr Act Component:**	
Handler Actvty Loc:	CA	**Appeal Init Dt:**	
Handler Name:	KEARNY MESA SUBARU	**Appeal Resolved Dt:**	
Region:	09	**Disposition Status:**	
State:	CA	**Disp Status Dt:**	
Land Type:		**Disp Status Desc:**	
Date of Request:		**Lead Agency:**	
Date Response Rcvd:		**Expenditure Amount:**	
Request Agency:		**SEP Sched Comp Dt:**	
Request Actvty Loc:		**SEP Actual Comp Dt:**	
Viol Activity Loc:	CA	**SEP Defaulted Dt:**	
Viol Determined:	S	**SEP Type:**	
Violation Type:	262.A	**Prop Penalty Amt:**	
Viol Determined Dt:	19930609	**Final Monetary Amt:**	
Rtrn to Compl Dt:	19940408	**Paid Amount:**	
Rtrn to Compl Qual:	U	**Final Count:**	
Viol Resp Agency:	S	**Final Amount:**	
Evaluation Type Description:	COMPLIANCE EVALUATION INSPECTION ON-SITE		
Violation Short Description:	Generators - General		
Respondent Name:			
SEP Type Description:			

Violation/Evaluation Details

Evaluation ID:	003	**Former Citation:**	FR - 262.10-12.A
Found Violation:	Y	**Sched Compl Dt:**	
Eval Start Date:	19940408	**Enforcement ID:**	
Evaluation Agency:	B	**Enforcement Agency:**	
Evaluation Type:	CEI	**Enforce Action Dt:**	
Eval Resp Person:	R9STA	**Enforcement Type:**	
Eval Suborg:		**Enforce Type Desc:**	
Citizen Complaint:	No	**Enforce Resp Person:**	
Multimedia Inspect:	No	**Enforce Suborg:**	
Sampling Flag:	No	**Enforce Actvty Loc:**	
Not Subtitle C:	No	**Docket No:**	
Focus Area:		**Attorney:**	
Focus Area Desc:		**Corr Act Component:**	
Handler Actvty Loc:	CA	**Appeal Init Dt:**	
Handler Name:	KEARNY MESA SUBARU	**Appeal Resolved Dt:**	
Region:	09	**Disposition Status:**	
State:	CA	**Disp Status Dt:**	
Land Type:		**Disp Status Desc:**	
Date of Request:		**Lead Agency:**	
Date Response Rcvd:		**Expenditure Amount:**	
Request Agency:		**SEP Sched Comp Dt:**	
Request Actvty Loc:		**SEP Actual Comp Dt:**	

Viol Activity Loc:	CA	**SEP Defaulted Dt:**	
Viol Determined:	S	**SEP Type:**	
Violation Type:	262.A	**Prop Penalty Amt:**	
Viol Determined Dt:	19940408	**Final Monetary Amt:**	
Rtrn to Compl Dt:	19990408	**Paid Amount:**	
Rtrn to Compl Qual:	N	**Final Count:**	
Viol Resp Agency:	S	**Final Amount:**	
Evaluation Type Description:	COMPLIANCE EVALUATION INSPECTION ON-SITE		
Violation Short Description:	Generators - General		
Respondent Name:			
SEP Type Description:			

Violation/Evaluation Details

Evaluation ID:	001	**Former Citation:**	FR - 262.10-12.A
Found Violation:	Y	**Sched Compl Dt:**	
Eval Start Date:	19920420	**Enforcement ID:**	
Evaluation Agency:	B	**Enforcement Agency:**	
Evaluation Type:	CEI	**Enforce Action Dt:**	
Eval Resp Person:	R9STA	**Enforcement Type:**	
Eval Suborg:		**Enforce Type Desc:**	
Citizen Complaint:	No	**Enforce Resp Person:**	
Multimedia Inspect:	No	**Enforce Suborg:**	
Sampling Flag:	No	**Enforce Actvty Loc:**	
Not Subtitle C:	No	**Docket No:**	
Focus Area:		**Attorney:**	
Focus Area Desc:		**Corr Act Component:**	
Handler Actvty Loc:	CA	**Appeal Init Dt:**	
Handler Name:	KEARNY MESA SUBARU	**Appeal Resolved Dt:**	
Region:	09	**Disposition Status:**	
State:	CA	**Disp Status Dt:**	
Land Type:		**Disp Status Desc:**	
Date of Request:		**Lead Agency:**	
Date Response Rcvd:		**Expenditure Amount:**	
Request Agency:		**SEP Sched Comp Dt:**	
Request Actvty Loc:		**SEP Actual Comp Dt:**	
Viol Activity Loc:	CA	**SEP Defaulted Dt:**	
Viol Determined:	S	**SEP Type:**	
Violation Type:	262.A	**Prop Penalty Amt:**	
Viol Determined Dt:	19920420	**Final Monetary Amt:**	
Rtrn to Compl Dt:	19930609	**Paid Amount:**	
Rtrn to Compl Qual:	U	**Final Count:**	
Viol Resp Agency:	S	**Final Amount:**	
Evaluation Type Description:	COMPLIANCE EVALUATION INSPECTION ON-SITE		
Violation Short Description:	Generators - General		
Respondent Name:			
SEP Type Description:			

Handler Details

Source Type:	I	**Used Oil Transporter:**	No
Receive Date:	19960901	**UO Transfer Fac:**	No
Non Notifier:		**Used Oil Processor:**	No
Acknowledge Flag:		**Used Oil Refiner:**	No
Acknowledge Date:	19910331	**Used Oil Burner:**	No
Accessibility:		**UO Market Burner:**	No
Land Type:		**UO Spec Marketer:**	No
Fed Waste Gen Own:	HQ	**Current Site Name:**	KEARNY MESA SUBARU
Fed Waste Gen Cd:	2	**Location Street No:**	
Fed Waste Gen Desc:	Small Quantity Generator	**Location Street 1:**	5010 KEARNY MESA RD
ST Waste Gen Own:		**Location Street 2:**	
State Waste Gen Cd:		**Location City:**	SAN DIEGO
Short Term Gen:	No	**Location State:**	CA
Importer Activity:	No	**Location Zip Code:**	92111
Mixed Waste Gen:	No	**County Code:**	CA073
Transporter:	No	**State District:**	4
Transfer Facility:	No	**Mailing Street No:**	
TSD Activity:	No	**Mailing Street 1:**	5010 KEARNY MESA RD
Recycler Activity:	No	**Mailing Street 2:**	
Onsite Burn Exempt:	No	**Mailing City:**	SAN DIEGO
Furnace Exemption:	No	**Mailing State:**	CA
Underground Inject:	No	**Mailing Zip Code:**	92111
Off Site Receipt:	No	**Mailing Country:**	US
Waste Dest Fac:	No	**Contact First Name:**	
Subpart K College:		**Contact Middle Initial:**	
Subpart K Hospital:		**Contact Last Name:**	
Subpart K Non Profit:		**Contact Street No:**	
Subpart K Withdraw:		**Contact Street 1:**	
Include Ntnl Rprt:		**Contact Street 2:**	
Reporting Cycle:		**Contact City:**	
LQHUW:	No	**Contact State:**	
Trader Importer:		**Contact Zip:**	
Trader Exporter:		**Contact Country:**	US
Slab Importer:		**Contact Phone:**	
Slab Exporter:		**Contact Phone Ext:**	
Current Record:	Yes	**Contact Fax:**	
Location Country:	US	**Contact Email Addr:**	
State District Owner:	CA	**Contact Title:**	

Handler Details

Source Type:	N	**Used Oil Transporter:**	No
Receive Date:	19860924	**UO Transfer Fac:**	No
Non Notifier:		**Used Oil Processor:**	No
Acknowledge Flag:		**Used Oil Refiner:**	No
Acknowledge Date:	19910331	**Used Oil Burner:**	No
Accessibility:		**UO Market Burner:**	No
Land Type:	O	**UO Spec Marketer:**	No
Fed Waste Gen Own:	HQ	**Current Site Name:**	KEARNY MESA SUBARU
Fed Waste Gen Cd:	1	**Location Street No:**	
Fed Waste Gen Desc:	Large Quantity Generator	**Location Street 1:**	5010 KEARNY MESA RD

Map Key	Number of Records	Direction	Distance (mi/ft)	Elev/Diff (ft)	Site	DB

ST Waste Gen Own:		**Location Street 2:**	
State Waste Gen Cd:		**Location City:**	SAN DIEGO
Short Term Gen:	No	**Location State:**	CA
Importer Activity:	No	**Location Zip Code:**	92111
Mixed Waste Gen:	No	**County Code:**	CA073
Transporter:	No	**State District:**	4
Transfer Facility:	No	**Mailing Street No:**	
TSD Activity:	No	**Mailing Street 1:**	5010 KEARNY MESA RD
Recycler Activity:	No	**Mailing Street 2:**	
Onsite Burn Exempt:	No	**Mailing City:**	SAN DIEGO
Furnace Exemption:	No	**Mailing State:**	CA
Underground Inject:	No	**Mailing Zip Code:**	92111
Off Site Receipt:	No	**Mailing Country:**	US
Waste Dest Fac:	No	**Contact First Name:**	ENVIRONMENTAL
Subpart K College:		**Contact Middle Initial:**	
Subpart K Hospital:		**Contact Last Name:**	MANAGER
Subpart K Non Profit:		**Contact Street No:**	
Subpart K Withdraw:		**Contact Street 1:**	5010 KEARNY MESA RD
Include Ntnl Rprt:		**Contact Street 2:**	
Reporting Cycle:		**Contact City:**	SAN DIEGO
LQHUW:	No	**Contact State:**	CA
Trader Importer:		**Contact Zip:**	92111
Trader Exporter:		**Contact Country:**	US
Slab Importer:		**Contact Phone:**	619-279-7100
Slab Exporter:		**Contact Phone Ext:**	
Current Record:	No	**Contact Fax:**	
Location Country:	US	**Contact Email Addr:**	
State District Owner:	CA	**Contact Title:**	

Owner/Operator Details

Owner/Operator Ind:	CP	**Country:**	
Name:	NOT REQUIRED	**Zip Code:**	99999
Street No:		**Phone:**	415-555-1212
Street 1:	NOT REQUIRED	**Type:**	P
Street 2:		**Date Became Current:**	
City:	NOT REQUIRED	**Date Ended Current:**	
State:	ME		
Source Type:	I		

Owner/Operator Ind:	CO	**Country:**	
Name:	ROQUE LA FUENTE	**Zip Code:**	99999
Street No:		**Phone:**	415-555-1212
Street 1:	NOT REQUIRED	**Type:**	P
Street 2:		**Date Became Current:**	
City:	NOT REQUIRED	**Date Ended Current:**	
State:	ME		
Source Type:	N		

81	***5 of 6***	*-*	***0.00 / 0.00***	***409.43 / -14***	***KEARNY MESA TOYOTA 5010 KEARNY MESA RD***	***SANDIEGO SAM***

Map Key	Number of Records	Direction	Distance (mi/ft)	Elev/Diff (ft)	Site	DB
					San Diego CA	

Record ID:	DEH1994-LSAM-H14884-001	**Object ID:**	3556
Record Type:	SAM Investigation	**ID:**	3560
Status:	Completed	**Feature ID:**	3561400100
REST Record ID:	DEH1994-LSAM-H14884-001	**Parcel No:**	356-140-01-00
Record Name:	KEARNY MESA TOYOTA	**SWRCB Global ID:**	T0607301509
Record Status:	Completed	**H No:**	H14884
Record Alias:	SAM Investigation	**Historical Name:**	KEARNY MESA TOYOTA
Date:	04/19/1994	**Agency Name:**	COSD
Primary Parcel:	YES	**Fire Agency:**	SAN DIEGO
Primary Address:	YES	**Funding:**	F - LOP Federal Fund
Address:	5010 KEARNY MESA RD, SAN DIEGO CA 92111	**GT Global ID:**	T0607301509
Address Type:	ALIAS	**GT RB Case No:**	9UT2753
Street String:	5010 KEARNY MESA RD	**GT Cuf Case:**	NO
Zip Code:	92111	**GT Case Type:**	LUST Cleanup Site
Zip Community:	92111	**GT Lead Agency:**	SAN DIEGO COUNTY LOP
Jurisdictiction:	SAN DIEGO	**GT County:**	San Diego
Census Tract:	85.11	**GT Latitude:**	32.82776877
BOS District:	4	**GT Longitude:**	-117.14468084
Watershed Basin:	906.4	**Latitude GS84:**	32.8284671
Water Purveyor:	SAN DIEGO	**Longitude GS84:**	-117.1443737
KIVA per Tp per No:	6SAM H14884	**Point X:**	6286976.6598468
X:	6286937.779	**Point Y:**	1882403.28996781
Y:	1882415.26		

Case No:	H14884-001
Case Type:	LOP - Local Oversight Program
REST Record Type:	LUEG-DEH/LWQD/SAM Investigation/NA
Opened Date:	766713600000
Opened Date Converted:	04/18/1994 08:00PM
Full Name DEH Permit Owner:	
Lead Agency:	DEH/SAM
Lead Agency Date:	766713600000
Lead Agency Date Converted:	04/18/1994 08:00PM
Geo SRC:	Mapped to XY from previous SAM Layer
GT Status:	Completed - Case Closed
GT Status Date:	798854400000
GT Status Date Converted:	04/25/1995 08:00PM
Thomasbros Mappage Grid:	1249 C 1

Map Key	Number of Records	Direction	Distance (mi/ft)	Elev/Diff (ft)	Site	DB
81	6 of 6	-	0.00 / 0.00	409.43 / -14	KEARNY MESA TOYOTA 5010 KEARNY MESA RD San Diego CA	SANDIEGO SAM

Record ID:	DEH1998-LSAM-H14884-002	**Object ID:**	4506
Record Type:	SAM Investigation	**ID:**	4510
Status:	Completed	**Feature ID:**	3561400100
REST Record ID:	DEH1998-LSAM-H14884-002	**Parcel No:**	356-140-01-00
Record Name:	KEARNY MESA TOYOTA	**SWRCB Global ID:**	T0608197382
Record Status:	Completed	**H No:**	H14884
Record Alias:	SAM Investigation	**Historical Name:**	KEARNY MESA TOYOTA

Map Key	Number of Records	Direction	Distance (mi/ft)	Elev/Diff (ft)	Site	DB

Date:	08/10/1998	**Agency Name:**	COSD
Primary Parcel:	YES	**Fire Agency:**	SAN DIEGO
Primary Address:	YES	**Funding:**	V - Private - VAP
Address:	5010 KEARNY MESA RD, SAN DIEGO CA 92111	**GT Global ID:**	T0608197382
Address Type:	ALIAS	**GT RB Case No:**	
Street String:	5010 KEARNY MESA RD	**GT Cuf Case:**	NO
Zip Code:	92111	**GT Case Type:**	Cleanup Program Site
Zip Community:	92111	**GT Lead Agency:**	SAN DIEGO COUNTY LOP
Jurisdictiction:	SAN DIEGO	**GT County:**	San Diego
Census Tract:	85.11	**GT Latitude:**	32.82764217
BOS District:	4	**GT Longitude:**	-117.14473224
Watershed Basin:	906.4	**Latitude GS84:**	32.8284671
Water Purveyor:	SAN DIEGO	**Longitude GS84:**	-117.1443737
KIVA per Tp per No:	6SAM H14884	**Point X:**	6286976.6598468
X:	6286937.779	**Point Y:**	1882403.28996781
Y:	1882415.26		

Case No:	H14884-002
Case Type:	VAP - Voluntary Assistance Program
REST Record Type:	LUEG-DEH/LWQD/SAM Investigation/NA
Opened Date:	902707200000
Opened Date Converted:	08/09/1998 08:00PM
Full Name DEH Permit Owner:	
Lead Agency:	DEH/SAM
Lead Agency Date:	902707200000
Lead Agency Date Converted:	08/09/1998 08:00PM
Geo SRC:	Mapped to XY from previous SAM Layer
GT Status:	Completed - Case Closed
GT Status Date:	925344000000
GT Status Date Converted:	04/28/1999 08:00PM
Thomasbros Mappage Grid:	1249 C 1

Map Key	Number of Records	Direction	Distance (mi/ft)	Elev/Diff (ft)	Site	DB
82	1 of 3	-	0.00 / 0.00	411.34 / -12	RALPH HOROWITZ CA	SANDIEGO SAM

Record ID:	DEH1989-LSAM-H14137-003	**Object ID:**	1567
Record Type:	SAM Investigation	**ID:**	1568
Status:	Completed	**Feature ID:**	
REST Record ID:	DEH1989-LSAM-H14137-003	**Parcel No:**	
Record Name:	RALPH HOROWITZ	**SWRCB Global ID:**	T0607300821
Record Status:	Completed	**H No:**	H14137
Record Alias:	SAM Investigation	**Historical Name:**	BROWN TRANSPORT
Date:	04/12/1989	**Agency Name:**	COSD
Primary Parcel:		**Fire Agency:**	
Primary Address:		**Funding:**	S - LOP State Fund
Address:		**GT Global ID:**	T0607300821
Address Type:		**GT RB Case No:**	9UT2051
Street String:		**GT Cuf Case:**	NO
Zip Code:		**GT Case Type:**	LUST Cleanup Site
Zip Community:		**GT Lead Agency:**	SAN DIEGO COUNTY LOP
Jurisdictiction:		**GT County:**	San Diego

Map Key	Number of Records	Direction	Distance (mi/ft)	Elev/Diff (ft)	Site	DB

Census Tract:		**GT Latitude:**	32.825592
BOS District:		**GT Longitude:**	-117.146505
Watershed Basin:		**Latitude GS84:**	
Water Purveyor:		**Longitude GS84:**	
KIVA per Tp per No:	6SAM H14137	**Point X:**	6286479.21005431
X:		**Point Y:**	1881407.35003056
Y:			

Case No:	H14137-003
Case Type:	LOP - Local Oversight Program
REST Record Type:	LUEG-DEH/LWQD/SAM Investigation/NA
Opened Date:	608342400000
Opened Date Converted:	04/11/1989 08:00PM
Full Name DEH Permit Owner:	
Lead Agency:	DEH/SAM
Lead Agency Date:	628387200000
Lead Agency Date Converted:	11/29/1989 08:00PM
Geo SRC:	Mapped to XY from previous SAM Layer
GT Status:	Completed - Case Closed
GT Status Date:	688694400000
GT Status Date Converted:	10/28/1991 08:00PM
Thomasbros Mappage Grid:	

Map Key	Number of Records	Direction	Distance (mi/ft)	Elev/Diff (ft)	Site	DB
82	2 of 3	-	0.00 / 0.00	411.34 / -12	RALPH HOROWITZ CA	SANDIEGO SAM

Record ID:	DEH1988-LSAM-H14137-002	**Object ID:**	1175
Record Type:	SAM Investigation	**ID:**	1176
Status:	Completed	**Feature ID:**	
REST Record ID:	DEH1988-LSAM-H14137-002	**Parcel No:**	
Record Name:	RALPH HOROWITZ	**SWRCB Global ID:**	T0607300820
Record Status:	Completed	**H No:**	H14137
Record Alias:	SAM Investigation	**Historical Name:**	BROWN TRANSPORT
Date:	06/17/1988	**Agency Name:**	COSD
Primary Parcel:		**Fire Agency:**	
Primary Address:		**Funding:**	S - LOP State Fund
Address:		**GT Global ID:**	T0607300820
Address Type:		**GT RB Case No:**	9UT2050
Street String:		**GT Cuf Case:**	NO
Zip Code:		**GT Case Type:**	LUST Cleanup Site
Zip Community:		**GT Lead Agency:**	SAN DIEGO COUNTY LOP
Jurisdictiction:		**GT County:**	San Diego
Census Tract:		**GT Latitude:**	32.825592
BOS District:		**GT Longitude:**	-117.146505
Watershed Basin:		**Latitude GS84:**	
Water Purveyor:		**Longitude GS84:**	
KIVA per Tp per No:	6SAM H14137	**Point X:**	6286479.21005431
X:		**Point Y:**	1881407.35003056
Y:			

Case No:	H14137-002
Case Type:	LOP - Local Oversight Program

Map Key	Number of Records	Direction	Distance (mi/ft)	Elev/Diff (ft)	Site	DB

REST Record Type:	LUEG-DEH/LWQD/SAM Investigation/NA
Opened Date:	582508800000
Opened Date Converted:	06/16/1988 08:00PM
Full Name DEH Permit Owner:	
Lead Agency:	DEH/SAM
Lead Agency Date:	581126400000
Lead Agency Date Converted:	05/31/1988 08:00PM
Geo SRC:	Mapped to XY from previous SAM Layer
GT Status:	Completed - Case Closed
GT Status Date:	688694400000
GT Status Date Converted:	10/28/1991 08:00PM
Thomasbros Mappage Grid:	

Map Key	Number of Records	Direction	Distance (mi/ft)	Elev/Diff (ft)	Site	DB
82	3 of 3	-	0.00 / 0.00	411.34 / -12	RALPH HOROWITZ CA	SANDIEGO SAM

Record ID:	DEH1986-LSAM-H14137-001	**Object ID:**	399
Record Type:	SAM Investigation	**ID:**	400
Status:	Completed	**Feature ID:**	
REST Record ID:	DEH1986-LSAM-H14137-001	**Parcel No:**	
Record Name:	RALPH HOROWITZ	**SWRCB Global ID:**	T0607300204
Record Status:	Completed	**H No:**	H14137
Record Alias:	SAM Investigation	**Historical Name:**	CONWAY WESTERN
Date:	06/04/1986	**Agency Name:**	COSD
Primary Parcel:		**Fire Agency:**	
Primary Address:		**Funding:**	S - LOP State Fund
Address:		**GT Global ID:**	T0607300204
Address Type:		**GT RB Case No:**	9UT136
Street String:		**GT Cuf Case:**	NO
Zip Code:		**GT Case Type:**	LUST Cleanup Site
Zip Community:		**GT Lead Agency:**	SAN DIEGO COUNTY LOP
Jurisdictiction:		**GT County:**	San Diego
Census Tract:		**GT Latitude:**	32.825592
BOS District:		**GT Longitude:**	-117.146505
Watershed Basin:		**Latitude GS84:**	
Water Purveyor:		**Longitude GS84:**	
KIVA per Tp per No:	6SAM H14137	**Point X:**	6286479.21005431
X:		**Point Y:**	1881407.35003056
Y:			

Case No:	H14137-001
Case Type:	LOP - Local Oversight Program
REST Record Type:	LUEG-DEH/LWQD/SAM Investigation/NA
Opened Date:	518227200000
Opened Date Converted:	06/03/1986 08:00PM
Full Name DEH Permit Owner:	
Lead Agency:	DEH/SAM
Lead Agency Date:	518227200000
Lead Agency Date Converted:	06/03/1986 08:00PM
Geo SRC:	Mapped to XY from previous SAM Layer
GT Status:	Completed - Case Closed

Map Key	Number of Records	Direction	Distance (mi/ft)	Elev/Diff (ft)	Site	DB

GT Status Date: 547689600000
GT Status Date Converted: 05/10/1987 08:00PM
Thomasbros Mappage Grid:

---

83 | *1 of 5* | *-* | *0.00 / 0.00* | *410.60 / -12* | ***BMW OF SAN DIEGO***
5050 KEARNY MESA RD.
SAN DIEGO CA 92111 | ***HHSS***

County: San Diego
Pdf File Url: http://geotracker.waterboards.ca.gov/ustpdfs/pdf/0002b3bc.pdf

---

83 | *2 of 5* | *-* | *0.00 / 0.00* | *410.60 / -12* | ***BMW OF SAN DIEGO***
5050 KEARNY MESA RD.
SAN DIEGO CA | ***HIST TANK***

Owner Name: GMG MOTORS, INC.
Owner Street: 5050 KEARNY MESA RD.
Owner City: SAN DIEGO
Owner State: CA
Owner Zip: 92111
No of Containers: 1
County: SAN DIEGO
Facility State: CA
Facility Zip: 92111

---

83 | *3 of 5* | *-* | *0.00 / 0.00* | *410.60 / -12* | ***BMW OF SAN DIEGO***
5050 KEARNY MESA RD, SAN DIEGO, CA 92111
SAN DIEGO CA | ***SAN DIEGO LOP***

SWRCB Global ID: T0607300112
Record ID: DEH1988-LSAM-H12303-001
Record Status: Completed
Opened Date: 12/19/1988
Case Type: LOP - Local Oversight Program
Historical Name: BMW OF SAN DIEGO
Lead Agency: DEH/SAM
Lead Agency Date: 12/22/1988
Funding: S - LOP State Fund
Fire Agency: SAN DIEGO
Parcel No: 356-120-88-00
Census Tract: 85.11
Zip Code 2: 92111
Community: San Diego
Jurisdiction: SAN DIEGO
Watershed Basin No: 907.11
Latitude GS 84: 32.8279270
Longitude GS 84: -117.1445919
X Map Coord: 6286851.341
Y Map Coord: 1882201.058
Thomasbros Mappage Grid: 1249 C 1
Water Purveyor: SAN DIEGO
File Case Type: CLOSED OR TRANSFERRED LOP CASES

---

83 | *4 of 5* | *-* | *0.00 / 0.00* | *410.60 / -12* | ***BMW OF SAN DIEGO***
5050 KEARNY MESA RD
SAN DIEGO CA 92111 | ***RCRA SQG***

EPA Handler ID: CAD981569874
Land Type Code:
Land Type Desc:
Federal Waste Generator Code: 2
Gen Status Univ: SQG
Gen Status Univ Desc: Small Quantity Generator

Importer Activity:	No
Mixed Waste Generator:	No
Transporter Activity:	No
Transfer Facility:	No
Recycler Activity:	No
Onsite Burner Exemption:	No
Furnace Exemption:	No
Underground Inject Activity:	No
Receives Waste from Offsite:	No
TSD Type:	-----
TSD Activity:	No
Corrective Action Univ:	No
Action has been Imposed:	No
Action under 3004 (U)/(V):	No
Institutional Control Indicator:	N
Used Oil Transporter:	
Used Oil Transfer Facility:	
Used Oil Processor:	
Used Oil Refiner:	
Used Oil Burner:	
Used Oil Market Burner:	
Used Oil Spec Marketer:	
Activity Location:	CA
County Code:	CA073
County Name:	SAN DIEGO
Contact Name:	
Contact Phone No and Exten:	
Contact Email:	
Contact Address:	US
Mailing Address:	5050 KEARNY MESA RD , SAN DIEGO , CA, 92111 , US

Violation/Evaluation Summary

Note: There are VIOLATION or UNDETERMINED details or records associated with this facility (EPA ID) in the Compliance Monitoring and Enforcement table dated Jan 24 2018.

Violation/Evaluation Details

Evaluation ID:	002	***Former Citation:***	FR - 262.10-12.A
Found Violation:	Y	***Sched Compl Dt:***	
Eval Start Date:	19930616	***Enforcement ID:***	
Evaluation Agency:	B	***Enforcement Agency:***	
Evaluation Type:	CEI	***Enforce Action Dt:***	
Eval Resp Person:	R9STA	***Enforcement Type:***	
Eval Suborg:		***Enforce Type Desc:***	
Citizen Complaint:	No	***Enforce Resp Person:***	
Multimedia Inspect:	No	***Enforce Suborg:***	
Sampling Flag:	No	***Enforce Actvty Loc:***	
Not Subtitle C:	No	***Docket No:***	
Focus Area:		***Attorney:***	
Focus Area Desc:		***Corr Act Component:***	

Handler Actvty Loc:	CA	**Appeal Init Dt:**	
Handler Name:	BMW OF SAN DIEGO	**Appeal Resolved Dt:**	
Region:	09	**Disposition Status:**	
State:	CA	**Disp Status Dt:**	
Land Type:		**Disp Status Desc:**	
Date of Request:		**Lead Agency:**	
Date Response Rcvd:		**Expenditure Amount:**	
Request Agency:		**SEP Sched Comp Dt:**	
Request Actvty Loc:		**SEP Actual Comp Dt:**	
Viol Activity Loc:	CA	**SEP Defaulted Dt:**	
Viol Determined:	S	**SEP Type:**	
Violation Type:	262.A	**Prop Penalty Amt:**	
Viol Determined Dt:	19930616	**Final Monetary Amt:**	
Rtrn to Compl Dt:	19980616	**Paid Amount:**	
Rtrn to Compl Qual:	N	**Final Count:**	
Viol Resp Agency:	S	**Final Amount:**	
Evaluation Type Description:	COMPLIANCE EVALUATION INSPECTION ON-SITE		
Violation Short Description:	Generators - General		
Respondent Name:			
SEP Type Description:			

Violation/Evaluation Details

Evaluation ID:	001	**Former Citation:**	FR - 262.10-12.A
Found Violation:	Y	**Sched Compl Dt:**	
Eval Start Date:	19920626	**Enforcement ID:**	
Evaluation Agency:	B	**Enforcement Agency:**	
Evaluation Type:	CEI	**Enforce Action Dt:**	
Eval Resp Person:	R9STA	**Enforcement Type:**	
Eval Suborg:		**Enforce Type Desc:**	
Citizen Complaint:	No	**Enforce Resp Person:**	
Multimedia Inspect:	No	**Enforce Suborg:**	
Sampling Flag:	No	**Enforce Actvty Loc:**	
Not Subtitle C:	No	**Docket No:**	
Focus Area:		**Attorney:**	
Focus Area Desc:		**Corr Act Component:**	
Handler Actvty Loc:	CA	**Appeal Init Dt:**	
Handler Name:	BMW OF SAN DIEGO	**Appeal Resolved Dt:**	
Region:	09	**Disposition Status:**	
State:	CA	**Disp Status Dt:**	
Land Type:		**Disp Status Desc:**	
Date of Request:		**Lead Agency:**	
Date Response Rcvd:		**Expenditure Amount:**	
Request Agency:		**SEP Sched Comp Dt:**	
Request Actvty Loc:		**SEP Actual Comp Dt:**	
Viol Activity Loc:	CA	**SEP Defaulted Dt:**	
Viol Determined:	S	**SEP Type:**	
Violation Type:	262.A	**Prop Penalty Amt:**	
Viol Determined Dt:	19920626	**Final Monetary Amt:**	
Rtrn to Compl Dt:	19930616	**Paid Amount:**	
Rtrn to Compl Qual:	U	**Final Count:**	

Viol Resp Agency:	S	**Final Amount:**	
Evaluation Type Description:	COMPLIANCE EVALUATION INSPECTION ON-SITE		
Violation Short Description:	Generators - General		
Respondent Name:			
SEP Type Description:			

Handler Details

Source Type:	I	**Used Oil Transporter:**	No
Receive Date:	19960901	**UO Transfer Fac:**	No
Non Notifier:		**Used Oil Processor:**	No
Acknowledge Flag:		**Used Oil Refiner:**	No
Acknowledge Date:	19910331	**Used Oil Burner:**	No
Accessibility:		**UO Market Burner:**	No
Land Type:		**UO Spec Marketer:**	No
Fed Waste Gen Own:	HQ	**Current Site Name:**	BMW OF SAN DIEGO
Fed Waste Gen Cd:	2	**Location Street No:**	
Fed Waste Gen Desc:	Small Quantity Generator	**Location Street 1:**	5050 KEARNY MESA RD
ST Waste Gen Own:		**Location Street 2:**	
State Waste Gen Cd:		**Location City:**	SAN DIEGO
Short Term Gen:	No	**Location State:**	CA
Importer Activity:	No	**Location Zip Code:**	92111
Mixed Waste Gen:	No	**County Code:**	CA073
Transporter:	No	**State District:**	4
Transfer Facility:	No	**Mailing Street No:**	
TSD Activity:	No	**Mailing Street 1:**	5050 KEARNY MESA RD
Recycler Activity:	No	**Mailing Street 2:**	
Onsite Burn Exempt:	No	**Mailing City:**	SAN DIEGO
Furnace Exemption:	No	**Mailing State:**	CA
Underground Inject:	No	**Mailing Zip Code:**	92111
Off Site Receipt:	No	**Mailing Country:**	US
Waste Dest Fac:	No	**Contact First Name:**	
Subpart K College:		**Contact Middle Initial:**	
Subpart K Hospital:		**Contact Last Name:**	
Subpart K Non Profit:		**Contact Street No:**	
Subpart K Withdraw:		**Contact Street 1:**	
Include Ntnl Rprt:		**Contact Street 2:**	
Reporting Cycle:		**Contact City:**	
LQHUW:	No	**Contact State:**	
Trader Importer:		**Contact Zip:**	
Trader Exporter:		**Contact Country:**	US
Slab Importer:		**Contact Phone:**	
Slab Exporter:		**Contact Phone Ext:**	
Current Record:	Yes	**Contact Fax:**	
Location Country:	US	**Contact Email Addr:**	
State District Owner:	CA	**Contact Title:**	

Handler Details

Source Type:	N	**Used Oil Transporter:**	No

Receive Date:	19860924	**UO Transfer Fac:**	No
Non Notifier:		**Used Oil Processor:**	No
Acknowledge Flag:		**Used Oil Refiner:**	No
Acknowledge Date:	19910331	**Used Oil Burner:**	No
Accessibility:		**UO Market Burner:**	No
Land Type:	O	**UO Spec Marketer:**	No
Fed Waste Gen Own:	HQ	**Current Site Name:**	BMW OF SAN DIEGO
Fed Waste Gen Cd:	1	**Location Street No:**	
Fed Waste Gen Desc:	Large Quantity Generator	**Location Street 1:**	5050 KEARNY MESA RD
ST Waste Gen Own:		**Location Street 2:**	
State Waste Gen Cd:		**Location City:**	SAN DIEGO
Short Term Gen:	No	**Location State:**	CA
Importer Activity:	No	**Location Zip Code:**	92111
Mixed Waste Gen:	No	**County Code:**	CA073
Transporter:	No	**State District:**	4
Transfer Facility:	No	**Mailing Street No:**	
TSD Activity:	No	**Mailing Street 1:**	5050 KEARNY MESA RD
Recycler Activity:	No	**Mailing Street 2:**	
Onsite Burn Exempt:	No	**Mailing City:**	SAN DIEGO
Furnace Exemption:	No	**Mailing State:**	CA
Underground Inject:	No	**Mailing Zip Code:**	92111
Off Site Receipt:	No	**Mailing Country:**	US
Waste Dest Fac:	No	**Contact First Name:**	ENVIRONMENTAL
Subpart K College:		**Contact Middle Initial:**	
Subpart K Hospital:		**Contact Last Name:**	MANAGER
Subpart K Non Profit:		**Contact Street No:**	
Subpart K Withdraw:		**Contact Street 1:**	5050 KEARNY MESA RD
Include Ntnl Rprt:		**Contact Street 2:**	
Reporting Cycle:		**Contact City:**	SAN DIEGO
LQHUW:	No	**Contact State:**	CA
Trader Importer:		**Contact Zip:**	92111
Trader Exporter:		**Contact Country:**	US
Slab Importer:		**Contact Phone:**	619-560-5050
Slab Exporter:		**Contact Phone Ext:**	
Current Record:	No	**Contact Fax:**	
Location Country:	US	**Contact Email Addr:**	
State District Owner:	CA	**Contact Title:**	

NAICS Details

Source Type:	I	**NAICS Active Status:**	Yes
NAICS Cd Owner:	HQ	**NAICS Cycle:**	2002
NAICS Code:	44111		
NAICS Description:	NEW CAR DEALERS		

Owner/Operator Details

Owner/Operator Ind:	CP	**Country:**	
Name:	NOT REQUIRED	**Zip Code:**	99999
Street No:		**Phone:**	415-555-1212

Map Key	Number of Records	Direction	Distance (mi/ft)	Elev/Diff (ft)	Site	DB

Street 1:	NOT REQUIRED	**Type:**	P
Street 2:		**Date Became Current:**	
City:	NOT REQUIRED	**Date Ended Current:**	
State:	ME		
Source Type:	I		
Owner/Operator Ind:	CO	**Country:**	
Name:	JAKE GOSSMAN	**Zip Code:**	99999
Street No:		**Phone:**	415-555-1212
Street 1:	NOT REQUIRED	**Type:**	P
Street 2:		**Date Became Current:**	
City:	NOT REQUIRED	**Date Ended Current:**	
State:	ME		
Source Type:	N		

83	5 of 5	-	0.00 / 0.00	410.60 / -12	**BMW OF SAN DIEGO** **5050 KEARNY MESA RD** **San Diego CA**	**SANDIEGO SAM**

Record ID:	DEH1988-LSAM-H12303-001	**Object ID:**	1094
Record Type:	SAM Investigation	**ID:**	1095
Status:	Completed	**Feature ID:**	3561208800
REST Record ID:	DEH1988-LSAM-H12303-001	**Parcel No:**	356-120-88-00
Record Name:	BMW OF SAN DIEGO	**SWRCB Global ID:**	T0607300112
Record Status:	Completed	**H No:**	H12303
Record Alias:	SAM Investigation	**Historical Name:**	BMW OF SAN DIEGO
Date:	12/19/1988	**Agency Name:**	COSD
Primary Parcel:	YES	**Fire Agency:**	SAN DIEGO
Primary Address:	YES	**Funding:**	S - LOP State Fund
Address:	5050 KEARNY MESA RD, SAN DIEGO CA 92111	**GT Global ID:**	T0607300112
Address Type:	ALIAS	**GT RB Case No:**	9UT1102
Street String:	5050 KEARNY MESA RD	**GT Cuf Case:**	NO
Zip Code:	92111	**GT Case Type:**	LUST Cleanup Site
Zip Community:	92111	**GT Lead Agency:**	SAN DIEGO COUNTY LOP
Jurisdictiction:	SAN DIEGO	**GT County:**	San Diego
Census Tract:	85.11	**GT Latitude:**	32.827916
BOS District:	4	**GT Longitude:**	-117.144562
Watershed Basin:	907.11	**Latitude GS84:**	32.827927
Water Purveyor:	SAN DIEGO	**Longitude GS84:**	-117.1445919
KIVA per Tp per No:	6SAM H12303	**Point X:**	6286866.12004164
X:	6286851.341	**Point Y:**	1882200.43997981
Y:	1882201.058		

Case No:	H12303-001
Case Type:	LOP - Local Oversight Program
REST Record Type:	LUEG-DEH/LWQD/SAM Investigation/NA
Opened Date:	598492800000
Opened Date Converted:	12/18/1988 08:00PM
Full Name DEH Permit Owner:	
Lead Agency:	DEH/SAM
Lead Agency Date:	598752000000
Lead Agency Date Converted:	12/21/1988 08:00PM
Geo SRC:	Mapped to XY from previous SAM Layer

Map Key	Number of Records	Direction	Distance (mi/ft)	Elev/Diff (ft)	Site	DB

GT Status: Completed - Case Closed
GT Status Date: 601603200000
GT Status Date Converted: 01/23/1989 08:00PM
Thomasbros Mappage Grid: 1249 C 1

84	1 of 2	-	0.00 / 0.00	411.23 / -12	BMW OF SAN DIEGO 5090 KEARNY MESA RD, SAN DIEGO, 92111 CA	AST

Total Capacity(Gal): 10000
CUPA: San Diego
Owner Name: UNITED AUTO GROUP - BMW
County: San Diego

84	2 of 2	-	0.00 / 0.00	411.23 / -12	GMG MOTORS BMW OF SAN DIEGO 5090 KEARNY MESA RD SAN DIEGO CA 92111	RCRA LQG

EPA Handler ID: CAR000151373
Land Type Code: P
Land Type Desc: Private
Federal Waste Generator Code: 1
Gen Status Univ Code: LQG
Gen Status Univ Desc: Large Quantity Generator
Importer Activity: No
Mixed Waste Generator: No
Transporter Activity: No
Transfer Facility: No
Recycler Activity: No
Onsite Burner Exemption: No
Furnace Exemption: No
Underground Inject Activity: No
Receives Waste from Offsite: No
TSD Type: -----
TSD Activity: No
Corrective Action Univ: No
Non TSDFs where RCRA Corr: No
TSDFs Subject to C: No
Institutional Control Indicator: N
Used Oil Transporter:
Used Oil Transfer Facility:
Used Oil Processor:
Used Oil Refiner:
Used Oil Burner:
Used Oil Market Burner:
Used Oil Spec Marketer:
Activity Location: CA
County Code: CA073
County Name: SAN DIEGO
Contact Name: WILLIAM S ASARO
Contact Phone No and Ext: 858-223-5151 5151

Contact Email:	WASARO@PENSKEAUTOMOTIVE.COM
Contact Address:	5090 KEARNY MESA RD , SAN DIEGO , CA, 92111-2101 , US
Mailing Address:	4910 , KEARNY MESA RD , SAN DIEGO , CA, 92111-2101 , US

Violation/Evaluation Summary

Note:	NO RECORDS: As of Jan 24 2018, there are no Compliance Monitoring and Enforcement (violation) records associated with this facility (EPA ID).

Handler Details

Source Type:	N	***Used Oil Transporter:***	No
Receive Date:	20040226	***UO Transfer Fac:***	No
Non Notifier:		***Used Oil Processor:***	No
Acknowledge Flag:		***Used Oil Refiner:***	No
Acknowledge Date:		***Used Oil Burner:***	No
Accessibility:		***UO Market Burner:***	No
Land Type:	P	***UO Spec Marketer:***	No
Fed Waste Gen Own:	HQ	***Current Site Name:***	BMW OF SAN DIEGO
Fed Waste Gen Cd:	2	***Location Street No:***	
Fed Waste Gen Desc:	Small Quantity Generator	***Location Street 1:***	5090 KEARNY MESA RD
ST Waste Gen Own:	CA	***Location Street 2:***	
State Waste Gen Cd:	2	***Location City:***	SAN DIEGO
Short Term Gen:	No	***Location State:***	CA
Importer Activity:	No	***Location Zip Code:***	92111-2101
Mixed Waste Gen:	No	***County Code:***	CA073
Transporter:	No	***State District:***	
Transfer Facility:	No	***Mailing Street No:***	
TSD Activity:	No	***Mailing Street 1:***	5090 KEARNY MESA RD
Recycler Activity:	No	***Mailing Street 2:***	
Onsite Burn Exempt:	No	***Mailing City:***	SAN DIEGO
Furnace Exemption:	No	***Mailing State:***	CA
Underground Inject:	No	***Mailing Zip Code:***	92111-2101
Off Site Receipt:	No	***Mailing Country:***	US
Waste Dest Fac:	No	***Contact First Name:***	JOHN
Subpart K College:		***Contact Middle Initial:***	
Subpart K Hospital:		***Contact Last Name:***	BOLES
Subpart K Non Profit:		***Contact Street No:***	
Subpart K Withdraw:		***Contact Street 1:***	5090 KEARNY MESA RD
Include Ntnl Rprt:		***Contact Street 2:***	
Reporting Cycle:		***Contact City:***	SAN DIEGO
LQHUW:	No	***Contact State:***	CA
Trader Importer:		***Contact Zip:***	92111-2101
Trader Exporter:		***Contact Country:***	US
Slab Importer:		***Contact Phone:***	858-560-5050
Slab Exporter:		***Contact Phone Ext:***	5270
Current Record:	No	***Contact Fax:***	
Location Country:	US	***Contact Email Addr:***	JBOLES@UNITEDAUTO.COM
State District Owner:		***Contact Title:***	

Handler Details

Source Type:	N	***Used Oil Transporter:***	No
Receive Date:	20170619	***UO Transfer Fac:***	No
Non Notifier:		***Used Oil Processor:***	No
Acknowledge Flag:		***Used Oil Refiner:***	No
Acknowledge Date:		***Used Oil Burner:***	No
Accessibility:		***UO Market Burner:***	No
Land Type:	P	***UO Spec Marketer:***	No
Fed Waste Gen Own:	HQ	***Current Site Name:***	GMG MOTORS BMW OF SAN DIEGO
Fed Waste Gen Cd:	1	***Location Street No:***	5090
Fed Waste Gen Desc:	Large Quantity Generator	***Location Street 1:***	KEARNY MESA RD
ST Waste Gen Own:	CA	***Location Street 2:***	
State Waste Gen Cd:	1	***Location City:***	SAN DIEGO
Short Term Gen:	No	***Location State:***	CA
Importer Activity:	No	***Location Zip Code:***	92111
Mixed Waste Gen:	No	***County Code:***	CA073
Transporter:	No	***State District:***	
Transfer Facility:	No	***Mailing Street No:***	4910
TSD Activity:	No	***Mailing Street 1:***	KEARNY MESA RD
Recycler Activity:	No	***Mailing Street 2:***	
Onsite Burn Exempt:	No	***Mailing City:***	SAN DIEGO
Furnace Exemption:	No	***Mailing State:***	CA
Underground Inject:	No	***Mailing Zip Code:***	92111-2101
Off Site Receipt:	No	***Mailing Country:***	US
Waste Dest Fac:	No	***Contact First Name:***	WILLIAM
Subpart K College:	No	***Contact Middle Initial:***	S
Subpart K Hospital:	No	***Contact Last Name:***	ASARO
Subpart K Non Profit:	No	***Contact Street No:***	
Subpart K Withdraw:	No	***Contact Street 1:***	5090 KEARNY MESA RD
Include Ntnl Rprt:		***Contact Street 2:***	
Reporting Cycle:		***Contact City:***	SAN DIEGO
LQHUW:	No	***Contact State:***	CA
Trader Importer:	No	***Contact Zip:***	92111-2101
Trader Exporter:	No	***Contact Country:***	US
Slab Importer:	No	***Contact Phone:***	858-223-5151
Slab Exporter:	No	***Contact Phone Ext:***	5151
Current Record:	Yes	***Contact Fax:***	858-560-5039
Location Country:	US	***Contact Email Addr:***	WASARO@PENSKEAUTOMOTIVE.COM
State District Owner:		***Contact Title:***	SERVICE MGR

Hazardous Waste Details

Haz Waste Cd Owner:	CA	***Source Type:***	N
Haz Waste Cd:	134	***Code Type:***	X
BR Waste Code Active Status:	Yes		
Waste Code Active Status:	Yes		
Waste Code Desc:	Aqueous solution with <10% total organic residues		

Haz Waste Cd Owner:	HQ	***Source Type:***	N
Haz Waste Cd:	D001	***Code Type:***	D

BR Waste Code Active Status: Yes
Waste Code Active Status: Yes
Waste Code Desc: IGNITABLE WASTE

Haz Waste Cd Owner: CA
Haz Waste Cd: 135
Source Type: N
Code Type: X
BR Waste Code Active Status: Yes
Waste Code Active Status: Yes
Waste Code Desc: Unspecified aqueous solution

Haz Waste Cd Owner: CA
Haz Waste Cd: 222
Source Type: N
Code Type: X
BR Waste Code Active Status: Yes
Waste Code Active Status: Yes
Waste Code Desc: Oil/water separation sludge

Haz Waste Cd Owner: CA
Haz Waste Cd: 221
Source Type: N
Code Type: X
BR Waste Code Active Status: Yes
Waste Code Active Status: Yes
Waste Code Desc: Waste oil and mixed oil

Haz Waste Cd Owner: CA
Haz Waste Cd: 213
Source Type: N
Code Type: X
BR Waste Code Active Status: Yes
Waste Code Active Status: Yes
Waste Code Desc: Hydrocarbon solvents (benzene, hexane, Stoddard, etc.)

Haz Waste Cd Owner: HQ
Haz Waste Cd: D039
Source Type: N
Code Type: D
BR Waste Code Active Status: Yes
Waste Code Active Status: Yes
Waste Code Desc: TETRACHLOROETHYLENE

NAICS Details

Source Type: N
NAICS Code Owner: HQ
NAICS Code: 44111
NAICS Description: NEW CAR DEALERS
NAICS Active Status: Yes
NAICS Cycle: 2002

Source Type: N
NAICS Code Owner: HQ
NAICS Code: 44112
NAICS Description: USED CAR DEALERS
NAICS Active Status: Yes
NAICS Cycle: 2002

Owner/Operator Details

Owner/Operator Ind: CO
Name: UNITED AUTO GROUP
Country: US
Zip Code: 92111

Map Key	Number of Records	Direction	Distance (mi/ft)	Elev/Diff (ft)	Site	DB

Street No:		**Phone:**	
Street 1:	5090 KEARNY MESA RD	**Type:**	P
Street 2:		**Date Became Current:**	20011024
City:	SAN DIEGO	**Date Ended Current:**	
State:	CA		
Source Type:	N		

Owner/Operator Ind:	CP	**Country:**	
Name:	WILLIAM S ASARO	**Zip Code:**	
Street No:		**Phone:**	
Street 1:		**Type:**	P
Street 2:		**Date Became Current:**	20160601
City:		**Date Ended Current:**	
State:			
Source Type:	N		

Owner/Operator Ind:	CO	**Country:**	US
Name:	GMG MOTORS INC BMW OF SAN DIEGO	**Zip Code:**	92111
Street No:		**Phone:**	858-223-5151
Street 1:	5090 KEARNY MESA RD	**Type:**	P
Street 2:		**Date Became Current:**	20011024
City:	SAN DIEGO	**Date Ended Current:**	
State:	CA		
Source Type:	N		

Owner/Operator Ind:	CP	**Country:**	US
Name:	SKIP GARTIN	**Zip Code:**	
Street No:		**Phone:**	
Street 1:		**Type:**	P
Street 2:		**Date Became Current:**	20011024
City:		**Date Ended Current:**	
State:			
Source Type:	N		

Map Key	Number of Records	Direction	Distance (mi/ft)	Elev/Diff (ft)	Site	DB
85	1 of 1	-	0.00 / 0.00	408.30 / -15	HAMILTON-HUNT ENTERPRISES 8380 VICKERS STREET, SUITE I SAN DIEGO CA 92111	ENVIROSTOR

Estor/EPA ID:	37340137	**Funding:**	
Site Type:	* HISTORICAL	**County:**	SAN DIEGO
Site Code:		**Assembly District:**	77
Ntnl Priority List:	NO	**Senate District:**	39
Acres:	NONE SPECIFIED	**Latitude:**	32.8272222222222
Special Program:	* RCRA 3012 - PAST HAZ WASTE DISP INVEN SITE	**Longitude:**	-117.144722222222
Address Desc:	8380 VICKERS STREET, SUITE I		
Address Desc 2:	8380 VICKERS STREET, SUITE I		
Clean Up Status:	REFER: OTHER AGENCY AS OF 8/21/1995		
Clean Up Oversight Agencies:			
School District:			
Program Type:	NONE SPECIFIED		
Past Caused Contamination:	NONE SPECIFIED		
APN:	NONE SPECIFIED		

Potential Media Affected: NONE SPECIFIED

Potential Contaminants:

NONE SPECIFIED

Site History:

Facility Information

Program Type: HISTORICAL
Status: REFER: OTHER AGENCY
Summary Link: http://www.envirostor.dtsc.ca.gov/public/profile_report?global_id=37340137

Completed Activities

Activity Type: Completed Activities
Area Name:
Sub Area:
Date Completed: 10/12/1983
Document Type: * Discovery
Doc Link:
Comments: FACILITY IDENTIFIED ID FROM ERRIS

Activity Type: Completed Activities
Area Name:
Sub Area:
Date Completed: 4/9/1984
Document Type: Preliminary Assessment Report
Doc Link:
Comments: SOURCE ACT: CO ENVR HLTH MEMO 5/12/83 - (HAMILTON) PLATING CHEMICALS ON SITE, LEFT EQUIPMENT & DRUMS. (PACIFIC) WOOD FRAMING. WASTE: HEXAVALENT CHROMIUM CHROMATING COMPOUND SUBMIT TO EPA PRELIM ASSESS DONE RCRA 3012

Activity Type: Completed Activities
Area Name:
Sub Area:
Date Completed: 10/27/1994
Document Type: Site Screening
Doc Link:
Comments: CALSITES VALIDATION PROGRAM CONFIRMS NFA FOR DTSC.

86	*1 of 2*	*-*	*0.00 / 0.00*	*428.89 / 6*	***California Coast Credit Union 9201 SPECTRUM CENTER BLVD SAN DIEGO CA 92123***	***CERS HAZ***

Site ID: 426209
Latitude: 32.825600
Longitude: -117.132680

Regulated Programs

EI ID: 10744237 **EI Description:** Chemical Storage Facilities

Affiliations

Affil Type Desc: Document Preparer
Entity Name: David LaFleur
Entity Title:
Address:
City:
State:
Country:
Zip Code:
Phone:

Affil Type Desc: Facility Mailing Address
Entity Name: Mailing Address
Entity Title:
Address: 9201 Spectrum Center Blvd
City: San Diego
State: CA
Country:
Zip Code: 92123
Phone:

Affil Type Desc: Operator
Entity Name: CALIFORNIA COAST CREDIT UNION
Entity Title:
Address:
City:
State:
Country:
Zip Code:
Phone: (858) 495-1600

Affil Type Desc: Environmental Contact
Entity Name: Cesar Calderon
Entity Title:
Address: 9201 Spectrum Center Blvd
City: San Diego
State: CA
Country:
Zip Code: 92123
Phone: (619) 512-6657

Affil Type Desc: Secondary Emergency Contact
Entity Name: Cesar Calderon
Entity Title: Enigineer
Address:
City:
State:
Country:

Zip Code:	
Phone:	(619) 512-6657
Affil Type Desc:	CUPA District
Entity Name:	San Diego County Env Health
Entity Title:	
Address:	PO Box 129261
City:	San Diego
State:	CA
Country:	
Zip Code:	92112-9261
Phone:	(858) 505-6880
Affil Type Desc:	Identification Signer
Entity Name:	David LaFleur
Entity Title:	Manager
Address:	
City:	
State:	
Country:	
Zip Code:	
Phone:	
Affil Type Desc:	Primary Emergency Contact
Entity Name:	David La Fleur
Entity Title:	Manager
Address:	
City:	
State:	
Country:	
Zip Code:	
Phone:	(760) 917-1675
Affil Type Desc:	Parent Corporation
Entity Name:	CALIFORNIA COAST CREDIT UNION
Entity Title:	
Address:	
City:	
State:	
Country:	
Zip Code:	
Phone:	
Affil Type Desc:	Legal Owner
Entity Name:	CALIFORNIA COAST CREDIT UNION
Entity Title:	
Address:	9201 Spectrum Center Blvd
City:	San Diego
State:	CA
Country:	United States
Zip Code:	92123
Phone:	(858) 495-1600

Coordinates

Env Int Type Code:	HMBP	***Longitude:***	-117.132680
Program ID:	10744237	***Coord Name:***	
Latitude:	32.825600	***Ref Point Type Desc:***	Center of a facility or station.

Evaluations

Eval Date:	9/5/2017
Violations Found:	Yes
Eval General Type:	Compliance Evaluation Inspection
Eval Type:	Routine done by local agency
Eval Division:	San Diego County Department of Env Health
Eval Program:	HMRRP
Eval Source:	CERS
Eval Notes:	

Inspector: Preece Sharon Inspection ID:5803109

Violations

Violation Date:	9/5/2017	***Violation Program:***	HMRRP
Violation Division:	San Diego County Department of Env Health	***Violation Source:***	CERS
Citation:	HSC 6.95 25508(a)(1) - California Health and Safety Code, Chapter 6.95, Section(s) 25508(a)(1)		
Violation Notes:			

Returned to compliance on 09/13/2017.

Violation Description:

Failure to complete and electronically submit a business plan when storing/handling a hazardous material at or above reportable quantities.

Violations

Violation Date:	9/5/2017	***Violation Program:***	HMRRP
Violation Division:	San Diego County Department of Env Health	***Violation Source:***	CERS
Citation:	HSC 6.95 25507 - California Health and Safety Code, Chapter 6.95, Section(s) 25507		
Violation Notes:			

Returned to compliance on 09/13/2017.

Violation Description:

Failure to adequately establish and implement a business plan when storing/handling a hazardous material at or above reportable quantities.

Violations

Violation Date:	9/5/2017	***Violation Program:***	HMRRP

Violation Division: San Diego County Department of Env Health **Violation Source:** CERS
Citation: HSC 6.95 Multiple Sections - California Health and Safety Code, Chapter 6.95, Section(s) Multiple Sections
Violation Notes:

Returned to compliance on 09/13/2017.

Violation Description:

Business Plan Program - Administration/Documentation - General

Violations

Violation Date: 9/5/2017 **Violation Program:** HMRRP
Violation Division: San Diego County Department of Env Health **Violation Source:** CERS
Citation: HSC 6.95 25505(a)(4) - California Health and Safety Code, Chapter 6.95, Section(s) 25505(a)(4)
Violation Notes:

Returned to compliance on 09/20/2017.

Violation Description:

Failure to provide initial and annual training to all employees in safety procedures in the event of a release or threatened release of a hazardous material or failure to document and maintain training records for a minimum of three years.

Map Key	Number of Records	Direction	Distance (mi/ft)	Elev/Diff (ft)	Site	DB
86	2 of 2	-	0.00 / 0.00	428.89 / 6	City of San Diego 9201 Spectrum Center Blvd San Diego CA	CHMIRS

ID: 03-2064 **Notified Date:** 4/18/200306:40:18 PM
Control No: 03-2064 **Notified Date Time:**
Year: 2003 **County:** San Diego County

California Hazardous Material Incident Report System

Contained: Yes **Bbls:** 0
Substance: Sewage **Cups:** 0
Incident Date: 4/18/200312:00:00 AM **Cuft:** 0
No of Injuries: 0 **Gals:** 60
No of Fatals: 0 **Grams:** 0
No of Evacs: 0 **Lbs:** 0
Cleanup: Responsible Party **Liters:** 0
Water: No **Oz:** 0
Water Way: **Pts:** 0
City: San Diego **Qts:** 0
County: San Diego County **Sheen:** 0
Zip: **Tons:** 0
Site: Other **Unknown:** 0
Admin Agency: San Diego County Health Services Dept.
Location: 9201 Spectrum Center Blvd
Description: Per caller, a blockage in a private lateral caused the release.

Map Key	Number of Records	Direction	Distance (mi/ft)	Elev/Diff (ft)	Site	DB
87	1 of 1	-	0.00 /	410.46 /	LEXUS KEARNY MESA	LUST

Map Key	Number of Records	Direction	Distance (mi/ft)	Elev/Diff (ft)	Site	DB
			0.00	-12	4970 KEARNY MESA RD SAN DIEGO CA 921112407	

Global ID: T0607300073
Case Type: LUST Cleanup Site
Status: Completed - Case Closed
Status Date: 1989-07-18 00:00:00
RB Case No: 9UT1061
LOC Case No: H12872-001
Lead Agency: SAN DIEGO COUNTY LOP
Case Worker:
Local Agency:
CUF Case: NO
Begin Date: 1988-10-18 00:00:00
How Discovered:
Stop Method:
County: San Diego
Latitude: 32.826822
Longitude: -117.14517
File Location: Local Agency
Potential Media Of Concern: Waste Oil / Motor / Hydraulic / Lubricating
Potential Media Affected: Soil
How Discovered Description:
Stop Description:
Cal Water Watershed Name: San Diego - Lower San Diego - Mission San Diego (907.11)
DWR Groundwater Subbasin Name:
Site History:

Status History

Status: Open - Case Begin Date
Status Date: 1988-10-18 00:00:00

Status: Completed - Case Closed
Status Date: 1989-07-18 00:00:00

Activities

Action Type: Other
Action: Leak Reported
Date: 1988-10-18 00:00:00

Action Type: Other
Action: Leak Began
Date: 1988-10-18 00:00:00

Action Type: Other
Action: Leak Stopped
Date: 1988-10-18 00:00:00

Action Type: Other
Action: Leak Discovery
Date: 1988-10-18 00:00:00

Map Key	Number of Records	Direction	Distance (mi/ft)	Elev/Diff (ft)	Site	DB
88	1 of 2	-	0.00 / 0.00	433.97 / 11	San Diego County Water 4677 Overland Ave San Diego CA 92123	ALT FUELS

ID: 70566
Fuel Type Code: ELEC: Electric
EV Lvl1 EVSE No:
EV Lvl2 EVSE No: 2

Map Key	Number of Records	Direction	Distance (mi/ft)	Elev/Diff (ft)	Site	DB

Status Code:	E	**EV DC Fast Count:**	
Status Desc:	Open: The station is open.	**EV Other Info:**	
Federal Agency ID:		**EV Network:**	
Fed Agency Name:		**EV Network Web:**	
Plus4:		**Latitude:**	32.825391
Station Phone:		**Longitude:**	-117.131284
Expected Date:		**Dt Last Confirmed:**	2017-06-02
Open Date:	2014-10-01	**Updated at:**	2018-02-06 21:00:03 UTC
BD Blends:		**Owner Type Code:**	LG
NG Fill Type Code:		**Owner Type Desc:**	Local government owned
NG Fill Type Desc:		**NG Vehicle Class:**	
NG PSI:		**NG V Class Desc:**	
Cards Accepted:			
Cards Accepted Desc:			
Hydrogen Status Link:			
E85 Blender Pump:			
E85 Blender Pump Desc:			
EV Connector Types:	J1772		
EV Connector Type Desc:	J1772-J1772 (Level 2)		
Geocode Status:	GPS		
Geocode Status Desc:	The location is from a real GPS readout at the station.		
Access Days Time:	Employee and official visitor use only		
Groups with Access Code:	Private		
Group With Access Desc:	Private Station		
LPG Primary:			
LPG Primary Desc:			
Intersection Directions:			

88	*2 of 2*	*-*	*0.00 / 0.00*	*433.97 / 11*	***SAN DIEGO COUNTY WATER AUTHORITY*** ***4677 OVERLAND AVE*** ***SAN DIEGO CA 92123***	***CERS HAZ***

Site ID:	64415
Latitude:	32.824986
Longitude:	-117.131317

Regulated Programs

EI ID:	10390516	**EI Description:**	Chemical Storage Facilities

Affiliations

Affil Type Desc:	Identification Signer
Entity Name:	Stephen J. Lee
Entity Title:	Safety Officer
Address:	
City:	
State:	
Country:	

Zip Code:	
Phone:	
Affil Type Desc:	Secondary Emergency Contact
Entity Name:	King Malicdem
Entity Title:	FAC SRVS COORD
Address:	
City:	
State:	
Country:	
Zip Code:	
Phone:	(619) 587-3736
Affil Type Desc:	CUPA District
Entity Name:	San Diego County Env Health
Entity Title:	
Address:	PO Box 129261
City:	San Diego
State:	CA
Country:	
Zip Code:	92112-9261
Phone:	(858) 505-6880
Affil Type Desc:	Environmental Contact
Entity Name:	SAN DIEGO WATER AUTHORITY
Entity Title:	
Address:	610 W 5TH AVE
City:	ESCONDIDO
State:	CA
Country:	
Zip Code:	92025
Phone:	(760) 233-3216
Affil Type Desc:	Facility Mailing Address
Entity Name:	Mailing Address
Entity Title:	
Address:	4677 Overland Avenue
City:	San Diego
State:	CA
Country:	
Zip Code:	92123
Phone:	
Affil Type Desc:	Parent Corporation
Entity Name:	San Diego County Water Authority
Entity Title:	
Address:	
City:	
State:	
Country:	
Zip Code:	
Phone:	

Affil Type Desc:	Primary Emergency Contact
Entity Name:	Stephen J. Lee
Entity Title:	Safety Officer
Address:	
City:	
State:	
Country:	
Zip Code:	
Phone:	(951) 205-0556

Affil Type Desc:	Operator
Entity Name:	San Diego County Water Authority
Entity Title:	
Address:	
City:	
State:	
Country:	
Zip Code:	
Phone:	(858) 522-6600

Affil Type Desc:	Document Preparer
Entity Name:	Stephen J. Lee
Entity Title:	
Address:	
City:	
State:	
Country:	
Zip Code:	
Phone:	

Affil Type Desc:	Legal Owner
Entity Name:	San Diego County Water Authority
Entity Title:	
Address:	4677 Overland Avenue
City:	San Diego
State:	CA
Country:	United States
Zip Code:	92123
Phone:	(858) 522-6655

Coordinates

Env Int Type Code:	HMBP	**Longitude:**	-117.131320
Program ID:	10390516	**Coord Name:**	
Latitude:	32.824990	**Ref Point Type Desc:**	Center of a facility or station.

Evaluations

Eval Date:	10/16/2015

Violations Found: Yes
Eval General Type: Compliance Evaluation Inspection
Eval Type: Routine done by local agency
Eval Division: San Diego County Department of Env Health
Eval Program: HMRRP
Eval Source: CERS
Eval Notes:

Inspector: Manese Michael Inspection ID:5329916

Violations

Violation Date: 10/16/2015
Violation Program: HMRRP
Violation Division: San Diego County Department of Env Health
Violation Source: CERS
Citation: HSC 6.95 25508(a)(1) - California Health and Safety Code, Chapter 6.95, Section(s) 25508(a)(1)
Violation Notes:

Returned to compliance on 12/03/2015.

Violation Description:

Failure to complete and electronically submit a site map with all required content.

89	1 of 1	-	0.00 / 0.00	410.59 / -12	**RALPH HOROWITZ** **8361 BUCKHORN ST** **SAN DIEGO CA 92111**	**DELISTED TNK**

Facility ID: H14137
County: San Diego
Permitting Agency: SAN DIEGO COUNTY
Original Source: UST
Record Date: 30-JAN-2017
Latitude: 32.826928
Longitude: -117.145142

90	1 of 1	-	0.00 / 0.00	423.20 / 0	**ROLLING FRITO-LAY SALES, LP** **4953 PARAMOUNT DR** **SAN DIEGO CA 92123**	**CERS HAZ**

Site ID: 62684
Latitude: 32.828335
Longitude: -117.134583

Regulated Programs

EI ID: 10390390
EI Description: Hazardous Waste Generator

EI ID: 10390390
EI Description: Chemical Storage Facilities

Affiliations

Affil Type Desc: CUPA District

Entity Name:	San Diego County Env Health
Entity Title:	
Address:	PO Box 129261
City:	San Diego
State:	CA
Country:	
Zip Code:	92112-9261
Phone:	(858) 505-6880
Affil Type Desc:	Document Preparer
Entity Name:	Huda Shihada
Entity Title:	
Address:	
City:	
State:	
Country:	
Zip Code:	
Phone:	
Affil Type Desc:	Operator
Entity Name:	Rolling Frito-Lay Sales, LP
Entity Title:	
Address:	
City:	
State:	
Country:	
Zip Code:	
Phone:	(909) 941-6230
Affil Type Desc:	Environmental Contact
Entity Name:	Krista Coley
Entity Title:	
Address:	4953 PARAMOUNT DR
City:	SAN DIEGO
State:	CA
Country:	
Zip Code:	92123
Phone:	(858) 576-3308
Affil Type Desc:	Primary Emergency Contact
Entity Name:	Krista Coley
Entity Title:	ZONE OPERATIONS MGR
Address:	
City:	
State:	
Country:	
Zip Code:	
Phone:	(760) 497-1416
Affil Type Desc:	Legal Owner
Entity Name:	Rolling Frito-Lay Sales, LP
Entity Title:	

Address:	9846 4TH STREET
City:	RANCHO CUCAMONGA
State:	CA
Country:	United States
Zip Code:	91730
Phone:	(909) 941-6230

Affil Type Desc:	Parent Corporation
Entity Name:	Rolling Frito-Lay Sales, LP (SOCAL Region)
Entity Title:	
Address:	
City:	
State:	
Country:	
Zip Code:	
Phone:	

Affil Type Desc:	Facility Mailing Address
Entity Name:	Mailing Address
Entity Title:	
Address:	4953 Paramount Drive
City:	San Diego
State:	CA
Country:	
Zip Code:	92123
Phone:	

Affil Type Desc:	Secondary Emergency Contact
Entity Name:	Will Arboleda
Entity Title:	Pre Pick Resource
Address:	
City:	
State:	
Country:	
Zip Code:	
Phone:	(619) 307-3489

Affil Type Desc:	Identification Signer
Entity Name:	Ray Ginocchio
Entity Title:	Regional Fleet Manager
Address:	
City:	
State:	
Country:	
Zip Code:	
Phone:	

Coordinates

Env Int Type Code:	HWG	**Longitude:**	-117.134580
Program ID:	10390390	**Coord Name:**	

Latitude: 32.828330 ***Ref Point Type Desc:*** Center of a facility or station.

Evaluations

Eval Date: 10/1/2015
Violations Found: Yes
Eval General Type: Compliance Evaluation Inspection
Eval Type: Routine done by local agency
Eval Division: San Diego County Department of Env Health
Eval Program: HW
Eval Source: CERS
Eval Notes:

Inspector: Preece Sharon Inspection ID:4092538

Eval Date: 9/8/2017
Violations Found: No
Eval General Type: Compliance Evaluation Inspection
Eval Type: Routine done by local agency
Eval Division: San Diego County Department of Env Health
Eval Program: HMRRP
Eval Source: CERS
Eval Notes:

Inspector: Preece Sharon Inspection ID:5751051

Eval Date: 9/8/2017
Violations Found: No
Eval General Type: Compliance Evaluation Inspection
Eval Type: Routine done by local agency
Eval Division: San Diego County Department of Env Health
Eval Program: HW
Eval Source: CERS
Eval Notes:

Inspector: Preece Sharon Inspection ID:5751051

Eval Date: 10/1/2015
Violations Found: Yes
Eval General Type: Compliance Evaluation Inspection
Eval Type: Routine done by local agency
Eval Division: San Diego County Department of Env Health
Eval Program: HMRRP
Eval Source: CERS
Eval Notes:

Inspector: Preece Sharon Inspection ID:4092538

Violations

Violation Date: 10/1/2015 ***Violation Program:*** HMRRP
Violation Division: San Diego County Department of Env Health ***Violation Source:*** CERS
Citation: HSC 6.95 25508.1(a)-(e) - California Health and Safety Code, Chapter 6.95, Section(s) 25508.1(a)-(e)
Violation Notes:

Returned to compliance on 10/16/2015.

Violation Description:

Failure to electronically update business plan within 30 days of any one of the following events:
A 100 percent or more increase in the quantity of a previously disclosed material.
Any handling of a previously undisclosed hazardous materials at or above reportable quantities.
A change of business address, business ownership, or business name.

Violations

Violation Date: 10/1/2015 ***Violation Program:*** HMRRP
Violation Division: San Diego County Department of Env Health ***Violation Source:*** CERS
Citation: HSC 6.95 25508(a)(1) - California Health and Safety Code, Chapter 6.95, Section(s) 25508(a)(1)
Violation Notes:

Returned to compliance on 10/16/2015.

Violation Description:

Failure to complete and electronically submit a site map with all required content.

Violations

Violation Date: 10/1/2015 ***Violation Program:*** HMRRP
Violation Division: San Diego County Department of Env Health ***Violation Source:*** CERS
Citation: HSC 6.95 25508.2 - California Health and Safety Code, Chapter 6.95, Section(s) 25508.2
Violation Notes:

Returned to compliance on 10/16/2015.

Violation Description:

Failure to annually review and electronically certify that the business plan is complete, accurate, and up-to-date.

Violations

Violation Date: 10/1/2015 ***Violation Program:*** HW
Violation Division: San Diego County Department of Env Health ***Violation Source:*** CERS
Citation: 40 CFR 1 265.173 - U.S. Code of Federal Regulations, Title 40, Chapter 1, Section(s) 265.173
Violation Notes:

Returned to compliance on 10/16/2015.

Violation Description:

Failure to properly close hazardous waste containers when not in active use.

Map Key	Number of Records	Direction	Distance (mi/ft)	Elev/Diff (ft)	Site	DB
91	1 of 1	-	0.00 / 0.00	425.71 / 3	County of San Diego, Hazardous Materials Response 4302 Ponderosa Ave. San Diego CA 92126	CHMIRS

ID: 01-5505
Control No: 01-5505
Year: 2001
Notified Date: 9/28/200109:57:52 AM
Notified Date Time:
County: San Diego County

California Hazardous Material Incident Report System

Contained: Yes
Substance: Sulfuric Acid, Liquid;Sulfuric Acid, Vapor;;
Incident Date: 9/28/200112:00:00 AM
No of Injuries: 1
No of Fatals: 0
No of Evacs: 20
Cleanup: Responsible Party
Water: No
Water Way:
City: San Diego
County: San Diego County
Zip: 92126
Site: Other
Bbls: 0
Cups: 0
Cuft: 0
Gals: 0
Grams: 0
Lbs: 0
Liters: 0
Oz: 2
Pts: 0
Qts: 0
Sheen: 0
Tons: 0
Unknown: 0.000000
Admin Agency: San Diego County Health Services Dept.
Location: 4302 Ponderosa Ave.
Description: 2 batteries boiled over, due to overcharging, inside an FAA building. This was accidental by an employee. The building was evacuated, one person had a headache.

Map Key	Number of Records	Direction	Distance (mi/ft)	Elev/Diff (ft)	Site	DB
92	1 of 6	-	0.00 / 0.00	426.73 / 4	FAA MYF ATCT 4298 PONDEROSA AVE SAN DIEGO CA 92123	CERS HAZ

Site ID: 29359
Latitude: 32.817400
Longitude: -117.135100

Regulated Programs

EI ID: 10390159
EI Description: Chemical Storage Facilities

EI ID: 10390159
EI Description: Hazardous Waste Generator

Affiliations

Affil Type Desc: Identification Signer
Entity Name: WB
Entity Title: SECM
Address:
City:

State:	
Country:	
Zip Code:	
Phone:	

Affil Type Desc:	Legal Owner
Entity Name:	Federal Aviation Administration
Entity Title:	
Address:	9175 KEARNY VILLA ROAD
City:	SAN DIEGO
State:	CA
Country:	United States
Zip Code:	92126
Phone:	(858) 537-5500

Affil Type Desc:	Facility Mailing Address
Entity Name:	Mailing Address
Entity Title:	
Address:	9175 KEARNY VILLA RD
City:	SAN DIEGO
State:	CA
Country:	
Zip Code:	92126-7009
Phone:	

Affil Type Desc:	Document Preparer
Entity Name:	SECM
Entity Title:	
Address:	
City:	
State:	
Country:	
Zip Code:	
Phone:	

Affil Type Desc:	Operator
Entity Name:	Federal Aviation Administration
Entity Title:	
Address:	
City:	
State:	
Country:	
Zip Code:	
Phone:	(858) 292-7247

Affil Type Desc:	Secondary Emergency Contact
Entity Name:	Westley Wilson
Entity Title:	MGR, SAN ENV SCC
Address:	
City:	
State:	
Country:	

Zip Code:	
Phone:	(858) 344-1305
Affil Type Desc:	CUPA District
Entity Name:	San Diego County Env Health
Entity Title:	
Address:	PO Box 129261
City:	San Diego
State:	CA
Country:	
Zip Code:	92112-9261
Phone:	(858) 505-6880
Affil Type Desc:	Environmental Contact
Entity Name:	BILL BOTTIN
Entity Title:	
Address:	9178 KEARNEY VILLA RD
City:	SAN DIEGO
State:	CA
Country:	
Zip Code:	92126
Phone:	(858) 537-5516
Affil Type Desc:	Primary Emergency Contact
Entity Name:	SOC
Entity Title:	SYSTEM OPERATIONS CENTER
Address:	
City:	
State:	
Country:	
Zip Code:	
Phone:	(858) 354-5586
Affil Type Desc:	Parent Corporation
Entity Name:	FAA - SCT GROUP- SAN SSC
Entity Title:	
Address:	
City:	
State:	
Country:	
Zip Code:	
Phone:	

Coordinates

Env Int Type Code:	HWG	***Longitude:***	-117.132296
Program ID:	10390159	***Coord Name:***	
Latitude:	32.820233	***Ref Point Type Desc:***	Unknown

Evaluations

Eval Date: 1/20/2015
Violations Found: No
Eval General Type: Compliance Evaluation Inspection
Eval Type: Routine done by local agency
Eval Division: San Diego County Department of Env Health
Eval Program: HMRRP
Eval Source: CERS
Eval Notes:

Inspector: Preece Sharon Inspection ID:4087114

Eval Date: 1/20/2015
Violations Found: No
Eval General Type: Compliance Evaluation Inspection
Eval Type: Routine done by local agency
Eval Division: San Diego County Department of Env Health
Eval Program: HW
Eval Source: CERS
Eval Notes:

Inspector: Preece Sharon Inspection ID:4087114

Eval Date: 10/21/2016
Violations Found: No
Eval General Type: Compliance Evaluation Inspection
Eval Type: Routine done by local agency
Eval Division: San Diego County Department of Env Health
Eval Program: HMRRP
Eval Source: CERS
Eval Notes:

Inspector: Preece Sharon Inspection ID:5591423

Eval Date: 10/21/2016
Violations Found: No
Eval General Type: Compliance Evaluation Inspection
Eval Type: Routine done by local agency
Eval Division: San Diego County Department of Env Health
Eval Program: HW
Eval Source: CERS
Eval Notes:

Inspector: Preece Sharon Inspection ID:5591423

92	2 of 6	-	0.00 / 0.00	426.73 / 4	MONTGOMERY FIELD ATCT 4298 PONDEROSA AVE SAN DIEGO CA 92123	HHSS

County: San Diego
Pdf File Url: http://geotracker.waterboards.ca.gov/ustpdfs/pdf/0002b2c8.pdf

Map Key	Number of Records	Direction	Distance (mi/ft)	Elev/Diff (ft)	Site	DB
92	3 of 6	-	0.00 / 0.00	426.73 / 4	MONTGOMERY FIELD ATCT 4298 PONDEROSA AVE SAND IEGO CA	HIST TANK

Owner Name: FEDERAL AVIATION ADMINISTRATIO
Owner Street: 8575 GIBBS DRIVE, SUITE 101
Owner City: SAN DIEGO
Owner State: CA
Owner Zip: 92123
No of Containers: 1
County: SAN DIEGO
Facility State: CA
Facility Zip: 92123

Map Key	Number of Records	Direction	Distance (mi/ft)	Elev/Diff (ft)	Site	DB
92	4 of 6	-	0.00 / 0.00	426.73 / 4	MONTGOMERY FIELD ATCT 4298 PONDEROSA AVE, SAN DIEGO, CA 92123 SAN DIEGO CA	SAN DIEGO LOP

SWRCB Global ID: T0607302461
Record ID: DEH1998-LSAM-H21302-001
Record Status: Completed
Opened Date: 7/29/1998
Case Type: LOP - Local Oversight Program
Historical Name: MONTGOMERY FIELD
Lead Agency: RWQCB
Lead Agency Date: 12/4/2006
Funding: S - LOP State Fund
Fire Agency: SAN DIEGO
Thomasbros Mappage Grid: 1249 C 3
Water Purveyor: SAN DIEGO
File Case Type: CLOSED OR TRANSFERRED LOP CASES
Parcel No: 421-290-11-00
Census Tract: 85.11
Zip Code 2: 92123
Community: San Diego
Jurisdiction: SAN DIEGO
Watershed Basin No: 907.11
Latitude GS 84: 32.8145972
Longitude GS 84: -117.1412173
X Map Coord: 6287850.143
Y Map Coord: 1877338.887

Map Key	Number of Records	Direction	Distance (mi/ft)	Elev/Diff (ft)	Site	DB
92	5 of 6	-	0.00 / 0.00	426.73 / 4	MONTGOMERY FIELD ATCT 4298 PONDEROSA AVE San Diego CA	SANDIEGO SAM

Record ID: DEH1998-LSAM-H21302-001
Record Type: SAM Investigation
Status: Completed
REST Record ID: DEH1998-LSAM-H21302-001
Record Name: MONTGOMERY FIELD ATCT
Record Status: Completed
Record Alias: SAM Investigation
Date: 07/29/1998
Primary Parcel: YES
Primary Address: YES
Address: 4298 PONDEROSA AVE, SAN DIEGO CA 92123
Address Type: ALIAS
Street String: 4298 PONDEROSA AVE
Zip Code: 92123
Zip Community: 92123
Jurisdictiction: SAN DIEGO
Object ID: 4547
ID: 4551
Feature ID: 4212901100
Parcel No: 421-290-11-00
SWRCB Global ID: T0607302461
H No: H21302
Historical Name: MONTGOMERY FIELD
Agency Name: COSD
Fire Agency: SAN DIEGO
Funding: S - LOP State Fund
GT Global ID: T0607302461
GT RB Case No: 9UT3693
GT Cuf Case: NO
GT Case Type: LUST Cleanup Site
GT Lead Agency: SAN DIEGO RWQCB (REGION 9)
GT County: San Diego

Map Key	Number of Records	Direction	Distance (mi/ft)	Elev/Diff (ft)	Site	DB

Census Tract:	85.11	**GT Latitude:**	32.8202618
BOS District:	4	**GT Longitude:**	-117.1325061
Watershed Basin:	907.11	**Latitude GS84:**	32.8145972
Water Purveyor:	SAN DIEGO	**Longitude GS84:**	-117.1412173
KIVA per Tp per No:	6SAM H21302	**Point X:**	6289717.84990247
X:	6287850.143	**Point Y:**	1878443.49998714
Y:	1877338.887		

Case No:
Case Type: LOP - Local Oversight Program
REST Record Type: LUEG-DEH/LWQD/SAM Investigation/NA
Opened Date: 901670400000
Opened Date Converted: 07/28/1998 08:00PM
Full Name DEH Permit Owner:
Lead Agency: RWQCB
Lead Agency Date: 1165190400000
Lead Agency Date Converted: 12/03/2006 08:00PM
Geo SRC: Mapped to XY from previous SAM layer
GT Status: Completed - Case Closed
GT Status Date: 1301961600000
GT Status Date Converted: 04/04/2011 08:00PM
Thomasbros Mappage Grid: 1249 C 3

92	6 of 6	-	0.00 / 0.00	426.73 / 4	FAA MYF ATCT 4298 PONDEROSA AVE SAN DIEGO CA 92123	SANDIEGO UST

Record ID:	DEH2002-HUPFP-121302	**Own or Operate UG:**	No
CERS ID:	10390159	**Own or Operate AG:**	No
Facility ID:	37-000-121302	**Haz. Mat. On-Site:**	Yes
EPA ID No:	CAL000294911	**Haz. Waste Gen:**	Yes
Permit Status:	Permit Renewed	**HHW Collection:**	No
Active Permit:	YES	**Recycle:**	No
Facility Type UST:		**RCRA Large Qty. Gen:**	No
Business Phone:	858-292-7247	**Latitude:**	32.819671772650985
Business Fax:	0	**Longitude:**	-117.13230679366335

Onsite Haz. Waste Trtmnt: No
Mailing Address: 4298 PONDEROSA AVENUE, SAN DIEGO, CA 92123

--Details--
ID: 2656
Tank ID: 26960
Last Updated: 2017-05-10T02:31:46.000
UST Perm Close Date: 07/23/1998
Tank Status: Removed
Type of Tank: 01
Piping System Type: 02
Tank Use: 01
Tank Capacity (Gal): 1000
Tank Contents: Diesel
Other Content Info:

Tank Owner Name: FEDERAL AVIATION ADMINISTRATION

ID: 2658
Tank ID: 26962
Last Updated: 2017-05-10T02:31:46.000
UST Perm Close Date: 02/17/1993
Tank Status: Removed
Type of Tank: 95
Piping System Type:
Tank Use: 01
Tank Capacity (Gal): 550
Tank Contents: Diesel
Other Content Info:
Tank Owner Name: FEDERAL AVIATION ADMINISTRATION

ID: 2657
Tank ID: 26961
Last Updated: 2017-05-10T02:31:46.000
UST Perm Close Date: 02/17/1993
Tank Status: Removed
Type of Tank: 95
Piping System Type:
Tank Use: 01
Tank Capacity (Gal): 550
Tank Contents: Diesel
Other Content Info:
Tank Owner Name: FEDERAL AVIATION ADMINISTRATION

ID: 2659
Tank ID: 26963
Last Updated: 2017-05-10T02:31:46.000
UST Perm Close Date: 10/26/1998
Tank Status: Removed
Type of Tank: 02
Piping System Type: 02
Tank Use: 01
Tank Capacity (Gal): 3000
Tank Contents: Diesel
Other Content Info:
Tank Owner Name: FEDERAL AVIATION ADMINISTRATION

93	1 of 1	-	0.00 / 0.00	433.16 / 10	**SD CNTY COC FLEET GARAGE** **5610 Overland Ave** **San Diego CA 92123**	UST

Facility ID: 37-000-002694
Permitting Agency: San Diego County Department of Environmental Health
County: San Diego
Latitude: 32.82536
Longitude: -117.1319

Map Key	Number of Records	Direction	Distance (mi/ft)	Elev/Diff (ft)	Site	DB
94	1 of 2	-	0.00 / 0.00	429.00 / 6	MAXWELL TECHNOLOGIES, INC 9244 BALBOA AV SAN DIEGO CA 921231514	LUST

Global ID: T0607302012
Case Type: LUST Cleanup Site
Status: Completed - Case Closed
Status Date: 1999-05-03 00:00:00
RB Case No: 9UT3259
LOC Case No: H02930-004
Lead Agency: SAN DIEGO COUNTY LOP
Case Worker:
Local Agency:
CUF Case: NO
Begin Date: 1996-09-18 00:00:00
How Discovered:
Stop Method:
County: San Diego
Latitude: 32.823112
Longitude: -117.131258
File Location: Local Agency
Potential Media Of Concern: Waste Oil / Motor / Hydraulic / Lubricating
Potential Media Affected: Soil
How Discovered Description:
Stop Description:
Cal Water Watershed Name: San Diego - Lower San Diego - Mission San Diego (907.11)
DWR Groundwater Subbasin Name:
Site History:

Status History

Status:	Status Date:
Open - Case Begin Date	1996-09-18 00:00:00
Completed - Case Closed	1999-05-03 00:00:00

Activities

Action Type:	Action:	Date:
ENFORCEMENT	Notice of Responsibility	1996-10-29 00:00:00
Other	Leak Began	1996-09-18 00:00:00
Other	Leak Stopped	1996-09-18 00:00:00
Other	Leak Discovery	1996-09-18 00:00:00
ENFORCEMENT	Closure/No Further Action Letter - #H02930-004	1999-03-31 00:00:00
Other		

Map Key	Number of Records	Direction	Distance (mi/ft)	Elev/Diff (ft)	Site	DB
Action:		Leak Reported				
Date:		1996-09-18 00:00:00				

94	2 of 2	-	0.00 / 0.00	429.00 / 6	MAXWELL TECHNOLOGIES, INC 9244 BALBOA AV SAN DIEGO CA 921231514	LUST

Global ID:	T0607302311	CUF Case:	NO
Case Type:	LUST Cleanup Site	Begin Date:	1994-01-27 00:00:00
Status:	Completed - Case Closed	How Discovered:	
Status Date:	2000-05-25 00:00:00	Stop Method:	
RB Case No:	9UT3542	County:	San Diego
LOC Case No:	H02930-003	Latitude:	32.823112
Lead Agency:	SAN DIEGO COUNTY LOP	Longitude:	-117.131258
Case Worker:		File Location:	Local Agency
Local Agency:			

Potential Media Of Concern: Polychlorinated biphenyls (PCBs)
Potential Media Affected: Aquifer used for drinking water supply
How Discovered Description:
Stop Description:
Cal Water Watershed Name: San Diego - Lower San Diego - Mission San Diego (907.11)
DWR Groundwater Subbasin Name:
Site History:

Status History

Status:	Open - Case Begin Date	Status Date:	1994-01-27 00:00:00
Status:	Completed - Case Closed	Status Date:	2000-05-25 00:00:00

Activities

Action Type: Other
Action: Leak Began
Date: 1994-01-27 00:00:00

Action Type: ENFORCEMENT
Action: Notice of Responsibility
Date: 1995-06-06 00:00:00

Action Type: Other
Action: Leak Discovery
Date: 1994-01-27 00:00:00

Action Type: Other
Action: Leak Stopped
Date: 1995-06-14 00:00:00

Action Type: Other
Action: Leak Reported

Map Key	Number of Records	Direction	Distance (mi/ft)	Elev/Diff (ft)	Site	DB
Date:		1994-05-10 00:00:00				
95	1 of 2	-	0.00 / 0.00	429.24 / 6	MAXWELL TECHNOLOGIES, INC 9244 BALBOA AV SAN DIEGO CA 921231514	CLEANUP SITES

Global ID:	T0608163822	**CUF Case:**	NO
Case Type:	Cleanup Program Site	**Begin Date:**	1990-05-18 00:00:00
Status:	Completed - Case Closed	**How Discovered:**	
Status Date:	1999-05-03 00:00:00	**Stop Method:**	
RB Case No:		**County:**	San Diego
LOC Case No:	H02930-001	**Latitude:**	32.823193
Lead Agency:	SAN DIEGO COUNTY LOP	**Longitude:**	-117.13126
Case Worker:		**File Location:**	Local Agency
Local Agency:			

Potential Cntm of Concrn:
Potential Media Affected: Other Groundwater (uses other than drinking water)
How Discovered Description:
Stop Description:
Cal Water Watershed Name: San Diego - Lower San Diego - Mission San Diego (907.11)
DWR Groundwater Subbasin Name:
Site History:

Status History

Status:	Completed - Case Closed	**Status Date:**	1999-05-03 00:00:00
Status:	Open - Case Begin Date	**Status Date:**	1990-05-18 00:00:00

Activities

Action Type: Other
Action: Leak Reported
Date: 1990-05-18 00:00:00

Action Type: Other
Action: Leak Began
Date: 1990-05-18 00:00:00

Action Type: Other
Action: Leak Stopped
Date: 1990-05-18 00:00:00

Action Type: Other
Action: Leak Discovery
Date: 1990-05-18 00:00:00

Action Type: ENFORCEMENT
Action: Closure/No Further Action Letter - #H02930-001
Date: 1999-03-31 00:00:00

Map Key	Number of Records	Direction	Distance (mi/ft)	Elev/Diff (ft)	Site	DB
95	2 of 2	-	0.00 / 0.00	429.24 / 6	MAXWELL TECHNOLOGIES, INC 9244 BALBOA AV SAN DIEGO CA 921231514	CLEANUP SITES

Global ID: T0608115110
Case Type: Cleanup Program Site
Status: Completed - Case Closed
Status Date: 1996-09-18 00:00:00
RB Case No:
LOC Case No: H02930-002
Lead Agency: SAN DIEGO COUNTY LOP
Case Worker:
Local Agency:
Potential Cntm of Concrn:
Potential Media Affected: Under Investigation
How Discovered Description:
Stop Description:
Cal Water Watershed Name: San Diego - Lower San Diego - Mission San Diego (907.11)
DWR Groundwater Subbasin Name:
Site History:

CUF Case: NO
Begin Date: 1991-05-03 00:00:00
How Discovered:
Stop Method:
County: San Diego
Latitude: 32.823193
Longitude: -117.13126
File Location: Local Agency

Status History

Status:	Status Date:
Completed - Case Closed	1996-09-18 00:00:00
Open - Case Begin Date	1991-05-03 00:00:00

Activities

Action Type: Other
Action: Leak Reported
Date: 1991-07-22 00:00:00

Action Type: Other
Action: Leak Discovery
Date: 1991-05-03 00:00:00

Action Type: Other
Action: Leak Began
Date: 1991-05-03 00:00:00

Map Key	Number of Records	Direction	Distance (mi/ft)	Elev/Diff (ft)	Site	DB
96	1 of 12	-	0.00 / 0.00	426.93 / 4	DATA DEVICE CORPORATION 9244 BALBOA AVE SAN DIEGO CA 92123	DELISTED COUNTY

Original Source Facility ID: DEH2002-HUPFP-102930
Original Source Name: San Diego County UST List
Record Date: 26-MAY-2017

Map Key	Number of Records	Direction	Distance (mi/ft)	Elev/Diff (ft)	Site	DB
96	2 of 12	-	0.00 / 0.00	426.93 / 4	MAXWELL ELECTRONIC COMPONENT G 9244 BALBOA AV SAN DIEGO CA 92123	EMISSIONS

2000 Criteria Data

Facility ID:	950	**CERR Code:**	
Facility SIC Code:	3663	**TOGT:**	.016434
CO:	37	**ROGT:**	.0098998416
Air Basin:	SD	**COT:**	
District:	SD	**NOXT:**	
COID:	SD	**SOXT:**	
DISN:	SAN DIEGO COUNTY APCD	**PMT:**	.00002071455
CHAPIS:		**PM10T:**	.00002071455

2000 Toxic Data

Facility ID:	950	**COID:**	SD
Facility SIC Code:	3663	**DISN:**	SAN DIEGO COUNTY APCD
CO:	37	**CHAPIS:**	
Air Basin:	SD	**CERR Code:**	
District:	SD		
TS:			
Health Risk Asmt:			
Non-Cancer Chronic Haz Ind:			
Non-Cancer Acute Haz Ind:			

2001 Criteria Data

Facility ID:	950	**CERR Code:**	
Facility SIC Code:	3663	**TOGT:**	.02
CO:	37	**ROGT:**	.01
Air Basin:	SD	**COT:**	
District:	SD	**NOXT:**	
COID:	SD	**SOXT:**	
DISN:	SAN DIEGO COUNTY APCD	**PMT:**	0
CHAPIS:		**PM10T:**	0

2001 Toxic Data

Facility ID:	950	**COID:**	SD
Facility SIC Code:	3663	**DISN:**	SAN DIEGO COUNTY APCD
CO:	37	**CHAPIS:**	
Air Basin:	SD	**CERR Code:**	
District:	SD		
TS:			
Health Risk Asmt:			

Non-Cancer Chronic Haz Ind:
Non-Cancer Acute Haz Ind:

2002 Criteria Data

Facility ID:	950	***CERR Code:***	
Facility SIC Code:	3663	***TOGT:***	.016434
CO:	37	***ROGT:***	.00990000036887
Air Basin:	SD	***COT:***	
District:	SD	***NOXT:***	
COID:	SD	***SOXT:***	
DISN:	SAN DIEGO COUNTY APCD	***PMT:***	.0000207146
CHAPIS:		***PM10T:***	.0000207146

2002 Toxic Data

Facility ID:	950	***COID:***	SD
Facility SIC Code:	3663	***DISN:***	SAN DIEGO COUNTY APCD
CO:	37	***CHAPIS:***	
Air Basin:	SD	***CERR Code:***	
District:	SD		

TS:
Health Risk Asmt:
Non-Cancer Chronic Haz Ind:
Non-Cancer Acute Haz Ind:

2003 Criteria Data

Facility ID:	950	***CERR Code:***	
Facility SIC Code:	3663	***TOGT:***	.016434
CO:	37	***ROGT:***	.0099
Air Basin:	SD	***COT:***	
District:	SD	***NOXT:***	
COID:	SD	***SOXT:***	
DISN:	SAN DIEGO COUNTY APCD	***PMT:***	.000020715
CHAPIS:		***PM10T:***	.000020715

2003 Toxic Data

Facility ID:	950	***COID:***	SD
Facility SIC Code:	3663	***DISN:***	SAN DIEGO COUNTY APCD
CO:	37	***CHAPIS:***	
Air Basin:	SD	***CERR Code:***	
District:	SD		

TS:
Health Risk Asmt:
Non-Cancer Chronic Haz Ind:
Non-Cancer Acute Haz Ind:

2004 Criteria Data

Facility ID:	950	***CERR Code:***	
Facility SIC Code:	3663	***TOGT:***	.016434
CO:	37	***ROGT:***	.0099
Air Basin:	SD	***COT:***	
District:	SD	***NOXT:***	
COID:	SD	***SOXT:***	
DISN:	SAN DIEGO COUNTY APCD	***PMT:***	.000036088850174216027874564459930313588850 17
CHAPIS:		***PM10T:***	.000020715

2004 Toxic Data

Facility ID:	950	***COID:***	SD
Facility SIC Code:	3663	***DISN:***	SAN DIEGO COUNTY APCD
CO:	37	***CHAPIS:***	
Air Basin:	SD	***CERR Code:***	
District:	SD		
TS:			
Health Risk Asmt:			
Non-Cancer Chronic Haz Ind:			
Non-Cancer Acute Haz Ind:			

2005 Criteria Data

Facility ID:	950	***CERR Code:***	
Facility SIC Code:	3663	***TOGT:***	.016434
CO:	37	***ROGT:***	.0099
Air Basin:	SD	***COT:***	
District:	SD	***NOXT:***	
COID:	SD	***SOXT:***	
DISN:	SAN DIEGO COUNTY APCD	***PMT:***	.000036088850174216027874564459930313588850 17
CHAPIS:		***PM10T:***	.000020715

2005 Toxic Data

Facility ID:	950	***COID:***	SD
Facility SIC Code:	3663	***DISN:***	SAN DIEGO COUNTY APCD
CO:	37	***CHAPIS:***	
Air Basin:	SD	***CERR Code:***	
District:	SD		
TS:			
Health Risk Asmt:			
Non-Cancer Chronic Haz Ind:			
Non-Cancer Acute Haz Ind:			

2006 Criteria Data

Map Key	Number of Records	Direction	Distance (mi/ft)	Elev/Diff (ft)	Site	DB

Facility ID:	950	**CERR Code:**	
Facility SIC Code:	3663	**TOGT:**	.016434
CO:	37	**ROGT:**	.0099
Air Basin:	SD	**COT:**	
District:	SD	**NOXT:**	
COID:	SD	**SOXT:**	
DISN:	SAN DIEGO COUNTY APCD	**PMT:**	.000036088850174216027874564459930313588850 17
CHAPIS:		**PM10T:**	.000020715

2006 Toxic Data

Facility ID:	950	**COID:**	SD
Facility SIC Code:	3663	**DISN:**	SAN DIEGO COUNTY APCD
CO:	37	**CHAPIS:**	
Air Basin:	SD	**CERR Code:**	
District:	SD		
TS:			
Health Risk Asmt:			
Non-Cancer Chronic Haz Ind:			
Non-Cancer Acute Haz Ind:			

Map Key	Number of Records	Direction	Distance (mi/ft)	Elev/Diff (ft)	Site	DB
96	3 of 12	-	0.00 / 0.00	426.93 / 4	BUILDING 1 9244 BALBOA AVENUE SAN DIEGO CA 92123	HHSS

County:	San Diego
Pdf File Url:	http://geotracker.waterboards.ca.gov/ustpdfs/pdf/0002b0d5.pdf

---

Map Key	Number of Records	Direction	Distance (mi/ft)	Elev/Diff (ft)	Site	DB
96	4 of 12	-	0.00 / 0.00	426.93 / 4	MAXWELL TECHNOLOGIES INC 9244 BALBOA AVE SAN DIEGO CA 92123	HIST MLTS

Docket:	3037243
License No:	AS-RIV-72

Map Key	Number of Records	Direction	Distance (mi/ft)	Elev/Diff (ft)	Site	DB
96	5 of 12	-	0.00 / 0.00	426.93 / 4	BUILDING 1 9244 BALBOA AVENUE SAN DIEGO CA	HIST TANK

Owner Name:	DEFENSE NUCLEAR AGENCY (OWNER)	**No of Containers:**	8
Owner Street:	9244 BALBOA AVENUE	**County:**	SAN DIEGO
Owner City:	SAN DIEGO	**Facility State:**	CA
Owner State:	CA	**Facility Zip:**	92123
Owner Zip:	92123		

Map Key	Number of Records	Direction	Distance (mi/ft)	Elev/Diff (ft)	Site	DB
96	6 of 12	-	0.00 / 0.00	426.93 / 4	MAXWELL TECHNOLOGIES, INC 9244 BALBOA AVE, SAN DIEGO, CA 92123	SAN DIEGO LOP

Map Key	Number of Records	Direction	Distance (mi/ft)	Elev/Diff (ft)	Site	DB
					SAN DIEGO CA	

SWRCB Global ID: T0607302012
Record ID: DEH1996-LSAM-H02930-004
Record Status: Completed
Opened Date: 9/18/1996
Case Type: LOP - Local Oversight Program
Historical Name: MAXWELL LABORATORIES
Lead Agency: DEH/SAM
Lead Agency Date: 9/18/1996
Funding: S - LOP State Fund
Fire Agency: SAN DIEGO
Thomasbros Mappage Grid: 1249 D 2
Water Purveyor: SAN DIEGO
File Case Type: CLOSED OR TRANSFERRED LOP CASES

Parcel No: 369-161-11-00
Census Tract: 85.11
Zip Code 2: 92123
Community: San Diego
Jurisdiction: SAN DIEGO
Watershed Basin No: 907.11
Latitude GS 84: 32.8231120
Longitude GS 84: -117.1312576
X Map Coord: 6290935.313
Y Map Coord: 1880440.461

Map Key	Number of Records	Direction	Distance (mi/ft)	Elev/Diff (ft)	Site	DB
96	7 of 12	-	0.00 / 0.00	426.93 / 4	MAXWELL TECHNOLOGIES, INC 9244 BALBOA AVE, SAN DIEGO, CA 92123 SAN DIEGO CA	SAN DIEGO LOP

SWRCB Global ID: T0608115110
Record ID: DEH1991-LSAM-H02930-002
Record Status: Completed
Opened Date: 7/22/1991
Case Type:
Historical Name: MAXWELL LABORATORIES
Lead Agency: DEH/SAM
Lead Agency Date: 8/20/1991
Funding: N - Non-Billable
Fire Agency: SAN DIEGO
Thomasbros Mappage Grid: 1249 D 2
Water Purveyor: SAN DIEGO
File Case Type: CASES WITH NO CASE TYPE

Parcel No: 369-161-11-00
Census Tract: 85.11
Zip Code 2: 92123
Community: San Diego
Jurisdiction: SAN DIEGO
Watershed Basin No: 907.11
Latitude GS 84: 32.8231120
Longitude GS 84: -117.1312576
X Map Coord: 6290935.313
Y Map Coord: 1880440.461

Map Key	Number of Records	Direction	Distance (mi/ft)	Elev/Diff (ft)	Site	DB
96	8 of 12	-	0.00 / 0.00	426.93 / 4	DATA DEVICE CORPORATION 9244 BALBOA AVE SAN DIEGO CA 92123	RCRA SQG

EPA Handler ID: CAD980638050
Land Type Code: P
Land Type Desc: Private
Federal Waste Generator Code: 2
Gen Status Univ: SQG
Gen Status Univ Desc: Small Quantity Generator
Importer Activity: No
Mixed Waste Generator: No
Transporter Activity: No
Transfer Facility: No
Recycler Activity: No
Onsite Burner Exemption: No

Furnace Exemption:	No
Underground Inject Activity:	No
Receives Waste from Offsite:	No
TSD Type:	-----
TSD Activity:	No
Corrective Action Univ:	No
Action has been Imposed:	No
Action under 3004 (U)/(V):	No
Institutional Control Indicator:	N
Used Oil Transporter:	
Used Oil Transfer Facility:	
Used Oil Processor:	
Used Oil Refiner:	
Used Oil Burner:	
Used Oil Market Burner:	
Used Oil Spec Marketer:	
Activity Location:	CA
County Code:	CA073
County Name:	SAN DIEGO
Contact Name:	DAVE PHAM
Contact Phone No and Exten:	858-740-0491
Contact Email:	PHAM@DDC-WEB.COM
Contact Address:	9244 , BALBOA AVE , SAN DIEGO , CA, 92123 , US
Mailing Address:	9244 , BALBOA AVE , SAN DIEGO , CA, 92123 , US

Violation/Evaluation Summary

Note: There are VIOLATION or UNDETERMINED details or records associated with this facility (EPA ID) in the Compliance Monitoring and Enforcement table dated Jan 24 2018.

Violation/Evaluation Details

Evaluation ID:	500	***Former Citation:***	
Found Violation:	Y	***Sched Compl Dt:***	
Eval Start Date:	20030813	***Enforcement ID:***	
Evaluation Agency:	B	***Enforcement Agency:***	
Evaluation Type:	CEI	***Enforce Action Dt:***	
Eval Resp Person:		***Enforcement Type:***	
Eval Suborg:		***Enforce Type Desc:***	
Citizen Complaint:	No	***Enforce Resp Person:***	
Multimedia Inspect:	No	***Enforce Suborg:***	
Sampling Flag:	No	***Enforce Actvty Loc:***	
Not Subtitle C:	No	***Docket No:***	
Focus Area:		***Attorney:***	
Focus Area Desc:		***Corr Act Component:***	
Handler Actvty Loc:	CA	***Appeal Init Dt:***	
Handler Name:	DATA DEVICE CORPORATION	***Appeal Resolved Dt:***	
Region:	09	***Disposition Status:***	
State:	CA	***Disp Status Dt:***	
Land Type:	P	***Disp Status Desc:***	
Date of Request:		***Lead Agency:***	

Date Response Rcvd:		**Expenditure Amount:**	
Request Agency:		**SEP Sched Comp Dt:**	
Request Actvty Loc:		**SEP Actual Comp Dt:**	
Viol Activity Loc:	CA	**SEP Defaulted Dt:**	
Viol Determined:	S	**SEP Type:**	
Violation Type:	262.A	**Prop Penalty Amt:**	
Viol Determined Dt:	20030813	**Final Monetary Amt:**	
Rtrn to Compl Dt:	20030828	**Paid Amount:**	
Rtrn to Compl Qual:	O	**Final Count:**	
Viol Resp Agency:	S	**Final Amount:**	
Evaluation Type Description:	COMPLIANCE EVALUATION INSPECTION ON-SITE		
Violation Short Description:	Generators - General		
Respondent Name:			
SEP Type Description:			

Violation/Evaluation Details

Evaluation ID:	001	**Former Citation:**	
Found Violation:	Y	**Sched Compl Dt:**	
Eval Start Date:	19861212	**Enforcement ID:**	501
Evaluation Agency:	B	**Enforcement Agency:**	S
Evaluation Type:	NRR	**Enforce Action Dt:**	20050721
Eval Resp Person:	R9	**Enforcement Type:**	120
Eval Suborg:		**Enforce Type Desc:**	WRITTEN INFORMAL
Citizen Complaint:	No	**Enforce Resp Person:**	
Multimedia Inspect:	No	**Enforce Suborg:**	
Sampling Flag:	No	**Enforce Actvty Loc:**	CA
Not Subtitle C:	No	**Docket No:**	
Focus Area:		**Attorney:**	
Focus Area Desc:		**Corr Act Component:**	No
Handler Actvty Loc:	CA	**Appeal Init Dt:**	
Handler Name:	DATA DEVICE CORPORATION	**Appeal Resolved Dt:**	
Region:	09	**Disposition Status:**	
State:	CA	**Disp Status Dt:**	
Land Type:	P	**Disp Status Desc:**	
Date of Request:		**Lead Agency:**	
Date Response Rcvd:		**Expenditure Amount:**	
Request Agency:		**SEP Sched Comp Dt:**	
Request Actvty Loc:		**SEP Actual Comp Dt:**	
Viol Activity Loc:	CA	**SEP Defaulted Dt:**	
Viol Determined:	S	**SEP Type:**	
Violation Type:	262.A	**Prop Penalty Amt:**	
Viol Determined Dt:	20050721	**Final Monetary Amt:**	
Rtrn to Compl Dt:	20051031	**Paid Amount:**	
Rtrn to Compl Qual:	O	**Final Count:**	
Viol Resp Agency:	S	**Final Amount:**	
Evaluation Type Description:	NON-FINANCIAL RECORD REVIEW		
Violation Short Description:	Generators - General		
Respondent Name:			
SEP Type Description:			

Violation/Evaluation Details

Evaluation ID:	501	***Former Citation:***	
Found Violation:	Y	***Sched Compl Dt:***	
Eval Start Date:	20050721	***Enforcement ID:***	501
Evaluation Agency:	L	***Enforcement Agency:***	S
Evaluation Type:	CEI	***Enforce Action Dt:***	20050721
Eval Resp Person:		***Enforcement Type:***	120
Eval Suborg:		***Enforce Type Desc:***	WRITTEN INFORMAL
Citizen Complaint:	No	***Enforce Resp Person:***	
Multimedia Inspect:	No	***Enforce Suborg:***	
Sampling Flag:	No	***Enforce Actvty Loc:***	CA
Not Subtitle C:	No	***Docket No:***	
Focus Area:		***Attorney:***	
Focus Area Desc:		***Corr Act Component:***	No
Handler Actvty Loc:	CA	***Appeal Init Dt:***	
Handler Name:	DATA DEVICE CORPORATION	***Appeal Resolved Dt:***	
Region:	09	***Disposition Status:***	
State:	CA	***Disp Status Dt:***	
Land Type:	P	***Disp Status Desc:***	
Date of Request:		***Lead Agency:***	
Date Response Rcvd:		***Expenditure Amount:***	
Request Agency:		***SEP Sched Comp Dt:***	
Request Actvty Loc:		***SEP Actual Comp Dt:***	
Viol Activity Loc:	CA	***SEP Defaulted Dt:***	
Viol Determined:	S	***SEP Type:***	
Violation Type:	262.A	***Prop Penalty Amt:***	
Viol Determined Dt:	20050721	***Final Monetary Amt:***	
Rtrn to Compl Dt:	20051031	***Paid Amount:***	
Rtrn to Compl Qual:	O	***Final Count:***	
Viol Resp Agency:	S	***Final Amount:***	
Evaluation Type Description:	COMPLIANCE EVALUATION INSPECTION ON-SITE		
Violation Short Description:	Generators - General		
Respondent Name:			
SEP Type Description:			

Violation/Evaluation Details

Evaluation ID:	500	***Former Citation:***	
Found Violation:	Y	***Sched Compl Dt:***	
Eval Start Date:	20030813	***Enforcement ID:***	
Evaluation Agency:	B	***Enforcement Agency:***	
Evaluation Type:	CEI	***Enforce Action Dt:***	
Eval Resp Person:		***Enforcement Type:***	
Eval Suborg:		***Enforce Type Desc:***	
Citizen Complaint:	No	***Enforce Resp Person:***	
Multimedia Inspect:	No	***Enforce Suborg:***	
Sampling Flag:	No	***Enforce Actvty Loc:***	
Not Subtitle C:	No	***Docket No:***	
Focus Area:		***Attorney:***	

Focus Area Desc:		**Corr Act Component:**	
Handler Actvty Loc:	CA	**Appeal Init Dt:**	
Handler Name:	DATA DEVICE CORPORATION	**Appeal Resolved Dt:**	
Region:	09	**Disposition Status:**	
State:	CA	**Disp Status Dt:**	
Land Type:	P	**Disp Status Desc:**	
Date of Request:		**Lead Agency:**	
Date Response Rcvd:		**Expenditure Amount:**	
Request Agency:		**SEP Sched Comp Dt:**	
Request Actvty Loc:		**SEP Actual Comp Dt:**	
Viol Activity Loc:	CA	**SEP Defaulted Dt:**	
Viol Determined:	S	**SEP Type:**	
Violation Type:	262.A	**Prop Penalty Amt:**	
Viol Determined Dt:	20030813	**Final Monetary Amt:**	
Rtrn to Compl Dt:	20030814	**Paid Amount:**	
Rtrn to Compl Qual:	O	**Final Count:**	
Viol Resp Agency:	S	**Final Amount:**	
Evaluation Type Description:	COMPLIANCE EVALUATION INSPECTION ON-SITE		
Violation Short Description:	Generators - General		
Respondent Name:			
SEP Type Description:			

Violation/Evaluation Details

Evaluation ID:	002	**Former Citation:**	
Found Violation:	N	**Sched Compl Dt:**	
Eval Start Date:	19861212	**Enforcement ID:**	
Evaluation Agency:	B	**Enforcement Agency:**	
Evaluation Type:	CEI	**Enforce Action Dt:**	
Eval Resp Person:	R9	**Enforcement Type:**	
Eval Suborg:		**Enforce Type Desc:**	
Citizen Complaint:	No	**Enforce Resp Person:**	
Multimedia Inspect:	No	**Enforce Suborg:**	
Sampling Flag:	No	**Enforce Actvty Loc:**	
Not Subtitle C:	No	**Docket No:**	
Focus Area:		**Attorney:**	
Focus Area Desc:		**Corr Act Component:**	
Handler Actvty Loc:	CA	**Appeal Init Dt:**	
Handler Name:	DATA DEVICE CORPORATION	**Appeal Resolved Dt:**	
Region:	09	**Disposition Status:**	
State:	CA	**Disp Status Dt:**	
Land Type:	P	**Disp Status Desc:**	
Date of Request:		**Lead Agency:**	
Date Response Rcvd:		**Expenditure Amount:**	
Request Agency:		**SEP Sched Comp Dt:**	
Request Actvty Loc:		**SEP Actual Comp Dt:**	
Viol Activity Loc:		**SEP Defaulted Dt:**	
Viol Determined:		**SEP Type:**	
Violation Type:		**Prop Penalty Amt:**	
Viol Determined Dt:		**Final Monetary Amt:**	
Rtrn to Compl Dt:		**Paid Amount:**	

Rtrn to Compl Qual:		**Final Count:**	
Viol Resp Agency:		**Final Amount:**	
Evaluation Type Description:	COMPLIANCE EVALUATION INSPECTION ON-SITE		
Violation Short Description:			
Respondent Name:			
SEP Type Description:			

Violation/Evaluation Details

Evaluation ID:	500	**Former Citation:**	
Found Violation:	Y	**Sched Compl Dt:**	
Eval Start Date:	20030813	**Enforcement ID:**	
Evaluation Agency:	B	**Enforcement Agency:**	
Evaluation Type:	CEI	**Enforce Action Dt:**	
Eval Resp Person:		**Enforcement Type:**	
Eval Suborg:		**Enforce Type Desc:**	
Citizen Complaint:	No	**Enforce Resp Person:**	
Multimedia Inspect:	No	**Enforce Suborg:**	
Sampling Flag:	No	**Enforce Actvty Loc:**	
Not Subtitle C:	No	**Docket No:**	
Focus Area:		**Attorney:**	
Focus Area Desc:		**Corr Act Component:**	
Handler Actvty Loc:	CA	**Appeal Init Dt:**	
Handler Name:	DATA DEVICE CORPORATION	**Appeal Resolved Dt:**	
Region:	09	**Disposition Status:**	
State:	CA	**Disp Status Dt:**	
Land Type:	P	**Disp Status Desc:**	
Date of Request:		**Lead Agency:**	
Date Response Rcvd:		**Expenditure Amount:**	
Request Agency:		**SEP Sched Comp Dt:**	
Request Actvty Loc:		**SEP Actual Comp Dt:**	
Viol Activity Loc:	CA	**SEP Defaulted Dt:**	
Viol Determined:	S	**SEP Type:**	
Violation Type:	262.A	**Prop Penalty Amt:**	
Viol Determined Dt:	20030813	**Final Monetary Amt:**	
Rtrn to Compl Dt:	20030819	**Paid Amount:**	
Rtrn to Compl Qual:	O	**Final Count:**	
Viol Resp Agency:	S	**Final Amount:**	
Evaluation Type Description:	COMPLIANCE EVALUATION INSPECTION ON-SITE		
Violation Short Description:	Generators - General		
Respondent Name:			
SEP Type Description:			

Handler Details

Source Type:	B	**Used Oil Transporter:**	No
Receive Date:	20080112	**UO Transfer Fac:**	No
Non Notifier:		**Used Oil Processor:**	No
Acknowledge Flag:		**Used Oil Refiner:**	No
Acknowledge Date:		**Used Oil Burner:**	No

Accessibility:		***UO Market Burner:***	No
Land Type:	P	***UO Spec Marketer:***	No
Fed Waste Gen Own:	HQ	***Current Site Name:***	MAXWELL TECHNOLOGIES, INC.
Fed Waste Gen Cd:	1	***Location Street No:***	
Fed Waste Gen Desc:	Large Quantity Generator	***Location Street 1:***	9244 BALBOA AVENUE
ST Waste Gen Own:	CA	***Location Street 2:***	
State Waste Gen Cd:	1	***Location City:***	SAN DIEGO
Short Term Gen:	No	***Location State:***	CA
Importer Activity:	No	***Location Zip Code:***	92123
Mixed Waste Gen:	No	***County Code:***	CA073
Transporter:	No	***State District:***	
Transfer Facility:	No	***Mailing Street No:***	
TSD Activity:	No	***Mailing Street 1:***	9244 BALBOA AVENUE
Recycler Activity:	No	***Mailing Street 2:***	
Onsite Burn Exempt:	No	***Mailing City:***	SAN DIEGO
Furnace Exemption:	No	***Mailing State:***	CA
Underground Inject:	No	***Mailing Zip Code:***	92123
Off Site Receipt:	No	***Mailing Country:***	US
Waste Dest Fac:	No	***Contact First Name:***	DEAN
Subpart K College:		***Contact Middle Initial:***	R
Subpart K Hospital:		***Contact Last Name:***	CHARLES
Subpart K Non Profit:		***Contact Street No:***	
Subpart K Withdraw:		***Contact Street 1:***	
Include Ntnl Rprt:	Y	***Contact Street 2:***	
Reporting Cycle:	2007	***Contact City:***	
LQHUW:	No	***Contact State:***	
Trader Importer:		***Contact Zip:***	
Trader Exporter:		***Contact Country:***	US
Slab Importer:		***Contact Phone:***	858-705-2635
Slab Exporter:		***Contact Phone Ext:***	
Current Record:	No	***Contact Fax:***	
Location Country:	US	***Contact Email Addr:***	DCHARLES@MAXWELL.COM
State District Owner:		***Contact Title:***	

Handler Details

Source Type:	B	***Used Oil Transporter:***	No
Receive Date:	20160606	***UO Transfer Fac:***	No
Non Notifier:		***Used Oil Processor:***	No
Acknowledge Flag:		***Used Oil Refiner:***	No
Acknowledge Date:		***Used Oil Burner:***	No
Accessibility:		***UO Market Burner:***	No
Land Type:	P	***UO Spec Marketer:***	No
Fed Waste Gen Own:	HQ	***Current Site Name:***	MAXWELL TECHNOLOGIES, INC.
Fed Waste Gen Cd:	1	***Location Street No:***	9244
Fed Waste Gen Desc:	Large Quantity Generator	***Location Street 1:***	BALBOA AVENUE
ST Waste Gen Own:	CA	***Location Street 2:***	
State Waste Gen Cd:	1	***Location City:***	SAN DIEGO
Short Term Gen:	No	***Location State:***	CA
Importer Activity:	No	***Location Zip Code:***	92123
Mixed Waste Gen:	No	***County Code:***	CA073

Transporter:	No	***State District:***	
Transfer Facility:	No	***Mailing Street No:***	3888
TSD Activity:	No	***Mailing Street 1:***	CALLE FORTUNADA
Recycler Activity:	No	***Mailing Street 2:***	
Onsite Burn Exempt:	No	***Mailing City:***	SAN DIEGO
Furnace Exemption:	No	***Mailing State:***	CA
Underground Inject:	No	***Mailing Zip Code:***	92123
Off Site Receipt:	No	***Mailing Country:***	US
Waste Dest Fac:	No	***Contact First Name:***	DEAN
Subpart K College:	No	***Contact Middle Initial:***	
Subpart K Hospital:	No	***Contact Last Name:***	CHARLES
Subpart K Non Profit:	No	***Contact Street No:***	3888
Subpart K Withdraw:	No	***Contact Street 1:***	CALLE FORTUNADA
Include Ntnl Rprt:	Y	***Contact Street 2:***	
Reporting Cycle:	2015	***Contact City:***	SAN DIEGO
LQHUW:	No	***Contact State:***	CA
Trader Importer:		***Contact Zip:***	92123
Trader Exporter:		***Contact Country:***	US
Slab Importer:		***Contact Phone:***	858-705-2635
Slab Exporter:		***Contact Phone Ext:***	
Current Record:	No	***Contact Fax:***	
Location Country:	US	***Contact Email Addr:***	DCHARLES@MAXWELL.COM
State District Owner:		***Contact Title:***	SENIOR ENVIRONMENTAL ENGINEER

Handler Details

Source Type:	I	***Used Oil Transporter:***	No
Receive Date:	19960901	***UO Transfer Fac:***	No
Non Notifier:		***Used Oil Processor:***	No
Acknowledge Flag:		***Used Oil Refiner:***	No
Acknowledge Date:	19910331	***Used Oil Burner:***	No
Accessibility:		***UO Market Burner:***	No
Land Type:		***UO Spec Marketer:***	No
Fed Waste Gen Own:	HQ	***Current Site Name:***	MAXWELL LABS LASER LAB
Fed Waste Gen Cd:	2	***Location Street No:***	
Fed Waste Gen Desc:	Small Quantity Generator	***Location Street 1:***	9244 BALBOA AVE
ST Waste Gen Own:		***Location Street 2:***	
State Waste Gen Cd:		***Location City:***	SAN DIEGO
Short Term Gen:	No	***Location State:***	CA
Importer Activity:	No	***Location Zip Code:***	92123
Mixed Waste Gen:	No	***County Code:***	CA073
Transporter:	No	***State District:***	4
Transfer Facility:	No	***Mailing Street No:***	
TSD Activity:	No	***Mailing Street 1:***	8835 BALBOA AVE
Recycler Activity:	No	***Mailing Street 2:***	
Onsite Burn Exempt:	No	***Mailing City:***	SAN DIEGO
Furnace Exemption:	No	***Mailing State:***	CA
Underground Inject:	No	***Mailing Zip Code:***	92123
Off Site Receipt:	No	***Mailing Country:***	US
Waste Dest Fac:	No	***Contact First Name:***	
Subpart K College:		***Contact Middle Initial:***	

Subpart K Hospital:		***Contact Last Name:***	
Subpart K Non Profit:		***Contact Street No:***	
Subpart K Withdraw:		***Contact Street 1:***	
Include Ntnl Rprt:		***Contact Street 2:***	
Reporting Cycle:		***Contact City:***	
LQHUW:	No	***Contact State:***	
Trader Importer:		***Contact Zip:***	
Trader Exporter:		***Contact Country:***	US
Slab Importer:		***Contact Phone:***	
Slab Exporter:		***Contact Phone Ext:***	
Current Record:	No	***Contact Fax:***	
Location Country:	US	***Contact Email Addr:***	
State District Owner:	CA	***Contact Title:***	

Handler Details

Source Type:	R	***Used Oil Transporter:***	No
Receive Date:	20040226	***UO Transfer Fac:***	No
Non Notifier:		***Used Oil Processor:***	No
Acknowledge Flag:		***Used Oil Refiner:***	No
Acknowledge Date:		***Used Oil Burner:***	No
Accessibility:		***UO Market Burner:***	No
Land Type:	P	***UO Spec Marketer:***	No
Fed Waste Gen Own:	HQ	***Current Site Name:***	MAXWELL TECHNOLOGIES, INC
Fed Waste Gen Cd:	1	***Location Street No:***	
Fed Waste Gen Desc:	Large Quantity Generator	***Location Street 1:***	9244 BALBOA AVENUE
ST Waste Gen Own:	CA	***Location Street 2:***	
State Waste Gen Cd:	1	***Location City:***	SAN DIEGO
Short Term Gen:	No	***Location State:***	CA
Importer Activity:	No	***Location Zip Code:***	92123
Mixed Waste Gen:	No	***County Code:***	CA073
Transporter:	No	***State District:***	
Transfer Facility:	No	***Mailing Street No:***	
TSD Activity:	No	***Mailing Street 1:***	9244 BALBOA AVENUE
Recycler Activity:	No	***Mailing Street 2:***	
Onsite Burn Exempt:	No	***Mailing City:***	SAN DIEGO
Furnace Exemption:	No	***Mailing State:***	CA
Underground Inject:	No	***Mailing Zip Code:***	92123
Off Site Receipt:	No	***Mailing Country:***	US
Waste Dest Fac:	No	***Contact First Name:***	ROBERT
Subpart K College:		***Contact Middle Initial:***	
Subpart K Hospital:		***Contact Last Name:***	CRAWFORD
Subpart K Non Profit:		***Contact Street No:***	
Subpart K Withdraw:		***Contact Street 1:***	
Include Ntnl Rprt:	Y	***Contact Street 2:***	
Reporting Cycle:	2003	***Contact City:***	
LQHUW:	No	***Contact State:***	
Trader Importer:		***Contact Zip:***	
Trader Exporter:		***Contact Country:***	US
Slab Importer:		***Contact Phone:***	858-503-3355
Slab Exporter:		***Contact Phone Ext:***	

Current Record:	No	**Contact Fax:**	
Location Country:	US	**Contact Email Addr:**	RCRAWFORD@MAXWELL.COM
State District Owner:		**Contact Title:**	

Handler Details

Source Type:	I	**Used Oil Transporter:**	No
Receive Date:	20060221	**UO Transfer Fac:**	No
Non Notifier:		**Used Oil Processor:**	No
Acknowledge Flag:		**Used Oil Refiner:**	No
Acknowledge Date:		**Used Oil Burner:**	No
Accessibility:		**UO Market Burner:**	No
Land Type:	P	**UO Spec Marketer:**	No
Fed Waste Gen Own:	HQ	**Current Site Name:**	MAXWELL TECHNOLOGIES, INC
Fed Waste Gen Cd:	2	**Location Street No:**	
Fed Waste Gen Desc:	Small Quantity Generator	**Location Street 1:**	9244 BALBOA AVENUE
ST Waste Gen Own:	CA	**Location Street 2:**	
State Waste Gen Cd:	1	**Location City:**	SAN DIEGO
Short Term Gen:	No	**Location State:**	CA
Importer Activity:	No	**Location Zip Code:**	92123
Mixed Waste Gen:	No	**County Code:**	CA073
Transporter:	No	**State District:**	
Transfer Facility:	No	**Mailing Street No:**	
TSD Activity:	No	**Mailing Street 1:**	8888 BALBOA AVENUE
Recycler Activity:	No	**Mailing Street 2:**	
Onsite Burn Exempt:	No	**Mailing City:**	SAN DIEGO
Furnace Exemption:	No	**Mailing State:**	CA
Underground Inject:	No	**Mailing Zip Code:**	92123
Off Site Receipt:	No	**Mailing Country:**	US
Waste Dest Fac:	No	**Contact First Name:**	DEAN
Subpart K College:		**Contact Middle Initial:**	R
Subpart K Hospital:		**Contact Last Name:**	CHARLES
Subpart K Non Profit:		**Contact Street No:**	
Subpart K Withdraw:		**Contact Street 1:**	
Include Ntnl Rprt:		**Contact Street 2:**	
Reporting Cycle:		**Contact City:**	
LQHUW:	No	**Contact State:**	
Trader Importer:		**Contact Zip:**	
Trader Exporter:		**Contact Country:**	US
Slab Importer:		**Contact Phone:**	858-503-3300
Slab Exporter:		**Contact Phone Ext:**	
Current Record:	No	**Contact Fax:**	
Location Country:	US	**Contact Email Addr:**	DCHARLES@MAXWELL.COM
State District Owner:		**Contact Title:**	

Handler Details

Source Type:	B	**Used Oil Transporter:**	No
Receive Date:	20140301	**UO Transfer Fac:**	No
Non Notifier:		**Used Oil Processor:**	No

Acknowledge Flag:		***Used Oil Refiner:***	No
Acknowledge Date:		***Used Oil Burner:***	No
Accessibility:		***UO Market Burner:***	No
Land Type:	P	***UO Spec Marketer:***	No
Fed Waste Gen Own:	HQ	***Current Site Name:***	MAXWELL TECHNOLOGIES INC
Fed Waste Gen Cd:	1	***Location Street No:***	9244
Fed Waste Gen Desc:	Large Quantity Generator	***Location Street 1:***	BALBOA AVE
ST Waste Gen Own:	CA	***Location Street 2:***	
State Waste Gen Cd:	1	***Location City:***	SAN DIEGO
Short Term Gen:	No	***Location State:***	CA
Importer Activity:	No	***Location Zip Code:***	92123
Mixed Waste Gen:	No	***County Code:***	CA073
Transporter:	No	***State District:***	
Transfer Facility:	No	***Mailing Street No:***	9244
TSD Activity:	No	***Mailing Street 1:***	BALBOA AVE
Recycler Activity:	No	***Mailing Street 2:***	
Onsite Burn Exempt:	No	***Mailing City:***	SAN DIEGO
Furnace Exemption:	No	***Mailing State:***	CA
Underground Inject:	No	***Mailing Zip Code:***	92123
Off Site Receipt:	No	***Mailing Country:***	
Waste Dest Fac:	No	***Contact First Name:***	DEAN
Subpart K College:	No	***Contact Middle Initial:***	R
Subpart K Hospital:	No	***Contact Last Name:***	CHARLES
Subpart K Non Profit:	No	***Contact Street No:***	9244
Subpart K Withdraw:	No	***Contact Street 1:***	BALBOA AVE
Include Ntnl Rprt:	Y	***Contact Street 2:***	
Reporting Cycle:	2013	***Contact City:***	SAN DIEGO
LQHUW:	No	***Contact State:***	CA
Trader Importer:		***Contact Zip:***	92123
Trader Exporter:		***Contact Country:***	
Slab Importer:		***Contact Phone:***	858-705-2635
Slab Exporter:		***Contact Phone Ext:***	
Current Record:	No	***Contact Fax:***	
Location Country:		***Contact Email Addr:***	DCHARLES@MAXWELL.COM
State District Owner:		***Contact Title:***	SR ENVIONMENTAL ENGINEER

Handler Details

Source Type:	N	***Used Oil Transporter:***	No
Receive Date:	20160708	***UO Transfer Fac:***	No
Non Notifier:		***Used Oil Processor:***	No
Acknowledge Flag:		***Used Oil Refiner:***	No
Acknowledge Date:		***Used Oil Burner:***	No
Accessibility:		***UO Market Burner:***	No
Land Type:	P	***UO Spec Marketer:***	No
Fed Waste Gen Own:	HQ	***Current Site Name:***	DATA DEVICE CORPORATION
Fed Waste Gen Cd:	2	***Location Street No:***	9244
Fed Waste Gen Desc:	Small Quantity Generator	***Location Street 1:***	BALBOA AVE
ST Waste Gen Own:	CA	***Location Street 2:***	
State Waste Gen Cd:	2	***Location City:***	SAN DIEGO
Short Term Gen:	No	***Location State:***	CA

Importer Activity:	No	***Location Zip Code:***	92123
Mixed Waste Gen:	No	***County Code:***	CA073
Transporter:	No	***State District:***	
Transfer Facility:	No	***Mailing Street No:***	9244
TSD Activity:	No	***Mailing Street 1:***	BALBOA AVE
Recycler Activity:	No	***Mailing Street 2:***	
Onsite Burn Exempt:	No	***Mailing City:***	SAN DIEGO
Furnace Exemption:	No	***Mailing State:***	CA
Underground Inject:	No	***Mailing Zip Code:***	92123
Off Site Receipt:	No	***Mailing Country:***	US
Waste Dest Fac:	No	***Contact First Name:***	DAVE
Subpart K College:	No	***Contact Middle Initial:***	
Subpart K Hospital:	No	***Contact Last Name:***	PHAM
Subpart K Non Profit:	No	***Contact Street No:***	9244
Subpart K Withdraw:	No	***Contact Street 1:***	BALBOA AVE
Include Ntnl Rprt:		***Contact Street 2:***	
Reporting Cycle:		***Contact City:***	SAN DIEGO
LQHUW:	No	***Contact State:***	CA
Trader Importer:		***Contact Zip:***	92123
Trader Exporter:		***Contact Country:***	US
Slab Importer:		***Contact Phone:***	858-740-0491
Slab Exporter:		***Contact Phone Ext:***	
Current Record:	Yes	***Contact Fax:***	
Location Country:	US	***Contact Email Addr:***	PHAM@DDC-WEB.COM
State District Owner:		***Contact Title:***	VICE PRESIDENT & GENERAL MANAGER

Handler Details

Source Type:	R	***Used Oil Transporter:***	No
Receive Date:	20060221	***UO Transfer Fac:***	No
Non Notifier:		***Used Oil Processor:***	No
Acknowledge Flag:		***Used Oil Refiner:***	No
Acknowledge Date:		***Used Oil Burner:***	No
Accessibility:		***UO Market Burner:***	No
Land Type:	P	***UO Spec Marketer:***	No
Fed Waste Gen Own:	HQ	***Current Site Name:***	MAXWELL TECHNOLOGIES, INC
Fed Waste Gen Cd:	1	***Location Street No:***	
Fed Waste Gen Desc:	Large Quantity Generator	***Location Street 1:***	9244 BALBOA AVENUE
ST Waste Gen Own:	CA	***Location Street 2:***	
State Waste Gen Cd:	1	***Location City:***	SAN DIEGO
Short Term Gen:	No	***Location State:***	CA
Importer Activity:	No	***Location Zip Code:***	92123
Mixed Waste Gen:	No	***County Code:***	CA073
Transporter:	No	***State District:***	
Transfer Facility:	No	***Mailing Street No:***	
TSD Activity:	No	***Mailing Street 1:***	8888 BALBOA AVENUE
Recycler Activity:	No	***Mailing Street 2:***	
Onsite Burn Exempt:	No	***Mailing City:***	SAN DIEGO
Furnace Exemption:	No	***Mailing State:***	CA
Underground Inject:	No	***Mailing Zip Code:***	92123
Off Site Receipt:	No	***Mailing Country:***	US

Waste Dest Fac:	No	***Contact First Name:***	DEAN
Subpart K College:		***Contact Middle Initial:***	R
Subpart K Hospital:		***Contact Last Name:***	CHARLES
Subpart K Non Profit:		***Contact Street No:***	
Subpart K Withdraw:		***Contact Street 1:***	
Include Ntnl Rprt:	Y	***Contact Street 2:***	
Reporting Cycle:	2005	***Contact City:***	
LQHUW:	No	***Contact State:***	
Trader Importer:		***Contact Zip:***	
Trader Exporter:		***Contact Country:***	US
Slab Importer:		***Contact Phone:***	858-503-3300
Slab Exporter:		***Contact Phone Ext:***	
Current Record:	No	***Contact Fax:***	
Location Country:	US	***Contact Email Addr:***	DCHARLES@MAXWELL.COM
State District Owner:		***Contact Title:***	

Handler Details

Source Type:	N	***Used Oil Transporter:***	No
Receive Date:	19811013	***UO Transfer Fac:***	No
Non Notifier:		***Used Oil Processor:***	No
Acknowledge Flag:		***Used Oil Refiner:***	No
Acknowledge Date:	19910331	***Used Oil Burner:***	No
Accessibility:		***UO Market Burner:***	No
Land Type:	O	***UO Spec Marketer:***	No
Fed Waste Gen Own:	HQ	***Current Site Name:***	MAXWELL LABS LASER LAB
Fed Waste Gen Cd:	1	***Location Street No:***	
Fed Waste Gen Desc:	Large Quantity Generator	***Location Street 1:***	9244 BALBOA AVE
ST Waste Gen Own:		***Location Street 2:***	
State Waste Gen Cd:		***Location City:***	SAN DIEGO
Short Term Gen:	No	***Location State:***	CA
Importer Activity:	No	***Location Zip Code:***	92123
Mixed Waste Gen:	No	***County Code:***	CA073
Transporter:	No	***State District:***	4
Transfer Facility:	No	***Mailing Street No:***	
TSD Activity:	No	***Mailing Street 1:***	8835 BALBOA AVE
Recycler Activity:	No	***Mailing Street 2:***	
Onsite Burn Exempt:	No	***Mailing City:***	SAN DIEGO
Furnace Exemption:	No	***Mailing State:***	CA
Underground Inject:	No	***Mailing Zip Code:***	92123
Off Site Receipt:	No	***Mailing Country:***	US
Waste Dest Fac:	No	***Contact First Name:***	ENVIRONMENTAL
Subpart K College:		***Contact Middle Initial:***	
Subpart K Hospital:		***Contact Last Name:***	MANAGER
Subpart K Non Profit:		***Contact Street No:***	
Subpart K Withdraw:		***Contact Street 1:***	9244 BALBOA AVE
Include Ntnl Rprt:		***Contact Street 2:***	
Reporting Cycle:		***Contact City:***	SAN DIEGO
LQHUW:	No	***Contact State:***	CA
Trader Importer:		***Contact Zip:***	92123
Trader Exporter:		***Contact Country:***	US

Slab Importer:		**Contact Phone:**	714-279-5100
Slab Exporter:		**Contact Phone Ext:**	
Current Record:	No	**Contact Fax:**	
Location Country:	US	**Contact Email Addr:**	
State District Owner:	CA	**Contact Title:**	

Handler Details

Source Type:	N	**Used Oil Transporter:**	No
Receive Date:	20160505	**UO Transfer Fac:**	No
Non Notifier:		**Used Oil Processor:**	No
Acknowledge Flag:		**Used Oil Refiner:**	No
Acknowledge Date:		**Used Oil Burner:**	No
Accessibility:		**UO Market Burner:**	No
Land Type:	P	**UO Spec Marketer:**	No
Fed Waste Gen Own:	HQ	**Current Site Name:**	MAXWELL TECHNOLOGIES INC
Fed Waste Gen Cd:	N	**Location Street No:**	9244
Fed Waste Gen Desc:		**Location Street 1:**	BALBOA AVE
ST Waste Gen Own:	CA	**Location Street 2:**	
State Waste Gen Cd:	D	**Location City:**	SAN DIEGO
Short Term Gen:	No	**Location State:**	CA
Importer Activity:	No	**Location Zip Code:**	92123
Mixed Waste Gen:	No	**County Code:**	CA073
Transporter:	No	**State District:**	
Transfer Facility:	No	**Mailing Street No:**	9244
TSD Activity:	No	**Mailing Street 1:**	BALBOA AVE
Recycler Activity:	No	**Mailing Street 2:**	
Onsite Burn Exempt:	No	**Mailing City:**	SAN DIEGO
Furnace Exemption:	No	**Mailing State:**	CA
Underground Inject:	No	**Mailing Zip Code:**	92123
Off Site Receipt:	No	**Mailing Country:**	US
Waste Dest Fac:	No	**Contact First Name:**	DEAN
Subpart K College:	No	**Contact Middle Initial:**	R
Subpart K Hospital:	No	**Contact Last Name:**	CHARLES
Subpart K Non Profit:	No	**Contact Street No:**	9244
Subpart K Withdraw:	No	**Contact Street 1:**	BALBOA AVE
Include Ntnl Rprt:		**Contact Street 2:**	
Reporting Cycle:		**Contact City:**	SAN DIEGO
LQHUW:	No	**Contact State:**	CA
Trader Importer:		**Contact Zip:**	92123
Trader Exporter:		**Contact Country:**	US
Slab Importer:		**Contact Phone:**	858-705-2635
Slab Exporter:		**Contact Phone Ext:**	
Current Record:	No	**Contact Fax:**	
Location Country:	US	**Contact Email Addr:**	DCHARLES@MAXWELL.COM
State District Owner:		**Contact Title:**	SR ENVIONMENTAL ENGINEER

Hazardous Waste Details

Haz Waste Cd Owner:	HQ	**Source Type:**	B

Haz Waste Cd: D018 **Code Type:** D
BR Waste Code Active Status: Yes
Waste Code Active Status: Yes
Waste Code Desc: BENZENE

Haz Waste Cd Owner: HQ **Source Type:** B
Haz Waste Cd: F005 **Code Type:** F
BR Waste Code Active Status: Yes
Waste Code Active Status: Yes
Waste Code Desc: THE FOLLOWING SPENT NONHALOGENATED SOLVENTS: TOLUENE, METHYL ETHYL KETONE, CARBON DISULFIDE, ISOBUTANOL, PYRIDINE, BENZENE, 2-ETHOXYETHANOL, AND 2-NITROPROPANE; ALL SPENT SOLVENT MIXTURES/BLENDS CONTAINING, BEFORE USE, A TOTAL OF TEN PERCENT OR MORE (BY VOLUME) OF ONE OR MORE OF THE ABOVE NONHALOGENATED SOLVENTS OR THOSE SOLVENTS LISTED IN F001, F002, OR F004; AND STILL BOTTOMS FROM THE RECOVERY OF THESE SPENT SOLVENTS AND SPENT SOLVENT MIXTURES.

Haz Waste Cd Owner: CA **Source Type:** N
Haz Waste Cd: 181 **Code Type:** X
BR Waste Code Active Status: Yes
Waste Code Active Status: Yes
Waste Code Desc: Other inorganic solid waste

Haz Waste Cd Owner: HQ **Source Type:** R
Haz Waste Cd: D011 **Code Type:** D
BR Waste Code Active Status: Yes
Waste Code Active Status: Yes
Waste Code Desc: SILVER

Haz Waste Cd Owner: HQ **Source Type:** R
Haz Waste Cd: D018 **Code Type:** D
BR Waste Code Active Status: Yes
Waste Code Active Status: Yes
Waste Code Desc: BENZENE

Haz Waste Cd Owner: HQ **Source Type:** R
Haz Waste Cd: U151 **Code Type:** U
BR Waste Code Active Status: Yes
Waste Code Active Status: Yes
Waste Code Desc: MERCURY

Haz Waste Cd Owner: CA **Source Type:** R
Haz Waste Cd: 122 **Code Type:** X
BR Waste Code Active Status: Yes
Waste Code Active Status: Yes
Waste Code Desc: Alkaline solution without metals (pH > 12.5)

Haz Waste Cd Owner: HQ **Source Type:** B
Haz Waste Cd: D002 **Code Type:** D
BR Waste Code Active Status: Yes
Waste Code Active Status: Yes
Waste Code Desc: CORROSIVE WASTE

Haz Waste Cd Owner: HQ **Source Type:** R

Haz Waste Cd: D022 **Code Type:** D
BR Waste Code Active Status: Yes
Waste Code Active Status: Yes
Waste Code Desc: CHLOROFORM

Haz Waste Cd Owner: HQ **Source Type:** R
Haz Waste Cd: P101 **Code Type:** P
BR Waste Code Active Status: Yes
Waste Code Active Status: Yes
Waste Code Desc: ETHYL CYANIDE (OR) PROPANENITRILE

Haz Waste Cd Owner: HQ **Source Type:** B
Haz Waste Cd: D003 **Code Type:** D
BR Waste Code Active Status: Yes
Waste Code Active Status: Yes
Waste Code Desc: REACTIVE WASTE

Haz Waste Cd Owner: HQ **Source Type:** B
Haz Waste Cd: D011 **Code Type:** D
BR Waste Code Active Status: Yes
Waste Code Active Status: Yes
Waste Code Desc: SILVER

Haz Waste Cd Owner: HQ **Source Type:** B
Haz Waste Cd: F003 **Code Type:** F
BR Waste Code Active Status: Yes
Waste Code Active Status: Yes
Waste Code Desc: THE FOLLOWING SPENT NONHALOGENATED SOLVENTS: XYLENE, ACETONE, ETHYL ACETATE, ETHYL BENZENE, ETHYL ETHER, METHYL ISOBUTYL KETONE, N-BUTYL ALCOHOL, CYCLOHEXANONE, AND METHANOL; ALL SPENT SOLVENT MIXTURES/BLENDS CONTAINING, BEFORE USE, ONLY THE ABOVE SPENT NONHALOGENATED SOLVENTS; AND ALL SPENT SOLVENT MIXTURES/BLENDS CONTAINING, BEFORE USE, ONE OR MORE OF THE ABOVE NONHALOGENATED SOLVENTS, AND A TOTAL OF TEN PERCENT OR MORE (BY VOLUME) OF ONE OR MORE OF THOSE SOLVENTS LISTED IN F001, F002, F004, AND F005; AND STILL BOTTOMS FROM THE RECOVERY OF THESE SPENT SOLVENTS AND SPENT SOLVENT MIXTURES.

Haz Waste Cd Owner: HQ **Source Type:** N
Haz Waste Cd: D022 **Code Type:** D
BR Waste Code Active Status: Yes
Waste Code Active Status: Yes
Waste Code Desc: CHLOROFORM

Haz Waste Cd Owner: HQ **Source Type:** N
Haz Waste Cd: F005 **Code Type:** F
BR Waste Code Active Status: Yes
Waste Code Active Status: Yes
Waste Code Desc: THE FOLLOWING SPENT NONHALOGENATED SOLVENTS: TOLUENE, METHYL ETHYL KETONE, CARBON DISULFIDE, ISOBUTANOL, PYRIDINE, BENZENE, 2-ETHOXYETHANOL, AND 2-NITROPROPANE; ALL SPENT SOLVENT MIXTURES/BLENDS CONTAINING, BEFORE USE, A TOTAL OF TEN PERCENT OR MORE (BY VOLUME) OF ONE OR MORE OF THE ABOVE NONHALOGENATED SOLVENTS OR THOSE SOLVENTS LISTED IN F001, F002, OR F004; AND STILL BOTTOMS FROM THE RECOVERY OF THESE SPENT SOLVENTS AND SPENT SOLVENT MIXTURES.

Haz Waste Cd Owner: HQ **Source Type:** R
Haz Waste Cd: U211 **Code Type:** U

BR Waste Code Active Status: Yes
Waste Code Active Status: Yes
Waste Code Desc: CARBON TETRACHLORIDE (OR) METHANE, TETRACHLORO-

Haz Waste Cd Owner: HQ
Haz Waste Cd: U226
Source Type: R
Code Type: U
BR Waste Code Active Status: Yes
Waste Code Active Status: Yes
Waste Code Desc: ETHANE, 1,1,1-TRICHLORO- (OR) METHYL CHLOROFORM

Haz Waste Cd Owner: CA
Haz Waste Cd: 181
Source Type: R
Code Type: X
BR Waste Code Active Status: Yes
Waste Code Active Status: Yes
Waste Code Desc: Other inorganic solid waste

Haz Waste Cd Owner: CA
Haz Waste Cd: 551
Source Type: R
Code Type: X
BR Waste Code Active Status: Yes
Waste Code Active Status: Yes
Waste Code Desc: Laboratory waste chemicals

Haz Waste Cd Owner: HQ
Haz Waste Cd: D001
Source Type: B
Code Type: D
BR Waste Code Active Status: Yes
Waste Code Active Status: Yes
Waste Code Desc: IGNITABLE WASTE

Haz Waste Cd Owner: HQ
Haz Waste Cd: D008
Source Type: B
Code Type: D
BR Waste Code Active Status: Yes
Waste Code Active Status: Yes
Waste Code Desc: LEAD

Haz Waste Cd Owner: CA
Haz Waste Cd: 141
Source Type: B
Code Type: X
BR Waste Code Active Status: Yes
Waste Code Active Status: Yes
Waste Code Desc: Off-specification, aged, or surplus inorganics

Haz Waste Cd Owner: CA
Haz Waste Cd: 181
Source Type: B
Code Type: X
BR Waste Code Active Status: Yes
Waste Code Active Status: Yes
Waste Code Desc: Other inorganic solid waste

Haz Waste Cd Owner: HQ
Haz Waste Cd: D001
Source Type: N
Code Type: D
BR Waste Code Active Status: Yes
Waste Code Active Status: Yes
Waste Code Desc: IGNITABLE WASTE

Haz Waste Cd Owner: HQ
Haz Waste Cd: D011
BR Waste Code Active Status: Yes
Waste Code Active Status: Yes
Waste Code Desc: SILVER
Source Type: N
Code Type: D

Haz Waste Cd Owner: HQ
Haz Waste Cd: D035
BR Waste Code Active Status: Yes
Waste Code Active Status: Yes
Waste Code Desc: METHYL ETHYL KETONE
Source Type: N
Code Type: D

Haz Waste Cd Owner: HQ
Haz Waste Cd: F003
BR Waste Code Active Status: Yes
Waste Code Active Status: Yes
Waste Code Desc: THE FOLLOWING SPENT NONHALOGENATED SOLVENTS: XYLENE, ACETONE, ETHYL ACETATE, ETHYL BENZENE, ETHYL ETHER, METHYL ISOBUTYL KETONE, N-BUTYL ALCOHOL, CYCLOHEXANONE, AND METHANOL; ALL SPENT SOLVENT MIXTURES/BLENDS CONTAINING, BEFORE USE, ONLY THE ABOVE SPENT NONHALOGENATED SOLVENTS; AND ALL SPENT SOLVENT MIXTURES/BLENDS CONTAINING, BEFORE USE, ONE OR MORE OF THE ABOVE NONHALOGENATED SOLVENTS, AND A TOTAL OF TEN PERCENT OR MORE (BY VOLUME) OF ONE OR MORE OF THOSE SOLVENTS LISTED IN F001, F002, F004, AND F005; AND STILL BOTTOMS FROM THE RECOVERY OF THESE SPENT SOLVENTS AND SPENT SOLVENT MIXTURES.
Source Type: N
Code Type: F

Haz Waste Cd Owner: HQ
Haz Waste Cd: U138
BR Waste Code Active Status: Yes
Waste Code Active Status: Yes
Waste Code Desc: METHANE, IODO- (OR) METHYL IODIDE
Source Type: R
Code Type: U

Haz Waste Cd Owner: HQ
Haz Waste Cd: U144
BR Waste Code Active Status: Yes
Waste Code Active Status: Yes
Waste Code Desc: ACETIC ACID, LEAD(2+) SALT (OR) LEAD ACETATE
Source Type: R
Code Type: U

Haz Waste Cd Owner: HQ
Haz Waste Cd: U213
BR Waste Code Active Status: Yes
Waste Code Active Status: Yes
Waste Code Desc: FURAN, TETRAHYDRO-(I) (OR) TETRAHYDROFURAN (I)
Source Type: R
Code Type: U

Haz Waste Cd Owner: CA
Haz Waste Cd: 352
BR Waste Code Active Status: Yes
Waste Code Active Status: Yes
Waste Code Desc: Other organic solids
Source Type: R
Code Type: X

Haz Waste Cd Owner: CA
Haz Waste Cd: 214
BR Waste Code Active Status: Yes
Waste Code Active Status: Yes
Source Type: B
Code Type: X

Waste Code Desc: Unspecified solvent mixture

Haz Waste Cd Owner: CA
Source Type: B
Haz Waste Cd: 343
Code Type: X
BR Waste Code Active Status: Yes
Waste Code Active Status: Yes
Waste Code Desc: Unspecified organic liquid mixture

Haz Waste Cd Owner: HQ
Source Type: R
Haz Waste Cd: D001
Code Type: D
BR Waste Code Active Status: Yes
Waste Code Active Status: Yes
Waste Code Desc: IGNITABLE WASTE

Haz Waste Cd Owner: HQ
Source Type: R
Haz Waste Cd: D003
Code Type: D
BR Waste Code Active Status: Yes
Waste Code Active Status: Yes
Waste Code Desc: REACTIVE WASTE

Haz Waste Cd Owner: HQ
Source Type: R
Haz Waste Cd: D007
Code Type: D
BR Waste Code Active Status: Yes
Waste Code Active Status: Yes
Waste Code Desc: CHROMIUM

Haz Waste Cd Owner: HQ
Source Type: R
Haz Waste Cd: D009
Code Type: D
BR Waste Code Active Status: Yes
Waste Code Active Status: Yes
Waste Code Desc: MERCURY

Haz Waste Cd Owner: HQ
Source Type: R
Haz Waste Cd: D035
Code Type: D
BR Waste Code Active Status: Yes
Waste Code Active Status: Yes
Waste Code Desc: METHYL ETHYL KETONE

Haz Waste Cd Owner: HQ
Source Type: R
Haz Waste Cd: F003
Code Type: F
BR Waste Code Active Status: Yes
Waste Code Active Status: Yes
Waste Code Desc: THE FOLLOWING SPENT NONHALOGENATED SOLVENTS: XYLENE, ACETONE, ETHYL ACETATE, ETHYL BENZENE, ETHYL ETHER, METHYL ISOBUTYL KETONE, N-BUTYL ALCOHOL, CYCLOHEXANONE, AND METHANOL; ALL SPENT SOLVENT MIXTURES/BLENDS CONTAINING, BEFORE USE, ONLY THE ABOVE SPENT NONHALOGENATED SOLVENTS; AND ALL SPENT SOLVENT MIXTURES/BLENDS CONTAINING, BEFORE USE, ONE OR MORE OF THE ABOVE NONHALOGENATED SOLVENTS, AND A TOTAL OF TEN PERCENT OR MORE (BY VOLUME) OF ONE OR MORE OF THOSE SOLVENTS LISTED IN F001, F002, F004, AND F005; AND STILL BOTTOMS FROM THE RECOVERY OF THESE SPENT SOLVENTS AND SPENT SOLVENT MIXTURES.

Haz Waste Cd Owner: HQ
Source Type: R
Haz Waste Cd: U019
Code Type: U

BR Waste Code Active Status: Yes
Waste Code Active Status: Yes
Waste Code Desc: BENZENE (I,T)

Haz Waste Cd Owner: HQ
Haz Waste Cd: U057
Source Type: R
Code Type: U
BR Waste Code Active Status: Yes
Waste Code Active Status: Yes
Waste Code Desc: CYCLOHEXANONE (I)

Haz Waste Cd Owner: CA
Haz Waste Cd: 135
Source Type: R
Code Type: X
BR Waste Code Active Status: Yes
Waste Code Active Status: Yes
Waste Code Desc: Unspecified aqueous solution

Haz Waste Cd Owner: CA
Haz Waste Cd: 172
Source Type: R
Code Type: X
BR Waste Code Active Status: Yes
Waste Code Active Status: Yes
Waste Code Desc: Metal dust (see 121) and machining waste

Haz Waste Cd Owner: CA
Haz Waste Cd: 741
Source Type: B
Code Type: X
BR Waste Code Active Status: Yes
Waste Code Active Status: Yes
Waste Code Desc: Liquids with halogenated organic compounds > 1000 mg/l

Haz Waste Cd Owner: HQ
Haz Waste Cd: D007
Source Type: N
Code Type: D
BR Waste Code Active Status: Yes
Waste Code Active Status: Yes
Waste Code Desc: CHROMIUM

Haz Waste Cd Owner: CA
Haz Waste Cd: 214
Source Type: N
Code Type: X
BR Waste Code Active Status: Yes
Waste Code Active Status: Yes
Waste Code Desc: Unspecified solvent mixture

Haz Waste Cd Owner: HQ
Haz Waste Cd: D006
Source Type: R
Code Type: D
BR Waste Code Active Status: Yes
Waste Code Active Status: Yes
Waste Code Desc: CADMIUM

Haz Waste Cd Owner: HQ
Haz Waste Cd: D005
Source Type: R
Code Type: D
BR Waste Code Active Status: Yes
Waste Code Active Status: Yes
Waste Code Desc: BARIUM

Haz Waste Cd Owner: HQ
Haz Waste Cd: D007
BR Waste Code Active Status: Yes
Waste Code Active Status: Yes
Waste Code Desc: CHROMIUM
Source Type: B
Code Type: D

Haz Waste Cd Owner: HQ
Haz Waste Cd: D008
BR Waste Code Active Status: Yes
Waste Code Active Status: Yes
Waste Code Desc: LEAD
Source Type: N
Code Type: D

Haz Waste Cd Owner: HQ
Haz Waste Cd: D018
BR Waste Code Active Status: Yes
Waste Code Active Status: Yes
Waste Code Desc: BENZENE
Source Type: N
Code Type: D

Haz Waste Cd Owner: HQ
Haz Waste Cd: D019
BR Waste Code Active Status: Yes
Waste Code Active Status: Yes
Waste Code Desc: CARBON TETRACHLORIDE
Source Type: R
Code Type: D

Haz Waste Cd Owner: HQ
Haz Waste Cd: F005
BR Waste Code Active Status: Yes
Waste Code Active Status: Yes
Waste Code Desc: THE FOLLOWING SPENT NONHALOGENATED SOLVENTS: TOLUENE, METHYL ETHYL KETONE, CARBON DISULFIDE, ISOBUTANOL, PYRIDINE, BENZENE, 2-ETHOXYETHANOL, AND 2-NITROPROPANE; ALL SPENT SOLVENT MIXTURES/BLENDS CONTAINING, BEFORE USE, A TOTAL OF TEN PERCENT OR MORE (BY VOLUME) OF ONE OR MORE OF THE ABOVE NONHALOGENATED SOLVENTS OR THOSE SOLVENTS LISTED IN F001, F002, OR F004; AND STILL BOTTOMS FROM THE RECOVERY OF THESE SPENT SOLVENTS AND SPENT SOLVENT MIXTURES.
Source Type: R
Code Type: F

Haz Waste Cd Owner: HQ
Haz Waste Cd: U117
BR Waste Code Active Status: Yes
Waste Code Active Status: Yes
Waste Code Desc: ETHANE, 1,1'-OXYBIS-(I) (OR) ETHYL ETHER (I)
Source Type: R
Code Type: U

Haz Waste Cd Owner: CA
Haz Waste Cd: 214
BR Waste Code Active Status: Yes
Waste Code Active Status: Yes
Waste Code Desc: Unspecified solvent mixture
Source Type: R
Code Type: X

Haz Waste Cd Owner: CA
Haz Waste Cd: 343
BR Waste Code Active Status: Yes
Waste Code Active Status: Yes
Waste Code Desc: Unspecified organic liquid mixture
Source Type: R
Code Type: X

Haz Waste Cd Owner: HQ
Haz Waste Cd: D022
BR Waste Code Active Status: Yes
Waste Code Active Status: Yes
Waste Code Desc: CHLOROFORM
Source Type: B
Code Type: D

Haz Waste Cd Owner: HQ
Haz Waste Cd: D035
BR Waste Code Active Status: Yes
Waste Code Active Status: Yes
Waste Code Desc: METHYL ETHYL KETONE
Source Type: B
Code Type: D

Haz Waste Cd Owner: HQ
Haz Waste Cd: D002
BR Waste Code Active Status: Yes
Waste Code Active Status: Yes
Waste Code Desc: CORROSIVE WASTE
Source Type: R
Code Type: D

Haz Waste Cd Owner: HQ
Haz Waste Cd: D004
BR Waste Code Active Status: Yes
Waste Code Active Status: Yes
Waste Code Desc: ARSENIC
Source Type: R
Code Type: D

Haz Waste Cd Owner: HQ
Haz Waste Cd: D008
BR Waste Code Active Status: Yes
Waste Code Active Status: Yes
Waste Code Desc: LEAD
Source Type: R
Code Type: D

Haz Waste Cd Owner: HQ
Haz Waste Cd: U220
BR Waste Code Active Status: Yes
Waste Code Active Status: Yes
Waste Code Desc: BENZENE, METHYL- (OR) TOLUENE
Source Type: R
Code Type: U

NAICS Details

Source Type: I
NAICS Cd Owner: HQ
NAICS Code: 335999
NAICS Description: ALL OTHER MISCELLANEOUS ELECTRICAL EQUIPMENT AND COMPONENT MANUFACTURING
NAICS Active Status: Yes
NAICS Cycle: 2002

Source Type: N
NAICS Cd Owner: HQ
NAICS Code: 335999
NAICS Description: ALL OTHER MISCELLANEOUS ELECTRICAL EQUIPMENT AND COMPONENT MANUFACTURING
NAICS Active Status: Yes
NAICS Cycle: 2002

Source Type: B
NAICS Cd Owner: HQ
NAICS Code: 335999
NAICS Active Status: Yes
NAICS Cycle: 2002

NAICS Description: ALL OTHER MISCELLANEOUS ELECTRICAL EQUIPMENT AND COMPONENT MANUFACTURING

Source Type: N
NAICS Active Status: Yes
NAICS Cd Owner: HQ
NAICS Cycle: 2002
NAICS Code: 334419
NAICS Description: OTHER ELECTRONIC COMPONENT MANUFACTURING

Source Type: R
NAICS Active Status: Yes
NAICS Cd Owner: HQ
NAICS Cycle: 2002
NAICS Code: 335999
NAICS Description: ALL OTHER MISCELLANEOUS ELECTRICAL EQUIPMENT AND COMPONENT MANUFACTURING

Owner/Operator Details

Owner/Operator Ind: CP
Country:
Name: MAXWELL TECHNOLOGIES, INC.
Zip Code:
Street No:
Phone:
Street 1:
Type: P
Street 2:
Date Became Current: 19650101
City:
Date Ended Current:
State:
Source Type: B

Owner/Operator Ind: CO
Country: US
Name: MAXWELL TECHNOLOGIES, INC.
Zip Code: 92123
Street No: 3888
Phone: 858-503-3300
Street 1: CALLE FORTUNADA
Type: P
Street 2:
Date Became Current: 19650201
City: SAN DIEGO
Date Ended Current:
State: CA
Source Type: B

Owner/Operator Ind: CP
Country:
Name: NOT REQUIRED
Zip Code: 99999
Street No:
Phone: 415-555-1212
Street 1: NOT REQUIRED
Type: P
Street 2:
Date Became Current:
City: NOT REQUIRED
Date Ended Current:
State: ME
Source Type: I

Owner/Operator Ind: CP
Country: US
Name: MAXWELL TECHNOLOGIES, INC.
Zip Code:
Street No:
Phone:
Street 1:
Type: P
Street 2:
Date Became Current: 19670601
City:
Date Ended Current:
State:
Source Type: I

Owner/Operator Ind: CO
Country:

Name:	MAXWELL TECHNOLOGIES INC	**Zip Code:**	92123
Street No:	3888	**Phone:**	858-705-2635
Street 1:	CALLE FORTUNADA	**Type:**	P
Street 2:		**Date Became Current:**	19650101
City:	SAN DIEGO	**Date Ended Current:**	
State:	CA		
Source Type:	N		

Owner/Operator Ind:	CP	**Country:**	US
Name:	DATA DEVICE CORPORATION	**Zip Code:**	
Street No:		**Phone:**	
Street 1:		**Type:**	P
Street 2:		**Date Became Current:**	20160427
City:		**Date Ended Current:**	
State:			
Source Type:	N		

Owner/Operator Ind:	CP	**Country:**	US
Name:	MAXWELL TECHNOLOGIES, INC.	**Zip Code:**	
Street No:		**Phone:**	
Street 1:		**Type:**	P
Street 2:		**Date Became Current:**	19680101
City:		**Date Ended Current:**	
State:			
Source Type:	R		

Owner/Operator Ind:	CO	**Country:**	US
Name:	BALBOA BOULEVARD BUILDING, G.P.	**Zip Code:**	92626
Street No:		**Phone:**	
Street 1:	2925 BRISTOL STREET	**Type:**	P
Street 2:		**Date Became Current:**	19670601
City:	COSTA MESA	**Date Ended Current:**	
State:	CA		
Source Type:	I		

Owner/Operator Ind:	CP	**Country:**	
Name:	MAXWELL TECHNOLOGIES INC	**Zip Code:**	92123
Street No:	9244	**Phone:**	858-705-2635
Street 1:	BALBOA AVE	**Type:**	P
Street 2:		**Date Became Current:**	19650101
City:	SAN DIEGO	**Date Ended Current:**	
State:	CA		
Source Type:	N		

Owner/Operator Ind:	CO	**Country:**	US
Name:	BALBOA BOULEVARD BUILDING, G.P.	**Zip Code:**	92626
Street No:		**Phone:**	
Street 1:	2925 BRISTOL STREET	**Type:**	P
Street 2:		**Date Became Current:**	19670601
City:	COSTA MESA	**Date Ended Current:**	
State:	CA		
Source Type:	R		

Owner/Operator Ind:	CO	**Country:**	US
Name:	BALBOA BOULEVARD BUILDING, GP	**Zip Code:**	92626
Street No:		**Phone:**	
Street 1:	2925 BRISTOL STREET	**Type:**	P
Street 2:		**Date Became Current:**	19670101
City:	COSTA MESA	**Date Ended Current:**	
State:	CA		
Source Type:	B		

Owner/Operator Ind:	CP	**Country:**	US
Name:	MAXWELL TECHNOLOGIES, INC.	**Zip Code:**	
Street No:		**Phone:**	
Street 1:		**Type:**	P
Street 2:		**Date Became Current:**	19670601
City:		**Date Ended Current:**	
State:			
Source Type:	R		

Owner/Operator Ind:	CO	**Country:**	
Name:	NOT REQUIRED	**Zip Code:**	99999
Street No:		**Phone:**	415-555-1212
Street 1:	NOT REQUIRED	**Type:**	P
Street 2:		**Date Became Current:**	
City:	NOT REQUIRED	**Date Ended Current:**	
State:	ME		
Source Type:	N		

Owner/Operator Ind:	CP	**Country:**	US
Name:	MAXWELL TEHNOLOGIES, INC.	**Zip Code:**	
Street No:		**Phone:**	
Street 1:		**Type:**	P
Street 2:		**Date Became Current:**	19670101
City:		**Date Ended Current:**	
State:			
Source Type:	B		

Owner/Operator Ind:	CO	**Country:**	
Name:	MAXWELL TECHNOLOGIES INC	**Zip Code:**	92123
Street No:	3888	**Phone:**	858-705-2635
Street 1:	CALLE FORTUNADA	**Type:**	P
Street 2:		**Date Became Current:**	19650101
City:	SAN DIEGO	**Date Ended Current:**	
State:	CA		
Source Type:	B		

Owner/Operator Ind:	CP	**Country:**	
Name:	MAXWELL TECHNOLOGIES INC	**Zip Code:**	92123
Street No:	9244	**Phone:**	858-705-2635
Street 1:	BALBOA AVE	**Type:**	P
Street 2:		**Date Became Current:**	19650101
City:	SAN DIEGO	**Date Ended Current:**	

Map Key	Number of Records	Direction	Distance (mi/ft)	Elev/Diff (ft)	Site	DB

State: CA
Source Type: B

Owner/Operator Ind: CO
Name: 9244 BALBOA BLVD. LLC
Street No: 2
Street 1: UPPER NEWPORT PLAZA
Street 2:
City: NEWPORT BEACH
State: CA
Source Type: N
Country: US
Zip Code: 92660
Phone: 949-680-8609
Type: P
Date Became Current: 19670101
Date Ended Current:

Owner/Operator Ind: CO
Name: BALBOA BOULEVARD BUILDING, LLC
Street No:
Street 1: 5 KNOWLES
Street 2:
City: IRVINE
State: CA
Source Type: R
Country: US
Zip Code: 92612
Phone:
Type: P
Date Became Current: 19670101
Date Ended Current:

Map Key	Number of Records	Direction	Distance (mi/ft)	Elev/Diff (ft)	Site	DB
96	9 of 12	-	0.00 / 0.00	426.93 / 4	MAXWELL TECHNOLOGIES, INC 9244 BALBOA AVE San Diego CA	SANDIEGO SAM

Record ID: DEH1994-LSAM-H02930-003
Record Type: SAM Investigation
Status: Completed
REST Record ID: DEH1994-LSAM-H02930-003
Record Name: MAXWELL TECHNOLOGIES, INC
Record Status: Completed
Record Alias: SAM Investigation
Date: 05/10/1994
Primary Parcel: YES
Primary Address: YES
Address: 9244 BALBOA AVE, SAN DIEGO CA 92123
Address Type: MASTER
Street String: 9244 BALBOA AVE
Zip Code: 92123
Zip Community: 92123
Jurisdictiction: SAN DIEGO
Census Tract: 85.11
BOS District: 4
Watershed Basin: 907.11
Water Purveyor: SAN DIEGO
KIVA per Tp per No: 6SAM H02930
X: 6290935.313
Y: 1880440.461
Case No: H02930-003
Case Type: VAP - Voluntary Assistance Program
REST Record Type: LUEG-DEH/LWQD/SAM Investigation/NA
Opened Date: 768528000000
Object ID: 3380
ID: 3384
Feature ID: 3691611100
Parcel No: 369-161-11-00
SWRCB Global ID: T0607302311
H No: H02930
Historical Name: MAXWELL LABORATORIES INC.
Agency Name: COSD
Fire Agency: SAN DIEGO
Funding: T - Private - Non LOP Tank
GT Global ID: T0607302311
GT RB Case No: 9UT3542
GT Cuf Case: NO
GT Case Type: LUST Cleanup Site
GT Lead Agency: SAN DIEGO COUNTY LOP
GT County: San Diego
GT Latitude: 32.823112
GT Longitude: -117.131258
Latitude GS84: 32.823112
Longitude GS84: -117.1312576
Point X: 6290944.54987688
Point Y: 1880404.43996289

Map Key	Number of Records	Direction	Distance (mi/ft)	Elev/Diff (ft)	Site	DB

Opened Date Converted: 05/09/1994 08:00PM
Full Name DEH Permit Owner:
Lead Agency: DEH/SAM
Lead Agency Date: 768700800000
Lead Agency Date Converted: 05/11/1994 08:00PM
Geo SRC: Mapped to XY from previous SAM Layer
GT Status: Completed - Case Closed
GT Status Date: 959212800000
GT Status Date Converted: 05/24/2000 08:00PM
Thomasbros Mappage Grid: 1249 D 2

Map Key	Number of Records	Direction	Distance (mi/ft)	Elev/Diff (ft)	Site	DB
96	10 of 12	-	0.00 / 0.00	426.93 / 4	MAXWELL TECHNOLOGIES, INC 9244 BALBOA AVE San Diego CA	SANDIEGO SAM

Record ID: DEH1996-LSAM-H02930-004
Record Type: SAM Investigation
Status: Completed
REST Record ID: DEH1996-LSAM-H02930-004
Record Name: MAXWELL TECHNOLOGIES, INC
Record Status: Completed
Record Alias: SAM Investigation
Date: 09/18/1996
Primary Parcel: YES
Primary Address: YES
Address: 9244 BALBOA AVE, SAN DIEGO CA 92123
Address Type: MASTER
Street String: 9244 BALBOA AVE
Zip Code: 92123
Zip Community: 92123
Jurisdictiction: SAN DIEGO
Census Tract: 85.11
BOS District: 4
Watershed Basin: 907.11
Water Purveyor: SAN DIEGO
KIVA per Tp per No: 6SAM H02930
X: 6290935.313
Y: 1880440.461

Object ID: 3934
ID: 3938
Feature ID: 3691611100
Parcel No: 369-161-11-00
SWRCB Global ID: T0607302012
H No: H02930
Historical Name: MAXWELL LABORATORIES
Agency Name: COSD
Fire Agency: SAN DIEGO
Funding: S - LOP State Fund
GT Global ID: T0607302012
GT RB Case No: 9UT3259
GT Cuf Case: NO
GT Case Type: LUST Cleanup Site
GT Lead Agency: SAN DIEGO COUNTY LOP
GT County: San Diego
GT Latitude: 32.823112
GT Longitude: -117.131258
Latitude GS84: 32.823112
Longitude GS84: -117.1312576
Point X: 6290944.54987688
Point Y: 1880404.43996289

Case No: H02930-004
Case Type: LOP - Local Oversight Program
REST Record Type: LUEG-DEH/LWQD/SAM Investigation/NA
Opened Date: 843004800000
Opened Date Converted: 09/17/1996 08:00PM
Full Name DEH Permit Owner:
Lead Agency: DEH/SAM
Lead Agency Date: 843004800000
Lead Agency Date Converted: 09/17/1996 08:00PM
Geo SRC: Mapped to XY from previous SAM Layer
GT Status: Completed - Case Closed
GT Status Date: 925689600000
GT Status Date Converted: 05/02/1999 08:00PM

Map Key	Number of Records	Direction	Distance (mi/ft)	Elev/Diff (ft)	Site	DB
Thomasbros Mappage Grid:	1249 D 2					

96	11 of 12	-	0.00 / 0.00	426.93 / 4	MAXWELL TECHNOLOGIES, INC 9244 BALBOA AVE San Diego CA	SANDIEGO SAM

Record ID:	DEH1991-LSAM-H02930-002	Object ID:	2234
Record Type:	SAM Investigation	ID:	2236
Status:	Completed	Feature ID:	3691611100
REST Record ID:	DEH1991-LSAM-H02930-002	Parcel No:	369-161-11-00
Record Name:	MAXWELL TECHNOLOGIES, INC	SWRCB Global ID:	T0608115110
Record Status:	Completed	H No:	H02930
Record Alias:	SAM Investigation	Historical Name:	MAXWELL LABORATORIES
Date:	07/22/1991	Agency Name:	COSD
Primary Parcel:	YES	Fire Agency:	SAN DIEGO
Primary Address:	YES	Funding:	N - Non-Billable
Address:	9244 BALBOA AVE, SAN DIEGO CA 92123	GT Global ID:	T0608115110
Address Type:	MASTER	GT RB Case No:	
Street String:	9244 BALBOA AVE	GT Cuf Case:	NO
Zip Code:	92123	GT Case Type:	Cleanup Program Site
Zip Community:	92123	GT Lead Agency:	SAN DIEGO COUNTY LOP
Jurisdictiction:	SAN DIEGO	GT County:	San Diego
Census Tract:	85.11	GT Latitude:	32.823193
BOS District:	4	GT Longitude:	-117.13126
Watershed Basin:	907.11	Latitude GS84:	32.823112
Water Purveyor:	SAN DIEGO	Longitude GS84:	-117.1312576
KIVA per Tp per No:	6SAM H02930	Point X:	6290944.54987688
X:	6290935.313	Point Y:	1880404.43996289
Y:	1880440.461		
Case No:	H02930-002		
Case Type:			
REST Record Type:	LUEG-DEH/LWQD/SAM Investigation/NA		
Opened Date:	680140800000		
Opened Date Converted:	07/21/1991 08:00PM		
Full Name DEH Permit Owner:			
Lead Agency:	DEH/SAM		
Lead Agency Date:	682646400000		
Lead Agency Date Converted:	08/19/1991 08:00PM		
Geo SRC:	Mapped to XY from previous SAM Layer		
GT Status:	Completed - Case Closed		
GT Status Date:	843004800000		
GT Status Date Converted:	09/17/1996 08:00PM		
Thomasbros Mappage Grid:	1249 D 2		

96	12 of 12	-	0.00 / 0.00	426.93 / 4	MAXWELL TECHNOLOGIES, INC 9244 BALBOA AVE San Diego CA	SANDIEGO SAM

Record ID:	DEH1990-LSAM-H02930-001	Object ID:	1787
Record Type:	SAM Investigation	ID:	1789
Status:	Completed	Feature ID:	3691611100

Map Key	Number of Records	Direction	Distance (mi/ft)	Elev/Diff (ft)	Site	DB

REST Record ID:	DEH1990-LSAM-H02930-001	**Parcel No:**	369-161-11-00
Record Name:	MAXWELL TECHNOLOGIES, INC	**SWRCB Global ID:**	T0608163822
Record Status:	Completed	**H No:**	H02930
Record Alias:	SAM Investigation	**Historical Name:**	MAXWELL LABORATORIES
Date:	05/18/1990	**Agency Name:**	COSD
Primary Parcel:	YES	**Fire Agency:**	SAN DIEGO
Primary Address:	YES	**Funding:**	V - Private - VAP
Address:	9244 BALBOA AVE, SAN DIEGO CA 92123	**GT Global ID:**	T0608163822
Address Type:	MASTER	**GT RB Case No:**	
Street String:	9244 BALBOA AVE	**GT Cuf Case:**	NO
Zip Code:	92123	**GT Case Type:**	Cleanup Program Site
Zip Community:	92123	**GT Lead Agency:**	SAN DIEGO COUNTY LOP
Jurisdictiction:	SAN DIEGO	**GT County:**	San Diego
Census Tract:	85.11	**GT Latitude:**	32.823193
BOS District:	4	**GT Longitude:**	-117.13126
Watershed Basin:	907.11	**Latitude GS84:**	32.823112
Water Purveyor:	SAN DIEGO	**Longitude GS84:**	-117.1312576
KIVA per Tp per No:	6SAM H02930	**Point X:**	6290944.54987688
X:	6290935.313	**Point Y:**	1880404.43996289
Y:	1880440.461		

Case No:	H02930-001
Case Type:	VAP - Voluntary Assistance Program
REST Record Type:	LUEG-DEH/LWQD/SAM Investigation/NA
Opened Date:	642988800000
Opened Date Converted:	05/17/1990 08:00PM
Full Name DEH Permit Owner:	
Lead Agency:	DEH/SAM
Lead Agency Date:	665020800000
Lead Agency Date Converted:	01/27/1991 08:00PM
Geo SRC:	Mapped to XY from previous SAM Layer
GT Status:	Completed - Case Closed
GT Status Date:	925689600000
GT Status Date Converted:	05/02/1999 08:00PM
Thomasbros Mappage Grid:	1249 D 2

Map Key	Number of Records	Direction	Distance (mi/ft)	Elev/Diff (ft)	Site	DB
97	1 of 1	-	0.00 / 0.00	413.40 / -10	BMW OF SAN DIEGO 5090/5050 KEARNY MESA RD SAN DIEGO CA 92111	CERS TANK

Site ID:	12817
Latitude:	32.827926
Longitude:	-117.144592

Regulated Programs

EI ID:	10385296	**EI Description:**	Hazardous Waste Generator
EI ID:	10385296	**EI Description:**	Chemical Storage Facilities
EI ID:	10385296	**EI Description:**	Aboveground Petroleum Storage

Affiliations

Affil Type Desc: Legal Owner
Entity Name: Penske Automotive
Entity Title:
Address: 5090 Kearny Mesa Rd
City: San Diego
State: CA
Country: United States
Zip Code: 92111
Phone: (858) 560-5050

Affil Type Desc: Parent Corporation
Entity Name: BMW OF SAN DIEGO
Entity Title:
Address:
City:
State:
Country:
Zip Code:
Phone:

Affil Type Desc: Secondary Emergency Contact
Entity Name: William Asaro
Entity Title: Service Manager
Address:
City:
State:
Country:
Zip Code:
Phone: (858) 378-2138

Affil Type Desc: CUPA District
Entity Name: San Diego County Env Health
Entity Title:
Address: PO Box 129261
City: San Diego
State: CA
Country:
Zip Code: 92112-9261
Phone: (858) 505-6880

Affil Type Desc: Identification Signer
Entity Name: Ana Garcia
Entity Title: Fixed Operations Director
Address:
City:
State:
Country:
Zip Code:

Phone:

Affil Type Desc: Primary Emergency Contact
Entity Name: Ana Garcia
Entity Title: Fixed Operations Director
Address:
City:
State:
Country:
Zip Code:
Phone: (702) 336-4145

Affil Type Desc: Document Preparer
Entity Name: Brian Davies, KPA, LLC
Entity Title:
Address:
City:
State:
Country:
Zip Code:
Phone:

Affil Type Desc: Environmental Contact
Entity Name: Ana Garcia
Entity Title:
Address: 5090 KEARNY MESA RD
City: SAN DIEGO
State: CA
Country:
Zip Code: 92111
Phone: (858) 560-5050

Affil Type Desc: Facility Mailing Address
Entity Name: Mailing Address
Entity Title:
Address: 5090 KEARNY MESA RD
City: SAN DIEGO
State: CA
Country:
Zip Code: 92111
Phone:

Affil Type Desc: Operator
Entity Name: Craig Hauenstein
Entity Title:
Address:
City:
State:
Country:
Zip Code:
Phone: (858) 560-5050

Affil Type Desc:	Property Owner
Entity Name:	GOSSMAN FAMILY LTD PARTNERSHIP
Entity Title:	
Address:	3442 PAR FOUR DR
City:	EL CAJON
State:	CA
Country:	United States
Zip Code:	92019
Phone:	(619) 447-3442

Evaluations

Eval Date:	2/2/2017
Violations Found:	Yes
Eval General Type:	Compliance Evaluation Inspection
Eval Type:	Routine done by local agency
Eval Division:	San Diego County Department of Env Health
Eval Program:	APSA
Eval Source:	CERS
Eval Notes:	

Inspector: Burke Mike Inspection ID:5600962

Eval Date:	2/2/2015
Violations Found:	No
Eval General Type:	Compliance Evaluation Inspection
Eval Type:	Routine done by local agency
Eval Division:	San Diego County Department of Env Health
Eval Program:	APSA
Eval Source:	CERS
Eval Notes:	

Inspector: McLernon Benjamin Inspection ID:4101442

Eval Date:	2/2/2015
Violations Found:	No
Eval General Type:	Compliance Evaluation Inspection
Eval Type:	Routine done by local agency
Eval Division:	San Diego County Department of Env Health
Eval Program:	HMRRP
Eval Source:	CERS
Eval Notes:	

Inspector: McLernon Benjamin Inspection ID:4101442

Eval Date:	2/2/2015
Violations Found:	No
Eval General Type:	Compliance Evaluation Inspection
Eval Type:	Routine done by local agency
Eval Division:	San Diego County Department of Env Health

Eval Program: HW
Eval Source: CERS
Eval Notes:

Inspector: McLernon Benjamin Inspection ID:4101442

Eval Date: 2/2/2017
Violations Found: No
Eval General Type: Compliance Evaluation Inspection
Eval Type: Routine done by local agency
Eval Division: San Diego County Department of Env Health
Eval Program: HMRRP
Eval Source: CERS
Eval Notes:

Inspector: Burke Mike Inspection ID:5600962

Eval Date: 2/2/2017
Violations Found: No
Eval General Type: Compliance Evaluation Inspection
Eval Type: Routine done by local agency
Eval Division: San Diego County Department of Env Health
Eval Program: HW
Eval Source: CERS
Eval Notes:

Inspector: Burke Mike Inspection ID:5600962

Violations

Violation Date: 2/2/2017
Violation Program: APSA
Violation Division: San Diego County Department of Env Health
Violation Source: CERS
Citation: HSC 6.67 25270.4.5 (a) - California Health and Safety Code, Chapter 6.67, Section(s) 25270.4.5 (a)
Violation Notes:

Returned to compliance on 02/16/2017.

Violation Description:

Failure to complete a review and evaluation of the SPCC Plan at least once every five years, document the completion of the review, and sign a statement as to whether the SPCC Plan will be amended.

98	1 of 1	-	0.00 / 0.00	421.08 / -2	G & M OIL CO. INC. #54 8110 BALBOA AVE SAN DIEGO CA 92111	DELISTED TNK

Facility ID: H12107
County: San Diego
Permitting Agency: SAN DIEGO COUNTY
Original Source: UST
Record Date: 30-JAN-2017
Latitude: 32.8236819
Longitude: -117.1470652

Map Key	Number of Records	Direction	Distance (mi/ft)	Elev/Diff (ft)	Site	DB
99	1 of 1	-	0.00 / 0.00	414.92 / -8	FORMER DUPLICATING SPECIALISTS, INC. 5225 KEARNY VILLA RD SAN DIEGO CA 92123	CLEANUP SITES

Global ID: SLT19741563
Case Type: Cleanup Program Site
Status: Completed - Case Closed
Status Date: 2009-01-27 00:00:00
RB Case No:
LOC Case No: H25918-001
Lead Agency: SAN DIEGO COUNTY LOP
Case Worker:
Local Agency:
Potential Cntm of Concrn:
Potential Media Affected:
How Discovered Description:
Stop Description:
Cal Water Watershed Name: San Diego - Lower San Diego - Mission San Diego (907.11)
DWR Groundwater Subbasin Name:
Site History:

CUF Case: NO
Begin Date: 2008-02-11 00:00:00
How Discovered:
Stop Method:
County: San Diego
Latitude: 32.829264
Longitude: -117.1412
File Location: Local Agency

Status History

Status:	Status Date:
Open - Remediation	2008-02-11 00:00:00
Completed - Case Closed	2009-01-27 00:00:00
Open - Case Begin Date	2008-02-11 00:00:00

Map Key	Number of Records	Direction	Distance (mi/ft)	Elev/Diff (ft)	Site	DB
100	1 of 1	-	0.00 / 0.00	409.17 / -14	KEARNY MESA TOYOTA 5010 KEARNY MESA RD SAN DIEGO CA 921112101	CLEANUP SITES

Global ID: T0608197382
Case Type: Cleanup Program Site
Status: Completed - Case Closed
Status Date: 1999-04-29 00:00:00
RB Case No:
LOC Case No: H14884-002
Lead Agency: SAN DIEGO COUNTY LOP
Case Worker:
Local Agency:
Potential Cntm of Concrn: Waste Oil / Motor / Hydraulic / Lubricating
Potential Media Affected: Soil
How Discovered Description:
Stop Description:
Cal Water Watershed Name: San Diego - Lower San Diego - Mission San Diego (907.11)
DWR Groundwater Subbasin Name:
Site History:

CUF Case: NO
Begin Date: 1998-08-10 00:00:00
How Discovered:
Stop Method:
County: San Diego
Latitude: 32.8276421697975
Longitude: -117.144732240879
File Location: Local Agency

Map Key	Number of Records	Direction	Distance (mi/ft)	Elev/Diff (ft)	Site	DB

Status History

Status:	Completed - Case Closed	***Status Date:***	1999-04-29 00:00:00
Status:	Open - Case Begin Date	***Status Date:***	1998-08-10 00:00:00

Activities

Action Type:	Other
Action:	Leak Reported
Date:	1998-08-10 00:00:00
Action Type:	ENFORCEMENT
Action:	Closure/No Further Action Letter - #H14884-002
Date:	1999-04-23 00:00:00

Map Key	Number of Records	Direction	Distance (mi/ft)	Elev/Diff (ft)	Site	DB
101	1 of 3	-	0.00 / 0.00	417.37 / -6	RALPH HOROWITZ 8361 BUCKHORN ST SAN DIEGO CA 921112403	LUST

Global ID:	T0607300820	***CUF Case:***	NO
Case Type:	LUST Cleanup Site	***Begin Date:***	1988-06-01 00:00:00
Status:	Completed - Case Closed	***How Discovered:***	
Status Date:	1991-10-29 00:00:00	***Stop Method:***	
RB Case No:	9UT2050	***County:***	San Diego
LOC Case No:	H14137-002	***Latitude:***	32.825592
Lead Agency:	SAN DIEGO COUNTY LOP	***Longitude:***	-117.146505
Case Worker:		***File Location:***	Local Agency
Local Agency:			
Potential Media Of Concern:	Diesel		
Potential Media Affected:	Soil		
How Discovered Description:			
Stop Description:			
Cal Water Watershed Name:	San Diego - Lower San Diego - Mission San Diego (907.11)		
DWR Groundwater Subbasin Name:			
Site History:			

Status History

Status:	Open - Case Begin Date	***Status Date:***	1988-06-01 00:00:00
Status:	Completed - Case Closed	***Status Date:***	1991-10-29 00:00:00

Activities

Action Type:	Other

Map Key	Number of Records	Direction	Distance (mi/ft)	Elev/Diff (ft)	Site	DB

Action: Leak Began
Date: 1988-06-01 00:00:00

Action Type: Other
Action: Leak Reported
Date: 1988-06-17 00:00:00

Action Type: Other
Action: Leak Discovery
Date: 1988-06-01 00:00:00

Action Type: Other
Action: Leak Stopped
Date: 1988-06-02 00:00:00

Map Key	Number of Records	Direction	Distance (mi/ft)	Elev/Diff (ft)	Site	DB
101	2 of 3	-	0.00 / 0.00	417.37 / -6	RALPH HOROWITZ 8361 BUCKHORN ST SAN DIEGO CA 921112403	LUST

Global ID: T0607300821
Case Type: LUST Cleanup Site
Status: Completed - Case Closed
Status Date: 1991-10-29 00:00:00
RB Case No: 9UT2051
LOC Case No: H14137-003
Lead Agency: SAN DIEGO COUNTY LOP
Case Worker:
Local Agency:
CUF Case: NO
Begin Date: 1989-03-24 00:00:00
How Discovered:
Stop Method:
County: San Diego
Latitude: 32.825592
Longitude: -117.146505
File Location: Local Agency
Potential Media Of Concern: Diesel
Potential Media Affected: Soil
How Discovered Description:
Stop Description:
Cal Water Watershed Name: San Diego - Lower San Diego - Mission San Diego (907.11)
DWR Groundwater Subbasin Name:
Site History:

Status History

Status: Open - Case Begin Date
Status Date: 1989-03-24 00:00:00

Status: Completed - Case Closed
Status Date: 1991-10-29 00:00:00

Activities

Action Type: Other
Action: Leak Stopped
Date: 1989-03-24 00:00:00

Action Type: Other
Action: Leak Discovery

Map Key	Number of Records	Direction	Distance (mi/ft)	Elev/Diff (ft)	Site	DB

Date: 1989-03-24 00:00:00

Action Type: Other
Action: Leak Began
Date: 1989-03-24 00:00:00

Action Type: Other
Action: Leak Reported
Date: 1989-04-12 00:00:00

---

101 | **3 of 3** | **-** | **0.00 / 0.00** | **417.37 / -6** | **RALPH HOROWITZ**
8361 BUCKHORN ST
SAN DIEGO CA 921112403 | **LUST**

Global ID: T0607300204
Case Type: LUST Cleanup Site
Status: Completed - Case Closed
Status Date: 1987-05-11 00:00:00
RB Case No: 9UT136
LOC Case No: H14137-001
Lead Agency: SAN DIEGO COUNTY LOP
Case Worker:
Local Agency:
CUF Case: NO
Begin Date: 1986-06-04 00:00:00
How Discovered:
Stop Method:
County: San Diego
Latitude: 32.825592
Longitude: -117.146505
File Location: Local Agency
Potential Media Of Concern: Diesel
Potential Media Affected: Soil
How Discovered Description:
Stop Description:
Cal Water Watershed Name: San Diego - Lower San Diego - Mission San Diego (907.11)
DWR Groundwater Subbasin Name:
Site History:

Status History

Status: Open - Case Begin Date
Status Date: 1986-06-04 00:00:00

Status: Completed - Case Closed
Status Date: 1987-05-11 00:00:00

Activities

Action Type: Other
Action: Leak Stopped
Date: 1986-06-04 00:00:00

Action Type: Other
Action: Leak Began
Date: 1986-06-04 00:00:00

Action Type: Other
Action: Leak Reported
Date: 1986-06-04 00:00:00

Map Key	Number of Records	Direction	Distance (mi/ft)	Elev/Diff (ft)	Site	DB

Action Type: Other
Action: Leak Discovery
Date: 1986-06-04 00:00:00

Map Key	Number of Records	Direction	Distance (mi/ft)	Elev/Diff (ft)	Site	DB
102	1 of 2	-	0.00 / 0.00	414.30 / -9	KEARNY MESA DODGE 4910 KEARNY MESA RD SAN DIEGO CA 921112407	CLEANUP SITES

Global ID: T0608190144
Case Type: Cleanup Program Site
Status: Completed - Case Closed
Status Date: 1996-07-29 00:00:00
RB Case No:
LOC Case No: H13012-001
Lead Agency: SAN DIEGO COUNTY LOP
Case Worker:
Local Agency:
CUF Case: NO
Begin Date: 1996-04-18 00:00:00
How Discovered:
Stop Method:
County: San Diego
Latitude: 32.826355
Longitude: -117.146058
File Location: Local Agency
Potential Cntm of Concrn: Waste Oil / Motor / Hydraulic / Lubricating
Potential Media Affected: Soil
How Discovered Description:
Stop Description:
Cal Water Watershed Name: San Diego - Lower San Diego - Mission San Diego (907.11)
DWR Groundwater Subbasin Name:
Site History:

Status History

Status:	Status Date:
Completed - Case Closed	1996-07-29 00:00:00
Open - Case Begin Date	1996-04-18 00:00:00

Activities

Action Type: Other
Action: Leak Stopped
Date: 1996-04-18 00:00:00

Action Type: Other
Action: Leak Discovery
Date: 1996-04-18 00:00:00

Action Type: Other
Action: Leak Began
Date: 1996-04-18 00:00:00

Action Type: Other
Action: Leak Reported
Date: 1996-04-18 00:00:00

Map Key	Number of Records	Direction	Distance (mi/ft)	Elev/Diff (ft)	Site	DB
102	2 of 2	-	0.00 / 0.00	414.30 / -9	KEARNY MESA DODGE 4910 KEARNY MESA RD SAN DIEGO CA 921112407	CLEANUP SITES

Global ID: T0608184245
Case Type: Cleanup Program Site
Status: Completed - Case Closed
Status Date: 1999-04-20 00:00:00
RB Case No:
LOC Case No: H13012-002
Lead Agency: SAN DIEGO COUNTY LOP
Case Worker:
Local Agency:
CUF Case: NO
Begin Date: 1999-01-22 00:00:00
How Discovered:
Stop Method:
County: San Diego
Latitude: 32.826355
Longitude: -117.146058
File Location: Local Agency
Potential Cntm of Concrn: Waste Oil / Motor / Hydraulic / Lubricating
Potential Media Affected: Soil
How Discovered Description:
Stop Description:
Cal Water Watershed Name: San Diego - Lower San Diego - Mission San Diego (907.11)
DWR Groundwater Subbasin Name:
Site History:

Status History

Status:	Status Date:
Open - Case Begin Date	1999-01-22 00:00:00
Completed - Case Closed	1999-04-20 00:00:00

Activities

Action Type: ENFORCEMENT
Action: Closure/No Further Action Letter - #H13012-002
Date: 1999-04-20 00:00:00

Action Type: Other
Action: Leak Reported
Date: 1999-01-22 00:00:00

Map Key	Number of Records	Direction	Distance (mi/ft)	Elev/Diff (ft)	Site	DB
103	1 of 1	-	0.00 / 0.00	408.84 / -14	KEARNY MESA TOYOTA 5010 KEARNY MESA RD SAN DIEGO CA 921112101	LUST

Global ID: T0607301509
Case Type: LUST Cleanup Site
Status: Completed - Case Closed
Status Date: 1995-04-26 00:00:00
RB Case No: 9UT2753
LOC Case No: H14884-001
Lead Agency: SAN DIEGO COUNTY LOP
Case Worker:
Local Agency:
CUF Case: NO
Begin Date: 1994-04-19 00:00:00
How Discovered:
Stop Method:
County: San Diego
Latitude: 32.8277687691601
Longitude: -117.144680844315
File Location: Local Agency

Map Key	Number of Records	Direction	Distance (mi/ft)	Elev/Diff (ft)	Site	DB

Potential Media Of Concern: Waste Oil / Motor / Hydraulic / Lubricating
Potential Media Affected: Soil
How Discovered Description:
Stop Description:
Cal Water Watershed Name: San Diego - Lower San Diego - Mission San Diego (907.11)
DWR Groundwater Subbasin Name:
Site History:

Status History

Status:		Status Date:	
Status:	Completed - Case Closed	Status Date:	1995-04-26 00:00:00
Status:	Open - Case Begin Date	Status Date:	1994-04-19 00:00:00

Activities

Action Type: Other
Action: Leak Reported
Date: 1994-04-19 00:00:00

Action Type: Other
Action: Leak Began
Date: 1994-04-19 00:00:00

Action Type: Other
Action: Leak Stopped
Date: 1994-04-19 00:00:00

Action Type: Other
Action: Leak Discovery
Date: 1994-04-19 00:00:00

Map Key	Number of Records	Direction	Distance (mi/ft)	Elev/Diff (ft)	Site	DB
104	1 of 1	-	0.00 / 0.00	426.62 / 4	Nuvasive 4223 SUITE C PONDEROSA AVE SAN DIEGO CA 92123	CERS HAZ

Site ID: 374945
Latitude: 32.818870
Longitude: -117.132460

Regulated Programs

EI ID:	10684510	EI Description:	Chemical Storage Facilities
EI ID:	10684510	EI Description:	Hazardous Waste Generator

Affiliations

Affil Type Desc:	Facility Mailing Address
Entity Name:	Mailing Address
Entity Title:	
Address:	7475 Lusk Boulevard
City:	San Diego
State:	CA
Country:	
Zip Code:	92121
Phone:	

Affil Type Desc:	Secondary Emergency Contact
Entity Name:	Mike Serra
Entity Title:	Director of Product Development
Address:	
City:	
State:	
Country:	
Zip Code:	
Phone:	(858) 909-3317

Affil Type Desc:	Legal Owner
Entity Name:	NuVasive Incorporated
Entity Title:	
Address:	7475 Lusk Boulevard
City:	San Diego
State:	CA
Country:	United States
Zip Code:	92121
Phone:	(858) 909-1800

Affil Type Desc:	Primary Emergency Contact
Entity Name:	Chuck Pflimlin
Entity Title:	Senior Facilities Manager
Address:	
City:	
State:	
Country:	
Zip Code:	
Phone:	(858) 531-7122

Affil Type Desc:	Identification Signer
Entity Name:	Chuck Pflimlin
Entity Title:	Senior Facilities Manager
Address:	
City:	
State:	
Country:	
Zip Code:	
Phone:	

Affil Type Desc:	Operator
Entity Name:	NUVASIVE, INC

Entity Title:	
Address:	
City:	
State:	
Country:	
Zip Code:	
Phone:	(858) 909-1800

Affil Type Desc:	Parent Corporation
Entity Name:	NUVASIVE, INC
Entity Title:	
Address:	
City:	
State:	
Country:	
Zip Code:	
Phone:	

Affil Type Desc:	CUPA District
Entity Name:	San Diego County Env Health
Entity Title:	
Address:	PO Box 129261
City:	San Diego
State:	CA
Country:	
Zip Code:	92112-9261
Phone:	(858) 505-6880

Affil Type Desc:	Document Preparer
Entity Name:	Gloria Busch
Entity Title:	
Address:	
City:	
State:	
Country:	
Zip Code:	
Phone:	

Affil Type Desc:	Environmental Contact
Entity Name:	Chuck Pflimlin
Entity Title:	
Address:	7475 Lusk Boulevard
City:	San Diego
State:	CA
Country:	
Zip Code:	92121
Phone:	(858) 638-5590

Affil Type Desc:	Property Owner
Entity Name:	Seacliff Ponderosa LLC
Entity Title:	
Address:	19762 MacArthur Boulevard, Suite 300

Map Key	Number of Records	Direction	Distance (mi/ft)	Elev/Diff (ft)	Site	DB

City: Irvine
State: CA
Country: United States
Zip Code: 92612
Phone: (949) 474-7030

Evaluations

Eval Date: 8/18/2016
Violations Found: No
Eval General Type: Compliance Evaluation Inspection
Eval Type: Routine done by local agency
Eval Division: San Diego County Department of Env Health
Eval Program: HW
Eval Source: CERS
Eval Notes:

Inspector: Preece Sharon Inspection ID:5550718

Map Key	Number of Records	Direction	Distance (mi/ft)	Elev/Diff (ft)	Site	DB
105	1 of 1	-	0.00 / 0.00	408.07 / -15	BMW OF SAN DIEGO 5050 KEARNY MESA RD SAN DIEGO CA 921112101	LUST

Global ID: T0607300112
Case Type: LUST Cleanup Site
Status: Completed - Case Closed
Status Date: 1989-01-24 00:00:00
RB Case No: 9UT1102
LOC Case No: H12303-001
Lead Agency: SAN DIEGO COUNTY LOP
Case Worker:
Local Agency:
CUF Case: NO
Begin Date: 1988-12-19 00:00:00
How Discovered:
Stop Method:
County: San Diego
Latitude: 32.827916
Longitude: -117.144562
File Location: Local Agency
Potential Media Of Concern: Waste Oil / Motor / Hydraulic / Lubricating
Potential Media Affected: Soil
How Discovered Description:
Stop Description:
Cal Water Watershed Name: San Diego - Lower San Diego - Mission San Diego (907.11)
DWR Groundwater Subbasin Name:
Site History:

Status History

Status:	Status Date:
Completed - Case Closed	1989-01-24 00:00:00
Open - Case Begin Date	1988-12-19 00:00:00

Activities

Action Type: Other

Map Key	Number of Records	Direction	Distance (mi/ft)	Elev/Diff (ft)	Site	DB

Action: Leak Began
Date: 1988-12-19 00:00:00

Action Type: Other
Action: Leak Reported
Date: 1988-12-19 00:00:00

Action Type: Other
Action: Leak Discovery
Date: 1988-12-19 00:00:00

Action Type: Other
Action: Leak Stopped
Date: 1988-12-19 00:00:00

Map Key	Number of Records	Direction	Distance (mi/ft)	Elev/Diff (ft)	Site	DB
106	1 of 10	-	0.00 / 0.00	427.36 / 4	CUBIC CORP 9233 BALBOA AVE SAN DIEGO CA 92123	CERS HAZ

Site ID: 109112
Latitude: 32.822178
Longitude: -117.131326

Regulated Programs

EI ID: 10152825 **EI Description:** Chemical Storage Facilities

EI ID: 10152825 **EI Description:** Hazardous Waste Generator

Affiliations

Affil Type Desc: Secondary Emergency Contact
Entity Name: TOBY HAMMETT
Entity Title: CORPORATE DIRECTOR SAFETY
Address:
City:
State:
Country:
Zip Code:
Phone: (858) 924-2022

Affil Type Desc: Facility Mailing Address
Entity Name: Mailing Address
Entity Title:
Address: PO BOX 85587
City: SAN DIEGO
State: CA
Country:
Zip Code: 92186-5587
Phone:

Affil Type Desc:	Operator
Entity Name:	CUBIC DEFENSE APPLICATIONS, INC
Entity Title:	
Address:	
City:	
State:	
Country:	
Zip Code:	
Phone:	(858) 277-6780

Affil Type Desc:	Identification Signer
Entity Name:	Richard Radomski
Entity Title:	Facility Manager
Address:	
City:	
State:	
Country:	
Zip Code:	
Phone:	

Affil Type Desc:	CUPA District
Entity Name:	San Diego County Env Health
Entity Title:	
Address:	PO Box 129261
City:	San Diego
State:	CA
Country:	
Zip Code:	92112-9261
Phone:	(858) 505-6880

Affil Type Desc:	Document Preparer
Entity Name:	Richard Radomski
Entity Title:	
Address:	
City:	
State:	
Country:	
Zip Code:	
Phone:	

Affil Type Desc:	Parent Corporation
Entity Name:	CUBIC CORP
Entity Title:	
Address:	
City:	
State:	
Country:	
Zip Code:	
Phone:	

Affil Type Desc:	Legal Owner
Entity Name:	CUBIC DEFENSE SYSTEMS INC

Entity Title:	
Address:	9333 BALBOA AVE
City:	SAN DIEGO
State:	CA
Country:	United States
Zip Code:	92123
Phone:	(858) 277-6780

Affil Type Desc:	Primary Emergency Contact
Entity Name:	JOY HAGIN
Entity Title:	FACILITIES DIRECTOR
Address:	
City:	
State:	
Country:	
Zip Code:	
Phone:	(619) 247-5114

Affil Type Desc:	Environmental Contact
Entity Name:	Richard Radomski
Entity Title:	
Address:	9333 BALBOA AVE MS 2-6
City:	SAN DIEGO
State:	CA
Country:	
Zip Code:	92123
Phone:	(858) 505-2716

Coordinates

Env Int Type Code:	HWG	***Longitude:***	-117.131330
Program ID:	10152825	***Coord Name:***	
Latitude:	32.822180	***Ref Point Type Desc:***	Center of a facility or station.

Evaluations

Eval Date:	8/7/2014
Violations Found:	No
Eval General Type:	Compliance Evaluation Inspection
Eval Type:	Routine done by local agency
Eval Division:	San Diego County Department of Env Health
Eval Program:	HMRRP
Eval Source:	CERS
Eval Notes:	

Inspector: Griffith Gary Inspection ID:4092974

Eval Date:	8/7/2014
Violations Found:	No
Eval General Type:	Compliance Evaluation Inspection

Map Key	Number of Records	Direction	Distance (mi/ft)	Elev/Diff (ft)	Site	DB

Eval Type: Routine done by local agency
Eval Division: San Diego County Department of Env Health
Eval Program: HW
Eval Source: CERS
Eval Notes:

Inspector: Griffith Gary Inspection ID:4092974

Eval Date: 2/21/2008
Violations Found: Yes
Eval General Type: Compliance Evaluation Inspection
Eval Type: Routine done by local agency
Eval Division: San Diego County Department of Env Health
Eval Program: HWLQG
Eval Source: CERS
Eval Notes:

Inspector Name: Matt Trainor

Violations

Violation Date: 2/21/2008
Violation Program: HWLQG
Violation Division: San Diego County Department of Env Health
Violation Source: CERS
Citation: HSC 6.67 Multiple Sections - California Health and Safety Code, Chapter 6.67, Section(s) Multiple Sections
Violation Notes:

Returned to compliance on 03/17/2008.

Violation Description:

RCRA Large Quantity Generator Program - Administration/Documentation - General

Enforcements

Enf Action Date: 2/21/2008
Enf Action Program: HWLQG
Enf Action Type: Notice of Violation (Unified Program)
Enf Action Source: CERS
Enf Action Division: San Diego County Department of Env Health
Enf Action Description: Notice of Violation Issued by the Inspector at the Time of Inspection
Enf Action Notes:

106	*2 of 10*	-	*0.00 / 0.00*	*427.36 / 4*	***CUBIC CORP*** ***9233 BALBOA AV*** ***SAN DIEGO CA 92123***	***EMISSIONS***
106	*3 of 10*	-	*0.00 / 0.00*	*427.36 / 4*	***CUBIC CORP*** ***9233 BALBOA AV*** ***SAN DIEGO CA 92186***	***EMISSIONS***

2004 Criteria Data

Facility ID:	95	***CERR Code:***	
Facility SIC Code:	3679	***TOGT:***	.3811051
CO:	37	***ROGT:***	.3509621
Air Basin:	SD	***COT:***	.44102
District:	SD	***NOXT:***	.5324
COID:	SD	***SOXT:***	.0031953
DISN:	SAN DIEGO COUNTY APCD	***PMT:***	.040194
CHAPIS:		***PM10T:***	.040194

2004 Toxic Data

Facility ID:	95	***COID:***	SD
Facility SIC Code:	3679	***DISN:***	SAN DIEGO COUNTY APCD
CO:	37	***CHAPIS:***	
Air Basin:	SD	***CERR Code:***	
District:	SD		
TS:			
Health Risk Asmt:			
Non-Cancer Chronic Haz Ind:			
Non-Cancer Acute Haz Ind:			

2005 Criteria Data

Facility ID:	95	***CERR Code:***	
Facility SIC Code:	3679	***TOGT:***	.3811051
CO:	37	***ROGT:***	.3509621
Air Basin:	SD	***COT:***	.44102
District:	SD	***NOXT:***	.5324
COID:	SD	***SOXT:***	.0031953
DISN:	SAN DIEGO COUNTY APCD	***PMT:***	.040194
CHAPIS:		***PM10T:***	.040194

2005 Toxic Data

Facility ID:	95	***COID:***	SD
Facility SIC Code:	3679	***DISN:***	SAN DIEGO COUNTY APCD
CO:	37	***CHAPIS:***	
Air Basin:	SD	***CERR Code:***	
District:	SD		
TS:			
Health Risk Asmt:			
Non-Cancer Chronic Haz Ind:			
Non-Cancer Acute Haz Ind:			

2006 Criteria Data

Facility ID:	95	***CERR Code:***	

Map Key	Number of Records	Direction	Distance (mi/ft)	Elev/Diff (ft)	Site	DB

Facility SIC Code:	3679	**TOGT:**	.38110462
CO:	37	**ROGT:**	.35096237
Air Basin:	SD	**COT:**	.44102
District:	SD	**NOXT:**	.532397
COID:	SD	**SOXT:**	.0031983
DISN:	SAN DIEGO COUNTY APCD	**PMT:**	.0401938
CHAPIS:		**PM10T:**	.0401938

2006 Toxic Data

Facility ID:	95	**COID:**	SD
Facility SIC Code:	3679	**DISN:**	SAN DIEGO COUNTY APCD
CO:	37	**CHAPIS:**	
Air Basin:	SD	**CERR Code:**	
District:	SD		
TS:			
Health Risk Asmt:			
Non-Cancer Chronic Haz Ind:			
Non-Cancer Acute Haz Ind:			

106	*4 of 10*	*-*	*0.00 / 0.00*	*427.36 / 4*	***CUBIC CORPORATION*** ***9233 BALBOA AVE*** ***SAN DIEGO CA 92123***	***EMISSIONS***

1999 Criteria Data

Facility ID:	95	**CERR Code:**	
Facility SIC Code:	3679	**TOGT:**	1.5596824220588242
CO:	37	**ROGT:**	1.2132649220588242
Air Basin:	SD	**COT:**	5.29074
District:	SD	**NOXT:**	6.2985
COID:	SD	**SOXT:**	.037791
DISN:	SAN DIEGO COUNTY APCD	**PMT:**	.478686
CHAPIS:		**PM10T:**	.478686

1999 Toxic Data

Facility ID:	95	**COID:**	SD
Facility SIC Code:	3679	**DISN:**	SAN DIEGO COUNTY APCD
CO:	37	**CHAPIS:**	
Air Basin:	SD	**CERR Code:**	
District:	SD		
TS:			
Health Risk Asmt:			
Non-Cancer Chronic Haz Ind:			
Non-Cancer Acute Haz Ind:			

2000 Criteria Data

Facility ID:	95	**CERR Code:**	
Facility SIC Code:	3679	**TOGT:**	1.5596824220588242
CO:	37	**ROGT:**	1.1925723220588242
Air Basin:	SD	**COT:**	5.29074
District:	SD	**NOXT:**	6.2985
COID:	SD	**SOXT:**	.037791
DISN:	SAN DIEGO COUNTY APCD	**PMT:**	.478686
CHAPIS:		**PM10T:**	.478686

2000 Toxic Data

Facility ID:	95	**COID:**	SD
Facility SIC Code:	3679	**DISN:**	SAN DIEGO COUNTY APCD
CO:	37	**CHAPIS:**	
Air Basin:	SD	**CERR Code:**	
District:	SD		
TS:			
Health Risk Asmt:			
Non-Cancer Chronic Haz Ind:			
Non-Cancer Acute Haz Ind:			

2001 Criteria Data

Facility ID:	95	**CERR Code:**	
Facility SIC Code:	3679	**TOGT:**	1.55
CO:	37	**ROGT:**	1.19
Air Basin:	SD	**COT:**	5.29
District:	SD	**NOXT:**	6.3
COID:	SD	**SOXT:**	.04
DISN:	SAN DIEGO COUNTY APCD	**PMT:**	.48
CHAPIS:		**PM10T:**	.48

2001 Toxic Data

Facility ID:	95	**COID:**	SD
Facility SIC Code:	3679	**DISN:**	SAN DIEGO COUNTY APCD
CO:	37	**CHAPIS:**	
Air Basin:	SD	**CERR Code:**	
District:	SD		
TS:			
Health Risk Asmt:			
Non-Cancer Chronic Haz Ind:			
Non-Cancer Acute Haz Ind:			

2002 Criteria Data

Facility ID:	95	**CERR Code:**	
Facility SIC Code:	3679	**TOGT:**	1.559682422
CO:	37	**ROGT:**	1.192572322

Map Key	Number of Records	Direction	Distance (mi/ft)	Elev/Diff (ft)	Site	DB

Air Basin:	SD	**COT:**	5.29074
District:	SD	**NOXT:**	6.2985
COID:	SD	**SOXT:**	.037791
DISN:	SAN DIEGO COUNTY APCD	**PMT:**	.478686
CHAPIS:		**PM10T:**	.478686

2002 Toxic Data

Facility ID:	95	**COID:**	SD
Facility SIC Code:	3679	**DISN:**	SAN DIEGO COUNTY APCD
CO:	37	**CHAPIS:**	
Air Basin:	SD	**CERR Code:**	
District:	SD		
TS:			
Health Risk Asmt:			
Non-Cancer Chronic Haz Ind:			
Non-Cancer Acute Haz Ind:			

2003 Criteria Data

Facility ID:	95	**CERR Code:**	
Facility SIC Code:	3679	**TOGT:**	.438662097
CO:	37	**ROGT:**	.409359847
Air Basin:	SD	**COT:**	.44664
District:	SD	**NOXT:**	.532897
COID:	SD	**SOXT:**	.0031983
DISN:	SAN DIEGO COUNTY APCD	**PMT:**	.0405118
CHAPIS:		**PM10T:**	.0405118

2003 Toxic Data

Facility ID:	95	**COID:**	SD
Facility SIC Code:	3679	**DISN:**	SAN DIEGO COUNTY APCD
CO:	37	**CHAPIS:**	
Air Basin:	SD	**CERR Code:**	
District:	SD		
TS:			
Health Risk Asmt:			
Non-Cancer Chronic Haz Ind:			
Non-Cancer Acute Haz Ind:			

106	***5 of 10***	***-***	***0.00 / 0.00***	***427.36 / 4***	***9233 BALBOA AVE. SAN DIEGO CA***	***HIST CHMIRS***

OES Control NO:	9260293	**Incident Date:**	4/20/1992
Release Factors:	Mechanical Failure,Operational Deficiency	**Date Reported:**	4/22/1992
Release Text:		**Fatalities:**	0
Equipm Involved:	Heating Systems	**Other Injury:**	0
Action Taken Text:		**Other Decon:**	0
Chemicals:	SODIUM DICHROMATE	**Other Fatal:**	0

Map Key	Number of Records	Direction	Distance (mi/ft)	Elev/Diff (ft)	Site	DB

Case Number:
HazMat Other:
HM Injury: 0
Decon: 0
Agency Name: SAN DIEGO FD
HazMat Pers:
Action Taken: 63,Investigate,Refer to Proper Authority
More than three involved?: 2
Vehicle:
State:
CA DOT PUC ICC:
Company Name:
County: SAN DIEGO

Map Key	Number of Records	Direction	Distance (mi/ft)	Elev/Diff (ft)	Site	DB
106	6 of 10	-	0.00 / 0.00	427.36 / 4	BUILDING 1 9233 BALBOA AVENUE SAN DIEGO CA 92075	HHSS

County: San Diego
Pdf File Url: http://geotracker.waterboards.ca.gov/ustpdfs/pdf/0002b071.pdf

---

Map Key	Number of Records	Direction	Distance (mi/ft)	Elev/Diff (ft)	Site	DB
106	7 of 10	-	0.00 / 0.00	427.36 / 4	BUILDING #1 9233 BALBOA AVENUE SAN DIEGO CA	HIST TANK

Owner Name: CUBIC CORPORATION
Owner Street: 9333 BALBOA AVENUE
Owner City: SAN DIEGO
Owner State: CA
Owner Zip: 92075
No of Containers: 2
County: SAN DIEGO
Facility State: CA
Facility Zip: 92075

Map Key	Number of Records	Direction	Distance (mi/ft)	Elev/Diff (ft)	Site	DB
106	8 of 10	-	0.00 / 0.00	427.36 / 4	CUBIC DEFENSE APPLICATIONS, INC. 9233 BALBOA AVE SAN DIEGO CA 92123	RCRA LQG

EPA Handler ID: CAD008382293
Land Type Code: P
Land Type Desc: Private
Federal Waste Generator Code: 1
Gen Status Univ Code: LQG
Gen Status Univ Desc: Large Quantity Generator
Importer Activity: No
Mixed Waste Generator: No
Transporter Activity: No
Transfer Facility: No
Recycler Activity: No
Onsite Burner Exemption: No
Furnace Exemption: No
Underground Inject Activity: No
Receives Waste from Offsite: No
TSD Type: -----
TSD Activity: No
Corrective Action Univ: No
Non TSDFs where RCRA Corr: No

TSDFs Subject to C:	No
Institutional Control Indicator:	N
Used Oil Transporter:	
Used Oil Transfer Facility:	
Used Oil Processor:	
Used Oil Refiner:	
Used Oil Burner:	
Used Oil Market Burner:	
Used Oil Spec Marketer:	
Activity Location:	CA
County Code:	CA073
County Name:	SAN DIEGO
Contact Name:	RICHARD B RADOMSKI
Contact Phone No and Ext:	858-505-2716
Contact Email:	RICK.RADOMSKI@CUBIC.COM
Contact Address:	PO BOX 85587 , SAN DIEGO , CA, 92186-5587 , US
Mailing Address:	PO BOX 85587 , SAN DIEGO , CA, 92186-5587 , US

Violation/Evaluation Summary

Note:	VIOLATION or UNDETERMINED: There are VIOLATION or UNDETERMINED details or records associated with this facility (EPA ID) in the Compliance Monitoring and Enforcement table dated Jan 24, 2018.

Violation/Evaluation Details

Evaluation ID:	002	***Former Citation:***	
Found Violation:	Y	***Sched Compl Dt:***	
Eval Start Date:	19930330	***Enforcement ID:***	
Evaluation Agency:	B	***Enforcement Agency:***	
Evaluation Type:	CEI	***Enforce Action Dt:***	
Eval Resp Person:	R9STA	***Enforcement Type:***	
Eval Suborg:		***Enforce Type Desc:***	
Citizen Complaint:	No	***Enforce Resp Person:***	
Multimedia Inspect:	No	***Enforce Suborg:***	
Sampling Flag:	No	***Enforce Actvty Loc:***	
Not Subtitle C:	No	***Docket No:***	
Focus Area:		***Attorney:***	
Focus Area Desc:		***Corr Act Component:***	
Handler Actvty Loc:	CA	***Appeal Init Dt:***	
Handler Name:	CUBIC DEFENSE APPLICATIONS, INC.	***Appeal Resolved Dt:***	
Region:	09	***Disposition Status:***	
State:	CA	***Disp Status Dt:***	
Land Type:	P	***Disp Status Desc:***	
Date of Request:		***Lead Agency:***	
Date Response Rcvd:		***Expenditure Amount:***	
Request Agency:		***SEP Sched Comp Dt:***	
Request Actvty Loc:		***SEP Actual Comp Dt:***	
Viol Activity Loc:	CA	***SEP Defaulted Dt:***	
Viol Determined:	S	***SEP Type:***	
Violation Type:	262.A	***Prop Penalty Amt:***	
Viol Determined Dt:	20030724	***Final Monetary Amt:***	

Rtrn to Compl Dt:	20030827	**Paid Amount:**	
Rtrn to Compl Qual:	O	**Final Count:**	
Viol Resp Agency:	S	**Final Amount:**	
Evaluation Type Description:	COMPLIANCE EVALUATION INSPECTION ON-SITE		
Violation Short Description:	Generators - General		
Respondent Name:			
SEP Type Description:			

Violation/Evaluation Details

Evaluation ID:	601	**Former Citation:**	
Found Violation:	Y	**Sched Compl Dt:**	
Eval Start Date:	20080221	**Enforcement ID:**	601
Evaluation Agency:	S	**Enforcement Agency:**	S
Evaluation Type:	CEI	**Enforce Action Dt:**	20080221
Eval Resp Person:		**Enforcement Type:**	120
Eval Suborg:		**Enforce Type Desc:**	WRITTEN INFORMAL
Citizen Complaint:	No	**Enforce Resp Person:**	
Multimedia Inspect:	No	**Enforce Suborg:**	
Sampling Flag:	No	**Enforce Actvty Loc:**	CA
Not Subtitle C:	No	**Docket No:**	
Focus Area:		**Attorney:**	
Focus Area Desc:		**Corr Act Component:**	No
Handler Actvty Loc:	CA	**Appeal Init Dt:**	
Handler Name:	CUBIC DEFENSE APPLICATIONS, INC.	**Appeal Resolved Dt:**	
Region:	09	**Disposition Status:**	
State:	CA	**Disp Status Dt:**	
Land Type:	P	**Disp Status Desc:**	
Date of Request:		**Lead Agency:**	
Date Response Rcvd:		**Expenditure Amount:**	
Request Agency:		**SEP Sched Comp Dt:**	
Request Actvty Loc:		**SEP Actual Comp Dt:**	
Viol Activity Loc:	CA	**SEP Defaulted Dt:**	
Viol Determined:	S	**SEP Type:**	
Violation Type:	262.A	**Prop Penalty Amt:**	
Viol Determined Dt:	20080221	**Final Monetary Amt:**	
Rtrn to Compl Dt:	20080317	**Paid Amount:**	
Rtrn to Compl Qual:	D	**Final Count:**	
Viol Resp Agency:	S	**Final Amount:**	
Evaluation Type Description:	COMPLIANCE EVALUATION INSPECTION ON-SITE		
Violation Short Description:	Generators - General		
Respondent Name:			
SEP Type Description:			

Violation/Evaluation Details

Evaluation ID:	500	**Former Citation:**	
Found Violation:	Y	**Sched Compl Dt:**	
Eval Start Date:	20030724	**Enforcement ID:**	
Evaluation Agency:	B	**Enforcement Agency:**	

Evaluation Type:	CEI	**Enforce Action Dt:**	
Eval Resp Person:		**Enforcement Type:**	
Eval Suborg:		**Enforce Type Desc:**	
Citizen Complaint:	No	**Enforce Resp Person:**	
Multimedia Inspect:	No	**Enforce Suborg:**	
Sampling Flag:	No	**Enforce Actvty Loc:**	
Not Subtitle C:	No	**Docket No:**	
Focus Area:		**Attorney:**	
Focus Area Desc:		**Corr Act Component:**	
Handler Actvty Loc:	CA	**Appeal Init Dt:**	
Handler Name:	CUBIC DEFENSE APPLICATIONS, INC.	**Appeal Resolved Dt:**	
Region:	09	**Disposition Status:**	
State:	CA	**Disp Status Dt:**	
Land Type:	P	**Disp Status Desc:**	
Date of Request:		**Lead Agency:**	
Date Response Rcvd:		**Expenditure Amount:**	
Request Agency:		**SEP Sched Comp Dt:**	
Request Actvty Loc:		**SEP Actual Comp Dt:**	
Viol Activity Loc:	CA	**SEP Defaulted Dt:**	
Viol Determined:	S	**SEP Type:**	
Violation Type:	262.A	**Prop Penalty Amt:**	
Viol Determined Dt:	20030724	**Final Monetary Amt:**	
Rtrn to Compl Dt:	20030827	**Paid Amount:**	
Rtrn to Compl Qual:	O	**Final Count:**	
Viol Resp Agency:	S	**Final Amount:**	
Evaluation Type Description:	COMPLIANCE EVALUATION INSPECTION ON-SITE		
Violation Short Description:	Generators - General		
Respondent Name:			
SEP Type Description:			

Violation/Evaluation Details

Evaluation ID:	001	**Former Citation:**	
Found Violation:	Y	**Sched Compl Dt:**	
Eval Start Date:	19920129	**Enforcement ID:**	
Evaluation Agency:	B	**Enforcement Agency:**	
Evaluation Type:	CEI	**Enforce Action Dt:**	
Eval Resp Person:	R9STA	**Enforcement Type:**	
Eval Suborg:		**Enforce Type Desc:**	
Citizen Complaint:	No	**Enforce Resp Person:**	
Multimedia Inspect:	No	**Enforce Suborg:**	
Sampling Flag:	No	**Enforce Actvty Loc:**	
Not Subtitle C:	No	**Docket No:**	
Focus Area:		**Attorney:**	
Focus Area Desc:		**Corr Act Component:**	
Handler Actvty Loc:	CA	**Appeal Init Dt:**	
Handler Name:	CUBIC DEFENSE APPLICATIONS, INC.	**Appeal Resolved Dt:**	
Region:	09	**Disposition Status:**	
State:	CA	**Disp Status Dt:**	
Land Type:	P	**Disp Status Desc:**	
Date of Request:		**Lead Agency:**	

Date Response Rcvd:		**Expenditure Amount:**	
Request Agency:		**SEP Sched Comp Dt:**	
Request Actvty Loc:		**SEP Actual Comp Dt:**	
Viol Activity Loc:	CA	**SEP Defaulted Dt:**	
Viol Determined:	S	**SEP Type:**	
Violation Type:	262.A	**Prop Penalty Amt:**	
Viol Determined Dt:	20030724	**Final Monetary Amt:**	
Rtrn to Compl Dt:	20030827	**Paid Amount:**	
Rtrn to Compl Qual:	O	**Final Count:**	
Viol Resp Agency:	S	**Final Amount:**	
Evaluation Type Description:	COMPLIANCE EVALUATION INSPECTION ON-SITE		
Violation Short Description:	Generators - General		
Respondent Name:			
SEP Type Description:			

Violation/Evaluation Details

Evaluation ID:	003	**Former Citation:**	FR - 262.10-12.A
Found Violation:	Y	**Sched Compl Dt:**	
Eval Start Date:	19940330	**Enforcement ID:**	
Evaluation Agency:	B	**Enforcement Agency:**	
Evaluation Type:	CEI	**Enforce Action Dt:**	
Eval Resp Person:	R9STA	**Enforcement Type:**	
Eval Suborg:		**Enforce Type Desc:**	
Citizen Complaint:	No	**Enforce Resp Person:**	
Multimedia Inspect:	No	**Enforce Suborg:**	
Sampling Flag:	No	**Enforce Actvty Loc:**	
Not Subtitle C:	No	**Docket No:**	
Focus Area:		**Attorney:**	
Focus Area Desc:		**Corr Act Component:**	
Handler Actvty Loc:	CA	**Appeal Init Dt:**	
Handler Name:	CUBIC DEFENSE APPLICATIONS, INC.	**Appeal Resolved Dt:**	
Region:	09	**Disposition Status:**	
State:	CA	**Disp Status Dt:**	
Land Type:	P	**Disp Status Desc:**	
Date of Request:		**Lead Agency:**	
Date Response Rcvd:		**Expenditure Amount:**	
Request Agency:		**SEP Sched Comp Dt:**	
Request Actvty Loc:		**SEP Actual Comp Dt:**	
Viol Activity Loc:	CA	**SEP Defaulted Dt:**	
Viol Determined:	S	**SEP Type:**	
Violation Type:	262.A	**Prop Penalty Amt:**	
Viol Determined Dt:	19940330	**Final Monetary Amt:**	
Rtrn to Compl Dt:	19990330	**Paid Amount:**	
Rtrn to Compl Qual:	N	**Final Count:**	
Viol Resp Agency:	S	**Final Amount:**	
Evaluation Type Description:	COMPLIANCE EVALUATION INSPECTION ON-SITE		
Violation Short Description:	Generators - General		
Respondent Name:			
SEP Type Description:			

Handler Details

Source Type:	R	***Used Oil Transporter:***	No
Receive Date:	20040226	***UO Transfer Fac:***	No
Non Notifier:		***Used Oil Processor:***	No
Acknowledge Flag:		***Used Oil Refiner:***	No
Acknowledge Date:		***Used Oil Burner:***	No
Accessibility:		***UO Market Burner:***	No
Land Type:	P	***UO Spec Marketer:***	No
Fed Waste Gen Own:	HQ	***Current Site Name:***	CUBIC DEFENSE APPLICATIONS, INC.
Fed Waste Gen Cd:	1	***Location Street No:***	
Fed Waste Gen Desc:	Large Quantity Generator	***Location Street 1:***	9233 BALBOA AVE.
ST Waste Gen Own:	CA	***Location Street 2:***	
State Waste Gen Cd:	1	***Location City:***	SAN DIEGO
Short Term Gen:	No	***Location State:***	CA
Importer Activity:	No	***Location Zip Code:***	92123
Mixed Waste Gen:	No	***County Code:***	CA073
Transporter:	No	***State District:***	
Transfer Facility:	No	***Mailing Street No:***	
TSD Activity:	No	***Mailing Street 1:***	P.O. BOX 85587
Recycler Activity:	No	***Mailing Street 2:***	
Onsite Burn Exempt:	No	***Mailing City:***	SAN DIEGO
Furnace Exemption:	No	***Mailing State:***	CA
Underground Inject:	No	***Mailing Zip Code:***	92186-5587
Off Site Receipt:	No	***Mailing Country:***	US
Waste Dest Fac:	No	***Contact First Name:***	RICHARD
Subpart K College:		***Contact Middle Initial:***	B
Subpart K Hospital:		***Contact Last Name:***	RADOMSKI
Subpart K Non Profit:		***Contact Street No:***	
Subpart K Withdraw:		***Contact Street 1:***	
Include Ntnl Rprt:	Y	***Contact Street 2:***	
Reporting Cycle:	2003	***Contact City:***	
LQHUW:	No	***Contact State:***	
Trader Importer:		***Contact Zip:***	
Trader Exporter:		***Contact Country:***	US
Slab Importer:		***Contact Phone:***	858-505-2716
Slab Exporter:		***Contact Phone Ext:***	
Current Record:	No	***Contact Fax:***	
Location Country:	US	***Contact Email Addr:***	RICK.RADOMSKI@CUBIC.COM
State District Owner:		***Contact Title:***	

Handler Details

Source Type:	N	***Used Oil Transporter:***	No
Receive Date:	19980319	***UO Transfer Fac:***	No
Non Notifier:		***Used Oil Processor:***	No
Acknowledge Flag:		***Used Oil Refiner:***	No
Acknowledge Date:	19910331	***Used Oil Burner:***	No
Accessibility:		***UO Market Burner:***	No
Land Type:	O	***UO Spec Marketer:***	No

Fed Waste Gen Own:	HQ	**Current Site Name:**	CUBIC CORP
Fed Waste Gen Cd:	1	**Location Street No:**	
Fed Waste Gen Desc:	Large Quantity Generator	**Location Street 1:**	9333 BALBOA AVE
ST Waste Gen Own:		**Location Street 2:**	
State Waste Gen Cd:		**Location City:**	SAN DIEGO
Short Term Gen:	No	**Location State:**	CA
Importer Activity:	No	**Location Zip Code:**	92123
Mixed Waste Gen:	No	**County Code:**	CA073
Transporter:	No	**State District:**	
Transfer Facility:	No	**Mailing Street No:**	
TSD Activity:	No	**Mailing Street 1:**	PO BOX 80747
Recycler Activity:	No	**Mailing Street 2:**	
Onsite Burn Exempt:	No	**Mailing City:**	SAN DIEGO
Furnace Exemption:	No	**Mailing State:**	CA
Underground Inject:	No	**Mailing Zip Code:**	92138
Off Site Receipt:	No	**Mailing Country:**	US
Waste Dest Fac:	No	**Contact First Name:**	ENVIRONMENTAL
Subpart K College:		**Contact Middle Initial:**	
Subpart K Hospital:		**Contact Last Name:**	MANAGER
Subpart K Non Profit:		**Contact Street No:**	
Subpart K Withdraw:		**Contact Street 1:**	9333 BALBOA AVE
Include Ntnl Rprt:		**Contact Street 2:**	
Reporting Cycle:		**Contact City:**	SAN DIEGO
LQHUW:	No	**Contact State:**	CA
Trader Importer:		**Contact Zip:**	92123
Trader Exporter:		**Contact Country:**	US
Slab Importer:		**Contact Phone:**	714-277-6780
Slab Exporter:		**Contact Phone Ext:**	
Current Record:	No	**Contact Fax:**	
Location Country:	US	**Contact Email Addr:**	
State District Owner:		**Contact Title:**	

Handler Details

Source Type:	B	**Used Oil Transporter:**	No
Receive Date:	20100527	**UO Transfer Fac:**	No
Non Notifier:		**Used Oil Processor:**	No
Acknowledge Flag:		**Used Oil Refiner:**	No
Acknowledge Date:		**Used Oil Burner:**	No
Accessibility:		**UO Market Burner:**	No
Land Type:	P	**UO Spec Marketer:**	No
Fed Waste Gen Own:	HQ	**Current Site Name:**	CUBIC DEFENSE APPLICATIONS, INC.
Fed Waste Gen Cd:	1	**Location Street No:**	
Fed Waste Gen Desc:	Large Quantity Generator	**Location Street 1:**	9233 BALBOA AVE.
ST Waste Gen Own:	CA	**Location Street 2:**	
State Waste Gen Cd:	1	**Location City:**	SAN DIEGO
Short Term Gen:	No	**Location State:**	CA
Importer Activity:	No	**Location Zip Code:**	92123
Mixed Waste Gen:	No	**County Code:**	CA073
Transporter:	No	**State District:**	
Transfer Facility:	No	**Mailing Street No:**	

TSD Activity:	No	***Mailing Street 1:***	PO BOX 85587
Recycler Activity:	No	***Mailing Street 2:***	
Onsite Burn Exempt:	No	***Mailing City:***	SAN DIEGO
Furnace Exemption:	No	***Mailing State:***	CA
Underground Inject:	No	***Mailing Zip Code:***	92186-5587
Off Site Receipt:	No	***Mailing Country:***	US
Waste Dest Fac:	No	***Contact First Name:***	RICHARD
Subpart K College:	No	***Contact Middle Initial:***	B
Subpart K Hospital:	No	***Contact Last Name:***	RADOMSKI
Subpart K Non Profit:	No	***Contact Street No:***	
Subpart K Withdraw:	No	***Contact Street 1:***	PO BOX 85587
Include Ntnl Rprt:	Y	***Contact Street 2:***	
Reporting Cycle:	2009	***Contact City:***	SAN DIEGO
LQHUW:	No	***Contact State:***	CA
Trader Importer:		***Contact Zip:***	92186-5587
Trader Exporter:		***Contact Country:***	US
Slab Importer:		***Contact Phone:***	858-505-2716
Slab Exporter:		***Contact Phone Ext:***	
Current Record:	No	***Contact Fax:***	858-505-1514
Location Country:	US	***Contact Email Addr:***	RICK.RADOMSKI@CUBIC.COM
State District Owner:		***Contact Title:***	FACILITIES MANAGER

Handler Details

Source Type:	B	***Used Oil Transporter:***	No
Receive Date:	20120316	***UO Transfer Fac:***	No
Non Notifier:		***Used Oil Processor:***	No
Acknowledge Flag:		***Used Oil Refiner:***	No
Acknowledge Date:		***Used Oil Burner:***	No
Accessibility:		***UO Market Burner:***	No
Land Type:	P	***UO Spec Marketer:***	No
Fed Waste Gen Own:	HQ	***Current Site Name:***	CUBIC DEFENSE APPLICATIONS, INC.
Fed Waste Gen Cd:	1	***Location Street No:***	9233
Fed Waste Gen Desc:	Large Quantity Generator	***Location Street 1:***	BALBOA AVE
ST Waste Gen Own:	CA	***Location Street 2:***	
State Waste Gen Cd:	1	***Location City:***	SAN DIEGO
Short Term Gen:	No	***Location State:***	CA
Importer Activity:	No	***Location Zip Code:***	92123
Mixed Waste Gen:	No	***County Code:***	CA073
Transporter:	No	***State District:***	CA
Transfer Facility:	No	***Mailing Street No:***	
TSD Activity:	No	***Mailing Street 1:***	PO BOX 85587
Recycler Activity:	No	***Mailing Street 2:***	
Onsite Burn Exempt:	No	***Mailing City:***	SAN DIEGO
Furnace Exemption:	No	***Mailing State:***	CA
Underground Inject:	No	***Mailing Zip Code:***	92186-5587
Off Site Receipt:	No	***Mailing Country:***	US
Waste Dest Fac:	No	***Contact First Name:***	RICHARD
Subpart K College:	No	***Contact Middle Initial:***	B
Subpart K Hospital:	No	***Contact Last Name:***	RADOMSKI
Subpart K Non Profit:	No	***Contact Street No:***	

Subpart K Withdraw:	No	**Contact Street 1:**	PO BOX 85587
Include Ntnl Rprt:	Y	**Contact Street 2:**	
Reporting Cycle:	2011	**Contact City:**	SAN DIEGO
LQHUW:	No	**Contact State:**	CA
Trader Importer:		**Contact Zip:**	92186-5587
Trader Exporter:		**Contact Country:**	US
Slab Importer:		**Contact Phone:**	858-505-2716
Slab Exporter:		**Contact Phone Ext:**	
Current Record:	Yes	**Contact Fax:**	858-505-1514
Location Country:	US	**Contact Email Addr:**	RICK.RADOMSKI@CUBIC.COM
State District Owner:	CA	**Contact Title:**	FACILITIES MANAGER

Handler Details

Source Type:	R	**Used Oil Transporter:**	No
Receive Date:	19990304	**UO Transfer Fac:**	No
Non Notifier:		**Used Oil Processor:**	No
Acknowledge Flag:		**Used Oil Refiner:**	No
Acknowledge Date:		**Used Oil Burner:**	No
Accessibility:		**UO Market Burner:**	No
Land Type:		**UO Spec Marketer:**	No
Fed Waste Gen Own:	HQ	**Current Site Name:**	CUBIC DEFENSE SYSTEMS
Fed Waste Gen Cd:	1	**Location Street No:**	
Fed Waste Gen Desc:	Large Quantity Generator	**Location Street 1:**	9233, 9333, 9323 BALBOA AVE. 4
ST Waste Gen Own:		**Location Street 2:**	825 PONDEROSA AVE
State Waste Gen Cd:		**Location City:**	SAN DIEGO
Short Term Gen:	No	**Location State:**	CA
Importer Activity:	No	**Location Zip Code:**	92123
Mixed Waste Gen:	No	**County Code:**	CA073
Transporter:	No	**State District:**	
Transfer Facility:	No	**Mailing Street No:**	
TSD Activity:	No	**Mailing Street 1:**	P.O. BOX 85587
Recycler Activity:	No	**Mailing Street 2:**	
Onsite Burn Exempt:	No	**Mailing City:**	SAN DIEGO
Furnace Exemption:	No	**Mailing State:**	CA
Underground Inject:	No	**Mailing Zip Code:**	92186
Off Site Receipt:	No	**Mailing Country:**	US
Waste Dest Fac:	No	**Contact First Name:**	ERIC
Subpart K College:		**Contact Middle Initial:**	
Subpart K Hospital:		**Contact Last Name:**	FROM
Subpart K Non Profit:		**Contact Street No:**	
Subpart K Withdraw:		**Contact Street 1:**	
Include Ntnl Rprt:	U	**Contact Street 2:**	
Reporting Cycle:	1997	**Contact City:**	
LQHUW:	No	**Contact State:**	
Trader Importer:		**Contact Zip:**	
Trader Exporter:		**Contact Country:**	US
Slab Importer:		**Contact Phone:**	619-505-2270
Slab Exporter:		**Contact Phone Ext:**	
Current Record:	No	**Contact Fax:**	
Location Country:	US	**Contact Email Addr:**	

State District Owner:		**Contact Title:**	

Handler Details

Source Type:	N	**Used Oil Transporter:**	No
Receive Date:	19800818	**UO Transfer Fac:**	No
Non Notifier:		**Used Oil Processor:**	No
Acknowledge Flag:		**Used Oil Refiner:**	No
Acknowledge Date:	19910331	**Used Oil Burner:**	No
Accessibility:		**UO Market Burner:**	No
Land Type:	O	**UO Spec Marketer:**	No
Fed Waste Gen Own:	HQ	**Current Site Name:**	CUBIC CORP
Fed Waste Gen Cd:	1	**Location Street No:**	
Fed Waste Gen Desc:	Large Quantity Generator	**Location Street 1:**	9333 BALBOA AVE
ST Waste Gen Own:		**Location Street 2:**	
State Waste Gen Cd:		**Location City:**	SAN DIEGO
Short Term Gen:	No	**Location State:**	CA
Importer Activity:	No	**Location Zip Code:**	92123
Mixed Waste Gen:	No	**County Code:**	CA073
Transporter:	No	**State District:**	
Transfer Facility:	No	**Mailing Street No:**	
TSD Activity:	No	**Mailing Street 1:**	PO BOX 80747
Recycler Activity:	No	**Mailing Street 2:**	
Onsite Burn Exempt:	No	**Mailing City:**	SAN DIEGO
Furnace Exemption:	No	**Mailing State:**	CA
Underground Inject:	No	**Mailing Zip Code:**	92138
Off Site Receipt:	No	**Mailing Country:**	US
Waste Dest Fac:	No	**Contact First Name:**	
Subpart K College:		**Contact Middle Initial:**	
Subpart K Hospital:		**Contact Last Name:**	
Subpart K Non Profit:		**Contact Street No:**	
Subpart K Withdraw:		**Contact Street 1:**	
Include Ntnl Rprt:		**Contact Street 2:**	
Reporting Cycle:		**Contact City:**	
LQHUW:	No	**Contact State:**	
Trader Importer:		**Contact Zip:**	
Trader Exporter:		**Contact Country:**	US
Slab Importer:		**Contact Phone:**	
Slab Exporter:		**Contact Phone Ext:**	
Current Record:	No	**Contact Fax:**	
Location Country:	US	**Contact Email Addr:**	
State District Owner:		**Contact Title:**	

Handler Details

Source Type:	R	**Used Oil Transporter:**	No
Receive Date:	20001012	**UO Transfer Fac:**	No
Non Notifier:		**Used Oil Processor:**	No
Acknowledge Flag:		**Used Oil Refiner:**	No
Acknowledge Date:		**Used Oil Burner:**	No

Accessibility:		**UO Market Burner:**	No
Land Type:		**UO Spec Marketer:**	No
Fed Waste Gen Own:	HQ	**Current Site Name:**	CUBIC DEFENSE SYSTEMS
Fed Waste Gen Cd:	1	**Location Street No:**	
Fed Waste Gen Desc:	Large Quantity Generator	**Location Street 1:**	9333 BALBOA AVENUE
ST Waste Gen Own:		**Location Street 2:**	
State Waste Gen Cd:		**Location City:**	SAN DIEGO
Short Term Gen:	No	**Location State:**	CA
Importer Activity:	No	**Location Zip Code:**	92123
Mixed Waste Gen:	No	**County Code:**	CA073
Transporter:	No	**State District:**	
Transfer Facility:	No	**Mailing Street No:**	
TSD Activity:	No	**Mailing Street 1:**	9333 BALBOA AVENUE
Recycler Activity:	No	**Mailing Street 2:**	
Onsite Burn Exempt:	No	**Mailing City:**	SAN DIEGO
Furnace Exemption:	No	**Mailing State:**	CA
Underground Inject:	No	**Mailing Zip Code:**	92123
Off Site Receipt:	No	**Mailing Country:**	US
Waste Dest Fac:	No	**Contact First Name:**	ERIC
Subpart K College:		**Contact Middle Initial:**	
Subpart K Hospital:		**Contact Last Name:**	FROM
Subpart K Non Profit:		**Contact Street No:**	
Subpart K Withdraw:		**Contact Street 1:**	
Include Ntnl Rprt:	U	**Contact Street 2:**	
Reporting Cycle:	1999	**Contact City:**	
LQHUW:	No	**Contact State:**	
Trader Importer:		**Contact Zip:**	
Trader Exporter:		**Contact Country:**	US
Slab Importer:		**Contact Phone:**	858-505-2270
Slab Exporter:		**Contact Phone Ext:**	
Current Record:	No	**Contact Fax:**	
Location Country:	US	**Contact Email Addr:**	
State District Owner:		**Contact Title:**	

Handler Details

Source Type:	R	**Used Oil Transporter:**	No
Receive Date:	19900516	**UO Transfer Fac:**	No
Non Notifier:		**Used Oil Processor:**	No
Acknowledge Flag:		**Used Oil Refiner:**	No
Acknowledge Date:		**Used Oil Burner:**	No
Accessibility:		**UO Market Burner:**	No
Land Type:		**UO Spec Marketer:**	No
Fed Waste Gen Own:	HQ	**Current Site Name:**	CUBIC CORPORATION
Fed Waste Gen Cd:	1	**Location Street No:**	
Fed Waste Gen Desc:	Large Quantity Generator	**Location Street 1:**	9333 BALBOA AVE
ST Waste Gen Own:		**Location Street 2:**	
State Waste Gen Cd:		**Location City:**	SAN DIEGO
Short Term Gen:	No	**Location State:**	CA
Importer Activity:	No	**Location Zip Code:**	92123-0000
Mixed Waste Gen:	No	**County Code:**	CA073

Transporter:	No	***State District:***	
Transfer Facility:	No	***Mailing Street No:***	
TSD Activity:	No	***Mailing Street 1:***	PO BOX 85587
Recycler Activity:	No	***Mailing Street 2:***	
Onsite Burn Exempt:	No	***Mailing City:***	SAN DIEGO
Furnace Exemption:	No	***Mailing State:***	CA
Underground Inject:	No	***Mailing Zip Code:***	92138-5587
Off Site Receipt:	No	***Mailing Country:***	US
Waste Dest Fac:	No	***Contact First Name:***	ROSEMARY
Subpart K College:		***Contact Middle Initial:***	
Subpart K Hospital:		***Contact Last Name:***	ANDERSON
Subpart K Non Profit:		***Contact Street No:***	
Subpart K Withdraw:		***Contact Street 1:***	
Include Ntnl Rprt:	U	***Contact Street 2:***	
Reporting Cycle:	1989	***Contact City:***	
LQHUW:	No	***Contact State:***	
Trader Importer:		***Contact Zip:***	
Trader Exporter:		***Contact Country:***	US
Slab Importer:		***Contact Phone:***	619-277-6780
Slab Exporter:		***Contact Phone Ext:***	2422
Current Record:	No	***Contact Fax:***	
Location Country:	US	***Contact Email Addr:***	
State District Owner:		***Contact Title:***	

Handler Details

Source Type:	R	***Used Oil Transporter:***	No
Receive Date:	19940330	***UO Transfer Fac:***	No
Non Notifier:		***Used Oil Processor:***	No
Acknowledge Flag:		***Used Oil Refiner:***	No
Acknowledge Date:		***Used Oil Burner:***	No
Accessibility:		***UO Market Burner:***	No
Land Type:		***UO Spec Marketer:***	No
Fed Waste Gen Own:	HQ	***Current Site Name:***	CUBIC DEFENSE SYSTEMS INC.
Fed Waste Gen Cd:	1	***Location Street No:***	
Fed Waste Gen Desc:	Large Quantity Generator	***Location Street 1:***	9233-9333
ST Waste Gen Own:		***Location Street 2:***	
State Waste Gen Cd:		***Location City:***	SAN DIEGO
Short Term Gen:	No	***Location State:***	CA
Importer Activity:	No	***Location Zip Code:***	92123-0000
Mixed Waste Gen:	No	***County Code:***	CA073
Transporter:	No	***State District:***	
Transfer Facility:	No	***Mailing Street No:***	
TSD Activity:	No	***Mailing Street 1:***	P.O. BOX 85587
Recycler Activity:	No	***Mailing Street 2:***	
Onsite Burn Exempt:	No	***Mailing City:***	SAN DIEGO
Furnace Exemption:	No	***Mailing State:***	CA
Underground Inject:	No	***Mailing Zip Code:***	92186-5587
Off Site Receipt:	No	***Mailing Country:***	US
Waste Dest Fac:	No	***Contact First Name:***	GEORGE V
Subpart K College:		***Contact Middle Initial:***	

Subpart K Hospital:		**Contact Last Name:**	TRIVLOE
Subpart K Non Profit:		**Contact Street No:**	
Subpart K Withdraw:		**Contact Street 1:**	
Include Ntnl Rprt:	U	**Contact Street 2:**	
Reporting Cycle:	1993	**Contact City:**	
LQHUW:	No	**Contact State:**	
Trader Importer:		**Contact Zip:**	
Trader Exporter:		**Contact Country:**	US
Slab Importer:		**Contact Phone:**	619-277-6780
Slab Exporter:		**Contact Phone Ext:**	2710
Current Record:	No	**Contact Fax:**	
Location Country:	US	**Contact Email Addr:**	
State District Owner:		**Contact Title:**	

Handler Details

Source Type:	R	**Used Oil Transporter:**	No
Receive Date:	20080228	**UO Transfer Fac:**	No
Non Notifier:		**Used Oil Processor:**	No
Acknowledge Flag:		**Used Oil Refiner:**	No
Acknowledge Date:		**Used Oil Burner:**	No
Accessibility:		**UO Market Burner:**	No
Land Type:	P	**UO Spec Marketer:**	No
Fed Waste Gen Own:	HQ	**Current Site Name:**	CUBIC DEFENSE APPLICATIONS, INC.
Fed Waste Gen Cd:	1	**Location Street No:**	
Fed Waste Gen Desc:	Large Quantity Generator	**Location Street 1:**	9233 BALBOA AVE.
ST Waste Gen Own:	CA	**Location Street 2:**	
State Waste Gen Cd:	1	**Location City:**	SAN DIEGO
Short Term Gen:	No	**Location State:**	CA
Importer Activity:	No	**Location Zip Code:**	92123
Mixed Waste Gen:	No	**County Code:**	CA073
Transporter:	No	**State District:**	
Transfer Facility:	No	**Mailing Street No:**	
TSD Activity:	No	**Mailing Street 1:**	PO BOX 85587
Recycler Activity:	No	**Mailing Street 2:**	
Onsite Burn Exempt:	No	**Mailing City:**	SAN DIEGO
Furnace Exemption:	No	**Mailing State:**	CA
Underground Inject:	No	**Mailing Zip Code:**	92186-5587
Off Site Receipt:	No	**Mailing Country:**	US
Waste Dest Fac:	No	**Contact First Name:**	RICHARD
Subpart K College:		**Contact Middle Initial:**	B
Subpart K Hospital:		**Contact Last Name:**	RADOMSKI
Subpart K Non Profit:		**Contact Street No:**	
Subpart K Withdraw:		**Contact Street 1:**	
Include Ntnl Rprt:	Y	**Contact Street 2:**	
Reporting Cycle:	2007	**Contact City:**	
LQHUW:	No	**Contact State:**	
Trader Importer:		**Contact Zip:**	
Trader Exporter:		**Contact Country:**	US
Slab Importer:		**Contact Phone:**	858-505-2716
Slab Exporter:		**Contact Phone Ext:**	

Current Record:	No	**Contact Fax:**	
Location Country:	US	**Contact Email Addr:**	RICK.RADOMSKI@CUBIC.COM
State District Owner:		**Contact Title:**	

Handler Details

Source Type:	R	**Used Oil Transporter:**	No
Receive Date:	19960328	**UO Transfer Fac:**	No
Non Notifier:		**Used Oil Processor:**	No
Acknowledge Flag:		**Used Oil Refiner:**	No
Acknowledge Date:		**Used Oil Burner:**	No
Accessibility:		**UO Market Burner:**	No
Land Type:		**UO Spec Marketer:**	No
Fed Waste Gen Own:	HQ	**Current Site Name:**	CUBIC DEFENSE SYSTEMS, INC.
Fed Waste Gen Cd:	1	**Location Street No:**	
Fed Waste Gen Desc:	Large Quantity Generator	**Location Street 1:**	9233 BALBOA AVE.
ST Waste Gen Own:		**Location Street 2:**	
State Waste Gen Cd:		**Location City:**	SAN DIEGO
Short Term Gen:	No	**Location State:**	CA
Importer Activity:	No	**Location Zip Code:**	92123
Mixed Waste Gen:	No	**County Code:**	CA073
Transporter:	No	**State District:**	
Transfer Facility:	No	**Mailing Street No:**	
TSD Activity:	No	**Mailing Street 1:**	9233 BALBOA AVE.
Recycler Activity:	No	**Mailing Street 2:**	
Onsite Burn Exempt:	No	**Mailing City:**	SAN DIEGO
Furnace Exemption:	No	**Mailing State:**	CA
Underground Inject:	No	**Mailing Zip Code:**	92123
Off Site Receipt:	No	**Mailing Country:**	US
Waste Dest Fac:	No	**Contact First Name:**	ERIC
Subpart K College:		**Contact Middle Initial:**	
Subpart K Hospital:		**Contact Last Name:**	FROM
Subpart K Non Profit:		**Contact Street No:**	
Subpart K Withdraw:		**Contact Street 1:**	
Include Ntnl Rprt:	U	**Contact Street 2:**	
Reporting Cycle:	1995	**Contact City:**	
LQHUW:	No	**Contact State:**	
Trader Importer:		**Contact Zip:**	
Trader Exporter:		**Contact Country:**	US
Slab Importer:		**Contact Phone:**	619-277-6780
Slab Exporter:		**Contact Phone Ext:**	
Current Record:	No	**Contact Fax:**	
Location Country:	US	**Contact Email Addr:**	
State District Owner:		**Contact Title:**	

Handler Details

Source Type:	R	**Used Oil Transporter:**	No
Receive Date:	19920406	**UO Transfer Fac:**	No
Non Notifier:		**Used Oil Processor:**	No

Acknowledge Flag:		**Used Oil Refiner:**	No
Acknowledge Date:		**Used Oil Burner:**	No
Accessibility:		**UO Market Burner:**	No
Land Type:		**UO Spec Marketer:**	No
Fed Waste Gen Own:	HQ	**Current Site Name:**	CUBIC DEFENSE SYSTEMS, INC.
Fed Waste Gen Cd:	1	**Location Street No:**	
Fed Waste Gen Desc:	Large Quantity Generator	**Location Street 1:**	9233-9333 BALBOA AVENUE
ST Waste Gen Own:		**Location Street 2:**	4285 PONDEROSA AVENUE
State Waste Gen Cd:		**Location City:**	SAN DIEGO
Short Term Gen:	No	**Location State:**	CA
Importer Activity:	No	**Location Zip Code:**	92123
Mixed Waste Gen:	No	**County Code:**	CA073
Transporter:	No	**State District:**	
Transfer Facility:	No	**Mailing Street No:**	
TSD Activity:	No	**Mailing Street 1:**	P.O. BOX 85587
Recycler Activity:	No	**Mailing Street 2:**	(ATTENTION: JAMES R. DODSON)
Onsite Burn Exempt:	No	**Mailing City:**	SAN DIEGO
Furnace Exemption:	No	**Mailing State:**	CA
Underground Inject:	No	**Mailing Zip Code:**	92186-5587
Off Site Receipt:	No	**Mailing Country:**	US
Waste Dest Fac:	No	**Contact First Name:**	JAMES R
Subpart K College:		**Contact Middle Initial:**	
Subpart K Hospital:		**Contact Last Name:**	DODSON
Subpart K Non Profit:		**Contact Street No:**	
Subpart K Withdraw:		**Contact Street 1:**	
Include Ntnl Rprt:	U	**Contact Street 2:**	
Reporting Cycle:	1991	**Contact City:**	
LQHUW:	No	**Contact State:**	
Trader Importer:		**Contact Zip:**	
Trader Exporter:		**Contact Country:**	US
Slab Importer:		**Contact Phone:**	619-277-6780
Slab Exporter:		**Contact Phone Ext:**	2967
Current Record:	No	**Contact Fax:**	
Location Country:	US	**Contact Email Addr:**	
State District Owner:		**Contact Title:**	

Handler Details

Source Type:	R	**Used Oil Transporter:**	No
Receive Date:	20020228	**UO Transfer Fac:**	No
Non Notifier:		**Used Oil Processor:**	No
Acknowledge Flag:		**Used Oil Refiner:**	No
Acknowledge Date:		**Used Oil Burner:**	No
Accessibility:		**UO Market Burner:**	No
Land Type:	P	**UO Spec Marketer:**	No
Fed Waste Gen Own:	HQ	**Current Site Name:**	CUBIC DEFENSE SYSTEMS, INC.
Fed Waste Gen Cd:	1	**Location Street No:**	9233
Fed Waste Gen Desc:	Large Quantity Generator	**Location Street 1:**	BALBOA AVE.
ST Waste Gen Own:	CA	**Location Street 2:**	
State Waste Gen Cd:	1	**Location City:**	SAN DIEGO
Short Term Gen:	No	**Location State:**	CA

Importer Activity:	No	**Location Zip Code:**	92123
Mixed Waste Gen:	No	**County Code:**	CA073
Transporter:	No	**State District:**	
Transfer Facility:	No	**Mailing Street No:**	
TSD Activity:	No	**Mailing Street 1:**	P.O. BOX 85587
Recycler Activity:	No	**Mailing Street 2:**	
Onsite Burn Exempt:	No	**Mailing City:**	SAN DIEGO
Furnace Exemption:	No	**Mailing State:**	CA
Underground Inject:	No	**Mailing Zip Code:**	92186-5587
Off Site Receipt:	No	**Mailing Country:**	US
Waste Dest Fac:	No	**Contact First Name:**	RICHARD
Subpart K College:		**Contact Middle Initial:**	B
Subpart K Hospital:		**Contact Last Name:**	RADOMSKI
Subpart K Non Profit:		**Contact Street No:**	
Subpart K Withdraw:		**Contact Street 1:**	
Include Ntnl Rprt:	Y	**Contact Street 2:**	
Reporting Cycle:	2001	**Contact City:**	
LQHUW:	No	**Contact State:**	
Trader Importer:		**Contact Zip:**	
Trader Exporter:		**Contact Country:**	US
Slab Importer:		**Contact Phone:**	858-505-2716
Slab Exporter:		**Contact Phone Ext:**	
Current Record:	No	**Contact Fax:**	
Location Country:	US	**Contact Email Addr:**	RICK.RADOMSKI@CUBIC.COM
State District Owner:		**Contact Title:**	

Handler Details

Source Type:	I	**Used Oil Transporter:**	No
Receive Date:	19960901	**UO Transfer Fac:**	No
Non Notifier:		**Used Oil Processor:**	No
Acknowledge Flag:		**Used Oil Refiner:**	No
Acknowledge Date:	19910331	**Used Oil Burner:**	No
Accessibility:		**UO Market Burner:**	No
Land Type:		**UO Spec Marketer:**	No
Fed Waste Gen Own:	HQ	**Current Site Name:**	CUBIC CORP
Fed Waste Gen Cd:	1	**Location Street No:**	
Fed Waste Gen Desc:	Large Quantity Generator	**Location Street 1:**	9333 BALBOA AVE
ST Waste Gen Own:		**Location Street 2:**	
State Waste Gen Cd:		**Location City:**	SAN DIEGO
Short Term Gen:	No	**Location State:**	CA
Importer Activity:	No	**Location Zip Code:**	92123
Mixed Waste Gen:	No	**County Code:**	CA073
Transporter:	No	**State District:**	
Transfer Facility:	No	**Mailing Street No:**	
TSD Activity:	No	**Mailing Street 1:**	PO BOX 80747
Recycler Activity:	No	**Mailing Street 2:**	
Onsite Burn Exempt:	No	**Mailing City:**	SAN DIEGO
Furnace Exemption:	No	**Mailing State:**	CA
Underground Inject:	No	**Mailing Zip Code:**	92138
Off Site Receipt:	No	**Mailing Country:**	US

Waste Dest Fac:	No	***Contact First Name:***	ENVIRONMENTAL
Subpart K College:		***Contact Middle Initial:***	
Subpart K Hospital:		***Contact Last Name:***	MANAGER
Subpart K Non Profit:		***Contact Street No:***	
Subpart K Withdraw:		***Contact Street 1:***	PO BOX 80747
Include Ntnl Rprt:		***Contact Street 2:***	
Reporting Cycle:		***Contact City:***	SAN DIEGO
LQHUW:	No	***Contact State:***	CA
Trader Importer:		***Contact Zip:***	92138
Trader Exporter:		***Contact Country:***	US
Slab Importer:		***Contact Phone:***	
Slab Exporter:		***Contact Phone Ext:***	
Current Record:	No	***Contact Fax:***	
Location Country:	US	***Contact Email Addr:***	
State District Owner:		***Contact Title:***	

Handler Details

Source Type:	R	***Used Oil Transporter:***	No
Receive Date:	20050220	***UO Transfer Fac:***	No
Non Notifier:		***Used Oil Processor:***	No
Acknowledge Flag:		***Used Oil Refiner:***	No
Acknowledge Date:		***Used Oil Burner:***	No
Accessibility:		***UO Market Burner:***	No
Land Type:	P	***UO Spec Marketer:***	No
Fed Waste Gen Own:	HQ	***Current Site Name:***	CUBIC DEFENSE APPLICATIONS, INC.
Fed Waste Gen Cd:	1	***Location Street No:***	
Fed Waste Gen Desc:	Large Quantity Generator	***Location Street 1:***	9233 BALBOA AVE.
ST Waste Gen Own:	CA	***Location Street 2:***	
State Waste Gen Cd:	1	***Location City:***	SAN DIEGO
Short Term Gen:	No	***Location State:***	CA
Importer Activity:	No	***Location Zip Code:***	92123
Mixed Waste Gen:	No	***County Code:***	CA073
Transporter:	No	***State District:***	
Transfer Facility:	No	***Mailing Street No:***	
TSD Activity:	No	***Mailing Street 1:***	P.O. BOX 85587
Recycler Activity:	No	***Mailing Street 2:***	
Onsite Burn Exempt:	No	***Mailing City:***	SAN DIEGO
Furnace Exemption:	No	***Mailing State:***	CA
Underground Inject:	No	***Mailing Zip Code:***	92186-5587
Off Site Receipt:	No	***Mailing Country:***	US
Waste Dest Fac:	No	***Contact First Name:***	RICHARD
Subpart K College:		***Contact Middle Initial:***	B
Subpart K Hospital:		***Contact Last Name:***	RADOMSKI
Subpart K Non Profit:		***Contact Street No:***	
Subpart K Withdraw:		***Contact Street 1:***	
Include Ntnl Rprt:	Y	***Contact Street 2:***	
Reporting Cycle:	2005	***Contact City:***	
LQHUW:	No	***Contact State:***	
Trader Importer:		***Contact Zip:***	
Trader Exporter:		***Contact Country:***	US

Slab Importer:		**Contact Phone:**	858-505-2716
Slab Exporter:		**Contact Phone Ext:**	
Current Record:	No	**Contact Fax:**	
Location Country:	US	**Contact Email Addr:**	RICK.RADOMSKI@CUBIC.COM
State District Owner:		**Contact Title:**	

Hazardous Waste Details

Haz Waste Cd Owner:	HQ	**Source Type:**	B
Haz Waste Cd:	F003	**Code Type:**	F
BR Waste Code Active Status:	Yes		
Waste Code Active Status:	Yes		
Waste Code Desc:	THE FOLLOWING SPENT NONHALOGENATED SOLVENTS: XYLENE, ACETONE, ETHYL ACETATE, ETHYL BENZENE, ETHYL ETHER, METHYL ISOBUTYL KETONE, N-BUTYL ALCOHOL, CYCLOHEXANONE, AND METHANOL; ALL SPENT SOLVENT MIXTURES/BLENDS CONTAINING, BEFORE USE, ONLY THE ABOVE SPENT NONHALOGENATED SOLVENTS; AND ALL SPENT SOLVENT MIXTURES/BLENDS CONTAINING, BEFORE USE, ONE OR MORE OF THE ABOVE NONHALOGENATED SOLVENTS, AND A TOTAL OF TEN PERCENT OR MORE (BY VOLUME) OF ONE OR MORE OF THOSE SOLVENTS LISTED IN F001, F002, F004, AND F005; AND STILL BOTTOMS FROM THE RECOVERY OF THESE SPENT SOLVENTS AND SPENT SOLVENT MIXTURES.		

Haz Waste Cd Owner:	HQ	**Source Type:**	B
Haz Waste Cd:	U239	**Code Type:**	U
BR Waste Code Active Status:	Yes		
Waste Code Active Status:	Yes		
Waste Code Desc:	BENZENE, DIMETHYL- (I,T) (OR) XYLENE (I)		

Haz Waste Cd Owner:	CA	**Source Type:**	R
Haz Waste Cd:	121	**Code Type:**	X
BR Waste Code Active Status:	Yes		
Waste Code Active Status:	Yes		
Waste Code Desc:	Alkaline solution (pH >12.5) with metals (antimony, arsenic, barium, beryllium, cadmium, chromium, cobalt, copper, lead, mercury, molybdenum, nickel, selenium, silver, thallium, vanadium, and zinc)		

Haz Waste Cd Owner:	HQ	**Source Type:**	R
Haz Waste Cd:	D009	**Code Type:**	D
BR Waste Code Active Status:	Yes		
Waste Code Active Status:	Yes		
Waste Code Desc:	MERCURY		

Haz Waste Cd Owner:	CA	**Source Type:**	R
Haz Waste Cd:	343	**Code Type:**	X
BR Waste Code Active Status:	Yes		
Waste Code Active Status:	Yes		
Waste Code Desc:	Unspecified organic liquid mixture		

Haz Waste Cd Owner:	CA	**Source Type:**	R
Haz Waste Cd:	551	**Code Type:**	X
BR Waste Code Active Status:	Yes		
Waste Code Active Status:	Yes		
Waste Code Desc:	Laboratory waste chemicals		

Haz Waste Cd Owner:	CA	**Source Type:**	R

Haz Waste Cd: 272 **Code Type:** X
BR Waste Code Active Status: Yes
Waste Code Active Status: Yes
Waste Code Desc: Polymeric resin waste

Haz Waste Cd Owner: CA **Source Type:** R
Haz Waste Cd: 331 **Code Type:** X
BR Waste Code Active Status: Yes
Waste Code Active Status: Yes
Waste Code Desc: Off-specification, aged, or surplus organics

Haz Waste Cd Owner: HQ **Source Type:** R
Haz Waste Cd: D008 **Code Type:** D
BR Waste Code Active Status: Yes
Waste Code Active Status: Yes
Waste Code Desc: LEAD

Haz Waste Cd Owner: HQ **Source Type:** R
Haz Waste Cd: D039 **Code Type:** D
BR Waste Code Active Status: Yes
Waste Code Active Status: Yes
Waste Code Desc: TETRACHLOROETHYLENE

Haz Waste Cd Owner: CA **Source Type:** B
Haz Waste Cd: 791 **Code Type:** X
BR Waste Code Active Status: Yes
Waste Code Active Status: Yes
Waste Code Desc: Liquids with pH < 2

Haz Waste Cd Owner: HQ **Source Type:** B
Haz Waste Cd: U123 **Code Type:** U
BR Waste Code Active Status: Yes
Waste Code Active Status: Yes
Waste Code Desc: FORMIC ACID (C,T)

Haz Waste Cd Owner: CA **Source Type:** R
Haz Waste Cd: 134 **Code Type:** X
BR Waste Code Active Status: Yes
Waste Code Active Status: Yes
Waste Code Desc: Aqueous solution with <10% total organic residues

Haz Waste Cd Owner: CA **Source Type:** R
Haz Waste Cd: 141 **Code Type:** X
BR Waste Code Active Status: Yes
Waste Code Active Status: Yes
Waste Code Desc: Off-specification, aged, or surplus inorganics

Haz Waste Cd Owner: CA **Source Type:** R
Haz Waste Cd: 726 **Code Type:** X
BR Waste Code Active Status: Yes
Waste Code Active Status: Yes
Waste Code Desc: Liquids with nickel > 134 mg/l

Haz Waste Cd Owner: HQ
Haz Waste Cd: U080
BR Waste Code Active Status: Yes
Waste Code Active Status: Yes
Waste Code Desc: METHANE, DICHLORO- (OR) METHYLENE CHLORIDE
Source Type: B
Code Type: U

Haz Waste Cd Owner: CA
Haz Waste Cd: 261
BR Waste Code Active Status: Yes
Waste Code Active Status: Yes
Waste Code Desc: Polychlorinated biphenyls and material containing PCB's
Source Type: R
Code Type: X

Haz Waste Cd Owner: HQ
Haz Waste Cd: D002
BR Waste Code Active Status: Yes
Waste Code Active Status: Yes
Waste Code Desc: CORROSIVE WASTE
Source Type: R
Code Type: D

Haz Waste Cd Owner: CA
Haz Waste Cd: 512
BR Waste Code Active Status: Yes
Waste Code Active Status: Yes
Waste Code Desc: Other empty containers 30 gallons or more
Source Type: R
Code Type: X

Haz Waste Cd Owner: HQ
Haz Waste Cd: D008
BR Waste Code Active Status: Yes
Waste Code Active Status: Yes
Waste Code Desc: LEAD
Source Type: B
Code Type: D

Haz Waste Cd Owner: CA
Haz Waste Cd: 352
BR Waste Code Active Status: Yes
Waste Code Active Status: Yes
Waste Code Desc: Other organic solids
Source Type: R
Code Type: X

Haz Waste Cd Owner: CA
Haz Waste Cd: 541
BR Waste Code Active Status: Yes
Waste Code Active Status: Yes
Waste Code Desc: Photochemicals / photo processing waste
Source Type: R
Code Type: X

Haz Waste Cd Owner: HQ
Haz Waste Cd: D001
BR Waste Code Active Status: Yes
Waste Code Active Status: Yes
Waste Code Desc: IGNITABLE WASTE
Source Type: R
Code Type: D

Haz Waste Cd Owner: HQ
Haz Waste Cd: D035
BR Waste Code Active Status: Yes
Source Type: R
Code Type: D

Waste Code Active Status: Yes
Waste Code Desc: METHYL ETHYL KETONE

Haz Waste Cd Owner: CA **Source Type:** B
Haz Waste Cd: 331 **Code Type:** X
BR Waste Code Active Status: Yes
Waste Code Active Status: Yes
Waste Code Desc: Off-specification, aged, or surplus organics

Haz Waste Cd Owner: CA **Source Type:** B
Haz Waste Cd: 792 **Code Type:** X
BR Waste Code Active Status: Yes
Waste Code Active Status: Yes
Waste Code Desc: Liquids with pH < 2 with metals

Haz Waste Cd Owner: CA **Source Type:** B
Haz Waste Cd: 141 **Code Type:** X
BR Waste Code Active Status: Yes
Waste Code Active Status: Yes
Waste Code Desc: Off-specification, aged, or surplus inorganics

Haz Waste Cd Owner: HQ **Source Type:** B
Haz Waste Cd: U002 **Code Type:** U
BR Waste Code Active Status: Yes
Waste Code Active Status: Yes
Waste Code Desc: 2-PROPANONE (I) (OR) ACETONE (I)

Haz Waste Cd Owner: CA **Source Type:** R
Haz Waste Cd: 791 **Code Type:** X
BR Waste Code Active Status: Yes
Waste Code Active Status: Yes
Waste Code Desc: Liquids with pH < 2

Haz Waste Cd Owner: HQ **Source Type:** R
Haz Waste Cd: D018 **Code Type:** D
BR Waste Code Active Status: Yes
Waste Code Active Status: Yes
Waste Code Desc: BENZENE

Haz Waste Cd Owner: HQ **Source Type:** R
Haz Waste Cd: F005 **Code Type:** F
BR Waste Code Active Status: Yes
Waste Code Active Status: Yes
Waste Code Desc: THE FOLLOWING SPENT NONHALOGENATED SOLVENTS: TOLUENE, METHYL ETHYL KETONE, CARBON DISULFIDE, ISOBUTANOL, PYRIDINE, BENZENE, 2-ETHOXYETHANOL, AND 2-NITROPROPANE; ALL SPENT SOLVENT MIXTURES/BLENDS CONTAINING, BEFORE USE, A TOTAL OF TEN PERCENT OR MORE (BY VOLUME) OF ONE OR MORE OF THE ABOVE NONHALOGENATED SOLVENTS OR THOSE SOLVENTS LISTED IN F001, F002, OR F004; AND STILL BOTTOMS FROM THE RECOVERY OF THESE SPENT SOLVENTS AND SPENT SOLVENT MIXTURES.

Haz Waste Cd Owner: CA **Source Type:** R
Haz Waste Cd: 513 **Code Type:** X
BR Waste Code Active Status: Yes

Waste Code Active Status: Yes
Waste Code Desc: Empty containers less than 30 gallons

Haz Waste Cd Owner: HQ
Haz Waste Cd: D001
Source Type: B
Code Type: D
BR Waste Code Active Status: Yes
Waste Code Active Status: Yes
Waste Code Desc: IGNITABLE WASTE

Haz Waste Cd Owner: CA
Haz Waste Cd: 122
Source Type: B
Code Type: X
BR Waste Code Active Status: Yes
Waste Code Active Status: Yes
Waste Code Desc: Alkaline solution without metals (pH > 12.5)

Haz Waste Cd Owner: HQ
Haz Waste Cd: U220
Source Type: B
Code Type: U
BR Waste Code Active Status: Yes
Waste Code Active Status: Yes
Waste Code Desc: BENZENE, METHYL- (OR) TOLUENE

Haz Waste Cd Owner: CA
Haz Waste Cd: 214
Source Type: R
Code Type: X
BR Waste Code Active Status: Yes
Waste Code Active Status: Yes
Waste Code Desc: Unspecified solvent mixture

Haz Waste Cd Owner: CA
Haz Waste Cd: 551
Source Type: B
Code Type: X
BR Waste Code Active Status: Yes
Waste Code Active Status: Yes
Waste Code Desc: Laboratory waste chemicals

Haz Waste Cd Owner: HQ
Haz Waste Cd: D002
Source Type: B
Code Type: D
BR Waste Code Active Status: Yes
Waste Code Active Status: Yes
Waste Code Desc: CORROSIVE WASTE

Haz Waste Cd Owner: CA
Haz Waste Cd: 725
Source Type: R
Code Type: X
BR Waste Code Active Status: Yes
Waste Code Active Status: Yes
Waste Code Desc: Liquids with mercury > 20 mg/l

Haz Waste Cd Owner: HQ
Haz Waste Cd: D003
Source Type: R
Code Type: D
BR Waste Code Active Status: Yes
Waste Code Active Status: Yes
Waste Code Desc: REACTIVE WASTE

Haz Waste Cd Owner: CA
Source Type: B

Haz Waste Cd: 181 **Code Type:** X
BR Waste Code Active Status: Yes
Waste Code Active Status: Yes
Waste Code Desc: Other inorganic solid waste

Haz Waste Cd Owner: HQ **Source Type:** B
Haz Waste Cd: D010 **Code Type:** D
BR Waste Code Active Status: Yes
Waste Code Active Status: Yes
Waste Code Desc: SELENIUM

Haz Waste Cd Owner: CA **Source Type:** B
Haz Waste Cd: 343 **Code Type:** X
BR Waste Code Active Status: Yes
Waste Code Active Status: Yes
Waste Code Desc: Unspecified organic liquid mixture

Haz Waste Cd Owner: CA **Source Type:** R
Haz Waste Cd: 172 **Code Type:** X
BR Waste Code Active Status: Yes
Waste Code Active Status: Yes
Waste Code Desc: Metal dust (see 121) and machining waste

Haz Waste Cd Owner: CA **Source Type:** R
Haz Waste Cd: 122 **Code Type:** X
BR Waste Code Active Status: Yes
Waste Code Active Status: Yes
Waste Code Desc: Alkaline solution without metals (pH > 12.5)

Haz Waste Cd Owner: CA **Source Type:** R
Haz Waste Cd: 181 **Code Type:** X
BR Waste Code Active Status: Yes
Waste Code Active Status: Yes
Waste Code Desc: Other inorganic solid waste

Haz Waste Cd Owner: CA **Source Type:** R
Haz Waste Cd: 131 **Code Type:** X
BR Waste Code Active Status: Yes
Waste Code Active Status: Yes
Waste Code Desc: Aqueous solution (2 < pH < 12.5) containing reactive anions (azide, bromate, chlorate, cyanide, fluoride, hypochlorite, nitrite, perchlorate, and sulfide anions)

Haz Waste Cd Owner: CA **Source Type:** R
Haz Waste Cd: 221 **Code Type:** X
BR Waste Code Active Status: Yes
Waste Code Active Status: Yes
Waste Code Desc: Waste oil and mixed oil

Haz Waste Cd Owner: HQ **Source Type:** R
Haz Waste Cd: F003 **Code Type:** F
BR Waste Code Active Status: Yes
Waste Code Active Status: Yes

Waste Code Desc: THE FOLLOWING SPENT NONHALOGENATED SOLVENTS: XYLENE, ACETONE, ETHYL ACETATE, ETHYL BENZENE, ETHYL ETHER, METHYL ISOBUTYL KETONE, N-BUTYL ALCOHOL, CYCLOHEXANONE, AND METHANOL; ALL SPENT SOLVENT MIXTURES/BLENDS CONTAINING, BEFORE USE, ONLY THE ABOVE SPENT NONHALOGENATED SOLVENTS; AND ALL SPENT SOLVENT MIXTURES/BLENDS CONTAINING, BEFORE USE, ONE OR MORE OF THE ABOVE NONHALOGENATED SOLVENTS, AND A TOTAL OF TEN PERCENT OR MORE (BY VOLUME) OF ONE OR MORE OF THOSE SOLVENTS LISTED IN F001, F002, F004, AND F005; AND STILL BOTTOMS FROM THE RECOVERY OF THESE SPENT SOLVENTS AND SPENT SOLVENT MIXTURES.

Haz Waste Cd Owner: CA
Haz Waste Cd: 212
Source Type: R
Code Type: X
BR Waste Code Active Status: Yes
Waste Code Active Status: Yes
Waste Code Desc: Oxygenated solvents (acetone, butanol, ethyl acetate, etc.)

Haz Waste Cd Owner: HQ
Haz Waste Cd: F001
Source Type: R
Code Type: F
BR Waste Code Active Status: Yes
Waste Code Active Status: Yes
Waste Code Desc: THE FOLLOWING SPENT HALOGENATED SOLVENTS USED IN DEGREASING: TETRACHLOROETHYLENE, TRICHLORETHYLENE, METHYLENE CHLORIDE, 1,1,1-TRICHLOROETHANE, CARBON TETRACHLORIDE AND CHLORINATED FLUOROCARBONS; ALL SPENT SOLVENT MIXTURES/BLENDS USED IN DEGREASING CONTAINING, BEFORE USE, A TOTAL OF TEN PERCENT OR MORE (BY VOLUME) OF ONE OR MORE OF THE ABOVE HALOGENATED SOLVENTS OR THOSE SOLVENTS LISTED IN F002, F004, AND F005; AND STILL BOTTOMS FROM THE RECOVERY OF THESE SPENT SOLVENTS AND SPENT SOLVENT MIXTURES.

Haz Waste Cd Owner: HQ
Haz Waste Cd: D007
Source Type: R
Code Type: D
BR Waste Code Active Status: Yes
Waste Code Active Status: Yes
Waste Code Desc: CHROMIUM

Haz Waste Cd Owner: CA
Haz Waste Cd: 135
Source Type: B
Code Type: X
BR Waste Code Active Status: Yes
Waste Code Active Status: Yes
Waste Code Desc: Unspecified aqueous solution

Haz Waste Cd Owner: HQ
Haz Waste Cd: U138
Source Type: B
Code Type: U
BR Waste Code Active Status: Yes
Waste Code Active Status: Yes
Waste Code Desc: METHANE, IODO- (OR) METHYL IODIDE

Haz Waste Cd Owner: HQ
Haz Waste Cd: D035
Source Type: B
Code Type: D
BR Waste Code Active Status: Yes
Waste Code Active Status: Yes
Waste Code Desc: METHYL ETHYL KETONE

Haz Waste Cd Owner: HQ
Haz Waste Cd: D003
Source Type: B
Code Type: D
BR Waste Code Active Status: Yes
Waste Code Active Status: Yes
Waste Code Desc: REACTIVE WASTE

Haz Waste Cd Owner: HQ
Source Type: B
Haz Waste Cd: F005
Code Type: F
BR Waste Code Active Status: Yes
Waste Code Active Status: Yes
Waste Code Desc: THE FOLLOWING SPENT NONHALOGENATED SOLVENTS: TOLUENE, METHYL ETHYL KETONE, CARBON DISULFIDE, ISOBUTANOL, PYRIDINE, BENZENE, 2-ETHOXYETHANOL, AND 2-NITROPROPANE; ALL SPENT SOLVENT MIXTURES/BLENDS CONTAINING, BEFORE USE, A TOTAL OF TEN PERCENT OR MORE (BY VOLUME) OF ONE OR MORE OF THE ABOVE NONHALOGENATED SOLVENTS OR THOSE SOLVENTS LISTED IN F001, F002, OR F004; AND STILL BOTTOMS FROM THE RECOVERY OF THESE SPENT SOLVENTS AND SPENT SOLVENT MIXTURES.

Haz Waste Cd Owner: HQ
Source Type: B
Haz Waste Cd: D007
Code Type: D
BR Waste Code Active Status: Yes
Waste Code Active Status: Yes
Waste Code Desc: CHROMIUM

Haz Waste Cd Owner: CA
Source Type: B
Haz Waste Cd: 352
Code Type: X
BR Waste Code Active Status: Yes
Waste Code Active Status: Yes
Waste Code Desc: Other organic solids

Haz Waste Cd Owner: HQ
Source Type: R
Haz Waste Cd: U151
Code Type: U
BR Waste Code Active Status: Yes
Waste Code Active Status: Yes
Waste Code Desc: MERCURY

Haz Waste Cd Owner: HQ
Source Type: B
Haz Waste Cd: U122
Code Type: U
BR Waste Code Active Status: Yes
Waste Code Active Status: Yes
Waste Code Desc: FORMALDEHYDE

Haz Waste Cd Owner: HQ
Source Type: R
Haz Waste Cd: F002
Code Type: F
BR Waste Code Active Status: Yes
Waste Code Active Status: Yes
Waste Code Desc: THE FOLLOWING SPENT HALOGENATED SOLVENTS: TETRACHLOROETHYLENE, METHYLENE CHLORIDE, TRICHLOROETHYLENE, 1,1,1-TRICHLOROETHANE, CHLOROBENZENE, 1,1,2-TRICHLORO-1,2,2-TRIFLUOROETHANE, ORTHO-DICHLOROBENZENE, TRICHLOROFLUOROMETHANE, AND 1,1,2, TRICHLOROETHANE; ALL SPENT SOLVENT MIXTURES/BLENDS CONTAINING, BEFORE USE, A TOTAL OF TEN PERCENT OR MORE (BY VOLUME) OF ONE OR MORE OF THE ABOVE HALOGENATED SOLVENTS OR THOSE SOLVENTS LISTED IN F001, F004, AND F005; AND STILL BOTTOMS FROM THE RECOVERY OF THESE SPENT SOLVENTS AND SPENT SOLVENT MIXTURES.

NAICS Details

Source Type: I
NAICS Active Status: Yes
NAICS Code Owner: HQ
NAICS Cycle: 2002
NAICS Code: 334511
NAICS Description: SEARCH, DETECTION, NAVIGATION, GUIDANCE, AERONAUTICAL, AND NAUTICAL SYSTEM AND

INSTRUMENT MANUFACTURING

Source Type: R
NAICS Active Status: Yes
NAICS Code Owner: HQ
NAICS Cycle: 2002
NAICS Code: 33422
NAICS Description: RADIO AND TELEVISION BROADCASTING AND WIRELESS COMMUNICATIONS EQUIPMENT MANUFACTURING

Source Type: R
NAICS Active Status: Yes
NAICS Code Owner: HQ
NAICS Cycle: 2002
NAICS Code: 339999
NAICS Description: ALL OTHER MISCELLANEOUS MANUFACTURING

Source Type: B
NAICS Active Status: Yes
NAICS Code Owner: HQ
NAICS Cycle: 2002
NAICS Code: 33422
NAICS Description: RADIO AND TELEVISION BROADCASTING AND WIRELESS COMMUNICATIONS EQUIPMENT MANUFACTURING

Source Type: I
NAICS Active Status: Yes
NAICS Code Owner: HQ
NAICS Cycle: 2002
NAICS Code: 335999
NAICS Description: ALL OTHER MISCELLANEOUS ELECTRICAL EQUIPMENT AND COMPONENT MANUFACTURING

Source Type: R
NAICS Active Status: Yes
NAICS Code Owner: HQ
NAICS Cycle: 2002
NAICS Code: 336413
NAICS Description: OTHER AIRCRAFT PARTS AND AUXILIARY EQUIPMENT MANUFACTURING

Source Type: B
NAICS Active Status: Yes
NAICS Code Owner: HQ
NAICS Cycle: 2002
NAICS Code: 336413
NAICS Description: OTHER AIRCRAFT PARTS AND AUXILIARY EQUIPMENT MANUFACTURING

Source Type: I
NAICS Active Status: Yes
NAICS Code Owner: HQ
NAICS Cycle: 2002
NAICS Code: 33431
NAICS Description: AUDIO AND VIDEO EQUIPMENT MANUFACTURING

Source Type: I
NAICS Active Status: Yes
NAICS Code Owner: HQ
NAICS Cycle: 2002
NAICS Code: 333921
NAICS Description: ELEVATOR AND MOVING STAIRWAY MANUFACTURING

Source Type: I
NAICS Active Status: Yes
NAICS Code Owner: HQ
NAICS Cycle: 2002
NAICS Code: 334519
NAICS Description: OTHER MEASURING AND CONTROLLING DEVICE MANUFACTURING

Source Type: R
NAICS Active Status: Yes
NAICS Code Owner: HQ
NAICS Cycle: 2002
NAICS Code: 334511

NAICS Description: SEARCH, DETECTION, NAVIGATION, GUIDANCE, AERONAUTICAL, AND NAUTICAL SYSTEM AND INSTRUMENT MANUFACTURING

Owner/Operator Details

Owner/Operator Ind:	CP	***Country:***	
Name:	CUBIC DEFENSE APPLICATIONS	***Zip Code:***	92123
Street No:	9233	***Phone:***	858-505-2716
Street 1:	BALBOA AVE	***Type:***	P
Street 2:		***Date Became Current:***	19620101
City:	SAN DIEGO	***Date Ended Current:***	
State:	CA		
Source Type:	B		

Owner/Operator Ind:	CP	***Country:***	
Name:	CUBIC DEFENSE APPLICATIONS, INC.	***Zip Code:***	
Street No:		***Phone:***	
Street 1:		***Type:***	P
Street 2:		***Date Became Current:***	19620101
City:		***Date Ended Current:***	
State:			
Source Type:	B		

Owner/Operator Ind:	CO	***Country:***	
Name:	WALTER J ZABLE	***Zip Code:***	99999
Street No:		***Phone:***	415-555-1212
Street 1:	NOT REQUIRED	***Type:***	P
Street 2:		***Date Became Current:***	
City:	NOT REQUIRED	***Date Ended Current:***	
State:	ME		
Source Type:	N		

Owner/Operator Ind:	CO	***Country:***	US
Name:	CUBIC CORPORATION	***Zip Code:***	92123
Street No:		***Phone:***	
Street 1:	9333 BALBOA AVE.	***Type:***	P
Street 2:		***Date Became Current:***	19620101
City:	SAN DIEGO	***Date Ended Current:***	
State:	CA		
Source Type:	B		

Owner/Operator Ind:	CO	***Country:***	
Name:	CUBIC CORPORATION	***Zip Code:***	92123
Street No:	9333	***Phone:***	
Street 1:	BALBOA AVE	***Type:***	P
Street 2:		***Date Became Current:***	19620101
City:	SAN DIEGO	***Date Ended Current:***	
State:	CA		
Source Type:	B		

Owner/Operator Ind:	CO	***Country:***	US

Map Key	Number of Records	Direction	Distance (mi/ft)	Elev/Diff (ft)	Site	DB

Name:	CUBIC CORPORATION	**Zip Code:**	92123
Street No:		**Phone:**	
Street 1:	9333 BALBOA AVE.	**Type:**	P
Street 2:		**Date Became Current:**	19620101
City:	SAN DIEGO	**Date Ended Current:**	
State:	CA		
Source Type:	R		

Owner/Operator Ind:	CP	**Country:**	
Name:	NOT REQUIRED	**Zip Code:**	99999
Street No:		**Phone:**	415-555-1212
Street 1:	NOT REQUIRED	**Type:**	P
Street 2:		**Date Became Current:**	
City:	NOT REQUIRED	**Date Ended Current:**	
State:	ME		
Source Type:	I		

Owner/Operator Ind:	CP	**Country:**	US
Name:	CUBIC DEFENSE APPLICATIONS, INC.	**Zip Code:**	
Street No:		**Phone:**	
Street 1:		**Type:**	P
Street 2:		**Date Became Current:**	19620101
City:		**Date Ended Current:**	
State:			
Source Type:	R		

Map Key	Number of Records	Direction	Distance (mi/ft)	Elev/Diff (ft)	Site	DB
106	9 of 10	-	0.00 / 0.00	427.36 / 4	CUBIC DEFENSE SYSTEMS 9233 BALBOA AVE San Diego CA	SANDIEGO SAM

Record ID:	DEH1987-LSAM-H00070-001	**Object ID:**	543
Record Type:	SAM Investigation	**ID:**	544
Status:	Completed	**Feature ID:**	3691630500
REST Record ID:	DEH1987-LSAM-H00070-001	**Parcel No:**	369-163-05-00
Record Name:	CUBIC DEFENSE SYSTEMS	**SWRCB Global ID:**	T0608107991
Record Status:	Completed	**H No:**	H00070
Record Alias:	SAM Investigation	**Historical Name:**	CUBIC CORPORATION
Date:	11/19/1987	**Agency Name:**	COSD
Primary Parcel:	YES	**Fire Agency:**	SAN DIEGO
Primary Address:	YES	**Funding:**	V - Private - VAP
Address:	9233 BALBOA AVE, SAN DIEGO CA 92123	**GT Global ID:**	T0608107991
Address Type:	ALIAS	**GT RB Case No:**	
Street String:	9233 BALBOA AVE	**GT Cuf Case:**	NO
Zip Code:	92123	**GT Case Type:**	Cleanup Program Site
Zip Community:	92123	**GT Lead Agency:**	SAN DIEGO COUNTY LOP
Jurisdictiction:	SAN DIEGO	**GT County:**	San Diego
Census Tract:	85.11	**GT Latitude:**	32.821069
BOS District:	4	**GT Longitude:**	-117.130982
Watershed Basin:	907.11	**Latitude GS84:**	32.8209249
Water Purveyor:	SAN DIEGO	**Longitude GS84:**	-117.1309936
KIVA per Tp per No:	6SAM H00070	**Point X:**	6290906.46990055
X:	6291014.324	**Point Y:**	1879965.76006597

Map Key	Number of Records	Direction	Distance (mi/ft)	Elev/Diff (ft)	Site	DB

Y: 1879667.006
Case No: H00070-001
Case Type: VAP - Voluntary Assistance Program
REST Record Type: LUEG-DEH/LWQD/SAM Investigation/NA
Opened Date: 564278400000
Opened Date Converted: 11/18/1987 08:00PM
Full Name DEH Permit Owner:
Lead Agency: DEH/SAM
Lead Agency Date: 597369600000
Lead Agency Date Converted: 12/05/1988 08:00PM
Geo SRC: Mapped to XY from previous SAM Layer
GT Status: Completed - Case Closed
GT Status Date: 718243200000
GT Status Date Converted: 10/04/1992 08:00PM
Thomasbros Mappage Grid: 1249 D 2

106	10 of 10	-	0.00 / 0.00	427.36 / 4	CUBIC CORP 9233 BALBOA AVE SAN DIEGO CA 92123	SANDIEGO UST

Record ID: DEH2002-HUPFP-100070
CERS ID: 10152825
Facility ID: 37-000-100070
EPA ID No: CAD008382293
Permit Status: Permit Renewed
Active Permit: YES
Facility Type UST:
Business Phone: 858 277-6780
Business Fax: 0
Onsite Haz. Waste Trtmnt: No
Mailing Address: 9333 BALBOA AVE MS 2-6, SAN DIEGO, CA 92123

Own or Operate UG: No
Own or Operate AG: No
Haz. Mat. On-Site: Yes
Haz. Waste Gen: Yes
HHW Collection: No
Recycle: No
RCRA Large Qty. Gen: No
Latitude: 32.822220696593007
Longitude: -117.13137960472395

--Details--

ID: 7
Tank ID: 15570
Last Updated: 2017-06-21T02:34:11.000
UST Perm Close Date:
Tank Status: Exempt
Type of Tank: 95
Piping System Type:
Tank Use:
Tank Capacity (Gal): 500
Tank Contents:
Other Content Info:
Tank Owner Name: CUBIC DEFENSE APPLICATIONS, INC

ID: 6
Tank ID: 15569
Last Updated: 2017-06-21T02:34:11.000
UST Perm Close Date: 11/08/1986

Map Key	Number of Records	Direction	Distance (mi/ft)	Elev/Diff (ft)	Site	DB

Tank Status: Closed In Place
Type of Tank: 95
Piping System Type:
Tank Use:
Tank Capacity (Gal): 10000
Tank Contents:
Other Content Info:
Tank Owner Name: CUBIC DEFENSE APPLICATIONS, INC

107	1 of 2	-	0.00 / 0.00	426.29 / 3	HUMPHREY INC 4217 PONDEROSA AV SAN DIEGO CA 921231536	CLEANUP SITES

Global ID: T0608158316
Case Type: Cleanup Program Site
Status: Completed - Case Closed
Status Date: 1998-02-10 00:00:00
RB Case No:
LOC Case No: H31343-001
Lead Agency: SAN DIEGO COUNTY LOP
Case Worker:
Local Agency:
CUF Case: NO
Begin Date: 1997-04-17 00:00:00
How Discovered:
Stop Method:
County: San Diego
Latitude: 32.818477
Longitude: -117.132483
File Location: Local Agency
Potential Cntm of Concrn: * Chlorinated Hydrocarbons
Potential Media Affected: Soil
How Discovered Description:
Stop Description:
Cal Water Watershed Name: San Diego - Lower San Diego - Mission San Diego (907.11)
DWR Groundwater Subbasin Name:
Site History:

Status History

Status:	Status Date:
Open - Case Begin Date	1997-04-17 00:00:00
Completed - Case Closed	1998-02-10 00:00:00

Activities

Action Type: Other
Action: Leak Reported
Date: 1997-04-17 00:00:00

107	2 of 2	-	0.00 / 0.00	426.29 / 3	HUMPHREY INC 4217 PONDEROSA AV SAN DIEGO CA 92123	CLEANUP SITES

Global ID: T06019753982
Case Type: Cleanup Program Site
Status: Completed - Case Closed
CUF Case: NO
Begin Date: 2006-02-08 00:00:00
How Discovered:

Map Key	Number of Records	Direction	Distance (mi/ft)	Elev/Diff (ft)	Site	DB

Status Date: 2006-03-28 00:00:00
Stop Method:
RB Case No:
County: San Diego
LOC Case No: H31343-002
Latitude: 32.818477
Lead Agency: SAN DIEGO COUNTY LOP
Longitude: -117.132483
Case Worker:
File Location: Local Agency
Local Agency:
Potential Cntm of Concrn:
Potential Media Affected:
How Discovered Description:
Stop Description:
Cal Water Watershed Name: San Diego - Lower San Diego - Mission San Diego (907.11)
DWR Groundwater Subbasin Name:
Site History:

Status History

Status:		Status Date:	
Completed - Case Closed		2006-03-28 00:00:00	
Open - Case Begin Date		2006-02-08 00:00:00	

108	1 of 1	-	0.00 / 0.00	427.89 / 5	CUBIC DEFENSE SYSTEMS 9233 BALBOA AV SAN DIEGO CA 921231513	CLEANUP SITES

Global ID: T0608107991
CUF Case: NO
Case Type: Cleanup Program Site
Begin Date: 1987-11-19 00:00:00
Status: Completed - Case Closed
How Discovered:
Status Date: 1992-10-05 00:00:00
Stop Method:
RB Case No:
County: San Diego
LOC Case No: H00070-001
Latitude: 32.821069
Lead Agency: SAN DIEGO COUNTY LOP
Longitude: -117.130982
Case Worker:
File Location: Local Agency
Local Agency:
Potential Cntm of Concrn: * Chlorinated Hydrocarbons
Potential Media Affected: Aquifer used for drinking water supply
How Discovered Description:
Stop Description:
Cal Water Watershed Name: San Diego - Lower San Diego - Mission San Diego (907.11)
DWR Groundwater Subbasin Name:
Site History:

Status History

Status:		Status Date:	
Completed - Case Closed		1992-10-05 00:00:00	
Open - Case Begin Date		1987-11-19 00:00:00	

Activities

Map Key	Number of Records	Direction	Distance (mi/ft)	Elev/Diff (ft)	Site	DB

Action Type: Other
Action: Leak Reported
Date: 1987-11-19 00:00:00

Action Type: Other
Action: Leak Began
Date: 1987-11-19 00:00:00

Action Type: Other
Action: Leak Discovery
Date: 1987-11-19 00:00:00

Map Key	Number of Records	Direction	Distance (mi/ft)	Elev/Diff (ft)	Site	DB
109	1 of 1	-	0.00 / 0.00	416.03 / -7	FORMER DUPLICATING SPECIALISTS, INC. 5225 KEARNY VILLA RD San Diego CA	SANDIEGO SAM

Record ID: DEH2008-LSAM-H25918-001
Record Type: SAM Investigation
Status: Completed
REST Record ID: DEH2008-LSAM-H25918-001
Record Name: FORMER DUPLICATING SPECIALISTS, INC.
Record Status: Completed
Record Alias: SAM Investigation
Date: 02/26/2008
Primary Parcel: YES
Primary Address: YES
Address: 5225 KEARNY VILLA RD, SAN DIEGO CA 92123
Address Type: MASTER
Street String: 5225 KEARNY VILLA RD
Zip Code: 92123
Zip Community: 92123
Jurisdictiction: SAN DIEGO
Census Tract: 85.11
BOS District: 4
Watershed Basin: 907.11
Water Purveyor: SAN DIEGO
KIVA per Tp per No: 6SAM H25918
X: 6287900.924
Y: 1882675.163

Object ID: 5959
ID: 5963
Feature ID: 3691101900
Parcel No: 369-110-19-00
SWRCB Global ID: SLT19741563
H No: H25918
Historical Name: FORMER DUPLICATING SPECIALISTS, INC.
Agency Name: COSD
Fire Agency: SAN DIEGO
Funding: V - Private - VAP
GT Global ID: SLT19741563
GT RB Case No:
GT Cuf Case: NO
GT Case Type: Cleanup Program Site
GT Lead Agency: SAN DIEGO COUNTY LOP
GT County: San Diego
GT Latitude: 32.829264
GT Longitude: -117.1412
Latitude GS84: 32.829256
Longitude GS84: -117.1412555
Point X: 6287901.0005178
Point Y: 1882675.12472598

Case No: H25918-001
Case Type: VAP - Voluntary Assistance Program
REST Record Type: LUEG-DEH/LWQD/SAM Investigation/NA
Opened Date: 1203984000000
Opened Date Converted: 02/25/2008 08:00PM
Full Name DEH Permit Owner:
Lead Agency: DEH/SAM
Lead Agency Date: 1203984000000
Lead Agency Date Converted: 02/25/2008 08:00PM
Geo SRC: Mapped to XY from previous SAM Layer
GT Status: Completed - Case Closed

Map Key	Number of Records	Direction	Distance (mi/ft)	Elev/Diff (ft)	Site	DB

GT Status Date: 1233014400000
GT Status Date Converted: 01/26/2009 08:00PM
Thomasbros Mappage Grid: 1249 C 1

110	1 of 2	-	0.00 / 0.00	416.42 / -7	SD CNTY DPW MATERIALS LAB 5252 KEARNY VILLA WAY SAN DIEGO CA 92123	CERS HAZ

Site ID: 361825
Latitude: 32.829445
Longitude: -117.140427

Regulated Programs

EI ID: 10391014 **EI Description:** Hazardous Waste Generator

Affiliations

Affil Type Desc: Document Preparer
Entity Name: E. David Gasaway
Entity Title:
Address:
City:
State:
Country:
Zip Code:
Phone:

Affil Type Desc: Identification Signer
Entity Name: E. David Gasaway
Entity Title: Senior Civil Engineer
Address:
City:
State:
Country:
Zip Code:
Phone:

Affil Type Desc: Primary Emergency Contact
Entity Name: E. David Gasaway
Entity Title: Senior Civil Engineer
Address:
City:
State:
Country:
Zip Code:
Phone: (858) 524-9852

Affil Type Desc: Legal Owner
Entity Name: county of san diego

Entity Title:	
Address:	1600 PACIFIC HIGHWAY
City:	SAN DIEGO
State:	CA
Country:	United States
Zip Code:	92101
Phone:	(858) 694-3900
Affil Type Desc:	Secondary Emergency Contact
Entity Name:	Eduardo Morta
Entity Title:	Civil Engineer
Address:	
City:	
State:	
Country:	
Zip Code:	
Phone:	(619) 306-8166
Affil Type Desc:	CUPA District
Entity Name:	San Diego County Env Health
Entity Title:	
Address:	PO Box 129261
City:	San Diego
State:	CA
Country:	
Zip Code:	92112-9261
Phone:	(858) 505-6880
Affil Type Desc:	Facility Mailing Address
Entity Name:	Mailing Address
Entity Title:	
Address:	5252 Kearny Villa Way
City:	San Diego
State:	CA
Country:	
Zip Code:	92123
Phone:	
Affil Type Desc:	Environmental Contact
Entity Name:	Eduardo Morta
Entity Title:	
Address:	5252 KEARNY VILLA WAY
City:	SAN DIEGO
State:	CA
Country:	
Zip Code:	92123
Phone:	(858) 560-2125
Affil Type Desc:	Operator
Entity Name:	E. David Gasaway
Entity Title:	
Address:	

Map Key	Number of Records	Direction	Distance (mi/ft)	Elev/Diff (ft)	Site	DB

City:
State:
Country:
Zip Code:
Phone: (858) 524-9852

Affil Type Desc: Parent Corporation
Entity Name: SD CNTY DPW MATERIALS LAB
Entity Title:
Address:
City:
State:
Country:
Zip Code:
Phone:

Coordinates

Env Int Type Code: HWG
Program ID: 10391014
Latitude: 32.829440
Longitude: -117.140430
Coord Name:
Ref Point Type Desc: Center of a facility or station.

Evaluations

Eval Date: 12/4/2015
Violations Found: Yes
Eval General Type: Compliance Evaluation Inspection
Eval Type: Routine done by local agency
Eval Division: San Diego County Department of Env Health
Eval Program: HW
Eval Source: CERS
Eval Notes:

Inspector: Manese Michael Inspection ID:5394493

Violations

Violation Date: 12/4/2015
Violation Program: HW
Violation Division: San Diego County Department of Env Health
Violation Source: CERS
Citation: HSC 6.11 25404(e)(4) - California Health and Safety Code, Chapter 6.11, Section(s) 25404(e)(4)
Violation Notes:

Returned to compliance on 12/10/2015.

Violation Description:

Failure to report program data electronically.

110	2 of 2	-	0.00 / 0.00	416.42 / -7	SCHMIDT FIRE PROTEC CO INC 5252 KEARNY VILLA WAY	RCRA SQG

EPA Handler ID:	CAD047773247
Land Type Code:	O
Land Type Desc:	Other
Federal Waste Generator Code:	2
Gen Status Univ:	SQG
Gen Status Univ Desc:	Small Quantity Generator
Importer Activity:	No
Mixed Waste Generator:	No
Transporter Activity:	No
Transfer Facility:	No
Recycler Activity:	No
Onsite Burner Exemption:	No
Furnace Exemption:	No
Underground Inject Activity:	No
Receives Waste from Offsite:	No
TSD Type:	-----
TSD Activity:	No
Corrective Action Univ:	No
Action has been Imposed:	No
Action under 3004 (U)/(V):	No
Institutional Control Indicator:	N
Used Oil Transporter:	
Used Oil Transfer Facility:	
Used Oil Processor:	
Used Oil Refiner:	
Used Oil Burner:	
Used Oil Market Burner:	
Used Oil Spec Marketer:	
Activity Location:	CA
County Code:	CA073
County Name:	SAN DIEGO
Contact Name:	ENVIRONMENTAL MANAGER
Contact Phone No and Exten:	619-278-6122
Contact Email:	
Contact Address:	5252 KEARNY VILLA WAY , SAN DIEGO , CA, 92123 , US
Mailing Address:	5252 KEARNY VILLA WAY , SAN DIEGO , CA, 92123 , US

Violation/Evaluation Summary

Note: As of Jan 24 2018, there are no Compliance Monitoring and Enforcement (violation) records associated with this facility (EPA ID).

Handler Details

Source Type:	N	**Used Oil Transporter:**	No
Receive Date:	19851206	**UO Transfer Fac:**	No
Non Notifier:		**Used Oil Processor:**	No
Acknowledge Flag:		**Used Oil Refiner:**	No
Acknowledge Date:	19910331	**Used Oil Burner:**	No

Map Key	Number of Records	Direction	Distance (mi/ft)	Elev/Diff (ft)	Site	DB

Accessibility:		**UO Market Burner:**	No
Land Type:	O	**UO Spec Marketer:**	No
Fed Waste Gen Own:	HQ	**Current Site Name:**	SCHMIDT FIRE PROTEC CO INC
Fed Waste Gen Cd:	2	**Location Street No:**	
Fed Waste Gen Desc:	Small Quantity Generator	**Location Street 1:**	5252 KEARNY VILLA WAY
ST Waste Gen Own:		**Location Street 2:**	
State Waste Gen Cd:		**Location City:**	SAN DIEGO
Short Term Gen:	No	**Location State:**	CA
Importer Activity:	No	**Location Zip Code:**	92123
Mixed Waste Gen:	No	**County Code:**	CA073
Transporter:	No	**State District:**	4
Transfer Facility:	No	**Mailing Street No:**	
TSD Activity:	No	**Mailing Street 1:**	5252 KEARNY VILLA WAY
Recycler Activity:	No	**Mailing Street 2:**	
Onsite Burn Exempt:	No	**Mailing City:**	SAN DIEGO
Furnace Exemption:	No	**Mailing State:**	CA
Underground Inject:	No	**Mailing Zip Code:**	92123
Off Site Receipt:	No	**Mailing Country:**	US
Waste Dest Fac:	No	**Contact First Name:**	ENVIRONMENTAL
Subpart K College:		**Contact Middle Initial:**	
Subpart K Hospital:		**Contact Last Name:**	MANAGER
Subpart K Non Profit:		**Contact Street No:**	
Subpart K Withdraw:		**Contact Street 1:**	5252 KEARNY VILLA WAY
Include Ntnl Rprt:		**Contact Street 2:**	
Reporting Cycle:		**Contact City:**	SAN DIEGO
LQHUW:	No	**Contact State:**	CA
Trader Importer:		**Contact Zip:**	92123
Trader Exporter:		**Contact Country:**	US
Slab Importer:		**Contact Phone:**	619-278-6122
Slab Exporter:		**Contact Phone Ext:**	
Current Record:	Yes	**Contact Fax:**	
Location Country:	US	**Contact Email Addr:**	
State District Owner:	CA	**Contact Title:**	

NAICS Details

Source Type:	N	**NAICS Active Status:**	No
NAICS Cd Owner:	HQ	**NAICS Cycle:**	2007
NAICS Code:	23511		
NAICS Description:	PLUMBING, HEATING, AND AIR-CONDITIONING CONTRACTORS		

Owner/Operator Details

Owner/Operator Ind:	CO	**Country:**	
Name:	GUS SCHMIDT	**Zip Code:**	99999
Street No:		**Phone:**	415-555-1212
Street 1:	NOT REQUIRED	**Type:**	P
Street 2:		**Date Became Current:**	
City:	NOT REQUIRED	**Date Ended Current:**	
State:	ME		

Map Key	Number of Records	Direction	Distance (mi/ft)	Elev/Diff (ft)	Site	DB

Source Type: N

Owner/Operator Ind: CP
Name: NOT REQUIRED
Street No:
Street 1: NOT REQUIRED
Street 2:
City: NOT REQUIRED
State: ME
Source Type: N

Country:
Zip Code: 99999
Phone: 415-555-1212
Type: P
Date Became Current:
Date Ended Current:

111	1 of 9	-	0.00 / 0.00	425.38 / 2	**Redcross San Diego** **4229 PONDEROSA AVE STE C** **SAN DIEGO CA 92123**	CERS HAZ

Site ID: 147129
Latitude: 32.818970
Longitude: -117.132440

Regulated Programs

EI ID: 10415050
EI Description: Chemical Storage Facilities

Affiliations

Affil Type Desc: Environmental Contact
Entity Name: Lala Torosyan
Entity Title:
Address: 100 Red Cross Circle
City: Pomona
State: CA
Country:
Zip Code: 91768
Phone: (818) 797-5576

Affil Type Desc: Operator
Entity Name: American Red Cross - San Diego
Entity Title:
Address:
City:
State:
Country:
Zip Code:
Phone: (858) 712-1601

Affil Type Desc: Secondary Emergency Contact
Entity Name: Monico Escobedo
Entity Title: Facilities Supervisor
Address:
City:
State:

Country:
Zip Code:
Phone: (213) 494-6934

Affil Type Desc: CUPA District
Entity Name: San Diego County Env Health
Entity Title:
Address: PO Box 129261
City: San Diego
State: CA
Country:
Zip Code: 92112-9261
Phone: (858) 505-6880

Affil Type Desc: Parent Corporation
Entity Name: Redcross San Diego
Entity Title:
Address:
City:
State:
Country:
Zip Code:
Phone:

Affil Type Desc: Primary Emergency Contact
Entity Name: Lake (Mike) Brooks
Entity Title: Logistics
Address:
City:
State:
Country:
Zip Code:
Phone: (619) 572-1001

Affil Type Desc: Identification Signer
Entity Name: Lala Torosyan
Entity Title: Safety Engineer
Address:
City:
State:
Country:
Zip Code:
Phone:

Affil Type Desc: Legal Owner
Entity Name: American Red Cross
Entity Title:
Address: 100 Red Cross Circle
City: Pomona
State: CA
Country: United States
Zip Code: 91768

Phone: (909) 859-7206

Affil Type Desc: Document Preparer
Entity Name: Lala Torosyan
Entity Title:
Address:
City:
State:
Country:
Zip Code:
Phone:

Affil Type Desc: Facility Mailing Address
Entity Name: Mailing Address
Entity Title:
Address: 100 Red Cross Circle
City: Pomona
State: CA
Country:
Zip Code: 91768
Phone:

Evaluations

Eval Date: 4/25/2017
Violations Found: Yes
Eval General Type: Compliance Evaluation Inspection
Eval Type: Routine done by local agency
Eval Division: San Diego County Department of Env Health
Eval Program: HMRRP
Eval Source: CERS
Eval Notes:

Inspector: Preece Sharon Inspection ID:5675365

Eval Date: 7/7/2016
Violations Found: Yes
Eval General Type: Compliance Evaluation Inspection
Eval Type: Routine done by local agency
Eval Division: San Diego County Department of Env Health
Eval Program: HMRRP
Eval Source: CERS
Eval Notes:

Inspector: Preece Sharon Inspection ID:5536582

Violations

Violation Date: 7/7/2016 ***Violation Program:*** HMRRP
Violation Division: San Diego County Department of Env Health ***Violation Source:*** CERS

Citation: HSC 6.95 25505(a)(4) - California Health and Safety Code, Chapter 6.95, Section(s) 25505(a)(4)

Violation Notes:

Returned to compliance on 07/19/2016.

Violation Description:

Failure to provide initial and annual training to all employees in safety procedures in the event of a release or threatened release of a hazardous material or failure to document and maintain training records for a minimum of three years.

Violations

Violation Date: 7/7/2016 ***Violation Program:*** HMRRP

Violation Division: San Diego County Department of Env Health ***Violation Source:*** CERS

Citation: HSC 6.95 Multiple Sections - California Health and Safety Code, Chapter 6.95, Section(s) Multiple Sections

Violation Notes:

Returned to compliance on 07/18/2016.

Violation Description:

Business Plan Program - Administration/Documentation - General

Violations

Violation Date: 7/7/2016 ***Violation Program:*** HMRRP

Violation Division: San Diego County Department of Env Health ***Violation Source:*** CERS

Citation: HSC 6.95 25507 - California Health and Safety Code, Chapter 6.95, Section(s) 25507

Violation Notes:

Returned to compliance on 07/18/2016.

Violation Description:

Failure to adequately establish and implement a business plan when storing/handling a hazardous material at or above reportable quantities.

Violations

Violation Date: 4/25/2017 ***Violation Program:*** HMRRP

Violation Division: San Diego County Department of Env Health ***Violation Source:*** CERS

Citation: HSC 6.95 Multiple Sections - California Health and Safety Code, Chapter 6.95, Section(s) Multiple Sections

Violation Notes:

Returned to compliance on 05/15/2017.

Violation Description:

Business Plan Program - Administration/Documentation - General

111	*2 of 9*	*-*	*0.00 / 0.00*	*425.38 / 2*	*4217 PONDEROSA AVE STE E SAN DIEGO CA*	*HIST CHMIRS*

OES Control NO: 9992151 ***Incident Date:*** 7/25/1988

Map Key	Number of Records	Direction	Distance (mi/ft)	Elev/Diff (ft)	Site	DB

Release Factors:	Fire/Explosion	**Date Reported:**	7/25/1988
Release Text:		**Fatalities:**	
Equipm Involved:	Waste Recovery Equip,Other	**Other Injury:**	
Action Taken Text:	,,,	**Other Decon:**	
Chemicals:	STEEL	**Other Fatal:**	
Case Number:		**Vehicle:**	
HazMat Other:		**State:**	
HM Injury:		**CA DOT PUC ICC:**	
Decon:		**Company Name:**	
Agency Name:	SAN DIEGO HMMD	**County:**	SAN DIEGO
HazMat Pers:			
Action Taken:	Establish Safe Area,Other,Remove Hazard (Neutralize),Secure Property		
More than three involved?:	2		

Map Key	Number of Records	Direction	Distance (mi/ft)	Elev/Diff (ft)	Site	DB
111	3 of 9	-	0.00 / 0.00	425.38 / 2	MADISON SQUARE PARTNERSHIP 4223 PONDEROSA SUITE A SAN DIEGO CA 92123	HHSS

County:	San Diego
Pdf File Url:	http://geotracker.waterboards.ca.gov/ustpdfs/pdf/0002efbf.pdf

---

Map Key	Number of Records	Direction	Distance (mi/ft)	Elev/Diff (ft)	Site	DB
111	4 of 9	-	0.00 / 0.00	425.38 / 2	MADISON SQUARE PARTNERSHIP 4223 PONDEROSA SUITE A SAN DIEGO CA	HIST TANK

Owner Name:	MADISON SQUARE PARTNERSHIP	**No of Containers:**	1
Owner Street:	4223 PONDEROSA SUITE A	**County:**	SAN DIEGO
Owner City:	SAN DIEGO	**Facility State:**	CA
Owner State:	CA	**Facility Zip:**	92123
Owner Zip:	92123		

Map Key	Number of Records	Direction	Distance (mi/ft)	Elev/Diff (ft)	Site	DB
111	5 of 9	-	0.00 / 0.00	425.38 / 2	MAXWELL LABORATORIES INC 4241 PONDEROSA AVE SAN DIEGO CA 92123	RCRA NON GEN

EPA Handler ID:	CAD981684160
Land Type Code:	P
Land Type Desc:	Private
Federal Waste Generator Code:	N
Gen Status Univ Code:	N
Gen Status Univ Desc:	No Report
Importer Activity:	No
Mixed Waste Generator:	No
Transporter Activity:	No
Transfer Facility:	No
Recycler Activity:	No
Onsite Burner Exemption:	No
Furnace Exemption:	No
Underground Inject Activity:	No

Receives Waste from Offsite:	No
TSD Type:	-----
TSD Activity:	No
Corrective Action Univ:	No
Action has been Imposed:	No
Action under 3004 (U)/(V):	No
Institutional Control Indicator:	N
Used Oil Transporter:	
Used Oil Transfer Facility:	
Used Oil Processor:	
Used Oil Refiner:	
Used Oil Burner:	
Used Oil Market Burner:	
Used Oil Spec Marketer:	
Activity Location:	CA
County Code:	CA073
County Name:	SAN DIEGO
Contact Name:	DEAN CHARLES
Contact Phone No and Ext:	619-279-5100
Contact Email:	
Contact Address:	8888 BALBOA AVE , SAN DIEGO , CA, 92123 , US
Mailing Address:	8888 BALBOA AVE , SAN DIEGO , CA, 92123 , US

Violation/Evaluation Summary

Note: VIOLATION or UNDETERMINED: There are VIOLATION or UNDETERMINED details or records associated with this facility (EPA ID) in the Compliance Monitoring and Enforcement table dated Jan 24, 2018.

Violation/Evaluation Details

Evaluation ID:	002	***Former Citation:***	
Found Violation:	N	***Sched Compl Dt:***	
Eval Start Date:	19861212	***Enforcement ID:***	
Evaluation Agency:	B	***Enforcement Agency:***	
Evaluation Type:	CEI	***Enforce Action Dt:***	
Eval Resp Person:	R9EPA	***Enforcement Type:***	
Eval Suborg:		***Enforce Type Desc:***	
Citizen Complaint:	No	***Enforce Resp Person:***	
Multimedia Inspect:	No	***Enforce Suborg:***	
Sampling Flag:	No	***Enforce Actvty Loc:***	
Not Subtitle C:	No	***Docket No:***	
Focus Area:		***Attorney:***	
Focus Area Desc:		***Corr Act Component:***	
Handler Actvty Loc:	CA	***Appeal Init Dt:***	
Handler Name:	MAXWELL LABORATORIES INC	***Appeal Resolved Dt:***	
Region:	09	***Disposition Status:***	
State:	CA	***Disp Status Dt:***	
Land Type:	P	***Disp Status Desc:***	
Date of Request:		***Lead Agency:***	
Date Response Rcvd:		***Expenditure Amount:***	
Request Agency:		***SEP Sched Comp Dt:***	

Request Actvty Loc:		***SEP Actual Comp Dt:***	
Viol Activity Loc:		***SEP Defaulted Dt:***	
Viol Determined:		***SEP Type:***	
Violation Type:		***Prop Penalty Amt:***	
Viol Determined Dt:		***Final Monetary Amt:***	
Rtrn to Compl Dt:		***Paid Amount:***	
Rtrn to Compl Qual:		***Final Count:***	
Viol Resp Agency:		***Final Amount:***	
Evaluation Type Description:	COMPLIANCE EVALUATION INSPECTION ON-SITE		
Violation Short Description:			
Respondent Name:			
SEP Type Description:			

Violation/Evaluation Details

Evaluation ID:	001	***Former Citation:***	FR - 262.50-60
Found Violation:	Y	***Sched Compl Dt:***	
Eval Start Date:	19861212	***Enforcement ID:***	
Evaluation Agency:	B	***Enforcement Agency:***	
Evaluation Type:	NRR	***Enforce Action Dt:***	
Eval Resp Person:	R9EPA	***Enforcement Type:***	
Eval Suborg:		***Enforce Type Desc:***	
Citizen Complaint:	No	***Enforce Resp Person:***	
Multimedia Inspect:	No	***Enforce Suborg:***	
Sampling Flag:	No	***Enforce Actvty Loc:***	
Not Subtitle C:	No	***Docket No:***	
Focus Area:		***Attorney:***	
Focus Area Desc:		***Corr Act Component:***	
Handler Actvty Loc:	CA	***Appeal Init Dt:***	
Handler Name:	MAXWELL LABORATORIES INC	***Appeal Resolved Dt:***	
Region:	09	***Disposition Status:***	
State:	CA	***Disp Status Dt:***	
Land Type:	P	***Disp Status Desc:***	
Date of Request:		***Lead Agency:***	
Date Response Rcvd:		***Expenditure Amount:***	
Request Agency:		***SEP Sched Comp Dt:***	
Request Actvty Loc:		***SEP Actual Comp Dt:***	
Viol Activity Loc:	CA	***SEP Defaulted Dt:***	
Viol Determined:	S	***SEP Type:***	
Violation Type:	262.A	***Prop Penalty Amt:***	
Viol Determined Dt:	19861212	***Final Monetary Amt:***	
Rtrn to Compl Dt:	19911212	***Paid Amount:***	
Rtrn to Compl Qual:	N	***Final Count:***	
Viol Resp Agency:	S	***Final Amount:***	
Evaluation Type Description:	NON-FINANCIAL RECORD REVIEW		
Violation Short Description:	Generators - General		
Respondent Name:			
SEP Type Description:			

Handler Details

Source Type:	N	**Used Oil Transporter:**	No
Receive Date:	19880707	**UO Transfer Fac:**	No
Non Notifier:		**Used Oil Processor:**	No
Acknowledge Flag:		**Used Oil Refiner:**	No
Acknowledge Date:	19940628	**Used Oil Burner:**	No
Accessibility:		**UO Market Burner:**	No
Land Type:	P	**UO Spec Marketer:**	No
Fed Waste Gen Own:	HQ	**Current Site Name:**	MAXWELL LABORATORIES INC
Fed Waste Gen Cd:	N	**Location Street No:**	
Fed Waste Gen Desc:		**Location Street 1:**	4241 PONDEROSA AVE
ST Waste Gen Own:	HQ	**Location Street 2:**	
State Waste Gen Cd:	N	**Location City:**	SAN DIEGO
Short Term Gen:	No	**Location State:**	CA
Importer Activity:	No	**Location Zip Code:**	92123
Mixed Waste Gen:	No	**County Code:**	CA073
Transporter:	No	**State District:**	
Transfer Facility:	No	**Mailing Street No:**	
TSD Activity:	No	**Mailing Street 1:**	8888 BALBOA AVE
Recycler Activity:	No	**Mailing Street 2:**	
Onsite Burn Exempt:	No	**Mailing City:**	SAN DIEGO
Furnace Exemption:	No	**Mailing State:**	CA
Underground Inject:	No	**Mailing Zip Code:**	92123
Off Site Receipt:	No	**Mailing Country:**	US
Waste Dest Fac:	No	**Contact First Name:**	DEAN
Subpart K College:		**Contact Middle Initial:**	
Subpart K Hospital:		**Contact Last Name:**	CHARLES
Subpart K Non Profit:		**Contact Street No:**	
Subpart K Withdraw:		**Contact Street 1:**	8888 BALBOA AVE
Include Ntnl Rprt:		**Contact Street 2:**	
Reporting Cycle:		**Contact City:**	SAN DIEGO
LQHUW:	No	**Contact State:**	CA
Trader Importer:		**Contact Zip:**	92123
Trader Exporter:		**Contact Country:**	US
Slab Importer:		**Contact Phone:**	619-279-5100
Slab Exporter:		**Contact Phone Ext:**	
Current Record:	Yes	**Contact Fax:**	
Location Country:	US	**Contact Email Addr:**	
State District Owner:		**Contact Title:**	

Owner/Operator Details

Owner/Operator Ind:	CO	**Country:**	
Name:	MAXWELL LABORATORIES	**Zip Code:**	92123
Street No:		**Phone:**	619-279-5100
Street 1:	888 BALBOA AVE	**Type:**	P
Street 2:		**Date Became Current:**	
City:	SAN DIEGO	**Date Ended Current:**	
State:	CA		
Source Type:	N		

Map Key	Number of Records	Direction	Distance (mi/ft)	Elev/Diff (ft)	Site	DB
111	6 of 9	-	0.00 / 0.00	425.38 / 2	SUPERSHUTTLE 4229 PONDEROSA AVE SAN DIEGO CA 92123	RCRA SQG

EPA Handler ID: CAD982498644
Land Type Code:
Land Type Desc:
Federal Waste Generator Code: 2
Gen Status Univ: SQG
Gen Status Univ Desc: Small Quantity Generator
Importer Activity: No
Mixed Waste Generator: No
Transporter Activity: No
Transfer Facility: No
Recycler Activity: No
Onsite Burner Exemption: No
Furnace Exemption: No
Underground Inject Activity: No
Receives Waste from Offsite: No
TSD Type: -----
TSD Activity: No
Corrective Action Univ: No
Action has been Imposed: No
Action under 3004 (U)/(V): No
Institutional Control Indicator: N
Used Oil Transporter:
Used Oil Transfer Facility:
Used Oil Processor:
Used Oil Refiner:
Used Oil Burner:
Used Oil Market Burner:
Used Oil Spec Marketer:
Activity Location: CA
County Code: CA073
County Name: SAN DIEGO
Contact Name: ENVIRONMENTAL MANAGER
Contact Phone No and Exten: 619-278-5825
Contact Email:
Contact Address: 4229 PONDEROSA AVE , SAN DIEGO , CA, 92123 , US
Mailing Address: 4229 , PONDEROSA AVE , SAN DIEGO , CA, 92123 , US

Violation/Evaluation Summary

Note: As of Jan 24 2018, there are no Compliance Monitoring and Enforcement (violation) records associated with this facility (EPA ID).

Handler Details

Source Type: N
Receive Date: 19900208
Non Notifier:
Used Oil Transporter: No
UO Transfer Fac: No
Used Oil Processor: No

Acknowledge Flag:		**Used Oil Refiner:**	No
Acknowledge Date:	19910331	**Used Oil Burner:**	No
Accessibility:		**UO Market Burner:**	No
Land Type:		**UO Spec Marketer:**	No
Fed Waste Gen Own:	HQ	**Current Site Name:**	SUPERSHUTTLE
Fed Waste Gen Cd:	2	**Location Street No:**	4229
Fed Waste Gen Desc:	Small Quantity Generator	**Location Street 1:**	PONDEROSA AVE
ST Waste Gen Own:		**Location Street 2:**	
State Waste Gen Cd:		**Location City:**	SAN DIEGO
Short Term Gen:	No	**Location State:**	CA
Importer Activity:	No	**Location Zip Code:**	92123
Mixed Waste Gen:	No	**County Code:**	CA073
Transporter:	No	**State District:**	4
Transfer Facility:	No	**Mailing Street No:**	4229
TSD Activity:	No	**Mailing Street 1:**	PONDEROSA AVE
Recycler Activity:	No	**Mailing Street 2:**	
Onsite Burn Exempt:	No	**Mailing City:**	SAN DIEGO
Furnace Exemption:	No	**Mailing State:**	CA
Underground Inject:	No	**Mailing Zip Code:**	92123
Off Site Receipt:	No	**Mailing Country:**	US
Waste Dest Fac:	No	**Contact First Name:**	ENVIRONMENTAL
Subpart K College:		**Contact Middle Initial:**	
Subpart K Hospital:		**Contact Last Name:**	MANAGER
Subpart K Non Profit:		**Contact Street No:**	
Subpart K Withdraw:		**Contact Street 1:**	4229 PONDEROSA AVE
Include Ntnl Rprt:		**Contact Street 2:**	
Reporting Cycle:		**Contact City:**	SAN DIEGO
LQHUW:	No	**Contact State:**	CA
Trader Importer:		**Contact Zip:**	92123
Trader Exporter:		**Contact Country:**	US
Slab Importer:		**Contact Phone:**	619-278-5825
Slab Exporter:		**Contact Phone Ext:**	
Current Record:	Yes	**Contact Fax:**	
Location Country:	US	**Contact Email Addr:**	
State District Owner:	CA	**Contact Title:**	

Owner/Operator Details

Owner/Operator Ind:	CP	**Country:**	
Name:	NOT REQUIRED	**Zip Code:**	99999
Street No:		**Phone:**	415-555-1212
Street 1:	NOT REQUIRED	**Type:**	P
Street 2:		**Date Became Current:**	
City:	NOT REQUIRED	**Date Ended Current:**	
State:	ME		
Source Type:	N		

Owner/Operator Ind:	CO	**Country:**	
Name:	SHUTTLE EXPRESS PARTNERS	**Zip Code:**	99999
Street No:		**Phone:**	415-555-1212
Street 1:	NOT REQUIRED	**Type:**	P

Map Key	Number of Records	Direction	Distance (mi/ft)	Elev/Diff (ft)	Site	DB

Street 2:		**Date Became Current:**	
City:	NOT REQUIRED	**Date Ended Current:**	
State:	ME		
Source Type:	N		

111	7 of 9	-	0.00 / 0.00	425.38 / 2	**LEIDOS** **4211 PONDEROSA AVE** **SAN DIEGO CA 92123**	RCRA SQG

EPA Handler ID:	CAR000073643
Land Type Code:	P
Land Type Desc:	Private
Federal Waste Generator Code:	2
Gen Status Univ:	SQG
Gen Status Univ Desc:	Small Quantity Generator
Importer Activity:	No
Mixed Waste Generator:	No
Transporter Activity:	No
Transfer Facility:	No
Recycler Activity:	No
Onsite Burner Exemption:	No
Furnace Exemption:	No
Underground Inject Activity:	No
Receives Waste from Offsite:	No
TSD Type:	-----
TSD Activity:	No
Corrective Action Univ:	No
Action has been Imposed:	No
Action under 3004 (U)/(V):	No
Institutional Control Indicator:	N
Used Oil Transporter:	
Used Oil Transfer Facility:	
Used Oil Processor:	
Used Oil Refiner:	
Used Oil Burner:	
Used Oil Market Burner:	
Used Oil Spec Marketer:	
Activity Location:	CA
County Code:	CA073
County Name:	SAN DIEGO
Contact Name:	JEFF KING
Contact Phone No and Exten:	858-826-3686
Contact Email:	JEFFREY.L.KING@LEIDOS.COM
Contact Address:	10260 CAMPUS POINT DR , MAIL STOP E3 Y , SAN DIEGO , CA, 92121 , US
Mailing Address:	10260 CAMPUS POINT DR , MAIL STOP E3 Y , SAN DIEGO , CA, 92121 , US

Violation/Evaluation Summary

Note:	As of Jan 24 2018, there are no Compliance Monitoring and Enforcement (violation) records associated with this facility (EPA ID).

Handler Details

Source Type:	N	***Used Oil Transporter:***	No
Receive Date:	20000524	***UO Transfer Fac:***	No
Non Notifier:		***Used Oil Processor:***	No
Acknowledge Flag:		***Used Oil Refiner:***	No
Acknowledge Date:	20000524	***Used Oil Burner:***	No
Accessibility:		***UO Market Burner:***	No
Land Type:	P	***UO Spec Marketer:***	No
Fed Waste Gen Own:	HQ	***Current Site Name:***	SAIL
Fed Waste Gen Cd:	2	***Location Street No:***	
Fed Waste Gen Desc:	Small Quantity Generator	***Location Street 1:***	4211 PONDEROSA AVE
ST Waste Gen Own:		***Location Street 2:***	
State Waste Gen Cd:		***Location City:***	SAN DIEGO
Short Term Gen:	No	***Location State:***	CA
Importer Activity:	No	***Location Zip Code:***	92123
Mixed Waste Gen:	No	***County Code:***	CA073
Transporter:	No	***State District:***	
Transfer Facility:	No	***Mailing Street No:***	
TSD Activity:	No	***Mailing Street 1:***	4211 PONDEROSA AVE
Recycler Activity:	No	***Mailing Street 2:***	
Onsite Burn Exempt:	No	***Mailing City:***	SAN DIEGO
Furnace Exemption:	No	***Mailing State:***	CA
Underground Inject:	No	***Mailing Zip Code:***	92123
Off Site Receipt:	No	***Mailing Country:***	US
Waste Dest Fac:	No	***Contact First Name:***	WILLIAM
Subpart K College:		***Contact Middle Initial:***	
Subpart K Hospital:		***Contact Last Name:***	SHORT
Subpart K Non Profit:		***Contact Street No:***	
Subpart K Withdraw:		***Contact Street 1:***	4211 PONDEROSA AVE
Include Ntnl Rprt:		***Contact Street 2:***	
Reporting Cycle:		***Contact City:***	SAN DIEGO
LQHUW:	No	***Contact State:***	CA
Trader Importer:		***Contact Zip:***	92123
Trader Exporter:		***Contact Country:***	US
Slab Importer:		***Contact Phone:***	858-514-5425
Slab Exporter:		***Contact Phone Ext:***	
Current Record:	No	***Contact Fax:***	
Location Country:	US	***Contact Email Addr:***	
State District Owner:		***Contact Title:***	

Handler Details

Source Type:	N	***Used Oil Transporter:***	No
Receive Date:	20130919	***UO Transfer Fac:***	No
Non Notifier:		***Used Oil Processor:***	No
Acknowledge Flag:		***Used Oil Refiner:***	No
Acknowledge Date:	20000524	***Used Oil Burner:***	No
Accessibility:		***UO Market Burner:***	No
Land Type:	P	***UO Spec Marketer:***	No
Fed Waste Gen Own:	HQ	***Current Site Name:***	LEIDOS

Fed Waste Gen Cd:	2	**Location Street No:**	
Fed Waste Gen Desc:	Small Quantity Generator	**Location Street 1:**	4211 PONDEROSA AVE
ST Waste Gen Own:	CA	**Location Street 2:**	
State Waste Gen Cd:	2	**Location City:**	SAN DIEGO
Short Term Gen:	No	**Location State:**	CA
Importer Activity:	No	**Location Zip Code:**	92123
Mixed Waste Gen:	No	**County Code:**	CA073
Transporter:	No	**State District:**	
Transfer Facility:	No	**Mailing Street No:**	
TSD Activity:	No	**Mailing Street 1:**	10260 CAMPUS POINT DR
Recycler Activity:	No	**Mailing Street 2:**	MAIL STOP E3 Y
Onsite Burn Exempt:	No	**Mailing City:**	SAN DIEGO
Furnace Exemption:	No	**Mailing State:**	CA
Underground Inject:	No	**Mailing Zip Code:**	92121
Off Site Receipt:	No	**Mailing Country:**	US
Waste Dest Fac:	No	**Contact First Name:**	JEFF
Subpart K College:	No	**Contact Middle Initial:**	
Subpart K Hospital:	No	**Contact Last Name:**	KING
Subpart K Non Profit:	No	**Contact Street No:**	
Subpart K Withdraw:	No	**Contact Street 1:**	10260 CAMPUS POINT DR
Include Ntnl Rprt:		**Contact Street 2:**	MAIL STOP E3 Y
Reporting Cycle:		**Contact City:**	SAN DIEGO
LQHUW:	No	**Contact State:**	CA
Trader Importer:		**Contact Zip:**	92121
Trader Exporter:		**Contact Country:**	US
Slab Importer:		**Contact Phone:**	858-826-3686
Slab Exporter:		**Contact Phone Ext:**	
Current Record:	Yes	**Contact Fax:**	858-826-3686
Location Country:	US	**Contact Email Addr:**	JEFFREY.L.KING@LEIDOS.COM
State District Owner:		**Contact Title:**	CORPORATE ENV H AND S ENG

Hazardous Waste Details

Haz Waste Cd Owner:	CA	**Source Type:**	N
Haz Waste Cd:	223	**Code Type:**	X
BR Waste Code Active Status:	Yes		
Waste Code Active Status:	Yes		
Waste Code Desc:	Unspecified oil-containing waste		

Haz Waste Cd Owner:	CA	**Source Type:**	N
Haz Waste Cd:	352	**Code Type:**	X
BR Waste Code Active Status:	Yes		
Waste Code Active Status:	Yes		
Waste Code Desc:	Other organic solids		

Haz Waste Cd Owner:	HQ	**Source Type:**	N
Haz Waste Cd:	D035	**Code Type:**	D
BR Waste Code Active Status:	Yes		
Waste Code Active Status:	Yes		
Waste Code Desc:	METHYL ETHYL KETONE		

Haz Waste Cd Owner:	HQ	**Source Type:**	N
Haz Waste Cd:	D001	**Code Type:**	D
BR Waste Code Active Status:	Yes		
Waste Code Active Status:	Yes		
Waste Code Desc:	IGNITABLE WASTE		

Haz Waste Cd Owner:	HQ	**Source Type:**	N
Haz Waste Cd:	D008	**Code Type:**	D
BR Waste Code Active Status:	Yes		
Waste Code Active Status:	Yes		
Waste Code Desc:	LEAD		

Haz Waste Cd Owner:	CA	**Source Type:**	N
Haz Waste Cd:	221	**Code Type:**	X
BR Waste Code Active Status:	Yes		
Waste Code Active Status:	Yes		
Waste Code Desc:	Waste oil and mixed oil		

Haz Waste Cd Owner:	HQ	**Source Type:**	N
Haz Waste Cd:	D002	**Code Type:**	D
BR Waste Code Active Status:	Yes		
Waste Code Active Status:	Yes		
Waste Code Desc:	CORROSIVE WASTE		

NAICS Details

Source Type:	N	**NAICS Active Status:**	No
NAICS Cd Owner:	HQ	**NAICS Cycle:**	2007
NAICS Code:	541712		
NAICS Description:	RESEARCH AND DEVELOPMENT IN THE PHYSICAL, ENGINEERING, AND LIFE SCIENCES (EXCEPT BIOTECHNOLOGY)		

Owner/Operator Details

Owner/Operator Ind:	CP	**Country:**	US
Name:	LEIDOS	**Zip Code:**	
Street No:		**Phone:**	
Street 1:		**Type:**	P
Street 2:		**Date Became Current:**	20130928
City:		**Date Ended Current:**	
State:			
Source Type:	N		

Owner/Operator Ind:	CO	**Country:**	
Name:	SCIENCE APPLICATIONS INT CORP	**Zip Code:**	92121
Street No:		**Phone:**	858-826-6000
Street 1:	10260 CAMPUS POINT DR	**Type:**	P
Street 2:		**Date Became Current:**	
City:	SAN DIEGO	**Date Ended Current:**	
State:	CA		
Source Type:	N		

Map Key	Number of Records	Direction	Distance (mi/ft)	Elev/Diff (ft)	Site	DB

Owner/Operator Ind:	CO	**Country:**	US
Name:	LEIDOS	**Zip Code:**	92121
Street No:		**Phone:**	858-826-3686
Street 1:	10260 CAMPUS POINT DR	**Type:**	P
Street 2:	MAIL STOP E3 Y	**Date Became Current:**	20130928
City:	SAN DIEGO	**Date Ended Current:**	
State:	CA		
Source Type:	N		

111	8 of 9	-	0.00 / 0.00	425.38 / 2	HUMPHREY INC 4217 PONDEROSA AVE San Diego CA	SANDIEGO SAM

Record ID:	DEH2006-LSAM-H31343-002	**Object ID:**	5791
Record Type:	SAM Investigation	**ID:**	5795
Status:	Completed	**Feature ID:**	3691702000
REST Record ID:	DEH2006-LSAM-H31343-002	**Parcel No:**	369-170-20-00
Record Name:	HUMPHREY INC	**SWRCB Global ID:**	T06019753982
Record Status:	Completed	**H No:**	H31343
Record Alias:	SAM Investigation	**Historical Name:**	PONDEROSA TECHNOLOGY PARK (HUMPHREY INC)
Date:	02/08/2006	**Agency Name:**	COSD
Primary Parcel:	YES	**Fire Agency:**	SAN DIEGO
Primary Address:	YES	**Funding:**	V - Private - VAP
Address:	4217 PONDEROSA AVE, SAN DIEGO CA 92123	**GT Global ID:**	T06019753982
Address Type:	ALIAS	**GT RB Case No:**	
Street String:	4217 PONDEROSA AVE	**GT Cuf Case:**	NO
Zip Code:	92123	**GT Case Type:**	Cleanup Program Site
Zip Community:	92123	**GT Lead Agency:**	SAN DIEGO COUNTY LOP
Jurisdictiction:	SAN DIEGO	**GT County:**	San Diego
Census Tract:	85.11	**GT Latitude:**	32.818477
BOS District:	4	**GT Longitude:**	-117.132483
Watershed Basin:	907.11	**Latitude GS84:**	32.817431
Water Purveyor:	SAN DIEGO	**Longitude GS84:**	-117.131689
KIVA per Tp per No:	6SAM H31343	**Point X:**	6290778.4101173
X:	6290774.4	**Point Y:**	1878487.36997814
Y:	1878167.451		

Case No:	H31343-002
Case Type:	VAP - Voluntary Assistance Program
REST Record Type:	LUEG-DEH/LWQD/SAM Investigation/NA
Opened Date:	1139356800000
Opened Date Converted:	02/07/2006 08:00PM
Full Name DEH Permit Owner:	
Lead Agency:	DEH/SAM
Lead Agency Date:	1139356800000
Lead Agency Date Converted:	02/07/2006 08:00PM
Geo SRC:	Mapped to XY from previous SAM Layer
GT Status:	Completed - Case Closed
GT Status Date:	1143504000000
GT Status Date Converted:	03/27/2006 08:00PM
Thomasbros Mappage Grid:	1249 D 3

Map Key	Number of Records	Direction	Distance (mi/ft)	Elev/Diff (ft)	Site	DB
111	9 of 9	-	0.00 / 0.00	425.38 / 2	HUMPHREY INC 4217 PONDEROSA AVE San Diego CA	SANDIEGO SAM

Record ID:	DEH1997-LSAM-H31343-001	**Object ID:**	4331
Record Type:	SAM Investigation	**ID:**	4335
Status:	Completed	**Feature ID:**	3691702000
REST Record ID:	DEH1997-LSAM-H31343-001	**Parcel No:**	369-170-20-00
Record Name:	HUMPHREY INC	**SWRCB Global ID:**	T0608158316
Record Status:	Completed	**H No:**	H31343
Record Alias:	SAM Investigation	**Historical Name:**	HUMPHREY, INC.
Date:	04/17/1997	**Agency Name:**	COSD
Primary Parcel:	YES	**Fire Agency:**	SAN DIEGO
Primary Address:	YES	**Funding:**	V - Private - VAP
Address:	4217 PONDEROSA AVE, SAN DIEGO CA 92123	**GT Global ID:**	T0608158316
Address Type:	ALIAS	**GT RB Case No:**	
Street String:	4217 PONDEROSA AVE	**GT Cuf Case:**	NO
Zip Code:	92123	**GT Case Type:**	Cleanup Program Site
Zip Community:	92123	**GT Lead Agency:**	SAN DIEGO COUNTY LOP
Jurisdictiction:	SAN DIEGO	**GT County:**	San Diego
Census Tract:	85.11	**GT Latitude:**	32.818477
BOS District:	4	**GT Longitude:**	-117.132483
Watershed Basin:	907.11	**Latitude GS84:**	32.817431
Water Purveyor:	SAN DIEGO	**Longitude GS84:**	-117.131689
KIVA per Tp per No:	6SAM H31343	**Point X:**	6290778.4101173
X:	6290774.4	**Point Y:**	1878487.36997814
Y:	1878167.451		

Case No:	H31343-001
Case Type:	VAP - Voluntary Assistance Program
REST Record Type:	LUEG-DEH/LWQD/SAM Investigation/NA
Opened Date:	861235200000
Opened Date Converted:	04/16/1997 08:00PM
Full Name DEH Permit Owner:	
Lead Agency:	DEH/SAM
Lead Agency Date:	861235200000
Lead Agency Date Converted:	04/16/1997 08:00PM
Geo SRC:	Mapped to XY from previous SAM Layer
GT Status:	Completed - Case Closed
GT Status Date:	887068800000
GT Status Date Converted:	02/09/1998 08:00PM
Thomasbros Mappage Grid:	1249 D 3

Map Key	Number of Records	Direction	Distance (mi/ft)	Elev/Diff (ft)	Site	DB
112	1 of 1	-	0.00 / 0.00	416.15 / -7	KEARNY MESA AMBULATORY SURGICAL CENTER, INC 5225 KEARNY VILLA WAY SAN DIEGO CA 92123	CERS HAZ

Site ID:	91497
Latitude:	32.829944

Longitude: -117.140132

Regulated Programs

EI ID: 10390465 ***EI Description:*** Chemical Storage Facilities

EI ID: 10390465 ***EI Description:*** Hazardous Waste Generator

Affiliations

Affil Type Desc: Primary Emergency Contact
Entity Name: RONALD GERTSCH
Entity Title: MEDICAL DIRECTOR
Address:
City:
State:
Country:
Zip Code:
Phone: (858) 974-7200

Affil Type Desc: Property Owner
Entity Name: BADDOUR CAROLINE
Entity Title:
Address: 8705 COMPLEX DR
City: SAN DIEGO
State: CA
Country: United States
Zip Code: 92123
Phone: (858) 974-7200

Affil Type Desc: Environmental Contact
Entity Name: RONALD GERTSCH
Entity Title:
Address: 5225 KEARNY VILLA WAY
City: SAN DIEGO
State: CA
Country:
Zip Code: 92123
Phone: (858) 974-7200

Affil Type Desc: CUPA District
Entity Name: San Diego County Env Health
Entity Title:
Address: PO Box 129261
City: San Diego
State: CA
Country:
Zip Code: 92112-9261
Phone: (858) 505-6880

Affil Type Desc:	Legal Owner
Entity Name:	BRUCE GERTSCH
Entity Title:	
Address:	5225 KEARNY VILLA WAY
City:	SAN DIEGO
State:	CA
Country:	United States
Zip Code:	92123
Phone:	(858) 974-7200

Affil Type Desc:	Parent Corporation
Entity Name:	AMBULATORY CARE SURGERY CTR, INC
Entity Title:	
Address:	
City:	
State:	
Country:	
Zip Code:	
Phone:	

Affil Type Desc:	Identification Signer
Entity Name:	BRUCE GERTSCH
Entity Title:	CEO
Address:	
City:	
State:	
Country:	
Zip Code:	
Phone:	

Affil Type Desc:	Operator
Entity Name:	KEARNY MESA AMBULATORY SURGICAL CENTER, INC
Entity Title:	
Address:	
City:	
State:	
Country:	
Zip Code:	
Phone:	(858) 974-7200

Affil Type Desc:	Secondary Emergency Contact
Entity Name:	BRUCE GERTSCH
Entity Title:	CEO
Address:	
City:	
State:	
Country:	
Zip Code:	
Phone:	(858) 974-7200

Affil Type Desc:	Facility Mailing Address
Entity Name:	Mailing Address

Entity Title:
Address: 5225 KEARNY VILLA WY
City: SAN DIEGO
State: CA
Country:
Zip Code: 92123
Phone:

Affil Type Desc: Document Preparer
Entity Name: Bruce Gertsch
Entity Title:
Address:
City:
State:
Country:
Zip Code:
Phone:

Coordinates

Env Int Type Code: HWG
Program ID: 10390465
Latitude: 32.829940
Longitude: -117.140130
Coord Name:
Ref Point Type Desc: Center of a facility or station.

Evaluations

Eval Date: 9/10/2015
Violations Found: Yes
Eval General Type: Compliance Evaluation Inspection
Eval Type: Routine done by local agency
Eval Division: San Diego County Department of Env Health
Eval Program: HMRRP
Eval Source: CERS
Eval Notes:

Inspector: Preece Sharon Inspection ID:4555558

Violations

Violation Date: 9/10/2015
Violation Program: HMRRP
Violation Division: San Diego County Department of Env Health
Violation Source: CERS
Citation: HSC 6.95 25508(d) - California Health and Safety Code, Chapter 6.95, Section(s) 25508(d)
Violation Notes:

Returned to compliance on 10/10/2015.

Violation Description:

Failure to complete and/or electronically submit a business plan when storing/handling a hazardous material at or above reportable quantities.

Map Key	Number of Records	Direction	Distance (mi/ft)	Elev/Diff (ft)	Site	DB
113	1 of 2	-	0.00 / 0.00	409.20 / -14	STAFFORD TRUCKING CO 8388 VICKERS ST, SUITE 110 SAN DIEGO CA 92111	RCRA NON GEN

EPA Handler ID: CAD981167802
Land Type Code:
Land Type Desc:
Federal Waste Generator Code: N
Gen Status Univ Code: N
Gen Status Univ Desc: No Report
Importer Activity: No
Mixed Waste Generator: No
Transporter Activity: Yes
Transfer Facility: No
Recycler Activity: No
Onsite Burner Exemption: No
Furnace Exemption: No
Underground Inject Activity: No
Receives Waste from Offsite: No
TSD Type: -----
TSD Activity: No
Corrective Action Univ: No
Action has been Imposed: No
Action under 3004 (U)/(V): No
Institutional Control Indicator: N
Used Oil Transporter:
Used Oil Transfer Facility:
Used Oil Processor:
Used Oil Refiner:
Used Oil Burner:
Used Oil Market Burner:
Used Oil Spec Marketer:
Activity Location: CA
County Code: CA073
County Name: SAN DIEGO
Contact Name: ENVIRONMENTAL MANAGER
Contact Phone No and Ext: 619-268-4545
Contact Email:
Contact Address: 8388 VICKERS ST, SUITE 110 , SAN DIEGO , CA, 92111 , US
Mailing Address: 8388 , VICKERS ST, SUITE 110 , SAN DIEGO , CA, 92111 , US

Violation/Evaluation Summary

Note: NO RECORDS: As of Jan 24 2018, there are no Compliance Monitoring and Enforcement (violation) records associated with this facility (EPA ID).

Handler Details

Source Type: N
Receive Date: 19851219
Non Notifier:
Acknowledge Flag:
Used Oil Transporter: No
UO Transfer Fac: No
Used Oil Processor: No
Used Oil Refiner: No

Acknowledge Date:	19910331	**Used Oil Burner:**	No
Accessibility:		**UO Market Burner:**	No
Land Type:		**UO Spec Marketer:**	No
Fed Waste Gen Own:	HQ	**Current Site Name:**	STAFFORD TRUCKING CO
Fed Waste Gen Cd:	N	**Location Street No:**	8388
Fed Waste Gen Desc:		**Location Street 1:**	VICKERS ST, SUITE 110
ST Waste Gen Own:	HQ	**Location Street 2:**	
State Waste Gen Cd:	N	**Location City:**	SAN DIEGO
Short Term Gen:	No	**Location State:**	CA
Importer Activity:	No	**Location Zip Code:**	92111
Mixed Waste Gen:	No	**County Code:**	CA073
Transporter:	Yes	**State District:**	4
Transfer Facility:	No	**Mailing Street No:**	8388
TSD Activity:	No	**Mailing Street 1:**	VICKERS ST, SUITE 110
Recycler Activity:	No	**Mailing Street 2:**	
Onsite Burn Exempt:	No	**Mailing City:**	SAN DIEGO
Furnace Exemption:	No	**Mailing State:**	CA
Underground Inject:	No	**Mailing Zip Code:**	92111
Off Site Receipt:	No	**Mailing Country:**	US
Waste Dest Fac:	No	**Contact First Name:**	ENVIRONMENTAL
Subpart K College:		**Contact Middle Initial:**	
Subpart K Hospital:		**Contact Last Name:**	MANAGER
Subpart K Non Profit:		**Contact Street No:**	
Subpart K Withdraw:		**Contact Street 1:**	8388 VICKERS ST, SUITE 110
Include Ntnl Rprt:		**Contact Street 2:**	
Reporting Cycle:		**Contact City:**	SAN DIEGO
LQHUW:	No	**Contact State:**	CA
Trader Importer:		**Contact Zip:**	92111
Trader Exporter:		**Contact Country:**	US
Slab Importer:		**Contact Phone:**	619-268-4545
Slab Exporter:		**Contact Phone Ext:**	
Current Record:	Yes	**Contact Fax:**	
Location Country:	US	**Contact Email Addr:**	
State District Owner:	CA	**Contact Title:**	

Owner/Operator Details

Owner/Operator Ind:	CO	**Country:**	
Name:	STAFFORD JAMES G	**Zip Code:**	99999
Street No:		**Phone:**	415-555-1212
Street 1:	NOT REQUIRED	**Type:**	P
Street 2:		**Date Became Current:**	
City:	NOT REQUIRED	**Date Ended Current:**	
State:	ME		
Source Type:	N		

Owner/Operator Ind:	CP	**Country:**	
Name:	NOT REQUIRED	**Zip Code:**	99999
Street No:		**Phone:**	415-555-1212
Street 1:	NOT REQUIRED	**Type:**	P
Street 2:		**Date Became Current:**	

Map Key	Number of Records	Direction	Distance (mi/ft)	Elev/Diff (ft)	Site	DB
City:	NOT REQUIRED			Date Ended Current:		
State:	ME					
Source Type:	N					
113	2 of 2	-	0.00 / 0.00	409.20 / -14	CAL COMP SAN DIEGO FIELD SVC 8388 VICKERS ST STE 103 SAN DIEGO CA 92111	RCRA SQG

EPA Handler ID: CAD982014219
Land Type Code: O
Land Type Desc: Other
Federal Waste Generator Code: 2
Gen Status Univ: SQG
Gen Status Univ Desc: Small Quantity Generator
Importer Activity: No
Mixed Waste Generator: No
Transporter Activity: No
Transfer Facility: No
Recycler Activity: No
Onsite Burner Exemption: No
Furnace Exemption: No
Underground Inject Activity: No
Receives Waste from Offsite: No
TSD Type: -----
TSD Activity: No
Corrective Action Univ: No
Action has been Imposed: No
Action under 3004 (U)/(V): No
Institutional Control Indicator: N
Used Oil Transporter:
Used Oil Transfer Facility:
Used Oil Processor:
Used Oil Refiner:
Used Oil Burner:
Used Oil Market Burner:
Used Oil Spec Marketer:
Activity Location: CA
County Code: CA073
County Name: SAN DIEGO
Contact Name: ENVIRONMENTAL MANAGER
Contact Phone No and Exten: 714-821-2290
Contact Email:
Contact Address: 8388 VICKERS ST STE 103 , SAN DIEGO , CA, 92111 , US
Mailing Address: PO BOX 3250 , ANAHEIM , CA, 92803 , US

Violation/Evaluation Summary

Note: As of Jan 24 2018, there are no Compliance Monitoring and Enforcement (violation) records associated with this facility (EPA ID).

Handler Details

Source Type:	N	***Used Oil Transporter:***	No
Receive Date:	19870717	***UO Transfer Fac:***	No
Non Notifier:		***Used Oil Processor:***	No
Acknowledge Flag:		***Used Oil Refiner:***	No
Acknowledge Date:	19910331	***Used Oil Burner:***	No
Accessibility:		***UO Market Burner:***	No
Land Type:	O	***UO Spec Marketer:***	No
Fed Waste Gen Own:	HQ	***Current Site Name:***	CAL COMP SAN DIEGO FIELD SVC
Fed Waste Gen Cd:	2	***Location Street No:***	
Fed Waste Gen Desc:	Small Quantity Generator	***Location Street 1:***	8388 VICKERS ST STE 103
ST Waste Gen Own:		***Location Street 2:***	
State Waste Gen Cd:		***Location City:***	SAN DIEGO
Short Term Gen:	No	***Location State:***	CA
Importer Activity:	No	***Location Zip Code:***	92111
Mixed Waste Gen:	No	***County Code:***	CA073
Transporter:	No	***State District:***	4
Transfer Facility:	No	***Mailing Street No:***	
TSD Activity:	No	***Mailing Street 1:***	PO BOX 3250
Recycler Activity:	No	***Mailing Street 2:***	
Onsite Burn Exempt:	No	***Mailing City:***	ANAHEIM
Furnace Exemption:	No	***Mailing State:***	CA
Underground Inject:	No	***Mailing Zip Code:***	92803
Off Site Receipt:	No	***Mailing Country:***	US
Waste Dest Fac:	No	***Contact First Name:***	ENVIRONMENTAL
Subpart K College:		***Contact Middle Initial:***	
Subpart K Hospital:		***Contact Last Name:***	MANAGER
Subpart K Non Profit:		***Contact Street No:***	
Subpart K Withdraw:		***Contact Street 1:***	8388 VICKERS ST STE 103
Include Ntnl Rprt:		***Contact Street 2:***	
Reporting Cycle:		***Contact City:***	SAN DIEGO
LQHUW:	No	***Contact State:***	CA
Trader Importer:		***Contact Zip:***	92111
Trader Exporter:		***Contact Country:***	US
Slab Importer:		***Contact Phone:***	714-821-2290
Slab Exporter:		***Contact Phone Ext:***	
Current Record:	Yes	***Contact Fax:***	
Location Country:	US	***Contact Email Addr:***	
State District Owner:	CA	***Contact Title:***	

Owner/Operator Details

Owner/Operator Ind:	CO	***Country:***	
Name:	CAL COMP	***Zip Code:***	99999
Street No:		***Phone:***	415-555-1212
Street 1:	NOT REQUIRED	***Type:***	P
Street 2:		***Date Became Current:***	
City:	NOT REQUIRED	***Date Ended Current:***	
State:	ME		
Source Type:	N		

Map Key	Number of Records	Direction	Distance (mi/ft)	Elev/Diff (ft)	Site	DB

Owner/Operator Ind:	CP	**Country:**	
Name:	NOT REQUIRED	**Zip Code:**	99999
Street No:		**Phone:**	415-555-1212
Street 1:	NOT REQUIRED	**Type:**	P
Street 2:		**Date Became Current:**	
City:	NOT REQUIRED	**Date Ended Current:**	
State:	ME		
Source Type:	N		

Map Key	Number of Records	Direction	Distance (mi/ft)	Elev/Diff (ft)	Site	DB
114	1 of 1	-	0.00 / 0.00	416.95 / -6	USACD - San Diego 8717 COMPLEX DR SAN DIEGO CA 92123	CERS HAZ

Site ID:	405168
Latitude:	32.829597
Longitude:	-117.139214

Regulated Programs

EI ID:	10416607	**EI Description:**	Chemical Storage Facilities

Affiliations

Affil Type Desc:	Environmental Contact
Entity Name:	Jim Mahany
Entity Title:	
Address:	8717 Complex Dr
City:	San Diego
State:	CA
Country:	
Zip Code:	92123
Phone:	(619) 763-7557

Affil Type Desc:	Operator
Entity Name:	Jim Mahany
Entity Title:	
Address:	
City:	
State:	
Country:	
Zip Code:	
Phone:	(858) 522-7219

Affil Type Desc:	Parent Corporation
Entity Name:	U S AIRCONDITIONING DIST
Entity Title:	
Address:	
City:	
State:	
Country:	

Zip Code:	
Phone:	
Affil Type Desc:	Primary Emergency Contact
Entity Name:	Jim Mahany
Entity Title:	Branch Manager
Address:	
City:	
State:	
Country:	
Zip Code:	
Phone:	(619) 763-7557
Affil Type Desc:	Secondary Emergency Contact
Entity Name:	JACK SCARSI
Entity Title:	VP/OPERATIONS
Address:	
City:	
State:	
Country:	
Zip Code:	
Phone:	(626) 255-0536
Affil Type Desc:	CUPA District
Entity Name:	San Diego County Env Health
Entity Title:	
Address:	PO Box 129261
City:	San Diego
State:	CA
Country:	
Zip Code:	92112-9261
Phone:	(858) 505-6880
Affil Type Desc:	Facility Mailing Address
Entity Name:	Mailing Address
Entity Title:	
Address:	8717 Complex Dr
City:	San Diego
State:	CA
Country:	
Zip Code:	92123
Phone:	
Affil Type Desc:	Identification Signer
Entity Name:	JACK SCARSI
Entity Title:	VP/OPERATIONS
Address:	
City:	
State:	
Country:	
Zip Code:	
Phone:	

Affil Type Desc:	Legal Owner
Entity Name:	US Air Conditioning Distributors, LLC
Entity Title:	
Address:	16900 Chestnut Street
City:	City of Industry
State:	CA
Country:	United States
Zip Code:	91748
Phone:	(626) 854-4500

Affil Type Desc:	Document Preparer
Entity Name:	Jack Scarsi
Entity Title:	
Address:	
City:	
State:	
Country:	
Zip Code:	
Phone:	

Coordinates

Env Int Type Code:	HMBP	**Longitude:**	-117.139210
Program ID:	10416607	**Coord Name:**	
Latitude:	32.829600	**Ref Point Type Desc:**	Center of a facility or station.

Evaluations

Eval Date:	12/12/2014
Violations Found:	Yes
Eval General Type:	Compliance Evaluation Inspection
Eval Type:	Routine done by local agency
Eval Division:	San Diego County Department of Env Health
Eval Program:	HMRRP
Eval Source:	CERS
Eval Notes:	

Inspector: Preece Sharon Inspection ID:5201004

Eval Date:	9/26/2016
Violations Found:	Yes
Eval General Type:	Compliance Evaluation Inspection
Eval Type:	Routine done by local agency
Eval Division:	San Diego County Department of Env Health
Eval Program:	HMRRP
Eval Source:	CERS
Eval Notes:	

Inspector: Preece Sharon Inspection ID:5564970

Violations

Violation Date: 12/12/2014 ***Violation Program:*** HMRRP
Violation Division: San Diego County Department of Env Health ***Violation Source:*** CERS
Citation: HSC 6.95 25508.1(a)-(e) - California Health and Safety Code, Chapter 6.95, Section(s) 25508.1(a)-(e)
Violation Notes:

Returned to compliance on 05/22/2015.

Violation Description:

Failure to electronically update business plan within 30 days of any one of the following events:
A 100 percent or more increase in the quantity of a previously disclosed material.
Any handling of a previously undisclosed hazardous materials at or above reportable quantities.
A change of business address, business ownership, or business name.

Violations

Violation Date: 9/26/2016 ***Violation Program:*** HMRRP
Violation Division: San Diego County Department of Env Health ***Violation Source:*** CERS
Citation: HSC 6.95 25505(a)(4) - California Health and Safety Code, Chapter 6.95, Section(s) 25505(a)(4)
Violation Notes:

Returned to compliance on 11/15/2016.

Violation Description:

Failure to provide initial and annual training to all employees in safety procedures in the event of a release or threatened release of a hazardous material or failure to document and maintain training records for a minimum of three years.

Violations

Violation Date: 12/12/2014 ***Violation Program:*** HMRRP
Violation Division: San Diego County Department of Env Health ***Violation Source:*** CERS
Citation: HSC 6.95 25508(a)(1) - California Health and Safety Code, Chapter 6.95, Section(s) 25508(a)(1)
Violation Notes:

Returned to compliance on 05/22/2015.

Violation Description:

Failure to complete and electronically submit a site map with all required content.

Violations

Violation Date: 9/26/2016 ***Violation Program:*** HMRRP
Violation Division: San Diego County Department of Env Health ***Violation Source:*** CERS
Citation: HSC 6.95 25508(a)(1) - California Health and Safety Code, Chapter 6.95, Section(s) 25508(a)(1)
Violation Notes:

Returned to compliance on 11/15/2016.

Violation Description:

Failure to establish and electronically submit an adequate training program in safety procedures in the event of a release or threatened release of a hazardous material.

Violations

Violation Date: 9/26/2016 ***Violation Program:*** HMRRP
Violation Division: San Diego County Department of Env Health ***Violation Source:*** CERS
Citation: HSC 6.95 Multiple Sections - California Health and Safety Code, Chapter 6.95, Section(s) Multiple Sections
Violation Notes:

Returned to compliance on 11/14/2016.

Violation Description:

Business Plan Program - Administration/Documentation - General

Violations

Violation Date: 12/12/2014 ***Violation Program:*** HMRRP
Violation Division: San Diego County Department of Env Health ***Violation Source:*** CERS
Citation: HSC 6.95 Multiple Sections - California Health and Safety Code, Chapter 6.95, Section(s) Multiple Sections
Violation Notes:

Returned to compliance on 05/22/2015.

Violation Description:

Business Plan Program - Administration/Documentation - General

Violations

Violation Date: 9/26/2016 ***Violation Program:*** HMRRP
Violation Division: San Diego County Department of Env Health ***Violation Source:*** CERS
Citation: HSC 6.95 25508.1(a)-(f) - California Health and Safety Code, Chapter 6.95, Section(s) 25508.1(a)-(f)
Violation Notes:

Returned to compliance on 11/10/2016.

Violation Description:

Failure to electronically update business plan within 30 days of any one of the following events:
A 100 percent or more increase in the quantity of a previously disclosed material.
Any handling of a previously undisclosed hazardous materials at or above reportable quantities.
A change of business address, business ownership, or business name.
A substantial change in the handler's operations that requires modification to any portion of the business plan.

115	*1 of 2*	*-*	*0.00 / 0.00*	*418.05 / -5*	***Robert J. Bey DDS, Inc*** ***8787 COMPLEX DR STE 100*** ***SAN DIEGO CA 92123***	***CERS HAZ***

Site ID: 148527

Latitude: 32.829600
Longitude: -117.138560

Regulated Programs

EI ID: 10390732 **EI Description:** Chemical Storage Facilities

Affiliations

Affil Type Desc: Facility Mailing Address
Entity Name: Mailing Address
Entity Title:
Address: 8787 Complex Drive, Ste 100
City: San Diego
State: ca
Country:
Zip Code: 92123
Phone:

Affil Type Desc: CUPA District
Entity Name: San Diego County Env Health
Entity Title:
Address: PO Box 129261
City: San Diego
State: CA
Country:
Zip Code: 92112-9261
Phone: (858) 505-6880

Affil Type Desc: Document Preparer
Entity Name: Robert Bey
Entity Title:
Address:
City:
State:
Country:
Zip Code:
Phone:

Affil Type Desc: Primary Emergency Contact
Entity Name: Robert J. Bey DDS
Entity Title: Owner
Address:
City:
State:
Country:
Zip Code:
Phone: (858) 229-5053

Affil Type Desc: Operator

Map Key	Number of Records	Direction	Distance (mi/ft)	Elev/Diff (ft)	Site	DB

Entity Name: Robert J. Bey DDS, Inc
Entity Title:
Address:
City:
State:
Country:
Zip Code:
Phone: (858) 279-2226

Affil Type Desc: Identification Signer
Entity Name: Robert Bey
Entity Title: Owner/Officer
Address:
City:
State:
Country:
Zip Code:
Phone:

Affil Type Desc: Legal Owner
Entity Name: Robert J. Bey DDS, Inc
Entity Title:
Address: 8787 Complex Drive, Ste 100
City: San Diego
State: CA
Country: United States
Zip Code: 92123
Phone: (858) 279-2226

Affil Type Desc: Parent Corporation
Entity Name: ROBERT J BEY DDS INC
Entity Title:
Address:
City:
State:
Country:
Zip Code:
Phone:

Affil Type Desc: Environmental Contact
Entity Name: Robert J Bey
Entity Title:
Address: 8787 Complex Drive, Ste 100
City: San Diego
State: CA
Country:
Zip Code: 92123
Phone: (858) 279-2226

115	2 of 2	-	0.00 / 0.00	418.05 / -5	Verizon Wireless: Lightwave 8787 COMPLEX DRIVE SAN DIEGO CA 92123	DELISTED HAZ

Map Key	Number of Records	Direction	Distance (mi/ft)	Elev/Diff (ft)	Site	DB

Siteid: 414956
Latitude: 32.829600
Longitude: -117.138560
Original Source: CHAZ
Record Date: 20-OCT-2017

Map Key	Number of Records	Direction	Distance (mi/ft)	Elev/Diff (ft)	Site	DB
116	1 of 2	-	0.00 / 0.00	426.21 / 3	USNAVY NAVAL UNDERSEA WARFARE ENG STA 9284 BALBOA AVE B SAN DIEGO CA 92123	RCRA SQG

EPA Handler ID: CA7170090552
Land Type Code: F
Land Type Desc: Federal
Federal Waste Generator Code: 2
Gen Status Univ: SQG
Gen Status Univ Desc: Small Quantity Generator
Importer Activity: No
Mixed Waste Generator: No
Transporter Activity: No
Transfer Facility: No
Recycler Activity: No
Onsite Burner Exemption: No
Furnace Exemption: No
Underground Inject Activity: No
Receives Waste from Offsite: No
TSD Type: -----
TSD Activity: No
Corrective Action Univ: No
Action has been Imposed: No
Action under 3004 (U)/(V): No
Institutional Control Indicator: N
Used Oil Transporter:
Used Oil Transfer Facility:
Used Oil Processor:
Used Oil Refiner:
Used Oil Burner:
Used Oil Market Burner:
Used Oil Spec Marketer:
Activity Location: CA
County Code: CA073
County Name: SAN DIEGO
Contact Name:
Contact Phone No and Exten:
Contact Email:
Contact Address: US
Mailing Address: P O BOX 113 NAVAL STATION , SAN DIEGO , CA, 92136 , US

Violation/Evaluation Summary

Note: As of Jan 24 2018, there are no Compliance Monitoring and Enforcement (violation) records associated with this facility (EPA ID).

Handler Details

Source Type:	I	***Used Oil Transporter:***	No
Receive Date:	19960901	***UO Transfer Fac:***	No
Non Notifier:		***Used Oil Processor:***	No
Acknowledge Flag:		***Used Oil Refiner:***	No
Acknowledge Date:	19910331	***Used Oil Burner:***	No
Accessibility:		***UO Market Burner:***	No
Land Type:	F	***UO Spec Marketer:***	No
Fed Waste Gen Own:	HQ	***Current Site Name:***	USNAVY NAVAL UNDERSEA WARFARE ENG STA
Fed Waste Gen Cd:	2	***Location Street No:***	
Fed Waste Gen Desc:	Small Quantity Generator	***Location Street 1:***	9284 BALBOA AVE B
ST Waste Gen Own:		***Location Street 2:***	
State Waste Gen Cd:		***Location City:***	SAN DIEGO
Short Term Gen:	No	***Location State:***	CA
Importer Activity:	No	***Location Zip Code:***	92123
Mixed Waste Gen:	No	***County Code:***	CA073
Transporter:	No	***State District:***	4
Transfer Facility:	No	***Mailing Street No:***	
TSD Activity:	No	***Mailing Street 1:***	P O BOX 113 NAVAL STATION
Recycler Activity:	No	***Mailing Street 2:***	
Onsite Burn Exempt:	No	***Mailing City:***	SAN DIEGO
Furnace Exemption:	No	***Mailing State:***	CA
Underground Inject:	No	***Mailing Zip Code:***	92136
Off Site Receipt:	No	***Mailing Country:***	US
Waste Dest Fac:	No	***Contact First Name:***	
Subpart K College:		***Contact Middle Initial:***	
Subpart K Hospital:		***Contact Last Name:***	
Subpart K Non Profit:		***Contact Street No:***	
Subpart K Withdraw:		***Contact Street 1:***	
Include Ntnl Rprt:		***Contact Street 2:***	
Reporting Cycle:		***Contact City:***	
LQHUW:	No	***Contact State:***	
Trader Importer:		***Contact Zip:***	
Trader Exporter:		***Contact Country:***	US
Slab Importer:		***Contact Phone:***	
Slab Exporter:		***Contact Phone Ext:***	
Current Record:	Yes	***Contact Fax:***	
Location Country:	US	***Contact Email Addr:***	
State District Owner:	CA	***Contact Title:***	

Handler Details

Source Type:	N	***Used Oil Transporter:***	No
Receive Date:	19901023	***UO Transfer Fac:***	No
Non Notifier:		***Used Oil Processor:***	No
Acknowledge Flag:		***Used Oil Refiner:***	No

Acknowledge Date:	19910331	**Used Oil Burner:**	No
Accessibility:		**UO Market Burner:**	No
Land Type:	F	**UO Spec Marketer:**	No
Fed Waste Gen Own:	HQ	**Current Site Name:**	USNAVY NAVAL UNDERSEA WARFARE ENG STA
Fed Waste Gen Cd:	1	**Location Street No:**	
Fed Waste Gen Desc:	Large Quantity Generator	**Location Street 1:**	9284 BALBOA AVE B
ST Waste Gen Own:		**Location Street 2:**	
State Waste Gen Cd:		**Location City:**	SAN DIEGO
Short Term Gen:	No	**Location State:**	CA
Importer Activity:	No	**Location Zip Code:**	92123
Mixed Waste Gen:	No	**County Code:**	CA073
Transporter:	No	**State District:**	4
Transfer Facility:	No	**Mailing Street No:**	
TSD Activity:	No	**Mailing Street 1:**	P O BOX 113 NAVAL STATION
Recycler Activity:	No	**Mailing Street 2:**	
Onsite Burn Exempt:	No	**Mailing City:**	SAN DIEGO
Furnace Exemption:	No	**Mailing State:**	CA
Underground Inject:	No	**Mailing Zip Code:**	92136
Off Site Receipt:	No	**Mailing Country:**	US
Waste Dest Fac:	No	**Contact First Name:**	ENVIRONMENTAL
Subpart K College:		**Contact Middle Initial:**	
Subpart K Hospital:		**Contact Last Name:**	MANAGER
Subpart K Non Profit:		**Contact Street No:**	
Subpart K Withdraw:		**Contact Street 1:**	9284 BALBOA AVE B
Include Ntnl Rprt:		**Contact Street 2:**	
Reporting Cycle:		**Contact City:**	SAN DIEGO
LQHUW:	No	**Contact State:**	CA
Trader Importer:		**Contact Zip:**	92123
Trader Exporter:		**Contact Country:**	US
Slab Importer:		**Contact Phone:**	619-524-6357
Slab Exporter:		**Contact Phone Ext:**	
Current Record:	No	**Contact Fax:**	
Location Country:	US	**Contact Email Addr:**	
State District Owner:	CA	**Contact Title:**	

Owner/Operator Details

Owner/Operator Ind:	CP	**Country:**	
Name:	NOT REQUIRED	**Zip Code:**	99999
Street No:		**Phone:**	415-555-1212
Street 1:	NOT REQUIRED	**Type:**	F
Street 2:		**Date Became Current:**	
City:	NOT REQUIRED	**Date Ended Current:**	
State:	ME		
Source Type:	I		

Owner/Operator Ind:	CO	**Country:**	
Name:	US NAVY	**Zip Code:**	99999
Street No:		**Phone:**	415-555-1212
Street 1:	NOT REQUIRED	**Type:**	F

Map Key	Number of Records	Direction	Distance (mi/ft)	Elev/Diff (ft)	Site	DB

Street 2: **Date Became Current:**
City: NOT REQUIRED **Date Ended Current:**
State: ME
Source Type: N

Map Key	Number of Records	Direction	Distance (mi/ft)	Elev/Diff (ft)	Site	DB
116	2 of 2	-	0.00 / 0.00	426.21 / 3	NAVAL UNDERSEA WARFARE ENGIN 9284 BALBOA AVE San Diego CA	SANDIEGO SAM

Record ID: DEH1990-LSAM-H80042-001
Record Type: SAM Investigation
Status: Completed
REST Record ID: DEH1990-LSAM-H80042-001
Record Name: NAVAL UNDERSEA WARFARE ENGIN
Record Status: Completed
Record Alias: SAM Investigation
Date: 04/27/1990
Primary Parcel: YES
Primary Address: YES
Address: 9284 BALBOA AVE, SAN DIEGO CA 92123
Address Type: MASTER
Street String: 9284 BALBOA AVE
Zip Code: 92123
Zip Community: 92123
Jurisdictiction: SAN DIEGO
Census Tract: 85.11
BOS District: 4
Watershed Basin: 907.11
Water Purveyor: SAN DIEGO
KIVA per Tp per No: 6SAM H80042
X: 6291212.093
Y: 1880442.12
Case No:
Case Type: VAP - Voluntary Assistance Program
REST Record Type: LUEG-DEH/LWQD/SAM Investigation/NA
Opened Date: 641174400000
Opened Date Converted: 04/26/1990 08:00PM
Full Name DEH Permit Owner:
Lead Agency: RWQCB
Lead Agency Date: 861667200000
Lead Agency Date Converted: 04/21/1997 08:00PM
Geo SRC: Mapped to XY from previous SAM layer
GT Status:
GT Status Date:
GT Status Date Converted:
Thomasbros Mappage Grid: 1249 D 2

Object ID: 2195
ID: 2197
Feature ID: 3691610500
Parcel No: 369-161-05-00
SWRCB Global ID:
H No: H80042
Historical Name: NAVAL UNDERSEA WARFARE STATION
Agency Name: COSD
Fire Agency: SAN DIEGO
Funding: V - Private - VAP
GT Global ID:
GT RB Case No:
GT Cuf Case:
GT Case Type:
GT Lead Agency:
GT County:
GT Latitude:
GT Longitude:
Latitude GS84: 32.8231196
Longitude GS84: -117.1303529
Point X: 6291192.09006421
Point Y: 1880412.54985482

Map Key	Number of Records	Direction	Distance (mi/ft)	Elev/Diff (ft)	Site	DB
117	1 of 1	-	0.00 / 0.00	417.42 / -6	INDUSTRIAL MEDICAL CENTERS 8798 COMPLEX DR SAN DIEGO CA 92123	RCRA SQG

EPA Handler ID:	CAD983641242
Land Type Code:	P
Land Type Desc:	Private
Federal Waste Generator Code:	2
Gen Status Univ:	SQG
Gen Status Univ Desc:	Small Quantity Generator
Importer Activity:	No
Mixed Waste Generator:	No
Transporter Activity:	No
Transfer Facility:	No
Recycler Activity:	No
Onsite Burner Exemption:	No
Furnace Exemption:	No
Underground Inject Activity:	No
Receives Waste from Offsite:	No
TSD Type:	-----
TSD Activity:	No
Corrective Action Univ:	No
Action has been Imposed:	No
Action under 3004 (U)/(V):	No
Institutional Control Indicator:	N
Used Oil Transporter:	
Used Oil Transfer Facility:	
Used Oil Processor:	
Used Oil Refiner:	
Used Oil Burner:	
Used Oil Market Burner:	
Used Oil Spec Marketer:	
Activity Location:	CA
County Code:	CA073
County Name:	SAN DIEGO
Contact Name:	SUMMERS MOLLY
Contact Phone No and Exten:	619-565-1300
Contact Email:	
Contact Address:	8798 COMPLEX DR , SAN DIEGO , CA, 92123 , US
Mailing Address:	8798 , COMPLEX DR , SAN DIEGO , CA, 92123 , US

Violation/Evaluation Summary

Note: As of Jan 24 2018, there are no Compliance Monitoring and Enforcement (violation) records associated with this facility (EPA ID).

Handler Details

Source Type:	N	***Used Oil Transporter:***	No
Receive Date:	19920619	***UO Transfer Fac:***	No
Non Notifier:		***Used Oil Processor:***	No
Acknowledge Flag:		***Used Oil Refiner:***	No
Acknowledge Date:	19920716	***Used Oil Burner:***	No
Accessibility:		***UO Market Burner:***	No
Land Type:	P	***UO Spec Marketer:***	No

Map Key	Number of Records	Direction	Distance (mi/ft)	Elev/Diff (ft)	Site	DB

Fed Waste Gen Own:	HQ	**Current Site Name:**	INDUSTRIAL MEDICAL CENTERS
Fed Waste Gen Cd:	2	**Location Street No:**	8798
Fed Waste Gen Desc:	Small Quantity Generator	**Location Street 1:**	COMPLEX DR
ST Waste Gen Own:		**Location Street 2:**	
State Waste Gen Cd:		**Location City:**	SAN DIEGO
Short Term Gen:	No	**Location State:**	CA
Importer Activity:	No	**Location Zip Code:**	92123
Mixed Waste Gen:	No	**County Code:**	CA073
Transporter:	No	**State District:**	
Transfer Facility:	No	**Mailing Street No:**	8798
TSD Activity:	No	**Mailing Street 1:**	COMPLEX DR
Recycler Activity:	No	**Mailing Street 2:**	
Onsite Burn Exempt:	No	**Mailing City:**	SAN DIEGO
Furnace Exemption:	No	**Mailing State:**	CA
Underground Inject:	No	**Mailing Zip Code:**	92123
Off Site Receipt:	No	**Mailing Country:**	US
Waste Dest Fac:	No	**Contact First Name:**	SUMMERS
Subpart K College:		**Contact Middle Initial:**	
Subpart K Hospital:		**Contact Last Name:**	MOLLY
Subpart K Non Profit:		**Contact Street No:**	
Subpart K Withdraw:		**Contact Street 1:**	8798 COMPLEX DR
Include Ntnl Rprt:		**Contact Street 2:**	
Reporting Cycle:		**Contact City:**	SAN DIEGO
LQHUW:	No	**Contact State:**	CA
Trader Importer:		**Contact Zip:**	92123
Trader Exporter:		**Contact Country:**	US
Slab Importer:		**Contact Phone:**	619-565-1300
Slab Exporter:		**Contact Phone Ext:**	
Current Record:	Yes	**Contact Fax:**	
Location Country:	US	**Contact Email Addr:**	
State District Owner:		**Contact Title:**	

Owner/Operator Details

Owner/Operator Ind:	CO	**Country:**	
Name:	LEONARD OKUN MD	**Zip Code:**	92123
Street No:		**Phone:**	619-565-1300
Street 1:	8798 COMPLEX DR	**Type:**	P
Street 2:		**Date Became Current:**	
City:	SAN DIEGO	**Date Ended Current:**	
State:	CA		
Source Type:	N		

Map Key	Number of Records	Direction	Distance (mi/ft)	Elev/Diff (ft)	Site	DB
118	1 of 1	-	0.00 / 0.00	430.29 / 7	NAVAL UNDERSEA WARFARE CENTER (NUWC) 9284 BALBOA AVENUE SAN DIEGO CA 92123	LUST

Global ID:	T10000005029	**CUF Case:**	NO
Case Type:	LUST Cleanup Site	**Begin Date:**	1990-04-23 00:00:00
Status:	Completed - Case Closed	**How Discovered:**	
Status Date:	1997-04-15 00:00:00	**Stop Method:**	

Map Key	Number of Records	Direction	Distance (mi/ft)	Elev/Diff (ft)	Site	DB

RB Case No:
LOC Case No:
Lead Agency: SAN DIEGO RWQCB (REGION 9)
Case Worker:
Local Agency:
County: San Diego
Latitude: 32.8231716071517
Longitude: -117.130330468261
File Location:
Potential Media Of Concern: Other Petroleum, Waste Oil / Motor / Hydraulic / Lubricating
Potential Media Affected: Soil
How Discovered Description:
Stop Description:
Cal Water Watershed Name: San Diego - Lower San Diego - Mission San Diego (907.11)
DWR Groundwater Subbasin Name:
Site History:

The property originally was operated by the National Aeronautics and Space Administration (NASA) and was used as the government acceptance and test facility for Atlas rocket motor casings built by General Dynamics at their adjacent facility. Various hazardous waste and petroleum and diala oil was used and stored on-site. Numerous above- and below-ground tanks were used to store the material.

Status History

Status:	Completed - Case Closed	**Status Date:**	1997-04-15 00:00:00
Status:	Open - Site Assessment	**Status Date:**	1990-04-23 00:00:00
Status:	Open - Case Begin Date	**Status Date:**	1990-04-23 00:00:00

Activities

Action Type: Other
Action: Leak Reported
Date: 1990-04-27 00:00:00

Action Type: Other
Action: Leak Discovery
Date: 1990-04-27 00:00:00

Action Type: RESPONSE
Action: Site Assessment Report
Date: 1998-02-01 00:00:00

Action Type: Other
Action: Leak Began
Date: 1990-04-27 00:00:00

119	1 of 1	-	0.00 / 0.00	421.21 / -2	ALL AMERICAN PAINT & BODY INC 8315 BUCKHORN ST SAN DIEGO CA 921112403	LUST

Global ID: T0607300192
Case Type: LUST Cleanup Site
Status: Completed - Case Closed
CUF Case: NO
Begin Date: 1989-03-30 00:00:00
How Discovered:

Map Key	Number of Records	Direction	Distance (mi/ft)	Elev/Diff (ft)	Site	DB

Status Date: 1989-07-06 00:00:00
RB Case No: 9UT1335
LOC Case No: H03297-001
Lead Agency: SAN DIEGO COUNTY LOP
Case Worker:
Local Agency:
Potential Media Of Concern: Gasoline
Potential Media Affected: Soil
How Discovered Description:
Stop Description:
Cal Water Watershed Name: San Diego - Lower San Diego - Mission San Diego (907.11)
DWR Groundwater Subbasin Name:
Site History:

Stop Method:
County: San Diego
Latitude: 32.825725
Longitude: -117.147307
File Location: Local Agency

Status History

Status:	Status Date:
Completed - Case Closed	1989-07-06 00:00:00
Open - Case Begin Date	1989-03-30 00:00:00

Activities

Action Type:	Action:	Date:
Other	Leak Discovery	1989-03-30 00:00:00
Other	Leak Began	1989-03-30 00:00:00
Other	Leak Stopped	1989-03-30 00:00:00
Other	Leak Reported	1989-03-30 00:00:00

Map Key	Number of Records	Direction	Distance (mi/ft)	Elev/Diff (ft)	Site	DB
120	1 of 5	-	0.00 / 0.00	421.13 / -2	AT SYSTEMS WEST, INC. 8807 COMPLEX DR, SAN DIEGO, 92123- CA	AST

Total Capacity(Gal): 6520
CUPA: San Diego
Owner Name: AT SYSTEMS WEST, INC.
County: San Diego

Map Key	Number of Records	Direction	Distance (mi/ft)	Elev/Diff (ft)	Site	DB
120	2 of 5	-	0.00 / 0.00	421.13 / -2	RUSH PRESS 8833 COMPLEX DRIVE SAN DIEGO CA 92123	EMISSIONS

Map Key	Number of Records	Direction	Distance (mi/ft)	Elev/Diff (ft)	Site	DB

1996 Toxic Data

Facility ID:	7192	***COID:***	SD
Facility SIC Code:	2711	***DISN:***	SAN DIEGO COUNTY APCD
CO:	37	***CHAPIS:***	
Air Basin:	SD	***CERR Code:***	
District:	SD		
TS:			
Health Risk Asmt:			
Non-Cancer Chronic Haz Ind:			
Non-Cancer Acute Haz Ind:			

120	***3 of 5***	***-***	***0.00 / 0.00***	***421.13 / -2***	***AT SYSTEMS WEST, INC. 8807 COMPLEX DR, SAN DIEGO, CA 92123 SAN DIEGO CA***	***SAN DIEGO LOP***

SWRCB Global ID:	T0607301241	***Parcel No:***	369-110-07-00
Record ID:	DEH1993-LSAM-H32289-001	***Census Tract:***	85.11
Record Status:	Completed	***Zip Code 2:***	92123
Opened Date:	4/6/1993	***Community:***	San Diego
Case Type:	LOP - Local Oversight Program	***Jurisdiction:***	SAN DIEGO
Historical Name:	RESOLUTION TRUST CO (RTC)	***Watershed Basin No:***	907.11
Lead Agency:	DEH/SAM	***Latitude GS 84:***	32.8295561
Lead Agency Date:	4/20/1993	***Longitude GS 84:***	-117.1368887
Funding:	F - LOP Federal Fund	***X Map Coord:***	6289224.931
Fire Agency:	SAN DIEGO	***Y Map Coord:***	1882730.138
Thomasbros Mappage Grid:	1249 D 1		
Water Purveyor:	SAN DIEGO		
File Case Type:	CLOSED OR TRANSFERRED LOP CASES		

120	***4 of 5***	***-***	***0.00 / 0.00***	***421.13 / -2***	***ROBERT KEITH & CO INC. 8847 COMPLEX DRIVE SAN DIEGO CA 92123***	***RCRA SQG***

EPA Handler ID:	CAD089733588
Land Type Code:	
Land Type Desc:	
Federal Waste Generator Code:	2
Gen Status Univ:	SQG
Gen Status Univ Desc:	Small Quantity Generator
Importer Activity:	No
Mixed Waste Generator:	No
Transporter Activity:	No
Transfer Facility:	No
Recycler Activity:	No
Onsite Burner Exemption:	No
Furnace Exemption:	No
Underground Inject Activity:	No

Receives Waste from Offsite:	No
TSD Type:	-----
TSD Activity:	No
Corrective Action Univ:	No
Action has been Imposed:	No
Action under 3004 (U)/(V):	No
Institutional Control Indicator:	N
Used Oil Transporter:	
Used Oil Transfer Facility:	
Used Oil Processor:	
Used Oil Refiner:	
Used Oil Burner:	
Used Oil Market Burner:	
Used Oil Spec Marketer:	
Activity Location:	CA
County Code:	CA073
County Name:	SAN DIEGO
Contact Name:	
Contact Phone No and Exten:	
Contact Email:	
Contact Address:	US
Mailing Address:	8847 , COMPLEX DRIVE , SAN DIEGO , CA, 92123 , US

Violation/Evaluation Summary

Note:	As of Jan 24 2018, there are no Compliance Monitoring and Enforcement (violation) records associated with this facility (EPA ID).

Handler Details

Source Type:	I	***Used Oil Transporter:***	No
Receive Date:	19960901	***UO Transfer Fac:***	No
Non Notifier:		***Used Oil Processor:***	No
Acknowledge Flag:		***Used Oil Refiner:***	No
Acknowledge Date:	19910331	***Used Oil Burner:***	No
Accessibility:		***UO Market Burner:***	No
Land Type:		***UO Spec Marketer:***	No
Fed Waste Gen Own:	HQ	***Current Site Name:***	ROBERT KEITH & CO INC.
Fed Waste Gen Cd:	2	***Location Street No:***	8847
Fed Waste Gen Desc:	Small Quantity Generator	***Location Street 1:***	COMPLEX DRIVE
ST Waste Gen Own:		***Location Street 2:***	
State Waste Gen Cd:		***Location City:***	SAN DIEGO
Short Term Gen:	No	***Location State:***	CA
Importer Activity:	No	***Location Zip Code:***	92123
Mixed Waste Gen:	No	***County Code:***	CA073
Transporter:	No	***State District:***	4
Transfer Facility:	No	***Mailing Street No:***	8847
TSD Activity:	No	***Mailing Street 1:***	COMPLEX DRIVE
Recycler Activity:	No	***Mailing Street 2:***	
Onsite Burn Exempt:	No	***Mailing City:***	SAN DIEGO
Furnace Exemption:	No	***Mailing State:***	CA

Map Key	Number of Records	Direction	Distance (mi/ft)	Elev/Diff (ft)	Site	DB

Underground Inject:	No	**Mailing Zip Code:**	92123
Off Site Receipt:	No	**Mailing Country:**	US
Waste Dest Fac:	No	**Contact First Name:**	
Subpart K College:		**Contact Middle Initial:**	
Subpart K Hospital:		**Contact Last Name:**	
Subpart K Non Profit:		**Contact Street No:**	
Subpart K Withdraw:		**Contact Street 1:**	
Include Ntnl Rprt:		**Contact Street 2:**	
Reporting Cycle:		**Contact City:**	
LQHUW:	No	**Contact State:**	
Trader Importer:		**Contact Zip:**	
Trader Exporter:		**Contact Country:**	US
Slab Importer:		**Contact Phone:**	
Slab Exporter:		**Contact Phone Ext:**	
Current Record:	Yes	**Contact Fax:**	
Location Country:	US	**Contact Email Addr:**	
State District Owner:	CA	**Contact Title:**	

Owner/Operator Details

Owner/Operator Ind:	CP	**Country:**	
Name:	NOT REQUIRED	**Zip Code:**	99999
Street No:		**Phone:**	415-555-1212
Street 1:	NOT REQUIRED	**Type:**	P
Street 2:		**Date Became Current:**	
City:	NOT REQUIRED	**Date Ended Current:**	
State:	ME		
Source Type:	I		

Owner/Operator Ind:	CO	**Country:**	
Name:	ROBERT KEITH & CO. INC.	**Zip Code:**	99999
Street No:		**Phone:**	415-555-1212
Street 1:	NOT REQUIRED	**Type:**	P
Street 2:		**Date Became Current:**	
City:	NOT REQUIRED	**Date Ended Current:**	
State:	ME		
Source Type:	I		

Map Key	Number of Records	Direction	Distance (mi/ft)	Elev/Diff (ft)	Site	DB
120	5 of 5	-	0.00 / 0.00	421.13 / -2	AT SYSTEMS WEST, INC. 8807 COMPLEX DR San Diego CA	SANDIEGO SAM

Record ID:	DEH1993-LSAM-H32289-001	**Object ID:**	3267
Record Type:	SAM Investigation	**ID:**	3271
Status:	Completed	**Feature ID:**	3691100700
REST Record ID:	DEH1993-LSAM-H32289-001	**Parcel No:**	369-110-07-00
Record Name:	AT SYSTEMS WEST, INC.	**SWRCB Global ID:**	T0607301241
Record Status:	Completed	**H No:**	H32289
Record Alias:	SAM Investigation	**Historical Name:**	RESOLUTION TRUST CO (RTC)
Date:	04/06/1993	**Agency Name:**	COSD
Primary Parcel:	YES	**Fire Agency:**	SAN DIEGO

Map Key	Number of Records	Direction	Distance (mi/ft)	Elev/Diff (ft)	Site	DB

Primary Address:	YES	**Funding:**	F - LOP Federal Fund
Address:	8807 COMPLEX DR, SAN DIEGO CA 92123	**GT Global ID:**	T0607301241
Address Type:	MASTER	**GT RB Case No:**	9UT2487
Street String:	8807 COMPLEX DR	**GT Cuf Case:**	NO
Zip Code:	92123	**GT Case Type:**	LUST Cleanup Site
Zip Community:	92123	**GT Lead Agency:**	SAN DIEGO COUNTY LOP
Jurisdictiction:	SAN DIEGO	**GT County:**	San Diego
Census Tract:	85.11	**GT Latitude:**	32.8299417
BOS District:	4	**GT Longitude:**	-117.136889
Watershed Basin:	907.11	**Latitude GS84:**	32.8295561
Water Purveyor:	SAN DIEGO	**Longitude GS84:**	-117.1368887
KIVA per Tp per No:	6SAM H32289	**Point X:**	6289221.9801593
X:	6289224.931	**Point Y:**	1882799.25997639
Y:	1882730.138		

Case No:	H32289-001
Case Type:	LOP - Local Oversight Program
REST Record Type:	LUEG-DEH/LWQD/SAM Investigation/NA
Opened Date:	734054400000
Opened Date Converted:	04/05/1993 08:00PM
Full Name DEH Permit Owner:	
Lead Agency:	DEH/SAM
Lead Agency Date:	735264000000
Lead Agency Date Converted:	04/19/1993 08:00PM
Geo SRC:	Mapped to XY from previous SAM Layer
GT Status:	Completed - Case Closed
GT Status Date:	881193600000
GT Status Date Converted:	12/03/1997 08:00PM
Thomasbros Mappage Grid:	1249 D 1

121	*1 of 1*	*-*	*0.00 / 0.00*	*421.13 / -2*	***AT SYSTEMS WEST, INC. 8807 COMPLEX DR SAN DIEGO CA 92123***	***LUST***

Global ID:	T0607301241	**CUF Case:**	NO
Case Type:	LUST Cleanup Site	**Begin Date:**	1993-04-06 00:00:00
Status:	Completed - Case Closed	**How Discovered:**	
Status Date:	1997-12-04 00:00:00	**Stop Method:**	
RB Case No:	9UT2487	**County:**	San Diego
LOC Case No:	H32289-001	**Latitude:**	32.8299417
Lead Agency:	SAN DIEGO COUNTY LOP	**Longitude:**	-117.136889
Case Worker:		**File Location:**	Local Agency
Local Agency:			

Potential Media Of Concern:	Diesel
Potential Media Affected:	Other Groundwater (uses other than drinking water)
How Discovered Description:	
Stop Description:	
Cal Water Watershed Name:	San Diego - Lower San Diego - Mission San Diego (907.11)
DWR Groundwater Subbasin Name:	
Site History:	

Map Key	Number of Records	Direction	Distance (mi/ft)	Elev/Diff (ft)	Site	DB

Status History

Status:	Completed - Case Closed	***Status Date:***	1997-12-04 00:00:00
Status:	Open - Case Begin Date	***Status Date:***	1993-04-06 00:00:00

Activities

Action Type: ENFORCEMENT
Action: Notice of Responsibility
Date: 1993-04-30 00:00:00

Action Type: Other
Action: Leak Discovery
Date: 1993-04-06 00:00:00

Action Type: ENFORCEMENT
Action: Closure/No Further Action Letter - #H32289-001
Date: 1997-11-20 00:00:00

Action Type: Other
Action: Leak Began
Date: 1993-04-06 00:00:00

Action Type: Other
Action: Leak Reported
Date: 1993-04-06 00:00:00

Action Type: Other
Action: Leak Stopped
Date: 1993-04-06 00:00:00

122	***1 of 1***	***-***	***0.00 / 0.00***	***421.84 / -1***	***I2B Networks, Inc. 8830 COMPLEX DR SAN DIEGO CA 92123***	***CERS TANK***

Site ID: 37543
Latitude: 32.830083
Longitude: -117.137875

Regulated Programs

EI ID:	10614178	***EI Description:***	Chemical Storage Facilities
EI ID:	10614178	***EI Description:***	Aboveground Petroleum Storage

Affiliations

Affil Type Desc: Environmental Contact
Entity Name: Adalgar Stroes

Entity Title:	
Address:	8830 Complex Drive
City:	San Diego
State:	CA
Country:	
Zip Code:	92123
Phone:	(858) 715-8500

Affil Type Desc:	Legal Owner
Entity Name:	Pacific Southwest Mortgage
Entity Title:	
Address:	4060 Fourth Avenue, Suite 123
City:	San Diego
State:	CA
Country:	United States
Zip Code:	92103
Phone:	(858) 522-1414

Affil Type Desc:	Secondary Emergency Contact
Entity Name:	Jim Fitzgerald
Entity Title:	CEO
Address:	
City:	
State:	
Country:	
Zip Code:	
Phone:	(858) 603-5096

Affil Type Desc:	Document Preparer
Entity Name:	Adalgar Stroes
Entity Title:	
Address:	
City:	
State:	
Country:	
Zip Code:	
Phone:	

Affil Type Desc:	Facility Mailing Address
Entity Name:	Mailing Address
Entity Title:	
Address:	8830 Complex Drive
City:	San Diego
State:	CA
Country:	
Zip Code:	92123
Phone:	

Affil Type Desc:	Identification Signer
Entity Name:	Adalgar Stroes
Entity Title:	Controller
Address:	

City:
State:
Country:
Zip Code:
Phone:

Affil Type Desc: CUPA District
Entity Name: San Diego County Env Health
Entity Title:
Address: PO Box 129261
City: San Diego
State: CA
Country:
Zip Code: 92112-9261
Phone: (858) 505-6880

Affil Type Desc: Parent Corporation
Entity Name: I2B Networks, Inc.
Entity Title:
Address:
City:
State:
Country:
Zip Code:
Phone:

Affil Type Desc: Primary Emergency Contact
Entity Name: Troy Beisigl
Entity Title: Network Engineer
Address:
City:
State:
Country:
Zip Code:
Phone: (858) 210-1722

Coordinates

Env Int Type Code:	APSA	***Longitude:***	-117.137870
Program ID:	10614178	***Coord Name:***	
Latitude:	32.830080	***Ref Point Type Desc:***	Center of a facility or station.

Evaluations

Eval Date: 11/2/2015
Violations Found: Yes
Eval General Type: Compliance Evaluation Inspection
Eval Type: Routine done by local agency
Eval Division: San Diego County Department of Env Health
Eval Program: APSA

Eval Source: CERS
Eval Notes:

Inspector: Preece Sharon Inspection ID:5378691

Eval Date: 11/2/2015
Violations Found: Yes
Eval General Type: Compliance Evaluation Inspection
Eval Type: Routine done by local agency
Eval Division: San Diego County Department of Env Health
Eval Program: HMRRP
Eval Source: CERS
Eval Notes:

Inspector: Preece Sharon Inspection ID:5378691

Violations

Violation Date: 11/2/2015 ***Violation Program:*** HMRRP
Violation Division: San Diego County Department of Env Health ***Violation Source:*** CERS
Citation: HSC 6.95 25505(a)(4) - California Health and Safety Code, Chapter 6.95, Section(s) 25505(a)(4)
Violation Notes:

Returned to compliance on 12/03/2015.

Violation Description:

Failure to provide initial and annual training to all employees in safety procedures in the event of a release or threatened release of a hazardous material or failure to document and maintain training records for a minimum of three years.

Violations

Violation Date: 11/2/2015 ***Violation Program:*** HMRRP
Violation Division: San Diego County Department of Env Health ***Violation Source:*** CERS
Citation: HSC 6.95 25508(d) - California Health and Safety Code, Chapter 6.95, Section(s) 25508(d)
Violation Notes:

Returned to compliance on 12/01/2015.

Violation Description:

Failure to complete and/or electronically submit a business plan when storing/handling a hazardous material at or above reportable quantities.

Violations

Violation Date: 11/2/2015 ***Violation Program:*** HMRRP
Violation Division: San Diego County Department of Env Health ***Violation Source:*** CERS
Citation: HSC 6.95 Multiple Sections - California Health and Safety Code, Chapter 6.95, Section(s) Multiple Sections
Violation Notes:

Returned to compliance on 11/02/2015.

Violation Description:

Business Plan Program - Administration/Documentation - General

Violations

Violation Date: 11/2/2015
Violation Program: HMRRP
Violation Division: San Diego County Department of Env Health
Violation Source: CERS
Citation: HSC 6.95 25507 - California Health and Safety Code, Chapter 6.95, Section(s) 25507
Violation Notes:

Returned to compliance on 12/01/2015.

Violation Description:

Failure to adequately establish and implement a business plan when storing/handling a hazardous material at or above reportable quantities.

Violations

Violation Date: 11/2/2015
Violation Program: APSA
Violation Division: San Diego County Department of Env Health
Violation Source: CERS
Citation: HSC 6.67 25270.4.5(a) - California Health and Safety Code, Chapter 6.67, Section(s) 25270.4.5(a)
Violation Notes:

Returned to compliance on 12/03/2015.

Violation Description:

Failure to prepare and implement a Spill Prevention Control and Countermeasure (SPCC) Plan .

123	*1 of 8*	*-*	*0.00 / 0.00*	*418.72 / -4*	***ALL AMERICAN PAINT & BODY INC 8315 BUCKHORN ST SAN DIEGO CA 92111***	***CERS HAZ***

Site ID: 90869
Latitude: 32.825729
Longitude: -117.147308

Regulated Programs

EI ID: 10384627
EI Description: Chemical Storage Facilities

EI ID: 10384627
EI Description: Hazardous Waste Generator

Affiliations

Affil Type Desc: Facility Mailing Address
Entity Name: Mailing Address
Entity Title:

Address:	8315 BUCKHORN ST 236
City:	SAN DIEGO
State:	CA
Country:	
Zip Code:	92111-2403
Phone:	

Affil Type Desc:	Operator
Entity Name:	ALL-AMERICAN PAINT & BODY Inc
Entity Title:	
Address:	
City:	
State:	
Country:	
Zip Code:	
Phone:	(858) 467-0700

Affil Type Desc:	Property Owner
Entity Name:	Henry Bellini
Entity Title:	
Address:	8315 Buckhorn St.
City:	San Diego
State:	CA
Country:	United States
Zip Code:	92111
Phone:	(858) 467-0700

Affil Type Desc:	Secondary Emergency Contact
Entity Name:	Sebastian Oros
Entity Title:	Manager
Address:	
City:	
State:	
Country:	
Zip Code:	
Phone:	(858) 337-2735

Affil Type Desc:	Parent Corporation
Entity Name:	ALL AMERICAN PAINT & BODY INC
Entity Title:	
Address:	
City:	
State:	
Country:	
Zip Code:	
Phone:	

Affil Type Desc:	CUPA District
Entity Name:	San Diego County Env Health
Entity Title:	
Address:	PO Box 129261
City:	San Diego

State:	CA
Country:	
Zip Code:	92112-9261
Phone:	(858) 505-6880
Affil Type Desc:	Identification Signer
Entity Name:	Sebastian Oros
Entity Title:	Manager
Address:	
City:	
State:	
Country:	
Zip Code:	
Phone:	
Affil Type Desc:	Legal Owner
Entity Name:	ALL AMERICAN PAINT & BODY INC
Entity Title:	
Address:	8315 Buckhorn St.
City:	San Diego
State:	CA
Country:	United States
Zip Code:	92113
Phone:	(858) 467-0700
Affil Type Desc:	Primary Emergency Contact
Entity Name:	Tina Bellini
Entity Title:	OWNER
Address:	
City:	
State:	
Country:	
Zip Code:	
Phone:	(760) 802-4799
Affil Type Desc:	Document Preparer
Entity Name:	Sebastian Oros
Entity Title:	
Address:	
City:	
State:	
Country:	
Zip Code:	
Phone:	
Affil Type Desc:	Environmental Contact
Entity Name:	Sebastian Oros
Entity Title:	
Address:	8315 Buckhorn St.
City:	San Diego
State:	CA
Country:	

Zip Code: 92111
Phone: (858) 467-0700

Coordinates

Env Int Type Code: HWG
Program ID: 10384627
Latitude: 32.825730
Longitude: -117.147310
Coord Name:
Ref Point Type Desc: Center of a facility or station.

Evaluations

Eval Date: 1/10/2017
Violations Found: No
Eval General Type: Compliance Evaluation Inspection
Eval Type: Routine done by local agency
Eval Division: San Diego County Department of Env Health
Eval Program: HW
Eval Source: CERS
Eval Notes:

Inspector: Burke Mike Inspection ID:5602945

Eval Date: 1/10/2017
Violations Found: No
Eval General Type: Compliance Evaluation Inspection
Eval Type: Routine done by local agency
Eval Division: San Diego County Department of Env Health
Eval Program: HMRRP
Eval Source: CERS
Eval Notes:

Inspector: Burke Mike Inspection ID:5602945

Eval Date: 2/6/2015
Violations Found: Yes
Eval General Type: Compliance Evaluation Inspection
Eval Type: Routine done by local agency
Eval Division: San Diego County Department of Env Health
Eval Program: HMRRP
Eval Source: CERS
Eval Notes:

Inspector: McLernon Benjamin Inspection ID:4094389

Eval Date: 2/6/2015
Violations Found: No
Eval General Type: Compliance Evaluation Inspection
Eval Type: Routine done by local agency
Eval Division: San Diego County Department of Env Health
Eval Program: HW

Eval Source: CERS
Eval Notes:

Inspector: McLernon Benjamin Inspection ID:4094389

Violations

Violation Date: 2/6/2015
Violation Program: HMRRP
Violation Division: San Diego County Department of Env Health
Violation Source: CERS
Citation: HSC 6.95 25508.2 - California Health and Safety Code, Chapter 6.95, Section(s) 25508.2
Violation Notes:

Returned to compliance on 03/16/2015.

Violation Description:

Failure to annually review and electronically certify that the business plan is complete, accurate, and up-to-date.

Map Key	Number of Records	Direction	Distance (mi/ft)	Elev/Diff (ft)	Site	DB
123	2 of 8	-	0.00 / 0.00	418.72 / -4	ALL AMERICAN PAINT & BODY 8315 BUCKHORN ST SAN DIEGO CA 92111	EMISSIONS

1998 Criteria Data

Facility ID: 1388
Facility SIC Code: 7532
CO: 37
Air Basin: SD
District: SD
COID: SD
DISN: SAN DIEGO COUNTY APCD
CHAPIS:
CERR Code:
TOGT: 1.700475
ROGT: 1.5684772275
COT:
NOXT:
SOXT:
PMT:
PM10T:

1998 Toxic Data

Facility ID: 1388
Facility SIC Code: 7532
CO: 37
Air Basin: SD
District: SD
TS:
Health Risk Asmt:
Non-Cancer Chronic Haz Ind:
Non-Cancer Acute Haz Ind:
COID: SD
DISN: SAN DIEGO COUNTY APCD
CHAPIS:
CERR Code:

1999 Criteria Data

Facility ID: 1388
Facility SIC Code: 7532
CERR Code:
TOGT: 1.700475

CO:	37	**ROGT:**	1.5684772275
Air Basin:	SD	**COT:**	
District:	SD	**NOXT:**	
COID:	SD	**SOXT:**	
DISN:	SAN DIEGO COUNTY APCD	**PMT:**	
CHAPIS:		**PM10T:**	

1999 Toxic Data

Facility ID:	1388	**COID:**	SD
Facility SIC Code:	7532	**DISN:**	SAN DIEGO COUNTY APCD
CO:	37	**CHAPIS:**	
Air Basin:	SD	**CERR Code:**	
District:	SD		
TS:			
Health Risk Asmt:			
Non-Cancer Chronic Haz Ind:			
Non-Cancer Acute Haz Ind:			

2000 Criteria Data

Facility ID:	1388	**CERR Code:**	
Facility SIC Code:	7532	**TOGT:**	1.700475
CO:	37	**ROGT:**	1.5684772275
Air Basin:	SD	**COT:**	
District:	SD	**NOXT:**	
COID:	SD	**SOXT:**	
DISN:	SAN DIEGO COUNTY APCD	**PMT:**	
CHAPIS:		**PM10T:**	

2000 Toxic Data

Facility ID:	1388	**COID:**	SD
Facility SIC Code:	7532	**DISN:**	SAN DIEGO COUNTY APCD
CO:	37	**CHAPIS:**	
Air Basin:	SD	**CERR Code:**	
District:	SD		
TS:			
Health Risk Asmt:			
Non-Cancer Chronic Haz Ind:			
Non-Cancer Acute Haz Ind:			

2001 Criteria Data

Facility ID:	1388	**CERR Code:**	
Facility SIC Code:	7532	**TOGT:**	1.7
CO:	37	**ROGT:**	1.57
Air Basin:	SD	**COT:**	
District:	SD	**NOXT:**	

COID:	SD	***SOXT:***	
DISN:	SAN DIEGO COUNTY APCD	***PMT:***	
CHAPIS:		***PM10T:***	

2001 Toxic Data

Facility ID:	1388	***COID:***	SD
Facility SIC Code:	7532	***DISN:***	SAN DIEGO COUNTY APCD
CO:	37	***CHAPIS:***	
Air Basin:	SD	***CERR Code:***	
District:	SD		
TS:			
Health Risk Asmt:			
Non-Cancer Chronic Haz Ind:			
Non-Cancer Acute Haz Ind:			

2002 Criteria Data

Facility ID:	1388	***CERR Code:***	
Facility SIC Code:	7532	***TOGT:***	1.700475
CO:	37	***ROGT:***	1.568399997
Air Basin:	SD	***COT:***	
District:	SD	***NOXT:***	
COID:	SD	***SOXT:***	
DISN:	SAN DIEGO COUNTY APCD	***PMT:***	
CHAPIS:		***PM10T:***	

2002 Toxic Data

Facility ID:	1388	***COID:***	SD
Facility SIC Code:	7532	***DISN:***	SAN DIEGO COUNTY APCD
CO:	37	***CHAPIS:***	
Air Basin:	SD	***CERR Code:***	
District:	SD		
TS:			
Health Risk Asmt:			
Non-Cancer Chronic Haz Ind:			
Non-Cancer Acute Haz Ind:			

2003 Criteria Data

Facility ID:	1388	***CERR Code:***	
Facility SIC Code:	7532	***TOGT:***	1.700475
CO:	37	***ROGT:***	1.5684
Air Basin:	SD	***COT:***	
District:	SD	***NOXT:***	
COID:	SD	***SOXT:***	
DISN:	SAN DIEGO COUNTY APCD	***PMT:***	
CHAPIS:		***PM10T:***	

Map Key	Number of Records	Direction	Distance (mi/ft)	Elev/Diff (ft)	Site	DB

2003 Toxic Data

Facility ID:	1388	***COID:***	SD
Facility SIC Code:	7532	***DISN:***	SAN DIEGO COUNTY APCD
CO:	37	***CHAPIS:***	
Air Basin:	SD	***CERR Code:***	
District:	SD		
TS:			
Health Risk Asmt:			
Non-Cancer Chronic Haz Ind:			
Non-Cancer Acute Haz Ind:			

2004 Criteria Data

Facility ID:	1388	***CERR Code:***	
Facility SIC Code:	7532	***TOGT:***	1.700475
CO:	37	***ROGT:***	1.5684
Air Basin:	SD	***COT:***	
District:	SD	***NOXT:***	
COID:	SD	***SOXT:***	
DISN:	SAN DIEGO COUNTY APCD	***PMT:***	
CHAPIS:		***PM10T:***	

2004 Toxic Data

Facility ID:	1388	***COID:***	SD
Facility SIC Code:	7532	***DISN:***	SAN DIEGO COUNTY APCD
CO:	37	***CHAPIS:***	
Air Basin:	SD	***CERR Code:***	
District:	SD		
TS:			
Health Risk Asmt:			
Non-Cancer Chronic Haz Ind:			
Non-Cancer Acute Haz Ind:			

123	***3 of 8***	***-***	***0.00 / 0.00***	***418.72 / -4***	***ALL AMERICAN PAINT & BODY INC 8315 BUCKHORN ST SAN DIEGO CA 92111***	***EMISSIONS***

2005 Criteria Data

Facility ID:	1388	***CERR Code:***	
Facility SIC Code:	7532	***TOGT:***	4.19
CO:	37	***ROGT:***	3.96
Air Basin:	SD	***COT:***	
District:	SD	***NOXT:***	
COID:	SD	***SOXT:***	

DISN:	SAN DIEGO COUNTY APCD	***PMT:***	
CHAPIS:		***PM10T:***	

2005 Toxic Data

Facility ID:	1388	***COID:***	SD
Facility SIC Code:	7532	***DISN:***	SAN DIEGO COUNTY APCD
CO:	37	***CHAPIS:***	
Air Basin:	SD	***CERR Code:***	
District:	SD		
TS:			
Health Risk Asmt:			
Non-Cancer Chronic Haz Ind:			
Non-Cancer Acute Haz Ind:			

2006 Criteria Data

Facility ID:	1388	***CERR Code:***	
Facility SIC Code:	7532	***TOGT:***	4.19
CO:	37	***ROGT:***	3.96
Air Basin:	SD	***COT:***	
District:	SD	***NOXT:***	
COID:	SD	***SOXT:***	
DISN:	SAN DIEGO COUNTY APCD	***PMT:***	
CHAPIS:		***PM10T:***	

2006 Toxic Data

Facility ID:	1388	***COID:***	SD
Facility SIC Code:	7532	***DISN:***	SAN DIEGO COUNTY APCD
CO:	37	***CHAPIS:***	
Air Basin:	SD	***CERR Code:***	
District:	SD		
TS:			
Health Risk Asmt:			
Non-Cancer Chronic Haz Ind:			
Non-Cancer Acute Haz Ind:			

2007 Criteria Data

Facility ID:	1388	***CERR Code:***	
Facility SIC Code:	7532	***TOGT:***	4.19
CO:	37	***ROGT:***	3.96
Air Basin:	SD	***COT:***	
District:	SD	***NOXT:***	
COID:	SD	***SOXT:***	
DISN:	SAN DIEGO COUNTY APCD	***PMT:***	
CHAPIS:		***PM10T:***	

2007 Toxic Data

Facility ID:	1388	***COID:***	SD
Facility SIC Code:	7532	***DISN:***	SAN DIEGO COUNTY APCD
CO:	37	***CHAPIS:***	
Air Basin:	SD	***CERR Code:***	
District:	SD		
TS:			
Health Risk Asmt:			
Non-Cancer Chronic Haz Ind:			
Non-Cancer Acute Haz Ind:			

2008 Criteria Data

Facility ID:	1388	***CERR Code:***	
Facility SIC Code:	7532	***TOGT:***	4.19
CO:	37	***ROGT:***	3.96
Air Basin:	SD	***COT:***	
District:	SD	***NOXT:***	
COID:	SD	***SOXT:***	
DISN:	SAN DIEGO COUNTY APCD	***PMT:***	
CHAPIS:		***PM10T:***	

2008 Toxic Data

Facility ID:	1388	***COID:***	SD
Facility SIC Code:	7532	***DISN:***	SAN DIEGO COUNTY APCD
CO:	37	***CHAPIS:***	
Air Basin:	SD	***CERR Code:***	
District:	SD		
TS:			
Health Risk Asmt:			
Non-Cancer Chronic Haz Ind:			
Non-Cancer Acute Haz Ind:			

2009 Criteria Data

Facility ID:	1388	***CERR Code:***	
Facility SIC Code:	7532	***TOGT:***	4.19
CO:	37	***ROGT:***	3.96
Air Basin:	SD	***COT:***	
District:	SD	***NOXT:***	
COID:	SD	***SOXT:***	
DISN:	SAN DIEGO COUNTY APCD	***PMT:***	
CHAPIS:		***PM10T:***	

2009 Toxic Data

Facility ID:	1388	**COID:**	SD
Facility SIC Code:	7532	**DISN:**	SAN DIEGO COUNTY APCD
CO:	37	**CHAPIS:**	
Air Basin:	SD	**CERR Code:**	
District:	SD		
TS:			
Health Risk Asmt:			
Non-Cancer Chronic Haz Ind:			
Non-Cancer Acute Haz Ind:			

2010 Toxic Data

Facility ID:	1388	**COID:**	SD
Facility SIC Code:	7532	**DISN:**	SAN DIEGO COUNTY APCD
CO:	37	**CHAPIS:**	
Air Basin:	SD	**CERR Code:**	
District:	SD		
TS:			
Health Risk Asmt:			
Non-Cancer Chronic Haz Ind:			
Non-Cancer Acute Haz Ind:			

2011 Criteria Data

Facility ID:	1388	**CERR Code:**	
Facility SIC Code:	7532	**TOGT:**	4.19
CO:	37	**ROGT:**	3.96
Air Basin:	SD	**COT:**	
District:	SD	**NOXT:**	
COID:	SD	**SOXT:**	
DISN:	SAN DIEGO COUNTY APCD	**PMT:**	
CHAPIS:		**PM10T:**	

2011 Toxic Data

Facility ID:	1388	**COID:**	SD
Facility SIC Code:	7532	**DISN:**	SAN DIEGO COUNTY APCD
CO:	37	**CHAPIS:**	
Air Basin:	SD	**CERR Code:**	
District:	SD		
TS:			
Health Risk Asmt:			
Non-Cancer Chronic Haz Ind:			
Non-Cancer Acute Haz Ind:			

2012 Criteria Data

Facility ID:	1388	**CERR Code:**	
Facility SIC Code:	7532	**TOGT:**	4.19

CO:	37	**ROGT:**	3.96
Air Basin:	SD	**COT:**	
District:	SD	**NOXT:**	
COID:	SD	**SOXT:**	
DISN:	SAN DIEGO COUNTY APCD	**PMT:**	
CHAPIS:		**PM10T:**	

2012 Toxic Data

Facility ID:	1388	**COID:**	SD
Facility SIC Code:	7532	**DISN:**	SAN DIEGO COUNTY APCD
CO:	37	**CHAPIS:**	
Air Basin:	SD	**CERR Code:**	
District:	SD		
TS:			
Health Risk Asmt:			
Non-Cancer Chronic Haz Ind:			
Non-Cancer Acute Haz Ind:			

2013 Criteria Data

Facility ID:	1388	**CERR Code:**	
Facility SIC Code:	7532	**TOGT:**	4.19
CO:	37	**ROGT:**	3.96
Air Basin:	SD	**COT:**	
District:	SD	**NOXT:**	
COID:	SD	**SOXT:**	
DISN:	SAN DIEGO COUNTY APCD	**PMT:**	
CHAPIS:		**PM10T:**	

2013 Toxic Data

Facility ID:	1388	**COID:**	SD
Facility SIC Code:	7532	**DISN:**	SAN DIEGO COUNTY APCD
CO:	37	**CHAPIS:**	
Air Basin:	SD	**CERR Code:**	
District:	SD		
TS:			
Health Risk Asmt:			
Non-Cancer Chronic Haz Ind:			
Non-Cancer Acute Haz Ind:			

2014 Criteria Data

Facility ID:	1388	**CERR Code:**	
Facility SIC Code:	7532	**TOGT:**	4.19
CO:	37	**ROGT:**	3.96
Air Basin:	SD	**COT:**	
District:	SD	**NOXT:**	

COID:	SD	***SOXT:***	
DISN:	SAN DIEGO COUNTY APCD	***PMT:***	
CHAPIS:		***PM10T:***	

2014 Toxic Data

Facility ID:	1388	***COID:***	SD
Facility SIC Code:	7532	***DISN:***	SAN DIEGO COUNTY APCD
CO:	37	***CHAPIS:***	
Air Basin:	SD	***CERR Code:***	
District:	SD		
TS:			
Health Risk Asmt:			
Non-Cancer Chronic Haz Ind:			
Non-Cancer Acute Haz Ind:			

2015 Criteria Data

Facility ID:	1388	***CERR Code:***	
Facility SIC Code:	7532	***TOGT:***	4.19
CO:	37	***ROGT:***	3.96
Air Basin:	SD	***COT:***	
District:	SD	***NOXT:***	
COID:	SD	***SOXT:***	
DISN:	SAN DIEGO COUNTY APCD	***PMT:***	
CHAPIS:		***PM10T:***	

2015 Toxic Data

Facility ID:	1388	***COID:***	SD
Facility SIC Code:	7532	***DISN:***	SAN DIEGO COUNTY APCD
CO:	37	***CHAPIS:***	
Air Basin:	SD	***CERR Code:***	
District:	SD		
TS:			
Health Risk Asmt:			
Non-Cancer Chronic Haz Ind:			
Non-Cancer Acute Haz Ind:			

123	***4 of 8***	***-***	***0.00 / 0.00***	***418.72 / -4***	***PACIFIC BELL (M2-710) 8315 BUCJHORN STREET SAN DIEGO CA***	***HIST TANK***

Owner Name:	PACIFIC BELL	***No of Containers:***	3
Owner Street:	370 THIRD STREET	***County:***	SAN DIEGO
Owner City:	SAN FRANCISCO	***Facility State:***	CA
Owner State:	CA	***Facility Zip:***	92111
Owner Zip:	94107		

Map Key	Number of Records	Direction	Distance (mi/ft)	Elev/Diff (ft)	Site	DB
123	5 of 8	-	0.00 / 0.00	418.72 / -4	ALL AMERICAN PAINT & BODY INC 8315 BUCKHORN ST, SAN DIEGO, CA 92111 SAN DIEGO CA	SAN DIEGO LOP

SWRCB Global ID:	T0607300192	**Parcel No:**	356-212-04-00
Record ID:	DEH1989-LSAM-H03297-001	**Census Tract:**	85.11
Record Status:	Completed	**Zip Code 2:**	92111
Opened Date:	3/30/1989	**Community:**	San Diego
Case Type:	LOP - Local Oversight Program	**Jurisdiction:**	SAN DIEGO
Historical Name:	PACIFIC BELL	**Watershed Basin No:**	907.11
Lead Agency:	DEH/SAM	**Latitude GS 84:**	32.8255786
Lead Agency Date:	3/31/1989	**Longitude GS 84:**	-117.1464911
Funding:	S - LOP State Fund	**X Map Coord:**	6286260.224
Fire Agency:	SAN DIEGO	**Y Map Coord:**	1881344.193

Thomasbros Mappage Grid: 1249 C 2
Water Purveyor: SAN DIEGO
File Case Type: CLOSED OR TRANSFERRED LOP CASES

Map Key	Number of Records	Direction	Distance (mi/ft)	Elev/Diff (ft)	Site	DB
123	6 of 8	-	0.00 / 0.00	418.72 / -4	ALL AMERICAN PAINT & BODY INC 8315 BUCKHORN SAN DIEGO CA 92111	RCRA SQG

EPA Handler ID: CAD982463754
Land Type Code:
Land Type Desc:
Federal Waste Generator Code: 2
Gen Status Univ: SQG
Gen Status Univ Desc: Small Quantity Generator
Importer Activity: No
Mixed Waste Generator: No
Transporter Activity: No
Transfer Facility: No
Recycler Activity: No
Onsite Burner Exemption: No
Furnace Exemption: No
Underground Inject Activity: No
Receives Waste from Offsite: No
TSD Type: -----
TSD Activity: No
Corrective Action Univ: No
Action has been Imposed: No
Action under 3004 (U)/(V): No
Institutional Control Indicator: N
Used Oil Transporter:
Used Oil Transfer Facility:
Used Oil Processor:
Used Oil Refiner:
Used Oil Burner:
Used Oil Market Burner:
Used Oil Spec Marketer:

Activity Location:	CA
County Code:	CA073
County Name:	SAN DIEGO
Contact Name:	
Contact Phone No and Exten:	
Contact Email:	
Contact Address:	US
Mailing Address:	8315 BUCKHORN ST , SAN DIEGO , CA, 92111 , US

Violation/Evaluation Summary

Note: As of Jan 24 2018, there are no Compliance Monitoring and Enforcement (violation) records associated with this facility (EPA ID).

Handler Details

Source Type:	I	***Used Oil Transporter:***	No
Receive Date:	19960901	***UO Transfer Fac:***	No
Non Notifier:		***Used Oil Processor:***	No
Acknowledge Flag:		***Used Oil Refiner:***	No
Acknowledge Date:	19910331	***Used Oil Burner:***	No
Accessibility:		***UO Market Burner:***	No
Land Type:		***UO Spec Marketer:***	No
Fed Waste Gen Own:	HQ	***Current Site Name:***	ALL AMERICAN PAINT & BODY INC
Fed Waste Gen Cd:	2	***Location Street No:***	
Fed Waste Gen Desc:	Small Quantity Generator	***Location Street 1:***	8315 BUCKHORN
ST Waste Gen Own:		***Location Street 2:***	
State Waste Gen Cd:		***Location City:***	SAN DIEGO
Short Term Gen:	No	***Location State:***	CA
Importer Activity:	No	***Location Zip Code:***	92111
Mixed Waste Gen:	No	***County Code:***	CA073
Transporter:	No	***State District:***	4
Transfer Facility:	No	***Mailing Street No:***	
TSD Activity:	No	***Mailing Street 1:***	8315 BUCKHORN ST
Recycler Activity:	No	***Mailing Street 2:***	
Onsite Burn Exempt:	No	***Mailing City:***	SAN DIEGO
Furnace Exemption:	No	***Mailing State:***	CA
Underground Inject:	No	***Mailing Zip Code:***	92111
Off Site Receipt:	No	***Mailing Country:***	US
Waste Dest Fac:	No	***Contact First Name:***	
Subpart K College:		***Contact Middle Initial:***	
Subpart K Hospital:		***Contact Last Name:***	
Subpart K Non Profit:		***Contact Street No:***	
Subpart K Withdraw:		***Contact Street 1:***	
Include Ntnl Rprt:		***Contact Street 2:***	
Reporting Cycle:		***Contact City:***	
LQHUW:	No	***Contact State:***	
Trader Importer:		***Contact Zip:***	
Trader Exporter:		***Contact Country:***	US
Slab Importer:		***Contact Phone:***	
Slab Exporter:		***Contact Phone Ext:***	

Current Record:	Yes	***Contact Fax:***	
Location Country:	US	***Contact Email Addr:***	
State District Owner:	CA	***Contact Title:***	

Handler Details

Source Type:	N	***Used Oil Transporter:***	No
Receive Date:	19900423	***UO Transfer Fac:***	No
Non Notifier:		***Used Oil Processor:***	No
Acknowledge Flag:		***Used Oil Refiner:***	No
Acknowledge Date:	19910331	***Used Oil Burner:***	No
Accessibility:		***UO Market Burner:***	No
Land Type:	O	***UO Spec Marketer:***	No
Fed Waste Gen Own:	HQ	***Current Site Name:***	ALL AMERICAN PAINT & BODY INC
Fed Waste Gen Cd:	1	***Location Street No:***	
Fed Waste Gen Desc:	Large Quantity Generator	***Location Street 1:***	8315 BUCKHORN
ST Waste Gen Own:		***Location Street 2:***	
State Waste Gen Cd:		***Location City:***	SAN DIEGO
Short Term Gen:	No	***Location State:***	CA
Importer Activity:	No	***Location Zip Code:***	92111
Mixed Waste Gen:	No	***County Code:***	CA073
Transporter:	No	***State District:***	4
Transfer Facility:	No	***Mailing Street No:***	
TSD Activity:	No	***Mailing Street 1:***	8315 BUCKHORN ST
Recycler Activity:	No	***Mailing Street 2:***	
Onsite Burn Exempt:	No	***Mailing City:***	SAN DIEGO
Furnace Exemption:	No	***Mailing State:***	CA
Underground Inject:	No	***Mailing Zip Code:***	92111
Off Site Receipt:	No	***Mailing Country:***	US
Waste Dest Fac:	No	***Contact First Name:***	ENVIRONMENTAL
Subpart K College:		***Contact Middle Initial:***	
Subpart K Hospital:		***Contact Last Name:***	MANAGER
Subpart K Non Profit:		***Contact Street No:***	
Subpart K Withdraw:		***Contact Street 1:***	8315 BUCKHORN
Include Ntnl Rprt:		***Contact Street 2:***	
Reporting Cycle:		***Contact City:***	SAN DIEGO
LQHUW:	No	***Contact State:***	CA
Trader Importer:		***Contact Zip:***	92111
Trader Exporter:		***Contact Country:***	US
Slab Importer:		***Contact Phone:***	619-467-0700
Slab Exporter:		***Contact Phone Ext:***	
Current Record:	No	***Contact Fax:***	
Location Country:	US	***Contact Email Addr:***	
State District Owner:	CA	***Contact Title:***	

NAICS Details

Source Type:	I	***NAICS Active Status:***	Yes
NAICS Cd Owner:	HQ	***NAICS Cycle:***	2002
NAICS Code:	811121		

NAICS Description: AUTOMOTIVE BODY, PAINT, AND INTERIOR REPAIR AND MAINTENANCE

Owner/Operator Details

Owner/Operator Ind:	CO	***Country:***	
Name:	BELLINI BETTINA	***Zip Code:***	99999
Street No:		***Phone:***	415-555-1212
Street 1:	NOT REQUIRED	***Type:***	P
Street 2:		***Date Became Current:***	
City:	NOT REQUIRED	***Date Ended Current:***	
State:	ME		
Source Type:	N		

Owner/Operator Ind:	CP	***Country:***	
Name:	NOT REQUIRED	***Zip Code:***	99999
Street No:		***Phone:***	415-555-1212
Street 1:	NOT REQUIRED	***Type:***	P
Street 2:		***Date Became Current:***	
City:	NOT REQUIRED	***Date Ended Current:***	
State:	ME		
Source Type:	I		

Map Key	Number of Records	Direction	Distance (mi/ft)	Elev/Diff (ft)	Site	DB
123	7 of 8	-	0.00 / 0.00	418.72 / -4	ALL AMERICAN PAINT & BODY INC 8315 BUCKHORN ST San Diego CA	SANDIEGO SAM

Record ID:	DEH1989-LSAM-H03297-001	***Object ID:***	1383
Record Type:	SAM Investigation	***ID:***	1384
Status:	Completed	***Feature ID:***	3562120400
REST Record ID:	DEH1989-LSAM-H03297-001	***Parcel No:***	356-212-04-00
Record Name:	ALL AMERICAN PAINT & BODY INC	***SWRCB Global ID:***	T0607300192
Record Status:	Completed	***H No:***	H03297
Record Alias:	SAM Investigation	***Historical Name:***	PACIFIC BELL
Date:	03/30/1989	***Agency Name:***	COSD
Primary Parcel:	YES	***Fire Agency:***	SAN DIEGO
Primary Address:	YES	***Funding:***	S - LOP State Fund
Address:	8315 BUCKHORN ST, SAN DIEGO CA 92111	***GT Global ID:***	T0607300192
Address Type:	ALIAS	***GT RB Case No:***	9UT1335
Street String:	8315 BUCKHORN ST	***GT Cuf Case:***	NO
Zip Code:	92111	***GT Case Type:***	LUST Cleanup Site
Zip Community:	92111	***GT Lead Agency:***	SAN DIEGO COUNTY LOP
Jurisdictiction:	SAN DIEGO	***GT County:***	San Diego
Census Tract:	85.11	***GT Latitude:***	32.825725
BOS District:	4	***GT Longitude:***	-117.147307
Watershed Basin:	907.11	***Latitude GS84:***	32.8255786
Water Purveyor:	SAN DIEGO	***Longitude GS84:***	-117.1464911
KIVA per Tp per No:	6SAM H03297	***Point X:***	6286299.31015164
X:	6286260.224	***Point Y:***	1881345.90002222
Y:	1881344.193		
Case No:	H03297-001		
Case Type:	LOP - Local Oversight Program		

Map Key	Number of Records	Direction	Distance (mi/ft)	Elev/Diff (ft)	Site	DB

REST Record Type: LUEG-DEH/LWQD/SAM Investigation/NA
Opened Date: 607219200000
Opened Date Converted: 03/29/1989 08:00PM
Full Name DEH Permit Owner:
Lead Agency: DEH/SAM
Lead Agency Date: 607305600000
Lead Agency Date Converted: 03/30/1989 08:00PM
Geo SRC: Mapped to XY from previous SAM Layer
GT Status: Completed - Case Closed
GT Status Date: 615686400000
GT Status Date Converted: 07/05/1989 08:00PM
Thomasbros Mappage Grid: 1249 C 2

123	8 of 8	-	0.00 / 0.00	418.72 / -4	ALL AMERICAN PAINT & BODY INC 8315 BUCKHORN ST SAN DIEGO CA 92111	SANDIEGO UST

Record ID: DEH2002-HUPFP-103297
CERS ID: 10384627
Facility ID: 37-000-103297
EPA ID No: CAD982463754
Permit Status: Permit Renewed
Active Permit: YES
Facility Type UST:
Business Phone: 858-467-0700
Business Fax: 0
Own or Operate UG: No
Own or Operate AG: No
Haz. Mat. On-Site: Yes
Haz. Waste Gen: Yes
HHW Collection: No
Recycle: No
RCRA Large Qty. Gen: No
Latitude: 32.826005114811778
Longitude: -117.146614992362
Onsite Haz. Waste Trtmnt: No
Mailing Address: 8315 Buckhorn St, SAN DIEGO, CA 92111-2403

--Details--

ID: 475
Tank ID: 17229
Last Updated: 2017-07-28T02:33:47.000
UST Perm Close Date: 04/18/1989
Tank Status: Removed
Type of Tank: 95
Piping System Type:
Tank Use:
Tank Capacity (Gal): 550
Tank Contents:
Other Content Info:
Tank Owner Name: ALL-AMERICAN PAINT & BODY Inc

ID: 473
Tank ID: 17227
Last Updated: 2017-07-28T02:33:47.000
UST Perm Close Date: 03/29/1989
Tank Status: Removed
Type of Tank: 01
Piping System Type: 02

Map Key	Number of Records	Direction	Distance (mi/ft)	Elev/Diff (ft)	Site	DB

Tank Use: 01
Tank Capacity (Gal): 10000
Tank Contents: 1A
Other Content Info:
Tank Owner Name: ALL-AMERICAN PAINT & BODY Inc

ID: 474
Tank ID: 17228
Last Updated: 2017-07-28T02:33:47.000
UST Perm Close Date: 03/29/1989
Tank Status: Removed
Type of Tank: 01
Piping System Type: 02
Tank Use: 01
Tank Capacity (Gal): 10000
Tank Contents: 1A
Other Content Info:
Tank Owner Name: ALL-AMERICAN PAINT & BODY Inc

Map Key	Number of Records	Direction	Distance (mi/ft)	Elev/Diff (ft)	Site	DB
124	1 of 7	-	0.00 / 0.00	409.72 / -13	HAMILTON-HUNT ENTERPRISES 8380 VICKERS ST SUITE I SAN DIEGO CA 92111	CERCLIS

Site ID: 0901823
Site EPA ID: CAD980636583
Site Street Address 2:
Site County Name: SAN DIEGO
Site FIPS Code: 06073
Region Code: 09
Site SMSA No.: 7320
Site Prim. Latitude: 32D47M18S
Site Prim. Longitude: 117D09M36S
Lat Long Source:
RNON NPL Status Desc: NFRAP-Site does not qualify for the NPL based on existing information

RNPL Status Code: N
NPL Status: Not on the NPL
RFED Facility Code: N
RFED Facility Desc: Not a Federal Facility
USGS Hydro Unit No.: 18070304
Site Cong. Dist. Code: 41
ROT Desc: Unknown
FR NPL Update No.:
RFRA Code:

CERCLIS Assess History

OU ID: 00
Act Code ID: 001
RAT Code: PA
RAT Short Name: PA
RAT Name: PRELIMINARY ASSESSMENT
RAT Hist. Only Flag:
RAT NSI Indicator: B
RAT Level: 1
RAT DEF OU: 00
RFBS Code: P
SPA Code: 13
RAT Def: Collection of diverse existing information about the source and nature of the site hazard. It is EPA policy to complete the preliminary assessment within one year of site discovery.
Site Desc:

RALT Short Name: State (Fund)
Act Start Date: 6/1/1984 00:00:00
Act Complete Date: 3/1/1985 00:00:00
AGT Order No.: 130
SH OU:
SH Code:
SH Seq:
SH Start Date:
SH Complete Date:
SH Lead:

Site Alias:

CERCLIS Assess History

OU ID:	00	***RALT Short Name:***	EPA In-House
Act Code ID:	001	***Act Start Date:***	
RAT Code:	VS	***Act Complete Date:***	3/1/1985 00:00:00
RAT Short Name:	ARCH SITE	***AGT Order No.:***	1500
RAT Name:	ARCHIVE SITE	***SH OU:***	
RAT Hist. Only Flag:		***SH Code:***	
RAT NSI Indicator:	B	***SH Seq:***	
RAT Level:	1	***SH Start Date:***	
RAT DEF OU:	00	***SH Complete Date:***	
RFBS Code:		***SH Lead:***	
SPA Code:	13		

RAT Def: The decision is made that no further activity is planned at the site.

Site Desc:

Site Alias:

CERCLIS Assess History

OU ID:	00	***RALT Short Name:***	
Act Code ID:		***Act Start Date:***	
RAT Code:		***Act Complete Date:***	
RAT Short Name:		***AGT Order No.:***	0
RAT Name:		***SH OU:***	
RAT Hist. Only Flag:		***SH Code:***	
RAT NSI Indicator:		***SH Seq:***	
RAT Level:		***SH Start Date:***	
RAT DEF OU:		***SH Complete Date:***	
RFBS Code:		***SH Lead:***	
SPA Code:			

RAT Def:

Site Desc: No description available

.

Site Alias: No alias data available

CERCLIS Assess History

OU ID:	00	***RALT Short Name:***	EPA Fund
Act Code ID:	001	***Act Start Date:***	
RAT Code:	DS	***Act Complete Date:***	6/1/1981 00:00:00
RAT Short Name:	DISCVRY	***AGT Order No.:***	10
RAT Name:	DISCOVERY	***SH OU:***	
RAT Hist. Only Flag:		***SH Code:***	
RAT NSI Indicator:	B	***SH Seq:***	
RAT Level:	1	***SH Start Date:***	
RAT DEF OU:	00	***SH Complete Date:***	
RFBS Code:		***SH Lead:***	
SPA Code:	13		

Map Key	Number of Records	Direction	Distance (mi/ft)	Elev/Diff (ft)	Site	DB

RAT Def: The process by which a potential hazardous waste site is brought to the attention of the EPA. The process can occur through the use of several mechanisms such as a phone call or referral by another government agency.

Site Desc:

Site Alias:

Map Key	Number of Records	Direction	Distance (mi/ft)	Elev/Diff (ft)	Site	DB
124	2 of 7	-	0.00 / 0.00	409.72 / -13	HAMILTON-HUNT ENTERPRISES 8380 VICKERS ST SUITE I SAN DIEGO CA 92111	CERCLIS NFRAP

Site ID: 901823
Site EPA ID: CAD980636583
Site Parent ID:
Site County Name: SAN DIEGO
Parent Site Name:

Site FIPS Code: 6073
Region Code: 9
Site Cong. Dist. Code: 41
Federal Facility:

CERCLIS-NFRAP Assess History

OU ID: 0
Act Code ID: 1
RAT Code: DS
RAT Short Name: DISCVRY
RAT Name: DISCOVERY
RAT Hist. Only Flag:
RAT NSI Indicator: B
RAT Level: 1
RAT DEF OU: 00
RFBS Code:
SPA Code: 13
RALT Short Name: EPA Fund

Act Start Date:
Act Complete Date: 6/1/1981
AGT Order No.: 10
SH OU:
SH Code:
SH Seq:
SH Start Date:
SH Complete Date:
SH Lead:
SH Qual:
RAQ Act. Qual Short:
RNPL Status Code: N

RAT Def: The process by which a potential hazardous waste site is brought to the attention of the EPA. The process can occur through the use of several mechanisms such as a phone call or referral by another government agency.

RNON NPL Status Desc: NFRAP-Site does not qualify for the NPL based on existing information

CERCLIS-NFRAP Assess History

OU ID: 0
Act Code ID: 1
RAT Code: VS
RAT Short Name: ARCH SITE
RAT Name: ARCHIVE SITE
RAT Hist. Only Flag:
RAT NSI Indicator: B
RAT Level: 1
RAT DEF OU: 00
RFBS Code:
SPA Code: 13
RALT Short Name: EPA In-House

Act Start Date:
Act Complete Date: 3/1/1985
AGT Order No.: 1500
SH OU:
SH Code:
SH Seq:
SH Start Date:
SH Complete Date:
SH Lead:
SH Qual:
RAQ Act. Qual Short:
RNPL Status Code: N

RAT Def: The decision is made that no further activity is planned at the site.

RNON NPL Status Desc: NFRAP-Site does not qualify for the NPL based on existing information

CERCLIS-NFRAP Assess History

Map Key	Number of Records	Direction	Distance (mi/ft)	Elev/Diff (ft)	Site	DB

OU ID:	0	**Act Start Date:**	6/1/1984
Act Code ID:	1	**Act Complete Date:**	3/1/1985
RAT Code:	PA	**AGT Order No.:**	130
RAT Short Name:	PA	**SH OU:**	
RAT Name:	PRELIMINARY ASSESSMENT	**SH Code:**	
RAT Hist. Only Flag:		**SH Seq:**	
RAT NSI Indicator:	B	**SH Start Date:**	
RAT Level:	1	**SH Complete Date:**	
RAT DEF OU:	00	**SH Lead:**	
RFBS Code:	P	**SH Qual:**	
SPA Code:	13	**RAQ Act. Qual Short:**	NFRAP
RALT Short Name:	State (Fund)	**RNPL Status Code:**	N

RAT Def: Collection of diverse existing information about the source and nature of the site hazard. It is EPA policy to complete the preliminary assessment within one year of site discovery.

RNON NPL Status Desc: NFRAP-Site does not qualify for the NPL based on existing information

---

Map Key	Number of Records	Direction	Distance (mi/ft)	Elev/Diff (ft)	Site	DB
124	3 of 7	-	0.00 / 0.00	409.72 / -13	8380 VICKERS ST STE C SAN DIEGO CA	HIST CHMIRS

OES Control NO:	9992211	**Incident Date:**	10/4/1988
Release Factors:	Design/Const/install/deficient,Suspicious Act,Misuse of Hazmat	**Date Reported:**	10/5/1988
Release Text:		**Fatalities:**	
Equipm Involved:	Chem Processing Equip	**Other Injury:**	1
Action Taken Text:		**Other Decon:**	
Chemicals:	AMMONIA	**Other Fatal:**	
Case Number:		**Vehicle:**	
HazMat Other:		**State:**	
HM Injury:		**CA DOT PUC ICC:**	
Decon:		**Company Name:**	
Agency Name:	SAN DIEGO HMMD	**County:**	SAN DIEGO
HazMat Pers:			

Action Taken: Investigate,Secure Property

More than three involved?: 2

Map Key	Number of Records	Direction	Distance (mi/ft)	Elev/Diff (ft)	Site	DB
124	4 of 7	-	0.00 / 0.00	409.72 / -13	PANTEK INTERNATIONAL 8380 VICKERS STREET SUITE I SAN DIEGO CA 92111	RCRA NON GEN

EPA Handler ID:	CAD073372773
Land Type Code:	
Land Type Desc:	
Federal Waste Generator Code:	N
Gen Status Univ Code:	N
Gen Status Univ Desc:	No Report
Importer Activity:	No
Mixed Waste Generator:	No
Transporter Activity:	No
Transfer Facility:	No
Recycler Activity:	No
Onsite Burner Exemption:	No

Furnace Exemption:	No
Underground Inject Activity:	No
Receives Waste from Offsite:	No
TSD Type:	-----
TSD Activity:	No
Corrective Action Univ:	No
Action has been Imposed:	No
Action under 3004 (U)/(V):	No
Institutional Control Indicator:	N
Used Oil Transporter:	
Used Oil Transfer Facility:	
Used Oil Processor:	
Used Oil Refiner:	
Used Oil Burner:	
Used Oil Market Burner:	
Used Oil Spec Marketer:	
Activity Location:	CA
County Code:	CA073
County Name:	SAN DIEGO
Contact Name:	ENVIRONMENTAL MANAGER
Contact Phone No and Ext:	714-292-0191
Contact Email:	
Contact Address:	8380 VICKERS STREET SUITE I , SAN DIEGO , CA, 92111 , US
Mailing Address:	8380 , VICKERS STREET SUITE I , SAN DIEGO , CA, 92111 , US

Violation/Evaluation Summary

Note:	NO RECORDS: As of Jan 24 2018, there are no Compliance Monitoring and Enforcement (violation) records associated with this facility (EPA ID).

Handler Details

Source Type:	N	**Used Oil Transporter:**	No
Receive Date:	19801210	**UO Transfer Fac:**	No
Non Notifier:		**Used Oil Processor:**	No
Acknowledge Flag:		**Used Oil Refiner:**	No
Acknowledge Date:	19910331	**Used Oil Burner:**	No
Accessibility:		**UO Market Burner:**	No
Land Type:		**UO Spec Marketer:**	No
Fed Waste Gen Own:	HQ	**Current Site Name:**	PANTEK INTERNATIONAL
Fed Waste Gen Cd:	N	**Location Street No:**	8380
Fed Waste Gen Desc:		**Location Street 1:**	VICKERS STREET SUITE I
ST Waste Gen Own:	HQ	**Location Street 2:**	
State Waste Gen Cd:	N	**Location City:**	SAN DIEGO
Short Term Gen:	No	**Location State:**	CA
Importer Activity:	No	**Location Zip Code:**	92111
Mixed Waste Gen:	No	**County Code:**	CA073
Transporter:	No	**State District:**	4
Transfer Facility:	No	**Mailing Street No:**	8380
TSD Activity:	No	**Mailing Street 1:**	VICKERS STREET SUITE I
Recycler Activity:	No	**Mailing Street 2:**	

Map Key	Number of Records	Direction	Distance (mi/ft)	Elev/Diff (ft)	Site	DB

Onsite Burn Exempt:	No	**Mailing City:**	SAN DIEGO
Furnace Exemption:	No	**Mailing State:**	CA
Underground Inject:	No	**Mailing Zip Code:**	92111
Off Site Receipt:	No	**Mailing Country:**	US
Waste Dest Fac:	No	**Contact First Name:**	ENVIRONMENTAL
Subpart K College:		**Contact Middle Initial:**	
Subpart K Hospital:		**Contact Last Name:**	MANAGER
Subpart K Non Profit:		**Contact Street No:**	
Subpart K Withdraw:		**Contact Street 1:**	8380 VICKERS STREET SUITE I
Include Ntnl Rprt:		**Contact Street 2:**	
Reporting Cycle:		**Contact City:**	SAN DIEGO
LQHUW:	No	**Contact State:**	CA
Trader Importer:		**Contact Zip:**	92111
Trader Exporter:		**Contact Country:**	US
Slab Importer:		**Contact Phone:**	714-292-0191
Slab Exporter:		**Contact Phone Ext:**	
Current Record:	Yes	**Contact Fax:**	
Location Country:	US	**Contact Email Addr:**	
State District Owner:	CA	**Contact Title:**	

Owner/Operator Details

Owner/Operator Ind:	CP	**Country:**	
Name:	NOT REQUIRED	**Zip Code:**	99999
Street No:		**Phone:**	415-555-1212
Street 1:	NOT REQUIRED	**Type:**	P
Street 2:		**Date Became Current:**	
City:	NOT REQUIRED	**Date Ended Current:**	
State:	ME		
Source Type:	N		

Owner/Operator Ind:	CO	**Country:**	
Name:	PARTNERSHIP	**Zip Code:**	99999
Street No:		**Phone:**	415-555-1212
Street 1:	NOT REQUIRED	**Type:**	P
Street 2:		**Date Became Current:**	
City:	NOT REQUIRED	**Date Ended Current:**	
State:	ME		
Source Type:	N		

124	***5 of 7***	***-***	***0.00 / 0.00***	***409.72 / -13***	***HAMILTON-HUNT ENTERPRISES 8380 VICKERS ST STE 1 SAN DIEGO CA 92111***	***RCRA NON GEN***

EPA Handler ID:	CAD980636583
Land Type Code:	O
Land Type Desc:	Other
Federal Waste Generator Code:	N
Gen Status Univ Code:	N
Gen Status Univ Desc:	No Report
Importer Activity:	No

Mixed Waste Generator:	No
Transporter Activity:	No
Transfer Facility:	No
Recycler Activity:	No
Onsite Burner Exemption:	No
Furnace Exemption:	No
Underground Inject Activity:	No
Receives Waste from Offsite:	No
TSD Type:	-----
TSD Activity:	No
Corrective Action Univ:	No
Action has been Imposed:	No
Action under 3004 (U)/(V):	No
Institutional Control Indicator:	N
Used Oil Transporter:	
Used Oil Transfer Facility:	
Used Oil Processor:	
Used Oil Refiner:	
Used Oil Burner:	
Used Oil Market Burner:	
Used Oil Spec Marketer:	
Activity Location:	CA
County Code:	CA073
County Name:	SAN DIEGO
Contact Name:	ENVIRONMENTAL MANAGER
Contact Phone No and Ext:	619-292-0191
Contact Email:	
Contact Address:	8380 VICKERS ST STE 1 , SAN DIEGO , CA, 92111 , US
Mailing Address:	8380 VICKERS ST SUITE I , SAN DIEGO , CA, 92111 , US

Violation/Evaluation Summary

Note: NO RECORDS: As of Jan 24 2018, there are no Compliance Monitoring and Enforcement (violation) records associated with this facility (EPA ID).

Handler Details

Source Type:	N	***Used Oil Transporter:***	No
Receive Date:	19821110	***UO Transfer Fac:***	No
Non Notifier:		***Used Oil Processor:***	No
Acknowledge Flag:		***Used Oil Refiner:***	No
Acknowledge Date:	19910331	***Used Oil Burner:***	No
Accessibility:		***UO Market Burner:***	No
Land Type:	O	***UO Spec Marketer:***	No
Fed Waste Gen Own:	HQ	***Current Site Name:***	HAMILTON-HUNT ENTERPRISES
Fed Waste Gen Cd:	N	***Location Street No:***	
Fed Waste Gen Desc:		***Location Street 1:***	8380 VICKERS ST STE 1
ST Waste Gen Own:	HQ	***Location Street 2:***	
State Waste Gen Cd:	N	***Location City:***	SAN DIEGO
Short Term Gen:	No	***Location State:***	CA
Importer Activity:	No	***Location Zip Code:***	92111

Mixed Waste Gen:	No	**County Code:**	CA073
Transporter:	No	**State District:**	4
Transfer Facility:	No	**Mailing Street No:**	
TSD Activity:	No	**Mailing Street 1:**	8380 VICKERS ST SUITE I
Recycler Activity:	No	**Mailing Street 2:**	
Onsite Burn Exempt:	No	**Mailing City:**	SAN DIEGO
Furnace Exemption:	No	**Mailing State:**	CA
Underground Inject:	No	**Mailing Zip Code:**	92111
Off Site Receipt:	No	**Mailing Country:**	US
Waste Dest Fac:	No	**Contact First Name:**	ENVIRONMENTAL
Subpart K College:		**Contact Middle Initial:**	
Subpart K Hospital:		**Contact Last Name:**	MANAGER
Subpart K Non Profit:		**Contact Street No:**	
Subpart K Withdraw:		**Contact Street 1:**	8380 VICKERS ST STE 1
Include Ntnl Rprt:		**Contact Street 2:**	
Reporting Cycle:		**Contact City:**	SAN DIEGO
LQHUW:	No	**Contact State:**	CA
Trader Importer:		**Contact Zip:**	92111
Trader Exporter:		**Contact Country:**	US
Slab Importer:		**Contact Phone:**	619-292-0191
Slab Exporter:		**Contact Phone Ext:**	
Current Record:	Yes	**Contact Fax:**	
Location Country:	US	**Contact Email Addr:**	
State District Owner:	CA	**Contact Title:**	

Owner/Operator Details

Owner/Operator Ind:	CP	**Country:**	
Name:	NOT REQUIRED	**Zip Code:**	99999
Street No:		**Phone:**	415-555-1212
Street 1:	NOT REQUIRED	**Type:**	P
Street 2:		**Date Became Current:**	
City:	NOT REQUIRED	**Date Ended Current:**	
State:	ME		
Source Type:	N		

Owner/Operator Ind:	CO	**Country:**	
Name:	BLAS VINCE	**Zip Code:**	99999
Street No:		**Phone:**	415-555-1212
Street 1:	NOT REQUIRED	**Type:**	P
Street 2:		**Date Became Current:**	
City:	NOT REQUIRED	**Date Ended Current:**	
State:	ME		
Source Type:	N		

124	***6 of 7***	***-***	***0.00 / 0.00***	***409.72 / -13***	***PHOTOGRAPHIC CONCEPTS 8380 VICKERS ST San Diego CA***	***SANDIEGO SAM***

Record ID:	DEH1988-LSAM-H26812-001	**Object ID:**	1299
Record Type:	SAM Investigation	**ID:**	1300

Map Key	Number of Records	Direction	Distance (mi/ft)	Elev/Diff (ft)	Site	DB

Status:	Completed	**Feature ID:**	3561204100
REST Record ID:	DEH1988-LSAM-H26812-001	**Parcel No:**	356-120-41-00
Record Name:	PHOTOGRAPHIC CONCEPTS	**SWRCB Global ID:**	
Record Status:	Completed	**H No:**	H26812
Record Alias:	SAM Investigation	**Historical Name:**	PHOTOGRAPHIC CONCEPTS
Date:	10/06/1988	**Agency Name:**	COSD
Primary Parcel:	YES	**Fire Agency:**	SAN DIEGO
Primary Address:	YES	**Funding:**	V - Private - VAP
Address:	8380 VICKERS ST, SAN DIEGO CA 92111	**GT Global ID:**	
Address Type:	ALIAS	**GT RB Case No:**	
Street String:	8380 VICKERS ST	**GT Cuf Case:**	
Zip Code:	92111	**GT Case Type:**	
Zip Community:	92111	**GT Lead Agency:**	
Jurisdictiction:	SAN DIEGO	**GT County:**	
Census Tract:	85.11	**GT Latitude:**	
BOS District:	4	**GT Longitude:**	
Watershed Basin:	906.4	**Latitude GS84:**	32.8277981
Water Purveyor:	SAN DIEGO	**Longitude GS84:**	-117.1464207
KIVA per Tp per No:	6SAM H26812	**Point X:**	6286289.85807081
X:	6286289.858	**Point Y:**	1882167.75992706
Y:	1882167.76		
Case No:			
Case Type:	VAP - Voluntary Assistance Program		
REST Record Type:	LUEG-DEH/LWQD/SAM Investigation/NA		
Opened Date:	592099200000		
Opened Date Converted:	10/05/1988 08:00PM		
Full Name DEH Permit Owner:			
Lead Agency:	DEH/SAM		
Lead Agency Date:	597369600000		
Lead Agency Date Converted:	12/05/1988 08:00PM		
Geo SRC:	Mapped to parcel centroid using AA XY		
GT Status:			
GT Status Date:			
GT Status Date Converted:			
Thomasbros Mappage Grid:	1249 C 1		

124	7 of 7	-	0.00 / 0.00	409.72 / -13	HAMILTON-HUNT ENTERPRISES 8380 VICKERS ST SUITE I SAN DIEGO CA 92111	SEMS ARCHIVE

Site ID:	0901823	**FIPS Code:**	06073
EPA ID:	CAD980636583	**Cong District:**	41
NPL:	Not on the NPL	**County:**	SAN DIEGO
Federal Facility:	No	**Region:**	09
Non NPL Status:	NFRAP-Site does not qualify for the NPL based on existing information		

Action Information

Operable Units:	00	**Start Actual:**	06/01/1984
Action Code:	PA	**Finish Actual:**	03/01/1985

Map Key	Number of Records	Direction	Distance (mi/ft)	Elev/Diff (ft)	Site	DB

Action Name:	PA	**Qual:**	N
SEQ:	1	**Curr Action Lead:**	St Perf
Operable Units:	00	**Start Actual:**	
Action Code:	VS	**Finish Actual:**	03/01/1985
Action Name:	ARCH SITE	**Qual:**	
SEQ:	1	**Curr Action Lead:**	EPA Perf In-Hse
Operable Units:	00	**Start Actual:**	06/01/1981
Action Code:	DS	**Finish Actual:**	06/01/1981
Action Name:	DISCVRY	**Qual:**	
SEQ:	1	**Curr Action Lead:**	EPA Perf

---

125 **1 of 1** **-** **0.00 / 0.00** **414.74 / -8**

U&T ULTRAMAR
5345 KEARNY VILLA RD
SAN DIEGO CA 921231414

CLEANUP SITES

Global ID:	T0608162599	**CUF Case:**	NO
Case Type:	Cleanup Program Site	**Begin Date:**	2000-02-16 00:00:00
Status:	Completed - Case Closed	**How Discovered:**	
Status Date:	2000-03-15 00:00:00	**Stop Method:**	
RB Case No:		**County:**	San Diego
LOC Case No:	H12406-002	**Latitude:**	32.830297
Lead Agency:	SAN DIEGO COUNTY LOP	**Longitude:**	-117.140541
Case Worker:		**File Location:**	Local Agency
Local Agency:			

Potential Cntm of Concrn: Waste Oil / Motor / Hydraulic / Lubricating
Potential Media Affected: Soil
How Discovered Description:
Stop Description:
Cal Water Watershed Name: San Diego - Lower San Diego - Mission San Diego (907.11)
DWR Groundwater Subbasin Name:
Site History:

Status History

Status:	Open - Case Begin Date	**Status Date:**	2000-02-16 00:00:00
Status:	Completed - Case Closed	**Status Date:**	2000-03-15 00:00:00

Activities

Action Type: Other
Action: Leak Began
Date: 2000-02-16 00:00:00

Action Type: Other
Action: Leak Discovery
Date: 2000-02-16 00:00:00

Map Key	Number of Records	Direction	Distance (mi/ft)	Elev/Diff (ft)	Site	DB
Action Type:		Other				
Action:		Leak Reported				
Date:		2000-02-16 00:00:00				
126	1 of 1	-	0.00 / 0.00	414.76 / -8	KNSD ANNEX FAC 8260 0.5 ENGINEER RD SAN DIEGO CA 92111	RCRA SQG

EPA Handler ID:	CAR000190785
Land Type Code:	P
Land Type Desc:	Private
Federal Waste Generator Code:	2
Gen Status Univ:	SQG
Gen Status Univ Desc:	Small Quantity Generator
Importer Activity:	No
Mixed Waste Generator:	No
Transporter Activity:	No
Transfer Facility:	No
Recycler Activity:	No
Onsite Burner Exemption:	No
Furnace Exemption:	No
Underground Inject Activity:	No
Receives Waste from Offsite:	No
TSD Type:	-----
TSD Activity:	No
Corrective Action Univ:	No
Action has been Imposed:	No
Action under 3004 (U)/(V):	No
Institutional Control Indicator:	N
Used Oil Transporter:	
Used Oil Transfer Facility:	
Used Oil Processor:	
Used Oil Refiner:	
Used Oil Burner:	
Used Oil Market Burner:	
Used Oil Spec Marketer:	
Activity Location:	CA
County Code:	CA073
County Name:	SAN DIEGO
Contact Name:	TRANK LOMELI
Contact Phone No and Exten:	818-840-4529
Contact Email:	TRANK.LOMELI@NBCUNI.COM
Contact Address:	3000 W ALAMEDA AVE , RM 1658 , BURBANK , CA, 91523 , US
Mailing Address:	3000 W ALAMEDA AVE , RM 1658 , BURBANK , CA, 91523 , US

Violation/Evaluation Summary

Note: As of Jan 24 2018, there are no Compliance Monitoring and Enforcement (violation) records associated with this facility (EPA ID).

Handler Details

Source Type:	N	**Used Oil Transporter:**	No
Receive Date:	20080310	**UO Transfer Fac:**	No
Non Notifier:		**Used Oil Processor:**	No
Acknowledge Flag:		**Used Oil Refiner:**	No
Acknowledge Date:		**Used Oil Burner:**	No
Accessibility:		**UO Market Burner:**	No
Land Type:	P	**UO Spec Marketer:**	No
Fed Waste Gen Own:	HQ	**Current Site Name:**	KNSD ANNEX FAC
Fed Waste Gen Cd:	2	**Location Street No:**	
Fed Waste Gen Desc:	Small Quantity Generator	**Location Street 1:**	8260 0.5 ENGINEER RD
ST Waste Gen Own:	CA	**Location Street 2:**	
State Waste Gen Cd:	N	**Location City:**	SAN DIEGO
Short Term Gen:	No	**Location State:**	CA
Importer Activity:	No	**Location Zip Code:**	92111
Mixed Waste Gen:	No	**County Code:**	CA073
Transporter:	No	**State District:**	
Transfer Facility:	No	**Mailing Street No:**	
TSD Activity:	No	**Mailing Street 1:**	3000 W ALAMEDA AVE
Recycler Activity:	No	**Mailing Street 2:**	RM 1658
Onsite Burn Exempt:	No	**Mailing City:**	BURBANK
Furnace Exemption:	No	**Mailing State:**	CA
Underground Inject:	No	**Mailing Zip Code:**	91523
Off Site Receipt:	No	**Mailing Country:**	US
Waste Dest Fac:	No	**Contact First Name:**	TRANK
Subpart K College:		**Contact Middle Initial:**	
Subpart K Hospital:		**Contact Last Name:**	LOMELI
Subpart K Non Profit:		**Contact Street No:**	
Subpart K Withdraw:		**Contact Street 1:**	3000 W ALAMEDA AVE
Include Ntnl Rprt:		**Contact Street 2:**	RM 1658
Reporting Cycle:		**Contact City:**	BURBANK
LQHUW:	No	**Contact State:**	CA
Trader Importer:		**Contact Zip:**	91523
Trader Exporter:		**Contact Country:**	US
Slab Importer:		**Contact Phone:**	818-840-4529
Slab Exporter:		**Contact Phone Ext:**	
Current Record:	Yes	**Contact Fax:**	
Location Country:	US	**Contact Email Addr:**	TRANK.LOMELI@NBCUNI.COM
State District Owner:		**Contact Title:**	

Hazardous Waste Details

Haz Waste Cd Owner:	HQ	**Source Type:**	N
Haz Waste Cd:	F003	**Code Type:**	F

BR Waste Code Active Status: Yes

Waste Code Active Status: Yes

Waste Code Desc: THE FOLLOWING SPENT NONHALOGENATED SOLVENTS: XYLENE, ACETONE, ETHYL ACETATE, ETHYL BENZENE, ETHYL ETHER, METHYL ISOBUTYL KETONE, N-BUTYL ALCOHOL, CYCLOHEXANONE, AND METHANOL; ALL SPENT SOLVENT MIXTURES/BLENDS CONTAINING, BEFORE USE, ONLY THE ABOVE SPENT NONHALOGENATED SOLVENTS; AND ALL SPENT SOLVENT MIXTURES/BLENDS CONTAINING, BEFORE USE, ONE OR MORE OF THE ABOVE NONHALOGENATED SOLVENTS, AND A TOTAL OF TEN PERCENT OR MORE (BY VOLUME) OF ONE OR MORE OF THOSE SOLVENTS LISTED IN F001, F002, F004, AND F005; AND STILL BOTTOMS FROM THE RECOVERY OF THESE SPENT SOLVENTS AND SPENT

SOLVENT MIXTURES.

Haz Waste Cd Owner: HQ
Haz Waste Cd: F005
BR Waste Code Active Status: Yes
Waste Code Active Status: Yes
Waste Code Desc: THE FOLLOWING SPENT NONHALOGENATED SOLVENTS: TOLUENE, METHYL ETHYL KETONE, CARBON DISULFIDE, ISOBUTANOL, PYRIDINE, BENZENE, 2-ETHOXYETHANOL, AND 2-NITROPROPANE; ALL SPENT SOLVENT MIXTURES/BLENDS CONTAINING, BEFORE USE, A TOTAL OF TEN PERCENT OR MORE (BY VOLUME) OF ONE OR MORE OF THE ABOVE NONHALOGENATED SOLVENTS OR THOSE SOLVENTS LISTED IN F001, F002, OR F004; AND STILL BOTTOMS FROM THE RECOVERY OF THESE SPENT SOLVENTS AND SPENT SOLVENT MIXTURES.
Source Type: N
Code Type: F

Haz Waste Cd Owner: HQ
Haz Waste Cd: D002
BR Waste Code Active Status: Yes
Waste Code Active Status: Yes
Waste Code Desc: CORROSIVE WASTE
Source Type: N
Code Type: D

Haz Waste Cd Owner: HQ
Haz Waste Cd: D001
BR Waste Code Active Status: Yes
Waste Code Active Status: Yes
Waste Code Desc: IGNITABLE WASTE
Source Type: N
Code Type: D

Haz Waste Cd Owner: HQ
Haz Waste Cd: D003
BR Waste Code Active Status: Yes
Waste Code Active Status: Yes
Waste Code Desc: REACTIVE WASTE
Source Type: N
Code Type: D

Haz Waste Cd Owner: HQ
Haz Waste Cd: D035
BR Waste Code Active Status: Yes
Waste Code Active Status: Yes
Waste Code Desc: METHYL ETHYL KETONE
Source Type: N
Code Type: D

NAICS Details

Source Type: N
NAICS Cd Owner: HQ
NAICS Code: 51512
NAICS Description: TELEVISION BROADCASTING
NAICS Active Status: Yes
NAICS Cycle: 2002

Owner/Operator Details

Owner/Operator Ind: CP
Name: STATION VENTURE OPS
Street No:
Street 1:
Street 2:
City:
Country:
Zip Code:
Phone:
Type: P
Date Became Current: 20010830
Date Ended Current:

Map Key	Number of Records	Direction	Distance (mi/ft)	Elev/Diff (ft)	Site	DB

State:
Source Type: N

Owner/Operator Ind: CO
Name: WEST END HOLDINGS
Street No:
Street 1: 8260 ONE HALF ENGINEER RD
Street 2:
City: SAN DIEGO
State: CA
Source Type: N

Country: US
Zip Code: 92111
Phone:
Type: P
Date Became Current: 20010502
Date Ended Current:

Map Key	Number of Records	Direction	Distance (mi/ft)	Elev/Diff (ft)	Site	DB
127	1 of 4	-	0.00 / 0.00	416.32 / -7	G & M OIL CO. INC. #54 8110 BALBOA AV SAN DIEGO CA 92111	CLEANUP SITES

Global ID: T0607302259
Case Type: Cleanup Program Site
Status: Completed - Case Closed
Status Date: 1997-04-07 00:00:00
RB Case No: 9UT3493
LOC Case No: H12107-003
Lead Agency: SAN DIEGO COUNTY LOP
Case Worker:
Local Agency:
Potential Cntm of Concrn: Gasoline
Potential Media Affected: Soil
How Discovered Description:
Stop Description:
Cal Water Watershed Name: San Diego - Lower San Diego - Mission San Diego (907.11)
DWR Groundwater Subbasin Name:
Site History:

CUF Case: NO
Begin Date: 1996-06-20 00:00:00
How Discovered:
Stop Method:
County: San Diego
Latitude: 32.822344
Longitude: -117.148346
File Location: Local Agency

Status History

Status: Open - Case Begin Date
Status Date: 1996-06-20 00:00:00

Status: Completed - Case Closed
Status Date: 1997-04-07 00:00:00

Activities

Action Type: Other
Action: Leak Began
Date: 1996-06-20 00:00:00

Action Type: Other
Action: Leak Discovery
Date: 1996-06-20 00:00:00

Action Type: Other

Map Key	Number of Records	Direction	Distance (mi/ft)	Elev/Diff (ft)	Site	DB

Action: Leak Reported
Date: 1996-06-20 00:00:00

Action Type: Other
Action: Leak Stopped
Date: 1996-06-20 00:00:00

Map Key	Number of Records	Direction	Distance (mi/ft)	Elev/Diff (ft)	Site	DB
127	2 of 4	-	0.00 / 0.00	416.32 / -7	G & M OIL CO. INC. #54 8110 BALBOA AV SAN DIEGO CA 92111	LUST

Global ID: T0607301491
Case Type: LUST Cleanup Site
Status: Completed - Case Closed
Status Date: 1997-04-07 00:00:00
RB Case No: 9UT2736
LOC Case No: H12107-001
Lead Agency: SAN DIEGO COUNTY LOP
Case Worker:
Local Agency:
CUF Case: YES
Begin Date: 1993-12-01 00:00:00
How Discovered:
Stop Method:
County: San Diego
Latitude: 32.822344
Longitude: -117.148346
File Location: Local Agency
Potential Media Of Concern: Gasoline
Potential Media Affected: Soil
How Discovered Description:
Stop Description:
Cal Water Watershed Name: San Diego - Lower San Diego - Mission San Diego (907.11)
DWR Groundwater Subbasin Name:
Site History:

Status History

Status: Completed - Case Closed
Status Date: 1997-04-07 00:00:00

Status: Open - Case Begin Date
Status Date: 1993-12-01 00:00:00

Activities

Action Type: Other
Action: Leak Reported
Date: 1993-12-20 00:00:00

Action Type: Other
Action: Leak Began
Date: 1993-12-01 00:00:00

Action Type: Other
Action: Leak Stopped
Date: 1993-12-20 00:00:00

Action Type: Other
Action: Leak Discovery

Map Key	Number of Records	Direction	Distance (mi/ft)	Elev/Diff (ft)	Site	DB
Date:		1993-12-01 00:00:00				

127	3 of 4	-	0.00 / 0.00	416.32 / -7	G & M OIL CO. INC. #54 8110 BALBOA AV SAN DIEGO CA 92111	LUST

Global ID:	T0607302476	**CUF Case:**	NO
Case Type:	LUST Cleanup Site	**Begin Date:**	1998-07-27 00:00:00
Status:	Completed - Case Closed	**How Discovered:**	
Status Date:	2001-12-11 00:00:00	**Stop Method:**	Other Means
RB Case No:	9UT3706	**County:**	San Diego
LOC Case No:	H12107-004	**Latitude:**	32.822344
Lead Agency:	SAN DIEGO COUNTY LOP	**Longitude:**	-117.148346
Case Worker:		**File Location:**	Local Agency
Local Agency:			

Potential Media Of Concern: Gasoline
Potential Media Affected: Soil
How Discovered Description:
Stop Description: OTHER MEANS
Cal Water Watershed Name: San Diego - Lower San Diego - Mission San Diego (907.11)
DWR Groundwater Subbasin Name:
Site History:

Status History

Status:	Open - Case Begin Date	**Status Date:**	1998-07-27 00:00:00
Status:	Completed - Case Closed	**Status Date:**	2001-12-11 00:00:00

Activities

Action Type: Other
Action: Leak Stopped
Date: 1998-07-27 00:00:00

Action Type: Other
Action: Leak Began
Date: 1998-07-27 00:00:00

Action Type: Other
Action: Leak Discovery
Date: 1998-07-27 00:00:00

Action Type: Other
Action: Leak Reported
Date: 1998-08-03 00:00:00

127	4 of 4	-	0.00 / 0.00	416.32 / -7	Chevron (G&M #54) 8110 BALBOA AVE San Diego CA 92111	UST

Map Key	Number of Records	Direction	Distance (mi/ft)	Elev/Diff (ft)	Site	DB

Facility ID: 37-000-112107
Permitting Agency: San Diego County Department of Environmental Health
County: San Diego
Latitude: 32.82235
Longitude: -117.14834

---

128 | **1 of 1** | **-** | **0.00 / 0.00** | **412.16 / -11** | **KEARNY MESA TOYOTA INC**
5090 KEARNY MESA RD
SAN DIEGO CA 92111

DB: DELISTED TNK

Facility ID: H02887
County: San Diego
Permitting Agency: SAN DIEGO COUNTY
Original Source: UST
Record Date: 30-JAN-2017
Latitude: 32.8297241
Longitude: -117.1430402

---

129 | **1 of 1** | **-** | **0.00 / 0.00** | **416.32 / -7** | **G & M OIL CO. INC. #54**
8110 BALBOA AV
SAN DIEGO CA 92111

DB: CLEANUP SITES

Global ID: T0608137588
Case Type: Cleanup Program Site
Status: Completed - Case Closed
Status Date: 1996-06-14 00:00:00
RB Case No:
LOC Case No: H12107-002
Lead Agency: SAN DIEGO COUNTY LOP
Case Worker:
Local Agency:
Potential Cntm of Concrn: Gasoline
Potential Media Affected: Under Investigation
How Discovered Description:
Stop Description:
Cal Water Watershed Name: San Diego - Lower San Diego - Mission San Diego (907.11)
DWR Groundwater Subbasin Name:
Site History:
CUF Case: NO
Begin Date: 1996-06-11 00:00:00
How Discovered:
Stop Method:
County: San Diego
Latitude: 32.8224
Longitude: -117.14836
File Location: Local Agency

Status History

Status: Completed - Case Closed
Status Date: 1996-06-14 00:00:00

Status: Open - Case Begin Date
Status Date: 1996-06-11 00:00:00

Activities

Action Type: Other
Action: Leak Began
Date: 1996-06-11 00:00:00

Map Key	Number of Records	Direction	Distance (mi/ft)	Elev/Diff (ft)	Site	DB
Action Type:		Other				
Action:		Leak Discovery				
Date:		1996-06-11 00:00:00				
Action Type:		Other				
Action:		Leak Reported				
Date:		1996-06-12 00:00:00				
130	1 of 1	-	0.00 / 0.00	414.41 / -9	PACIFIC BELL C/O CD PACKER M2174 8260 ENGINEER ROAD SAN DIEGO CA 92111	RCRA NON GEN

EPA Handler ID:	CAD982482002
Land Type Code:	O
Land Type Desc:	Other
Federal Waste Generator Code:	N
Gen Status Univ Code:	N
Gen Status Univ Desc:	No Report
Importer Activity:	No
Mixed Waste Generator:	No
Transporter Activity:	No
Transfer Facility:	No
Recycler Activity:	No
Onsite Burner Exemption:	No
Furnace Exemption:	No
Underground Inject Activity:	No
Receives Waste from Offsite:	No
TSD Type:	-----
TSD Activity:	No
Corrective Action Univ:	No
Action has been Imposed:	No
Action under 3004 (U)/(V):	No
Institutional Control Indicator:	N
Used Oil Transporter:	
Used Oil Transfer Facility:	
Used Oil Processor:	
Used Oil Refiner:	
Used Oil Burner:	
Used Oil Market Burner:	
Used Oil Spec Marketer:	
Activity Location:	CA
County Code:	CA073
County Name:	SAN DIEGO
Contact Name:	ENVIRONMENTAL MANAGER
Contact Phone No and Ext:	213-738-8454
Contact Email:	
Contact Address:	8260 ENGINEER ROAD , SAN DIEGO , CA, 92111 , US
Mailing Address:	3020 WILSHIRE BLVD RM 200 , LOS ANGELES , CA, 90010 , US

Violation/Evaluation Summary

Note: NO RECORDS: As of Jan 24 2018, there are no Compliance Monitoring and Enforcement (violation) records associated with this facility (EPA ID).

Handler Details

Source Type:	N	**Used Oil Transporter:**	No
Receive Date:	19970902	**UO Transfer Fac:**	No
Non Notifier:		**Used Oil Processor:**	No
Acknowledge Flag:		**Used Oil Refiner:**	No
Acknowledge Date:	19970909	**Used Oil Burner:**	No
Accessibility:		**UO Market Burner:**	No
Land Type:	O	**UO Spec Marketer:**	No
Fed Waste Gen Own:	HQ	**Current Site Name:**	PACIFIC BELL C/O CD PACKER M2174
Fed Waste Gen Cd:	N	**Location Street No:**	
Fed Waste Gen Desc:		**Location Street 1:**	8260 ENGINEER ROAD
ST Waste Gen Own:	HQ	**Location Street 2:**	
State Waste Gen Cd:	N	**Location City:**	SAN DIEGO
Short Term Gen:	No	**Location State:**	CA
Importer Activity:	No	**Location Zip Code:**	92111
Mixed Waste Gen:	No	**County Code:**	CA073
Transporter:	No	**State District:**	
Transfer Facility:	No	**Mailing Street No:**	
TSD Activity:	No	**Mailing Street 1:**	3020 WILSHIRE BLVD RM 200
Recycler Activity:	No	**Mailing Street 2:**	
Onsite Burn Exempt:	No	**Mailing City:**	LOS ANGELES
Furnace Exemption:	No	**Mailing State:**	CA
Underground Inject:	No	**Mailing Zip Code:**	90010
Off Site Receipt:	No	**Mailing Country:**	US
Waste Dest Fac:	No	**Contact First Name:**	ENVIRONMENTAL
Subpart K College:		**Contact Middle Initial:**	
Subpart K Hospital:		**Contact Last Name:**	MANAGER
Subpart K Non Profit:		**Contact Street No:**	
Subpart K Withdraw:		**Contact Street 1:**	8260 ENGINEER ROAD
Include Ntnl Rprt:		**Contact Street 2:**	
Reporting Cycle:		**Contact City:**	SAN DIEGO
LQHUW:	No	**Contact State:**	CA
Trader Importer:		**Contact Zip:**	92111
Trader Exporter:		**Contact Country:**	US
Slab Importer:		**Contact Phone:**	213-738-8454
Slab Exporter:		**Contact Phone Ext:**	
Current Record:	Yes	**Contact Fax:**	
Location Country:	US	**Contact Email Addr:**	
State District Owner:		**Contact Title:**	

Handler Details

Source Type:	I	**Used Oil Transporter:**	No
Receive Date:	19960901	**UO Transfer Fac:**	No
Non Notifier:		**Used Oil Processor:**	No
Acknowledge Flag:		**Used Oil Refiner:**	No
Acknowledge Date:	19970909	**Used Oil Burner:**	No

Accessibility:		***UO Market Burner:***	No
Land Type:		***UO Spec Marketer:***	No
Fed Waste Gen Own:	HQ	***Current Site Name:***	PACIFIC BELL C/O CD PACKER M2174
Fed Waste Gen Cd:	2	***Location Street No:***	
Fed Waste Gen Desc:	Small Quantity Generator	***Location Street 1:***	8260 ENGINEER ROAD
ST Waste Gen Own:		***Location Street 2:***	
State Waste Gen Cd:		***Location City:***	SAN DIEGO
Short Term Gen:	No	***Location State:***	CA
Importer Activity:	No	***Location Zip Code:***	92111
Mixed Waste Gen:	No	***County Code:***	CA073
Transporter:	No	***State District:***	
Transfer Facility:	No	***Mailing Street No:***	
TSD Activity:	No	***Mailing Street 1:***	3020 WILSHIRE BLVD RM 200
Recycler Activity:	No	***Mailing Street 2:***	
Onsite Burn Exempt:	No	***Mailing City:***	LOS ANGELES
Furnace Exemption:	No	***Mailing State:***	CA
Underground Inject:	No	***Mailing Zip Code:***	90010
Off Site Receipt:	No	***Mailing Country:***	US
Waste Dest Fac:	No	***Contact First Name:***	
Subpart K College:		***Contact Middle Initial:***	
Subpart K Hospital:		***Contact Last Name:***	
Subpart K Non Profit:		***Contact Street No:***	
Subpart K Withdraw:		***Contact Street 1:***	
Include Ntnl Rprt:		***Contact Street 2:***	
Reporting Cycle:		***Contact City:***	
LQHUW:	No	***Contact State:***	
Trader Importer:		***Contact Zip:***	
Trader Exporter:		***Contact Country:***	US
Slab Importer:		***Contact Phone:***	
Slab Exporter:		***Contact Phone Ext:***	
Current Record:	No	***Contact Fax:***	
Location Country:	US	***Contact Email Addr:***	
State District Owner:		***Contact Title:***	

Handler Details

Source Type:	N	***Used Oil Transporter:***	No
Receive Date:	19880802	***UO Transfer Fac:***	No
Non Notifier:		***Used Oil Processor:***	No
Acknowledge Flag:		***Used Oil Refiner:***	No
Acknowledge Date:	19970909	***Used Oil Burner:***	No
Accessibility:		***UO Market Burner:***	No
Land Type:	O	***UO Spec Marketer:***	No
Fed Waste Gen Own:	HQ	***Current Site Name:***	PACIFIC BELL C/O CD PACKER M2174
Fed Waste Gen Cd:	1	***Location Street No:***	
Fed Waste Gen Desc:	Large Quantity Generator	***Location Street 1:***	8260 ENGINEER ROAD
ST Waste Gen Own:		***Location Street 2:***	
State Waste Gen Cd:		***Location City:***	SAN DIEGO
Short Term Gen:	No	***Location State:***	CA
Importer Activity:	No	***Location Zip Code:***	92111
Mixed Waste Gen:	No	***County Code:***	CA073

Map Key	Number of Records	Direction	Distance (mi/ft)	Elev/Diff (ft)	Site	DB

Transporter:	No	**State District:**	
Transfer Facility:	No	**Mailing Street No:**	
TSD Activity:	No	**Mailing Street 1:**	3020 WILSHIRE BLVD RM 200
Recycler Activity:	No	**Mailing Street 2:**	
Onsite Burn Exempt:	No	**Mailing City:**	LOS ANGELES
Furnace Exemption:	No	**Mailing State:**	CA
Underground Inject:	No	**Mailing Zip Code:**	90010
Off Site Receipt:	No	**Mailing Country:**	US
Waste Dest Fac:	No	**Contact First Name:**	
Subpart K College:		**Contact Middle Initial:**	
Subpart K Hospital:		**Contact Last Name:**	
Subpart K Non Profit:		**Contact Street No:**	
Subpart K Withdraw:		**Contact Street 1:**	
Include Ntnl Rprt:		**Contact Street 2:**	
Reporting Cycle:		**Contact City:**	
LQHUW:	No	**Contact State:**	
Trader Importer:		**Contact Zip:**	
Trader Exporter:		**Contact Country:**	US
Slab Importer:		**Contact Phone:**	
Slab Exporter:		**Contact Phone Ext:**	
Current Record:	No	**Contact Fax:**	
Location Country:	US	**Contact Email Addr:**	
State District Owner:		**Contact Title:**	

Owner/Operator Details

Owner/Operator Ind:	CO	**Country:**	
Name:	PACIFIC BELL	**Zip Code:**	99999
Street No:		**Phone:**	415-555-1212
Street 1:	NOT REQUIRED	**Type:**	M
Street 2:		**Date Became Current:**	
City:	NOT REQUIRED	**Date Ended Current:**	
State:	ME		
Source Type:	N		

Owner/Operator Ind:	CP	**Country:**	
Name:	NOT REQUIRED	**Zip Code:**	99999
Street No:		**Phone:**	415-555-1212
Street 1:	NOT REQUIRED	**Type:**	M
Street 2:		**Date Became Current:**	
City:	NOT REQUIRED	**Date Ended Current:**	
State:	ME		
Source Type:	I		

131	*1 of 19*	*-*	*0.00 / 0.00*	*416.94 / -6*	***G&M Chevron #54 - Pearson Fuels 8110 Balboa Ave San Diego CA 92111***	***ALT FUELS***

ID:	73448	**EV Lvl1 EVSE No:**	
Fuel Type Code:	E85: E85 Ethanol	**EV Lvl2 EVSE No:**	
Status Code:	E	**EV DC Fast Count:**	

Map Key	Number of Records	Direction	Distance (mi/ft)	Elev/Diff (ft)	Site	DB

Status Desc:	Open: The station is open.	**EV Other Info:**	
Federal Agency ID:		**EV Network:**	
Fed Agency Name:		**EV Network Web:**	
Plus4:		**Latitude:**	32.821892
Station Phone:	858-737-4022	**Longitude:**	-117.148368
Expected Date:		**Dt Last Confirmed:**	2017-04-06
Open Date:	2016-02-22	**Updated at:**	2018-02-06 21:00:03 UTC
BD Blends:		**Owner Type Code:**	P
NG Fill Type Code:		**Owner Type Desc:**	Privately owned
NG Fill Type Desc:		**NG Vehicle Class:**	
NG PSI:		**NG V Class Desc:**	

Cards Accepted: A Cash Checks D FleetOne FuelMan M V Voyager Wright_Exp

Cards Accepted Desc: A-American Express; Cash-Cash; Checks-Check; D-Discover; FleetOne-Fleet One; FuelMan-Fuelman; M-MasterCard; V-VISA; Voyager-Voyager; Wright_Exp-WEX

Hydrogen Status Link:

E85 Blender Pump: false

E85 Blender Pump Desc: The station does not have a blender pump.

EV Connector Types:

EV Connector Type Desc:

Geocode Status: 200-9

Geocode Status Desc: Premise (building name, property name, shopping center, etc.) level accuracy.

Access Days Time: 24 hours daily; also accepts JCB and Fleet Wide cards

Groups with Access Code: Public

Group With Access Desc: Publicly available to all customers.

LPG Primary:

LPG Primary Desc:

Intersection Directions:

Map Key	Number of Records	Direction	Distance (mi/ft)	Elev/Diff (ft)	Site	DB
131	2 of 19	-	0.00 / 0.00	416.94 / -6	G & M Oil Co. 8110 Balboa Ave, San Diego CA	CHMIRS

ID:	01-2828	**Notified Date:**	5/16/200102:04:32 PM
Control No:	01-2828	**Notified Date Time:**	
Year:	2001	**County:**	San Diego County

California Hazardous Material Incident Report System

Contained:	Yes	**Bbls:**	0
Substance:	Diesel;;;	**Cups:**	0
Incident Date:	5/14/200112:00:00 AM	**Cuft:**	0
No of Injuries:	0	**Gals:**	10
No of Fatals:	0	**Grams:**	0
No of Evacs:	0	**Lbs:**	0
Cleanup:	Contractor	**Liters:**	0
Water:	No	**Oz:**	0
Water Way:		**Pts:**	0
City:	San Diego	**Qts:**	0
County:	San Diego County	**Sheen:**	0
Zip:		**Tons:**	0
Site:	Service Station	**Unknown:**	0.000000

Map Key	Number of Records	Direction	Distance (mi/ft)	Elev/Diff (ft)	Site	DB

Admin Agency: San Diego County Health Services Dept.
Location: 8110 Balboa Ave,
Description: Customer drove off with nozzle in tank

131	3 of 19	-	0.00 / 0.00	416.94 / -6	G & M Oil Company 8110 Balboa Ave. San Diego CA 92647	CHMIRS

ID: 00-6023
Control No: 00-6023
Year: 2000
Notified Date: 12/18/200004:12:10 PM
Notified Date Time:
County: San Diego County

California Hazardous Material Incident Report System

Contained: Yes
Substance: Unleaded Gasoline
Incident Date: 12/15/200012:00:00 AM
No of Injuries: 0
No of Fatals: 0
No of Evacs: 0
Cleanup: Reporting Party
Water: No
Water Way:
City: San Diego
County: San Diego County
Zip: 92647
Site: Service Station
Admin Agency:
Location: 8110 Balboa Ave.
Description: A customer drove out of the gas station with the pump nozzle still in his car.

Bbls: 0
Cups: 0
Cuft: 0
Gals: 20
Grams: 0
Lbs: 0
Liters: 0
Oz: 0
Pts: 0
Qts: 0
Sheen: 0
Tons: 0
Unknown: 0

131	4 of 19	-	0.00 / 0.00	416.94 / -6	Chevron (G&M #54) 8110 BALBOA AVE SAN DIEGO CA 92111	CERS TANK

Site ID: 18267
Latitude: 32.822346
Longitude: -117.148338

Regulated Programs

EI ID: 10138253
EI Description: Hazardous Waste Generator

EI ID: 10138253
EI Description: Underground Storage Tank

EI ID: 10138253
EI Description: Chemical Storage Facilities

Affiliations

Affil Type Desc: UST Property Owner Name
Entity Name: G&M REALCO, LLC

Entity Title:	
Address:	16868 A LANE
City:	HUNTINGTON BEACH
State:	CA
Country:	United States
Zip Code:	92647
Phone:	(714) 375-4700

Affil Type Desc:	Parent Corporation
Entity Name:	G&M OIL CO.
Entity Title:	
Address:	
City:	
State:	
Country:	
Zip Code:	
Phone:	

Affil Type Desc:	Environmental Contact
Entity Name:	MICHAEL GRAY
Entity Title:	
Address:	16868 A LANE
City:	HUNTINGTON BEACH
State:	CA
Country:	
Zip Code:	92647
Phone:	(714) 475-6369

Affil Type Desc:	Legal Owner
Entity Name:	G&M OIL CO., LLC
Entity Title:	
Address:	16868 A LANE
City:	HUNTINGTON BEACH
State:	CA
Country:	United States
Zip Code:	92647
Phone:	(714) 375-4700

Affil Type Desc:	Secondary Emergency Contact
Entity Name:	JENNIFER TALBERT
Entity Title:	TREASURER
Address:	
City:	
State:	
Country:	
Zip Code:	
Phone:	(800) 325-0585

Affil Type Desc:	Facility Mailing Address
Entity Name:	Mailing Address
Entity Title:	
Address:	16868 A LANE

City:	HUNTINGTON BEACH
State:	CA
Country:	
Zip Code:	92647
Phone:	

Affil Type Desc:	CUPA District
Entity Name:	San Diego County Env Health
Entity Title:	
Address:	PO Box 129261
City:	San Diego
State:	CA
Country:	
Zip Code:	92112-9261
Phone:	(858) 505-6880

Affil Type Desc:	Identification Signer
Entity Name:	SOLEDAD GERMAN
Entity Title:	COMPLIANCE ADMINISTRATOR
Address:	
City:	
State:	
Country:	
Zip Code:	
Phone:	

Affil Type Desc:	UST Tank Operator
Entity Name:	G&M OIL CO., LLC
Entity Title:	
Address:	16868 A LANE
City:	HUNTINGTON BEACH
State:	CA
Country:	United States
Zip Code:	92647
Phone:	(714) 375-4700

Affil Type Desc:	Operator
Entity Name:	G&M OIL CO., LLC
Entity Title:	
Address:	
City:	
State:	
Country:	
Zip Code:	
Phone:	(619) 571-9784

Affil Type Desc:	Primary Emergency Contact
Entity Name:	ERIBERTO SALAZAR
Entity Title:	OPERATIONS MANAGER
Address:	
City:	
State:	

Country:
Zip Code:
Phone: (800) 325-0585

Affil Type Desc: UST Permit Applicant
Entity Name: SOLEDAD GERMAN
Entity Title: COMPLIANCE ADMINISTRATOR
Address:
City:
State:
Country:
Zip Code:
Phone: (714) 475-6375

Affil Type Desc: Document Preparer
Entity Name: HORTENSIA NAVARRO
Entity Title:
Address:
City:
State:
Country:
Zip Code:
Phone:

Affil Type Desc: UST Tank Owner
Entity Name: G&M OIL CO., LLC
Entity Title:
Address: 16868 A LANE
City: HUNTINGTON BEACH
State: CA
Country: United States
Zip Code: 92647
Phone: (714) 375-4700

Coordinates

Env Int Type Code: HWG
Program ID: 10138253
Latitude: 32.822350
Longitude: -117.148340
Coord Name:
Ref Point Type Desc: Center of a facility or station.

Evaluations

Eval Date: 4/15/2014
Violations Found: No
Eval General Type: Compliance Evaluation Inspection
Eval Type: Routine done by local agency
Eval Division: San Diego County Department of Env Health
Eval Program: HMRRP
Eval Source: CERS
Eval Notes:

Inspector: Garchitorena Bobby Inspection ID:5013810

Eval Date: 4/15/2014
Violations Found: No
Eval General Type: Compliance Evaluation Inspection
Eval Type: Routine done by local agency
Eval Division: San Diego County Department of Env Health
Eval Program: HW
Eval Source: CERS
Eval Notes:

Inspector: Garchitorena Bobby Inspection ID:5013810

Eval Date: 2/23/2017
Violations Found: No
Eval General Type: Compliance Evaluation Inspection
Eval Type: Routine done by local agency
Eval Division: San Diego County Department of Env Health
Eval Program: HW
Eval Source: CERS
Eval Notes:

Inspector: Oglesby Margaret Inspection ID:5592479

Eval Date: 2/23/2016
Violations Found: No
Eval General Type: Compliance Evaluation Inspection
Eval Type: Routine done by local agency
Eval Division: San Diego County Department of Env Health
Eval Program: HW
Eval Source: CERS
Eval Notes:

Inspector: Fernandez Juan Inspection ID:5408844

Eval Date: 2/23/2016
Violations Found: Yes
Eval General Type: Compliance Evaluation Inspection
Eval Type: Routine done by local agency
Eval Division: San Diego County Department of Env Health
Eval Program: HMRRP
Eval Source: CERS
Eval Notes:

Inspector: Fernandez Juan Inspection ID:5408844

Eval Date: 4/24/2015
Violations Found: No
Eval General Type: Compliance Evaluation Inspection
Eval Type: Routine done by local agency

Eval Division: San Diego County Department of Env Health
Eval Program: HMRRP
Eval Source: CERS
Eval Notes:

Inspector: Kiener Michael Inspection ID:5161163

Eval Date: 2/23/2017
Violations Found: No
Eval General Type: Compliance Evaluation Inspection
Eval Type: Routine done by local agency
Eval Division: San Diego County Department of Env Health
Eval Program: UST
Eval Source: CERS
Eval Notes:

Inspector: Oglesby Margaret Inspection ID:5592479

Eval Date: 4/24/2015
Violations Found: No
Eval General Type: Compliance Evaluation Inspection
Eval Type: Routine done by local agency
Eval Division: San Diego County Department of Env Health
Eval Program: HW
Eval Source: CERS
Eval Notes:

Inspector: Kiener Michael Inspection ID:5161163

Eval Date: 4/24/2015
Violations Found: Yes
Eval General Type: Compliance Evaluation Inspection
Eval Type: Routine done by local agency
Eval Division: San Diego County Department of Env Health
Eval Program: UST
Eval Source: CERS
Eval Notes:

Inspector: Kiener Michael Inspection ID:5161163

Eval Date: 4/15/2014
Violations Found: Yes
Eval General Type: Compliance Evaluation Inspection
Eval Type: Routine done by local agency
Eval Division: San Diego County Department of Env Health
Eval Program: UST
Eval Source: CERS
Eval Notes:

Inspector: Garchitorena Bobby Inspection ID:5013810

Eval Date: 2/23/2017
Violations Found: No
Eval General Type: Compliance Evaluation Inspection
Eval Type: Routine done by local agency
Eval Division: San Diego County Department of Env Health
Eval Program: HMRRP
Eval Source: CERS
Eval Notes:

Inspector: Oglesby Margaret Inspection ID:5592479

Eval Date: 2/23/2016
Violations Found: No
Eval General Type: Compliance Evaluation Inspection
Eval Type: Routine done by local agency
Eval Division: San Diego County Department of Env Health
Eval Program: UST
Eval Source: CERS
Eval Notes:

Inspector: Fernandez Juan Inspection ID:5408844

Violations

Violation Date: 2/23/2016 ***Violation Program:*** HMRRP
Violation Division: San Diego County Department of Env Health ***Violation Source:*** CERS
Citation: HSC 6.95 25508.2 - California Health and Safety Code, Chapter 6.95, Section(s) 25508.2
Violation Notes:

Returned to compliance on 03/09/2016.

Violation Description:

Failure to annually review and electronically certify that the business plan is complete, accurate, and up-to-date.

Violations

Violation Date: 4/15/2014 ***Violation Program:*** UST
Violation Division: San Diego County Department of Env Health ***Violation Source:*** CERS
Citation: 23 CCR 16 2666(c) - California Code of Regulations, Title 23, Chapter 16, Section(s) 2666(c)
Violation Notes:

Returned to compliance on 04/15/2014.

Violation Description:

Failure of line leak detector to detect a leak and/or failure of audible and visual alarm.

Violations

Violation Date: 4/24/2015 **Violation Program:** UST
Violation Division: San Diego County Department of Env Health **Violation Source:** CERS
Citation: 23 CCR 16 2666(c) - California Code of Regulations, Title 23, Chapter 16, Section(s) 2666(c)
Violation Notes:

Returned to compliance on 02/23/2016.

Violation Description:

Failure of line leak detector to detect a leak and/or failure of audible and visual alarm.

Violations

Violation Date: 4/15/2014 **Violation Program:** UST
Violation Division: San Diego County Department of Env Health **Violation Source:** CERS
Citation: 23 CCR 16 2665 - California Code of Regulations, Title 23, Chapter 16, Section(s) 2665
Violation Notes:

Returned to compliance on 04/15/2014.

Violation Description:

Failure of the overfill prevention system to meet one of the following requirements:
1. Alert the transfer operator when the tank is 90 percent full by restricting the flow into the tank or triggering an audible and visual alarm; or
2. Restrict delivery of flow to the tank at least 30 minutes before the tank overfills, provided the restriction occurs when the tank is filled to no more than 95 percent of capacity; and activate an audible alarm at least five minutes before the tank overfills; or
3. Provide positive shut-off of flow to the tank when the tank is filled to no more than 95 percent of capacity; or
4. Provide positive shut-off of flow to the tank so that none of the fittings located on the top of the tank are exposed to product due to overfilling.

131	5 of 19	-	0.00 / 0.00	416.94 / -6	G&M OILBALBOA AVENUE 8110 BALBOA AV SAN DIEGO CA 92111	EMISSIONS

2003 Criteria Data

Facility ID: 1101 **CERR Code:**
Facility SIC Code: 5541 **TOGT:** 10.6954554
CO: 37 **ROGT:** 10.6954554
Air Basin: SD **COT:**
District: SD **NOXT:**
COID: SD **SOXT:**
DISN: SAN DIEGO COUNTY APCD **PMT:**
CHAPIS: Y **PM10T:**

2003 Toxic Data

Facility ID: 1101 **COID:** SD
Facility SIC Code: 5541 **DISN:** SAN DIEGO COUNTY APCD
CO: 37 **CHAPIS:** Y
Air Basin: SD **CERR Code:**
District: SD

Map Key	Number of Records	Direction	Distance (mi/ft)	Elev/Diff (ft)	Site	DB
TS:						
Health Risk Asmt:						
Non-Cancer Chronic Haz Ind:						
Non-Cancer Acute Haz Ind:						
131	6 of 19	-	0.00 / 0.00	416.94 / -6	G&M OIL CO INC 8110 BALBOA AV SAN DIEGO CA 92111	EMISSIONS
131	7 of 19	-	0.00 / 0.00	416.94 / -6	G&M OIL / BALBOA AVENUE 8110 BALBOA AV SAN DIEGO CA 92111	EMISSIONS

1999 Criteria Data

Facility ID:	1101	**CERR Code:**	
Facility SIC Code:	5541	**TOGT:**	2.7714274
CO:	37	**ROGT:**	2.7714274
Air Basin:	SD	**COT:**	
District:	SD	**NOXT:**	
COID:	SD	**SOXT:**	
DISN:	SAN DIEGO COUNTY APCD	**PMT:**	
CHAPIS:		**PM10T:**	

1999 Toxic Data

Facility ID:	1101	**COID:**	SD
Facility SIC Code:	5541	**DISN:**	SAN DIEGO COUNTY APCD
CO:	37	**CHAPIS:**	
Air Basin:	SD	**CERR Code:**	
District:	SD		
TS:			
Health Risk Asmt:			
Non-Cancer Chronic Haz Ind:			
Non-Cancer Acute Haz Ind:			

2000 Criteria Data

Facility ID:	1101	**CERR Code:**	
Facility SIC Code:	5541	**TOGT:**	12.8215416
CO:	37	**ROGT:**	12.8215416
Air Basin:	SD	**COT:**	
District:	SD	**NOXT:**	
COID:	SD	**SOXT:**	
DISN:	SAN DIEGO COUNTY APCD	**PMT:**	
CHAPIS:		**PM10T:**	

2000 Toxic Data

Facility ID:	1101	**COID:**	SD
Facility SIC Code:	5541	**DISN:**	SAN DIEGO COUNTY APCD
CO:	37	**CHAPIS:**	
Air Basin:	SD	**CERR Code:**	
District:	SD		
TS:			
Health Risk Asmt:			
Non-Cancer Chronic Haz Ind:			
Non-Cancer Acute Haz Ind:			

2001 Criteria Data

Facility ID:	1101	**CERR Code:**	
Facility SIC Code:	5541	**TOGT:**	12.82
CO:	37	**ROGT:**	12.82
Air Basin:	SD	**COT:**	
District:	SD	**NOXT:**	
COID:	SD	**SOXT:**	
DISN:	SAN DIEGO COUNTY APCD	**PMT:**	
CHAPIS:	Y	**PM10T:**	

2001 Toxic Data

Facility ID:	1101	**COID:**	SD
Facility SIC Code:	5541	**DISN:**	SAN DIEGO COUNTY APCD
CO:	37	**CHAPIS:**	Y
Air Basin:	SD	**CERR Code:**	
District:	SD		
TS:			
Health Risk Asmt:			
Non-Cancer Chronic Haz Ind:			
Non-Cancer Acute Haz Ind:			

2002 Criteria Data

Facility ID:	1101	**CERR Code:**	
Facility SIC Code:	5541	**TOGT:**	12.8215416
CO:	37	**ROGT:**	12.8215416
Air Basin:	SD	**COT:**	
District:	SD	**NOXT:**	
COID:	SD	**SOXT:**	
DISN:	SAN DIEGO COUNTY APCD	**PMT:**	
CHAPIS:	Y	**PM10T:**	

2002 Toxic Data

Facility ID:	1101	**COID:**	SD
Facility SIC Code:	5541	**DISN:**	SAN DIEGO COUNTY APCD

Map Key	Number of Records	Direction	Distance (mi/ft)	Elev/Diff (ft)	Site	DB

CO:	37	**CHAPIS:**	Y
Air Basin:	SD	**CERR Code:**	
District:	SD		
TS:			
Health Risk Asmt:			
Non-Cancer Chronic Haz Ind:			
Non-Cancer Acute Haz Ind:			

---

131 | 8 of 19 | - | 0.00 / 0.00 | 416.94 / -6 | 8110 BALBOA AVE SAN DIEGO CA | HIST CHMIRS

OES Control NO:	8803085	**Incident Date:**	10/5/1988
Release Factors:	Failure to Control Hazmat	**Date Reported:**	10/6/1988
Release Text:		**Fatalities:**	
Equipm Involved:	HazMat Transfer Equip	**Other Injury:**	
Action Taken Text:		**Other Decon:**	
Chemicals:	DIESEL FUEL	**Other Fatal:**	
Case Number:		**Vehicle:**	
HazMat Other:		**State:**	
HM Injury:		**CA DOT PUC ICC:**	
Decon:		**Company Name:**	
Agency Name:	SAN DIEGO FD	**County:**	SAN DIEGO
HazMat Pers:	On-site Fire Services		
Action Taken:	ID/Analysis of Hazmat,Remove Hazard (Neutralize)		
More than three involved?:	2		

---

131 | 9 of 19 | - | 0.00 / 0.00 | 416.94 / -6 | M23 (ARMOUR OIL COMPANY) 8110 BALBOA AVE. SAN DIEGO CA 92110 | HHSS

County:	San Diego
Pdf File Url:	http://geotracker.waterboards.ca.gov/ustpdfs/pdf/0002ac13.pdf

---

131 | 10 of 19 | - | 0.00 / 0.00 | 416.94 / -6 | M23 (ARMOUR OIL COMPANY) 8110 BALBOA AVE. SAN DIEGO CA | HIST TANK

Owner Name:	ARMOUR OIL COMPANY	**No of Containers:**	5
Owner Street:	3500 ESTUDILLO ST.	**County:**	SAN DIEGO
Owner City:	SAN DIEGO	**Facility State:**	CA
Owner State:	CA	**Facility Zip:**	9211
Owner Zip:	92110		

---

131 | 11 of 19 | - | 0.00 / 0.00 | 416.94 / -6 | G & M OIL CO. INC. #54 8110 BALBOA AVE, SAN DIEGO, CA 92111 SAN DIEGO CA | SAN DIEGO LOP

SWRCB Global ID:	T0608137588	**Parcel No:**	356-231-03-00
Record ID:	DEH1996-LSAM-H12107-002	**Census Tract:**	85.11
Record Status:	Completed	**Zip Code 2:**	92111

Map Key	Number of Records	Direction	Distance (mi/ft)	Elev/Diff (ft)	Site	DB

Opened Date: 6/12/1996
Case Type:
Historical Name: M23/ULTRAMAR
Lead Agency: DEH/SAM
Lead Agency Date: 6/14/1996
Funding: N - Non-Billable
Fire Agency: SAN DIEGO
Thomasbros Mappage Grid: 1249 B 2
Water Purveyor: SAN DIEGO
File Case Type: CASES WITH NO CASE TYPE
Community: San Diego
Jurisdiction: SAN DIEGO
Watershed Basin No: 907.11
Latitude GS 84: 32.8223441
Longitude GS 84: -117.1483402
X Map Coord: 6285679.783
Y Map Coord: 1880196.679

Map Key	Number of Records	Direction	Distance (mi/ft)	Elev/Diff (ft)	Site	DB
131	12 of 19	-	0.00 / 0.00	416.94 / -6	G & M OIL CO. INC. #54 8110 BALBOA AVE, SAN DIEGO, CA 92111 SAN DIEGO CA	SAN DIEGO LOP

SWRCB Global ID: T0607302476
Record ID: DEH1998-LSAM-H12107-004
Record Status: Completed
Opened Date: 8/3/1998
Case Type: LOP - Local Oversight Program
Historical Name: G &M OIL
Lead Agency: DEH/SAM
Lead Agency Date: 8/7/1998
Funding: F - LOP Federal Fund
Fire Agency: SAN DIEGO
Thomasbros Mappage Grid: 1249 B 2
Water Purveyor: SAN DIEGO
File Case Type: CLOSED OR TRANSFERRED LOP CASES
Parcel No: 356-231-03-00
Census Tract: 85.11
Zip Code 2: 92111
Community: San Diego
Jurisdiction: SAN DIEGO
Watershed Basin No: 907.11
Latitude GS 84: 32.8223441
Longitude GS 84: -117.1483402
X Map Coord: 6285679.783
Y Map Coord: 1880196.679

Map Key	Number of Records	Direction	Distance (mi/ft)	Elev/Diff (ft)	Site	DB
131	13 of 19	-	0.00 / 0.00	416.94 / -6	G & M OIL CO. INC. #54 8110 BALBOA AVE, SAN DIEGO, CA 92111 SAN DIEGO CA	SAN DIEGO LOP

SWRCB Global ID: T0607302259
Record ID: DEH1996-LSAM-H12107-003
Record Status: Completed
Opened Date: 6/20/1996
Case Type:
Historical Name: M23/ULTRAMAR
Lead Agency: DEH/SAM
Lead Agency Date: 8/1/1996
Funding: N - Non-Billable
Fire Agency: SAN DIEGO
Thomasbros Mappage Grid: 1249 B 2
Water Purveyor: SAN DIEGO
File Case Type: CASES WITH NO CASE TYPE
Parcel No: 356-231-03-00
Census Tract: 85.11
Zip Code 2: 92111
Community: San Diego
Jurisdiction: SAN DIEGO
Watershed Basin No: 907.11
Latitude GS 84: 32.8223441
Longitude GS 84: -117.1483402
X Map Coord: 6285679.783
Y Map Coord: 1880196.679

Map Key	Number of Records	Direction	Distance (mi/ft)	Elev/Diff (ft)	Site	DB
131	14 of 19	-	0.00 / 0.00	416.94 / -6	G & M OIL CO. INC. #54 8110 BALBOA AVE, SAN DIEGO, CA 92111 SAN DIEGO CA	SAN DIEGO LOP

SWRCB Global ID: T0607301491
Record ID: DEH1993-LSAM-H12107-001
Record Status: Completed
Opened Date: 12/20/1993
Case Type: LOP - Local Oversight Program
Historical Name: M-23/ULTRAMAR
Lead Agency: DEH/SAM
Lead Agency Date: 1/11/1994
Funding: F - LOP Federal Fund
Fire Agency: SAN DIEGO
Thomasbros Mappage Grid: 1249 B 2
Water Purveyor: SAN DIEGO
File Case Type: CLOSED OR TRANSFERRED LOP CASES

Parcel No: 356-231-03-00
Census Tract: 85.11
Zip Code 2: 92111
Community: San Diego
Jurisdiction: SAN DIEGO
Watershed Basin No: 907.11
Latitude GS 84: 32.8223441
Longitude GS 84: -117.1483402
X Map Coord: 6285679.783
Y Map Coord: 1880196.679

Map Key	Number of Records	Direction	Distance (mi/ft)	Elev/Diff (ft)	Site	DB
131	15 of 19	-	0.00 / 0.00	416.94 / -6	G & M OIL CO. INC. #54 8110 BALBOA AVE San Diego CA	SANDIEGO SAM

Record ID: DEH1996-LSAM-H12107-002
Record Type: SAM Investigation
Status: Completed
REST Record ID: DEH1996-LSAM-H12107-002
Record Name: G & M OIL CO. INC. #54
Record Status: Completed
Record Alias: SAM Investigation
Date: 06/12/1996
Primary Parcel: YES
Primary Address: YES
Address: 8110 BALBOA AVE, SAN DIEGO CA 92111
Address Type: MASTER
Street String: 8110 BALBOA AVE
Zip Code: 92111
Zip Community: 92111
Jurisdictiction: SAN DIEGO
Census Tract: 85.11
BOS District: 4
Watershed Basin: 907.11
Water Purveyor: SAN DIEGO
KIVA per Tp per No: 6SAM H12107
X: 6285679.783
Y: 1880196.679
Case No: H12107-002
Case Type:
REST Record Type: LUEG-DEH/LWQD/SAM Investigation/NA
Opened Date: 834537600000
Opened Date Converted: 06/11/1996 08:00PM
Full Name DEH Permit Owner:

Object ID: 4023
ID: 4027
Feature ID: 3562310300
Parcel No: 356-231-03-00
SWRCB Global ID: T0608137588
H No: H12107
Historical Name: M23/ULTRAMAR
Agency Name: COSD
Fire Agency: SAN DIEGO
Funding: N - Non-Billable
GT Global ID: T0608137588
GT RB Case No:
GT Cuf Case: NO
GT Case Type: Cleanup Program Site
GT Lead Agency: SAN DIEGO COUNTY LOP
GT County: San Diego
GT Latitude: 32.8224
GT Longitude: -117.14836
Latitude GS84: 32.8223441
Longitude GS84: -117.1483402
Point X: 6285648.79996972
Point Y: 1880153.40011065

Map Key	Number of Records	Direction	Distance (mi/ft)	Elev/Diff (ft)	Site	DB

Lead Agency: DEH/SAM
Lead Agency Date: 834710400000
Lead Agency Date Converted: 06/13/1996 08:00PM
Geo SRC: Mapped to XY from previous SAM Layer
GT Status: Completed - Case Closed
GT Status Date: 834710400000
GT Status Date Converted: 06/13/1996 08:00PM
Thomasbros Mappage Grid: 1249 B 2

Map Key	Number of Records	Direction	Distance (mi/ft)	Elev/Diff (ft)	Site	DB
131	16 of 19	-	0.00 / 0.00	416.94 / -6	G & M OIL CO. INC. #54 8110 BALBOA AVE San Diego CA	SANDIEGO SAM

Record ID: DEH1993-LSAM-H12107-001
Record Type: SAM Investigation
Status: Completed
REST Record ID: DEH1993-LSAM-H12107-001
Record Name: G & M OIL CO. INC. #54
Record Status: Completed
Record Alias: SAM Investigation
Date: 12/20/1993
Primary Parcel: YES
Primary Address: YES
Address: 8110 BALBOA AVE, SAN DIEGO CA 92111
Address Type: MASTER
Street String: 8110 BALBOA AVE
Zip Code: 92111
Zip Community: 92111
Jurisdictiction: SAN DIEGO
Census Tract: 85.11
BOS District: 4
Watershed Basin: 907.11
Water Purveyor: SAN DIEGO
KIVA per Tp per No: 6SAM H12107
X: 6285679.783
Y: 1880196.679

Object ID: 3126
ID: 3130
Feature ID: 3562310300
Parcel No: 356-231-03-00
SWRCB Global ID: T0607301491
H No: H12107
Historical Name: M-23/ULTRAMAR
Agency Name: COSD
Fire Agency: SAN DIEGO
Funding: F - LOP Federal Fund
GT Global ID: T0607301491
GT RB Case No: 9UT2736
GT Cuf Case: YES
GT Case Type: LUST Cleanup Site
GT Lead Agency: SAN DIEGO COUNTY LOP
GT County: San Diego
GT Latitude: 32.822344
GT Longitude: -117.148346
Latitude GS84: 32.8223441
Longitude GS84: -117.1483402
Point X: 6285624.96996489
Point Y: 1880148.55005473

Case No: H12107-001
Case Type: LOP - Local Oversight Program
REST Record Type: LUEG-DEH/LWQD/SAM Investigation/NA
Opened Date: 756345600000
Opened Date Converted: 12/19/1993 08:00PM
Full Name DEH Permit Owner:
Lead Agency: DEH/SAM
Lead Agency Date: 758246400000
Lead Agency Date Converted: 01/10/1994 08:00PM
Geo SRC: Mapped to XY from previous SAM Layer
GT Status: Completed - Case Closed
GT Status Date: 860371200000
GT Status Date Converted: 04/06/1997 08:00PM
Thomasbros Mappage Grid: 1249 B 2

Map Key	Number of Records	Direction	Distance (mi/ft)	Elev/Diff (ft)	Site	DB
131	17 of 19	-	0.00 / 0.00	416.94 / -6	G & M OIL CO. INC. #54 8110 BALBOA AVE San Diego CA	SANDIEGO SAM

Record ID:	DEH1996-LSAM-H12107-003	**Object ID:**	4024
Record Type:	SAM Investigation	**ID:**	4028
Status:	Completed	**Feature ID:**	3562310300
REST Record ID:	DEH1996-LSAM-H12107-003	**Parcel No:**	356-231-03-00
Record Name:	G & M OIL CO. INC. #54	**SWRCB Global ID:**	T0607302259
Record Status:	Completed	**H No:**	H12107
Record Alias:	SAM Investigation	**Historical Name:**	M23/ULTRAMAR
Date:	06/20/1996	**Agency Name:**	COSD
Primary Parcel:	YES	**Fire Agency:**	SAN DIEGO
Primary Address:	YES	**Funding:**	N - Non-Billable
Address:	8110 BALBOA AVE, SAN DIEGO CA 92111	**GT Global ID:**	T0607302259
Address Type:	MASTER	**GT RB Case No:**	9UT3493
Street String:	8110 BALBOA AVE	**GT Cuf Case:**	NO
Zip Code:	92111	**GT Case Type:**	Cleanup Program Site
Zip Community:	92111	**GT Lead Agency:**	SAN DIEGO COUNTY LOP
Jurisdictiction:	SAN DIEGO	**GT County:**	San Diego
Census Tract:	85.11	**GT Latitude:**	32.822344
BOS District:	4	**GT Longitude:**	-117.148346
Watershed Basin:	907.11	**Latitude GS84:**	32.8223441
Water Purveyor:	SAN DIEGO	**Longitude GS84:**	-117.1483402
KIVA per Tp per No:	6SAM H12107	**Point X:**	6285648.79996972
X:	6285679.783	**Point Y:**	1880153.40011065
Y:	1880196.679		

Case No:	H12107-003
Case Type:	
REST Record Type:	LUEG-DEH/LWQD/SAM Investigation/NA
Opened Date:	835228800000
Opened Date Converted:	06/19/1996 08:00PM
Full Name DEH Permit Owner:	
Lead Agency:	DEH/SAM
Lead Agency Date:	838857600000
Lead Agency Date Converted:	07/31/1996 08:00PM
Geo SRC:	Mapped to XY from previous SAM Layer
GT Status:	Completed - Case Closed
GT Status Date:	860371200000
GT Status Date Converted:	04/06/1997 08:00PM
Thomasbros Mappage Grid:	1249 B 2

Map Key	Number of Records	Direction	Distance (mi/ft)	Elev/Diff (ft)	Site	DB
131	18 of 19	-	0.00 / 0.00	416.94 / -6	G & M OIL CO. INC. #54 8110 BALBOA AVE San Diego CA	SANDIEGO SAM

Record ID:	DEH1998-LSAM-H12107-004	**Object ID:**	4464
Record Type:	SAM Investigation	**ID:**	4468
Status:	Completed	**Feature ID:**	3562310300
REST Record ID:	DEH1998-LSAM-H12107-004	**Parcel No:**	356-231-03-00
Record Name:	G & M OIL CO. INC. #54	**SWRCB Global ID:**	T0607302476

Map Key	Number of Records	Direction	Distance (mi/ft)	Elev/Diff (ft)	Site	DB

Record Status:	Completed	**H No:**	H12107
Record Alias:	SAM Investigation	**Historical Name:**	G &M OIL
Date:	08/03/1998	**Agency Name:**	COSD
Primary Parcel:	YES	**Fire Agency:**	SAN DIEGO
Primary Address:	YES	**Funding:**	F - LOP Federal Fund
Address:	8110 BALBOA AVE, SAN DIEGO CA 92111	**GT Global ID:**	T0607302476
Address Type:	MASTER	**GT RB Case No:**	9UT3706
Street String:	8110 BALBOA AVE	**GT Cuf Case:**	NO
Zip Code:	92111	**GT Case Type:**	LUST Cleanup Site
Zip Community:	92111	**GT Lead Agency:**	SAN DIEGO COUNTY LOP
Jurisdictiction:	SAN DIEGO	**GT County:**	San Diego
Census Tract:	85.11	**GT Latitude:**	32.822344
BOS District:	4	**GT Longitude:**	-117.148346
Watershed Basin:	907.11	**Latitude GS84:**	32.8223441
Water Purveyor:	SAN DIEGO	**Longitude GS84:**	-117.1483402
KIVA per Tp per No:	6SAM H12107	**Point X:**	6285639.59001438
X:	6285679.783	**Point Y:**	1880148.4401468
Y:	1880196.679		

Case No:	H12107-004
Case Type:	LOP - Local Oversight Program
REST Record Type:	LUEG-DEH/LWQD/SAM Investigation/NA
Opened Date:	902102400000
Opened Date Converted:	08/02/1998 08:00PM
Full Name DEH Permit Owner:	
Lead Agency:	DEH/SAM
Lead Agency Date:	902448000000
Lead Agency Date Converted:	08/06/1998 08:00PM
Geo SRC:	Mapped to XY from previous SAM Layer
GT Status:	Completed - Case Closed
GT Status Date:	1008028800000
GT Status Date Converted:	12/10/2001 08:00PM
Thomasbros Mappage Grid:	1249 B 2

Map Key	Number of Records	Direction	Distance (mi/ft)	Elev/Diff (ft)	Site	DB
131	19 of 19	-	0.00 / 0.00	416.94 / -6	Chevron (G&M #54) 8110 BALBOA AVE SAN DIEGO CA 92111	SANDIEGO UST

Record ID:	DEH2002-HUPFP-112107	**Own or Operate UG:**	Yes
CERS ID:	10138253	**Own or Operate AG:**	No
Facility ID:	37-000-112107	**Haz. Mat. On-Site:**	Yes
EPA ID No:	CAL000139315	**Haz. Waste Gen:**	Yes
Permit Status:	Permit Renewed	**HHW Collection:**	No
Active Permit:	YES	**Recycle:**	No
Facility Type UST:	Motor Vehicle Fueling	**RCRA Large Qty. Gen:**	No
Business Phone:	619-571-9784	**Latitude:**	32.821860225332728
Business Fax:	0	**Longitude:**	-117.1485739875626

Onsite Haz. Waste Trtmnt:	No
Mailing Address:	16868 A LANE, HUNTINGTON BEACH, CA 92647

--Details--

ID: 1394
Tank ID: 21033
Last Updated: 2017-08-30T02:32:06.000
UST Perm Close Date:
Tank Status: Active
Type of Tank: Double Wall
Piping System Type: Pressure
Tank Use: Motor Vehicle Fueling
Tank Capacity (Gal): 12000
Tank Contents: Regular Unleaded
Other Content Info:
Tank Owner Name: G&M OIL CO., LLC

ID: 1397
Tank ID: 21036
Last Updated: 2017-08-30T02:32:06.000
UST Perm Close Date:
Tank Status: Active
Type of Tank: Double Wall
Piping System Type: Pressure
Tank Use: Motor Vehicle Fueling
Tank Capacity (Gal): 12000
Tank Contents: Premium Unleaded
Other Content Info:
Tank Owner Name: G&M OIL CO., LLC

ID: 1396
Tank ID: 21035
Last Updated: 2017-08-30T02:32:06.000
UST Perm Close Date:
Tank Status: Active
Type of Tank: Double Wall
Piping System Type: Pressure
Tank Use: Motor Vehicle Fueling
Tank Capacity (Gal): 12000
Tank Contents: Diesel
Other Content Info:
Tank Owner Name: G&M OIL CO., LLC

ID: 1395
Tank ID: 21034
Last Updated: 2017-08-30T02:32:06.000
UST Perm Close Date:
Tank Status: Active
Type of Tank: Double Wall
Piping System Type: Pressure
Tank Use: Motor Vehicle Fueling
Tank Capacity (Gal): 12000
Tank Contents: Regular Unleaded
Other Content Info:
Tank Owner Name: G&M OIL CO., LLC

Map Key	Number of Records	Direction	Distance (mi/ft)	Elev/Diff (ft)	Site	DB

ID:	1398
Tank ID:	21037
Last Updated:	2017-08-30T02:32:06.000
UST Perm Close Date:	
Tank Status:	Active
Type of Tank:	Double Wall
Piping System Type:	Pressure
Tank Use:	Motor Vehicle Fueling
Tank Capacity (Gal):	12000
Tank Contents:	Ethanol
Other Content Info:	
Tank Owner Name:	G&M OIL CO., LLC

Map Key	Number of Records	Direction	Distance (mi/ft)	Elev/Diff (ft)	Site	DB
132	1 of 1	-	0.00 / 0.00	412.70 / -10	UAG JAGUAR KEARNY MESA 5202 1/2 KEARNY MESA RD SAN DIEGO CA 92111	RCRA LQG

EPA Handler ID:	CAD981572605
Land Type Code:	P
Land Type Desc:	Private
Federal Waste Generator Code:	1
Gen Status Univ Code:	LQG
Gen Status Univ Desc:	Large Quantity Generator
Importer Activity:	No
Mixed Waste Generator:	No
Transporter Activity:	No
Transfer Facility:	No
Recycler Activity:	No
Onsite Burner Exemption:	No
Furnace Exemption:	No
Underground Inject Activity:	No
Receives Waste from Offsite:	No
TSD Type:	-----
TSD Activity:	No
Corrective Action Univ:	No
Non TSDFs where RCRA Corr:	No
TSDFs Subject to C:	No
Institutional Control Indicator:	N
Used Oil Transporter:	
Used Oil Transfer Facility:	
Used Oil Processor:	
Used Oil Refiner:	
Used Oil Burner:	
Used Oil Market Burner:	
Used Oil Spec Marketer:	
Activity Location:	CA
County Code:	CA073
County Name:	SAN DIEGO
Contact Name:	TIM R WILSON
Contact Phone No and Ext:	858-541-0200
Contact Email:	TIMOTHY.WILSON@UNITEDAUTO.COM

Contact Address: 5202 KEARNY MESA RD , SAN DIEGO , CA, 92111 , US
Mailing Address: 5202 KEARNY MESA RD , SAN DIEGO , CA, 92111 , US

Violation/Evaluation Summary

Note: VIOLATION or UNDETERMINED: There are VIOLATION or UNDETERMINED details or records associated with this facility (EPA ID) in the Compliance Monitoring and Enforcement table dated Jan 24, 2018.

Violation/Evaluation Details

Evaluation ID:	002	**Former Citation:**	FR - 262.10-12.A
Found Violation:	Y	**Sched Compl Dt:**	
Eval Start Date:	19920617	**Enforcement ID:**	
Evaluation Agency:	B	**Enforcement Agency:**	
Evaluation Type:	CEI	**Enforce Action Dt:**	
Eval Resp Person:	R9STA	**Enforcement Type:**	
Eval Suborg:		**Enforce Type Desc:**	
Citizen Complaint:	No	**Enforce Resp Person:**	
Multimedia Inspect:	No	**Enforce Suborg:**	
Sampling Flag:	No	**Enforce Actvty Loc:**	
Not Subtitle C:	No	**Docket No:**	
Focus Area:		**Attorney:**	
Focus Area Desc:		**Corr Act Component:**	
Handler Actvty Loc:	CA	**Appeal Init Dt:**	
Handler Name:	UAG JAGUAR KEARNY MESA	**Appeal Resolved Dt:**	
Region:	09	**Disposition Status:**	
State:	CA	**Disp Status Dt:**	
Land Type:	P	**Disp Status Desc:**	
Date of Request:		**Lead Agency:**	
Date Response Rcvd:		**Expenditure Amount:**	
Request Agency:		**SEP Sched Comp Dt:**	
Request Actvty Loc:		**SEP Actual Comp Dt:**	
Viol Activity Loc:	CA	**SEP Defaulted Dt:**	
Viol Determined:	S	**SEP Type:**	
Violation Type:	262.A	**Prop Penalty Amt:**	
Viol Determined Dt:	19920617	**Final Monetary Amt:**	
Rtrn to Compl Dt:	19930804	**Paid Amount:**	
Rtrn to Compl Qual:	U	**Final Count:**	
Viol Resp Agency:	S	**Final Amount:**	

Evaluation Type Description: COMPLIANCE EVALUATION INSPECTION ON-SITE
Violation Short Description: Generators - General
Respondent Name:
SEP Type Description:

Violation/Evaluation Details

Evaluation ID:	003	**Former Citation:**	FR - 262.10-12.A
Found Violation:	Y	**Sched Compl Dt:**	
Eval Start Date:	19930804	**Enforcement ID:**	
Evaluation Agency:	B	**Enforcement Agency:**	

Evaluation Type:	CEI	**Enforce Action Dt:**	
Eval Resp Person:	R9STA	**Enforcement Type:**	
Eval Suborg:		**Enforce Type Desc:**	
Citizen Complaint:	No	**Enforce Resp Person:**	
Multimedia Inspect:	No	**Enforce Suborg:**	
Sampling Flag:	No	**Enforce Actvty Loc:**	
Not Subtitle C:	No	**Docket No:**	
Focus Area:		**Attorney:**	
Focus Area Desc:		**Corr Act Component:**	
Handler Actvty Loc:	CA	**Appeal Init Dt:**	
Handler Name:	UAG JAGUAR KEARNY MESA	**Appeal Resolved Dt:**	
Region:	09	**Disposition Status:**	
State:	CA	**Disp Status Dt:**	
Land Type:	P	**Disp Status Desc:**	
Date of Request:		**Lead Agency:**	
Date Response Rcvd:		**Expenditure Amount:**	
Request Agency:		**SEP Sched Comp Dt:**	
Request Actvty Loc:		**SEP Actual Comp Dt:**	
Viol Activity Loc:	CA	**SEP Defaulted Dt:**	
Viol Determined:	S	**SEP Type:**	
Violation Type:	262.A	**Prop Penalty Amt:**	
Viol Determined Dt:	19930804	**Final Monetary Amt:**	
Rtrn to Compl Dt:	19980804	**Paid Amount:**	
Rtrn to Compl Qual:	N	**Final Count:**	
Viol Resp Agency:	S	**Final Amount:**	
Evaluation Type Description:	COMPLIANCE EVALUATION INSPECTION ON-SITE		
Violation Short Description:	Generators - General		
Respondent Name:			
SEP Type Description:			

Violation/Evaluation Details

Evaluation ID:	001	**Former Citation:**	FR - 262.10-12.A
Found Violation:	Y	**Sched Compl Dt:**	
Eval Start Date:	19910515	**Enforcement ID:**	
Evaluation Agency:	B	**Enforcement Agency:**	
Evaluation Type:	CEI	**Enforce Action Dt:**	
Eval Resp Person:	R9STA	**Enforcement Type:**	
Eval Suborg:		**Enforce Type Desc:**	
Citizen Complaint:	No	**Enforce Resp Person:**	
Multimedia Inspect:	No	**Enforce Suborg:**	
Sampling Flag:	No	**Enforce Actvty Loc:**	
Not Subtitle C:	No	**Docket No:**	
Focus Area:		**Attorney:**	
Focus Area Desc:		**Corr Act Component:**	
Handler Actvty Loc:	CA	**Appeal Init Dt:**	
Handler Name:	UAG JAGUAR KEARNY MESA	**Appeal Resolved Dt:**	
Region:	09	**Disposition Status:**	
State:	CA	**Disp Status Dt:**	
Land Type:	P	**Disp Status Desc:**	
Date of Request:		**Lead Agency:**	

Date Response Rcvd:		**Expenditure Amount:**	
Request Agency:		**SEP Sched Comp Dt:**	
Request Actvty Loc:		**SEP Actual Comp Dt:**	
Viol Activity Loc:	CA	**SEP Defaulted Dt:**	
Viol Determined:	S	**SEP Type:**	
Violation Type:	262.A	**Prop Penalty Amt:**	
Viol Determined Dt:	19910515	**Final Monetary Amt:**	
Rtrn to Compl Dt:	19920617	**Paid Amount:**	
Rtrn to Compl Qual:	U	**Final Count:**	
Viol Resp Agency:	S	**Final Amount:**	
Evaluation Type Description:	COMPLIANCE EVALUATION INSPECTION ON-SITE		
Violation Short Description:	Generators - General		
Respondent Name:			
SEP Type Description:			

Handler Details

Source Type:	N	**Used Oil Transporter:**	No
Receive Date:	20060426	**UO Transfer Fac:**	No
Non Notifier:		**Used Oil Processor:**	No
Acknowledge Flag:		**Used Oil Refiner:**	No
Acknowledge Date:		**Used Oil Burner:**	No
Accessibility:		**UO Market Burner:**	No
Land Type:	P	**UO Spec Marketer:**	No
Fed Waste Gen Own:	HQ	**Current Site Name:**	UAG JAGUAR KEARNY MESA
Fed Waste Gen Cd:	1	**Location Street No:**	
Fed Waste Gen Desc:	Large Quantity Generator	**Location Street 1:**	5202 1/2 KEARNY MESA RD
ST Waste Gen Own:	CA	**Location Street 2:**	
State Waste Gen Cd:	1	**Location City:**	SAN DIEGO
Short Term Gen:	No	**Location State:**	CA
Importer Activity:	No	**Location Zip Code:**	92111
Mixed Waste Gen:	No	**County Code:**	CA073
Transporter:	No	**State District:**	
Transfer Facility:	No	**Mailing Street No:**	
TSD Activity:	No	**Mailing Street 1:**	5202 KEARNY MESA RD
Recycler Activity:	No	**Mailing Street 2:**	
Onsite Burn Exempt:	No	**Mailing City:**	SAN DIEGO
Furnace Exemption:	No	**Mailing State:**	CA
Underground Inject:	No	**Mailing Zip Code:**	92111
Off Site Receipt:	No	**Mailing Country:**	US
Waste Dest Fac:	No	**Contact First Name:**	TIM
Subpart K College:		**Contact Middle Initial:**	R
Subpart K Hospital:		**Contact Last Name:**	WILSON
Subpart K Non Profit:		**Contact Street No:**	
Subpart K Withdraw:		**Contact Street 1:**	5202 KEARNY MESA RD
Include Ntnl Rprt:		**Contact Street 2:**	
Reporting Cycle:		**Contact City:**	SAN DIEGO
LQHUW:	No	**Contact State:**	CA
Trader Importer:		**Contact Zip:**	92111
Trader Exporter:		**Contact Country:**	US
Slab Importer:		**Contact Phone:**	858-541-0200

Slab Exporter:		**Contact Phone Ext:**	
Current Record:	Yes	**Contact Fax:**	
Location Country:	US	**Contact Email Addr:**	TIMOTHY.WILSON@UNITEDAUTO.COM
State District Owner:		**Contact Title:**	

Handler Details

Source Type:	N	**Used Oil Transporter:**	No
Receive Date:	19860924	**UO Transfer Fac:**	No
Non Notifier:		**Used Oil Processor:**	No
Acknowledge Flag:		**Used Oil Refiner:**	No
Acknowledge Date:	19910331	**Used Oil Burner:**	No
Accessibility:		**UO Market Burner:**	No
Land Type:	O	**UO Spec Marketer:**	No
Fed Waste Gen Own:	HQ	**Current Site Name:**	CUSH HYANDAI
Fed Waste Gen Cd:	1	**Location Street No:**	
Fed Waste Gen Desc:	Large Quantity Generator	**Location Street 1:**	5202 1/2 KEARNY MESA RD
ST Waste Gen Own:		**Location Street 2:**	
State Waste Gen Cd:		**Location City:**	SAN DIEGO
Short Term Gen:	No	**Location State:**	CA
Importer Activity:	No	**Location Zip Code:**	92111
Mixed Waste Gen:	No	**County Code:**	CA073
Transporter:	No	**State District:**	4
Transfer Facility:	No	**Mailing Street No:**	
TSD Activity:	No	**Mailing Street 1:**	5202 1/2 KEARNY MESA RD
Recycler Activity:	No	**Mailing Street 2:**	
Onsite Burn Exempt:	No	**Mailing City:**	SAN DIEGO
Furnace Exemption:	No	**Mailing State:**	CA
Underground Inject:	No	**Mailing Zip Code:**	92111
Off Site Receipt:	No	**Mailing Country:**	US
Waste Dest Fac:	No	**Contact First Name:**	ENVIRONMENTAL
Subpart K College:		**Contact Middle Initial:**	
Subpart K Hospital:		**Contact Last Name:**	MANAGER
Subpart K Non Profit:		**Contact Street No:**	
Subpart K Withdraw:		**Contact Street 1:**	5202 FIRST/2 KEARNY MESA RD
Include Ntnl Rprt:		**Contact Street 2:**	
Reporting Cycle:		**Contact City:**	SAN DIEGO
LQHUW:	No	**Contact State:**	CA
Trader Importer:		**Contact Zip:**	92111
Trader Exporter:		**Contact Country:**	US
Slab Importer:		**Contact Phone:**	619-541-0600
Slab Exporter:		**Contact Phone Ext:**	
Current Record:	No	**Contact Fax:**	
Location Country:	US	**Contact Email Addr:**	
State District Owner:	CA	**Contact Title:**	

Handler Details

Source Type:	I	**Used Oil Transporter:**	No
Receive Date:	19960901	**UO Transfer Fac:**	No

Non Notifier:		**Used Oil Processor:**	No
Acknowledge Flag:		**Used Oil Refiner:**	No
Acknowledge Date:	19910331	**Used Oil Burner:**	No
Accessibility:		**UO Market Burner:**	No
Land Type:		**UO Spec Marketer:**	No
Fed Waste Gen Own:	HQ	**Current Site Name:**	CUSH HYANDAI
Fed Waste Gen Cd:	2	**Location Street No:**	
Fed Waste Gen Desc:	Small Quantity Generator	**Location Street 1:**	5202 1/2 KEARNY MESA RD
ST Waste Gen Own:		**Location Street 2:**	
State Waste Gen Cd:		**Location City:**	SAN DIEGO
Short Term Gen:	No	**Location State:**	CA
Importer Activity:	No	**Location Zip Code:**	92111
Mixed Waste Gen:	No	**County Code:**	CA073
Transporter:	No	**State District:**	4
Transfer Facility:	No	**Mailing Street No:**	
TSD Activity:	No	**Mailing Street 1:**	5202 1/2 KEARNY MESA RD
Recycler Activity:	No	**Mailing Street 2:**	
Onsite Burn Exempt:	No	**Mailing City:**	SAN DIEGO
Furnace Exemption:	No	**Mailing State:**	CA
Underground Inject:	No	**Mailing Zip Code:**	92111
Off Site Receipt:	No	**Mailing Country:**	US
Waste Dest Fac:	No	**Contact First Name:**	
Subpart K College:		**Contact Middle Initial:**	
Subpart K Hospital:		**Contact Last Name:**	
Subpart K Non Profit:		**Contact Street No:**	
Subpart K Withdraw:		**Contact Street 1:**	
Include Ntnl Rprt:		**Contact Street 2:**	
Reporting Cycle:		**Contact City:**	
LQHUW:	No	**Contact State:**	
Trader Importer:		**Contact Zip:**	
Trader Exporter:		**Contact Country:**	US
Slab Importer:		**Contact Phone:**	
Slab Exporter:		**Contact Phone Ext:**	
Current Record:	No	**Contact Fax:**	
Location Country:	US	**Contact Email Addr:**	
State District Owner:	CA	**Contact Title:**	

Hazardous Waste Details

Haz Waste Cd Owner:	HQ	**Source Type:**	N
Haz Waste Cd:	D001	**Code Type:**	D
BR Waste Code Active Status:	Yes		
Waste Code Active Status:	Yes		
Waste Code Desc:	IGNITABLE WASTE		

NAICS Details

Source Type:	I	**NAICS Active Status:**	Yes
NAICS Code Owner:	HQ	**NAICS Cycle:**	2002
NAICS Code:	44111		

Map Key	Number of Records	Direction	Distance (mi/ft)	Elev/Diff (ft)	Site	DB

NAICS Description: NEW CAR DEALERS

Source Type: N
NAICS Code Owner: HQ
NAICS Code: 44111
NAICS Description: NEW CAR DEALERS
NAICS Active Status: Yes
NAICS Cycle: 2002

Owner/Operator Details

Owner/Operator Ind: CO
Name: UNITED AUTO GROUP
Street No:
Street 1: 5202 KEARNY MESA RD
Street 2:
City: SAN DIEGO
State: CA
Source Type: N
Country: US
Zip Code: 92111
Phone:
Type: P
Date Became Current: 20060110
Date Ended Current:

Owner/Operator Ind: CP
Name: NOT REQUIRED
Street No:
Street 1: NOT REQUIRED
Street 2:
City: NOT REQUIRED
State: ME
Source Type: I
Country:
Zip Code: 99999
Phone: 415-555-1212
Type: P
Date Became Current:
Date Ended Current:

Owner/Operator Ind: CO
Name: COOPER WILLIAM H
Street No:
Street 1: NOT REQUIRED
Street 2:
City: NOT REQUIRED
State: ME
Source Type: N
Country:
Zip Code: 99999
Phone: 415-555-1212
Type: P
Date Became Current:
Date Ended Current:

Owner/Operator Ind: CP
Name: UNITED AUTO GROUP
Street No:
Street 1:
Street 2:
City:
State:
Source Type: N
Country: US
Zip Code:
Phone:
Type: P
Date Became Current: 20060110
Date Ended Current:

133	1 of 1	-	0.00 / 0.00	414.32 / -9	**U&T ULTRAMAR** **5345 KEARNY VILLA RD** **SAN DIEGO CA 921231414**	LUST

Global ID: T0607399062
Case Type: LUST Cleanup Site
CUF Case: YES
Begin Date: 1999-12-07 00:00:00

Map Key	Number of Records	Direction	Distance (mi/ft)	Elev/Diff (ft)	Site	DB

Status: Completed - Case Closed
Status Date: 2000-02-07 00:00:00
RB Case No: 9UT4022
LOC Case No: H12406-001
Lead Agency: SAN DIEGO COUNTY LOP
Case Worker:
Local Agency:
Potential Media Of Concern: Gasoline
Potential Media Affected: Soil
How Discovered Description:
Stop Description:
Cal Water Watershed Name: San Diego - Lower San Diego - Mission San Diego (907.11)
DWR Groundwater Subbasin Name:
Site History:

How Discovered:
Stop Method:
County: San Diego
Latitude: 32.830523
Longitude: -117.140433
File Location: Local Agency

Status History

Status:	Status Date:
Completed - Case Closed	2000-02-07 00:00:00
Open - Case Begin Date	1999-12-07 00:00:00

Activities

Action Type:	Action:	Date:
Other	Leak Stopped	1999-12-07 00:00:00
Other	Leak Discovery	1999-12-07 00:00:00
Other	Leak Reported	1999-12-07 00:00:00
ENFORCEMENT	Notice of Responsibility	2000-01-11 00:00:00
Other	Leak Began	1999-12-07 00:00:00

Map Key	Number of Records	Direction	Distance (mi/ft)	Elev/Diff (ft)	Site	DB
134	1 of 1	-	0.00 / 0.00	429.55 / 7	NORTHROP GRUMMAN SYSTEM CORP. 4820 OVERLAND AVE SAN DIEGO CA 92123	CERS TANK

Site ID: 52692
Latitude: 32.827133

Longitude: -117.132210

Regulated Programs

EI ID:	10390891	***EI Description:***	Chemical Storage Facilities
EI ID:	10390891	***EI Description:***	Aboveground Petroleum Storage
EI ID:	10390891	***EI Description:***	Hazardous Waste Generator

Affiliations

Affil Type Desc: Identification Signer
Entity Name: Mike Brandenburg
Entity Title: EHS Manager
Address:
City:
State:
Country:
Zip Code:
Phone:

Affil Type Desc: Legal Owner
Entity Name: Northrop Grumman
Entity Title:
Address: 4820 OVERLAND AVE
City: SAN DIEGO
State: CA
Country: United States
Zip Code: 92123
Phone: (858) 514-9100

Affil Type Desc: Primary Emergency Contact
Entity Name: DANIEL GRIFFIN
Entity Title: FACILITY MGR
Address:
City:
State:
Country:
Zip Code:
Phone: (619) 994-9881

Affil Type Desc: Facility Mailing Address
Entity Name: Mailing Address
Entity Title:
Address: 9112 SPECTRUM CENTER BLVD
City: SAN DIEGO
State: CA
Country:
Zip Code: 92123-1443

Phone:

Affil Type Desc: Property Owner
Entity Name: W.P. Carey
Entity Title:
Address: 50 Rockefeller Plaza, 2nd Floor
City: New York
State: NY
Country: United States
Zip Code: 11020
Phone: (212) 492-1100

Affil Type Desc: Secondary Emergency Contact
Entity Name: Daniel Fenwick
Entity Title: Facilities
Address:
City:
State:
Country:
Zip Code:
Phone: (858) 583-1049

Affil Type Desc: CUPA District
Entity Name: San Diego County Env Health
Entity Title:
Address: PO Box 129261
City: San Diego
State: CA
Country:
Zip Code: 92112-9261
Phone: (858) 505-6880

Affil Type Desc: Environmental Contact
Entity Name: Mike Brandenburg
Entity Title:
Address: 9326 SPECTRUM CENTER BL
City: SAN DIEGO
State: CA
Country:
Zip Code: 92123
Phone: (858) 514-9100

Affil Type Desc: Operator
Entity Name: NORTHROP GRUMMAN SYSTEM CORP
Entity Title:
Address:
City:
State:
Country:
Zip Code:
Phone: (858) 514-9100

Affil Type Desc: Parent Corporation
Entity Name: NORTHROP GRUMMAN SYSTEM CORP.
Entity Title:
Address:
City:
State:
Country:
Zip Code:
Phone:

Affil Type Desc: Document Preparer
Entity Name: dan fenwick
Entity Title:
Address:
City:
State:
Country:
Zip Code:
Phone:

Coordinates

Env Int Type Code:	HWG	***Longitude:***	-117.132210
Program ID:	10390891	***Coord Name:***	
Latitude:	32.827130	***Ref Point Type Desc:***	Center of a facility or station.

Evaluations

Eval Date: 10/27/2016
Violations Found: No
Eval General Type: Compliance Evaluation Inspection
Eval Type: Routine done by local agency
Eval Division: San Diego County Department of Env Health
Eval Program: APSA
Eval Source: CERS
Eval Notes:

Inspector: Preece Sharon Inspection ID:5581370

Eval Date: 10/27/2016
Violations Found: No
Eval General Type: Compliance Evaluation Inspection
Eval Type: Routine done by local agency
Eval Division: San Diego County Department of Env Health
Eval Program: HW
Eval Source: CERS
Eval Notes:

Inspector: Preece Sharon Inspection ID:5581370

Eval Date: 1/5/2015
Violations Found: Yes
Eval General Type: Compliance Evaluation Inspection
Eval Type: Routine done by local agency
Eval Division: San Diego County Department of Env Health
Eval Program: HW
Eval Source: CERS
Eval Notes:

Inspector: Preece Sharon Inspection ID:4110938

Eval Date: 10/27/2016
Violations Found: No
Eval General Type: Compliance Evaluation Inspection
Eval Type: Routine done by local agency
Eval Division: San Diego County Department of Env Health
Eval Program: HMRRP
Eval Source: CERS
Eval Notes:

Inspector: Preece Sharon Inspection ID:5581370

Eval Date: 1/5/2015
Violations Found: Yes
Eval General Type: Compliance Evaluation Inspection
Eval Type: Routine done by local agency
Eval Division: San Diego County Department of Env Health
Eval Program: HMRRP
Eval Source: CERS
Eval Notes:

Inspector: Preece Sharon Inspection ID:4110938

Violations

Violation Date: 1/5/2015 **Violation Program:** HW
Violation Division: San Diego County Department of Env Health **Violation Source:** CERS
Citation: 22 CCR 15 66265.16 - California Code of Regulations, Title 22, Chapter 15, Section(s) 66265.16
Violation Notes:

Returned to compliance on 01/27/2015.

Violation Description:

Failure to provide employees within the first six months after the date of their employment, or assignment to the facility, or to work unsupervised, or to a new position at a facility with hazardous waste training to ensure employees are competent in the following areas: hazardous waste management procedures (including contingency plan implementation) relevant to the positions in which they are employed, emergency response and emergency equipment, and procedures for using, inspecting, repairing, and replacing facility emergency and monitoring equipment. In addition, the owner/operator shall ensure facility personnel take part in an annual review of the initial training and training records training records on current personnel shall be kept until closure of the facility. Training records on former employees shall be kept for at least three years from the date the employee last worked at the facility. The records shall include the following: the job title for each position at the facility related to hazardous waste management, and the name of the employee filling each job; a written job description for each position, duties of facility personnel assigned to each position, and a written description of the type and amount of both introductory and continuing training that will be given to each person filling a position.

Violations

Violation Date: 1/5/2015
Violation Program: HMRRP
Violation Division: San Diego County Department of Env Health
Violation Source: CERS
Citation: HSC 6.95 25508.1(f) - California Health and Safety Code, Chapter 6.95, Section(s) 25508.1(f)
Violation Notes:

Returned to compliance on 01/27/2015.

Violation Description:

Failure to electronically update the business plan within 30 days of a substantial change.

Violations

Violation Date: 1/5/2015
Violation Program: HMRRP
Violation Division: San Diego County Department of Env Health
Violation Source: CERS
Citation: HSC 6.95 25508.2 - California Health and Safety Code, Chapter 6.95, Section(s) 25508.2
Violation Notes:

Returned to compliance on 01/27/2015.

Violation Description:

Failure to annually review and electronically certify that the business plan is complete, accurate, and up-to-date.

135	*1 of 1*	*-*	*0.00 / 0.00*	*420.88 / -2*	***THE INVIRONMENTALISTS*** ***8828 COMPLEX DR*** ***SAN DIEGO CA 92123***	***RCRA SQG***

EPA Handler ID: CAR000153486
Land Type Code: P
Land Type Desc: Private
Federal Waste Generator Code: 2
Gen Status Univ: SQG
Gen Status Univ Desc: Small Quantity Generator
Importer Activity: No
Mixed Waste Generator: No
Transporter Activity: No
Transfer Facility: No
Recycler Activity: No
Onsite Burner Exemption: No
Furnace Exemption: No
Underground Inject Activity: No
Receives Waste from Offsite: No
TSD Type: -----
TSD Activity: No
Corrective Action Univ: No
Action has been Imposed: No
Action under 3004 (U)/(V): No
Institutional Control Indicator: N

Used Oil Transporter:	
Used Oil Transfer Facility:	
Used Oil Processor:	
Used Oil Refiner:	
Used Oil Burner:	
Used Oil Market Burner:	
Used Oil Spec Marketer:	
Activity Location:	CA
County Code:	CA073
County Name:	SAN DIEGO
Contact Name:	RICO J SANTANGELO
Contact Phone No and Exten:	858-292-2575
Contact Email:	
Contact Address:	8828 COMPLEX DR , SAN DIEGO , CA, 92123 , US
Mailing Address:	8828 COMPLEX DR , SAN DIEGO , CA, 92123 , US

Violation/Evaluation Summary

Note:	As of Jan 24 2018, there are no Compliance Monitoring and Enforcement (violation) records associated with this facility (EPA ID).

Handler Details

Source Type:	N	***Used Oil Transporter:***	No
Receive Date:	20040318	***UO Transfer Fac:***	No
Non Notifier:		***Used Oil Processor:***	No
Acknowledge Flag:		***Used Oil Refiner:***	No
Acknowledge Date:		***Used Oil Burner:***	No
Accessibility:		***UO Market Burner:***	No
Land Type:	P	***UO Spec Marketer:***	No
Fed Waste Gen Own:	HQ	***Current Site Name:***	THE INVIRONMENTALISTS
Fed Waste Gen Cd:	2	***Location Street No:***	
Fed Waste Gen Desc:	Small Quantity Generator	***Location Street 1:***	8828 COMPLEX DR
ST Waste Gen Own:	CA	***Location Street 2:***	
State Waste Gen Cd:	2	***Location City:***	SAN DIEGO
Short Term Gen:	No	***Location State:***	CA
Importer Activity:	No	***Location Zip Code:***	92123
Mixed Waste Gen:	No	***County Code:***	CA073
Transporter:	No	***State District:***	
Transfer Facility:	No	***Mailing Street No:***	
TSD Activity:	No	***Mailing Street 1:***	8828 COMPLEX DR
Recycler Activity:	No	***Mailing Street 2:***	
Onsite Burn Exempt:	No	***Mailing City:***	SAN DIEGO
Furnace Exemption:	No	***Mailing State:***	CA
Underground Inject:	No	***Mailing Zip Code:***	92123
Off Site Receipt:	No	***Mailing Country:***	US
Waste Dest Fac:	No	***Contact First Name:***	RICO
Subpart K College:		***Contact Middle Initial:***	J
Subpart K Hospital:		***Contact Last Name:***	SANTANGELO
Subpart K Non Profit:		***Contact Street No:***	
Subpart K Withdraw:		***Contact Street 1:***	8828 COMPLEX DR

Map Key	Number of Records	Direction	Distance (mi/ft)	Elev/Diff (ft)	Site	DB

Include Ntnl Rprt:		**Contact Street 2:**	
Reporting Cycle:		**Contact City:**	SAN DIEGO
LQHUW:	No	**Contact State:**	CA
Trader Importer:		**Contact Zip:**	92123
Trader Exporter:		**Contact Country:**	US
Slab Importer:		**Contact Phone:**	858-292-2575
Slab Exporter:		**Contact Phone Ext:**	
Current Record:	Yes	**Contact Fax:**	
Location Country:	US	**Contact Email Addr:**	
State District Owner:		**Contact Title:**	

Hazardous Waste Details

Haz Waste Cd Owner:	HQ	**Source Type:**	N
Haz Waste Cd:	D001	**Code Type:**	D
BR Waste Code Active Status:	Yes		
Waste Code Active Status:	Yes		
Waste Code Desc:	IGNITABLE WASTE		

NAICS Details

Source Type:	N	**NAICS Active Status:**	Yes
NAICS Cd Owner:	HQ	**NAICS Cycle:**	2002
NAICS Code:	23833		
NAICS Description:	FLOORING CONTRACTORS		

Owner/Operator Details

Owner/Operator Ind:	CP	**Country:**	US
Name:	THE INVIRONMENTALISTS	**Zip Code:**	
Street No:		**Phone:**	
Street 1:		**Type:**	P
Street 2:		**Date Became Current:**	20030903
City:		**Date Ended Current:**	
State:			
Source Type:	N		

Owner/Operator Ind:	CO	**Country:**	US
Name:	THE INVIRONMENTALISTS	**Zip Code:**	
Street No:		**Phone:**	
Street 1:		**Type:**	P
Street 2:		**Date Became Current:**	20030903
City:		**Date Ended Current:**	
State:			
Source Type:	N		

Map Key	Number of Records	Direction	Distance (mi/ft)	Elev/Diff (ft)	Site	DB
136	1 of 11	-	0.00 / 0.00	413.82 / -9	EBK FUEL 5345 KEARNY VILLA RD SAN DIEGO CA 92123	CERS TANK

Site ID: 391973
Latitude: 32.830622
Longitude: -117.140383

Regulated Programs

EI ID: 10390402 **EI Description:** Hazardous Waste Generator

EI ID: 10390402 **EI Description:** Chemical Storage Facilities

EI ID: 10390402 **EI Description:** Underground Storage Tank

Affiliations

Affil Type Desc: Facility Mailing Address
Entity Name: Mailing Address
Entity Title:
Address: 5345 KEARNY VILLA RD
City: SAN DIEGO
State: CA
Country:
Zip Code: 92123-1414
Phone:

Affil Type Desc: Property Owner
Entity Name: PBE INVESTMENTS L L C
Entity Title:
Address: 5345 KEARNY VILLA RD
City: SAN DIEGO
State: CA
Country: United States
Zip Code: 92123
Phone: (858) 278-1727

Affil Type Desc: CUPA District
Entity Name: San Diego County Env Health
Entity Title:
Address: PO Box 129261
City: San Diego
State: CA
Country:
Zip Code: 92112-9261
Phone: (858) 505-6880

Affil Type Desc: Environmental Contact
Entity Name: Tim Montijo
Entity Title:
Address: PO BOX 1872
City: ESCONDIDO
State: CA

Country:
Zip Code: 92033
Phone: (619) 339-7972

Affil Type Desc: Legal Owner
Entity Name: PBE INVESTMENTS L L C
Entity Title:
Address: 5345 KEARNY VILLA RD
City: SAN DIEGO
State: CA
Country: United States
Zip Code: 92123
Phone: (858) 278-1727

Affil Type Desc: UST Permit Applicant
Entity Name: tim montijo
Entity Title: Consultant
Address:
City:
State:
Country:
Zip Code:
Phone: (619) 339-7972

Affil Type Desc: UST Property Owner Name
Entity Name: PBE INVESTMENTS L L C
Entity Title:
Address: 5345 KEARNY VILLA RD
City: SAN DIEGO
State: CA
Country: United States
Zip Code: 92123
Phone: (858) 278-1727

Affil Type Desc: Document Preparer
Entity Name: TIM MONTIJO
Entity Title:
Address:
City:
State:
Country:
Zip Code:
Phone:

Affil Type Desc: Identification Signer
Entity Name: KEVIN ESHO
Entity Title: OWNER
Address:
City:
State:
Country:
Zip Code:

Phone:

Affil Type Desc: Operator
Entity Name: EBK FUEL
Entity Title:
Address:
City:
State:
Country:
Zip Code:
Phone: (858) 278-1727

Affil Type Desc: UST Tank Owner
Entity Name: EBK FUEL
Entity Title:
Address: 5345 KEARNY VILLA RD
City: SAN DIEGO
State: CA
Country: United States
Zip Code: 92123
Phone: (619) 726-4307

Affil Type Desc: Parent Corporation
Entity Name: EBK Inc.
Entity Title:
Address:
City:
State:
Country:
Zip Code:
Phone:

Affil Type Desc: Secondary Emergency Contact
Entity Name: JIM BRIKHO
Entity Title: CEO
Address:
City:
State:
Country:
Zip Code:
Phone: (619) 588-4724

Affil Type Desc: Primary Emergency Contact
Entity Name: AMIR BRIKHO
Entity Title: PRESIDENT
Address:
City:
State:
Country:
Zip Code:
Phone: (619) 328-5735

Affil Type Desc:	UST Tank Operator
Entity Name:	EBK FUEL
Entity Title:	
Address:	5345 Kearny Villa Rd
City:	San Diego
State:	CA
Country:	United States
Zip Code:	92123
Phone:	(858) 278-1727

Coordinates

Env Int Type Code:	HMBP	***Longitude:***	-117.140380
Program ID:	10390402	***Coord Name:***	
Latitude:	32.830620	***Ref Point Type Desc:***	Center of a facility or station.

Evaluations

Eval Date:	10/27/2016
Violations Found:	Yes
Eval General Type:	Compliance Evaluation Inspection
Eval Type:	Routine done by local agency
Eval Division:	San Diego County Department of Env Health
Eval Program:	UST
Eval Source:	CERS
Eval Notes:	

Inspector: Fernandez Juan Inspection ID:5520106

Eval Date:	10/30/2015
Violations Found:	Yes
Eval General Type:	Compliance Evaluation Inspection
Eval Type:	Routine done by local agency
Eval Division:	San Diego County Department of Env Health
Eval Program:	UST
Eval Source:	CERS
Eval Notes:	

Inspector: Fernandez Juan Inspection ID:5161078

Eval Date:	10/30/2014
Violations Found:	Yes
Eval General Type:	Compliance Evaluation Inspection
Eval Type:	Routine done by local agency
Eval Division:	San Diego County Department of Env Health
Eval Program:	HMRRP
Eval Source:	CERS
Eval Notes:	

Inspector: Garchitorena Bobby Inspection ID:4970454

Eval Date: 10/30/2015
Violations Found: Yes
Eval General Type: Compliance Evaluation Inspection
Eval Type: Routine done by local agency
Eval Division: San Diego County Department of Env Health
Eval Program: HMRRP
Eval Source: CERS
Eval Notes:

Inspector: Fernandez Juan Inspection ID:5161078

Eval Date: 10/30/2014
Violations Found: No
Eval General Type: Compliance Evaluation Inspection
Eval Type: Routine done by local agency
Eval Division: San Diego County Department of Env Health
Eval Program: HW
Eval Source: CERS
Eval Notes:

Inspector: Garchitorena Bobby Inspection ID:4970454

Eval Date: 10/30/2014
Violations Found: Yes
Eval General Type: Compliance Evaluation Inspection
Eval Type: Routine done by local agency
Eval Division: San Diego County Department of Env Health
Eval Program: UST
Eval Source: CERS
Eval Notes:

Inspector: Garchitorena Bobby Inspection ID:4970454

Eval Date: 10/27/2016
Violations Found: No
Eval General Type: Compliance Evaluation Inspection
Eval Type: Routine done by local agency
Eval Division: San Diego County Department of Env Health
Eval Program: HW
Eval Source: CERS
Eval Notes:

Inspector: Fernandez Juan Inspection ID:5520106

Eval Date: 10/27/2016
Violations Found: Yes
Eval General Type: Compliance Evaluation Inspection
Eval Type: Routine done by local agency
Eval Division: San Diego County Department of Env Health
Eval Program: HMRRP

Eval Source: CERS
Eval Notes:

Inspector: Fernandez Juan Inspection ID:5520106

Eval Date: 10/30/2015
Violations Found: No
Eval General Type: Compliance Evaluation Inspection
Eval Type: Routine done by local agency
Eval Division: San Diego County Department of Env Health
Eval Program: HW
Eval Source: CERS
Eval Notes:

Inspector: Fernandez Juan Inspection ID:5161078

Violations

Violation Date: 10/30/2014 ***Violation Program:*** HMRRP
Violation Division: San Diego County Department of Env Health ***Violation Source:*** CERS
Citation: 19 CCR 6.95 25508(a)(1) - California Code of Regulations, Title 19, Chapter 6.95, Section(s) 25508(a)(1)
Violation Notes:

Returned to compliance on 03/25/2015.

Violation Description:

Failure to complete and electronically submit the Business Activities Page and/or Business Owner Operator Identification Page.

Violations

Violation Date: 10/30/2014 ***Violation Program:*** HMRRP
Violation Division: San Diego County Department of Env Health ***Violation Source:*** CERS
Citation: HSC 6.95 25508(a)(1) - California Health and Safety Code, Chapter 6.95, Section(s) 25508(a)(1)
Violation Notes:

Returned to compliance on 03/25/2015.

Violation Description:

Failure to establish and electronically submit an adequate emergency response plan and procedures for a release or threatened release of a hazardous material.

Violations

Violation Date: 10/30/2015 ***Violation Program:*** UST
Violation Division: San Diego County Department of Env Health ***Violation Source:*** CERS
Citation: HSC 6.7 25291 - California Health and Safety Code, Chapter 6.7, Section(s) 25291
Violation Notes:

Returned to compliance on 10/30/2015.

Violation Description:

Failure to maintain under-dispenser containment, sumps, and/or other secondary containment in good condition and/or free of debris/liquid.

Violations

Violation Date: 10/27/2016 ***Violation Program:*** UST
Violation Division: San Diego County Department of Env Health ***Violation Source:*** CERS
Citation: 23 CCR 16 2715(f) - California Code of Regulations, Title 23, Chapter 16, Section(s) 2715(f)
Violation Notes:

Returned to compliance on 11/01/2016.

Violation Description:

Failure to have at least one employee present during operating hours that has been trained in the proper operation and maintenance of the UST system by a designated operator (DO).

Violations

Violation Date: 10/30/2014 ***Violation Program:*** HMRRP
Violation Division: San Diego County Department of Env Health ***Violation Source:*** CERS
Citation: HSC 6.95 25508(a)(1) - California Health and Safety Code, Chapter 6.95, Section(s) 25508(a)(1)
Violation Notes:

Returned to compliance on 03/25/2015.

Violation Description:

Failure to complete and electronically submit hazardous material inventory information for all reportable hazardous materials on site at or above reportable quantities.

Violations

Violation Date: 10/30/2015 ***Violation Program:*** UST
Violation Division: San Diego County Department of Env Health ***Violation Source:*** CERS
Citation: 23 CCR 16 2641(a) - California Code of Regulations, Title 23, Chapter 16, Section(s) 2641(a)
Violation Notes:

Returned to compliance on 10/30/2015.

Violation Description:

Failure to maintain secondarily contained piping to allow liquid in the event of a leak to drain into sump (i.e. failure to remove test boot, pipe swelling).

Violations

Violation Date: 10/30/2014 ***Violation Program:*** UST
Violation Division: San Diego County Department of Env Health ***Violation Source:*** CERS
Citation: HSC 6.75 25299.30-25299.34 - California Health and Safety Code, Chapter 6.75, Section(s) 25299.30-25299.34

Violation Notes:

Returned to compliance on 03/25/2015.

Violation Description:

Failure to submit and maintain complete and current Certification of Financial Responsibility or other mechanism of financial assurance.

Violations

Violation Date: 10/30/2014 ***Violation Program:*** HMRRP
Violation Division: San Diego County Department of Env Health ***Violation Source:*** CERS
Citation: HSC 6.95 25508(a)(1) - California Health and Safety Code, Chapter 6.95, Section(s) 25508(a)(1)
Violation Notes:

Returned to compliance on 03/25/2015.

Violation Description:

Failure to complete and electronically submit a site map with all required content.

Violations

Violation Date: 10/30/2014 ***Violation Program:*** UST
Violation Division: San Diego County Department of Env Health ***Violation Source:*** CERS
Citation: HSC 6.7 25284 - California Health and Safety Code, Chapter 6.7, Section(s) 25284
Violation Notes:

Returned to compliance on 03/25/2015.

Violation Description:

Failure to obtain and maintain a valid operation permit from the CUPA.

Violations

Violation Date: 10/27/2016 ***Violation Program:*** UST
Violation Division: San Diego County Department of Env Health ***Violation Source:*** CERS
Citation: 23 CCR 16 2636(f)(2) - California Code of Regulations, Title 23, Chapter 16, Section(s) 2636(f)(2)
Violation Notes:

Returned to compliance on 10/27/2016.

Violation Description:

Failure of the line leak detector (LLD) monitoring pressurized piping to meet one or more of the following requirements:Monitor at least hourly.Be capable of detecting a release of 3.0 gallons per hour at 10 p.s.i.g.
Restrict or shut off the flow of product through the piping when a leak is detected.

Violations

Violation Date: 10/30/2014 ***Violation Program:*** HMRRP

Violation Division: San Diego County Department of Env Health ***Violation Source:*** CERS
Citation: HSC 6.95 25508(d) - California Health and Safety Code, Chapter 6.95, Section(s) 25508(d)
Violation Notes:

Returned to compliance on 03/25/2015.

Violation Description:

Failure to complete and/or electronically submit a business plan when storing/handling a hazardous material at or above reportable quantities.

Violations

Violation Date: 10/30/2015 ***Violation Program:*** HMRRP
Violation Division: San Diego County Department of Env Health ***Violation Source:*** CERS
Citation: 19 CCR 6.95 25508(a)(1) - California Code of Regulations, Title 19, Chapter 6.95, Section(s) 25508(a)(1)
Violation Notes:

Returned to compliance on 11/20/2015.

Violation Description:

Failure to complete and electronically submit the Business Activities Page and/or Business Owner Operator Identification Page.

Violations

Violation Date: 10/27/2016 ***Violation Program:*** HMRRP
Violation Division: San Diego County Department of Env Health ***Violation Source:*** CERS
Citation: HSC 6.95 25508.2 - California Health and Safety Code, Chapter 6.95, Section(s) 25508.2
Violation Notes:

Returned to compliance on 11/23/2016.

Violation Description:

Failure to annually review and electronically certify that the business plan is complete and accurate on or before the annual due date.

Violations

Violation Date: 10/30/2014 ***Violation Program:*** UST
Violation Division: San Diego County Department of Env Health ***Violation Source:*** CERS
Citation: HSC 6.7 25286(a) - California Health and Safety Code, Chapter 6.7, Section(s) 25286(a)
Violation Notes:

Returned to compliance on 03/25/2015.

Violation Description:

Failure to submit an complete and accurate application for a permit to operate an underground storage tank, or for renewal of the permit.

136	2 of 11	-	0.00 / 0.00	413.82 / -9	ULTRAMARSHELL OIL 5345 KEARNY VILLA RD SAN DIEGO CA 92123	EMISSIONS

Map Key	Number of Records	Direction	Distance (mi/ft)	Elev/Diff (ft)	Site	DB

2003 Criteria Data

Facility ID:	1286	***CERR Code:***	
Facility SIC Code:	5541	***TOGT:***	.7496734
CO:	37	***ROGT:***	.7496734
Air Basin:	SD	***COT:***	
District:	SD	***NOXT:***	
COID:	SD	***SOXT:***	
DISN:	SAN DIEGO COUNTY APCD	***PMT:***	
CHAPIS:		***PM10T:***	

2003 Toxic Data

Facility ID:	1286	***COID:***	SD
Facility SIC Code:	5541	***DISN:***	SAN DIEGO COUNTY APCD
CO:	37	***CHAPIS:***	
Air Basin:	SD	***CERR Code:***	
District:	SD		
TS:			
Health Risk Asmt:			
Non-Cancer Chronic Haz Ind:			
Non-Cancer Acute Haz Ind:			

136	***3 of 11***	***-***	***0.00 / 0.00***	***413.82 / -9***	***ULTRAMAR / SHELL OIL 5345 KEARNY VILLA RD SAN DIEGO CA 92123***	***EMISSIONS***

1999 Criteria Data

Facility ID:	1286	***CERR Code:***	
Facility SIC Code:	5541	***TOGT:***	1.1382602
CO:	37	***ROGT:***	1.1382602
Air Basin:	SD	***COT:***	
District:	SD	***NOXT:***	
COID:	SD	***SOXT:***	
DISN:	SAN DIEGO COUNTY APCD	***PMT:***	
CHAPIS:		***PM10T:***	

1999 Toxic Data

Facility ID:	1286	***COID:***	SD
Facility SIC Code:	5541	***DISN:***	SAN DIEGO COUNTY APCD
CO:	37	***CHAPIS:***	
Air Basin:	SD	***CERR Code:***	
District:	SD		
TS:			
Health Risk Asmt:			
Non-Cancer Chronic Haz Ind:			

Non-Cancer Acute Haz Ind:

2000 Criteria Data

Facility ID:	1286	***CERR Code:***	
Facility SIC Code:	5541	***TOGT:***	.7496734
CO:	37	***ROGT:***	.7496734
Air Basin:	SD	***COT:***	
District:	SD	***NOXT:***	
COID:	SD	***SOXT:***	
DISN:	SAN DIEGO COUNTY APCD	***PMT:***	
CHAPIS:		***PM10T:***	

2000 Toxic Data

Facility ID:	1286	***COID:***	SD
Facility SIC Code:	5541	***DISN:***	SAN DIEGO COUNTY APCD
CO:	37	***CHAPIS:***	
Air Basin:	SD	***CERR Code:***	
District:	SD		
TS:			
Health Risk Asmt:			
Non-Cancer Chronic Haz Ind:			
Non-Cancer Acute Haz Ind:			

2001 Criteria Data

Facility ID:	1286	***CERR Code:***	
Facility SIC Code:	5541	***TOGT:***	.75
CO:	37	***ROGT:***	.75
Air Basin:	SD	***COT:***	
District:	SD	***NOXT:***	
COID:	SD	***SOXT:***	
DISN:	SAN DIEGO COUNTY APCD	***PMT:***	
CHAPIS:		***PM10T:***	

2001 Toxic Data

Facility ID:	1286	***COID:***	SD
Facility SIC Code:	5541	***DISN:***	SAN DIEGO COUNTY APCD
CO:	37	***CHAPIS:***	
Air Basin:	SD	***CERR Code:***	
District:	SD		
TS:			
Health Risk Asmt:			
Non-Cancer Chronic Haz Ind:			
Non-Cancer Acute Haz Ind:			

Map Key	Number of Records	Direction	Distance (mi/ft)	Elev/Diff (ft)	Site	DB

2002 Criteria Data

Facility ID:	1286	***CERR Code:***	
Facility SIC Code:	5541	***TOGT:***	.7496734
CO:	37	***ROGT:***	.7496734
Air Basin:	SD	***COT:***	
District:	SD	***NOXT:***	
COID:	SD	***SOXT:***	
DISN:	SAN DIEGO COUNTY APCD	***PMT:***	
CHAPIS:		***PM10T:***	

2002 Toxic Data

Facility ID:	1286	***COID:***	SD
Facility SIC Code:	5541	***DISN:***	SAN DIEGO COUNTY APCD
CO:	37	***CHAPIS:***	
Air Basin:	SD	***CERR Code:***	
District:	SD		
TS:			
Health Risk Asmt:			
Non-Cancer Chronic Haz Ind:			
Non-Cancer Acute Haz Ind:			

Map Key	Number of Records	Direction	Distance (mi/ft)	Elev/Diff (ft)	Site	DB
136	*4 of 11*	*-*	*0.00 / 0.00*	*413.82 / -9*	***EBK PETROLEUM INC*** ***5345 KEARNY VILLA RD*** ***SAN DIEGO CA 92123***	***EMISSIONS***

2004 Criteria Data

Facility ID:	1286	***CERR Code:***	
Facility SIC Code:	5541	***TOGT:***	2.26
CO:	37	***ROGT:***	2.26
Air Basin:	SD	***COT:***	
District:	SD	***NOXT:***	
COID:	SD	***SOXT:***	
DISN:	SAN DIEGO COUNTY APCD	***PMT:***	
CHAPIS:		***PM10T:***	

2004 Toxic Data

Facility ID:	1286	***COID:***	SD
Facility SIC Code:	5541	***DISN:***	SAN DIEGO COUNTY APCD
CO:	37	***CHAPIS:***	
Air Basin:	SD	***CERR Code:***	
District:	SD		
TS:			
Health Risk Asmt:			
Non-Cancer Chronic Haz Ind:			
Non-Cancer Acute Haz Ind:			

2005 Criteria Data

Facility ID:	1286	***CERR Code:***	
Facility SIC Code:	5541	***TOGT:***	2.26
CO:	37	***ROGT:***	2.26
Air Basin:	SD	***COT:***	
District:	SD	***NOXT:***	
COID:	SD	***SOXT:***	
DISN:	SAN DIEGO COUNTY APCD	***PMT:***	
CHAPIS:		***PM10T:***	

2005 Toxic Data

Facility ID:	1286	***COID:***	SD
Facility SIC Code:	5541	***DISN:***	SAN DIEGO COUNTY APCD
CO:	37	***CHAPIS:***	
Air Basin:	SD	***CERR Code:***	
District:	SD		
TS:			
Health Risk Asmt:			
Non-Cancer Chronic Haz Ind:			
Non-Cancer Acute Haz Ind:			

2006 Criteria Data

Facility ID:	1286	***CERR Code:***	
Facility SIC Code:	5541	***TOGT:***	2.26
CO:	37	***ROGT:***	2.26
Air Basin:	SD	***COT:***	
District:	SD	***NOXT:***	
COID:	SD	***SOXT:***	
DISN:	SAN DIEGO COUNTY APCD	***PMT:***	
CHAPIS:		***PM10T:***	

2006 Toxic Data

Facility ID:	1286	***COID:***	SD
Facility SIC Code:	5541	***DISN:***	SAN DIEGO COUNTY APCD
CO:	37	***CHAPIS:***	
Air Basin:	SD	***CERR Code:***	
District:	SD		
TS:			
Health Risk Asmt:			
Non-Cancer Chronic Haz Ind:			
Non-Cancer Acute Haz Ind:			

2007 Criteria Data

Facility ID:	1286	**CERR Code:**	
Facility SIC Code:	5541	**TOGT:**	2.26
CO:	37	**ROGT:**	2.26
Air Basin:	SD	**COT:**	
District:	SD	**NOXT:**	
COID:	SD	**SOXT:**	
DISN:	SAN DIEGO COUNTY APCD	**PMT:**	
CHAPIS:		**PM10T:**	

2007 Toxic Data

Facility ID:	1286	**COID:**	SD
Facility SIC Code:	5541	**DISN:**	SAN DIEGO COUNTY APCD
CO:	37	**CHAPIS:**	
Air Basin:	SD	**CERR Code:**	
District:	SD		
TS:			
Health Risk Asmt:			
Non-Cancer Chronic Haz Ind:			
Non-Cancer Acute Haz Ind:			

2008 Criteria Data

Facility ID:	1286	**CERR Code:**	
Facility SIC Code:	5541	**TOGT:**	2.26
CO:	37	**ROGT:**	2.26
Air Basin:	SD	**COT:**	
District:	SD	**NOXT:**	
COID:	SD	**SOXT:**	
DISN:	SAN DIEGO COUNTY APCD	**PMT:**	
CHAPIS:		**PM10T:**	

2008 Toxic Data

Facility ID:	1286	**COID:**	SD
Facility SIC Code:	5541	**DISN:**	SAN DIEGO COUNTY APCD
CO:	37	**CHAPIS:**	
Air Basin:	SD	**CERR Code:**	
District:	SD		
TS:			
Health Risk Asmt:			
Non-Cancer Chronic Haz Ind:			
Non-Cancer Acute Haz Ind:			

2009 Criteria Data

Facility ID:	1286	**CERR Code:**	
Facility SIC Code:	5541	**TOGT:**	2.26

CO:	37	***ROGT:***	2.26
Air Basin:	SD	***COT:***	
District:	SD	***NOXT:***	
COID:	SD	***SOXT:***	
DISN:	SAN DIEGO COUNTY APCD	***PMT:***	
CHAPIS:		***PM10T:***	

2009 Toxic Data

Facility ID:	1286	***COID:***	SD
Facility SIC Code:	5541	***DISN:***	SAN DIEGO COUNTY APCD
CO:	37	***CHAPIS:***	
Air Basin:	SD	***CERR Code:***	
District:	SD		
TS:			
Health Risk Asmt:			
Non-Cancer Chronic Haz Ind:			
Non-Cancer Acute Haz Ind:			

2010 Toxic Data

Facility ID:	1286	***COID:***	SD
Facility SIC Code:	5541	***DISN:***	SAN DIEGO COUNTY APCD
CO:	37	***CHAPIS:***	
Air Basin:	SD	***CERR Code:***	
District:	SD		
TS:			
Health Risk Asmt:			
Non-Cancer Chronic Haz Ind:			
Non-Cancer Acute Haz Ind:			

2011 Criteria Data

Facility ID:	1286	***CERR Code:***	
Facility SIC Code:	5541	***TOGT:***	2.26
CO:	37	***ROGT:***	2.26
Air Basin:	SD	***COT:***	
District:	SD	***NOXT:***	
COID:	SD	***SOXT:***	
DISN:	SAN DIEGO COUNTY APCD	***PMT:***	
CHAPIS:		***PM10T:***	

2011 Toxic Data

Facility ID:	1286	***COID:***	SD
Facility SIC Code:	5541	***DISN:***	SAN DIEGO COUNTY APCD
CO:	37	***CHAPIS:***	
Air Basin:	SD	***CERR Code:***	
District:	SD		

TS:
Health Risk Asmt:
Non-Cancer Chronic Haz Ind:
Non-Cancer Acute Haz Ind:

2012 Criteria Data

Facility ID:	1286	**CERR Code:**	
Facility SIC Code:	5541	**TOGT:**	2.26
CO:	37	**ROGT:**	2.26
Air Basin:	SD	**COT:**	
District:	SD	**NOXT:**	
COID:	SD	**SOXT:**	
DISN:	SAN DIEGO COUNTY APCD	**PMT:**	
CHAPIS:		**PM10T:**	

2012 Toxic Data

Facility ID:	1286	**COID:**	SD
Facility SIC Code:	5541	**DISN:**	SAN DIEGO COUNTY APCD
CO:	37	**CHAPIS:**	
Air Basin:	SD	**CERR Code:**	
District:	SD		

TS:
Health Risk Asmt:
Non-Cancer Chronic Haz Ind:
Non-Cancer Acute Haz Ind:

2013 Criteria Data

Facility ID:	1286	**CERR Code:**	
Facility SIC Code:	5541	**TOGT:**	2.26
CO:	37	**ROGT:**	2.26
Air Basin:	SD	**COT:**	
District:	SD	**NOXT:**	
COID:	SD	**SOXT:**	
DISN:	SAN DIEGO COUNTY APCD	**PMT:**	
CHAPIS:		**PM10T:**	

2013 Toxic Data

Facility ID:	1286	**COID:**	SD
Facility SIC Code:	5541	**DISN:**	SAN DIEGO COUNTY APCD
CO:	37	**CHAPIS:**	
Air Basin:	SD	**CERR Code:**	
District:	SD		

TS:
Health Risk Asmt:
Non-Cancer Chronic Haz Ind:

Non-Cancer Acute Haz Ind:

2014 Criteria Data

Facility ID:	1286	***CERR Code:***	
Facility SIC Code:	5541	***TOGT:***	2.26
CO:	37	***ROGT:***	2.26
Air Basin:	SD	***COT:***	
District:	SD	***NOXT:***	
COID:	SD	***SOXT:***	
DISN:	SAN DIEGO COUNTY APCD	***PMT:***	
CHAPIS:		***PM10T:***	

2014 Toxic Data

Facility ID:	1286	***COID:***	SD
Facility SIC Code:	5541	***DISN:***	SAN DIEGO COUNTY APCD
CO:	37	***CHAPIS:***	
Air Basin:	SD	***CERR Code:***	
District:	SD		
TS:			
Health Risk Asmt:			
Non-Cancer Chronic Haz Ind:			
Non-Cancer Acute Haz Ind:			

2015 Criteria Data

Facility ID:	1286	***CERR Code:***	
Facility SIC Code:	5541	***TOGT:***	2.26
CO:	37	***ROGT:***	2.26
Air Basin:	SD	***COT:***	
District:	SD	***NOXT:***	
COID:	SD	***SOXT:***	
DISN:	SAN DIEGO COUNTY APCD	***PMT:***	
CHAPIS:		***PM10T:***	

2015 Toxic Data

Facility ID:	1286	***COID:***	SD
Facility SIC Code:	5541	***DISN:***	SAN DIEGO COUNTY APCD
CO:	37	***CHAPIS:***	
Air Basin:	SD	***CERR Code:***	
District:	SD		
TS:			
Health Risk Asmt:			
Non-Cancer Chronic Haz Ind:			
Non-Cancer Acute Haz Ind:			

Map Key	Number of Records	Direction	Distance (mi/ft)	Elev/Diff (ft)	Site	DB
136	5 of 11	-	0.00 / 0.00	413.82 / -9	U & T SERVICE STATION 5345 KEARNY VILLA ROAD @ KEARNY VILLA WY SAN CA 92123	ENVIROSTOR

Estor/EPA ID: 37550009
Site Type: EVALUATION
Site Code:
Ntnl Priority List: NO
Acres: 0 ACRES
Special Program:
Funding: NOT APPLICABLE
County: SAN DIEGO
Assembly District: 76
Senate District:
Latitude: 0
Longitude: 0
Address Desc: 5345 KEARNY VILLA ROAD @ KEARNY VILLA WY
Address Desc 2: 5345 KEARNY VILLA ROAD @ KEARNY VILLA WY
Clean Up Status: REFER: 1248 LOCAL AGENCY AS OF 2/17/2000
Clean Up Oversight Agencies:
School District:
Program Type: SAN DIEGO COUNTY - LEAD AGENCY
Past Caused Contamination: NONE SPECIFIED
APN: 36911013
Potential Media Affected: NONE SPECIFIED
Potential Contaminants:

NONE SPECIFIED

Site History:

Facility Information

Program Type: EVALUATION
Status: REFER: 1248 LOCAL AGENCY
Summary Link: http://www.envirostor.dtsc.ca.gov/public/profile_report?global_id=37550009

Completed Activities

Activity Type: Completed Activities
Area Name:
Sub Area:
Date Completed: 2/17/2000
Document Type: SB 1248 Notification
Doc Link: http://www.envirostor.dtsc.ca.gov/public/final_documents2?global_id=37550009&doc_id=6017531
Comments: DTSC is not involved with this project.

Map Key	Number of Records	Direction	Distance (mi/ft)	Elev/Diff (ft)	Site	DB
136	6 of 11	-	0.00 / 0.00	413.82 / -9	MARVIN V CAGLE 5345 KEARNY VILLA ROAD SAN DIEGO CA 92123	HHSS

County: San Diego
Pdf File Url: http://geotracker.waterboards.ca.gov/ustpdfs/pdf/0002f318.pdf

Map Key	Number of Records	Direction	Distance (mi/ft)	Elev/Diff (ft)	Site	DB
136	7 of 11	-	0.00 / 0.00	413.82 / -9	MARVIN V. CAGLE 5345 KEARNY VILLA ROAD	HIST TANK

Map Key	Number of Records	Direction	Distance (mi/ft)	Elev/Diff (ft)	Site	DB
					SAN DIEGO CA	

Owner Name: SHELL OIL COMPANY
Owner Street: P.O. BOX 4848
Owner City: ANAHEIM
Owner State: CA
Owner Zip: 92803
No of Containers: 4
County: SAN DIEGO
Facility State: CA
Facility Zip: 92123

Map Key	Number of Records	Direction	Distance (mi/ft)	Elev/Diff (ft)	Site	DB
136	8 of 11	-	0.00 / 0.00	413.82 / -9	U&T ULTRAMAR 5345 KEARNY VILLA RD, SAN DIEGO, CA 92123 SAN DIEGO CA	SAN DIEGO LOP

SWRCB Global ID: T0607399062
Record ID: DEH1999-LSAM-H12406-001
Record Status: Completed
Opened Date: 12/7/1999
Case Type: LOP - Local Oversight Program
Historical Name: SHELL SERVICE STATION/U&T STAT
Lead Agency: DEH/SAM
Lead Agency Date: 12/7/1999
Funding: F - LOP Federal Fund
Fire Agency: SAN DIEGO
Thomasbros Mappage Grid: 1249 C 1
Water Purveyor: SAN DIEGO
File Case Type: CLOSED OR TRANSFERRED LOP CASES
Parcel No: 369-110-13-00
Census Tract: 85.11
Zip Code 2: 92123
Community: San Diego
Jurisdiction: SAN DIEGO
Watershed Basin No: 907.11
Latitude GS 84: 32.8303020
Longitude GS 84: -117.1405192
X Map Coord: 6288106.525
Y Map Coord: 1883049.342

Map Key	Number of Records	Direction	Distance (mi/ft)	Elev/Diff (ft)	Site	DB
136	9 of 11	-	0.00 / 0.00	413.82 / -9	U&T ULTRAMAR 5345 KEARNY VILLA RD San Diego CA	SANDIEGO SAM

Record ID: DEH1999-LSAM-H12406-001
Record Type: SAM Investigation
Status: Completed
REST Record ID: DEH1999-LSAM-H12406-001
Record Name: U&T ULTRAMAR
Record Status: Completed
Record Alias: SAM Investigation
Date: 12/07/1999
Primary Parcel: YES
Primary Address: YES
Address: 5345 KEARNY VILLA RD, SAN DIEGO CA 92123
Address Type: MASTER
Street String: 5345 KEARNY VILLA RD
Zip Code: 92123
Zip Community: 92123
Jurisdictiction: SAN DIEGO
Census Tract: 85.11
BOS District: 4
Watershed Basin: 907.11
Water Purveyor: SAN DIEGO
Object ID: 4746
ID: 4750
Feature ID: 3691101300
Parcel No: 369-110-13-00
SWRCB Global ID: T0607399062
H No: H12406
Historical Name: SHELL SERVICE STATION/U&T STAT
Agency Name: COSD
Fire Agency: SAN DIEGO
Funding: F - LOP Federal Fund
GT Global ID: T0607399062
GT RB Case No: 9UT4022
GT Cuf Case: YES
GT Case Type: LUST Cleanup Site
GT Lead Agency: SAN DIEGO COUNTY LOP
GT County: San Diego
GT Latitude: 32.830523
GT Longitude: -117.140433
Latitude GS84: 32.830302
Longitude GS84: -117.1405192

Map Key	Number of Records	Direction	Distance (mi/ft)	Elev/Diff (ft)	Site	DB

KIVA per Tp per No:	6SAM H12406	**Point X:**	6288121.1299988
X:	6288106.525	**Point Y:**	1883056.91989414
Y:	1883049.342		

Case No:	H12406-001
Case Type:	LOP - Local Oversight Program
REST Record Type:	LUEG-DEH/LWQD/SAM Investigation/NA
Opened Date:	944524800000
Opened Date Converted:	12/06/1999 08:00PM
Full Name DEH Permit Owner:	
Lead Agency:	DEH/SAM
Lead Agency Date:	944524800000
Lead Agency Date Converted:	12/06/1999 08:00PM
Geo SRC:	Mapped to XY from previous SAM Layer
GT Status:	Completed - Case Closed
GT Status Date:	949881600000
GT Status Date Converted:	02/06/2000 08:00PM
Thomasbros Mappage Grid:	1249 C 1

136	***10 of 11***	***-***	***0.00 / 0.00***	***413.82 / -9***	***U&T ULTRAMAR 5345 KEARNY VILLA RD San Diego CA***	***SANDIEGO SAM***

Record ID:	DEH2000-LSAM-H12406-002	**Object ID:**	4956
Record Type:	SAM Investigation	**ID:**	4960
Status:	Completed	**Feature ID:**	3691101300
REST Record ID:	DEH2000-LSAM-H12406-002	**Parcel No:**	369-110-13-00
Record Name:	U&T ULTRAMAR	**SWRCB Global ID:**	T0608162599
Record Status:	Completed	**H No:**	H12406
Record Alias:	SAM Investigation	**Historical Name:**	SHELL SERVICE STATION
Date:	02/16/2000	**Agency Name:**	COSD
Primary Parcel:	YES	**Fire Agency:**	SAN DIEGO
Primary Address:	YES	**Funding:**	V - Private - VAP
Address:	5345 KEARNY VILLA RD, SAN DIEGO CA 92123	**GT Global ID:**	T0608162599
Address Type:	MASTER	**GT RB Case No:**	
Street String:	5345 KEARNY VILLA RD	**GT Cuf Case:**	NO
Zip Code:	92123	**GT Case Type:**	Cleanup Program Site
Zip Community:	92123	**GT Lead Agency:**	SAN DIEGO COUNTY LOP
Jurisdictiction:	SAN DIEGO	**GT County:**	San Diego
Census Tract:	85.11	**GT Latitude:**	32.830297
BOS District:	4	**GT Longitude:**	-117.140541
Watershed Basin:	907.11	**Latitude GS84:**	32.830302
Water Purveyor:	SAN DIEGO	**Longitude GS84:**	-117.1405192
KIVA per Tp per No:	6SAM H12406	**Point X:**	6288121.1299988
X:	6288106.525	**Point Y:**	1883056.91989414
Y:	1883049.342		

Case No:	H12406-002
Case Type:	VAP - Voluntary Assistance Program
REST Record Type:	LUEG-DEH/LWQD/SAM Investigation/NA
Opened Date:	950659200000
Opened Date Converted:	02/15/2000 08:00PM
Full Name DEH Permit Owner:	

Map Key	Number of Records	Direction	Distance (mi/ft)	Elev/Diff (ft)	Site	DB

Lead Agency: DEH/SAM
Lead Agency Date: 950745600000
Lead Agency Date Converted: 02/16/2000 08:00PM
Geo SRC: Mapped to XY from previous SAM Layer
GT Status: Completed - Case Closed
GT Status Date: 953078400000
GT Status Date Converted: 03/14/2000 08:00PM
Thomasbros Mappage Grid: 1249 C 1

Map Key	Number of Records	Direction	Distance (mi/ft)	Elev/Diff (ft)	Site	DB
136	11 of 11	-	0.00 / 0.00	413.82 / -9	EBK FUEL 5345 KEARNY VILLA RD SAN DIEGO CA 92123	SANDIEGO UST

Record ID: DEH2003-HUPFP-201245
CERS ID: 10390402
Facility ID: 37-000-201245
EPA ID No: CAL000273555
Permit Status: Permit Renewed
Active Permit: YES
Facility Type UST: Motor Vehicle Fueling
Business Phone: 858-278-1727
Business Fax: 0
Onsite Haz. Waste Trtmnt: No
Mailing Address: 5345 KEARNY VILLA RD, SAN DIEGO, CA 92123-1414

Own or Operate UG: Yes
Own or Operate AG: No
Haz. Mat. On-Site: Yes
Haz. Waste Gen: Yes
HHW Collection: No
Recycle: No
RCRA Large Qty. Gen: No
Latitude: 32.830643907901376
Longitude: -117.14032609510936

--Details--

ID: 3743
Tank ID: 21357
Last Updated: 2017-12-20T01:30:17.000
UST Perm Close Date:
Tank Status: Active
Type of Tank: Double Wall
Piping System Type: Pressure
Tank Use: Motor Vehicle Fueling
Tank Capacity (Gal): 10000
Tank Contents: Regular Unleaded
Other Content Info:
Tank Owner Name: EBK FUEL

ID: 3744
Tank ID: 21358
Last Updated: 2017-12-20T01:30:17.000
UST Perm Close Date:
Tank Status: Active
Type of Tank: Double Wall
Piping System Type: Pressure
Tank Use: Motor Vehicle Fueling
Tank Capacity (Gal): 10000
Tank Contents: Diesel
Other Content Info:

Map Key	Number of Records	Direction	Distance (mi/ft)	Elev/Diff (ft)	Site	DB

Tank Owner Name: EBK FUEL

ID: 3745
Tank ID: 21359
Last Updated: 2017-12-20T01:30:17.000
UST Perm Close Date:
Tank Status: Active
Type of Tank: Double Wall
Piping System Type: Pressure
Tank Use: Motor Vehicle Fueling
Tank Capacity (Gal): 10000
Tank Contents: Premium Unleaded
Other Content Info:
Tank Owner Name: EBK FUEL

137	1 of 1	-	0.00 / 0.00	414.23 / -9	**EBK FUEL** **5345 KEARNY VILLA RD** **SAN DIEGO CA 92123**	UST

Facility ID: 37-000-201245
Permitting Agency: San Diego County Department of Environmental Health
County: San Diego
Latitude: 32.83062
Longitude: -117.14038

138	1 of 1	-	0.00 / 0.00	419.93 / -3	**ROOFING SERVICES INT'L, INC** **8285 BUCKHORN ST** **SAN DIEGO CA 92111**	CERS HAZ

Site ID: 400888
Latitude: 32.825974
Longitude: -117.147926

Regulated Programs

EI ID: 10384897
EI Description: Chemical Storage Facilities

EI ID: 10384897
EI Description: Hazardous Waste Generator

Affiliations

Affil Type Desc: Facility Mailing Address
Entity Name: Mailing Address
Entity Title:
Address: 8285 BUCKHORN ST
City: SAN DIEGO
State: CA
Country:
Zip Code: 92111
Phone:

Affil Type Desc:	Secondary Emergency Contact
Entity Name:	FRANK DELGADO
Entity Title:	SUPERINTENDENT
Address:	
City:	
State:	
Country:	
Zip Code:	
Phone:	(619) 454-3927

Affil Type Desc:	Primary Emergency Contact
Entity Name:	DAVID SUSI
Entity Title:	PRESIDENT/OWNER
Address:	
City:	
State:	
Country:	
Zip Code:	
Phone:	(619) 607-6070

Affil Type Desc:	Legal Owner
Entity Name:	DAVID SUSI
Entity Title:	
Address:	1245 AGATE ST
City:	SAN DIEGO
State:	CA
Country:	United States
Zip Code:	92109
Phone:	(858) 278-7200

Affil Type Desc:	Parent Corporation
Entity Name:	ROOFING SERVICES INT'L, INC
Entity Title:	
Address:	
City:	
State:	
Country:	
Zip Code:	
Phone:	

Affil Type Desc:	CUPA District
Entity Name:	San Diego County Env Health
Entity Title:	
Address:	PO Box 129261
City:	San Diego
State:	CA
Country:	
Zip Code:	92112-9261
Phone:	(858) 505-6880

Affil Type Desc:	Operator
Entity Name:	DAVID SUSI

Entity Title:
Address:
City:
State:
Country:
Zip Code:
Phone: (858) 278-7200

Affil Type Desc: Environmental Contact
Entity Name: FRANK DELGADO
Entity Title:
Address: 8285 Buckhorn St
City: San Diego
State: CA
Country:
Zip Code: 92111
Phone: (858) 278-7200

Coordinates

Env Int Type Code: HMBP
Program ID: 10384897
Latitude: 32.825970
Longitude: -117.147930
Coord Name:
Ref Point Type Desc: Center of a facility or station.

Evaluations

Eval Date: 4/21/2014
Violations Found: Yes
Eval General Type: Compliance Evaluation Inspection
Eval Type: Routine done by local agency
Eval Division: San Diego County Department of Env Health
Eval Program: HW
Eval Source: CERS
Eval Notes:

Inspector: McLernon Benjamin Inspection ID:4091291

Eval Date: 3/28/2016
Violations Found: No
Eval General Type: Compliance Evaluation Inspection
Eval Type: Routine done by local agency
Eval Division: San Diego County Department of Env Health
Eval Program: HW
Eval Source: CERS
Eval Notes:

Inspector: Burke Mike Inspection ID:5422785

Eval Date: 3/28/2016
Violations Found: No

Eval General Type: Compliance Evaluation Inspection
Eval Type: Routine done by local agency
Eval Division: San Diego County Department of Env Health
Eval Program: HMRRP
Eval Source: CERS
Eval Notes:

Inspector: Burke Mike Inspection ID:5422785

Eval Date: 4/21/2014
Violations Found: Yes
Eval General Type: Compliance Evaluation Inspection
Eval Type: Routine done by local agency
Eval Division: San Diego County Department of Env Health
Eval Program: HMRRP
Eval Source: CERS
Eval Notes:

Inspector: McLernon Benjamin Inspection ID:4091291

Violations

Violation Date: 4/21/2014 ***Violation Program:*** HMRRP
Violation Division: San Diego County Department of Env Health ***Violation Source:*** CERS
Citation: HSC 6.95 25505(c) - California Health and Safety Code, Chapter 6.95, Section(s) 25505(c)
Violation Notes:

Returned to compliance on 05/29/2014.

Violation Description:

Failure to review, revise, and recertify the business plan at least once every three years.

Violations

Violation Date: 4/21/2014 ***Violation Program:*** HMRRP
Violation Division: San Diego County Department of Env Health ***Violation Source:*** CERS
Citation: 19 CCR 4 2729.5 - California Code of Regulations, Title 19, Chapter 4, Section(s) 2729.5
Violation Notes:

Returned to compliance on 05/29/2014.

Violation Description:

Failure to submit inventory reports (Activities, Owner/Operator, Hazardous Materials Descriptions and Map pages, if required. Documentation must be resubmitted (for facilities which exceed EPCRA thresholds) or re-certified (for facilities which do not exceed EPCRA thresholds) by March 1.

Violations

Violation Date: 4/21/2014 ***Violation Program:*** HW
Violation Division: San Diego County Department of Env Health ***Violation Source:*** CERS

Map Key	Number of Records	Direction	Distance (mi/ft)	Elev/Diff (ft)	Site	DB

Citation: 22 CCR 12 66262.34(d) - California Code of Regulations, Title 22, Chapter 12, Section(s) 66262.34(d)

Violation Notes:

Returned to compliance on 04/30/2014.

Violation Description:

Failure to dispose of hazardous waste within 180 days (or 270 if waste is transported over 200 miles) for the generator who generates less than 1000 kilogram per month, but more than 100 kilograms per month.

Map Key	Number of Records	Direction	Distance (mi/ft)	Elev/Diff (ft)	Site	DB
139	1 of 2	-	0.00 / 0.00	421.46 / -1	NBSD - Wet Side - FISC HAZMAT Reuse BLDG 3322 COMPLEX SAN DIEGO CA 92136	CERS TANK

Site ID: 51357
Latitude: 32.830130
Longitude: -117.135530

Regulated Programs

EI ID:	10393585	**EI Description:**	Aboveground Petroleum Storage
EI ID:	10393585	**EI Description:**	Chemical Storage Facilities
EI ID:	10393585	**EI Description:**	RCRA LQ HW Generator
EI ID:	10393585	**EI Description:**	Hazardous Waste Generator

Affiliations

Affil Type Desc: Document Preparer
Entity Name: Dan Perrin
Entity Title:
Address:
City:
State:
Country:
Zip Code:
Phone:

Affil Type Desc: Secondary Emergency Contact
Entity Name: Officer of the Day
Entity Title: OOD
Address:
City:
State:
Country:
Zip Code:
Phone: (619) 556-1246

Affil Type Desc: Identification Signer

Entity Name:	Christina Graulau
Entity Title:	CNRSW Hazardous Waste Program Manager
Address:	
City:	
State:	
Country:	
Zip Code:	
Phone:	

Affil Type Desc:	Environmental Contact
Entity Name:	Installation Environmental Program Director
Entity Title:	
Address:	3455 Senn Rd.
City:	San Diego
State:	CA
Country:	
Zip Code:	92136-5084
Phone:	(619) 556-1532

Affil Type Desc:	Facility Mailing Address
Entity Name:	Mailing Address
Entity Title:	
Address:	937 North Harbor Dr., Box 81 (Environmental)
City:	San Diego
State:	CA
Country:	
Zip Code:	92132-0058
Phone:	

Affil Type Desc:	Legal Owner
Entity Name:	Commander Navy Region Southwest
Entity Title:	
Address:	937 North Harbor Dr., Bldg. 1
City:	San Diego
State:	CA
Country:	United States
Zip Code:	92132-0058
Phone:	(619) 532-1430

Affil Type Desc:	Parent Corporation
Entity Name:	Naval Base San Diego
Entity Title:	
Address:	
City:	
State:	
Country:	
Zip Code:	
Phone:	

Affil Type Desc:	Primary Emergency Contact
Entity Name:	NBSD Command Duty Officer
Entity Title:	CDO

Address:
City:
State:
Country:
Zip Code:
Phone: (619) 247-8897

Affil Type Desc: CUPA District
Entity Name: San Diego County Env Health
Entity Title:
Address: PO Box 129261
City: San Diego
State: CA
Country:
Zip Code: 92112-9261
Phone: (858) 505-6880

Affil Type Desc: Operator
Entity Name: NBSD - Wet Side - FISC HAZMAT Reuse
Entity Title:
Address:
City:
State:
Country:
Zip Code:
Phone: (619) 556-9722

Evaluations

Eval Date: 1/8/2015
Violations Found: No
Eval General Type: Compliance Evaluation Inspection
Eval Type: Routine done by local agency
Eval Division: San Diego County Department of Env Health
Eval Program: HWLQG
Eval Source: CERS
Eval Notes:

Inspector: Central HC061 Inspection ID:4833864

Eval Date: 1/11/2017
Violations Found: No
Eval General Type: Compliance Evaluation Inspection
Eval Type: Routine done by local agency
Eval Division: San Diego County Department of Env Health
Eval Program: HWLQG
Eval Source: CERS
Eval Notes:

Inspector: Manese Michael Inspection ID:5582285

Map Key	Number of Records	Direction	Distance (mi/ft)	Elev/Diff (ft)	Site	DB

Eval Date: 1/8/2015
Violations Found: No
Eval General Type: Compliance Evaluation Inspection
Eval Type: Routine done by local agency
Eval Division: San Diego County Department of Env Health
Eval Program: HW
Eval Source: CERS
Eval Notes:

Inspector: Central HC061 Inspection ID:4833864

Eval Date: 1/11/2017
Violations Found: No
Eval General Type: Compliance Evaluation Inspection
Eval Type: Routine done by local agency
Eval Division: San Diego County Department of Env Health
Eval Program: HW
Eval Source: CERS
Eval Notes:

Inspector: Manese Michael Inspection ID:5582285

139	2 of 2	-	0.00 / 0.00	421.46 / -1	MCRD BASE & 90 DAY YARD BLDG 632 COMPLEX SAN DIEGO CA 92140	CERS TANK

Site ID: 47722
Latitude: 32.830130
Longitude: -117.135530

Regulated Programs

EI ID: 10393684 **EI Description:** Hazardous Waste Generator

EI ID: 10393684 **EI Description:** Chemical Storage Facilities

EI ID: 10393684 **EI Description:** Aboveground Petroleum Storage

Affiliations

Affil Type Desc: CUPA District
Entity Name: San Diego County Env Health
Entity Title:
Address: PO Box 129261
City: San Diego
State: CA
Country:
Zip Code: 92112-9261
Phone: (858) 505-6880

Affil Type Desc:	Document Preparer
Entity Name:	Rafael Duquez
Entity Title:	
Address:	
City:	
State:	
Country:	
Zip Code:	
Phone:	

Affil Type Desc:	Facility Mailing Address
Entity Name:	Mailing Address
Entity Title:	
Address:	4600 BELLEAU AVE BLDG 224
City:	SAN DIEGO
State:	CA
Country:	
Zip Code:	92140-5012
Phone:	

Affil Type Desc:	Parent Corporation
Entity Name:	MCRD BASE & 90 DAY YARD
Entity Title:	
Address:	
City:	
State:	
Country:	
Zip Code:	
Phone:	

Affil Type Desc:	Primary Emergency Contact
Entity Name:	CHRISTOPHER NGUYEN
Entity Title:	ENV ENG
Address:	
City:	
State:	
Country:	
Zip Code:	
Phone:	(619) 948-4389

Affil Type Desc:	Identification Signer
Entity Name:	Rafael Duquez
Entity Title:	ENVIRONMENTAL PROTECTION SPECIALIST
Address:	
City:	
State:	
Country:	
Zip Code:	
Phone:	

Affil Type Desc:	Legal Owner

Entity Name:	USMC
Entity Title:	
Address:	4600 BELLEAU AVE BLDG 224
City:	SAN DIEGO
State:	CA
Country:	United States
Zip Code:	92140
Phone:	(619) 524-4369
Affil Type Desc:	Operator
Entity Name:	MARINE CORPS RECRUIT DEPOT
Entity Title:	
Address:	
City:	
State:	
Country:	
Zip Code:	
Phone:	(619) 524-4369
Affil Type Desc:	Environmental Contact
Entity Name:	Rafael Duquez
Entity Title:	
Address:	4600 BELLEAU AV BLDG 224
City:	SAN DIEGO
State:	CA
Country:	
Zip Code:	92140
Phone:	(619) 524-4369
Affil Type Desc:	Secondary Emergency Contact
Entity Name:	Rafael Duquez
Entity Title:	ENVIRONMENTAL PROTECTION SPECIALIST
Address:	
City:	
State:	
Country:	
Zip Code:	
Phone:	(619) 739-1322

Evaluations

Eval Date:	1/20/2016
Violations Found:	No
Eval General Type:	Compliance Evaluation Inspection
Eval Type:	Routine done by local agency
Eval Division:	San Diego County Department of Env Health
Eval Program:	HW
Eval Source:	CERS
Eval Notes:	

Inspector: Manese Michael Inspection ID:4886223

Eval Date: 1/20/2016
Violations Found: No
Eval General Type: Compliance Evaluation Inspection
Eval Type: Routine done by local agency
Eval Division: San Diego County Department of Env Health
Eval Program: HWLQG
Eval Source: CERS
Eval Notes:

Inspector: Manese Michael Inspection ID:4886223

Eval Date: 7/3/2013
Violations Found: No
Eval General Type: Compliance Evaluation Inspection
Eval Type: Routine done by local agency
Eval Division: San Diego County Department of Env Health
Eval Program: HWLQG
Eval Source: CERS
Eval Notes:

Inspector: Kasprovich Christina Inspection ID:4113726

Eval Date: 7/3/2013
Violations Found: No
Eval General Type: Compliance Evaluation Inspection
Eval Type: Routine done by local agency
Eval Division: San Diego County Department of Env Health
Eval Program: HW
Eval Source: CERS
Eval Notes:

Inspector: Kasprovich Christina Inspection ID:4113726

Map Key	Number of Records	Direction	Distance (mi/ft)	Elev/Diff (ft)	Site	DB
140	1 of 23	-	0.00 / 0.00	425.76 / 3	CUBIC DEFENSE APPLICATIONS INC 9233 BALBOA AVE SAN DIEGO CA 92123	TRIS

TRI Facility ID: 92123CBCDF9333B
BIA Code:
Federal Facility: NO
FRS ID:
Year: 1995
Tribe:
County: SAN DIEGO

--Details--
Primary SIC: 3663
Primary NAICS: 334220
Document Number: 1395095275881
Chemical: 1,1,1-TRICHLOROETHANE
CAS/Compound ID: 000071556
Clean Air Act?: YES

Map Key	Number of Records	Direction	Distance (mi/ft)	Elev/Diff (ft)	Site	DB

Classification:	NON-PBT
Metal:	NO
Metal Category:	0
Carcinogen:	NO
Unit of Measure:	Pounds
On-Site Release Total:	5430
Total Releases:	5430
Sec 8 Releases:	5430
On-site Contained:	0
On-Site Other:	0
On-site Energy Recovery:	0
On-Site Recycling:	0
On-Site Treatment:	0
Production Waste:	21430
One-Time Release:	0
Production Ratio:	1.05
Parent Company Name:	CUBIC CORP
Parent Company DB No:	008382293

140	**2 of 23**	**-**	**0.00 / 0.00**	**425.76 / 3**	**CUBIC DEFENSE APPLICATIONS INC** **9233 BALBOA AVE** **SAN DIEGO CA 92123**	**TRIS**

TRI Facility ID:	92123CBCDF9333B	**Year:**	1991
BIA Code:		**Tribe:**	
Federal Facility:	NO	**County:**	SAN DIEGO
FRS ID:			

--Details--

Primary SIC:	3663
Primary NAICS:	334220
Document Number:	1391055309987
Chemical:	1,1,1-TRICHLOROETHANE
CAS/Compound ID:	000071556
Clean Air Act?:	YES
Classification:	NON-PBT
Metal:	NO
Metal Category:	0
Carcinogen:	NO
Unit of Measure:	Pounds
On-Site Release Total:	8100
Total Releases:	8100
Sec 8 Releases:	8100
On-site Contained:	0
On-Site Other:	0
On-site Energy Recovery:	0
On-Site Recycling:	0
On-Site Treatment:	0
Production Waste:	35100
One-Time Release:	0

Map Key	Number of Records	Direction	Distance (mi/ft)	Elev/Diff (ft)	Site	DB

Production Ratio: 1.04
Parent Company Name: CUBIC CORP
Parent Company DB No: 008382293

---

140 | **3 of 23** | **-** | **0.00 / 0.00** | **425.76 / 3** | **CUBIC DEFENSE APPLICATIONS INC**
9233 BALBOA AVE
SAN DIEGO CA 92123 | **TRIS**

TRI Facility ID: 92123CBCDF9333B
BIA Code:
Federal Facility: NO
FRS ID:
Year: 2001
Tribe:
County: SAN DIEGO

--Details--
Primary SIC: 3663
Primary NAICS: 334220
Document Number: 1301200813121
Chemical: LEAD
CAS/Compound ID: 007439921
Clean Air Act?: YES
Classification: NON-PBT
Metal: YES
Metal Category: 1
Carcinogen: YES
Unit of Measure: Pounds
On-Site Release Total: .2
Total Releases: 6.7
Sec 8 Releases: 6.5
On-site Contained: 0
On-Site Other: 0
On-site Energy Recovery: 0
On-Site Recycling: 0
On-Site Treatment: 0
Production Waste: 265.5
One-Time Release: 0
Production Ratio: 1
Parent Company Name: CUBIC CORP
Parent Company DB No: 008382293

---

140 | **4 of 23** | **-** | **0.00 / 0.00** | **425.76 / 3** | **CUBIC DEFENSE APPLICATIONS INC**
9233 BALBOA AVE
SAN DIEGO CA 92123 | **TRIS**

TRI Facility ID: 92123CBCDF9333B
BIA Code:
Federal Facility: NO
FRS ID:
Year: 2009
Tribe:
County: SAN DIEGO

Map Key	Number of Records	Direction	Distance (mi/ft)	Elev/Diff (ft)	Site	DB

--Details--

Primary SIC:	
Primary NAICS:	334220
Document Number:	1309207613706
Chemical:	LEAD
CAS/Compound ID:	007439921
Clean Air Act?:	YES
Classification:	NON-PBT
Metal:	YES
Metal Category:	1
Carcinogen:	YES
Unit of Measure:	Pounds
On-Site Release Total:	0
Total Releases:	9.029082
Sec 8 Releases:	0
On-site Contained:	0
On-Site Other:	0
On-site Energy Recovery:	0
On-Site Recycling:	0
On-Site Treatment:	0
Production Waste:	9.029082
One-Time Release:	0
Production Ratio:	.75
Parent Company Name:	CUBIC CORP
Parent Company DB No:	008382293

140	***5 of 23***	***-***	***0.00 / 0.00***	***425.76 / 3***	***CUBIC DEFENSE APPLICATIONS INC*** ***9233 BALBOA AVE*** ***SAN DIEGO CA 92123***	***TRIS***

TRI Facility ID:	92123CBCDF9333B	***Year:***	1987
BIA Code:		***Tribe:***	
Federal Facility:	NO	***County:***	SAN DIEGO
FRS ID:			

--Details--

Primary SIC:	3999
Primary NAICS:	
Document Number:	1387010426880
Chemical:	1,1,1-TRICHLOROETHANE
CAS/Compound ID:	000071556
Clean Air Act?:	YES
Classification:	NON-PBT
Metal:	NO
Metal Category:	0
Carcinogen:	NO
Unit of Measure:	Pounds
On-Site Release Total:	0
Total Releases:	0
Sec 8 Releases:	0

Map Key	Number of Records	Direction	Distance (mi/ft)	Elev/Diff (ft)	Site	DB

On-site Contained:	0
On-Site Other:	0
On-site Energy Recovery:	0
On-Site Recycling:	0
On-Site Treatment:	0
Production Waste:	0
One-Time Release:	0
Production Ratio:	
Parent Company Name:	CUBIC CORP
Parent Company DB No:	008382293

Map Key	Number of Records	Direction	Distance (mi/ft)	Elev/Diff (ft)	Site	DB
140	6 of 23	-	0.00 / 0.00	425.76 / 3	CUBIC DEFENSE APPLICATIONS INC 9233 BALBOA AVE SAN DIEGO CA 92123	TRIS

TRI Facility ID:	92123CBCDF9333B	**Year:**	1994
BIA Code:		**Tribe:**	
Federal Facility:	NO	**County:**	SAN DIEGO
FRS ID:			

--Details--

Primary SIC:	3663
Primary NAICS:	334220
Document Number:	1394085169670
Chemical:	1,1,1-TRICHLOROETHANE
CAS/Compound ID:	000071556
Clean Air Act?:	YES
Classification:	NON-PBT
Metal:	NO
Metal Category:	0
Carcinogen:	NO
Unit of Measure:	Pounds
On-Site Release Total:	9500
Total Releases:	9500
Sec 8 Releases:	9500
On-site Contained:	0
On-Site Other:	0
On-site Energy Recovery:	0
On-Site Recycling:	0
On-Site Treatment:	0
Production Waste:	22500
One-Time Release:	0
Production Ratio:	.86
Parent Company Name:	CUBIC CORP
Parent Company DB No:	008382293

Map Key	Number of Records	Direction	Distance (mi/ft)	Elev/Diff (ft)	Site	DB
140	7 of 23	-	0.00 / 0.00	425.76 / 3	CUBIC DEFENSE APPLICATIONS INC 9233 BALBOA AVE	TRIS

Map Key	Number of Records	Direction	Distance (mi/ft)	Elev/Diff (ft)	Site	DB
					SAN DIEGO CA 92123	

TRI Facility ID: 92123CBCDF9333B
BIA Code:
Federal Facility: NO
FRS ID:
Year: 2007
Tribe:
County: SAN DIEGO

--Details--
Primary SIC:
Primary NAICS: 334220
Document Number: 1307205533831
Chemical: LEAD
CAS/Compound ID: 007439921
Clean Air Act?: YES
Classification: NON-PBT
Metal: YES
Metal Category: 1
Carcinogen: YES
Unit of Measure: Pounds
On-Site Release Total: 0
Total Releases: 0
Sec 8 Releases: 0
On-site Contained: 0
On-Site Other: 0
On-site Energy Recovery: 0
On-Site Recycling: 0
On-Site Treatment: 0
Production Waste: 0
One-Time Release: 0
Production Ratio: 0
Parent Company Name: CUBIC CORP
Parent Company DB No: 008382293

Map Key	Number of Records	Direction	Distance (mi/ft)	Elev/Diff (ft)	Site	DB
140	8 of 23	-	0.00 / 0.00	425.76 / 3	CUBIC DEFENSE APPLICATIONS INC 9233 BALBOA AVE SAN DIEGO CA 92123	TRIS

TRI Facility ID: 92123CBCDF9333B
BIA Code:
Federal Facility: NO
FRS ID:
Year: 1990
Tribe:
County: SAN DIEGO

--Details--
Primary SIC: 3812
Primary NAICS: 334511
Document Number: 1390045665080
Chemical: 1,1,1-TRICHLOROETHANE
CAS/Compound ID: 000071556
Clean Air Act?: YES

Map Key	Number of Records	Direction	Distance (mi/ft)	Elev/Diff (ft)	Site	DB

Classification: NON-PBT
Metal: NO
Metal Category: 0
Carcinogen: NO
Unit of Measure: Pounds
On-Site Release Total: 7758
Total Releases: 7758
Sec 8 Releases: 0
On-site Contained: 0
On-Site Other: 0
On-site Energy Recovery: 0
On-Site Recycling: 0
On-Site Treatment: 0
Production Waste: 0
One-Time Release: 0
Production Ratio:
Parent Company Name: CUBIC CORP
Parent Company DB No: 008382293

Map Key	Number of Records	Direction	Distance (mi/ft)	Elev/Diff (ft)	Site	DB
140	9 of 23	-	0.00 / 0.00	425.76 / 3	CUBIC DEFENSE APPLICATIONS INC 9233 BALBOA AVE SAN DIEGO CA 92123	TRIS

TRI Facility ID: 92123CBCDF9333B
Year: 2003
BIA Code:
Tribe:
Federal Facility: NO
County: SAN DIEGO
FRS ID:

--Details--
Primary SIC: 3663
Primary NAICS: 334220
Document Number: 1303201817158
Chemical: LEAD
CAS/Compound ID: 007439921
Clean Air Act?: YES
Classification: NON-PBT
Metal: YES
Metal Category: 1
Carcinogen: YES
Unit of Measure: Pounds
On-Site Release Total: 0
Total Releases: 5.48
Sec 8 Releases: 0
On-site Contained: 0
On-Site Other: 0
On-site Energy Recovery: 0
On-Site Recycling: 0
On-Site Treatment: 0
Production Waste: 153.48
One-Time Release: 0

Map Key	Number of Records	Direction	Distance (mi/ft)	Elev/Diff (ft)	Site	DB

Production Ratio: 1
Parent Company Name: CUBIC CORP
Parent Company DB No: 008382293

---

140 | **10 of 23** | **-** | **0.00 / 0.00** | **425.76 / 3** | **CUBIC DEFENSE APPLICATIONS INC**
9233 BALBOA AVE
SAN DIEGO CA 92123 | **TRIS**

TRI Facility ID: 92123CBCDF9333B
BIA Code:
Federal Facility: NO
FRS ID:
Year: 1989
Tribe:
County: SAN DIEGO

--Details--
Primary SIC: 3999
Primary NAICS: 334000
Document Number: 1389035620739
Chemical: 1,1,1-TRICHLOROETHANE
CAS/Compound ID: 000071556
Clean Air Act?: YES
Classification: NON-PBT
Metal: NO
Metal Category: 0
Carcinogen: NO
Unit of Measure: Pounds
On-Site Release Total: 0
Total Releases: 0
Sec 8 Releases: 0
On-site Contained: 0
On-Site Other: 0
On-site Energy Recovery: 0
On-Site Recycling: 0
On-Site Treatment: 0
Production Waste: 0
One-Time Release: 0
Production Ratio:
Parent Company Name: CUBIC CORP
Parent Company DB No: 008382293

---

140 | **11 of 23** | **-** | **0.00 / 0.00** | **425.76 / 3** | **CUBIC DEFENSE APPLICATIONS INC**
9233 BALBOA AVE
SAN DIEGO CA 92123 | **TRIS**

TRI Facility ID: 92123CBCDF9333B
BIA Code:
Federal Facility: NO
FRS ID:
Year: 2005
Tribe:
County: SAN DIEGO

Map Key	Number of Records	Direction	Distance (mi/ft)	Elev/Diff (ft)	Site	DB

--Details--

Primary SIC:	3663
Primary NAICS:	334220
Document Number:	1305203464159
Chemical:	LEAD
CAS/Compound ID:	007439921
Clean Air Act?:	YES
Classification:	NON-PBT
Metal:	YES
Metal Category:	1
Carcinogen:	YES
Unit of Measure:	Pounds
On-Site Release Total:	0
Total Releases:	14.123
Sec 8 Releases:	0
On-site Contained:	0
On-Site Other:	0
On-site Energy Recovery:	0
On-Site Recycling:	0
On-Site Treatment:	0
Production Waste:	217.993
One-Time Release:	0
Production Ratio:	1
Parent Company Name:	CUBIC CORP
Parent Company DB No:	008382293

Map Key	Number of Records	Direction	Distance (mi/ft)	Elev/Diff (ft)	Site	DB
140	12 of 23	-	0.00 / 0.00	425.76 / 3	CUBIC DEFENSE APPLICATIONS INC 9233 BALBOA AVE SAN DIEGO CA 92123	TRIS

TRI Facility ID:	92123CBCDF9333B	**Year:**	2012
BIA Code:		**Tribe:**	
Federal Facility:	NO	**County:**	SAN DIEGO
FRS ID:			

--Details--

Primary SIC:	
Primary NAICS:	334220
Document Number:	1312210041745
Chemical:	LEAD
CAS/Compound ID:	007439921
Clean Air Act?:	YES
Classification:	NON-PBT
Metal:	YES
Metal Category:	1
Carcinogen:	YES
Unit of Measure:	Pounds
On-Site Release Total:	0
Total Releases:	5.7027
Sec 8 Releases:	0

Map Key	Number of Records	Direction	Distance (mi/ft)	Elev/Diff (ft)	Site	DB

On-site Contained:	0
On-Site Other:	0
On-site Energy Recovery:	0
On-Site Recycling:	0
On-Site Treatment:	0
Production Waste:	5.7027
One-Time Release:	0
Production Ratio:	.87
Parent Company Name:	CUBIC CORP
Parent Company DB No:	008382293

Map Key	Number of Records	Direction	Distance (mi/ft)	Elev/Diff (ft)	Site	DB
140	13 of 23	-	0.00 / 0.00	425.76 / 3	**CUBIC DEFENSE APPLICATIONS INC** **9233 BALBOA AVE** **SAN DIEGO CA 92123**	TRIS

TRI Facility ID:	92123CBCDF9333B	**Year:**	2004
BIA Code:		**Tribe:**	
Federal Facility:	NO	**County:**	SAN DIEGO
FRS ID:			

--Details--

Primary SIC:	3663
Primary NAICS:	334220
Document Number:	1304202557892
Chemical:	LEAD
CAS/Compound ID:	007439921
Clean Air Act?:	YES
Classification:	NON-PBT
Metal:	YES
Metal Category:	1
Carcinogen:	YES
Unit of Measure:	Pounds
On-Site Release Total:	0
Total Releases:	33.215
Sec 8 Releases:	0
On-site Contained:	0
On-Site Other:	0
On-site Energy Recovery:	0
On-Site Recycling:	0
On-Site Treatment:	0
Production Waste:	208.3
One-Time Release:	.4
Production Ratio:	1
Parent Company Name:	CUBIC CORP
Parent Company DB No:	008382293

Map Key	Number of Records	Direction	Distance (mi/ft)	Elev/Diff (ft)	Site	DB
140	14 of 23	-	0.00 / 0.00	425.76 / 3	**CUBIC DEFENSE APPLICATIONS INC** **9233 BALBOA AVE**	TRIS

Map Key	Number of Records	Direction	Distance (mi/ft)	Elev/Diff (ft)	Site	DB
					SAN DIEGO CA 92123	

TRI Facility ID: 92123CBCDF9333B
BIA Code:
Federal Facility: NO
FRS ID:
Year: 2011
Tribe:
County: SAN DIEGO

--Details--
Primary SIC:
Primary NAICS: 334220
Document Number: 1311209072065
Chemical: LEAD
CAS/Compound ID: 007439921
Clean Air Act?: YES
Classification: NON-PBT
Metal: YES
Metal Category: 1
Carcinogen: YES
Unit of Measure: Pounds
On-Site Release Total: 0
Total Releases: 5.03296
Sec 8 Releases: 0
On-site Contained: 0
On-Site Other: 0
On-site Energy Recovery: 0
On-Site Recycling: 0
On-Site Treatment: 0
Production Waste: 463.83296
One-Time Release: 0
Production Ratio: .75
Parent Company Name: CUBIC CORP
Parent Company DB No: 008382293

Map Key	Number of Records	Direction	Distance (mi/ft)	Elev/Diff (ft)	Site	DB
140	*15 of 23*	*-*	*0.00 / 0.00*	*425.76 / 3*	***CUBIC DEFENSE APPLICATIONS INC*** ***9233 BALBOA AVE*** ***SAN DIEGO CA 92123***	***TRIS***

TRI Facility ID: 92123CBCDF9333B
BIA Code:
Federal Facility: NO
FRS ID:
Year: 2008
Tribe:
County: SAN DIEGO

--Details--
Primary SIC:
Primary NAICS: 334220
Document Number: 1308206460735
Chemical: LEAD
CAS/Compound ID: 007439921
Clean Air Act?: YES

Map Key	Number of Records	Direction	Distance (mi/ft)	Elev/Diff (ft)	Site	DB

Classification:	NON-PBT
Metal:	YES
Metal Category:	1
Carcinogen:	YES
Unit of Measure:	Pounds
On-Site Release Total:	0
Total Releases:	40.975
Sec 8 Releases:	0
On-site Contained:	0
On-Site Other:	0
On-site Energy Recovery:	0
On-Site Recycling:	0
On-Site Treatment:	0
Production Waste:	75.755
One-Time Release:	0
Production Ratio:	.75
Parent Company Name:	CUBIC CORP
Parent Company DB No:	008382293

Map Key	Number of Records	Direction	Distance (mi/ft)	Elev/Diff (ft)	Site	DB
140	16 of 23	-	0.00 / 0.00	425.76 / 3	CUBIC DEFENSE APPLICATIONS INC 9233 BALBOA AVE SAN DIEGO CA 92123	TRIS

TRI Facility ID:	92123CBCDF9333B	**Year:**	2010
BIA Code:		**Tribe:**	
Federal Facility:	NO	**County:**	SAN DIEGO
FRS ID:			

--Details--

Primary SIC:	
Primary NAICS:	334220
Document Number:	1310208366777
Chemical:	LEAD
CAS/Compound ID:	007439921
Clean Air Act?:	YES
Classification:	NON-PBT
Metal:	YES
Metal Category:	1
Carcinogen:	YES
Unit of Measure:	Pounds
On-Site Release Total:	0
Total Releases:	6.129375
Sec 8 Releases:	0
On-site Contained:	0
On-Site Other:	0
On-site Energy Recovery:	0
On-Site Recycling:	0
On-Site Treatment:	0
Production Waste:	6.129375
One-Time Release:	0

Map Key	Number of Records	Direction	Distance (mi/ft)	Elev/Diff (ft)	Site	DB

Production Ratio: .75
Parent Company Name: CUBIC CORP
Parent Company DB No: 008382293

---

140 | **17 of 23** | **-** | **0.00 / 0.00** | **425.76 / 3** | **CUBIC DEFENSE APPLICATIONS INC**
9233 BALBOA AVE
SAN DIEGO CA 92123 | **TRIS**

TRI Facility ID: 92123CBCDF9333B
BIA Code:
Federal Facility: NO
FRS ID:
Year: 2002
Tribe:
County: SAN DIEGO

--Details--
Primary SIC: 3663
Primary NAICS: 334220
Document Number: 1302200647574
Chemical: LEAD
CAS/Compound ID: 007439921
Clean Air Act?: YES
Classification: NON-PBT
Metal: YES
Metal Category: 1
Carcinogen: YES
Unit of Measure: Pounds
On-Site Release Total: .2
Total Releases: 9.5
Sec 8 Releases: 9.5
On-site Contained: 0
On-Site Other: 0
On-site Energy Recovery: 0
On-Site Recycling: 0
On-Site Treatment: 0
Production Waste: 314.75
One-Time Release: 0
Production Ratio: 1
Parent Company Name: CUBIC CORP
Parent Company DB No: 008382293

---

140 | **18 of 23** | **-** | **0.00 / 0.00** | **425.76 / 3** | **CUBIC DEFENSE APPLICATIONS INC**
9233 BALBOA AVE
SAN DIEGO CA 92123 | **TRIS**

TRI Facility ID: 92123CBCDF9333B
BIA Code:
Federal Facility: NO
FRS ID:
Year: 2006
Tribe:
County: SAN DIEGO

Map Key	Number of Records	Direction	Distance (mi/ft)	Elev/Diff (ft)	Site	DB

--Details--

Primary SIC:	
Primary NAICS:	334220
Document Number:	1306204603993
Chemical:	LEAD
CAS/Compound ID:	007439921
Clean Air Act?:	YES
Classification:	NON-PBT
Metal:	YES
Metal Category:	1
Carcinogen:	YES
Unit of Measure:	Pounds
On-Site Release Total:	0
Total Releases:	0
Sec 8 Releases:	0
On-site Contained:	0
On-Site Other:	0
On-site Energy Recovery:	0
On-Site Recycling:	0
On-Site Treatment:	0
Production Waste:	0
One-Time Release:	0
Production Ratio:	
Parent Company Name:	CUBIC CORP
Parent Company DB No:	008382293

Map Key	Number of Records	Direction	Distance (mi/ft)	Elev/Diff (ft)	Site	DB
140	19 of 23	-	0.00 / 0.00	425.76 / 3	CUBIC DEFENSE APPLICATIONS INC 9233 BALBOA AVE SAN DIEGO CA 92123	TRIS

TRI Facility ID:	92123CBCDF9333B	**Year:**	1997
BIA Code:		**Tribe:**	
Federal Facility:	NO	**County:**	SAN DIEGO
FRS ID:			

--Details--

Primary SIC:	3663
Primary NAICS:	334220
Document Number:	1397110319732
Chemical:	1,1,1-TRICHLOROETHANE
CAS/Compound ID:	000071556
Clean Air Act?:	YES
Classification:	NON-PBT
Metal:	NO
Metal Category:	0
Carcinogen:	NO
Unit of Measure:	Pounds
On-Site Release Total:	555
Total Releases:	555
Sec 8 Releases:	555

Map Key	Number of Records	Direction	Distance (mi/ft)	Elev/Diff (ft)	Site	DB

On-site Contained:	0
On-Site Other:	0
On-site Energy Recovery:	0
On-Site Recycling:	0
On-Site Treatment:	0
Production Waste:	10575
One-Time Release:	0
Production Ratio:	1.2
Parent Company Name:	CUBIC CORP
Parent Company DB No:	008382293

Map Key	Number of Records	Direction	Distance (mi/ft)	Elev/Diff (ft)	Site	DB
140	20 of 23	-	0.00 / 0.00	425.76 / 3	CUBIC DEFENSE APPLICATIONS INC 9233 BALBOA AVE SAN DIEGO CA 92123	TRIS

TRI Facility ID:	92123CBCDF9333B	**Year:**	1988
BIA Code:		**Tribe:**	
Federal Facility:	NO	**County:**	SAN DIEGO
FRS ID:			

--Details--

Primary SIC:	3999
Primary NAICS:	334000
Document Number:	1388025286980
Chemical:	1,1,1-TRICHLOROETHANE
CAS/Compound ID:	000071556
Clean Air Act?:	YES
Classification:	NON-PBT
Metal:	NO
Metal Category:	0
Carcinogen:	NO
Unit of Measure:	Pounds
On-Site Release Total:	0
Total Releases:	0
Sec 8 Releases:	0
On-site Contained:	0
On-Site Other:	0
On-site Energy Recovery:	0
On-Site Recycling:	0
On-Site Treatment:	0
Production Waste:	0
One-Time Release:	0
Production Ratio:	
Parent Company Name:	CUBIC CORP
Parent Company DB No:	008382293

Map Key	Number of Records	Direction	Distance (mi/ft)	Elev/Diff (ft)	Site	DB
140	21 of 23	-	0.00 / 0.00	425.76 / 3	CUBIC DEFENSE APPLICATIONS INC 9233 BALBOA AVE	TRIS

Map Key	Number of Records	Direction	Distance (mi/ft)	Elev/Diff (ft)	Site	DB
					SAN DIEGO CA 92123	

TRI Facility ID: 92123CBCDF9333B
BIA Code:
Federal Facility: NO
FRS ID:
Year: 1993
Tribe:
County: SAN DIEGO

--Details--
Primary SIC: 3663
Primary NAICS: 334220
Document Number: 1393070080003
Chemical: 1,1,1-TRICHLOROETHANE
CAS/Compound ID: 000071556
Clean Air Act?: YES
Classification: NON-PBT
Metal: NO
Metal Category: 0
Carcinogen: NO
Unit of Measure: Pounds
On-Site Release Total: 7800
Total Releases: 7800
Sec 8 Releases: 7800
On-site Contained: 0
On-Site Other: 0
On-site Energy Recovery: 0
On-Site Recycling: 0
On-Site Treatment: 0
Production Waste: 31800
One-Time Release: 0
Production Ratio: .92
Parent Company Name: CUBIC CORP
Parent Company DB No: 008382293

Map Key	Number of Records	Direction	Distance (mi/ft)	Elev/Diff (ft)	Site	DB
140	22 of 23	-	0.00 / 0.00	425.76 / 3	CUBIC DEFENSE APPLICATIONS INC 9233 BALBOA AVE SAN DIEGO CA 92123	TRIS

TRI Facility ID: 92123CBCDF9333B
BIA Code:
Federal Facility: NO
FRS ID:
Year: 1992
Tribe:
County: SAN DIEGO

--Details--
Primary SIC: 3663
Primary NAICS: 334220
Document Number: 1392065485094
Chemical: 1,1,1-TRICHLOROETHANE
CAS/Compound ID: 000071556
Clean Air Act?: YES

Map Key	Number of Records	Direction	Distance (mi/ft)	Elev/Diff (ft)	Site	DB

Classification:	NON-PBT
Metal:	NO
Metal Category:	0
Carcinogen:	NO
Unit of Measure:	Pounds
On-Site Release Total:	7000
Total Releases:	7000
Sec 8 Releases:	7000
On-site Contained:	0
On-Site Other:	0
On-site Energy Recovery:	0
On-Site Recycling:	0
On-Site Treatment:	0
Production Waste:	27900
One-Time Release:	0
Production Ratio:	.94
Parent Company Name:	CUBIC CORP
Parent Company DB No:	008382293

Map Key	Number of Records	Direction	Distance (mi/ft)	Elev/Diff (ft)	Site	DB
140	23 of 23	-	0.00 / 0.00	425.76 / 3	CUBIC DEFENSE APPLICATIONS INC 9233 BALBOA AVE SAN DIEGO CA 92123	TRIS

TRI Facility ID:	92123CBCDF9333B	**Year:**	1996
BIA Code:		**Tribe:**	
Federal Facility:	NO	**County:**	SAN DIEGO
FRS ID:			

--Details--

Primary SIC:	3663
Primary NAICS:	334220
Document Number:	1396105263949
Chemical:	1,1,1-TRICHLOROETHANE
CAS/Compound ID:	000071556
Clean Air Act?:	YES
Classification:	NON-PBT
Metal:	NO
Metal Category:	0
Carcinogen:	NO
Unit of Measure:	Pounds
On-Site Release Total:	7700
Total Releases:	7700
Sec 8 Releases:	7700
On-site Contained:	0
On-Site Other:	0
On-site Energy Recovery:	0
On-Site Recycling:	0
On-Site Treatment:	0
Production Waste:	26200
One-Time Release:	0

Map Key	Number of Records	Direction	Distance (mi/ft)	Elev/Diff (ft)	Site	DB

Production Ratio: 1.3
Parent Company Name: CUBIC CORP
Parent Company DB No: 008382293

---

141 | **1 of 2** | **-** | **0.00 / 0.00** | **410.53 / -12** | **HI-TECH TERMITE CONTROL, INC.**
8340 VICKERS ST. SUITE F
SAN DIEGO CA 92111 | **ICIS**

EPA Region: 09
FRS Facility UIN: 110064511014
Program Syst ID: 3600056480
Prog Sys Acrnym: ICIS
Permit Type:

Federal Facility ID:
Tribal Land Code:
County:
Latitude: 32.827621
Longitude: -117.147117

--Details--
EA Identifier: 09-200125030
EA Type Code: NOV
EA Type Desc: Notice of Violation
EA Name: Hi-Tech Termite Control, Inc. Ref # F-09-15-7

Enf Act Forum Dsc: Administrative - Informal
Fac NAICS Code:
Facility SIC Code:

---

141 | **2 of 2** | **-** | **0.00 / 0.00** | **410.53 / -12** | **CALIFORNIA COLOR LAB**
8340 VICKERS ST. SUITE H
SAN DIEGO CA 92111 | **RCRA SQG**

EPA Handler ID: CAD982369142
Land Type Code:
Land Type Desc:
Federal Waste Generator Code: 2
Gen Status Univ: SQG
Gen Status Univ Desc: Small Quantity Generator
Importer Activity: No
Mixed Waste Generator: No
Transporter Activity: No
Transfer Facility: No
Recycler Activity: No
Onsite Burner Exemption: No
Furnace Exemption: No
Underground Inject Activity: No
Receives Waste from Offsite: No
TSD Type: -----
TSD Activity: No
Corrective Action Univ: No
Action has been Imposed: No
Action under 3004 (U)/(V): No
Institutional Control Indicator: N
Used Oil Transporter:
Used Oil Transfer Facility:
Used Oil Processor:
Used Oil Refiner:
Used Oil Burner:

Used Oil Market Burner:	
Used Oil Spec Marketer:	
Activity Location:	CA
County Code:	CA073
County Name:	SAN DIEGO
Contact Name:	ENVIRONMENTAL MANAGER
Contact Phone No and Exten:	619-277-9500
Contact Email:	
Contact Address:	8340 VICKERS ST. SUITE H , SAN DIEGO , CA, 92111 , US
Mailing Address:	8340 , VICKERS ST. SUITE H , SAN DIEGO , CA, 92111 , US

Violation/Evaluation Summary

Note: As of Jan 24 2018, there are no Compliance Monitoring and Enforcement (violation) records associated with this facility (EPA ID).

Handler Details

Source Type:	N	***Used Oil Transporter:***	No
Receive Date:	19880411	***UO Transfer Fac:***	No
Non Notifier:		***Used Oil Processor:***	No
Acknowledge Flag:		***Used Oil Refiner:***	No
Acknowledge Date:	19910331	***Used Oil Burner:***	No
Accessibility:		***UO Market Burner:***	No
Land Type:		***UO Spec Marketer:***	No
Fed Waste Gen Own:	HQ	***Current Site Name:***	CALIFORNIA COLOR LAB
Fed Waste Gen Cd:	2	***Location Street No:***	8340
Fed Waste Gen Desc:	Small Quantity Generator	***Location Street 1:***	VICKERS ST. SUITE H
ST Waste Gen Own:		***Location Street 2:***	
State Waste Gen Cd:		***Location City:***	SAN DIEGO
Short Term Gen:	No	***Location State:***	CA
Importer Activity:	No	***Location Zip Code:***	92111
Mixed Waste Gen:	No	***County Code:***	CA073
Transporter:	No	***State District:***	4
Transfer Facility:	No	***Mailing Street No:***	8340
TSD Activity:	No	***Mailing Street 1:***	VICKERS ST. SUITE H
Recycler Activity:	No	***Mailing Street 2:***	
Onsite Burn Exempt:	No	***Mailing City:***	SAN DIEGO
Furnace Exemption:	No	***Mailing State:***	CA
Underground Inject:	No	***Mailing Zip Code:***	92111
Off Site Receipt:	No	***Mailing Country:***	US
Waste Dest Fac:	No	***Contact First Name:***	ENVIRONMENTAL
Subpart K College:		***Contact Middle Initial:***	
Subpart K Hospital:		***Contact Last Name:***	MANAGER
Subpart K Non Profit:		***Contact Street No:***	
Subpart K Withdraw:		***Contact Street 1:***	8340 VICKERS ST. SUITE H
Include Ntnl Rprt:		***Contact Street 2:***	
Reporting Cycle:		***Contact City:***	SAN DIEGO
LQHUW:	No	***Contact State:***	CA
Trader Importer:		***Contact Zip:***	92111
Trader Exporter:		***Contact Country:***	US

Map Key	Number of Records	Direction	Distance (mi/ft)	Elev/Diff (ft)	Site	DB

Slab Importer:		**Contact Phone:**	619-277-9500
Slab Exporter:		**Contact Phone Ext:**	
Current Record:	Yes	**Contact Fax:**	
Location Country:	US	**Contact Email Addr:**	
State District Owner:	CA	**Contact Title:**	

Owner/Operator Details

Owner/Operator Ind:	CO	**Country:**	
Name:	STIEBER HERBERT L.	**Zip Code:**	99999
Street No:		**Phone:**	415-555-1212
Street 1:	NOT REQUIRED	**Type:**	P
Street 2:		**Date Became Current:**	
City:	NOT REQUIRED	**Date Ended Current:**	
State:	ME		
Source Type:	N		

Owner/Operator Ind:	CP	**Country:**	
Name:	NOT REQUIRED	**Zip Code:**	99999
Street No:		**Phone:**	415-555-1212
Street 1:	NOT REQUIRED	**Type:**	P
Street 2:		**Date Became Current:**	
City:	NOT REQUIRED	**Date Ended Current:**	
State:	ME		
Source Type:	N		

Map Key	Number of Records	Direction	Distance (mi/ft)	Elev/Diff (ft)	Site	DB
142	1 of 1	-	0.00 / 0.00	423.35 / 0	Verizon Business: CASNDGCA 8933 COMPLEX DR SAN DIEGO CA 92123	UST

Facility ID:	37-000-129664	**Latitude:**	32.83002
Permitting Agency:	San Diego County Department of Environmental Health	**Longitude:**	-117.13498
County:	San Diego		

Map Key	Number of Records	Direction	Distance (mi/ft)	Elev/Diff (ft)	Site	DB
143	1 of 1	-	0.00 / 0.00	413.80 / -9	8210 ENGINEER RD SAN DIEGO CA 92111	CDL

Clue:	2016-01-013	**Date:**	1/28/2016
Lab Type:	L	**County:**	SAN DIEGO
Lab Type Description:	Illegal Drug Lab - location where an illegal drug lab was operated or drug lab equipment and/or materials were stored.		

Map Key	Number of Records	Direction	Distance (mi/ft)	Elev/Diff (ft)	Site	DB
144	1 of 4	-	0.00 / 0.00	414.58 / -8	Smart Center San Diego 4750 Kearny Mesa Rd San Diego CA 92111	ALT FUELS

ID:	40407	**EV Lvl1 EVSE No:**	1
Fuel Type Code:	ELEC: Electric	**EV Lvl2 EVSE No:**	1
Status Code:	E	**EV DC Fast Count:**	
Status Desc:	Open: The station is open.	**EV Other Info:**	

Map Key	Number of Records	Direction	Distance (mi/ft)	Elev/Diff (ft)	Site	DB

Federal Agency ID:		**EV Network:**	
Fed Agency Name:		**EV Network Web:**	
Plus4:		**Latitude:**	32.82408524
Station Phone:	858-569-6900	**Longitude:**	-117.1471252
Expected Date:		**Dt Last Confirmed:**	2017-06-02
Open Date:	2011-05-15	**Updated at:**	2018-02-06 21:00:03 UTC
BD Blends:		**Owner Type Code:**	P
NG Fill Type Code:		**Owner Type Desc:**	Privately owned
NG Fill Type Desc:		**NG Vehicle Class:**	
NG PSI:		**NG V Class Desc:**	
Cards Accepted:			
Cards Accepted Desc:			
Hydrogen Status Link:			
E85 Blender Pump:			
E85 Blender Pump Desc:			
EV Connector Types:	J1772 NEMA520		
EV Connector Type Desc:	J1772-J1772 (Level 2); NEMA520-NEMA 5-20 (Level 1)		
Geocode Status:	GPS		
Geocode Status Desc:	The location is from a real GPS readout at the station.		
Access Days Time:	Dealership business hours; customer use only		
Groups with Access Code:	Public		
Group With Access Desc:	Publicly available to all customers.		
LPG Primary:			
LPG Primary Desc:			
Intersection Directions:			

Map Key	Number of Records	Direction	Distance (mi/ft)	Elev/Diff (ft)	Site	DB
144	2 of 4	-	0.00 / 0.00	414.58 / -8	MERCEDES BENZ OF SAN DIEGO 4750 KEARNY MESA RD, SAN DIEGO, 92111 CA	AST

Total Capacity(Gal):	8725	**Owner Name:**	UNITED AUTO GROUP
CUPA:	San Diego	**County:**	San Diego

Map Key	Number of Records	Direction	Distance (mi/ft)	Elev/Diff (ft)	Site	DB
144	3 of 4	-	0.00 / 0.00	414.58 / -8	MERCEDES BENZ OF SAN DIEGO 4750 KEARNY MESA RD SAN DIEGO CA 92111	CERS TANK

Site ID:	397438
Latitude:	32.824085
Longitude:	-117.147125

Regulated Programs

EI ID:	10384840	**EI Description:**	Hazardous Waste Generator
EI ID:	10384840	**EI Description:**	Aboveground Petroleum Storage
EI ID:	10384840	**EI Description:**	RCRA LQ HW Generator

EI ID: 10384840 **EI Description:** Chemical Storage Facilities

Affiliations

Affil Type Desc: Parent Corporation
Entity Name: MERCEDES BENZ OF SAN DIEGO
Entity Title:
Address:
City:
State:
Country:
Zip Code:
Phone:

Affil Type Desc: CUPA District
Entity Name: San Diego County Env Health
Entity Title:
Address: PO Box 129261
City: San Diego
State: CA
Country:
Zip Code: 92112-9261
Phone: (858) 505-6880

Affil Type Desc: Facility Mailing Address
Entity Name: Mailing Address
Entity Title:
Address: 4750 KEARNY MESA RD
City: SAN DIEGO
State: CA
Country:
Zip Code: 92111
Phone:

Affil Type Desc: Identification Signer
Entity Name: Chris Nelson
Entity Title: FIXED OPERATIONS DIRECTOR
Address:
City:
State:
Country:
Zip Code:
Phone:

Affil Type Desc: Environmental Contact
Entity Name: PAT KEEGAN
Entity Title:
Address: 4750 KEARNY MESA RD
City: SAN DIEGO
State: CA
Country:

Zip Code:	92111
Phone:	(858) 279-7202
Affil Type Desc:	Legal Owner
Entity Name:	PENSKE AUTOMOTIVE GROUP
Entity Title:	
Address:	4750 Kearny Mesa Road
City:	SAN DIEGO
State:	CA
Country:	United States
Zip Code:	92111
Phone:	(858) 279-7202
Affil Type Desc:	Operator
Entity Name:	Paul Ramplin
Entity Title:	
Address:	
City:	
State:	
Country:	
Zip Code:	
Phone:	(858) 279-7202
Affil Type Desc:	Primary Emergency Contact
Entity Name:	Chris Nelson
Entity Title:	FIXED OPERATIONS DIRECTOR
Address:	
City:	
State:	
Country:	
Zip Code:	
Phone:	(619) 372-1790
Affil Type Desc:	Secondary Emergency Contact
Entity Name:	Pat Keegan
Entity Title:	Facilities Director
Address:	
City:	
State:	
Country:	
Zip Code:	
Phone:	(858) 864-0143
Affil Type Desc:	Document Preparer
Entity Name:	KPA, LLC
Entity Title:	
Address:	
City:	
State:	
Country:	
Zip Code:	
Phone:	

Affil Type Desc:	Property Owner
Entity Name:	BALBOA PARTNERSHIP L P
Entity Title:	
Address:	7069 CONSOLIDATED WAY #200
City:	SAN DIEGO
State:	CA
Country:	United States
Zip Code:	92121
Phone:	(858) 279-7202

Coordinates

Env Int Type Code:	APSA	**Longitude:**	-117.147130
Program ID:	10384840	**Coord Name:**	
Latitude:	32.824090	**Ref Point Type Desc:**	Center of a facility or station.

Evaluations

Eval Date:	7/25/2014
Violations Found:	Yes
Eval General Type:	Compliance Evaluation Inspection
Eval Type:	Routine done by local agency
Eval Division:	San Diego County Department of Env Health
Eval Program:	HW
Eval Source:	CERS
Eval Notes:	

Inspector: Central HC009 Inspection ID:4314309

Eval Date:	6/16/2016
Violations Found:	No
Eval General Type:	Compliance Evaluation Inspection
Eval Type:	Routine done by local agency
Eval Division:	San Diego County Department of Env Health
Eval Program:	HW
Eval Source:	CERS
Eval Notes:	

Inspector: Burke Mike Inspection ID:5478725

Eval Date:	7/25/2014
Violations Found:	No
Eval General Type:	Compliance Evaluation Inspection
Eval Type:	Routine done by local agency
Eval Division:	San Diego County Department of Env Health
Eval Program:	APSA
Eval Source:	CERS
Eval Notes:	

Inspector: Central HC009 Inspection ID:4314309

Eval Date: 7/25/2014
Violations Found: No
Eval General Type: Compliance Evaluation Inspection
Eval Type: Routine done by local agency
Eval Division: San Diego County Department of Env Health
Eval Program: HMRRP
Eval Source: CERS
Eval Notes:

Inspector: Central HC009 Inspection ID:4314309

Eval Date: 6/16/2016
Violations Found: Yes
Eval General Type: Compliance Evaluation Inspection
Eval Type: Routine done by local agency
Eval Division: San Diego County Department of Env Health
Eval Program: HMRRP
Eval Source: CERS
Eval Notes:

Inspector: Burke Mike Inspection ID:5478725

Eval Date: 6/16/2016
Violations Found: Yes
Eval General Type: Compliance Evaluation Inspection
Eval Type: Routine done by local agency
Eval Division: San Diego County Department of Env Health
Eval Program: APSA
Eval Source: CERS
Eval Notes:

Inspector: Burke Mike Inspection ID:5478725

Violations

Violation Date: 6/16/2016 ***Violation Program:*** HMRRP
Violation Division: San Diego County Department of Env Health ***Violation Source:*** CERS
Citation: HSC 6.95 25505(a)(4) - California Health and Safety Code, Chapter 6.95, Section(s) 25505(a)(4)
Violation Notes:

Returned to compliance on 06/22/2016.

Violation Description:

Failure to provide initial and annual training to all employees in safety procedures in the event of a release or threatened release of a hazardous material or failure to document and maintain training records for a minimum of three years.

Violations

Violation Date: 6/16/2016 **Violation Program:** APSA
Violation Division: San Diego County Department of Env Health **Violation Source:** CERS
Citation: HSC 6.67 25270.4.5 (a) - California Health and Safety Code, Chapter 6.67, Section(s) 25270.4.5 (a)
Violation Notes:

Returned to compliance on 06/22/2016.

Violation Description:

Failure to complete a review and evaluation of the SPCC Plan at least once every five years, document the completion of the review, and sign a statement as to whether the SPCC Plan will be amended.

Violations

Violation Date: 7/25/2014 **Violation Program:** HW
Violation Division: San Diego County Department of Env Health **Violation Source:** CERS
Citation: 22 CCR 12 66262.34(f) - California Code of Regulations, Title 22, Chapter 12, Section(s) 66262.34(f)
Violation Notes:

Returned to compliance on 02/01/2016.

Violation Description:

Failure to properly label hazardous waste accumulation containers with the following requirements: "Hazardous Waste", name and address of the generator, physical and chemical characteristics of the Hazardous Waste, and starting accumulation date.

Violations

Violation Date: 7/25/2014 **Violation Program:** HW
Violation Division: San Diego County Department of Env Health **Violation Source:** CERS
Citation: HSC 6.5 Multiple Sections - California Health and Safety Code, Chapter 6.5, Section(s) Multiple Sections
Violation Notes:

Returned to compliance on 02/01/2016.

Violation Description:

Haz Waste Generator Program - Operations/Maintenance - General

Violations

Violation Date: 7/25/2014 **Violation Program:** HW
Violation Division: San Diego County Department of Env Health **Violation Source:** CERS
Citation: 22 CCR 15 66265.195(a) - California Code of Regulations, Title 22, Chapter 15, Section(s) 66265.195(a)
Violation Notes:

Returned to compliance on 02/01/2016.

Violation Description:

Failure of the owner or operator to conduct inspections and maintain inspection records at the facility of the following tank equipment:
1) Overfill/spill control equipment (e.g., waste-feed cutoff systems, bypass systems, and drainage systems) to ensure that it is in good working order;
2) The aboveground portions of the tank system, if any, to detect corrosion or releases of waste;
3) Data gathered from monitoring equipment and leak-detection equipment, (e.g., pressure and temperature gauges, monitoring wells) to ensure that the tank system is being operated according to its design;

Map Key	Number of Records	Direction	Distance (mi/ft)	Elev/Diff (ft)	Site	DB

4) The construction materials and the area immediately surrounding the externally accessible portion of the tank system including secondary containment structures (e.g., dikes) to detect erosion or signs of releases of hazardous waste (e.g., wet spots, dead vegetation); and
5) For uncovered tanks, the level of waste in the tank, to ensure compliance with section 66265.194(b)(3).

144	4 of 4	-	0.00 / 0.00	414.58 / -8	MERCEDES BENZ OF SAN DIEGO 4750 KEARNY MESA RD SAN DIEGO CA 92111	RCRA LQG

EPA Handler ID:	CAR000140616
Land Type Code:	P
Land Type Desc:	Private
Federal Waste Generator Code:	1
Gen Status Univ Code:	LQG
Gen Status Univ Desc:	Large Quantity Generator
Importer Activity:	No
Mixed Waste Generator:	No
Transporter Activity:	No
Transfer Facility:	No
Recycler Activity:	No
Onsite Burner Exemption:	No
Furnace Exemption:	No
Underground Inject Activity:	No
Receives Waste from Offsite:	No
TSD Type:	-----
TSD Activity:	No
Corrective Action Univ:	No
Non TSDFs where RCRA Corr:	No
TSDFs Subject to C:	No
Institutional Control Indicator:	N
Used Oil Transporter:	
Used Oil Transfer Facility:	
Used Oil Processor:	
Used Oil Refiner:	
Used Oil Burner:	
Used Oil Market Burner:	
Used Oil Spec Marketer:	
Activity Location:	CA
County Code:	CA073
County Name:	SAN DIEGO
Contact Name:	CHRISTOPHER NELSON
Contact Phone No and Ext:	858-589-6900 4151
Contact Email:	CHRIS.NELSON@PENSKEAUTOMOTIVE.COM
Contact Address:	4750 , KEARNY MESA RD , SAN DIEGO , CA, 92111 , US
Mailing Address:	4750 , KEARNY MESA RD , SAN DIEGO , CA, 92111 , US

Violation/Evaluation Summary

Note:	NO RECORDS: As of Jan 24 2018, there are no Compliance Monitoring and Enforcement (violation) records associated with this facility (EPA ID).

Handler Details

Source Type:	N	**Used Oil Transporter:**	No
Receive Date:	20171116	**UO Transfer Fac:**	No
Non Notifier:		**Used Oil Processor:**	No
Acknowledge Flag:		**Used Oil Refiner:**	No
Acknowledge Date:		**Used Oil Burner:**	No
Accessibility:		**UO Market Burner:**	No
Land Type:	P	**UO Spec Marketer:**	No
Fed Waste Gen Own:	HQ	**Current Site Name:**	MERCEDES BENZ OF SAN DIEGO
Fed Waste Gen Cd:	1	**Location Street No:**	4750
Fed Waste Gen Desc:	Large Quantity Generator	**Location Street 1:**	KEARNY MESA RD
ST Waste Gen Own:	CA	**Location Street 2:**	
State Waste Gen Cd:	1	**Location City:**	SAN DIEGO
Short Term Gen:	No	**Location State:**	CA
Importer Activity:	No	**Location Zip Code:**	92111
Mixed Waste Gen:	No	**County Code:**	CA073
Transporter:	No	**State District:**	
Transfer Facility:	No	**Mailing Street No:**	4750
TSD Activity:	No	**Mailing Street 1:**	KEARNY MESA RD
Recycler Activity:	No	**Mailing Street 2:**	
Onsite Burn Exempt:	No	**Mailing City:**	SAN DIEGO
Furnace Exemption:	No	**Mailing State:**	CA
Underground Inject:	No	**Mailing Zip Code:**	92111
Off Site Receipt:	No	**Mailing Country:**	US
Waste Dest Fac:	No	**Contact First Name:**	CHRISTOPHER
Subpart K College:	No	**Contact Middle Initial:**	
Subpart K Hospital:	No	**Contact Last Name:**	NELSON
Subpart K Non Profit:	No	**Contact Street No:**	4750
Subpart K Withdraw:	No	**Contact Street 1:**	KEARNY MESA RD
Include Ntnl Rprt:		**Contact Street 2:**	
Reporting Cycle:		**Contact City:**	SAN DIEGO
LQHUW:	No	**Contact State:**	CA
Trader Importer:	No	**Contact Zip:**	92111
Trader Exporter:	No	**Contact Country:**	US
Slab Importer:	No	**Contact Phone:**	858-589-6900
Slab Exporter:	No	**Contact Phone Ext:**	4151
Current Record:	Yes	**Contact Fax:**	858-279-3150
Location Country:	US	**Contact Email Addr:**	CHRIS.NELSON@PENSKEAUTOMOTIVE.COM
State District Owner:		**Contact Title:**	SERVICE DIRECTOR

Handler Details

Source Type:	I	**Used Oil Transporter:**	No
Receive Date:	20030130	**UO Transfer Fac:**	No
Non Notifier:		**Used Oil Processor:**	No
Acknowledge Flag:		**Used Oil Refiner:**	No
Acknowledge Date:		**Used Oil Burner:**	No
Accessibility:		**UO Market Burner:**	No
Land Type:	P	**UO Spec Marketer:**	No
Fed Waste Gen Own:	HQ	**Current Site Name:**	EUROPA AUTO IMPORTS INC DBA

Fed Waste Gen Cd:	2	**Location Street No:**	4750
Fed Waste Gen Desc:	Small Quantity Generator	**Location Street 1:**	KEARNY MESA RD
ST Waste Gen Own:	CA	**Location Street 2:**	
State Waste Gen Cd:	1	**Location City:**	SAN DIEGO
Short Term Gen:	No	**Location State:**	CA
Importer Activity:	No	**Location Zip Code:**	92111
Mixed Waste Gen:	No	**County Code:**	CA073
Transporter:	No	**State District:**	
Transfer Facility:	No	**Mailing Street No:**	4750
TSD Activity:	No	**Mailing Street 1:**	KEARNY MESA RD
Recycler Activity:	No	**Mailing Street 2:**	
Onsite Burn Exempt:	No	**Mailing City:**	SAN DIEGO
Furnace Exemption:	No	**Mailing State:**	CA
Underground Inject:	No	**Mailing Zip Code:**	92111
Off Site Receipt:	No	**Mailing Country:**	US
Waste Dest Fac:	No	**Contact First Name:**	JIM
Subpart K College:		**Contact Middle Initial:**	
Subpart K Hospital:		**Contact Last Name:**	FROELICHER
Subpart K Non Profit:		**Contact Street No:**	
Subpart K Withdraw:		**Contact Street 1:**	KEARNY MESA RD
Include Ntnl Rprt:		**Contact Street 2:**	
Reporting Cycle:		**Contact City:**	SAN DIEGO
LQHUW:	No	**Contact State:**	CA
Trader Importer:		**Contact Zip:**	92111
Trader Exporter:		**Contact Country:**	US
Slab Importer:		**Contact Phone:**	858-279-7202
Slab Exporter:		**Contact Phone Ext:**	
Current Record:	No	**Contact Fax:**	
Location Country:	US	**Contact Email Addr:**	
State District Owner:		**Contact Title:**	

Handler Details

Source Type:	N	**Used Oil Transporter:**	No
Receive Date:	20030130	**UO Transfer Fac:**	No
Non Notifier:		**Used Oil Processor:**	No
Acknowledge Flag:	Y	**Used Oil Refiner:**	No
Acknowledge Date:		**Used Oil Burner:**	No
Accessibility:		**UO Market Burner:**	No
Land Type:	P	**UO Spec Marketer:**	No
Fed Waste Gen Own:	HQ	**Current Site Name:**	EUROPA AUTO IMPORTS INC DBA MERCEDES
Fed Waste Gen Cd:	1	**Location Street No:**	4750
Fed Waste Gen Desc:	Large Quantity Generator	**Location Street 1:**	KEARNY MESA RD
ST Waste Gen Own:	CA	**Location Street 2:**	
State Waste Gen Cd:	1	**Location City:**	SAN DIEGO
Short Term Gen:	No	**Location State:**	CA
Importer Activity:	No	**Location Zip Code:**	92111
Mixed Waste Gen:	No	**County Code:**	CA073
Transporter:	No	**State District:**	
Transfer Facility:	No	**Mailing Street No:**	4750

TSD Activity:	No	**Mailing Street 1:**	KEARNY MESA RD
Recycler Activity:	No	**Mailing Street 2:**	
Onsite Burn Exempt:	No	**Mailing City:**	SAN DIEGO
Furnace Exemption:	No	**Mailing State:**	CA
Underground Inject:	No	**Mailing Zip Code:**	92111
Off Site Receipt:	No	**Mailing Country:**	US
Waste Dest Fac:	No	**Contact First Name:**	JIM
Subpart K College:		**Contact Middle Initial:**	
Subpart K Hospital:		**Contact Last Name:**	FROELICHER
Subpart K Non Profit:		**Contact Street No:**	
Subpart K Withdraw:		**Contact Street 1:**	KEARNY MESA RD
Include Ntnl Rprt:		**Contact Street 2:**	
Reporting Cycle:		**Contact City:**	SAN DIEGO
LQHUW:	No	**Contact State:**	CA
Trader Importer:		**Contact Zip:**	92111
Trader Exporter:		**Contact Country:**	US
Slab Importer:		**Contact Phone:**	858-279-7202
Slab Exporter:		**Contact Phone Ext:**	
Current Record:	No	**Contact Fax:**	
Location Country:	US	**Contact Email Addr:**	
State District Owner:		**Contact Title:**	

Hazardous Waste Details

Haz Waste Cd Owner:	HQ	**Source Type:**	N
Haz Waste Cd:	F001	**Code Type:**	F

BR Waste Code Active Status: Yes
Waste Code Active Status: Yes
Waste Code Desc: THE FOLLOWING SPENT HALOGENATED SOLVENTS USED IN DEGREASING: TETRACHLOROETHYLENE, TRICHLORETHYLENE, METHYLENE CHLORIDE, 1,1,1-TRICHLOROETHANE, CARBON TETRACHLORIDE AND CHLORINATED FLUOROCARBONS; ALL SPENT SOLVENT MIXTURES/BLENDS USED IN DEGREASING CONTAINING, BEFORE USE, A TOTAL OF TEN PERCENT OR MORE (BY VOLUME) OF ONE OR MORE OF THE ABOVE HALOGENATED SOLVENTS OR THOSE SOLVENTS LISTED IN F002, F004, AND F005; AND STILL BOTTOMS FROM THE RECOVERY OF THESE SPENT SOLVENTS AND SPENT SOLVENT MIXTURES.

Haz Waste Cd Owner:	CA	**Source Type:**	N
Haz Waste Cd:	221	**Code Type:**	X

BR Waste Code Active Status: Yes
Waste Code Active Status: Yes
Waste Code Desc: Waste oil and mixed oil

Haz Waste Cd Owner:	CA	**Source Type:**	N
Haz Waste Cd:	222	**Code Type:**	X

BR Waste Code Active Status: Yes
Waste Code Active Status: Yes
Waste Code Desc: Oil/water separation sludge

Haz Waste Cd Owner:	CA	**Source Type:**	N
Haz Waste Cd:	213	**Code Type:**	X

BR Waste Code Active Status: Yes
Waste Code Active Status: Yes
Waste Code Desc: Hydrocarbon solvents (benzene, hexane, Stoddard, etc.)

Haz Waste Cd Owner: CA
Haz Waste Cd: 343
BR Waste Code Active Status: Yes
Waste Code Active Status: Yes
Waste Code Desc: Unspecified organic liquid mixture
Source Type: N
Code Type: X

Haz Waste Cd Owner: HQ
Haz Waste Cd: D018
BR Waste Code Active Status: Yes
Waste Code Active Status: Yes
Waste Code Desc: BENZENE
Source Type: N
Code Type: D

Haz Waste Cd Owner: HQ
Haz Waste Cd: D003
BR Waste Code Active Status: Yes
Waste Code Active Status: Yes
Waste Code Desc: REACTIVE WASTE
Source Type: N
Code Type: D

Haz Waste Cd Owner: HQ
Haz Waste Cd: D040
BR Waste Code Active Status: Yes
Waste Code Active Status: Yes
Waste Code Desc: TRICHLORETHYLENE
Source Type: N
Code Type: D

Haz Waste Cd Owner: CA
Haz Waste Cd: 134
BR Waste Code Active Status: Yes
Waste Code Active Status: Yes
Waste Code Desc: Aqueous solution with <10% total organic residues
Source Type: N
Code Type: X

Haz Waste Cd Owner: HQ
Haz Waste Cd: D039
BR Waste Code Active Status: Yes
Waste Code Active Status: Yes
Waste Code Desc: TETRACHLOROETHYLENE
Source Type: N
Code Type: D

Haz Waste Cd Owner: HQ
Haz Waste Cd: D001
BR Waste Code Active Status: Yes
Waste Code Active Status: Yes
Waste Code Desc: IGNITABLE WASTE
Source Type: N
Code Type: D

Haz Waste Cd Owner: CA
Haz Waste Cd: 135
BR Waste Code Active Status: Yes
Waste Code Active Status: Yes
Waste Code Desc: Unspecified aqueous solution
Source Type: N
Code Type: X

NAICS Details

Source Type:	I	**NAICS Active Status:**	Yes
NAICS Code Owner:	HQ	**NAICS Cycle:**	2002
NAICS Code:	811111		
NAICS Description:	GENERAL AUTOMOTIVE REPAIR		

Source Type:	N	**NAICS Active Status:**	Yes
NAICS Code Owner:	HQ	**NAICS Cycle:**	2002
NAICS Code:	811111		
NAICS Description:	GENERAL AUTOMOTIVE REPAIR		

Source Type:	N	**NAICS Active Status:**	Yes
NAICS Code Owner:	HQ	**NAICS Cycle:**	2012
NAICS Code:	441110		
NAICS Description:	NEW CAR DEALERS		

Owner/Operator Details

Owner/Operator Ind:	CP	**Country:**	US
Name:	EUROPA AUTO IMPORTS INC DBA MERCEDES	**Zip Code:**	
Street No:		**Phone:**	
Street 1:		**Type:**	P
Street 2:		**Date Became Current:**	20030112
City:		**Date Ended Current:**	
State:			
Source Type:	N		

Owner/Operator Ind:	CO	**Country:**	US
Name:	ARNOLD AND ESTHER BELINSKY	**Zip Code:**	
Street No:		**Phone:**	
Street 1:		**Type:**	P
Street 2:		**Date Became Current:**	19771012
City:		**Date Ended Current:**	
State:			
Source Type:	N		

Owner/Operator Ind:	CP	**Country:**	US
Name:	DAN COLLINS	**Zip Code:**	92111
Street No:	4750	**Phone:**	
Street 1:	KEARNY MESA RD	**Type:**	O
Street 2:		**Date Became Current:**	20160901
City:	SAN DIEGO	**Date Ended Current:**	
State:	CA		
Source Type:	N		

Owner/Operator Ind:	CO	**Country:**	US
Name:	EUROPA AUTO IMPORTS COMPANY	**Zip Code:**	92111
Street No:	4750	**Phone:**	858-569-6900
Street 1:	KEARNY MESA RD	**Type:**	O
Street 2:		**Date Became Current:**	20011026
City:	SAN DIEGO	**Date Ended Current:**	

Map Key	Number of Records	Direction	Distance (mi/ft)	Elev/Diff (ft)	Site	DB

State: CA
Source Type: N

Owner/Operator Ind: CO
Name: ARNOLD AND ESTHER BELINSKY
Street No:
Street 1:
Street 2:
City:
State:
Source Type: I

Country: US
Zip Code:
Phone:
Type: P
Date Became Current: 19771012
Date Ended Current:

Owner/Operator Ind: CP
Name: EUROPA AUTO IMPORTS INC DBA MERCEDES
Street No:
Street 1:
Street 2:
City:
State:
Source Type: I

Country: US
Zip Code:
Phone:
Type: P
Date Became Current: 20030112
Date Ended Current:

Map Key	Number of Records	Direction	Distance (mi/ft)	Elev/Diff (ft)	Site	DB
145	1 of 2	-	0.00 / 0.00	415.90 / -7	Four Points by Sheraton 8110 Aero Dr San Diego CA 92123	UST

Facility ID: 37-000-004078
Permitting Agency: San Diego County Department of Environmental Health
County: San Diego

Latitude: 32.8146
Longitude: -117.14122

Map Key	Number of Records	Direction	Distance (mi/ft)	Elev/Diff (ft)	Site	DB
145	2 of 2	-	0.00 / 0.00	415.90 / -7	GIBBS FLYING SERVICE INC 8906 AERO DR SAN DIEGO CA 92123	UST

Facility ID: 37-000-121283
Permitting Agency: San Diego County Department of Environmental Health
County: San Diego

Latitude: 32.8146
Longitude: -117.14122

Map Key	Number of Records	Direction	Distance (mi/ft)	Elev/Diff (ft)	Site	DB
146	1 of 9	-	0.00 / 0.00	411.83 / -11	KEARNY MESA ACURA JAGUAR 5202 KEARNY MESA RD, SAN DIEGO, 92111-1801 CA	AST

Total Capacity(Gal): 4720
CUPA: San Diego

Owner Name: UNITED AUTO GROUP
County: San Diego

Map Key	Number of Records	Direction	Distance (mi/ft)	Elev/Diff (ft)	Site	DB
146	2 of 9	-	0.00 / 0.00	411.83 / -11	Kearny Mesa Acura/Mini of San Diego 5202 KEARNY MESA RD SAN DIEGO CA 92111	CERS TANK

Site ID: 127401
Latitude: 32.830501
Longitude: -117.143600

Regulated Programs

EI ID: 10152795 **EI Description:** Chemical Storage Facilities

EI ID: 10152795 **EI Description:** Aboveground Petroleum Storage

EI ID: 10152795 **EI Description:** Hazardous Waste Generator

Affiliations

Affil Type Desc: Document Preparer
Entity Name: KPA, LLC
Entity Title:
Address:
City:
State:
Country:
Zip Code:
Phone:

Affil Type Desc: Environmental Contact
Entity Name: Terry Zito
Entity Title:
Address: 5202 KEARNY MESA BLVD
City: SAN DIEGO
State: CA
Country:
Zip Code: 92111
Phone: (858) 616-6464

Affil Type Desc: Secondary Emergency Contact
Entity Name: Pat Keegan
Entity Title: Facilities Director
Address:
City:
State:
Country:
Zip Code:
Phone: (858) 864-0143

Affil Type Desc: CUPA District
Entity Name: San Diego County Env Health
Entity Title:
Address: PO Box 129261
City: San Diego
State: CA

Country:
Zip Code: 92112-9261
Phone: (858) 505-6880

Affil Type Desc: Identification Signer
Entity Name: Terry Zito
Entity Title: Service Director
Address:
City:
State:
Country:
Zip Code:
Phone:

Affil Type Desc: Facility Mailing Address
Entity Name: Mailing Address
Entity Title:
Address: 5202 KEARNY MESA RD
City: SAN DIEGO
State: CA
Country:
Zip Code: 92111
Phone:

Affil Type Desc: Operator
Entity Name: Gino Kane and Alan Rahbari
Entity Title:
Address:
City:
State:
Country:
Zip Code:
Phone: (858) 541-0200

Affil Type Desc: Parent Corporation
Entity Name: KEARNY MESA ACURA
Entity Title:
Address:
City:
State:
Country:
Zip Code:
Phone:

Affil Type Desc: Primary Emergency Contact
Entity Name: Terry Zito
Entity Title: Service Director
Address:
City:
State:
Country:
Zip Code:

Phone: (619) 889-0074

Affil Type Desc: Legal Owner
Entity Name: PENSKE AUTOMOTIVE GROUP
Entity Title:
Address: 5202 Kearny Mesa Rd
City: SAN DIEGO
State: CA
Country: United States
Zip Code: 92111
Phone: (858) 541-0200

Coordinates

Env Int Type Code: HWG
Program ID: 10152795
Latitude: 32.830500
Longitude: -117.143600
Coord Name:
Ref Point Type Desc: Center of a facility or station.

Evaluations

Eval Date: 3/21/2017
Violations Found: No
Eval General Type: Compliance Evaluation Inspection
Eval Type: Routine done by local agency
Eval Division: San Diego County Department of Env Health
Eval Program: HMRRP
Eval Source: CERS
Eval Notes:

Inspector: Burke Mike Inspection ID:5646498

Eval Date: 4/2/2015
Violations Found: No
Eval General Type: Compliance Evaluation Inspection
Eval Type: Routine done by local agency
Eval Division: San Diego County Department of Env Health
Eval Program: HMRRP
Eval Source: CERS
Eval Notes:

Inspector: McLernon Benjamin Inspection ID:4097948

Eval Date: 5/23/2008
Violations Found: No
Eval General Type: Compliance Evaluation Inspection
Eval Type: Routine done by local agency
Eval Division: San Diego County Department of Env Health
Eval Program: HWLQG
Eval Source: CERS
Eval Notes:

Inspector Name: Matt Trainor

Eval Date: 3/21/2017
Violations Found: No
Eval General Type: Compliance Evaluation Inspection
Eval Type: Routine done by local agency
Eval Division: San Diego County Department of Env Health
Eval Program: APSA
Eval Source: CERS
Eval Notes:

Inspector: Burke Mike Inspection ID:5646498

Eval Date: 3/21/2017
Violations Found: No
Eval General Type: Compliance Evaluation Inspection
Eval Type: Routine done by local agency
Eval Division: San Diego County Department of Env Health
Eval Program: HW
Eval Source: CERS
Eval Notes:

Inspector: Burke Mike Inspection ID:5646498

Eval Date: 4/2/2015
Violations Found: No
Eval General Type: Compliance Evaluation Inspection
Eval Type: Routine done by local agency
Eval Division: San Diego County Department of Env Health
Eval Program: APSA
Eval Source: CERS
Eval Notes:

Inspector: McLernon Benjamin Inspection ID:4097948

Eval Date: 4/2/2015
Violations Found: Yes
Eval General Type: Compliance Evaluation Inspection
Eval Type: Routine done by local agency
Eval Division: San Diego County Department of Env Health
Eval Program: HW
Eval Source: CERS
Eval Notes:

Inspector: McLernon Benjamin Inspection ID:4097948

Violations

Violation Date: 4/2/2015 ***Violation Program:*** HW

Map Key	Number of Records	Direction	Distance (mi/ft)	Elev/Diff (ft)	Site	DB

Violation Division: San Diego County Department of Env Health **Violation Source:** CERS

Citation: HSC 6.5 Multiple Sections - California Health and Safety Code, Chapter 6.5, Section(s) Multiple Sections

Violation Notes:

Returned to compliance on 04/10/2015.

Violation Description:

Haz Waste Generator Program - Operations/Maintenance - General

---

146	3 of 9	-	0.00 / 0.00	411.83 / -11	SAN DIEGO 5202 KEARNY MESA RD. SAN DIEGO CA 92111	HHSS

County: San Diego

Pdf File Url: http://geotracker.waterboards.ca.gov/ustpdfs/pdf/0002f0ee.pdf

---

146	4 of 9	-	0.00 / 0.00	411.83 / -11	SAN DIEGO 5202 KEARNY MESA RD. SAN DIEGO CA	HIST TANK

Owner Name: OROWENT FOODS CO
Owner Street: 480 S VAIL AVE
Owner City: MONTEBELLO
Owner State: CA
Owner Zip: 90640
No of Containers: 6
County: SAN DIEGO
Facility State: CA
Facility Zip: 92111

146	5 of 9	-	0.00 / 0.00	411.83 / -11	CUSH ACURA 5202 KEARNY MESA RD, SAN DIEGO, CA 92111 SAN DIEGO CA	SAN DIEGO LOP

SWRCB Global ID: T0607302565
Record ID: DEH1998-LSAM-H19488-001
Record Status: Completed
Opened Date: 12/22/1998
Case Type: LOP - Local Oversight Program
Historical Name: CUSH ACURA
Lead Agency: DEH/SAM
Lead Agency Date: 12/30/1998
Funding: F - LOP Federal Fund
Fire Agency: SAN DIEGO
Parcel No: 356-140-05-00
Census Tract: 85.11
Zip Code 2: 92111
Community: San Diego
Jurisdiction: SAN DIEGO
Watershed Basin No: 906.4
Latitude GS 84: 32.8305015
Longitude GS 84: -117.1435977
X Map Coord: 6287178.187
Y Map Coord: 1883144.026
Thomasbros Mappage Grid: 1249 C 1
Water Purveyor: SAN DIEGO
File Case Type: CLOSED OR TRANSFERRED LOP CASES

146	6 of 9	-	0.00 / 0.00	411.83 / -11	KEARNY MESA ACURA 5202 KEARNY MESA ROAD SAN DIEGO CA 92111	RCRA LQG

EPA Handler ID: CAR000276543
Land Type Code: P

Land Type Desc:	Private
Federal Waste Generator Code:	1
Gen Status Univ Code:	LQG
Gen Status Univ Desc:	Large Quantity Generator
Importer Activity:	No
Mixed Waste Generator:	No
Transporter Activity:	No
Transfer Facility:	No
Recycler Activity:	No
Onsite Burner Exemption:	No
Furnace Exemption:	No
Underground Inject Activity:	No
Receives Waste from Offsite:	No
TSD Type:	-----
TSD Activity:	No
Corrective Action Univ:	No
Non TSDFs where RCRA Corr:	No
TSDFs Subject to C:	No
Institutional Control Indicator:	N
Used Oil Transporter:	
Used Oil Transfer Facility:	
Used Oil Processor:	
Used Oil Refiner:	
Used Oil Burner:	
Used Oil Market Burner:	
Used Oil Spec Marketer:	
Activity Location:	CA
County Code:	CA073
County Name:	SAN DIEGO
Contact Name:	TRUDI M HOFSTETTER
Contact Phone No and Ext:	858-430-5651
Contact Email:	THOFSTETTER@PENSKEAUTOMOTIVE.COM
Contact Address:	5202 , KEARNY MESA ROAD , SAN DIEGO , CA, 92111 , US
Mailing Address:	4910 , KEARNY MESA ROAD , SAN DIEGO , CA, 92111 , US

Violation/Evaluation Summary

Note:	NO RECORDS: As of Jan 24 2018, there are no Compliance Monitoring and Enforcement (violation) records associated with this facility (EPA ID).

Handler Details

Source Type:	N	**Used Oil Transporter:**	No
Receive Date:	20171010	**UO Transfer Fac:**	No
Non Notifier:		**Used Oil Processor:**	No
Acknowledge Flag:		**Used Oil Refiner:**	No
Acknowledge Date:		**Used Oil Burner:**	No
Accessibility:		**UO Market Burner:**	No
Land Type:	P	**UO Spec Marketer:**	No
Fed Waste Gen Own:	HQ	**Current Site Name:**	KEARNY MESA ACURA
Fed Waste Gen Cd:	1	**Location Street No:**	5202

Fed Waste Gen Desc:	Large Quantity Generator	**Location Street 1:**	KEARNY MESA ROAD
ST Waste Gen Own:	CA	**Location Street 2:**	
State Waste Gen Cd:	1	**Location City:**	SAN DIEGO
Short Term Gen:	No	**Location State:**	CA
Importer Activity:	No	**Location Zip Code:**	92111
Mixed Waste Gen:	No	**County Code:**	CA073
Transporter:	No	**State District:**	
Transfer Facility:	No	**Mailing Street No:**	4910
TSD Activity:	No	**Mailing Street 1:**	KEARNY MESA ROAD
Recycler Activity:	No	**Mailing Street 2:**	
Onsite Burn Exempt:	No	**Mailing City:**	SAN DIEGO
Furnace Exemption:	No	**Mailing State:**	CA
Underground Inject:	No	**Mailing Zip Code:**	92111
Off Site Receipt:	No	**Mailing Country:**	US
Waste Dest Fac:	No	**Contact First Name:**	TRUDI
Subpart K College:	No	**Contact Middle Initial:**	M
Subpart K Hospital:	No	**Contact Last Name:**	HOFSTETTER
Subpart K Non Profit:	No	**Contact Street No:**	5202
Subpart K Withdraw:	No	**Contact Street 1:**	KEARNY MESA ROAD
Include Ntnl Rprt:		**Contact Street 2:**	
Reporting Cycle:		**Contact City:**	SAN DIEGO
LQHUW:	No	**Contact State:**	CA
Trader Importer:	No	**Contact Zip:**	92111
Trader Exporter:	No	**Contact Country:**	US
Slab Importer:	No	**Contact Phone:**	858-430-5651
Slab Exporter:	No	**Contact Phone Ext:**	
Current Record:	Yes	**Contact Fax:**	858-650-4408
Location Country:	US	**Contact Email Addr:**	THOFSTETTER@PENSKEAUTOMOTIVE.COM
State District Owner:		**Contact Title:**	SERVICE MANAGER

Hazardous Waste Details

Haz Waste Cd Owner:	CA	**Source Type:**	N
Haz Waste Cd:	222	**Code Type:**	X
BR Waste Code Active Status:	Yes		
Waste Code Active Status:	Yes		
Waste Code Desc:	Oil/water separation sludge		

Haz Waste Cd Owner:	HQ	**Source Type:**	N
Haz Waste Cd:	F001	**Code Type:**	F
BR Waste Code Active Status:	Yes		
Waste Code Active Status:	Yes		
Waste Code Desc:	THE FOLLOWING SPENT HALOGENATED SOLVENTS USED IN DEGREASING: TETRACHLOROETHYLENE, TRICHLORETHYLENE, METHYLENE CHLORIDE, 1,1,1-TRICHLOROETHANE, CARBON TETRACHLORIDE AND CHLORINATED FLUOROCARBONS; ALL SPENT SOLVENT MIXTURES/BLENDS USED IN DEGREASING CONTAINING, BEFORE USE, A TOTAL OF TEN PERCENT OR MORE (BY VOLUME) OF ONE OR MORE OF THE ABOVE HALOGENATED SOLVENTS OR THOSE SOLVENTS LISTED IN F002, F004, AND F005; AND STILL BOTTOMS FROM THE RECOVERY OF THESE SPENT SOLVENTS AND SPENT SOLVENT MIXTURES.		

Haz Waste Cd Owner:	CA	**Source Type:**	N
Haz Waste Cd:	134	**Code Type:**	X
BR Waste Code Active Status:	Yes		

Waste Code Active Status: Yes
Waste Code Desc: Aqueous solution with <10% total organic residues

Haz Waste Cd Owner: CA
Haz Waste Cd: 343
Source Type: N
Code Type: X
BR Waste Code Active Status: Yes
Waste Code Active Status: Yes
Waste Code Desc: Unspecified organic liquid mixture

Haz Waste Cd Owner: CA
Haz Waste Cd: 135
Source Type: N
Code Type: X
BR Waste Code Active Status: Yes
Waste Code Active Status: Yes
Waste Code Desc: Unspecified aqueous solution

Haz Waste Cd Owner: HQ
Haz Waste Cd: D001
Source Type: N
Code Type: D
BR Waste Code Active Status: Yes
Waste Code Active Status: Yes
Waste Code Desc: IGNITABLE WASTE

Haz Waste Cd Owner: CA
Haz Waste Cd: 221
Source Type: N
Code Type: X
BR Waste Code Active Status: Yes
Waste Code Active Status: Yes
Waste Code Desc: Waste oil and mixed oil

Haz Waste Cd Owner: CA
Haz Waste Cd: 213
Source Type: N
Code Type: X
BR Waste Code Active Status: Yes
Waste Code Active Status: Yes
Waste Code Desc: Hydrocarbon solvents (benzene, hexane, Stoddard, etc.)

NAICS Details

Source Type: N
NAICS Code Owner: HQ
NAICS Code: 441110
NAICS Description: NEW CAR DEALERS
NAICS Active Status: Yes
NAICS Cycle: 2012

Owner/Operator Details

Owner/Operator Ind: CO
Name: PENSKE AUTOMOTIVE GROUP
Street No: 5202
Street 1: KEARNY MESA ROAD
Street 2:
City: SAN DIEGO
State: CA
Source Type: N
Country: US
Zip Code: 92111
Phone: 858-430-5651
Type: P
Date Became Current: 20060109
Date Ended Current:

Map Key	Number of Records	Direction	Distance (mi/ft)	Elev/Diff (ft)	Site	DB

Owner/Operator Ind:	CP	**Country:**	US
Name:	PENSKE AUTOMOTIVE GROUP	**Zip Code:**	92111
Street No:	5202	**Phone:**	858-430-5651
Street 1:	KEARNY MESA ROAD	**Type:**	P
Street 2:		**Date Became Current:**	20060109
City:	SAN DIEGO	**Date Ended Current:**	
State:	CA		
Source Type:	N		

Map Key	Number of Records	Direction	Distance (mi/ft)	Elev/Diff (ft)	Site	DB
146	7 of 9	-	0.00 / 0.00	411.83 / -11	MINI OF SAN DIEGO 5202 KEARNEY MESA RD A SAN DIEGO CA 92111	RCRA LQG

EPA Handler ID:	CAR000277079
Land Type Code:	P
Land Type Desc:	Private
Federal Waste Generator Code:	1
Gen Status Univ Code:	LQG
Gen Status Univ Desc:	Large Quantity Generator
Importer Activity:	No
Mixed Waste Generator:	No
Transporter Activity:	No
Transfer Facility:	No
Recycler Activity:	No
Onsite Burner Exemption:	No
Furnace Exemption:	No
Underground Inject Activity:	No
Receives Waste from Offsite:	No
TSD Type:	-----
TSD Activity:	No
Corrective Action Univ:	No
Non TSDFs where RCRA Corr:	No
TSDFs Subject to C:	No
Institutional Control Indicator:	N
Used Oil Transporter:	
Used Oil Transfer Facility:	
Used Oil Processor:	
Used Oil Refiner:	
Used Oil Burner:	
Used Oil Market Burner:	
Used Oil Spec Marketer:	
Activity Location:	CA
County Code:	CA073
County Name:	SAN DIEGO
Contact Name:	TERRY M ZITO
Contact Phone No and Ext:	858-380-2851 2851
Contact Email:	TZITO@PENSKEAUTOMOTIVE.COM
Contact Address:	5202 , KEARNEY MESA RD A , SAN DIEGO , CA, 92111 , US
Mailing Address:	4910 , KEARNEY MESA RD A , SAN DIEGO , CA, 92111 , US

Violation/Evaluation Summary

Note: NO RECORDS: As of Jan 24 2018, there are no Compliance Monitoring and Enforcement (violation) records associated with this facility (EPA ID).

Handler Details

Source Type:	N	***Used Oil Transporter:***	No
Receive Date:	20171023	***UO Transfer Fac:***	No
Non Notifier:		***Used Oil Processor:***	No
Acknowledge Flag:		***Used Oil Refiner:***	No
Acknowledge Date:		***Used Oil Burner:***	No
Accessibility:		***UO Market Burner:***	No
Land Type:	P	***UO Spec Marketer:***	No
Fed Waste Gen Own:	HQ	***Current Site Name:***	MINI OF SAN DIEGO
Fed Waste Gen Cd:	1	***Location Street No:***	5202
Fed Waste Gen Desc:	Large Quantity Generator	***Location Street 1:***	KEARNEY MESA RD A
ST Waste Gen Own:	CA	***Location Street 2:***	
State Waste Gen Cd:	1	***Location City:***	SAN DIEGO
Short Term Gen:	No	***Location State:***	CA
Importer Activity:	No	***Location Zip Code:***	92111
Mixed Waste Gen:	No	***County Code:***	CA073
Transporter:	No	***State District:***	
Transfer Facility:	No	***Mailing Street No:***	4910
TSD Activity:	No	***Mailing Street 1:***	KEARNEY MESA RD A
Recycler Activity:	No	***Mailing Street 2:***	
Onsite Burn Exempt:	No	***Mailing City:***	SAN DIEGO
Furnace Exemption:	No	***Mailing State:***	CA
Underground Inject:	No	***Mailing Zip Code:***	92111
Off Site Receipt:	No	***Mailing Country:***	US
Waste Dest Fac:	No	***Contact First Name:***	TERRY
Subpart K College:	No	***Contact Middle Initial:***	M
Subpart K Hospital:	No	***Contact Last Name:***	ZITO
Subpart K Non Profit:	No	***Contact Street No:***	5202
Subpart K Withdraw:	No	***Contact Street 1:***	KEARNEY MESA RD A
Include Ntnl Rprt:		***Contact Street 2:***	
Reporting Cycle:		***Contact City:***	SAN DIEGO
LQHUW:	No	***Contact State:***	CA
Trader Importer:	No	***Contact Zip:***	92111
Trader Exporter:	No	***Contact Country:***	US
Slab Importer:	No	***Contact Phone:***	858-380-2851
Slab Exporter:	No	***Contact Phone Ext:***	2851
Current Record:	Yes	***Contact Fax:***	858-541-7696
Location Country:	US	***Contact Email Addr:***	TZITO@PENSKEAUTOMOTIVE.COM
State District Owner:		***Contact Title:***	SERVICE MANAGER

Hazardous Waste Details

Haz Waste Cd Owner:	CA	***Source Type:***	N
Haz Waste Cd:	222	***Code Type:***	X
BR Waste Code Active Status:	Yes		

Waste Code Active Status: Yes
Waste Code Desc: Oil/water separation sludge

Haz Waste Cd Owner: CA **Source Type:** N
Haz Waste Cd: 134 **Code Type:** X
BR Waste Code Active Status: Yes
Waste Code Active Status: Yes
Waste Code Desc: Aqueous solution with <10% total organic residues

Haz Waste Cd Owner: CA **Source Type:** N
Haz Waste Cd: 213 **Code Type:** X
BR Waste Code Active Status: Yes
Waste Code Active Status: Yes
Waste Code Desc: Hydrocarbon solvents (benzene, hexane, Stoddard, etc.)

Haz Waste Cd Owner: HQ **Source Type:** N
Haz Waste Cd: F001 **Code Type:** F
BR Waste Code Active Status: Yes
Waste Code Active Status: Yes
Waste Code Desc: THE FOLLOWING SPENT HALOGENATED SOLVENTS USED IN DEGREASING: TETRACHLOROETHYLENE, TRICHLORETHYLENE, METHYLENE CHLORIDE, 1,1,1-TRICHLOROETHANE, CARBON TETRACHLORIDE AND CHLORINATED FLUOROCARBONS; ALL SPENT SOLVENT MIXTURES/BLENDS USED IN DEGREASING CONTAINING, BEFORE USE, A TOTAL OF TEN PERCENT OR MORE (BY VOLUME) OF ONE OR MORE OF THE ABOVE HALOGENATED SOLVENTS OR THOSE SOLVENTS LISTED IN F002, F004, AND F005; AND STILL BOTTOMS FROM THE RECOVERY OF THESE SPENT SOLVENTS AND SPENT SOLVENT MIXTURES.

Haz Waste Cd Owner: CA **Source Type:** N
Haz Waste Cd: 343 **Code Type:** X
BR Waste Code Active Status: Yes
Waste Code Active Status: Yes
Waste Code Desc: Unspecified organic liquid mixture

Haz Waste Cd Owner: HQ **Source Type:** N
Haz Waste Cd: D001 **Code Type:** D
BR Waste Code Active Status: Yes
Waste Code Active Status: Yes
Waste Code Desc: IGNITABLE WASTE

Haz Waste Cd Owner: CA **Source Type:** N
Haz Waste Cd: 221 **Code Type:** X
BR Waste Code Active Status: Yes
Waste Code Active Status: Yes
Waste Code Desc: Waste oil and mixed oil

Haz Waste Cd Owner: CA **Source Type:** N
Haz Waste Cd: 135 **Code Type:** X
BR Waste Code Active Status: Yes
Waste Code Active Status: Yes
Waste Code Desc: Unspecified aqueous solution

NAICS Details

Map Key	Number of Records	Direction	Distance (mi/ft)	Elev/Diff (ft)	Site	DB

Source Type:	N	**NAICS Active Status:**	Yes
NAICS Code Owner:	HQ	**NAICS Cycle:**	2012
NAICS Code:	441110		
NAICS Description:	NEW CAR DEALERS		

Owner/Operator Details

Owner/Operator Ind:	CO	**Country:**	US
Name:	PENSKE AUTOMOTIVE GROUP	**Zip Code:**	92111
Street No:	5202	**Phone:**	858-380-2800
Street 1:	KEARNEY MESA RD A	**Type:**	P
Street 2:		**Date Became Current:**	20100901
City:	SAN DIEGO	**Date Ended Current:**	
State:	CA		
Source Type:	N		

Owner/Operator Ind:	CP	**Country:**	US
Name:	PENSKE AUTOMOTIVE GROUP	**Zip Code:**	92111
Street No:	5202	**Phone:**	858-380-2800
Street 1:	KEARNY MESA RD A	**Type:**	P
Street 2:		**Date Became Current:**	20100901
City:	SAN DIEGO	**Date Ended Current:**	
State:	CA		
Source Type:	N		

Map Key	Number of Records	Direction	Distance (mi/ft)	Elev/Diff (ft)	Site	DB
146	8 of 9	-	0.00 / 0.00	411.83 / -11	KEARNY MESA ACURA 5202 KEARNY MESA RD SAN DIEGO CA 92111	RCRA LQG

EPA Handler ID:	CAR000173484
Land Type Code:	P
Land Type Desc:	Private
Federal Waste Generator Code:	1
Gen Status Univ Code:	LQG
Gen Status Univ Desc:	Large Quantity Generator
Importer Activity:	No
Mixed Waste Generator:	No
Transporter Activity:	No
Transfer Facility:	No
Recycler Activity:	No
Onsite Burner Exemption:	No
Furnace Exemption:	No
Underground Inject Activity:	No
Receives Waste from Offsite:	No
TSD Type:	-----
TSD Activity:	No
Corrective Action Univ:	No
Non TSDFs where RCRA Corr:	No
TSDFs Subject to C:	No
Institutional Control Indicator:	N
Used Oil Transporter:	

Used Oil Transfer Facility:	
Used Oil Processor:	
Used Oil Refiner:	
Used Oil Burner:	
Used Oil Market Burner:	
Used Oil Spec Marketer:	
Activity Location:	CA
County Code:	CA073
County Name:	SAN DIEGO
Contact Name:	CATHERINE N RINALDO
Contact Phone No and Ext:	858-541-6200 2331
Contact Email:	CRINALDO@UNITEDAUTO.COM
Contact Address:	5202 KEARNY MESA RD , SAN DIEGO , CA, 92111 , US
Mailing Address:	5202 KEARNY MESA RD , SAN DIEGO , CA, 92111 , US

Violation/Evaluation Summary

Note:	NO VIOLATIONS: All of the compliance records associated with this facility (EPA ID) indicate NO VIOLATIONS; Compliance Monitoring and Enforcement table dated Jan 24, 2018.

Violation/Evaluation Details

Evaluation ID:	601	***Former Citation:***	
Found Violation:	N	***Sched Compl Dt:***	
Eval Start Date:	20080523	***Enforcement ID:***	
Evaluation Agency:	S	***Enforcement Agency:***	
Evaluation Type:	CEI	***Enforce Action Dt:***	
Eval Resp Person:		***Enforcement Type:***	
Eval Suborg:		***Enforce Type Desc:***	
Citizen Complaint:	No	***Enforce Resp Person:***	
Multimedia Inspect:	No	***Enforce Suborg:***	
Sampling Flag:	No	***Enforce Actvty Loc:***	
Not Subtitle C:	No	***Docket No:***	
Focus Area:		***Attorney:***	
Focus Area Desc:		***Corr Act Component:***	
Handler Actvty Loc:	CA	***Appeal Init Dt:***	
Handler Name:	KEARNY MESA ACURA	***Appeal Resolved Dt:***	
Region:	09	***Disposition Status:***	
State:	CA	***Disp Status Dt:***	
Land Type:	P	***Disp Status Desc:***	
Date of Request:		***Lead Agency:***	
Date Response Rcvd:		***Expenditure Amount:***	
Request Agency:		***SEP Sched Comp Dt:***	
Request Actvty Loc:		***SEP Actual Comp Dt:***	
Viol Activity Loc:		***SEP Defaulted Dt:***	
Viol Determined:		***SEP Type:***	
Violation Type:		***Prop Penalty Amt:***	
Viol Determined Dt:		***Final Monetary Amt:***	
Rtrn to Compl Dt:		***Paid Amount:***	
Rtrn to Compl Qual:		***Final Count:***	
Viol Resp Agency:		***Final Amount:***	

Evaluation Type Description: COMPLIANCE EVALUATION INSPECTION ON-SITE
Violation Short Description:
Respondent Name:
SEP Type Description:

Handler Details

Source Type:	N	**Used Oil Transporter:**	No
Receive Date:	20060502	**UO Transfer Fac:**	No
Non Notifier:		**Used Oil Processor:**	No
Acknowledge Flag:		**Used Oil Refiner:**	No
Acknowledge Date:		**Used Oil Burner:**	No
Accessibility:		**UO Market Burner:**	No
Land Type:	P	**UO Spec Marketer:**	No
Fed Waste Gen Own:	HQ	**Current Site Name:**	KEARNY MESA ACURA
Fed Waste Gen Cd:	1	**Location Street No:**	
Fed Waste Gen Desc:	Large Quantity Generator	**Location Street 1:**	5202 KEARNY MESA RD
ST Waste Gen Own:	CA	**Location Street 2:**	
State Waste Gen Cd:	1	**Location City:**	SAN DIEGO
Short Term Gen:	No	**Location State:**	CA
Importer Activity:	No	**Location Zip Code:**	92111
Mixed Waste Gen:	No	**County Code:**	CA073
Transporter:	No	**State District:**	
Transfer Facility:	No	**Mailing Street No:**	
TSD Activity:	No	**Mailing Street 1:**	5202 KEARNY MESA RD
Recycler Activity:	No	**Mailing Street 2:**	
Onsite Burn Exempt:	No	**Mailing City:**	SAN DIEGO
Furnace Exemption:	No	**Mailing State:**	CA
Underground Inject:	No	**Mailing Zip Code:**	92111
Off Site Receipt:	No	**Mailing Country:**	US
Waste Dest Fac:	No	**Contact First Name:**	CATHERINE
Subpart K College:		**Contact Middle Initial:**	N
Subpart K Hospital:		**Contact Last Name:**	RINALDO
Subpart K Non Profit:		**Contact Street No:**	
Subpart K Withdraw:		**Contact Street 1:**	5202 KEARNY MESA RD
Include Ntnl Rprt:		**Contact Street 2:**	
Reporting Cycle:		**Contact City:**	SAN DIEGO
LQHUW:	No	**Contact State:**	CA
Trader Importer:		**Contact Zip:**	92111
Trader Exporter:		**Contact Country:**	US
Slab Importer:		**Contact Phone:**	858-541-6200
Slab Exporter:		**Contact Phone Ext:**	2331
Current Record:	Yes	**Contact Fax:**	
Location Country:	US	**Contact Email Addr:**	CRINALDO@UNITEDAUTO.COM
State District Owner:		**Contact Title:**	

Hazardous Waste Details

Haz Waste Cd Owner:	HQ	**Source Type:**	N
Haz Waste Cd:	D001	**Code Type:**	D

BR Waste Code Active Status: Yes
Waste Code Active Status: Yes
Waste Code Desc: IGNITABLE WASTE

NAICS Details

Source Type: N
NAICS Code Owner: HQ
NAICS Code: 44111
NAICS Description: NEW CAR DEALERS
NAICS Active Status: Yes
NAICS Cycle: 2002

Owner/Operator Details

Owner/Operator Ind: CO
Name: UNITED AUTO GROUP
Street No:
Street 1: 5202 KEARNY MESA RD
Street 2:
City: SAN DIEGO
State: CA
Source Type: N
Country: US
Zip Code: 92111
Phone:
Type: P
Date Became Current: 20060109
Date Ended Current:

Owner/Operator Ind: CP
Name: MIKE CREEL
Street No:
Street 1:
Street 2:
City:
State:
Source Type: N
Country: US
Zip Code:
Phone:
Type: P
Date Became Current: 20060109
Date Ended Current:

146	9 of 9	-	0.00 / 0.00	411.83 / -11	CUSH ACURA 5202 KEARNY MESA RD San Diego CA	SANDIEGO SAM

Record ID: DEH1998-LSAM-H19488-001
Record Type: SAM Investigation
Status: Completed
REST Record ID: DEH1998-LSAM-H19488-001
Record Name: CUSH ACURA
Record Status: Completed
Record Alias: SAM Investigation
Date: 12/22/1998
Primary Parcel: YES
Primary Address: YES
Address: 5202 KEARNY MESA RD, SAN DIEGO CA 92111
Address Type: MASTER
Street String: 5202 KEARNY MESA RD
Zip Code: 92111
Zip Community: 92111
Object ID: 4517
ID: 4521
Feature ID: 3561400500
Parcel No: 356-140-05-00
SWRCB Global ID: T0607302565
H No: H19488
Historical Name: CUSH ACURA
Agency Name: COSD
Fire Agency: SAN DIEGO
Funding: F - LOP Federal Fund
GT Global ID: T0607302565
GT RB Case No: 9UT3800
GT Cuf Case: YES
GT Case Type: LUST Cleanup Site
GT Lead Agency: SAN DIEGO COUNTY LOP

Map Key	Number of Records	Direction	Distance (mi/ft)	Elev/Diff (ft)	Site	DB

Jurisdictiction:	SAN DIEGO	**GT County:**	San Diego
Census Tract:	85.11	**GT Latitude:**	32.830491
BOS District:	4	**GT Longitude:**	-117.143563
Watershed Basin:	906.4	**Latitude GS84:**	32.8305015
Water Purveyor:	SAN DIEGO	**Longitude GS84:**	-117.1435977
KIVA per Tp per No:	6SAM H19488	**Point X:**	6287191.20010014
X:	6287178.187	**Point Y:**	1883123.44994481
Y:	1883144.026		

Case No:	H19488-001
Case Type:	LOP - Local Oversight Program
REST Record Type:	LUEG-DEH/LWQD/SAM Investigation/NA
Opened Date:	914284800000
Opened Date Converted:	12/21/1998 08:00PM
Full Name DEH Permit Owner:	
Lead Agency:	DEH/SAM
Lead Agency Date:	914976000000
Lead Agency Date Converted:	12/29/1998 08:00PM
Geo SRC:	Mapped to XY from previous SAM Layer
GT Status:	Completed - Case Closed
GT Status Date:	963532800000
GT Status Date Converted:	07/13/2000 08:00PM
Thomasbros Mappage Grid:	1249 C 1

Map Key	Number of Records	Direction	Distance (mi/ft)	Elev/Diff (ft)	Site	DB
147	1 of 1	-	0.00 / 0.00	427.04 / 4	MCI TELECOMMUNICATIONS 8933 COMPLEX DR SAN DIEGO CA 921231405	LUST

Global ID:	T0607300747	**CUF Case:**	NO
Case Type:	LUST Cleanup Site	**Begin Date:**	1991-06-11 00:00:00
Status:	Completed - Case Closed	**How Discovered:**	
Status Date:	1992-06-25 00:00:00	**Stop Method:**	
RB Case No:	9UT1972	**County:**	San Diego
LOC Case No:	H29664-001	**Latitude:**	32.829916
Lead Agency:	SAN DIEGO COUNTY LOP	**Longitude:**	-117.134302
Case Worker:		**File Location:**	Local Agency
Local Agency:			

Potential Media Of Concern:	Diesel
Potential Media Affected:	Soil
How Discovered Description:	
Stop Description:	
Cal Water Watershed Name:	San Diego - Lower San Diego - Mission San Diego (907.11)
DWR Groundwater Subbasin Name:	
Site History:	

Status History

Status:	Completed - Case Closed	**Status Date:**	1992-06-25 00:00:00
Status:	Open - Case Begin Date	**Status Date:**	1991-06-11 00:00:00

Map Key	Number of Records	Direction	Distance (mi/ft)	Elev/Diff (ft)	Site	DB

Activities

Action Type: Other
Action: Leak Began
Date: 1991-06-11 00:00:00

Action Type: ENFORCEMENT
Action: Notice of Responsibility
Date: 1991-06-27 00:00:00

Action Type: Other
Action: Leak Reported
Date: 1991-06-25 00:00:00

Action Type: Other
Action: Leak Stopped
Date: 1991-06-13 00:00:00

Action Type: Other
Action: Leak Discovery
Date: 1991-06-11 00:00:00

Map Key	Number of Records	Direction	Distance (mi/ft)	Elev/Diff (ft)	Site	DB
148	1 of 1	-	0.00 / 0.00	408.58 / -14	UNITED COURIERS, INC. 8275 VICKERS STREET SAN DIEGO CA	HIST TANK

Owner Name: ARMORED TRANSPORT, INC.
Owner Street: 1613 W. PICO BLVD.
Owner City: LOS ANGELES
Owner State: CA
Owner Zip: 90015

No of Containers: 1
County: SAN DIEGO
Facility State: CA
Facility Zip: 92111

Map Key	Number of Records	Direction	Distance (mi/ft)	Elev/Diff (ft)	Site	DB
149	1 of 1	-	0.00 / 0.00	402.69 / -20	RECYCLE SD INC DBA LAMP DISPOSAL SOLUTIONS 8248 RONSON RD SAN DIEGO CA 92111	RCRA NON GEN

EPA Handler ID: CAR000242305
Land Type Code: P
Land Type Desc: Private
Federal Waste Generator Code: N
Gen Status Univ Code: N
Gen Status Univ Desc: No Report
Importer Activity: No
Mixed Waste Generator: No
Transporter Activity: No
Transfer Facility: No
Recycler Activity: No
Onsite Burner Exemption: No
Furnace Exemption: No

Underground Inject Activity:	No
Receives Waste from Offsite:	No
TSD Type:	-----
TSD Activity:	No
Corrective Action Univ:	No
Action has been Imposed:	No
Action under 3004 (U)/(V):	No
Institutional Control Indicator:	N
Used Oil Transporter:	No
Used Oil Transfer Facility:	No
Used Oil Processor:	No
Used Oil Refiner:	No
Used Oil Burner:	No
Used Oil Market Burner:	No
Used Oil Spec Marketer:	No
Activity Location:	CA
County Code:	CA073
County Name:	SAN DIEGO
Contact Name:	JEFFREY E HARDING
Contact Phone No and Ext:	858-569-1807
Contact Email:	JEFF@RECYCLESD.COM
Contact Address:	8248 RONSON RD , SAN DIEGO , CA, 92111 , US
Mailing Address:	8248 RONSON RD , SAN DIEGO , CA, 92111 , US

Violation/Evaluation Summary

Note:	NO RECORDS: As of Jan 24 2018, there are no Compliance Monitoring and Enforcement (violation) records associated with this facility (EPA ID).

Handler Details

Source Type:	N	**Used Oil Transporter:**	No
Receive Date:	20131001	**UO Transfer Fac:**	No
Non Notifier:		**Used Oil Processor:**	No
Acknowledge Flag:		**Used Oil Refiner:**	No
Acknowledge Date:		**Used Oil Burner:**	No
Accessibility:		**UO Market Burner:**	No
Land Type:	P	**UO Spec Marketer:**	No
Fed Waste Gen Own:	HQ	**Current Site Name:**	RECYCLE SD INC DBA LAMP DISPOSAL SOLUTIONS
Fed Waste Gen Cd:	N	**Location Street No:**	
Fed Waste Gen Desc:		**Location Street 1:**	8248 RONSON RD
ST Waste Gen Own:	CA	**Location Street 2:**	
State Waste Gen Cd:	N	**Location City:**	SAN DIEGO
Short Term Gen:	No	**Location State:**	CA
Importer Activity:	No	**Location Zip Code:**	92111
Mixed Waste Gen:	No	**County Code:**	CA073
Transporter:	No	**State District:**	
Transfer Facility:	No	**Mailing Street No:**	
TSD Activity:	No	**Mailing Street 1:**	8248 RONSON RD
Recycler Activity:	No	**Mailing Street 2:**	

Onsite Burn Exempt:	No	**Mailing City:**	SAN DIEGO
Furnace Exemption:	No	**Mailing State:**	CA
Underground Inject:	No	**Mailing Zip Code:**	92111
Off Site Receipt:	No	**Mailing Country:**	US
Waste Dest Fac:	No	**Contact First Name:**	JEFFREY
Subpart K College:	No	**Contact Middle Initial:**	E
Subpart K Hospital:	No	**Contact Last Name:**	HARDING
Subpart K Non Profit:	No	**Contact Street No:**	
Subpart K Withdraw:	No	**Contact Street 1:**	8248 RONSON RD
Include Ntnl Rprt:		**Contact Street 2:**	
Reporting Cycle:		**Contact City:**	SAN DIEGO
LQHUW:	Yes	**Contact State:**	CA
Trader Importer:		**Contact Zip:**	92111
Trader Exporter:		**Contact Country:**	US
Slab Importer:		**Contact Phone:**	858-569-1807
Slab Exporter:		**Contact Phone Ext:**	
Current Record:	Yes	**Contact Fax:**	858-569-8862
Location Country:	US	**Contact Email Addr:**	JEFF@RECYCLESD.COM
State District Owner:		**Contact Title:**	PRES

NAICS Details

Source Type:	N	**NAICS Active Status:**	Yes
NAICS Cd Owner:	HQ	**NAICS Cycle:**	2002
NAICS Code:	562119		
NAICS Description:	OTHER WASTE COLLECTION		

Owner/Operator Details

Owner/Operator Ind:	CO	**Country:**	US
Name:	RECYCLE SD INC	**Zip Code:**	92111
Street No:		**Phone:**	858-569-1807
Street 1:	8248 RONSON RD	**Type:**	P
Street 2:		**Date Became Current:**	20130101
City:	SAN DIEGO	**Date Ended Current:**	
State:	CA		
Source Type:	N		

Owner/Operator Ind:	CP	**Country:**	US
Name:	RECYCLE SD INC	**Zip Code:**	
Street No:		**Phone:**	
Street 1:		**Type:**	P
Street 2:		**Date Became Current:**	20130101
City:		**Date Ended Current:**	
State:			
Source Type:	N		

150	1 of 1	-	0.00 / 0.00	408.04 / -15	**UNITED COURIERS INC** **8275 VICKERS STREET** **SAN DIEGO CA 92111**	HHSS

Map Key	Number of Records	Direction	Distance (mi/ft)	Elev/Diff (ft)	Site	DB
County:		San Diego				
Pdf File Url:		http://geotracker.waterboards.ca.gov/ustpdfs/pdf/0002ac0b.pdf				
151	1 of 3	-	0.00 / 0.00	419.67 / -3	SPECTRUM DENTAL 5375 KEARNY VILLA RD STE 103 SAN DIEGO CA 92123	CERS HAZ

Site ID: 363921
Latitude: 32.830670
Longitude: -117.138820

Regulated Programs

EI ID: 10390486 **EI Description:** Chemical Storage Facilities

Affiliations

Affil Type Desc: Document Preparer
Entity Name: Maryam Kazem
Entity Title:
Address:
City:
State:
Country:
Zip Code:
Phone:

Affil Type Desc: Identification Signer
Entity Name: Dr. Sadat
Entity Title: Owner
Address:
City:
State:
Country:
Zip Code:
Phone:

Affil Type Desc: Secondary Emergency Contact
Entity Name: MIR SADAT
Entity Title: HUSBAND
Address:
City:
State:
Country:
Zip Code:
Phone: (619) 944-6503

Affil Type Desc: Parent Corporation
Entity Name: SPECTRUM DENTAL
Entity Title:

Address:	
City:	
State:	
Country:	
Zip Code:	
Phone:	

Affil Type Desc:	CUPA District
Entity Name:	San Diego County Env Health
Entity Title:	
Address:	PO Box 129261
City:	San Diego
State:	CA
Country:	
Zip Code:	92112-9261
Phone:	(858) 505-6880

Affil Type Desc:	Environmental Contact
Entity Name:	Maryam Kazem
Entity Title:	
Address:	5375 Kearny Villa Rd Ste 103
City:	San Diego
State:	CA
Country:	
Zip Code:	92123
Phone:	(858) 277-5737

Affil Type Desc:	Legal Owner
Entity Name:	Hangama Sadat DDS INC
Entity Title:	
Address:	5375 Kearny Villa Rd Ste 103
City:	San Diego
State:	CA
Country:	United States
Zip Code:	92123
Phone:	(858) 277-5737

Affil Type Desc:	Primary Emergency Contact
Entity Name:	HANGAMA SADAT DDS
Entity Title:	OWNER
Address:	
City:	
State:	
Country:	
Zip Code:	
Phone:	(619) 944-6502

Affil Type Desc:	Facility Mailing Address
Entity Name:	Mailing Address
Entity Title:	
Address:	5375 Kearny Villa Rd Ste 103
City:	San Diego

Map Key	Number of Records	Direction	Distance (mi/ft)	Elev/Diff (ft)	Site	DB

State: CA
Country:
Zip Code: 92123
Phone:

Affil Type Desc: Operator
Entity Name: HANGAMA KAZEM SADAT DDS, INC
Entity Title:
Address:
City:
State:
Country:
Zip Code:
Phone: (858) 277-5737

151	2 of 3	-	0.00 / 0.00	419.67 / -3	**CROWN AI CLEANERS** **5375 KEARNEY VILLA RD #107B** **SAN DIEGO CA 921230000**	DRYCLEANERS

EPA ID: CAL000147252
Create Date: 5/15/1998
Facility Act Ind: No
In Act Date: 6/30/2002
County Name: San Diego
Region Code: 4
Owner Name: BERNIE WESTOVER
Owner Street 1: 5375 KEARNEY VILLA RD #107B
Owner Street 2:
Owner City: SAN DIEGO
Owner State: CA
Owner Zip: 921230000
Owner Phone: 0000000000
Owner Fax:
Contact Name: BERNIE WESTOVER
Contact Street 1: 5375 KEARNEY VILLA RD #107B
Contact Street 2:
Contact City: SAN DIEGO
Contact State: CA
Contact Zip: 921230000
Contact Phone: 8588747726
Mail Name:

--Details--
NAICS Code: 81232
Naics Desc: Drycleaning and Laundry Services (except Coin-Operated)
SIC Code: 7211
SIC Desc: Power Laundries, Family and Commercial

151	3 of 3	-	0.00 / 0.00	419.67 / -3	**CROWN POINT CLEANERS** **5375 KEARNY VILLA RD #107** **SAN DIEGO CA 92123**	EMISSIONS

2000 Criteria Data

Facility ID: 96673
Facility SIC Code: 7216
CO: 37
Air Basin: SD
District: SD
COID: SD
CERR Code:
TOGT: .374625
ROGT: 0
COT:
NOXT:
SOXT:

Map Key	Number of Records	Direction	Distance (mi/ft)	Elev/Diff (ft)	Site	DB

DISN: SAN DIEGO COUNTY APCD
PMT:
CHAPIS:
PM10T:

2000 Toxic Data

Facility ID: 96673
Facility SIC Code: 7216
CO: 37
Air Basin: SD
District: SD
TS:
Health Risk Asmt:
Non-Cancer Chronic Haz Ind:
Non-Cancer Acute Haz Ind:
COID: SD
DISN: SAN DIEGO COUNTY APCD
CHAPIS:
CERR Code:

2001 Criteria Data

Facility ID: 96673
Facility SIC Code: 7216
CO: 37
Air Basin: SD
District: SD
COID: SD
DISN: SAN DIEGO COUNTY APCD
CHAPIS:
CERR Code:
TOGT: .37
ROGT: 0
COT:
NOXT:
SOXT:
PMT:
PM10T:

2001 Toxic Data

Facility ID: 96673
Facility SIC Code: 7216
CO: 37
Air Basin: SD
District: SD
TS:
Health Risk Asmt:
Non-Cancer Chronic Haz Ind:
Non-Cancer Acute Haz Ind:
COID: SD
DISN: SAN DIEGO COUNTY APCD
CHAPIS:
CERR Code:

152	1 of 12	-	0.00 / 0.00	423.28 / 0	**RiboMed Biotechnologies, Inc** **8947 COMPLEX DR STE A** **SAN DIEGO CA 92123**	CERS HAZ

Site ID: 423678
Latitude: 32.830130
Longitude: -117.134550

Regulated Programs

EI ID: 10736515
EI Description: Hazardous Waste Generator

EI ID: 10736515 **EI Description:** Chemical Storage Facilities

Affiliations

Affil Type Desc: Operator
Entity Name: MICHELLE HANNA
Entity Title:
Address:
City:
State:
Country:
Zip Code:
Phone: (602) 309-3278

Affil Type Desc: CUPA District
Entity Name: San Diego County Env Health
Entity Title:
Address: PO Box 129261
City: San Diego
State: CA
Country:
Zip Code: 92112-9261
Phone: (858) 505-6880

Affil Type Desc: Identification Signer
Entity Name: David McCarthy
Entity Title: Chief Science Officer
Address:
City:
State:
Country:
Zip Code:
Phone:

Affil Type Desc: Legal Owner
Entity Name: MICHELLE HANNA
Entity Title:
Address: 8947 Complex Dr
City: San Diego
State: CA
Country: United States
Zip Code: 92123
Phone: (760) 448-1355

Affil Type Desc: Primary Emergency Contact
Entity Name: David McCarthy
Entity Title: Chief Science Officer
Address:
City:
State:
Country:

Zip Code:	
Phone:	(602) 322-1468
Affil Type Desc:	Parent Corporation
Entity Name:	RiboMed Biotechnologies, Inc
Entity Title:	
Address:	
City:	
State:	
Country:	
Zip Code:	
Phone:	
Affil Type Desc:	Property Owner
Entity Name:	Hannawater Holdings
Entity Title:	
Address:	8947 Complex Dr
City:	San Diego
State:	CA
Country:	United States
Zip Code:	92123
Phone:	(602) 309-3278
Affil Type Desc:	Facility Mailing Address
Entity Name:	Mailing Address
Entity Title:	
Address:	8947 Complex Dr
City:	San Diego
State:	CA
Country:	
Zip Code:	92123
Phone:	
Affil Type Desc:	Secondary Emergency Contact
Entity Name:	Michelle Hanna
Entity Title:	CEO
Address:	
City:	
State:	
Country:	
Zip Code:	
Phone:	(602) 309-3278
Affil Type Desc:	Document Preparer
Entity Name:	DAVID MCCARTHY
Entity Title:	
Address:	
City:	
State:	
Country:	
Zip Code:	
Phone:	

Map Key	Number of Records	Direction	Distance (mi/ft)	Elev/Diff (ft)	Site	DB

Affil Type Desc: Environmental Contact
Entity Name: DAVID MCCARTHY
Entity Title:
Address: 8947 Complex Dr
City: San Diego
State: CA
Country:
Zip Code: 92123
Phone: (602) 332-1468

Evaluations

Eval Date: 7/12/2017
Violations Found: No
Eval General Type: Compliance Evaluation Inspection
Eval Type: Routine done by local agency
Eval Division: San Diego County Department of Env Health
Eval Program: HW
Eval Source: CERS
Eval Notes:

Inspector: Preece Sharon Inspection ID:5749308

152	2 of 12	-	0.00 / 0.00	423.28 / 0	**Evelyn G. Ascough DDS INC** **8953 COMPLEX DR** **SAN DIEGO CA 92123**	**CERS HAZ**

Site ID: 423859
Latitude: 32.830320
Longitude: -117.134500

Regulated Programs

EI ID: 10738810 **EI Description:** Chemical Storage Facilities

Affiliations

Affil Type Desc: Document Preparer
Entity Name: Ryan White
Entity Title:
Address:
City:
State:
Country:
Zip Code:
Phone:

Affil Type Desc: Legal Owner
Entity Name: Evelyn G. Ascough

Entity Title:	
Address:	8953 Complex Dr
City:	San Diego
State:	CA
Country:	United States
Zip Code:	92123
Phone:	(619) 298-0821
Affil Type Desc:	Environmental Contact
Entity Name:	Evelyn G. Ascough
Entity Title:	
Address:	8953 Complex Dr
City:	San Diego
State:	CA
Country:	
Zip Code:	92123
Phone:	(619) 298-0821
Affil Type Desc:	Parent Corporation
Entity Name:	EVELYN G ASCOUGH, DDS INC
Entity Title:	
Address:	
City:	
State:	
Country:	
Zip Code:	
Phone:	
Affil Type Desc:	Operator
Entity Name:	EVELYN G. ASCOUGH DDS INC
Entity Title:	
Address:	
City:	
State:	
Country:	
Zip Code:	
Phone:	(619) 298-0821
Affil Type Desc:	Primary Emergency Contact
Entity Name:	Evelyn G. Ascough
Entity Title:	President/Owner
Address:	
City:	
State:	
Country:	
Zip Code:	
Phone:	(619) 298-0821
Affil Type Desc:	Secondary Emergency Contact
Entity Name:	Wendy Mondragon
Entity Title:	OM
Address:	

Map Key	Number of Records	Direction	Distance (mi/ft)	Elev/Diff (ft)	Site	DB

City:
State:
Country:
Zip Code:
Phone: (619) 788-3963

Affil Type Desc: CUPA District
Entity Name: San Diego County Env Health
Entity Title:
Address: PO Box 129261
City: San Diego
State: CA
Country:
Zip Code: 92112-9261
Phone: (858) 505-6880

Affil Type Desc: Facility Mailing Address
Entity Name: Mailing Address
Entity Title:
Address: 8953 Complex Dr
City: San Diego
State: CA
Country:
Zip Code: 92123
Phone:

Coordinates

Env Int Type Code: HMBP
Program ID: 10738810
Latitude: 32.830320
Longitude: -117.134500
Coord Name:
Ref Point Type Desc: Center of a facility or station.

Map Key	Number of Records	Direction	Distance (mi/ft)	Elev/Diff (ft)	Site	DB
152	3 of 12	-	0.00 / 0.00	423.28 / 0	TELEPACIFIC COMMUNICATIONS INC 8951 COMPLEX DR SAN DIEGO CA 92123	CERS HAZ

Site ID: 160079
Latitude: 32.830276
Longitude: -117.134499

Regulated Programs

EI ID: 10390513
EI Description: Chemical Storage Facilities

Affiliations

Affil Type Desc: Environmental Contact
Entity Name: Eva Frisby
Entity Title:

Map Key	Number of Records	Direction	Distance (mi/ft)	Elev/Diff (ft)	Site	DB

Address:	740 E CAMPBELL RD #400
City:	RICHARDSON
State:	TX
Country:	
Zip Code:	75081
Phone:	(702) 462-7021
Affil Type Desc:	Operator
Entity Name:	Mpower Communications
Entity Title:	
Address:	
City:	
State:	
Country:	
Zip Code:	
Phone:	(858) 200-2730
Affil Type Desc:	Parent Corporation
Entity Name:	Telepacific Communications
Entity Title:	
Address:	
City:	
State:	
Country:	
Zip Code:	
Phone:	
Affil Type Desc:	CUPA District
Entity Name:	San Diego County Env Health
Entity Title:	
Address:	PO Box 129261
City:	San Diego
State:	CA
Country:	
Zip Code:	92112-9261
Phone:	(858) 505-6880
Affil Type Desc:	Identification Signer
Entity Name:	MARC WALLACE
Entity Title:	MANAGER, NETWORK SERVICES
Address:	
City:	
State:	
Country:	
Zip Code:	
Phone:	
Affil Type Desc:	Secondary Emergency Contact
Entity Name:	MARC WALLACE
Entity Title:	MANAGER, NETWORK SERVICES
Address:	
City:	

State:	
Country:	
Zip Code:	
Phone:	(888) 636-2641
Affil Type Desc:	Legal Owner
Entity Name:	Telepacific Communications
Entity Title:	
Address:	515 S. FLOWER ST., 47TH FL
City:	LOS ANGELES
State:	CA
Country:	United States
Zip Code:	90071
Phone:	(213) 213-3000
Affil Type Desc:	Primary Emergency Contact
Entity Name:	NOC
Entity Title:	Network Operations Center
Address:	
City:	
State:	
Country:	
Zip Code:	
Phone:	(888) 636-2641
Affil Type Desc:	Document Preparer
Entity Name:	Eva Frisby
Entity Title:	
Address:	
City:	
State:	
Country:	
Zip Code:	
Phone:	
Affil Type Desc:	Facility Mailing Address
Entity Name:	Mailing Address
Entity Title:	
Address:	740 E CAMPBELL RD #400
City:	RICHARDSON
State:	TX
Country:	
Zip Code:	75081
Phone:	

Coordinates

Env Int Type Code:	HMBP	**Longitude:**	-117.134500
Program ID:	10390513	**Coord Name:**	
Latitude:	32.830280	**Ref Point Type Desc:**	Center of a facility or station.

Evaluations

Eval Date: 12/7/2016
Violations Found: Yes
Eval General Type: Compliance Evaluation Inspection
Eval Type: Routine done by local agency
Eval Division: San Diego County Department of Env Health
Eval Program: HMRRP
Eval Source: CERS
Eval Notes:

Inspector: Preece Sharon Inspection ID:5602951

Eval Date: 2/6/2015
Violations Found: Yes
Eval General Type: Compliance Evaluation Inspection
Eval Type: Routine done by local agency
Eval Division: San Diego County Department of Env Health
Eval Program: HMRRP
Eval Source: CERS
Eval Notes:

Inspector: Preece Sharon Inspection ID:4099149

Violations

Violation Date: 12/7/2016 ***Violation Program:*** HMRRP
Violation Division: San Diego County Department of Env Health ***Violation Source:*** CERS
Citation: HSC 6.95 25508.2 - California Health and Safety Code, Chapter 6.95, Section(s) 25508.2
Violation Notes:

Returned to compliance on 12/12/2016.

Violation Description:

Failure to annually review and electronically certify that the business plan is complete and accurate on or before the annual due date.

Violations

Violation Date: 2/6/2015 ***Violation Program:*** HMRRP
Violation Division: San Diego County Department of Env Health ***Violation Source:*** CERS
Citation: HSC 6.95 25508.2 - California Health and Safety Code, Chapter 6.95, Section(s) 25508.2
Violation Notes:

Returned to compliance on 04/03/2015.

Violation Description:

Failure to annually review and electronically certify that the business plan is complete, accurate, and up-to-date.

Violations

Violation Date: 2/6/2015 ***Violation Program:*** HMRRP
Violation Division: San Diego County Department of Env Health ***Violation Source:*** CERS
Citation: HSC 6.95 25508(a)(1) - California Health and Safety Code, Chapter 6.95, Section(s) 25508(a)(1)
Violation Notes:

Returned to compliance on 02/19/2015.

Violation Description:

Failure to establish and electronically submit an adequate training program in safety procedures in the event of a release or threatened release of a hazardous material.

Violations

Violation Date: 12/7/2016 ***Violation Program:*** HMRRP
Violation Division: San Diego County Department of Env Health ***Violation Source:*** CERS
Citation: HSC 6.95 25508(a)(1) - California Health and Safety Code, Chapter 6.95, Section(s) 25508(a)(1)
Violation Notes:

Returned to compliance on 12/13/2016.

Violation Description:

Failure to establish and electronically submit an adequate training program in safety procedures in the event of a release or threatened release of a hazardous material.

Violations

Violation Date: 2/6/2015 ***Violation Program:*** HMRRP
Violation Division: San Diego County Department of Env Health ***Violation Source:*** CERS
Citation: HSC 6.95 25507 - California Health and Safety Code, Chapter 6.95, Section(s) 25507
Violation Notes:

Returned to compliance on 04/03/2015.

Violation Description:

Failure to adequately establish and implement a business plan when storing/handling a hazardous material at or above reportable quantities.

Violations

Violation Date: 2/6/2015 ***Violation Program:*** HMRRP
Violation Division: San Diego County Department of Env Health ***Violation Source:*** CERS
Citation: HSC 6.95 25508(a)(1) - California Health and Safety Code, Chapter 6.95, Section(s) 25508(a)(1)
Violation Notes:

Returned to compliance on 04/03/2015.

Violation Description:

Failure to complete and electronically submit a site map with all required content.

Map Key	Number of Records	Direction	Distance (mi/ft)	Elev/Diff (ft)	Site	DB
152	4 of 12	-	0.00 / 0.00	423.28 / 0	Cari.net 8929 COMPLEX DR SAN DIEGO CA 92123	CERS TANK

Site ID: 426212
Latitude: 32.830020
Longitude: -117.135070

Regulated Programs

EI ID: 10744279 **EI Description:** Chemical Storage Facilities

EI ID: 10744279 **EI Description:** Aboveground Petroleum Storage

Affiliations

Affil Type Desc: Environmental Contact
Entity Name: Chris Robert
Entity Title:
Address: 8929 Complex Dr
City: San Diego
State: CA
Country:
Zip Code: 92123
Phone: (858) 974-5080

Affil Type Desc: Operator
Entity Name: Cari.net
Entity Title:
Address:
City:
State:
Country:
Zip Code:
Phone: (858) 974-5080

Affil Type Desc: Facility Mailing Address
Entity Name: Mailing Address
Entity Title:
Address: 8929 Complex Dr
City: San Diego
State: CA
Country:
Zip Code: 92123
Phone:

Affil Type Desc: Identification Signer
Entity Name: Chris Robert
Entity Title: Facilities Manager
Address:

City:	
State:	
Country:	
Zip Code:	
Phone:	

Affil Type Desc:	Parent Corporation
Entity Name:	Carinet
Entity Title:	
Address:	
City:	
State:	
Country:	
Zip Code:	
Phone:	

Affil Type Desc:	Primary Emergency Contact
Entity Name:	Chris Robert
Entity Title:	Facilities Manager
Address:	
City:	
State:	
Country:	
Zip Code:	
Phone:	(619) 723-2056

Affil Type Desc:	Document Preparer
Entity Name:	Chris Robert
Entity Title:	
Address:	
City:	
State:	
Country:	
Zip Code:	
Phone:	

Affil Type Desc:	Legal Owner
Entity Name:	Joseph McMillen
Entity Title:	
Address:	8929 Complex Dr
City:	San Diego
State:	CA
Country:	United States
Zip Code:	92123
Phone:	(858) 974-5080

Affil Type Desc:	CUPA District
Entity Name:	San Diego County Env Health
Entity Title:	
Address:	PO Box 129261
City:	San Diego
State:	CA

Map Key	Number of Records	Direction	Distance (mi/ft)	Elev/Diff (ft)	Site	DB

Country:
Zip Code: 92112-9261
Phone: (858) 505-6880

Affil Type Desc: Secondary Emergency Contact
Entity Name: Duane Running
Entity Title: Facilities Technician
Address:
City:
State:
Country:
Zip Code:
Phone: (619) 723-2417

Coordinates

Env Int Type Code: APSA
Program ID: 10744279
Latitude: 32.830020
Longitude: -117.135070
Coord Name:
Ref Point Type Desc: Center of a facility or station.

152	5 of 12	-	0.00 / 0.00	423.28 / 0	CALIFORNIA REGIONAL INTRANET 8939 COMPLEX DR STE A SAN DIEGO CA 92123	CERS TANK

Site ID: 102044
Latitude: 32.830020
Longitude: -117.134850

Regulated Programs

EI ID: 10390861
EI Description: Aboveground Petroleum Storage

EI ID: 10390861
EI Description: Chemical Storage Facilities

Affiliations

Affil Type Desc: Primary Emergency Contact
Entity Name: SAL OCEGUEDA
Entity Title: Director Data Center Facilities
Address:
City:
State:
Country:
Zip Code:
Phone: (858) 414-2923

Affil Type Desc: Property Owner
Entity Name: COMPLEX REALTY L P
Entity Title:

Address:	8931-A COMPLEX DR
City:	SAN DIEGO
State:	CA
Country:	United States
Zip Code:	92123
Phone:	(858) 751-1951

Affil Type Desc:	Operator
Entity Name:	CALIFORNIA REGIONAL INTRANET
Entity Title:	
Address:	
City:	
State:	
Country:	
Zip Code:	
Phone:	(858) 576-4272

Affil Type Desc:	Legal Owner
Entity Name:	Seaport Capital, LLC
Entity Title:	
Address:	40 Fulton Street - 27th Floor
City:	New York
State:	NY
Country:	United States
Zip Code:	10038
Phone:	(858) 576-4272

Affil Type Desc:	Facility Mailing Address
Entity Name:	Mailing Address
Entity Title:	
Address:	9305 LIGHTWAVE AVE
City:	SAN DIEGO
State:	CA
Country:	
Zip Code:	92123
Phone:	

Affil Type Desc:	CUPA District
Entity Name:	San Diego County Env Health
Entity Title:	
Address:	PO Box 129261
City:	San Diego
State:	CA
Country:	
Zip Code:	92112-9261
Phone:	(858) 505-6880

Affil Type Desc:	Environmental Contact
Entity Name:	VALENTIN CISNEROS
Entity Title:	
Address:	9305 LIGHTWAVE AVE.
City:	SAN DIEGO

State:	CA
Country:	
Zip Code:	92123
Phone:	(619) 871-2218
Affil Type Desc:	Parent Corporation
Entity Name:	CALIFORNIA REGIONAL INTRANET
Entity Title:	
Address:	
City:	
State:	
Country:	
Zip Code:	
Phone:	
Affil Type Desc:	Secondary Emergency Contact
Entity Name:	VALENTIN CISNEROS
Entity Title:	ESH
Address:	
City:	
State:	
Country:	
Zip Code:	
Phone:	(619) 871-2218
Affil Type Desc:	Identification Signer
Entity Name:	Valentin Cisneros
Entity Title:	H&SO
Address:	
City:	
State:	
Country:	
Zip Code:	
Phone:	
Affil Type Desc:	Document Preparer
Entity Name:	Valentin Cisneros
Entity Title:	
Address:	
City:	
State:	
Country:	
Zip Code:	
Phone:	

Evaluations

Eval Date:	9/29/2017
Violations Found:	No
Eval General Type:	Compliance Evaluation Inspection
Eval Type:	Routine done by local agency

Eval Division: San Diego County Department of Env Health
Eval Program: APSA
Eval Source: CERS
Eval Notes:

Inspector: Preece Sharon Inspection ID:5768631

Eval Date: 10/26/2015
Violations Found: Yes
Eval General Type: Compliance Evaluation Inspection
Eval Type: Routine done by local agency
Eval Division: San Diego County Department of Env Health
Eval Program: APSA
Eval Source: CERS
Eval Notes:

Inspector: Preece Sharon Inspection ID:4111855

Eval Date: 10/26/2015
Violations Found: No
Eval General Type: Compliance Evaluation Inspection
Eval Type: Routine done by local agency
Eval Division: San Diego County Department of Env Health
Eval Program: HMRRP
Eval Source: CERS
Eval Notes:

Inspector: Preece Sharon Inspection ID:4111855

Eval Date: 9/29/2017
Violations Found: No
Eval General Type: Compliance Evaluation Inspection
Eval Type: Routine done by local agency
Eval Division: San Diego County Department of Env Health
Eval Program: HMRRP
Eval Source: CERS
Eval Notes:

Inspector: Preece Sharon Inspection ID:5768631

Violations

Violation Date: 10/26/2015 ***Violation Program:*** APSA
Violation Division: San Diego County Department of Env Health ***Violation Source:*** CERS
Citation: HSC 6.67 25270.4.5(a) - California Health and Safety Code, Chapter 6.67, Section(s) 25270.4.5(a)
Violation Notes:

Returned to compliance on 10/27/2015.

Violation Description:

Failure to discuss conformance with SPCC requirements within the SPCC plan.

Map Key	Number of Records	Direction	Distance (mi/ft)	Elev/Diff (ft)	Site	DB
152	6 of 12	-	0.00 / 0.00	423.28 / 0	AMERICAN INTERNET SERVICES 8913 COMPLEX SAN DIEGO CA 92123	CERS TANK

Site ID: 384792
Latitude: 32.830010
Longitude: -117.135430

Regulated Programs

EI ID: 10390783 **EI Description:** Aboveground Petroleum Storage

EI ID: 10390783 **EI Description:** Chemical Storage Facilities

Affiliations

Affil Type Desc: Legal Owner
Entity Name: SEAPORT CAPITAL LLC
Entity Title:
Address: 40 Fulton Street - 27th Floor
City: New York
State: NY
Country: United States
Zip Code: 10038
Phone: (858) 576-4272

Affil Type Desc: Operator
Entity Name: AMERICAN INTERNET SERVICES
Entity Title:
Address:
City:
State:
Country:
Zip Code:
Phone: (858) 576-4272

Affil Type Desc: Parent Corporation
Entity Name: CALIFORNIA REGIONAL INTRANET
Entity Title:
Address:
City:
State:
Country:
Zip Code:
Phone:

Affil Type Desc: Document Preparer
Entity Name: Valentin Cisneros
Entity Title:

Address:	
City:	
State:	
Country:	
Zip Code:	
Phone:	

Affil Type Desc:	Environmental Contact
Entity Name:	VALENTIN CISNERES
Entity Title:	
Address:	9305 LIGHTWAVE AV
City:	SAN DIEGO
State:	CA
Country:	
Zip Code:	92123
Phone:	(619) 871-2218

Affil Type Desc:	Identification Signer
Entity Name:	Valentin Cisneros
Entity Title:	H&SO
Address:	
City:	
State:	
Country:	
Zip Code:	
Phone:	

Affil Type Desc:	CUPA District
Entity Name:	San Diego County Env Health
Entity Title:	
Address:	PO Box 129261
City:	San Diego
State:	CA
Country:	
Zip Code:	92112-9261
Phone:	(858) 505-6880

Affil Type Desc:	Property Owner
Entity Name:	COMPLEX REALTY L P
Entity Title:	
Address:	8931-A COMPLEX DR
City:	SAN DIEGO
State:	CA
Country:	United States
Zip Code:	92123
Phone:	(858) 751-1951

Affil Type Desc:	Primary Emergency Contact
Entity Name:	SAL OCEGUEDA
Entity Title:	Director Data Center Facilities
Address:	
City:	

State:
Country:
Zip Code:
Phone: (858) 414-2923

Affil Type Desc: Facility Mailing Address
Entity Name: Mailing Address
Entity Title:
Address: 9305 LIGHTWAVE AVE
City: SAN DIEGO
State: CA
Country:
Zip Code: 92123
Phone:

Affil Type Desc: Secondary Emergency Contact
Entity Name: VALENTIN CISNERES
Entity Title: ehs
Address:
City:
State:
Country:
Zip Code:
Phone: (619) 871-2218

Evaluations

Eval Date: 1/23/2017
Violations Found: No
Eval General Type: Compliance Evaluation Inspection
Eval Type: Routine done by local agency
Eval Division: San Diego County Department of Env Health
Eval Program: APSA
Eval Source: CERS
Eval Notes:

Inspector: Preece Sharon Inspection ID:5610652

Eval Date: 9/29/2017
Violations Found: No
Eval General Type: Compliance Evaluation Inspection
Eval Type: Routine done by local agency
Eval Division: San Diego County Department of Env Health
Eval Program: HMRRP
Eval Source: CERS
Eval Notes:

Inspector: Preece Sharon Inspection ID:5816006

Eval Date: 2/17/2015

Violations Found: Yes
Eval General Type: Compliance Evaluation Inspection
Eval Type: Routine done by local agency
Eval Division: San Diego County Department of Env Health
Eval Program: HMRRP
Eval Source: CERS
Eval Notes:

Inspector: Preece Sharon Inspection ID:4110911

Eval Date: 1/23/2017
Violations Found: Yes
Eval General Type: Compliance Evaluation Inspection
Eval Type: Routine done by local agency
Eval Division: San Diego County Department of Env Health
Eval Program: HMRRP
Eval Source: CERS
Eval Notes:

Inspector: Preece Sharon Inspection ID:5610652

Eval Date: 2/17/2015
Violations Found: Yes
Eval General Type: Compliance Evaluation Inspection
Eval Type: Routine done by local agency
Eval Division: San Diego County Department of Env Health
Eval Program: APSA
Eval Source: CERS
Eval Notes:

Inspector: Preece Sharon Inspection ID:4110911

Eval Date: 9/29/2017
Violations Found: No
Eval General Type: Compliance Evaluation Inspection
Eval Type: Routine done by local agency
Eval Division: San Diego County Department of Env Health
Eval Program: APSA
Eval Source: CERS
Eval Notes:

Inspector: Preece Sharon Inspection ID:5816006

Violations

Violation Date: 1/23/2017 ***Violation Program:*** HMRRP
Violation Division: San Diego County Department of Env Health ***Violation Source:*** CERS
Citation: HSC 6.95 25508(a)(1) - California Health and Safety Code, Chapter 6.95, Section(s) 25508(a)(1)
Violation Notes:

Returned to compliance on 01/26/2017.

Violation Description:

Failure to establish and electronically submit an adequate training program in safety procedures in the event of a release or threatened release of a hazardous material.

Violations

Violation Date: 2/17/2015 ***Violation Program:*** HMRRP
Violation Division: San Diego County Department of Env Health ***Violation Source:*** CERS
Citation: HSC 6.95 25508(a)(1) - California Health and Safety Code, Chapter 6.95, Section(s) 25508(a)(1)
Violation Notes:

Returned to compliance on 02/21/2015.

Violation Description:

Failure to complete and electronically submit a site map with all required content.

Violations

Violation Date: 2/17/2015 ***Violation Program:*** HMRRP
Violation Division: San Diego County Department of Env Health ***Violation Source:*** CERS
Citation: HSC 6.95 25505(a)(4) - California Health and Safety Code, Chapter 6.95, Section(s) 25505(a)(4)
Violation Notes:

Returned to compliance on 02/17/2015.

Violation Description:

Failure to provide initial and annual training to all employees in safety procedures in the event of a release or threatened release of a hazardous material or failure to document and maintain training records for a minimum of three years.

Violations

Violation Date: 2/17/2015 ***Violation Program:*** APSA
Violation Division: San Diego County Department of Env Health ***Violation Source:*** CERS
Citation: HSC 6.67 25270.4.5(a) - California Health and Safety Code, Chapter 6.67, Section(s) 25270.4.5(a)
Violation Notes:

Returned to compliance on 02/27/2015.

Violation Description:

Failure to perform a five-year review of the SPCC plan.

152	*7 of 12*	-	*0.00 / 0.00*	*423.28 / 0*	***MCI TELECOMMUNICATIONS 8933 COMPLEX DR, SAN DIEGO, CA 92123 SAN DIEGO CA***	***SAN DIEGO LOP***

SWRCB Global ID: T0607300747 ***Parcel No:*** 369-110-06-00
Record ID: DEH1991-LSAM-H29664-001 ***Census Tract:***

Map Key	Number of Records	Direction	Distance (mi/ft)	Elev/Diff (ft)	Site	DB

Record Status:	Completed	**Zip Code 2:**	
Opened Date:	6/25/1991	**Community:**	
Case Type:	LOP - Local Oversight Program	**Jurisdiction:**	
Historical Name:	MCI TELECOMMUNICATIONS	**Watershed Basin No:**	
Lead Agency:	DEH/SAM	**Latitude GS 84:**	
Lead Agency Date:	7/15/1991	**Longitude GS 84:**	
Funding:	F - LOP Federal Fund	**X Map Coord:**	
Fire Agency:		**Y Map Coord:**	
Thomasbros Mappage Grid:			
Water Purveyor:			
File Case Type:	CLOSED OR TRANSFERRED LOP CASES		

Map Key	Number of Records	Direction	Distance (mi/ft)	Elev/Diff (ft)	Site	DB
152	8 of 12	-	0.00 / 0.00	423.28 / 0	AMTECH LABORATORIES, INC 8909 COMPLEX DRIVE - STE F SAN DIEGO CA 92123	RCRA NON GEN

EPA Handler ID:	CAD073337305
Land Type Code:	O
Land Type Desc:	Other
Federal Waste Generator Code:	N
Gen Status Univ Code:	N
Gen Status Univ Desc:	No Report
Importer Activity:	No
Mixed Waste Generator:	No
Transporter Activity:	No
Transfer Facility:	No
Recycler Activity:	No
Onsite Burner Exemption:	No
Furnace Exemption:	No
Underground Inject Activity:	No
Receives Waste from Offsite:	No
TSD Type:	-----
TSD Activity:	No
Corrective Action Univ:	No
Action has been Imposed:	No
Action under 3004 (U)/(V):	No
Institutional Control Indicator:	N
Used Oil Transporter:	
Used Oil Transfer Facility:	
Used Oil Processor:	
Used Oil Refiner:	
Used Oil Burner:	
Used Oil Market Burner:	
Used Oil Spec Marketer:	
Activity Location:	CA
County Code:	CA073
County Name:	SAN DIEGO
Contact Name:	ENVIRONMENTAL MANAGER
Contact Phone No and Ext:	619-560-7717
Contact Email:	
Contact Address:	8909 COMPLEX DRIVE - STE F , SAN DIEGO , CA, 92123 , US

Mailing Address: 8909 COMPLEX DR - STE F , SAN DIEGO , CA, 92123 , US

Violation/Evaluation Summary

Note: NO RECORDS: As of Jan 24 2018, there are no Compliance Monitoring and Enforcement (violation) records associated with this facility (EPA ID).

Handler Details

Source Type:	N	**Used Oil Transporter:**	No
Receive Date:	19860613	**UO Transfer Fac:**	No
Non Notifier:		**Used Oil Processor:**	No
Acknowledge Flag:		**Used Oil Refiner:**	No
Acknowledge Date:	19910331	**Used Oil Burner:**	No
Accessibility:		**UO Market Burner:**	No
Land Type:	O	**UO Spec Marketer:**	No
Fed Waste Gen Own:	HQ	**Current Site Name:**	AMTECH LABORATORIES, INC
Fed Waste Gen Cd:	N	**Location Street No:**	
Fed Waste Gen Desc:		**Location Street 1:**	8909 COMPLEX DRIVE - STE F
ST Waste Gen Own:	HQ	**Location Street 2:**	
State Waste Gen Cd:	N	**Location City:**	SAN DIEGO
Short Term Gen:	No	**Location State:**	CA
Importer Activity:	No	**Location Zip Code:**	92123
Mixed Waste Gen:	No	**County Code:**	CA073
Transporter:	No	**State District:**	4
Transfer Facility:	No	**Mailing Street No:**	
TSD Activity:	No	**Mailing Street 1:**	8909 COMPLEX DR - STE F
Recycler Activity:	No	**Mailing Street 2:**	
Onsite Burn Exempt:	No	**Mailing City:**	SAN DIEGO
Furnace Exemption:	No	**Mailing State:**	CA
Underground Inject:	No	**Mailing Zip Code:**	92123
Off Site Receipt:	No	**Mailing Country:**	US
Waste Dest Fac:	No	**Contact First Name:**	ENVIRONMENTAL
Subpart K College:		**Contact Middle Initial:**	
Subpart K Hospital:		**Contact Last Name:**	MANAGER
Subpart K Non Profit:		**Contact Street No:**	
Subpart K Withdraw:		**Contact Street 1:**	8909 COMPLEX DRIVE - STE F
Include Ntnl Rprt:		**Contact Street 2:**	
Reporting Cycle:		**Contact City:**	SAN DIEGO
LQHUW:	No	**Contact State:**	CA
Trader Importer:		**Contact Zip:**	92123
Trader Exporter:		**Contact Country:**	US
Slab Importer:		**Contact Phone:**	619-560-7717
Slab Exporter:		**Contact Phone Ext:**	
Current Record:	Yes	**Contact Fax:**	
Location Country:	US	**Contact Email Addr:**	
State District Owner:	CA	**Contact Title:**	

Owner/Operator Details

Map Key	Number of Records	Direction	Distance (mi/ft)	Elev/Diff (ft)	Site	DB

Owner/Operator Ind:	CP	**Country:**	
Name:	NOT REQUIRED	**Zip Code:**	99999
Street No:		**Phone:**	415-555-1212
Street 1:	NOT REQUIRED	**Type:**	P
Street 2:		**Date Became Current:**	
City:	NOT REQUIRED	**Date Ended Current:**	
State:	ME		
Source Type:	N		

Owner/Operator Ind:	CO	**Country:**	
Name:	AMTECH LABS, INC	**Zip Code:**	99999
Street No:		**Phone:**	415-555-1212
Street 1:	NOT REQUIRED	**Type:**	P
Street 2:		**Date Became Current:**	
City:	NOT REQUIRED	**Date Ended Current:**	
State:	ME		
Source Type:	N		

Map Key	Number of Records	Direction	Distance (mi/ft)	Elev/Diff (ft)	Site	DB
152	9 of 12	-	0.00 / 0.00	423.28 / 0	SAN DIEGO XRAY INC 8911 COMPLEX DR #E SAN DIEGO CA 92123	RCRA NON GEN

EPA Handler ID:	CAD982527632
Land Type Code:	
Land Type Desc:	
Federal Waste Generator Code:	N
Gen Status Univ Code:	N
Gen Status Univ Desc:	No Report
Importer Activity:	No
Mixed Waste Generator:	No
Transporter Activity:	Yes
Transfer Facility:	No
Recycler Activity:	No
Onsite Burner Exemption:	No
Furnace Exemption:	No
Underground Inject Activity:	No
Receives Waste from Offsite:	No
TSD Type:	-----
TSD Activity:	No
Corrective Action Univ:	No
Action has been Imposed:	No
Action under 3004 (U)/(V):	No
Institutional Control Indicator:	N
Used Oil Transporter:	
Used Oil Transfer Facility:	
Used Oil Processor:	
Used Oil Refiner:	
Used Oil Burner:	
Used Oil Market Burner:	
Used Oil Spec Marketer:	
Activity Location:	CA
County Code:	CA073

County Name:	SAN DIEGO
Contact Name:	ENVIRONMENTAL MANAGER
Contact Phone No and Ext:	619-268-8839
Contact Email:	
Contact Address:	8911 COMPLEX DR #E , SAN DIEGO , CA, 92123 , US
Mailing Address:	8911 , COMPLEX DR #E , SAN DIEGO , CA, 92123 , US

Violation/Evaluation Summary

Note:	NO RECORDS: As of Jan 24 2018, there are no Compliance Monitoring and Enforcement (violation) records associated with this facility (EPA ID).

Handler Details

Source Type:	N	**Used Oil Transporter:**	No
Receive Date:	19880610	**UO Transfer Fac:**	No
Non Notifier:		**Used Oil Processor:**	No
Acknowledge Flag:		**Used Oil Refiner:**	No
Acknowledge Date:	19910331	**Used Oil Burner:**	No
Accessibility:		**UO Market Burner:**	No
Land Type:		**UO Spec Marketer:**	No
Fed Waste Gen Own:	HQ	**Current Site Name:**	SAN DIEGO XRAY INC
Fed Waste Gen Cd:	N	**Location Street No:**	8911
Fed Waste Gen Desc:		**Location Street 1:**	COMPLEX DR #E
ST Waste Gen Own:	HQ	**Location Street 2:**	
State Waste Gen Cd:	N	**Location City:**	SAN DIEGO
Short Term Gen:	No	**Location State:**	CA
Importer Activity:	No	**Location Zip Code:**	92123
Mixed Waste Gen:	No	**County Code:**	CA073
Transporter:	Yes	**State District:**	4
Transfer Facility:	No	**Mailing Street No:**	8911
TSD Activity:	No	**Mailing Street 1:**	COMPLEX DR #E
Recycler Activity:	No	**Mailing Street 2:**	
Onsite Burn Exempt:	No	**Mailing City:**	SAN DIEGO
Furnace Exemption:	No	**Mailing State:**	CA
Underground Inject:	No	**Mailing Zip Code:**	92123
Off Site Receipt:	No	**Mailing Country:**	US
Waste Dest Fac:	No	**Contact First Name:**	ENVIRONMENTAL
Subpart K College:		**Contact Middle Initial:**	
Subpart K Hospital:		**Contact Last Name:**	MANAGER
Subpart K Non Profit:		**Contact Street No:**	
Subpart K Withdraw:		**Contact Street 1:**	8911 COMPLEX DR #E
Include Ntnl Rprt:		**Contact Street 2:**	
Reporting Cycle:		**Contact City:**	SAN DIEGO
LQHUW:	No	**Contact State:**	CA
Trader Importer:		**Contact Zip:**	92123
Trader Exporter:		**Contact Country:**	US
Slab Importer:		**Contact Phone:**	619-268-8839
Slab Exporter:		**Contact Phone Ext:**	
Current Record:	Yes	**Contact Fax:**	
Location Country:	US	**Contact Email Addr:**	

Map Key	Number of Records	Direction	Distance (mi/ft)	Elev/Diff (ft)	Site	DB

State District Owner: CA **Contact Title:**

Owner/Operator Details

Owner/Operator Ind:	CO	**Country:**	
Name:	BARRINGER KRIS	**Zip Code:**	99999
Street No:		**Phone:**	415-555-1212
Street 1:	NOT REQUIRED	**Type:**	C
Street 2:		**Date Became Current:**	
City:	NOT REQUIRED	**Date Ended Current:**	
State:	ME		
Source Type:	N		

Owner/Operator Ind:	CP	**Country:**	
Name:	NOT REQUIRED	**Zip Code:**	99999
Street No:		**Phone:**	415-555-1212
Street 1:	NOT REQUIRED	**Type:**	C
Street 2:		**Date Became Current:**	
City:	NOT REQUIRED	**Date Ended Current:**	
State:	ME		
Source Type:	N		

Map Key	Number of Records	Direction	Distance (mi/ft)	Elev/Diff (ft)	Site	DB
152	10 of 12	-	0.00 / 0.00	423.28 / 0	DISTRIBUTER INC 8911 COMPLEX DR STE H SAN DIEGO CA 92123	RCRA SQG

EPA Handler ID:	CAD982495756
Land Type Code:	
Land Type Desc:	
Federal Waste Generator Code:	2
Gen Status Univ:	SQG
Gen Status Univ Desc:	Small Quantity Generator
Importer Activity:	No
Mixed Waste Generator:	No
Transporter Activity:	No
Transfer Facility:	No
Recycler Activity:	No
Onsite Burner Exemption:	No
Furnace Exemption:	No
Underground Inject Activity:	No
Receives Waste from Offsite:	No
TSD Type:	-----
TSD Activity:	No
Corrective Action Univ:	No
Action has been Imposed:	No
Action under 3004 (U)/(V):	No
Institutional Control Indicator:	N
Used Oil Transporter:	
Used Oil Transfer Facility:	
Used Oil Processor:	
Used Oil Refiner:	

Used Oil Burner:	
Used Oil Market Burner:	
Used Oil Spec Marketer:	
Activity Location:	CA
County Code:	CA073
County Name:	SAN DIEGO
Contact Name:	ENVIRONMENTAL MANAGER
Contact Phone No and Exten:	619-576-9805
Contact Email:	
Contact Address:	8911 COMPLEX DR STE H , SAN DIEGO , CA, 92123 , US
Mailing Address:	8911 , COMPLEX DR STE H , SAN DIEGO , CA, 92123 , US

Violation/Evaluation Summary

Note:	As of Jan 24 2018, there are no Compliance Monitoring and Enforcement (violation) records associated with this facility (EPA ID).

Handler Details

Source Type:	N	***Used Oil Transporter:***	No
Receive Date:	19900814	***UO Transfer Fac:***	No
Non Notifier:		***Used Oil Processor:***	No
Acknowledge Flag:		***Used Oil Refiner:***	No
Acknowledge Date:	19910331	***Used Oil Burner:***	No
Accessibility:		***UO Market Burner:***	No
Land Type:		***UO Spec Marketer:***	No
Fed Waste Gen Own:	HQ	***Current Site Name:***	DISTRIBUTER INC
Fed Waste Gen Cd:	2	***Location Street No:***	8911
Fed Waste Gen Desc:	Small Quantity Generator	***Location Street 1:***	COMPLEX DR STE H
ST Waste Gen Own:		***Location Street 2:***	
State Waste Gen Cd:		***Location City:***	SAN DIEGO
Short Term Gen:	No	***Location State:***	CA
Importer Activity:	No	***Location Zip Code:***	92123
Mixed Waste Gen:	No	***County Code:***	CA073
Transporter:	No	***State District:***	4
Transfer Facility:	No	***Mailing Street No:***	8911
TSD Activity:	No	***Mailing Street 1:***	COMPLEX DR STE H
Recycler Activity:	No	***Mailing Street 2:***	
Onsite Burn Exempt:	No	***Mailing City:***	SAN DIEGO
Furnace Exemption:	No	***Mailing State:***	CA
Underground Inject:	No	***Mailing Zip Code:***	92123
Off Site Receipt:	No	***Mailing Country:***	US
Waste Dest Fac:	No	***Contact First Name:***	ENVIRONMENTAL
Subpart K College:		***Contact Middle Initial:***	
Subpart K Hospital:		***Contact Last Name:***	MANAGER
Subpart K Non Profit:		***Contact Street No:***	
Subpart K Withdraw:		***Contact Street 1:***	8911 COMPLEX DR STE H
Include Ntnl Rprt:		***Contact Street 2:***	
Reporting Cycle:		***Contact City:***	SAN DIEGO
LQHUW:	No	***Contact State:***	CA
Trader Importer:		***Contact Zip:***	92123

Map Key	Number of Records	Direction	Distance (mi/ft)	Elev/Diff (ft)	Site	DB

Trader Exporter:		**Contact Country:**	US
Slab Importer:		**Contact Phone:**	619-576-9805
Slab Exporter:		**Contact Phone Ext:**	
Current Record:	Yes	**Contact Fax:**	
Location Country:	US	**Contact Email Addr:**	
State District Owner:	CA	**Contact Title:**	

Owner/Operator Details

Owner/Operator Ind:	CO	**Country:**	
Name:	SAM	**Zip Code:**	99999
Street No:		**Phone:**	415-555-1212
Street 1:	NOT REQUIRED	**Type:**	P
Street 2:		**Date Became Current:**	
City:	NOT REQUIRED	**Date Ended Current:**	
State:	ME		
Source Type:	N		

Owner/Operator Ind:	CP	**Country:**	
Name:	NOT REQUIRED	**Zip Code:**	99999
Street No:		**Phone:**	415-555-1212
Street 1:	NOT REQUIRED	**Type:**	P
Street 2:		**Date Became Current:**	
City:	NOT REQUIRED	**Date Ended Current:**	
State:	ME		
Source Type:	N		

Map Key	Number of Records	Direction	Distance (mi/ft)	Elev/Diff (ft)	Site	DB
152	11 of 12	-	0.00 / 0.00	423.28 / 0	MCI TELECOMMUNICATIONS 8933 COMPLEX DR CA	SANDIEGO SAM

Record ID:	DEH1991-LSAM-H29664-001	**Object ID:**	2505
Record Type:	SAM Investigation	**ID:**	2507
Status:	Completed	**Feature ID:**	
REST Record ID:	DEH1991-LSAM-H29664-001	**Parcel No:**	369-110-06-00
Record Name:	MCI TELECOMMUNICATIONS	**SWRCB Global ID:**	T0607300747
Record Status:	Completed	**H No:**	H29664
Record Alias:	SAM Investigation	**Historical Name:**	MCI TELECOMMUNICATIONS
Date:	06/25/1991	**Agency Name:**	COSD
Primary Parcel:	YES	**Fire Agency:**	
Primary Address:	YES	**Funding:**	F - LOP Federal Fund
Address:	8933 COMPLEX DR, SAN DIEGO CA 92123	**GT Global ID:**	T0607300747
Address Type:	ALIAS	**GT RB Case No:**	9UT1972
Street String:	8933 COMPLEX DR	**GT Cuf Case:**	NO
Zip Code:	92123	**GT Case Type:**	LUST Cleanup Site
Zip Community:		**GT Lead Agency:**	SAN DIEGO COUNTY LOP
Jurisdictiction:		**GT County:**	San Diego
Census Tract:		**GT Latitude:**	32.829916
BOS District:		**GT Longitude:**	-117.134302
Watershed Basin:		**Latitude GS84:**	
Water Purveyor:		**Longitude GS84:**	

Map Key	Number of Records	Direction	Distance (mi/ft)	Elev/Diff (ft)	Site	DB

KIVA per Tp per No: 6SAM H29664
Point X: 6289680.61999005
X:
Point Y: 1882793.78000048
Y:
Case No: H29664-001
Case Type: LOP - Local Oversight Program
REST Record Type: LUEG-DEH/LWQD/SAM Investigation/NA
Opened Date: 677808000000
Opened Date Converted: 06/24/1991 08:00PM
Full Name DEH Permit Owner:
Lead Agency: DEH/SAM
Lead Agency Date: 679536000000
Lead Agency Date Converted: 07/14/1991 08:00PM
Geo SRC: Mapped to XY from previous SAM Layer
GT Status: Completed - Case Closed
GT Status Date: 709430400000
GT Status Date Converted: 06/24/1992 08:00PM
Thomasbros Mappage Grid:

152	12 of 12	-	0.00 / 0.00	423.28 / 0	**Verizon Business: CASNDGCA** **8933 COMPLEX DR** **SAN DIEGO CA 92123**	SANDIEGO UST

Record ID: DEH2002-HUPFP-129664
Own or Operate UG: Yes
CERS ID: 10390138
Own or Operate AG: No
Facility ID: 37-000-129664
Haz. Mat. On-Site: Yes
EPA ID No: CAL000356646
Haz. Waste Gen: Yes
Permit Status: Permit Renewed
HHW Collection: No
Active Permit: YES
Recycle: No
Facility Type UST: Other
RCRA Large Qty. Gen: No
Business Phone: 858-503-4506
Latitude: 32.830105978533382
Business Fax: 9096293471
Longitude: -117.13509951041628
Onsite Haz. Waste Trtmnt: No
Mailing Address: 18850 Orange St., Bloomington, CA 92316

--Details--
ID: 2954
Tank ID: 28454
Last Updated: 2017-10-24T01:48:57.000
UST Perm Close Date:
Tank Status: Active
Type of Tank: Double Wall
Piping System Type: Conventional Suction
Tank Use: Emergency Generator Fuel
Tank Capacity (Gal): 4000
Tank Contents: Diesel
Other Content Info:
Tank Owner Name: Verizon Business

153	1 of 1	-	0.00 /	413.68 /	**CHIROPRACTIC ORTHOPEDIC**	CERS HAZ

Map Key	Number of Records	Direction	Distance (mi/ft)	Elev/Diff (ft)	Site	DB
			0.00	-9	GROUP OF SD 4626 MERCURY ST SAN DIEGO CA 92111	

Site ID: 105335
Latitude: 32.824368
Longitude: -117.149254

Regulated Programs

EI ID: 10384549
EI Description: Hazardous Waste Generator

Affiliations

Affil Type Desc: CUPA District
Entity Name: San Diego County Env Health
Entity Title:
Address: PO Box 129261
City: San Diego
State: CA
Country:
Zip Code: 92112-9261
Phone: (858) 505-6880

Affil Type Desc: Parent Corporation
Entity Name: CHIROPRACTIC ORTHOPEDIC GROUP OF SD
Entity Title:
Address:
City:
State:
Country:
Zip Code:
Phone:

Affil Type Desc: Facility Mailing Address
Entity Name: Mailing Address
Entity Title:
Address: 4626 MERCURY ST
City: SAN DIEGO
State: CA
Country:
Zip Code: 92111
Phone:

Coordinates

Env Int Type Code: HWG
Program ID: 10384549
Latitude: 32.824370
Longitude: -117.149250
Coord Name:
Ref Point Type Desc: Center of a facility or station.

Map Key	Number of Records	Direction	Distance (mi/ft)	Elev/Diff (ft)	Site	DB
154	1 of 3	-	0.00 / 0.00	412.29 / -11	FED MART CLEANERS 4411 MERCURY ST STE 107 SAN DIEGO CA 92111	CERS HAZ

Site ID: 29851
Latitude: 32.820600
Longitude: -117.148380

Regulated Programs

EI ID: 10384540 **EI Description:** Chemical Storage Facilities

EI ID: 10384540 **EI Description:** Hazardous Waste Generator

Affiliations

Affil Type Desc: Primary Emergency Contact
Entity Name: Leo Hatefi
Entity Title: Owner
Address:
City:
State:
Country:
Zip Code:
Phone: (619) 888-2911

Affil Type Desc: Identification Signer
Entity Name: Leo Hatefi
Entity Title: Owner
Address:
City:
State:
Country:
Zip Code:
Phone:

Affil Type Desc: Legal Owner
Entity Name: Leo Hatefi
Entity Title:
Address: 4920 Juneberry Ct
City: San Diego
State: CA
Country: United States
Zip Code: 92123
Phone: (619) 888-2911

Affil Type Desc: Parent Corporation
Entity Name: Cloud Dry Cleaning & Laundry Delivery
Entity Title:
Address:
City:

State:	
Country:	
Zip Code:	
Phone:	

Affil Type Desc:	Facility Mailing Address
Entity Name:	Mailing Address
Entity Title:	
Address:	4411 Mercury Street #107
City:	San Diego
State:	CA
Country:	
Zip Code:	92111
Phone:	

Affil Type Desc:	CUPA District
Entity Name:	San Diego County Env Health
Entity Title:	
Address:	PO Box 129261
City:	San Diego
State:	CA
Country:	
Zip Code:	92112-9261
Phone:	(858) 505-6880

Affil Type Desc:	Document Preparer
Entity Name:	Leo Hatefi
Entity Title:	
Address:	
City:	
State:	
Country:	
Zip Code:	
Phone:	

Affil Type Desc:	Environmental Contact
Entity Name:	Leo Hatefi
Entity Title:	
Address:	4411 Mercury St Ste 107
City:	San Diego
State:	CA
Country:	
Zip Code:	92111
Phone:	(858) 279-3900

Affil Type Desc:	Operator
Entity Name:	Leo Hatefi
Entity Title:	
Address:	
City:	
State:	
Country:	

Zip Code:
Phone: (619) 888-2911

Evaluations

Eval Date: 6/13/2016
Violations Found: No
Eval General Type: Compliance Evaluation Inspection
Eval Type: Routine done by local agency
Eval Division: San Diego County Department of Env Health
Eval Program: HW
Eval Source: CERS
Eval Notes:

Inspector: Burke Mike Inspection ID:5453481

Eval Date: 6/10/2014
Violations Found: No
Eval General Type: Compliance Evaluation Inspection
Eval Type: Routine done by local agency
Eval Division: San Diego County Department of Env Health
Eval Program: HW
Eval Source: CERS
Eval Notes:

Inspector: McLernon Benjamin Inspection ID:4085181

Eval Date: 6/13/2016
Violations Found: Yes
Eval General Type: Compliance Evaluation Inspection
Eval Type: Routine done by local agency
Eval Division: San Diego County Department of Env Health
Eval Program: HMRRP
Eval Source: CERS
Eval Notes:

Inspector: Burke Mike Inspection ID:5453481

Eval Date: 6/10/2014
Violations Found: No
Eval General Type: Compliance Evaluation Inspection
Eval Type: Routine done by local agency
Eval Division: San Diego County Department of Env Health
Eval Program: HMRRP
Eval Source: CERS
Eval Notes:

Inspector: McLernon Benjamin Inspection ID:4085181

Violations

Violation Date:	6/13/2016	***Violation Program:***	HMRRP
Violation Division:	San Diego County Department of Env Health	***Violation Source:***	CERS
Citation:	HSC 6.95 25508(a)(1) - California Health and Safety Code, Chapter 6.95, Section(s) 25508(a)(1)		
Violation Notes:			

Returned to compliance on 06/15/2016.

Violation Description:

Failure to complete and electronically submit hazardous material inventory information for all reportable hazardous materials on site at or above reportable quantities.

Map Key	Number of Records	Direction	Distance (mi/ft)	Elev/Diff (ft)	Site	DB
154	2 of 3	-	0.00 / 0.00	412.29 / -11	***FEDMART CLEANERS*** ***4411 MERCURY ST STE 107*** ***SAN DIEGO CA 921110000***	***DRYCLEANERS***

EPA ID:	CAL000231497	***Owner Zip:***	921110000
Create Date:	9/14/2001	***Owner Phone:***	8582793900
Facility Act Ind:	No	***Owner Fax:***	0000000000
In Act Date:	6/30/2013	***Contact Name:***	MILAGROS BUMBASI/MGR
County Name:	San Diego	***Contact Street 1:***	4411 MERCURY ST STE 107
Region Code:	4	***Contact Street 2:***	
Owner Name:	EMITERIO BUMBASI	***Contact City:***	SAN DIEGO
Owner Street 1:	4411 MERCURY ST STE 107	***Contact State:***	CA
Owner Street 2:		***Contact Zip:***	921110000
Owner City:	SAN DIEGO	***Contact Phone:***	8582793900
Owner State:	CA	***Mail Name:***	MILAGROS BUMBASI/MGR

--Details--

NAICS Code:	81232
Naics Desc:	Drycleaning and Laundry Services (except Coin-Operated)
SIC Code:	7211
SIC Desc:	Power Laundries, Family and Commercial

Map Key	Number of Records	Direction	Distance (mi/ft)	Elev/Diff (ft)	Site	DB
154	3 of 3	-	0.00 / 0.00	412.29 / -11	***CLOUD DRY CLEANING & LAUNDRY DELIVERY*** ***4411 MERCURY ST STE 107*** ***SAN DIEGO CA 92111***	***DRYCLEANERS***

EPA ID:	CAL000430293	***Owner Zip:***	92123
Create Date:	8/29/2017 10:38:26 AM	***Owner Phone:***	6198882911
Facility Act Ind:	Yes	***Owner Fax:***	8582155344
In Act Date:		***Contact Name:***	LEO HATEFI
County Name:	San Diego	***Contact Street 1:***	4411 MERCURY ST STE 107
Region Code:	4	***Contact Street 2:***	
Owner Name:	H&H SOUTHERN CALIFORNIA LLC	***Contact City:***	SAN DIEGO
Owner Street 1:	4920 JUNEBERRY CT	***Contact State:***	CA
Owner Street 2:		***Contact Zip:***	92111
Owner City:	SAN DIEGO	***Contact Phone:***	6198882911
Owner State:	CA	***Mail Name:***	

Map Key	Number of Records	Direction	Distance (mi/ft)	Elev/Diff (ft)	Site	DB

--Details--

NAICS Code: 81232
Naics Desc: Drycleaning and Laundry Services (except Coin-Operated)
SIC Code: 7211
SIC Desc: Power Laundries, Family and Commercial

155	1 of 1	-	0.00 / 0.00	413.85 / -9	**BALBOA CHRYSLER PLYMOUTH** **8010 BALBOA AVE** **SAN DIEGO CA 92111**	**DELISTED TNK**

Facility ID: H21173
County: San Diego
Permitting Agency: SAN DIEGO COUNTY
Original Source: UST
Record Date: 30-JAN-2017
Latitude: 32.824093
Longitude: -117.149179

156	1 of 1	-	0.00 / 0.00	415.38 / -8	**CROWNAIR** **3753 JOHN J MONTGOMERY DR** **SAN DIEGO CA 92123**	**DELISTED TNK**

Facility ID: H00465
County: San Diego
Permitting Agency: SAN DIEGO COUNTY
Original Source: UST
Record Date: 30-JAN-2017
Latitude: 32.814353
Longitude: -117.141523

157	1 of 1	-	0.00 / 0.00	407.44 / -16	**Source Refrigeration** **8290 VICKERS ST STE H** **SAN DIEGO CA 92111**	**CERS HAZ**

Site ID: 354723
Latitude: 32.827330
Longitude: -117.145920

Regulated Programs

EI ID: 10443025
EI Description: Chemical Storage Facilities

EI ID: 10443025
EI Description: Hazardous Waste Generator

Affiliations

Affil Type Desc: Facility Mailing Address
Entity Name: Mailing Address
Entity Title:
Address: 8290 Vickers Street Ste. H&I
City: San Diego

State:	CA
Country:	
Zip Code:	92111
Phone:	
Affil Type Desc:	Operator
Entity Name:	Source Refrigeration & HVAC Inc.
Entity Title:	
Address:	
City:	
State:	
Country:	
Zip Code:	
Phone:	(714) 745-5072
Affil Type Desc:	CUPA District
Entity Name:	San Diego County Env Health
Entity Title:	
Address:	PO Box 129261
City:	San Diego
State:	CA
Country:	
Zip Code:	92112-9261
Phone:	(858) 505-6880
Affil Type Desc:	Document Preparer
Entity Name:	Pamela Watson
Entity Title:	
Address:	
City:	
State:	
Country:	
Zip Code:	
Phone:	
Affil Type Desc:	Environmental Contact
Entity Name:	Michael L. Lyman
Entity Title:	
Address:	800 Orangethorpe Ave
City:	Anaheim
State:	CA
Country:	
Zip Code:	92801
Phone:	(714) 578-2477
Affil Type Desc:	Identification Signer
Entity Name:	Pamela Watson
Entity Title:	Regional Operations Coordinator
Address:	
City:	
State:	
Country:	

Zip Code:
Phone:

Affil Type Desc: Primary Emergency Contact
Entity Name: Kevin Desmond
Entity Title: Service Manager
Address:
City:
State:
Country:
Zip Code:
Phone: (888) 473-3715

Affil Type Desc: Secondary Emergency Contact
Entity Name: Michael L. Lyman
Entity Title: Director of Environmental Health & Safety
Address:
City:
State:
Country:
Zip Code:
Phone: (714) 296-3369

Affil Type Desc: Legal Owner
Entity Name: SOURCE HOLDINGS CORPORATION
Entity Title:
Address: 800 Orangethorpe Ave
City: Anaheim
State: CA
Country: United States
Zip Code: 92801
Phone: (714) 578-2300

Affil Type Desc: Parent Corporation
Entity Name: SOURCE REFRIGERATION AND HVAC INC
Entity Title:
Address:
City:
State:
Country:
Zip Code:
Phone:

Evaluations

Eval Date: 4/24/2017
Violations Found: Yes
Eval General Type: Compliance Evaluation Inspection
Eval Type: Routine done by local agency
Eval Division: San Diego County Department of Env Health
Eval Program: HMRRP

Eval Source: CERS
Eval Notes:

Inspector: Burke Mike Inspection ID:5682518

Eval Date: 6/19/2015
Violations Found: Yes
Eval General Type: Compliance Evaluation Inspection
Eval Type: Routine done by local agency
Eval Division: San Diego County Department of Env Health
Eval Program: HMRRP
Eval Source: CERS
Eval Notes:

Inspector: McLernon Benjamin Inspection ID:5291810

Eval Date: 4/24/2017
Violations Found: No
Eval General Type: Compliance Evaluation Inspection
Eval Type: Routine done by local agency
Eval Division: San Diego County Department of Env Health
Eval Program: HW
Eval Source: CERS
Eval Notes:

Inspector: Burke Mike Inspection ID:5682518

Violations

Violation Date: 6/19/2015 ***Violation Program:*** HMRRP
Violation Division: San Diego County Department of Env Health ***Violation Source:*** CERS
Citation: HSC 6.95 25508(d) - California Health and Safety Code, Chapter 6.95, Section(s) 25508(d)
Violation Notes:

Returned to compliance on 05/10/2016.

Violation Description:

Failure to complete and/or electronically submit a business plan when storing/handling a hazardous material at or above reportable quantities.

Violations

Violation Date: 4/24/2017 ***Violation Program:*** HMRRP
Violation Division: San Diego County Department of Env Health ***Violation Source:*** CERS
Citation: HSC 6.95 25505(a)(4) - California Health and Safety Code, Chapter 6.95, Section(s) 25505(a)(4)
Violation Notes:

Returned to compliance on 05/31/2017.

Violation Description:

Failure to provide initial and annual training to all employees in safety procedures in the event of a release or threatened release of a hazardous material

or failure to document and maintain training records for a minimum of three years.

Violations

Violation Date: 4/24/2017
Violation Program: HMRRP
Violation Division: San Diego County Department of Env Health
Violation Source: CERS
Citation: HSC 6.95 25508(a)(1) - California Health and Safety Code, Chapter 6.95, Section(s) 25508(a)(1)
Violation Notes:

Returned to compliance on 06/01/2017.

Violation Description:

Failure to complete and electronically submit a site map with all required content.

Violations

Violation Date: 4/24/2017
Violation Program: HMRRP
Violation Division: San Diego County Department of Env Health
Violation Source: CERS
Citation: HSC 6.95 25508(a)(1) - California Health and Safety Code, Chapter 6.95, Section(s) 25508(a)(1)
Violation Notes:

Returned to compliance on 06/01/2017.

Violation Description:

Failure to complete and electronically submit a business plan when storing/handling a hazardous material at or above reportable quantities.

Violations

Violation Date: 6/19/2015
Violation Program: HMRRP
Violation Division: San Diego County Department of Env Health
Violation Source: CERS
Citation: HSC 6.95 25507 - California Health and Safety Code, Chapter 6.95, Section(s) 25507
Violation Notes:

Returned to compliance on 05/10/2016.

Violation Description:

Failure to adequately establish and implement a business plan when storing/handling a hazardous material at or above reportable quantities.

---

158 | ***1 of 1*** | ***-*** | ***0.00 / 0.00*** | ***409.46 / -13*** | ***CUSH ACURA***
5202 KEARNY MESA RD
SAN DIEGO CA 921111801 | ***LUST***

Global ID: T0607302565
CUF Case: YES
Case Type: LUST Cleanup Site
Begin Date: 1998-12-10 00:00:00
Status: Completed - Case Closed
How Discovered:
Status Date: 2000-07-14 00:00:00
Stop Method:
RB Case No: 9UT3800
County: San Diego
LOC Case No: H19488-001
Latitude: 32.830491

Map Key	Number of Records	Direction	Distance (mi/ft)	Elev/Diff (ft)	Site	DB

Lead Agency: SAN DIEGO COUNTY LOP
Case Worker: SW
Local Agency: SAN DIEGO COUNTY LOP
Potential Media Of Concern: Waste Oil / Motor / Hydraulic / Lubricating
Potential Media Affected: Soil
How Discovered Description:
Stop Description:
Cal Water Watershed Name: Penasquitos - Miramar (906.40)
DWR Groundwater Subbasin Name:
Site History:
Longitude: -117.143563
File Location: Local Agency

Status History

Status: Completed - Case Closed
Status Date: 2000-07-14 00:00:00

Status: Open - Case Begin Date
Status Date: 1998-12-10 00:00:00

Activities

Action Type: Other
Action: Leak Reported
Date: 1998-12-22 00:00:00

Action Type: Other
Action: Leak Began
Date: 1998-12-10 00:00:00

Action Type: Other
Action: Leak Stopped
Date: 1998-12-10 00:00:00

Action Type: Other
Action: Leak Discovery
Date: 1998-12-10 00:00:00

Contacts

Contact Type: Local Agency Caseworker
Contact Name: SCOTT WELDON
Organization Name: SAN DIEGO COUNTY LOP
Address: P.O. Box 129261
City: San Diego
Email: scott.weldon@sdcounty.ca.gov
Phone No:

Map Key	Number of Records	Direction	Distance (mi/ft)	Elev/Diff (ft)	Site	DB
159	1 of 1	-	0.00 / 0.00	411.73 / -11	EARL SHCEIB OF CALIF INC 8081 BALBOA AVE SAN DIEGO CA 92111	RCRA SQG

EPA Handler ID: CAD981372139
Land Type Code:
Land Type Desc:

Federal Waste Generator Code:	2
Gen Status Univ:	SQG
Gen Status Univ Desc:	Small Quantity Generator
Importer Activity:	No
Mixed Waste Generator:	No
Transporter Activity:	No
Transfer Facility:	No
Recycler Activity:	No
Onsite Burner Exemption:	No
Furnace Exemption:	No
Underground Inject Activity:	No
Receives Waste from Offsite:	No
TSD Type:	-----
TSD Activity:	No
Corrective Action Univ:	No
Action has been Imposed:	No
Action under 3004 (U)/(V):	No
Institutional Control Indicator:	N
Used Oil Transporter:	
Used Oil Transfer Facility:	
Used Oil Processor:	
Used Oil Refiner:	
Used Oil Burner:	
Used Oil Market Burner:	
Used Oil Spec Marketer:	
Activity Location:	CA
County Code:	CA073
County Name:	SAN DIEGO
Contact Name:	
Contact Phone No and Exten:	
Contact Email:	
Contact Address:	US
Mailing Address:	8081 , BALBOA AVE , SAN DIEGO , CA, 92111 , US

Violation/Evaluation Summary

Note: As of Jan 24 2018, there are no Compliance Monitoring and Enforcement (violation) records associated with this facility (EPA ID).

Handler Details

Source Type:	I	**Used Oil Transporter:**	No
Receive Date:	19960901	**UO Transfer Fac:**	No
Non Notifier:		**Used Oil Processor:**	No
Acknowledge Flag:		**Used Oil Refiner:**	No
Acknowledge Date:	19910331	**Used Oil Burner:**	No
Accessibility:		**UO Market Burner:**	No
Land Type:		**UO Spec Marketer:**	No
Fed Waste Gen Own:	HQ	**Current Site Name:**	EARL SHCEIB OF CALIF INC
Fed Waste Gen Cd:	2	**Location Street No:**	8081
Fed Waste Gen Desc:	Small Quantity Generator	**Location Street 1:**	BALBOA AVE

Map Key	Number of Records	Direction	Distance (mi/ft)	Elev/Diff (ft)	Site	DB

ST Waste Gen Own:		Location Street 2:	
State Waste Gen Cd:		Location City:	SAN DIEGO
Short Term Gen:	No	Location State:	CA
Importer Activity:	No	Location Zip Code:	92111
Mixed Waste Gen:	No	County Code:	CA073
Transporter:	No	State District:	4
Transfer Facility:	No	Mailing Street No:	8081
TSD Activity:	No	Mailing Street 1:	BALBOA AVE
Recycler Activity:	No	Mailing Street 2:	
Onsite Burn Exempt:	No	Mailing City:	SAN DIEGO
Furnace Exemption:	No	Mailing State:	CA
Underground Inject:	No	Mailing Zip Code:	92111
Off Site Receipt:	No	Mailing Country:	US
Waste Dest Fac:	No	Contact First Name:	
Subpart K College:		Contact Middle Initial:	
Subpart K Hospital:		Contact Last Name:	
Subpart K Non Profit:		Contact Street No:	
Subpart K Withdraw:		Contact Street 1:	
Include Ntnl Rprt:		Contact Street 2:	
Reporting Cycle:		Contact City:	
LQHUW:	No	Contact State:	
Trader Importer:		Contact Zip:	
Trader Exporter:		Contact Country:	US
Slab Importer:		Contact Phone:	
Slab Exporter:		Contact Phone Ext:	
Current Record:	Yes	Contact Fax:	
Location Country:	US	Contact Email Addr:	
State District Owner:	CA	Contact Title:	

Owner/Operator Details

Owner/Operator Ind:	CO	Country:	
Name:	EARL SCHEIB OF CALIF INC	Zip Code:	99999
Street No:		Phone:	415-555-1212
Street 1:	NOT REQUIRED	Type:	P
Street 2:		Date Became Current:	
City:	NOT REQUIRED	Date Ended Current:	
State:	ME		
Source Type:	I		

Owner/Operator Ind:	CP	Country:	
Name:	NOT REQUIRED	Zip Code:	99999
Street No:		Phone:	415-555-1212
Street 1:	NOT REQUIRED	Type:	P
Street 2:		Date Became Current:	
City:	NOT REQUIRED	Date Ended Current:	
State:	ME		
Source Type:	I		

160	1 of 1	-	0.00 / 0.00	430.44 / 7	CUBIC CORP 9333BALBOA AV	EMISSIONS

1993 Criteria Data

Facility ID:	95	***CERR Code:***	
Facility SIC Code:	3679	***TOGT:***	5.9
CO:	37	***ROGT:***	1.0168
Air Basin:	SD	***COT:***	.1
District:	SD	***NOXT:***	.6
COID:	SD	***SOXT:***	
DISN:	SAN DIEGO COUNTY APCD	***PMT:***	
CHAPIS:		***PM10T:***	

1993 Toxic Data

Facility ID:	95	***COID:***	SD
Facility SIC Code:	3679	***DISN:***	SAN DIEGO COUNTY APCD
CO:	37	***CHAPIS:***	
Air Basin:	SD	***CERR Code:***	
District:	SD		
TS:			
Health Risk Asmt:			
Non-Cancer Chronic Haz Ind:			
Non-Cancer Acute Haz Ind:			

1995 Criteria Data

Facility ID:	95	***CERR Code:***	
Facility SIC Code:	3679	***TOGT:***	5.9
CO:	37	***ROGT:***	1.0168
Air Basin:	SD	***COT:***	.1
District:	SD	***NOXT:***	.6
COID:	SD	***SOXT:***	
DISN:	SAN DIEGO COUNTY APCD	***PMT:***	
CHAPIS:		***PM10T:***	

1995 Toxic Data

Facility ID:	95	***COID:***	SD
Facility SIC Code:	3679	***DISN:***	SAN DIEGO COUNTY APCD
CO:	37	***CHAPIS:***	
Air Basin:	SD	***CERR Code:***	
District:	SD		
TS:			
Health Risk Asmt:			
Non-Cancer Chronic Haz Ind:			
Non-Cancer Acute Haz Ind:			

Map Key	Number of Records	Direction	Distance (mi/ft)	Elev/Diff (ft)	Site	DB

1996 Criteria Data

Facility ID:	95	***CERR Code:***	
Facility SIC Code:	3679	***TOGT:***	5.9
CO:	37	***ROGT:***	1.0168
Air Basin:	SD	***COT:***	.1
District:	SD	***NOXT:***	.6
COID:	SD	***SOXT:***	
DISN:	SAN DIEGO COUNTY APCD	***PMT:***	
CHAPIS:		***PM10T:***	

1996 Toxic Data

Facility ID:	95	***COID:***	SD
Facility SIC Code:	3679	***DISN:***	SAN DIEGO COUNTY APCD
CO:	37	***CHAPIS:***	
Air Basin:	SD	***CERR Code:***	
District:	SD		
TS:			
Health Risk Asmt:			
Non-Cancer Chronic Haz Ind:			
Non-Cancer Acute Haz Ind:			

1997 Criteria Data

Facility ID:	95	***CERR Code:***	
Facility SIC Code:	3679	***TOGT:***	5.9
CO:	37	***ROGT:***	1.0168
Air Basin:	SD	***COT:***	.1
District:	SD	***NOXT:***	.6
COID:	SD	***SOXT:***	
DISN:	SAN DIEGO COUNTY APCD	***PMT:***	
CHAPIS:		***PM10T:***	

1997 Toxic Data

Facility ID:	95	***COID:***	SD
Facility SIC Code:	3679	***DISN:***	SAN DIEGO COUNTY APCD
CO:	37	***CHAPIS:***	
Air Basin:	SD	***CERR Code:***	
District:	SD		
TS:			
Health Risk Asmt:			
Non-Cancer Chronic Haz Ind:			
Non-Cancer Acute Haz Ind:			

161	***1 of 1***	***-***	***0.00 / 0.00***	***425.52 / 3***	***MCDONALD'S 8929 CLAIREMONT MESA BL SAN DIEGO CA 921231103***	***LUST***

Map Key	Number of Records	Direction	Distance (mi/ft)	Elev/Diff (ft)	Site	DB

Global ID:	T0607303144	**CUF Case:**	NO
Case Type:	LUST Cleanup Site	**Begin Date:**	1988-01-12 00:00:00
Status:	Completed - Case Closed	**How Discovered:**	
Status Date:	1991-05-20 00:00:00	**Stop Method:**	
RB Case No:	9UT901	**County:**	San Diego
LOC Case No:	H06156-001	**Latitude:**	32.831027
Lead Agency:	SAN DIEGO COUNTY LOP	**Longitude:**	-117.136013
Case Worker:		**File Location:**	Local Agency
Local Agency:			

Potential Media Of Concern: Gasoline
Potential Media Affected: Soil
How Discovered Description:
Stop Description:
Cal Water Watershed Name: San Diego - Lower San Diego - Mission San Diego (907.11)
DWR Groundwater Subbasin Name:
Site History:

Status History

Status:	Open - Case Begin Date	**Status Date:**	1988-01-12 00:00:00
Status:	Completed - Case Closed	**Status Date:**	1991-05-20 00:00:00

Activities

Action Type: Other
Action: Leak Stopped
Date: 1988-01-12 00:00:00

Action Type: Other
Action: Leak Discovery
Date: 1988-01-12 00:00:00

Action Type: Other
Action: Leak Reported
Date: 1988-01-12 00:00:00

Action Type: Other
Action: Leak Began
Date: 1988-01-12 00:00:00

Action Type: ENFORCEMENT
Action: Closure/No Further Action Letter
Date: 1991-04-23 00:00:00

162	*1 of 4*	*-*	*0.00 / 0.00*	*431.23 / 8*	***CUBIC DEFENSE APPLICATIONS INC*** ***9233 BALBOA AVE*** ***SAN DIEGO CA 92123***	***TRIS***

Map Key	Number of Records	Direction	Distance (mi/ft)	Elev/Diff (ft)	Site	DB

TRI Facility ID:	92123CBCDF9333B	**Year:**	2013
BIA Code:		**Tribe:**	
Federal Facility:	NO	**County:**	SAN DIEGO
FRS ID:			

--Details--

Primary SIC:	
Primary NAICS:	334220
Document Number:	1313211116037
Chemical:	LEAD
CAS/Compound ID:	7439921
Clean Air Act?:	YES
Classification:	TRI
Metal:	YES
Metal Category:	1
Carcinogen:	YES
Unit of Measure:	Pounds
On-Site Release Total:	0
Total Releases:	4.38375
Sec 8 Releases:	0
On-site Contained:	0
On-Site Other:	0
On-site Energy Recovery:	0
On-Site Recycling:	0
On-Site Treatment:	0
Production Waste:	4.38375
One-Time Release:	
Production Ratio:	0.87
Parent Company Name:	CUBIC CORP
Parent Company DB No:	8382293

Map Key	Number of Records	Direction	Distance (mi/ft)	Elev/Diff (ft)	Site	DB
162	2 of 4	-	0.00 / 0.00	431.23 / 8	CUBIC DEFENSE APPLICATIONS INC 9233 BALBOA AVE SAN DIEGO CA 92123	TRIS

TRI Facility ID:	92123CBCDF9333B	**Year:**	2014
BIA Code:		**Tribe:**	
Federal Facility:	NO	**County:**	SAN DIEGO
FRS ID:			

--Details--

Primary SIC:	
Primary NAICS:	334220
Document Number:	1314212498935
Chemical:	LEAD
CAS/Compound ID:	7439921
Clean Air Act?:	YES
Classification:	PBT
Metal:	YES

Map Key	Number of Records	Direction	Distance (mi/ft)	Elev/Diff (ft)	Site	DB

Metal Category:	1
Carcinogen:	YES
Unit of Measure:	Pounds
On-Site Release Total:	0
Total Releases:	4.702
Sec 8 Releases:	0
On-site Contained:	0
On-Site Other:	0
On-site Energy Recovery:	0
On-Site Recycling:	0
On-Site Treatment:	0
Production Waste:	4.702
One-Time Release:	
Production Ratio:	0.5
Parent Company Name:	CUBIC CORP
Parent Company DB No:	8382293

162	3 of 4	-	0.00 / 0.00	431.23 / 8	**CUBIC DEFENSE APPLICATIONS INC** **9233 BALBOA AVE** **SAN DIEGO CA 92123**	TRIS

TRI Facility ID:	92123CBCDF9333B	**Year:**	2015
BIA Code:		**Tribe:**	
Federal Facility:	NO	**County:**	SAN DIEGO
FRS ID:	110002633810		

--Details--

Primary SIC:	
Primary NAICS:	334220
Document Number:	1315213735867
Chemical:	LEAD
CAS/Compound ID:	007439921
Clean Air Act?:	YES
Classification:	PBT
Metal:	YES
Metal Category:	1
Carcinogen:	YES
Unit of Measure:	Pounds
On-Site Release Total:	0
Total Releases:	5.615
Sec 8 Releases:	0
On-site Contained:	0
On-Site Other:	0
On-site Energy Recovery:	0
On-Site Recycling:	0
On-Site Treatment:	0
Production Waste:	305.615
One-Time Release:	
Production Ratio:	.66
Parent Company Name:	CUBIC CORP

Map Key	Number of Records	Direction	Distance (mi/ft)	Elev/Diff (ft)	Site	DB
Parent Company DB No:	008382293					

162	4 of 4	-	0.00 / 0.00	431.23 / 8	CUBIC DEFENSE APPLICATIONS INC 9233 BALBOA AVE SAN DIEGO CA 92123	TRIS

TRI Facility ID:	92123CBCDF9333B	Year:	2016
BIA Code:		Tribe:	
Federal Facility:	NO	County:	SAN DIEGO
FRS ID:	110002633810		

--Details--

Primary SIC:	
Primary NAICS:	334220
Document Number:	1316215429438
Chemical:	LEAD
CAS/Compound ID:	007439921
Clean Air Act?:	YES
Classification:	PBT
Metal:	YES
Metal Category:	1
Carcinogen:	YES
Unit of Measure:	Pounds
On-Site Release Total:	0
Total Releases:	1.632
Sec 8 Releases:	0
On-site Contained:	0
On-Site Other:	0
On-site Energy Recovery:	0
On-Site Recycling:	0
On-Site Treatment:	0
Production Waste:	1.632
One-Time Release:	
Production Ratio:	1
Parent Company Name:	CUBIC CORP
Parent Company DB No:	008382293

163	1 of 2	-	0.00 / 0.00	411.44 / -12	VW KEARNY MESA 8040 Balboa Ave San Diego CA 92111	ALT FUELS

ID:	65746	EV Lvl1 EVSE No:	
Fuel Type Code:	ELEC: Electric	EV Lvl2 EVSE No:	2
Status Code:	E	EV DC Fast Count:	
Status Desc:	Open: The station is open.	EV Other Info:	
Federal Agency ID:		EV Network:	ChargePoint Network
Fed Agency Name:		EV Network Web:	http://www.chargepoint.com/
Plus4:		Latitude:	32.8230886
Station Phone:	888-758-4389	Longitude:	-117.1494336

Map Key	Number of Records	Direction	Distance (mi/ft)	Elev/Diff (ft)	Site	DB

Expected Date:		**Dt Last Confirmed:**	2018-01-04
Open Date:		**Updated at:**	2018-01-04 21:29:26 UTC
BD Blends:		**Owner Type Code:**	
NG Fill Type Code:		**Owner Type Desc:**	
NG Fill Type Desc:		**NG Vehicle Class:**	
NG PSI:		**NG V Class Desc:**	
Cards Accepted:			
Cards Accepted Desc:			
Hydrogen Status Link:			
E85 Blender Pump:			
E85 Blender Pump Desc:			
EV Connector Types:	J1772		
EV Connector Type Desc:	J1772-J1772 (Level 2)		
Geocode Status:	GPS		
Geocode Status Desc:	The location is from a real GPS readout at the station.		
Access Days Time:	24 hours daily		
Groups with Access Code:	Public		
Group With Access Desc:	Publicly available to all customers.		
LPG Primary:			
LPG Primary Desc:			
Intersection Directions:			

163	2 of 2	-	0.00 / 0.00	411.44 / -12	**Volkswagen Kearny Mesa** **8040 BALBOA AVE** **SAN DIEGO CA 92111**	CERS HAZ

Site ID:	83827
Latitude:	32.822754
Longitude:	-117.149559

Regulated Programs

EI ID:	10396207	**EI Description:**	Chemical Storage Facilities
EI ID:	10396207	**EI Description:**	Hazardous Waste Generator

Affiliations

Affil Type Desc:	Identification Signer
Entity Name:	John Kortlang
Entity Title:	Service Manager
Address:	
City:	
State:	
Country:	
Zip Code:	
Phone:	
Affil Type Desc:	Operator
Entity Name:	GPI Ltd.

Entity Title:	
Address:	
City:	
State:	
Country:	
Zip Code:	
Phone:	(858) 300-8160
Affil Type Desc:	Environmental Contact
Entity Name:	John Kortlang
Entity Title:	
Address:	8040 Balboa Ave
City:	San Diego
State:	CA
Country:	
Zip Code:	92111
Phone:	(858) 300-8160
Affil Type Desc:	Facility Mailing Address
Entity Name:	Mailing Address
Entity Title:	
Address:	8040 Balboa Ave
City:	San Diego
State:	CA
Country:	
Zip Code:	92111
Phone:	
Affil Type Desc:	Legal Owner
Entity Name:	GPI Ltd.
Entity Title:	
Address:	800 Gessner, Ste 500
City:	Houston
State:	TX
Country:	United States
Zip Code:	77024
Phone:	(713) 647-5700
Affil Type Desc:	Primary Emergency Contact
Entity Name:	John Kortlang
Entity Title:	Service Manager
Address:	
City:	
State:	
Country:	
Zip Code:	
Phone:	(619) 948-4308
Affil Type Desc:	Parent Corporation
Entity Name:	Volkswagen Kearny Mesa
Entity Title:	
Address:	

City:
State:
Country:
Zip Code:
Phone:

Affil Type Desc: Document Preparer
Entity Name: Ted Ullmann
Entity Title:
Address:
City:
State:
Country:
Zip Code:
Phone:

Affil Type Desc: Secondary Emergency Contact
Entity Name: April Sorensen
Entity Title: Service Advisor
Address:
City:
State:
Country:
Zip Code:
Phone: (619) 219-7154

Affil Type Desc: CUPA District
Entity Name: San Diego County Env Health
Entity Title:
Address: PO Box 129261
City: San Diego
State: CA
Country:
Zip Code: 92112-9261
Phone: (858) 505-6880

Coordinates

Env Int Type Code: HWG
Program ID: 10396207
Latitude: 32.822750
Longitude: -117.149560
Coord Name:
Ref Point Type Desc: Center of a facility or station.

Evaluations

Eval Date: 6/24/2014
Violations Found: No
Eval General Type: Other/Unknown
Eval Type: Other, not routine, done by local agency
Eval Division: San Diego County Department of Env Health
Eval Program: HW

Eval Source: CERS
Eval Notes:

Inspector: McLernon Benjamin Inspection ID:5035645

Eval Date: 6/24/2014
Violations Found: No
Eval General Type: Other/Unknown
Eval Type: Other, not routine, done by local agency
Eval Division: San Diego County Department of Env Health
Eval Program: HMRRP
Eval Source: CERS
Eval Notes:

Inspector: McLernon Benjamin Inspection ID:5035645

Map Key	Number of Records	Direction	Distance (mi/ft)	Elev/Diff (ft)	Site	DB
164	1 of 1	-	0.00 / 0.00	439.03 / 16	JACK IN THE BOX #9101 9330 BALBOA AV SAN DIEGO CA 921231516	CLEANUP SITES

Global ID: T0607300624
Case Type: Cleanup Program Site
Status: Completed - Case Closed
Status Date: 1986-08-19 00:00:00
RB Case No: 9UT184
LOC Case No: H02331-001
Lead Agency: SAN DIEGO COUNTY LOP
Case Worker: KH
Local Agency: SAN DIEGO COUNTY LOP
CUF Case: NO
Begin Date: 1985-06-11 00:00:00
How Discovered:
Stop Method:
County: San Diego
Latitude: 32.823134
Longitude: -117.128764
File Location: Local Agency
Potential Cntm of Concrn: Gasoline
Potential Media Affected: Soil
How Discovered Description:
Stop Description:
Cal Water Watershed Name: San Diego - Lower San Diego - Mission San Diego (907.11)
DWR Groundwater Subbasin Name:
Site History:

Status History

Status:	Status Date:
Open - Case Begin Date	1985-06-11 00:00:00
Completed - Case Closed	1986-08-19 00:00:00

Activities

Action Type: Other
Action: Leak Reported
Date: 1985-06-11 00:00:00

Map Key	Number of Records	Direction	Distance (mi/ft)	Elev/Diff (ft)	Site	DB

Action Type: Other
Action: Leak Began
Date: 1985-06-11 00:00:00

Action Type: Other
Action: Leak Discovery
Date: 1985-06-11 00:00:00

Contacts

Contact Type: Local Agency Caseworker
Contact Name: KEVIN HEATON
Organization Name: SAN DIEGO COUNTY LOP
Address: P.O. Box 129261
City: San Diego
Email: kevin.heaton@sdcounty.ca.gov
Phone No:

Map Key	Number of Records	Direction	Distance (mi/ft)	Elev/Diff (ft)	Site	DB
165	1 of 1	-	0.00 / 0.00	410.61 / -12	GOOD EARTH PLANT & FLOWER CO., INC. 7922/24 ARMOUR STREET SAN DIEGO CA 92111	ENVIROSTOR

Estor/EPA ID: 37510140
Site Type: EVALUATION
Site Code:
Ntnl Priority List: NO
Acres: NONE SPECIFIED
Special Program:
Funding: NOT APPLICABLE
County: SAN DIEGO
Assembly District: 76
Senate District:
Latitude: 32.8200574
Longitude: -117.1491389
Address Desc: 7922/24 ARMOUR STREET
Address Desc 2: 7922/24 ARMOUR STREET
Clean Up Status: REFER: 1248 LOCAL AGENCY AS OF 1/31/2001
Clean Up Oversight Agencies:
School District:
Program Type: NONE SPECIFIED
Past Caused Contamination: NONE SPECIFIED
APN: NONE SPECIFIED
Potential Media Affected: NONE SPECIFIED
Potential Contaminants:

NONE SPECIFIED

Site History:

Facility Information

Program Type: EVALUATION
Status: REFER: 1248 LOCAL AGENCY
Summary Link: http://www.envirostor.dtsc.ca.gov/public/profile_report?global_id=37510140

Completed Activities

Activity Type: Completed Activities

Map Key	Number of Records	Direction	Distance (mi/ft)	Elev/Diff (ft)	Site	DB

Area Name:
Sub Area:
Date Completed: 1/31/2001
Document Type: SB 1248 Notification
Doc Link: http://www.envirostor.dtsc.ca.gov/public/final_documents2?global_id=37510140&doc_id=6019353
Comments: SB 1248 San Diego County

---

166 | 1 of 3 | - | 0.00 / 0.00 | 431.13 / 8 | **CUBIC COMMUNICATIONS, INC.**
9333 BALBOA AVENUE 9333 BALBOA AVENUE
SAN DIEGO CA 92123 | PRP

EPA_ID: CAD042245001
Site ID: 0903349
Site Name: OMEGA CHEMICAL CORPORATION
Region Code: 09
Party Name: CUBIC COMMUNICATIONS, INC.
Party Street Address: 9333 BALBOA AVENUE
Party Street Address2: 9333 BALBOA AVENUE
Party Street Address3:
Party City: SAN DIEGO
Party State: CA
Party Zip: 92123
NPL Status: Currently on the Final NPL
Non NPL Status:

Facility Address 1: 12504 AND 12512 E. WHITTIER BOULEVARD
Facility Address 2:
Facility City: WHITTIER
Facility Zip: 90602
Facility State: CA

Historical Action Information

Action Type Seq: AC001
Action Name: ADMIN ORDER ON CONSENT
Action Code: AC
Action Date: SETTLEMENT DATE: 09/01/2005
Action Completion Dt: 9/1/2005 00:00:00

Action Type Seq: AC001
Action Name: ADMIN ORDER ON CONSENT
Action Code: AC
Action Date: SETTLEMENT DATE: 09/01/2005
Action Completion Dt: 9/1/2005 00:00:00

---

166 | 2 of 3 | - | 0.00 / 0.00 | 431.13 / 8 | **CUBIC COMMUNICATIONS, INC.**
9333 Balboa Avenue
SAN DIEGO CA 92123 | PRP

EPA_ID: CAD042245001
Site ID: 0903349
Site Name: OMEGA CHEMICAL CORPORATION
Region Code: 09
Party Name: CUBIC COMMUNICATIONS, INC.
Party Street Address: 9333 Balboa Avenue
Party Street Address2:
Party Street Address3:
Party City: SAN DIEGO

Facility Address 1: 12504 AND 12512 E. WHITTIER BOULEVARD
Facility Address 2:
Facility City: WHITTIER
Facility Zip: 90602
Facility State: CA

Map Key	Number of Records	Direction	Distance (mi/ft)	Elev/Diff (ft)	Site	DB

Party State: CA
Party Zip: 92123
NPL Status: Currently on the Final NPL
Non NPL Status:

Noticed Party Action Information

Action Type Seq: AC-1
Action Name: ADM ORDR
Action Date: SETTLEMENT DATE 09/01/2005

Map Key	Number of Records	Direction	Distance (mi/ft)	Elev/Diff (ft)	Site	DB
166	3 of 3	-	0.00 / 0.00	431.13 / 8	KIMBALL ELEVATOR 9333 BALBOA AVE SAN DIEGO CA 92123	PRP

EPA_ID: UTD093119196
Site ID: 0800649
Site Name: PETROCHEM RECYCLING CORP./EKOTEK PLANT
Region Code: 08
Party Name: KIMBALL ELEVATOR
Party Street Address: 9333 BALBOA AVE
Party Street Address2:
Party Street Address3:
Party City: SAN DIEGO
Party State: CA
Party Zip: 92123
NPL Status: Deleted from the Final NPL
Non NPL Status:
Facility Address 1: 1628 N CHICAGO ST
Facility Address 2:
Facility City: SALT LAKE CITY
Facility Zip: 84116
Facility State: UT

Noticed Party Action Information

Action Type Seq: NJ-7
Action Name: Not Ltrs
Action Date: GENERAL NOTICE 02/25/1992

Map Key	Number of Records	Direction	Distance (mi/ft)	Elev/Diff (ft)	Site	DB
167	1 of 8	-	0.00 / 0.00	430.97 / 8	JACK IN THE BOX #9101 9330 BALBOA AVE SAN DIEGO CA 92123	CERS HAZ

Site ID: 125305
Latitude: 32.823134
Longitude: -117.128764

Regulated Programs

EI ID: T0607300624
EI Description: Cleanup Program Site

EI ID: 10390228
EI Description: Chemical Storage Facilities

Affiliations

Affil Type Desc:	Property Owner
Entity Name:	JACK IN THE BOX INC
Entity Title:	
Address:	9330 BALBOA AVE
City:	SAN DIEGO
State:	CA
Country:	United States
Zip Code:	92123
Phone:	(858) 571-2121

Affil Type Desc:	CUPA District
Entity Name:	San Diego County Env Health
Entity Title:	
Address:	PO Box 129261
City:	San Diego
State:	CA
Country:	
Zip Code:	92112-9261
Phone:	(858) 505-6880

Affil Type Desc:	Operator
Entity Name:	Jack In The Box Inc
Entity Title:	
Address:	
City:	
State:	
Country:	
Zip Code:	
Phone:	(858) 571-2121

Affil Type Desc:	Parent Corporation
Entity Name:	JACK IN THE BOX #9101
Entity Title:	
Address:	
City:	
State:	
Country:	
Zip Code:	
Phone:	

Affil Type Desc:	Secondary Emergency Contact
Entity Name:	CARL NANK
Entity Title:	VP FACILITIES
Address:	
City:	
State:	
Country:	
Zip Code:	
Phone:	(619) 222-9343

Affil Type Desc:	Local Agency Caseworker

Entity Name:	KEVIN HEATON - SAN DIEGO COUNTY LOP
Entity Title:	
Address:	P.O. Box 129261
City:	San Diego
State:	CA
Country:	
Zip Code:	
Phone:	

Affil Type Desc:	Document Preparer
Entity Name:	KYLE MARTIN
Entity Title:	
Address:	
City:	
State:	
Country:	
Zip Code:	
Phone:	

Affil Type Desc:	Identification Signer
Entity Name:	KYLE MARTIN
Entity Title:	MAINTENANCE TECH II
Address:	
City:	
State:	
Country:	
Zip Code:	
Phone:	

Affil Type Desc:	Environmental Contact
Entity Name:	KYLE MARTIN
Entity Title:	
Address:	9330 BALBOA AVE
City:	SAN DIEGO
State:	CA
Country:	
Zip Code:	92123
Phone:	(760) 840-8877

Affil Type Desc:	Primary Emergency Contact
Entity Name:	KYLE MARTIN
Entity Title:	MAINTENANCE MGR
Address:	
City:	
State:	
Country:	
Zip Code:	
Phone:	(619) 222-9343

Affil Type Desc:	Facility Mailing Address
Entity Name:	Mailing Address
Entity Title:	

Address:	9330 BALBOA AV
City:	SAN DIEGO
State:	CA
Country:	
Zip Code:	92123-1516
Phone:	

Affil Type Desc:	Legal Owner
Entity Name:	Jack In The Box Inc
Entity Title:	
Address:	9330 BALBOA AVE
City:	SAN DIEGO
State:	CA
Country:	United States
Zip Code:	92123
Phone:	(858) 571-2121

Coordinates

Env Int Type Code:	HMBP	**Longitude:**	-117.128770
Program ID:	10390228	**Coord Name:**	
Latitude:	32.823140	**Ref Point Type Desc:**	Center of a facility or station.

Evaluations

Eval Date:	2/21/2017
Violations Found:	Yes
Eval General Type:	Compliance Evaluation Inspection
Eval Type:	Routine done by local agency
Eval Division:	San Diego County Department of Env Health
Eval Program:	HMRRP
Eval Source:	CERS
Eval Notes:	

Inspector: Preece Sharon Inspection ID:5646012

Eval Date:	3/17/2015
Violations Found:	No
Eval General Type:	Compliance Evaluation Inspection
Eval Type:	Routine done by local agency
Eval Division:	San Diego County Department of Env Health
Eval Program:	HMRRP
Eval Source:	CERS
Eval Notes:	

Inspector: Preece Sharon Inspection ID:4113605

Violations

Map Key	Number of Records	Direction	Distance (mi/ft)	Elev/Diff (ft)	Site	DB

Violation Date: 2/21/2017
Violation Program: HMRRP
Violation Division: San Diego County Department of Env Health
Violation Source: CERS
Citation: HSC 6.95 25508.2 - California Health and Safety Code, Chapter 6.95, Section(s) 25508.2
Violation Notes:

Returned to compliance on 03/03/2017.

Violation Description:

Failure to annually review and electronically certify that the business plan is complete and accurate on or before the annual due date.

167	2 of 8	-	0.00 / 0.00	430.97 / 8	San Diego Environmental Health 9330 Balboa Ave. San Diego CA 92123	CHMIRS

ID: 15-2613
Notified Date: 5/11/2015 4:09
Control No: '15-2613
Notified Date Time:
Year: 2015
County: San Diego County

California Hazardous Material Incident Report System

Contained: Yes
3 Vessel >= 300 Tons: No
1 Substance: Diesel Fuel
Incident Date: 5/11/2015
1 Measure: Gal(s)
Incident Time: 230
1 Other:
Spill Site: Road
1 Quantity: 20
Injuries?: No
1 Type: PETROLEUM
No of Injuries:
1 Pipeline: No
Fatals?: No
1 Vessel >= 300 Tons: No
No of Fatals:
2 Substance:
Evacs?: No
2 Quantity:
No of Evacs:
2 Measure:
Cleanup: Unknown
2 Type:
Site:
2 Other:
Cause: Collision
2 Pipeline: No
Cause Other:
2 Vessel >= 300 Tons: No
Dog No:
3 Substance:
Water: No
3 Quantity:
Water Way:
3 Measure:
City: San Diego
3 Type:
County: San Diego County
3 Other:
Zip: 92123
3 Pipeline: No
Admin Agency: San Diego County Health Services Department
Notification Area: AA/CUPA,DFG-OSPR,DTSC,RWQCB,US EPA,USFWS
Location: 9330 Balboa Ave.
Description: RP states that a saddle tank on a semi truck ruptured due to a hit and run collision.

Main Page Information

On Scene:
Other on Scene:

Map Key	Number of Records	Direction	Distance (mi/ft)	Elev/Diff (ft)	Site	DB

Other Notified:
Admin Agency: San Diego County Health Services Department
Admin Agency 2:
Additional County:
Document Title: SPILL Report
Creation Date: 05/11/2015 04:09 AM
Received By:
Person Notifying Cal OES:
Phone No:
Ext:
Pag Cell:
Type: PETROLEUM
Cause Description for Other:
Amount 1: 20
Amount 2:
Amount 3:
Doc URL: https://w3.calema.ca.gov/operational/malhaz.nsf/f1841a103c102734882563e200760c4a/527b8b94562d92b288257e42003d5196?OpenDocument

---

167	3 of 8	-	0.00 / 0.00	430.97 / 8	FOODMAKER INC 9330 BALBOA AVENUE SAN DIEGO CA 92123	HHSS

County: San Diego
Pdf File Url: http://geotracker.waterboards.ca.gov/ustpdfs/pdf/0002b2f6.pdf

---

167	4 of 8	-	0.00 / 0.00	430.97 / 8	9330 BALBOA AVE. SAN DIEGO CA	HMIRS

Incident Cnty: SAN DIEGO

HMIR Incident Reports

Report No:	I-2015110020	**Fed DOT Agency Nm:**	
Report Type:	A hazardous material incident	**Fed DOT Report No:**	
Date of Incident:	10/01/2015	**Report Submit Src:**	Paper
Time of Incident:	0900	**Inc Multiple Rows:**	No
Haz Class Code:	8	**Inc Non US State:**	
Hazardous Class:	CORROSIVE MATERIAL	**Mode Transport:**	Air
Commodity Short Nm:	CORROSIVE LIQUIDS N.O.S.	**Transport Phase:**	IN TRANSIT
Commodity Long Nm:	CORROSIVE LIQUIDS N.O.S.	**Incident Occrrnce:**	SORT CENTER
Trade Name:	SULFURIC ACID	**Mat Ship Approval?:**	No
ID No:	UN1760	**Mat Ship Approv No:**	
Haz Waste Ind:	No	**Undecl Hazmat Ship?:**	No
Haz Waste EPA No:		**Packaging Type:**	Non-Bulk
HMIS Tox Inhalation?:	No	**Packing Group:**	II
TIH Hazard Zone:		**Carrier Reporter:**	FEDERAL EXPRESS CORPORATION
Qty Released:	5.019420	**CR Street Name:**	3670 HACKS CROSS RD G
Unit of Measure:	LGA	**CR City:**	MEMPHIS
What Failed:	104	**CR State:**	TN
What Failed Desc:	Body	**CR Postal Code:**	38125-8800

How Failed Code:	308	**CR Non US State:**	
How Failed Desc:	Leaked	**CR Fed DOT ID:**	462336
Failure Cause Code:		**CR Hazmat Reg ID:**	060515001019X
Failure Cause Desc:		**CR Country:**	US
Ident. Markings:	NO MARKINGS GIVEN	**Shipper Name:**	UYEMURA INTERNATIONAL CORP
Cont1 Pkging Type:	Jerrican	**Shipper Street Name:**	240 TOWN LINE RD
Cont1 Const Mat:	Plastic	**Shipper City:**	SOUTHINGTON
Cont1 Head Type:		**Shipper State:**	CT
Cont1 Pkg Capacity:	5.019420	**Shipper Postal:**	06489-1145
C1 Capacity UOM:	LGA	**Shipper Non US St:**	
Cont1 Pkg Amt:	5.019420	**Shipper Country:**	US
C1 Pkg Amt UOM:	LGA	**Shipper Waybill:**	564498834380
Cont1 Pkg Number:	1	**Ship Hazmat Reg ID:**	
C1 Pkg NO Failed:	1	**Origin City:**	SOUTHINGTON
Cont1 Pkg Mnfctr:		**Origin State:**	CONNECTICUT
Cont1 Pkg Mnfct Dt:		**Origin Postal:**	06489
Cont1 Pkg Serial NO:		**Origin Non US St:**	
C1 Pkg Last Test Dt:		**Origin Country:**	US
C1 Test Const Mat:		**Destination City:**	SAN DIEGO
C1 Pkg Dsign Pres.:		**Destination State:**	CALIFORNIA
C1 Dsign Press UOM:		**Destination Postal:**	92123
C1 Pkg Shell Thick:		**Destination Non US:**	
C1 Shell Thick UOM:		**Destination Country:**	US
C1 Head Thickness:		**Cont2 Package Type:**	
C1 Head Thick UOM:		**Cont2 Const Mat:**	
C1 Pkg Srvc Pres.:		**Cont2 Pkg Capacity:**	
C1 Srvc Press UOM:		**Cont2 Capacity UOM:**	
C1 Valve/Device Fail?:	No	**Cont2 Pkg Amount:**	
C1 Device Type:		**Cont2 Pkg Amt UOM:**	
C1 Device Mnfctr:		**Cont2 Pkg No:**	
C1 Device Model:		**Cont2 Pkg No Failed:**	
NRC No:			

RAM Pkg Category:		**Haz NonHosp Public:**	0
RAM Pkg Cert.:	FALSE	**Haz NonHosp Old:**	0
RAM Pkg Cert. NBR:		**Tot Haz Non Hosp Inj:**	0
RAM Nuclide S:		**Total Hazmat Injuries:**	0
RAM Transport Index:		**Evacuation Indicator:**	No
RAM UOM:		**Public Evacuated:**	0
RAM Activity Rpted:		**Employees Evac:**	0
RAM UOM Rpted:		**Total Evacuated:**	0
RAM Activity:	0	**Total Evacuation Hrs:**	0
RAM Activity UOM:		**Major Artery Closed:**	No
RAM Mat Safety:		**Mjr Artery Hrs Closed:**	0
Spillage Result:	Yes	**Material Involved:**	No
Fire Result:	No	**Estimated Speed:**	0
Explosion Result:	No	**Weather Conditions:**	
Water Sewer Result:	No	**Vehicle Overturn:**	No
Gas Dispersion:	No	**Vehicle Left Roadway:**	No
Environment Damage:	No	**Passenger Aircraft:**	No
No Release Result:	No	**Cargo Baggage:**	
Fire EMS Report:	No	**Ship Non Transport:**	No

Map Key	Number of Records	Direction	Distance (mi/ft)	Elev/Diff (ft)	Site	DB

Fire EMS EMS Report:		**Ship Air First Flight:**	No
Police Report:	No	**Ship Air Subflight:**	No
Police Report No:		**Ship Init Transport:**	No
In House Cleanup:	No	**Ship Phase Transfer:**	Yes
Other Cleanup:	Yes	**Contact Name:**	ROSALYN ROSS
Damage > 500:	No	**Contact Title:**	SR SAFETY SPECIALIST
Material Loss:	0	**Contact Business:**	FEDERAL EXPRESS CORPORATION
Carrier Damage:	0	**Contact Street:**	3670 HACKS CROSS RD
Property Damage:	0	**Contact City:**	MEMPHIS
Response Cost:	0	**Contact State:**	TN
Remediation Cost:	0	**Contact Postal:**	38125
Damage Old Form:	0	**Contact Non US St:**	
Total Damages Amt:	0	**Contact Country:**	US
Hazmat Fatality:	No	**Inc. Report Prepared:**	Carrier
Haz Fatal Employees:	0	**HMIS Serious Incidnt:**	No
Haz Fatal Respndrs:	0	**HMIS Serious Fatality:**	No
Haz Fatal Gen Public:	0	**HMIS Serious Injury:**	No
Tot Hazmat Fatalities:	0	**HMIS Flight Plan:**	No
Non Hazmat Fatality:	No	**HMIS Serious Evacs:**	No
Non Hazmat Fatals:	0	**HMIS Major Artery:**	No
Hazmat Injury:	No	**HMIS Bulk Release:**	No
Haz Hospital Empl:	0	**HMIS Marine Pollutnt:**	No
Haz Hospital Resp:	0	**HMIS Radioactive:**	No
Haz Hosp Gen Public:	0	**HMIS Gen Pkg Type:**	OHMIR.Ref_Container.descr_txt
Haz Hosp Old Form:	0	**HMIS Container Code:**	NO MARKI
Total Haz Hosp Inj:	0	**HMIS Container Desc:**	
Haz Non Hosp Empl:	0	**HMIS Bulk Incident:**	No
Haz Non Hosp Resp:	0	**Undeclared Shipment:**	No

Description of Events: THIS INCIDENT OCCURRED AT A CUSTOMER LOCATION. THE PACKAGE BEGAN TO LEAK IN THE COURIER'S VAN AND ON TO THE ASPHALT. THE CUSTOMER CONTACTED AN OUTSIDE VENDOR (ATI) TO COME AND CLEAN UP THE SPILL. MANAGEMENT AT THE STATION WAS NOTIFIED BY THE COURIER AND DG ADMIN OF THE ISSUE. WHEN MANAGEMENT ARRIVED WITH SPILL CLEANUP AGENT THE CLEANUP HAD BEEN COMPLETED. THE ENTIRE CONTENTS LEAKED FROM THE PACKAGE. THE CONTAINER WAS PLACED IN A SALVAGE DRUM PENDING NOTIFICATION FROM ENVIRONMENTAL.

Recommend Actions Taken: NO COMMENTS PROVIDED

Map Key	Number of Records	Direction	Distance (mi/ft)	Elev/Diff (ft)	Site	DB
167	5 of 8	-	0.00 / 0.00	430.97 / 8	FOODMAKER, INC. 9330 BALBOA AVENUE SAN DIEGO CA	HIST TANK

Owner Name:	FOODMAKER, INC.	**No of Containers:**	7
Owner Street:	9330 BALBOA AVENUE	**County:**	SAN DIEGO
Owner City:	SAN DIEGO	**Facility State:**	CA
Owner State:	CA	**Facility Zip:**	92123
Owner Zip:	92123		

Map Key	Number of Records	Direction	Distance (mi/ft)	Elev/Diff (ft)	Site	DB
167	6 of 8	-	0.00 / 0.00	430.97 / 8	JACK IN THE BOX INC 9330 BALBOA AVE SAN DIEGO CA 92123	RCRA LQG

EPA Handler ID:	CAD981449812
Land Type Code:	P
Land Type Desc:	Private

Federal Waste Generator Code:	1
Gen Status Univ Code:	LQG
Gen Status Univ Desc:	Large Quantity Generator
Importer Activity:	No
Mixed Waste Generator:	No
Transporter Activity:	No
Transfer Facility:	No
Recycler Activity:	No
Onsite Burner Exemption:	No
Furnace Exemption:	No
Underground Inject Activity:	No
Receives Waste from Offsite:	No
TSD Type:	-----
TSD Activity:	No
Corrective Action Univ:	No
Non TSDFs where RCRA Corr:	No
TSDFs Subject to C:	No
Institutional Control Indicator:	N
Used Oil Transporter:	
Used Oil Transfer Facility:	
Used Oil Processor:	
Used Oil Refiner:	
Used Oil Burner:	
Used Oil Market Burner:	
Used Oil Spec Marketer:	
Activity Location:	CA
County Code:	CA073
County Name:	SAN DIEGO
Contact Name:	KYLE MARTIN
Contact Phone No and Ext:	858-571-2143
Contact Email:	KYLE.MARTIN@JACKINTHEBOX.COM
Contact Address:	9330 , BALBOA AVE , SAN DIEGO , CA, 92123 , US
Mailing Address:	9330 , BALBOA AVE , SAN DIEGO , CA, 92123 , US

Violation/Evaluation Summary

Note: NO VIOLATIONS: All of the compliance records associated with this facility (EPA ID) indicate NO VIOLATIONS; Compliance Monitoring and Enforcement table dated Jan 24, 2018.

Violation/Evaluation Details

Evaluation ID:	500	**Former Citation:**	
Found Violation:	N	**Sched Compl Dt:**	
Eval Start Date:	20040206	**Enforcement ID:**	
Evaluation Agency:	B	**Enforcement Agency:**	
Evaluation Type:	CEI	**Enforce Action Dt:**	
Eval Resp Person:		**Enforcement Type:**	
Eval Suborg:		**Enforce Type Desc:**	
Citizen Complaint:	No	**Enforce Resp Person:**	
Multimedia Inspect:	No	**Enforce Suborg:**	
Sampling Flag:	No	**Enforce Actvty Loc:**	

Not Subtitle C:	No	**Docket No:**	
Focus Area:		**Attorney:**	
Focus Area Desc:		**Corr Act Component:**	
Handler Actvty Loc:	CA	**Appeal Init Dt:**	
Handler Name:	JACK IN THE BOX INC	**Appeal Resolved Dt:**	
Region:	09	**Disposition Status:**	
State:	CA	**Disp Status Dt:**	
Land Type:	P	**Disp Status Desc:**	
Date of Request:		**Lead Agency:**	
Date Response Rcvd:		**Expenditure Amount:**	
Request Agency:		**SEP Sched Comp Dt:**	
Request Actvty Loc:		**SEP Actual Comp Dt:**	
Viol Activity Loc:		**SEP Defaulted Dt:**	
Viol Determined:		**SEP Type:**	
Violation Type:		**Prop Penalty Amt:**	
Viol Determined Dt:		**Final Monetary Amt:**	
Rtrn to Compl Dt:		**Paid Amount:**	
Rtrn to Compl Qual:		**Final Count:**	
Viol Resp Agency:		**Final Amount:**	
Evaluation Type Description:	COMPLIANCE EVALUATION INSPECTION ON-SITE		
Violation Short Description:			
Respondent Name:			
SEP Type Description:			

Handler Details

Source Type:	N	**Used Oil Transporter:**	No
Receive Date:	20160412	**UO Transfer Fac:**	No
Non Notifier:		**Used Oil Processor:**	No
Acknowledge Flag:		**Used Oil Refiner:**	No
Acknowledge Date:	19910331	**Used Oil Burner:**	No
Accessibility:		**UO Market Burner:**	No
Land Type:	P	**UO Spec Marketer:**	No
Fed Waste Gen Own:	HQ	**Current Site Name:**	JACK IN THE BOX INC
Fed Waste Gen Cd:	1	**Location Street No:**	9330
Fed Waste Gen Desc:	Large Quantity Generator	**Location Street 1:**	BALBOA AVE
ST Waste Gen Own:	CA	**Location Street 2:**	
State Waste Gen Cd:	1	**Location City:**	SAN DIEGO
Short Term Gen:	No	**Location State:**	CA
Importer Activity:	No	**Location Zip Code:**	92123
Mixed Waste Gen:	No	**County Code:**	CA073
Transporter:	No	**State District:**	4
Transfer Facility:	No	**Mailing Street No:**	9330
TSD Activity:	No	**Mailing Street 1:**	BALBOA AVE
Recycler Activity:	No	**Mailing Street 2:**	
Onsite Burn Exempt:	No	**Mailing City:**	SAN DIEGO
Furnace Exemption:	No	**Mailing State:**	CA
Underground Inject:	No	**Mailing Zip Code:**	92123
Off Site Receipt:	No	**Mailing Country:**	US
Waste Dest Fac:	No	**Contact First Name:**	KYLE
Subpart K College:	No	**Contact Middle Initial:**	

Subpart K Hospital:	No	**Contact Last Name:**	MARTIN
Subpart K Non Profit:	No	**Contact Street No:**	9330
Subpart K Withdraw:	No	**Contact Street 1:**	BALBOA AVE
Include Ntnl Rprt:		**Contact Street 2:**	
Reporting Cycle:		**Contact City:**	SAN DIEGO
LQHUW:	No	**Contact State:**	CA
Trader Importer:		**Contact Zip:**	92123
Trader Exporter:		**Contact Country:**	US
Slab Importer:		**Contact Phone:**	858-571-2143
Slab Exporter:		**Contact Phone Ext:**	
Current Record:	Yes	**Contact Fax:**	
Location Country:	US	**Contact Email Addr:**	KYLE.MARTIN@JACKINTHEBOX.COM
State District Owner:	CA	**Contact Title:**	FACILITIES MAINTENANCE MANAGER

Handler Details

Source Type:	I	**Used Oil Transporter:**	No
Receive Date:	19960901	**UO Transfer Fac:**	No
Non Notifier:		**Used Oil Processor:**	No
Acknowledge Flag:		**Used Oil Refiner:**	No
Acknowledge Date:	19910331	**Used Oil Burner:**	No
Accessibility:		**UO Market Burner:**	No
Land Type:		**UO Spec Marketer:**	No
Fed Waste Gen Own:	HQ	**Current Site Name:**	FOODMAKER, INC
Fed Waste Gen Cd:	2	**Location Street No:**	
Fed Waste Gen Desc:	Small Quantity Generator	**Location Street 1:**	9330 BALBOA AVE
ST Waste Gen Own:		**Location Street 2:**	
State Waste Gen Cd:		**Location City:**	SAN DIEGO
Short Term Gen:	No	**Location State:**	CA
Importer Activity:	No	**Location Zip Code:**	92123
Mixed Waste Gen:	No	**County Code:**	CA073
Transporter:	No	**State District:**	4
Transfer Facility:	No	**Mailing Street No:**	
TSD Activity:	No	**Mailing Street 1:**	P O BOX 783
Recycler Activity:	No	**Mailing Street 2:**	
Onsite Burn Exempt:	No	**Mailing City:**	SAN DIEGO
Furnace Exemption:	No	**Mailing State:**	CA
Underground Inject:	No	**Mailing Zip Code:**	92112
Off Site Receipt:	No	**Mailing Country:**	US
Waste Dest Fac:	No	**Contact First Name:**	
Subpart K College:		**Contact Middle Initial:**	
Subpart K Hospital:		**Contact Last Name:**	
Subpart K Non Profit:		**Contact Street No:**	
Subpart K Withdraw:		**Contact Street 1:**	
Include Ntnl Rprt:		**Contact Street 2:**	
Reporting Cycle:		**Contact City:**	
LQHUW:	No	**Contact State:**	
Trader Importer:		**Contact Zip:**	
Trader Exporter:		**Contact Country:**	US
Slab Importer:		**Contact Phone:**	
Slab Exporter:		**Contact Phone Ext:**	

Current Record:	No	***Contact Fax:***	
Location Country:	US	***Contact Email Addr:***	
State District Owner:	CA	***Contact Title:***	

Handler Details

Source Type:	N	***Used Oil Transporter:***	No
Receive Date:	19860304	***UO Transfer Fac:***	No
Non Notifier:		***Used Oil Processor:***	No
Acknowledge Flag:		***Used Oil Refiner:***	No
Acknowledge Date:	19910331	***Used Oil Burner:***	No
Accessibility:		***UO Market Burner:***	No
Land Type:	O	***UO Spec Marketer:***	No
Fed Waste Gen Own:	HQ	***Current Site Name:***	FOODMAKER, INC
Fed Waste Gen Cd:	1	***Location Street No:***	
Fed Waste Gen Desc:	Large Quantity Generator	***Location Street 1:***	9330 BALBOA AVE
ST Waste Gen Own:		***Location Street 2:***	
State Waste Gen Cd:		***Location City:***	SAN DIEGO
Short Term Gen:	No	***Location State:***	CA
Importer Activity:	No	***Location Zip Code:***	92123
Mixed Waste Gen:	No	***County Code:***	CA073
Transporter:	No	***State District:***	4
Transfer Facility:	No	***Mailing Street No:***	
TSD Activity:	No	***Mailing Street 1:***	P O BOX 783
Recycler Activity:	No	***Mailing Street 2:***	
Onsite Burn Exempt:	No	***Mailing City:***	SAN DIEGO
Furnace Exemption:	No	***Mailing State:***	CA
Underground Inject:	No	***Mailing Zip Code:***	92112
Off Site Receipt:	No	***Mailing Country:***	US
Waste Dest Fac:	No	***Contact First Name:***	ENVIRONMENTAL
Subpart K College:		***Contact Middle Initial:***	
Subpart K Hospital:		***Contact Last Name:***	MANAGER
Subpart K Non Profit:		***Contact Street No:***	
Subpart K Withdraw:		***Contact Street 1:***	9330 BALBOA AVE
Include Ntnl Rprt:		***Contact Street 2:***	
Reporting Cycle:		***Contact City:***	SAN DIEGO
LQHUW:	No	***Contact State:***	CA
Trader Importer:		***Contact Zip:***	92123
Trader Exporter:		***Contact Country:***	US
Slab Importer:		***Contact Phone:***	619-571-2157
Slab Exporter:		***Contact Phone Ext:***	
Current Record:	No	***Contact Fax:***	
Location Country:	US	***Contact Email Addr:***	
State District Owner:	CA	***Contact Title:***	

Hazardous Waste Details

Haz Waste Cd Owner:	CA	***Source Type:***	N
Haz Waste Cd:	791	***Code Type:***	X
BR Waste Code Active Status:	Yes		

Waste Code Active Status: Yes
Waste Code Desc: Liquids with pH < 2

Haz Waste Cd Owner: HQ
Haz Waste Cd: D007
Source Type: N
Code Type: D
BR Waste Code Active Status: Yes
Waste Code Active Status: Yes
Waste Code Desc: CHROMIUM

Haz Waste Cd Owner: CA
Haz Waste Cd: 181
Source Type: N
Code Type: X
BR Waste Code Active Status: Yes
Waste Code Active Status: Yes
Waste Code Desc: Other inorganic solid waste

Haz Waste Cd Owner: CA
Haz Waste Cd: 151
Source Type: N
Code Type: X
BR Waste Code Active Status: Yes
Waste Code Active Status: Yes
Waste Code Desc: Asbestos-containing waste

Haz Waste Cd Owner: CA
Haz Waste Cd: 343
Source Type: N
Code Type: X
BR Waste Code Active Status: Yes
Waste Code Active Status: Yes
Waste Code Desc: Unspecified organic liquid mixture

Haz Waste Cd Owner: HQ
Haz Waste Cd: D002
Source Type: N
Code Type: D
BR Waste Code Active Status: Yes
Waste Code Active Status: Yes
Waste Code Desc: CORROSIVE WASTE

Haz Waste Cd Owner: HQ
Haz Waste Cd: D011
Source Type: N
Code Type: D
BR Waste Code Active Status: Yes
Waste Code Active Status: Yes
Waste Code Desc: SILVER

NAICS Details

Source Type: N
NAICS Code Owner: HQ
NAICS Code: 551114
NAICS Description: CORPORATE, SUBSIDIARY, AND REGIONAL MANAGING OFFICES
NAICS Active Status: Yes
NAICS Cycle: 2002

Source Type: I
NAICS Code Owner: HQ
NAICS Code: 722
NAICS Description: FOOD SERVICES AND DRINKING PLACES
NAICS Active Status: No
NAICS Cycle: 2002

Map Key	Number of Records	Direction	Distance (mi/ft)	Elev/Diff (ft)	Site	DB

Owner/Operator Details

Owner/Operator Ind:	CP	***Country:***	
Name:	NOT REQUIRED	***Zip Code:***	99999
Street No:		***Phone:***	415-555-1212
Street 1:	NOT REQUIRED	***Type:***	P
Street 2:		***Date Became Current:***	
City:	NOT REQUIRED	***Date Ended Current:***	
State:	ME		
Source Type:	I		

Owner/Operator Ind:	CO	***Country:***	
Name:	FOODMAKER, INC	***Zip Code:***	99999
Street No:		***Phone:***	415-555-1212
Street 1:	NOT REQUIRED	***Type:***	P
Street 2:		***Date Became Current:***	
City:	NOT REQUIRED	***Date Ended Current:***	
State:	ME		
Source Type:	N		

Owner/Operator Ind:	CO	***Country:***	US
Name:	KYLE MARTIN	***Zip Code:***	92123
Street No:	9330	***Phone:***	858-571-2143
Street 1:	BALBOA AVE	***Type:***	P
Street 2:		***Date Became Current:***	20160208
City:	SAN DIEGO	***Date Ended Current:***	
State:	CA		
Source Type:	N		

Owner/Operator Ind:	CP	***Country:***	US
Name:	JACK IN THE BOX INC	***Zip Code:***	
Street No:		***Phone:***	
Street 1:		***Type:***	P
Street 2:		***Date Became Current:***	20160208
City:		***Date Ended Current:***	
State:			
Source Type:	N		

Map Key	Number of Records	Direction	Distance (mi/ft)	Elev/Diff (ft)	Site	DB
167	*7 of 8*	-	*0.00 / 0.00*	*430.97 / 8*	***JACK IN THE BOX #9101*** ***9330 BALBOA AVE*** ***San Diego CA***	***SANDIEGO SAM***

Record ID:	DEH1985-LSAM-H02331-001	***Object ID:***	9
Record Type:	SAM Investigation	***ID:***	29
Status:	Completed	***Feature ID:***	3691610600
REST Record ID:	DEH1985-LSAM-H02331-001	***Parcel No:***	369-161-06-00
Record Name:	JACK IN THE BOX #9101	***SWRCB Global ID:***	T0607300624
Record Status:	Completed	***H No:***	H02331
Record Alias:	SAM Investigation	***Historical Name:***	FOODMAKER INC
Date:	06/11/1985	***Agency Name:***	COSD
Primary Parcel:	YES	***Fire Agency:***	SAN DIEGO

Map Key	Number of Records	Direction	Distance (mi/ft)	Elev/Diff (ft)	Site	DB

Primary Address:	YES	**Funding:**	V - Private - VAP
Address:	9330 BALBOA AVE, SAN DIEGO CA 92123	**GT Global ID:**	T0607300624
Address Type:	ALIAS	**GT RB Case No:**	9UT184
Street String:	9330 BALBOA AVE	**GT Cuf Case:**	NO
Zip Code:	92123	**GT Case Type:**	Cleanup Program Site
Zip Community:	92123	**GT Lead Agency:**	SAN DIEGO COUNTY LOP
Jurisdictiction:	SAN DIEGO	**GT County:**	San Diego
Census Tract:	85.11	**GT Latitude:**	32.823134
BOS District:	4	**GT Longitude:**	-117.128764
Watershed Basin:	907.11	**Latitude GS84:**	32.823135
Water Purveyor:	SAN DIEGO	**Longitude GS84:**	-117.1287688
KIVA per Tp per No:	6SAM H02331	**Point X:**	6291579.33994588
X:	6291702.997	**Point Y:**	1880462.55008289
Y:	1880445.984		

Case No:	H02331-001
Case Type:	VAP - Voluntary Assistance Program
REST Record Type:	LUEG-DEH/LWQD/SAM Investigation/NA
Opened Date:	487296000000
Opened Date Converted:	06/10/1985 08:00PM
Full Name DEH Permit Owner:	
Lead Agency:	DEH/SAM
Lead Agency Date:	487296000000
Lead Agency Date Converted:	06/10/1985 08:00PM
Geo SRC:	Mapped to XY from previous SAM Layer
GT Status:	Completed - Case Closed
GT Status Date:	524793600000
GT Status Date Converted:	08/18/1986 08:00PM
Thomasbros Mappage Grid:	1249 E 2

167	8 of 8	-	0.00 / 0.00	430.97 / 8	**JACK IN THE BOX #9101** **9330 BALBOA AVE** **SAN DIEGO CA 92123**	**SANDIEGO UST**

Record ID:	DEH2002-HUPFP-102331	**Own or Operate UG:**	No
CERS ID:	10390228	**Own or Operate AG:**	No
Facility ID:	37-000-102331	**Haz. Mat. On-Site:**	Yes
EPA ID No:	CAD981449812	**Haz. Waste Gen:**	No
Permit Status:	Permit Renewed	**HHW Collection:**	No
Active Permit:	YES	**Recycle:**	No
Facility Type UST:		**RCRA Large Qty. Gen:**	No
Business Phone:	858-571-2121	**Latitude:**	32.822354175676303
Business Fax:	0	**Longitude:**	-117.12915367988867

Onsite Haz. Waste Trtmnt:	No
Mailing Address:	9330 BALBOA AV, SAN DIEGO, CA 92123-1516

--Details--

ID:	262
Tank ID:	16296
Last Updated:	2017-11-22T00:39:28.000
UST Perm Close Date:	11/08/1986

Tank Status: Removed
Type of Tank: 95
Piping System Type:
Tank Use: 01
Tank Capacity (Gal): 10000
Tank Contents: 02
Other Content Info:
Tank Owner Name: JACK IN THE BOX INC

ID: 265
Tank ID: 16299
Last Updated: 2017-11-22T00:39:28.000
UST Perm Close Date: 11/08/1986
Tank Status: Removed
Type of Tank: 95
Piping System Type:
Tank Use:
Tank Capacity (Gal): 2000
Tank Contents:
Other Content Info:
Tank Owner Name: JACK IN THE BOX INC

ID: 263
Tank ID: 16297
Last Updated: 2017-11-22T00:39:28.000
UST Perm Close Date: 11/08/1986
Tank Status: Removed
Type of Tank: 95
Piping System Type:
Tank Use: 01
Tank Capacity (Gal): 10000
Tank Contents: Diesel
Other Content Info:
Tank Owner Name: JACK IN THE BOX INC

ID: 267
Tank ID: 16301
Last Updated: 2017-11-22T00:39:28.000
UST Perm Close Date: 11/08/1986
Tank Status: Removed
Type of Tank: 95
Piping System Type:
Tank Use:
Tank Capacity (Gal): 7500
Tank Contents:
Other Content Info:
Tank Owner Name: JACK IN THE BOX INC

ID: 264
Tank ID: 16298
Last Updated: 2017-11-22T00:39:28.000
UST Perm Close Date: 11/08/1986

Map Key	Number of Records	Direction	Distance (mi/ft)	Elev/Diff (ft)	Site	DB

Tank Status: Removed
Type of Tank: 95
Piping System Type:
Tank Use: 01
Tank Capacity (Gal): 10000
Tank Contents: 1A
Other Content Info:
Tank Owner Name: JACK IN THE BOX INC

ID: 268
Tank ID: 16302
Last Updated: 2017-11-22T00:39:28.000
UST Perm Close Date: 11/08/1986
Tank Status: Removed
Type of Tank: 95
Piping System Type:
Tank Use:
Tank Capacity (Gal): 3000
Tank Contents:
Other Content Info:
Tank Owner Name: JACK IN THE BOX INC

ID: 266
Tank ID: 16300
Last Updated: 2017-11-22T00:39:28.000
UST Perm Close Date: 11/08/1986
Tank Status: Removed
Type of Tank: 95
Piping System Type:
Tank Use:
Tank Capacity (Gal): 10000
Tank Contents:
Other Content Info:
Tank Owner Name: JACK IN THE BOX INC

168	1 of 1	-	0.00 / 0.00	400.30 / -23	E-Z Flow Foam Systems Inc. 8205 RONSON RD STE C SAN DIEGO CA 92111	CERS HAZ

Site ID: 391895
Latitude: 32.828610
Longitude: -117.146430

Regulated Programs

EI ID: 10669270 **EI Description:** Chemical Storage Facilities

Affiliations

Affil Type Desc: Identification Signer

Entity Name:	James Train
Entity Title:	President
Address:	
City:	
State:	
Country:	
Zip Code:	
Phone:	

Affil Type Desc:	Primary Emergency Contact
Entity Name:	James Train
Entity Title:	President
Address:	
City:	
State:	
Country:	
Zip Code:	
Phone:	(858) 945-2637

Affil Type Desc:	Facility Mailing Address
Entity Name:	Mailing Address
Entity Title:	
Address:	8205 Ronson Rd Ste C
City:	San Diego
State:	CA
Country:	
Zip Code:	92111
Phone:	

Affil Type Desc:	Operator
Entity Name:	E-Z Flow Foam Systems Inc.
Entity Title:	
Address:	
City:	
State:	
Country:	
Zip Code:	
Phone:	(858) 279-3569

Affil Type Desc:	Parent Corporation
Entity Name:	E-Z Flow Foam Systems Inc.
Entity Title:	
Address:	
City:	
State:	
Country:	
Zip Code:	
Phone:	

Affil Type Desc:	CUPA District
Entity Name:	San Diego County Env Health
Entity Title:	

Address:	PO Box 129261
City:	San Diego
State:	CA
Country:	
Zip Code:	92112-9261
Phone:	(858) 505-6880

Affil Type Desc:	Document Preparer
Entity Name:	James Train
Entity Title:	
Address:	
City:	
State:	
Country:	
Zip Code:	
Phone:	

Affil Type Desc:	Environmental Contact
Entity Name:	James Train
Entity Title:	
Address:	8205 Ronson Rd Ste C
City:	San Diego
State:	CA
Country:	
Zip Code:	92111
Phone:	(858) 279-3569

Affil Type Desc:	Legal Owner
Entity Name:	E-Z Flow Foam Systems Inc.
Entity Title:	
Address:	8205 Ronson Rd Ste C
City:	San Diego
State:	CA
Country:	United States
Zip Code:	92111
Phone:	(858) 279-3569

Affil Type Desc:	Secondary Emergency Contact
Entity Name:	John Gowen
Entity Title:	Sales Manager
Address:	
City:	
State:	
Country:	
Zip Code:	
Phone:	(858) 414-6125

Evaluations

Eval Date:	4/20/2016
Violations Found:	Yes

Map Key	Number of Records	Direction	Distance (mi/ft)	Elev/Diff (ft)	Site	DB

Eval General Type: Compliance Evaluation Inspection
Eval Type: Routine done by local agency
Eval Division: San Diego County Department of Env Health
Eval Program: HMRRP
Eval Source: CERS
Eval Notes:

Inspector: Burke Mike Inspection ID:5497178

Violations

Violation Date: 4/20/2016
Violation Program: HMRRP
Violation Division: San Diego County Department of Env Health
Violation Source: CERS
Citation: HSC 6.95 25508(d) - California Health and Safety Code, Chapter 6.95, Section(s) 25508(d)
Violation Notes:

Returned to compliance on 04/27/2016.

Violation Description:

Failure to complete and/or electronically submit a business plan when storing/handling a hazardous material at or above reportable quantities.

Violations

Violation Date: 4/20/2016
Violation Program: HMRRP
Violation Division: San Diego County Department of Env Health
Violation Source: CERS
Citation: HSC 6.95 25505(a)(4) - California Health and Safety Code, Chapter 6.95, Section(s) 25505(a)(4)
Violation Notes:

Returned to compliance on 05/09/2016.

Violation Description:

Failure to provide initial and annual training to all employees in safety procedures in the event of a release or threatened release of a hazardous material or failure to document and maintain training records for a minimum of three years.

169	1 of 1	-	0.00 / 0.00	400.17 / -23	**RECYCLE SD INC** **8222 RONSON RD** **SAN DIEGO CA 92111**	**RCRA NON GEN**

EPA Handler ID: CAR000193979
Land Type Code: P
Land Type Desc: Private
Federal Waste Generator Code: N
Gen Status Univ Code: N
Gen Status Univ Desc: No Report
Importer Activity: No
Mixed Waste Generator: No
Transporter Activity: No
Transfer Facility: No
Recycler Activity: No
Onsite Burner Exemption: No

Furnace Exemption:	No
Underground Inject Activity:	No
Receives Waste from Offsite:	No
TSD Type:	-----
TSD Activity:	No
Corrective Action Univ:	No
Action has been Imposed:	No
Action under 3004 (U)/(V):	No
Institutional Control Indicator:	N
Used Oil Transporter:	
Used Oil Transfer Facility:	
Used Oil Processor:	
Used Oil Refiner:	
Used Oil Burner:	
Used Oil Market Burner:	
Used Oil Spec Marketer:	
Activity Location:	CA
County Code:	CA073
County Name:	SAN DIEGO
Contact Name:	JEFF E HARDING
Contact Phone No and Ext:	858-569-1807
Contact Email:	INFO@RECYCLESD.COM
Contact Address:	8222 RONSON RD , SAN DIEGO , CA, 92111 , US
Mailing Address:	8222 RONSON RD , SAN DIEGO , CA, 92111 , US

Violation/Evaluation Summary

Note: VIOLATION or UNDETERMINED: There are VIOLATION or UNDETERMINED details or records associated with this facility (EPA ID) in the Compliance Monitoring and Enforcement table dated Jan 24, 2018.

Violation/Evaluation Details

Evaluation ID:	300	***Former Citation:***	
Found Violation:	Y	***Sched Compl Dt:***	
Eval Start Date:	20100429	***Enforcement ID:***	300
Evaluation Agency:	S	***Enforcement Agency:***	S
Evaluation Type:	FCI	***Enforce Action Dt:***	20100429
Eval Resp Person:		***Enforcement Type:***	120
Eval Suborg:		***Enforce Type Desc:***	WRITTEN INFORMAL
Citizen Complaint:	No	***Enforce Resp Person:***	
Multimedia Inspect:	No	***Enforce Suborg:***	
Sampling Flag:	No	***Enforce Actvty Loc:***	CA
Not Subtitle C:	No	***Docket No:***	
Focus Area:	UWR	***Attorney:***	
Focus Area Desc:	UNIVERSAL WASTE RULE INSPECTION	***Corr Act Component:***	No
Handler Actvty Loc:	CA	***Appeal Init Dt:***	
Handler Name:	RECYCLE SD INC	***Appeal Resolved Dt:***	
Region:	09	***Disposition Status:***	
State:	CA	***Disp Status Dt:***	
Land Type:	P	***Disp Status Desc:***	

Date of Request:		**Lead Agency:**	
Date Response Rcvd:		**Expenditure Amount:**	
Request Agency:		**SEP Sched Comp Dt:**	
Request Actvty Loc:		**SEP Actual Comp Dt:**	
Viol Activity Loc:	CA	**SEP Defaulted Dt:**	
Viol Determined:	S	**SEP Type:**	
Violation Type:	XXS	**Prop Penalty Amt:**	
Viol Determined Dt:	20100429	**Final Monetary Amt:**	
Rtrn to Compl Dt:	20100505	**Paid Amount:**	
Rtrn to Compl Qual:	D	**Final Count:**	
Viol Resp Agency:	S	**Final Amount:**	
Evaluation Type Description:	FOCUSED COMPLIANCE INSPECTION		
Violation Short Description:	State Statute or Regulation		
Respondent Name:			
SEP Type Description:			

Violation/Evaluation Details

Evaluation ID:	301	**Former Citation:**	
Found Violation:	Y	**Sched Compl Dt:**	
Eval Start Date:	20110411	**Enforcement ID:**	301
Evaluation Agency:	S	**Enforcement Agency:**	S
Evaluation Type:	FCI	**Enforce Action Dt:**	20110411
Eval Resp Person:		**Enforcement Type:**	120
Eval Suborg:		**Enforce Type Desc:**	WRITTEN INFORMAL
Citizen Complaint:	No	**Enforce Resp Person:**	
Multimedia Inspect:	No	**Enforce Suborg:**	
Sampling Flag:	No	**Enforce Actvty Loc:**	CA
Not Subtitle C:	No	**Docket No:**	
Focus Area:	UWR	**Attorney:**	
Focus Area Desc:	UNIVERSAL WASTE RULE INSPECTION	**Corr Act Component:**	No
Handler Actvty Loc:	CA	**Appeal Init Dt:**	
Handler Name:	RECYCLE SD INC	**Appeal Resolved Dt:**	
Region:	09	**Disposition Status:**	
State:	CA	**Disp Status Dt:**	
Land Type:	P	**Disp Status Desc:**	
Date of Request:		**Lead Agency:**	
Date Response Rcvd:		**Expenditure Amount:**	
Request Agency:		**SEP Sched Comp Dt:**	
Request Actvty Loc:		**SEP Actual Comp Dt:**	
Viol Activity Loc:	CA	**SEP Defaulted Dt:**	
Viol Determined:	S	**SEP Type:**	
Violation Type:	XXS	**Prop Penalty Amt:**	
Viol Determined Dt:	20110411	**Final Monetary Amt:**	
Rtrn to Compl Dt:	20110411	**Paid Amount:**	
Rtrn to Compl Qual:	D	**Final Count:**	
Viol Resp Agency:	S	**Final Amount:**	
Evaluation Type Description:	FOCUSED COMPLIANCE INSPECTION		
Violation Short Description:	State Statute or Regulation		
Respondent Name:			

SEP Type Description:

Violation/Evaluation Details

Evaluation ID:	302	**Former Citation:**	
Found Violation:	N	**Sched Compl Dt:**	
Eval Start Date:	20120524	**Enforcement ID:**	
Evaluation Agency:	S	**Enforcement Agency:**	
Evaluation Type:	FCI	**Enforce Action Dt:**	
Eval Resp Person:		**Enforcement Type:**	
Eval Suborg:		**Enforce Type Desc:**	
Citizen Complaint:	No	**Enforce Resp Person:**	
Multimedia Inspect:	No	**Enforce Suborg:**	
Sampling Flag:	No	**Enforce Actvty Loc:**	
Not Subtitle C:	No	**Docket No:**	
Focus Area:	UWR	**Attorney:**	
Focus Area Desc:	UNIVERSAL WASTE RULE INSPECTION	**Corr Act Component:**	
Handler Actvty Loc:	CA	**Appeal Init Dt:**	
Handler Name:	RECYCLE SD INC	**Appeal Resolved Dt:**	
Region:	09	**Disposition Status:**	
State:	CA	**Disp Status Dt:**	
Land Type:	P	**Disp Status Desc:**	
Date of Request:		**Lead Agency:**	
Date Response Rcvd:		**Expenditure Amount:**	
Request Agency:		**SEP Sched Comp Dt:**	
Request Actvty Loc:		**SEP Actual Comp Dt:**	
Viol Activity Loc:		**SEP Defaulted Dt:**	
Viol Determined:		**SEP Type:**	
Violation Type:		**Prop Penalty Amt:**	
Viol Determined Dt:		**Final Monetary Amt:**	
Rtrn to Compl Dt:		**Paid Amount:**	
Rtrn to Compl Qual:		**Final Count:**	
Viol Resp Agency:		**Final Amount:**	

Evaluation Type Description: FOCUSED COMPLIANCE INSPECTION
Violation Short Description:
Respondent Name:
SEP Type Description:

Violation/Evaluation Details

Evaluation ID:	300	**Former Citation:**	
Found Violation:	Y	**Sched Compl Dt:**	
Eval Start Date:	20100429	**Enforcement ID:**	300
Evaluation Agency:	S	**Enforcement Agency:**	S
Evaluation Type:	FCI	**Enforce Action Dt:**	20100429
Eval Resp Person:		**Enforcement Type:**	120
Eval Suborg:		**Enforce Type Desc:**	WRITTEN INFORMAL
Citizen Complaint:	No	**Enforce Resp Person:**	
Multimedia Inspect:	No	**Enforce Suborg:**	
Sampling Flag:	No	**Enforce Actvty Loc:**	CA

Map Key	Number of Records	Direction	Distance (mi/ft)	Elev/Diff (ft)	Site	DB

Not Subtitle C:	No	**Docket No:**	
Focus Area:	UWR	**Attorney:**	
Focus Area Desc:	UNIVERSAL WASTE RULE INSPECTION	**Corr Act Component:**	No
Handler Actvty Loc:	CA	**Appeal Init Dt:**	
Handler Name:	RECYCLE SD INC	**Appeal Resolved Dt:**	
Region:	09	**Disposition Status:**	
State:	CA	**Disp Status Dt:**	
Land Type:	P	**Disp Status Desc:**	
Date of Request:		**Lead Agency:**	
Date Response Rcvd:		**Expenditure Amount:**	
Request Agency:		**SEP Sched Comp Dt:**	
Request Actvty Loc:		**SEP Actual Comp Dt:**	
Viol Activity Loc:	CA	**SEP Defaulted Dt:**	
Viol Determined:	S	**SEP Type:**	
Violation Type:	XXS	**Prop Penalty Amt:**	
Viol Determined Dt:	20100429	**Final Monetary Amt:**	
Rtrn to Compl Dt:	20100429	**Paid Amount:**	
Rtrn to Compl Qual:	O	**Final Count:**	
Viol Resp Agency:	S	**Final Amount:**	
Evaluation Type Description:	FOCUSED COMPLIANCE INSPECTION		
Violation Short Description:	State Statute or Regulation		
Respondent Name:			
SEP Type Description:			

Handler Details

Source Type:	N	**Used Oil Transporter:**	No
Receive Date:	20080722	**UO Transfer Fac:**	No
Non Notifier:		**Used Oil Processor:**	No
Acknowledge Flag:		**Used Oil Refiner:**	No
Acknowledge Date:		**Used Oil Burner:**	No
Accessibility:		**UO Market Burner:**	No
Land Type:	P	**UO Spec Marketer:**	No
Fed Waste Gen Own:	HQ	**Current Site Name:**	RECYCLE SD INC
Fed Waste Gen Cd:	N	**Location Street No:**	
Fed Waste Gen Desc:		**Location Street 1:**	8222 RONSON RD
ST Waste Gen Own:	CA	**Location Street 2:**	
State Waste Gen Cd:	N	**Location City:**	SAN DIEGO
Short Term Gen:	No	**Location State:**	CA
Importer Activity:	No	**Location Zip Code:**	92111
Mixed Waste Gen:	No	**County Code:**	CA073
Transporter:	No	**State District:**	
Transfer Facility:	No	**Mailing Street No:**	
TSD Activity:	No	**Mailing Street 1:**	8222 RONSON RD
Recycler Activity:	No	**Mailing Street 2:**	
Onsite Burn Exempt:	No	**Mailing City:**	SAN DIEGO
Furnace Exemption:	No	**Mailing State:**	CA
Underground Inject:	No	**Mailing Zip Code:**	92111
Off Site Receipt:	No	**Mailing Country:**	US
Waste Dest Fac:	No	**Contact First Name:**	JEFF
Subpart K College:		**Contact Middle Initial:**	E

Map Key	Number of Records	Direction	Distance (mi/ft)	Elev/Diff (ft)	Site	DB

Subpart K Hospital:		**Contact Last Name:**	HARDING
Subpart K Non Profit:		**Contact Street No:**	
Subpart K Withdraw:		**Contact Street 1:**	8222 RONSON RD
Include Ntnl Rprt:		**Contact Street 2:**	
Reporting Cycle:		**Contact City:**	SAN DIEGO
LQHUW:	Yes	**Contact State:**	CA
Trader Importer:		**Contact Zip:**	92111
Trader Exporter:		**Contact Country:**	US
Slab Importer:		**Contact Phone:**	858-569-1807
Slab Exporter:		**Contact Phone Ext:**	
Current Record:	Yes	**Contact Fax:**	
Location Country:	US	**Contact Email Addr:**	INFO@RECYCLESD.COM
State District Owner:		**Contact Title:**	

NAICS Details

Source Type:	N	**NAICS Active Status:**	Yes
NAICS Cd Owner:	HQ	**NAICS Cycle:**	2002
NAICS Code:	562111		
NAICS Description:	SOLID WASTE COLLECTION		

Source Type:	N	**NAICS Active Status:**	Yes
NAICS Cd Owner:	HQ	**NAICS Cycle:**	2002
NAICS Code:	562219		
NAICS Description:	OTHER NONHAZARDOUS WASTE TREATMENT AND DISPOSAL		

Owner/Operator Details

Owner/Operator Ind:	CO	**Country:**	US
Name:	MANULIFE FINANCIAL	**Zip Code:**	92111
Street No:		**Phone:**	
Street 1:	7510 CLAIREMONT MESA BLVD	**Type:**	P
Street 2:		**Date Became Current:**	19730915
City:	SAN DIEGO	**Date Ended Current:**	
State:	CA		
Source Type:	N		

Owner/Operator Ind:	CP	**Country:**	
Name:	JEFFREY HARDING	**Zip Code:**	
Street No:		**Phone:**	
Street 1:		**Type:**	P
Street 2:		**Date Became Current:**	20080401
City:		**Date Ended Current:**	
State:			
Source Type:	N		

Map Key	Number of Records	Direction	Distance (mi/ft)	Elev/Diff (ft)	Site	DB
170	1 of 5	-	0.00 / 0.00	415.32 / -8	FAMILIAN PIPE AND SUPPLY 4686 MERCURY STREET SAN DIEGO CA 92111	HHSS

County: San Diego

Map Key	Number of Records	Direction	Distance (mi/ft)	Elev/Diff (ft)	Site	DB
Pdf File Url:		http://geotracker.waterboards.ca.gov/ustpdfs/pdf/0002b2a7.pdf				
170	2 of 5	-	0.00 / 0.00	415.32 / -8	FAMILIAN PIPE & SUPPLY 4686 MERCURY STREET SAN DIEGO CA	HIST TANK

Owner Name:	FAMILIAN PIPE & SUPPLY	No of Containers:	1
Owner Street:	7651 WOODMAN AVENUE	County:	SAN DIEGO
Owner City:	VAN NUYS	Facility State:	CA
Owner State:	CA	Facility Zip:	92111
Owner Zip:	91402		

170	3 of 5	-	0.00 / 0.00	415.32 / -8	FMR FAMILIAN PIPE & SUPPLY 4686 MERCURY ST, SAN DIEGO, CA 92111 SAN DIEGO CA	SAN DIEGO LOP

SWRCB Global ID:	T0607302006	Parcel No:	356-190-17-00
Record ID:	DEH1988-LSAM-H14879-001	Census Tract:	85.11
Record Status:	Completed	Zip Code 2:	92111
Opened Date:	10/3/1988	Community:	San Diego
Case Type:	LOP - Local Oversight Program	Jurisdiction:	SAN DIEGO
Historical Name:	FMR FAMILIAN PIPE & SUPPLY	Watershed Basin No:	907.11
Lead Agency:	DEH/SAM	Latitude GS 84:	32.8261445
Lead Agency Date:	10/3/1988	Longitude GS 84:	-117.1498339
Funding:	S - LOP State Fund	X Map Coord:	6285175.594
Fire Agency:	SAN DIEGO	Y Map Coord:	1881552.231
Thomasbros Mappage Grid:	1249 B 2		
Water Purveyor:	SAN DIEGO		
File Case Type:	CLOSED OR TRANSFERRED LOP CASES		

170	4 of 5	-	0.00 / 0.00	415.32 / -8	FMR FAMILIAN PIPE & SUPPLY 4686 MERCURY ST San Diego CA	SANDIEGO SAM

Record ID:	DEH1988-LSAM-H14879-001	Object ID:	1186
Record Type:	SAM Investigation	ID:	1187
Status:	Completed	Feature ID:	3561901700
REST Record ID:	DEH1988-LSAM-H14879-001	Parcel No:	356-190-17-00
Record Name:	FMR FAMILIAN PIPE & SUPPLY	SWRCB Global ID:	T0607302006
Record Status:	Completed	H No:	H14879
Record Alias:	SAM Investigation	Historical Name:	FMR FAMILIAN PIPE & SUPPLY
Date:	10/03/1988	Agency Name:	COSD
Primary Parcel:	YES	Fire Agency:	SAN DIEGO
Primary Address:	YES	Funding:	S - LOP State Fund
Address:	4686 MERCURY ST, SAN DIEGO CA 92111	GT Global ID:	T0607302006
Address Type:	MASTER	GT RB Case No:	9UT3253
Street String:	4686 MERCURY ST	GT Cuf Case:	NO
Zip Code:	92111	GT Case Type:	LUST Cleanup Site
Zip Community:	92111	GT Lead Agency:	SAN DIEGO COUNTY LOP

Map Key	Number of Records	Direction	Distance (mi/ft)	Elev/Diff (ft)	Site	DB

Jurisdictiction:	SAN DIEGO	**GT County:**	San Diego
Census Tract:	85.11	**GT Latitude:**	32.8258586
BOS District:	4	**GT Longitude:**	-117.1490587
Watershed Basin:	907.11	**Latitude GS84:**	32.8261445
Water Purveyor:	SAN DIEGO	**Longitude GS84:**	-117.1498339
KIVA per Tp per No:	6SAM H14879	**Point X:**	6285278.47000173
X:	6285175.594	**Point Y:**	1881542.6601274
Y:	1881552.231		

Case No: H14879-001
Case Type: LOP - Local Oversight Program
REST Record Type: LUEG-DEH/LWQD/SAM Investigation/NA
Opened Date: 591840000000
Opened Date Converted: 10/02/1988 08:00PM
Full Name DEH Permit Owner:
Lead Agency: DEH/SAM
Lead Agency Date: 591840000000
Lead Agency Date Converted: 10/02/1988 08:00PM
Geo SRC: Mapped to XY from previous SAM Layer
GT Status: Completed - Case Closed
GT Status Date: 1235433600000
GT Status Date Converted: 02/23/2009 08:00PM
Thomasbros Mappage Grid: 1249 B 2

Map Key	Number of Records	Direction	Distance (mi/ft)	Elev/Diff (ft)	Site	DB
170	5 of 5	-	0.00 / 0.00	415.32 / -8	RMG Recycling 4686 Mercury St. San Diego CA	SWF/LF

SWIS No:	37-AB-0030	**Last Updated on:**	1/19/2018
Permit Status:		**Permit Date:**	
Operator Phone:	8586770884	**County:**	San Diego
Operator Addr 1:		**Latitude:**	32.82614
Operator Addr 2:	4686 Mercury St.	**Longitude:**	-117.14983
Operator City:	San Diego	**GIS Source:**	Map
Operator State:	CA	**Latitude (GIS):**	32.826140000000002
Operator Zip:	92111	**Longitude (GIS):**	-117.14982999999999

Operator: Resource Management Group Recycling
Land Use Name:
File Description: SWIS Data File - Includes basic information on each facility in the database; SWIS GIS Data File is designed for inclusion into GIS software as a data table - Includes basic information on each facility in the database

Owner Information

Owner: 4686 Mercury LLC
Owner Phone: 8586770884
Owner Address1:
Owner Address2: 4686 Mercury St.
Owner City: San Diego
Owner State: CA
Owner Zip: 92111
Last Updated on: 1/19/2018 2:43:28 PM

Map Key	Number of Records	Direction	Distance (mi/ft)	Elev/Diff (ft)	Site	DB

Owner Information (GIS)

Site ID:	11563
Unit ID:	12220
Owner:	4686 Mercury LLC
Enfor Agent:	City of San Diego
County ID:	37
Zip:	92111

Unit Information

Unit No:	01	***Throughput:***	99
WDR No:		***Throughput Units:***	Tons/day
Regulatory Status:	Unpermitted	***Capacity:***	
Operational Status:	Active	***Capacity Units:***	
Inspect Frequency:	Monthly	***Acreage:***	
Category:	Transfer/Processing	***Disposal Acreage:***	
Closure Date:		***Remaining Capacity:***	
Closure Type:		***Last Updated on:***	1/19/2018
Activity:	Medium Volume Transfer/Proc Fac		
Program Type:			
Accepted Waste:	Industrial,Metals,Other designated		

171	***1 of 4***	***-***	***0.00 / 0.00***	***410.23 / -13***	***SD VOLVO 8086 ARMOUR ST SAN DIEGO CA 92111***	***EMISSIONS***

1999 Criteria Data

Facility ID:	4141	***CERR Code:***	
Facility SIC Code:	7532	***TOGT:***	.437212323
CO:	37	***ROGT:***	.4032409255029
Air Basin:	SD	***COT:***	
District:	SD	***NOXT:***	
COID:	SD	***SOXT:***	
DISN:	SAN DIEGO COUNTY APCD	***PMT:***	
CHAPIS:		***PM10T:***	

1999 Toxic Data

Facility ID:	4141	***COID:***	SD
Facility SIC Code:	7532	***DISN:***	SAN DIEGO COUNTY APCD
CO:	37	***CHAPIS:***	
Air Basin:	SD	***CERR Code:***	
District:	SD		
TS:			
Health Risk Asmt:			
Non-Cancer Chronic Haz Ind:			
Non-Cancer Acute Haz Ind:			

2000 Criteria Data

Facility ID:	4141	***CERR Code:***	
Facility SIC Code:	7532	***TOGT:***	1.147472955
CO:	37	***ROGT:***	1.0583143063965
Air Basin:	SD	***COT:***	
District:	SD	***NOXT:***	
COID:	SD	***SOXT:***	
DISN:	SAN DIEGO COUNTY APCD	***PMT:***	
CHAPIS:		***PM10T:***	

2000 Toxic Data

Facility ID:	4141	***COID:***	SD
Facility SIC Code:	7532	***DISN:***	SAN DIEGO COUNTY APCD
CO:	37	***CHAPIS:***	
Air Basin:	SD	***CERR Code:***	
District:	SD		
TS:			
Health Risk Asmt:			
Non-Cancer Chronic Haz Ind:			
Non-Cancer Acute Haz Ind:			

2001 Criteria Data

Facility ID:	4141	***CERR Code:***	
Facility SIC Code:	7532	***TOGT:***	1.15
CO:	37	***ROGT:***	1.06
Air Basin:	SD	***COT:***	
District:	SD	***NOXT:***	
COID:	SD	***SOXT:***	
DISN:	SAN DIEGO COUNTY APCD	***PMT:***	
CHAPIS:		***PM10T:***	

2001 Toxic Data

Facility ID:	4141	***COID:***	SD
Facility SIC Code:	7532	***DISN:***	SAN DIEGO COUNTY APCD
CO:	37	***CHAPIS:***	
Air Basin:	SD	***CERR Code:***	
District:	SD		
TS:			
Health Risk Asmt:			
Non-Cancer Chronic Haz Ind:			
Non-Cancer Acute Haz Ind:			

2002 Criteria Data

Facility ID:	4141	**CERR Code:**	
Facility SIC Code:	7532	**TOGT:**	1.147472955
CO:	37	**ROGT:**	1.05832502265
Air Basin:	SD	**COT:**	
District:	SD	**NOXT:**	
COID:	SD	**SOXT:**	
DISN:	SAN DIEGO COUNTY APCD	**PMT:**	
CHAPIS:		**PM10T:**	

2002 Toxic Data

Facility ID:	4141	**COID:**	SD
Facility SIC Code:	7532	**DISN:**	SAN DIEGO COUNTY APCD
CO:	37	**CHAPIS:**	
Air Basin:	SD	**CERR Code:**	
District:	SD		
TS:			
Health Risk Asmt:			
Non-Cancer Chronic Haz Ind:			
Non-Cancer Acute Haz Ind:			

2003 Criteria Data

Facility ID:	4141	**CERR Code:**	
Facility SIC Code:	7532	**TOGT:**	1.14747296
CO:	37	**ROGT:**	1.058325
Air Basin:	SD	**COT:**	
District:	SD	**NOXT:**	
COID:	SD	**SOXT:**	
DISN:	SAN DIEGO COUNTY APCD	**PMT:**	
CHAPIS:		**PM10T:**	

2003 Toxic Data

Facility ID:	4141	**COID:**	SD
Facility SIC Code:	7532	**DISN:**	SAN DIEGO COUNTY APCD
CO:	37	**CHAPIS:**	
Air Basin:	SD	**CERR Code:**	
District:	SD		
TS:			
Health Risk Asmt:			
Non-Cancer Chronic Haz Ind:			
Non-Cancer Acute Haz Ind:			

2004 Criteria Data

Facility ID:	4141	**CERR Code:**	
Facility SIC Code:	7532	**TOGT:**	1.14747296

Map Key	Number of Records	Direction	Distance (mi/ft)	Elev/Diff (ft)	Site	DB

CO:	37		**ROGT:**	1.058325	
Air Basin:	SD		**COT:**		
District:	SD		**NOXT:**		
COID:	SD		**SOXT:**		
DISN:	SAN DIEGO COUNTY APCD		**PMT:**		
CHAPIS:			**PM10T:**		

2004 Toxic Data

Facility ID:	4141	**COID:**	SD
Facility SIC Code:	7532	**DISN:**	SAN DIEGO COUNTY APCD
CO:	37	**CHAPIS:**	
Air Basin:	SD	**CERR Code:**	
District:	SD		
TS:			
Health Risk Asmt:			
Non-Cancer Chronic Haz Ind:			
Non-Cancer Acute Haz Ind:			

171	*2 of 4*	*-*	*0.00 / 0.00*	*410.23 / -13*	***SD VOLVO INC 8086 ARMOUR ST SAN DIEGO CA 92111***	***EMISSIONS***

2005 Criteria Data

Facility ID:	4141	**CERR Code:**	
Facility SIC Code:	7532	**TOGT:**	.96
CO:	37	**ROGT:**	.91
Air Basin:	SD	**COT:**	
District:	SD	**NOXT:**	
COID:	SD	**SOXT:**	
DISN:	SAN DIEGO COUNTY APCD	**PMT:**	
CHAPIS:		**PM10T:**	

2005 Toxic Data

Facility ID:	4141	**COID:**	SD
Facility SIC Code:	7532	**DISN:**	SAN DIEGO COUNTY APCD
CO:	37	**CHAPIS:**	
Air Basin:	SD	**CERR Code:**	
District:	SD		
TS:			
Health Risk Asmt:			
Non-Cancer Chronic Haz Ind:			
Non-Cancer Acute Haz Ind:			

2006 Criteria Data

Facility ID:	4141	**CERR Code:**	

Facility SIC Code:	7532	**TOGT:**	.96
CO:	37	**ROGT:**	.91
Air Basin:	SD	**COT:**	
District:	SD	**NOXT:**	
COID:	SD	**SOXT:**	
DISN:	SAN DIEGO COUNTY APCD	**PMT:**	
CHAPIS:		**PM10T:**	

2006 Toxic Data

Facility ID:	4141	**COID:**	SD
Facility SIC Code:	7532	**DISN:**	SAN DIEGO COUNTY APCD
CO:	37	**CHAPIS:**	
Air Basin:	SD	**CERR Code:**	
District:	SD		
TS:			
Health Risk Asmt:			
Non-Cancer Chronic Haz Ind:			
Non-Cancer Acute Haz Ind:			

2007 Criteria Data

Facility ID:	4141	**CERR Code:**	
Facility SIC Code:	7532	**TOGT:**	.96
CO:	37	**ROGT:**	.91
Air Basin:	SD	**COT:**	
District:	SD	**NOXT:**	
COID:	SD	**SOXT:**	
DISN:	SAN DIEGO COUNTY APCD	**PMT:**	
CHAPIS:		**PM10T:**	

2007 Toxic Data

Facility ID:	4141	**COID:**	SD
Facility SIC Code:	7532	**DISN:**	SAN DIEGO COUNTY APCD
CO:	37	**CHAPIS:**	
Air Basin:	SD	**CERR Code:**	
District:	SD		
TS:			
Health Risk Asmt:			
Non-Cancer Chronic Haz Ind:			
Non-Cancer Acute Haz Ind:			

2008 Criteria Data

Facility ID:	4141	**CERR Code:**	
Facility SIC Code:	7532	**TOGT:**	.96
CO:	37	**ROGT:**	.91
Air Basin:	SD	**COT:**	

District:	SD	**NOXT:**	
COID:	SD	**SOXT:**	
DISN:	SAN DIEGO COUNTY APCD	**PMT:**	
CHAPIS:		**PM10T:**	

2008 Toxic Data

Facility ID:	4141	**COID:**	SD
Facility SIC Code:	7532	**DISN:**	SAN DIEGO COUNTY APCD
CO:	37	**CHAPIS:**	
Air Basin:	SD	**CERR Code:**	
District:	SD		
TS:			
Health Risk Asmt:			
Non-Cancer Chronic Haz Ind:			
Non-Cancer Acute Haz Ind:			

2009 Criteria Data

Facility ID:	4141	**CERR Code:**	
Facility SIC Code:	7532	**TOGT:**	.96
CO:	37	**ROGT:**	.91
Air Basin:	SD	**COT:**	
District:	SD	**NOXT:**	
COID:	SD	**SOXT:**	
DISN:	SAN DIEGO COUNTY APCD	**PMT:**	
CHAPIS:		**PM10T:**	

2009 Toxic Data

Facility ID:	4141	**COID:**	SD
Facility SIC Code:	7532	**DISN:**	SAN DIEGO COUNTY APCD
CO:	37	**CHAPIS:**	
Air Basin:	SD	**CERR Code:**	
District:	SD		
TS:			
Health Risk Asmt:			
Non-Cancer Chronic Haz Ind:			
Non-Cancer Acute Haz Ind:			

2010 Toxic Data

Facility ID:	4141	**COID:**	SD
Facility SIC Code:	7532	**DISN:**	SAN DIEGO COUNTY APCD
CO:	37	**CHAPIS:**	
Air Basin:	SD	**CERR Code:**	
District:	SD		
TS:			
Health Risk Asmt:			

Non-Cancer Chronic Haz Ind:
Non-Cancer Acute Haz Ind:

2011 Criteria Data

Facility ID:	4141	***CERR Code:***	
Facility SIC Code:	7532	***TOGT:***	.96
CO:	37	***ROGT:***	.91
Air Basin:	SD	***COT:***	
District:	SD	***NOXT:***	
COID:	SD	***SOXT:***	
DISN:	SAN DIEGO COUNTY APCD	***PMT:***	
CHAPIS:		***PM10T:***	

2011 Toxic Data

Facility ID:	4141	***COID:***	SD
Facility SIC Code:	7532	***DISN:***	SAN DIEGO COUNTY APCD
CO:	37	***CHAPIS:***	
Air Basin:	SD	***CERR Code:***	
District:	SD		

TS:
Health Risk Asmt:
Non-Cancer Chronic Haz Ind:
Non-Cancer Acute Haz Ind:

2012 Criteria Data

Facility ID:	4141	***CERR Code:***	
Facility SIC Code:	7532	***TOGT:***	.96
CO:	37	***ROGT:***	.91
Air Basin:	SD	***COT:***	
District:	SD	***NOXT:***	
COID:	SD	***SOXT:***	
DISN:	SAN DIEGO COUNTY APCD	***PMT:***	
CHAPIS:		***PM10T:***	

2012 Toxic Data

Facility ID:	4141	***COID:***	SD
Facility SIC Code:	7532	***DISN:***	SAN DIEGO COUNTY APCD
CO:	37	***CHAPIS:***	
Air Basin:	SD	***CERR Code:***	
District:	SD		

TS:
Health Risk Asmt:
Non-Cancer Chronic Haz Ind:
Non-Cancer Acute Haz Ind:

2013 Criteria Data

Facility ID:	4141	***CERR Code:***	
Facility SIC Code:	7532	***TOGT:***	.96
CO:	37	***ROGT:***	.91
Air Basin:	SD	***COT:***	
District:	SD	***NOXT:***	
COID:	SD	***SOXT:***	
DISN:	SAN DIEGO COUNTY APCD	***PMT:***	
CHAPIS:		***PM10T:***	

2013 Toxic Data

Facility ID:	4141	***COID:***	SD
Facility SIC Code:	7532	***DISN:***	SAN DIEGO COUNTY APCD
CO:	37	***CHAPIS:***	
Air Basin:	SD	***CERR Code:***	
District:	SD		
TS:			
Health Risk Asmt:			
Non-Cancer Chronic Haz Ind:			
Non-Cancer Acute Haz Ind:			

2014 Criteria Data

Facility ID:	4141	***CERR Code:***	
Facility SIC Code:	7532	***TOGT:***	.96
CO:	37	***ROGT:***	.91
Air Basin:	SD	***COT:***	
District:	SD	***NOXT:***	
COID:	SD	***SOXT:***	
DISN:	SAN DIEGO COUNTY APCD	***PMT:***	
CHAPIS:		***PM10T:***	

2014 Toxic Data

Facility ID:	4141	***COID:***	SD
Facility SIC Code:	7532	***DISN:***	SAN DIEGO COUNTY APCD
CO:	37	***CHAPIS:***	
Air Basin:	SD	***CERR Code:***	
District:	SD		
TS:			
Health Risk Asmt:			
Non-Cancer Chronic Haz Ind:			
Non-Cancer Acute Haz Ind:			

2015 Criteria Data

Map Key	Number of Records	Direction	Distance (mi/ft)	Elev/Diff (ft)	Site	DB

Facility ID:	4141	**CERR Code:**	
Facility SIC Code:	7532	**TOGT:**	.96
CO:	37	**ROGT:**	.91
Air Basin:	SD	**COT:**	
District:	SD	**NOXT:**	
COID:	SD	**SOXT:**	
DISN:	SAN DIEGO COUNTY APCD	**PMT:**	
CHAPIS:		**PM10T:**	

2015 Toxic Data

Facility ID:	4141	**COID:**	SD
Facility SIC Code:	7532	**DISN:**	SAN DIEGO COUNTY APCD
CO:	37	**CHAPIS:**	
Air Basin:	SD	**CERR Code:**	
District:	SD		
TS:			
Health Risk Asmt:			
Non-Cancer Chronic Haz Ind:			
Non-Cancer Acute Haz Ind:			

Map Key	Number of Records	Direction	Distance (mi/ft)	Elev/Diff (ft)	Site	DB
171	*3 of 4*	-	*0.00 / 0.00*	*410.23 / -13*	*SAN DIEGO VOLVO CAR CARE CENTE* *8086 ARMOUR ST* *SAN DIEGO CA 92111*	*HHSS*

County:	San Diego
Pdf File Url:	http://geotracker.waterboards.ca.gov/ustpdfs/pdf/0002f2a5.pdf

---

Map Key	Number of Records	Direction	Distance (mi/ft)	Elev/Diff (ft)	Site	DB
171	*4 of 4*	-	*0.00 / 0.00*	*410.23 / -13*	*SAN DIEGO VOLVO CAR CARE CENTE* *8086 ARMOUR ST* *SAN DIEGO CA*	*HIST TANK*

Owner Name:	SAN DIEGO VOLVO INC	**No of Containers:**	1
Owner Street:	5316 KEARNY MESA RD	**County:**	SAN DIEGO
Owner City:	SAN DIEGO	**Facility State:**	CA
Owner State:	CA	**Facility Zip:**	92111
Owner Zip:	92111		

Map Key	Number of Records	Direction	Distance (mi/ft)	Elev/Diff (ft)	Site	DB
172	*1 of 2*	-	*0.00 / 0.00*	*411.90 / -11*	*ECTRON CORP* *8159 ENGINEER RD* *SAN DIEGO CA 92111*	*CERS HAZ*

Site ID:	27425
Latitude:	32.824478
Longitude:	-117.149590

Regulated Programs

EI ID:	10384777	**EI Description:**	Chemical Storage Facilities
EI ID:	10384777	**EI Description:**	Hazardous Waste Generator

Affiliations

Affil Type Desc:	Document Preparer
Entity Name:	CAROL MORRIS SMITH
Entity Title:	
Address:	
City:	
State:	
Country:	
Zip Code:	
Phone:	

Affil Type Desc:	Primary Emergency Contact
Entity Name:	KARL CUNNINGHAM
Entity Title:	VP ENGINEERING
Address:	
City:	
State:	
Country:	
Zip Code:	
Phone:	(619) 444-0824

Affil Type Desc:	Secondary Emergency Contact
Entity Name:	ROGER ELSWOOD
Entity Title:	LEAD ASSEMBLY
Address:	
City:	
State:	
Country:	
Zip Code:	
Phone:	(858) 945-1725

Affil Type Desc:	Environmental Contact
Entity Name:	KARL CUNNINGHAM
Entity Title:	
Address:	8159 ENGINEER RD
City:	SAN DIEGO
State:	CA
Country:	
Zip Code:	92111
Phone:	(858) 278-0600

Affil Type Desc:	Parent Corporation
Entity Name:	ECTRON CORP
Entity Title:	
Address:	
City:	

State:	
Country:	
Zip Code:	
Phone:	

Affil Type Desc:	Property Owner
Entity Name:	CUNNINGHAM ELMER E TRUST
Entity Title:	
Address:	8159 ENGINEER RD
City:	SAN DIEGO
State:	CA
Country:	United States
Zip Code:	92111
Phone:	(858) 278-0600

Affil Type Desc:	CUPA District
Entity Name:	San Diego County Env Health
Entity Title:	
Address:	PO Box 129261
City:	San Diego
State:	CA
Country:	
Zip Code:	92112-9261
Phone:	(858) 505-6880

Affil Type Desc:	Facility Mailing Address
Entity Name:	Mailing Address
Entity Title:	
Address:	8159 ENGINEER RD
City:	SAN DIEGO
State:	CA
Country:	
Zip Code:	92111
Phone:	

Affil Type Desc:	Identification Signer
Entity Name:	CAROL MORRIS SMITH
Entity Title:	SYSTEMS ADMINISTRATOR
Address:	
City:	
State:	
Country:	
Zip Code:	
Phone:	

Affil Type Desc:	Legal Owner
Entity Name:	ECTRON CORP
Entity Title:	
Address:	8159 ENGINEER RD
City:	SAN DIEGO
State:	CA
Country:	United States

Zip Code: 92111
Phone: (858) 278-0600

Affil Type Desc: Operator
Entity Name: ECTRON CORP
Entity Title:
Address:
City:
State:
Country:
Zip Code:
Phone: (858) 278-0600

Coordinates

Env Int Type Code: HWG
Program ID: 10384777
Latitude: 32.824480
Longitude: -117.149590
Coord Name:
Ref Point Type Desc: Center of a facility or station.

Evaluations

Eval Date: 1/29/2015
Violations Found: No
Eval General Type: Compliance Evaluation Inspection
Eval Type: Routine done by local agency
Eval Division: San Diego County Department of Env Health
Eval Program: HMRRP
Eval Source: CERS
Eval Notes:

Inspector: McLernon Benjamin Inspection ID:4555307

Eval Date: 1/9/2017
Violations Found: No
Eval General Type: Compliance Evaluation Inspection
Eval Type: Routine done by local agency
Eval Division: San Diego County Department of Env Health
Eval Program: HMRRP
Eval Source: CERS
Eval Notes:

Inspector: Burke Mike Inspection ID:5596382

Eval Date: 1/9/2017
Violations Found: No
Eval General Type: Compliance Evaluation Inspection
Eval Type: Routine done by local agency
Eval Division: San Diego County Department of Env Health
Eval Program: HW
Eval Source: CERS

Map Key	Number of Records	Direction	Distance (mi/ft)	Elev/Diff (ft)	Site	DB

Eval Notes:

Inspector: Burke Mike Inspection ID:5596382

Eval Date: 1/29/2015
Violations Found: No
Eval General Type: Compliance Evaluation Inspection
Eval Type: Routine done by local agency
Eval Division: San Diego County Department of Env Health
Eval Program: HW
Eval Source: CERS
Eval Notes:

Inspector: McLernon Benjamin Inspection ID:4555307

172	2 of 2	-	0.00 / 0.00	411.90 / -11	ECTRON CORP 8159 ENGINEER RD SAN DIEGO CA 92111	RCRA SQG

EPA Handler ID: CAD981172190
Land Type Code: O
Land Type Desc: Other
Federal Waste Generator Code: 2
Gen Status Univ: SQG
Gen Status Univ Desc: Small Quantity Generator
Importer Activity: No
Mixed Waste Generator: No
Transporter Activity: No
Transfer Facility: No
Recycler Activity: No
Onsite Burner Exemption: No
Furnace Exemption: No
Underground Inject Activity: No
Receives Waste from Offsite: No
TSD Type: -----
TSD Activity: No
Corrective Action Univ: No
Action has been Imposed: No
Action under 3004 (U)/(V): No
Institutional Control Indicator: N
Used Oil Transporter:
Used Oil Transfer Facility:
Used Oil Processor:
Used Oil Refiner:
Used Oil Burner:
Used Oil Market Burner:
Used Oil Spec Marketer:
Activity Location: CA
County Code: CA073
County Name: SAN DIEGO
Contact Name: ENVIRONMENTAL MANAGER
Contact Phone No and Exten: 619-278-0600

Contact Email:
Contact Address: 8159 ENGINEER RD , SAN DIEGO , CA, 92111 , US
Mailing Address: 8159 ENGINEER , SAN DIEGO , CA, 92111 , US

Violation/Evaluation Summary

Note: As of Jan 24 2018, there are no Compliance Monitoring and Enforcement (violation) records associated with this facility (EPA ID).

Handler Details

Source Type:	N	**Used Oil Transporter:**	No
Receive Date:	19860122	**UO Transfer Fac:**	No
Non Notifier:		**Used Oil Processor:**	No
Acknowledge Flag:		**Used Oil Refiner:**	No
Acknowledge Date:	19910331	**Used Oil Burner:**	No
Accessibility:		**UO Market Burner:**	No
Land Type:	O	**UO Spec Marketer:**	No
Fed Waste Gen Own:	HQ	**Current Site Name:**	ECTRON CORP
Fed Waste Gen Cd:	2	**Location Street No:**	
Fed Waste Gen Desc:	Small Quantity Generator	**Location Street 1:**	8159 ENGINEER RD
ST Waste Gen Own:		**Location Street 2:**	
State Waste Gen Cd:		**Location City:**	SAN DIEGO
Short Term Gen:	No	**Location State:**	CA
Importer Activity:	No	**Location Zip Code:**	92111
Mixed Waste Gen:	No	**County Code:**	CA073
Transporter:	No	**State District:**	4
Transfer Facility:	No	**Mailing Street No:**	
TSD Activity:	No	**Mailing Street 1:**	8159 ENGINEER
Recycler Activity:	No	**Mailing Street 2:**	
Onsite Burn Exempt:	No	**Mailing City:**	SAN DIEGO
Furnace Exemption:	No	**Mailing State:**	CA
Underground Inject:	No	**Mailing Zip Code:**	92111
Off Site Receipt:	No	**Mailing Country:**	US
Waste Dest Fac:	No	**Contact First Name:**	ENVIRONMENTAL
Subpart K College:		**Contact Middle Initial:**	
Subpart K Hospital:		**Contact Last Name:**	MANAGER
Subpart K Non Profit:		**Contact Street No:**	
Subpart K Withdraw:		**Contact Street 1:**	8159 ENGINEER RD
Include Ntnl Rprt:		**Contact Street 2:**	
Reporting Cycle:		**Contact City:**	SAN DIEGO
LQHUW:	No	**Contact State:**	CA
Trader Importer:		**Contact Zip:**	92111
Trader Exporter:		**Contact Country:**	US
Slab Importer:		**Contact Phone:**	619-278-0600
Slab Exporter:		**Contact Phone Ext:**	
Current Record:	Yes	**Contact Fax:**	
Location Country:	US	**Contact Email Addr:**	
State District Owner:	CA	**Contact Title:**	

Map Key	Number of Records	Direction	Distance (mi/ft)	Elev/Diff (ft)	Site	DB

NAICS Details

Source Type: N
NAICS Active Status: Yes
NAICS Cd Owner: HQ
NAICS Cycle: 2002
NAICS Code: 33422
NAICS Description: RADIO AND TELEVISION BROADCASTING AND WIRELESS COMMUNICATIONS EQUIPMENT MANUFACTURING

Owner/Operator Details

Owner/Operator Ind: CP
Country:
Name: NOT REQUIRED
Zip Code: 99999
Street No:
Phone: 415-555-1212
Street 1: NOT REQUIRED
Type: P
Street 2:
Date Became Current:
City: NOT REQUIRED
Date Ended Current:
State: ME
Source Type: N

Owner/Operator Ind: CO
Country:
Name: ECTRON CORP
Zip Code: 99999
Street No:
Phone: 415-555-1212
Street 1: NOT REQUIRED
Type: P
Street 2:
Date Became Current:
City: NOT REQUIRED
Date Ended Current:
State: ME
Source Type: N

173	*1 of 1*	*-*	*0.00 / 0.00*	*415.71 / -7*	***FMR FAMILIAN PIPE & SUPPLY*** ***4686 MERCURY ST*** ***SAN DIEGO CA 921112420***	***LUST***

Global ID: T0607302006
CUF Case: NO
Case Type: LUST Cleanup Site
Begin Date: 1988-08-16 00:00:00
Status: Completed - Case Closed
How Discovered:
Status Date: 2009-02-24 00:00:00
Stop Method: Close and Remove Tank
RB Case No: 9UT3253
County: San Diego
LOC Case No: H14879-001
Latitude: 32.8258586
Lead Agency: SAN DIEGO COUNTY LOP
Longitude: -117.1490587
Case Worker:
File Location: Local Agency
Local Agency:
Potential Media Of Concern: Waste Oil / Motor / Hydraulic / Lubricating
Potential Media Affected: Aquifer used for drinking water supply
How Discovered Description:
Stop Description: CLOSE AND REMOVE TANK
Cal Water Watershed Name: San Diego - Lower San Diego - Mission San Diego (907.11)
DWR Groundwater Subbasin Name:
Site History:

Status History

Status:	Open - Case Begin Date	**Status Date:**	1988-08-16 00:00:00
Status:	Open - Remediation	**Status Date:**	1988-11-07 00:00:00
Status:	Completed - Case Closed	**Status Date:**	2009-02-24 00:00:00

Activities

Action Type:	Other
Action:	Leak Began
Date:	1988-10-03 00:00:00
Action Type:	Other
Action:	Leak Reported
Date:	1988-10-03 00:00:00
Action Type:	Other
Action:	Leak Stopped
Date:	1988-08-16 00:00:00
Action Type:	ENFORCEMENT
Action:	Notice of Responsibility
Date:	1996-10-03 00:00:00
Action Type:	ENFORCEMENT
Action:	Closure/No Further Action Letter
Date:	2009-01-22 00:00:00
Action Type:	ENFORCEMENT
Action:	Notification - Public Notice of Case Closure
Date:	2008-12-09 00:00:00
Action Type:	Other
Action:	Leak Discovery
Date:	1988-10-03 00:00:00

Map Key	Number of Records	Direction	Distance (mi/ft)	Elev/Diff (ft)	Site	DB
174	1 of 1	-	0.00 / 0.00	414.50 / -8	READI CARE 4725 MERCURY ST SAN DIEGO CA 92111	LUST

Global ID:	T0607302443	**CUF Case:**	NO
Case Type:	LUST Cleanup Site	**Begin Date:**	1998-07-15 00:00:00
Status:	Completed - Case Closed	**How Discovered:**	
Status Date:	2013-07-08 00:00:00	**Stop Method:**	Close and Remove Tank
RB Case No:	9UT3677	**County:**	San Diego
LOC Case No:	H53335-001	**Latitude:**	32.8269610361913
Lead Agency:	SAN DIEGO COUNTY LOP	**Longitude:**	-117.148473126715
Case Worker:	EM	**File Location:**	Local Agency
Local Agency:	SAN DIEGO COUNTY LOP		
Potential Media Of Concern:	Gasoline		

Potential Media Affected: Other Groundwater (uses other than drinking water)
How Discovered Description:
Stop Description: CLOSE AND REMOVE TANK
Cal Water Watershed Name: San Diego - Lower San Diego - Mission San Diego (907.11)
DWR Groundwater Subbasin Name:
Site History:

Four underground storage tanks were removed from the site prior to 1985. The site was redeveloped and is currently a Redi-Care facility. Site assessment has been performed since 1998. Soil and groundwater appears to have been adequately assessed. Remediation of free product was performed. Dissolved concentrations of hydrocarbons remain on the site, especially in the vicinity of the former tank pit. A soil vapor survey was performed and it was determined that there is no potential risk from vapors at the site. A CAP will be presented for public review in December of 2010.

Status History

Status:	Completed - Case Closed	**Status Date:**	2013-07-08 00:00:00
Status:	Open - Remediation	**Status Date:**	1999-02-09 00:00:00
Status:	Open - Case Begin Date	**Status Date:**	1998-07-15 00:00:00
Status:	Open - Eligible for Closure	**Status Date:**	2013-05-16 00:00:00
Status:	Open - Verification Monitoring	**Status Date:**	2010-11-29 00:00:00
Status:	Open - Verification Monitoring	**Status Date:**	2010-04-28 00:00:00

Activities

Action Type: ENFORCEMENT
Action: Technical Correspondence / Assistance / Other
Date: 2011-01-31 00:00:00

Action Type: ENFORCEMENT
Action: Technical Correspondence / Assistance / Other
Date: 2009-03-04 00:00:00

Action Type: RESPONSE
Action: Monitoring Report - Semi-Annually - Regulator Responded
Date: 2011-07-30 00:00:00

Action Type: ENFORCEMENT
Action: Notice of Responsibility
Date: 1998-07-27 00:00:00

Action Type: RESPONSE
Action: CAP/RAP - Feasibility Study Report
Date: 2010-11-22 00:00:00

Action Type: ENFORCEMENT
Action: Technical Correspondence / Assistance / Other

Date: 2011-03-17 00:00:00

Action Type: ENFORCEMENT
Action: Letter - Notice
Date: 2009-07-09 00:00:00

Action Type: ENFORCEMENT
Action: Notification - Preclosure
Date: 2012-05-05 00:00:00

Action Type: ENFORCEMENT
Action: Technical Correspondence / Assistance / Other
Date: 2010-11-19 00:00:00

Action Type: RESPONSE
Action: Corrective Action Plan / Remedial Action Plan - Addendum - Regulator Responded
Date: 2013-05-30 00:00:00

Action Type: ENFORCEMENT
Action: Letter - Notice
Date: 2009-07-29 00:00:00

Action Type: ENFORCEMENT
Action: Closure/No Further Action Letter
Date: 2013-07-08 00:00:00

Action Type: Other
Action: Leak Began
Date: 1998-07-15 00:00:00

Action Type: RESPONSE
Action: Monitoring Report - Semi-Annually
Date: 2010-07-30 00:00:00

Action Type: Other
Action: Leak Discovery
Date: 1998-07-15 00:00:00

Action Type: REMEDIATION
Action: Free Product Removal
Date: 2004-02-15 00:00:00

Action Type: ENFORCEMENT
Action: Technical Correspondence / Assistance / Other
Date: 2010-04-28 00:00:00

Action Type: Other
Action: Leak Reported
Date: 1998-07-15 00:00:00

Action Type: Other
Action: Leak Stopped

Map Key	Number of Records	Direction	Distance (mi/ft)	Elev/Diff (ft)	Site	DB

Date: 1998-07-15 00:00:00

Action Type: ENFORCEMENT
Action: Technical Correspondence / Assistance / Other
Date: 2010-07-22 00:00:00

Action Type: REMEDIATION
Action: Excavation
Date: 2004-09-08 00:00:00

Action Type: RESPONSE
Action: Monitoring Report - Semi-Annually - Regulator Responded
Date: 2012-01-30 00:00:00

Action Type: ENFORCEMENT
Action: Technical Correspondence / Assistance / Other
Date: 2010-04-20 00:00:00

Contacts

Contact Type: Local Agency Caseworker
Contact Name: EWAN MOFFAT
Organization Name: SAN DIEGO COUNTY LOP
Address: P.O. Box 129261
City: San Diego
Email: ewan.moffat@sdcounty.ca.gov
Phone No:

Map Key	Number of Records	Direction	Distance (mi/ft)	Elev/Diff (ft)	Site	DB
175	1 of 1	-	0.00 / 0.00	425.08 / 2	U & T SHELL STATION 5345 KEARNY VILLA RD SAN DIEGO CA 92123	DELISTED TNK

Facility ID: H12406
County: San Diego
Permitting Agency: SAN DIEGO COUNTY
Original Source: UST
Record Date: 30-JAN-2017
Latitude: 32.831651
Longitude: -117.13917

Map Key	Number of Records	Direction	Distance (mi/ft)	Elev/Diff (ft)	Site	DB
176	1 of 1	-	0.00 / 0.00	421.72 / -1	#D2 United Refrigeration 8814 CLAIREMONT MESA BLVD SAN DIEGO CA 92123	CERS HAZ

Site ID: 366611
Latitude: 32.831624
Longitude: -117.137926

Regulated Programs

EI ID: 10666207
EI Description: Chemical Storage Facilities

Affiliations

Affil Type Desc: Primary Emergency Contact

Entity Name:	Bill Sellers
Entity Title:	Manager
Address:	
City:	
State:	
Country:	
Zip Code:	
Phone:	(619) 247-4351
Affil Type Desc:	CUPA District
Entity Name:	San Diego County Env Health
Entity Title:	
Address:	PO Box 129261
City:	San Diego
State:	CA
Country:	
Zip Code:	92112-9261
Phone:	(858) 505-6880
Affil Type Desc:	Facility Mailing Address
Entity Name:	Mailing Address
Entity Title:	
Address:	8814 Clairemont Mesa Blvd
City:	San Diego
State:	CA
Country:	
Zip Code:	92123
Phone:	
Affil Type Desc:	Legal Owner
Entity Name:	United Refrigeration, Inc.
Entity Title:	
Address:	11401 Roosevelt Blvd
City:	Philadelphia
State:	PA
Country:	United States
Zip Code:	19154
Phone:	(215) 698-9100
Affil Type Desc:	Operator
Entity Name:	United Refrigeration, Inc.
Entity Title:	
Address:	
City:	
State:	
Country:	
Zip Code:	
Phone:	(858) 560-0884
Affil Type Desc:	Document Preparer
Entity Name:	Richard Rosen
Entity Title:	

Address:
City:
State:
Country:
Zip Code:
Phone:

Affil Type Desc: Identification Signer
Entity Name: Richard Rosen
Entity Title: Regulatory Compliance Manager
Address:
City:
State:
Country:
Zip Code:
Phone:

Affil Type Desc: Parent Corporation
Entity Name: United Refrigeration Inc.
Entity Title:
Address:
City:
State:
Country:
Zip Code:
Phone:

Affil Type Desc: Environmental Contact
Entity Name: Richard Rosen
Entity Title:
Address: 11401 Roosevelt Blvd
City: Philadelphia
State: PA
Country:
Zip Code: 19154
Phone: (215) 698-9100

Coordinates

Env Int Type Code: HMBP
Program ID: 10666207
Latitude: 32.831620
Longitude: -117.137930
Coord Name:
Ref Point Type Desc: Center of a facility or station.

Evaluations

Eval Date: 4/8/2016
Violations Found: Yes
Eval General Type: Other/Unknown
Eval Type: Other, not routine, done by local agency
Eval Division: San Diego County Department of Env Health

Eval Program: HMRRP
Eval Source: CERS
Eval Notes:

Inspector: Preece Sharon Inspection ID:5465284

Eval Date: 6/1/2016
Violations Found: No
Eval General Type: Compliance Evaluation Inspection
Eval Type: Routine done by local agency
Eval Division: San Diego County Department of Env Health
Eval Program: HMRRP
Eval Source: CERS
Eval Notes:

Inspector: Preece Sharon Inspection ID:5500988

Violations

Violation Date: 4/8/2016
Violation Program: HMRRP
Violation Division: San Diego County Department of Env Health
Violation Source: CERS
Citation: HSC 6.95 25508(a)(1) - California Health and Safety Code, Chapter 6.95, Section(s) 25508(a)(1)
Violation Notes:

Returned to compliance on 04/13/2016.

Violation Description:

Failure to complete and electronically submit hazardous material inventory information for all reportable hazardous materials on site at or above reportable quantities.

Map Key	Number of Records	Direction	Distance (mi/ft)	Elev/Diff (ft)	Site	DB
177	1 of 2	-	0.00 / 0.00	414.24 / -9	PACIFIC GLASS AND MIRROR COMPANY 4699 MERCURY STREET SAN DIEGO CA 92111	HHSS

County: San Diego
Pdf File Url: http://geotracker.waterboards.ca.gov/ustpdfs/pdf/0002f143.pdf

---

Map Key	Number of Records	Direction	Distance (mi/ft)	Elev/Diff (ft)	Site	DB
177	2 of 2	-	0.00 / 0.00	414.24 / -9	PACIFIC GLASS & MIRROR COMPANY 4699 MERCURY STREET SAN DIEGO CA	HIST TANK

Owner Name: PACIFIC GLASS & MIRROR COMPANY
Owner Street: 4699 MERCURY STREET
Owner City: SAN DIEGO
Owner State: CA
Owner Zip: 92111
No of Containers: 2
County: SAN DIEGO
Facility State: CA
Facility Zip: 92111

Map Key	Number of Records	Direction	Distance (mi/ft)	Elev/Diff (ft)	Site	DB
178	1 of 10	-	0.00 / 0.00	421.49 / -1	ARCO 42048 8820 CLAIREMONT MESA BLVD SAN DIEGO CA 92123	CERS TANK

Site ID: 93068
Latitude: 32.831890
Longitude: -117.137833

Regulated Programs

EI ID: 10390303 **EI Description:** Chemical Storage Facilities

EI ID: 10390303 **EI Description:** Underground Storage Tank

EI ID: 10390303 **EI Description:** Hazardous Waste Generator

Affiliations

Affil Type Desc: Secondary Emergency Contact
Entity Name: SOLVONE
Entity Title: SOLVONE
Address:
City:
State:
Country:
Zip Code:
Phone: (877) 989-5020

Affil Type Desc: Facility Mailing Address
Entity Name: Mailing Address
Entity Title:
Address: 19100 RIDGEWOOD PKWY, MS: TX1-022
City: SAN ANTONIO
State: TX
Country:
Zip Code: 78259
Phone:

Affil Type Desc: Document Preparer
Entity Name: BELSHIRE ENVIRONMENTAL SERVICES, INC.
Entity Title:
Address:
City:
State:
Country:
Zip Code:
Phone:

Affil Type Desc: Identification Signer
Entity Name: TERESA A. MILES
Entity Title: ENVIRONMENTAL COMPLIANCE SUPERVISOR

Address:	
City:	
State:	
Country:	
Zip Code:	
Phone:	

Affil Type Desc:	UST Tank Operator
Entity Name:	BIG DADDY'S OIL 26, INC. (FRACOIS ALVANDI)
Entity Title:	
Address:	8820 CLAIREMONT MESA BLVD
City:	SAN DIEGO
State:	CA
Country:	United States
Zip Code:	92123
Phone:	(858) 569-0629

Affil Type Desc:	Primary Emergency Contact
Entity Name:	VESTA C. SLAYMAN
Entity Title:	ENVIRONMENTAL COMPLIANCE ADMINISTRATOR
Address:	
City:	
State:	
Country:	
Zip Code:	
Phone:	(714) 809-2044

Affil Type Desc:	UST Tank Owner
Entity Name:	TREASURE FRANCHISE COMPANY LLC
Entity Title:	
Address:	19100 RIDGEWOOD PKWY, MS: TX1-022
City:	SAN ANTONIO
State:	TX
Country:	United States
Zip Code:	78259
Phone:	(210) 626-6153

Affil Type Desc:	Legal Owner
Entity Name:	TREASURE FRANCHISE COMPANY LLC
Entity Title:	
Address:	19100 RIDGEWOOD PKWY, MS: TX1-022
City:	SAN ANTONIO
State:	TX
Country:	United States
Zip Code:	78259
Phone:	(210) 626-6153

Affil Type Desc:	CUPA District
Entity Name:	San Diego County Env Health
Entity Title:	
Address:	PO Box 129261
City:	San Diego

State:	CA
Country:	
Zip Code:	92112-9261
Phone:	(858) 505-6880
Affil Type Desc:	UST Property Owner Name
Entity Name:	TREASURE FRANCHISE COMPANY LLC
Entity Title:	
Address:	19100 RIDGEWOOD PKWY, MS: TX1-022
City:	SAN ANTONIO
State:	TX
Country:	United States
Zip Code:	78259
Phone:	(210) 626-6153
Affil Type Desc:	Property Owner
Entity Name:	TREASURE FRANCHISE COMPANY LLC
Entity Title:	
Address:	19100 RIDGEWOOD PKWY, MS: TX1-022
City:	SAN ANTONIO
State:	TX
Country:	United States
Zip Code:	78259
Phone:	(210) 626-6153
Affil Type Desc:	Environmental Contact
Entity Name:	VESTA C. SLAYMAN
Entity Title:	
Address:	400 OCEANGATE BLVD., SUITE 600
City:	LONG BEACH
State:	CA
Country:	
Zip Code:	90802
Phone:	(562) 495-6928
Affil Type Desc:	Parent Corporation
Entity Name:	Tesoro Refining and Marketing Company LLC
Entity Title:	
Address:	
City:	
State:	
Country:	
Zip Code:	
Phone:	
Affil Type Desc:	Operator
Entity Name:	BIG DADDY'S OIL 26, INC.
Entity Title:	
Address:	
City:	
State:	
Country:	

Zip Code:
Phone: (210) 626-6153

Affil Type Desc: UST Permit Applicant
Entity Name: TERESA A. MILES
Entity Title: ENVIRONMENTAL COMPLIANCE SUPERVISOR
Address:
City:
State:
Country:
Zip Code:
Phone: (562) 495-6850

Coordinates

Env Int Type Code: HWG
Program ID: 10390303
Latitude: 32.831890
Longitude: -117.137830
Coord Name:
Ref Point Type Desc: Center of a facility or station.

Evaluations

Eval Date: 4/11/2017
Violations Found: No
Eval General Type: Compliance Evaluation Inspection
Eval Type: Routine done by local agency
Eval Division: San Diego County Department of Env Health
Eval Program: HW
Eval Source: CERS
Eval Notes:

Inspector: Fernandez Juan Inspection ID:5645908

Eval Date: 4/12/2016
Violations Found: No
Eval General Type: Compliance Evaluation Inspection
Eval Type: Routine done by local agency
Eval Division: San Diego County Department of Env Health
Eval Program: HMRRP
Eval Source: CERS
Eval Notes:

Inspector: Fernandez Juan Inspection ID:5403324

Eval Date: 4/16/2015
Violations Found: No
Eval General Type: Compliance Evaluation Inspection
Eval Type: Routine done by local agency
Eval Division: San Diego County Department of Env Health
Eval Program: HMRRP
Eval Source: CERS

Eval Notes:

Inspector: Garchitorena Bobby Inspection ID:5097715

Eval Date: 4/11/2017
Violations Found: No
Eval General Type: Compliance Evaluation Inspection
Eval Type: Routine done by local agency
Eval Division: San Diego County Department of Env Health
Eval Program: HMRRP
Eval Source: CERS
Eval Notes:

Inspector: Fernandez Juan Inspection ID:5645908

Eval Date: 4/16/2015
Violations Found: Yes
Eval General Type: Compliance Evaluation Inspection
Eval Type: Routine done by local agency
Eval Division: San Diego County Department of Env Health
Eval Program: UST
Eval Source: CERS
Eval Notes:

Inspector: Garchitorena Bobby Inspection ID:5097715

Eval Date: 4/11/2017
Violations Found: Yes
Eval General Type: Compliance Evaluation Inspection
Eval Type: Routine done by local agency
Eval Division: San Diego County Department of Env Health
Eval Program: UST
Eval Source: CERS
Eval Notes:

Inspector: Fernandez Juan Inspection ID:5645908

Eval Date: 4/12/2016
Violations Found: Yes
Eval General Type: Compliance Evaluation Inspection
Eval Type: Routine done by local agency
Eval Division: San Diego County Department of Env Health
Eval Program: HW
Eval Source: CERS
Eval Notes:

Inspector: Fernandez Juan Inspection ID:5403324

Eval Date: 4/16/2015
Violations Found: No

Eval General Type: Compliance Evaluation Inspection
Eval Type: Routine done by local agency
Eval Division: San Diego County Department of Env Health
Eval Program: HW
Eval Source: CERS
Eval Notes:

Inspector: Garchitorena Bobby Inspection ID:5097715

Eval Date: 4/17/2014
Violations Found: Yes
Eval General Type: Compliance Evaluation Inspection
Eval Type: Routine done by local agency
Eval Division: San Diego County Department of Env Health
Eval Program: UST
Eval Source: CERS
Eval Notes:

Inspector: Garchitorena Bobby Inspection ID:5013807

Eval Date: 4/17/2014
Violations Found: No
Eval General Type: Compliance Evaluation Inspection
Eval Type: Routine done by local agency
Eval Division: San Diego County Department of Env Health
Eval Program: HW
Eval Source: CERS
Eval Notes:

Inspector: Garchitorena Bobby Inspection ID:5013807

Eval Date: 4/12/2016
Violations Found: No
Eval General Type: Compliance Evaluation Inspection
Eval Type: Routine done by local agency
Eval Division: San Diego County Department of Env Health
Eval Program: UST
Eval Source: CERS
Eval Notes:

Inspector: Fernandez Juan Inspection ID:5403324

Eval Date: 4/17/2014
Violations Found: No
Eval General Type: Compliance Evaluation Inspection
Eval Type: Routine done by local agency
Eval Division: San Diego County Department of Env Health
Eval Program: HMRRP
Eval Source: CERS
Eval Notes:

Inspector: Garchitorena Bobby Inspection ID:5013807

Violations

Violation Date: 4/16/2015 ***Violation Program:*** UST
Violation Division: San Diego County Department of Env Health ***Violation Source:*** CERS
Citation: 23 CCR 16 2632, 2634, 2636, 2666 - California Code of Regulations, Title 23, Chapter 16, Section(s) 2632, 2634, 2636, 2666
Violation Notes:

Returned to compliance on 04/20/2015.

Violation Description:

Failure of the leak detection equipment to be properly programmed or properly operated.

Violations

Violation Date: 4/16/2015 ***Violation Program:*** UST
Violation Division: San Diego County Department of Env Health ***Violation Source:*** CERS
Citation: 23 CCR 16 2665 - California Code of Regulations, Title 23, Chapter 16, Section(s) 2665
Violation Notes:

Returned to compliance on 04/16/2015.

Violation Description:

Failure to comply with one or more of the following: failure to install a spill bucket, have a functional drain valve or other method for the removal of liquid from the spill bucket/spill container, and/or be resistant to galvanic corrosion.

Violations

Violation Date: 4/17/2014 ***Violation Program:*** UST
Violation Division: San Diego County Department of Env Health ***Violation Source:*** CERS
Citation: HSC 6.7 25291 - California Health and Safety Code, Chapter 6.7, Section(s) 25291
Violation Notes:

Returned to compliance on 04/17/2014.

Violation Description:

Failure to maintain under-dispenser containment, sumps, and/or other secondary containment in good condition and/or free of debris/liquid.

Violations

Violation Date: 4/11/2017 ***Violation Program:*** UST
Violation Division: San Diego County Department of Env Health ***Violation Source:*** CERS
Citation: 23 CCR 16 2636(f)(2) - California Code of Regulations, Title 23, Chapter 16, Section(s) 2636(f)(2)
Violation Notes:

Returned to compliance on 04/11/2017.

Violation Description:

Failure of the line leak detector (LLD) monitoring pressurized piping to meet one or more of the following requirements:Monitor at least hourly.Be capable of detecting a release of 3.0 gallons per hour at 10 p.s.i.g.
Restrict or shut off the flow of product through the piping when a leak is detected.

Violations

Violation Date: 4/12/2016 ***Violation Program:*** HW
Violation Division: San Diego County Department of Env Health ***Violation Source:*** CERS
Citation: 22 CCR 23 66273.33.5 - California Code of Regulations, Title 22, Chapter 23, Section(s) 66273.33.5
Violation Notes:

Returned to compliance on 04/27/2016.

Violation Description:

Failure of the universal waste handler of electronic devices, CRTs, and CRT glass to prevent the release of the universal waste to the environment under reasonable conditions by the following methods:
1) Immediately clean spills and leaks of universal wastes; and
2) Place all universal waste spills and leaks in containers that are structurally sound and compatible with the universal waste."

Violations

Violation Date: 4/16/2015 ***Violation Program:*** UST
Violation Division: San Diego County Department of Env Health ***Violation Source:*** CERS
Citation: 23 CCR 16 2715 - California Code of Regulations, Title 23, Chapter 16, Section(s) 2715
Violation Notes:

Returned to compliance on 08/20/2015.

Violation Description:

The owner/operator has failed to comply with one or more of the following: to maintain a copy of the designated operator monthly inspections for the last 12 months

and/or

maintain a list of trained employees on-site or off-site at a readily available location, if approved by the CUPA.

Map Key	Number of Records	Direction	Distance (mi/ft)	Elev/Diff (ft)	Site	DB
178	2 of 10	-	0.00 / 0.00	421.49 / -1	ARCO #3035 8820 CLAIREMONT MESA BL SAN DIEGO CA 92123	EMISSIONS

1999 Criteria Data

Facility ID: 3848 ***CERR Code:***
Facility SIC Code: 5541 ***TOGT:*** 3.78
CO: 37 ***ROGT:*** 3.78
Air Basin: SD ***COT:***
District: SD ***NOXT:***
COID: SD ***SOXT:***

DISN:	SAN DIEGO COUNTY APCD	***PMT:***	
CHAPIS:		***PM10T:***	

1999 Toxic Data

Facility ID:	3848	***COID:***	SD
Facility SIC Code:	5541	***DISN:***	SAN DIEGO COUNTY APCD
CO:	37	***CHAPIS:***	
Air Basin:	SD	***CERR Code:***	
District:	SD		
TS:			
Health Risk Asmt:			
Non-Cancer Chronic Haz Ind:			
Non-Cancer Acute Haz Ind:			

2000 Criteria Data

Facility ID:	3848	***CERR Code:***	
Facility SIC Code:	5541	***TOGT:***	2.5354994
CO:	37	***ROGT:***	2.5354994
Air Basin:	SD	***COT:***	
District:	SD	***NOXT:***	
COID:	SD	***SOXT:***	
DISN:	SAN DIEGO COUNTY APCD	***PMT:***	
CHAPIS:		***PM10T:***	

2000 Toxic Data

Facility ID:	3848	***COID:***	SD
Facility SIC Code:	5541	***DISN:***	SAN DIEGO COUNTY APCD
CO:	37	***CHAPIS:***	
Air Basin:	SD	***CERR Code:***	
District:	SD		
TS:			
Health Risk Asmt:			
Non-Cancer Chronic Haz Ind:			
Non-Cancer Acute Haz Ind:			

2001 Criteria Data

Facility ID:	3848	***CERR Code:***	
Facility SIC Code:	5541	***TOGT:***	2.54
CO:	37	***ROGT:***	2.54
Air Basin:	SD	***COT:***	
District:	SD	***NOXT:***	
COID:	SD	***SOXT:***	
DISN:	SAN DIEGO COUNTY APCD	***PMT:***	
CHAPIS:		***PM10T:***	

2001 Toxic Data

Facility ID:	3848	***COID:***	SD
Facility SIC Code:	5541	***DISN:***	SAN DIEGO COUNTY APCD
CO:	37	***CHAPIS:***	
Air Basin:	SD	***CERR Code:***	
District:	SD		
TS:			
Health Risk Asmt:			
Non-Cancer Chronic Haz Ind:			
Non-Cancer Acute Haz Ind:			

2002 Criteria Data

Facility ID:	3848	***CERR Code:***	
Facility SIC Code:	5541	***TOGT:***	2.5354994
CO:	37	***ROGT:***	2.5354994
Air Basin:	SD	***COT:***	
District:	SD	***NOXT:***	
COID:	SD	***SOXT:***	
DISN:	SAN DIEGO COUNTY APCD	***PMT:***	
CHAPIS:		***PM10T:***	

2002 Toxic Data

Facility ID:	3848	***COID:***	SD
Facility SIC Code:	5541	***DISN:***	SAN DIEGO COUNTY APCD
CO:	37	***CHAPIS:***	
Air Basin:	SD	***CERR Code:***	
District:	SD		
TS:			
Health Risk Asmt:			
Non-Cancer Chronic Haz Ind:			
Non-Cancer Acute Haz Ind:			

2003 Criteria Data

Facility ID:	3848	***CERR Code:***	
Facility SIC Code:	5541	***TOGT:***	2.5354994
CO:	37	***ROGT:***	2.5354994
Air Basin:	SD	***COT:***	
District:	SD	***NOXT:***	
COID:	SD	***SOXT:***	
DISN:	SAN DIEGO COUNTY APCD	***PMT:***	
CHAPIS:		***PM10T:***	

2003 Toxic Data

Facility ID:	3848	**COID:**	SD
Facility SIC Code:	5541	**DISN:**	SAN DIEGO COUNTY APCD
CO:	37	**CHAPIS:**	
Air Basin:	SD	**CERR Code:**	
District:	SD		
TS:			
Health Risk Asmt:			
Non-Cancer Chronic Haz Ind:			
Non-Cancer Acute Haz Ind:			

2004 Criteria Data

Facility ID:	3848	**CERR Code:**	
Facility SIC Code:	5541	**TOGT:**	2.85
CO:	37	**ROGT:**	2.85
Air Basin:	SD	**COT:**	
District:	SD	**NOXT:**	
COID:	SD	**SOXT:**	
DISN:	SAN DIEGO COUNTY APCD	**PMT:**	
CHAPIS:		**PM10T:**	

2004 Toxic Data

Facility ID:	3848	**COID:**	SD
Facility SIC Code:	5541	**DISN:**	SAN DIEGO COUNTY APCD
CO:	37	**CHAPIS:**	
Air Basin:	SD	**CERR Code:**	
District:	SD		
TS:			
Health Risk Asmt:			
Non-Cancer Chronic Haz Ind:			
Non-Cancer Acute Haz Ind:			

2005 Criteria Data

Facility ID:	3848	**CERR Code:**	
Facility SIC Code:	5541	**TOGT:**	2.85
CO:	37	**ROGT:**	2.85
Air Basin:	SD	**COT:**	
District:	SD	**NOXT:**	
COID:	SD	**SOXT:**	
DISN:	SAN DIEGO COUNTY APCD	**PMT:**	
CHAPIS:		**PM10T:**	

2005 Toxic Data

Facility ID:	3848	**COID:**	SD
Facility SIC Code:	5541	**DISN:**	SAN DIEGO COUNTY APCD
CO:	37	**CHAPIS:**	

Air Basin: SD
District: SD
TS:
Health Risk Asmt:
Non-Cancer Chronic Haz Ind:
Non-Cancer Acute Haz Ind:
CERR Code:

2006 Criteria Data

Facility ID: 3848
Facility SIC Code: 5541
CO: 37
Air Basin: SD
District: SD
COID: SD
DISN: SAN DIEGO COUNTY APCD
CHAPIS:
CERR Code:
TOGT: 2.85
ROGT: 2.85
COT:
NOXT:
SOXT:
PMT:
PM10T:

2006 Toxic Data

Facility ID: 3848
Facility SIC Code: 5541
CO: 37
Air Basin: SD
District: SD
TS:
Health Risk Asmt:
Non-Cancer Chronic Haz Ind:
Non-Cancer Acute Haz Ind:
COID: SD
DISN: SAN DIEGO COUNTY APCD
CHAPIS:
CERR Code:

2007 Criteria Data

Facility ID: 3848
Facility SIC Code: 5541
CO: 37
Air Basin: SD
District: SD
COID: SD
DISN: SAN DIEGO COUNTY APCD
CHAPIS:
CERR Code:
TOGT: 2.85
ROGT: 2.85
COT:
NOXT:
SOXT:
PMT:
PM10T:

2007 Toxic Data

Facility ID: 3848
Facility SIC Code: 5541
CO: 37
Air Basin: SD
District: SD
TS:
COID: SD
DISN: SAN DIEGO COUNTY APCD
CHAPIS:
CERR Code:

Health Risk Asmt:
Non-Cancer Chronic Haz Ind:
Non-Cancer Acute Haz Ind:

2008 Criteria Data

Facility ID:	3848	***CERR Code:***	
Facility SIC Code:	5541	***TOGT:***	2.85
CO:	37	***ROGT:***	2.85
Air Basin:	SD	***COT:***	
District:	SD	***NOXT:***	
COID:	SD	***SOXT:***	
DISN:	SAN DIEGO COUNTY APCD	***PMT:***	
CHAPIS:		***PM10T:***	

2008 Toxic Data

Facility ID:	3848	***COID:***	SD
Facility SIC Code:	5541	***DISN:***	SAN DIEGO COUNTY APCD
CO:	37	***CHAPIS:***	
Air Basin:	SD	***CERR Code:***	
District:	SD		

TS:
Health Risk Asmt:
Non-Cancer Chronic Haz Ind:
Non-Cancer Acute Haz Ind:

2009 Criteria Data

Facility ID:	3848	***CERR Code:***	
Facility SIC Code:	5541	***TOGT:***	2.85
CO:	37	***ROGT:***	2.85
Air Basin:	SD	***COT:***	
District:	SD	***NOXT:***	
COID:	SD	***SOXT:***	
DISN:	SAN DIEGO COUNTY APCD	***PMT:***	
CHAPIS:		***PM10T:***	

2009 Toxic Data

Facility ID:	3848	***COID:***	SD
Facility SIC Code:	5541	***DISN:***	SAN DIEGO COUNTY APCD
CO:	37	***CHAPIS:***	
Air Basin:	SD	***CERR Code:***	
District:	SD		

TS:
Health Risk Asmt:
Non-Cancer Chronic Haz Ind:
Non-Cancer Acute Haz Ind:

2010 Toxic Data

Facility ID:	3848	***COID:***	SD
Facility SIC Code:	5541	***DISN:***	SAN DIEGO COUNTY APCD
CO:	37	***CHAPIS:***	
Air Basin:	SD	***CERR Code:***	
District:	SD		
TS:			
Health Risk Asmt:			
Non-Cancer Chronic Haz Ind:			
Non-Cancer Acute Haz Ind:			

2011 Criteria Data

Facility ID:	3848	***CERR Code:***	
Facility SIC Code:	5541	***TOGT:***	2.85
CO:	37	***ROGT:***	2.85
Air Basin:	SD	***COT:***	
District:	SD	***NOXT:***	
COID:	SD	***SOXT:***	
DISN:	SAN DIEGO COUNTY APCD	***PMT:***	
CHAPIS:		***PM10T:***	

2011 Toxic Data

Facility ID:	3848	***COID:***	SD
Facility SIC Code:	5541	***DISN:***	SAN DIEGO COUNTY APCD
CO:	37	***CHAPIS:***	
Air Basin:	SD	***CERR Code:***	
District:	SD		
TS:			
Health Risk Asmt:			
Non-Cancer Chronic Haz Ind:			
Non-Cancer Acute Haz Ind:			

2012 Criteria Data

Facility ID:	3848	***CERR Code:***	
Facility SIC Code:	5541	***TOGT:***	2.85
CO:	37	***ROGT:***	2.85
Air Basin:	SD	***COT:***	
District:	SD	***NOXT:***	
COID:	SD	***SOXT:***	
DISN:	SAN DIEGO COUNTY APCD	***PMT:***	
CHAPIS:		***PM10T:***	

2012 Toxic Data

Facility ID:	3848	**COID:**	SD
Facility SIC Code:	5541	**DISN:**	SAN DIEGO COUNTY APCD
CO:	37	**CHAPIS:**	
Air Basin:	SD	**CERR Code:**	
District:	SD		
TS:			
Health Risk Asmt:			
Non-Cancer Chronic Haz Ind:			
Non-Cancer Acute Haz Ind:			

2013 Criteria Data

Facility ID:	3848	**CERR Code:**	
Facility SIC Code:	5541	**TOGT:**	2.85
CO:	37	**ROGT:**	2.85
Air Basin:	SD	**COT:**	
District:	SD	**NOXT:**	
COID:	SD	**SOXT:**	
DISN:	SAN DIEGO COUNTY APCD	**PMT:**	
CHAPIS:		**PM10T:**	

2013 Toxic Data

Facility ID:	3848	**COID:**	SD
Facility SIC Code:	5541	**DISN:**	SAN DIEGO COUNTY APCD
CO:	37	**CHAPIS:**	
Air Basin:	SD	**CERR Code:**	
District:	SD		
TS:			
Health Risk Asmt:			
Non-Cancer Chronic Haz Ind:			
Non-Cancer Acute Haz Ind:			

2014 Criteria Data

Facility ID:	3848	**CERR Code:**	
Facility SIC Code:	5541	**TOGT:**	2.85
CO:	37	**ROGT:**	2.85
Air Basin:	SD	**COT:**	
District:	SD	**NOXT:**	
COID:	SD	**SOXT:**	
DISN:	SAN DIEGO COUNTY APCD	**PMT:**	
CHAPIS:		**PM10T:**	

2014 Toxic Data

Facility ID:	3848	**COID:**	SD
Facility SIC Code:	5541	**DISN:**	SAN DIEGO COUNTY APCD

Map Key	Number of Records	Direction	Distance (mi/ft)	Elev/Diff (ft)	Site	DB

CO:	37	**CHAPIS:**	
Air Basin:	SD	**CERR Code:**	
District:	SD		
TS:			
Health Risk Asmt:			
Non-Cancer Chronic Haz Ind:			
Non-Cancer Acute Haz Ind:			

2015 Criteria Data

Facility ID:	3848	**CERR Code:**	
Facility SIC Code:	5541	**TOGT:**	2.85
CO:	37	**ROGT:**	2.85
Air Basin:	SD	**COT:**	
District:	SD	**NOXT:**	
COID:	SD	**SOXT:**	
DISN:	SAN DIEGO COUNTY APCD	**PMT:**	
CHAPIS:		**PM10T:**	

2015 Toxic Data

Facility ID:	3848	**COID:**	SD
Facility SIC Code:	5541	**DISN:**	SAN DIEGO COUNTY APCD
CO:	37	**CHAPIS:**	
Air Basin:	SD	**CERR Code:**	
District:	SD		
TS:			
Health Risk Asmt:			
Non-Cancer Chronic Haz Ind:			
Non-Cancer Acute Haz Ind:			

Map Key	Number of Records	Direction	Distance (mi/ft)	Elev/Diff (ft)	Site	DB
178	*3 of 10*	*-*	*0.00 / 0.00*	*421.49 / -1*	***JOHN H WHEELER*** ***8820 CLAIREMONT MESA BLVD*** ***SAN DIEGO CA***	***HIST TANK***

Owner Name:	ARCO PETROLEUM PRODUCTS CO.	**No of Containers:**	5
Owner Street:	515 SOUTH FLOWER STREET	**County:**	SAN DIEGO
Owner City:	LOS ANGELES	**Facility State:**	CA
Owner State:	CA	**Facility Zip:**	92123
Owner Zip:	90071		

Map Key	Number of Records	Direction	Distance (mi/ft)	Elev/Diff (ft)	Site	DB
178	*4 of 10*	*-*	*0.00 / 0.00*	*421.49 / -1*	***ARCO AM/PM MINI MARKET #3035*** ***8820 CLAIREMONT MESA BLVD,*** ***SAN DIEGO, CA 92123*** ***SAN DIEGO CA***	***SAN DIEGO LOP***

SWRCB Global ID:	T0608106891	**Parcel No:**	369-100-10-00
Record ID:	DEH1987-LSAM-H13519-001	**Census Tract:**	85.11
Record Status:	Completed	**Zip Code 2:**	92123
Opened Date:	8/12/1987	**Community:**	San Diego
Case Type:		**Jurisdiction:**	SAN DIEGO

Map Key	Number of Records	Direction	Distance (mi/ft)	Elev/Diff (ft)	Site	DB

Historical Name: WILLIAM J SULLIVAN #3035
Lead Agency: DEH/SAM
Lead Agency Date: 8/12/1987
Funding: N - Non-Billable
Fire Agency: SAN DIEGO
Thomasbros Mappage Grid: 1249 D 1
Water Purveyor: SAN DIEGO
File Case Type: CASES WITH NO CASE TYPE
Watershed Basin No: 907.11
Latitude GS 84: 32.8318896
Longitude GS 84: -117.1378314
X Map Coord: 6288933.896
Y Map Coord: 1883608.685

178	5 of 10	-	0.00 / 0.00	421.49 / -1	ARCO AM/PM MINI MARKET #3035 8820 CLAIREMONT MESA BLVD, SAN DIEGO, CA 92123 SAN DIEGO CA	SAN DIEGO LOP

SWRCB Global ID: T0607300431
Record ID: DEH1989-LSAM-H13519-002
Record Status: Completed
Opened Date: 11/7/1989
Case Type: LOP - Local Oversight Program
Historical Name: ARCO PRODUCTS CO
Lead Agency: DEH/SAM
Lead Agency Date: 1/22/1990
Funding: F - LOP Federal Fund
Fire Agency: SAN DIEGO
Thomasbros Mappage Grid: 1249 D 1
Water Purveyor: SAN DIEGO
File Case Type: CLOSED OR TRANSFERRED LOP CASES
Parcel No: 369-100-10-00
Census Tract: 85.11
Zip Code 2: 92123
Community: San Diego
Jurisdiction: SAN DIEGO
Watershed Basin No: 907.11
Latitude GS 84: 32.8318896
Longitude GS 84: -117.1378314
X Map Coord: 6288933.896
Y Map Coord: 1883608.685

178	6 of 10	-	0.00 / 0.00	421.49 / -1	ARCO AM/PM MINI MARKET #3035 8820 CLAIREMONT MESA BLVD, SAN DIEGO, CA 92123 SAN DIEGO CA	SAN DIEGO LOP

SWRCB Global ID: T0607301779
Record ID: DEH1990-LSAM-H13519-003
Record Status: Completed
Opened Date: 1/4/1990
Case Type: LOP - Local Oversight Program
Historical Name: ARCO PRODUCT CO
Lead Agency: DEH/SAM
Lead Agency Date: 1/19/1990
Funding: F - LOP Federal Fund
Fire Agency: SAN DIEGO
Thomasbros Mappage Grid: 1249 D 1
Water Purveyor: SAN DIEGO
File Case Type: CLOSED OR TRANSFERRED LOP CASES
Parcel No: 369-100-10-00
Census Tract: 85.11
Zip Code 2: 92123
Community: San Diego
Jurisdiction: SAN DIEGO
Watershed Basin No: 907.11
Latitude GS 84: 32.8318896
Longitude GS 84: -117.1378314
X Map Coord: 6288933.896
Y Map Coord: 1883608.685

178	7 of 10	-	0.00 / 0.00	421.49 / -1	ARCO AM/PM MINI MARKET #3035 8820 CLAIREMONT MESA BLVD San Diego CA	SANDIEGO SAM

Map Key	Number of Records	Direction	Distance (mi/ft)	Elev/Diff (ft)	Site	DB

Record ID:	DEH1989-LSAM-H13519-002	**Object ID:**	1555
Record Type:	SAM Investigation	**ID:**	1556
Status:	Completed	**Feature ID:**	3691001000
REST Record ID:	DEH1989-LSAM-H13519-002	**Parcel No:**	369-100-10-00
Record Name:	ARCO AM/PM MINI MARKET #3035	**SWRCB Global ID:**	T0607300431
Record Status:	Completed	**H No:**	H13519
Record Alias:	SAM Investigation	**Historical Name:**	ARCO PRODUCTS CO
Date:	11/07/1989	**Agency Name:**	COSD
Primary Parcel:	YES	**Fire Agency:**	SAN DIEGO
Primary Address:	YES	**Funding:**	F - LOP Federal Fund
Address:	8820 CLAIREMONT MESA BLVD, SAN DIEGO CA 92123	**GT Global ID:**	T0607300431
Address Type:	MASTER	**GT RB Case No:**	9UT1610
Street String:	8820 CLAIREMONT MESA BLVD	**GT Cuf Case:**	YES
Zip Code:	92123	**GT Case Type:**	LUST Cleanup Site
Zip Community:	92123	**GT Lead Agency:**	SAN DIEGO COUNTY LOP
Jurisdictiction:	SAN DIEGO	**GT County:**	San Diego
Census Tract:	85.11	**GT Latitude:**	32.831888
BOS District:	4	**GT Longitude:**	-117.137864
Watershed Basin:	907.11	**Latitude GS84:**	32.8318896
Water Purveyor:	SAN DIEGO	**Longitude GS84:**	-117.1378314
KIVA per Tp per No:	6SAM H13519	**Point X:**	6288944.65000531
X:	6288933.896	**Point Y:**	1883599.21999064
Y:	1883608.685		

Case No:	H13519-002
Case Type:	LOP - Local Oversight Program
REST Record Type:	LUEG-DEH/LWQD/SAM Investigation/NA
Opened Date:	626400000000
Opened Date Converted:	11/06/1989 08:00PM
Full Name DEH Permit Owner:	
Lead Agency:	DEH/SAM
Lead Agency Date:	632966400000
Lead Agency Date Converted:	01/21/1990 08:00PM
Geo SRC:	Mapped to XY from previous SAM Layer
GT Status:	Completed - Case Closed
GT Status Date:	903571200000
GT Status Date Converted:	08/19/1998 08:00PM
Thomasbros Mappage Grid:	1249 D 1

Map Key	Number of Records	Direction	Distance (mi/ft)	Elev/Diff (ft)	Site	DB
178	8 of 10	-	0.00 / 0.00	421.49 / -1	ARCO AM/PM MINI MARKET #3035 8820 CLAIREMONT MESA BLVD San Diego CA	SANDIEGO SAM

Record ID:	DEH1987-LSAM-H13519-001	**Object ID:**	794
Record Type:	SAM Investigation	**ID:**	795
Status:	Completed	**Feature ID:**	3691001000
REST Record ID:	DEH1987-LSAM-H13519-001	**Parcel No:**	369-100-10-00
Record Name:	ARCO AM/PM MINI MARKET #3035	**SWRCB Global ID:**	T0608106891
Record Status:	Completed	**H No:**	H13519
Record Alias:	SAM Investigation	**Historical Name:**	WILLIAM J SULLIVAN #3035
Date:	08/12/1987	**Agency Name:**	COSD
Primary Parcel:	YES	**Fire Agency:**	SAN DIEGO

Map Key	Number of Records	Direction	Distance (mi/ft)	Elev/Diff (ft)	Site	DB

Primary Address:	YES	**Funding:**	N - Non-Billable
Address:	8820 CLAIREMONT MESA BLVD, SAN DIEGO CA 92123	**GT Global ID:**	T0608106891
Address Type:	MASTER	**GT RB Case No:**	
Street String:	8820 CLAIREMONT MESA BLVD	**GT Cuf Case:**	NO
Zip Code:	92123	**GT Case Type:**	Cleanup Program Site
Zip Community:	92123	**GT Lead Agency:**	SAN DIEGO COUNTY LOP
Jurisdictiction:	SAN DIEGO	**GT County:**	San Diego
Census Tract:	85.11	**GT Latitude:**	32.83189
BOS District:	4	**GT Longitude:**	-117.137831
Watershed Basin:	907.11	**Latitude GS84:**	32.8318896
Water Purveyor:	SAN DIEGO	**Longitude GS84:**	-117.1378314
KIVA per Tp per No:	6SAM H13519	**Point X:**	6288944.65000531
X:	6288933.896	**Point Y:**	1883599.21999064
Y:	1883608.685		

Case No:	H13519-001
Case Type:	
REST Record Type:	LUEG-DEH/LWQD/SAM Investigation/NA
Opened Date:	555724800000
Opened Date Converted:	08/11/1987 08:00PM
Full Name DEH Permit Owner:	
Lead Agency:	DEH/SAM
Lead Agency Date:	555724800000
Lead Agency Date Converted:	08/11/1987 08:00PM
Geo SRC:	Mapped to XY from previous SAM Layer
GT Status:	Completed - Case Closed
GT Status Date:	567993600000
GT Status Date Converted:	12/31/1987 08:00PM
Thomasbros Mappage Grid:	1249 D 1

Map Key	Number of Records	Direction	Distance (mi/ft)	Elev/Diff (ft)	Site	DB
178	9 of 10	-	0.00 / 0.00	421.49 / -1	ARCO AM/PM MINI MARKET #3035 8820 CLAIREMONT MESA BLVD San Diego CA	SANDIEGO SAM

Record ID:	DEH1990-LSAM-H13519-003	**Object ID:**	1949
Record Type:	SAM Investigation	**ID:**	1951
Status:	Completed	**Feature ID:**	3691001000
REST Record ID:	DEH1990-LSAM-H13519-003	**Parcel No:**	369-100-10-00
Record Name:	ARCO AM/PM MINI MARKET #3035	**SWRCB Global ID:**	T0607301779
Record Status:	Completed	**H No:**	H13519
Record Alias:	SAM Investigation	**Historical Name:**	ARCO PRODUCT CO
Date:	01/04/1990	**Agency Name:**	COSD
Primary Parcel:	YES	**Fire Agency:**	SAN DIEGO
Primary Address:	YES	**Funding:**	F - LOP Federal Fund
Address:	8820 CLAIREMONT MESA BLVD, SAN DIEGO CA 92123	**GT Global ID:**	T0607301779
Address Type:	MASTER	**GT RB Case No:**	9UT3011
Street String:	8820 CLAIREMONT MESA BLVD	**GT Cuf Case:**	NO
Zip Code:	92123	**GT Case Type:**	LUST Cleanup Site
Zip Community:	92123	**GT Lead Agency:**	SAN DIEGO COUNTY LOP
Jurisdictiction:	SAN DIEGO	**GT County:**	San Diego
Census Tract:	85.11	**GT Latitude:**	32.831888

Map Key	Number of Records	Direction	Distance (mi/ft)	Elev/Diff (ft)	Site	DB

BOS District:	4	**GT Longitude:**	-117.137864
Watershed Basin:	907.11	**Latitude GS84:**	32.8318896
Water Purveyor:	SAN DIEGO	**Longitude GS84:**	-117.1378314
KIVA per Tp per No:	6SAM H13519	**Point X:**	6288944.65000531
X:	6288933.896	**Point Y:**	1883599.21999064
Y:	1883608.685		

Case No: H13519-003
Case Type: LOP - Local Oversight Program
REST Record Type: LUEG-DEH/LWQD/SAM Investigation/NA
Opened Date: 631411200000
Opened Date Converted: 01/03/1990 08:00PM
Full Name DEH Permit Owner:
Lead Agency: DEH/SAM
Lead Agency Date: 632707200000
Lead Agency Date Converted: 01/18/1990 08:00PM
Geo SRC: Mapped to XY from previous SAM Layer
GT Status: Completed - Case Closed
GT Status Date: 903571200000
GT Status Date Converted: 08/19/1998 08:00PM
Thomasbros Mappage Grid: 1249 D 1

178	10 of 10	-	0.00 / 0.00	421.49 / -1	ARCO 42048 8820 CLAIREMONT MESA BLVD SAN DIEGO CA 92123	SANDIEGO UST

Record ID:	DEH2002-HUPFP-113519	**Own or Operate UG:**	Yes
CERS ID:	10390303	**Own or Operate AG:**	No
Facility ID:	37-000-113519	**Haz. Mat. On-Site:**	Yes
EPA ID No:	CAL000385590	**Haz. Waste Gen:**	Yes
Permit Status:	Permit Renewed	**HHW Collection:**	No
Active Permit:	YES	**Recycle:**	No
Facility Type UST:	Motor Vehicle Fueling	**RCRA Large Qty. Gen:**	No
Business Phone:	858-569-0629	**Latitude:**	32.831538625012122
Business Fax:	8585691739	**Longitude:**	-117.13789879651863

Onsite Haz. Waste Trtmnt: No
Mailing Address: 19100 RIDGEWOOD PKWY, MS: TX1-022, SAN ANTONIO, TX 78259

--Details--
ID: 1679
Tank ID: 23215
Last Updated: 2017-07-27T11:27:04.000
UST Perm Close Date:
Tank Status: Active
Type of Tank: Double Wall
Piping System Type: Pressure
Tank Use: Motor Vehicle Fueling
Tank Capacity (Gal): 10000
Tank Contents: Regular Unleaded
Other Content Info:
Tank Owner Name: BIG DADDY'S OIL 26, INC.

Map Key	Number of Records	Direction	Distance (mi/ft)	Elev/Diff (ft)	Site	DB

ID: 1678
Tank ID: 23214
Last Updated: 2017-07-27T11:27:04.000
UST Perm Close Date:
Tank Status: Active
Type of Tank: Double Wall
Piping System Type: Pressure
Tank Use: Motor Vehicle Fueling
Tank Capacity (Gal): 10000
Tank Contents: Regular Unleaded
Other Content Info:
Tank Owner Name: BIG DADDY'S OIL 26, INC.

ID: 1676
Tank ID: 23212
Last Updated: 2017-07-27T11:27:04.000
UST Perm Close Date:
Tank Status: Active
Type of Tank: Double Wall
Piping System Type: Pressure
Tank Use: Motor Vehicle Fueling
Tank Capacity (Gal): 10000
Tank Contents: Premium Unleaded
Other Content Info:
Tank Owner Name: BIG DADDY'S OIL 26, INC.

ID: 1677
Tank ID: 23213
Last Updated: 2017-07-27T11:27:04.000
UST Perm Close Date:
Tank Status: Active
Type of Tank: Double Wall
Piping System Type: Pressure
Tank Use: Motor Vehicle Fueling
Tank Capacity (Gal): 10000
Tank Contents: Diesel
Other Content Info:
Tank Owner Name: BIG DADDY'S OIL 26, INC.

Map Key	Number of Records	Direction	Distance (mi/ft)	Elev/Diff (ft)	Site	DB
179	1 of 1	-	0.00 / 0.00	396.25 / -27	RECYCLE SD INC 4818 1/2 RONSON CT SAN DIEGO CA 92111	RCRA NON GEN

EPA Handler ID: CAR000241893
Land Type Code: P
Land Type Desc: Private
Federal Waste Generator Code: N
Gen Status Univ Code: N
Gen Status Univ Desc: No Report
Importer Activity: No

Mixed Waste Generator:	No
Transporter Activity:	No
Transfer Facility:	No
Recycler Activity:	No
Onsite Burner Exemption:	No
Furnace Exemption:	No
Underground Inject Activity:	No
Receives Waste from Offsite:	No
TSD Type:	-----
TSD Activity:	No
Corrective Action Univ:	No
Action has been Imposed:	No
Action under 3004 (U)/(V):	No
Institutional Control Indicator:	N
Used Oil Transporter:	No
Used Oil Transfer Facility:	No
Used Oil Processor:	No
Used Oil Refiner:	No
Used Oil Burner:	No
Used Oil Market Burner:	No
Used Oil Spec Marketer:	No
Activity Location:	CA
County Code:	CA073
County Name:	SAN DIEGO
Contact Name:	JEFFREY E HARDING
Contact Phone No and Ext:	858-569-1807 502
Contact Email:	JEFF@RECYCLESD.COM
Contact Address:	8248 RONSON RD , SAN DIEGO , CA, 92111 , US
Mailing Address:	8248 RONSON RD , SAN DIEGO , CA, 92111 , US

Violation/Evaluation Summary

Note: NO RECORDS: As of Jan 24 2018, there are no Compliance Monitoring and Enforcement (violation) records associated with this facility (EPA ID).

Handler Details

Source Type:	N	***Used Oil Transporter:***	No
Receive Date:	20130909	***UO Transfer Fac:***	No
Non Notifier:		***Used Oil Processor:***	No
Acknowledge Flag:		***Used Oil Refiner:***	No
Acknowledge Date:		***Used Oil Burner:***	No
Accessibility:		***UO Market Burner:***	No
Land Type:	P	***UO Spec Marketer:***	No
Fed Waste Gen Own:	HQ	***Current Site Name:***	RECYCLE SD INC
Fed Waste Gen Cd:	N	***Location Street No:***	
Fed Waste Gen Desc:		***Location Street 1:***	4818 1/2 RONSON CT
ST Waste Gen Own:	CA	***Location Street 2:***	
State Waste Gen Cd:	N	***Location City:***	SAN DIEGO
Short Term Gen:	No	***Location State:***	CA
Importer Activity:	No	***Location Zip Code:***	92111

Mixed Waste Gen:	No	**County Code:**	CA073
Transporter:	No	**State District:**	
Transfer Facility:	No	**Mailing Street No:**	
TSD Activity:	No	**Mailing Street 1:**	8248 RONSON RD
Recycler Activity:	No	**Mailing Street 2:**	
Onsite Burn Exempt:	No	**Mailing City:**	SAN DIEGO
Furnace Exemption:	No	**Mailing State:**	CA
Underground Inject:	No	**Mailing Zip Code:**	92111
Off Site Receipt:	No	**Mailing Country:**	US
Waste Dest Fac:	No	**Contact First Name:**	JEFFREY
Subpart K College:	No	**Contact Middle Initial:**	E
Subpart K Hospital:	No	**Contact Last Name:**	HARDING
Subpart K Non Profit:	No	**Contact Street No:**	
Subpart K Withdraw:	No	**Contact Street 1:**	8248 RONSON RD
Include Ntnl Rprt:		**Contact Street 2:**	
Reporting Cycle:		**Contact City:**	SAN DIEGO
LQHUW:	Yes	**Contact State:**	CA
Trader Importer:		**Contact Zip:**	92111
Trader Exporter:		**Contact Country:**	US
Slab Importer:		**Contact Phone:**	858-569-1807
Slab Exporter:		**Contact Phone Ext:**	502
Current Record:	Yes	**Contact Fax:**	858-569-8862
Location Country:	US	**Contact Email Addr:**	JEFF@RECYCLESD.COM
State District Owner:		**Contact Title:**	PRES

Hazardous Waste Details

Haz Waste Cd Owner:	HQ	**Source Type:**	N
Haz Waste Cd:	D009	**Code Type:**	D
BR Waste Code Active Status:	Yes		
Waste Code Active Status:	Yes		
Waste Code Description:	MERCURY		

NAICS Details

Source Type:	N	**NAICS Active Status:**	Yes
NAICS Cd Owner:	HQ	**NAICS Cycle:**	2002
NAICS Code:	562119		
NAICS Description:	OTHER WASTE COLLECTION		

Owner/Operator Details

Owner/Operator Ind:	CO	**Country:**	US
Name:	RECYCLE SD INC	**Zip Code:**	92111
Street No:		**Phone:**	858-569-1807
Street 1:	8248 RONSON RD	**Type:**	P
Street 2:		**Date Became Current:**	20130101
City:	SAN DIEGO	**Date Ended Current:**	
State:	CA		
Source Type:	N		

Map Key	Number of Records	Direction	Distance (mi/ft)	Elev/Diff (ft)	Site	DB

Owner/Operator Ind:	CP	**Country:**	US
Name:	RECYCLE SD INC	**Zip Code:**	
Street No:		**Phone:**	
Street 1:		**Type:**	P
Street 2:		**Date Became Current:**	20130101
City:		**Date Ended Current:**	
State:			
Source Type:	N		

Map Key	Number of Records	Direction	Distance (mi/ft)	Elev/Diff (ft)	Site	DB
180	1 of 3	-	0.00 / 0.00	422.21 / -1	**Mission Treatment Services-San Diego** **8898 CLAIREMONT MESA BLVD STE H** **SAN DIEGO CA 92123**	CERS HAZ

Site ID:	135640
Latitude:	32.831530
Longitude:	-117.136560

Regulated Programs

EI ID:	10613368	**EI Description:**	Chemical Storage Facilities

Affiliations

Affil Type Desc:	Secondary Emergency Contact
Entity Name:	Bryan Frazier
Entity Title:	Clinic Director
Address:	
City:	
State:	
Country:	
Zip Code:	
Phone:	(619) 729-9722

Affil Type Desc:	Legal Owner
Entity Name:	Marc Lewison
Entity Title:	
Address:	8898 Clairemont Mesa Blvd Ste H
City:	San Diego
State:	CA
Country:	United States
Zip Code:	92123
Phone:	(619) 818-8106

Affil Type Desc:	CUPA District
Entity Name:	San Diego County Env Health
Entity Title:	
Address:	PO Box 129261
City:	San Diego

State:	CA
Country:	
Zip Code:	92112-9261
Phone:	(858) 505-6880
Affil Type Desc:	Document Preparer
Entity Name:	Robin Lewison
Entity Title:	
Address:	
City:	
State:	
Country:	
Zip Code:	
Phone:	
Affil Type Desc:	Facility Mailing Address
Entity Name:	Mailing Address
Entity Title:	
Address:	8898 Clairemont Mesa Blvd Ste H
City:	San Diego
State:	CA
Country:	
Zip Code:	92123
Phone:	
Affil Type Desc:	Environmental Contact
Entity Name:	Michelle Gonzales
Entity Title:	
Address:	161 N Date St
City:	Escondido
State:	CA
Country:	
Zip Code:	92025
Phone:	(760) 745-7786
Affil Type Desc:	Identification Signer
Entity Name:	Robin Lewison
Entity Title:	Financial Assistant
Address:	
City:	
State:	
Country:	
Zip Code:	
Phone:	
Affil Type Desc:	Operator
Entity Name:	Marc Lewison
Entity Title:	
Address:	
City:	
State:	
Country:	

Map Key	Number of Records	Direction	Distance (mi/ft)	Elev/Diff (ft)	Site	DB

Zip Code:
Phone: (619) 818-8106

Affil Type Desc: Parent Corporation
Entity Name: Mission Treatment Services, Inc.
Entity Title:
Address:
City:
State:
Country:
Zip Code:
Phone:

Affil Type Desc: Primary Emergency Contact
Entity Name: Michelle Gonzales
Entity Title: Regional Director
Address:
City:
State:
Country:
Zip Code:
Phone: (760) 518-7567

Map Key	Number of Records	Direction	Distance (mi/ft)	Elev/Diff (ft)	Site	DB
180	2 of 3	-	0.00 / 0.00	422.21 / -1	8898 CLAIREMONT MESA BLVD. SAN DIEGO CA	HIST CHMIRS

OES Control NO: 9990909
Release Factors: Operational Deficiency
Release Text:
Equipm Involved: Chem Processing Equip
Action Taken Text:
Chemicals: PHOTO CHEMICAL WASTE
Case Number:
HazMat Other:
HM Injury:
Decon:
Agency Name: SAN DIEGO HMMD
HazMat Pers:
Action Taken: Remove Hazard (Neutralize)
More than three involved?: 2

Incident Date: 2/16/1988
Date Reported: 12/7/1941
Fatalities:
Other Injury:
Other Decon:
Other Fatal:
Vehicle:
State:
CA DOT PUC ICC:
Company Name:
County: SAN DIEGO

Map Key	Number of Records	Direction	Distance (mi/ft)	Elev/Diff (ft)	Site	DB
180	3 of 3	-	0.00 / 0.00	422.21 / -1	PC TECHNOLOGIES INC 8898 CLAIREMONT MESA BLVD SAN DIEGO CA 92123	RCRA SQG

EPA Handler ID: CAD981415466
Land Type Code:
Land Type Desc:
Federal Waste Generator Code: 2
Gen Status Univ: SQG
Gen Status Univ Desc: Small Quantity Generator

Importer Activity:	No
Mixed Waste Generator:	No
Transporter Activity:	No
Transfer Facility:	No
Recycler Activity:	No
Onsite Burner Exemption:	No
Furnace Exemption:	No
Underground Inject Activity:	No
Receives Waste from Offsite:	No
TSD Type:	-----
TSD Activity:	No
Corrective Action Univ:	No
Action has been Imposed:	No
Action under 3004 (U)/(V):	No
Institutional Control Indicator:	N
Used Oil Transporter:	
Used Oil Transfer Facility:	
Used Oil Processor:	
Used Oil Refiner:	
Used Oil Burner:	
Used Oil Market Burner:	
Used Oil Spec Marketer:	
Activity Location:	CA
County Code:	CA073
County Name:	SAN DIEGO
Contact Name:	ENVIRONMENTAL MANAGER
Contact Phone No and Exten:	619-268-8335
Contact Email:	
Contact Address:	8898 CLAIREMONT MESA BLVD , SAN DIEGO , CA, 92123 , US
Mailing Address:	8898 , CLAIREMONT MESA BLVD , SAN DIEGO , CA, 92123 , US

Violation/Evaluation Summary

Note: As of Jan 24 2018, there are no Compliance Monitoring and Enforcement (violation) records associated with this facility (EPA ID).

Handler Details

Source Type:	N	***Used Oil Transporter:***	No
Receive Date:	19901203	***UO Transfer Fac:***	No
Non Notifier:		***Used Oil Processor:***	No
Acknowledge Flag:		***Used Oil Refiner:***	No
Acknowledge Date:	19910331	***Used Oil Burner:***	No
Accessibility:		***UO Market Burner:***	No
Land Type:		***UO Spec Marketer:***	No
Fed Waste Gen Own:	HQ	***Current Site Name:***	PC TECHNOLOGIES INC
Fed Waste Gen Cd:	2	***Location Street No:***	8898
Fed Waste Gen Desc:	Small Quantity Generator	***Location Street 1:***	CLAIREMONT MESA BLVD
ST Waste Gen Own:		***Location Street 2:***	
State Waste Gen Cd:		***Location City:***	SAN DIEGO
Short Term Gen:	No	***Location State:***	CA

Importer Activity:	No	**Location Zip Code:**	92123
Mixed Waste Gen:	No	**County Code:**	CA073
Transporter:	No	**State District:**	4
Transfer Facility:	No	**Mailing Street No:**	8898
TSD Activity:	No	**Mailing Street 1:**	CLAIREMONT MESA BLVD
Recycler Activity:	No	**Mailing Street 2:**	
Onsite Burn Exempt:	No	**Mailing City:**	SAN DIEGO
Furnace Exemption:	No	**Mailing State:**	CA
Underground Inject:	No	**Mailing Zip Code:**	92123
Off Site Receipt:	No	**Mailing Country:**	US
Waste Dest Fac:	No	**Contact First Name:**	ENVIRONMENTAL
Subpart K College:		**Contact Middle Initial:**	
Subpart K Hospital:		**Contact Last Name:**	MANAGER
Subpart K Non Profit:		**Contact Street No:**	
Subpart K Withdraw:		**Contact Street 1:**	8898 CLAIREMONT MESA BLVD
Include Ntnl Rprt:		**Contact Street 2:**	
Reporting Cycle:		**Contact City:**	SAN DIEGO
LQHUW:	No	**Contact State:**	CA
Trader Importer:		**Contact Zip:**	92123
Trader Exporter:		**Contact Country:**	US
Slab Importer:		**Contact Phone:**	619-268-8335
Slab Exporter:		**Contact Phone Ext:**	
Current Record:	Yes	**Contact Fax:**	
Location Country:	US	**Contact Email Addr:**	
State District Owner:	CA	**Contact Title:**	

Owner/Operator Details

Owner/Operator Ind:	CO	**Country:**	
Name:	SKIL CORP	**Zip Code:**	99999
Street No:		**Phone:**	415-555-1212
Street 1:	NOT REQUIRED	**Type:**	P
Street 2:		**Date Became Current:**	
City:	NOT REQUIRED	**Date Ended Current:**	
State:	ME		
Source Type:	N		

Owner/Operator Ind:	CP	**Country:**	
Name:	NOT REQUIRED	**Zip Code:**	99999
Street No:		**Phone:**	415-555-1212
Street 1:	NOT REQUIRED	**Type:**	P
Street 2:		**Date Became Current:**	
City:	NOT REQUIRED	**Date Ended Current:**	
State:	ME		
Source Type:	N		

Map Key	Number of Records	Direction	Distance (mi/ft)	Elev/Diff (ft)	Site	DB
181	*1 of 4*	*-*	*0.00 / 0.00*	*424.33 / 1*	***MCDONALDS CORPORATION 8929 CLAIRMONT MESA BOULEVARD SAN DIEGO CA 92123***	***HHSS***

County: San Diego

Map Key	Number of Records	Direction	Distance (mi/ft)	Elev/Diff (ft)	Site	DB
Pdf File Url:			http://geotracker.waterboards.ca.gov/ustpdfs/pdf/0002efd5.pdf			
181	2 of 4	-	0.00 / 0.00	424.33 / 1	MCDONALD'S CORPORATION 8929 CLAIRMONT MESA BOULEVARD SAN DIEGO CA	HIST TANK

Owner Name:	MCDONALD'S CORPORATION	No of Containers:	2
Owner Street:	1 MCDONALD'S PLAZA-DU PAGE	County:	SAN DIEGO
Owner City:	OAK BROOK	Facility State:	CA
Owner State:	IL	Facility Zip:	92123
Owner Zip:	60521		

181	3 of 4	-	0.00 / 0.00	424.33 / 1	MCDONALDS 8929 CLAIREMONT MESA BLVD, SAN DIEGO, CA 92123 SAN DIEGO CA	SAN DIEGO LOP

SWRCB Global ID:	T0607303144	Parcel No:	369-110-24-00
Record ID:	DEH1988-LSAM-H06156-001	Census Tract:	85.11
Record Status:	Completed	Zip Code 2:	92123
Opened Date:	1/12/1988	Community:	San Diego
Case Type:	LOP - Local Oversight Program	Jurisdiction:	SAN DIEGO
Historical Name:	MCDONALDS CORP.	Watershed Basin No:	907.11
Lead Agency:	DEH/SAM	Latitude GS 84:	32.8310267
Lead Agency Date:	1/13/1988	Longitude GS 84:	-117.1360134
Funding:	S - LOP State Fund	X Map Coord:	6289501.899
Fire Agency:	SAN DIEGO	Y Map Coord:	1883303.316
Thomasbros Mappage Grid:	1249 D 1		
Water Purveyor:	SAN DIEGO		
File Case Type:	CLOSED OR TRANSFERRED LOP CASES		

181	4 of 4	-	0.00 / 0.00	424.33 / 1	MCDONALDS 8929 CLAIREMONT MESA BLVD San Diego CA	SANDIEGO SAM

Record ID:	DEH1988-LSAM-H06156-001	Object ID:	1072
Record Type:	SAM Investigation	ID:	1073
Status:	Completed	Feature ID:	3691102400
REST Record ID:	DEH1988-LSAM-H06156-001	Parcel No:	369-110-24-00
Record Name:	MCDONALDS	SWRCB Global ID:	T0607303144
Record Status:	Completed	H No:	H06156
Record Alias:	SAM Investigation	Historical Name:	MCDONALDS CORP.
Date:	01/12/1988	Agency Name:	COSD
Primary Parcel:	YES	Fire Agency:	SAN DIEGO
Primary Address:	YES	Funding:	S - LOP State Fund
Address:	8929 CLAIREMONT MESA BLVD, SAN DIEGO CA 92123	GT Global ID:	T0607303144
Address Type:	MASTER	GT RB Case No:	9UT901
Street String:	8929 CLAIREMONT MESA BLVD	GT Cuf Case:	NO
Zip Code:	92123	GT Case Type:	LUST Cleanup Site

Map Key	Number of Records	Direction	Distance (mi/ft)	Elev/Diff (ft)	Site	DB

Zip Community:	92123	**GT Lead Agency:**	SAN DIEGO COUNTY LOP
Jurisdictiction:	SAN DIEGO	**GT County:**	San Diego
Census Tract:	85.11	**GT Latitude:**	32.831027
BOS District:	4	**GT Longitude:**	-117.136013
Watershed Basin:	907.11	**Latitude GS84:**	32.8310267
Water Purveyor:	SAN DIEGO	**Longitude GS84:**	-117.1360134
KIVA per Tp per No:	6SAM H06156	**Point X:**	6289474.52000855
X:	6289501.899	**Point Y:**	1883305.38986965
Y:	1883303.316		

Case No:	H06156-001
Case Type:	LOP - Local Oversight Program
REST Record Type:	LUEG-DEH/LWQD/SAM Investigation/NA
Opened Date:	568944000000
Opened Date Converted:	01/11/1988 08:00PM
Full Name DEH Permit Owner:	
Lead Agency:	DEH/SAM
Lead Agency Date:	569030400000
Lead Agency Date Converted:	01/12/1988 08:00PM
Geo SRC:	Mapped to XY from previous SAM Layer
GT Status:	Completed - Case Closed
GT Status Date:	674697600000
GT Status Date Converted:	05/19/1991 08:00PM
Thomasbros Mappage Grid:	1249 D 1

Map Key	Number of Records	Direction	Distance (mi/ft)	Elev/Diff (ft)	Site	DB
182	1 of 2	-	0.00 / 0.00	408.68 / -14	MBF INTERIORS INC 8222 VICKERS ST. SAN DIEGO CA 92111	HHSS

County:	San Diego
Pdf File Url:	http://geotracker.waterboards.ca.gov/ustpdfs/pdf/0002b2ab.pdf

---

Map Key	Number of Records	Direction	Distance (mi/ft)	Elev/Diff (ft)	Site	DB
182	2 of 2	-	0.00 / 0.00	408.68 / -14	MBF INTERIORS INC. 8222 VICKERS ST. SAN DIEGO CA	HIST TANK

Owner Name:	FARHOOD, BEHROOZ & JEANEETTE	**No of Containers:**	1
Owner Street:	1855 NAUTILUS ST.	**County:**	SAN DIEGO
Owner City:	LA JOLLA	**Facility State:**	CA
Owner State:	CA	**Facility Zip:**	92111
Owner Zip:	92037		

Map Key	Number of Records	Direction	Distance (mi/ft)	Elev/Diff (ft)	Site	DB
183	1 of 2	-	0.00 / 0.00	432.44 / 9	JACK IN THE BOX #9294 9357 SPECTRUM CENTER BLVD SAN DIEGO CA 92123	CERS HAZ

Site ID:	39200
Latitude:	32.825005
Longitude:	-117.129128

Regulated Programs

EI ID: 10390411 ***EI Description:*** Chemical Storage Facilities

EI ID: 10390411 ***EI Description:*** Hazardous Waste Generator

Affiliations

Affil Type Desc: CUPA District
Entity Name: San Diego County Env Health
Entity Title:
Address: PO Box 129261
City: San Diego
State: CA
Country:
Zip Code: 92112-9261
Phone: (858) 505-6880

Affil Type Desc: Facility Mailing Address
Entity Name: Mailing Address
Entity Title:
Address: 9330 BALBOA AV
City: SAN DIEGO
State: CA
Country:
Zip Code: 92123
Phone:

Affil Type Desc: Document Preparer
Entity Name: Pancita Manalili
Entity Title:
Address:
City:
State:
Country:
Zip Code:
Phone:

Affil Type Desc: Operator
Entity Name: Jack In The Box Inc
Entity Title:
Address:
City:
State:
Country:
Zip Code:
Phone: (858) 571-7500

Affil Type Desc: Secondary Emergency Contact
Entity Name: CARL NANK
Entity Title: VICE PRESIDENT, FACILITIES AND ENERGY MANAGEMENT

Address:	
City:	
State:	
Country:	
Zip Code:	
Phone:	(619) 222-9343
Affil Type Desc:	Legal Owner
Entity Name:	Jack In The Box Inc
Entity Title:	
Address:	9330 BALBOA AV
City:	SAN DIEGO
State:	CA
Country:	United States
Zip Code:	92123
Phone:	(858) 571-2121
Affil Type Desc:	Environmental Contact
Entity Name:	Pancita Manalili
Entity Title:	
Address:	9357 Spectrum Center Blvd
City:	SAN DIEGO
State:	CA
Country:	
Zip Code:	92123
Phone:	(858) 571-7545
Affil Type Desc:	Identification Signer
Entity Name:	Pancita Manalili
Entity Title:	FSRC Lab Manager
Address:	
City:	
State:	
Country:	
Zip Code:	
Phone:	
Affil Type Desc:	Parent Corporation
Entity Name:	JACK IN THE BOX #9294
Entity Title:	
Address:	
City:	
State:	
Country:	
Zip Code:	
Phone:	
Affil Type Desc:	Primary Emergency Contact
Entity Name:	LEE ESTES
Entity Title:	VICE PRESIDENT, INTERNAL AUDIT
Address:	
City:	

Map Key	Number of Records	Direction	Distance (mi/ft)	Elev/Diff (ft)	Site	DB

State:
Country:
Zip Code:
Phone: (858) 204-7324

Coordinates

Env Int Type Code:	HWG	**Longitude:**	-117.129130
Program ID:	10390411	**Coord Name:**	
Latitude:	32.825000	**Ref Point Type Desc:**	Center of a facility or station.

Evaluations

Eval Date: 3/17/2015
Violations Found: No
Eval General Type: Compliance Evaluation Inspection
Eval Type: Routine done by local agency
Eval Division: San Diego County Department of Env Health
Eval Program: HW
Eval Source: CERS
Eval Notes:

Inspector: Preece Sharon Inspection ID:4090563

Eval Date: 2/21/2017
Violations Found: No
Eval General Type: Compliance Evaluation Inspection
Eval Type: Routine done by local agency
Eval Division: San Diego County Department of Env Health
Eval Program: HW
Eval Source: CERS
Eval Notes:

Inspector: Preece Sharon Inspection ID:5646259

Map Key	Number of Records	Direction	Distance (mi/ft)	Elev/Diff (ft)	Site	DB
183	*2 of 2*	-	*0.00 / 0.00*	*432.44 / 9*	***JACK IN THE BOX INC/INNOVATION CENTER 9357 SPECTRUM CENTER BLVD SAN DIEGO CA 92123***	***RCRA LQG***

EPA Handler ID: CAR000262584
Land Type Code: P
Land Type Desc: Private
Federal Waste Generator Code: 1
Gen Status Univ Code: LQG
Gen Status Univ Desc: Large Quantity Generator
Importer Activity: No
Mixed Waste Generator: No
Transporter Activity: No
Transfer Facility: No
Recycler Activity: No

Onsite Burner Exemption:	No
Furnace Exemption:	No
Underground Inject Activity:	No
Receives Waste from Offsite:	No
TSD Type:	-----
TSD Activity:	No
Corrective Action Univ:	No
Non TSDFs where RCRA Corr:	No
TSDFs Subject to C:	No
Institutional Control Indicator:	N
Used Oil Transporter:	
Used Oil Transfer Facility:	
Used Oil Processor:	
Used Oil Refiner:	
Used Oil Burner:	
Used Oil Market Burner:	
Used Oil Spec Marketer:	
Activity Location:	CA
County Code:	CA073
County Name:	SAN DIEGO
Contact Name:	KYLE MARTIN
Contact Phone No and Ext:	858-571-2143
Contact Email:	KYLEMARTIN@JACKINTHEBOX.COM
Contact Address:	9330 , BALBOA AVE , SAN DIEGO , CA, 92123 , US
Mailing Address:	9330 , BALBOA AVE , SAN DIEGO , CA, 92123 , US

Violation/Evaluation Summary

Note:	NO RECORDS: As of Jan 24 2018, there are no Compliance Monitoring and Enforcement (violation) records associated with this facility (EPA ID).

Handler Details

Source Type:	N	**Used Oil Transporter:**	No
Receive Date:	20160412	**UO Transfer Fac:**	No
Non Notifier:		**Used Oil Processor:**	No
Acknowledge Flag:		**Used Oil Refiner:**	No
Acknowledge Date:		**Used Oil Burner:**	No
Accessibility:		**UO Market Burner:**	No
Land Type:	P	**UO Spec Marketer:**	No
Fed Waste Gen Own:	HQ	**Current Site Name:**	JACK IN THE BOX INC/INNOVATION CENTER
Fed Waste Gen Cd:	1	**Location Street No:**	9357
Fed Waste Gen Desc:	Large Quantity Generator	**Location Street 1:**	SPECTRUM CENTER BLVD
ST Waste Gen Own:	CA	**Location Street 2:**	
State Waste Gen Cd:	1	**Location City:**	SAN DIEGO
Short Term Gen:	No	**Location State:**	CA
Importer Activity:	No	**Location Zip Code:**	92123
Mixed Waste Gen:	No	**County Code:**	CA073
Transporter:	No	**State District:**	
Transfer Facility:	No	**Mailing Street No:**	9330

TSD Activity:	No	***Mailing Street 1:***	BALBOA AVE
Recycler Activity:	No	***Mailing Street 2:***	
Onsite Burn Exempt:	No	***Mailing City:***	SAN DIEGO
Furnace Exemption:	No	***Mailing State:***	CA
Underground Inject:	No	***Mailing Zip Code:***	92123
Off Site Receipt:	No	***Mailing Country:***	US
Waste Dest Fac:	No	***Contact First Name:***	KYLE
Subpart K College:	No	***Contact Middle Initial:***	
Subpart K Hospital:	No	***Contact Last Name:***	MARTIN
Subpart K Non Profit:	No	***Contact Street No:***	9330
Subpart K Withdraw:	No	***Contact Street 1:***	BALBOA AVE
Include Ntnl Rprt:		***Contact Street 2:***	
Reporting Cycle:		***Contact City:***	SAN DIEGO
LQHUW:	No	***Contact State:***	CA
Trader Importer:		***Contact Zip:***	92123
Trader Exporter:		***Contact Country:***	US
Slab Importer:		***Contact Phone:***	858-571-2143
Slab Exporter:		***Contact Phone Ext:***	
Current Record:	Yes	***Contact Fax:***	
Location Country:	US	***Contact Email Addr:***	KYLEMARTIN@JACKINTHEBOX.COM
State District Owner:		***Contact Title:***	MANAGER FACILITY MAINTENENCE

Hazardous Waste Details

Haz Waste Cd Owner:	CA	***Source Type:***	N
Haz Waste Cd:	151	***Code Type:***	X
BR Waste Code Active Status:	Yes		
Waste Code Active Status:	Yes		
Waste Code Desc:	Asbestos-containing waste		

Haz Waste Cd Owner:	CA	***Source Type:***	N
Haz Waste Cd:	343	***Code Type:***	X
BR Waste Code Active Status:	Yes		
Waste Code Active Status:	Yes		
Waste Code Desc:	Unspecified organic liquid mixture		

Haz Waste Cd Owner:	HQ	***Source Type:***	N
Haz Waste Cd:	D011	***Code Type:***	D
BR Waste Code Active Status:	Yes		
Waste Code Active Status:	Yes		
Waste Code Desc:	SILVER		

Haz Waste Cd Owner:	CA	***Source Type:***	N
Haz Waste Cd:	181	***Code Type:***	X
BR Waste Code Active Status:	Yes		
Waste Code Active Status:	Yes		
Waste Code Desc:	Other inorganic solid waste		

Haz Waste Cd Owner:	HQ	***Source Type:***	N
Haz Waste Cd:	D007	***Code Type:***	D
BR Waste Code Active Status:	Yes		

Waste Code Active Status: Yes
Waste Code Desc: CHROMIUM

Haz Waste Cd Owner: CA
Haz Waste Cd: 791
Source Type: N
Code Type: X
BR Waste Code Active Status: Yes
Waste Code Active Status: Yes
Waste Code Desc: Liquids with pH < 2

Haz Waste Cd Owner: HQ
Haz Waste Cd: D002
Source Type: N
Code Type: D
BR Waste Code Active Status: Yes
Waste Code Active Status: Yes
Waste Code Desc: CORROSIVE WASTE

NAICS Details

Source Type: N
NAICS Code Owner: HQ
NAICS Code: 551114
NAICS Active Status: Yes
NAICS Cycle: 2002
NAICS Description: CORPORATE, SUBSIDIARY, AND REGIONAL MANAGING OFFICES

Owner/Operator Details

Owner/Operator Ind: CO
Name: KYLE MARTIN
Street No: 9330
Street 1: BALBOA AVE
Street 2:
City: SAN DIEGO
State: CA
Source Type: N
Country: US
Zip Code: 92123
Phone: 760-840-8879
Type: P
Date Became Current: 20160208
Date Ended Current:

Owner/Operator Ind: CP
Name: JACK IN THE BOX INC
Street No:
Street 1:
Street 2:
City:
State:
Source Type: N
Country: US
Zip Code:
Phone:
Type: P
Date Became Current: 20160208
Date Ended Current:

---

184 | **1 of 1** | **-** | **0.00 / 0.00** | **432.72 / 10** | **Northrup Grumman**
9356 Spectrum Center Dr
San Diego CA 92123 | ***ALT FUELS***

ID: 70887
Fuel Type Code: ELEC: Electric
Status Code: E
Status Desc: Open: The station is open.
Federal Agency ID:
EV Lvl1 EVSE No:
EV Lvl2 EVSE No: 2
EV DC Fast Count:
EV Other Info:
EV Network:

Map Key	Number of Records	Direction	Distance (mi/ft)	Elev/Diff (ft)	Site	DB

Fed Agency Name:		**EV Network Web:**	
Plus4:		**Latitude:**	32.826378
Station Phone:		**Longitude:**	-117.129926
Expected Date:		**Dt Last Confirmed:**	2017-06-02
Open Date:	2015-05-01	**Updated at:**	2018-02-06 21:00:03 UTC
BD Blends:		**Owner Type Code:**	P
NG Fill Type Code:		**Owner Type Desc:**	Privately owned
NG Fill Type Desc:		**NG Vehicle Class:**	
NG PSI:		**NG V Class Desc:**	
Cards Accepted:			
Cards Accepted Desc:			
Hydrogen Status Link:			
E85 Blender Pump:			
E85 Blender Pump Desc:			
EV Connector Types:	J1772		
EV Connector Type Desc:	J1772-J1772 (Level 2)		
Geocode Status:	GPS		
Geocode Status Desc:	The location is from a real GPS readout at the station.		
Access Days Time:	Employee use only		
Groups with Access Code:	Private		
Group With Access Desc:	Private Station		
LPG Primary:			
LPG Primary Desc:			
Intersection Directions:			

185	*1 of 2*	-	*0.00 / 0.00*	*413.66 / -9*	***LDS CANNERY*** ***4720 MERCURY ST.*** ***SAN DIEGO CA 92111***	***HHSS***

County:	San Diego
Pdf File Url:	http://geotracker.waterboards.ca.gov/ustpdfs/pdf/0002b007.pdf

---

185	*2 of 2*	-	*0.00 / 0.00*	*413.66 / -9*	***L.D.S. CANNERY*** ***4720 MERCURY ST.*** ***SAN DIEGO CA***	***HIST TANK***

Owner Name:	CORPORATION OF THE PRESIDENT	**No of Containers:**	3
Owner Street:	50 EAST NORTH TEMPLE	**County:**	SAN DIEGO
Owner City:	SALT LAKE CITY	**Facility State:**	CA
Owner State:	UT	**Facility Zip:**	92111
Owner Zip:	84150		

186	*1 of 1*	-	*0.00 / 0.00*	*430.69 / 8*	***SAN DIEGO EYE BANK*** ***9246 LIGHTWAVE AVE #120*** ***SAN DIEGO CA 92123***	***CERS HAZ***

Site ID:	150399
Latitude:	32.829210
Longitude:	-117.131840

Regulated Programs

EI ID: 10390804 ***EI Description:*** Chemical Storage Facilities

Affiliations

Affil Type Desc: Operator
Entity Name: JEFFREY PENTA
Entity Title:
Address:
City:
State:
Country:
Zip Code:
Phone: (858) 694-0400

Affil Type Desc: Legal Owner
Entity Name: San Diego Eye Bank
Entity Title:
Address: 9246 Lightwave Avenue, Suite 120
City: San Diego
State: CA
Country: United States
Zip Code: 92123
Phone: (858) 694-0400

Affil Type Desc: Secondary Emergency Contact
Entity Name: WAYNE DIETZ
Entity Title: QUALITY ASSURANCE
Address:
City:
State:
Country:
Zip Code:
Phone: (858) 361-0024

Affil Type Desc: Facility Mailing Address
Entity Name: Mailing Address
Entity Title:
Address: 9246 LIGHTWAVE AVE #120
City: SAN DIEGO
State: CA
Country:
Zip Code: 92123
Phone:

Affil Type Desc: Identification Signer
Entity Name: Wayne Dietz
Entity Title: Quality Assurance Coodinator
Address:

City:	
State:	
Country:	
Zip Code:	
Phone:	

Affil Type Desc:	CUPA District
Entity Name:	San Diego County Env Health
Entity Title:	
Address:	PO Box 129261
City:	San Diego
State:	CA
Country:	
Zip Code:	92112-9261
Phone:	(858) 505-6880

Affil Type Desc:	Document Preparer
Entity Name:	Wayne Dietz
Entity Title:	
Address:	
City:	
State:	
Country:	
Zip Code:	
Phone:	

Affil Type Desc:	Primary Emergency Contact
Entity Name:	JEFFREY PENTA
Entity Title:	EXECUTIVE DIRECTOR
Address:	
City:	
State:	
Country:	
Zip Code:	
Phone:	(619) 925-0262

Affil Type Desc:	Environmental Contact
Entity Name:	WAYNE DIETZ
Entity Title:	
Address:	9246 LIGHTWAVE AV #120
City:	SAN DIEGO
State:	CA
Country:	
Zip Code:	92123
Phone:	(858) 694-0400

Affil Type Desc:	Parent Corporation
Entity Name:	San Diego Eye Bank
Entity Title:	
Address:	
City:	
State:	

Map Key	Number of Records	Direction	Distance (mi/ft)	Elev/Diff (ft)	Site	DB
Country:						
Zip Code:						
Phone:						
187	1 of 2	-	0.00 / 0.00	413.22 / -10	READI CARE 4725 MERCURY ST, SAN DIEGO, CA 92111 SAN DIEGO CA	SAN DIEGO LOP

SWRCB Global ID:	T0607302443	Parcel No:	356-200-28-00
Record ID:	DEH1998-LSAM-H53335-001	Census Tract:	85.11
Record Status:	Completed	Zip Code 2:	92111
Opened Date:	7/15/1998	Community:	San Diego
Case Type:	LOP - Local Oversight Program	Jurisdiction:	SAN DIEGO
Historical Name:	PALOMAR ENTERPRISES INC	Watershed Basin No:	907.11
Lead Agency:	DEH/SAM	Latitude GS 84:	32.8269492
Lead Agency Date:	7/15/1998	Longitude GS 84:	-117.1483861
Funding:	S - LOP State Fund	X Map Coord:	6285686.211
Fire Agency:	SAN DIEGO	Y Map Coord:	1881861.071
Thomasbros Mappage Grid:	1249 B 1		
Water Purveyor:	SAN DIEGO		
File Case Type:	CLOSED OR TRANSFERRED LOP CASES		

Map Key	Number of Records	Direction	Distance (mi/ft)	Elev/Diff (ft)	Site	DB
187	2 of 2	-	0.00 / 0.00	413.22 / -10	READI CARE 4725 MERCURY ST San Diego CA	SANDIEGO SAM

Record ID:	DEH1998-LSAM-H53335-001	Object ID:	4632
Record Type:	SAM Investigation	ID:	4636
Status:	Completed	Feature ID:	3562002800
REST Record ID:	DEH1998-LSAM-H53335-001	Parcel No:	356-200-28-00
Record Name:	READI CARE	SWRCB Global ID:	T0607302443
Record Status:	Completed	H No:	H53335
Record Alias:	SAM Investigation	Historical Name:	PALOMAR ENTERPRISES INC
Date:	07/15/1998	Agency Name:	COSD
Primary Parcel:	YES	Fire Agency:	SAN DIEGO
Primary Address:	YES	Funding:	S - LOP State Fund
Address:	4725 MERCURY ST, SAN DIEGO CA 92111	GT Global ID:	T0607302443
Address Type:	MASTER	GT RB Case No:	9UT3677
Street String:	4725 MERCURY ST	GT Cuf Case:	NO
Zip Code:	92111	GT Case Type:	LUST Cleanup Site
Zip Community:	92111	GT Lead Agency:	SAN DIEGO COUNTY LOP
Jurisdictiction:	SAN DIEGO	GT County:	San Diego
Census Tract:	85.11	GT Latitude:	32.82696104
BOS District:	4	GT Longitude:	-117.14847313
Watershed Basin:	907.11	Latitude GS84:	32.8269492
Water Purveyor:	SAN DIEGO	Longitude GS84:	-117.1483861
KIVA per Tp per No:	6SAM H53335	Point X:	6285663.48990098
X:	6285686.211	Point Y:	1881859.29991406
Y:	1881861.071		
Case No:	H53335-001		
Case Type:	LOP - Local Oversight Program		

Map Key	Number of Records	Direction	Distance (mi/ft)	Elev/Diff (ft)	Site	DB

REST Record Type:	LUEG-DEH/LWQD/SAM Investigation/NA
Opened Date:	900460800000
Opened Date Converted:	07/14/1998 08:00PM
Full Name DEH Permit Owner:	
Lead Agency:	DEH/SAM
Lead Agency Date:	900460800000
Lead Agency Date Converted:	07/14/1998 08:00PM
Geo SRC:	Mapped to XY from previous SAM Layer
GT Status:	Completed - Case Closed
GT Status Date:	1373241600000
GT Status Date Converted:	07/07/2013 08:00PM
Thomasbros Mappage Grid:	1249 B 1

188	1 of 1	-	0.00 / 0.00	409.46 / -13	City of San Diego 4380 Kerney Mesa Road San Diego CA 92111	CHMIRS

ID:	09-1520	**Notified Date:**	2/22/2009 8:09
Control No:	'09-1520	**Notified Date Time:**	
Year:	2009	**County:**	San Diego County

California Hazardous Material Incident Report System

Contained:	Yes	**3 Vessel >= 300 Tons:**	
1 Substance:	Sewage	**Incident Date:**	2/21/2009
1 Measure:	Gal(s)	**Incident Time:**	1940
1 Other:		**Spill Site:**	Merchant/Business
1 Quantity:	340	**Injuries?:**	
1 Type:	SEWAGE	**No of Injuries:**	0
1 Pipeline:		**Fatals?:**	
1 Vessel >= 300 Tons:		**No of Fatals:**	0
2 Substance:		**Evacs?:**	
2 Quantity:		**No of Evacs:**	0
2 Measure:		**Cleanup:**	Reporting Party
2 Type:		**Site:**	
2 Other:		**Cause:**	Blockage
2 Pipeline:		**Cause Other:**	
2 Vessel >= 300 Tons:		**Dog No:**	
3 Substance:		**Water:**	No
3 Quantity:		**Water Way:**	
3 Measure:		**City:**	San Diego
3 Type:		**County:**	San Diego County
3 Other:		**Zip:**	92111
3 Pipeline:			
Admin Agency:			
Notification Area:	AA/CUPA,DFG-OSPR,DTSC,RWQCB,US EPA,USFWS		
Location:	4380 Kerney Mesa Road		
Description:	RP states that a blockage in a private lateral caused the release through a clean out and grease trap. No waterways were affected.		

Map Key	Number of Records	Direction	Distance (mi/ft)	Elev/Diff (ft)	Site	DB

Main Page Information

On Scene:
Other on Scene:
Other Notified:
Admin Agency:
Admin Agency 2:
Additional County:
Document Title: SPILL Report
Creation Date: 02/22/2009 08:09 AM
Received By:
Person Notifying Cal OES:
Phone No:
Ext:
Pag Cell:
Type: SEWAGE
Cause Description for Other:
Amount 1: 340
Amount 2:
Amount 3:
Doc URL: https://w3.calema.ca.gov/operational/malhaz.nsf/f1841a103c102734882563e200760c4a/4bde1f56b84ffe08882575650058cdba?OpenDocument

---

189	*1 of 1*	*-*	*0.00 / 0.00*	*401.48 / -21*	***PAUL SCHUBERT PAINTING, INC.*** ***8170 RONSON RD STE P*** ***SAN DIEGO CA 92111***	***CERS HAZ***

Site ID: 55786
Latitude: 32.829540
Longitude: -117.147000

Regulated Programs

EI ID: 10384441 ***EI Description:*** Chemical Storage Facilities

EI ID: 10384441 ***EI Description:*** Hazardous Waste Generator

Affiliations

Affil Type Desc: Document Preparer
Entity Name: Paul F. Schubert
Entity Title:
Address:
City:
State:
Country:
Zip Code:
Phone:

Affil Type Desc: Facility Mailing Address
Entity Name: Mailing Address

Entity Title:	
Address:	8170 RONSON RD #P
City:	SAN DIEGO
State:	CA
Country:	
Zip Code:	92111
Phone:	

Affil Type Desc:	Identification Signer
Entity Name:	Paul F. Schubert
Entity Title:	President
Address:	
City:	
State:	
Country:	
Zip Code:	
Phone:	

Affil Type Desc:	Legal Owner
Entity Name:	Paul Schubert
Entity Title:	
Address:	8170 Ronson Road #P
City:	San Diego
State:	CA
Country:	United States
Zip Code:	92111
Phone:	(858) 292-8836

Affil Type Desc:	CUPA District
Entity Name:	San Diego County Env Health
Entity Title:	
Address:	PO Box 129261
City:	San Diego
State:	CA
Country:	
Zip Code:	92112-9261
Phone:	(858) 505-6880

Affil Type Desc:	Parent Corporation
Entity Name:	PAUL SCHUBERT PAINTING, INC.
Entity Title:	
Address:	
City:	
State:	
Country:	
Zip Code:	
Phone:	

Affil Type Desc:	Primary Emergency Contact
Entity Name:	PAUL SCHUBERT
Entity Title:	PRESIDENT
Address:	

City:
State:
Country:
Zip Code:
Phone: (858) 414-6147

Affil Type Desc: Secondary Emergency Contact
Entity Name: PAUL WILLEY
Entity Title: SECRETARY/ESTIMATOR
Address:
City:
State:
Country:
Zip Code:
Phone: (858) 414-6153

Affil Type Desc: Operator
Entity Name: Paul Schubert
Entity Title:
Address:
City:
State:
Country:
Zip Code:
Phone: (858) 292-8836

Affil Type Desc: Environmental Contact
Entity Name: Paul Schubert
Entity Title:
Address: 8170 Ronson rd. #P
City: San Diego
State: CA
Country:
Zip Code: 92111
Phone: (858) 292-8836

Evaluations

Eval Date: 9/23/2015
Violations Found: No
Eval General Type: Compliance Evaluation Inspection
Eval Type: Routine done by local agency
Eval Division: San Diego County Department of Env Health
Eval Program: HMRRP
Eval Source: CERS
Eval Notes:

Inspector: Burke Mike Inspection ID:4834646

Eval Date: 9/23/2015
Violations Found: No

Map Key	Number of Records	Direction	Distance (mi/ft)	Elev/Diff (ft)	Site	DB

Eval General Type: Compliance Evaluation Inspection
Eval Type: Routine done by local agency
Eval Division: San Diego County Department of Env Health
Eval Program: HW
Eval Source: CERS
Eval Notes:

Inspector: Burke Mike Inspection ID:4834646

Map Key	Number of Records	Direction	Distance (mi/ft)	Elev/Diff (ft)	Site	DB
190	1 of 4	-	0.00 / 0.00	410.64 / -12	CHAPPARONE AUTOBODY & PAINTING 8039 BALBOA AVE STE A SAN DIEGO CA 92111	CERS HAZ

Site ID: 17984
Latitude: 32.821260
Longitude: -117.150020

Regulated Programs

EI ID: 10385002 **EI Description:** Chemical Storage Facilities

EI ID: 10385002 **EI Description:** Hazardous Waste Generator

Affiliations

Affil Type Desc: Identification Signer
Entity Name: Mark Chapparone
Entity Title: Owner
Address:
City:
State:
Country:
Zip Code:
Phone:

Affil Type Desc: Parent Corporation
Entity Name: CHAPPARONE AUTOBODY & PAINTING
Entity Title:
Address:
City:
State:
Country:
Zip Code:
Phone:

Affil Type Desc: Secondary Emergency Contact
Entity Name: MARK CHAPPARONE JR
Entity Title: PRESIDENT
Address:
City:

State:	
Country:	
Zip Code:	
Phone:	(858) 922-1985
Affil Type Desc:	CUPA District
Entity Name:	San Diego County Env Health
Entity Title:	
Address:	PO Box 129261
City:	San Diego
State:	CA
Country:	
Zip Code:	92112-9261
Phone:	(858) 505-6880
Affil Type Desc:	Environmental Contact
Entity Name:	MARK CHAPPARONE
Entity Title:	
Address:	8039 BALBOA AV #A
City:	SAN DIEGO
State:	CA
Country:	
Zip Code:	92111
Phone:	(858) 505-0900
Affil Type Desc:	Document Preparer
Entity Name:	Mark Chapparone
Entity Title:	
Address:	
City:	
State:	
Country:	
Zip Code:	
Phone:	
Affil Type Desc:	Operator
Entity Name:	MARK CHAPPARONE
Entity Title:	
Address:	
City:	
State:	
Country:	
Zip Code:	
Phone:	(858) 505-0900
Affil Type Desc:	Legal Owner
Entity Name:	Marks Auto Body, Inc.
Entity Title:	
Address:	8039 BALBOA AVE STE A
City:	SAN DIEGO
State:	CA
Country:	United States

Zip Code: 92111
Phone: (858) 505-0900

Affil Type Desc: Facility Mailing Address
Entity Name: Mailing Address
Entity Title:
Address: 8039 BALBOA AVE #A
City: SAN DIEGO
State: CA
Country:
Zip Code: 92111
Phone:

Affil Type Desc: Primary Emergency Contact
Entity Name: MARK CHAPPARONE SR
Entity Title: OWNER
Address:
City:
State:
Country:
Zip Code:
Phone: (858) 735-5400

Evaluations

Eval Date: 10/13/2016
Violations Found: No
Eval General Type: Compliance Evaluation Inspection
Eval Type: Routine done by local agency
Eval Division: San Diego County Department of Env Health
Eval Program: HW
Eval Source: CERS
Eval Notes:

Inspector: Burke Mike Inspection ID:5537759

Eval Date: 10/13/2016
Violations Found: Yes
Eval General Type: Compliance Evaluation Inspection
Eval Type: Routine done by local agency
Eval Division: San Diego County Department of Env Health
Eval Program: HMRRP
Eval Source: CERS
Eval Notes:

Inspector: Burke Mike Inspection ID:5537759

Eval Date: 10/28/2014
Violations Found: No
Eval General Type: Compliance Evaluation Inspection

Eval Type: Routine done by local agency
Eval Division: San Diego County Department of Env Health
Eval Program: HW
Eval Source: CERS
Eval Notes:

Inspector: McLernon Benjamin Inspection ID:4085471

Eval Date: 10/28/2014
Violations Found: No
Eval General Type: Compliance Evaluation Inspection
Eval Type: Routine done by local agency
Eval Division: San Diego County Department of Env Health
Eval Program: HMRRP
Eval Source: CERS
Eval Notes:

Inspector: McLernon Benjamin Inspection ID:4085471

Violations

Violation Date: 10/13/2016
Violation Program: HMRRP
Violation Division: San Diego County Department of Env Health
Violation Source: CERS
Citation: HSC 6.95 25505(a)(4) - California Health and Safety Code, Chapter 6.95, Section(s) 25505(a)(4)
Violation Notes:

Returned to compliance on 11/08/2016.

Violation Description:

Failure to provide initial and annual training to all employees in safety procedures in the event of a release or threatened release of a hazardous material or failure to document and maintain training records for a minimum of three years.

Map Key	Number of Records	Direction	Distance (mi/ft)	Elev/Diff (ft)	Site	DB
190	2 of 4	-	0.00 / 0.00	410.64 / -12	FIRST CHOICE AUTOBODY & PAINTING 8039 BALBOA AV SAN DIEGO CA 92111	EMISSIONS

2005 Criteria Data

Facility ID: 2481
Facility SIC Code: 7532
CO: 37
Air Basin: SD
District: SD
COID: SD
DISN: SAN DIEGO COUNTY APCD
CHAPIS:
CERR Code:
TOGT: .58
ROGT: .55
COT:
NOXT:
SOXT:
PMT:
PM10T:

2005 Toxic Data

Facility ID:	2481	**COID:**	SD
Facility SIC Code:	7532	**DISN:**	SAN DIEGO COUNTY APCD
CO:	37	**CHAPIS:**	
Air Basin:	SD	**CERR Code:**	
District:	SD		
TS:			
Health Risk Asmt:			
Non-Cancer Chronic Haz Ind:			
Non-Cancer Acute Haz Ind:			

2006 Criteria Data

Facility ID:	2481	**CERR Code:**	
Facility SIC Code:	7532	**TOGT:**	.58
CO:	37	**ROGT:**	.55
Air Basin:	SD	**COT:**	
District:	SD	**NOXT:**	
COID:	SD	**SOXT:**	
DISN:	SAN DIEGO COUNTY APCD	**PMT:**	
CHAPIS:		**PM10T:**	

2006 Toxic Data

Facility ID:	2481	**COID:**	SD
Facility SIC Code:	7532	**DISN:**	SAN DIEGO COUNTY APCD
CO:	37	**CHAPIS:**	
Air Basin:	SD	**CERR Code:**	
District:	SD		
TS:			
Health Risk Asmt:			
Non-Cancer Chronic Haz Ind:			
Non-Cancer Acute Haz Ind:			

2007 Criteria Data

Facility ID:	2481	**CERR Code:**	
Facility SIC Code:	7532	**TOGT:**	.58
CO:	37	**ROGT:**	.55
Air Basin:	SD	**COT:**	
District:	SD	**NOXT:**	
COID:	SD	**SOXT:**	
DISN:	SAN DIEGO COUNTY APCD	**PMT:**	
CHAPIS:		**PM10T:**	

2007 Toxic Data

Facility ID:	2481	**COID:**	SD
Facility SIC Code:	7532	**DISN:**	SAN DIEGO COUNTY APCD

CO: 37
Air Basin: SD
District: SD
TS:
Health Risk Asmt:
Non-Cancer Chronic Haz Ind:
Non-Cancer Acute Haz Ind:
CHAPIS:
CERR Code:

2008 Criteria Data

Facility ID: 2481
Facility SIC Code: 7532
CO: 37
Air Basin: SD
District: SD
COID: SD
DISN: SAN DIEGO COUNTY APCD
CHAPIS:
CERR Code:
TOGT: .58
ROGT: .55
COT:
NOXT:
SOXT:
PMT:
PM10T:

2008 Toxic Data

Facility ID: 2481
Facility SIC Code: 7532
CO: 37
Air Basin: SD
District: SD
TS:
Health Risk Asmt:
Non-Cancer Chronic Haz Ind:
Non-Cancer Acute Haz Ind:
COID: SD
DISN: SAN DIEGO COUNTY APCD
CHAPIS:
CERR Code:

2009 Criteria Data

Facility ID: 2481
Facility SIC Code: 7532
CO: 37
Air Basin: SD
District: SD
COID: SD
DISN: SAN DIEGO COUNTY APCD
CHAPIS:
CERR Code:
TOGT: .58
ROGT: .55
COT:
NOXT:
SOXT:
PMT:
PM10T:

2009 Toxic Data

Facility ID: 2481
Facility SIC Code: 7532
CO: 37
Air Basin: SD
District: SD
COID: SD
DISN: SAN DIEGO COUNTY APCD
CHAPIS:
CERR Code:

TS:
Health Risk Asmt:
Non-Cancer Chronic Haz Ind:
Non-Cancer Acute Haz Ind:

2010 Toxic Data

Facility ID:	2481	***COID:***	SD
Facility SIC Code:	7532	***DISN:***	SAN DIEGO COUNTY APCD
CO:	37	***CHAPIS:***	
Air Basin:	SD	***CERR Code:***	
District:	SD		

TS:
Health Risk Asmt:
Non-Cancer Chronic Haz Ind:
Non-Cancer Acute Haz Ind:

2011 Criteria Data

Facility ID:	2481	***CERR Code:***	
Facility SIC Code:	7532	***TOGT:***	.58
CO:	37	***ROGT:***	.55
Air Basin:	SD	***COT:***	
District:	SD	***NOXT:***	
COID:	SD	***SOXT:***	
DISN:	SAN DIEGO COUNTY APCD	***PMT:***	
CHAPIS:		***PM10T:***	

2011 Toxic Data

Facility ID:	2481	***COID:***	SD
Facility SIC Code:	7532	***DISN:***	SAN DIEGO COUNTY APCD
CO:	37	***CHAPIS:***	
Air Basin:	SD	***CERR Code:***	
District:	SD		

TS:
Health Risk Asmt:
Non-Cancer Chronic Haz Ind:
Non-Cancer Acute Haz Ind:

2012 Criteria Data

Facility ID:	2481	***CERR Code:***	
Facility SIC Code:	7532	***TOGT:***	.58
CO:	37	***ROGT:***	.55
Air Basin:	SD	***COT:***	
District:	SD	***NOXT:***	
COID:	SD	***SOXT:***	
DISN:	SAN DIEGO COUNTY APCD	***PMT:***	

CHAPIS: ***PM10T:***

2012 Toxic Data

Facility ID:	2481	***COID:***	SD
Facility SIC Code:	7532	***DISN:***	SAN DIEGO COUNTY APCD
CO:	37	***CHAPIS:***	
Air Basin:	SD	***CERR Code:***	
District:	SD		
TS:			
Health Risk Asmt:			
Non-Cancer Chronic Haz Ind:			
Non-Cancer Acute Haz Ind:			

2013 Criteria Data

Facility ID:	2481	***CERR Code:***	
Facility SIC Code:	7532	***TOGT:***	.58
CO:	37	***ROGT:***	.55
Air Basin:	SD	***COT:***	
District:	SD	***NOXT:***	
COID:	SD	***SOXT:***	
DISN:	SAN DIEGO COUNTY APCD	***PMT:***	
CHAPIS:		***PM10T:***	

2013 Toxic Data

Facility ID:	2481	***COID:***	SD
Facility SIC Code:	7532	***DISN:***	SAN DIEGO COUNTY APCD
CO:	37	***CHAPIS:***	
Air Basin:	SD	***CERR Code:***	
District:	SD		
TS:			
Health Risk Asmt:			
Non-Cancer Chronic Haz Ind:			
Non-Cancer Acute Haz Ind:			

2014 Criteria Data

Facility ID:	2481	***CERR Code:***	
Facility SIC Code:	7532	***TOGT:***	.58
CO:	37	***ROGT:***	.55
Air Basin:	SD	***COT:***	
District:	SD	***NOXT:***	
COID:	SD	***SOXT:***	
DISN:	SAN DIEGO COUNTY APCD	***PMT:***	
CHAPIS:		***PM10T:***	

Map Key	Number of Records	Direction	Distance (mi/ft)	Elev/Diff (ft)	Site	DB

2014 Toxic Data

Facility ID:	2481	***COID:***	SD
Facility SIC Code:	7532	***DISN:***	SAN DIEGO COUNTY APCD
CO:	37	***CHAPIS:***	
Air Basin:	SD	***CERR Code:***	
District:	SD		
TS:			
Health Risk Asmt:			
Non-Cancer Chronic Haz Ind:			
Non-Cancer Acute Haz Ind:			

2015 Criteria Data

Facility ID:	2481	***CERR Code:***	
Facility SIC Code:	7532	***TOGT:***	.58
CO:	37	***ROGT:***	.55
Air Basin:	SD	***COT:***	
District:	SD	***NOXT:***	
COID:	SD	***SOXT:***	
DISN:	SAN DIEGO COUNTY APCD	***PMT:***	
CHAPIS:		***PM10T:***	

2015 Toxic Data

Facility ID:	2481	***COID:***	SD
Facility SIC Code:	7532	***DISN:***	SAN DIEGO COUNTY APCD
CO:	37	***CHAPIS:***	
Air Basin:	SD	***CERR Code:***	
District:	SD		
TS:			
Health Risk Asmt:			
Non-Cancer Chronic Haz Ind:			
Non-Cancer Acute Haz Ind:			

190	***3 of 4***	***-***	***0.00 / 0.00***	***410.64 / -12***	***CALIBER COLLISION CENTERS / CH 8039 BALBOA AV SAN DIEGO CA 92111***	***EMISSIONS***

1999 Criteria Data

Facility ID:	2481	***CERR Code:***	
Facility SIC Code:	7532	***TOGT:***	.587975193
CO:	37	***ROGT:***	.5422895205039
Air Basin:	SD	***COT:***	
District:	SD	***NOXT:***	
COID:	SD	***SOXT:***	
DISN:	SAN DIEGO COUNTY APCD	***PMT:***	

CHAPIS: ***PM10T:***

1999 Toxic Data

Facility ID:	2481	***COID:***	SD
Facility SIC Code:	7532	***DISN:***	SAN DIEGO COUNTY APCD
CO:	37	***CHAPIS:***	
Air Basin:	SD	***CERR Code:***	
District:	SD		
TS:			
Health Risk Asmt:			
Non-Cancer Chronic Haz Ind:			
Non-Cancer Acute Haz Ind:			

2001 Criteria Data

Facility ID:	2481	***CERR Code:***	
Facility SIC Code:	7532	***TOGT:***	.59
CO:	37	***ROGT:***	.54
Air Basin:	SD	***COT:***	
District:	SD	***NOXT:***	
COID:	SD	***SOXT:***	
DISN:	SAN DIEGO COUNTY APCD	***PMT:***	
CHAPIS:		***PM10T:***	

2001 Toxic Data

Facility ID:	2481	***COID:***	SD
Facility SIC Code:	7532	***DISN:***	SAN DIEGO COUNTY APCD
CO:	37	***CHAPIS:***	
Air Basin:	SD	***CERR Code:***	
District:	SD		
TS:			
Health Risk Asmt:			
Non-Cancer Chronic Haz Ind:			
Non-Cancer Acute Haz Ind:			

2002 Criteria Data

Facility ID:	2481	***CERR Code:***	
Facility SIC Code:	7532	***TOGT:***	.587975193
CO:	37	***ROGT:***	.542295011604
Air Basin:	SD	***COT:***	
District:	SD	***NOXT:***	
COID:	SD	***SOXT:***	
DISN:	SAN DIEGO COUNTY APCD	***PMT:***	
CHAPIS:		***PM10T:***	

Map Key	Number of Records	Direction	Distance (mi/ft)	Elev/Diff (ft)	Site	DB

2002 Toxic Data

Facility ID:	2481	***COID:***	SD
Facility SIC Code:	7532	***DISN:***	SAN DIEGO COUNTY APCD
CO:	37	***CHAPIS:***	
Air Basin:	SD	***CERR Code:***	
District:	SD		
TS:			
Health Risk Asmt:			
Non-Cancer Chronic Haz Ind:			
Non-Cancer Acute Haz Ind:			

Map Key	Number of Records	Direction	Distance (mi/ft)	Elev/Diff (ft)	Site	DB
190	*4 of 4*	*-*	*0.00 / 0.00*	*410.64 / -12*	***CALIBER COLLISION CENTERSCH*** ***8039 BALBOA AV*** ***SAN DIEGO CA 92111***	***EMISSIONS***

2003 Criteria Data

Facility ID:	2481	***CERR Code:***	
Facility SIC Code:	7532	***TOGT:***	.587975193
CO:	37	***ROGT:***	.542295
Air Basin:	SD	***COT:***	
District:	SD	***NOXT:***	
COID:	SD	***SOXT:***	
DISN:	SAN DIEGO COUNTY APCD	***PMT:***	
CHAPIS:		***PM10T:***	

2003 Toxic Data

Facility ID:	2481	***COID:***	SD
Facility SIC Code:	7532	***DISN:***	SAN DIEGO COUNTY APCD
CO:	37	***CHAPIS:***	
Air Basin:	SD	***CERR Code:***	
District:	SD		
TS:			
Health Risk Asmt:			
Non-Cancer Chronic Haz Ind:			
Non-Cancer Acute Haz Ind:			

2004 Criteria Data

Facility ID:	2481	***CERR Code:***	
Facility SIC Code:	7532	***TOGT:***	.587975193
CO:	37	***ROGT:***	.542295
Air Basin:	SD	***COT:***	
District:	SD	***NOXT:***	
COID:	SD	***SOXT:***	
DISN:	SAN DIEGO COUNTY APCD	***PMT:***	

Map Key	Number of Records	Direction	Distance (mi/ft)	Elev/Diff (ft)	Site	DB

CHAPIS: ***PM10T:***

2004 Toxic Data

Facility ID:	2481	***COID:***	SD
Facility SIC Code:	7532	***DISN:***	SAN DIEGO COUNTY APCD
CO:	37	***CHAPIS:***	
Air Basin:	SD	***CERR Code:***	
District:	SD		
TS:			
Health Risk Asmt:			
Non-Cancer Chronic Haz Ind:			
Non-Cancer Acute Haz Ind:			

191	*1 of 1*	*-*	*0.00 / 0.00*	*410.23 / -13*	***CARLAND COLLISION REPAIR*** ***8080 ARMOUR ST*** ***SAN DIEGO CA 92111***	***RCRA SQG***

EPA Handler ID:	CAR000005710
Land Type Code:	P
Land Type Desc:	Private
Federal Waste Generator Code:	2
Gen Status Univ:	SQG
Gen Status Univ Desc:	Small Quantity Generator
Importer Activity:	No
Mixed Waste Generator:	No
Transporter Activity:	No
Transfer Facility:	No
Recycler Activity:	No
Onsite Burner Exemption:	No
Furnace Exemption:	No
Underground Inject Activity:	No
Receives Waste from Offsite:	No
TSD Type:	-----
TSD Activity:	No
Corrective Action Univ:	No
Action has been Imposed:	No
Action under 3004 (U)/(V):	No
Institutional Control Indicator:	N
Used Oil Transporter:	
Used Oil Transfer Facility:	
Used Oil Processor:	
Used Oil Refiner:	
Used Oil Burner:	
Used Oil Market Burner:	
Used Oil Spec Marketer:	
Activity Location:	CA
County Code:	CA073
County Name:	SAN DIEGO
Contact Name:	RHONDA GOMEZ
Contact Phone No and Exten:	619-279-9700

Contact Email:
Contact Address: 8080 ARMOUR ST , SAN DIEGO , CA, 92111 , US
Mailing Address: 8080 , ARMOUR ST , SAN DIEGO , CA, 92111 , US

Violation/Evaluation Summary

Note: There are NO VIOLATION details or records associated with this facility (EPA ID) in the Compliance Monitoring and Enforcement table dated Jan 24 2018.

Violation/Evaluation Details

Evaluation ID:	500	***Former Citation:***	
Found Violation:	N	***Sched Compl Dt:***	
Eval Start Date:	20030904	***Enforcement ID:***	
Evaluation Agency:	B	***Enforcement Agency:***	
Evaluation Type:	CEI	***Enforce Action Dt:***	
Eval Resp Person:		***Enforcement Type:***	
Eval Suborg:		***Enforce Type Desc:***	
Citizen Complaint:	No	***Enforce Resp Person:***	
Multimedia Inspect:	No	***Enforce Suborg:***	
Sampling Flag:	No	***Enforce Actvty Loc:***	
Not Subtitle C:	No	***Docket No:***	
Focus Area:		***Attorney:***	
Focus Area Desc:		***Corr Act Component:***	
Handler Actvty Loc:	CA	***Appeal Init Dt:***	
Handler Name:	CARLAND COLLISION REPAIR	***Appeal Resolved Dt:***	
Region:	09	***Disposition Status:***	
State:	CA	***Disp Status Dt:***	
Land Type:	P	***Disp Status Desc:***	
Date of Request:		***Lead Agency:***	
Date Response Rcvd:		***Expenditure Amount:***	
Request Agency:		***SEP Sched Comp Dt:***	
Request Actvty Loc:		***SEP Actual Comp Dt:***	
Viol Activity Loc:		***SEP Defaulted Dt:***	
Viol Determined:		***SEP Type:***	
Violation Type:		***Prop Penalty Amt:***	
Viol Determined Dt:		***Final Monetary Amt:***	
Rtrn to Compl Dt:		***Paid Amount:***	
Rtrn to Compl Qual:		***Final Count:***	
Viol Resp Agency:		***Final Amount:***	
Evaluation Type Description:	COMPLIANCE EVALUATION INSPECTION ON-SITE		
Violation Short Description:			
Respondent Name:			
SEP Type Description:			

Handler Details

Source Type:	N	***Used Oil Transporter:***	No
Receive Date:	19950911	***UO Transfer Fac:***	No
Non Notifier:		***Used Oil Processor:***	No

Map Key	Number of Records	Direction	Distance (mi/ft)	Elev/Diff (ft)	Site	DB

Acknowledge Flag:		**Used Oil Refiner:**	No
Acknowledge Date:	19950914	**Used Oil Burner:**	No
Accessibility:		**UO Market Burner:**	No
Land Type:	P	**UO Spec Marketer:**	No
Fed Waste Gen Own:	HQ	**Current Site Name:**	CARLAND COLLISION REPAIR
Fed Waste Gen Cd:	2	**Location Street No:**	8080
Fed Waste Gen Desc:	Small Quantity Generator	**Location Street 1:**	ARMOUR ST
ST Waste Gen Own:		**Location Street 2:**	
State Waste Gen Cd:		**Location City:**	SAN DIEGO
Short Term Gen:	No	**Location State:**	CA
Importer Activity:	No	**Location Zip Code:**	92111
Mixed Waste Gen:	No	**County Code:**	CA073
Transporter:	No	**State District:**	
Transfer Facility:	No	**Mailing Street No:**	8080
TSD Activity:	No	**Mailing Street 1:**	ARMOUR ST
Recycler Activity:	No	**Mailing Street 2:**	
Onsite Burn Exempt:	No	**Mailing City:**	SAN DIEGO
Furnace Exemption:	No	**Mailing State:**	CA
Underground Inject:	No	**Mailing Zip Code:**	92111
Off Site Receipt:	No	**Mailing Country:**	US
Waste Dest Fac:	No	**Contact First Name:**	RHONDA
Subpart K College:		**Contact Middle Initial:**	
Subpart K Hospital:		**Contact Last Name:**	GOMEZ
Subpart K Non Profit:		**Contact Street No:**	
Subpart K Withdraw:		**Contact Street 1:**	8080 ARMOUR ST
Include Ntnl Rprt:		**Contact Street 2:**	
Reporting Cycle:		**Contact City:**	SAN DIEGO
LQHUW:	No	**Contact State:**	CA
Trader Importer:		**Contact Zip:**	92111
Trader Exporter:		**Contact Country:**	US
Slab Importer:		**Contact Phone:**	619-279-9700
Slab Exporter:		**Contact Phone Ext:**	
Current Record:	Yes	**Contact Fax:**	
Location Country:	US	**Contact Email Addr:**	
State District Owner:		**Contact Title:**	

Owner/Operator Details

Owner/Operator Ind:	CO	**Country:**	
Name:	G LOUIS FARRINGTON	**Zip Code:**	91910
Street No:		**Phone:**	619-691-8910
Street 1:	141 E MOUNTAIN VIEW	**Type:**	P
Street 2:		**Date Became Current:**	
City:	CHULA VISTA	**Date Ended Current:**	
State:	CA		
Source Type:	N		

192	1 of 2	-	0.00 / 0.00	423.53 / 1	**ARCO AM/PM MINI MARKET #3035** **8820 CLAIREMONT MESA BL** **SAN DIEGO CA 921231102**	**LUST**

Map Key	Number of Records	Direction	Distance (mi/ft)	Elev/Diff (ft)	Site	DB

Global ID: T0607301779
Case Type: LUST Cleanup Site
Status: Completed - Case Closed
Status Date: 1998-08-20 00:00:00
RB Case No: 9UT3011
LOC Case No: H13519-003
Lead Agency: SAN DIEGO COUNTY LOP
Case Worker: NS
Local Agency: SAN DIEGO COUNTY LOP
CUF Case: NO
Begin Date: 1990-01-04 00:00:00
How Discovered:
Stop Method:
County: San Diego
Latitude: 32.831888
Longitude: -117.137864
File Location: Local Agency

Potential Media Of Concern: Gasoline
Potential Media Affected: Aquifer used for drinking water supply
How Discovered Description:
Stop Description:
Cal Water Watershed Name: San Diego - Lower San Diego - Mission San Diego (907.11)
DWR Groundwater Subbasin Name:
Site History:

Status History

Status:	Status Date:
Completed - Case Closed	1998-08-20 00:00:00
Open - Case Begin Date	1990-01-04 00:00:00

Activities

Action Type: ENFORCEMENT
Action: Notice of Responsibility
Date: 1990-01-09 00:00:00

Action Type: Other
Action: Leak Began
Date: 1990-01-04 00:00:00

Action Type: ENFORCEMENT
Action: Clean Up Fund - Case Closure Review Summary Report (RSR)
Date: 1998-08-20 00:00:00

Action Type: Other
Action: Leak Reported
Date: 1990-01-04 00:00:00

Action Type: Other
Action: Leak Stopped
Date: 1990-01-04 00:00:00

Action Type: Other
Action: Leak Discovery
Date: 1990-01-04 00:00:00

Map Key	Number of Records	Direction	Distance (mi/ft)	Elev/Diff (ft)	Site	DB

Contacts

Contact Type:	Local Agency Caseworker	**City:**	San Diego
Contact Name:	NASSER SIONIT	**Email:**	nasser.sionit@sdcounty.ca.gov
Organization Name:	SAN DIEGO COUNTY LOP	**Phone No:**	
Address:	P.O. Box 129261		

Map Key	Number of Records	Direction	Distance (mi/ft)	Elev/Diff (ft)	Site	DB
192	2 of 2	-	0.00 / 0.00	423.53 / 1	ARCO AM/PM MINI MARKET #3035 8820 CLAIREMONT MESA BL SAN DIEGO CA 921231102	LUST

Global ID:	T0607300431	**CUF Case:**	YES
Case Type:	LUST Cleanup Site	**Begin Date:**	1989-11-07 00:00:00
Status:	Completed - Case Closed	**How Discovered:**	
Status Date:	1998-08-20 00:00:00	**Stop Method:**	
RB Case No:	9UT1610	**County:**	San Diego
LOC Case No:	H13519-002	**Latitude:**	32.831888
Lead Agency:	SAN DIEGO COUNTY LOP	**Longitude:**	-117.137864
Case Worker:	NS	**File Location:**	Local Agency
Local Agency:	SAN DIEGO COUNTY LOP		

Potential Media Of Concern: Waste Oil / Motor / Hydraulic / Lubricating
Potential Media Affected: Aquifer used for drinking water supply
How Discovered Description:
Stop Description:
Cal Water Watershed Name: San Diego - Lower San Diego - Mission San Diego (907.11)
DWR Groundwater Subbasin Name:
Site History:

Status History

Status:	Completed - Case Closed	**Status Date:**	1998-08-20 00:00:00
Status:	Open - Case Begin Date	**Status Date:**	1989-11-07 00:00:00

Activities

Action Type: Other
Action: Leak Stopped
Date: 1989-11-07 00:00:00

Action Type: Other
Action: Leak Discovery
Date: 1989-11-07 00:00:00

Action Type: Other
Action: Leak Began
Date: 1989-11-07 00:00:00

Action Type: ENFORCEMENT

Map Key	Number of Records	Direction	Distance (mi/ft)	Elev/Diff (ft)	Site	DB

Action: Clean Up Fund - Case Closure Review Summary Report (RSR)
Date: 1998-08-20 00:00:00

Action Type: Other
Action: Leak Reported
Date: 1989-11-07 00:00:00

Action Type: ENFORCEMENT
Action: Notice of Responsibility
Date: 1990-01-18 00:00:00

Contacts

Contact Type: Local Agency Caseworker
Contact Name: NASSER SIONIT
Organization Name: SAN DIEGO COUNTY LOP
Address: P.O. Box 129261
City: San Diego
Email: nasser.sionit@sdcounty.ca.gov
Phone No:

Map Key	Number of Records	Direction	Distance (mi/ft)	Elev/Diff (ft)	Site	DB
193	1 of 2	-	0.00 / 0.00	423.53 / 1	ARCO AM/PM MINI MARKET #3035 8820 CLAIREMONT MESA BL SAN DIEGO CA 921231102	CLEANUP SITES

Global ID: T0608106891
Case Type: Cleanup Program Site
Status: Completed - Case Closed
Status Date: 1988-01-01 00:00:00
RB Case No:
LOC Case No: H13519-001
Lead Agency: SAN DIEGO COUNTY LOP
Case Worker:
Local Agency:
CUF Case: NO
Begin Date: 1987-08-12 00:00:00
How Discovered:
Stop Method:
County: San Diego
Latitude: 32.83189
Longitude: -117.137831
File Location: Local Agency
Potential Cntm of Concrn: Gasoline
Potential Media Affected: Under Investigation
How Discovered Description:
Stop Description:
Cal Water Watershed Name: San Diego - Lower San Diego - Mission San Diego (907.11)
DWR Groundwater Subbasin Name:
Site History:

Status History

Status: Completed - Case Closed
Status Date: 1988-01-01 00:00:00

Status: Open - Case Begin Date
Status Date: 1987-08-12 00:00:00

Activities

Action Type: ENFORCEMENT
Action: Notice of Responsibility

Map Key	Number of Records	Direction	Distance (mi/ft)	Elev/Diff (ft)	Site	DB

Date: 1989-11-07 00:00:00

Action Type: Other
Action: Leak Stopped
Date: 1987-08-12 00:00:00

Action Type: Other
Action: Leak Discovery
Date: 1987-08-12 00:00:00

Action Type: Other
Action: Leak Reported
Date: 1987-08-12 00:00:00

Action Type: Other
Action: Leak Began
Date: 1987-08-12 00:00:00

193	2 of 2	-	0.00 / 0.00	423.53 / 1	ARCO 42048 8820 CLAIREMONT MESA BLVD SAN DIEGO CA 92123	UST

Facility ID: 37-000-113519
Permitting Agency: San Diego County Department of Environmental Health
County: San Diego
Latitude: 32.83189
Longitude: -117.13783

194	1 of 17	-	0.00 / 0.00	409.35 / -14	ANTHONY TAI Q PHAM, DDS 4240 KEARNY MESA RD SAN DIEGO CA 92111	CERS HAZ

Site ID: 421787
Latitude: 32.817841
Longitude: -117.149410

Regulated Programs

EI ID: 10384978
EI Description: Chemical Storage Facilities

Affiliations

Affil Type Desc: Property Owner
Entity Name: ROIC
Entity Title:
Address: 8905 TOWNE CENTRE DR., SUITE 108
City: SAN DIEGO
State: CA
Country: United States
Zip Code: 92122
Phone: (858) 677-0900

Affil Type Desc:	Parent Corporation
Entity Name:	ANTHONY TAI Q PHAM, DDS
Entity Title:	
Address:	
City:	
State:	
Country:	
Zip Code:	
Phone:	

Affil Type Desc:	CUPA District
Entity Name:	San Diego County Env Health
Entity Title:	
Address:	PO Box 129261
City:	San Diego
State:	CA
Country:	
Zip Code:	92112-9261
Phone:	(858) 505-6880

Affil Type Desc:	Operator
Entity Name:	ANTHONY TAI Q PHAM
Entity Title:	
Address:	
City:	
State:	
Country:	
Zip Code:	
Phone:	(858) 499-8911

Affil Type Desc:	Legal Owner
Entity Name:	ROIC
Entity Title:	
Address:	8905 TOWNE CENTRE DR., SUITE 108
City:	SAN DIEGO
State:	CA
Country:	United States
Zip Code:	92122
Phone:	(858) 677-0900

Affil Type Desc:	Primary Emergency Contact
Entity Name:	ANTHONY PHAM
Entity Title:	DENTIST
Address:	
City:	
State:	
Country:	
Zip Code:	
Phone:	(619) 972-0880

Affil Type Desc:	Facility Mailing Address
Entity Name:	Mailing Address

Map Key	Number of Records	Direction	Distance (mi/ft)	Elev/Diff (ft)	Site	DB

Entity Title:
Address: 4240 KEARNY MESA RD #117
City: SAN DIEGO
State: CA
Country:
Zip Code: 92111
Phone:

Affil Type Desc: Environmental Contact
Entity Name: SACHIKO LOCKHART
Entity Title:
Address: 4240 KEARNY MESA RD #117
City: SAN DIEGO
State: CA
Country:
Zip Code: 92111
Phone: (858) 499-8911

Map Key	Number of Records	Direction	Distance (mi/ft)	Elev/Diff (ft)	Site	DB
194	2 of 17	-	0.00 / 0.00	409.35 / -14	Dollar Tree #05274 4240 KEARNY MESA RD STE 109 SAN DIEGO CA 92111	CERS HAZ

Site ID: 112226
Latitude: 32.817840
Longitude: -117.149410

Regulated Programs

EI ID: 10454059 **EI Description:** Chemical Storage Facilities

EI ID: 10454059 **EI Description:** Hazardous Waste Generator

Affiliations

Affil Type Desc: Environmental Contact
Entity Name: Stephanie Caiati
Entity Title:
Address: 500 Volvo Pkwy
City: Chesapeake
State: VA
Country:
Zip Code: 23320
Phone: (757) 321-5547

Affil Type Desc: Facility Mailing Address
Entity Name: Mailing Address
Entity Title:
Address: 500 Volvo Pkwy EH&S
City: Chesapeake
State: VA
Country:

Zip Code:	23320
Phone:	
Affil Type Desc:	CUPA District
Entity Name:	San Diego County Env Health
Entity Title:	
Address:	PO Box 129261
City:	San Diego
State:	CA
Country:	
Zip Code:	92112-9261
Phone:	(858) 505-6880
Affil Type Desc:	Secondary Emergency Contact
Entity Name:	StrongPak
Entity Title:	
Address:	
City:	
State:	
Country:	
Zip Code:	
Phone:	(770) 409-1500
Affil Type Desc:	Property Owner
Entity Name:	ROIC California, LLC 36403 c/o Retail Opportunity Investments Corporation
Entity Title:	
Address:	8905 Towne Centre Drive, Suite 108
City:	San Diego
State:	CA
Country:	United States
Zip Code:	92122
Phone:	(858) 255-4906
Affil Type Desc:	Document Preparer
Entity Name:	Angela Jones
Entity Title:	
Address:	
City:	
State:	
Country:	
Zip Code:	
Phone:	
Affil Type Desc:	Operator
Entity Name:	Dollar Tree Stores, Inc.
Entity Title:	
Address:	
City:	
State:	
Country:	
Zip Code:	
Phone:	(757) 321-5000

Affil Type Desc:	Primary Emergency Contact
Entity Name:	3E Company
Entity Title:	Chemical Company
Address:	
City:	
State:	
Country:	
Zip Code:	
Phone:	(800) 451-8346

Affil Type Desc:	Identification Signer
Entity Name:	Angela Jones
Entity Title:	EH&S Specialist
Address:	
City:	
State:	
Country:	
Zip Code:	
Phone:	

Affil Type Desc:	Legal Owner
Entity Name:	Dollar Tree Stores, Inc.
Entity Title:	
Address:	500 Volvo Pkwy
City:	Chesapeake
State:	VA
Country:	United States
Zip Code:	23320
Phone:	(757) 321-5000

Affil Type Desc:	Parent Corporation
Entity Name:	Dollar Tree Stores, Inc.
Entity Title:	
Address:	
City:	
State:	
Country:	
Zip Code:	
Phone:	

Evaluations

Eval Date:	8/15/2014
Violations Found:	No
Eval General Type:	Compliance Evaluation Inspection
Eval Type:	Routine done by local agency
Eval Division:	San Diego County Department of Env Health
Eval Program:	HW
Eval Source:	CERS
Eval Notes:	

Inspector: Schiess Romina Inspection ID:5102442

Eval Date:	8/3/2016
Violations Found:	No
Eval General Type:	Compliance Evaluation Inspection
Eval Type:	Routine done by local agency
Eval Division:	San Diego County Department of Env Health
Eval Program:	HW
Eval Source:	CERS
Eval Notes:	

Inspector: Burke Mike Inspection ID:5491737

Eval Date:	8/3/2016
Violations Found:	No
Eval General Type:	Compliance Evaluation Inspection
Eval Type:	Routine done by local agency
Eval Division:	San Diego County Department of Env Health
Eval Program:	HMRRP
Eval Source:	CERS
Eval Notes:	

Inspector: Burke Mike Inspection ID:5491737

Map Key	Number of Records	Direction	Distance (mi/ft)	Elev/Diff (ft)	Site	DB
194	3 of 17	-	0.00 / 0.00	409.35 / -14	**Ross Dress For Less #1361** **4240 KEARNY MESA RD, STE 115** **SAN DIEGO CA 92111**	CERS HAZ

Site ID:	149129
Latitude:	32.817840
Longitude:	-117.149410

Regulated Programs

EI ID:	10521505	**EI Description:**	Hazardous Waste Generator
EI ID:	10521505	**EI Description:**	Chemical Storage Facilities

Affiliations

Affil Type Desc:	Document Preparer
Entity Name:	ASHLEY CAMPBELL
Entity Title:	
Address:	
City:	
State:	
Country:	
Zip Code:	
Phone:	

Affil Type Desc:	Environmental Contact
Entity Name:	ASHLEY CAMPBELL
Entity Title:	
Address:	5151 San Felipe, Suite 1000
City:	Houston
State:	TX
Country:	
Zip Code:	77056
Phone:	(713) 985-5472

Affil Type Desc:	Facility Mailing Address
Entity Name:	Mailing Address
Entity Title:	
Address:	5130 Hacienda Dr
City:	Dublin
State:	CA
Country:	
Zip Code:	94568-7579
Phone:	

Affil Type Desc:	Identification Signer
Entity Name:	Ashley Campbell
Entity Title:	ENVIRONMENTAL COMPLIANCE SPECIALIST
Address:	
City:	
State:	
Country:	
Zip Code:	
Phone:	

Affil Type Desc:	CUPA District
Entity Name:	San Diego County Env Health
Entity Title:	
Address:	PO Box 129261
City:	San Diego
State:	CA
Country:	
Zip Code:	92112-9261
Phone:	(858) 505-6880

Affil Type Desc:	Parent Corporation
Entity Name:	Ross Stores, Inc.
Entity Title:	
Address:	
City:	
State:	
Country:	
Zip Code:	
Phone:	

Affil Type Desc:	Secondary Emergency Contact

Entity Name:	Justin Sebek
Entity Title:	District Manager
Address:	
City:	
State:	
Country:	
Zip Code:	
Phone:	(855) 257-7472
Affil Type Desc:	Legal Owner
Entity Name:	Ross Dress For Less Inc.
Entity Title:	
Address:	5130 Hacienda Dr
City:	Dublin
State:	CA
Country:	United States
Zip Code:	94568-7579
Phone:	(925) 965-4831
Affil Type Desc:	Primary Emergency Contact
Entity Name:	Julie Peters
Entity Title:	Store Manager
Address:	
City:	
State:	
Country:	
Zip Code:	
Phone:	(855) 257-7472
Affil Type Desc:	Operator
Entity Name:	Ross Dress For Less Inc.
Entity Title:	
Address:	
City:	
State:	
Country:	
Zip Code:	
Phone:	(925) 965-4831

Evaluations

Eval Date:	6/12/2015
Violations Found:	No
Eval General Type:	Compliance Evaluation Inspection
Eval Type:	Routine done by local agency
Eval Division:	San Diego County Department of Env Health
Eval Program:	HW
Eval Source:	CERS
Eval Notes:	

Inspector: Khan Steven Inspection ID:5285246

Map Key	Number of Records	Direction	Distance (mi/ft)	Elev/Diff (ft)	Site	DB
194	4 of 17	-	0.00 / 0.00	409.35 / -14	Staples the Office Superstore #0266 4240 KEARNY MESA RD STE 120 SAN DIEGO CA 92111	CERS HAZ

Site ID: 354480
Latitude: 32.817840
Longitude: -117.149410

Regulated Programs

EI ID: 10635724 **EI Description:** Hazardous Waste Generator

EI ID: 10635724 **EI Description:** Chemical Storage Facilities

Affiliations

Affil Type Desc: Legal Owner
Entity Name: Staples the Office Superstore East Inc
Entity Title:
Address: 500 Staples Drive
City: Framingham
State: MA
Country: United States
Zip Code: 01702
Phone: (508) 253-5000

Affil Type Desc: Primary Emergency Contact
Entity Name: Jesse Isabel
Entity Title: General Manager
Address:
City:
State:
Country:
Zip Code:
Phone: (858) 279-0355

Affil Type Desc: Property Owner
Entity Name: ROIC CALIFORNIA, LLC, C/O RETAIL OPPORTUNITY INVESTMENTS CORP
Entity Title:
Address: 8905 TOWNE CENTRE DRIVE, SUITE 108
City: SAN DIEGO
State: CA
Country: United States
Zip Code: 92132
Phone: (858) 255-4939

Affil Type Desc: Parent Corporation
Entity Name: Staples the Office Superstore East Inc
Entity Title:

Address:	
City:	
State:	
Country:	
Zip Code:	
Phone:	

Affil Type Desc:	CUPA District
Entity Name:	San Diego County Env Health
Entity Title:	
Address:	PO Box 129261
City:	San Diego
State:	CA
Country:	
Zip Code:	92112-9261
Phone:	(858) 505-6880

Affil Type Desc:	Operator
Entity Name:	Staples the Office Superstore East Inc
Entity Title:	
Address:	
City:	
State:	
Country:	
Zip Code:	
Phone:	(508) 253-5000

Affil Type Desc:	Secondary Emergency Contact
Entity Name:	Froylan Ruiz Jr
Entity Title:	Loss Prevention EH&S Manager
Address:	
City:	
State:	
Country:	
Zip Code:	
Phone:	(323) 204-1522

Affil Type Desc:	Identification Signer
Entity Name:	Froylan Ruiz Jr
Entity Title:	Loss Prevention EH&S Manager
Address:	
City:	
State:	
Country:	
Zip Code:	
Phone:	

Affil Type Desc:	Document Preparer
Entity Name:	Froylan Ruiz Jr
Entity Title:	
Address:	
City:	

State:
Country:
Zip Code:
Phone:

Affil Type Desc: Facility Mailing Address
Entity Name: Mailing Address
Entity Title:
Address: 500 Staples Drive
City: Framingham
State: MA
Country:
Zip Code: 01702
Phone:

Affil Type Desc: Environmental Contact
Entity Name: Keith Barrows
Entity Title:
Address: 500 Staples Drive
City: Framingham
State: MA
Country:
Zip Code: 01702
Phone: (508) 253-1498

Evaluations

Eval Date: 3/24/2016
Violations Found: No
Eval General Type: Compliance Evaluation Inspection
Eval Type: Routine done by local agency
Eval Division: San Diego County Department of Env Health
Eval Program: HMRRP
Eval Source: CERS
Eval Notes:

Inspector: Khan Steven Inspection ID:5460549

Eval Date: 3/24/2016
Violations Found: No
Eval General Type: Compliance Evaluation Inspection
Eval Type: Routine done by local agency
Eval Division: San Diego County Department of Env Health
Eval Program: HW
Eval Source: CERS
Eval Notes:

Inspector: Khan Steven Inspection ID:5460549

194	5 of 17	-	0.00 /	409.35 /	HAWTHORNE MACHINERY CO	SAN DIEGO LOP

Map Key	Number of Records	Direction	Distance (mi/ft)	Elev/Diff (ft)	Site	DB
			0.00	-14	4200 KEARNY MESA RD, SAN DIEGO, CA 92111 SAN DIEGO CA	

SWRCB Global ID: T0608190244
Record ID: DEH1989-LSAM-H02728-004
Record Status: Completed
Opened Date: 1/13/1989
Case Type:
Historical Name: HAWTHORNE MACHINERY
Lead Agency: DEH/SAM
Lead Agency Date: 1/13/1989
Funding: N - Non-Billable
Fire Agency: SAN DIEGO
Thomasbros Mappage Grid: 1249 B 3
Water Purveyor: SAN DIEGO
File Case Type: CASES WITH NO CASE TYPE

Parcel No: 356-230-29-00
Census Tract: 85.11
Zip Code 2: 92111
Community: San Diego
Jurisdiction: SAN DIEGO
Watershed Basin No: 907.11
Latitude GS 84: 32.8186314
Longitude GS 84: -117.1501278
X Map Coord: 6285127.878
Y Map Coord: 1878914.167

Map Key	Number of Records	Direction	Distance (mi/ft)	Elev/Diff (ft)	Site	DB
194	6 of 17	-	0.00 / 0.00	409.35 / -14	HAWTHORNE MACHINERY CO 4200 KEARNY MESA RD, SAN DIEGO, CA 92111 SAN DIEGO CA	SAN DIEGO LOP

SWRCB Global ID: T0608131812
Record ID: DEH1990-LSAM-H02728-005
Record Status: Completed
Opened Date: 3/26/1990
Case Type:
Historical Name: HAWTHORNE MACHINERY
Lead Agency: DEH/SAM
Lead Agency Date: 3/30/1990
Funding: N - Non-Billable
Fire Agency: SAN DIEGO
Thomasbros Mappage Grid: 1249 B 3
Water Purveyor: SAN DIEGO
File Case Type: CASES WITH NO CASE TYPE

Parcel No: 356-230-29-00
Census Tract: 85.11
Zip Code 2: 92111
Community: San Diego
Jurisdiction: SAN DIEGO
Watershed Basin No: 907.11
Latitude GS 84: 32.8186314
Longitude GS 84: -117.1501278
X Map Coord: 6285127.878
Y Map Coord: 1878914.167

Map Key	Number of Records	Direction	Distance (mi/ft)	Elev/Diff (ft)	Site	DB
194	7 of 17	-	0.00 / 0.00	409.35 / -14	HAWTHORNE MACHINERY CO 4200 KEARNY MESA RD, SAN DIEGO, CA 92111 SAN DIEGO CA	SAN DIEGO LOP

SWRCB Global ID: T0607300976
Record ID: DEH1992-LSAM-H02728-007
Record Status: Completed
Opened Date: 4/7/1992
Case Type: LOP - Local Oversight Program
Historical Name: HAWTHORNE MACHINERY
Lead Agency: DEH/SAM
Lead Agency Date: 4/9/1992
Funding: F - LOP Federal Fund
Fire Agency: SAN DIEGO

Parcel No: 356-230-29-00
Census Tract: 85.11
Zip Code 2: 92111
Community: San Diego
Jurisdiction: SAN DIEGO
Watershed Basin No: 907.11
Latitude GS 84: 32.8186314
Longitude GS 84: -117.1501278
X Map Coord: 6285127.878
Y Map Coord: 1878914.167

Map Key	Number of Records	Direction	Distance (mi/ft)	Elev/Diff (ft)	Site	DB

Thomasbros Mappage Grid: 1249 B 3
Water Purveyor: SAN DIEGO
File Case Type: CLOSED OR TRANSFERRED LOP CASES

---

194 | **8 of 17** | **-** | **0.00 / 0.00** | **409.35 / -14** | **HAWTHORNE MACHINERY CO**
4200 KEARNY MESA RD, SAN DIEGO, CA 92111
SAN DIEGO CA | **SAN DIEGO LOP**

SWRCB Global ID: T0607300521
Record ID: DEH1990-LSAM-H02728-003
Record Status: Completed
Opened Date: 6/29/1990
Case Type: LOP - Local Oversight Program
Historical Name: HAWTHORNE MACHINERY
Lead Agency: DEH/SAM
Lead Agency Date: 6/29/1990
Funding: S - LOP State Fund
Fire Agency: SAN DIEGO
Parcel No: 356-230-29-00
Census Tract: 85.11
Zip Code 2: 92111
Community: San Diego
Jurisdiction: SAN DIEGO
Watershed Basin No: 907.11
Latitude GS 84: 32.8186314
Longitude GS 84: -117.1501278
X Map Coord: 6285127.878
Y Map Coord: 1878914.167
Thomasbros Mappage Grid: 1249 B 3
Water Purveyor: SAN DIEGO
File Case Type: CLOSED OR TRANSFERRED LOP CASES

---

194 | **9 of 17** | **-** | **0.00 / 0.00** | **409.35 / -14** | **HAWTHORNE MACHINERY CO**
4200 KEARNY MESA RD, SAN DIEGO, CA 92111
SAN DIEGO CA | **SAN DIEGO LOP**

SWRCB Global ID: T0608126644
Record ID: DEH1988-LSAM-H02728-002
Record Status: Completed
Opened Date: 12/20/1988
Case Type:
Historical Name: HAWTHORNE MACHINERY CO
Lead Agency: DEH/SAM
Lead Agency Date: 12/5/1988
Funding: N - Non-Billable
Fire Agency: SAN DIEGO
Parcel No: 356-230-29-00
Census Tract: 85.11
Zip Code 2: 92111
Community: San Diego
Jurisdiction: SAN DIEGO
Watershed Basin No: 907.11
Latitude GS 84: 32.8186314
Longitude GS 84: -117.1501278
X Map Coord: 6285127.878
Y Map Coord: 1878914.167
Thomasbros Mappage Grid: 1249 B 3
Water Purveyor: SAN DIEGO
File Case Type: CASES WITH NO CASE TYPE

---

194 | **10 of 17** | **-** | **0.00 / 0.00** | **409.35 / -14** | **HAWTHORNE MACHINERY CO**
4200 KEARNY MESA RD, SAN DIEGO, CA 92111
SAN DIEGO CA | **SAN DIEGO LOP**

SWRCB Global ID: T0608114274
Record ID: DEH1987-LSAM-H02728-001
Record Status: Completed
Opened Date: 12/1/1987
Parcel No: 356-230-29-00
Census Tract: 85.11
Zip Code 2: 92111
Community: San Diego

Map Key	Number of Records	Direction	Distance (mi/ft)	Elev/Diff (ft)	Site	DB

Case Type:		**Jurisdiction:**	SAN DIEGO
Historical Name:	HAWTHORNE MACHINERY	**Watershed Basin No:**	907.11
Lead Agency:	DEH/SAM	**Latitude GS 84:**	32.8186314
Lead Agency Date:	12/1/1987	**Longitude GS 84:**	-117.1501278
Funding:	N - Non-Billable	**X Map Coord:**	6285127.878
Fire Agency:	SAN DIEGO	**Y Map Coord:**	1878914.167
Thomasbros Mappage Grid:	1249 B 3		
Water Purveyor:	SAN DIEGO		
File Case Type:	CASES WITH NO CASE TYPE		

194	11 of 17	-	0.00 / 0.00	409.35 / -14	**HAWTHORNE MACHINERY CO** **4200 KEARNY MESA RD** **San Diego CA**	**SANDIEGO SAM**

Record ID:	DEH1990-LSAM-H02728-005	**Object ID:**	1784
Record Type:	SAM Investigation	**ID:**	1786
Status:	Completed	**Feature ID:**	3562302900
REST Record ID:	DEH1990-LSAM-H02728-005	**Parcel No:**	356-230-29-00
Record Name:	HAWTHORNE MACHINERY CO	**SWRCB Global ID:**	T0608131812
Record Status:	Completed	**H No:**	H02728
Record Alias:	SAM Investigation	**Historical Name:**	HAWTHORNE MACHINERY
Date:	03/26/1990	**Agency Name:**	COSD
Primary Parcel:	YES	**Fire Agency:**	SAN DIEGO
Primary Address:	YES	**Funding:**	N - Non-Billable
Address:	4200 KEARNY MESA RD, SAN DIEGO CA 92111	**GT Global ID:**	T0608131812
Address Type:	MASTER	**GT RB Case No:**	
Street String:	4200 KEARNY MESA RD	**GT Cuf Case:**	NO
Zip Code:	92111	**GT Case Type:**	Cleanup Program Site
Zip Community:	92111	**GT Lead Agency:**	SAN DIEGO COUNTY LOP
Jurisdictiction:	SAN DIEGO	**GT County:**	San Diego
Census Tract:	85.11	**GT Latitude:**	32.81895577
BOS District:	4	**GT Longitude:**	-117.15011242
Watershed Basin:	907.11	**Latitude GS84:**	32.8186314
Water Purveyor:	SAN DIEGO	**Longitude GS84:**	-117.1501278
KIVA per Tp per No:	6SAM H02728	**Point X:**	6285177.67000647
X:	6285127.878	**Point Y:**	1878655.82010056
Y:	1878914.167		

Case No:	H02728-005
Case Type:	
REST Record Type:	LUEG-DEH/LWQD/SAM Investigation/NA
Opened Date:	638409600000
Opened Date Converted:	03/25/1990 08:00PM
Full Name DEH Permit Owner:	
Lead Agency:	DEH/SAM
Lead Agency Date:	638755200000
Lead Agency Date Converted:	03/29/1990 08:00PM
Geo SRC:	Mapped to XY from previous SAM Layer
GT Status:	Completed - Case Closed
GT Status Date:	684633600000
GT Status Date Converted:	09/11/1991 08:00PM
Thomasbros Mappage Grid:	1249 B 3

Map Key	Number of Records	Direction	Distance (mi/ft)	Elev/Diff (ft)	Site	DB
194	12 of 17	-	0.00 / 0.00	409.35 / -14	HAWTHORNE MACHINERY CO 4200 KEARNY MESA RD San Diego CA	SANDIEGO SAM

Record ID:	DEH1992-LSAM-H02728-007	**Object ID:**	2634
Record Type:	SAM Investigation	**ID:**	2636
Status:	Completed	**Feature ID:**	3562302900
REST Record ID:	DEH1992-LSAM-H02728-007	**Parcel No:**	356-230-29-00
Record Name:	HAWTHORNE MACHINERY CO	**SWRCB Global ID:**	T0607300976
Record Status:	Completed	**H No:**	H02728
Record Alias:	SAM Investigation	**Historical Name:**	HAWTHORNE MACHINERY
Date:	04/07/1992	**Agency Name:**	COSD
Primary Parcel:	YES	**Fire Agency:**	SAN DIEGO
Primary Address:	YES	**Funding:**	F - LOP Federal Fund
Address:	4200 KEARNY MESA RD, SAN DIEGO CA 92111	**GT Global ID:**	T0607300976
Address Type:	MASTER	**GT RB Case No:**	9UT2210
Street String:	4200 KEARNY MESA RD	**GT Cuf Case:**	NO
Zip Code:	92111	**GT Case Type:**	LUST Cleanup Site
Zip Community:	92111	**GT Lead Agency:**	SAN DIEGO COUNTY LOP
Jurisdictiction:	SAN DIEGO	**GT County:**	San Diego
Census Tract:	85.11	**GT Latitude:**	32.81816232
BOS District:	4	**GT Longitude:**	-117.14997045
Watershed Basin:	907.11	**Latitude GS84:**	32.8186314
Water Purveyor:	SAN DIEGO	**Longitude GS84:**	-117.1501278
KIVA per Tp per No:	6SAM H02728	**Point X:**	6285177.67000647
X:	6285127.878	**Point Y:**	1878655.82010056
Y:	1878914.167		

Case No:	H02728-007
Case Type:	LOP - Local Oversight Program
REST Record Type:	LUEG-DEH/LWQD/SAM Investigation/NA
Opened Date:	702604800000
Opened Date Converted:	04/06/1992 08:00PM
Full Name DEH Permit Owner:	
Lead Agency:	DEH/SAM
Lead Agency Date:	702777600000
Lead Agency Date Converted:	04/08/1992 08:00PM
Geo SRC:	Mapped to XY from previous SAM Layer
GT Status:	Completed - Case Closed
GT Status Date:	717033600000
GT Status Date Converted:	09/20/1992 08:00PM
Thomasbros Mappage Grid:	1249 B 3

Map Key	Number of Records	Direction	Distance (mi/ft)	Elev/Diff (ft)	Site	DB
194	13 of 17	-	0.00 / 0.00	409.35 / -14	HAWTHORNE MACHINERY CO 4200 KEARNY MESA RD San Diego CA	SANDIEGO SAM

Record ID:	DEH1989-LSAM-H02728-004	**Object ID:**	1365
Record Type:	SAM Investigation	**ID:**	1366
Status:	Completed	**Feature ID:**	3562302900

Map Key	Number of Records	Direction	Distance (mi/ft)	Elev/Diff (ft)	Site	DB

REST Record ID:	DEH1989-LSAM-H02728-004	**Parcel No:**	356-230-29-00
Record Name:	HAWTHORNE MACHINERY CO	**SWRCB Global ID:**	T0608190244
Record Status:	Completed	**H No:**	H02728
Record Alias:	SAM Investigation	**Historical Name:**	HAWTHORNE MACHINERY
Date:	01/13/1989	**Agency Name:**	COSD
Primary Parcel:	YES	**Fire Agency:**	SAN DIEGO
Primary Address:	YES	**Funding:**	N - Non-Billable
Address:	4200 KEARNY MESA RD, SAN DIEGO CA 92111	**GT Global ID:**	T0608190244
Address Type:	MASTER	**GT RB Case No:**	
Street String:	4200 KEARNY MESA RD	**GT Cuf Case:**	NO
Zip Code:	92111	**GT Case Type:**	Cleanup Program Site
Zip Community:	92111	**GT Lead Agency:**	SAN DIEGO COUNTY LOP
Jurisdictiction:	SAN DIEGO	**GT County:**	San Diego
Census Tract:	85.11	**GT Latitude:**	32.81890528
BOS District:	4	**GT Longitude:**	-117.15039566
Watershed Basin:	907.11	**Latitude GS84:**	32.8186314
Water Purveyor:	SAN DIEGO	**Longitude GS84:**	-117.1501278
KIVA per Tp per No:	6SAM H02728	**Point X:**	6285175.46003714
X:	6285127.878	**Point Y:**	1878655.13998382
Y:	1878914.167		

Case No:	H02728-004
Case Type:	
REST Record Type:	LUEG-DEH/LWQD/SAM Investigation/NA
Opened Date:	600652800000
Opened Date Converted:	01/12/1989 08:00PM
Full Name DEH Permit Owner:	
Lead Agency:	DEH/SAM
Lead Agency Date:	600652800000
Lead Agency Date Converted:	01/12/1989 08:00PM
Geo SRC:	Mapped to XY from previous SAM Layer
GT Status:	Completed - Case Closed
GT Status Date:	680745600000
GT Status Date Converted:	07/28/1991 08:00PM
Thomasbros Mappage Grid:	1249 B 3

Map Key	Number of Records	Direction	Distance (mi/ft)	Elev/Diff (ft)	Site	DB
194	14 of 17	-	0.00 / 0.00	409.35 / -14	HAWTHORNE MACHINERY CO 4200 KEARNY MESA RD San Diego CA	SANDIEGO SAM

Record ID:	DEH1990-LSAM-H02728-003	**Object ID:**	1783
Record Type:	SAM Investigation	**ID:**	1785
Status:	Completed	**Feature ID:**	3562302900
REST Record ID:	DEH1990-LSAM-H02728-003	**Parcel No:**	356-230-29-00
Record Name:	HAWTHORNE MACHINERY CO	**SWRCB Global ID:**	T0607300521
Record Status:	Completed	**H No:**	H02728
Record Alias:	SAM Investigation	**Historical Name:**	HAWTHORNE MACHINERY
Date:	06/29/1990	**Agency Name:**	COSD
Primary Parcel:	YES	**Fire Agency:**	SAN DIEGO
Primary Address:	YES	**Funding:**	S - LOP State Fund
Address:	4200 KEARNY MESA RD, SAN DIEGO CA 92111	**GT Global ID:**	T0607300521

Map Key	Number of Records	Direction	Distance (mi/ft)	Elev/Diff (ft)	Site	DB

Address Type:	MASTER	**GT RB Case No:**	9UT1723
Street String:	4200 KEARNY MESA RD	**GT Cuf Case:**	YES
Zip Code:	92111	**GT Case Type:**	LUST Cleanup Site
Zip Community:	92111	**GT Lead Agency:**	SAN DIEGO COUNTY LOP
Jurisdictiction:	SAN DIEGO	**GT County:**	San Diego
Census Tract:	85.11	**GT Latitude:**	32.8185991
BOS District:	4	**GT Longitude:**	-117.14984422
Watershed Basin:	907.11	**Latitude GS84:**	32.8186314
Water Purveyor:	SAN DIEGO	**Longitude GS84:**	-117.1501278
KIVA per Tp per No:	6SAM H02728	**Point X:**	6285177.67000647
X:	6285127.878	**Point Y:**	1878655.82010056
Y:	1878914.167		

Case No:	H02728-003
Case Type:	LOP - Local Oversight Program
REST Record Type:	LUEG-DEH/LWQD/SAM Investigation/NA
Opened Date:	646617600000
Opened Date Converted:	06/28/1990 08:00PM
Full Name DEH Permit Owner:	
Lead Agency:	DEH/SAM
Lead Agency Date:	646617600000
Lead Agency Date Converted:	06/28/1990 08:00PM
Geo SRC:	Mapped to XY from previous SAM Layer
GT Status:	Completed - Case Closed
GT Status Date:	686448000000
GT Status Date Converted:	10/02/1991 08:00PM
Thomasbros Mappage Grid:	1249 B 3

Map Key	Number of Records	Direction	Distance (mi/ft)	Elev/Diff (ft)	Site	DB
194	15 of 17	-	0.00 / 0.00	409.35 / -14	HAWTHORNE MACHINERY CO 4200 KEARNY MESA RD San Diego CA	SANDIEGO SAM

Record ID:	DEH1988-LSAM-H02728-002	**Object ID:**	975
Record Type:	SAM Investigation	**ID:**	976
Status:	Completed	**Feature ID:**	3562302900
REST Record ID:	DEH1988-LSAM-H02728-002	**Parcel No:**	356-230-29-00
Record Name:	HAWTHORNE MACHINERY CO	**SWRCB Global ID:**	T0608126644
Record Status:	Completed	**H No:**	H02728
Record Alias:	SAM Investigation	**Historical Name:**	HAWTHORNE MACHINERY CO
Date:	12/20/1988	**Agency Name:**	COSD
Primary Parcel:	YES	**Fire Agency:**	SAN DIEGO
Primary Address:	YES	**Funding:**	N - Non-Billable
Address:	4200 KEARNY MESA RD, SAN DIEGO CA 92111	**GT Global ID:**	T0608126644
Address Type:	MASTER	**GT RB Case No:**	
Street String:	4200 KEARNY MESA RD	**GT Cuf Case:**	NO
Zip Code:	92111	**GT Case Type:**	Cleanup Program Site
Zip Community:	92111	**GT Lead Agency:**	SAN DIEGO COUNTY LOP
Jurisdictiction:	SAN DIEGO	**GT County:**	San Diego
Census Tract:	85.11	**GT Latitude:**	32.81880069
BOS District:	4	**GT Longitude:**	-117.15005234
Watershed Basin:	907.11	**Latitude GS84:**	32.8186314
Water Purveyor:	SAN DIEGO	**Longitude GS84:**	-117.1501278

Map Key	Number of Records	Direction	Distance (mi/ft)	Elev/Diff (ft)	Site	DB

KIVA per Tp per No:	6SAM H02728	**Point X:**	6285177.67000647
X:	6285127.878	**Point Y:**	1878655.82010056
Y:	1878914.167		
Case No:	H02728-002		
Case Type:			
REST Record Type:	LUEG-DEH/LWQD/SAM Investigation/NA		
Opened Date:	598579200000		
Opened Date Converted:	12/19/1988 08:00PM		
Full Name DEH Permit Owner:			
Lead Agency:	DEH/SAM		
Lead Agency Date:	597283200000		
Lead Agency Date Converted:	12/04/1988 08:00PM		
Geo SRC:	Mapped to XY from previous SAM Layer		
GT Status:	Completed - Case Closed		
GT Status Date:	685238400000		
GT Status Date Converted:	09/18/1991 08:00PM		
Thomasbros Mappage Grid:	1249 B 3		

194	***16 of 17***	***-***	***0.00 / 0.00***	***409.35 / -14***	***HAWTHORNE MACHINERY CO 4200 KEARNY MESA RD San Diego CA***	***SANDIEGO SAM***

Record ID:	DEH1987-LSAM-H02728-001	**Object ID:**	584
Record Type:	SAM Investigation	**ID:**	585
Status:	Completed	**Feature ID:**	3562302900
REST Record ID:	DEH1987-LSAM-H02728-001	**Parcel No:**	356-230-29-00
Record Name:	HAWTHORNE MACHINERY CO	**SWRCB Global ID:**	T0608114274
Record Status:	Completed	**H No:**	H02728
Record Alias:	SAM Investigation	**Historical Name:**	HAWTHORNE MACHINERY
Date:	12/01/1987	**Agency Name:**	COSD
Primary Parcel:	YES	**Fire Agency:**	SAN DIEGO
Primary Address:	YES	**Funding:**	N - Non-Billable
Address:	4200 KEARNY MESA RD, SAN DIEGO CA 92111	**GT Global ID:**	T0608114274
Address Type:	MASTER	**GT RB Case No:**	
Street String:	4200 KEARNY MESA RD	**GT Cuf Case:**	NO
Zip Code:	92111	**GT Case Type:**	Cleanup Program Site
Zip Community:	92111	**GT Lead Agency:**	SAN DIEGO COUNTY LOP
Jurisdictiction:	SAN DIEGO	**GT County:**	San Diego
Census Tract:	85.11	**GT Latitude:**	32.81884925
BOS District:	4	**GT Longitude:**	-117.1498678
Watershed Basin:	907.11	**Latitude GS84:**	32.8186314
Water Purveyor:	SAN DIEGO	**Longitude GS84:**	-117.1501278
KIVA per Tp per No:	6SAM H02728	**Point X:**	6285177.67000647
X:	6285127.878	**Point Y:**	1878655.82010056
Y:	1878914.167		
Case No:	H02728-001		
Case Type:			
REST Record Type:	LUEG-DEH/LWQD/SAM Investigation/NA		
Opened Date:	565315200000		
Opened Date Converted:	11/30/1987 08:00PM		
Full Name DEH Permit Owner:			

Map Key	Number of Records	Direction	Distance (mi/ft)	Elev/Diff (ft)	Site	DB

Lead Agency: DEH/SAM
Lead Agency Date: 565315200000
Lead Agency Date Converted: 11/30/1987 08:00PM
Geo SRC: Mapped to XY from previous SAM Layer
GT Status: Completed - Case Closed
GT Status Date: 571968000000
GT Status Date Converted: 02/15/1988 08:00PM
Thomasbros Mappage Grid: 1249 B 3

Map Key	Number of Records	Direction	Distance (mi/ft)	Elev/Diff (ft)	Site	DB
194	17 of 17	-	0.00 / 0.00	409.35 / -14	HAWTHORNE MACHINERY CO 4200 KEARNY MESA RD San Diego CA	SANDIEGO SAM

Record ID: DEH1992-LSAM-H02728-006
Record Type: SAM Investigation
Status: Completed
REST Record ID: DEH1992-LSAM-H02728-006
Record Name: HAWTHORNE MACHINERY CO
Record Status: Completed
Record Alias: SAM Investigation
Date: 01/21/1992
Primary Parcel: YES
Primary Address: YES
Address: 4200 KEARNY MESA RD, SAN DIEGO CA 92111
Address Type: MASTER
Street String: 4200 KEARNY MESA RD
Zip Code: 92111
Zip Community: 92111
Jurisdictiction: SAN DIEGO
Census Tract: 85.11
BOS District: 4
Watershed Basin: 907.11
Water Purveyor: SAN DIEGO
KIVA per Tp per No: 6SAM H02728
X: 6285127.878
Y: 1878914.167

Object ID: 2633
ID: 2635
Feature ID: 3562302900
Parcel No: 356-230-29-00
SWRCB Global ID: T0607301645
H No: H02728
Historical Name: HAWTHORNE MACHINERY
Agency Name: COSD
Fire Agency: SAN DIEGO
Funding: T - Private - Non LOP Tank
GT Global ID: T0607301645
GT RB Case No: 9UT2883
GT Cuf Case: NO
GT Case Type: LUST Cleanup Site
GT Lead Agency: SAN DIEGO COUNTY LOP
GT County: San Diego
GT Latitude: 32.81840434
GT Longitude: -117.14986997
Latitude GS84: 32.8186314
Longitude GS84: -117.1501278
Point X: 6285177.67000647
Point Y: 1878655.82010056

Case No: H02728-006
Case Type: VAP - Voluntary Assistance Program
REST Record Type: LUEG-DEH/LWQD/SAM Investigation/NA
Opened Date: 695952000000
Opened Date Converted: 01/20/1992 08:00PM
Full Name DEH Permit Owner:
Lead Agency: DEH/SAM
Lead Agency Date: 695952000000
Lead Agency Date Converted: 01/20/1992 08:00PM
Geo SRC: Mapped to XY from previous SAM Layer
GT Status: Completed - Case Closed
GT Status Date: 698457600000
GT Status Date Converted: 02/18/1992 08:00PM
Thomasbros Mappage Grid: 1249 B 3

Map Key	Number of Records	Direction	Distance (mi/ft)	Elev/Diff (ft)	Site	DB
195	1 of 1	-	0.00 / 0.00	404.98 / -18	SAN DIEGO VOLVO 5316 KEARNY MESA RD SAN DIEGO CA 921111802	CLEANUP SITES

Global ID: T0607302760
Case Type: Cleanup Program Site
Status: Completed - Case Closed
Status Date: 1987-01-09 00:00:00
RB Case No: 9UT458
LOC Case No: H13258-001
Lead Agency: SAN DIEGO COUNTY LOP
Case Worker:
Local Agency:
Potential Cntm of Concrn:
Potential Media Affected:
How Discovered Description:
Stop Description:
Cal Water Watershed Name: Penasquitos - Miramar (906.40)
DWR Groundwater Subbasin Name:
Site History:

CUF Case: NO
Begin Date: 1986-04-25 00:00:00
How Discovered:
Stop Method:
County: San Diego
Latitude: 32.831265
Longitude: -117.143558
File Location: Local Agency

Status History

Status:	Status Date:
Open - Case Begin Date	1986-04-25 00:00:00
Completed - Case Closed	1987-01-09 00:00:00

Map Key	Number of Records	Direction	Distance (mi/ft)	Elev/Diff (ft)	Site	DB
196	1 of 1	-	0.00 / 0.00	405.36 / -18	SAN DIEGO VOLVO 5316 KEARNY MESA RD SAN DIEGO CA 921111802	CLEANUP SITES

Global ID: T0608155645
Case Type: Cleanup Program Site
Status: Completed - Case Closed
Status Date: 1989-09-12 00:00:00
RB Case No:
LOC Case No: H13258-002
Lead Agency: SAN DIEGO COUNTY LOP
Case Worker:
Local Agency:
Potential Cntm of Concrn: Gasoline
Potential Media Affected: Under Investigation
How Discovered Description:
Stop Description:
Cal Water Watershed Name: Penasquitos - Miramar (906.40)
DWR Groundwater Subbasin Name:
Site History:

CUF Case: NO
Begin Date: 1989-02-17 00:00:00
How Discovered:
Stop Method:
County: San Diego
Latitude: 32.831292
Longitude: -117.143672
File Location: Local Agency

Map Key	Number of Records	Direction	Distance (mi/ft)	Elev/Diff (ft)	Site	DB

Status History

Status:	Open - Case Begin Date	***Status Date:***	1989-02-17 00:00:00
Status:	Completed - Case Closed	***Status Date:***	1989-09-12 00:00:00

Activities

Action Type:	Other
Action:	Leak Began
Date:	1989-02-17 00:00:00
Action Type:	Other
Action:	Leak Reported
Date:	1989-02-17 00:00:00
Action Type:	Other
Action:	Leak Discovery
Date:	1989-02-17 00:00:00

197	***1 of 1***	***-***	***0.00 / 0.00***	***412.09 / -11***	***SHARP HOME HEALTH 8080 DAGGET ST SAN DIEGO CA 92111***	***CERS HAZ***

Site ID:	67052
Latitude:	32.824059
Longitude:	-117.150215

Regulated Programs

EI ID:	10384819	***EI Description:***	Chemical Storage Facilities

Affiliations

Affil Type Desc:	Identification Signer
Entity Name:	JOSEPH BURDENSKI
Entity Title:	SAFETY OFFICER
Address:	
City:	
State:	
Country:	
Zip Code:	
Phone:	
Affil Type Desc:	Operator
Entity Name:	SAN DIEGO HOSPITAL ASSOCIATION
Entity Title:	
Address:	
City:	
State:	

Country:
Zip Code:
Phone: (858) 541-4850

Affil Type Desc: Facility Mailing Address
Entity Name: Mailing Address
Entity Title:
Address: 8080 DAGGET ST #200
City: SAN DIEGO
State: CA
Country:
Zip Code: 92111
Phone:

Affil Type Desc: Parent Corporation
Entity Name: SHARP HOME CARE
Entity Title:
Address:
City:
State:
Country:
Zip Code:
Phone:

Affil Type Desc: CUPA District
Entity Name: San Diego County Env Health
Entity Title:
Address: PO Box 129261
City: San Diego
State: CA
Country:
Zip Code: 92112-9261
Phone: (858) 505-6880

Affil Type Desc: Document Preparer
Entity Name: Joseph Burdenski
Entity Title:
Address:
City:
State:
Country:
Zip Code:
Phone:

Affil Type Desc: Environmental Contact
Entity Name: JOSEPH BURDENSKI
Entity Title:
Address: 8080 Dagget St
City: San Diego
State: CA
Country:
Zip Code: 92111

Map Key	Number of Records	Direction	Distance (mi/ft)	Elev/Diff (ft)	Site	DB

Phone: (858) 213-3246

Affil Type Desc: Secondary Emergency Contact
Entity Name: JOSEPH BURDENSKI
Entity Title: SAFETY OFFICER
Address:
City:
State:
Country:
Zip Code:
Phone: (858) 213-3246

Affil Type Desc: Legal Owner
Entity Name: SHARP HOME HEALTH
Entity Title:
Address: 8080 Dagget St
City: San Diego
State: CA
Country: United States
Zip Code: 92111
Phone: (858) 541-5480

Affil Type Desc: Primary Emergency Contact
Entity Name: JOSHUA MCCABE
Entity Title: DIRECTOR
Address:
City:
State:
Country:
Zip Code:
Phone: (858) 541-5411

Coordinates

Env Int Type Code:	HMBP	**Longitude:**	-117.150220
Program ID:	10384819	**Coord Name:**	
Latitude:	32.824060	**Ref Point Type Desc:**	Center of a facility or station.

Map Key	Number of Records	Direction	Distance (mi/ft)	Elev/Diff (ft)	Site	DB
198	1 of 11	-	0.00 / 0.00	410.35 / -13	SAN DIEGO VOLVO 5316 KEARNY MESA RD, SAN DIEGO, 92111-1802 CA	AST

Total Capacity(Gal): 2785
CUPA: San Diego
Owner Name: WESLEY HINKLE
County: San Diego

Map Key	Number of Records	Direction	Distance (mi/ft)	Elev/Diff (ft)	Site	DB
198	2 of 11	-	0.00 / 0.00	410.35 / -13	San Diego Volvo 5316 Kearney Mesa Rd San Diego CA 92111	CHMIRS

ID: 13-2880
Notified Date: 5/13/2013 9:02

Control No:	'13-2880	**Notified Date Time:**	
Year:	2013	**County:**	San Diego County

California Hazardous Material Incident Report System

Contained:	Yes	**3 Vessel >= 300 Tons:**	No
1 Substance:	Engine Oil	**Incident Date:**	5/13/2013
1 Measure:	Gal(s)	**Incident Time:**	700
1 Other:		**Spill Site:**	Merchant/Business
1 Quantity:	200	**Injuries?:**	No
1 Type:	PETROLEUM	**No of Injuries:**	
1 Pipeline:	No	**Fatals?:**	No
1 Vessel >= 300 Tons:	No	**No of Fatals:**	
2 Substance:		**Evacs?:**	No
2 Quantity:		**No of Evacs:**	
2 Measure:		**Cleanup:**	Contractor
2 Type:		**Site:**	
2 Other:		**Cause:**	Other
2 Pipeline:	No	**Cause Other:**	Ruptured hose
2 Vessel >= 300 Tons:	No	**Dog No:**	
3 Substance:		**Water:**	No
3 Quantity:		**Water Way:**	
3 Measure:		**City:**	San Diego
3 Type:		**County:**	San Diego County
3 Other:		**Zip:**	92111
3 Pipeline:	No		

Admin Agency:	San Diego County Health Services Department
Notification Area:	AA/CUPA,DFG-OSPR,DTSC,RWQCB,US EPA,USFWS,Co/Hlth,Co/E-Hlth
Location:	5316 Kearney Mesa Rd
Description:	Caller states substance released from the new oil dispenser due to a ruptured hose. Caller states substance was contained to the shop and a clean-up contractor is onsite for clean-up.

Main Page Information

On Scene:	
Other on Scene:	
Other Notified:	
Admin Agency:	San Diego County Health Services Department
Admin Agency 2:	
Additional County:	
Document Title:	SPILL Report
Creation Date:	05/13/2013 09:02 AM
Received By:	
Person Notifying Cal OES:	
Phone No:	
Ext:	
Pag Cell:	
Type:	PETROLEUM
Cause Description for Other:	Ruptured hose
Amount 1:	200
Amount 2:	

Map Key	Number of Records	Direction	Distance (mi/ft)	Elev/Diff (ft)	Site	DB
Amount 3:						
Doc URL:	https://w3.calema.ca.gov/operational/malhaz.nsf/f1841a103c102734882563e200760c4a/64d4b82f9c9f0d8888257b6a005814eb?OpenDocument					
198	3 of 11	-	0.00 / 0.00	410.35 / -13	Volvo San Diego 5316 KEARNY MESA RD SAN DIEGO CA 92111	CERS TANK

Site ID: 401320
Latitude: 32.831249
Longitude: -117.143646

Regulated Programs

EI ID:	10384495	**EI Description:**	Hazardous Waste Generator
EI ID:	10384495	**EI Description:**	Chemical Storage Facilities
EI ID:	10384495	**EI Description:**	Aboveground Petroleum Storage

Affiliations

Affil Type Desc: CUPA District
Entity Name: San Diego County Env Health
Entity Title:
Address: PO Box 129261
City: San Diego
State: CA
Country:
Zip Code: 92112-9261
Phone: (858) 505-6880

Affil Type Desc: Legal Owner
Entity Name: SAN DIEGO V INC
Entity Title:
Address: 5350 KEARNY MESA RD
City: SAN DIEGO
State: CA
Country: United States
Zip Code: 92111
Phone: (858) 279-9700

Affil Type Desc: Facility Mailing Address
Entity Name: Mailing Address
Entity Title:
Address: 5316 KEARNY MESA RD
City: SAN DIEGO
State: CA
Country:
Zip Code: 92111-1802
Phone:

Affil Type Desc:	Document Preparer
Entity Name:	Ted Ullmann, KPA
Entity Title:	
Address:	
City:	
State:	
Country:	
Zip Code:	
Phone:	

Affil Type Desc:	Environmental Contact
Entity Name:	Scott Hinkle
Entity Title:	
Address:	5316 KEARNY MESA RD
City:	SAN DIEGO
State:	CA
Country:	
Zip Code:	92111
Phone:	(858) 279-9700

Affil Type Desc:	Primary Emergency Contact
Entity Name:	Scott Hinkle
Entity Title:	Reconditioning Manager
Address:	
City:	
State:	
Country:	
Zip Code:	
Phone:	(858) 967-6921

Affil Type Desc:	Operator
Entity Name:	Steve Hinkle
Entity Title:	
Address:	
City:	
State:	
Country:	
Zip Code:	
Phone:	(858) 279-9700

Affil Type Desc:	Parent Corporation
Entity Name:	SAN DIEGO VOLVO
Entity Title:	
Address:	
City:	
State:	
Country:	
Zip Code:	
Phone:	

Coordinates

Env Int Type Code:	APSA	***Longitude:***	-117.143650
Program ID:	10384495	***Coord Name:***	
Latitude:	32.831250	***Ref Point Type Desc:***	Center of a facility or station.

Evaluations

Eval Date:	4/17/2017
Violations Found:	No
Eval General Type:	Compliance Evaluation Inspection
Eval Type:	Routine done by local agency
Eval Division:	San Diego County Department of Env Health
Eval Program:	HMRRP
Eval Source:	CERS
Eval Notes:	

Inspector: Burke Mike Inspection ID:5668016

Eval Date:	4/17/2017
Violations Found:	No
Eval General Type:	Compliance Evaluation Inspection
Eval Type:	Routine done by local agency
Eval Division:	San Diego County Department of Env Health
Eval Program:	HW
Eval Source:	CERS
Eval Notes:	

Inspector: Burke Mike Inspection ID:5668016

Eval Date:	5/27/2015
Violations Found:	Yes
Eval General Type:	Compliance Evaluation Inspection
Eval Type:	Routine done by local agency
Eval Division:	San Diego County Department of Env Health
Eval Program:	HMRRP
Eval Source:	CERS
Eval Notes:	

Inspector: McLernon Benjamin Inspection ID:4097791

Eval Date:	5/27/2015
Violations Found:	No
Eval General Type:	Compliance Evaluation Inspection
Eval Type:	Routine done by local agency
Eval Division:	San Diego County Department of Env Health
Eval Program:	HW
Eval Source:	CERS
Eval Notes:	

Inspector: McLernon Benjamin Inspection ID:4097791

Eval Date: 5/27/2015
Violations Found: No
Eval General Type: Compliance Evaluation Inspection
Eval Type: Routine done by local agency
Eval Division: San Diego County Department of Env Health
Eval Program: APSA
Eval Source: CERS
Eval Notes:

Inspector: McLernon Benjamin Inspection ID:4097791

Eval Date: 4/17/2017
Violations Found: Yes
Eval General Type: Compliance Evaluation Inspection
Eval Type: Routine done by local agency
Eval Division: San Diego County Department of Env Health
Eval Program: APSA
Eval Source: CERS
Eval Notes:

Inspector: Burke Mike Inspection ID:5668016

Violations

Violation Date: 4/17/2017 ***Violation Program:*** APSA
Violation Division: San Diego County Department of Env Health ***Violation Source:*** CERS
Citation: HSC 6.67 25270.4.5 (a) - California Health and Safety Code, Chapter 6.67, Section(s) 25270.4.5 (a)
Violation Notes:

Returned to compliance on 04/18/2017.

Violation Description:

Failure to complete a review and evaluation of the SPCC Plan at least once every five years, document the completion of the review, and sign a statement as to whether the SPCC Plan will be amended.

Violations

Violation Date: 5/27/2015 ***Violation Program:*** HMRRP
Violation Division: San Diego County Department of Env Health ***Violation Source:*** CERS
Citation: HSC 6.95 25508.1(a)-(e) - California Health and Safety Code, Chapter 6.95, Section(s) 25508.1(a)-(e)
Violation Notes:

Returned to compliance on 07/28/2015.

Violation Description:

Failure to electronically update business plan within 30 days of any one of the following events:
A 100 percent or more increase in the quantity of a previously disclosed material.
Any handling of a previously undisclosed hazardous materials at or above reportable quantities.
A change of business address, business ownership, or business name.

Map Key	Number of Records	Direction	Distance (mi/ft)	Elev/Diff (ft)	Site	DB
198	4 of 11	-	0.00 / 0.00	410.35 / -13	5316 KEARNY MESA RD SAN DIEGO CA	HIST CHMIRS

OES Control NO: 9992024
Release Factors: Mechanical Failure
Release Text:
Equipm Involved: No Equip Involved
Action Taken Text:
Chemicals: OIL, MOTOR
Case Number:
HazMat Other: CO EMPLYEE
HM Injury:
Decon:
Agency Name: SAN DIEGO FD
HazMat Pers: Other
Action Taken: 63,Establish Safe Area
More than three involved?: 2

Incident Date: 2/8/1988
Date Reported: 2/8/1988
Fatalities:
Other Injury:
Other Decon:
Other Fatal:
Vehicle:
State:
CA DOT PUC ICC:
Company Name:
County: SAN DIEGO

Map Key	Number of Records	Direction	Distance (mi/ft)	Elev/Diff (ft)	Site	DB
198	5 of 11	-	0.00 / 0.00	410.35 / -13	SAN DIEGO VOLVO 5316 KEARNY MESA RD SAN DIEGO CA 92111	HHSS

County: San Diego
Pdf File Url: http://geotracker.waterboards.ca.gov/ustpdfs/pdf/0002f2a6.pdf

Map Key	Number of Records	Direction	Distance (mi/ft)	Elev/Diff (ft)	Site	DB
198	6 of 11	-	0.00 / 0.00	410.35 / -13	SAN DIEGO VOLVO 5316 KEARNY MESA RD SAN DIEGO CA	HIST TANK

Owner Name: SAN DIEGO VOLVO INC.
Owner Street: 5316 KEARNY MESA RD
Owner City: SAN DIEGO
Owner State: CA
Owner Zip: 92111

No of Containers: 2
County: SAN DIEGO
Facility State: CA
Facility Zip: 92111

Map Key	Number of Records	Direction	Distance (mi/ft)	Elev/Diff (ft)	Site	DB
198	7 of 11	-	0.00 / 0.00	410.35 / -13	SAN DIEGO VOLVO 5316 KEARNY MESA RD, SAN DIEGO, CA 92111 SAN DIEGO CA	SAN DIEGO LOP

SWRCB Global ID: T0608155645
Record ID: DEH1989-LSAM-H13258-002
Record Status: Completed
Opened Date: 2/17/1989
Case Type:
Historical Name: SAN DIEGO VOLVO
Lead Agency: DEH/SAM
Lead Agency Date: 2/17/1989
Funding: N - Non-Billable

Parcel No: 356-130-04-00
Census Tract: 85.11
Zip Code 2: 92111
Community: San Diego
Jurisdiction: SAN DIEGO
Watershed Basin No: 906.4
Latitude GS 84: 32.8312496
Longitude GS 84: -117.1436493
X Map Coord: 6287147.841

Map Key	Number of Records	Direction	Distance (mi/ft)	Elev/Diff (ft)	Site	DB
Fire Agency:	SAN DIEGO			**Y Map Coord:**	1883419.448	
Thomasbros Mappage Grid:	1249 C 1					
Water Purveyor:	SAN DIEGO					
File Case Type:	CASES WITH NO CASE TYPE					
198	8 of 11	-	0.00 / 0.00	410.35 / -13	SAN DIEGO VOLVO 5316 KEARNY MESA RD SAN DIEGO CA 92111	RCRA SQG

EPA Handler ID:	CAD020521837
Land Type Code:	P
Land Type Desc:	Private
Federal Waste Generator Code:	2
Gen Status Univ:	SQG
Gen Status Univ Desc:	Small Quantity Generator
Importer Activity:	No
Mixed Waste Generator:	No
Transporter Activity:	No
Transfer Facility:	No
Recycler Activity:	No
Onsite Burner Exemption:	No
Furnace Exemption:	No
Underground Inject Activity:	No
Receives Waste from Offsite:	No
TSD Type:	-----
TSD Activity:	No
Corrective Action Univ:	No
Action has been Imposed:	No
Action under 3004 (U)/(V):	No
Institutional Control Indicator:	N
Used Oil Transporter:	
Used Oil Transfer Facility:	
Used Oil Processor:	
Used Oil Refiner:	
Used Oil Burner:	
Used Oil Market Burner:	
Used Oil Spec Marketer:	
Activity Location:	CA
County Code:	CA073
County Name:	SAN DIEGO
Contact Name:	PETER REINHARDT
Contact Phone No and Exten:	619-279-9700
Contact Email:	
Contact Address:	5316 KEARNY MESA RD , SAN DIEGO , CA, 92111 , US
Mailing Address:	5316 KEARNY MESA RD , SAN DIEGO , CA, 92111 , US

Violation/Evaluation Summary

Note: There are VIOLATION or UNDETERMINED details or records associated with this facility (EPA ID) in the Compliance Monitoring and Enforcement table dated Jan 24 2018.

Violation/Evaluation Details

Evaluation ID:	002	***Former Citation:***	FR - 262.10-12.A
Found Violation:	Y	***Sched Compl Dt:***	
Eval Start Date:	19920421	***Enforcement ID:***	
Evaluation Agency:	B	***Enforcement Agency:***	
Evaluation Type:	CEI	***Enforce Action Dt:***	
Eval Resp Person:	R9STA	***Enforcement Type:***	
Eval Suborg:		***Enforce Type Desc:***	
Citizen Complaint:	No	***Enforce Resp Person:***	
Multimedia Inspect:	No	***Enforce Suborg:***	
Sampling Flag:	No	***Enforce Actvty Loc:***	
Not Subtitle C:	No	***Docket No:***	
Focus Area:		***Attorney:***	
Focus Area Desc:		***Corr Act Component:***	
Handler Actvty Loc:	CA	***Appeal Init Dt:***	
Handler Name:	SAN DIEGO VOLVO	***Appeal Resolved Dt:***	
Region:	09	***Disposition Status:***	
State:	CA	***Disp Status Dt:***	
Land Type:	P	***Disp Status Desc:***	
Date of Request:		***Lead Agency:***	
Date Response Rcvd:		***Expenditure Amount:***	
Request Agency:		***SEP Sched Comp Dt:***	
Request Actvty Loc:		***SEP Actual Comp Dt:***	
Viol Activity Loc:	CA	***SEP Defaulted Dt:***	
Viol Determined:	S	***SEP Type:***	
Violation Type:	262.A	***Prop Penalty Amt:***	
Viol Determined Dt:	19920421	***Final Monetary Amt:***	
Rtrn to Compl Dt:	19930610	***Paid Amount:***	
Rtrn to Compl Qual:	U	***Final Count:***	
Viol Resp Agency:	S	***Final Amount:***	
Evaluation Type Description:	COMPLIANCE EVALUATION INSPECTION ON-SITE		
Violation Short Description:	Generators - General		
Respondent Name:			
SEP Type Description:			

Violation/Evaluation Details

Evaluation ID:	001	***Former Citation:***	FR - 262.10-12.A
Found Violation:	Y	***Sched Compl Dt:***	
Eval Start Date:	19910408	***Enforcement ID:***	
Evaluation Agency:	B	***Enforcement Agency:***	
Evaluation Type:	CEI	***Enforce Action Dt:***	
Eval Resp Person:	R9STA	***Enforcement Type:***	
Eval Suborg:		***Enforce Type Desc:***	
Citizen Complaint:	No	***Enforce Resp Person:***	
Multimedia Inspect:	No	***Enforce Suborg:***	
Sampling Flag:	No	***Enforce Actvty Loc:***	
Not Subtitle C:	No	***Docket No:***	
Focus Area:		***Attorney:***	

Focus Area Desc:		**Corr Act Component:**	
Handler Actvty Loc:	CA	**Appeal Init Dt:**	
Handler Name:	SAN DIEGO VOLVO	**Appeal Resolved Dt:**	
Region:	09	**Disposition Status:**	
State:	CA	**Disp Status Dt:**	
Land Type:	P	**Disp Status Desc:**	
Date of Request:		**Lead Agency:**	
Date Response Rcvd:		**Expenditure Amount:**	
Request Agency:		**SEP Sched Comp Dt:**	
Request Actvty Loc:		**SEP Actual Comp Dt:**	
Viol Activity Loc:	CA	**SEP Defaulted Dt:**	
Viol Determined:	S	**SEP Type:**	
Violation Type:	262.A	**Prop Penalty Amt:**	
Viol Determined Dt:	19910408	**Final Monetary Amt:**	
Rtrn to Compl Dt:	19920421	**Paid Amount:**	
Rtrn to Compl Qual:	U	**Final Count:**	
Viol Resp Agency:	S	**Final Amount:**	
Evaluation Type Description:	COMPLIANCE EVALUATION INSPECTION ON-SITE		
Violation Short Description:	Generators - General		
Respondent Name:			
SEP Type Description:			

Violation/Evaluation Details

Evaluation ID:	003	**Former Citation:**	FR - 262.10-12.A
Found Violation:	Y	**Sched Compl Dt:**	
Eval Start Date:	19930610	**Enforcement ID:**	
Evaluation Agency:	B	**Enforcement Agency:**	
Evaluation Type:	CEI	**Enforce Action Dt:**	
Eval Resp Person:	R9STA	**Enforcement Type:**	
Eval Suborg:		**Enforce Type Desc:**	
Citizen Complaint:	No	**Enforce Resp Person:**	
Multimedia Inspect:	No	**Enforce Suborg:**	
Sampling Flag:	No	**Enforce Actvty Loc:**	
Not Subtitle C:	No	**Docket No:**	
Focus Area:		**Attorney:**	
Focus Area Desc:		**Corr Act Component:**	
Handler Actvty Loc:	CA	**Appeal Init Dt:**	
Handler Name:	SAN DIEGO VOLVO	**Appeal Resolved Dt:**	
Region:	09	**Disposition Status:**	
State:	CA	**Disp Status Dt:**	
Land Type:	P	**Disp Status Desc:**	
Date of Request:		**Lead Agency:**	
Date Response Rcvd:		**Expenditure Amount:**	
Request Agency:		**SEP Sched Comp Dt:**	
Request Actvty Loc:		**SEP Actual Comp Dt:**	
Viol Activity Loc:	CA	**SEP Defaulted Dt:**	
Viol Determined:	S	**SEP Type:**	
Violation Type:	262.A	**Prop Penalty Amt:**	
Viol Determined Dt:	19930610	**Final Monetary Amt:**	
Rtrn to Compl Dt:	19980610	**Paid Amount:**	

Rtrn to Compl Qual:	N	**Final Count:**	
Viol Resp Agency:	S	**Final Amount:**	
Evaluation Type Description:	COMPLIANCE EVALUATION INSPECTION ON-SITE		
Violation Short Description:	Generators - General		
Respondent Name:			
SEP Type Description:			

Handler Details

Source Type:	I	**Used Oil Transporter:**	No
Receive Date:	19960901	**UO Transfer Fac:**	No
Non Notifier:		**Used Oil Processor:**	No
Acknowledge Flag:		**Used Oil Refiner:**	No
Acknowledge Date:	19961001	**Used Oil Burner:**	No
Accessibility:		**UO Market Burner:**	No
Land Type:	P	**UO Spec Marketer:**	No
Fed Waste Gen Own:	HQ	**Current Site Name:**	SAN DIEGO VOLVO
Fed Waste Gen Cd:	2	**Location Street No:**	
Fed Waste Gen Desc:	Small Quantity Generator	**Location Street 1:**	5316 KEARNY MESA RD
ST Waste Gen Own:		**Location Street 2:**	
State Waste Gen Cd:		**Location City:**	SAN DIEGO
Short Term Gen:	No	**Location State:**	CA
Importer Activity:	No	**Location Zip Code:**	92111
Mixed Waste Gen:	No	**County Code:**	CA073
Transporter:	No	**State District:**	4
Transfer Facility:	No	**Mailing Street No:**	
TSD Activity:	No	**Mailing Street 1:**	5316 KEARNY MESA RD
Recycler Activity:	No	**Mailing Street 2:**	
Onsite Burn Exempt:	No	**Mailing City:**	SAN DIEGO
Furnace Exemption:	No	**Mailing State:**	CA
Underground Inject:	No	**Mailing Zip Code:**	92111
Off Site Receipt:	No	**Mailing Country:**	US
Waste Dest Fac:	No	**Contact First Name:**	
Subpart K College:		**Contact Middle Initial:**	
Subpart K Hospital:		**Contact Last Name:**	
Subpart K Non Profit:		**Contact Street No:**	
Subpart K Withdraw:		**Contact Street 1:**	
Include Ntnl Rprt:		**Contact Street 2:**	
Reporting Cycle:		**Contact City:**	
LQHUW:	No	**Contact State:**	
Trader Importer:		**Contact Zip:**	
Trader Exporter:		**Contact Country:**	US
Slab Importer:		**Contact Phone:**	
Slab Exporter:		**Contact Phone Ext:**	
Current Record:	No	**Contact Fax:**	
Location Country:	US	**Contact Email Addr:**	
State District Owner:	CA	**Contact Title:**	

Handler Details

Source Type:	N	**Used Oil Transporter:**	No
Receive Date:	19960923	**UO Transfer Fac:**	No
Non Notifier:		**Used Oil Processor:**	No
Acknowledge Flag:		**Used Oil Refiner:**	No
Acknowledge Date:	19961001	**Used Oil Burner:**	No
Accessibility:		**UO Market Burner:**	No
Land Type:	P	**UO Spec Marketer:**	No
Fed Waste Gen Own:	HQ	**Current Site Name:**	SAN DIEGO VOLVO
Fed Waste Gen Cd:	2	**Location Street No:**	
Fed Waste Gen Desc:	Small Quantity Generator	**Location Street 1:**	5316 KEARNY MESA RD
ST Waste Gen Own:		**Location Street 2:**	
State Waste Gen Cd:		**Location City:**	SAN DIEGO
Short Term Gen:	No	**Location State:**	CA
Importer Activity:	No	**Location Zip Code:**	92111
Mixed Waste Gen:	No	**County Code:**	CA073
Transporter:	No	**State District:**	4
Transfer Facility:	No	**Mailing Street No:**	
TSD Activity:	No	**Mailing Street 1:**	5316 KEARNY MESA RD
Recycler Activity:	No	**Mailing Street 2:**	
Onsite Burn Exempt:	No	**Mailing City:**	SAN DIEGO
Furnace Exemption:	No	**Mailing State:**	CA
Underground Inject:	No	**Mailing Zip Code:**	92111
Off Site Receipt:	No	**Mailing Country:**	US
Waste Dest Fac:	No	**Contact First Name:**	PETER
Subpart K College:		**Contact Middle Initial:**	
Subpart K Hospital:		**Contact Last Name:**	REINHARDT
Subpart K Non Profit:		**Contact Street No:**	
Subpart K Withdraw:		**Contact Street 1:**	5316 KEARNY MESA RD
Include Ntnl Rprt:		**Contact Street 2:**	
Reporting Cycle:		**Contact City:**	SAN DIEGO
LQHUW:	No	**Contact State:**	CA
Trader Importer:		**Contact Zip:**	92111
Trader Exporter:		**Contact Country:**	US
Slab Importer:		**Contact Phone:**	619-279-9700
Slab Exporter:		**Contact Phone Ext:**	
Current Record:	Yes	**Contact Fax:**	
Location Country:	US	**Contact Email Addr:**	
State District Owner:	CA	**Contact Title:**	

NAICS Details

Source Type:	I	**NAICS Active Status:**	Yes
NAICS Cd Owner:	HQ	**NAICS Cycle:**	2002
NAICS Code:	44111		
NAICS Description:	NEW CAR DEALERS		

Owner/Operator Details

Owner/Operator Ind:	CP	**Country:**	
Name:	NOT REQUIRED	**Zip Code:**	99999

Map Key	Number of Records	Direction	Distance (mi/ft)	Elev/Diff (ft)	Site	DB

Street No:		**Phone:**	415-555-1212
Street 1:	NOT REQUIRED	**Type:**	P
Street 2:		**Date Became Current:**	
City:	NOT REQUIRED	**Date Ended Current:**	
State:	ME		
Source Type:	I		
Owner/Operator Ind:	CO	**Country:**	
Name:	WES HINKLE	**Zip Code:**	92111
Street No:		**Phone:**	619-279-9700
Street 1:	5316 KEARNY MESA RD	**Type:**	P
Street 2:		**Date Became Current:**	
City:	SAN DIEGO	**Date Ended Current:**	
State:	CA		
Source Type:	N		

198	9 of 11	-	0.00 / 0.00	410.35 / -13	SAN DIEGO VOLVO 5316 KEARNY MESA RD San Diego CA	SANDIEGO SAM

Record ID:	DEH1989-LSAM-H13258-002	**Object ID:**	1536
Record Type:	SAM Investigation	**ID:**	1537
Status:	Completed	**Feature ID:**	3561300400
REST Record ID:	DEH1989-LSAM-H13258-002	**Parcel No:**	356-130-04-00
Record Name:	SAN DIEGO VOLVO	**SWRCB Global ID:**	T0608155645
Record Status:	Completed	**H No:**	H13258
Record Alias:	SAM Investigation	**Historical Name:**	SAN DIEGO VOLVO
Date:	02/17/1989	**Agency Name:**	COSD
Primary Parcel:	YES	**Fire Agency:**	SAN DIEGO
Primary Address:	YES	**Funding:**	N - Non-Billable
Address:	5316 KEARNY MESA RD, SAN DIEGO CA 92111	**GT Global ID:**	T0608155645
Address Type:	ALIAS	**GT RB Case No:**	
Street String:	5316 KEARNY MESA RD	**GT Cuf Case:**	NO
Zip Code:	92111	**GT Case Type:**	Cleanup Program Site
Zip Community:	92111	**GT Lead Agency:**	SAN DIEGO COUNTY LOP
Jurisdictiction:	SAN DIEGO	**GT County:**	San Diego
Census Tract:	85.11	**GT Latitude:**	32.831292
BOS District:	4	**GT Longitude:**	-117.143672
Watershed Basin:	906.4	**Latitude GS84:**	32.8312496
Water Purveyor:	SAN DIEGO	**Longitude GS84:**	-117.1436493
KIVA per Tp per No:	6SAM H13258	**Point X:**	6287238.03990147
X:	6287147.841	**Point Y:**	1883436.38009323
Y:	1883419.448		
Case No:	H13258-002		
Case Type:			
REST Record Type:	LUEG-DEH/LWQD/SAM Investigation/NA		
Opened Date:	603676800000		
Opened Date Converted:	02/16/1989 08:00PM		
Full Name DEH Permit Owner:			
Lead Agency:	DEH/SAM		
Lead Agency Date:	603676800000		
Lead Agency Date Converted:	02/16/1989 08:00PM		

Map Key	Number of Records	Direction	Distance (mi/ft)	Elev/Diff (ft)	Site	DB

Geo SRC: Mapped to XY from previous SAM Layer
GT Status: Completed - Case Closed
GT Status Date: 621561600000
GT Status Date Converted: 09/11/1989 08:00PM
Thomasbros Mappage Grid: 1249 C 1

Map Key	Number of Records	Direction	Distance (mi/ft)	Elev/Diff (ft)	Site	DB
198	10 of 11	-	0.00 / 0.00	410.35 / -13	SAN DIEGO VOLVO 5316 KEARNY MESA RD San Diego CA	SANDIEGO SAM

Record ID: DEH1986-LSAM-H13258-001
Record Type: SAM Investigation
Status: Completed
REST Record ID: DEH1986-LSAM-H13258-001
Record Name: SAN DIEGO VOLVO
Record Status: Completed
Record Alias: SAM Investigation
Date: 04/25/1986
Primary Parcel: YES
Primary Address: YES
Address: 5316 KEARNY MESA RD, SAN DIEGO CA 92111
Address Type: ALIAS
Street String: 5316 KEARNY MESA RD
Zip Code: 92111
Zip Community: 92111
Jurisdictiction: SAN DIEGO
Census Tract: 85.11
BOS District: 4
Watershed Basin: 906.4
Water Purveyor: SAN DIEGO
KIVA per Tp per No: 6SAM H13258
X: 6287147.841
Y: 1883419.448

Object ID: 378
ID: 379
Feature ID: 3561300400
Parcel No: 356-130-04-00
SWRCB Global ID: T0607302760
H No: H13258
Historical Name: SAN DIEGO VOLVO
Agency Name: COSD
Fire Agency: SAN DIEGO
Funding: V - Private - VAP
GT Global ID: T0607302760
GT RB Case No: 9UT458
GT Cuf Case: NO
GT Case Type: Cleanup Program Site
GT Lead Agency: SAN DIEGO COUNTY LOP
GT County: San Diego
GT Latitude: 32.831265
GT Longitude: -117.143558
Latitude GS84: 32.8312496
Longitude GS84: -117.1436493
Point X: 6287238.03990147
Point Y: 1883436.38009323

Case No: H13258-001
Case Type: VAP - Voluntary Assistance Program
REST Record Type: LUEG-DEH/LWQD/SAM Investigation/NA
Opened Date: 514771200000
Opened Date Converted: 04/24/1986 08:00PM
Full Name DEH Permit Owner:
Lead Agency: DEH/SAM
Lead Agency Date: 514771200000
Lead Agency Date Converted: 04/24/1986 08:00PM
Geo SRC: Mapped to XY from previous SAM Layer
GT Status: Completed - Case Closed
GT Status Date: 537148800000
GT Status Date Converted: 01/08/1987 08:00PM
Thomasbros Mappage Grid: 1249 C 1

Map Key	Number of Records	Direction	Distance (mi/ft)	Elev/Diff (ft)	Site	DB
198	11 of 11	-	0.00 / 0.00	410.35 / -13	Volvo San Diego 5316 KEARNY MESA RD	SANDIEGO ~~UST~~

Map Key	Number of Records	Direction	Distance (mi/ft)	Elev/Diff (ft)	Site	DB
					SAN DIEGO CA 92111	

Record ID:	DEH2002-HUPFP-113258	**Own or Operate UG:**	No
CERS ID:	10384495	**Own or Operate AG:**	Yes
Facility ID:	37-000-113258	**Haz. Mat. On-Site:**	Yes
EPA ID No:	CAL000003341	**Haz. Waste Gen:**	Yes
Permit Status:	Permit Renewed	**HHW Collection:**	No
Active Permit:	YES	**Recycle:**	No
Facility Type UST:		**RCRA Large Qty. Gen:**	No
Business Phone:	858-279-9700	**Latitude:**	32.831596270301091
Business Fax:	0	**Longitude:**	-117.14299436075726
Onsite Haz. Waste Trtmnt:	No		
Mailing Address:	5316 KEARNY MESA RD, SAN DIEGO, CA 92111-1802		

--Details--

ID:	1607
Tank ID:	22775
Last Updated:	2017-07-27T10:03:33.000
UST Perm Close Date:	11/08/1986
Tank Status:	Removed
Type of Tank:	95
Piping System Type:	
Tank Use:	01
Tank Capacity (Gal):	2000
Tank Contents:	1A
Other Content Info:	
Tank Owner Name:	Steve Hinkle

ID:	1608
Tank ID:	22776
Last Updated:	2017-07-27T10:03:33.000
UST Perm Close Date:	10/28/1997
Tank Status:	Removed
Type of Tank:	01
Piping System Type:	
Tank Use:	01
Tank Capacity (Gal):	5000
Tank Contents:	1A
Other Content Info:	
Tank Owner Name:	Steve Hinkle

199	1 of 1	-	0.00 / 0.00	402.89 / -20	S O S PRINTING 8135 RONSON RD SAN DIEGO CA 921112002	CLEANUP SITES

Global ID:	T0607303063	**CUF Case:**	NO
Case Type:	Cleanup Program Site	**Begin Date:**	1987-10-02 00:00:00
Status:	Completed - Case Closed	**How Discovered:**	
Status Date:	1988-01-15 00:00:00	**Stop Method:**	
RB Case No:	9UT812	**County:**	San Diego
LOC Case No:	H04364-001	**Latitude:**	32.8287161103347

Map Key	Number of Records	Direction	Distance (mi/ft)	Elev/Diff (ft)	Site	DB

Lead Agency: SAN DIEGO COUNTY LOP
Case Worker:
Local Agency:
Potential Cntm of Concrn:
Potential Media Affected:
How Discovered Description:
Stop Description:
Cal Water Watershed Name: Penasquitos - Miramar (906.40)
DWR Groundwater Subbasin Name:
Site History:
Longitude: -117.147837349901
File Location: Local Agency

Status History

Status:	Status Date:
Open - Case Begin Date	1987-10-02 00:00:00
Completed - Case Closed	1988-01-15 00:00:00

Map Key	Number of Records	Direction	Distance (mi/ft)	Elev/Diff (ft)	Site	DB
200	1 of 1	-	0.00 / 0.00	415.57 / -7	AMERICAN PACIFIC ROOFING 8060 ARMOUR ST SAN DIEGO CA 921113720	LUST

Global ID: T0607302113
Case Type: LUST Cleanup Site
Status: Completed - Case Closed
Status Date: 1997-03-05 00:00:00
RB Case No: 9UT3352
LOC Case No: H03701-001
Lead Agency: SAN DIEGO COUNTY LOP
Case Worker:
Local Agency:
Potential Media Of Concern:
Potential Media Affected:
How Discovered Description:
Stop Description:
Cal Water Watershed Name: San Diego - Lower San Diego - Mission San Diego (907.11)
DWR Groundwater Subbasin Name:
Site History:
CUF Case: NO
Begin Date: 1995-07-25 00:00:00
How Discovered:
Stop Method:
County: San Diego
Latitude: 32.82047
Longitude: -117.150137
File Location: Local Agency

Status History

Status:	Status Date:
Open - Case Begin Date	1995-07-25 00:00:00
Completed - Case Closed	1997-03-05 00:00:00

Activities

Action Type:	Action:
ENFORCEMENT	Closure/No Further Action Letter - #H03701-001

Map Key	Number of Records	Direction	Distance (mi/ft)	Elev/Diff (ft)	Site	DB

Date: 1997-02-24 00:00:00

Action Type: ENFORCEMENT
Action: Notice of Responsibility
Date: 1995-07-25 00:00:00

---

201 | **1 of 1** | **-** | **0.00 / 0.00** | **426.21 / 3** | **City of San Diego**
Claremont Mesa Blvd. at Complex Dr.
San Diego CA 92133 | **CHMIRS**

ID: 02-1904
Control No: 02-1904
Year: 2002
Notified Date: 4/6/200205:27:38 PM
Notified Date Time:
County: San Diego County

California Hazardous Material Incident Report System

Contained: No
Substance: Sewage
Incident Date: 4/6/200212:00:00 AM
No of Injuries: 0
No of Fatals: 0
No of Evacs: 0
Cleanup: Contractor
Water: No
Water Way:
City: San Diego
County: San Diego County
Zip: 92133
Site: Merchant/Business

Bbls: 0
Cups: 0
Cuft: 0
Gals: 100
Grams: 0
Lbs: 0
Liters: 0
Oz: 0
Pts: 0
Qts: 0
Sheen: 0
Tons: 0
Unknown: 0

Admin Agency: San Diego County Health Services Dept.
Location: Claremont Mesa Blvd. at Complex Dr.
Description: A private lateral overflowed. The drain outlet is sandbagged however it is still overflowing intermittently.

---

202 | **1 of 1** | **-** | **0.00 / 0.00** | **389.18 / -34** | **Home Physicians Medical Group, Inc.**
4849 RONSON CT STE 217
SAN DIEGO CA 92111 | **CERS HAZ**

Site ID: 363854
Latitude: 32.830050
Longitude: -117.145900

Regulated Programs

EI ID: 10650841
EI Description: Chemical Storage Facilities

Affiliations

Affil Type Desc: Facility Mailing Address
Entity Name: Mailing Address

Entity Title:	
Address:	4849 Ronson Ct Ste 217
City:	San Diego
State:	CA
Country:	
Zip Code:	92111
Phone:	

Affil Type Desc:	Legal Owner
Entity Name:	Chris Hunt
Entity Title:	
Address:	4849 Ronson Ct Ste 217
City:	San Diego
State:	CA
Country:	United States
Zip Code:	92111
Phone:	(858) 279-1212

Affil Type Desc:	Parent Corporation
Entity Name:	Home Physicians Medical Group
Entity Title:	
Address:	
City:	
State:	
Country:	
Zip Code:	
Phone:	

Affil Type Desc:	CUPA District
Entity Name:	San Diego County Env Health
Entity Title:	
Address:	PO Box 129261
City:	San Diego
State:	CA
Country:	
Zip Code:	92112-9261
Phone:	(858) 505-6880

Affil Type Desc:	Document Preparer
Entity Name:	Chris Hunt
Entity Title:	
Address:	
City:	
State:	
Country:	
Zip Code:	
Phone:	

Affil Type Desc:	Operator
Entity Name:	Home Physicians Medical Group, Inc.
Entity Title:	
Address:	

Map Key	Number of Records	Direction	Distance (mi/ft)	Elev/Diff (ft)	Site	DB

City:
State:
Country:
Zip Code:
Phone: (858) 279-1212

Affil Type Desc: Identification Signer
Entity Name: Chris Hunt
Entity Title: Owner
Address:
City:
State:
Country:
Zip Code:
Phone:

Affil Type Desc: Environmental Contact
Entity Name: Chris Hunt
Entity Title:
Address: 4849 Ronson Ct Ste 217
City: San Diego
State: CA
Country:
Zip Code: 92111
Phone: (858) 279-1212

Affil Type Desc: Primary Emergency Contact
Entity Name: Chris Hunt
Entity Title: Owner
Address:
City:
State:
Country:
Zip Code:
Phone: (619) 992-5330

203	*1 of 1*	*-*	*0.00 / 0.00*	*410.43 / -13*	***BT auto Wrench 8027 BALBOA AVE STE B&C SAN DIEGO CA 92111***	***CERS HAZ***

Site ID: 2338
Latitude: 32.821260
Longitude: -117.150410

Regulated Programs

EI ID: 10385218 ***EI Description:*** Hazardous Waste Generator

EI ID: 10385218 ***EI Description:*** Chemical Storage Facilities

Affiliations

Affil Type Desc: Facility Mailing Address
Entity Name: Mailing Address
Entity Title:
Address: Bt auto wrench
City: San Diego
State: CA
Country:
Zip Code: 92111
Phone:

Affil Type Desc: Identification Signer
Entity Name: Ty Hong
Entity Title:
Address:
City:
State:
Country:
Zip Code:
Phone:

Affil Type Desc: Primary Emergency Contact
Entity Name: Bao Tang
Entity Title: Owner
Address:
City:
State:
Country:
Zip Code:
Phone: (858) 245-6903

Affil Type Desc: CUPA District
Entity Name: San Diego County Env Health
Entity Title:
Address: PO Box 129261
City: San Diego
State: CA
Country:
Zip Code: 92112-9261
Phone: (858) 505-6880

Affil Type Desc: Document Preparer
Entity Name: Ty Hong
Entity Title:
Address:
City:
State:
Country:
Zip Code:
Phone:

Affil Type Desc: Legal Owner

Entity Name:	Ty Hong
Entity Title:	
Address:	8027 Balboa ave.
City:	San Diego
State:	CA
Country:	United States
Zip Code:	92111
Phone:	(424) 645-2200

Affil Type Desc:	Environmental Contact
Entity Name:	Ty Hong
Entity Title:	
Address:	8027 Balboa Ave Ste B&C
City:	San Diego
State:	CA
Country:	
Zip Code:	92111
Phone:	(424) 645-2200

Affil Type Desc:	Operator
Entity Name:	Ty Hong
Entity Title:	
Address:	
City:	
State:	
Country:	
Zip Code:	
Phone:	(424) 645-2200

Affil Type Desc:	Parent Corporation
Entity Name:	BT auto Wrench
Entity Title:	
Address:	
City:	
State:	
Country:	
Zip Code:	
Phone:	

Evaluations

Eval Date:	10/13/2015
Violations Found:	No
Eval General Type:	Compliance Evaluation Inspection
Eval Type:	Routine done by local agency
Eval Division:	San Diego County Department of Env Health
Eval Program:	HW
Eval Source:	CERS
Eval Notes:	

Inspector: Burke Mike Inspection ID:5361850

Eval Date: 10/13/2015
Violations Found: Yes
Eval General Type: Compliance Evaluation Inspection
Eval Type: Routine done by local agency
Eval Division: San Diego County Department of Env Health
Eval Program: HMRRP
Eval Source: CERS
Eval Notes:

Inspector: Burke Mike Inspection ID:5361850

Violations

Violation Date: 10/13/2015
Violation Program: HMRRP
Violation Division: San Diego County Department of Env Health
Violation Source: CERS
Citation: HSC 6.95 25508(a)(1) - California Health and Safety Code, Chapter 6.95, Section(s) 25508(a)(1)
Violation Notes:

Returned to compliance on 02/10/2016.

Violation Description:

Failure to establish and electronically submit an adequate training program in safety procedures in the event of a release or threatened release of a hazardous material.

Violations

Violation Date: 10/13/2015
Violation Program: HMRRP
Violation Division: San Diego County Department of Env Health
Violation Source: CERS
Citation: HSC 6.95 25508(d) - California Health and Safety Code, Chapter 6.95, Section(s) 25508(d)
Violation Notes:

Returned to compliance on 02/10/2016.

Violation Description:

Failure to complete and/or electronically submit a business plan when storing/handling a hazardous material at or above reportable quantities.

204	1 of 1	-	0.00 / 0.00	415.95 / -7	PEPSI-COLA BOTTLING CO 7995 ARMOUR ST SAN DIEGO CA 92111	DELISTED TNK

Facility ID: H04929
County: San Diego
Permitting Agency: SAN DIEGO COUNTY
Original Source: UST
Record Date: 30-JAN-2017
Latitude: 32.820524
Longitude: -117.150214

205	1 of 2	-	0.00 / 0.00	409.92 / -13	SAN DIEGO AUTO CARE CENTER 8029 BALBOA AVE	CERS HAZ

Site ID: 64382
Latitude: 32.821765
Longitude: -117.150230

Regulated Programs

EI ID: 10385137 **EI Description:** Chemical Storage Facilities

EI ID: 10385137 **EI Description:** Hazardous Waste Generator

Affiliations

Affil Type Desc: Parent Corporation
Entity Name: SAN DIEGO AUTO CARE CENTER
Entity Title:
Address:
City:
State:
Country:
Zip Code:
Phone:

Affil Type Desc: Facility Mailing Address
Entity Name: Mailing Address
Entity Title:
Address: 8029 BALBOA AVE
City: SAN DIEGO
State: CA
Country:
Zip Code: 92111
Phone:

Affil Type Desc: CUPA District
Entity Name: San Diego County Env Health
Entity Title:
Address: PO Box 129261
City: San Diego
State: CA
Country:
Zip Code: 92112-9261
Phone: (858) 505-6880

Affil Type Desc: Primary Emergency Contact
Entity Name: DAVID DAU
Entity Title: MANAGER
Address:
City:
State:

Country:	
Zip Code:	
Phone:	(619) 742-2889
Affil Type Desc:	Legal Owner
Entity Name:	David C. Dau
Entity Title:	
Address:	8029 BALBOA AVE
City:	SAN DIEGO
State:	CA
Country:	United States
Zip Code:	92111
Phone:	(858) 268-9688
Affil Type Desc:	Environmental Contact
Entity Name:	David Dau
Entity Title:	
Address:	8029 Balboa Ave
City:	San Diego
State:	CA
Country:	
Zip Code:	92111
Phone:	(619) 742-2889
Affil Type Desc:	Operator
Entity Name:	David Dau
Entity Title:	
Address:	
City:	
State:	
Country:	
Zip Code:	
Phone:	(858) 268-9688

Coordinates

Env Int Type Code:	HWG	**Longitude:**	-117.150230
Program ID:	10385137	**Coord Name:**	
Latitude:	32.821770	**Ref Point Type Desc:**	Center of a facility or station.

Evaluations

Eval Date:	4/11/2016
Violations Found:	Yes
Eval General Type:	Compliance Evaluation Inspection
Eval Type:	Routine done by local agency
Eval Division:	San Diego County Department of Env Health
Eval Program:	HW
Eval Source:	CERS
Eval Notes:	

Inspector: Burke Mike Inspection ID:5469706

Eval Date: 4/11/2016
Violations Found: Yes
Eval General Type: Compliance Evaluation Inspection
Eval Type: Routine done by local agency
Eval Division: San Diego County Department of Env Health
Eval Program: HMRRP
Eval Source: CERS
Eval Notes:

Inspector: Burke Mike Inspection ID:5469706

Eval Date: 8/11/2015
Violations Found: Yes
Eval General Type: Compliance Evaluation Inspection
Eval Type: Routine done by local agency
Eval Division: San Diego County Department of Env Health
Eval Program: HW
Eval Source: CERS
Eval Notes:

Inspector: McLernon Benjamin Inspection ID:4110715

Eval Date: 8/11/2015
Violations Found: Yes
Eval General Type: Compliance Evaluation Inspection
Eval Type: Routine done by local agency
Eval Division: San Diego County Department of Env Health
Eval Program: HMRRP
Eval Source: CERS
Eval Notes:

Inspector: McLernon Benjamin Inspection ID:4110715

Violations

Violation Date: 4/11/2016 ***Violation Program:*** HMRRP
Violation Division: San Diego County Department of Env Health ***Violation Source:*** CERS
Citation: HSC 6.95 Multiple Sections - California Health and Safety Code, Chapter 6.95, Section(s) Multiple Sections
Violation Notes:

Returned to compliance on 05/07/2016.

Violation Description:

Business Plan Program - Administration/Documentation - General

Violations

Violation Date: 4/11/2016 ***Violation Program:*** HW
Violation Division: San Diego County Department of Env Health ***Violation Source:*** CERS
Citation: HSC 6.11 25404.1 - California Health and Safety Code, Chapter 6.11, Section(s) 25404.1
Violation Notes:

Returned to compliance on 05/07/2016.

Violation Description:

Failure to obtain and/or maintain an active hazardous waste generator permit.

Violations

Violation Date: 8/11/2015 ***Violation Program:*** HW
Violation Division: San Diego County Department of Env Health ***Violation Source:*** CERS
Citation: HSC 6.11 25404.1 - California Health and Safety Code, Chapter 6.11, Section(s) 25404.1
Violation Notes:

Returned to compliance on 05/07/2016.

Violation Description:

Failure to obtain and/or maintain an active hazardous waste generator permit.

Violations

Violation Date: 8/11/2015 ***Violation Program:*** HMRRP
Violation Division: San Diego County Department of Env Health ***Violation Source:*** CERS
Citation: HSC 6.95 Multiple Sections - California Health and Safety Code, Chapter 6.95, Section(s) Multiple Sections
Violation Notes:

Returned to compliance on 05/07/2016.

Violation Description:

Business Plan Program - Administration/Documentation - General

Violations

Violation Date: 4/11/2016 ***Violation Program:*** HMRRP
Violation Division: San Diego County Department of Env Health ***Violation Source:*** CERS
Citation: HSC 6.95 25505(a)(4) - California Health and Safety Code, Chapter 6.95, Section(s) 25505(a)(4)
Violation Notes:

Returned to compliance on 04/12/2016.

Violation Description:

Failure to provide initial and annual training to all employees in safety procedures in the event of a release or threatened release of a hazardous material or failure to document and maintain training records for a minimum of three years.

205	2 of 2	-	0.00 /	409.92 /	West Kearny Mesa Automotive &	CERS HAZ

Map Key	Number of Records	Direction	Distance (mi/ft)	Elev/Diff (ft)	Site	DB
			0.00	-13	Transmission 8027 BALBOA AVE STE A SAN DIEGO CA 92111	

Site ID: 126259
Latitude: 32.821260
Longitude: -117.150410

Regulated Programs

EI ID: 10385089 **EI Description:** Chemical Storage Facilities

EI ID: 10385089 **EI Description:** Hazardous Waste Generator

Affiliations

Affil Type Desc: Parent Corporation
Entity Name: West Kearny Mesa Automotive & Transmission
Entity Title:
Address:
City:
State:
Country:
Zip Code:
Phone:

Affil Type Desc: Operator
Entity Name: West Kearny Mesa Automotive & Transmission
Entity Title:
Address:
City:
State:
Country:
Zip Code:
Phone: (858) 560-0156

Affil Type Desc: Environmental Contact
Entity Name: Brian Bowersox
Entity Title:
Address: 2200 Autopark Way Suite A
City: Escondido
State: CA
Country:
Zip Code: 92029
Phone: (760) 741-0071

Affil Type Desc: Facility Mailing Address
Entity Name: Mailing Address
Entity Title:
Address: 2200 Autopark Way Suite A
City: Escondido

Map Key	Number of Records	Direction	Distance (mi/ft)	Elev/Diff (ft)	Site	DB

State: CA
Country:
Zip Code: 92029
Phone:

Affil Type Desc: Legal Owner
Entity Name: California Automotive and Transmission
Entity Title:
Address: 2200 Autopark Way Suite A
City: Escondido
State: CA
Country: United States
Zip Code: 92029
Phone: (760) 741-0071

Affil Type Desc: CUPA District
Entity Name: San Diego County Env Health
Entity Title:
Address: PO Box 129261
City: San Diego
State: CA
Country:
Zip Code: 92112-9261
Phone: (858) 505-6880

Affil Type Desc: Document Preparer
Entity Name: Stefanie Anderson
Entity Title:
Address:
City:
State:
Country:
Zip Code:
Phone:

Affil Type Desc: Identification Signer
Entity Name: Stefanie Anderson
Entity Title:
Address:
City:
State:
Country:
Zip Code:
Phone:

Affil Type Desc: Primary Emergency Contact
Entity Name: Brian Bowersox
Entity Title: Owner
Address:
City:
State:
Country:

Map Key	Number of Records	Direction	Distance (mi/ft)	Elev/Diff (ft)	Site	DB

Zip Code:
Phone: (760) 644-1000

Affil Type Desc: Secondary Emergency Contact
Entity Name: Paul Collins
Entity Title: Manager
Address:
City:
State:
Country:
Zip Code:
Phone: (858) 261-1766

Map Key	Number of Records	Direction	Distance (mi/ft)	Elev/Diff (ft)	Site	DB
206	1 of 1	-	0.00 / 0.00	411.77 / -11	BALBOA CHRYSLER PLYMOUTH 8010 BALBOA AV SAN DIEGO CA 921112417	CLEANUP SITES

Global ID: T0608194936
Case Type: Cleanup Program Site
Status: Completed - Case Closed
Status Date: 1989-07-21 00:00:00
RB Case No:
LOC Case No: H21173-001
Lead Agency: SAN DIEGO COUNTY LOP
Case Worker:
Local Agency:
Potential Cntm of Concrn: Gasoline
Potential Media Affected: Under Investigation
How Discovered Description:
Stop Description:
Cal Water Watershed Name: San Diego - Lower San Diego - Mission San Diego (907.11)
DWR Groundwater Subbasin Name:
Site History:

CUF Case: NO
Begin Date: 1989-03-09 00:00:00
How Discovered:
Stop Method:
County: San Diego
Latitude: 32.822822
Longitude: -117.150558
File Location: Local Agency

Status History

Status: Completed - Case Closed
Status Date: 1989-07-21 00:00:00

Status: Open - Case Begin Date
Status Date: 1989-03-09 00:00:00

Activities

Action Type: Other
Action: Leak Discovery
Date: 1989-03-09 00:00:00

Action Type: Other
Action: Leak Began
Date: 1989-03-09 00:00:00

Map Key	Number of Records	Direction	Distance (mi/ft)	Elev/Diff (ft)	Site	DB

Action Type: Other
Action: Leak Reported
Date: 1989-03-09 00:00:00

---

207 | **1 of 1** | **-** | **0.00 / 0.00** | **425.69 / 3** | **9000 CLAIRMONT MESA BLVD SAN DIEGO CA** | **HIST CHMIRS**

OES Control NO: 9406366
Release Factors: Abandoned
Release Text:
Equipm Involved: No Equip Involved
Action Taken Text:
Chemicals: BIOMEDICAL WASTE
Case Number:
HazMat Other:
HM Injury: 0
Decon: 0
Agency Name: SAN DIEGO FD
HazMat Pers:
Action Taken: ID/Analysis of Hazmat,Remove Hazard (Neutralize)
More than three involved?: 2

Incident Date: 9/14/1994
Date Reported: 9/14/1994
Fatalities: 0
Other Injury: 0
Other Decon: 0
Other Fatal: 0
Vehicle:
State:
CA DOT PUC ICC:
Company Name:
County: SAN DIEGO

---

208 | **1 of 4** | **-** | **0.00 / 0.00** | **409.69 / -13** | **RANCHO CHRYSLER JEEP DODGE 8010 BALBOA AV, SAN DIEGO, 92111-2417 CA** | **AST**

Total Capacity(Gal): 4200
CUPA: San Diego

Owner Name: GPI SD-DC, INC
County: San Diego

---

208 | **2 of 4** | **-** | **0.00 / 0.00** | **409.69 / -13** | **RANCHO CHRYSLER JEEP DODGE 8010 BALBOA AVE SAN DIEGO CA 92111** | **CERS TANK**

Site ID: 146508
Latitude: 32.822742
Longitude: -117.150528

Regulated Programs

EI ID: 10385026
EI Description: Chemical Storage Facilities

EI ID: 10385026
EI Description: Hazardous Waste Generator

EI ID: 10385026
EI Description: Aboveground Petroleum Storage

Affiliations

Affil Type Desc:	Environmental Contact
Entity Name:	Shon Croft
Entity Title:	
Address:	8010 BALBOA AVE
City:	SAN DIEGO
State:	CA
Country:	
Zip Code:	92111
Phone:	(858) 560-7100

Affil Type Desc:	Primary Emergency Contact
Entity Name:	Shon Croft
Entity Title:	Service Director
Address:	
City:	
State:	
Country:	
Zip Code:	
Phone:	(619) 261-2983

Affil Type Desc:	Facility Mailing Address
Entity Name:	Mailing Address
Entity Title:	
Address:	8010 BALBOA AV
City:	SAN DIEGO
State:	CA
Country:	
Zip Code:	92111
Phone:	

Affil Type Desc:	Legal Owner
Entity Name:	GPI SD-DC, INC
Entity Title:	
Address:	8010 BALBOA AV
City:	SANTEE
State:	CA
Country:	United States
Zip Code:	92071
Phone:	(858) 560-7100

Affil Type Desc:	Operator
Entity Name:	GPI SD-DC, INC
Entity Title:	
Address:	
City:	
State:	
Country:	
Zip Code:	
Phone:	(858) 560-7100

Affil Type Desc:	CUPA District
Entity Name:	San Diego County Env Health

Entity Title:	
Address:	PO Box 129261
City:	San Diego
State:	CA
Country:	
Zip Code:	92112-9261
Phone:	(858) 505-6880

Affil Type Desc:	Parent Corporation
Entity Name:	RANCHO CHRYSLER JEEP DODGE
Entity Title:	
Address:	
City:	
State:	
Country:	
Zip Code:	
Phone:	

Affil Type Desc:	Secondary Emergency Contact
Entity Name:	Patrick Higuera
Entity Title:	Parts Manager
Address:	
City:	
State:	
Country:	
Zip Code:	
Phone:	(760) 586-0865

Coordinates

Env Int Type Code:	HWG	**Longitude:**	-117.150530
Program ID:	10385026	**Coord Name:**	
Latitude:	32.822740	**Ref Point Type Desc:**	Center of a facility or station.

Evaluations

Eval Date:	2/6/2015
Violations Found:	Yes
Eval General Type:	Compliance Evaluation Inspection
Eval Type:	Routine done by local agency
Eval Division:	San Diego County Department of Env Health
Eval Program:	HW
Eval Source:	CERS
Eval Notes:	

Inspector: McLernon Benjamin Inspection ID:4314453

Eval Date:	2/16/2017
Violations Found:	No
Eval General Type:	Compliance Evaluation Inspection

Eval Type: Routine done by local agency
Eval Division: San Diego County Department of Env Health
Eval Program: APSA
Eval Source: CERS
Eval Notes:

Inspector: Burke Mike Inspection ID:5602953

Eval Date: 2/6/2015
Violations Found: No
Eval General Type: Compliance Evaluation Inspection
Eval Type: Routine done by local agency
Eval Division: San Diego County Department of Env Health
Eval Program: APSA
Eval Source: CERS
Eval Notes:

Inspector: McLernon Benjamin Inspection ID:4314453

Eval Date: 2/16/2017
Violations Found: No
Eval General Type: Compliance Evaluation Inspection
Eval Type: Routine done by local agency
Eval Division: San Diego County Department of Env Health
Eval Program: HMRRP
Eval Source: CERS
Eval Notes:

Inspector: Burke Mike Inspection ID:5602953

Eval Date: 2/6/2015
Violations Found: No
Eval General Type: Compliance Evaluation Inspection
Eval Type: Routine done by local agency
Eval Division: San Diego County Department of Env Health
Eval Program: HMRRP
Eval Source: CERS
Eval Notes:

Inspector: McLernon Benjamin Inspection ID:4314453

Eval Date: 2/16/2017
Violations Found: Yes
Eval General Type: Compliance Evaluation Inspection
Eval Type: Routine done by local agency
Eval Division: San Diego County Department of Env Health
Eval Program: HW
Eval Source: CERS
Eval Notes:

Inspector: Burke Mike Inspection ID:5602953

Violations

Violation Date: 2/6/2015 ***Violation Program:*** HW
Violation Division: San Diego County Department of Env Health ***Violation Source:*** CERS
Citation: 22 CCR 16 66266.130 - California Code of Regulations, Title 22, Chapter 16, Section(s) 66266.130
Violation Notes:

Returned to compliance on 02/12/2015.

Violation Description:

Failure to properly handle, manage, label, and recycle used oil and fuel filters.

Violations

Violation Date: 2/6/2015 ***Violation Program:*** HW
Violation Division: San Diego County Department of Env Health ***Violation Source:*** CERS
Citation: 22 CCR 15 66265.195(a) - California Code of Regulations, Title 22, Chapter 15, Section(s) 66265.195(a)
Violation Notes:

Returned to compliance on 02/12/2015.

Violation Description:

Failure of the owner or operator to conduct inspections and maintain inspection records at the facility of the following tank equipment:
1) Overfill/spill control equipment (e.g., waste-feed cutoff systems, bypass systems, and drainage systems) to ensure that it is in good working order;
2) The aboveground portions of the tank system, if any, to detect corrosion or releases of waste;
3) Data gathered from monitoring equipment and leak-detection equipment, (e.g., pressure and temperature gauges, monitoring wells) to ensure that the tank system is being operated according to its design;
4) The construction materials and the area immediately surrounding the externally accessible portion of the tank system including secondary containment structures (e.g., dikes) to detect erosion or signs of releases of hazardous waste (e.g., wet spots, dead vegetation); and
5) For uncovered tanks, the level of waste in the tank, to ensure compliance with section 66265.194(b)(3).

Violations

Violation Date: 2/16/2017 ***Violation Program:*** HW
Violation Division: San Diego County Department of Env Health ***Violation Source:*** CERS
Citation: HSC 6.5 Multiple Sections - California Health and Safety Code, Chapter 6.5, Section(s) Multiple Sections
Violation Notes:

Returned to compliance on 02/16/2017.

Violation Description:

Hazardous Waste Generator Program - Operations/Maintenance - General

208	*3 of 4*	-	*0.00 / 0.00*	*409.69 / -13*	***BALBOA CHRYSLER PLYMOUTH*** ***8010 BALBOA AVE, SAN DIEGO, CA 92111*** ***SAN DIEGO CA***	***SAN DIEGO LOP***

SWRCB Global ID: T0608194936 ***Parcel No:*** 356-231-13-00

Map Key	Number of Records	Direction	Distance (mi/ft)	Elev/Diff (ft)	Site	DB

Record ID:	DEH1989-LSAM-H21173-001	**Census Tract:**	85.11
Record Status:	Completed	**Zip Code 2:**	92111
Opened Date:	3/9/1989	**Community:**	San Diego
Case Type:		**Jurisdiction:**	SAN DIEGO
Historical Name:	CAMERON AUTO	**Watershed Basin No:**	907.11
Lead Agency:	DEH/SAM	**Latitude GS 84:**	32.8227436
Lead Agency Date:	3/9/1989	**Longitude GS 84:**	-117.1505276
Funding:	N - Non-Billable	**X Map Coord:**	6285005.916
Fire Agency:	SAN DIEGO	**Y Map Coord:**	1880356.062
Thomasbros Mappage Grid:	1249 B 2		
Water Purveyor:	SAN DIEGO		
File Case Type:	CASES WITH NO CASE TYPE		

208	4 of 4	-	0.00 / 0.00	409.69 / -13	**BALBOA CHRYSLER PLYMOUTH** **8010 BALBOA AVE** **San Diego CA**	**SANDIEGO SAM**

Record ID:	DEH1989-LSAM-H21173-001	**Object ID:**	1634
Record Type:	SAM Investigation	**ID:**	1635
Status:	Completed	**Feature ID:**	3562311300
REST Record ID:	DEH1989-LSAM-H21173-001	**Parcel No:**	356-231-13-00
Record Name:	BALBOA CHRYSLER PLYMOUTH	**SWRCB Global ID:**	T0608194936
Record Status:	Completed	**H No:**	H21173
Record Alias:	SAM Investigation	**Historical Name:**	CAMERON AUTO
Date:	03/09/1989	**Agency Name:**	COSD
Primary Parcel:	YES	**Fire Agency:**	SAN DIEGO
Primary Address:	YES	**Funding:**	N - Non-Billable
Address:	8010 BALBOA AVE, SAN DIEGO CA 92111	**GT Global ID:**	T0608194936
Address Type:	MASTER	**GT RB Case No:**	
Street String:	8010 BALBOA AVE	**GT Cuf Case:**	NO
Zip Code:	92111	**GT Case Type:**	Cleanup Program Site
Zip Community:	92111	**GT Lead Agency:**	SAN DIEGO COUNTY LOP
Jurisdictiction:	SAN DIEGO	**GT County:**	San Diego
Census Tract:	85.11	**GT Latitude:**	32.822822
BOS District:	4	**GT Longitude:**	-117.150558
Watershed Basin:	907.11	**Latitude GS84:**	32.8227436
Water Purveyor:	SAN DIEGO	**Longitude GS84:**	-117.1505276
KIVA per Tp per No:	6SAM H21173	**Point X:**	6284996.06013347
X:	6285005.916	**Point Y:**	1880293.63998765
Y:	1880356.062		
Case No:	H21173-001		
Case Type:			
REST Record Type:	LUEG-DEH/LWQD/SAM Investigation/NA		
Opened Date:	605404800000		
Opened Date Converted:	03/08/1989 08:00PM		
Full Name DEH Permit Owner:			
Lead Agency:	DEH/SAM		
Lead Agency Date:	605404800000		
Lead Agency Date Converted:	03/08/1989 08:00PM		
Geo SRC:	Mapped to XY from previous SAM Layer		
GT Status:	Completed - Case Closed		

Map Key	Number of Records	Direction	Distance (mi/ft)	Elev/Diff (ft)	Site	DB
GT Status Date:	616982400000					
GT Status Date Converted:	07/20/1989 08:00PM					
Thomasbros Mappage Grid:	1249 B 2					
209	1 of 1	-	0.00 / 0.00	388.84 / -34	PACIFIC BELL 4838 RONSON CT SAN DIEGO CA 92111	RCRA NON GEN

EPA Handler ID:	CAD980882534
Land Type Code:	O
Land Type Desc:	Other
Federal Waste Generator Code:	N
Gen Status Univ Code:	N
Gen Status Univ Desc:	No Report
Importer Activity:	No
Mixed Waste Generator:	No
Transporter Activity:	No
Transfer Facility:	No
Recycler Activity:	No
Onsite Burner Exemption:	No
Furnace Exemption:	No
Underground Inject Activity:	No
Receives Waste from Offsite:	No
TSD Type:	-----
TSD Activity:	No
Corrective Action Univ:	No
Action has been Imposed:	No
Action under 3004 (U)/(V):	No
Institutional Control Indicator:	N
Used Oil Transporter:	
Used Oil Transfer Facility:	
Used Oil Processor:	
Used Oil Refiner:	
Used Oil Burner:	
Used Oil Market Burner:	
Used Oil Spec Marketer:	
Activity Location:	CA
County Code:	CA073
County Name:	SAN DIEGO
Contact Name:	ENVIRONMENTAL MANAGER
Contact Phone No and Ext:	714-974-6680
Contact Email:	
Contact Address:	4838 RONSON CT , SAN DIEGO , CA, 92111 , US
Mailing Address:	1854 N NEVILLE , ORANGE , CA, 92665 , US

Violation/Evaluation Summary

Note:	NO RECORDS: As of Jan 24 2018, there are no Compliance Monitoring and Enforcement (violation) records associated with this facility (EPA ID).

Handler Details

Source Type:	I	***Used Oil Transporter:***	No
Receive Date:	19960901	***UO Transfer Fac:***	No
Non Notifier:		***Used Oil Processor:***	No
Acknowledge Flag:		***Used Oil Refiner:***	No
Acknowledge Date:	19970909	***Used Oil Burner:***	No
Accessibility:		***UO Market Burner:***	No
Land Type:		***UO Spec Marketer:***	No
Fed Waste Gen Own:	HQ	***Current Site Name:***	PACIFIC BELL
Fed Waste Gen Cd:	2	***Location Street No:***	
Fed Waste Gen Desc:	Small Quantity Generator	***Location Street 1:***	4838 RONSON CT
ST Waste Gen Own:		***Location Street 2:***	
State Waste Gen Cd:		***Location City:***	SAN DIEGO
Short Term Gen:	No	***Location State:***	CA
Importer Activity:	No	***Location Zip Code:***	92111
Mixed Waste Gen:	No	***County Code:***	CA073
Transporter:	No	***State District:***	
Transfer Facility:	No	***Mailing Street No:***	
TSD Activity:	No	***Mailing Street 1:***	1854 N NEVILLE
Recycler Activity:	No	***Mailing Street 2:***	
Onsite Burn Exempt:	No	***Mailing City:***	ORANGE
Furnace Exemption:	No	***Mailing State:***	CA
Underground Inject:	No	***Mailing Zip Code:***	92665
Off Site Receipt:	No	***Mailing Country:***	US
Waste Dest Fac:	No	***Contact First Name:***	
Subpart K College:		***Contact Middle Initial:***	
Subpart K Hospital:		***Contact Last Name:***	
Subpart K Non Profit:		***Contact Street No:***	
Subpart K Withdraw:		***Contact Street 1:***	
Include Ntnl Rprt:		***Contact Street 2:***	
Reporting Cycle:		***Contact City:***	
LQHUW:	No	***Contact State:***	
Trader Importer:		***Contact Zip:***	
Trader Exporter:		***Contact Country:***	US
Slab Importer:		***Contact Phone:***	
Slab Exporter:		***Contact Phone Ext:***	
Current Record:	No	***Contact Fax:***	
Location Country:	US	***Contact Email Addr:***	
State District Owner:		***Contact Title:***	

Handler Details

Source Type:	N	***Used Oil Transporter:***	No
Receive Date:	19840416	***UO Transfer Fac:***	No
Non Notifier:		***Used Oil Processor:***	No
Acknowledge Flag:		***Used Oil Refiner:***	No
Acknowledge Date:	19970909	***Used Oil Burner:***	No
Accessibility:		***UO Market Burner:***	No
Land Type:	O	***UO Spec Marketer:***	No
Fed Waste Gen Own:	HQ	***Current Site Name:***	PACIFIC BELL

Fed Waste Gen Cd:	1	**Location Street No:**	
Fed Waste Gen Desc:	Large Quantity Generator	**Location Street 1:**	4838 RONSON CT
ST Waste Gen Own:		**Location Street 2:**	
State Waste Gen Cd:		**Location City:**	SAN DIEGO
Short Term Gen:	No	**Location State:**	CA
Importer Activity:	No	**Location Zip Code:**	92111
Mixed Waste Gen:	No	**County Code:**	CA073
Transporter:	Yes	**State District:**	
Transfer Facility:	No	**Mailing Street No:**	
TSD Activity:	No	**Mailing Street 1:**	1854 N NEVILLE
Recycler Activity:	No	**Mailing Street 2:**	
Onsite Burn Exempt:	No	**Mailing City:**	ORANGE
Furnace Exemption:	No	**Mailing State:**	CA
Underground Inject:	No	**Mailing Zip Code:**	92665
Off Site Receipt:	No	**Mailing Country:**	US
Waste Dest Fac:	No	**Contact First Name:**	
Subpart K College:		**Contact Middle Initial:**	
Subpart K Hospital:		**Contact Last Name:**	
Subpart K Non Profit:		**Contact Street No:**	
Subpart K Withdraw:		**Contact Street 1:**	
Include Ntnl Rprt:		**Contact Street 2:**	
Reporting Cycle:		**Contact City:**	
LQHUW:	No	**Contact State:**	
Trader Importer:		**Contact Zip:**	
Trader Exporter:		**Contact Country:**	US
Slab Importer:		**Contact Phone:**	
Slab Exporter:		**Contact Phone Ext:**	
Current Record:	No	**Contact Fax:**	
Location Country:	US	**Contact Email Addr:**	
State District Owner:		**Contact Title:**	

Handler Details

Source Type:	N	**Used Oil Transporter:**	No
Receive Date:	19970902	**UO Transfer Fac:**	No
Non Notifier:		**Used Oil Processor:**	No
Acknowledge Flag:		**Used Oil Refiner:**	No
Acknowledge Date:	19970909	**Used Oil Burner:**	No
Accessibility:		**UO Market Burner:**	No
Land Type:	O	**UO Spec Marketer:**	No
Fed Waste Gen Own:	HQ	**Current Site Name:**	PACIFIC BELL
Fed Waste Gen Cd:	N	**Location Street No:**	
Fed Waste Gen Desc:		**Location Street 1:**	4838 RONSON CT
ST Waste Gen Own:	HQ	**Location Street 2:**	
State Waste Gen Cd:	N	**Location City:**	SAN DIEGO
Short Term Gen:	No	**Location State:**	CA
Importer Activity:	No	**Location Zip Code:**	92111
Mixed Waste Gen:	No	**County Code:**	CA073
Transporter:	No	**State District:**	
Transfer Facility:	No	**Mailing Street No:**	
TSD Activity:	No	**Mailing Street 1:**	1854 N NEVILLE

Recycler Activity:	No	***Mailing Street 2:***	
Onsite Burn Exempt:	No	***Mailing City:***	ORANGE
Furnace Exemption:	No	***Mailing State:***	CA
Underground Inject:	No	***Mailing Zip Code:***	92665
Off Site Receipt:	No	***Mailing Country:***	US
Waste Dest Fac:	No	***Contact First Name:***	ENVIRONMENTAL
Subpart K College:		***Contact Middle Initial:***	
Subpart K Hospital:		***Contact Last Name:***	MANAGER
Subpart K Non Profit:		***Contact Street No:***	
Subpart K Withdraw:		***Contact Street 1:***	4838 RONSON CT
Include Ntnl Rprt:		***Contact Street 2:***	
Reporting Cycle:		***Contact City:***	SAN DIEGO
LQHUW:	No	***Contact State:***	CA
Trader Importer:		***Contact Zip:***	92111
Trader Exporter:		***Contact Country:***	US
Slab Importer:		***Contact Phone:***	714-974-6680
Slab Exporter:		***Contact Phone Ext:***	
Current Record:	Yes	***Contact Fax:***	
Location Country:	US	***Contact Email Addr:***	
State District Owner:		***Contact Title:***	

Owner/Operator Details

Owner/Operator Ind:	CO	***Country:***	
Name:	NOT REQUIRED	***Zip Code:***	99999
Street No:		***Phone:***	415-555-1212
Street 1:	NOT REQUIRED	***Type:***	P
Street 2:		***Date Became Current:***	
City:	NOT REQUIRED	***Date Ended Current:***	
State:	ME		
Source Type:	N		

Owner/Operator Ind:	CP	***Country:***	
Name:	NOT REQUIRED	***Zip Code:***	99999
Street No:		***Phone:***	415-555-1212
Street 1:	NOT REQUIRED	***Type:***	P
Street 2:		***Date Became Current:***	
City:	NOT REQUIRED	***Date Ended Current:***	
State:	ME		
Source Type:	I		

210	*1 of 4*	*-*	*0.00 / 0.00*	*409.54 / -13*	***AMERICAN PACIFIC ROOFING CO 8060 ARMOUR STREET SAN DIEGO CA 92111***	***HHSS***

County: San Diego
Pdf File Url: http://geotracker.waterboards.ca.gov/ustpdfs/pdf/0002ab6a.pdf

210	*2 of 4*	*-*	*0.00 / 0.00*	*409.54 / -13*	***AMERICAN PACIFIC ROOFING CO 8060 ARMOUR STREET SAN DIEGO CA***	***HIST TANK***

Map Key	Number of Records	Direction	Distance (mi/ft)	Elev/Diff (ft)	Site	DB

Owner Name:	AMERICAN PACIFIC ROOFING COMPA	**No of Containers:**	3
Owner Street:	8060 ARMOUR STREET	**County:**	SAN DIEGO
Owner City:	SAN DIEGO	**Facility State:**	CA
Owner State:	CA	**Facility Zip:**	92111
Owner Zip:	92111		

Map Key	Number of Records	Direction	Distance (mi/ft)	Elev/Diff (ft)	Site	DB
210	3 of 4	-	0.00 / 0.00	409.54 / -13	AMERICAN PACIFIC ROOFING 8060 ARMOUR ST, SAN DIEGO, CA 92111 SAN DIEGO CA	SAN DIEGO LOP

SWRCB Global ID:	T0607302113	**Parcel No:**	356-310-19-00
Record ID:	DEH1995-LSAM-H03701-001	**Census Tract:**	85.11
Record Status:	Completed	**Zip Code 2:**	92111
Opened Date:	7/25/1995	**Community:**	San Diego
Case Type:	LOP - Local Oversight Program	**Jurisdiction:**	SAN DIEGO
Historical Name:	AMERICAN PACIFIC ROOFING	**Watershed Basin No:**	907.11
Lead Agency:	DEH/SAM	**Latitude GS 84:**	32.8204701
Lead Agency Date:	7/25/1995	**Longitude GS 84:**	-117.1501373
Funding:	F - LOP Federal Fund	**X Map Coord:**	6285116.473
Fire Agency:	SAN DIEGO	**Y Map Coord:**	1879507.519
Thomasbros Mappage Grid:	1249 B 2		
Water Purveyor:	SAN DIEGO		
File Case Type:	CLOSED OR TRANSFERRED LOP CASES		

Map Key	Number of Records	Direction	Distance (mi/ft)	Elev/Diff (ft)	Site	DB
210	4 of 4	-	0.00 / 0.00	409.54 / -13	AMERICAN PACIFIC ROOFING 8060 ARMOUR ST San Diego CA	SANDIEGO SAM

Record ID:	DEH1995-LSAM-H03701-001	**Object ID:**	3712
Record Type:	SAM Investigation	**ID:**	3716
Status:	Completed	**Feature ID:**	3563101900
REST Record ID:	DEH1995-LSAM-H03701-001	**Parcel No:**	356-310-19-00
Record Name:	AMERICAN PACIFIC ROOFING	**SWRCB Global ID:**	T0607302113
Record Status:	Completed	**H No:**	H03701
Record Alias:	SAM Investigation	**Historical Name:**	AMERICAN PACIFIC ROOFING
Date:	07/25/1995	**Agency Name:**	COSD
Primary Parcel:	YES	**Fire Agency:**	SAN DIEGO
Primary Address:	YES	**Funding:**	F - LOP Federal Fund
Address:	8060 ARMOUR ST, SAN DIEGO CA 92111	**GT Global ID:**	T0607302113
Address Type:	MASTER	**GT RB Case No:**	9UT3352
Street String:	8060 ARMOUR ST	**GT Cuf Case:**	NO
Zip Code:	92111	**GT Case Type:**	LUST Cleanup Site
Zip Community:	92111	**GT Lead Agency:**	SAN DIEGO COUNTY LOP
Jurisdictiction:	SAN DIEGO	**GT County:**	San Diego
Census Tract:	85.11	**GT Latitude:**	32.82047
BOS District:	4	**GT Longitude:**	-117.150137
Watershed Basin:	907.11	**Latitude GS84:**	32.8204701
Water Purveyor:	SAN DIEGO	**Longitude GS84:**	-117.1501373
KIVA per Tp per No:	6SAM H03701	**Point X:**	6285110.80006146

Map Key	Number of Records	Direction	Distance (mi/ft)	Elev/Diff (ft)	Site	DB

X:	6285116.473	**Point Y:**	1879499.74984315
Y:	1879507.519		

Case No:	H03701-001
Case Type:	LOP - Local Oversight Program
REST Record Type:	LUEG-DEH/LWQD/SAM Investigation/NA
Opened Date:	806630400000
Opened Date Converted:	07/24/1995 08:00PM
Full Name DEH Permit Owner:	
Lead Agency:	DEH/SAM
Lead Agency Date:	806630400000
Lead Agency Date Converted:	07/24/1995 08:00PM
Geo SRC:	Mapped to XY from previous SAM Layer
GT Status:	Completed - Case Closed
GT Status Date:	857520000000
GT Status Date Converted:	03/04/1997 08:00PM
Thomasbros Mappage Grid:	1249 B 2

211	*1 of 6*	-	*0.00 / 0.00*	*432.34 / 9*	***HAMILTON SUNDSTRAND 4400 RUFFIN RD SAN DIEGO CA 92123***	***TRIS***

TRI Facility ID:	92123SNDST4400R	**Year:**	2006
BIA Code:		**Tribe:**	
Federal Facility:	NO	**County:**	SAN DIEGO
FRS ID:			

--Details--

Primary SIC:	
Primary NAICS:	336413
Document Number:	1306204845388
Chemical:	NAPHTHALENE
CAS/Compound ID:	000091203
Clean Air Act?:	YES
Classification:	NON-PBT
Metal:	NO
Metal Category:	0
Carcinogen:	NO
Unit of Measure:	Pounds
On-Site Release Total:	0
Total Releases:	0
Sec 8 Releases:	0
On-site Contained:	0
On-Site Other:	0
On-site Energy Recovery:	0
On-Site Recycling:	0
On-Site Treatment:	0
Production Waste:	0
One-Time Release:	0
Production Ratio:	
Parent Company Name:	UNITED TECHNOLOGIES CORP

Parent Company DB No:	001344142
Primary SIC:	
Primary NAICS:	336413
Document Number:	1306204845376
Chemical:	TOLUENE
CAS/Compound ID:	000108883
Clean Air Act?:	YES
Classification:	NON-PBT
Metal:	NO
Metal Category:	0
Carcinogen:	NO
Unit of Measure:	Pounds
On-Site Release Total:	0
Total Releases:	0
Sec 8 Releases:	0
On-site Contained:	0
On-Site Other:	0
On-site Energy Recovery:	0
On-Site Recycling:	0
On-Site Treatment:	0
Production Waste:	0
One-Time Release:	0
Production Ratio:	
Parent Company Name:	UNITED TECHNOLOGIES CORP
Parent Company DB No:	001344142
Primary SIC:	
Primary NAICS:	336413
Document Number:	1306204845364
Chemical:	XYLENE (MIXED ISOMERS)
CAS/Compound ID:	001330207
Clean Air Act?:	YES
Classification:	NON-PBT
Metal:	NO
Metal Category:	0
Carcinogen:	NO
Unit of Measure:	Pounds
On-Site Release Total:	0
Total Releases:	0
Sec 8 Releases:	0
On-site Contained:	0
On-Site Other:	0
On-site Energy Recovery:	0
On-Site Recycling:	0
On-Site Treatment:	0
Production Waste:	0
One-Time Release:	0
Production Ratio:	
Parent Company Name:	UNITED TECHNOLOGIES CORP
Parent Company DB No:	001344142

Map Key	Number of Records	Direction	Distance (mi/ft)	Elev/Diff (ft)	Site	DB

Primary SIC:
Primary NAICS: 336413
Document Number: 1306204845352
Chemical: 1,2,4-TRIMETHYLBENZENE
CAS/Compound ID: 000095636
Clean Air Act?: NO
Classification: NON-PBT
Metal: NO
Metal Category: 0
Carcinogen: NO
Unit of Measure: Pounds
On-Site Release Total: 0
Total Releases: 0
Sec 8 Releases: 0
On-site Contained: 0
On-Site Other: 0
On-site Energy Recovery: 0
On-Site Recycling: 0
On-Site Treatment: 0
Production Waste: 0
One-Time Release: 0
Production Ratio:
Parent Company Name: UNITED TECHNOLOGIES CORP
Parent Company DB No: 001344142

211	2 of 6	-	0.00 / 0.00	432.34 / 9	HAMILTON SUNDSTRAND 4400 RUFFIN RD SAN DIEGO CA 92123	TRIS

TRI Facility ID: 92123SNDST4400R
Year: 2008
BIA Code:
Tribe:
Federal Facility: NO
County: SAN DIEGO
FRS ID:

--Details--
Primary SIC:
Primary NAICS: 336413
Document Number: 1308207075437
Chemical: NAPHTHALENE
CAS/Compound ID: 000091203
Clean Air Act?: YES
Classification: NON-PBT
Metal: NO
Metal Category: 0
Carcinogen: NO
Unit of Measure: Pounds
On-Site Release Total: 1.01
Total Releases: 1.01
Sec 8 Releases: 0
On-site Contained: 0

Map Key	Number of Records	Direction	Distance (mi/ft)	Elev/Diff (ft)	Site	DB

On-Site Other: 0
On-site Energy Recovery: 0
On-Site Recycling: 61.26
On-Site Treatment: 0
Production Waste: 61.84
One-Time Release: 1.01
Production Ratio: 1.31
Parent Company Name: UNITED TECHNOLOGIES CORP
Parent Company DB No: 001344142

Map Key	Number of Records	Direction	Distance (mi/ft)	Elev/Diff (ft)	Site	DB
211	3 of 6	-	0.00 / 0.00	432.34 / 9	HAMILTON SUNDSTRAND 4400 RUFFIN RD SAN DIEGO CA 92123	TRIS

TRI Facility ID: 92123SNDST4400R
BIA Code:
Federal Facility: NO
FRS ID:
Year: 1987
Tribe:
County: SAN DIEGO

--Details--
Primary SIC: 3511
Primary NAICS:
Document Number: 1387010523239
Chemical: TOLUENE
CAS/Compound ID: 000108883
Clean Air Act?: YES
Classification: NON-PBT
Metal: NO
Metal Category: 0
Carcinogen: NO
Unit of Measure: Pounds
On-Site Release Total: 19000
Total Releases: 19000
Sec 8 Releases: 0
On-site Contained: 0
On-Site Other: 0
On-site Energy Recovery: 0
On-Site Recycling: 0
On-Site Treatment: 0
Production Waste: 0
One-Time Release: 0
Production Ratio:
Parent Company Name: UNITED TECHNOLOGIES CORP
Parent Company DB No: 001344142

Primary SIC: 3511
Primary NAICS:
Document Number: 1387010523254
Chemical: CYCLOHEXANE
CAS/Compound ID: 000110827

Clean Air Act?:	NO
Classification:	NON-PBT
Metal:	NO
Metal Category:	0
Carcinogen:	NO
Unit of Measure:	Pounds
On-Site Release Total:	19000
Total Releases:	19000
Sec 8 Releases:	0
On-site Contained:	0
On-Site Other:	0
On-site Energy Recovery:	0
On-Site Recycling:	0
On-Site Treatment:	0
Production Waste:	0
One-Time Release:	0
Production Ratio:	
Parent Company Name:	UNITED TECHNOLOGIES CORP
Parent Company DB No:	001344142
Primary SIC:	3511
Primary NAICS:	
Document Number:	1387010523241
Chemical:	1,1,1-TRICHLOROETHANE
CAS/Compound ID:	000071556
Clean Air Act?:	YES
Classification:	NON-PBT
Metal:	NO
Metal Category:	0
Carcinogen:	NO
Unit of Measure:	Pounds
On-Site Release Total:	16001
Total Releases:	16001
Sec 8 Releases:	0
On-site Contained:	0
On-Site Other:	0
On-site Energy Recovery:	0
On-Site Recycling:	0
On-Site Treatment:	0
Production Waste:	0
One-Time Release:	0
Production Ratio:	
Parent Company Name:	UNITED TECHNOLOGIES CORP
Parent Company DB No:	001344142
Primary SIC:	3511
Primary NAICS:	
Document Number:	1387010523227
Chemical:	XYLENE (MIXED ISOMERS)
CAS/Compound ID:	001330207
Clean Air Act?:	YES
Classification:	NON-PBT

Map Key	Number of Records	Direction	Distance (mi/ft)	Elev/Diff (ft)	Site	DB

Metal: NO
Metal Category: 0
Carcinogen: NO
Unit of Measure: Pounds
On-Site Release Total: 26600
Total Releases: 26600
Sec 8 Releases: 0
On-site Contained: 0
On-Site Other: 0
On-site Energy Recovery: 0
On-Site Recycling: 0
On-Site Treatment: 0
Production Waste: 0
One-Time Release: 0
Production Ratio:
Parent Company Name: UNITED TECHNOLOGIES CORP
Parent Company DB No: 001344142

211	4 of 6	-	0.00 / 0.00	432.34 / 9	HAMILTON SUNDSTRAND 4400 RUFFIN RD SAN DIEGO CA 92123	TRIS

TRI Facility ID: 92123SNDST4400R
BIA Code:
Federal Facility: NO
FRS ID:
Year: 1988
Tribe:
County: SAN DIEGO

--Details--
Primary SIC: 3511
Primary NAICS: 333611
Document Number: 1388025408550
Chemical: 1,1,1-TRICHLOROETHANE
CAS/Compound ID: 000071556
Clean Air Act?: YES
Classification: NON-PBT
Metal: NO
Metal Category: 0
Carcinogen: NO
Unit of Measure: Pounds
On-Site Release Total: 14410
Total Releases: 14410
Sec 8 Releases: 0
On-site Contained: 0
On-Site Other: 0
On-site Energy Recovery: 0
On-Site Recycling: 0
On-Site Treatment: 0
Production Waste: 0
One-Time Release: 0
Production Ratio:

Map Key	Number of Records	Direction	Distance (mi/ft)	Elev/Diff (ft)	Site	DB
Parent Company Name:	UNITED TECHNOLOGIES CORP					
Parent Company DB No:	001344142					

211	5 of 6	-	0.00 / 0.00	432.34 / 9	HAMILTON SUNDSTRAND 4400 RUFFIN RD SAN DIEGO CA 92123	TRIS

TRI Facility ID: 92123SNDST4400R
Year: 2007
BIA Code:
Tribe:
Federal Facility: NO
County: SAN DIEGO
FRS ID:

--Details--
Primary SIC:
Primary NAICS: 336413
Document Number: 1307205795053
Chemical: XYLENE (MIXED ISOMERS)
CAS/Compound ID: 001330207
Clean Air Act?: YES
Classification: NON-PBT
Metal: NO
Metal Category: 0
Carcinogen: NO
Unit of Measure: Pounds
On-Site Release Total: 0
Total Releases: 0
Sec 8 Releases: 0
On-site Contained: 0
On-Site Other: 0
On-site Energy Recovery: 0
On-Site Recycling: 37.13
On-Site Treatment: 0
Production Waste: 54.01
One-Time Release: 0
Production Ratio: 1.31
Parent Company Name: UNITED TECHNOLOGIES CORP
Parent Company DB No: 001344142

Primary SIC:
Primary NAICS: 336413
Document Number: 1307205795038
Chemical: NAPHTHALENE
CAS/Compound ID: 000091203
Clean Air Act?: YES
Classification: NON-PBT
Metal: NO
Metal Category: 0
Carcinogen: NO
Unit of Measure: Pounds
On-Site Release Total: 0

Map Key	Number of Records	Direction	Distance (mi/ft)	Elev/Diff (ft)	Site	DB

Total Releases:	0
Sec 8 Releases:	0
On-site Contained:	0
On-Site Other:	0
On-site Energy Recovery:	0
On-Site Recycling:	55.7
On-Site Treatment:	0
Production Waste:	80.71
One-Time Release:	0
Production Ratio:	1.31
Parent Company Name:	UNITED TECHNOLOGIES CORP
Parent Company DB No:	001344142

211	6 of 6	-	0.00 / 0.00	432.34 / 9	HAMILTON SUNDSTRAND 4400 RUFFIN RD SAN DIEGO CA 92123	TRIS

TRI Facility ID:	92123SNDST4400R	**Year:**	2009
BIA Code:		**Tribe:**	
Federal Facility:	NO	**County:**	SAN DIEGO
FRS ID:			

--Details--

Primary SIC:	
Primary NAICS:	336413
Document Number:	1309207326455
Chemical:	XYLENE (MIXED ISOMERS)
CAS/Compound ID:	001330207
Clean Air Act?:	YES
Classification:	NON-PBT
Metal:	NO
Metal Category:	0
Carcinogen:	NO
Unit of Measure:	Pounds
On-Site Release Total:	45.48
Total Releases:	45.48
Sec 8 Releases:	0
On-site Contained:	0
On-Site Other:	45.48
On-site Energy Recovery:	0
On-Site Recycling:	80.86
On-Site Treatment:	0
Production Waste:	126.34
One-Time Release:	0
Production Ratio:	1.23
Parent Company Name:	UNITED TECHNOLOGIES CORP
Parent Company DB No:	001344142

Primary SIC:	
Primary NAICS:	336413

Map Key	Number of Records	Direction	Distance (mi/ft)	Elev/Diff (ft)	Site	DB

Document Number: 1309207703277
Chemical: NAPHTHALENE
CAS/Compound ID: 000091203
Clean Air Act?: YES
Classification: NON-PBT
Metal: NO
Metal Category: 0
Carcinogen: NO
Unit of Measure: Pounds
On-Site Release Total: 11.82
Total Releases: 11.82
Sec 8 Releases: 0
On-site Contained: 0
On-Site Other: 11.82
On-site Energy Recovery: 0
On-Site Recycling: 121.28
On-Site Treatment: 0
Production Waste: 133.1
One-Time Release: 0
Production Ratio: 1.23
Parent Company Name: UNITED TECHNOLOGIES CORP
Parent Company DB No: 001344142

212	1 of 2	-	0.00 / 0.00	426.75 / 4	5400 KEARNYVILLA ROAD SAN DIEGO CA	ERNS

NRC Report No: 1052519
Type of Incident: FIXED
Incident Cause: OPERATOR ERROR
Incident Date: 6/27/2013 2:25:00 PM
Incident Location:
Incident Dtg: OCCURRED
Distance From City:
Distance Units:
Direction From City:
Lat Quad:
Long Quad:
Location Section:
Location Township:
Location Range:
Potential Flag: Yes
Year: Calendar Year 2013
Description of Incident: CALLER STATED A PACKAGE (58 POUND CONTAINER OF SODIUM MOLYBDATE) FELL OFF OF A PALLET DURING UNLOADING. CALLER STATED THE PACKAGE CONTAINED RADIOACTIVE MATERIAL TYPE A.

Material Spill Information

Chris Code: RAM
CAS No: 000000-00-0
UN No:
Amount of Material: 58
Unit of Measure: POUND(S)
Name of Material: RADIOACTIVE MATERIAL (SODIUM MOLYBDATE)
If Reached Water: NO
Amount in Water:
Unit Reach Water:

Calls Information

Date Time Received: 7/2/2013 1:59:50 PM
Date Time Complete: 7/2/2013 2:15:46 PM
Responsible City: OVERLAND PARK
Responsible State: KS

Call Type:	INC	**Responsible Zip:**	66211
Responsible Company:	YRC FREIGHT	**On Behalf of:**	
Responsible ORG Type:	PRIVATE ENTERPRISE	**Source:**	TELEPHONE

Incidents Information

Aircraft Type:	
Aircraft Model:	
Aircraft ID:	
Aircraft Fuel Capacity:	
Aircraft Fuel Capacity Units:	
Aircraft Fuel on Board:	
Aircraft Fuel OB Units:	
Aircraft Spot No:	
Aircraft Hanger:	
Aircraft Runway No:	
Road Mile Marker:	
Building ID:	
Type of Fixed Object:	CONSTRUCTION SITE
Power Generating Facility:	U
Generating Capacity:	
Type of Fuel:	
NPDES:	
NPDES Compliance:	U
Pipeline Type:	
DOT Regulated:	U
Pipeline Above Ground:	ABOVE
Exposed Underwater:	N
Pipeline Covered:	U
Railroad Hotline:	
Grade Crossing:	U
Location Subdivision:	
Railroad Milepost:	
Type Vehicle Involved:	
Crossing Device Type:	
Device Operational:	U
Dot Crossing No:	
Brake Failure:	U
Description of Tank:	
Tank Above Ground:	ABOVE
Transportable Container:	U
Tank Regulated:	U
Tank Regulated By:	
Tank ID:	
Capacity of Tank:	
Capacity of Tank Units:	
Actual Amount:	
Actual Amount Units:	
Platform Rig Name:	
Platform Letter:	

Location Area ID:	
Location Block ID:	
OCSG No:	
OCSG No:	
State Lease No:	
Pier Dock No:	
Berth Slip No:	
Continuous Release Type:	
Initial Cont Release No:	
Continuous Release Permit:	
Allision:	U
Type of Structure:	
Structure Name:	
Structure Operational:	U
Airbag Deployed:	U
Date Time Normal Service:	
Service Disruption Time:	
Service Disruption Units:	
Transit Bus Flag:	
CR Begin Date:	
CR End Date:	
CR Change Date:	
FBI Contact:	
FBI Contact Date Time:	
Sub Part C Testing Req:	XXX
Conductor Testing:	
Engineer Testing:	
Trainman Testing:	
Yard Foreman Testing:	
RCL Operator Testing:	
Brakeman Testing:	
Train Dispatcher Testing:	
Signalman Testing:	
Other Employee Testing:	
Unknown Testing:	
Passenger Handling:	
Passenger Route:	XXX
Passenger Delay:	XXX

Incident Details Information

Fire Involved:	N
Fire Extinguished:	U
Any Evacuations:	N
Number Evacuated:	
Who Evacuated:	
Radius Of Evacuation:	
Any Injuries:	N
No. Injured:	
No. Hospitalized:	
Any Fatalities:	N

No. Fatalities:	
Any Damages:	N
Damage Amount:	
Air Corridor Closed:	N
Air Corridor Desc:	
Air Closure Time:	
Waterway Closed:	N
Waterway Desc:	
Waterway Closure Time:	
Road Closed:	N
Road Desc:	
Road Closure Time:	
Closure Direction:	
Major Artery:	No
Track Closed:	N
Track Desc:	
Track Closure Time:	
Media Interest:	NONE
Medium Desc:	NON-RELEASE (N/A)
Additional Medium Info:	POTENTIAL RELEASE
Body of Water:	
Tributary of:	
Nearest River Mile Maker:	
Release Secured:	U
Est Duration of Release:	
Release Rate:	
Desc Remedial Action:	CALLER STATED THE CONTAINER WAS INSPECTED BY A SPECIAL GROUP ASSIGNED BY THE SHIPPER AND FOUND NO DAMAGE TO THE CONTAINER AND NO RELEASE.
State Agency on Scene:	
State Agency Report No:	
Other Agency Notified:	
Weather Conditions:	UNKNOWN
Air Temperature:	
Wind Speed:	
Wind Direction:	
Water Supply Contaminated:	U
Sheen Size:	
Sheen Color:	
Direction of Sheen Travel:	
Sheen Odor Description:	
Wave Condition:	
Current Speed:	
Current Direction:	
Water Temperature:	
Track Close Dir:	
EMPL Fatality:	
Pass Fatality:	
Community Impact:	
Wind Speed Unit:	
Employee Injuries:	
Passenger Injuries:	
Occupant Fatality:	

Map Key	Number of Records	Direction	Distance (mi/ft)	Elev/Diff (ft)	Site	DB

Current Speed Unit:	
Road Closure Units:	
Track Closure Units:	
Sheen Size Units:	
Additional Info:	
State Agency Notified:	CA OES, CUPA
Federal Agency Notified:	
Nearest River Mile Marker:	
Sheen Size Length:	
Sheen Size Length Units:	
Sheen Size Width:	
Sheen Size Width Units:	
Offshore:	N
Duration Unit:	
Release Rate Unit:	
Release Rate Rate:	
Passengers Transferred:	NO

Map Key	Number of Records	Direction	Distance (mi/ft)	Elev/Diff (ft)	Site	DB
212	2 of 2	-	0.00 / 0.00	426.75 / 4	5400 KEARNYVILLA ROAD SAN DIEGO CA	HMIRS

Incident Cnty:	SAN DIEGO

HMIR Incident Reports

Report No:	I-2013070277	**Fed DOT Agency Nm:**	
Report Type:	A hazardous material incident	**Fed DOT Report No:**	
Date of Incident:	06/27/2013	**Report Submit Src:**	Paper
Time of Incident:	1435	**Inc Multiple Rows:**	No
Haz Class Code:	7	**Inc Non US State:**	
Hazardous Class:	RADIOACTIVE MATERIAL	**Mode Transport:**	Highway
Commodity Short Nm:	RADIOACTIVE MATERIAL TY	**Transport Phase:**	UNLOADING
Commodity Long Nm:	RADIOACTIVE MATERIAL TYPE A PACKAGE NON-SPECIAL FORM NON FISSILE OR FISSILE-EXCEPTED	**Incident Occrrnce:**	
Trade Name:	SODIUM IODINE I-123	**Mat Ship Approval?:**	No
ID No:	UN2915	**Mat Ship Approv No:**	
Haz Waste Ind:	No	**Undecl Hazmat Ship?:**	No
Haz Waste EPA No:		**Packaging Type:**	RAM
HMIS Tox Inhalation?:	No	**Packing Group:**	
TIH Hazard Zone:		**Carrier Reporter:**	YRC GLOBAL
Qty Released:	0	**CR Street Name:**	10990 ROE AVE
Unit of Measure:	CI	**CR City:**	OVERLAND PARK
What Failed:		**CR State:**	KS
What Failed Desc:		**CR Postal Code:**	66211-1213
How Failed Code:		**CR Non US State:**	
How Failed Desc:		**CR Fed DOT ID:**	0
Failure Cause Code:		**CR Hazmat Reg ID:**	050109550022RT
Failure Cause Desc:		**CR Country:**	US
Ident. Markings:	NO MARKINGS GIVEN	**Shipper Name:**	GE HEALTHCARE INC.
Cont1 Pkging Type:		**Shipper Street Name:**	4877 MERCURY ST
Cont1 Const Mat:		**Shipper City:**	SAN DIEGO

Map Key	Number of Records	Direction	Distance (mi/ft)	Elev/Diff (ft)	Site	DB

Cont1 Head Type:		**Shipper State:**	CA
Cont1 Pkg Capacity:	58	**Shipper Postal:**	92111-2104
C1 Capacity UOM:	SLB	**Shipper Non US St:**	
Cont1 Pkg Amt:	58	**Shipper Country:**	US
C1 Pkg Amt UOM:	SLB	**Shipper Waybill:**	2966151842
Cont1 Pkg Number:	1	**Ship Hazmat Reg ID:**	
C1 Pkg NO Failed:	0	**Origin City:**	SAN DIEGO
Cont1 Pkg Mnfctr:		**Origin State:**	CALIFORNIA
Cont1 Pkg Mnfct Dt:		**Origin Postal:**	92111
Cont1 Pkg Serial NO:		**Origin Non US St:**	
C1 Pkg Last Test Dt:		**Origin Country:**	US
C1 Test Const Mat:		**Destination City:**	TUCKAHOE
C1 Pkg Dsign Pres.:		**Destination State:**	NEW YORK
C1 Dsign Press UOM:		**Destination Postal:**	10707
C1 Pkg Shell Thick:		**Destination Non US:**	
C1 Shell Thick UOM:		**Destination Country:**	US
C1 Head Thickness:		**Cont2 Package Type:**	
C1 Head Thick UOM:		**Cont2 Const Mat:**	
C1 Pkg Srvc Pres.:		**Cont2 Pkg Capacity:**	
C1 Srvc Press UOM:		**Cont2 Capacity UOM:**	
C1 Valve/Device Fail?:	No	**Cont2 Pkg Amount:**	
C1 Device Type:		**Cont2 Pkg Amt UOM:**	
C1 Device Mnfctr:		**Cont2 Pkg No:**	
C1 Device Model:		**Cont2 Pkg No Failed:**	
NRC No:	1052519		

RAM Pkg Category:	A	**Haz NonHosp Public:**	0
RAM Pkg Cert.:	FALSE	**Haz NonHosp Old:**	0
RAM Pkg Cert. NBR:		**Tot Haz Non Hosp Inj:**	0
RAM Nuclide S:	MO99	**Total Hazmat Injuries:**	0
RAM Transport Index:		**Evacuation Indicator:**	No
RAM UOM:		**Public Evacuated:**	0
RAM Activity Rpted:	1	**Employees Evac:**	0
RAM UOM Rpted:	MBQ	**Total Evacuated:**	0
RAM Activity:	0	**Total Evacuation Hrs:**	0
RAM Activity UOM:	CI	**Major Artery Closed:**	No
RAM Mat Safety:		**Mjr Artery Hrs Closed:**	0
Spillage Result:	No	**Material Involved:**	No
Fire Result:	No	**Estimated Speed:**	0
Explosion Result:	No	**Weather Conditions:**	
Water Sewer Result:	No	**Vehicle Overturn:**	No
Gas Dispersion:	No	**Vehicle Left Roadway:**	No
Environment Damage:	No	**Passenger Aircraft:**	No
No Release Result:	Yes	**Cargo Baggage:**	
Fire EMS Report:	No	**Ship Non Transport:**	No
Fire EMS EMS Report:		**Ship Air First Flight:**	No
Police Report:	No	**Ship Air Subflight:**	No
Police Report No:		**Ship Init Transport:**	No
In House Cleanup:	No	**Ship Phase Transfer:**	No
Other Cleanup:	No	**Contact Name:**	SUSAN CAMARA
Damage > 500:	No	**Contact Title:**	MANAGER SAFETY
Material Loss:	0	**Contact Business:**	REDDAWAY

Map Key	Number of Records	Direction	Distance (mi/ft)	Elev/Diff (ft)	Site	DB

Carrier Damage:	0	**Contact Street:**	16277 SE 130TH AVENUE
Property Damage:	0	**Contact City:**	CLACKAMAS
Response Cost:	0	**Contact State:**	OR
Remediation Cost:	0	**Contact Postal:**	97015
Damage Old Form:	0	**Contact Non US St:**	
Total Damages Amt:	0	**Contact Country:**	US
Hazmat Fatality:	No	**Inc. Report Prepared:**	Carrier
Haz Fatal Employees:	0	**HMIS Serious Incidnt:**	No
Haz Fatal Respndrs:	0	**HMIS Serious Fatality:**	No
Haz Fatal Gen Public:	0	**HMIS Serious Injury:**	No
Tot Hazmat Fatalities:	0	**HMIS Flight Plan:**	No
Non Hazmat Fatality:	No	**HMIS Serious Evacs:**	No
Non Hazmat Fatals:	0	**HMIS Major Artery:**	No
Hazmat Injury:	No	**HMIS Bulk Release:**	No
Haz Hospital Empl:	0	**HMIS Marine Pollutnt:**	No
Haz Hospital Resp:	0	**HMIS Radioactive:**	No
Haz Hosp Gen Public:	0	**HMIS Gen Pkg Type:**	OHMIR.Ref_Container.descr_txt
Haz Hosp Old Form:	0	**HMIS Container Code:**	4G
Total Haz Hosp Inj:	0	**HMIS Container Desc:**	Fiberboard box
Haz Non Hosp Empl:	0	**HMIS Bulk Incident:**	No
Haz Non Hosp Resp:	0	**Undeclared Shipment:**	No

Description of Events: WHILE UNLOADING FREIGHT AT A CUSTOMER'S LOCATION ONE BOX OF RADIOACTIVE MATERIAL WAS DRAGGED OUT OF THE TRAILER ATTACHED TO THE BACK OF A SKID. THE BOX FELL TO THE GROUND WHEN UNLOADED AND WENT UNNOTICED. THE BOX WAS FOUND AFTER THE DRIVER EXITED THE PROPERTY AND PICKED UP BY YRC THE FOLLOWING MORNING. THE SHIPPER SENT A QUALIFIED REPRESENTATIVE TO TEST THE BOX AND DROP AREA AND ALL OTHER CONTACT POINTS FOR ANY RELEASE. THE AREAS WERE ALL CLEAN AND HAD NO TRACE OF A RELEASE. THE BOX WAS APPROVED BY THE SHIPPER TO CONTINUE TO DESTINATION. THERE WAS NO DAMAGE TO THE BOX.

Recommend Actions Taken: THE DRIVER MUST ENSURE ONLY CONSIGNEE'S FREIGHT IS UNLOADED AT DESIGNATED CONSIGNEE'S LOCATION.

213	*1 of 4*	-	*0.00 / 0.00*	*400.93 / -22*	***SOS Printing 8135 Ronson Road San Diego CA 92111***	***CHMIRS***

ID:	14-2583	**Notified Date:**	5/5/2014 13:34
Control No:	'14-2583	**Notified Date Time:**	
Year:	2014	**County:**	San Diego County

California Hazardous Material Incident Report System

Contained:	Yes	**3 Vessel >= 300 Tons:**	No
1 Substance:	Smoke from Coconut and Soy Oil	**Incident Date:**	5/3/2014
1 Measure:	Unknown	**Incident Time:**	1030
1 Other:		**Spill Site:**	Merchant/Business
1 Quantity:	UNK	**Injuries?:**	No
1 Type:	VAPOR	**No of Injuries:**	
1 Pipeline:	No	**Fatals?:**	No
1 Vessel >= 300 Tons:	No	**No of Fatals:**	
2 Substance:		**Evacs?:**	No
2 Quantity:		**No of Evacs:**	
2 Measure:		**Cleanup:**	Unrecoverable
2 Type:		**Site:**	

Map Key	Number of Records	Direction	Distance (mi/ft)	Elev/Diff (ft)	Site	DB

2 Other:		**Cause:**	Unknown
2 Pipeline:	No	**Cause Other:**	
2 Vessel >= 300 Tons:	No	**Dog No:**	
3 Substance:		**Water:**	No
3 Quantity:		**Water Way:**	
3 Measure:		**City:**	San Diego
3 Type:		**County:**	San Diego County
3 Other:		**Zip:**	92111
3 Pipeline:	No		

Admin Agency: San Diego County Health Services Department
Notification Area: AA/CUPA,DFG-OSPR,DTSC,RWQCB,US EPA,USFWS,Co/E-Hlth
Location: 8135 Ronson Road
Description: * HISTORICAL * 5/3/2014 Caller advises a 55-gallom drum containing rags soaked in the above materials was producing smoke, apparently spontaneously combusted. The rags are used to clean printing equipment. A neighbor noticed the smoke, the FD was called, and they watered down the release.

Main Page Information

On Scene:
Other on Scene:
Other Notified:
Admin Agency: San Diego County Health Services Department
Admin Agency 2:
Additional County:
Document Title: SPILL Report
Creation Date: 05/05/2014 01:34 PM
Received By:
Person Notifying Cal OES:
Phone No:
Ext:
Pag Cell:
Type: VAPOR
Cause Description for Other:
Amount 1: UNK
Amount 2:
Amount 3:
Doc URL: https://w3.calema.ca.gov/operational/malhaz.nsf/f1841a103c102734882563e200760c4a/6b84936717140cc988257ccf0071026d?OpenDocument

---

213	*2 of 4*	*-*	*0.00 / 0.00*	*400.93 / -22*	***BOSSERT INC 8135 ROWSON ROAD MERCURY SAN DIEGO CA 92111***	***HHSS***

County: San Diego
Pdf File Url: http://geotracker.waterboards.ca.gov/ustpdfs/pdf/0002acce.pdf

---

213	*3 of 4*	*-*	*0.00 / 0.00*	*400.93 / -22*	***BOSSERT, INC. 8135 RONSON ROAD SAN DIEGO CA***	***HIST TANK***

Owner Name:	BOSSERT, INC.	**No of Containers:**	3
Owner Street:	8135 RONSON ROAD	**County:**	SAN DIEGO

Map Key	Number of Records	Direction	Distance (mi/ft)	Elev/Diff (ft)	Site	DB

Owner City:	SAN DIEGO	**Facility State:**	CA
Owner State:	CA	**Facility Zip:**	92111
Owner Zip:	92111		

---

213 | **4 of 4** | **-** | **0.00 / 0.00** | **400.93 / -22** | **S O S PRINTING**
8135 RONSON RD
San Diego CA | **SANDIEGO SAM**

Record ID:	DEH1987-LSAM-H04364-001	**Object ID:**	638
Record Type:	SAM Investigation	**ID:**	639
Status:	Completed	**Feature ID:**	3561206500
REST Record ID:	DEH1987-LSAM-H04364-001	**Parcel No:**	356-120-65-00
Record Name:	S O S PRINTING	**SWRCB Global ID:**	T0607303063
Record Status:	Completed	**H No:**	H04364
Record Alias:	SAM Investigation	**Historical Name:**	BOSSERT INC.
Date:	10/02/1987	**Agency Name:**	COSD
Primary Parcel:	YES	**Fire Agency:**	SAN DIEGO
Primary Address:	YES	**Funding:**	V - Private - VAP
Address:	8135 RONSON RD, SAN DIEGO CA 92111	**GT Global ID:**	T0607303063
Address Type:	ALIAS	**GT RB Case No:**	9UT812
Street String:	8135 RONSON RD	**GT Cuf Case:**	NO
Zip Code:	92111	**GT Case Type:**	Cleanup Program Site
Zip Community:	92111	**GT Lead Agency:**	SAN DIEGO COUNTY LOP
Jurisdictiction:	SAN DIEGO	**GT County:**	San Diego
Census Tract:	85.11	**GT Latitude:**	32.82871611
BOS District:	4	**GT Longitude:**	-117.14783735
Watershed Basin:	906.4	**Latitude GS84:**	32.8285973
Water Purveyor:	SAN DIEGO	**Longitude GS84:**	-117.1478631
KIVA per Tp per No:	6SAM H04364	**Point X:**	6285857.20014347
X:	6285852.743	**Point Y:**	1882312.71993898
Y:	1882464.306		

Case No:	H04364-001
Case Type:	VAP - Voluntary Assistance Program
REST Record Type:	LUEG-DEH/LWQD/SAM Investigation/NA
Opened Date:	560131200000
Opened Date Converted:	10/01/1987 08:00PM
Full Name DEH Permit Owner:	
Lead Agency:	DEH/SAM
Lead Agency Date:	560131200000
Lead Agency Date Converted:	10/01/1987 08:00PM
Geo SRC:	Mapped to XY from previous SAM Layer
GT Status:	Completed - Case Closed
GT Status Date:	569203200000
GT Status Date Converted:	01/14/1988 08:00PM
Thomasbros Mappage Grid:	1249 B 1

---

214 | **1 of 2** | **-** | **0.00 / 0.00** | **414.89 / -8** | **ALTURDYNE**
8050 ARMOUR ST
SAN DIEGO CA 921113720 | **CLEANUP SITES**

Global ID:	T0607303052	**CUF Case:**	NO

Map Key	Number of Records	Direction	Distance (mi/ft)	Elev/Diff (ft)	Site	DB

Case Type:	Cleanup Program Site	**Begin Date:**	1986-07-07 00:00:00
Status:	Completed - Case Closed	**How Discovered:**	
Status Date:	1986-10-24 00:00:00	**Stop Method:**	
RB Case No:	9UT8	**County:**	San Diego
LOC Case No:	H00051-001	**Latitude:**	32.82047
Lead Agency:	SAN DIEGO COUNTY LOP	**Longitude:**	-117.150398
Case Worker:		**File Location:**	Local Agency
Local Agency:			
Potential Cntm of Concrn:	Aviation		
Potential Media Affected:	Soil		
How Discovered Description:			
Stop Description:			
Cal Water Watershed Name:	San Diego - Lower San Diego - Mission San Diego (907.11)		
DWR Groundwater Subbasin Name:			
Site History:			

Status History

Status:	Completed - Case Closed	**Status Date:**	1986-10-24 00:00:00
Status:	Open - Case Begin Date	**Status Date:**	1986-07-07 00:00:00

Activities

Action Type:	Other
Action:	Leak Stopped
Date:	1986-07-07 00:00:00
Action Type:	Other
Action:	Leak Discovery
Date:	1986-07-07 00:00:00
Action Type:	Other
Action:	Leak Reported
Date:	1986-07-07 00:00:00
Action Type:	Other
Action:	Leak Began
Date:	1986-07-07 00:00:00

Map Key	Number of Records	Direction	Distance (mi/ft)	Elev/Diff (ft)	Site	DB
214	2 of 2	-	0.00 / 0.00	414.89 / -8	ALTURDYNE 8050 ARMOUR ST SAN DIEGO CA 921113720	LUST

Global ID:	T0607301890	**CUF Case:**	YES
Case Type:	LUST Cleanup Site	**Begin Date:**	1995-10-25 00:00:00
Status:	Completed - Case Closed	**How Discovered:**	
Status Date:	1998-12-29 00:00:00	**Stop Method:**	
RB Case No:	9UT3122	**County:**	San Diego
LOC Case No:	H00051-002	**Latitude:**	32.82047

Map Key	Number of Records	Direction	Distance (mi/ft)	Elev/Diff (ft)	Site	DB

Lead Agency: SAN DIEGO COUNTY LOP
Case Worker: LA
Local Agency: SAN DIEGO COUNTY LOP
Potential Media Of Concern:
Potential Media Affected:
How Discovered Description:
Stop Description:
Cal Water Watershed Name: San Diego - Lower San Diego - Mission San Diego (907.11)
DWR Groundwater Subbasin Name:
Site History:
Longitude: -117.150398
File Location: Local Agency

Status History

Status: Completed - Case Closed
Status Date: 1998-12-29 00:00:00

Status: Open - Case Begin Date
Status Date: 1995-10-25 00:00:00

Activities

Action Type: ENFORCEMENT
Action: Clean Up Fund - Case Closure Review Summary Report (RSR)
Date: 1998-12-28 00:00:00

Contacts

Contact Type: Local Agency Caseworker
Contact Name: LAURIE APECECHEA
Organization Name: SAN DIEGO COUNTY LOP
Address: P.O. Box 129261
City: San Diego
Email: laurie.apecechea@sdcounty.ca.gov
Phone No:

215	1 of 1	-	0.00 / 0.00	418.17 / -5	SCOTT TRUCK RENTAL I-163 NORTH/NORTH OF CLAIREMONT MESA BL. SAN DIEGO CA	HIST CHMIRS

OES Control NO: 9010067
Release Factors: Collision/Overturn,Mechanical Failure
Release Text:
Equipm Involved: Other
Action Taken Text:
Chemicals: DIESEL FUEL
Case Number:
HazMat Other:
HM Injury: 0
Decon: 0
Agency Name: SAN DIEGO FD
HazMat Pers: On-site Non-fire Serv.
Action Taken: 63,Investigate,Monitor,Traffic Control
More than three involved?: 2
Incident Date: 2/7/1990
Date Reported: 2/7/1990
Fatalities: 0
Other Injury: 0
Other Decon: 0
Other Fatal: 0
Vehicle: PETERBILT TRUCK
State: CA
CA DOT PUC ICC: 3Y60596
Company Name: SCOTT TRUCK RENTAL
County: SAN DIEGO

Map Key	Number of Records	Direction	Distance (mi/ft)	Elev/Diff (ft)	Site	DB
216	1 of 1	-	0.00 / 0.00	410.87 / -12	ARROWHEAD PURITAS WATERS INC 8025 ENGINEER RD SAN DIEGO CA 92111	DELISTED TNK

Facility ID: H00309
County: San Diego
Permitting Agency: SAN DIEGO COUNTY
Original Source: UST
Record Date: 30-JAN-2017
Latitude: 32.826355
Longitude: -117.149934

Map Key	Number of Records	Direction	Distance (mi/ft)	Elev/Diff (ft)	Site	DB
217	1 of 3	-	0.00 / 0.00	426.33 / 3	AIRGAS USA LLC 9010 CLAIREMONT MESA BLVD SAN DIEGO CA 92123	TRIS

TRI Facility ID: 92123RGSWS9010C
BIA Code:
Federal Facility: NO
FRS ID: 110002144215
Year: 2015
Tribe:
County: SAN DIEGO

--Details--
Primary SIC:
Primary NAICS: 424690
Document Number: 1315214248989
Chemical: PROPYLENE
CAS/Compound ID: 000115071
Clean Air Act?: NO
Classification: TRI
Metal: NO
Metal Category: 0
Carcinogen: NO
Unit of Measure: Pounds
On-Site Release Total: 3.78
Total Releases: 3.78
Sec 8 Releases: 0
On-site Contained: 0
On-Site Other: 3.78
On-site Energy Recovery: 0
On-Site Recycling: 0
On-Site Treatment: 0
Production Waste: 3.78
One-Time Release:
Production Ratio: 1.06
Parent Company Name: AIRGAS USA LLC
Parent Company DB No: 078359651

Map Key	Number of Records	Direction	Distance (mi/ft)	Elev/Diff (ft)	Site	DB
217	2 of 3	-	0.00 / 0.00	426.33 / 3	AIRGAS USA LLC 9010 CLAIREMONT MESA BLVD	TRIS

Map Key	Number of Records	Direction	Distance (mi/ft)	Elev/Diff (ft)	Site	DB
					SAN DIEGO CA 92123	

TRI Facility ID: 92123RGSWS9010C
BIA Code:
Federal Facility: NO
FRS ID:
Year: 2013
Tribe:
County: SAN DIEGO

--Details--
Primary SIC:
Primary NAICS: 424690
Document Number: 1313211077363
Chemical: PROPYLENE
CAS/Compound ID: 115071
Clean Air Act?: NO
Classification: TRI
Metal: NO
Metal Category: 0
Carcinogen: NO
Unit of Measure: Pounds
On-Site Release Total: 6
Total Releases: 6
Sec 8 Releases: 0
On-site Contained: 0
On-Site Other: 6
On-site Energy Recovery: 0
On-Site Recycling: 0
On-Site Treatment: 0
Production Waste: 6
One-Time Release:
Production Ratio:
Parent Company Name: AIRGAS USA LLC
Parent Company DB No: 78359651

Map Key	Number of Records	Direction	Distance (mi/ft)	Elev/Diff (ft)	Site	DB
217	3 of 3	-	0.00 / 0.00	426.33 / 3	AIRGAS USA LLC 9010 CLAIREMONT MESA BLVD SAN DIEGO CA 92123	TRIS

TRI Facility ID: 92123RGSWS9010C
BIA Code:
Federal Facility: NO
FRS ID: 110002144215
Year: 2016
Tribe:
County: SAN DIEGO

--Details--
Primary SIC:
Primary NAICS: 424690
Document Number: 1316215609165
Chemical: PROPYLENE
CAS/Compound ID: 000115071
Clean Air Act?: NO
Classification: TRI

Map Key	Number of Records	Direction	Distance (mi/ft)	Elev/Diff (ft)	Site	DB

Metal: NO
Metal Category: 0
Carcinogen: NO
Unit of Measure: Pounds
On-Site Release Total: 5.11
Total Releases: 5.11
Sec 8 Releases: 0
On-site Contained: 0
On-Site Other: 5.11
On-site Energy Recovery: 0
On-Site Recycling: 0
On-Site Treatment: 0
Production Waste: 5.11
One-Time Release:
Production Ratio: 1.35
Parent Company Name: AIRGAS USA LLC
Parent Company DB No: 078359651

---

218 | 1 of 1 | - | 0.00 / 0.00 | 410.02 / -13 | **HAWTHORNE MACHINERY CO**
4200 KEARNY MESA RD
SAN DIEGO CA 921113732 | CLEANUP SITES

Global ID: T0608114274
Case Type: Cleanup Program Site
Status: Completed - Case Closed
Status Date: 1988-02-16 00:00:00
RB Case No:
LOC Case No: H02728-001
Lead Agency: SAN DIEGO COUNTY LOP
Case Worker:
Local Agency:
Potential Cntm of Concrn:
Potential Media Affected:
How Discovered Description:
Stop Description:
Cal Water Watershed Name: San Diego - Lower San Diego - Mission San Diego (907.11)
DWR Groundwater Subbasin Name:
Site History:

CUF Case: NO
Begin Date: 1987-12-01 00:00:00
How Discovered:
Stop Method:
County: San Diego
Latitude: 32.8188492489016
Longitude: -117.149867799567
File Location: Local Agency

Status History

Status:	Completed - Case Closed	Status Date:	1988-02-16 00:00:00
Status:	Open - Case Begin Date	Status Date:	1987-12-01 00:00:00

---

219 | 1 of 10 | - | 0.00 / 0.00 | 426.33 / 3 | **Airgas Plant #W105**
9010 CLAIREMONT MESA BLVD
SAN DIEGO CA 92123-1208 | CERS HAZ

Site ID: 384398

Latitude: 32.832070
Longitude: -117.134160

Regulated Programs

EI ID: 10146079 **EI Description:** Chemical Storage Facilities

EI ID: 10146079 **EI Description:** Hazardous Waste Generator

Affiliations

Affil Type Desc: Identification Signer
Entity Name: Bruce B. Brown
Entity Title: Compliance Coordinator, San Diego Operations
Address:
City:
State:
Country:
Zip Code:
Phone:

Affil Type Desc: Legal Owner
Entity Name: AIRGAS USA, LLC., an Air Liquide Company
Entity Title:
Address: 3737 WORSHAM AVE
City: LONG BEACH
State: CA
Country: United States
Zip Code: 90808
Phone: (562) 497-1991

Affil Type Desc: Operator
Entity Name: AIRGAS USA, LLC., an Air Liquide Company
Entity Title:
Address:
City:
State:
Country:
Zip Code:
Phone: (858) 279-8200

Affil Type Desc: Parent Corporation
Entity Name: Airgas USA, LLC
Entity Title:
Address:
City:
State:
Country:
Zip Code:
Phone:

Affil Type Desc:	Facility Mailing Address
Entity Name:	Mailing Address
Entity Title:	
Address:	9010 CLAIREMONT MESA BLVD
City:	SAN DIEGO
State:	CA
Country:	
Zip Code:	92123
Phone:	

Affil Type Desc:	Secondary Emergency Contact
Entity Name:	Bruce Brown
Entity Title:	Compliance Coordinator, San Diego Plant
Address:	
City:	
State:	
Country:	
Zip Code:	
Phone:	(760) 317-6169

Affil Type Desc:	CUPA District
Entity Name:	San Diego County Env Health
Entity Title:	
Address:	PO Box 129261
City:	San Diego
State:	CA
Country:	
Zip Code:	92112-9261
Phone:	(858) 505-6880

Affil Type Desc:	Document Preparer
Entity Name:	Bruce B. Brown
Entity Title:	
Address:	
City:	
State:	
Country:	
Zip Code:	
Phone:	

Affil Type Desc:	Environmental Contact
Entity Name:	Phillip Tamayo
Entity Title:	
Address:	3737 Worsham Avenue
City:	Long Beach
State:	CA
Country:	
Zip Code:	90808
Phone:	(562) 650-8102

Affil Type Desc:	Primary Emergency Contact

Entity Name: Sylvia Dominguez
Entity Title: Area Operation Manager
Address:
City:
State:
Country:
Zip Code:
Phone: (323) 810-9888

Evaluations

Eval Date: 2/24/2017
Violations Found: No
Eval General Type: Compliance Evaluation Inspection
Eval Type: Routine done by local agency
Eval Division: San Diego County Department of Env Health
Eval Program: HMRRP
Eval Source: CERS
Eval Notes:

Inspector: Preece Sharon Inspection ID:5645796

Eval Date: 2/24/2017
Violations Found: Yes
Eval General Type: Compliance Evaluation Inspection
Eval Type: Routine done by local agency
Eval Division: San Diego County Department of Env Health
Eval Program: HW
Eval Source: CERS
Eval Notes:

Inspector: Preece Sharon Inspection ID:5645796

Eval Date: 3/18/2015
Violations Found: Yes
Eval General Type: Compliance Evaluation Inspection
Eval Type: Routine done by local agency
Eval Division: San Diego County Department of Env Health
Eval Program: HW
Eval Source: CERS
Eval Notes:

Inspector: Preece Sharon Inspection ID:4109004

Eval Date: 3/18/2015
Violations Found: Yes
Eval General Type: Compliance Evaluation Inspection
Eval Type: Routine done by local agency
Eval Division: San Diego County Department of Env Health
Eval Program: HMRRP

Eval Source: CERS
Eval Notes:

Inspector: Preece Sharon Inspection ID:4109004

Violations

Violation Date: 3/18/2015 ***Violation Program:*** HMRRP
Violation Division: San Diego County Department of Env Health ***Violation Source:*** CERS
Citation: HSC 6.95 Multiple Sections - California Health and Safety Code, Chapter 6.95, Section(s) Multiple Sections
Violation Notes:

Returned to compliance on 05/13/2015.

Violation Description:

Business Plan Program - Administration/Documentation - General

Violations

Violation Date: 2/24/2017 ***Violation Program:*** HW
Violation Division: San Diego County Department of Env Health ***Violation Source:*** CERS
Citation: 22 CCR 12 66262.12 - California Code of Regulations, Title 22, Chapter 12, Section(s) 66262.12
Violation Notes:

Returned to compliance on 03/10/2017.

Violation Description:

Failure to obtain an Identification Number prior to treating, storing, disposing of, transporting or offering for transportation any hazardous waste.

Violations

Violation Date: 2/24/2017 ***Violation Program:*** HW
Violation Division: San Diego County Department of Env Health ***Violation Source:*** CERS
Citation: 22 CCR 12 66262.34(f) - California Code of Regulations, Title 22, Chapter 12, Section(s) 66262.34(f)
Violation Notes:

Returned to compliance on 10/16/2017.

Violation Description:

Failure to properly label hazardous waste accumulation containers and portable tanks with the following requirements: "Hazardous Waste", name and address of the generator, physical and chemical characteristics of the Hazardous Waste, and starting accumulation date.

Violations

Violation Date: 3/18/2015 ***Violation Program:*** HW
Violation Division: San Diego County Department of Env Health ***Violation Source:*** CERS
Citation: HSC 6.5 Multiple Sections - California Health and Safety Code, Chapter 6.5, Section(s) Multiple Sections
Violation Notes:

Returned to compliance on 05/01/2015.

Violation Description:

Haz Waste Generator Program - Operations/Maintenance - General

Violations

Violation Date: 2/24/2017 ***Violation Program:*** HW
Violation Division: San Diego County Department of Env Health ***Violation Source:*** CERS
Citation: 22 CCR 23 66273.34 - California Code of Regulations, Title 22, Chapter 23, Section(s) 66273.34
Violation Notes:

Returned to compliance on 10/16/2017.

Violation Description:

Failure to label or mark each individual or container or the designated area of universal waste as required. 1) Waste batteries shall be marked with "Universal Waste-Battery(ies)". 2) Mercury containing equipment shall be marked with "Universal Waste -Mercury-Containing Equipment". 3) Lamps shall be marked with "Universal Waste-Lamp(s)". 4)Each electronic devices or the container or the designated area shall be marked with "Universal Waste-Electronic Device(s)". 5) Each CRTs or the container or the designated area shall be marked with "Universal Waste-CRT(s)". 6) CRT glass or the designated area shall be marked with "Universal Waste-CRT glass".

Violations

Violation Date: 3/18/2015 ***Violation Program:*** HW
Violation Division: San Diego County Department of Env Health ***Violation Source:*** CERS
Citation: 22 CCR 12 66262.34(f) - California Code of Regulations, Title 22, Chapter 12, Section(s) 66262.34(f)
Violation Notes:

Returned to compliance on 05/01/2015.

Violation Description:

Failure to properly label hazardous waste accumulation containers with the following requirements: "Hazardous Waste", name and address of the generator, physical and chemical characteristics of the Hazardous Waste, and starting accumulation date.

Violations

Violation Date: 3/18/2015 ***Violation Program:*** HMRRP
Violation Division: San Diego County Department of Env Health ***Violation Source:*** CERS
Citation: HSC 6.95 25508.1(a)-(e) - California Health and Safety Code, Chapter 6.95, Section(s) 25508.1(a)-(e)
Violation Notes:

Returned to compliance on 05/13/2015.

Violation Description:

Failure to electronically update business plan within 30 days of any one of the following events:
A 100 percent or more increase in the quantity of a previously disclosed material.
Any handling of a previously undisclosed hazardous materials at or above reportable quantities.
A change of business address, business ownership, or business name.

Map Key	Number of Records	Direction	Distance (mi/ft)	Elev/Diff (ft)	Site	DB
219	2 of 10	-	0.00 / 0.00	426.33 / 3	S.D. County Env. Health 9010 Clairmont Mesa Blvd San Diego CA 92123	CHMIRS

ID:	07-3198	**Notified Date:**	5/25/2007 10:49
Control No:	'07-3198	**Notified Date Time:**	
Year:	2007	**County:**	San Diego County

California Hazardous Material Incident Report System

Contained:	Yes	**3 Vessel >= 300 Tons:**	
1 Substance:	Hydrochloric Acid	**Incident Date:**	5/25/2007
1 Measure:	Oz.	**Incident Time:**	750
1 Other:		**Spill Site:**	Merchant/Business,Road
1 Quantity:	1	**Injuries?:**	
1 Type:	CHEMICAL	**No of Injuries:**	0
1 Pipeline:		**Fatals?:**	
1 Vessel >= 300 Tons:		**No of Fatals:**	0
2 Substance:		**Evacs?:**	
2 Quantity:		**No of Evacs:**	0
2 Measure:		**Cleanup:**	Reporting Party
2 Type:		**Site:**	
2 Other:		**Cause:**	
2 Pipeline:		**Cause Other:**	
2 Vessel >= 300 Tons:		**Dog No:**	
3 Substance:		**Water:**	No
3 Quantity:		**Water Way:**	
3 Measure:		**City:**	San Diego
3 Type:		**County:**	San Diego County
3 Other:		**Zip:**	92123
3 Pipeline:			

Admin Agency: San Diego County Health Services Dept.
Notification Area: AA/CUPA,DFG-OSPR,DTSC,RWQCB,US EPA,USFWS
Location: 9010 Clairmont Mesa Blvd
Description: 50 laboratory vials apparently fell off of the back of a truck, one vile broke causing this release. This release was neutralized at the scene.

Main Page Information

On Scene:	
Other on Scene:	
Other Notified:	
Admin Agency:	San Diego County Health Services Dept.
Admin Agency 2:	
Additional County:	
Document Title:	SPILL Report
Creation Date:	05/25/2007 10:49 AM
Received By:	
Person Notifying Cal OES:	
Phone No:	
Ext:	

Map Key	Number of Records	Direction	Distance (mi/ft)	Elev/Diff (ft)	Site	DB

Pag Cell:
Type: CHEMICAL
Cause Description for Other:
Amount 1: 1
Amount 2:
Amount 3:
Doc URL: https://w3.calema.ca.gov/operational/malhaz.nsf/f1841a103c102734882563e200760c4a/110ee20dea9b30ad882572e60061f065?OpenDocument

---

219 | **3 of 10** | **-** | **0.00 / 0.00** | **426.33 / 3** | **GSPARSONS COMPANY**
9010 CLAIREMONT MESA BLVD.
SAN DIEGO CA 92123 | **HHSS**

County: San Diego
Pdf File Url: http://geotracker.waterboards.ca.gov/ustpdfs/pdf/0002b346.pdf

---

219 | **4 of 10** | **-** | **0.00 / 0.00** | **426.33 / 3** | **G.S.PARSONS COMPANY**
9010 CLAIREMONT MESA BLVD.
SAN DIEGO CA | **HIST TANK**

Owner Name: G. S. PARSONS CO.
Owner Street: 9010 CLAIREMONT MESA BLVD.
Owner City: SAN DIEGO
Owner State: CA
Owner Zip: 92123
No of Containers: 1
County: SAN DIEGO
Facility State: CA
Facility Zip: 92123

---

219 | **5 of 10** | **-** | **0.00 / 0.00** | **426.33 / 3** | **AIRGAS WEST INC.**
9010 CLAIREMONT MESA BLVD
SAN DIEGO CA 921231208 | **ICIS**

EPA Region: 09
FRS Facility UIN: 110002144215
Program Syst ID: 1400019931
Prog Sys Acrnym: ICIS
Permit Type:
Federal Facility ID:
Tribal Land Code:
County: San Diego
Latitude: 32.83149
Longitude: -117.134534

--Details--
EA Identifier: 05-2010-3855
EA Type Code: 325
EA Type Desc: EPCRA 325 Action For Penalty
EA Name: Airgas NOD
Enf Act Forum Dsc: Administrative - Formal
Fac NAICS Code:
Facility SIC Code: 2813

---

219 | **6 of 10** | **-** | **0.00 / 0.00** | **426.33 / 3** | **AIRGAS WEST**
9010 CLAIREMONT MESA BLVD,
SAN DIEGO, CA 92123
SAN DIEGO CA | **SAN DIEGO LOP**

SWRCB Global ID: T0607303102
Record ID: DEH1987-LSAM-H00208-001
Record Status: Completed
Opened Date: 12/2/1987
Parcel No: 369-100-03-00
Census Tract: 85.11
Zip Code 2: 92123
Community: San Diego

Map Key	Number of Records	Direction	Distance (mi/ft)	Elev/Diff (ft)	Site	DB

Case Type: LOP - Local Oversight Program
Historical Name: GS PARSONS CO.
Lead Agency: DEH/SAM
Lead Agency Date: 12/3/1987
Funding: F - LOP Federal Fund
Fire Agency: SAN DIEGO
Thomasbros Mappage Grid: 1249 D 1
Water Purveyor: SAN DIEGO
File Case Type: CLOSED OR TRANSFERRED LOP CASES
Jurisdiction: SAN DIEGO
Watershed Basin No: 907.11
Latitude GS 84: 32.8320681
Longitude GS 84: -117.1341581
X Map Coord: 6290087.568
Y Map Coord: 1883683.609

219	7 of 10	-	0.00 / 0.00	426.33 / 3	**AIRGAS WEST** **9010 CLAIREMONT MESA BLVD, SAN DIEGO, CA 92123** **SAN DIEGO CA**	**SAN DIEGO LOP**

SWRCB Global ID: T0607304094
Record ID: DEH2003-LSAM-H00208-002
Record Status: Completed
Opened Date: 3/3/2003
Case Type: LOP - Local Oversight Program
Historical Name: AIRGAS WEST
Lead Agency: DEH/SAM
Lead Agency Date: 11/7/2003
Funding: F - LOP Federal Fund
Fire Agency: SAN DIEGO
Thomasbros Mappage Grid: 1249 D 1
Water Purveyor: SAN DIEGO
File Case Type: CLOSED OR TRANSFERRED LOP CASES
Parcel No: 369-100-03-00
Census Tract: 85.11
Zip Code 2: 92123
Community: San Diego
Jurisdiction: SAN DIEGO
Watershed Basin No: 907.11
Latitude GS 84: 32.8320681
Longitude GS 84: -117.1341581
X Map Coord: 6290087.568
Y Map Coord: 1883683.609

219	8 of 10	-	0.00 / 0.00	426.33 / 3	**AIRGAS WEST** **9010 CLAIREMONT MESA BLVD** **San Diego CA**	**SANDIEGO SAM**

Record ID: DEH1987-LSAM-H00208-001
Record Type: SAM Investigation
Status: Completed
REST Record ID: DEH1987-LSAM-H00208-001
Record Name: AIRGAS WEST
Record Status: Completed
Record Alias: SAM Investigation
Date: 12/02/1987
Primary Parcel: YES
Primary Address: YES
Address: 9010 CLAIREMONT MESA BLVD, SAN DIEGO CA 92123
Address Type: MASTER
Street String: 9010 CLAIREMONT MESA BLVD
Zip Code: 92123
Zip Community: 92123
Jurisdictiction: SAN DIEGO
Census Tract: 85.11
Object ID: 547
ID: 548
Feature ID: 3691000300
Parcel No: 369-100-03-00
SWRCB Global ID: T0607303102
H No: H00208
Historical Name: GS PARSONS CO.
Agency Name: COSD
Fire Agency: SAN DIEGO
Funding: F - LOP Federal Fund
GT Global ID: T0607303102
GT RB Case No: 9UT855
GT Cuf Case: NO
GT Case Type: LUST Cleanup Site
GT Lead Agency: SAN DIEGO COUNTY LOP
GT County: San Diego
GT Latitude: 32.832061

Map Key	Number of Records	Direction	Distance (mi/ft)	Elev/Diff (ft)	Site	DB

BOS District:	4	**GT Longitude:**	-117.134167
Watershed Basin:	907.11	**Latitude GS84:**	32.8320681
Water Purveyor:	SAN DIEGO	**Longitude GS84:**	-117.1341581
KIVA per Tp per No:	6SAM H00208	**Point X:**	6290050.67010297
X:	6290087.568	**Point Y:**	1883700.62989281
Y:	1883683.609		

Case No:	H00208-001
Case Type:	LOP - Local Oversight Program
REST Record Type:	LUEG-DEH/LWQD/SAM Investigation/NA
Opened Date:	565401600000
Opened Date Converted:	12/01/1987 08:00PM
Full Name DEH Permit Owner:	
Lead Agency:	DEH/SAM
Lead Agency Date:	565488000000
Lead Agency Date Converted:	12/02/1987 08:00PM
Geo SRC:	Mapped to XY from previous SAM Layer
GT Status:	Completed - Case Closed
GT Status Date:	870134400000
GT Status Date Converted:	07/28/1997 08:00PM
Thomasbros Mappage Grid:	1249 D 1

219	*9 of 10*	*-*	*0.00 / 0.00*	*426.33 / 3*	***AIRGAS WEST*** ***9010 CLAIREMONT MESA BLVD*** ***San Diego CA***	***SANDIEGO SAM***

Record ID:	DEH2003-LSAM-H00208-002	**Object ID:**	5328
Record Type:	SAM Investigation	**ID:**	5332
Status:	Completed	**Feature ID:**	3691000300
REST Record ID:	DEH2003-LSAM-H00208-002	**Parcel No:**	369-100-03-00
Record Name:	AIRGAS WEST	**SWRCB Global ID:**	T0607304094
Record Status:	Completed	**H No:**	H00208
Record Alias:	SAM Investigation	**Historical Name:**	AIRGAS WEST
Date:	03/03/2003	**Agency Name:**	COSD
Primary Parcel:	YES	**Fire Agency:**	SAN DIEGO
Primary Address:	YES	**Funding:**	F - LOP Federal Fund
Address:	9010 CLAIREMONT MESA BLVD, SAN DIEGO CA 92123	**GT Global ID:**	T0607304094
Address Type:	MASTER	**GT RB Case No:**	
Street String:	9010 CLAIREMONT MESA BLVD	**GT Cuf Case:**	NO
Zip Code:	92123	**GT Case Type:**	LUST Cleanup Site
Zip Community:	92123	**GT Lead Agency:**	SAN DIEGO COUNTY LOP
Jurisdictiction:	SAN DIEGO	**GT County:**	San Diego
Census Tract:	85.11	**GT Latitude:**	32.832086
BOS District:	4	**GT Longitude:**	-117.13411
Watershed Basin:	907.11	**Latitude GS84:**	32.8320681
Water Purveyor:	SAN DIEGO	**Longitude GS84:**	-117.1341581
KIVA per Tp per No:	6SAM H00208	**Point X:**	6290050.67010297
X:	6290087.568	**Point Y:**	1883700.62989281
Y:	1883683.609		

Case No:	H00208-002
Case Type:	LOP - Local Oversight Program
REST Record Type:	LUEG-DEH/LWQD/SAM Investigation/NA

Map Key	Number of Records	Direction	Distance (mi/ft)	Elev/Diff (ft)	Site	DB

Opened Date: 1046649600000
Opened Date Converted: 03/02/2003 08:00PM
Full Name DEH Permit Owner:
Lead Agency: DEH/SAM
Lead Agency Date: 1068163200000
Lead Agency Date Converted: 11/06/2003 08:00PM
Geo SRC: Mapped to XY from previous SAM Layer
GT Status: Completed - Case Closed
GT Status Date: 1079049600000
GT Status Date Converted: 03/11/2004 08:00PM
Thomasbros Mappage Grid: 1249 D 1

Map Key	Number of Records	Direction	Distance (mi/ft)	Elev/Diff (ft)	Site	DB
219	10 of 10	-	0.00 / 0.00	426.33 / 3	Airgas Plant #W105 9010 CLAIREMONT MESA BLVD SAN DIEGO CA 92123	SANDIEGO UST

Record ID: DEH2002-HUPFP-100208
CERS ID: 10146079
Facility ID: 37-000-100208
EPA ID No: CAD982016230
Permit Status: Permit Renewed
Active Permit: YES
Facility Type UST:
Business Phone: 858-279-8200
Business Fax: 8282799351
Own or Operate UG: No
Own or Operate AG: No
Haz. Mat. On-Site: Yes
Haz. Waste Gen: Yes
HHW Collection: No
Recycle: No
RCRA Large Qty. Gen: No
Latitude: 32.831443631576789
Longitude: -117.13445570697519
Onsite Haz. Waste Trtmnt: No
Mailing Address: 3737 Worsham Ave. , LONG BEACH, CA 90808

--Details--

ID: 7283
Tank ID: 15641
Last Updated: 2017-07-29T02:30:29.000
UST Perm Close Date: 02/12/2003
Tank Status: Removed
Type of Tank: 02
Piping System Type: 02
Tank Use: 01
Tank Capacity (Gal): 4000
Tank Contents: 1A
Other Content Info:
Tank Owner Name: AIRGAS USA, LLC., an Air Liquide Company

ID: 7284
Tank ID: 15642
Last Updated: 2017-07-29T02:30:29.000
UST Perm Close Date: 02/12/2003
Tank Status: Removed
Type of Tank: 02
Piping System Type: 02
Tank Use: 01

Map Key	Number of Records	Direction	Distance (mi/ft)	Elev/Diff (ft)	Site	DB

Tank Capacity (Gal): 4000
Tank Contents: Diesel
Other Content Info:
Tank Owner Name: AIRGAS USA, LLC., an Air Liquide Company

ID: 7282
Tank ID: 15640
Last Updated: 2017-07-29T02:30:29.000
UST Perm Close Date: 02/12/1987
Tank Status: Removed
Type of Tank: 95
Piping System Type:
Tank Use: 01
Tank Capacity (Gal): 7500
Tank Contents: 1A
Other Content Info:
Tank Owner Name: AIRGAS USA, LLC., an Air Liquide Company

220	1 of 2	-	0.00 / 0.00	410.37 / -13	4DAY TIRE STORES 5350 KEARNY MESA RD. SAN DIEGO CA 92111	HHSS

County: San Diego
Pdf File Url: http://geotracker.waterboards.ca.gov/ustpdfs/pdf/0002f5bd.pdf

---

220	2 of 2	-	0.00 / 0.00	410.37 / -13	4DAY TIRE STORES 5350 KEARNY MESA RD. SAN DIEGO CA	HIST TANK

Owner Name: 4DAY TIRE STORES
Owner Street: 17622 ARMSTRONG AVE.
Owner City: IRVINE
Owner State: CA
Owner Zip: 92714
No of Containers: 3
County: SAN DIEGO
Facility State: CA
Facility Zip: 92111

221	1 of 7	-	0.00 / 0.00	408.83 / -14	BAYSIDE AUTO INC 8050 ARMOUR ST SAN DIEGO CA 92111	CERS HAZ

Site ID: 97734
Latitude: 32.820469
Longitude: -117.150398

Regulated Programs

EI ID: 10385170
EI Description: Chemical Storage Facilities

EI ID: 10385170
EI Description: Hazardous Waste Generator

Affiliations

Affil Type Desc:	CUPA District
Entity Name:	San Diego County Env Health
Entity Title:	
Address:	PO Box 129261
City:	San Diego
State:	CA
Country:	
Zip Code:	92112-9261
Phone:	(858) 505-6880

Affil Type Desc:	Environmental Contact
Entity Name:	YOSHIAKI FUKUDA
Entity Title:	
Address:	8050 ARMOUR ST
City:	SAN DIEGO
State:	CA
Country:	
Zip Code:	92111
Phone:	(858) 530-2700

Affil Type Desc:	Operator
Entity Name:	BAYSIDE AUTO INC
Entity Title:	
Address:	
City:	
State:	
Country:	
Zip Code:	
Phone:	(858) 530-2700

Affil Type Desc:	Primary Emergency Contact
Entity Name:	YOSHIAKI FUKUDA
Entity Title:	PRESIDENT
Address:	
City:	
State:	
Country:	
Zip Code:	
Phone:	(619) 818-6614

Affil Type Desc:	Legal Owner
Entity Name:	YOSHIAKI FUKUDA
Entity Title:	
Address:	8050 ARMOUR ST
City:	SAN DIEGO
State:	CA
Country:	United States
Zip Code:	92111
Phone:	(858) 530-2700

Affil Type Desc: Secondary Emergency Contact
Entity Name: HIRO TATESAKA
Entity Title: MANAGER
Address:
City:
State:
Country:
Zip Code:
Phone: (619) 997-3691

Affil Type Desc: Parent Corporation
Entity Name: BAYSIDE AUTO INC
Entity Title:
Address:
City:
State:
Country:
Zip Code:
Phone:

Affil Type Desc: Facility Mailing Address
Entity Name: Mailing Address
Entity Title:
Address: 8050 ARMOUR ST
City: SAN DIEGO
State: CA
Country:
Zip Code: 92111
Phone:

Coordinates

Env Int Type Code: HWG
Program ID: 10385170
Latitude: 32.820470
Longitude: -117.150400
Coord Name:
Ref Point Type Desc: Center of a facility or station.

Evaluations

Eval Date: 7/13/2016
Violations Found: Yes
Eval General Type: Compliance Evaluation Inspection
Eval Type: Routine done by local agency
Eval Division: San Diego County Department of Env Health
Eval Program: HMRRP
Eval Source: CERS
Eval Notes:

Inspector: Burke Mike Inspection ID:5502907

Eval Date: 7/13/2016

Map Key	Number of Records	Direction	Distance (mi/ft)	Elev/Diff (ft)	Site	DB

Violations Found: No
Eval General Type: Compliance Evaluation Inspection
Eval Type: Routine done by local agency
Eval Division: San Diego County Department of Env Health
Eval Program: HW
Eval Source: CERS
Eval Notes:

Inspector: Burke Mike Inspection ID:5502907

Violations

Violation Date: 7/13/2016
Violation Program: HMRRP
Violation Division: San Diego County Department of Env Health
Violation Source: CERS
Citation: HSC 6.95 25505(a)(4) - California Health and Safety Code, Chapter 6.95, Section(s) 25505(a)(4)
Violation Notes:

Returned to compliance on 07/13/2016.

Violation Description:

Failure to provide initial and annual training to all employees in safety procedures in the event of a release or threatened release of a hazardous material or failure to document and maintain training records for a minimum of three years.

Map Key	Number of Records	Direction	Distance (mi/ft)	Elev/Diff (ft)	Site	DB
221	2 of 7	-	0.00 / 0.00	408.83 / -14	ALTURDYNE 8050 ARMOUR STREET SAN DIEGO CA 92111	HHSS

County: San Diego
Pdf File Url: http://geotracker.waterboards.ca.gov/ustpdfs/pdf/0002ab45.pdf

---

Map Key	Number of Records	Direction	Distance (mi/ft)	Elev/Diff (ft)	Site	DB
221	3 of 7	-	0.00 / 0.00	408.83 / -14	ALTURDYNE 8050 ARMOUR STREET SAN DIEGO CA	HIST TANK

Owner Name: ALTURDYNE
Owner Street: 8050 ARMOUR ST.
Owner City: SAN DIEGO
Owner State: CA
Owner Zip: 921113788
No of Containers: 2
County: SAN DIEGO
Facility State: CA
Facility Zip: 921113788

Map Key	Number of Records	Direction	Distance (mi/ft)	Elev/Diff (ft)	Site	DB
221	4 of 7	-	0.00 / 0.00	408.83 / -14	ALTURDYNE 8050 ARMOUR ST, SAN DIEGO, CA 92111 SAN DIEGO CA	SAN DIEGO LOP

SWRCB Global ID: T0607301890
Record ID: DEH1995-LSAM-H00051-002
Record Status: Completed
Opened Date: 10/17/1995
Case Type: LOP - Local Oversight Program
Parcel No: 356-310-20-00
Census Tract: 85.11
Zip Code 2: 92111
Community: San Diego
Jurisdiction: SAN DIEGO

Map Key	Number of Records	Direction	Distance (mi/ft)	Elev/Diff (ft)	Site	DB

Historical Name:	ALTURDYNE	**Watershed Basin No:**	907.11
Lead Agency:	DEH/SAM	**Latitude GS 84:**	32.8204699
Lead Agency Date:	10/25/1995	**Longitude GS 84:**	-117.1503976
Funding:	F - LOP Federal Fund	**X Map Coord:**	6285036.186
Fire Agency:	SAN DIEGO	**Y Map Coord:**	1879508.004
Thomasbros Mappage Grid:	1249 B 2		
Water Purveyor:	SAN DIEGO		
File Case Type:	CLOSED OR TRANSFERRED LOP CASES		

Map Key	Number of Records	Direction	Distance (mi/ft)	Elev/Diff (ft)	Site	DB
221	5 of 7	-	0.00 / 0.00	408.83 / -14	ALTURDYNE 8050 ARMOUR ST SAN DIEGO CA 92111	RCRA SQG

EPA Handler ID:	CAD066181868
Land Type Code:	
Land Type Desc:	
Federal Waste Generator Code:	2
Gen Status Univ:	SQG
Gen Status Univ Desc:	Small Quantity Generator
Importer Activity:	No
Mixed Waste Generator:	No
Transporter Activity:	No
Transfer Facility:	No
Recycler Activity:	No
Onsite Burner Exemption:	No
Furnace Exemption:	No
Underground Inject Activity:	No
Receives Waste from Offsite:	No
TSD Type:	-----
TSD Activity:	No
Corrective Action Univ:	No
Action has been Imposed:	No
Action under 3004 (U)/(V):	No
Institutional Control Indicator:	N
Used Oil Transporter:	
Used Oil Transfer Facility:	
Used Oil Processor:	
Used Oil Refiner:	
Used Oil Burner:	
Used Oil Market Burner:	
Used Oil Spec Marketer:	
Activity Location:	CA
County Code:	CA073
County Name:	SAN DIEGO
Contact Name:	ENVIRONMENTAL MANAGER
Contact Phone No and Exten:	619-565-2131
Contact Email:	
Contact Address:	8050 ARMOUR ST , SAN DIEGO , CA, 92111 , US
Mailing Address:	8050 , ARMOUR ST , SAN DIEGO , CA, 92111 , US

Violation/Evaluation Summary

Note: As of Jan 24 2018, there are no Compliance Monitoring and Enforcement (violation) records associated with this facility (EPA ID).

Handler Details

Source Type:	N	***Used Oil Transporter:***	No
Receive Date:	19860129	***UO Transfer Fac:***	No
Non Notifier:		***Used Oil Processor:***	No
Acknowledge Flag:		***Used Oil Refiner:***	No
Acknowledge Date:	19910331	***Used Oil Burner:***	No
Accessibility:		***UO Market Burner:***	No
Land Type:		***UO Spec Marketer:***	No
Fed Waste Gen Own:	HQ	***Current Site Name:***	ALTURDYNE
Fed Waste Gen Cd:	2	***Location Street No:***	8050
Fed Waste Gen Desc:	Small Quantity Generator	***Location Street 1:***	ARMOUR ST
ST Waste Gen Own:		***Location Street 2:***	
State Waste Gen Cd:		***Location City:***	SAN DIEGO
Short Term Gen:	No	***Location State:***	CA
Importer Activity:	No	***Location Zip Code:***	92111
Mixed Waste Gen:	No	***County Code:***	CA073
Transporter:	No	***State District:***	4
Transfer Facility:	No	***Mailing Street No:***	8050
TSD Activity:	No	***Mailing Street 1:***	ARMOUR ST
Recycler Activity:	No	***Mailing Street 2:***	
Onsite Burn Exempt:	No	***Mailing City:***	SAN DIEGO
Furnace Exemption:	No	***Mailing State:***	CA
Underground Inject:	No	***Mailing Zip Code:***	92111
Off Site Receipt:	No	***Mailing Country:***	US
Waste Dest Fac:	No	***Contact First Name:***	ENVIRONMENTAL
Subpart K College:		***Contact Middle Initial:***	
Subpart K Hospital:		***Contact Last Name:***	MANAGER
Subpart K Non Profit:		***Contact Street No:***	
Subpart K Withdraw:		***Contact Street 1:***	8050 ARMOUR ST
Include Ntnl Rprt:		***Contact Street 2:***	
Reporting Cycle:		***Contact City:***	SAN DIEGO
LQHUW:	No	***Contact State:***	CA
Trader Importer:		***Contact Zip:***	92111
Trader Exporter:		***Contact Country:***	US
Slab Importer:		***Contact Phone:***	619-565-2131
Slab Exporter:		***Contact Phone Ext:***	
Current Record:	Yes	***Contact Fax:***	
Location Country:	US	***Contact Email Addr:***	
State District Owner:	CA	***Contact Title:***	

Owner/Operator Details

Owner/Operator Ind:	CO	***Country:***	
Name:	ALTURDYNE	***Zip Code:***	99999
Street No:		***Phone:***	415-555-1212

Map Key	Number of Records	Direction	Distance (mi/ft)	Elev/Diff (ft)	Site	DB

Street 1:	NOT REQUIRED	**Type:**	P
Street 2:		**Date Became Current:**	
City:	NOT REQUIRED	**Date Ended Current:**	
State:	ME		
Source Type:	N		
Owner/Operator Ind:	CP	**Country:**	
Name:	NOT REQUIRED	**Zip Code:**	99999
Street No:		**Phone:**	415-555-1212
Street 1:	NOT REQUIRED	**Type:**	P
Street 2:		**Date Became Current:**	
City:	NOT REQUIRED	**Date Ended Current:**	
State:	ME		
Source Type:	N		

221	6 of 7	-	0.00 / 0.00	408.83 / -14	ALTURDYNE 8050 ARMOUR ST San Diego CA	SANDIEGO SAM

Record ID:	DEH1995-LSAM-H00051-002	**Object ID:**	3682
Record Type:	SAM Investigation	**ID:**	3686
Status:	Completed	**Feature ID:**	3563102000
REST Record ID:	DEH1995-LSAM-H00051-002	**Parcel No:**	356-310-20-00
Record Name:	ALTURDYNE	**SWRCB Global ID:**	T0607301890
Record Status:	Completed	**H No:**	H00051
Record Alias:	SAM Investigation	**Historical Name:**	ALTURDYNE
Date:	10/17/1995	**Agency Name:**	COSD
Primary Parcel:	YES	**Fire Agency:**	SAN DIEGO
Primary Address:	YES	**Funding:**	F - LOP Federal Fund
Address:	8050 ARMOUR ST, SAN DIEGO CA 92111	**GT Global ID:**	T0607301890
Address Type:	MASTER	**GT RB Case No:**	9UT3122
Street String:	8050 ARMOUR ST	**GT Cuf Case:**	YES
Zip Code:	92111	**GT Case Type:**	LUST Cleanup Site
Zip Community:	92111	**GT Lead Agency:**	SAN DIEGO COUNTY LOP
Jurisdictiction:	SAN DIEGO	**GT County:**	San Diego
Census Tract:	85.11	**GT Latitude:**	32.82047
BOS District:	4	**GT Longitude:**	-117.150398
Watershed Basin:	907.11	**Latitude GS84:**	32.8204699
Water Purveyor:	SAN DIEGO	**Longitude GS84:**	-117.1503976
KIVA per Tp per No:	6SAM H00051	**Point X:**	6285049.16009289
X:	6285036.186	**Point Y:**	1879504.59005657
Y:	1879508.004		

Case No:	H00051-002
Case Type:	LOP - Local Oversight Program
REST Record Type:	LUEG-DEH/LWQD/SAM Investigation/NA
Opened Date:	813888000000
Opened Date Converted:	10/16/1995 08:00PM
Full Name DEH Permit Owner:	
Lead Agency:	DEH/SAM
Lead Agency Date:	814579200000
Lead Agency Date Converted:	10/24/1995 08:00PM
Geo SRC:	Mapped to XY from previous SAM Layer

Map Key	Number of Records	Direction	Distance (mi/ft)	Elev/Diff (ft)	Site	DB

GT Status: Completed - Case Closed
GT Status Date: 914889600000
GT Status Date Converted: 12/28/1998 08:00PM
Thomasbros Mappage Grid: 1249 B 2

Map Key	Number of Records	Direction	Distance (mi/ft)	Elev/Diff (ft)	Site	DB
221	7 of 7	-	0.00 / 0.00	408.83 / -14	ALTURDYNE 8050 ARMOUR ST San Diego CA	SANDIEGO SAM

Record ID: DEH1986-LSAM-H00051-001
Record Type: SAM Investigation
Status: Completed
REST Record ID: DEH1986-LSAM-H00051-001
Record Name: ALTURDYNE
Record Status: Completed
Record Alias: SAM Investigation
Date: 07/07/1986
Primary Parcel: YES
Primary Address: YES
Address: 8050 ARMOUR ST, SAN DIEGO CA 92111
Address Type: MASTER
Street String: 8050 ARMOUR ST
Zip Code: 92111
Zip Community: 92111
Jurisdictiction: SAN DIEGO
Census Tract: 85.11
BOS District: 4
Watershed Basin: 907.11
Water Purveyor: SAN DIEGO
KIVA per Tp per No: 6SAM H00051
X: 6285036.186
Y: 1879508.004

Object ID: 117
ID: 117
Feature ID: 3563102000
Parcel No: 356-310-20-00
SWRCB Global ID: T0607303052
H No: H00051
Historical Name: ALTURDYNE CORP
Agency Name: COSD
Fire Agency: SAN DIEGO
Funding: V - Private - VAP
GT Global ID: T0607303052
GT RB Case No: 9UT8
GT Cuf Case: NO
GT Case Type: Cleanup Program Site
GT Lead Agency: SAN DIEGO COUNTY LOP
GT County: San Diego
GT Latitude: 32.82047
GT Longitude: -117.150398
Latitude GS84: 32.8204699
Longitude GS84: -117.1503976
Point X: 6285049.16009289
Point Y: 1879504.59005657

Case No: H00051-001
Case Type: VAP - Voluntary Assistance Program
REST Record Type: LUEG-DEH/LWQD/SAM Investigation/NA
Opened Date: 521078400000
Opened Date Converted: 07/06/1986 08:00PM
Full Name DEH Permit Owner:
Lead Agency: DEH/SAM
Lead Agency Date: 521078400000
Lead Agency Date Converted: 07/06/1986 08:00PM
Geo SRC: Mapped to XY from previous SAM Layer
GT Status: Completed - Case Closed
GT Status Date: 530496000000
GT Status Date Converted: 10/23/1986 08:00PM
Thomasbros Mappage Grid: 1249 B 2

Map Key	Number of Records	Direction	Distance (mi/ft)	Elev/Diff (ft)	Site	DB
222	1 of 1	-	0.00 / 0.00	410.02 / -13	HAWTHORNE MACHINERY CO 4200 KEARNY MESA RD SAN DIEGO CA 921113732	LUST

Map Key	Number of Records	Direction	Distance (mi/ft)	Elev/Diff (ft)	Site	DB

Global ID: T0607300521
Case Type: LUST Cleanup Site
Status: Completed - Case Closed
Status Date: 1991-10-03 00:00:00
RB Case No: 9UT1723
LOC Case No: H02728-003
Lead Agency: SAN DIEGO COUNTY LOP
Case Worker:
Local Agency:
Potential Media Of Concern:
Potential Media Affected:
How Discovered Description:
Stop Description:
Cal Water Watershed Name: San Diego - Lower San Diego - Mission San Diego (907.11)
DWR Groundwater Subbasin Name:
Site History:

CUF Case: YES
Begin Date: 1990-06-29 00:00:00
How Discovered:
Stop Method:
County: San Diego
Latitude: 32.8185990993588
Longitude: -117.149844216537
File Location: Local Agency

Status History

Status:	Status Date:
Open - Case Begin Date	1990-06-29 00:00:00
Completed - Case Closed	1991-10-03 00:00:00

Activities

Action Type: ENFORCEMENT
Action: Closure/No Further Action Letter
Date: 1991-09-23 00:00:00

Map Key	Number of Records	Direction	Distance (mi/ft)	Elev/Diff (ft)	Site	DB
223	1 of 1	-	0.00 / 0.00	407.76 / -15	Verizon Wireless: San Diego MTSO 4777 MERCURY ST SAN DIEGO CA 92111-2102	CERS TANK

Site ID: 406803
Latitude: 32.828320
Longitude: -117.148400

Regulated Programs

EI ID: 10164505
EI Description: Aboveground Petroleum Storage

EI ID: 10164505
EI Description: Chemical Storage Facilities

Affiliations

Affil Type Desc: Document Preparer
Entity Name: Myrna Allende
Entity Title:

Address:	
City:	
State:	
Country:	
Zip Code:	
Phone:	

Affil Type Desc:	Operator
Entity Name:	Verizon Wireless
Entity Title:	
Address:	
City:	
State:	
Country:	
Zip Code:	
Phone:	(949) 286-7000

Affil Type Desc:	CUPA District
Entity Name:	San Diego County Env Health
Entity Title:	
Address:	PO Box 129261
City:	San Diego
State:	CA
Country:	
Zip Code:	92112-9261
Phone:	(858) 505-6880

Affil Type Desc:	Facility Mailing Address
Entity Name:	Mailing Address
Entity Title:	
Address:	15505 Sand Canyon Avenue, MS D-104
City:	Irvine
State:	CA
Country:	
Zip Code:	92618
Phone:	

Affil Type Desc:	Primary Emergency Contact
Entity Name:	Verizon Wireless Network Operations Center
Entity Title:	N/A
Address:	
City:	
State:	
Country:	
Zip Code:	
Phone:	(800) 264-6620

Affil Type Desc:	Parent Corporation
Entity Name:	Verizon Wireless [Southern California]
Entity Title:	
Address:	
City:	

State:
Country:
Zip Code:
Phone:

Affil Type Desc: Environmental Contact
Entity Name: Environmental Compliance Myrna Allende
Entity Title:
Address: 15505 Sand Canyon Avenue, MS D-104
City: Irvine
State: CA
Country:
Zip Code: 92618
Phone: (949) 286-7442

Affil Type Desc: Legal Owner
Entity Name: Verizon Wireless
Entity Title:
Address: 15505 Sand Canyon Avenue, MS D-104
City: Irvine
State: CA
Country: United States
Zip Code: 92618
Phone: (949) 286-7000

Affil Type Desc: Secondary Emergency Contact
Entity Name: Jeff Hollenbeck
Entity Title: Sr. Technician Building Maintenance
Address:
City:
State:
Country:
Zip Code:
Phone: (714) 349-5620

Affil Type Desc: Identification Signer
Entity Name: Myrna Allende
Entity Title: Regulatory Specialist
Address:
City:
State:
Country:
Zip Code:
Phone:

Evaluations

Eval Date: 9/22/2015
Violations Found: No
Eval General Type: Compliance Evaluation Inspection
Eval Type: Routine done by local agency

Map Key	Number of Records	Direction	Distance (mi/ft)	Elev/Diff (ft)	Site	DB

Eval Division: San Diego County Department of Env Health
Eval Program: HMRRP
Eval Source: CERS
Eval Notes:

Inspector: Khan Steven Inspection ID:4621806

---

224 | 1 of 4 | - | 0.00 / 0.00 | 387.89 / -35 | ALDILA INC
4879 RONSON CT
SAN DIEGO CA 92111 | TRIS

TRI Facility ID: 92111LDLNC4879R
BIA Code:
Federal Facility: NO
FRS ID:
Year: 1989
Tribe:
County: SAN DIEGO

--Details--
Primary SIC: INVA
Primary NAICS: 339000
Document Number: 1389035922234
Chemical: 1,1,1-TRICHLOROETHANE
CAS/Compound ID: 000071556
Clean Air Act?: YES
Classification: NON-PBT
Metal: NO
Metal Category: 0
Carcinogen: NO
Unit of Measure: Pounds
On-Site Release Total: 11900
Total Releases: 11900
Sec 8 Releases: 0
On-site Contained: 0
On-Site Other: 0
On-site Energy Recovery: 0
On-Site Recycling: 0
On-Site Treatment: 0
Production Waste: 0
One-Time Release: 0
Production Ratio:
Parent Company Name: ALDILA INC
Parent Company DB No: NA

---

224 | 2 of 4 | - | 0.00 / 0.00 | 387.89 / -35 | ALDILA INC
4879 RONSON CT
SAN DIEGO CA 92111 | TRIS

TRI Facility ID: 92111LDLNC4879R
BIA Code:
Federal Facility: NO
FRS ID:
Year: 1987
Tribe:
County: SAN DIEGO

--Details--

Primary SIC:	INVA
Primary NAICS:	
Document Number:	1387010951198
Chemical:	1,1,1-TRICHLOROETHANE
CAS/Compound ID:	000071556
Clean Air Act?:	YES
Classification:	NON-PBT
Metal:	NO
Metal Category:	0
Carcinogen:	NO
Unit of Measure:	Pounds
On-Site Release Total:	15600
Total Releases:	15600
Sec 8 Releases:	0
On-site Contained:	0
On-Site Other:	0
On-site Energy Recovery:	0
On-Site Recycling:	0
On-Site Treatment:	0
Production Waste:	0
One-Time Release:	0
Production Ratio:	
Parent Company Name:	ALDILA INC
Parent Company DB No:	NA

Primary SIC:	INVA
Primary NAICS:	
Document Number:	1387010951186
Chemical:	METHYL ETHYL KETONE
CAS/Compound ID:	000078933
Clean Air Act?:	NO
Classification:	NON-PBT
Metal:	NO
Metal Category:	0
Carcinogen:	NO
Unit of Measure:	Pounds
On-Site Release Total:	24600
Total Releases:	24600
Sec 8 Releases:	0
On-site Contained:	0
On-Site Other:	0
On-site Energy Recovery:	0
On-Site Recycling:	0
On-Site Treatment:	0
Production Waste:	0
One-Time Release:	0
Production Ratio:	
Parent Company Name:	ALDILA INC
Parent Company DB No:	NA

Map Key	Number of Records	Direction	Distance (mi/ft)	Elev/Diff (ft)	Site	DB
224	3 of 4	-	0.00 / 0.00	387.89 / -35	ALDILA INC 4879 RONSON CT SAN DIEGO CA 92111	TRIS

TRI Facility ID: 92111LDLNC4879R
BIA Code:
Federal Facility: NO
FRS ID:
Year: 1993
Tribe:
County: SAN DIEGO

--Details--

Primary SIC: INVA
Primary NAICS: 339000
Document Number: 1393075350696
Chemical: XYLENE (MIXED ISOMERS)
CAS/Compound ID: 001330207
Clean Air Act?: YES
Classification: NON-PBT
Metal: NO
Metal Category: 0
Carcinogen: NO
Unit of Measure: Pounds
On-Site Release Total: 14106
Total Releases: 14106
Sec 8 Releases: 14106
On-site Contained: 0
On-Site Other: 0
On-site Energy Recovery: 0
On-Site Recycling: 0
On-Site Treatment: 0
Production Waste: 15683
One-Time Release: 0
Production Ratio: 1.01
Parent Company Name: ALDILA INC
Parent Company DB No: NA

Primary SIC: INVA
Primary NAICS: 339000
Document Number: 1393075350708
Chemical: 1,1,1-TRICHLOROETHANE
CAS/Compound ID: 000071556
Clean Air Act?: YES
Classification: NON-PBT
Metal: NO
Metal Category: 0
Carcinogen: NO
Unit of Measure: Pounds
On-Site Release Total: 30545
Total Releases: 30545
Sec 8 Releases: 30545
On-site Contained: 0

Map Key	Number of Records	Direction	Distance (mi/ft)	Elev/Diff (ft)	Site	DB

On-Site Other: 0
On-site Energy Recovery: 0
On-Site Recycling: 0
On-Site Treatment: 0
Production Waste: 43264
One-Time Release: 0
Production Ratio: .01
Parent Company Name: ALDILA INC
Parent Company DB No: NA

---

224 | 4 of 4 | - | 0.00 / 0.00 | 387.89 / -35 | ALDILA INC
4879 RONSON CT
SAN DIEGO CA 92111 | TRIS

TRI Facility ID: 92111LDLNC4879R
Year: 1994
BIA Code:
Tribe:
Federal Facility: NO
County: SAN DIEGO
FRS ID:

--Details--
Primary SIC: 3949
Primary NAICS: 339920
Document Number: 1394085319414
Chemical: 1,1,1-TRICHLOROETHANE
CAS/Compound ID: 000071556
Clean Air Act?: YES
Classification: NON-PBT
Metal: NO
Metal Category: 0
Carcinogen: NO
Unit of Measure: Pounds
On-Site Release Total: 48366
Total Releases: 48366
Sec 8 Releases: 48366
On-site Contained: 0
On-Site Other: 0
On-site Energy Recovery: 0
On-Site Recycling: 0
On-Site Treatment: 0
Production Waste: 60906
One-Time Release: 0
Production Ratio: .11
Parent Company Name: ALDILA INC
Parent Company DB No: NA

---

225 | 1 of 1 | - | 0.00 / 0.00 | 409.69 / -13 | HAWTHORNE MACHINERY CO
4200 KEARNY MESA RD
SAN DIEGO CA 921113732 | CLEANUP SITES

Global ID: T0608131812
CUF Case: NO

Map Key	Number of Records	Direction	Distance (mi/ft)	Elev/Diff (ft)	Site	DB

Case Type:	Cleanup Program Site	**Begin Date:**	1990-03-26 00:00:00
Status:	Completed - Case Closed	**How Discovered:**	
Status Date:	1991-09-12 00:00:00	**Stop Method:**	
RB Case No:		**County:**	San Diego
LOC Case No:	H02728-005	**Latitude:**	32.8189557703943
Lead Agency:	SAN DIEGO COUNTY LOP	**Longitude:**	-117.150112417062
Case Worker:		**File Location:**	Local Agency
Local Agency:			

Potential Cntm of Concrn: Diesel
Potential Media Affected: Under Investigation
How Discovered Description:
Stop Description:
Cal Water Watershed Name: San Diego - Lower San Diego - Mission San Diego (907.11)
DWR Groundwater Subbasin Name:
Site History:

Status History

Status:	Open - Case Begin Date	**Status Date:**	1990-03-26 00:00:00
Status:	Completed - Case Closed	**Status Date:**	1991-09-12 00:00:00

Activities

Action Type: Other
Action: Leak Began
Date: 1990-03-26 00:00:00

Action Type: Other
Action: Leak Reported
Date: 1990-03-26 00:00:00

Action Type: Other
Action: Leak Discovery
Date: 1990-03-26 00:00:00

226	1 of 1	-	0.00 / 0.00	432.30 / 9	9400 BALBOA AVE SAN DIEGO CA	HIST CHMIRS

OES Control NO:	9991995	**Incident Date:**	1/4/1988
Release Factors:	Mechanical Failure,Collision/Overturn	**Date Reported:**	1/4/1988
Release Text:		**Fatalities:**	
Equipm Involved:	No Equip Involved	**Other Injury:**	
Action Taken Text:		**Other Decon:**	
Chemicals:	DIESEL FUEL	**Other Fatal:**	
Case Number:		**Vehicle:**	
HazMat Other:	EMPLOYEES	**State:**	
HM Injury:		**CA DOT PUC ICC:**	
Decon:		**Company Name:**	

Map Key	Number of Records	Direction	Distance (mi/ft)	Elev/Diff (ft)	Site	DB

Agency Name: SAN DIEGO FD
County: SAN DIEGO
HazMat Pers: Other
Action Taken: 63,Establish Safe Area,ID/Analysis of Hazmat
More than three involved?: 2

---

227 | 1 of 1 | - | 0.00 / 0.00 | 410.04 / -13 | HAWTHORNE MACHINERY CO
4200 KEARNY MESA RD
SAN DIEGO CA 921113732 | CLEANUP SITES

Global ID: T0608126644
Case Type: Cleanup Program Site
Status: Completed - Case Closed
Status Date: 1991-09-19 00:00:00
RB Case No:
LOC Case No: H02728-002
Lead Agency: SAN DIEGO COUNTY LOP
Case Worker:
Local Agency:
CUF Case: NO
Begin Date: 1988-12-05 00:00:00
How Discovered:
Stop Method:
County: San Diego
Latitude: 32.8188006885164
Longitude: -117.150052335515
File Location: Local Agency
Potential Cntm of Concrn: Waste Oil / Motor / Hydraulic / Lubricating
Potential Media Affected: Under Investigation
How Discovered Description:
Stop Description:
Cal Water Watershed Name: San Diego - Lower San Diego - Mission San Diego (907.11)
DWR Groundwater Subbasin Name:
Site History:

Status History

Status:	Status Date:
Open - Case Begin Date	1988-12-05 00:00:00
Completed - Case Closed	1991-09-19 00:00:00

Activities

Action Type: Other
Action: Leak Reported
Date: 1988-12-20 00:00:00

Action Type: Other
Action: Leak Discovery
Date: 1988-12-05 00:00:00

Action Type: Other
Action: Leak Began
Date: 1988-12-05 00:00:00

---

228 | 1 of 1 | - | 0.00 / 0.00 | 409.98 / -13 | HAWTHORNE MACHINERY CO
4200 KEARNY MESA RD
SAN DIEGO CA 921113732 | LUST

Map Key	Number of Records	Direction	Distance (mi/ft)	Elev/Diff (ft)	Site	DB

Global ID:	T0607301645	**CUF Case:**	NO
Case Type:	LUST Cleanup Site	**Begin Date:**	1992-01-21 00:00:00
Status:	Completed - Case Closed	**How Discovered:**	
Status Date:	1992-02-19 00:00:00	**Stop Method:**	
RB Case No:	9UT2883	**County:**	San Diego
LOC Case No:	H02728-006	**Latitude:**	32.8184043446817
Lead Agency:	SAN DIEGO COUNTY LOP	**Longitude:**	-117.149869966006
Case Worker:		**File Location:**	Local Agency
Local Agency:			
Potential Media Of Concern:			
Potential Media Affected:			
How Discovered Description:			
Stop Description:			
Cal Water Watershed Name:	San Diego - Lower San Diego - Mission San Diego (907.11)		
DWR Groundwater Subbasin Name:			
Site History:			

Status History

Status:	Open - Case Begin Date	**Status Date:**	1992-01-21 00:00:00
Status:	Completed - Case Closed	**Status Date:**	1992-02-19 00:00:00

229	1 of 1	-	0.00 / 0.00	408.90 / -14	**Enterprise Rent-A-Car** **7993 Balboa Ave** **San Diego CA 92111**	ALT FUELS

ID:	70568	**EV Lvl1 EVSE No:**	
Fuel Type Code:	ELEC: Electric	**EV Lvl2 EVSE No:**	1
Status Code:	E	**EV DC Fast Count:**	
Status Desc:	Open: The station is open.	**EV Other Info:**	
Federal Agency ID:		**EV Network:**	
Fed Agency Name:		**EV Network Web:**	
Plus4:		**Latitude:**	32.82141
Station Phone:		**Longitude:**	-117.150961
Expected Date:		**Dt Last Confirmed:**	2017-06-02
Open Date:	2015-06-01	**Updated at:**	2018-02-06 21:00:03 UTC
BD Blends:		**Owner Type Code:**	P
NG Fill Type Code:		**Owner Type Desc:**	Privately owned
NG Fill Type Desc:		**NG Vehicle Class:**	
NG PSI:		**NG V Class Desc:**	
Cards Accepted:			
Cards Accepted Desc:			
Hydrogen Status Link:			
E85 Blender Pump:			
E85 Blender Pump Desc:			
EV Connector Types:	J1772		
EV Connector Type Desc:	J1772-J1772 (Level 2)		
Geocode Status:	GPS		

Map Key	Number of Records	Direction	Distance (mi/ft)	Elev/Diff (ft)	Site	DB

Geocode Status Desc: The location is from a real GPS readout at the station.
Access Days Time:
Groups with Access Code: Private
Group With Access Desc: Private Station
LPG Primary:
LPG Primary Desc:
Intersection Directions:

230	1 of 2	-	0.00 / 0.00	432.99 / 10	Toby Wells YMCA 5105 OVERLAND AVE SAN DIEGO CA 92123	CERS HAZ

Site ID: 172587
Latitude: 32.829918
Longitude: -117.129776

Regulated Programs

EI ID: 10390495 **EI Description:** Hazardous Waste Generator

EI ID: 10390495 **EI Description:** Chemical Storage Facilities

Affiliations

Affil Type Desc: Document Preparer
Entity Name: Laszlo Kelemen
Entity Title:
Address:
City:
State:
Country:
Zip Code:
Phone:

Affil Type Desc: CUPA District
Entity Name: San Diego County Env Health
Entity Title:
Address: PO Box 129261
City: San Diego
State: CA
Country:
Zip Code: 92112-9261
Phone: (858) 505-6880

Affil Type Desc: Identification Signer
Entity Name: Laszlo Kelemen
Entity Title: Facilities Director
Address:
City:
State:

Country:	
Zip Code:	
Phone:	
Affil Type Desc:	Secondary Emergency Contact
Entity Name:	Laszlo Kelemen
Entity Title:	Facilities Director
Address:	
City:	
State:	
Country:	
Zip Code:	
Phone:	(619) 666-7610
Affil Type Desc:	Primary Emergency Contact
Entity Name:	Sierra Dole
Entity Title:	Aquatics Director
Address:	
City:	
State:	
Country:	
Zip Code:	
Phone:	(619) 733-8528
Affil Type Desc:	Operator
Entity Name:	MISSION VALLEY YMCA
Entity Title:	
Address:	
City:	
State:	
Country:	
Zip Code:	
Phone:	(858) 496-9622
Affil Type Desc:	Facility Mailing Address
Entity Name:	Mailing Address
Entity Title:	
Address:	5105 Overland Ave
City:	SAN DIEGO
State:	CA
Country:	
Zip Code:	92123
Phone:	
Affil Type Desc:	Parent Corporation
Entity Name:	YMCA OF SAN DIEGO COUNTY
Entity Title:	
Address:	
City:	
State:	
Country:	
Zip Code:	

Phone:

Affil Type Desc: Environmental Contact
Entity Name: Laszlo Kelemen
Entity Title:
Address: 5505 Friars Rd
City: San Diego
State: CA
Country:
Zip Code: 92110
Phone: (619) 298-3576

Affil Type Desc: Legal Owner
Entity Name: Y M C A OF SAN DIEGO COUNTY
Entity Title:
Address: 3708 RUFFIN RD
City: SAN DIEGO
State: CA
Country: United States
Zip Code: 92123
Phone: (858) 292-9622

Coordinates

Env Int Type Code: HWG
Program ID: 10390495
Latitude: 32.829920
Longitude: -117.129780
Coord Name:
Ref Point Type Desc: Center of a facility or station.

Evaluations

Eval Date: 10/1/2015
Violations Found: No
Eval General Type: Compliance Evaluation Inspection
Eval Type: Routine done by local agency
Eval Division: San Diego County Department of Env Health
Eval Program: HMRRP
Eval Source: CERS
Eval Notes:

Inspector: Preece Sharon Inspection ID:4085028

Eval Date: 10/1/2015
Violations Found: Yes
Eval General Type: Compliance Evaluation Inspection
Eval Type: Routine done by local agency
Eval Division: San Diego County Department of Env Health
Eval Program: HW
Eval Source: CERS
Eval Notes:

Inspector: Preece Sharon Inspection ID:4085028

Violations

Violation Date: 10/1/2015
Violation Program: HW
Violation Division: San Diego County Department of Env Health
Violation Source: CERS
Citation: 22 CCR 12 66262.34(d) - California Code of Regulations, Title 22, Chapter 12, Section(s) 66262.34(d)
Violation Notes:

Returned to compliance on 10/20/2015.

Violation Description:

Failure to dispose of hazardous waste within 180 days (or 270 if waste is transported over 200 miles) for the generator who generates less than 1000 kilogram per month, but more than 100 kilograms per month.

Violations

Violation Date: 10/1/2015
Violation Program: HW
Violation Division: San Diego County Department of Env Health
Violation Source: CERS
Citation: 22 CCR 12 66262.12 - California Code of Regulations, Title 22, Chapter 12, Section(s) 66262.12
Violation Notes:

Returned to compliance on 10/20/2015.

Violation Description:

Failure to obtain and/or maintain an Active EPA ID.

---

230 | ***2 of 2*** | ***-*** | ***0.00 / 0.00*** | ***432.99 / 10*** | ***Toby Wells YMCA 5105 Overland San Diego CA*** | ***CHMIRS***

ID: 11-0414
Notified Date: 1/21/2011 13:31
Control No: '11-0414
Notified Date Time:
Year: 2011
County: San Diego County

California Hazardous Material Incident Report System

Contained: Yes
3 Vessel >= 300 Tons:
1 Substance: Hydrochloric Acid
Incident Date: 1/21/2011
1 Measure: Gal(s)
Incident Time: 1000
1 Other:
Spill Site: Other
1 Quantity: 3
Injuries?: No
1 Type: CHEMICAL
No of Injuries:
1 Pipeline:
Fatals?: No
1 Vessel >= 300 Tons:
No of Fatals:
2 Substance:
Evacs?: No
2 Quantity:
No of Evacs:
2 Measure:
Cleanup: Contractor
2 Type:
Site:
2 Other:
Cause: Mechanical

Map Key	Number of Records	Direction	Distance (mi/ft)	Elev/Diff (ft)	Site	DB

2 Pipeline:		**Cause Other:**	
2 Vessel >= 300 Tons:		**Dog No:**	
3 Substance:		**Water:**	No
3 Quantity:		**Water Way:**	
3 Measure:		**City:**	San Diego
3 Type:		**County:**	San Diego County
3 Other:		**Zip:**	
3 Pipeline:			

Admin Agency: San Diego County Health Services Department
Notification Area: AA/CUPA,DFG-OSPR,DTSC,RWQCB,US EPA,USFWS
Location: 5105 Overland
Description: A manifold on a pump cracked and caused the spiill.

Main Page Information

On Scene:
Other on Scene:
Other Notified:
Admin Agency: San Diego County Health Services Department
Admin Agency 2:
Additional County:
Document Title: SPILL Report
Creation Date: 01/21/2011 01:31 PM
Received By:
Person Notifying Cal OES:
Phone No:
Ext:
Pag Cell:
Type: CHEMICAL
Cause Description for Other:
Amount 1: 3
Amount 2:
Amount 3:
Doc URL: https://w3.calema.ca.gov/operational/malhaz.nsf/f1841a103c102734882563e200760c4a/e11f0b618304a5ed8825781f0076440f?OpenDocument

---

231	1 of 1	-	0.00 / 0.00	429.54 / 7	**MCI TELECOMMUNICATIONS** **8933 COMPLEX DR** **SAN DIEGO CA 92123**	**DELISTED TNK**

Facility ID: H29664
County: San Diego
Permitting Agency: SAN DIEGO COUNTY
Original Source: UST
Record Date: 30-JAN-2017
Latitude: 32.831185
Longitude: -117.13281

232	1 of 1	-	0.00 / 0.00	389.44 / -34	**MESA DESIGN, INC.** **4887 RONSON COURT** **SAN DIEGO CA 92111**	**ENVIROSTOR**

Estor/EPA ID: 37270260
Funding:

Map Key	Number of Records	Direction	Distance (mi/ft)	Elev/Diff (ft)	Site	DB

Site Type: * HISTORICAL
Site Code:
Ntnl Priority List: NO
Acres: NONE SPECIFIED
Special Program: * RCRA 3012 - PAST HAZ WASTE DISP INVEN SITE
Address Desc: 4887 RONSON COURT
Address Desc 2: 4887 RONSON COURT
Clean Up Status: REFER: OTHER AGENCY AS OF 8/21/1995
Clean Up Oversight Agencies:
School District:
Program Type: NONE SPECIFIED
Past Caused Contamination: NONE SPECIFIED
APN: NONE SPECIFIED
Potential Media Affected: NONE SPECIFIED
Potential Contaminants:

CYANIDE (FREE)
UNCATEGORIZED

Site History:

County: SAN DIEGO
Assembly District: 77
Senate District: 39
Latitude: 32.8314263999875
Longitude: -117.145142954015

Facility Information

Program Type: HISTORICAL
Status: REFER: OTHER AGENCY
Summary Link: http://www.envirostor.dtsc.ca.gov/public/profile_report?global_id=37270260

Completed Activities

Activity Type: Completed Activities
Area Name:
Sub Area:
Date Completed: 3/22/1983
Document Type: * Discovery
Doc Link:
Comments: FACILITY IDENTIFIED ID VIA EPA PRINTOUT

Activity Type: Completed Activities
Area Name:
Sub Area:
Date Completed: 10/12/1983
Document Type: * Discovery
Doc Link:
Comments: FACILITY IDENTIFIED ID FROM ERRIS

Activity Type: Completed Activities
Area Name:
Sub Area:
Date Completed: 1/30/1984
Document Type: Preliminary Assessment Report

Map Key	Number of Records	Direction	Distance (mi/ft)	Elev/Diff (ft)	Site	DB

Doc Link:

Comments: PERMIT(OTHER) CO OPER UNDER WD PERMIT BY CITY. YR OF OPER: 1978 TO PRESENT FAC TYPE: GENERATOR OF HAZ WASTE,ONSITE STORAGE YARD, SLUDGE REMOVAL FROM PRE- TREATMENT BASIN. WASTE: TO SEWER APPROX 23000GAL/D-COPPER NI,TIN,LEAD,CYANIDE. SOLVENT WASTES NOT SEWERED.INDUST WASTE 900G/Y,WASTE SOLVENTS, & 500G/Y, PLATING SOLVENTS. ETCHANT SOLN REQ TO HAUL BY HAULER. NO ON-SITE DISP OCCURRED SOURCE ACT: CITY DISCH APPLI - MFG OF PRINTED CIRCUIT BOARDS. FINAL STRATEGY RECOM - REFERRED TO CO HAZ MATL MGMT SEC SUBMIT TO EPA VIOLATION DETECTED CITY INDUST WASTEATER TREATMENT PROG. HISTORY OF VIO SINCE 1979 1,1,1 TCE, CU PB & PH LVH PRELIM ASSESS DONE RCRA 3012

Activity Type: Completed Activities
Area Name:
Sub Area:
Date Completed: 10/27/1994
Document Type: Site Screening
Doc Link:
Comments: CALSITES VALIDATION PROGRAM CONFIRMS NFA FOR DTSC.

233	1 of 1	-	0.00 / 0.00	435.32 / 12	**Verizon Wireless: Montgomery Field** **4499 RUFFIN ROAD** **SAN DIEGO CA 92123**	CERS HAZ

Site ID: 82665
Latitude: 32.821100
Longitude: -117.127040

Regulated Programs

EI ID: 10163599 **EI Description:** Chemical Storage Facilities

Affiliations

Affil Type Desc: CUPA District
Entity Name: San Diego County Env Health
Entity Title:
Address: PO Box 129261
City: San Diego
State: CA
Country:
Zip Code: 92112-9261
Phone: (858) 505-6880

Affil Type Desc: Legal Owner
Entity Name: Verizon Wireless
Entity Title:
Address: 15505 Sand Canyon Avenue, MS D-104
City: Irvine
State: CA
Country: United States
Zip Code: 92618
Phone: (949) 286-7000

Affil Type Desc:	Operator
Entity Name:	Verizon Wireless
Entity Title:	
Address:	
City:	
State:	
Country:	
Zip Code:	
Phone:	(949) 286-7000

Affil Type Desc:	Facility Mailing Address
Entity Name:	Mailing Address
Entity Title:	
Address:	15505 Sand Canyon Avenue, MS D-104
City:	Irvine
State:	CA
Country:	
Zip Code:	92618
Phone:	

Affil Type Desc:	Secondary Emergency Contact
Entity Name:	Verizon Wireless Environmental Compliance Hotline
Entity Title:	N/A
Address:	
City:	
State:	
Country:	
Zip Code:	
Phone:	(800) 386-9639

Affil Type Desc:	Environmental Contact
Entity Name:	Environmental Compliance
Entity Title:	
Address:	15505 Sand Canyon Avenue, MS D-104
City:	Irvine
State:	CA
Country:	
Zip Code:	92618
Phone:	(949) 286-7442

Affil Type Desc:	Identification Signer
Entity Name:	Myrna Allende
Entity Title:	Regulatory Specialist
Address:	
City:	
State:	
Country:	
Zip Code:	
Phone:	

Affil Type Desc:	Primary Emergency Contact
Entity Name:	Verizon Wireless Network Operations Center

Entity Title: N/A
Address:
City:
State:
Country:
Zip Code:
Phone: (800) 264-6620

Affil Type Desc: Document Preparer
Entity Name: Myrna Allende
Entity Title:
Address:
City:
State:
Country:
Zip Code:
Phone:

Affil Type Desc: Parent Corporation
Entity Name: Verizon Wireless [Southern California]
Entity Title:
Address:
City:
State:
Country:
Zip Code:
Phone:

Evaluations

Eval Date: 4/19/2016
Violations Found: No
Eval General Type: Compliance Evaluation Inspection
Eval Type: Routine done by local agency
Eval Division: San Diego County Department of Env Health
Eval Program: HMRRP
Eval Source: CERS
Eval Notes:

Inspector: Khan Steven Inspection ID:5464223

Eval Date: 6/30/2014
Violations Found: No
Eval General Type: Compliance Evaluation Inspection
Eval Type: Routine done by local agency
Eval Division: San Diego County Department of Env Health
Eval Program: HMRRP
Eval Source: CERS
Eval Notes:

Inspector: Schiess Romina Inspection ID:5084351

Map Key	Number of Records	Direction	Distance (mi/ft)	Elev/Diff (ft)	Site	DB
234	1 of 1	-	0.00 / 0.00	409.15 / -14	BLACK FOREST AUTOMOTIVE INC. 8066 ENGINEER RD SAN DIEGO CA 92111	CERS HAZ

Site ID: 99052
Latitude: 32.825745
Longitude: -117.150536

Regulated Programs

EI ID: 10384879 **EI Description:** Chemical Storage Facilities

EI ID: 10384879 **EI Description:** Hazardous Waste Generator

Affiliations

Affil Type Desc: Parent Corporation
Entity Name: BLACK FOREST AUTOMOTIVE INC.
Entity Title:
Address:
City:
State:
Country:
Zip Code:
Phone:

Affil Type Desc: Legal Owner
Entity Name: BLACK FOREST AUTOMOTIVE, INC
Entity Title:
Address: 8066 ENGINEER RD
City: SAN DIEGO
State: CA
Country: United States
Zip Code: 92111
Phone: (858) 292-1192

Affil Type Desc: CUPA District
Entity Name: San Diego County Env Health
Entity Title:
Address: PO Box 129261
City: San Diego
State: CA
Country:
Zip Code: 92112-9261
Phone: (858) 505-6880

Affil Type Desc: Document Preparer
Entity Name: Jeff Beckman

Entity Title:	
Address:	
City:	
State:	
Country:	
Zip Code:	
Phone:	

Affil Type Desc:	Operator
Entity Name:	H. JOHN RICKARD
Entity Title:	
Address:	
City:	
State:	
Country:	
Zip Code:	
Phone:	(858) 292-1192

Affil Type Desc:	Secondary Emergency Contact
Entity Name:	JEFF BECKMAN
Entity Title:	MANAGER
Address:	
City:	
State:	
Country:	
Zip Code:	
Phone:	(619) 921-6506

Affil Type Desc:	Facility Mailing Address
Entity Name:	Mailing Address
Entity Title:	
Address:	8066 ENGINEER RD
City:	SAN DIEGO
State:	CA
Country:	
Zip Code:	92111
Phone:	

Affil Type Desc:	Identification Signer
Entity Name:	Jeff Beckman
Entity Title:	Office Manager
Address:	
City:	
State:	
Country:	
Zip Code:	
Phone:	

Affil Type Desc:	Environmental Contact
Entity Name:	Jeff Beckman
Entity Title:	
Address:	8066 ENGINEER RD

City:	SAN DIEGO
State:	CA
Country:	
Zip Code:	92111
Phone:	(858) 292-1192

Affil Type Desc:	Primary Emergency Contact
Entity Name:	H JOHN RICKARD
Entity Title:	PRESIDENT
Address:	
City:	
State:	
Country:	
Zip Code:	
Phone:	(619) 981-8608

Affil Type Desc:	Property Owner
Entity Name:	RICKARD H JOHN
Entity Title:	
Address:	8066 ENGINEER RD
City:	SAN DIEGO
State:	CA
Country:	United States
Zip Code:	92111
Phone:	(858) 292-1192

Coordinates

Env Int Type Code:	HWG	***Longitude:***	-117.150540
Program ID:	10384879	***Coord Name:***	
Latitude:	32.825740	***Ref Point Type Desc:***	Center of a facility or station.

Evaluations

Eval Date:	10/15/2015
Violations Found:	No
Eval General Type:	Compliance Evaluation Inspection
Eval Type:	Routine done by local agency
Eval Division:	San Diego County Department of Env Health
Eval Program:	HMRRP
Eval Source:	CERS
Eval Notes:	

Inspector: Burke Mike Inspection ID:4982987

Eval Date:	10/15/2015
Violations Found:	No
Eval General Type:	Compliance Evaluation Inspection
Eval Type:	Routine done by local agency
Eval Division:	San Diego County Department of Env Health

Eval Program: HW
Eval Source: CERS
Eval Notes:

Inspector: Burke Mike Inspection ID:4982987

Eval Date: 12/20/2013
Violations Found: No
Eval General Type: Compliance Evaluation Inspection
Eval Type: Routine done by local agency
Eval Division: San Diego County Department of Env Health
Eval Program: HW
Eval Source: CERS
Eval Notes:

Inspector: McLernon Benjamin Inspection ID:4110275

Eval Date: 12/20/2013
Violations Found: No
Eval General Type: Compliance Evaluation Inspection
Eval Type: Routine done by local agency
Eval Division: San Diego County Department of Env Health
Eval Program: HMRRP
Eval Source: CERS
Eval Notes:

Inspector: McLernon Benjamin Inspection ID:4110275

235	1 of 1	-	0.00 / 0.00	427.67 / 5	Red-D-Arc Inc San Diego 9082 CLAIREMONT MESA BLVD SAN DIEGO CA 92123	CERS HAZ

Site ID: 356305
Latitude: 32.831543
Longitude: -117.133163

Regulated Programs

EI ID: 10639582 **EI Description:** Chemical Storage Facilities

EI ID: 10639582 **EI Description:** Hazardous Waste Generator

Affiliations

Affil Type Desc: CUPA District
Entity Name: San Diego County Env Health
Entity Title:
Address: PO Box 129261
City: San Diego
State: CA

Country:
Zip Code: 92112-9261
Phone: (858) 505-6880

Affil Type Desc: Facility Mailing Address
Entity Name: Mailing Address
Entity Title:
Address: 9082 Clairemont Mesa Blvd
City: San Diego
State: CA
Country:
Zip Code: 92123
Phone:

Affil Type Desc: Primary Emergency Contact
Entity Name: Rick Thomas
Entity Title: Manager
Address:
City:
State:
Country:
Zip Code:
Phone: (858) 518-3287

Affil Type Desc: Identification Signer
Entity Name: Rick Thomas
Entity Title: Manager
Address:
City:
State:
Country:
Zip Code:
Phone:

Affil Type Desc: Legal Owner
Entity Name: RED-D-ARC INC
Entity Title:
Address: 9082 Clairemont Mesa Blvd
City: San Diego
State: CA
Country: United States
Zip Code: 92123
Phone: (858) 268-4585

Affil Type Desc: Environmental Contact
Entity Name: Rick Thomas
Entity Title:
Address: 9082 Clairemont Mesa Blvd
City: San Diego
State: CA
Country:
Zip Code: 92123

Phone: (858) 518-3287

Affil Type Desc: Parent Corporation
Entity Name: Red-D-Arc Inc San Diego
Entity Title:
Address:
City:
State:
Country:
Zip Code:
Phone:

Affil Type Desc: Operator
Entity Name: RED-D-ARC INC
Entity Title:
Address:
City:
State:
Country:
Zip Code:
Phone: (858) 268-4585

Affil Type Desc: Document Preparer
Entity Name: Rick Thomas
Entity Title:
Address:
City:
State:
Country:
Zip Code:
Phone:

Affil Type Desc: Secondary Emergency Contact
Entity Name: Tim Boyce
Entity Title: Sales
Address:
City:
State:
Country:
Zip Code:
Phone: (858) 967-1111

Coordinates

Env Int Type Code:	HWG	***Longitude:***	-117.133160
Program ID:	10639582	***Coord Name:***	
Latitude:	32.831540	***Ref Point Type Desc:***	Center of a facility or station.

Evaluations

Eval Date: 8/7/2017
Violations Found: No
Eval General Type: Compliance Evaluation Inspection
Eval Type: Routine done by local agency
Eval Division: San Diego County Department of Env Health
Eval Program: HW
Eval Source: CERS
Eval Notes:

Inspector: Preece Sharon Inspection ID:5721718

Eval Date: 8/17/2015
Violations Found: Yes
Eval General Type: Compliance Evaluation Inspection
Eval Type: Routine done by local agency
Eval Division: San Diego County Department of Env Health
Eval Program: HMRRP
Eval Source: CERS
Eval Notes:

Inspector: Preece Sharon Inspection ID:5331949

Eval Date: 8/17/2015
Violations Found: Yes
Eval General Type: Compliance Evaluation Inspection
Eval Type: Routine done by local agency
Eval Division: San Diego County Department of Env Health
Eval Program: HW
Eval Source: CERS
Eval Notes:

Inspector: Preece Sharon Inspection ID:5331949

Eval Date: 8/7/2017
Violations Found: Yes
Eval General Type: Compliance Evaluation Inspection
Eval Type: Routine done by local agency
Eval Division: San Diego County Department of Env Health
Eval Program: HMRRP
Eval Source: CERS
Eval Notes:

Inspector: Preece Sharon Inspection ID:5721718

Violations

Violation Date: 8/17/2015
Violation Program: HW
Violation Division: San Diego County Department of Env Health
Violation Source: CERS
Citation: HSC 6.11 25404.1 - California Health and Safety Code, Chapter 6.11, Section(s) 25404.1
Violation Notes:

Returned to compliance on 08/17/2015.

Violation Description:

Failure to obtain and/or maintain an active hazardous waste generator permit.

Violations

Violation Date: 8/17/2015 ***Violation Program:*** HMRRP
Violation Division: San Diego County Department of Env Health ***Violation Source:*** CERS
Citation: HSC 6.95 Multiple Sections - California Health and Safety Code, Chapter 6.95, Section(s) Multiple Sections
Violation Notes:

Returned to compliance on 08/17/2015.

Violation Description:

Business Plan Program - Administration/Documentation - General

Violations

Violation Date: 8/7/2017 ***Violation Program:*** HMRRP
Violation Division: San Diego County Department of Env Health ***Violation Source:*** CERS
Citation: HSC 6.95 25508.2 - California Health and Safety Code, Chapter 6.95, Section(s) 25508.2
Violation Notes:

Returned to compliance on 08/07/2017.

Violation Description:

Failure to annually review and electronically certify that the business plan is complete and accurate on or before the annual due date.

Violations

Violation Date: 8/17/2015 ***Violation Program:*** HMRRP
Violation Division: San Diego County Department of Env Health ***Violation Source:*** CERS
Citation: HSC 6.95 25507 - California Health and Safety Code, Chapter 6.95, Section(s) 25507
Violation Notes:

Returned to compliance on 08/17/2015.

Violation Description:

Failure to adequately establish and implement a business plan when storing/handling a hazardous material at or above reportable quantities.

Violations

Violation Date: 8/17/2015 ***Violation Program:*** HMRRP
Violation Division: San Diego County Department of Env Health ***Violation Source:*** CERS
Citation: HSC 6.95 25508(d) - California Health and Safety Code, Chapter 6.95, Section(s) 25508(d)
Violation Notes:

Returned to compliance on 08/17/2015.

Violation Description:

Failure to complete and/or electronically submit a business plan when storing/handling a hazardous material at or above reportable quantities.

---

236 | ***1 of 1*** | ***-*** | ***0.00 / 0.00*** | ***409.97 / -13*** | ***HAWTHORNE MACHINERY CO***
4200 KEARNY MESA RD
SAN DIEGO CA 921113732 | ***LUST***

Global ID:	T0607300976	***CUF Case:***	NO
Case Type:	LUST Cleanup Site	***Begin Date:***	1992-04-07 00:00:00
Status:	Completed - Case Closed	***How Discovered:***	
Status Date:	1992-09-21 00:00:00	***Stop Method:***	
RB Case No:	9UT2210	***County:***	San Diego
LOC Case No:	H02728-007	***Latitude:***	32.818162318055
Lead Agency:	SAN DIEGO COUNTY LOP	***Longitude:***	-117.149970446033
Case Worker:		***File Location:***	Local Agency
Local Agency:			
Potential Media Of Concern:			
Potential Media Affected:			
How Discovered Description:			
Stop Description:			
Cal Water Watershed Name:	San Diego - Lower San Diego - Mission San Diego (907.11)		
DWR Groundwater Subbasin Name:			
Site History:			

Status History

Status:	Completed - Case Closed	***Status Date:***	1992-09-21 00:00:00
Status:	Open - Case Begin Date	***Status Date:***	1992-04-07 00:00:00

Activities

Action Type:	ENFORCEMENT
Action:	Notice of Responsibility
Date:	1992-04-07 00:00:00

---

237 | ***1 of 1*** | ***-*** | ***0.00 / 0.00*** | ***410.98 / -12*** | ***CROWNAIR***
3753 JOHN J MONTGOMERY DR
SAN DIEGO CA 921231732 | ***CLEANUP SITES***

Global ID:	T0607303130	***CUF Case:***	NO
Case Type:	Cleanup Program Site	***Begin Date:***	1988-01-27 00:00:00
Status:	Completed - Case Closed	***How Discovered:***	
Status Date:	1988-04-05 00:00:00	***Stop Method:***	
RB Case No:	9UT887	***County:***	San Diego
LOC Case No:	H00465-002	***Latitude:***	32.813004

Map Key	Number of Records	Direction	Distance (mi/ft)	Elev/Diff (ft)	Site	DB

Lead Agency: SAN DIEGO COUNTY LOP
Longitude: -117.142872
Case Worker:
File Location: Local Agency
Local Agency:
Potential Cntm of Concrn: Waste Oil / Motor / Hydraulic / Lubricating
Potential Media Affected: Soil
How Discovered Description:
Stop Description:
Cal Water Watershed Name: San Diego - Lower San Diego - Mission San Diego (907.11)
DWR Groundwater Subbasin Name:
Site History:

Status History

Status: Completed - Case Closed
Status Date: 1988-04-05 00:00:00

Status: Open - Case Begin Date
Status Date: 1988-01-27 00:00:00

Activities

Action Type: Other
Action: Leak Discovery
Date: 1988-01-27 00:00:00

Action Type: Other
Action: Leak Stopped
Date: 1988-01-27 00:00:00

Action Type: Other
Action: Leak Began
Date: 1988-01-27 00:00:00

Action Type: Other
Action: Leak Reported
Date: 1988-01-27 00:00:00

238	1 of 1	-	0.00 / 0.00	409.28 / -14	HAWTHORNE MACHINERY CO 4200 KEARNY MESA RD SAN DIEGO CA 921113732	CLEANUP SITES

Global ID: T0608190244
CUF Case: NO
Case Type: Cleanup Program Site
Begin Date: 1989-01-13 00:00:00
Status: Completed - Case Closed
How Discovered:
Status Date: 1991-07-29 00:00:00
Stop Method:
RB Case No:
County: San Diego
LOC Case No: H02728-004
Latitude: 32.8189052788145
Lead Agency: SAN DIEGO COUNTY LOP
Longitude: -117.150395657941
Case Worker:
File Location: Local Agency
Local Agency:
Potential Cntm of Concrn: Gasoline
Potential Media Affected: Under Investigation

How Discovered Description:
Stop Description:
Cal Water Watershed Name: San Diego - Lower San Diego - Mission San Diego (907.11)
DWR Groundwater Subbasin Name:
Site History:

Status History

Status:	Open - Case Begin Date	***Status Date:***	1989-01-13 00:00:00
Status:	Completed - Case Closed	***Status Date:***	1991-07-29 00:00:00

Activities

Action Type: Other
Action: Leak Reported
Date: 1989-01-13 00:00:00

Action Type: Other
Action: Leak Discovery
Date: 1989-01-13 00:00:00

Action Type: Other
Action: Leak Began
Date: 1989-01-13 00:00:00

Map Key	Number of Records	Direction	Distance (mi/ft)	Elev/Diff (ft)	Site	DB
239	1 of 8	-	0.00 / 0.00	385.93 / -37	MESA DESIGN INC 4887 RONSON CT SAN DIEGO CA 92111	CERCLIS

Site ID:	0901614	***RNPL Status Code:***	N
Site EPA ID:	CAD080911688	***NPL Status:***	Not on the NPL
Site Street Address 2:		***RFED Facility Code:***	N
Site County Name:	SAN DIEGO	***RFED Facility Desc:***	Not a Federal Facility
Site FIPS Code:	06073	***USGS Hydro Unit No.:***	18070304
Region Code:	09	***Site Cong. Dist. Code:***	41
Site SMSA No.:	7320	***ROT Desc:***	Unknown
Site Prim. Latitude:	32D49M30S	***FR NPL Update No.:***	
Site Prim. Longitude:	117D08M55S	***RFRA Code:***	
Lat Long Source:			

RNON NPL Status Desc: NFRAP-Site does not qualify for the NPL based on existing information

CERCLIS Assess History

OU ID:	00	***RALT Short Name:***	EPA In-House
Act Code ID:	001	***Act Start Date:***	
RAT Code:	VS	***Act Complete Date:***	9/1/1984 00:00:00
RAT Short Name:	ARCH SITE	***AGT Order No.:***	1500
RAT Name:	ARCHIVE SITE	***SH OU:***	

RAT Hist. Only Flag:		***SH Code:***	
RAT NSI Indicator:	B	***SH Seq:***	
RAT Level:	1	***SH Start Date:***	
RAT DEF OU:	00	***SH Complete Date:***	
RFBS Code:		***SH Lead:***	
SPA Code:	13		
RAT Def:	The decision is made that no further activity is planned at the site.		
Site Desc:			
Site Alias:			

CERCLIS Assess History

OU ID:	00	***RALT Short Name:***	State (Fund)
Act Code ID:	001	***Act Start Date:***	3/1/1984 00:00:00
RAT Code:	PA	***Act Complete Date:***	9/1/1984 00:00:00
RAT Short Name:	PA	***AGT Order No.:***	130
RAT Name:	PRELIMINARY ASSESSMENT	***SH OU:***	
RAT Hist. Only Flag:		***SH Code:***	
RAT NSI Indicator:	B	***SH Seq:***	
RAT Level:	1	***SH Start Date:***	
RAT DEF OU:	00	***SH Complete Date:***	
RFBS Code:	P	***SH Lead:***	
SPA Code:	13		
RAT Def:	Collection of diverse existing information about the source and nature of the site hazard. It is EPA policy to complete the preliminary assessment within one year of site discovery.		
Site Desc:			
Site Alias:			

CERCLIS Assess History

OU ID:	00	***RALT Short Name:***	
Act Code ID:		***Act Start Date:***	
RAT Code:		***Act Complete Date:***	
RAT Short Name:		***AGT Order No.:***	0
RAT Name:		***SH OU:***	
RAT Hist. Only Flag:		***SH Code:***	
RAT NSI Indicator:		***SH Seq:***	
RAT Level:		***SH Start Date:***	
RAT DEF OU:		***SH Complete Date:***	
RFBS Code:		***SH Lead:***	
SPA Code:			
RAT Def:			
Site Desc:	No description available .		
Site Alias:	No alias data available		

CERCLIS Assess History

OU ID:	00	***RALT Short Name:***	EPA Fund
Act Code ID:	001	***Act Start Date:***	

Map Key	Number of Records	Direction	Distance (mi/ft)	Elev/Diff (ft)	Site	DB

RAT Code:	DS	**Act Complete Date:**	8/1/1980 00:00:00
RAT Short Name:	DISCVRY	**AGT Order No.:**	10
RAT Name:	DISCOVERY	**SH OU:**	
RAT Hist. Only Flag:		**SH Code:**	
RAT NSI Indicator:	B	**SH Seq:**	
RAT Level:	1	**SH Start Date:**	
RAT DEF OU:	00	**SH Complete Date:**	
RFBS Code:		**SH Lead:**	
SPA Code:	13		

RAT Def: The process by which a potential hazardous waste site is brought to the attention of the EPA. The process can occur through the use of several mechanisms such as a phone call or referral by another government agency.

Site Desc:

Site Alias:

239	2 of 8	-	0.00 / 0.00	385.93 / -37	MESA DESIGN INC 4887 RONSON CT SAN DIEGO CA 92111	CERCLIS NFRAP

Site ID:	901614	**Site FIPS Code:**	6073
Site EPA ID:	CAD080911688	**Region Code:**	9
Site Parent ID:		**Site Cong. Dist. Code:**	41
Site County Name:	SAN DIEGO	**Federal Facility:**	
Parent Site Name:			

CERCLIS-NFRAP Assess History

OU ID:	0	**Act Start Date:**	
Act Code ID:	1	**Act Complete Date:**	9/1/1984
RAT Code:	VS	**AGT Order No.:**	1500
RAT Short Name:	ARCH SITE	**SH OU:**	
RAT Name:	ARCHIVE SITE	**SH Code:**	
RAT Hist. Only Flag:		**SH Seq:**	
RAT NSI Indicator:	B	**SH Start Date:**	
RAT Level:	1	**SH Complete Date:**	
RAT DEF OU:	00	**SH Lead:**	
RFBS Code:		**SH Qual:**	
SPA Code:	13	**RAQ Act. Qual Short:**	
RALT Short Name:	EPA In-House	**RNPL Status Code:**	N

RAT Def: The decision is made that no further activity is planned at the site.

RNON NPL Status Desc: NFRAP-Site does not qualify for the NPL based on existing information

CERCLIS-NFRAP Assess History

OU ID:	0	**Act Start Date:**	3/1/1984
Act Code ID:	1	**Act Complete Date:**	9/1/1984
RAT Code:	PA	**AGT Order No.:**	130
RAT Short Name:	PA	**SH OU:**	
RAT Name:	PRELIMINARY ASSESSMENT	**SH Code:**	
RAT Hist. Only Flag:		**SH Seq:**	
RAT NSI Indicator:	B	**SH Start Date:**	
RAT Level:	1	**SH Complete Date:**	

Map Key	Number of Records	Direction	Distance (mi/ft)	Elev/Diff (ft)	Site	DB

RAT DEF OU:	00	**SH Lead:**	
RFBS Code:	P	**SH Qual:**	
SPA Code:	13	**RAQ Act. Qual Short:**	NFRAP
RALT Short Name:	State (Fund)	**RNPL Status Code:**	N

RAT Def: Collection of diverse existing information about the source and nature of the site hazard. It is EPA policy to complete the preliminary assessment within one year of site discovery.

RNON NPL Status Desc: NFRAP-Site does not qualify for the NPL based on existing information

CERCLIS-NFRAP Assess History

OU ID:	0	**Act Start Date:**	
Act Code ID:	1	**Act Complete Date:**	8/1/1980
RAT Code:	DS	**AGT Order No.:**	10
RAT Short Name:	DISCVRY	**SH OU:**	
RAT Name:	DISCOVERY	**SH Code:**	
RAT Hist. Only Flag:		**SH Seq:**	
RAT NSI Indicator:	B	**SH Start Date:**	
RAT Level:	1	**SH Complete Date:**	
RAT DEF OU:	00	**SH Lead:**	
RFBS Code:		**SH Qual:**	
SPA Code:	13	**RAQ Act. Qual Short:**	
RALT Short Name:	EPA Fund	**RNPL Status Code:**	N

RAT Def: The process by which a potential hazardous waste site is brought to the attention of the EPA. The process can occur through the use of several mechanisms such as a phone call or referral by another government agency.

RNON NPL Status Desc: NFRAP-Site does not qualify for the NPL based on existing information

---

Map Key	Number of Records	Direction	Distance (mi/ft)	Elev/Diff (ft)	Site	DB
239	3 of 8	-	0.00 / 0.00	385.93 / -37	ALDILA INC 4879 RONSON CT SAN DIEGO CA 92111	EMISSIONS

1990 Criteria Data

Facility ID:	6461	**CERR Code:**	
Facility SIC Code:	3949	**TOGT:**	10.3
CO:	37	**ROGT:**	3.5616
Air Basin:	SD	**COT:**	
District:	SD	**NOXT:**	
COID:	SD	**SOXT:**	
DISN:	SAN DIEGO COUNTY APCD	**PMT:**	
CHAPIS:		**PM10T:**	

1990 Toxic Data

Facility ID:	6461	**COID:**	SD
Facility SIC Code:	3949	**DISN:**	SAN DIEGO COUNTY APCD
CO:	37	**CHAPIS:**	
Air Basin:	SD	**CERR Code:**	
District:	SD		
TS:			
Health Risk Asmt:			

Non-Cancer Chronic Haz Ind:
Non-Cancer Acute Haz Ind:

1993 Criteria Data

Facility ID:	6461	***CERR Code:***	
Facility SIC Code:	3949	***TOGT:***	.4
CO:	37	***ROGT:***	.0968
Air Basin:	SD	***COT:***	
District:	SD	***NOXT:***	
COID:	SD	***SOXT:***	
DISN:	SAN DIEGO COUNTY APCD	***PMT:***	
CHAPIS:		***PM10T:***	

1993 Toxic Data

Facility ID:	6461	***COID:***	SD
Facility SIC Code:	3949	***DISN:***	SAN DIEGO COUNTY APCD
CO:	37	***CHAPIS:***	
Air Basin:	SD	***CERR Code:***	
District:	SD		

TS:
Health Risk Asmt:
Non-Cancer Chronic Haz Ind:
Non-Cancer Acute Haz Ind:

1995 Criteria Data

Facility ID:	6461	***CERR Code:***	
Facility SIC Code:	3949	***TOGT:***	.4
CO:	37	***ROGT:***	.0968
Air Basin:	SD	***COT:***	
District:	SD	***NOXT:***	
COID:	SD	***SOXT:***	
DISN:	SAN DIEGO COUNTY APCD	***PMT:***	
CHAPIS:		***PM10T:***	

1995 Toxic Data

Facility ID:	6461	***COID:***	SD
Facility SIC Code:	3949	***DISN:***	SAN DIEGO COUNTY APCD
CO:	37	***CHAPIS:***	
Air Basin:	SD	***CERR Code:***	
District:	SD		

TS:
Health Risk Asmt:
Non-Cancer Chronic Haz Ind:
Non-Cancer Acute Haz Ind:

Map Key	Number of Records	Direction	Distance (mi/ft)	Elev/Diff (ft)	Site	DB

1996 Criteria Data

Facility ID:	6461	***CERR Code:***	
Facility SIC Code:	3949	***TOGT:***	.4
CO:	37	***ROGT:***	.0968
Air Basin:	SD	***COT:***	
District:	SD	***NOXT:***	
COID:	SD	***SOXT:***	
DISN:	SAN DIEGO COUNTY APCD	***PMT:***	
CHAPIS:		***PM10T:***	

1996 Toxic Data

Facility ID:	6461	***COID:***	SD
Facility SIC Code:	3949	***DISN:***	SAN DIEGO COUNTY APCD
CO:	37	***CHAPIS:***	
Air Basin:	SD	***CERR Code:***	
District:	SD		
TS:			
Health Risk Asmt:			
Non-Cancer Chronic Haz Ind:			
Non-Cancer Acute Haz Ind:			

1997 Criteria Data

Facility ID:	6461	***CERR Code:***	
Facility SIC Code:	3949	***TOGT:***	.4
CO:	37	***ROGT:***	.0968
Air Basin:	SD	***COT:***	
District:	SD	***NOXT:***	
COID:	SD	***SOXT:***	
DISN:	SAN DIEGO COUNTY APCD	***PMT:***	
CHAPIS:		***PM10T:***	

1997 Toxic Data

Facility ID:	6461	***COID:***	SD
Facility SIC Code:	3949	***DISN:***	SAN DIEGO COUNTY APCD
CO:	37	***CHAPIS:***	
Air Basin:	SD	***CERR Code:***	
District:	SD		
TS:			
Health Risk Asmt:			
Non-Cancer Chronic Haz Ind:			
Non-Cancer Acute Haz Ind:			

239	***4 of 8***	***-***	***0.00 / 0.00***	***385.93 / -37***	***4883 RONSON COURT, #P SAN DIEGO CA***	***HIST CHMIRS***

Map Key	Number of Records	Direction	Distance (mi/ft)	Elev/Diff (ft)	Site	DB

OES Control NO:	9406399	**Incident Date:**	10/9/1994
Release Factors:	Suspicious Act	**Date Reported:**	10/9/1994
Release Text:		**Fatalities:**	0
Equipm Involved:	No Equip Involved	**Other Injury:**	0
Action Taken Text:		**Other Decon:**	0
Chemicals:	MONO AMMONIUM PHOSPHATE	**Other Fatal:**	0
Case Number:		**Vehicle:**	
HazMat Other:		**State:**	
HM Injury:	0	**CA DOT PUC ICC:**	
Decon:	0	**Company Name:**	
Agency Name:	SAN DIEGO FD	**County:**	SAN DIEGORA
HazMat Pers:	On-site Fire Services		
Action Taken:	ID/Analysis of Hazmat,Investigate		
More than three involved?:	2		

239	*5 of 8*	*-*	*0.00 / 0.00*	*385.93 / -37*	***MESA DESIGN INC 4887 RONSON CT SAN DIEGO CA 92111***	***RCRA SQG***

EPA Handler ID:	CAD080911688
Land Type Code:	
Land Type Desc:	
Federal Waste Generator Code:	2
Gen Status Univ:	SQG
Gen Status Univ Desc:	Small Quantity Generator
Importer Activity:	No
Mixed Waste Generator:	No
Transporter Activity:	No
Transfer Facility:	No
Recycler Activity:	No
Onsite Burner Exemption:	No
Furnace Exemption:	No
Underground Inject Activity:	No
Receives Waste from Offsite:	No
TSD Type:	-----
TSD Activity:	No
Corrective Action Univ:	No
Action has been Imposed:	No
Action under 3004 (U)/(V):	No
Institutional Control Indicator:	N
Used Oil Transporter:	
Used Oil Transfer Facility:	
Used Oil Processor:	
Used Oil Refiner:	
Used Oil Burner:	
Used Oil Market Burner:	
Used Oil Spec Marketer:	
Activity Location:	CA
County Code:	CA073
County Name:	SAN DIEGO
Contact Name:	

Contact Phone No and Exten:
Contact Email:
Contact Address: US
Mailing Address: 4887 RONSON COURT , SAN DIEGO , CA, 92111 , US

Violation/Evaluation Summary

Note: As of Jan 24 2018, there are no Compliance Monitoring and Enforcement (violation) records associated with this facility (EPA ID).

Handler Details

Source Type:	I	**Used Oil Transporter:**	No
Receive Date:	19960901	**UO Transfer Fac:**	No
Non Notifier:		**Used Oil Processor:**	No
Acknowledge Flag:		**Used Oil Refiner:**	No
Acknowledge Date:	19910331	**Used Oil Burner:**	No
Accessibility:		**UO Market Burner:**	No
Land Type:		**UO Spec Marketer:**	No
Fed Waste Gen Own:	HQ	**Current Site Name:**	MESA DESIGN INC
Fed Waste Gen Cd:	2	**Location Street No:**	
Fed Waste Gen Desc:	Small Quantity Generator	**Location Street 1:**	4887 RONSON CT
ST Waste Gen Own:		**Location Street 2:**	
State Waste Gen Cd:		**Location City:**	SAN DIEGO
Short Term Gen:	No	**Location State:**	CA
Importer Activity:	No	**Location Zip Code:**	92111
Mixed Waste Gen:	No	**County Code:**	CA073
Transporter:	No	**State District:**	4
Transfer Facility:	No	**Mailing Street No:**	
TSD Activity:	No	**Mailing Street 1:**	4887 RONSON COURT
Recycler Activity:	No	**Mailing Street 2:**	
Onsite Burn Exempt:	No	**Mailing City:**	SAN DIEGO
Furnace Exemption:	No	**Mailing State:**	CA
Underground Inject:	No	**Mailing Zip Code:**	92111
Off Site Receipt:	No	**Mailing Country:**	US
Waste Dest Fac:	No	**Contact First Name:**	
Subpart K College:		**Contact Middle Initial:**	
Subpart K Hospital:		**Contact Last Name:**	
Subpart K Non Profit:		**Contact Street No:**	
Subpart K Withdraw:		**Contact Street 1:**	
Include Ntnl Rprt:		**Contact Street 2:**	
Reporting Cycle:		**Contact City:**	
LQHUW:	No	**Contact State:**	
Trader Importer:		**Contact Zip:**	
Trader Exporter:		**Contact Country:**	US
Slab Importer:		**Contact Phone:**	
Slab Exporter:		**Contact Phone Ext:**	
Current Record:	Yes	**Contact Fax:**	
Location Country:	US	**Contact Email Addr:**	
State District Owner:	CA	**Contact Title:**	

Handler Details

Source Type:	N	***Used Oil Transporter:***	No
Receive Date:	19800818	***UO Transfer Fac:***	No
Non Notifier:		***Used Oil Processor:***	No
Acknowledge Flag:		***Used Oil Refiner:***	No
Acknowledge Date:	19910331	***Used Oil Burner:***	No
Accessibility:		***UO Market Burner:***	No
Land Type:	O	***UO Spec Marketer:***	No
Fed Waste Gen Own:	HQ	***Current Site Name:***	MESA DESIGN INC
Fed Waste Gen Cd:	1	***Location Street No:***	
Fed Waste Gen Desc:	Large Quantity Generator	***Location Street 1:***	4887 RONSON CT
ST Waste Gen Own:		***Location Street 2:***	
State Waste Gen Cd:		***Location City:***	SAN DIEGO
Short Term Gen:	No	***Location State:***	CA
Importer Activity:	No	***Location Zip Code:***	92111
Mixed Waste Gen:	No	***County Code:***	CA073
Transporter:	No	***State District:***	4
Transfer Facility:	No	***Mailing Street No:***	
TSD Activity:	No	***Mailing Street 1:***	4887 RONSON COURT
Recycler Activity:	No	***Mailing Street 2:***	
Onsite Burn Exempt:	No	***Mailing City:***	SAN DIEGO
Furnace Exemption:	No	***Mailing State:***	CA
Underground Inject:	No	***Mailing Zip Code:***	92111
Off Site Receipt:	No	***Mailing Country:***	US
Waste Dest Fac:	No	***Contact First Name:***	ENVIRONMENTAL
Subpart K College:		***Contact Middle Initial:***	
Subpart K Hospital:		***Contact Last Name:***	MANAGER
Subpart K Non Profit:		***Contact Street No:***	
Subpart K Withdraw:		***Contact Street 1:***	4887 RONSON CT
Include Ntnl Rprt:		***Contact Street 2:***	
Reporting Cycle:		***Contact City:***	SAN DIEGO
LQHUW:	No	***Contact State:***	CA
Trader Importer:		***Contact Zip:***	92111
Trader Exporter:		***Contact Country:***	US
Slab Importer:		***Contact Phone:***	714-571-2911
Slab Exporter:		***Contact Phone Ext:***	
Current Record:	No	***Contact Fax:***	
Location Country:	US	***Contact Email Addr:***	
State District Owner:	CA	***Contact Title:***	

Owner/Operator Details

Owner/Operator Ind:	CO	***Country:***	
Name:	MESA DESIGN INCORPORATED	***Zip Code:***	99999
Street No:		***Phone:***	415-555-1212
Street 1:	NOT REQUIRED	***Type:***	P
Street 2:		***Date Became Current:***	
City:	NOT REQUIRED	***Date Ended Current:***	
State:	ME		

Map Key	Number of Records	Direction	Distance (mi/ft)	Elev/Diff (ft)	Site	DB

Source Type: N

Owner/Operator Ind: CP
Name: NOT REQUIRED
Street No:
Street 1: NOT REQUIRED
Street 2:
City: NOT REQUIRED
State: ME
Source Type: I

Country:
Zip Code: 99999
Phone: 415-555-1212
Type: P
Date Became Current:
Date Ended Current:

239	6 of 8	-	0.00 / 0.00	385.93 / -37	ALDILA, INC 4879 RONSON CT SAN DIEGO CA 92111	RCRA SQG

EPA Handler ID: CAD981369218
Land Type Code:
Land Type Desc:
Federal Waste Generator Code: 2
Gen Status Univ: SQG
Gen Status Univ Desc: Small Quantity Generator
Importer Activity: No
Mixed Waste Generator: No
Transporter Activity: No
Transfer Facility: No
Recycler Activity: No
Onsite Burner Exemption: No
Furnace Exemption: No
Underground Inject Activity: No
Receives Waste from Offsite: No
TSD Type: -----
TSD Activity: No
Corrective Action Univ: No
Action has been Imposed: No
Action under 3004 (U)/(V): No
Institutional Control Indicator: N
Used Oil Transporter:
Used Oil Transfer Facility:
Used Oil Processor:
Used Oil Refiner:
Used Oil Burner:
Used Oil Market Burner:
Used Oil Spec Marketer:
Activity Location: CA
County Code: CA073
County Name: SAN DIEGO
Contact Name:
Contact Phone No and Exten:
Contact Email:
Contact Address: US
Mailing Address: 4879 RONSON CT , SAN DIEGO , CA, 92111 , US

Violation/Evaluation Summary

Note: As of Jan 24 2018, there are no Compliance Monitoring and Enforcement (violation) records associated with this facility (EPA ID).

Handler Details

Source Type:	I	***Used Oil Transporter:***	No
Receive Date:	19960901	***UO Transfer Fac:***	No
Non Notifier:		***Used Oil Processor:***	No
Acknowledge Flag:		***Used Oil Refiner:***	No
Acknowledge Date:	19910331	***Used Oil Burner:***	No
Accessibility:		***UO Market Burner:***	No
Land Type:		***UO Spec Marketer:***	No
Fed Waste Gen Own:	HQ	***Current Site Name:***	ALDILA, INC
Fed Waste Gen Cd:	1	***Location Street No:***	
Fed Waste Gen Desc:	Large Quantity Generator	***Location Street 1:***	4879 RONSON CT
ST Waste Gen Own:		***Location Street 2:***	
State Waste Gen Cd:		***Location City:***	SAN DIEGO
Short Term Gen:	No	***Location State:***	CA
Importer Activity:	No	***Location Zip Code:***	92111
Mixed Waste Gen:	No	***County Code:***	CA073
Transporter:	No	***State District:***	4
Transfer Facility:	No	***Mailing Street No:***	
TSD Activity:	No	***Mailing Street 1:***	4879 RONSON CT
Recycler Activity:	No	***Mailing Street 2:***	
Onsite Burn Exempt:	No	***Mailing City:***	SAN DIEGO
Furnace Exemption:	No	***Mailing State:***	CA
Underground Inject:	No	***Mailing Zip Code:***	92111
Off Site Receipt:	No	***Mailing Country:***	US
Waste Dest Fac:	No	***Contact First Name:***	
Subpart K College:		***Contact Middle Initial:***	
Subpart K Hospital:		***Contact Last Name:***	
Subpart K Non Profit:		***Contact Street No:***	
Subpart K Withdraw:		***Contact Street 1:***	
Include Ntnl Rprt:		***Contact Street 2:***	
Reporting Cycle:		***Contact City:***	
LQHUW:	No	***Contact State:***	
Trader Importer:		***Contact Zip:***	
Trader Exporter:		***Contact Country:***	US
Slab Importer:		***Contact Phone:***	
Slab Exporter:		***Contact Phone Ext:***	
Current Record:	No	***Contact Fax:***	
Location Country:	US	***Contact Email Addr:***	
State District Owner:	CA	***Contact Title:***	

Handler Details

Source Type:	I	***Used Oil Transporter:***	No
Receive Date:	19960901	***UO Transfer Fac:***	No

Non Notifier:		**Used Oil Processor:**	No
Acknowledge Flag:		**Used Oil Refiner:**	No
Acknowledge Date:		**Used Oil Burner:**	No
Accessibility:		**UO Market Burner:**	No
Land Type:		**UO Spec Marketer:**	No
Fed Waste Gen Own:	HQ	**Current Site Name:**	ALDILA, INC
Fed Waste Gen Cd:	2	**Location Street No:**	
Fed Waste Gen Desc:	Small Quantity Generator	**Location Street 1:**	4879 RONSON CT
ST Waste Gen Own:		**Location Street 2:**	
State Waste Gen Cd:		**Location City:**	SAN DIEGO
Short Term Gen:	No	**Location State:**	CA
Importer Activity:	No	**Location Zip Code:**	92111
Mixed Waste Gen:	No	**County Code:**	CA073
Transporter:	No	**State District:**	4
Transfer Facility:	No	**Mailing Street No:**	
TSD Activity:	No	**Mailing Street 1:**	4879 RONSON CT
Recycler Activity:	No	**Mailing Street 2:**	
Onsite Burn Exempt:	No	**Mailing City:**	SAN DIEGO
Furnace Exemption:	No	**Mailing State:**	CA
Underground Inject:	No	**Mailing Zip Code:**	92111
Off Site Receipt:	No	**Mailing Country:**	US
Waste Dest Fac:	No	**Contact First Name:**	
Subpart K College:		**Contact Middle Initial:**	
Subpart K Hospital:		**Contact Last Name:**	
Subpart K Non Profit:		**Contact Street No:**	
Subpart K Withdraw:		**Contact Street 1:**	
Include Ntnl Rprt:		**Contact Street 2:**	
Reporting Cycle:		**Contact City:**	
LQHUW:	No	**Contact State:**	
Trader Importer:		**Contact Zip:**	
Trader Exporter:		**Contact Country:**	US
Slab Importer:		**Contact Phone:**	
Slab Exporter:		**Contact Phone Ext:**	
Current Record:	Yes	**Contact Fax:**	
Location Country:	US	**Contact Email Addr:**	
State District Owner:	CA	**Contact Title:**	

Handler Details

Source Type:	R	**Used Oil Transporter:**	No
Receive Date:	19960327	**UO Transfer Fac:**	No
Non Notifier:		**Used Oil Processor:**	No
Acknowledge Flag:		**Used Oil Refiner:**	No
Acknowledge Date:		**Used Oil Burner:**	No
Accessibility:		**UO Market Burner:**	No
Land Type:		**UO Spec Marketer:**	No
Fed Waste Gen Own:	HQ	**Current Site Name:**	ALDILA, INC.
Fed Waste Gen Cd:	1	**Location Street No:**	
Fed Waste Gen Desc:	Large Quantity Generator	**Location Street 1:**	4879 RONSON COURT
ST Waste Gen Own:		**Location Street 2:**	
State Waste Gen Cd:		**Location City:**	SAN DIEGO

Short Term Gen:	No	**Location State:**	CA
Importer Activity:	No	**Location Zip Code:**	92111
Mixed Waste Gen:	No	**County Code:**	CA073
Transporter:	No	**State District:**	
Transfer Facility:	No	**Mailing Street No:**	
TSD Activity:	No	**Mailing Street 1:**	15822 BERNARDO CENTER DRIVE
Recycler Activity:	No	**Mailing Street 2:**	
Onsite Burn Exempt:	No	**Mailing City:**	SAN DIEGO
Furnace Exemption:	No	**Mailing State:**	CA
Underground Inject:	No	**Mailing Zip Code:**	92127
Off Site Receipt:	No	**Mailing Country:**	US
Waste Dest Fac:	No	**Contact First Name:**	LYNNE
Subpart K College:		**Contact Middle Initial:**	
Subpart K Hospital:		**Contact Last Name:**	HANES
Subpart K Non Profit:		**Contact Street No:**	
Subpart K Withdraw:		**Contact Street 1:**	
Include Ntnl Rprt:	U	**Contact Street 2:**	
Reporting Cycle:	1995	**Contact City:**	
LQHUW:	No	**Contact State:**	
Trader Importer:		**Contact Zip:**	
Trader Exporter:		**Contact Country:**	US
Slab Importer:		**Contact Phone:**	619-592-0599
Slab Exporter:		**Contact Phone Ext:**	
Current Record:	No	**Contact Fax:**	
Location Country:	US	**Contact Email Addr:**	
State District Owner:		**Contact Title:**	

Handler Details

Source Type:	R	**Used Oil Transporter:**	No
Receive Date:	19940330	**UO Transfer Fac:**	No
Non Notifier:		**Used Oil Processor:**	No
Acknowledge Flag:		**Used Oil Refiner:**	No
Acknowledge Date:		**Used Oil Burner:**	No
Accessibility:		**UO Market Burner:**	No
Land Type:		**UO Spec Marketer:**	No
Fed Waste Gen Own:	HQ	**Current Site Name:**	ALDILA INC.
Fed Waste Gen Cd:	1	**Location Street No:**	
Fed Waste Gen Desc:	Large Quantity Generator	**Location Street 1:**	4879 RONSON COURT, SUITE B
ST Waste Gen Own:		**Location Street 2:**	
State Waste Gen Cd:		**Location City:**	SAN DIEGO
Short Term Gen:	No	**Location State:**	CA
Importer Activity:	No	**Location Zip Code:**	92111-0000
Mixed Waste Gen:	No	**County Code:**	CA073
Transporter:	No	**State District:**	
Transfer Facility:	No	**Mailing Street No:**	
TSD Activity:	No	**Mailing Street 1:**	15822 BERNARDO CENTER DR.
Recycler Activity:	No	**Mailing Street 2:**	
Onsite Burn Exempt:	No	**Mailing City:**	SAN DIEGO
Furnace Exemption:	No	**Mailing State:**	CA
Underground Inject:	No	**Mailing Zip Code:**	92129-2399

Off Site Receipt:	No	***Mailing Country:***	US
Waste Dest Fac:	No	***Contact First Name:***	LYNNE J
Subpart K College:		***Contact Middle Initial:***	
Subpart K Hospital:		***Contact Last Name:***	HANES
Subpart K Non Profit:		***Contact Street No:***	
Subpart K Withdraw:		***Contact Street 1:***	
Include Ntnl Rprt:	U	***Contact Street 2:***	
Reporting Cycle:	1993	***Contact City:***	
LQHUW:	No	***Contact State:***	
Trader Importer:		***Contact Zip:***	
Trader Exporter:		***Contact Country:***	US
Slab Importer:		***Contact Phone:***	619-592-0599
Slab Exporter:		***Contact Phone Ext:***	154
Current Record:	No	***Contact Fax:***	
Location Country:	US	***Contact Email Addr:***	
State District Owner:		***Contact Title:***	

Handler Details

Source Type:	N	***Used Oil Transporter:***	No
Receive Date:	19860123	***UO Transfer Fac:***	No
Non Notifier:		***Used Oil Processor:***	No
Acknowledge Flag:		***Used Oil Refiner:***	No
Acknowledge Date:	19910331	***Used Oil Burner:***	No
Accessibility:		***UO Market Burner:***	No
Land Type:	O	***UO Spec Marketer:***	No
Fed Waste Gen Own:	HQ	***Current Site Name:***	ALDILA, INC
Fed Waste Gen Cd:	2	***Location Street No:***	
Fed Waste Gen Desc:	Small Quantity Generator	***Location Street 1:***	4879 RONSON CT
ST Waste Gen Own:		***Location Street 2:***	
State Waste Gen Cd:		***Location City:***	SAN DIEGO
Short Term Gen:	No	***Location State:***	CA
Importer Activity:	No	***Location Zip Code:***	92111
Mixed Waste Gen:	No	***County Code:***	CA073
Transporter:	No	***State District:***	4
Transfer Facility:	No	***Mailing Street No:***	
TSD Activity:	No	***Mailing Street 1:***	4879 RONSON CT
Recycler Activity:	No	***Mailing Street 2:***	
Onsite Burn Exempt:	No	***Mailing City:***	SAN DIEGO
Furnace Exemption:	No	***Mailing State:***	CA
Underground Inject:	No	***Mailing Zip Code:***	92111
Off Site Receipt:	No	***Mailing Country:***	US
Waste Dest Fac:	No	***Contact First Name:***	ENVIRONMENTAL
Subpart K College:		***Contact Middle Initial:***	
Subpart K Hospital:		***Contact Last Name:***	MANAGER
Subpart K Non Profit:		***Contact Street No:***	
Subpart K Withdraw:		***Contact Street 1:***	4879 RONSON CT
Include Ntnl Rprt:		***Contact Street 2:***	
Reporting Cycle:		***Contact City:***	SAN DIEGO
LQHUW:	No	***Contact State:***	CA
Trader Importer:		***Contact Zip:***	92111

Map Key	Number of Records	Direction	Distance (mi/ft)	Elev/Diff (ft)	Site	DB

Trader Exporter:		**Contact Country:**	US
Slab Importer:		**Contact Phone:**	619-279-0074
Slab Exporter:		**Contact Phone Ext:**	
Current Record:	No	**Contact Fax:**	
Location Country:	US	**Contact Email Addr:**	
State District Owner:	CA	**Contact Title:**	

NAICS Details

Source Type:	I	**NAICS Active Status:**	Yes
NAICS Cd Owner:	HQ	**NAICS Cycle:**	2002
NAICS Code:	33992		
NAICS Description:	SPORTING AND ATHLETIC GOODS MANUFACTURING		

Source Type:	R	**NAICS Active Status:**	Yes
NAICS Cd Owner:	HQ	**NAICS Cycle:**	2002
NAICS Code:	33992		
NAICS Description:	SPORTING AND ATHLETIC GOODS MANUFACTURING		

Source Type:	R	**NAICS Active Status:**	Yes
NAICS Cd Owner:	HQ	**NAICS Cycle:**	2002
NAICS Code:	339999		
NAICS Description:	ALL OTHER MISCELLANEOUS MANUFACTURING		

Owner/Operator Details

Owner/Operator Ind:	CO	**Country:**	
Name:	ALDILA, INC	**Zip Code:**	99999
Street No:		**Phone:**	415-555-1212
Street 1:	NOT REQUIRED	**Type:**	P
Street 2:		**Date Became Current:**	
City:	NOT REQUIRED	**Date Ended Current:**	
State:	ME		
Source Type:	N		

Owner/Operator Ind:	CP	**Country:**	
Name:	NOT REQUIRED	**Zip Code:**	99999
Street No:		**Phone:**	415-555-1212
Street 1:	NOT REQUIRED	**Type:**	P
Street 2:		**Date Became Current:**	
City:	NOT REQUIRED	**Date Ended Current:**	
State:	ME		
Source Type:	I		

Map Key	Number of Records	Direction	Distance (mi/ft)	Elev/Diff (ft)	Site	DB
239	7 of 8	-	0.00 / 0.00	385.93 / -37	MESA CIRCUITS 4887 RONSON CT San Diego CA	SANDIEGO SAM

Record ID:	DEH1987-LSAM-H09453-001	**Object ID:**	724
Record Type:	SAM Investigation	**ID:**	725
Status:	Completed	**Feature ID:**	3561205400

Map Key	Number of Records	Direction	Distance (mi/ft)	Elev/Diff (ft)	Site	DB

REST Record ID:	DEH1987-LSAM-H09453-001	**Parcel No:**	356-120-54-00
Record Name:	MESA CIRCUITS	**SWRCB Global ID:**	
Record Status:	Completed	**H No:**	H09453
Record Alias:	SAM Investigation	**Historical Name:**	MESA CIRCUITS
Date:	04/23/1987	**Agency Name:**	COSD
Primary Parcel:	YES	**Fire Agency:**	SAN DIEGO
Primary Address:	YES	**Funding:**	V - Private - VAP
Address:	4887 RONSON CT, SAN DIEGO CA 92111	**GT Global ID:**	
Address Type:	ALIAS	**GT RB Case No:**	
Street String:	4887 RONSON CT	**GT Cuf Case:**	
Zip Code:	92111	**GT Case Type:**	
Zip Community:	92111	**GT Lead Agency:**	
Jurisdictiction:	SAN DIEGO	**GT County:**	
Census Tract:	85.11	**GT Latitude:**	
BOS District:	4	**GT Longitude:**	
Watershed Basin:	906.4	**Latitude GS84:**	32.8314264
Water Purveyor:	SAN DIEGO	**Longitude GS84:**	-117.1451429
KIVA per Tp per No:	6SAM H09453	**Point X:**	6286682.51312539
X:	6286682.513	**Point Y:**	1883491.90097956
Y:	1883491.901		
Case No:			
Case Type:	VAP - Voluntary Assistance Program		
REST Record Type:	LUEG-DEH/LWQD/SAM Investigation/NA		
Opened Date:	546134400000		
Opened Date Converted:	04/22/1987 08:00PM		
Full Name DEH Permit Owner:			
Lead Agency:	DEH/SAM		
Lead Agency Date:	546134400000		
Lead Agency Date Converted:	04/22/1987 08:00PM		
Geo SRC:	Mapped to parcel centroid using AA XY		
GT Status:			
GT Status Date:			
GT Status Date Converted:			
Thomasbros Mappage Grid:	1249 C 1		

Map Key	Number of Records	Direction	Distance (mi/ft)	Elev/Diff (ft)	Site	DB
239	8 of 8	-	0.00 / 0.00	385.93 / -37	MESA DESIGN INC 4887 RONSON CT SAN DIEGO CA 92111	SEMS ARCHIVE

Site ID:	0901614	**FIPS Code:**	06073
EPA ID:	CAD080911688	**Cong District:**	41
NPL:	Not on the NPL	**County:**	SAN DIEGO
Federal Facility:	No	**Region:**	09
Non NPL Status:	NFRAP-Site does not qualify for the NPL based on existing information		

Action Information

Operable Units:	00	**Start Actual:**	03/01/1984
Action Code:	PA	**Finish Actual:**	09/01/1984
Action Name:	PA	**Qual:**	N

Map Key	Number of Records	Direction	Distance (mi/ft)	Elev/Diff (ft)	Site	DB

SEQ:	1	**Curr Action Lead:**	St Perf
Operable Units:	00	**Start Actual:**	
Action Code:	VS	**Finish Actual:**	09/01/1984
Action Name:	ARCH SITE	**Qual:**	
SEQ:	1	**Curr Action Lead:**	EPA Perf In-Hse
Operable Units:	00	**Start Actual:**	08/01/1980
Action Code:	DS	**Finish Actual:**	08/01/1980
Action Name:	DISCVRY	**Qual:**	
SEQ:	1	**Curr Action Lead:**	EPA Perf

---

240 | **1 of 1** | **-** | **0.00 / 0.00** | **410.56 / -12** | **4100 KEARNY VILLA RD. SAN DIEGO CA** | **HIST CHMIRS**

OES Control NO:	9010061	**Incident Date:**	2/7/1990
Release Factors:	Misuse of Hazmat,Abandoned	**Date Reported:**	2/7/1990
Release Text:		**Fatalities:**	0
Equipm Involved:	No Equip Involved	**Other Injury:**	0
Action Taken Text:		**Other Decon:**	0
Chemicals:	ETIOLOGIC WASTE	**Other Fatal:**	0
Case Number:		**Vehicle:**	
HazMat Other:		**State:**	
HM Injury:	0	**CA DOT PUC ICC:**	
Decon:	0	**Company Name:**	
Agency Name:	SAN DIEGO FD	**County:**	SAN DIEGO
HazMat Pers:	On-site Fire Services		
Action Taken:	63,ID/Analysis of Hazmat,Investigate,Refer to Proper Authority		
More than three involved?:	2		

---

241 | **1 of 3** | **-** | **0.00 / 0.00** | **436.69 / 14** | **HAMILTON SUNDSTRAND POWER SYSTEMS 4400 RUFFIN RD SAN DIEGO CA 92123** | **ENVIROSTOR**

Estor/EPA ID:	80001777	**Funding:**	
Site Type:	CORRECTIVE ACTION	**County:**	SAN DIEGO
Site Code:		**Assembly District:**	77
Ntnl Priority List:	NO	**Senate District:**	39
Acres:	0 ACRES	**Latitude:**	32.820756
Special Program:		**Longitude:**	-117.127322
Address Desc:	4400 RUFFIN RD		
Address Desc 2:	4400 RUFFIN RD		
Clean Up Status:	INACTIVE - NEEDS EVALUATION AS OF 11/10/2010		
Clean Up Oversight Agencies:			
School District:			
Program Type:	DTSC - SITE CLEANUP PROGRAM		
Past Caused Contamination:	NONE SPECIFIED		
APN:	NONE SPECIFIED		
Potential Media Affected:	NONE SPECIFIED		
Potential Contaminants:			

Map Key	Number of Records	Direction	Distance (mi/ft)	Elev/Diff (ft)	Site	DB

NONE SPECIFIED

Site History:

This site is currently unassigned. File review to determine if any action is needed on this site will occur in the near future.

Facility Information

Program Type:	CORRECTIVE ACTION
Status:	INACTIVE - NEEDS EVALUATION
Summary Link:	http://www.envirostor.dtsc.ca.gov/public/profile_report?global_id=80001777

Completed Activities

Activity Type:	Completed Activities
Area Name:	
Sub Area:	
Date Completed:	2/4/2010
Document Type:	Other Report
Doc Link:	http://www.envirostor.dtsc.ca.gov/public/final_documents2?global_id=80001777&doc_id=6029695
Comments:	

Activity Type:	Completed Activities
Area Name:	
Sub Area:	
Date Completed:	5/20/1991
Document Type:	Preliminary Assessment Report
Doc Link:	
Comments:	

Map Key	Number of Records	Direction	Distance (mi/ft)	Elev/Diff (ft)	Site	DB
241	2 of 3	-	0.00 / 0.00	436.69 / 14	HAMILTON SUNDSTRAND POWER SYSTEMS 4400 RUFFIN RD SAN DIEGO CA 92123	ENVIROSTOR

Estor/EPA ID:	CAT000611517	***Funding:***	
Site Type:		***County:***	SAN DIEGO
Site Code:		***Assembly District:***	77
Ntnl Priority List:		***Senate District:***	39
Acres:		***Latitude:***	32.820756
Special Program:		***Longitude:***	-117.127322
Address Desc:	4400 RUFFIN RD		
Address Desc 2:	4400 RUFFIN RD		
Clean Up Status:			
Clean Up Oversight Agencies:			
School District:			
Program Type:			
Past Caused Contamination:			
APN:			
Potential Media Affected:			
Potential Contaminants:			

Site History:

Facility Information

Program Type:	HAZ WASTE
Status:	CLOSED
Summary Link:	http://www.envirostor.dtsc.ca.gov/public/hwmp_profile_report?global_id=CAT000611517

Permit Units - Completed Act

Activity Type:	Permitted Units - Completed Activities
Unit:	MULTIPLE UNITS
Event Description:	NEW OPERATING PERMIT - FINAL PERMIT (EXPIRES)
Date:	11/7/1990
Doc Link:	

Activity Type:	Permitted Units - Completed Activities
Unit:	MULTIPLE UNITS
Event Description:	NEW OPERATING PERMIT - APPLICATION PART B RECEIVED
Date:	4/25/1983
Doc Link:	

Activity Type:	Permitted Units - Completed Activities
Unit:	MULTIPLE UNITS
Event Description:	NEW OPERATING PERMIT - FINAL PERMIT
Date:	11/7/1985
Doc Link:	

Activity Type:	Permitted Units - Completed Activities
Unit:	MULTIPLE UNITS
Event Description:	NEW OPERATING PERMIT - FINAL PERMIT (EFFECTIVE)
Date:	11/7/1985
Doc Link:	

Activity Type:	Permitted Units - Completed Activities
Unit:	MULTIPLE UNITS
Event Description:	NEW OPERATING PERMIT - PERMIT TERMINATED - TERMINATION RECEIVED
Date:	3/5/1989
Doc Link:	

Activity Type:	Permitted Units - Completed Activities
Unit:	MULTIPLE UNITS
Event Description:	NEW OPERATING PERMIT - APPLICATION PART A RECEIVED
Date:	11/19/1980
Doc Link:	

Activity Type:	Permitted Units - Completed Activities
Unit:	MULTIPLE UNITS
Event Description:	NEW OPERATING PERMIT - PUBLIC COMMENT (BEGIN)

Map Key	Number of Records	Direction	Distance (mi/ft)	Elev/Diff (ft)	Site	DB

Date: 5/14/1985
Doc Link:

Units Undergoing Closure

Activity Type: Units Undergoing Closure - Completed Activities
Unit: MULTIPLE UNITS: CLARIFIER1, CONTAIN1
Event Description: CLOSURE FINAL - ISSUE CLOSURE VERIFICATION
Date: 2/28/1995
Doc Link: http://www.envirostor.dtsc.ca.gov/public/hwmp_showunits?cmd=showpaunits&global_id=CAT000611517&link_key=12463

241	3 of 3	-	0.00 / 0.00	436.69 / 14	**HAMILTON SUNDSTRAND POWER SYSTEMS** **4400 RUFFIN RD** **SAN DIEGO CA 921230000**	HWP

EPA ID: CAT000611517
Status: CLOSED
Facility Type: Historical - Non-Operating
Facility Size:
Team:
Site Code: N/A
County: SAN DIEGO
Latitude: 32.820756
Longitude: -117.127322
Assembly District: 77
Senate District: 39
Public Info Officer:
Public Part Speci:
Project Manager:

Hazardous Waste Units Completed Activities

Completed Date: 03/05/1989
Event Description: New Operating Permit - PERMIT TERMINATED - TERMINATION RECEIVED
Unit Names: CLARIFIER1, CONTAIN1

Completed Date: 11/07/1985
Event Description: New Operating Permit - FINAL PERMIT
Unit Names: CLARIFIER1, CONTAIN1

Completed Date: 11/07/1985
Event Description: New Operating Permit - FINAL PERMIT (EFFECTIVE)
Unit Names: CLARIFIER1, CONTAIN1

Completed Date: 03/09/1983
Event Description: New Operating Permit - CALL-IN LETTER ISSUED
Unit Names: CLARIFIER1, CONTAIN1

Completed Date: 11/07/1990
Event Description: New Operating Permit - FINAL PERMIT (EXPIRES)
Unit Names: CLARIFIER1, CONTAIN1

Completed Date: 04/25/1983
Event Description: New Operating Permit - APPLICATION PART B RECEIVED
Unit Names: CLARIFIER1, CONTAIN1

Completed Date: 11/19/1980
Event Description: New Operating Permit - APPLICATION PART A RECEIVED
Unit Names: CLARIFIER1, CONTAIN1

Completed Date: 05/14/1985
Event Description: New Operating Permit - PUBLIC COMMENT (BEGIN)
Unit Names: CLARIFIER1, CONTAIN1

Hazardous Waste Units Undergoing Closure

Completed Date: 02/28/1995
Event Description: Closure Final - ISSUE CLOSURE VERIFICATION
Unit Names: CLARIFIER1, CONTAIN1

Alias

Alias: 110000887817
Alias Type: FRS

Alias: N/A
Alias Type: Project Code (Site Code)

Map Key	Number of Records	Direction	Distance (mi/ft)	Elev/Diff (ft)	Site	DB
242	1 of 1	-	0.00 / 0.00	410.76 / -12	PATHWAYS COMMUNITY SERVICES-CATALYST 7986 DAGGET ST SAN DIEGO CA 92111	CERS HAZ

Site ID: 275725
Latitude: 32.824120
Longitude: -117.151283

Regulated Programs

EI ID: 10626697 **EI Description:** Chemical Storage Facilities

Affiliations

Affil Type Desc: Environmental Contact
Entity Name: Maria Morgan
Entity Title:
Address: 7986 Dagget Street
City: San DIego
State: CA
Country:
Zip Code: 92111
Phone: (619) 481-0806

Affil Type Desc: Identification Signer
Entity Name: Maria Morgan
Entity Title: Program Director

Address:	
City:	
State:	
Country:	
Zip Code:	
Phone:	

Affil Type Desc:	Legal Owner
Entity Name:	Pathways Community Services
Entity Title:	
Address:	7986 Dagget St
City:	San Diego
State:	CA
Country:	United States
Zip Code:	92111
Phone:	(858) 300-0460

Affil Type Desc:	Operator
Entity Name:	Pathways Community Services
Entity Title:	
Address:	
City:	
State:	
Country:	
Zip Code:	
Phone:	(858) 300-0460

Affil Type Desc:	Parent Corporation
Entity Name:	PROVIDENCE COMMUNITY SERVICES - CATALYST PROGRAM
Entity Title:	
Address:	
City:	
State:	
Country:	
Zip Code:	
Phone:	

Affil Type Desc:	Primary Emergency Contact
Entity Name:	Maria Morgan
Entity Title:	Program Director
Address:	
City:	
State:	
Country:	
Zip Code:	
Phone:	(619) 481-0806

Affil Type Desc:	Facility Mailing Address
Entity Name:	Mailing Address
Entity Title:	
Address:	7986 Dagget Street
City:	San Diego

Map Key	Number of Records	Direction	Distance (mi/ft)	Elev/Diff (ft)	Site	DB

State: CA
Country:
Zip Code: 92111
Phone:

Affil Type Desc: Secondary Emergency Contact
Entity Name: Lilia Faaola
Entity Title: Assistant Program Director
Address:
City:
State:
Country:
Zip Code:
Phone: (619) 481-0775

Affil Type Desc: CUPA District
Entity Name: San Diego County Env Health
Entity Title:
Address: PO Box 129261
City: San Diego
State: CA
Country:
Zip Code: 92112-9261
Phone: (858) 505-6880

Affil Type Desc: Document Preparer
Entity Name: Maria Morgan
Entity Title:
Address:
City:
State:
Country:
Zip Code:
Phone:

Coordinates

Env Int Type Code:	HMBP	**Longitude:**	-117.151280
Program ID:	10626697	**Coord Name:**	
Latitude:	32.824120	**Ref Point Type Desc:**	Center of a facility or station.

Map Key	Number of Records	Direction	Distance (mi/ft)	Elev/Diff (ft)	Site	DB
243	1 of 2	-	0.00 / 0.00	428.14 / 5	AIRGAS WEST 9010 CLAIREMONT MESA BL SAN DIEGO CA 921231208	LUST

Global ID:	T0607303102	**CUF Case:**	NO
Case Type:	LUST Cleanup Site	**Begin Date:**	1987-12-02 00:00:00
Status:	Completed - Case Closed	**How Discovered:**	
Status Date:	1997-07-29 00:00:00	**Stop Method:**	
RB Case No:	9UT855	**County:**	San Diego
LOC Case No:	H00208-001	**Latitude:**	32.832061

Map Key	Number of Records	Direction	Distance (mi/ft)	Elev/Diff (ft)	Site	DB

Lead Agency: SAN DIEGO COUNTY LOP
Longitude: -117.134167
Case Worker:
File Location: Local Agency
Local Agency:
Potential Media Of Concern: Gasoline
Potential Media Affected: Soil
How Discovered Description:
Stop Description:
Cal Water Watershed Name: San Diego - Lower San Diego - Mission San Diego (907.11)
DWR Groundwater Subbasin Name:
Site History:

Status History

Status: Open - Case Begin Date
Status Date: 1987-12-02 00:00:00

Status: Completed - Case Closed
Status Date: 1997-07-29 00:00:00

Activities

Action Type: ENFORCEMENT
Action: Closure/No Further Action Letter - #H00208-001
Date: 1997-07-14 00:00:00

Action Type: Other
Action: Leak Discovery
Date: 1987-12-03 00:00:00

Action Type: Other
Action: Leak Began
Date: 1987-12-03 00:00:00

Action Type: ENFORCEMENT
Action: Notice of Responsibility
Date: 1987-12-03 00:00:00

Action Type: Other
Action: Leak Reported
Date: 1987-12-02 00:00:00

Action Type: Other
Action: Leak Stopped
Date: 1987-12-02 00:00:00

Map Key	Number of Records	Direction	Distance (mi/ft)	Elev/Diff (ft)	Site	DB
243	2 of 2	-	0.00 / 0.00	428.14 / 5	AIRGAS USA LLC 9010 CLAIREMONT MESA BLVD SAN DIEGO CA 92123	TRIS

TRI Facility ID: 92123RGSWS9010C
Year: 2014
BIA Code:
Tribe:
Federal Facility: NO
County: SAN DIEGO

Map Key	Number of Records	Direction	Distance (mi/ft)	Elev/Diff (ft)	Site	DB

FRS ID:

--Details--

Primary SIC:	
Primary NAICS:	424690
Document Number:	1314213034489
Chemical:	PROPYLENE
CAS/Compound ID:	115071
Clean Air Act?:	NO
Classification:	TRI
Metal:	NO
Metal Category:	0
Carcinogen:	NO
Unit of Measure:	Pounds
On-Site Release Total:	4.31
Total Releases:	4.31
Sec 8 Releases:	0
On-site Contained:	0
On-Site Other:	4.31
On-site Energy Recovery:	0
On-Site Recycling:	0
On-Site Treatment:	0
Production Waste:	4.31
One-Time Release:	
Production Ratio:	1.03
Parent Company Name:	AIRGAS USA LLC
Parent Company DB No:	78359651

244	1 of 4	-	0.00 / 0.00	432.74 / 10	9444 parking B-1 9444 Balboa Ave San Diego CA 92123	ALT FUELS

ID:	72793	**EV Lvl1 EVSE No:**	
Fuel Type Code:	ELEC: Electric	**EV Lvl2 EVSE No:**	1
Status Code:	E	**EV DC Fast Count:**	
Status Desc:	Open: The station is open.	**EV Other Info:**	
Federal Agency ID:		**EV Network:**	GE WattStation
Fed Agency Name:		**EV Network Web:**	https://www.gewattstation.com
Plus4:		**Latitude:**	32.82377
Station Phone:	855-443-3873	**Longitude:**	-117.127025
Expected Date:		**Dt Last Confirmed:**	2018-01-04
Open Date:		**Updated at:**	2018-01-04 21:38:15 UTC
BD Blends:		**Owner Type Code:**	
NG Fill Type Code:		**Owner Type Desc:**	
NG Fill Type Desc:		**NG Vehicle Class:**	
NG PSI:		**NG V Class Desc:**	
Cards Accepted:			
Cards Accepted Desc:			
Hydrogen Status Link:			
E85 Blender Pump:			

Map Key	Number of Records	Direction	Distance (mi/ft)	Elev/Diff (ft)	Site	DB

E85 Blender Pump Desc:
EV Connector Types: J1772
EV Connector Type Desc: J1772-J1772 (Level 2)
Geocode Status: GPS
Geocode Status Desc: The location is from a real GPS readout at the station.
Access Days Time:
Groups with Access Code: Private
Group With Access Desc: Private Station
LPG Primary:
LPG Primary Desc:
Intersection Directions:

244	2 of 4	-	0.00 / 0.00	432.74 / 10	9444 ADA parking 9444 Balboa Ave San Diego CA 92123	ALT FUELS

ID: 72811
Fuel Type Code: ELEC: Electric
Status Code: E
Status Desc: Open: The station is open.
Federal Agency ID:
Fed Agency Name:
Plus4:
Station Phone: 855-443-3873
Expected Date:
Open Date:
BD Blends:
NG Fill Type Code:
NG Fill Type Desc:
NG PSI:
Cards Accepted:
Cards Accepted Desc:
Hydrogen Status Link:
E85 Blender Pump:
E85 Blender Pump Desc:
EV Lvl1 EVSE No:
EV Lvl2 EVSE No: 1
EV DC Fast Count:
EV Other Info:
EV Network: GE WattStation
EV Network Web: https://www.gewattstation.com
Latitude: 32.82367
Longitude: -117.126925
Dt Last Confirmed: 2018-01-04
Updated at: 2018-01-04 21:32:32 UTC
Owner Type Code:
Owner Type Desc:
NG Vehicle Class:
NG V Class Desc:
EV Connector Types: J1772
EV Connector Type Desc: J1772-J1772 (Level 2)
Geocode Status: GPS
Geocode Status Desc: The location is from a real GPS readout at the station.
Access Days Time:
Groups with Access Code: Private
Group With Access Desc: Private Station
LPG Primary:
LPG Primary Desc:
Intersection Directions:

244	3 of 4	-	0.00 / 0.00	432.74 / 10	SKF USA 9444 BALBOA AVE STE 150 SAN DIEGO CA 92123	CERS HAZ

Site ID: 424351

Latitude: 32.823670
Longitude: -117.126920

Regulated Programs

EI ID: 10737943 **EI Description:** Hazardous Waste Generator

EI ID: 10737943 **EI Description:** Chemical Storage Facilities

Affiliations

Affil Type Desc: Primary Emergency Contact
Entity Name: Keith Kubinak
Entity Title: Boss
Address:
City:
State:
Country:
Zip Code:
Phone: (858) 496-3459

Affil Type Desc: Environmental Contact
Entity Name: Carl Diaz
Entity Title:
Address: 9444 Balboa Ave Ste 150
City: San Diego
State: CA
Country:
Zip Code: 92123
Phone: (858) 496-3671

Affil Type Desc: Facility Mailing Address
Entity Name: Mailing Address
Entity Title:
Address: 9444 Balboa Ave Ste 150
City: San Diego
State: CA
Country:
Zip Code: 92123
Phone:

Affil Type Desc: Identification Signer
Entity Name: Carl Diaz
Entity Title: Electronic Technician
Address:
City:
State:
Country:
Zip Code:
Phone:

Affil Type Desc:	CUPA District
Entity Name:	San Diego County Env Health
Entity Title:	
Address:	PO Box 129261
City:	San Diego
State:	CA
Country:	
Zip Code:	92112-9261
Phone:	(858) 505-6880

Affil Type Desc:	Operator
Entity Name:	SKF USA
Entity Title:	
Address:	
City:	
State:	
Country:	
Zip Code:	
Phone:	(858) 496-3671

Affil Type Desc:	Secondary Emergency Contact
Entity Name:	Carl Diaz
Entity Title:	Lead Customer Service Tech
Address:	
City:	
State:	
Country:	
Zip Code:	
Phone:	(619) 561-3815

Affil Type Desc:	Legal Owner
Entity Name:	SKF USA
Entity Title:	
Address:	9444 Balboa Ave Ste 150
City:	San Diego
State:	CA
Country:	United States
Zip Code:	92123
Phone:	(858) 496-3671

Affil Type Desc:	Document Preparer
Entity Name:	Carl Diaz
Entity Title:	
Address:	
City:	
State:	
Country:	
Zip Code:	
Phone:	

Affil Type Desc:	Parent Corporation

Map Key	Number of Records	Direction	Distance (mi/ft)	Elev/Diff (ft)	Site	DB

Entity Name: SKF USA
Entity Title:
Address:
City:
State:
Country:
Zip Code:
Phone:

Evaluations

Eval Date: 7/18/2017
Violations Found: No
Eval General Type: Compliance Evaluation Inspection
Eval Type: Routine done by local agency
Eval Division: San Diego County Department of Env Health
Eval Program: HW
Eval Source: CERS
Eval Notes:

Inspector: Preece Sharon Inspection ID:5757239

Map Key	Number of Records	Direction	Distance (mi/ft)	Elev/Diff (ft)	Site	DB
244	4 of 4	-	0.00 / 0.00	432.74 / 10	ODYSSEY HEALTHCARE OF SD 9444 BALBOA AVE SAN DIEGO CA 92123	CERS HAZ

Site ID: 357408
Latitude: 32.823669
Longitude: -117.126923

Regulated Programs

EI ID: 10390213 **EI Description:** Chemical Storage Facilities

Affiliations

Affil Type Desc: Identification Signer
Entity Name: REBECCA GATES
Entity Title: QUALITY MANAGER
Address:
City:
State:
Country:
Zip Code:
Phone:

Affil Type Desc: Legal Owner
Entity Name: KINDRED HEALTHCARE
Entity Title:
Address: 680 S. FOURTH ST

City:	LOUISVILLE
State:	KY
Country:	United States
Zip Code:	40202
Phone:	(858) 565-2499
Affil Type Desc:	Facility Mailing Address
Entity Name:	Mailing Address
Entity Title:	
Address:	9444 BALBOA AVE #290
City:	SAN DIEGO
State:	CA
Country:	
Zip Code:	92123
Phone:	
Affil Type Desc:	Parent Corporation
Entity Name:	ODYSSEY HEALTHCARE OF SD
Entity Title:	
Address:	
City:	
State:	
Country:	
Zip Code:	
Phone:	
Affil Type Desc:	Primary Emergency Contact
Entity Name:	SUZANN COTTRELL
Entity Title:	OFFICE MANAGER
Address:	
City:	
State:	
Country:	
Zip Code:	
Phone:	(858) 565-2499
Affil Type Desc:	Environmental Contact
Entity Name:	REBECCA GATES
Entity Title:	
Address:	9444 BALBOA AVE #290
City:	SAN DIEGO
State:	CA
Country:	
Zip Code:	92123
Phone:	(858) 565-2499
Affil Type Desc:	Secondary Emergency Contact
Entity Name:	PATTI PUTZBACH
Entity Title:	EXECUTIVE DIRECTOR
Address:	
City:	
State:	

Map Key	Number of Records	Direction	Distance (mi/ft)	Elev/Diff (ft)	Site	DB

Country:
Zip Code:
Phone: (858) 565-2499

Affil Type Desc: CUPA District
Entity Name: San Diego County Env Health
Entity Title:
Address: PO Box 129261
City: San Diego
State: CA
Country:
Zip Code: 92112-9261
Phone: (858) 505-6880

Affil Type Desc: Document Preparer
Entity Name: REBECCA GATES
Entity Title:
Address:
City:
State:
Country:
Zip Code:
Phone:

Affil Type Desc: Operator
Entity Name: GENTIVA HOSPICE
Entity Title:
Address:
City:
State:
Country:
Zip Code:
Phone: (858) 565-2499

Map Key	Number of Records	Direction	Distance (mi/ft)	Elev/Diff (ft)	Site	DB
245	1 of 1	-	0.00 / 0.00	428.68 / 6	AIRGAS WEST 9010 CLAIREMONT MESA BL SAN DIEGO CA 921231208	LUST

Global ID: T0607304094
Case Type: LUST Cleanup Site
Status: Completed - Case Closed
Status Date: 2004-03-12 00:00:00
RB Case No:
LOC Case No: H00208-002
Lead Agency: SAN DIEGO COUNTY LOP
Case Worker: EM
Local Agency: SAN DIEGO COUNTY LOP
Potential Media Of Concern: Gasoline
Potential Media Affected: Soil
How Discovered Description:
Stop Description: CLOSE AND REMOVE TANK
Cal Water Watershed Name: San Diego - Lower San Diego - Mission San Diego (907.11)

CUF Case: NO
Begin Date: 2003-02-12 00:00:00
How Discovered:
Stop Method: Close and Remove Tank
County: San Diego
Latitude: 32.832086
Longitude: -117.13411
File Location: Local Agency

Map Key	Number of Records	Direction	Distance (mi/ft)	Elev/Diff (ft)	Site	DB

DWR Groundwater Subbasin Name:
Site History:

Status History

Status:	Completed - Case Closed	**Status Date:**	2004-03-12 00:00:00
Status:	Open - Case Begin Date	**Status Date:**	2003-02-12 00:00:00

Activities

Action Type:	Other
Action:	Leak Began
Date:	2003-02-12 00:00:00
Action Type:	Other
Action:	Leak Reported
Date:	2003-03-03 00:00:00
Action Type:	Other
Action:	Leak Discovery
Date:	2003-02-12 00:00:00

Contacts

Contact Type:	Local Agency Caseworker	**City:**	San Diego
Contact Name:	EWAN MOFFAT	**Email:**	ewan.moffat@sdcounty.ca.gov
Organization Name:	SAN DIEGO COUNTY LOP	**Phone No:**	
Address:	P.O. Box 129261		

246	1 of 6	-	0.00 / 0.00	434.92 / 12	NRC 9305 Lightwave Ave San Diego CA	CHMIRS

ID:	15-2378	**Notified Date:**	4/28/2015 14:45
Control No:	'15-2378	**Notified Date Time:**	
Year:	2015	**County:**	San Diego County

California Hazardous Material Incident Report System

Contained:	Yes	**3 Vessel >= 300 Tons:**	No
1 Substance:	Diesel Fuel	**Incident Date:**	4/27/2015
1 Measure:	Gal(s)	**Incident Time:**	1540
1 Other:		**Spill Site:**	Merchant/Business
1 Quantity:	1000	**Injuries?:**	No
1 Type:	PETROLEUM	**No of Injuries:**	
1 Pipeline:	No	**Fatals?:**	No
1 Vessel >= 300 Tons:	No	**No of Fatals:**	

2 Substance:		**Evacs?:**	No
2 Quantity:		**No of Evacs:**	
2 Measure:		**Cleanup:**	Contractor
2 Type:		**Site:**	
2 Other:		**Cause:**	Mechanical
2 Pipeline:	No	**Cause Other:**	
2 Vessel >= 300 Tons:	No	**Dog No:**	
3 Substance:		**Water:**	No
3 Quantity:		**Water Way:**	
3 Measure:		**City:**	San Diego
3 Type:		**County:**	San Diego County
3 Other:		**Zip:**	
3 Pipeline:	No		

Admin Agency: San Diego County Health Services Department
Notification Area: AA/CUPA,DFG-OSPR,DTSC,RWQCB,US EPA,USFWS,Co/WP,Co/Hlth,Co/E-Hlth
Location: 9305 Lightwave Ave
Description: Per NRC: "Caller is reporting that they had a release of diesel fuel from the bulk storage tank due to the fuel filter failing." Remedial Actions: "Cleanup Contractor hired."

California OES Update

Notify Date: 04/28/2015
Notify Time: 1445
Occurence Date: 04/27/2015
Occurence Time: 1540
Upd Known Impact:
Update Cause:
Pers Notifying Upd Place: Person Notifying Update
Pers Notifying Upd Nme:
Phone No.:
Ext:
Pag Cell:
Fax Notifi List:
Person Notifying Cal Oes Agenc:
Person Reporting Spill Agency:
Op Area:
Unknown Header:
Substance 1:
Qty Amount 1:
Measure 1:
Type 1:
Other 1:
Pipeline 1:
Vessel 1:
Substance 2:
Qty Amount 2:
Measure 2:
Type 2:
Other 2:
Pipeline 2:
Vessel 2:

Substance 3:
Qty Amount 3:
Measure 3:
Type 3:
Other 3:
Pipeline 3:
Vessel 3:
Administering Agency:
Secondary Agency:
Additional Counties:
Additional Admin Agency:
Other Notified:
RWQCB Unit:
Confirmation Request:
Fax Notification List 2:
Administering Agency 2:
Additional Admin Agency 2:
Secondary Agency 2:
Additional Counties 2:
DOG Unit:
RWQCB Unit 2:
Doc URL: https://w3.calema.ca.gov/operational/malhaz.nsf/f1841a103c102734882563e200760c4a/6147485fd8dc498588257e35007ad706?OpenDocument
Update Description:

04/28/2015 03:21:44 PM - This is a duplicate report of 15-2356, no new information.

Situation Update:

This is a duplicate report of 15-2356, no new information.

Original Description:

California OES Update Quantities

Amount:
Measure: Gal(s)

Main Page Information

On Scene:
Other on Scene:
Other Notified:
Admin Agency: San Diego County Health Services Department
Admin Agency 2:
Additional County:
Document Title: SPILL Report
Creation Date: 04/28/2015 02:45 PM
Received By:
Person Notifying Cal OES:
Phone No:

Map Key	Number of Records	Direction	Distance (mi/ft)	Elev/Diff (ft)	Site	DB

Ext:	
Pag Cell:	
Type:	PETROLEUM
Cause Description for Other:	
Amount 1:	1000
Amount 2:	
Amount 3:	
Doc URL:	https://w3.calema.ca.gov/operational/malhaz.nsf/f1841a103c102734882563e200760c4a/90eb3d760806922788257e3500778226?OpenDocument

246	2 of 6	-	0.00 / 0.00	434.92 / 12	AIS 9305 Lightwave Ave San Diego CA 92123	CHMIRS

ID:	15-2356	**Notified Date:**	4/27/2015 16:45
Control No:	'15-2356	**Notified Date Time:**	
Year:	2015	**County:**	San Diego County

California Hazardous Material Incident Report System

Contained:	Yes	**3 Vessel >= 300 Tons:**	No
1 Substance:	#2 Diesel	**Incident Date:**	4/27/2015
1 Measure:	Gal(s)	**Incident Time:**	1545
1 Other:		**Spill Site:**	Merchant/Business
1 Quantity:	100	**Injuries?:**	No
1 Type:	PETROLEUM	**No of Injuries:**	
1 Pipeline:	No	**Fatals?:**	No
1 Vessel >= 300 Tons:	No	**No of Fatals:**	
2 Substance:		**Evacs?:**	No
2 Quantity:		**No of Evacs:**	
2 Measure:		**Cleanup:**	Contractor
2 Type:		**Site:**	Storm Drain
2 Other:		**Cause:**	Mechanical
2 Pipeline:	No	**Cause Other:**	
2 Vessel >= 300 Tons:	No	**Dog No:**	
3 Substance:		**Water:**	Yes
3 Quantity:		**Water Way:**	Storm Drain
3 Measure:		**City:**	San Diego
3 Type:		**County:**	San Diego County
3 Other:		**Zip:**	92123
3 Pipeline:	No		

Admin Agency:	San Diego County Health Services Department
Notification Area:	AA/CUPA,DFG-OSPR,DTSC,RWQCB,US EPA,USFWS,LANDS,PARKS & REC,Co/WP,Co/Hlth,Co/E-Hlth
Location:	9305 Lightwave Ave
Description:	RP states that there bulk storage tank seal failed, which caused the release of approx 100 gallons of #2 diesel. RP believes approx 20 gallons enter the storm drain. They removed a man hole cover and prevented it from leaving the property with use of blockers. Pacific Trans Environmental is currently conducting cleanup.

California OES Update

Notify Date:	04/27/2015
Notify Time:	1645

Occurence Date:	04/27/2015
Occurence Time:	1545
Upd Known Impact:	
Update Cause:	
Pers Notifying Upd Place:	Person Notifying Update
Pers Notifying Upd Nme:	
Phone No.:	
Ext:	
Pag Cell:	
Fax Notifi List:	
Person Notifying Cal Oes Agenc:	
Person Reporting Spill Agency:	
Op Area:	
Unknown Header:	
Substance 1:	
Qty Amount 1:	
Measure 1:	
Type 1:	
Other 1:	
Pipeline 1:	
Vessel 1:	
Substance 2:	
Qty Amount 2:	
Measure 2:	
Type 2:	
Other 2:	
Pipeline 2:	
Vessel 2:	
Substance 3:	
Qty Amount 3:	
Measure 3:	
Type 3:	
Other 3:	
Pipeline 3:	
Vessel 3:	
Administering Agency:	
Secondary Agency:	
Additional Counties:	
Additional Admin Agency:	
Other Notified:	
RWQCB Unit:	
Confirmation Request:	
Fax Notification List 2:	
Administering Agency 2:	
Additional Admin Agency 2:	
Secondary Agency 2:	
Additional Counties 2:	
DOG Unit:	
RWQCB Unit 2:	
Doc URL:	https://w3.calema.ca.gov/operational/malhaz.nsf/f1841a103c102734882563e200760c4a/2667247e68b672b888257e350073afbd?OpenDocument
Update Description:	

04/28/2015 02:03:36 PM - Caller states total diesel fuel released was 1000 gallons.

Situation Update:

Caller states total diesel fuel released was 1000 gallons.

Original Description:

California OES Update Quantities

Amount:	1000
Measure:	Gal(s)

California OES Update

Notify Date:	04/27/2015
Notify Time:	1645
Occurence Date:	04/27/2015
Occurence Time:	1545
Upd Known Impact:	
Update Cause:	
Pers Notifying Upd Place:	Person Notifying Update
Pers Notifying Upd Nme:	
Phone No.:	
Ext:	
Pag Cell:	
Fax Notifi List:	
Person Notifying Cal Oes Agenc:	
Person Reporting Spill Agency:	
Op Area:	
Unknown Header:	
Substance 1:	
Qty Amount 1:	
Measure 1:	
Type 1:	
Other 1:	
Pipeline 1:	
Vessel 1:	
Substance 2:	
Qty Amount 2:	
Measure 2:	
Type 2:	
Other 2:	
Pipeline 2:	
Vessel 2:	
Substance 3:	
Qty Amount 3:	
Measure 3:	
Type 3:	

Other 3:
Pipeline 3:
Vessel 3:
Administering Agency:
Secondary Agency:
Additional Counties:
Additional Admin Agency:
Other Notified:
RWQCB Unit:
Confirmation Request:
Fax Notification List 2:
Administering Agency 2:
Additional Admin Agency 2:
Secondary Agency 2:
Additional Counties 2:
DOG Unit:
RWQCB Unit 2:
Doc URL: https://w3.calema.ca.gov/operational/malhaz.nsf/f1841a103c102734882563e200760c4a/3e4c18c447ef305188257e35007a8114?OpenDocument
Update Description:

04/28/2015 02:03:36 PM - Caller states total diesel fuel released was 1000 gallons.
; 04/28/2015 03:18:04 PM - NRC #1114952: No new information. 15-2378 is a duplicate of this report.

Situation Update:

NRC #1114952: No new information. 15-2378 is a duplicate of this report.

Original Description:

California OES Update Quantities

Amount:
Measure: Gal(s)

Main Page Information

On Scene:
Other on Scene:
Other Notified:
Admin Agency: San Diego County Health Services Department
Admin Agency 2:
Additional County:
Document Title: SPILL Report
Creation Date: 04/27/2015 04:45 PM
Received By:
Person Notifying Cal OES:
Phone No:
Ext:
Pag Cell:
Type: PETROLEUM
Cause Description for Other:

Map Key	Number of Records	Direction	Distance (mi/ft)	Elev/Diff (ft)	Site	DB
Amount 1:		100				
Amount 2:						
Amount 3:						
Doc URL:		https://w3.calema.ca.gov/operational/malhaz.nsf/f1841a103c102734882563e200760c4a/ec591340a6de8af988257e3400827add?OpenDocument				
246	3 of 6	-	0.00 / 0.00	434.92 / 12	AMERICAN INTERNET SERVICES 9305 LIGHTWAVE AVE SAN DIEGO CA 92123	CERS TANK

Site ID: 384791
Latitude: 32.827797
Longitude: -117.129776

Regulated Programs

EI ID:	10390723	**EI Description:**	Aboveground Petroleum Storage
EI ID:	10390723	**EI Description:**	Chemical Storage Facilities
EI ID:	10390723	**EI Description:**	Hazardous Waste Generator

Affiliations

Affil Type Desc: Environmental Contact
Entity Name: VALENTIN CISNEROS
Entity Title:
Address: 9305 LIGHTWAVE AVE.
City: SAN DIEGO
State: CA
Country:
Zip Code: 92123
Phone: (619) 871-2218

Affil Type Desc: Facility Mailing Address
Entity Name: Mailing Address
Entity Title:
Address: 9305 LIGHWAVE AVE
City: SAN DIEGO
State: CA
Country:
Zip Code: 92123-1407
Phone:

Affil Type Desc: Legal Owner
Entity Name: Seaport Capital, LLC
Entity Title:
Address: 40 Fulton Street - 27th Floor
City: New York
State: NY
Country: United States

Zip Code:	10038
Phone:	(858) 576-4272
Affil Type Desc:	Secondary Emergency Contact
Entity Name:	LARRY FOSSON
Entity Title:	DIRECTOR OF CRITICAL INFRASTRUCTURE
Address:	
City:	
State:	
Country:	
Zip Code:	
Phone:	(858) 805-5234
Affil Type Desc:	Identification Signer
Entity Name:	Valentin Cisneros
Entity Title:	H&SO
Address:	
City:	
State:	
Country:	
Zip Code:	
Phone:	
Affil Type Desc:	Parent Corporation
Entity Name:	AMERICAN INTERNET SERVICES
Entity Title:	
Address:	
City:	
State:	
Country:	
Zip Code:	
Phone:	
Affil Type Desc:	Operator
Entity Name:	AMERICAN INTERNET SERVICES
Entity Title:	
Address:	
City:	
State:	
Country:	
Zip Code:	
Phone:	(858) 576-4272
Affil Type Desc:	Primary Emergency Contact
Entity Name:	SAL OCEGUEDA
Entity Title:	DIRECTOR DATA CENTER FACILITIES MGR
Address:	
City:	
State:	
Country:	
Zip Code:	
Phone:	(858) 414-2923

Affil Type Desc:	CUPA District
Entity Name:	San Diego County Env Health
Entity Title:	
Address:	PO Box 129261
City:	San Diego
State:	CA
Country:	
Zip Code:	92112-9261
Phone:	(858) 505-6880

Coordinates

Env Int Type Code:	APSA	**Longitude:**	-117.129780
Program ID:	10390723	**Coord Name:**	
Latitude:	32.827800	**Ref Point Type Desc:**	Center of a facility or station.

Evaluations

Eval Date:	4/28/2015
Violations Found:	Yes
Eval General Type:	Compliance Evaluation Inspection
Eval Type:	Routine done by local agency
Eval Division:	San Diego County Department of Env Health
Eval Program:	APSA
Eval Source:	CERS
Eval Notes:	

Inspector: Preece Sharon Inspection ID:4092182

Eval Date:	4/17/2017
Violations Found:	No
Eval General Type:	Compliance Evaluation Inspection
Eval Type:	Routine done by local agency
Eval Division:	San Diego County Department of Env Health
Eval Program:	HMRRP
Eval Source:	CERS
Eval Notes:	

Inspector: Preece Sharon Inspection ID:5651124

Eval Date:	4/28/2015
Violations Found:	No
Eval General Type:	Compliance Evaluation Inspection
Eval Type:	Routine done by local agency
Eval Division:	San Diego County Department of Env Health
Eval Program:	HMRRP
Eval Source:	CERS
Eval Notes:	

Inspector: Preece Sharon Inspection ID:4092182

Eval Date: 4/17/2017
Violations Found: No
Eval General Type: Compliance Evaluation Inspection
Eval Type: Routine done by local agency
Eval Division: San Diego County Department of Env Health
Eval Program: APSA
Eval Source: CERS
Eval Notes:

Inspector: Preece Sharon Inspection ID:5651124

Violations

Violation Date: 4/28/2015
Violation Program: APSA
Violation Division: San Diego County Department of Env Health
Violation Source: CERS
Citation: HSC 6.67 25270.4.5(a) - California Health and Safety Code, Chapter 6.67, Section(s) 25270.4.5(a)
Violation Notes:

Returned to compliance on 04/28/2015.

Violation Description:

Failure to promptly correct the causes of leaks that result in accumulations of oil in diked areas.

246	4 of 6	-	0.00 / 0.00	434.92 / 12	AMERICAN INTERNET SERVICES INC 9305 LIGHTWAVE AV SAN DIEGO CA 92123	EMISSIONS

246	5 of 6	-	0.00 / 0.00	434.92 / 12	9305 LIGHTWAVE AVE SAN DIEGO CA	ERNS

NRC Report No: 1114952
Type of Incident: STORAGE TANK
Incident Cause: EQUIPMENT FAILURE
Incident Date: 4/27/2015 3:40:00 PM
Incident Location:
Incident Dtg: OCCURRED
Distance From City:
Distance Units:
Description of Incident: CALLER IS REPORTING THAT THEY HAD A RELEASE OF DIESEL FUEL FROM THE BULK STORAGE TANK DUE TO THE FUEL FILTER FAILING.

Direction From City:
Lat Quad:
Long Quad:
Location Section:
Location Township:
Location Range:
Potential Flag: No
Year: Calendar Year 2015

Material Spill Information

Chris Code: ODS
CAS No: 000000-00-0
UN No:
Amount of Material: 1000

Name of Material: OIL: DIESEL
If Reached Water: NO
Amount in Water:
Unit Reach Water:

Unit of Measure: GALLON(S)

Calls Information

Date Time Received:	4/28/2015 5:36:31 PM	***Responsible City:***	SAN DIEGO
Date Time Complete:	4/28/2015 5:40:18 PM	***Responsible State:***	CA
Call Type:	INC	***Responsible Zip:***	
Responsible Company:	AIS	***On Behalf of:***	
Responsible ORG Type:	PRIVATE ENTERPRISE	***Source:***	TELEPHONE

Incidents Information

Aircraft Type:	
Aircraft Model:	
Aircraft ID:	
Aircraft Fuel Capacity:	
Aircraft Fuel Capacity Units:	
Aircraft Fuel on Board:	
Aircraft Fuel OB Units:	
Aircraft Spot No:	
Aircraft Hanger:	
Aircraft Runway No:	
Road Mile Marker:	
Building ID:	
Type of Fixed Object:	
Power Generating Facility:	U
Generating Capacity:	
Type of Fuel:	
NPDES:	
NPDES Compliance:	U
Pipeline Type:	
DOT Regulated:	U
Pipeline Above Ground:	ABOVE
Exposed Underwater:	N
Pipeline Covered:	U
Railroad Hotline:	
Grade Crossing:	U
Location Subdivision:	
Railroad Milepost:	
Type Vehicle Involved:	
Crossing Device Type:	
Device Operational:	U
Dot Crossing No:	
Brake Failure:	U
Description of Tank:	BULK STORAGE TANK
Tank Above Ground:	ABOVE
Transportable Container:	U
Tank Regulated:	U
Tank Regulated By:	

Tank ID:	
Capacity of Tank:	10000
Capacity of Tank Units:	GALLON(S)
Actual Amount:	0
Actual Amount Units:	UNKNOWN AMOUNT
Platform Rig Name:	
Platform Letter:	
Location Area ID:	
Location Block ID:	
OCSG No:	
OCSG No:	
State Lease No:	
Pier Dock No:	
Berth Slip No:	
Continuous Release Type:	
Initial Cont Release No:	
Continuous Release Permit:	
Allision:	U
Type of Structure:	
Structure Name:	
Structure Operational:	U
Airbag Deployed:	U
Date Time Normal Service:	
Service Disruption Time:	
Service Disruption Units:	
Transit Bus Flag:	
CR Begin Date:	
CR End Date:	
CR Change Date:	
FBI Contact:	
FBI Contact Date Time:	
Sub Part C Testing Req:	XXX
Conductor Testing:	
Engineer Testing:	
Trainman Testing:	
Yard Foreman Testing:	
RCL Operator Testing:	
Brakeman Testing:	
Train Dispatcher Testing:	
Signalman Testing:	
Other Employee Testing:	
Unknown Testing:	
Passenger Handling:	
Passenger Route:	XXX
Passenger Delay:	XXX

Incident Details Information

Fire Involved:	N
Fire Extinguished:	U
Any Evacuations:	N

Number Evacuated:	
Who Evacuated:	
Radius Of Evacuation:	
Any Injuries:	N
No. Injured:	
No. Hospitalized:	
Any Fatalities:	N
No. Fatalities:	
Any Damages:	N
Damage Amount:	
Air Corridor Closed:	N
Air Corridor Desc:	
Air Closure Time:	
Waterway Closed:	N
Waterway Desc:	
Waterway Closure Time:	
Road Closed:	N
Road Desc:	
Road Closure Time:	
Closure Direction:	
Major Artery:	No
Track Closed:	N
Track Desc:	
Track Closure Time:	
Media Interest:	UNKNOWN
Medium Desc:	LAND
Additional Medium Info:	/ GROUND
Body of Water:	
Tributary of:	
Nearest River Mile Maker:	
Release Secured:	Y
Est Duration of Release:	
Release Rate:	
Desc Remedial Action:	CLEANUP CONTRACTOR HIRED.
State Agency on Scene:	
State Agency Report No:	
Other Agency Notified:	
Weather Conditions:	UNKNOWN
Air Temperature:	
Wind Speed:	
Wind Direction:	
Water Supply Contaminated:	U
Sheen Size:	
Sheen Color:	
Direction of Sheen Travel:	
Sheen Odor Description:	
Wave Condition:	
Current Speed:	
Current Direction:	
Water Temperature:	
Track Close Dir:	
EMPL Fatality:	

Pass Fatality:
Community Impact:
Wind Speed Unit:
Employee Injuries:
Passenger Injuries:
Occupant Fatality:
Current Speed Unit:
Road Closure Units:
Track Closure Units:
Sheen Size Units:
Additional Info:
State Agency Notified: CUPA, CALEMA, FISH & WILDLIFE
Federal Agency Notified: EPA
Nearest River Mile Marker:
Sheen Size Length:
Sheen Size Length Units:
Sheen Size Width:
Sheen Size Width Units:
Offshore: N
Duration Unit:
Release Rate Unit:
Release Rate Rate:
Passengers Transferred: NO

Map Key	Number of Records	Direction	Distance (mi/ft)	Elev/Diff (ft)	Site	DB
246	6 of 6	-	0.00 / 0.00	434.92 / 12	AMERICAN INTERNET SERVICES 9305 LIGHTWAVE AVE SAN DIEGO CA 92123	SANDIEGO UST

Record ID: DEH2008-HUPFP-209746
CERS ID: 10390723
Facility ID: 37-000-209746
EPA ID No: CAL000366262
Permit Status: Permit Renewed
Active Permit: YES
Facility Type UST:
Business Phone: 858-576-4272
Business Fax: 0
Onsite Haz. Waste Trtmnt: No
Mailing Address: 9305 LIGHWAVE AVE, SAN DIEGO, CA 92123-1407

Own or Operate UG: No
Own or Operate AG: Yes
Haz. Mat. On-Site: Yes
Haz. Waste Gen: No
HHW Collection: No
Recycle: No
RCRA Large Qty. Gen: No
Latitude: 32.829154258057635
Longitude: -117.13072166889989

--Details--
ID: 4614
Tank ID: 28935
Last Updated: 2017-07-27T08:55:50.000
UST Perm Close Date: 10/23/2001
Tank Status: Closed In Place
Type of Tank: 02
Piping System Type: 03
Tank Use: 04
Tank Capacity (Gal): 500
Tank Contents:

Map Key	Number of Records	Direction	Distance (mi/ft)	Elev/Diff (ft)	Site	DB

Other Content Info:
Tank Owner Name: AMERICAN INTERNET SERVICES

---

247 | 1 of 10 | - | 0.00 / 0.00 | 408.66 / -14 | **ARROWHEAD PURITAS WATERS INC**
8025 ENGINEER RD, SAN DIEGO, 92111-1905
CA | AST

Total Capacity(Gal): 9520
CUPA: San Diego
Owner Name: ARROWHEAD WATERS INC
County: San Diego

---

247 | 2 of 10 | - | 0.00 / 0.00 | 408.66 / -14 | **ARROWHEAD PURITAS WATERS INC**
8025 ENGINEER RD
SAN DIEGO CA 92111 | CERS HAZ

Site ID: 385447
Latitude: 32.825005
Longitude: -117.151283

Regulated Programs

EI ID: 10384477
EI Description: Hazardous Waste Generator

EI ID: 10384477
EI Description: Chemical Storage Facilities

Affiliations

Affil Type Desc: Environmental Contact
Entity Name: James Peck
Entity Title:
Address: 8025 ENGINEER RD
City: SAN DIEGO
State: CA
Country:
Zip Code: 92111
Phone: (858) 278-9155

Affil Type Desc: Facility Mailing Address
Entity Name: Mailing Address
Entity Title:
Address: 8025 Engineer Rd
City: San Diego
State: CA
Country:
Zip Code: 92111
Phone:

Affil Type Desc: Legal Owner

Entity Name:	Nestle Waters North America
Entity Title:	
Address:	900 LONG RIDGE RD 2 2
City:	STAMFORD
State:	CT
Country:	United States
Zip Code:	06902
Phone:	(203) 863-0111
Affil Type Desc:	Secondary Emergency Contact
Entity Name:	Adam O'Dell
Entity Title:	Warehouse Manager
Address:	
City:	
State:	
Country:	
Zip Code:	
Phone:	(740) 334-1980
Affil Type Desc:	CUPA District
Entity Name:	San Diego County Env Health
Entity Title:	
Address:	PO Box 129261
City:	San Diego
State:	CA
Country:	
Zip Code:	92112-9261
Phone:	(858) 505-6880
Affil Type Desc:	Operator
Entity Name:	ARROWHEAD WATERS INC
Entity Title:	
Address:	
City:	
State:	
Country:	
Zip Code:	
Phone:	(858) 278-9155
Affil Type Desc:	Primary Emergency Contact
Entity Name:	James Peck
Entity Title:	Customer Operations Manager
Address:	
City:	
State:	
Country:	
Zip Code:	
Phone:	(858) 212-5886
Affil Type Desc:	Parent Corporation
Entity Name:	Nestle Waters SoCal
Entity Title:	

Address:
City:
State:
Country:
Zip Code:
Phone:

Coordinates

Env Int Type Code:	HMBP	***Longitude:***	-117.151280
Program ID:	10384477	***Coord Name:***	
Latitude:	32.825000	***Ref Point Type Desc:***	Center of a facility or station.

Evaluations

Eval Date: 12/20/2013
Violations Found: Yes
Eval General Type: Compliance Evaluation Inspection
Eval Type: Routine done by local agency
Eval Division: San Diego County Department of Env Health
Eval Program: HW
Eval Source: CERS
Eval Notes:

Inspector: McLernon Benjamin Inspection ID:4098299

Eval Date: 10/28/2015
Violations Found: Yes
Eval General Type: Compliance Evaluation Inspection
Eval Type: Routine done by local agency
Eval Division: San Diego County Department of Env Health
Eval Program: HW
Eval Source: CERS
Eval Notes:

Inspector: Burke Mike Inspection ID:4982949

Eval Date: 12/20/2013
Violations Found: Yes
Eval General Type: Compliance Evaluation Inspection
Eval Type: Routine done by local agency
Eval Division: San Diego County Department of Env Health
Eval Program: HMRRP
Eval Source: CERS
Eval Notes:

Inspector: McLernon Benjamin Inspection ID:4098299

Eval Date: 10/28/2015
Violations Found: Yes

Eval General Type: Compliance Evaluation Inspection
Eval Type: Routine done by local agency
Eval Division: San Diego County Department of Env Health
Eval Program: HMRRP
Eval Source: CERS
Eval Notes:

Inspector: Burke Mike Inspection ID:4982949

Eval Date: 12/20/2013
Violations Found: No
Eval General Type: Compliance Evaluation Inspection
Eval Type: Routine done by local agency
Eval Division: San Diego County Department of Env Health
Eval Program: APSA
Eval Source: CERS
Eval Notes:

Inspector: McLernon Benjamin Inspection ID:4098299

Eval Date: 10/28/2015
Violations Found: Yes
Eval General Type: Compliance Evaluation Inspection
Eval Type: Routine done by local agency
Eval Division: San Diego County Department of Env Health
Eval Program: APSA
Eval Source: CERS
Eval Notes:

Inspector: Burke Mike Inspection ID:4982949

Violations

Violation Date: 12/20/2013 ***Violation Program:*** HW
Violation Division: San Diego County Department of Env Health ***Violation Source:*** CERS
Citation: 22 CCR 12 66262.40(a) - California Code of Regulations, Title 22, Chapter 12, Section(s) 66262.40(a)
Violation Notes:

Returned to compliance on 10/06/2014.

Violation Description:

Failure to maintain uniform hazardous waste manifest, consolidated manifest, or bills of lading copies for three years.

Violations

Violation Date: 10/28/2015 ***Violation Program:*** HMRRP
Violation Division: San Diego County Department of Env Health ***Violation Source:*** CERS
Citation: HSC 6.95 25505(a)(4) - California Health and Safety Code, Chapter 6.95, Section(s) 25505(a)(4)
Violation Notes:

Returned to compliance on 11/23/2015.

Violation Description:

Failure to provide initial and annual training to all employees in safety procedures in the event of a release or threatened release of a hazardous material or failure to document and maintain training records for a minimum of three years.

Violations

Violation Date: 12/20/2013 ***Violation Program:*** HW
Violation Division: San Diego County Department of Env Health ***Violation Source:*** CERS
Citation: 22 CCR 12 66262.34(f) - California Code of Regulations, Title 22, Chapter 12, Section(s) 66262.34(f)
Violation Notes:

Returned to compliance on 10/06/2014.

Violation Description:

Failure to properly label hazardous waste accumulation containers with the following requirements: "Hazardous Waste", name and address of the generator, physical and chemical characteristics of the Hazardous Waste, and starting accumulation date.

Violations

Violation Date: 10/28/2015 ***Violation Program:*** HW
Violation Division: San Diego County Department of Env Health ***Violation Source:*** CERS
Citation: 22 CCR 16 66266.130 - California Code of Regulations, Title 22, Chapter 16, Section(s) 66266.130
Violation Notes:

Returned to compliance on 11/23/2015.

Violation Description:

Failure to properly handle, manage, label, and recycle used oil and fuel filters.

Violations

Violation Date: 10/28/2015 ***Violation Program:*** HMRRP
Violation Division: San Diego County Department of Env Health ***Violation Source:*** CERS
Citation: HSC 6.95 25508(a)(1) - California Health and Safety Code, Chapter 6.95, Section(s) 25508(a)(1)
Violation Notes:

Returned to compliance on 02/09/2016.

Violation Description:

Failure to complete and electronically submit hazardous material inventory information for all reportable hazardous materials on site at or above reportable quantities.

Violations

Violation Date: 10/28/2015 ***Violation Program:*** APSA
Violation Division: San Diego County Department of Env Health ***Violation Source:*** CERS

Citation: HSC 6.67 25270.4.5(a) - California Health and Safety Code, Chapter 6.67, Section(s) 25270.4.5(a)

Violation Notes:

Returned to compliance on 11/23/2015.

Violation Description:

Failure to prepare and implement a Spill Prevention Control and Countermeasure (SPCC) Plan .

Violations

Violation Date: 12/20/2013 ***Violation Program:*** HMRRP

Violation Division: San Diego County Department of Env Health ***Violation Source:*** CERS

Citation: HSC 6.95 25505(b) - California Health and Safety Code, Chapter 6.95, Section(s) 25505(b)

Violation Notes:

Returned to compliance on 10/06/2014.

Violation Description:

Failure to submit a revised business plan upon a substantial change in the handler's operations.

Violations

Violation Date: 10/28/2015 ***Violation Program:*** HW

Violation Division: San Diego County Department of Env Health ***Violation Source:*** CERS

Citation: 22 CCR 12 66262.40(a) - California Code of Regulations, Title 22, Chapter 12, Section(s) 66262.40(a)

Violation Notes:

Returned to compliance on 11/23/2015.

Violation Description:

Failure to maintain uniform hazardous waste manifest, consolidated manifest, or bills of lading copies for three years.

247	3 of 10	-	0.00 / 0.00	408.66 / -14	ARROWHEAD SAN DIEGO BRANCH 8025 ENGINEER ROAD SAN DIEGO CA 92111	HHSS

County: San Diego

Pdf File Url: http://geotracker.waterboards.ca.gov/ustpdfs/pdf/0002ac18.pdf

---

247	4 of 10	-	0.00 / 0.00	408.66 / -14	ARROWHEAD SAN DIEGO BRANCH 8025 ENGINEER ROAD SAN DIEGO CA	HIST TANK

Owner Name: ARROWHEAD WATERS INC ***No of Containers:*** 2

Owner Street: #2 CUPANIA CIRCLE ***County:*** SAN DIEGO

Owner City: MONTEREY PARK ***Facility State:*** CA

Owner State: CA ***Facility Zip:*** 9211

Owner Zip: 91754

Map Key	Number of Records	Direction	Distance (mi/ft)	Elev/Diff (ft)	Site	DB
247	5 of 10	-	0.00 / 0.00	408.66 / -14	ARROWHEAD PURITAS WATERS INC 8025 ENGINEER RD, SAN DIEGO, CA 92111 SAN DIEGO CA	SAN DIEGO LOP

SWRCB Global ID: T0607300837
Record ID: DEH1991-LSAM-H00309-002
Record Status: Completed
Opened Date: 10/21/1991
Case Type: LOP - Local Oversight Program
Historical Name: ARROWHEAD WATER
Lead Agency: DEH/SAM
Lead Agency Date: 10/22/1991
Funding: F - LOP Federal Fund
Fire Agency: SAN DIEGO
Thomasbros Mappage Grid: 1249 B 2
Water Purveyor: SAN DIEGO
File Case Type: CLOSED OR TRANSFERRED LOP CASES

Parcel No: 356-182-10-00
Census Tract: 85.11
Zip Code 2: 92111
Community: San Diego
Jurisdiction: SAN DIEGO
Watershed Basin No: 907.11
Latitude GS 84: 32.8250065
Longitude GS 84: -117.1512825
X Map Coord: 6284795.864
Y Map Coord: 1881140.821

Map Key	Number of Records	Direction	Distance (mi/ft)	Elev/Diff (ft)	Site	DB
247	6 of 10	-	0.00 / 0.00	408.66 / -14	ARROWHEAD PURITAS WATERS INC 8025 ENGINEER RD, SAN DIEGO, CA 92111 SAN DIEGO CA	SAN DIEGO LOP

SWRCB Global ID: T0608140042
Record ID: DEH1987-LSAM-H00309-001
Record Status: Completed
Opened Date: 4/16/1987
Case Type:
Historical Name: ARROWHEAD PURITAS WATERS INC
Lead Agency: DEH/SAM
Lead Agency Date: 4/16/1987
Funding: N - Non-Billable
Fire Agency: SAN DIEGO
Thomasbros Mappage Grid: 1249 B 2
Water Purveyor: SAN DIEGO
File Case Type: CASES WITH NO CASE TYPE

Parcel No: 356-182-10-00
Census Tract: 85.11
Zip Code 2: 92111
Community: San Diego
Jurisdiction: SAN DIEGO
Watershed Basin No: 907.11
Latitude GS 84: 32.8250065
Longitude GS 84: -117.1512825
X Map Coord: 6284795.864
Y Map Coord: 1881140.821

Map Key	Number of Records	Direction	Distance (mi/ft)	Elev/Diff (ft)	Site	DB
247	7 of 10	-	0.00 / 0.00	408.66 / -14	ARROWHEAD DRINKING WATER 8025 ENGINEER RD SAN DIEGO CA 92111	RCRA NON GEN

EPA Handler ID: CAT080032634
Land Type Code: P
Land Type Desc: Private
Federal Waste Generator Code: N
Gen Status Univ Code: N
Gen Status Univ Desc: No Report

Importer Activity:	No
Mixed Waste Generator:	No
Transporter Activity:	No
Transfer Facility:	No
Recycler Activity:	No
Onsite Burner Exemption:	No
Furnace Exemption:	No
Underground Inject Activity:	No
Receives Waste from Offsite:	No
TSD Type:	-----
TSD Activity:	No
Corrective Action Univ:	No
Action has been Imposed:	No
Action under 3004 (U)/(V):	No
Institutional Control Indicator:	N
Used Oil Transporter:	
Used Oil Transfer Facility:	
Used Oil Processor:	
Used Oil Refiner:	
Used Oil Burner:	
Used Oil Market Burner:	
Used Oil Spec Marketer:	
Activity Location:	CA
County Code:	CA073
County Name:	SAN DIEGO
Contact Name:	ART RAMIREZ
Contact Phone No and Ext:	619-278-0168
Contact Email:	
Contact Address:	8025 ENGINEER RD , SAN DIEGO , CA, 92111 , US
Mailing Address:	601 E POTRERO DR , MONTEREY PARK , CA, 91754 , US

Violation/Evaluation Summary

Note: VIOLATION or UNDETERMINED: There are VIOLATION or UNDETERMINED details or records associated with this facility (EPA ID) in the Compliance Monitoring and Enforcement table dated Jan 24, 2018.

Violation/Evaluation Details

Evaluation ID:	001	***Former Citation:***	FR - 262.10-12.A
Found Violation:	Y	***Sched Compl Dt:***	
Eval Start Date:	19910510	***Enforcement ID:***	
Evaluation Agency:	B	***Enforcement Agency:***	
Evaluation Type:	CEI	***Enforce Action Dt:***	
Eval Resp Person:	R9STA	***Enforcement Type:***	
Eval Suborg:		***Enforce Type Desc:***	
Citizen Complaint:	No	***Enforce Resp Person:***	
Multimedia Inspect:	No	***Enforce Suborg:***	
Sampling Flag:	No	***Enforce Actvty Loc:***	
Not Subtitle C:	No	***Docket No:***	
Focus Area:		***Attorney:***	
Focus Area Desc:		***Corr Act Component:***	

Handler Actvty Loc:	CA	**Appeal Init Dt:**	
Handler Name:	ARROWHEAD DRINKING WATER	**Appeal Resolved Dt:**	
Region:	09	**Disposition Status:**	
State:	CA	**Disp Status Dt:**	
Land Type:	P	**Disp Status Desc:**	
Date of Request:		**Lead Agency:**	
Date Response Rcvd:		**Expenditure Amount:**	
Request Agency:		**SEP Sched Comp Dt:**	
Request Actvty Loc:		**SEP Actual Comp Dt:**	
Viol Activity Loc:	CA	**SEP Defaulted Dt:**	
Viol Determined:	S	**SEP Type:**	
Violation Type:	262.A	**Prop Penalty Amt:**	
Viol Determined Dt:	19910510	**Final Monetary Amt:**	
Rtrn to Compl Dt:	19960510	**Paid Amount:**	
Rtrn to Compl Qual:	N	**Final Count:**	
Viol Resp Agency:	S	**Final Amount:**	
Evaluation Type Description:	COMPLIANCE EVALUATION INSPECTION ON-SITE		
Violation Short Description:	Generators - General		
Respondent Name:			
SEP Type Description:			

Handler Details

Source Type:	N	**Used Oil Transporter:**	No
Receive Date:	19930908	**UO Transfer Fac:**	No
Non Notifier:		**Used Oil Processor:**	No
Acknowledge Flag:		**Used Oil Refiner:**	No
Acknowledge Date:	19931014	**Used Oil Burner:**	No
Accessibility:		**UO Market Burner:**	No
Land Type:	P	**UO Spec Marketer:**	No
Fed Waste Gen Own:	HQ	**Current Site Name:**	ARROWHEAD DRINKING WATER
Fed Waste Gen Cd:	N	**Location Street No:**	
Fed Waste Gen Desc:		**Location Street 1:**	8025 ENGINEER RD
ST Waste Gen Own:	HQ	**Location Street 2:**	
State Waste Gen Cd:	N	**Location City:**	SAN DIEGO
Short Term Gen:	No	**Location State:**	CA
Importer Activity:	No	**Location Zip Code:**	92111
Mixed Waste Gen:	No	**County Code:**	CA073
Transporter:	No	**State District:**	4
Transfer Facility:	No	**Mailing Street No:**	
TSD Activity:	No	**Mailing Street 1:**	601 E POTRERO DR
Recycler Activity:	No	**Mailing Street 2:**	
Onsite Burn Exempt:	No	**Mailing City:**	MONTEREY PARK
Furnace Exemption:	No	**Mailing State:**	CA
Underground Inject:	No	**Mailing Zip Code:**	91754
Off Site Receipt:	No	**Mailing Country:**	US
Waste Dest Fac:	No	**Contact First Name:**	ART
Subpart K College:		**Contact Middle Initial:**	
Subpart K Hospital:		**Contact Last Name:**	RAMIREZ
Subpart K Non Profit:		**Contact Street No:**	
Subpart K Withdraw:		**Contact Street 1:**	8025 ENGINEER RD

Map Key	Number of Records	Direction	Distance (mi/ft)	Elev/Diff (ft)	Site	DB

Include Ntnl Rprt:		**Contact Street 2:**	
Reporting Cycle:		**Contact City:**	SAN DIEGO
LQHUW:	No	**Contact State:**	CA
Trader Importer:		**Contact Zip:**	92111
Trader Exporter:		**Contact Country:**	US
Slab Importer:		**Contact Phone:**	619-278-0168
Slab Exporter:		**Contact Phone Ext:**	
Current Record:	Yes	**Contact Fax:**	
Location Country:	US	**Contact Email Addr:**	
State District Owner:	CA	**Contact Title:**	

NAICS Details

Source Type:	N	**NAICS Active Status:**	Yes
NAICS Cd Owner:	HQ	**NAICS Cycle:**	2002
NAICS Code:	45439		
NAICS Description:	OTHER DIRECT SELLING ESTABLISHMENTS		

Owner/Operator Details

Owner/Operator Ind:	CP	**Country:**	
Name:	NOT REQUIRED	**Zip Code:**	99999
Street No:		**Phone:**	415-555-1212
Street 1:	NOT REQUIRED	**Type:**	P
Street 2:		**Date Became Current:**	
City:	NOT REQUIRED	**Date Ended Current:**	
State:	ME		
Source Type:	N		

Owner/Operator Ind:	CO	**Country:**	
Name:	PERRIER G B OF AMERICA	**Zip Code:**	99999
Street No:		**Phone:**	415-555-1212
Street 1:	NOT REQUIRED	**Type:**	P
Street 2:		**Date Became Current:**	
City:	NOT REQUIRED	**Date Ended Current:**	
State:	ME		
Source Type:	N		

Map Key	Number of Records	Direction	Distance (mi/ft)	Elev/Diff (ft)	Site	DB
247	8 of 10	-	0.00 / 0.00	408.66 / -14	ARROWHEAD PURITAS WATERS INC 8025 ENGINEER RD San Diego CA	SANDIEGO SAM

Record ID:	DEH1991-LSAM-H00309-002	**Object ID:**	2206
Record Type:	SAM Investigation	**ID:**	2208
Status:	Completed	**Feature ID:**	3561821000
REST Record ID:	DEH1991-LSAM-H00309-002	**Parcel No:**	356-182-10-00
Record Name:	ARROWHEAD PURITAS WATERS INC	**SWRCB Global ID:**	T0607300837
Record Status:	Completed	**H No:**	H00309
Record Alias:	SAM Investigation	**Historical Name:**	ARROWHEAD WATER
Date:	10/21/1991	**Agency Name:**	COSD

Map Key	Number of Records	Direction	Distance (mi/ft)	Elev/Diff (ft)	Site	DB

Primary Parcel:	YES	**Fire Agency:**	SAN DIEGO
Primary Address:	YES	**Funding:**	F - LOP Federal Fund
Address:	8025 ENGINEER RD, SAN DIEGO CA 92111	**GT Global ID:**	T0607300837
Address Type:	MASTER	**GT RB Case No:**	9UT2069
Street String:	8025 ENGINEER RD	**GT Cuf Case:**	NO
Zip Code:	92111	**GT Case Type:**	LUST Cleanup Site
Zip Community:	92111	**GT Lead Agency:**	SAN DIEGO COUNTY LOP
Jurisdictiction:	SAN DIEGO	**GT County:**	San Diego
Census Tract:	85.11	**GT Latitude:**	32.825002
BOS District:	4	**GT Longitude:**	-117.151215
Watershed Basin:	907.11	**Latitude GS84:**	32.8250065
Water Purveyor:	SAN DIEGO	**Longitude GS84:**	-117.1512825
KIVA per Tp per No:	6SAM H00309	**Point X:**	6284737.95992789
X:	6284795.864	**Point Y:**	1881190.42986073
Y:	1881140.821		

Case No:	H00309-002
Case Type:	LOP - Local Oversight Program
REST Record Type:	LUEG-DEH/LWQD/SAM Investigation/NA
Opened Date:	688003200000
Opened Date Converted:	10/20/1991 08:00PM
Full Name DEH Permit Owner:	
Lead Agency:	DEH/SAM
Lead Agency Date:	688089600000
Lead Agency Date Converted:	10/21/1991 08:00PM
Geo SRC:	Mapped to XY from previous SAM Layer
GT Status:	Completed - Case Closed
GT Status Date:	711676800000
GT Status Date Converted:	07/20/1992 08:00PM
Thomasbros Mappage Grid:	1249 B 2

Map Key	Number of Records	Direction	Distance (mi/ft)	Elev/Diff (ft)	Site	DB
247	9 of 10	-	0.00 / 0.00	408.66 / -14	ARROWHEAD PURITAS WATERS INC 8025 ENGINEER RD San Diego CA	SANDIEGO SAM

Record ID:	DEH1987-LSAM-H00309-001	**Object ID:**	550
Record Type:	SAM Investigation	**ID:**	551
Status:	Completed	**Feature ID:**	3561821000
REST Record ID:	DEH1987-LSAM-H00309-001	**Parcel No:**	356-182-10-00
Record Name:	ARROWHEAD PURITAS WATERS INC	**SWRCB Global ID:**	T0608140042
Record Status:	Completed	**H No:**	H00309
Record Alias:	SAM Investigation	**Historical Name:**	ARROWHEAD PURITAS WATERS INC
Date:	04/16/1987	**Agency Name:**	COSD
Primary Parcel:	YES	**Fire Agency:**	SAN DIEGO
Primary Address:	YES	**Funding:**	N - Non-Billable
Address:	8025 ENGINEER RD, SAN DIEGO CA 92111	**GT Global ID:**	T0608140042
Address Type:	MASTER	**GT RB Case No:**	
Street String:	8025 ENGINEER RD	**GT Cuf Case:**	NO
Zip Code:	92111	**GT Case Type:**	Cleanup Program Site
Zip Community:	92111	**GT Lead Agency:**	SAN DIEGO COUNTY LOP
Jurisdictiction:	SAN DIEGO	**GT County:**	San Diego

Map Key	Number of Records	Direction	Distance (mi/ft)	Elev/Diff (ft)	Site	DB

Census Tract:	85.11	**GT Latitude:**	32.824974
BOS District:	4	**GT Longitude:**	-117.151264
Watershed Basin:	907.11	**Latitude GS84:**	32.8250065
Water Purveyor:	SAN DIEGO	**Longitude GS84:**	-117.1512825
KIVA per Tp per No:	6SAM H00309	**Point X:**	6284737.95992789
X:	6284795.864	**Point Y:**	1881190.42986073
Y:	1881140.821		

Case No: H00309-001
Case Type:
REST Record Type: LUEG-DEH/LWQD/SAM Investigation/NA
Opened Date: 545529600000
Opened Date Converted: 04/15/1987 08:00PM
Full Name DEH Permit Owner:
Lead Agency: DEH/SAM
Lead Agency Date: 545529600000
Lead Agency Date Converted: 04/15/1987 08:00PM
Geo SRC: Mapped to XY from previous SAM Layer
GT Status: Completed - Case Closed
GT Status Date: 551232000000
GT Status Date Converted: 06/20/1987 08:00PM
Thomasbros Mappage Grid: 1249 B 2

247	10 of 10	-	0.00 / 0.00	408.66 / -14	ARROWHEAD PURITAS WATERS INC 8025 ENGINEER RD SAN DIEGO CA 92111	SANDIEGO UST

Record ID:	DEH2002-HUPFP-100309	**Own or Operate UG:**	No
CERS ID:	10384477	**Own or Operate AG:**	No
Facility ID:	37-000-100309	**Haz. Mat. On-Site:**	Yes
EPA ID No:	CAT080032634	**Haz. Waste Gen:**	Yes
Permit Status:	Permit Renewed	**HHW Collection:**	No
Active Permit:	YES	**Recycle:**	No
Facility Type UST:		**RCRA Large Qty. Gen:**	No
Business Phone:	858-278-9155	**Latitude:**	32.825560799889288
Business Fax:	0	**Longitude:**	-117.15134529514397

Onsite Haz. Waste Trtmnt: No
Mailing Address: 8025 Engineer Rd, San Diego, CA 92111

--Details--
ID: 7112
Tank ID: 15683
Last Updated: 2017-07-14T00:53:45.000
UST Perm Close Date: 06/12/1994
Tank Status: Removed
Type of Tank: 01
Piping System Type:
Tank Use: 04
Tank Capacity (Gal): 550
Tank Contents:
Other Content Info:

Map Key	Number of Records	Direction	Distance (mi/ft)	Elev/Diff (ft)	Site	DB

Tank Owner Name: ARROWHEAD WATERS INC

ID: 7111
Tank ID: 15682
Last Updated: 2017-07-14T00:53:45.000
UST Perm Close Date: 10/21/1991
Tank Status: Removed
Type of Tank: 01
Piping System Type:
Tank Use: 01
Tank Capacity (Gal): 10000
Tank Contents: Diesel
Other Content Info:
Tank Owner Name: ARROWHEAD WATERS INC

ID: 7113
Tank ID: 15684
Last Updated: 2017-07-14T00:53:45.000
UST Perm Close Date:
Tank Status: Removed
Type of Tank: 02
Piping System Type: 02
Tank Use: 01
Tank Capacity (Gal): 10000
Tank Contents: Diesel
Other Content Info:
Tank Owner Name: ARROWHEAD WATERS INC

248	1 of 4	-	0.00 / 0.00	385.79 / -37	**Drugs & Diagnostics for Tropical Diseases** **4898 RONSON CT STE C** **SAN DIEGO CA 92111**	CERS HAZ

Site ID: 408156
Latitude: 32.831240
Longitude: -117.146100

Regulated Programs

EI ID: 10700806 **EI Description:** Chemical Storage Facilities

Affiliations

Affil Type Desc: CUPA District
Entity Name: San Diego County Env Health
Entity Title:
Address: PO Box 129261
City: San Diego
State: CA
Country:

Zip Code:	92112-9261
Phone:	(858) 505-6880
Affil Type Desc:	Legal Owner
Entity Name:	Marco Biamonte
Entity Title:	
Address:	4898 Ronson Court Suite C
City:	San Diego
State:	CA
Country:	United States
Zip Code:	92111
Phone:	(858) 405-1277
Affil Type Desc:	Operator
Entity Name:	Drugs & Diagnostics For Tropical Diseases
Entity Title:	
Address:	
City:	
State:	
Country:	
Zip Code:	
Phone:	(858) 405-1277
Affil Type Desc:	Document Preparer
Entity Name:	Madison McLaughlin
Entity Title:	
Address:	
City:	
State:	
Country:	
Zip Code:	
Phone:	
Affil Type Desc:	Facility Mailing Address
Entity Name:	Mailing Address
Entity Title:	
Address:	4898 Ronson Court
City:	San Diego
State:	CA
Country:	
Zip Code:	92111
Phone:	
Affil Type Desc:	Identification Signer
Entity Name:	Madison McLaughlin
Entity Title:	EHS Consultant
Address:	
City:	
State:	
Country:	
Zip Code:	
Phone:	

Map Key	Number of Records	Direction	Distance (mi/ft)	Elev/Diff (ft)	Site	DB

Affil Type Desc: Parent Corporation
Entity Name: Drugs & Diagnostics For Tropical Diseases
Entity Title:
Address:
City:
State:
Country:
Zip Code:
Phone:

Affil Type Desc: Environmental Contact
Entity Name: Madison McLaughlin
Entity Title:
Address: 3710 Ruffin Road
City: San Diego
State: CA
Country:
Zip Code: 92121
Phone: (951) 990-2888

Affil Type Desc: Primary Emergency Contact
Entity Name: Valerie Pasquetto
Entity Title: Vice President
Address:
City:
State:
Country:
Zip Code:
Phone: (619) 961-5214

Affil Type Desc: Property Owner
Entity Name: Arvco Realty, Agent for New Land Investments
Entity Title:
Address: 4655 Cass Street Suite 400
City: San Diego
State: CA
Country: United States
Zip Code: 92109
Phone: (858) 272-7070

Map Key	Number of Records	Direction	Distance (mi/ft)	Elev/Diff (ft)	Site	DB
248	2 of 4	-	0.00 / 0.00	385.79 / -37	NanoComposix, Inc. 4898 RONSON CT STE K SAN DIEGO CA 92111	CERS HAZ

Site ID: 419402
Latitude: 32.831240
Longitude: -117.146100

Regulated Programs

EI ID: 10726522 **EI Description:** Chemical Storage Facilities

Affiliations

Affil Type Desc: Identification Signer
Entity Name: Madison McLaughlin
Entity Title: EHS Consultant
Address:
City:
State:
Country:
Zip Code:
Phone:

Affil Type Desc: Parent Corporation
Entity Name: NanoComposix, Inc.
Entity Title:
Address:
City:
State:
Country:
Zip Code:
Phone:

Affil Type Desc: Legal Owner
Entity Name: NanoComposix, Inc.
Entity Title:
Address: 4898 Ronson Court Suite K
City: San Diego
State: CA
Country: United States
Zip Code: 92111
Phone: (858) 565-4227

Affil Type Desc: Primary Emergency Contact
Entity Name: Whitney Boehm
Entity Title: Scientist
Address:
City:
State:
Country:
Zip Code:
Phone: (858) 565-4227

Affil Type Desc: CUPA District
Entity Name: San Diego County Env Health
Entity Title:
Address: PO Box 129261
City: San Diego
State: CA
Country:

Zip Code:	92112-9261
Phone:	(858) 505-6880
Affil Type Desc:	Document Preparer
Entity Name:	Madison McLaughlin
Entity Title:	
Address:	
City:	
State:	
Country:	
Zip Code:	
Phone:	
Affil Type Desc:	Secondary Emergency Contact
Entity Name:	Thomas Darlington
Entity Title:	Chief Scientist
Address:	
City:	
State:	
Country:	
Zip Code:	
Phone:	(617) 602-2746
Affil Type Desc:	Property Owner
Entity Name:	Arvco Realty, Agent for New Land Investments
Entity Title:	
Address:	4655 Cass Street Suite 400
City:	San Diego
State:	CA
Country:	United States
Zip Code:	92109
Phone:	(858) 272-7070
Affil Type Desc:	Environmental Contact
Entity Name:	Whitney Boehm
Entity Title:	
Address:	4898 Ronson Court Suite K
City:	San Diego
State:	CA
Country:	
Zip Code:	92111
Phone:	(858) 565-4227
Affil Type Desc:	Facility Mailing Address
Entity Name:	Mailing Address
Entity Title:	
Address:	4898 Ronson Court Suite K
City:	San Diego
State:	CA
Country:	
Zip Code:	92111
Phone:	

Map Key	Number of Records	Direction	Distance (mi/ft)	Elev/Diff (ft)	Site	DB

Affil Type Desc: Operator
Entity Name: NanoCompsix, Inc.
Entity Title:
Address:
City:
State:
Country:
Zip Code:
Phone: (858) 565-4227

248	3 of 4	-	0.00 / 0.00	385.79 / -37	Flex Transportation 4888 Ronson Ct San Diego CA	CHMIRS

ID: 15-0411
Control No: '15-0411
Year: 2015
Notified Date: 1/22/2015 9:29
Notified Date Time:
County: San Diego County

California Hazardous Material Incident Report System

Contained: Yes
1 Substance: Gasoline
1 Measure: Gal(s)
1 Other:
1 Quantity: 30
1 Type: PETROLEUM
1 Pipeline: No
1 Vessel >= 300 Tons: No
2 Substance:
2 Quantity:
2 Measure:
2 Type:
2 Other:
2 Pipeline: No
2 Vessel >= 300 Tons: No
3 Substance:
3 Quantity:
3 Measure:
3 Type:
3 Other:
3 Pipeline: No
3 Vessel >= 300 Tons: No
Incident Date: 1/20/2015
Incident Time: 2359
Spill Site: Merchant/Business
Injuries?: No
No of Injuries:
Fatals?: No
No of Fatals:
Evacs?: No
No of Evacs:
Cleanup: Unknown
Site: Storm Drain
Cause: Other
Cause Other: vandalism
Dog No:
Water: Yes
Water Way: Storm Drain
City: San Diego
County: San Diego County
Zip:
Admin Agency: San Diego County Health Services Department
Notification Area: AA/CUPA,DFG-OSPR,DTSC,RWQCB,US EPA,USFWS,LANDS,PARKS & REC,USCG,Co/WP,Co/Hlth,Co/E-Hlth
Location: 4888 Ronson Ct
Description: RP states that vandalism to a gas tank resulted in the release of approx 30 gal of gasoline onto the ground, some of the release entered a storm drain.

Main Page Information

On Scene:

Map Key	Number of Records	Direction	Distance (mi/ft)	Elev/Diff (ft)	Site	DB

Other on Scene:	
Other Notified:	
Admin Agency:	San Diego County Health Services Department
Admin Agency 2:	
Additional County:	
Document Title:	SPILL Report
Creation Date:	01/22/2015 09:29 AM
Received By:	
Person Notifying Cal OES:	
Phone No:	
Ext:	
Pag Cell:	
Type:	PETROLEUM
Cause Description for Other:	vandalism
Amount 1:	30
Amount 2:	
Amount 3:	
Doc URL:	https://w3.calema.ca.gov/operational/malhaz.nsf/f1841a103c102734882563e200760c4a/36ea4523df80192688257dd500601750?OpenDocument

Map Key	Number of Records	Direction	Distance (mi/ft)	Elev/Diff (ft)	Site	DB
248	4 of 4	-	0.00 / 0.00	385.79 / -37	TIMLIN INDUSTRIES INC 4878 RONSON COURT SAN DIEGO CA 92111	RCRA SQG

EPA Handler ID:	CAD982501413
Land Type Code:	O
Land Type Desc:	Other
Federal Waste Generator Code:	2
Gen Status Univ:	SQG
Gen Status Univ Desc:	Small Quantity Generator
Importer Activity:	No
Mixed Waste Generator:	No
Transporter Activity:	No
Transfer Facility:	No
Recycler Activity:	No
Onsite Burner Exemption:	No
Furnace Exemption:	No
Underground Inject Activity:	No
Receives Waste from Offsite:	No
TSD Type:	-----
TSD Activity:	No
Corrective Action Univ:	No
Action has been Imposed:	No
Action under 3004 (U)/(V):	No
Institutional Control Indicator:	N
Used Oil Transporter:	
Used Oil Transfer Facility:	
Used Oil Processor:	
Used Oil Refiner:	
Used Oil Burner:	
Used Oil Market Burner:	
Used Oil Spec Marketer:	

Activity Location:	CA
County Code:	CA073
County Name:	SAN DIEGO
Contact Name:	ENVIRONMENTAL MANAGER
Contact Phone No and Exten:	619-278-2001
Contact Email:	
Contact Address:	4878 RONSON COURT , SAN DIEGO , CA, 92111 , US
Mailing Address:	4878 RONSON COURT , SAN DIEGO , CA, 92111 , US

Violation/Evaluation Summary

Note: As of Jan 24 2018, there are no Compliance Monitoring and Enforcement (violation) records associated with this facility (EPA ID).

Handler Details

Source Type:	N	***Used Oil Transporter:***	No
Receive Date:	19891218	***UO Transfer Fac:***	No
Non Notifier:		***Used Oil Processor:***	No
Acknowledge Flag:		***Used Oil Refiner:***	No
Acknowledge Date:	19910331	***Used Oil Burner:***	No
Accessibility:		***UO Market Burner:***	No
Land Type:	O	***UO Spec Marketer:***	No
Fed Waste Gen Own:	HQ	***Current Site Name:***	TIMLIN INDUSTRIES INC
Fed Waste Gen Cd:	2	***Location Street No:***	
Fed Waste Gen Desc:	Small Quantity Generator	***Location Street 1:***	4878 RONSON COURT
ST Waste Gen Own:		***Location Street 2:***	
State Waste Gen Cd:		***Location City:***	SAN DIEGO
Short Term Gen:	No	***Location State:***	CA
Importer Activity:	No	***Location Zip Code:***	92111
Mixed Waste Gen:	No	***County Code:***	CA073
Transporter:	No	***State District:***	4
Transfer Facility:	No	***Mailing Street No:***	
TSD Activity:	No	***Mailing Street 1:***	4878 RONSON COURT
Recycler Activity:	No	***Mailing Street 2:***	
Onsite Burn Exempt:	No	***Mailing City:***	SAN DIEGO
Furnace Exemption:	No	***Mailing State:***	CA
Underground Inject:	No	***Mailing Zip Code:***	92111
Off Site Receipt:	No	***Mailing Country:***	US
Waste Dest Fac:	No	***Contact First Name:***	ENVIRONMENTAL
Subpart K College:		***Contact Middle Initial:***	
Subpart K Hospital:		***Contact Last Name:***	MANAGER
Subpart K Non Profit:		***Contact Street No:***	
Subpart K Withdraw:		***Contact Street 1:***	4878 RONSON COURT
Include Ntnl Rprt:		***Contact Street 2:***	
Reporting Cycle:		***Contact City:***	SAN DIEGO
LQHUW:	No	***Contact State:***	CA
Trader Importer:		***Contact Zip:***	92111
Trader Exporter:		***Contact Country:***	US
Slab Importer:		***Contact Phone:***	619-278-2001
Slab Exporter:		***Contact Phone Ext:***	

Current Record:	Yes	**Contact Fax:**	
Location Country:	US	**Contact Email Addr:**	
State District Owner:	CA	**Contact Title:**	

NAICS Details

Source Type:	N	**NAICS Active Status:**	Yes
NAICS Cd Owner:	HQ	**NAICS Cycle:**	2002
NAICS Code:	33995		
NAICS Description:	SIGN MANUFACTURING		

Owner/Operator Details

Owner/Operator Ind:	CP	**Country:**	
Name:	NOT REQUIRED	**Zip Code:**	99999
Street No:		**Phone:**	415-555-1212
Street 1:	NOT REQUIRED	**Type:**	P
Street 2:		**Date Became Current:**	
City:	NOT REQUIRED	**Date Ended Current:**	
State:	ME		
Source Type:	N		

Owner/Operator Ind:	CO	**Country:**	
Name:	KLOOS TIMOTHY	**Zip Code:**	99999
Street No:		**Phone:**	415-555-1212
Street 1:	NOT REQUIRED	**Type:**	P
Street 2:		**Date Became Current:**	
City:	NOT REQUIRED	**Date Ended Current:**	
State:	ME		
Source Type:	N		

Map Key	Number of Records	Direction	Distance (mi/ft)	Elev/Diff (ft)	Site	DB
249	1 of 1	-	0.00 / 0.00	436.29 / 13	HAMILTON SUNDSTRAND 4400 RUFFIN RD SAN DIEGO CA 921231606	LUST

Global ID:	T0607302891	**CUF Case:**	NO
Case Type:	LUST Cleanup Site	**Begin Date:**	1985-07-15 00:00:00
Status:	Completed - Case Closed	**How Discovered:**	
Status Date:	1993-05-03 00:00:00	**Stop Method:**	
RB Case No:	9UT604	**County:**	San Diego
LOC Case No:	H01315-001	**Latitude:**	32.8202781
Lead Agency:	SAN DIEGO COUNTY LOP	**Longitude:**	-117.1272159
Case Worker:		**File Location:**	Local Agency
Local Agency:			
Potential Media Of Concern:	Aviation		
Potential Media Affected:	Soil		
How Discovered Description:			
Stop Description:			
Cal Water Watershed Name:	San Diego - Lower San Diego - Mission San Diego (907.11)		
DWR Groundwater Subbasin Name:			
Site History:			

Status History

Status:	Completed - Case Closed	***Status Date:***	1993-05-03 00:00:00
Status:	Open - Case Begin Date	***Status Date:***	1985-07-15 00:00:00

Activities

Action Type:	Other
Action:	Leak Reported
Date:	1985-07-15 00:00:00
Action Type:	Other
Action:	Leak Discovery
Date:	1985-07-15 00:00:00
Action Type:	ENFORCEMENT
Action:	Notice of Responsibility
Date:	1985-10-17 00:00:00
Action Type:	Other
Action:	Leak Began
Date:	1985-07-15 00:00:00
Action Type:	Other
Action:	Leak Stopped
Date:	1985-07-15 00:00:00

250	***1 of 1***	***-***	***0.00 / 0.00***	***431.48 / 9***	***SOLAR TURBINES INC 4200 RUFFIN RD SAN DIEGO CA 92123***	***ENVIROSTOR***

Estor/EPA ID:	80001812	***Funding:***	RESPONSIBLE PARTY
Site Type:	CORRECTIVE ACTION	***County:***	SAN DIEGO
Site Code:	400309	***Assembly District:***	77
Ntnl Priority List:	NO	***Senate District:***	39
Acres:	44 ACRES	***Latitude:***	32.8173232069583
Special Program:		***Longitude:***	-117.128647821457

Address Desc:	4200 RUFFIN RD
Address Desc 2:	4200 RUFFIN RD
Clean Up Status:	ACTIVE AS OF 6/15/2009
Clean Up Oversight Agencies:	
School District:	
Program Type:	DTSC - SITE CLEANUP PROGRAM
Past Caused Contamination:	ABOVE GROUND STORAGE TANKS, HAZARDOUS WASTE STORAGE - TANKS/CONTAINERS, OIL/WATER SEPARATORS, PAINT/DEPAINT FACILITY, UNDERGROUND STORAGE TANKS, VEHICLE MAINTENANCE
APN:	3691705500
Potential Media Affected:	OTHER GROUNDWATER AFFECTED (USES OTHER THAN DRINKING WATER), SOIL
Potential Contaminants:	

METALS
PETROLEUM
VOLATILE ORGANICS (8260B VOCS)

Site History:

Active facility undergoing closure and corrective action.
The facility was constructed in 1976 and it manufactures components and assembles and tests gas turbine engines and mechanical drive systems. A hazardous waste facility permit was issued on November 7, 1985 and expired in 1991. The facility did not renew the permit, instead submit a closure plan for regulated units. The closure was acknowledged by DTSC on February 14, 1997. DTSC is currently negotiated a corrective action consent agreement to proceed with corrective action at the facility, and it was signed on 2006. On November 10, 2006 a RFI Workplan was submitted to DTSC, and approved on January 24, 2007. The workplan activities commenced in April 2007 and continued through July 2007. A RCRA Facility Investigation Report was submitted to DTSC on September 7, 2007. On December 31, 2007 requested additional data analysis and groundwater monitoring to determine the source of metals detected, and the lateral and vertical extent of VOC contamination detected in the area of SWMU9, 10, 11, and 16.

A Human Health Risk Assessment (HHRA) was prepared in 2008 to assess the risk posed to humans based on industrial exposure scenarios. The results of the HHRA indicated that no adverse non-carcinogenic health effects were expected to occur to any receptor as a result of exposure to residual levels of COCs. The HHRA also indicated the total excess lifetime cancer risk for workers and trespassers in AOC-1 and SWMU-11 were at or below DTSC acceptable limit of 1x10-6. DTSC concurred with the HHRA's conclusions that chemical concentrations in soil and soil gas at the Facility do not pose an excess cancer risk or non-cancer hazard to present and future human receptors in a commercial/industrial land use scenario.

In early 2011, Arcadis collected and analyzed soil gas samples from seven on Facility multi-level soil vapor probes to evaluate the potential for vapor intrusion of subsurface volatile constituents into building structures located near the outdoor test pads adjacent to soil borings SB-11 and SB-12 and monitoring well MW-3. Soil and groundwater are impacted with petroleum-related compounds, primarily associated with the diesel release from underground pipelines. Groundwater is encountered beneath the Facility at depths that range from 27 to 38 feet below ground surface (bgs).

Benzene, ethylbenzene, naphthalene 1,2,4-Trimethylbenzene and vinyl chloride were detected at concentrations above their respective screening levels, all detected compounds in soil gas were selected as COPCs for a quantitative risk assessment. Estimated cancer risks were slightly above the total excess lifetime risk of 1x10-6, but below the 1x10-5 excess cancer risk threshold acceptable under California Proposition 65 for commercial/industrial land use scenario. The potential for inhalation of vapors in indoor air originating from VOCs in subsurface soil and/or groundwater do not pose an unacceptable risk to Facility workers in AOC-1, and no further investigation or remedial action was deemed necessary for this area.

UPDATED CURRENT CONDITIONS

Three new groundwater monitoring wells (MW-05, MW-06 and MW-07) were installed in late August and early September 2011 to further characterize groundwater conditions at the Facility (Figure 2). Wells MW-05 and MW-06 were installed south of MW-03 to further understand the groundwater concentrations toward the southern property boundary. Well MW-07 was installed "upgradient" of the hazardous waste management units as a background monitoring well. Wells MW-05 through MW-07 were sampled quarterly following their installation in 2011. Analytes detected above their MCLs have included 1,1-dichloroethene (1,1-DCE), 1,1-dichloroethane (1,1-DCA), cis-1,2-dichloroethene (cis-1,2-DCE), tetrachloroethene (PCE), and chromium in well MW- 05 and benzene and chromium in well MW-06. Arsenic concentrations in well MW-07 have slightly exceeded the MCL of 0.01 milligrams per liter (mg/L) during four quarterly monitoring events, however, arsenic concentrations detected at well MW-07 are consistent with regional background arsenic concentrations.

In December 2011, excavation, sampling, and backfill were performed at Build Pit No. 1 located within KM2 (Figure 2) following identification of a hydraulic fluid leak from a hydraulic lift housed at the Build Pit. Approximately 50 cubic yards of soil were excavated from the Build Pit. Soil and groundwater samples were collected from the excavation and analyzed for TPHs, VOCs and SVOCs. The groundwater sample was collected from the bottom of the excavation at a depth of approximately 26.25 feet below ground surface (bgs). The soil sample was collected at a depth of 24 feet bgs, the deepest part of the excavation accessible for collection. TPH-gasoline range (TPH-g), TPH-diesel range (TPH-d), and extended range TPH were detected in the soil sample at concentrations of 4.66 mg/kg, 30,000 mg/kg, and 1,650 mg/kg, respectively. 1,1-DCA, ethylbenzene, styrene, toluene, 1,2,4- trimethylbenzene (1,2,4-TMB), 1,3,5-trimethylbenzene, m,pxylene and o-xylene were detected at concentrations ranging from 8.00 ìg/kg to 484 ìg/kg. TPHd and extended range TPH were detected in the groundwater sample at concentrations of 697,000 mg/L and 134,000 mg/L, respectively. 1,1-DCA, toluene, 1,2,4-TMB, m,p-xylene, and o-xylene were detected in the groundwater sample at concentrations ranging from 2,100 micrograms per liter (ìg/L) to 102,000 ìg/L.

In response to the DTSC's request for additional investigation near two former solvent degreasers located in buildings KM2 and KM10, as well as the location of the former hydraulic lift at Build Pit No.1 in building KM2, one groundwater monitoring well (MW-08), two soil vapor probes (VP-8 and VP-9), and one soil boring (SB-17) were installed/advanced in late November and December 2012 (Figure 2). Well MW-08 was installed downgradient of the former hydraulic lift and VP-8, VP-9, and SB-17 were installed/advanced in the vicinity of the former solvent degreaser in building KM10. 1,1-DCE was the only analyte detected above MCLs in the groundwater sample collected at MW-08 and in the grab groundwater sample collected at SB-17. No other analytes (TPHs and VOCs) were detected above laboratory reporting limits in soil samples collected at MW-08 and SB-17 (ARCADIS 2013). Well MW-08 has been sampled quarterly since installation in 2012. Analytes detected above their MCLs have included 1,1-DCE, 1,1-DCA, and trichloroethene (TCE). In late August/early September 2014, six groundwater monitoring wells (MW-01 through MW-04,MW-06 and MW-07) were re-installed due to the top of the well screens being submerged.

In response to the DTSC's request for an additional downgradient investigation at the Facility, two groundwater monitoring wells (MW-09 and MW-10) were installed in late July 2015 at the downgradient property boundary (Figure 2). Five soil samples were collected from each borehole during installation. None of the constituents analyzed (TPHs and VOCs) were detected above laboratory reporting limits in soil. Three VOCs were detected above MCLs in the groundwater sample collected from well MW-09 (1,1,2-trichloroethane (1,1,2-TCA), 1,1-DCA, and 1,1-DCE. No constituent of concern (COCs) were detected above MCLs in the groundwater sample collected from well MW-10.

During the Third Quarter 2015, depth to groundwater measurements ranged from 21.98 to 37.20 feet below top of casing (BTOC). In general,

groundwater flows towards the southwest at an approximate gradient of 0.017 feet per foot. While TPH concentrations were detected during the Third Quarter 2015 in well MW-03, the plume appears to be localized and not migrating. TPH-g, TPH-d, and TPH-motor oil range detections at MW-03 were 2,500 ìg/L, 4,600 ìg/L, and 250 ìg/L, respectively. TPH concentrations at wells MW-01, MW- 02, and MW-04 through MW-10 were below laboratory reporting limits.

Analytical results for VOCs during Third Quarter 2015 were consistent with data collected during the recent groundwater monitoring events. Benzene, 1,2,4-TMB, 1,1-DCA, 1,1-DCE, cis-1,2-DCE, TCE, and 1,1,2-TCA were detected above their respective MCL.

VOC concentrations not related to petroleum related activities were detected above the MCL in wells MW-01, MW-02, MW-04, MW-05, MW-08, and MW-09. Results of the investigation in late November and December 2012 indicate these VOC concentrations are relatively low and could be related to the former degreasers and/or hydraulic lift located in buildings KM2 and KM10.

Arsenic and nickel were the only metals detected above their respective MCLs during the Third Quarter 2015 monitoring event. While slightly exceeding the MCL for arsenic of 0.01 mg/L, arsenic concentrations detected at well MW-01 and upgradient well MW-07 are consistent with regional background arsenic concentrations.

Based on the concentrations of VOCs that have been detected in the groundwater, DTSC recommended groundwater samples be analyzed for 1,4-dioxane starting with the Fourth Quarter 2012 monitoring event. During Third Quarter 2015, 1,4-dioxane was detected in samples collected from wells MW-01, MW-02, MW-05, and MW-09 with concentrations ranging from 6 ìg/L to 100 ìg/L (MW-01).

In 2015, after nearly 60 sampling events of the groundwater monitoring well network, groundwater data demonstrate a reducing trend of contaminant mass and/or concentration over time. Hydrogeological and geochemical data indicate that natural attenuation processes are active and data from field or microcosm studies demonstrate that COCs can be degraded overtime. DTSC determined that nature and extent of chemical releases to soil and groundwater had been sufficiently delineated and requested Solar submit an updated current conditions report and perform a Corrective Measures Study (CMS)

Facility Information

Program Type:	CORRECTIVE ACTION
Status:	ACTIVE - LAND USE RESTRICTIONS
Summary Link:	http://www.envirostor.dtsc.ca.gov/public/profile_report?global_id=80001812

Completed Activities

Activity Type:	Completed Activities
Area Name:	
Sub Area:	
Date Completed:	1/26/2010
Document Type:	RFI Report
Doc Link:	http://www.envirostor.dtsc.ca.gov/public/final_documents2?global_id=80001812&doc_id=6024118
Comments:	Report approved with comments for further investigation in AOC #1 and SWMU #11.

Activity Type:	Completed Activities
Area Name:	
Sub Area:	
Date Completed:	8/9/2012
Document Type:	Monitoring Report
Doc Link:	http://www.envirostor.dtsc.ca.gov/public/final_documents2?global_id=80001812&doc_id=60296867
Comments:	Issued DTSC Letter with Comments that must be addressed in future reports. RP Draft version of the document accepted as final.

Activity Type:	Completed Activities
Area Name:	
Sub Area:	
Date Completed:	11/1/2012
Document Type:	Other Report

Doc Link: http://www.envirostor.dtsc.ca.gov/public/final_documents2?global_id=80001812&doc_id=60311501
Comments: Report reviewed and accepted as final.

Activity Type: Completed Activities
Area Name:
Sub Area:
Date Completed: 8/2/2013
Document Type: Other Report
Doc Link: http://www.envirostor.dtsc.ca.gov/public/final_documents2?global_id=80001812&doc_id=60331020
Comments:

Activity Type: Completed Activities
Area Name:
Sub Area:
Date Completed: 7/18/2005
Document Type: Human Exposure Controlled
Doc Link: http://www.envirostor.dtsc.ca.gov/public/final_documents2?global_id=80001812&enforcement_id=60299262
Comments:

Activity Type: Completed Activities
Area Name:
Sub Area:
Date Completed: 5/16/2000
Document Type: Groundwater Migration Controlled
Doc Link: http://www.envirostor.dtsc.ca.gov/public/final_documents2?global_id=80001812&enforcement_id=60299330
Comments:

Activity Type: Completed Activities
Area Name:
Sub Area:
Date Completed: 9/24/2013
Document Type: Annual Oversight Cost Estimate
Doc Link: http://www.envirostor.dtsc.ca.gov/public/final_documents2?global_id=80001812&enforcement_id=60336209
Comments: Letter sent out

Activity Type: Completed Activities
Area Name:
Sub Area:
Date Completed: 9/21/2016
Document Type: CEQA - Notice of Exemption
Doc Link: http://www.envirostor.dtsc.ca.gov/public/final_documents2?global_id=80001812&enforcement_id=60409083
Comments: NOE signed and sent OPEA

Activity Type: Completed Activities
Area Name:
Sub Area:
Date Completed: 9/19/2016
Document Type: Annual Oversight Cost Estimate
Doc Link: http://www.envirostor.dtsc.ca.gov/public/final_documents2?global_id=80001812&enforcement_id=60417597
Comments: Estimate emailed

Activity Type: Completed Activities

Area Name:
Sub Area:
Date Completed: 10/17/2011
Document Type: Other Report
Doc Link: http://www.envirostor.dtsc.ca.gov/public/final_documents2?global_id=80001812&doc_id=60281528
Comments:

Activity Type: Completed Activities
Area Name:
Sub Area:
Date Completed: 7/29/2013
Document Type: Monitoring Report
Doc Link: http://www.envirostor.dtsc.ca.gov/public/final_documents2?global_id=80001812&doc_id=60322154
Comments: Document accepted.

Activity Type: Completed Activities
Area Name:
Sub Area:
Date Completed: 12/29/2013
Document Type: Monitoring Report
Doc Link: http://www.envirostor.dtsc.ca.gov/public/final_documents2?global_id=80001812&doc_id=60338141
Comments: The document is accepted as presented, however, DTSC has determined that the GW monitoring network is inadequate to monitor groundwater plume because of GW elevation changes and is not monitoring lateral extent of contamination.

Activity Type: Completed Activities
Area Name:
Sub Area:
Date Completed: 7/7/2014
Document Type: Monitoring Report
Doc Link: http://www.envirostor.dtsc.ca.gov/public/final_documents2?global_id=80001812&doc_id=60359616
Comments: Conditions are pretty much the same as previous quarters. Any comments will be provided after the next GW monitoring report is reviewed; and after meeting with Solar staff.

Activity Type: Completed Activities
Area Name:
Sub Area:
Date Completed: 8/3/2016
Document Type: Fact Sheets
Doc Link: http://www.envirostor.dtsc.ca.gov/public/final_documents2?global_id=80001812&doc_id=60417614
Comments: Task Completed

Activity Type: Completed Activities
Area Name:
Sub Area:
Date Completed: 9/20/2016
Document Type: Other Report
Doc Link: http://www.envirostor.dtsc.ca.gov/public/final_documents2?global_id=80001812&doc_id=60417914
Comments: Reports accepted

Activity Type: Completed Activities
Area Name:

Sub Area:
Date Completed: 2/7/2017
Document Type: Monitoring Report
Doc Link: http://www.envirostor.dtsc.ca.gov/public/final_documents2?global_id=80001812&doc_id=60420659
Comments: approved

Activity Type: Completed Activities
Area Name:
Sub Area:
Date Completed: 9/26/2014
Document Type: Annual Oversight Cost Estimate
Doc Link: http://www.envirostor.dtsc.ca.gov/public/final_documents2?global_id=80001812&enforcement_id=60382265
Comments: Completed and sent via electronic mail

Activity Type: Completed Activities
Area Name:
Sub Area:
Date Completed: 9/9/2015
Document Type: Correspondence
Doc Link:
Comments: Document accepted

Activity Type: Completed Activities
Area Name:
Sub Area:
Date Completed: 12/20/2010
Document Type: Monitoring Report
Doc Link: http://www.envirostor.dtsc.ca.gov/public/final_documents2?global_id=80001812&doc_id=60257642
Comments: Solar Turbines acknowledged all of DTSC comments and would incorportae the comments for the coming groundwater sampling events. As such, no revisions or modifications are necessary and DTSC approves the reports.

Activity Type: Completed Activities
Area Name:
Sub Area:
Date Completed: 7/11/2012
Document Type: Other Report
Doc Link: http://www.envirostor.dtsc.ca.gov/public/final_documents2?global_id=80001812&doc_id=60296457
Comments: Document accepted as final. No comments issued.

Activity Type: Completed Activities
Area Name:
Sub Area:
Date Completed: 8/8/2012
Document Type: Monitoring Report
Doc Link: http://www.envirostor.dtsc.ca.gov/public/final_documents2?global_id=80001812&doc_id=60302867
Comments: Issued comments to be addresse in future GWM Reports. RP Draft version of document accepted as final.

Activity Type: Completed Activities
Area Name:
Sub Area:
Date Completed: 3/25/2014

Document Type: Monitoring Report
Doc Link: http://www.envirostor.dtsc.ca.gov/public/final_documents2?global_id=80001812&doc_id=60338143
Comments: Comments issued but revisions to document not required.

Activity Type: Completed Activities
Area Name:
Sub Area:
Date Completed: 8/10/2015
Document Type: Technical Workplan
Doc Link: http://www.envirostor.dtsc.ca.gov/public/final_documents2?global_id=80001812&doc_id=60395369
Comments: Plan approved on 7/21/2015 via email."DTSC has reviewed the Well Installation Workplan and approves it for implementation. The only thing that the workplan did not mentioned was the waiting period of time before developing. The wells should be developed two days after installation to ensure well sealant materials have set or cured. Please notify us if the proposed installation date (7/28) changes".

Activity Type: Completed Activities
Area Name:
Sub Area:
Date Completed: 3/6/2017
Document Type: Corrective Measure Implementation Workplan
Doc Link: http://www.envirostor.dtsc.ca.gov/public/final_documents2?global_id=80001812&doc_id=60399703
Comments: Work Plan Approved via electronic mail on 2/06/2017

Activity Type: Completed Activities
Area Name:
Sub Area:
Date Completed: 8/8/2016
Document Type: Community Profile
Doc Link: http://www.envirostor.dtsc.ca.gov/public/final_documents2?global_id=80001812&doc_id=60417612
Comments: completed report

Activity Type: Completed Activities
Area Name:
Sub Area:
Date Completed: 6/13/2017
Document Type: Long Term Monitoring Report
Doc Link: http://www.envirostor.dtsc.ca.gov/public/final_documents2?global_id=80001812&doc_id=60426585
Comments: Report accepted.

Activity Type: Completed Activities
Area Name:
Sub Area:
Date Completed: 1/22/2001
Document Type: RCRA Facility Assessment Report
Doc Link: http://www.envirostor.dtsc.ca.gov/public/final_documents2?global_id=80001812&enforcement_id=6015993
Comments:

Activity Type: Completed Activities
Area Name:
Sub Area:
Date Completed: 5/16/2000
Document Type: Human Exposure Controlled

Doc Link: http://www.envirostor.dtsc.ca.gov/public/final_documents2?global_id=80001812&enforcement_id=60298963
Comments:

Activity Type: Completed Activities
Area Name:
Sub Area:
Date Completed: 1/11/2013
Document Type: Monitoring Report
Doc Link:
Comments: Accepted as final.

Activity Type: Completed Activities
Area Name:
Sub Area:
Date Completed: 10/19/2011
Document Type: Monitoring Report
Doc Link:
Comments: DTSC reviewed RTC and conditionally approved the report.

Activity Type: Completed Activities
Area Name:
Sub Area:
Date Completed: 12/20/2010
Document Type: Monitoring Report
Doc Link: http://www.envirostor.dtsc.ca.gov/public/final_documents2?global_id=80001812&doc_id=60257643
Comments: Solar Turbines acknowledged all of DTSC comments and would incorporate the comments for the coming groundwater sampling events. As such, no revisions are necessary and DTSC approves the reports.

Activity Type: Completed Activities
Area Name:
Sub Area:
Date Completed: 7/20/2012
Document Type: Technical Report
Doc Link: http://www.envirostor.dtsc.ca.gov/public/final_documents2?global_id=80001812&doc_id=60295729
Comments: Sent letter additional information and clarification on delineation of impacted soils and groundwater.

Activity Type: Completed Activities
Area Name:
Sub Area:
Date Completed: 5/5/2013
Document Type: Other Report
Doc Link: http://www.envirostor.dtsc.ca.gov/public/final_documents2?global_id=80001812&doc_id=60315859
Comments: Report accepted.

Activity Type: Completed Activities
Area Name:
Sub Area:
Date Completed: 5/29/2013
Document Type: Monitoring Report
Doc Link: http://www.envirostor.dtsc.ca.gov/public/final_documents2?global_id=80001812&doc_id=60316858
Comments: Document accepted as final

Activity Type: Completed Activities
Area Name:
Sub Area:
Date Completed: 7/22/2013
Document Type: Other Report
Doc Link: http://www.envirostor.dtsc.ca.gov/public/final_documents2?global_id=80001812&doc_id=60321136
Comments: Accepted

Activity Type: Completed Activities
Area Name:
Sub Area:
Date Completed: 5/6/2014
Document Type: Other Report
Doc Link: http://www.envirostor.dtsc.ca.gov/public/final_documents2?global_id=80001812&doc_id=60359612
Comments: Document accepted as final

Activity Type: Completed Activities
Area Name:
Sub Area:
Date Completed: 8/15/2014
Document Type: Technical Workplan
Doc Link: http://www.envirostor.dtsc.ca.gov/public/final_documents2?global_id=80001812&doc_id=60372886
Comments: Work approved via email.

Activity Type: Completed Activities
Area Name:
Sub Area:
Date Completed: 6/16/2015
Document Type: Monitoring Report
Doc Link: http://www.envirostor.dtsc.ca.gov/public/final_documents2?global_id=80001812&doc_id=60390944
Comments: Document accepted as final. Comments provided need to be addressed in future reports.

Activity Type: Completed Activities
Area Name:
Sub Area:
Date Completed: 9/20/2016
Document Type: Corrective Measures Study Report
Doc Link: http://www.envirostor.dtsc.ca.gov/public/final_documents2?global_id=80001812&doc_id=60399700
Comments: Approved.

Activity Type: Completed Activities
Area Name:
Sub Area:
Date Completed: 9/19/2016
Document Type: Monitoring Report
Doc Link: http://www.envirostor.dtsc.ca.gov/public/final_documents2?global_id=80001812&doc_id=60410412
Comments: document accepted as final

Activity Type: Completed Activities
Area Name:
Sub Area:
Date Completed: 11/4/2016

Document Type: Monitoring Report
Doc Link: http://www.envirostor.dtsc.ca.gov/public/final_documents2?global_id=80001812&doc_id=60415317
Comments: No significant changes since the last report. The report mirrors their previous report closely with little change in groundwater concentrations. VOC and Metals concentrations in most down gradient groundwater well are elevated. The metals are likely the result of background metals. The VOCs are noticeably above the MCL down gradient but have not reached concentrations where further action is needed.

Activity Type: Completed Activities
Area Name:
Sub Area:
Date Completed: 6/13/2017
Document Type: Monitoring Report
Doc Link: http://www.envirostor.dtsc.ca.gov/public/final_documents2?global_id=80001812&doc_id=60423673
Comments: Report accepted.

Activity Type: Completed Activities
Area Name:
Sub Area:
Date Completed: 10/27/2009
Document Type: Annual Oversight Cost Estimate
Doc Link: http://www.envirostor.dtsc.ca.gov/public/final_documents2?global_id=80001812&enforcement_id=6017491
Comments: Letter sent to RP.

Activity Type: Completed Activities
Area Name:
Sub Area:
Date Completed: 9/14/2007
Document Type: Groundwater Migration Controlled
Doc Link: http://www.envirostor.dtsc.ca.gov/public/final_documents2?global_id=80001812&enforcement_id=60299608
Comments:

Activity Type: Completed Activities
Area Name:
Sub Area:
Date Completed: 4/4/2016
Document Type: Amendment - Order/Agreement
Doc Link: http://www.envirostor.dtsc.ca.gov/public/final_documents2?global_id=80001812&enforcement_id=60399706
Comments: Executed.

Activity Type: Completed Activities
Area Name:
Sub Area:
Date Completed: 7/8/2015
Document Type: Correspondence
Doc Link: http://www.envirostor.dtsc.ca.gov/public/final_documents2?global_id=80001812&enforcement_id=60400740
Comments: Document accepted

Activity Type: Completed Activities
Area Name:
Sub Area:
Date Completed: 2/17/2016
Document Type: Correspondence

Doc Link:
Comments: Document accepted

Activity Type: Completed Activities
Area Name:
Sub Area:
Date Completed: 8/31/2012
Document Type: Monitoring Report
Doc Link: http://www.envirostor.dtsc.ca.gov/public/final_documents2?global_id=80001812&doc_id=60272352
Comments: Letter issued on 8/2/2012 regarding DTSC's concurrence on sources of methane and reccomended periodic monitoring. This was also discussed in the face to face meeting at the Site.

Activity Type: Completed Activities
Area Name:
Sub Area:
Date Completed: 3/31/2016
Document Type: Other Report
Doc Link: http://www.envirostor.dtsc.ca.gov/public/final_documents2?global_id=80001812&doc_id=60417912
Comments: Report Accepted

Activity Type: Completed Activities
Area Name:
Sub Area:
Date Completed: 3/7/2017
Document Type: Land Use Restriction
Doc Link: http://www.envirostor.dtsc.ca.gov/public/final_documents2?global_id=80001812&enforcement_id=60409515
Comments:

Activity Type: Completed Activities
Area Name:
Sub Area:
Date Completed: 12/16/2010
Document Type: Annual Oversight Cost Estimate
Doc Link:
Comments: Annual DTSC oversight cost estimate (July 2010 to June 2011) was emailed to Solar Turbines on 12/16/2010.

Activity Type: Completed Activities
Area Name:
Sub Area:
Date Completed: 5/5/2010
Document Type: Monitoring Report
Doc Link:
Comments: Monitoring report reviewed by Project Manager.

Activity Type: Completed Activities
Area Name:
Sub Area:
Date Completed: 12/5/2013
Document Type: Monitoring Report
Doc Link: http://www.envirostor.dtsc.ca.gov/public/final_documents2?global_id=80001812&doc_id=60334254
Comments: See attached comments regarding site conditions and adequacy of the GW monitoring network that were provided to Solar for the Third Quarter GWM Report; the document is accepted as presented but additional evalution of the

Activity Type: Completed Activities
Area Name:
Sub Area:
Date Completed: 9/9/2014
Document Type: Other Report
Doc Link: http://www.envirostor.dtsc.ca.gov/public/final_documents2?global_id=80001812&doc_id=60360198
Comments: Report accepted after RTC addressed DTSC coomments

Activity Type: Completed Activities
Area Name:
Sub Area:
Date Completed: 1/26/2015
Document Type: Technical Report
Doc Link: http://www.envirostor.dtsc.ca.gov/public/final_documents2?global_id=80001812&doc_id=60386769
Comments: Document accepted

Activity Type: Completed Activities
Area Name:
Sub Area:
Date Completed: 5/26/2015
Document Type: Monitoring Report
Doc Link: http://www.envirostor.dtsc.ca.gov/public/final_documents2?global_id=80001812&doc_id=60389135
Comments: Document accepted as final. Comments will be provided in a letter and will include proposed gw monitoring changes based on current conditions.

Activity Type: Completed Activities
Area Name:
Sub Area:
Date Completed: 10/20/2015
Document Type: Monitoring Report
Doc Link: http://www.envirostor.dtsc.ca.gov/public/final_documents2?global_id=80001812&doc_id=60396717
Comments: Document accepted.

Activity Type: Completed Activities
Area Name:
Sub Area:
Date Completed: 11/21/2015
Document Type: Monitoring Report
Doc Link: http://www.envirostor.dtsc.ca.gov/public/final_documents2?global_id=80001812&doc_id=60401054
Comments: Document accepted

Activity Type: Completed Activities
Area Name:
Sub Area:
Date Completed: 5/15/2017
Document Type: Other Report
Doc Link: http://www.envirostor.dtsc.ca.gov/public/final_documents2?global_id=80001812&doc_id=60424742
Comments: Accepted

Activity Type: Completed Activities
Area Name:

Sub Area:
Date Completed: 9/14/2015
Document Type: Annual Oversight Cost Estimate
Doc Link:
Comments: Cost estimate letter emailed

Activity Type: Completed Activities
Area Name:
Sub Area:
Date Completed: 1/26/2012
Document Type: Monitoring Report
Doc Link:
Comments: DTSC conditionally approved the RTC.

Activity Type: Completed Activities
Area Name:
Sub Area:
Date Completed: 1/17/2013
Document Type: RFI Workplan
Doc Link: http://www.envirostor.dtsc.ca.gov/public/final_documents2?global_id=80001812&doc_id=60309579
Comments: Comments issued and work plan was approved via email on 10/4/2012

Activity Type: Completed Activities
Area Name:
Sub Area:
Date Completed: 12/31/2013
Document Type: Other Report
Doc Link: http://www.envirostor.dtsc.ca.gov/public/final_documents2?global_id=80001812&doc_id=60341421
Comments: The document is accepted as presented, however, DTSC has determined that the GW monitoring network is inadequate to monitor groundwater plume because of GW elevation changes and is not monitoring lateral extent of contamination. A work plan to address this issue was requested.

Activity Type: Completed Activities
Area Name:
Sub Area:
Date Completed: 7/27/2015
Document Type: Monitoring Report
Doc Link: http://www.envirostor.dtsc.ca.gov/public/final_documents2?global_id=80001812&doc_id=60393120
Comments: Document accepted.

Activity Type: Completed Activities
Area Name:
Sub Area:
Date Completed: 11/9/2011
Document Type: Annual Oversight Cost Estimate
Doc Link: http://www.envirostor.dtsc.ca.gov/public/final_documents2?global_id=80001812&enforcement_id=60283656
Comments:

Activity Type: Completed Activities
Area Name:
Sub Area:
Date Completed: 2/17/2015

Document Type: Correspondence
Doc Link:
Comments:

Activity Type: Completed Activities
Area Name:
Sub Area:
Date Completed: 5/15/2015
Document Type: Correspondence
Doc Link:
Comments: Document accepted as final.

Activity Type: Completed Activities
Area Name:
Sub Area:
Date Completed: 3/17/2013
Document Type: Fieldwork
Doc Link:
Comments: Work completed.

Activity Type: Completed Activities
Area Name:
Sub Area:
Date Completed: 9/4/2014
Document Type: Fieldwork
Doc Link:
Comments: Work completed

Activity Type: Completed Activities
Area Name:
Sub Area:
Date Completed: 2/1/2012
Document Type: Monitoring Report
Doc Link:
Comments: The GWM Well installation August 2011 report was included in the 2011 4Q GWM report submitted on 02/02/2012.

Activity Type: Completed Activities
Area Name:
Sub Area:
Date Completed: 5/3/2012
Document Type: Monitoring Report
Doc Link: http://www.envirostor.dtsc.ca.gov/public/final_documents2?global_id=80001812&doc_id=60275130
Comments: Reviewed report; No comments issued; GSU did not have any significant comment. We will address all concerns in the Annual Report where we can look at a more relevant stream of data.

Activity Type: Completed Activities
Area Name:
Sub Area:
Date Completed: 2/17/2011
Document Type: RFI Workplan Addendum
Doc Link: http://www.envirostor.dtsc.ca.gov/public/final_documents2?global_id=80001812&doc_id=60257573
Comments:

Activity Type: Completed Activities
Area Name:
Sub Area:
Date Completed: 1/25/2011
Document Type: Other Report
Doc Link: http://www.envirostor.dtsc.ca.gov/public/final_documents2?global_id=80001812&doc_id=60261550
Comments: DTSC approved the progress report 1Q2011 in an email dated 01/25/2011 to the facility.

Activity Type: Completed Activities
Area Name:
Sub Area:
Date Completed: 1/24/2007
Document Type: RFI Workplan
Doc Link: http://www.envirostor.dtsc.ca.gov/public/final_documents2?global_id=80001812&doc_id=6026286
Comments: Groundwater monitoring wells, soil vapor probes and soil borings in the AOCs.

Activity Type: Completed Activities
Area Name:
Sub Area:
Date Completed: 5/13/2014
Document Type: Other Report
Doc Link: http://www.envirostor.dtsc.ca.gov/public/final_documents2?global_id=80001812&doc_id=60359614
Comments: Document accepted as final

Activity Type: Completed Activities
Area Name:
Sub Area:
Date Completed: 11/20/2014
Document Type: Monitoring Report
Doc Link: http://www.envirostor.dtsc.ca.gov/public/final_documents2?global_id=80001812&doc_id=60377823
Comments: Document accepted.

Activity Type: Completed Activities
Area Name:
Sub Area:
Date Completed: 2/17/2017
Document Type: Monitoring Report
Doc Link: http://www.envirostor.dtsc.ca.gov/public/final_documents2?global_id=80001812&doc_id=60420174
Comments: Comments provided to Solar turbines maybe addressed in further GW monitoring reports

Activity Type: Completed Activities
Area Name:
Sub Area:
Date Completed: 9/12/2006
Document Type: Consent Order
Doc Link: http://www.envirostor.dtsc.ca.gov/public/final_documents2?global_id=80001812&enforcement_id=6014037
Comments:

Activity Type: Completed Activities
Area Name:
Sub Area:

Date Completed: 3/4/2010
Document Type: Remedy Constructed
Doc Link: http://www.envirostor.dtsc.ca.gov/public/final_documents2?global_id=80001812&enforcement_id=60298894
Comments:

Activity Type: Completed Activities
Area Name:
Sub Area:
Date Completed: 12/17/2014
Document Type: Correspondence
Doc Link: http://www.envirostor.dtsc.ca.gov/public/final_documents2?global_id=80001812&enforcement_id=60392221
Comments:

Activity Type: Completed Activities
Area Name:
Sub Area:
Date Completed: 8/10/2015
Document Type: Correspondence
Doc Link: http://www.envirostor.dtsc.ca.gov/public/final_documents2?global_id=80001812&enforcement_id=60395371
Comments: Document accepted as final

Activity Type: Completed Activities
Area Name:
Sub Area:
Date Completed: 9/18/2017
Document Type: Annual Oversight Cost Estimate
Doc Link: http://www.envirostor.dtsc.ca.gov/public/final_documents2?global_id=80001812&enforcement_id=60435985
Comments: Letter sent via email

Activity Type: Completed Activities
Area Name:
Sub Area:
Date Completed: 7/16/2015
Document Type: Correspondence
Doc Link:
Comments: DTSC met with Solar and Aracadis to discuss CMS and anticipated remedy for the site. All parties agreed on the approach to add two more GW monitoring wells at the western property perimeter and prepare CMS.

Activity Type: Completed Activities
Area Name:
Sub Area:
Date Completed: 3/15/2010
Document Type: Monitoring Report
Doc Link:
Comments: Report reviewed by DTSC

Future Activities

Area Name:
Sub Area:
Document Type: Remedy Selection and Statement of Basis

Map Key	Number of Records	Direction	Distance (mi/ft)	Elev/Diff (ft)	Site	DB

Due Date: 2018
Activity Type: Future Activities

Land Use Restrictions

Covenant: http://www.envirostor.dtsc.ca.gov/public/view_document?docurl=/public/deliverable_documents/1931841790/Solar%20Turbines%5FRecorded%20LUC%5F30617%2Epdf
Area:
Sub Area:
Date Recorded: 3/7/2017
Site Management Requirements:
DAY CARE CENTER PROHIBITED
ELDER CARE CENTER PROHIBITED
HOSPITAL USE PROHIBITED
LAND USE COVENANT
MAINTAIN MONITORING OF GROUNDWATER
NO EXCAVATION OF CONTAMINATED SOILS WITHOUT AGENCY REVIEW AND APPROVAL
NO EXCAVATION OR ACTIVITIES WHICH DISTURB THE SOIL BELOW A SPECIFIED DEPTH (SEE COVENANT FOR DEPTH) WITHOUT AGENCY REVIEW AND APPROVAL OF A SOIL MANAGEMENT PLAN
NO OIL OR GAS EXTRACTION AT ANY DEPTH
NOTIFY AFTER CHANGE OF PROPERTY OWNER
NOTIFY DAMAGES TO REMEDY AND MONITORING SYSTEMS UPON DISCOVERY
NOTIFY PRIOR TO CHANGE IN LAND USE
NOTIFY PRIOR TO DEVELOPMENT
NOTIFY PRIOR TO SUBSURFACE WORK
ONLY EXTRACTION OF GROUNDWATER FOR SITE REMEDIATION PERMITTED
PUBLIC OR PRIVATE SCHOOL FOR PERSONS UNDER 21 PROHIBITED
RAISING OF FOOD PROHIBITED
RESIDENCE USE PROHIBITED

Map Key	Number of Records	Direction	Distance (mi/ft)	Elev/Diff (ft)	Site	DB
251	1 of 1	-	0.00 / 0.00	410.24 / -13	ARROWHEAD PURITAS WATERS INC 8025 ENGINEER RD SAN DIEGO CA 921111905	LUST

Global ID: T0607300837
Case Type: LUST Cleanup Site
Status: Completed - Case Closed
Status Date: 1992-07-21 00:00:00
RB Case No: 9UT2069
LOC Case No: H00309-002
Lead Agency: SAN DIEGO COUNTY LOP
Case Worker:
Local Agency:
Potential Media Of Concern:
Potential Media Affected:
How Discovered Description:
Stop Description:
Cal Water Watershed Name: San Diego - Lower San Diego - Mission San Diego (907.11)
DWR Groundwater Subbasin Name:
Site History:

CUF Case: NO
Begin Date: 1991-10-22 00:00:00
How Discovered:
Stop Method:
County: San Diego
Latitude: 32.825002
Longitude: -117.151215
File Location: Local Agency

Status History

Map Key	Number of Records	Direction	Distance (mi/ft)	Elev/Diff (ft)	Site	DB

Status: Open - Case Begin Date **Status Date:** 1991-10-22 00:00:00

Status: Completed - Case Closed **Status Date:** 1992-07-21 00:00:00

---

252 | 1 of 20 | - | 0.00 / 0.00 | 436.75 / 14 | **HAMILTON SUNDSTRAND**
4400 RUFFIN RD, SAN DIEGO, 92123-1606
CA | **AST**

Total Capacity(Gal): 41705 **Owner Name:** UNITED TECHNOLOGIES CORP
CUPA: San Diego **County:** San Diego

---

252 | 2 of 20 | - | 0.00 / 0.00 | 436.75 / 14 | **SOLAR TURBINES INT'L**
TURBOMACH DIV
4400 RUFFIN RD
SAN DIEGO CA 92123 | **CERCLIS**

Site ID: 0900273 **RNPL Status Code:** N
Site EPA ID: CAT000611517 **NPL Status:** Not on the NPL
Site Street Address 2: **RFED Facility Code:** N
Site County Name: SAN DIEGO **RFED Facility Desc:** Not a Federal Facility
Site FIPS Code: 06073 **USGS Hydro Unit No.:** 18070304
Region Code: 09 **Site Cong. Dist. Code:** 41
Site SMSA No.: 7320 **ROT Desc:** Private
Site Prim. Latitude: 32D48M06S **FR NPL Update No.:**
Site Prim. Longitude: 117D08M24S **RFRA Code:**
Lat Long Source:
RNON NPL Status Desc: Deferred to RCRA

CERCLIS Assess History

OU ID: 00 **RALT Short Name:** State (Fund)
Act Code ID: 001 **Act Start Date:**
RAT Code: DS **Act Complete Date:** 3/9/1988 00:00:00
RAT Short Name: DISCVRY **AGT Order No.:** 10
RAT Name: DISCOVERY **SH OU:**
RAT Hist. Only Flag: **SH Code:**
RAT NSI Indicator: B **SH Seq:**
RAT Level: 1 **SH Start Date:**
RAT DEF OU: 00 **SH Complete Date:**
RFBS Code: **SH Lead:**
SPA Code: 13
RAT Def: The process by which a potential hazardous waste site is brought to the attention of the EPA. The process can occur through the use of several mechanisms such as a phone call or referral by another government agency.
Site Desc:
Site Alias:

CERCLIS Assess History

OU ID: 00 **RALT Short Name:**
Act Code ID: **Act Start Date:**

Map Key	Number of Records	Direction	Distance (mi/ft)	Elev/Diff (ft)	Site	DB

RAT Code: **Act Complete Date:**
RAT Short Name: **AGT Order No.:** 0
RAT Name: **SH OU:**
RAT Hist. Only Flag: **SH Code:**
RAT NSI Indicator: **SH Seq:**
RAT Level: **SH Start Date:**
RAT DEF OU: **SH Complete Date:**
RFBS Code: **SH Lead:**
SPA Code:
RAT Def:
Site Desc: No description available
.
Site Alias: No alias data available

CERCLIS Assess History

OU ID: 00 **RALT Short Name:** EPA Fund
Act Code ID: 001 **Act Start Date:**
RAT Code: PA **Act Complete Date:** 5/20/1991 00:00:00
RAT Short Name: PA **AGT Order No.:** 130
RAT Name: PRELIMINARY ASSESSMENT **SH OU:**
RAT Hist. Only Flag: **SH Code:**
RAT NSI Indicator: B **SH Seq:**
RAT Level: 1 **SH Start Date:**
RAT DEF OU: 00 **SH Complete Date:**
RFBS Code: P **SH Lead:**
SPA Code: 13
RAT Def: Collection of diverse existing information about the source and nature of the site hazard. It is EPA policy to complete the preliminary assessment within one year of site discovery.
Site Desc:
Site Alias:

CERCLIS Assess History

OU ID: 00 **RALT Short Name:** EPA In-House
Act Code ID: 001 **Act Start Date:**
RAT Code: VS **Act Complete Date:** 1/23/1996 00:00:00
RAT Short Name: ARCH SITE **AGT Order No.:** 1500
RAT Name: ARCHIVE SITE **SH OU:**
RAT Hist. Only Flag: **SH Code:**
RAT NSI Indicator: B **SH Seq:**
RAT Level: 1 **SH Start Date:**
RAT DEF OU: 00 **SH Complete Date:**
RFBS Code: **SH Lead:**
SPA Code: 13
RAT Def: The decision is made that no further activity is planned at the site.
Site Desc:
Site Alias:

252	3 of 20	-	0.00 / 0.00	436.75 / 14	Hamilton Sundstrand 4400 Ruffin Rd.	CHMIRS

San Diego CA 92123

ID:	00-3342	**Notified Date:**	7/26/200004:24:52 PM
Control No:	00-3342	**Notified Date Time:**	
Year:	2000	**County:**	San Diego County

California Hazardous Material Incident Report System

Contained:	Unknown	**Bbls:**	0
Substance:	Jet fuel JP8	**Cups:**	0
Incident Date:	7/25/200012:00:00 AM	**Cuft:**	0
No of Injuries:	0	**Gals:**	5
No of Fatals:	0	**Grams:**	0
No of Evacs:	0	**Lbs:**	0
Cleanup:	Reporting Party	**Liters:**	0
Water:	Yes	**Oz:**	0
Water Way:	Storm Drain	**Pts:**	0
City:	San Diego	**Qts:**	0
County:	San Diego County	**Sheen:**	0
Zip:	92123	**Tons:**	0
Site:	Industrial Plant	**Unknown:**	0

Admin Agency: San Diego County Health Services Dept.

Location: 4400 Ruffin Rd.

Description: While filling a drum, it over flowed. Employee immediately contacted their Hazmat team which placed absorbent blocks around the drain to prevent any further drainage into the storm drain. Absorbent material & pads were placed on spill. Materials have been placed in regulation containers for disposal. Unknown amount of fuel went into the dry storm drain. Fuel was absorbed within basin area of storm drain, no known fuel went further.

Map Key	Number of Records	Direction	Distance (mi/ft)	Elev/Diff (ft)	Site	DB
252	4 of 20	-	0.00 / 0.00	436.75 / 14	**Sundstrand Aerospace Co.** **4400 Ruffin Road** **San Diego CA 92123**	CHMIRS

ID:	98-0545	**Notified Date:**	2/6/199808:09:31 AM
Control No:	98-0545	**Notified Date Time:**	
Year:	1998	**County:**	San Diego County

California Hazardous Material Incident Report System

Contained:	Yes	**Bbls:**	0
Substance:	aviation fuel	**Cups:**	0
Incident Date:	2/4/199812:00:00 AM	**Cuft:**	0
No of Injuries:	0	**Gals:**	5-10
No of Fatals:	0	**Grams:**	0
No of Evacs:	0	**Lbs:**	0
Cleanup:	Reporting Party	**Liters:**	0
Water:	Yes	**Oz:**	0
Water Way:	storm drain	**Pts:**	0
City:	San Diego	**Qts:**	0
County:	San Diego County	**Sheen:**	0
Zip:	92123	**Tons:**	0
Site:	Industrial Plant	**Unknown:**	0

Admin Agency: San Diego County Health Services Dept.

Map Key	Number of Records	Direction	Distance (mi/ft)	Elev/Diff (ft)	Site	DB

Location: 4400 Ruffin Road
Description: Fuel lines connected to an axilary storage tank were not capped, the release occurred as a result. Release stopped @ approx 0900. During the course of the cleanup rainwater assisted in washing the substance into the storm drain.

Map Key	Number of Records	Direction	Distance (mi/ft)	Elev/Diff (ft)	Site	DB
252	5 of 20	-	0.00 / 0.00	436.75 / 14	Hamilton Sundsrand 4400 Ruffin Rd San Diego CA 92123	CHMIRS

ID: 08-3424
Control No: '08-3424
Year: 2008
Notified Date: 5/11/2008 17:19
Notified Date Time:
County: San Diego County

California Hazardous Material Incident Report System

Contained: Yes
1 Substance: Jet A fuel
1 Measure: Gal(s)
1 Other:
1 Quantity: 10
1 Type: PETROLEUM
1 Pipeline:
1 Vessel >= 300 Tons:
2 Substance:
2 Quantity:
2 Measure:
2 Type:
2 Other:
2 Pipeline:
2 Vessel >= 300 Tons:
3 Substance:
3 Quantity:
3 Measure:
3 Type:
3 Other:
3 Pipeline:
3 Vessel >= 300 Tons:
Incident Date: 5/11/2008
Incident Time: 1400
Spill Site: Industrial Plant
Injuries?:
No of Injuries: 0
Fatals?:
No of Fatals: 0
Evacs?:
No of Evacs: 0
Cleanup: Contractor
Site:
Cause:
Cause Other:
Dog No:
Water: No
Water Way:
City: San Diego
County: San Diego County
Zip: 92123
Admin Agency: San Diego County Health Services Dept.
Notification Area: AA/CUPA,DFG-OSPR,DTSC,RWQCB,US EPA,USFWS
Location: 4400 Ruffin Rd
Description: RP states that equipment failure caused a tank to be overfilled. The release did not breach secondary containment.

Main Page Information

On Scene:
Other on Scene:
Other Notified:
Admin Agency: San Diego County Health Services Dept.
Admin Agency 2:
Additional County:
Document Title: SPILL Report
Creation Date: 05/11/2008 05:19 PM
Received By:
Person Notifying Cal OES:

Map Key	Number of Records	Direction	Distance (mi/ft)	Elev/Diff (ft)	Site	DB

Phone No:
Ext:
Pag Cell:
Type: PETROLEUM
Cause Description for Other:
Amount 1: 10
Amount 2:
Amount 3:
Doc URL: https://w3.calema.ca.gov/operational/malhaz.nsf/f1841a103c102734882563e200760c4a/d342480526a31368882574470001cd2e?OpenDocument

---

Map Key	Number of Records	Direction	Distance (mi/ft)	Elev/Diff (ft)	Site	DB
252	6 of 20	-	0.00 / 0.00	436.75 / 14	Hamilton Sundstrand 4400 Ruffin Rd San Diego CA	CHMIRS

ID: 10-6670
Control No: '10-6670
Year: 2010
Notified Date: 11/5/2010 12:32
Notified Date Time:
County: San Diego County

California Hazardous Material Incident Report System

Contained: Yes
1 Substance: Fuel
1 Measure: Gal(s)
1 Other:
1 Quantity: 5-Mar
1 Type: PETROLEUM
1 Pipeline:
1 Vessel >= 300 Tons:
2 Substance:
2 Quantity:
2 Measure:
2 Type:
2 Other:
2 Pipeline:
2 Vessel >= 300 Tons:
3 Substance:
3 Quantity:
3 Measure:
3 Type:
3 Other:
3 Pipeline:
3 Vessel >= 300 Tons:
Incident Date: 11/5/2010
Incident Time: 1047
Spill Site: Merchant/Business
Injuries?: No
No of Injuries:
Fatals?: No
No of Fatals:
Evacs?: No
No of Evacs:
Cleanup: Clean Harbor
Site: Storm drain
Cause: Mechanical
Cause Other:
Dog No:
Water: Yes
Water Way: Storm drain
City: San Diego
County: San Diego County
Zip:
Admin Agency: San Diego County Health Services Department
Notification Area: AA/CUPA,DFG-OSPR,DTSC,RWQCB,US EPA,USFWS
Location: 4400 Ruffin Rd
Description: Caller advises a fuel line gasket blew causing the release of fuel on the roof and into the storm drain.

California OES Update

Notify Date: 11/05/2010
Notify Time: 1232

Occurence Date:	11/05/2010
Occurence Time:	1047
Upd Known Impact:	
Update Cause:	
Pers Notifying Upd Place:	Person Notifying Update
Pers Notifying Upd Nme:	
Phone No.:	
Ext:	
Pag Cell:	
Fax Notifi List:	
Person Notifying Cal Oes Agenc:	
Person Reporting Spill Agency:	
Op Area:	
Unknown Header:	
Substance 1:	
Qty Amount 1:	
Measure 1:	
Type 1:	
Other 1:	
Pipeline 1:	
Vessel 1:	
Substance 2:	
Qty Amount 2:	
Measure 2:	
Type 2:	
Other 2:	
Pipeline 2:	
Vessel 2:	
Substance 3:	
Qty Amount 3:	
Measure 3:	
Type 3:	
Other 3:	
Pipeline 3:	
Vessel 3:	
Administering Agency:	
Secondary Agency:	
Additional Counties:	
Additional Admin Agency:	
Other Notified:	
RWQCB Unit:	
Confirmation Request:	
Fax Notification List 2:	
Administering Agency 2:	
Additional Admin Agency 2:	
Secondary Agency 2:	
Additional Counties 2:	
DOG Unit:	
RWQCB Unit 2:	
Doc URL:	https://w3.calema.ca.gov/operational/malhaz.nsf/f1841a103c102734882563e200760c4a/074968bc383d3b3a882577d2006d0723?OpenDocument
Update Description:	

11/05/2010 12:50:52 PM - ***DUPLICATE REPORT - SAME AS 10-6669*****

Situation Update:

DUPLICATE REPORT - SAME AS 10-6669**

Original Description:

California OES Update Quantities

Amount:
Measure: Gal(s)

California OES Update

Notify Date: 11/05/2010
Notify Time: 1232
Occurence Date: 11/05/2010
Occurence Time: 1047
Upd Known Impact:
Update Cause:
Pers Notifying Upd Place: Person Notifying Update
Pers Notifying Upd Nme:
Phone No.:
Ext:
Pag Cell:
Fax Notifi List:
Person Notifying Cal Oes Agenc:
Person Reporting Spill Agency:
Op Area:
Unknown Header:
Substance 1:
Qty Amount 1:
Measure 1:
Type 1:
Other 1:
Pipeline 1:
Vessel 1:
Substance 2:
Qty Amount 2:
Measure 2:
Type 2:
Other 2:
Pipeline 2:
Vessel 2:
Substance 3:
Qty Amount 3:
Measure 3:
Type 3:

Other 3:
Pipeline 3:
Vessel 3:
Administering Agency:
Secondary Agency:
Additional Counties:
Additional Admin Agency:
Other Notified:
RWQCB Unit:
Confirmation Request:
Fax Notification List 2:
Administering Agency 2:
Additional Admin Agency 2:
Secondary Agency 2:
Additional Counties 2:
DOG Unit:
RWQCB Unit 2:
Doc URL: https://w3.calema.ca.gov/operational/malhaz.nsf/f1841a103c102734882563e200760c4a/786606afc589faee882577d30009de8a?OpenDocument
Update Description:

11/05/2010 12:50:52 PM - ***DUPLICATE REPORT - SAME AS 10-6669*****
; 11/05/2010 06:47:47 PM - 11/05/10 1850 Hrs Caller states the amount released is 110 to 150 gallons. Caller states 30 to 40 gallons was recovered.

Situation Update:

11/05/10 1850 Hrs Caller states the amount released is 110 to 150 gallons. Caller states 30 to 40 gallons was recovered.

Original Description:

California OES Update Quantities

Amount:
Measure: Gal(s)

California OES Update

Notify Date: 11/05/2010
Notify Time: 1232
Occurence Date: 11/05/2010
Occurence Time: 1047
Upd Known Impact:
Update Cause:
Pers Notifying Upd Place: Person Notifying Update
Pers Notifying Upd Nme:
Phone No.:
Ext:
Pag Cell:
Fax Notifi List:
Person Notifying Cal Oes Agenc:
Person Reporting Spill Agency:

Op Area:
Unknown Header:
Substance 1:
Qty Amount 1:
Measure 1:
Type 1:
Other 1:
Pipeline 1:
Vessel 1:
Substance 2:
Qty Amount 2:
Measure 2:
Type 2:
Other 2:
Pipeline 2:
Vessel 2:
Substance 3:
Qty Amount 3:
Measure 3:
Type 3:
Other 3:
Pipeline 3:
Vessel 3:
Administering Agency:
Secondary Agency:
Additional Counties:
Additional Admin Agency:
Other Notified:
RWQCB Unit:
Confirmation Request:
Fax Notification List 2:
Administering Agency 2:
Additional Admin Agency 2:
Secondary Agency 2:
Additional Counties 2:
DOG Unit:
RWQCB Unit 2:
Doc URL: https://w3.calema.ca.gov/operational/malhaz.nsf/f1841a103c102734882563e200760c4a/d88b6b6f905fd7fe882577d6007aa139?OpenDocument
Update Description:

11/05/2010 12:50:52 PM - ***DUPLICATE REPORT - SAME AS 10-6669*****
; 11/05/2010 06:47:47 PM - 11/05/10 1850 Hrs Caller states the amount released is 110 to 150 gallons. Caller states 30 to 40 gallons was recovered.
; 11/09/2010 02:19:26 PM - The caller updated the amount spilled. The total spilled was 110 gallons and all was recovered.

Situation Update:

The caller updated the amount spilled. The total spilled was 110 gallons and all was recovered.

Original Description:

California OES Update Quantities

Amount:	110
Measure:	Gal(s)

Main Page Information

On Scene:	
Other on Scene:	
Other Notified:	
Admin Agency:	San Diego County Health Services Department
Admin Agency 2:	
Additional County:	
Document Title:	SPILL Report
Creation Date:	11/05/2010 12:32 PM
Received By:	
Person Notifying Cal OES:	
Phone No:	
Ext:	
Pag Cell:	
Type:	PETROLEUM
Cause Description for Other:	
Amount 1:	3-5
Amount 2:	
Amount 3:	
Doc URL:	https://w3.calema.ca.gov/operational/malhaz.nsf/f1841a103c102734882563e200760c4a/c5fc922284c087d0882577d2006b6014?OpenDocument

252	***7 of 20***	***-***	***0.00 / 0.00***	***436.75 / 14***	***SOLAR TURBINES INT'L TURBOMACH DIV 4400 RUFFIN RD SAN DIEGO CA 92123***	***CERCLIS NFRAP***

Site ID:	900273	**Site FIPS Code:**	6073
Site EPA ID:	CAT000611517	**Region Code:**	9
Site Parent ID:		**Site Cong. Dist. Code:**	41
Site County Name:	SAN DIEGO	**Federal Facility:**	
Parent Site Name:			

CERCLIS-NFRAP Assess History

OU ID:	0	**Act Start Date:**	
Act Code ID:	1	**Act Complete Date:**	3/9/1988
RAT Code:	DS	**AGT Order No.:**	10
RAT Short Name:	DISCVRY	**SH OU:**	
RAT Name:	DISCOVERY	**SH Code:**	
RAT Hist. Only Flag:		**SH Seq:**	
RAT NSI Indicator:	B	**SH Start Date:**	
RAT Level:	1	**SH Complete Date:**	
RAT DEF OU:	00	**SH Lead:**	
RFBS Code:		**SH Qual:**	
SPA Code:	13	**RAQ Act. Qual Short:**	
RALT Short Name:	State (Fund)	**RNPL Status Code:**	N

RAT Def: The process by which a potential hazardous waste site is brought to the attention of the EPA. The process can

RNON NPL Status Desc:	occur through the use of several mechanisms such as a phone call or referral by another government agency. Deferred to RCRA

CERCLIS-NFRAP Assess History

OU ID:	0	**Act Start Date:**	
Act Code ID:	1	**Act Complete Date:**	5/20/1991
RAT Code:	PA	**AGT Order No.:**	130
RAT Short Name:	PA	**SH OU:**	
RAT Name:	PRELIMINARY ASSESSMENT	**SH Code:**	
RAT Hist. Only Flag:		**SH Seq:**	
RAT NSI Indicator:	B	**SH Start Date:**	
RAT Level:	1	**SH Complete Date:**	
RAT DEF OU:	00	**SH Lead:**	
RFBS Code:	P	**SH Qual:**	
SPA Code:	13	**RAQ Act. Qual Short:**	Deferred to RCRA
RALT Short Name:	EPA Fund	**RNPL Status Code:**	N
RAT Def:	Collection of diverse existing information about the source and nature of the site hazard. It is EPA policy to complete the preliminary assessment within one year of site discovery.		
RNON NPL Status Desc:	Deferred to RCRA		

CERCLIS-NFRAP Assess History

OU ID:	0	**Act Start Date:**	
Act Code ID:	1	**Act Complete Date:**	1/23/1996
RAT Code:	VS	**AGT Order No.:**	1500
RAT Short Name:	ARCH SITE	**SH OU:**	
RAT Name:	ARCHIVE SITE	**SH Code:**	
RAT Hist. Only Flag:		**SH Seq:**	
RAT NSI Indicator:	B	**SH Start Date:**	
RAT Level:	1	**SH Complete Date:**	
RAT DEF OU:	00	**SH Lead:**	
RFBS Code:		**SH Qual:**	
SPA Code:	13	**RAQ Act. Qual Short:**	
RALT Short Name:	EPA In-House	**RNPL Status Code:**	N
RAT Def:	The decision is made that no further activity is planned at the site.		
RNON NPL Status Desc:	Deferred to RCRA		

Map Key	Number of Records	Direction	Distance (mi/ft)	Elev/Diff (ft)	Site	DB
252	8 of 20	-	0.00 / 0.00	436.75 / 14	Hamilton Sundstrand 4400 RUFFIN RD SAN DIEGO CA 92123	DELISTED HAZ

Siteid:	35219
Latitude:	37.271881
Longitude:	-119.270230
Original Source:	CHAZ
Record Date:	30-MAY-2017

Map Key	Number of Records	Direction	Distance (mi/ft)	Elev/Diff (ft)	Site	DB
252	9 of 20	-	0.00 / 0.00	436.75 / 14	Hamilton Sundstrand 4400 RUFFIN RD	DELISTED COUNTY

Map Key	Number of Records	Direction	Distance (mi/ft)	Elev/Diff (ft)	Site	DB
					SAN DIEGO CA 92123	

Original Source Facility ID:
Original Source Name: San Diego County UST List
Record Date: 13-SEP-2016

252	10 of 20	-	0.00 / 0.00	436.75 / 14	HAMILTON SUNDSTRAND POWER SYSTEMS 4400 RUFFIN RD SAN DIEGO CA 92123	EMISSIONS

2000 Criteria Data

Facility ID:	5161	**CERR Code:**	
Facility SIC Code:	3511	**TOGT:**	1.1556561745
CO:	37	**ROGT:**	1.04302459126557
Air Basin:	SD	**COT:**	1.576705158
District:	SD	**NOXT:**	7.086643128
COID:	SD	**SOXT:**	.648041112
DISN:	SAN DIEGO COUNTY APCD	**PMT:**	.5226138
CHAPIS:		**PM10T:**	.5226138

2000 Toxic Data

Facility ID:	5161	**COID:**	SD
Facility SIC Code:	3511	**DISN:**	SAN DIEGO COUNTY APCD
CO:	37	**CHAPIS:**	
Air Basin:	SD	**CERR Code:**	
District:	SD		
TS:			
Health Risk Asmt:			
Non-Cancer Chronic Haz Ind:			
Non-Cancer Acute Haz Ind:			

2001 Criteria Data

Facility ID:	5161	**CERR Code:**	
Facility SIC Code:	3511	**TOGT:**	1.16
CO:	37	**ROGT:**	1.05
Air Basin:	SD	**COT:**	1.58
District:	SD	**NOXT:**	7.09
COID:	SD	**SOXT:**	.65
DISN:	SAN DIEGO COUNTY APCD	**PMT:**	.52
CHAPIS:		**PM10T:**	.52

2001 Toxic Data

Facility ID:	5161	**COID:**	SD

Facility SIC Code:	3511	**DISN:**	SAN DIEGO COUNTY APCD
CO:	37	**CHAPIS:**	
Air Basin:	SD	**CERR Code:**	
District:	SD		
TS:			
Health Risk Asmt:			
Non-Cancer Chronic Haz Ind:			
Non-Cancer Acute Haz Ind:			

2002 Criteria Data

Facility ID:	5161	**CERR Code:**	
Facility SIC Code:	3511	**TOGT:**	.408324819
CO:	37	**ROGT:**	.37330804421897
Air Basin:	SD	**COT:**	.03159924
District:	SD	**NOXT:**	8.40265008
COID:	SD	**SOXT:**	.4877274
DISN:	SAN DIEGO COUNTY APCD	**PMT:**	.11471898
CHAPIS:		**PM10T:**	.109910397208

2002 Toxic Data

Facility ID:	5161	**COID:**	SD
Facility SIC Code:	3511	**DISN:**	SAN DIEGO COUNTY APCD
CO:	37	**CHAPIS:**	
Air Basin:	SD	**CERR Code:**	
District:	SD		
TS:			
Health Risk Asmt:			
Non-Cancer Chronic Haz Ind:			
Non-Cancer Acute Haz Ind:			

2003 Criteria Data

Facility ID:	5161	**CERR Code:**	
Facility SIC Code:	3511	**TOGT:**	.408324819
CO:	37	**ROGT:**	.373308045
Air Basin:	SD	**COT:**	.03159924
District:	SD	**NOXT:**	8.40265008
COID:	SD	**SOXT:**	.4877274
DISN:	SAN DIEGO COUNTY APCD	**PMT:**	.11471898
CHAPIS:		**PM10T:**	.1099104

2003 Toxic Data

Facility ID:	5161	**COID:**	SD
Facility SIC Code:	3511	**DISN:**	SAN DIEGO COUNTY APCD
CO:	37	**CHAPIS:**	
Air Basin:	SD	**CERR Code:**	

District: SD
TS:
Health Risk Asmt:
Non-Cancer Chronic Haz Ind:
Non-Cancer Acute Haz Ind:

2004 Criteria Data

Facility ID:	5161	**CERR Code:**	
Facility SIC Code:	3511	**TOGT:**	.39
CO:	37	**ROGT:**	.36412
Air Basin:	SD	**COT:**	.03
District:	SD	**NOXT:**	8.4
COID:	SD	**SOXT:**	.48
DISN:	SAN DIEGO COUNTY APCD	**PMT:**	.10245901639344262295081967213114754098836
CHAPIS:		**PM10T:**	.1

2004 Toxic Data

Facility ID:	5161	**COID:**	SD
Facility SIC Code:	3511	**DISN:**	SAN DIEGO COUNTY APCD
CO:	37	**CHAPIS:**	
Air Basin:	SD	**CERR Code:**	
District:	SD		

TS:
Health Risk Asmt:
Non-Cancer Chronic Haz Ind:
Non-Cancer Acute Haz Ind:

2005 Criteria Data

Facility ID:	5161	**CERR Code:**	
Facility SIC Code:	3511	**TOGT:**	.39
CO:	37	**ROGT:**	.36412
Air Basin:	SD	**COT:**	.03
District:	SD	**NOXT:**	8.4
COID:	SD	**SOXT:**	.48
DISN:	SAN DIEGO COUNTY APCD	**PMT:**	.10245901639344262295081967213114754098836
CHAPIS:		**PM10T:**	.1

2005 Toxic Data

Facility ID:	5161	**COID:**	SD
Facility SIC Code:	3511	**DISN:**	SAN DIEGO COUNTY APCD
CO:	37	**CHAPIS:**	
Air Basin:	SD	**CERR Code:**	
District:	SD		

TS:

Health Risk Asmt:
Non-Cancer Chronic Haz Ind:
Non-Cancer Acute Haz Ind:

2006 Criteria Data

Facility ID:	5161	***CERR Code:***	
Facility SIC Code:	3511	***TOGT:***	1.66555632
CO:	37	***ROGT:***	1.33555632
Air Basin:	SD	***COT:***	.13
District:	SD	***NOXT:***	12.57
COID:	SD	***SOXT:***	2.11
DISN:	SAN DIEGO COUNTY APCD	***PMT:***	.490195
CHAPIS:	Y	***PM10T:***	.470195

2006 Toxic Data

Facility ID:	5161	***COID:***	SD
Facility SIC Code:	3511	***DISN:***	SAN DIEGO COUNTY APCD
CO:	37	***CHAPIS:***	Y
Air Basin:	SD	***CERR Code:***	
District:	SD		

TS:
Health Risk Asmt:
Non-Cancer Chronic Haz Ind:
Non-Cancer Acute Haz Ind:

2007 Criteria Data

Facility ID:	5161	***CERR Code:***	
Facility SIC Code:	3511	***TOGT:***	1.66556
CO:	37	***ROGT:***	1.33556
Air Basin:	SD	***COT:***	.13
District:	SD	***NOXT:***	12.57
COID:	SD	***SOXT:***	2.11
DISN:	SAN DIEGO COUNTY APCD	***PMT:***	.490195
CHAPIS:		***PM10T:***	.470195

2007 Toxic Data

Facility ID:	5161	***COID:***	SD
Facility SIC Code:	3511	***DISN:***	SAN DIEGO COUNTY APCD
CO:	37	***CHAPIS:***	
Air Basin:	SD	***CERR Code:***	
District:	SD		

TS:
Health Risk Asmt:
Non-Cancer Chronic Haz Ind:
Non-Cancer Acute Haz Ind:

2008 Criteria Data

Facility ID:	5161	***CERR Code:***	
Facility SIC Code:	3511	***TOGT:***	1.66556
CO:	37	***ROGT:***	1.33556
Air Basin:	SD	***COT:***	.13
District:	SD	***NOXT:***	12.57
COID:	SD	***SOXT:***	2.11
DISN:	SAN DIEGO COUNTY APCD	***PMT:***	.490195
CHAPIS:		***PM10T:***	.470195

2008 Toxic Data

Facility ID:	5161	***COID:***	SD
Facility SIC Code:	3511	***DISN:***	SAN DIEGO COUNTY APCD
CO:	37	***CHAPIS:***	
Air Basin:	SD	***CERR Code:***	
District:	SD		
TS:			
Health Risk Asmt:			
Non-Cancer Chronic Haz Ind:			
Non-Cancer Acute Haz Ind:			

2009 Criteria Data

Facility ID:	5161	***CERR Code:***	
Facility SIC Code:	3511	***TOGT:***	1.69
CO:	37	***ROGT:***	1.36
Air Basin:	SD	***COT:***	.14
District:	SD	***NOXT:***	12.58
COID:	SD	***SOXT:***	2.11
DISN:	SAN DIEGO COUNTY APCD	***PMT:***	.5
CHAPIS:		***PM10T:***	.48

2009 Toxic Data

Facility ID:	5161	***COID:***	SD
Facility SIC Code:	3511	***DISN:***	SAN DIEGO COUNTY APCD
CO:	37	***CHAPIS:***	
Air Basin:	SD	***CERR Code:***	
District:	SD		
TS:			
Health Risk Asmt:			
Non-Cancer Chronic Haz Ind:			
Non-Cancer Acute Haz Ind:			

2011 Criteria Data

Facility ID:	5161	**CERR Code:**	
Facility SIC Code:	3511	**TOGT:**	2.07
CO:	37	**ROGT:**	1.89
Air Basin:	SD	**COT:**	.06
District:	SD	**NOXT:**	9.19
COID:	SD	**SOXT:**	.92
DISN:	SAN DIEGO COUNTY APCD	**PMT:**	.22
CHAPIS:		**PM10T:**	.22

2011 Toxic Data

Facility ID:	5161	**COID:**	SD
Facility SIC Code:	3511	**DISN:**	SAN DIEGO COUNTY APCD
CO:	37	**CHAPIS:**	
Air Basin:	SD	**CERR Code:**	
District:	SD		
TS:			
Health Risk Asmt:			
Non-Cancer Chronic Haz Ind:			
Non-Cancer Acute Haz Ind:			

2012 Criteria Data

Facility ID:	5161	**CERR Code:**	
Facility SIC Code:	3511	**TOGT:**	2.07
CO:	37	**ROGT:**	1.89
Air Basin:	SD	**COT:**	.06
District:	SD	**NOXT:**	9.19
COID:	SD	**SOXT:**	.92
DISN:	SAN DIEGO COUNTY APCD	**PMT:**	.22
CHAPIS:		**PM10T:**	.22

2012 Toxic Data

Facility ID:	5161	**COID:**	SD
Facility SIC Code:	3511	**DISN:**	SAN DIEGO COUNTY APCD
CO:	37	**CHAPIS:**	
Air Basin:	SD	**CERR Code:**	
District:	SD		
TS:			
Health Risk Asmt:			
Non-Cancer Chronic Haz Ind:			
Non-Cancer Acute Haz Ind:			

2013 Criteria Data

Facility ID:	5161	**CERR Code:**	
Facility SIC Code:	3511	**TOGT:**	2.07

CO:	37	**ROGT:**	1.89
Air Basin:	SD	**COT:**	.06
District:	SD	**NOXT:**	9.19
COID:	SD	**SOXT:**	.92
DISN:	SAN DIEGO COUNTY APCD	**PMT:**	.22
CHAPIS:		**PM10T:**	.22

2013 Toxic Data

Facility ID:	5161	**COID:**	SD
Facility SIC Code:	3511	**DISN:**	SAN DIEGO COUNTY APCD
CO:	37	**CHAPIS:**	
Air Basin:	SD	**CERR Code:**	
District:	SD		
TS:			
Health Risk Asmt:			
Non-Cancer Chronic Haz Ind:			
Non-Cancer Acute Haz Ind:			

2014 Criteria Data

Facility ID:	5161	**CERR Code:**	
Facility SIC Code:	3511	**TOGT:**	.86025
CO:	37	**ROGT:**	.80025
Air Basin:	SD	**COT:**	.02
District:	SD	**NOXT:**	4.34
COID:	SD	**SOXT:**	.43
DISN:	SAN DIEGO COUNTY APCD	**PMT:**	.09007
CHAPIS:		**PM10T:**	.09007

2014 Toxic Data

Facility ID:	5161	**COID:**	SD
Facility SIC Code:	3511	**DISN:**	SAN DIEGO COUNTY APCD
CO:	37	**CHAPIS:**	
Air Basin:	SD	**CERR Code:**	
District:	SD		
TS:			
Health Risk Asmt:			
Non-Cancer Chronic Haz Ind:			
Non-Cancer Acute Haz Ind:			

2015 Criteria Data

Facility ID:	5161	**CERR Code:**	
Facility SIC Code:	3511	**TOGT:**	.86025
CO:	37	**ROGT:**	.80025
Air Basin:	SD	**COT:**	.02
District:	SD	**NOXT:**	4.34

Map Key	Number of Records	Direction	Distance (mi/ft)	Elev/Diff (ft)	Site	DB

COID:	SD	**SOXT:**	.43
DISN:	SAN DIEGO COUNTY APCD	**PMT:**	.09007
CHAPIS:		**PM10T:**	.09007

2015 Toxic Data

Facility ID:	5161	**COID:**	SD
Facility SIC Code:	3511	**DISN:**	SAN DIEGO COUNTY APCD
CO:	37	**CHAPIS:**	
Air Basin:	SD	**CERR Code:**	
District:	SD		
TS:			
Health Risk Asmt:			
Non-Cancer Chronic Haz Ind:			
Non-Cancer Acute Haz Ind:			

252	11 of 20	-	0.00 / 0.00	436.75 / 14	**SUNDSTRAND POWER SYSTEMS** **4400 RUFFIN RD** **SAN DIEGO CA 92123**	**EMISSIONS**

1998 Criteria Data

Facility ID:	5161	**CERR Code:**	
Facility SIC Code:	3511	**TOGT:**	1.1556561745
CO:	37	**ROGT:**	1.04302459126557
Air Basin:	SD	**COT:**	1.576705158
District:	SD	**NOXT:**	7.086643128
COID:	SD	**SOXT:**	.648041112
DISN:	SAN DIEGO COUNTY APCD	**PMT:**	.5226138
CHAPIS:		**PM10T:**	.5226138

1998 Toxic Data

Facility ID:	5161	**COID:**	SD
Facility SIC Code:	3511	**DISN:**	SAN DIEGO COUNTY APCD
CO:	37	**CHAPIS:**	
Air Basin:	SD	**CERR Code:**	
District:	SD		
TS:			
Health Risk Asmt:			
Non-Cancer Chronic Haz Ind:			
Non-Cancer Acute Haz Ind:			

1999 Criteria Data

Facility ID:	5161	**CERR Code:**	
Facility SIC Code:	3511	**TOGT:**	1.1556561745
CO:	37	**ROGT:**	1.04302459126557
Air Basin:	SD	**COT:**	1.576705158

Map Key	Number of Records	Direction	Distance (mi/ft)	Elev/Diff (ft)	Site	DB

District:	SD	**NOXT:**	7.086643128
COID:	SD	**SOXT:**	.648041112
DISN:	SAN DIEGO COUNTY APCD	**PMT:**	.5226138
CHAPIS:		**PM10T:**	.5226138

1999 Toxic Data

Facility ID:	5161	**COID:**	SD
Facility SIC Code:	3511	**DISN:**	SAN DIEGO COUNTY APCD
CO:	37	**CHAPIS:**	
Air Basin:	SD	**CERR Code:**	
District:	SD		
TS:			
Health Risk Asmt:			
Non-Cancer Chronic Haz Ind:			
Non-Cancer Acute Haz Ind:			

Map Key	Number of Records	Direction	Distance (mi/ft)	Elev/Diff (ft)	Site	DB
252	12 of 20	-	0.00 / 0.00	436.75 / 14	SUNDSTRAND TURBOMACH DIVISION 4400 RUFFIN RD SAN DIEGO CA 92123	EMISSIONS

1990 Criteria Data

Facility ID:	5161	**CERR Code:**	
Facility SIC Code:	3511	**TOGT:**	2
CO:	37	**ROGT:**	1.5006
Air Basin:	SD	**COT:**	9.1
District:	SD	**NOXT:**	4.6
COID:	SD	**SOXT:**	
DISN:	SAN DIEGO COUNTY APCD	**PMT:**	.6
CHAPIS:		**PM10T:**	.5856

1990 Toxic Data

Facility ID:	5161	**COID:**	SD
Facility SIC Code:	3511	**DISN:**	SAN DIEGO COUNTY APCD
CO:	37	**CHAPIS:**	
Air Basin:	SD	**CERR Code:**	
District:	SD		
TS:			
Health Risk Asmt:			
Non-Cancer Chronic Haz Ind:			
Non-Cancer Acute Haz Ind:			

1993 Criteria Data

Facility ID:	5161	**CERR Code:**	
Facility SIC Code:	3511	**TOGT:**	2

CO:	37	**ROGT:**	1.5006
Air Basin:	SD	**COT:**	9.2
District:	SD	**NOXT:**	4.6
COID:	SD	**SOXT:**	.7
DISN:	SAN DIEGO COUNTY APCD	**PMT:**	.7
CHAPIS:		**PM10T:**	.6832

1993 Toxic Data

Facility ID:	5161	**COID:**	SD
Facility SIC Code:	3511	**DISN:**	SAN DIEGO COUNTY APCD
CO:	37	**CHAPIS:**	
Air Basin:	SD	**CERR Code:**	
District:	SD		
TS:			
Health Risk Asmt:			
Non-Cancer Chronic Haz Ind:			
Non-Cancer Acute Haz Ind:			

1995 Criteria Data

Facility ID:	5161	**CERR Code:**	
Facility SIC Code:	3511	**TOGT:**	2
CO:	37	**ROGT:**	1.5006
Air Basin:	SD	**COT:**	9.2
District:	SD	**NOXT:**	4.6
COID:	SD	**SOXT:**	.7
DISN:	SAN DIEGO COUNTY APCD	**PMT:**	.7
CHAPIS:		**PM10T:**	.6832

1995 Toxic Data

Facility ID:	5161	**COID:**	SD
Facility SIC Code:	3511	**DISN:**	SAN DIEGO COUNTY APCD
CO:	37	**CHAPIS:**	
Air Basin:	SD	**CERR Code:**	
District:	SD		
TS:			
Health Risk Asmt:			
Non-Cancer Chronic Haz Ind:			
Non-Cancer Acute Haz Ind:			

1996 Criteria Data

Facility ID:	5161	**CERR Code:**	
Facility SIC Code:	3511	**TOGT:**	2
CO:	37	**ROGT:**	1.5006
Air Basin:	SD	**COT:**	9.2
District:	SD	**NOXT:**	4.6

Map Key	Number of Records	Direction	Distance (mi/ft)	Elev/Diff (ft)	Site	DB

COID:	SD	**SOXT:**	.7
DISN:	SAN DIEGO COUNTY APCD	**PMT:**	.7
CHAPIS:		**PM10T:**	.6832

1996 Toxic Data

Facility ID:	5161	**COID:**	SD
Facility SIC Code:	3511	**DISN:**	SAN DIEGO COUNTY APCD
CO:	37	**CHAPIS:**	
Air Basin:	SD	**CERR Code:**	
District:	SD		
TS:			
Health Risk Asmt:			
Non-Cancer Chronic Haz Ind:			
Non-Cancer Acute Haz Ind:			

1997 Criteria Data

Facility ID:	5161	**CERR Code:**	
Facility SIC Code:	3511	**TOGT:**	2
CO:	37	**ROGT:**	1.5006
Air Basin:	SD	**COT:**	9.2
District:	SD	**NOXT:**	4.6
COID:	SD	**SOXT:**	.7
DISN:	SAN DIEGO COUNTY APCD	**PMT:**	.7
CHAPIS:		**PM10T:**	.6832

1997 Toxic Data

Facility ID:	5161	**COID:**	SD
Facility SIC Code:	3511	**DISN:**	SAN DIEGO COUNTY APCD
CO:	37	**CHAPIS:**	
Air Basin:	SD	**CERR Code:**	
District:	SD		
TS:			
Health Risk Asmt:			
Non-Cancer Chronic Haz Ind:			
Non-Cancer Acute Haz Ind:			

252	13 of 20	-	0.00 / 0.00	436.75 / 14	4400 RUFFIN RD. SAN DIEGO CA 92123	ERNS

NRC Report No:	536686	**Direction From City:**	
Type of Incident:	FIXED	**Lat Quad:**	
Incident Cause:	OPERATOR ERROR	**Long Quad:**	
Incident Date:	7/25/2000 10:00:00 AM	**Location Section:**	
Incident Location:		**Location Township:**	
Incident Dtg:	OCCURRED	**Location Range:**	
Distance From City:		**Potential Flag:**	
Distance Units:		**Year:**	Calendar Year 2000

Description of Incident: CALLER REPORTED THAT WHILE FUELING A 55 GALLON DRUM, THE MATERIAL WAS RELEASED.

Material Spill Information

Chris Code:	JPE	**Name of Material:**	JET FUEL: JP-8
CAS No:	000000-00-0	**If Reached Water:**	NO
UN No:		**Amount in Water:**	
Amount of Material:	5	**Unit Reach Water:**	
Unit of Measure:	GALLON(S)		

Calls Information

Date Time Received:	7/26/2000 6:54:55 PM	**Responsible City:**	SAN DIEGO
Date Time Complete:	7/26/2000 7:04:16 PM	**Responsible State:**	CA
Call Type:	INC	**Responsible Zip:**	92123
Responsible Company:	HAMILTON SUNDSTRAND INC.	**On Behalf of:**	
Responsible ORG Type:	PRIVATE ENTERPRISE	**Source:**	UNAVAILABLE

Incidents Information

Aircraft Type:	UNKNOWN
Aircraft Model:	
Aircraft ID:	
Aircraft Fuel Capacity:	
Aircraft Fuel Capacity Units:	
Aircraft Fuel on Board:	
Aircraft Fuel OB Units:	
Aircraft Spot No:	
Aircraft Hanger:	
Aircraft Runway No:	
Road Mile Marker:	
Building ID:	
Type of Fixed Object:	MANUFACTURING FACILITY
Power Generating Facility:	U
Generating Capacity:	
Type of Fuel:	
NPDES:	
NPDES Compliance:	U
Pipeline Type:	
DOT Regulated:	U
Pipeline Above Ground:	ABOVE
Exposed Underwater:	N
Pipeline Covered:	U
Railroad Hotline:	No
Grade Crossing:	N
Location Subdivision:	
Railroad Milepost:	
Type Vehicle Involved:	
Crossing Device Type:	

Device Operational:	Y
Dot Crossing No:	
Brake Failure:	N
Description of Tank:	
Tank Above Ground:	ABOVE
Transportable Container:	U
Tank Regulated:	U
Tank Regulated By:	
Tank ID:	
Capacity of Tank:	
Capacity of Tank Units:	
Actual Amount:	
Actual Amount Units:	
Platform Rig Name:	
Platform Letter:	
Location Area ID:	
Location Block ID:	
OCSG No:	
OCSG No:	
State Lease No:	
Pier Dock No:	
Berth Slip No:	
Continuous Release Type:	
Initial Cont Release No:	
Continuous Release Permit:	
Allision:	N
Type of Structure:	
Structure Name:	
Structure Operational:	U
Airbag Deployed:	
Date Time Normal Service:	
Service Disruption Time:	
Service Disruption Units:	
Transit Bus Flag:	
CR Begin Date:	
CR End Date:	
CR Change Date:	
FBI Contact:	
FBI Contact Date Time:	
Sub Part C Testing Req:	XXX
Conductor Testing:	
Engineer Testing:	
Trainman Testing:	
Yard Foreman Testing:	
RCL Operator Testing:	
Brakeman Testing:	
Train Dispatcher Testing:	
Signalman Testing:	
Other Employee Testing:	
Unknown Testing:	
Passenger Handling:	
Passenger Route:	XXX

Passenger Delay:	XXX

Incident Details Information

Fire Involved:	N
Fire Extinguished:	U
Any Evacuations:	N
Number Evacuated:	
Who Evacuated:	
Radius Of Evacuation:	
Any Injuries:	N
No. Injured:	
No. Hospitalized:	
Any Fatalities:	N
No. Fatalities:	
Any Damages:	N
Damage Amount:	
Air Corridor Closed:	N
Air Corridor Desc:	
Air Closure Time:	
Waterway Closed:	N
Waterway Desc:	
Waterway Closure Time:	
Road Closed:	N
Road Desc:	
Road Closure Time:	
Closure Direction:	
Major Artery:	No
Track Closed:	N
Track Desc:	
Track Closure Time:	
Media Interest:	NONE
Medium Desc:	LAND
Additional Medium Info:	
Body of Water:	
Tributary of:	
Nearest River Mile Maker:	
Release Secured:	Y
Est Duration of Release:	
Release Rate:	
Desc Remedial Action:	ABSORBENTS APPLIED,MATERIAL CONTAINED,CLEAN UP CREW ON-SITE
State Agency on Scene:	
State Agency Report No:	
Other Agency Notified:	
Weather Conditions:	CLEAR
Air Temperature:	90
Wind Speed:	
Wind Direction:	
Water Supply Contaminated:	U
Sheen Size:	
Sheen Color:	

Map Key	Number of Records	Direction	Distance (mi/ft)	Elev/Diff (ft)	Site	DB

Direction of Sheen Travel:	
Sheen Odor Description:	
Wave Condition:	
Current Speed:	
Current Direction:	
Water Temperature:	
Track Close Dir:	
EMPL Fatality:	
Pass Fatality:	
Community Impact:	N
Wind Speed Unit:	
Employee Injuries:	
Passenger Injuries:	
Occupant Fatality:	
Current Speed Unit:	MPH
Road Closure Units:	
Track Closure Units:	
Sheen Size Units:	
Additional Info:	THE CALLER HAD NO ADDITIONAL INFORMATION TO REPORT.
State Agency Notified:	
Federal Agency Notified:	
Nearest River Mile Marker:	
Sheen Size Length:	
Sheen Size Length Units:	
Sheen Size Width:	
Sheen Size Width Units:	
Offshore:	N
Duration Unit:	
Release Rate Unit:	
Release Rate Rate:	
Passengers Transferred:	UNK

252	*14 of 20*	*-*	*0.00 / 0.00*	*436.75 / 14*	***TURBOMACH PLANT 4400 RUFFIN ROAD SAN DIEGO CA 92123***	***HHSS***

County:	San Diego
Pdf File Url:	http://geotracker.waterboards.ca.gov/ustpdfs/pdf/0002f335.pdf

---

252	*15 of 20*	*-*	*0.00 / 0.00*	*436.75 / 14*	***TURBOMACH PLANT 4400 RUFFIN ROAD SAN DIEGO CA***	***HIST TANK***

Owner Name:	SOLAR TURBINES INCORPORATED	**No of Containers:**	7
Owner Street:	2200 PACIFIC HIGHWAY	**County:**	SAN DIEGO
Owner City:	SAN DIEGO	**Facility State:**	CA
Owner State:	CA	**Facility Zip:**	92123
Owner Zip:	92138		

252	*16 of 20*	*-*	*0.00 / 0.00*	*436.75 / 14*	***HAMILTON SUNDSTRAND 4400 RUFFIN RD, SAN DIEGO, CA***	***SAN DIEGO LOP***

Map Key	Number of Records	Direction	Distance (mi/ft)	Elev/Diff (ft)	Site	DB
					92123 SAN DIEGO CA	

SWRCB Global ID:	T0607302891	**Parcel No:**	369-170-54-00
Record ID:	DEH1985-LSAM-H01315-001	**Census Tract:**	85.11
Record Status:	Completed	**Zip Code 2:**	92123
Opened Date:	7/15/1985	**Community:**	San Diego
Case Type:	LOP - Local Oversight Program	**Jurisdiction:**	SAN DIEGO
Historical Name:	SUNSTRAND TURBOMACH	**Watershed Basin No:**	907.11
Lead Agency:	DEH/SAM	**Latitude GS 84:**	32.8198115
Lead Agency Date:	7/15/1985	**Longitude GS 84:**	-117.1288515
Funding:	F - LOP Federal Fund	**X Map Coord:**	6291794.318
Fire Agency:	SAN DIEGO	**Y Map Coord:**	1879199.697

Thomasbros Mappage Grid: 1249 E 2
Water Purveyor: SAN DIEGO
File Case Type: CLOSED OR TRANSFERRED LOP CASES

252	17 of 20	-	0.00 / 0.00	436.75 / 14	HAMILTON SUNDSTRAND POWER SYSTEMS 4400 RUFFIN ROAD SAN DIEGO CA 92123	RCRA CORRACTS

EPA Handler ID: CAT000611517
Land Type Code: P
Land Type Desc: Private
Federal Waste Generator Code: 1
Gen Status Univ Code: LQG
Gen Status Univ Desc: Large Quantity Generator
Importer Activity: No
Mixed Waste Generator: No
Transporter Activity: No
Transfer Facility: No
Recycler Activity: No
Onsite Burner Exemption: No
Furnace Exemption: No
Underground Inject Activity: No
Receives Waste from Offsite: No
TSD Type: ---ST
TSD Activity: Yes
Corrective Action Univ: Yes
Action has been Imposed: No
Action under 3004 (U)/(V): No
Institutional Control Indicator: N
Used Oil Transporter: No
Used Oil Transfer Facility: No
Used Oil Processor: No
Used Oil Refiner: No
Used Oil Burner: No
Used Oil Market Burner: No
Used Oil Spec Marketer: No
Activity Location: CA
County Code: CA073

County Name:	SAN DIEGO
Contact Name:	KACEY L CHRISTIE
Contact Phone No and Exten:	858-627-6334
Contact Email:	KATHRYN.CHRISTIE@PW.UTC.COM
Contact Address:	4400 , RUFFIN ROAD , SAN DIEGO , CA, 92123 , US
Mailing Address:	4400 , RUFFIN ROAD , SAN DIEGO , SAN DIEGO , CA, 92123 , US

Violation/Evaluation Summary

Note:	VIOLATION or UNDETERMINED: There are VIOLATION or UNDETERMINED details or records associated with this facility (EPA ID) in the Compliance Monitoring and Enforcement table dated Jan 24, 2018.

Violation/Evaluation Details

Evaluation ID:	601	***Former Citation:***	
Found Violation:	N	***Sched Compl Dt:***	
Eval Start Date:	20080222	***Enforcement ID:***	
Evaluation Agency:	S	***Enforcement Agency:***	
Evaluation Type:	CEI	***Enforce Action Dt:***	
Eval Resp Person:		***Enforcement Type:***	
Eval Suborg:		***Enforce Type Desc:***	
Citizen Complaint:	No	***Enforce Resp Person:***	
Multimedia Inspect:	No	***Enforce Suborg:***	
Sampling Flag:	No	***Enforce Actvty Loc:***	
Not Subtitle C:	No	***Docket No:***	
Focus Area:		***Attorney:***	
Focus Area Desc:		***Corr Act Component:***	
Handler Actvty Loc:	CA	***Appeal Init Dt:***	
Handler Name:	HAMILTON SUNDSTRAND POWER SYSTEMS	***Appeal Resolved Dt:***	
Region:	09	***Disposition Status:***	
State:	CA	***Disp Status Dt:***	
Land Type:	P	***Disp Status Desc:***	
Date of Request:		***Lead Agency:***	
Date Response Rcvd:		***Expenditure Amount:***	
Request Agency:		***SEP Sched Comp Dt:***	
Request Actvty Loc:		***SEP Actual Comp Dt:***	
Viol Activity Loc:		***SEP Defaulted Date:***	
Viol Determined:		***SEP Type:***	
Violation Type:		***Prop Pentalty Amt:***	
Viol Determined Dt:		***Final Monetary Amt:***	
Rtrn to Compl Dt:		***Paid Amount:***	
Rtrn to Compl Qual:		***Final Count:***	
Viol Resp Agency:		***Final Amount:***	
Evaluation Type Description:	COMPLIANCE EVALUATION INSPECTION ON-SITE		
Violation Short Description:			
Respondent Name:			
SEP Type Description:			

Violation/Evaluation Details

Evaluation ID:	601	***Former Citation:***	
Found Violation:	N	***Sched Compl Dt:***	
Eval Start Date:	20101006	***Enforcement ID:***	
Evaluation Agency:	S	***Enforcement Agency:***	
Evaluation Type:	CEI	***Enforce Action Dt:***	
Eval Resp Person:		***Enforcement Type:***	
Eval Suborg:		***Enforce Type Desc:***	
Citizen Complaint:	No	***Enforce Resp Person:***	
Multimedia Inspect:	No	***Enforce Suborg:***	
Sampling Flag:	No	***Enforce Actvty Loc:***	
Not Subtitle C:	No	***Docket No:***	
Focus Area:		***Attorney:***	
Focus Area Desc:		***Corr Act Component:***	
Handler Actvty Loc:	CA	***Appeal Init Dt:***	
Handler Name:	HAMILTON SUNDSTRAND POWER SYSTEMS	***Appeal Resolved Dt:***	
Region:	09	***Disposition Status:***	
State:	CA	***Disp Status Dt:***	
Land Type:	P	***Disp Status Desc:***	
Date of Request:		***Lead Agency:***	
Date Response Rcvd:		***Expenditure Amount:***	
Request Agency:		***SEP Sched Comp Dt:***	
Request Actvty Loc:		***SEP Actual Comp Dt:***	
Viol Activity Loc:		***SEP Defaulted Date:***	
Viol Determined:		***SEP Type:***	
Violation Type:		***Prop Pentalty Amt:***	
Viol Determined Dt:		***Final Monetary Amt:***	
Rtrn to Compl Dt:		***Paid Amount:***	
Rtrn to Compl Qual:		***Final Count:***	
Viol Resp Agency:		***Final Amount:***	
Evaluation Type Description:	COMPLIANCE EVALUATION INSPECTION ON-SITE		
Violation Short Description:			
Respondent Name:			
SEP Type Description:			

Violation/Evaluation Details

Evaluation ID:	001	***Former Citation:***	F - 270
Found Violation:	Y	***Sched Compl Dt:***	19870315
Eval Start Date:	19870203	***Enforcement ID:***	001
Evaluation Agency:	S	***Enforcement Agency:***	S
Evaluation Type:	NRR	***Enforce Action Dt:***	19870203
Eval Resp Person:	R9STA	***Enforcement Type:***	120
Eval Suborg:		***Enforce Type Desc:***	WRITTEN INFORMAL
Citizen Complaint:	No	***Enforce Resp Person:***	R9STA
Multimedia Inspect:	No	***Enforce Suborg:***	
Sampling Flag:	No	***Enforce Actvty Loc:***	CA
Not Subtitle C:	No	***Docket No:***	
Focus Area:		***Attorney:***	
Focus Area Desc:		***Corr Act Component:***	No

Handler Actvty Loc:	CA	**Appeal Init Dt:**	
Handler Name:	HAMILTON SUNDSTRAND POWER SYSTEMS	**Appeal Resolved Dt:**	
Region:	09	**Disposition Status:**	
State:	CA	**Disp Status Dt:**	
Land Type:	P	**Disp Status Desc:**	
Date of Request:		**Lead Agency:**	
Date Response Rcvd:		**Expenditure Amount:**	
Request Agency:		**SEP Sched Comp Dt:**	
Request Actvty Loc:		**SEP Actual Comp Dt:**	
Viol Activity Loc:	CA	**SEP Defaulted Date:**	
Viol Determined:	S	**SEP Type:**	
Violation Type:	264.A	**Prop Pentalty Amt:**	
Viol Determined Dt:	19870203	**Final Monetary Amt:**	
Rtrn to Compl Dt:	19920109	**Paid Amount:**	
Rtrn to Compl Qual:	O	**Final Count:**	
Viol Resp Agency:	S	**Final Amount:**	
Evaluation Type Description:	NON-FINANCIAL RECORD REVIEW		
Violation Short Description:	TSD - General		
Respondent Name:			
SEP Type Description:			

Violation/Evaluation Details

Evaluation ID:	501	**Former Citation:**	
Found Violation:	Y	**Sched Compl Dt:**	
Eval Start Date:	20050831	**Enforcement ID:**	501
Evaluation Agency:	L	**Enforcement Agency:**	S
Evaluation Type:	CEI	**Enforce Action Dt:**	20050831
Eval Resp Person:		**Enforcement Type:**	120
Eval Suborg:		**Enforce Type Desc:**	WRITTEN INFORMAL
Citizen Complaint:	No	**Enforce Resp Person:**	
Multimedia Inspect:	No	**Enforce Suborg:**	
Sampling Flag:	No	**Enforce Actvty Loc:**	CA
Not Subtitle C:	No	**Docket No:**	
Focus Area:		**Attorney:**	
Focus Area Desc:		**Corr Act Component:**	No
Handler Actvty Loc:	CA	**Appeal Init Dt:**	
Handler Name:	HAMILTON SUNDSTRAND POWER SYSTEMS	**Appeal Resolved Dt:**	
Region:	09	**Disposition Status:**	
State:	CA	**Disp Status Dt:**	
Land Type:	P	**Disp Status Desc:**	
Date of Request:		**Lead Agency:**	
Date Response Rcvd:		**Expenditure Amount:**	
Request Agency:		**SEP Sched Comp Dt:**	
Request Actvty Loc:		**SEP Actual Comp Dt:**	
Viol Activity Loc:	CA	**SEP Defaulted Date:**	
Viol Determined:	S	**SEP Type:**	
Violation Type:	262.A	**Prop Pentalty Amt:**	
Viol Determined Dt:	20050831	**Final Monetary Amt:**	

Rtrn to Compl Dt:		**Paid Amount:**	
Rtrn to Compl Qual:		**Final Count:**	
Viol Resp Agency:	S	**Final Amount:**	
Evaluation Type Description:	COMPLIANCE EVALUATION INSPECTION ON-SITE		
Violation Short Description:	Generators - General		
Respondent Name:			
SEP Type Description:			

Violation/Evaluation Details

Evaluation ID:	002	**Former Citation:**	
Found Violation:	N	**Sched Compl Dt:**	
Eval Start Date:	19870203	**Enforcement ID:**	
Evaluation Agency:	S	**Enforcement Agency:**	
Evaluation Type:	CEI	**Enforce Action Dt:**	
Eval Resp Person:	R9STA	**Enforcement Type:**	
Eval Suborg:		**Enforce Type Desc:**	
Citizen Complaint:	No	**Enforce Resp Person:**	
Multimedia Inspect:	No	**Enforce Suborg:**	
Sampling Flag:	No	**Enforce Actvty Loc:**	
Not Subtitle C:	No	**Docket No:**	
Focus Area:		**Attorney:**	
Focus Area Desc:		**Corr Act Component:**	
Handler Actvty Loc:	CA	**Appeal Init Dt:**	
Handler Name:	HAMILTON SUNDSTRAND POWER SYSTEMS	**Appeal Resolved Dt:**	
Region:	09	**Disposition Status:**	
State:	CA	**Disp Status Dt:**	
Land Type:	P	**Disp Status Desc:**	
Date of Request:		**Lead Agency:**	
Date Response Rcvd:		**Expenditure Amount:**	
Request Agency:		**SEP Sched Comp Dt:**	
Request Actvty Loc:		**SEP Actual Comp Dt:**	
Viol Activity Loc:		**SEP Defaulted Date:**	
Viol Determined:		**SEP Type:**	
Violation Type:		**Prop Pentalty Amt:**	
Viol Determined Dt:		**Final Monetary Amt:**	
Rtrn to Compl Dt:		**Paid Amount:**	
Rtrn to Compl Qual:		**Final Count:**	
Viol Resp Agency:		**Final Amount:**	
Evaluation Type Description:	COMPLIANCE EVALUATION INSPECTION ON-SITE		
Violation Short Description:			
Respondent Name:			
SEP Type Description:			

Violation/Evaluation Details

Evaluation ID:	003	**Former Citation:**	FR - 262.10-12.A
Found Violation:	Y	**Sched Compl Dt:**	
Eval Start Date:	19940617	**Enforcement ID:**	
Evaluation Agency:	B	**Enforcement Agency:**	

Evaluation Type:	CEI	**Enforce Action Dt:**	
Eval Resp Person:	R9STA	**Enforcement Type:**	
Eval Suborg:		**Enforce Type Desc:**	
Citizen Complaint:	No	**Enforce Resp Person:**	
Multimedia Inspect:	No	**Enforce Suborg:**	
Sampling Flag:	No	**Enforce Actvty Loc:**	
Not Subtitle C:	No	**Docket No:**	
Focus Area:		**Attorney:**	
Focus Area Desc:		**Corr Act Component:**	
Handler Actvty Loc:	CA	**Appeal Init Dt:**	
Handler Name:	HAMILTON SUNDSTRAND POWER SYSTEMS	**Appeal Resolved Dt:**	
Region:	09	**Disposition Status:**	
State:	CA	**Disp Status Dt:**	
Land Type:	P	**Disp Status Desc:**	
Date of Request:		**Lead Agency:**	
Date Response Rcvd:		**Expenditure Amount:**	
Request Agency:		**SEP Sched Comp Dt:**	
Request Actvty Loc:		**SEP Actual Comp Dt:**	
Viol Activity Loc:	CA	**SEP Defaulted Date:**	
Viol Determined:	S	**SEP Type:**	
Violation Type:	262.A	**Prop Pentalty Amt:**	
Viol Determined Dt:	19940617	**Final Monetary Amt:**	
Rtrn to Compl Dt:	19990617	**Paid Amount:**	
Rtrn to Compl Qual:	N	**Final Count:**	
Viol Resp Agency:	S	**Final Amount:**	
Evaluation Type Description:	COMPLIANCE EVALUATION INSPECTION ON-SITE		
Violation Short Description:	Generators - General		
Respondent Name:			
SEP Type Description:			

Violation/Evaluation Details

Evaluation ID:	004	**Former Citation:**	FR - 268 ALL
Found Violation:	Y	**Sched Compl Dt:**	
Eval Start Date:	19880413	**Enforcement ID:**	001
Evaluation Agency:	S	**Enforcement Agency:**	E
Evaluation Type:	CEI	**Enforce Action Dt:**	19880823
Eval Resp Person:	R9STA	**Enforcement Type:**	120
Eval Suborg:		**Enforce Type Desc:**	WRITTEN INFORMAL
Citizen Complaint:	No	**Enforce Resp Person:**	R9EPA
Multimedia Inspect:	No	**Enforce Suborg:**	
Sampling Flag:	No	**Enforce Actvty Loc:**	CA
Not Subtitle C:	No	**Docket No:**	
Focus Area:		**Attorney:**	
Focus Area Desc:		**Corr Act Component:**	No
Handler Actvty Loc:	CA	**Appeal Init Dt:**	
Handler Name:	HAMILTON SUNDSTRAND POWER SYSTEMS	**Appeal Resolved Dt:**	
Region:	09	**Disposition Status:**	
State:	CA	**Disp Status Dt:**	

Land Type:	P	**Disp Status Desc:**	
Date of Request:		**Lead Agency:**	
Date Response Rcvd:		**Expenditure Amount:**	
Request Agency:		**SEP Sched Comp Dt:**	
Request Actvty Loc:		**SEP Actual Comp Dt:**	
Viol Activity Loc:	CA	**SEP Defaulted Date:**	
Viol Determined:	S	**SEP Type:**	
Violation Type:	268.A	**Prop Pentalty Amt:**	
Viol Determined Dt:	19880413	**Final Monetary Amt:**	
Rtrn to Compl Dt:	19881003	**Paid Amount:**	
Rtrn to Compl Qual:	O	**Final Count:**	
Viol Resp Agency:	S	**Final Amount:**	
Evaluation Type Description:	COMPLIANCE EVALUATION INSPECTION ON-SITE		
Violation Short Description:	LDR - General		
Respondent Name:			
SEP Type Description:			

Violation/Evaluation Details

Evaluation ID:	004	**Former Citation:**	FR - 268.7
Found Violation:	Y	**Sched Compl Dt:**	
Eval Start Date:	19880413	**Enforcement ID:**	001
Evaluation Agency:	S	**Enforcement Agency:**	E
Evaluation Type:	CEI	**Enforce Action Dt:**	19880823
Eval Resp Person:	R9STA	**Enforcement Type:**	120
Eval Suborg:		**Enforce Type Desc:**	WRITTEN INFORMAL
Citizen Complaint:	No	**Enforce Resp Person:**	R9EPA
Multimedia Inspect:	No	**Enforce Suborg:**	
Sampling Flag:	No	**Enforce Actvty Loc:**	CA
Not Subtitle C:	No	**Docket No:**	
Focus Area:		**Attorney:**	
Focus Area Desc:		**Corr Act Component:**	No
Handler Actvty Loc:	CA	**Appeal Init Dt:**	
Handler Name:	HAMILTON SUNDSTRAND POWER SYSTEMS	**Appeal Resolved Dt:**	
Region:	09	**Disposition Status:**	
State:	CA	**Disp Status Dt:**	
Land Type:	P	**Disp Status Desc:**	
Date of Request:		**Lead Agency:**	
Date Response Rcvd:		**Expenditure Amount:**	
Request Agency:		**SEP Sched Comp Dt:**	
Request Actvty Loc:		**SEP Actual Comp Dt:**	
Viol Activity Loc:	CA	**SEP Defaulted Date:**	
Viol Determined:	S	**SEP Type:**	
Violation Type:	268.A	**Prop Pentalty Amt:**	
Viol Determined Dt:	19880413	**Final Monetary Amt:**	
Rtrn to Compl Dt:	19881003	**Paid Amount:**	
Rtrn to Compl Qual:	O	**Final Count:**	
Viol Resp Agency:	S	**Final Amount:**	
Evaluation Type Description:	COMPLIANCE EVALUATION INSPECTION ON-SITE		
Violation Short Description:	LDR - General		

Respondent Name:
SEP Type Description:

Violation/Evaluation Details

Evaluation ID:	005	***Former Citation:***	F - 270
Found Violation:	Y	***Sched Compl Dt:***	
Eval Start Date:	19910418	***Enforcement ID:***	003
Evaluation Agency:	S	***Enforcement Agency:***	S
Evaluation Type:	CEI	***Enforce Action Dt:***	19910530
Eval Resp Person:	R9STA	***Enforcement Type:***	120
Eval Suborg:		***Enforce Type Desc:***	WRITTEN INFORMAL
Citizen Complaint:	No	***Enforce Resp Person:***	R9STA
Multimedia Inspect:	No	***Enforce Suborg:***	
Sampling Flag:	No	***Enforce Actvty Loc:***	CA
Not Subtitle C:	No	***Docket No:***	
Focus Area:		***Attorney:***	
Focus Area Desc:		***Corr Act Component:***	No
Handler Actvty Loc:	CA	***Appeal Init Dt:***	
Handler Name:	HAMILTON SUNDSTRAND POWER SYSTEMS	***Appeal Resolved Dt:***	
Region:	09	***Disposition Status:***	
State:	CA	***Disp Status Dt:***	
Land Type:	P	***Disp Status Desc:***	
Date of Request:		***Lead Agency:***	
Date Response Rcvd:		***Expenditure Amount:***	
Request Agency:		***SEP Sched Comp Dt:***	
Request Actvty Loc:		***SEP Actual Comp Dt:***	
Viol Activity Loc:	CA	***SEP Defaulted Date:***	
Viol Determined:	S	***SEP Type:***	
Violation Type:	264.A	***Prop Pentalty Amt:***	
Viol Determined Dt:	19910418	***Final Monetary Amt:***	
Rtrn to Compl Dt:	19920109	***Paid Amount:***	
Rtrn to Compl Qual:	O	***Final Count:***	
Viol Resp Agency:	S	***Final Amount:***	

Evaluation Type Description: COMPLIANCE EVALUATION INSPECTION ON-SITE
Violation Short Description: TSD - General
Respondent Name:
SEP Type Description:

Violation/Evaluation Details

Evaluation ID:	500	***Former Citation:***	
Found Violation:	Y	***Sched Compl Dt:***	
Eval Start Date:	20040315	***Enforcement ID:***	
Evaluation Agency:	B	***Enforcement Agency:***	
Evaluation Type:	CEI	***Enforce Action Dt:***	
Eval Resp Person:		***Enforcement Type:***	
Eval Suborg:		***Enforce Type Desc:***	
Citizen Complaint:	No	***Enforce Resp Person:***	

Multimedia Inspect:	No	**Enforce Suborg:**	
Sampling Flag:	No	**Enforce Actvty Loc:**	
Not Subtitle C:	No	**Docket No:**	
Focus Area:		**Attorney:**	
Focus Area Desc:		**Corr Act Component:**	
Handler Actvty Loc:	CA	**Appeal Init Dt:**	
Handler Name:	HAMILTON SUNDSTRAND POWER SYSTEMS	**Appeal Resolved Dt:**	
Region:	09	**Disposition Status:**	
State:	CA	**Disp Status Dt:**	
Land Type:	P	**Disp Status Desc:**	
Date of Request:		**Lead Agency:**	
Date Response Rcvd:		**Expenditure Amount:**	
Request Agency:		**SEP Sched Comp Dt:**	
Request Actvty Loc:		**SEP Actual Comp Dt:**	
Viol Activity Loc:	CA	**SEP Defaulted Date:**	
Viol Determined:	S	**SEP Type:**	
Violation Type:	262.A	**Prop Pentalty Amt:**	
Viol Determined Dt:	20040315	**Final Monetary Amt:**	
Rtrn to Compl Dt:	20040426	**Paid Amount:**	
Rtrn to Compl Qual:	O	**Final Count:**	
Viol Resp Agency:	S	**Final Amount:**	
Evaluation Type Description:	COMPLIANCE EVALUATION INSPECTION ON-SITE		
Violation Short Description:	Generators - General		
Respondent Name:			
SEP Type Description:			

Violation/Evaluation Details

Evaluation ID:	003	**Former Citation:**	FR - 270
Found Violation:	Y	**Sched Compl Dt:**	19880609
Eval Start Date:	19880413	**Enforcement ID:**	002
Evaluation Agency:	S	**Enforcement Agency:**	S
Evaluation Type:	CEI	**Enforce Action Dt:**	19880509
Eval Resp Person:	R9STA	**Enforcement Type:**	120
Eval Suborg:		**Enforce Type Desc:**	WRITTEN INFORMAL
Citizen Complaint:	No	**Enforce Resp Person:**	R9STA
Multimedia Inspect:	No	**Enforce Suborg:**	
Sampling Flag:	No	**Enforce Actvty Loc:**	CA
Not Subtitle C:	No	**Docket No:**	
Focus Area:		**Attorney:**	
Focus Area Desc:		**Corr Act Component:**	No
Handler Actvty Loc:	CA	**Appeal Init Dt:**	
Handler Name:	HAMILTON SUNDSTRAND POWER SYSTEMS	**Appeal Resolved Dt:**	
Region:	09	**Disposition Status:**	
State:	CA	**Disp Status Dt:**	
Land Type:	P	**Disp Status Desc:**	
Date of Request:		**Lead Agency:**	
Date Response Rcvd:		**Expenditure Amount:**	
Request Agency:		**SEP Sched Comp Dt:**	

Request Actvty Loc:		***SEP Actual Comp Dt:***	
Viol Activity Loc:	CA	***SEP Defaulted Date:***	
Viol Determined:	S	***SEP Type:***	
Violation Type:	264.A	***Prop Pentalty Amt:***	
Viol Determined Dt:	19880413	***Final Monetary Amt:***	
Rtrn to Compl Dt:	19880818	***Paid Amount:***	
Rtrn to Compl Qual:	O	***Final Count:***	
Viol Resp Agency:	S	***Final Amount:***	
Evaluation Type Description:	COMPLIANCE EVALUATION INSPECTION ON-SITE		
Violation Short Description:	TSD - General		
Respondent Name:			
SEP Type Description:			

Violation/Evaluation Details

Evaluation ID:	601	***Former Citation:***	
Found Violation:	N	***Sched Compl Dt:***	
Eval Start Date:	20151118	***Enforcement ID:***	
Evaluation Agency:	S	***Enforcement Agency:***	
Evaluation Type:	CEI	***Enforce Action Dt:***	
Eval Resp Person:		***Enforcement Type:***	
Eval Suborg:		***Enforce Type Desc:***	
Citizen Complaint:	No	***Enforce Resp Person:***	
Multimedia Inspect:	No	***Enforce Suborg:***	
Sampling Flag:	No	***Enforce Actvty Loc:***	
Not Subtitle C:	No	***Docket No:***	
Focus Area:		***Attorney:***	
Focus Area Desc:		***Corr Act Component:***	
Handler Actvty Loc:	CA	***Appeal Init Dt:***	
Handler Name:	HAMILTON SUNDSTRAND POWER SYSTEMS	***Appeal Resolved Dt:***	
Region:	09	***Disposition Status:***	
State:	CA	***Disp Status Dt:***	
Land Type:	P	***Disp Status Desc:***	
Date of Request:		***Lead Agency:***	
Date Response Rcvd:		***Expenditure Amount:***	
Request Agency:		***SEP Sched Comp Dt:***	
Request Actvty Loc:		***SEP Actual Comp Dt:***	
Viol Activity Loc:		***SEP Defaulted Date:***	
Viol Determined:		***SEP Type:***	
Violation Type:		***Prop Pentalty Amt:***	
Viol Determined Dt:		***Final Monetary Amt:***	
Rtrn to Compl Dt:		***Paid Amount:***	
Rtrn to Compl Qual:		***Final Count:***	
Viol Resp Agency:		***Final Amount:***	
Evaluation Type Description:	COMPLIANCE EVALUATION INSPECTION ON-SITE		
Violation Short Description:			
Respondent Name:			
SEP Type Description:			

Violation/Evaluation Details

Evaluation ID:	002	**Former Citation:**	FR - 262.10-12.A
Found Violation:	Y	**Sched Compl Dt:**	
Eval Start Date:	19930325	**Enforcement ID:**	
Evaluation Agency:	B	**Enforcement Agency:**	
Evaluation Type:	CEI	**Enforce Action Dt:**	
Eval Resp Person:	R9STA	**Enforcement Type:**	
Eval Suborg:		**Enforce Type Desc:**	
Citizen Complaint:	No	**Enforce Resp Person:**	
Multimedia Inspect:	No	**Enforce Suborg:**	
Sampling Flag:	No	**Enforce Actvty Loc:**	
Not Subtitle C:	No	**Docket No:**	
Focus Area:		**Attorney:**	
Focus Area Desc:		**Corr Act Component:**	
Handler Actvty Loc:	CA	**Appeal Init Dt:**	
Handler Name:	HAMILTON SUNDSTRAND POWER SYSTEMS	**Appeal Resolved Dt:**	
Region:	09	**Disposition Status:**	
State:	CA	**Disp Status Dt:**	
Land Type:	P	**Disp Status Desc:**	
Date of Request:		**Lead Agency:**	
Date Response Rcvd:		**Expenditure Amount:**	
Request Agency:		**SEP Sched Comp Dt:**	
Request Actvty Loc:		**SEP Actual Comp Dt:**	
Viol Activity Loc:	CA	**SEP Defaulted Date:**	
Viol Determined:	S	**SEP Type:**	
Violation Type:	262.A	**Prop Pentalty Amt:**	
Viol Determined Dt:	19930325	**Final Monetary Amt:**	
Rtrn to Compl Dt:	19940617	**Paid Amount:**	
Rtrn to Compl Qual:	U	**Final Count:**	
Viol Resp Agency:	S	**Final Amount:**	

Evaluation Type Description: COMPLIANCE EVALUATION INSPECTION ON-SITE
Violation Short Description: Generators - General
Respondent Name:
SEP Type Description:

Violation/Evaluation Details

Evaluation ID:	500	**Former Citation:**	
Found Violation:	Y	**Sched Compl Dt:**	
Eval Start Date:	20040315	**Enforcement ID:**	
Evaluation Agency:	B	**Enforcement Agency:**	
Evaluation Type:	CEI	**Enforce Action Dt:**	
Eval Resp Person:		**Enforcement Type:**	
Eval Suborg:		**Enforce Type Desc:**	
Citizen Complaint:	No	**Enforce Resp Person:**	
Multimedia Inspect:	No	**Enforce Suborg:**	
Sampling Flag:	No	**Enforce Actvty Loc:**	
Not Subtitle C:	No	**Docket No:**	
Focus Area:		**Attorney:**	
Focus Area Desc:		**Corr Act Component:**	

Handler Actvty Loc:	CA	**Appeal Init Dt:**	
Handler Name:	HAMILTON SUNDSTRAND POWER SYSTEMS	**Appeal Resolved Dt:**	
Region:	09	**Disposition Status:**	
State:	CA	**Disp Status Dt:**	
Land Type:	P	**Disp Status Desc:**	
Date of Request:		**Lead Agency:**	
Date Response Rcvd:		**Expenditure Amount:**	
Request Agency:		**SEP Sched Comp Dt:**	
Request Actvty Loc:		**SEP Actual Comp Dt:**	
Viol Activity Loc:	CA	**SEP Defaulted Date:**	
Viol Determined:	S	**SEP Type:**	
Violation Type:	262.A	**Prop Pentalty Amt:**	
Viol Determined Dt:	20040315	**Final Monetary Amt:**	
Rtrn to Compl Dt:	20040615	**Paid Amount:**	
Rtrn to Compl Qual:	O	**Final Count:**	
Viol Resp Agency:	S	**Final Amount:**	
Evaluation Type Description:	COMPLIANCE EVALUATION INSPECTION ON-SITE		
Violation Short Description:	Generators - General		
Respondent Name:			
SEP Type Description:			

Violation/Evaluation Details

Evaluation ID:	001	**Former Citation:**	FR - 262.10-12.A
Found Violation:	Y	**Sched Compl Dt:**	
Eval Start Date:	19911019	**Enforcement ID:**	
Evaluation Agency:	B	**Enforcement Agency:**	
Evaluation Type:	CEI	**Enforce Action Dt:**	
Eval Resp Person:	R9STA	**Enforcement Type:**	
Eval Suborg:		**Enforce Type Desc:**	
Citizen Complaint:	No	**Enforce Resp Person:**	
Multimedia Inspect:	No	**Enforce Suborg:**	
Sampling Flag:	No	**Enforce Actvty Loc:**	
Not Subtitle C:	No	**Docket No:**	
Focus Area:		**Attorney:**	
Focus Area Desc:		**Corr Act Component:**	
Handler Actvty Loc:	CA	**Appeal Init Dt:**	
Handler Name:	HAMILTON SUNDSTRAND POWER SYSTEMS	**Appeal Resolved Dt:**	
Region:	09	**Disposition Status:**	
State:	CA	**Disp Status Dt:**	
Land Type:	P	**Disp Status Desc:**	
Date of Request:		**Lead Agency:**	
Date Response Rcvd:		**Expenditure Amount:**	
Request Agency:		**SEP Sched Comp Dt:**	
Request Actvty Loc:		**SEP Actual Comp Dt:**	
Viol Activity Loc:	CA	**SEP Defaulted Date:**	
Viol Determined:	S	**SEP Type:**	
Violation Type:	262.A	**Prop Pentalty Amt:**	
Viol Determined Dt:	19911019	**Final Monetary Amt:**	
Rtrn to Compl Dt:	19930325	**Paid Amount:**	

Rtrn to Compl Qual:	U	**Final Count:**	
Viol Resp Agency:	S	**Final Amount:**	
Evaluation Type Description:	COMPLIANCE EVALUATION INSPECTION ON-SITE		
Violation Short Description:	Generators - General		
Respondent Name:			
SEP Type Description:			

Violation/Evaluation Details

Evaluation ID:	003	**Former Citation:**	FR - 264.140-150.H
Found Violation:	Y	**Sched Compl Dt:**	19880609
Eval Start Date:	19880413	**Enforcement ID:**	002
Evaluation Agency:	S	**Enforcement Agency:**	S
Evaluation Type:	CEI	**Enforce Action Dt:**	19880509
Eval Resp Person:	R9STA	**Enforcement Type:**	120
Eval Suborg:		**Enforce Type Desc:**	WRITTEN INFORMAL
Citizen Complaint:	No	**Enforce Resp Person:**	R9STA
Multimedia Inspect:	No	**Enforce Suborg:**	
Sampling Flag:	No	**Enforce Actvty Loc:**	CA
Not Subtitle C:	No	**Docket No:**	
Focus Area:		**Attorney:**	
Focus Area Desc:		**Corr Act Component:**	No
Handler Actvty Loc:	CA	**Appeal Init Dt:**	
Handler Name:	HAMILTON SUNDSTRAND POWER SYSTEMS	**Appeal Resolved Dt:**	
Region:	09	**Disposition Status:**	
State:	CA	**Disp Status Dt:**	
Land Type:	P	**Disp Status Desc:**	
Date of Request:		**Lead Agency:**	
Date Response Rcvd:		**Expenditure Amount:**	
Request Agency:		**SEP Sched Comp Dt:**	
Request Actvty Loc:		**SEP Actual Comp Dt:**	
Viol Activity Loc:	CA	**SEP Defaulted Date:**	
Viol Determined:	S	**SEP Type:**	
Violation Type:	264.H	**Prop Pentalty Amt:**	
Viol Determined Dt:	19880413	**Final Monetary Amt:**	
Rtrn to Compl Dt:	19880818	**Paid Amount:**	
Rtrn to Compl Qual:	O	**Final Count:**	
Viol Resp Agency:	S	**Final Amount:**	
Evaluation Type Description:	COMPLIANCE EVALUATION INSPECTION ON-SITE		
Violation Short Description:	TSD - Financial Requirements		
Respondent Name:			
SEP Type Description:			

Violation/Evaluation Details

Evaluation ID:	500	**Former Citation:**	
Found Violation:	Y	**Sched Compl Dt:**	
Eval Start Date:	20040315	**Enforcement ID:**	
Evaluation Agency:	B	**Enforcement Agency:**	

Evaluation Type:	CEI	**Enforce Action Dt:**	
Eval Resp Person:		**Enforcement Type:**	
Eval Suborg:		**Enforce Type Desc:**	
Citizen Complaint:	No	**Enforce Resp Person:**	
Multimedia Inspect:	No	**Enforce Suborg:**	
Sampling Flag:	No	**Enforce Actvty Loc:**	
Not Subtitle C:	No	**Docket No:**	
Focus Area:		**Attorney:**	
Focus Area Desc:		**Corr Act Component:**	
Handler Actvty Loc:	CA	**Appeal Init Dt:**	
Handler Name:	HAMILTON SUNDSTRAND POWER SYSTEMS	**Appeal Resolved Dt:**	
Region:	09	**Disposition Status:**	
State:	CA	**Disp Status Dt:**	
Land Type:	P	**Disp Status Desc:**	
Date of Request:		**Lead Agency:**	
Date Response Rcvd:		**Expenditure Amount:**	
Request Agency:		**SEP Sched Comp Dt:**	
Request Actvty Loc:		**SEP Actual Comp Dt:**	
Viol Activity Loc:	CA	**SEP Defaulted Date:**	
Viol Determined:	S	**SEP Type:**	
Violation Type:	262.A	**Prop Pentalty Amt:**	
Viol Determined Dt:	20040315	**Final Monetary Amt:**	
Rtrn to Compl Dt:	20040427	**Paid Amount:**	
Rtrn to Compl Qual:	O	**Final Count:**	
Viol Resp Agency:	S	**Final Amount:**	

Evaluation Type Description: COMPLIANCE EVALUATION INSPECTION ON-SITE
Violation Short Description: Generators - General
Respondent Name:
SEP Type Description:

Event

Event Responsible Agency: E
Corrective Action Event Owner: 09
Corrective Action Event Code: CA074LO
Corrective Action Event Desc: NCAPS RANKING/PRIORITY
Orig Schedule Date of Event:
New Schedule Date of Event:
Actual Date of Event: 19910520
Best Date: 19910520
Responsible Person Owner: 09
Responsible Person: R9EPA
Suborganization Owner:
Suborganization:

Event Responsible Agency: E
Corrective Action Event Owner: HQ
Corrective Action Event Code: CA075LO
Corrective Action Event Desc: CA PRIORITIZATION-LOW CA PRIORITY
Orig Schedule Date of Event:

New Schedule Date of Event:	
Actual Date of Event:	19910520
Best Date:	19910520
Responsible Person Owner:	09
Responsible Person:	R9EPA
Suborganization Owner:	
Suborganization:	

Event Responsible Agency:	E
Corrective Action Event Owner:	09
Corrective Action Event Code:	CA049PA
Corrective Action Event Desc:	PA OR CERCLA INSPECTION
Orig Schedule Date of Event:	
New Schedule Date of Event:	
Actual Date of Event:	19910520
Best Date:	19910520
Responsible Person Owner:	09
Responsible Person:	R9EPA
Suborganization Owner:	
Suborganization:	

Handler Details

Source Type:	B	***Used Oil Transporter:***	No
Receive Date:	20100913	***UT Transfer Fac:***	No
Non Notifier:		***Used Oil Processor:***	No
Acknowledge Flag:		***Used Oil Refiner:***	No
Acknowledge Date:		***Used Oil Burner:***	No
Accessibility:		***UO Market Burner:***	No
Land Type:	P	***UO Spec Marketer:***	No
Fed Waste Gen Own:	HQ	***Current Site Name:***	HAMILTON SUNDSTRAND
Fed Waste Gen Cd:	1	***Location Street No:***	4400
Fed Waste Gen Desc:	Large Quantity Generator	***Location Street 1:***	RUFFIN ROAD
ST Waste Gen Own:	CA	***Location Street 2:***	
State Waste Gen Cd:	1	***Location City:***	SAN DIEGO
Short Term Gen:	No	***Location State:***	CA
Importer Activity:	No	***Location Zip Code:***	92123
Mixed Waste Gen:	No	***County Code:***	CA073
Transporter:	No	***State District:***	
Transfer Facility:	No	***Mailing Street No:***	4400
TSD Activity:	No	***Mailing Street 1:***	RUFFIN ROAD
Recycler Activity:	No	***Mailing Street 2:***	
Onsite Burn Exempt:	No	***Mailing City:***	SAN DIEGO
Furnace Exemption:	No	***Mailing State:***	CA
Underground Inject:	No	***Mailing Zip Code:***	92123
Off Site Receipt:	No	***Mailing Country:***	US
Waste Dest Fac:	No	***Contact First Name:***	AMY
Subpart K College:	No	***Contact Middle Initial:***	
Subpart K Hospital:	No	***Contact Last Name:***	PATTON
Subpart K Non Profit:	No	***Contact Street No:***	4400
Subpart K Withdraw:	No	***Contact Street 1:***	RUFFIN ROAD

Include Ntnl Rprt:	Y	**Contact Street 2:**	
Reporting Cycle:	2009	**Contact City:**	SAN DIEGO
LQHUW:	No	**Contact State:**	CA
Trader Importer:		**Contact Zip:**	92123
Trader Exporter:		**Contact Country:**	US
Slab Importer:		**Contact Phone:**	858-627-6753
Slab Exporter:		**Contact Phone Ext:**	
Current Record:	No	**Contact Fax:**	
Location Country:	US	**Contact Email Addr:**	AMY.PATTON@HS.UTC.COM
State District Owner:		**Contact Title:**	EHS MANAGER

Handler Details

Source Type:	R	**Used Oil Transporter:**	No
Receive Date:	20001012	**UT Transfer Fac:**	No
Non Notifier:		**Used Oil Processor:**	No
Acknowledge Flag:		**Used Oil Refiner:**	No
Acknowledge Date:		**Used Oil Burner:**	No
Accessibility:		**UO Market Burner:**	No
Land Type:		**UO Spec Marketer:**	No
Fed Waste Gen Own:	HQ	**Current Site Name:**	SUNDSTRAND POWER SYSTEMS
Fed Waste Gen Cd:	1	**Location Street No:**	
Fed Waste Gen Desc:	Large Quantity Generator	**Location Street 1:**	4400 RUFFIN ROAD
ST Waste Gen Own:		**Location Street 2:**	
State Waste Gen Cd:		**Location City:**	SAN DIEGO
Short Term Gen:	No	**Location State:**	CA
Importer Activity:	No	**Location Zip Code:**	92123
Mixed Waste Gen:	No	**County Code:**	CA073
Transporter:	No	**State District:**	
Transfer Facility:	No	**Mailing Street No:**	
TSD Activity:	No	**Mailing Street 1:**	P.O. BOX 85757
Recycler Activity:	No	**Mailing Street 2:**	
Onsite Burn Exempt:	No	**Mailing City:**	SAN DIEGO
Furnace Exemption:	No	**Mailing State:**	CA
Underground Inject:	No	**Mailing Zip Code:**	92186-5757
Off Site Receipt:	No	**Mailing Country:**	US
Waste Dest Fac:	No	**Contact First Name:**	RICHARD
Subpart K College:		**Contact Middle Initial:**	
Subpart K Hospital:		**Contact Last Name:**	MOFFETT
Subpart K Non Profit:		**Contact Street No:**	
Subpart K Withdraw:		**Contact Street 1:**	
Include Ntnl Rprt:	U	**Contact Street 2:**	
Reporting Cycle:	1999	**Contact City:**	
LQHUW:	No	**Contact State:**	
Trader Importer:		**Contact Zip:**	
Trader Exporter:		**Contact Country:**	US
Slab Importer:		**Contact Phone:**	858-627-6000
Slab Exporter:		**Contact Phone Ext:**	6884
Current Record:	No	**Contact Fax:**	
Location Country:	US	**Contact Email Addr:**	
State District Owner:		**Contact Title:**	

Handler Details

Source Type:	R	***Used Oil Transporter:***	No
Receive Date:	20060224	***UT Transfer Fac:***	No
Non Notifier:		***Used Oil Processor:***	No
Acknowledge Flag:		***Used Oil Refiner:***	No
Acknowledge Date:		***Used Oil Burner:***	No
Accessibility:		***UO Market Burner:***	No
Land Type:	P	***UO Spec Marketer:***	No
Fed Waste Gen Own:	HQ	***Current Site Name:***	HAMILTON SUNDSTRAND
Fed Waste Gen Cd:	1	***Location Street No:***	
Fed Waste Gen Desc:	Large Quantity Generator	***Location Street 1:***	4400 RUFFIN ROAD
ST Waste Gen Own:	CA	***Location Street 2:***	
State Waste Gen Cd:	1	***Location City:***	SAN DIEGO
Short Term Gen:	No	***Location State:***	CA
Importer Activity:	No	***Location Zip Code:***	92123
Mixed Waste Gen:	No	***County Code:***	CA073
Transporter:	No	***State District:***	
Transfer Facility:	No	***Mailing Street No:***	
TSD Activity:	No	***Mailing Street 1:***	4400 RUFFIN ROAD
Recycler Activity:	No	***Mailing Street 2:***	
Onsite Burn Exempt:	No	***Mailing City:***	SAN DIEGO
Furnace Exemption:	No	***Mailing State:***	CA
Underground Inject:	No	***Mailing Zip Code:***	92123
Off Site Receipt:	No	***Mailing Country:***	US
Waste Dest Fac:	No	***Contact First Name:***	RICK
Subpart K College:		***Contact Middle Initial:***	
Subpart K Hospital:		***Contact Last Name:***	MOFFETT
Subpart K Non Profit:		***Contact Street No:***	
Subpart K Withdraw:		***Contact Street 1:***	
Include Ntnl Rprt:	Y	***Contact Street 2:***	
Reporting Cycle:	2005	***Contact City:***	
LQHUW:	No	***Contact State:***	
Trader Importer:		***Contact Zip:***	
Trader Exporter:		***Contact Country:***	US
Slab Importer:		***Contact Phone:***	858-627-6000
Slab Exporter:		***Contact Phone Ext:***	6884
Current Record:	No	***Contact Fax:***	
Location Country:	US	***Contact Email Addr:***	RICHARD.MOFFETT@HS.VTC.COM
State District Owner:		***Contact Title:***	

Handler Details

Source Type:	R	***Used Oil Transporter:***	No
Receive Date:	20080225	***UT Transfer Fac:***	No
Non Notifier:		***Used Oil Processor:***	No
Acknowledge Flag:		***Used Oil Refiner:***	No
Acknowledge Date:		***Used Oil Burner:***	No
Accessibility:		***UO Market Burner:***	No

Land Type:	P	**UO Spec Marketer:**	No
Fed Waste Gen Own:	HQ	**Current Site Name:**	HAMILTON SUNDSTRAND
Fed Waste Gen Cd:	1	**Location Street No:**	
Fed Waste Gen Desc:	Large Quantity Generator	**Location Street 1:**	4400 RUFFIN ROAD
ST Waste Gen Own:	CA	**Location Street 2:**	
State Waste Gen Cd:	1	**Location City:**	SAN DIEGO
Short Term Gen:	No	**Location State:**	CA
Importer Activity:	No	**Location Zip Code:**	92123
Mixed Waste Gen:	No	**County Code:**	CA073
Transporter:	No	**State District:**	
Transfer Facility:	No	**Mailing Street No:**	
TSD Activity:	No	**Mailing Street 1:**	4400 RUFFIN ROAD
Recycler Activity:	No	**Mailing Street 2:**	
Onsite Burn Exempt:	No	**Mailing City:**	SAN DIEGO
Furnace Exemption:	No	**Mailing State:**	CA
Underground Inject:	No	**Mailing Zip Code:**	92123
Off Site Receipt:	No	**Mailing Country:**	US
Waste Dest Fac:	No	**Contact First Name:**	AMY
Subpart K College:		**Contact Middle Initial:**	
Subpart K Hospital:		**Contact Last Name:**	PATTON
Subpart K Non Profit:		**Contact Street No:**	
Subpart K Withdraw:		**Contact Street 1:**	
Include Ntnl Rprt:	Y	**Contact Street 2:**	
Reporting Cycle:	2007	**Contact City:**	
LQHUW:	No	**Contact State:**	
Trader Importer:		**Contact Zip:**	
Trader Exporter:		**Contact Country:**	US
Slab Importer:		**Contact Phone:**	858-627-6753
Slab Exporter:		**Contact Phone Ext:**	
Current Record:	No	**Contact Fax:**	
Location Country:	US	**Contact Email Addr:**	AMY.PATTON@HS.UTC.COM
State District Owner:		**Contact Title:**	

Handler Details

Source Type:	B	**Used Oil Transporter:**	No
Receive Date:	20160224	**UT Transfer Fac:**	No
Non Notifier:		**Used Oil Processor:**	No
Acknowledge Flag:		**Used Oil Refiner:**	No
Acknowledge Date:		**Used Oil Burner:**	No
Accessibility:		**UO Market Burner:**	No
Land Type:	P	**UO Spec Marketer:**	No
Fed Waste Gen Own:	HQ	**Current Site Name:**	HAMILTON SUNDSTRAND POWER SYSTEMS
Fed Waste Gen Cd:	1	**Location Street No:**	4400
Fed Waste Gen Desc:	Large Quantity Generator	**Location Street 1:**	RUFFIN ROAD
ST Waste Gen Own:	CA	**Location Street 2:**	
State Waste Gen Cd:	1	**Location City:**	SAN DIEGO
Short Term Gen:	No	**Location State:**	CA
Importer Activity:	No	**Location Zip Code:**	92123
Mixed Waste Gen:	No	**County Code:**	CA073

Transporter:	No	***State District:***	
Transfer Facility:	No	***Mailing Street No:***	4400
TSD Activity:	No	***Mailing Street 1:***	RUFFIN ROAD
Recycler Activity:	No	***Mailing Street 2:***	SAN DIEGO
Onsite Burn Exempt:	No	***Mailing City:***	SAN DIEGO
Furnace Exemption:	No	***Mailing State:***	CA
Underground Inject:	No	***Mailing Zip Code:***	92123
Off Site Receipt:	No	***Mailing Country:***	US
Waste Dest Fac:	No	***Contact First Name:***	KACEY
Subpart K College:	No	***Contact Middle Initial:***	L
Subpart K Hospital:	No	***Contact Last Name:***	CHRISTIE
Subpart K Non Profit:	No	***Contact Street No:***	4400
Subpart K Withdraw:	No	***Contact Street 1:***	RUFFIN ROAD
Include Ntnl Rprt:	Y	***Contact Street 2:***	
Reporting Cycle:	2015	***Contact City:***	SAN DIEGO
LQHUW:	Yes	***Contact State:***	CA
Trader Importer:		***Contact Zip:***	92123
Trader Exporter:		***Contact Country:***	US
Slab Importer:		***Contact Phone:***	858-627-6334
Slab Exporter:		***Contact Phone Ext:***	
Current Record:	Yes	***Contact Fax:***	
Location Country:	US	***Contact Email Addr:***	KATHRYN.CHRISTIE@PW.UTC.COM
State District Owner:		***Contact Title:***	EHS SPECIALIST

Handler Details

Source Type:	R	***Used Oil Transporter:***	No
Receive Date:	19990415	***UT Transfer Fac:***	No
Non Notifier:		***Used Oil Processor:***	No
Acknowledge Flag:		***Used Oil Refiner:***	No
Acknowledge Date:		***Used Oil Burner:***	No
Accessibility:		***UO Market Burner:***	No
Land Type:		***UO Spec Marketer:***	No
Fed Waste Gen Own:	HQ	***Current Site Name:***	SUNDSTRAND POWER SYSTEMS
Fed Waste Gen Cd:	1	***Location Street No:***	
Fed Waste Gen Desc:	Large Quantity Generator	***Location Street 1:***	4400 RUFFIN RD
ST Waste Gen Own:		***Location Street 2:***	
State Waste Gen Cd:		***Location City:***	SAN DIEGO
Short Term Gen:	No	***Location State:***	CA
Importer Activity:	No	***Location Zip Code:***	92123
Mixed Waste Gen:	No	***County Code:***	CA073
Transporter:	No	***State District:***	
Transfer Facility:	No	***Mailing Street No:***	
TSD Activity:	No	***Mailing Street 1:***	P.O. BOX 85757
Recycler Activity:	No	***Mailing Street 2:***	
Onsite Burn Exempt:	No	***Mailing City:***	SAN DIEGO
Furnace Exemption:	No	***Mailing State:***	CA
Underground Inject:	No	***Mailing Zip Code:***	92186-5757
Off Site Receipt:	No	***Mailing Country:***	US
Waste Dest Fac:	No	***Contact First Name:***	RICHARD
Subpart K College:		***Contact Middle Initial:***	

Subpart K Hospital:		**Contact Last Name:**	MOFFETT
Subpart K Non Profit:		**Contact Street No:**	
Subpart K Withdraw:		**Contact Street 1:**	
Include Ntnl Rprt:	U	**Contact Street 2:**	
Reporting Cycle:	1997	**Contact City:**	
LQHUW:	No	**Contact State:**	
Trader Importer:		**Contact Zip:**	
Trader Exporter:		**Contact Country:**	US
Slab Importer:		**Contact Phone:**	619-627-6000
Slab Exporter:		**Contact Phone Ext:**	6884
Current Record:	No	**Contact Fax:**	
Location Country:	US	**Contact Email Addr:**	
State District Owner:		**Contact Title:**	

Handler Details

Source Type:	I	**Used Oil Transporter:**	No
Receive Date:	19960901	**UT Transfer Fac:**	No
Non Notifier:		**Used Oil Processor:**	No
Acknowledge Flag:		**Used Oil Refiner:**	No
Acknowledge Date:	19940407	**Used Oil Burner:**	No
Accessibility:		**UO Market Burner:**	No
Land Type:	P	**UO Spec Marketer:**	No
Fed Waste Gen Own:	HQ	**Current Site Name:**	SUNDSTRAND POWER SYSTEMS
Fed Waste Gen Cd:	1	**Location Street No:**	
Fed Waste Gen Desc:	Large Quantity Generator	**Location Street 1:**	4400 RUFFIN RD
ST Waste Gen Own:		**Location Street 2:**	
State Waste Gen Cd:		**Location City:**	SAN DIEGO
Short Term Gen:	No	**Location State:**	CA
Importer Activity:	No	**Location Zip Code:**	92123
Mixed Waste Gen:	No	**County Code:**	CA073
Transporter:	No	**State District:**	4
Transfer Facility:	No	**Mailing Street No:**	
TSD Activity:	No	**Mailing Street 1:**	4400 RUFFIN RD
Recycler Activity:	No	**Mailing Street 2:**	
Onsite Burn Exempt:	No	**Mailing City:**	SAN DIEGO
Furnace Exemption:	No	**Mailing State:**	CA
Underground Inject:	No	**Mailing Zip Code:**	92123
Off Site Receipt:	No	**Mailing Country:**	US
Waste Dest Fac:	No	**Contact First Name:**	
Subpart K College:		**Contact Middle Initial:**	
Subpart K Hospital:		**Contact Last Name:**	
Subpart K Non Profit:		**Contact Street No:**	
Subpart K Withdraw:		**Contact Street 1:**	
Include Ntnl Rprt:		**Contact Street 2:**	
Reporting Cycle:		**Contact City:**	
LQHUW:	No	**Contact State:**	
Trader Importer:		**Contact Zip:**	
Trader Exporter:		**Contact Country:**	US
Slab Importer:		**Contact Phone:**	
Slab Exporter:		**Contact Phone Ext:**	

Current Record:	No	***Contact Fax:***	
Location Country:	US	***Contact Email Addr:***	
State District Owner:	CA	***Contact Title:***	

Handler Details

Source Type:	N	***Used Oil Transporter:***	No
Receive Date:	19931221	***UT Transfer Fac:***	No
Non Notifier:		***Used Oil Processor:***	No
Acknowledge Flag:		***Used Oil Refiner:***	No
Acknowledge Date:	19940407	***Used Oil Burner:***	No
Accessibility:		***UO Market Burner:***	No
Land Type:	P	***UO Spec Marketer:***	No
Fed Waste Gen Own:	HQ	***Current Site Name:***	SUNDSTRAND POWER SYSTEMS
Fed Waste Gen Cd:	1	***Location Street No:***	
Fed Waste Gen Desc:	Large Quantity Generator	***Location Street 1:***	4400 RUFFIN RD
ST Waste Gen Own:		***Location Street 2:***	
State Waste Gen Cd:		***Location City:***	SAN DIEGO
Short Term Gen:	No	***Location State:***	CA
Importer Activity:	No	***Location Zip Code:***	92123
Mixed Waste Gen:	No	***County Code:***	CA073
Transporter:	No	***State District:***	4
Transfer Facility:	No	***Mailing Street No:***	
TSD Activity:	No	***Mailing Street 1:***	4400 RUFFIN RD
Recycler Activity:	No	***Mailing Street 2:***	
Onsite Burn Exempt:	No	***Mailing City:***	SAN DIEGO
Furnace Exemption:	No	***Mailing State:***	CA
Underground Inject:	No	***Mailing Zip Code:***	92123
Off Site Receipt:	No	***Mailing Country:***	US
Waste Dest Fac:	No	***Contact First Name:***	RICHARD
Subpart K College:		***Contact Middle Initial:***	
Subpart K Hospital:		***Contact Last Name:***	MOFFETT
Subpart K Non Profit:		***Contact Street No:***	
Subpart K Withdraw:		***Contact Street 1:***	4400 RUFFIN RD
Include Ntnl Rprt:		***Contact Street 2:***	
Reporting Cycle:		***Contact City:***	SAN DIEGO
LQHUW:	No	***Contact State:***	CA
Trader Importer:		***Contact Zip:***	92123
Trader Exporter:		***Contact Country:***	US
Slab Importer:		***Contact Phone:***	619-627-6669
Slab Exporter:		***Contact Phone Ext:***	
Current Record:	No	***Contact Fax:***	
Location Country:	US	***Contact Email Addr:***	
State District Owner:	CA	***Contact Title:***	

Handler Details

Source Type:	R	***Used Oil Transporter:***	No
Receive Date:	19900402	***UT Transfer Fac:***	No
Non Notifier:		***Used Oil Processor:***	No

Acknowledge Flag:		**Used Oil Refiner:**	No
Acknowledge Date:		**Used Oil Burner:**	No
Accessibility:		**UO Market Burner:**	No
Land Type:		**UO Spec Marketer:**	No
Fed Waste Gen Own:	HQ	**Current Site Name:**	SUNDSTRAND POWER SYSTEMS
Fed Waste Gen Cd:	1	**Location Street No:**	
Fed Waste Gen Desc:	Large Quantity Generator	**Location Street 1:**	PO BOX 85757
ST Waste Gen Own:		**Location Street 2:**	
State Waste Gen Cd:		**Location City:**	SAN DIEGO
Short Term Gen:	No	**Location State:**	CA
Importer Activity:	No	**Location Zip Code:**	92138
Mixed Waste Gen:	No	**County Code:**	CA073
Transporter:	No	**State District:**	
Transfer Facility:	No	**Mailing Street No:**	
TSD Activity:	No	**Mailing Street 1:**	PO BOX 85757
Recycler Activity:	No	**Mailing Street 2:**	
Onsite Burn Exempt:	No	**Mailing City:**	SAN DIEGO
Furnace Exemption:	No	**Mailing State:**	CA
Underground Inject:	No	**Mailing Zip Code:**	92138
Off Site Receipt:	No	**Mailing Country:**	US
Waste Dest Fac:	No	**Contact First Name:**	RONALD A
Subpart K College:		**Contact Middle Initial:**	
Subpart K Hospital:		**Contact Last Name:**	MILLER
Subpart K Non Profit:		**Contact Street No:**	
Subpart K Withdraw:		**Contact Street 1:**	
Include Ntnl Rprt:	U	**Contact Street 2:**	
Reporting Cycle:	1989	**Contact City:**	
LQHUW:	No	**Contact State:**	
Trader Importer:		**Contact Zip:**	
Trader Exporter:		**Contact Country:**	US
Slab Importer:		**Contact Phone:**	619-569-4669
Slab Exporter:		**Contact Phone Ext:**	4669
Current Record:	No	**Contact Fax:**	
Location Country:	US	**Contact Email Addr:**	
State District Owner:		**Contact Title:**	

Handler Details

Source Type:	R	**Used Oil Transporter:**	No
Receive Date:	19960223	**UT Transfer Fac:**	No
Non Notifier:		**Used Oil Processor:**	No
Acknowledge Flag:		**Used Oil Refiner:**	No
Acknowledge Date:		**Used Oil Burner:**	No
Accessibility:		**UO Market Burner:**	No
Land Type:		**UO Spec Marketer:**	No
Fed Waste Gen Own:	HQ	**Current Site Name:**	SUNDSTRAND POWER SYSTEMS
Fed Waste Gen Cd:	1	**Location Street No:**	
Fed Waste Gen Desc:	Large Quantity Generator	**Location Street 1:**	4400 RUFFIN ROAD
ST Waste Gen Own:		**Location Street 2:**	
State Waste Gen Cd:		**Location City:**	SAN DIEGO
Short Term Gen:	No	**Location State:**	CA

Importer Activity:	No	***Location Zip Code:***	92123
Mixed Waste Gen:	No	***County Code:***	CA073
Transporter:	No	***State District:***	
Transfer Facility:	No	***Mailing Street No:***	
TSD Activity:	No	***Mailing Street 1:***	P.O. BOX 85757
Recycler Activity:	No	***Mailing Street 2:***	
Onsite Burn Exempt:	No	***Mailing City:***	SAN DIEGO
Furnace Exemption:	No	***Mailing State:***	CA
Underground Inject:	No	***Mailing Zip Code:***	92186-5757
Off Site Receipt:	No	***Mailing Country:***	US
Waste Dest Fac:	No	***Contact First Name:***	RICAHARD
Subpart K College:		***Contact Middle Initial:***	
Subpart K Hospital:		***Contact Last Name:***	MOFFETT
Subpart K Non Profit:		***Contact Street No:***	
Subpart K Withdraw:		***Contact Street 1:***	
Include Ntnl Rprt:	U	***Contact Street 2:***	
Reporting Cycle:	1995	***Contact City:***	
LQHUW:	No	***Contact State:***	
Trader Importer:		***Contact Zip:***	
Trader Exporter:		***Contact Country:***	US
Slab Importer:		***Contact Phone:***	619-627-6000
Slab Exporter:		***Contact Phone Ext:***	
Current Record:	No	***Contact Fax:***	
Location Country:	US	***Contact Email Addr:***	
State District Owner:		***Contact Title:***	

Handler Details

Source Type:	R	***Used Oil Transporter:***	No
Receive Date:	20040227	***UT Transfer Fac:***	No
Non Notifier:		***Used Oil Processor:***	No
Acknowledge Flag:		***Used Oil Refiner:***	No
Acknowledge Date:		***Used Oil Burner:***	No
Accessibility:		***UO Market Burner:***	No
Land Type:	P	***UO Spec Marketer:***	No
Fed Waste Gen Own:	HQ	***Current Site Name:***	HAMILTON SUNDSTRAND POWER SYSTEMS
Fed Waste Gen Cd:	1	***Location Street No:***	
Fed Waste Gen Desc:	Large Quantity Generator	***Location Street 1:***	4400 RUFFIN RD
ST Waste Gen Own:	CA	***Location Street 2:***	
State Waste Gen Cd:	1	***Location City:***	SAN DIEGO
Short Term Gen:	No	***Location State:***	CA
Importer Activity:	No	***Location Zip Code:***	92123
Mixed Waste Gen:	No	***County Code:***	CA073
Transporter:	No	***State District:***	
Transfer Facility:	No	***Mailing Street No:***	
TSD Activity:	No	***Mailing Street 1:***	4400 RUFFIN RD
Recycler Activity:	No	***Mailing Street 2:***	
Onsite Burn Exempt:	No	***Mailing City:***	SAN DIEGO
Furnace Exemption:	No	***Mailing State:***	CA
Underground Inject:	No	***Mailing Zip Code:***	92123

Off Site Receipt:	No	**Mailing Country:**	US
Waste Dest Fac:	No	**Contact First Name:**	RICHARD
Subpart K College:		**Contact Middle Initial:**	L
Subpart K Hospital:		**Contact Last Name:**	MOFFETT, JR
Subpart K Non Profit:		**Contact Street No:**	
Subpart K Withdraw:		**Contact Street 1:**	
Include Ntnl Rprt:	Y	**Contact Street 2:**	
Reporting Cycle:	2003	**Contact City:**	
LQHUW:	Yes	**Contact State:**	
Trader Importer:		**Contact Zip:**	
Trader Exporter:		**Contact Country:**	US
Slab Importer:		**Contact Phone:**	858-627-6884
Slab Exporter:		**Contact Phone Ext:**	
Current Record:	No	**Contact Fax:**	
Location Country:	US	**Contact Email Addr:**	RICHARD.MOFFETT@HS.UTC.COM
State District Owner:		**Contact Title:**	

Handler Details

Source Type:	R	**Used Oil Transporter:**	No
Receive Date:	20020228	**UT Transfer Fac:**	No
Non Notifier:		**Used Oil Processor:**	No
Acknowledge Flag:		**Used Oil Refiner:**	No
Acknowledge Date:		**Used Oil Burner:**	No
Accessibility:		**UO Market Burner:**	No
Land Type:		**UO Spec Marketer:**	No
Fed Waste Gen Own:	HQ	**Current Site Name:**	HAMILTON SUNDSTRAND POWER SYSTEMS
Fed Waste Gen Cd:	1	**Location Street No:**	
Fed Waste Gen Desc:	Large Quantity Generator	**Location Street 1:**	4400 RUFFIN RD
ST Waste Gen Own:	CA	**Location Street 2:**	
State Waste Gen Cd:	1	**Location City:**	SAN DIEGO
Short Term Gen:	No	**Location State:**	CA
Importer Activity:	No	**Location Zip Code:**	92123
Mixed Waste Gen:	No	**County Code:**	CA073
Transporter:	No	**State District:**	
Transfer Facility:	No	**Mailing Street No:**	
TSD Activity:	No	**Mailing Street 1:**	4400 RUFFIN RD
Recycler Activity:	No	**Mailing Street 2:**	
Onsite Burn Exempt:	No	**Mailing City:**	SAN DIEGO
Furnace Exemption:	No	**Mailing State:**	CA
Underground Inject:	No	**Mailing Zip Code:**	92123
Off Site Receipt:	No	**Mailing Country:**	US
Waste Dest Fac:	No	**Contact First Name:**	RICHARD
Subpart K College:		**Contact Middle Initial:**	L
Subpart K Hospital:		**Contact Last Name:**	MOFFETT, JR.
Subpart K Non Profit:		**Contact Street No:**	
Subpart K Withdraw:		**Contact Street 1:**	
Include Ntnl Rprt:	Y	**Contact Street 2:**	
Reporting Cycle:	2001	**Contact City:**	
LQHUW:	No	**Contact State:**	

Trader Importer:		***Contact Zip:***	
Trader Exporter:		***Contact Country:***	US
Slab Importer:		***Contact Phone:***	858-627-6000
Slab Exporter:		***Contact Phone Ext:***	6884
Current Record:	No	***Contact Fax:***	
Location Country:	US	***Contact Email Addr:***	
State District Owner:		***Contact Title:***	

Handler Details

Source Type:	B	***Used Oil Transporter:***	No
Receive Date:	20120302	***UT Transfer Fac:***	No
Non Notifier:		***Used Oil Processor:***	No
Acknowledge Flag:		***Used Oil Refiner:***	No
Acknowledge Date:		***Used Oil Burner:***	No
Accessibility:		***UO Market Burner:***	No
Land Type:	P	***UO Spec Marketer:***	No
Fed Waste Gen Own:	HQ	***Current Site Name:***	HAMILTON SUNDSTRAND POWER SYSTEMS
Fed Waste Gen Cd:	1	***Location Street No:***	4400
Fed Waste Gen Desc:	Large Quantity Generator	***Location Street 1:***	RUFFIN ROAD
ST Waste Gen Own:	CA	***Location Street 2:***	
State Waste Gen Cd:	1	***Location City:***	SAN DIEGO
Short Term Gen:	No	***Location State:***	CA
Importer Activity:	No	***Location Zip Code:***	92123
Mixed Waste Gen:	No	***County Code:***	CA073
Transporter:	No	***State District:***	
Transfer Facility:	No	***Mailing Street No:***	4400
TSD Activity:	No	***Mailing Street 1:***	RUFFIN ROAD
Recycler Activity:	No	***Mailing Street 2:***	
Onsite Burn Exempt:	No	***Mailing City:***	SAN DIEGO
Furnace Exemption:	No	***Mailing State:***	CA
Underground Inject:	No	***Mailing Zip Code:***	92123
Off Site Receipt:	No	***Mailing Country:***	US
Waste Dest Fac:	No	***Contact First Name:***	SARA
Subpart K College:	No	***Contact Middle Initial:***	
Subpart K Hospital:	No	***Contact Last Name:***	KERR
Subpart K Non Profit:	No	***Contact Street No:***	4400
Subpart K Withdraw:	No	***Contact Street 1:***	RUFFIN ROAD
Include Ntnl Rprt:	Y	***Contact Street 2:***	
Reporting Cycle:	2011	***Contact City:***	SAN DIEGO
LQHUW:	No	***Contact State:***	CA
Trader Importer:		***Contact Zip:***	92123
Trader Exporter:		***Contact Country:***	US
Slab Importer:		***Contact Phone:***	858-627-6528
Slab Exporter:		***Contact Phone Ext:***	
Current Record:	No	***Contact Fax:***	860-660-5978
Location Country:	US	***Contact Email Addr:***	AMY.PATTON@HS.UTC.COM
State District Owner:		***Contact Title:***	EHS MANAGER

Handler Details

Source Type:	R	**Used Oil Transporter:**	No
Receive Date:	19940330	**UT Transfer Fac:**	No
Non Notifier:		**Used Oil Processor:**	No
Acknowledge Flag:		**Used Oil Refiner:**	No
Acknowledge Date:		**Used Oil Burner:**	No
Accessibility:		**UO Market Burner:**	No
Land Type:		**UO Spec Marketer:**	No
Fed Waste Gen Own:	HQ	**Current Site Name:**	SUNDSTRAND CORPORATION
Fed Waste Gen Cd:	1	**Location Street No:**	
Fed Waste Gen Desc:	Large Quantity Generator	**Location Street 1:**	4400 RUFFIN RD
ST Waste Gen Own:		**Location Street 2:**	
State Waste Gen Cd:		**Location City:**	SAN DIEGO
Short Term Gen:	No	**Location State:**	CA
Importer Activity:	No	**Location Zip Code:**	92186-5757
Mixed Waste Gen:	No	**County Code:**	CA073
Transporter:	No	**State District:**	
Transfer Facility:	No	**Mailing Street No:**	
TSD Activity:	No	**Mailing Street 1:**	P.O. BOX 85757
Recycler Activity:	No	**Mailing Street 2:**	
Onsite Burn Exempt:	No	**Mailing City:**	SAN DIEGO
Furnace Exemption:	No	**Mailing State:**	CA
Underground Inject:	No	**Mailing Zip Code:**	92186-5757
Off Site Receipt:	No	**Mailing Country:**	US
Waste Dest Fac:	No	**Contact First Name:**	RICHARD L
Subpart K College:		**Contact Middle Initial:**	
Subpart K Hospital:		**Contact Last Name:**	MOFFETT
Subpart K Non Profit:		**Contact Street No:**	
Subpart K Withdraw:		**Contact Street 1:**	
Include Ntnl Rprt:	U	**Contact Street 2:**	
Reporting Cycle:	1993	**Contact City:**	
LQHUW:	No	**Contact State:**	
Trader Importer:		**Contact Zip:**	
Trader Exporter:		**Contact Country:**	US
Slab Importer:		**Contact Phone:**	619-627-6000
Slab Exporter:		**Contact Phone Ext:**	6884
Current Record:	No	**Contact Fax:**	
Location Country:	US	**Contact Email Addr:**	
State District Owner:		**Contact Title:**	

Handler Details

Source Type:	R	**Used Oil Transporter:**	No
Receive Date:	19920218	**UT Transfer Fac:**	No
Non Notifier:		**Used Oil Processor:**	No
Acknowledge Flag:		**Used Oil Refiner:**	No
Acknowledge Date:		**Used Oil Burner:**	No
Accessibility:		**UO Market Burner:**	No
Land Type:		**UO Spec Marketer:**	No
Fed Waste Gen Own:	HQ	**Current Site Name:**	SUNDSTRAND CORP
Fed Waste Gen Cd:	1	**Location Street No:**	

Fed Waste Gen Desc:	Large Quantity Generator	**Location Street 1:**	4400 RUFFIN RD
ST Waste Gen Own:		**Location Street 2:**	
State Waste Gen Cd:		**Location City:**	SAN DIEGO
Short Term Gen:	No	**Location State:**	CA
Importer Activity:	No	**Location Zip Code:**	92123
Mixed Waste Gen:	No	**County Code:**	CA073
Transporter:	No	**State District:**	
Transfer Facility:	No	**Mailing Street No:**	
TSD Activity:	No	**Mailing Street 1:**	P.O. BOX 85757
Recycler Activity:	No	**Mailing Street 2:**	
Onsite Burn Exempt:	No	**Mailing City:**	SAN DIEGO
Furnace Exemption:	No	**Mailing State:**	CA
Underground Inject:	No	**Mailing Zip Code:**	92186-5757
Off Site Receipt:	No	**Mailing Country:**	US
Waste Dest Fac:	No	**Contact First Name:**	RONALD A
Subpart K College:		**Contact Middle Initial:**	
Subpart K Hospital:		**Contact Last Name:**	MILLER
Subpart K Non Profit:		**Contact Street No:**	
Subpart K Withdraw:		**Contact Street 1:**	
Include Ntnl Rprt:	U	**Contact Street 2:**	
Reporting Cycle:	1991	**Contact City:**	
LQHUW:	No	**Contact State:**	
Trader Importer:		**Contact Zip:**	
Trader Exporter:		**Contact Country:**	US
Slab Importer:		**Contact Phone:**	619-627-6669
Slab Exporter:		**Contact Phone Ext:**	6669
Current Record:	No	**Contact Fax:**	
Location Country:	US	**Contact Email Addr:**	
State District Owner:		**Contact Title:**	

Handler Details

Source Type:	B	**Used Oil Transporter:**	No
Receive Date:	20140301	**UT Transfer Fac:**	No
Non Notifier:		**Used Oil Processor:**	No
Acknowledge Flag:		**Used Oil Refiner:**	No
Acknowledge Date:		**Used Oil Burner:**	No
Accessibility:		**UO Market Burner:**	No
Land Type:	P	**UO Spec Marketer:**	No
Fed Waste Gen Own:	HQ	**Current Site Name:**	HAMILTON SUNDSTRAND POWER SYSTEMS
Fed Waste Gen Cd:	1	**Location Street No:**	4400
Fed Waste Gen Desc:	Large Quantity Generator	**Location Street 1:**	RUFFIN RD
ST Waste Gen Own:	CA	**Location Street 2:**	
State Waste Gen Cd:	1	**Location City:**	SAN DIEGO
Short Term Gen:	No	**Location State:**	CA
Importer Activity:	No	**Location Zip Code:**	92123
Mixed Waste Gen:	No	**County Code:**	CA073
Transporter:	No	**State District:**	
Transfer Facility:	No	**Mailing Street No:**	4400
TSD Activity:	No	**Mailing Street 1:**	RUFFIN RD

Recycler Activity:	No	**Mailing Street 2:**	
Onsite Burn Exempt:	No	**Mailing City:**	SAN DIEGO
Furnace Exemption:	No	**Mailing State:**	CA
Underground Inject:	No	**Mailing Zip Code:**	92123
Off Site Receipt:	No	**Mailing Country:**	
Waste Dest Fac:	No	**Contact First Name:**	SARA
Subpart K College:	No	**Contact Middle Initial:**	C
Subpart K Hospital:	No	**Contact Last Name:**	KERR
Subpart K Non Profit:	No	**Contact Street No:**	4400
Subpart K Withdraw:	No	**Contact Street 1:**	RUFFIN RD
Include Ntnl Rprt:	Y	**Contact Street 2:**	
Reporting Cycle:	2013	**Contact City:**	SAN DIEGO
LQHUW:	No	**Contact State:**	CA
Trader Importer:		**Contact Zip:**	92123
Trader Exporter:		**Contact Country:**	
Slab Importer:		**Contact Phone:**	858-627-6582
Slab Exporter:		**Contact Phone Ext:**	
Current Record:	No	**Contact Fax:**	
Location Country:		**Contact Email Addr:**	SARA.KERR@PW.UTC.COM
State District Owner:		**Contact Title:**	EHS MANAGER

Hazardous Waste Details

Haz Waste Cd Owner:	CA	**Source Type:**	B
Haz Waste Cd:	352	**Code Type:**	X
BR Waste Code Active Status:	Yes		
Waste Code Active Status:	Yes		
Waste Code Desc:	Other organic solids		

Haz Waste Cd Owner:	CA	**Source Type:**	B
Haz Waste Cd:	551	**Code Type:**	X
BR Waste Code Active Status:	Yes		
Waste Code Active Status:	Yes		
Waste Code Desc:	Laboratory waste chemicals		

Haz Waste Cd Owner:	HQ	**Source Type:**	B
Haz Waste Cd:	D010	**Code Type:**	D
BR Waste Code Active Status:	Yes		
Waste Code Active Status:	Yes		
Waste Code Desc:	SELENIUM		

Haz Waste Cd Owner:	HQ	**Source Type:**	R
Haz Waste Cd:	D040	**Code Type:**	D
BR Waste Code Active Status:	Yes		
Waste Code Active Status:	Yes		
Waste Code Desc:	TRICHLORETHYLENE		

Haz Waste Cd Owner:	CA	**Source Type:**	B
Haz Waste Cd:	331	**Code Type:**	X
BR Waste Code Active Status:	Yes		
Waste Code Active Status:	Yes		

Waste Code Desc: Off-specification, aged, or surplus organics

Haz Waste Cd Owner: HQ
Haz Waste Cd: D009
BR Waste Code Active Status: Yes
Waste Code Active Status: Yes
Waste Code Desc: MERCURY
Source Type: B
Code Type: D

Haz Waste Cd Owner: HQ
Haz Waste Cd: D035
BR Waste Code Active Status: Yes
Waste Code Active Status: Yes
Waste Code Desc: METHYL ETHYL KETONE
Source Type: B
Code Type: D

Haz Waste Cd Owner: CA
Haz Waste Cd: 343
BR Waste Code Active Status: Yes
Waste Code Active Status: Yes
Waste Code Desc: Unspecified organic liquid mixture
Source Type: B
Code Type: X

Haz Waste Cd Owner: CA
Haz Waste Cd: 491
BR Waste Code Active Status: Yes
Waste Code Active Status: Yes
Waste Code Desc: Unspecified sludge waste
Source Type: B
Code Type: X

Haz Waste Cd Owner: HQ
Haz Waste Cd: D007
BR Waste Code Active Status: Yes
Waste Code Active Status: Yes
Waste Code Desc: CHROMIUM
Source Type: R
Code Type: D

Haz Waste Cd Owner: HQ
Haz Waste Cd: F003
BR Waste Code Active Status: Yes
Waste Code Active Status: Yes
Waste Code Desc: THE FOLLOWING SPENT NONHALOGENATED SOLVENTS: XYLENE, ACETONE, ETHYL ACETATE, ETHYL BENZENE, ETHYL ETHER, METHYL ISOBUTYL KETONE, N-BUTYL ALCOHOL, CYCLOHEXANONE, AND METHANOL; ALL SPENT SOLVENT MIXTURES/BLENDS CONTAINING, BEFORE USE, ONLY THE ABOVE SPENT NONHALOGENATED SOLVENTS; AND ALL SPENT SOLVENT MIXTURES/BLENDS CONTAINING, BEFORE USE, ONE OR MORE OF THE ABOVE NONHALOGENATED SOLVENTS, AND A TOTAL OF TEN PERCENT OR MORE (BY VOLUME) OF ONE OR MORE OF THOSE SOLVENTS LISTED IN F001, F002, F004, AND F005; AND STILL BOTTOMS FROM THE RECOVERY OF THESE SPENT SOLVENTS AND SPENT SOLVENT MIXTURES.
Source Type: R
Code Type: F

Haz Waste Cd Owner: CA
Haz Waste Cd: 181
BR Waste Code Active Status: Yes
Waste Code Active Status: Yes
Waste Code Desc: Other inorganic solid waste
Source Type: B
Code Type: X

Haz Waste Cd Owner: CA
Haz Waste Cd: 792
Source Type: B
Code Type: X

BR Waste Code Active Status: Yes
Waste Code Active Status: Yes
Waste Code Desc: Liquids with pH < 2 with metals

Haz Waste Cd Owner: HQ
Haz Waste Cd: D004
Source Type: B
Code Type: D
BR Waste Code Active Status: Yes
Waste Code Active Status: Yes
Waste Code Desc: ARSENIC

Haz Waste Cd Owner: HQ
Haz Waste Cd: D005
Source Type: B
Code Type: D
BR Waste Code Active Status: Yes
Waste Code Active Status: Yes
Waste Code Desc: BARIUM

Haz Waste Cd Owner: HQ
Haz Waste Cd: F006
Source Type: B
Code Type: F
BR Waste Code Active Status: Yes
Waste Code Active Status: Yes
Waste Code Desc: WASTEWATER TREATMENT SLUDGES FROM ELECTROPLATING OPERATIONS, EXCEPT FROM THE FOLLOWING PROCESSES: (1) SULFURIC ACID ANODIZING OF ALUMINUM; (2) TIN PLATING ON CARBON STEEL; (3) ZINC PLATING (SEGREGATED BASIS) ON CARBON STEEL; (4) ALUMINUM OR ZINC-ALUMINUM PLATING ON CARBON STEEL; (5) CLEANING/STRIPPING ASSOCIATED WITH TIN, ZINC, AND ALUMINUM PLATING ON CARBON STEEL; AND (6) CHEMICAL ETCHING AND MILLING OF ALUMINUM.

Haz Waste Cd Owner: HQ
Haz Waste Cd: U239
Source Type: B
Code Type: U
BR Waste Code Active Status: Yes
Waste Code Active Status: Yes
Waste Code Desc: BENZENE, DIMETHYL- (I,T) (OR) XYLENE (I)

Haz Waste Cd Owner: HQ
Haz Waste Cd: D001
Source Type: R
Code Type: D
BR Waste Code Active Status: Yes
Waste Code Active Status: Yes
Waste Code Desc: IGNITABLE WASTE

Haz Waste Cd Owner: HQ
Haz Waste Cd: D035
Source Type: R
Code Type: D
BR Waste Code Active Status: Yes
Waste Code Active Status: Yes
Waste Code Desc: METHYL ETHYL KETONE

Haz Waste Cd Owner: HQ
Haz Waste Cd: D001
Source Type: B
Code Type: D
BR Waste Code Active Status: Yes
Waste Code Active Status: Yes
Waste Code Desc: IGNITABLE WASTE

Haz Waste Cd Owner: HQ
Haz Waste Cd: D007
Source Type: B
Code Type: D
BR Waste Code Active Status: Yes

Waste Code Active Status: Yes
Waste Code Desc: CHROMIUM

Haz Waste Cd Owner: HQ
Haz Waste Cd: U122
Source Type: B
Code Type: U
BR Waste Code Active Status: Yes
Waste Code Active Status: Yes
Waste Code Desc: FORMALDEHYDE

Haz Waste Cd Owner: CA
Haz Waste Cd: 791
Source Type: B
Code Type: X
BR Waste Code Active Status: Yes
Waste Code Active Status: Yes
Waste Code Desc: Liquids with pH < 2

Haz Waste Cd Owner: HQ
Haz Waste Cd: F005
Source Type: R
Code Type: F
BR Waste Code Active Status: Yes
Waste Code Active Status: Yes
Waste Code Desc: THE FOLLOWING SPENT NONHALOGENATED SOLVENTS: TOLUENE, METHYL ETHYL KETONE, CARBON DISULFIDE, ISOBUTANOL, PYRIDINE, BENZENE, 2-ETHOXYETHANOL, AND 2-NITROPROPANE; ALL SPENT SOLVENT MIXTURES/BLENDS CONTAINING, BEFORE USE, A TOTAL OF TEN PERCENT OR MORE (BY VOLUME) OF ONE OR MORE OF THE ABOVE NONHALOGENATED SOLVENTS OR THOSE SOLVENTS LISTED IN F001, F002, OR F004; AND STILL BOTTOMS FROM THE RECOVERY OF THESE SPENT SOLVENTS AND SPENT SOLVENT MIXTURES.

Haz Waste Cd Owner: HQ
Haz Waste Cd: D008
Source Type: R
Code Type: D
BR Waste Code Active Status: Yes
Waste Code Active Status: Yes
Waste Code Desc: LEAD

Haz Waste Cd Owner: HQ
Haz Waste Cd: D006
Source Type: B
Code Type: D
BR Waste Code Active Status: Yes
Waste Code Active Status: Yes
Waste Code Desc: CADMIUM

Haz Waste Cd Owner: HQ
Haz Waste Cd: D008
Source Type: B
Code Type: D
BR Waste Code Active Status: Yes
Waste Code Active Status: Yes
Waste Code Desc: LEAD

Haz Waste Cd Owner: HQ
Haz Waste Cd: P030
Source Type: B
Code Type: P
BR Waste Code Active Status: Yes
Waste Code Active Status: Yes
Waste Code Desc: CYANIDES (SOLUBLE CYANIDE SALTS), NOT OTHERWISE SPECIFIED

Haz Waste Cd Owner: HQ
Haz Waste Cd: U031
Source Type: B
Code Type: U
BR Waste Code Active Status: Yes

Waste Code Active Status: Yes
Waste Code Desc: 1-BUTANOL (I) (OR) N-BUTYL ALCOHOL (I)

Haz Waste Cd Owner: CA
Haz Waste Cd: 132
Source Type: B
Code Type: X
BR Waste Code Active Status: Yes
Waste Code Active Status: Yes
Waste Code Desc: Aqueous solution w/metals (< restricted levels and see waste code 121 for a list of metals)

Haz Waste Cd Owner: HQ
Haz Waste Cd: D002
Source Type: R
Code Type: D
BR Waste Code Active Status: Yes
Waste Code Active Status: Yes
Waste Code Desc: CORROSIVE WASTE

Haz Waste Cd Owner: CA
Haz Waste Cd: 223
Source Type: B
Code Type: X
BR Waste Code Active Status: Yes
Waste Code Active Status: Yes
Waste Code Desc: Unspecified oil-containing waste

Haz Waste Cd Owner: CA
Haz Waste Cd: 342
Source Type: B
Code Type: X
BR Waste Code Active Status: Yes
Waste Code Active Status: Yes
Waste Code Desc: Organic liquids with metals (see 121)

Haz Waste Cd Owner: HQ
Haz Waste Cd: D018
Source Type: B
Code Type: D
BR Waste Code Active Status: Yes
Waste Code Active Status: Yes
Waste Code Desc: BENZENE

Haz Waste Cd Owner: HQ
Haz Waste Cd: U159
Source Type: B
Code Type: U
BR Waste Code Active Status: Yes
Waste Code Active Status: Yes
Waste Code Desc: 2-BUTANONE (I,T) (OR) METHYL ETHYL KETONE (MEK) (I,T)

Haz Waste Cd Owner: CA
Haz Waste Cd: 141
Source Type: B
Code Type: X
BR Waste Code Active Status: Yes
Waste Code Active Status: Yes
Waste Code Desc: Off-specification, aged, or surplus inorganics

Haz Waste Cd Owner: HQ
Haz Waste Cd: D011
Source Type: B
Code Type: D
BR Waste Code Active Status: Yes
Waste Code Active Status: Yes
Waste Code Desc: SILVER

Haz Waste Cd Owner: HQ
Source Type: B

Haz Waste Cd: U057 **Code Type:** U
BR Waste Code Active Status: Yes
Waste Code Active Status: Yes
Waste Code Desc: CYCLOHEXANONE (I)

Haz Waste Cd Owner: HQ **Source Type:** B
Haz Waste Cd: U213 **Code Type:** U
BR Waste Code Active Status: Yes
Waste Code Active Status: Yes
Waste Code Desc: FURAN, TETRAHYDRO-(I) (OR) TETRAHYDROFURAN (I)

Haz Waste Cd Owner: HQ **Source Type:** B
Haz Waste Cd: D039 **Code Type:** D
BR Waste Code Active Status: Yes
Waste Code Active Status: Yes
Waste Code Desc: TETRACHLOROETHYLENE

Haz Waste Cd Owner: CA **Source Type:** B
Haz Waste Cd: 214 **Code Type:** X
BR Waste Code Active Status: Yes
Waste Code Active Status: Yes
Waste Code Desc: Unspecified solvent mixture

Haz Waste Cd Owner: CA **Source Type:** B
Haz Waste Cd: 122 **Code Type:** X
BR Waste Code Active Status: Yes
Waste Code Active Status: Yes
Waste Code Desc: Alkaline solution without metals (pH > 12.5)

Haz Waste Cd Owner: HQ **Source Type:** B
Haz Waste Cd: D002 **Code Type:** D
BR Waste Code Active Status: Yes
Waste Code Active Status: Yes
Waste Code Desc: CORROSIVE WASTE

Haz Waste Cd Owner: HQ **Source Type:** B
Haz Waste Cd: D003 **Code Type:** D
BR Waste Code Active Status: Yes
Waste Code Active Status: Yes
Waste Code Desc: REACTIVE WASTE

Haz Waste Cd Owner: HQ **Source Type:** B
Haz Waste Cd: U002 **Code Type:** U
BR Waste Code Active Status: Yes
Waste Code Active Status: Yes
Waste Code Desc: 2-PROPANONE (I) (OR) ACETONE (I)

Haz Waste Cd Owner: HQ **Source Type:** B
Haz Waste Cd: U220 **Code Type:** U
BR Waste Code Active Status: Yes
Waste Code Active Status: Yes
Waste Code Desc: BENZENE, METHYL- (OR) TOLUENE

Haz Waste Cd Owner: CA
Haz Waste Cd: 135
BR Waste Code Active Status: Yes
Waste Code Active Status: Yes
Waste Code Desc: Unspecified aqueous solution
Source Type: B
Code Type: X

Haz Waste Cd Owner: CA
Haz Waste Cd: 213
BR Waste Code Active Status: Yes
Waste Code Active Status: Yes
Waste Code Desc: Hydrocarbon solvents (benzene, hexane, Stoddard, etc.)
Source Type: B
Code Type: X

Haz Waste Cd Owner: CA
Haz Waste Cd: 726
BR Waste Code Active Status: Yes
Waste Code Active Status: Yes
Waste Code Desc: Liquids with nickel > 134 mg/l
Source Type: B
Code Type: X

Haz Waste Cd Owner: HQ
Haz Waste Cd: D018
BR Waste Code Active Status: Yes
Waste Code Active Status: Yes
Waste Code Desc: BENZENE
Source Type: R
Code Type: D

NAICS Details

Source Type: R
NAICS Code Owner: HQ
NAICS Code: 336413
NAICS Description: OTHER AIRCRAFT PARTS AND AUXILIARY EQUIPMENT MANUFACTURING
NAICS Active Status: Yes
NAICS Cycle: 2002

Source Type: B
NAICS Code Owner: HQ
NAICS Code: 333611
NAICS Description: TURBINE AND TURBINE GENERATOR SET UNITS MANUFACTURING
NAICS Active Status: Yes
NAICS Cycle: 2002

Source Type: R
NAICS Code Owner: HQ
NAICS Code: 333611
NAICS Description: TURBINE AND TURBINE GENERATOR SET UNITS MANUFACTURING
NAICS Active Status: Yes
NAICS Cycle: 2002

Source Type: I
NAICS Code Owner: HQ
NAICS Code: 333611
NAICS Description: TURBINE AND TURBINE GENERATOR SET UNITS MANUFACTURING
NAICS Active Status: Yes
NAICS Cycle: 2002

Source Type: B
NAICS Code Owner: HQ
NAICS Code: 336413
NAICS Description: OTHER AIRCRAFT PARTS AND AUXILIARY EQUIPMENT MANUFACTURING
NAICS Active Status: Yes
NAICS Cycle: 2002

Owner/Operator Details

Owner/Operator Ind:	CP	***Country:***	US
Name:	HAMILTON SUNDSTAND CORP	***Zip Code:***	06096
Street No:	1	***Phone:***	826-728-7000
Street 1:	HAMILTON ROAD	***Type:***	P
Street 2:		***Date Became Current:***	19990101
City:	WINDSOR LOCKS	***Date Ended Current:***	
State:	CT		
Source Type:	B		

Owner/Operator Ind:	CO	***Country:***	US
Name:	UNITED TECHNOLOIES CORPORATION	***Zip Code:***	06101
Street No:		***Phone:***	
Street 1:	ONE WORLD PLAZA	***Type:***	P
Street 2:		***Date Became Current:***	19990101
City:	HARTFORD	***Date Ended Current:***	
State:	CT		
Source Type:	R		

Owner/Operator Ind:	CO	***Country:***	
Name:	HAMILTON SUNDSTAND CORP	***Zip Code:***	06096
Street No:	1	***Phone:***	826-728-7000
Street 1:	HAMILTON ROAD	***Type:***	P
Street 2:		***Date Became Current:***	19990101
City:	WINDSOR LOCKS	***Date Ended Current:***	
State:	CT		
Source Type:	B		

Owner/Operator Ind:	CO	***Country:***	
Name:	UNITED TECHNOLOGIES CORPORATION	***Zip Code:***	06101
Street No:	ONE	***Phone:***	
Street 1:	FINANCIAL PLAZA	***Type:***	P
Street 2:		***Date Became Current:***	19990610
City:	HARTFORD	***Date Ended Current:***	
State:	CT		
Source Type:	B		

Owner/Operator Ind:	CO	***Country:***	US
Name:	UNITED TECH CORP	***Zip Code:***	06101
Street No:		***Phone:***	
Street 1:	ONE FINANCIAL PLAZA	***Type:***	P
Street 2:		***Date Became Current:***	19990101
City:	HARTFORD	***Date Ended Current:***	
State:	CT		
Source Type:	R		

Owner/Operator Ind:	CP	***Country:***	US
Name:	UNITED TECHNOLOGIES CORP	***Zip Code:***	
Street No:		***Phone:***	

Street 1:		**Type:**	P
Street 2:		**Date Became Current:**	19990101
City:		**Date Ended Current:**	
State:			
Source Type:	R		

Owner/Operator Ind:	CO	**Country:**	
Name:	HAMILTON SUNDSTRAND CORPORATION	**Zip Code:**	06096
Street No:	1	**Phone:**	826-728-7000
Street 1:	HAMILTON ROAD	**Type:**	P
Street 2:		**Date Became Current:**	19990610
City:	WINDSOR LOCKS	**Date Ended Current:**	
State:	CT		
Source Type:	B		

Owner/Operator Ind:	CP	**Country:**	US
Name:	HAMILTON SUNDSTRAND POWER SYSTEMS	**Zip Code:**	06101
Street No:	ONE	**Phone:**	
Street 1:	FINANCIAL PLAZA	**Type:**	P
Street 2:		**Date Became Current:**	19990610
City:	HARTFORD	**Date Ended Current:**	
State:	CT		
Source Type:	B		

Owner/Operator Ind:	CP	**Country:**	
Name:	TURBOMACH DIV - SOLAR TURBINES INT'L	**Zip Code:**	99999
Street No:		**Phone:**	714-238-5876
Street 1:	PO BOX 80966	**Type:**	P
Street 2:		**Date Became Current:**	
City:	CITY NOT REPORTED	**Date Ended Current:**	
State:	CA		
Source Type:	I		

Owner/Operator Ind:	CO	**Country:**	US
Name:	UNITED TECHNOLOGIES CORP	**Zip Code:**	06101
Street No:		**Phone:**	
Street 1:	ONE HUNDRED PLAZA	**Type:**	P
Street 2:		**Date Became Current:**	19990101
City:	HARTFORD	**Date Ended Current:**	
State:	CT		
Source Type:	R		

Owner/Operator Ind:	CP	**Country:**	
Name:	HAMILTON SUNDSTRAND POWER SYSTEMS	**Zip Code:**	92123
Street No:	4400	**Phone:**	
Street 1:	RUFFIN ROAD	**Type:**	P
Street 2:		**Date Became Current:**	19990610
City:	SAN DIEGO	**Date Ended Current:**	
State:	CA		
Source Type:	B		

Map Key	Number of Records	Direction	Distance (mi/ft)	Elev/Diff (ft)	Site	DB

Owner/Operator Ind:	CP	**Country:**	
Name:	MARTY KESSELL	**Zip Code:**	
Street No:		**Phone:**	
Street 1:		**Type:**	P
Street 2:		**Date Became Current:**	20141214
City:		**Date Ended Current:**	
State:			
Source Type:	B		

Owner/Operator Ind:	CO	**Country:**	US
Name:	UNITED TECHNOLOGIES	**Zip Code:**	06032
Street No:	10	**Phone:**	845-226-6000
Street 1:	FARM SPRINGS ROAD	**Type:**	P
Street 2:		**Date Became Current:**	19990610
City:	FARMINGTON	**Date Ended Current:**	
State:	CT		
Source Type:	B		

Owner/Operator Ind:	CO	**Country:**	
Name:	SUNDSTRAND CORP	**Zip Code:**	61125-7003
Street No:		**Phone:**	815-226-6000
Street 1:	4949 HARRISON AVE	**Type:**	P
Street 2:		**Date Became Current:**	
City:	ROCKFORD	**Date Ended Current:**	
State:	IL		
Source Type:	N		

Owner/Operator Ind:	CP	**Country:**	US
Name:	UNITED TECHNOLOGIES CORPORATION	**Zip Code:**	
Street No:		**Phone:**	
Street 1:		**Type:**	P
Street 2:		**Date Became Current:**	19990101
City:		**Date Ended Current:**	
State:			
Source Type:	R		

Owner/Operator Ind:	CP	**Country:**	US
Name:	UNITED TECH CORP	**Zip Code:**	
Street No:		**Phone:**	
Street 1:		**Type:**	P
Street 2:		**Date Became Current:**	19990101
City:		**Date Ended Current:**	
State:			
Source Type:	R		

Map Key	Number of Records	Direction	Distance (mi/ft)	Elev/Diff (ft)	Site	DB
252	18 of 20	-	0.00 / 0.00	436.75 / 14	HAMILTON SUNDSTRAND POWER SYSTEMS 4400 RUFFIN ROAD SAN DIEGO CA 92123	RCRA LQG

EPA Handler ID:	CAT000611517
Land Type Code:	P

Land Type Desc:	Private
Federal Waste Generator Code:	1
Gen Status Univ Code:	LQG
Gen Status Univ Desc:	Large Quantity Generator
Importer Activity:	No
Mixed Waste Generator:	No
Transporter Activity:	No
Transfer Facility:	No
Recycler Activity:	No
Onsite Burner Exemption:	No
Furnace Exemption:	No
Underground Inject Activity:	No
Receives Waste from Offsite:	No
TSD Type:	---ST
TSD Activity:	Yes
Corrective Action Univ:	Yes
Non TSDFs where RCRA Corr:	No
TSDFs Subject to C:	No
Institutional Control Indicator:	N
Used Oil Transporter:	No
Used Oil Transfer Facility:	No
Used Oil Processor:	No
Used Oil Refiner:	No
Used Oil Burner:	No
Used Oil Market Burner:	No
Used Oil Spec Marketer:	No
Activity Location:	CA
County Code:	CA073
County Name:	SAN DIEGO
Contact Name:	KACEY L CHRISTIE
Contact Phone No and Ext:	858-627-6334
Contact Email:	KATHRYN.CHRISTIE@PW.UTC.COM
Contact Address:	4400 , RUFFIN ROAD , SAN DIEGO , CA, 92123 , US
Mailing Address:	4400 , RUFFIN ROAD , SAN DIEGO , SAN DIEGO , CA, 92123 , US

Violation/Evaluation Summary

Note: VIOLATION or UNDETERMINED: There are VIOLATION or UNDETERMINED details or records associated with this facility (EPA ID) in the Compliance Monitoring and Enforcement table dated Jan 24, 2018.

Violation/Evaluation Details

Evaluation ID:	001	**Former Citation:**	F - 270
Found Violation:	Y	**Sched Compl Dt:**	19870315
Eval Start Date:	19870203	**Enforcement ID:**	001
Evaluation Agency:	S	**Enforcement Agency:**	S
Evaluation Type:	NRR	**Enforce Action Dt:**	19870203
Eval Resp Person:	R9STA	**Enforcement Type:**	120
Eval Suborg:		**Enforce Type Desc:**	WRITTEN INFORMAL
Citizen Complaint:	No	**Enforce Resp Person:**	R9STA

Multimedia Inspect:	No	**Enforce Suborg:**	
Sampling Flag:	No	**Enforce Actvty Loc:**	CA
Not Subtitle C:	No	**Docket No:**	
Focus Area:		**Attorney:**	
Focus Area Desc:		**Corr Act Component:**	No
Handler Actvty Loc:	CA	**Appeal Init Dt:**	
Handler Name:	HAMILTON SUNDSTRAND POWER SYSTEMS	**Appeal Resolved Dt:**	
Region:	09	**Disposition Status:**	
State:	CA	**Disp Status Dt:**	
Land Type:	P	**Disp Status Desc:**	
Date of Request:		**Lead Agency:**	
Date Response Rcvd:		**Expenditure Amount:**	
Request Agency:		**SEP Sched Comp Dt:**	
Request Actvty Loc:		**SEP Actual Comp Dt:**	
Viol Activity Loc:	CA	**SEP Defaulted Dt:**	
Viol Determined:	S	**SEP Type:**	
Violation Type:	264.A	**Prop Penalty Amt:**	
Viol Determined Dt:	19870203	**Final Monetary Amt:**	
Rtrn to Compl Dt:	19920109	**Paid Amount:**	
Rtrn to Compl Qual:	O	**Final Count:**	
Viol Resp Agency:	S	**Final Amount:**	
Evaluation Type Description:	NON-FINANCIAL RECORD REVIEW		
Violation Short Description:	TSD - General		
Respondent Name:			
SEP Type Description:			

Violation/Evaluation Details

Evaluation ID:	002	**Former Citation:**	
Found Violation:	N	**Sched Compl Dt:**	
Eval Start Date:	19870203	**Enforcement ID:**	
Evaluation Agency:	S	**Enforcement Agency:**	
Evaluation Type:	CEI	**Enforce Action Dt:**	
Eval Resp Person:	R9STA	**Enforcement Type:**	
Eval Suborg:		**Enforce Type Desc:**	
Citizen Complaint:	No	**Enforce Resp Person:**	
Multimedia Inspect:	No	**Enforce Suborg:**	
Sampling Flag:	No	**Enforce Actvty Loc:**	
Not Subtitle C:	No	**Docket No:**	
Focus Area:		**Attorney:**	
Focus Area Desc:		**Corr Act Component:**	
Handler Actvty Loc:	CA	**Appeal Init Dt:**	
Handler Name:	HAMILTON SUNDSTRAND POWER SYSTEMS	**Appeal Resolved Dt:**	
Region:	09	**Disposition Status:**	
State:	CA	**Disp Status Dt:**	
Land Type:	P	**Disp Status Desc:**	
Date of Request:		**Lead Agency:**	
Date Response Rcvd:		**Expenditure Amount:**	
Request Agency:		**SEP Sched Comp Dt:**	
Request Actvty Loc:		**SEP Actual Comp Dt:**	

Viol Activity Loc:		**SEP Defaulted Dt:**	
Viol Determined:		**SEP Type:**	
Violation Type:		**Prop Penalty Amt:**	
Viol Determined Dt:		**Final Monetary Amt:**	
Rtrn to Compl Dt:		**Paid Amount:**	
Rtrn to Compl Qual:		**Final Count:**	
Viol Resp Agency:		**Final Amount:**	
Evaluation Type Description:	COMPLIANCE EVALUATION INSPECTION ON-SITE		
Violation Short Description:			
Respondent Name:			
SEP Type Description:			

Violation/Evaluation Details

Evaluation ID:	500	**Former Citation:**	
Found Violation:	Y	**Sched Compl Dt:**	
Eval Start Date:	20040315	**Enforcement ID:**	
Evaluation Agency:	B	**Enforcement Agency:**	
Evaluation Type:	CEI	**Enforce Action Dt:**	
Eval Resp Person:		**Enforcement Type:**	
Eval Suborg:		**Enforce Type Desc:**	
Citizen Complaint:	No	**Enforce Resp Person:**	
Multimedia Inspect:	No	**Enforce Suborg:**	
Sampling Flag:	No	**Enforce Actvty Loc:**	
Not Subtitle C:	No	**Docket No:**	
Focus Area:		**Attorney:**	
Focus Area Desc:		**Corr Act Component:**	
Handler Actvty Loc:	CA	**Appeal Init Dt:**	
Handler Name:	HAMILTON SUNDSTRAND POWER SYSTEMS	**Appeal Resolved Dt:**	
Region:	09	**Disposition Status:**	
State:	CA	**Disp Status Dt:**	
Land Type:	P	**Disp Status Desc:**	
Date of Request:		**Lead Agency:**	
Date Response Rcvd:		**Expenditure Amount:**	
Request Agency:		**SEP Sched Comp Dt:**	
Request Actvty Loc:		**SEP Actual Comp Dt:**	
Viol Activity Loc:	CA	**SEP Defaulted Dt:**	
Viol Determined:	S	**SEP Type:**	
Violation Type:	262.A	**Prop Penalty Amt:**	
Viol Determined Dt:	20040315	**Final Monetary Amt:**	
Rtrn to Compl Dt:	20040615	**Paid Amount:**	
Rtrn to Compl Qual:	O	**Final Count:**	
Viol Resp Agency:	S	**Final Amount:**	
Evaluation Type Description:	COMPLIANCE EVALUATION INSPECTION ON-SITE		
Violation Short Description:	Generators - General		
Respondent Name:			
SEP Type Description:			

Violation/Evaluation Details

Evaluation ID:	003	**Former Citation:**	FR - 270
Found Violation:	Y	**Sched Compl Dt:**	19880609
Eval Start Date:	19880413	**Enforcement ID:**	002
Evaluation Agency:	S	**Enforcement Agency:**	S
Evaluation Type:	CEI	**Enforce Action Dt:**	19880509
Eval Resp Person:	R9STA	**Enforcement Type:**	120
Eval Suborg:		**Enforce Type Desc:**	WRITTEN INFORMAL
Citizen Complaint:	No	**Enforce Resp Person:**	R9STA
Multimedia Inspect:	No	**Enforce Suborg:**	
Sampling Flag:	No	**Enforce Actvty Loc:**	CA
Not Subtitle C:	No	**Docket No:**	
Focus Area:		**Attorney:**	
Focus Area Desc:		**Corr Act Component:**	No
Handler Actvty Loc:	CA	**Appeal Init Dt:**	
Handler Name:	HAMILTON SUNDSTRAND POWER SYSTEMS	**Appeal Resolved Dt:**	
Region:	09	**Disposition Status:**	
State:	CA	**Disp Status Dt:**	
Land Type:	P	**Disp Status Desc:**	
Date of Request:		**Lead Agency:**	
Date Response Rcvd:		**Expenditure Amount:**	
Request Agency:		**SEP Sched Comp Dt:**	
Request Actvty Loc:		**SEP Actual Comp Dt:**	
Viol Activity Loc:	CA	**SEP Defaulted Dt:**	
Viol Determined:	S	**SEP Type:**	
Violation Type:	264.A	**Prop Penalty Amt:**	
Viol Determined Dt:	19880413	**Final Monetary Amt:**	
Rtrn to Compl Dt:	19880818	**Paid Amount:**	
Rtrn to Compl Qual:	O	**Final Count:**	
Viol Resp Agency:	S	**Final Amount:**	

Evaluation Type Description: COMPLIANCE EVALUATION INSPECTION ON-SITE
Violation Short Description: TSD - General
Respondent Name:
SEP Type Description:

Violation/Evaluation Details

Evaluation ID:	501	**Former Citation:**	
Found Violation:	Y	**Sched Compl Dt:**	
Eval Start Date:	20050831	**Enforcement ID:**	501
Evaluation Agency:	L	**Enforcement Agency:**	S
Evaluation Type:	CEI	**Enforce Action Dt:**	20050831
Eval Resp Person:		**Enforcement Type:**	120
Eval Suborg:		**Enforce Type Desc:**	WRITTEN INFORMAL
Citizen Complaint:	No	**Enforce Resp Person:**	
Multimedia Inspect:	No	**Enforce Suborg:**	
Sampling Flag:	No	**Enforce Actvty Loc:**	CA
Not Subtitle C:	No	**Docket No:**	
Focus Area:		**Attorney:**	
Focus Area Desc:		**Corr Act Component:**	No

Handler Actvty Loc:	CA	**Appeal Init Dt:**	
Handler Name:	HAMILTON SUNDSTRAND POWER SYSTEMS	**Appeal Resolved Dt:**	
Region:	09	**Disposition Status:**	
State:	CA	**Disp Status Dt:**	
Land Type:	P	**Disp Status Desc:**	
Date of Request:		**Lead Agency:**	
Date Response Rcvd:		**Expenditure Amount:**	
Request Agency:		**SEP Sched Comp Dt:**	
Request Actvty Loc:		**SEP Actual Comp Dt:**	
Viol Activity Loc:	CA	**SEP Defaulted Dt:**	
Viol Determined:	S	**SEP Type:**	
Violation Type:	262.A	**Prop Penalty Amt:**	
Viol Determined Dt:	20050831	**Final Monetary Amt:**	
Rtrn to Compl Dt:		**Paid Amount:**	
Rtrn to Compl Qual:		**Final Count:**	
Viol Resp Agency:	S	**Final Amount:**	
Evaluation Type Description:	COMPLIANCE EVALUATION INSPECTION ON-SITE		
Violation Short Description:	Generators - General		
Respondent Name:			
SEP Type Description:			

Violation/Evaluation Details

Evaluation ID:	003	**Former Citation:**	FR - 264.140-150.H
Found Violation:	Y	**Sched Compl Dt:**	19880609
Eval Start Date:	19880413	**Enforcement ID:**	002
Evaluation Agency:	S	**Enforcement Agency:**	S
Evaluation Type:	CEI	**Enforce Action Dt:**	19880509
Eval Resp Person:	R9STA	**Enforcement Type:**	120
Eval Suborg:		**Enforce Type Desc:**	WRITTEN INFORMAL
Citizen Complaint:	No	**Enforce Resp Person:**	R9STA
Multimedia Inspect:	No	**Enforce Suborg:**	
Sampling Flag:	No	**Enforce Actvty Loc:**	CA
Not Subtitle C:	No	**Docket No:**	
Focus Area:		**Attorney:**	
Focus Area Desc:		**Corr Act Component:**	No
Handler Actvty Loc:	CA	**Appeal Init Dt:**	
Handler Name:	HAMILTON SUNDSTRAND POWER SYSTEMS	**Appeal Resolved Dt:**	
Region:	09	**Disposition Status:**	
State:	CA	**Disp Status Dt:**	
Land Type:	P	**Disp Status Desc:**	
Date of Request:		**Lead Agency:**	
Date Response Rcvd:		**Expenditure Amount:**	
Request Agency:		**SEP Sched Comp Dt:**	
Request Actvty Loc:		**SEP Actual Comp Dt:**	
Viol Activity Loc:	CA	**SEP Defaulted Dt:**	
Viol Determined:	S	**SEP Type:**	
Violation Type:	264.H	**Prop Penalty Amt:**	
Viol Determined Dt:	19880413	**Final Monetary Amt:**	

Rtrn to Compl Dt:	19880818	**Paid Amount:**	
Rtrn to Compl Qual:	O	**Final Count:**	
Viol Resp Agency:	S	**Final Amount:**	
Evaluation Type Description:	COMPLIANCE EVALUATION INSPECTION ON-SITE		
Violation Short Description:	TSD - Financial Requirements		
Respondent Name:			
SEP Type Description:			

Violation/Evaluation Details

Evaluation ID:	500	**Former Citation:**	
Found Violation:	Y	**Sched Compl Dt:**	
Eval Start Date:	20040315	**Enforcement ID:**	
Evaluation Agency:	B	**Enforcement Agency:**	
Evaluation Type:	CEI	**Enforce Action Dt:**	
Eval Resp Person:		**Enforcement Type:**	
Eval Suborg:		**Enforce Type Desc:**	
Citizen Complaint:	No	**Enforce Resp Person:**	
Multimedia Inspect:	No	**Enforce Suborg:**	
Sampling Flag:	No	**Enforce Actvty Loc:**	
Not Subtitle C:	No	**Docket No:**	
Focus Area:		**Attorney:**	
Focus Area Desc:		**Corr Act Component:**	
Handler Actvty Loc:	CA	**Appeal Init Dt:**	
Handler Name:	HAMILTON SUNDSTRAND POWER SYSTEMS	**Appeal Resolved Dt:**	
Region:	09	**Disposition Status:**	
State:	CA	**Disp Status Dt:**	
Land Type:	P	**Disp Status Desc:**	
Date of Request:		**Lead Agency:**	
Date Response Rcvd:		**Expenditure Amount:**	
Request Agency:		**SEP Sched Comp Dt:**	
Request Actvty Loc:		**SEP Actual Comp Dt:**	
Viol Activity Loc:	CA	**SEP Defaulted Dt:**	
Viol Determined:	S	**SEP Type:**	
Violation Type:	262.A	**Prop Penalty Amt:**	
Viol Determined Dt:	20040315	**Final Monetary Amt:**	
Rtrn to Compl Dt:	20040427	**Paid Amount:**	
Rtrn to Compl Qual:	O	**Final Count:**	
Viol Resp Agency:	S	**Final Amount:**	
Evaluation Type Description:	COMPLIANCE EVALUATION INSPECTION ON-SITE		
Violation Short Description:	Generators - General		
Respondent Name:			
SEP Type Description:			

Violation/Evaluation Details

Evaluation ID:	001	**Former Citation:**	FR - 262.10-12.A
Found Violation:	Y	**Sched Compl Dt:**	
Eval Start Date:	19911019	**Enforcement ID:**	
Evaluation Agency:	B	**Enforcement Agency:**	

Evaluation Type:	CEI	**Enforce Action Dt:**	
Eval Resp Person:	R9STA	**Enforcement Type:**	
Eval Suborg:		**Enforce Type Desc:**	
Citizen Complaint:	No	**Enforce Resp Person:**	
Multimedia Inspect:	No	**Enforce Suborg:**	
Sampling Flag:	No	**Enforce Actvty Loc:**	
Not Subtitle C:	No	**Docket No:**	
Focus Area:		**Attorney:**	
Focus Area Desc:		**Corr Act Component:**	
Handler Actvty Loc:	CA	**Appeal Init Dt:**	
Handler Name:	HAMILTON SUNDSTRAND POWER SYSTEMS	**Appeal Resolved Dt:**	
Region:	09	**Disposition Status:**	
State:	CA	**Disp Status Dt:**	
Land Type:	P	**Disp Status Desc:**	
Date of Request:		**Lead Agency:**	
Date Response Rcvd:		**Expenditure Amount:**	
Request Agency:		**SEP Sched Comp Dt:**	
Request Actvty Loc:		**SEP Actual Comp Dt:**	
Viol Activity Loc:	CA	**SEP Defaulted Dt:**	
Viol Determined:	S	**SEP Type:**	
Violation Type:	262.A	**Prop Penalty Amt:**	
Viol Determined Dt:	19911019	**Final Monetary Amt:**	
Rtrn to Compl Dt:	19930325	**Paid Amount:**	
Rtrn to Compl Qual:	U	**Final Count:**	
Viol Resp Agency:	S	**Final Amount:**	

Evaluation Type Description: COMPLIANCE EVALUATION INSPECTION ON-SITE

Violation Short Description: Generators - General

Respondent Name:

SEP Type Description:

Violation/Evaluation Details

Evaluation ID:	601	**Former Citation:**	
Found Violation:	N	**Sched Compl Dt:**	
Eval Start Date:	20080222	**Enforcement ID:**	
Evaluation Agency:	S	**Enforcement Agency:**	
Evaluation Type:	CEI	**Enforce Action Dt:**	
Eval Resp Person:		**Enforcement Type:**	
Eval Suborg:		**Enforce Type Desc:**	
Citizen Complaint:	No	**Enforce Resp Person:**	
Multimedia Inspect:	No	**Enforce Suborg:**	
Sampling Flag:	No	**Enforce Actvty Loc:**	
Not Subtitle C:	No	**Docket No:**	
Focus Area:		**Attorney:**	
Focus Area Desc:		**Corr Act Component:**	
Handler Actvty Loc:	CA	**Appeal Init Dt:**	
Handler Name:	HAMILTON SUNDSTRAND POWER SYSTEMS	**Appeal Resolved Dt:**	
Region:	09	**Disposition Status:**	
State:	CA	**Disp Status Dt:**	
Land Type:	P	**Disp Status Desc:**	

Date of Request:		**Lead Agency:**	
Date Response Rcvd:		**Expenditure Amount:**	
Request Agency:		**SEP Sched Comp Dt:**	
Request Actvty Loc:		**SEP Actual Comp Dt:**	
Viol Activity Loc:		**SEP Defaulted Dt:**	
Viol Determined:		**SEP Type:**	
Violation Type:		**Prop Penalty Amt:**	
Viol Determined Dt:		**Final Monetary Amt:**	
Rtrn to Compl Dt:		**Paid Amount:**	
Rtrn to Compl Qual:		**Final Count:**	
Viol Resp Agency:		**Final Amount:**	
Evaluation Type Description:	COMPLIANCE EVALUATION INSPECTION ON-SITE		
Violation Short Description:			
Respondent Name:			
SEP Type Description:			

Violation/Evaluation Details

Evaluation ID:	500	**Former Citation:**	
Found Violation:	Y	**Sched Compl Dt:**	
Eval Start Date:	20040315	**Enforcement ID:**	
Evaluation Agency:	B	**Enforcement Agency:**	
Evaluation Type:	CEI	**Enforce Action Dt:**	
Eval Resp Person:		**Enforcement Type:**	
Eval Suborg:		**Enforce Type Desc:**	
Citizen Complaint:	No	**Enforce Resp Person:**	
Multimedia Inspect:	No	**Enforce Suborg:**	
Sampling Flag:	No	**Enforce Actvty Loc:**	
Not Subtitle C:	No	**Docket No:**	
Focus Area:		**Attorney:**	
Focus Area Desc:		**Corr Act Component:**	
Handler Actvty Loc:	CA	**Appeal Init Dt:**	
Handler Name:	HAMILTON SUNDSTRAND POWER SYSTEMS	**Appeal Resolved Dt:**	
Region:	09	**Disposition Status:**	
State:	CA	**Disp Status Dt:**	
Land Type:	P	**Disp Status Desc:**	
Date of Request:		**Lead Agency:**	
Date Response Rcvd:		**Expenditure Amount:**	
Request Agency:		**SEP Sched Comp Dt:**	
Request Actvty Loc:		**SEP Actual Comp Dt:**	
Viol Activity Loc:	CA	**SEP Defaulted Dt:**	
Viol Determined:	S	**SEP Type:**	
Violation Type:	262.A	**Prop Penalty Amt:**	
Viol Determined Dt:	20040315	**Final Monetary Amt:**	
Rtrn to Compl Dt:	20040426	**Paid Amount:**	
Rtrn to Compl Qual:	O	**Final Count:**	
Viol Resp Agency:	S	**Final Amount:**	
Evaluation Type Description:	COMPLIANCE EVALUATION INSPECTION ON-SITE		
Violation Short Description:	Generators - General		
Respondent Name:			

SEP Type Description:

Violation/Evaluation Details

Evaluation ID:	003	**Former Citation:**	FR - 262.10-12.A
Found Violation:	Y	**Sched Compl Dt:**	
Eval Start Date:	19940617	**Enforcement ID:**	
Evaluation Agency:	B	**Enforcement Agency:**	
Evaluation Type:	CEI	**Enforce Action Dt:**	
Eval Resp Person:	R9STA	**Enforcement Type:**	
Eval Suborg:		**Enforce Type Desc:**	
Citizen Complaint:	No	**Enforce Resp Person:**	
Multimedia Inspect:	No	**Enforce Suborg:**	
Sampling Flag:	No	**Enforce Actvty Loc:**	
Not Subtitle C:	No	**Docket No:**	
Focus Area:		**Attorney:**	
Focus Area Desc:		**Corr Act Component:**	
Handler Actvty Loc:	CA	**Appeal Init Dt:**	
Handler Name:	HAMILTON SUNDSTRAND POWER SYSTEMS	**Appeal Resolved Dt:**	
Region:	09	**Disposition Status:**	
State:	CA	**Disp Status Dt:**	
Land Type:	P	**Disp Status Desc:**	
Date of Request:		**Lead Agency:**	
Date Response Rcvd:		**Expenditure Amount:**	
Request Agency:		**SEP Sched Comp Dt:**	
Request Actvty Loc:		**SEP Actual Comp Dt:**	
Viol Activity Loc:	CA	**SEP Defaulted Dt:**	
Viol Determined:	S	**SEP Type:**	
Violation Type:	262.A	**Prop Penalty Amt:**	
Viol Determined Dt:	19940617	**Final Monetary Amt:**	
Rtrn to Compl Dt:	19990617	**Paid Amount:**	
Rtrn to Compl Qual:	N	**Final Count:**	
Viol Resp Agency:	S	**Final Amount:**	

Evaluation Type Description: COMPLIANCE EVALUATION INSPECTION ON-SITE
Violation Short Description: Generators - General
Respondent Name:
SEP Type Description:

Violation/Evaluation Details

Evaluation ID:	004	**Former Citation:**	FR - 268.7
Found Violation:	Y	**Sched Compl Dt:**	
Eval Start Date:	19880413	**Enforcement ID:**	001
Evaluation Agency:	S	**Enforcement Agency:**	E
Evaluation Type:	CEI	**Enforce Action Dt:**	19880823
Eval Resp Person:	R9STA	**Enforcement Type:**	120
Eval Suborg:		**Enforce Type Desc:**	WRITTEN INFORMAL
Citizen Complaint:	No	**Enforce Resp Person:**	R9EPA
Multimedia Inspect:	No	**Enforce Suborg:**	

Sampling Flag:	No	**Enforce Actvty Loc:**	CA
Not Subtitle C:	No	**Docket No:**	
Focus Area:		**Attorney:**	
Focus Area Desc:		**Corr Act Component:**	No
Handler Actvty Loc:	CA	**Appeal Init Dt:**	
Handler Name:	HAMILTON SUNDSTRAND POWER SYSTEMS	**Appeal Resolved Dt:**	
Region:	09	**Disposition Status:**	
State:	CA	**Disp Status Dt:**	
Land Type:	P	**Disp Status Desc:**	
Date of Request:		**Lead Agency:**	
Date Response Rcvd:		**Expenditure Amount:**	
Request Agency:		**SEP Sched Comp Dt:**	
Request Actvty Loc:		**SEP Actual Comp Dt:**	
Viol Activity Loc:	CA	**SEP Defaulted Dt:**	
Viol Determined:	S	**SEP Type:**	
Violation Type:	268.A	**Prop Penalty Amt:**	
Viol Determined Dt:	19880413	**Final Monetary Amt:**	
Rtrn to Compl Dt:	19881003	**Paid Amount:**	
Rtrn to Compl Qual:	O	**Final Count:**	
Viol Resp Agency:	S	**Final Amount:**	
Evaluation Type Description:	COMPLIANCE EVALUATION INSPECTION ON-SITE		
Violation Short Description:	LDR - General		
Respondent Name:			
SEP Type Description:			

Violation/Evaluation Details

Evaluation ID:	005	**Former Citation:**	F - 270
Found Violation:	Y	**Sched Compl Dt:**	
Eval Start Date:	19910418	**Enforcement ID:**	003
Evaluation Agency:	S	**Enforcement Agency:**	S
Evaluation Type:	CEI	**Enforce Action Dt:**	19910530
Eval Resp Person:	R9STA	**Enforcement Type:**	120
Eval Suborg:		**Enforce Type Desc:**	WRITTEN INFORMAL
Citizen Complaint:	No	**Enforce Resp Person:**	R9STA
Multimedia Inspect:	No	**Enforce Suborg:**	
Sampling Flag:	No	**Enforce Actvty Loc:**	CA
Not Subtitle C:	No	**Docket No:**	
Focus Area:		**Attorney:**	
Focus Area Desc:		**Corr Act Component:**	No
Handler Actvty Loc:	CA	**Appeal Init Dt:**	
Handler Name:	HAMILTON SUNDSTRAND POWER SYSTEMS	**Appeal Resolved Dt:**	
Region:	09	**Disposition Status:**	
State:	CA	**Disp Status Dt:**	
Land Type:	P	**Disp Status Desc:**	
Date of Request:		**Lead Agency:**	
Date Response Rcvd:		**Expenditure Amount:**	
Request Agency:		**SEP Sched Comp Dt:**	
Request Actvty Loc:		**SEP Actual Comp Dt:**	

Viol Activity Loc:	CA	**SEP Defaulted Dt:**	
Viol Determined:	S	**SEP Type:**	
Violation Type:	264.A	**Prop Penalty Amt:**	
Viol Determined Dt:	19910418	**Final Monetary Amt:**	
Rtrn to Compl Dt:	19920109	**Paid Amount:**	
Rtrn to Compl Qual:	O	**Final Count:**	
Viol Resp Agency:	S	**Final Amount:**	
Evaluation Type Description:	COMPLIANCE EVALUATION INSPECTION ON-SITE		
Violation Short Description:	TSD - General		
Respondent Name:			
SEP Type Description:			

Violation/Evaluation Details

Evaluation ID:	601	**Former Citation:**	
Found Violation:	N	**Sched Compl Dt:**	
Eval Start Date:	20101006	**Enforcement ID:**	
Evaluation Agency:	S	**Enforcement Agency:**	
Evaluation Type:	CEI	**Enforce Action Dt:**	
Eval Resp Person:		**Enforcement Type:**	
Eval Suborg:		**Enforce Type Desc:**	
Citizen Complaint:	No	**Enforce Resp Person:**	
Multimedia Inspect:	No	**Enforce Suborg:**	
Sampling Flag:	No	**Enforce Actvty Loc:**	
Not Subtitle C:	No	**Docket No:**	
Focus Area:		**Attorney:**	
Focus Area Desc:		**Corr Act Component:**	
Handler Actvty Loc:	CA	**Appeal Init Dt:**	
Handler Name:	HAMILTON SUNDSTRAND POWER SYSTEMS	**Appeal Resolved Dt:**	
Region:	09	**Disposition Status:**	
State:	CA	**Disp Status Dt:**	
Land Type:	P	**Disp Status Desc:**	
Date of Request:		**Lead Agency:**	
Date Response Rcvd:		**Expenditure Amount:**	
Request Agency:		**SEP Sched Comp Dt:**	
Request Actvty Loc:		**SEP Actual Comp Dt:**	
Viol Activity Loc:		**SEP Defaulted Dt:**	
Viol Determined:		**SEP Type:**	
Violation Type:		**Prop Penalty Amt:**	
Viol Determined Dt:		**Final Monetary Amt:**	
Rtrn to Compl Dt:		**Paid Amount:**	
Rtrn to Compl Qual:		**Final Count:**	
Viol Resp Agency:		**Final Amount:**	
Evaluation Type Description:	COMPLIANCE EVALUATION INSPECTION ON-SITE		
Violation Short Description:			
Respondent Name:			
SEP Type Description:			

Violation/Evaluation Details

Evaluation ID:	002	**Former Citation:**	FR - 262.10-12.A
Found Violation:	Y	**Sched Compl Dt:**	
Eval Start Date:	19930325	**Enforcement ID:**	
Evaluation Agency:	B	**Enforcement Agency:**	
Evaluation Type:	CEI	**Enforce Action Dt:**	
Eval Resp Person:	R9STA	**Enforcement Type:**	
Eval Suborg:		**Enforce Type Desc:**	
Citizen Complaint:	No	**Enforce Resp Person:**	
Multimedia Inspect:	No	**Enforce Suborg:**	
Sampling Flag:	No	**Enforce Actvty Loc:**	
Not Subtitle C:	No	**Docket No:**	
Focus Area:		**Attorney:**	
Focus Area Desc:		**Corr Act Component:**	
Handler Actvty Loc:	CA	**Appeal Init Dt:**	
Handler Name:	HAMILTON SUNDSTRAND POWER SYSTEMS	**Appeal Resolved Dt:**	
Region:	09	**Disposition Status:**	
State:	CA	**Disp Status Dt:**	
Land Type:	P	**Disp Status Desc:**	
Date of Request:		**Lead Agency:**	
Date Response Rcvd:		**Expenditure Amount:**	
Request Agency:		**SEP Sched Comp Dt:**	
Request Actvty Loc:		**SEP Actual Comp Dt:**	
Viol Activity Loc:	CA	**SEP Defaulted Dt:**	
Viol Determined:	S	**SEP Type:**	
Violation Type:	262.A	**Prop Penalty Amt:**	
Viol Determined Dt:	19930325	**Final Monetary Amt:**	
Rtrn to Compl Dt:	19940617	**Paid Amount:**	
Rtrn to Compl Qual:	U	**Final Count:**	
Viol Resp Agency:	S	**Final Amount:**	

Evaluation Type Description: COMPLIANCE EVALUATION INSPECTION ON-SITE
Violation Short Description: Generators - General
Respondent Name:
SEP Type Description:

Violation/Evaluation Details

Evaluation ID:	004	**Former Citation:**	FR - 268 ALL
Found Violation:	Y	**Sched Compl Dt:**	
Eval Start Date:	19880413	**Enforcement ID:**	001
Evaluation Agency:	S	**Enforcement Agency:**	E
Evaluation Type:	CEI	**Enforce Action Dt:**	19880823
Eval Resp Person:	R9STA	**Enforcement Type:**	120
Eval Suborg:		**Enforce Type Desc:**	WRITTEN INFORMAL
Citizen Complaint:	No	**Enforce Resp Person:**	R9EPA
Multimedia Inspect:	No	**Enforce Suborg:**	
Sampling Flag:	No	**Enforce Actvty Loc:**	CA
Not Subtitle C:	No	**Docket No:**	
Focus Area:		**Attorney:**	
Focus Area Desc:		**Corr Act Component:**	No
Handler Actvty Loc:	CA	**Appeal Init Dt:**	

Handler Name:	HAMILTON SUNDSTRAND POWER SYSTEMS	**Appeal Resolved Dt:**	
Region:	09	**Disposition Status:**	
State:	CA	**Disp Status Dt:**	
Land Type:	P	**Disp Status Desc:**	
Date of Request:		**Lead Agency:**	
Date Response Rcvd:		**Expenditure Amount:**	
Request Agency:		**SEP Sched Comp Dt:**	
Request Actvty Loc:		**SEP Actual Comp Dt:**	
Viol Activity Loc:	CA	**SEP Defaulted Dt:**	
Viol Determined:	S	**SEP Type:**	
Violation Type:	268.A	**Prop Penalty Amt:**	
Viol Determined Dt:	19880413	**Final Monetary Amt:**	
Rtrn to Compl Dt:	19881003	**Paid Amount:**	
Rtrn to Compl Qual:	O	**Final Count:**	
Viol Resp Agency:	S	**Final Amount:**	
Evaluation Type Description:	COMPLIANCE EVALUATION INSPECTION ON-SITE		
Violation Short Description:	LDR - General		
Respondent Name:			
SEP Type Description:			

Violation/Evaluation Details

Evaluation ID:	601	**Former Citation:**	
Found Violation:	N	**Sched Compl Dt:**	
Eval Start Date:	20151118	**Enforcement ID:**	
Evaluation Agency:	S	**Enforcement Agency:**	
Evaluation Type:	CEI	**Enforce Action Dt:**	
Eval Resp Person:		**Enforcement Type:**	
Eval Suborg:		**Enforce Type Desc:**	
Citizen Complaint:	No	**Enforce Resp Person:**	
Multimedia Inspect:	No	**Enforce Suborg:**	
Sampling Flag:	No	**Enforce Actvty Loc:**	
Not Subtitle C:	No	**Docket No:**	
Focus Area:		**Attorney:**	
Focus Area Desc:		**Corr Act Component:**	
Handler Actvty Loc:	CA	**Appeal Init Dt:**	
Handler Name:	HAMILTON SUNDSTRAND POWER SYSTEMS	**Appeal Resolved Dt:**	
Region:	09	**Disposition Status:**	
State:	CA	**Disp Status Dt:**	
Land Type:	P	**Disp Status Desc:**	
Date of Request:		**Lead Agency:**	
Date Response Rcvd:		**Expenditure Amount:**	
Request Agency:		**SEP Sched Comp Dt:**	
Request Actvty Loc:		**SEP Actual Comp Dt:**	
Viol Activity Loc:		**SEP Defaulted Dt:**	
Viol Determined:		**SEP Type:**	
Violation Type:		**Prop Penalty Amt:**	
Viol Determined Dt:		**Final Monetary Amt:**	
Rtrn to Compl Dt:		**Paid Amount:**	
Rtrn to Compl Qual:		**Final Count:**	

Viol Resp Agency:		***Final Amount:***	
Evaluation Type Description:	COMPLIANCE EVALUATION INSPECTION ON-SITE		
Violation Short Description:			
Respondent Name:			
SEP Type Description:			

Handler Details

Source Type:	B	***Used Oil Transporter:***	No
Receive Date:	20100913	***UO Transfer Fac:***	No
Non Notifier:		***Used Oil Processor:***	No
Acknowledge Flag:		***Used Oil Refiner:***	No
Acknowledge Date:		***Used Oil Burner:***	No
Accessibility:		***UO Market Burner:***	No
Land Type:	P	***UO Spec Marketer:***	No
Fed Waste Gen Own:	HQ	***Current Site Name:***	HAMILTON SUNDSTRAND
Fed Waste Gen Cd:	1	***Location Street No:***	4400
Fed Waste Gen Desc:	Large Quantity Generator	***Location Street 1:***	RUFFIN ROAD
ST Waste Gen Own:	CA	***Location Street 2:***	
State Waste Gen Cd:	1	***Location City:***	SAN DIEGO
Short Term Gen:	No	***Location State:***	CA
Importer Activity:	No	***Location Zip Code:***	92123
Mixed Waste Gen:	No	***County Code:***	CA073
Transporter:	No	***State District:***	
Transfer Facility:	No	***Mailing Street No:***	4400
TSD Activity:	No	***Mailing Street 1:***	RUFFIN ROAD
Recycler Activity:	No	***Mailing Street 2:***	
Onsite Burn Exempt:	No	***Mailing City:***	SAN DIEGO
Furnace Exemption:	No	***Mailing State:***	CA
Underground Inject:	No	***Mailing Zip Code:***	92123
Off Site Receipt:	No	***Mailing Country:***	US
Waste Dest Fac:	No	***Contact First Name:***	AMY
Subpart K College:	No	***Contact Middle Initial:***	
Subpart K Hospital:	No	***Contact Last Name:***	PATTON
Subpart K Non Profit:	No	***Contact Street No:***	4400
Subpart K Withdraw:	No	***Contact Street 1:***	RUFFIN ROAD
Include Ntnl Rprt:	Y	***Contact Street 2:***	
Reporting Cycle:	2009	***Contact City:***	SAN DIEGO
LQHUW:	No	***Contact State:***	CA
Trader Importer:		***Contact Zip:***	92123
Trader Exporter:		***Contact Country:***	US
Slab Importer:		***Contact Phone:***	858-627-6753
Slab Exporter:		***Contact Phone Ext:***	
Current Record:	No	***Contact Fax:***	
Location Country:	US	***Contact Email Addr:***	AMY.PATTON@HS.UTC.COM
State District Owner:		***Contact Title:***	EHS MANAGER

Handler Details

Source Type:	R	***Used Oil Transporter:***	No

Receive Date:	20001012	**UO Transfer Fac:**	No
Non Notifier:		**Used Oil Processor:**	No
Acknowledge Flag:		**Used Oil Refiner:**	No
Acknowledge Date:		**Used Oil Burner:**	No
Accessibility:		**UO Market Burner:**	No
Land Type:		**UO Spec Marketer:**	No
Fed Waste Gen Own:	HQ	**Current Site Name:**	SUNDSTRAND POWER SYSTEMS
Fed Waste Gen Cd:	1	**Location Street No:**	
Fed Waste Gen Desc:	Large Quantity Generator	**Location Street 1:**	4400 RUFFIN ROAD
ST Waste Gen Own:		**Location Street 2:**	
State Waste Gen Cd:		**Location City:**	SAN DIEGO
Short Term Gen:	No	**Location State:**	CA
Importer Activity:	No	**Location Zip Code:**	92123
Mixed Waste Gen:	No	**County Code:**	CA073
Transporter:	No	**State District:**	
Transfer Facility:	No	**Mailing Street No:**	
TSD Activity:	No	**Mailing Street 1:**	P.O. BOX 85757
Recycler Activity:	No	**Mailing Street 2:**	
Onsite Burn Exempt:	No	**Mailing City:**	SAN DIEGO
Furnace Exemption:	No	**Mailing State:**	CA
Underground Inject:	No	**Mailing Zip Code:**	92186-5757
Off Site Receipt:	No	**Mailing Country:**	US
Waste Dest Fac:	No	**Contact First Name:**	RICHARD
Subpart K College:		**Contact Middle Initial:**	
Subpart K Hospital:		**Contact Last Name:**	MOFFETT
Subpart K Non Profit:		**Contact Street No:**	
Subpart K Withdraw:		**Contact Street 1:**	
Include Ntnl Rprt:	U	**Contact Street 2:**	
Reporting Cycle:	1999	**Contact City:**	
LQHUW:	No	**Contact State:**	
Trader Importer:		**Contact Zip:**	
Trader Exporter:		**Contact Country:**	US
Slab Importer:		**Contact Phone:**	858-627-6000
Slab Exporter:		**Contact Phone Ext:**	6884
Current Record:	No	**Contact Fax:**	
Location Country:	US	**Contact Email Addr:**	
State District Owner:		**Contact Title:**	

Handler Details

Source Type:	R	**Used Oil Transporter:**	No
Receive Date:	20020228	**UO Transfer Fac:**	No
Non Notifier:		**Used Oil Processor:**	No
Acknowledge Flag:		**Used Oil Refiner:**	No
Acknowledge Date:		**Used Oil Burner:**	No
Accessibility:		**UO Market Burner:**	No
Land Type:		**UO Spec Marketer:**	No
Fed Waste Gen Own:	HQ	**Current Site Name:**	HAMILTON SUNDSTRAND POWER SYSTEMS
Fed Waste Gen Cd:	1	**Location Street No:**	
Fed Waste Gen Desc:	Large Quantity Generator	**Location Street 1:**	4400 RUFFIN RD

ST Waste Gen Own:	CA	***Location Street 2:***	
State Waste Gen Cd:	1	***Location City:***	SAN DIEGO
Short Term Gen:	No	***Location State:***	CA
Importer Activity:	No	***Location Zip Code:***	92123
Mixed Waste Gen:	No	***County Code:***	CA073
Transporter:	No	***State District:***	
Transfer Facility:	No	***Mailing Street No:***	
TSD Activity:	No	***Mailing Street 1:***	4400 RUFFIN RD
Recycler Activity:	No	***Mailing Street 2:***	
Onsite Burn Exempt:	No	***Mailing City:***	SAN DIEGO
Furnace Exemption:	No	***Mailing State:***	CA
Underground Inject:	No	***Mailing Zip Code:***	92123
Off Site Receipt:	No	***Mailing Country:***	US
Waste Dest Fac:	No	***Contact First Name:***	RICHARD
Subpart K College:		***Contact Middle Initial:***	L
Subpart K Hospital:		***Contact Last Name:***	MOFFETT, JR.
Subpart K Non Profit:		***Contact Street No:***	
Subpart K Withdraw:		***Contact Street 1:***	
Include Ntnl Rprt:	Y	***Contact Street 2:***	
Reporting Cycle:	2001	***Contact City:***	
LQHUW:	No	***Contact State:***	
Trader Importer:		***Contact Zip:***	
Trader Exporter:		***Contact Country:***	US
Slab Importer:		***Contact Phone:***	858-627-6000
Slab Exporter:		***Contact Phone Ext:***	6884
Current Record:	No	***Contact Fax:***	
Location Country:	US	***Contact Email Addr:***	
State District Owner:		***Contact Title:***	

Handler Details

Source Type:	R	***Used Oil Transporter:***	No
Receive Date:	20060224	***UO Transfer Fac:***	No
Non Notifier:		***Used Oil Processor:***	No
Acknowledge Flag:		***Used Oil Refiner:***	No
Acknowledge Date:		***Used Oil Burner:***	No
Accessibility:		***UO Market Burner:***	No
Land Type:	P	***UO Spec Marketer:***	No
Fed Waste Gen Own:	HQ	***Current Site Name:***	HAMILTON SUNDSTRAND
Fed Waste Gen Cd:	1	***Location Street No:***	
Fed Waste Gen Desc:	Large Quantity Generator	***Location Street 1:***	4400 RUFFIN ROAD
ST Waste Gen Own:	CA	***Location Street 2:***	
State Waste Gen Cd:	1	***Location City:***	SAN DIEGO
Short Term Gen:	No	***Location State:***	CA
Importer Activity:	No	***Location Zip Code:***	92123
Mixed Waste Gen:	No	***County Code:***	CA073
Transporter:	No	***State District:***	
Transfer Facility:	No	***Mailing Street No:***	
TSD Activity:	No	***Mailing Street 1:***	4400 RUFFIN ROAD
Recycler Activity:	No	***Mailing Street 2:***	
Onsite Burn Exempt:	No	***Mailing City:***	SAN DIEGO

Furnace Exemption:	No	**Mailing State:**	CA
Underground Inject:	No	**Mailing Zip Code:**	92123
Off Site Receipt:	No	**Mailing Country:**	US
Waste Dest Fac:	No	**Contact First Name:**	RICK
Subpart K College:		**Contact Middle Initial:**	
Subpart K Hospital:		**Contact Last Name:**	MOFFETT
Subpart K Non Profit:		**Contact Street No:**	
Subpart K Withdraw:		**Contact Street 1:**	
Include Ntnl Rprt:	Y	**Contact Street 2:**	
Reporting Cycle:	2005	**Contact City:**	
LQHUW:	No	**Contact State:**	
Trader Importer:		**Contact Zip:**	
Trader Exporter:		**Contact Country:**	US
Slab Importer:		**Contact Phone:**	858-627-6000
Slab Exporter:		**Contact Phone Ext:**	6884
Current Record:	No	**Contact Fax:**	
Location Country:	US	**Contact Email Addr:**	RICHARD.MOFFETT@HS.VTC.COM
State District Owner:		**Contact Title:**	

Handler Details

Source Type:	R	**Used Oil Transporter:**	No
Receive Date:	19920218	**UO Transfer Fac:**	No
Non Notifier:		**Used Oil Processor:**	No
Acknowledge Flag:		**Used Oil Refiner:**	No
Acknowledge Date:		**Used Oil Burner:**	No
Accessibility:		**UO Market Burner:**	No
Land Type:		**UO Spec Marketer:**	No
Fed Waste Gen Own:	HQ	**Current Site Name:**	SUNDSTRAND CORP
Fed Waste Gen Cd:	1	**Location Street No:**	
Fed Waste Gen Desc:	Large Quantity Generator	**Location Street 1:**	4400 RUFFIN RD
ST Waste Gen Own:		**Location Street 2:**	
State Waste Gen Cd:		**Location City:**	SAN DIEGO
Short Term Gen:	No	**Location State:**	CA
Importer Activity:	No	**Location Zip Code:**	92123
Mixed Waste Gen:	No	**County Code:**	CA073
Transporter:	No	**State District:**	
Transfer Facility:	No	**Mailing Street No:**	
TSD Activity:	No	**Mailing Street 1:**	P.O. BOX 85757
Recycler Activity:	No	**Mailing Street 2:**	
Onsite Burn Exempt:	No	**Mailing City:**	SAN DIEGO
Furnace Exemption:	No	**Mailing State:**	CA
Underground Inject:	No	**Mailing Zip Code:**	92186-5757
Off Site Receipt:	No	**Mailing Country:**	US
Waste Dest Fac:	No	**Contact First Name:**	RONALD A
Subpart K College:		**Contact Middle Initial:**	
Subpart K Hospital:		**Contact Last Name:**	MILLER
Subpart K Non Profit:		**Contact Street No:**	
Subpart K Withdraw:		**Contact Street 1:**	
Include Ntnl Rprt:	U	**Contact Street 2:**	
Reporting Cycle:	1991	**Contact City:**	

LQHUW:	No	***Contact State:***	
Trader Importer:		***Contact Zip:***	
Trader Exporter:		***Contact Country:***	US
Slab Importer:		***Contact Phone:***	619-627-6669
Slab Exporter:		***Contact Phone Ext:***	6669
Current Record:	No	***Contact Fax:***	
Location Country:	US	***Contact Email Addr:***	
State District Owner:		***Contact Title:***	

Handler Details

Source Type:	R	***Used Oil Transporter:***	No
Receive Date:	19940330	***UO Transfer Fac:***	No
Non Notifier:		***Used Oil Processor:***	No
Acknowledge Flag:		***Used Oil Refiner:***	No
Acknowledge Date:		***Used Oil Burner:***	No
Accessibility:		***UO Market Burner:***	No
Land Type:		***UO Spec Marketer:***	No
Fed Waste Gen Own:	HQ	***Current Site Name:***	SUNDSTRAND CORPORATION
Fed Waste Gen Cd:	1	***Location Street No:***	
Fed Waste Gen Desc:	Large Quantity Generator	***Location Street 1:***	4400 RUFFIN RD
ST Waste Gen Own:		***Location Street 2:***	
State Waste Gen Cd:		***Location City:***	SAN DIEGO
Short Term Gen:	No	***Location State:***	CA
Importer Activity:	No	***Location Zip Code:***	92186-5757
Mixed Waste Gen:	No	***County Code:***	CA073
Transporter:	No	***State District:***	
Transfer Facility:	No	***Mailing Street No:***	
TSD Activity:	No	***Mailing Street 1:***	P.O. BOX 85757
Recycler Activity:	No	***Mailing Street 2:***	
Onsite Burn Exempt:	No	***Mailing City:***	SAN DIEGO
Furnace Exemption:	No	***Mailing State:***	CA
Underground Inject:	No	***Mailing Zip Code:***	92186-5757
Off Site Receipt:	No	***Mailing Country:***	US
Waste Dest Fac:	No	***Contact First Name:***	RICHARD L
Subpart K College:		***Contact Middle Initial:***	
Subpart K Hospital:		***Contact Last Name:***	MOFFETT
Subpart K Non Profit:		***Contact Street No:***	
Subpart K Withdraw:		***Contact Street 1:***	
Include Ntnl Rprt:	U	***Contact Street 2:***	
Reporting Cycle:	1993	***Contact City:***	
LQHUW:	No	***Contact State:***	
Trader Importer:		***Contact Zip:***	
Trader Exporter:		***Contact Country:***	US
Slab Importer:		***Contact Phone:***	619-627-6000
Slab Exporter:		***Contact Phone Ext:***	6884
Current Record:	No	***Contact Fax:***	
Location Country:	US	***Contact Email Addr:***	
State District Owner:		***Contact Title:***	

Handler Details

Source Type:	R	***Used Oil Transporter:***	No
Receive Date:	20040227	***UO Transfer Fac:***	No
Non Notifier:		***Used Oil Processor:***	No
Acknowledge Flag:		***Used Oil Refiner:***	No
Acknowledge Date:		***Used Oil Burner:***	No
Accessibility:		***UO Market Burner:***	No
Land Type:	P	***UO Spec Marketer:***	No
Fed Waste Gen Own:	HQ	***Current Site Name:***	HAMILTON SUNDSTRAND POWER SYSTEMS
Fed Waste Gen Cd:	1	***Location Street No:***	
Fed Waste Gen Desc:	Large Quantity Generator	***Location Street 1:***	4400 RUFFIN RD
ST Waste Gen Own:	CA	***Location Street 2:***	
State Waste Gen Cd:	1	***Location City:***	SAN DIEGO
Short Term Gen:	No	***Location State:***	CA
Importer Activity:	No	***Location Zip Code:***	92123
Mixed Waste Gen:	No	***County Code:***	CA073
Transporter:	No	***State District:***	
Transfer Facility:	No	***Mailing Street No:***	
TSD Activity:	No	***Mailing Street 1:***	4400 RUFFIN RD
Recycler Activity:	No	***Mailing Street 2:***	
Onsite Burn Exempt:	No	***Mailing City:***	SAN DIEGO
Furnace Exemption:	No	***Mailing State:***	CA
Underground Inject:	No	***Mailing Zip Code:***	92123
Off Site Receipt:	No	***Mailing Country:***	US
Waste Dest Fac:	No	***Contact First Name:***	RICHARD
Subpart K College:		***Contact Middle Initial:***	L
Subpart K Hospital:		***Contact Last Name:***	MOFFETT, JR
Subpart K Non Profit:		***Contact Street No:***	
Subpart K Withdraw:		***Contact Street 1:***	
Include Ntnl Rprt:	Y	***Contact Street 2:***	
Reporting Cycle:	2003	***Contact City:***	
LQHUW:	Yes	***Contact State:***	
Trader Importer:		***Contact Zip:***	
Trader Exporter:		***Contact Country:***	US
Slab Importer:		***Contact Phone:***	858-627-6884
Slab Exporter:		***Contact Phone Ext:***	
Current Record:	No	***Contact Fax:***	
Location Country:	US	***Contact Email Addr:***	RICHARD.MOFFETT@HS.UTC.COM
State District Owner:		***Contact Title:***	

Handler Details

Source Type:	B	***Used Oil Transporter:***	No
Receive Date:	20140301	***UO Transfer Fac:***	No
Non Notifier:		***Used Oil Processor:***	No
Acknowledge Flag:		***Used Oil Refiner:***	No
Acknowledge Date:		***Used Oil Burner:***	No
Accessibility:		***UO Market Burner:***	No
Land Type:	P	***UO Spec Marketer:***	No

Fed Waste Gen Own:	HQ	***Current Site Name:***	HAMILTON SUNDSTRAND POWER SYSTEMS
Fed Waste Gen Cd:	1	***Location Street No:***	4400
Fed Waste Gen Desc:	Large Quantity Generator	***Location Street 1:***	RUFFIN RD
ST Waste Gen Own:	CA	***Location Street 2:***	
State Waste Gen Cd:	1	***Location City:***	SAN DIEGO
Short Term Gen:	No	***Location State:***	CA
Importer Activity:	No	***Location Zip Code:***	92123
Mixed Waste Gen:	No	***County Code:***	CA073
Transporter:	No	***State District:***	
Transfer Facility:	No	***Mailing Street No:***	4400
TSD Activity:	No	***Mailing Street 1:***	RUFFIN RD
Recycler Activity:	No	***Mailing Street 2:***	
Onsite Burn Exempt:	No	***Mailing City:***	SAN DIEGO
Furnace Exemption:	No	***Mailing State:***	CA
Underground Inject:	No	***Mailing Zip Code:***	92123
Off Site Receipt:	No	***Mailing Country:***	
Waste Dest Fac:	No	***Contact First Name:***	SARA
Subpart K College:	No	***Contact Middle Initial:***	C
Subpart K Hospital:	No	***Contact Last Name:***	KERR
Subpart K Non Profit:	No	***Contact Street No:***	4400
Subpart K Withdraw:	No	***Contact Street 1:***	RUFFIN RD
Include Ntnl Rprt:	Y	***Contact Street 2:***	
Reporting Cycle:	2013	***Contact City:***	SAN DIEGO
LQHUW:	No	***Contact State:***	CA
Trader Importer:		***Contact Zip:***	92123
Trader Exporter:		***Contact Country:***	
Slab Importer:		***Contact Phone:***	858-627-6582
Slab Exporter:		***Contact Phone Ext:***	
Current Record:	No	***Contact Fax:***	
Location Country:		***Contact Email Addr:***	SARA.KERR@PW.UTC.COM
State District Owner:		***Contact Title:***	EHS MANAGER

Handler Details

Source Type:	R	***Used Oil Transporter:***	No
Receive Date:	19990415	***UO Transfer Fac:***	No
Non Notifier:		***Used Oil Processor:***	No
Acknowledge Flag:		***Used Oil Refiner:***	No
Acknowledge Date:		***Used Oil Burner:***	No
Accessibility:		***UO Market Burner:***	No
Land Type:		***UO Spec Marketer:***	No
Fed Waste Gen Own:	HQ	***Current Site Name:***	SUNDSTRAND POWER SYSTEMS
Fed Waste Gen Cd:	1	***Location Street No:***	
Fed Waste Gen Desc:	Large Quantity Generator	***Location Street 1:***	4400 RUFFIN RD
ST Waste Gen Own:		***Location Street 2:***	
State Waste Gen Cd:		***Location City:***	SAN DIEGO
Short Term Gen:	No	***Location State:***	CA
Importer Activity:	No	***Location Zip Code:***	92123
Mixed Waste Gen:	No	***County Code:***	CA073
Transporter:	No	***State District:***	

Transfer Facility:	No	***Mailing Street No:***	
TSD Activity:	No	***Mailing Street 1:***	P.O. BOX 85757
Recycler Activity:	No	***Mailing Street 2:***	
Onsite Burn Exempt:	No	***Mailing City:***	SAN DIEGO
Furnace Exemption:	No	***Mailing State:***	CA
Underground Inject:	No	***Mailing Zip Code:***	92186-5757
Off Site Receipt:	No	***Mailing Country:***	US
Waste Dest Fac:	No	***Contact First Name:***	RICHARD
Subpart K College:		***Contact Middle Initial:***	
Subpart K Hospital:		***Contact Last Name:***	MOFFETT
Subpart K Non Profit:		***Contact Street No:***	
Subpart K Withdraw:		***Contact Street 1:***	
Include Ntnl Rprt:	U	***Contact Street 2:***	
Reporting Cycle:	1997	***Contact City:***	
LQHUW:	No	***Contact State:***	
Trader Importer:		***Contact Zip:***	
Trader Exporter:		***Contact Country:***	US
Slab Importer:		***Contact Phone:***	619-627-6000
Slab Exporter:		***Contact Phone Ext:***	6884
Current Record:	No	***Contact Fax:***	
Location Country:	US	***Contact Email Addr:***	
State District Owner:		***Contact Title:***	

Handler Details

Source Type:	R	***Used Oil Transporter:***	No
Receive Date:	19960223	***UO Transfer Fac:***	No
Non Notifier:		***Used Oil Processor:***	No
Acknowledge Flag:		***Used Oil Refiner:***	No
Acknowledge Date:		***Used Oil Burner:***	No
Accessibility:		***UO Market Burner:***	No
Land Type:		***UO Spec Marketer:***	No
Fed Waste Gen Own:	HQ	***Current Site Name:***	SUNDSTRAND POWER SYSTEMS
Fed Waste Gen Cd:	1	***Location Street No:***	
Fed Waste Gen Desc:	Large Quantity Generator	***Location Street 1:***	4400 RUFFIN ROAD
ST Waste Gen Own:		***Location Street 2:***	
State Waste Gen Cd:		***Location City:***	SAN DIEGO
Short Term Gen:	No	***Location State:***	CA
Importer Activity:	No	***Location Zip Code:***	92123
Mixed Waste Gen:	No	***County Code:***	CA073
Transporter:	No	***State District:***	
Transfer Facility:	No	***Mailing Street No:***	
TSD Activity:	No	***Mailing Street 1:***	P.O. BOX 85757
Recycler Activity:	No	***Mailing Street 2:***	
Onsite Burn Exempt:	No	***Mailing City:***	SAN DIEGO
Furnace Exemption:	No	***Mailing State:***	CA
Underground Inject:	No	***Mailing Zip Code:***	92186-5757
Off Site Receipt:	No	***Mailing Country:***	US
Waste Dest Fac:	No	***Contact First Name:***	RICAHARD
Subpart K College:		***Contact Middle Initial:***	
Subpart K Hospital:		***Contact Last Name:***	MOFFETT

Subpart K Non Profit:		***Contact Street No:***	
Subpart K Withdraw:		***Contact Street 1:***	
Include Ntnl Rprt:	U	***Contact Street 2:***	
Reporting Cycle:	1995	***Contact City:***	
LQHUW:	No	***Contact State:***	
Trader Importer:		***Contact Zip:***	
Trader Exporter:		***Contact Country:***	US
Slab Importer:		***Contact Phone:***	619-627-6000
Slab Exporter:		***Contact Phone Ext:***	
Current Record:	No	***Contact Fax:***	
Location Country:	US	***Contact Email Addr:***	
State District Owner:		***Contact Title:***	

Handler Details

Source Type:	R	***Used Oil Transporter:***	No
Receive Date:	20080225	***UO Transfer Fac:***	No
Non Notifier:		***Used Oil Processor:***	No
Acknowledge Flag:		***Used Oil Refiner:***	No
Acknowledge Date:		***Used Oil Burner:***	No
Accessibility:		***UO Market Burner:***	No
Land Type:	P	***UO Spec Marketer:***	No
Fed Waste Gen Own:	HQ	***Current Site Name:***	HAMILTON SUNDSTRAND
Fed Waste Gen Cd:	1	***Location Street No:***	
Fed Waste Gen Desc:	Large Quantity Generator	***Location Street 1:***	4400 RUFFIN ROAD
ST Waste Gen Own:	CA	***Location Street 2:***	
State Waste Gen Cd:	1	***Location City:***	SAN DIEGO
Short Term Gen:	No	***Location State:***	CA
Importer Activity:	No	***Location Zip Code:***	92123
Mixed Waste Gen:	No	***County Code:***	CA073
Transporter:	No	***State District:***	
Transfer Facility:	No	***Mailing Street No:***	
TSD Activity:	No	***Mailing Street 1:***	4400 RUFFIN ROAD
Recycler Activity:	No	***Mailing Street 2:***	
Onsite Burn Exempt:	No	***Mailing City:***	SAN DIEGO
Furnace Exemption:	No	***Mailing State:***	CA
Underground Inject:	No	***Mailing Zip Code:***	92123
Off Site Receipt:	No	***Mailing Country:***	US
Waste Dest Fac:	No	***Contact First Name:***	AMY
Subpart K College:		***Contact Middle Initial:***	
Subpart K Hospital:		***Contact Last Name:***	PATTON
Subpart K Non Profit:		***Contact Street No:***	
Subpart K Withdraw:		***Contact Street 1:***	
Include Ntnl Rprt:	Y	***Contact Street 2:***	
Reporting Cycle:	2007	***Contact City:***	
LQHUW:	No	***Contact State:***	
Trader Importer:		***Contact Zip:***	
Trader Exporter:		***Contact Country:***	US
Slab Importer:		***Contact Phone:***	858-627-6753
Slab Exporter:		***Contact Phone Ext:***	
Current Record:	No	***Contact Fax:***	

Location Country:	US	**Contact Email Addr:**	AMY.PATTON@HS.UTC.COM
State District Owner:		**Contact Title:**	

Handler Details

Source Type:	B	**Used Oil Transporter:**	No
Receive Date:	20160224	**UO Transfer Fac:**	No
Non Notifier:		**Used Oil Processor:**	No
Acknowledge Flag:		**Used Oil Refiner:**	No
Acknowledge Date:		**Used Oil Burner:**	No
Accessibility:		**UO Market Burner:**	No
Land Type:	P	**UO Spec Marketer:**	No
Fed Waste Gen Own:	HQ	**Current Site Name:**	HAMILTON SUNDSTRAND POWER SYSTEMS
Fed Waste Gen Cd:	1	**Location Street No:**	4400
Fed Waste Gen Desc:	Large Quantity Generator	**Location Street 1:**	RUFFIN ROAD
ST Waste Gen Own:	CA	**Location Street 2:**	
State Waste Gen Cd:	1	**Location City:**	SAN DIEGO
Short Term Gen:	No	**Location State:**	CA
Importer Activity:	No	**Location Zip Code:**	92123
Mixed Waste Gen:	No	**County Code:**	CA073
Transporter:	No	**State District:**	
Transfer Facility:	No	**Mailing Street No:**	4400
TSD Activity:	No	**Mailing Street 1:**	RUFFIN ROAD
Recycler Activity:	No	**Mailing Street 2:**	SAN DIEGO
Onsite Burn Exempt:	No	**Mailing City:**	SAN DIEGO
Furnace Exemption:	No	**Mailing State:**	CA
Underground Inject:	No	**Mailing Zip Code:**	92123
Off Site Receipt:	No	**Mailing Country:**	US
Waste Dest Fac:	No	**Contact First Name:**	KACEY
Subpart K College:	No	**Contact Middle Initial:**	L
Subpart K Hospital:	No	**Contact Last Name:**	CHRISTIE
Subpart K Non Profit:	No	**Contact Street No:**	4400
Subpart K Withdraw:	No	**Contact Street 1:**	RUFFIN ROAD
Include Ntnl Rprt:	Y	**Contact Street 2:**	
Reporting Cycle:	2015	**Contact City:**	SAN DIEGO
LQHUW:	Yes	**Contact State:**	CA
Trader Importer:		**Contact Zip:**	92123
Trader Exporter:		**Contact Country:**	US
Slab Importer:		**Contact Phone:**	858-627-6334
Slab Exporter:		**Contact Phone Ext:**	
Current Record:	Yes	**Contact Fax:**	
Location Country:	US	**Contact Email Addr:**	KATHRYN.CHRISTIE@PW.UTC.COM
State District Owner:		**Contact Title:**	EHS SPECIALIST

Handler Details

Source Type:	B	**Used Oil Transporter:**	No
Receive Date:	20120302	**UO Transfer Fac:**	No
Non Notifier:		**Used Oil Processor:**	No
Acknowledge Flag:		**Used Oil Refiner:**	No

Acknowledge Date:		***Used Oil Burner:***	No
Accessibility:		***UO Market Burner:***	No
Land Type:	P	***UO Spec Marketer:***	No
Fed Waste Gen Own:	HQ	***Current Site Name:***	HAMILTON SUNDSTRAND POWER SYSTEMS
Fed Waste Gen Cd:	1	***Location Street No:***	4400
Fed Waste Gen Desc:	Large Quantity Generator	***Location Street 1:***	RUFFIN ROAD
ST Waste Gen Own:	CA	***Location Street 2:***	
State Waste Gen Cd:	1	***Location City:***	SAN DIEGO
Short Term Gen:	No	***Location State:***	CA
Importer Activity:	No	***Location Zip Code:***	92123
Mixed Waste Gen:	No	***County Code:***	CA073
Transporter:	No	***State District:***	
Transfer Facility:	No	***Mailing Street No:***	4400
TSD Activity:	No	***Mailing Street 1:***	RUFFIN ROAD
Recycler Activity:	No	***Mailing Street 2:***	
Onsite Burn Exempt:	No	***Mailing City:***	SAN DIEGO
Furnace Exemption:	No	***Mailing State:***	CA
Underground Inject:	No	***Mailing Zip Code:***	92123
Off Site Receipt:	No	***Mailing Country:***	US
Waste Dest Fac:	No	***Contact First Name:***	SARA
Subpart K College:	No	***Contact Middle Initial:***	
Subpart K Hospital:	No	***Contact Last Name:***	KERR
Subpart K Non Profit:	No	***Contact Street No:***	4400
Subpart K Withdraw:	No	***Contact Street 1:***	RUFFIN ROAD
Include Ntnl Rprt:	Y	***Contact Street 2:***	
Reporting Cycle:	2011	***Contact City:***	SAN DIEGO
LQHUW:	No	***Contact State:***	CA
Trader Importer:		***Contact Zip:***	92123
Trader Exporter:		***Contact Country:***	US
Slab Importer:		***Contact Phone:***	858-627-6528
Slab Exporter:		***Contact Phone Ext:***	
Current Record:	No	***Contact Fax:***	860-660-5978
Location Country:	US	***Contact Email Addr:***	AMY.PATTON@HS.UTC.COM
State District Owner:		***Contact Title:***	EHS MANAGER

Handler Details

Source Type:	I	***Used Oil Transporter:***	No
Receive Date:	19960901	***UO Transfer Fac:***	No
Non Notifier:		***Used Oil Processor:***	No
Acknowledge Flag:		***Used Oil Refiner:***	No
Acknowledge Date:	19940407	***Used Oil Burner:***	No
Accessibility:		***UO Market Burner:***	No
Land Type:	P	***UO Spec Marketer:***	No
Fed Waste Gen Own:	HQ	***Current Site Name:***	SUNDSTRAND POWER SYSTEMS
Fed Waste Gen Cd:	1	***Location Street No:***	
Fed Waste Gen Desc:	Large Quantity Generator	***Location Street 1:***	4400 RUFFIN RD
ST Waste Gen Own:		***Location Street 2:***	
State Waste Gen Cd:		***Location City:***	SAN DIEGO
Short Term Gen:	No	***Location State:***	CA

Importer Activity:	No	***Location Zip Code:***	92123
Mixed Waste Gen:	No	***County Code:***	CA073
Transporter:	No	***State District:***	4
Transfer Facility:	No	***Mailing Street No:***	
TSD Activity:	No	***Mailing Street 1:***	4400 RUFFIN RD
Recycler Activity:	No	***Mailing Street 2:***	
Onsite Burn Exempt:	No	***Mailing City:***	SAN DIEGO
Furnace Exemption:	No	***Mailing State:***	CA
Underground Inject:	No	***Mailing Zip Code:***	92123
Off Site Receipt:	No	***Mailing Country:***	US
Waste Dest Fac:	No	***Contact First Name:***	
Subpart K College:		***Contact Middle Initial:***	
Subpart K Hospital:		***Contact Last Name:***	
Subpart K Non Profit:		***Contact Street No:***	
Subpart K Withdraw:		***Contact Street 1:***	
Include Ntnl Rprt:		***Contact Street 2:***	
Reporting Cycle:		***Contact City:***	
LQHUW:	No	***Contact State:***	
Trader Importer:		***Contact Zip:***	
Trader Exporter:		***Contact Country:***	US
Slab Importer:		***Contact Phone:***	
Slab Exporter:		***Contact Phone Ext:***	
Current Record:	No	***Contact Fax:***	
Location Country:	US	***Contact Email Addr:***	
State District Owner:	CA	***Contact Title:***	

Handler Details

Source Type:	N	***Used Oil Transporter:***	No
Receive Date:	19931221	***UO Transfer Fac:***	No
Non Notifier:		***Used Oil Processor:***	No
Acknowledge Flag:		***Used Oil Refiner:***	No
Acknowledge Date:	19940407	***Used Oil Burner:***	No
Accessibility:		***UO Market Burner:***	No
Land Type:	P	***UO Spec Marketer:***	No
Fed Waste Gen Own:	HQ	***Current Site Name:***	SUNDSTRAND POWER SYSTEMS
Fed Waste Gen Cd:	1	***Location Street No:***	
Fed Waste Gen Desc:	Large Quantity Generator	***Location Street 1:***	4400 RUFFIN RD
ST Waste Gen Own:		***Location Street 2:***	
State Waste Gen Cd:		***Location City:***	SAN DIEGO
Short Term Gen:	No	***Location State:***	CA
Importer Activity:	No	***Location Zip Code:***	92123
Mixed Waste Gen:	No	***County Code:***	CA073
Transporter:	No	***State District:***	4
Transfer Facility:	No	***Mailing Street No:***	
TSD Activity:	No	***Mailing Street 1:***	4400 RUFFIN RD
Recycler Activity:	No	***Mailing Street 2:***	
Onsite Burn Exempt:	No	***Mailing City:***	SAN DIEGO
Furnace Exemption:	No	***Mailing State:***	CA
Underground Inject:	No	***Mailing Zip Code:***	92123
Off Site Receipt:	No	***Mailing Country:***	US

Waste Dest Fac:	No	**Contact First Name:**	RICHARD
Subpart K College:		**Contact Middle Initial:**	
Subpart K Hospital:		**Contact Last Name:**	MOFFETT
Subpart K Non Profit:		**Contact Street No:**	
Subpart K Withdraw:		**Contact Street 1:**	4400 RUFFIN RD
Include Ntnl Rprt:		**Contact Street 2:**	
Reporting Cycle:		**Contact City:**	SAN DIEGO
LQHUW:	No	**Contact State:**	CA
Trader Importer:		**Contact Zip:**	92123
Trader Exporter:		**Contact Country:**	US
Slab Importer:		**Contact Phone:**	619-627-6669
Slab Exporter:		**Contact Phone Ext:**	
Current Record:	No	**Contact Fax:**	
Location Country:	US	**Contact Email Addr:**	
State District Owner:	CA	**Contact Title:**	

Handler Details

Source Type:	R	**Used Oil Transporter:**	No
Receive Date:	19900402	**UO Transfer Fac:**	No
Non Notifier:		**Used Oil Processor:**	No
Acknowledge Flag:		**Used Oil Refiner:**	No
Acknowledge Date:		**Used Oil Burner:**	No
Accessibility:		**UO Market Burner:**	No
Land Type:		**UO Spec Marketer:**	No
Fed Waste Gen Own:	HQ	**Current Site Name:**	SUNDSTRAND POWER SYSTEMS
Fed Waste Gen Cd:	1	**Location Street No:**	
Fed Waste Gen Desc:	Large Quantity Generator	**Location Street 1:**	PO BOX 85757
ST Waste Gen Own:		**Location Street 2:**	
State Waste Gen Cd:		**Location City:**	SAN DIEGO
Short Term Gen:	No	**Location State:**	CA
Importer Activity:	No	**Location Zip Code:**	92138
Mixed Waste Gen:	No	**County Code:**	CA073
Transporter:	No	**State District:**	
Transfer Facility:	No	**Mailing Street No:**	
TSD Activity:	No	**Mailing Street 1:**	PO BOX 85757
Recycler Activity:	No	**Mailing Street 2:**	
Onsite Burn Exempt:	No	**Mailing City:**	SAN DIEGO
Furnace Exemption:	No	**Mailing State:**	CA
Underground Inject:	No	**Mailing Zip Code:**	92138
Off Site Receipt:	No	**Mailing Country:**	US
Waste Dest Fac:	No	**Contact First Name:**	RONALD A
Subpart K College:		**Contact Middle Initial:**	
Subpart K Hospital:		**Contact Last Name:**	MILLER
Subpart K Non Profit:		**Contact Street No:**	
Subpart K Withdraw:		**Contact Street 1:**	
Include Ntnl Rprt:	U	**Contact Street 2:**	
Reporting Cycle:	1989	**Contact City:**	
LQHUW:	No	**Contact State:**	
Trader Importer:		**Contact Zip:**	
Trader Exporter:		**Contact Country:**	US

Slab Importer:		**Contact Phone:**	619-569-4669
Slab Exporter:		**Contact Phone Ext:**	4669
Current Record:	No	**Contact Fax:**	
Location Country:	US	**Contact Email Addr:**	
State District Owner:		**Contact Title:**	

Hazardous Waste Details

Haz Waste Cd Owner:	HQ	**Source Type:**	B
Haz Waste Cd:	D018	**Code Type:**	D
BR Waste Code Active Status:	Yes		
Waste Code Active Status:	Yes		
Waste Code Desc:	BENZENE		

Haz Waste Cd Owner:	HQ	**Source Type:**	B
Haz Waste Cd:	D039	**Code Type:**	D
BR Waste Code Active Status:	Yes		
Waste Code Active Status:	Yes		
Waste Code Desc:	TETRACHLOROETHYLENE		

Haz Waste Cd Owner:	CA	**Source Type:**	B
Haz Waste Cd:	132	**Code Type:**	X
BR Waste Code Active Status:	Yes		
Waste Code Active Status:	Yes		
Waste Code Desc:	Aqueous solution w/metals (< restricted levels and see waste code 121 for a list of metals)		

Haz Waste Cd Owner:	HQ	**Source Type:**	R
Haz Waste Cd:	F003	**Code Type:**	F
BR Waste Code Active Status:	Yes		
Waste Code Active Status:	Yes		
Waste Code Desc:	THE FOLLOWING SPENT NONHALOGENATED SOLVENTS: XYLENE, ACETONE, ETHYL ACETATE, ETHYL BENZENE, ETHYL ETHER, METHYL ISOBUTYL KETONE, N-BUTYL ALCOHOL, CYCLOHEXANONE, AND METHANOL; ALL SPENT SOLVENT MIXTURES/BLENDS CONTAINING, BEFORE USE, ONLY THE ABOVE SPENT NONHALOGENATED SOLVENTS; AND ALL SPENT SOLVENT MIXTURES/BLENDS CONTAINING, BEFORE USE, ONE OR MORE OF THE ABOVE NONHALOGENATED SOLVENTS, AND A TOTAL OF TEN PERCENT OR MORE (BY VOLUME) OF ONE OR MORE OF THOSE SOLVENTS LISTED IN F001, F002, F004, AND F005; AND STILL BOTTOMS FROM THE RECOVERY OF THESE SPENT SOLVENTS AND SPENT SOLVENT MIXTURES.		

Haz Waste Cd Owner:	HQ	**Source Type:**	B
Haz Waste Cd:	D035	**Code Type:**	D
BR Waste Code Active Status:	Yes		
Waste Code Active Status:	Yes		
Waste Code Desc:	METHYL ETHYL KETONE		

Haz Waste Cd Owner:	HQ	**Source Type:**	B
Haz Waste Cd:	D005	**Code Type:**	D
BR Waste Code Active Status:	Yes		
Waste Code Active Status:	Yes		
Waste Code Desc:	BARIUM		

Haz Waste Cd Owner:	HQ	**Source Type:**	R
Haz Waste Cd:	D002	**Code Type:**	D

BR Waste Code Active Status: Yes
Waste Code Active Status: Yes
Waste Code Desc: CORROSIVE WASTE

Haz Waste Cd Owner: CA
Haz Waste Cd: 792
Source Type: B
Code Type: X
BR Waste Code Active Status: Yes
Waste Code Active Status: Yes
Waste Code Desc: Liquids with pH < 2 with metals

Haz Waste Cd Owner: HQ
Haz Waste Cd: D006
Source Type: B
Code Type: D
BR Waste Code Active Status: Yes
Waste Code Active Status: Yes
Waste Code Desc: CADMIUM

Haz Waste Cd Owner: HQ
Haz Waste Cd: U159
Source Type: B
Code Type: U
BR Waste Code Active Status: Yes
Waste Code Active Status: Yes
Waste Code Desc: 2-BUTANONE (I,T) (OR) METHYL ETHYL KETONE (MEK) (I,T)

Haz Waste Cd Owner: HQ
Haz Waste Cd: D011
Source Type: B
Code Type: D
BR Waste Code Active Status: Yes
Waste Code Active Status: Yes
Waste Code Desc: SILVER

Haz Waste Cd Owner: HQ
Haz Waste Cd: U031
Source Type: B
Code Type: U
BR Waste Code Active Status: Yes
Waste Code Active Status: Yes
Waste Code Desc: 1-BUTANOL (I) (OR) N-BUTYL ALCOHOL (I)

Haz Waste Cd Owner: HQ
Haz Waste Cd: D001
Source Type: R
Code Type: D
BR Waste Code Active Status: Yes
Waste Code Active Status: Yes
Waste Code Desc: IGNITABLE WASTE

Haz Waste Cd Owner: HQ
Haz Waste Cd: D035
Source Type: R
Code Type: D
BR Waste Code Active Status: Yes
Waste Code Active Status: Yes
Waste Code Desc: METHYL ETHYL KETONE

Haz Waste Cd Owner: HQ
Haz Waste Cd: D002
Source Type: B
Code Type: D
BR Waste Code Active Status: Yes
Waste Code Active Status: Yes
Waste Code Desc: CORROSIVE WASTE

Haz Waste Cd Owner: HQ
Haz Waste Cd: U002
BR Waste Code Active Status: Yes
Waste Code Active Status: Yes
Waste Code Desc: 2-PROPANONE (I) (OR) ACETONE (I)
Source Type: B
Code Type: U

Haz Waste Cd Owner: CA
Haz Waste Cd: 213
BR Waste Code Active Status: Yes
Waste Code Active Status: Yes
Waste Code Desc: Hydrocarbon solvents (benzene, hexane, Stoddard, etc.)
Source Type: B
Code Type: X

Haz Waste Cd Owner: HQ
Haz Waste Cd: D018
BR Waste Code Active Status: Yes
Waste Code Active Status: Yes
Waste Code Desc: BENZENE
Source Type: R
Code Type: D

Haz Waste Cd Owner: HQ
Haz Waste Cd: F005
BR Waste Code Active Status: Yes
Waste Code Active Status: Yes
Waste Code Desc: THE FOLLOWING SPENT NONHALOGENATED SOLVENTS: TOLUENE, METHYL ETHYL KETONE, CARBON DISULFIDE, ISOBUTANOL, PYRIDINE, BENZENE, 2-ETHOXYETHANOL, AND 2-NITROPROPANE; ALL SPENT SOLVENT MIXTURES/BLENDS CONTAINING, BEFORE USE, A TOTAL OF TEN PERCENT OR MORE (BY VOLUME) OF ONE OR MORE OF THE ABOVE NONHALOGENATED SOLVENTS OR THOSE SOLVENTS LISTED IN F001, F002, OR F004; AND STILL BOTTOMS FROM THE RECOVERY OF THESE SPENT SOLVENTS AND SPENT SOLVENT MIXTURES.
Source Type: R
Code Type: F

Haz Waste Cd Owner: CA
Haz Waste Cd: 181
BR Waste Code Active Status: Yes
Waste Code Active Status: Yes
Waste Code Desc: Other inorganic solid waste
Source Type: B
Code Type: X

Haz Waste Cd Owner: CA
Haz Waste Cd: 342
BR Waste Code Active Status: Yes
Waste Code Active Status: Yes
Waste Code Desc: Organic liquids with metals (see 121)
Source Type: B
Code Type: X

Haz Waste Cd Owner: HQ
Haz Waste Cd: D001
BR Waste Code Active Status: Yes
Waste Code Active Status: Yes
Waste Code Desc: IGNITABLE WASTE
Source Type: B
Code Type: D

Haz Waste Cd Owner: HQ
Haz Waste Cd: D003
BR Waste Code Active Status: Yes
Waste Code Active Status: Yes
Waste Code Desc: REACTIVE WASTE
Source Type: B
Code Type: D

Haz Waste Cd Owner: HQ
Source Type: B
Haz Waste Cd: U213
Code Type: U
BR Waste Code Active Status: Yes
Waste Code Active Status: Yes
Waste Code Desc: FURAN, TETRAHYDRO-(I) (OR) TETRAHYDROFURAN (I)

Haz Waste Cd Owner: CA
Source Type: B
Haz Waste Cd: 343
Code Type: X
BR Waste Code Active Status: Yes
Waste Code Active Status: Yes
Waste Code Desc: Unspecified organic liquid mixture

Haz Waste Cd Owner: HQ
Source Type: B
Haz Waste Cd: U239
Code Type: U
BR Waste Code Active Status: Yes
Waste Code Active Status: Yes
Waste Code Desc: BENZENE, DIMETHYL- (I,T) (OR) XYLENE (I)

Haz Waste Cd Owner: CA
Source Type: B
Haz Waste Cd: 135
Code Type: X
BR Waste Code Active Status: Yes
Waste Code Active Status: Yes
Waste Code Desc: Unspecified aqueous solution

Haz Waste Cd Owner: HQ
Source Type: B
Haz Waste Cd: F006
Code Type: F
BR Waste Code Active Status: Yes
Waste Code Active Status: Yes
Waste Code Desc: WASTEWATER TREATMENT SLUDGES FROM ELECTROPLATING OPERATIONS, EXCEPT FROM THE FOLLOWING PROCESSES: (1) SULFURIC ACID ANODIZING OF ALUMINUM; (2) TIN PLATING ON CARBON STEEL; (3) ZINC PLATING (SEGREGATED BASIS) ON CARBON STEEL; (4) ALUMINUM OR ZINC-ALUMINUM PLATING ON CARBON STEEL; (5) CLEANING/STRIPPING ASSOCIATED WITH TIN, ZINC, AND ALUMINUM PLATING ON CARBON STEEL; AND (6) CHEMICAL ETCHING AND MILLING OF ALUMINUM.

Haz Waste Cd Owner: HQ
Source Type: B
Haz Waste Cd: P030
Code Type: P
BR Waste Code Active Status: Yes
Waste Code Active Status: Yes
Waste Code Desc: CYANIDES (SOLUBLE CYANIDE SALTS), NOT OTHERWISE SPECIFIED

Haz Waste Cd Owner: HQ
Source Type: B
Haz Waste Cd: D007
Code Type: D
BR Waste Code Active Status: Yes
Waste Code Active Status: Yes
Waste Code Desc: CHROMIUM

Haz Waste Cd Owner: HQ
Source Type: B
Haz Waste Cd: D008
Code Type: D
BR Waste Code Active Status: Yes
Waste Code Active Status: Yes
Waste Code Desc: LEAD

Haz Waste Cd Owner: HQ
Source Type: R

Haz Waste Cd: D040 **Code Type:** D
BR Waste Code Active Status: Yes
Waste Code Active Status: Yes
Waste Code Desc: TRICHLORETHYLENE

Haz Waste Cd Owner: HQ **Source Type:** B
Haz Waste Cd: U220 **Code Type:** U
BR Waste Code Active Status: Yes
Waste Code Active Status: Yes
Waste Code Desc: BENZENE, METHYL- (OR) TOLUENE

Haz Waste Cd Owner: CA **Source Type:** B
Haz Waste Cd: 141 **Code Type:** X
BR Waste Code Active Status: Yes
Waste Code Active Status: Yes
Waste Code Desc: Off-specification, aged, or surplus inorganics

Haz Waste Cd Owner: CA **Source Type:** B
Haz Waste Cd: 491 **Code Type:** X
BR Waste Code Active Status: Yes
Waste Code Active Status: Yes
Waste Code Desc: Unspecified sludge waste

Haz Waste Cd Owner: CA **Source Type:** B
Haz Waste Cd: 122 **Code Type:** X
BR Waste Code Active Status: Yes
Waste Code Active Status: Yes
Waste Code Desc: Alkaline solution without metals (pH > 12.5)

Haz Waste Cd Owner: HQ **Source Type:** R
Haz Waste Cd: D007 **Code Type:** D
BR Waste Code Active Status: Yes
Waste Code Active Status: Yes
Waste Code Desc: CHROMIUM

Haz Waste Cd Owner: HQ **Source Type:** B
Haz Waste Cd: D009 **Code Type:** D
BR Waste Code Active Status: Yes
Waste Code Active Status: Yes
Waste Code Desc: MERCURY

Haz Waste Cd Owner: CA **Source Type:** B
Haz Waste Cd: 214 **Code Type:** X
BR Waste Code Active Status: Yes
Waste Code Active Status: Yes
Waste Code Desc: Unspecified solvent mixture

Haz Waste Cd Owner: CA **Source Type:** B
Haz Waste Cd: 791 **Code Type:** X
BR Waste Code Active Status: Yes
Waste Code Active Status: Yes
Waste Code Desc: Liquids with pH < 2

Haz Waste Cd Owner: CA
Haz Waste Cd: 223
BR Waste Code Active Status: Yes
Waste Code Active Status: Yes
Waste Code Desc: Unspecified oil-containing waste
Source Type: B
Code Type: X

Haz Waste Cd Owner: HQ
Haz Waste Cd: U057
BR Waste Code Active Status: Yes
Waste Code Active Status: Yes
Waste Code Desc: CYCLOHEXANONE (I)
Source Type: B
Code Type: U

Haz Waste Cd Owner: CA
Haz Waste Cd: 352
BR Waste Code Active Status: Yes
Waste Code Active Status: Yes
Waste Code Desc: Other organic solids
Source Type: B
Code Type: X

Haz Waste Cd Owner: HQ
Haz Waste Cd: D004
BR Waste Code Active Status: Yes
Waste Code Active Status: Yes
Waste Code Desc: ARSENIC
Source Type: B
Code Type: D

Haz Waste Cd Owner: CA
Haz Waste Cd: 331
BR Waste Code Active Status: Yes
Waste Code Active Status: Yes
Waste Code Desc: Off-specification, aged, or surplus organics
Source Type: B
Code Type: X

Haz Waste Cd Owner: CA
Haz Waste Cd: 726
BR Waste Code Active Status: Yes
Waste Code Active Status: Yes
Waste Code Desc: Liquids with nickel > 134 mg/l
Source Type: B
Code Type: X

Haz Waste Cd Owner: CA
Haz Waste Cd: 551
BR Waste Code Active Status: Yes
Waste Code Active Status: Yes
Waste Code Desc: Laboratory waste chemicals
Source Type: B
Code Type: X

Haz Waste Cd Owner: HQ
Haz Waste Cd: U122
BR Waste Code Active Status: Yes
Waste Code Active Status: Yes
Waste Code Desc: FORMALDEHYDE
Source Type: B
Code Type: U

Haz Waste Cd Owner: HQ
Haz Waste Cd: D008
BR Waste Code Active Status: Yes
Source Type: R
Code Type: D

Waste Code Active Status: Yes
Waste Code Desc: LEAD

Haz Waste Cd Owner: HQ
Source Type: B
Haz Waste Cd: D010
Code Type: D
BR Waste Code Active Status: Yes
Waste Code Active Status: Yes
Waste Code Desc: SELENIUM

NAICS Details

Source Type: B
NAICS Active Status: Yes
NAICS Code Owner: HQ
NAICS Cycle: 2002
NAICS Code: 333611
NAICS Description: TURBINE AND TURBINE GENERATOR SET UNITS MANUFACTURING

Source Type: B
NAICS Active Status: Yes
NAICS Code Owner: HQ
NAICS Cycle: 2002
NAICS Code: 336413
NAICS Description: OTHER AIRCRAFT PARTS AND AUXILIARY EQUIPMENT MANUFACTURING

Source Type: R
NAICS Active Status: Yes
NAICS Code Owner: HQ
NAICS Cycle: 2002
NAICS Code: 336413
NAICS Description: OTHER AIRCRAFT PARTS AND AUXILIARY EQUIPMENT MANUFACTURING

Source Type: I
NAICS Active Status: Yes
NAICS Code Owner: HQ
NAICS Cycle: 2002
NAICS Code: 333611
NAICS Description: TURBINE AND TURBINE GENERATOR SET UNITS MANUFACTURING

Source Type: R
NAICS Active Status: Yes
NAICS Code Owner: HQ
NAICS Cycle: 2002
NAICS Code: 333611
NAICS Description: TURBINE AND TURBINE GENERATOR SET UNITS MANUFACTURING

Owner/Operator Details

Owner/Operator Ind: CO
Country: US
Name: UNITED TECHNOLOGIES
Zip Code: 06032
Street No: 10
Phone: 845-226-6000
Street 1: FARM SPRINGS ROAD
Type: P
Street 2:
Date Became Current: 19990610
City: FARMINGTON
Date Ended Current:
State: CT
Source Type: B

Owner/Operator Ind: CP
Country: US
Name: UNITED TECHNOLOGIES CORPORATION
Zip Code:
Street No:
Phone:

Street 1:		**Type:**	P
Street 2:		**Date Became Current:**	19990101
City:		**Date Ended Current:**	
State:			
Source Type:	R		

Owner/Operator Ind:	CP	**Country:**	US
Name:	HAMILTON SUNDSTAND CORP	**Zip Code:**	06096
Street No:	1	**Phone:**	826-728-7000
Street 1:	HAMILTON ROAD	**Type:**	P
Street 2:		**Date Became Current:**	19990101
City:	WINDSOR LOCKS	**Date Ended Current:**	
State:	CT		
Source Type:	B		

Owner/Operator Ind:	CP	**Country:**	US
Name:	HAMILTON SUNDSTRAND POWER SYSTEMS	**Zip Code:**	06101
Street No:	ONE	**Phone:**	
Street 1:	FINANCIAL PLAZA	**Type:**	P
Street 2:		**Date Became Current:**	19990610
City:	HARTFORD	**Date Ended Current:**	
State:	CT		
Source Type:	B		

Owner/Operator Ind:	CO	**Country:**	US
Name:	UNITED TECH CORP	**Zip Code:**	06101
Street No:		**Phone:**	
Street 1:	ONE FINANCIAL PLAZA	**Type:**	P
Street 2:		**Date Became Current:**	19990101
City:	HARTFORD	**Date Ended Current:**	
State:	CT		
Source Type:	R		

Owner/Operator Ind:	CP	**Country:**	US
Name:	UNITED TECHNOLOGIES CORP	**Zip Code:**	
Street No:		**Phone:**	
Street 1:		**Type:**	P
Street 2:		**Date Became Current:**	19990101
City:		**Date Ended Current:**	
State:			
Source Type:	R		

Owner/Operator Ind:	CP	**Country:**	
Name:	MARTY KESSELL	**Zip Code:**	
Street No:		**Phone:**	
Street 1:		**Type:**	P
Street 2:		**Date Became Current:**	20141214
City:		**Date Ended Current:**	
State:			
Source Type:	B		

Owner/Operator Ind:	CO	**Country:**	
Name:	HAMILTON SUNDSTAND CORP	**Zip Code:**	06096
Street No:	1	**Phone:**	826-728-7000
Street 1:	HAMILTON ROAD	**Type:**	P
Street 2:		**Date Became Current:**	19990101
City:	WINDSOR LOCKS	**Date Ended Current:**	
State:	CT		
Source Type:	B		

Owner/Operator Ind:	CP	**Country:**	
Name:	TURBOMACH DIV - SOLAR TURBINES INT'L	**Zip Code:**	99999
Street No:		**Phone:**	714-238-5876
Street 1:	PO BOX 80966	**Type:**	P
Street 2:		**Date Became Current:**	
City:	CITY NOT REPORTED	**Date Ended Current:**	
State:	CA		
Source Type:	I		

Owner/Operator Ind:	CO	**Country:**	
Name:	SUNDSTRAND CORP	**Zip Code:**	61125-7003
Street No:		**Phone:**	815-226-6000
Street 1:	4949 HARRISON AVE	**Type:**	P
Street 2:		**Date Became Current:**	
City:	ROCKFORD	**Date Ended Current:**	
State:	IL		
Source Type:	N		

Owner/Operator Ind:	CO	**Country:**	
Name:	UNITED TECHNOLOGIES CORPORATION	**Zip Code:**	06101
Street No:	ONE	**Phone:**	
Street 1:	FINANCIAL PLAZA	**Type:**	P
Street 2:		**Date Became Current:**	19990610
City:	HARTFORD	**Date Ended Current:**	
State:	CT		
Source Type:	B		

Owner/Operator Ind:	CO	**Country:**	US
Name:	UNITED TECHNOLOIES CORPORATION	**Zip Code:**	06101
Street No:		**Phone:**	
Street 1:	ONE WORLD PLAZA	**Type:**	P
Street 2:		**Date Became Current:**	19990101
City:	HARTFORD	**Date Ended Current:**	
State:	CT		
Source Type:	R		

Owner/Operator Ind:	CO	**Country:**	
Name:	HAMILTON SUNDSTRAND CORPORATION	**Zip Code:**	06096
Street No:	1	**Phone:**	826-728-7000
Street 1:	HAMILTON ROAD	**Type:**	P
Street 2:		**Date Became Current:**	19990610
City:	WINDSOR LOCKS	**Date Ended Current:**	
State:	CT		

Map Key	Number of Records	Direction	Distance (mi/ft)	Elev/Diff (ft)	Site	DB

Source Type: B

Owner/Operator Ind: CP
Name: HAMILTON SUNDSTRAND POWER SYSTEMS
Street No: 4400
Street 1: RUFFIN ROAD
Street 2:
City: SAN DIEGO
State: CA
Source Type: B
Country:
Zip Code: 92123
Phone:
Type: P
Date Became Current: 19990610
Date Ended Current:

Owner/Operator Ind: CP
Name: UNITED TECH CORP
Street No:
Street 1:
Street 2:
City:
State:
Source Type: R
Country: US
Zip Code:
Phone:
Type: P
Date Became Current: 19990101
Date Ended Current:

Owner/Operator Ind: CO
Name: UNITED TECHNOLOGIES CORP
Street No:
Street 1: ONE HUNDRED PLAZA
Street 2:
City: HARTFORD
State: CT
Source Type: R
Country: US
Zip Code: 06101
Phone:
Type: P
Date Became Current: 19990101
Date Ended Current:

Map Key	Number of Records	Direction	Distance (mi/ft)	Elev/Diff (ft)	Site	DB
252	19 of 20	-	0.00 / 0.00	436.75 / 14	HAMILTON SUNDSTRAND 4400 RUFFIN RD San Diego CA	SANDIEGO SAM

Record ID: DEH1985-LSAM-H01315-001
Record Type: SAM Investigation
Status: Completed
REST Record ID: DEH1985-LSAM-H01315-001
Record Name: HAMILTON SUNDSTRAND
Record Status: Completed
Record Alias: SAM Investigation
Date: 07/15/1985
Primary Parcel: YES
Primary Address: YES
Address: 4400 RUFFIN RD, SAN DIEGO CA 92123
Address Type: MASTER
Street String: 4400 RUFFIN RD
Zip Code: 92123
Zip Community: 92123
Jurisdictiction: SAN DIEGO
Census Tract: 85.11
BOS District: 4
Watershed Basin: 907.11
Object ID: 7
ID: 27
Feature ID: 3691705400
Parcel No: 369-170-54-00
SWRCB Global ID: T0607302891
H No: H01315
Historical Name: SUNSTRAND TURBOMACH
Agency Name: COSD
Fire Agency: SAN DIEGO
Funding: F - LOP Federal Fund
GT Global ID: T0607302891
GT RB Case No: 9UT604
GT Cuf Case: NO
GT Case Type: LUST Cleanup Site
GT Lead Agency: SAN DIEGO COUNTY LOP
GT County: San Diego
GT Latitude: 32.8202781
GT Longitude: -117.1272159
Latitude GS84: 32.8198115

Map Key	Number of Records	Direction	Distance (mi/ft)	Elev/Diff (ft)	Site	DB

Water Purveyor:	SAN DIEGO	**Longitude GS84:**	-117.1288515
KIVA per Tp per No:	6SAM H01315	**Point X:**	6291651.45003788
X:	6291794.318	**Point Y:**	1879161.32991631
Y:	1879199.697		

Case No: H01315-001
Case Type: LOP - Local Oversight Program
REST Record Type: LUEG-DEH/LWQD/SAM Investigation/NA
Opened Date: 490233600000
Opened Date Converted: 07/14/1985 08:00PM
Full Name DEH Permit Owner:
Lead Agency: DEH/SAM
Lead Agency Date: 490233600000
Lead Agency Date Converted: 07/14/1985 08:00PM
Geo SRC: Mapped to XY from previous SAM Layer
GT Status: Completed - Case Closed
GT Status Date: 736387200000
GT Status Date Converted: 05/02/1993 08:00PM
Thomasbros Mappage Grid: 1249 E 2

Map Key	Number of Records	Direction	Distance (mi/ft)	Elev/Diff (ft)	Site	DB
252	20 of 20	-	0.00 / 0.00	436.75 / 14	SOLAR TURBINES INT'L TURBOMACH DIV 4400 RUFFIN RD SAN DIEGO CA 92123	SEMS ARCHIVE

Site ID:	0900273	**FIPS Code:**	06073
EPA ID:	CAT000611517	**Cong District:**	41
NPL:	Not on the NPL	**County:**	SAN DIEGO
Federal Facility:	No	**Region:**	09
Non NPL Status:	Deferred to RCRA (Subtitle C)		

Action Information

Operable Units:	00	**Start Actual:**	
Action Code:	VS	**Finish Actual:**	01/23/1996
Action Name:	ARCH SITE	**Qual:**	
SEQ:	1	**Curr Action Lead:**	EPA Perf In-Hse
Operable Units:	00	**Start Actual:**	
Action Code:	PA	**Finish Actual:**	05/20/1991
Action Name:	PA	**Qual:**	D
SEQ:	1	**Curr Action Lead:**	EPA Perf
Operable Units:	00	**Start Actual:**	03/09/1988
Action Code:	DS	**Finish Actual:**	03/09/1988
Action Name:	DISCVRY	**Qual:**	
SEQ:	1	**Curr Action Lead:**	St Perf

Map Key	Number of Records	Direction	Distance (mi/ft)	Elev/Diff (ft)	Site	DB
253	1 of 2	-	0.00 / 0.00	415.89 / -7	CROWNAIR 3753 JOHN J MONTGOMERY DR SAN DIEGO CA 921231732	CLEANUP SITES

Map Key	Number of Records	Direction	Distance (mi/ft)	Elev/Diff (ft)	Site	DB

Global ID:	T0608162352	**CUF Case:**	NO
Case Type:	Cleanup Program Site	**Begin Date:**	1987-06-26 00:00:00
Status:	Completed - Case Closed	**How Discovered:**	
Status Date:	1988-02-03 00:00:00	**Stop Method:**	
RB Case No:		**County:**	San Diego
LOC Case No:	H00465-001	**Latitude:**	32.812314
Lead Agency:	SAN DIEGO COUNTY LOP	**Longitude:**	-117.140513
Case Worker:		**File Location:**	Local Agency
Local Agency:			

Potential Cntm of Concrn: Aviation
Potential Media Affected: Under Investigation
How Discovered Description:
Stop Description:
Cal Water Watershed Name: San Diego - Lower San Diego - Mission San Diego (907.11)
DWR Groundwater Subbasin Name:
Site History:

Status History

Status:	Completed - Case Closed	**Status Date:**	1988-02-03 00:00:00
Status:	Open - Case Begin Date	**Status Date:**	1987-06-26 00:00:00

Activities

Action Type: Other
Action: Leak Discovery
Date: 1987-06-26 00:00:00

Action Type: Other
Action: Leak Began
Date: 1987-06-26 00:00:00

Action Type: Other
Action: Leak Reported
Date: 1987-06-26 00:00:00

---

253 **2 of 2** **-** **0.00 / 0.00** **415.89 / -7** ***CROWNAIR***
3753 JOHN J MONTGOMERY DR
SAN DIEGO CA 921231732 ***LUST***

Global ID:	T06019751361	**CUF Case:**	NO
Case Type:	LUST Cleanup Site	**Begin Date:**	2004-10-12 00:00:00
Status:	Completed - Case Closed	**How Discovered:**	
Status Date:	2006-10-03 00:00:00	**Stop Method:**	Replace product piping
RB Case No:		**County:**	San Diego
LOC Case No:	H00465-004	**Latitude:**	32.812314
Lead Agency:	SAN DIEGO COUNTY LOP	**Longitude:**	-117.140513
Case Worker:		**File Location:**	Local Agency
Local Agency:			

Map Key	Number of Records	Direction	Distance (mi/ft)	Elev/Diff (ft)	Site	DB

Potential Media Of Concern: Aviation
Potential Media Affected: Soil
How Discovered Description:
Stop Description: REPLACE PRODUCT PIPING
Cal Water Watershed Name: San Diego - Lower San Diego - Mission San Diego (907.11)
DWR Groundwater Subbasin Name:
Site History:

Status History

Status:	Open - Case Begin Date	**Status Date:**	2004-10-12 00:00:00
Status:	Completed - Case Closed	**Status Date:**	2006-10-03 00:00:00

Activities

Action Type: Other
Action: Leak Began
Date: 2004-10-12 00:00:00

Action Type: ENFORCEMENT
Action: Notice of Responsibility
Date: 2005-11-02 00:00:00

Action Type: Other
Action: Leak Reported
Date: 2005-10-25 00:00:00

Action Type: Other
Action: Leak Discovery
Date: 2004-10-12 00:00:00

Map Key	Number of Records	Direction	Distance (mi/ft)	Elev/Diff (ft)	Site	DB
254	1 of 11	-	0.00 / 0.00	412.93 / -10	SDCTY-REA, MONTGOMERY FIELD AIRPORT 3750 JOHN J MONTGOMERY DR SAN DIEGO CA 92123	CERS HAZ

Site ID: 66176
Latitude: 32.812115
Longitude: -117.140343

Regulated Programs

EI ID:	10390483	**EI Description:**	Chemical Storage Facilities

Affiliations

Affil Type Desc: Secondary Emergency Contact
Entity Name: CHARLES BROADBENT

Entity Title:	AIRPORT OPERATIONS ASSISTANT
Address:	
City:	
State:	
Country:	
Zip Code:	
Phone:	(858) 229-0389

Affil Type Desc:	Primary Emergency Contact
Entity Name:	MATTHEW SCHMITZER
Entity Title:	AIRPORT MANAGER
Address:	
City:	
State:	
Country:	
Zip Code:	
Phone:	(858) 229-0389

Affil Type Desc:	Parent Corporation
Entity Name:	City of San Diego
Entity Title:	
Address:	
City:	
State:	
Country:	
Zip Code:	
Phone:	

Affil Type Desc:	CUPA District
Entity Name:	San Diego County Env Health
Entity Title:	
Address:	PO Box 129261
City:	San Diego
State:	CA
Country:	
Zip Code:	92112-9261
Phone:	(858) 505-6880

Affil Type Desc:	Environmental Contact
Entity Name:	MATTHEW SCHMITZER
Entity Title:	
Address:	3750 JOHN J MONTGOMERY DR
City:	SAN DIEGO
State:	CA
Country:	
Zip Code:	92123
Phone:	(858) 573-1430

Affil Type Desc:	Legal Owner
Entity Name:	City of San Diego
Entity Title:	
Address:	3750 JOHN J MONTGOMERY DR

Map Key	Number of Records	Direction	Distance (mi/ft)	Elev/Diff (ft)	Site	DB

City: SAN DIEGO
State: CA
Country: United States
Zip Code: 92123
Phone: (858) 573-1440

Affil Type Desc: Operator
Entity Name: SDCTY-REAL ESTATE ASSETS DEPARTMENT
Entity Title:
Address:
City:
State:
Country:
Zip Code:
Phone: (858) 573-1440

Affil Type Desc: Facility Mailing Address
Entity Name: Mailing Address
Entity Title:
Address: 3750 JOHN J MONTGOMERY DR
City: SAN DIEGO
State: CA
Country:
Zip Code: 92123
Phone:

Coordinates

Env Int Type Code: HMBP
Program ID: 10390483
Latitude: 32.812110
Longitude: -117.140340
Coord Name:
Ref Point Type Desc: Center of a facility or station.

Evaluations

Eval Date: 10/1/2015
Violations Found: No
Eval General Type: Compliance Evaluation Inspection
Eval Type: Routine done by local agency
Eval Division: San Diego County Department of Env Health
Eval Program: HMRRP
Eval Source: CERS
Eval Notes:

Inspector: Garcia Grissel Inspection ID:4087842

254	2 of 11	-	0.00 / 0.00	412.93 / -10	SD City FD 3750 John J Montgomery Dr (Montgomery Airfield) San Diego CA 92123	CHMIRS

ID: 14-5233
Notified Date: 9/16/2014 21:07

Control No:	'14-5233	**Notified Date Time:**	
Year:	2014	**County:**	San Diego County

California Hazardous Material Incident Report System

Contained:	Yes	**3 Vessel >= 300 Tons:**	No
1 Substance:	Fuel - Jet A Type	**Incident Date:**	9/16/2014
1 Measure:	Gal(s)	**Incident Time:**	1718
1 Other:		**Spill Site:**	Airport
1 Quantity:	20	**Injuries?:**	No
1 Type:	PETROLEUM	**No of Injuries:**	
1 Pipeline:	No	**Fatals?:**	No
1 Vessel >= 300 Tons:	No	**No of Fatals:**	
2 Substance:		**Evacs?:**	No
2 Quantity:		**No of Evacs:**	
2 Measure:		**Cleanup:**	Responsible Party
2 Type:		**Site:**	San Diego River
2 Other:		**Cause:**	Other
2 Pipeline:	No	**Cause Other:**	Natural Causes
2 Vessel >= 300 Tons:	No	**Dog No:**	
3 Substance:		**Water:**	Yes
3 Quantity:		**Water Way:**	San Diego River
3 Measure:		**City:**	San Diego
3 Type:		**County:**	San Diego County
3 Other:		**Zip:**	92123
3 Pipeline:	No		

Admin Agency:	San Diego County Health Services Department
Notification Area:	AA/CUPA,DFG-OSPR,DTSC,RWQCB,US EPA,USFWS,LANDS,PARKS & REC,USCG,Co/WP,Co/Hlth,Co/E-Hlth
Location:	3750 John J Montgomery Dr (Montgomery Airfield)
Description:	Micro burst storm dislodged 6 planes from their moorings damaging their fuel tanks and causing the release, material flowed onto asphalt then into two storm drains, material flowed from drains into one outfall, that outfall was boomed and monitored by RP, FD and SD Co Env Health handled the containment, responsible parties will perform clean up.

California OES Update

Notify Date:	09/16/2014
Notify Time:	2107
Occurence Date:	09/16/2014
Occurence Time:	1718
Upd Known Impact:	
Update Cause:	
Pers Notifying Upd Place:	Person Notifying Update
Pers Notifying Upd Nme:	
Phone No.:	
Ext:	
Pag Cell:	
Fax Notifi List:	
Person Notifying Cal Oes Agenc:	
Person Reporting Spill Agency:	
Op Area:	

Unknown Header:
Substance 1:
Qty Amount 1:
Measure 1:
Type 1:
Other 1:
Pipeline 1:
Vessel 1:
Substance 2:
Qty Amount 2:
Measure 2:
Type 2:
Other 2:
Pipeline 2:
Vessel 2:
Substance 3:
Qty Amount 3:
Measure 3:
Type 3:
Other 3:
Pipeline 3:
Vessel 3:
Administering Agency:
Secondary Agency:
Additional Counties:
Additional Admin Agency:
Other Notified:
RWQCB Unit:
Confirmation Request:
Fax Notification List 2:
Administering Agency 2:
Additional Admin Agency 2:
Secondary Agency 2:
Additional Counties 2:
DOG Unit:
RWQCB Unit 2:
Doc URL: https://w3.calema.ca.gov/operational/malhaz.nsf/f1841a103c102734882563e200760c4a/ed4fe44343865fbb88257d56005b5650?OpenDocument
Update Description:

09/17/2014 09:37:38 AM - NRC #1095572 received with no new information.

Situation Update:

NRC #1095572 received with no new information.

Original Description:

California OES Update Quantities

Amount:
Measure: Gal(s)

Map Key	Number of Records	Direction	Distance (mi/ft)	Elev/Diff (ft)	Site	DB

Main Page Information

On Scene:	
Other on Scene:	
Other Notified:	
Admin Agency:	San Diego County Health Services Department
Admin Agency 2:	
Additional County:	
Document Title:	SPILL Report
Creation Date:	09/16/2014 09:07 PM
Received By:	
Person Notifying Cal OES:	
Phone No:	
Ext:	
Pag Cell:	
Type:	PETROLEUM
Cause Description for Other:	Natural Causes
Amount 1:	20
Amount 2:	
Amount 3:	
Doc URL:	https://w3.calema.ca.gov/operational/malhaz.nsf/f1841a103c102734882563e200760c4a/cc006165c170d0e388257d560016b131?OpenDocument

254	*3 of 11*	*-*	*0.00 / 0.00*	*412.93 / -10*	***SDCTY-FIRE-RESCUE DEPT, AIR OPERATIONS DIVISION*** ***3750 JOHN J MONTGOMERY DR*** ***SAN DIEGO CA 92123***	***CERS TANK***

Site ID:	151961
Latitude:	32.812115
Longitude:	-117.140343

Regulated Programs

EI ID:	10390504	***EI Description:***	Hazardous Waste Generator
EI ID:	10390504	***EI Description:***	Aboveground Petroleum Storage
EI ID:	10390504	***EI Description:***	Chemical Storage Facilities

Affiliations

Affil Type Desc:	Facility Mailing Address
Entity Name:	Mailing Address
Entity Title:	
Address:	1010 2ND AVE, SUITE 400/MS-604
City:	SAN DIEGO
State:	CA
Country:	
Zip Code:	92101

Phone:

Affil Type Desc: Operator
Entity Name: SDCTY-FIRE-RESCUE DEPT
Entity Title:
Address:
City:
State:
Country:
Zip Code:
Phone: (858) 573-1437

Affil Type Desc: Parent Corporation
Entity Name: City of San Diego
Entity Title:
Address:
City:
State:
Country:
Zip Code:
Phone:

Affil Type Desc: Identification Signer
Entity Name: CHERYL LESTER
Entity Title: HAZMAT INSPECTOR
Address:
City:
State:
Country:
Zip Code:
Phone:

Affil Type Desc: CUPA District
Entity Name: San Diego County Env Health
Entity Title:
Address: PO Box 129261
City: San Diego
State: CA
Country:
Zip Code: 92112-9261
Phone: (858) 505-6880

Affil Type Desc: Secondary Emergency Contact
Entity Name: Chris WEBBER
Entity Title: DEPUTY FIRE CHIEF
Address:
City:
State:
Country:
Zip Code:
Phone: (619) 550-7979

Affil Type Desc:	Document Preparer
Entity Name:	Cheryl Lester
Entity Title:	
Address:	
City:	
State:	
Country:	
Zip Code:	
Phone:	

Affil Type Desc:	Environmental Contact
Entity Name:	CHUCK MACFARLAND
Entity Title:	
Address:	1010 2ND AV SUITE 400/MS-604
City:	SAN DIEGO
State:	CA
Country:	
Zip Code:	92101
Phone:	(619) 602-6372

Affil Type Desc:	Primary Emergency Contact
Entity Name:	Chuck MacFarland
Entity Title:	AIR OPERATIONS CHIEF
Address:	
City:	
State:	
Country:	
Zip Code:	
Phone:	(619) 602-6372

Affil Type Desc:	Legal Owner
Entity Name:	City of San Diego
Entity Title:	
Address:	101 2ND AVE, SUITE 400/MS-604
City:	SAN DIEGO
State:	CA
Country:	United States
Zip Code:	92101
Phone:	(858) 573-1437

Coordinates

Env Int Type Code:	HWG	***Longitude:***	-117.140340
Program ID:	10390504	***Coord Name:***	
Latitude:	32.812110	***Ref Point Type Desc:***	Center of a facility or station.

Evaluations

Eval Date:	10/1/2015
Violations Found:	No

Map Key	Number of Records	Direction	Distance (mi/ft)	Elev/Diff (ft)	Site	DB

Eval General Type: Compliance Evaluation Inspection
Eval Type: Routine done by local agency
Eval Division: San Diego County Department of Env Health
Eval Program: HW
Eval Source: CERS
Eval Notes:

Inspector: Garcia Grissel Inspection ID:4100062

Eval Date: 10/1/2015
Violations Found: No
Eval General Type: Compliance Evaluation Inspection
Eval Type: Routine done by local agency
Eval Division: San Diego County Department of Env Health
Eval Program: HMRRP
Eval Source: CERS
Eval Notes:

Inspector: Garcia Grissel Inspection ID:4100062

Eval Date: 10/1/2015
Violations Found: Yes
Eval General Type: Compliance Evaluation Inspection
Eval Type: Routine done by local agency
Eval Division: San Diego County Department of Env Health
Eval Program: APSA
Eval Source: CERS
Eval Notes:

Inspector: Garcia Grissel Inspection ID:4100062

Violations

Violation Date: 10/1/2015
Violation Program: APSA
Violation Division: San Diego County Department of Env Health
Violation Source: CERS
Citation: HSC 6.67 25270.4.5(a) - California Health and Safety Code, Chapter 6.67, Section(s) 25270.4.5(a)
Violation Notes:

Returned to compliance on 05/16/2016.

Violation Description:

Failure to maintain SPCC plan onsite (applies if facility is manned at least four (4) hours per day).

254	4 of 11	-	0.00 / 0.00	412.93 / -10	3750 JOHN J. MONTGOMERY DRIVE SAN DIEGO CA 92123	ERNS

NRC Report No: 1095572
Direction From City:
Type of Incident: AIRCRAFT
Lat Quad:
Incident Cause: NATURAL PHENOMENON
Long Quad:

Map Key	Number of Records	Direction	Distance (mi/ft)	Elev/Diff (ft)	Site	DB

Incident Date:	9/16/2014 6:00:00 PM	**Location Section:**	
Incident Location:	MONTGOMERY AIR FIELD	**Location Township:**	
Incident Dtg:	DISCOVERED	**Location Range:**	
Distance From City:		**Potential Flag:**	No
Distance Units:		**Year:**	Calendar Year 2014

Description of Incident: CALLER STATED THAT DUE TO A MICRO-BURST (WEATHER INCIDENT) SEVERAL AIRCRAFT FLIPPED OVER CAUSING A DISCHARGE OF JET A FUEL ONTO THE GROUND AND INTO THE STORM DRAINS.

Material Spill Information

Chris Code:	JPE	**Name of Material:**	JET FUEL: JP-8
CAS No:	000000-00-0	**If Reached Water:**	YES
UN No:		**Amount in Water:**	20
Amount of Material:	20	**Unit Reach Water:**	GALLON(S)
Unit of Measure:	GALLON(S)		

Calls Information

Date Time Received:	9/17/2014 12:22:07 PM	**Responsible City:**	
Date Time Complete:	9/17/2014 12:29:18 PM	**Responsible State:**	XX
Call Type:	INC	**Responsible Zip:**	
Responsible Company:		**On Behalf of:**	
Responsible ORG Type:	UNKNOWN	**Source:**	TELEPHONE

Incidents Information

Aircraft Type:	PRIVATE
Aircraft Model:	SESNA 172
Aircraft ID:	
Aircraft Fuel Capacity:	
Aircraft Fuel Capacity Units:	
Aircraft Fuel on Board:	
Aircraft Fuel OB Units:	
Aircraft Spot No:	
Aircraft Hanger:	
Aircraft Runway No:	28 LEFT
Road Mile Marker:	
Building ID:	
Type of Fixed Object:	
Power Generating Facility:	U
Generating Capacity:	
Type of Fuel:	
NPDES:	
NPDES Compliance:	U
Pipeline Type:	
DOT Regulated:	U
Pipeline Above Ground:	ABOVE
Exposed Underwater:	N
Pipeline Covered:	U

Railroad Hotline:	
Grade Crossing:	U
Location Subdivision:	
Railroad Milepost:	
Type Vehicle Involved:	
Crossing Device Type:	
Device Operational:	U
Dot Crossing No:	
Brake Failure:	U
Description of Tank:	
Tank Above Ground:	ABOVE
Transportable Container:	U
Tank Regulated:	U
Tank Regulated By:	
Tank ID:	
Capacity of Tank:	
Capacity of Tank Units:	
Actual Amount:	
Actual Amount Units:	
Platform Rig Name:	
Platform Letter:	
Location Area ID:	
Location Block ID:	
OCSG No:	
OCSG No:	
State Lease No:	
Pier Dock No:	
Berth Slip No:	
Continuous Release Type:	
Initial Cont Release No:	
Continuous Release Permit:	
Allision:	U
Type of Structure:	
Structure Name:	
Structure Operational:	U
Airbag Deployed:	U
Date Time Normal Service:	
Service Disruption Time:	
Service Disruption Units:	
Transit Bus Flag:	
CR Begin Date:	
CR End Date:	
CR Change Date:	
FBI Contact:	
FBI Contact Date Time:	
Sub Part C Testing Req:	XXX
Conductor Testing:	
Engineer Testing:	
Trainman Testing:	
Yard Foreman Testing:	
RCL Operator Testing:	
Brakeman Testing:	

Train Dispatcher Testing:	
Signalman Testing:	
Other Employee Testing:	
Unknown Testing:	
Passenger Handling:	
Passenger Route:	XXX
Passenger Delay:	XXX

Incident Details Information

Fire Involved:	N
Fire Extinguished:	U
Any Evacuations:	N
Number Evacuated:	
Who Evacuated:	
Radius Of Evacuation:	
Any Injuries:	N
No. Injured:	
No. Hospitalized:	
Any Fatalities:	N
No. Fatalities:	
Any Damages:	N
Damage Amount:	
Air Corridor Closed:	N
Air Corridor Desc:	
Air Closure Time:	
Waterway Closed:	N
Waterway Desc:	
Waterway Closure Time:	
Road Closed:	N
Road Desc:	
Road Closure Time:	
Closure Direction:	
Major Artery:	No
Track Closed:	N
Track Desc:	
Track Closure Time:	
Media Interest:	UNKNOWN
Medium Desc:	WATER
Additional Medium Info:	STORM DRAIN/ SAN DIEGO RIVER
Body of Water:	STORM DRAIN SYSTEM
Tributary of:	SAN DIEGO RIVER
Nearest River Mile Maker:	
Release Secured:	Y
Est Duration of Release:	
Release Rate:	
Desc Remedial Action:	SORBENT AND BOOM DEPLOYED. SAND WAS ALSO USED FOR CLEAN UP.
State Agency on Scene:	LOCAL FIRE
State Agency Report No:	14-5233
Other Agency Notified:	
Weather Conditions:	RAINY

Map Key	Number of Records	Direction	Distance (mi/ft)	Elev/Diff (ft)	Site	DB

Air Temperature:	
Wind Speed:	
Wind Direction:	
Water Supply Contaminated:	U
Sheen Size:	
Sheen Color:	
Direction of Sheen Travel:	
Sheen Odor Description:	
Wave Condition:	
Current Speed:	
Current Direction:	
Water Temperature:	
Track Close Dir:	
EMPL Fatality:	
Pass Fatality:	
Community Impact:	
Wind Speed Unit:	
Employee Injuries:	
Passenger Injuries:	
Occupant Fatality:	
Current Speed Unit:	
Road Closure Units:	
Track Closure Units:	
Sheen Size Units:	
Additional Info:	CALLER STATED THAT THE WEATHER WAS THE MAIN CAUSE OF THE INCIDENT.
State Agency Notified:	OES, HAZMAT
Federal Agency Notified:	
Nearest River Mile Marker:	
Sheen Size Length:	
Sheen Size Length Units:	
Sheen Size Width:	
Sheen Size Width Units:	
Offshore:	N
Duration Unit:	
Release Rate Unit:	
Release Rate Rate:	
Passengers Transferred:	NO

254	***5 of 11***	***-***	***0.00 / 0.00***	***412.93 / -10***	***MONTGOMERY FIELD 3750 JOHN J. MONTGOMERY DR. SAN DIEGO CA 92123***	***HHSS***

County:	San Diego
Pdf File Url:	http://geotracker.waterboards.ca.gov/ustpdfs/pdf/0002af60.pdf

254	***6 of 11***	***-***	***0.00 / 0.00***	***412.93 / -10***	***MONTGOMERY FIELD 3750 JOHN J. MONTGOMERY DR. SAN DIEGO CA***	***HIST TANK***

Owner Name:	CITY OF SAN DIEGO	**No of Containers:**	1
Owner Street:	2740 CAMINITO CHOLLAS	**County:**	SAN DIEGO
Owner City:	SAN DIEGO	**Facility State:**	CA

Map Key	Number of Records	Direction	Distance (mi/ft)	Elev/Diff (ft)	Site	DB

Owner State: CA
Owner Zip: 92105
Facility Zip: 92123

---

254 | 7 of 11 | - | 0.00 / 0.00 | 412.93 / -10 | SDCTY-POLICE, AIR SUPPORT UNIT
3750 JOHN J MONTGOMERY DR,
SAN DIEGO, CA 92123
SAN DIEGO CA | SAN DIEGO LOP

SWRCB Global ID: T0607300722
Record ID: DEH1991-LSAM-H21291-002
Record Status: Completed
Opened Date: 3/1/1991
Case Type: LOP - Local Oversight Program
Historical Name: CITY OF SAN DIEGO-MONTGOMERY FIELD
Lead Agency: DEH/SAM
Lead Agency Date: 4/22/1991
Funding: F - LOP Federal Fund
Fire Agency: SAN DIEGO
Thomasbros Mappage Grid: 1249 C 3
Water Purveyor: SAN DIEGO
File Case Type: CLOSED OR TRANSFERRED LOP CASES
Parcel No: 421-290-11-00
Census Tract: 85.11
Zip Code 2: 92123
Community: San Diego
Jurisdiction: SAN DIEGO
Watershed Basin No: 907.11
Latitude GS 84: 32.8145972
Longitude GS 84: -117.1412173
X Map Coord: 6287850.143
Y Map Coord: 1877338.887

---

254 | 8 of 11 | - | 0.00 / 0.00 | 412.93 / -10 | SDCTY-POLICE, AIR SUPPORT UNIT
3750 JOHN J MONTGOMERY DR,
SAN DIEGO, CA 92123
SAN DIEGO CA | SAN DIEGO LOP

SWRCB Global ID: T0607300033
Record ID: DEH1988-LSAM-H21291-001
Record Status: Completed
Opened Date: 7/12/1988
Case Type: LOP - Local Oversight Program
Historical Name: GIBBS FLYING SERVICE -MONTGOMERY FIELD
Lead Agency: DEH/SAM
Lead Agency Date: 7/12/1988
Funding: F - LOP Federal Fund
Fire Agency: SAN DIEGO
Thomasbros Mappage Grid: 1249 C 3
Water Purveyor: SAN DIEGO
File Case Type: CLOSED OR TRANSFERRED LOP CASES
Parcel No: 421-290-11-00
Census Tract: 85.11
Zip Code 2: 92123
Community: San Diego
Jurisdiction: SAN DIEGO
Watershed Basin No: 907.11
Latitude GS 84: 32.8145972
Longitude GS 84: -117.1412173
X Map Coord: 6287850.143
Y Map Coord: 1877338.887

---

254 | 9 of 11 | - | 0.00 / 0.00 | 412.93 / -10 | SDCTY-POLICE, AIR SUPPORT UNIT
3750 JOHN J MONTGOMERY DR
San Diego CA | SANDIEGO SAM

Record ID: DEH1988-LSAM-H21291-001
Record Type: SAM Investigation
Status: Completed
Object ID: 1244
ID: 1245
Feature ID: 4212901100

Map Key	Number of Records	Direction	Distance (mi/ft)	Elev/Diff (ft)	Site	DB

REST Record ID:	DEH1988-LSAM-H21291-001	**Parcel No:**	421-290-11-00
Record Name:	SDCTY-POLICE, AIR SUPPORT UNIT	**SWRCB Global ID:**	T0607300033
Record Status:	Completed	**H No:**	H21291
Record Alias:	SAM Investigation	**Historical Name:**	GIBBS FLYING SERVICE -MONTGOMERY FIELD
Date:	07/12/1988	**Agency Name:**	COSD
Primary Parcel:	YES	**Fire Agency:**	SAN DIEGO
Primary Address:	YES	**Funding:**	F - LOP Federal Fund
Address:	3750 JOHN J MONTGOMERY DR, SAN DIEGO CA 92123	**GT Global ID:**	T0607300033
Address Type:	ALIAS	**GT RB Case No:**	9UT1011
Street String:	3750 JOHN J MONTGOMERY DR	**GT Cuf Case:**	YES
Zip Code:	92123	**GT Case Type:**	LUST Cleanup Site
Zip Community:	92123	**GT Lead Agency:**	SAN DIEGO COUNTY LOP
Jurisdictiction:	SAN DIEGO	**GT County:**	San Diego
Census Tract:	85.11	**GT Latitude:**	32.8121479
BOS District:	4	**GT Longitude:**	-117.1402007
Watershed Basin:	907.11	**Latitude GS84:**	32.8145972
Water Purveyor:	SAN DIEGO	**Longitude GS84:**	-117.1412173
KIVA per Tp per No:	6SAM H21291	**Point X:**	6287798.73136538
X:	6287850.143	**Point Y:**	1877111.45245439
Y:	1877338.887		

Case No:	H21291-001
Case Type:	LOP - Local Oversight Program
REST Record Type:	LUEG-DEH/LWQD/SAM Investigation/NA
Opened Date:	584668800000
Opened Date Converted:	07/11/1988 08:00PM
Full Name DEH Permit Owner:	
Lead Agency:	DEH/SAM
Lead Agency Date:	584668800000
Lead Agency Date Converted:	07/11/1988 08:00PM
Geo SRC:	Mapped to XY from previous SAM Layer
GT Status:	Completed - Case Closed
GT Status Date:	1167350400000
GT Status Date Converted:	12/28/2006 08:00PM
Thomasbros Mappage Grid:	1249 C 3

254	***10 of 11***	***-***	***0.00 / 0.00***	***412.93 / -10***	***SDCTY-POLICE, AIR SUPPORT UNIT 3750 JOHN J MONTGOMERY DR San Diego CA***	***SANDIEGO SAM***

Record ID:	DEH1991-LSAM-H21291-002	**Object ID:**	2457
Record Type:	SAM Investigation	**ID:**	2459
Status:	Completed	**Feature ID:**	4212901100
REST Record ID:	DEH1991-LSAM-H21291-002	**Parcel No:**	421-290-11-00
Record Name:	SDCTY-POLICE, AIR SUPPORT UNIT	**SWRCB Global ID:**	T0607300722
Record Status:	Completed	**H No:**	H21291
Record Alias:	SAM Investigation	**Historical Name:**	CITY OF SAN DIEGO-MONTGOMERY FIELD
Date:	03/01/1991	**Agency Name:**	COSD
Primary Parcel:	YES	**Fire Agency:**	SAN DIEGO
Primary Address:	YES	**Funding:**	F - LOP Federal Fund

Map Key	Number of Records	Direction	Distance (mi/ft)	Elev/Diff (ft)	Site	DB

Address:	3750 JOHN J MONTGOMERY DR, SAN DIEGO CA 92123	**GT Global ID:**	T0607300722
Address Type:	ALIAS	**GT RB Case No:**	9UT1945
Street String:	3750 JOHN J MONTGOMERY DR	**GT Cuf Case:**	NO
Zip Code:	92123	**GT Case Type:**	LUST Cleanup Site
Zip Community:	92123	**GT Lead Agency:**	SAN DIEGO COUNTY LOP
Jurisdictiction:	SAN DIEGO	**GT County:**	San Diego
Census Tract:	85.11	**GT Latitude:**	32.8121479
BOS District:	4	**GT Longitude:**	-117.1402007
Watershed Basin:	907.11	**Latitude GS84:**	32.8145972
Water Purveyor:	SAN DIEGO	**Longitude GS84:**	-117.1412173
KIVA per Tp per No:	6SAM H21291	**Point X:**	6288160.16010447
X:	6287850.143	**Point Y:**	1876421.17004231
Y:	1877338.887		

Case No:	H21291-002
Case Type:	LOP - Local Oversight Program
REST Record Type:	LUEG-DEH/LWQD/SAM Investigation/NA
Opened Date:	667785600000
Opened Date Converted:	02/28/1991 08:00PM
Full Name DEH Permit Owner:	
Lead Agency:	DEH/SAM
Lead Agency Date:	672278400000
Lead Agency Date Converted:	04/21/1991 08:00PM
Geo SRC:	Mapped to XY from previous SAM Layer
GT Status:	Completed - Case Closed
GT Status Date:	1082937600000
GT Status Date Converted:	04/25/2004 08:00PM
Thomasbros Mappage Grid:	1249 C 3

Map Key	Number of Records	Direction	Distance (mi/ft)	Elev/Diff (ft)	Site	DB
254	11 of 11	-	0.00 / 0.00	412.93 / -10	**Montgomery Demolition Landfill** **3750 John J. Montgomery Drive** **San Diego CA**	SWF/LF

SWIS No:	37-AA-0021	**Last Updated on:**	10/10/2013
Permit Status:		**Permit Date:**	
Operator Phone:		**County:**	San Diego
Operator Addr 1:		**Latitude:**	32.8117
Operator Addr 2:		**Longitude:**	-117.1401
Operator City:		**GIS Source:**	Map
Operator State:		**Latitude (GIS):**	32.811700000000002
Operator Zip:		**Longitude (GIS):**	-117.1401
Operator:			
Land Use Name:			

File Description: SWIS Data File - Includes basic information on each facility in the database; SWIS GIS Data File is designed for inclusion into GIS software as a data table - Includes basic information on each facility in the database

Owner Information

Owner:	City of San Diego, Airports Division
Owner Phone:	8585731441
Owner Address1:	Mike Tussey

Owner Address2: 3750 John J. Montgomery Dr., MS 14
Owner City: San Diego
Owner State: CA
Owner Zip: 92123
Last Updated on: 10/10/2013 11:08:53 AM

Owner Information (GIS)

Site ID: 3717
Unit ID: 3759
Owner: City of San Diego, Airports Division
Enfor Agent: City of San Diego
County ID: 37
Zip: 99999

Unit Information

Unit No: 01
WDR No:
Regulatory Status: To Be Determined
Operational Status: Closed
Inspect Frequency: Annual
Category: Disposal
Closure Date:
Closure Type:
Activity: Solid Waste Disposal Site
Program Type:
Accepted Waste:
Throughput: 0
Throughput Units:
Capacity: 0
Capacity Units:
Acreage: 0
Disposal Acreage: 0
Remaining Capacity: 0
Last Updated on: 5/6/1999

255	1 of 2	-	0.00 / 0.00	428.18 / 5	STRATEGIC OPERATIONS 4705 RUFFIN RD SAN DIEGO CA 92123	CERS HAZ

Site ID: 157571
Latitude: 32.825623
Longitude: -117.126404

Regulated Programs

EI ID: 10390894
EI Description: Hazardous Waste Generator

EI ID: 10390894
EI Description: Chemical Storage Facilities

Affiliations

Affil Type Desc: Parent Corporation
Entity Name: STRATEGIC OPERATIONS
Entity Title:
Address:
City:

State:	
Country:	
Zip Code:	
Phone:	

Affil Type Desc:	Environmental Contact
Entity Name:	JEFFREY NEITZEL
Entity Title:	
Address:	4705 RUFFIN RD
City:	SAN DIEGO
State:	CA
Country:	
Zip Code:	92123
Phone:	(619) 247-5290

Affil Type Desc:	Facility Mailing Address
Entity Name:	Mailing Address
Entity Title:	
Address:	4705 RUFFIN RD
City:	SAN DIEGO
State:	CA
Country:	
Zip Code:	92123
Phone:	

Affil Type Desc:	Identification Signer
Entity Name:	Jeffrey Neitzel
Entity Title:	Director of Prop Fabrication
Address:	
City:	
State:	
Country:	
Zip Code:	
Phone:	

Affil Type Desc:	Operator
Entity Name:	STUART SEGALL
Entity Title:	
Address:	
City:	
State:	
Country:	
Zip Code:	
Phone:	(858) 244-0559

Affil Type Desc:	CUPA District
Entity Name:	San Diego County Env Health
Entity Title:	
Address:	PO Box 129261
City:	San Diego
State:	CA
Country:	

Zip Code:	92112-9261
Phone:	(858) 505-6880
Affil Type Desc:	Primary Emergency Contact
Entity Name:	JEFFREY NEITZEL
Entity Title:	LEAD MOLD MAKER
Address:	
City:	
State:	
Country:	
Zip Code:	
Phone:	(619) 247-5290
Affil Type Desc:	Document Preparer
Entity Name:	Jeffrey Neitzel
Entity Title:	
Address:	
City:	
State:	
Country:	
Zip Code:	
Phone:	
Affil Type Desc:	Legal Owner
Entity Name:	STUART SEGALL
Entity Title:	
Address:	4705 RUFFIN RD
City:	SAN DIEGO
State:	CA
Country:	United States
Zip Code:	92123
Phone:	(858) 244-0559

Coordinates

Env Int Type Code:	HWG	**Longitude:**	-117.126400
Program ID:	10390894	**Coord Name:**	
Latitude:	32.825620	**Ref Point Type Desc:**	Center of a facility or station.

Evaluations

Eval Date:	10/5/2015
Violations Found:	No
Eval General Type:	Compliance Evaluation Inspection
Eval Type:	Routine done by local agency
Eval Division:	San Diego County Department of Env Health
Eval Program:	HMRRP
Eval Source:	CERS
Eval Notes:	

Inspector: Preece Sharon Inspection ID:4519494

Eval Date:	10/5/2015
Violations Found:	No
Eval General Type:	Compliance Evaluation Inspection
Eval Type:	Routine done by local agency
Eval Division:	San Diego County Department of Env Health
Eval Program:	HW
Eval Source:	CERS
Eval Notes:	

Inspector: Preece Sharon Inspection ID:4519494

Eval Date:	9/12/2017
Violations Found:	No
Eval General Type:	Compliance Evaluation Inspection
Eval Type:	Routine done by local agency
Eval Division:	San Diego County Department of Env Health
Eval Program:	HW
Eval Source:	CERS
Eval Notes:	

Inspector: Preece Sharon Inspection ID:5753425

Eval Date:	9/12/2017
Violations Found:	No
Eval General Type:	Compliance Evaluation Inspection
Eval Type:	Routine done by local agency
Eval Division:	San Diego County Department of Env Health
Eval Program:	HMRRP
Eval Source:	CERS
Eval Notes:	

Inspector: Preece Sharon Inspection ID:5753425

Map Key	Number of Records	Direction	Distance (mi/ft)	Elev/Diff (ft)	Site	DB
255	2 of 2	-	0.00 / 0.00	428.18 / 5	FOODMAKER INC 4705 RUFFIN RD SAN DIEGO CA 92123	RCRA SQG

EPA Handler ID:	CAD981966898
Land Type Code:	
Land Type Desc:	
Federal Waste Generator Code:	2
Gen Status Univ:	SQG
Gen Status Univ Desc:	Small Quantity Generator
Importer Activity:	No
Mixed Waste Generator:	No
Transporter Activity:	No
Transfer Facility:	No
Recycler Activity:	No
Onsite Burner Exemption:	No

Furnace Exemption:	No
Underground Inject Activity:	No
Receives Waste from Offsite:	No
TSD Type:	-----
TSD Activity:	No
Corrective Action Univ:	No
Action has been Imposed:	No
Action under 3004 (U)/(V):	No
Institutional Control Indicator:	N
Used Oil Transporter:	
Used Oil Transfer Facility:	
Used Oil Processor:	
Used Oil Refiner:	
Used Oil Burner:	
Used Oil Market Burner:	
Used Oil Spec Marketer:	
Activity Location:	CA
County Code:	CA073
County Name:	SAN DIEGO
Contact Name:	
Contact Phone No and Exten:	
Contact Email:	
Contact Address:	US
Mailing Address:	PO BOX 783 , SAN DIEGO , CA, 92112 , US

Violation/Evaluation Summary

Note: As of Jan 24 2018, there are no Compliance Monitoring and Enforcement (violation) records associated with this facility (EPA ID).

Handler Details

Source Type:	N	***Used Oil Transporter:***	No
Receive Date:	19870313	***UO Transfer Fac:***	No
Non Notifier:		***Used Oil Processor:***	No
Acknowledge Flag:		***Used Oil Refiner:***	No
Acknowledge Date:	19910331	***Used Oil Burner:***	No
Accessibility:		***UO Market Burner:***	No
Land Type:	O	***UO Spec Marketer:***	No
Fed Waste Gen Own:	HQ	***Current Site Name:***	FOODMAKER INC
Fed Waste Gen Cd:	1	***Location Street No:***	
Fed Waste Gen Desc:	Large Quantity Generator	***Location Street 1:***	4705 RUFFIN RD
ST Waste Gen Own:		***Location Street 2:***	
State Waste Gen Cd:		***Location City:***	SAN DIEGO
Short Term Gen:	No	***Location State:***	CA
Importer Activity:	No	***Location Zip Code:***	92123
Mixed Waste Gen:	No	***County Code:***	CA073
Transporter:	No	***State District:***	4
Transfer Facility:	No	***Mailing Street No:***	
TSD Activity:	No	***Mailing Street 1:***	PO BOX 783
Recycler Activity:	No	***Mailing Street 2:***	

Onsite Burn Exempt:	No	**Mailing City:**	SAN DIEGO
Furnace Exemption:	No	**Mailing State:**	CA
Underground Inject:	No	**Mailing Zip Code:**	92112
Off Site Receipt:	No	**Mailing Country:**	US
Waste Dest Fac:	No	**Contact First Name:**	ENVIRONMENTAL
Subpart K College:		**Contact Middle Initial:**	
Subpart K Hospital:		**Contact Last Name:**	MANAGER
Subpart K Non Profit:		**Contact Street No:**	
Subpart K Withdraw:		**Contact Street 1:**	4705 RUFFIN RD
Include Ntnl Rprt:		**Contact Street 2:**	
Reporting Cycle:		**Contact City:**	SAN DIEGO
LQHUW:	No	**Contact State:**	CA
Trader Importer:		**Contact Zip:**	92123
Trader Exporter:		**Contact Country:**	US
Slab Importer:		**Contact Phone:**	619-571-2157
Slab Exporter:		**Contact Phone Ext:**	
Current Record:	No	**Contact Fax:**	
Location Country:	US	**Contact Email Addr:**	
State District Owner:	CA	**Contact Title:**	

Handler Details

Source Type:	I	**Used Oil Transporter:**	No
Receive Date:	19960901	**UO Transfer Fac:**	No
Non Notifier:		**Used Oil Processor:**	No
Acknowledge Flag:		**Used Oil Refiner:**	No
Acknowledge Date:	19910331	**Used Oil Burner:**	No
Accessibility:		**UO Market Burner:**	No
Land Type:		**UO Spec Marketer:**	No
Fed Waste Gen Own:	HQ	**Current Site Name:**	FOODMAKER INC
Fed Waste Gen Cd:	2	**Location Street No:**	
Fed Waste Gen Desc:	Small Quantity Generator	**Location Street 1:**	4705 RUFFIN RD
ST Waste Gen Own:		**Location Street 2:**	
State Waste Gen Cd:		**Location City:**	SAN DIEGO
Short Term Gen:	No	**Location State:**	CA
Importer Activity:	No	**Location Zip Code:**	92123
Mixed Waste Gen:	No	**County Code:**	CA073
Transporter:	No	**State District:**	4
Transfer Facility:	No	**Mailing Street No:**	
TSD Activity:	No	**Mailing Street 1:**	PO BOX 783
Recycler Activity:	No	**Mailing Street 2:**	
Onsite Burn Exempt:	No	**Mailing City:**	SAN DIEGO
Furnace Exemption:	No	**Mailing State:**	CA
Underground Inject:	No	**Mailing Zip Code:**	92112
Off Site Receipt:	No	**Mailing Country:**	US
Waste Dest Fac:	No	**Contact First Name:**	
Subpart K College:		**Contact Middle Initial:**	
Subpart K Hospital:		**Contact Last Name:**	
Subpart K Non Profit:		**Contact Street No:**	
Subpart K Withdraw:		**Contact Street 1:**	
Include Ntnl Rprt:		**Contact Street 2:**	

Map Key	Number of Records	Direction	Distance (mi/ft)	Elev/Diff (ft)	Site	DB

Reporting Cycle:		**Contact City:**	
LQHUW:	No	**Contact State:**	
Trader Importer:		**Contact Zip:**	
Trader Exporter:		**Contact Country:**	US
Slab Importer:		**Contact Phone:**	
Slab Exporter:		**Contact Phone Ext:**	
Current Record:	Yes	**Contact Fax:**	
Location Country:	US	**Contact Email Addr:**	
State District Owner:	CA	**Contact Title:**	

Owner/Operator Details

Owner/Operator Ind:	CP	**Country:**	
Name:	NOT REQUIRED	**Zip Code:**	99999
Street No:		**Phone:**	415-555-1212
Street 1:	NOT REQUIRED	**Type:**	P
Street 2:		**Date Became Current:**	
City:	NOT REQUIRED	**Date Ended Current:**	
State:	ME		
Source Type:	I		

Owner/Operator Ind:	CO	**Country:**	
Name:	FOODMAKER INC	**Zip Code:**	99999
Street No:		**Phone:**	415-555-1212
Street 1:	NOT REQUIRED	**Type:**	P
Street 2:		**Date Became Current:**	
City:	NOT REQUIRED	**Date Ended Current:**	
State:	ME		
Source Type:	N		

Map Key	Number of Records	Direction	Distance (mi/ft)	Elev/Diff (ft)	Site	DB
256	1 of 1	-	0.00 / 0.00	410.18 / -13	ARROWHEAD PURITAS WATERS INC 8025 ENGINEER RD SAN DIEGO CA 921111905	CLEANUP SITES

Global ID:	T0608140042	**CUF Case:**	NO
Case Type:	Cleanup Program Site	**Begin Date:**	1987-04-16 00:00:00
Status:	Completed - Case Closed	**How Discovered:**	
Status Date:	1987-06-21 00:00:00	**Stop Method:**	
RB Case No:		**County:**	San Diego
LOC Case No:	H00309-001	**Latitude:**	32.824974
Lead Agency:	SAN DIEGO COUNTY LOP	**Longitude:**	-117.151264
Case Worker:		**File Location:**	Local Agency
Local Agency:			
Potential Cntm of Concrn:	Gasoline		
Potential Media Affected:	Under Investigation		
How Discovered Description:			
Stop Description:			
Cal Water Watershed Name:	San Diego - Lower San Diego - Mission San Diego (907.11)		
DWR Groundwater Subbasin Name:			
Site History:			

Map Key	Number of Records	Direction	Distance (mi/ft)	Elev/Diff (ft)	Site	DB

Status History

Status:	Completed - Case Closed	***Status Date:***	1987-06-21 00:00:00
Status:	Open - Case Begin Date	***Status Date:***	1987-04-16 00:00:00

Activities

Action Type: Other
Action: Leak Discovery
Date: 1987-04-16 00:00:00

Action Type: Other
Action: Leak Reported
Date: 1987-04-16 00:00:00

Action Type: Other
Action: Leak Began
Date: 1987-04-16 00:00:00

Map Key	Number of Records	Direction	Distance (mi/ft)	Elev/Diff (ft)	Site	DB
257	1 of 12	-	0.00 / 0.00	414.88 / -8	CRITICAL AIR MEDICINE, INC. 3753 JOHN J MONTGOMERY DR HANGAR 34 SAN DIEGO CA 92123	CERS HAZ

Site ID: 414227
Latitude: 32.812230
Longitude: -117.140010

Regulated Programs

EI ID:	10719625	***EI Description:***	Chemical Storage Facilities

Affiliations

Affil Type Desc: Parent Corporation
Entity Name: CRITICAL AIR MEDICINE, INC.
Entity Title:
Address:
City:
State:
Country:
Zip Code:
Phone:

Affil Type Desc: Environmental Contact
Entity Name: Eric Metz
Entity Title:

Map Key	Number of Records	Direction	Distance (mi/ft)	Elev/Diff (ft)	Site	DB

Address:	PO BOX 23699
City:	San Diego
State:	CA
Country:	
Zip Code:	92193
Phone:	(858) 300-0224
Affil Type Desc:	Property Owner
Entity Name:	CrownAir Aviation
Entity Title:	
Address:	3753 John J. Montegomery Dr.
City:	San Diego
State:	CA
Country:	United States
Zip Code:	92123
Phone:	(858) 277-1453
Affil Type Desc:	Legal Owner
Entity Name:	Harry Metz
Entity Title:	
Address:	PO BOX 23699
City:	San Diego
State:	CA
Country:	United States
Zip Code:	92123
Phone:	(858) 300-0224
Affil Type Desc:	Operator
Entity Name:	Eric Metz
Entity Title:	
Address:	
City:	
State:	
Country:	
Zip Code:	
Phone:	(858) 829-9427
Affil Type Desc:	Secondary Emergency Contact
Entity Name:	Eric Metz
Entity Title:	Manager
Address:	
City:	
State:	
Country:	
Zip Code:	
Phone:	(858) 829-9427
Affil Type Desc:	CUPA District
Entity Name:	San Diego County Env Health
Entity Title:	
Address:	PO Box 129261
City:	San Diego

State:	CA
Country:	
Zip Code:	92112-9261
Phone:	(858) 505-6880
Affil Type Desc:	Facility Mailing Address
Entity Name:	Mailing Address
Entity Title:	
Address:	PO BOX 23699
City:	San Diego
State:	CA
Country:	
Zip Code:	92193
Phone:	
Affil Type Desc:	Identification Signer
Entity Name:	Eric Metz
Entity Title:	Manager
Address:	
City:	
State:	
Country:	
Zip Code:	
Phone:	
Affil Type Desc:	Primary Emergency Contact
Entity Name:	Eric Metz
Entity Title:	Manager
Address:	
City:	
State:	
Country:	
Zip Code:	
Phone:	(858) 829-9427
Affil Type Desc:	Document Preparer
Entity Name:	Eric Metz
Entity Title:	
Address:	
City:	
State:	
Country:	
Zip Code:	
Phone:	

Evaluations

Eval Date:	1/9/2017
Violations Found:	No
Eval General Type:	Compliance Evaluation Inspection
Eval Type:	Routine done by local agency

Map Key	Number of Records	Direction	Distance (mi/ft)	Elev/Diff (ft)	Site	DB

Eval Division: San Diego County Department of Env Health
Eval Program: HMRRP
Eval Source: CERS
Eval Notes:

Inspector: Preece Sharon Inspection ID:5638483

257	2 of 12	-	0.00 / 0.00	414.88 / -8	MYF HOLDINGS, LLC DBA CROWNAIR AVIATION 3753 JOHN J MONTGOMERY DR SAN DIEGO CA 92123	CERS TANK

Site ID: 90220
Latitude: 32.812229
Longitude: -117.140015

Regulated Programs

EI ID:	10390327	**EI Description:**	Chemical Storage Facilities
EI ID:	10390327	**EI Description:**	Hazardous Waste Generator
EI ID:	10390327	**EI Description:**	Aboveground Petroleum Storage
EI ID:	10390327	**EI Description:**	Underground Storage Tank

Affiliations

Affil Type Desc: CUPA District
Entity Name: San Diego County Env Health
Entity Title:
Address: PO Box 129261
City: San Diego
State: CA
Country:
Zip Code: 92112-9261
Phone: (858) 505-6880

Affil Type Desc: Document Preparer
Entity Name: Greg Scott
Entity Title:
Address:
City:
State:
Country:
Zip Code:
Phone:

Affil Type Desc: Environmental Contact
Entity Name: GREG SCOTT
Entity Title:

Address:	3753 JOHN J MONTGOMERY DR
City:	SAN DIEGO
State:	CA
Country:	
Zip Code:	92123
Phone:	(858) 277-1453
Affil Type Desc:	Facility Mailing Address
Entity Name:	Mailing Address
Entity Title:	
Address:	3753 JOHN J MONTGOMERY DR
City:	SAN DIEGO
State:	CA
Country:	
Zip Code:	92123-1732
Phone:	
Affil Type Desc:	Legal Owner
Entity Name:	MYF HOLDINGS, LLC DBA CROWNAIR AVIAITON
Entity Title:	
Address:	3753 JOHN J MONTGOMERY DR
City:	SAN DIEGO
State:	CA
Country:	United States
Zip Code:	92123
Phone:	(858) 277-1453
Affil Type Desc:	Identification Signer
Entity Name:	GREG SCOTT
Entity Title:	LINE SERVICE MANAGER
Address:	
City:	
State:	
Country:	
Zip Code:	
Phone:	
Affil Type Desc:	UST Property Owner Name
Entity Name:	City of San Diego
Entity Title:	
Address:	3753 JOHN J MONTGOMERY DR
City:	SAN DIEGO
State:	CA
Country:	United States
Zip Code:	00000
Phone:	(619) 236-6988
Affil Type Desc:	Primary Emergency Contact
Entity Name:	RAY RICHMOND
Entity Title:	VP OPS, FINANCE/ GM
Address:	
City:	

State:	
Country:	
Zip Code:	
Phone:	(858) 775-2236
Affil Type Desc:	UST Tank Operator
Entity Name:	MYF HOLDINGS, LLC. DBA CROWNAIR AVIATION
Entity Title:	
Address:	3753 John J Montgomery dr
City:	San Diego
State:	CA
Country:	United States
Zip Code:	92123
Phone:	(858) 292-1181
Affil Type Desc:	UST Tank Owner
Entity Name:	MYF HOLDINGS, LLC. DBA CROWNAIR AVIATION
Entity Title:	
Address:	3753 JOHN J MONTGOMERY DR
City:	SAN DIEGO
State:	CA
Country:	United States
Zip Code:	92123-
Phone:	(858) 277-1453
Affil Type Desc:	UST Permit Applicant
Entity Name:	Gregory Scott
Entity Title:	Line Service Manager
Address:	
City:	
State:	
Country:	
Zip Code:	
Phone:	(858) 292-1181
Affil Type Desc:	Operator
Entity Name:	MYF HOLDINGS, LLC DBA CROWNAIR AVIATION
Entity Title:	
Address:	
City:	
State:	
Country:	
Zip Code:	
Phone:	(858) 277-1453
Affil Type Desc:	Parent Corporation
Entity Name:	AIR 88, INC. DBA CROWNAIR AVIATION
Entity Title:	
Address:	
City:	
State:	
Country:	

Zip Code:
Phone:

Evaluations

Eval Date: 4/15/2016
Violations Found: No
Eval General Type: Compliance Evaluation Inspection
Eval Type: Routine done by local agency
Eval Division: San Diego County Department of Env Health
Eval Program: APSA
Eval Source: CERS
Eval Notes:

Inspector: Fernandez Juan Inspection ID:5402167

Eval Date: 4/15/2016
Violations Found: Yes
Eval General Type: Compliance Evaluation Inspection
Eval Type: Routine done by local agency
Eval Division: San Diego County Department of Env Health
Eval Program: HMRRP
Eval Source: CERS
Eval Notes:

Inspector: Fernandez Juan Inspection ID:5402167

Eval Date: 4/11/2017
Violations Found: No
Eval General Type: Compliance Evaluation Inspection
Eval Type: Routine done by local agency
Eval Division: San Diego County Department of Env Health
Eval Program: HMRRP
Eval Source: CERS
Eval Notes:

Inspector: Fernandez Juan Inspection ID:5645926

Eval Date: 4/15/2015
Violations Found: No
Eval General Type: Compliance Evaluation Inspection
Eval Type: Routine done by local agency
Eval Division: San Diego County Department of Env Health
Eval Program: HW
Eval Source: CERS
Eval Notes:

Inspector: Garchitorena Bobby Inspection ID:5037902

Eval Date: 4/18/2014

Violations Found: No
Eval General Type: Compliance Evaluation Inspection
Eval Type: Routine done by local agency
Eval Division: San Diego County Department of Env Health
Eval Program: HW
Eval Source: CERS
Eval Notes:

Inspector: Preece Sharon Inspection ID:5013803

Eval Date: 4/15/2015
Violations Found: No
Eval General Type: Compliance Evaluation Inspection
Eval Type: Routine done by local agency
Eval Division: San Diego County Department of Env Health
Eval Program: APSA
Eval Source: CERS
Eval Notes:

Inspector: Garchitorena Bobby Inspection ID:5037902

Eval Date: 4/18/2014
Violations Found: No
Eval General Type: Compliance Evaluation Inspection
Eval Type: Routine done by local agency
Eval Division: San Diego County Department of Env Health
Eval Program: APSA
Eval Source: CERS
Eval Notes:

Inspector: Preece Sharon Inspection ID:5013803

Eval Date: 4/11/2017
Violations Found: Yes
Eval General Type: Compliance Evaluation Inspection
Eval Type: Routine done by local agency
Eval Division: San Diego County Department of Env Health
Eval Program: UST
Eval Source: CERS
Eval Notes:

Inspector: Fernandez Juan Inspection ID:5645926

Eval Date: 4/15/2015
Violations Found: No
Eval General Type: Compliance Evaluation Inspection
Eval Type: Routine done by local agency
Eval Division: San Diego County Department of Env Health
Eval Program: HMRRP
Eval Source: CERS
Eval Notes:

Inspector: Garchitorena Bobby Inspection ID:5037902

Eval Date: 4/15/2016
Violations Found: No
Eval General Type: Compliance Evaluation Inspection
Eval Type: Routine done by local agency
Eval Division: San Diego County Department of Env Health
Eval Program: HW
Eval Source: CERS
Eval Notes:

Inspector: Fernandez Juan Inspection ID:5402167

Eval Date: 4/18/2014
Violations Found: No
Eval General Type: Compliance Evaluation Inspection
Eval Type: Routine done by local agency
Eval Division: San Diego County Department of Env Health
Eval Program: UST
Eval Source: CERS
Eval Notes:

Inspector: Preece Sharon Inspection ID:5013803

Eval Date: 4/11/2017
Violations Found: No
Eval General Type: Compliance Evaluation Inspection
Eval Type: Routine done by local agency
Eval Division: San Diego County Department of Env Health
Eval Program: HW
Eval Source: CERS
Eval Notes:

Inspector: Fernandez Juan Inspection ID:5645926

Eval Date: 4/15/2016
Violations Found: No
Eval General Type: Compliance Evaluation Inspection
Eval Type: Routine done by local agency
Eval Division: San Diego County Department of Env Health
Eval Program: UST
Eval Source: CERS
Eval Notes:

Inspector: Fernandez Juan Inspection ID:5402167

Eval Date: 4/15/2015
Violations Found: Yes
Eval General Type: Compliance Evaluation Inspection

Eval Type: Routine done by local agency
Eval Division: San Diego County Department of Env Health
Eval Program: UST
Eval Source: CERS
Eval Notes:

Inspector: Garchitorena Bobby Inspection ID:5037902

Eval Date: 4/18/2014
Violations Found: No
Eval General Type: Compliance Evaluation Inspection
Eval Type: Routine done by local agency
Eval Division: San Diego County Department of Env Health
Eval Program: HMRRP
Eval Source: CERS
Eval Notes:

Inspector: Preece Sharon Inspection ID:5013803

Violations

Violation Date: 4/15/2016 **Violation Program:** HMRRP
Violation Division: San Diego County Department of Env Health **Violation Source:** CERS
Citation: HSC 6.95 25508.2 - California Health and Safety Code, Chapter 6.95, Section(s) 25508.2
Violation Notes:

Returned to compliance on 05/20/2016.

Violation Description:

Failure to annually review and electronically certify that the business plan is complete, accurate, and up-to-date.

Violations

Violation Date: 4/15/2015 **Violation Program:** UST
Violation Division: San Diego County Department of Env Health **Violation Source:** CERS
Citation: 23 CCR 16 2715(c)(2) - California Code of Regulations, Title 23, Chapter 16, Section(s) 2715(c)(2)
Violation Notes:

Returned to compliance on 04/15/2015.

Violation Description:

Failure to comply with one or more of the following: maintain the spill bucket in good condition, containment free of debris/liquid, and/or to remove the contents of the spill bucket when a release/leak/spill was observed.

Violations

Violation Date: 4/11/2017 **Violation Program:** UST
Violation Division: San Diego County Department of Env Health **Violation Source:** CERS
Citation: 23 CCR 16 2636(f)(2) - California Code of Regulations, Title 23, Chapter 16, Section(s) 2636(f)(2)

Violation Notes:

Returned to compliance on 04/21/2017.

Violation Description:

Failure of the line leak detector (LLD) monitoring pressurized piping to meet one or more of the following requirements:Monitor at least hourly.Be capable of detecting a release of 3.0 gallons per hour at 10 p.s.i.g.
Restrict or shut off the flow of product through the piping when a leak is detected.

---

257 | ***3 of 12*** | ***-*** | ***0.00 / 0.00*** | ***414.88 / -8*** | ***CROWNAIR 3753 JOHN J. MONTGOMERY DRIVE SAN DIEGO CA 92123*** | ***HHSS***

County: San Diego
Pdf File Url: http://geotracker.waterboards.ca.gov/ustpdfs/pdf/0002ab1c.pdf

---

257 | ***4 of 12*** | ***-*** | ***0.00 / 0.00*** | ***414.88 / -8*** | ***CROWNAIR 3753 JOHN J. MONTGOMERY DRIVE SAN DIEGO CA*** | ***HIST TANK***

Owner Name: AIRLINE TRAINING CENTER
Owner Street: 3753 JOHN J. MONTGOMERY DRIVE
Owner City: SAN DIEGO
Owner State: CA
Owner Zip: 92123
No of Containers: 4
County: SAN DIEGO
Facility State: CA
Facility Zip: 92123

---

257 | ***5 of 12*** | ***-*** | ***0.00 / 0.00*** | ***414.88 / -8*** | ***CROWNAIR 3753 JOHN J MONTGOMERY DR, SAN DIEGO, CA 92123 SAN DIEGO CA*** | ***SAN DIEGO LOP***

SWRCB Global ID: T0607300944
Record ID: DEH1992-LSAM-H00465-003
Record Status: Completed
Opened Date: 5/25/1992
Case Type: LOP - Local Oversight Program
Historical Name: CROWNAIR
Lead Agency: DEH/SAM
Lead Agency Date: 5/25/1992
Funding: F - LOP Federal Fund
Fire Agency: SAN DIEGO
Parcel No: 421-290-11-00
Census Tract: 85.11
Zip Code 2: 92123
Community: San Diego
Jurisdiction: SAN DIEGO
Watershed Basin No: 907.11
Latitude GS 84: 32.8145972
Longitude GS 84: -117.1412173
X Map Coord: 6287850.143
Y Map Coord: 1877338.887
Thomasbros Mappage Grid: 1249 C 3
Water Purveyor: SAN DIEGO
File Case Type: CLOSED OR TRANSFERRED LOP CASES

---

257 | ***6 of 12*** | ***-*** | ***0.00 / 0.00*** | ***414.88 / -8*** | ***CROWNAIR 3753 JOHN J MONTGOMERY DR, SAN DIEGO, CA 92123 SAN DIEGO CA*** | ***SAN DIEGO LOP***

Map Key	Number of Records	Direction	Distance (mi/ft)	Elev/Diff (ft)	Site	DB

SWRCB Global ID:	T06019751361	**Parcel No:**	421-290-11-00
Record ID:	DEH2005-LSAM-H00465-004	**Census Tract:**	85.11
Record Status:	Completed	**Zip Code 2:**	92123
Opened Date:	10/25/2005	**Community:**	San Diego
Case Type:	LOP - Local Oversight Program	**Jurisdiction:**	SAN DIEGO
Historical Name:	CROWNAIR	**Watershed Basin No:**	907.11
Lead Agency:	DEH/SAM	**Latitude GS 84:**	32.8145972
Lead Agency Date:	11/2/2005	**Longitude GS 84:**	-117.1412173
Funding:	F - LOP Federal Fund	**X Map Coord:**	6287850.143
Fire Agency:	SAN DIEGO	**Y Map Coord:**	1877338.887
Thomasbros Mappage Grid:	1249 C 3		
Water Purveyor:	SAN DIEGO		
File Case Type:	CLOSED OR TRANSFERRED LOP CASES		

257	7 of 12	-	0.00 / 0.00	414.88 / -8	**CROWNAIR** **3753 JOHN J MONTGOMERY DR,** **SAN DIEGO, CA 92123** **SAN DIEGO CA**	**SAN DIEGO LOP**

SWRCB Global ID:	T0608162352	**Parcel No:**	421-290-11-00
Record ID:	DEH1987-LSAM-H00465-001	**Census Tract:**	85.11
Record Status:	Completed	**Zip Code 2:**	92123
Opened Date:	6/26/1987	**Community:**	San Diego
Case Type:		**Jurisdiction:**	SAN DIEGO
Historical Name:	CROWNAIR	**Watershed Basin No:**	907.11
Lead Agency:	DEH/SAM	**Latitude GS 84:**	32.8145972
Lead Agency Date:	6/30/1987	**Longitude GS 84:**	-117.1412173
Funding:	N - Non-Billable	**X Map Coord:**	6287850.143
Fire Agency:	SAN DIEGO	**Y Map Coord:**	1877338.887
Thomasbros Mappage Grid:	1249 C 3		
Water Purveyor:	SAN DIEGO		
File Case Type:	CASES WITH NO CASE TYPE		

257	8 of 12	-	0.00 / 0.00	414.88 / -8	**CROWNAIR** **3753 JOHN J MONTGOMERY DR** **San Diego CA**	**SANDIEGO SAM**

Record ID:	DEH1992-LSAM-H00465-003	**Object ID:**	2593
Record Type:	SAM Investigation	**ID:**	2595
Status:	Completed	**Feature ID:**	4212901100
REST Record ID:	DEH1992-LSAM-H00465-003	**Parcel No:**	421-290-11-00
Record Name:	CROWNAIR	**SWRCB Global ID:**	T0607300944
Record Status:	Completed	**H No:**	H00465
Record Alias:	SAM Investigation	**Historical Name:**	CROWNAIR
Date:	05/25/1992	**Agency Name:**	COSD
Primary Parcel:	YES	**Fire Agency:**	SAN DIEGO
Primary Address:	YES	**Funding:**	F - LOP Federal Fund
Address:	3753 JOHN J MONTGOMERY DR, SAN DIEGO CA 92123	**GT Global ID:**	T0607300944
Address Type:	ALIAS	**GT RB Case No:**	9UT2174
Street String:	3753 JOHN J MONTGOMERY DR	**GT Cuf Case:**	NO

Map Key	Number of Records	Direction	Distance (mi/ft)	Elev/Diff (ft)	Site	DB

Zip Code:	92123	**GT Case Type:**	LUST Cleanup Site
Zip Community:	92123	**GT Lead Agency:**	SAN DIEGO COUNTY LOP
Jurisdictiction:	SAN DIEGO	**GT County:**	San Diego
Census Tract:	85.11	**GT Latitude:**	32.811684
BOS District:	4	**GT Longitude:**	-117.1401613
Watershed Basin:	907.11	**Latitude GS84:**	32.8145972
Water Purveyor:	SAN DIEGO	**Longitude GS84:**	-117.1412173
KIVA per Tp per No:	6SAM H00465	**Point X:**	6288159.64993489
X:	6287850.143	**Point Y:**	1876458.79988831
Y:	1877338.887		

Case No:	H00465-003
Case Type:	LOP - Local Oversight Program
REST Record Type:	LUEG-DEH/LWQD/SAM Investigation/NA
Opened Date:	706752000000
Opened Date Converted:	05/24/1992 08:00PM
Full Name DEH Permit Owner:	
Lead Agency:	DEH/SAM
Lead Agency Date:	706752000000
Lead Agency Date Converted:	05/24/1992 08:00PM
Geo SRC:	Mapped to XY from previous SAM Layer
GT Status:	Completed - Case Closed
GT Status Date:	740534400000
GT Status Date Converted:	06/19/1993 08:00PM
Thomasbros Mappage Grid:	1249 C 3

Map Key	Number of Records	Direction	Distance (mi/ft)	Elev/Diff (ft)	Site	DB
257	9 of 12	-	0.00 / 0.00	414.88 / -8	CROWNAIR 3753 JOHN J MONTGOMERY DR San Diego CA	SANDIEGO SAM

Record ID:	DEH1988-LSAM-H00465-002	**Object ID:**	955
Record Type:	SAM Investigation	**ID:**	956
Status:	Completed	**Feature ID:**	4212901100
REST Record ID:	DEH1988-LSAM-H00465-002	**Parcel No:**	421-290-11-00
Record Name:	CROWNAIR	**SWRCB Global ID:**	T0607303130
Record Status:	Completed	**H No:**	H00465
Record Alias:	SAM Investigation	**Historical Name:**	CROWNAIR
Date:	01/27/1988	**Agency Name:**	COSD
Primary Parcel:	YES	**Fire Agency:**	SAN DIEGO
Primary Address:	YES	**Funding:**	V - Private - VAP
Address:	3753 JOHN J MONTGOMERY DR, SAN DIEGO CA 92123	**GT Global ID:**	T0607303130
Address Type:	ALIAS	**GT RB Case No:**	9UT887
Street String:	3753 JOHN J MONTGOMERY DR	**GT Cuf Case:**	NO
Zip Code:	92123	**GT Case Type:**	Cleanup Program Site
Zip Community:	92123	**GT Lead Agency:**	SAN DIEGO COUNTY LOP
Jurisdictiction:	SAN DIEGO	**GT County:**	San Diego
Census Tract:	85.11	**GT Latitude:**	32.813004
BOS District:	4	**GT Longitude:**	-117.142872
Watershed Basin:	907.11	**Latitude GS84:**	32.8145972
Water Purveyor:	SAN DIEGO	**Longitude GS84:**	-117.1412173
KIVA per Tp per No:	6SAM H00465	**Point X:**	6288159.64993489
X:	6287850.143	**Point Y:**	1876458.79988831

Y:	1877338.887
Case No:	H00465-002
Case Type:	VAP - Voluntary Assistance Program
REST Record Type:	LUEG-DEH/LWQD/SAM Investigation/NA
Opened Date:	570240000000
Opened Date Converted:	01/26/1988 08:00PM
Full Name DEH Permit Owner:	
Lead Agency:	DEH/SAM
Lead Agency Date:	570240000000
Lead Agency Date Converted:	01/26/1988 08:00PM
Geo SRC:	Mapped to XY from previous SAM Layer
GT Status:	Completed - Case Closed
GT Status Date:	576201600000
GT Status Date Converted:	04/04/1988 08:00PM
Thomasbros Mappage Grid:	1249 C 3

Map Key	Number of Records	Direction	Distance (mi/ft)	Elev/Diff (ft)	Site	DB
257	10 of 12	-	0.00 / 0.00	414.88 / -8	CROWNAIR 3753 JOHN J MONTGOMERY DR San Diego CA	SANDIEGO SAM

Record ID:	DEH1987-LSAM-H00465-001	**Object ID:**	551
Record Type:	SAM Investigation	**ID:**	552
Status:	Completed	**Feature ID:**	4212901100
REST Record ID:	DEH1987-LSAM-H00465-001	**Parcel No:**	421-290-11-00
Record Name:	CROWNAIR	**SWRCB Global ID:**	T0608162352
Record Status:	Completed	**H No:**	H00465
Record Alias:	SAM Investigation	**Historical Name:**	CROWNAIR
Date:	06/26/1987	**Agency Name:**	COSD
Primary Parcel:	YES	**Fire Agency:**	SAN DIEGO
Primary Address:	YES	**Funding:**	N - Non-Billable
Address:	3753 JOHN J MONTGOMERY DR, SAN DIEGO CA 92123	**GT Global ID:**	T0608162352
Address Type:	ALIAS	**GT RB Case No:**	
Street String:	3753 JOHN J MONTGOMERY DR	**GT Cuf Case:**	NO
Zip Code:	92123	**GT Case Type:**	Cleanup Program Site
Zip Community:	92123	**GT Lead Agency:**	SAN DIEGO COUNTY LOP
Jurisdictiction:	SAN DIEGO	**GT County:**	San Diego
Census Tract:	85.11	**GT Latitude:**	32.812314
BOS District:	4	**GT Longitude:**	-117.140513
Watershed Basin:	907.11	**Latitude GS84:**	32.8145972
Water Purveyor:	SAN DIEGO	**Longitude GS84:**	-117.1412173
KIVA per Tp per No:	6SAM H00465	**Point X:**	6288159.64993489
X:	6287850.143	**Point Y:**	1876458.79988831
Y:	1877338.887		

Case No:	H00465-001
Case Type:	
REST Record Type:	LUEG-DEH/LWQD/SAM Investigation/NA
Opened Date:	551664000000
Opened Date Converted:	06/25/1987 08:00PM
Full Name DEH Permit Owner:	
Lead Agency:	DEH/SAM
Lead Agency Date:	552009600000

Map Key	Number of Records	Direction	Distance (mi/ft)	Elev/Diff (ft)	Site	DB

Lead Agency Date Converted: 06/29/1987 08:00PM
Geo SRC: Mapped to XY from previous SAM Layer
GT Status: Completed - Case Closed
GT Status Date: 570844800000
GT Status Date Converted: 02/02/1988 08:00PM
Thomasbros Mappage Grid: 1249 C 3

257	11 of 12	-	0.00 / 0.00	414.88 / -8	CROWNAIR 3753 JOHN J MONTGOMERY DR San Diego CA	SANDIEGO SAM

Record ID: DEH2005-LSAM-H00465-004
Record Type: SAM Investigation
Status: Completed
REST Record ID: DEH2005-LSAM-H00465-004
Record Name: CROWNAIR
Record Status: Completed
Record Alias: SAM Investigation
Date: 10/25/2005
Primary Parcel: YES
Primary Address: YES
Address: 3753 JOHN J MONTGOMERY DR, SAN DIEGO CA 92123
Address Type: ALIAS
Street String: 3753 JOHN J MONTGOMERY DR
Zip Code: 92123
Zip Community: 92123
Jurisdictiction: SAN DIEGO
Census Tract: 85.11
BOS District: 4
Watershed Basin: 907.11
Water Purveyor: SAN DIEGO
KIVA per Tp per No: 6SAM H00465
X: 6287850.143
Y: 1877338.887

Object ID: 5624
ID: 5628
Feature ID: 4212901100
Parcel No: 421-290-11-00
SWRCB Global ID: T06019751361
H No: H00465
Historical Name: CROWNAIR
Agency Name: COSD
Fire Agency: SAN DIEGO
Funding: F - LOP Federal Fund
GT Global ID: T06019751361
GT RB Case No:
GT Cuf Case: NO
GT Case Type: LUST Cleanup Site
GT Lead Agency: SAN DIEGO COUNTY LOP
GT County: San Diego
GT Latitude: 32.812314
GT Longitude: -117.140513
Latitude GS84: 32.8145972
Longitude GS84: -117.1412173
Point X: 6288159.64993489
Point Y: 1876458.79988831

Case No: H00465-004
Case Type: LOP - Local Oversight Program
REST Record Type: LUEG-DEH/LWQD/SAM Investigation/NA
Opened Date: 1130198400000
Opened Date Converted: 10/24/2005 08:00PM
Full Name DEH Permit Owner:
Lead Agency: DEH/SAM
Lead Agency Date: 1130889600000
Lead Agency Date Converted: 11/01/2005 08:00PM
Geo SRC: Mapped to XY from previous SAM Layer
GT Status: Completed - Case Closed
GT Status Date: 1159833600000
GT Status Date Converted: 10/02/2006 08:00PM
Thomasbros Mappage Grid: 1249 C 3

Map Key	Number of Records	Direction	Distance (mi/ft)	Elev/Diff (ft)	Site	DB
257	12 of 12	-	0.00 / 0.00	414.88 / -8	MYF HOLDINGS, LLC DBA CROWNAIR AVIATION 3753 JOHN J MONTGOMERY DR SAN DIEGO CA 92123	SANDIEGO UST

Record ID: DEH2002-HUPFP-100465
CERS ID: 10390327
Facility ID: 37-000-100465
EPA ID No: CA0000269506
Permit Status: Permit Renewed
Active Permit: YES
Facility Type UST: Motor Vehicle Fueling
Business Phone: 858-277-1453
Business Fax: 8582771937
Own or Operate UG: Yes
Own or Operate AG: Yes
Haz. Mat. On-Site: Yes
Haz. Waste Gen: Yes
HHW Collection: No
Recycle: No
RCRA Large Qty. Gen: No
Latitude: 32.812255866850585
Longitude: -117.14013401219891
Onsite Haz. Waste Trtmnt: No
Mailing Address: 3753 JOHN J MONTGOMERY DR, SAN DIEGO, CA 92123-1732

--Details--

ID: 6682
Tank ID: 15738
Last Updated: 2017-07-27T11:53:45.000
UST Perm Close Date:
Tank Status: Active
Type of Tank: Double Wall
Piping System Type: Pressure
Tank Use: Motor Vehicle Fueling
Tank Capacity (Gal): 20000
Tank Contents: Aviation Gas
Other Content Info:
Tank Owner Name: MYF HOLDINGS, LLC DBA CROWNAIR AVIATION

ID: 6681
Tank ID: 15737
Last Updated: 2017-07-27T11:53:45.000
UST Perm Close Date:
Tank Status: Active
Type of Tank: Double Wall
Piping System Type: Pressure
Tank Use: Motor Vehicle Fueling
Tank Capacity (Gal): 20000
Tank Contents: Jet Fuel
Other Content Info:
Tank Owner Name: MYF HOLDINGS, LLC DBA CROWNAIR AVIATION

Map Key	Number of Records	Direction	Distance (mi/ft)	Elev/Diff (ft)	Site	DB
258	1 of 1	-	0.00 / 0.00	415.44 / -8	MYF HOLDINGS, LLC DBA CROWNAIR AVIATION 3753 JOHN J MONTGOMERY DR SAN DIEGO CA 92123	UST

Facility ID: 37-000-100465
Permitting Agency: San Diego County Department of Environmental Health
County: San Diego
Latitude: 32.81223
Longitude: -117.14001

Map Key	Number of Records	Direction	Distance (mi/ft)	Elev/Diff (ft)	Site	DB
259	1 of 2	-	0.00 / 0.00	407.54 / -15	CLARENCE BROWN ALIGNMENT 7996 ARMOUR ST SAN DIEGO CA 92111	CERS HAZ

Site ID: 106593
Latitude: 32.820469
Longitude: -117.151215

Regulated Programs

EI ID: 10385041 **EI Description:** Chemical Storage Facilities

EI ID: 10385041 **EI Description:** Hazardous Waste Generator

Affiliations

Affil Type Desc: Parent Corporation
Entity Name: CLARENCE BROWN ALIGNMENT
Entity Title:
Address:
City:
State:
Country:
Zip Code:
Phone:

Affil Type Desc: Secondary Emergency Contact
Entity Name: JON B SEPIN
Entity Title: PRESIDENT
Address:
City:
State:
Country:
Zip Code:
Phone: (619) 655-0384

Affil Type Desc: CUPA District
Entity Name: San Diego County Env Health
Entity Title:
Address: PO Box 129261
City: San Diego
State: CA
Country:
Zip Code: 92112-9261
Phone: (858) 505-6880

Affil Type Desc: Environmental Contact
Entity Name: JON B SEPIN
Entity Title:

Map Key	Number of Records	Direction	Distance (mi/ft)	Elev/Diff (ft)	Site	DB

Address:	7996 ARMOUR ST #102
City:	SAN DIEGO
State:	CA
Country:	
Zip Code:	92111
Phone:	(858) 565-2981
Affil Type Desc:	Legal Owner
Entity Name:	SEPIN JON B&NORMA A
Entity Title:	
Address:	142 E Oxford St
City:	Chula Vista
State:	CA
Country:	United States
Zip Code:	91911
Phone:	(619) 655-0384
Affil Type Desc:	Facility Mailing Address
Entity Name:	Mailing Address
Entity Title:	
Address:	142 E Oxford St
City:	Chula Vista
State:	CA
Country:	
Zip Code:	91911
Phone:	
Affil Type Desc:	Operator
Entity Name:	JON B SEPIN
Entity Title:	
Address:	
City:	
State:	
Country:	
Zip Code:	
Phone:	(619) 420-2397
Affil Type Desc:	Primary Emergency Contact
Entity Name:	JON L SEPIN
Entity Title:	MANAGER
Address:	
City:	
State:	
Country:	
Zip Code:	
Phone:	(858) 864-8815

Coordinates

Env Int Type Code:	HWG	***Longitude:***	-117.151210
Program ID:	10385041	***Coord Name:***	

Latitude: 32.820470 ***Ref Point Type Desc:*** Center of a facility or station.

Evaluations

Eval Date: 2/16/2016
Violations Found: No
Eval General Type: Compliance Evaluation Inspection
Eval Type: Routine done by local agency
Eval Division: San Diego County Department of Env Health
Eval Program: HW
Eval Source: CERS
Eval Notes:

Inspector: Burke Mike Inspection ID:5261796

Eval Date: 2/26/2014
Violations Found: Yes
Eval General Type: Compliance Evaluation Inspection
Eval Type: Routine done by local agency
Eval Division: San Diego County Department of Env Health
Eval Program: HMRRP
Eval Source: CERS
Eval Notes:

Inspector: Central HC009 Inspection ID:4085583

Eval Date: 2/16/2016
Violations Found: No
Eval General Type: Compliance Evaluation Inspection
Eval Type: Routine done by local agency
Eval Division: San Diego County Department of Env Health
Eval Program: HMRRP
Eval Source: CERS
Eval Notes:

Inspector: Burke Mike Inspection ID:5261796

Violations

Violation Date: 2/26/2014 ***Violation Program:*** HMRRP
Violation Division: San Diego County Department of Env Health ***Violation Source:*** CERS
Citation: 19 CCR 4 2729.5 - California Code of Regulations, Title 19, Chapter 4, Section(s) 2729.5
Violation Notes:

Returned to compliance on 04/09/2014.

Violation Description:

Failure to submit inventory reports (Activities, Owner/Operator, Hazardous Materials Descriptions and Map pages, if required. Documentation must be resubmitted (for facilities which exceed EPCRA thresholds) or re-certified (for facilities which do not exceed EPCRA thresholds) by March 1.

Map Key	Number of Records	Direction	Distance (mi/ft)	Elev/Diff (ft)	Site	DB
259	2 of 2	-	0.00 / 0.00	407.54 / -15	MILLER COLLISON SERVICES 7996 ARMOUR ST SAN DIEGO CA 92111	CERS HAZ

Site ID: 135318
Latitude: 32.820469
Longitude: -117.151215

Regulated Programs

EI ID: 10385302 **EI Description:** Chemical Storage Facilities

EI ID: 10385302 **EI Description:** Hazardous Waste Generator

Affiliations

Affil Type Desc: Operator
Entity Name: JASON MILLER
Entity Title:
Address:
City:
State:
Country:
Zip Code:
Phone: (858) 751-0177

Affil Type Desc: Parent Corporation
Entity Name: MILLER COLLISON SERVICES
Entity Title:
Address:
City:
State:
Country:
Zip Code:
Phone:

Affil Type Desc: CUPA District
Entity Name: San Diego County Env Health
Entity Title:
Address: PO Box 129261
City: San Diego
State: CA
Country:
Zip Code: 92112-9261
Phone: (858) 505-6880

Affil Type Desc: Environmental Contact
Entity Name: JASON MILLER
Entity Title:
Address: 7996 ARMOUR ST #112

City:	SAN DIEGO
State:	CA
Country:	
Zip Code:	92111
Phone:	(858) 751-0177
Affil Type Desc:	Primary Emergency Contact
Entity Name:	JASON MILLER
Entity Title:	PRES
Address:	
City:	
State:	
Country:	
Zip Code:	
Phone:	(949) 279-3628
Affil Type Desc:	Facility Mailing Address
Entity Name:	Mailing Address
Entity Title:	
Address:	7996 ARMOUR ST #112
City:	SAN DIEGO
State:	CA
Country:	
Zip Code:	92111
Phone:	
Affil Type Desc:	Legal Owner
Entity Name:	JASON MILLER
Entity Title:	
Address:	7996 ARMOUR ST
City:	SAN DIEGO
State:	CA
Country:	United States
Zip Code:	92111
Phone:	(858) 751-0177

Coordinates

Env Int Type Code:	HWG	**Longitude:**	-117.151210
Program ID:	10385302	**Coord Name:**	
Latitude:	32.820470	**Ref Point Type Desc:**	Center of a facility or station.

Evaluations

Eval Date:	2/21/2017
Violations Found:	No
Eval General Type:	Compliance Evaluation Inspection
Eval Type:	Routine done by local agency
Eval Division:	San Diego County Department of Env Health
Eval Program:	HW

Eval Source: CERS
Eval Notes:

Inspector: Burke Mike Inspection ID:5610733

Eval Date: 2/18/2015
Violations Found: No
Eval General Type: Compliance Evaluation Inspection
Eval Type: Routine done by local agency
Eval Division: San Diego County Department of Env Health
Eval Program: HW
Eval Source: CERS
Eval Notes:

Inspector: McLernon Benjamin Inspection ID:4245981

Eval Date: 2/18/2015
Violations Found: No
Eval General Type: Compliance Evaluation Inspection
Eval Type: Routine done by local agency
Eval Division: San Diego County Department of Env Health
Eval Program: HMRRP
Eval Source: CERS
Eval Notes:

Inspector: McLernon Benjamin Inspection ID:4245981

Eval Date: 2/21/2017
Violations Found: Yes
Eval General Type: Compliance Evaluation Inspection
Eval Type: Routine done by local agency
Eval Division: San Diego County Department of Env Health
Eval Program: HMRRP
Eval Source: CERS
Eval Notes:

Inspector: Burke Mike Inspection ID:5610733

Violations

Violation Date: 2/21/2017 ***Violation Program:*** HMRRP
Violation Division: San Diego County Department of Env Health ***Violation Source:*** CERS
Citation: HSC 6.95 25505(a)(4) - California Health and Safety Code, Chapter 6.95, Section(s) 25505(a)(4)
Violation Notes:

Returned to compliance on 03/22/2017.

Violation Description:

Failure to provide initial and annual training to all employees in safety procedures in the event of a release or threatened release of a hazardous material or failure to document and maintain training records for a minimum of three years.

Map Key	Number of Records	Direction	Distance (mi/ft)	Elev/Diff (ft)	Site	DB
260	1 of 8	-	0.00 / 0.00	407.59 / -15	JIMMIE JOHNSON KEARNY MESA CHEVROLET 7978 BALBOA AV, SAN DIEGO, 92111-2415 CA	AST

Total Capacity(Gal): 4640
Owner Name: JIMMIE JOHNSON KEARNY MESA CHEVROLET
CUPA: San Diego
County: San Diego

Map Key	Number of Records	Direction	Distance (mi/ft)	Elev/Diff (ft)	Site	DB
260	2 of 8	-	0.00 / 0.00	407.59 / -15	Jimmie Johnson Kearny Mesa Chevrolet 7978 BALBOA AVE SAN DIEGO CA 92111	CERS TANK

Site ID: 127402
Latitude: 32.821850
Longitude: -117.151443

Regulated Programs

EI ID: 10152797 **EI Description:** Chemical Storage Facilities
EI ID: 10152797 **EI Description:** Aboveground Petroleum Storage
EI ID: 10152797 **EI Description:** Hazardous Waste Generator

Affiliations

Affil Type Desc: CUPA District
Entity Name: San Diego County Env Health
Entity Title:
Address: PO Box 129261
City: San Diego
State: CA
Country:
Zip Code: 92112-9261
Phone: (858) 505-6880

Affil Type Desc: Environmental Contact
Entity Name: JAMES SPOTTS
Entity Title:
Address: 7978 BALBOA AVE
City: SAN DIEGO
State: CA
Country:
Zip Code: 92111
Phone: (858) 560-9008

Affil Type Desc: Operator

Entity Name:	JAMES SPOTTS
Entity Title:	
Address:	
City:	
State:	
Country:	
Zip Code:	
Phone:	(858) 560-9008

Affil Type Desc:	Parent Corporation
Entity Name:	JIMMIE JOHNSON KEARNY MESA CHEVROLET
Entity Title:	
Address:	
City:	
State:	
Country:	
Zip Code:	
Phone:	

Affil Type Desc:	Secondary Emergency Contact
Entity Name:	Allen Spurlock
Entity Title:	Parts Manager
Address:	
City:	
State:	
Country:	
Zip Code:	
Phone:	(858) 560-9008

Affil Type Desc:	Primary Emergency Contact
Entity Name:	Jim Spotts
Entity Title:	Service Manager
Address:	
City:	
State:	
Country:	
Zip Code:	
Phone:	(619) 889-3891

Affil Type Desc:	Document Preparer
Entity Name:	KPA LLC
Entity Title:	
Address:	
City:	
State:	
Country:	
Zip Code:	
Phone:	

Affil Type Desc:	Facility Mailing Address
Entity Name:	Mailing Address
Entity Title:	

Address:	7978 BALBOA AVE
City:	SAN DIEGO
State:	CA
Country:	
Zip Code:	92111
Phone:	

Affil Type Desc:	Legal Owner
Entity Name:	KEARNY MESA AUTOMOTIVE CO
Entity Title:	
Address:	7978 BALBOA AVE
City:	SAN DIEGO
State:	CA
Country:	United States
Zip Code:	92111
Phone:	(858) 560-9008

Coordinates

Env Int Type Code:	HWG	**Longitude:**	-117.151440
Program ID:	10152797	**Coord Name:**	
Latitude:	32.821850	**Ref Point Type Desc:**	Center of a facility or station.

Evaluations

Eval Date:	12/8/2014
Violations Found:	No
Eval General Type:	Compliance Evaluation Inspection
Eval Type:	Routine done by local agency
Eval Division:	San Diego County Department of Env Health
Eval Program:	HMRRP
Eval Source:	CERS
Eval Notes:	

Inspector: McLernon Benjamin Inspection ID:4092200

Eval Date:	12/8/2014
Violations Found:	No
Eval General Type:	Compliance Evaluation Inspection
Eval Type:	Routine done by local agency
Eval Division:	San Diego County Department of Env Health
Eval Program:	HW
Eval Source:	CERS
Eval Notes:	

Inspector: McLernon Benjamin Inspection ID:4092200

Eval Date:	12/6/2016
Violations Found:	No
Eval General Type:	Compliance Evaluation Inspection

Eval Type: Routine done by local agency
Eval Division: San Diego County Department of Env Health
Eval Program: HMRRP
Eval Source: CERS
Eval Notes:

Inspector: Burke Mike Inspection ID:5562933

Eval Date: 12/6/2016
Violations Found: Yes
Eval General Type: Compliance Evaluation Inspection
Eval Type: Routine done by local agency
Eval Division: San Diego County Department of Env Health
Eval Program: HW
Eval Source: CERS
Eval Notes:

Inspector: Burke Mike Inspection ID:5562933

Eval Date: 1/10/2008
Violations Found: Yes
Eval General Type: Compliance Evaluation Inspection
Eval Type: Routine done by local agency
Eval Division: San Diego County Department of Env Health
Eval Program: HWLQG
Eval Source: CERS
Eval Notes:

Inspector Name: Matt Trainor

Eval Date: 12/6/2016
Violations Found: No
Eval General Type: Compliance Evaluation Inspection
Eval Type: Routine done by local agency
Eval Division: San Diego County Department of Env Health
Eval Program: APSA
Eval Source: CERS
Eval Notes:

Inspector: Burke Mike Inspection ID:5562933

Violations

Violation Date: 1/10/2008 ***Violation Program:*** HWLQG
Violation Division: San Diego County Department of Env Health ***Violation Source:*** CERS
Citation: HSC 6.67 Multiple Sections - California Health and Safety Code, Chapter 6.67, Section(s) Multiple Sections
Violation Notes:

Returned to compliance on 07/14/2008.

Violation Description:

Map Key	Number of Records	Direction	Distance (mi/ft)	Elev/Diff (ft)	Site	DB

RCRA Large Quantity Generator Program - Administration/Documentation - General

Violations

Violation Date: 12/6/2016
Violation Program: HW
Violation Division: San Diego County Department of Env Health
Violation Source: CERS
Citation: 22 CCR 12 66262.34(f) - California Code of Regulations, Title 22, Chapter 12, Section(s) 66262.34(f)
Violation Notes:

Returned to compliance on 12/08/2016.

Violation Description:

Failure to properly label hazardous waste accumulation containers with the following requirements: "Hazardous Waste", name and address of the generator, physical and chemical characteristics of the Hazardous Waste, and starting accumulation date.

Enforcements

Enf Action Date: 1/10/2008
Enf Action Program: HWLQG
Enf Action Type: Notice of Violation (Unified Program)
Enf Action Source: CERS
Enf Action Division: San Diego County Department of Env Health
Enf Action Description: Notice of Violation Issued by the Inspector at the Time of Inspection
Enf Action Notes:

260	*3 of 8*	*-*	*0.00 / 0.00*	*407.59 / -15*	***JIMMIE JOHNSON KEARNY MESA CHEVROLET*** ***7978 BALBOA AV*** ***SAN DIEGO CA 92111***	***EMISSIONS***

2005 Criteria Data

Facility ID: 5845
CERR Code:
Facility SIC Code: 7532
TOGT: .72
CO: 37
ROGT: .68
Air Basin: SD
COT:
District: SD
NOXT:
COID: SD
SOXT:
DISN: SAN DIEGO COUNTY APCD
PMT:
CHAPIS:
PM10T:

2005 Toxic Data

Facility ID: 5845
COID: SD
Facility SIC Code: 7532
DISN: SAN DIEGO COUNTY APCD
CO: 37
CHAPIS:
Air Basin: SD
CERR Code:
District: SD

TS:
Health Risk Asmt:
Non-Cancer Chronic Haz Ind:
Non-Cancer Acute Haz Ind:

2006 Criteria Data

Facility ID:	5845	***CERR Code:***	
Facility SIC Code:	7532	***TOGT:***	.72
CO:	37	***ROGT:***	.68
Air Basin:	SD	***COT:***	
District:	SD	***NOXT:***	
COID:	SD	***SOXT:***	
DISN:	SAN DIEGO COUNTY APCD	***PMT:***	
CHAPIS:		***PM10T:***	

2006 Toxic Data

Facility ID:	5845	***COID:***	SD
Facility SIC Code:	7532	***DISN:***	SAN DIEGO COUNTY APCD
CO:	37	***CHAPIS:***	
Air Basin:	SD	***CERR Code:***	
District:	SD		

TS:
Health Risk Asmt:
Non-Cancer Chronic Haz Ind:
Non-Cancer Acute Haz Ind:

2007 Criteria Data

Facility ID:	5845	***CERR Code:***	
Facility SIC Code:	7532	***TOGT:***	.72
CO:	37	***ROGT:***	.68
Air Basin:	SD	***COT:***	
District:	SD	***NOXT:***	
COID:	SD	***SOXT:***	
DISN:	SAN DIEGO COUNTY APCD	***PMT:***	
CHAPIS:		***PM10T:***	

2007 Toxic Data

Facility ID:	5845	***COID:***	SD
Facility SIC Code:	7532	***DISN:***	SAN DIEGO COUNTY APCD
CO:	37	***CHAPIS:***	
Air Basin:	SD	***CERR Code:***	
District:	SD		

TS:
Health Risk Asmt:
Non-Cancer Chronic Haz Ind:

Non-Cancer Acute Haz Ind:

2008 Criteria Data

Facility ID:	5845	***CERR Code:***	
Facility SIC Code:	7532	***TOGT:***	.72
CO:	37	***ROGT:***	.68
Air Basin:	SD	***COT:***	
District:	SD	***NOXT:***	
COID:	SD	***SOXT:***	
DISN:	SAN DIEGO COUNTY APCD	***PMT:***	
CHAPIS:		***PM10T:***	

2008 Toxic Data

Facility ID:	5845	***COID:***	SD
Facility SIC Code:	7532	***DISN:***	SAN DIEGO COUNTY APCD
CO:	37	***CHAPIS:***	
Air Basin:	SD	***CERR Code:***	
District:	SD		
TS:			
Health Risk Asmt:			
Non-Cancer Chronic Haz Ind:			
Non-Cancer Acute Haz Ind:			

2009 Criteria Data

Facility ID:	5845	***CERR Code:***	
Facility SIC Code:	7532	***TOGT:***	.72
CO:	37	***ROGT:***	.68
Air Basin:	SD	***COT:***	
District:	SD	***NOXT:***	
COID:	SD	***SOXT:***	
DISN:	SAN DIEGO COUNTY APCD	***PMT:***	
CHAPIS:		***PM10T:***	

2009 Toxic Data

Facility ID:	5845	***COID:***	SD
Facility SIC Code:	7532	***DISN:***	SAN DIEGO COUNTY APCD
CO:	37	***CHAPIS:***	
Air Basin:	SD	***CERR Code:***	
District:	SD		
TS:			
Health Risk Asmt:			
Non-Cancer Chronic Haz Ind:			
Non-Cancer Acute Haz Ind:			

2010 Toxic Data

Facility ID:	5845	***COID:***	SD
Facility SIC Code:	7532	***DISN:***	SAN DIEGO COUNTY APCD
CO:	37	***CHAPIS:***	
Air Basin:	SD	***CERR Code:***	
District:	SD		
TS:			
Health Risk Asmt:			
Non-Cancer Chronic Haz Ind:			
Non-Cancer Acute Haz Ind:			

2011 Criteria Data

Facility ID:	5845	***CERR Code:***	
Facility SIC Code:	7532	***TOGT:***	.72
CO:	37	***ROGT:***	.68
Air Basin:	SD	***COT:***	
District:	SD	***NOXT:***	
COID:	SD	***SOXT:***	
DISN:	SAN DIEGO COUNTY APCD	***PMT:***	
CHAPIS:		***PM10T:***	

2011 Toxic Data

Facility ID:	5845	***COID:***	SD
Facility SIC Code:	7532	***DISN:***	SAN DIEGO COUNTY APCD
CO:	37	***CHAPIS:***	
Air Basin:	SD	***CERR Code:***	
District:	SD		
TS:			
Health Risk Asmt:			
Non-Cancer Chronic Haz Ind:			
Non-Cancer Acute Haz Ind:			

2012 Criteria Data

Facility ID:	5845	***CERR Code:***	
Facility SIC Code:	7532	***TOGT:***	.72
CO:	37	***ROGT:***	.68
Air Basin:	SD	***COT:***	
District:	SD	***NOXT:***	
COID:	SD	***SOXT:***	
DISN:	SAN DIEGO COUNTY APCD	***PMT:***	
CHAPIS:		***PM10T:***	

2012 Toxic Data

Facility ID:	5845	***COID:***	SD

Facility SIC Code:	7532	**DISN:**	SAN DIEGO COUNTY APCD
CO:	37	**CHAPIS:**	
Air Basin:	SD	**CERR Code:**	
District:	SD		
TS:			
Health Risk Asmt:			
Non-Cancer Chronic Haz Ind:			
Non-Cancer Acute Haz Ind:			

2013 Criteria Data

Facility ID:	5845	**CERR Code:**	
Facility SIC Code:	7532	**TOGT:**	.72
CO:	37	**ROGT:**	.68
Air Basin:	SD	**COT:**	
District:	SD	**NOXT:**	
COID:	SD	**SOXT:**	
DISN:	SAN DIEGO COUNTY APCD	**PMT:**	
CHAPIS:		**PM10T:**	

2013 Toxic Data

Facility ID:	5845	**COID:**	SD
Facility SIC Code:	7532	**DISN:**	SAN DIEGO COUNTY APCD
CO:	37	**CHAPIS:**	
Air Basin:	SD	**CERR Code:**	
District:	SD		
TS:			
Health Risk Asmt:			
Non-Cancer Chronic Haz Ind:			
Non-Cancer Acute Haz Ind:			

2014 Criteria Data

Facility ID:	5845	**CERR Code:**	
Facility SIC Code:	7532	**TOGT:**	.72
CO:	37	**ROGT:**	.68
Air Basin:	SD	**COT:**	
District:	SD	**NOXT:**	
COID:	SD	**SOXT:**	
DISN:	SAN DIEGO COUNTY APCD	**PMT:**	
CHAPIS:		**PM10T:**	

2014 Toxic Data

Facility ID:	5845	**COID:**	SD
Facility SIC Code:	7532	**DISN:**	SAN DIEGO COUNTY APCD
CO:	37	**CHAPIS:**	
Air Basin:	SD	**CERR Code:**	

Map Key	Number of Records	Direction	Distance (mi/ft)	Elev/Diff (ft)	Site	DB

District: SD
TS:
Health Risk Asmt:
Non-Cancer Chronic Haz Ind:
Non-Cancer Acute Haz Ind:

2015 Criteria Data

Facility ID:	5845	**CERR Code:**	
Facility SIC Code:	7532	**TOGT:**	.72
CO:	37	**ROGT:**	.68
Air Basin:	SD	**COT:**	
District:	SD	**NOXT:**	
COID:	SD	**SOXT:**	
DISN:	SAN DIEGO COUNTY APCD	**PMT:**	
CHAPIS:		**PM10T:**	

2015 Toxic Data

Facility ID:	5845	**COID:**	SD
Facility SIC Code:	7532	**DISN:**	SAN DIEGO COUNTY APCD
CO:	37	**CHAPIS:**	
Air Basin:	SD	**CERR Code:**	
District:	SD		

TS:
Health Risk Asmt:
Non-Cancer Chronic Haz Ind:
Non-Cancer Acute Haz Ind:

Map Key	Number of Records	Direction	Distance (mi/ft)	Elev/Diff (ft)	Site	DB
260	*4 of 8*	-	*0.00 / 0.00*	*407.59 / -15*	***C&M CHEVROLET*** ***7978 BALBOA AV*** ***SAN DIEGO CA 92111***	***EMISSIONS***

1999 Criteria Data

Facility ID:	5845	**CERR Code:**	
Facility SIC Code:	7532	**TOGT:**	.51929433
CO:	37	**ROGT:**	.478945160559
Air Basin:	SD	**COT:**	
District:	SD	**NOXT:**	
COID:	SD	**SOXT:**	
DISN:	SAN DIEGO COUNTY APCD	**PMT:**	
CHAPIS:		**PM10T:**	

1999 Toxic Data

Facility ID:	5845	**COID:**	SD
Facility SIC Code:	7532	**DISN:**	SAN DIEGO COUNTY APCD
CO:	37	**CHAPIS:**	

Air Basin: SD
District: SD
TS:
Health Risk Asmt:
Non-Cancer Chronic Haz Ind:
Non-Cancer Acute Haz Ind:
CERR Code:

2000 Criteria Data

Facility ID: 5845
Facility SIC Code: 7532
CO: 37
Air Basin: SD
District: SD
COID: SD
DISN: SAN DIEGO COUNTY APCD
CHAPIS:
CERR Code:
TOGT: .355130316
ROGT: .3275366904468
COT:
NOXT:
SOXT:
PMT:
PM10T:

2000 Toxic Data

Facility ID: 5845
Facility SIC Code: 7532
CO: 37
Air Basin: SD
District: SD
TS:
Health Risk Asmt:
Non-Cancer Chronic Haz Ind:
Non-Cancer Acute Haz Ind:
COID: SD
DISN: SAN DIEGO COUNTY APCD
CHAPIS:
CERR Code:

2001 Criteria Data

Facility ID: 5845
Facility SIC Code: 7532
CO: 37
Air Basin: SD
District: SD
COID: SD
DISN: SAN DIEGO COUNTY APCD
CHAPIS:
CERR Code:
TOGT: .36
ROGT: .33
COT:
NOXT:
SOXT:
PMT:
PM10T:

2001 Toxic Data

Facility ID: 5845
Facility SIC Code: 7532
CO: 37
Air Basin: SD
District: SD
TS:
COID: SD
DISN: SAN DIEGO COUNTY APCD
CHAPIS:
CERR Code:

Health Risk Asmt:
Non-Cancer Chronic Haz Ind:
Non-Cancer Acute Haz Ind:

2002 Criteria Data

Facility ID:	5845	***CERR Code:***	
Facility SIC Code:	7532	***TOGT:***	.355130316
CO:	37	***ROGT:***	.327540007009
Air Basin:	SD	***COT:***	
District:	SD	***NOXT:***	
COID:	SD	***SOXT:***	
DISN:	SAN DIEGO COUNTY APCD	***PMT:***	
CHAPIS:		***PM10T:***	

2002 Toxic Data

Facility ID:	5845	***COID:***	SD
Facility SIC Code:	7532	***DISN:***	SAN DIEGO COUNTY APCD
CO:	37	***CHAPIS:***	
Air Basin:	SD	***CERR Code:***	
District:	SD		

TS:
Health Risk Asmt:
Non-Cancer Chronic Haz Ind:
Non-Cancer Acute Haz Ind:

2003 Criteria Data

Facility ID:	5845	***CERR Code:***	
Facility SIC Code:	7532	***TOGT:***	.355130316
CO:	37	***ROGT:***	.32754
Air Basin:	SD	***COT:***	
District:	SD	***NOXT:***	
COID:	SD	***SOXT:***	
DISN:	SAN DIEGO COUNTY APCD	***PMT:***	
CHAPIS:		***PM10T:***	

2003 Toxic Data

Facility ID:	5845	***COID:***	SD
Facility SIC Code:	7532	***DISN:***	SAN DIEGO COUNTY APCD
CO:	37	***CHAPIS:***	
Air Basin:	SD	***CERR Code:***	
District:	SD		

TS:
Health Risk Asmt:
Non-Cancer Chronic Haz Ind:
Non-Cancer Acute Haz Ind:

Map Key	Number of Records	Direction	Distance (mi/ft)	Elev/Diff (ft)	Site	DB

2004 Criteria Data

Facility ID:	5845	***CERR Code:***	
Facility SIC Code:	7532	***TOGT:***	.355130316
CO:	37	***ROGT:***	.32754
Air Basin:	SD	***COT:***	
District:	SD	***NOXT:***	
COID:	SD	***SOXT:***	
DISN:	SAN DIEGO COUNTY APCD	***PMT:***	
CHAPIS:		***PM10T:***	

2004 Toxic Data

Facility ID:	5845	***COID:***	SD
Facility SIC Code:	7532	***DISN:***	SAN DIEGO COUNTY APCD
CO:	37	***CHAPIS:***	
Air Basin:	SD	***CERR Code:***	
District:	SD		
TS:			
Health Risk Asmt:			
Non-Cancer Chronic Haz Ind:			
Non-Cancer Acute Haz Ind:			

260	***5 of 8***	***-***	***0.00 / 0.00***	***407.59 / -15***	***CANDM CHEVROLET 7978 BALBOA AVENUE SAN DIEGO CA 92111***	***HHSS***

County:	San Diego
Pdf File Url:	http://geotracker.waterboards.ca.gov/ustpdfs/pdf/0002ad02.pdf

---

260	***6 of 8***	***-***	***0.00 / 0.00***	***407.59 / -15***	***C&M CHEVROLET 7978 BALBOA AVENUE SAN DIEGO CA***	***HIST TANK***

Owner Name:	C&M CHEVROLET INC.	***No of Containers:***	2
Owner Street:	7978 BALBOA AVE.	***County:***	SAN DIEGO
Owner City:	SAN DIEGO	***Facility State:***	CA
Owner State:	CA	***Facility Zip:***	92111
Owner Zip:	92111		

260	***7 of 8***	***-***	***0.00 / 0.00***	***407.59 / -15***	***JIMMIE JOHNSON KEARNY MESA CHEVROLET 7978 BALBOA AVE SAN DIEGO CA 92111***	***RCRA LQG***

EPA Handler ID:	CAD981983380
Land Type Code:	P
Land Type Desc:	Private
Federal Waste Generator Code:	1

Gen Status Univ Code:	LQG
Gen Status Univ Desc:	Large Quantity Generator
Importer Activity:	No
Mixed Waste Generator:	No
Transporter Activity:	No
Transfer Facility:	No
Recycler Activity:	No
Onsite Burner Exemption:	No
Furnace Exemption:	No
Underground Inject Activity:	No
Receives Waste from Offsite:	No
TSD Type:	-----
TSD Activity:	No
Corrective Action Univ:	No
Non TSDFs where RCRA Corr:	No
TSDFs Subject to C:	No
Institutional Control Indicator:	N
Used Oil Transporter:	
Used Oil Transfer Facility:	
Used Oil Processor:	
Used Oil Refiner:	
Used Oil Burner:	
Used Oil Market Burner:	
Used Oil Spec Marketer:	
Activity Location:	CA
County Code:	CA073
County Name:	SAN DIEGO
Contact Name:	KEN BECKER
Contact Phone No and Ext:	858-560-9008
Contact Email:	
Contact Address:	7978 BALBOA AVE , SAN DIEGO , CA, 92111 , US
Mailing Address:	7978 BALBOA AVE , SAN DIEGO , CA, 92111 , US

Violation/Evaluation Summary

Note: VIOLATION or UNDETERMINED: There are VIOLATION or UNDETERMINED details or records associated with this facility (EPA ID) in the Compliance Monitoring and Enforcement table dated Jan 24, 2018.

Violation/Evaluation Details

Evaluation ID:	001	**Former Citation:**	FR - 262.10-12.A
Found Violation:	Y	**Sched Compl Dt:**	
Eval Start Date:	19910827	**Enforcement ID:**	
Evaluation Agency:	B	**Enforcement Agency:**	
Evaluation Type:	CEI	**Enforce Action Dt:**	
Eval Resp Person:	R9STA	**Enforcement Type:**	
Eval Suborg:		**Enforce Type Desc:**	
Citizen Complaint:	No	**Enforce Resp Person:**	
Multimedia Inspect:	No	**Enforce Suborg:**	
Sampling Flag:	No	**Enforce Actvty Loc:**	
Not Subtitle C:	No	**Docket No:**	

Focus Area:		**Attorney:**	
Focus Area Desc:		**Corr Act Component:**	
Handler Actvty Loc:	CA	**Appeal Init Dt:**	
Handler Name:	JIMMIE JOHNSON KEARNY MESA CHEVROLET	**Appeal Resolved Dt:**	
Region:	09	**Disposition Status:**	
State:	CA	**Disp Status Dt:**	
Land Type:	P	**Disp Status Desc:**	
Date of Request:		**Lead Agency:**	
Date Response Rcvd:		**Expenditure Amount:**	
Request Agency:		**SEP Sched Comp Dt:**	
Request Actvty Loc:		**SEP Actual Comp Dt:**	
Viol Activity Loc:	CA	**SEP Defaulted Dt:**	
Viol Determined:	S	**SEP Type:**	
Violation Type:	262.A	**Prop Penalty Amt:**	
Viol Determined Dt:	19910827	**Final Monetary Amt:**	
Rtrn to Compl Dt:	19930114	**Paid Amount:**	
Rtrn to Compl Qual:	U	**Final Count:**	
Viol Resp Agency:	S	**Final Amount:**	
Evaluation Type Description:	COMPLIANCE EVALUATION INSPECTION ON-SITE		
Violation Short Description:	Generators - General		
Respondent Name:			
SEP Type Description:			

Violation/Evaluation Details

Evaluation ID:	601	**Former Citation:**	
Found Violation:	Y	**Sched Compl Dt:**	
Eval Start Date:	20080110	**Enforcement ID:**	601
Evaluation Agency:	S	**Enforcement Agency:**	S
Evaluation Type:	CEI	**Enforce Action Dt:**	20080110
Eval Resp Person:		**Enforcement Type:**	120
Eval Suborg:		**Enforce Type Desc:**	WRITTEN INFORMAL
Citizen Complaint:	No	**Enforce Resp Person:**	
Multimedia Inspect:	No	**Enforce Suborg:**	
Sampling Flag:	No	**Enforce Actvty Loc:**	CA
Not Subtitle C:	No	**Docket No:**	
Focus Area:		**Attorney:**	
Focus Area Desc:		**Corr Act Component:**	No
Handler Actvty Loc:	CA	**Appeal Init Dt:**	
Handler Name:	JIMMIE JOHNSON KEARNY MESA CHEVROLET	**Appeal Resolved Dt:**	
Region:	09	**Disposition Status:**	
State:	CA	**Disp Status Dt:**	
Land Type:	P	**Disp Status Desc:**	
Date of Request:		**Lead Agency:**	
Date Response Rcvd:		**Expenditure Amount:**	
Request Agency:		**SEP Sched Comp Dt:**	
Request Actvty Loc:		**SEP Actual Comp Dt:**	
Viol Activity Loc:	CA	**SEP Defaulted Dt:**	
Viol Determined:	S	**SEP Type:**	

Violation Type:	262.A	**Prop Penalty Amt:**	
Viol Determined Dt:	20080110	**Final Monetary Amt:**	
Rtrn to Compl Dt:	20080714	**Paid Amount:**	
Rtrn to Compl Qual:	D	**Final Count:**	
Viol Resp Agency:	S	**Final Amount:**	
Evaluation Type Description:	COMPLIANCE EVALUATION INSPECTION ON-SITE		
Violation Short Description:	Generators - General		
Respondent Name:			
SEP Type Description:			

Violation/Evaluation Details

Evaluation ID:	003	**Former Citation:**	FR - 262.10-12.A
Found Violation:	Y	**Sched Compl Dt:**	
Eval Start Date:	19940128	**Enforcement ID:**	
Evaluation Agency:	B	**Enforcement Agency:**	
Evaluation Type:	CEI	**Enforce Action Dt:**	
Eval Resp Person:	R9STA	**Enforcement Type:**	
Eval Suborg:		**Enforce Type Desc:**	
Citizen Complaint:	No	**Enforce Resp Person:**	
Multimedia Inspect:	No	**Enforce Suborg:**	
Sampling Flag:	No	**Enforce Actvty Loc:**	
Not Subtitle C:	No	**Docket No:**	
Focus Area:		**Attorney:**	
Focus Area Desc:		**Corr Act Component:**	
Handler Actvty Loc:	CA	**Appeal Init Dt:**	
Handler Name:	JIMMIE JOHNSON KEARNY MESA CHEVROLET	**Appeal Resolved Dt:**	
Region:	09	**Disposition Status:**	
State:	CA	**Disp Status Dt:**	
Land Type:	P	**Disp Status Desc:**	
Date of Request:		**Lead Agency:**	
Date Response Rcvd:		**Expenditure Amount:**	
Request Agency:		**SEP Sched Comp Dt:**	
Request Actvty Loc:		**SEP Actual Comp Dt:**	
Viol Activity Loc:	CA	**SEP Defaulted Dt:**	
Viol Determined:	S	**SEP Type:**	
Violation Type:	262.A	**Prop Penalty Amt:**	
Viol Determined Dt:	19940128	**Final Monetary Amt:**	
Rtrn to Compl Dt:	19990128	**Paid Amount:**	
Rtrn to Compl Qual:	N	**Final Count:**	
Viol Resp Agency:	S	**Final Amount:**	
Evaluation Type Description:	COMPLIANCE EVALUATION INSPECTION ON-SITE		
Violation Short Description:	Generators - General		
Respondent Name:			
SEP Type Description:			

Violation/Evaluation Details

Evaluation ID:	002	**Former Citation:**	FR - 262.10-12.A
Found Violation:	Y	**Sched Compl Dt:**	

Eval Start Date:	19930114	**Enforcement ID:**	
Evaluation Agency:	B	**Enforcement Agency:**	
Evaluation Type:	CEI	**Enforce Action Dt:**	
Eval Resp Person:	R9STA	**Enforcement Type:**	
Eval Suborg:		**Enforce Type Desc:**	
Citizen Complaint:	No	**Enforce Resp Person:**	
Multimedia Inspect:	No	**Enforce Suborg:**	
Sampling Flag:	No	**Enforce Actvty Loc:**	
Not Subtitle C:	No	**Docket No:**	
Focus Area:		**Attorney:**	
Focus Area Desc:		**Corr Act Component:**	
Handler Actvty Loc:	CA	**Appeal Init Dt:**	
Handler Name:	JIMMIE JOHNSON KEARNY MESA CHEVROLET	**Appeal Resolved Dt:**	
Region:	09	**Disposition Status:**	
State:	CA	**Disp Status Dt:**	
Land Type:	P	**Disp Status Desc:**	
Date of Request:		**Lead Agency:**	
Date Response Rcvd:		**Expenditure Amount:**	
Request Agency:		**SEP Sched Comp Dt:**	
Request Actvty Loc:		**SEP Actual Comp Dt:**	
Viol Activity Loc:	CA	**SEP Defaulted Dt:**	
Viol Determined:	S	**SEP Type:**	
Violation Type:	262.A	**Prop Penalty Amt:**	
Viol Determined Dt:	19930114	**Final Monetary Amt:**	
Rtrn to Compl Dt:	19940128	**Paid Amount:**	
Rtrn to Compl Qual:	U	**Final Count:**	
Viol Resp Agency:	S	**Final Amount:**	

Evaluation Type Description: COMPLIANCE EVALUATION INSPECTION ON-SITE

Violation Short Description: Generators - General

Respondent Name:

SEP Type Description:

Handler Details

Source Type:	N	**Used Oil Transporter:**	No
Receive Date:	19950404	**UO Transfer Fac:**	No
Non Notifier:		**Used Oil Processor:**	No
Acknowledge Flag:		**Used Oil Refiner:**	No
Acknowledge Date:	19950424	**Used Oil Burner:**	No
Accessibility:		**UO Market Burner:**	No
Land Type:	P	**UO Spec Marketer:**	No
Fed Waste Gen Own:	HQ	**Current Site Name:**	C & M CHEVROLET
Fed Waste Gen Cd:	N	**Location Street No:**	
Fed Waste Gen Desc:		**Location Street 1:**	7978 BALBOA AVE
ST Waste Gen Own:	HQ	**Location Street 2:**	
State Waste Gen Cd:	N	**Location City:**	SAN DIEGO
Short Term Gen:	No	**Location State:**	CA
Importer Activity:	No	**Location Zip Code:**	92171
Mixed Waste Gen:	No	**County Code:**	CA073
Transporter:	No	**State District:**	4

Transfer Facility:	No	***Mailing Street No:***	
TSD Activity:	No	***Mailing Street 1:***	7978 BALBOA AVE
Recycler Activity:	No	***Mailing Street 2:***	
Onsite Burn Exempt:	No	***Mailing City:***	SAN DIEGO
Furnace Exemption:	No	***Mailing State:***	CA
Underground Inject:	No	***Mailing Zip Code:***	92171
Off Site Receipt:	No	***Mailing Country:***	US
Waste Dest Fac:	No	***Contact First Name:***	WILLIAM
Subpart K College:		***Contact Middle Initial:***	
Subpart K Hospital:		***Contact Last Name:***	CAMERON
Subpart K Non Profit:		***Contact Street No:***	
Subpart K Withdraw:		***Contact Street 1:***	7978 BALBOA AVE
Include Ntnl Rprt:		***Contact Street 2:***	
Reporting Cycle:		***Contact City:***	SAN DIEGO
LQHUW:	No	***Contact State:***	CA
Trader Importer:		***Contact Zip:***	92171
Trader Exporter:		***Contact Country:***	US
Slab Importer:		***Contact Phone:***	619-560-9008
Slab Exporter:		***Contact Phone Ext:***	
Current Record:	No	***Contact Fax:***	
Location Country:	US	***Contact Email Addr:***	
State District Owner:	CA	***Contact Title:***	

Handler Details

Source Type:	N	***Used Oil Transporter:***	No
Receive Date:	20050216	***UO Transfer Fac:***	No
Non Notifier:		***Used Oil Processor:***	No
Acknowledge Flag:		***Used Oil Refiner:***	No
Acknowledge Date:		***Used Oil Burner:***	No
Accessibility:		***UO Market Burner:***	No
Land Type:	P	***UO Spec Marketer:***	No
Fed Waste Gen Own:	HQ	***Current Site Name:***	JIMMIE JOHNSON KEARNY MESA CHEVROLET
Fed Waste Gen Cd:	1	***Location Street No:***	
Fed Waste Gen Desc:	Large Quantity Generator	***Location Street 1:***	7978 BALBOA AVE
ST Waste Gen Own:	CA	***Location Street 2:***	
State Waste Gen Cd:	1	***Location City:***	SAN DIEGO
Short Term Gen:	No	***Location State:***	CA
Importer Activity:	No	***Location Zip Code:***	92111
Mixed Waste Gen:	No	***County Code:***	CA073
Transporter:	No	***State District:***	
Transfer Facility:	No	***Mailing Street No:***	
TSD Activity:	No	***Mailing Street 1:***	7978 BALBOA AVE
Recycler Activity:	No	***Mailing Street 2:***	
Onsite Burn Exempt:	No	***Mailing City:***	SAN DIEGO
Furnace Exemption:	No	***Mailing State:***	CA
Underground Inject:	No	***Mailing Zip Code:***	92111
Off Site Receipt:	No	***Mailing Country:***	US
Waste Dest Fac:	No	***Contact First Name:***	KEN
Subpart K College:		***Contact Middle Initial:***	

Subpart K Hospital:		***Contact Last Name:***	BECKER
Subpart K Non Profit:		***Contact Street No:***	
Subpart K Withdraw:		***Contact Street 1:***	7978 BALBOA AVE
Include Ntnl Rprt:		***Contact Street 2:***	
Reporting Cycle:		***Contact City:***	SAN DIEGO
LQHUW:	No	***Contact State:***	CA
Trader Importer:		***Contact Zip:***	92111
Trader Exporter:		***Contact Country:***	US
Slab Importer:		***Contact Phone:***	858-560-9008
Slab Exporter:		***Contact Phone Ext:***	
Current Record:	Yes	***Contact Fax:***	
Location Country:	US	***Contact Email Addr:***	
State District Owner:		***Contact Title:***	

Hazardous Waste Details

Haz Waste Cd Owner:	HQ	***Source Type:***	N
Haz Waste Cd:	D001	***Code Type:***	D
BR Waste Code Active Status:	Yes		
Waste Code Active Status:	Yes		
Waste Code Desc:	IGNITABLE WASTE		

NAICS Details

Source Type:	N	***NAICS Active Status:***	Yes
NAICS Code Owner:	HQ	***NAICS Cycle:***	2002
NAICS Code:	44111		
NAICS Description:	NEW CAR DEALERS		

Owner/Operator Details

Owner/Operator Ind:	CP	***Country:***	
Name:	NOT REQUIRED	***Zip Code:***	99999
Street No:		***Phone:***	415-555-1212
Street 1:	NOT REQUIRED	***Type:***	P
Street 2:		***Date Became Current:***	
City:	NOT REQUIRED	***Date Ended Current:***	
State:	ME		
Source Type:	N		

Owner/Operator Ind:	CO	***Country:***	US
Name:	KEARNY MESA AUTOMOTIVE CO	***Zip Code:***	
Street No:		***Phone:***	
Street 1:		***Type:***	P
Street 2:		***Date Became Current:***	20050217
City:		***Date Ended Current:***	
State:			
Source Type:	N		

Owner/Operator Ind:	CO	***Country:***	

Map Key	Number of Records	Direction	Distance (mi/ft)	Elev/Diff (ft)	Site	DB

Name:	C & M CHEVROLET	**Zip Code:**	92171
Street No:		**Phone:**	619-555-1212
Street 1:	7978 BALBOA AVE	**Type:**	P
Street 2:		**Date Became Current:**	
City:	SAN DIEGO	**Date Ended Current:**	
State:	CA		
Source Type:	N		
Owner/Operator Ind:	CP	**Country:**	US
Name:	KEN BECKER	**Zip Code:**	
Street No:		**Phone:**	
Street 1:		**Type:**	P
Street 2:		**Date Became Current:**	20050217
City:		**Date Ended Current:**	
State:			
Source Type:	N		

260	8 of 8	-	0.00 / 0.00	407.59 / -15	**C & M CHEVROLET** **7978 BALBOA** **SAN DIEGO CA 92111**	**RCRA SQG**

EPA Handler ID:	CAD981569734
Land Type Code:	O
Land Type Desc:	Other
Federal Waste Generator Code:	2
Gen Status Univ:	SQG
Gen Status Univ Desc:	Small Quantity Generator
Importer Activity:	No
Mixed Waste Generator:	No
Transporter Activity:	No
Transfer Facility:	No
Recycler Activity:	No
Onsite Burner Exemption:	No
Furnace Exemption:	No
Underground Inject Activity:	No
Receives Waste from Offsite:	No
TSD Type:	-----
TSD Activity:	No
Corrective Action Univ:	No
Action has been Imposed:	No
Action under 3004 (U)/(V):	No
Institutional Control Indicator:	N
Used Oil Transporter:	
Used Oil Transfer Facility:	
Used Oil Processor:	
Used Oil Refiner:	
Used Oil Burner:	
Used Oil Market Burner:	
Used Oil Spec Marketer:	
Activity Location:	CA
County Code:	CA073
County Name:	SAN DIEGO

Contact Name:	ENVIRONMENTAL MANAGER
Contact Phone No and Exten:	619-560-9008
Contact Email:	
Contact Address:	7978 BALBOA , SAN DIEGO , CA, 92111 , US
Mailing Address:	PO BOX 112009 , SAN DIEGO , CA, 92111 , US

Violation/Evaluation Summary

Note:	As of Jan 24 2018, there are no Compliance Monitoring and Enforcement (violation) records associated with this facility (EPA ID).

Handler Details

Source Type:	N	**Used Oil Transporter:**	No
Receive Date:	19860826	**UO Transfer Fac:**	No
Non Notifier:		**Used Oil Processor:**	No
Acknowledge Flag:		**Used Oil Refiner:**	No
Acknowledge Date:	19910331	**Used Oil Burner:**	No
Accessibility:		**UO Market Burner:**	No
Land Type:	O	**UO Spec Marketer:**	No
Fed Waste Gen Own:	HQ	**Current Site Name:**	C & M CHEVROLET
Fed Waste Gen Cd:	2	**Location Street No:**	
Fed Waste Gen Desc:	Small Quantity Generator	**Location Street 1:**	7978 BALBOA
ST Waste Gen Own:		**Location Street 2:**	
State Waste Gen Cd:		**Location City:**	SAN DIEGO
Short Term Gen:	No	**Location State:**	CA
Importer Activity:	No	**Location Zip Code:**	92111
Mixed Waste Gen:	No	**County Code:**	CA073
Transporter:	No	**State District:**	4
Transfer Facility:	No	**Mailing Street No:**	
TSD Activity:	No	**Mailing Street 1:**	PO BOX 112009
Recycler Activity:	No	**Mailing Street 2:**	
Onsite Burn Exempt:	No	**Mailing City:**	SAN DIEGO
Furnace Exemption:	No	**Mailing State:**	CA
Underground Inject:	No	**Mailing Zip Code:**	92111
Off Site Receipt:	No	**Mailing Country:**	US
Waste Dest Fac:	No	**Contact First Name:**	ENVIRONMENTAL
Subpart K College:		**Contact Middle Initial:**	
Subpart K Hospital:		**Contact Last Name:**	MANAGER
Subpart K Non Profit:		**Contact Street No:**	
Subpart K Withdraw:		**Contact Street 1:**	7978 BALBOA
Include Ntnl Rprt:		**Contact Street 2:**	
Reporting Cycle:		**Contact City:**	SAN DIEGO
LQHUW:	No	**Contact State:**	CA
Trader Importer:		**Contact Zip:**	92111
Trader Exporter:		**Contact Country:**	US
Slab Importer:		**Contact Phone:**	619-560-9008
Slab Exporter:		**Contact Phone Ext:**	
Current Record:	Yes	**Contact Fax:**	
Location Country:	US	**Contact Email Addr:**	
State District Owner:	CA	**Contact Title:**	

Map Key	Number of Records	Direction	Distance (mi/ft)	Elev/Diff (ft)	Site	DB

NAICS Details

Source Type:	N	***NAICS Active Status:***	Yes
NAICS Cd Owner:	HQ	***NAICS Cycle:***	2002
NAICS Code:	44111		
NAICS Description:	NEW CAR DEALERS		

Owner/Operator Details

Owner/Operator Ind:	CO	***Country:***	
Name:	CHARLES MENOTTI	***Zip Code:***	99999
Street No:		***Phone:***	415-555-1212
Street 1:	NOT REQUIRED	***Type:***	P
Street 2:		***Date Became Current:***	
City:	NOT REQUIRED	***Date Ended Current:***	
State:	ME		
Source Type:	N		

Owner/Operator Ind:	CP	***Country:***	
Name:	NOT REQUIRED	***Zip Code:***	99999
Street No:		***Phone:***	415-555-1212
Street 1:	NOT REQUIRED	***Type:***	P
Street 2:		***Date Became Current:***	
City:	NOT REQUIRED	***Date Ended Current:***	
State:	ME		
Source Type:	N		

Map Key	Number of Records	Direction	Distance (mi/ft)	Elev/Diff (ft)	Site	DB
261	*1 of 1*	*-*	*0.00 / 0.00*	*414.86 / -8*	***MEDIMPACT FLIGHT OPERATIONS*** ***3751 JOHN J MONTGOMERY DR*** ***SAN DIEGO CA 92123***	***CERS HAZ***

Site ID:	47822
Latitude:	32.812080
Longitude:	-117.140122

Regulated Programs

EI ID:	10390855	***EI Description:***	Hazardous Waste Generator
EI ID:	10390855	***EI Description:***	Chemical Storage Facilities

Affiliations

Affil Type Desc:	Document Preparer
Entity Name:	KEN MAZZOLA
Entity Title:	
Address:	
City:	

State:	
Country:	
Zip Code:	
Phone:	

Affil Type Desc:	Identification Signer
Entity Name:	KEN MAZZOLA
Entity Title:	STANDARDS AND TRAINING CAPTAIN
Address:	
City:	
State:	
Country:	
Zip Code:	
Phone:	

Affil Type Desc:	Parent Corporation
Entity Name:	MEDIMPACT FLIGHT OPERATIONS
Entity Title:	
Address:	
City:	
State:	
Country:	
Zip Code:	
Phone:	

Affil Type Desc:	Environmental Contact
Entity Name:	CURTIS TROUT
Entity Title:	
Address:	3751 JOHN J MONTGOMERY DR
City:	SAN DIEGO
State:	CA
Country:	
Zip Code:	92123
Phone:	(858) 254-6027

Affil Type Desc:	Legal Owner
Entity Name:	MedImpact Healthcare Systems, Inc.
Entity Title:	
Address:	3751 John J Montgomery Drive
City:	San Diego
State:	CA
Country:	United States
Zip Code:	92123
Phone:	(858) 790-7185

Affil Type Desc:	Secondary Emergency Contact
Entity Name:	CURTIS TROUT
Entity Title:	MGR, AVIATION MAINT
Address:	
City:	
State:	
Country:	

Zip Code:
Phone: (858) 254-6027

Affil Type Desc: Facility Mailing Address
Entity Name: Mailing Address
Entity Title:
Address: 3751 JOHN J MONTGOMERY DR
City: SAN DIEGO
State: CA
Country:
Zip Code: 92123
Phone:

Affil Type Desc: Primary Emergency Contact
Entity Name: SCOTT CIKANEK
Entity Title: SAFETY CAPTAIN
Address:
City:
State:
Country:
Zip Code:
Phone: (858) 226-7634

Affil Type Desc: CUPA District
Entity Name: San Diego County Env Health
Entity Title:
Address: PO Box 129261
City: San Diego
State: CA
Country:
Zip Code: 92112-9261
Phone: (858) 505-6880

Affil Type Desc: Operator
Entity Name: MEDIMPACT HEALTHCARE SYSTEMS
Entity Title:
Address:
City:
State:
Country:
Zip Code:
Phone: (858) 790-7185

Coordinates

Env Int Type Code:	HWG	***Longitude:***	-117.140120
Program ID:	10390855	***Coord Name:***	
Latitude:	32.812080	***Ref Point Type Desc:***	Center of a facility or station.

Evaluations

Eval Date: 8/26/2015
Violations Found: No
Eval General Type: Compliance Evaluation Inspection
Eval Type: Routine done by local agency
Eval Division: San Diego County Department of Env Health
Eval Program: HMRRP
Eval Source: CERS
Eval Notes:

Inspector: Preece Sharon Inspection ID:4094837

Eval Date: 8/11/2017
Violations Found: Yes
Eval General Type: Compliance Evaluation Inspection
Eval Type: Routine done by local agency
Eval Division: San Diego County Department of Env Health
Eval Program: HMRRP
Eval Source: CERS
Eval Notes:

Inspector: Preece Sharon Inspection ID:5727604

Eval Date: 8/11/2017
Violations Found: No
Eval General Type: Compliance Evaluation Inspection
Eval Type: Routine done by local agency
Eval Division: San Diego County Department of Env Health
Eval Program: HW
Eval Source: CERS
Eval Notes:

Inspector: Preece Sharon Inspection ID:5727604

Violations

Violation Date: 8/11/2017 ***Violation Program:*** HMRRP
Violation Division: San Diego County Department of Env Health ***Violation Source:*** CERS
Citation: HSC 6.95 25508.2 - California Health and Safety Code, Chapter 6.95, Section(s) 25508.2
Violation Notes:

Returned to compliance on 08/11/2017.

Violation Description:

Failure to annually review and electronically certify that the business plan is complete and accurate on or before the annual due date.

262	*1 of 2*	*-*	*0.00 / 0.00*	*414.68 / -8*	***SDCTY-POLICE, AIR SUPPORT UNIT*** ***3750 JOHN J MONTGOMERY DR*** ***SAN DIEGO CA 921231733***	***LUST***

Map Key	Number of Records	Direction	Distance (mi/ft)	Elev/Diff (ft)	Site	DB

Global ID:	T0607300722	**CUF Case:**	NO
Case Type:	LUST Cleanup Site	**Begin Date:**	1991-02-26 00:00:00
Status:	Completed - Case Closed	**How Discovered:**	
Status Date:	2004-04-26 00:00:00	**Stop Method:**	Other Means
RB Case No:	9UT1945	**County:**	San Diego
LOC Case No:	H21291-002	**Latitude:**	32.8121479
Lead Agency:	SAN DIEGO COUNTY LOP	**Longitude:**	-117.1402007
Case Worker:		**File Location:**	Local Agency
Local Agency:			

Potential Media Of Concern: Gasoline
Potential Media Affected: Soil
How Discovered Description:
Stop Description: OTHER MEANS
Cal Water Watershed Name: San Diego - Lower San Diego - Mission San Diego (907.11)
DWR Groundwater Subbasin Name:
Site History:

Status History

Status:	Open - Case Begin Date	**Status Date:**	1991-02-26 00:00:00
Status:	Completed - Case Closed	**Status Date:**	2004-04-26 00:00:00

Activities

Action Type: Other
Action: Leak Discovery
Date: 1991-02-26 00:00:00

Action Type: Other
Action: Leak Reported
Date: 1991-03-01 00:00:00

Action Type: Other
Action: Leak Stopped
Date: 1991-02-26 00:00:00

Action Type: ENFORCEMENT
Action: Notice of Responsibility
Date: 1991-04-09 00:00:00

Action Type: Other
Action: Leak Began
Date: 1991-02-26 00:00:00

262	*2 of 2*	*-*	*0.00 / 0.00*	*414.68 / -8*	***SDCTY-POLICE, AIR SUPPORT UNIT 3750 JOHN J MONTGOMERY DR SAN DIEGO CA 921231733***	***LUST***

Map Key	Number of Records	Direction	Distance (mi/ft)	Elev/Diff (ft)	Site	DB

Global ID: T0607300033
Case Type: LUST Cleanup Site
Status: Completed - Case Closed
Status Date: 2006-12-29 00:00:00
RB Case No: 9UT1011
LOC Case No: H21291-001
Lead Agency: SAN DIEGO COUNTY LOP
Case Worker:
Local Agency:
CUF Case: YES
Begin Date: 1988-07-12 00:00:00
How Discovered:
Stop Method: Other Means
County: San Diego
Latitude: 32.8121479
Longitude: -117.1402007
File Location: Local Agency
Potential Media Of Concern: Aviation
Potential Media Affected: Soil
How Discovered Description:
Stop Description: OTHER MEANS
Cal Water Watershed Name: San Diego - Lower San Diego - Mission San Diego (907.11)
DWR Groundwater Subbasin Name:
Site History:

Status History

Status:	Status Date:
Completed - Case Closed	2006-12-29 00:00:00
Open - Case Begin Date	1988-07-12 00:00:00

Activities

Action Type: ENFORCEMENT
Action: Notice of Responsibility
Date: 2006-11-07 00:00:00

Action Type: ENFORCEMENT
Action: Notice of Responsibility
Date: 2006-11-08 00:00:00

Action Type: Other
Action: Leak Stopped
Date: 1988-07-12 00:00:00

Action Type: Other
Action: Leak Reported
Date: 1988-07-12 00:00:00

Action Type: Other
Action: Leak Discovery
Date: 1988-07-12 00:00:00

Action Type: Other
Action: Leak Began
Date: 1988-07-12 00:00:00

Map Key	Number of Records	Direction	Distance (mi/ft)	Elev/Diff (ft)	Site	DB
263	1 of 1	-	0.00 / 0.00	423.89 / 1	ARCO AM/PM MINI MARKET #3035 8820 CLAIREMONT MESA BLVD SAN DIEGO CA 92123	DELISTED TNK

Facility ID: H13519
County: San Diego
Permitting Agency: SAN DIEGO COUNTY
Original Source: UST
Record Date: 30-JAN-2017
Latitude: 32.8330355
Longitude: -117.1365526

Map Key	Number of Records	Direction	Distance (mi/ft)	Elev/Diff (ft)	Site	DB
264	1 of 6	-	0.00 / 0.00	410.15 / -13	SERVICE DISTRIBUTING 7954 DAGGET ST, SAN DIEGO, 92111-2306 CA	AST

Total Capacity(Gal): 14610
CUPA: San Diego
Owner Name: FGR CORP DBA SERVICE OIL DIST.
County: San Diego

Map Key	Number of Records	Direction	Distance (mi/ft)	Elev/Diff (ft)	Site	DB
264	2 of 6	-	0.00 / 0.00	410.15 / -13	INGERSOLL-RAND AIR CENTER 7950 DAGGET ST SAN DIEGO CA 92111	CERS HAZ

Site ID: 124314
Latitude: 32.824120
Longitude: -117.151718

Regulated Programs

EI ID: 10384942
EI Description: Hazardous Waste Generator

EI ID: 10384942
EI Description: Chemical Storage Facilities

Affiliations

Affil Type Desc: CUPA District
Entity Name: San Diego County Env Health
Entity Title:
Address: PO Box 129261
City: San Diego
State: CA
Country:
Zip Code: 92112-9261
Phone: (858) 505-6880

Affil Type Desc: Environmental Contact
Entity Name: Jesse Mackaig
Entity Title:
Address: 7950 DAGGET ST
City: SAN DIEGO
State: CA
Country:

Zip Code: 92111
Phone: (858) 278-9980

Affil Type Desc: Primary Emergency Contact
Entity Name: Aurelio Perez
Entity Title: AIR CENTER MGR
Address:
City:
State:
Country:
Zip Code:
Phone: (858) 278-9980

Affil Type Desc: Legal Owner
Entity Name: INGERSOLL RAND
Entity Title:
Address: 7950 Dagget St
City: San Diego
State: CA
Country: United States
Zip Code: 92111
Phone: (858) 278-9980

Affil Type Desc: Facility Mailing Address
Entity Name: Mailing Address
Entity Title:
Address: 7950 DAGGET ST
City: SAN DIEGO
State: CA
Country:
Zip Code: 92111
Phone:

Affil Type Desc: Identification Signer
Entity Name: Regina Licary
Entity Title: Office Manager
Address:
City:
State:
Country:
Zip Code:
Phone:

Affil Type Desc: Parent Corporation
Entity Name: INGERSOLL-RAND AIR CENTER
Entity Title:
Address:
City:
State:
Country:
Zip Code:
Phone:

Affil Type Desc:	Operator
Entity Name:	INGERSOLL RAND
Entity Title:	
Address:	
City:	
State:	
Country:	
Zip Code:	
Phone:	(858) 278-9980

Affil Type Desc:	Secondary Emergency Contact
Entity Name:	Jesse Mackaig
Entity Title:	AIR CENTER SERV MGR
Address:	
City:	
State:	
Country:	
Zip Code:	
Phone:	(858) 278-9980

Coordinates

Env Int Type Code:	HWG	***Longitude:***	-117.151720
Program ID:	10384942	***Coord Name:***	
Latitude:	32.824120	***Ref Point Type Desc:***	Center of a facility or station.

Evaluations

Eval Date:	11/21/2016
Violations Found:	No
Eval General Type:	Compliance Evaluation Inspection
Eval Type:	Routine done by local agency
Eval Division:	San Diego County Department of Env Health
Eval Program:	HW
Eval Source:	CERS
Eval Notes:	

Inspector: Burke Mike Inspection ID:5586987

Eval Date:	11/21/2016
Violations Found:	No
Eval General Type:	Compliance Evaluation Inspection
Eval Type:	Routine done by local agency
Eval Division:	San Diego County Department of Env Health
Eval Program:	HMRRP
Eval Source:	CERS
Eval Notes:	

Inspector: Burke Mike Inspection ID:5586987

Eval Date: 1/14/2015
Violations Found: Yes
Eval General Type: Compliance Evaluation Inspection
Eval Type: Routine done by local agency
Eval Division: San Diego County Department of Env Health
Eval Program: HW
Eval Source: CERS
Eval Notes:

Inspector: McLernon Benjamin Inspection ID:4112534

Eval Date: 1/14/2015
Violations Found: Yes
Eval General Type: Compliance Evaluation Inspection
Eval Type: Routine done by local agency
Eval Division: San Diego County Department of Env Health
Eval Program: HMRRP
Eval Source: CERS
Eval Notes:

Inspector: McLernon Benjamin Inspection ID:4112534

Violations

Violation Date: 1/14/2015 **Violation Program:** HMRRP
Violation Division: San Diego County Department of Env Health **Violation Source:** CERS
Citation: HSC 6.95 25507 - California Health and Safety Code, Chapter 6.95, Section(s) 25507
Violation Notes:

Returned to compliance on 01/21/2015.

Violation Description:

Failure to adequately establish and implement a business plan when storing/handling a hazardous material at or above reportable quantities.

Violations

Violation Date: 1/14/2015 **Violation Program:** HW
Violation Division: San Diego County Department of Env Health **Violation Source:** CERS
Citation: 22 CCR 12 66262.34(f) - California Code of Regulations, Title 22, Chapter 12, Section(s) 66262.34(f)
Violation Notes:

Returned to compliance on 01/21/2015.

Violation Description:

Failure to properly label hazardous waste accumulation containers with the following requirements: "Hazardous Waste", name and address of the generator, physical and chemical characteristics of the Hazardous Waste, and starting accumulation date.

264	3 of 6	-	0.00 /	410.15 /	Ingersoll Rand	CHMIRS

Map Key	Number of Records	Direction	Distance (mi/ft)	Elev/Diff (ft)	Site	DB
			0.00	-13	7950 Daggett St San Diego CA	

ID:	07-2972	**Notified Date:**	5/16/2007 8:37
Control No:	'07-2972	**Notified Date Time:**	
Year:	2007	**County:**	San Diego County

California Hazardous Material Incident Report System

Contained:	Yes	**3 Vessel >= 300 Tons:**	
1 Substance:	Waste oil	**Incident Date:**	5/15/2007
1 Measure:	Gal(s)	**Incident Time:**	1200
1 Other:		**Spill Site:**	Merchant/Business
1 Quantity:	5	**Injuries?:**	
1 Type:	PETROLEUM	**No of Injuries:**	0
1 Pipeline:		**Fatals?:**	
1 Vessel >= 300 Tons:		**No of Fatals:**	0
2 Substance:	mixed with water	**Evacs?:**	
2 Quantity:	70	**No of Evacs:**	0
2 Measure:	Gal(s)	**Cleanup:**	Reporting Party
2 Type:	OTHER	**Site:**	
2 Other:	water	**Cause:**	
2 Pipeline:		**Cause Other:**	
2 Vessel >= 300 Tons:		**Dog No:**	
3 Substance:		**Water:**	No
3 Quantity:		**Water Way:**	
3 Measure:		**City:**	San Diego
3 Type:		**County:**	San Diego County
3 Other:		**Zip:**	
3 Pipeline:			

Admin Agency: San Diego County Health Services Dept.
Notification Area: AA/CUPA,DFG-OSPR,DTSC,RWQCB,US EPA,USFWS
Location: 7950 Daggett St
Description: Employee was cleaning, there was some left over in sump and was tipped over causing spill onto ground. Clean up was completed yesterday.

California OES Update

Notify Date:	05/16/2007
Notify Time:	837
Occurence Date:	05/15/2007
Occurence Time:	
Upd Known Impact:	
Update Cause:	
Pers Notifying Upd Place:	Person Notifying Update
Pers Notifying Upd Nme:	
Phone No.:	
Ext:	
Pag Cell:	
Fax Notifi List:	
Person Notifying Cal Oes Agenc:	

Person Reporting Spill Agency:
Op Area:
Unknown Header:
Substance 1:
Qty Amount 1:
Measure 1:
Type 1:
Other 1:
Pipeline 1:
Vessel 1:
Substance 2:
Qty Amount 2:
Measure 2:
Type 2:
Other 2:
Pipeline 2:
Vessel 2:
Substance 3:
Qty Amount 3:
Measure 3:
Type 3:
Other 3:
Pipeline 3:
Vessel 3:
Administering Agency:
Secondary Agency:
Additional Counties:
Additional Admin Agency:
Other Notified:
RWQCB Unit:
Confirmation Request:
Fax Notification List 2:
Administering Agency 2:
Additional Admin Agency 2:
Secondary Agency 2:
Additional Counties 2:
DOG Unit:
RWQCB Unit 2:
Doc URL: https://w3.calema.ca.gov/operational/malhaz.nsf/f1841a103c102734882563e200760c4a/89b55d5467103146882572dd00573d3a?OpenDocument
Update Description:

Situation Update:

RP advised correction on amount reported: estimated 5 gals of waste oil, 35 gals of water, and 10 gals of water was recovered from absorbent.

Original Description:

California OES Update Quantities

Amount:

Map Key	Number of Records	Direction	Distance (mi/ft)	Elev/Diff (ft)	Site	DB

Measure: Gal(s)

Main Page Information

On Scene:
Other on Scene:
Other Notified:
Admin Agency: San Diego County Health Services Dept.
Admin Agency 2:
Additional County:
Document Title: SPILL Report
Creation Date: 05/16/2007 08:37 AM
Received By:
Person Notifying Cal OES:
Phone No:
Ext:
Pag Cell:
Type: PETROLEUM
Cause Description for Other:
Amount 1: 5
Amount 2: 70
Amount 3:
Doc URL: https://w3.calema.ca.gov/operational/malhaz.nsf/f1841a103c102734882563e200760c4a/fb618e1d3cce5942882572dd0055d041?OpenDocument

264	4 of 6	-	0.00 / 0.00	410.15 / -13	SOUTHERN COUNTIES LUBRICANTS 7954 DAGGET ST SAN DIEGO CA 92111	CERS TANK

Site ID: 155514
Latitude: 32.823647
Longitude: -117.151909

Regulated Programs

EI ID: 10385248 **EI Description:** Aboveground Petroleum Storage

EI ID: 10385248 **EI Description:** Chemical Storage Facilities

EI ID: 10385248 **EI Description:** Hazardous Waste Generator

Affiliations

Affil Type Desc: Facility Mailing Address
Entity Name: Mailing Address
Entity Title:
Address: 7954 DAGGET ST
City: SAN DIEGO
State: CA
Country:

Zip Code:	92111
Phone:	
Affil Type Desc:	Identification Signer
Entity Name:	ARMANDO LIERAS
Entity Title:	WAREHOUSE MANAGER
Address:	
City:	
State:	
Country:	
Zip Code:	
Phone:	
Affil Type Desc:	Legal Owner
Entity Name:	SOUTHERN COUNTIES LUBRICANTS
Entity Title:	
Address:	7954 DAGGET ST
City:	SAN DIEGO
State:	CA
Country:	United States
Zip Code:	92111
Phone:	(858) 277-3822
Affil Type Desc:	Primary Emergency Contact
Entity Name:	DEAN MOSS
Entity Title:	DIRECTOR OF SAFETY & COMPLIANCE
Address:	
City:	
State:	
Country:	
Zip Code:	
Phone:	(858) 518-1405
Affil Type Desc:	CUPA District
Entity Name:	San Diego County Env Health
Entity Title:	
Address:	PO Box 129261
City:	San Diego
State:	CA
Country:	
Zip Code:	92112-9261
Phone:	(858) 505-6880
Affil Type Desc:	Operator
Entity Name:	SOUTHERN COUNTIES LUBRICANTS, LLC
Entity Title:	
Address:	
City:	
State:	
Country:	
Zip Code:	
Phone:	(858) 277-3822

Affil Type Desc:	Property Owner
Entity Name:	DELANO DAVID&DERELYS FAMILY TRU
Entity Title:	
Address:	1356 MUIRLANDS VISTA WAY
City:	LA JOLLA
State:	CA
Country:	United States
Zip Code:	92037
Phone:	(858) 454-9789

Affil Type Desc:	Secondary Emergency Contact
Entity Name:	ARMANDO LIERAS
Entity Title:	WAREHOUSE MANAGER
Address:	
City:	
State:	
Country:	
Zip Code:	
Phone:	(858) 518-1286

Affil Type Desc:	Environmental Contact
Entity Name:	DEAN MOSS
Entity Title:	
Address:	7954 DAGGET ST
City:	SAN DIEGO
State:	CA
Country:	
Zip Code:	92111
Phone:	(858) 518-1405

Affil Type Desc:	Parent Corporation
Entity Name:	SOUTHERN COUNTIES LUBRICANTS
Entity Title:	
Address:	
City:	
State:	
Country:	
Zip Code:	
Phone:	

Affil Type Desc:	Document Preparer
Entity Name:	Armando Lieras
Entity Title:	
Address:	
City:	
State:	
Country:	
Zip Code:	
Phone:	

Coordinates

Env Int Type Code:	HWG	***Longitude:***	-117.151910
Program ID:	10385248	***Coord Name:***	
Latitude:	32.823650	***Ref Point Type Desc:***	Center of a facility or station.

Evaluations

Eval Date:	2/13/2017
Violations Found:	No
Eval General Type:	Compliance Evaluation Inspection
Eval Type:	Routine done by local agency
Eval Division:	San Diego County Department of Env Health
Eval Program:	HMRRP
Eval Source:	CERS
Eval Notes:	

Inspector: Burke Mike Inspection ID:5601819

Eval Date:	2/3/2015
Violations Found:	No
Eval General Type:	Compliance Evaluation Inspection
Eval Type:	Routine done by local agency
Eval Division:	San Diego County Department of Env Health
Eval Program:	APSA
Eval Source:	CERS
Eval Notes:	

Inspector: McLernon Benjamin Inspection ID:4555385

Eval Date:	2/3/2015
Violations Found:	Yes
Eval General Type:	Compliance Evaluation Inspection
Eval Type:	Routine done by local agency
Eval Division:	San Diego County Department of Env Health
Eval Program:	HW
Eval Source:	CERS
Eval Notes:	

Inspector: McLernon Benjamin Inspection ID:4555385

Eval Date:	2/3/2015
Violations Found:	No
Eval General Type:	Compliance Evaluation Inspection
Eval Type:	Routine done by local agency
Eval Division:	San Diego County Department of Env Health
Eval Program:	HMRRP
Eval Source:	CERS
Eval Notes:	

Inspector: McLernon Benjamin Inspection ID:4555385

Eval Date: 2/13/2017
Violations Found: Yes
Eval General Type: Compliance Evaluation Inspection
Eval Type: Routine done by local agency
Eval Division: San Diego County Department of Env Health
Eval Program: APSA
Eval Source: CERS
Eval Notes:

Inspector: Burke Mike Inspection ID:5601819

Eval Date: 2/13/2017
Violations Found: No
Eval General Type: Compliance Evaluation Inspection
Eval Type: Routine done by local agency
Eval Division: San Diego County Department of Env Health
Eval Program: HW
Eval Source: CERS
Eval Notes:

Inspector: Burke Mike Inspection ID:5601819

Violations

Violation Date: 2/3/2015 ***Violation Program:*** HW
Violation Division: San Diego County Department of Env Health ***Violation Source:*** CERS
Citation: 22 CCR 12 66262.34(f) - California Code of Regulations, Title 22, Chapter 12, Section(s) 66262.34(f)
Violation Notes:

Returned to compliance on 02/03/2015.

Violation Description:

Failure to properly label hazardous waste accumulation containers with the following requirements: "Hazardous Waste", name and address of the generator, physical and chemical characteristics of the Hazardous Waste, and starting accumulation date.

Violations

Violation Date: 2/3/2015 ***Violation Program:*** HW
Violation Division: San Diego County Department of Env Health ***Violation Source:*** CERS
Citation: 22 CCR 12 66262.40(a) - California Code of Regulations, Title 22, Chapter 12, Section(s) 66262.40(a)
Violation Notes:

Returned to compliance on 02/23/2015.

Violation Description:

Failure to maintain uniform hazardous waste manifest, consolidated manifest, or bills of lading copies for three years.

Map Key	Number of Records	Direction	Distance (mi/ft)	Elev/Diff (ft)	Site	DB

Violations

Violation Date: 2/13/2017
Violation Program: APSA
Violation Division: San Diego County Department of Env Health
Violation Source: CERS
Citation: HSC 6.67 25270.4.5(a) - California Health and Safety Code, Chapter 6.67, Section(s) 25270.4.5(a)
Violation Notes:

Returned to compliance on 02/14/2017.

Violation Description:

Failure to discuss in the SPCC Plan procedures to test or inspect each aboveground container for integrity in accordance with industry standards:

1. On a regular schedule.

2. After material repairs are made.

3. By qualified personnel.

4. The frequency and type of testing and inspections based on container size, configuration, and design.

264	*5 of 6*	*-*	*0.00 / 0.00*	*410.15 / -13*	***OSTERBAVER COMPRESSOR SERVICE*** ***7954 DAGGET ST.*** ***SAN DIEGO CA 92111***	***HHSS***

County: San Diego
Pdf File Url: http://geotracker.waterboards.ca.gov/ustpdfs/pdf/0002f0f1.pdf

---

264	*6 of 6*	*-*	*0.00 / 0.00*	*410.15 / -13*	***OSTERBAVER COMPRESSOR SERVICE*** ***7954 DAGGETT ST.*** ***SAN DIEGO CA***	***HIST TANK***

Owner Name: OSTERBAVER COMPRESSOR SERVICE
Owner Street: 5041 SO. SANTA FE AVE
Owner City: LOS ANGELES
Owner State: CA
Owner Zip: 90058
No of Containers: 2
County: SAN DIEGO
Facility State: CA
Facility Zip: 92111

265	*1 of 1*	*-*	*0.00 / 0.00*	*404.80 / -18*	***STATS OF SAN DIEGO*** ***4805 MERCURY ST G*** ***SAN DIEGO CA 92111***	***RCRA SQG***

EPA Handler ID: CAD983616590
Land Type Code: P
Land Type Desc: Private
Federal Waste Generator Code: 2
Gen Status Univ: SQG
Gen Status Univ Desc: Small Quantity Generator
Importer Activity: No
Mixed Waste Generator: No
Transporter Activity: No
Transfer Facility: No

Recycler Activity:	No
Onsite Burner Exemption:	No
Furnace Exemption:	No
Underground Inject Activity:	No
Receives Waste from Offsite:	No
TSD Type:	-----
TSD Activity:	No
Corrective Action Univ:	No
Action has been Imposed:	No
Action under 3004 (U)/(V):	No
Institutional Control Indicator:	N
Used Oil Transporter:	
Used Oil Transfer Facility:	
Used Oil Processor:	
Used Oil Refiner:	
Used Oil Burner:	
Used Oil Market Burner:	
Used Oil Spec Marketer:	
Activity Location:	CA
County Code:	CA073
County Name:	SAN DIEGO
Contact Name:	GREGORY STONE
Contact Phone No and Exten:	619-560-5115
Contact Email:	
Contact Address:	4805 MERCURY ST G , SAN DIEGO , CA, 92111 , US
Mailing Address:	4805 MERCURY ST G , SAN DIEGO , CA, 92111 , US

Violation/Evaluation Summary

Note: As of Jan 24 2018, there are no Compliance Monitoring and Enforcement (violation) records associated with this facility (EPA ID).

Handler Details

Source Type:	N	***Used Oil Transporter:***	No
Receive Date:	19920123	***UO Transfer Fac:***	No
Non Notifier:		***Used Oil Processor:***	No
Acknowledge Flag:		***Used Oil Refiner:***	No
Acknowledge Date:	19920716	***Used Oil Burner:***	No
Accessibility:		***UO Market Burner:***	No
Land Type:	P	***UO Spec Marketer:***	No
Fed Waste Gen Own:	HQ	***Current Site Name:***	STATS OF SAN DIEGO
Fed Waste Gen Cd:	2	***Location Street No:***	
Fed Waste Gen Desc:	Small Quantity Generator	***Location Street 1:***	4805 MERCURY ST G
ST Waste Gen Own:		***Location Street 2:***	
State Waste Gen Cd:		***Location City:***	SAN DIEGO
Short Term Gen:	No	***Location State:***	CA
Importer Activity:	No	***Location Zip Code:***	92111
Mixed Waste Gen:	No	***County Code:***	CA073
Transporter:	No	***State District:***	
Transfer Facility:	No	***Mailing Street No:***	

Map Key	Number of Records	Direction	Distance (mi/ft)	Elev/Diff (ft)	Site	DB

TSD Activity:	No	**Mailing Street 1:**	4805 MERCURY ST G
Recycler Activity:	No	**Mailing Street 2:**	
Onsite Burn Exempt:	No	**Mailing City:**	SAN DIEGO
Furnace Exemption:	No	**Mailing State:**	CA
Underground Inject:	No	**Mailing Zip Code:**	92111
Off Site Receipt:	No	**Mailing Country:**	US
Waste Dest Fac:	No	**Contact First Name:**	GREGORY
Subpart K College:		**Contact Middle Initial:**	
Subpart K Hospital:		**Contact Last Name:**	STONE
Subpart K Non Profit:		**Contact Street No:**	
Subpart K Withdraw:		**Contact Street 1:**	4805 MERCURY ST G
Include Ntnl Rprt:		**Contact Street 2:**	
Reporting Cycle:		**Contact City:**	SAN DIEGO
LQHUW:	No	**Contact State:**	CA
Trader Importer:		**Contact Zip:**	92111
Trader Exporter:		**Contact Country:**	US
Slab Importer:		**Contact Phone:**	619-560-5115
Slab Exporter:		**Contact Phone Ext:**	
Current Record:	Yes	**Contact Fax:**	
Location Country:	US	**Contact Email Addr:**	
State District Owner:		**Contact Title:**	

NAICS Details

Source Type:	N	**NAICS Active Status:**	No
NAICS Cd Owner:	HQ	**NAICS Cycle:**	2012
NAICS Code:	323122		
NAICS Description:	PREPRESS SERVICES		

Owner/Operator Details

Owner/Operator Ind:	CO	**Country:**	
Name:	RON CRAMPTON	**Zip Code:**	92041
Street No:		**Phone:**	619-463-3412
Street 1:	8590 SUNRISE LN	**Type:**	P
Street 2:		**Date Became Current:**	
City:	LA MESA	**Date Ended Current:**	
State:	CA		
Source Type:	N		

Map Key	Number of Records	Direction	Distance (mi/ft)	Elev/Diff (ft)	Site	DB
266	1 of 4	-	0.00 / 0.00	407.83 / -15	PILKINGTON/BARNES HIND 8006 ENGINEER RD SAN DIEGO CA 92111	EMISSIONS

1996 Criteria Data

Facility ID:	1537	**CERR Code:**	
Facility SIC Code:	3851	**TOGT:**	154.1
CO:	37	**ROGT:**	26.26

Map Key	Number of Records	Direction	Distance (mi/ft)	Elev/Diff (ft)	Site	DB

Air Basin:	SD	**COT:**	
District:	SD	**NOXT:**	
COID:	SD	**SOXT:**	
DISN:	SAN DIEGO COUNTY APCD	**PMT:**	
CHAPIS:		**PM10T:**	

1996 Toxic Data

Facility ID:	1537	**COID:**	SD
Facility SIC Code:	3851	**DISN:**	SAN DIEGO COUNTY APCD
CO:	37	**CHAPIS:**	
Air Basin:	SD	**CERR Code:**	
District:	SD		
TS:			
Health Risk Asmt:			
Non-Cancer Chronic Haz Ind:			
Non-Cancer Acute Haz Ind:			

Map Key	Number of Records	Direction	Distance (mi/ft)	Elev/Diff (ft)	Site	DB
266	2 of 4	-	0.00 / 0.00	407.83 / -15	**BARNES HIND/HYDROCURVE INC** **8006 ENGINEER RD** **SAN DIEGO CA 92111**	**EMISSIONS**

1990 Criteria Data

Facility ID:	1537	**CERR Code:**	
Facility SIC Code:	3851	**TOGT:**	398.3
CO:	37	**ROGT:**	0
Air Basin:	SD	**COT:**	
District:	SD	**NOXT:**	
COID:	SD	**SOXT:**	
DISN:	SAN DIEGO COUNTY APCD	**PMT:**	
CHAPIS:		**PM10T:**	

1990 Toxic Data

Facility ID:	1537	**COID:**	SD
Facility SIC Code:	3851	**DISN:**	SAN DIEGO COUNTY APCD
CO:	37	**CHAPIS:**	
Air Basin:	SD	**CERR Code:**	
District:	SD		
TS:			
Health Risk Asmt:			
Non-Cancer Chronic Haz Ind:			
Non-Cancer Acute Haz Ind:			

1993 Criteria Data

Facility ID:	1537	**CERR Code:**	
Facility SIC Code:	3851	**TOGT:**	154.1

Map Key	Number of Records	Direction	Distance (mi/ft)	Elev/Diff (ft)	Site	DB

CO:	37	***ROGT:***	26.26
Air Basin:	SD	***COT:***	
District:	SD	***NOXT:***	
COID:	SD	***SOXT:***	
DISN:	SAN DIEGO COUNTY APCD	***PMT:***	
CHAPIS:		***PM10T:***	

1993 Toxic Data

Facility ID:	1537	***COID:***	SD
Facility SIC Code:	3851	***DISN:***	SAN DIEGO COUNTY APCD
CO:	37	***CHAPIS:***	
Air Basin:	SD	***CERR Code:***	
District:	SD		
TS:			
Health Risk Asmt:			
Non-Cancer Chronic Haz Ind:			
Non-Cancer Acute Haz Ind:			

1995 Criteria Data

Facility ID:	1537	***CERR Code:***	
Facility SIC Code:	3851	***TOGT:***	154.1
CO:	37	***ROGT:***	26.26
Air Basin:	SD	***COT:***	
District:	SD	***NOXT:***	
COID:	SD	***SOXT:***	
DISN:	SAN DIEGO COUNTY APCD	***PMT:***	
CHAPIS:		***PM10T:***	

1995 Toxic Data

Facility ID:	1537	***COID:***	SD
Facility SIC Code:	3851	***DISN:***	SAN DIEGO COUNTY APCD
CO:	37	***CHAPIS:***	
Air Basin:	SD	***CERR Code:***	
District:	SD		
TS:			
Health Risk Asmt:			
Non-Cancer Chronic Haz Ind:			
Non-Cancer Acute Haz Ind:			

266	***3 of 4***	***-***	***0.00 / 0.00***	***407.83 / -15***	***SOLA/BARNES-HIND 8006 ENGINEER RD SAN DIEGO CA 92111-***	***FTTS INSP***

Docket Number:	EPCRA09-89-0002	***Violation Code 1:***	EFR
Case Number:		***Violation Code 2:***	
Issued Date:	3/30/1989	***Violation Code 3:***	
Closed Date:	12/27/1990	***Violation Code 4:***	

Map Key	Number of Records	Direction	Distance (mi/ft)	Elev/Diff (ft)	Site	DB

Withdrawn Date:		**Violation Code 5:**	
Proposed Penalty:	17000.0000	**Violation Code 6:**	
Final Penalty:	17850.0000	**Region:**	09
Abatement:	0.0000		

266	4 of 4	-	0.00 / 0.00	407.83 / -15	SOLA BARNES HIND 8006 ENGINEER RD SAN DIEGO CA 92111	RCRA SQG

EPA Handler ID:	CAD008232118
Land Type Code:	
Land Type Desc:	
Federal Waste Generator Code:	2
Gen Status Univ:	SQG
Gen Status Univ Desc:	Small Quantity Generator
Importer Activity:	No
Mixed Waste Generator:	No
Transporter Activity:	No
Transfer Facility:	No
Recycler Activity:	No
Onsite Burner Exemption:	No
Furnace Exemption:	No
Underground Inject Activity:	No
Receives Waste from Offsite:	No
TSD Type:	-----
TSD Activity:	No
Corrective Action Univ:	No
Action has been Imposed:	No
Action under 3004 (U)/(V):	No
Institutional Control Indicator:	N
Used Oil Transporter:	
Used Oil Transfer Facility:	
Used Oil Processor:	
Used Oil Refiner:	
Used Oil Burner:	
Used Oil Market Burner:	
Used Oil Spec Marketer:	
Activity Location:	CA
County Code:	CA073
County Name:	SAN DIEGO
Contact Name:	
Contact Phone No and Exten:	
Contact Email:	
Contact Address:	US
Mailing Address:	8006 ENGINEER RD , SAN DIEGO , CA, 92111 , US

Violation/Evaluation Summary

Note:	There are VIOLATION or UNDETERMINED details or records associated with this facility (EPA ID) in the Compliance Monitoring and Enforcement table dated Jan 24 2018.

Violation/Evaluation Details

Evaluation ID:	001	***Former Citation:***	
Found Violation:	Y	***Sched Compl Dt:***	19870131
Eval Start Date:	19861014	***Enforcement ID:***	001
Evaluation Agency:	B	***Enforcement Agency:***	S
Evaluation Type:	NRR	***Enforce Action Dt:***	19861014
Eval Resp Person:	R9	***Enforcement Type:***	120
Eval Suborg:		***Enforce Type Desc:***	WRITTEN INFORMAL
Citizen Complaint:	No	***Enforce Resp Person:***	R9
Multimedia Inspect:	No	***Enforce Suborg:***	
Sampling Flag:	No	***Enforce Actvty Loc:***	CA
Not Subtitle C:	No	***Docket No:***	
Focus Area:		***Attorney:***	R9
Focus Area Desc:		***Corr Act Component:***	No
Handler Actvty Loc:	CA	***Appeal Init Dt:***	
Handler Name:	SOLA BARNES HIND	***Appeal Resolved Dt:***	
Region:	09	***Disposition Status:***	
State:	CA	***Disp Status Dt:***	
Land Type:		***Disp Status Desc:***	
Date of Request:		***Lead Agency:***	
Date Response Rcvd:		***Expenditure Amount:***	
Request Agency:		***SEP Sched Comp Dt:***	
Request Actvty Loc:		***SEP Actual Comp Dt:***	
Viol Activity Loc:	CA	***SEP Defaulted Dt:***	
Viol Determined:	S	***SEP Type:***	
Violation Type:	262.A	***Prop Penalty Amt:***	
Viol Determined Dt:	19861014	***Final Monetary Amt:***	
Rtrn to Compl Dt:	19870327	***Paid Amount:***	
Rtrn to Compl Qual:	O	***Final Count:***	
Viol Resp Agency:	S	***Final Amount:***	
Evaluation Type Description:	NON-FINANCIAL RECORD REVIEW		
Violation Short Description:	Generators - General		
Respondent Name:			
SEP Type Description:			

Violation/Evaluation Details

Evaluation ID:	002	***Former Citation:***	
Found Violation:	N	***Sched Compl Dt:***	
Eval Start Date:	19861014	***Enforcement ID:***	
Evaluation Agency:	B	***Enforcement Agency:***	
Evaluation Type:	CEI	***Enforce Action Dt:***	
Eval Resp Person:	R9	***Enforcement Type:***	
Eval Suborg:		***Enforce Type Desc:***	
Citizen Complaint:	No	***Enforce Resp Person:***	
Multimedia Inspect:	No	***Enforce Suborg:***	
Sampling Flag:	No	***Enforce Actvty Loc:***	
Not Subtitle C:	No	***Docket No:***	
Focus Area:		***Attorney:***	

Focus Area Desc:		**Corr Act Component:**	
Handler Actvty Loc:	CA	**Appeal Init Dt:**	
Handler Name:	SOLA BARNES HIND	**Appeal Resolved Dt:**	
Region:	09	**Disposition Status:**	
State:	CA	**Disp Status Dt:**	
Land Type:		**Disp Status Desc:**	
Date of Request:		**Lead Agency:**	
Date Response Rcvd:		**Expenditure Amount:**	
Request Agency:		**SEP Sched Comp Dt:**	
Request Actvty Loc:		**SEP Actual Comp Dt:**	
Viol Activity Loc:		**SEP Defaulted Dt:**	
Viol Determined:		**SEP Type:**	
Violation Type:		**Prop Penalty Amt:**	
Viol Determined Dt:		**Final Monetary Amt:**	
Rtrn to Compl Dt:		**Paid Amount:**	
Rtrn to Compl Qual:		**Final Count:**	
Viol Resp Agency:		**Final Amount:**	
Evaluation Type Description:	COMPLIANCE EVALUATION INSPECTION ON-SITE		
Violation Short Description:			
Respondent Name:			
SEP Type Description:			

Handler Details

Source Type:	R	**Used Oil Transporter:**	No
Receive Date:	19900316	**UO Transfer Fac:**	No
Non Notifier:		**Used Oil Processor:**	No
Acknowledge Flag:		**Used Oil Refiner:**	No
Acknowledge Date:		**Used Oil Burner:**	No
Accessibility:		**UO Market Burner:**	No
Land Type:		**UO Spec Marketer:**	No
Fed Waste Gen Own:	HQ	**Current Site Name:**	SOLA/BARNES - HIND
Fed Waste Gen Cd:	1	**Location Street No:**	
Fed Waste Gen Desc:	Large Quantity Generator	**Location Street 1:**	8006 ENGINEER ROAD
ST Waste Gen Own:		**Location Street 2:**	
State Waste Gen Cd:		**Location City:**	SAN DIEGO
Short Term Gen:	No	**Location State:**	CA
Importer Activity:	No	**Location Zip Code:**	92111
Mixed Waste Gen:	No	**County Code:**	CA073
Transporter:	No	**State District:**	
Transfer Facility:	No	**Mailing Street No:**	
TSD Activity:	No	**Mailing Street 1:**	8006 ENGINEER ROAD
Recycler Activity:	No	**Mailing Street 2:**	
Onsite Burn Exempt:	No	**Mailing City:**	SAN DIEGO
Furnace Exemption:	No	**Mailing State:**	CA
Underground Inject:	No	**Mailing Zip Code:**	92111
Off Site Receipt:	No	**Mailing Country:**	US
Waste Dest Fac:	No	**Contact First Name:**	RANDY J
Subpart K College:		**Contact Middle Initial:**	
Subpart K Hospital:		**Contact Last Name:**	EVANS
Subpart K Non Profit:		**Contact Street No:**	

Subpart K Withdraw:		***Contact Street 1:***	
Include Ntnl Rprt:	U	***Contact Street 2:***	
Reporting Cycle:	1989	***Contact City:***	
LQHUW:	No	***Contact State:***	
Trader Importer:		***Contact Zip:***	
Trader Exporter:		***Contact Country:***	US
Slab Importer:		***Contact Phone:***	619-277-9873
Slab Exporter:		***Contact Phone Ext:***	2533
Current Record:	No	***Contact Fax:***	
Location Country:	US	***Contact Email Addr:***	
State District Owner:		***Contact Title:***	

Handler Details

Source Type:	I	***Used Oil Transporter:***	No
Receive Date:	19960901	***UO Transfer Fac:***	No
Non Notifier:		***Used Oil Processor:***	No
Acknowledge Flag:		***Used Oil Refiner:***	No
Acknowledge Date:	19910331	***Used Oil Burner:***	No
Accessibility:		***UO Market Burner:***	No
Land Type:		***UO Spec Marketer:***	No
Fed Waste Gen Own:	HQ	***Current Site Name:***	SOLA BARNES HIND
Fed Waste Gen Cd:	2	***Location Street No:***	
Fed Waste Gen Desc:	Small Quantity Generator	***Location Street 1:***	8006 ENGINEER RD
ST Waste Gen Own:		***Location Street 2:***	
State Waste Gen Cd:		***Location City:***	SAN DIEGO
Short Term Gen:	No	***Location State:***	CA
Importer Activity:	No	***Location Zip Code:***	92111
Mixed Waste Gen:	No	***County Code:***	CA073
Transporter:	No	***State District:***	4
Transfer Facility:	No	***Mailing Street No:***	
TSD Activity:	No	***Mailing Street 1:***	8006 ENGINEER RD
Recycler Activity:	No	***Mailing Street 2:***	
Onsite Burn Exempt:	No	***Mailing City:***	SAN DIEGO
Furnace Exemption:	No	***Mailing State:***	CA
Underground Inject:	No	***Mailing Zip Code:***	92111
Off Site Receipt:	No	***Mailing Country:***	US
Waste Dest Fac:	No	***Contact First Name:***	
Subpart K College:		***Contact Middle Initial:***	
Subpart K Hospital:		***Contact Last Name:***	
Subpart K Non Profit:		***Contact Street No:***	
Subpart K Withdraw:		***Contact Street 1:***	
Include Ntnl Rprt:		***Contact Street 2:***	
Reporting Cycle:		***Contact City:***	
LQHUW:	No	***Contact State:***	
Trader Importer:		***Contact Zip:***	
Trader Exporter:		***Contact Country:***	US
Slab Importer:		***Contact Phone:***	
Slab Exporter:		***Contact Phone Ext:***	
Current Record:	Yes	***Contact Fax:***	
Location Country:	US	***Contact Email Addr:***	

State District Owner:	CA	***Contact Title:***	

Handler Details

Source Type:	N	***Used Oil Transporter:***	No
Receive Date:	19900321	***UO Transfer Fac:***	No
Non Notifier:		***Used Oil Processor:***	No
Acknowledge Flag:		***Used Oil Refiner:***	No
Acknowledge Date:	19910331	***Used Oil Burner:***	No
Accessibility:		***UO Market Burner:***	No
Land Type:	O	***UO Spec Marketer:***	No
Fed Waste Gen Own:	HQ	***Current Site Name:***	SOLA BARNES HIND
Fed Waste Gen Cd:	1	***Location Street No:***	
Fed Waste Gen Desc:	Large Quantity Generator	***Location Street 1:***	8006 ENGINEER RD
ST Waste Gen Own:		***Location Street 2:***	
State Waste Gen Cd:		***Location City:***	SAN DIEGO
Short Term Gen:	No	***Location State:***	CA
Importer Activity:	No	***Location Zip Code:***	92111
Mixed Waste Gen:	No	***County Code:***	CA073
Transporter:	No	***State District:***	4
Transfer Facility:	No	***Mailing Street No:***	
TSD Activity:	No	***Mailing Street 1:***	8006 ENGINEER RD
Recycler Activity:	No	***Mailing Street 2:***	
Onsite Burn Exempt:	No	***Mailing City:***	SAN DIEGO
Furnace Exemption:	No	***Mailing State:***	CA
Underground Inject:	No	***Mailing Zip Code:***	92111
Off Site Receipt:	No	***Mailing Country:***	US
Waste Dest Fac:	No	***Contact First Name:***	ENVIRONMENTAL
Subpart K College:		***Contact Middle Initial:***	
Subpart K Hospital:		***Contact Last Name:***	MANAGER
Subpart K Non Profit:		***Contact Street No:***	
Subpart K Withdraw:		***Contact Street 1:***	8006 ENGINEER RD
Include Ntnl Rprt:		***Contact Street 2:***	
Reporting Cycle:		***Contact City:***	SAN DIEGO
LQHUW:	No	***Contact State:***	CA
Trader Importer:		***Contact Zip:***	92111
Trader Exporter:		***Contact Country:***	US
Slab Importer:		***Contact Phone:***	619-277-9873
Slab Exporter:		***Contact Phone Ext:***	
Current Record:	No	***Contact Fax:***	
Location Country:	US	***Contact Email Addr:***	
State District Owner:	CA	***Contact Title:***	

NAICS Details

Source Type:	I	***NAICS Active Status:***	Yes
NAICS Cd Owner:	HQ	***NAICS Cycle:***	2002
NAICS Code:	339115		
NAICS Description:	OPHTHALMIC GOODS MANUFACTURING		

Map Key	Number of Records	Direction	Distance (mi/ft)	Elev/Diff (ft)	Site	DB

Source Type:	I	**NAICS Active Status:**	Yes
NAICS Cd Owner:	HQ	**NAICS Cycle:**	2002
NAICS Code:	333314		
NAICS Description:	OPTICAL INSTRUMENT AND LENS MANUFACTURING		

Source Type:	R	**NAICS Active Status:**	No
NAICS Cd Owner:	HQ	**NAICS Cycle:**	2007
NAICS Code:	42146		
NAICS Description:	OPHTHALMIC GOODS WHOLESALERS		

Owner/Operator Details

Owner/Operator Ind:	CO	**Country:**	
Name:	PILKINGTON HOLDINGS	**Zip Code:**	99999
Street No:		**Phone:**	415-555-1212
Street 1:	NOT REQUIRED	**Type:**	P
Street 2:		**Date Became Current:**	
City:	NOT REQUIRED	**Date Ended Current:**	
State:	ME		
Source Type:	N		

Owner/Operator Ind:	CP	**Country:**	
Name:	NOT REQUIRED	**Zip Code:**	99999
Street No:		**Phone:**	415-555-1212
Street 1:	NOT REQUIRED	**Type:**	P
Street 2:		**Date Became Current:**	
City:	NOT REQUIRED	**Date Ended Current:**	
State:	ME		
Source Type:	I		

Map Key	Number of Records	Direction	Distance (mi/ft)	Elev/Diff (ft)	Site	DB
267	1 of 1	-	0.00 / 0.00	431.23 / 8	**SOLAR TURBINES INCORPORATED** **4200 RUFFIN RD** **SAN DIEGO CA 921231822**	**CLEANUP SITES**

Global ID:	T0608166561	**CUF Case:**	NO
Case Type:	Cleanup Program Site	**Begin Date:**	1989-08-15 00:00:00
Status:	Completed - Case Closed	**How Discovered:**	
Status Date:	2012-09-12 00:00:00	**Stop Method:**	
RB Case No:		**County:**	San Diego
LOC Case No:	H08827-002	**Latitude:**	32.816267
Lead Agency:	SAN DIEGO COUNTY LOP	**Longitude:**	-117.1291
Case Worker:	VAP	**File Location:**	Local Agency
Local Agency:	SAN DIEGO COUNTY LOP		
Potential Cntm of Concrn:			
Potential Media Affected:			
How Discovered Description:			
Stop Description:			
Cal Water Watershed Name:	San Diego - Lower San Diego - Mission San Diego (907.11)		
DWR Groundwater Subbasin Name:			
Site History:			

Administratively Closed

Status History

Status:	Open - Site Assessment	***Status Date:***	1989-08-15 00:00:00
Status:	Completed - Case Closed	***Status Date:***	2012-09-12 00:00:00
Status:	Open - Case Begin Date	***Status Date:***	1989-08-15 00:00:00

Activities

Action Type:	ENFORCEMENT
Action:	Closure/No Further Action Letter
Date:	2012-09-12 00:00:00

Contacts

Contact Type:	Local Agency Caseworker	***City:***	SAN DIEGO
Contact Name:	Voluntary Assistance Program (VAP)	***Email:***	deh.sam@sdcounty.ca.gov
Organization Name:	SAN DIEGO COUNTY LOP	***Phone No:***	
Address:	P.O. Box 129261		

268	***1 of 1***	***-***	***0.00 / 0.00***	***425.13 / 2***	***Iron Mountain 5455 KEARNY VILLA RD SAN DIEGO CA 92123***	***CERS HAZ***

Site ID:	426556
Latitude:	32.833480
Longitude:	-117.138600

Regulated Programs

EI ID:	10744630	***EI Description:***	Chemical Storage Facilities

Affiliations

Affil Type Desc:	Facility Mailing Address
Entity Name:	Mailing Address
Entity Title:	
Address:	5455 Kearny Villa Road
City:	San Diego
State:	CA
Country:	
Zip Code:	92123
Phone:	

Affil Type Desc:	Document Preparer

Entity Name:	Kevin Connell
Entity Title:	
Address:	
City:	
State:	
Country:	
Zip Code:	
Phone:	

Affil Type Desc:	Environmental Contact
Entity Name:	Kevin Connell
Entity Title:	
Address:	5455 Kearny Villa Road
City:	San Diego
State:	CA
Country:	
Zip Code:	92123
Phone:	(858) 810-5147

Affil Type Desc:	Legal Owner
Entity Name:	Iron Mountain
Entity Title:	
Address:	1 Federal Street
City:	Boston
State:	MS
Country:	United States
Zip Code:	02110
Phone:	(800) 899-4766

Affil Type Desc:	Secondary Emergency Contact
Entity Name:	Matt Laky
Entity Title:	Manager
Address:	
City:	
State:	
Country:	
Zip Code:	
Phone:	(858) 201-0777

Affil Type Desc:	Identification Signer
Entity Name:	Kevin Connell
Entity Title:	Supervisor
Address:	
City:	
State:	
Country:	
Zip Code:	
Phone:	

Affil Type Desc:	Primary Emergency Contact
Entity Name:	Kevin Connell
Entity Title:	Supervisor

Map Key	Number of Records	Direction	Distance (mi/ft)	Elev/Diff (ft)	Site	DB

Address:	
City:	
State:	
Country:	
Zip Code:	
Phone:	(619) 921-9731
Affil Type Desc:	CUPA District
Entity Name:	San Diego County Env Health
Entity Title:	
Address:	PO Box 129261
City:	San Diego
State:	CA
Country:	
Zip Code:	92112-9261
Phone:	(858) 505-6880
Affil Type Desc:	Operator
Entity Name:	Kevin Connell
Entity Title:	
Address:	
City:	
State:	
Country:	
Zip Code:	
Phone:	(858) 810-5147
Affil Type Desc:	Parent Corporation
Entity Name:	Iron Mountain
Entity Title:	
Address:	
City:	
State:	
Country:	
Zip Code:	
Phone:	

Coordinates

Env Int Type Code:	HMBP	**Longitude:**	-117.138600
Program ID:	10744630	**Coord Name:**	
Latitude:	32.833480	**Ref Point Type Desc:**	Center of a facility or station.

Map Key	Number of Records	Direction	Distance (mi/ft)	Elev/Diff (ft)	Site	DB
269	1 of 1	-	0.00 / 0.00	406.91 / -16	TIGER SHARK GOLF 8050 RONSUN RD SAN DIEGO CA 92111	ICIS

EPA Region:	09	**Federal Facility ID:**	
FRS Facility UIN:	110001175861	**Tribal Land Code:**	
Program Syst ID:	0900000006073R9108	**County:**	San Diego
Prog Sys Acrnym:	AIR	**Latitude:**	32.82908

Map Key	Number of Records	Direction	Distance (mi/ft)	Elev/Diff (ft)	Site	DB

Permit Type: **Longitude:** -117.14937

--Details--

EA Identifier: **Enf Act Forum Dsc:**
EA Type Code: **Fac NAICS Code:** 339920
EA Type Desc: **Facility SIC Code:** 3949
EA Name:

---

270 **1 of 2** **-** **0.00 / 0.00** **407.31 / -16** **NRC**
7961 BALBOA AVENUE
San Diego CA **CHMIRS**

ID: 15-2174 **Notified Date:** 4/17/2015 11:22
Control No: '15-2174 **Notified Date Time:**
Year: 2015 **County:** San Diego County

California Hazardous Material Incident Report System

Contained: Unknown **3 Vessel >= 300 Tons:** No
1 Substance: UNKNOWN OIL **Incident Date:** 4/17/2015
1 Measure: N/A **Incident Time:** 1000
1 Other: **Spill Site:** Merchant/Business
1 Quantity: UNKNOWN **Injuries?:** No
1 Type: PETROLEUM **No of Injuries:**
1 Pipeline: No **Fatals?:** No
1 Vessel >= 300 Tons: No **No of Fatals:**
2 Substance: **Evacs?:** No
2 Quantity: **No of Evacs:**
2 Measure: **Cleanup:** Unknown
2 Type: **Site:**
2 Other: **Cause:** Unknown
2 Pipeline: No **Cause Other:**
2 Vessel >= 300 Tons: No **Dog No:**
3 Substance: **Water:** No
3 Quantity: **Water Way:**
3 Measure: **City:** San Diego
3 Type: **County:** San Diego County
3 Other: **Zip:**
3 Pipeline: No

Admin Agency: San Diego County Health Services Department
Notification Area: AA/CUPA,DFG-OSPR,DTSC,RWQCB,US EPA,USFWS
Location: 7961 BALBOA AVENUE
Description: NRC#1113902 "CALLER STATED THAT THERE IS AUTO SHOP THAT HAS UNKNOWN OILS AND CAR PARTS ALL OVER THE GROUND. REMEDIAL ACTIONS: NO CLEAN UP ACTIONS WERE TAKEN."

Main Page Information

On Scene:
Other on Scene:

Map Key	Number of Records	Direction	Distance (mi/ft)	Elev/Diff (ft)	Site	DB

Other Notified:
Admin Agency: San Diego County Health Services Department
Admin Agency 2:
Additional County:
Document Title: SPILL Report
Creation Date: 04/17/2015 11:22 AM
Received By:
Person Notifying Cal OES:
Phone No:
Ext:
Pag Cell:
Type: PETROLEUM
Cause Description for Other:
Amount 1: UNKNOWN
Amount 2:
Amount 3:
Doc URL: https://w3.calema.ca.gov/operational/malhaz.nsf/f1841a103c102734882563e200760c4a/47dd1892f304d75d88257e2a0064fb1a?OpenDocument

---

270	2 of 2	-	0.00 / 0.00	407.31 / -16	7961 BALBOA AVENUE SAN DIEGO CA 9211	ERNS

NRC Report No: 1113902
Type of Incident: FIXED
Incident Cause: UNKNOWN
Incident Date: 4/17/2015 10:00:00 AM
Incident Location:
Incident Dtg: DISCOVERED
Distance From City:
Distance Units:
Description of Incident: CALLER STATED THAT THERE IS AN AUTO SHOP THAT HAS UNKNOWN OILS AND CAR PARTS ALL OVER THE GROUND.

Direction From City:
Lat Quad:
Long Quad:
Location Section:
Location Township:
Location Range:
Potential Flag: No
Year: Calendar Year 2015

Material Spill Information

Chris Code: OUN
CAS No: 000000-00-0
UN No:
Amount of Material: 0
Unit of Measure: UNKNOWN AMOUNT

Name of Material: UNKNOWN OIL
If Reached Water: NO
Amount in Water:
Unit Reach Water:

Calls Information

Date Time Received: 4/17/2015 2:15:47 PM
Date Time Complete: 4/17/2015 2:18:55 PM
Call Type: INC
Responsible Company: EAGLE MOTOR
Responsible ORG Type: UNKNOWN

Responsible City: SAN DIEGO
Responsible State: CA
Responsible Zip: 9211
On Behalf of:
Source: TELEPHONE

Incidents Information

Aircraft Type:	
Aircraft Model:	
Aircraft ID:	
Aircraft Fuel Capacity:	
Aircraft Fuel Capacity Units:	
Aircraft Fuel on Board:	
Aircraft Fuel OB Units:	
Aircraft Spot No:	
Aircraft Hanger:	
Aircraft Runway No:	
Road Mile Marker:	
Building ID:	
Type of Fixed Object:	AUTO SHOP
Power Generating Facility:	U
Generating Capacity:	
Type of Fuel:	
NPDES:	
NPDES Compliance:	U
Pipeline Type:	
DOT Regulated:	U
Pipeline Above Ground:	ABOVE
Exposed Underwater:	N
Pipeline Covered:	U
Railroad Hotline:	
Grade Crossing:	U
Location Subdivision:	
Railroad Milepost:	
Type Vehicle Involved:	
Crossing Device Type:	
Device Operational:	U
Dot Crossing No:	
Brake Failure:	U
Description of Tank:	
Tank Above Ground:	ABOVE
Transportable Container:	U
Tank Regulated:	U
Tank Regulated By:	
Tank ID:	
Capacity of Tank:	
Capacity of Tank Units:	
Actual Amount:	
Actual Amount Units:	
Platform Rig Name:	
Platform Letter:	
Location Area ID:	
Location Block ID:	
OCSG No:	
OCSG No:	
State Lease No:	
Pier Dock No:	

Berth Slip No:	
Continuous Release Type:	
Initial Cont Release No:	
Continuous Release Permit:	
Allision:	U
Type of Structure:	
Structure Name:	
Structure Operational:	U
Airbag Deployed:	U
Date Time Normal Service:	
Service Disruption Time:	
Service Disruption Units:	
Transit Bus Flag:	
CR Begin Date:	
CR End Date:	
CR Change Date:	
FBI Contact:	
FBI Contact Date Time:	
Sub Part C Testing Req:	XXX
Conductor Testing:	
Engineer Testing:	
Trainman Testing:	
Yard Foreman Testing:	
RCL Operator Testing:	
Brakeman Testing:	
Train Dispatcher Testing:	
Signalman Testing:	
Other Employee Testing:	
Unknown Testing:	
Passenger Handling:	
Passenger Route:	XXX
Passenger Delay:	XXX

Incident Details Information

Fire Involved:	N
Fire Extinguished:	U
Any Evacuations:	N
Number Evacuated:	
Who Evacuated:	
Radius Of Evacuation:	
Any Injuries:	N
No. Injured:	
No. Hospitalized:	
Any Fatalities:	N
No. Fatalities:	
Any Damages:	N
Damage Amount:	
Air Corridor Closed:	N
Air Corridor Desc:	
Air Closure Time:	

Waterway Closed:	N
Waterway Desc:	
Waterway Closure Time:	
Road Closed:	N
Road Desc:	
Road Closure Time:	
Closure Direction:	
Major Artery:	No
Track Closed:	N
Track Desc:	
Track Closure Time:	
Media Interest:	UNKNOWN
Medium Desc:	LAND
Additional Medium Info:	LAND SPILL
Body of Water:	
Tributary of:	
Nearest River Mile Maker:	
Release Secured:	U
Est Duration of Release:	
Release Rate:	
Desc Remedial Action:	NO CLEAN UP ACTIONS WERE TAKEN.
State Agency on Scene:	
State Agency Report No:	
Other Agency Notified:	
Weather Conditions:	UNKNOWN
Air Temperature:	
Wind Speed:	
Wind Direction:	
Water Supply Contaminated:	U
Sheen Size:	
Sheen Color:	
Direction of Sheen Travel:	
Sheen Odor Description:	
Wave Condition:	
Current Speed:	
Current Direction:	
Water Temperature:	
Track Close Dir:	
EMPL Fatality:	
Pass Fatality:	
Community Impact:	
Wind Speed Unit:	
Employee Injuries:	
Passenger Injuries:	
Occupant Fatality:	
Current Speed Unit:	
Road Closure Units:	
Track Closure Units:	
Sheen Size Units:	
Additional Info:	CALLER ALSO STATED THAT IT SEEMED LIKE THE COMPANY WAS GOING OUT OF BUSINESS.
State Agency Notified:	
Federal Agency Notified:	

Map Key	Number of Records	Direction	Distance (mi/ft)	Elev/Diff (ft)	Site	DB

Nearest River Mile Marker:
Sheen Size Length:
Sheen Size Length Units:
Sheen Size Width:
Sheen Size Width Units:
Offshore: N
Duration Unit:
Release Rate Unit:
Release Rate Rate:
Passengers Transferred: NO

271	*1 of 1*	*-*	*0.00 / 0.00*	*423.77 / 1*	***Comprehensive Spinal Care 9449 BALBOA AVE SAN DIEGO CA 92123***	***CERS HAZ***

Site ID: 425407
Latitude: 32.821590
Longitude: -117.126510

Regulated Programs

EI ID: 10742647 ***EI Description:*** Chemical Storage Facilities

Affiliations

Affil Type Desc: Legal Owner
Entity Name: Holly A. Halsey L.A.C.
Entity Title:
Address: 2514 Jamacha Rd, #502-38
City: El Cajon
State: CA
Country: United States
Zip Code: 92019
Phone: (619) 857-2920

Affil Type Desc: CUPA District
Entity Name: San Diego County Env Health
Entity Title:
Address: PO Box 129261
City: San Diego
State: CA
Country:
Zip Code: 92112-9261
Phone: (858) 505-6880

Affil Type Desc: Facility Mailing Address
Entity Name: Mailing Address
Entity Title:
Address: 9449 Balboa Ave
City: San Diego
State: CA

Country:	
Zip Code:	92123
Phone:	
Affil Type Desc:	Operator
Entity Name:	Comprehensive Spinal Care
Entity Title:	
Address:	
City:	
State:	
Country:	
Zip Code:	
Phone:	(858) 569-4545
Affil Type Desc:	Environmental Contact
Entity Name:	Holly A. Halsey L.A.C.
Entity Title:	
Address:	2514 Jamacha Rd, #502-38
City:	El Cajon
State:	CA
Country:	
Zip Code:	92019
Phone:	(619) 857-2920
Affil Type Desc:	Parent Corporation
Entity Name:	Comprehensive Spinal Care
Entity Title:	
Address:	
City:	
State:	
Country:	
Zip Code:	
Phone:	
Affil Type Desc:	Document Preparer
Entity Name:	Aisha Daniel
Entity Title:	
Address:	
City:	
State:	
Country:	
Zip Code:	
Phone:	
Affil Type Desc:	Primary Emergency Contact
Entity Name:	James Neal DC
Entity Title:	Chiropractor
Address:	
City:	
State:	
Country:	
Zip Code:	

Map Key	Number of Records	Direction	Distance (mi/ft)	Elev/Diff (ft)	Site	DB

Phone: (619) 318-3458

Coordinates

Env Int Type Code:	HMBP	**Longitude:**	-117.126510
Program ID:	10742647	**Coord Name:**	
Latitude:	32.821590	**Ref Point Type Desc:**	Center of a facility or station.

---

272 | 1 of 2 | - | 0.00 / 0.00 | 431.53 / 9 | **SOLAR TURBINES, INC., KEARNY MESA FAC**
4200 RUFFIN ROAD
SAN DIEGO CA 92123 | ENVIROSTOR

Estor/EPA ID:	71003509	**Funding:**	
Site Type:	TIERED PERMIT	**County:**	SAN DIEGO
Site Code:		**Assembly District:**	77
Ntnl Priority List:	NO	**Senate District:**	39
Acres:	NONE SPECIFIED	**Latitude:**	32.817455
Special Program:		**Longitude:**	-117.128034

Address Desc: 4200 RUFFIN ROAD
Address Desc 2: 4200 Ruffin Road
Clean Up Status: INACTIVE - NEEDS EVALUATION AS OF
Clean Up Oversight Agencies:
School District:
Program Type: NONE SPECIFIED
Past Caused Contamination: NONE SPECIFIED
APN: NONE SPECIFIED
Potential Media Affected: NONE SPECIFIED
Potential Contaminants:

NONE SPECIFIED

Site History:

Facility Information

Program Type: TIERED PERMIT
Status: INACTIVE - NEEDS EVALUATION
Summary Link: http://www.envirostor.dtsc.ca.gov/public/profile_report?global_id=71003509

---

272 | 2 of 2 | - | 0.00 / 0.00 | 431.53 / 9 | **SOLAR TURBINES INCORPORATED**
4200 RUFFIN RD
SAN DIEGO CA 921231822 | LUST

Global ID:	T0607302803	**CUF Case:**	YES
Case Type:	LUST Cleanup Site	**Begin Date:**	1985-12-18 00:00:00
Status:	Completed - Case Closed	**How Discovered:**	
Status Date:	1996-12-10 00:00:00	**Stop Method:**	
RB Case No:	9UT503	**County:**	San Diego
LOC Case No:	H08827-001	**Latitude:**	32.817455
Lead Agency:	SAN DIEGO COUNTY LOP	**Longitude:**	-117.128034

Map Key	Number of Records	Direction	Distance (mi/ft)	Elev/Diff (ft)	Site	DB

Case Worker:
File Location: Local Agency
Local Agency:
Potential Media Of Concern: Diesel
Potential Media Affected: Soil
How Discovered Description:
Stop Description:
Cal Water Watershed Name: San Diego - Lower San Diego - Mission San Diego (907.11)
DWR Groundwater Subbasin Name:
Site History:

Status History

Status:		Status Date:	
Completed - Case Closed		1996-12-10 00:00:00	
Open - Case Begin Date		1985-12-18 00:00:00	

Activities

Action Type:	Action:	Date:
ENFORCEMENT	Closure/No Further Action Letter - #H08827-001	1996-10-22 00:00:00
Other	Leak Stopped	1985-12-18 00:00:00
Other	Leak Discovery	1985-12-18 00:00:00
ENFORCEMENT	Notice of Responsibility	1985-12-18 00:00:00
Other	Leak Began	1985-12-18 00:00:00
Other	Leak Reported	1985-12-18 00:00:00

Map Key	Number of Records	Direction	Distance (mi/ft)	Elev/Diff (ft)	Site	DB
273	1 of 16	-	0.00 / 0.00	429.29 / 6	CASPIAN, INC. 4951 RUFFIN ROAD SAN DIEGO CA 921231615	CERCLIS

Site ID: 0908405
Site EPA ID: CAD053851366
Site Street Address 2:
Site County Name: SAN DIEGO
RNPL Status Code: N
NPL Status: Not on the NPL
RFED Facility Code: N
RFED Facility Desc: Not a Federal Facility

Site FIPS Code:	06073	**USGS Hydro Unit No.:**	
Region Code:	09	**Site Cong. Dist. Code:**	
Site SMSA No.:		**ROT Desc:**	
Site Prim. Latitude:		**FR NPL Update No.:**	
Site Prim. Longitude:		**RFRA Code:**	
Lat Long Source:			

RNON NPL Status Desc: NFRAP-Site does not qualify for the NPL based on existing information

CERCLIS Site Contact Name(s)

Person ID:	13003854.00
First Name:	Leslie
Last Name:	Ramirez
Phone No.:	4159723978
Email:	

CERCLIS Site Contact Name(s)

Person ID:	13003858.00
First Name:	Sharon
Last Name:	Murray
Phone No.:	4159724250
Email:	

CERCLIS Site Contact Name(s)

Person ID:	13004003.00
First Name:	Carl
Last Name:	Brickner
Phone No.:	
Email:	

CERCLIS Assess History

OU ID:	00	**RALT Short Name:**	State (Fund)
Act Code ID:	001	**Act Start Date:**	
RAT Code:	DS	**Act Complete Date:**	6/13/2006 00:00:00
RAT Short Name:	DISCVRY	**AGT Order No.:**	10
RAT Name:	DISCOVERY	**SH OU:**	
RAT Hist. Only Flag:		**SH Code:**	
RAT NSI Indicator:	B	**SH Seq:**	
RAT Level:	1	**SH Start Date:**	
RAT DEF OU:	00	**SH Complete Date:**	
RFBS Code:		**SH Lead:**	
SPA Code:	13		

RAT Def: The process by which a potential hazardous waste site is brought to the attention of the EPA. The process can occur through the use of several mechanisms such as a phone call or referral by another government agency.

Site Desc:

Site Alias:

CERCLIS Assess History

OU ID:	00	***RALT Short Name:***	
Act Code ID:		***Act Start Date:***	
RAT Code:		***Act Complete Date:***	
RAT Short Name:		***AGT Order No.:***	0
RAT Name:		***SH OU:***	
RAT Hist. Only Flag:		***SH Code:***	
RAT NSI Indicator:		***SH Seq:***	
RAT Level:		***SH Start Date:***	
RAT DEF OU:		***SH Complete Date:***	
RFBS Code:		***SH Lead:***	
SPA Code:			
RAT Def:			
Site Desc:	No description available .		
Site Alias:	No alias data available		

CERCLIS Assess History

OU ID:	00	***RALT Short Name:***	EPA Fund
Act Code ID:	001	***Act Start Date:***	5/13/2010 00:00:00
RAT Code:	PA	***Act Complete Date:***	1/14/2011 00:00:00
RAT Short Name:	PA	***AGT Order No.:***	130
RAT Name:	PRELIMINARY ASSESSMENT	***SH OU:***	
RAT Hist. Only Flag:		***SH Code:***	
RAT NSI Indicator:	B	***SH Seq:***	
RAT Level:	1	***SH Start Date:***	
RAT DEF OU:	00	***SH Complete Date:***	
RFBS Code:	P	***SH Lead:***	
SPA Code:	13		
RAT Def:	Collection of diverse existing information about the source and nature of the site hazard. It is EPA policy to complete the preliminary assessment within one year of site discovery.		
Site Desc:			
Site Alias:			

CERCLIS Assess History

OU ID:	00	***RALT Short Name:***	EPA Fund
Act Code ID:	002	***Act Start Date:***	7/1/2007 00:00:00
RAT Code:	OO	***Act Complete Date:***	2/9/2009 00:00:00
RAT Short Name:	SITE REASS	***AGT Order No.:***	162
RAT Name:	SITE REASSESSMENT	***SH OU:***	
RAT Hist. Only Flag:		***SH Code:***	
RAT NSI Indicator:	B	***SH Seq:***	
RAT Level:	1	***SH Start Date:***	
RAT DEF OU:	00	***SH Complete Date:***	
RFBS Code:		***SH Lead:***	
SPA Code:	13		

Map Key	Number of Records	Direction	Distance (mi/ft)	Elev/Diff (ft)	Site	DB

RAT Def: Superfund is expending extramural resources to determine/update the status of site assessment activities at a site or site conditions have changed and the Region needs to update and possibly reassess a previously made decision.

Site Desc:

Site Alias:

CERCLIS Assess History

OU ID:	00	***RALT Short Name:***	EPA Fund
Act Code ID:	001	***Act Start Date:***	7/1/2007 00:00:00
RAT Code:	OO	***Act Complete Date:***	
RAT Short Name:	SITE REASS	***AGT Order No.:***	162
RAT Name:	SITE REASSESSMENT	***SH OU:***	
RAT Hist. Only Flag:		***SH Code:***	
RAT NSI Indicator:	B	***SH Seq:***	
RAT Level:	1	***SH Start Date:***	
RAT DEF OU:	00	***SH Complete Date:***	
RFBS Code:		***SH Lead:***	
SPA Code:	13		

RAT Def: Superfund is expending extramural resources to determine/update the status of site assessment activities at a site or site conditions have changed and the Region needs to update and possibly reassess a previously made decision.

Site Desc:

Site Alias:

Map Key	Number of Records	Direction	Distance (mi/ft)	Elev/Diff (ft)	Site	DB
273	*2 of 16*	*-*	*0.00 / 0.00*	*429.29 / 6*	***CASPIAN, INC.*** ***4951 RUFFIN ROAD*** ***SAN DIEGO CA 92123***	***EMISSIONS***

1990 Criteria Data

Facility ID:	519	***CERR Code:***	
Facility SIC Code:	3728	***TOGT:***	24.3
CO:	37	***ROGT:***	22.808
Air Basin:	SD	***COT:***	
District:	SD	***NOXT:***	
COID:	SD	***SOXT:***	
DISN:	SAN DIEGO COUNTY APCD	***PMT:***	
CHAPIS:		***PM10T:***	

1990 Toxic Data

Facility ID:	519	***COID:***	SD
Facility SIC Code:	3728	***DISN:***	SAN DIEGO COUNTY APCD
CO:	37	***CHAPIS:***	
Air Basin:	SD	***CERR Code:***	
District:	SD		
TS:			
Health Risk Asmt:			
Non-Cancer Chronic Haz Ind:			

Non-Cancer Acute Haz Ind:

1993 Criteria Data

Facility ID:	519	***CERR Code:***	
Facility SIC Code:	3728	***TOGT:***	6.9
CO:	37	***ROGT:***	6.64104
Air Basin:	SD	***COT:***	
District:	SD	***NOXT:***	
COID:	SD	***SOXT:***	
DISN:	SAN DIEGO COUNTY APCD	***PMT:***	
CHAPIS:		***PM10T:***	

1993 Toxic Data

Facility ID:	519	***COID:***	SD
Facility SIC Code:	3728	***DISN:***	SAN DIEGO COUNTY APCD
CO:	37	***CHAPIS:***	
Air Basin:	SD	***CERR Code:***	
District:	SD		
TS:			
Health Risk Asmt:			
Non-Cancer Chronic Haz Ind:			
Non-Cancer Acute Haz Ind:			

1995 Criteria Data

Facility ID:	519	***CERR Code:***	
Facility SIC Code:	3728	***TOGT:***	6.9
CO:	37	***ROGT:***	6.64104
Air Basin:	SD	***COT:***	
District:	SD	***NOXT:***	
COID:	SD	***SOXT:***	
DISN:	SAN DIEGO COUNTY APCD	***PMT:***	
CHAPIS:		***PM10T:***	

1995 Toxic Data

Facility ID:	519	***COID:***	SD
Facility SIC Code:	3728	***DISN:***	SAN DIEGO COUNTY APCD
CO:	37	***CHAPIS:***	
Air Basin:	SD	***CERR Code:***	
District:	SD		
TS:			
Health Risk Asmt:			
Non-Cancer Chronic Haz Ind:			
Non-Cancer Acute Haz Ind:			

Map Key	Number of Records	Direction	Distance (mi/ft)	Elev/Diff (ft)	Site	DB

1996 Criteria Data

Facility ID:	519	***CERR Code:***	
Facility SIC Code:	3728	***TOGT:***	6.9
CO:	37	***ROGT:***	6.64104
Air Basin:	SD	***COT:***	
District:	SD	***NOXT:***	
COID:	SD	***SOXT:***	
DISN:	SAN DIEGO COUNTY APCD	***PMT:***	
CHAPIS:		***PM10T:***	

1996 Toxic Data

Facility ID:	519	***COID:***	SD
Facility SIC Code:	3728	***DISN:***	SAN DIEGO COUNTY APCD
CO:	37	***CHAPIS:***	
Air Basin:	SD	***CERR Code:***	
District:	SD		
TS:			
Health Risk Asmt:			
Non-Cancer Chronic Haz Ind:			
Non-Cancer Acute Haz Ind:			

1997 Criteria Data

Facility ID:	519	***CERR Code:***	
Facility SIC Code:	3728	***TOGT:***	6.9
CO:	37	***ROGT:***	6.64104
Air Basin:	SD	***COT:***	
District:	SD	***NOXT:***	
COID:	SD	***SOXT:***	
DISN:	SAN DIEGO COUNTY APCD	***PMT:***	
CHAPIS:		***PM10T:***	

1997 Toxic Data

Facility ID:	519	***COID:***	SD
Facility SIC Code:	3728	***DISN:***	SAN DIEGO COUNTY APCD
CO:	37	***CHAPIS:***	
Air Basin:	SD	***CERR Code:***	
District:	SD		
TS:			
Health Risk Asmt:			
Non-Cancer Chronic Haz Ind:			
Non-Cancer Acute Haz Ind:			

273	***3 of 16***	***-***	***0.00 / 0.00***	***429.29 / 6***	***CASPIAN INC 4951 RUFFIN RD SAN DIEGO CA 92123***	***EMISSIONS***

2004 Criteria Data

Facility ID:	519	***CERR Code:***	
Facility SIC Code:	3728	***TOGT:***	2.91706076487252124645892351274787535411
CO:	37	***ROGT:***	2.908712
Air Basin:	SD	***COT:***	.126
District:	SD	***NOXT:***	.16
COID:	SD	***SOXT:***	.00099
DISN:	SAN DIEGO COUNTY APCD	***PMT:***	.01114
CHAPIS:		***PM10T:***	.01114

2004 Toxic Data

Facility ID:	519	***COID:***	SD
Facility SIC Code:	3728	***DISN:***	SAN DIEGO COUNTY APCD
CO:	37	***CHAPIS:***	
Air Basin:	SD	***CERR Code:***	
District:	SD		
TS:			
Health Risk Asmt:			
Non-Cancer Chronic Haz Ind:			
Non-Cancer Acute Haz Ind:			

2005 Criteria Data

Facility ID:	519	***CERR Code:***	
Facility SIC Code:	3728	***TOGT:***	2.91706076487252124645892351274787535411
CO:	37	***ROGT:***	2.908712
Air Basin:	SD	***COT:***	.126
District:	SD	***NOXT:***	.16
COID:	SD	***SOXT:***	.00099
DISN:	SAN DIEGO COUNTY APCD	***PMT:***	.01114
CHAPIS:		***PM10T:***	.01114

2005 Toxic Data

Facility ID:	519	***COID:***	SD
Facility SIC Code:	3728	***DISN:***	SAN DIEGO COUNTY APCD
CO:	37	***CHAPIS:***	
Air Basin:	SD	***CERR Code:***	
District:	SD		
TS:			
Health Risk Asmt:			
Non-Cancer Chronic Haz Ind:			
Non-Cancer Acute Haz Ind:			

Map Key	Number of Records	Direction	Distance (mi/ft)	Elev/Diff (ft)	Site	DB

2006 Criteria Data

Facility ID:	519	***CERR Code:***	
Facility SIC Code:	3728	***TOGT:***	2.9170607648725212464589235127478753541 1
CO:	37	***ROGT:***	2.908712
Air Basin:	SD	***COT:***	.126
District:	SD	***NOXT:***	.16
COID:	SD	***SOXT:***	.00099
DISN:	SAN DIEGO COUNTY APCD	***PMT:***	.01114
CHAPIS:		***PM10T:***	.01114

2006 Toxic Data

Facility ID:	519	***COID:***	SD
Facility SIC Code:	3728	***DISN:***	SAN DIEGO COUNTY APCD
CO:	37	***CHAPIS:***	
Air Basin:	SD	***CERR Code:***	
District:	SD		
TS:			
Health Risk Asmt:			
Non-Cancer Chronic Haz Ind:			
Non-Cancer Acute Haz Ind:			

Map Key	Number of Records	Direction	Distance (mi/ft)	Elev/Diff (ft)	Site	DB
273	*4 of 16*	*-*	*0.00 / 0.00*	*429.29 / 6*	***CASPIAN INC.*** ***4951 RUFFIN RD*** ***SAN DIEGO CA 92123***	***EMISSIONS***

2003 Criteria Data

Facility ID:	519	***CERR Code:***	
Facility SIC Code:	3728	***TOGT:***	2.94987025
CO:	37	***ROGT:***	2.895816485
Air Basin:	SD	***COT:***	.132
District:	SD	***NOXT:***	.1641
COID:	SD	***SOXT:***	.00099
DISN:	SAN DIEGO COUNTY APCD	***PMT:***	.01254
CHAPIS:		***PM10T:***	.01254

2003 Toxic Data

Facility ID:	519	***COID:***	SD
Facility SIC Code:	3728	***DISN:***	SAN DIEGO COUNTY APCD
CO:	37	***CHAPIS:***	
Air Basin:	SD	***CERR Code:***	
District:	SD		
TS:			
Health Risk Asmt:			
Non-Cancer Chronic Haz Ind:			

Map Key	Number of Records	Direction	Distance (mi/ft)	Elev/Diff (ft)	Site	DB
Non-Cancer Acute Haz Ind:						
273	5 of 16	-	0.00 / 0.00	429.29 / 6	CASPIAN, INC. 4951 RUFFIN ROAD SAN DIEGO CA	EMISSIONS

1987 Criteria Data

Facility ID:	519	**CERR Code:**	
Facility SIC Code:	3728	**TOGT:**	382.6
CO:	37	**ROGT:**	278.99776
Air Basin:	SD	**COT:**	
District:	SD	**NOXT:**	
COID:	SD	**SOXT:**	
DISN:	SAN DIEGO COUNTY APCD	**PMT:**	
CHAPIS:		**PM10T:**	

1987 Toxic Data

Facility ID:	519	**COID:**	SD
Facility SIC Code:	3728	**DISN:**	SAN DIEGO COUNTY APCD
CO:	37	**CHAPIS:**	
Air Basin:	SD	**CERR Code:**	
District:	SD		
TS:			
Health Risk Asmt:			
Non-Cancer Chronic Haz Ind:			
Non-Cancer Acute Haz Ind:			

Map Key	Number of Records	Direction	Distance (mi/ft)	Elev/Diff (ft)	Site	DB
273	6 of 16	-	0.00 / 0.00	429.29 / 6	CASPIAN, INC. 4951 RUFFIN RD SAN DIEGO CA 92123	EMISSIONS

1999 Criteria Data

Facility ID:	519	**CERR Code:**	
Facility SIC Code:	3728	**TOGT:**	3.18550139
CO:	37	**ROGT:**	2.975905313391
Air Basin:	SD	**COT:**	
District:	SD	**NOXT:**	
COID:	SD	**SOXT:**	
DISN:	SAN DIEGO COUNTY APCD	**PMT:**	
CHAPIS:		**PM10T:**	

1999 Toxic Data

Facility ID:	519	**COID:**	SD
Facility SIC Code:	3728	**DISN:**	SAN DIEGO COUNTY APCD

CO:	37	**CHAPIS:**	
Air Basin:	SD	**CERR Code:**	
District:	SD		
TS:			
Health Risk Asmt:			
Non-Cancer Chronic Haz Ind:			
Non-Cancer Acute Haz Ind:			

2000 Criteria Data

Facility ID:	519	**CERR Code:**	
Facility SIC Code:	3728	**TOGT:**	3.18550139
CO:	37	**ROGT:**	2.975905313391
Air Basin:	SD	**COT:**	
District:	SD	**NOXT:**	
COID:	SD	**SOXT:**	
DISN:	SAN DIEGO COUNTY APCD	**PMT:**	
CHAPIS:		**PM10T:**	

2000 Toxic Data

Facility ID:	519	**COID:**	SD
Facility SIC Code:	3728	**DISN:**	SAN DIEGO COUNTY APCD
CO:	37	**CHAPIS:**	
Air Basin:	SD	**CERR Code:**	
District:	SD		
TS:			
Health Risk Asmt:			
Non-Cancer Chronic Haz Ind:			
Non-Cancer Acute Haz Ind:			

2001 Criteria Data

Facility ID:	519	**CERR Code:**	
Facility SIC Code:	3728	**TOGT:**	2.91
CO:	37	**ROGT:**	2.86
Air Basin:	SD	**COT:**	.14
District:	SD	**NOXT:**	.16
COID:	SD	**SOXT:**	0
DISN:	SAN DIEGO COUNTY APCD	**PMT:**	.01
CHAPIS:		**PM10T:**	.01

2001 Toxic Data

Facility ID:	519	**COID:**	SD
Facility SIC Code:	3728	**DISN:**	SAN DIEGO COUNTY APCD
CO:	37	**CHAPIS:**	
Air Basin:	SD	**CERR Code:**	
District:	SD		

Map Key	Number of Records	Direction	Distance (mi/ft)	Elev/Diff (ft)	Site	DB

TS:
Health Risk Asmt:
Non-Cancer Chronic Haz Ind:
Non-Cancer Acute Haz Ind:

2002 Criteria Data

Facility ID:	519	**CERR Code:**	
Facility SIC Code:	3728	**TOGT:**	2.909870252
CO:	37	**ROGT:**	2.86201347784
Air Basin:	SD	**COT:**	.132
District:	SD	**NOXT:**	.1641
COID:	SD	**SOXT:**	.00099
DISN:	SAN DIEGO COUNTY APCD	**PMT:**	.01254
CHAPIS:		**PM10T:**	.01254

2002 Toxic Data

Facility ID:	519	**COID:**	SD
Facility SIC Code:	3728	**DISN:**	SAN DIEGO COUNTY APCD
CO:	37	**CHAPIS:**	
Air Basin:	SD	**CERR Code:**	
District:	SD		

TS:
Health Risk Asmt:
Non-Cancer Chronic Haz Ind:
Non-Cancer Acute Haz Ind:

Map Key	Number of Records	Direction	Distance (mi/ft)	Elev/Diff (ft)	Site	DB
273	7 of 16	-	0.00 / 0.00	429.29 / 6	CHEMICAL ENERGY OF CALIFORNIA 4951 RUFFIN ROAD SAN DIEGO CA 92123	HHSS

County: San Diego
Pdf File Url: http://geotracker.waterboards.ca.gov/ustpdfs/pdf/0002b081.pdf

---

Map Key	Number of Records	Direction	Distance (mi/ft)	Elev/Diff (ft)	Site	DB
273	8 of 16	-	0.00 / 0.00	429.29 / 6	CHEMICAL ENERGY OF CALIFORNIA 4951 RUFFIN ROAD SAN DIEGO CA	HIST TANK

Owner Name:	CYRUS A. JAFFARI	**No of Containers:**	5
Owner Street:	4951 RUFFIN ROAD	**County:**	SAN DIEGO
Owner City:	SAN DIEGO	**Facility State:**	CA
Owner State:	CA	**Facility Zip:**	92123
Owner Zip:	92123		

Map Key	Number of Records	Direction	Distance (mi/ft)	Elev/Diff (ft)	Site	DB
273	9 of 16	-	0.00 / 0.00	429.29 / 6	SAN DIEGO GAS AND ELECTRIC 4951 RUFFIN ROAD SAN DIEGO CA 92123	RCRA LQG

EPA Handler ID:	CAR000256297
Land Type Code:	P
Land Type Desc:	Private
Federal Waste Generator Code:	1
Gen Status Univ Code:	LQG
Gen Status Univ Desc:	Large Quantity Generator
Importer Activity:	No
Mixed Waste Generator:	No
Transporter Activity:	No
Transfer Facility:	No
Recycler Activity:	No
Onsite Burner Exemption:	No
Furnace Exemption:	No
Underground Inject Activity:	No
Receives Waste from Offsite:	No
TSD Type:	-----
TSD Activity:	No
Corrective Action Univ:	No
Non TSDFs where RCRA Corr:	No
TSDFs Subject to C:	No
Institutional Control Indicator:	N
Used Oil Transporter:	
Used Oil Transfer Facility:	
Used Oil Processor:	
Used Oil Refiner:	
Used Oil Burner:	
Used Oil Market Burner:	
Used Oil Spec Marketer:	
Activity Location:	CA
County Code:	CA073
County Name:	SAN DIEGO
Contact Name:	JAMES T SCRUGGS
Contact Phone No and Ext:	858-653-3104
Contact Email:	JSCRUGGS@SEMPRAUTILITIES.COM
Contact Address:	6875 , CONSOLIDATED WAY , SD1373 , SAN DIEGO , CA, 92121 , US
Mailing Address:	6875 , CONSOLIDATED WAY , SD1373 , SAN DIEGO , CA, 92121 , US

Violation/Evaluation Summary

Note:	NO RECORDS: As of Jan 24 2018, there are no Compliance Monitoring and Enforcement (violation) records associated with this facility (EPA ID).

Handler Details

Source Type:	N	**Used Oil Transporter:**	No
Receive Date:	20151009	**UO Transfer Fac:**	No
Non Notifier:		**Used Oil Processor:**	No
Acknowledge Flag:		**Used Oil Refiner:**	No
Acknowledge Date:		**Used Oil Burner:**	No
Accessibility:		**UO Market Burner:**	No

Map Key	Number of Records	Direction	Distance (mi/ft)	Elev/Diff (ft)	Site	DB

Land Type:	P	***UO Spec Marketer:***	No
Fed Waste Gen Own:	HQ	***Current Site Name:***	SAN DIEGO GAS & ELECTRIC
Fed Waste Gen Cd:	1	***Location Street No:***	4951
Fed Waste Gen Desc:	Large Quantity Generator	***Location Street 1:***	RUFFIN RD
ST Waste Gen Own:	CA	***Location Street 2:***	
State Waste Gen Cd:	1	***Location City:***	SAN DIEGO
Short Term Gen:	No	***Location State:***	CA
Importer Activity:	No	***Location Zip Code:***	92123
Mixed Waste Gen:	No	***County Code:***	CA073
Transporter:	No	***State District:***	
Transfer Facility:	No	***Mailing Street No:***	6875
TSD Activity:	No	***Mailing Street 1:***	CONSOLIDATED WY SD1373
Recycler Activity:	No	***Mailing Street 2:***	
Onsite Burn Exempt:	No	***Mailing City:***	SAN DIEGO
Furnace Exemption:	No	***Mailing State:***	CA
Underground Inject:	No	***Mailing Zip Code:***	92121
Off Site Receipt:	No	***Mailing Country:***	US
Waste Dest Fac:	No	***Contact First Name:***	JAMES
Subpart K College:	No	***Contact Middle Initial:***	T
Subpart K Hospital:	No	***Contact Last Name:***	SCRUGGS
Subpart K Non Profit:	No	***Contact Street No:***	6875
Subpart K Withdraw:	No	***Contact Street 1:***	CONSOLIDATED WY SD1373
Include Ntnl Rprt:		***Contact Street 2:***	
Reporting Cycle:		***Contact City:***	SAN DIEGO
LQHUW:	No	***Contact State:***	CA
Trader Importer:		***Contact Zip:***	92121
Trader Exporter:		***Contact Country:***	US
Slab Importer:		***Contact Phone:***	858-653-3104
Slab Exporter:		***Contact Phone Ext:***	
Current Record:	No	***Contact Fax:***	858-549-6529
Location Country:	US	***Contact Email Addr:***	JSCRUGGS@SEMPRAUTILITIES.COM
State District Owner:		***Contact Title:***	PRINCIPAL ENV SPECIALIST

Handler Details

Source Type:	B	***Used Oil Transporter:***	No
Receive Date:	20160113	***UO Transfer Fac:***	No
Non Notifier:		***Used Oil Processor:***	No
Acknowledge Flag:		***Used Oil Refiner:***	No
Acknowledge Date:		***Used Oil Burner:***	No
Accessibility:		***UO Market Burner:***	No
Land Type:	P	***UO Spec Marketer:***	No
Fed Waste Gen Own:	HQ	***Current Site Name:***	SAN DIEGO GAS AND ELECTRIC
Fed Waste Gen Cd:	1	***Location Street No:***	4951
Fed Waste Gen Desc:	Large Quantity Generator	***Location Street 1:***	RUFFIN ROAD
ST Waste Gen Own:	CA	***Location Street 2:***	
State Waste Gen Cd:	1	***Location City:***	SAN DIEGO
Short Term Gen:	No	***Location State:***	CA
Importer Activity:	No	***Location Zip Code:***	92123
Mixed Waste Gen:	No	***County Code:***	CA073
Transporter:	No	***State District:***	

Transfer Facility:	No	**Mailing Street No:**	6875
TSD Activity:	No	**Mailing Street 1:**	CONSOLIDATED WAY
Recycler Activity:	No	**Mailing Street 2:**	SD1373
Onsite Burn Exempt:	No	**Mailing City:**	SAN DIEGO
Furnace Exemption:	No	**Mailing State:**	CA
Underground Inject:	No	**Mailing Zip Code:**	92121
Off Site Receipt:	No	**Mailing Country:**	US
Waste Dest Fac:	No	**Contact First Name:**	JAMES
Subpart K College:	No	**Contact Middle Initial:**	T
Subpart K Hospital:	No	**Contact Last Name:**	SCRUGGS
Subpart K Non Profit:	No	**Contact Street No:**	6875
Subpart K Withdraw:	No	**Contact Street 1:**	CONSOLIDATED WAY
Include Ntnl Rprt:	Y	**Contact Street 2:**	SD1373
Reporting Cycle:	2015	**Contact City:**	SAN DIEGO
LQHUW:	No	**Contact State:**	CA
Trader Importer:		**Contact Zip:**	92121
Trader Exporter:		**Contact Country:**	US
Slab Importer:		**Contact Phone:**	858-653-3104
Slab Exporter:		**Contact Phone Ext:**	
Current Record:	Yes	**Contact Fax:**	858-549-6529
Location Country:	US	**Contact Email Addr:**	JSCRUGGS@SEMPRAUTILITIES.COM
State District Owner:		**Contact Title:**	PRINCIPAL ENVIRONMENTAL SPECIALIST

Hazardous Waste Details

Haz Waste Cd Owner:	HQ	**Source Type:**	N
Haz Waste Cd:	D006	**Code Type:**	D
BR Waste Code Active Status:	Yes		
Waste Code Active Status:	Yes		
Waste Code Desc:	CADMIUM		

Haz Waste Cd Owner:	HQ	**Source Type:**	N
Haz Waste Cd:	D011	**Code Type:**	D
BR Waste Code Active Status:	Yes		
Waste Code Active Status:	Yes		
Waste Code Desc:	SILVER		

Haz Waste Cd Owner:	HQ	**Source Type:**	B
Haz Waste Cd:	D005	**Code Type:**	D
BR Waste Code Active Status:	Yes		
Waste Code Active Status:	Yes		
Waste Code Desc:	BARIUM		

Haz Waste Cd Owner:	CA	**Source Type:**	N
Haz Waste Cd:	151	**Code Type:**	X
BR Waste Code Active Status:	Yes		
Waste Code Active Status:	Yes		
Waste Code Desc:	Asbestos-containing waste		

Haz Waste Cd Owner:	HQ	**Source Type:**	N
Haz Waste Cd:	D005	**Code Type:**	D

BR Waste Code Active Status: Yes
Waste Code Active Status: Yes
Waste Code Desc: BARIUM

Haz Waste Cd Owner: HQ
Haz Waste Cd: D010
Source Type: N
Code Type: D
BR Waste Code Active Status: Yes
Waste Code Active Status: Yes
Waste Code Desc: SELENIUM

Haz Waste Cd Owner: HQ
Haz Waste Cd: D007
Source Type: B
Code Type: D
BR Waste Code Active Status: Yes
Waste Code Active Status: Yes
Waste Code Desc: CHROMIUM

Haz Waste Cd Owner: HQ
Haz Waste Cd: D008
Source Type: B
Code Type: D
BR Waste Code Active Status: Yes
Waste Code Active Status: Yes
Waste Code Desc: LEAD

Haz Waste Cd Owner: CA
Haz Waste Cd: 181
Source Type: N
Code Type: X
BR Waste Code Active Status: Yes
Waste Code Active Status: Yes
Waste Code Desc: Other inorganic solid waste

Haz Waste Cd Owner: HQ
Haz Waste Cd: D007
Source Type: N
Code Type: D
BR Waste Code Active Status: Yes
Waste Code Active Status: Yes
Waste Code Desc: CHROMIUM

Haz Waste Cd Owner: HQ
Haz Waste Cd: D006
Source Type: B
Code Type: D
BR Waste Code Active Status: Yes
Waste Code Active Status: Yes
Waste Code Desc: CADMIUM

Haz Waste Cd Owner: CA
Haz Waste Cd: 181
Source Type: B
Code Type: X
BR Waste Code Active Status: Yes
Waste Code Active Status: Yes
Waste Code Desc: Other inorganic solid waste

Haz Waste Cd Owner: CA
Haz Waste Cd: 352
Source Type: B
Code Type: X
BR Waste Code Active Status: Yes
Waste Code Active Status: Yes
Waste Code Desc: Other organic solids

Haz Waste Cd Owner: HQ
Haz Waste Cd: D009
BR Waste Code Active Status: Yes
Waste Code Active Status: Yes
Waste Code Desc: MERCURY
Source Type: N
Code Type: D

Haz Waste Cd Owner: CA
Haz Waste Cd: 352
BR Waste Code Active Status: Yes
Waste Code Active Status: Yes
Waste Code Desc: Other organic solids
Source Type: N
Code Type: X

Haz Waste Cd Owner: HQ
Haz Waste Cd: D004
BR Waste Code Active Status: Yes
Waste Code Active Status: Yes
Waste Code Desc: ARSENIC
Source Type: N
Code Type: D

Haz Waste Cd Owner: HQ
Haz Waste Cd: D008
BR Waste Code Active Status: Yes
Waste Code Active Status: Yes
Waste Code Desc: LEAD
Source Type: N
Code Type: D

NAICS Details

Source Type: N
NAICS Code Owner: HQ
NAICS Code: 221121
NAICS Description: ELECTRIC BULK POWER TRANSMISSION AND CONTROL
NAICS Active Status: Yes
NAICS Cycle: 2002

Source Type: B
NAICS Code Owner: HQ
NAICS Code: 221121
NAICS Description: ELECTRIC BULK POWER TRANSMISSION AND CONTROL
NAICS Active Status: Yes
NAICS Cycle: 2002

Owner/Operator Details

Owner/Operator Ind: CP
Name: SAN DIEGO GAS AND ELECTRIC
Street No:
Street 1:
Street 2:
City:
State:
Source Type: B
Country:
Zip Code:
Phone:
Type: P
Date Became Current: 20150901
Date Ended Current:

Owner/Operator Ind: CO
Name: ELKHORN RANCH LLC C/O BOOTH BUSINESS PRK
Street No: 3355
Country: US
Zip Code: 92036
Phone: 619-540-6887

Map Key	Number of Records	Direction	Distance (mi/ft)	Elev/Diff (ft)	Site	DB

Street 1:	QUAIL HOLLOW RD	**Type:**	P
Street 2:		**Date Became Current:**	20150801
City:	JULIAN	**Date Ended Current:**	
State:	CA		
Source Type:	N		

Owner/Operator Ind:	CO	**Country:**	US
Name:	SAN DIEGO GAS AND ELECTRIC	**Zip Code:**	92121
Street No:	6875	**Phone:**	858-653-3104
Street 1:	CONSOLIDATED WAY	**Type:**	P
Street 2:	SD1373	**Date Became Current:**	20150901
City:	SAN DIEGO	**Date Ended Current:**	
State:	CA		
Source Type:	B		

Owner/Operator Ind:	CP	**Country:**	US
Name:	SAN DIEGO GAS & ELECTRIC	**Zip Code:**	
Street No:		**Phone:**	
Street 1:		**Type:**	P
Street 2:		**Date Became Current:**	19980302
City:		**Date Ended Current:**	
State:			
Source Type:	N		

Map Key	Number of Records	Direction	Distance (mi/ft)	Elev/Diff (ft)	Site	DB
273	10 of 16	-	0.00 / 0.00	429.29 / 6	MALEK LLC 4951 RUFFIN RD BLDG NO 11 SAN DIEGO CA 92123-1698	RCRA SQG

EPA Handler ID:	CAR000017095
Land Type Code:	P
Land Type Desc:	Private
Federal Waste Generator Code:	2
Gen Status Univ:	SQG
Gen Status Univ Desc:	Small Quantity Generator
Importer Activity:	No
Mixed Waste Generator:	No
Transporter Activity:	No
Transfer Facility:	No
Recycler Activity:	No
Onsite Burner Exemption:	No
Furnace Exemption:	No
Underground Inject Activity:	No
Receives Waste from Offsite:	No
TSD Type:	-----
TSD Activity:	No
Corrective Action Univ:	No
Action has been Imposed:	No
Action under 3004 (U)/(V):	No
Institutional Control Indicator:	N
Used Oil Transporter:	
Used Oil Transfer Facility:	
Used Oil Processor:	

Used Oil Refiner:	
Used Oil Burner:	
Used Oil Market Burner:	
Used Oil Spec Marketer:	
Activity Location:	CA
County Code:	CA073
County Name:	SAN DIEGO
Contact Name:	KATHLEEN REINERT
Contact Phone No and Exten:	619-279-3110
Contact Email:	
Contact Address:	4951 RUFFIN RD BLDG NO 11 , SAN DIEGO , CA, 92123-1698 , US
Mailing Address:	4951 RUFFIN RD BLDG NO 11 , SAN DIEGO , CA, 92123-1698 , US

Violation/Evaluation Summary

Note:	As of Jan 24 2018, there are no Compliance Monitoring and Enforcement (violation) records associated with this facility (EPA ID).

Handler Details

Source Type:	N	***Used Oil Transporter:***	No
Receive Date:	19961227	***UO Transfer Fac:***	No
Non Notifier:		***Used Oil Processor:***	No
Acknowledge Flag:		***Used Oil Refiner:***	No
Acknowledge Date:	19970225	***Used Oil Burner:***	No
Accessibility:		***UO Market Burner:***	No
Land Type:	P	***UO Spec Marketer:***	No
Fed Waste Gen Own:	HQ	***Current Site Name:***	MALEK LLC
Fed Waste Gen Cd:	2	***Location Street No:***	
Fed Waste Gen Desc:	Small Quantity Generator	***Location Street 1:***	4951 RUFFIN RD BLDG NO 11
ST Waste Gen Own:		***Location Street 2:***	
State Waste Gen Cd:		***Location City:***	SAN DIEGO
Short Term Gen:	No	***Location State:***	CA
Importer Activity:	No	***Location Zip Code:***	92123-1698
Mixed Waste Gen:	No	***County Code:***	CA073
Transporter:	No	***State District:***	
Transfer Facility:	No	***Mailing Street No:***	
TSD Activity:	No	***Mailing Street 1:***	4951 RUFFIN RD BLDG NO 11
Recycler Activity:	No	***Mailing Street 2:***	
Onsite Burn Exempt:	No	***Mailing City:***	SAN DIEGO
Furnace Exemption:	No	***Mailing State:***	CA
Underground Inject:	No	***Mailing Zip Code:***	92123-1698
Off Site Receipt:	No	***Mailing Country:***	US
Waste Dest Fac:	No	***Contact First Name:***	KATHLEEN
Subpart K College:		***Contact Middle Initial:***	
Subpart K Hospital:		***Contact Last Name:***	REINERT
Subpart K Non Profit:		***Contact Street No:***	
Subpart K Withdraw:		***Contact Street 1:***	4951 RUFFIN RD BLDG NO 11
Include Ntnl Rprt:		***Contact Street 2:***	
Reporting Cycle:		***Contact City:***	SAN DIEGO
LQHUW:	No	***Contact State:***	CA

Map Key	Number of Records	Direction	Distance (mi/ft)	Elev/Diff (ft)	Site	DB

Trader Importer:
Trader Exporter:
Slab Importer:
Slab Exporter:
Current Record: Yes
Location Country: US
State District Owner:
Contact Zip: 92123-1698
Contact Country: US
Contact Phone: 619-279-3110
Contact Phone Ext:
Contact Fax:
Contact Email Addr:
Contact Title:

NAICS Details

Source Type: N
NAICS Cd Owner: HQ
NAICS Code: 541611
NAICS Description: ADMINISTRATIVE MANAGEMENT AND GENERAL MANAGEMENT CONSULTING SERVICES
NAICS Active Status: Yes
NAICS Cycle: 2002

Owner/Operator Details

Owner/Operator Ind: CO
Name: CYRUS JAFFARI
Street No:
Street 1: 4951 RUFFIN RD
Street 2:
City: SAN DIEGO
State: CA
Source Type: N
Country:
Zip Code: 92123-1698
Phone: 619-279-3110
Type: P
Date Became Current:
Date Ended Current:

273	11 of 16	-	0.00 / 0.00	429.29 / 6	CASPIAN INC. 4951 RUFFIN RD. SAN DIEGO CA 92123	RCRA SQG

EPA Handler ID: CAD053851366
Land Type Code: P
Land Type Desc: Private
Federal Waste Generator Code: 2
Gen Status Univ: SQG
Gen Status Univ Desc: Small Quantity Generator
Importer Activity: No
Mixed Waste Generator: No
Transporter Activity: No
Transfer Facility: No
Recycler Activity: No
Onsite Burner Exemption: No
Furnace Exemption: No
Underground Inject Activity: No
Receives Waste from Offsite: No
TSD Type: -----
TSD Activity: No
Corrective Action Univ: No
Action has been Imposed: No
Action under 3004 (U)/(V): No
Institutional Control Indicator: N

Used Oil Transporter:	
Used Oil Transfer Facility:	
Used Oil Processor:	
Used Oil Refiner:	
Used Oil Burner:	
Used Oil Market Burner:	
Used Oil Spec Marketer:	
Activity Location:	CA
County Code:	CA073
County Name:	SAN DIEGO
Contact Name:	CYRUS A JAFFARI
Contact Phone No and Exten:	858-279-3110
Contact Email:	CJAFFARI@CASPIAN-INC.COM
Contact Address:	US
Mailing Address:	4951 RUFFIN RD. , SAN DIEGO , CA, 92123 , US

Violation/Evaluation Summary

Note: There are VIOLATION or UNDETERMINED details or records associated with this facility (EPA ID) in the Compliance Monitoring and Enforcement table dated Jan 24 2018.

Violation/Evaluation Details

Evaluation ID:	200	***Former Citation:***	
Found Violation:	N	***Sched Compl Dt:***	
Eval Start Date:	20030602	***Enforcement ID:***	
Evaluation Agency:	S	***Enforcement Agency:***	
Evaluation Type:	CEI	***Enforce Action Dt:***	
Eval Resp Person:		***Enforcement Type:***	
Eval Suborg:		***Enforce Type Desc:***	
Citizen Complaint:	No	***Enforce Resp Person:***	
Multimedia Inspect:	No	***Enforce Suborg:***	
Sampling Flag:	No	***Enforce Actvty Loc:***	
Not Subtitle C:	No	***Docket No:***	
Focus Area:		***Attorney:***	
Focus Area Desc:		***Corr Act Component:***	
Handler Actvty Loc:	CA	***Appeal Init Dt:***	
Handler Name:	CASPIAN INC.	***Appeal Resolved Dt:***	
Region:	09	***Disposition Status:***	
State:	CA	***Disp Status Dt:***	
Land Type:	P	***Disp Status Desc:***	
Date of Request:		***Lead Agency:***	
Date Response Rcvd:		***Expenditure Amount:***	
Request Agency:		***SEP Sched Comp Dt:***	
Request Actvty Loc:		***SEP Actual Comp Dt:***	
Viol Activity Loc:		***SEP Defaulted Dt:***	
Viol Determined:		***SEP Type:***	
Violation Type:		***Prop Penalty Amt:***	
Viol Determined Dt:		***Final Monetary Amt:***	
Rtrn to Compl Dt:		***Paid Amount:***	
Rtrn to Compl Qual:		***Final Count:***	

Viol Resp Agency:		**Final Amount:**	
Evaluation Type Description:	COMPLIANCE EVALUATION INSPECTION ON-SITE		
Violation Short Description:			
Respondent Name:			
SEP Type Description:			

Violation/Evaluation Details

Evaluation ID:	002	**Former Citation:**	
Found Violation:	N	**Sched Compl Dt:**	
Eval Start Date:	19851108	**Enforcement ID:**	
Evaluation Agency:	S	**Enforcement Agency:**	
Evaluation Type:	CEI	**Enforce Action Dt:**	
Eval Resp Person:	R9STA	**Enforcement Type:**	
Eval Suborg:		**Enforce Type Desc:**	
Citizen Complaint:	No	**Enforce Resp Person:**	
Multimedia Inspect:	No	**Enforce Suborg:**	
Sampling Flag:	No	**Enforce Actvty Loc:**	
Not Subtitle C:	No	**Docket No:**	
Focus Area:		**Attorney:**	
Focus Area Desc:		**Corr Act Component:**	
Handler Actvty Loc:	CA	**Appeal Init Dt:**	
Handler Name:	CASPIAN INC.	**Appeal Resolved Dt:**	
Region:	09	**Disposition Status:**	
State:	CA	**Disp Status Dt:**	
Land Type:	P	**Disp Status Desc:**	
Date of Request:		**Lead Agency:**	
Date Response Rcvd:		**Expenditure Amount:**	
Request Agency:		**SEP Sched Comp Dt:**	
Request Actvty Loc:		**SEP Actual Comp Dt:**	
Viol Activity Loc:		**SEP Defaulted Dt:**	
Viol Determined:		**SEP Type:**	
Violation Type:		**Prop Penalty Amt:**	
Viol Determined Dt:		**Final Monetary Amt:**	
Rtrn to Compl Dt:		**Paid Amount:**	
Rtrn to Compl Qual:		**Final Count:**	
Viol Resp Agency:		**Final Amount:**	
Evaluation Type Description:	COMPLIANCE EVALUATION INSPECTION ON-SITE		
Violation Short Description:			
Respondent Name:			
SEP Type Description:			

Violation/Evaluation Details

Evaluation ID:	003	**Former Citation:**	
Found Violation:	N	**Sched Compl Dt:**	
Eval Start Date:	19861216	**Enforcement ID:**	
Evaluation Agency:	S	**Enforcement Agency:**	
Evaluation Type:	NRR	**Enforce Action Dt:**	
Eval Resp Person:	R9STA	**Enforcement Type:**	

Eval Suborg:		***Enforce Type Desc:***	
Citizen Complaint:	No	***Enforce Resp Person:***	
Multimedia Inspect:	No	***Enforce Suborg:***	
Sampling Flag:	No	***Enforce Actvty Loc:***	
Not Subtitle C:	No	***Docket No:***	
Focus Area:		***Attorney:***	
Focus Area Desc:		***Corr Act Component:***	
Handler Actvty Loc:	CA	***Appeal Init Dt:***	
Handler Name:	CASPIAN INC.	***Appeal Resolved Dt:***	
Region:	09	***Disposition Status:***	
State:	CA	***Disp Status Dt:***	
Land Type:	P	***Disp Status Desc:***	
Date of Request:		***Lead Agency:***	
Date Response Rcvd:		***Expenditure Amount:***	
Request Agency:		***SEP Sched Comp Dt:***	
Request Actvty Loc:		***SEP Actual Comp Dt:***	
Viol Activity Loc:		***SEP Defaulted Dt:***	
Viol Determined:		***SEP Type:***	
Violation Type:		***Prop Penalty Amt:***	
Viol Determined Dt:		***Final Monetary Amt:***	
Rtrn to Compl Dt:		***Paid Amount:***	
Rtrn to Compl Qual:		***Final Count:***	
Viol Resp Agency:		***Final Amount:***	
Evaluation Type Description:	NON-FINANCIAL RECORD REVIEW		
Violation Short Description:			
Respondent Name:			
SEP Type Description:			

Violation/Evaluation Details

Evaluation ID:	004	***Former Citation:***	
Found Violation:	N	***Sched Compl Dt:***	
Eval Start Date:	19861216	***Enforcement ID:***	
Evaluation Agency:	S	***Enforcement Agency:***	
Evaluation Type:	CEI	***Enforce Action Dt:***	
Eval Resp Person:	R9STA	***Enforcement Type:***	
Eval Suborg:		***Enforce Type Desc:***	
Citizen Complaint:	No	***Enforce Resp Person:***	
Multimedia Inspect:	No	***Enforce Suborg:***	
Sampling Flag:	No	***Enforce Actvty Loc:***	
Not Subtitle C:	No	***Docket No:***	
Focus Area:		***Attorney:***	
Focus Area Desc:		***Corr Act Component:***	
Handler Actvty Loc:	CA	***Appeal Init Dt:***	
Handler Name:	CASPIAN INC.	***Appeal Resolved Dt:***	
Region:	09	***Disposition Status:***	
State:	CA	***Disp Status Dt:***	
Land Type:	P	***Disp Status Desc:***	
Date of Request:		***Lead Agency:***	
Date Response Rcvd:		***Expenditure Amount:***	
Request Agency:		***SEP Sched Comp Dt:***	

Request Actvty Loc:		***SEP Actual Comp Dt:***	
Viol Activity Loc:		***SEP Defaulted Dt:***	
Viol Determined:		***SEP Type:***	
Violation Type:		***Prop Penalty Amt:***	
Viol Determined Dt:		***Final Monetary Amt:***	
Rtrn to Compl Dt:		***Paid Amount:***	
Rtrn to Compl Qual:		***Final Count:***	
Viol Resp Agency:		***Final Amount:***	
Evaluation Type Description:	COMPLIANCE EVALUATION INSPECTION ON-SITE		
Violation Short Description:			
Respondent Name:			
SEP Type Description:			

Violation/Evaluation Details

Evaluation ID:	001	***Former Citation:***	FR - 262.10-12.A
Found Violation:	Y	***Sched Compl Dt:***	19851123
Eval Start Date:	19851108	***Enforcement ID:***	001
Evaluation Agency:	S	***Enforcement Agency:***	S
Evaluation Type:	NRR	***Enforce Action Dt:***	19851108
Eval Resp Person:	R9STA	***Enforcement Type:***	120
Eval Suborg:		***Enforce Type Desc:***	WRITTEN INFORMAL
Citizen Complaint:	No	***Enforce Resp Person:***	R9STA
Multimedia Inspect:	No	***Enforce Suborg:***	
Sampling Flag:	No	***Enforce Actvty Loc:***	CA
Not Subtitle C:	No	***Docket No:***	
Focus Area:		***Attorney:***	
Focus Area Desc:		***Corr Act Component:***	No
Handler Actvty Loc:	CA	***Appeal Init Dt:***	
Handler Name:	CASPIAN INC.	***Appeal Resolved Dt:***	
Region:	09	***Disposition Status:***	
State:	CA	***Disp Status Dt:***	
Land Type:	P	***Disp Status Desc:***	
Date of Request:		***Lead Agency:***	
Date Response Rcvd:		***Expenditure Amount:***	
Request Agency:		***SEP Sched Comp Dt:***	
Request Actvty Loc:		***SEP Actual Comp Dt:***	
Viol Activity Loc:	CA	***SEP Defaulted Dt:***	
Viol Determined:	S	***SEP Type:***	
Violation Type:	262.A	***Prop Penalty Amt:***	
Viol Determined Dt:	19851108	***Final Monetary Amt:***	
Rtrn to Compl Dt:	19860102	***Paid Amount:***	
Rtrn to Compl Qual:	O	***Final Count:***	
Viol Resp Agency:	S	***Final Amount:***	
Evaluation Type Description:	NON-FINANCIAL RECORD REVIEW		
Violation Short Description:	Generators - General		
Respondent Name:			
SEP Type Description:			

Violation/Evaluation Details

Evaluation ID:	001	**Former Citation:**	FR - 262.10-12.A
Found Violation:	Y	**Sched Compl Dt:**	
Eval Start Date:	19910722	**Enforcement ID:**	
Evaluation Agency:	B	**Enforcement Agency:**	
Evaluation Type:	CEI	**Enforce Action Dt:**	
Eval Resp Person:	R9STA	**Enforcement Type:**	
Eval Suborg:		**Enforce Type Desc:**	
Citizen Complaint:	No	**Enforce Resp Person:**	
Multimedia Inspect:	No	**Enforce Suborg:**	
Sampling Flag:	No	**Enforce Actvty Loc:**	
Not Subtitle C:	No	**Docket No:**	
Focus Area:		**Attorney:**	
Focus Area Desc:		**Corr Act Component:**	
Handler Actvty Loc:	CA	**Appeal Init Dt:**	
Handler Name:	CASPIAN INC.	**Appeal Resolved Dt:**	
Region:	09	**Disposition Status:**	
State:	CA	**Disp Status Dt:**	
Land Type:	P	**Disp Status Desc:**	
Date of Request:		**Lead Agency:**	
Date Response Rcvd:		**Expenditure Amount:**	
Request Agency:		**SEP Sched Comp Dt:**	
Request Actvty Loc:		**SEP Actual Comp Dt:**	
Viol Activity Loc:	CA	**SEP Defaulted Dt:**	
Viol Determined:	S	**SEP Type:**	
Violation Type:	262.A	**Prop Penalty Amt:**	
Viol Determined Dt:	19910722	**Final Monetary Amt:**	
Rtrn to Compl Dt:	19960722	**Paid Amount:**	
Rtrn to Compl Qual:	N	**Final Count:**	
Viol Resp Agency:	S	**Final Amount:**	

Evaluation Type Description: COMPLIANCE EVALUATION INSPECTION ON-SITE
Violation Short Description: Generators - General
Respondent Name:
SEP Type Description:

Handler Details

Source Type:	R	**Used Oil Transporter:**	No
Receive Date:	19990304	**UO Transfer Fac:**	No
Non Notifier:		**Used Oil Processor:**	No
Acknowledge Flag:		**Used Oil Refiner:**	No
Acknowledge Date:		**Used Oil Burner:**	No
Accessibility:		**UO Market Burner:**	No
Land Type:		**UO Spec Marketer:**	No
Fed Waste Gen Own:	HQ	**Current Site Name:**	CASPIAN INC.
Fed Waste Gen Cd:	1	**Location Street No:**	
Fed Waste Gen Desc:	Large Quantity Generator	**Location Street 1:**	4951 RUFFIN RD
ST Waste Gen Own:		**Location Street 2:**	
State Waste Gen Cd:		**Location City:**	SAN DIEGO
Short Term Gen:	No	**Location State:**	CA
Importer Activity:	No	**Location Zip Code:**	92123-1615

Mixed Waste Gen:	No	**County Code:**	CA073
Transporter:	No	**State District:**	
Transfer Facility:	No	**Mailing Street No:**	
TSD Activity:	No	**Mailing Street 1:**	4951 RUFFIN RD
Recycler Activity:	No	**Mailing Street 2:**	
Onsite Burn Exempt:	No	**Mailing City:**	SAN DIEGO
Furnace Exemption:	No	**Mailing State:**	CA
Underground Inject:	No	**Mailing Zip Code:**	92123-1615
Off Site Receipt:	No	**Mailing Country:**	US
Waste Dest Fac:	No	**Contact First Name:**	KATHLEEN
Subpart K College:		**Contact Middle Initial:**	
Subpart K Hospital:		**Contact Last Name:**	REINERT
Subpart K Non Profit:		**Contact Street No:**	
Subpart K Withdraw:		**Contact Street 1:**	
Include Ntnl Rprt:	U	**Contact Street 2:**	
Reporting Cycle:	1997	**Contact City:**	
LQHUW:	No	**Contact State:**	
Trader Importer:		**Contact Zip:**	
Trader Exporter:		**Contact Country:**	US
Slab Importer:		**Contact Phone:**	619-279-3110
Slab Exporter:		**Contact Phone Ext:**	40
Current Record:	No	**Contact Fax:**	
Location Country:	US	**Contact Email Addr:**	
State District Owner:		**Contact Title:**	

Handler Details

Source Type:	N	**Used Oil Transporter:**	No
Receive Date:	19970107	**UO Transfer Fac:**	No
Non Notifier:		**Used Oil Processor:**	No
Acknowledge Flag:		**Used Oil Refiner:**	No
Acknowledge Date:	19970225	**Used Oil Burner:**	No
Accessibility:		**UO Market Burner:**	No
Land Type:	P	**UO Spec Marketer:**	No
Fed Waste Gen Own:	HQ	**Current Site Name:**	CASPIAN INC
Fed Waste Gen Cd:	1	**Location Street No:**	
Fed Waste Gen Desc:	Large Quantity Generator	**Location Street 1:**	4951 RUFFIN RD
ST Waste Gen Own:		**Location Street 2:**	
State Waste Gen Cd:		**Location City:**	SAN DIEGO
Short Term Gen:	No	**Location State:**	CA
Importer Activity:	No	**Location Zip Code:**	92123-1698
Mixed Waste Gen:	No	**County Code:**	CA073
Transporter:	No	**State District:**	4
Transfer Facility:	No	**Mailing Street No:**	
TSD Activity:	No	**Mailing Street 1:**	4951 RUFFIN RD
Recycler Activity:	No	**Mailing Street 2:**	
Onsite Burn Exempt:	No	**Mailing City:**	SAN DIEGO
Furnace Exemption:	No	**Mailing State:**	CA
Underground Inject:	No	**Mailing Zip Code:**	92123-1698
Off Site Receipt:	No	**Mailing Country:**	US
Waste Dest Fac:	No	**Contact First Name:**	KATHLEEN

Subpart K College:		**Contact Middle Initial:**	
Subpart K Hospital:		**Contact Last Name:**	REINERT
Subpart K Non Profit:		**Contact Street No:**	
Subpart K Withdraw:		**Contact Street 1:**	4951 RUFFIN RD
Include Ntnl Rprt:		**Contact Street 2:**	
Reporting Cycle:		**Contact City:**	SAN DIEGO
LQHUW:	No	**Contact State:**	CA
Trader Importer:		**Contact Zip:**	92123-1698
Trader Exporter:		**Contact Country:**	US
Slab Importer:		**Contact Phone:**	619-279-3110
Slab Exporter:		**Contact Phone Ext:**	
Current Record:	No	**Contact Fax:**	
Location Country:	US	**Contact Email Addr:**	
State District Owner:	CA	**Contact Title:**	

Handler Details

Source Type:	R	**Used Oil Transporter:**	No
Receive Date:	19920204	**UO Transfer Fac:**	No
Non Notifier:		**Used Oil Processor:**	No
Acknowledge Flag:		**Used Oil Refiner:**	No
Acknowledge Date:		**Used Oil Burner:**	No
Accessibility:		**UO Market Burner:**	No
Land Type:		**UO Spec Marketer:**	No
Fed Waste Gen Own:	HQ	**Current Site Name:**	CASPIAN, INC.
Fed Waste Gen Cd:	1	**Location Street No:**	
Fed Waste Gen Desc:	Large Quantity Generator	**Location Street 1:**	4951 RUFFIN ROAD
ST Waste Gen Own:		**Location Street 2:**	
State Waste Gen Cd:		**Location City:**	SAN DIEGO
Short Term Gen:	No	**Location State:**	CA
Importer Activity:	No	**Location Zip Code:**	92123
Mixed Waste Gen:	No	**County Code:**	CA073
Transporter:	No	**State District:**	
Transfer Facility:	No	**Mailing Street No:**	
TSD Activity:	No	**Mailing Street 1:**	4951 RUFFIN ROAD
Recycler Activity:	No	**Mailing Street 2:**	
Onsite Burn Exempt:	No	**Mailing City:**	SAN DIEGO
Furnace Exemption:	No	**Mailing State:**	CA
Underground Inject:	No	**Mailing Zip Code:**	92123
Off Site Receipt:	No	**Mailing Country:**	US
Waste Dest Fac:	No	**Contact First Name:**	KATHLEEN H
Subpart K College:		**Contact Middle Initial:**	
Subpart K Hospital:		**Contact Last Name:**	REINERT
Subpart K Non Profit:		**Contact Street No:**	
Subpart K Withdraw:		**Contact Street 1:**	
Include Ntnl Rprt:	U	**Contact Street 2:**	
Reporting Cycle:	1991	**Contact City:**	
LQHUW:	No	**Contact State:**	
Trader Importer:		**Contact Zip:**	
Trader Exporter:		**Contact Country:**	US
Slab Importer:		**Contact Phone:**	619-279-3110

Slab Exporter:		**Contact Phone Ext:**	40
Current Record:	No	**Contact Fax:**	
Location Country:	US	**Contact Email Addr:**	
State District Owner:		**Contact Title:**	

Handler Details

Source Type:	R	**Used Oil Transporter:**	No
Receive Date:	19940405	**UO Transfer Fac:**	No
Non Notifier:		**Used Oil Processor:**	No
Acknowledge Flag:		**Used Oil Refiner:**	No
Acknowledge Date:		**Used Oil Burner:**	No
Accessibility:		**UO Market Burner:**	No
Land Type:		**UO Spec Marketer:**	No
Fed Waste Gen Own:	HQ	**Current Site Name:**	CASPIAN, INC
Fed Waste Gen Cd:	1	**Location Street No:**	
Fed Waste Gen Desc:	Large Quantity Generator	**Location Street 1:**	4951 RUFFIN ROAD
ST Waste Gen Own:		**Location Street 2:**	
State Waste Gen Cd:		**Location City:**	SAN DIEGO
Short Term Gen:	No	**Location State:**	CA
Importer Activity:	No	**Location Zip Code:**	92123-1615
Mixed Waste Gen:	No	**County Code:**	CA073
Transporter:	No	**State District:**	
Transfer Facility:	No	**Mailing Street No:**	
TSD Activity:	No	**Mailing Street 1:**	4951 RUFFIN ROAD
Recycler Activity:	No	**Mailing Street 2:**	
Onsite Burn Exempt:	No	**Mailing City:**	SAN DIEGO
Furnace Exemption:	No	**Mailing State:**	CA
Underground Inject:	No	**Mailing Zip Code:**	92123-1615
Off Site Receipt:	No	**Mailing Country:**	US
Waste Dest Fac:	No	**Contact First Name:**	KATHLEEN H
Subpart K College:		**Contact Middle Initial:**	
Subpart K Hospital:		**Contact Last Name:**	REINERT
Subpart K Non Profit:		**Contact Street No:**	
Subpart K Withdraw:		**Contact Street 1:**	
Include Ntnl Rprt:	U	**Contact Street 2:**	
Reporting Cycle:	1993	**Contact City:**	
LQHUW:	No	**Contact State:**	
Trader Importer:		**Contact Zip:**	
Trader Exporter:		**Contact Country:**	US
Slab Importer:		**Contact Phone:**	619-279-3110
Slab Exporter:		**Contact Phone Ext:**	40
Current Record:	No	**Contact Fax:**	
Location Country:	US	**Contact Email Addr:**	
State District Owner:		**Contact Title:**	

Handler Details

Source Type:	I	**Used Oil Transporter:**	No
Receive Date:	20040227	**UO Transfer Fac:**	No

Non Notifier:		**Used Oil Processor:**	No
Acknowledge Flag:		**Used Oil Refiner:**	No
Acknowledge Date:		**Used Oil Burner:**	No
Accessibility:		**UO Market Burner:**	No
Land Type:	P	**UO Spec Marketer:**	No
Fed Waste Gen Own:	HQ	**Current Site Name:**	CASPIAN INC.
Fed Waste Gen Cd:	2	**Location Street No:**	
Fed Waste Gen Desc:	Small Quantity Generator	**Location Street 1:**	4951 RUFFIN RD.
ST Waste Gen Own:	CA	**Location Street 2:**	
State Waste Gen Cd:	1	**Location City:**	SAN DIEGO
Short Term Gen:	No	**Location State:**	CA
Importer Activity:	No	**Location Zip Code:**	92123
Mixed Waste Gen:	No	**County Code:**	CA073
Transporter:	No	**State District:**	
Transfer Facility:	No	**Mailing Street No:**	
TSD Activity:	No	**Mailing Street 1:**	4951 RUFFIN RD.
Recycler Activity:	No	**Mailing Street 2:**	
Onsite Burn Exempt:	No	**Mailing City:**	SAN DIEGO
Furnace Exemption:	No	**Mailing State:**	CA
Underground Inject:	No	**Mailing Zip Code:**	92123
Off Site Receipt:	No	**Mailing Country:**	US
Waste Dest Fac:	No	**Contact First Name:**	CYRUS
Subpart K College:		**Contact Middle Initial:**	A
Subpart K Hospital:		**Contact Last Name:**	JAFFARI
Subpart K Non Profit:		**Contact Street No:**	
Subpart K Withdraw:		**Contact Street 1:**	
Include Ntnl Rprt:		**Contact Street 2:**	
Reporting Cycle:		**Contact City:**	
LQHUW:	No	**Contact State:**	
Trader Importer:		**Contact Zip:**	
Trader Exporter:		**Contact Country:**	US
Slab Importer:		**Contact Phone:**	858-279-3110
Slab Exporter:		**Contact Phone Ext:**	
Current Record:	Yes	**Contact Fax:**	
Location Country:	US	**Contact Email Addr:**	CJAFFARI@CASPIAN-INC.COM
State District Owner:		**Contact Title:**	

Handler Details

Source Type:	R	**Used Oil Transporter:**	No
Receive Date:	20020212	**UO Transfer Fac:**	No
Non Notifier:		**Used Oil Processor:**	No
Acknowledge Flag:		**Used Oil Refiner:**	No
Acknowledge Date:		**Used Oil Burner:**	No
Accessibility:		**UO Market Burner:**	No
Land Type:		**UO Spec Marketer:**	No
Fed Waste Gen Own:	HQ	**Current Site Name:**	CASPIAN INC
Fed Waste Gen Cd:	1	**Location Street No:**	
Fed Waste Gen Desc:	Large Quantity Generator	**Location Street 1:**	4951 RUFFIN RD
ST Waste Gen Own:	CA	**Location Street 2:**	
State Waste Gen Cd:	1	**Location City:**	SAN DIEGO

Short Term Gen:	No	**Location State:**	CA
Importer Activity:	No	**Location Zip Code:**	92123
Mixed Waste Gen:	No	**County Code:**	CA073
Transporter:	No	**State District:**	
Transfer Facility:	No	**Mailing Street No:**	
TSD Activity:	No	**Mailing Street 1:**	4951 RUFFIN RD
Recycler Activity:	No	**Mailing Street 2:**	
Onsite Burn Exempt:	No	**Mailing City:**	SAN DIEGO
Furnace Exemption:	No	**Mailing State:**	CA
Underground Inject:	No	**Mailing Zip Code:**	92123
Off Site Receipt:	No	**Mailing Country:**	US
Waste Dest Fac:	No	**Contact First Name:**	CYRUS
Subpart K College:		**Contact Middle Initial:**	A
Subpart K Hospital:		**Contact Last Name:**	JAFFARI
Subpart K Non Profit:		**Contact Street No:**	
Subpart K Withdraw:		**Contact Street 1:**	
Include Ntnl Rprt:	Y	**Contact Street 2:**	
Reporting Cycle:	2001	**Contact City:**	
LQHUW:	No	**Contact State:**	
Trader Importer:		**Contact Zip:**	
Trader Exporter:		**Contact Country:**	US
Slab Importer:		**Contact Phone:**	858-279-3110
Slab Exporter:		**Contact Phone Ext:**	
Current Record:	No	**Contact Fax:**	
Location Country:	US	**Contact Email Addr:**	
State District Owner:		**Contact Title:**	

Handler Details

Source Type:	I	**Used Oil Transporter:**	No
Receive Date:	19960901	**UO Transfer Fac:**	No
Non Notifier:		**Used Oil Processor:**	No
Acknowledge Flag:		**Used Oil Refiner:**	No
Acknowledge Date:	19970225	**Used Oil Burner:**	No
Accessibility:		**UO Market Burner:**	No
Land Type:	P	**UO Spec Marketer:**	No
Fed Waste Gen Own:	HQ	**Current Site Name:**	CASPIAN INC
Fed Waste Gen Cd:	1	**Location Street No:**	
Fed Waste Gen Desc:	Large Quantity Generator	**Location Street 1:**	4951 RUFFIN RD
ST Waste Gen Own:		**Location Street 2:**	
State Waste Gen Cd:		**Location City:**	SAN DIEGO
Short Term Gen:	No	**Location State:**	CA
Importer Activity:	No	**Location Zip Code:**	92123-1698
Mixed Waste Gen:	No	**County Code:**	CA073
Transporter:	No	**State District:**	4
Transfer Facility:	No	**Mailing Street No:**	
TSD Activity:	No	**Mailing Street 1:**	4951 RUFFIN RD
Recycler Activity:	No	**Mailing Street 2:**	
Onsite Burn Exempt:	No	**Mailing City:**	SAN DIEGO
Furnace Exemption:	No	**Mailing State:**	CA
Underground Inject:	No	**Mailing Zip Code:**	92123-1698

Off Site Receipt:	No	***Mailing Country:***	US
Waste Dest Fac:	No	***Contact First Name:***	
Subpart K College:		***Contact Middle Initial:***	
Subpart K Hospital:		***Contact Last Name:***	
Subpart K Non Profit:		***Contact Street No:***	
Subpart K Withdraw:		***Contact Street 1:***	
Include Ntnl Rprt:		***Contact Street 2:***	
Reporting Cycle:		***Contact City:***	
LQHUW:	No	***Contact State:***	
Trader Importer:		***Contact Zip:***	
Trader Exporter:		***Contact Country:***	US
Slab Importer:		***Contact Phone:***	
Slab Exporter:		***Contact Phone Ext:***	
Current Record:	No	***Contact Fax:***	
Location Country:	US	***Contact Email Addr:***	
State District Owner:	CA	***Contact Title:***	

Handler Details

Source Type:	R	***Used Oil Transporter:***	No
Receive Date:	19900405	***UO Transfer Fac:***	No
Non Notifier:		***Used Oil Processor:***	No
Acknowledge Flag:		***Used Oil Refiner:***	No
Acknowledge Date:		***Used Oil Burner:***	No
Accessibility:		***UO Market Burner:***	No
Land Type:		***UO Spec Marketer:***	No
Fed Waste Gen Own:	HQ	***Current Site Name:***	CASPIAN INC
Fed Waste Gen Cd:	1	***Location Street No:***	
Fed Waste Gen Desc:	Large Quantity Generator	***Location Street 1:***	4951 RUFFIN RD
ST Waste Gen Own:		***Location Street 2:***	
State Waste Gen Cd:		***Location City:***	SAN DIEGO
Short Term Gen:	No	***Location State:***	CA
Importer Activity:	No	***Location Zip Code:***	92123
Mixed Waste Gen:	No	***County Code:***	CA073
Transporter:	No	***State District:***	
Transfer Facility:	No	***Mailing Street No:***	
TSD Activity:	No	***Mailing Street 1:***	4951 RUFFIN RD
Recycler Activity:	No	***Mailing Street 2:***	
Onsite Burn Exempt:	No	***Mailing City:***	SAN DIEGO
Furnace Exemption:	No	***Mailing State:***	CA
Underground Inject:	No	***Mailing Zip Code:***	92123
Off Site Receipt:	No	***Mailing Country:***	US
Waste Dest Fac:	No	***Contact First Name:***	EDGAR B
Subpart K College:		***Contact Middle Initial:***	
Subpart K Hospital:		***Contact Last Name:***	GRABAU
Subpart K Non Profit:		***Contact Street No:***	
Subpart K Withdraw:		***Contact Street 1:***	
Include Ntnl Rprt:	U	***Contact Street 2:***	
Reporting Cycle:	1989	***Contact City:***	
LQHUW:	No	***Contact State:***	
Trader Importer:		***Contact Zip:***	

Trader Exporter:		**Contact Country:**	US
Slab Importer:		**Contact Phone:**	619-279-3110
Slab Exporter:		**Contact Phone Ext:**	0040
Current Record:	No	**Contact Fax:**	
Location Country:	US	**Contact Email Addr:**	
State District Owner:		**Contact Title:**	

Handler Details

Source Type:	R	**Used Oil Transporter:**	No
Receive Date:	20040227	**UO Transfer Fac:**	No
Non Notifier:		**Used Oil Processor:**	No
Acknowledge Flag:		**Used Oil Refiner:**	No
Acknowledge Date:		**Used Oil Burner:**	No
Accessibility:		**UO Market Burner:**	No
Land Type:	P	**UO Spec Marketer:**	No
Fed Waste Gen Own:	HQ	**Current Site Name:**	CASPIAN INC.
Fed Waste Gen Cd:	1	**Location Street No:**	
Fed Waste Gen Desc:	Large Quantity Generator	**Location Street 1:**	4951 RUFFIN RD.
ST Waste Gen Own:	CA	**Location Street 2:**	
State Waste Gen Cd:	1	**Location City:**	SAN DIEGO
Short Term Gen:	No	**Location State:**	CA
Importer Activity:	No	**Location Zip Code:**	92123
Mixed Waste Gen:	No	**County Code:**	CA073
Transporter:	No	**State District:**	
Transfer Facility:	No	**Mailing Street No:**	
TSD Activity:	No	**Mailing Street 1:**	4951 RUFFIN RD.
Recycler Activity:	No	**Mailing Street 2:**	
Onsite Burn Exempt:	No	**Mailing City:**	SAN DIEGO
Furnace Exemption:	No	**Mailing State:**	CA
Underground Inject:	No	**Mailing Zip Code:**	92123
Off Site Receipt:	No	**Mailing Country:**	US
Waste Dest Fac:	No	**Contact First Name:**	CYRUS
Subpart K College:		**Contact Middle Initial:**	A
Subpart K Hospital:		**Contact Last Name:**	JAFFARI
Subpart K Non Profit:		**Contact Street No:**	
Subpart K Withdraw:		**Contact Street 1:**	
Include Ntnl Rprt:	Y	**Contact Street 2:**	
Reporting Cycle:	2003	**Contact City:**	
LQHUW:	No	**Contact State:**	
Trader Importer:		**Contact Zip:**	
Trader Exporter:		**Contact Country:**	US
Slab Importer:		**Contact Phone:**	858-279-3110
Slab Exporter:		**Contact Phone Ext:**	
Current Record:	No	**Contact Fax:**	
Location Country:	US	**Contact Email Addr:**	CJAFFARI@CASPIAN-INC.COM
State District Owner:		**Contact Title:**	

Handler Details

Source Type:	R	**Used Oil Transporter:**	No
Receive Date:	19960116	**UO Transfer Fac:**	No
Non Notifier:		**Used Oil Processor:**	No
Acknowledge Flag:		**Used Oil Refiner:**	No
Acknowledge Date:		**Used Oil Burner:**	No
Accessibility:		**UO Market Burner:**	No
Land Type:		**UO Spec Marketer:**	No
Fed Waste Gen Own:	HQ	**Current Site Name:**	CASPIAN INC.
Fed Waste Gen Cd:	1	**Location Street No:**	
Fed Waste Gen Desc:	Large Quantity Generator	**Location Street 1:**	4951 RUFFIN RD.
ST Waste Gen Own:		**Location Street 2:**	
State Waste Gen Cd:		**Location City:**	SAN DIEGO
Short Term Gen:	No	**Location State:**	CA
Importer Activity:	No	**Location Zip Code:**	92123-1615
Mixed Waste Gen:	No	**County Code:**	CA073
Transporter:	No	**State District:**	
Transfer Facility:	No	**Mailing Street No:**	
TSD Activity:	No	**Mailing Street 1:**	4951 RUFFIN RD.
Recycler Activity:	No	**Mailing Street 2:**	
Onsite Burn Exempt:	No	**Mailing City:**	SAN DIEGO
Furnace Exemption:	No	**Mailing State:**	CA
Underground Inject:	No	**Mailing Zip Code:**	92123-1615
Off Site Receipt:	No	**Mailing Country:**	US
Waste Dest Fac:	No	**Contact First Name:**	KATHLEEN
Subpart K College:		**Contact Middle Initial:**	
Subpart K Hospital:		**Contact Last Name:**	REINERT
Subpart K Non Profit:		**Contact Street No:**	
Subpart K Withdraw:		**Contact Street 1:**	
Include Ntnl Rprt:	U	**Contact Street 2:**	
Reporting Cycle:	1995	**Contact City:**	
LQHUW:	No	**Contact State:**	
Trader Importer:		**Contact Zip:**	
Trader Exporter:		**Contact Country:**	US
Slab Importer:		**Contact Phone:**	619-279-3110
Slab Exporter:		**Contact Phone Ext:**	
Current Record:	No	**Contact Fax:**	
Location Country:	US	**Contact Email Addr:**	
State District Owner:		**Contact Title:**	

Handler Details

Source Type:	R	**Used Oil Transporter:**	No
Receive Date:	20001012	**UO Transfer Fac:**	No
Non Notifier:		**Used Oil Processor:**	No
Acknowledge Flag:		**Used Oil Refiner:**	No
Acknowledge Date:		**Used Oil Burner:**	No
Accessibility:		**UO Market Burner:**	No
Land Type:		**UO Spec Marketer:**	No
Fed Waste Gen Own:	HQ	**Current Site Name:**	CASPIAN INC.
Fed Waste Gen Cd:	1	**Location Street No:**	
Fed Waste Gen Desc:	Large Quantity Generator	**Location Street 1:**	4951 RUFFIN ROAD

ST Waste Gen Own:		***Location Street 2:***	
State Waste Gen Cd:		***Location City:***	SAN DIEGO
Short Term Gen:	No	***Location State:***	CA
Importer Activity:	No	***Location Zip Code:***	92123-1615
Mixed Waste Gen:	No	***County Code:***	CA073
Transporter:	No	***State District:***	
Transfer Facility:	No	***Mailing Street No:***	
TSD Activity:	No	***Mailing Street 1:***	4951 RUFFIN ROAD
Recycler Activity:	No	***Mailing Street 2:***	
Onsite Burn Exempt:	No	***Mailing City:***	SAN DIEGO
Furnace Exemption:	No	***Mailing State:***	CA
Underground Inject:	No	***Mailing Zip Code:***	92123-1615
Off Site Receipt:	No	***Mailing Country:***	US
Waste Dest Fac:	No	***Contact First Name:***	MARK
Subpart K College:		***Contact Middle Initial:***	
Subpart K Hospital:		***Contact Last Name:***	JAFFARI
Subpart K Non Profit:		***Contact Street No:***	
Subpart K Withdraw:		***Contact Street 1:***	
Include Ntnl Rprt:	U	***Contact Street 2:***	
Reporting Cycle:	1999	***Contact City:***	
LQHUW:	No	***Contact State:***	
Trader Importer:		***Contact Zip:***	
Trader Exporter:		***Contact Country:***	US
Slab Importer:		***Contact Phone:***	858-279-3110
Slab Exporter:		***Contact Phone Ext:***	22
Current Record:	No	***Contact Fax:***	
Location Country:	US	***Contact Email Addr:***	
State District Owner:		***Contact Title:***	

Hazardous Waste Details

Haz Waste Cd Owner:	HQ	***Source Type:***	R
Haz Waste Cd:	F006	***Code Type:***	F
BR Waste Code Active Status:	Yes		
Waste Code Active Status:	Yes		
Waste Code Desc:	WASTEWATER TREATMENT SLUDGES FROM ELECTROPLATING OPERATIONS, EXCEPT FROM THE FOLLOWING PROCESSES: (1) SULFURIC ACID ANODIZING OF ALUMINUM; (2) TIN PLATING ON CARBON STEEL; (3) ZINC PLATING (SEGREGATED BASIS) ON CARBON STEEL; (4) ALUMINUM OR ZINC-ALUMINUM PLATING ON CARBON STEEL; (5) CLEANING/STRIPPING ASSOCIATED WITH TIN, ZINC, AND ALUMINUM PLATING ON CARBON STEEL; AND (6) CHEMICAL ETCHING AND MILLING OF ALUMINUM.		

Haz Waste Cd Owner:	HQ	***Source Type:***	R
Haz Waste Cd:	D002	***Code Type:***	D
BR Waste Code Active Status:	Yes		
Waste Code Active Status:	Yes		
Waste Code Desc:	CORROSIVE WASTE		

Haz Waste Cd Owner:	HQ	***Source Type:***	R
Haz Waste Cd:	D007	***Code Type:***	D
BR Waste Code Active Status:	Yes		
Waste Code Active Status:	Yes		
Waste Code Desc:	CHROMIUM		

NAICS Details

Source Type:	I	***NAICS Active Status:***	Yes
NAICS Cd Owner:	HQ	***NAICS Cycle:***	2002
NAICS Code:	336413		
NAICS Description:	OTHER AIRCRAFT PARTS AND AUXILIARY EQUIPMENT MANUFACTURING		

Source Type:	I	***NAICS Active Status:***	Yes
NAICS Cd Owner:	HQ	***NAICS Cycle:***	2002
NAICS Code:	33991		
NAICS Description:	JEWELRY AND SILVERWARE MANUFACTURING		

Source Type:	R	***NAICS Active Status:***	Yes
NAICS Cd Owner:	HQ	***NAICS Cycle:***	2002
NAICS Code:	336413		
NAICS Description:	OTHER AIRCRAFT PARTS AND AUXILIARY EQUIPMENT MANUFACTURING		

Source Type:	R	***NAICS Active Status:***	Yes
NAICS Cd Owner:	HQ	***NAICS Cycle:***	2002
NAICS Code:	33991		
NAICS Description:	JEWELRY AND SILVERWARE MANUFACTURING		

Source Type:	I	***NAICS Active Status:***	Yes
NAICS Cd Owner:	HQ	***NAICS Cycle:***	2002
NAICS Code:	332999		
NAICS Description:	ALL OTHER MISCELLANEOUS FABRICATED METAL PRODUCT MANUFACTURING		

Source Type:	I	***NAICS Active Status:***	No
NAICS Cd Owner:	HQ	***NAICS Cycle:***	2012
NAICS Code:	333319		
NAICS Description:	OTHER COMMERCIAL AND SERVICE INDUSTRY MACHINERY MANUFACTURING		

Source Type:	R	***NAICS Active Status:***	Yes
NAICS Cd Owner:	HQ	***NAICS Cycle:***	2002
NAICS Code:	332999		
NAICS Description:	ALL OTHER MISCELLANEOUS FABRICATED METAL PRODUCT MANUFACTURING		

Owner/Operator Details

Owner/Operator Ind:	CO	***Country:***	US
Name:	ELKHORN RANCH INC.	***Zip Code:***	92036
Street No:		***Phone:***	
Street 1:	P.O. BOX 2164	***Type:***	P
Street 2:		***Date Became Current:***	19550101
City:	JULIAN	***Date Ended Current:***	
State:	CA		
Source Type:	I		

Owner/Operator Ind:	CP	***Country:***	

Map Key	Number of Records	Direction	Distance (mi/ft)	Elev/Diff (ft)	Site	DB

Name:	NOT REQUIRED	**Zip Code:**	99999
Street No:		**Phone:**	415-555-1212
Street 1:	NOT REQUIRED	**Type:**	P
Street 2:		**Date Became Current:**	
City:	NOT REQUIRED	**Date Ended Current:**	
State:	ME		
Source Type:	I		

Owner/Operator Ind:	CP	**Country:**	US
Name:	CYRUS A. JAFFARI	**Zip Code:**	
Street No:		**Phone:**	
Street 1:		**Type:**	P
Street 2:		**Date Became Current:**	19650915
City:		**Date Ended Current:**	
State:			
Source Type:	I		

Owner/Operator Ind:	CP	**Country:**	US
Name:	CYRUS A. JAFFARI	**Zip Code:**	
Street No:		**Phone:**	
Street 1:		**Type:**	P
Street 2:		**Date Became Current:**	19650915
City:		**Date Ended Current:**	
State:			
Source Type:	R		

Owner/Operator Ind:	CO	**Country:**	US
Name:	ELKHORN RANCH INC.	**Zip Code:**	92036
Street No:		**Phone:**	
Street 1:	P.O. BOX 2164	**Type:**	P
Street 2:		**Date Became Current:**	19550101
City:	JULIAN	**Date Ended Current:**	
State:	CA		
Source Type:	R		

Owner/Operator Ind:	CO	**Country:**	
Name:	CYRUS JAFFARI	**Zip Code:**	92123-1698
Street No:		**Phone:**	619-279-3110
Street 1:	4951 RUFFIN RD	**Type:**	P
Street 2:		**Date Became Current:**	
City:	SAN DIEGO	**Date Ended Current:**	
State:	CA		
Source Type:	N		

273	12 of 16	-	0.00 / 0.00	429.29 / 6	**CASPIAN INC** **4951 RUFFIN RD** **San Diego CA**	**SANDIEGO SAM**

Record ID:	DEH1992-LSAM-H07938-003	**Object ID:**	2741
Record Type:	SAM Investigation	**ID:**	2743
Status:	Completed	**Feature ID:**	3691814900
REST Record ID:	DEH1992-LSAM-H07938-003	**Parcel No:**	369-181-49-00

Map Key	Number of Records	Direction	Distance (mi/ft)	Elev/Diff (ft)	Site	DB

Record Name:	CASPIAN INC	**SWRCB Global ID:**	T0607302126
Record Status:	Completed	**H No:**	H07938
Record Alias:	SAM Investigation	**Historical Name:**	CASPIAN, INC.
Date:	06/02/1992	**Agency Name:**	COSD
Primary Parcel:	YES	**Fire Agency:**	SAN DIEGO
Primary Address:	YES	**Funding:**	V - Private - VAP
Address:	4951 RUFFIN RD, SAN DIEGO CA 92123	**GT Global ID:**	T0607302126
Address Type:	ALIAS	**GT RB Case No:**	9UT3364
Street String:	4951 RUFFIN RD	**GT Cuf Case:**	NO
Zip Code:	92123	**GT Case Type:**	Cleanup Program Site
Zip Community:	92123	**GT Lead Agency:**	SAN DIEGO COUNTY LOP
Jurisdictiction:	SAN DIEGO	**GT County:**	San Diego
Census Tract:	85.11	**GT Latitude:**	32.82573
BOS District:	4	**GT Longitude:**	-117.12454
Watershed Basin:	907.11	**Latitude GS84:**	32.8257649
Water Purveyor:	SAN DIEGO	**Longitude GS84:**	-117.1240919
KIVA per Tp per No:	6SAM H07938	**Point X:**	6293272.95007572
X:	6293009.771	**Point Y:**	1881416.62002514
Y:	1881346.01		

Case No:	H07938-003
Case Type:	VAP - Voluntary Assistance Program
REST Record Type:	LUEG-DEH/LWQD/SAM Investigation/NA
Opened Date:	707443200000
Opened Date Converted:	06/01/1992 08:00PM
Full Name DEH Permit Owner:	
Lead Agency:	DEH/SAM
Lead Agency Date:	707443200000
Lead Agency Date Converted:	06/01/1992 08:00PM
Geo SRC:	Mapped to XY from previous SAM Layer
GT Status:	Completed - Case Closed
GT Status Date:	746064000000
GT Status Date Converted:	08/22/1993 08:00PM
Thomasbros Mappage Grid:	1249 E 2

Map Key	Number of Records	Direction	Distance (mi/ft)	Elev/Diff (ft)	Site	DB
273	13 of 16	-	0.00 / 0.00	429.29 / 6	BOOTH BUSINESS PARK 4951 RUFFIN RD San Diego CA	SANDIEGO SAM

Record ID:	DEH2012-LSAM-000147	**Object ID:**	6182
Record Type:	SAM Investigation	**ID:**	6186
Status:	Completed	**Feature ID:**	3691814900
REST Record ID:	DEH2012-LSAM-000147	**Parcel No:**	369-181-49-00
Record Name:	BOOTH BUSINESS PARK	**SWRCB Global ID:**	T10000004459
Record Status:	Completed	**H No:**	
Record Alias:	SAM Investigation	**Historical Name:**	Booth Business Park
Date:	11/27/2012	**Agency Name:**	COSD
Primary Parcel:	YES	**Fire Agency:**	SAN DIEGO
Primary Address:	YES	**Funding:**	V - Private - VAP
Address:	4951 RUFFIN RD, SAN DIEGO CA 921231615	**GT Global ID:**	T10000004459
Address Type:	MASTER	**GT RB Case No:**	
Street String:	4951 RUFFIN RD	**GT Cuf Case:**	NO

Map Key	Number of Records	Direction	Distance (mi/ft)	Elev/Diff (ft)	Site	DB

Zip Code:	92123-1615	**GT Case Type:**	Cleanup Program Site
Zip Community:	92123	**GT Lead Agency:**	SAN DIEGO COUNTY LOP
Jurisdictiction:	SAN DIEGO	**GT County:**	San Diego
Census Tract:	85.11	**GT Latitude:**	32.82576181
BOS District:	4	**GT Longitude:**	-117.1237421
Watershed Basin:	907.11	**Latitude GS84:**	32.8257649
Water Purveyor:	CWA CITY OF SAN DIEGO	**Longitude GS84:**	-117.1240919
KIVA per Tp per No:		**Point X:**	6293253.15352739
X:	6293009.771	**Point Y:**	1881355.55945173
Y:	1881346.01		

Case No:	DEH2012-LSAM-000147
Case Type:	VAP - Voluntary Assistance Program
REST Record Type:	LUEG-DEH/LWQD/SAM Investigation/NA
Opened Date:	1353974400000
Opened Date Converted:	11/26/2012 08:00PM
Full Name DEH Permit Owner:	Jefffrey Neitzel
Lead Agency:	DEH/SAM
Lead Agency Date:	1353974400000
Lead Agency Date Converted:	11/26/2012 08:00PM
Geo SRC:	Mapped to GeoTracker Lat/Lon
GT Status:	Completed - Case Closed
GT Status Date:	1414454400000
GT Status Date Converted:	10/27/2014 08:00PM
Thomasbros Mappage Grid:	1249 E 2

Map Key	Number of Records	Direction	Distance (mi/ft)	Elev/Diff (ft)	Site	DB
273	14 of 16	-	0.00 / 0.00	429.29 / 6	CASPIAN INC 4951 RUFFIN RD San Diego CA	SANDIEGO SAM

Record ID:	DEH1992-LSAM-H07938-002	**Object ID:**	2740
Record Type:	SAM Investigation	**ID:**	2742
Status:	Completed	**Feature ID:**	3691814900
REST Record ID:	DEH1992-LSAM-H07938-002	**Parcel No:**	369-181-49-00
Record Name:	CASPIAN INC	**SWRCB Global ID:**	T0608164343
Record Status:	Completed	**H No:**	H07938
Record Alias:	SAM Investigation	**Historical Name:**	CASPIAN, INC.
Date:	02/14/1992	**Agency Name:**	COSD
Primary Parcel:	YES	**Fire Agency:**	SAN DIEGO
Primary Address:	YES	**Funding:**	V - Private - VAP
Address:	4951 RUFFIN RD, SAN DIEGO CA 92123	**GT Global ID:**	T0608164343
Address Type:	ALIAS	**GT RB Case No:**	
Street String:	4951 RUFFIN RD	**GT Cuf Case:**	NO
Zip Code:	92123	**GT Case Type:**	Cleanup Program Site
Zip Community:	92123	**GT Lead Agency:**	SAN DIEGO COUNTY LOP
Jurisdictiction:	SAN DIEGO	**GT County:**	San Diego
Census Tract:	85.11	**GT Latitude:**	32.825698
BOS District:	4	**GT Longitude:**	-117.124357
Watershed Basin:	907.11	**Latitude GS84:**	32.8257649
Water Purveyor:	SAN DIEGO	**Longitude GS84:**	-117.1240919
KIVA per Tp per No:	6SAM H07938	**Point X:**	6293272.95007572
X:	6293009.771	**Point Y:**	1881416.62002514

Map Key	Number of Records	Direction	Distance (mi/ft)	Elev/Diff (ft)	Site	DB

Y: 1881346.01
Case No: H07938-002
Case Type: VAP - Voluntary Assistance Program
REST Record Type: LUEG-DEH/LWQD/SAM Investigation/NA
Opened Date: 698025600000
Opened Date Converted: 02/13/1992 08:00PM
Full Name DEH Permit Owner:
Lead Agency: DEH/SAM
Lead Agency Date: 698025600000
Lead Agency Date Converted: 02/13/1992 08:00PM
Geo SRC: Mapped to XY from previous SAM Layer
GT Status: Completed - Case Closed
GT Status Date: 857001600000
GT Status Date Converted: 02/26/1997 08:00PM
Thomasbros Mappage Grid: 1249 E 2

273	15 of 16	-	0.00 / 0.00	429.29 / 6	CASPIAN INC 4951 RUFFIN RD San Diego CA	SANDIEGO SAM

Record ID: DEH1991-LSAM-H07938-001
Record Type: SAM Investigation
Status: Completed
REST Record ID: DEH1991-LSAM-H07938-001
Record Name: CASPIAN INC
Record Status: Completed
Record Alias: SAM Investigation
Date: 11/13/1991
Primary Parcel: YES
Primary Address: YES
Address: 4951 RUFFIN RD, SAN DIEGO CA 92123
Address Type: ALIAS
Street String: 4951 RUFFIN RD
Zip Code: 92123
Zip Community: 92123
Jurisdictiction: SAN DIEGO
Census Tract: 85.11
BOS District: 4
Watershed Basin: 907.11
Water Purveyor: SAN DIEGO
KIVA per Tp per No: 6SAM H07938
X: 6293009.771
Y: 1881346.01

Object ID: 2317
ID: 2319
Feature ID: 3691814900
Parcel No: 369-181-49-00
SWRCB Global ID: T0608177282
H No: H07938
Historical Name: CASPIAN
Agency Name: COSD
Fire Agency: SAN DIEGO
Funding: V - Private - VAP
GT Global ID: T0608177282
GT RB Case No:
GT Cuf Case: NO
GT Case Type: Cleanup Program Site
GT Lead Agency: SAN DIEGO COUNTY LOP
GT County: San Diego
GT Latitude: 32.825698
GT Longitude: -117.124357
Latitude GS84: 32.8257649
Longitude GS84: -117.1240919
Point X: 6293272.95007572
Point Y: 1881416.62002514

Case No: H07938-001
Case Type: VAP - Voluntary Assistance Program
REST Record Type: LUEG-DEH/LWQD/SAM Investigation/NA
Opened Date: 689990400000
Opened Date Converted: 11/12/1991 08:00PM
Full Name DEH Permit Owner:
Lead Agency: DEH/SAM
Lead Agency Date: 689990400000

Map Key	Number of Records	Direction	Distance (mi/ft)	Elev/Diff (ft)	Site	DB

Lead Agency Date Converted: 11/12/1991 08:00PM
Geo SRC: Mapped to XY from previous SAM Layer
GT Status: Completed - Case Closed
GT Status Date: 822009600000
GT Status Date Converted: 01/18/1996 08:00PM
Thomasbros Mappage Grid: 1249 E 2

---

273 | 16 of 16 | - | 0.00 / 0.00 | 429.29 / 6 | **CASPIAN, INC.**
4951 RUFFIN ROAD
SAN DIEGO CA 92123-1615 | SEMS ARCHIVE

Site ID: 0908405
EPA ID: CAD053851366
NPL: Not on the NPL
Federal Facility: No
Non NPL Status: NFRAP-Site does not qualify for the NPL based on existing information

FIPS Code: 06073
Cong District:
County: SAN DIEGO
Region: 09

Action Information

Operable Units: 00
Action Code: DS
Action Name: DISCVRY
SEQ: 1
Start Actual: 06/13/2006
Finish Actual: 06/13/2006
Qual:
Curr Action Lead: St Perf

Operable Units: 00
Action Code: PA
Action Name: PA
SEQ: 1
Start Actual: 05/13/2010
Finish Actual: 01/14/2011
Qual: N
Curr Action Lead: EPA Perf

Operable Units: 00
Action Code: OO
Action Name: SITE REASS
SEQ: 2
Start Actual: 07/01/2007
Finish Actual: 02/09/2009
Qual: L
Curr Action Lead: EPA Perf

Operable Units: 00
Action Code: VS
Action Name: ARCH SITE
SEQ: 1
Start Actual:
Finish Actual: 11/08/2013
Qual:
Curr Action Lead: EPA Perf In-Hse

Operable Units: 00
Action Code: OO
Action Name: SITE REASS
SEQ: 1
Start Actual: 07/01/2007
Finish Actual:
Qual:
Curr Action Lead: EPA Perf

---

274 | 1 of 1 | - | 0.00 / 0.00 | 432.08 / 9 | **7-ELEVEN INC. STORE #33542**
9187 CLAIREMONT MESA BLVD
SAN DIEGO CA 92123 | CERS HAZ

Site ID: 1558
Latitude: 32.830940
Longitude: -117.131577

Regulated Programs

EI ID: 10466527 ***EI Description:*** Chemical Storage Facilities

Affiliations

Affil Type Desc: CUPA District
Entity Name: San Diego County Env Health
Entity Title:
Address: PO Box 129261
City: San Diego
State: CA
Country:
Zip Code: 92112-9261
Phone: (858) 505-6880

Affil Type Desc: Operator
Entity Name: 7-ELEVEN INC.
Entity Title:
Address:
City:
State:
Country:
Zip Code:
Phone: (858) 874-6629

Affil Type Desc: Secondary Emergency Contact
Entity Name: DISPATCH 1
Entity Title: DISPATCH 1
Address:
City:
State:
Country:
Zip Code:
Phone: (800) 828-0711

Affil Type Desc: Environmental Contact
Entity Name: BRENT SMERCZYNSKI: CORPORATE ASSET PROTECTION MANAGER
Entity Title:
Address: LICENSE RENEWAL DEPT.:3200 HACKBERRY ROAD
City: IRVING
State: TX
Country:
Zip Code: 75063
Phone: (972) 828-7578

Affil Type Desc: Primary Emergency Contact
Entity Name: BRENT SMERCZYNSKI
Entity Title: CORPORATE ASSET PROTECTION MANAGER

Address:	
City:	
State:	
Country:	
Zip Code:	
Phone:	(214) 549-3851
Affil Type Desc:	Document Preparer
Entity Name:	BELSHIRE ENVIRONMENTAL SERVICES, INC.
Entity Title:	
Address:	
City:	
State:	
Country:	
Zip Code:	
Phone:	
Affil Type Desc:	Facility Mailing Address
Entity Name:	Mailing Address
Entity Title:	
Address:	LICENSE RENEWAL DEPT.:3200 HACKBERRY ROAD
City:	IRVING
State:	TX
Country:	
Zip Code:	75063
Phone:	
Affil Type Desc:	Identification Signer
Entity Name:	BRENT SMERCZYNSKI
Entity Title:	CORPORATE ASSET PROTECTION MANAGER
Address:	
City:	
State:	
Country:	
Zip Code:	
Phone:	
Affil Type Desc:	Legal Owner
Entity Name:	7-ELEVEN INC.
Entity Title:	
Address:	LICENSE RENEWAL DEPT.:3200 HACKBERRY ROAD
City:	IRVING
State:	TX
Country:	United States
Zip Code:	75063
Phone:	(972) 828-7578
Affil Type Desc:	Property Owner
Entity Name:	7-ELEVEN INC.
Entity Title:	
Address:	LICENSE RENEWAL DEPT.:3200 HACKBERRY ROAD
City:	IRVING

State:	TX
Country:	United States
Zip Code:	75063
Phone:	(972) 828-7578
Affil Type Desc:	Parent Corporation
Entity Name:	7-ELEVEN CONVENIENCE STORES
Entity Title:	
Address:	
City:	
State:	
Country:	
Zip Code:	
Phone:	

Coordinates

Env Int Type Code:	HMBP	**Longitude:**	-117.131580
Program ID:	10466527	**Coord Name:**	
Latitude:	32.830940	**Ref Point Type Desc:**	Center of a facility or station.

Evaluations

Eval Date:	6/23/2015
Violations Found:	No
Eval General Type:	Compliance Evaluation Inspection
Eval Type:	Routine done by local agency
Eval Division:	San Diego County Department of Env Health
Eval Program:	HMRRP
Eval Source:	CERS
Eval Notes:	

Inspector: Fernandez Juan Inspection ID:5297320

Eval Date:	5/9/2017
Violations Found:	Yes
Eval General Type:	Compliance Evaluation Inspection
Eval Type:	Routine done by local agency
Eval Division:	San Diego County Department of Env Health
Eval Program:	HMRRP
Eval Source:	CERS
Eval Notes:	

Inspector: Preece Sharon Inspection ID:5686338

Violations

Violation Date:	5/9/2017	**Violation Program:**	HMRRP
Violation Division:	San Diego County Department of Env Health	**Violation Source:**	CERS

Map Key	Number of Records	Direction	Distance (mi/ft)	Elev/Diff (ft)	Site	DB

Citation: HSC 6.95 Multiple Sections - California Health and Safety Code, Chapter 6.95, Section(s) Multiple Sections

Violation Notes:

Returned to compliance on 07/14/2017.

Violation Description:

Business Plan Program - Administration/Documentation - General

Violations

Violation Date: 5/9/2017
Violation Program: HMRRP
Violation Division: San Diego County Department of Env Health
Violation Source: CERS
Citation: HSC 6.95 25505(a)(4) - California Health and Safety Code, Chapter 6.95, Section(s) 25505(a)(4)

Violation Notes:

Returned to compliance on 07/14/2017.

Violation Description:

Failure to provide initial and annual training to all employees in safety procedures in the event of a release or threatened release of a hazardous material or failure to document and maintain training records for a minimum of three years.

275	1 of 3	-	0.00 / 0.00	431.65 / 9	TREPTE CONSTRUCTION CO INC 9190 CLAIREMONT MESA BLVD SAN DIEGO CA 92123	HHSS

County: San Diego
Pdf File Url: http://geotracker.waterboards.ca.gov/ustpdfs/pdf/0002f444.pdf

---

275	2 of 3	-	0.00 / 0.00	431.65 / 9	TREPTE CONSTRUCTION CO., INC. 9190 CLAIREMONT MESA BLVD. SAN DIEGO CA	HIST TANK

Owner Name: TREPTE CONSTRUCTION CO., INC
Owner Street: 9190 CLAIREMONT MESA BLVD
Owner City: SAN DIEGO
Owner State: CA
Owner Zip: 92123
No of Containers: 1
County: SAN DIEGO
Facility State: CA
Facility Zip: 92123

275	3 of 3	-	0.00 / 0.00	431.65 / 9	SDG & E PARKING LOT 9190 CLAIREMONT MESA BLVD San Diego CA	SANDIEGO SAM

Record ID: DEH2006-LSAM-H03223-001
Record Type: SAM Investigation
Status: Completed
REST Record ID: DEH2006-LSAM-H03223-001
Record Name: SDG & E PARKING LOT
Record Status: Completed
Record Alias: SAM Investigation
Object ID: 5748
ID: 5752
Feature ID: 3691000100
Parcel No: 369-100-01-00
SWRCB Global ID: SLT19729097
H No: H03223
Historical Name: SDG & E PARKING LOT

Map Key	Number of Records	Direction	Distance (mi/ft)	Elev/Diff (ft)	Site	DB

Date:	08/29/2006	**Agency Name:**	COSD
Primary Parcel:	YES	**Fire Agency:**	SAN DIEGO
Primary Address:	YES	**Funding:**	V - Private - VAP
Address:	9190 CLAIREMONT MESA BLVD, SAN DIEGO CA 92123	**GT Global ID:**	SLT19729097
Address Type:	ALIAS	**GT RB Case No:**	
Street String:	9190 CLAIREMONT MESA BLVD	**GT Cuf Case:**	NO
Zip Code:	92123	**GT Case Type:**	Cleanup Program Site
Zip Community:	92123	**GT Lead Agency:**	SAN DIEGO COUNTY LOP
Jurisdictiction:	SAN DIEGO	**GT County:**	San Diego
Census Tract:	85.11	**GT Latitude:**	32.832193
BOS District:	4	**GT Longitude:**	-117.131642
Watershed Basin:	907.11	**Latitude GS84:**	32.8320877
Water Purveyor:	SAN DIEGO	**Longitude GS84:**	-117.1316599
KIVA per Tp per No:	6SAM H03223	**Point X:**	6290845.99987714
X:	6290840.28	**Point Y:**	1883715.87526914
Y:	1883677.543		

Case No:	H03223-001
Case Type:	VAP - Voluntary Assistance Program
REST Record Type:	LUEG-DEH/LWQD/SAM Investigation/NA
Opened Date:	1156809600000
Opened Date Converted:	08/28/2006 08:00PM
Full Name DEH Permit Owner:	
Lead Agency:	DEH/SAM
Lead Agency Date:	1156809600000
Lead Agency Date Converted:	08/28/2006 08:00PM
Geo SRC:	Mapped to XY from previous SAM Layer
GT Status:	Completed - Case Closed
GT Status Date:	1292284800000
GT Status Date Converted:	12/13/2010 08:00PM
Thomasbros Mappage Grid:	1249 D 1

Map Key	Number of Records	Direction	Distance (mi/ft)	Elev/Diff (ft)	Site	DB
276	1 of 22	-	0.00 / 0.00	431.00 / 8	SOLAR TURBINES INC KEARNY MESA 4200 RUFFIN RD MZ T-2 SAN DIEGO CA 92123	TRIS

TRI Facility ID:	92123SLRTR4200R	**Year:**	2012
BIA Code:		**Tribe:**	
Federal Facility:	NO	**County:**	SAN DIEGO
FRS ID:			

--Details--

Primary SIC:	
Primary NAICS:	333611
Document Number:	1312210341273
Chemical:	CHROMIUM
CAS/Compound ID:	007440473
Clean Air Act?:	YES
Classification:	NON-PBT
Metal:	YES

Map Key	Number of Records	Direction	Distance (mi/ft)	Elev/Diff (ft)	Site	DB

Metal Category:	1
Carcinogen:	YES
Unit of Measure:	Pounds
On-Site Release Total:	2.1
Total Releases:	2.1
Sec 8 Releases:	0
On-site Contained:	0
On-Site Other:	2.1
On-site Energy Recovery:	0
On-Site Recycling:	0
On-Site Treatment:	0
Production Waste:	38962.1
One-Time Release:	0
Production Ratio:	1.09
Parent Company Name:	CATERPILLAR INC
Parent Company DB No:	005070479
Primary SIC:	
Primary NAICS:	333611
Document Number:	1312210341285
Chemical:	NICKEL
CAS/Compound ID:	007440020
Clean Air Act?:	YES
Classification:	NON-PBT
Metal:	YES
Metal Category:	1
Carcinogen:	YES
Unit of Measure:	Pounds
On-Site Release Total:	1.8
Total Releases:	1.8
Sec 8 Releases:	0
On-site Contained:	0
On-Site Other:	1.8
On-site Energy Recovery:	0
On-Site Recycling:	0
On-Site Treatment:	0
Production Waste:	25484.8
One-Time Release:	0
Production Ratio:	1.09
Parent Company Name:	CATERPILLAR INC
Parent Company DB No:	005070479

Map Key	Number of Records	Direction	Distance (mi/ft)	Elev/Diff (ft)	Site	DB
276	2 of 22	-	0.00 / 0.00	431.00 / 8	SOLAR TURBINES INC KEARNY MESA 4200 RUFFIN RD MZ T-2 SAN DIEGO CA 92123	TRIS

TRI Facility ID:	92123SLRTR4200R	**Year:**	2001
BIA Code:		**Tribe:**	
Federal Facility:	NO	**County:**	SAN DIEGO
FRS ID:			

--Details--

Primary SIC:	3511
Primary NAICS:	333611
Document Number:	1301150386807
Chemical:	CHROMIUM
CAS/Compound ID:	007440473
Clean Air Act?:	YES
Classification:	NON-PBT
Metal:	YES
Metal Category:	1
Carcinogen:	YES
Unit of Measure:	Pounds
On-Site Release Total:	1
Total Releases:	10
Sec 8 Releases:	10
On-site Contained:	0
On-Site Other:	0
On-site Energy Recovery:	0
On-Site Recycling:	0
On-Site Treatment:	0
Production Waste:	44181
One-Time Release:	0
Production Ratio:	.83
Parent Company Name:	CATERPILLAR INC
Parent Company DB No:	005070479

Primary SIC:	3511
Primary NAICS:	333611
Document Number:	1301150386819
Chemical:	NICKEL
CAS/Compound ID:	007440020
Clean Air Act?:	YES
Classification:	NON-PBT
Metal:	YES
Metal Category:	1
Carcinogen:	YES
Unit of Measure:	Pounds
On-Site Release Total:	1
Total Releases:	24
Sec 8 Releases:	24
On-site Contained:	0
On-Site Other:	0
On-site Energy Recovery:	0
On-Site Recycling:	0
On-Site Treatment:	0
Production Waste:	22591
One-Time Release:	0
Production Ratio:	.83
Parent Company Name:	CATERPILLAR INC
Parent Company DB No:	005070479

Map Key	Number of Records	Direction	Distance (mi/ft)	Elev/Diff (ft)	Site	DB
276	3 of 22	-	0.00 / 0.00	431.00 / 8	SOLAR TURBINES INC KEARNY MESA 4200 RUFFIN RD MZ T-2 SAN DIEGO CA 92123	TRIS

TRI Facility ID: 92123SLRTR4200R
Year: 2008
BIA Code:
Tribe:
Federal Facility: NO
County: SAN DIEGO
FRS ID:

--Details--

Primary SIC:
Primary NAICS: 333611
Document Number: 1308206294062
Chemical: CHROMIUM
CAS/Compound ID: 007440473
Clean Air Act?: YES
Classification: NON-PBT
Metal: YES
Metal Category: 1
Carcinogen: YES
Unit of Measure: Pounds
On-Site Release Total: .3
Total Releases: .3
Sec 8 Releases: 0
On-site Contained: 0
On-Site Other: .3
On-site Energy Recovery: 0
On-Site Recycling: 0
On-Site Treatment: 0
Production Waste: 25261.3
One-Time Release: 0
Production Ratio: 1.23
Parent Company Name: CATERPILLAR INC
Parent Company DB No: 005070479

Primary SIC:
Primary NAICS: 333611
Document Number: 1308206294074
Chemical: NICKEL
CAS/Compound ID: 007440020
Clean Air Act?: YES
Classification: NON-PBT
Metal: YES
Metal Category: 1
Carcinogen: YES
Unit of Measure: Pounds
On-Site Release Total: .3
Total Releases: .8
Sec 8 Releases: 0

Map Key	Number of Records	Direction	Distance (mi/ft)	Elev/Diff (ft)	Site	DB

On-site Contained:	0
On-Site Other:	.3
On-site Energy Recovery:	0
On-Site Recycling:	0
On-Site Treatment:	0
Production Waste:	15350.8
One-Time Release:	0
Production Ratio:	1.23
Parent Company Name:	CATERPILLAR INC
Parent Company DB No:	005070479

Map Key	Number of Records	Direction	Distance (mi/ft)	Elev/Diff (ft)	Site	DB
276	4 of 22	-	0.00 / 0.00	431.00 / 8	SOLAR TURBINES INC KEARNY MESA 4200 RUFFIN RD MZ T-2 SAN DIEGO CA 92123	TRIS

TRI Facility ID:	92123SLRTR4200R	**Year:**	1990
BIA Code:		**Tribe:**	
Federal Facility:	NO	**County:**	SAN DIEGO
FRS ID:			

--Details--

Primary SIC:	3511
Primary NAICS:	333611
Document Number:	1390045264850
Chemical:	XYLENE (MIXED ISOMERS)
CAS/Compound ID:	001330207
Clean Air Act?:	YES
Classification:	NON-PBT
Metal:	NO
Metal Category:	0
Carcinogen:	NO
Unit of Measure:	Pounds
On-Site Release Total:	12250
Total Releases:	12250
Sec 8 Releases:	0
On-site Contained:	0
On-Site Other:	0
On-site Energy Recovery:	0
On-Site Recycling:	0
On-Site Treatment:	0
Production Waste:	0
One-Time Release:	0
Production Ratio:	
Parent Company Name:	CATERPILLAR INC
Parent Company DB No:	005070479

Primary SIC:	3511
Primary NAICS:	333611
Document Number:	1390045264874
Chemical:	1,1,1-TRICHLOROETHANE

Map Key	Number of Records	Direction	Distance (mi/ft)	Elev/Diff (ft)	Site	DB

CAS/Compound ID:	000071556
Clean Air Act?:	YES
Classification:	NON-PBT
Metal:	NO
Metal Category:	0
Carcinogen:	NO
Unit of Measure:	Pounds
On-Site Release Total:	12750
Total Releases:	12750
Sec 8 Releases:	0
On-site Contained:	0
On-Site Other:	0
On-site Energy Recovery:	0
On-Site Recycling:	0
On-Site Treatment:	0
Production Waste:	0
One-Time Release:	0
Production Ratio:	
Parent Company Name:	CATERPILLAR INC
Parent Company DB No:	005070479

Primary SIC:	3511
Primary NAICS:	333611
Document Number:	1390045264862
Chemical:	ACETONE
CAS/Compound ID:	000067641
Clean Air Act?:	NO
Classification:	NON-PBT
Metal:	NO
Metal Category:	0
Carcinogen:	NO
Unit of Measure:	Pounds
On-Site Release Total:	1900
Total Releases:	1900
Sec 8 Releases:	0
On-site Contained:	0
On-Site Other:	0
On-site Energy Recovery:	0
On-Site Recycling:	0
On-Site Treatment:	0
Production Waste:	0
One-Time Release:	0
Production Ratio:	
Parent Company Name:	CATERPILLAR INC
Parent Company DB No:	005070479

276	*5 of 22*	*-*	*0.00 / 0.00*	*431.00 / 8*	***SOLAR TURBINES INC KEARNY MESA*** ***4200 RUFFIN RD MZ T-2*** ***SAN DIEGO CA 92123***	***TRIS***

Map Key	Number of Records	Direction	Distance (mi/ft)	Elev/Diff (ft)	Site	DB

TRI Facility ID:	92123SLRTR4200R	**Year:**	1998
BIA Code:		**Tribe:**	
Federal Facility:	NO	**County:**	SAN DIEGO
FRS ID:			

--Details--

Primary SIC:	3511
Primary NAICS:	333611
Document Number:	1398120134566
Chemical:	NICKEL
CAS/Compound ID:	007440020
Clean Air Act?:	YES
Classification:	NON-PBT
Metal:	YES
Metal Category:	1
Carcinogen:	YES
Unit of Measure:	Pounds
On-Site Release Total:	1
Total Releases:	257
Sec 8 Releases:	38
On-site Contained:	0
On-Site Other:	0
On-site Energy Recovery:	0
On-Site Recycling:	0
On-Site Treatment:	0
Production Waste:	30331
One-Time Release:	0
Production Ratio:	1.22
Parent Company Name:	CATERPILLAR INC
Parent Company DB No:	005070479

Primary SIC:	3511
Primary NAICS:	333611
Document Number:	1398120134554
Chemical:	CHROMIUM
CAS/Compound ID:	007440473
Clean Air Act?:	YES
Classification:	NON-PBT
Metal:	YES
Metal Category:	1
Carcinogen:	YES
Unit of Measure:	Pounds
On-Site Release Total:	1
Total Releases:	60
Sec 8 Releases:	60
On-site Contained:	0
On-Site Other:	0
On-site Energy Recovery:	0
On-Site Recycling:	0
On-Site Treatment:	0
Production Waste:	14683

Map Key	Number of Records	Direction	Distance (mi/ft)	Elev/Diff (ft)	Site	DB

One-Time Release: 0
Production Ratio: 1.22
Parent Company Name: CATERPILLAR INC
Parent Company DB No: 005070479

---

276 | 6 of 22 | - | 0.00 / 0.00 | 431.00 / 8 | SOLAR TURBINES INC KEARNY MESA
4200 RUFFIN RD MZ T-2
SAN DIEGO CA 92123 | TRIS

TRI Facility ID: 92123SLRTR4200R
BIA Code:
Federal Facility: NO
FRS ID:
Year: 1997
Tribe:
County: SAN DIEGO

--Details--

Primary SIC: 3511
Primary NAICS: 333611
Document Number: 1397110171497
Chemical: COBALT
CAS/Compound ID: 007440484
Clean Air Act?: YES
Classification: NON-PBT
Metal: YES
Metal Category: 1
Carcinogen: YES
Unit of Measure: Pounds
On-Site Release Total: 0
Total Releases: 0
Sec 8 Releases: 0
On-site Contained: 0
On-Site Other: 0
On-site Energy Recovery: 0
On-Site Recycling: 0
On-Site Treatment: 0
Production Waste: 0
One-Time Release: 0
Production Ratio: 1.24
Parent Company Name: CATERPILLAR INC
Parent Company DB No: 005070479

Primary SIC: 3511
Primary NAICS: 333611
Document Number: 1397110171485
Chemical: NICKEL
CAS/Compound ID: 007440020
Clean Air Act?: YES
Classification: NON-PBT
Metal: YES
Metal Category: 1
Carcinogen: YES

Unit of Measure:	Pounds
On-Site Release Total:	1
Total Releases:	75
Sec 8 Releases:	74
On-site Contained:	0
On-Site Other:	0
On-site Energy Recovery:	0
On-Site Recycling:	0
On-Site Treatment:	0
Production Waste:	22675
One-Time Release:	0
Production Ratio:	1.24
Parent Company Name:	CATERPILLAR INC
Parent Company DB No:	005070479

Primary SIC:	3511
Primary NAICS:	333611
Document Number:	1397110171473
Chemical:	CHROMIUM
CAS/Compound ID:	007440473
Clean Air Act?:	YES
Classification:	NON-PBT
Metal:	YES
Metal Category:	1
Carcinogen:	YES
Unit of Measure:	Pounds
On-Site Release Total:	1
Total Releases:	100
Sec 8 Releases:	100
On-site Contained:	0
On-Site Other:	0
On-site Energy Recovery:	0
On-Site Recycling:	0
On-Site Treatment:	0
Production Waste:	10178
One-Time Release:	0
Production Ratio:	1.24
Parent Company Name:	CATERPILLAR INC
Parent Company DB No:	005070479

Map Key	Number of Records	Direction	Distance (mi/ft)	Elev/Diff (ft)	Site	DB
276	7 of 22	-	0.00 / 0.00	431.00 / 8	SOLAR TURBINES INC KEARNY MESA 4200 RUFFIN RD MZ T-2 SAN DIEGO CA 92123	TRIS

TRI Facility ID:	92123SLRTR4200R	**Year:**	2010
BIA Code:		**Tribe:**	
Federal Facility:	NO	**County:**	SAN DIEGO
FRS ID:			

--Details--

Primary SIC:	
Primary NAICS:	333611
Document Number:	1310208656191
Chemical:	CHROMIUM
CAS/Compound ID:	007440473
Clean Air Act?:	YES
Classification:	NON-PBT
Metal:	YES
Metal Category:	1
Carcinogen:	YES
Unit of Measure:	Pounds
On-Site Release Total:	2.1
Total Releases:	2.1
Sec 8 Releases:	0
On-site Contained:	0
On-Site Other:	2.1
On-site Energy Recovery:	0
On-Site Recycling:	0
On-Site Treatment:	0
Production Waste:	18412.1
One-Time Release:	0
Production Ratio:	1.01
Parent Company Name:	CATERPILLAR INC
Parent Company DB No:	005070479

Primary SIC:	
Primary NAICS:	333611
Document Number:	1310208656203
Chemical:	NICKEL
CAS/Compound ID:	007440020
Clean Air Act?:	YES
Classification:	NON-PBT
Metal:	YES
Metal Category:	1
Carcinogen:	YES
Unit of Measure:	Pounds
On-Site Release Total:	1.8
Total Releases:	2.1
Sec 8 Releases:	0
On-site Contained:	0
On-Site Other:	1.8
On-site Energy Recovery:	0
On-Site Recycling:	0
On-Site Treatment:	0
Production Waste:	11483.1
One-Time Release:	0
Production Ratio:	1.01
Parent Company Name:	CATERPILLAR INC
Parent Company DB No:	005070479

Map Key	Number of Records	Direction	Distance (mi/ft)	Elev/Diff (ft)	Site	DB
276	8 of 22	-	0.00 / 0.00	431.00 / 8	SOLAR TURBINES INC KEARNY MESA 4200 RUFFIN RD MZ T-2 SAN DIEGO CA 92123	TRIS

TRI Facility ID: 92123SLRTR4200R
BIA Code:
Federal Facility: NO
FRS ID:
Year: 2000
Tribe:
County: SAN DIEGO

--Details--

Primary SIC: 3511
Primary NAICS: 333611
Document Number: 1300140292311
Chemical: NICKEL
CAS/Compound ID: 007440020
Clean Air Act?: YES
Classification: NON-PBT
Metal: YES
Metal Category: 1
Carcinogen: YES
Unit of Measure: Pounds
On-Site Release Total: 1
Total Releases: 119
Sec 8 Releases: 119
On-site Contained: 0
On-Site Other: 0
On-site Energy Recovery: 0
On-Site Recycling: 0
On-Site Treatment: 0
Production Waste: 33535
One-Time Release: 0
Production Ratio: .96
Parent Company Name: CATERPILLAR INC
Parent Company DB No: 005070479

Primary SIC: 3511
Primary NAICS: 333611
Document Number: 1300140292309
Chemical: CHROMIUM
CAS/Compound ID: 007440473
Clean Air Act?: YES
Classification: NON-PBT
Metal: YES
Metal Category: 1
Carcinogen: YES
Unit of Measure: Pounds
On-Site Release Total: 1
Total Releases: 116
Sec 8 Releases: 116
On-site Contained: 0
On-Site Other: 0

Map Key	Number of Records	Direction	Distance (mi/ft)	Elev/Diff (ft)	Site	DB

On-site Energy Recovery: 0
On-Site Recycling: 0
On-Site Treatment: 0
Production Waste: 16269
One-Time Release: 0
Production Ratio: .96
Parent Company Name: CATERPILLAR INC
Parent Company DB No: 005070479

276	9 of 22	-	0.00 / 0.00	431.00 / 8	**SOLAR TURBINES INC KEARNY MESA** **4200 RUFFIN RD MZ T-2** **SAN DIEGO CA 92123**	TRIS

TRI Facility ID: 92123SLRTR4200R
Year: 2003
BIA Code:
Tribe:
Federal Facility: NO
County: SAN DIEGO
FRS ID:

--Details--
Primary SIC: 3511
Primary NAICS: 333611
Document Number: 1303201321674
Chemical: CHROMIUM
CAS/Compound ID: 007440473
Clean Air Act?: YES
Classification: NON-PBT
Metal: YES
Metal Category: 1
Carcinogen: YES
Unit of Measure: Pounds
On-Site Release Total: 1
Total Releases: 224.6
Sec 8 Releases: 0
On-site Contained: 0
On-Site Other: 1
On-site Energy Recovery: 0
On-Site Recycling: 0
On-Site Treatment: 0
Production Waste: 28638.6
One-Time Release: 0
Production Ratio: .97
Parent Company Name: CATERPILLAR INC
Parent Company DB No: 005070479

Primary SIC: 3511
Primary NAICS: 333611
Document Number: 1303201321662
Chemical: NICKEL
CAS/Compound ID: 007440020
Clean Air Act?: YES

Map Key	Number of Records	Direction	Distance (mi/ft)	Elev/Diff (ft)	Site	DB

Classification:	NON-PBT
Metal:	YES
Metal Category:	1
Carcinogen:	YES
Unit of Measure:	Pounds
On-Site Release Total:	1
Total Releases:	136.3
Sec 8 Releases:	0
On-site Contained:	0
On-Site Other:	1
On-site Energy Recovery:	0
On-Site Recycling:	0
On-Site Treatment:	0
Production Waste:	15537.3
One-Time Release:	0
Production Ratio:	.97
Parent Company Name:	CATERPILLAR INC
Parent Company DB No:	005070479

276	10 of 22	-	0.00 / 0.00	431.00 / 8	**SOLAR TURBINES INC KEARNY MESA** **4200 RUFFIN RD MZ T-2** **SAN DIEGO CA 92123**	TRIS

TRI Facility ID:	92123SLRTR4200R	**Year:**	1988
BIA Code:		**Tribe:**	
Federal Facility:	NO	**County:**	SAN DIEGO
FRS ID:			

--Details--

Primary SIC:	3511
Primary NAICS:	333611
Document Number:	1388025658562
Chemical:	MIXTURE
CAS/Compound ID:	MIXTURE
Clean Air Act?:	NO
Classification:	NON-PBT
Metal:	NO
Metal Category:	0
Carcinogen:	NO
Unit of Measure:	Pounds
On-Site Release Total:	3250
Total Releases:	3500
Sec 8 Releases:	0
On-site Contained:	0
On-Site Other:	0
On-site Energy Recovery:	0
On-Site Recycling:	0
On-Site Treatment:	0
Production Waste:	0
One-Time Release:	0

Production Ratio:
Parent Company Name: CATERPILLAR INC
Parent Company DB No: 005070479

Primary SIC: 3511
Primary NAICS: 333611
Document Number: 1388025860774
Chemical: TOLUENE
CAS/Compound ID: 000108883
Clean Air Act?: YES
Classification: NON-PBT
Metal: NO
Metal Category: 0
Carcinogen: NO
Unit of Measure: Pounds
On-Site Release Total: 750
Total Releases: 750
Sec 8 Releases: 0
On-site Contained: 0
On-Site Other: 0
On-site Energy Recovery: 0
On-Site Recycling: 0
On-Site Treatment: 0
Production Waste: 0
One-Time Release: 0
Production Ratio:
Parent Company Name: CATERPILLAR INC
Parent Company DB No: 005070479

Primary SIC: 3511
Primary NAICS: 333611
Document Number: 1388025658535
Chemical: MIXTURE
CAS/Compound ID: MIXTURE
Clean Air Act?: NO
Classification: NON-PBT
Metal: NO
Metal Category: 0
Carcinogen: NO
Unit of Measure: Pounds
On-Site Release Total: 250
Total Releases: 250
Sec 8 Releases: 0
On-site Contained: 0
On-Site Other: 0
On-site Energy Recovery: 0
On-Site Recycling: 0
On-Site Treatment: 0
Production Waste: 0
One-Time Release: 0
Production Ratio:
Parent Company Name: CATERPILLAR INC

Parent Company DB No:	005070479
Primary SIC:	3511
Primary NAICS:	333611
Document Number:	1388025860786
Chemical:	NAPHTHALENE
CAS/Compound ID:	000091203
Clean Air Act?:	YES
Classification:	NON-PBT
Metal:	NO
Metal Category:	0
Carcinogen:	NO
Unit of Measure:	Pounds
On-Site Release Total:	500
Total Releases:	500
Sec 8 Releases:	0
On-site Contained:	0
On-Site Other:	0
On-site Energy Recovery:	0
On-Site Recycling:	0
On-Site Treatment:	0
Production Waste:	0
One-Time Release:	0
Production Ratio:	
Parent Company Name:	CATERPILLAR INC
Parent Company DB No:	005070479
Primary SIC:	3511
Primary NAICS:	333611
Document Number:	1388025658550
Chemical:	1,1,1-TRICHLOROETHANE
CAS/Compound ID:	000071556
Clean Air Act?:	YES
Classification:	NON-PBT
Metal:	NO
Metal Category:	0
Carcinogen:	NO
Unit of Measure:	Pounds
On-Site Release Total:	46300
Total Releases:	46300
Sec 8 Releases:	0
On-site Contained:	0
On-Site Other:	0
On-site Energy Recovery:	0
On-Site Recycling:	0
On-Site Treatment:	0
Production Waste:	0
One-Time Release:	0
Production Ratio:	
Parent Company Name:	CATERPILLAR INC
Parent Company DB No:	005070479

Primary SIC:	3511
Primary NAICS:	333611
Document Number:	1388025860798
Chemical:	ACETONE
CAS/Compound ID:	000067641
Clean Air Act?:	NO
Classification:	NON-PBT
Metal:	NO
Metal Category:	0
Carcinogen:	NO
Unit of Measure:	Pounds
On-Site Release Total:	2700
Total Releases:	2700
Sec 8 Releases:	0
On-site Contained:	0
On-Site Other:	0
On-site Energy Recovery:	0
On-Site Recycling:	0
On-Site Treatment:	0
Production Waste:	0
One-Time Release:	0
Production Ratio:	
Parent Company Name:	CATERPILLAR INC
Parent Company DB No:	005070479

Primary SIC:	3511
Primary NAICS:	333611
Document Number:	1388025658511
Chemical:	MIXTURE
CAS/Compound ID:	MIXTURE
Clean Air Act?:	NO
Classification:	NON-PBT
Metal:	NO
Metal Category:	0
Carcinogen:	NO
Unit of Measure:	Pounds
On-Site Release Total:	250
Total Releases:	250
Sec 8 Releases:	0
On-site Contained:	0
On-Site Other:	0
On-site Energy Recovery:	0
On-Site Recycling:	0
On-Site Treatment:	0
Production Waste:	0
One-Time Release:	0
Production Ratio:	
Parent Company Name:	CATERPILLAR INC
Parent Company DB No:	005070479

Primary SIC:	3511
Primary NAICS:	333611

Map Key	Number of Records	Direction	Distance (mi/ft)	Elev/Diff (ft)	Site	DB

Document Number: 1388025658547
Chemical: MIXTURE
CAS/Compound ID: MIXTURE
Clean Air Act?: NO
Classification: NON-PBT
Metal: NO
Metal Category: 0
Carcinogen: NO
Unit of Measure: Pounds
On-Site Release Total: 1450
Total Releases: 1700
Sec 8 Releases: 0
On-site Contained: 0
On-Site Other: 0
On-site Energy Recovery: 0
On-Site Recycling: 0
On-Site Treatment: 0
Production Waste: 0
One-Time Release: 0
Production Ratio:
Parent Company Name: CATERPILLAR INC
Parent Company DB No: 005070479

276	11 of 22	-	0.00 / 0.00	431.00 / 8	SOLAR TURBINES INC KEARNY MESA 4200 RUFFIN RD MZ T-2 SAN DIEGO CA 92123	TRIS

TRI Facility ID: 92123SLRTR4200R
BIA Code:
Federal Facility: NO
FRS ID:
Year: 2011
Tribe:
County: SAN DIEGO

--Details--
Primary SIC:
Primary NAICS: 333611
Document Number: 1311209262815
Chemical: NICKEL
CAS/Compound ID: 007440020
Clean Air Act?: YES
Classification: NON-PBT
Metal: YES
Metal Category: 1
Carcinogen: YES
Unit of Measure: Pounds
On-Site Release Total: 1.8
Total Releases: 2.1
Sec 8 Releases: 0
On-site Contained: 0
On-Site Other: 1.8
On-site Energy Recovery: 0

On-Site Recycling:	0
On-Site Treatment:	0
Production Waste:	18460.1
One-Time Release:	0
Production Ratio:	1.08
Parent Company Name:	CATERPILLAR INC
Parent Company DB No:	005070479
Primary SIC:	
Primary NAICS:	333611
Document Number:	1311209262803
Chemical:	CHROMIUM
CAS/Compound ID:	007440473
Clean Air Act?:	YES
Classification:	NON-PBT
Metal:	YES
Metal Category:	1
Carcinogen:	YES
Unit of Measure:	Pounds
On-Site Release Total:	2.1
Total Releases:	2.1
Sec 8 Releases:	0
On-site Contained:	0
On-Site Other:	2.1
On-site Energy Recovery:	0
On-Site Recycling:	0
On-Site Treatment:	0
Production Waste:	28645.1
One-Time Release:	0
Production Ratio:	1.08
Parent Company Name:	CATERPILLAR INC
Parent Company DB No:	005070479

Map Key	Number of Records	Direction	Distance (mi/ft)	Elev/Diff (ft)	Site	DB
276	12 of 22	-	0.00 / 0.00	431.00 / 8	SOLAR TURBINES INC KEARNY MESA 4200 RUFFIN RD MZ T-2 SAN DIEGO CA 92123	TRIS

TRI Facility ID:	92123SLRTR4200R	**Year:**	1987
BIA Code:		**Tribe:**	
Federal Facility:	NO	**County:**	SAN DIEGO
FRS ID:			

--Details--

Primary SIC:	INVA
Primary NAICS:	
Document Number:	1387010875868
Chemical:	MIXTURE
CAS/Compound ID:	MIXTURE
Clean Air Act?:	NO
Classification:	NON-PBT

Map Key	Number of Records	Direction	Distance (mi/ft)	Elev/Diff (ft)	Site	DB

Metal:	NO
Metal Category:	0
Carcinogen:	NO
Unit of Measure:	Pounds
On-Site Release Total:	250
Total Releases:	250
Sec 8 Releases:	0
On-site Contained:	0
On-Site Other:	0
On-site Energy Recovery:	0
On-Site Recycling:	0
On-Site Treatment:	0
Production Waste:	0
One-Time Release:	0
Production Ratio:	
Parent Company Name:	CATERPILLAR INC
Parent Company DB No:	005070479
Primary SIC:	INVA
Primary NAICS:	
Document Number:	1387010623320
Chemical:	1,1,1-TRICHLOROETHANE
CAS/Compound ID:	000071556
Clean Air Act?:	YES
Classification:	NON-PBT
Metal:	NO
Metal Category:	0
Carcinogen:	NO
Unit of Measure:	Pounds
On-Site Release Total:	33600
Total Releases:	35100
Sec 8 Releases:	0
On-site Contained:	0
On-Site Other:	0
On-site Energy Recovery:	0
On-Site Recycling:	0
On-Site Treatment:	0
Production Waste:	0
One-Time Release:	0
Production Ratio:	
Parent Company Name:	CATERPILLAR INC
Parent Company DB No:	005070479

276	13 of 22	-	0.00 / 0.00	431.00 / 8	SOLAR TURBINES INC KEARNY MESA 4200 RUFFIN RD MZ T-2 SAN DIEGO CA 92123	TRIS

TRI Facility ID:	92123SLRTR4200R	**Year:**	2006
BIA Code:		**Tribe:**	
Federal Facility:	NO	**County:**	SAN DIEGO

FRS ID:

--Details--

Primary SIC:
Primary NAICS: 333611
Document Number: 1306204749182
Chemical: NICKEL
CAS/Compound ID: 007440020
Clean Air Act?: YES
Classification: NON-PBT
Metal: YES
Metal Category: 1
Carcinogen: YES
Unit of Measure: Pounds
On-Site Release Total: .3
Total Releases: 58.3
Sec 8 Releases: 0
On-site Contained: 0
On-Site Other: .3
On-site Energy Recovery: 0
On-Site Recycling: 0
On-Site Treatment: 0
Production Waste: 9169.3
One-Time Release: 0
Production Ratio: 1.03
Parent Company Name: CATERPILLAR INC
Parent Company DB No: 005070479

Primary SIC:
Primary NAICS: 333611
Document Number: 1306204749170
Chemical: CHROMIUM
CAS/Compound ID: 007440473
Clean Air Act?: YES
Classification: NON-PBT
Metal: YES
Metal Category: 1
Carcinogen: YES
Unit of Measure: Pounds
On-Site Release Total: .3
Total Releases: 57.3
Sec 8 Releases: 0
On-site Contained: 0
On-Site Other: .3
On-site Energy Recovery: 0
On-Site Recycling: 0
On-Site Treatment: 0
Production Waste: 15172.3
One-Time Release: 0
Production Ratio: 1.03
Parent Company Name: CATERPILLAR INC

Map Key	Number of Records	Direction	Distance (mi/ft)	Elev/Diff (ft)	Site	DB
Parent Company DB No:	005070479					

276	14 of 22	-	0.00 / 0.00	431.00 / 8	SOLAR TURBINES INC KEARNY MESA 4200 RUFFIN RD MZ T-2 SAN DIEGO CA 92123	TRIS

TRI Facility ID: 92123SLRTR4200R
BIA Code:
Federal Facility: NO
FRS ID:
Year: 1991
Tribe:
County: SAN DIEGO

--Details--

Primary SIC: 3511
Primary NAICS: 333611
Document Number: 1391055721613
Chemical: NICKEL
CAS/Compound ID: 007440020
Clean Air Act?: YES
Classification: NON-PBT
Metal: YES
Metal Category: 1
Carcinogen: YES
Unit of Measure: Pounds
On-Site Release Total: 0
Total Releases: 412
Sec 8 Releases: 4
On-site Contained: 0
On-Site Other: 0
On-site Energy Recovery: 0
On-Site Recycling: 0
On-Site Treatment: 0
Production Waste: 412
One-Time Release: 0
Production Ratio: 1.08
Parent Company Name: CATERPILLAR INC
Parent Company DB No: 005070479

Primary SIC: 3511
Primary NAICS: 333611
Document Number: 1391055721599
Chemical: ACETONE
CAS/Compound ID: 000067641
Clean Air Act?: NO
Classification: NON-PBT
Metal: NO
Metal Category: 0
Carcinogen: NO
Unit of Measure: Pounds
On-Site Release Total: 4700
Total Releases: 4700

Sec 8 Releases:	4700
On-site Contained:	0
On-Site Other:	0
On-site Energy Recovery:	0
On-Site Recycling:	600
On-Site Treatment:	0
Production Waste:	22300
One-Time Release:	0
Production Ratio:	1.08
Parent Company Name:	CATERPILLAR INC
Parent Company DB No:	005070479
Primary SIC:	3511
Primary NAICS:	333611
Document Number:	1391055721601
Chemical:	CHROMIUM
CAS/Compound ID:	007440473
Clean Air Act?:	YES
Classification:	NON-PBT
Metal:	YES
Metal Category:	1
Carcinogen:	YES
Unit of Measure:	Pounds
On-Site Release Total:	0
Total Releases:	99
Sec 8 Releases:	0
On-site Contained:	0
On-Site Other:	0
On-site Energy Recovery:	0
On-Site Recycling:	0
On-Site Treatment:	0
Production Waste:	99
One-Time Release:	0
Production Ratio:	1.08
Parent Company Name:	CATERPILLAR INC
Parent Company DB No:	005070479
Primary SIC:	3511
Primary NAICS:	333611
Document Number:	1391055721587
Chemical:	1,1,1-TRICHLOROETHANE
CAS/Compound ID:	000071556
Clean Air Act?:	YES
Classification:	NON-PBT
Metal:	NO
Metal Category:	0
Carcinogen:	NO
Unit of Measure:	Pounds
On-Site Release Total:	10500
Total Releases:	10500
Sec 8 Releases:	11000
On-site Contained:	0

Map Key	Number of Records	Direction	Distance (mi/ft)	Elev/Diff (ft)	Site	DB

On-Site Other: 0
On-site Energy Recovery: 0
On-Site Recycling: 0
On-Site Treatment: 0
Production Waste: 18375
One-Time Release: 0
Production Ratio: 1.08
Parent Company Name: CATERPILLAR INC
Parent Company DB No: 005070479

---

276 | 15 of 22 | - | 0.00 / 0.00 | 431.00 / 8 | SOLAR TURBINES INC KEARNY MESA
4200 RUFFIN RD MZ T-2
SAN DIEGO CA 92123 | TRIS

TRI Facility ID: 92123SLRTR4200R
BIA Code:
Federal Facility: NO
FRS ID:
Year: 2002
Tribe:
County: SAN DIEGO

--Details--

Primary SIC: 3511
Primary NAICS: 333611
Document Number: 1302200458545
Chemical: CHROMIUM
CAS/Compound ID: 007440473
Clean Air Act?: YES
Classification: NON-PBT
Metal: YES
Metal Category: 1
Carcinogen: YES
Unit of Measure: Pounds
On-Site Release Total: 1
Total Releases: 7
Sec 8 Releases: 7
On-site Contained: 0
On-Site Other: 0
On-site Energy Recovery: 0
On-Site Recycling: 0
On-Site Treatment: 0
Production Waste: 16400
One-Time Release: 0
Production Ratio: 1.06
Parent Company Name: CATERPILLAR INC
Parent Company DB No: 005070479

Primary SIC: 3511
Primary NAICS: 333611
Document Number: 1302200458558
Chemical: NICKEL
CAS/Compound ID: 007440020

Map Key	Number of Records	Direction	Distance (mi/ft)	Elev/Diff (ft)	Site	DB

Clean Air Act?:	YES
Classification:	NON-PBT
Metal:	YES
Metal Category:	1
Carcinogen:	YES
Unit of Measure:	Pounds
On-Site Release Total:	1
Total Releases:	17
Sec 8 Releases:	17
On-site Contained:	0
On-Site Other:	0
On-site Energy Recovery:	0
On-Site Recycling:	0
On-Site Treatment:	0
Production Waste:	7596
One-Time Release:	0
Production Ratio:	1.06
Parent Company Name:	CATERPILLAR INC
Parent Company DB No:	005070479

276	***16 of 22***	***-***	***0.00 / 0.00***	***431.00 / 8***	***SOLAR TURBINES INC KEARNY MESA 4200 RUFFIN RD MZ T-2 SAN DIEGO CA 92123***	***TRIS***

TRI Facility ID:	92123SLRTR4200R	**Year:**	1989
BIA Code:		**Tribe:**	
Federal Facility:	NO	**County:**	SAN DIEGO
FRS ID:			

--Details--

Primary SIC:	3511
Primary NAICS:	333611
Document Number:	1389035652991
Chemical:	ACETONE
CAS/Compound ID:	000067641
Clean Air Act?:	NO
Classification:	NON-PBT
Metal:	NO
Metal Category:	0
Carcinogen:	NO
Unit of Measure:	Pounds
On-Site Release Total:	3300
Total Releases:	3300
Sec 8 Releases:	0
On-site Contained:	0
On-Site Other:	0
On-site Energy Recovery:	0
On-Site Recycling:	0
On-Site Treatment:	0
Production Waste:	0

One-Time Release: 0
Production Ratio:
Parent Company Name: CATERPILLAR INC
Parent Company DB No: 005070479

Primary SIC: 3511
Primary NAICS: 333611
Document Number: 1389035652989
Chemical: 1,1,1-TRICHLOROETHANE
CAS/Compound ID: 000071556
Clean Air Act?: YES
Classification: NON-PBT
Metal: NO
Metal Category: 0
Carcinogen: NO
Unit of Measure: Pounds
On-Site Release Total: 35800
Total Releases: 35800
Sec 8 Releases: 0
On-site Contained: 0
On-Site Other: 0
On-site Energy Recovery: 0
On-Site Recycling: 0
On-Site Treatment: 0
Production Waste: 0
One-Time Release: 0
Production Ratio:
Parent Company Name: CATERPILLAR INC
Parent Company DB No: 005070479

276	17 of 22	-	0.00 / 0.00	431.00 / 8	SOLAR TURBINES INC KEARNY MESA 4200 RUFFIN RD MZ T-2 SAN DIEGO CA 92123	TRIS

TRI Facility ID: 92123SLRTR4200R
Year: 2004
BIA Code:
Tribe:
Federal Facility: NO
County: SAN DIEGO
FRS ID:

--Details--
Primary SIC: 3511
Primary NAICS: 333611
Document Number: 1304202367342
Chemical: CHROMIUM
CAS/Compound ID: 007440473
Clean Air Act?: YES
Classification: NON-PBT
Metal: YES
Metal Category: 1
Carcinogen: YES

Unit of Measure:	Pounds
On-Site Release Total:	1
Total Releases:	516.3
Sec 8 Releases:	0
On-site Contained:	0
On-Site Other:	1
On-site Energy Recovery:	0
On-Site Recycling:	0
On-Site Treatment:	0
Production Waste:	21403.3
One-Time Release:	0
Production Ratio:	.97
Parent Company Name:	CATERPILLAR INC
Parent Company DB No:	005070479

Primary SIC:	3511
Primary NAICS:	333611
Document Number:	1304202367355
Chemical:	NICKEL
CAS/Compound ID:	007440020
Clean Air Act?:	YES
Classification:	NON-PBT
Metal:	YES
Metal Category:	1
Carcinogen:	YES
Unit of Measure:	Pounds
On-Site Release Total:	1
Total Releases:	527.5
Sec 8 Releases:	0
On-site Contained:	0
On-Site Other:	1
On-site Energy Recovery:	0
On-Site Recycling:	0
On-Site Treatment:	0
Production Waste:	19365.5
One-Time Release:	0
Production Ratio:	.97
Parent Company Name:	CATERPILLAR INC
Parent Company DB No:	005070479

Map Key	Number of Records	Direction	Distance (mi/ft)	Elev/Diff (ft)	Site	DB
276	18 of 22	-	0.00 / 0.00	431.00 / 8	SOLAR TURBINES INC KEARNY MESA 4200 RUFFIN RD MZ T-2 SAN DIEGO CA 92123	TRIS

TRI Facility ID:	92123SLRTR4200R	**Year:**	1999
BIA Code:		**Tribe:**	
Federal Facility:	NO	**County:**	SAN DIEGO
FRS ID:			

--Details--

Primary SIC:	3511
Primary NAICS:	333611
Document Number:	1399130176973
Chemical:	CHROMIUM
CAS/Compound ID:	007440473
Clean Air Act?:	YES
Classification:	NON-PBT
Metal:	YES
Metal Category:	1
Carcinogen:	YES
Unit of Measure:	Pounds
On-Site Release Total:	1
Total Releases:	117
Sec 8 Releases:	117
On-site Contained:	0
On-Site Other:	0
On-site Energy Recovery:	0
On-Site Recycling:	0
On-Site Treatment:	0
Production Waste:	16117
One-Time Release:	0
Production Ratio:	1.1
Parent Company Name:	CATERPILLAR INC
Parent Company DB No:	005070479

Primary SIC:	3511
Primary NAICS:	333611
Document Number:	1399130176997
Chemical:	NICKEL
CAS/Compound ID:	007440020
Clean Air Act?:	YES
Classification:	NON-PBT
Metal:	YES
Metal Category:	1
Carcinogen:	YES
Unit of Measure:	Pounds
On-Site Release Total:	1
Total Releases:	121
Sec 8 Releases:	121
On-site Contained:	0
On-Site Other:	0
On-site Energy Recovery:	0
On-Site Recycling:	0
On-Site Treatment:	0
Production Waste:	33121
One-Time Release:	0
Production Ratio:	1.1
Parent Company Name:	CATERPILLAR INC
Parent Company DB No:	005070479

Map Key	Number of Records	Direction	Distance (mi/ft)	Elev/Diff (ft)	Site	DB
276	19 of 22	-	0.00 / 0.00	431.00 / 8	SOLAR TURBINES INC KEARNY MESA 4200 RUFFIN RD MZ T-2 SAN DIEGO CA 92123	TRIS

TRI Facility ID: 92123SLRTR4200R
BIA Code:
Federal Facility: NO
FRS ID:
Year: 2009
Tribe:
County: SAN DIEGO

--Details--

Primary SIC:
Primary NAICS: 333611
Document Number: 1309207635741
Chemical: CHROMIUM
CAS/Compound ID: 007440473
Clean Air Act?: YES
Classification: NON-PBT
Metal: YES
Metal Category: 1
Carcinogen: YES
Unit of Measure: Pounds
On-Site Release Total: 2.1
Total Releases: 2.1
Sec 8 Releases: 0
On-site Contained: 0
On-Site Other: 2.1
On-site Energy Recovery: 0
On-Site Recycling: 0
On-Site Treatment: 0
Production Waste: 11258.1
One-Time Release: 0
Production Ratio: .9
Parent Company Name: CATERPILLAR INC
Parent Company DB No: 005070479

Primary SIC:
Primary NAICS: 333611
Document Number: 1309207635754
Chemical: NICKEL
CAS/Compound ID: 007440020
Clean Air Act?: YES
Classification: NON-PBT
Metal: YES
Metal Category: 1
Carcinogen: YES
Unit of Measure: Pounds
On-Site Release Total: 1.8
Total Releases: 2
Sec 8 Releases: 0
On-site Contained: 0
On-Site Other: 1.8

Map Key	Number of Records	Direction	Distance (mi/ft)	Elev/Diff (ft)	Site	DB

On-site Energy Recovery:	0
On-Site Recycling:	0
On-Site Treatment:	0
Production Waste:	21955
One-Time Release:	0
Production Ratio:	.9
Parent Company Name:	CATERPILLAR INC
Parent Company DB No:	005070479

Map Key	Number of Records	Direction	Distance (mi/ft)	Elev/Diff (ft)	Site	DB
276	20 of 22	-	0.00 / 0.00	431.00 / 8	SOLAR TURBINES INC KEARNY MESA 4200 RUFFIN RD MZ T-2 SAN DIEGO CA 92123	TRIS

TRI Facility ID:	92123SLRTR4200R	**Year:**	2005
BIA Code:		**Tribe:**	
Federal Facility:	NO	**County:**	SAN DIEGO
FRS ID:			

--Details--

Primary SIC:	3511
Primary NAICS:	333611
Document Number:	1305203726690
Chemical:	CHROMIUM
CAS/Compound ID:	007440473
Clean Air Act?:	YES
Classification:	NON-PBT
Metal:	YES
Metal Category:	1
Carcinogen:	YES
Unit of Measure:	Pounds
On-Site Release Total:	.3
Total Releases:	85.3
Sec 8 Releases:	0
On-site Contained:	0
On-Site Other:	.3
On-site Energy Recovery:	0
On-Site Recycling:	0
On-Site Treatment:	0
Production Waste:	16238.3
One-Time Release:	0
Production Ratio:	1.01
Parent Company Name:	CATERPILLAR INC
Parent Company DB No:	005070479

Primary SIC:	3511
Primary NAICS:	333611
Document Number:	1305203726702
Chemical:	NICKEL
CAS/Compound ID:	007440020
Clean Air Act?:	YES

Map Key	Number of Records	Direction	Distance (mi/ft)	Elev/Diff (ft)	Site	DB

Classification:	NON-PBT
Metal:	YES
Metal Category:	1
Carcinogen:	YES
Unit of Measure:	Pounds
On-Site Release Total:	.3
Total Releases:	105.3
Sec 8 Releases:	0
On-site Contained:	0
On-Site Other:	.3
On-site Energy Recovery:	0
On-Site Recycling:	0
On-Site Treatment:	0
Production Waste:	12007.3
One-Time Release:	0
Production Ratio:	1.01
Parent Company Name:	CATERPILLAR INC
Parent Company DB No:	005070479

276	**21 of 22**	**-**	**0.00 / 0.00**	**431.00 / 8**	**SOLAR TURBINES INC KEARNY MESA** **4200 RUFFIN RD MZ T-2** **SAN DIEGO CA 92123**	**TRIS**

TRI Facility ID:	92123SLRTR4200R	**Year:**	1992
BIA Code:		**Tribe:**	
Federal Facility:	NO	**County:**	SAN DIEGO
FRS ID:			

--Details--

Primary SIC:	3511
Primary NAICS:	333611
Document Number:	1392065456535
Chemical:	1,1,1-TRICHLOROETHANE
CAS/Compound ID:	000071556
Clean Air Act?:	YES
Classification:	NON-PBT
Metal:	NO
Metal Category:	0
Carcinogen:	NO
Unit of Measure:	Pounds
On-Site Release Total:	16750
Total Releases:	16750
Sec 8 Releases:	17000
On-site Contained:	0
On-Site Other:	0
On-site Energy Recovery:	0
On-Site Recycling:	0
On-Site Treatment:	0
Production Waste:	27000
One-Time Release:	0

Production Ratio: 1.16
Parent Company Name: CATERPILLAR INC
Parent Company DB No: 005070479

Primary SIC: 3511
Primary NAICS: 333611
Document Number: 1392065456523
Chemical: ACETONE
CAS/Compound ID: 000067641
Clean Air Act?: NO
Classification: NON-PBT
Metal: NO
Metal Category: 0
Carcinogen: NO
Unit of Measure: Pounds
On-Site Release Total: 12600
Total Releases: 12600
Sec 8 Releases: 13000
On-site Contained: 0
On-Site Other: 0
On-site Energy Recovery: 0
On-Site Recycling: 8300
On-Site Treatment: 0
Production Waste: 21510
One-Time Release: 0
Production Ratio: 1.16
Parent Company Name: CATERPILLAR INC
Parent Company DB No: 005070479

276	22 of 22	-	0.00 / 0.00	431.00 / 8	SOLAR TURBINES INC KEARNY MESA 4200 RUFFIN RD MZ T-2 SAN DIEGO CA 92123	TRIS

TRI Facility ID: 92123SLRTR4200R
BIA Code:
Federal Facility: NO
FRS ID:
Year: 2007
Tribe:
County: SAN DIEGO

--Details--
Primary SIC:
Primary NAICS: 333611
Document Number: 1307205775125
Chemical: CHROMIUM
CAS/Compound ID: 007440473
Clean Air Act?: YES
Classification: NON-PBT
Metal: YES
Metal Category: 1
Carcinogen: YES
Unit of Measure: Pounds

Map Key	Number of Records	Direction	Distance (mi/ft)	Elev/Diff (ft)	Site	DB

On-Site Release Total: .3
Total Releases: 1.3
Sec 8 Releases: 0
On-site Contained: 0
On-Site Other: .3
On-site Energy Recovery: 0
On-Site Recycling: 0
On-Site Treatment: 0
Production Waste: 24199.3
One-Time Release: 0
Production Ratio: 1.04
Parent Company Name: CATERPILLAR INC
Parent Company DB No: 005070479

Primary SIC:
Primary NAICS: 333611
Document Number: 1307205775149
Chemical: NICKEL
CAS/Compound ID: 007440020
Clean Air Act?: YES
Classification: NON-PBT
Metal: YES
Metal Category: 1
Carcinogen: YES
Unit of Measure: Pounds
On-Site Release Total: .3
Total Releases: .3
Sec 8 Releases: 0
On-site Contained: 0
On-Site Other: .3
On-site Energy Recovery: 0
On-Site Recycling: 0
On-Site Treatment: 0
Production Waste: 14995.3
One-Time Release: 0
Production Ratio: 1.04
Parent Company Name: CATERPILLAR INC
Parent Company DB No: 005070479

277	1 of 1	-	0.00 / 0.00	407.48 / -15	GMI BUILDING SERVICES, INC 8001 VICKERS ST SAN DIEGO CA 92111	CERS HAZ

Site ID: 119791
Latitude: 32.826752
Longitude: -117.150925

Regulated Programs

EI ID: 10385275 **EI Description:** Chemical Storage Facilities

EI ID: 10385275 **EI Description:** Hazardous Waste Generator

Affiliations

Affil Type Desc: Environmental Contact
Entity Name: BARRY WILLIAMSON
Entity Title:
Address: 8001 VICKERS ST
City: SAN DIEGO
State: CA
Country:
Zip Code: 92111
Phone: (858) 244-1875

Affil Type Desc: CUPA District
Entity Name: San Diego County Env Health
Entity Title:
Address: PO Box 129261
City: San Diego
State: CA
Country:
Zip Code: 92112-9261
Phone: (858) 505-6880

Affil Type Desc: Primary Emergency Contact
Entity Name: BARRY WILLIAMSON
Entity Title: CFO
Address:
City:
State:
Country:
Zip Code:
Phone: (858) 204-8597

Affil Type Desc: Secondary Emergency Contact
Entity Name: BEN CORDOVA
Entity Title: President
Address:
City:
State:
Country:
Zip Code:
Phone: (858) 245-4218

Affil Type Desc: Legal Owner
Entity Name: GMI Building Services, Inc.
Entity Title:
Address: 8001 VICKERS ST
City: SAN DIEGO
State: CA

Country:	United States
Zip Code:	92111
Phone:	(858) 279-6262
Affil Type Desc:	Document Preparer
Entity Name:	Salvador Gonzalez
Entity Title:	
Address:	
City:	
State:	
Country:	
Zip Code:	
Phone:	
Affil Type Desc:	Facility Mailing Address
Entity Name:	Mailing Address
Entity Title:	
Address:	8001 VICKERS ST
City:	SAN DIEGO
State:	CA
Country:	
Zip Code:	92111
Phone:	
Affil Type Desc:	Identification Signer
Entity Name:	Salvador Gonzalez
Entity Title:	Warehouse Manager
Address:	
City:	
State:	
Country:	
Zip Code:	
Phone:	
Affil Type Desc:	Operator
Entity Name:	BARRY WILLIAMSON
Entity Title:	
Address:	
City:	
State:	
Country:	
Zip Code:	
Phone:	(858) 279-8262
Affil Type Desc:	Parent Corporation
Entity Name:	GMI BUILDING SERVICES, INC
Entity Title:	
Address:	
City:	
State:	
Country:	
Zip Code:	

Map Key	Number of Records	Direction	Distance (mi/ft)	Elev/Diff (ft)	Site	DB

Phone:

Coordinates

Env Int Type Code:	HWG	**Longitude:**	-117.150920
Program ID:	10385275	**Coord Name:**	
Latitude:	32.826750	**Ref Point Type Desc:**	Center of a facility or station.

Evaluations

Eval Date:	5/27/2015
Violations Found:	Yes
Eval General Type:	Compliance Evaluation Inspection
Eval Type:	Routine done by local agency
Eval Division:	San Diego County Department of Env Health
Eval Program:	HMRRP
Eval Source:	CERS
Eval Notes:	

Inspector: McLernon Benjamin Inspection ID:4093416

Eval Date:	5/27/2015
Violations Found:	No
Eval General Type:	Compliance Evaluation Inspection
Eval Type:	Routine done by local agency
Eval Division:	San Diego County Department of Env Health
Eval Program:	HW
Eval Source:	CERS
Eval Notes:	

Inspector: McLernon Benjamin Inspection ID:4093416

Violations

Violation Date:	5/27/2015	**Violation Program:**	HMRRP
Violation Division:	San Diego County Department of Env Health	**Violation Source:**	CERS
Citation:	HSC 6.95 25507 - California Health and Safety Code, Chapter 6.95, Section(s) 25507		
Violation Notes:			

Returned to compliance on 06/09/2015.

Violation Description:

Failure to adequately establish and implement a business plan when storing/handling a hazardous material at or above reportable quantities.

278	*1 of 1*	*-*	*0.00 / 0.00*	*405.92 / -17*	***FORMER FEDMART GASOLINE 8001 OTHELLO AV SAN DIEGO CA 92111***	***LUST***

Global ID:	T0607391340	**CUF Case:**	NO

Map Key	Number of Records	Direction	Distance (mi/ft)	Elev/Diff (ft)	Site	DB

Case Type: LUST Cleanup Site
Status: Completed - Case Closed
Status Date: 2005-02-25 00:00:00
RB Case No:
LOC Case No: H28381-001
Lead Agency: SAN DIEGO COUNTY LOP
Case Worker:
Local Agency:
Potential Media Of Concern: Gasoline
Potential Media Affected: Aquifer used for drinking water supply
How Discovered Description:
Stop Description: CLOSE AND REMOVE TANK
Cal Water Watershed Name: San Diego - Lower San Diego - Mission San Diego (907.11)
DWR Groundwater Subbasin Name:
Site History:

Begin Date: 1971-01-07 00:00:00
How Discovered:
Stop Method: Close and Remove Tank
County: San Diego
Latitude: 32.8168759481172
Longitude: -117.150141978821
File Location: Local Agency

Status History

Status:	Status Date:
Open - Case Begin Date	1971-01-07 00:00:00
Completed - Case Closed	2005-02-25 00:00:00

Activities

Action Type:	Action:	Date:
Other	Leak Reported	2001-02-06 00:00:00
Other	Leak Stopped	1971-01-07 00:00:00
Other	Leak Discovery	1970-01-01 00:00:00
Other	Leak Began	1970-01-01 00:00:00

Map Key	Number of Records	Direction	Distance (mi/ft)	Elev/Diff (ft)	Site	DB
279	1 of 1	-	0.00 / 0.00	431.34 / 8	SOLAR TURBINES INC 4200 RUFFIN RD SAN DIEGO CA 921230000	LUR

Envirostor ID: 80001812
Latitude: 32.8175932251785
Longitude: -117.127668857574
Site Name: SOLAR TURBINES INC
Address: 4200 RUFFIN RD
Zip: 921230000

County: SAN DIEGO
Senate District: 39

City: SAN DIEGO

Site History:

Active facility undergoing closure and corrective action.
The facility was constructed in 1976 and it manufactures components and assembles and tests gas turbine engines and mechanical drive systems. A hazardous waste facility permit was issued on November 7, 1985 and expired in 1991. The facility did not renew the permit, instead submit a closure plan for regulated units. The closure was acknowledged by DTSC on February 14, 1997. DTSC is currently negotiated a corrective action consent agreement to proceed with corrective action at the facility, and it was signed on 2006. On November 10, 2006 a RFI Workplan was submitted to DTSC, and approved on January 24, 2007. The workplan activities commenced in April 2007 and continued through July 2007. A RCRA Facility Investigation Report was submitted to DTSC on September 7, 2007. On December 31, 2007 requested additional data analysis and groundwater monitoring to determine the source of metals detected, and the lateral and vertical extent of VOC contamination detected in the area of SWMU9, 10, 11, and 16.

A Human Health Risk Assessment (HHRA) was prepared in 2008 to assess the risk posed to humans based on industrial exposure scenarios. The results of the HHRA indicated that no adverse non-carcinogenic health effects were expected to occur to any receptor as a result of exposure to residual levels of COCs. The HHRA also indicated the total excess lifetime cancer risk for workers and trespassers in AOC-1 and SWMU-11 were at or below DTSC acceptable limit of 1x10-6. DTSC concurred with the HHRA's conclusions that chemical concentrations in soil and soil gas at the Facility do not pose an excess cancer risk or non-cancer hazard to present and future human receptors in a commercial/industrial land use scenario.

In early 2011, Arcadis collected and analyzed soil gas samples from seven on Facility multi-level soil vapor probes to evaluate the potential for vapor intrusion of subsurface volatile constituents into building structures located near the outdoor test pads adjacent to soil borings SB-11 and SB-12 and monitoring well MW-3. Soil and groundwater are impacted with petroleum-related compounds, primarily associated with the diesel release from underground pipelines. Groundwater is encountered beneath the Facility at depths that range from 27 to 38 feet below ground surface (bgs).

Benzene, ethylbenzene, naphthalene 1,2,4-Trimethylbenzene and vinyl chloride were detected at concentrations above their respective screening levels, all detected compounds in soil gas were selected as COPCs for a quantitative risk assessment. Estimated cancer risks were slightly above the total excess lifetime risk of 1x10-6, but below the 1x10-5 excess cancer risk threshold acceptable under California Proposition 65 for commercial/industrial land use scenario. The potential for inhalation of vapors in indoor air originating from VOCs in subsurface soil and/or groundwater do not pose an unacceptable risk to Facility workers in AOC-1, and no further investigation or remedial action was deemed necessary for this area.

UPDATED CURRENT CONDITIONS

Three new groundwater monitoring wells (MW-05, MW-06 and MW-07) were installed in late August and early September 2011 to further characterize groundwater conditions at the Facility (Figure 2). Wells MW-05 and MW-06 were installed south of MW-03 to further understand the groundwater concentrations toward the southern property boundary. Well MW-07 was installed "upgradient" of the hazardous waste management units as a background monitoring well. Wells MW-05 through MW-07 were sampled quarterly following their installation in 2011. Analytes detected above their MCLs have included 1,1-dichloroethene (1,1-DCE), 1,1-dichloroethane (1,1-DCA), cis-1,2-dichloroethene (cis-1,2-DCE), tetrachloroethene (PCE), and chromium in well MW- 05 and benzene and chromium in well MW-06. Arsenic concentrations in well MW-07 have slightly exceeded the MCL of 0.01 milligrams per liter (mg/L) during four quarterly monitoring events, however, arsenic concentrations detected at well MW-07 are consistent with regional background arsenic concentrations.

In December 2011, excavation, sampling, and backfill were performed at Build Pit No. 1 located within KM2 (Figure 2) following identification of a hydraulic fluid leak from a hydraulic lift housed at the Build Pit. Approximately 50 cubic yards of soil were excavated from the Build Pit. Soil and groundwater samples were collected from the excavation and analyzed for TPHs, VOCs and SVOCs. The groundwater sample was collected from the bottom of the excavation at a depth of approximately 26.25 feet below ground surface (bgs). The soil sample was collected at a depth of 24 feet bgs, the deepest part of the excavation accessible for collection. TPH-gasoline range (TPH-g), TPH-diesel range (TPH-d), and extended range TPH were detected in the soil sample at concentrations of 4.66 mg/kg, 30,000 mg/kg, and 1,650 mg/kg, respectively. 1,1-DCA, ethylbenzene, styrene, toluene, 1,2,4- trimethylbenzene (1,2,4-TMB), 1,3,5-trimethylbenzene, m,pxylene and o-xylene were detected at concentrations ranging from 8.00 ìg/kg to 484 ìg/kg. TPHd and extended range TPH were detected in the groundwater sample at concentrations of 697,000 mg/L and 134,000 mg/L, respectively. 1,1-DCA, toluene, 1,2,4-TMB, m,p-xylene, and o-xylene were detected in the groundwater sample at concentrations ranging from 2,100 micrograms per liter (ìg/L) to 102,000 ìg/L.

In response to the DTSC's request for additional investigation near two former solvent degreasers located in buildings KM2 and KM10, as well as the location of the former hydraulic lift at Build Pit No.1 in building KM2, one groundwater monitoring well (MW-08), two soil vapor probes (VP-8 and VP-9), and one soil boring (SB-17) were installed/advanced in late November and December 2012 (Figure 2). Well MW-08 was installed downgradient of the former hydraulic lift and VP-8, VP-9, and SB-17 were installed/advanced in the vicinity of the former solvent degreaser in building KM10. 1,1-DCE was the only analyte detected above MCLs in the groundwater sample collected at MW-08 and in the grab groundwater sample collected at SB-17. No other analytes (TPHs and VOCs) were detected above laboratory reporting limits in soil samples collected at MW-08 and SB-17 (ARCADIS 2013). Well MW-08 has been sampled quarterly since installation in 2012. Analytes detected above their MCLs have included 1,1-DCE, 1,1-DCA, and trichloroethene (TCE). In late August/early September 2014, six groundwater monitoring wells (MW-01 through MW-04,MW-06 and MW-07) were re-installed due to the top of the well screens being submerged.

In response to the DTSC's request for an additional downgradient investigation at the Facility, two groundwater monitoring wells (MW-09 and MW-10) were installed in late July 2015 at the downgradient property boundary (Figure 2). Five soil samples were collected from each borehole during installation. None of the constituents analyzed (TPHs and VOCs) were detected above laboratory reporting limits in soil. Three VOCs were detected above MCLs in the groundwater sample collected from well MW-09 (1,1,2-trichloroethane (1,1,2-TCA), 1,1-DCA, and 1,1-DCE. No constituent of concern (COCs) were detected above MCLs in the groundwater sample collected from well MW-10.

During the Third Quarter 2015, depth to groundwater measurements ranged from 21.98 to 37.20 feet below top of casing (BTOC). In general, groundwater flows towards the southwest at an approximate gradient of 0.017 feet per foot. While TPH concentrations were detected during the Third Quarter 2015 in well MW-03, the plume appears to be localized and not migrating. TPH-g, TPH-d, and TPH-motor oil range detections at MW-03 were 2,500 ìg/L, 4,600 ìg/L, and 250 ìg/L, respectively. TPH concentrations at wells MW-01, MW- 02, and MW-04 through MW-10 were below laboratory

reporting limits.

Analytical results for VOCs during Third Quarter 2015 were consistent with data collected during the recent groundwater monitoring events. Benzene, 1,2,4-TMB, 1,1-DCA, 1,1-DCE, cis-1,2-DCE, TCE, and 1,1,2-TCA were detected above their respective MCL.

VOC concentrations not related to petroleum related activities were detected above the MCL in wells MW-01, MW-02, MW-04, MW-05, MW-08, and MW-09. Results of the investigation in late November and December 2012 indicate these VOC concentrations are relatively low and could be related to the former degreasers and/or hydraulic lift located in buildings KM2 and KM10.

Arsenic and nickel were the only metals detected above their respective MCLs during the Third Quarter 2015 monitoring event. While slightly exceeding the MCL for arsenic of 0.01 mg/L, arsenic concentrations detected at well MW-01 and upgradient well MW-07 are consistent with regional background arsenic concentrations.

Based on the concentrations of VOCs that have been detected in the groundwater, DTSC recommended groundwater samples be analyzed for 1,4-dioxane starting with the Fourth Quarter 2012 monitoring event. During Third Quarter 2015, 1,4-dioxane was detected in samples collected from wells MW-01, MW-02, MW-05, and MW-09 with concentrations ranging from 6 ìg/L to 100 ìg/L (MW-01).

In 2015, after nearly 60 sampling events of the groundwater monitoring well network, groundwater data demonstrate a reducing trend of contaminant mass and/or concentration over time. Hydrogeological and geochemical data indicate that natural attenuation processes are active and data from field or microcosm studies demonstrate that COCs can be degraded overtime. DTSC determined that nature and extent of chemical releases to soil and groundwater had been sufficiently delineated and requested Solar submit an updated current conditions report and perform a Corrective Measures Study (CMS)

Facilities Details

Site Type 1:	CORRECTIVE ACTION	***Funding:***	RESPONSIBLE PARTY
Site Type 2:	CORRECTIVE ACTION	***Area:***	PROJECT WIDE
Site Code:	400309	***Sub Area:***	
Special Program:		***Date Recorded:***	3/7/2017
National Priorities List:	NO	***Assembly District:***	77
Acres:	44 ACRES		
Status:	ACTIVE		
Cleanup Status:	ACTIVE AS OF 6/15/2009		
APN:	3691705500		
Summary Link:	http://www.envirostor.dtsc.ca.gov/public/profile_report.asp?global_id=80001812&starttab=landuserestrictions		
Cl Up Oversight AGCS:	DTSC - SITE CLEANUP PROGRAM		
Potential Cont. of Concern:	METALS: Aluminum, Antimony and compounds, Arsenic, Barium and compounds, Beryllium and compounds, Cadmium and compounds, Chromium III, Chromium VI, Cobalt, Copper and compounds, Iron, Lead, Manganese and compounds, Mercury (elemental), Mercury and compounds, Molybdenum, Nickel, Selenium, Silver, Thallium and compounds, Tin, Titanium, Total Chromium (1:6 ratio Cr VI:Cr III), Vanadium and compounds, Zinc; PETROLEUM: TPH-MOTOR OIL, TPH-diesel, TPH-gas; VOLATILE ORGANICS (8260B VOCS): Benzene, Ethylbenzene, Toluene, Xylenes		
Past Use(s) Caused Contaminants:	ABOVE GROUND STORAGE TANKS, HAZARDOUS WASTE STORAGE - TANKS/CONTAINERS, OIL/WATER SEPARATORS, PAINT/DEPAINT FACILITY, UNDERGROUND STORAGE TANKS, VEHICLE MAINTENANCE		
Potential Media Affected:	OTHER GROUNDWATER AFFECTED (USES OTHER THAN DRINKING WATER), SOIL		
School District:			
Covenant Link:	http://www.envirostor.dtsc.ca.gov/public/view_document.asp?docurl=http://www.envirostor.dtsc.ca.gov/public/deliverable_documents/1931841790/Solar%20Turbines%5FRecorded%20LUC%5F30617%2Epdf		

Completed Activities

Activity Type:	Completed Activities	***Date Completed:***	3/7/2017
Sub Area:		***Area Name:***	
Document Type:	Land Use Restriction		
Doc Link:	http://www.envirostor.dtsc.ca.gov/public/final_documents2.asp?global_id=80001812&enforcement_id=60409515		
Comments:			

Activity Type: Completed Activities **Date Completed:** 2/17/2017
Sub Area: **Area Name:**
Document Type: Monitoring Report
Doc Link: http://www.envirostor.dtsc.ca.gov/public/final_documents2.asp?global_id=80001812&doc_id=60420174
Comments: Comments provided to Solar turbines maybe addressed in further GW monitoring reports

Activity Type: Completed Activities **Date Completed:** 4/4/2016
Sub Area: **Area Name:**
Document Type: Amendment - Order/Agreement
Doc Link: http://www.envirostor.dtsc.ca.gov/public/final_documents2.asp?global_id=80001812&enforcement_id=60399706
Comments: Executed.

Activity Type: Completed Activities **Date Completed:** 5/15/2015
Sub Area: **Area Name:**
Document Type: Correspondence
Doc Link:
Comments: Document accepted as final.

Activity Type: Completed Activities **Date Completed:** 1/26/2015
Sub Area: **Area Name:**
Document Type: Technical Report
Doc Link: http://www.envirostor.dtsc.ca.gov/public/final_documents2.asp?global_id=80001812&doc_id=60386769
Comments: Document accepted

Activity Type: Completed Activities **Date Completed:** 9/26/2014
Sub Area: **Area Name:**
Document Type: Annual Oversight Cost Estimate
Doc Link: http://www.envirostor.dtsc.ca.gov/public/final_documents2.asp?global_id=80001812&enforcement_id=60382265
Comments: Completed and sent via electronic mail

Activity Type: Completed Activities **Date Completed:** 9/4/2014
Sub Area: **Area Name:**
Document Type: Fieldwork
Doc Link:
Comments: Work completed

Activity Type: Completed Activities **Date Completed:** 7/29/2013
Sub Area: **Area Name:**
Document Type: Monitoring Report
Doc Link: http://www.envirostor.dtsc.ca.gov/public/final_documents2.asp?global_id=80001812&doc_id=60322154
Comments: Document accepted.

Activity Type: Completed Activities **Date Completed:** 1/17/2013
Sub Area: **Area Name:**
Document Type: RFI Workplan
Doc Link: http://www.envirostor.dtsc.ca.gov/public/final_documents2.asp?global_id=80001812&doc_id=60309579
Comments: Comments issued and work plan was approved via email on 10/4/2012

Activity Type: Completed Activities **Date Completed:** 7/11/2012
Sub Area: **Area Name:**
Document Type: Quarterly Progress Report - April 2012
Doc Link: http://www.envirostor.dtsc.ca.gov/public/final_documents2.asp?global_id=80001812&doc_id=60296457

Comments: Document accepted as final. No comments issued.

Activity Type: Completed Activities **Date Completed:** 9/12/2006
Sub Area: **Area Name:**
Document Type: Consent Order
Doc Link: http://www.envirostor.dtsc.ca.gov/public/final_documents2.asp?global_id=80001812&enforcement_id=6014037
Comments:

Activity Type: Completed Activities **Date Completed:** 2/1/2012
Sub Area: **Area Name:**
Document Type: Monitoring Report
Doc Link:
Comments: The GWM Well installation August 2011 report was included in the 2011 4Q GWM report submitted on 02/02/2012.

Activity Type: Completed Activities **Date Completed:** 10/27/2009
Sub Area: **Area Name:**
Document Type: Annual Oversight Cost Estimate
Doc Link: http://www.envirostor.dtsc.ca.gov/public/final_documents2.asp?global_id=80001812&enforcement_id=6017491
Comments: Letter sent to RP.

Activity Type: Completed Activities **Date Completed:** 6/13/2017
Sub Area: **Area Name:**
Document Type: Monitoring Report
Doc Link: http://www.envirostor.dtsc.ca.gov/public/final_documents2.asp?global_id=80001812&doc_id=60423673
Comments: Report accepted.

Activity Type: Completed Activities **Date Completed:** 5/15/2017
Sub Area: **Area Name:**
Document Type: 2017 First Quarter Progress Report
Doc Link: http://www.envirostor.dtsc.ca.gov/public/final_documents2.asp?global_id=80001812&doc_id=60424742
Comments: Accepted

Activity Type: Completed Activities **Date Completed:** 2/7/2017
Sub Area: **Area Name:**
Document Type: Monitoring Report
Doc Link: http://www.envirostor.dtsc.ca.gov/public/final_documents2.asp?global_id=80001812&doc_id=60420659
Comments: approved

Activity Type: Completed Activities **Date Completed:** 9/21/2016
Sub Area: **Area Name:**
Document Type: CEQA - Notice of Exemption
Doc Link: http://www.envirostor.dtsc.ca.gov/public/final_documents2.asp?global_id=80001812&enforcement_id=60409083
Comments: NOE signed and sent OPEA

Activity Type: Completed Activities **Date Completed:** 2/17/2016
Sub Area: **Area Name:**
Document Type: Correspondence
Doc Link:
Comments: Document accepted

Activity Type: Completed Activities **Date Completed:** 11/21/2015
Sub Area: **Area Name:**

Document Type: Monitoring Report
Doc Link: http://www.envirostor.dtsc.ca.gov/public/final_documents2.asp?global_id=80001812&doc_id=60401054
Comments: Document accepted

Activity Type: Completed Activities **Date Completed:** 7/8/2015
Sub Area: **Area Name:**
Document Type: Correspondence
Doc Link: http://www.envirostor.dtsc.ca.gov/public/final_documents2.asp?global_id=80001812&enforcement_id=60400740
Comments: Document accepted

Activity Type: Completed Activities **Date Completed:** 5/26/2015
Sub Area: **Area Name:**
Document Type: Monitoring Report
Doc Link: http://www.envirostor.dtsc.ca.gov/public/final_documents2.asp?global_id=80001812&doc_id=60389135
Comments: Document accepted as final. Comments will be provided in a letter and will include proposed gw monitoring changes based on current conditions.

Activity Type: Completed Activities **Date Completed:** 12/29/2013
Sub Area: **Area Name:**
Document Type: Monitoring Report
Doc Link: http://www.envirostor.dtsc.ca.gov/public/final_documents2.asp?global_id=80001812&doc_id=60338141
Comments: The document is accepted as presented, however, DTSC has determined that the GW monitoring network is inadequate to monitor groundwater plume because of GW elevation changes and is not monitoring lateral extent of contamination.

Activity Type: Completed Activities **Date Completed:** 3/6/2017
Sub Area: **Area Name:**
Document Type: Corrective Measure Implementation Workplan
Doc Link: http://www.envirostor.dtsc.ca.gov/public/final_documents2.asp?global_id=80001812&doc_id=60399703
Comments: Work Plan Approved via electronic mail on 2/06/2017

Activity Type: Completed Activities **Date Completed:** 8/3/2016
Sub Area: **Area Name:**
Document Type: Fact Sheets
Doc Link: http://www.envirostor.dtsc.ca.gov/public/final_documents2.asp?global_id=80001812&doc_id=60417614
Comments: Task Completed

Activity Type: Completed Activities **Date Completed:** 3/31/2016
Sub Area: **Area Name:**
Document Type: 2016 1st Quarter Progress Report
Doc Link: http://www.envirostor.dtsc.ca.gov/public/final_documents2.asp?global_id=80001812&doc_id=60417912
Comments: Report Accepted

Activity Type: Completed Activities **Date Completed:** 5/29/2013
Sub Area: **Area Name:**
Document Type: Monitoring Report
Doc Link: http://www.envirostor.dtsc.ca.gov/public/final_documents2.asp?global_id=80001812&doc_id=60316858
Comments: Document accepted as final

Activity Type: Completed Activities **Date Completed:** 11/1/2012
Sub Area: **Area Name:**
Document Type: Quarterly Progress Report_October 2012_103012

Doc Link: http://www.envirostor.dtsc.ca.gov/public/final_documents2.asp?global_id=80001812&doc_id=60311501
Comments: Report reviewed and accepted as final.

Activity Type: Completed Activities **Date Completed:** 8/31/2012
Sub Area: **Area Name:**
Document Type: Monitoring Report
Doc Link: http://www.envirostor.dtsc.ca.gov/public/final_documents2.asp?global_id=80001812&doc_id=60272352
Comments: Letter issued on 8/2/2012 regarding DTSC's concurrence on sources of methane and reccomended periodic monitoring. This was also discussed in the face to face meeting at the Site.

Activity Type: Completed Activities **Date Completed:** 5/3/2012
Sub Area: **Area Name:**
Document Type: Monitoring Report
Doc Link: http://www.envirostor.dtsc.ca.gov/public/final_documents2.asp?global_id=80001812&doc_id=60275130
Comments: Reviewed report; No comments issued; GSU did not have any significant comment. We will address all concerns in the Annual Report where we can look at a more relevant stream of data.

Activity Type: Completed Activities **Date Completed:** 1/24/2007
Sub Area: **Area Name:**
Document Type: RFI Workplan
Doc Link: http://www.envirostor.dtsc.ca.gov/public/final_documents2.asp?global_id=80001812&doc_id=6026286
Comments: Groundwater monitoring wells, soil vapor probes and soil borings in the AOCs.

Activity Type: Completed Activities **Date Completed:** 1/22/2001
Sub Area: **Area Name:**
Document Type: RCRA Facility Assessment Report
Doc Link: http://www.envirostor.dtsc.ca.gov/public/final_documents2.asp?global_id=80001812&enforcement_id=6015993
Comments:

Activity Type: Completed Activities **Date Completed:** 5/16/2000
Sub Area: **Area Name:**
Document Type: Human Exposure Controlled
Doc Link: http://www.envirostor.dtsc.ca.gov/public/final_documents2.asp?global_id=80001812&enforcement_id=60298963
Comments:

Activity Type: Completed Activities **Date Completed:** 7/16/2015
Sub Area: **Area Name:**
Document Type: Correspondence
Doc Link:
Comments: DTSC met with Solar and Aracadis to discuss CMS and anticipated remedy for the site. All parties agreed on the approach to add two more GW monitoring wells at the western property perimeter and prepare CMS.

Activity Type: Completed Activities **Date Completed:** 5/5/2013
Sub Area: **Area Name:**
Document Type: 2012 4th Quarter Progress Report
Doc Link: http://www.envirostor.dtsc.ca.gov/public/final_documents2.asp?global_id=80001812&doc_id=60315859
Comments: Report accepted.

Activity Type: Completed Activities **Date Completed:** 7/18/2005
Sub Area: **Area Name:**
Document Type: Human Exposure Controlled
Doc Link: http://www.envirostor.dtsc.ca.gov/public/final_documents2.asp?global_id=80001812&enforcement_id=60299262

Comments:

Activity Type: Completed Activities **Date Completed:** 3/25/2014
Sub Area: **Area Name:**
Document Type: Monitoring Report
Doc Link: http://www.envirostor.dtsc.ca.gov/public/final_documents2.asp?global_id=80001812&doc_id=60338143
Comments: Comments issued but revisions to document not required.

Activity Type: Completed Activities **Date Completed:** 12/31/2013
Sub Area: **Area Name:**
Document Type: 2013 Third Quarter Progress Report
Doc Link: http://www.envirostor.dtsc.ca.gov/public/final_documents2.asp?global_id=80001812&doc_id=60341421
Comments: The document is accepted as presented, however, DTSC has determined that the GW monitoring network is inadequate to monitor groundwater plume because of GW elevation changes and is not monitoring lateral extent of contamination. A work plan to address this issue was requested.

Activity Type: Completed Activities **Date Completed:** 8/9/2012
Sub Area: **Area Name:**
Document Type: Monitoring Report
Doc Link: http://www.envirostor.dtsc.ca.gov/public/final_documents2.asp?global_id=80001812&doc_id=60296867
Comments: Issued DTSC Letter with Comments that must be addressed in future reports. RP Draft version of the document accepted as final.

Activity Type: Completed Activities **Date Completed:** 8/8/2012
Sub Area: **Area Name:**
Document Type: Monitoring Report
Doc Link: http://www.envirostor.dtsc.ca.gov/public/final_documents2.asp?global_id=80001812&doc_id=60302867
Comments: Issued comments to be addresse in future GWM Reports. RP Draft version of document accepted as final.

Activity Type: Completed Activities **Date Completed:** 9/14/2007
Sub Area: **Area Name:**
Document Type: Groundwater Migration Controlled
Doc Link: http://www.envirostor.dtsc.ca.gov/public/final_documents2.asp?global_id=80001812&enforcement_id=60299608
Comments:

Activity Type: Completed Activities **Date Completed:** 5/16/2000
Sub Area: **Area Name:**
Document Type: Groundwater Migration Controlled
Doc Link: http://www.envirostor.dtsc.ca.gov/public/final_documents2.asp?global_id=80001812&enforcement_id=60299330
Comments:

Activity Type: Completed Activities **Date Completed:** 11/9/2011
Sub Area: **Area Name:**
Document Type: Annual Oversight Cost Estimate
Doc Link: http://www.envirostor.dtsc.ca.gov/public/final_documents2.asp?global_id=80001812&enforcement_id=60283656
Comments:

Activity Type: Completed Activities **Date Completed:** 12/20/2010
Sub Area: **Area Name:**
Document Type: Monitoring Report
Doc Link: http://www.envirostor.dtsc.ca.gov/public/final_documents2.asp?global_id=80001812&doc_id=60257643
Comments: Solar Turbines acknowledged all of DTSC comments and would incorporate the comments for the coming groundwater sampling events. As such, no revisions are necessary and DTSC approves the reports.

Activity Type: Completed Activities **Date Completed:** 6/13/2017
Sub Area: **Area Name:**
Document Type: Long Term Monitoring Report
Doc Link: http://www.envirostor.dtsc.ca.gov/public/final_documents2.asp?global_id=80001812&doc_id=60426585
Comments: Report accepted.

Activity Type: Completed Activities **Date Completed:** 9/20/2016
Sub Area: **Area Name:**
Document Type: Corrective Measures Study Report
Doc Link: http://www.envirostor.dtsc.ca.gov/public/final_documents2.asp?global_id=80001812&doc_id=60399700
Comments: Approved.

Activity Type: Completed Activities **Date Completed:** 11/20/2014
Sub Area: **Area Name:**
Document Type: Monitoring Report
Doc Link: http://www.envirostor.dtsc.ca.gov/public/final_documents2.asp?global_id=80001812&doc_id=60377823
Comments: Document accepted.

Activity Type: Completed Activities **Date Completed:** 2/17/2015
Sub Area: **Area Name:**
Document Type: Correspondence
Doc Link:
Comments:

Activity Type: Completed Activities **Date Completed:** 8/15/2014
Sub Area: **Area Name:**
Document Type: Technical Workplan
Doc Link: http://www.envirostor.dtsc.ca.gov/public/final_documents2.asp?global_id=80001812&doc_id=60372886
Comments: Work approved via email.

Activity Type: Completed Activities **Date Completed:** 7/20/2012
Sub Area: **Area Name:**
Document Type: Technical Report
Doc Link: http://www.envirostor.dtsc.ca.gov/public/final_documents2.asp?global_id=80001812&doc_id=60295729
Comments: Sent letter additional information and clarification on delineation of impacted soils and groundwater.

Activity Type: Completed Activities **Date Completed:** 1/26/2012
Sub Area: **Area Name:**
Document Type: Monitoring Report
Doc Link:
Comments: DTSC conditionally approved the RTC.

Activity Type: Completed Activities **Date Completed:** 2/17/2011
Sub Area: **Area Name:**
Document Type: RFI Workplan Addendum
Doc Link: http://www.envirostor.dtsc.ca.gov/public/final_documents2.asp?global_id=80001812&doc_id=60257573
Comments:

Activity Type: Completed Activities **Date Completed:** 1/25/2011
Sub Area: **Area Name:**
Document Type: Progress Report first quarter 2011

Doc Link: http://www.envirostor.dtsc.ca.gov/public/final_documents2.asp?global_id=80001812&doc_id=60261550
Comments: DTSC approved the progress report 1Q2011 in an email dated 01/25/2011 to the facility.

Activity Type: Completed Activities **Date Completed:** 3/15/2010
Sub Area: **Area Name:**
Document Type: Monitoring Report
Doc Link:
Comments: Report reviewed by DTSC

Activity Type: Completed Activities **Date Completed:** 1/26/2010
Sub Area: **Area Name:**
Document Type: RFI Report
Doc Link: http://www.envirostor.dtsc.ca.gov/public/final_documents2.asp?global_id=80001812&doc_id=6024118
Comments: Report approved with comments for further investigation in AOC #1 and SWMU #11.

Activity Type: Completed Activities **Date Completed:** 3/4/2010
Sub Area: **Area Name:**
Document Type: Remedy Constructed
Doc Link: http://www.envirostor.dtsc.ca.gov/public/final_documents2.asp?global_id=80001812&enforcement_id=60298894
Comments:

Activity Type: Completed Activities **Date Completed:** 11/4/2016
Sub Area: **Area Name:**
Document Type: Monitoring Report
Doc Link: http://www.envirostor.dtsc.ca.gov/public/final_documents2.asp?global_id=80001812&doc_id=60415317
Comments:

Activity Type: Completed Activities **Date Completed:** 9/14/2015
Sub Area: **Area Name:**
Document Type: Annual Oversight Cost Estimate
Doc Link:
Comments: Cost estimate letter emailed

Activity Type: Completed Activities **Date Completed:** 7/27/2015
Sub Area: **Area Name:**
Document Type: Monitoring Report
Doc Link: http://www.envirostor.dtsc.ca.gov/public/final_documents2.asp?global_id=80001812&doc_id=60393120
Comments: Document accepted.

Activity Type: Completed Activities **Date Completed:** 5/13/2014
Sub Area: **Area Name:**
Document Type: 2014 First Quarter Progress Report
Doc Link: http://www.envirostor.dtsc.ca.gov/public/final_documents2.asp?global_id=80001812&doc_id=60359614
Comments: Document accepted as final

Activity Type: Completed Activities **Date Completed:** 7/22/2013
Sub Area: **Area Name:**
Document Type: 2013 1st Quarter Progress Report
Doc Link: http://www.envirostor.dtsc.ca.gov/public/final_documents2.asp?global_id=80001812&doc_id=60321136
Comments: Accepted

Activity Type: Completed Activities **Date Completed:** 10/17/2011

Sub Area: **Area Name:**
Document Type: 4Q2011 Progress Report dated 10172011
Doc Link: http://www.envirostor.dtsc.ca.gov/public/final_documents2.asp?global_id=80001812&doc_id=60281528
Comments:

Activity Type: Completed Activities **Date Completed:** 12/16/2010
Sub Area: **Area Name:**
Document Type: Annual Oversight Cost Estimate
Doc Link:
Comments: Annual DTSC oversight cost estimate (July 2010 to June 2011) was emailed to Solar Turbines on 12/16/2010.

Activity Type: Completed Activities **Date Completed:** 5/5/2010
Sub Area: **Area Name:**
Document Type: Monitoring Report
Doc Link:
Comments: Monitoring report reviewed by Project Manager.

Activity Type: Completed Activities **Date Completed:** 9/19/2016
Sub Area: **Area Name:**
Document Type: Annual Oversight Cost Estimate
Doc Link: http://www.envirostor.dtsc.ca.gov/public/final_documents2.asp?global_id=80001812&enforcement_id=60417597
Comments: Estimate emailed

Activity Type: Completed Activities **Date Completed:** 8/8/2016
Sub Area: **Area Name:**
Document Type: Community Profile
Doc Link: http://www.envirostor.dtsc.ca.gov/public/final_documents2.asp?global_id=80001812&doc_id=60417612
Comments: completed report

Activity Type: Completed Activities **Date Completed:** 10/20/2015
Sub Area: **Area Name:**
Document Type: Monitoring Report
Doc Link: http://www.envirostor.dtsc.ca.gov/public/final_documents2.asp?global_id=80001812&doc_id=60396717
Comments: Document accepted.

Activity Type: Completed Activities **Date Completed:** 3/17/2013
Sub Area: **Area Name:**
Document Type: Fieldwork
Doc Link:
Comments: Work completed.

Activity Type: Completed Activities **Date Completed:** 9/20/2016
Sub Area: **Area Name:**
Document Type: 2016 Second and Third Quarter Progress Reports
Doc Link: http://www.envirostor.dtsc.ca.gov/public/final_documents2.asp?global_id=80001812&doc_id=60417914
Comments: Reports accepted

Activity Type: Completed Activities **Date Completed:** 8/10/2015
Sub Area: **Area Name:**
Document Type: Technical Workplan
Doc Link: http://www.envirostor.dtsc.ca.gov/public/final_documents2.asp?global_id=80001812&doc_id=60395369
Comments: Plan approved on 7/21/2015 via email."DTSC has reviewed the Well Installation Workplan and approves it for

implementation. The only thing that the workplan did not mentioned was the waiting period of time before developing. The wells should be developed two days after installation to ensure well sealant materials have set or cured. Please notify us if the proposed installation date (7/28) changes".

Activity Type: Completed Activities ***Date Completed:*** 6/16/2015
Sub Area: ***Area Name:***
Document Type: Monitoring Report
Doc Link: http://www.envirostor.dtsc.ca.gov/public/final_documents2.asp?global_id=80001812&doc_id=60390944
Comments: Document accepted as final. Comments provided need to be addressed in future reports.

Activity Type: Completed Activities ***Date Completed:*** 9/9/2014
Sub Area: ***Area Name:***
Document Type: Lubrication Oil Line Release Investigation Report
Doc Link: http://www.envirostor.dtsc.ca.gov/public/final_documents2.asp?global_id=80001812&doc_id=60360198
Comments: Report accepted after RTC addressed DTSC coomments

Activity Type: Completed Activities ***Date Completed:*** 5/6/2014
Sub Area: ***Area Name:***
Document Type: 2013 Fourth Quarter Progress Report
Doc Link: http://www.envirostor.dtsc.ca.gov/public/final_documents2.asp?global_id=80001812&doc_id=60359612
Comments: Document accepted as final

Activity Type: Completed Activities ***Date Completed:*** 10/19/2011
Sub Area: ***Area Name:***
Document Type: Monitoring Report
Doc Link:
Comments: DTSC reviewed RTC and conditionally approved the report.

Activity Type: Completed Activities ***Date Completed:*** 12/20/2010
Sub Area: ***Area Name:***
Document Type: Monitoring Report
Doc Link: http://www.envirostor.dtsc.ca.gov/public/final_documents2.asp?global_id=80001812&doc_id=60257642
Comments: Solar Turbines acknowledged all of DTSC comments and would incorportae the comments for the coming groundwater sampling events. As such, no revisions or modifications are necessary and DTSC approves the reports.

Activity Type: Completed Activities ***Date Completed:*** 9/19/2016
Sub Area: ***Area Name:***
Document Type: Monitoring Report
Doc Link: http://www.envirostor.dtsc.ca.gov/public/final_documents2.asp?global_id=80001812&doc_id=60410412
Comments: document accepted as final

Activity Type: Completed Activities ***Date Completed:*** 9/9/2015
Sub Area: ***Area Name:***
Document Type: Correspondence
Doc Link:
Comments: Document accepted

Activity Type: Completed Activities ***Date Completed:*** 8/10/2015
Sub Area: ***Area Name:***
Document Type: Correspondence
Doc Link: http://www.envirostor.dtsc.ca.gov/public/final_documents2.asp?global_id=80001812&enforcement_id=60395371
Comments: Document accepted as final

Activity Type: Completed Activities **Date Completed:** 12/17/2014
Sub Area: **Area Name:**
Document Type: Correspondence
Doc Link: http://www.envirostor.dtsc.ca.gov/public/final_documents2.asp?global_id=80001812&enforcement_id=60392221
Comments:

Activity Type: Completed Activities **Date Completed:** 7/7/2014
Sub Area: **Area Name:**
Document Type: Monitoring Report
Doc Link: http://www.envirostor.dtsc.ca.gov/public/final_documents2.asp?global_id=80001812&doc_id=60359616
Comments: Conditions are pretty much the same as previous quarters. Any comments will be provided after the next GW monitoring report is reviewed; and after meeting with Solar staff.

Activity Type: Completed Activities **Date Completed:** 12/5/2013
Sub Area: **Area Name:**
Document Type: Monitoring Report
Doc Link: http://www.envirostor.dtsc.ca.gov/public/final_documents2.asp?global_id=80001812&doc_id=60334254
Comments: See attached comments regarding site conditions and adequacy of the GW monitoring network that were provided to Solar for the Third Quarter GWM Report; the document is accepted as presented but additional evalution of the GW monitoring newtwork and off property contamination needs to be performed.

Activity Type: Completed Activities **Date Completed:** 9/24/2013
Sub Area: **Area Name:**
Document Type: Annual Oversight Cost Estimate
Doc Link: http://www.envirostor.dtsc.ca.gov/public/final_documents2.asp?global_id=80001812&enforcement_id=60336209
Comments: Letter sent out

Activity Type: Completed Activities **Date Completed:** 8/2/2013
Sub Area: **Area Name:**
Document Type: 2013 Second Quarter Progress Report
Doc Link: http://www.envirostor.dtsc.ca.gov/public/final_documents2.asp?global_id=80001812&doc_id=60331020
Comments:

Activity Type: Completed Activities **Date Completed:** 1/11/2013
Sub Area: **Area Name:**
Document Type: Monitoring Report
Doc Link:
Comments: Accepted as final.

Future Activites

Activity Type: Future Activities **Due Date:** 2018
Sub Area: **Area Name:**
Document Type: Remedy Selection and Statement of Basis

Land Use Restrictions

Area: **Date Recorded:** 3/7/2017
Sub Area:
Site Management Req.: DAY CARE CENTER PROHIBITED; ELDER CARE CENTER PROHIBITED; NO EXCAVATION OF CONTAMINATED SOILS WITHOUT AGENCY REVIEW AND APPROVAL; ONLY EXTRACTION OF

Map Key	Number of Records	Direction	Distance (mi/ft)	Elev/Diff (ft)	Site	DB

Covenant: GROUNDWATER FOR SITE REMEDIATION PERMITTED; RAISING OF FOOD PROHIBITED; HOSPITAL USE PROHIBITED; LAND USE COVENANT; MAINTAIN MONITORING OF GROUNDWATER; NOTIFY DAMAGES TO REMEDY AND MONITORING SYSTEMS UPON DISCOVERY; NOTIFY PRIOR TO DEVELOPMENT; NO EXCAVATION OR ACTIVITIES WHICH DISTURB THE SOIL BELOW A SPECIFIED DEPTH (SEE COVENANT FOR DEPTH) WITHOUT AGENCY REVIEW AND APPROVAL OF A SOIL MANAGEMENT PLAN; NOTIFY AFTER CHANGE OF PROPERTY OWNER; NOTIFY PRIOR TO SUBSURFACE WORK; NOTIFY PRIOR TO CHANGE IN LAND USE; NO OIL OR GAS EXTRACTION AT ANY DEPTH; RESIDENCE USE PROHIBITED; PUBLIC OR PRIVATE SCHOOL FOR PERSONS UNDER 21 PROHIBITED; http://www.envirostor.dtsc.ca.gov/public/view_document.asp?docurl=/public/deliverable_documents/1931841790/Solar%20Turbines%5FRecorded%20LUC%5F30617%2Epdf

---

280 | **1 of 1** | **-** | **0.00 / 0.00** | **415.68 / -7** | **Residence Inn, 5400 Kearny Mesa Rd, San Diego CA 92111** | **ALT FUELS**

ID:	70359	**EV Lvl1 EVSE No:**	
Fuel Type Code:	ELEC: Electric	**EV Lvl2 EVSE No:**	2
Status Code:	E	**EV DC Fast Count:**	
Status Desc:	Open: The station is open.	**EV Other Info:**	
Federal Agency ID:		**EV Network:**	Tesla
Fed Agency Name:		**EV Network Web:**	http://www.teslamotors.com/supercharger
Plus4:		**Latitude:**	32.833248
Station Phone:	858-278-2100 877-798-3752	**Longitude:**	-117.143375
Expected Date:		**Dt Last Confirmed:**	2017-12-05
Open Date:	2015-07-01	**Updated at:**	2018-02-06 21:00:03 UTC
BD Blends:		**Owner Type Code:**	P
NG Fill Type Code:		**Owner Type Desc:**	Privately owned
NG Fill Type Desc:		**NG Vehicle Class:**	
NG PSI:		**NG V Class Desc:**	
Cards Accepted:			
Cards Accepted Desc:			
Hydrogen Status Link:			
E85 Blender Pump:			
E85 Blender Pump Desc:			
EV Connector Types:	J1772 TESLA		
EV Connector Type Desc:	J1772-J1772 (Level 2); TESLA-Tesla (DC fast charging and Level 2)		
Geocode Status:	200-9		
Geocode Status Desc:	Premise (building name, property name, shopping center, etc.) level accuracy.		
Access Days Time:	24 hours daily; for guest use only; see front desk for access		
Groups with Access Code:	Public		
Group With Access Desc:	Publicly available to all customers.		
LPG Primary:			
LPG Primary Desc:			
Intersection Directions:			

---

281 | **1 of 16** | **-** | **0.00 / 0.00** | **413.99 / -9** | **Tanknology NDE, 8380 Clairmont Mesa Blvd, San Diego CA 92111** | **CHMIRS**

ID:	98-1235	**Notified Date:**	3/12/199806:38:20 AM
Control No:	98-1235	**Notified Date Time:**	
Year:	1998	**County:**	San Diego County

Map Key	Number of Records	Direction	Distance (mi/ft)	Elev/Diff (ft)	Site	DB

California Hazardous Material Incident Report System

Contained:	Yes	***Bbls:***	0
Substance:	Gasoline	***Cups:***	0
Incident Date:	3/11/199812:00:00 AM	***Cuft:***	0
No of Injuries:	0	***Gals:***	0.000000
No of Fatals:	0	***Grams:***	0
No of Evacs:	0	***Lbs:***	0
Cleanup:	Reporting Party	***Liters:***	0
Water:	No	***Oz:***	0
Water Way:		***Pts:***	0
City:	San Diego	***Qts:***	0
County:	San Diego County	***Sheen:***	0
Zip:	92111	***Tons:***	0
Site:	Service Station	***Unknown:***	0

Admin Agency: San Diego County Health Services Dept.
Location: 8380 Clairmont Mesa Blvd
Description: Tests indicated 10" of product in monitoring well; tank tests being performed to determine source; well being pumped out.

281	***2 of 16***	***-***	***0.00 / 0.00***	***413.99 / -9***	***Veeder Root 8380 Clairemont Blvd San Diego CA 92129***	***CHMIRS***

ID:	03-1622	***Notified Date:***	3/25/200303:01:33 PM
Control No:	03-1622	***Notified Date Time:***	
Year:	2003	***County:***	San Diego County

California Hazardous Material Incident Report System

Contained:	Yes	***Bbls:***	0
Substance:	Hydro Carbon	***Cups:***	0
Incident Date:	3/25/200312:00:00 AM	***Cuft:***	0
No of Injuries:	0	***Gals:***	0.000000
No of Fatals:	0	***Grams:***	0
No of Evacs:	0	***Lbs:***	0
Cleanup:	Contractor	***Liters:***	0
Water:	No	***Oz:***	0
Water Way:		***Pts:***	0
City:	San Diego	***Qts:***	0
County:	San Diego County	***Sheen:***	0
Zip:	92129	***Tons:***	0
Site:	Service Station	***Unknown:***	0

Admin Agency: San Diego County Health Services Dept.
Location: 8380 Clairemont Blvd
Description: Substance was found in soil sample taken during tank and line upgrade.

281	***3 of 16***	***-***	***0.00 / 0.00***	***413.99 / -9***	***Fast Pumper Oil Corporation 8380 CLAIREMONT MESA BLVD SAN DIEGO CA 92111***	***CERS TANK***

Site ID: 105620

Latitude: 32.833221
Longitude: -117.143951

Regulated Programs

EI ID: 10174231 **EI Description:** Chemical Storage Facilities

EI ID: 10174231 **EI Description:** Hazardous Waste Generator

EI ID: 10174231 **EI Description:** Underground Storage Tank

Affiliations

Affil Type Desc: Facility Mailing Address
Entity Name: Mailing Address
Entity Title:
Address: 8380 Clairemont Mesa Blvd.
City: San Diego
State: CA
Country:
Zip Code: 92111
Phone:

Affil Type Desc: UST Tank Operator
Entity Name: Fred Kamani
Entity Title:
Address: 8380 Clairemont Mesa Blvd
City: San Diego
State: CA
Country: United States
Zip Code: 92111
Phone: (858) 279-9343

Affil Type Desc: Operator
Entity Name: Fred Kamani
Entity Title:
Address:
City:
State:
Country:
Zip Code:
Phone: (858) 279-9343

Affil Type Desc: Parent Corporation
Entity Name: FAST PUMPER OIL CORP
Entity Title:
Address:
City:
State:
Country:

Zip Code:
Phone:

Affil Type Desc: Property Owner
Entity Name: Fast Pumper Oil Corp
Entity Title:
Address: 8380 Caliaremont Mesa Blvd
City: San Diego
State: CA
Country: United States
Zip Code: 92111
Phone: (858) 279-9343

Affil Type Desc: UST Property Owner Name
Entity Name: Fred Kamani
Entity Title:
Address: 8380 Clairemont Mesa Blvd
City: San Diego
State: CA
Country: United States
Zip Code: 92111
Phone: (858) 405-3000

Affil Type Desc: CUPA District
Entity Name: San Diego County Env Health
Entity Title:
Address: PO Box 129261
City: San Diego
State: CA
Country:
Zip Code: 92112-9261
Phone: (858) 505-6880

Affil Type Desc: Legal Owner
Entity Name: Fred Kamani
Entity Title:
Address: 8380 Clairemont Mesa Blvd.
City: San Diego
State: CA
Country: United States
Zip Code: 92111
Phone: (858) 279-9343

Affil Type Desc: Primary Emergency Contact
Entity Name: Fred Kamani
Entity Title: Owner
Address:
City:
State:
Country:
Zip Code:
Phone: (858) 405-3000

Affil Type Desc:	Environmental Contact
Entity Name:	Paul Vidakovich-PCET
Entity Title:	
Address:	3720 Oceanic Way #205
City:	Oceanside
State:	CA
Country:	
Zip Code:	92056
Phone:	(760) 421-0400

Affil Type Desc:	UST Permit Applicant
Entity Name:	Paul Vidakovich
Entity Title:	Consultant
Address:	
City:	
State:	
Country:	
Zip Code:	
Phone:	(760) 421-0400

Affil Type Desc:	Document Preparer
Entity Name:	Paul Vidakovich
Entity Title:	
Address:	
City:	
State:	
Country:	
Zip Code:	
Phone:	

Affil Type Desc:	Identification Signer
Entity Name:	Paul Vidakovich
Entity Title:	Consultant
Address:	
City:	
State:	
Country:	
Zip Code:	
Phone:	

Affil Type Desc:	Secondary Emergency Contact
Entity Name:	Ken Bevington
Entity Title:	Manager
Address:	
City:	
State:	
Country:	
Zip Code:	
Phone:	(858) 405-4049

Affil Type Desc:	UST Tank Owner

Entity Name:	Fred Kamani
Entity Title:	
Address:	8380 Clairemont Mesa Blvd
City:	San Diego
State:	CA
Country:	United States
Zip Code:	92111
Phone:	(858) 279-9343

Coordinates

Env Int Type Code:	HWG	**Longitude:**	-117.143950
Program ID:	10174231	**Coord Name:**	
Latitude:	32.833220	**Ref Point Type Desc:**	Center of a facility or station.

Evaluations

Eval Date:	6/16/2016
Violations Found:	No
Eval General Type:	Compliance Evaluation Inspection
Eval Type:	Routine done by local agency
Eval Division:	San Diego County Department of Env Health
Eval Program:	HMRRP
Eval Source:	CERS
Eval Notes:	

Inspector: Fernandez Juan Inspection ID:5436726

Eval Date:	6/16/2017
Violations Found:	No
Eval General Type:	Compliance Evaluation Inspection
Eval Type:	Routine done by local agency
Eval Division:	San Diego County Department of Env Health
Eval Program:	HMRRP
Eval Source:	CERS
Eval Notes:	

Inspector: Fernandez Juan Inspection ID:5661914

Eval Date:	6/16/2015
Violations Found:	No
Eval General Type:	Compliance Evaluation Inspection
Eval Type:	Routine done by local agency
Eval Division:	San Diego County Department of Env Health
Eval Program:	UST
Eval Source:	CERS
Eval Notes:	

Inspector: Fernandez Juan Inspection ID:5132411

Eval Date: 6/16/2016
Violations Found: No
Eval General Type: Compliance Evaluation Inspection
Eval Type: Routine done by local agency
Eval Division: San Diego County Department of Env Health
Eval Program: HW
Eval Source: CERS
Eval Notes:

Inspector: Fernandez Juan Inspection ID:5436726

Eval Date: 6/16/2017
Violations Found: No
Eval General Type: Compliance Evaluation Inspection
Eval Type: Routine done by local agency
Eval Division: San Diego County Department of Env Health
Eval Program: HW
Eval Source: CERS
Eval Notes:

Inspector: Fernandez Juan Inspection ID:5661914

Eval Date: 7/2/2013
Violations Found: No
Eval General Type: Compliance Evaluation Inspection
Eval Type: Routine done by local agency
Eval Division: San Diego County Department of Env Health
Eval Program: HW
Eval Source: CERS
Eval Notes:

Inspector: Garchitorena Bobby Inspection ID:4101458

Eval Date: 6/16/2015
Violations Found: No
Eval General Type: Compliance Evaluation Inspection
Eval Type: Routine done by local agency
Eval Division: San Diego County Department of Env Health
Eval Program: HW
Eval Source: CERS
Eval Notes:

Inspector: Fernandez Juan Inspection ID:5132411

Eval Date: 7/2/2013
Violations Found: No
Eval General Type: Compliance Evaluation Inspection
Eval Type: Routine done by local agency
Eval Division: San Diego County Department of Env Health
Eval Program: HMRRP
Eval Source: CERS

Eval Notes:

Inspector: Garchitorena Bobby Inspection ID:4101458

Eval Date: 6/16/2016
Violations Found: Yes
Eval General Type: Compliance Evaluation Inspection
Eval Type: Routine done by local agency
Eval Division: San Diego County Department of Env Health
Eval Program: UST
Eval Source: CERS
Eval Notes:

Inspector: Fernandez Juan Inspection ID:5436726

Eval Date: 6/16/2015
Violations Found: No
Eval General Type: Compliance Evaluation Inspection
Eval Type: Routine done by local agency
Eval Division: San Diego County Department of Env Health
Eval Program: HMRRP
Eval Source: CERS
Eval Notes:

Inspector: Fernandez Juan Inspection ID:5132411

Eval Date: 6/16/2017
Violations Found: No
Eval General Type: Compliance Evaluation Inspection
Eval Type: Routine done by local agency
Eval Division: San Diego County Department of Env Health
Eval Program: UST
Eval Source: CERS
Eval Notes:

Inspector: Fernandez Juan Inspection ID:5661914

Violations

Violation Date: 6/16/2016 ***Violation Program:*** UST
Violation Division: San Diego County Department of Env Health ***Violation Source:*** CERS
Citation: 23 CCR 6.7 25284, 25286 - California Code of Regulations, Title 23, Chapter 6.7, Section(s) 25284, 25286
Violation Notes:

Returned to compliance on 06/23/2016.

Violation Description:

Failure to submit a complete and accurate application for a permit to operate a UST, or for renewal of the permit.

Map Key	Number of Records	Direction	Distance (mi/ft)	Elev/Diff (ft)	Site	DB
281	4 of 16	-	0.00 / 0.00	413.99 / -9	MOBIL / 8380 CLAIREMONT MESA B 8380 CLAIREMONT MESA BL SAN DIEGO CA 92111	EMISSIONS

1999 Criteria Data

Facility ID:	4170	**CERR Code:**	
Facility SIC Code:	5541	**TOGT:**	3.1328276
CO:	37	**ROGT:**	3.1328276
Air Basin:	SD	**COT:**	
District:	SD	**NOXT:**	
COID:	SD	**SOXT:**	
DISN:	SAN DIEGO COUNTY APCD	**PMT:**	
CHAPIS:		**PM10T:**	

1999 Toxic Data

Facility ID:	4170	**COID:**	SD
Facility SIC Code:	5541	**DISN:**	SAN DIEGO COUNTY APCD
CO:	37	**CHAPIS:**	
Air Basin:	SD	**CERR Code:**	
District:	SD		
TS:			
Health Risk Asmt:			
Non-Cancer Chronic Haz Ind:			
Non-Cancer Acute Haz Ind:			

2000 Criteria Data

Facility ID:	4170	**CERR Code:**	
Facility SIC Code:	5541	**TOGT:**	2.670731
CO:	37	**ROGT:**	2.670731
Air Basin:	SD	**COT:**	
District:	SD	**NOXT:**	
COID:	SD	**SOXT:**	
DISN:	SAN DIEGO COUNTY APCD	**PMT:**	
CHAPIS:		**PM10T:**	

2000 Toxic Data

Facility ID:	4170	**COID:**	SD
Facility SIC Code:	5541	**DISN:**	SAN DIEGO COUNTY APCD
CO:	37	**CHAPIS:**	
Air Basin:	SD	**CERR Code:**	
District:	SD		
TS:			
Health Risk Asmt:			
Non-Cancer Chronic Haz Ind:			

Non-Cancer Acute Haz Ind:

2001 Criteria Data

Facility ID:	4170	***CERR Code:***	
Facility SIC Code:	5541	***TOGT:***	2.67
CO:	37	***ROGT:***	2.67
Air Basin:	SD	***COT:***	
District:	SD	***NOXT:***	
COID:	SD	***SOXT:***	
DISN:	SAN DIEGO COUNTY APCD	***PMT:***	
CHAPIS:		***PM10T:***	

2001 Toxic Data

Facility ID:	4170	***COID:***	SD
Facility SIC Code:	5541	***DISN:***	SAN DIEGO COUNTY APCD
CO:	37	***CHAPIS:***	
Air Basin:	SD	***CERR Code:***	
District:	SD		
TS:			
Health Risk Asmt:			
Non-Cancer Chronic Haz Ind:			
Non-Cancer Acute Haz Ind:			

2002 Criteria Data

Facility ID:	4170	***CERR Code:***	
Facility SIC Code:	5541	***TOGT:***	2.670731
CO:	37	***ROGT:***	2.670731
Air Basin:	SD	***COT:***	
District:	SD	***NOXT:***	
COID:	SD	***SOXT:***	
DISN:	SAN DIEGO COUNTY APCD	***PMT:***	
CHAPIS:		***PM10T:***	

2002 Toxic Data

Facility ID:	4170	***COID:***	SD
Facility SIC Code:	5541	***DISN:***	SAN DIEGO COUNTY APCD
CO:	37	***CHAPIS:***	
Air Basin:	SD	***CERR Code:***	
District:	SD		
TS:			
Health Risk Asmt:			
Non-Cancer Chronic Haz Ind:			
Non-Cancer Acute Haz Ind:			

Map Key	Number of Records	Direction	Distance (mi/ft)	Elev/Diff (ft)	Site	DB
281	5 of 16	-	0.00 / 0.00	413.99 / -9	MOBIL8380 CLAIREMONT MESA B 8380 CLAIREMONT MESA BL SAN DIEGO CA 92111	EMISSIONS

2003 Criteria Data

Facility ID:	4170	***CERR Code:***	
Facility SIC Code:	5541	***TOGT:***	2.670731
CO:	37	***ROGT:***	2.670731
Air Basin:	SD	***COT:***	
District:	SD	***NOXT:***	
COID:	SD	***SOXT:***	
DISN:	SAN DIEGO COUNTY APCD	***PMT:***	
CHAPIS:		***PM10T:***	

2003 Toxic Data

Facility ID:	4170	***COID:***	SD
Facility SIC Code:	5541	***DISN:***	SAN DIEGO COUNTY APCD
CO:	37	***CHAPIS:***	
Air Basin:	SD	***CERR Code:***	
District:	SD		
TS:			
Health Risk Asmt:			
Non-Cancer Chronic Haz Ind:			
Non-Cancer Acute Haz Ind:			

Map Key	Number of Records	Direction	Distance (mi/ft)	Elev/Diff (ft)	Site	DB
281	6 of 16	-	0.00 / 0.00	413.99 / -9	MOBIL 8380 CLAIREMONT MESA BL SAN DIEGO CA 92111	EMISSIONS

2004 Criteria Data

Facility ID:	4170	***CERR Code:***	
Facility SIC Code:	5541	***TOGT:***	2.11
CO:	37	***ROGT:***	2.11
Air Basin:	SD	***COT:***	
District:	SD	***NOXT:***	
COID:	SD	***SOXT:***	
DISN:	SAN DIEGO COUNTY APCD	***PMT:***	
CHAPIS:		***PM10T:***	

2004 Toxic Data

Facility ID:	4170	***COID:***	SD
Facility SIC Code:	5541	***DISN:***	SAN DIEGO COUNTY APCD
CO:	37	***CHAPIS:***	
Air Basin:	SD	***CERR Code:***	
District:	SD		

TS:
Health Risk Asmt:
Non-Cancer Chronic Haz Ind:
Non-Cancer Acute Haz Ind:

2005 Criteria Data

Facility ID:	4170	**CERR Code:**	
Facility SIC Code:	5541	**TOGT:**	2.11
CO:	37	**ROGT:**	2.11
Air Basin:	SD	**COT:**	
District:	SD	**NOXT:**	
COID:	SD	**SOXT:**	
DISN:	SAN DIEGO COUNTY APCD	**PMT:**	
CHAPIS:		**PM10T:**	

2005 Toxic Data

Facility ID:	4170	**COID:**	SD
Facility SIC Code:	5541	**DISN:**	SAN DIEGO COUNTY APCD
CO:	37	**CHAPIS:**	
Air Basin:	SD	**CERR Code:**	
District:	SD		

TS:
Health Risk Asmt:
Non-Cancer Chronic Haz Ind:
Non-Cancer Acute Haz Ind:

2006 Criteria Data

Facility ID:	4170	**CERR Code:**	
Facility SIC Code:	5541	**TOGT:**	2.11
CO:	37	**ROGT:**	2.11
Air Basin:	SD	**COT:**	
District:	SD	**NOXT:**	
COID:	SD	**SOXT:**	
DISN:	SAN DIEGO COUNTY APCD	**PMT:**	
CHAPIS:		**PM10T:**	

2006 Toxic Data

Facility ID:	4170	**COID:**	SD
Facility SIC Code:	5541	**DISN:**	SAN DIEGO COUNTY APCD
CO:	37	**CHAPIS:**	
Air Basin:	SD	**CERR Code:**	
District:	SD		

TS:
Health Risk Asmt:
Non-Cancer Chronic Haz Ind:

Non-Cancer Acute Haz Ind:

2007 Criteria Data

Facility ID:	4170	***CERR Code:***	
Facility SIC Code:	5541	***TOGT:***	2.11
CO:	37	***ROGT:***	2.11
Air Basin:	SD	***COT:***	
District:	SD	***NOXT:***	
COID:	SD	***SOXT:***	
DISN:	SAN DIEGO COUNTY APCD	***PMT:***	
CHAPIS:		***PM10T:***	

2007 Toxic Data

Facility ID:	4170	***COID:***	SD
Facility SIC Code:	5541	***DISN:***	SAN DIEGO COUNTY APCD
CO:	37	***CHAPIS:***	
Air Basin:	SD	***CERR Code:***	
District:	SD		
TS:			
Health Risk Asmt:			
Non-Cancer Chronic Haz Ind:			
Non-Cancer Acute Haz Ind:			

2008 Criteria Data

Facility ID:	4170	***CERR Code:***	
Facility SIC Code:	5541	***TOGT:***	2.11
CO:	37	***ROGT:***	2.11
Air Basin:	SD	***COT:***	
District:	SD	***NOXT:***	
COID:	SD	***SOXT:***	
DISN:	SAN DIEGO COUNTY APCD	***PMT:***	
CHAPIS:		***PM10T:***	

2008 Toxic Data

Facility ID:	4170	***COID:***	SD
Facility SIC Code:	5541	***DISN:***	SAN DIEGO COUNTY APCD
CO:	37	***CHAPIS:***	
Air Basin:	SD	***CERR Code:***	
District:	SD		
TS:			
Health Risk Asmt:			
Non-Cancer Chronic Haz Ind:			
Non-Cancer Acute Haz Ind:			

2009 Criteria Data

Facility ID:	4170	***CERR Code:***	
Facility SIC Code:	5541	***TOGT:***	2.11
CO:	37	***ROGT:***	2.11
Air Basin:	SD	***COT:***	
District:	SD	***NOXT:***	
COID:	SD	***SOXT:***	
DISN:	SAN DIEGO COUNTY APCD	***PMT:***	
CHAPIS:		***PM10T:***	

2009 Toxic Data

Facility ID:	4170	***COID:***	SD
Facility SIC Code:	5541	***DISN:***	SAN DIEGO COUNTY APCD
CO:	37	***CHAPIS:***	
Air Basin:	SD	***CERR Code:***	
District:	SD		
TS:			
Health Risk Asmt:			
Non-Cancer Chronic Haz Ind:			
Non-Cancer Acute Haz Ind:			

2010 Toxic Data

Facility ID:	4170	***COID:***	SD
Facility SIC Code:	5541	***DISN:***	SAN DIEGO COUNTY APCD
CO:	37	***CHAPIS:***	
Air Basin:	SD	***CERR Code:***	
District:	SD		
TS:			
Health Risk Asmt:			
Non-Cancer Chronic Haz Ind:			
Non-Cancer Acute Haz Ind:			

2011 Criteria Data

Facility ID:	4170	***CERR Code:***	
Facility SIC Code:	5541	***TOGT:***	2.11
CO:	37	***ROGT:***	2.11
Air Basin:	SD	***COT:***	
District:	SD	***NOXT:***	
COID:	SD	***SOXT:***	
DISN:	SAN DIEGO COUNTY APCD	***PMT:***	
CHAPIS:		***PM10T:***	

2011 Toxic Data

Facility ID:	4170	***COID:***	SD

Facility SIC Code:	5541	**DISN:**	SAN DIEGO COUNTY APCD
CO:	37	**CHAPIS:**	
Air Basin:	SD	**CERR Code:**	
District:	SD		
TS:			
Health Risk Asmt:			
Non-Cancer Chronic Haz Ind:			
Non-Cancer Acute Haz Ind:			

2012 Criteria Data

Facility ID:	4170	**CERR Code:**	
Facility SIC Code:	5541	**TOGT:**	2.11
CO:	37	**ROGT:**	2.11
Air Basin:	SD	**COT:**	
District:	SD	**NOXT:**	
COID:	SD	**SOXT:**	
DISN:	SAN DIEGO COUNTY APCD	**PMT:**	
CHAPIS:		**PM10T:**	

2012 Toxic Data

Facility ID:	4170	**COID:**	SD
Facility SIC Code:	5541	**DISN:**	SAN DIEGO COUNTY APCD
CO:	37	**CHAPIS:**	
Air Basin:	SD	**CERR Code:**	
District:	SD		
TS:			
Health Risk Asmt:			
Non-Cancer Chronic Haz Ind:			
Non-Cancer Acute Haz Ind:			

2013 Criteria Data

Facility ID:	4170	**CERR Code:**	
Facility SIC Code:	5541	**TOGT:**	2.11
CO:	37	**ROGT:**	2.11
Air Basin:	SD	**COT:**	
District:	SD	**NOXT:**	
COID:	SD	**SOXT:**	
DISN:	SAN DIEGO COUNTY APCD	**PMT:**	
CHAPIS:		**PM10T:**	

2013 Toxic Data

Facility ID:	4170	**COID:**	SD
Facility SIC Code:	5541	**DISN:**	SAN DIEGO COUNTY APCD
CO:	37	**CHAPIS:**	
Air Basin:	SD	**CERR Code:**	

District: SD
TS:
Health Risk Asmt:
Non-Cancer Chronic Haz Ind:
Non-Cancer Acute Haz Ind:

2014 Criteria Data

Facility ID:	4170	**CERR Code:**	
Facility SIC Code:	5541	**TOGT:**	2.11
CO:	37	**ROGT:**	2.11
Air Basin:	SD	**COT:**	
District:	SD	**NOXT:**	
COID:	SD	**SOXT:**	
DISN:	SAN DIEGO COUNTY APCD	**PMT:**	
CHAPIS:		**PM10T:**	

2014 Toxic Data

Facility ID:	4170	**COID:**	SD
Facility SIC Code:	5541	**DISN:**	SAN DIEGO COUNTY APCD
CO:	37	**CHAPIS:**	
Air Basin:	SD	**CERR Code:**	
District:	SD		
TS:			
Health Risk Asmt:			
Non-Cancer Chronic Haz Ind:			
Non-Cancer Acute Haz Ind:			

2015 Criteria Data

Facility ID:	4170	**CERR Code:**	
Facility SIC Code:	5541	**TOGT:**	2.11
CO:	37	**ROGT:**	2.11
Air Basin:	SD	**COT:**	
District:	SD	**NOXT:**	
COID:	SD	**SOXT:**	
DISN:	SAN DIEGO COUNTY APCD	**PMT:**	
CHAPIS:		**PM10T:**	

2015 Toxic Data

Facility ID:	4170	**COID:**	SD
Facility SIC Code:	5541	**DISN:**	SAN DIEGO COUNTY APCD
CO:	37	**CHAPIS:**	
Air Basin:	SD	**CERR Code:**	
District:	SD		
TS:			
Health Risk Asmt:			

Map Key	Number of Records	Direction	Distance (mi/ft)	Elev/Diff (ft)	Site	DB
Non-Cancer Chronic Haz Ind:						
Non-Cancer Acute Haz Ind:						
281	7 of 16	-	0.00 / 0.00	413.99 / -9	NED CLARKS MOBIL 8380 CLAIRMONT MESA BLVD. SAN DIEGO CA 92111	HHSS

County: San Diego
Pdf File Url: http://geotracker.waterboards.ca.gov/ustpdfs/pdf/0002f0c1.pdf

Map Key	Number of Records	Direction	Distance (mi/ft)	Elev/Diff (ft)	Site	DB
281	8 of 16	-	0.00 / 0.00	413.99 / -9	NED CLARK 8380 CLAIREMONT MESA BLVD. SAN DIEGO CA 92111	HHSS

County: San Diego
Pdf File Url: http://geotracker.waterboards.ca.gov/ustpdfs/pdf/0002f05c.pdf

Map Key	Number of Records	Direction	Distance (mi/ft)	Elev/Diff (ft)	Site	DB
281	9 of 16	-	0.00 / 0.00	413.99 / -9	NED CLARK 8380 CLAIREMONT MESA BLVD. SAN DIEGO CA	HIST TANK

Owner Name: MOBIL OIL CORPORATION
Owner Street: 612 S. FLOWER STREET
Owner City: LOS ANGELES
Owner State: CA
Owner Zip: 90017
No of Containers: 5
County: SAN DIEGO
Facility State: CA
Facility Zip: 92111

Map Key	Number of Records	Direction	Distance (mi/ft)	Elev/Diff (ft)	Site	DB
281	10 of 16	-	0.00 / 0.00	413.99 / -9	MOBIL 8380 CLAIREMONT MESA BLVD, SAN DIEGO, CA 92111 SAN DIEGO CA	SAN DIEGO LOP

SWRCB Global ID: T0608183224
Record ID: DEH1991-LSAM-H12476-001
Record Status: Completed
Opened Date: 7/15/1991
Case Type:
Historical Name: MOBIL OI. CORP.
Lead Agency: DEH/SAM
Lead Agency Date: 7/15/1991
Funding: N - Non-Billable
Fire Agency: SAN DIEGO
Thomasbros Mappage Grid: 1249 C 1
Water Purveyor: SAN DIEGO
File Case Type: CASES WITH NO CASE TYPE
Parcel No: 356-030-22-00
Census Tract: 85.11
Zip Code 2: 92111
Community: San Diego
Jurisdiction: SAN DIEGO
Watershed Basin No: 906.4
Latitude GS 84: 32.8332210
Longitude GS 84: -117.1439543
X Map Coord: 6287089.432
Y Map Coord: 1884129.207

Map Key	Number of Records	Direction	Distance (mi/ft)	Elev/Diff (ft)	Site	DB
281	11 of 16	-	0.00 / 0.00	413.99 / -9	MOBIL 8380 CLAIREMONT MESA BLVD, SAN DIEGO, CA 92111 SAN DIEGO CA	SAN DIEGO LOP

Map Key	Number of Records	Direction	Distance (mi/ft)	Elev/Diff (ft)	Site	DB

SWRCB Global ID:	T0607391724	**Parcel No:**	356-030-22-00
Record ID:	DEH2003-LSAM-H12476-003	**Census Tract:**	85.11
Record Status:	Completed	**Zip Code 2:**	92111
Opened Date:	1/10/2003	**Community:**	San Diego
Case Type:	LOP - Local Oversight Program	**Jurisdiction:**	SAN DIEGO
Historical Name:	EXXONMOBIL 18-EPY	**Watershed Basin No:**	906.4
Lead Agency:	DEH/SAM	**Latitude GS 84:**	32.8332210
Lead Agency Date:	1/17/2003	**Longitude GS 84:**	-117.1439543
Funding:	S - LOP State Fund	**X Map Coord:**	6287089.432
Fire Agency:	SAN DIEGO	**Y Map Coord:**	1884129.207
Thomasbros Mappage Grid:	1249 C 1		
Water Purveyor:	SAN DIEGO		
File Case Type:	CLOSED OR TRANSFERRED LOP CASES		

Map Key	Number of Records	Direction	Distance (mi/ft)	Elev/Diff (ft)	Site	DB
281	12 of 16	-	0.00 / 0.00	413.99 / -9	MOBIL 8380 CLAIREMONT MESA BLVD, SAN DIEGO, CA 92111 SAN DIEGO CA	SAN DIEGO LOP

SWRCB Global ID:	T0607302411	**Parcel No:**	356-030-22-00
Record ID:	DEH1998-LSAM-H12476-002	**Census Tract:**	85.11
Record Status:	Completed	**Zip Code 2:**	92111
Opened Date:	3/31/1998	**Community:**	San Diego
Case Type:	LOP - Local Oversight Program	**Jurisdiction:**	SAN DIEGO
Historical Name:	MOBIL STATION #18-EPY	**Watershed Basin No:**	906.4
Lead Agency:	DEH/SAM	**Latitude GS 84:**	32.8332210
Lead Agency Date:	4/6/1998	**Longitude GS 84:**	-117.1439543
Funding:	F - LOP Federal Fund	**X Map Coord:**	6287089.432
Fire Agency:	SAN DIEGO	**Y Map Coord:**	1884129.207
Thomasbros Mappage Grid:	1249 C 1		
Water Purveyor:	SAN DIEGO		
File Case Type:	CLOSED OR TRANSFERRED LOP CASES		

Map Key	Number of Records	Direction	Distance (mi/ft)	Elev/Diff (ft)	Site	DB
281	13 of 16	-	0.00 / 0.00	413.99 / -9	MOBIL 8380 CLAIREMONT MESA BLVD San Diego CA	SANDIEGO SAM

Record ID:	DEH1998-LSAM-H12476-002	**Object ID:**	4471
Record Type:	SAM Investigation	**ID:**	4475
Status:	Completed	**Feature ID:**	3560302200
REST Record ID:	DEH1998-LSAM-H12476-002	**Parcel No:**	356-030-22-00
Record Name:	MOBIL	**SWRCB Global ID:**	T0607302411
Record Status:	Completed	**H No:**	H12476
Record Alias:	SAM Investigation	**Historical Name:**	MOBIL STATION #18-EPY
Date:	03/31/1998	**Agency Name:**	COSD
Primary Parcel:	YES	**Fire Agency:**	SAN DIEGO
Primary Address:	YES	**Funding:**	F - LOP Federal Fund
Address:	8380 CLAIREMONT MESA BLVD, SAN DIEGO CA 92111	**GT Global ID:**	T0607302411
Address Type:	MASTER	**GT RB Case No:**	9UT3647
Street String:	8380 CLAIREMONT MESA BLVD	**GT Cuf Case:**	NO

Map Key	Number of Records	Direction	Distance (mi/ft)	Elev/Diff (ft)	Site	DB

Zip Code:	92111	**GT Case Type:**	LUST Cleanup Site
Zip Community:	92111	**GT Lead Agency:**	SAN DIEGO COUNTY LOP
Jurisdictiction:	SAN DIEGO	**GT County:**	San Diego
Census Tract:	85.11	**GT Latitude:**	32.833208
BOS District:	4	**GT Longitude:**	-117.143859
Watershed Basin:	906.4	**Latitude GS84:**	32.833221
Water Purveyor:	SAN DIEGO	**Longitude GS84:**	-117.1439543
KIVA per Tp per No:	6SAM H12476	**Point X:**	6287065.8801408
X:	6287089.432	**Point Y:**	1884114.54999673
Y:	1884129.207		

Case No:	H12476-002
Case Type:	LOP - Local Oversight Program
REST Record Type:	LUEG-DEH/LWQD/SAM Investigation/NA
Opened Date:	891302400000
Opened Date Converted:	03/30/1998 08:00PM
Full Name DEH Permit Owner:	
Lead Agency:	DEH/SAM
Lead Agency Date:	891820800000
Lead Agency Date Converted:	04/05/1998 08:00PM
Geo SRC:	Mapped to XY from previous SAM Layer
GT Status:	Completed - Case Closed
GT Status Date:	996451200000
GT Status Date Converted:	07/29/2001 08:00PM
Thomasbros Mappage Grid:	1249 C 1

281	14 of 16	-	0.00 / 0.00	413.99 / -9	**MOBIL** **8380 CLAIREMONT MESA BLVD** **San Diego CA**	**SANDIEGO SAM**

Record ID:	DEH1991-LSAM-H12476-001	**Object ID:**	2354
Record Type:	SAM Investigation	**ID:**	2356
Status:	Completed	**Feature ID:**	3560302200
REST Record ID:	DEH1991-LSAM-H12476-001	**Parcel No:**	356-030-22-00
Record Name:	MOBIL	**SWRCB Global ID:**	T0608183224
Record Status:	Completed	**H No:**	H12476
Record Alias:	SAM Investigation	**Historical Name:**	MOBIL OI. CORP.
Date:	07/15/1991	**Agency Name:**	COSD
Primary Parcel:	YES	**Fire Agency:**	SAN DIEGO
Primary Address:	YES	**Funding:**	N - Non-Billable
Address:	8380 CLAIREMONT MESA BLVD, SAN DIEGO CA 92111	**GT Global ID:**	T0608183224
Address Type:	MASTER	**GT RB Case No:**	
Street String:	8380 CLAIREMONT MESA BLVD	**GT Cuf Case:**	NO
Zip Code:	92111	**GT Case Type:**	Cleanup Program Site
Zip Community:	92111	**GT Lead Agency:**	SAN DIEGO COUNTY LOP
Jurisdictiction:	SAN DIEGO	**GT County:**	San Diego
Census Tract:	85.11	**GT Latitude:**	32.833241
BOS District:	4	**GT Longitude:**	-117.143882
Watershed Basin:	906.4	**Latitude GS84:**	32.833221
Water Purveyor:	SAN DIEGO	**Longitude GS84:**	-117.1439543
KIVA per Tp per No:	6SAM H12476	**Point X:**	6287065.8801408
X:	6287089.432	**Point Y:**	1884114.54999673

Map Key	Number of Records	Direction	Distance (mi/ft)	Elev/Diff (ft)	Site	DB

Y:	1884129.207
Case No:	H12476-001
Case Type:	
REST Record Type:	LUEG-DEH/LWQD/SAM Investigation/NA
Opened Date:	679536000000
Opened Date Converted:	07/14/1991 08:00PM
Full Name DEH Permit Owner:	
Lead Agency:	DEH/SAM
Lead Agency Date:	679536000000
Lead Agency Date Converted:	07/14/1991 08:00PM
Geo SRC:	Mapped to XY from previous SAM Layer
GT Status:	Completed - Case Closed
GT Status Date:	681523200000
GT Status Date Converted:	08/06/1991 08:00PM
Thomasbros Mappage Grid:	1249 C 1

281	15 of 16	-	0.00 / 0.00	413.99 / -9	**MOBIL** **8380 CLAIREMONT MESA BLVD** **San Diego CA**	**SANDIEGO SAM**

Record ID:	DEH2003-LSAM-H12476-003	**Object ID:**	5358
Record Type:	SAM Investigation	**ID:**	5362
Status:	Completed	**Feature ID:**	3560302200
REST Record ID:	DEH2003-LSAM-H12476-003	**Parcel No:**	356-030-22-00
Record Name:	MOBIL	**SWRCB Global ID:**	T0607391724
Record Status:	Completed	**H No:**	H12476
Record Alias:	SAM Investigation	**Historical Name:**	EXXONMOBIL 18-EPY
Date:	01/10/2003	**Agency Name:**	COSD
Primary Parcel:	YES	**Fire Agency:**	SAN DIEGO
Primary Address:	YES	**Funding:**	S - LOP State Fund
Address:	8380 CLAIREMONT MESA BLVD, SAN DIEGO CA 92111	**GT Global ID:**	T0607391724
Address Type:	MASTER	**GT RB Case No:**	
Street String:	8380 CLAIREMONT MESA BLVD	**GT Cuf Case:**	NO
Zip Code:	92111	**GT Case Type:**	LUST Cleanup Site
Zip Community:	92111	**GT Lead Agency:**	SAN DIEGO COUNTY LOP
Jurisdictiction:	SAN DIEGO	**GT County:**	San Diego
Census Tract:	85.11	**GT Latitude:**	32.8332703
BOS District:	4	**GT Longitude:**	-117.14386054
Watershed Basin:	906.4	**Latitude GS84:**	32.833221
Water Purveyor:	SAN DIEGO	**Longitude GS84:**	-117.1439543
KIVA per Tp per No:	6SAM H12476	**Point X:**	6287065.8801408
X:	6287089.432	**Point Y:**	1884114.54999673
Y:	1884129.207		
Case No:	H12476-003		
Case Type:	LOP - Local Oversight Program		
REST Record Type:	LUEG-DEH/LWQD/SAM Investigation/NA		
Opened Date:	1042156800000		
Opened Date Converted:	01/09/2003 08:00PM		
Full Name DEH Permit Owner:			
Lead Agency:	DEH/SAM		
Lead Agency Date:	1042761600000		

Map Key	Number of Records	Direction	Distance (mi/ft)	Elev/Diff (ft)	Site	DB

Lead Agency Date Converted: 01/16/2003 08:00PM
Geo SRC: Mapped to XY from previous SAM Layer
GT Status: Completed - Case Closed
GT Status Date: 1469577600000
GT Status Date Converted: 07/26/2016 08:00PM
Thomasbros Mappage Grid: 1249 C 1

281	16 of 16	-	0.00 / 0.00	413.99 / -9	**Fast Pumper Oil Corporation** **8380 CLAIREMONT MESA BLVD** **SAN DIEGO CA 92111**	**SANDIEGO UST**

Record ID: DEH2012-HUPFP-217017
CERS ID: 10174231
Facility ID: 37-000-217017
EPA ID No: CAL000377168
Permit Status: Permit Renewed
Active Permit: YES
Facility Type UST: Motor Vehicle Fueling
Business Phone: 858-405-3000
Business Fax: 0
Own or Operate UG: Yes
Own or Operate AG: No
Haz. Mat. On-Site: Yes
Haz. Waste Gen: Yes
HHW Collection: No
Recycle: No
RCRA Large Qty. Gen: No
Latitude: 32.83286842722886
Longitude: -117.14470045318444
Onsite Haz. Waste Trtmnt: No
Mailing Address: 8380 Clairemont Mesa Blvd, San Diego, CA 92111

--Details--

ID: 5441
Tank ID: 31498
Last Updated: 2017-12-23T02:31:31.000
UST Perm Close Date:
Tank Status: Active
Type of Tank: Double Wall
Piping System Type: Pressure
Tank Use: Motor Vehicle Fueling
Tank Capacity (Gal): 8000
Tank Contents: Diesel
Other Content Info:
Tank Owner Name: Fred Kamani

ID: 5440
Tank ID: 31497
Last Updated: 2017-12-23T02:31:31.000
UST Perm Close Date:
Tank Status: Active
Type of Tank: Double Wall
Piping System Type: Pressure
Tank Use: Motor Vehicle Fueling
Tank Capacity (Gal): 12000
Tank Contents: Premium Unleaded
Other Content Info:
Tank Owner Name: Fred Kamani

Map Key	Number of Records	Direction	Distance (mi/ft)	Elev/Diff (ft)	Site	DB

ID:	5439
Tank ID:	31496
Last Updated:	2017-12-23T02:31:31.000
UST Perm Close Date:	
Tank Status:	Active
Type of Tank:	Double Wall
Piping System Type:	Pressure
Tank Use:	Motor Vehicle Fueling
Tank Capacity (Gal):	20000
Tank Contents:	Regular Unleaded
Other Content Info:	
Tank Owner Name:	Fred Kamani

282	1 of 15	-	0.00 / 0.00	406.74 / -16	PILKINGTON BARNES HIND INC. WESLEY JESSEN/CIBA VISION 7979 VICKERS ST. SAN DIEGO CA 92111	TRIS

TRI Facility ID:	92111SLBRN8006E	**Year:**	1992
BIA Code:		**Tribe:**	
Federal Facility:	NO	**County:**	SAN DIEGO
FRS ID:			

--Details--

Primary SIC:	3851
Primary NAICS:	339110
Document Number:	1392065417952
Chemical:	TRICHLOROFLUOROMETHANE
CAS/Compound ID:	000075694
Clean Air Act?:	NO
Classification:	NON-PBT
Metal:	NO
Metal Category:	0
Carcinogen:	NO
Unit of Measure:	Pounds
On-Site Release Total:	130900
Total Releases:	130900
Sec 8 Releases:	130900
On-site Contained:	0
On-Site Other:	0
On-site Energy Recovery:	0
On-Site Recycling:	18000
On-Site Treatment:	0
Production Waste:	148900
One-Time Release:	0
Production Ratio:	.93
Parent Company Name:	NA
Parent Company DB No:	NA

Primary SIC:	3851
Primary NAICS:	339110

Map Key	Number of Records	Direction	Distance (mi/ft)	Elev/Diff (ft)	Site	DB

Document Number:	1392065417937
Chemical:	FREON 113
CAS/Compound ID:	000076131
Clean Air Act?:	NO
Classification:	NON-PBT
Metal:	NO
Metal Category:	0
Carcinogen:	NO
Unit of Measure:	Pounds
On-Site Release Total:	150000
Total Releases:	150000
Sec 8 Releases:	150500
On-site Contained:	0
On-Site Other:	0
On-site Energy Recovery:	0
On-Site Recycling:	38000
On-Site Treatment:	0
Production Waste:	192800
One-Time Release:	0
Production Ratio:	.93
Parent Company Name:	NA
Parent Company DB No:	NA

Primary SIC:	3851
Primary NAICS:	339110
Document Number:	1392065417949
Chemical:	1,1,1-TRICHLOROETHANE
CAS/Compound ID:	000071556
Clean Air Act?:	YES
Classification:	NON-PBT
Metal:	NO
Metal Category:	0
Carcinogen:	NO
Unit of Measure:	Pounds
On-Site Release Total:	21400
Total Releases:	21400
Sec 8 Releases:	21400
On-site Contained:	0
On-Site Other:	0
On-site Energy Recovery:	0
On-Site Recycling:	0
On-Site Treatment:	0
Production Waste:	69000
One-Time Release:	0
Production Ratio:	.93
Parent Company Name:	NA
Parent Company DB No:	NA

Map Key	Number of Records	Direction	Distance (mi/ft)	Elev/Diff (ft)	Site	DB
282	2 of 15	-	0.00 / 0.00	406.74 / -16	PILKINGTON BARNES HIND INC. WESLEY JESSEN/CIBA VISION 7979 VICKERS ST.	TRIS

SAN DIEGO CA 92111

TRI Facility ID:	92111SLBRN8006E	***Year:***	1991
BIA Code:		***Tribe:***	
Federal Facility:	NO	***County:***	SAN DIEGO
FRS ID:			

--Details--

Primary SIC:	3851
Primary NAICS:	339110
Document Number:	1391055482614
Chemical:	FREON 113
CAS/Compound ID:	000076131
Clean Air Act?:	NO
Classification:	NON-PBT
Metal:	NO
Metal Category:	0
Carcinogen:	NO
Unit of Measure:	Pounds
On-Site Release Total:	174000
Total Releases:	174000
Sec 8 Releases:	174400
On-site Contained:	0
On-Site Other:	0
On-site Energy Recovery:	0
On-Site Recycling:	24000
On-Site Treatment:	0
Production Waste:	204100
One-Time Release:	0
Production Ratio:	.92
Parent Company Name:	NA
Parent Company DB No:	NA

Primary SIC:	3851
Primary NAICS:	339110
Document Number:	1391055482590
Chemical:	1,1,1-TRICHLOROETHANE
CAS/Compound ID:	000071556
Clean Air Act?:	YES
Classification:	NON-PBT
Metal:	NO
Metal Category:	0
Carcinogen:	NO
Unit of Measure:	Pounds
On-Site Release Total:	8500
Total Releases:	8500
Sec 8 Releases:	8500
On-site Contained:	0
On-Site Other:	0
On-site Energy Recovery:	0
On-Site Recycling:	0

On-Site Treatment:	0
Production Waste:	72000
One-Time Release:	0
Production Ratio:	.92
Parent Company Name:	NA
Parent Company DB No:	NA

Primary SIC:	3851
Primary NAICS:	339110
Document Number:	1391055482602
Chemical:	TRICHLOROFLUOROMETHANE
CAS/Compound ID:	000075694
Clean Air Act?:	NO
Classification:	NON-PBT
Metal:	NO
Metal Category:	0
Carcinogen:	NO
Unit of Measure:	Pounds
On-Site Release Total:	217000
Total Releases:	217000
Sec 8 Releases:	217000
On-site Contained:	0
On-Site Other:	0
On-site Energy Recovery:	0
On-Site Recycling:	30000
On-Site Treatment:	0
Production Waste:	247000
One-Time Release:	0
Production Ratio:	.92
Parent Company Name:	NA
Parent Company DB No:	NA

Map Key	Number of Records	Direction	Distance (mi/ft)	Elev/Diff (ft)	Site	DB
282	3 of 15	-	0.00 / 0.00	406.74 / -16	PILKINGTON BARNES HIND INC. WESLEY JESSEN/CIBA VISION 7979 VICKERS ST. SAN DIEGO CA 92111	TRIS

TRI Facility ID:	92111SLBRN8006E	**Year:**	1987
BIA Code:		**Tribe:**	
Federal Facility:	NO	**County:**	SAN DIEGO
FRS ID:			

--Details--

Primary SIC:	3851
Primary NAICS:	
Document Number:	1387010806786
Chemical:	FREON 113
CAS/Compound ID:	000076131
Clean Air Act?:	NO
Classification:	NON-PBT
Metal:	NO

Map Key	Number of Records	Direction	Distance (mi/ft)	Elev/Diff (ft)	Site	DB

Metal Category:	0
Carcinogen:	NO
Unit of Measure:	Pounds
On-Site Release Total:	73823
Total Releases:	73823
Sec 8 Releases:	0
On-site Contained:	0
On-Site Other:	0
On-site Energy Recovery:	0
On-Site Recycling:	0
On-Site Treatment:	0
Production Waste:	0
One-Time Release:	0
Production Ratio:	
Parent Company Name:	NA
Parent Company DB No:	NA

282	4 of 15	-	0.00 / 0.00	406.74 / -16	PILKINGTON BARNES HIND INC. WESLEY JESSEN/CIBA VISION 7979 VICKERS ST. SAN DIEGO CA 92111	TRIS

TRI Facility ID:	92111SLBRN8006E	**Year:**	1993
BIA Code:		**Tribe:**	
Federal Facility:	NO	**County:**	SAN DIEGO
FRS ID:			

--Details--

Primary SIC:	3851
Primary NAICS:	339110
Document Number:	1393075329680
Chemical:	FREON 113
CAS/Compound ID:	000076131
Clean Air Act?:	NO
Classification:	NON-PBT
Metal:	NO
Metal Category:	0
Carcinogen:	NO
Unit of Measure:	Pounds
On-Site Release Total:	155650
Total Releases:	155650
Sec 8 Releases:	155650
On-site Contained:	0
On-Site Other:	0
On-site Energy Recovery:	0
On-Site Recycling:	36500
On-Site Treatment:	0
Production Waste:	195032
One-Time Release:	0
Production Ratio:	.93
Parent Company Name:	NA

Parent Company DB No:	NA
Primary SIC:	3851
Primary NAICS:	339110
Document Number:	1393075329666
Chemical:	1,1,1-TRICHLOROETHANE
CAS/Compound ID:	000071556
Clean Air Act?:	YES
Classification:	NON-PBT
Metal:	NO
Metal Category:	0
Carcinogen:	NO
Unit of Measure:	Pounds
On-Site Release Total:	25900
Total Releases:	25900
Sec 8 Releases:	25900
On-site Contained:	0
On-Site Other:	0
On-site Energy Recovery:	0
On-Site Recycling:	0
On-Site Treatment:	0
Production Waste:	78400
One-Time Release:	0
Production Ratio:	.93
Parent Company Name:	NA
Parent Company DB No:	NA
Primary SIC:	3851
Primary NAICS:	339110
Document Number:	1393075329678
Chemical:	TRICHLOROFLUOROMETHANE
CAS/Compound ID:	000075694
Clean Air Act?:	NO
Classification:	NON-PBT
Metal:	NO
Metal Category:	0
Carcinogen:	NO
Unit of Measure:	Pounds
On-Site Release Total:	86250
Total Releases:	86250
Sec 8 Releases:	86250
On-site Contained:	0
On-Site Other:	0
On-site Energy Recovery:	0
On-Site Recycling:	15000
On-Site Treatment:	0
Production Waste:	101250
One-Time Release:	0
Production Ratio:	.93
Parent Company Name:	NA
Parent Company DB No:	NA

Map Key	Number of Records	Direction	Distance (mi/ft)	Elev/Diff (ft)	Site	DB
282	5 of 15	-	0.00 / 0.00	406.74 / -16	PILKINGTON BARNES HIND INC. WESLEY JESSEN/CIBA VISION 7979 VICKERS ST. SAN DIEGO CA 92111	TRIS

TRI Facility ID: 92111SLBRN8006E
BIA Code:
Federal Facility: NO
FRS ID:
Year: 1996
Tribe:
County: SAN DIEGO

--Details--

Primary SIC: 3851
Primary NAICS: 339110
Document Number: 1396100376209
Chemical: 1,1,1-TRICHLOROETHANE
CAS/Compound ID: 000071556
Clean Air Act?: YES
Classification: NON-PBT
Metal: NO
Metal Category: 0
Carcinogen: NO
Unit of Measure: Pounds
On-Site Release Total: 8500
Total Releases: 8500
Sec 8 Releases: 8500
On-site Contained: 0
On-Site Other: 0
On-site Energy Recovery: 0
On-Site Recycling: 15000
On-Site Treatment: 0
Production Waste: 41800
One-Time Release: 0
Production Ratio: .68
Parent Company Name: NA
Parent Company DB No: NA

Map Key	Number of Records	Direction	Distance (mi/ft)	Elev/Diff (ft)	Site	DB
282	6 of 15	-	0.00 / 0.00	406.74 / -16	PILKINGTON BARNES HIND INC. WESLEY JESSEN/CIBA VISION 7979 VICKERS ST. SAN DIEGO CA 92111	TRIS

TRI Facility ID: 92111SLBRN8006E
BIA Code:
Federal Facility: NO
FRS ID:
Year: 1995
Tribe:
County: SAN DIEGO

--Details--

Primary SIC: 3851
Primary NAICS: 339110
Document Number: 1395090272422

Map Key	Number of Records	Direction	Distance (mi/ft)	Elev/Diff (ft)	Site	DB

Chemical:	1,1,1-TRICHLOROETHANE
CAS/Compound ID:	000071556
Clean Air Act?:	YES
Classification:	NON-PBT
Metal:	NO
Metal Category:	0
Carcinogen:	NO
Unit of Measure:	Pounds
On-Site Release Total:	12430
Total Releases:	12430
Sec 8 Releases:	12430
On-site Contained:	0
On-Site Other:	0
On-site Energy Recovery:	0
On-Site Recycling:	0
On-Site Treatment:	0
Production Waste:	65670
One-Time Release:	0
Production Ratio:	.8
Parent Company Name:	NA
Parent Company DB No:	NA

282	7 of 15	-	0.00 / 0.00	406.74 / -16	PILKINGTON BARNES HIND INC. WESLEY JESSEN/CIBA VISION 7979 VICKERS ST. SAN DIEGO CA 92111	TRIS

TRI Facility ID:	92111SLBRN8006E	**Year:**	1988
BIA Code:		**Tribe:**	
Federal Facility:	NO	**County:**	SAN DIEGO
FRS ID:			

--Details--

Primary SIC:	3851
Primary NAICS:	339110
Document Number:	1388025015266
Chemical:	FREON 113
CAS/Compound ID:	000076131
Clean Air Act?:	NO
Classification:	NON-PBT
Metal:	NO
Metal Category:	0
Carcinogen:	NO
Unit of Measure:	Pounds
On-Site Release Total:	83277
Total Releases:	83277
Sec 8 Releases:	0
On-site Contained:	0
On-Site Other:	0
On-site Energy Recovery:	0
On-Site Recycling:	0

Map Key	Number of Records	Direction	Distance (mi/ft)	Elev/Diff (ft)	Site	DB

On-Site Treatment:	0
Production Waste:	0
One-Time Release:	0
Production Ratio:	
Parent Company Name:	NA
Parent Company DB No:	NA

Map Key	Number of Records	Direction	Distance (mi/ft)	Elev/Diff (ft)	Site	DB
282	8 of 15	-	0.00 / 0.00	406.74 / -16	PILKINGTON BARNES HIND INC. WESLEY JESSEN/CIBA VISION 7979 VICKERS ST. SAN DIEGO CA 92111	TRIS

TRI Facility ID:	92111SLBRN8006E	**Year:**	1998
BIA Code:		**Tribe:**	
Federal Facility:	NO	**County:**	SAN DIEGO
FRS ID:			

--Details--

Primary SIC:	3851
Primary NAICS:	339110
Document Number:	1398120044920
Chemical:	1,1,1-TRICHLOROETHANE
CAS/Compound ID:	000071556
Clean Air Act?:	YES
Classification:	NON-PBT
Metal:	NO
Metal Category:	0
Carcinogen:	NO
Unit of Measure:	Pounds
On-Site Release Total:	5356
Total Releases:	5356
Sec 8 Releases:	4200
On-site Contained:	0
On-Site Other:	0
On-site Energy Recovery:	0
On-Site Recycling:	10000
On-Site Treatment:	0
Production Waste:	20000
One-Time Release:	0
Production Ratio:	.56
Parent Company Name:	NA
Parent Company DB No:	NA

Map Key	Number of Records	Direction	Distance (mi/ft)	Elev/Diff (ft)	Site	DB
282	9 of 15	-	0.00 / 0.00	406.74 / -16	PILKINGTON BARNES HIND INC. WESLEY JESSEN/CIBA VISION 7979 VICKERS ST. SAN DIEGO CA 92111	TRIS

TRI Facility ID:	92111SLBRN8006E	**Year:**	2001
BIA Code:		**Tribe:**	

Map Key	Number of Records	Direction	Distance (mi/ft)	Elev/Diff (ft)	Site	DB

Federal Facility: NO
County: SAN DIEGO
FRS ID:

--Details--

Primary SIC: 3851
Primary NAICS: 339110
Document Number: 1301150237788
Chemical: 1,1,1-TRICHLOROETHANE
CAS/Compound ID: 000071556
Clean Air Act?: YES
Classification: NON-PBT
Metal: NO
Metal Category: 0
Carcinogen: NO
Unit of Measure: Pounds
On-Site Release Total: 0
Total Releases: 0
Sec 8 Releases: 754
On-site Contained: 0
On-Site Other: 0
On-site Energy Recovery: 0
On-Site Recycling: 1500
On-Site Treatment: 0
Production Waste: 3654
One-Time Release: 0
Production Ratio: .56
Parent Company Name: NA
Parent Company DB No: NA

282	10 of 15	-	0.00 / 0.00	406.74 / -16	PILKINGTON BARNES HIND INC. WESLEY JESSEN/CIBA VISION 7979 VICKERS ST. SAN DIEGO CA 92111	TRIS

TRI Facility ID: 92111SLBRN8006E
Year: 1994
BIA Code:
Tribe:
Federal Facility: NO
County: SAN DIEGO
FRS ID:

--Details--

Primary SIC: 3851
Primary NAICS: 339110
Document Number: 1394085284432
Chemical: TRICHLOROFLUOROMETHANE
CAS/Compound ID: 000075694
Clean Air Act?: NO
Classification: NON-PBT
Metal: NO
Metal Category: 0
Carcinogen: NO

Unit of Measure: Pounds
On-Site Release Total: 63220
Total Releases: 63220
Sec 8 Releases: 63220
On-site Contained: 0
On-Site Other: 0
On-site Energy Recovery: 0
On-Site Recycling: 13800
On-Site Treatment: 0
Production Waste: 77020
One-Time Release: 0
Production Ratio: .9
Parent Company Name: NA
Parent Company DB No: NA

Primary SIC: 3851
Primary NAICS: 339110
Document Number: 1394085284418
Chemical: FREON 113
CAS/Compound ID: 000076131
Clean Air Act?: NO
Classification: NON-PBT
Metal: NO
Metal Category: 0
Carcinogen: NO
Unit of Measure: Pounds
On-Site Release Total: 125560
Total Releases: 125560
Sec 8 Releases: 125560
On-site Contained: 0
On-Site Other: 0
On-site Energy Recovery: 0
On-Site Recycling: 31860
On-Site Treatment: 0
Production Waste: 159618
One-Time Release: 0
Production Ratio: .9
Parent Company Name: NA
Parent Company DB No: NA

Primary SIC: 3851
Primary NAICS: 339110
Document Number: 1394085284420
Chemical: 1,1,1-TRICHLOROETHANE
CAS/Compound ID: 000071556
Clean Air Act?: YES
Classification: NON-PBT
Metal: NO
Metal Category: 0
Carcinogen: NO
Unit of Measure: Pounds
On-Site Release Total: 11000

Map Key	Number of Records	Direction	Distance (mi/ft)	Elev/Diff (ft)	Site	DB

Total Releases:	11000
Sec 8 Releases:	11000
On-site Contained:	0
On-Site Other:	0
On-site Energy Recovery:	0
On-Site Recycling:	0
On-Site Treatment:	0
Production Waste:	53600
One-Time Release:	0
Production Ratio:	.9
Parent Company Name:	NA
Parent Company DB No:	NA

Map Key	Number of Records	Direction	Distance (mi/ft)	Elev/Diff (ft)	Site	DB
282	11 of 15	-	0.00 / 0.00	406.74 / -16	PILKINGTON BARNES HIND INC. WESLEY JESSEN/CIBA VISION 7979 VICKERS ST. SAN DIEGO CA 92111	TRIS

TRI Facility ID:	92111SLBRN8006E	**Year:**	1997
BIA Code:		**Tribe:**	
Federal Facility:	NO	**County:**	SAN DIEGO
FRS ID:			

--Details--

Primary SIC:	3851
Primary NAICS:	339110
Document Number:	1397110396660
Chemical:	1,1,1-TRICHLOROETHANE
CAS/Compound ID:	000071556
Clean Air Act?:	YES
Classification:	NON-PBT
Metal:	NO
Metal Category:	0
Carcinogen:	NO
Unit of Measure:	Pounds
On-Site Release Total:	4800
Total Releases:	4800
Sec 8 Releases:	4800
On-site Contained:	0
On-Site Other:	0
On-site Energy Recovery:	0
On-Site Recycling:	12000
On-Site Treatment:	0
Production Waste:	23400
One-Time Release:	0
Production Ratio:	.56
Parent Company Name:	NA
Parent Company DB No:	NA

Map Key	Number of Records	Direction	Distance (mi/ft)	Elev/Diff (ft)	Site	DB
282	12 of 15	-	0.00 / 0.00	406.74 / -16	PILKINGTON BARNES HIND INC. WESLEY JESSEN/CIBA VISION 7979 VICKERS ST. SAN DIEGO CA 92111	TRIS

TRI Facility ID: 92111SLBRN8006E
BIA Code:
Federal Facility: NO
FRS ID:
Year: 1999
Tribe:
County: SAN DIEGO

--Details--
Primary SIC: 3851
Primary NAICS: 339110
Document Number: 1399130631447
Chemical: 1,1,1-TRICHLOROETHANE
CAS/Compound ID: 000071556
Clean Air Act?: YES
Classification: NON-PBT
Metal: NO
Metal Category: 0
Carcinogen: NO
Unit of Measure: Pounds
On-Site Release Total: 1872
Total Releases: 1872
Sec 8 Releases: 1872
On-site Contained: 0
On-Site Other: 0
On-site Energy Recovery: 0
On-Site Recycling: 5400
On-Site Treatment: 0
Production Waste: 9072
One-Time Release: 0
Production Ratio: .56
Parent Company Name: NA
Parent Company DB No: NA

Map Key	Number of Records	Direction	Distance (mi/ft)	Elev/Diff (ft)	Site	DB
282	13 of 15	-	0.00 / 0.00	406.74 / -16	PILKINGTON BARNES HIND INC. WESLEY JESSEN/CIBA VISION 7979 VICKERS ST. SAN DIEGO CA 92111	TRIS

TRI Facility ID: 92111SLBRN8006E
BIA Code:
Federal Facility: NO
FRS ID:
Year: 2000
Tribe:
County: SAN DIEGO

--Details--
Primary SIC: 3851
Primary NAICS: 339110
Document Number: 1300140130788
Chemical: 1,1,1-TRICHLOROETHANE

Map Key	Number of Records	Direction	Distance (mi/ft)	Elev/Diff (ft)	Site	DB

CAS/Compound ID: 000071556
Clean Air Act?: YES
Classification: NON-PBT
Metal: NO
Metal Category: 0
Carcinogen: NO
Unit of Measure: Pounds
On-Site Release Total: 1248
Total Releases: 1248
Sec 8 Releases: 1248
On-site Contained: 0
On-Site Other: 0
On-site Energy Recovery: 0
On-Site Recycling: 3600
On-Site Treatment: 0
Production Waste: 6048
One-Time Release: 0
Production Ratio: .56
Parent Company Name: NA
Parent Company DB No: NA

282	14 of 15	-	0.00 / 0.00	406.74 / -16	PILKINGTON BARNES HIND INC. WESLEY JESSEN/CIBA VISION 7979 VICKERS ST. SAN DIEGO CA 92111	TRIS

TRI Facility ID: 92111SLBRN8006E
Year: 1989
BIA Code:
Tribe:
Federal Facility: NO
County: SAN DIEGO
FRS ID:

--Details--
Primary SIC: 3851
Primary NAICS: 339110
Document Number: 1389035037276
Chemical: FREON 113
CAS/Compound ID: 000076131
Clean Air Act?: NO
Classification: NON-PBT
Metal: NO
Metal Category: 0
Carcinogen: NO
Unit of Measure: Pounds
On-Site Release Total: 181800
Total Releases: 181800
Sec 8 Releases: 0
On-site Contained: 0
On-Site Other: 0
On-site Energy Recovery: 0
On-Site Recycling: 0
On-Site Treatment: 0

Map Key	Number of Records	Direction	Distance (mi/ft)	Elev/Diff (ft)	Site	DB

Production Waste: 0
One-Time Release: 0
Production Ratio:
Parent Company Name: NA
Parent Company DB No: NA

---

282 | 15 of 15 | - | 0.00 / 0.00 | 406.74 / -16 | PILKINGTON BARNES HIND INC.
WESLEY JESSEN/CIBA VISION
7979 VICKERS ST.
SAN DIEGO CA 92111 | TRIS

TRI Facility ID: 92111SLBRN8006E
Year: 1990
BIA Code:
Tribe:
Federal Facility: NO
County: SAN DIEGO
FRS ID:

--Details--

Primary SIC: 3851
Primary NAICS: 339110
Document Number: 1390045552344
Chemical: FREON 113
CAS/Compound ID: 000076131
Clean Air Act?: NO
Classification: NON-PBT
Metal: NO
Metal Category: 0
Carcinogen: NO
Unit of Measure: Pounds
On-Site Release Total: 196720
Total Releases: 196720
Sec 8 Releases: 0
On-site Contained: 0
On-Site Other: 0
On-site Energy Recovery: 0
On-Site Recycling: 0
On-Site Treatment: 0
Production Waste: 0
One-Time Release: 0
Production Ratio:
Parent Company Name: NA
Parent Company DB No: NA

---

283 | 1 of 1 | - | 0.00 / 0.00 | 414.24 / -9 | CROWNAIR
3753 JOHN J MONTGOMERY DR
SAN DIEGO CA 921231732 | LUST

Global ID: T0607300944
CUF Case: NO
Case Type: LUST Cleanup Site
Begin Date: 1992-02-13 00:00:00
Status: Completed - Case Closed
How Discovered:
Status Date: 1993-06-20 00:00:00
Stop Method:

Map Key	Number of Records	Direction	Distance (mi/ft)	Elev/Diff (ft)	Site	DB

RB Case No: 9UT2174
LOC Case No: H00465-003
Lead Agency: SAN DIEGO COUNTY LOP
Case Worker:
Local Agency:
Potential Media Of Concern: Aviation
Potential Media Affected: Other Groundwater (uses other than drinking water)
How Discovered Description:
Stop Description:
Cal Water Watershed Name: San Diego - Lower San Diego - Mission San Diego (907.11)
DWR Groundwater Subbasin Name:
Site History:

County: San Diego
Latitude: 32.811684
Longitude: -117.1401613
File Location: Local Agency

Status History

Status: Open - Case Begin Date
Status Date: 1992-02-13 00:00:00

Status: Completed - Case Closed
Status Date: 1993-06-20 00:00:00

Activities

Action Type: Other
Action: Leak Began
Date: 1992-05-25 00:00:00

Action Type: ENFORCEMENT
Action: Notice of Responsibility
Date: 1992-02-13 00:00:00

Action Type: Other
Action: Leak Discovery
Date: 1992-05-25 00:00:00

Action Type: Other
Action: Leak Stopped
Date: 1992-05-25 00:00:00

Action Type: Other
Action: Leak Reported
Date: 1992-05-25 00:00:00

284	1 of 2	-	0.00 / 0.00	407.07 / -16	AKSARBEN FOODS OF SAN DIEGO 7985 ENGINEER RD, SAN DIEGO, CA 92111 SAN DIEGO CA	SAN DIEGO LOP

SWRCB Global ID: T0607300136
Record ID: DEH1988-LSAM-H05377-001
Record Status: Completed

Parcel No: 356-182-04-00
Census Tract: 85.11
Zip Code 2: 92111

Map Key	Number of Records	Direction	Distance (mi/ft)	Elev/Diff (ft)	Site	DB

Opened Date:	9/30/1988	**Community:**	San Diego
Case Type:	LOP - Local Oversight Program	**Jurisdiction:**	SAN DIEGO
Historical Name:	OSTEN MEAT CO	**Watershed Basin No:**	907.11
Lead Agency:	DEH/SAM	**Latitude GS 84:**	32.8253926
Lead Agency Date:	9/30/1988	**Longitude GS 84:**	-117.1519638
Funding:	S - LOP State Fund	**X Map Coord:**	6284596.332
Fire Agency:	SAN DIEGO	**Y Map Coord:**	1881312.876
Thomasbros Mappage Grid:	1249 B 2		
Water Purveyor:	SAN DIEGO		
File Case Type:	CLOSED OR TRANSFERRED LOP CASES		

284	2 of 2	-	0.00 / 0.00	407.07 / -16	**AKSARBEN FOODS OF SAN DIEGO** **7985 ENGINEER RD** **San Diego CA**	**SANDIEGO SAM**

Record ID:	DEH1988-LSAM-H05377-001	**Object ID:**	1045
Record Type:	SAM Investigation	**ID:**	1046
Status:	Completed	**Feature ID:**	3561820400
REST Record ID:	DEH1988-LSAM-H05377-001	**Parcel No:**	356-182-04-00
Record Name:	AKSARBEN FOODS OF SAN DIEGO	**SWRCB Global ID:**	T0607300136
Record Status:	Completed	**H No:**	H05377
Record Alias:	SAM Investigation	**Historical Name:**	OSTEN MEAT CO
Date:	09/30/1988	**Agency Name:**	COSD
Primary Parcel:	YES	**Fire Agency:**	SAN DIEGO
Primary Address:	YES	**Funding:**	S - LOP State Fund
Address:	7985 ENGINEER RD, SAN DIEGO CA 92111	**GT Global ID:**	T0607300136
Address Type:	MASTER	**GT RB Case No:**	9UT1147
Street String:	7985 ENGINEER RD	**GT Cuf Case:**	NO
Zip Code:	92111	**GT Case Type:**	LUST Cleanup Site
Zip Community:	92111	**GT Lead Agency:**	SAN DIEGO COUNTY LOP
Jurisdictiction:	SAN DIEGO	**GT County:**	San Diego
Census Tract:	85.11	**GT Latitude:**	32.825377
BOS District:	4	**GT Longitude:**	-117.15197
Watershed Basin:	907.11	**Latitude GS84:**	32.8253926
Water Purveyor:	SAN DIEGO	**Longitude GS84:**	-117.1519638
KIVA per Tp per No:	6SAM H05377	**Point X:**	6284569.72994938
X:	6284596.332	**Point Y:**	1881311.28001273
Y:	1881312.876		

Case No:	H05377-001
Case Type:	LOP - Local Oversight Program
REST Record Type:	LUEG-DEH/LWQD/SAM Investigation/NA
Opened Date:	591580800000
Opened Date Converted:	09/29/1988 08:00PM
Full Name DEH Permit Owner:	
Lead Agency:	DEH/SAM
Lead Agency Date:	591580800000
Lead Agency Date Converted:	09/29/1988 08:00PM
Geo SRC:	Mapped to XY from previous SAM Layer
GT Status:	Completed - Case Closed
GT Status Date:	611452800000

Map Key	Number of Records	Direction	Distance (mi/ft)	Elev/Diff (ft)	Site	DB

GT Status Date Converted: 05/17/1989 08:00PM
Thomasbros Mappage Grid: 1249 B 2

---

285 | 1 of 1 | - | 0.00 / 0.00 | 407.51 / -15 | ANR FREIGHT SYSTEMS
7952 ARMOUR ST
SAN DIEGO CA 921113718 | LUST

Global ID: T0607301654
Case Type: LUST Cleanup Site
Status: Completed - Case Closed
Status Date: 1995-05-31 00:00:00
RB Case No: 9UT2892
LOC Case No: H25806-001
Lead Agency: SAN DIEGO COUNTY LOP
Case Worker: LA
Local Agency: SAN DIEGO COUNTY LOP
Potential Media Of Concern:
Potential Media Affected:
How Discovered Description:
Stop Description:
Cal Water Watershed Name: San Diego - Lower San Diego - Mission San Diego (907.11)
DWR Groundwater Subbasin Name:
Site History:

CUF Case: NO
Begin Date: 1994-08-15 00:00:00
How Discovered:
Stop Method:
County: San Diego
Latitude: 32.820469
Longitude: -117.152074
File Location: Local Agency

Status History

Status:	Status Date:
Completed - Case Closed	1995-05-31 00:00:00
Open - Case Begin Date	1994-08-15 00:00:00

Activities

Action Type: ENFORCEMENT
Action: Notice of Responsibility
Date: 1994-08-31 00:00:00

Contacts

Contact Type: Local Agency Caseworker
Contact Name: LAURIE APECECHEA
Organization Name: SAN DIEGO COUNTY LOP
Address: P.O. Box 129261
City: San Diego
Email: laurie.apecechea@sdcounty.ca.gov
Phone No:

---

286 | 1 of 1 | - | 0.00 / 0.00 | 408.22 / -15 | AKSARBEN FOODS OF SAN DIEGO
7985 ENGINEER RD
SAN DIEGO CA 921111903 | LUST

Global ID: T0607300136
CUF Case: NO

Map Key	Number of Records	Direction	Distance (mi/ft)	Elev/Diff (ft)	Site	DB

Case Type:	LUST Cleanup Site	**Begin Date:**	1988-09-30 00:00:00
Status:	Completed - Case Closed	**How Discovered:**	
Status Date:	1989-05-18 00:00:00	**Stop Method:**	
RB Case No:	9UT1147	**County:**	San Diego
LOC Case No:	H05377-001	**Latitude:**	32.825377
Lead Agency:	SAN DIEGO COUNTY LOP	**Longitude:**	-117.15197
Case Worker:		**File Location:**	Local Agency
Local Agency:			

Potential Media Of Concern: Gasoline
Potential Media Affected: Soil
How Discovered Description:
Stop Description:
Cal Water Watershed Name: San Diego - Lower San Diego - Mission San Diego (907.11)
DWR Groundwater Subbasin Name:
Site History:

Status History

Status:	Completed - Case Closed	**Status Date:**	1989-05-18 00:00:00
Status:	Open - Case Begin Date	**Status Date:**	1988-09-30 00:00:00

Activities

Action Type: Other
Action: Leak Stopped
Date: 1988-09-30 00:00:00

Action Type: Other
Action: Leak Reported
Date: 1988-09-30 00:00:00

Action Type: Other
Action: Leak Began
Date: 1988-09-30 00:00:00

Action Type: Other
Action: Leak Discovery
Date: 1988-09-30 00:00:00

287	1 of 15	-	0.00 / 0.00	407.10 / -16	**PEPSI BEVERAGES COMPANY** **7995 ARMOUR ST** **SAN DIEGO CA 92111**	**CERS HAZ**

Site ID: 399261
Latitude: 32.819176
Longitude: -117.151566

Regulated Programs

EI ID: 10384531 **EI Description:** Hazardous Waste Generator

EI ID: 10384531 **EI Description:** Chemical Storage Facilities

Affiliations

Affil Type Desc: Secondary Emergency Contact
Entity Name: JOHN TIMPANI
Entity Title: REG SALES DIR
Address:
City:
State:
Country:
Zip Code:
Phone: (619) 921-2200

Affil Type Desc: Environmental Contact
Entity Name: Brian Kent
Entity Title:
Address: 7995 ARMOUR ST
City: SAN DIEGO
State: CA
Country:
Zip Code: 92111
Phone: (858) 637-4351

Affil Type Desc: CUPA District
Entity Name: San Diego County Env Health
Entity Title:
Address: PO Box 129261
City: San Diego
State: CA
Country:
Zip Code: 92112-9261
Phone: (858) 505-6880

Affil Type Desc: Facility Mailing Address
Entity Name: Mailing Address
Entity Title:
Address: 7995 ARMOUR ST
City: SAN DIEGO
State: CA
Country:
Zip Code: 92111-3717
Phone:

Affil Type Desc: Legal Owner
Entity Name: PEPSI BEVERAGES COMPANY
Entity Title:
Address: 7995 ARMOUR ST

Map Key	Number of Records	Direction	Distance (mi/ft)	Elev/Diff (ft)	Site	DB

City:	SAN DIEGO
State:	CA
Country:	United States
Zip Code:	92111-3717
Phone:	(858) 637-4351

Affil Type Desc:	Operator
Entity Name:	PEPSI BEVERAGES COMPANY
Entity Title:	
Address:	
City:	
State:	
Country:	
Zip Code:	
Phone:	(858) 637-4200

Affil Type Desc:	Primary Emergency Contact
Entity Name:	Brian Kent
Entity Title:	PRODUCT AVAILABILITY MGR
Address:	
City:	
State:	
Country:	
Zip Code:	
Phone:	(858) 736-5038

Affil Type Desc:	Parent Corporation
Entity Name:	PEPSI BEVERAGES COMPANY
Entity Title:	
Address:	
City:	
State:	
Country:	
Zip Code:	
Phone:	

Affil Type Desc:	Identification Signer
Entity Name:	John Timpani
Entity Title:	Market Director
Address:	
City:	
State:	
Country:	
Zip Code:	
Phone:	

Affil Type Desc:	Property Owner
Entity Name:	Pepsi Beverages Company
Entity Title:	
Address:	7701 LEGACY DR MD3A-300
City:	PLANO
State:	TX

Country:	United States
Zip Code:	75024
Phone:	(800) 433-2652
Affil Type Desc:	Document Preparer
Entity Name:	Brian Kent
Entity Title:	
Address:	
City:	
State:	
Country:	
Zip Code:	
Phone:	

Coordinates

Env Int Type Code:	HMBP	**Longitude:**	-117.151570
Program ID:	10384531	**Coord Name:**	
Latitude:	32.819180	**Ref Point Type Desc:**	Center of a facility or station.

Evaluations

Eval Date:	5/20/2014
Violations Found:	No
Eval General Type:	Compliance Evaluation Inspection
Eval Type:	Routine done by local agency
Eval Division:	San Diego County Department of Env Health
Eval Program:	UST
Eval Source:	CERS
Eval Notes:	

Inspector: McLernon Benjamin Inspection ID:4886057

Eval Date:	3/16/2016
Violations Found:	No
Eval General Type:	Compliance Evaluation Inspection
Eval Type:	Routine done by local agency
Eval Division:	San Diego County Department of Env Health
Eval Program:	HW
Eval Source:	CERS
Eval Notes:	

Inspector: Burke Mike Inspection ID:5440425

Eval Date:	5/20/2014
Violations Found:	No
Eval General Type:	Compliance Evaluation Inspection
Eval Type:	Routine done by local agency
Eval Division:	San Diego County Department of Env Health
Eval Program:	HMRRP

Eval Source: CERS
Eval Notes:

Inspector: McLernon Benjamin Inspection ID:4886057

Eval Date: 3/16/2016
Violations Found: Yes
Eval General Type: Compliance Evaluation Inspection
Eval Type: Routine done by local agency
Eval Division: San Diego County Department of Env Health
Eval Program: HMRRP
Eval Source: CERS
Eval Notes:

Inspector: Burke Mike Inspection ID:5440425

Eval Date: 5/20/2014
Violations Found: Yes
Eval General Type: Compliance Evaluation Inspection
Eval Type: Routine done by local agency
Eval Division: San Diego County Department of Env Health
Eval Program: HW
Eval Source: CERS
Eval Notes:

Inspector: McLernon Benjamin Inspection ID:4886057

Violations

Violation Date: 5/20/2014 ***Violation Program:*** HW
Violation Division: San Diego County Department of Env Health ***Violation Source:*** CERS
Citation: HSC 6.67 Multiple - California Health and Safety Code, Chapter 6.67, Section(s) Multiple
Violation Notes:

Returned to compliance on 06/23/2014.

Violation Description:

Haz Waste Generator Program - Operations/Maintenance - General

Violations

Violation Date: 3/16/2016 ***Violation Program:*** HMRRP
Violation Division: San Diego County Department of Env Health ***Violation Source:*** CERS
Citation: HSC 6.95 25508(a)(1) - California Health and Safety Code, Chapter 6.95, Section(s) 25508(a)(1)
Violation Notes:

Returned to compliance on 04/20/2016.

Violation Description:

Failure to complete and electronically submit hazardous material inventory information for all reportable hazardous materials on site at or above

Map Key	Number of Records	Direction	Distance (mi/ft)	Elev/Diff (ft)	Site	DB

reportable quantities.

---

287 | *2 of 15* | *-* | *0.00 / 0.00* | *407.10 / -16* | *PEPSI-COLA BOTTLING CO*
7995 ARMOUR ST
SAN DIEGO CA 92111 | *HHSS*

County: San Diego
Pdf File Url: http://geotracker.waterboards.ca.gov/ustpdfs/pdf/0002f17f.pdf

---

287 | *3 of 15* | *-* | *0.00 / 0.00* | *407.10 / -16* | *PEPSI-COLA BOTTLING CO.*
7995 ARMOUR ST
SAN DIEGO CA | *HIST TANK*

Owner Name: PEPSI-COLA BOTTLING CO.
Owner Street: 7995 ARMOUR ST
Owner City: SAN DIEGO
Owner State: CA
Owner Zip: 92111
No of Containers: 1
County: SAN DIEGO
Facility State: CA
Facility Zip: 92111

---

287 | *4 of 15* | *-* | *0.00 / 0.00* | *407.10 / -16* | *PEPSI COLA BOTTLING COMPANY*
7995 ARMOUR ST.
SAN DIEGO CA 92111 | *ICIS*

EPA Region: 09
FRS Facility UIN: 110000478787
Program Syst ID: 6680188
Prog Sys Acrnym: ICIS
Permit Type:
Federal Facility ID:
Tribal Land Code:
County: San Diego
Latitude: 32.81998
Longitude: -117.151166

--Details--
EA Identifier:
EA Type Code:
EA Type Desc:
EA Name:
Enf Act Forum Dsc:
Fac NAICS Code:
Facility SIC Code: 2086

---

287 | *5 of 15* | *-* | *0.00 / 0.00* | *407.10 / -16* | *PEPSI-COLA BOTTLING CO*
7995 ARMOUR ST, SAN DIEGO, CA 92111
SAN DIEGO CA | *SAN DIEGO LOP*

SWRCB Global ID: T0607301432
Record ID: DEH1993-LSAM-H04929-001
Record Status: Completed
Opened Date: 12/9/1993
Case Type: LOP - Local Oversight Program
Historical Name: PEPSI COLA BOTTLING COMPANY
Lead Agency: DEH/SAM
Lead Agency Date: 12/9/1993
Funding: F - LOP Federal Fund
Parcel No: 356-230-13-00
Census Tract: 85.11
Zip Code 2: 92111
Community: San Diego
Jurisdiction: SAN DIEGO
Watershed Basin No: 907.11
Latitude GS 84: 32.8191748
Longitude GS 84: -117.1515632
X Map Coord: 6284681.712

Map Key	Number of Records	Direction	Distance (mi/ft)	Elev/Diff (ft)	Site	DB

Fire Agency: SAN DIEGO
Y Map Coord: 1879053.268
Thomasbros Mappage Grid: 1249 B 3
Water Purveyor: SAN DIEGO
File Case Type: CLOSED OR TRANSFERRED LOP CASES

---

287 | **6 of 15** | **-** | **0.00 / 0.00** | **407.10 / -16** | **PEPSI-COLA BOTTLING CO**
7995 ARMOUR ST
SAN DIEGO CA 921113717 | **LUST**

Global ID: T0607301432
Case Type: LUST Cleanup Site
Status: Completed - Case Closed
Status Date: 1994-04-19 00:00:00
RB Case No: 9UT2682
LOC Case No: H04929-001
Lead Agency: SAN DIEGO COUNTY LOP
Case Worker:
Local Agency:
Potential Media Of Concern:
Potential Media Affected:
How Discovered Description:
Stop Description:
Cal Water Watershed Name: San Diego - Lower San Diego - Mission San Diego (907.11)
DWR Groundwater Subbasin Name:
Site History:

CUF Case: NO
Begin Date: 1993-12-09 00:00:00
How Discovered:
Stop Method:
County: San Diego
Latitude: 32.819175
Longitude: -117.151561
File Location: Local Agency

Status History

Status:	Status Date:
Open - Case Begin Date	1993-12-09 00:00:00
Completed - Case Closed	1994-04-19 00:00:00

---

287 | **7 of 15** | **-** | **0.00 / 0.00** | **407.10 / -16** | **PEPSI-COLA BOTTLING CO**
7995 ARMOUR ST
San Diego CA | **SANDIEGO SAM**

Record ID: DEH1993-LSAM-H04929-001
Record Type: SAM Investigation
Status: Completed
REST Record ID: DEH1993-LSAM-H04929-001
Record Name: PEPSI-COLA BOTTLING CO
Record Status: Completed
Record Alias: SAM Investigation
Date: 12/09/1993
Primary Parcel: YES
Primary Address: YES
Address: 7995 ARMOUR ST, SAN DIEGO CA 92111
Address Type: MASTER
Street String: 7995 ARMOUR ST
Zip Code: 92111

Object ID: 3029
ID: 3033
Feature ID: 3562301300
Parcel No: 356-230-13-00
SWRCB Global ID: T0607301432
H No: H04929
Historical Name: PEPSI COLA BOTTLING COMPANY
Agency Name: COSD
Fire Agency: SAN DIEGO
Funding: F - LOP Federal Fund
GT Global ID: T0607301432
GT RB Case No: 9UT2682
GT Cuf Case: NO
GT Case Type: LUST Cleanup Site

Map Key	Number of Records	Direction	Distance (mi/ft)	Elev/Diff (ft)	Site	DB

Zip Community:	92111	**GT Lead Agency:**	SAN DIEGO COUNTY LOP
Jurisdictiction:	SAN DIEGO	**GT County:**	San Diego
Census Tract:	85.11	**GT Latitude:**	32.819175
BOS District:	4	**GT Longitude:**	-117.151561
Watershed Basin:	907.11	**Latitude GS84:**	32.8191748
Water Purveyor:	SAN DIEGO	**Longitude GS84:**	-117.1515632
KIVA per Tp per No:	6SAM H04929	**Point X:**	6284639.73997997
X:	6284681.712	**Point Y:**	1879041.36001189
Y:	1879053.268		

Case No:	H04929-001
Case Type:	LOP - Local Oversight Program
REST Record Type:	LUEG-DEH/LWQD/SAM Investigation/NA
Opened Date:	755395200000
Opened Date Converted:	12/08/1993 08:00PM
Full Name DEH Permit Owner:	
Lead Agency:	DEH/SAM
Lead Agency Date:	755395200000
Lead Agency Date Converted:	12/08/1993 08:00PM
Geo SRC:	Mapped to XY from previous SAM Layer
GT Status:	Completed - Case Closed
GT Status Date:	766713600000
GT Status Date Converted:	04/18/1994 08:00PM
Thomasbros Mappage Grid:	1249 B 3

287	8 of 15	-	0.00 / 0.00	407.10 / -16	**PEPSI-COLA BOTTLING CO.** **7995 ARMOUR ST.** **SAN DIEGO CA 92111**	TRIS

TRI Facility ID:	92111PPSCL7995A	**Year:**	1998
BIA Code:		**Tribe:**	
Federal Facility:	NO	**County:**	SAN DIEGO
FRS ID:			

--Details--

Primary SIC:	2086
Primary NAICS:	312111
Document Number:	1398120015298
Chemical:	PHOSPHORIC ACID
CAS/Compound ID:	007664382
Clean Air Act?:	NO
Classification:	NON-PBT
Metal:	NO
Metal Category:	0
Carcinogen:	NO
Unit of Measure:	Pounds
On-Site Release Total:	0
Total Releases:	0
Sec 8 Releases:	0
On-site Contained:	0
On-Site Other:	0

Map Key	Number of Records	Direction	Distance (mi/ft)	Elev/Diff (ft)	Site	DB

On-site Energy Recovery: 0
On-Site Recycling: 0
On-Site Treatment: 0
Production Waste: 0
One-Time Release: 0
Production Ratio: 1.05
Parent Company Name: PEPSI BOTTLING GROUP
Parent Company DB No: 793423187

287	9 of 15	-	0.00 / 0.00	407.10 / -16	**PEPSI-COLA BOTTLING CO.** **7995 ARMOUR ST.** **SAN DIEGO CA 92111**	TRIS

TRI Facility ID: 92111PPSCL7995A
BIA Code:
Federal Facility: NO
FRS ID:
Year: 1994
Tribe:
County: SAN DIEGO

--Details--
Primary SIC: 2086
Primary NAICS: 312111
Document Number: 1394085171508
Chemical: PHOSPHORIC ACID
CAS/Compound ID: 007664382
Clean Air Act?: NO
Classification: NON-PBT
Metal: NO
Metal Category: 0
Carcinogen: NO
Unit of Measure: Pounds
On-Site Release Total: 0
Total Releases: 0
Sec 8 Releases: 0
On-site Contained: 0
On-Site Other: 0
On-site Energy Recovery: 0
On-Site Recycling: 0
On-Site Treatment: 0
Production Waste: 0
One-Time Release: 0
Production Ratio: 1.05
Parent Company Name: PEPSI BOTTLING GROUP
Parent Company DB No: 793423187

287	10 of 15	-	0.00 / 0.00	407.10 / -16	**PEPSI-COLA BOTTLING CO.** **7995 ARMOUR ST.** **SAN DIEGO CA 92111**	TRIS

TRI Facility ID: 92111PPSCL7995A
BIA Code:
Year: 1988
Tribe:

Map Key	Number of Records	Direction	Distance (mi/ft)	Elev/Diff (ft)	Site	DB

Federal Facility: NO
County: SAN DIEGO
FRS ID:

--Details--

Primary SIC: 2086
Primary NAICS: 312111
Document Number: 1388025728229
Chemical: SODIUM HYDROXIDE (SOLUTION)
CAS/Compound ID: 001310732
Clean Air Act?: NO
Classification: NON-PBT
Metal: NO
Metal Category: 0
Carcinogen: NO
Unit of Measure: Pounds
On-Site Release Total: 0
Total Releases: 0
Sec 8 Releases: 0
On-site Contained: 0
On-Site Other: 0
On-site Energy Recovery: 0
On-Site Recycling: 0
On-Site Treatment: 0
Production Waste: 0
One-Time Release: 0
Production Ratio:
Parent Company Name: PEPSI BOTTLING GROUP
Parent Company DB No: 793423187

287	11 of 15	-	0.00 / 0.00	407.10 / -16	PEPSI-COLA BOTTLING CO. 7995 ARMOUR ST. SAN DIEGO CA 92111	TRIS

TRI Facility ID: 92111PPSCL7995A
Year: 1996
BIA Code:
Tribe:
Federal Facility: NO
County: SAN DIEGO
FRS ID:

--Details--

Primary SIC: 2086
Primary NAICS: 312111
Document Number: 1396105176046
Chemical: PHOSPHORIC ACID
CAS/Compound ID: 007664382
Clean Air Act?: NO
Classification: NON-PBT
Metal: NO
Metal Category: 0
Carcinogen: NO
Unit of Measure: Pounds

Map Key	Number of Records	Direction	Distance (mi/ft)	Elev/Diff (ft)	Site	DB

On-Site Release Total:	0
Total Releases:	0
Sec 8 Releases:	0
On-site Contained:	0
On-Site Other:	0
On-site Energy Recovery:	0
On-Site Recycling:	0
On-Site Treatment:	0
Production Waste:	0
One-Time Release:	0
Production Ratio:	1
Parent Company Name:	PEPSI BOTTLING GROUP
Parent Company DB No:	793423187

Map Key	Number of Records	Direction	Distance (mi/ft)	Elev/Diff (ft)	Site	DB
287	12 of 15	-	0.00 / 0.00	407.10 / -16	PEPSI-COLA BOTTLING CO. 7995 ARMOUR ST. SAN DIEGO CA 92111	TRIS

TRI Facility ID:	92111PPSCL7995A	**Year:**	1995
BIA Code:		**Tribe:**	
Federal Facility:	NO	**County:**	SAN DIEGO
FRS ID:			

--Details--

Primary SIC:	2086
Primary NAICS:	312111
Document Number:	1395095029551
Chemical:	PHOSPHORIC ACID
CAS/Compound ID:	007664382
Clean Air Act?:	NO
Classification:	NON-PBT
Metal:	NO
Metal Category:	0
Carcinogen:	NO
Unit of Measure:	Pounds
On-Site Release Total:	0
Total Releases:	0
Sec 8 Releases:	0
On-site Contained:	0
On-Site Other:	0
On-site Energy Recovery:	0
On-Site Recycling:	0
On-Site Treatment:	0
Production Waste:	0
One-Time Release:	0
Production Ratio:	1.05
Parent Company Name:	PEPSI BOTTLING GROUP
Parent Company DB No:	793423187

Map Key	Number of Records	Direction	Distance (mi/ft)	Elev/Diff (ft)	Site	DB
287	13 of 15	-	0.00 / 0.00	407.10 / -16	PEPSI-COLA BOTTLING CO. 7995 ARMOUR ST. SAN DIEGO CA 92111	TRIS

TRI Facility ID: 92111PPSCL7995A
BIA Code:
Federal Facility: NO
FRS ID:
Year: 1997
Tribe:
County: SAN DIEGO

--Details--

Primary SIC: 2086
Primary NAICS: 312111
Document Number: 1397110074008
Chemical: PHOSPHORIC ACID
CAS/Compound ID: 007664382
Clean Air Act?: NO
Classification: NON-PBT
Metal: NO
Metal Category: 0
Carcinogen: NO
Unit of Measure: Pounds
On-Site Release Total: 0
Total Releases: 0
Sec 8 Releases: 0
On-site Contained: 0
On-Site Other: 0
On-site Energy Recovery: 0
On-Site Recycling: 0
On-Site Treatment: 0
Production Waste: 0
One-Time Release: 0
Production Ratio: 1.05
Parent Company Name: PEPSI BOTTLING GROUP
Parent Company DB No: 793423187

Map Key	Number of Records	Direction	Distance (mi/ft)	Elev/Diff (ft)	Site	DB
287	14 of 15	-	0.00 / 0.00	407.10 / -16	PEPSI BEVERAGES COMPANY 7995 ARMOUR ST SAN DIEGO CA 92111	SANDIEGO UST

Record ID: DEH2002-HUPFP-104929
CERS ID: 10384531
Facility ID: 37-000-104929
EPA ID No: CAD981998545
Permit Status: Permit Renewed
Active Permit: YES
Facility Type UST: Other
Business Phone: 858-637-4200
Business Fax: 8586374354
Onsite Haz. Waste Trtmnt: No
Mailing Address: 7995 ARMOUR ST, SAN DIEGO, CA 92111-3717
Own or Operate UG: No
Own or Operate AG: No
Haz. Mat. On-Site: Yes
Haz. Waste Gen: Yes
HHW Collection: No
Recycle: No
RCRA Large Qty. Gen: No
Latitude: 32.819912845780379
Longitude: -117.15107603502116

--Details--

ID: 901
Tank ID: 18738
Last Updated: 2017-12-20T02:32:23.000
UST Perm Close Date: 09/12/1993
Tank Status: Removed
Type of Tank: 01
Piping System Type:
Tank Use:
Tank Capacity (Gal): 1000
Tank Contents:
Other Content Info:
Tank Owner Name: PEPSI BEVERAGES COMPANY

ID: 900
Tank ID: 18737
Last Updated: 2017-12-20T02:32:23.000
UST Perm Close Date: 09/12/1993
Tank Status: Removed
Type of Tank: 01
Piping System Type: 02
Tank Use: 01
Tank Capacity (Gal): 10000
Tank Contents: Diesel
Other Content Info:
Tank Owner Name: PEPSI BEVERAGES COMPANY

ID: 902
Tank ID: 18739
Last Updated: 2017-12-20T02:32:23.000
UST Perm Close Date:
Tank Status: Removed
Type of Tank: 02
Piping System Type: 02
Tank Use: 01
Tank Capacity (Gal): 15000
Tank Contents: Diesel
Other Content Info:
Tank Owner Name: PEPSI BEVERAGES COMPANY

ID: 899
Tank ID: 18736
Last Updated: 2017-12-20T02:32:23.000
UST Perm Close Date: 09/12/1993
Tank Status: Removed
Type of Tank: 01
Piping System Type: 02
Tank Use: 01
Tank Capacity (Gal): 10000
Tank Contents: 1A
Other Content Info:
Tank Owner Name: PEPSI BEVERAGES COMPANY

Map Key	Number of Records	Direction	Distance (mi/ft)	Elev/Diff (ft)	Site	DB

ID: 898
Tank ID: 18735
Last Updated: 2017-12-20T02:32:23.000
UST Perm Close Date: 09/12/1993
Tank Status: Removed
Type of Tank: 01
Piping System Type:
Tank Use: 04
Tank Capacity (Gal): 500
Tank Contents:
Other Content Info:
Tank Owner Name: PEPSI BEVERAGES COMPANY

287	15 of 15	-	0.00 / 0.00	407.10 / -16	**PEPSI BEVERAGES COMPANY** **7995 ARMOUR ST** **SAN DIEGO CA 92111**	UST

Facility ID: 37-000-104929
Permitting Agency: San Diego County Department of Environmental Health
County: San Diego
Latitude: 32.81918
Longitude: -117.15157

288	1 of 1	-	0.00 / 0.00	424.98 / 2	**BEAUDRY RV** **5463 KEARNY VILLA RD** **SAN DIEGO CA 92123**	LUST

Global ID: T0608184962
Case Type: LUST Cleanup Site
Status: Completed - Case Closed
Status Date: 2014-08-14 00:00:00
RB Case No:
LOC Case No:
Lead Agency: SAN DIEGO RWQCB (REGION 9)
Case Worker:
Local Agency:
CUF Case: NO
Begin Date: 1997-11-26 00:00:00
How Discovered: Site Assessment/Site Investigation
Stop Method: Close and Remove Tank
County: San Diego
Latitude: 32.833846
Longitude: -117.138487
File Location: Local Agency
Potential Media Of Concern: Gasoline
Potential Media Affected: Soil
How Discovered Description: SITE ASSESSMENT REPORT
Stop Description: USTS AND DISPENSERS REMOVED
Cal Water Watershed Name: San Diego - Lower San Diego - Mission San Diego (907.11)
DWR Groundwater Subbasin Name:
Site History:

A Voluntary Assistance Program case was opened on 11/18/1997 to review a site assessment report dated October 8, 1997. The site had been historically occupied by a gas station which had two 6,000 gallon fuel underground storage tanks (USTs), two fuel dispenser islands with two dispensers per island, a 280 gallon waste oil UST, two in-ground hydraulic lifts, and a wastewater sump. The site assessment report detailed the results of soil sampling from 8 borings drilled on site. DEH determined that additional site assessment was necessary in the area of the western dispenser island so that estimates of the location and volume of petroleum hydrocarbon-impacted soil could be made. DEH also determined that a Leaking Underground Storage Tank case could be opened, but would not be opened if site assessment was completed as soon as possible. DEH did not receive any indication that additional site assessment had been completed, so a case was opened under the Local Agency Program. A Notice of Responsibility was sent to the responsible parties on 11/9/2010. On 12/10/2010, DEH received a site assessment report dated 1/27/1998, which had not previously been submitted to DEH. The report detailed the results of soil sampling from two borings installed to 19.5 feet below the western dispenser and to the south of the western dispenser. The consultant concluded that the horizontal extent of petroleum hydrocarbon-bearing soil had been delineated but the vertical

extent of petroleum hydrocarbon-bearing soil in the vicinity of the former western dispenser had not been fully assessed. As a result, the consultant could not provide an estimate of the volume of petroleum hydrocarbon-bearing soil on site. DEH concurred with the consultant's conclusions and required that a workplan be submitted to DEH to delineate the vertical extent of petroleum contamination and investigate potential impacts to groundwater. DEH reviewed a workplan, dated 3/22/11, to install an additional soil boring under the former western dispenser to 50 feet below ground surface and collect soil samples for analysis. DEH approved the workplan with the condition that the soil samples also be analyzed for fuel oxygenates and that potential impacts to groundwater be determined. Towards that end, DEH required that the boring be drilled to contact with groundwater or a maximum of 100 feet below ground surface, and that a groundwater sample be collected and analyzed if groundwater was encountered. Refer to the Environmental Data Tab for additional site-specific information.

Status History

Status:	Open - Site Assessment	***Status Date:***	2010-10-26 00:00:00
Status:	Open - Case Begin Date	***Status Date:***	1997-11-26 00:00:00
Status:	Open - Site Assessment	***Status Date:***	1997-11-26 00:00:00
Status:	Completed - Case Closed	***Status Date:***	2014-08-14 00:00:00
Status:	Open - Eligible for Closure	***Status Date:***	2014-05-12 00:00:00

Activities

Action Type:	RESPONSE
Action:	Other Report / Document
Date:	2013-07-31 00:00:00
Action Type:	ENFORCEMENT
Action:	Notification - Public Notice of Case Closure
Date:	2014-06-10 00:00:00
Action Type:	ENFORCEMENT
Action:	Technical Correspondence / Assistance / Other
Date:	2012-03-14 00:00:00
Action Type:	Other
Action:	Leak Stopped
Date:	1997-11-26 00:00:00
Action Type:	ENFORCEMENT
Action:	Technical Correspondence / Assistance / Other
Date:	2011-01-25 00:00:00
Action Type:	Other
Action:	Leak Discovery
Date:	1997-11-26 00:00:00
Action Type:	ENFORCEMENT
Action:	Closure/No Further Action Letter
Date:	2014-08-14 00:00:00

Action Type: ENFORCEMENT
Action: Notification - Fee Title Owners Notice
Date: 2014-06-10 00:00:00

Action Type: RESPONSE
Action: Soil and Water Investigation Workplan - Regulator Responded
Date: 2011-04-20 00:00:00

Action Type: ENFORCEMENT
Action: Meeting
Date: 2014-02-20 00:00:00

Action Type: ENFORCEMENT
Action: Referral to Regional Board
Date: 2013-06-12 00:00:00

Action Type: Other
Action: Leak Began
Date: 1997-11-26 00:00:00

Action Type: RESPONSE
Action: Soil and Water Investigation Workplan - Regulator Responded
Date: 2012-05-09 00:00:00

Action Type: RESPONSE
Action: Site Assessment Report - Regulator Responded
Date: 2013-08-13 00:00:00

Action Type: ENFORCEMENT
Action: Technical Correspondence / Assistance / Other
Date: 2012-05-14 00:00:00

Action Type: ENFORCEMENT
Action: Technical Correspondence / Assistance / Other
Date: 2011-05-09 00:00:00

Action Type: RESPONSE
Action: Soil and Water Investigation Workplan - Regulator Responded
Date: 2012-02-21 00:00:00

Action Type: Other
Action: Leak Reported
Date: 1997-11-26 00:00:00

Action Type: ENFORCEMENT
Action: Site Visit / Inspection / Sampling
Date: 2014-02-13 00:00:00

Action Type: RESPONSE
Action: Request for Closure - Regulator Responded
Date: 2014-05-06 00:00:00

Map Key	Number of Records	Direction	Distance (mi/ft)	Elev/Diff (ft)	Site	DB

Action Type: ENFORCEMENT
Action: Letter - Notice
Date: 2010-11-09 00:00:00

---

289 | **1 of 1** | **-** | **0.00 / 0.00** | **409.48 / -13** | **S D FENCE CO INC**
7920 ENGINEER RD
SAN DIEGO CA 92111 | **DELISTED TNK**

Facility ID: H04939
County: San Diego
Permitting Agency: SAN DIEGO COUNTY
Original Source: UST
Record Date: 30-JAN-2017

Latitude: 32.827907
Longitude: -117.150887

---

290 | **1 of 1** | **-** | **0.00 / 0.00** | **408.19 / -15** | **ABC VETERINARY HOSPITAL**
8020 RONSON RD
SAN DIEGO CA 92111 | **CERS HAZ**

Site ID: 2627
Latitude: 32.829582
Longitude: -117.150017

Regulated Programs

EI ID: 10384552
EI Description: Chemical Storage Facilities

Affiliations

Affil Type Desc: Identification Signer
Entity Name: Patty Giglliotti
Entity Title: Hospital Manager
Address:
City:
State:
Country:
Zip Code:
Phone:

Affil Type Desc: Operator
Entity Name: MICHAEL W. WEBER
Entity Title:
Address:
City:
State:
Country:
Zip Code:
Phone: (858) 278-1825

Affil Type Desc: CUPA District
Entity Name: San Diego County Env Health

Entity Title:	
Address:	PO Box 129261
City:	San Diego
State:	CA
Country:	
Zip Code:	92112-9261
Phone:	(858) 505-6880

Affil Type Desc:	Facility Mailing Address
Entity Name:	Mailing Address
Entity Title:	
Address:	8020 RONSON RD
City:	SAN DIEGO
State:	CA
Country:	
Zip Code:	92111
Phone:	

Affil Type Desc:	Document Preparer
Entity Name:	Patty Gigliotti
Entity Title:	
Address:	
City:	
State:	
Country:	
Zip Code:	
Phone:	

Affil Type Desc:	Legal Owner
Entity Name:	Michael W Weber, DVM
Entity Title:	
Address:	8020 RONSON RD
City:	SAN DIEGO
State:	CA
Country:	United States
Zip Code:	92111
Phone:	(858) 278-1825

Affil Type Desc:	Environmental Contact
Entity Name:	Patty Gigliotti
Entity Title:	
Address:	8020 RONSON RD
City:	SAN DIEGO
State:	CA
Country:	
Zip Code:	92111
Phone:	(858) 278-1825

Affil Type Desc:	Secondary Emergency Contact
Entity Name:	PATTY GIGLIOTTI
Entity Title:	MANAGER
Address:	

Map Key	Number of Records	Direction	Distance (mi/ft)	Elev/Diff (ft)	Site	DB

City:
State:
Country:
Zip Code:
Phone: (858) 220-6306

Affil Type Desc: Parent Corporation
Entity Name: ABC VETERINARY HOSPITAL
Entity Title:
Address:
City:
State:
Country:
Zip Code:
Phone:

Affil Type Desc: Primary Emergency Contact
Entity Name: Patty Gigliotti
Entity Title: Hospital Manager
Address:
City:
State:
Country:
Zip Code:
Phone: (858) 220-6306

Coordinates

Env Int Type Code:	HMBP	**Longitude:**	-117.150020
Program ID:	10384552	**Coord Name:**	
Latitude:	32.829580	**Ref Point Type Desc:**	Center of a facility or station.

Map Key	Number of Records	Direction	Distance (mi/ft)	Elev/Diff (ft)	Site	DB
291	1 of 12	-	0.00 / 0.00	403.06 / -20	HAWTHORNE POWER SYSTEMS 8050 OTHELLO AVE SAN DIEGO CA 92111	CERS TANK

Site ID: 121878
Latitude: 32.817246
Longitude: -117.150777

Regulated Programs

EI ID:	10384768	**EI Description:**	Underground Storage Tank
EI ID:	10384768	**EI Description:**	Aboveground Petroleum Storage
EI ID:	T0607302312	**EI Description:**	Leaking Underground Storage Tank Cleanup Site
EI ID:	10384768	**EI Description:**	Chemical Storage Facilities

EI ID: 10384768 **EI Description:** Hazardous Waste Generator

Affiliations

Affil Type Desc: Operator
Entity Name: HAWTHORNE POWER SYSTEMS
Entity Title:
Address:
City:
State:
Country:
Zip Code:
Phone: (858) 974-6800

Affil Type Desc: CUPA District
Entity Name: San Diego County Env Health
Entity Title:
Address: PO Box 129261
City: San Diego
State: CA
Country:
Zip Code: 92112-9261
Phone: (858) 505-6880

Affil Type Desc: UST Property Owner Name
Entity Name: Calico LLC
Entity Title:
Address: 156 W. Mission Ave.
City: Escondido
State: CA
Country: United States
Zip Code: 92025
Phone: (760) 743-6700

Affil Type Desc: Document Preparer
Entity Name: Steve Hollingsworth
Entity Title:
Address:
City:
State:
Country:
Zip Code:
Phone:

Affil Type Desc: Environmental Contact
Entity Name: SUE STEIN
Entity Title:
Address: 16945 Camino San Bernardo
City: SAN DIEGO
State: CA
Country:

Zip Code:	92127
Phone:	(858) 674-7021
Affil Type Desc:	Identification Signer
Entity Name:	Steve Hollingsworth
Entity Title:	Corporate EH&S/Risk Mgmt.
Address:	
City:	
State:	
Country:	
Zip Code:	
Phone:	
Affil Type Desc:	Legal Owner
Entity Name:	HAWTHORNE MACHINERY CO.
Entity Title:	
Address:	16945 CAMINO SAN BERNARDO
City:	SAN DIEGO
State:	CA
Country:	United States
Zip Code:	92127
Phone:	(858) 674-7000
Affil Type Desc:	Property Owner
Entity Name:	Calico LLC
Entity Title:	
Address:	156 W. Mission Ave.
City:	Escondido
State:	CA
Country:	United States
Zip Code:	92125
Phone:	(760) 745-7155
Affil Type Desc:	UST Permit Applicant
Entity Name:	Steve Hollingsworth
Entity Title:	Corporate EH&S/Risk Mgr.
Address:	
City:	
State:	
Country:	
Zip Code:	
Phone:	(858) 674-7096
Affil Type Desc:	Facility Mailing Address
Entity Name:	Mailing Address
Entity Title:	
Address:	16945 CAMINO SAN BERNARDO
City:	SAN DIEGO
State:	CA
Country:	
Zip Code:	92127
Phone:	

Affil Type Desc:	Secondary Emergency Contact
Entity Name:	STEVE HOLLINGSWORTH
Entity Title:	CORP EH&S/RISK MANAGEMENT
Address:	
City:	
State:	
Country:	
Zip Code:	
Phone:	(760) 525-2155

Affil Type Desc:	UST Tank Operator
Entity Name:	Tom Majsterski
Entity Title:	
Address:	6390 Greenwich Dr #200
City:	San Diego
State:	CA
Country:	United States
Zip Code:	92122
Phone:	(760) 801-2696

Affil Type Desc:	UST Tank Owner
Entity Name:	Calico LLC
Entity Title:	
Address:	156 W. Mission Ave.
City:	Escondido
State:	CA
Country:	United States
Zip Code:	92025
Phone:	(760) 743-6700

Affil Type Desc:	Parent Corporation
Entity Name:	HAWTHORNE POWER SYSTEMS
Entity Title:	
Address:	
City:	
State:	
Country:	
Zip Code:	
Phone:	

Affil Type Desc:	Primary Emergency Contact
Entity Name:	JOHN LEWIS
Entity Title:	BLDG/SHOP/FLEET/SERVICE MGR
Address:	
City:	
State:	
Country:	
Zip Code:	
Phone:	(858) 688-0045

Coordinates

Env Int Type Code:	HWG	***Longitude:***	-117.150590
Program ID:	10384768	***Coord Name:***	
Latitude:	32.817240	***Ref Point Type Desc:***	Center of a facility or station.

Evaluations

Eval Date:	6/25/2014
Violations Found:	Yes
Eval General Type:	Compliance Evaluation Inspection
Eval Type:	Routine done by local agency
Eval Division:	San Diego County Department of Env Health
Eval Program:	HMRRP
Eval Source:	CERS
Eval Notes:	

Inspector: McLernon Benjamin Inspection ID:5074872

Eval Date:	6/11/2013
Violations Found:	Yes
Eval General Type:	Compliance Evaluation Inspection
Eval Type:	Routine done by local agency
Eval Division:	San Diego County Department of Env Health
Eval Program:	HW
Eval Source:	CERS
Eval Notes:	

Inspector: Gurfield Arleen Inspection ID:4418948

Eval Date:	6/10/2015
Violations Found:	No
Eval General Type:	Compliance Evaluation Inspection
Eval Type:	Routine done by local agency
Eval Division:	San Diego County Department of Env Health
Eval Program:	UST
Eval Source:	CERS
Eval Notes:	

Inspector: McLernon Benjamin Inspection ID:5095531

Eval Date:	6/11/2013
Violations Found:	Yes
Eval General Type:	Compliance Evaluation Inspection
Eval Type:	Routine done by local agency
Eval Division:	San Diego County Department of Env Health
Eval Program:	HMRRP
Eval Source:	CERS
Eval Notes:	

Inspector: Gurfield Arleen Inspection ID:4418948

Eval Date: 6/10/2015
Violations Found: No
Eval General Type: Compliance Evaluation Inspection
Eval Type: Routine done by local agency
Eval Division: San Diego County Department of Env Health
Eval Program: APSA
Eval Source: CERS
Eval Notes:

Inspector: McLernon Benjamin Inspection ID:5095531

Eval Date: 6/11/2013
Violations Found: Yes
Eval General Type: Compliance Evaluation Inspection
Eval Type: Routine done by local agency
Eval Division: San Diego County Department of Env Health
Eval Program: APSA
Eval Source: CERS
Eval Notes:

Inspector: Gurfield Arleen Inspection ID:4418948

Eval Date: 6/11/2013
Violations Found: Yes
Eval General Type: Compliance Evaluation Inspection
Eval Type: Routine done by local agency
Eval Division: San Diego County Department of Env Health
Eval Program: UST
Eval Source: CERS
Eval Notes:

Inspector: Gurfield Arleen Inspection ID:4418948

Eval Date: 6/10/2015
Violations Found: No
Eval General Type: Compliance Evaluation Inspection
Eval Type: Routine done by local agency
Eval Division: San Diego County Department of Env Health
Eval Program: HMRRP
Eval Source: CERS
Eval Notes:

Inspector: McLernon Benjamin Inspection ID:5095531

Eval Date: 6/25/2014
Violations Found: Yes
Eval General Type: Compliance Evaluation Inspection
Eval Type: Routine done by local agency
Eval Division: San Diego County Department of Env Health

Eval Program: HW
Eval Source: CERS
Eval Notes:

Inspector: McLernon Benjamin Inspection ID:5074872

Eval Date: 6/25/2014
Violations Found: Yes
Eval General Type: Compliance Evaluation Inspection
Eval Type: Routine done by local agency
Eval Division: San Diego County Department of Env Health
Eval Program: UST
Eval Source: CERS
Eval Notes:

Inspector: McLernon Benjamin Inspection ID:5074872

Eval Date: 6/25/2014
Violations Found: No
Eval General Type: Compliance Evaluation Inspection
Eval Type: Routine done by local agency
Eval Division: San Diego County Department of Env Health
Eval Program: APSA
Eval Source: CERS
Eval Notes:

Inspector: McLernon Benjamin Inspection ID:5074872

Eval Date: 6/10/2015
Violations Found: No
Eval General Type: Compliance Evaluation Inspection
Eval Type: Routine done by local agency
Eval Division: San Diego County Department of Env Health
Eval Program: HW
Eval Source: CERS
Eval Notes:

Inspector: McLernon Benjamin Inspection ID:5095531

Violations

Violation Date: 6/25/2014 ***Violation Program:*** UST
Violation Division: San Diego County Department of Env Health ***Violation Source:*** CERS
Citation: 23 CCR 16 2666 - California Code of Regulations, Title 23, Chapter 16, Section(s) 2666
Violation Notes:

Returned to compliance on 06/25/2014.

Violation Description:

Failure of the leak detection equipment to have an audible and visual alarm as required.

Violations

Violation Date: 6/25/2014 ***Violation Program:*** HW
Violation Division: San Diego County Department of Env Health ***Violation Source:*** CERS
Citation: 22 CCR 15 66265.173 - California Code of Regulations, Title 22, Chapter 15, Section(s) 66265.173
Violation Notes:

Returned to compliance on 07/21/2014.

Violation Description:

Failure to properly close hazardous waste containers when not in active use.

Violations

Violation Date: 6/11/2013 ***Violation Program:*** APSA
Violation Division: San Diego County Department of Env Health ***Violation Source:*** CERS
Citation: HSC 6.67 25270.4.5(a) - California Health and Safety Code, Chapter 6.67, Section(s) 25270.4.5(a)
Violation Notes:

Returned to compliance on 07/11/2013.

Violation Description:

Failure to make SPCC plan amendment(s) when the facility has had a change in: design, construction, operation, or maintenance which affects the facility's discharge potential.

Violations

Violation Date: 6/11/2013 ***Violation Program:*** UST
Violation Division: San Diego County Department of Env Health ***Violation Source:*** CERS
Citation: HSC 6.7 25292(e) - California Health and Safety Code, Chapter 6.7, Section(s) 25292(e)
Violation Notes:

Returned to compliance on 06/25/2014.

Violation Description:

Failure to maintain secondary containment, as evidenced by failure of secondary containment testing.

Violations

Violation Date: 6/11/2013 ***Violation Program:*** UST
Violation Division: San Diego County Department of Env Health ***Violation Source:*** CERS
Citation: 23 CCR 16 2636(f) - California Code of Regulations, Title 23, Chapter 16, Section(s) 2636(f)
Violation Notes:

Returned to compliance on 07/11/2013.

Violation Description:

Failure to continuously monitor the interstitial space of the tank, piping and/or sumps sump such that the leak detection activates an audible/visual alarm

when a leak is detected.

Violations

Violation Date: 6/11/2013 ***Violation Program:*** UST
Violation Division: San Diego County Department of Env Health ***Violation Source:*** CERS
Citation: 23 CCR 16 2711(a)(8) - California Code of Regulations, Title 23, Chapter 16, Section(s) 2711(a)(8)
Violation Notes:

Returned to compliance on 06/04/2014.

Violation Description:

Failure to submit, obtain approval, or maintain a complete/accurate plot plan.

Violations

Violation Date: 6/11/2013 ***Violation Program:*** UST
Violation Division: San Diego County Department of Env Health ***Violation Source:*** CERS
Citation: 23 CCR 16 2666 - California Code of Regulations, Title 23, Chapter 16, Section(s) 2666
Violation Notes:

Returned to compliance on 06/25/2014.

Violation Description:

Failure of the leak detection equipment to have an audible and visual alarm as required.

Violations

Violation Date: 6/11/2013 ***Violation Program:*** UST
Violation Division: San Diego County Department of Env Health ***Violation Source:*** CERS
Citation: HSC 6.7 25286(a) - California Health and Safety Code, Chapter 6.7, Section(s) 25286(a)
Violation Notes:

Returned to compliance on 06/04/2014.

Violation Description:

Failure to prepare, maintain, and submit accurate CUPA UST Operating Permit Application for Facility information and/or Tank information.

Violations

Violation Date: 6/11/2013 ***Violation Program:*** HW
Violation Division: San Diego County Department of Env Health ***Violation Source:*** CERS
Citation: 22 CCR 15 66265.173 - California Code of Regulations, Title 22, Chapter 15, Section(s) 66265.173
Violation Notes:

Returned to compliance on 07/11/2013.

Violation Description:

Failure to properly close hazardous waste containers when not in active use.

Violations

Violation Date: 6/11/2013 ***Violation Program:*** UST
Violation Division: San Diego County Department of Env Health ***Violation Source:*** CERS
Citation: 23 CCR 16 2712(i) - California Code of Regulations, Title 23, Chapter 16, Section(s) 2712(i)
Violation Notes:

Returned to compliance on 06/04/2014.

Violation Description:

Failure to maintain on site an approved monitoring plan.

Violations

Violation Date: 6/25/2014 ***Violation Program:*** HW
Violation Division: San Diego County Department of Env Health ***Violation Source:*** CERS
Citation: 22 CCR 12 66262.34(f) - California Code of Regulations, Title 22, Chapter 12, Section(s) 66262.34(f)
Violation Notes:

Returned to compliance on 07/21/2014.

Violation Description:

Failure to properly label hazardous waste accumulation containers with the following requirements: "Hazardous Waste", name and address of the generator, physical and chemical characteristics of the Hazardous Waste, and starting accumulation date.

Violations

Violation Date: 6/25/2014 ***Violation Program:*** HMRRP
Violation Division: San Diego County Department of Env Health ***Violation Source:*** CERS
Citation: HSC 6.95 25504(b) - California Health and Safety Code, Chapter 6.95, Section(s) 25504(b)
Violation Notes:

Returned to compliance on 07/21/2014.

Violation Description:

Failure to include adequate emergency response procedures in the business plan for a release or threatened release.

Violations

Violation Date: 6/11/2013 ***Violation Program:*** UST
Violation Division: San Diego County Department of Env Health ***Violation Source:*** CERS
Citation: 23 CCR 16 2712(b) - California Code of Regulations, Title 23, Chapter 16, Section(s) 2712(b)
Violation Notes:

Returned to compliance on 06/04/2014.

Violation Description:

Failure to maintain records of repairs, lining, and upgrades on site, or off site if approved by the CUPA, for the life of the underground storage tank

and/or

failure to maintain written monitoring and maintenance records on site, or off site if approved by the CUPA, for a period of 3 years, 6 1/2 years for cathodic protection, and 5 years for written performance claims pertaining to release detection systems and calibration and maintenance records for such systems.

Violations

Violation Date: 6/25/2014 ***Violation Program:*** UST
Violation Division: San Diego County Department of Env Health ***Violation Source:*** CERS
Citation: 23 CCR 16 2638 - California Code of Regulations, Title 23, Chapter 16, Section(s) 2638
Violation Notes:

Returned to compliance on 06/25/2014.

Violation Description:

Failure to test leak detection equipment as required every 12 months (VPH, sensor, LLD, ATG, etc.) and/or submit monitoring system certification to the CUPA within 30 days of completion of the test

Violations

Violation Date: 6/11/2013 ***Violation Program:*** HMRRP
Violation Division: San Diego County Department of Env Health ***Violation Source:*** CERS
Citation: HSC 6.95 25505(b) - California Health and Safety Code, Chapter 6.95, Section(s) 25505(b)
Violation Notes:

Returned to compliance on 06/25/2014.

Violation Description:

Failure to submit a revised business plan upon a substantial change in the handler's operations.

Violations

Violation Date: 6/11/2013 ***Violation Program:*** HMRRP
Violation Division: San Diego County Department of Env Health ***Violation Source:*** CERS
Citation: HSC 6.95 25505(c) - California Health and Safety Code, Chapter 6.95, Section(s) 25505(c)
Violation Notes:

Returned to compliance on 06/25/2014.

Violation Description:

Failure to review, revise, and recertify the business plan at least once every three years.

Violations

Violation Date: 6/11/2013
Violation Program: UST
Violation Division: San Diego County Department of Env Health
Violation Source: CERS
Citation: 23 CCR 16 2637 - California Code of Regulations, Title 23, Chapter 16, Section(s) 2637
Violation Notes:

Returned to compliance on 06/04/2014.

Violation Description:

Failure to comply with one or more of the following: conduct secondary containment testing, within six months of installation and every 36 months thereafter, conducted in accordance with proper practices, protocols, or test methods.

Map Key	Number of Records	Direction	Distance (mi/ft)	Elev/Diff (ft)	Site	DB
291	2 of 12	-	0.00 / 0.00	403.06 / -20	HAWTHORNE POWER SYSTEMS 8050 OTHELLO AVE SAN DIEGO CA 92111	DELISTED TNK

Facility ID: H30531
Latitude: 32.81722
County: San Diego
Longitude: -117.15085
Permitting Agency: SAN DIEGO COUNTY
Original Source: UST
Record Date: 30-JAN-2017

Map Key	Number of Records	Direction	Distance (mi/ft)	Elev/Diff (ft)	Site	DB
291	3 of 12	-	0.00 / 0.00	403.06 / -20	HAWTHORNE POWER SYSTEMS 8050 OTHELLO ST SAN DIEGO CA 92111	EMISSIONS

2000 Criteria Data

Facility ID: 3094
CERR Code:
Facility SIC Code: 6159
TOGT: .74355928
CO: 37
ROGT: .73469726512
Air Basin: SD
COT: .72171008
District: SD
NOXT: 2.716946
COID: SD
SOXT: .0439916
DISN: SAN DIEGO COUNTY APCD
PMT: .0591718
CHAPIS:
PM10T: .0486392196

2000 Toxic Data

Facility ID: 3094
COID: SD
Facility SIC Code: 6159
DISN: SAN DIEGO COUNTY APCD
CO: 37
CHAPIS:
Air Basin: SD
CERR Code:
District: SD
TS:
Health Risk Asmt:
Non-Cancer Chronic Haz Ind:
Non-Cancer Acute Haz Ind:

2001 Criteria Data

Facility ID:	3094	***CERR Code:***	
Facility SIC Code:	6159	***TOGT:***	.75
CO:	37	***ROGT:***	.74
Air Basin:	SD	***COT:***	.72
District:	SD	***NOXT:***	2.72
COID:	SD	***SOXT:***	.04
DISN:	SAN DIEGO COUNTY APCD	***PMT:***	.06
CHAPIS:		***PM10T:***	.05

2001 Toxic Data

Facility ID:	3094	***COID:***	SD
Facility SIC Code:	6159	***DISN:***	SAN DIEGO COUNTY APCD
CO:	37	***CHAPIS:***	
Air Basin:	SD	***CERR Code:***	
District:	SD		
TS:			
Health Risk Asmt:			
Non-Cancer Chronic Haz Ind:			
Non-Cancer Acute Haz Ind:			

2002 Criteria Data

Facility ID:	3094	***CERR Code:***	
Facility SIC Code:	6159	***TOGT:***	.74355928
CO:	37	***ROGT:***	.7346990003178
Air Basin:	SD	***COT:***	.72171008
District:	SD	***NOXT:***	2.716946
COID:	SD	***SOXT:***	.0439916
DISN:	SAN DIEGO COUNTY APCD	***PMT:***	.0591718
CHAPIS:		***PM10T:***	.0486386004263

2002 Toxic Data

Facility ID:	3094	***COID:***	SD
Facility SIC Code:	6159	***DISN:***	SAN DIEGO COUNTY APCD
CO:	37	***CHAPIS:***	
Air Basin:	SD	***CERR Code:***	
District:	SD		
TS:			
Health Risk Asmt:			
Non-Cancer Chronic Haz Ind:			
Non-Cancer Acute Haz Ind:			

2003 Criteria Data

Facility ID:	3094	***CERR Code:***	

Facility SIC Code:	6159	**TOGT:**	.74355928
CO:	37	**ROGT:**	.734699
Air Basin:	SD	**COT:**	.72171008
District:	SD	**NOXT:**	2.716946
COID:	SD	**SOXT:**	.0439916
DISN:	SAN DIEGO COUNTY APCD	**PMT:**	.0591718
CHAPIS:		**PM10T:**	.0486386

2003 Toxic Data

Facility ID:	3094	**COID:**	SD
Facility SIC Code:	6159	**DISN:**	SAN DIEGO COUNTY APCD
CO:	37	**CHAPIS:**	
Air Basin:	SD	**CERR Code:**	
District:	SD		
TS:			
Health Risk Asmt:			
Non-Cancer Chronic Haz Ind:			
Non-Cancer Acute Haz Ind:			

2004 Criteria Data

Facility ID:	3094	**CERR Code:**	
Facility SIC Code:	6159	**TOGT:**	.33693
CO:	37	**ROGT:**	.31693
Air Basin:	SD	**COT:**	1.65
District:	SD	**NOXT:**	6.58
COID:	SD	**SOXT:**	.07578
DISN:	SAN DIEGO COUNTY APCD	**PMT:**	.17554644808743169398907103825136612021 87
CHAPIS:		**PM10T:**	.17

2004 Toxic Data

Facility ID:	3094	**COID:**	SD
Facility SIC Code:	6159	**DISN:**	SAN DIEGO COUNTY APCD
CO:	37	**CHAPIS:**	
Air Basin:	SD	**CERR Code:**	
District:	SD		
TS:			
Health Risk Asmt:			
Non-Cancer Chronic Haz Ind:			
Non-Cancer Acute Haz Ind:			

2005 Criteria Data

Facility ID:	3094	**CERR Code:**	
Facility SIC Code:	6159	**TOGT:**	.08693
CO:	37	**ROGT:**	.08693

Air Basin:	SD	**COT:**	.18
District:	SD	**NOXT:**	.7
COID:	SD	**SOXT:**	.01
DISN:	SAN DIEGO COUNTY APCD	**PMT:**	
CHAPIS:		**PM10T:**	

2005 Toxic Data

Facility ID:	3094	**COID:**	SD
Facility SIC Code:	6159	**DISN:**	SAN DIEGO COUNTY APCD
CO:	37	**CHAPIS:**	
Air Basin:	SD	**CERR Code:**	
District:	SD		
TS:			
Health Risk Asmt:			
Non-Cancer Chronic Haz Ind:			
Non-Cancer Acute Haz Ind:			

2006 Criteria Data

Facility ID:	3094	**CERR Code:**	
Facility SIC Code:	6159	**TOGT:**	.086925
CO:	37	**ROGT:**	.086925
Air Basin:	SD	**COT:**	.18
District:	SD	**NOXT:**	.7
COID:	SD	**SOXT:**	.01
DISN:	SAN DIEGO COUNTY APCD	**PMT:**	.01
CHAPIS:		**PM10T:**	.01

2006 Toxic Data

Facility ID:	3094	**COID:**	SD
Facility SIC Code:	6159	**DISN:**	SAN DIEGO COUNTY APCD
CO:	37	**CHAPIS:**	
Air Basin:	SD	**CERR Code:**	
District:	SD		
TS:			
Health Risk Asmt:			
Non-Cancer Chronic Haz Ind:			
Non-Cancer Acute Haz Ind:			

2007 Criteria Data

Facility ID:	3094	**CERR Code:**	
Facility SIC Code:	6159	**TOGT:**	.08693
CO:	37	**ROGT:**	.08693
Air Basin:	SD	**COT:**	.18
District:	SD	**NOXT:**	.7
COID:	SD	**SOXT:**	.01

DISN:	SAN DIEGO COUNTY APCD	***PMT:***	.01
CHAPIS:		***PM10T:***	.01

2007 Toxic Data

Facility ID:	3094	***COID:***	SD
Facility SIC Code:	6159	***DISN:***	SAN DIEGO COUNTY APCD
CO:	37	***CHAPIS:***	
Air Basin:	SD	***CERR Code:***	
District:	SD		
TS:			
Health Risk Asmt:			
Non-Cancer Chronic Haz Ind:			
Non-Cancer Acute Haz Ind:			

2008 Criteria Data

Facility ID:	3094	***CERR Code:***	
Facility SIC Code:	6159	***TOGT:***	.08693
CO:	37	***ROGT:***	.08693
Air Basin:	SD	***COT:***	.18
District:	SD	***NOXT:***	.7
COID:	SD	***SOXT:***	.01
DISN:	SAN DIEGO COUNTY APCD	***PMT:***	.01
CHAPIS:		***PM10T:***	.01

2008 Toxic Data

Facility ID:	3094	***COID:***	SD
Facility SIC Code:	6159	***DISN:***	SAN DIEGO COUNTY APCD
CO:	37	***CHAPIS:***	
Air Basin:	SD	***CERR Code:***	
District:	SD		
TS:			
Health Risk Asmt:			
Non-Cancer Chronic Haz Ind:			
Non-Cancer Acute Haz Ind:			

2009 Criteria Data

Facility ID:	3094	***CERR Code:***	
Facility SIC Code:	6159	***TOGT:***	.09
CO:	37	***ROGT:***	.09
Air Basin:	SD	***COT:***	.1
District:	SD	***NOXT:***	.45
COID:	SD	***SOXT:***	.01
DISN:	SAN DIEGO COUNTY APCD	***PMT:***	.03
CHAPIS:		***PM10T:***	.03

2009 Toxic Data

Facility ID:	3094	***COID:***	SD
Facility SIC Code:	6159	***DISN:***	SAN DIEGO COUNTY APCD
CO:	37	***CHAPIS:***	
Air Basin:	SD	***CERR Code:***	
District:	SD		
TS:			
Health Risk Asmt:			
Non-Cancer Chronic Haz Ind:			
Non-Cancer Acute Haz Ind:			

2010 Toxic Data

Facility ID:	3094	***COID:***	SD
Facility SIC Code:	6159	***DISN:***	SAN DIEGO COUNTY APCD
CO:	37	***CHAPIS:***	
Air Basin:	SD	***CERR Code:***	
District:	SD		
TS:			
Health Risk Asmt:			
Non-Cancer Chronic Haz Ind:			
Non-Cancer Acute Haz Ind:			

2011 Criteria Data

Facility ID:	3094	***CERR Code:***	
Facility SIC Code:	6159	***TOGT:***	.09
CO:	37	***ROGT:***	.09
Air Basin:	SD	***COT:***	.1
District:	SD	***NOXT:***	.45
COID:	SD	***SOXT:***	.01
DISN:	SAN DIEGO COUNTY APCD	***PMT:***	.03
CHAPIS:		***PM10T:***	.03

2011 Toxic Data

Facility ID:	3094	***COID:***	SD
Facility SIC Code:	6159	***DISN:***	SAN DIEGO COUNTY APCD
CO:	37	***CHAPIS:***	
Air Basin:	SD	***CERR Code:***	
District:	SD		
TS:			
Health Risk Asmt:			
Non-Cancer Chronic Haz Ind:			
Non-Cancer Acute Haz Ind:			

2012 Criteria Data

Facility ID:	3094	**CERR Code:**	
Facility SIC Code:	6159	**TOGT:**	.09
CO:	37	**ROGT:**	.09
Air Basin:	SD	**COT:**	.1
District:	SD	**NOXT:**	.45
COID:	SD	**SOXT:**	.01
DISN:	SAN DIEGO COUNTY APCD	**PMT:**	.03
CHAPIS:		**PM10T:**	.03

2012 Toxic Data

Facility ID:	3094	**COID:**	SD
Facility SIC Code:	6159	**DISN:**	SAN DIEGO COUNTY APCD
CO:	37	**CHAPIS:**	
Air Basin:	SD	**CERR Code:**	
District:	SD		
TS:			
Health Risk Asmt:			
Non-Cancer Chronic Haz Ind:			
Non-Cancer Acute Haz Ind:			

2013 Criteria Data

Facility ID:	3094	**CERR Code:**	
Facility SIC Code:	6159	**TOGT:**	.52
CO:	37	**ROGT:**	.46
Air Basin:	SD	**COT:**	1.08
District:	SD	**NOXT:**	5.03
COID:	SD	**SOXT:**	0
DISN:	SAN DIEGO COUNTY APCD	**PMT:**	.35
CHAPIS:		**PM10T:**	.35

2013 Toxic Data

Facility ID:	3094	**COID:**	SD
Facility SIC Code:	6159	**DISN:**	SAN DIEGO COUNTY APCD
CO:	37	**CHAPIS:**	
Air Basin:	SD	**CERR Code:**	
District:	SD		
TS:			
Health Risk Asmt:			
Non-Cancer Chronic Haz Ind:			
Non-Cancer Acute Haz Ind:			

2014 Criteria Data

Facility ID:	3094	**CERR Code:**	
Facility SIC Code:	6159	**TOGT:**	.52

Map Key	Number of Records	Direction	Distance (mi/ft)	Elev/Diff (ft)	Site	DB

CO:	37	**ROGT:**	.46
Air Basin:	SD	**COT:**	1.08
District:	SD	**NOXT:**	5.02
COID:	SD	**SOXT:**	.00177
DISN:	SAN DIEGO COUNTY APCD	**PMT:**	.35
CHAPIS:		**PM10T:**	.35

2014 Toxic Data

Facility ID:	3094	**COID:**	SD
Facility SIC Code:	6159	**DISN:**	SAN DIEGO COUNTY APCD
CO:	37	**CHAPIS:**	
Air Basin:	SD	**CERR Code:**	
District:	SD		
TS:			
Health Risk Asmt:			
Non-Cancer Chronic Haz Ind:			
Non-Cancer Acute Haz Ind:			

2015 Criteria Data

Facility ID:	3094	**CERR Code:**	
Facility SIC Code:	6159	**TOGT:**	.52
CO:	37	**ROGT:**	.46
Air Basin:	SD	**COT:**	1.08
District:	SD	**NOXT:**	5.02
COID:	SD	**SOXT:**	.00177
DISN:	SAN DIEGO COUNTY APCD	**PMT:**	.35
CHAPIS:		**PM10T:**	.35

2015 Toxic Data

Facility ID:	3094	**COID:**	SD
Facility SIC Code:	6159	**DISN:**	SAN DIEGO COUNTY APCD
CO:	37	**CHAPIS:**	
Air Basin:	SD	**CERR Code:**	
District:	SD		
TS:			
Health Risk Asmt:			
Non-Cancer Chronic Haz Ind:			
Non-Cancer Acute Haz Ind:			

291	*4 of 12*	*-*	*0.00 / 0.00*	*403.06 / -20*	***HAWTHORNE ENGINE SYS 8050OTHELLO ST SAN DIEGO CA 92111***	***EMISSIONS***

1993 Criteria Data

Facility ID:	3094	**CERR Code:**	

Facility SIC Code:	5082	**TOGT:**	.3
CO:	37	**ROGT:**	.27677
Air Basin:	SD	**COT:**	.6
District:	SD	**NOXT:**	2.4
COID:	SD	**SOXT:**	0
DISN:	SAN DIEGO COUNTY APCD	**PMT:**	.1
CHAPIS:		**PM10T:**	.0976

1993 Toxic Data

Facility ID:	3094	**COID:**	SD
Facility SIC Code:	5082	**DISN:**	SAN DIEGO COUNTY APCD
CO:	37	**CHAPIS:**	
Air Basin:	SD	**CERR Code:**	
District:	SD		
TS:			
Health Risk Asmt:			
Non-Cancer Chronic Haz Ind:			
Non-Cancer Acute Haz Ind:			

1995 Criteria Data

Facility ID:	3094	**CERR Code:**	
Facility SIC Code:	5082	**TOGT:**	.3
CO:	37	**ROGT:**	.27677
Air Basin:	SD	**COT:**	.6
District:	SD	**NOXT:**	2.4
COID:	SD	**SOXT:**	0
DISN:	SAN DIEGO COUNTY APCD	**PMT:**	.1
CHAPIS:		**PM10T:**	.0976

1995 Toxic Data

Facility ID:	3094	**COID:**	SD
Facility SIC Code:	5082	**DISN:**	SAN DIEGO COUNTY APCD
CO:	37	**CHAPIS:**	
Air Basin:	SD	**CERR Code:**	
District:	SD		
TS:			
Health Risk Asmt:			
Non-Cancer Chronic Haz Ind:			
Non-Cancer Acute Haz Ind:			

1996 Criteria Data

Facility ID:	3094	**CERR Code:**	
Facility SIC Code:	5082	**TOGT:**	.3
CO:	37	**ROGT:**	.27677
Air Basin:	SD	**COT:**	.6

Map Key	Number of Records	Direction	Distance (mi/ft)	Elev/Diff (ft)	Site	DB

District:	SD	**NOXT:**	2.4
COID:	SD	**SOXT:**	0
DISN:	SAN DIEGO COUNTY APCD	**PMT:**	.1
CHAPIS:		**PM10T:**	.0976

1996 Toxic Data

Facility ID:	3094	**COID:**	SD
Facility SIC Code:	5082	**DISN:**	SAN DIEGO COUNTY APCD
CO:	37	**CHAPIS:**	
Air Basin:	SD	**CERR Code:**	
District:	SD		
TS:			
Health Risk Asmt:			
Non-Cancer Chronic Haz Ind:			
Non-Cancer Acute Haz Ind:			

1997 Criteria Data

Facility ID:	3094	**CERR Code:**	
Facility SIC Code:	5082	**TOGT:**	.3
CO:	37	**ROGT:**	.27677
Air Basin:	SD	**COT:**	.6
District:	SD	**NOXT:**	2.4
COID:	SD	**SOXT:**	0
DISN:	SAN DIEGO COUNTY APCD	**PMT:**	.1
CHAPIS:		**PM10T:**	.0976

1997 Toxic Data

Facility ID:	3094	**COID:**	SD
Facility SIC Code:	5082	**DISN:**	SAN DIEGO COUNTY APCD
CO:	37	**CHAPIS:**	
Air Basin:	SD	**CERR Code:**	
District:	SD		
TS:			
Health Risk Asmt:			
Non-Cancer Chronic Haz Ind:			
Non-Cancer Acute Haz Ind:			

291	***5 of 12***	***-***	***0.00 / 0.00***	***403.06 / -20***	***HAWTHORNE ENGINE SYSTEMS 8050 OTHELLO SAN DIEGO CA 92111***	***HHSS***

County:	San Diego
Pdf File Url:	http://geotracker.waterboards.ca.gov/ustpdfs/pdf/0002b442.pdf

291	***6 of 12***	***-***	***0.00 / 0.00***	***403.06 / -20***	***HAWTHORNE ENGINE SYSTEMS 8050 OTHELLO***	***HIST TANK***

Map Key	Number of Records	Direction	Distance (mi/ft)	Elev/Diff (ft)	Site	DB
					SAN DIEGO CA	

Owner Name: HAWTHORNE MACHINERY CO
Owner Street: 4200 KEARNY MESA ROAD
Owner City: SAN DIEGO
Owner State: CA
Owner Zip: 92111
No of Containers: 4
County: SAN DIEGO
Facility State: CA
Facility Zip: 92111

Map Key	Number of Records	Direction	Distance (mi/ft)	Elev/Diff (ft)	Site	DB
291	7 of 12	-	0.00 / 0.00	403.06 / -20	HAWTHORNE POWER SYSTEMS 8050 OTHELLO AVE, SAN DIEGO, CA 92111 SAN DIEGO CA	SAN DIEGO LOP

SWRCB Global ID: T0607302312
Record ID: DEH1997-LSAM-H30531-001
Record Status: Completed
Opened Date: 9/22/1997
Case Type: LOP - Local Oversight Program
Historical Name: HAWTHORNE POWER SYSTEMS
Lead Agency: DEH/SAM
Lead Agency Date: 9/22/1997
Funding: F - LOP Federal Fund
Fire Agency: SAN DIEGO
Thomasbros Mappage Grid: 1249 B 3
Water Purveyor: SAN DIEGO
File Case Type: CLOSED OR TRANSFERRED LOP CASES
Parcel No: 356-230-29-00
Census Tract: 85.11
Zip Code 2: 92111
Community: San Diego
Jurisdiction: SAN DIEGO
Watershed Basin No: 907.11
Latitude GS 84: 32.8186314
Longitude GS 84: -117.1501278
X Map Coord: 6285127.878
Y Map Coord: 1878914.167

Map Key	Number of Records	Direction	Distance (mi/ft)	Elev/Diff (ft)	Site	DB
291	8 of 12	-	0.00 / 0.00	403.06 / -20	HAWTHORNE POWER SYSTEMS 8050 OTHELLO AV SAN DIEGO CA 92111	LUST

Global ID: T0607302312
Case Type: LUST Cleanup Site
Status: Completed - Case Closed
Status Date: 1998-03-19 00:00:00
RB Case No: 9UT3543
LOC Case No: H30531-001
Lead Agency: SAN DIEGO COUNTY LOP
Case Worker:
Local Agency:
Potential Media Of Concern:
Potential Media Affected:
How Discovered Description:
Stop Description:
Cal Water Watershed Name: San Diego - Lower San Diego - Mission San Diego (907.11)
DWR Groundwater Subbasin Name:
Site History:
CUF Case: NO
Begin Date: 1997-09-22 00:00:00
How Discovered:
Stop Method:
County: San Diego
Latitude: 32.8172456
Longitude: -117.1507771
File Location: Local Agency

Status History

Map Key	Number of Records	Direction	Distance (mi/ft)	Elev/Diff (ft)	Site	DB

Status: Open - Case Begin Date **Status Date:** 1997-09-22 00:00:00

Status: Completed - Case Closed **Status Date:** 1998-03-19 00:00:00

Activities

Action Type: ENFORCEMENT
Action: State Water Board - Closure Order
Date: 1998-03-04 00:00:00

291	9 of 12	-	0.00 / 0.00	403.06 / -20	HAWTHORNE POWER SYS 8050 OTHELLO SAN DIEGO CA 92111	RCRA SQG

EPA Handler ID: CAD115333635
Land Type Code: P
Land Type Desc: Private
Federal Waste Generator Code: 2
Gen Status Univ: SQG
Gen Status Univ Desc: Small Quantity Generator
Importer Activity: No
Mixed Waste Generator: No
Transporter Activity: No
Transfer Facility: No
Recycler Activity: No
Onsite Burner Exemption: No
Furnace Exemption: No
Underground Inject Activity: No
Receives Waste from Offsite: No
TSD Type: -----
TSD Activity: No
Corrective Action Univ: No
Action has been Imposed: No
Action under 3004 (U)/(V): No
Institutional Control Indicator: N
Used Oil Transporter:
Used Oil Transfer Facility:
Used Oil Processor:
Used Oil Refiner:
Used Oil Burner:
Used Oil Market Burner:
Used Oil Spec Marketer:
Activity Location: CA
County Code: CA073
County Name: SAN DIEGO
Contact Name:
Contact Phone No and Exten:
Contact Email:
Contact Address: US
Mailing Address: 8050 OTHELLO , SAN DIEGO , CA, 92111 , US

Violation/Evaluation Summary

Note: There are NO VIOLATION details or records associated with this facility (EPA ID) in the Compliance Monitoring and Enforcement table dated Jan 24 2018.

Violation/Evaluation Details

Evaluation ID:	200	***Former Citation:***	
Found Violation:	N	***Sched Compl Dt:***	
Eval Start Date:	20060815	***Enforcement ID:***	
Evaluation Agency:	S	***Enforcement Agency:***	
Evaluation Type:	CEI	***Enforce Action Dt:***	
Eval Resp Person:		***Enforcement Type:***	
Eval Suborg:		***Enforce Type Desc:***	
Citizen Complaint:	No	***Enforce Resp Person:***	
Multimedia Inspect:	No	***Enforce Suborg:***	
Sampling Flag:	No	***Enforce Actvty Loc:***	
Not Subtitle C:	No	***Docket No:***	
Focus Area:		***Attorney:***	
Focus Area Desc:		***Corr Act Component:***	
Handler Actvty Loc:	CA	***Appeal Init Dt:***	
Handler Name:	HAWTHORNE POWER SYS	***Appeal Resolved Dt:***	
Region:	09	***Disposition Status:***	
State:	CA	***Disp Status Dt:***	
Land Type:	P	***Disp Status Desc:***	
Date of Request:		***Lead Agency:***	
Date Response Rcvd:		***Expenditure Amount:***	
Request Agency:		***SEP Sched Comp Dt:***	
Request Actvty Loc:		***SEP Actual Comp Dt:***	
Viol Activity Loc:		***SEP Defaulted Dt:***	
Viol Determined:		***SEP Type:***	
Violation Type:		***Prop Penalty Amt:***	
Viol Determined Dt:		***Final Monetary Amt:***	
Rtrn to Compl Dt:		***Paid Amount:***	
Rtrn to Compl Qual:		***Final Count:***	
Viol Resp Agency:		***Final Amount:***	
Evaluation Type Description:	COMPLIANCE EVALUATION INSPECTION ON-SITE		
Violation Short Description:			
Respondent Name:			
SEP Type Description:			

Handler Details

Source Type:	I	***Used Oil Transporter:***	No
Receive Date:	19960901	***UO Transfer Fac:***	No
Non Notifier:		***Used Oil Processor:***	No
Acknowledge Flag:		***Used Oil Refiner:***	No
Acknowledge Date:	19951207	***Used Oil Burner:***	No
Accessibility:		***UO Market Burner:***	No

Land Type:	P	**UO Spec Marketer:**	No
Fed Waste Gen Own:	HQ	**Current Site Name:**	HAWTHORNE POWER SYS
Fed Waste Gen Cd:	1	**Location Street No:**	
Fed Waste Gen Desc:	Large Quantity Generator	**Location Street 1:**	8050 OTHELLO
ST Waste Gen Own:		**Location Street 2:**	
State Waste Gen Cd:		**Location City:**	SAN DIEGO
Short Term Gen:	No	**Location State:**	CA
Importer Activity:	No	**Location Zip Code:**	92111
Mixed Waste Gen:	No	**County Code:**	CA073
Transporter:	No	**State District:**	
Transfer Facility:	No	**Mailing Street No:**	
TSD Activity:	No	**Mailing Street 1:**	8050 OTHELLO
Recycler Activity:	No	**Mailing Street 2:**	
Onsite Burn Exempt:	No	**Mailing City:**	SAN DIEGO
Furnace Exemption:	No	**Mailing State:**	CA
Underground Inject:	No	**Mailing Zip Code:**	92111
Off Site Receipt:	No	**Mailing Country:**	US
Waste Dest Fac:	No	**Contact First Name:**	
Subpart K College:		**Contact Middle Initial:**	
Subpart K Hospital:		**Contact Last Name:**	
Subpart K Non Profit:		**Contact Street No:**	
Subpart K Withdraw:		**Contact Street 1:**	
Include Ntnl Rprt:		**Contact Street 2:**	
Reporting Cycle:		**Contact City:**	
LQHUW:	No	**Contact State:**	
Trader Importer:		**Contact Zip:**	
Trader Exporter:		**Contact Country:**	US
Slab Importer:		**Contact Phone:**	
Slab Exporter:		**Contact Phone Ext:**	
Current Record:	No	**Contact Fax:**	
Location Country:	US	**Contact Email Addr:**	
State District Owner:		**Contact Title:**	

Handler Details

Source Type:	N	**Used Oil Transporter:**	No
Receive Date:	19951204	**UO Transfer Fac:**	No
Non Notifier:		**Used Oil Processor:**	No
Acknowledge Flag:		**Used Oil Refiner:**	No
Acknowledge Date:	19951207	**Used Oil Burner:**	No
Accessibility:		**UO Market Burner:**	No
Land Type:	P	**UO Spec Marketer:**	No
Fed Waste Gen Own:	HQ	**Current Site Name:**	HAWTHORNE POWER SYS
Fed Waste Gen Cd:	1	**Location Street No:**	
Fed Waste Gen Desc:	Large Quantity Generator	**Location Street 1:**	8050 OTHELLO
ST Waste Gen Own:		**Location Street 2:**	
State Waste Gen Cd:		**Location City:**	SAN DIEGO
Short Term Gen:	No	**Location State:**	CA
Importer Activity:	No	**Location Zip Code:**	92111
Mixed Waste Gen:	No	**County Code:**	CA073
Transporter:	No	**State District:**	

Transfer Facility:	No	***Mailing Street No:***	
TSD Activity:	No	***Mailing Street 1:***	8050 OTHELLO
Recycler Activity:	No	***Mailing Street 2:***	
Onsite Burn Exempt:	No	***Mailing City:***	SAN DIEGO
Furnace Exemption:	No	***Mailing State:***	CA
Underground Inject:	No	***Mailing Zip Code:***	92111
Off Site Receipt:	No	***Mailing Country:***	US
Waste Dest Fac:	No	***Contact First Name:***	JERRY
Subpart K College:		***Contact Middle Initial:***	
Subpart K Hospital:		***Contact Last Name:***	BAILEY
Subpart K Non Profit:		***Contact Street No:***	
Subpart K Withdraw:		***Contact Street 1:***	PO BOX 708
Include Ntnl Rprt:		***Contact Street 2:***	
Reporting Cycle:		***Contact City:***	SAN DIEGO
LQHUW:	No	***Contact State:***	CA
Trader Importer:		***Contact Zip:***	92112
Trader Exporter:		***Contact Country:***	US
Slab Importer:		***Contact Phone:***	619-674-7000
Slab Exporter:		***Contact Phone Ext:***	
Current Record:	No	***Contact Fax:***	
Location Country:	US	***Contact Email Addr:***	
State District Owner:		***Contact Title:***	

Handler Details

Source Type:	R	***Used Oil Transporter:***	No
Receive Date:	19960223	***UO Transfer Fac:***	No
Non Notifier:		***Used Oil Processor:***	No
Acknowledge Flag:		***Used Oil Refiner:***	No
Acknowledge Date:		***Used Oil Burner:***	No
Accessibility:		***UO Market Burner:***	No
Land Type:		***UO Spec Marketer:***	No
Fed Waste Gen Own:	HQ	***Current Site Name:***	HAWTHORNE ENGINE SYSTEMS
Fed Waste Gen Cd:	1	***Location Street No:***	
Fed Waste Gen Desc:	Large Quantity Generator	***Location Street 1:***	8050 OTHELLO
ST Waste Gen Own:		***Location Street 2:***	
State Waste Gen Cd:		***Location City:***	SAN DIEGO
Short Term Gen:	No	***Location State:***	CA
Importer Activity:	No	***Location Zip Code:***	92111
Mixed Waste Gen:	No	***County Code:***	CA073
Transporter:	No	***State District:***	
Transfer Facility:	No	***Mailing Street No:***	
TSD Activity:	No	***Mailing Street 1:***	P.O. BOX 708
Recycler Activity:	No	***Mailing Street 2:***	
Onsite Burn Exempt:	No	***Mailing City:***	SAN DIEGO
Furnace Exemption:	No	***Mailing State:***	CA
Underground Inject:	No	***Mailing Zip Code:***	92112
Off Site Receipt:	No	***Mailing Country:***	US
Waste Dest Fac:	No	***Contact First Name:***	JERRY
Subpart K College:		***Contact Middle Initial:***	
Subpart K Hospital:		***Contact Last Name:***	BAILEY

Subpart K Non Profit:		***Contact Street No:***	
Subpart K Withdraw:		***Contact Street 1:***	
Include Ntnl Rprt:	U	***Contact Street 2:***	
Reporting Cycle:	1995	***Contact City:***	
LQHUW:	No	***Contact State:***	
Trader Importer:		***Contact Zip:***	
Trader Exporter:		***Contact Country:***	US
Slab Importer:		***Contact Phone:***	619-674-7000
Slab Exporter:		***Contact Phone Ext:***	
Current Record:	No	***Contact Fax:***	
Location Country:	US	***Contact Email Addr:***	
State District Owner:		***Contact Title:***	

Handler Details

Source Type:	I	***Used Oil Transporter:***	No
Receive Date:	19960901	***UO Transfer Fac:***	No
Non Notifier:		***Used Oil Processor:***	No
Acknowledge Flag:		***Used Oil Refiner:***	No
Acknowledge Date:		***Used Oil Burner:***	No
Accessibility:		***UO Market Burner:***	No
Land Type:	P	***UO Spec Marketer:***	No
Fed Waste Gen Own:	HQ	***Current Site Name:***	HAWTHORNE POWER SYS
Fed Waste Gen Cd:	2	***Location Street No:***	
Fed Waste Gen Desc:	Small Quantity Generator	***Location Street 1:***	8050 OTHELLO
ST Waste Gen Own:		***Location Street 2:***	
State Waste Gen Cd:		***Location City:***	SAN DIEGO
Short Term Gen:	No	***Location State:***	CA
Importer Activity:	No	***Location Zip Code:***	92111
Mixed Waste Gen:	No	***County Code:***	CA073
Transporter:	No	***State District:***	
Transfer Facility:	No	***Mailing Street No:***	
TSD Activity:	No	***Mailing Street 1:***	8050 OTHELLO
Recycler Activity:	No	***Mailing Street 2:***	
Onsite Burn Exempt:	No	***Mailing City:***	SAN DIEGO
Furnace Exemption:	No	***Mailing State:***	CA
Underground Inject:	No	***Mailing Zip Code:***	92111
Off Site Receipt:	No	***Mailing Country:***	US
Waste Dest Fac:	No	***Contact First Name:***	
Subpart K College:		***Contact Middle Initial:***	
Subpart K Hospital:		***Contact Last Name:***	
Subpart K Non Profit:		***Contact Street No:***	
Subpart K Withdraw:		***Contact Street 1:***	
Include Ntnl Rprt:		***Contact Street 2:***	
Reporting Cycle:		***Contact City:***	
LQHUW:	No	***Contact State:***	
Trader Importer:		***Contact Zip:***	
Trader Exporter:		***Contact Country:***	US
Slab Importer:		***Contact Phone:***	
Slab Exporter:		***Contact Phone Ext:***	
Current Record:	Yes	***Contact Fax:***	

Location Country:	US	**Contact Email Addr:**	
State District Owner:		**Contact Title:**	

Handler Details

Source Type:	R	**Used Oil Transporter:**	No
Receive Date:	19920131	**UO Transfer Fac:**	No
Non Notifier:		**Used Oil Processor:**	No
Acknowledge Flag:		**Used Oil Refiner:**	No
Acknowledge Date:		**Used Oil Burner:**	No
Accessibility:		**UO Market Burner:**	No
Land Type:		**UO Spec Marketer:**	No
Fed Waste Gen Own:	HQ	**Current Site Name:**	HAWTHORNE ENGINE SYSTEMS
Fed Waste Gen Cd:	1	**Location Street No:**	
Fed Waste Gen Desc:	Large Quantity Generator	**Location Street 1:**	8050 OTHELLO ST
ST Waste Gen Own:		**Location Street 2:**	
State Waste Gen Cd:		**Location City:**	SAN DIEGO
Short Term Gen:	No	**Location State:**	CA
Importer Activity:	No	**Location Zip Code:**	92111
Mixed Waste Gen:	No	**County Code:**	CA073
Transporter:	No	**State District:**	
Transfer Facility:	No	**Mailing Street No:**	
TSD Activity:	No	**Mailing Street 1:**	PO BOX 708
Recycler Activity:	No	**Mailing Street 2:**	
Onsite Burn Exempt:	No	**Mailing City:**	SAN DIEGO
Furnace Exemption:	No	**Mailing State:**	CA
Underground Inject:	No	**Mailing Zip Code:**	92112
Off Site Receipt:	No	**Mailing Country:**	US
Waste Dest Fac:	No	**Contact First Name:**	JERRY L
Subpart K College:		**Contact Middle Initial:**	
Subpart K Hospital:		**Contact Last Name:**	BAILEY
Subpart K Non Profit:		**Contact Street No:**	
Subpart K Withdraw:		**Contact Street 1:**	
Include Ntnl Rprt:	U	**Contact Street 2:**	
Reporting Cycle:	1991	**Contact City:**	
LQHUW:	No	**Contact State:**	
Trader Importer:		**Contact Zip:**	
Trader Exporter:		**Contact Country:**	US
Slab Importer:		**Contact Phone:**	619-674-7029
Slab Exporter:		**Contact Phone Ext:**	
Current Record:	No	**Contact Fax:**	
Location Country:	US	**Contact Email Addr:**	
State District Owner:		**Contact Title:**	

Handler Details

Source Type:	R	**Used Oil Transporter:**	No
Receive Date:	19940328	**UO Transfer Fac:**	No
Non Notifier:		**Used Oil Processor:**	No
Acknowledge Flag:		**Used Oil Refiner:**	No

Acknowledge Date:		**Used Oil Burner:**	No
Accessibility:		**UO Market Burner:**	No
Land Type:		**UO Spec Marketer:**	No
Fed Waste Gen Own:	HQ	**Current Site Name:**	HAWTHORNE ENGINE SYSTEMS
Fed Waste Gen Cd:	1	**Location Street No:**	
Fed Waste Gen Desc:	Large Quantity Generator	**Location Street 1:**	8050 OTHELLO ST
ST Waste Gen Own:		**Location Street 2:**	
State Waste Gen Cd:		**Location City:**	SAN DIEGO
Short Term Gen:	No	**Location State:**	CA
Importer Activity:	No	**Location Zip Code:**	92111-0000
Mixed Waste Gen:	No	**County Code:**	CA073
Transporter:	No	**State District:**	
Transfer Facility:	No	**Mailing Street No:**	
TSD Activity:	No	**Mailing Street 1:**	PO BOX 708
Recycler Activity:	No	**Mailing Street 2:**	
Onsite Burn Exempt:	No	**Mailing City:**	SAN DIEGO
Furnace Exemption:	No	**Mailing State:**	CA
Underground Inject:	No	**Mailing Zip Code:**	92112-0000
Off Site Receipt:	No	**Mailing Country:**	US
Waste Dest Fac:	No	**Contact First Name:**	JERRY L
Subpart K College:		**Contact Middle Initial:**	
Subpart K Hospital:		**Contact Last Name:**	BAILEY
Subpart K Non Profit:		**Contact Street No:**	
Subpart K Withdraw:		**Contact Street 1:**	
Include Ntnl Rprt:	U	**Contact Street 2:**	
Reporting Cycle:	1993	**Contact City:**	
LQHUW:	No	**Contact State:**	
Trader Importer:		**Contact Zip:**	
Trader Exporter:		**Contact Country:**	US
Slab Importer:		**Contact Phone:**	619-674-7000
Slab Exporter:		**Contact Phone Ext:**	7029
Current Record:	No	**Contact Fax:**	
Location Country:	US	**Contact Email Addr:**	
State District Owner:		**Contact Title:**	

NAICS Details

Source Type:	R	**NAICS Active Status:**	Yes
NAICS Cd Owner:	HQ	**NAICS Cycle:**	2002
NAICS Code:	53231		
NAICS Description:	GENERAL RENTAL CENTERS		

Source Type:	R	**NAICS Active Status:**	Yes
NAICS Cd Owner:	HQ	**NAICS Cycle:**	2002
NAICS Code:	532412		
NAICS Description:	CONSTRUCTION, MINING, AND FORESTRY MACHINERY AND EQUIPMENT RENTAL AND LEASING		

Source Type:	I	**NAICS Active Status:**	No
NAICS Cd Owner:	HQ	**NAICS Cycle:**	2007
NAICS Code:	42181		
NAICS Description:	CONSTRUCTION AND MINING (EXCEPT OIL WELL) MACHINERY AND EQUIPMENT WHOLESALERS		

Map Key	Number of Records	Direction	Distance (mi/ft)	Elev/Diff (ft)	Site	DB

Source Type: I
NAICS Active Status: No
NAICS Cd Owner: HQ
NAICS Cycle: 2007
NAICS Code: 42183
NAICS Description: INDUSTRIAL MACHINERY AND EQUIPMENT WHOLESALERS

Source Type: I
NAICS Active Status: Yes
NAICS Cd Owner: HQ
NAICS Cycle: 2002
NAICS Code: 532412
NAICS Description: CONSTRUCTION, MINING, AND FORESTRY MACHINERY AND EQUIPMENT RENTAL AND LEASING

Owner/Operator Details

Owner/Operator Ind: CO
Country:
Name: J T HAWTHORNE
Zip Code: 92112
Street No:
Phone: 619-674-7000
Street 1: PO BOX 708
Type: P
Street 2:
Date Became Current:
City: SAN DIEGO
Date Ended Current:
State: CA
Source Type: N

---

291 | **10 of 12** | **-** | **0.00 / 0.00** | **403.06 / -20** | **HAWTHORNE POWER SYSTEMS**
8050 OTHELLO AVE
San Diego CA | ***SANDIEGO SAM***

Record ID: DEH1997-LSAM-H30531-001
Object ID: 4330
Record Type: SAM Investigation
ID: 4334
Status: Completed
Feature ID: 3562302900
REST Record ID: DEH1997-LSAM-H30531-001
Parcel No: 356-230-29-00
Record Name: HAWTHORNE POWER SYSTEMS
SWRCB Global ID: T0607302312
Record Status: Completed
H No: H30531
Record Alias: SAM Investigation
Historical Name: HAWTHORNE POWER SYSTEMS
Date: 09/22/1997
Agency Name: COSD
Primary Parcel: YES
Fire Agency: SAN DIEGO
Primary Address: YES
Funding: F - LOP Federal Fund
Address: 8050 OTHELLO AVE, SAN DIEGO CA 92111
GT Global ID: T0607302312
Address Type: ALIAS
GT RB Case No: 9UT3543
Street String: 8050 OTHELLO AVE
GT Cuf Case: NO
Zip Code: 92111
GT Case Type: LUST Cleanup Site
Zip Community: 92111
GT Lead Agency: SAN DIEGO COUNTY LOP
Jurisdictiction: SAN DIEGO
GT County: San Diego
Census Tract: 85.11
GT Latitude: 32.8172456
BOS District: 4
GT Longitude: -117.1507771
Watershed Basin: 907.11
Latitude GS84: 32.8186314
Water Purveyor: SAN DIEGO
Longitude GS84: -117.1501278
KIVA per Tp per No: 6SAM H30531
Point X: 6285177.92984848
X: 6285127.878
Point Y: 1878652.9198439
Y: 1878914.167
Case No: H30531-001
Case Type: LOP - Local Oversight Program

Map Key	Number of Records	Direction	Distance (mi/ft)	Elev/Diff (ft)	Site	DB

REST Record Type: LUEG-DEH/LWQD/SAM Investigation/NA
Opened Date: 874886400000
Opened Date Converted: 09/21/1997 08:00PM
Full Name DEH Permit Owner:
Lead Agency: DEH/SAM
Lead Agency Date: 874886400000
Lead Agency Date Converted: 09/21/1997 08:00PM
Geo SRC: Mapped to XY from previous SAM Layer
GT Status: Completed - Case Closed
GT Status Date: 890265600000
GT Status Date Converted: 03/18/1998 08:00PM
Thomasbros Mappage Grid: 1249 B 3

291	11 of 12	-	0.00 / 0.00	403.06 / -20	HAWTHORNE POWER SYSTEMS 8050 OTHELLO AVE SAN DIEGO CA 92111	SANDIEGO UST

Record ID: DEH2002-HUPFP-130531
CERS ID: 10384768
Facility ID: 37-000-130531
EPA ID No: CAD115333635
Permit Status: Permit Renewed
Active Permit: YES
Facility Type UST: Other
Business Phone: 858-974-6800
Business Fax: 0
Own or Operate UG: Yes
Own or Operate AG: No
Haz. Mat. On-Site: Yes
Haz. Waste Gen: Yes
HHW Collection: No
Recycle: No
RCRA Large Qty. Gen: No
Latitude: 32.817271574814768
Longitude: -117.15044972112585
Onsite Haz. Waste Trtmnt: No
Mailing Address: 16945 CAMINO SAN BERNARDO, SAN DIEGO, CA 92127

--Details--

ID: 2982
Tank ID: 28544
Last Updated: 2017-12-21T08:50:45.000
UST Perm Close Date:
Tank Status: Removed
Type of Tank: Double Wall
Piping System Type: 23 CCR Â§2636(a)(3) Suction
Tank Use: Motor Vehicle Fueling
Tank Capacity (Gal): 3000
Tank Contents: Diesel
Other Content Info:
Tank Owner Name: HAWTHORNE POWER SYSTEMS

ID: 2983
Tank ID: 28545
Last Updated: 2017-12-21T08:50:45.000
UST Perm Close Date:
Tank Status: Removed
Type of Tank: Double Wall
Piping System Type: 23 CCR Â§2636(a)(3) Suction

Map Key	Number of Records	Direction	Distance (mi/ft)	Elev/Diff (ft)	Site	DB

Tank Use: Motor Vehicle Fueling
Tank Capacity (Gal): 5000
Tank Contents: Diesel
Other Content Info:
Tank Owner Name: HAWTHORNE POWER SYSTEMS

Map Key	Number of Records	Direction	Distance (mi/ft)	Elev/Diff (ft)	Site	DB
291	12 of 12	-	0.00 / 0.00	403.06 / -20	HAWTHORNE POWER SYSTEMS 8050 OTHELLO AVE SAN DIEGO CA 92111	UST

Facility ID: 37-000-130531
Permitting Agency: San Diego County Department of Environmental Health
County: San Diego
Latitude: 32.81724
Longitude: -117.15059

Map Key	Number of Records	Direction	Distance (mi/ft)	Elev/Diff (ft)	Site	DB
292	1 of 5	-	0.00 / 0.00	406.32 / -17	BASILE CONSTRUCTION, INC. 7952 ARMOUR ST SAN DIEGO CA 92111	CERS TANK

Site ID: 387553
Latitude: 32.820469
Longitude: -117.152077

Regulated Programs

EI ID: 10385203 **EI Description:** Aboveground Petroleum Storage

EI ID: 10385203 **EI Description:** Chemical Storage Facilities

EI ID: 10385203 **EI Description:** Hazardous Waste Generator

Affiliations

Affil Type Desc: CUPA District
Entity Name: San Diego County Env Health
Entity Title:
Address: PO Box 129261
City: San Diego
State: CA
Country:
Zip Code: 92112-9261
Phone: (858) 505-6880

Affil Type Desc: Primary Emergency Contact
Entity Name: ALLEN BASILE
Entity Title: PRES
Address:
City:
State:
Country:

Zip Code:	
Phone:	(619) 813-7800
Affil Type Desc:	Facility Mailing Address
Entity Name:	Mailing Address
Entity Title:	
Address:	7952 ARMOUR ST
City:	SAN DIEGO
State:	CA
Country:	
Zip Code:	92111
Phone:	
Affil Type Desc:	Parent Corporation
Entity Name:	BASILE CONSTRUCTION, INC.
Entity Title:	
Address:	
City:	
State:	
Country:	
Zip Code:	
Phone:	
Affil Type Desc:	Operator
Entity Name:	P. ALLEN BASILE
Entity Title:	
Address:	
City:	
State:	
Country:	
Zip Code:	
Phone:	(858) 586-7800
Affil Type Desc:	Secondary Emergency Contact
Entity Name:	JEFF REESE
Entity Title:	GENERAL SUPERINTENDENT
Address:	
City:	
State:	
Country:	
Zip Code:	
Phone:	(619) 813-7802
Affil Type Desc:	Legal Owner
Entity Name:	Basile Construction Inc.
Entity Title:	
Address:	7952 ARMOUR ST
City:	SAN DIEGO
State:	CA
Country:	United States
Zip Code:	92111
Phone:	(858) 586-7800

Affil Type Desc:	Environmental Contact
Entity Name:	Eric Fait
Entity Title:	
Address:	7952 ARMOUR ST
City:	SAN DIEGO
State:	CA
Country:	
Zip Code:	92111
Phone:	(619) 508-7988

Coordinates

Env Int Type Code:	APSA	***Longitude:***	-117.152080
Program ID:	10385203	***Coord Name:***	
Latitude:	32.820470	***Ref Point Type Desc:***	Center of a facility or station.

Evaluations

Eval Date:	9/10/2015
Violations Found:	Yes
Eval General Type:	Compliance Evaluation Inspection
Eval Type:	Routine done by local agency
Eval Division:	San Diego County Department of Env Health
Eval Program:	HMRRP
Eval Source:	CERS
Eval Notes:	

Inspector: Burke Mike Inspection ID:4096014

Eval Date:	9/10/2015
Violations Found:	Yes
Eval General Type:	Compliance Evaluation Inspection
Eval Type:	Routine done by local agency
Eval Division:	San Diego County Department of Env Health
Eval Program:	APSA
Eval Source:	CERS
Eval Notes:	

Inspector: Burke Mike Inspection ID:4096014

Eval Date:	9/10/2015
Violations Found:	No
Eval General Type:	Compliance Evaluation Inspection
Eval Type:	Routine done by local agency
Eval Division:	San Diego County Department of Env Health
Eval Program:	HW
Eval Source:	CERS
Eval Notes:	

Inspector: Burke Mike Inspection ID:4096014

Violations

Violation Date: 9/10/2015
Violation Program: APSA
Violation Division: San Diego County Department of Env Health
Violation Source: CERS
Citation: HSC 6.67 25270.4.5(a) - California Health and Safety Code, Chapter 6.67, Section(s) 25270.4.5(a)
Violation Notes:

Returned to compliance on 09/30/2015.

Violation Description:

Failure to prepare and implement a Spill Prevention Control and Countermeasure (SPCC) Plan .

Violations

Violation Date: 9/10/2015
Violation Program: HMRRP
Violation Division: San Diego County Department of Env Health
Violation Source: CERS
Citation: HSC 6.95 25505(a)(4) - California Health and Safety Code, Chapter 6.95, Section(s) 25505(a)(4)
Violation Notes:

Returned to compliance on 09/30/2015.

Violation Description:

Failure to provide initial and annual training to all employees in safety procedures in the event of a release or threatened release of a hazardous material or failure to document and maintain training records for a minimum of three years.

292	*2 of 5*	-	*0.00 / 0.00*	*406.32 / -17*	***GARRETT FREIGHTLINES INC*** ***7952 ARMOUR STREET*** ***SAN DIEGO CA 92111***	***HHSS***

County: San Diego
Pdf File Url: http://geotracker.waterboards.ca.gov/ustpdfs/pdf/0002b3be.pdf

---

292	*3 of 5*	-	*0.00 / 0.00*	*406.32 / -17*	***GARRETT FREIGHTLINES, INC.*** ***7952 ARMOUR STREET*** ***SAN DIEGO CA***	***HIST TANK***

Owner Name: GOLDIE TALSKY
Owner Street: 2232 DUXBURY CIRCLE
Owner City: LOS ANGELES
Owner State: CA
Owner Zip: 90034
No of Containers: 1
County: SAN DIEGO
Facility State: CA
Facility Zip: 92111

292	*4 of 5*	-	*0.00 / 0.00*	*406.32 / -17*	***ANR FREIGHT SYSTEMS*** ***7952 ARMOUR ST, SAN DIEGO, CA 92111*** ***SAN DIEGO CA***	***SAN DIEGO LOP***

SWRCB Global ID: T0607301654
Parcel No: 356-310-27-00

Map Key	Number of Records	Direction	Distance (mi/ft)	Elev/Diff (ft)	Site	DB

Record ID:	DEH1994-LSAM-H25806-001	**Census Tract:**	85.11
Record Status:	Completed	**Zip Code 2:**	92111
Opened Date:	8/15/1994	**Community:**	San Diego
Case Type:	LOP - Local Oversight Program	**Jurisdiction:**	SAN DIEGO
Historical Name:	ANR FREIGHT SYSTEMS	**Watershed Basin No:**	907.11
Lead Agency:	DEH/SAM	**Latitude GS 84:**	32.8204691
Lead Agency Date:	8/15/1994	**Longitude GS 84:**	-117.1520737
Funding:	F - LOP Federal Fund	**X Map Coord:**	6284528.855
Fire Agency:	SAN DIEGO	**Y Map Coord:**	1879511.120
Thomasbros Mappage Grid:	1249 B 2		
Water Purveyor:	SAN DIEGO		
File Case Type:	CLOSED OR TRANSFERRED LOP CASES		

292	5 of 5	-	0.00 / 0.00	406.32 / -17	ANR FREIGHT SYSTEMS 7952 ARMOUR ST San Diego CA	SANDIEGO SAM

Record ID:	DEH1994-LSAM-H25806-001	**Object ID:**	3604
Record Type:	SAM Investigation	**ID:**	3608
Status:	Completed	**Feature ID:**	3563102700
REST Record ID:	DEH1994-LSAM-H25806-001	**Parcel No:**	356-310-27-00
Record Name:	ANR FREIGHT SYSTEMS	**SWRCB Global ID:**	T0607301654
Record Status:	Completed	**H No:**	H25806
Record Alias:	SAM Investigation	**Historical Name:**	ANR FREIGHT SYSTEMS
Date:	08/15/1994	**Agency Name:**	COSD
Primary Parcel:	YES	**Fire Agency:**	SAN DIEGO
Primary Address:	YES	**Funding:**	F - LOP Federal Fund
Address:	7952 ARMOUR ST, SAN DIEGO CA 92111	**GT Global ID:**	T0607301654
Address Type:	MASTER	**GT RB Case No:**	9UT2892
Street String:	7952 ARMOUR ST	**GT Cuf Case:**	NO
Zip Code:	92111	**GT Case Type:**	LUST Cleanup Site
Zip Community:	92111	**GT Lead Agency:**	SAN DIEGO COUNTY LOP
Jurisdictiction:	SAN DIEGO	**GT County:**	San Diego
Census Tract:	85.11	**GT Latitude:**	32.820469
BOS District:	4	**GT Longitude:**	-117.152074
Watershed Basin:	907.11	**Latitude GS84:**	32.8204691
Water Purveyor:	SAN DIEGO	**Longitude GS84:**	-117.1520737
KIVA per Tp per No:	6SAM H25806	**Point X:**	6284541.87993947
X:	6284528.855	**Point Y:**	1879501.15010281
Y:	1879511.12		
Case No:	H25806-001		
Case Type:	LOP - Local Oversight Program		
REST Record Type:	LUEG-DEH/LWQD/SAM Investigation/NA		
Opened Date:	776908800000		
Opened Date Converted:	08/14/1994 08:00PM		
Full Name DEH Permit Owner:			
Lead Agency:	DEH/SAM		
Lead Agency Date:	776908800000		
Lead Agency Date Converted:	08/14/1994 08:00PM		
Geo SRC:	Mapped to XY from previous SAM Layer		
GT Status:	Completed - Case Closed		

Map Key	Number of Records	Direction	Distance (mi/ft)	Elev/Diff (ft)	Site	DB

GT Status Date: 801878400000
GT Status Date Converted: 05/30/1995 08:00PM
Thomasbros Mappage Grid: 1249 B 2

293	1 of 3	-	0.00 / 0.00	396.11 / -27	UNDERGROUND AUTOWERKS INC. 4891 MERCURY ST SAN DIEGO CA 92111	CERS HAZ

Site ID: 6169
Latitude: 32.830628
Longitude: -117.148785

Regulated Programs

EI ID: 10385188 **EI Description:** Hazardous Waste Generator

EI ID: 10385188 **EI Description:** Chemical Storage Facilities

Affiliations

Affil Type Desc: Identification Signer
Entity Name: ANDREW CASTELLANOS
Entity Title: OWNER
Address:
City:
State:
Country:
Zip Code:
Phone:

Affil Type Desc: Document Preparer
Entity Name: Andrew Castellanos
Entity Title:
Address:
City:
State:
Country:
Zip Code:
Phone:

Affil Type Desc: Facility Mailing Address
Entity Name: Mailing Address
Entity Title:
Address: 4891 MERCURY ST
City: SAN DIEGO
State: CA
Country:
Zip Code: 92111
Phone:

Affil Type Desc:	Primary Emergency Contact
Entity Name:	TIMOTHY CASTELLANOS
Entity Title:	OWNER
Address:	
City:	
State:	
Country:	
Zip Code:	
Phone:	(619) 760-3221

Affil Type Desc:	Environmental Contact
Entity Name:	TIMOTHY CASTELLANOS
Entity Title:	
Address:	106 E 17TH ST
City:	NATIONAL CITY
State:	CA
Country:	
Zip Code:	91950
Phone:	(619) 399-6505

Affil Type Desc:	Legal Owner
Entity Name:	ANDREW CASTELLANOS
Entity Title:	
Address:	106 E 17TH ST
City:	NATIONAL CITY
State:	CA
Country:	United States
Zip Code:	91950
Phone:	(619) 760-3221

Affil Type Desc:	Parent Corporation
Entity Name:	UNDERGROUND AUTOWERKS INC
Entity Title:	
Address:	
City:	
State:	
Country:	
Zip Code:	
Phone:	

Affil Type Desc:	Property Owner
Entity Name:	Josette Stellers - Diversified Properties
Entity Title:	
Address:	PO Box 4380
City:	Ketchum
State:	ID
Country:	United States
Zip Code:	83340
Phone:	(208) 726-6560

Affil Type Desc:	CUPA District

Entity Name:	San Diego County Env Health
Entity Title:	
Address:	PO Box 129261
City:	San Diego
State:	CA
Country:	
Zip Code:	92112-9261
Phone:	(858) 505-6880
Affil Type Desc:	Operator
Entity Name:	ANDREW CASTELLANOS
Entity Title:	
Address:	
City:	
State:	
Country:	
Zip Code:	
Phone:	(619) 760-3221
Affil Type Desc:	Secondary Emergency Contact
Entity Name:	TIMOTHY CASTELLANOS
Entity Title:	MANAGER
Address:	
City:	
State:	
Country:	
Zip Code:	
Phone:	(619) 399-6505

Coordinates

Env Int Type Code:	HWG	**Longitude:**	-117.148790
Program ID:	10385188	**Coord Name:**	
Latitude:	32.830630	**Ref Point Type Desc:**	Center of a facility or station.

Evaluations

Eval Date:	2/9/2015
Violations Found:	No
Eval General Type:	Compliance Evaluation Inspection
Eval Type:	Routine done by local agency
Eval Division:	San Diego County Department of Env Health
Eval Program:	HMRRP
Eval Source:	CERS
Eval Notes:	

Inspector: McLernon Benjamin Inspection ID:5327642

Eval Date:	2/9/2015
Violations Found:	No

Map Key	Number of Records	Direction	Distance (mi/ft)	Elev/Diff (ft)	Site	DB

Eval General Type: Compliance Evaluation Inspection
Eval Type: Routine done by local agency
Eval Division: San Diego County Department of Env Health
Eval Program: HW
Eval Source: CERS
Eval Notes:

Inspector: McLernon Benjamin Inspection ID:5327642

293	2 of 3	-	0.00 / 0.00	396.11 / -27	GE HEALTHCARE 4877 MERCURY ST SAN DIEGO CA 92111	CERS HAZ

Site ID: 118991
Latitude: 32.830409
Longitude: -117.148784

Regulated Programs

EI ID: 10384681 **EI Description:** Hazardous Waste Generator

EI ID: 10384681 **EI Description:** Chemical Storage Facilities

Affiliations

Affil Type Desc: Environmental Contact
Entity Name: Jaime Lynn Herner
Entity Title:
Address: 725 East Hill Rd
City: Binghamton
State: NY
Country:
Zip Code: 13901
Phone: (607) 205-2237

Affil Type Desc: Facility Mailing Address
Entity Name: Mailing Address
Entity Title:
Address: 4877 Mercury St
City: San Diego
State: CA
Country:
Zip Code: 92111
Phone:

Affil Type Desc: Document Preparer
Entity Name: Jaime Herner
Entity Title:
Address:
City:
State:

Country:	
Zip Code:	
Phone:	

Affil Type Desc:	Primary Emergency Contact
Entity Name:	Mark Michelon
Entity Title:	Pharmacy Manager
Address:	
City:	
State:	
Country:	
Zip Code:	
Phone:	(858) 333-1307

Affil Type Desc:	Secondary Emergency Contact
Entity Name:	Jaime Lynn Herner
Entity Title:	NPRA
Address:	
City:	
State:	
Country:	
Zip Code:	
Phone:	(607) 205-2237

Affil Type Desc:	CUPA District
Entity Name:	San Diego County Env Health
Entity Title:	
Address:	PO Box 129261
City:	San Diego
State:	CA
Country:	
Zip Code:	92112-9261
Phone:	(858) 505-6880

Affil Type Desc:	Legal Owner
Entity Name:	Medi-Physics Inc. DBA GE Healthcare
Entity Title:	
Address:	100 Results Way
City:	Marlborough
State:	MA
Country:	United States
Zip Code:	01752
Phone:	(508) 683-2300

Affil Type Desc:	Operator
Entity Name:	GE Healthcare
Entity Title:	
Address:	
City:	
State:	
Country:	
Zip Code:	

Phone: (858) 333-1307

Affil Type Desc: Parent Corporation
Entity Name: Medi-Physics Inc. DBA GE Healthcare
Entity Title:
Address:
City:
State:
Country:
Zip Code:
Phone:

Affil Type Desc: Identification Signer
Entity Name: Jaime Herner
Entity Title: NPRA
Address:
City:
State:
Country:
Zip Code:
Phone:

Coordinates

Env Int Type Code:	HWG	***Longitude:***	-117.148780
Program ID:	10384681	***Coord Name:***	
Latitude:	32.830410	***Ref Point Type Desc:***	Center of a facility or station.

Evaluations

Eval Date: 5/4/2017
Violations Found: No
Eval General Type: Compliance Evaluation Inspection
Eval Type: Routine done by local agency
Eval Division: San Diego County Department of Env Health
Eval Program: HW
Eval Source: CERS
Eval Notes:

Inspector: Burke Mike Inspection ID:5655669

Eval Date: 6/6/2016
Violations Found: No
Eval General Type: Compliance Evaluation Inspection
Eval Type: Routine done by local agency
Eval Division: San Diego County Department of Env Health
Eval Program: HW
Eval Source: CERS
Eval Notes:

Inspector: Burke Mike Inspection ID:5421044

Eval Date: 5/19/2015
Violations Found: Yes
Eval General Type: Compliance Evaluation Inspection
Eval Type: Routine done by local agency
Eval Division: San Diego County Department of Env Health
Eval Program: HW
Eval Source: CERS
Eval Notes:

Inspector: McLernon Benjamin Inspection ID:4314487

Violations

Violation Date: 5/19/2015 ***Violation Program:*** HW
Violation Division: San Diego County Department of Env Health ***Violation Source:*** CERS
Citation: 40 CFR 1 265.171 - U.S. Code of Federal Regulations, Title 40, Chapter 1, Section(s) 265.171
Violation Notes:

Returned to compliance on 06/16/2015.

Violation Description:

Failure to accumulate hazardous waste in a container that is in good condition.

Violations

Violation Date: 5/19/2015 ***Violation Program:*** HW
Violation Division: San Diego County Department of Env Health ***Violation Source:*** CERS
Citation: 22 CCR 12 66262.34(f) - California Code of Regulations, Title 22, Chapter 12, Section(s) 66262.34(f)
Violation Notes:

Returned to compliance on 06/16/2015.

Violation Description:

Failure to properly label hazardous waste accumulation containers with the following requirements: "Hazardous Waste", name and address of the generator, physical and chemical characteristics of the Hazardous Waste, and starting accumulation date.

Violations

Violation Date: 5/19/2015 ***Violation Program:*** HW
Violation Division: San Diego County Department of Env Health ***Violation Source:*** CERS
Citation: HSC 6.5 Multiple Sections - California Health and Safety Code, Chapter 6.5, Section(s) Multiple Sections
Violation Notes:

Returned to compliance on 06/16/2015.

Violation Description:

Haz Waste Generator Program - Operations/Maintenance - General

Map Key	Number of Records	Direction	Distance (mi/ft)	Elev/Diff (ft)	Site	DB

Violations

Violation Date: 5/19/2015
Violation Program: HW
Violation Division: San Diego County Department of Env Health
Violation Source: CERS
Citation: 22 CCR 12 66262.40(c) - California Code of Regulations, Title 22, Chapter 12, Section(s) 66262.40(c)
Violation Notes:

Returned to compliance on 06/16/2015.

Violation Description:

Failure to determine if the waste generated is a hazardous waste and to maintain analysis results for three years.

293	3 of 3	-	0.00 / 0.00	396.11 / -27	24 Hour Elevator 4837 MERCURY ST SAN DIEGO CA 92111	CERS HAZ

Site ID: 92145
Latitude: 32.830402
Longitude: -117.148026

Regulated Programs

EI ID: 10384966
EI Description: Chemical Storage Facilities

EI ID: 10384966
EI Description: Hazardous Waste Generator

Affiliations

Affil Type Desc: Document Preparer
Entity Name: Jereme Fahn
Entity Title:
Address:
City:
State:
Country:
Zip Code:
Phone:

Affil Type Desc: Parent Corporation
Entity Name: 24 Hour Elevator.
Entity Title:
Address:
City:
State:
Country:
Zip Code:
Phone:

Affil Type Desc: Secondary Emergency Contact
Entity Name: Frank Rowland
Entity Title: Safety Manager
Address:
City:
State:
Country:
Zip Code:
Phone: (619) 922-9342

Affil Type Desc: Operator
Entity Name: 24 Hour Elevator
Entity Title:
Address:
City:
State:
Country:
Zip Code:
Phone: (858) 279-8900

Affil Type Desc: Primary Emergency Contact
Entity Name: Jereme Fahn
Entity Title: Warehouse Manager
Address:
City:
State:
Country:
Zip Code:
Phone: (858) 525-2714

Affil Type Desc: Legal Owner
Entity Name: 24 Hour Elevator Inc.
Entity Title:
Address: 4837 MERCURY ST
City: SAN DIEGO
State: CA
Country: United States
Zip Code: 92111
Phone: (858) 525-2714

Affil Type Desc: CUPA District
Entity Name: San Diego County Env Health
Entity Title:
Address: PO Box 129261
City: San Diego
State: CA
Country:
Zip Code: 92112-9261
Phone: (858) 505-6880

Affil Type Desc: Environmental Contact
Entity Name: Jereme Fahn

Entity Title:
Address: 4837 MERCURY ST
City: SAN DIEGO
State: CA
Country:
Zip Code: 92111
Phone: (858) 525-2714

Affil Type Desc: Facility Mailing Address
Entity Name: Mailing Address
Entity Title:
Address: 4837 MERCURY ST
City: SAN DIEGO
State: CA
Country:
Zip Code: 92111
Phone:

Affil Type Desc: Identification Signer
Entity Name: Jereme Fahn
Entity Title: Warehouse Manager
Address:
City:
State:
Country:
Zip Code:
Phone:

Coordinates

Env Int Type Code:	HMBP	***Longitude:***	-117.148030
Program ID:	10384966	***Coord Name:***	
Latitude:	32.830400	***Ref Point Type Desc:***	Center of a facility or station.

Evaluations

Eval Date: 8/23/2016
Violations Found: Yes
Eval General Type: Compliance Evaluation Inspection
Eval Type: Routine done by local agency
Eval Division: San Diego County Department of Env Health
Eval Program: HW
Eval Source: CERS
Eval Notes:

Inspector: Burke Mike Inspection ID:5553013

Eval Date: 8/23/2016
Violations Found: Yes
Eval General Type: Compliance Evaluation Inspection

Eval Type: Routine done by local agency
Eval Division: San Diego County Department of Env Health
Eval Program: HMRRP
Eval Source: CERS
Eval Notes:

Inspector: Burke Mike Inspection ID:5553013

Violations

Violation Date: 8/23/2016 ***Violation Program:*** HW
Violation Division: San Diego County Department of Env Health ***Violation Source:*** CERS
Citation: HSC 6.5 Multiple Sections - California Health and Safety Code, Chapter 6.5, Section(s) Multiple Sections
Violation Notes:

Returned to compliance on 09/29/2016.

Violation Description:

Hazardous Waste Generator Program - Administration/Documentation - General

Violations

Violation Date: 8/23/2016 ***Violation Program:*** HMRRP
Violation Division: San Diego County Department of Env Health ***Violation Source:*** CERS
Citation: HSC 6.95 Multiple Sections - California Health and Safety Code, Chapter 6.95, Section(s) Multiple Sections
Violation Notes:

Returned to compliance on 09/29/2016.

Violation Description:

Business Plan Program - Administration/Documentation - General

294	*1 of 1*	-	*0.00 / 0.00*	*407.59 / -15*	***NATIONAL AIR COLLEGE 3760 GLEN L CURTIS RD SAN DIEGO CA 92123***	***RCRA SQG***

EPA Handler ID: CAD982401325
Land Type Code: O
Land Type Desc: Other
Federal Waste Generator Code: 2
Gen Status Univ: SQG
Gen Status Univ Desc: Small Quantity Generator
Importer Activity: No
Mixed Waste Generator: No
Transporter Activity: No
Transfer Facility: No
Recycler Activity: No
Onsite Burner Exemption: No
Furnace Exemption: No
Underground Inject Activity: No

Receives Waste from Offsite:	No
TSD Type:	-----
TSD Activity:	No
Corrective Action Univ:	No
Action has been Imposed:	No
Action under 3004 (U)/(V):	No
Institutional Control Indicator:	N
Used Oil Transporter:	
Used Oil Transfer Facility:	
Used Oil Processor:	
Used Oil Refiner:	
Used Oil Burner:	
Used Oil Market Burner:	
Used Oil Spec Marketer:	
Activity Location:	CA
County Code:	CA073
County Name:	SAN DIEGO
Contact Name:	ENVIRONMENTAL MANAGER
Contact Phone No and Exten:	619-279-4595
Contact Email:	
Contact Address:	3760 GLEN L CURTIS RD , SAN DIEGO , CA, 92123 , US
Mailing Address:	3760 GLEN L CURTIS RD , SAN DIEGO , CA, 92123 , US

Violation/Evaluation Summary

Note:	As of Jan 24 2018, there are no Compliance Monitoring and Enforcement (violation) records associated with this facility (EPA ID).

Handler Details

Source Type:	N	**Used Oil Transporter:**	No
Receive Date:	19891211	**UO Transfer Fac:**	No
Non Notifier:		**Used Oil Processor:**	No
Acknowledge Flag:		**Used Oil Refiner:**	No
Acknowledge Date:	19910331	**Used Oil Burner:**	No
Accessibility:		**UO Market Burner:**	No
Land Type:	O	**UO Spec Marketer:**	No
Fed Waste Gen Own:	HQ	**Current Site Name:**	NATIONAL AIR COLLEGE
Fed Waste Gen Cd:	2	**Location Street No:**	
Fed Waste Gen Desc:	Small Quantity Generator	**Location Street 1:**	3760 GLEN L CURTIS RD
ST Waste Gen Own:		**Location Street 2:**	
State Waste Gen Cd:		**Location City:**	SAN DIEGO
Short Term Gen:	No	**Location State:**	CA
Importer Activity:	No	**Location Zip Code:**	92123
Mixed Waste Gen:	No	**County Code:**	CA073
Transporter:	No	**State District:**	4
Transfer Facility:	No	**Mailing Street No:**	
TSD Activity:	No	**Mailing Street 1:**	3760 GLEN L CURTIS RD
Recycler Activity:	No	**Mailing Street 2:**	
Onsite Burn Exempt:	No	**Mailing City:**	SAN DIEGO
Furnace Exemption:	No	**Mailing State:**	CA

Underground Inject:	No	**Mailing Zip Code:**	92123
Off Site Receipt:	No	**Mailing Country:**	US
Waste Dest Fac:	No	**Contact First Name:**	ENVIRONMENTAL
Subpart K College:		**Contact Middle Initial:**	
Subpart K Hospital:		**Contact Last Name:**	MANAGER
Subpart K Non Profit:		**Contact Street No:**	
Subpart K Withdraw:		**Contact Street 1:**	3760 GLEN L CURTIS RD
Include Ntnl Rprt:		**Contact Street 2:**	
Reporting Cycle:		**Contact City:**	SAN DIEGO
LQHUW:	No	**Contact State:**	CA
Trader Importer:		**Contact Zip:**	92123
Trader Exporter:		**Contact Country:**	US
Slab Importer:		**Contact Phone:**	619-279-4595
Slab Exporter:		**Contact Phone Ext:**	
Current Record:	Yes	**Contact Fax:**	
Location Country:	US	**Contact Email Addr:**	
State District Owner:	CA	**Contact Title:**	

NAICS Details

Source Type:	N	**NAICS Active Status:**	Yes
NAICS Cd Owner:	HQ	**NAICS Cycle:**	2002
NAICS Code:	611519		
NAICS Description:	OTHER TECHNICAL AND TRADE SCHOOLS		

Owner/Operator Details

Owner/Operator Ind:	CO	**Country:**	
Name:	NATIONAL AIR COLLEGE	**Zip Code:**	99999
Street No:		**Phone:**	415-555-1212
Street 1:	NOT REQUIRED	**Type:**	P
Street 2:		**Date Became Current:**	
City:	NOT REQUIRED	**Date Ended Current:**	
State:	ME		
Source Type:	N		

Owner/Operator Ind:	CP	**Country:**	
Name:	NOT REQUIRED	**Zip Code:**	99999
Street No:		**Phone:**	415-555-1212
Street 1:	NOT REQUIRED	**Type:**	P
Street 2:		**Date Became Current:**	
City:	NOT REQUIRED	**Date Ended Current:**	
State:	ME		
Source Type:	N		

Map Key	Number of Records	Direction	Distance (mi/ft)	Elev/Diff (ft)	Site	DB
295	1 of 2	-	0.00 / 0.00	406.53 / -16	7976 ENGINEER RD SAN DIEGO CA 92111	CDL

Clue:	2014-07-008	**Date:**	7/21/2014
Lab Type:	L	**County:**	SAN DIEGO
Lab Type Description:	Illegal Drug Lab - location where an illegal drug lab was operated or drug lab equipment and/or materials were		

Map Key	Number of Records	Direction	Distance (mi/ft)	Elev/Diff (ft)	Site	DB
		stored.				
295	2 of 2	-	0.00 / 0.00	406.53 / -16	PILKINGTON/BARNES HIND 7976 ENGINEER RD SAN DIEGO CA 92111	EMISSIONS

1997 Criteria Data

Facility ID:	1537	***CERR Code:***	
Facility SIC Code:	3851	***TOGT:***	18.530535775
CO:	37	***ROGT:***	2.89817579521
Air Basin:	SD	***COT:***	
District:	SD	***NOXT:***	
COID:	SD	***SOXT:***	
DISN:	SAN DIEGO COUNTY APCD	***PMT:***	
CHAPIS:		***PM10T:***	

1997 Toxic Data

Facility ID:	1537	***COID:***	SD
Facility SIC Code:	3851	***DISN:***	SAN DIEGO COUNTY APCD
CO:	37	***CHAPIS:***	
Air Basin:	SD	***CERR Code:***	
District:	SD		
TS:			
Health Risk Asmt:			
Non-Cancer Chronic Haz Ind:			
Non-Cancer Acute Haz Ind:			

1998 Criteria Data

Facility ID:	1537	***CERR Code:***	
Facility SIC Code:	3851	***TOGT:***	18.530535775
CO:	37	***ROGT:***	2.89817579521
Air Basin:	SD	***COT:***	
District:	SD	***NOXT:***	
COID:	SD	***SOXT:***	
DISN:	SAN DIEGO COUNTY APCD	***PMT:***	
CHAPIS:		***PM10T:***	

1998 Toxic Data

Facility ID:	1537	***COID:***	SD
Facility SIC Code:	3851	***DISN:***	SAN DIEGO COUNTY APCD
CO:	37	***CHAPIS:***	
Air Basin:	SD	***CERR Code:***	
District:	SD		
TS:			

Map Key	Number of Records	Direction	Distance (mi/ft)	Elev/Diff (ft)	Site	DB

Health Risk Asmt:
Non-Cancer Chronic Haz Ind:
Non-Cancer Acute Haz Ind:

1999 Criteria Data

Facility ID:	1537	**CERR Code:**	
Facility SIC Code:	3851	**TOGT:**	18.530535775
CO:	37	**ROGT:**	2.89817579521
Air Basin:	SD	**COT:**	
District:	SD	**NOXT:**	
COID:	SD	**SOXT:**	
DISN:	SAN DIEGO COUNTY APCD	**PMT:**	
CHAPIS:		**PM10T:**	

1999 Toxic Data

Facility ID:	1537	**COID:**	SD
Facility SIC Code:	3851	**DISN:**	SAN DIEGO COUNTY APCD
CO:	37	**CHAPIS:**	
Air Basin:	SD	**CERR Code:**	
District:	SD		

TS:
Health Risk Asmt:
Non-Cancer Chronic Haz Ind:
Non-Cancer Acute Haz Ind:

Map Key	Number of Records	Direction	Distance (mi/ft)	Elev/Diff (ft)	Site	DB
296	1 of 1	-	0.00 / 0.00	412.48 / -10	Meth Activity Residence Inn 5414 KEARNY MESA RD San Diego CA	SANDIEGO SAM

Record ID:	DEH2014-LSAM-000246	**Object ID:**	6649
Record Type:	SAM Investigation	**ID:**	6319
Status:	Completed	**Feature ID:**	
REST Record ID:	DEH2014-LSAM-000246	**Parcel No:**	356-030-53-00
Record Name:	Meth Activity Residence Inn	**SWRCB Global ID:**	
Record Status:	Completed	**H No:**	
Record Alias:	SAM Investigation	**Historical Name:**	Residence Inn Kearny Mesa
Date:	04/24/2014	**Agency Name:**	COSD
Primary Parcel:	YES	**Fire Agency:**	SAN DIEGO
Primary Address:	YES	**Funding:**	
Address:	5414 KEARNY MESA RD, SAN DIEGO CA 921111303	**GT Global ID:**	
Address Type:	MASTER	**GT RB Case No:**	
Street String:	5414 KEARNY MESA RD	**GT Cuf Case:**	
Zip Code:	92111-1303	**GT Case Type:**	
Zip Community:	92111	**GT Lead Agency:**	
Jurisdictiction:	SAN DIEGO	**GT County:**	
Census Tract:	85.11	**GT Latitude:**	
BOS District:	4	**GT Longitude:**	
Watershed Basin:	906.4	**Latitude GS84:**	32.8345431

Map Key	Number of Records	Direction	Distance (mi/ft)	Elev/Diff (ft)	Site	DB

Water Purveyor: CWA CITY OF SAN DIEGO
KIVA per Tp per No:
X: 6287114.166
Y: 1884660.13
Case No:
Case Type: METH - Meth Lab Cleanup Program
REST Record Type: LUEG-DEH/LWQD/SAM Investigation/NA
Opened Date: 1398297600000
Opened Date Converted: 04/23/2014 08:00PM
Full Name DEH Permit Owner:
Lead Agency: DEH/SAM
Lead Agency Date: 1398297600000
Lead Agency Date Converted: 04/23/2014 08:00PM
Geo SRC: Mapped to record X/Y (parcel centroid)
GT Status:
GT Status Date:
GT Status Date Converted:
Thomasbros Mappage Grid: 1229 C 7
Longitude GS84: -117.1438359
Point X: 6287114.16613346
Point Y: 1884660.12994231

Map Key	Number of Records	Direction	Distance (mi/ft)	Elev/Diff (ft)	Site	DB
297	1 of 1	-	0.00 / 0.00	415.96 / -7	MOBIL 8380 CLAIREMONT MESA BL SAN DIEGO CA 921111302	LUST

Global ID: T0607302411
Case Type: LUST Cleanup Site
Status: Completed - Case Closed
Status Date: 2001-07-30 00:00:00
RB Case No: 9UT3647
LOC Case No: H12476-002
Lead Agency: SAN DIEGO COUNTY LOP
Case Worker:
Local Agency:
Potential Media Of Concern: Gasoline
Potential Media Affected: Aquifer used for drinking water supply
How Discovered Description:
Stop Description:
Cal Water Watershed Name: Penasquitos - Miramar (906.40)
DWR Groundwater Subbasin Name:
Site History:
CUF Case: NO
Begin Date: 1998-03-12 00:00:00
How Discovered:
Stop Method:
County: San Diego
Latitude: 32.833208
Longitude: -117.143859
File Location: Local Agency

Status History

Status:	Status Date:
Completed - Case Closed	2001-07-30 00:00:00
Open - Case Begin Date	1998-03-12 00:00:00

Activities

Action Type: Other

Map Key	Number of Records	Direction	Distance (mi/ft)	Elev/Diff (ft)	Site	DB

Action: Leak Discovery
Date: 1998-03-12 00:00:00

Action Type: Other
Action: Leak Stopped
Date: 1998-03-12 00:00:00

Action Type: Other
Action: Leak Reported
Date: 1998-03-31 00:00:00

Action Type: Other
Action: Leak Began
Date: 1998-03-12 00:00:00

Map Key	Number of Records	Direction	Distance (mi/ft)	Elev/Diff (ft)	Site	DB
298	1 of 1	-	0.00 / 0.00	415.04 / -8	MOBIL 8380 CLAIREMONT MESA BL SAN DIEGO CA 921111302	CLEANUP SITES

Global ID: T0608183224
Case Type: Cleanup Program Site
Status: Completed - Case Closed
Status Date: 1991-08-07 00:00:00
RB Case No:
LOC Case No: H12476-001
Lead Agency: SAN DIEGO COUNTY LOP
Case Worker:
Local Agency:
Potential Cntm of Concrn: Diesel
Potential Media Affected: Under Investigation
How Discovered Description:
Stop Description:
Cal Water Watershed Name: Penasquitos - Miramar (906.40)
DWR Groundwater Subbasin Name:
Site History:

CUF Case: NO
Begin Date: 1991-07-10 00:00:00
How Discovered:
Stop Method:
County: San Diego
Latitude: 32.833241
Longitude: -117.143882
File Location: Local Agency

Status History

Status: Open - Case Begin Date
Status Date: 1991-07-10 00:00:00

Status: Completed - Case Closed
Status Date: 1991-08-07 00:00:00

Activities

Action Type: Other
Action: Leak Discovery
Date: 1991-07-10 00:00:00

Action Type: Other
Action: Leak Began

Map Key	Number of Records	Direction	Distance (mi/ft)	Elev/Diff (ft)	Site	DB

Date: 1991-07-10 00:00:00

Action Type: Other
Action: Leak Reported
Date: 1991-07-15 00:00:00

Map Key	Number of Records	Direction	Distance (mi/ft)	Elev/Diff (ft)	Site	DB
299	1 of 1	-	0.00 / 0.00	415.76 / -7	Fast Pumper Oil Corporation 8380 Clairemont Mesa Blvd San Diego CA 92111	UST

Facility ID: 37-000-217017
Permitting Agency: San Diego County Department of Environmental Health
County: San Diego
Latitude: 32.83322
Longitude: -117.14395

Map Key	Number of Records	Direction	Distance (mi/ft)	Elev/Diff (ft)	Site	DB
300	1 of 2	-	0.00 / 0.00	406.37 / -17	QUALITY AUTOMOTIVE 7935 BALBOA AVE SAN DIEGO CA 92111	CERS HAZ

Site ID: 59359
Latitude: 32.821755
Longitude: -117.152165

Regulated Programs

EI ID: 10384456
EI Description: Chemical Storage Facilities

EI ID: 10384456
EI Description: Hazardous Waste Generator

Affiliations

Affil Type Desc: Parent Corporation
Entity Name: Quality Automotive
Entity Title:
Address:
City:
State:
Country:
Zip Code:
Phone:

Affil Type Desc: Primary Emergency Contact
Entity Name: XUAN NGUYEN
Entity Title: EMPLOYEE
Address:
City:
State:
Country:
Zip Code:
Phone: (619) 281-4065

Affil Type Desc:	Secondary Emergency Contact
Entity Name:	TYSON THANH DO
Entity Title:	OWNER
Address:	
City:	
State:	
Country:	
Zip Code:	
Phone:	(619) 813-1639

Affil Type Desc:	Operator
Entity Name:	TYSON T. DO
Entity Title:	
Address:	
City:	
State:	
Country:	
Zip Code:	
Phone:	(619) 813-1639

Affil Type Desc:	Legal Owner
Entity Name:	tyson do
Entity Title:	
Address:	7935 balboa ave
City:	SAN DIEGO
State:	CA
Country:	United States
Zip Code:	92111
Phone:	(858) 268-5773

Affil Type Desc:	CUPA District
Entity Name:	San Diego County Env Health
Entity Title:	
Address:	PO Box 129261
City:	San Diego
State:	CA
Country:	
Zip Code:	92112-9261
Phone:	(858) 505-6880

Affil Type Desc:	Environmental Contact
Entity Name:	tyson do
Entity Title:	
Address:	7935 bal boa ave
City:	sandiego
State:	CA
Country:	
Zip Code:	92111
Phone:	(858) 268-5773

Affil Type Desc:	Facility Mailing Address
Entity Name:	Mailing Address

Entity Title:
Address: 7935 BALBOA AV
City: SAN DIEGO
State: CA
Country:
Zip Code: 92111-2414
Phone:

Coordinates

Env Int Type Code: HWG
Program ID: 10384456
Latitude: 32.821750
Longitude: -117.152170
Coord Name:
Ref Point Type Desc: Center of a facility or station.

Evaluations

Eval Date: 3/25/2015
Violations Found: No
Eval General Type: Compliance Evaluation Inspection
Eval Type: Routine done by local agency
Eval Division: San Diego County Department of Env Health
Eval Program: HW
Eval Source: CERS
Eval Notes:

Inspector: McLernon Benjamin Inspection ID:4109417

Eval Date: 3/25/2015
Violations Found: Yes
Eval General Type: Compliance Evaluation Inspection
Eval Type: Routine done by local agency
Eval Division: San Diego County Department of Env Health
Eval Program: HMRRP
Eval Source: CERS
Eval Notes:

Inspector: McLernon Benjamin Inspection ID:4109417

Eval Date: 3/10/2017
Violations Found: No
Eval General Type: Compliance Evaluation Inspection
Eval Type: Routine done by local agency
Eval Division: San Diego County Department of Env Health
Eval Program: HW
Eval Source: CERS
Eval Notes:

Inspector: Burke Mike Inspection ID:5645810

Eval Date: 3/10/2017

Violations Found: Yes
Eval General Type: Compliance Evaluation Inspection
Eval Type: Routine done by local agency
Eval Division: San Diego County Department of Env Health
Eval Program: HMRRP
Eval Source: CERS
Eval Notes:

Inspector: Burke Mike Inspection ID:5645810

Violations

Violation Date: 3/25/2015
Violation Program: HMRRP
Violation Division: San Diego County Department of Env Health
Violation Source: CERS
Citation: HSC 6.95 25508.2 - California Health and Safety Code, Chapter 6.95, Section(s) 25508.2
Violation Notes:

Returned to compliance on 02/22/2017.

Violation Description:

Failure to annually review and electronically certify that the business plan is complete, accurate, and up-to-date.

Violations

Violation Date: 3/10/2017
Violation Program: HMRRP
Violation Division: San Diego County Department of Env Health
Violation Source: CERS
Citation: HSC 6.95 25505(a)(4) - California Health and Safety Code, Chapter 6.95, Section(s) 25505(a)(4)
Violation Notes:

Returned to compliance on 03/17/2017.

Violation Description:

Failure to provide initial and annual training to all employees in safety procedures in the event of a release or threatened release of a hazardous material or failure to document and maintain training records for a minimum of three years.

Map Key	Number of Records	Direction	Distance (mi/ft)	Elev/Diff (ft)	Site	DB
300	2 of 2	-	0.00 / 0.00	406.37 / -17	BALBOA VETERINARY HOSPITAL 7931 BALBOA AVE SAN DIEGO CA 92111	CERS HAZ

Site ID: 10797
Latitude: 32.821247
Longitude: -117.152458

Regulated Programs

EI ID: 10385356
EI Description: Hazardous Waste Generator

EI ID: 10385356
EI Description: Chemical Storage Facilities

Affiliations

Affil Type Desc: Operator
Entity Name: SRD VETERINARY SERVICES INC
Entity Title:
Address:
City:
State:
Country:
Zip Code:
Phone: (858) 279-0425

Affil Type Desc: Secondary Emergency Contact
Entity Name: GURDARSHAN DEO
Entity Title: SECTY
Address:
City:
State:
Country:
Zip Code:
Phone: (619) 218-9782

Affil Type Desc: CUPA District
Entity Name: San Diego County Env Health
Entity Title:
Address: PO Box 129261
City: San Diego
State: CA
Country:
Zip Code: 92112-9261
Phone: (858) 505-6880

Affil Type Desc: Legal Owner
Entity Name: SRD VETERINARY SERVICES INC
Entity Title:
Address: 1038 BROADWAY
City: CHULA VISTA
State: CA
Country: United States
Zip Code: 91911
Phone: (619) 254-0445

Affil Type Desc: Environmental Contact
Entity Name: JAGPAL S DEO
Entity Title:
Address: 1038 BROADWAY
City: CHULA VISTA
State: CA
Country:
Zip Code: 91911
Phone: (619) 422-6186

Map Key	Number of Records	Direction	Distance (mi/ft)	Elev/Diff (ft)	Site	DB

Affil Type Desc:	Facility Mailing Address
Entity Name:	Mailing Address
Entity Title:	
Address:	7931 BALBOA AVE
City:	SAN DIEGO
State:	CA
Country:	
Zip Code:	92111
Phone:	

Affil Type Desc:	Parent Corporation
Entity Name:	BALBOA VETERINARY HOSPITAL
Entity Title:	
Address:	
City:	
State:	
Country:	
Zip Code:	
Phone:	

Affil Type Desc:	Primary Emergency Contact
Entity Name:	JAGPAL S DEO
Entity Title:	PRES
Address:	
City:	
State:	
Country:	
Zip Code:	
Phone:	(619) 254-0445

Affil Type Desc:	Property Owner
Entity Name:	KEITH BRANDON T
Entity Title:	
Address:	3932 CORTE MAR DE HIERBA
City:	SAN DIEGO
State:	CA
Country:	United States
Zip Code:	92130
Phone:	(619) 888-0036

Coordinates

Env Int Type Code:	HWG	**Longitude:**	-117.152460
Program ID:	10385356	**Coord Name:**	
Latitude:	32.821250	**Ref Point Type Desc:**	Center of a facility or station.

Map Key	Number of Records	Direction	Distance (mi/ft)	Elev/Diff (ft)	Site	DB
301	1 of 1	-	0.00 / 0.00	398.20 / -25	CONVENIANT AUTO RECOATING SYSTEMS 4858 MERCURY ST SAN DIEGO CA 92111	RCRA SQG

EPA Handler ID: CAD982469744

Land Type Code:	
Land Type Desc:	
Federal Waste Generator Code:	2
Gen Status Univ:	SQG
Gen Status Univ Desc:	Small Quantity Generator
Importer Activity:	No
Mixed Waste Generator:	No
Transporter Activity:	No
Transfer Facility:	No
Recycler Activity:	No
Onsite Burner Exemption:	No
Furnace Exemption:	No
Underground Inject Activity:	No
Receives Waste from Offsite:	No
TSD Type:	-----
TSD Activity:	No
Corrective Action Univ:	No
Action has been Imposed:	No
Action under 3004 (U)/(V):	No
Institutional Control Indicator:	N
Used Oil Transporter:	
Used Oil Transfer Facility:	
Used Oil Processor:	
Used Oil Refiner:	
Used Oil Burner:	
Used Oil Market Burner:	
Used Oil Spec Marketer:	
Activity Location:	CA
County Code:	CA073
County Name:	SAN DIEGO
Contact Name:	
Contact Phone No and Exten:	
Contact Email:	
Contact Address:	US
Mailing Address:	4858 , MERCURY ST , SAN DIEGO , CA, 92111 , US

Violation/Evaluation Summary

Note: As of Jan 24 2018, there are no Compliance Monitoring and Enforcement (violation) records associated with this facility (EPA ID).

Handler Details

Source Type:	I	***Used Oil Transporter:***	No
Receive Date:	19960901	***UO Transfer Fac:***	No
Non Notifier:		***Used Oil Processor:***	No
Acknowledge Flag:		***Used Oil Refiner:***	No
Acknowledge Date:	19910331	***Used Oil Burner:***	No
Accessibility:		***UO Market Burner:***	No
Land Type:		***UO Spec Marketer:***	No
Fed Waste Gen Own:	HQ	***Current Site Name:***	CONVENIANT AUTO RECOATING SYSTEMS

Fed Waste Gen Cd:	2	**Location Street No:**	4858
Fed Waste Gen Desc:	Small Quantity Generator	**Location Street 1:**	MERCURY ST
ST Waste Gen Own:		**Location Street 2:**	
State Waste Gen Cd:		**Location City:**	SAN DIEGO
Short Term Gen:	No	**Location State:**	CA
Importer Activity:	No	**Location Zip Code:**	92111
Mixed Waste Gen:	No	**County Code:**	CA073
Transporter:	No	**State District:**	2
Transfer Facility:	No	**Mailing Street No:**	4858
TSD Activity:	No	**Mailing Street 1:**	MERCURY ST
Recycler Activity:	No	**Mailing Street 2:**	
Onsite Burn Exempt:	No	**Mailing City:**	SAN DIEGO
Furnace Exemption:	No	**Mailing State:**	CA
Underground Inject:	No	**Mailing Zip Code:**	92111
Off Site Receipt:	No	**Mailing Country:**	US
Waste Dest Fac:	No	**Contact First Name:**	
Subpart K College:		**Contact Middle Initial:**	
Subpart K Hospital:		**Contact Last Name:**	
Subpart K Non Profit:		**Contact Street No:**	
Subpart K Withdraw:		**Contact Street 1:**	
Include Ntnl Rprt:		**Contact Street 2:**	
Reporting Cycle:		**Contact City:**	
LQHUW:	No	**Contact State:**	
Trader Importer:		**Contact Zip:**	
Trader Exporter:		**Contact Country:**	US
Slab Importer:		**Contact Phone:**	
Slab Exporter:		**Contact Phone Ext:**	
Current Record:	Yes	**Contact Fax:**	
Location Country:	US	**Contact Email Addr:**	
State District Owner:	CA	**Contact Title:**	

Owner/Operator Details

Owner/Operator Ind:	CP	**Country:**	
Name:	NOT REQUIRED	**Zip Code:**	99999
Street No:		**Phone:**	415-555-1212
Street 1:	NOT REQUIRED	**Type:**	P
Street 2:		**Date Became Current:**	
City:	NOT REQUIRED	**Date Ended Current:**	
State:	ME		
Source Type:	I		

Owner/Operator Ind:	CO	**Country:**	
Name:	MICHAEL BELLEVILLE OWNER	**Zip Code:**	99999
Street No:		**Phone:**	415-555-1212
Street 1:	NOT REQUIRED	**Type:**	P
Street 2:		**Date Became Current:**	
City:	NOT REQUIRED	**Date Ended Current:**	
State:	ME		
Source Type:	I		

Map Key	Number of Records	Direction	Distance (mi/ft)	Elev/Diff (ft)	Site	DB
302	1 of 1	-	0.00 / 0.00	415.04 / -8	Mobil 18-EPY 8380 CLAIREMONT MESA BL SAN DIEGO CA 921111302	LUST

Global ID: T0607391724
Case Type: LUST Cleanup Site
Status: Completed - Case Closed
Status Date: 2016-07-27 00:00:00
RB Case No:
LOC Case No: H12476-003
Lead Agency: SAN DIEGO COUNTY LOP
Case Worker: EM
Local Agency: SAN DIEGO COUNTY LOP

CUF Case: NO
Begin Date: 2002-07-17 00:00:00
How Discovered: Tank Closure
Stop Method: Close and Replace Tank
County: San Diego
Latitude: 32.8332702985109
Longitude: -117.143860542328
File Location: Local Agency

Potential Media Of Concern: Diesel, Gasoline
Potential Media Affected: Other Groundwater (uses other than drinking water)
How Discovered Description: UST removal
Stop Description: CLOSE AND REPLACE TANK
Cal Water Watershed Name: Penasquitos - Miramar (906.40)
DWR Groundwater Subbasin Name:
Site History:

This site is currently an active gas station. Former case H12476-001 was opened in July 1991 due to a diesel release. That case was closed in August 1991. Release H12476-002 was opened in March 1998 due to the accidental release of fuel from a delivery truck into a tank cavity observation well (OW). Approximately 2,769 gallons of LPH was removed from OW-1 through OW-4. Three Monitoring Wells were installed to further evaluate the LPH plume which determined LPH had been removed by 1999. The case H12476-002 was closed in July 2001. This case (H12476-003) was opened in July 2002 due to elevated hydrocarbons noted in soil samples from dispenser samples taken during a tank removal and piping / dispenser upgrade. A total of 1,054 tons (approximately 680 cubic yards) of impacted soil was removed. From 2006 to 2014, 16 groundwater monitoring wells were installed. The figures 9 & 10 of the January, 2016 CAPA from URS show the distribution of dissolved impacts of benzene and MtBE. In November 2008, two soil gas probes were installed which indicated less than one in a million excess cancer risk. In addition, a sub slab probe was installed under the station building that also indicated a less than one in a million excess cancer risk. In 2011, a Dual Phase Extraction (DPE) pilot test was performed. In 2012, a Soil Vapor Extraction (SVE) test revealed a Radius of Influence (ROI) of 22 feet. In 2013, quarterly DPE High Intensity Target (HIT) events were performed. Between the pilot test and the HIT events, a total of 1,195 pounds of hydrocarbon vapors were removed. A May 2015 Corrective Action Plan (CAP) and January 2016 Corrective Action Plan Addendum (CAPA) were submitted for natural attenuation and was approved by DEH. The consultant proposed natural attenuation because: - The plume is stable per results from BIOSCREEN in the CAPA. - The site is in an area designated with having non-beneficial use groundwater. LPH has been limited to one well and has been removed to the extent practicable by skimming, DPE and bailing. - There are no supply wells within a ¼ mile of the site. - All utilities are above the groundwater table, which is on an average of 35' bgs. - There are no on or off-site health risks based on a 2008 soil gas survey. The consultant states that approximately 3,438 cubic yards of soil remain on site with over 100 mg/kg TPHg. This soil is located in the area of the existing USTs and dispensers on the eastern portion of the site at a depth of 5'-35' bgs. A small portion is at MW-8 at 10' bgs (south) and at MW-6 at 15' bgs (west). These locations are noted on Figure 4 of the May 2015 CAP by URS. DEH concurs with the consultant's conclusions and approves case closure. Permit # DEH2016-LMWP-002334 was issued by DEH for destruction of the 16 wells and 2 soil gas probes associated with the site.

Status History

Status:	Open - Case Begin Date	**Status Date:**	2002-07-17 00:00:00
Status:	Open - Site Assessment	**Status Date:**	2003-02-03 00:00:00
Status:	Completed - Case Closed	**Status Date:**	2016-07-27 00:00:00

Activities

Action Type: ENFORCEMENT
Action: Technical Correspondence / Assistance / Other
Date: 2011-04-10 00:00:00

Action Type: RESPONSE
Action: Pilot Study / Treatability Workplan - Regulator Responded
Date: 2011-01-24 00:00:00

Action Type: RESPONSE
Action: CAP/RAP - Other Report - Regulator Responded
Date: 2016-02-08 00:00:00

Action Type: RESPONSE
Action: Other Report / Document
Date: 2012-02-07 00:00:00

Action Type: RESPONSE
Action: Other Report / Document
Date: 2011-06-13 00:00:00

Action Type: ENFORCEMENT
Action: Technical Correspondence / Assistance / Other
Date: 2012-11-21 00:00:00

Action Type: RESPONSE
Action: Monitoring Report - Quarterly
Date: 2009-07-30 00:00:00

Action Type: RESPONSE
Action: Monitoring Report - Quarterly
Date: 2009-10-30 00:00:00

Action Type: RESPONSE
Action: Monitoring Report - Quarterly
Date: 2010-01-30 00:00:00

Action Type: RESPONSE
Action: Site Assessment Report
Date: 2009-12-23 00:00:00

Action Type: ENFORCEMENT
Action: Technical Correspondence / Assistance / Other
Date: 2010-10-28 00:00:00

Action Type: REMEDIATION
Action: Soil Vapor Extraction (SVE)
Date: 2012-02-01 00:00:00

Action Type: RESPONSE
Action: Soil and Water Investigation Workplan - Regulator Responded
Date: 2011-09-01 00:00:00

Action Type: RESPONSE
Action: Monitoring Report - Quarterly
Date: 2014-11-14 00:00:00

Action Type: RESPONSE
Action: Monitoring Report - Semi-Annually
Date: 2013-12-06 00:00:00

Action Type: ENFORCEMENT
Action: Technical Correspondence / Assistance / Other
Date: 2015-02-11 00:00:00

Action Type: ENFORCEMENT
Action: Technical Correspondence / Assistance / Other
Date: 2013-07-12 00:00:00

Action Type: ENFORCEMENT
Action: Notice of Responsibility
Date: 2012-08-23 00:00:00

Action Type: RESPONSE
Action: Monitoring Report - Quarterly - Regulator Responded
Date: 2015-07-15 00:00:00

Action Type: RESPONSE
Action: Monitoring Report - Semi-Annually
Date: 2011-10-04 00:00:00

Action Type: RESPONSE
Action: Monitoring Report - Quarterly
Date: 2011-02-11 00:00:00

Action Type: ENFORCEMENT
Action: Technical Correspondence / Assistance / Other
Date: 2012-06-15 00:00:00

Action Type: Other
Action: Leak Stopped
Date: 2002-07-17 00:00:00

Action Type: RESPONSE
Action: Pilot Study / Treatability Workplan - Regulator Responded
Date: 2012-05-15 00:00:00

Action Type: RESPONSE
Action: Soil and Water Investigation Workplan - Regulator Responded
Date: 2010-07-22 00:00:00

Action Type: ENFORCEMENT
Action: Closure/No Further Action Letter
Date: 2016-07-27 00:00:00

Action Type: ENFORCEMENT
Action: Letter - Notice
Date: 2009-07-09 00:00:00

Action Type: RESPONSE
Action: Risk Assessment Report
Date: 2008-12-23 00:00:00

Action Type: ENFORCEMENT
Action: Technical Correspondence / Assistance / Other
Date: 2011-10-19 00:00:00

Action Type: Other
Action: Leak Discovery
Date: 2002-07-17 00:00:00

Action Type: Other
Action: Leak Began
Date: 2002-07-17 00:00:00

Action Type: RESPONSE
Action: Soil and Water Investigation Workplan - Regulator Responded
Date: 2010-10-04 00:00:00

Action Type: RESPONSE
Action: Pilot Study / Treatability Workplan - Regulator Responded
Date: 2012-11-09 00:00:00

Action Type: RESPONSE
Action: Monitoring Report - Semi-Annually
Date: 2014-05-23 00:00:00

Action Type: ENFORCEMENT
Action: Technical Correspondence / Assistance / Other
Date: 2015-06-04 00:00:00

Action Type: RESPONSE
Action: Monitoring Report - Quarterly
Date: 2010-04-30 00:00:00

Action Type: ENFORCEMENT
Action: Technical Correspondence / Assistance / Other
Date: 2011-01-07 00:00:00

Action Type: ENFORCEMENT
Action: Technical Correspondence / Assistance / Other
Date: 2010-06-10 00:00:00

Action Type: REMEDIATION
Action: Dual Phase Extraction
Date: 2011-06-21 00:00:00

Action Type: REMEDIATION
Action: Dual Phase Extraction
Date: 2013-01-01 00:00:00

Action Type: RESPONSE
Action: Site Assessment Report - Regulator Responded
Date: 2013-05-15 00:00:00

Action Type: RESPONSE
Action: Preliminary Site Assessment Workplan - Regulator Responded
Date: 2012-11-01 00:00:00

Action Type: RESPONSE
Action: Monitoring Report - Quarterly - Regulator Responded
Date: 2015-01-30 00:00:00

Action Type: ENFORCEMENT
Action: Technical Correspondence / Assistance / Other
Date: 2009-11-02 00:00:00

Action Type: ENFORCEMENT
Action: Technical Correspondence / Assistance / Other
Date: 2016-04-28 00:00:00

Action Type: ENFORCEMENT
Action: Technical Correspondence / Assistance / Other
Date: 2016-05-05 00:00:00

Action Type: ENFORCEMENT
Action: Technical Correspondence / Assistance / Other
Date: 2014-05-02 00:00:00

Action Type: RESPONSE
Action: Other Report / Document
Date: 2011-01-30 00:00:00

Action Type: ENFORCEMENT
Action: Technical Correspondence / Assistance / Other
Date: 2012-11-28 00:00:00

Action Type: RESPONSE
Action: Soil and Water Investigation Report - Regulator Responded
Date: 2011-08-03 00:00:00

Action Type: RESPONSE
Action: CAP/RAP - Other Report - Regulator Responded
Date: 2015-05-20 00:00:00

Action Type: RESPONSE
Action: CAP/RAP - Other Report - Regulator Responded
Date: 2015-12-20 00:00:00

Action Type: RESPONSE
Action: Monitoring Report - Quarterly
Date: 2014-08-01 00:00:00

Action Type: ENFORCEMENT
Action: Technical Correspondence / Assistance / Other
Date: 2008-07-24 00:00:00

Action Type: RESPONSE
Action: Remedial Progress Report
Date: 2013-12-02 00:00:00

Action Type: ENFORCEMENT
Action: Notice of Responsibility
Date: 2003-02-03 00:00:00

Action Type: RESPONSE
Action: Monitoring Report - Other
Date: 2012-05-21 00:00:00

Action Type: RESPONSE
Action: Pilot Study/ Treatability Report
Date: 2012-02-27 00:00:00

Action Type: ENFORCEMENT
Action: Technical Correspondence / Assistance / Other
Date: 2012-04-14 00:00:00

Action Type: RESPONSE
Action: Monitoring Report - Quarterly
Date: 2010-09-01 00:00:00

Action Type: ENFORCEMENT
Action: Technical Correspondence / Assistance / Other
Date: 2012-06-13 00:00:00

Action Type: REMEDIATION
Action: Excavation
Date: 2002-07-15 00:00:00

Action Type: RESPONSE
Action: Other Report / Document
Date: 2016-03-01 00:00:00

Action Type: ENFORCEMENT
Action: Technical Correspondence / Assistance / Other
Date: 2008-10-16 00:00:00

Action Type: RESPONSE
Action: Monitoring Report - Quarterly
Date: 2013-07-02 00:00:00

Action Type: RESPONSE
Action: Correspondence
Date: 2009-07-30 00:00:00

Map Key	Number of Records	Direction	Distance (mi/ft)	Elev/Diff (ft)	Site	DB

Action Type: RESPONSE
Action: Monitoring Report - Semi-Annually
Date: 2012-02-15 00:00:00

Action Type: RESPONSE
Action: Other Report / Document
Date: 2011-01-28 00:00:00

Action Type: Other
Action: Leak Reported
Date: 2003-01-10 00:00:00

Contacts

Contact Type: Local Agency Caseworker
Contact Name: EWAN MOFFAT
Organization Name: SAN DIEGO COUNTY LOP
Address: P.O. Box 129261
City: San Diego
Email: ewan.moffat@sdcounty.ca.gov
Phone No:

Map Key	Number of Records	Direction	Distance (mi/ft)	Elev/Diff (ft)	Site	DB
303	1 of 4	-	0.00 / 0.00	408.16 / -15	SALANGER CHIROPRACTIC 8304 CLAIREMONT MESA BLVD SAN DIEGO CA 92111	CERS HAZ

Site ID: 150119
Latitude: 32.833923
Longitude: -117.144981

Regulated Programs

EI ID: 10384699
EI Description: Hazardous Waste Generator

Affiliations

Affil Type Desc: Parent Corporation
Entity Name: SALANGER CHIROPRACTIC
Entity Title:
Address:
City:
State:
Country:
Zip Code:
Phone:

Affil Type Desc: CUPA District
Entity Name: San Diego County Env Health
Entity Title:
Address: PO Box 129261
City: San Diego
State: CA

Map Key	Number of Records	Direction	Distance (mi/ft)	Elev/Diff (ft)	Site	DB

Country:
Zip Code: 92112-9261
Phone: (858) 505-6880

Affil Type Desc: Facility Mailing Address
Entity Name: Mailing Address
Entity Title:
Address: 8304 CLAIRMONT MESA BL #114
City: SAN DIEGO
State: CA
Country:
Zip Code: 92111
Phone:

Coordinates

Env Int Type Code: HWG
Program ID: 10384699
Latitude: 32.833920
Longitude: -117.144980
Coord Name:
Ref Point Type Desc: Center of a facility or station.

Map Key	Number of Records	Direction	Distance (mi/ft)	Elev/Diff (ft)	Site	DB
303	2 of 4	-	0.00 / 0.00	408.16 / -15	EMLab P&K - San Diego 8304 CLAIREMONT MESA BLVD STE 103 SAN DIEGO CA 92111	CERS HAZ

Site ID: 430472
Latitude: 32.833830
Longitude: -117.144910

Regulated Programs

EI ID: 10751851
EI Description: Hazardous Waste Generator

EI ID: 10751851
EI Description: Chemical Storage Facilities

Affiliations

Affil Type Desc: Legal Owner
Entity Name: EMlab P&K, LLC
Entity Title:
Address: 4101 Shuffel Street NW
City: North Canton
State: OH
Country: United States
Zip Code: 44720
Phone: (330) 497-9396

Affil Type Desc: Primary Emergency Contact
Entity Name: Tim Costello
Entity Title: Environmental Health and Safety Coordinator

Address:	
City:	
State:	
Country:	
Zip Code:	
Phone:	(650) 228-6938
Affil Type Desc:	Operator
Entity Name:	Diane Green
Entity Title:	
Address:	
City:	
State:	
Country:	
Zip Code:	
Phone:	(858) 268-2768
Affil Type Desc:	Parent Corporation
Entity Name:	EMLab P&K
Entity Title:	
Address:	
City:	
State:	
Country:	
Zip Code:	
Phone:	
Affil Type Desc:	Environmental Contact
Entity Name:	Tim Costello
Entity Title:	
Address:	8304 Clairemont Mesa Blvd Ste 103
City:	San Diego
State:	CA
Country:	
Zip Code:	92111
Phone:	(650) 228-6938
Affil Type Desc:	Facility Mailing Address
Entity Name:	Mailing Address
Entity Title:	
Address:	8304 Clairemont Mesa Blvd Ste 103
City:	San Diego
State:	CA
Country:	
Zip Code:	95126
Phone:	
Affil Type Desc:	Identification Signer
Entity Name:	Tim Costello
Entity Title:	Environmental Health and Safety Coordinator
Address:	
City:	

Map Key	Number of Records	Direction	Distance (mi/ft)	Elev/Diff (ft)	Site	DB

State:
Country:
Zip Code:
Phone:

Affil Type Desc: Secondary Emergency Contact
Entity Name: Diane Green
Entity Title: Analyst
Address:
City:
State:
Country:
Zip Code:
Phone: (858) 268-2768

Affil Type Desc: CUPA District
Entity Name: San Diego County Env Health
Entity Title:
Address: PO Box 129261
City: San Diego
State: CA
Country:
Zip Code: 92112-9261
Phone: (858) 505-6880

Affil Type Desc: Document Preparer
Entity Name: Tim Costello
Entity Title:
Address:
City:
State:
Country:
Zip Code:
Phone:

303	*3 of 4*	*-*	*0.00 / 0.00*	*408.16 / -15*	***SO CAL GRAPHICS 8316 CLAIREMONT MESA BLVD STE 105 SAN DIEGO CA 92111***	***CERS HAZ***

Site ID: 154445
Latitude: 32.832940
Longitude: -117.145000

Regulated Programs

EI ID: 10384786 ***EI Description:*** Hazardous Waste Generator

EI ID: 10384786 ***EI Description:*** Chemical Storage Facilities

Affiliations

Affil Type Desc:	Legal Owner
Entity Name:	Bret Catcott
Entity Title:	
Address:	8316 CLAIREMONT MESA BL #105
City:	San Diego
State:	CA
Country:	United States
Zip Code:	92111
Phone:	(858) 292-4919

Affil Type Desc:	Parent Corporation
Entity Name:	SO CAL GRAPHICS
Entity Title:	
Address:	
City:	
State:	
Country:	
Zip Code:	
Phone:	

Affil Type Desc:	Environmental Contact
Entity Name:	Bret Catcott
Entity Title:	
Address:	8316 CLAIREMONT MESA BL #105
City:	San Diego
State:	CA
Country:	
Zip Code:	92111
Phone:	(858) 292-4919

Affil Type Desc:	Identification Signer
Entity Name:	BRET CATCOTT
Entity Title:	CEO
Address:	
City:	
State:	
Country:	
Zip Code:	
Phone:	

Affil Type Desc:	CUPA District
Entity Name:	San Diego County Env Health
Entity Title:	
Address:	PO Box 129261
City:	San Diego
State:	CA
Country:	
Zip Code:	92112-9261
Phone:	(858) 505-6880

Affil Type Desc:	Document Preparer

Entity Name:	Bret Catcott
Entity Title:	
Address:	
City:	
State:	
Country:	
Zip Code:	
Phone:	

Affil Type Desc:	Primary Emergency Contact
Entity Name:	BRET CATCOTT
Entity Title:	CEO
Address:	
City:	
State:	
Country:	
Zip Code:	
Phone:	(858) 484-2096

Affil Type Desc:	Operator
Entity Name:	BretKeri Corporation
Entity Title:	
Address:	
City:	
State:	
Country:	
Zip Code:	
Phone:	(858) 292-4919

Affil Type Desc:	Secondary Emergency Contact
Entity Name:	KERI CATCOTT
Entity Title:	VICE-PRES
Address:	
City:	
State:	
Country:	
Zip Code:	
Phone:	(858) 484-2096

Affil Type Desc:	Facility Mailing Address
Entity Name:	Mailing Address
Entity Title:	
Address:	8316 CLAIREMONT MESA BL #105
City:	SAN DIEGO
State:	CA
Country:	
Zip Code:	92111
Phone:	

Evaluations

Map Key	Number of Records	Direction	Distance (mi/ft)	Elev/Diff (ft)	Site	DB

Eval Date:	3/9/2016
Violations Found:	No
Eval General Type:	Compliance Evaluation Inspection
Eval Type:	Routine done by local agency
Eval Division:	San Diego County Department of Env Health
Eval Program:	HW
Eval Source:	CERS
Eval Notes:	

Inspector: Burke Mike Inspection ID:5411684

Map Key	Number of Records	Direction	Distance (mi/ft)	Elev/Diff (ft)	Site	DB
303	4 of 4	-	0.00 / 0.00	408.16 / -15	SAEHAN ELECTRONICS AMERICA INC 8340 CLAIREMONT BLVD STE 207 SAN DIEGO CA 92111	RCRA SQG

EPA Handler ID:	CAR000034710
Land Type Code:	P
Land Type Desc:	Private
Federal Waste Generator Code:	2
Gen Status Univ:	SQG
Gen Status Univ Desc:	Small Quantity Generator
Importer Activity:	No
Mixed Waste Generator:	No
Transporter Activity:	No
Transfer Facility:	No
Recycler Activity:	No
Onsite Burner Exemption:	No
Furnace Exemption:	No
Underground Inject Activity:	No
Receives Waste from Offsite:	No
TSD Type:	-----
TSD Activity:	No
Corrective Action Univ:	No
Action has been Imposed:	No
Action under 3004 (U)/(V):	No
Institutional Control Indicator:	N
Used Oil Transporter:	
Used Oil Transfer Facility:	
Used Oil Processor:	
Used Oil Refiner:	
Used Oil Burner:	
Used Oil Market Burner:	
Used Oil Spec Marketer:	
Activity Location:	CA
County Code:	CA073
County Name:	SAN DIEGO
Contact Name:	JOHN H KIM
Contact Phone No and Exten:	619-496-1500
Contact Email:	
Contact Address:	614 FIG AVE , CHULA VISTA , CA, 91910 , US
Mailing Address:	2498 ROLL DR STE 907 , SAN DIEGO , CA, 92173 , US

Violation/Evaluation Summary

Note: As of Jan 24 2018, there are no Compliance Monitoring and Enforcement (violation) records associated with this facility (EPA ID).

Handler Details

Source Type:	I	***Used Oil Transporter:***	No
Receive Date:	19971217	***UO Transfer Fac:***	No
Non Notifier:		***Used Oil Processor:***	No
Acknowledge Flag:		***Used Oil Refiner:***	No
Acknowledge Date:		***Used Oil Burner:***	No
Accessibility:		***UO Market Burner:***	No
Land Type:	P	***UO Spec Marketer:***	No
Fed Waste Gen Own:	HQ	***Current Site Name:***	SAEHAN ELECTRONICS AMERICA INC
Fed Waste Gen Cd:	2	***Location Street No:***	
Fed Waste Gen Desc:	Small Quantity Generator	***Location Street 1:***	8340 CLAIREMONT BLVD STE 207
ST Waste Gen Own:		***Location Street 2:***	
State Waste Gen Cd:		***Location City:***	SAN DIEGO
Short Term Gen:	No	***Location State:***	CA
Importer Activity:	No	***Location Zip Code:***	92111
Mixed Waste Gen:	No	***County Code:***	CA073
Transporter:	No	***State District:***	
Transfer Facility:	No	***Mailing Street No:***	
TSD Activity:	No	***Mailing Street 1:***	2498 ROLL DR STE 907
Recycler Activity:	No	***Mailing Street 2:***	
Onsite Burn Exempt:	No	***Mailing City:***	SAN DIEGO
Furnace Exemption:	No	***Mailing State:***	CA
Underground Inject:	No	***Mailing Zip Code:***	92173
Off Site Receipt:	No	***Mailing Country:***	US
Waste Dest Fac:	No	***Contact First Name:***	JOHN H
Subpart K College:		***Contact Middle Initial:***	
Subpart K Hospital:		***Contact Last Name:***	KIM
Subpart K Non Profit:		***Contact Street No:***	
Subpart K Withdraw:		***Contact Street 1:***	614 FIG AVE
Include Ntnl Rprt:		***Contact Street 2:***	
Reporting Cycle:		***Contact City:***	CHULA VISTA
LQHUW:	No	***Contact State:***	CA
Trader Importer:		***Contact Zip:***	91910
Trader Exporter:		***Contact Country:***	US
Slab Importer:		***Contact Phone:***	619-496-1500
Slab Exporter:		***Contact Phone Ext:***	
Current Record:	Yes	***Contact Fax:***	
Location Country:	US	***Contact Email Addr:***	
State District Owner:		***Contact Title:***	

Handler Details

Source Type:	N	***Used Oil Transporter:***	No

Receive Date:	19971217	**UO Transfer Fac:**	No
Non Notifier:		**Used Oil Processor:**	No
Acknowledge Flag:		**Used Oil Refiner:**	No
Acknowledge Date:	19971217	**Used Oil Burner:**	No
Accessibility:		**UO Market Burner:**	No
Land Type:	P	**UO Spec Marketer:**	No
Fed Waste Gen Own:	HQ	**Current Site Name:**	SAEHAN ELECTRONICS AMERICA INC
Fed Waste Gen Cd:	1	**Location Street No:**	
Fed Waste Gen Desc:	Large Quantity Generator	**Location Street 1:**	8340 CLAIREMONT BLVD STE 207
ST Waste Gen Own:		**Location Street 2:**	
State Waste Gen Cd:		**Location City:**	SAN DIEGO
Short Term Gen:	No	**Location State:**	CA
Importer Activity:	No	**Location Zip Code:**	92111
Mixed Waste Gen:	No	**County Code:**	CA073
Transporter:	No	**State District:**	
Transfer Facility:	No	**Mailing Street No:**	
TSD Activity:	No	**Mailing Street 1:**	2498 ROLL DR STE 907
Recycler Activity:	No	**Mailing Street 2:**	
Onsite Burn Exempt:	No	**Mailing City:**	SAN DIEGO
Furnace Exemption:	No	**Mailing State:**	CA
Underground Inject:	No	**Mailing Zip Code:**	92173
Off Site Receipt:	No	**Mailing Country:**	US
Waste Dest Fac:	No	**Contact First Name:**	JOHN H
Subpart K College:		**Contact Middle Initial:**	
Subpart K Hospital:		**Contact Last Name:**	KIM
Subpart K Non Profit:		**Contact Street No:**	
Subpart K Withdraw:		**Contact Street 1:**	614 FIG AVE
Include Ntnl Rprt:		**Contact Street 2:**	
Reporting Cycle:		**Contact City:**	CHULA VISTA
LQHUW:	No	**Contact State:**	CA
Trader Importer:		**Contact Zip:**	91910
Trader Exporter:		**Contact Country:**	US
Slab Importer:		**Contact Phone:**	619-496-1500
Slab Exporter:		**Contact Phone Ext:**	
Current Record:	No	**Contact Fax:**	
Location Country:	US	**Contact Email Addr:**	
State District Owner:		**Contact Title:**	

Hazardous Waste Details

Haz Waste Cd Owner:	HQ	**Source Type:**	N
Haz Waste Cd:	D002	**Code Type:**	D
BR Waste Code Active Status:	Yes		
Waste Code Active Status:	Yes		
Waste Code Desc:	CORROSIVE WASTE		

Owner/Operator Details

Owner/Operator Ind:	CO	**Country:**	
Name:	SAEHAN ELECTRONICS AMERICA I	**Zip Code:**	92111

Map Key	Number of Records	Direction	Distance (mi/ft)	Elev/Diff (ft)	Site	DB

Street No:		**Phone:**	619-496-1500
Street 1:	8340 CLAIREMONT BLVD STE 207	**Type:**	P
Street 2:		**Date Became Current:**	
City:	SAN DIEGO	**Date Ended Current:**	
State:	CA		
Source Type:	N		

Owner/Operator Ind:	CO	**Country:**	
Name:	SAEHAN ELECTRONICS AMERICA I	**Zip Code:**	92111
Street No:		**Phone:**	619-496-1500
Street 1:	8340 CLAIREMONT BLVD STE 207	**Type:**	P
Street 2:		**Date Became Current:**	
City:	SAN DIEGO	**Date Ended Current:**	
State:	CA		
Source Type:	I		

304	1 of 12	-	0.00 / 0.00	426.63 / 4	**CASPIAN INC.** **4951 RUFFIN RD.** **SAN DIEGO CA 92123**	TRIS

TRI Facility ID:	92123CSPNN4951R	**Year:**	1995
BIA Code:		**Tribe:**	
Federal Facility:	NO	**County:**	SAN DIEGO
FRS ID:			

--Details--

Primary SIC:	3479
Primary NAICS:	332812
Document Number:	1395090242088
Chemical:	NITRIC ACID
CAS/Compound ID:	007697372
Clean Air Act?:	NO
Classification:	NON-PBT
Metal:	NO
Metal Category:	0
Carcinogen:	NO
Unit of Measure:	Pounds
On-Site Release Total:	5355
Total Releases:	5355
Sec 8 Releases:	5200
On-site Contained:	0
On-Site Other:	0
On-site Energy Recovery:	0
On-Site Recycling:	0
On-Site Treatment:	13000
Production Waste:	18200
One-Time Release:	1
Production Ratio:	2
Parent Company Name:	CASPIAN INC
Parent Company DB No:	NA

Map Key	Number of Records	Direction	Distance (mi/ft)	Elev/Diff (ft)	Site	DB

Primary SIC: 3479
Primary NAICS: 332812
Document Number: 1395090242090
Chemical: HYDROCHLORIC ACID (1995 AND AFTER "ACID AEROSOLS" ONLY)
CAS/Compound ID: 007647010
Clean Air Act?: YES
Classification: NON-PBT
Metal: NO
Metal Category: 0
Carcinogen: NO
Unit of Measure: Pounds
On-Site Release Total: 1005
Total Releases: 1005
Sec 8 Releases: 740
On-site Contained: 0
On-Site Other: 0
On-site Energy Recovery: 0
On-Site Recycling: 0
On-Site Treatment: 11000
Production Waste: 11740
One-Time Release: 1
Production Ratio:
Parent Company Name: CASPIAN INC
Parent Company DB No: NA

304	2 of 12	-	0.00 / 0.00	426.63 / 4	CASPIAN INC. 4951 RUFFIN RD. SAN DIEGO CA 92123	TRIS

TRI Facility ID: 92123CSPNN4951R
Year: 1999
BIA Code:
Tribe:
Federal Facility: NO
County: SAN DIEGO
FRS ID:

--Details--
Primary SIC: 3479
Primary NAICS: 332812
Document Number: 1399135151468
Chemical: HYDROGEN FLUORIDE
CAS/Compound ID: 007664393
Clean Air Act?: YES
Classification: NON-PBT
Metal: NO
Metal Category: 0
Carcinogen: NO
Unit of Measure: Pounds
On-Site Release Total: 260
Total Releases: 260
Sec 8 Releases: 160
On-site Contained: 0

Map Key	Number of Records	Direction	Distance (mi/ft)	Elev/Diff (ft)	Site	DB

On-Site Other: 0
On-site Energy Recovery: 0
On-Site Recycling: 0
On-Site Treatment: 4000
Production Waste: 4160
One-Time Release: 1
Production Ratio: .8
Parent Company Name: CASPIAN INC
Parent Company DB No: NA

Primary SIC: 3479
Primary NAICS: 332812
Document Number: 1399135151417
Chemical: NITRIC ACID
CAS/Compound ID: 007697372
Clean Air Act?: NO
Classification: NON-PBT
Metal: NO
Metal Category: 0
Carcinogen: NO
Unit of Measure: Pounds
On-Site Release Total: 10610
Total Releases: 10610
Sec 8 Releases: 10600
On-site Contained: 0
On-Site Other: 0
On-site Energy Recovery: 0
On-Site Recycling: 0
On-Site Treatment: 1200
Production Waste: 11800
One-Time Release: 1
Production Ratio: .8
Parent Company Name: CASPIAN INC
Parent Company DB No: NA

304	3 of 12	-	0.00 / 0.00	426.63 / 4	CASPIAN INC. 4951 RUFFIN RD. SAN DIEGO CA 92123	TRIS

TRI Facility ID: 92123CSPNN4951R
BIA Code:
Federal Facility: NO
FRS ID:
Year: 1989
Tribe:
County: SAN DIEGO

--Details--
Primary SIC: 3728
Primary NAICS: 332000
Document Number: 1389035416104
Chemical: NITRIC ACID
CAS/Compound ID: 007697372

Clean Air Act?:	NO
Classification:	NON-PBT
Metal:	NO
Metal Category:	0
Carcinogen:	NO
Unit of Measure:	Pounds
On-Site Release Total:	250
Total Releases:	250
Sec 8 Releases:	0
On-site Contained:	0
On-Site Other:	0
On-site Energy Recovery:	0
On-Site Recycling:	0
On-Site Treatment:	0
Production Waste:	0
One-Time Release:	0
Production Ratio:	
Parent Company Name:	CASPIAN INC
Parent Company DB No:	NA

Primary SIC:	3728
Primary NAICS:	336413
Document Number:	1389035416080
Chemical:	TETRACHLOROETHYLENE
CAS/Compound ID:	000127184
Clean Air Act?:	YES
Classification:	NON-PBT
Metal:	NO
Metal Category:	0
Carcinogen:	YES
Unit of Measure:	Pounds
On-Site Release Total:	14900
Total Releases:	14900
Sec 8 Releases:	0
On-site Contained:	0
On-Site Other:	0
On-site Energy Recovery:	0
On-Site Recycling:	0
On-Site Treatment:	0
Production Waste:	0
One-Time Release:	0
Production Ratio:	
Parent Company Name:	CASPIAN INC
Parent Company DB No:	NA

Primary SIC:	3728
Primary NAICS:	332000
Document Number:	1389035416092
Chemical:	HYDROGEN FLUORIDE
CAS/Compound ID:	007664393
Clean Air Act?:	YES
Classification:	NON-PBT

Map Key	Number of Records	Direction	Distance (mi/ft)	Elev/Diff (ft)	Site	DB

Metal:	NO
Metal Category:	0
Carcinogen:	NO
Unit of Measure:	Pounds
On-Site Release Total:	500
Total Releases:	500
Sec 8 Releases:	0
On-site Contained:	0
On-Site Other:	0
On-site Energy Recovery:	0
On-Site Recycling:	0
On-Site Treatment:	0
Production Waste:	0
One-Time Release:	0
Production Ratio:	
Parent Company Name:	CASPIAN INC
Parent Company DB No:	NA

304	4 of 12	-	0.00 / 0.00	426.63 / 4	CASPIAN INC. 4951 RUFFIN RD. SAN DIEGO CA 92123	TRIS

TRI Facility ID:	92123CSPNN4951R	**Year:**	1990
BIA Code:		**Tribe:**	
Federal Facility:	NO	**County:**	SAN DIEGO
FRS ID:			

--Details--

Primary SIC:	3728
Primary NAICS:	332000
Document Number:	1390045045907
Chemical:	HYDROGEN FLUORIDE
CAS/Compound ID:	007664393
Clean Air Act?:	YES
Classification:	NON-PBT
Metal:	NO
Metal Category:	0
Carcinogen:	NO
Unit of Measure:	Pounds
On-Site Release Total:	255
Total Releases:	255
Sec 8 Releases:	0
On-site Contained:	0
On-Site Other:	0
On-site Energy Recovery:	0
On-Site Recycling:	0
On-Site Treatment:	0
Production Waste:	0
One-Time Release:	0
Production Ratio:	

Map Key	Number of Records	Direction	Distance (mi/ft)	Elev/Diff (ft)	Site	DB

Parent Company Name: CASPIAN INC
Parent Company DB No: NA

---

304 **5 of 12** **-** **0.00 / 0.00** **426.63 / 4** **CASPIAN INC.**
4951 RUFFIN RD.
SAN DIEGO CA 92123 **TRIS**

TRI Facility ID: 92123CSPNN4951R
BIA Code:
Federal Facility: NO
FRS ID:
Year: 1996
Tribe:
County: SAN DIEGO

--Details--
Primary SIC: 3479
Primary NAICS: 332812
Document Number: 1396100060755
Chemical: NITRIC ACID
CAS/Compound ID: 007697372
Clean Air Act?: NO
Classification: NON-PBT
Metal: NO
Metal Category: 0
Carcinogen: NO
Unit of Measure: Pounds
On-Site Release Total: 5455
Total Releases: 5455
Sec 8 Releases: 5600
On-site Contained: 0
On-Site Other: 0
On-site Energy Recovery: 0
On-Site Recycling: 0
On-Site Treatment: 17000
Production Waste: 22600
One-Time Release: 1
Production Ratio: 1
Parent Company Name: CASPIAN INC
Parent Company DB No: NA

---

304 **6 of 12** **-** **0.00 / 0.00** **426.63 / 4** **CASPIAN INC.**
4951 RUFFIN RD.
SAN DIEGO CA 92123 **TRIS**

TRI Facility ID: 92123CSPNN4951R
BIA Code:
Federal Facility: NO
FRS ID:
Year: 2001
Tribe:
County: SAN DIEGO

--Details--
Primary SIC: 3479

Map Key	Number of Records	Direction	Distance (mi/ft)	Elev/Diff (ft)	Site	DB

Primary NAICS:	332812
Document Number:	1301150758884
Chemical:	NITRIC ACID
CAS/Compound ID:	007697372
Clean Air Act?:	NO
Classification:	NON-PBT
Metal:	NO
Metal Category:	0
Carcinogen:	NO
Unit of Measure:	Pounds
On-Site Release Total:	260
Total Releases:	260
Sec 8 Releases:	201
On-site Contained:	0
On-Site Other:	0
On-site Energy Recovery:	0
On-Site Recycling:	0
On-Site Treatment:	1692
Production Waste:	2481
One-Time Release:	0
Production Ratio:	1.77
Parent Company Name:	CASPIAN INC
Parent Company DB No:	NA

Primary SIC:	3479
Primary NAICS:	332812
Document Number:	1301150758872
Chemical:	HYDROGEN FLUORIDE
CAS/Compound ID:	007664393
Clean Air Act?:	YES
Classification:	NON-PBT
Metal:	NO
Metal Category:	0
Carcinogen:	NO
Unit of Measure:	Pounds
On-Site Release Total:	260
Total Releases:	260
Sec 8 Releases:	86
On-site Contained:	0
On-Site Other:	0
On-site Energy Recovery:	0
On-Site Recycling:	0
On-Site Treatment:	10655
Production Waste:	15097
One-Time Release:	1
Production Ratio:	1.72
Parent Company Name:	CASPIAN INC
Parent Company DB No:	NA

304	*7 of 12*	*-*	*0.00 / 0.00*	*426.63 / 4*	***CASPIAN INC. 4951 RUFFIN RD.***	***TRIS***

SAN DIEGO CA 92123

TRI Facility ID:	92123CSPNN4951R	***Year:***	1988
BIA Code:		***Tribe:***	
Federal Facility:	NO	***County:***	SAN DIEGO
FRS ID:			

--Details--

Primary SIC:	3728
Primary NAICS:	336413
Document Number:	1388025244233
Chemical:	SULFURIC ACID (1994 AND AFTER "ACID AEROSOLS" ONLY)
CAS/Compound ID:	007664939
Clean Air Act?:	NO
Classification:	NON-PBT
Metal:	NO
Metal Category:	0
Carcinogen:	NO
Unit of Measure:	Pounds
On-Site Release Total:	250
Total Releases:	250
Sec 8 Releases:	0
On-site Contained:	0
On-Site Other:	0
On-site Energy Recovery:	0
On-Site Recycling:	0
On-Site Treatment:	0
Production Waste:	0
One-Time Release:	0
Production Ratio:	
Parent Company Name:	CASPIAN INC
Parent Company DB No:	NA

Primary SIC:	3728
Primary NAICS:	332000
Document Number:	1388025244221
Chemical:	NITRIC ACID
CAS/Compound ID:	007697372
Clean Air Act?:	NO
Classification:	NON-PBT
Metal:	NO
Metal Category:	0
Carcinogen:	NO
Unit of Measure:	Pounds
On-Site Release Total:	250
Total Releases:	250
Sec 8 Releases:	0
On-site Contained:	0
On-Site Other:	0
On-site Energy Recovery:	0
On-Site Recycling:	0

On-Site Treatment: 0
Production Waste: 0
One-Time Release: 0
Production Ratio:
Parent Company Name: CASPIAN INC
Parent Company DB No: NA

Primary SIC: 3728
Primary NAICS: 336413
Document Number: 1388025244183
Chemical: 1,1,1-TRICHLOROETHANE
CAS/Compound ID: 000071556
Clean Air Act?: YES
Classification: NON-PBT
Metal: NO
Metal Category: 0
Carcinogen: NO
Unit of Measure: Pounds
On-Site Release Total: 41106
Total Releases: 41106
Sec 8 Releases: 0
On-site Contained: 0
On-Site Other: 0
On-site Energy Recovery: 0
On-Site Recycling: 0
On-Site Treatment: 0
Production Waste: 0
One-Time Release: 0
Production Ratio:
Parent Company Name: CASPIAN INC
Parent Company DB No: NA

Primary SIC: 3728
Primary NAICS: 336413
Document Number: 1388025244219
Chemical: TETRACHLOROETHYLENE
CAS/Compound ID: 000127184
Clean Air Act?: YES
Classification: NON-PBT
Metal: NO
Metal Category: 0
Carcinogen: YES
Unit of Measure: Pounds
On-Site Release Total: 313962
Total Releases: 313962
Sec 8 Releases: 0
On-site Contained: 0
On-Site Other: 0
On-site Energy Recovery: 0
On-Site Recycling: 0
On-Site Treatment: 0
Production Waste: 0

One-Time Release:	0
Production Ratio:	
Parent Company Name:	CASPIAN INC
Parent Company DB No:	NA
Primary SIC:	3728
Primary NAICS:	336413
Document Number:	1388025244195
Chemical:	SODIUM HYDROXIDE (SOLUTION)
CAS/Compound ID:	001310732
Clean Air Act?:	NO
Classification:	NON-PBT
Metal:	NO
Metal Category:	0
Carcinogen:	NO
Unit of Measure:	Pounds
On-Site Release Total:	250
Total Releases:	11250
Sec 8 Releases:	0
On-site Contained:	0
On-Site Other:	0
On-site Energy Recovery:	0
On-Site Recycling:	0
On-Site Treatment:	0
Production Waste:	0
One-Time Release:	0
Production Ratio:	
Parent Company Name:	CASPIAN INC
Parent Company DB No:	NA
Primary SIC:	3728
Primary NAICS:	332000
Document Number:	1388025244171
Chemical:	HYDROGEN FLUORIDE
CAS/Compound ID:	007664393
Clean Air Act?:	YES
Classification:	NON-PBT
Metal:	NO
Metal Category:	0
Carcinogen:	NO
Unit of Measure:	Pounds
On-Site Release Total:	500
Total Releases:	500
Sec 8 Releases:	0
On-site Contained:	0
On-Site Other:	0
On-site Energy Recovery:	0
On-Site Recycling:	0
On-Site Treatment:	0
Production Waste:	0
One-Time Release:	0
Production Ratio:	

Map Key	Number of Records	Direction	Distance (mi/ft)	Elev/Diff (ft)	Site	DB
Parent Company Name:	CASPIAN INC					
Parent Company DB No:	NA					

304	8 of 12	-	0.00 / 0.00	426.63 / 4	CASPIAN INC. 4951 RUFFIN RD. SAN DIEGO CA 92123	TRIS

TRI Facility ID:	92123CSPNN4951R	**Year:**	1998
BIA Code:		**Tribe:**	
Federal Facility:	NO	**County:**	SAN DIEGO
FRS ID:			

--Details--

Primary SIC:	3479
Primary NAICS:	332812
Document Number:	1398125135931
Chemical:	HYDROGEN FLUORIDE
CAS/Compound ID:	007664393
Clean Air Act?:	YES
Classification:	NON-PBT
Metal:	NO
Metal Category:	0
Carcinogen:	NO
Unit of Measure:	Pounds
On-Site Release Total:	260
Total Releases:	260
Sec 8 Releases:	240
On-site Contained:	0
On-Site Other:	0
On-site Energy Recovery:	0
On-Site Recycling:	0
On-Site Treatment:	7500
Production Waste:	7740
One-Time Release:	1
Production Ratio:	1
Parent Company Name:	CASPIAN INC
Parent Company DB No:	NA

Primary SIC:	3479
Primary NAICS:	332812
Document Number:	1398125136008
Chemical:	NITRIC ACID
CAS/Compound ID:	007697372
Clean Air Act?:	NO
Classification:	NON-PBT
Metal:	NO
Metal Category:	0
Carcinogen:	NO
Unit of Measure:	Pounds
On-Site Release Total:	13255

Map Key	Number of Records	Direction	Distance (mi/ft)	Elev/Diff (ft)	Site	DB

Total Releases:	13255
Sec 8 Releases:	13000
On-site Contained:	0
On-Site Other:	0
On-site Energy Recovery:	0
On-Site Recycling:	0
On-Site Treatment:	3600
Production Waste:	16600
One-Time Release:	1
Production Ratio:	.9
Parent Company Name:	CASPIAN INC
Parent Company DB No:	NA

304	9 of 12	-	0.00 / 0.00	426.63 / 4	**CASPIAN INC.** **4951 RUFFIN RD.** **SAN DIEGO CA 92123**	TRIS

TRI Facility ID:	92123CSPNN4951R	**Year:**	1987
BIA Code:		**Tribe:**	
Federal Facility:	NO	**County:**	SAN DIEGO
FRS ID:			

--Details--

Primary SIC:	3728
Primary NAICS:	
Document Number:	1387010517860
Chemical:	NITRIC ACID
CAS/Compound ID:	007697372
Clean Air Act?:	NO
Classification:	NON-PBT
Metal:	NO
Metal Category:	0
Carcinogen:	NO
Unit of Measure:	Pounds
On-Site Release Total:	1000
Total Releases:	1000
Sec 8 Releases:	0
On-site Contained:	0
On-Site Other:	0
On-site Energy Recovery:	0
On-Site Recycling:	0
On-Site Treatment:	0
Production Waste:	0
One-Time Release:	0
Production Ratio:	
Parent Company Name:	CASPIAN INC
Parent Company DB No:	NA

Primary SIC:	3728
Primary NAICS:	

Document Number: 1387010517833
Chemical: SODIUM SULFATE (SOLUTION)
CAS/Compound ID: 007757826
Clean Air Act?: NO
Classification: NON-PBT
Metal: NO
Metal Category: 0
Carcinogen: NO
Unit of Measure: Pounds
On-Site Release Total: 250
Total Releases: 17495
Sec 8 Releases: 0
On-site Contained: 0
On-Site Other: 0
On-site Energy Recovery: 0
On-Site Recycling: 0
On-Site Treatment: 0
Production Waste: 0
One-Time Release: 0
Production Ratio:
Parent Company Name: CASPIAN INC
Parent Company DB No: NA

Primary SIC: 3728
Primary NAICS:
Document Number: 1387010517884
Chemical: CHROMIUM COMPOUNDS(EXCEPT CHROMITE ORE MINED IN THE TRANSVAAL REGION)
CAS/Compound ID: N090
Clean Air Act?: YES
Classification: NON-PBT
Metal: YES
Metal Category: 1
Carcinogen: NO
Unit of Measure: Pounds
On-Site Release Total: 250
Total Releases: 1000
Sec 8 Releases: 0
On-site Contained: 0
On-Site Other: 0
On-site Energy Recovery: 0
On-Site Recycling: 0
On-Site Treatment: 0
Production Waste: 0
One-Time Release: 0
Production Ratio:
Parent Company Name: CASPIAN INC
Parent Company DB No: NA

Primary SIC: 3728
Primary NAICS:
Document Number: 1387010517821
Chemical: HYDROGEN FLUORIDE

CAS/Compound ID:	007664393
Clean Air Act?:	YES
Classification:	NON-PBT
Metal:	NO
Metal Category:	0
Carcinogen:	NO
Unit of Measure:	Pounds
On-Site Release Total:	500
Total Releases:	10554
Sec 8 Releases:	0
On-site Contained:	0
On-Site Other:	0
On-site Energy Recovery:	0
On-Site Recycling:	0
On-Site Treatment:	0
Production Waste:	0
One-Time Release:	0
Production Ratio:	
Parent Company Name:	CASPIAN INC
Parent Company DB No:	NA
Primary SIC:	3728
Primary NAICS:	
Document Number:	1387010517807
Chemical:	SULFURIC ACID (1994 AND AFTER "ACID AEROSOLS" ONLY)
CAS/Compound ID:	007664939
Clean Air Act?:	NO
Classification:	NON-PBT
Metal:	NO
Metal Category:	0
Carcinogen:	NO
Unit of Measure:	Pounds
On-Site Release Total:	250
Total Releases:	250
Sec 8 Releases:	0
On-site Contained:	0
On-Site Other:	0
On-site Energy Recovery:	0
On-Site Recycling:	0
On-Site Treatment:	0
Production Waste:	0
One-Time Release:	0
Production Ratio:	
Parent Company Name:	CASPIAN INC
Parent Company DB No:	NA
Primary SIC:	3728
Primary NAICS:	
Document Number:	1387010517872
Chemical:	METHYL ETHYL KETONE
CAS/Compound ID:	000078933
Clean Air Act?:	NO

Classification:	NON-PBT
Metal:	NO
Metal Category:	0
Carcinogen:	NO
Unit of Measure:	Pounds
On-Site Release Total:	32300
Total Releases:	32300
Sec 8 Releases:	0
On-site Contained:	0
On-Site Other:	0
On-site Energy Recovery:	0
On-Site Recycling:	0
On-Site Treatment:	0
Production Waste:	0
One-Time Release:	0
Production Ratio:	
Parent Company Name:	CASPIAN INC
Parent Company DB No:	NA
Primary SIC:	3728
Primary NAICS:	
Document Number:	1387010517858
Chemical:	1,1,1-TRICHLOROETHANE
CAS/Compound ID:	000071556
Clean Air Act?:	YES
Classification:	NON-PBT
Metal:	NO
Metal Category:	0
Carcinogen:	NO
Unit of Measure:	Pounds
On-Site Release Total:	74297
Total Releases:	74297
Sec 8 Releases:	0
On-site Contained:	0
On-Site Other:	0
On-site Energy Recovery:	0
On-Site Recycling:	0
On-Site Treatment:	0
Production Waste:	0
One-Time Release:	0
Production Ratio:	
Parent Company Name:	CASPIAN INC
Parent Company DB No:	NA
Primary SIC:	3728
Primary NAICS:	
Document Number:	1387010517845
Chemical:	TETRACHLOROETHYLENE
CAS/Compound ID:	000127184
Clean Air Act?:	YES
Classification:	NON-PBT
Metal:	NO

Map Key	Number of Records	Direction	Distance (mi/ft)	Elev/Diff (ft)	Site	DB

Metal Category:	0
Carcinogen:	YES
Unit of Measure:	Pounds
On-Site Release Total:	700000
Total Releases:	700000
Sec 8 Releases:	0
On-site Contained:	0
On-Site Other:	0
On-site Energy Recovery:	0
On-Site Recycling:	0
On-Site Treatment:	0
Production Waste:	0
One-Time Release:	0
Production Ratio:	
Parent Company Name:	CASPIAN INC
Parent Company DB No:	NA
Primary SIC:	3728
Primary NAICS:	
Document Number:	1387010517819
Chemical:	SODIUM HYDROXIDE (SOLUTION)
CAS/Compound ID:	001310732
Clean Air Act?:	NO
Classification:	NON-PBT
Metal:	NO
Metal Category:	0
Carcinogen:	NO
Unit of Measure:	Pounds
On-Site Release Total:	27600
Total Releases:	27600
Sec 8 Releases:	0
On-site Contained:	0
On-Site Other:	0
On-site Energy Recovery:	0
On-Site Recycling:	0
On-Site Treatment:	0
Production Waste:	0
One-Time Release:	0
Production Ratio:	
Parent Company Name:	CASPIAN INC
Parent Company DB No:	NA

Map Key	Number of Records	Direction	Distance (mi/ft)	Elev/Diff (ft)	Site	DB
304	10 of 12	-	0.00 / 0.00	426.63 / 4	CASPIAN INC. 4951 RUFFIN RD. SAN DIEGO CA 92123	TRIS

TRI Facility ID:	92123CSPNN4951R	**Year:**	2000
BIA Code:		**Tribe:**	
Federal Facility:	NO	**County:**	SAN DIEGO
FRS ID:			

--Details--

Primary SIC:	3479
Primary NAICS:	332812
Document Number:	1300145132888
Chemical:	HYDROGEN FLUORIDE
CAS/Compound ID:	007664393
Clean Air Act?:	YES
Classification:	NON-PBT
Metal:	NO
Metal Category:	0
Carcinogen:	NO
Unit of Measure:	Pounds
On-Site Release Total:	260
Total Releases:	260
Sec 8 Releases:	140
On-site Contained:	0
On-Site Other:	0
On-site Energy Recovery:	0
On-Site Recycling:	0
On-Site Treatment:	5540
Production Waste:	5680
One-Time Release:	1
Production Ratio:	.7
Parent Company Name:	CASPIAN INC
Parent Company DB No:	NA

Primary SIC:	3479
Primary NAICS:	332812
Document Number:	1300145132837
Chemical:	NITRIC ACID
CAS/Compound ID:	007697372
Clean Air Act?:	NO
Classification:	NON-PBT
Metal:	NO
Metal Category:	0
Carcinogen:	NO
Unit of Measure:	Pounds
On-Site Release Total:	10188
Total Releases:	10188
Sec 8 Releases:	10178
On-site Contained:	0
On-Site Other:	0
On-site Energy Recovery:	0
On-Site Recycling:	0
On-Site Treatment:	1864
Production Waste:	12042
One-Time Release:	1
Production Ratio:	.7
Parent Company Name:	CASPIAN INC
Parent Company DB No:	NA

Map Key	Number of Records	Direction	Distance (mi/ft)	Elev/Diff (ft)	Site	DB
304	11 of 12	-	0.00 / 0.00	426.63 / 4	CASPIAN INC. 4951 RUFFIN RD. SAN DIEGO CA 92123	TRIS

TRI Facility ID: 92123CSPNN4951R
Year: 1991
BIA Code:
Tribe:
Federal Facility: NO
County: SAN DIEGO
FRS ID:

--Details--
Primary SIC: 3479
Primary NAICS: 332812
Document Number: 1391055015921
Chemical: ZINC COMPOUNDS
CAS/Compound ID: N982
Clean Air Act?: NO
Classification: NON-PBT
Metal: YES
Metal Category: 1
Carcinogen: NO
Unit of Measure: Pounds
On-Site Release Total: 0
Total Releases: 30000
Sec 8 Releases: 0
On-site Contained: 0
On-Site Other: 0
On-site Energy Recovery: 0
On-Site Recycling: 0
On-Site Treatment: 0
Production Waste: 30000
One-Time Release: 0
Production Ratio: 1.25
Parent Company Name: CASPIAN INC
Parent Company DB No: NA

Map Key	Number of Records	Direction	Distance (mi/ft)	Elev/Diff (ft)	Site	DB
304	12 of 12	-	0.00 / 0.00	426.63 / 4	CASPIAN INC. 4951 RUFFIN RD. SAN DIEGO CA 92123	TRIS

TRI Facility ID: 92123CSPNN4951R
Year: 1997
BIA Code:
Tribe:
Federal Facility: NO
County: SAN DIEGO
FRS ID:

--Details--
Primary SIC: 3479
Primary NAICS: 332812
Document Number: 1397110105653
Chemical: HYDROGEN FLUORIDE

Map Key	Number of Records	Direction	Distance (mi/ft)	Elev/Diff (ft)	Site	DB

CAS/Compound ID:	007664393
Clean Air Act?:	YES
Classification:	NON-PBT
Metal:	NO
Metal Category:	0
Carcinogen:	NO
Unit of Measure:	Pounds
On-Site Release Total:	260
Total Releases:	260
Sec 8 Releases:	140
On-site Contained:	0
On-Site Other:	0
On-site Energy Recovery:	0
On-Site Recycling:	0
On-Site Treatment:	3000
Production Waste:	3140
One-Time Release:	1
Production Ratio:	1.3
Parent Company Name:	CASPIAN INC
Parent Company DB No:	NA

Primary SIC:	3479
Primary NAICS:	332812
Document Number:	1397110105665
Chemical:	NITRIC ACID
CAS/Compound ID:	007697372
Clean Air Act?:	NO
Classification:	NON-PBT
Metal:	NO
Metal Category:	0
Carcinogen:	NO
Unit of Measure:	Pounds
On-Site Release Total:	8355
Total Releases:	8355
Sec 8 Releases:	8100
On-site Contained:	0
On-Site Other:	0
On-site Energy Recovery:	0
On-Site Recycling:	0
On-Site Treatment:	2000
Production Waste:	10100
One-Time Release:	1
Production Ratio:	.5
Parent Company Name:	CASPIAN INC
Parent Company DB No:	NA

305	*1 of 2*	*-*	*0.00 / 0.00*	*408.89 / -14*	***UNIVERSAL AUTO SALES*** ***7922 DAGGET ST, SAN DIEGO, CA 92111*** ***SAN DIEGO CA***	***SAN DIEGO LOP***

Map Key	Number of Records	Direction	Distance (mi/ft)	Elev/Diff (ft)	Site	DB

SWRCB Global ID:	T0607301500	**Parcel No:**	356-160-84-00
Record ID:	DEH1994-LSAM-H04981-001	**Census Tract:**	85.11
Record Status:	Completed	**Zip Code 2:**	92111
Opened Date:	4/4/1994	**Community:**	San Diego
Case Type:	LOP - Local Oversight Program	**Jurisdiction:**	SAN DIEGO
Historical Name:	UNIVERSAL AUTO SALES	**Watershed Basin No:**	907.11
Lead Agency:	DEH/SAM	**Latitude GS 84:**	32.8239250
Lead Agency Date:	4/4/1994	**Longitude GS 84:**	-117.1525140
Funding:	F - LOP Federal Fund	**X Map Coord:**	6284402.000
Fire Agency:	SAN DIEGO	**Y Map Coord:**	1880765.868

Thomasbros Mappage Grid: 1249 B 2
Water Purveyor: SAN DIEGO
File Case Type: CLOSED OR TRANSFERRED LOP CASES

305	2 of 2	-	0.00 / 0.00	408.89 / -14	UNIVERSAL AUTO SALES 7922 DAGGET ST San Diego CA	SANDIEGO SAM

Record ID:	DEH1994-LSAM-H04981-001	**Object ID:**	3410
Record Type:	SAM Investigation	**ID:**	3414
Status:	Completed	**Feature ID:**	3561608400
REST Record ID:	DEH1994-LSAM-H04981-001	**Parcel No:**	356-160-84-00
Record Name:	UNIVERSAL AUTO SALES	**SWRCB Global ID:**	T0607301500
Record Status:	Completed	**H No:**	H04981
Record Alias:	SAM Investigation	**Historical Name:**	UNIVERSAL AUTO SALES
Date:	04/04/1994	**Agency Name:**	COSD
Primary Parcel:	YES	**Fire Agency:**	SAN DIEGO
Primary Address:	YES	**Funding:**	F - LOP Federal Fund
Address:	7922 DAGGET ST, SAN DIEGO CA 92111	**GT Global ID:**	T0607301500
Address Type:	MASTER	**GT RB Case No:**	9UT2745
Street String:	7922 DAGGET ST	**GT Cuf Case:**	YES
Zip Code:	92111	**GT Case Type:**	LUST Cleanup Site
Zip Community:	92111	**GT Lead Agency:**	SAN DIEGO COUNTY LOP
Jurisdictiction:	SAN DIEGO	**GT County:**	San Diego
Census Tract:	85.11	**GT Latitude:**	32.823925
BOS District:	4	**GT Longitude:**	-117.152514
Watershed Basin:	907.11	**Latitude GS84:**	32.823925
Water Purveyor:	SAN DIEGO	**Longitude GS84:**	-117.152514
KIVA per Tp per No:	6SAM H04981	**Point X:**	6284405.95009322
X:	6284402	**Point Y:**	1880740.68010406
Y:	1880765.868		

Case No: H04981-001
Case Type: LOP - Local Oversight Program
REST Record Type: LUEG-DEH/LWQD/SAM Investigation/NA
Opened Date: 765417600000
Opened Date Converted: 04/03/1994 08:00PM
Full Name DEH Permit Owner:
Lead Agency: DEH/SAM
Lead Agency Date: 765417600000
Lead Agency Date Converted: 04/03/1994 08:00PM
Geo SRC: Mapped to XY from previous SAM Layer

Map Key	Number of Records	Direction	Distance (mi/ft)	Elev/Diff (ft)	Site	DB

GT Status: Completed - Case Closed
GT Status Date: 788918400000
GT Status Date Converted: 12/31/1994 08:00PM
Thomasbros Mappage Grid: 1249 B 2

---

306 | 1 of 1 | - | 0.00 / 0.00 | 410.92 / -12 | **UNIVERSAL AUTO SALES**
7922 DAGGET ST
SAN DIEGO CA 921112306 | LUST

Global ID: T0607301500
Case Type: LUST Cleanup Site
Status: Completed - Case Closed
Status Date: 1995-01-01 00:00:00
RB Case No: 9UT2745
LOC Case No: H04981-001
Lead Agency: SAN DIEGO COUNTY LOP
Case Worker:
Local Agency:
CUF Case: YES
Begin Date: 1994-04-04 00:00:00
How Discovered:
Stop Method:
County: San Diego
Latitude: 32.823925
Longitude: -117.152514
File Location: Local Agency
Potential Media Of Concern: Gasoline
Potential Media Affected: Soil
How Discovered Description:
Stop Description:
Cal Water Watershed Name: San Diego - Lower San Diego - Mission San Diego (907.11)
DWR Groundwater Subbasin Name:
Site History:

Status History

Status: Open - Case Begin Date
Status Date: 1994-04-04 00:00:00

Status: Completed - Case Closed
Status Date: 1995-01-01 00:00:00

Activities

Action Type: Other
Action: Leak Reported
Date: 1994-04-04 00:00:00

Action Type: Other
Action: Leak Discovery
Date: 1994-04-04 00:00:00

Action Type: Other
Action: Leak Stopped
Date: 1994-04-04 00:00:00

Action Type: Other
Action: Leak Began
Date: 1994-04-04 00:00:00

Map Key	Number of Records	Direction	Distance (mi/ft)	Elev/Diff (ft)	Site	DB

Action Type: ENFORCEMENT
Action: Notice of Responsibility
Date: 1994-05-04 00:00:00

---

307 | **1 of 14** | **-** | **0.00 / 0.00** | **407.57 / -15** | **ALLIED WASTE SERVICES**
8364 CLAIREMONT MESA BL,
SAN DIEGO, 92111
CA | **AST**

Total Capacity(Gal): 3500
CUPA: San Diego
Owner Name: ALLIED WASTE INC
County: San Diego

---

307 | **2 of 14** | **-** | **0.00 / 0.00** | **407.57 / -15** | **ALLIED WASTE SERVICES**
8364 CLAIREMONT MESA BLVD
SAN DIEGO CA 92111 | **CERS TANK**

Site ID: 91142
Latitude: 32.835650
Longitude: -117.145140

Regulated Programs

EI ID: 10384564 **EI Description:** Aboveground Petroleum Storage
EI ID: 10384564 **EI Description:** Chemical Storage Facilities
EI ID: 10384564 **EI Description:** Underground Storage Tank
EI ID: 10384564 **EI Description:** Hazardous Waste Generator
EI ID: 10384564 **EI Description:** RCRA LQ HW Generator

Affiliations

Affil Type Desc: Identification Signer
Entity Name: Laura Carpenter
Entity Title: Consultant
Address:
City:
State:
Country:
Zip Code:
Phone:

Affil Type Desc: UST Permit Applicant
Entity Name: John Le Touzic
Entity Title:
Address:
City:
State:

Country:
Zip Code:
Phone: (858) 576-5724

Affil Type Desc: Document Preparer
Entity Name: Laura Carpenter
Entity Title:
Address:
City:
State:
Country:
Zip Code:
Phone:

Affil Type Desc: UST Tank Operator
Entity Name: John Le Touzic
Entity Title:
Address: 8364 CLAIREMONT MESA BL
City: SAN DIEGO
State: CA
Country: United States
Zip Code: 92111-1302
Phone: (858) 576-5724

Affil Type Desc: Parent Corporation
Entity Name: Republic Services of San Diego
Entity Title:
Address:
City:
State:
Country:
Zip Code:
Phone:

Affil Type Desc: Facility Mailing Address
Entity Name: Mailing Address
Entity Title:
Address: 8364 CLAIREMONT MESA BL
City: SAN DIEGO
State: CA
Country:
Zip Code: 92111-1302
Phone:

Affil Type Desc: UST Tank Owner
Entity Name: ALLIED WASTE INC
Entity Title:
Address: 8364 CLAIREMONT MESA BL
City: SAN DIEGO
State: CA
Country: United States
Zip Code: 92111-1302

Phone:	(858) 576-5724
Affil Type Desc:	CUPA District
Entity Name:	San Diego County Env Health
Entity Title:	
Address:	PO Box 129261
City:	San Diego
State:	CA
Country:	
Zip Code:	92112-9261
Phone:	(858) 505-6880
Affil Type Desc:	Operator
Entity Name:	REPUBLIC SERVICES
Entity Title:	
Address:	
City:	
State:	
Country:	
Zip Code:	
Phone:	(619) 421-9400
Affil Type Desc:	Environmental Contact
Entity Name:	Antonia Gunner
Entity Title:	
Address:	8514 Mast Blvd
City:	Santee
State:	CA
Country:	
Zip Code:	92071
Phone:	(619) 449-9579
Affil Type Desc:	Legal Owner
Entity Name:	REPUBLIC SERVICES
Entity Title:	
Address:	8364 CLAIREMONT MESA BL
City:	SAN DIEGO
State:	AZ
Country:	United States
Zip Code:	92111-1302
Phone:	(858) 637-5640
Affil Type Desc:	Primary Emergency Contact
Entity Name:	Rob Hutzler
Entity Title:	BU MAINT MGR
Address:	
City:	
State:	
Country:	
Zip Code:	
Phone:	(619) 921-4928

Affil Type Desc: UST Property Owner Name
Entity Name: SANI-TRAINER INC
Entity Title:
Address: P O BOX 29246
City: PHOENIX
State: AZ
Country: United States
Zip Code: 85038
Phone: (619) 482-4040

Evaluations

Eval Date: 1/14/2014
Violations Found: No
Eval General Type: Compliance Evaluation Inspection
Eval Type: Routine done by local agency
Eval Division: San Diego County Department of Env Health
Eval Program: APSA
Eval Source: CERS
Eval Notes:

Inspector: Central HC009 Inspection ID:4835002

Eval Date: 1/17/2017
Violations Found: No
Eval General Type: Compliance Evaluation Inspection
Eval Type: Routine done by local agency
Eval Division: San Diego County Department of Env Health
Eval Program: HW
Eval Source: CERS
Eval Notes:

Inspector: Burke Mike Inspection ID:5569743

Eval Date: 1/17/2017
Violations Found: No
Eval General Type: Compliance Evaluation Inspection
Eval Type: Routine done by local agency
Eval Division: San Diego County Department of Env Health
Eval Program: UST
Eval Source: CERS
Eval Notes:

Inspector: Burke Mike Inspection ID:5569743

Eval Date: 1/19/2016
Violations Found: No
Eval General Type: Compliance Evaluation Inspection
Eval Type: Routine done by local agency
Eval Division: San Diego County Department of Env Health

Eval Program: HW
Eval Source: CERS
Eval Notes:

Inspector: Burke Mike Inspection ID:5277001

Eval Date: 1/19/2016
Violations Found: No
Eval General Type: Compliance Evaluation Inspection
Eval Type: Routine done by local agency
Eval Division: San Diego County Department of Env Health
Eval Program: HMRRP
Eval Source: CERS
Eval Notes:

Inspector: Burke Mike Inspection ID:5277001

Eval Date: 1/23/2015
Violations Found: No
Eval General Type: Compliance Evaluation Inspection
Eval Type: Routine done by local agency
Eval Division: San Diego County Department of Env Health
Eval Program: UST
Eval Source: CERS
Eval Notes:

Inspector: Central HC009 Inspection ID:4991255

Eval Date: 1/14/2014
Violations Found: Yes
Eval General Type: Compliance Evaluation Inspection
Eval Type: Routine done by local agency
Eval Division: San Diego County Department of Env Health
Eval Program: HW
Eval Source: CERS
Eval Notes:

Inspector: Central HC009 Inspection ID:4835002

Eval Date: 1/17/2017
Violations Found: No
Eval General Type: Compliance Evaluation Inspection
Eval Type: Routine done by local agency
Eval Division: San Diego County Department of Env Health
Eval Program: HMRRP
Eval Source: CERS
Eval Notes:

Inspector: Burke Mike Inspection ID:5569743

Eval Date: 1/14/2014
Violations Found: Yes
Eval General Type: Compliance Evaluation Inspection
Eval Type: Routine done by local agency
Eval Division: San Diego County Department of Env Health
Eval Program: HMRRP
Eval Source: CERS
Eval Notes:

Inspector: Central HC009 Inspection ID:4835002

Eval Date: 1/23/2015
Violations Found: No
Eval General Type: Compliance Evaluation Inspection
Eval Type: Routine done by local agency
Eval Division: San Diego County Department of Env Health
Eval Program: HW
Eval Source: CERS
Eval Notes:

Inspector: Central HC009 Inspection ID:4991255

Eval Date: 1/14/2014
Violations Found: No
Eval General Type: Compliance Evaluation Inspection
Eval Type: Routine done by local agency
Eval Division: San Diego County Department of Env Health
Eval Program: UST
Eval Source: CERS
Eval Notes:

Inspector: Central HC009 Inspection ID:4835002

Eval Date: 1/23/2015
Violations Found: No
Eval General Type: Compliance Evaluation Inspection
Eval Type: Routine done by local agency
Eval Division: San Diego County Department of Env Health
Eval Program: APSA
Eval Source: CERS
Eval Notes:

Inspector: Central HC009 Inspection ID:4991255

Eval Date: 1/17/2017
Violations Found: No
Eval General Type: Compliance Evaluation Inspection
Eval Type: Routine done by local agency
Eval Division: San Diego County Department of Env Health
Eval Program: APSA
Eval Source: CERS

Eval Notes:

Inspector: Burke Mike Inspection ID:5569743

Eval Date: 1/23/2015
Violations Found: No
Eval General Type: Compliance Evaluation Inspection
Eval Type: Routine done by local agency
Eval Division: San Diego County Department of Env Health
Eval Program: HMRRP
Eval Source: CERS
Eval Notes:

Inspector: Central HC009 Inspection ID:4991255

Violations

Violation Date: 1/14/2014 ***Violation Program:*** HW
Violation Division: San Diego County Department of Env Health ***Violation Source:*** CERS
Citation: 22 CCR 15 66265.16 - California Code of Regulations, Title 22, Chapter 15, Section(s) 66265.16
Violation Notes:

Returned to compliance on 01/23/2015.

Violation Description:

Failure to provide employees within the first six months after the date of their employment, or assignment to the facility, or to work unsupervised, or to a new position at a facility with hazardous waste training to ensure employees are competent in the following areas: hazardous waste management procedures (including contingency plan implementation) relevant to the positions in which they are employed, emergency response and emergency equipment, and procedures for using, inspecting, repairing, and replacing facility emergency and monitoring equipment. In addition, the owner/operator shall ensure facility personnel take part in an annual review of the initial training and training records training records on current personnel shall be kept until closure of the facility. Training records on former employees shall be kept for at least three years from the date the employee last worked at the facility. The records shall include the following: the job title for each position at the facility related to hazardous waste management, and the name of the employee filling each job; a written job description for each position, duties of facility personnel assigned to each position, and a written description of the type and amount of both introductory and continuing training that will be given to each person filling a position.

Violations

Violation Date: 1/14/2014 ***Violation Program:*** HMRRP
Violation Division: San Diego County Department of Env Health ***Violation Source:*** CERS
Citation: 19 CCR 4 2729.5 - California Code of Regulations, Title 19, Chapter 4, Section(s) 2729.5
Violation Notes:

Returned to compliance on 01/23/2015.

Violation Description:

Failure to submit inventory reports (Activities, Owner/Operator, Hazardous Materials Descriptions and Map pages, if required. Documentation must be resubmitted (for facilities which exceed EPCRA thresholds) or re-certified (for facilities which do not exceed EPCRA thresholds) by March 1.

Violations

Violation Date: 1/14/2014 ***Violation Program:*** HW

Violation Division: San Diego County Department of Env Health **Violation Source:** CERS
Citation: 22 CCR 16 66266.130 - California Code of Regulations, Title 22, Chapter 16, Section(s) 66266.130
Violation Notes:

Returned to compliance on 01/14/2014.

Violation Description:

Failure to properly handle, manage, label, and recycle used oil and fuel filters.

Violations

Violation Date: 1/14/2014 **Violation Program:** HW
Violation Division: San Diego County Department of Env Health **Violation Source:** CERS
Citation: HSC 6.67 Multiple - California Health and Safety Code, Chapter 6.67, Section(s) Multiple
Violation Notes:

Returned to compliance on 01/23/2015.

Violation Description:

Haz Waste Generator Program - Operations/Maintenance - General

Violations

Violation Date: 1/14/2014 **Violation Program:** HW
Violation Division: San Diego County Department of Env Health **Violation Source:** CERS
Citation: HSC 6.5 25189.5(a) - California Health and Safety Code, Chapter 6.5, Section(s) 25189.5(a)
Violation Notes:

Returned to compliance on 01/23/2015.

Violation Description:

Failure to properly dispose of hazardous waste at an authorized location.

---

307 | 3 of 14 | - | 0.00 / 0.00 | 407.57 / -15 | **SANI-TAINER INC**
8364 CLAIREMONT MESA BLVD
SAN DIEGO CA 92111 | HHSS

County: San Diego
Pdf File Url: http://geotracker.waterboards.ca.gov/ustpdfs/pdf/0002f2b3.pdf

---

307 | 4 of 14 | - | 0.00 / 0.00 | 407.57 / -15 | **SANI-TAINER INC**
8364 CLAIREMONT MESA BLVD
SAN DIEGO CA | HIST TANK

Owner Name: SANI-TAINER INC **No of Containers:** 6
Owner Street: 8364 CALIREMONT MESA BLVD. **County:** SAN DIEGO
Owner City: SAN DIEGO **Facility State:** CA
Owner State: CA **Facility Zip:** 92111
Owner Zip: 92111

Map Key	Number of Records	Direction	Distance (mi/ft)	Elev/Diff (ft)	Site	DB
307	5 of 14	-	0.00 / 0.00	407.57 / -15	PACIFIC WASTE SERVICES 8364 CLAIREMONT MESA BLVD, SAN DIEGO, CA 92111 SAN DIEGO CA	SAN DIEGO LOP

SWRCB Global ID:	T06019751576	**Parcel No:**	356-030-49-00
Record ID:	DEH1992-LSAM-H00298-003	**Census Tract:**	85.11
Record Status:	Completed	**Zip Code 2:**	92111
Opened Date:	3/26/1992	**Community:**	San Diego
Case Type:	LOP - Local Oversight Program	**Jurisdiction:**	SAN DIEGO
Historical Name:	LAIDLAW WASTE SYSTEMS	**Watershed Basin No:**	906.4
Lead Agency:	DEH/SAM	**Latitude GS 84:**	32.8357500
Lead Agency Date:	3/27/1992	**Longitude GS 84:**	-117.1450569
Funding:	F - LOP Federal Fund	**X Map Coord:**	6286739.410
Fire Agency:	SAN DIEGO	**Y Map Coord:**	1885050.758
Thomasbros Mappage Grid:	1229 C 7		
Water Purveyor:	SAN DIEGO		
File Case Type:	CLOSED OR TRANSFERRED LOP CASES		

Map Key	Number of Records	Direction	Distance (mi/ft)	Elev/Diff (ft)	Site	DB
307	6 of 14	-	0.00 / 0.00	407.57 / -15	PACIFIC WASTE SERVICES 8364 CLAIREMONT MESA BLVD, SAN DIEGO, CA 92111 SAN DIEGO CA	SAN DIEGO LOP

SWRCB Global ID:	T0608156370	**Parcel No:**	356-030-49-00
Record ID:	DEH1987-LSAM-H00298-001	**Census Tract:**	85.11
Record Status:	Completed	**Zip Code 2:**	92111
Opened Date:	9/18/1987	**Community:**	San Diego
Case Type:		**Jurisdiction:**	SAN DIEGO
Historical Name:	SANI-TAINER INC	**Watershed Basin No:**	906.4
Lead Agency:	DEH/SAM	**Latitude GS 84:**	32.8357500
Lead Agency Date:	9/18/1987	**Longitude GS 84:**	-117.1450569
Funding:	N - Non-Billable	**X Map Coord:**	6286739.410
Fire Agency:	SAN DIEGO	**Y Map Coord:**	1885050.758
Thomasbros Mappage Grid:	1229 C 7		
Water Purveyor:	SAN DIEGO		
File Case Type:	CASES WITH NO CASE TYPE		

Map Key	Number of Records	Direction	Distance (mi/ft)	Elev/Diff (ft)	Site	DB
307	7 of 14	-	0.00 / 0.00	407.57 / -15	PACIFIC WASTE SERVICES 8364 CLAIREMONT MESA BLVD, SAN DIEGO, CA 92111 SAN DIEGO CA	SAN DIEGO LOP

SWRCB Global ID:	T0607300434	**Parcel No:**	356-030-49-00
Record ID:	DEH1989-LSAM-H00298-002	**Census Tract:**	85.11
Record Status:	Completed	**Zip Code 2:**	92111
Opened Date:	2/21/1989	**Community:**	San Diego
Case Type:	LOP - Local Oversight Program	**Jurisdiction:**	SAN DIEGO
Historical Name:	SANI-TAINER INC	**Watershed Basin No:**	906.4
Lead Agency:	DEH/SAM	**Latitude GS 84:**	32.8357500

Map Key	Number of Records	Direction	Distance (mi/ft)	Elev/Diff (ft)	Site	DB

Lead Agency Date: 2/18/1989
Funding: F - LOP Federal Fund
Fire Agency: SAN DIEGO
Thomasbros Mappage Grid: 1229 C 7
Water Purveyor: SAN DIEGO
File Case Type: CLOSED OR TRANSFERRED LOP CASES
Longitude GS 84: -117.1450569
X Map Coord: 6286739.410
Y Map Coord: 1885050.758

Map Key	Number of Records	Direction	Distance (mi/ft)	Elev/Diff (ft)	Site	DB
307	8 of 14	-	0.00 / 0.00	407.57 / -15	PACIFIC WASTE SERVICES 8364 CLAIREMONT MESA BLVD, SAN DIEGO, CA 92111 SAN DIEGO CA	SAN DIEGO LOP

SWRCB Global ID: T0607300905
Record ID: DEH1994-LSAM-H00298-004
Record Status: Completed
Opened Date: 4/20/1994
Case Type:
Historical Name: LAIDLAW WASTE SYSTEMS
Lead Agency: RWQCB
Lead Agency Date: 4/20/1994
Funding: N - Non-Billable
Fire Agency: SAN DIEGO
Thomasbros Mappage Grid: 1229 C 7
Water Purveyor: SAN DIEGO
File Case Type: CASES WITH NO CASE TYPE
Parcel No: 356-030-49-00
Census Tract: 85.11
Zip Code 2: 92111
Community: San Diego
Jurisdiction: SAN DIEGO
Watershed Basin No: 906.4
Latitude GS 84: 32.8357500
Longitude GS 84: -117.1450569
X Map Coord: 6286739.410
Y Map Coord: 1885050.758

Map Key	Number of Records	Direction	Distance (mi/ft)	Elev/Diff (ft)	Site	DB
307	9 of 14	-	0.00 / 0.00	407.57 / -15	LAIDLAW WASTE SYSTEMS INC 8364 CLAIREMONT MESA BLVD SAN DIEGO CA 92111	RCRA SQG

EPA Handler ID: CAD983641903
Land Type Code: P
Land Type Desc: Private
Federal Waste Generator Code: 2
Gen Status Univ: SQG
Gen Status Univ Desc: Small Quantity Generator
Importer Activity: No
Mixed Waste Generator: No
Transporter Activity: No
Transfer Facility: No
Recycler Activity: No
Onsite Burner Exemption: No
Furnace Exemption: No
Underground Inject Activity: No
Receives Waste from Offsite: No
TSD Type: -----
TSD Activity: No
Corrective Action Univ: No
Action has been Imposed: No
Action under 3004 (U)/(V): No
Institutional Control Indicator: N

Used Oil Transporter:	
Used Oil Transfer Facility:	
Used Oil Processor:	
Used Oil Refiner:	
Used Oil Burner:	
Used Oil Market Burner:	
Used Oil Spec Marketer:	
Activity Location:	CA
County Code:	CA073
County Name:	SAN DIEGO
Contact Name:	ROBERT GARCIA
Contact Phone No and Exten:	619-278-6061
Contact Email:	
Contact Address:	8364 CLAIREMONT MESA BLVD , SAN DIEGO , CA, 92111 , US
Mailing Address:	8364 , CLAIREMONT MESA BLVD , SAN DIEGO , CA, 92111 , US

Violation/Evaluation Summary

Note: As of Jan 24 2018, there are no Compliance Monitoring and Enforcement (violation) records associated with this facility (EPA ID).

Handler Details

Source Type:	N	***Used Oil Transporter:***	No
Receive Date:	19920623	***UO Transfer Fac:***	No
Non Notifier:		***Used Oil Processor:***	No
Acknowledge Flag:		***Used Oil Refiner:***	No
Acknowledge Date:	19920716	***Used Oil Burner:***	No
Accessibility:		***UO Market Burner:***	No
Land Type:	P	***UO Spec Marketer:***	No
Fed Waste Gen Own:	HQ	***Current Site Name:***	LAIDLAW WASTE SYSTEMS INC
Fed Waste Gen Cd:	2	***Location Street No:***	8364
Fed Waste Gen Desc:	Small Quantity Generator	***Location Street 1:***	CLAIREMONT MESA BLVD
ST Waste Gen Own:		***Location Street 2:***	
State Waste Gen Cd:		***Location City:***	SAN DIEGO
Short Term Gen:	No	***Location State:***	CA
Importer Activity:	No	***Location Zip Code:***	92111
Mixed Waste Gen:	No	***County Code:***	CA073
Transporter:	No	***State District:***	
Transfer Facility:	No	***Mailing Street No:***	8364
TSD Activity:	No	***Mailing Street 1:***	CLAIREMONT MESA BLVD
Recycler Activity:	No	***Mailing Street 2:***	
Onsite Burn Exempt:	No	***Mailing City:***	SAN DIEGO
Furnace Exemption:	No	***Mailing State:***	CA
Underground Inject:	No	***Mailing Zip Code:***	92111
Off Site Receipt:	No	***Mailing Country:***	US
Waste Dest Fac:	No	***Contact First Name:***	ROBERT
Subpart K College:		***Contact Middle Initial:***	
Subpart K Hospital:		***Contact Last Name:***	GARCIA
Subpart K Non Profit:		***Contact Street No:***	
Subpart K Withdraw:		***Contact Street 1:***	8364 CLAIREMONT MESA BLVD

Map Key	Number of Records	Direction	Distance (mi/ft)	Elev/Diff (ft)	Site	DB

Include Ntnl Rprt:		**Contact Street 2:**	
Reporting Cycle:		**Contact City:**	SAN DIEGO
LQHUW:	No	**Contact State:**	CA
Trader Importer:		**Contact Zip:**	92111
Trader Exporter:		**Contact Country:**	US
Slab Importer:		**Contact Phone:**	619-278-6061
Slab Exporter:		**Contact Phone Ext:**	
Current Record:	Yes	**Contact Fax:**	
Location Country:	US	**Contact Email Addr:**	
State District Owner:		**Contact Title:**	

Owner/Operator Details

Owner/Operator Ind:	CO	**Country:**	
Name:	LAIDLAW WASTE SYSTEMS INC	**Zip Code:**	92111
Street No:		**Phone:**	619-278-6061
Street 1:	8364 CLAIREMONT MESA BLVD	**Type:**	P
Street 2:		**Date Became Current:**	
City:	SAN DIEGO	**Date Ended Current:**	
State:	CA		
Source Type:	N		

Map Key	Number of Records	Direction	Distance (mi/ft)	Elev/Diff (ft)	Site	DB
307	10 of 14	-	0.00 / 0.00	407.57 / -15	PACIFIC WASTE SERVICES 8364 CLAIREMONT MESA BLVD San Diego CA	SANDIEGO SAM

Record ID:	DEH1994-LSAM-H00298-004	**Object ID:**	3358
Record Type:	SAM Investigation	**ID:**	3362
Status:	Completed	**Feature ID:**	3560304900
REST Record ID:	DEH1994-LSAM-H00298-004	**Parcel No:**	356-030-49-00
Record Name:	PACIFIC WASTE SERVICES	**SWRCB Global ID:**	T0607300905
Record Status:	Completed	**H No:**	H00298
Record Alias:	SAM Investigation	**Historical Name:**	LAIDLAW WASTE SYSTEMS
Date:	04/20/1994	**Agency Name:**	COSD
Primary Parcel:	YES	**Fire Agency:**	SAN DIEGO
Primary Address:	YES	**Funding:**	N - Non-Billable
Address:	8364 CLAIREMONT MESA BLVD, SAN DIEGO CA 92111	**GT Global ID:**	
Address Type:	MASTER	**GT RB Case No:**	
Street String:	8364 CLAIREMONT MESA BLVD	**GT Cuf Case:**	
Zip Code:	92111	**GT Case Type:**	
Zip Community:	92111	**GT Lead Agency:**	
Jurisdictiction:	SAN DIEGO	**GT County:**	
Census Tract:	85.11	**GT Latitude:**	
BOS District:	4	**GT Longitude:**	
Watershed Basin:	906.4	**Latitude GS84:**	32.83575
Water Purveyor:	SAN DIEGO	**Longitude GS84:**	-117.1450569
KIVA per Tp per No:	6SAM H00298	**Point X:**	6286721.47991097
X:	6286739.41	**Point Y:**	1885023.05014823
Y:	1885050.758		
Case No:			
Case Type:			

Map Key	Number of Records	Direction	Distance (mi/ft)	Elev/Diff (ft)	Site	DB

REST Record Type: LUEG-DEH/LWQD/SAM Investigation/NA
Opened Date: 766800000000
Opened Date Converted: 04/19/1994 08:00PM
Full Name DEH Permit Owner:
Lead Agency: RWQCB
Lead Agency Date: 766800000000
Lead Agency Date Converted: 04/19/1994 08:00PM
Geo SRC: Mapped to XY from previous SAM layer
GT Status:
GT Status Date:
GT Status Date Converted:
Thomasbros Mappage Grid: 1229 C 7

307	11 of 14	-	0.00 / 0.00	407.57 / -15	PACIFIC WASTE SERVICES 8364 CLAIREMONT MESA BLVD San Diego CA	SANDIEGO SAM

Record ID: DEH1987-LSAM-H00298-001
Record Type: SAM Investigation
Status: Completed
REST Record ID: DEH1987-LSAM-H00298-001
Record Name: PACIFIC WASTE SERVICES
Record Status: Completed
Record Alias: SAM Investigation
Date: 09/18/1987
Primary Parcel: YES
Primary Address: YES
Address: 8364 CLAIREMONT MESA BLVD, SAN DIEGO CA 92111
Address Type: MASTER
Street String: 8364 CLAIREMONT MESA BLVD
Zip Code: 92111
Zip Community: 92111
Jurisdictiction: SAN DIEGO
Census Tract: 85.11
BOS District: 4
Watershed Basin: 906.4
Water Purveyor: SAN DIEGO
KIVA per Tp per No: 6SAM H00298
X: 6286739.41
Y: 1885050.758

Object ID: 549
ID: 550
Feature ID: 3560304900
Parcel No: 356-030-49-00
SWRCB Global ID: T0608156370
H No: H00298
Historical Name: SANI-TAINER INC
Agency Name: COSD
Fire Agency: SAN DIEGO
Funding: N - Non-Billable
GT Global ID: T0608156370
GT RB Case No:
GT Cuf Case: NO
GT Case Type: Cleanup Program Site
GT Lead Agency: SAN DIEGO COUNTY LOP
GT County: San Diego
GT Latitude: 32.835765
GT Longitude: -117.145047
Latitude GS84: 32.83575
Longitude GS84: -117.1450569
Point X: 6286721.47991097
Point Y: 1885023.05014823

Case No: H00298-001
Case Type:
REST Record Type: LUEG-DEH/LWQD/SAM Investigation/NA
Opened Date: 558921600000
Opened Date Converted: 09/17/1987 08:00PM
Full Name DEH Permit Owner:
Lead Agency: DEH/SAM
Lead Agency Date: 558921600000
Lead Agency Date Converted: 09/17/1987 08:00PM
Geo SRC: Mapped to XY from previous SAM Layer
GT Status: Completed - Case Closed

Map Key	Number of Records	Direction	Distance (mi/ft)	Elev/Diff (ft)	Site	DB

GT Status Date: 560476800000
GT Status Date Converted: 10/05/1987 08:00PM
Thomasbros Mappage Grid: 1229 C 7

Map Key	Number of Records	Direction	Distance (mi/ft)	Elev/Diff (ft)	Site	DB
307	12 of 14	-	0.00 / 0.00	407.57 / -15	PACIFIC WASTE SERVICES 8364 CLAIREMONT MESA BLVD San Diego CA	SANDIEGO SAM

Record ID: DEH1989-LSAM-H00298-002
Record Type: SAM Investigation
Status: Completed
REST Record ID: DEH1989-LSAM-H00298-002
Record Name: PACIFIC WASTE SERVICES
Record Status: Completed
Record Alias: SAM Investigation
Date: 02/21/1989
Primary Parcel: YES
Primary Address: YES
Address: 8364 CLAIREMONT MESA BLVD, SAN DIEGO CA 92111
Address Type: MASTER
Street String: 8364 CLAIREMONT MESA BLVD
Zip Code: 92111
Zip Community: 92111
Jurisdictiction: SAN DIEGO
Census Tract: 85.11
BOS District: 4
Watershed Basin: 906.4
Water Purveyor: SAN DIEGO
KIVA per Tp per No: 6SAM H00298
X: 6286739.41
Y: 1885050.758

Object ID: 1333
ID: 1334
Feature ID: 3560304900
Parcel No: 356-030-49-00
SWRCB Global ID: T0607300434
H No: H00298
Historical Name: SANI-TAINER INC
Agency Name: COSD
Fire Agency: SAN DIEGO
Funding: F - LOP Federal Fund
GT Global ID: T0607300434
GT RB Case No: 9UT1613
GT Cuf Case: NO
GT Case Type: LUST Cleanup Site
GT Lead Agency: SAN DIEGO COUNTY LOP
GT County: San Diego
GT Latitude: 32.83575
GT Longitude: -117.145057
Latitude GS84: 32.83575
Longitude GS84: -117.1450569
Point X: 6286721.47991097
Point Y: 1885023.05014823

Case No: H00298-002
Case Type: LOP - Local Oversight Program
REST Record Type: LUEG-DEH/LWQD/SAM Investigation/NA
Opened Date: 604022400000
Opened Date Converted: 02/20/1989 08:00PM
Full Name DEH Permit Owner:
Lead Agency: DEH/SAM
Lead Agency Date: 603763200000
Lead Agency Date Converted: 02/17/1989 08:00PM
Geo SRC: Mapped to XY from previous SAM Layer
GT Status: Completed - Case Closed
GT Status Date: 744336000000
GT Status Date Converted: 08/02/1993 08:00PM
Thomasbros Mappage Grid: 1229 C 7

Map Key	Number of Records	Direction	Distance (mi/ft)	Elev/Diff (ft)	Site	DB
307	13 of 14	-	0.00 / 0.00	407.57 / -15	PACIFIC WASTE SERVICES 8364 CLAIREMONT MESA BLVD San Diego CA	SANDIEGO SAM

Map Key	Number of Records	Direction	Distance (mi/ft)	Elev/Diff (ft)	Site	DB

Record ID:	DEH1992-LSAM-H00298-003	**Object ID:**	2588
Record Type:	SAM Investigation	**ID:**	2590
Status:	Completed	**Feature ID:**	3560304900
REST Record ID:	DEH1992-LSAM-H00298-003	**Parcel No:**	356-030-49-00
Record Name:	PACIFIC WASTE SERVICES	**SWRCB Global ID:**	T06019751576
Record Status:	Completed	**H No:**	H00298
Record Alias:	SAM Investigation	**Historical Name:**	LAIDLAW WASTE SYSTEMS
Date:	03/26/1992	**Agency Name:**	COSD
Primary Parcel:	YES	**Fire Agency:**	SAN DIEGO
Primary Address:	YES	**Funding:**	F - LOP Federal Fund
Address:	8364 CLAIREMONT MESA BLVD, SAN DIEGO CA 92111	**GT Global ID:**	T06019751576
Address Type:	MASTER	**GT RB Case No:**	
Street String:	8364 CLAIREMONT MESA BLVD	**GT Cuf Case:**	NO
Zip Code:	92111	**GT Case Type:**	LUST Cleanup Site
Zip Community:	92111	**GT Lead Agency:**	SAN DIEGO COUNTY LOP
Jurisdictiction:	SAN DIEGO	**GT County:**	San Diego
Census Tract:	85.11	**GT Latitude:**	32.835765
BOS District:	4	**GT Longitude:**	-117.145047
Watershed Basin:	906.4	**Latitude GS84:**	32.83575
Water Purveyor:	SAN DIEGO	**Longitude GS84:**	-117.1450569
KIVA per Tp per No:	6SAM H00298	**Point X:**	6286721.47991097
X:	6286739.41	**Point Y:**	1885023.05014823
Y:	1885050.758		

Case No:	H00298-003
Case Type:	LOP - Local Oversight Program
REST Record Type:	LUEG-DEH/LWQD/SAM Investigation/NA
Opened Date:	701568000000
Opened Date Converted:	03/25/1992 08:00PM
Full Name DEH Permit Owner:	
Lead Agency:	DEH/SAM
Lead Agency Date:	701654400000
Lead Agency Date Converted:	03/26/1992 08:00PM
Geo SRC:	Mapped to XY from previous SAM Layer
GT Status:	Completed - Case Closed
GT Status Date:	765417600000
GT Status Date Converted:	04/03/1994 08:00PM
Thomasbros Mappage Grid:	1229 C 7

Map Key	Number of Records	Direction	Distance (mi/ft)	Elev/Diff (ft)	Site	DB
307	14 of 14	-	0.00 / 0.00	407.57 / -15	ALLIED WASTE SERVICES 8364 CLAIREMONT MESA BLVD SAN DIEGO CA 92111	SANDIEGO UST

Record ID:	DEH2002-HUPFP-100298	**Own or Operate UG:**	Yes
CERS ID:	10384564	**Own or Operate AG:**	Yes
Facility ID:	37-000-100298	**Haz. Mat. On-Site:**	Yes
EPA ID No:	CAD983641903	**Haz. Waste Gen:**	Yes
Permit Status:	Permit Renewed	**HHW Collection:**	No
Active Permit:	YES	**Recycle:**	No
Facility Type UST:	Other	**RCRA Large Qty. Gen:**	No
Business Phone:	858-576-5724	**Latitude:**	32.832867015961206
Business Fax:	8585765778	**Longitude:**	-117.14484415567343

Map Key	Number of Records	Direction	Distance (mi/ft)	Elev/Diff (ft)	Site	DB

Onsite Haz. Waste Trtmnt: No
Mailing Address: 8364 CLAIREMONT MESA BL, SAN DIEGO, CA 92111-1302

--Details--
ID: 48
Tank ID: 15681
Last Updated: 2017-12-27T02:34:03.000
UST Perm Close Date:
Tank Status: Active
Type of Tank: Double Wall
Piping System Type: Pressure
Tank Use: Motor Vehicle Fueling
Tank Capacity (Gal): 20000
Tank Contents: Diesel
Other Content Info:
Tank Owner Name: Republic Services

308	1 of 2	-	0.00 / 0.00	405.86 / -17	ABSORPTION SYSTEMS CALIFORNIA, LLC 7901 VICKERS ST SAN DIEGO CA 92111	CERS HAZ

Site ID: 384136
Latitude: 32.826889
Longitude: -117.151535

Regulated Programs

EI ID: 10385191 **EI Description:** Chemical Storage Facilities

EI ID: 10385191 **EI Description:** Hazardous Waste Generator

Affiliations

Affil Type Desc: Facility Mailing Address
Entity Name: Mailing Address
Entity Title:
Address: 7901 VICKERS ST
City: SAN DIEGO
State: CA
Country:
Zip Code: 92111
Phone:

Affil Type Desc: Identification Signer
Entity Name: Cynthia Cuellar
Entity Title: AccoutingManager
Address:
City:

State:	
Country:	
Zip Code:	
Phone:	
Affil Type Desc:	Operator
Entity Name:	Absorption Systems California, LLC
Entity Title:	
Address:	
City:	
State:	
Country:	
Zip Code:	
Phone:	(858) 560-9000
Affil Type Desc:	Primary Emergency Contact
Entity Name:	Robert Keller
Entity Title:	Vivarium Manager
Address:	
City:	
State:	
Country:	
Zip Code:	
Phone:	(619) 675-4103
Affil Type Desc:	Environmental Contact
Entity Name:	Robert Keller
Entity Title:	
Address:	7901 VICKERS ST
City:	SAN DIEGO
State:	CA
Country:	
Zip Code:	92111
Phone:	(858) 560-9600
Affil Type Desc:	Legal Owner
Entity Name:	Absorption Systems California, LLC
Entity Title:	
Address:	7901 VICKERS ST
City:	SAN DIEGO
State:	CA
Country:	United States
Zip Code:	92111
Phone:	(858) 560-9000
Affil Type Desc:	Document Preparer
Entity Name:	Scott Tillinghast, Occupational Services, Inc.
Entity Title:	
Address:	
City:	
State:	
Country:	

Zip Code:
Phone:

Affil Type Desc: Parent Corporation
Entity Name: ABSORPTION SYSTEMS, INC
Entity Title:
Address:
City:
State:
Country:
Zip Code:
Phone:

Affil Type Desc: CUPA District
Entity Name: San Diego County Env Health
Entity Title:
Address: PO Box 129261
City: San Diego
State: CA
Country:
Zip Code: 92112-9261
Phone: (858) 505-6880

Affil Type Desc: Secondary Emergency Contact
Entity Name: Vatsala Naageshwaran
Entity Title: Director Of Operations
Address:
City:
State:
Country:
Zip Code:
Phone: (610) 350-6769

Coordinates

Env Int Type Code: HMBP
Program ID: 10385191
Latitude: 32.826890
Longitude: -117.151540
Coord Name:
Ref Point Type Desc: Center of a facility or station.

Evaluations

Eval Date: 1/5/2015
Violations Found: No
Eval General Type: Compliance Evaluation Inspection
Eval Type: Routine done by local agency
Eval Division: San Diego County Department of Env Health
Eval Program: HW
Eval Source: CERS
Eval Notes:

Inspector: McLernon Benjamin Inspection ID:4280263

Eval Date: 12/19/2016
Violations Found: Yes
Eval General Type: Compliance Evaluation Inspection
Eval Type: Routine done by local agency
Eval Division: San Diego County Department of Env Health
Eval Program: HMRRP
Eval Source: CERS
Eval Notes:

Inspector: Burke Mike Inspection ID:5581369

Eval Date: 1/5/2015
Violations Found: No
Eval General Type: Compliance Evaluation Inspection
Eval Type: Routine done by local agency
Eval Division: San Diego County Department of Env Health
Eval Program: HMRRP
Eval Source: CERS
Eval Notes:

Inspector: McLernon Benjamin Inspection ID:4280263

Eval Date: 12/19/2016
Violations Found: No
Eval General Type: Compliance Evaluation Inspection
Eval Type: Routine done by local agency
Eval Division: San Diego County Department of Env Health
Eval Program: HW
Eval Source: CERS
Eval Notes:

Inspector: Burke Mike Inspection ID:5581369

Violations

Violation Date: 12/19/2016 ***Violation Program:*** HMRRP
Violation Division: San Diego County Department of Env Health ***Violation Source:*** CERS
Citation: HSC 6.95 25505(a)(4) - California Health and Safety Code, Chapter 6.95, Section(s) 25505(a)(4)
Violation Notes:

Returned to compliance on 12/23/2016.

Violation Description:

Failure to provide initial and annual training to all employees in safety procedures in the event of a release or threatened release of a hazardous material or failure to document and maintain training records for a minimum of three years.

308	2 of 2	-	0.00 / 0.00	405.86 / -17	ABSORPTION SYSTEMS CALIFORNIA, LLC	SANDIEGO UST

Map Key	Number of Records	Direction	Distance (mi/ft)	Elev/Diff (ft)	Site	DB

7901 VICKERS ST
SAN DIEGO CA 92111

Record ID:	DEH2009-HUPFP-211247	**Own or Operate UG:**	No
CERS ID:	10385191	**Own or Operate AG:**	No
Facility ID:	37-000-211247	**Haz. Mat. On-Site:**	Yes
EPA ID No:	CAL000347144	**Haz. Waste Gen:**	Yes
Permit Status:	Permit Renewed	**HHW Collection:**	No
Active Permit:	YES	**Recycle:**	No
Facility Type UST:		**RCRA Large Qty. Gen:**	No
Business Phone:	858-560-9000	**Latitude:**	32.82732145850018
Business Fax:	8585609006	**Longitude:**	-117.15257224840828

Onsite Haz. Waste Trtmnt: No
Mailing Address: 7901 VICKERS ST, SAN DIEGO, CA 92111

--Details--

ID: 4921
Tank ID: 20689
Last Updated: 2017-12-19T02:33:12.000
UST Perm Close Date: 01/12/1987
Tank Status: Removed
Type of Tank: 01
Piping System Type:
Tank Use: 03
Tank Capacity (Gal): 3500
Tank Contents:
Other Content Info:
Tank Owner Name: Absorption Systems California, LLC

309	1 of 1	-	0.00 / 0.00	406.12 / -17	**CHANG ACUPUNCTURE & ASSOCIATES, INC.** **7969 ENGINEER RD** **SAN DIEGO CA 92111**	CERS HAZ

Site ID: 419630
Latitude: 32.825519
Longitude: -117.152305

Regulated Programs

EI ID:	10384924	**EI Description:**	Chemical Storage Facilities
EI ID:	10384924	**EI Description:**	Hazardous Waste Generator

Affiliations

Affil Type Desc: CUPA District
Entity Name: San Diego County Env Health
Entity Title:
Address: PO Box 129261

City:	San Diego
State:	CA
Country:	
Zip Code:	92112-9261
Phone:	(858) 505-6880

Affil Type Desc:	Parent Corporation
Entity Name:	CHANG ACUPUNCTURE & ASSOCIATES, INC.
Entity Title:	
Address:	
City:	
State:	
Country:	
Zip Code:	
Phone:	

Affil Type Desc:	Facility Mailing Address
Entity Name:	Mailing Address
Entity Title:	
Address:	7969 ENGINEER RD #209
City:	SAN DIEGO
State:	CA
Country:	
Zip Code:	92111
Phone:	

Affil Type Desc:	Operator
Entity Name:	JULIE CHANG
Entity Title:	
Address:	
City:	
State:	
Country:	
Zip Code:	
Phone:	(858) 495-0771

Affil Type Desc:	Primary Emergency Contact
Entity Name:	JULIE CHANG
Entity Title:	OWNER
Address:	
City:	
State:	
Country:	
Zip Code:	
Phone:	(858) 495-0771

Affil Type Desc:	Document Preparer
Entity Name:	Ryan White
Entity Title:	
Address:	
City:	
State:	

Map Key	Number of Records	Direction	Distance (mi/ft)	Elev/Diff (ft)	Site	DB

Country:
Zip Code:
Phone:

Affil Type Desc: Environmental Contact
Entity Name: JULIE CHANG
Entity Title:
Address: 7969 Engineer Rd
City: San Diego
State: CA
Country:
Zip Code: 92111
Phone: (858) 495-0771

Affil Type Desc: Legal Owner
Entity Name: JULIE CHANG
Entity Title:
Address: 7969 Engineer Rd
City: San Diego
State: CA
Country: United States
Zip Code: 92111
Phone: (858) 495-0771

Coordinates

Env Int Type Code: HMBP
Program ID: 10384924
Latitude: 32.825520
Longitude: -117.152310
Coord Name:
Ref Point Type Desc: Center of a facility or station.

310	1 of 2	-	0.00 / 0.00	403.66 / -19	CERTIFIED TIRE & SERVICE CENTER 8303 CLAIREMONT MESA BLVD SAN DIEGO CA 92111	CERS TANK

Site ID: 104338
Latitude: 32.832325
Longitude: -117.145554

Regulated Programs

EI ID: 10385281
EI Description: Hazardous Waste Generator

EI ID: 10385281
EI Description: Chemical Storage Facilities

EI ID: 10385281
EI Description: Aboveground Petroleum Storage

Affiliations

Affil Type Desc: Environmental Contact

Entity Name:	Jeremy Darrow
Entity Title:	
Address:	1875 IOWA AV
City:	RIVERSIDE
State:	CA
Country:	
Zip Code:	92507
Phone:	(951) 369-0025
Affil Type Desc:	Operator
Entity Name:	Certified Tire & Service Centers
Entity Title:	
Address:	
City:	
State:	
Country:	
Zip Code:	
Phone:	(858) 573-8473
Affil Type Desc:	Parent Corporation
Entity Name:	CERTIFIED TIRE & SERVICE CENTER
Entity Title:	
Address:	
City:	
State:	
Country:	
Zip Code:	
Phone:	
Affil Type Desc:	Primary Emergency Contact
Entity Name:	Jeff Darrow
Entity Title:	Owner
Address:	
City:	
State:	
Country:	
Zip Code:	
Phone:	(951) 453-0449
Affil Type Desc:	Secondary Emergency Contact
Entity Name:	Jeremy Darrow
Entity Title:	Supervisor
Address:	
City:	
State:	
Country:	
Zip Code:	
Phone:	(951) 367-9095
Affil Type Desc:	Identification Signer
Entity Name:	Steve Bauby
Entity Title:	Clerk

Address:	
City:	
State:	
Country:	
Zip Code:	
Phone:	

Affil Type Desc:	Facility Mailing Address
Entity Name:	Mailing Address
Entity Title:	
Address:	1875 IOWA AVE
City:	RIVERSIDE
State:	CA
Country:	
Zip Code:	92507
Phone:	

Affil Type Desc:	CUPA District
Entity Name:	San Diego County Env Health
Entity Title:	
Address:	PO Box 129261
City:	San Diego
State:	CA
Country:	
Zip Code:	92112-9261
Phone:	(858) 505-6880

Affil Type Desc:	Legal Owner
Entity Name:	Jeff Darrow
Entity Title:	
Address:	1875 IOWA AVE
City:	RIVERSIDE
State:	CA
Country:	United States
Zip Code:	92507
Phone:	(951) 369-0025

Affil Type Desc:	Document Preparer
Entity Name:	Steve Bauby
Entity Title:	
Address:	
City:	
State:	
Country:	
Zip Code:	
Phone:	

Coordinates

Env Int Type Code:	HWG	**Longitude:**	-117.145550
Program ID:	10385281	**Coord Name:**	

Latitude: 32.832320 ***Ref Point Type Desc:*** Center of a facility or station.

Evaluations

Eval Date: 12/20/2016
Violations Found: No
Eval General Type: Compliance Evaluation Inspection
Eval Type: Routine done by local agency
Eval Division: San Diego County Department of Env Health
Eval Program: HMRRP
Eval Source: CERS
Eval Notes:

Inspector: Burke Mike Inspection ID:5605937

Eval Date: 12/20/2016
Violations Found: Yes
Eval General Type: Compliance Evaluation Inspection
Eval Type: Routine done by local agency
Eval Division: San Diego County Department of Env Health
Eval Program: APSA
Eval Source: CERS
Eval Notes:

Inspector: Burke Mike Inspection ID:5605937

Eval Date: 12/20/2016
Violations Found: Yes
Eval General Type: Compliance Evaluation Inspection
Eval Type: Routine done by local agency
Eval Division: San Diego County Department of Env Health
Eval Program: HW
Eval Source: CERS
Eval Notes:

Inspector: Burke Mike Inspection ID:5605937

Eval Date: 2/10/2015
Violations Found: No
Eval General Type: Compliance Evaluation Inspection
Eval Type: Routine done by local agency
Eval Division: San Diego County Department of Env Health
Eval Program: HMRRP
Eval Source: CERS
Eval Notes:

Inspector: McLernon Benjamin Inspection ID:4090859

Eval Date: 2/10/2015
Violations Found: No

Map Key	Number of Records	Direction	Distance (mi/ft)	Elev/Diff (ft)	Site	DB

Eval General Type: Compliance Evaluation Inspection
Eval Type: Routine done by local agency
Eval Division: San Diego County Department of Env Health
Eval Program: HW
Eval Source: CERS
Eval Notes:

Inspector: McLernon Benjamin Inspection ID:4090859

Violations

Violation Date: 12/20/2016
Violation Program: APSA
Violation Division: San Diego County Department of Env Health
Violation Source: CERS
Citation: HSC 6.67 25270.4.5(a) - California Health and Safety Code, Chapter 6.67, Section(s) 25270.4.5(a)
Violation Notes:

Returned to compliance on 12/28/2016.

Violation Description:

Failure to prepare and implement a Spill Prevention Control and Countermeasure (SPCC) Plan.

Violations

Violation Date: 12/20/2016
Violation Program: HW
Violation Division: San Diego County Department of Env Health
Violation Source: CERS
Citation: HSC 6.5 25250.22 - California Health and Safety Code, Chapter 6.5, Section(s) 25250.22
Violation Notes:

Returned to compliance on 12/28/2016.

Violation Description:

Failure to properly manage used oil and/or fuel filters in accordance with the requirements.

310	2 of 2	-	0.00 / 0.00	403.66 / -19	WINSTON TIRE CO#36 8303 CLAIREMONT SAN DIEGO CA 92106	RCRA SQG

EPA Handler ID: CAD982518177
Land Type Code: O
Land Type Desc: Other
Federal Waste Generator Code: 2
Gen Status Univ: SQG
Gen Status Univ Desc: Small Quantity Generator
Importer Activity: No
Mixed Waste Generator: No
Transporter Activity: No
Transfer Facility: No
Recycler Activity: No
Onsite Burner Exemption: No
Furnace Exemption: No

Underground Inject Activity:	No
Receives Waste from Offsite:	No
TSD Type:	-----
TSD Activity:	No
Corrective Action Univ:	No
Action has been Imposed:	No
Action under 3004 (U)/(V):	No
Institutional Control Indicator:	N
Used Oil Transporter:	
Used Oil Transfer Facility:	
Used Oil Processor:	
Used Oil Refiner:	
Used Oil Burner:	
Used Oil Market Burner:	
Used Oil Spec Marketer:	
Activity Location:	CA
County Code:	CA073
County Name:	SAN DIEGO
Contact Name:	ENVIRONMENTAL MANAGER
Contact Phone No and Exten:	818-843-7131
Contact Email:	
Contact Address:	8303 CLAIREMONT , SAN DIEGO , CA, 91506 , US
Mailing Address:	900 W ALAMEDA AVE , BURBANK , CA, 91506 , US

Violation/Evaluation Summary

Note: As of Jan 24 2018, there are no Compliance Monitoring and Enforcement (violation) records associated with this facility (EPA ID).

Handler Details

Source Type:	N	***Used Oil Transporter:***	No
Receive Date:	19891218	***UO Transfer Fac:***	No
Non Notifier:		***Used Oil Processor:***	No
Acknowledge Flag:		***Used Oil Refiner:***	No
Acknowledge Date:	19910331	***Used Oil Burner:***	No
Accessibility:		***UO Market Burner:***	No
Land Type:	O	***UO Spec Marketer:***	No
Fed Waste Gen Own:	HQ	***Current Site Name:***	WINSTON TIRE CO#36
Fed Waste Gen Cd:	2	***Location Street No:***	
Fed Waste Gen Desc:	Small Quantity Generator	***Location Street 1:***	8303 CLAIREMONT
ST Waste Gen Own:		***Location Street 2:***	
State Waste Gen Cd:		***Location City:***	SAN DIEGO
Short Term Gen:	No	***Location State:***	CA
Importer Activity:	No	***Location Zip Code:***	92106
Mixed Waste Gen:	No	***County Code:***	CA073
Transporter:	No	***State District:***	4
Transfer Facility:	No	***Mailing Street No:***	
TSD Activity:	No	***Mailing Street 1:***	900 W ALAMEDA AVE
Recycler Activity:	No	***Mailing Street 2:***	
Onsite Burn Exempt:	No	***Mailing City:***	BURBANK

Furnace Exemption:	No	**Mailing State:**	CA
Underground Inject:	No	**Mailing Zip Code:**	91506
Off Site Receipt:	No	**Mailing Country:**	US
Waste Dest Fac:	No	**Contact First Name:**	ENVIRONMENTAL
Subpart K College:		**Contact Middle Initial:**	
Subpart K Hospital:		**Contact Last Name:**	MANAGER
Subpart K Non Profit:		**Contact Street No:**	
Subpart K Withdraw:		**Contact Street 1:**	8303 CLAIREMONT
Include Ntnl Rprt:		**Contact Street 2:**	
Reporting Cycle:		**Contact City:**	SAN DIEGO
LQHUW:	No	**Contact State:**	CA
Trader Importer:		**Contact Zip:**	91506
Trader Exporter:		**Contact Country:**	US
Slab Importer:		**Contact Phone:**	818-843-7131
Slab Exporter:		**Contact Phone Ext:**	
Current Record:	Yes	**Contact Fax:**	
Location Country:	US	**Contact Email Addr:**	
State District Owner:	CA	**Contact Title:**	

NAICS Details

Source Type:	N	**NAICS Active Status:**	Yes
NAICS Cd Owner:	HQ	**NAICS Cycle:**	2002
NAICS Code:	44131		
NAICS Description:	AUTOMOTIVE PARTS AND ACCESSORIES STORES		

Owner/Operator Details

Owner/Operator Ind:	CP	**Country:**	
Name:	NOT REQUIRED	**Zip Code:**	99999
Street No:		**Phone:**	415-555-1212
Street 1:	NOT REQUIRED	**Type:**	P
Street 2:		**Date Became Current:**	
City:	NOT REQUIRED	**Date Ended Current:**	
State:	ME		
Source Type:	N		

Owner/Operator Ind:	CO	**Country:**	
Name:	OLIVER & WINSTON	**Zip Code:**	99999
Street No:		**Phone:**	415-555-1212
Street 1:	NOT REQUIRED	**Type:**	P
Street 2:		**Date Became Current:**	
City:	NOT REQUIRED	**Date Ended Current:**	
State:	ME		
Source Type:	N		

Map Key	Number of Records	Direction	Distance (mi/ft)	Elev/Diff (ft)	Site	DB
311	*1 of 2*	-	*0.00 / 0.00*	*425.85 / 3*	***NATIONAL UNIV.*** ***9388 Lightwave Ave*** ***San Diego CA 92123***	***ALT FUELS***

ID:	75780	**EV Lvl1 EVSE No:**	

Map Key	Number of Records	Direction	Distance (mi/ft)	Elev/Diff (ft)	Site	DB

Fuel Type Code:	ELEC: Electric	**EV Lvl2 EVSE No:**	2
Status Code:	E	**EV DC Fast Count:**	
Status Desc:	Open: The station is open.	**EV Other Info:**	
Federal Agency ID:		**EV Network:**	ChargePoint Network
Fed Agency Name:		**EV Network Web:**	http://www.chargepoint.com/
Plus4:		**Latitude:**	32.8292684
Station Phone:	888-758-4389	**Longitude:**	-117.127694
Expected Date:		**Dt Last Confirmed:**	2018-01-04
Open Date:		**Updated at:**	2018-01-04 21:32:13 UTC
BD Blends:		**Owner Type Code:**	
NG Fill Type Code:		**Owner Type Desc:**	
NG Fill Type Desc:		**NG Vehicle Class:**	
NG PSI:		**NG V Class Desc:**	
Cards Accepted:			
Cards Accepted Desc:			
Hydrogen Status Link:			
E85 Blender Pump:			
E85 Blender Pump Desc:			
EV Connector Types:	J1772		
EV Connector Type Desc:	J1772-J1772 (Level 2)		
Geocode Status:	GPS		
Geocode Status Desc:	The location is from a real GPS readout at the station.		
Access Days Time:	24 hours daily		
Groups with Access Code:	Public		
Group With Access Desc:	Publicly available to all customers.		
LPG Primary:			
LPG Primary Desc:			
Intersection Directions:			

311	2 of 2	-	0.00 / 0.00	425.85 / 3	**NATIONAL UNIVERSITY** **9388 LIGHTWAVE AVE** **SAN DIEGO CA 92123**	**CERS HAZ**

Site ID:	137421
Latitude:	32.830154
Longitude:	-117.127762

Regulated Programs

EI ID:	10390396	**EI Description:**	Hazardous Waste Generator
EI ID:	10390396	**EI Description:**	Chemical Storage Facilities

Affiliations

Affil Type Desc:	Facility Mailing Address
Entity Name:	Mailing Address
Entity Title:	
Address:	9388 LIGHTWAVE AV
City:	SAN DIEGO

State:	CA
Country:	
Zip Code:	92123-1426
Phone:	

Affil Type Desc:	Environmental Contact
Entity Name:	JULIANN DOWNING
Entity Title:	
Address:	9388 LIGHT WAVE AV
City:	SAN DIEGO
State:	CA
Country:	
Zip Code:	92123
Phone:	(858) 541-7743

Affil Type Desc:	Secondary Emergency Contact
Entity Name:	Kevin Fisher
Entity Title:	FACILITIES MANAGER
Address:	
City:	
State:	
Country:	
Zip Code:	
Phone:	(858) 309-3555

Affil Type Desc:	CUPA District
Entity Name:	San Diego County Env Health
Entity Title:	
Address:	PO Box 129261
City:	San Diego
State:	CA
Country:	
Zip Code:	92112-9261
Phone:	(858) 505-6880

Affil Type Desc:	Legal Owner
Entity Name:	NATIONAL UNIVERSITY
Entity Title:	
Address:	9388 LIGHTWAVE AVE
City:	SAN DIEGO
State:	CA
Country:	United States
Zip Code:	92123
Phone:	(858) 541-7743

Affil Type Desc:	Primary Emergency Contact
Entity Name:	Juliann Downing
Entity Title:	Laboratory Manager
Address:	
City:	
State:	
Country:	

Zip Code:
Phone: (619) 405-1870

Affil Type Desc: Document Preparer
Entity Name: Juliann Downing
Entity Title:
Address:
City:
State:
Country:
Zip Code:
Phone:

Affil Type Desc: Parent Corporation
Entity Name: NATIONAL UNIVERSITY
Entity Title:
Address:
City:
State:
Country:
Zip Code:
Phone:

Affil Type Desc: Identification Signer
Entity Name: Juliann Downing
Entity Title: Lab Manager
Address:
City:
State:
Country:
Zip Code:
Phone:

Affil Type Desc: Operator
Entity Name: NATIONAL UNIVERSITY
Entity Title:
Address:
City:
State:
Country:
Zip Code:
Phone: (858) 541-7743

Coordinates

Env Int Type Code:	HWG	***Longitude:***	-117.127760
Program ID:	10390396	***Coord Name:***	
Latitude:	32.830150	***Ref Point Type Desc:***	Center of a facility or station.

Evaluations

Eval Date: 8/3/2015
Violations Found: No
Eval General Type: Compliance Evaluation Inspection
Eval Type: Routine done by local agency
Eval Division: San Diego County Department of Env Health
Eval Program: HW
Eval Source: CERS
Eval Notes:

Inspector: Preece Sharon Inspection ID:4113320

Eval Date: 5/23/2016
Violations Found: No
Eval General Type: Compliance Evaluation Inspection
Eval Type: Routine done by local agency
Eval Division: San Diego County Department of Env Health
Eval Program: HW
Eval Source: CERS
Eval Notes:

Inspector: Preece Sharon Inspection ID:5464885

Map Key	Number of Records	Direction	Distance (mi/ft)	Elev/Diff (ft)	Site	DB
312	1 of 2	-	0.00 / 0.00	408.89 / -14	NIKASIL USA INC 7932 ARMOUR ST SAN DIEGO CA 921113718	CLEANUP SITES

Global ID: T0608180687
Case Type: Cleanup Program Site
Status: Completed - Case Closed
Status Date: 1991-09-03 00:00:00
RB Case No:
LOC Case No: H00049-001
Lead Agency: SAN DIEGO COUNTY LOP
Case Worker: NS
Local Agency: SAN DIEGO COUNTY LOP
Potential Cntm of Concrn:
Potential Media Affected: Soil
How Discovered Description:
Stop Description:
Cal Water Watershed Name: San Diego - Lower San Diego - Mission San Diego (907.11)
DWR Groundwater Subbasin Name:
Site History:

CUF Case: NO
Begin Date: 1990-10-02 00:00:00
How Discovered:
Stop Method:
County: San Diego
Latitude: 32.820488
Longitude: -117.152427
File Location: Local Agency

Status History

Status:	Status Date:
Completed - Case Closed	1991-09-03 00:00:00
Open - Case Begin Date	1990-10-02 00:00:00

Map Key	Number of Records	Direction	Distance (mi/ft)	Elev/Diff (ft)	Site	DB

Activities

Action Type: Other
Action: Leak Began
Date: 1990-10-02 00:00:00

Action Type: ENFORCEMENT
Action: Closure/No Further Action Letter
Date: 1991-09-03 00:00:00

Action Type: Other
Action: Leak Reported
Date: 1990-10-02 00:00:00

Action Type: Other
Action: Leak Stopped
Date: 1990-10-02 00:00:00

Action Type: Other
Action: Leak Discovery
Date: 1990-10-02 00:00:00

Contacts

Contact Type: Local Agency Caseworker
Contact Name: NASSER SIONIT
Organization Name: SAN DIEGO COUNTY LOP
Address: P.O. Box 129261
City: San Diego
Email: nasser.sionit@sdcounty.ca.gov
Phone No:

Map Key	Number of Records	Direction	Distance (mi/ft)	Elev/Diff (ft)	Site	DB
312	2 of 2	-	0.00 / 0.00	408.89 / -14	NIKASIL USA INC 7932 ARMOUR ST SAN DIEGO CA 921113718	CLEANUP SITES

Global ID: T0608162424
Case Type: Cleanup Program Site
Status: Completed - Case Closed
Status Date: 1997-06-12 00:00:00
RB Case No:
LOC Case No: H00049-002
Lead Agency: SAN DIEGO COUNTY LOP
Case Worker:
Local Agency:
Potential Cntm of Concrn: Diesel
Potential Media Affected: Soil
How Discovered Description:
Stop Description:
Cal Water Watershed Name: San Diego - Lower San Diego - Mission San Diego (907.11)
DWR Groundwater Subbasin Name:
Site History:
CUF Case: NO
Begin Date: 1993-01-26 00:00:00
How Discovered:
Stop Method:
County: San Diego
Latitude: 32.820488
Longitude: -117.152427
File Location: Local Agency

Status History

Status:	Open - Case Begin Date	***Status Date:***	1993-01-26 00:00:00
Status:	Completed - Case Closed	***Status Date:***	1997-06-12 00:00:00

Activities

Action Type: Other
Action: Leak Began
Date: 1993-01-26 00:00:00

Action Type: ENFORCEMENT
Action: Closure/No Further Action Letter - #H00049-002
Date: 1997-06-02 00:00:00

Action Type: Other
Action: Leak Discovery
Date: 1993-01-26 00:00:00

Action Type: Other
Action: Leak Reported
Date: 1993-01-26 00:00:00

Map Key	Number of Records	Direction	Distance (mi/ft)	Elev/Diff (ft)	Site	DB
313	1 of 7	-	0.00 / 0.00	428.25 / 5	WATER WORKS INC 5490 COMPLEX ST STE 602 SAN DIEGO CA 92123	CERS HAZ

Site ID: 170522
Latitude: 32.834110
Longitude: -117.134420

Regulated Programs

EI ID:	10390606	***EI Description:***	Chemical Storage Facilities

Affiliations

Affil Type Desc: Operator
Entity Name: Justin Zwick
Entity Title:
Address:
City:
State:
Country:
Zip Code:
Phone: (619) 518-5577

Affil Type Desc: Parent Corporation
Entity Name: WATER WORKS INC

Entity Title:	
Address:	
City:	
State:	
Country:	
Zip Code:	
Phone:	

Affil Type Desc:	CUPA District
Entity Name:	San Diego County Env Health
Entity Title:	
Address:	PO Box 129261
City:	San Diego
State:	CA
Country:	
Zip Code:	92112-9261
Phone:	(858) 505-6880

Affil Type Desc:	Environmental Contact
Entity Name:	Justin Zwick
Entity Title:	
Address:	5490 Complex St. Ste 602
City:	San Diego
State:	CA
Country:	
Zip Code:	92123
Phone:	(858) 499-0119

Affil Type Desc:	Identification Signer
Entity Name:	Justin Zwick
Entity Title:	VP/CFO
Address:	
City:	
State:	
Country:	
Zip Code:	
Phone:	

Affil Type Desc:	Primary Emergency Contact
Entity Name:	JUSTIN ZWICK
Entity Title:	CFO
Address:	
City:	
State:	
Country:	
Zip Code:	
Phone:	(619) 518-5577

Affil Type Desc:	Facility Mailing Address
Entity Name:	Mailing Address
Entity Title:	
Address:	5490 COMPLEX ST #602

City:	SAN DIEGO
State:	CA
Country:	
Zip Code:	92123
Phone:	

Affil Type Desc:	Property Owner
Entity Name:	GATEWAY CABRILLO INC
Entity Title:	
Address:	P O BOX 4900
City:	SCOTTSDALE
State:	AZ
Country:	United States
Zip Code:	85261
Phone:	(619) 518-5577

Affil Type Desc:	Legal Owner
Entity Name:	Justin Zwick/John Wammes
Entity Title:	
Address:	5490 Complex St. Ste 602
City:	SAN DIEGO
State:	CA
Country:	United States
Zip Code:	92123
Phone:	(858) 499-0119

Affil Type Desc:	Secondary Emergency Contact
Entity Name:	JOHN WAMMES
Entity Title:	CEO
Address:	
City:	
State:	
Country:	
Zip Code:	
Phone:	(619) 994-1193

Affil Type Desc:	Document Preparer
Entity Name:	Justin Zwick
Entity Title:	
Address:	
City:	
State:	
Country:	
Zip Code:	
Phone:	

Evaluations

Eval Date:	10/27/2015
Violations Found:	Yes
Eval General Type:	Compliance Evaluation Inspection

Eval Type: Routine done by local agency
Eval Division: San Diego County Department of Env Health
Eval Program: HMRRP
Eval Source: CERS
Eval Notes:

Inspector: Preece Sharon Inspection ID:4090188

Eval Date: 9/27/2017
Violations Found: No
Eval General Type: Compliance Evaluation Inspection
Eval Type: Routine done by local agency
Eval Division: San Diego County Department of Env Health
Eval Program: HMRRP
Eval Source: CERS
Eval Notes:

Inspector: Preece Sharon Inspection ID:5769296

Violations

Violation Date: 10/27/2015 ***Violation Program:*** HMRRP
Violation Division: San Diego County Department of Env Health ***Violation Source:*** CERS
Citation: HSC 6.95 25508(d) - California Health and Safety Code, Chapter 6.95, Section(s) 25508(d)
Violation Notes:

Returned to compliance on 11/24/2015.

Violation Description:

Failure to complete and/or electronically submit a business plan when storing/handling a hazardous material at or above reportable quantities.

Violations

Violation Date: 10/27/2015 ***Violation Program:*** HMRRP
Violation Division: San Diego County Department of Env Health ***Violation Source:*** CERS
Citation: HSC 6.95 Multiple Sections - California Health and Safety Code, Chapter 6.95, Section(s) Multiple Sections
Violation Notes:

Returned to compliance on 11/24/2015.

Violation Description:

Business Plan Program - Administration/Documentation - General

Violations

Violation Date: 10/27/2015 ***Violation Program:*** HMRRP
Violation Division: San Diego County Department of Env Health ***Violation Source:*** CERS
Citation: HSC 6.95 25508.2 - California Health and Safety Code, Chapter 6.95, Section(s) 25508.2
Violation Notes:

Map Key	Number of Records	Direction	Distance (mi/ft)	Elev/Diff (ft)	Site	DB

Returned to compliance on 11/24/2015.

Violation Description:

Failure to annually review and electronically certify that the business plan is complete, accurate, and up-to-date.

Violations

Violation Date: 10/27/2015
Violation Program: HMRRP
Violation Division: San Diego County Department of Env Health
Violation Source: CERS
Citation: HSC 6.95 25508(a)(1) - California Health and Safety Code, Chapter 6.95, Section(s) 25508(a)(1)
Violation Notes:

Returned to compliance on 11/24/2015.

Violation Description:

Failure to establish and electronically submit an adequate training program in safety procedures in the event of a release or threatened release of a hazardous material.

313	2 of 7	-	0.00 / 0.00	428.25 / 5	TERMINIX INTERNATIONAL 5458 COMPLEX ST # 401 SAN DIEGO CA 92123	CERS HAZ

Site ID: 160188
Latitude: 32.882077
Longitude: -117.113630

Regulated Programs

EI ID: 10390624
EI Description: Chemical Storage Facilities

Affiliations

Affil Type Desc: CUPA District
Entity Name: San Diego County Env Health
Entity Title:
Address: PO Box 129261
City: San Diego
State: CA
Country:
Zip Code: 92112-9261
Phone: (858) 505-6880

Affil Type Desc: Facility Mailing Address
Entity Name: Mailing Address
Entity Title:
Address: 5458 Complex St # 401
City: San Diego
State: CA

Country:
Zip Code: 92123
Phone:

Affil Type Desc: Primary Emergency Contact
Entity Name: Darrin Schallock
Entity Title: Fumigation Manager
Address:
City:
State:
Country:
Zip Code:
Phone: (619) 571-8276

Affil Type Desc: Parent Corporation
Entity Name: TERMINIX INTERNATIONAL
Entity Title:
Address:
City:
State:
Country:
Zip Code:
Phone:

Affil Type Desc: Legal Owner
Entity Name: TERMINIX INTERNATIONAL
Entity Title:
Address: 5458 Complex St # 401
City: San Diego
State: CA
Country: United States
Zip Code: 92123
Phone: (619) 571-3551

Affil Type Desc: Secondary Emergency Contact
Entity Name: Jeremy Brewer
Entity Title: General Manager
Address:
City:
State:
Country:
Zip Code:
Phone: (619) 571-3551

Affil Type Desc: Environmental Contact
Entity Name: Suzanne Bean
Entity Title:
Address: 860 Ridgelake Bl
City: Memphis
State: TN
Country:
Zip Code: 38120

Phone: (314) 393-0577

Affil Type Desc: Document Preparer
Entity Name: Jennifer Fox
Entity Title:
Address:
City:
State:
Country:
Zip Code:
Phone:

Affil Type Desc: Identification Signer
Entity Name: Jennifer Fox
Entity Title: Regional Technical Specialist
Address:
City:
State:
Country:
Zip Code:
Phone:

Affil Type Desc: Operator
Entity Name: Terminix International - San Diego Residential
Entity Title:
Address:
City:
State:
Country:
Zip Code:
Phone: (858) 560-4252

Evaluations

Eval Date: 6/15/2017
Violations Found: No
Eval General Type: Compliance Evaluation Inspection
Eval Type: Routine done by local agency
Eval Division: San Diego County Department of Env Health
Eval Program: HW
Eval Source: CERS
Eval Notes:

Inspector: Preece Sharon Inspection ID:5708143

Eval Date: 6/15/2017
Violations Found: Yes
Eval General Type: Compliance Evaluation Inspection
Eval Type: Routine done by local agency
Eval Division: San Diego County Department of Env Health
Eval Program: HMRRP

Eval Source: CERS
Eval Notes:

Inspector: Preece Sharon Inspection ID:5708143

Eval Date: 7/27/2015
Violations Found: No
Eval General Type: Compliance Evaluation Inspection
Eval Type: Routine done by local agency
Eval Division: San Diego County Department of Env Health
Eval Program: HMRRP
Eval Source: CERS
Eval Notes:

Inspector: Preece Sharon Inspection ID:4091993

Violations

Violation Date: 6/15/2017 ***Violation Program:*** HMRRP
Violation Division: San Diego County Department of Env Health ***Violation Source:*** CERS
Citation: HSC 6.95 Multiple Sections - California Health and Safety Code, Chapter 6.95, Section(s) Multiple Sections
Violation Notes:

Returned to compliance on 06/19/2017.

Violation Description:

Business Plan Program - Administration/Documentation - General

Violations

Violation Date: 6/15/2017 ***Violation Program:*** HMRRP
Violation Division: San Diego County Department of Env Health ***Violation Source:*** CERS
Citation: HSC 6.95 25508.2 - California Health and Safety Code, Chapter 6.95, Section(s) 25508.2
Violation Notes:

Returned to compliance on 06/19/2017.

Violation Description:

Failure to annually review and electronically certify that the business plan is complete and accurate on or before the annual due date.

313	*3 of 7*	*-*	*0.00 / 0.00*	*428.25 / 5*	*5466 COMPLEX ST SUITE 206 SAN DIEGO CA*	*HMIRS*

Incident Cnty: SAN DIEGO

HMIR Incident Reports

Report No: I-2004031294 ***Fed DOT Agency Nm:***
Report Type: A hazardous material incident ***Fed DOT Report No:***

Map Key	Number of Records	Direction	Distance (mi/ft)	Elev/Diff (ft)	Site	DB

Date of Incident:	02/24/2004	**Report Submit Src:**	Paper
Time of Incident:	1100	**Inc Multiple Rows:**	No
Haz Class Code:	8	**Inc Non US State:**	
Hazardous Class:	CORROSIVE MATERIAL	**Mode Transport:**	Highway
Commodity Short Nm:	CHROMIC ACID SOLUTION	**Transport Phase:**	UNLOADING
Commodity Long Nm:	CHROMIC ACID SOLUTION	**Incident Occrrnce:**	
Trade Name:	CORROSIVE	**Mat Ship Approval?:**	No
ID No:	UN1755	**Mat Ship Approv No:**	
Haz Waste Ind:	No	**Undecl Hazmat Ship?:**	No
Haz Waste EPA No:		**Packaging Type:**	Non-Bulk
HMIS Tox Inhalation?:	No	**Packing Group:**	
TIH Hazard Zone:		**Carrier Reporter:**	ABF FREIGHT SYSTEM INC.
Qty Released:	0.0625	**CR Street Name:**	3801 OLD GREENWOOD RD
Unit of Measure:	LGA	**CR City:**	FORT SMITH
What Failed:	109;	**CR State:**	AR
What Failed Desc:	Closure (e.g. Cap Top or Plug);	**CR Postal Code:**	72903-5937
How Failed Code:	;	**CR Non US State:**	
How Failed Desc:	;	**CR Fed DOT ID:**	82866
Failure Cause Code:	529; 526	**CR Hazmat Reg ID:**	
Failure Cause Desc:	Overfilled; Loose Closure Component or Device	**CR Country:**	US
Ident. Markings:		**Shipper Name:**	EL DORADO CHEMICAL COMPANY
Cont1 Pkging Type:		**Shipper Street Name:**	14350 LOOKOUT RD
Cont1 Const Mat:		**Shipper City:**	LIVE OAK
Cont1 Head Type:		**Shipper State:**	TX
Cont1 Pkg Capacity:	5	**Shipper Postal:**	78233-4054
C1 Capacity UOM:	LGA	**Shipper Non US St:**	
Cont1 Pkg Amt:		**Shipper Country:**	US
C1 Pkg Amt UOM:		**Shipper Waybill:**	072820914
Cont1 Pkg Number:	20	**Ship Hazmat Reg ID:**	
C1 Pkg NO Failed:	2	**Origin City:**	SAN ANTONIO
Cont1 Pkg Mnfctr:	NOT REPORTED BY CARRIER	**Origin State:**	TEXAS
Cont1 Pkg Mnfct Dt:		**Origin Postal:**	78233
Cont1 Pkg Serial NO:		**Origin Non US St:**	
C1 Pkg Last Test Dt:		**Origin Country:**	US
C1 Test Const Mat:		**Destination City:**	SAN DIEGO
C1 Pkg Dsign Pres.:		**Destination State:**	CALIFORNIA
C1 Dsign Press UOM:		**Destination Postal:**	92123
C1 Pkg Shell Thick:		**Destination Non US:**	
C1 Shell Thick UOM:		**Destination Country:**	US
C1 Head Thickness:		**Cont2 Package Type:**	
C1 Head Thick UOM:		**Cont2 Const Mat:**	
C1 Pkg Srvc Pres.:		**Cont2 Pkg Capacity:**	
C1 Srvc Press UOM:		**Cont2 Capacity UOM:**	
C1 Valve/Device Fail?:	No	**Cont2 Pkg Amount:**	
C1 Device Type:		**Cont2 Pkg Amt UOM:**	
C1 Device Mnfctr:		**Cont2 Pkg No:**	
C1 Device Model:		**Cont2 Pkg No Failed:**	
NRC No:			
RAM Pkg Category:		**Haz NonHosp Public:**	0
RAM Pkg Cert.:	FALSE	**Haz NonHosp Old:**	0

Map Key	Number of Records	Direction	Distance (mi/ft)	Elev/Diff (ft)	Site	DB

RAM Pkg Cert. NBR:		**Tot Haz Non Hosp Inj:**	0
RAM Nuclide S:		**Total Hazmat Injuries:**	0
RAM Transport Index:		**Evacuation Indicator:**	No
RAM UOM:		**Public Evacuated:**	0
RAM Activity Rpted:		**Employees Evac:**	0
RAM UOM Rpted:		**Total Evacuated:**	0
RAM Activity:		**Total Evacuation Hrs:**	0
RAM Activity UOM:		**Major Artery Closed:**	No
RAM Mat Safety:		**Mjr Artery Hrs Closed:**	0
Spillage Result:	Yes	**Material Involved:**	No
Fire Result:	No	**Estimated Speed:**	0
Explosion Result:	No	**Weather Conditions:**	
Water Sewer Result:	No	**Vehicle Overturn:**	No
Gas Dispersion:	No	**Vehicle Left Roadway:**	No
Environment Damage:	No	**Passenger Aircraft:**	No
No Release Result:	No	**Cargo Baggage:**	
Fire EMS Report:	No	**Ship Non Transport:**	No
Fire EMS EMS Report:		**Ship Air First Flight:**	No
Police Report:	No	**Ship Air Subflight:**	No
Police Report No:		**Ship Init Transport:**	No
In House Cleanup:	No	**Ship Phase Transfer:**	No
Other Cleanup:	No	**Contact Name:**	PATRICK KELLEY
Damage > 500:	No	**Contact Title:**	SAFETY SPECIALIST
Material Loss:	0	**Contact Business:**	ABF Freight System Inc.
Carrier Damage:	0	**Contact Street:**	3801 Old Greenwood Road
Property Damage:	0	**Contact City:**	FORT SMITH
Response Cost:	0	**Contact State:**	AR
Remediation Cost:	0	**Contact Postal:**	72903
Damage Old Form:	0	**Contact Non US St:**	
Total Damages Amt:	0	**Contact Country:**	US
Hazmat Fatality:	No	**Inc. Report Prepared:**	
Haz Fatal Employees:	0	**HMIS Serious Incidnt:**	No
Haz Fatal Respndrs:	0	**HMIS Serious Fatality:**	No
Haz Fatal Gen Public:	0	**HMIS Serious Injury:**	No
Tot Hazmat Fatalities:	0	**HMIS Flight Plan:**	No
Non Hazmat Fatality:	No	**HMIS Serious Evacs:**	No
Non Hazmat Fatals:	0	**HMIS Major Artery:**	No
Hazmat Injury:	No	**HMIS Bulk Release:**	No
Haz Hospital Empl:	0	**HMIS Marine Pollutnt:**	No
Haz Hospital Resp:	0	**HMIS Radioactive:**	No
Haz Hosp Gen Public:	0	**HMIS Gen Pkg Type:**	OHMIR.Ref_Container.descr_txt
Haz Hosp Old Form:	0	**HMIS Container Code:**	PAIL PLS
Total Haz Hosp Inj:	0	**HMIS Container Desc:**	Plastic pail open head capacity 10 gallons or less
Haz Non Hosp Empl:	0	**HMIS Bulk Incident:**	No
Haz Non Hosp Resp:	0	**Undeclared Shipment:**	No

Description of Events: CONSIGNEE REFUSED ENTIRE SHIPMENT. THE MATERIAL WAS FOUND TO BE LEAKING FROM A COUPLE OF CONTAINERS AT THE CAP/CLOSURE AREA. THE CAPS WERE TIGHTENED AS WELL AS POSSIBLE AND ENTIRE SHIPMENT SENT BACK TO THE SHIPPER.

Recommend Actions Taken:

313	4 of 7	-	0.00 /	428.25 /	NEXON CORPORATION	PCB

Map Key	Number of Records	Direction	Distance (mi/ft)	Elev/Diff (ft)	Site	DB
			0.00	5	5450 COMPLEX ST STE 301 SAN DIEGO CA 92123	

Handler ID:	CAR000199091	**Mail Street 1:**	5450 COMPLEX ST STE 301
Receive Date:	6/17/2009	**Mail Street 2:**	
Generator:	No	**Mail City:**	SAN DIEGO
Storer:	No	**Mail State:**	CA
Transporter:	Yes	**Mail Zip:**	92123
Disposer:	No	**Mail Country:**	US
Research:	No	**Contact Name:**	WILLIAM M STAMPER
Smelter:	No	**Contact Title:**	PRESIDENT
Cert Title:	PRESIDENT	**Contact Phone:**	858-571-9100
Cert Date:	4/20/2009	**Contact Phone Ext:**	
Cert Name:	WILLIAM STAMPER	**Owner Name:**	NEXON CORPORATION
Location Country:	US		

Map Key	Number of Records	Direction	Distance (mi/ft)	Elev/Diff (ft)	Site	DB
313	5 of 7	-	0.00 / 0.00	428.25 / 5	WESTINGHOUSE ELECTRIC CORP 5450 COMPLEX ST SUITE 309 SAN DIEGO CA 92123	RCRA NON GEN

EPA Handler ID:	CAD981970700
Land Type Code:	
Land Type Desc:	
Federal Waste Generator Code:	N
Gen Status Univ Code:	N
Gen Status Univ Desc:	No Report
Importer Activity:	No
Mixed Waste Generator:	No
Transporter Activity:	No
Transfer Facility:	No
Recycler Activity:	No
Onsite Burner Exemption:	No
Furnace Exemption:	No
Underground Inject Activity:	No
Receives Waste from Offsite:	No
TSD Type:	-----
TSD Activity:	No
Corrective Action Univ:	No
Action has been Imposed:	No
Action under 3004 (U)/(V):	No
Institutional Control Indicator:	N
Used Oil Transporter:	
Used Oil Transfer Facility:	
Used Oil Processor:	
Used Oil Refiner:	
Used Oil Burner:	
Used Oil Market Burner:	
Used Oil Spec Marketer:	
Activity Location:	CA
County Code:	CA073
County Name:	SAN DIEGO

Contact Name:	ENVIRONMENTAL MANAGER
Contact Phone No and Ext:	619-571-2902
Contact Email:	
Contact Address:	5450 COMPLEX ST SUITE 309 , SAN DIEGO , CA, 92123 , US
Mailing Address:	5450 , COMPLEX ST SUITE 309 , SAN DIEGO , CA, 92123 , US

Violation/Evaluation Summary

Note:	NO RECORDS: As of Jan 24 2018, there are no Compliance Monitoring and Enforcement (violation) records associated with this facility (EPA ID).

Handler Details

Source Type:	N	**Used Oil Transporter:**	No
Receive Date:	19870515	**UO Transfer Fac:**	No
Non Notifier:		**Used Oil Processor:**	No
Acknowledge Flag:		**Used Oil Refiner:**	No
Acknowledge Date:	19910331	**Used Oil Burner:**	No
Accessibility:		**UO Market Burner:**	No
Land Type:		**UO Spec Marketer:**	No
Fed Waste Gen Own:	HQ	**Current Site Name:**	WESTINGHOUSE ELECTRIC CORP
Fed Waste Gen Cd:	N	**Location Street No:**	5450
Fed Waste Gen Desc:		**Location Street 1:**	COMPLEX ST SUITE 309
ST Waste Gen Own:	HQ	**Location Street 2:**	
State Waste Gen Cd:	N	**Location City:**	SAN DIEGO
Short Term Gen:	No	**Location State:**	CA
Importer Activity:	No	**Location Zip Code:**	92123
Mixed Waste Gen:	No	**County Code:**	CA073
Transporter:	No	**State District:**	4
Transfer Facility:	No	**Mailing Street No:**	5450
TSD Activity:	No	**Mailing Street 1:**	COMPLEX ST SUITE 309
Recycler Activity:	No	**Mailing Street 2:**	
Onsite Burn Exempt:	No	**Mailing City:**	SAN DIEGO
Furnace Exemption:	No	**Mailing State:**	CA
Underground Inject:	No	**Mailing Zip Code:**	92123
Off Site Receipt:	No	**Mailing Country:**	US
Waste Dest Fac:	No	**Contact First Name:**	ENVIRONMENTAL
Subpart K College:		**Contact Middle Initial:**	
Subpart K Hospital:		**Contact Last Name:**	MANAGER
Subpart K Non Profit:		**Contact Street No:**	
Subpart K Withdraw:		**Contact Street 1:**	5450 COMPLEX ST SUITE 309
Include Ntnl Rprt:		**Contact Street 2:**	
Reporting Cycle:		**Contact City:**	SAN DIEGO
LQHUW:	No	**Contact State:**	CA
Trader Importer:		**Contact Zip:**	92123
Trader Exporter:		**Contact Country:**	US
Slab Importer:		**Contact Phone:**	619-571-2902
Slab Exporter:		**Contact Phone Ext:**	
Current Record:	Yes	**Contact Fax:**	
Location Country:	US	**Contact Email Addr:**	
State District Owner:	CA	**Contact Title:**	

Map Key	Number of Records	Direction	Distance (mi/ft)	Elev/Diff (ft)	Site	DB

Owner/Operator Details

Owner/Operator Ind:	CO	***Country:***	
Name:	MEYER PROPERTIES	***Zip Code:***	99999
Street No:		***Phone:***	415-555-1212
Street 1:	NOT REQUIRED	***Type:***	P
Street 2:		***Date Became Current:***	
City:	NOT REQUIRED	***Date Ended Current:***	
State:	ME		
Source Type:	N		

Owner/Operator Ind:	CP	***Country:***	
Name:	NOT REQUIRED	***Zip Code:***	99999
Street No:		***Phone:***	415-555-1212
Street 1:	NOT REQUIRED	***Type:***	P
Street 2:		***Date Became Current:***	
City:	NOT REQUIRED	***Date Ended Current:***	
State:	ME		
Source Type:	N		

Map Key	Number of Records	Direction	Distance (mi/ft)	Elev/Diff (ft)	Site	DB
313	*6 of 7*	*-*	*0.00 / 0.00*	*428.25 / 5*	***NEXON CORPORATION*** ***5450 COMPLEX ST STE 301*** ***SAN DIEGO CA 92123***	***RCRA NON GEN***

EPA Handler ID:	CAR000199091
Land Type Code:	P
Land Type Desc:	Private
Federal Waste Generator Code:	N
Gen Status Univ Code:	N
Gen Status Univ Desc:	No Report
Importer Activity:	No
Mixed Waste Generator:	No
Transporter Activity:	Yes
Transfer Facility:	No
Recycler Activity:	No
Onsite Burner Exemption:	No
Furnace Exemption:	No
Underground Inject Activity:	No
Receives Waste from Offsite:	No
TSD Type:	-----
TSD Activity:	No
Corrective Action Univ:	No
Action has been Imposed:	No
Action under 3004 (U)/(V):	No
Institutional Control Indicator:	N
Used Oil Transporter:	
Used Oil Transfer Facility:	
Used Oil Processor:	
Used Oil Refiner:	
Used Oil Burner:	

Used Oil Market Burner:	
Used Oil Spec Marketer:	
Activity Location:	CA
County Code:	CA073
County Name:	SAN DIEGO
Contact Name:	WILLIAM M STAMPER
Contact Phone No and Ext:	858-571-9100
Contact Email:	
Contact Address:	5450 COMPLEX ST STE 301 , SAN DIEGO , CA, 92123 , US
Mailing Address:	5450 COMPLEX ST STE 301 , SAN DIEGO , CA, 92123 , US

Violation/Evaluation Summary

Note: NO VIOLATIONS: All of the compliance records associated with this facility (EPA ID) indicate NO VIOLATIONS; Compliance Monitoring and Enforcement table dated Jan 24, 2018.

Violation/Evaluation Details

Evaluation ID:	300	***Former Citation:***	
Found Violation:	N	***Sched Compl Dt:***	
Eval Start Date:	20100224	***Enforcement ID:***	
Evaluation Agency:	S	***Enforcement Agency:***	
Evaluation Type:	CEI	***Enforce Action Dt:***	
Eval Resp Person:		***Enforcement Type:***	
Eval Suborg:		***Enforce Type Desc:***	
Citizen Complaint:	No	***Enforce Resp Person:***	
Multimedia Inspect:	No	***Enforce Suborg:***	
Sampling Flag:	No	***Enforce Actvty Loc:***	
Not Subtitle C:	No	***Docket No:***	
Focus Area:		***Attorney:***	
Focus Area Desc:		***Corr Act Component:***	
Handler Actvty Loc:	CA	***Appeal Init Dt:***	
Handler Name:	NEXON CORPORATION	***Appeal Resolved Dt:***	
Region:	09	***Disposition Status:***	
State:	CA	***Disp Status Dt:***	
Land Type:	P	***Disp Status Desc:***	
Date of Request:		***Lead Agency:***	
Date Response Rcvd:		***Expenditure Amount:***	
Request Agency:		***SEP Sched Comp Dt:***	
Request Actvty Loc:		***SEP Actual Comp Dt:***	
Viol Activity Loc:		***SEP Defaulted Dt:***	
Viol Determined:		***SEP Type:***	
Violation Type:		***Prop Penalty Amt:***	
Viol Determined Dt:		***Final Monetary Amt:***	
Rtrn to Compl Dt:		***Paid Amount:***	
Rtrn to Compl Qual:		***Final Count:***	
Viol Resp Agency:		***Final Amount:***	

Evaluation Type Description:	COMPLIANCE EVALUATION INSPECTION ON-SITE
Violation Short Description:	
Respondent Name:	
SEP Type Description:	

Handler Details

Source Type:	N	***Used Oil Transporter:***	No
Receive Date:	20090304	***UO Transfer Fac:***	No
Non Notifier:		***Used Oil Processor:***	No
Acknowledge Flag:		***Used Oil Refiner:***	No
Acknowledge Date:		***Used Oil Burner:***	No
Accessibility:		***UO Market Burner:***	No
Land Type:	P	***UO Spec Marketer:***	No
Fed Waste Gen Own:	HQ	***Current Site Name:***	NEXON CORPORATION
Fed Waste Gen Cd:	N	***Location Street No:***	
Fed Waste Gen Desc:		***Location Street 1:***	5450 COMPLEX ST STE 301
ST Waste Gen Own:	CA	***Location Street 2:***	
State Waste Gen Cd:	N	***Location City:***	SAN DIEGO
Short Term Gen:	No	***Location State:***	CA
Importer Activity:	No	***Location Zip Code:***	92123
Mixed Waste Gen:	No	***County Code:***	CA073
Transporter:	Yes	***State District:***	
Transfer Facility:	No	***Mailing Street No:***	
TSD Activity:	No	***Mailing Street 1:***	5450 COMPLEX ST STE 301
Recycler Activity:	No	***Mailing Street 2:***	
Onsite Burn Exempt:	No	***Mailing City:***	SAN DIEGO
Furnace Exemption:	No	***Mailing State:***	CA
Underground Inject:	No	***Mailing Zip Code:***	92123
Off Site Receipt:	No	***Mailing Country:***	US
Waste Dest Fac:	No	***Contact First Name:***	WILLIAM
Subpart K College:		***Contact Middle Initial:***	M
Subpart K Hospital:		***Contact Last Name:***	STAMPER
Subpart K Non Profit:		***Contact Street No:***	
Subpart K Withdraw:		***Contact Street 1:***	5450 COMPLEX ST STE 301
Include Ntnl Rprt:		***Contact Street 2:***	
Reporting Cycle:		***Contact City:***	SAN DIEGO
LQHUW:	No	***Contact State:***	CA
Trader Importer:		***Contact Zip:***	92123
Trader Exporter:		***Contact Country:***	US
Slab Importer:		***Contact Phone:***	858-571-9100
Slab Exporter:		***Contact Phone Ext:***	
Current Record:	Yes	***Contact Fax:***	
Location Country:	US	***Contact Email Addr:***	
State District Owner:		***Contact Title:***	

NAICS Details

Source Type:	N	***NAICS Active Status:***	Yes
NAICS Cd Owner:	HQ	***NAICS Cycle:***	2002
NAICS Code:	56291		
NAICS Description:	REMEDIATION SERVICES		

Owner/Operator Details

Map Key	Number of Records	Direction	Distance (mi/ft)	Elev/Diff (ft)	Site	DB

Owner/Operator Ind:	CP	**Country:**	
Name:	WILLIAM M STAMPER	**Zip Code:**	
Street No:		**Phone:**	
Street 1:		**Type:**	P
Street 2:		**Date Became Current:**	20061031
City:		**Date Ended Current:**	
State:			
Source Type:	N		

Owner/Operator Ind:	CO	**Country:**	US
Name:	NEXON CORPORATION	**Zip Code:**	92123
Street No:		**Phone:**	
Street 1:	5450 COMPLEX ST STE 301	**Type:**	P
Street 2:		**Date Became Current:**	20061031
City:	SAN DIEGO	**Date Ended Current:**	
State:	CA		
Source Type:	N		

Map Key	Number of Records	Direction	Distance (mi/ft)	Elev/Diff (ft)	Site	DB
313	7 of 7	-	0.00 / 0.00	428.25 / 5	AIR CONDITIONING CO INC 5450 COMPLEX ST STE 303 SAN DIEGO CA 92123	RCRA SQG

EPA Handler ID:	CAT080012958
Land Type Code:	
Land Type Desc:	
Federal Waste Generator Code:	2
Gen Status Univ:	SQG
Gen Status Univ Desc:	Small Quantity Generator
Importer Activity:	No
Mixed Waste Generator:	No
Transporter Activity:	No
Transfer Facility:	No
Recycler Activity:	No
Onsite Burner Exemption:	No
Furnace Exemption:	No
Underground Inject Activity:	No
Receives Waste from Offsite:	No
TSD Type:	-----
TSD Activity:	No
Corrective Action Univ:	No
Action has been Imposed:	No
Action under 3004 (U)/(V):	No
Institutional Control Indicator:	N
Used Oil Transporter:	
Used Oil Transfer Facility:	
Used Oil Processor:	
Used Oil Refiner:	
Used Oil Burner:	
Used Oil Market Burner:	
Used Oil Spec Marketer:	
Activity Location:	CA

County Code:	CA073
County Name:	SAN DIEGO
Contact Name:	
Contact Phone No and Exten:	
Contact Email:	
Contact Address:	US
Mailing Address:	6265 SAN FERNANDO ROAD , GLENDALE , CA, 91201 , US

Violation/Evaluation Summary

Note: There are VIOLATION or UNDETERMINED details or records associated with this facility (EPA ID) in the Compliance Monitoring and Enforcement table dated Jan 24 2018.

Violation/Evaluation Details

Evaluation ID:	001	**Former Citation:**	FR - 262.10-12.A
Found Violation:	Y	**Sched Compl Dt:**	
Eval Start Date:	19860214	**Enforcement ID:**	001
Evaluation Agency:	E	**Enforcement Agency:**	E
Evaluation Type:	NRR	**Enforce Action Dt:**	19870313
Eval Resp Person:	R9EPA	**Enforcement Type:**	120
Eval Suborg:		**Enforce Type Desc:**	WRITTEN INFORMAL
Citizen Complaint:	No	**Enforce Resp Person:**	R9EPA
Multimedia Inspect:	No	**Enforce Suborg:**	
Sampling Flag:	No	**Enforce Actvty Loc:**	CA
Not Subtitle C:	No	**Docket No:**	
Focus Area:		**Attorney:**	
Focus Area Desc:		**Corr Act Component:**	No
Handler Actvty Loc:	CA	**Appeal Init Dt:**	
Handler Name:	AIR CONDITIONING CO INC	**Appeal Resolved Dt:**	
Region:	09	**Disposition Status:**	
State:	CA	**Disp Status Dt:**	
Land Type:		**Disp Status Desc:**	
Date of Request:		**Lead Agency:**	
Date Response Rcvd:		**Expenditure Amount:**	
Request Agency:		**SEP Sched Comp Dt:**	
Request Actvty Loc:		**SEP Actual Comp Dt:**	
Viol Activity Loc:	CA	**SEP Defaulted Dt:**	
Viol Determined:	E	**SEP Type:**	
Violation Type:	262.A	**Prop Penalty Amt:**	
Viol Determined Dt:	19860214	**Final Monetary Amt:**	
Rtrn to Compl Dt:	19910214	**Paid Amount:**	
Rtrn to Compl Qual:	N	**Final Count:**	
Viol Resp Agency:	E	**Final Amount:**	
Evaluation Type Description:	NON-FINANCIAL RECORD REVIEW		
Violation Short Description:	Generators - General		
Respondent Name:			
SEP Type Description:			

Handler Details

Source Type:	N	**Used Oil Transporter:**	No
Receive Date:	19801119	**UO Transfer Fac:**	No
Non Notifier:		**Used Oil Processor:**	No
Acknowledge Flag:		**Used Oil Refiner:**	No
Acknowledge Date:	19910331	**Used Oil Burner:**	No
Accessibility:		**UO Market Burner:**	No
Land Type:	O	**UO Spec Marketer:**	No
Fed Waste Gen Own:	HQ	**Current Site Name:**	AIR CONDITIONING CO INC
Fed Waste Gen Cd:	1	**Location Street No:**	
Fed Waste Gen Desc:	Large Quantity Generator	**Location Street 1:**	5450 COMPLEX ST STE 303
ST Waste Gen Own:		**Location Street 2:**	
State Waste Gen Cd:		**Location City:**	SAN DIEGO
Short Term Gen:	No	**Location State:**	CA
Importer Activity:	No	**Location Zip Code:**	92123
Mixed Waste Gen:	No	**County Code:**	CA073
Transporter:	Yes	**State District:**	4
Transfer Facility:	No	**Mailing Street No:**	
TSD Activity:	No	**Mailing Street 1:**	6265 SAN FERNANDO ROAD
Recycler Activity:	No	**Mailing Street 2:**	
Onsite Burn Exempt:	No	**Mailing City:**	GLENDALE
Furnace Exemption:	No	**Mailing State:**	CA
Underground Inject:	No	**Mailing Zip Code:**	91201
Off Site Receipt:	No	**Mailing Country:**	US
Waste Dest Fac:	No	**Contact First Name:**	ENVIRONMENTAL
Subpart K College:		**Contact Middle Initial:**	
Subpart K Hospital:		**Contact Last Name:**	MANAGER
Subpart K Non Profit:		**Contact Street No:**	
Subpart K Withdraw:		**Contact Street 1:**	5450 COMPLEX ST STE 303
Include Ntnl Rprt:		**Contact Street 2:**	
Reporting Cycle:		**Contact City:**	SAN DIEGO
LQHUW:	No	**Contact State:**	CA
Trader Importer:		**Contact Zip:**	92123
Trader Exporter:		**Contact Country:**	US
Slab Importer:		**Contact Phone:**	213-245-6793
Slab Exporter:		**Contact Phone Ext:**	
Current Record:	No	**Contact Fax:**	
Location Country:	US	**Contact Email Addr:**	
State District Owner:	CA	**Contact Title:**	

Handler Details

Source Type:	I	**Used Oil Transporter:**	No
Receive Date:	19960901	**UO Transfer Fac:**	No
Non Notifier:		**Used Oil Processor:**	No
Acknowledge Flag:		**Used Oil Refiner:**	No
Acknowledge Date:	19910331	**Used Oil Burner:**	No
Accessibility:		**UO Market Burner:**	No
Land Type:		**UO Spec Marketer:**	No
Fed Waste Gen Own:	HQ	**Current Site Name:**	AIR CONDITIONING CO INC
Fed Waste Gen Cd:	2	**Location Street No:**	

Fed Waste Gen Desc:	Small Quantity Generator	***Location Street 1:***	5450 COMPLEX ST STE 303
ST Waste Gen Own:		***Location Street 2:***	
State Waste Gen Cd:		***Location City:***	SAN DIEGO
Short Term Gen:	No	***Location State:***	CA
Importer Activity:	No	***Location Zip Code:***	92123
Mixed Waste Gen:	No	***County Code:***	CA073
Transporter:	No	***State District:***	4
Transfer Facility:	No	***Mailing Street No:***	
TSD Activity:	No	***Mailing Street 1:***	6265 SAN FERNANDO ROAD
Recycler Activity:	No	***Mailing Street 2:***	
Onsite Burn Exempt:	No	***Mailing City:***	GLENDALE
Furnace Exemption:	No	***Mailing State:***	CA
Underground Inject:	No	***Mailing Zip Code:***	91201
Off Site Receipt:	No	***Mailing Country:***	US
Waste Dest Fac:	No	***Contact First Name:***	
Subpart K College:		***Contact Middle Initial:***	
Subpart K Hospital:		***Contact Last Name:***	
Subpart K Non Profit:		***Contact Street No:***	
Subpart K Withdraw:		***Contact Street 1:***	
Include Ntnl Rprt:		***Contact Street 2:***	
Reporting Cycle:		***Contact City:***	
LQHUW:	No	***Contact State:***	
Trader Importer:		***Contact Zip:***	
Trader Exporter:		***Contact Country:***	US
Slab Importer:		***Contact Phone:***	
Slab Exporter:		***Contact Phone Ext:***	
Current Record:	Yes	***Contact Fax:***	
Location Country:	US	***Contact Email Addr:***	
State District Owner:	CA	***Contact Title:***	

Owner/Operator Details

Owner/Operator Ind:	CO	***Country:***	
Name:	AIR CONDITIONING COMPANY INC	***Zip Code:***	99999
Street No:		***Phone:***	415-555-1212
Street 1:	NOT REQUIRED	***Type:***	P
Street 2:		***Date Became Current:***	
City:	NOT REQUIRED	***Date Ended Current:***	
State:	ME		
Source Type:	N		

Owner/Operator Ind:	CP	***Country:***	
Name:	NOT REQUIRED	***Zip Code:***	99999
Street No:		***Phone:***	415-555-1212
Street 1:	NOT REQUIRED	***Type:***	P
Street 2:		***Date Became Current:***	
City:	NOT REQUIRED	***Date Ended Current:***	
State:	ME		
Source Type:	I		

Map Key	Number of Records	Direction	Distance (mi/ft)	Elev/Diff (ft)	Site	DB
314	1 of 2	-	0.00 / 0.00	423.57 / 1	BEAUDRY RV 5463 KEARNY VILLA RD, SAN DIEGO, CA 92123 SAN DIEGO CA	SAN DIEGO LOP

SWRCB Global ID:	T0608184962	**Parcel No:**	369-020-15-00
Record ID:	DEH1997-LSAM-H37160-001	**Census Tract:**	85.11
Record Status:	Completed	**Zip Code 2:**	92123
Opened Date:	11/26/1997	**Community:**	San Diego
Case Type:	LOP - Local Oversight Program	**Jurisdiction:**	SAN DIEGO
Historical Name:	BEAUDRY RV/WAK	**Watershed Basin No:**	907.11
Lead Agency:	RWQCB	**Latitude GS 84:**	32.8339824
Lead Agency Date:	6/11/2013	**Longitude GS 84:**	-117.1384339
Funding:	S - LOP State Fund	**X Map Coord:**	6289108.50728737
Fire Agency:	SAN DIEGO	**Y Map Coord:**	1884197.17527622
Thomasbros Mappage Grid:	1249 C 1		
Water Purveyor:	CWA CITY OF SAN DIEGO		
File Case Type:	CLOSED OR TRANSFERRED LOP CASES		

Map Key	Number of Records	Direction	Distance (mi/ft)	Elev/Diff (ft)	Site	DB
314	2 of 2	-	0.00 / 0.00	423.57 / 1	BEAUDRY RV 5463 KEARNY VILLA RD San Diego CA	SANDIEGO SAM

Record ID:	DEH1997-LSAM-H37160-001	**Object ID:**	4352
Record Type:	SAM Investigation	**ID:**	4356
Status:	Completed	**Feature ID:**	3690201500
REST Record ID:	DEH1997-LSAM-H37160-001	**Parcel No:**	369-020-15-00
Record Name:	BEAUDRY RV	**SWRCB Global ID:**	T0608184962
Record Status:	Completed	**H No:**	H37160
Record Alias:	SAM Investigation	**Historical Name:**	BEAUDRY RV/WAK
Date:	11/26/1997	**Agency Name:**	COSD
Primary Parcel:	YES	**Fire Agency:**	SAN DIEGO
Primary Address:	YES	**Funding:**	S - LOP State Fund
Address:	5463 KEARNY VILLA RD, SAN DIEGO CA 92123	**GT Global ID:**	T0608184962
Address Type:	MASTER	**GT RB Case No:**	
Street String:	5463 KEARNY VILLA RD	**GT Cuf Case:**	NO
Zip Code:	92123	**GT Case Type:**	LUST Cleanup Site
Zip Community:	92123	**GT Lead Agency:**	SAN DIEGO RWQCB (REGION 9)
Jurisdictiction:	SAN DIEGO	**GT County:**	San Diego
Census Tract:	85.11	**GT Latitude:**	32.833846
BOS District:	4	**GT Longitude:**	-117.138487
Watershed Basin:	907.11	**Latitude GS84:**	32.8339824
Water Purveyor:	CWA CITY OF SAN DIEGO	**Longitude GS84:**	-117.1384339
KIVA per Tp per No:	6SAM H37160	**Point X:**	6288739.29280446
X:	6289108.50728737	**Point Y:**	1884385.82537282
Y:	1884197.17527622		
Case No:	H37160-001		
Case Type:	LOP - Local Oversight Program		
REST Record Type:	LUEG-DEH/LWQD/SAM Investigation/NA		
Opened Date:	880502400000		
Opened Date Converted:	11/25/1997 08:00PM		
Full Name DEH Permit Owner:			

Map Key	Number of Records	Direction	Distance (mi/ft)	Elev/Diff (ft)	Site	DB

Lead Agency: RWQCB
Lead Agency Date: 1370908800000
Lead Agency Date Converted: 06/10/2013 08:00PM
Geo SRC: Mapped to XY from previous SAM Layer
GT Status: Completed - Case Closed
GT Status Date: 1407974400000
GT Status Date Converted: 08/13/2014 08:00PM
Thomasbros Mappage Grid: 1249 C 1

Map Key	Number of Records	Direction	Distance (mi/ft)	Elev/Diff (ft)	Site	DB
315	1 of 1	-	0.00 / 0.00	431.73 / 9	SDG & E PARKING LOT 9190 CLAIREMONT MESA BL SAN DIEGO CA 92123	CLEANUP SITES

Global ID: SLT19729097
Case Type: Cleanup Program Site
Status: Completed - Case Closed
Status Date: 2010-12-14 00:00:00
RB Case No:
LOC Case No: H03223-001
Lead Agency: SAN DIEGO COUNTY LOP
Case Worker:
Local Agency:
Potential Cntm of Concrn:
Potential Media Affected:
How Discovered Description:
Stop Description:
Cal Water Watershed Name: San Diego - Lower San Diego - Mission San Diego (907.11)
DWR Groundwater Subbasin Name:
Site History:

CUF Case: NO
Begin Date: 2006-07-20 00:00:00
How Discovered:
Stop Method:
County: San Diego
Latitude: 32.832193
Longitude: -117.131642
File Location: Local Agency

The site occupies 2.6 acres of asphalt-paved land and has been used as a surface parking lot for SDG&E employees since 2004. Prior to 2004 the property was leased to a company that used the site as a vehicle towing, maintenance and repair yard. Four USTs were removed from the site in 1988 with no soil contamination observed at that time. Two hydraulic lifts and a concrete lined sump were also removed later. In 2005, SDG&E demolished the site structures and redeveloped it as an asphalt-paved parking area. Following the demolition, a complete site investigation and remediation was performed throughout the site. Shallow soil contamination was detected at the former locations of USTs, hydraulic lift, sump area and in a small surface stained area. Excavation of impacted soil was performed at all locations and the confirmation sampling and analysis showed low to non-detect levels of TPH and volatiles remained on-site. Approximately 2,640 cubic yards of soil were excavated and stockpiled on site. Later the stockpiled soil was characterized and transported to TPS Technologies, Adelanto CA, for recycling. Groundwater was not encountered to a depth of 50 feet below grade. The consultant requested "No Further Action", and DEH concurs with this recommendation.

Status History

Status:	Open - Case Begin Date	**Status Date:**	2006-07-20 00:00:00
Status:	Completed - Case Closed	**Status Date:**	2010-12-14 00:00:00
Status:	Open - Remediation	**Status Date:**	2006-07-20 00:00:00

Activities

Action Type: ENFORCEMENT

Map Key	Number of Records	Direction	Distance (mi/ft)	Elev/Diff (ft)	Site	DB

Action: Staff Letter
Date: 2010-08-17 00:00:00

Action Type: ENFORCEMENT
Action: Letter - Notice
Date: 2009-11-30 00:00:00

Action Type: ENFORCEMENT
Action: Meeting
Date: 2009-07-20 00:00:00

Action Type: REMEDIATION
Action: Other (Use Description Field)
Date: 2010-12-16 00:00:00

Action Type: ENFORCEMENT
Action: Closure/No Further Action Letter
Date: 2010-12-14 00:00:00

Action Type: RESPONSE
Action: Request for Closure
Date: 2010-11-22 00:00:00

Action Type: RESPONSE
Action: Site Investigation Workplan
Date: 2010-08-02 00:00:00

Map Key	Number of Records	Direction	Distance (mi/ft)	Elev/Diff (ft)	Site	DB
316	1 of 1	-	0.00 / 0.00	408.22 / -15	GLIDDEN COMPANY 7980 RONSON RD SAN DIEGO CA 92111	RCRA SQG

EPA Handler ID: CAR000112235
Land Type Code: P
Land Type Desc: Private
Federal Waste Generator Code: 2
Gen Status Univ: SQG
Gen Status Univ Desc: Small Quantity Generator
Importer Activity: No
Mixed Waste Generator: No
Transporter Activity: No
Transfer Facility: No
Recycler Activity: No
Onsite Burner Exemption: No
Furnace Exemption: No
Underground Inject Activity: No
Receives Waste from Offsite: No
TSD Type: -----
TSD Activity: No
Corrective Action Univ: No
Action has been Imposed: No
Action under 3004 (U)/(V): No
Institutional Control Indicator: N

Used Oil Transporter:	
Used Oil Transfer Facility:	
Used Oil Processor:	
Used Oil Refiner:	
Used Oil Burner:	
Used Oil Market Burner:	
Used Oil Spec Marketer:	
Activity Location:	CA
County Code:	CA073
County Name:	SAN DIEGO
Contact Name:	RHONDA CROSS
Contact Phone No and Exten:	216-344-8431
Contact Email:	
Contact Address:	925 EUCLID AVE , CLEVELAND , OH, 44115 , US
Mailing Address:	925 EUCLID AVE , CLEVELAND , OH, 44115 , US

Violation/Evaluation Summary

Note: As of Jan 24 2018, there are no Compliance Monitoring and Enforcement (violation) records associated with this facility (EPA ID).

Handler Details

Source Type:	N	***Used Oil Transporter:***	No
Receive Date:	20020207	***UO Transfer Fac:***	No
Non Notifier:		***Used Oil Processor:***	No
Acknowledge Flag:		***Used Oil Refiner:***	No
Acknowledge Date:		***Used Oil Burner:***	No
Accessibility:		***UO Market Burner:***	No
Land Type:	P	***UO Spec Marketer:***	No
Fed Waste Gen Own:	HQ	***Current Site Name:***	GLIDDEN COMPANY
Fed Waste Gen Cd:	2	***Location Street No:***	
Fed Waste Gen Desc:	Small Quantity Generator	***Location Street 1:***	7980 RONSON RD
ST Waste Gen Own:		***Location Street 2:***	
State Waste Gen Cd:		***Location City:***	SAN DIEGO
Short Term Gen:	No	***Location State:***	CA
Importer Activity:	No	***Location Zip Code:***	92111
Mixed Waste Gen:	No	***County Code:***	CA073
Transporter:	No	***State District:***	
Transfer Facility:	No	***Mailing Street No:***	
TSD Activity:	No	***Mailing Street 1:***	925 EUCLID AVE
Recycler Activity:	No	***Mailing Street 2:***	
Onsite Burn Exempt:	No	***Mailing City:***	CLEVELAND
Furnace Exemption:	No	***Mailing State:***	OH
Underground Inject:	No	***Mailing Zip Code:***	44115
Off Site Receipt:	No	***Mailing Country:***	US
Waste Dest Fac:	No	***Contact First Name:***	RHONDA
Subpart K College:		***Contact Middle Initial:***	
Subpart K Hospital:		***Contact Last Name:***	CROSS
Subpart K Non Profit:		***Contact Street No:***	
Subpart K Withdraw:		***Contact Street 1:***	925 EUCLID AVE

Map Key	Number of Records	Direction	Distance (mi/ft)	Elev/Diff (ft)	Site	DB

Include Ntnl Rprt:		**Contact Street 2:**	
Reporting Cycle:		**Contact City:**	CLEVELAND
LQHUW:	No	**Contact State:**	OH
Trader Importer:		**Contact Zip:**	44115
Trader Exporter:		**Contact Country:**	US
Slab Importer:		**Contact Phone:**	216-344-8431
Slab Exporter:		**Contact Phone Ext:**	
Current Record:	Yes	**Contact Fax:**	
Location Country:	US	**Contact Email Addr:**	
State District Owner:		**Contact Title:**	

Hazardous Waste Details

Haz Waste Cd Owner:	HQ	**Source Type:**	N
Haz Waste Cd:	D001	**Code Type:**	D
BR Waste Code Active Status:	Yes		
Waste Code Active Status:	Yes		
Waste Code Desc:	IGNITABLE WASTE		

Owner/Operator Details

Owner/Operator Ind:	CO	**Country:**	
Name:	GLIDDEN CO	**Zip Code:**	44115
Street No:		**Phone:**	216-344-8000
Street 1:	925 EUCLID AVE	**Type:**	P
Street 2:		**Date Became Current:**	
City:	CLEVELAND	**Date Ended Current:**	
State:	OH		
Source Type:	N		

Map Key	Number of Records	Direction	Distance (mi/ft)	Elev/Diff (ft)	Site	DB
317	1 of 2	-	0.00 / 0.00	429.28 / 6	SD CNTY NORTH CENTRAL PUBLIC HEALTH CTR 5055 RUFFIN RD SAN DIEGO CA 92123	CERS HAZ

Site ID:	151904
Latitude:	32.827297
Longitude:	-117.126175

Regulated Programs

EI ID:	10390801	**EI Description:**	Chemical Storage Facilities

Affiliations

Affil Type Desc:	Parent Corporation
Entity Name:	SD CNTY PUBLIC HEALTH CLINICS/LABORATORY
Entity Title:	
Address:	
City:	

State:	
Country:	
Zip Code:	
Phone:	

Affil Type Desc:	Facility Mailing Address
Entity Name:	Mailing Address
Entity Title:	
Address:	3851 ROSECRANS ST ROOM #9 MS: P579
City:	SAN DIEGO
State:	CA
Country:	
Zip Code:	92110
Phone:	

Affil Type Desc:	Operator
Entity Name:	county of san diego
Entity Title:	
Address:	
City:	
State:	
Country:	
Zip Code:	
Phone:	(858) 573-7300

Affil Type Desc:	CUPA District
Entity Name:	San Diego County Env Health
Entity Title:	
Address:	PO Box 129261
City:	San Diego
State:	CA
Country:	
Zip Code:	92112-9261
Phone:	(858) 505-6880

Affil Type Desc:	Identification Signer
Entity Name:	Bruce Coon
Entity Title:	PHN Manager
Address:	
City:	
State:	
Country:	
Zip Code:	
Phone:	

Affil Type Desc:	Environmental Contact
Entity Name:	Gerri Matthiesen
Entity Title:	
Address:	5055 Ruffin Road
City:	San Diego
State:	CA
Country:	

Map Key	Number of Records	Direction	Distance (mi/ft)	Elev/Diff (ft)	Site	DB

Zip Code: 92123
Phone: (858) 573-7340

Affil Type Desc: Secondary Emergency Contact
Entity Name: Central Dispatch
Entity Title:
Address:
City:
State:
Country:
Zip Code:
Phone: (619) 244-1400

Affil Type Desc: Document Preparer
Entity Name: Bruce Coon
Entity Title:
Address:
City:
State:
Country:
Zip Code:
Phone:

Affil Type Desc: Primary Emergency Contact
Entity Name: GERRI MATTHIESEN
Entity Title: PHN MANAGER
Address:
City:
State:
Country:
Zip Code:
Phone: (760) 212-6013

Coordinates

Env Int Type Code:	HMBP	**Longitude:**	-117.126170
Program ID:	10390801	**Coord Name:**	
Latitude:	32.827300	**Ref Point Type Desc:**	Center of a facility or station.

Map Key	Number of Records	Direction	Distance (mi/ft)	Elev/Diff (ft)	Site	DB
317	2 of 2	-	0.00 / 0.00	429.28 / 6	HHSA 5055 RUFFIN RD San Diego CA	SANDIEGO SAM

Record ID:	DEH2008-LSAM-TS-2008-14	**Object ID:**	6010
Record Type:	SAM Investigation	**ID:**	6014
Status:	Completed	**Feature ID:**	3691815500
REST Record ID:	DEH2008-LSAM-TS-2008-14	**Parcel No:**	369-181-55-00
Record Name:	HHSA	**SWRCB Global ID:**	
Record Status:	Completed	**H No:**	TS-2008-14
Record Alias:	SAM Investigation	**Historical Name:**	HHSA
Date:	06/20/2008	**Agency Name:**	COSD

Map Key	Number of Records	Direction	Distance (mi/ft)	Elev/Diff (ft)	Site	DB

Primary Parcel:	YES	**Fire Agency:**	SAN DIEGO
Primary Address:	YES	**Funding:**	C - County Site
Address:	5055 RUFFIN RD, SAN DIEGO CA 92123	**GT Global ID:**	
Address Type:	ALIAS	**GT RB Case No:**	
Street String:	5055 RUFFIN RD	**GT Cuf Case:**	
Zip Code:	92123	**GT Case Type:**	
Zip Community:	92123	**GT Lead Agency:**	
Jurisdictiction:	SAN DIEGO	**GT County:**	
Census Tract:	85.11	**GT Latitude:**	
BOS District:	4	**GT Longitude:**	
Watershed Basin:	907.11	**Latitude GS84:**	32.8272965
Water Purveyor:	SAN DIEGO	**Longitude GS84:**	-117.1261725
KIVA per Tp per No:	6SAM TS-2008-14	**Point X:**	6292511.6310603
X:	6292511.631	**Point Y:**	1881922.37984039
Y:	1881922.38		

Case No:	
Case Type:	TSP - Transaction Screening Program
REST Record Type:	LUEG-DEH/LWQD/SAM Investigation/NA
Opened Date:	1213920000000
Opened Date Converted:	06/19/2008 08:00PM
Full Name DEH Permit Owner:	
Lead Agency:	DEH/SAM
Lead Agency Date:	1213920000000
Lead Agency Date Converted:	06/19/2008 08:00PM
Geo SRC:	Mapped to parcel centroid using AA XY
GT Status:	
GT Status Date:	
GT Status Date Converted:	
Thomasbros Mappage Grid:	1249 E 1

Map Key	Number of Records	Direction	Distance (mi/ft)	Elev/Diff (ft)	Site	DB
318	1 of 4	-	0.00 / 0.00	405.52 / -17	NRC 7932 ARMUR STREET SAN DIEGO CA	CHMIRS

ID:	07-7853	**Notified Date:**	12/21/2007 17:43
Control No:	'07-7853	**Notified Date Time:**	
Year:	2007	**County:**	San Diego County

California Hazardous Material Incident Report System

Contained:	Yes	**3 Vessel >= 300 Tons:**	
1 Substance:	Transformer Oil	**Incident Date:**	12/21/2007
1 Measure:	Gal(s)	**Incident Time:**	1435
1 Other:		**Spill Site:**	Road
1 Quantity:	7	**Injuries?:**	
1 Type:	PETROLEUM	**No of Injuries:**	0
1 Pipeline:		**Fatals?:**	
1 Vessel >= 300 Tons:		**No of Fatals:**	0
2 Substance:		**Evacs?:**	
2 Quantity:		**No of Evacs:**	0

Map Key	Number of Records	Direction	Distance (mi/ft)	Elev/Diff (ft)	Site	DB

2 Measure:		**Cleanup:**	Reporting Party
2 Type:		**Site:**	STORM DRAIN
2 Other:		**Cause:**	
2 Pipeline:		**Cause Other:**	
2 Vessel >= 300 Tons:		**Dog No:**	
3 Substance:		**Water:**	Yes
3 Quantity:		**Water Way:**	STORM DRAIN
3 Measure:		**City:**	SAN DIEGO
3 Type:		**County:**	San Diego County
3 Other:		**Zip:**	
3 Pipeline:			

Admin Agency: San Diego County Health Services Dept.
Notification Area: AA/CUPA,DFG-OSPR,DTSC,RWQCB,US EPA,USFWS,COASTAL COM,LANDS,PARKS & REC,USCG
Location: 7932 ARMUR STREET
Description: PER NRC REPORT: THE CALLER IS REPORTING A RELEASE OF MATERIALS ONTO THE GROUND AND INTO A STORM DRAIN FROM A POLE MOUNTED TRANSFORMER DUE TO THE OVERLOAD. ONLY 1 GALLON GOT INTO STORM DRAIN. ABSORBENTS APPLIED AND CLEAN UP UNDERWAY.

Main Page Information

On Scene:
Other on Scene:
Other Notified:
Admin Agency: San Diego County Health Services Dept.
Admin Agency 2:
Additional County:
Document Title: SPILL Report
Creation Date: 12/21/2007 05:43 PM
Received By:
Person Notifying Cal OES:
Phone No:
Ext:
Pag Cell:
Type: PETROLEUM
Cause Description for Other:
Amount 1: 7
Amount 2:
Amount 3:
Doc URL: https://w3.calema.ca.gov/operational/malhaz.nsf/f1841a103c102734882563e200760c4a/d7315d9f44a2fa8e882573b90009830c?OpenDocument

---

318	2 of 4	-	0.00 / 0.00	405.52 / -17	7932 ARMUR STREET SAN DIEGO CA 92111	ERNS

NRC Report No:	857898	**Direction From City:**	
Type of Incident:	FIXED	**Lat Quad:**	
Incident Cause:	EQUIPMENT FAILURE	**Long Quad:**	
Incident Date:	12/21/2007 2:35:00 PM	**Location Section:**	
Incident Location:		**Location Township:**	
Incident Dtg:	OCCURRED	**Location Range:**	
Distance From City:		**Potential Flag:**	No
Distance Units:		**Year:**	Calendar Year 2007

Description of Incident: THE CALLER IS REPORTING A RELEASE OF MATERIALS ONTO THE GROUND AND INTO A STORM DRAIN FROM A POLE MOUNTED TRANSFORMER DUE TO THE OVERLOAD.

Material Spill Information

Chris Code:	UNK	**Name of Material:**	UNKNOWN MATERIAL
CAS No:	000000-00-0	**If Reached Water:**	YES
UN No:		**Amount in Water:**	1
Amount of Material:	7	**Unit Reach Water:**	GALLON(S)
Unit of Measure:	GALLON(S)		

Calls Information

Date Time Received:	12/21/2007 8:36:54 PM	**Responsible City:**	
Date Time Complete:	12/21/2007 8:41:23 PM	**Responsible State:**	CA
Call Type:	INC	**Responsible Zip:**	
Responsible Company:	SAN GAS & ELECTRIC	**On Behalf of:**	
Responsible ORG Type:	PUBLIC UTILITY	**Source:**	TELEPHONE

Incidents Information

Aircraft Type:	
Aircraft Model:	
Aircraft ID:	
Aircraft Fuel Capacity:	
Aircraft Fuel Capacity Units:	
Aircraft Fuel on Board:	
Aircraft Fuel OB Units:	
Aircraft Spot No:	
Aircraft Hanger:	
Aircraft Runway No:	
Road Mile Marker:	
Building ID:	
Type of Fixed Object:	TRANSFORMER
Power Generating Facility:	N
Generating Capacity:	
Type of Fuel:	
NPDES:	
NPDES Compliance:	U
Pipeline Type:	
DOT Regulated:	U
Pipeline Above Ground:	ABOVE
Exposed Underwater:	N
Pipeline Covered:	U
Railroad Hotline:	
Grade Crossing:	U
Location Subdivision:	
Railroad Milepost:	
Type Vehicle Involved:	

Crossing Device Type:	
Device Operational:	Y
Dot Crossing No:	
Brake Failure:	U
Description of Tank:	
Tank Above Ground:	ABOVE
Transportable Container:	U
Tank Regulated:	U
Tank Regulated By:	
Tank ID:	
Capacity of Tank:	
Capacity of Tank Units:	
Actual Amount:	
Actual Amount Units:	
Platform Rig Name:	
Platform Letter:	
Location Area ID:	
Location Block ID:	
OCSG No:	
OCSG No:	
State Lease No:	
Pier Dock No:	
Berth Slip No:	
Continuous Release Type:	
Initial Cont Release No:	
Continuous Release Permit:	
Allision:	U
Type of Structure:	
Structure Name:	
Structure Operational:	U
Airbag Deployed:	U
Date Time Normal Service:	
Service Disruption Time:	
Service Disruption Units:	
Transit Bus Flag:	
CR Begin Date:	
CR End Date:	
CR Change Date:	
FBI Contact:	
FBI Contact Date Time:	
Sub Part C Testing Req:	XXX
Conductor Testing:	
Engineer Testing:	
Trainman Testing:	
Yard Foreman Testing:	
RCL Operator Testing:	
Brakeman Testing:	
Train Dispatcher Testing:	
Signalman Testing:	
Other Employee Testing:	
Unknown Testing:	
Passenger Handling:	

Passenger Route:	XXX
Passenger Delay:	XXX

Incident Details Information

Fire Involved:	N
Fire Extinguished:	U
Any Evacuations:	N
Number Evacuated:	
Who Evacuated:	
Radius Of Evacuation:	
Any Injuries:	N
No. Injured:	
No. Hospitalized:	
Any Fatalities:	N
No. Fatalities:	
Any Damages:	N
Damage Amount:	
Air Corridor Closed:	N
Air Corridor Desc:	
Air Closure Time:	
Waterway Closed:	N
Waterway Desc:	
Waterway Closure Time:	
Road Closed:	N
Road Desc:	
Road Closure Time:	
Closure Direction:	
Major Artery:	No
Track Closed:	N
Track Desc:	
Track Closure Time:	
Media Interest:	NONE
Medium Desc:	WATER
Additional Medium Info:	STORM DRAIN
Body of Water:	STORM DRAIN
Tributary of:	
Nearest River Mile Maker:	
Release Secured:	Y
Est Duration of Release:	
Release Rate:	
Desc Remedial Action:	ABSORBENTS APPLIED,CLEAN UP UNDERWAY
State Agency on Scene:	NONE
State Agency Report No:	NONE
Other Agency Notified:	
Weather Conditions:	CLEAR
Air Temperature:	60
Wind Speed:	
Wind Direction:	
Water Supply Contaminated:	U
Sheen Size:	

Sheen Color:	
Direction of Sheen Travel:	
Sheen Odor Description:	
Wave Condition:	
Current Speed:	
Current Direction:	
Water Temperature:	
Track Close Dir:	
EMPL Fatality:	
Pass Fatality:	
Community Impact:	
Wind Speed Unit:	
Employee Injuries:	
Passenger Injuries:	
Occupant Fatality:	
Current Speed Unit:	
Road Closure Units:	
Track Closure Units:	
Sheen Size Units:	
Additional Info:	THE CALLER HAD NO ADDITIONAL INFORMATION
State Agency Notified:	NONE
Federal Agency Notified:	NONE
Nearest River Mile Marker:	
Sheen Size Length:	
Sheen Size Length Units:	
Sheen Size Width:	
Sheen Size Width Units:	
Offshore:	N
Duration Unit:	
Release Rate Unit:	
Release Rate Rate:	
Passengers Transferred:	NO

318	3 of 4	-	0.00 / 0.00	405.52 / -17	**NIKASIL USA INC** **7932 ARMOUR ST** **San Diego CA**	**SANDIEGO SAM**

Record ID:	DEH1993-LSAM-H00049-002	**Object ID:**	2972
Record Type:	SAM Investigation	**ID:**	2976
Status:	Completed	**Feature ID:**	3563102800
REST Record ID:	DEH1993-LSAM-H00049-002	**Parcel No:**	356-310-28-00
Record Name:	NIKASIL USA INC	**SWRCB Global ID:**	T0608162424
Record Status:	Completed	**H No:**	H00049
Record Alias:	SAM Investigation	**Historical Name:**	CH+N INC.
Date:	01/26/1993	**Agency Name:**	COSD
Primary Parcel:	YES	**Fire Agency:**	SAN DIEGO
Primary Address:	YES	**Funding:**	V - Private - VAP
Address:	7932 ARMOUR ST, SAN DIEGO CA 92111	**GT Global ID:**	T0608162424
Address Type:	MASTER	**GT RB Case No:**	
Street String:	7932 ARMOUR ST	**GT Cuf Case:**	NO
Zip Code:	92111	**GT Case Type:**	Cleanup Program Site
Zip Community:	92111	**GT Lead Agency:**	SAN DIEGO COUNTY LOP

Map Key	Number of Records	Direction	Distance (mi/ft)	Elev/Diff (ft)	Site	DB

Jurisdictiction:	SAN DIEGO	**GT County:**	San Diego
Census Tract:	85.11	**GT Latitude:**	32.820488
BOS District:	4	**GT Longitude:**	-117.152427
Watershed Basin:	907.11	**Latitude GS84:**	32.8204689
Water Purveyor:	SAN DIEGO	**Longitude GS84:**	-117.1523994
KIVA per Tp per No:	6SAM H00049	**Point X:**	6284425.20005472
X:	6284424.696	**Point Y:**	1879497.61992614
Y:	1879511.852		

Case No:	H00049-002
Case Type:	VAP - Voluntary Assistance Program
REST Record Type:	LUEG-DEH/LWQD/SAM Investigation/NA
Opened Date:	728006400000
Opened Date Converted:	01/25/1993 08:00PM
Full Name DEH Permit Owner:	
Lead Agency:	DEH/SAM
Lead Agency Date:	728006400000
Lead Agency Date Converted:	01/25/1993 08:00PM
Geo SRC:	Mapped to XY from previous SAM Layer
GT Status:	Completed - Case Closed
GT Status Date:	866073600000
GT Status Date Converted:	06/11/1997 08:00PM
Thomasbros Mappage Grid:	1249 B 2

318	***4 of 4***	***-***	***0.00 / 0.00***	***405.52 / -17***	***NIKASIL USA INC 7932 ARMOUR ST San Diego CA***	***SANDIEGO SAM***

Record ID:	DEH1990-LSAM-H00049-001	**Object ID:**	1743
Record Type:	SAM Investigation	**ID:**	1745
Status:	Completed	**Feature ID:**	3563102800
REST Record ID:	DEH1990-LSAM-H00049-001	**Parcel No:**	356-310-28-00
Record Name:	NIKASIL USA INC	**SWRCB Global ID:**	T0608180687
Record Status:	Completed	**H No:**	H00049
Record Alias:	SAM Investigation	**Historical Name:**	C H & N, INC.
Date:	10/02/1990	**Agency Name:**	COSD
Primary Parcel:	YES	**Fire Agency:**	SAN DIEGO
Primary Address:	YES	**Funding:**	V - Private - VAP
Address:	7932 ARMOUR ST, SAN DIEGO CA 92111	**GT Global ID:**	T0608180687
Address Type:	MASTER	**GT RB Case No:**	
Street String:	7932 ARMOUR ST	**GT Cuf Case:**	NO
Zip Code:	92111	**GT Case Type:**	Cleanup Program Site
Zip Community:	92111	**GT Lead Agency:**	SAN DIEGO COUNTY LOP
Jurisdictiction:	SAN DIEGO	**GT County:**	San Diego
Census Tract:	85.11	**GT Latitude:**	32.820488
BOS District:	4	**GT Longitude:**	-117.152427
Watershed Basin:	907.11	**Latitude GS84:**	32.8204689
Water Purveyor:	SAN DIEGO	**Longitude GS84:**	-117.1523994
KIVA per Tp per No:	6SAM H00049	**Point X:**	6284425.20005472
X:	6284424.696	**Point Y:**	1879497.61992614
Y:	1879511.852		

Case No:	H00049-001

Map Key	Number of Records	Direction	Distance (mi/ft)	Elev/Diff (ft)	Site	DB

Case Type: VAP - Voluntary Assistance Program
REST Record Type: LUEG-DEH/LWQD/SAM Investigation/NA
Opened Date: 654825600000
Opened Date Converted: 10/01/1990 08:00PM
Full Name DEH Permit Owner:
Lead Agency: DEH/SAM
Lead Agency Date: 654825600000
Lead Agency Date Converted: 10/01/1990 08:00PM
Geo SRC: Mapped to XY from previous SAM Layer
GT Status: Completed - Case Closed
GT Status Date: 683856000000
GT Status Date Converted: 09/02/1991 08:00PM
Thomasbros Mappage Grid: 1249 B 2

Map Key	Number of Records	Direction	Distance (mi/ft)	Elev/Diff (ft)	Site	DB
319	1 of 1	-	0.00 / 0.00	405.82 / -17	OFF ROAD WAREHOUSE 7915 BALBOA AVE SAN DIEGO CA 92111	CERS HAZ

Site ID: 53491
Latitude: 32.821247
Longitude: -117.152718

Regulated Programs

EI ID: 10385320 **EI Description:** Chemical Storage Facilities

EI ID: 10385320 **EI Description:** Hazardous Waste Generator

Affiliations

Affil Type Desc: Parent Corporation
Entity Name: OFF ROAD WAREHOUSE
Entity Title:
Address:
City:
State:
Country:
Zip Code:
Phone:

Affil Type Desc: Legal Owner
Entity Name: RANDY WEISSER
Entity Title:
Address: 7915 Balboa Ave
City: SAN DIEGO
State: CA
Country: United States
Zip Code: 92106
Phone: (858) 565-7792

Affil Type Desc:	Facility Mailing Address
Entity Name:	Mailing Address
Entity Title:	
Address:	7915 BALBOA AVE
City:	SAN DIEGO
State:	CA
Country:	
Zip Code:	92111
Phone:	

Affil Type Desc:	CUPA District
Entity Name:	San Diego County Env Health
Entity Title:	
Address:	PO Box 129261
City:	San Diego
State:	CA
Country:	
Zip Code:	92112-9261
Phone:	(858) 505-6880

Affil Type Desc:	Environmental Contact
Entity Name:	CAREY HERNANDEZ
Entity Title:	
Address:	7915 BALBOA AVE
City:	SAN DIEGO
State:	CA
Country:	
Zip Code:	92111
Phone:	(858) 514-7051

Affil Type Desc:	Operator
Entity Name:	RANDY WEISSER
Entity Title:	
Address:	
City:	
State:	
Country:	
Zip Code:	
Phone:	(858) 565-7195

Affil Type Desc:	Primary Emergency Contact
Entity Name:	JAY LANGLEY
Entity Title:	GM
Address:	
City:	
State:	
Country:	
Zip Code:	
Phone:	(858) 442-8136

Affil Type Desc:	Secondary Emergency Contact
Entity Name:	CAREY HERNANDEZ

Entity Title: CONTROLLER
Address:
City:
State:
Country:
Zip Code:
Phone: (858) 442-8136

Coordinates

Env Int Type Code: HWG
Program ID: 10385320
Latitude: 32.821250
Longitude: -117.152720
Coord Name:
Ref Point Type Desc: Center of a facility or station.

Evaluations

Eval Date: 3/25/2015
Violations Found: Yes
Eval General Type: Compliance Evaluation Inspection
Eval Type: Routine done by local agency
Eval Division: San Diego County Department of Env Health
Eval Program: HW
Eval Source: CERS
Eval Notes:

Inspector: McLernon Benjamin Inspection ID:4093410

Eval Date: 3/25/2015
Violations Found: Yes
Eval General Type: Compliance Evaluation Inspection
Eval Type: Routine done by local agency
Eval Division: San Diego County Department of Env Health
Eval Program: HMRRP
Eval Source: CERS
Eval Notes:

Inspector: McLernon Benjamin Inspection ID:4093410

Violations

Violation Date: 3/25/2015
Violation Division: San Diego County Department of Env Health
Violation Program: HMRRP
Violation Source: CERS
Citation: HSC 6.95 25508.1(f) - California Health and Safety Code, Chapter 6.95, Section(s) 25508.1(f)
Violation Notes:

Returned to compliance on 05/12/2015.

Violation Description:

Failure to electronically update the business plan within 30 days of a substantial change.

Violations

Violation Date: 3/25/2015 ***Violation Program:*** HW
Violation Division: San Diego County Department of Env Health ***Violation Source:*** CERS
Citation: 22 CCR 12 66262.34(f) - California Code of Regulations, Title 22, Chapter 12, Section(s) 66262.34(f)
Violation Notes:

Returned to compliance on 05/15/2015.

Violation Description:

Failure to properly label hazardous waste accumulation containers with the following requirements: "Hazardous Waste", name and address of the generator, physical and chemical characteristics of the Hazardous Waste, and starting accumulation date.

Violations

Violation Date: 3/25/2015 ***Violation Program:*** HW
Violation Division: San Diego County Department of Env Health ***Violation Source:*** CERS
Citation: 22 CCR 16 66266.130 - California Code of Regulations, Title 22, Chapter 16, Section(s) 66266.130
Violation Notes:

Returned to compliance on 05/15/2015.

Violation Description:

Failure to properly handle, manage, label, and recycle used oil and fuel filters.

Violations

Violation Date: 3/25/2015 ***Violation Program:*** HW
Violation Division: San Diego County Department of Env Health ***Violation Source:*** CERS
Citation: 22 CCR 12 66262.40(a) - California Code of Regulations, Title 22, Chapter 12, Section(s) 66262.40(a)
Violation Notes:

Returned to compliance on 05/12/2015.

Violation Description:

Failure to maintain uniform hazardous waste manifest, consolidated manifest, or bills of lading copies for three years.

Violations

Violation Date: 3/25/2015 ***Violation Program:*** HMRRP
Violation Division: San Diego County Department of Env Health ***Violation Source:*** CERS
Citation: HSC 6.95 25508.2 - California Health and Safety Code, Chapter 6.95, Section(s) 25508.2
Violation Notes:

Returned to compliance on 05/12/2015.

Violation Description:

Failure to annually review and electronically certify that the business plan is complete, accurate, and up-to-date.

Violations

Violation Date: 3/25/2015
Violation Program: HMRRP
Violation Division: San Diego County Department of Env Health
Violation Source: CERS
Citation: 19 CCR 6.95 25508(a)(1) - California Code of Regulations, Title 19, Chapter 6.95, Section(s) 25508(a)(1)
Violation Notes:

Returned to compliance on 05/12/2015.

Violation Description:

Failure to complete and electronically submit the Business Activities Page and/or Business Owner Operator Identification Page.

Violations

Violation Date: 3/25/2015
Violation Program: HW
Violation Division: San Diego County Department of Env Health
Violation Source: CERS
Citation: 22 CCR 12 66262.34(d) - California Code of Regulations, Title 22, Chapter 12, Section(s) 66262.34(d)
Violation Notes:

Returned to compliance on 05/13/2015.

Violation Description:

Failure to dispose of hazardous waste within 180 days (or 270 if waste is transported over 200 miles) for the generator who generates less than 1000 kilogram per month, but more than 100 kilograms per month.

Map Key	Number of Records	Direction	Distance (mi/ft)	Elev/Diff (ft)	Site	DB
320	1 of 6	-	0.00 / 0.00	401.27 / -22	TARGET T0205 8001 OTHELLO AVE SAN DIEGO CA 92111	CERS HAZ

Site ID: 403514
Latitude: 32.816502
Longitude: -117.151054

Regulated Programs

EI ID: 10384891
EI Description: Hazardous Waste Generator

EI ID: 10384891
EI Description: Chemical Storage Facilities

Affiliations

Affil Type Desc: Legal Owner
Entity Name: Target Corporation
Entity Title:
Address: PO Box 111
City: Minneapolis
State: MN

Country:	United States
Zip Code:	55440-0111
Phone:	(800) 587-2228
Affil Type Desc:	Identification Signer
Entity Name:	Steve Musser
Entity Title:	Director of Compliance
Address:	
City:	
State:	
Country:	
Zip Code:	
Phone:	
Affil Type Desc:	Document Preparer
Entity Name:	Cheryl Hasty
Entity Title:	
Address:	
City:	
State:	
Country:	
Zip Code:	
Phone:	
Affil Type Desc:	CUPA District
Entity Name:	San Diego County Env Health
Entity Title:	
Address:	PO Box 129261
City:	San Diego
State:	CA
Country:	
Zip Code:	92112-9261
Phone:	(858) 505-6880
Affil Type Desc:	Operator
Entity Name:	Target Corporation
Entity Title:	
Address:	
City:	
State:	
Country:	
Zip Code:	
Phone:	(800) 587-2228
Affil Type Desc:	Primary Emergency Contact
Entity Name:	Daniela Soria
Entity Title:	Store Team Lead (STL)
Address:	
City:	
State:	
Country:	
Zip Code:	

Phone:	(800) 633-1609
Affil Type Desc:	Secondary Emergency Contact
Entity Name:	Lead on Duty
Entity Title:	LOD
Address:	
City:	
State:	
Country:	
Zip Code:	
Phone:	(800) 633-1609
Affil Type Desc:	Environmental Contact
Entity Name:	Permits, Operations & Compliance
Entity Title:	
Address:	PO Box 111
City:	Minneapolis
State:	MN
Country:	
Zip Code:	55440-0111
Phone:	(800) 587-2228
Affil Type Desc:	Facility Mailing Address
Entity Name:	Mailing Address
Entity Title:	
Address:	PO Box 111
City:	Minneapolis
State:	MN
Country:	
Zip Code:	55440-0111
Phone:	
Affil Type Desc:	Parent Corporation
Entity Name:	Target Corporate Office Headquarters
Entity Title:	
Address:	
City:	
State:	
Country:	
Zip Code:	
Phone:	

Coordinates

Env Int Type Code:	HMBP	**Longitude:**	-117.151050
Program ID:	10384891	**Coord Name:**	
Latitude:	32.816500	**Ref Point Type Desc:**	Center of a facility or station.

Evaluations

Map Key	Number of Records	Direction	Distance (mi/ft)	Elev/Diff (ft)	Site	DB

Eval Date: 3/8/2017
Violations Found: No
Eval General Type: Compliance Evaluation Inspection
Eval Type: Routine done by local agency
Eval Division: San Diego County Department of Env Health
Eval Program: HW
Eval Source: CERS
Eval Notes:

Inspector: Burke Mike Inspection ID:5646243

Eval Date: 3/12/2015
Violations Found: No
Eval General Type: Compliance Evaluation Inspection
Eval Type: Routine done by local agency
Eval Division: San Diego County Department of Env Health
Eval Program: HMRRP
Eval Source: CERS
Eval Notes:

Inspector: Khan Steven Inspection ID:4098992

Eval Date: 3/12/2015
Violations Found: No
Eval General Type: Compliance Evaluation Inspection
Eval Type: Routine done by local agency
Eval Division: San Diego County Department of Env Health
Eval Program: HW
Eval Source: CERS
Eval Notes:

Inspector: Khan Steven Inspection ID:4098992

Eval Date: 3/8/2017
Violations Found: No
Eval General Type: Compliance Evaluation Inspection
Eval Type: Routine done by local agency
Eval Division: San Diego County Department of Env Health
Eval Program: HMRRP
Eval Source: CERS
Eval Notes:

Inspector: Burke Mike Inspection ID:5646243

320	2 of 6	-	0.00 / 0.00	401.27 / -22	EXPRESS OIL & GAS 8001 OTHELLO AVE, SAN DIEGO, CA 92111 SAN DIEGO CA	SAN DIEGO LOP

SWRCB Global ID: T0607300311
Record ID: DEH1989-LSAM-H21185-001
Parcel No: 356-370-03-00
Census Tract: 85.11

Map Key	Number of Records	Direction	Distance (mi/ft)	Elev/Diff (ft)	Site	DB

Record Status:	Completed	**Zip Code 2:**	92111
Opened Date:	7/26/1989	**Community:**	San Diego
Case Type:	LOP - Local Oversight Program	**Jurisdiction:**	SAN DIEGO
Historical Name:	FOREMER MESA GASOLINE	**Watershed Basin No:**	907.11
Lead Agency:	DEH/SAM	**Latitude GS 84:**	32.8164526
Lead Agency Date:	7/26/1989	**Longitude GS 84:**	-117.1514111
Funding:	S - LOP State Fund	**X Map Coord:**	6284812.374
Fire Agency:	SAN DIEGO	**Y Map Coord:**	1877942.929
Thomasbros Mappage Grid:	1249 B 3		
Water Purveyor:	SAN DIEGO		
File Case Type:	CLOSED OR TRANSFERRED LOP CASES		

320	3 of 6	-	0.00 / 0.00	401.27 / -22	**FORMER FEDMART GASOLINE** **8001 OTHELLO AVE, SAN DIEGO, CA 92111** **SAN DIEGO CA**	**SAN DIEGO LOP**

SWRCB Global ID:	T0607391340	**Parcel No:**	356-370-03-00
Record ID:	DEH2001-LSAM-H28381-001	**Census Tract:**	85.11
Record Status:	Completed	**Zip Code 2:**	92111
Opened Date:	2/6/2001	**Community:**	San Diego
Case Type:	LOP - Local Oversight Program	**Jurisdiction:**	SAN DIEGO
Historical Name:	FORMER FEDMART	**Watershed Basin No:**	907.11
Lead Agency:	DEH/SAM	**Latitude GS 84:**	32.8164526
Lead Agency Date:	3/6/2001	**Longitude GS 84:**	-117.1514111
Funding:	S - LOP State Fund	**X Map Coord:**	6284812.374
Fire Agency:	SAN DIEGO	**Y Map Coord:**	1877942.929
Thomasbros Mappage Grid:	1249 B 3		
Water Purveyor:	SAN DIEGO		
File Case Type:	CLOSED OR TRANSFERRED LOP CASES		

320	4 of 6	-	0.00 / 0.00	401.27 / -22	**TARGET STORE NO 0205** **8001 OTHELLO AVE** **SAN DIEGO CA 92111**	**RCRA SQG**

EPA Handler ID:	CAR000219733
Land Type Code:	P
Land Type Desc:	Private
Federal Waste Generator Code:	2
Gen Status Univ:	SQG
Gen Status Univ Desc:	Small Quantity Generator
Importer Activity:	No
Mixed Waste Generator:	No
Transporter Activity:	No
Transfer Facility:	No
Recycler Activity:	No
Onsite Burner Exemption:	No
Furnace Exemption:	No
Underground Inject Activity:	No
Receives Waste from Offsite:	No
TSD Type:	-----

TSD Activity:	No
Corrective Action Univ:	No
Action has been Imposed:	No
Action under 3004 (U)/(V):	No
Institutional Control Indicator:	N
Used Oil Transporter:	
Used Oil Transfer Facility:	
Used Oil Processor:	
Used Oil Refiner:	
Used Oil Burner:	
Used Oil Market Burner:	
Used Oil Spec Marketer:	
Activity Location:	CA
County Code:	CA073
County Name:	SAN DIEGO
Contact Name:	MARK W SCHWARZE
Contact Phone No and Exten:	800-587-2228
Contact Email:	CORPORATE.COMPLIANCE@TARGET.COM
Contact Address:	PO BOX 111 , MINNEAPOLIS , MN, 55440-0111 , US
Mailing Address:	PO BOX 111 , MINNEAPOLIS , MN, 55440-0111 , US

Violation/Evaluation Summary

Note: As of Jan 24 2018, there are no Compliance Monitoring and Enforcement (violation) records associated with this facility (EPA ID).

Handler Details

Source Type:	N	***Used Oil Transporter:***	No
Receive Date:	20110411	***UO Transfer Fac:***	No
Non Notifier:		***Used Oil Processor:***	No
Acknowledge Flag:		***Used Oil Refiner:***	No
Acknowledge Date:		***Used Oil Burner:***	No
Accessibility:		***UO Market Burner:***	No
Land Type:	P	***UO Spec Marketer:***	No
Fed Waste Gen Own:	HQ	***Current Site Name:***	TARGET STORE NO 0205
Fed Waste Gen Cd:	2	***Location Street No:***	
Fed Waste Gen Desc:	Small Quantity Generator	***Location Street 1:***	8001 OTHELLO AVE
ST Waste Gen Own:	CA	***Location Street 2:***	
State Waste Gen Cd:	2	***Location City:***	SAN DIEGO
Short Term Gen:	No	***Location State:***	CA
Importer Activity:	No	***Location Zip Code:***	92111
Mixed Waste Gen:	No	***County Code:***	CA073
Transporter:	No	***State District:***	
Transfer Facility:	No	***Mailing Street No:***	
TSD Activity:	No	***Mailing Street 1:***	PO BOX 111
Recycler Activity:	No	***Mailing Street 2:***	
Onsite Burn Exempt:	No	***Mailing City:***	MINNEAPOLIS
Furnace Exemption:	No	***Mailing State:***	MN
Underground Inject:	No	***Mailing Zip Code:***	55440-0111
Off Site Receipt:	No	***Mailing Country:***	US

Waste Dest Fac:	No	**Contact First Name:**	MARK
Subpart K College:	No	**Contact Middle Initial:**	W
Subpart K Hospital:	No	**Contact Last Name:**	SCHWARZE
Subpart K Non Profit:	No	**Contact Street No:**	
Subpart K Withdraw:	No	**Contact Street 1:**	PO BOX 111
Include Ntnl Rprt:		**Contact Street 2:**	
Reporting Cycle:		**Contact City:**	MINNEAPOLIS
LQHUW:	No	**Contact State:**	MN
Trader Importer:		**Contact Zip:**	55440-0111
Trader Exporter:		**Contact Country:**	US
Slab Importer:		**Contact Phone:**	800-587-2228
Slab Exporter:		**Contact Phone Ext:**	
Current Record:	Yes	**Contact Fax:**	612-696-5163
Location Country:	US	**Contact Email Addr:**	CORPORATE.COMPLIANCE@TARGET.COM
State District Owner:		**Contact Title:**	SR ANALYST

Hazardous Waste Details

Haz Waste Cd Owner:	HQ	**Source Type:**	N
Haz Waste Cd:	D001	**Code Type:**	D
BR Waste Code Active Status:	Yes		
Waste Code Active Status:	Yes		
Waste Code Desc:	IGNITABLE WASTE		

Haz Waste Cd Owner:	HQ	**Source Type:**	N
Haz Waste Cd:	P046	**Code Type:**	P
BR Waste Code Active Status:	Yes		
Waste Code Active Status:	Yes		
Waste Code Desc:	ALPHA,ALPHA-DIMETHYLPHENETHYLAMINE (OR) BENZENEETHANAMINE, ALPHA, ALPHA-DIMETHYL-		

Haz Waste Cd Owner:	HQ	**Source Type:**	N
Haz Waste Cd:	D002	**Code Type:**	D
BR Waste Code Active Status:	Yes		
Waste Code Active Status:	Yes		
Waste Code Desc:	CORROSIVE WASTE		

Haz Waste Cd Owner:	HQ	**Source Type:**	N
Haz Waste Cd:	D005	**Code Type:**	D
BR Waste Code Active Status:	Yes		
Waste Code Active Status:	Yes		
Waste Code Desc:	BARIUM		

Haz Waste Cd Owner:	HQ	**Source Type:**	N
Haz Waste Cd:	P001	**Code Type:**	P
BR Waste Code Active Status:	Yes		
Waste Code Active Status:	Yes		
Waste Code Desc:	2H-1-BENZOPYRAN-2-ONE, 4-HYDROXY-3-(3-OXO-1-PHENYLBUTYL)-, & SALTS, WHEN PRESENT AT CONCENTRATIONS GREATER THAN 0.3% (OR) WARFARIN, & SALTS, WHEN PRESENT AT CONCENTRATIONS GREATER THAN 0.3%		

Haz Waste Cd Owner:	HQ	**Source Type:**	N
Haz Waste Cd:	D009	**Code Type:**	D

BR Waste Code Active Status: Yes
Waste Code Active Status: Yes
Waste Code Desc: MERCURY

Haz Waste Cd Owner: HQ
Source Type: N
Haz Waste Cd: P075
Code Type: P
BR Waste Code Active Status: Yes
Waste Code Active Status: Yes
Waste Code Desc: NICOTINE, & SALTS (OR) PYRIDINE, 3-(1-METHYL-2-PYRROLIDINYL)-,(S)-, & SALTS

Haz Waste Cd Owner: HQ
Source Type: N
Haz Waste Cd: D008
Code Type: D
BR Waste Code Active Status: Yes
Waste Code Active Status: Yes
Waste Code Desc: LEAD

Haz Waste Cd Owner: HQ
Source Type: N
Haz Waste Cd: D016
Code Type: D
BR Waste Code Active Status: Yes
Waste Code Active Status: Yes
Waste Code Desc: 2,4-D (2,4-DICHLOROPHENOXYACETIC ACID)

Haz Waste Cd Owner: HQ
Source Type: N
Haz Waste Cd: D011
Code Type: D
BR Waste Code Active Status: Yes
Waste Code Active Status: Yes
Waste Code Desc: SILVER

NAICS Details

Source Type: N
NAICS Active Status: No
NAICS Cd Owner: HQ
NAICS Cycle: 2002
NAICS Code: 452112
NAICS Description: DISCOUNT DEPARTMENT STORES

Owner/Operator Details

Owner/Operator Ind: CO
Country: US
Name: TARGET CORP
Zip Code: 55440-0111
Street No:
Phone: 800-587-2228
Street 1: PO BOX 111
Type: P
Street 2:
Date Became Current: 19830223
City: MINNEAPOLIS
Date Ended Current:
State: MN
Source Type: N

Owner/Operator Ind: CP
Country: US
Name: TARGET CORP
Zip Code:
Street No:
Phone:
Street 1:
Type: P

Map Key	Number of Records	Direction	Distance (mi/ft)	Elev/Diff (ft)	Site	DB

Street 2:
City:
State:
Source Type: N

Date Became Current: 19830223
Date Ended Current:

---

320 | 5 of 6 | - | 0.00 / 0.00 | 401.27 / -22 | EXPRESS OIL & GAS, 8001 OTHELLO AVE, San Diego CA | SANDIEGO SAM

Record ID: DEH1989-LSAM-H21185-001
Record Type: SAM Investigation
Status: Completed
REST Record ID: DEH1989-LSAM-H21185-001
Record Name: EXPRESS OIL & GAS
Record Status: Completed
Record Alias: SAM Investigation
Date: 07/26/1989
Primary Parcel: YES
Primary Address: YES
Address: 8001 OTHELLO AVE, SAN DIEGO CA 92111
Address Type: MASTER
Street String: 8001 OTHELLO AVE
Zip Code: 92111
Zip Community: 92111
Jurisdictiction: SAN DIEGO
Census Tract: 85.11
BOS District: 4
Watershed Basin: 907.11
Water Purveyor: SAN DIEGO
KIVA per Tp per No: 6SAM H21185
X: 6284812.374
Y: 1877942.929

Object ID: 1635
ID: 1636
Feature ID: 3563700300
Parcel No: 356-370-03-00
SWRCB Global ID: T0607300311
H No: H21185
Historical Name: FOREMER MESA GASOLINE
Agency Name: COSD
Fire Agency: SAN DIEGO
Funding: S - LOP State Fund
GT Global ID: T0607300311
GT RB Case No: 9UT1490
GT Cuf Case: YES
GT Case Type: LUST Cleanup Site
GT Lead Agency: SAN DIEGO COUNTY LOP
GT County: San Diego
GT Latitude: 32.81676688
GT Longitude: -117.1544058
Latitude GS84: 32.8164526
Longitude GS84: -117.1514111
Point X: 6283850.21006297
Point Y: 1878124.66991614

Case No: H21185-001
Case Type: LOP - Local Oversight Program
REST Record Type: LUEG-DEH/LWQD/SAM Investigation/NA
Opened Date: 617414400000
Opened Date Converted: 07/25/1989 08:00PM
Full Name DEH Permit Owner:
Lead Agency: DEH/SAM
Lead Agency Date: 617414400000
Lead Agency Date Converted: 07/25/1989 08:00PM
Geo SRC: Mapped to XY from previous SAM Layer
GT Status: Completed - Case Closed
GT Status Date: 1253232000000
GT Status Date Converted: 09/17/2009 08:00PM
Thomasbros Mappage Grid: 1249 B 3

---

320 | 6 of 6 | - | 0.00 / 0.00 | 401.27 / -22 | FORMER FEDMART GASOLINE, 8001 OTHELLO AVE, San Diego CA | SANDIEGO SAM

Record ID: DEH2001-LSAM-H28381-001
Object ID: 5172

Map Key	Number of Records	Direction	Distance (mi/ft)	Elev/Diff (ft)	Site	DB

Record Type:	SAM Investigation	**ID:**	5176
Status:	Completed	**Feature ID:**	3563700300
REST Record ID:	DEH2001-LSAM-H28381-001	**Parcel No:**	356-370-03-00
Record Name:	FORMER FEDMART GASOLINE	**SWRCB Global ID:**	T0607391340
Record Status:	Completed	**H No:**	H28381
Record Alias:	SAM Investigation	**Historical Name:**	FORMER FEDMART
Date:	02/06/2001	**Agency Name:**	COSD
Primary Parcel:	YES	**Fire Agency:**	SAN DIEGO
Primary Address:	YES	**Funding:**	S - LOP State Fund
Address:	8001 OTHELLO AVE, SAN DIEGO CA 92111	**GT Global ID:**	T0607391340
Address Type:	MASTER	**GT RB Case No:**	
Street String:	8001 OTHELLO AVE	**GT Cuf Case:**	NO
Zip Code:	92111	**GT Case Type:**	LUST Cleanup Site
Zip Community:	92111	**GT Lead Agency:**	SAN DIEGO COUNTY LOP
Jurisdictiction:	SAN DIEGO	**GT County:**	San Diego
Census Tract:	85.11	**GT Latitude:**	32.81687595
BOS District:	4	**GT Longitude:**	-117.15014198
Watershed Basin:	907.11	**Latitude GS84:**	32.8164526
Water Purveyor:	SAN DIEGO	**Longitude GS84:**	-117.1514111
KIVA per Tp per No:	6SAM H28381	**Point X:**	6285068.62626131
X:	6284812.374	**Point Y:**	1878160.27319139
Y:	1877942.929		

Case No:	H28381-001
Case Type:	LOP - Local Oversight Program
REST Record Type:	LUEG-DEH/LWQD/SAM Investigation/NA
Opened Date:	981417600000
Opened Date Converted:	02/05/2001 08:00PM
Full Name DEH Permit Owner:	
Lead Agency:	DEH/SAM
Lead Agency Date:	983836800000
Lead Agency Date Converted:	03/05/2001 08:00PM
Geo SRC:	Mapped to XY from previous SAM Layer
GT Status:	Completed - Case Closed
GT Status Date:	1109289600000
GT Status Date Converted:	02/24/2005 08:00PM
Thomasbros Mappage Grid:	1249 B 3

Map Key	Number of Records	Direction	Distance (mi/ft)	Elev/Diff (ft)	Site	DB
321	1 of 1	-	0.00 / 0.00	431.26 / 8	ASSESSOR KEARNY MESA 9225 CLAIREMONT MESA BL SAN DIEGO CA 92123	CLEANUP SITES

Global ID:	T0608162546	**CUF Case:**	NO
Case Type:	Cleanup Program Site	**Begin Date:**	2002-03-21 00:00:00
Status:	Completed - Case Closed	**How Discovered:**	
Status Date:	2002-04-02 00:00:00	**Stop Method:**	
RB Case No:		**County:**	San Diego
LOC Case No:	H02847-001	**Latitude:**	32.830874
Lead Agency:	SAN DIEGO COUNTY LOP	**Longitude:**	-117.12956
Case Worker:		**File Location:**	Local Agency
Local Agency:			
Potential Cntm of Concrn:			

Map Key	Number of Records	Direction	Distance (mi/ft)	Elev/Diff (ft)	Site	DB

Potential Media Affected:
How Discovered Description:
Stop Description:
Cal Water Watershed Name: San Diego - Lower San Diego - Mission San Diego (907.11)
DWR Groundwater Subbasin Name:
Site History:

Status History

Status:	Open - Case Begin Date	***Status Date:***	2002-03-21 00:00:00
Status:	Completed - Case Closed	***Status Date:***	2002-04-02 00:00:00

Map Key	Number of Records	Direction	Distance (mi/ft)	Elev/Diff (ft)	Site	DB
322	1 of 27	-	0.00 / 0.00	368.93 / -54	SAINT GOBAIN SOLAR GARD LLC 4540 VIEWRIDGE AVE SAN DIEGO CA 92123	TRIS

TRI Facility ID:	92123DPSTN4540V	***Year:***	2010
BIA Code:		***Tribe:***	
Federal Facility:	NO	***County:***	SAN DIEGO
FRS ID:			

--Details--

Primary SIC:	
Primary NAICS:	326130
Document Number:	1310208884395
Chemical:	TOLUENE
CAS/Compound ID:	000108883
Clean Air Act?:	YES
Classification:	NON-PBT
Metal:	NO
Metal Category:	0
Carcinogen:	NO
Unit of Measure:	Pounds
On-Site Release Total:	868
Total Releases:	868
Sec 8 Releases:	0
On-site Contained:	0
On-Site Other:	868
On-site Energy Recovery:	0
On-Site Recycling:	0
On-Site Treatment:	460907
Production Waste:	488603
One-Time Release:	0
Production Ratio:	1.33
Parent Company Name:	SAINT-GOBAIN PERFORMANCE PLASTICS CORP
Parent Company DB No:	008382947

Primary SIC:	
Primary NAICS:	326130

Map Key	Number of Records	Direction	Distance (mi/ft)	Elev/Diff (ft)	Site	DB

Document Number:	1310208884371
Chemical:	METHYL ISOBUTYL KETONE
CAS/Compound ID:	000108101
Clean Air Act?:	YES
Classification:	NON-PBT
Metal:	NO
Metal Category:	0
Carcinogen:	NO
Unit of Measure:	Pounds
On-Site Release Total:	333
Total Releases:	333
Sec 8 Releases:	0
On-site Contained:	0
On-Site Other:	333
On-site Energy Recovery:	0
On-Site Recycling:	0
On-Site Treatment:	166603
Production Waste:	166936
One-Time Release:	0
Production Ratio:	1.54
Parent Company Name:	SAINT-GOBAIN PERFORMANCE PLASTICS CORP
Parent Company DB No:	008382947
Primary SIC:	
Primary NAICS:	326130
Document Number:	1310208884383
Chemical:	N-HEXANE
CAS/Compound ID:	000110543
Clean Air Act?:	YES
Classification:	NON-PBT
Metal:	NO
Metal Category:	0
Carcinogen:	NO
Unit of Measure:	Pounds
On-Site Release Total:	27
Total Releases:	27
Sec 8 Releases:	0
On-site Contained:	0
On-Site Other:	27
On-site Energy Recovery:	0
On-Site Recycling:	0
On-Site Treatment:	13909
Production Waste:	13936
One-Time Release:	0
Production Ratio:	1.64
Parent Company Name:	SAINT-GOBAIN PERFORMANCE PLASTICS CORP
Parent Company DB No:	008382947

322	*2 of 27*	*-*	*0.00 / 0.00*	*368.93 / -54*	***SAINT GOBAIN SOLAR GARD LLC 4540 VIEWRIDGE AVE SAN DIEGO CA 92123***	***TRIS***

TRI Facility ID: 92123DPSTN4540V
Year: 2008
BIA Code:
Tribe:
Federal Facility: NO
County: SAN DIEGO
FRS ID:

--Details--

Primary SIC:
Primary NAICS: 326130
Document Number: 1308206572051
Chemical: METHYL ISOBUTYL KETONE
CAS/Compound ID: 000108101
Clean Air Act?: YES
Classification: NON-PBT
Metal: NO
Metal Category: 0
Carcinogen: NO
Unit of Measure: Pounds
On-Site Release Total: 457
Total Releases: 457
Sec 8 Releases: 0
On-site Contained: 0
On-Site Other: 457
On-site Energy Recovery: 0
On-Site Recycling: 0
On-Site Treatment: 152447
Production Waste: 152904
One-Time Release: 0
Production Ratio: .98
Parent Company Name: SAINT-GOBAIN PERFORMANCE PLASTICS CORP
Parent Company DB No: 008382947

Primary SIC:
Primary NAICS: 326130
Document Number: 1308207102157
Chemical: TOLUENE
CAS/Compound ID: 000108883
Clean Air Act?: YES
Classification: NON-PBT
Metal: NO
Metal Category: 0
Carcinogen: NO
Unit of Measure: Pounds
On-Site Release Total: 1406
Total Releases: 1406
Sec 8 Releases: 0
On-site Contained: 0
On-Site Other: 1406
On-site Energy Recovery: 0
On-Site Recycling: 6324
On-Site Treatment: 468621

Map Key	Number of Records	Direction	Distance (mi/ft)	Elev/Diff (ft)	Site	DB

Production Waste: 481586
One-Time Release: 0
Production Ratio: .98
Parent Company Name: SAINT-GOBAIN PERFORMANCE PLASTICS CORP
Parent Company DB No: 008382947

Map Key	Number of Records	Direction	Distance (mi/ft)	Elev/Diff (ft)	Site	DB
322	3 of 27	-	0.00 / 0.00	368.93 / -54	SAINT GOBAIN SOLAR GARD LLC 4540 VIEWRIDGE AVE SAN DIEGO CA 92123	TRIS

TRI Facility ID: 92123DPSTN4540V
Year: 1994
BIA Code:
Tribe:
Federal Facility: NO
County: SAN DIEGO
FRS ID:

--Details--

Primary SIC: 2671
Primary NAICS: 326130
Document Number: 1394080329701
Chemical: TOLUENE
CAS/Compound ID: 000108883
Clean Air Act?: YES
Classification: NON-PBT
Metal: NO
Metal Category: 0
Carcinogen: NO
Unit of Measure: Pounds
On-Site Release Total: 14072
Total Releases: 14072
Sec 8 Releases: 14072
On-site Contained: 0
On-Site Other: 0
On-site Energy Recovery: 0
On-Site Recycling: 0
On-Site Treatment: 454993
Production Waste: 469065
One-Time Release: 0
Production Ratio: 1.01
Parent Company Name: SAINT-GOBAIN PERFORMANCE PLASTICS CORP
Parent Company DB No: 008382947

Primary SIC: 2671
Primary NAICS: 326130
Document Number: 1394080329713
Chemical: METHYL ETHYL KETONE
CAS/Compound ID: 000078933
Clean Air Act?: NO
Classification: NON-PBT
Metal: NO
Metal Category: 0

Map Key	Number of Records	Direction	Distance (mi/ft)	Elev/Diff (ft)	Site	DB

Carcinogen: NO
Unit of Measure: Pounds
On-Site Release Total: 15515
Total Releases: 15515
Sec 8 Releases: 15515
On-site Contained: 0
On-Site Other: 0
On-site Energy Recovery: 0
On-Site Recycling: 0
On-Site Treatment: 501857
Production Waste: 587038
One-Time Release: 0
Production Ratio: 1.01
Parent Company Name: SAINT-GOBAIN PERFORMANCE PLASTICS CORP
Parent Company DB No: 008382947

322	4 of 27	-	0.00 / 0.00	368.93 / -54	SAINT GOBAIN SOLAR GARD LLC 4540 VIEWRIDGE AVE SAN DIEGO CA 92123	TRIS

TRI Facility ID: 92123DPSTN4540V
Year: 2004
BIA Code:
Tribe:
Federal Facility: NO
County: SAN DIEGO
FRS ID:

--Details--

Primary SIC: 3083
Primary NAICS: 326130
Document Number: 1304202940211
Chemical: TOLUENE
CAS/Compound ID: 000108883
Clean Air Act?: YES
Classification: NON-PBT
Metal: NO
Metal Category: 0
Carcinogen: NO
Unit of Measure: Pounds
On-Site Release Total: 1448
Total Releases: 1448
Sec 8 Releases: 0
On-site Contained: 0
On-Site Other: 1448
On-site Energy Recovery: 0
On-Site Recycling: 0
On-Site Treatment: 482744
Production Waste: 521353
One-Time Release: 0
Production Ratio: .93
Parent Company Name: SAINT-GOBAIN PERFORMANCE PLASTICS CORP
Parent Company DB No: 008382947

Primary SIC:	3083
Primary NAICS:	326130
Document Number:	1304202940223
Chemical:	N-HEXANE
CAS/Compound ID:	000110543
Clean Air Act?:	YES
Classification:	NON-PBT
Metal:	NO
Metal Category:	0
Carcinogen:	NO
Unit of Measure:	Pounds
On-Site Release Total:	55
Total Releases:	55
Sec 8 Releases:	0
On-site Contained:	0
On-Site Other:	55
On-site Energy Recovery:	0
On-Site Recycling:	0
On-Site Treatment:	18393
Production Waste:	18828
One-Time Release:	0
Production Ratio:	0
Parent Company Name:	SAINT-GOBAIN PERFORMANCE PLASTICS CORP
Parent Company DB No:	008382947

322	***5 of 27***	***-***	***0.00 / 0.00***	***368.93 / -54***	***SAINT GOBAIN SOLAR GARD LLC 4540 VIEWRIDGE AVE SAN DIEGO CA 92123***	***TRIS***

TRI Facility ID:	92123DPSTN4540V	***Year:***	2016
BIA Code:		***Tribe:***	
Federal Facility:	NO	***County:***	SAN DIEGO
FRS ID:	110000478947		

--Details--

Primary SIC:	
Primary NAICS:	326130
Document Number:	1316215120054
Chemical:	METHYL ISOBUTYL KETONE
CAS/Compound ID:	000108101
Clean Air Act?:	YES
Classification:	TRI
Metal:	NO
Metal Category:	0
Carcinogen:	NO
Unit of Measure:	Pounds
On-Site Release Total:	492
Total Releases:	492
Sec 8 Releases:	0

On-site Contained: 0
On-Site Other: 492
On-site Energy Recovery: 0
On-Site Recycling: 0
On-Site Treatment: 164056
Production Waste: 164548
One-Time Release:
Production Ratio: 1.13
Parent Company Name: SAINT-GOBAIN CORP
Parent Company DB No: 008382947

Primary SIC:
Primary NAICS: 326130
Document Number: 1316215120078
Chemical: TOLUENE
CAS/Compound ID: 000108883
Clean Air Act?: YES
Classification: TRI
Metal: NO
Metal Category: 0
Carcinogen: NO
Unit of Measure: Pounds
On-Site Release Total: 1339
Total Releases: 1339
Sec 8 Releases: 0
On-site Contained: 0
On-Site Other: 1339
On-site Energy Recovery: 0
On-Site Recycling: 5691
On-Site Treatment: 446267
Production Waste: 473527
One-Time Release:
Production Ratio: 1.2
Parent Company Name: SAINT-GOBAIN CORP
Parent Company DB No: 008382947

Primary SIC:
Primary NAICS: 326130
Document Number: 1316215120066
Chemical: N-HEXANE
CAS/Compound ID: 000110543
Clean Air Act?: YES
Classification: TRI
Metal: NO
Metal Category: 0
Carcinogen: NO
Unit of Measure: Pounds
On-Site Release Total: 40
Total Releases: 40
Sec 8 Releases: 0
On-site Contained: 0
On-Site Other: 40

Map Key	Number of Records	Direction	Distance (mi/ft)	Elev/Diff (ft)	Site	DB

On-site Energy Recovery: 0
On-Site Recycling: 0
On-Site Treatment: 13215
Production Waste: 13255
One-Time Release:
Production Ratio: 1.13
Parent Company Name: SAINT-GOBAIN CORP
Parent Company DB No: 008382947

322	6 of 27	-	0.00 / 0.00	368.93 / -54	SAINT GOBAIN SOLAR GARD LLC 4540 VIEWRIDGE AVE SAN DIEGO CA 92123	TRIS

TRI Facility ID: 92123DPSTN4540V
Year: 2015
BIA Code:
Tribe:
Federal Facility: NO
County: SAN DIEGO
FRS ID: 110000478947

--Details--
Primary SIC:
Primary NAICS: 326130
Document Number: 1315213755515
Chemical: TOLUENE
CAS/Compound ID: 000108883
Clean Air Act?: YES
Classification: TRI
Metal: NO
Metal Category: 0
Carcinogen: NO
Unit of Measure: Pounds
On-Site Release Total: 1264
Total Releases: 1264
Sec 8 Releases: 0
On-site Contained: 0
On-Site Other: 1264
On-site Energy Recovery: 0
On-Site Recycling: 7178
On-Site Treatment: 421391
Production Waste: 451564
One-Time Release:
Production Ratio: 1.03
Parent Company Name: SAINT-GOBAIN CORP
Parent Company DB No: 008382947

Primary SIC:
Primary NAICS: 326130
Document Number: 1315213755503
Chemical: METHYL ISOBUTYL KETONE
CAS/Compound ID: 000108101
Clean Air Act?: YES

Map Key	Number of Records	Direction	Distance (mi/ft)	Elev/Diff (ft)	Site	DB

Classification:	TRI
Metal:	NO
Metal Category:	0
Carcinogen:	NO
Unit of Measure:	Pounds
On-Site Release Total:	467
Total Releases:	467
Sec 8 Releases:	0
On-site Contained:	0
On-Site Other:	467
On-site Energy Recovery:	0
On-Site Recycling:	0
On-Site Treatment:	155824
Production Waste:	156291
One-Time Release:	
Production Ratio:	1.03
Parent Company Name:	SAINT-GOBAIN CORP
Parent Company DB No:	008382947
Primary SIC:	
Primary NAICS:	326130
Document Number:	1315213755491
Chemical:	N-HEXANE
CAS/Compound ID:	000110543
Clean Air Act?:	YES
Classification:	TRI
Metal:	NO
Metal Category:	0
Carcinogen:	NO
Unit of Measure:	Pounds
On-Site Release Total:	37
Total Releases:	37
Sec 8 Releases:	0
On-site Contained:	0
On-Site Other:	37
On-site Energy Recovery:	0
On-Site Recycling:	0
On-Site Treatment:	12464
Production Waste:	12516
One-Time Release:	
Production Ratio:	1.03
Parent Company Name:	SAINT-GOBAIN CORP
Parent Company DB No:	008382947

Map Key	Number of Records	Direction	Distance (mi/ft)	Elev/Diff (ft)	Site	DB
322	7 of 27	-	0.00 / 0.00	368.93 / -54	SAINT GOBAIN SOLAR GARD LLC 4540 VIEWRIDGE AVE SAN DIEGO CA 92123	TRIS

TRI Facility ID:	92123DPSTN4540V	**Year:**	1989
BIA Code:		**Tribe:**	
Federal Facility:	NO	**County:**	SAN DIEGO

FRS ID:

--Details--

Primary SIC:	2671
Primary NAICS:	326130
Document Number:	1389035633205
Chemical:	TOLUENE
CAS/Compound ID:	000108883
Clean Air Act?:	YES
Classification:	NON-PBT
Metal:	NO
Metal Category:	0
Carcinogen:	NO
Unit of Measure:	Pounds
On-Site Release Total:	752
Total Releases:	752
Sec 8 Releases:	0
On-site Contained:	0
On-Site Other:	0
On-site Energy Recovery:	0
On-Site Recycling:	0
On-Site Treatment:	0
Production Waste:	0
One-Time Release:	0
Production Ratio:	
Parent Company Name:	SAINT-GOBAIN PERFORMANCE PLASTICS CORP
Parent Company DB No:	008382947

Primary SIC:	2671
Primary NAICS:	326130
Document Number:	1389035633193
Chemical:	METHYL ETHYL KETONE
CAS/Compound ID:	000078933
Clean Air Act?:	NO
Classification:	NON-PBT
Metal:	NO
Metal Category:	0
Carcinogen:	NO
Unit of Measure:	Pounds
On-Site Release Total:	870
Total Releases:	870
Sec 8 Releases:	0
On-site Contained:	0
On-Site Other:	0
On-site Energy Recovery:	0
On-Site Recycling:	0
On-Site Treatment:	0
Production Waste:	0
One-Time Release:	0
Production Ratio:	
Parent Company Name:	SAINT-GOBAIN PERFORMANCE PLASTICS CORP

Map Key	Number of Records	Direction	Distance (mi/ft)	Elev/Diff (ft)	Site	DB
Parent Company DB No:	008382947					

322	8 of 27	-	0.00 / 0.00	368.93 / -54	SAINT GOBAIN SOLAR GARD LLC 4540 VIEWRIDGE AVE SAN DIEGO CA 92123	TRIS

TRI Facility ID: 92123DPSTN4540V
Year: 2013
BIA Code:
Tribe:
Federal Facility: NO
County: SAN DIEGO
FRS ID:

--Details--

Primary SIC:
Primary NAICS: 326130
Document Number: 1313211337845
Chemical: N-HEXANE
CAS/Compound ID: 110543
Clean Air Act?: YES
Classification: TRI
Metal: NO
Metal Category: 0
Carcinogen: NO
Unit of Measure: Pounds
On-Site Release Total: 54
Total Releases: 54
Sec 8 Releases: 0
On-site Contained: 0
On-Site Other: 54
On-site Energy Recovery: 0
On-Site Recycling: 0
On-Site Treatment: 18409
Production Waste: 18823
One-Time Release:
Production Ratio: 0.88
Parent Company Name: SAINT-GOBAIN PERFORMANCE PLASTICS CORP
Parent Company DB No: 8382947

Primary SIC:
Primary NAICS: 326130
Document Number: 1313211337744
Chemical: METHYL ISOBUTYL KETONE
CAS/Compound ID: 108101
Clean Air Act?: YES
Classification: TRI
Metal: NO
Metal Category: 0
Carcinogen: NO
Unit of Measure: Pounds
On-Site Release Total: 645
Total Releases: 645

Map Key	Number of Records	Direction	Distance (mi/ft)	Elev/Diff (ft)	Site	DB

Sec 8 Releases:	0
On-site Contained:	0
On-Site Other:	645
On-site Energy Recovery:	0
On-Site Recycling:	0
On-Site Treatment:	215094
Production Waste:	215739
One-Time Release:	
Production Ratio:	0.88
Parent Company Name:	SAINT-GOBAIN PERFORMANCE PLASTICS CORP
Parent Company DB No:	8382947
Primary SIC:	
Primary NAICS:	326130
Document Number:	1313211337922
Chemical:	TOLUENE
CAS/Compound ID:	108883
Clean Air Act?:	YES
Classification:	TRI
Metal:	NO
Metal Category:	0
Carcinogen:	NO
Unit of Measure:	Pounds
On-Site Release Total:	1565
Total Releases:	1565
Sec 8 Releases:	0
On-site Contained:	0
On-Site Other:	1565
On-site Energy Recovery:	0
On-Site Recycling:	5845
On-Site Treatment:	557226
Production Waste:	600387
One-Time Release:	
Production Ratio:	0.88
Parent Company Name:	SAINT-GOBAIN PERFORMANCE PLASTICS CORP
Parent Company DB No:	8382947

Map Key	Number of Records	Direction	Distance (mi/ft)	Elev/Diff (ft)	Site	DB
322	9 of 27	-	0.00 / 0.00	368.93 / -54	SAINT GOBAIN SOLAR GARD LLC 4540 VIEWRIDGE AVE SAN DIEGO CA 92123	TRIS

TRI Facility ID:	92123DPSTN4540V	**Year:**	2007
BIA Code:		**Tribe:**	
Federal Facility:	NO	**County:**	SAN DIEGO
FRS ID:			

--Details--

Primary SIC:	
Primary NAICS:	326130
Document Number:	1307205411782

Map Key	Number of Records	Direction	Distance (mi/ft)	Elev/Diff (ft)	Site	DB

Chemical:	METHYL ISOBUTYL KETONE
CAS/Compound ID:	000108101
Clean Air Act?:	YES
Classification:	NON-PBT
Metal:	NO
Metal Category:	0
Carcinogen:	NO
Unit of Measure:	Pounds
On-Site Release Total:	425
Total Releases:	425
Sec 8 Releases:	0
On-site Contained:	0
On-Site Other:	425
On-site Energy Recovery:	0
On-Site Recycling:	0
On-Site Treatment:	141758
Production Waste:	159341
One-Time Release:	0
Production Ratio:	.12
Parent Company Name:	SAINT-GOBAIN PERFORMANCE PLASTICS CORP
Parent Company DB No:	008382947
Primary SIC:	
Primary NAICS:	326130
Document Number:	1307207102169
Chemical:	TOLUENE
CAS/Compound ID:	000108883
Clean Air Act?:	YES
Classification:	NON-PBT
Metal:	NO
Metal Category:	0
Carcinogen:	NO
Unit of Measure:	Pounds
On-Site Release Total:	1474
Total Releases:	1474
Sec 8 Releases:	0
On-site Contained:	0
On-Site Other:	1474
On-site Energy Recovery:	0
On-Site Recycling:	0
On-Site Treatment:	491275
Production Waste:	534113
One-Time Release:	0
Production Ratio:	.12
Parent Company Name:	SAINT-GOBAIN PERFORMANCE PLASTICS CORP
Parent Company DB No:	008382947

322	10 of 27	-	0.00 / 0.00	368.93 / -54	SAINT GOBAIN SOLAR GARD LLC 4540 VIEWRIDGE AVE SAN DIEGO CA 92123	TRIS

TRI Facility ID:	92123DPSTN4540V	**Year:**	1993
BIA Code:		**Tribe:**	
Federal Facility:	NO	**County:**	SAN DIEGO
FRS ID:			

--Details--

Primary SIC:	2671
Primary NAICS:	326130
Document Number:	1393070363686
Chemical:	METHYL ETHYL KETONE
CAS/Compound ID:	000078933
Clean Air Act?:	NO
Classification:	NON-PBT
Metal:	NO
Metal Category:	0
Carcinogen:	NO
Unit of Measure:	Pounds
On-Site Release Total:	16743
Total Releases:	16743
Sec 8 Releases:	16743
On-site Contained:	0
On-Site Other:	0
On-site Energy Recovery:	0
On-Site Recycling:	0
On-Site Treatment:	541360
Production Waste:	651229
One-Time Release:	0
Production Ratio:	1.15
Parent Company Name:	SAINT-GOBAIN PERFORMANCE PLASTICS CORP
Parent Company DB No:	008382947

Primary SIC:	2671
Primary NAICS:	326130
Document Number:	1393070363698
Chemical:	TOLUENE
CAS/Compound ID:	000108883
Clean Air Act?:	YES
Classification:	NON-PBT
Metal:	NO
Metal Category:	0
Carcinogen:	NO
Unit of Measure:	Pounds
On-Site Release Total:	11961
Total Releases:	11961
Sec 8 Releases:	11961
On-site Contained:	0
On-Site Other:	0
On-site Energy Recovery:	0
On-Site Recycling:	0
On-Site Treatment:	386736
Production Waste:	398697

Map Key	Number of Records	Direction	Distance (mi/ft)	Elev/Diff (ft)	Site	DB

One-Time Release: 0
Production Ratio: 1.15
Parent Company Name: SAINT-GOBAIN PERFORMANCE PLASTICS CORP
Parent Company DB No: 008382947

Map Key	Number of Records	Direction	Distance (mi/ft)	Elev/Diff (ft)	Site	DB
322	11 of 27	-	0.00 / 0.00	368.93 / -54	SAINT GOBAIN SOLAR GARD LLC 4540 VIEWRIDGE AVE SAN DIEGO CA 92123	TRIS

TRI Facility ID: 92123DPSTN4540V
Year: 2012
BIA Code:
Tribe:
Federal Facility: NO
County: SAN DIEGO
FRS ID:

--Details--
Primary SIC:
Primary NAICS: 326130
Document Number: 1312210802447
Chemical: N-HEXANE
CAS/Compound ID: 000110543
Clean Air Act?: YES
Classification: NON-PBT
Metal: NO
Metal Category: 0
Carcinogen: NO
Unit of Measure: Pounds
On-Site Release Total: 63
Total Releases: 63
Sec 8 Releases: 0
On-site Contained: 0
On-Site Other: 63
On-site Energy Recovery: 0
On-Site Recycling: 0
On-Site Treatment: 20870
Production Waste: 21634
One-Time Release: 0
Production Ratio: 1.19
Parent Company Name: SAINT-GOBAIN PERFORMANCE PLASTICS CORP
Parent Company DB No: 008382947

Primary SIC:
Primary NAICS: 326130
Document Number: 1312210802435
Chemical: METHYL ISOBUTYL KETONE
CAS/Compound ID: 000108101
Clean Air Act?: YES
Classification: NON-PBT
Metal: NO
Metal Category: 0
Carcinogen: NO

Unit of Measure:	Pounds
On-Site Release Total:	648
Total Releases:	648
Sec 8 Releases:	0
On-site Contained:	0
On-Site Other:	648
On-site Energy Recovery:	0
On-Site Recycling:	0
On-Site Treatment:	216093
Production Waste:	216741
One-Time Release:	0
Production Ratio:	1.19
Parent Company Name:	SAINT-GOBAIN PERFORMANCE PLASTICS CORP
Parent Company DB No:	008382947
Primary SIC:	
Primary NAICS:	326130
Document Number:	1312210802450
Chemical:	TOLUENE
CAS/Compound ID:	000108883
Clean Air Act?:	YES
Classification:	NON-PBT
Metal:	NO
Metal Category:	0
Carcinogen:	NO
Unit of Measure:	Pounds
On-Site Release Total:	1668
Total Releases:	1668
Sec 8 Releases:	0
On-site Contained:	0
On-Site Other:	1668
On-site Energy Recovery:	0
On-Site Recycling:	5043
On-Site Treatment:	555996
Production Waste:	600529
One-Time Release:	0
Production Ratio:	1.19
Parent Company Name:	SAINT-GOBAIN PERFORMANCE PLASTICS CORP
Parent Company DB No:	008382947

Map Key	Number of Records	Direction	Distance (mi/ft)	Elev/Diff (ft)	Site	DB
322	12 of 27	-	0.00 / 0.00	368.93 / -54	SAINT GOBAIN SOLAR GARD LLC 4540 VIEWRIDGE AVE SAN DIEGO CA 92123	TRIS

TRI Facility ID:	92123DPSTN4540V	**Year:**	1996
BIA Code:		**Tribe:**	
Federal Facility:	NO	**County:**	SAN DIEGO
FRS ID:			

--Details--

Primary SIC:	2671
Primary NAICS:	326130
Document Number:	1396105307615
Chemical:	METHYL ETHYL KETONE
CAS/Compound ID:	000078933
Clean Air Act?:	NO
Classification:	NON-PBT
Metal:	NO
Metal Category:	0
Carcinogen:	NO
Unit of Measure:	Pounds
On-Site Release Total:	4839
Total Releases:	4839
Sec 8 Releases:	4839
On-site Contained:	0
On-Site Other:	0
On-site Energy Recovery:	0
On-Site Recycling:	0
On-Site Treatment:	483888
Production Waste:	558727
One-Time Release:	0
Production Ratio:	1.29
Parent Company Name:	SAINT-GOBAIN PERFORMANCE PLASTICS CORP
Parent Company DB No:	008382947

Primary SIC:	2671
Primary NAICS:	326130
Document Number:	1396105307603
Chemical:	TOLUENE
CAS/Compound ID:	000108883
Clean Air Act?:	YES
Classification:	NON-PBT
Metal:	NO
Metal Category:	0
Carcinogen:	NO
Unit of Measure:	Pounds
On-Site Release Total:	4219
Total Releases:	4219
Sec 8 Releases:	4219
On-site Contained:	0
On-Site Other:	0
On-site Energy Recovery:	0
On-Site Recycling:	0
On-Site Treatment:	431457
Production Waste:	435676
One-Time Release:	0
Production Ratio:	1.02
Parent Company Name:	SAINT-GOBAIN PERFORMANCE PLASTICS CORP
Parent Company DB No:	008382947

Map Key	Number of Records	Direction	Distance (mi/ft)	Elev/Diff (ft)	Site	DB
322	13 of 27	-	0.00 / 0.00	368.93 / -54	SAINT GOBAIN SOLAR GARD LLC 4540 VIEWRIDGE AVE SAN DIEGO CA 92123	TRIS

TRI Facility ID: 92123DPSTN4540V
Year: 2014
BIA Code:
Tribe:
Federal Facility: NO
County: SAN DIEGO
FRS ID:

--Details--

Primary SIC:
Primary NAICS: 326130
Document Number: 1314212859324
Chemical: METHYL ISOBUTYL KETONE
CAS/Compound ID: 108101
Clean Air Act?: YES
Classification: TRI
Metal: NO
Metal Category: 0
Carcinogen: NO
Unit of Measure: Pounds
On-Site Release Total: 579.15
Total Releases: 579.15
Sec 8 Releases: 0
On-site Contained: 0
On-Site Other: 579.15
On-site Energy Recovery: 0
On-Site Recycling: 0
On-Site Treatment: 193050
Production Waste: 193629.15
One-Time Release:
Production Ratio: 0.86
Parent Company Name: SAINT-GOBAIN PERFORMANCE PLASTICS CORP
Parent Company DB No: 8382947

Primary SIC:
Primary NAICS: 326130
Document Number: 1314212859348
Chemical: TOLUENE
CAS/Compound ID: 108883
Clean Air Act?: YES
Classification: TRI
Metal: NO
Metal Category: 0
Carcinogen: NO
Unit of Measure: Pounds
On-Site Release Total: 1486
Total Releases: 1486
Sec 8 Releases: 0
On-site Contained: 0
On-Site Other: 1486
On-site Energy Recovery: 0

On-Site Recycling:	7374
On-Site Treatment:	495359
Production Waste:	529946
One-Time Release:	
Production Ratio:	0.86
Parent Company Name:	SAINT-GOBAIN PERFORMANCE PLASTICS CORP
Parent Company DB No:	8382947
Primary SIC:	
Primary NAICS:	326130
Document Number:	1314212859336
Chemical:	N-HEXANE
CAS/Compound ID:	110543
Clean Air Act?:	YES
Classification:	TRI
Metal:	NO
Metal Category:	0
Carcinogen:	NO
Unit of Measure:	Pounds
On-Site Release Total:	41.6
Total Releases:	41.6
Sec 8 Releases:	0
On-site Contained:	0
On-Site Other:	41.6
On-site Energy Recovery:	0
On-Site Recycling:	0
On-Site Treatment:	13862
Production Waste:	14008.6
One-Time Release:	
Production Ratio:	0.86
Parent Company Name:	SAINT-GOBAIN PERFORMANCE PLASTICS CORP
Parent Company DB No:	8382947

Map Key	Number of Records	Direction	Distance (mi/ft)	Elev/Diff (ft)	Site	DB
322	14 of 27	-	0.00 / 0.00	368.93 / -54	SAINT GOBAIN SOLAR GARD LLC 4540 VIEWRIDGE AVE SAN DIEGO CA 92123	TRIS

TRI Facility ID:	92123DPSTN4540V	**Year:**	2011
BIA Code:		**Tribe:**	
Federal Facility:	NO	**County:**	SAN DIEGO
FRS ID:			

--Details--

Primary SIC:	
Primary NAICS:	326130
Document Number:	1311209665381
Chemical:	TOLUENE
CAS/Compound ID:	000108883
Clean Air Act?:	YES
Classification:	NON-PBT

Metal:	NO
Metal Category:	0
Carcinogen:	NO
Unit of Measure:	Pounds
On-Site Release Total:	909
Total Releases:	909
Sec 8 Releases:	0
On-site Contained:	0
On-Site Other:	909
On-site Energy Recovery:	0
On-Site Recycling:	11117
On-Site Treatment:	478667
Production Waste:	514905
One-Time Release:	0
Production Ratio:	1.03
Parent Company Name:	SAINT-GOBAIN PERFORMANCE PLASTICS CORP
Parent Company DB No:	008382947

Primary SIC:	
Primary NAICS:	326130
Document Number:	1311209665367
Chemical:	METHYL ISOBUTYL KETONE
CAS/Compound ID:	000108101
Clean Air Act?:	YES
Classification:	NON-PBT
Metal:	NO
Metal Category:	0
Carcinogen:	NO
Unit of Measure:	Pounds
On-Site Release Total:	361
Total Releases:	361
Sec 8 Releases:	0
On-site Contained:	0
On-Site Other:	361
On-site Energy Recovery:	0
On-Site Recycling:	0
On-Site Treatment:	180334
Production Waste:	180695
One-Time Release:	0
Production Ratio:	1.08
Parent Company Name:	SAINT-GOBAIN PERFORMANCE PLASTICS CORP
Parent Company DB No:	008382947

Primary SIC:	
Primary NAICS:	326130
Document Number:	1311209665379
Chemical:	N-HEXANE
CAS/Compound ID:	000110543
Clean Air Act?:	YES
Classification:	NON-PBT
Metal:	NO
Metal Category:	0

Map Key	Number of Records	Direction	Distance (mi/ft)	Elev/Diff (ft)	Site	DB

Carcinogen:	NO
Unit of Measure:	Pounds
On-Site Release Total:	31
Total Releases:	31
Sec 8 Releases:	0
On-site Contained:	0
On-Site Other:	31
On-site Energy Recovery:	0
On-Site Recycling:	0
On-Site Treatment:	15569
Production Waste:	15861
One-Time Release:	0
Production Ratio:	1.11
Parent Company Name:	SAINT-GOBAIN PERFORMANCE PLASTICS CORP
Parent Company DB No:	008382947

322	15 of 27	-	0.00 / 0.00	368.93 / -54	SAINT GOBAIN SOLAR GARD LLC 4540 VIEWRIDGE AVE SAN DIEGO CA 92123	TRIS

TRI Facility ID:	92123DPSTN4540V	**Year:**	2009
BIA Code:		**Tribe:**	
Federal Facility:	NO	**County:**	SAN DIEGO
FRS ID:			

--Details--

Primary SIC:	
Primary NAICS:	326130
Document Number:	1309207403674
Chemical:	TOLUENE
CAS/Compound ID:	000108883
Clean Air Act?:	YES
Classification:	NON-PBT
Metal:	NO
Metal Category:	0
Carcinogen:	NO
Unit of Measure:	Pounds
On-Site Release Total:	969
Total Releases:	969
Sec 8 Releases:	0
On-site Contained:	0
On-Site Other:	969
On-site Energy Recovery:	0
On-Site Recycling:	14398
On-Site Treatment:	346503
Production Waste:	379524
One-Time Release:	0
Production Ratio:	.31
Parent Company Name:	SAINT-GOBAIN PERFORMANCE PLASTICS CORP
Parent Company DB No:	008382947

Map Key	Number of Records	Direction	Distance (mi/ft)	Elev/Diff (ft)	Site	DB

Primary SIC:
Primary NAICS: 326130
Document Number: 1309207403662
Chemical: METHYL ISOBUTYL KETONE
CAS/Compound ID: 000108101
Clean Air Act?: YES
Classification: NON-PBT
Metal: NO
Metal Category: 0
Carcinogen: NO
Unit of Measure: Pounds
On-Site Release Total: 324
Total Releases: 324
Sec 8 Releases: 0
On-site Contained: 0
On-Site Other: 324
On-site Energy Recovery: 0
On-Site Recycling: 0
On-Site Treatment: 108029
Production Waste: 108353
One-Time Release: 0
Production Ratio: .29
Parent Company Name: SAINT-GOBAIN PERFORMANCE PLASTICS CORP
Parent Company DB No: 008382947

322	16 of 27	-	0.00 / 0.00	368.93 / -54	SAINT GOBAIN SOLAR GARD LLC 4540 VIEWRIDGE AVE SAN DIEGO CA 92123	TRIS

TRI Facility ID: 92123DPSTN4540V
Year: 2001
BIA Code:
Tribe:
Federal Facility: NO
County: SAN DIEGO
FRS ID:

--Details--
Primary SIC: 3083
Primary NAICS: 326130
Document Number: 1301150164883
Chemical: TOLUENE
CAS/Compound ID: 000108883
Clean Air Act?: YES
Classification: NON-PBT
Metal: NO
Metal Category: 0
Carcinogen: NO
Unit of Measure: Pounds
On-Site Release Total: 0
Total Releases: 0
Sec 8 Releases: 7199

Map Key	Number of Records	Direction	Distance (mi/ft)	Elev/Diff (ft)	Site	DB

On-site Contained: 0
On-Site Other: 0
On-site Energy Recovery: 0
On-Site Recycling: 0
On-Site Treatment: 799855
Production Waste: 835436
One-Time Release: 0
Production Ratio: 1.05
Parent Company Name: SAINT-GOBAIN PERFORMANCE PLASTICS CORP
Parent Company DB No: 008382947

Primary SIC: 3083
Primary NAICS: 326130
Document Number: 1301150164871
Chemical: METHYL ETHYL KETONE
CAS/Compound ID: 000078933
Clean Air Act?: NO
Classification: NON-PBT
Metal: NO
Metal Category: 0
Carcinogen: NO
Unit of Measure: Pounds
On-Site Release Total: 4045
Total Releases: 4045
Sec 8 Releases: 4601
On-site Contained: 0
On-Site Other: 0
On-site Energy Recovery: 0
On-Site Recycling: 0
On-Site Treatment: 511196
Production Waste: 618460
One-Time Release: 0
Production Ratio: 1.04
Parent Company Name: SAINT-GOBAIN PERFORMANCE PLASTICS CORP
Parent Company DB No: 008382947

322	17 of 27	-	0.00 / 0.00	368.93 / -54	SAINT GOBAIN SOLAR GARD LLC 4540 VIEWRIDGE AVE SAN DIEGO CA 92123	TRIS

TRI Facility ID: 92123DPSTN4540V
Year: 2005
BIA Code:
Tribe:
Federal Facility: NO
County: SAN DIEGO
FRS ID:

--Details--
Primary SIC: 3083
Primary NAICS: 326130
Document Number: 1305203605237
Chemical: VINYL ACETATE

CAS/Compound ID:	000108054
Clean Air Act?:	YES
Classification:	NON-PBT
Metal:	NO
Metal Category:	0
Carcinogen:	YES
Unit of Measure:	Pounds
On-Site Release Total:	30
Total Releases:	30
Sec 8 Releases:	0
On-site Contained:	0
On-Site Other:	30
On-site Energy Recovery:	0
On-Site Recycling:	0
On-Site Treatment:	10097
Production Waste:	11000
One-Time Release:	0
Production Ratio:	1.46
Parent Company Name:	SAINT-GOBAIN PERFORMANCE PLASTICS CORP
Parent Company DB No:	008382947

Primary SIC:	3083
Primary NAICS:	326130
Document Number:	1305203605213
Chemical:	N-HEXANE
CAS/Compound ID:	000110543
Clean Air Act?:	YES
Classification:	NON-PBT
Metal:	NO
Metal Category:	0
Carcinogen:	NO
Unit of Measure:	Pounds
On-Site Release Total:	82.5
Total Releases:	82.5
Sec 8 Releases:	0
On-site Contained:	0
On-Site Other:	83
On-site Energy Recovery:	0
On-Site Recycling:	0
On-Site Treatment:	27486
Production Waste:	29964
One-Time Release:	0
Production Ratio:	1.46
Parent Company Name:	SAINT-GOBAIN PERFORMANCE PLASTICS CORP
Parent Company DB No:	008382947

Primary SIC:	3083
Primary NAICS:	326130
Document Number:	1305203605225
Chemical:	TOLUENE
CAS/Compound ID:	000108883
Clean Air Act?:	YES

Map Key	Number of Records	Direction	Distance (mi/ft)	Elev/Diff (ft)	Site	DB

Classification:	NON-PBT
Metal:	NO
Metal Category:	0
Carcinogen:	NO
Unit of Measure:	Pounds
On-Site Release Total:	2389
Total Releases:	2389
Sec 8 Releases:	0
On-site Contained:	0
On-Site Other:	2389
On-site Energy Recovery:	0
On-Site Recycling:	0
On-Site Treatment:	796246
Production Waste:	867379
One-Time Release:	0
Production Ratio:	1.46
Parent Company Name:	SAINT-GOBAIN PERFORMANCE PLASTICS CORP
Parent Company DB No:	008382947

322	18 of 27	-	0.00 / 0.00	368.93 / -54	SAINT GOBAIN SOLAR GARD LLC 4540 VIEWRIDGE AVE SAN DIEGO CA 92123	TRIS

TRI Facility ID:	92123DPSTN4540V	**Year:**	1995
BIA Code:		**Tribe:**	
Federal Facility:	NO	**County:**	SAN DIEGO
FRS ID:			

--Details--

Primary SIC:	2671
Primary NAICS:	326130
Document Number:	1395095295059
Chemical:	TOLUENE
CAS/Compound ID:	000108883
Clean Air Act?:	YES
Classification:	NON-PBT
Metal:	NO
Metal Category:	0
Carcinogen:	NO
Unit of Measure:	Pounds
On-Site Release Total:	2110
Total Releases:	2110
Sec 8 Releases:	2110
On-site Contained:	0
On-Site Other:	0
On-site Energy Recovery:	0
On-Site Recycling:	0
On-Site Treatment:	421957
Production Waste:	424067
One-Time Release:	0

Production Ratio:	.78
Parent Company Name:	SAINT-GOBAIN PERFORMANCE PLASTICS CORP
Parent Company DB No:	008382947
Primary SIC:	2671
Primary NAICS:	326130
Document Number:	1395095295046
Chemical:	METHYL ETHYL KETONE
CAS/Compound ID:	000078933
Clean Air Act?:	NO
Classification:	NON-PBT
Metal:	NO
Metal Category:	0
Carcinogen:	NO
Unit of Measure:	Pounds
On-Site Release Total:	8233
Total Releases:	8233
Sec 8 Releases:	8233
On-site Contained:	0
On-Site Other:	0
On-site Energy Recovery:	0
On-Site Recycling:	0
On-Site Treatment:	374207
Production Waste:	438355
One-Time Release:	0
Production Ratio:	.78
Parent Company Name:	SAINT-GOBAIN PERFORMANCE PLASTICS CORP
Parent Company DB No:	008382947

Map Key	Number of Records	Direction	Distance (mi/ft)	Elev/Diff (ft)	Site	DB
322	19 of 27	-	0.00 / 0.00	368.93 / -54	SAINT GOBAIN SOLAR GARD LLC 4540 VIEWRIDGE AVE SAN DIEGO CA 92123	TRIS

TRI Facility ID:	92123DPSTN4540V	**Year:**	1991
BIA Code:		**Tribe:**	
Federal Facility:	NO	**County:**	SAN DIEGO
FRS ID:			

--Details--

Primary SIC:	2671
Primary NAICS:	326130
Document Number:	1391055516734
Chemical:	METHYL ETHYL KETONE
CAS/Compound ID:	000078933
Clean Air Act?:	NO
Classification:	NON-PBT
Metal:	NO
Metal Category:	0
Carcinogen:	NO
Unit of Measure:	Pounds

Map Key	Number of Records	Direction	Distance (mi/ft)	Elev/Diff (ft)	Site	DB

On-Site Release Total:	1746
Total Releases:	1746
Sec 8 Releases:	1746
On-site Contained:	0
On-Site Other:	0
On-site Energy Recovery:	0
On-Site Recycling:	0
On-Site Treatment:	0
Production Waste:	5960
One-Time Release:	0
Production Ratio:	1.35
Parent Company Name:	SAINT-GOBAIN PERFORMANCE PLASTICS CORP
Parent Company DB No:	008382947

Primary SIC:	2671
Primary NAICS:	326130
Document Number:	1391055516746
Chemical:	TOLUENE
CAS/Compound ID:	000108883
Clean Air Act?:	YES
Classification:	NON-PBT
Metal:	NO
Metal Category:	0
Carcinogen:	NO
Unit of Measure:	Pounds
On-Site Release Total:	729
Total Releases:	729
Sec 8 Releases:	729
On-site Contained:	0
On-Site Other:	0
On-site Energy Recovery:	0
On-Site Recycling:	0
On-Site Treatment:	0
Production Waste:	2535
One-Time Release:	0
Production Ratio:	1.35
Parent Company Name:	SAINT-GOBAIN PERFORMANCE PLASTICS CORP
Parent Company DB No:	008382947

322	***20 of 27***	***-***	***0.00 / 0.00***	***368.93 / -54***	***SAINT GOBAIN SOLAR GARD LLC 4540 VIEWRIDGE AVE SAN DIEGO CA 92123***	***TRIS***

TRI Facility ID:	92123DPSTN4540V	***Year:***	2006
BIA Code:		***Tribe:***	
Federal Facility:	NO	***County:***	SAN DIEGO
FRS ID:			

--Details--
Primary SIC:

Primary NAICS: 326130
Document Number: 1306204456836
Chemical: METHYL ISOBUTYL KETONE
CAS/Compound ID: 000108101
Clean Air Act?: YES
Classification: NON-PBT
Metal: NO
Metal Category: 0
Carcinogen: NO
Unit of Measure: Pounds
On-Site Release Total: 630
Total Releases: 630
Sec 8 Releases: 0
On-site Contained: 0
On-Site Other: 630
On-site Energy Recovery: 0
On-Site Recycling: 0
On-Site Treatment: 210160
Production Waste: 210965
One-Time Release: 0
Production Ratio: .21
Parent Company Name: SAINT-GOBAIN PERFORMANCE PLASTICS CORP
Parent Company DB No: 008382947

Primary SIC:
Primary NAICS: 326130
Document Number: 1306204456848
Chemical: TOLUENE
CAS/Compound ID: 000108883
Clean Air Act?: YES
Classification: NON-PBT
Metal: NO
Metal Category: 0
Carcinogen: NO
Unit of Measure: Pounds
On-Site Release Total: 2300
Total Releases: 2300
Sec 8 Releases: 0
On-site Contained: 0
On-Site Other: 2300
On-site Energy Recovery: 0
On-Site Recycling: 0
On-Site Treatment: 766629
Production Waste: 820113
One-Time Release: 0
Production Ratio: .76
Parent Company Name: SAINT-GOBAIN PERFORMANCE PLASTICS CORP
Parent Company DB No: 008382947

Primary SIC:
Primary NAICS: 326130
Document Number: 1306204456863

Map Key	Number of Records	Direction	Distance (mi/ft)	Elev/Diff (ft)	Site	DB

Chemical: XYLENE (MIXED ISOMERS)
CAS/Compound ID: 001330207
Clean Air Act?: YES
Classification: NON-PBT
Metal: NO
Metal Category: 0
Carcinogen: NO
Unit of Measure: Pounds
On-Site Release Total: 44.29
Total Releases: 44.29
Sec 8 Releases: 0
On-site Contained: 0
On-Site Other: 44
On-site Energy Recovery: 0
On-Site Recycling: 0
On-Site Treatment: 14762
Production Waste: 15797
One-Time Release: 0
Production Ratio: 1.5
Parent Company Name: SAINT-GOBAIN PERFORMANCE PLASTICS CORP
Parent Company DB No: 008382947

Primary SIC:
Primary NAICS: 326130
Document Number: 1306204456851
Chemical: VINYL ACETATE
CAS/Compound ID: 000108054
Clean Air Act?: YES
Classification: NON-PBT
Metal: NO
Metal Category: 0
Carcinogen: YES
Unit of Measure: Pounds
On-Site Release Total: 45
Total Releases: 45
Sec 8 Releases: 0
On-site Contained: 0
On-Site Other: 45
On-site Energy Recovery: 0
On-Site Recycling: 0
On-Site Treatment: 14953
Production Waste: 15989
One-Time Release: 0
Production Ratio: 1.5
Parent Company Name: SAINT-GOBAIN PERFORMANCE PLASTICS CORP
Parent Company DB No: 008382947

322	21 of 27	-	0.00 / 0.00	368.93 / -54	SAINT GOBAIN SOLAR GARD LLC 4540 VIEWRIDGE AVE SAN DIEGO CA 92123	TRIS

TRI Facility ID:	92123DPSTN4540V	**Year:**	1990
BIA Code:		**Tribe:**	
Federal Facility:	NO	**County:**	SAN DIEGO
FRS ID:			

--Details--

Primary SIC:	2600
Primary NAICS:	326130
Document Number:	1390040075451
Chemical:	TOLUENE
CAS/Compound ID:	000108883
Clean Air Act?:	YES
Classification:	NON-PBT
Metal:	NO
Metal Category:	0
Carcinogen:	NO
Unit of Measure:	Pounds
On-Site Release Total:	680
Total Releases:	680
Sec 8 Releases:	0
On-site Contained:	0
On-Site Other:	0
On-site Energy Recovery:	0
On-Site Recycling:	0
On-Site Treatment:	0
Production Waste:	0
One-Time Release:	0
Production Ratio:	
Parent Company Name:	SAINT-GOBAIN PERFORMANCE PLASTICS CORP
Parent Company DB No:	008382947

Primary SIC:	2600
Primary NAICS:	326130
Document Number:	1390040075448
Chemical:	METHYL ETHYL KETONE
CAS/Compound ID:	000078933
Clean Air Act?:	NO
Classification:	NON-PBT
Metal:	NO
Metal Category:	0
Carcinogen:	NO
Unit of Measure:	Pounds
On-Site Release Total:	1700
Total Releases:	1700
Sec 8 Releases:	0
On-site Contained:	0
On-Site Other:	0
On-site Energy Recovery:	0
On-Site Recycling:	0
On-Site Treatment:	0
Production Waste:	0

Map Key	Number of Records	Direction	Distance (mi/ft)	Elev/Diff (ft)	Site	DB

One-Time Release: 0
Production Ratio:
Parent Company Name: SAINT-GOBAIN PERFORMANCE PLASTICS CORP
Parent Company DB No: 008382947

Map Key	Number of Records	Direction	Distance (mi/ft)	Elev/Diff (ft)	Site	DB
322	22 of 27	-	0.00 / 0.00	368.93 / -54	SAINT GOBAIN SOLAR GARD LLC 4540 VIEWRIDGE AVE SAN DIEGO CA 92123	TRIS

TRI Facility ID: 92123DPSTN4540V
Year: 2003
BIA Code:
Tribe:
Federal Facility: NO
County: SAN DIEGO
FRS ID:

--Details--

Primary SIC: 3083
Primary NAICS: 326130
Document Number: 1303201247018
Chemical: METHYL ETHYL KETONE
CAS/Compound ID: 000078933
Clean Air Act?: NO
Classification: NON-PBT
Metal: NO
Metal Category: 0
Carcinogen: NO
Unit of Measure: Pounds
On-Site Release Total: 2245
Total Releases: 2245
Sec 8 Releases: 0
On-site Contained: 0
On-Site Other: 2245
On-site Energy Recovery: 0
On-Site Recycling: 53900
On-Site Treatment: 511206
Production Waste: 714756
One-Time Release: 0
Production Ratio: .94
Parent Company Name: SAINT-GOBAIN PERFORMANCE PLASTICS CORP
Parent Company DB No: 008382947

Primary SIC: 3083
Primary NAICS: 326130
Document Number: 1303201247020
Chemical: TOLUENE
CAS/Compound ID: 000108883
Clean Air Act?: YES
Classification: NON-PBT
Metal: NO
Metal Category: 0
Carcinogen: NO

Map Key	Number of Records	Direction	Distance (mi/ft)	Elev/Diff (ft)	Site	DB

Unit of Measure:	Pounds
On-Site Release Total:	2979
Total Releases:	2979
Sec 8 Releases:	0
On-site Contained:	0
On-Site Other:	2979
On-site Energy Recovery:	0
On-Site Recycling:	0
On-Site Treatment:	744767
Production Waste:	787680
One-Time Release:	0
Production Ratio:	.96
Parent Company Name:	SAINT-GOBAIN PERFORMANCE PLASTICS CORP
Parent Company DB No:	008382947

Map Key	Number of Records	Direction	Distance (mi/ft)	Elev/Diff (ft)	Site	DB
322	23 of 27	-	0.00 / 0.00	368.93 / -54	SAINT GOBAIN SOLAR GARD LLC 4540 VIEWRIDGE AVE SAN DIEGO CA 92123	TRIS

TRI Facility ID:	92123DPSTN4540V	**Year:**	1999
BIA Code:		**Tribe:**	
Federal Facility:	NO	**County:**	SAN DIEGO
FRS ID:			

--Details--

Primary SIC:	2671
Primary NAICS:	326130
Document Number:	1399130386636
Chemical:	TOLUENE
CAS/Compound ID:	000108883
Clean Air Act?:	YES
Classification:	NON-PBT
Metal:	NO
Metal Category:	0
Carcinogen:	NO
Unit of Measure:	Pounds
On-Site Release Total:	3291
Total Releases:	3291
Sec 8 Releases:	3291
On-site Contained:	0
On-Site Other:	0
On-site Energy Recovery:	0
On-Site Recycling:	0
On-Site Treatment:	470097
Production Waste:	497118
One-Time Release:	0
Production Ratio:	1.08
Parent Company Name:	SAINT-GOBAIN PERFORMANCE PLASTICS CORP
Parent Company DB No:	008382947

Map Key	Number of Records	Direction	Distance (mi/ft)	Elev/Diff (ft)	Site	DB

Primary SIC:	2671
Primary NAICS:	326130
Document Number:	1399130386624
Chemical:	METHYL ETHYL KETONE
CAS/Compound ID:	000078933
Clean Air Act?:	NO
Classification:	NON-PBT
Metal:	NO
Metal Category:	0
Carcinogen:	NO
Unit of Measure:	Pounds
On-Site Release Total:	3745
Total Releases:	3745
Sec 8 Releases:	3745
On-site Contained:	0
On-Site Other:	0
On-site Energy Recovery:	0
On-Site Recycling:	0
On-Site Treatment:	535018
Production Waste:	633681
One-Time Release:	0
Production Ratio:	1.02
Parent Company Name:	SAINT-GOBAIN PERFORMANCE PLASTICS CORP
Parent Company DB No:	008382947

322	24 of 27	-	0.00 / 0.00	368.93 / -54	SAINT GOBAIN SOLAR GARD LLC 4540 VIEWRIDGE AVE SAN DIEGO CA 92123	TRIS

TRI Facility ID:	92123DPSTN4540V	**Year:**	1998
BIA Code:		**Tribe:**	
Federal Facility:	NO	**County:**	SAN DIEGO
FRS ID:			

--Details--

Primary SIC:	2671
Primary NAICS:	326130
Document Number:	1398120267618
Chemical:	METHYL ETHYL KETONE
CAS/Compound ID:	000078933
Clean Air Act?:	NO
Classification:	NON-PBT
Metal:	NO
Metal Category:	0
Carcinogen:	NO
Unit of Measure:	Pounds
On-Site Release Total:	2620
Total Releases:	2620
Sec 8 Releases:	2620
On-site Contained:	0

Map Key	Number of Records	Direction	Distance (mi/ft)	Elev/Diff (ft)	Site	DB

On-Site Other:	0
On-site Energy Recovery:	0
On-Site Recycling:	0
On-Site Treatment:	521414
Production Waste:	625834
One-Time Release:	0
Production Ratio:	1
Parent Company Name:	SAINT-GOBAIN PERFORMANCE PLASTICS CORP
Parent Company DB No:	008382947

Primary SIC:	2671
Primary NAICS:	326130
Document Number:	1398120267620
Chemical:	TOLUENE
CAS/Compound ID:	000108883
Clean Air Act?:	YES
Classification:	NON-PBT
Metal:	NO
Metal Category:	0
Carcinogen:	NO
Unit of Measure:	Pounds
On-Site Release Total:	2178
Total Releases:	2178
Sec 8 Releases:	2178
On-site Contained:	0
On-Site Other:	0
On-site Energy Recovery:	0
On-Site Recycling:	0
On-Site Treatment:	433430
Production Waste:	461058
One-Time Release:	0
Production Ratio:	1
Parent Company Name:	SAINT-GOBAIN PERFORMANCE PLASTICS CORP
Parent Company DB No:	008382947

Map Key	Number of Records	Direction	Distance (mi/ft)	Elev/Diff (ft)	Site	DB
322	25 of 27	-	0.00 / 0.00	368.93 / -54	SAINT GOBAIN SOLAR GARD LLC 4540 VIEWRIDGE AVE SAN DIEGO CA 92123	TRIS

TRI Facility ID:	92123DPSTN4540V	**Year:**	1992
BIA Code:		**Tribe:**	
Federal Facility:	NO	**County:**	SAN DIEGO
FRS ID:			

--Details--

Primary SIC:	2671
Primary NAICS:	326130
Document Number:	1392065177242
Chemical:	TOLUENE
CAS/Compound ID:	000108883

Map Key	Number of Records	Direction	Distance (mi/ft)	Elev/Diff (ft)	Site	DB

Clean Air Act?:	YES
Classification:	NON-PBT
Metal:	NO
Metal Category:	0
Carcinogen:	NO
Unit of Measure:	Pounds
On-Site Release Total:	1104
Total Releases:	1104
Sec 8 Releases:	1104
On-site Contained:	0
On-Site Other:	0
On-site Energy Recovery:	0
On-Site Recycling:	0
On-Site Treatment:	0
Production Waste:	7328
One-Time Release:	0
Production Ratio:	1.35
Parent Company Name:	SAINT-GOBAIN PERFORMANCE PLASTICS CORP
Parent Company DB No:	008382947

Primary SIC:	2671
Primary NAICS:	326130
Document Number:	1392065177230
Chemical:	METHYL ETHYL KETONE
CAS/Compound ID:	000078933
Clean Air Act?:	NO
Classification:	NON-PBT
Metal:	NO
Metal Category:	0
Carcinogen:	NO
Unit of Measure:	Pounds
On-Site Release Total:	1745
Total Releases:	1745
Sec 8 Releases:	1746
On-site Contained:	0
On-Site Other:	0
On-site Energy Recovery:	0
On-Site Recycling:	0
On-Site Treatment:	0
Production Waste:	25682
One-Time Release:	0
Production Ratio:	1.35
Parent Company Name:	SAINT-GOBAIN PERFORMANCE PLASTICS CORP
Parent Company DB No:	008382947

322	*26 of 27*	*-*	*0.00 / 0.00*	*368.93 / -54*	***SAINT GOBAIN SOLAR GARD LLC*** ***4540 VIEWRIDGE AVE*** ***SAN DIEGO CA 92123***	*TRIS*

TRI Facility ID:	92123DPSTN4540V	**Year:**	2002
BIA Code:		**Tribe:**	

Federal Facility: NO **County:** SAN DIEGO
FRS ID:

--Details--

Primary SIC: 3083
Primary NAICS: 326130
Document Number: 1302200516247
Chemical: TOLUENE
CAS/Compound ID: 000108883
Clean Air Act?: YES
Classification: NON-PBT
Metal: NO
Metal Category: 0
Carcinogen: NO
Unit of Measure: Pounds
On-Site Release Total: 8809
Total Releases: 8809
Sec 8 Releases: 8809
On-site Contained: 0
On-Site Other: 0
On-site Energy Recovery: 0
On-Site Recycling: 0
On-Site Treatment: 772323
Production Waste: 822503
One-Time Release: 0
Production Ratio: 1.03
Parent Company Name: SAINT-GOBAIN PERFORMANCE PLASTICS CORP
Parent Company DB No: 008382947

Primary SIC: 3083
Primary NAICS: 326130
Document Number: 1302200516235
Chemical: METHYL ETHYL KETONE
CAS/Compound ID: 000078933
Clean Air Act?: NO
Classification: NON-PBT
Metal: NO
Metal Category: 0
Carcinogen: NO
Unit of Measure: Pounds
On-Site Release Total: 6228
Total Releases: 6228
Sec 8 Releases: 6228
On-site Contained: 0
On-Site Other: 0
On-site Energy Recovery: 0
On-Site Recycling: 0
On-Site Treatment: 541254
Production Waste: 689197
One-Time Release: 0
Production Ratio: 1

Map Key	Number of Records	Direction	Distance (mi/ft)	Elev/Diff (ft)	Site	DB

Parent Company Name: SAINT-GOBAIN PERFORMANCE PLASTICS CORP
Parent Company DB No: 008382947

322	27 of 27	-	0.00 / 0.00	368.93 / -54	SAINT GOBAIN SOLAR GARD LLC 4540 VIEWRIDGE AVE SAN DIEGO CA 92123	TRIS

TRI Facility ID: 92123DPSTN4540V
BIA Code:
Federal Facility: NO
FRS ID:
Year: 2000
Tribe:
County: SAN DIEGO

--Details--
Primary SIC: 2671
Primary NAICS: 326130
Document Number: 1300140180769
Chemical: TOLUENE
CAS/Compound ID: 000108883
Clean Air Act?: YES
Classification: NON-PBT
Metal: NO
Metal Category: 0
Carcinogen: NO
Unit of Measure: Pounds
On-Site Release Total: 5645
Total Releases: 5645
Sec 8 Releases: 5645
On-site Contained: 0
On-Site Other: 0
On-site Energy Recovery: 0
On-Site Recycling: 0
On-Site Treatment: 627247
Production Waste: 660604
One-Time Release: 0
Production Ratio: 1.3
Parent Company Name: SAINT-GOBAIN PERFORMANCE PLASTICS CORP
Parent Company DB No: 008382947

Primary SIC: 2671
Primary NAICS: 326130
Document Number: 1300140180757
Chemical: METHYL ETHYL KETONE
CAS/Compound ID: 000078933
Clean Air Act?: NO
Classification: NON-PBT
Metal: NO
Metal Category: 0
Carcinogen: NO
Unit of Measure: Pounds
On-Site Release Total: 6300

Map Key	Number of Records	Direction	Distance (mi/ft)	Elev/Diff (ft)	Site	DB

Total Releases:	6300
Sec 8 Releases:	6300
On-site Contained:	0
On-Site Other:	0
On-site Energy Recovery:	0
On-Site Recycling:	0
On-Site Treatment:	699975
Production Waste:	817122
One-Time Release:	0
Production Ratio:	1.3
Parent Company Name:	SAINT-GOBAIN PERFORMANCE PLASTICS CORP
Parent Company DB No:	008382947

323	1 of 2	-	0.00 / 0.00	408.41 / -15	GOOD EARTH PLANT AND FLOWER CO 7922 ARMOUR ST SAN DIEGO CA 921113718	CLEANUP SITES

Global ID:	T0608181727	**CUF Case:**	YES
Case Type:	Cleanup Program Site	**Begin Date:**	2001-01-19 00:00:00
Status:	Completed - Case Closed	**How Discovered:**	
Status Date:	2001-04-09 00:00:00	**Stop Method:**	
RB Case No:		**County:**	San Diego
LOC Case No:	H14807-001	**Latitude:**	32.820488
Lead Agency:	SAN DIEGO COUNTY LOP	**Longitude:**	-117.1526
Case Worker:	JC	**File Location:**	Local Agency
Local Agency:	SAN DIEGO COUNTY LOP		

Potential Cntm of Concrn:	Gasoline
Potential Media Affected:	Soil
How Discovered Description:	
Stop Description:	
Cal Water Watershed Name:	San Diego - Lower San Diego - Mission San Diego (907.11)
DWR Groundwater Subbasin Name:	
Site History:	

Status History

Status:	Open - Case Begin Date	**Status Date:**	2001-01-19 00:00:00
Status:	Completed - Case Closed	**Status Date:**	2001-04-09 00:00:00

Activities

Action Type:	Other
Action:	Leak Reported
Date:	2001-01-19 00:00:00
Action Type:	Other
Action:	Leak Discovery

Map Key	Number of Records	Direction	Distance (mi/ft)	Elev/Diff (ft)	Site	DB

Date: 2001-01-19 00:00:00

Action Type: Other
Action: Leak Began
Date: 2001-01-19 00:00:00

Contacts

Contact Type: Local Agency Caseworker
Contact Name: JAMES CLAY
Organization Name: SAN DIEGO COUNTY LOP
Address: P.O. Box 129261
City: San Diego
Email: james.clay@sdcounty.ca.gov
Phone No:

Map Key	Number of Records	Direction	Distance (mi/ft)	Elev/Diff (ft)	Site	DB
323	2 of 2	-	0.00 / 0.00	408.41 / -15	GOOD EARTH PLANT AND FLOWER CO 7922 ARMOUR ST SAN DIEGO CA 921113718	LUST

Global ID: T0608155133
Case Type: LUST Cleanup Site
Status: Completed - Case Closed
Status Date: 2003-01-23 00:00:00
RB Case No:
LOC Case No: H14807-002
Lead Agency: SAN DIEGO COUNTY LOP
Case Worker: JC
Local Agency: SAN DIEGO COUNTY LOP
CUF Case: NO
Begin Date: 1985-02-07 00:00:00
How Discovered:
Stop Method: Close and Remove Tank
County: San Diego
Latitude: 32.820488
Longitude: -117.1526
File Location: Local Agency
Potential Media Of Concern: Gasoline
Potential Media Affected: Aquifer used for drinking water supply
How Discovered Description:
Stop Description: CLOSE AND REMOVE TANK
Cal Water Watershed Name: San Diego - Lower San Diego - Mission San Diego (907.11)
DWR Groundwater Subbasin Name:
Site History:

Status History

Status: Completed - Case Closed
Status Date: 2003-01-23 00:00:00

Status: Open - Case Begin Date
Status Date: 1985-02-07 00:00:00

Activities

Action Type: Other
Action: Leak Discovery
Date: 1985-02-07 00:00:00

Action Type: Other
Action: Leak Stopped

Map Key	Number of Records	Direction	Distance (mi/ft)	Elev/Diff (ft)	Site	DB

Date: 1985-02-07 00:00:00

Action Type: ENFORCEMENT
Action: Notice of Responsibility
Date: 2001-04-23 00:00:00

Action Type: Other
Action: Leak Reported
Date: 1985-02-07 00:00:00

Action Type: Other
Action: Leak Began
Date: 1985-02-07 00:00:00

Contacts

Contact Type: Local Agency Caseworker
Contact Name: JAMES CLAY
Organization Name: SAN DIEGO COUNTY LOP
Address: P.O. Box 129261
City: San Diego
Email: james.clay@sdcounty.ca.gov
Phone No:

324	1 of 24	-	0.00 / 0.00	407.77 / -15	UPS 7925 Ronsom Rd. San Diego CA 92111	CHMIRS

ID: 16-0075
Control No: '16-0075
Year: 2016
Notified Date: 1/5/2016 11:18
Notified Date Time:
County: San Diego County

California Hazardous Material Incident Report System

Contained: Yes
1 Substance: Hydraulic Fluid
1 Quantity: 10-Jun
1 Measure: Gal(s)
1 Type: PETROLEUM
1 Pipeline: No
1 Vessel >= 300 Tons: No
1 Other:
2 Substance:
2 Quantity:
2 Measure:
2 Type:
2 Other:
2 Pipeline: No
2 Vessel >= 300 Tons: No
3 Substance:
3 Quantity:
3 Measure:
3 Type:
3 Other:
Incident Date: 1/5/2016
Incident Time: 930
Spill Site: Other
Injuries?: No
No of Injuries:
Fatals?: No
No of Fatals:
Evacs?: No
No of Evacs:
Cleanup: Contractor
Site: Storm Drain - Pacific Ocean
Cause: Unknown
Cause Other:
Drinking Wtr Imp: No
Known Impact: None
Water: Yes
Water Way: Storm Drain - Pacific Ocean
City: San Diego
County: San Diego County
Zip: 92111

3 Pipeline:	No	**DOG No:**	
3 Vessel >= 300 Tons:	No		
Admin Agency:		San Diego County Health Services Department	
Notification Area:		AA/CUPA,DFG-OSPR,DTSC,RWQCB,US EPA,USFWS,LANDS,PARKS & REC,Co/WP,Co/Hlth,Co/E-Hlth	
Location:		7925 Ronsom Rd.	
Description:		RP states, "A hydraulic line bursted due to an unknown reasons, which caused the release of 6-10 gallons of hydraulic fluid. A small amount entered the storm drain with a visible sheen on the water as it was leaving the property. NRC Environmental is on site conducting cleanup of the release."	

California OES Update

Notify Date:	01/05/2016
Notify Time:	1118
Occurence Date:	01/05/2016
Occurence Time:	930
Upd Known Impact:	
Update Cause:	
Pers Notifying Upd Place:	Person Notifying Update
Pers Notifying Upd Nme:	
Phone No.:	
Ext:	
Pag Cell:	
Fax Notifi List:	
Person Notifying Cal Oes Agenc:	
Person Reporting Spill Agency:	
Op Area:	
Unknown Header:	
Substance 1:	
Qty Amount 1:	
Measure 1:	
Type 1:	
Other 1:	
Pipeline 1:	
Vessel 1:	
Substance 2:	
Qty Amount 2:	
Measure 2:	
Type 2:	
Other 2:	
Pipeline 2:	
Vessel 2:	
Substance 3:	
Qty Amount 3:	
Measure 3:	
Type 3:	
Other 3:	
Pipeline 3:	
Vessel 3:	
Administering Agency:	
Secondary Agency:	
Additional Counties:	

Map Key	Number of Records	Direction	Distance (mi/ft)	Elev/Diff (ft)	Site	DB

Additional Admin Agency:
Other Notified:
RWQCB Unit:
Confirmation Request:
Fax Notification List 2:
Administering Agency 2:
Additional Admin Agency 2:
Secondary Agency 2:
Additional Counties 2:
DOG Unit:
RWQCB Unit 2:
Doc URL: https://w3.calema.ca.gov/operational/malhaz.nsf/f1841a103c102734882563e200760c4a/0da332c824dd34d888257f31006bc372?OpenDocument
Update Description:

Situation Update:

NRC#1137300: No New Information.

Original Description:

California OES Update Quantities

Amount:
Measure: Gal(s)

Main Page Information

On Scene:
Other on Scene:
Other Notified:
Admin Agency: San Diego County Health Services Department
Admin Agency 2:
Additional County:
Document Title: SPILL Report
Creation Date: 01/05/2016 11:18 AM
Received By:
Person Notifying Cal OES:
Phone No:
Ext:
Pag Cell:
Type: PETROLEUM
Cause Description for Other:
Amount 1: 6-10
Amount 2:
Amount 3:
Doc URL: https://w3.calema.ca.gov/operational/malhaz.nsf/f1841a103c102734882563e200760c4a/49914069de723b5b88257f31006a1849?OpenDocument

324	*2 of 24*	*-*	*0.00 / 0.00*	*407.77 / -15*	***UPS San Diego 7925 RONSON RD***	***CERS TANK***

SAN DIEGO CA 92111

Site ID: 164985
Latitude: 32.828156
Longitude: -117.150597

Regulated Programs

EI ID: 10156195 **EI Description:** Chemical Storage Facilities

EI ID: 10156195 **EI Description:** Hazardous Waste Generator

EI ID: 10156195 **EI Description:** Underground Storage Tank

Affiliations

Affil Type Desc: Parent Corporation
Entity Name: United Parcel Service, Inc.
Entity Title:
Address:
City:
State:
Country:
Zip Code:
Phone:

Affil Type Desc: CUPA District
Entity Name: San Diego County Env Health
Entity Title:
Address: PO Box 129261
City: San Diego
State: CA
Country:
Zip Code: 92112-9261
Phone: (858) 505-6880

Affil Type Desc: Facility Mailing Address
Entity Name: Mailing Address
Entity Title:
Address: 7925 Ronson Road (Attn: Plant Engineering)
City: San Diego
State: CA
Country:
Zip Code: 92111
Phone:

Affil Type Desc: Operator
Entity Name: UPS - San Diego
Entity Title:
Address:

City:	
State:	
Country:	
Zip Code:	
Phone:	(858) 541-2336
Affil Type Desc:	Primary Emergency Contact
Entity Name:	William Esquer
Entity Title:	Plant Engineering Supervisor
Address:	
City:	
State:	
Country:	
Zip Code:	
Phone:	(949) 289-4381
Affil Type Desc:	UST Permit Applicant
Entity Name:	Tom Cuce
Entity Title:	President
Address:	
City:	
State:	
Country:	
Zip Code:	
Phone:	(909) 974-7909
Affil Type Desc:	UST Tank Owner
Entity Name:	UPS - San Diego
Entity Title:	
Address:	7925 Ronson Road
City:	San Diego
State:	CA
Country:	United States
Zip Code:	92111
Phone:	(909) 974-7909
Affil Type Desc:	Legal Owner
Entity Name:	BT-OH, LLC
Entity Title:	
Address:	55 Glenlake Parkway, N.E.
City:	Atlanta
State:	GA
Country:	United States
Zip Code:	30328
Phone:	(909) 974-7909
Affil Type Desc:	Secondary Emergency Contact
Entity Name:	Kalena Fitzpatrick
Entity Title:	Facility Engineer
Address:	
City:	
State:	

Country:	
Zip Code:	
Phone:	(909) 913-6007
Affil Type Desc:	Document Preparer
Entity Name:	Edwin Otubuah
Entity Title:	
Address:	
City:	
State:	
Country:	
Zip Code:	
Phone:	
Affil Type Desc:	Environmental Contact
Entity Name:	Edwin Otubuah
Entity Title:	
Address:	3140 E. Jurupa Street
City:	Ontario
State:	CA
Country:	
Zip Code:	91761
Phone:	(909) 974-7909
Affil Type Desc:	Property Owner
Entity Name:	BT-OH, LLC
Entity Title:	
Address:	55 Glenlake Parkway, N.E.
City:	Atlanta
State:	GA
Country:	United States
Zip Code:	30328
Phone:	(909) 974-7909
Affil Type Desc:	UST Property Owner Name
Entity Name:	BT-OH LLC
Entity Title:	
Address:	55 Glenlake Parkway, N.E.
City:	ATLANTA
State:	GA
Country:	United States
Zip Code:	30328
Phone:	(909) 974-7909
Affil Type Desc:	Identification Signer
Entity Name:	Tom Cuce
Entity Title:	President
Address:	
City:	
State:	
Country:	
Zip Code:	

Phone:

Affil Type Desc: UST Tank Operator
Entity Name: UPS - San Diego
Entity Title:
Address: 7925 Ronson Road
City: San Diego
State: CA
Country: United States
Zip Code: 92111
Phone: (858) 541-2336

Coordinates

Env Int Type Code: HWG
Program ID: 10156195
Latitude: 32.828160
Longitude: -117.150600
Coord Name:
Ref Point Type Desc: Center of a facility or station.

Evaluations

Eval Date: 7/15/2013
Violations Found: No
Eval General Type: Compliance Evaluation Inspection
Eval Type: Routine done by local agency
Eval Division: San Diego County Department of Env Health
Eval Program: HW
Eval Source: CERS
Eval Notes:

Inspector: Kasprovich Christina Inspection ID:4088971

Eval Date: 7/7/2017
Violations Found: No
Eval General Type: Compliance Evaluation Inspection
Eval Type: Routine done by local agency
Eval Division: San Diego County Department of Env Health
Eval Program: HW
Eval Source: CERS
Eval Notes:

Inspector: Burke Mike Inspection ID:5676212

Eval Date: 7/9/2015
Violations Found: No
Eval General Type: Compliance Evaluation Inspection
Eval Type: Routine done by local agency
Eval Division: San Diego County Department of Env Health
Eval Program: HW
Eval Source: CERS
Eval Notes:

Inspector: McLernon Benjamin Inspection ID:5143268

Eval Date:	7/15/2013
Violations Found:	No
Eval General Type:	Compliance Evaluation Inspection
Eval Type:	Routine done by local agency
Eval Division:	San Diego County Department of Env Health
Eval Program:	HMRRP
Eval Source:	CERS
Eval Notes:	

Inspector: Kasprovich Christina Inspection ID:4088971

Eval Date:	7/29/2014
Violations Found:	No
Eval General Type:	Compliance Evaluation Inspection
Eval Type:	Routine done by local agency
Eval Division:	San Diego County Department of Env Health
Eval Program:	UST
Eval Source:	CERS
Eval Notes:	

Inspector: McLernon Benjamin Inspection ID:4944669

Eval Date:	7/29/2014
Violations Found:	No
Eval General Type:	Compliance Evaluation Inspection
Eval Type:	Routine done by local agency
Eval Division:	San Diego County Department of Env Health
Eval Program:	HMRRP
Eval Source:	CERS
Eval Notes:	

Inspector: McLernon Benjamin Inspection ID:4944669

Eval Date:	7/8/2016
Violations Found:	No
Eval General Type:	Compliance Evaluation Inspection
Eval Type:	Routine done by local agency
Eval Division:	San Diego County Department of Env Health
Eval Program:	UST
Eval Source:	CERS
Eval Notes:	

Inspector: Rosales Jennifer Inspection ID:5452626

Eval Date:	7/7/2017
Violations Found:	No
Eval General Type:	Compliance Evaluation Inspection

Eval Type: Routine done by local agency
Eval Division: San Diego County Department of Env Health
Eval Program: UST
Eval Source: CERS
Eval Notes:

Inspector: Burke Mike Inspection ID:5676212

Eval Date: 7/29/2014
Violations Found: Yes
Eval General Type: Compliance Evaluation Inspection
Eval Type: Routine done by local agency
Eval Division: San Diego County Department of Env Health
Eval Program: HW
Eval Source: CERS
Eval Notes:

Inspector: McLernon Benjamin Inspection ID:4944669

Eval Date: 7/7/2017
Violations Found: No
Eval General Type: Compliance Evaluation Inspection
Eval Type: Routine done by local agency
Eval Division: San Diego County Department of Env Health
Eval Program: HMRRP
Eval Source: CERS
Eval Notes:

Inspector: Burke Mike Inspection ID:5676212

Eval Date: 7/9/2015
Violations Found: Yes
Eval General Type: Compliance Evaluation Inspection
Eval Type: Routine done by local agency
Eval Division: San Diego County Department of Env Health
Eval Program: HMRRP
Eval Source: CERS
Eval Notes:

Inspector: McLernon Benjamin Inspection ID:5143268

Eval Date: 7/15/2013
Violations Found: No
Eval General Type: Compliance Evaluation Inspection
Eval Type: Routine done by local agency
Eval Division: San Diego County Department of Env Health
Eval Program: UST
Eval Source: CERS
Eval Notes:

Inspector: Kasprovich Christina Inspection ID:4088971

Violations

Violation Date: 7/9/2015
Violation Program: HMRRP
Violation Division: San Diego County Department of Env Health
Violation Source: CERS
Citation: HSC 6.95 25508.1(a)-(e) - California Health and Safety Code, Chapter 6.95, Section(s) 25508.1(a)-(e)
Violation Notes:

Returned to compliance on 07/13/2015.

Violation Description:

Failure to electronically update business plan within 30 days of any one of the following events:
A 100 percent or more increase in the quantity of a previously disclosed material.
Any handling of a previously undisclosed hazardous materials at or above reportable quantities.
A change of business address, business ownership, or business name.

Violations

Violation Date: 7/29/2014
Violation Program: HW
Violation Division: San Diego County Department of Env Health
Violation Source: CERS
Citation: 22 CCR 15 66265.195(a) - California Code of Regulations, Title 22, Chapter 15, Section(s) 66265.195(a)
Violation Notes:

Returned to compliance on 08/25/2014.

Violation Description:

Failure of the owner or operator to conduct inspections and maintain inspection records at the facility of the following tank equipment:
1) Overfill/spill control equipment (e.g., waste-feed cutoff systems, bypass systems, and drainage systems) to ensure that it is in good working order;
2) The aboveground portions of the tank system, if any, to detect corrosion or releases of waste;
3) Data gathered from monitoring equipment and leak-detection equipment, (e.g., pressure and temperature gauges, monitoring wells) to ensure that the tank system is being operated according to its design;
4) The construction materials and the area immediately surrounding the externally accessible portion of the tank system including secondary containment structures (e.g., dikes) to detect erosion or signs of releases of hazardous waste (e.g., wet spots, dead vegetation); and
5) For uncovered tanks, the level of waste in the tank, to ensure compliance with section 66265.194(b)(3).

324	***3 of 24***	*-*	***0.00 / 0.00***	***407.77 / -15***	***UNITED PARCEL SERVICE 7925 RONSON RD SAN DIEGO CA 92111***	***DELISTED TNK***

Facility ID: H04933
Latitude: 32.830027
County: San Diego
Longitude: -117.1500256
Permitting Agency: SAN DIEGO COUNTY
Original Source: UST
Record Date: 30-JAN-2017

324	***4 of 24***	*-*	***0.00 / 0.00***	***407.77 / -15***	***7925 RONSON RD SAN DIEGO CA***	***ERNS***

NRC Report No: 1137300
Direction From City:
Type of Incident: MOBILE
Lat Quad:
Incident Cause: EQUIPMENT FAILURE
Long Quad:

Incident Date:	1/5/2016 9:30:00 AM	**Location Section:**	
Incident Location:		**Location Township:**	
Incident Dtg:	DISCOVERED	**Location Range:**	
Distance From City:		**Potential Flag:**	No
Distance Units:		**Year:**	Calendar Year 2016

Description of Incident: CALLER STATED A HYDRAULIC LINE BURST ON A TRACTOR THAT RELEASED 10 GALLONS OF OIL TO THE GROUND. DUE TO RAIN A SHEEN WAS CREATED AND ENDED UP IN A NEARBY STORM DRAIN.

Material Spill Information

Chris Code:	OHY	**Name of Material:**	HYDRAULIC OIL
CAS No:	000000-00-0	**If Reached Water:**	YES
UN No:		**Amount in Water:**	0
Amount of Material:	10	**Unit Reach Water:**	UNKNOWN AMOUNT
Unit of Measure:	GALLON(S)		

Calls Information

Date Time Received:	1/5/2016 2:26:45 PM	**Responsible City:**	ONTARIO
Date Time Complete:	1/5/2016 2:31:23 PM	**Responsible State:**	CA
Call Type:	INC	**Responsible Zip:**	91761
Responsible Company:	UNITED PARCEL SERVICE	**On Behalf of:**	
Responsible ORG Type:	PRIVATE ENTERPRISE	**Source:**	TELEPHONE

Incidents Information

Aircraft Type:	
Aircraft Model:	
Aircraft ID:	
Aircraft Fuel Capacity:	
Aircraft Fuel Capacity Units:	
Aircraft Fuel on Board:	
Aircraft Fuel OB Units:	
Aircraft Spot No:	
Aircraft Hanger:	
Aircraft Runway No:	
Road Mile Marker:	
Building ID:	
Type of Fixed Object:	
Power Generating Facility:	U
Generating Capacity:	
Type of Fuel:	
NPDES:	
NPDES Compliance:	U
Pipeline Type:	
DOT Regulated:	U
Pipeline Above Ground:	ABOVE
Exposed Underwater:	N
Pipeline Covered:	U

Railroad Hotline:	
Grade Crossing:	U
Location Subdivision:	
Railroad Milepost:	
Type Vehicle Involved:	
Crossing Device Type:	
Device Operational:	U
Dot Crossing No:	
Brake Failure:	U
Description of Tank:	
Tank Above Ground:	ABOVE
Transportable Container:	U
Tank Regulated:	U
Tank Regulated By:	
Tank ID:	
Capacity of Tank:	
Capacity of Tank Units:	
Actual Amount:	
Actual Amount Units:	
Platform Rig Name:	
Platform Letter:	
Location Area ID:	
Location Block ID:	
OCSG No:	
OCSG No:	
State Lease No:	
Pier Dock No:	
Berth Slip No:	
Continuous Release Type:	
Initial Cont Release No:	
Continuous Release Permit:	
Allision:	N
Type of Structure:	
Structure Name:	
Structure Operational:	U
Airbag Deployed:	U
Date Time Normal Service:	
Service Disruption Time:	
Service Disruption Units:	
Transit Bus Flag:	
CR Begin Date:	
CR End Date:	
CR Change Date:	
FBI Contact:	
FBI Contact Date Time:	
Sub Part C Testing Req:	XXX
Conductor Testing:	
Engineer Testing:	
Trainman Testing:	
Yard Foreman Testing:	
RCL Operator Testing:	
Brakeman Testing:	

Train Dispatcher Testing:
Signalman Testing:
Other Employee Testing:
Unknown Testing:
Passenger Handling:
Passenger Route: XXX
Passenger Delay: XXX

Incident Details Information

Fire Involved: N
Fire Extinguished: U
Any Evacuations: N
Number Evacuated:
Who Evacuated:
Radius Of Evacuation:
Any Injuries: N
No. Injured:
No. Hospitalized:
Any Fatalities: N
No. Fatalities:
Any Damages: N
Damage Amount:
Air Corridor Closed: N
Air Corridor Desc:
Air Closure Time:
Waterway Closed: N
Waterway Desc:
Waterway Closure Time:
Road Closed: N
Road Desc:
Road Closure Time:
Closure Direction:
Major Artery: No
Track Closed: N
Track Desc:
Track Closure Time:
Media Interest: UNKNOWN
Medium Desc: WATER
Additional Medium Info: STORM DRAIN
Body of Water: STORM DRAIN
Tributary of:
Nearest River Mile Maker:
Release Secured: U
Est Duration of Release:
Release Rate:
Desc Remedial Action: BOOMS AND PADS DEPLOYED.
State Agency on Scene:
State Agency Report No:
Other Agency Notified:
Weather Conditions: RAINY

Map Key	Number of Records	Direction	Distance (mi/ft)	Elev/Diff (ft)	Site	DB

Air Temperature:
Wind Speed:
Wind Direction:
Water Supply Contaminated: U
Sheen Size:
Sheen Color:
Direction of Sheen Travel:
Sheen Odor Description:
Wave Condition:
Current Speed:
Current Direction:
Water Temperature:
Track Close Dir:
EMPL Fatality:
Pass Fatality:
Community Impact:
Wind Speed Unit:
Employee Injuries:
Passenger Injuries:
Occupant Fatality:
Current Speed Unit:
Road Closure Units:
Track Closure Units:
Sheen Size Units:
Additional Info:
State Agency Notified: CAOES
Federal Agency Notified:
Nearest River Mile Marker:
Sheen Size Length:
Sheen Size Length Units:
Sheen Size Width:
Sheen Size Width Units:
Offshore: N
Duration Unit:
Release Rate Unit:
Release Rate Rate:
Passengers Transferred: NO

Map Key	Number of Records	Direction	Distance (mi/ft)	Elev/Diff (ft)	Site	DB
324	*5 of 24*	*-*	*0.00 / 0.00*	*407.77 / -15*	***UNITED PARCEL SERVICE*** ***7925 RONSON RD*** ***SAN DIEGO CA 921111910***	***CLEANUP SITES***

Global ID: T0608187386
Case Type: Cleanup Program Site
Status: Completed - Case Closed
Status Date: 1988-05-19 00:00:00
RB Case No:
LOC Case No: H04933-001
Lead Agency: SAN DIEGO COUNTY LOP
Case Worker:
Local Agency:
Potential Cntm of Concrn:
CUF Case: NO
Begin Date: 1988-03-24 00:00:00
How Discovered:
Stop Method:
County: San Diego
Latitude: 32.828307
Longitude: -117.150582
File Location: Local Agency

Map Key	Number of Records	Direction	Distance (mi/ft)	Elev/Diff (ft)	Site	DB

Potential Media Affected:
How Discovered Description:
Stop Description:
Cal Water Watershed Name: Penasquitos - Miramar (906.40)
DWR Groundwater Subbasin Name:
Site History:

Status History

Status:	Completed - Case Closed	**Status Date:**	1988-05-19 00:00:00
Status:	Open - Case Begin Date	**Status Date:**	1988-03-24 00:00:00

Map Key	Number of Records	Direction	Distance (mi/ft)	Elev/Diff (ft)	Site	DB
324	6 of 24	-	0.00 / 0.00	407.77 / -15	SAN DIEGO HUB 7925 RONSON ROAD SAN DIEGO CA 92111	HHSS

County: San Diego
Pdf File Url: http://geotracker.waterboards.ca.gov/ustpdfs/pdf/0002f4fe.pdf

Map Key	Number of Records	Direction	Distance (mi/ft)	Elev/Diff (ft)	Site	DB
324	7 of 24	-	0.00 / 0.00	407.77 / -15	7925 RONSON RD KEARNY MESA CA	HMIRS

Incident Cnty: SAN DIEGO

HMIR Incident Reports

Report No:	I-1990030574	**Fed DOT Agency Nm:**	
Report Type:	A hazardous material incident	**Fed DOT Report No:**	
Date of Incident:	03/14/1990	**Report Submit Src:**	Paper
Time of Incident:	0835	**Inc Multiple Rows:**	No
Haz Class Code:	6.1	**Inc Non US State:**	
Hazardous Class:	POISONOUS MATERIALS	**Mode Transport:**	Highway
Commodity Short Nm:	POISONOUS SOLIDS N.O.S	**Transport Phase:**	LOADING
Commodity Long Nm:	POISONOUS SOLIDS N.O.S	**Incident Occrrnce:**	
Trade Name:	GLASS FRIT LEAD COMP	**Mat Ship Approval?:**	No
ID No:	UN2811	**Mat Ship Approv No:**	
Haz Waste Ind:	No	**Undecl Hazmat Ship?:**	No
Haz Waste EPA No:		**Packaging Type:**	Non-Bulk
HMIS Tox Inhalation?:	No	**Packing Group:**	
TIH Hazard Zone:		**Carrier Reporter:**	TEXAS UNITED PARCEL SERVICE CO.
Qty Released:	0.1250	**CR Street Name:**	51 WEAVER ST
Unit of Measure:	LGA	**CR City:**	GREENWICH
What Failed:	109	**CR State:**	CT
What Failed Desc:	Closure (e.g. Cap Top or Plug)	**CR Postal Code:**	06831
How Failed Code:		**CR Non US State:**	
How Failed Desc:		**CR Fed DOT ID:**	0
Failure Cause Code:	526	**CR Hazmat Reg ID:**	
Failure Cause Desc:	Loose Closure Component or Device	**CR Country:**	US

Ident. Markings:		**Shipper Name:**	ALDRICH CHEMICAL COMPANY INC
Cont1 Pkging Type:		**Shipper Street Name:**	2905 W HOPE AVE
Cont1 Const Mat:		**Shipper City:**	MILWAUKEE
Cont1 Head Type:		**Shipper State:**	WI
Cont1 Pkg Capacity:	0.6250	**Shipper Postal:**	53216-1829
C1 Capacity UOM:	LGA	**Shipper Non US St:**	
Cont1 Pkg Amt:		**Shipper Country:**	US
C1 Pkg Amt UOM:		**Shipper Waybill:**	
Cont1 Pkg Number:	1	**Ship Hazmat Reg ID:**	
C1 Pkg NO Failed:	1	**Origin City:**	MILWAUKEE
Cont1 Pkg Mnfctr:	NOT REPORTED BY CARRIER	**Origin State:**	WISCONSIN
Cont1 Pkg Mnfct Dt:		**Origin Postal:**	53216
Cont1 Pkg Serial NO:		**Origin Non US St:**	
C1 Pkg Last Test Dt:		**Origin Country:**	US
C1 Test Const Mat:		**Destination City:**	LA JOLLA
C1 Pkg Dsign Pres.:		**Destination State:**	CALIFORNIA
C1 Dsign Press UOM:		**Destination Postal:**	92037
C1 Pkg Shell Thick:		**Destination Non US:**	
C1 Shell Thick UOM:		**Destination Country:**	US
C1 Head Thickness:		**Cont2 Package Type:**	
C1 Head Thick UOM:		**Cont2 Const Mat:**	
C1 Pkg Srvc Pres.:		**Cont2 Pkg Capacity:**	0.528360
C1 Srvc Press UOM:		**Cont2 Capacity UOM:**	LGA
C1 Valve/Device Fail?:	No	**Cont2 Pkg Amount:**	
C1 Device Type:		**Cont2 Pkg Amt UOM:**	
C1 Device Mnfctr:		**Cont2 Pkg No:**	1
C1 Device Model:		**Cont2 Pkg No Failed:**	1
NRC No:			

RAM Pkg Category:		**Haz NonHosp Public:**	0
RAM Pkg Cert.:	FALSE	**Haz NonHosp Old:**	0
RAM Pkg Cert. NBR:		**Tot Haz Non Hosp Inj:**	0
RAM Nuclide S:		**Total Hazmat Injuries:**	0
RAM Transport Index:		**Evacuation Indicator:**	No
RAM UOM:		**Public Evacuated:**	0
RAM Activity Rpted:		**Employees Evac:**	0
RAM UOM Rpted:		**Total Evacuated:**	0
RAM Activity:		**Total Evacuation Hrs:**	0
RAM Activity UOM:		**Major Artery Closed:**	No
RAM Mat Safety:		**Mjr Artery Hrs Closed:**	0
Spillage Result:	Yes	**Material Involved:**	No
Fire Result:	No	**Estimated Speed:**	0
Explosion Result:	No	**Weather Conditions:**	
Water Sewer Result:	No	**Vehicle Overturn:**	No
Gas Dispersion:	No	**Vehicle Left Roadway:**	No
Environment Damage:	No	**Passenger Aircraft:**	No
No Release Result:	No	**Cargo Baggage:**	
Fire EMS Report:	No	**Ship Non Transport:**	No
Fire EMS EMS Report:		**Ship Air First Flight:**	No
Police Report:	No	**Ship Air Subflight:**	No
Police Report No:		**Ship Init Transport:**	No
In House Cleanup:	No	**Ship Phase Transfer:**	No

Map Key	Number of Records	Direction	Distance (mi/ft)	Elev/Diff (ft)	Site	DB

Other Cleanup:	No	**Contact Name:**	CHRIS REAL
Damage > 500:	No	**Contact Title:**	REWRAP & DAMAGE CLERK
Material Loss:	0	**Contact Business:**	
Carrier Damage:	0	**Contact Street:**	
Property Damage:	0	**Contact City:**	
Response Cost:	0	**Contact State:**	
Remediation Cost:	100	**Contact Postal:**	
Damage Old Form:	0	**Contact Non US St:**	
Total Damages Amt:	100	**Contact Country:**	US
Hazmat Fatality:	No	**Inc. Report Prepared:**	
Haz Fatal Employees:	0	**HMIS Serious Incidnt:**	No
Haz Fatal Respndrs:	0	**HMIS Serious Fatality:**	No
Haz Fatal Gen Public:	0	**HMIS Serious Injury:**	No
Tot Hazmat Fatalities:	0	**HMIS Flight Plan:**	No
Non Hazmat Fatality:	No	**HMIS Serious Evacs:**	No
Non Hazmat Fatals:	0	**HMIS Major Artery:**	No
Hazmat Injury:	No	**HMIS Bulk Release:**	No
Haz Hospital Empl:	0	**HMIS Marine Pollutnt:**	No
Haz Hospital Resp:	0	**HMIS Radioactive:**	No
Haz Hosp Gen Public:	0	**HMIS Gen Pkg Type:**	OHMIR.Ref_Container.descr_txt
Haz Hosp Old Form:	0	**HMIS Container Code:**	12B
Total Haz Hosp Inj:	0	**HMIS Container Desc:**	Boxes
Haz Non Hosp Empl:	0	**HMIS Bulk Incident:**	No
Haz Non Hosp Resp:	0	**Undeclared Shipment:**	No

Description of Events: PACKAGE WAS DISCOVERED IN REWRAP AND DAMAGE AREA. IT APPEARED TO HAVE A LOOSE CAP. THE CAP WAS TIGHTENED THE BOTTLE WAS REPACKAGED AND SENT THROUGH. THE DAMAGED CARTON WAS DISPOSED OF FOLLOWING HAZMAT DISPOSAL PROCEDURE.

Recommend Actions Taken:

Map Key	Number of Records	Direction	Distance (mi/ft)	Elev/Diff (ft)	Site	DB
324	8 of 24	-	0.00 / 0.00	407.77 / -15	7925 RONSON COURT SAN DIEGO CA	HMIRS

Incident Cnty: SAN DIEGO

HMIR Incident Reports

Report No:	I-1993030651	**Fed DOT Agency Nm:**	
Report Type:	A hazardous material incident	**Fed DOT Report No:**	
Date of Incident:	03/23/1993	**Report Submit Src:**	Paper
Time of Incident:	0748	**Inc Multiple Rows:**	No
Haz Class Code:	3	**Inc Non US State:**	
Hazardous Class:	FLAMMABLE - COMBUSTIBLE LIQUID	**Mode Transport:**	Highway
Commodity Short Nm:	ETHANOL OR ETHYL ALCOHOL	**Transport Phase:**	UNLOADING
Commodity Long Nm:	ETHANOL OR ETHYL ALCOHOL OR ETHANOL SOLUTIONS OR ETHYL ALCOHOL SOLUTIONS	**Incident Occrrnce:**	
Trade Name:	PAPANICOLAOU STAIN	**Mat Ship Approval?:**	No
ID No:	UN1170	**Mat Ship Approv No:**	
Haz Waste Ind:	No	**Undecl Hazmat Ship?:**	No
Haz Waste EPA No:		**Packaging Type:**	Non-Bulk
HMIS Tox Inhalation?:	No	**Packing Group:**	
TIH Hazard Zone:		**Carrier Reporter:**	UNITED PARCEL SERVICE INC. (OH)
Qty Released:	1	**CR Street Name:**	1400 PERIMETER CTR

Map Key	Number of Records	Direction	Distance (mi/ft)	Elev/Diff (ft)	Site	DB

Unit of Measure:	LGA	**CR City:**	ATLANTA
What Failed:	106	**CR State:**	GA
What Failed Desc:	Bottom Outlet Valve	**CR Postal Code:**	30346
How Failed Code:		**CR Non US State:**	
How Failed Desc:		**CR Fed DOT ID:**	0
Failure Cause Code:	508	**CR Hazmat Reg ID:**	
Failure Cause Desc:	Defective Component or Device	**CR Country:**	US
Ident. Markings:		**Shipper Name:**	AGRIGENETICS L P
Cont1 Pkging Type:		**Shipper Street Name:**	4980 CARROLL CANYON RD
Cont1 Const Mat:		**Shipper City:**	SAN DIEGO
Cont1 Head Type:		**Shipper State:**	CA
Cont1 Pkg Capacity:	1	**Shipper Postal:**	92121-1736
C1 Capacity UOM:	LGA	**Shipper Non US St:**	
Cont1 Pkg Amt:		**Shipper Country:**	US
C1 Pkg Amt UOM:		**Shipper Waybill:**	
Cont1 Pkg Number:	1	**Ship Hazmat Reg ID:**	
C1 Pkg NO Failed:	1	**Origin City:**	SAN DIEGO
Cont1 Pkg Mnfctr:	NOT REPORTED BY CARRIER	**Origin State:**	CALIFORNIA
Cont1 Pkg Mnfct Dt:		**Origin Postal:**	92121
Cont1 Pkg Serial NO:		**Origin Non US St:**	
C1 Pkg Last Test Dt:		**Origin Country:**	US
C1 Test Const Mat:		**Destination City:**	HILLSBORO
C1 Pkg Dsign Pres.:		**Destination State:**	OREGON
C1 Dsign Press UOM:		**Destination Postal:**	97123
C1 Pkg Shell Thick:		**Destination Non US:**	
C1 Shell Thick UOM:		**Destination Country:**	US
C1 Head Thickness:		**Cont2 Package Type:**	
C1 Head Thick UOM:		**Cont2 Const Mat:**	
C1 Pkg Srvc Pres.:		**Cont2 Pkg Capacity:**	1
C1 Srvc Press UOM:		**Cont2 Capacity UOM:**	LGA
C1 Valve/Device Fail?:	No	**Cont2 Pkg Amount:**	
C1 Device Type:		**Cont2 Pkg Amt UOM:**	
C1 Device Mnfctr:		**Cont2 Pkg No:**	1
C1 Device Model:		**Cont2 Pkg No Failed:**	1
NRC No:			

RAM Pkg Category:		**Haz NonHosp Public:**	0
RAM Pkg Cert.:	FALSE	**Haz NonHosp Old:**	0
RAM Pkg Cert. NBR:		**Tot Haz Non Hosp Inj:**	0
RAM Nuclide S:		**Total Hazmat Injuries:**	0
RAM Transport Index:		**Evacuation Indicator:**	No
RAM UOM:		**Public Evacuated:**	0
RAM Activity Rpted:		**Employees Evac:**	0
RAM UOM Rpted:		**Total Evacuated:**	0
RAM Activity:		**Total Evacuation Hrs:**	0
RAM Activity UOM:		**Major Artery Closed:**	No
RAM Mat Safety:		**Mjr Artery Hrs Closed:**	0
Spillage Result:	Yes	**Material Involved:**	No
Fire Result:	No	**Estimated Speed:**	0
Explosion Result:	No	**Weather Conditions:**	
Water Sewer Result:	No	**Vehicle Overturn:**	No
Gas Dispersion:	No	**Vehicle Left Roadway:**	No

Map Key	Number of Records	Direction	Distance (mi/ft)	Elev/Diff (ft)	Site	DB

Environment Damage:	No	**Passenger Aircraft:**	No
No Release Result:	No	**Cargo Baggage:**	
Fire EMS Report:	No	**Ship Non Transport:**	No
Fire EMS EMS Report:		**Ship Air First Flight:**	No
Police Report:	No	**Ship Air Subflight:**	No
Police Report No:		**Ship Init Transport:**	No
In House Cleanup:	No	**Ship Phase Transfer:**	No
Other Cleanup:	No	**Contact Name:**	CHRIS REAL
Damage > 500:	No	**Contact Title:**	REWRAP/HAZMAT CLERK
Material Loss:	20	**Contact Business:**	
Carrier Damage:	0	**Contact Street:**	
Property Damage:	0	**Contact City:**	
Response Cost:	0	**Contact State:**	
Remediation Cost:	50	**Contact Postal:**	
Damage Old Form:	0	**Contact Non US St:**	
Total Damages Amt:	70	**Contact Country:**	US
Hazmat Fatality:	No	**Inc. Report Prepared:**	
Haz Fatal Employees:	0	**HMIS Serious Incidnt:**	No
Haz Fatal Respndrs:	0	**HMIS Serious Fatality:**	No
Haz Fatal Gen Public:	0	**HMIS Serious Injury:**	No
Tot Hazmat Fatalities:	0	**HMIS Flight Plan:**	No
Non Hazmat Fatality:	No	**HMIS Serious Evacs:**	No
Non Hazmat Fatals:	0	**HMIS Major Artery:**	No
Hazmat Injury:	No	**HMIS Bulk Release:**	No
Haz Hospital Empl:	0	**HMIS Marine Pollutnt:**	No
Haz Hospital Resp:	0	**HMIS Radioactive:**	No
Haz Hosp Gen Public:	0	**HMIS Gen Pkg Type:**	OHMIR.Ref_Container.descr_txt
Haz Hosp Old Form:	0	**HMIS Container Code:**	BOX FBR
Total Haz Hosp Inj:	0	**HMIS Container Desc:**	Fiberboard box or carton
Haz Non Hosp Empl:	0	**HMIS Bulk Incident:**	No
Haz Non Hosp Resp:	0	**Undeclared Shipment:**	No

Description of Events: PACKAGE WAS DAMAGED INTERNALLY. PACKAGE WAS REWRAPPED AND SENT BACK TO SHIPPER. DAMAGED PORTION WAS SCRAPPED ACCORDING TO HAZARDOUS WASTE AND DISPOSAL PROCEDURES.

Recommend Actions Taken:

324	9 of 24	-	0.00 / 0.00	407.77 / -15	7925 RONSON RD. SAN DIEGO CA	HMIRS

Incident Cnty: SAN DIEGO

HMIR Incident Reports

Report No:	I-2008110506	**Fed DOT Agency Nm:**	
Report Type:	A hazardous material incident	**Fed DOT Report No:**	
Date of Incident:	11/05/2008	**Report Submit Src:**	Paper
Time of Incident:	0300	**Inc Multiple Rows:**	No
Haz Class Code:	8	**Inc Non US State:**	
Hazardous Class:	CORROSIVE MATERIAL	**Mode Transport:**	Highway
Commodity Short Nm:	SODIUM HYDROXIDE SOLUTI	**Transport Phase:**	LOADING
Commodity Long Nm:	SODIUM HYDROXIDE SOLUTION	**Incident Occrrnce:**	
Trade Name:	TRI-STAR BRITE	**Mat Ship Approval?:**	No

Map Key	Number of Records	Direction	Distance (mi/ft)	Elev/Diff (ft)	Site	DB

ID No:	UN1824	**Mat Ship Approv No:**	
Haz Waste Ind:	No	**Undecl Hazmat Ship?:**	No
Haz Waste EPA No:		**Packaging Type:**	Non-Bulk
HMIS Tox Inhalation?:	No	**Packing Group:**	II
TIH Hazard Zone:		**Carrier Reporter:**	UNITED PARCEL SERVICE INC.
Qty Released:	0.066045	**CR Street Name:**	55 GLENLAKE PKWY
Unit of Measure:	LGA	**CR City:**	ATLANTA
What Failed:	109	**CR State:**	GA
What Failed Desc:	Closure (e.g. Cap Top or Plug)	**CR Postal Code:**	30328-3498
How Failed Code:	308	**CR Non US State:**	
How Failed Desc:	Leaked	**CR Fed DOT ID:**	21800
Failure Cause Code:	508	**CR Hazmat Reg ID:**	
Failure Cause Desc:	Defective Component or Device	**CR Country:**	US
Ident. Markings:	UN/4G/Y13.7/S/07/USA/M4773/NRC	**Shipper Name:**	RICCA MIDWEST LLC
Cont1 Pkging Type:		**Shipper Street Name:**	1490 LAMMERS PIKE
Cont1 Const Mat:		**Shipper City:**	BATESVILLE
Cont1 Head Type:		**Shipper State:**	IN
Cont1 Pkg Capacity:	3.619156	**Shipper Postal:**	47006-8631
C1 Capacity UOM:	LGA	**Shipper Non US St:**	
Cont1 Pkg Amt:	0.528360	**Shipper Country:**	US
C1 Pkg Amt UOM:	LGA	**Shipper Waybill:**	1z4366350356383004
Cont1 Pkg Number:	1	**Ship Hazmat Reg ID:**	
C1 Pkg NO Failed:	1	**Origin City:**	BATESVILLE
Cont1 Pkg Mnfctr:		**Origin State:**	INDIANA
Cont1 Pkg Mnfct Dt:		**Origin Postal:**	47006
Cont1 Pkg Serial NO:		**Origin Non US St:**	
C1 Pkg Last Test Dt:		**Origin Country:**	US
C1 Test Const Mat:		**Destination City:**	SAN DIEGO
C1 Pkg Dsign Pres.:		**Destination State:**	CALIFORNIA
C1 Dsign Press UOM:		**Destination Postal:**	92121
C1 Pkg Shell Thick:		**Destination Non US:**	
C1 Shell Thick UOM:		**Destination Country:**	US
C1 Head Thickness:		**Cont2 Package Type:**	
C1 Head Thick UOM:		**Cont2 Const Mat:**	
C1 Pkg Srvc Pres.:		**Cont2 Pkg Capacity:**	
C1 Srvc Press UOM:		**Cont2 Capacity UOM:**	
C1 Valve/Device Fail?:	No	**Cont2 Pkg Amount:**	
C1 Device Type:		**Cont2 Pkg Amt UOM:**	
C1 Device Mnfctr:		**Cont2 Pkg No:**	
C1 Device Model:		**Cont2 Pkg No Failed:**	
NRC No:			

RAM Pkg Category:		**Haz NonHosp Public:**	0
RAM Pkg Cert.:	FALSE	**Haz NonHosp Old:**	0
RAM Pkg Cert. NBR:		**Tot Haz Non Hosp Inj:**	0
RAM Nuclide S:		**Total Hazmat Injuries:**	0
RAM Transport Index:		**Evacuation Indicator:**	No
RAM UOM:		**Public Evacuated:**	0
RAM Activity Rpted:		**Employees Evac:**	0
RAM UOM Rpted:		**Total Evacuated:**	0
RAM Activity:	0	**Total Evacuation Hrs:**	0
RAM Activity UOM:		**Major Artery Closed:**	No

Map Key	Number of Records	Direction	Distance (mi/ft)	Elev/Diff (ft)	Site	DB

RAM Mat Safety:		**Mjr Artery Hrs Closed:**	0
Spillage Result:	Yes	**Material Involved:**	No
Fire Result:	No	**Estimated Speed:**	0
Explosion Result:	No	**Weather Conditions:**	
Water Sewer Result:	No	**Vehicle Overturn:**	No
Gas Dispersion:	No	**Vehicle Left Roadway:**	No
Environment Damage:	No	**Passenger Aircraft:**	No
No Release Result:	No	**Cargo Baggage:**	
Fire EMS Report:	No	**Ship Non Transport:**	No
Fire EMS EMS Report:		**Ship Air First Flight:**	No
Police Report:	No	**Ship Air Subflight:**	No
Police Report No:		**Ship Init Transport:**	No
In House Cleanup:	Yes	**Ship Phase Transfer:**	No
Other Cleanup:	No	**Contact Name:**	BRAD COOK
Damage > 500:	No	**Contact Title:**	DIRECTOR DANGEROUS GOODS
Material Loss:	0	**Contact Business:**	UNITED PARCEL SERVICE
Carrier Damage:	0	**Contact Street:**	55 GLENLAKE PKWY
Property Damage:	0	**Contact City:**	ATLANTA
Response Cost:	0	**Contact State:**	GA
Remediation Cost:	0	**Contact Postal:**	30328
Damage Old Form:	0	**Contact Non US St:**	
Total Damages Amt:	0	**Contact Country:**	US
Hazmat Fatality:	No	**Inc. Report Prepared:**	Carrier
Haz Fatal Employees:	0	**HMIS Serious Incidnt:**	No
Haz Fatal Respndrs:	0	**HMIS Serious Fatality:**	No
Haz Fatal Gen Public:	0	**HMIS Serious Injury:**	No
Tot Hazmat Fatalities:	0	**HMIS Flight Plan:**	No
Non Hazmat Fatality:	No	**HMIS Serious Evacs:**	No
Non Hazmat Fatals:	0	**HMIS Major Artery:**	No
Hazmat Injury:	No	**HMIS Bulk Release:**	No
Haz Hospital Empl:	0	**HMIS Marine Pollutnt:**	No
Haz Hospital Resp:	0	**HMIS Radioactive:**	No
Haz Hosp Gen Public:	0	**HMIS Gen Pkg Type:**	OHMIR.Ref_Container.descr_txt
Haz Hosp Old Form:	0	**HMIS Container Code:**	4G
Total Haz Hosp Inj:	0	**HMIS Container Desc:**	Fiberboard box
Haz Non Hosp Empl:	0	**HMIS Bulk Incident:**	No
Haz Non Hosp Resp:	0	**Undeclared Shipment:**	No

Description of Events: RESPONDED TO WET PKG WITH PPE. FOLLOWED DECISION TREE & RESPONSE SHEET TO CONTAIN & PROCESS THROUGH DMP.

Recommend Actions Taken: NO COMMENT PROVIDED

HMIR Incident Reports

Report No:	I-2010040520	**Fed DOT Agency Nm:**	
Report Type:	A hazardous material incident	**Fed DOT Report No:**	
Date of Incident:	04/16/2010	**Report Submit Src:**	Paper
Time of Incident:	0400	**Inc Multiple Rows:**	No
Haz Class Code:	3	**Inc Non US State:**	
Hazardous Class:	FLAMMABLE - COMBUSTIBLE LIQUID	**Mode Transport:**	Highway
Commodity Short Nm:	ISOPROPANOL OR ISOPROPYL	**Transport Phase:**	LOADING
Commodity Long Nm:	ISOPROPANOL OR ISOPROPYL ALCOHOL	**Incident Occrrnce:**	

Map Key	Number of Records	Direction	Distance (mi/ft)	Elev/Diff (ft)	Site	DB

Trade Name:	MET-L-CHEK	**Mat Ship Approval?:**	No
ID No:	UN1219	**Mat Ship Approv No:**	
Haz Waste Ind:	No	**Undecl Hazmat Ship?:**	No
Haz Waste EPA No:		**Packaging Type:**	Non-Bulk
HMIS Tox Inhalation?:	No	**Packing Group:**	II
TIH Hazard Zone:		**Carrier Reporter:**	UNITED PARCEL SERVICE INC.
Qty Released:	0.25	**CR Street Name:**	55 GLENLAKE PKWY
Unit of Measure:	LGA	**CR City:**	ATLANTA
What Failed:	109	**CR State:**	GA
What Failed Desc:	Closure (e.g. Cap Top or Plug)	**CR Postal Code:**	30328-3498
How Failed Code:	308	**CR Non US State:**	
How Failed Desc:	Leaked	**CR Fed DOT ID:**	21800
Failure Cause Code:	508	**CR Hazmat Reg ID:**	
Failure Cause Desc:	Defective Component or Device	**CR Country:**	US
Ident. Markings:		**Shipper Name:**	WASSCO
Cont1 Pkging Type:	Box	**Shipper Street Name:**	12778 BROOKPRINTER PL
Cont1 Const Mat:	Fiberboard	**Shipper City:**	POWAY
Cont1 Head Type:		**Shipper State:**	CA
Cont1 Pkg Capacity:	8.1250	**Shipper Postal:**	92064-6810
C1 Capacity UOM:	LGA	**Shipper Non US St:**	
Cont1 Pkg Amt:	5	**Shipper Country:**	US
C1 Pkg Amt UOM:	LGA	**Shipper Waybill:**	1Z5194X80340954860
Cont1 Pkg Number:	1	**Ship Hazmat Reg ID:**	
C1 Pkg NO Failed:	1	**Origin City:**	POWAY
Cont1 Pkg Mnfctr:		**Origin State:**	CALIFORNIA
Cont1 Pkg Mnfct Dt:		**Origin Postal:**	92064
Cont1 Pkg Serial NO:		**Origin Non US St:**	
C1 Pkg Last Test Dt:		**Origin Country:**	US
C1 Test Const Mat:		**Destination City:**	CARSON
C1 Pkg Dsign Pres.:		**Destination State:**	CALIFORNIA
C1 Dsign Press UOM:		**Destination Postal:**	90746
C1 Pkg Shell Thick:		**Destination Non US:**	
C1 Shell Thick UOM:		**Destination Country:**	US
C1 Head Thickness:		**Cont2 Package Type:**	Bottle
C1 Head Thick UOM:		**Cont2 Const Mat:**	Plastic
C1 Pkg Srvc Pres.:		**Cont2 Pkg Capacity:**	5
C1 Srvc Press UOM:		**Cont2 Capacity UOM:**	LGA
C1 Valve/Device Fail?:	No	**Cont2 Pkg Amount:**	5
C1 Device Type:		**Cont2 Pkg Amt UOM:**	LGA
C1 Device Mnfctr:		**Cont2 Pkg No:**	1
C1 Device Model:		**Cont2 Pkg No Failed:**	1
NRC No:			

RAM Pkg Category:		**Haz NonHosp Public:**	0
RAM Pkg Cert.:	FALSE	**Haz NonHosp Old:**	0
RAM Pkg Cert. NBR:		**Tot Haz Non Hosp Inj:**	0
RAM Nuclide S:		**Total Hazmat Injuries:**	0
RAM Transport Index:		**Evacuation Indicator:**	No
RAM UOM:		**Public Evacuated:**	0
RAM Activity Rpted:		**Employees Evac:**	0
RAM UOM Rpted:		**Total Evacuated:**	0
RAM Activity:		**Total Evacuation Hrs:**	0

RAM Activity UOM:		**Major Artery Closed:**	No
RAM Mat Safety:		**Mjr Artery Hrs Closed:**	0
Spillage Result:	Yes	**Material Involved:**	No
Fire Result:	No	**Estimated Speed:**	0
Explosion Result:	No	**Weather Conditions:**	
Water Sewer Result:	No	**Vehicle Overturn:**	No
Gas Dispersion:	No	**Vehicle Left Roadway:**	No
Environment Damage:	No	**Passenger Aircraft:**	No
No Release Result:	No	**Cargo Baggage:**	
Fire EMS Report:	No	**Ship Non Transport:**	No
Fire EMS EMS Report:		**Ship Air First Flight:**	No
Police Report:	No	**Ship Air Subflight:**	No
Police Report No:		**Ship Init Transport:**	No
In House Cleanup:	Yes	**Ship Phase Transfer:**	No
Other Cleanup:	No	**Contact Name:**	BRAD COOK
Damage > 500:	No	**Contact Title:**	DIRECTOR DANGEROUS GOODS
Material Loss:	0	**Contact Business:**	UNITED PARCEL SERVICE
Carrier Damage:	0	**Contact Street:**	55 GLENLAKE PKWY
Property Damage:	0	**Contact City:**	ATLANTA
Response Cost:	0	**Contact State:**	GA
Remediation Cost:	0	**Contact Postal:**	30328
Damage Old Form:	0	**Contact Non US St:**	
Total Damages Amt:	0	**Contact Country:**	US
Hazmat Fatality:	No	**Inc. Report Prepared:**	Carrier
Haz Fatal Employees:	0	**HMIS Serious Incidnt:**	No
Haz Fatal Respndrs:	0	**HMIS Serious Fatality:**	No
Haz Fatal Gen Public:	0	**HMIS Serious Injury:**	No
Tot Hazmat Fatalities:	0	**HMIS Flight Plan:**	No
Non Hazmat Fatality:	No	**HMIS Serious Evacs:**	No
Non Hazmat Fatals:	0	**HMIS Major Artery:**	No
Hazmat Injury:	No	**HMIS Bulk Release:**	No
Haz Hospital Empl:	0	**HMIS Marine Pollutnt:**	No
Haz Hospital Resp:	0	**HMIS Radioactive:**	No
Haz Hosp Gen Public:	0	**HMIS Gen Pkg Type:**	OHMIR.Ref_Container.descr_txt
Haz Hosp Old Form:	0	**HMIS Container Code:**	BOX FBR
Total Haz Hosp Inj:	0	**HMIS Container Desc:**	Fiberboard box or carton
Haz Non Hosp Empl:	0	**HMIS Bulk Incident:**	No
Haz Non Hosp Resp:	0	**Undeclared Shipment:**	No

Description of Events: FOUND HAZ-MAT PACKAGE WITH LID OPENED. UPON INSPECTION BOX HAD AN ODOR OF RUBBING ALCOHOL. LID APPEARS TO BE DEFECTIVE. FOLLOWED DMP PROCEDURES TO DISPOSE OF.

Recommend Actions Taken: NO COMMENTS PROVIDED.

HMIR Incident Reports

Report No:	I-2009080393	**Fed DOT Agency Nm:**	
Report Type:	A hazardous material incident	**Fed DOT Report No:**	
Date of Incident:	08/06/2009	**Report Submit Src:**	Paper
Time of Incident:	0900	**Inc Multiple Rows:**	No
Haz Class Code:	6.2	**Inc Non US State:**	
Hazardous Class:	INFECTIOUS SUBSTANCE (ETIOLOGIC)	**Mode Transport:**	Highway
Commodity Short Nm:	BIOLOGICAL SUBSTANCE CA	**Transport Phase:**	LOADING

Map Key	Number of Records	Direction	Distance (mi/ft)	Elev/Diff (ft)	Site	DB

Commodity Long Nm:	BIOLOGICAL SUBSTANCE CATEGORY B	**Incident Occrrnce:**	
Trade Name:	NA	**Mat Ship Approval?:**	No
ID No:	UN3373	**Mat Ship Approv No:**	
Haz Waste Ind:	No	**Undecl Hazmat Ship?:**	No
Haz Waste EPA No:		**Packaging Type:**	Non-Bulk
HMIS Tox Inhalation?:	No	**Packing Group:**	
TIH Hazard Zone:		**Carrier Reporter:**	UNITED PARCEL SERVICE INC.
Qty Released:	0.031250	**CR Street Name:**	55 GLENLAKE PKWY
Unit of Measure:	LGA	**CR City:**	ATLANTA
What Failed:	109;	**CR State:**	GA
What Failed Desc:	Closure (e.g. Cap Top or Plug);	**CR Postal Code:**	30328-3498
How Failed Code:	308;	**CR Non US State:**	
How Failed Desc:	Leaked;	**CR Fed DOT ID:**	21800
Failure Cause Code:	517; 521	**CR Hazmat Reg ID:**	
Failure Cause Desc:	Improper Preparation for Transportation; Inadequate Preparation for Transportation	**CR Country:**	US
Ident. Markings:		**Shipper Name:**	MILLENNIUM HEALTH LLC
Cont1 Pkging Type:	Bag	**Shipper Street Name:**	16981 VIA TAZON STE F
Cont1 Const Mat:	Plastic	**Shipper City:**	SAN DIEGO
Cont1 Head Type:		**Shipper State:**	CA
Cont1 Pkg Capacity:	2.50	**Shipper Postal:**	92127-1645
C1 Capacity UOM:	LGA	**Shipper Non US St:**	
Cont1 Pkg Amt:	0.6250	**Shipper Country:**	US
C1 Pkg Amt UOM:	LGA	**Shipper Waybill:**	1Z58R8162210241843
Cont1 Pkg Number:	1	**Ship Hazmat Reg ID:**	
C1 Pkg NO Failed:	1	**Origin City:**	SAN DIEGO
Cont1 Pkg Mnfctr:		**Origin State:**	CALIFORNIA
Cont1 Pkg Mnfct Dt:		**Origin Postal:**	92127
Cont1 Pkg Serial NO:		**Origin Non US St:**	
C1 Pkg Last Test Dt:		**Origin Country:**	US
C1 Test Const Mat:		**Destination City:**	SAN DIEGO
C1 Pkg Dsign Pres.:		**Destination State:**	CALIFORNIA
C1 Dsign Press UOM:		**Destination Postal:**	92127
C1 Pkg Shell Thick:		**Destination Non US:**	
C1 Shell Thick UOM:		**Destination Country:**	US
C1 Head Thickness:		**Cont2 Package Type:**	
C1 Head Thick UOM:		**Cont2 Const Mat:**	
C1 Pkg Srvc Pres.:		**Cont2 Pkg Capacity:**	
C1 Srvc Press UOM:		**Cont2 Capacity UOM:**	
C1 Valve/Device Fail?:	No	**Cont2 Pkg Amount:**	
C1 Device Type:		**Cont2 Pkg Amt UOM:**	
C1 Device Mnfctr:		**Cont2 Pkg No:**	
C1 Device Model:		**Cont2 Pkg No Failed:**	
NRC No:			

RAM Pkg Category:		**Haz NonHosp Public:**	0
RAM Pkg Cert.:	FALSE	**Haz NonHosp Old:**	0
RAM Pkg Cert. NBR:		**Tot Haz Non Hosp Inj:**	0
RAM Nuclide S:		**Total Hazmat Injuries:**	0
RAM Transport Index:		**Evacuation Indicator:**	No
RAM UOM:		**Public Evacuated:**	0
RAM Activity Rpted:		**Employees Evac:**	0

RAM UOM Rpted:		**Total Evacuated:**	0
RAM Activity:	0	**Total Evacuation Hrs:**	0
RAM Activity UOM:		**Major Artery Closed:**	No
RAM Mat Safety:		**Mjr Artery Hrs Closed:**	0
Spillage Result:	Yes	**Material Involved:**	No
Fire Result:	No	**Estimated Speed:**	0
Explosion Result:	No	**Weather Conditions:**	
Water Sewer Result:	No	**Vehicle Overturn:**	No
Gas Dispersion:	No	**Vehicle Left Roadway:**	No
Environment Damage:	No	**Passenger Aircraft:**	No
No Release Result:	No	**Cargo Baggage:**	
Fire EMS Report:	No	**Ship Non Transport:**	No
Fire EMS EMS Report:		**Ship Air First Flight:**	No
Police Report:	No	**Ship Air Subflight:**	No
Police Report No:		**Ship Init Transport:**	No
In House Cleanup:	Yes	**Ship Phase Transfer:**	No
Other Cleanup:	No	**Contact Name:**	BRAD COOK
Damage > 500:	No	**Contact Title:**	DIRECTOR DANGEROUS GOODS
Material Loss:	0	**Contact Business:**	UNITED PARCEL SERVICE
Carrier Damage:	0	**Contact Street:**	55 GLENLAKE PKWY
Property Damage:	0	**Contact City:**	ATLANTA
Response Cost:	0	**Contact State:**	GA
Remediation Cost:	0	**Contact Postal:**	30328
Damage Old Form:	0	**Contact Non US St:**	
Total Damages Amt:	0	**Contact Country:**	US
Hazmat Fatality:	No	**Inc. Report Prepared:**	Carrier
Haz Fatal Employees:	0	**HMIS Serious Incidnt:**	No
Haz Fatal Respndrs:	0	**HMIS Serious Fatality:**	No
Haz Fatal Gen Public:	0	**HMIS Serious Injury:**	No
Tot Hazmat Fatalities:	0	**HMIS Flight Plan:**	No
Non Hazmat Fatality:	No	**HMIS Serious Evacs:**	No
Non Hazmat Fatals:	0	**HMIS Major Artery:**	No
Hazmat Injury:	No	**HMIS Bulk Release:**	No
Haz Hospital Empl:	0	**HMIS Marine Pollutnt:**	No
Haz Hospital Resp:	0	**HMIS Radioactive:**	No
Haz Hosp Gen Public:	0	**HMIS Gen Pkg Type:**	OHMIR.Ref_Container.descr_txt
Haz Hosp Old Form:	0	**HMIS Container Code:**	LABPACK
Total Haz Hosp Inj:	0	**HMIS Container Desc:**	LAB PACK
Haz Non Hosp Empl:	0	**HMIS Bulk Incident:**	No
Haz Non Hosp Resp:	0	**Undeclared Shipment:**	No

Description of Events: UPON ARRIVAL TO WORK STATION THIS LABORATORY PACK WAS ON MY DESK LEAKING SOMETHING LOOKING AND SMELLING LIKE URINE. IT APPEARS TO BE LEAKING FROM ONE OF 10 URINE SAMPLES IN THE BAG AND LEAKING OUT OF THE LABORATORY PACK ITSELF. IT APPEARS TO BE A LOOSE/DEFECTIVE LID ALLOWING URINE TO LEAK. FOLLOWED DMP PROCEDURES FOR BIO-HAZARD & NOTIFIED PLANT ENGINEERING.

Recommend Actions Taken: NO COMMENTS PROVIDED.

HMIR Incident Reports

Report No:	I-2000050359	**Fed DOT Agency Nm:**	
Report Type:	A hazardous material incident	**Fed DOT Report No:**	
Date of Incident:	04/24/2000	**Report Submit Src:**	Paper

Time of Incident:	0400	**Inc Multiple Rows:**	No
Haz Class Code:	8	**Inc Non US State:**	
Hazardous Class:	CORROSIVE MATERIAL	**Mode Transport:**	Highway
Commodity Short Nm:	CORROSIVE LIQUID ACIDIC	**Transport Phase:**	UNLOADING
Commodity Long Nm:	CORROSIVE LIQUID ACIDIC INORGANIC N.O.S.	**Incident Occrrnce:**	
Trade Name:		**Mat Ship Approval?:**	No
ID No:	UN3264	**Mat Ship Approv No:**	
Haz Waste Ind:	No	**Undecl Hazmat Ship?:**	No
Haz Waste EPA No:		**Packaging Type:**	Non-Bulk
HMIS Tox Inhalation?:	No	**Packing Group:**	
TIH Hazard Zone:		**Carrier Reporter:**	UNITED PARCEL SERVICE OF AMERICA INC.
Qty Released:	0.001953	**CR Street Name:**	55 GLENLAKE PKWY
Unit of Measure:	LGA	**CR City:**	ATLANTA
What Failed:	109	**CR State:**	GA
What Failed Desc:	Closure (e.g. Cap Top or Plug)	**CR Postal Code:**	30328-3498
How Failed Code:	303	**CR Non US State:**	
How Failed Desc:	Burst or Ruptured	**CR Fed DOT ID:**	0
Failure Cause Code:	526	**CR Hazmat Reg ID:**	
Failure Cause Desc:	Loose Closure Component or Device	**CR Country:**	US
Ident. Markings:		**Shipper Name:**	HENRY SCHEIN INC.
Cont1 Pkging Type:		**Shipper Street Name:**	5315 W 74TH ST STE 300
Cont1 Const Mat:		**Shipper City:**	INDIANAPOLIS
Cont1 Head Type:		**Shipper State:**	IN
Cont1 Pkg Capacity:	1	**Shipper Postal:**	46268-5136
C1 Capacity UOM:	LGA	**Shipper Non US St:**	
Cont1 Pkg Amt:		**Shipper Country:**	US
C1 Pkg Amt UOM:		**Shipper Waybill:**	
Cont1 Pkg Number:	1	**Ship Hazmat Reg ID:**	
C1 Pkg NO Failed:	1	**Origin City:**	INDIANAPOLIS
Cont1 Pkg Mnfctr:	NOT REPORTED BY CARRIER	**Origin State:**	INDIANA
Cont1 Pkg Mnfct Dt:		**Origin Postal:**	46268
Cont1 Pkg Serial NO:		**Origin Non US St:**	
C1 Pkg Last Test Dt:		**Origin Country:**	US
C1 Test Const Mat:		**Destination City:**	SAN DIEGO
C1 Pkg Dsign Pres.:		**Destination State:**	CALIFORNIA
C1 Dsign Press UOM:		**Destination Postal:**	92145
C1 Pkg Shell Thick:		**Destination Non US:**	
C1 Shell Thick UOM:		**Destination Country:**	US
C1 Head Thickness:		**Cont2 Package Type:**	
C1 Head Thick UOM:		**Cont2 Const Mat:**	
C1 Pkg Srvc Pres.:		**Cont2 Pkg Capacity:**	0.25
C1 Srvc Press UOM:		**Cont2 Capacity UOM:**	LGA
C1 Valve/Device Fail?:	No	**Cont2 Pkg Amount:**	
C1 Device Type:		**Cont2 Pkg Amt UOM:**	
C1 Device Mnfctr:		**Cont2 Pkg No:**	4
C1 Device Model:		**Cont2 Pkg No Failed:**	4
NRC No:			
RAM Pkg Category:		**Haz NonHosp Public:**	0
RAM Pkg Cert.:	FALSE	**Haz NonHosp Old:**	0

Map Key	Number of Records	Direction	Distance (mi/ft)	Elev/Diff (ft)	Site	DB

RAM Pkg Cert. NBR:		**Tot Haz Non Hosp Inj:**	0
RAM Nuclide S:		**Total Hazmat Injuries:**	0
RAM Transport Index:		**Evacuation Indicator:**	No
RAM UOM:		**Public Evacuated:**	0
RAM Activity Rpted:		**Employees Evac:**	0
RAM UOM Rpted:		**Total Evacuated:**	0
RAM Activity:		**Total Evacuation Hrs:**	0
RAM Activity UOM:		**Major Artery Closed:**	No
RAM Mat Safety:		**Mjr Artery Hrs Closed:**	0
Spillage Result:	Yes	**Material Involved:**	No
Fire Result:	No	**Estimated Speed:**	0
Explosion Result:	No	**Weather Conditions:**	
Water Sewer Result:	No	**Vehicle Overturn:**	No
Gas Dispersion:	No	**Vehicle Left Roadway:**	No
Environment Damage:	No	**Passenger Aircraft:**	No
No Release Result:	No	**Cargo Baggage:**	
Fire EMS Report:	No	**Ship Non Transport:**	No
Fire EMS EMS Report:		**Ship Air First Flight:**	No
Police Report:	No	**Ship Air Subflight:**	No
Police Report No:		**Ship Init Transport:**	No
In House Cleanup:	No	**Ship Phase Transfer:**	No
Other Cleanup:	No	**Contact Name:**	J.A.GARCIA
Damage > 500:	No	**Contact Title:**	1ST RESPONDER
Material Loss:	0	**Contact Business:**	
Carrier Damage:	0	**Contact Street:**	
Property Damage:	0	**Contact City:**	
Response Cost:	0	**Contact State:**	
Remediation Cost:	0	**Contact Postal:**	
Damage Old Form:	0	**Contact Non US St:**	
Total Damages Amt:	0	**Contact Country:**	US
Hazmat Fatality:	No	**Inc. Report Prepared:**	
Haz Fatal Employees:	0	**HMIS Serious Incidnt:**	No
Haz Fatal Respndrs:	0	**HMIS Serious Fatality:**	No
Haz Fatal Gen Public:	0	**HMIS Serious Injury:**	No
Tot Hazmat Fatalities:	0	**HMIS Flight Plan:**	No
Non Hazmat Fatality:	No	**HMIS Serious Evacs:**	No
Non Hazmat Fatals:	0	**HMIS Major Artery:**	No
Hazmat Injury:	No	**HMIS Bulk Release:**	No
Haz Hospital Empl:	0	**HMIS Marine Pollutnt:**	No
Haz Hospital Resp:	0	**HMIS Radioactive:**	No
Haz Hosp Gen Public:	0	**HMIS Gen Pkg Type:**	OHMIR.Ref_Container.descr_txt
Haz Hosp Old Form:	0	**HMIS Container Code:**	BOX FBR
Total Haz Hosp Inj:	0	**HMIS Container Desc:**	Fiberboard box or carton
Haz Non Hosp Empl:	0	**HMIS Bulk Incident:**	No
Haz Non Hosp Resp:	0	**Undeclared Shipment:**	No

Description of Events: I RESPONDED TO A SPILL AT DOOR 8 IN THE UNLOAD. USING PROPER PPE DECISION TREE AND DOT HAZARDOUS RESPONSE GUIDE SHEETS I PH TESTED THE MATERIAL AND IT TESTED 3-4 PH. I NEXT USED SODIUM BICARBONATE TO NEUTRALIZE THE CORROSIVE AND PROCESSED ALL CONTAMINATED MATERIAL THROUGH THE DMP.

Recommend Actions Taken:

HMIR Incident Reports

Map Key	Number of Records	Direction	Distance (mi/ft)	Elev/Diff (ft)	Site	DB

Report No:	I-2007060386	**Fed DOT Agency Nm:**	
Report Type:	A hazardous material incident	**Fed DOT Report No:**	
Date of Incident:	05/17/2007	**Report Submit Src:**	Paper
Time of Incident:	0300	**Inc Multiple Rows:**	No
Haz Class Code:	3	**Inc Non US State:**	
Hazardous Class:	FLAMMABLE - COMBUSTIBLE LIQUID	**Mode Transport:**	Highway
Commodity Short Nm:	ETHYL ALCOHOL	**Transport Phase:**	UNLOADING
Commodity Long Nm:	ETHYL ALCOHOL	**Incident Occrrnce:**	
Trade Name:		**Mat Ship Approval?:**	No
ID No:	UN1170	**Mat Ship Approv No:**	
Haz Waste Ind:	No	**Undecl Hazmat Ship?:**	No
Haz Waste EPA No:		**Packaging Type:**	Non-Bulk
HMIS Tox Inhalation?:	No	**Packing Group:**	II
TIH Hazard Zone:		**Carrier Reporter:**	UNITED PARCEL SERVICE INC.
Qty Released:	1.056720	**CR Street Name:**	55 GLENLAKE PKWY
Unit of Measure:	LGA	**CR City:**	ATLANTA
What Failed:	104	**CR State:**	GA
What Failed Desc:	Body	**CR Postal Code:**	30328-3498
How Failed Code:	304	**CR Non US State:**	
How Failed Desc:	Cracked	**CR Fed DOT ID:**	21800
Failure Cause Code:	511	**CR Hazmat Reg ID:**	
Failure Cause Desc:	Dropped	**CR Country:**	US
Ident. Markings:		**Shipper Name:**	EMD CHEMICALS INC.
Cont1 Pkging Type:	Box	**Shipper Street Name:**	480 S DEMOCRAT RD
Cont1 Const Mat:	Fiberboard	**Shipper City:**	GIBBSTOWN
Cont1 Head Type:		**Shipper State:**	NJ
Cont1 Pkg Capacity:	8.1250	**Shipper Postal:**	08027-1239
C1 Capacity UOM:	LGA	**Shipper Non US St:**	
Cont1 Pkg Amt:	4.226880	**Shipper Country:**	US
C1 Pkg Amt UOM:	LGA	**Shipper Waybill:**	1Z0717110310048121
Cont1 Pkg Number:	1	**Ship Hazmat Reg ID:**	
C1 Pkg NO Failed:	1	**Origin City:**	GIBBSTOWN
Cont1 Pkg Mnfctr:		**Origin State:**	NEW JERSEY
Cont1 Pkg Mnfct Dt:		**Origin Postal:**	08027
Cont1 Pkg Serial NO:		**Origin Non US St:**	
C1 Pkg Last Test Dt:		**Origin Country:**	US
C1 Test Const Mat:		**Destination City:**	SAN DIEGO
C1 Pkg Dsign Pres.:		**Destination State:**	CALIFORNIA
C1 Dsign Press UOM:		**Destination Postal:**	92121
C1 Pkg Shell Thick:		**Destination Non US:**	
C1 Shell Thick UOM:		**Destination Country:**	US
C1 Head Thickness:		**Cont2 Package Type:**	Bottle
C1 Head Thick UOM:		**Cont2 Const Mat:**	Glass procelain or stoneware
C1 Pkg Srvc Pres.:		**Cont2 Pkg Capacity:**	4
C1 Srvc Press UOM:		**Cont2 Capacity UOM:**	LLT
C1 Valve/Device Fail?:	No	**Cont2 Pkg Amount:**	4
C1 Device Type:		**Cont2 Pkg Amt UOM:**	LLT
C1 Device Mnfctr:		**Cont2 Pkg No:**	4
C1 Device Model:		**Cont2 Pkg No Failed:**	1
NRC No:			

Map Key	Number of Records	Direction	Distance (mi/ft)	Elev/Diff (ft)	Site	DB

RAM Pkg Category:		**Haz NonHosp Public:**	0
RAM Pkg Cert.:	FALSE	**Haz NonHosp Old:**	0
RAM Pkg Cert. NBR:		**Tot Haz Non Hosp Inj:**	0
RAM Nuclide S:		**Total Hazmat Injuries:**	0
RAM Transport Index:		**Evacuation Indicator:**	No
RAM UOM:		**Public Evacuated:**	0
RAM Activity Rpted:		**Employees Evac:**	0
RAM UOM Rpted:		**Total Evacuated:**	0
RAM Activity:	0	**Total Evacuation Hrs:**	0
RAM Activity UOM:		**Major Artery Closed:**	No
RAM Mat Safety:		**Mjr Artery Hrs Closed:**	0
Spillage Result:	Yes	**Material Involved:**	No
Fire Result:	No	**Estimated Speed:**	0
Explosion Result:	No	**Weather Conditions:**	
Water Sewer Result:	No	**Vehicle Overturn:**	No
Gas Dispersion:	No	**Vehicle Left Roadway:**	No
Environment Damage:	No	**Passenger Aircraft:**	No
No Release Result:	No	**Cargo Baggage:**	
Fire EMS Report:	No	**Ship Non Transport:**	No
Fire EMS EMS Report:		**Ship Air First Flight:**	No
Police Report:	No	**Ship Air Subflight:**	No
Police Report No:		**Ship Init Transport:**	No
In House Cleanup:	Yes	**Ship Phase Transfer:**	No
Other Cleanup:	No	**Contact Name:**	BRAD COOK
Damage > 500:	No	**Contact Title:**	DIRECTOR DANGEROUS GOODS
Material Loss:	0	**Contact Business:**	UNITED PARCEL SERVICE
Carrier Damage:	0	**Contact Street:**	55 GLENLAKE PKWY
Property Damage:	0	**Contact City:**	ATLANTA
Response Cost:	0	**Contact State:**	GA
Remediation Cost:	0	**Contact Postal:**	30328
Damage Old Form:	0	**Contact Non US St:**	
Total Damages Amt:	0	**Contact Country:**	US
Hazmat Fatality:	No	**Inc. Report Prepared:**	Carrier
Haz Fatal Employees:	0	**HMIS Serious Incidnt:**	No
Haz Fatal Respndrs:	0	**HMIS Serious Fatality:**	No
Haz Fatal Gen Public:	0	**HMIS Serious Injury:**	No
Tot Hazmat Fatalities:	0	**HMIS Flight Plan:**	No
Non Hazmat Fatality:	No	**HMIS Serious Evacs:**	No
Non Hazmat Fatals:	0	**HMIS Major Artery:**	No
Hazmat Injury:	No	**HMIS Bulk Release:**	No
Haz Hospital Empl:	0	**HMIS Marine Pollutnt:**	No
Haz Hospital Resp:	0	**HMIS Radioactive:**	No
Haz Hosp Gen Public:	0	**HMIS Gen Pkg Type:**	OHMIR.Ref_Container.descr_txt
Haz Hosp Old Form:	0	**HMIS Container Code:**	BOX FBR
Total Haz Hosp Inj:	0	**HMIS Container Desc:**	Fiberboard box or carton
Haz Non Hosp Empl:	0	**HMIS Bulk Incident:**	No
Haz Non Hosp Resp:	0	**Undeclared Shipment:**	No
Description of Events:			
Recommend Actions Taken:			

HMIR Incident Reports

Map Key	Number of Records	Direction	Distance (mi/ft)	Elev/Diff (ft)	Site	DB

Report No:	I-2009090270	**Fed DOT Agency Nm:**	
Report Type:	A hazardous material incident	**Fed DOT Report No:**	
Date of Incident:	08/24/2009	**Report Submit Src:**	Paper
Time of Incident:	0900	**Inc Multiple Rows:**	No
Haz Class Code:	6.2	**Inc Non US State:**	
Hazardous Class:	INFECTIOUS SUBSTANCE (ETIOLOGIC)	**Mode Transport:**	Air
Commodity Short Nm:	BIOLOGICAL SUBSTANCE CA	**Transport Phase:**	LOADING
Commodity Long Nm:	BIOLOGICAL SUBSTANCE CATEGORY B	**Incident Occrrnce:**	SORT CENTER
Trade Name:	NA	**Mat Ship Approval?:**	No
ID No:	UN3373	**Mat Ship Approv No:**	
Haz Waste Ind:	No	**Undecl Hazmat Ship?:**	No
Haz Waste EPA No:		**Packaging Type:**	Non-Bulk
HMIS Tox Inhalation?:	No	**Packing Group:**	
TIH Hazard Zone:		**Carrier Reporter:**	UNITED PARCEL SERVICE INC.
Qty Released:	0.007812	**CR Street Name:**	55 GLENLAKE PKWY
Unit of Measure:	LGA	**CR City:**	ATLANTA
What Failed:	109	**CR State:**	GA
What Failed Desc:	Closure (e.g. Cap Top or Plug)	**CR Postal Code:**	30328-3498
How Failed Code:	308	**CR Non US State:**	
How Failed Desc:	Leaked	**CR Fed DOT ID:**	21800
Failure Cause Code:	521	**CR Hazmat Reg ID:**	
Failure Cause Desc:	Inadequate Preparation for Transportation	**CR Country:**	US
Ident. Markings:		**Shipper Name:**	MILLENNIUM HEALTH LLC
Cont1 Pkging Type:	Bag	**Shipper Street Name:**	16981 VIA TAZON STE F
Cont1 Const Mat:	Plastic	**Shipper City:**	SAN DIEGO
Cont1 Head Type:		**Shipper State:**	CA
Cont1 Pkg Capacity:	0.25	**Shipper Postal:**	92127-1645
C1 Capacity UOM:	LGA	**Shipper Non US St:**	
Cont1 Pkg Amt:	0.1875	**Shipper Country:**	US
C1 Pkg Amt UOM:	LGA	**Shipper Waybill:**	1
Cont1 Pkg Number:	1	**Ship Hazmat Reg ID:**	
C1 Pkg NO Failed:	1	**Origin City:**	ROSWELL
Cont1 Pkg Mnfctr:		**Origin State:**	NEW MEXICO
Cont1 Pkg Mnfct Dt:		**Origin Postal:**	88203
Cont1 Pkg Serial NO:		**Origin Non US St:**	
C1 Pkg Last Test Dt:		**Origin Country:**	US
C1 Test Const Mat:		**Destination City:**	SAN DIEGO
C1 Pkg Dsign Pres.:		**Destination State:**	CALIFORNIA
C1 Dsign Press UOM:		**Destination Postal:**	92127
C1 Pkg Shell Thick:		**Destination Non US:**	
C1 Shell Thick UOM:		**Destination Country:**	US
C1 Head Thickness:		**Cont2 Package Type:**	Bottle
C1 Head Thick UOM:		**Cont2 Const Mat:**	Plastic
C1 Pkg Srvc Pres.:		**Cont2 Pkg Capacity:**	4
C1 Srvc Press UOM:		**Cont2 Capacity UOM:**	LOZ
C1 Valve/Device Fail?:	No	**Cont2 Pkg Amount:**	4
C1 Device Type:		**Cont2 Pkg Amt UOM:**	LOZ
C1 Device Mnfctr:		**Cont2 Pkg No:**	6
C1 Device Model:		**Cont2 Pkg No Failed:**	1
NRC No:			

Map Key	Number of Records	Direction	Distance (mi/ft)	Elev/Diff (ft)	Site	DB

RAM Pkg Category:		**Haz NonHosp Public:**	0
RAM Pkg Cert.:	FALSE	**Haz NonHosp Old:**	0
RAM Pkg Cert. NBR:		**Tot Haz Non Hosp Inj:**	0
RAM Nuclide S:		**Total Hazmat Injuries:**	0
RAM Transport Index:		**Evacuation Indicator:**	No
RAM UOM:		**Public Evacuated:**	0
RAM Activity Rpted:		**Employees Evac:**	0
RAM UOM Rpted:		**Total Evacuated:**	0
RAM Activity:	0	**Total Evacuation Hrs:**	0
RAM Activity UOM:		**Major Artery Closed:**	No
RAM Mat Safety:		**Mjr Artery Hrs Closed:**	0
Spillage Result:	Yes	**Material Involved:**	No
Fire Result:	No	**Estimated Speed:**	0
Explosion Result:	No	**Weather Conditions:**	
Water Sewer Result:	No	**Vehicle Overturn:**	No
Gas Dispersion:	No	**Vehicle Left Roadway:**	No
Environment Damage:	No	**Passenger Aircraft:**	No
No Release Result:	No	**Cargo Baggage:**	
Fire EMS Report:	No	**Ship Non Transport:**	No
Fire EMS EMS Report:		**Ship Air First Flight:**	Yes
Police Report:	No	**Ship Air Subflight:**	No
Police Report No:		**Ship Init Transport:**	No
In House Cleanup:	Yes	**Ship Phase Transfer:**	No
Other Cleanup:	No	**Contact Name:**	BRAD COOK
Damage > 500:	No	**Contact Title:**	DIR. - DANGEROUS GOODS
Material Loss:	0	**Contact Business:**	UNITED PARCEL SERVICE
Carrier Damage:	0	**Contact Street:**	55 GLENLAKE PKWY
Property Damage:	0	**Contact City:**	ATLANTA
Response Cost:	0	**Contact State:**	GA
Remediation Cost:	0	**Contact Postal:**	30328
Damage Old Form:	0	**Contact Non US St:**	
Total Damages Amt:	0	**Contact Country:**	US
Hazmat Fatality:	No	**Inc. Report Prepared:**	Carrier
Haz Fatal Employees:	0	**HMIS Serious Incidnt:**	No
Haz Fatal Respndrs:	0	**HMIS Serious Fatality:**	No
Haz Fatal Gen Public:	0	**HMIS Serious Injury:**	No
Tot Hazmat Fatalities:	0	**HMIS Flight Plan:**	No
Non Hazmat Fatality:	No	**HMIS Serious Evacs:**	No
Non Hazmat Fatals:	0	**HMIS Major Artery:**	No
Hazmat Injury:	No	**HMIS Bulk Release:**	No
Haz Hospital Empl:	0	**HMIS Marine Pollutnt:**	No
Haz Hospital Resp:	0	**HMIS Radioactive:**	No
Haz Hosp Gen Public:	0	**HMIS Gen Pkg Type:**	OHMIR.Ref_Container.descr_txt
Haz Hosp Old Form:	0	**HMIS Container Code:**	LABPACK
Total Haz Hosp Inj:	0	**HMIS Container Desc:**	LAB PACK
Haz Non Hosp Empl:	0	**HMIS Bulk Incident:**	No
Haz Non Hosp Resp:	0	**Undeclared Shipment:**	No

Description of Events: PACKAGE BEGAN TO LEAK DURING THE SHIPMENT AND WAS LEFT ON THE FLOOR IN PSC. ITEM IS PACKED IN A RED UPS LABORATORY PACK. FOLLOWED DMP PROCEDURES ON BIO-HAZARD RESPONSE SHEET.

Recommend Actions Taken: NO COMMENT PROVIDED

HMIR Incident Reports

Report No:	I-2009030543	***Fed DOT Agency Nm:***	
Report Type:	A hazardous material incident	***Fed DOT Report No:***	
Date of Incident:	03/25/2009	***Report Submit Src:***	Paper
Time of Incident:	0600	***Inc Multiple Rows:***	No
Haz Class Code:	3	***Inc Non US State:***	
Hazardous Class:	FLAMMABLE - COMBUSTIBLE LIQUID	***Mode Transport:***	Highway
Commodity Short Nm:	METHANOL	***Transport Phase:***	LOADING
Commodity Long Nm:	METHANOL	***Incident Occrrnce:***	
Trade Name:	METHANOL SOLUTION	***Mat Ship Approval?:***	No
ID No:	UN1230	***Mat Ship Approv No:***	
Haz Waste Ind:	No	***Undecl Hazmat Ship?:***	No
Haz Waste EPA No:		***Packaging Type:***	Non-Bulk
HMIS Tox Inhalation?:	No	***Packing Group:***	II
TIH Hazard Zone:		***Carrier Reporter:***	UNITED PARCEL SERVICE INC.
Qty Released:	0.1250	***CR Street Name:***	55 GLENLAKE PKWY
Unit of Measure:	LGA	***CR City:***	ATLANTA
What Failed:	109	***CR State:***	GA
What Failed Desc:	Closure (e.g. Cap Top or Plug)	***CR Postal Code:***	30328-3498
How Failed Code:	308	***CR Non US State:***	
How Failed Desc:	Leaked	***CR Fed DOT ID:***	21800
Failure Cause Code:	508	***CR Hazmat Reg ID:***	
Failure Cause Desc:	Defective Component or Device	***CR Country:***	US
Ident. Markings:	UN/X27.6/S/08/USA/+AA5287	***Shipper Name:***	FISHER SCIENTIFIC COMPANY LLC
Cont1 Pkging Type:		***Shipper Street Name:***	4500 TURNBERRY DR
Cont1 Const Mat:		***Shipper City:***	HANOVER PARK
Cont1 Head Type:		***Shipper State:***	IL
Cont1 Pkg Capacity:	7.291147	***Shipper Postal:***	60133-5491
C1 Capacity UOM:	LGA	***Shipper Non US St:***	
Cont1 Pkg Amt:	1.056720	***Shipper Country:***	US
C1 Pkg Amt UOM:	LGA	***Shipper Waybill:***	1ZW2111X0382269623
Cont1 Pkg Number:	1	***Ship Hazmat Reg ID:***	
C1 Pkg NO Failed:	1	***Origin City:***	HANOVER PARK
Cont1 Pkg Mnfctr:		***Origin State:***	ILLINOIS
Cont1 Pkg Mnfct Dt:		***Origin Postal:***	60133
Cont1 Pkg Serial NO:		***Origin Non US St:***	
C1 Pkg Last Test Dt:		***Origin Country:***	US
C1 Test Const Mat:		***Destination City:***	SAN DIEGO
C1 Pkg Dsign Pres.:		***Destination State:***	CALIFORNIA
C1 Dsign Press UOM:		***Destination Postal:***	92128
C1 Pkg Shell Thick:		***Destination Non US:***	
C1 Shell Thick UOM:		***Destination Country:***	US
C1 Head Thickness:		***Cont2 Package Type:***	
C1 Head Thick UOM:		***Cont2 Const Mat:***	
C1 Pkg Srvc Pres.:		***Cont2 Pkg Capacity:***	4
C1 Srvc Press UOM:		***Cont2 Capacity UOM:***	LLT
C1 Valve/Device Fail?:	No	***Cont2 Pkg Amount:***	4
C1 Device Type:		***Cont2 Pkg Amt UOM:***	LLT
C1 Device Mnfctr:		***Cont2 Pkg No:***	1
C1 Device Model:		***Cont2 Pkg No Failed:***	1

NRC No:

RAM Pkg Category:		**Haz NonHosp Public:**	0
RAM Pkg Cert.:	FALSE	**Haz NonHosp Old:**	0
RAM Pkg Cert. NBR:		**Tot Haz Non Hosp Inj:**	0
RAM Nuclide S:		**Total Hazmat Injuries:**	0
RAM Transport Index:		**Evacuation Indicator:**	No
RAM UOM:		**Public Evacuated:**	0
RAM Activity Rpted:		**Employees Evac:**	0
RAM UOM Rpted:		**Total Evacuated:**	0
RAM Activity:	0	**Total Evacuation Hrs:**	0
RAM Activity UOM:		**Major Artery Closed:**	No
RAM Mat Safety:		**Mjr Artery Hrs Closed:**	0
Spillage Result:	Yes	**Material Involved:**	No
Fire Result:	No	**Estimated Speed:**	0
Explosion Result:	No	**Weather Conditions:**	
Water Sewer Result:	No	**Vehicle Overturn:**	No
Gas Dispersion:	No	**Vehicle Left Roadway:**	No
Environment Damage:	No	**Passenger Aircraft:**	No
No Release Result:	No	**Cargo Baggage:**	
Fire EMS Report:	No	**Ship Non Transport:**	No
Fire EMS EMS Report:		**Ship Air First Flight:**	No
Police Report:	No	**Ship Air Subflight:**	No
Police Report No:		**Ship Init Transport:**	No
In House Cleanup:	Yes	**Ship Phase Transfer:**	No
Other Cleanup:	No	**Contact Name:**	BRAD COOK
Damage > 500:	No	**Contact Title:**	DIRECTOR DANGEROUS GOODS
Material Loss:	0	**Contact Business:**	UNITED PARCEL SERVICE
Carrier Damage:	0	**Contact Street:**	55 GLENLAKE PKWY
Property Damage:	0	**Contact City:**	ATLANTA
Response Cost:	0	**Contact State:**	GA
Remediation Cost:	0	**Contact Postal:**	30328
Damage Old Form:	0	**Contact Non US St:**	
Total Damages Amt:	0	**Contact Country:**	US
Hazmat Fatality:	No	**Inc. Report Prepared:**	Carrier
Haz Fatal Employees:	0	**HMIS Serious Incidnt:**	No
Haz Fatal Respndrs:	0	**HMIS Serious Fatality:**	No
Haz Fatal Gen Public:	0	**HMIS Serious Injury:**	No
Tot Hazmat Fatalities:	0	**HMIS Flight Plan:**	No
Non Hazmat Fatality:	No	**HMIS Serious Evacs:**	No
Non Hazmat Fatals:	0	**HMIS Major Artery:**	No
Hazmat Injury:	No	**HMIS Bulk Release:**	No
Haz Hospital Empl:	0	**HMIS Marine Pollutnt:**	No
Haz Hospital Resp:	0	**HMIS Radioactive:**	No
Haz Hosp Gen Public:	0	**HMIS Gen Pkg Type:**	OHMIR.Ref_Container.descr_txt
Haz Hosp Old Form:	0	**HMIS Container Code:**	CONT
Total Haz Hosp Inj:	0	**HMIS Container Desc:**	Container no description given (do not use if at all possible)
Haz Non Hosp Empl:	0	**HMIS Bulk Incident:**	No
Haz Non Hosp Resp:	0	**Undeclared Shipment:**	No

Description of Events: CLOSURE LEAKED CAP NOT TIGHT.

Recommend Actions Taken: NO COMMENT PROVIDED

HMIR Incident Reports

Report No:	I-2012090163	***Fed DOT Agency Nm:***	
Report Type:	Undeclared Shipment with no Release	***Fed DOT Report No:***	
Date of Incident:	08/22/2012	***Report Submit Src:***	Paper
Time of Incident:	1000	***Inc Multiple Rows:***	No
Haz Class Code:	2.1	***Inc Non US State:***	
Hazardous Class:	FLAMMABLE GAS	***Mode Transport:***	Air
Commodity Short Nm:	AEROSOLS FLAMMABLE (EA	***Transport Phase:***	LOADING
Commodity Long Nm:	AEROSOLS FLAMMABLE (EACH NOT EXCEEDING 1 L CAPACITY)	***Incident Occrrnce:***	SORT CENTER
Trade Name:	(ACETONE MEDIUM ALI	***Mat Ship Approval?:***	No
ID No:	UN1950	***Mat Ship Approv No:***	
Haz Waste Ind:	No	***Undecl Hazmat Ship?:***	Yes
Haz Waste EPA No:		***Packaging Type:***	Non-Bulk
HMIS Tox Inhalation?:	No	***Packing Group:***	
TIH Hazard Zone:		***Carrier Reporter:***	UNITED PARCEL SERVICE INC.
Qty Released:	0	***CR Street Name:***	55 GLENLAKE PKWY
Unit of Measure:		***CR City:***	ATLANTA
What Failed:		***CR State:***	GA
What Failed Desc:		***CR Postal Code:***	30328-3498
How Failed Code:		***CR Non US State:***	
How Failed Desc:		***CR Fed DOT ID:***	21800
Failure Cause Code:		***CR Hazmat Reg ID:***	
Failure Cause Desc:		***CR Country:***	US
Ident. Markings:		***Shipper Name:***	DELANEY EDUCATIONAL ENTERPRISES INC.
Cont1 Pkging Type:	Box	***Shipper Street Name:***	1455 W MORENA BLVD
Cont1 Const Mat:	Fiberboard	***Shipper City:***	SAN DIEGO
Cont1 Head Type:		***Shipper State:***	CA
Cont1 Pkg Capacity:	1.8750	***Shipper Postal:***	92110-3740
C1 Capacity UOM:	LGA	***Shipper Non US St:***	
Cont1 Pkg Amt:	1.8750	***Shipper Country:***	US
C1 Pkg Amt UOM:	LGA	***Shipper Waybill:***	1Z16W3566759177210
Cont1 Pkg Number:	1	***Ship Hazmat Reg ID:***	
C1 Pkg NO Failed:	0	***Origin City:***	SAN DIEGO
Cont1 Pkg Mnfctr:		***Origin State:***	CALIFORNIA
Cont1 Pkg Mnfct Dt:		***Origin Postal:***	92110
Cont1 Pkg Serial NO:		***Origin Non US St:***	
C1 Pkg Last Test Dt:		***Origin Country:***	US
C1 Test Const Mat:		***Destination City:***	
C1 Pkg Dsign Pres.:		***Destination State:***	
C1 Dsign Press UOM:		***Destination Postal:***	
C1 Pkg Shell Thick:		***Destination Non US:***	
C1 Shell Thick UOM:		***Destination Country:***	
C1 Head Thickness:		***Cont2 Package Type:***	Bottle
C1 Head Thick UOM:		***Cont2 Const Mat:***	Metal (any type)
C1 Pkg Srvc Pres.:		***Cont2 Pkg Capacity:***	8.40
C1 Srvc Press UOM:		***Cont2 Capacity UOM:***	LOZ
C1 Valve/Device Fail?:	No	***Cont2 Pkg Amount:***	8.40
C1 Device Type:		***Cont2 Pkg Amt UOM:***	LOZ

C1 Device Mnfctr:		**Cont2 Pkg No:**	4
C1 Device Model:		**Cont2 Pkg No Failed:**	0
NRC No:			
RAM Pkg Category:		**Haz NonHosp Public:**	0
RAM Pkg Cert.:	FALSE	**Haz NonHosp Old:**	0
RAM Pkg Cert. NBR:		**Tot Haz Non Hosp Inj:**	0
RAM Nuclide S:		**Total Hazmat Injuries:**	0
RAM Transport Index:		**Evacuation Indicator:**	No
RAM UOM:		**Public Evacuated:**	0
RAM Activity Rpted:		**Employees Evac:**	0
RAM UOM Rpted:		**Total Evacuated:**	0
RAM Activity:	0	**Total Evacuation Hrs:**	0
RAM Activity UOM:		**Major Artery Closed:**	No
RAM Mat Safety:		**Mjr Artery Hrs Closed:**	0
Spillage Result:	No	**Material Involved:**	No
Fire Result:	No	**Estimated Speed:**	0
Explosion Result:	No	**Weather Conditions:**	
Water Sewer Result:	No	**Vehicle Overturn:**	No
Gas Dispersion:	No	**Vehicle Left Roadway:**	No
Environment Damage:	No	**Passenger Aircraft:**	No
No Release Result:	Yes	**Cargo Baggage:**	
Fire EMS Report:	No	**Ship Non Transport:**	No
Fire EMS EMS Report:		**Ship Air First Flight:**	No
Police Report:	No	**Ship Air Subflight:**	No
Police Report No:		**Ship Init Transport:**	No
In House Cleanup:	No	**Ship Phase Transfer:**	No
Other Cleanup:	No	**Contact Name:**	GARY DEWEERD
Damage > 500:	No	**Contact Title:**	DANGEROUS GOODS MANAGER
Material Loss:	0	**Contact Business:**	UNITED PARCEL SERVICE
Carrier Damage:	0	**Contact Street:**	12380 MORRIS RD
Property Damage:	0	**Contact City:**	ALPHARETTA
Response Cost:	0	**Contact State:**	GA
Remediation Cost:	0	**Contact Postal:**	30005
Damage Old Form:	0	**Contact Non US St:**	
Total Damages Amt:	0	**Contact Country:**	US
Hazmat Fatality:	No	**Inc. Report Prepared:**	Carrier
Haz Fatal Employees:	0	**HMIS Serious Incidnt:**	No
Haz Fatal Respndrs:	0	**HMIS Serious Fatality:**	No
Haz Fatal Gen Public:	0	**HMIS Serious Injury:**	No
Tot Hazmat Fatalities:	0	**HMIS Flight Plan:**	No
Non Hazmat Fatality:	No	**HMIS Serious Evacs:**	No
Non Hazmat Fatals:	0	**HMIS Major Artery:**	No
Hazmat Injury:	No	**HMIS Bulk Release:**	No
Haz Hospital Empl:	0	**HMIS Marine Pollutnt:**	No
Haz Hospital Resp:	0	**HMIS Radioactive:**	No
Haz Hosp Gen Public:	0	**HMIS Gen Pkg Type:**	OHMIR.Ref_Container.descr_txt
Haz Hosp Old Form:	0	**HMIS Container Code:**	BOX FBR
Total Haz Hosp Inj:	0	**HMIS Container Desc:**	Fiberboard box or carton
Haz Non Hosp Empl:	0	**HMIS Bulk Incident:**	No
Haz Non Hosp Resp:	0	**Undeclared Shipment:**	Yes

Description of Events: INTERNATIONAL AUDITOR GAVE BOX TO HAZ MAT AUDITOR BECAUSE THEY FOUND SHAVING CREME

Recommend Actions Taken: THAT IS REGULATED IN INTERNATIONAL SHIPMENTS. HAZ MAT AUDITOR CALLED THE HAZ MAT HELP DESK. THEY TOLD AUDITOR TO INPUT IT AS UNDECLARED HAZ MAT AND HOLD FOR FAA INSPECTION. NO COMMENTS PROVIDED.

HMIR Incident Reports

Report No:	I-2008050240	***Fed DOT Agency Nm:***	
Report Type:	A hazardous material incident	***Fed DOT Report No:***	
Date of Incident:	05/05/2008	***Report Submit Src:***	Paper
Time of Incident:	0900	***Inc Multiple Rows:***	No
Haz Class Code:	3	***Inc Non US State:***	
Hazardous Class:	FLAMMABLE - COMBUSTIBLE LIQUID	***Mode Transport:***	Highway
Commodity Short Nm:	ACETONE	***Transport Phase:***	LOADING
Commodity Long Nm:	ACETONE	***Incident Occrrnce:***	
Trade Name:	ACETONE	***Mat Ship Approval?:***	No
ID No:	UN1090	***Mat Ship Approv No:***	
Haz Waste Ind:	No	***Undecl Hazmat Ship?:***	No
Haz Waste EPA No:		***Packaging Type:***	Non-Bulk
HMIS Tox Inhalation?:	No	***Packing Group:***	II
TIH Hazard Zone:		***Carrier Reporter:***	UNITED PARCEL SERVICE INC.
Qty Released:	0.33	***CR Street Name:***	55 GLENLAKE PKWY
Unit of Measure:	LGA	***CR City:***	ATLANTA
What Failed:	109	***CR State:***	GA
What Failed Desc:	Closure (e.g. Cap Top or Plug)	***CR Postal Code:***	30328-3498
How Failed Code:	308	***CR Non US State:***	
How Failed Desc:	Leaked	***CR Fed DOT ID:***	21800
Failure Cause Code:	508	***CR Hazmat Reg ID:***	
Failure Cause Desc:	Defective Component or Device	***CR Country:***	US
Ident. Markings:	UN/4G/Y26.7/S/08/USA/+AA4718	***Shipper Name:***	FISHER SCIENTIFIC COMPANY LLC
Cont1 Pkging Type:		***Shipper Street Name:***	700 LAURELWOOD RD
Cont1 Const Mat:		***Shipper City:***	SANTA CLARA
Cont1 Head Type:		***Shipper State:***	CA
Cont1 Pkg Capacity:	7.053392	***Shipper Postal:***	95054-2422
C1 Capacity UOM:	LGA	***Shipper Non US St:***	
Cont1 Pkg Amt:	3.9627	***Shipper Country:***	US
C1 Pkg Amt UOM:	LGA	***Shipper Waybill:***	1Z6E50500328326685
Cont1 Pkg Number:	1	***Ship Hazmat Reg ID:***	
C1 Pkg NO Failed:	1	***Origin City:***	SANTA CLARA
Cont1 Pkg Mnfctr:		***Origin State:***	CALIFORNIA
Cont1 Pkg Mnfct Dt:		***Origin Postal:***	95054
Cont1 Pkg Serial NO:		***Origin Non US St:***	
C1 Pkg Last Test Dt:		***Origin Country:***	US
C1 Test Const Mat:		***Destination City:***	SAN DIEGO
C1 Pkg Dsign Pres.:		***Destination State:***	CALIFORNIA
C1 Dsign Press UOM:		***Destination Postal:***	92152
C1 Pkg Shell Thick:		***Destination Non US:***	
C1 Shell Thick UOM:		***Destination Country:***	US
C1 Head Thickness:		***Cont2 Package Type:***	
C1 Head Thick UOM:		***Cont2 Const Mat:***	
C1 Pkg Srvc Pres.:		***Cont2 Pkg Capacity:***	3.75
C1 Srvc Press UOM:		***Cont2 Capacity UOM:***	LLT

C1 Valve/Device Fail?:	No	**Cont2 Pkg Amount:**	3.75
C1 Device Type:		**Cont2 Pkg Amt UOM:**	LLT
C1 Device Mnfctr:		**Cont2 Pkg No:**	4
C1 Device Model:		**Cont2 Pkg No Failed:**	2
NRC No:			
RAM Pkg Category:		**Haz NonHosp Public:**	0
RAM Pkg Cert.:	FALSE	**Haz NonHosp Old:**	0
RAM Pkg Cert. NBR:		**Tot Haz Non Hosp Inj:**	0
RAM Nuclide S:		**Total Hazmat Injuries:**	0
RAM Transport Index:		**Evacuation Indicator:**	No
RAM UOM:		**Public Evacuated:**	0
RAM Activity Rpted:		**Employees Evac:**	0
RAM UOM Rpted:		**Total Evacuated:**	0
RAM Activity:	0	**Total Evacuation Hrs:**	0
RAM Activity UOM:		**Major Artery Closed:**	No
RAM Mat Safety:		**Mjr Artery Hrs Closed:**	0
Spillage Result:	Yes	**Material Involved:**	No
Fire Result:	No	**Estimated Speed:**	0
Explosion Result:	No	**Weather Conditions:**	
Water Sewer Result:	No	**Vehicle Overturn:**	No
Gas Dispersion:	No	**Vehicle Left Roadway:**	No
Environment Damage:	No	**Passenger Aircraft:**	No
No Release Result:	No	**Cargo Baggage:**	
Fire EMS Report:	No	**Ship Non Transport:**	No
Fire EMS EMS Report:		**Ship Air First Flight:**	No
Police Report:	No	**Ship Air Subflight:**	No
Police Report No:		**Ship Init Transport:**	No
In House Cleanup:	Yes	**Ship Phase Transfer:**	No
Other Cleanup:	No	**Contact Name:**	BRAD COOK
Damage > 500:	No	**Contact Title:**	DIRECTOR DANGEROUS GOODS
Material Loss:	0	**Contact Business:**	UNITED PARCEL SERVICE
Carrier Damage:	0	**Contact Street:**	55 GLENLAKE PKWY
Property Damage:	0	**Contact City:**	ATLANTA
Response Cost:	0	**Contact State:**	GA
Remediation Cost:	0	**Contact Postal:**	30328
Damage Old Form:	0	**Contact Non US St:**	
Total Damages Amt:	0	**Contact Country:**	US
Hazmat Fatality:	No	**Inc. Report Prepared:**	Carrier
Haz Fatal Employees:	0	**HMIS Serious Incidnt:**	No
Haz Fatal Respndrs:	0	**HMIS Serious Fatality:**	No
Haz Fatal Gen Public:	0	**HMIS Serious Injury:**	No
Tot Hazmat Fatalities:	0	**HMIS Flight Plan:**	No
Non Hazmat Fatality:	No	**HMIS Serious Evacs:**	No
Non Hazmat Fatals:	0	**HMIS Major Artery:**	No
Hazmat Injury:	No	**HMIS Bulk Release:**	No
Haz Hospital Empl:	0	**HMIS Marine Pollutnt:**	No
Haz Hospital Resp:	0	**HMIS Radioactive:**	No
Haz Hosp Gen Public:	0	**HMIS Gen Pkg Type:**	OHMIR.Ref_Container.descr_txt
Haz Hosp Old Form:	0	**HMIS Container Code:**	4G
Total Haz Hosp Inj:	0	**HMIS Container Desc:**	Fiberboard box
Haz Non Hosp Empl:	0	**HMIS Bulk Incident:**	No

Haz Non Hosp Resp:	0	**Undeclared Shipment:**	No
Description of Events:	RESPONDED TO LEAKING PKG WITH PPE USED DECISION TREE & RESPONSE SHEET TO CONTAIN & PROCESS THROUGH DMP		
Recommend Actions Taken:	(NO COMMENTS PROVIDED)		

HMIR Incident Reports

Report No:	I-2012110232	**Fed DOT Agency Nm:**	
Report Type:	A hazardous material incident	**Fed DOT Report No:**	
Date of Incident:	10/29/2012	**Report Submit Src:**	Paper
Time of Incident:	0400	**Inc Multiple Rows:**	No
Haz Class Code:	3	**Inc Non US State:**	
Hazardous Class:	FLAMMABLE - COMBUSTIBLE LIQUID	**Mode Transport:**	Highway
Commodity Short Nm:	PAINT INCLUDING PAINT L	**Transport Phase:**	LOADING
Commodity Long Nm:	PAINT INCLUDING PAINT LACQUER ENAMEL STAIN SHELLAC SOLUTIONS VARNISH POLISH LIQUID FILLER AND LIQUID LACQUER BASE	**Incident Occrrnce:**	
Trade Name:	STACO PAINT HIGH HEA	**Mat Ship Approval?:**	No
ID No:	UN1263	**Mat Ship Approv No:**	
Haz Waste Ind:	No	**Undecl Hazmat Ship?:**	No
Haz Waste EPA No:		**Packaging Type:**	Non-Bulk
HMIS Tox Inhalation?:	No	**Packing Group:**	II
TIH Hazard Zone:		**Carrier Reporter:**	UNITED PARCEL SERVICE INC.
Qty Released:	0.031250	**CR Street Name:**	55 GLENLAKE PKWY
Unit of Measure:	LGA	**CR City:**	ATLANTA
What Failed:	109	**CR State:**	GA
What Failed Desc:	Closure (e.g. Cap Top or Plug)	**CR Postal Code:**	30328-3498
How Failed Code:	308	**CR Non US State:**	
How Failed Desc:	Leaked	**CR Fed DOT ID:**	21800
Failure Cause Code:	508	**CR Hazmat Reg ID:**	
Failure Cause Desc:	Defective Component or Device	**CR Country:**	US
Ident. Markings:	UN/4G/Y2Q/S/12 USA/+CJ0102	**Shipper Name:**	CARDINAL INDUSTRIAL FINISHES
Cont1 Pkging Type:		**Shipper Street Name:**	1329 POTRERO AVE
Cont1 Const Mat:		**Shipper City:**	SOUTH EL MONTE
Cont1 Head Type:		**Shipper State:**	CA
Cont1 Pkg Capacity:	5.283440	**Shipper Postal:**	91733-3088
C1 Capacity UOM:	LGA	**Shipper Non US St:**	
Cont1 Pkg Amt:	2	**Shipper Country:**	US
C1 Pkg Amt UOM:	LGA	**Shipper Waybill:**	1Z9226010361968884
Cont1 Pkg Number:	1	**Ship Hazmat Reg ID:**	
C1 Pkg NO Failed:	1	**Origin City:**	SOUTH EL MONTE
Cont1 Pkg Mnfctr:		**Origin State:**	CALIFORNIA
Cont1 Pkg Mnfct Dt:		**Origin Postal:**	91733
Cont1 Pkg Serial NO:		**Origin Non US St:**	
C1 Pkg Last Test Dt:		**Origin Country:**	US
C1 Test Const Mat:		**Destination City:**	SAN DIEGO
C1 Pkg Dsign Pres.:		**Destination State:**	CALIFORNIA
C1 Dsign Press UOM:		**Destination Postal:**	92121
C1 Pkg Shell Thick:		**Destination Non US:**	
C1 Shell Thick UOM:		**Destination Country:**	US
C1 Head Thickness:		**Cont2 Package Type:**	Can

C1 Head Thick UOM:		**Cont2 Const Mat:**	Metal (any type)
C1 Pkg Srvc Pres.:		**Cont2 Pkg Capacity:**	1
C1 Srvc Press UOM:		**Cont2 Capacity UOM:**	LGA
C1 Valve/Device Fail?:	No	**Cont2 Pkg Amount:**	1
C1 Device Type:		**Cont2 Pkg Amt UOM:**	LGA
C1 Device Mnfctr:		**Cont2 Pkg No:**	2
C1 Device Model:		**Cont2 Pkg No Failed:**	1
NRC No:			
RAM Pkg Category:		**Haz NonHosp Public:**	0
RAM Pkg Cert.:	FALSE	**Haz NonHosp Old:**	0
RAM Pkg Cert. NBR:		**Tot Haz Non Hosp Inj:**	0
RAM Nuclide S:		**Total Hazmat Injuries:**	0
RAM Transport Index:		**Evacuation Indicator:**	No
RAM UOM:		**Public Evacuated:**	0
RAM Activity Rpted:		**Employees Evac:**	0
RAM UOM Rpted:		**Total Evacuated:**	0
RAM Activity:	0	**Total Evacuation Hrs:**	0
RAM Activity UOM:		**Major Artery Closed:**	No
RAM Mat Safety:		**Mjr Artery Hrs Closed:**	0
Spillage Result:	Yes	**Material Involved:**	No
Fire Result:	No	**Estimated Speed:**	0
Explosion Result:	No	**Weather Conditions:**	
Water Sewer Result:	No	**Vehicle Overturn:**	No
Gas Dispersion:	No	**Vehicle Left Roadway:**	No
Environment Damage:	No	**Passenger Aircraft:**	No
No Release Result:	No	**Cargo Baggage:**	
Fire EMS Report:	No	**Ship Non Transport:**	No
Fire EMS EMS Report:		**Ship Air First Flight:**	No
Police Report:	No	**Ship Air Subflight:**	No
Police Report No:		**Ship Init Transport:**	No
In House Cleanup:	Yes	**Ship Phase Transfer:**	No
Other Cleanup:	No	**Contact Name:**	RITA BURKE
Damage > 500:	No	**Contact Title:**	DANGEROUS GOODS MANAGER
Material Loss:	0	**Contact Business:**	United Parcel Service
Carrier Damage:	0	**Contact Street:**	55 Glenlake Parkway NE
Property Damage:	0	**Contact City:**	Atlanta
Response Cost:	0	**Contact State:**	GA
Remediation Cost:	0	**Contact Postal:**	30328
Damage Old Form:	0	**Contact Non US St:**	
Total Damages Amt:	0	**Contact Country:**	US
Hazmat Fatality:	No	**Inc. Report Prepared:**	Carrier
Haz Fatal Employees:	0	**HMIS Serious Incidnt:**	No
Haz Fatal Respndrs:	0	**HMIS Serious Fatality:**	No
Haz Fatal Gen Public:	0	**HMIS Serious Injury:**	No
Tot Hazmat Fatalities:	0	**HMIS Flight Plan:**	No
Non Hazmat Fatality:	No	**HMIS Serious Evacs:**	No
Non Hazmat Fatals:	0	**HMIS Major Artery:**	No
Hazmat Injury:	No	**HMIS Bulk Release:**	No
Haz Hospital Empl:	0	**HMIS Marine Pollutnt:**	No
Haz Hospital Resp:	0	**HMIS Radioactive:**	No
Haz Hosp Gen Public:	0	**HMIS Gen Pkg Type:**	OHMIR.Ref_Container.descr_txt

Haz Hosp Old Form:	0	**HMIS Container Code:**	CONT
Total Haz Hosp Inj:	0	**HMIS Container Desc:**	Container no description given (do not use if at all possible)
Haz Non Hosp Empl:	0	**HMIS Bulk Incident:**	No
Haz Non Hosp Resp:	0	**Undeclared Shipment:**	No

Description of Events: RESPONDED WITH PPE TO SMELLY CLASS 3 HAZMAT. FOLLOWED PROCEDURE TO INDENTIFY CONTAIN TRANSPORT TO PSC & PROCESS THROUGH DMP. 1 OF 2 INNER PACKAGE HAD LEAKED A SMALL AMOUNT.

Recommend Actions Taken: NO COMMENTS PROVIDED.

HMIR Incident Reports

Report No:	I-2007050293	**Fed DOT Agency Nm:**	
Report Type:	A hazardous material incident	**Fed DOT Report No:**	
Date of Incident:	04/19/2007	**Report Submit Src:**	Paper
Time of Incident:	0600	**Inc Multiple Rows:**	No
Haz Class Code:	8	**Inc Non US State:**	
Hazardous Class:	CORROSIVE MATERIAL	**Mode Transport:**	Highway
Commodity Short Nm:	CORROSIVE LIQUIDS N.O.S.	**Transport Phase:**	UNLOADING
Commodity Long Nm:	CORROSIVE LIQUIDS N.O.S.	**Incident Occrrnce:**	
Trade Name:	SULFURIC ACID	**Mat Ship Approval?:**	No
ID No:	UN1760	**Mat Ship Approv No:**	
Haz Waste Ind:	No	**Undecl Hazmat Ship?:**	No
Haz Waste EPA No:		**Packaging Type:**	Non-Bulk
HMIS Tox Inhalation?:	No	**Packing Group:**	II
TIH Hazard Zone:		**Carrier Reporter:**	UNITED PARCEL SERVICE INC.
Qty Released:	0.50	**CR Street Name:**	55 GLENLAKE PKWY
Unit of Measure:	LGA	**CR City:**	ATLANTA
What Failed:	109	**CR State:**	GA
What Failed Desc:	Closure (e.g. Cap Top or Plug)	**CR Postal Code:**	30328-3498
How Failed Code:	308	**CR Non US State:**	
How Failed Desc:	Leaked	**CR Fed DOT ID:**	21800
Failure Cause Code:	508	**CR Hazmat Reg ID:**	
Failure Cause Desc:	Defective Component or Device	**CR Country:**	US
Ident. Markings:		**Shipper Name:**	VWR INTERNATIONAL LLC
Cont1 Pkging Type:	Box	**Shipper Street Name:**	17750 E 32ND PL STE 10
Cont1 Const Mat:	Fiberboard	**Shipper City:**	AURORA
Cont1 Head Type:		**Shipper State:**	CO
Cont1 Pkg Capacity:	8.1250	**Shipper Postal:**	80011-3366
C1 Capacity UOM:	LGA	**Shipper Non US St:**	
Cont1 Pkg Amt:	4.3750	**Shipper Country:**	US
C1 Pkg Amt UOM:	LGA	**Shipper Waybill:**	1Z8002170335787933
Cont1 Pkg Number:	1	**Ship Hazmat Reg ID:**	
C1 Pkg NO Failed:	1	**Origin City:**	AURORA
Cont1 Pkg Mnfctr:		**Origin State:**	COLORADO
Cont1 Pkg Mnfct Dt:		**Origin Postal:**	80011
Cont1 Pkg Serial NO:		**Origin Non US St:**	
C1 Pkg Last Test Dt:		**Origin Country:**	US
C1 Test Const Mat:		**Destination City:**	SAN DIEGO
C1 Pkg Dsign Pres.:		**Destination State:**	CALIFORNIA
C1 Dsign Press UOM:		**Destination Postal:**	92121
C1 Pkg Shell Thick:		**Destination Non US:**	

C1 Shell Thick UOM:		**Destination Country:**	US
C1 Head Thickness:		**Cont2 Package Type:**	Bottle
C1 Head Thick UOM:		**Cont2 Const Mat:**	Plastic
C1 Pkg Srvc Pres.:		**Cont2 Pkg Capacity:**	1
C1 Srvc Press UOM:		**Cont2 Capacity UOM:**	LQT
C1 Valve/Device Fail?:	No	**Cont2 Pkg Amount:**	1
C1 Device Type:		**Cont2 Pkg Amt UOM:**	LQT
C1 Device Mnfctr:		**Cont2 Pkg No:**	12
C1 Device Model:		**Cont2 Pkg No Failed:**	2
NRC No:			

RAM Pkg Category:		**Haz NonHosp Public:**	0
RAM Pkg Cert.:	FALSE	**Haz NonHosp Old:**	0
RAM Pkg Cert. NBR:		**Tot Haz Non Hosp Inj:**	0
RAM Nuclide S:		**Total Hazmat Injuries:**	0
RAM Transport Index:		**Evacuation Indicator:**	No
RAM UOM:		**Public Evacuated:**	0
RAM Activity Rpted:		**Employees Evac:**	0
RAM UOM Rpted:		**Total Evacuated:**	0
RAM Activity:	0	**Total Evacuation Hrs:**	0
RAM Activity UOM:		**Major Artery Closed:**	No
RAM Mat Safety:		**Mjr Artery Hrs Closed:**	0
Spillage Result:	Yes	**Material Involved:**	No
Fire Result:	No	**Estimated Speed:**	0
Explosion Result:	No	**Weather Conditions:**	
Water Sewer Result:	No	**Vehicle Overturn:**	No
Gas Dispersion:	No	**Vehicle Left Roadway:**	No
Environment Damage:	No	**Passenger Aircraft:**	No
No Release Result:	No	**Cargo Baggage:**	
Fire EMS Report:	No	**Ship Non Transport:**	No
Fire EMS EMS Report:		**Ship Air First Flight:**	No
Police Report:	No	**Ship Air Subflight:**	No
Police Report No:		**Ship Init Transport:**	No
In House Cleanup:	Yes	**Ship Phase Transfer:**	No
Other Cleanup:	No	**Contact Name:**	BRAD COOK
Damage > 500:	No	**Contact Title:**	DIRECTOR DANGEROUS GOODS
Material Loss:	0	**Contact Business:**	UNITED PARCEL SERVICE
Carrier Damage:	0	**Contact Street:**	55 GLENLAKE PKWY
Property Damage:	0	**Contact City:**	ATLANTA
Response Cost:	0	**Contact State:**	GA
Remediation Cost:	0	**Contact Postal:**	30328
Damage Old Form:	0	**Contact Non US St:**	
Total Damages Amt:	0	**Contact Country:**	US
Hazmat Fatality:	No	**Inc. Report Prepared:**	Carrier
Haz Fatal Employees:	0	**HMIS Serious Incidnt:**	No
Haz Fatal Respndrs:	0	**HMIS Serious Fatality:**	No
Haz Fatal Gen Public:	0	**HMIS Serious Injury:**	No
Tot Hazmat Fatalities:	0	**HMIS Flight Plan:**	No
Non Hazmat Fatality:	No	**HMIS Serious Evacs:**	No
Non Hazmat Fatals:	0	**HMIS Major Artery:**	No
Hazmat Injury:	No	**HMIS Bulk Release:**	No
Haz Hospital Empl:	0	**HMIS Marine Pollutnt:**	No

Haz Hospital Resp:	0	**HMIS Radioactive:**	No
Haz Hosp Gen Public:	0	**HMIS Gen Pkg Type:**	OHMIR.Ref_Container.descr_txt
Haz Hosp Old Form:	0	**HMIS Container Code:**	BOX FBR
Total Haz Hosp Inj:	0	**HMIS Container Desc:**	Fiberboard box or carton
Haz Non Hosp Empl:	0	**HMIS Bulk Incident:**	No
Haz Non Hosp Resp:	0	**Undeclared Shipment:**	No
Description of Events:			
Recommend Actions Taken:			

HMIR Incident Reports

Report No:	I-2011020059	**Fed DOT Agency Nm:**	
Report Type:	A hazardous material incident	**Fed DOT Report No:**	
Date of Incident:	01/25/2011	**Report Submit Src:**	Paper
Time of Incident:	1122	**Inc Multiple Rows:**	No
Haz Class Code:	8	**Inc Non US State:**	
Hazardous Class:	CORROSIVE MATERIAL	**Mode Transport:**	Highway
Commodity Short Nm:	CORROSIVE LIQUIDS N.O.S.	**Transport Phase:**	UNLOADING
Commodity Long Nm:	CORROSIVE LIQUIDS N.O.S.	**Incident Occrrnce:**	
Trade Name:	SULFURIC ACID	**Mat Ship Approval?:**	No
ID No:	UN1760	**Mat Ship Approv No:**	
Haz Waste Ind:	No	**Undecl Hazmat Ship?:**	No
Haz Waste EPA No:		**Packaging Type:**	Non-Bulk
HMIS Tox Inhalation?:	No	**Packing Group:**	II
TIH Hazard Zone:		**Carrier Reporter:**	UNITED PARCEL SERVICE INC.
Qty Released:	0.1250	**CR Street Name:**	55 GLENLAKE PKWY
Unit of Measure:	LGA	**CR City:**	ATLANTA
What Failed:	104	**CR State:**	GA
What Failed Desc:	Body	**CR Postal Code:**	30328-3498
How Failed Code:	308	**CR Non US State:**	
How Failed Desc:	Leaked	**CR Fed DOT ID:**	21800
Failure Cause Code:	535	**CR Hazmat Reg ID:**	
Failure Cause Desc:	Valve Open	**CR Country:**	US
Ident. Markings:		**Shipper Name:**	CANBERRA CORPORATION
Cont1 Pkging Type:	Box	**Shipper Street Name:**	3610 N HLLAND SYLVANIA RD
Cont1 Const Mat:	Fiberboard	**Shipper City:**	TOLEDO
Cont1 Head Type:		**Shipper State:**	OH
Cont1 Pkg Capacity:	8.1250	**Shipper Postal:**	43615
C1 Capacity UOM:	LGA	**Shipper Non US St:**	
Cont1 Pkg Amt:	4	**Shipper Country:**	US
C1 Pkg Amt UOM:	LGA	**Shipper Waybill:**	1Z4791530358256998
Cont1 Pkg Number:	1	**Ship Hazmat Reg ID:**	
C1 Pkg NO Failed:	1	**Origin City:**	TOLEDO
Cont1 Pkg Mnfctr:		**Origin State:**	OHIO
Cont1 Pkg Mnfct Dt:		**Origin Postal:**	43615
Cont1 Pkg Serial NO:		**Origin Non US St:**	
C1 Pkg Last Test Dt:		**Origin Country:**	US
C1 Test Const Mat:		**Destination City:**	SAN DIEGO
C1 Pkg Dsign Pres.:		**Destination State:**	CALIFORNIA
C1 Dsign Press UOM:		**Destination Postal:**	92121
C1 Pkg Shell Thick:		**Destination Non US:**	

C1 Shell Thick UOM:		**Destination Country:**	US
C1 Head Thickness:		**Cont2 Package Type:**	Bottle
C1 Head Thick UOM:		**Cont2 Const Mat:**	Plastic
C1 Pkg Srvc Pres.:		**Cont2 Pkg Capacity:**	1
C1 Srvc Press UOM:		**Cont2 Capacity UOM:**	LGA
C1 Valve/Device Fail?:	No	**Cont2 Pkg Amount:**	1
C1 Device Type:		**Cont2 Pkg Amt UOM:**	LGA
C1 Device Mnfctr:		**Cont2 Pkg No:**	4
C1 Device Model:		**Cont2 Pkg No Failed:**	1
NRC No:			

RAM Pkg Category:		**Haz NonHosp Public:**	0
RAM Pkg Cert.:	FALSE	**Haz NonHosp Old:**	0
RAM Pkg Cert. NBR:		**Tot Haz Non Hosp Inj:**	0
RAM Nuclide S:		**Total Hazmat Injuries:**	0
RAM Transport Index:		**Evacuation Indicator:**	No
RAM UOM:		**Public Evacuated:**	0
RAM Activity Rpted:		**Employees Evac:**	0
RAM UOM Rpted:		**Total Evacuated:**	0
RAM Activity:		**Total Evacuation Hrs:**	0
RAM Activity UOM:		**Major Artery Closed:**	No
RAM Mat Safety:		**Mjr Artery Hrs Closed:**	0
Spillage Result:	Yes	**Material Involved:**	No
Fire Result:	No	**Estimated Speed:**	0
Explosion Result:	No	**Weather Conditions:**	
Water Sewer Result:	No	**Vehicle Overturn:**	No
Gas Dispersion:	No	**Vehicle Left Roadway:**	No
Environment Damage:	No	**Passenger Aircraft:**	No
No Release Result:	No	**Cargo Baggage:**	
Fire EMS Report:	No	**Ship Non Transport:**	No
Fire EMS EMS Report:		**Ship Air First Flight:**	No
Police Report:	No	**Ship Air Subflight:**	No
Police Report No:		**Ship Init Transport:**	No
In House Cleanup:	Yes	**Ship Phase Transfer:**	No
Other Cleanup:	No	**Contact Name:**	RITA BURKE
Damage > 500:	No	**Contact Title:**	DANGEROUS GOODS MANAGER
Material Loss:	0	**Contact Business:**	United Parcel Service
Carrier Damage:	0	**Contact Street:**	55 Glenlake Parkway NE
Property Damage:	0	**Contact City:**	Atlanta
Response Cost:	0	**Contact State:**	GA
Remediation Cost:	0	**Contact Postal:**	30328
Damage Old Form:	0	**Contact Non US St:**	
Total Damages Amt:	0	**Contact Country:**	US
Hazmat Fatality:	No	**Inc. Report Prepared:**	Carrier
Haz Fatal Employees:	0	**HMIS Serious Incidnt:**	No
Haz Fatal Respndrs:	0	**HMIS Serious Fatality:**	No
Haz Fatal Gen Public:	0	**HMIS Serious Injury:**	No
Tot Hazmat Fatalities:	0	**HMIS Flight Plan:**	No
Non Hazmat Fatality:	No	**HMIS Serious Evacs:**	No
Non Hazmat Fatals:	0	**HMIS Major Artery:**	No
Hazmat Injury:	No	**HMIS Bulk Release:**	No
Haz Hospital Empl:	0	**HMIS Marine Pollutnt:**	No

Haz Hospital Resp:	0	**HMIS Radioactive:**	No
Haz Hosp Gen Public:	0	**HMIS Gen Pkg Type:**	OHMIR.Ref_Container.descr_txt
Haz Hosp Old Form:	0	**HMIS Container Code:**	BOX FBR
Total Haz Hosp Inj:	0	**HMIS Container Desc:**	Fiberboard box or carton
Haz Non Hosp Empl:	0	**HMIS Bulk Incident:**	No
Haz Non Hosp Resp:	0	**Undeclared Shipment:**	No

Description of Events: RESPONDED TO LEAKER IN PPE FOLLOWED DISC1SISON TREE AND CLEANED SPILL

Recommend Actions Taken: NO COMMENTS PROVIDED

HMIR Incident Reports

Report No:	I-2010010506	**Fed DOT Agency Nm:**	
Report Type:	A hazardous material incident	**Fed DOT Report No:**	
Date of Incident:	01/06/2010	**Report Submit Src:**	Paper
Time of Incident:	0600	**Inc Multiple Rows:**	No
Haz Class Code:	3	**Inc Non US State:**	
Hazardous Class:	FLAMMABLE - COMBUSTIBLE LIQUID	**Mode Transport:**	Highway
Commodity Short Nm:	ETHYL ALCOHOL	**Transport Phase:**	LOADING
Commodity Long Nm:	ETHYL ALCOHOL	**Incident Occrrnce:**	
Trade Name:		**Mat Ship Approval?:**	No
ID No:	UN1170	**Mat Ship Approv No:**	
Haz Waste Ind:	No	**Undecl Hazmat Ship?:**	No
Haz Waste EPA No:		**Packaging Type:**	Non-Bulk
HMIS Tox Inhalation?:	No	**Packing Group:**	II
TIH Hazard Zone:		**Carrier Reporter:**	UNITED PARCEL SERVICE INC.
Qty Released:	0.046875	**CR Street Name:**	55 GLENLAKE PKWY
Unit of Measure:	LGA	**CR City:**	ATLANTA
What Failed:	109	**CR State:**	GA
What Failed Desc:	Closure (e.g. Cap Top or Plug)	**CR Postal Code:**	30328-3498
How Failed Code:	308	**CR Non US State:**	
How Failed Desc:	Leaked	**CR Fed DOT ID:**	21800
Failure Cause Code:	508	**CR Hazmat Reg ID:**	
Failure Cause Desc:	Defective Component or Device	**CR Country:**	US
Ident. Markings:	UN/4G/Y25/S/09USA/M5586	**Shipper Name:**	THE HARVARD DRUG GROUP L L C
Cont1 Pkging Type:		**Shipper Street Name:**	1316 COMMERCE DR
Cont1 Const Mat:		**Shipper City:**	DECATUR
Cont1 Head Type:		**Shipper State:**	AL
Cont1 Pkg Capacity:	6.6043	**Shipper Postal:**	35601-7539
C1 Capacity UOM:	LGA	**Shipper Non US St:**	
Cont1 Pkg Amt:	2.1250	**Shipper Country:**	US
C1 Pkg Amt UOM:	LGA	**Shipper Waybill:**	1Z3002900368113591
Cont1 Pkg Number:	1	**Ship Hazmat Reg ID:**	
C1 Pkg NO Failed:	1	**Origin City:**	DECATUR
Cont1 Pkg Mnfctr:		**Origin State:**	ALABAMA
Cont1 Pkg Mnfct Dt:		**Origin Postal:**	35601
Cont1 Pkg Serial NO:		**Origin Non US St:**	
C1 Pkg Last Test Dt:		**Origin Country:**	US
C1 Test Const Mat:		**Destination City:**	SAN DIEGO
C1 Pkg Dsign Pres.:		**Destination State:**	CALIFORNIA
C1 Dsign Press UOM:		**Destination Postal:**	92101
C1 Pkg Shell Thick:		**Destination Non US:**	

C1 Shell Thick UOM:		Destination Country:	US
C1 Head Thickness:		Cont2 Package Type:	
C1 Head Thick UOM:		Cont2 Const Mat:	
C1 Pkg Srvc Pres.:		Cont2 Pkg Capacity:	
C1 Srvc Press UOM:		Cont2 Capacity UOM:	
C1 Valve/Device Fail?:	No	Cont2 Pkg Amount:	
C1 Device Type:		Cont2 Pkg Amt UOM:	
C1 Device Mnfctr:		Cont2 Pkg No:	
C1 Device Model:		Cont2 Pkg No Failed:	
NRC No:			
RAM Pkg Category:		Haz NonHosp Public:	0
RAM Pkg Cert.:	FALSE	Haz NonHosp Old:	0
RAM Pkg Cert. NBR:		Tot Haz Non Hosp Inj:	0
RAM Nuclide S:		Total Hazmat Injuries:	0
RAM Transport Index:		Evacuation Indicator:	No
RAM UOM:		Public Evacuated:	0
RAM Activity Rpted:		Employees Evac:	0
RAM UOM Rpted:		Total Evacuated:	0
RAM Activity:	0	Total Evacuation Hrs:	0
RAM Activity UOM:		Major Artery Closed:	No
RAM Mat Safety:		Mjr Artery Hrs Closed:	0
Spillage Result:	Yes	Material Involved:	No
Fire Result:	No	Estimated Speed:	0
Explosion Result:	No	Weather Conditions:	
Water Sewer Result:	No	Vehicle Overturn:	No
Gas Dispersion:	No	Vehicle Left Roadway:	No
Environment Damage:	No	Passenger Aircraft:	No
No Release Result:	No	Cargo Baggage:	
Fire EMS Report:	No	Ship Non Transport:	No
Fire EMS EMS Report:		Ship Air First Flight:	No
Police Report:	No	Ship Air Subflight:	No
Police Report No:		Ship Init Transport:	No
In House Cleanup:	Yes	Ship Phase Transfer:	No
Other Cleanup:	No	Contact Name:	BRAD COOK
Damage > 500:	No	Contact Title:	DIRECTOR DANGEROUS GOODS
Material Loss:	0	Contact Business:	UNITED PARCEL SERVICE
Carrier Damage:	0	Contact Street:	55 GLENLAKE PKWY
Property Damage:	0	Contact City:	ATLANTA
Response Cost:	0	Contact State:	GA
Remediation Cost:	0	Contact Postal:	30328
Damage Old Form:	0	Contact Non US St:	
Total Damages Amt:	0	Contact Country:	US
Hazmat Fatality:	No	Inc. Report Prepared:	Carrier
Haz Fatal Employees:	0	HMIS Serious Incidnt:	No
Haz Fatal Respndrs:	0	HMIS Serious Fatality:	No
Haz Fatal Gen Public:	0	HMIS Serious Injury:	No
Tot Hazmat Fatalities:	0	HMIS Flight Plan:	No
Non Hazmat Fatality:	No	HMIS Serious Evacs:	No
Non Hazmat Fatals:	0	HMIS Major Artery:	No
Hazmat Injury:	No	HMIS Bulk Release:	No
Haz Hospital Empl:	0	HMIS Marine Pollutnt:	No

Haz Hospital Resp:	0	**HMIS Radioactive:**	No
Haz Hosp Gen Public:	0	**HMIS Gen Pkg Type:**	OHMIR.Ref_Container.descr_txt
Haz Hosp Old Form:	0	**HMIS Container Code:**	4G
Total Haz Hosp Inj:	0	**HMIS Container Desc:**	Fiberboard box
Haz Non Hosp Empl:	0	**HMIS Bulk Incident:**	No
Haz Non Hosp Resp:	0	**Undeclared Shipment:**	No

Description of Events: SMALL AMOUNT OF LIQUID LEAKED THOUGH SEAL OF LID DURRING TRANSIT. LIDS DID NOT APPEAR TO BE VERY LOOSE BUT WHEN BOTTLE WAS SET ON SIDE A SMALL AMOUNT OF LIQUID LEAKED PERHAPS LIDS HAVE DEFECT. FOLLOWED PROCEDURES FOR DMP TO CONTAIN/DISPOSE OF.

Recommend Actions Taken: NO COMMENTS PROVIDED.

HMIR Incident Reports

Report No:	I-1997060841	**Fed DOT Agency Nm:**	
Report Type:	A hazardous material incident	**Fed DOT Report No:**	
Date of Incident:	06/05/1997	**Report Submit Src:**	Paper
Time of Incident:	0545	**Inc Multiple Rows:**	No
Haz Class Code:	8	**Inc Non US State:**	
Hazardous Class:	CORROSIVE MATERIAL	**Mode Transport:**	Highway
Commodity Short Nm:	CORROSIVE LIQUID BASIC	**Transport Phase:**	LOADING
Commodity Long Nm:	CORROSIVE LIQUID BASIC INORGANIC N.O.S.	**Incident Occrrnce:**	
Trade Name:		**Mat Ship Approval?:**	No
ID No:	UN3266	**Mat Ship Approv No:**	
Haz Waste Ind:	No	**Undecl Hazmat Ship?:**	No
Haz Waste EPA No:		**Packaging Type:**	Non-Bulk
HMIS Tox Inhalation?:	No	**Packing Group:**	
TIH Hazard Zone:		**Carrier Reporter:**	UNITED PARCEL SERVICE INC.
Qty Released:	0.046875	**CR Street Name:**	55 GLENLAKE PKWY
Unit of Measure:	LGA	**CR City:**	ATLANTA
What Failed:	109;	**CR State:**	GA
What Failed Desc:	Closure (e.g. Cap Top or Plug);	**CR Postal Code:**	30328-3498
How Failed Code:	309; 309	**CR Non US State:**	
How Failed Desc:	Punctured; Punctured	**CR Fed DOT ID:**	21800
Failure Cause Code:	538; 538	**CR Hazmat Reg ID:**	
Failure Cause Desc:	Water Damage; Water Damage	**CR Country:**	US
Ident. Markings:		**Shipper Name:**	BUDWAY EXPRESS TRUCKING & WAREHOUSING
Cont1 Pkging Type:		**Shipper Street Name:**	4700 GREGG RD
Cont1 Const Mat:		**Shipper City:**	PICO RIVERA
Cont1 Head Type:		**Shipper State:**	CA
Cont1 Pkg Capacity:	1	**Shipper Postal:**	90660-2162
C1 Capacity UOM:	LGA	**Shipper Non US St:**	
Cont1 Pkg Amt:		**Shipper Country:**	US
C1 Pkg Amt UOM:		**Shipper Waybill:**	
Cont1 Pkg Number:	1	**Ship Hazmat Reg ID:**	
C1 Pkg NO Failed:	1	**Origin City:**	PICO RIVERA
Cont1 Pkg Mnfctr:	NOT REPORTED BY CARRIER	**Origin State:**	CALIFORNIA
Cont1 Pkg Mnfct Dt:		**Origin Postal:**	90660
Cont1 Pkg Serial NO:		**Origin Non US St:**	
C1 Pkg Last Test Dt:		**Origin Country:**	US
C1 Test Const Mat:		**Destination City:**	SAN DIEGO

C1 Pkg Dsign Pres.:		**Destination State:**	CALIFORNIA
C1 Dsign Press UOM:		**Destination Postal:**	92121
C1 Pkg Shell Thick:		**Destination Non US:**	
C1 Shell Thick UOM:		**Destination Country:**	US
C1 Head Thickness:		**Cont2 Package Type:**	
C1 Head Thick UOM:		**Cont2 Const Mat:**	
C1 Pkg Srvc Pres.:		**Cont2 Pkg Capacity:**	1
C1 Srvc Press UOM:		**Cont2 Capacity UOM:**	LGA
C1 Valve/Device Fail?:	No	**Cont2 Pkg Amount:**	
C1 Device Type:		**Cont2 Pkg Amt UOM:**	
C1 Device Mnfctr:		**Cont2 Pkg No:**	1
C1 Device Model:		**Cont2 Pkg No Failed:**	1
NRC No:			

RAM Pkg Category:		**Haz NonHosp Public:**	0
RAM Pkg Cert.:	FALSE	**Haz NonHosp Old:**	0
RAM Pkg Cert. NBR:		**Tot Haz Non Hosp Inj:**	0
RAM Nuclide S:		**Total Hazmat Injuries:**	0
RAM Transport Index:		**Evacuation Indicator:**	No
RAM UOM:		**Public Evacuated:**	0
RAM Activity Rpted:		**Employees Evac:**	0
RAM UOM Rpted:		**Total Evacuated:**	0
RAM Activity:		**Total Evacuation Hrs:**	0
RAM Activity UOM:		**Major Artery Closed:**	No
RAM Mat Safety:		**Mjr Artery Hrs Closed:**	0
Spillage Result:	Yes	**Material Involved:**	No
Fire Result:	No	**Estimated Speed:**	0
Explosion Result:	No	**Weather Conditions:**	
Water Sewer Result:	No	**Vehicle Overturn:**	No
Gas Dispersion:	No	**Vehicle Left Roadway:**	No
Environment Damage:	No	**Passenger Aircraft:**	No
No Release Result:	No	**Cargo Baggage:**	
Fire EMS Report:	No	**Ship Non Transport:**	No
Fire EMS EMS Report:		**Ship Air First Flight:**	No
Police Report:	No	**Ship Air Subflight:**	No
Police Report No:		**Ship Init Transport:**	No
In House Cleanup:	No	**Ship Phase Transfer:**	No
Other Cleanup:	No	**Contact Name:**	STEPHEN IMEL
Damage > 500:	No	**Contact Title:**	HAZMAT RESPONDER
Material Loss:	0	**Contact Business:**	
Carrier Damage:	0	**Contact Street:**	
Property Damage:	0	**Contact City:**	
Response Cost:	0	**Contact State:**	
Remediation Cost:	0	**Contact Postal:**	
Damage Old Form:	0	**Contact Non US St:**	
Total Damages Amt:	0	**Contact Country:**	US
Hazmat Fatality:	No	**Inc. Report Prepared:**	
Haz Fatal Employees:	0	**HMIS Serious Incidnt:**	No
Haz Fatal Respndrs:	0	**HMIS Serious Fatality:**	No
Haz Fatal Gen Public:	0	**HMIS Serious Injury:**	No
Tot Hazmat Fatalities:	0	**HMIS Flight Plan:**	No
Non Hazmat Fatality:	No	**HMIS Serious Evacs:**	No

Non Hazmat Fatals:	0	**HMIS Major Artery:**	No
Hazmat Injury:	No	**HMIS Bulk Release:**	No
Haz Hospital Empl:	0	**HMIS Marine Pollutnt:**	No
Haz Hospital Resp:	0	**HMIS Radioactive:**	No
Haz Hosp Gen Public:	0	**HMIS Gen Pkg Type:**	OHMIR.Ref_Container.descr_txt
Haz Hosp Old Form:	0	**HMIS Container Code:**	BOX FBR
Total Haz Hosp Inj:	0	**HMIS Container Desc:**	Fiberboard box or carton
Haz Non Hosp Empl:	0	**HMIS Bulk Incident:**	No
Haz Non Hosp Resp:	0	**Undeclared Shipment:**	No

Description of Events: 1ST RESPONDER BROUGHT THE PARCEL TO DAMAGE AREA USING DECISION TREE AND CORROSIVE RESPONSE SHEET. PH TAPE READING WAS 13. USED SODIUM BICARBONATE THEN ABSORBANT. PROCESSED THROUGH DMP.

Recommend Actions Taken:

HMIR Incident Reports

Report No:	I-2015060615	**Fed DOT Agency Nm:**	
Report Type:	A hazardous material incident	**Fed DOT Report No:**	
Date of Incident:	06/11/2015	**Report Submit Src:**	Paper
Time of Incident:	0642	**Inc Multiple Rows:**	No
Haz Class Code:	3	**Inc Non US State:**	
Hazardous Class:	FLAMMABLE - COMBUSTIBLE LIQUID	**Mode Transport:**	Highway
Commodity Short Nm:	ISOPROPANOL OR ISOPROPYL	**Transport Phase:**	LOADING
Commodity Long Nm:	ISOPROPANOL OR ISOPROPYL ALCOHOL	**Incident Occrrnce:**	
Trade Name:	MET-L-CHEK	**Mat Ship Approval?:**	No
ID No:	UN1219	**Mat Ship Approv No:**	
Haz Waste Ind:	No	**Undecl Hazmat Ship?:**	No
Haz Waste EPA No:		**Packaging Type:**	Non-Bulk
HMIS Tox Inhalation?:	No	**Packing Group:**	II
TIH Hazard Zone:		**Carrier Reporter:**	UNITED PARCEL SERVICE INC.
Qty Released:	0.007812	**CR Street Name:**	55 GLENLAKE PKWY
Unit of Measure:	LGA	**CR City:**	ATLANTA
What Failed:	128	**CR State:**	GA
What Failed Desc:	Inner Packaging	**CR Postal Code:**	30328-3498
How Failed Code:	308	**CR Non US State:**	
How Failed Desc:	Leaked	**CR Fed DOT ID:**	21800
Failure Cause Code:	517	**CR Hazmat Reg ID:**	
Failure Cause Desc:	Improper Preparation for Transportation	**CR Country:**	US
Ident. Markings:		**Shipper Name:**	MARIANNA INDUSTRIES INC.
Cont1 Pkging Type:	Box	**Shipper Street Name:**	11222 I ST STE A
Cont1 Const Mat:	Fiberboard	**Shipper City:**	OMAHA
Cont1 Head Type:		**Shipper State:**	NE
Cont1 Pkg Capacity:	8.1250	**Shipper Postal:**	68137-1238
C1 Capacity UOM:	LGA	**Shipper Non US St:**	
Cont1 Pkg Amt:	1	**Shipper Country:**	US
C1 Pkg Amt UOM:	LGA	**Shipper Waybill:**	1Z6325430301386156
Cont1 Pkg Number:	1	**Ship Hazmat Reg ID:**	
C1 Pkg NO Failed:	1	**Origin City:**	OMAHA
Cont1 Pkg Mnfctr:	GREEN BAY PACKAGING INC.	**Origin State:**	NEBRASKA
Cont1 Pkg Mnfct Dt:	5/27/2015 12:00:00 AM	**Origin Postal:**	68137
Cont1 Pkg Serial NO:	112179	**Origin Non US St:**	

C1 Pkg Last Test Dt:		**Origin Country:**	US
C1 Test Const Mat:		**Destination City:**	POWAY
C1 Pkg Dsign Pres.:		**Destination State:**	CALIFORNIA
C1 Dsign Press UOM:		**Destination Postal:**	92064
C1 Pkg Shell Thick:		**Destination Non US:**	
C1 Shell Thick UOM:		**Destination Country:**	US
C1 Head Thickness:		**Cont2 Package Type:**	
C1 Head Thick UOM:		**Cont2 Const Mat:**	
C1 Pkg Srvc Pres.:		**Cont2 Pkg Capacity:**	
C1 Srvc Press UOM:		**Cont2 Capacity UOM:**	
C1 Valve/Device Fail?:	No	**Cont2 Pkg Amount:**	
C1 Device Type:		**Cont2 Pkg Amt UOM:**	
C1 Device Mnfctr:		**Cont2 Pkg No:**	
C1 Device Model:		**Cont2 Pkg No Failed:**	
NRC No:			

RAM Pkg Category:		**Haz NonHosp Public:**	0
RAM Pkg Cert.:	FALSE	**Haz NonHosp Old:**	0
RAM Pkg Cert. NBR:		**Tot Haz Non Hosp Inj:**	0
RAM Nuclide S:		**Total Hazmat Injuries:**	0
RAM Transport Index:		**Evacuation Indicator:**	No
RAM UOM:		**Public Evacuated:**	0
RAM Activity Rpted:		**Employees Evac:**	0
RAM UOM Rpted:		**Total Evacuated:**	0
RAM Activity:	0	**Total Evacuation Hrs:**	0
RAM Activity UOM:		**Major Artery Closed:**	No
RAM Mat Safety:		**Mjr Artery Hrs Closed:**	0
Spillage Result:	Yes	**Material Involved:**	No
Fire Result:	No	**Estimated Speed:**	0
Explosion Result:	No	**Weather Conditions:**	
Water Sewer Result:	No	**Vehicle Overturn:**	No
Gas Dispersion:	No	**Vehicle Left Roadway:**	No
Environment Damage:	No	**Passenger Aircraft:**	No
No Release Result:	No	**Cargo Baggage:**	
Fire EMS Report:	No	**Ship Non Transport:**	No
Fire EMS EMS Report:		**Ship Air First Flight:**	No
Police Report:	No	**Ship Air Subflight:**	No
Police Report No:		**Ship Init Transport:**	No
In House Cleanup:	Yes	**Ship Phase Transfer:**	No
Other Cleanup:	No	**Contact Name:**	RITA BURKE
Damage > 500:	No	**Contact Title:**	DANGEROUS GOODS MANAGER
Material Loss:	0	**Contact Business:**	United Parcel Service
Carrier Damage:	0	**Contact Street:**	55 Glenlake Parkway NE
Property Damage:	0	**Contact City:**	Atlanta
Response Cost:	0	**Contact State:**	GA
Remediation Cost:	0	**Contact Postal:**	30328
Damage Old Form:	0	**Contact Non US St:**	
Total Damages Amt:	0	**Contact Country:**	US
Hazmat Fatality:	No	**Inc. Report Prepared:**	Carrier
Haz Fatal Employees:	0	**HMIS Serious Incidnt:**	No
Haz Fatal Respndrs:	0	**HMIS Serious Fatality:**	No
Haz Fatal Gen Public:	0	**HMIS Serious Injury:**	No

Tot Hazmat Fatalities:	0	**HMIS Flight Plan:**	No
Non Hazmat Fatality:	No	**HMIS Serious Evacs:**	No
Non Hazmat Fatals:	0	**HMIS Major Artery:**	No
Hazmat Injury:	No	**HMIS Bulk Release:**	No
Haz Hospital Empl:	0	**HMIS Marine Pollutnt:**	No
Haz Hospital Resp:	0	**HMIS Radioactive:**	No
Haz Hosp Gen Public:	0	**HMIS Gen Pkg Type:**	OHMIR.Ref_Container.descr_txt
Haz Hosp Old Form:	0	**HMIS Container Code:**	4G
Total Haz Hosp Inj:	0	**HMIS Container Desc:**	Fiberboard box
Haz Non Hosp Empl:	0	**HMIS Bulk Incident:**	No
Haz Non Hosp Resp:	0	**Undeclared Shipment:**	No

Description of Events: RESPONDER CALLED TO SPILL AT SPACE 115 RESPONDER CONTAINED THE SPILL AND TOOK TO THE PROCESSESING CAGE. PROPER PPE WAS USED IN THE RESPONSE OF THE LEAKING PACKAGE. UNIVERSAL ABSORBANT WAS USED ON THE REMAINER OF THE SPILL AND CONTAINED TO A GREEN DMP BAG WEIGHT AND MESUREMENTS AS WELL AS INPUT INTO THE SYSTEM

Recommend Actions Taken: THE CAP WAS NOT SEALED MAKE SURE THE CAP IS SECURE

HMIR Incident Reports

Report No:	I-2014080357	**Fed DOT Agency Nm:**	
Report Type:	A hazardous material incident	**Fed DOT Report No:**	
Date of Incident:	08/11/2014	**Report Submit Src:**	Paper
Time of Incident:	0542	**Inc Multiple Rows:**	No
Haz Class Code:	3	**Inc Non US State:**	
Hazardous Class:	FLAMMABLE - COMBUSTIBLE LIQUID	**Mode Transport:**	Highway
Commodity Short Nm:	ETHYL ACETATE	**Transport Phase:**	UNLOADING
Commodity Long Nm:	ETHYL ACETATE	**Incident Occrrnce:**	
Trade Name:	ETHYL ACETATE	**Mat Ship Approval?:**	No
ID No:	UN1173	**Mat Ship Approv No:**	
Haz Waste Ind:	No	**Undecl Hazmat Ship?:**	No
Haz Waste EPA No:		**Packaging Type:**	Non-Bulk
HMIS Tox Inhalation?:	No	**Packing Group:**	II
TIH Hazard Zone:		**Carrier Reporter:**	UNITED PARCEL SERVICE CO.
Qty Released:	0.25	**CR Street Name:**	55 GLENLAKE PKWY
Unit of Measure:	LGA	**CR City:**	ATLANTA
What Failed:	104	**CR State:**	GA
What Failed Desc:	Body	**CR Postal Code:**	30328-3498
How Failed Code:	308	**CR Non US State:**	
How Failed Desc:	Leaked	**CR Fed DOT ID:**	0
Failure Cause Code:	535	**CR Hazmat Reg ID:**	
Failure Cause Desc:	Valve Open	**CR Country:**	US
Ident. Markings:	NO MARKINGS GIVEN	**Shipper Name:**	FISHER SCIENTIFIC COMPANY LLC
Cont1 Pkging Type:	Box	**Shipper Street Name:**	6722 BICKMORE AVE
Cont1 Const Mat:	Fiberboard	**Shipper City:**	CHINO
Cont1 Head Type:		**Shipper State:**	CA
Cont1 Pkg Capacity:	8.1250	**Shipper Postal:**	91708-9101
C1 Capacity UOM:	LGA	**Shipper Non US St:**	
Cont1 Pkg Amt:	5	**Shipper Country:**	US
C1 Pkg Amt UOM:	LGA	**Shipper Waybill:**	1Z9V34910377371642
Cont1 Pkg Number:	1	**Ship Hazmat Reg ID:**	
C1 Pkg NO Failed:	1	**Origin City:**	CHINO
Cont1 Pkg Mnfctr:		**Origin State:**	CALIFORNIA

Map Key	Number of Records	Direction	Distance (mi/ft)	Elev/Diff (ft)	Site	DB

Cont1 Pkg Mnfct Dt:		***Origin Postal:***	91708
Cont1 Pkg Serial NO:		***Origin Non US St:***	
C1 Pkg Last Test Dt:		***Origin Country:***	US
C1 Test Const Mat:		***Destination City:***	LA JOLLA
C1 Pkg Dsign Pres.:		***Destination State:***	CALIFORNIA
C1 Dsign Press UOM:		***Destination Postal:***	92037
C1 Pkg Shell Thick:		***Destination Non US:***	
C1 Shell Thick UOM:		***Destination Country:***	US
C1 Head Thickness:		***Cont2 Package Type:***	
C1 Head Thick UOM:		***Cont2 Const Mat:***	
C1 Pkg Srvc Pres.:		***Cont2 Pkg Capacity:***	5
C1 Srvc Press UOM:		***Cont2 Capacity UOM:***	LGA
C1 Valve/Device Fail?:	No	***Cont2 Pkg Amount:***	5
C1 Device Type:		***Cont2 Pkg Amt UOM:***	LGA
C1 Device Mnfctr:		***Cont2 Pkg No:***	
C1 Device Model:		***Cont2 Pkg No Failed:***	
NRC No:			

RAM Pkg Category:		***Haz NonHosp Public:***	0
RAM Pkg Cert.:	FALSE	***Haz NonHosp Old:***	0
RAM Pkg Cert. NBR:		***Tot Haz Non Hosp Inj:***	0
RAM Nuclide S:		***Total Hazmat Injuries:***	0
RAM Transport Index:		***Evacuation Indicator:***	No
RAM UOM:		***Public Evacuated:***	0
RAM Activity Rpted:		***Employees Evac:***	0
RAM UOM Rpted:		***Total Evacuated:***	0
RAM Activity:	0	***Total Evacuation Hrs:***	0
RAM Activity UOM:		***Major Artery Closed:***	No
RAM Mat Safety:		***Mjr Artery Hrs Closed:***	0
Spillage Result:	Yes	***Material Involved:***	No
Fire Result:	No	***Estimated Speed:***	0
Explosion Result:	No	***Weather Conditions:***	
Water Sewer Result:	No	***Vehicle Overturn:***	No
Gas Dispersion:	No	***Vehicle Left Roadway:***	No
Environment Damage:	No	***Passenger Aircraft:***	No
No Release Result:	No	***Cargo Baggage:***	
Fire EMS Report:	No	***Ship Non Transport:***	No
Fire EMS EMS Report:		***Ship Air First Flight:***	No
Police Report:	No	***Ship Air Subflight:***	No
Police Report No:		***Ship Init Transport:***	No
In House Cleanup:	Yes	***Ship Phase Transfer:***	No
Other Cleanup:	No	***Contact Name:***	RITA BURKE
Damage > 500:	No	***Contact Title:***	DANGEROUS GOODS MANAGER
Material Loss:	0	***Contact Business:***	United Parcel Service
Carrier Damage:	0	***Contact Street:***	55 Glenlake Parkway NE
Property Damage:	0	***Contact City:***	Atlanta
Response Cost:	0	***Contact State:***	GA
Remediation Cost:	0	***Contact Postal:***	30328
Damage Old Form:	0	***Contact Non US St:***	
Total Damages Amt:	0	***Contact Country:***	US
Hazmat Fatality:	No	***Inc. Report Prepared:***	Carrier
Haz Fatal Employees:	0	***HMIS Serious Incidnt:***	No

Haz Fatal Respndrs:	0	**HMIS Serious Fatality:**	No
Haz Fatal Gen Public:	0	**HMIS Serious Injury:**	No
Tot Hazmat Fatalities:	0	**HMIS Flight Plan:**	No
Non Hazmat Fatality:	No	**HMIS Serious Evacs:**	No
Non Hazmat Fatals:	0	**HMIS Major Artery:**	No
Hazmat Injury:	No	**HMIS Bulk Release:**	No
Haz Hospital Empl:	0	**HMIS Marine Pollutnt:**	No
Haz Hospital Resp:	0	**HMIS Radioactive:**	No
Haz Hosp Gen Public:	0	**HMIS Gen Pkg Type:**	OHMIR.Ref_Container.descr_txt
Haz Hosp Old Form:	0	**HMIS Container Code:**	4G
Total Haz Hosp Inj:	0	**HMIS Container Desc:**	Fiberboard box
Haz Non Hosp Empl:	0	**HMIS Bulk Incident:**	No
Haz Non Hosp Resp:	0	**Undeclared Shipment:**	No

Description of Events: SUPERVISOR WENT ON A ROAD CALL FOR PKG BROUGHT BACK TO DMP.

Recommend Actions Taken: NO COMMENTS PROVIDED

HMIR Incident Reports

Report No:	I-2012110127	**Fed DOT Agency Nm:**	
Report Type:	A hazardous material incident	**Fed DOT Report No:**	
Date of Incident:	10/26/2012	**Report Submit Src:**	Paper
Time of Incident:	0800	**Inc Multiple Rows:**	No
Haz Class Code:	3	**Inc Non US State:**	
Hazardous Class:	FLAMMABLE - COMBUSTIBLE LIQUID	**Mode Transport:**	Highway
Commodity Short Nm:	ETHANOL OR ETHYL ALCOHOL	**Transport Phase:**	LOADING
Commodity Long Nm:	ETHANOL OR ETHYL ALCOHOL OR ETHANOL SOLUTIONS OR ETHYL ALCOHOL SOLUTIONS	**Incident Occrrnce:**	
Trade Name:	CS ALCOHOL 70% HISTO	**Mat Ship Approval?:**	No
ID No:	UN1170	**Mat Ship Approv No:**	
Haz Waste Ind:	No	**Undecl Hazmat Ship?:**	No
Haz Waste EPA No:		**Packaging Type:**	Non-Bulk
HMIS Tox Inhalation?:	No	**Packing Group:**	II
TIH Hazard Zone:		**Carrier Reporter:**	UNITED PARCEL SERVICE INC.
Qty Released:	0.066045	**CR Street Name:**	55 GLENLAKE PKWY
Unit of Measure:	LGA	**CR City:**	ATLANTA
What Failed:	109	**CR State:**	GA
What Failed Desc:	Closure (e.g. Cap Top or Plug)	**CR Postal Code:**	30328-3498
How Failed Code:	308	**CR Non US State:**	
How Failed Desc:	Leaked	**CR Fed DOT ID:**	21800
Failure Cause Code:	517	**CR Hazmat Reg ID:**	
Failure Cause Desc:	Improper Preparation for Transportation	**CR Country:**	US
Ident. Markings:	4G/Y275/S/11 USA/+AA6826	**Shipper Name:**	FISHER SCIENTIFIC COMPANY LLC
Cont1 Pkging Type:		**Shipper Street Name:**	700 LAURELWOOD RD
Cont1 Const Mat:		**Shipper City:**	SANTA CLARA
Cont1 Head Type:		**Shipper State:**	CA
Cont1 Pkg Capacity:	7.264730	**Shipper Postal:**	95054-2422
C1 Capacity UOM:	LGA	**Shipper Non US St:**	
Cont1 Pkg Amt:	4.226880	**Shipper Country:**	US
C1 Pkg Amt UOM:	LGA	**Shipper Waybill:**	1Z6E50500380193668
Cont1 Pkg Number:	1	**Ship Hazmat Reg ID:**	
C1 Pkg NO Failed:	1	**Origin City:**	SANTA CLARA

Cont1 Pkg Mnfctr:		**Origin State:**	CALIFORNIA
Cont1 Pkg Mnfct Dt:		**Origin Postal:**	95054
Cont1 Pkg Serial NO:		**Origin Non US St:**	
C1 Pkg Last Test Dt:		**Origin Country:**	US
C1 Test Const Mat:		**Destination City:**	SAN DIEGO
C1 Pkg Dsign Pres.:		**Destination State:**	CALIFORNIA
C1 Dsign Press UOM:		**Destination Postal:**	92121
C1 Pkg Shell Thick:		**Destination Non US:**	
C1 Shell Thick UOM:		**Destination Country:**	US
C1 Head Thickness:		**Cont2 Package Type:**	
C1 Head Thick UOM:		**Cont2 Const Mat:**	
C1 Pkg Srvc Pres.:		**Cont2 Pkg Capacity:**	
C1 Srvc Press UOM:		**Cont2 Capacity UOM:**	
C1 Valve/Device Fail?:	No	**Cont2 Pkg Amount:**	
C1 Device Type:		**Cont2 Pkg Amt UOM:**	
C1 Device Mnfctr:		**Cont2 Pkg No:**	
C1 Device Model:		**Cont2 Pkg No Failed:**	
NRC No:			

RAM Pkg Category:		**Haz NonHosp Public:**	0
RAM Pkg Cert.:	FALSE	**Haz NonHosp Old:**	0
RAM Pkg Cert. NBR:		**Tot Haz Non Hosp Inj:**	0
RAM Nuclide S:		**Total Hazmat Injuries:**	0
RAM Transport Index:		**Evacuation Indicator:**	No
RAM UOM:		**Public Evacuated:**	0
RAM Activity Rpted:		**Employees Evac:**	0
RAM UOM Rpted:		**Total Evacuated:**	0
RAM Activity:	0	**Total Evacuation Hrs:**	0
RAM Activity UOM:		**Major Artery Closed:**	No
RAM Mat Safety:		**Mjr Artery Hrs Closed:**	0
Spillage Result:	Yes	**Material Involved:**	No
Fire Result:	No	**Estimated Speed:**	0
Explosion Result:	No	**Weather Conditions:**	
Water Sewer Result:	No	**Vehicle Overturn:**	No
Gas Dispersion:	No	**Vehicle Left Roadway:**	No
Environment Damage:	No	**Passenger Aircraft:**	No
No Release Result:	No	**Cargo Baggage:**	
Fire EMS Report:	No	**Ship Non Transport:**	No
Fire EMS EMS Report:		**Ship Air First Flight:**	No
Police Report:	No	**Ship Air Subflight:**	No
Police Report No:		**Ship Init Transport:**	No
In House Cleanup:	Yes	**Ship Phase Transfer:**	No
Other Cleanup:	No	**Contact Name:**	RITA BURKE
Damage > 500:	No	**Contact Title:**	DANGEROUS GOODS MANAGER
Material Loss:	0	**Contact Business:**	United Parcel Service
Carrier Damage:	0	**Contact Street:**	55 Glenlake Parkway NE
Property Damage:	0	**Contact City:**	Atlanta
Response Cost:	0	**Contact State:**	GA
Remediation Cost:	0	**Contact Postal:**	30328
Damage Old Form:	0	**Contact Non US St:**	
Total Damages Amt:	0	**Contact Country:**	US
Hazmat Fatality:	No	**Inc. Report Prepared:**	Carrier

Haz Fatal Employees:	0	**HMIS Serious Incidnt:**	No
Haz Fatal Respndrs:	0	**HMIS Serious Fatality:**	No
Haz Fatal Gen Public:	0	**HMIS Serious Injury:**	No
Tot Hazmat Fatalities:	0	**HMIS Flight Plan:**	No
Non Hazmat Fatality:	No	**HMIS Serious Evacs:**	No
Non Hazmat Fatals:	0	**HMIS Major Artery:**	No
Hazmat Injury:	No	**HMIS Bulk Release:**	No
Haz Hospital Empl:	0	**HMIS Marine Pollutnt:**	No
Haz Hospital Resp:	0	**HMIS Radioactive:**	No
Haz Hosp Gen Public:	0	**HMIS Gen Pkg Type:**	OHMIR.Ref_Container.descr_txt
Haz Hosp Old Form:	0	**HMIS Container Code:**	4G
Total Haz Hosp Inj:	0	**HMIS Container Desc:**	Fiberboard box
Haz Non Hosp Empl:	0	**HMIS Bulk Incident:**	No
Haz Non Hosp Resp:	0	**Undeclared Shipment:**	No

Description of Events: FOUND LEAKING PKG (W/PPE ON) AND TRANSPORTED BACK TO DMP.

Recommend Actions Taken: TAPE AROUND LIDS.

HMIR Incident Reports

Report No:	I-1994030671	**Fed DOT Agency Nm:**	
Report Type:	A hazardous material incident	**Fed DOT Report No:**	
Date of Incident:	03/08/1994	**Report Submit Src:**	Paper
Time of Incident:	0645	**Inc Multiple Rows:**	No
Haz Class Code:	3	**Inc Non US State:**	
Hazardous Class:	FLAMMABLE - COMBUSTIBLE LIQUID	**Mode Transport:**	Highway
Commodity Short Nm:	PETROLEUM DISTILLATES N	**Transport Phase:**	UNLOADING
Commodity Long Nm:	PETROLEUM DISTILLATES N.O.S. OR PETROLEUM PRODUCTS N.O.S.	**Incident Occrrnce:**	
Trade Name:	COMBUSTIBLE LIQUID	**Mat Ship Approval?:**	No
ID No:	UN1268	**Mat Ship Approv No:**	
Haz Waste Ind:	No	**Undecl Hazmat Ship?:**	No
Haz Waste EPA No:		**Packaging Type:**	Non-Bulk
HMIS Tox Inhalation?:	No	**Packing Group:**	
TIH Hazard Zone:		**Carrier Reporter:**	UNITED PARCEL SERVICE INC.
Qty Released:	0	**CR Street Name:**	400 GALLERIA PKWY SE # 1500
Unit of Measure:		**CR City:**	ATLANTA
What Failed:		**CR State:**	GA
What Failed Desc:		**CR Postal Code:**	30339-5980
How Failed Code:		**CR Non US State:**	
How Failed Desc:		**CR Fed DOT ID:**	0
Failure Cause Code:	526	**CR Hazmat Reg ID:**	
Failure Cause Desc:	Loose Closure Component or Device	**CR Country:**	US
Ident. Markings:		**Shipper Name:**	SHIPPING WAREHOUSE
Cont1 Pkging Type:		**Shipper Street Name:**	16014 ADELANTE ST
Cont1 Const Mat:		**Shipper City:**	BALDWIN PARK
Cont1 Head Type:		**Shipper State:**	CA
Cont1 Pkg Capacity:	2	**Shipper Postal:**	91706
C1 Capacity UOM:	LGA	**Shipper Non US St:**	
Cont1 Pkg Amt:		**Shipper Country:**	US
C1 Pkg Amt UOM:		**Shipper Waybill:**	
Cont1 Pkg Number:	2	**Ship Hazmat Reg ID:**	

C1 Pkg NO Failed:	2	**Origin City:**	IRWINDALE
Cont1 Pkg Mnfctr:	NOT REPORTED BY CARRIER	**Origin State:**	CALIFORNIA
Cont1 Pkg Mnfct Dt:		**Origin Postal:**	91706
Cont1 Pkg Serial NO:		**Origin Non US St:**	
C1 Pkg Last Test Dt:		**Origin Country:**	US
C1 Test Const Mat:		**Destination City:**	SAN DIEGO
C1 Pkg Dsign Pres.:		**Destination State:**	CALIFORNIA
C1 Dsign Press UOM:		**Destination Postal:**	92123
C1 Pkg Shell Thick:		**Destination Non US:**	
C1 Shell Thick UOM:		**Destination Country:**	US
C1 Head Thickness:		**Cont2 Package Type:**	
C1 Head Thick UOM:		**Cont2 Const Mat:**	
C1 Pkg Srvc Pres.:		**Cont2 Pkg Capacity:**	2
C1 Srvc Press UOM:		**Cont2 Capacity UOM:**	LGA
C1 Valve/Device Fail?:	No	**Cont2 Pkg Amount:**	
C1 Device Type:		**Cont2 Pkg Amt UOM:**	
C1 Device Mnfctr:		**Cont2 Pkg No:**	2
C1 Device Model:		**Cont2 Pkg No Failed:**	2
NRC No:			

RAM Pkg Category:		**Haz NonHosp Public:**	0
RAM Pkg Cert.:	FALSE	**Haz NonHosp Old:**	0
RAM Pkg Cert. NBR:		**Tot Haz Non Hosp Inj:**	0
RAM Nuclide S:		**Total Hazmat Injuries:**	0
RAM Transport Index:		**Evacuation Indicator:**	No
RAM UOM:		**Public Evacuated:**	0
RAM Activity Rpted:		**Employees Evac:**	0
RAM UOM Rpted:		**Total Evacuated:**	0
RAM Activity:		**Total Evacuation Hrs:**	0
RAM Activity UOM:		**Major Artery Closed:**	No
RAM Mat Safety:		**Mjr Artery Hrs Closed:**	0
Spillage Result:	Yes	**Material Involved:**	No
Fire Result:	No	**Estimated Speed:**	0
Explosion Result:	No	**Weather Conditions:**	
Water Sewer Result:	No	**Vehicle Overturn:**	No
Gas Dispersion:	Yes	**Vehicle Left Roadway:**	No
Environment Damage:	No	**Passenger Aircraft:**	No
No Release Result:	No	**Cargo Baggage:**	
Fire EMS Report:	No	**Ship Non Transport:**	No
Fire EMS EMS Report:		**Ship Air First Flight:**	No
Police Report:	No	**Ship Air Subflight:**	No
Police Report No:		**Ship Init Transport:**	No
In House Cleanup:	No	**Ship Phase Transfer:**	No
Other Cleanup:	No	**Contact Name:**	JORGE GARCIA
Damage > 500:	No	**Contact Title:**	HUB EMPLOYEE
Material Loss:	0	**Contact Business:**	
Carrier Damage:	0	**Contact Street:**	
Property Damage:	0	**Contact City:**	
Response Cost:	0	**Contact State:**	
Remediation Cost:	0	**Contact Postal:**	
Damage Old Form:	0	**Contact Non US St:**	
Total Damages Amt:	0	**Contact Country:**	US

Map Key	Number of Records	Direction	Distance (mi/ft)	Elev/Diff (ft)	Site	DB

Hazmat Fatality:	No	**Inc. Report Prepared:**	
Haz Fatal Employees:	0	**HMIS Serious Incidnt:**	No
Haz Fatal Respndrs:	0	**HMIS Serious Fatality:**	No
Haz Fatal Gen Public:	0	**HMIS Serious Injury:**	No
Tot Hazmat Fatalities:	0	**HMIS Flight Plan:**	No
Non Hazmat Fatality:	No	**HMIS Serious Evacs:**	No
Non Hazmat Fatals:	0	**HMIS Major Artery:**	No
Hazmat Injury:	No	**HMIS Bulk Release:**	No
Haz Hospital Empl:	0	**HMIS Marine Pollutnt:**	No
Haz Hospital Resp:	0	**HMIS Radioactive:**	No
Haz Hosp Gen Public:	0	**HMIS Gen Pkg Type:**	OHMIR.Ref_Container.descr_txt
Haz Hosp Old Form:	0	**HMIS Container Code:**	BOX FBR
Total Haz Hosp Inj:	0	**HMIS Container Desc:**	Fiberboard box or carton
Haz Non Hosp Empl:	0	**HMIS Bulk Incident:**	No
Haz Non Hosp Resp:	0	**Undeclared Shipment:**	No
Description of Events:	NO REMARKS		
Recommend Actions Taken:			

HMIR Incident Reports

Report No:	I-1997031124	**Fed DOT Agency Nm:**	
Report Type:	A hazardous material incident	**Fed DOT Report No:**	
Date of Incident:	03/05/1997	**Report Submit Src:**	Paper
Time of Incident:	0830	**Inc Multiple Rows:**	No
Haz Class Code:	8	**Inc Non US State:**	
Hazardous Class:	CORROSIVE MATERIAL	**Mode Transport:**	Highway
Commodity Short Nm:	FORMALDEHYDE SOLUTIONS	**Transport Phase:**	UNLOADING
Commodity Long Nm:	FORMALDEHYDE SOLUTIONS WITH NOT LESS THAN 25 PERCENT FORMALDEHYDE	**Incident Occrrnce:**	
Trade Name:		**Mat Ship Approval?:**	No
ID No:	UN2209	**Mat Ship Approv No:**	
Haz Waste Ind:	No	**Undecl Hazmat Ship?:**	No
Haz Waste EPA No:		**Packaging Type:**	Non-Bulk
HMIS Tox Inhalation?:	No	**Packing Group:**	
TIH Hazard Zone:		**Carrier Reporter:**	UNITED PARCEL SERVICE INC.
Qty Released:	0.007813	**CR Street Name:**	55 GLENLAKE PKWY
Unit of Measure:	LGA	**CR City:**	ATLANTA
What Failed:	103	**CR State:**	GA
What Failed Desc:	Basic Material	**CR Postal Code:**	30328-3498
How Failed Code:		**CR Non US State:**	
How Failed Desc:		**CR Fed DOT ID:**	21800
Failure Cause Code:	538	**CR Hazmat Reg ID:**	
Failure Cause Desc:	Water Damage	**CR Country:**	US
Ident. Markings:		**Shipper Name:**	HYDROL CHEMICAL COMPANY INC
Cont1 Pkging Type:		**Shipper Street Name:**	520 COMMERCE DR STE 2
Cont1 Const Mat:		**Shipper City:**	YEADON
Cont1 Head Type:		**Shipper State:**	PA
Cont1 Pkg Capacity:	0.007813	**Shipper Postal:**	19050-3076
C1 Capacity UOM:	LGA	**Shipper Non US St:**	
Cont1 Pkg Amt:		**Shipper Country:**	US
C1 Pkg Amt UOM:		**Shipper Waybill:**	

Cont1 Pkg Number:	1	**Ship Hazmat Reg ID:**	
C1 Pkg NO Failed:	1	**Origin City:**	YEADON
Cont1 Pkg Mnfctr:	NOT REPORTED BY CARRIER	**Origin State:**	PENNSYLVANIA
Cont1 Pkg Mnfct Dt:		**Origin Postal:**	19050
Cont1 Pkg Serial NO:		**Origin Non US St:**	
C1 Pkg Last Test Dt:		**Origin Country:**	US
C1 Test Const Mat:		**Destination City:**	SAN DIEGO
C1 Pkg Dsign Pres.:		**Destination State:**	CALIFORNIA
C1 Dsign Press UOM:		**Destination Postal:**	92121
C1 Pkg Shell Thick:		**Destination Non US:**	
C1 Shell Thick UOM:		**Destination Country:**	US
C1 Head Thickness:		**Cont2 Package Type:**	
C1 Head Thick UOM:		**Cont2 Const Mat:**	
C1 Pkg Srvc Pres.:		**Cont2 Pkg Capacity:**	0.007813
C1 Srvc Press UOM:		**Cont2 Capacity UOM:**	LGA
C1 Valve/Device Fail?:	No	**Cont2 Pkg Amount:**	
C1 Device Type:		**Cont2 Pkg Amt UOM:**	
C1 Device Mnfctr:		**Cont2 Pkg No:**	1
C1 Device Model:		**Cont2 Pkg No Failed:**	1
NRC No:			

RAM Pkg Category:		**Haz NonHosp Public:**	0
RAM Pkg Cert.:	FALSE	**Haz NonHosp Old:**	0
RAM Pkg Cert. NBR:		**Tot Haz Non Hosp Inj:**	0
RAM Nuclide S:		**Total Hazmat Injuries:**	0
RAM Transport Index:		**Evacuation Indicator:**	No
RAM UOM:		**Public Evacuated:**	0
RAM Activity Rpted:		**Employees Evac:**	0
RAM UOM Rpted:		**Total Evacuated:**	0
RAM Activity:		**Total Evacuation Hrs:**	0
RAM Activity UOM:		**Major Artery Closed:**	No
RAM Mat Safety:		**Mjr Artery Hrs Closed:**	0
Spillage Result:	Yes	**Material Involved:**	No
Fire Result:	No	**Estimated Speed:**	0
Explosion Result:	No	**Weather Conditions:**	
Water Sewer Result:	No	**Vehicle Overturn:**	No
Gas Dispersion:	No	**Vehicle Left Roadway:**	No
Environment Damage:	No	**Passenger Aircraft:**	No
No Release Result:	No	**Cargo Baggage:**	
Fire EMS Report:	No	**Ship Non Transport:**	No
Fire EMS EMS Report:		**Ship Air First Flight:**	No
Police Report:	No	**Ship Air Subflight:**	No
Police Report No:		**Ship Init Transport:**	No
In House Cleanup:	No	**Ship Phase Transfer:**	No
Other Cleanup:	No	**Contact Name:**	STEVE IMEL
Damage > 500:	No	**Contact Title:**	HAZMAT DESIGNATED RESPOND
Material Loss:	0	**Contact Business:**	
Carrier Damage:	0	**Contact Street:**	
Property Damage:	0	**Contact City:**	
Response Cost:	0	**Contact State:**	
Remediation Cost:	0	**Contact Postal:**	
Damage Old Form:	0	**Contact Non US St:**	

Total Damages Amt:	0	**Contact Country:**	US
Hazmat Fatality:	No	**Inc. Report Prepared:**	
Haz Fatal Employees:	0	**HMIS Serious Incidnt:**	No
Haz Fatal Respndrs:	0	**HMIS Serious Fatality:**	No
Haz Fatal Gen Public:	0	**HMIS Serious Injury:**	No
Tot Hazmat Fatalities:	0	**HMIS Flight Plan:**	No
Non Hazmat Fatality:	No	**HMIS Serious Evacs:**	No
Non Hazmat Fatals:	0	**HMIS Major Artery:**	No
Hazmat Injury:	No	**HMIS Bulk Release:**	No
Haz Hospital Empl:	0	**HMIS Marine Pollutnt:**	No
Haz Hospital Resp:	0	**HMIS Radioactive:**	No
Haz Hosp Gen Public:	0	**HMIS Gen Pkg Type:**	OHMIR.Ref_Container.descr_txt
Haz Hosp Old Form:	0	**HMIS Container Code:**	BOX FBR
Total Haz Hosp Inj:	0	**HMIS Container Desc:**	Fiberboard box or carton
Haz Non Hosp Empl:	0	**HMIS Bulk Incident:**	No
Haz Non Hosp Resp:	0	**Undeclared Shipment:**	No

Description of Events: I RESPONDED TO PACKAGE USING DECISION TREE AND RESPONSE SHEETS PH TAPE GAVE 7.0 NEUTRAL. USED FLOOR DRY TO ABSORB EXCESS LIQUID. CLEANED AND CONTAINED SPILL PROCESSED THROUGH DMP RESPONSE PROCEDURE WEARING PPE THROUGHOUT.

Recommend Actions Taken:

HMIR Incident Reports

Report No:	I-2006090971	**Fed DOT Agency Nm:**	
Report Type:	A hazardous material incident	**Fed DOT Report No:**	
Date of Incident:	09/15/2006	**Report Submit Src:**	Paper
Time of Incident:	1048	**Inc Multiple Rows:**	No
Haz Class Code:	8	**Inc Non US State:**	
Hazardous Class:	CORROSIVE MATERIAL	**Mode Transport:**	Highway
Commodity Short Nm:	ACETIC ACID GLACIAL OR	**Transport Phase:**	LOADING
Commodity Long Nm:	ACETIC ACID GLACIAL OR ACETIC ACID SOLUTION WITH MORE THAN 80 PERCENT ACID BY MASS	**Incident Occrrnce:**	
Trade Name:	ACETIC ACID/ GLUTARALDE	**Mat Ship Approval?:**	No
ID No:	UN2789	**Mat Ship Approv No:**	
Haz Waste Ind:	No	**Undecl Hazmat Ship?:**	No
Haz Waste EPA No:		**Packaging Type:**	Non-Bulk
HMIS Tox Inhalation?:	No	**Packing Group:**	II
TIH Hazard Zone:		**Carrier Reporter:**	UNITED PARCEL SERVICE INC.
Qty Released:	0.031250	**CR Street Name:**	55 GLENLAKE PKWY
Unit of Measure:	LGA	**CR City:**	ATLANTA
What Failed:	109	**CR State:**	GA
What Failed Desc:	Closure (e.g. Cap Top or Plug)	**CR Postal Code:**	30328-3498
How Failed Code:	308	**CR Non US State:**	
How Failed Desc:	Leaked	**CR Fed DOT ID:**	21800
Failure Cause Code:	508	**CR Hazmat Reg ID:**	
Failure Cause Desc:	Defective Component or Device	**CR Country:**	US
Ident. Markings:		**Shipper Name:**	FISHER SCIENTIFIC COMPANY LLC
Cont1 Pkging Type:	Box	**Shipper Street Name:**	6722 BICKMORE AVE
Cont1 Const Mat:	Fiberboard	**Shipper City:**	CHINO
Cont1 Head Type:		**Shipper State:**	CA
Cont1 Pkg Capacity:	1.25	**Shipper Postal:**	91708-9101

C1 Capacity UOM:	LGA	**Shipper Non US St:**	
Cont1 Pkg Amt:	0.528360	**Shipper Country:**	US
C1 Pkg Amt UOM:	LGA	**Shipper Waybill:**	1Z9V34910342571983
Cont1 Pkg Number:	1	**Ship Hazmat Reg ID:**	
C1 Pkg NO Failed:	1	**Origin City:**	CHINO
Cont1 Pkg Mnfctr:		**Origin State:**	CALIFORNIA
Cont1 Pkg Mnfct Dt:		**Origin Postal:**	91710
Cont1 Pkg Serial NO:		**Origin Non US St:**	
C1 Pkg Last Test Dt:		**Origin Country:**	US
C1 Test Const Mat:		**Destination City:**	SAN DIEGO
C1 Pkg Dsign Pres.:		**Destination State:**	CALIFORNIA
C1 Dsign Press UOM:		**Destination Postal:**	92121
C1 Pkg Shell Thick:		**Destination Non US:**	
C1 Shell Thick UOM:		**Destination Country:**	US
C1 Head Thickness:		**Cont2 Package Type:**	Bottle
C1 Head Thick UOM:		**Cont2 Const Mat:**	Glass procelain or stoneware
C1 Pkg Srvc Pres.:		**Cont2 Pkg Capacity:**	2
C1 Srvc Press UOM:		**Cont2 Capacity UOM:**	LLT
C1 Valve/Device Fail?:	No	**Cont2 Pkg Amount:**	2
C1 Device Type:		**Cont2 Pkg Amt UOM:**	LLT
C1 Device Mnfctr:		**Cont2 Pkg No:**	1
C1 Device Model:		**Cont2 Pkg No Failed:**	1
NRC No:			

RAM Pkg Category:		**Haz NonHosp Public:**	0
RAM Pkg Cert.:	FALSE	**Haz NonHosp Old:**	0
RAM Pkg Cert. NBR:		**Tot Haz Non Hosp Inj:**	0
RAM Nuclide S:		**Total Hazmat Injuries:**	0
RAM Transport Index:		**Evacuation Indicator:**	No
RAM UOM:		**Public Evacuated:**	0
RAM Activity Rpted:		**Employees Evac:**	0
RAM UOM Rpted:		**Total Evacuated:**	0
RAM Activity:	0	**Total Evacuation Hrs:**	0
RAM Activity UOM:		**Major Artery Closed:**	No
RAM Mat Safety:		**Mjr Artery Hrs Closed:**	0
Spillage Result:	Yes	**Material Involved:**	No
Fire Result:	No	**Estimated Speed:**	0
Explosion Result:	No	**Weather Conditions:**	
Water Sewer Result:	No	**Vehicle Overturn:**	No
Gas Dispersion:	No	**Vehicle Left Roadway:**	No
Environment Damage:	No	**Passenger Aircraft:**	No
No Release Result:	No	**Cargo Baggage:**	
Fire EMS Report:	No	**Ship Non Transport:**	No
Fire EMS EMS Report:		**Ship Air First Flight:**	No
Police Report:	No	**Ship Air Subflight:**	No
Police Report No:		**Ship Init Transport:**	No
In House Cleanup:	Yes	**Ship Phase Transfer:**	No
Other Cleanup:	No	**Contact Name:**	BRAD COOK
Damage > 500:	No	**Contact Title:**	DIRECTOR DANGEROUS GOODS
Material Loss:	0	**Contact Business:**	UNITED PARCEL SERVICE
Carrier Damage:	0	**Contact Street:**	55 GLENLAKE PKWY
Property Damage:	0	**Contact City:**	ATLANTA

Response Cost:	0	**Contact State:**	GA
Remediation Cost:	0	**Contact Postal:**	30328
Damage Old Form:	0	**Contact Non US St:**	
Total Damages Amt:	0	**Contact Country:**	US
Hazmat Fatality:	No	**Inc. Report Prepared:**	Carrier
Haz Fatal Employees:	0	**HMIS Serious Incidnt:**	No
Haz Fatal Respndrs:	0	**HMIS Serious Fatality:**	No
Haz Fatal Gen Public:	0	**HMIS Serious Injury:**	No
Tot Hazmat Fatalities:	0	**HMIS Flight Plan:**	No
Non Hazmat Fatality:	No	**HMIS Serious Evacs:**	No
Non Hazmat Fatals:	0	**HMIS Major Artery:**	No
Hazmat Injury:	No	**HMIS Bulk Release:**	No
Haz Hospital Empl:	0	**HMIS Marine Pollutnt:**	No
Haz Hospital Resp:	0	**HMIS Radioactive:**	No
Haz Hosp Gen Public:	0	**HMIS Gen Pkg Type:**	OHMIR.Ref_Container.descr_txt
Haz Hosp Old Form:	0	**HMIS Container Code:**	BOX FBR
Total Haz Hosp Inj:	0	**HMIS Container Desc:**	Fiberboard box or carton
Haz Non Hosp Empl:	0	**HMIS Bulk Incident:**	No
Haz Non Hosp Resp:	0	**Undeclared Shipment:**	No

Description of Events: I WAS CALLED TO RESPOND TO A PACKAGE IN THE UNLOAD DOOR EIGHT. USING MY PPE AND THE DECISION TREE I PICKED UP THE PACKAGE TO TAKE IT BACK TO THE PCS; WHERE I PROCESSED IT THROUGH THE DMP.

Recommend Actions Taken:

HMIR Incident Reports

Report No:	X-2017040342	**Fed DOT Agency Nm:**	
Report Type:	A hazardous material incident	**Fed DOT Report No:**	
Date of Incident:	04/10/2017	**Report Submit Src:**	XML
Time of Incident:	0821	**Inc Multiple Rows:**	No
Haz Class Code:	3	**Inc Non US State:**	
Hazardous Class:	FLAMMABLE - COMBUSTIBLE LIQUID	**Mode Transport:**	Highway
Commodity Short Nm:	ISOPROPANOL OR ISOPROPYL	**Transport Phase:**	UNLOADING
Commodity Long Nm:	ISOPROPANOL OR ISOPROPYL ALCOHOL	**Incident Occrrnce:**	
Trade Name:	MET-L-CHEK	**Mat Ship Approval?:**	No
ID No:	UN1219	**Mat Ship Approv No:**	
Haz Waste Ind:	No	**Undecl Hazmat Ship?:**	No
Haz Waste EPA No:		**Packaging Type:**	Non-Bulk
HMIS Tox Inhalation?:	No	**Packing Group:**	II
TIH Hazard Zone:		**Carrier Reporter:**	UNITED PARCEL SERVICE INC.
Qty Released:	0.007812	**CR Street Name:**	55 GLENLAKE PKWY
Unit of Measure:	LGA	**CR City:**	ATLANTA
What Failed:	109	**CR State:**	GA
What Failed Desc:	Closure (e.g. Cap Top or Plug)	**CR Postal Code:**	30328-3498
How Failed Code:	308	**CR Non US State:**	
How Failed Desc:	Leaked	**CR Fed DOT ID:**	21800
Failure Cause Code:	508	**CR Hazmat Reg ID:**	
Failure Cause Desc:	Defective Component or Device	**CR Country:**	US
Ident. Markings:		**Shipper Name:**	GRAPHIC ARTS SUPPLY
Cont1 Pkging Type:	Box	**Shipper Street Name:**	480 CENTER ST
Cont1 Const Mat:	Fiberboard	**Shipper City:**	HOBART

Map Key	Number of Records	Direction	Distance (mi/ft)	Elev/Diff (ft)	Site	DB

Cont1 Head Type:		**Shipper State:**	IN
Cont1 Pkg Capacity:	0	**Shipper Postal:**	46342-4432
C1 Capacity UOM:		**Shipper Non US St:**	
Cont1 Pkg Amt:	0	**Shipper Country:**	US
C1 Pkg Amt UOM:		**Shipper Waybill:**	1Z4470240360300819
Cont1 Pkg Number:		**Ship Hazmat Reg ID:**	
C1 Pkg NO Failed:		**Origin City:**	HOBART
Cont1 Pkg Mnfctr:		**Origin State:**	INDIANA
Cont1 Pkg Mnfct Dt:		**Origin Postal:**	46342
Cont1 Pkg Serial NO:		**Origin Non US St:**	
C1 Pkg Last Test Dt:		**Origin Country:**	US
C1 Test Const Mat:		**Destination City:**	SAN DIEGO
C1 Pkg Dsign Pres.:		**Destination State:**	CALIFORNIA
C1 Dsign Press UOM:		**Destination Postal:**	92126
C1 Pkg Shell Thick:		**Destination Non US:**	
C1 Shell Thick UOM:		**Destination Country:**	US
C1 Head Thickness:		**Cont2 Package Type:**	
C1 Head Thick UOM:		**Cont2 Const Mat:**	
C1 Pkg Srvc Pres.:		**Cont2 Pkg Capacity:**	
C1 Srvc Press UOM:		**Cont2 Capacity UOM:**	
C1 Valve/Device Fail?:	No	**Cont2 Pkg Amount:**	
C1 Device Type:		**Cont2 Pkg Amt UOM:**	
C1 Device Mnfctr:		**Cont2 Pkg No:**	
C1 Device Model:		**Cont2 Pkg No Failed:**	
NRC No:			

RAM Pkg Category:		**Haz NonHosp Public:**	0
RAM Pkg Cert.:	FALSE	**Haz NonHosp Old:**	0
RAM Pkg Cert. NBR:		**Tot Haz Non Hosp Inj:**	0
RAM Nuclide S:		**Total Hazmat Injuries:**	0
RAM Transport Index:		**Evacuation Indicator:**	No
RAM UOM:		**Public Evacuated:**	0
RAM Activity Rpted:		**Employees Evac:**	0
RAM UOM Rpted:		**Total Evacuated:**	0
RAM Activity:	0	**Total Evacuation Hrs:**	0
RAM Activity UOM:		**Major Artery Closed:**	No
RAM Mat Safety:		**Mjr Artery Hrs Closed:**	0
Spillage Result:	Yes	**Material Involved:**	No
Fire Result:	No	**Estimated Speed:**	0
Explosion Result:	No	**Weather Conditions:**	
Water Sewer Result:	No	**Vehicle Overturn:**	No
Gas Dispersion:	No	**Vehicle Left Roadway:**	No
Environment Damage:	No	**Passenger Aircraft:**	No
No Release Result:	No	**Cargo Baggage:**	
Fire EMS Report:	No	**Ship Non Transport:**	No
Fire EMS EMS Report:		**Ship Air First Flight:**	No
Police Report:	No	**Ship Air Subflight:**	No
Police Report No:		**Ship Init Transport:**	No
In House Cleanup:	Yes	**Ship Phase Transfer:**	No
Other Cleanup:	No	**Contact Name:**	RITA BURKE
Damage > 500:	No	**Contact Title:**	DANGEROUS GOODS MANAGER
Material Loss:	0	**Contact Business:**	United Parcel Service

Carrier Damage:	0	**Contact Street:**	55 Glenlake Parkway NE
Property Damage:	0	**Contact City:**	Atlanta
Response Cost:	0	**Contact State:**	GA
Remediation Cost:	0	**Contact Postal:**	30328
Damage Old Form:	0	**Contact Non US St:**	
Total Damages Amt:	0	**Contact Country:**	US
Hazmat Fatality:	No	**Inc. Report Prepared:**	Carrier
Haz Fatal Employees:	0	**HMIS Serious Incidnt:**	No
Haz Fatal Respndrs:	0	**HMIS Serious Fatality:**	No
Haz Fatal Gen Public:	0	**HMIS Serious Injury:**	No
Tot Hazmat Fatalities:	0	**HMIS Flight Plan:**	No
Non Hazmat Fatality:	No	**HMIS Serious Evacs:**	No
Non Hazmat Fatals:	0	**HMIS Major Artery:**	No
Hazmat Injury:	No	**HMIS Bulk Release:**	No
Haz Hospital Empl:	0	**HMIS Marine Pollutnt:**	No
Haz Hospital Resp:	0	**HMIS Radioactive:**	No
Haz Hosp Gen Public:	0	**HMIS Gen Pkg Type:**	OHMIR.Ref_Container.descr_txt
Haz Hosp Old Form:	0	**HMIS Container Code:**	4G
Total Haz Hosp Inj:	0	**HMIS Container Desc:**	Fiberboard box
Haz Non Hosp Empl:	0	**HMIS Bulk Incident:**	No
Haz Non Hosp Resp:	0	**Undeclared Shipment:**	No

Description of Events: RESPONDER HAPPENED UPON THE LEAKING PACKAGE. SHE CAME BACK TO PICK UP WITH FULL PPE TESTED THE PH. THEN ISOLATED THE LEAKING PACKAGE IN A SPILL TRAY AND BROUGHT THE PACKAGE TO THE DMP FOR FURTHER PROCESSING.

Recommend Actions Taken:

HMIR Incident Reports

Report No:	I-2007100292	**Fed DOT Agency Nm:**	
Report Type:	A hazardous material incident	**Fed DOT Report No:**	
Date of Incident:	10/03/2007	**Report Submit Src:**	Paper
Time of Incident:	0300	**Inc Multiple Rows:**	No
Haz Class Code:	8	**Inc Non US State:**	
Hazardous Class:	CORROSIVE MATERIAL	**Mode Transport:**	Highway
Commodity Short Nm:	HYPOCHLORITE SOLUTIONS W	**Transport Phase:**	LOADING
Commodity Long Nm:	HYPOCHLORITE SOLUTIONS WITH MORE THAN 5 PERCENT BUT LESS THAN 16 PERCENT AVAILABLE CHLORINE	**Incident Occrrnce:**	
Trade Name:	STERILECLEAN	**Mat Ship Approval?:**	No
ID No:	UN1791	**Mat Ship Approv No:**	
Haz Waste Ind:	No	**Undecl Hazmat Ship?:**	No
Haz Waste EPA No:		**Packaging Type:**	Non-Bulk
HMIS Tox Inhalation?:	No	**Packing Group:**	II
TIH Hazard Zone:		**Carrier Reporter:**	UNITED PARCEL SERVICE INC.
Qty Released:	0.015625	**CR Street Name:**	55 GLENLAKE PKWY
Unit of Measure:	LGA	**CR City:**	ATLANTA
What Failed:	109	**CR State:**	GA
What Failed Desc:	Closure (e.g. Cap Top or Plug)	**CR Postal Code:**	30328-3498
How Failed Code:	308	**CR Non US State:**	
How Failed Desc:	Leaked	**CR Fed DOT ID:**	21800
Failure Cause Code:	521	**CR Hazmat Reg ID:**	
Failure Cause Desc:	Inadequate Preparation for Transportation	**CR Country:**	US

Map Key	Number of Records	Direction	Distance (mi/ft)	Elev/Diff (ft)	Site	DB

Ident. Markings:	UN/4G/X7.3/S/07/USA/+AG0618	***Shipper Name:***	VWR INTERNATIONAL LLC
Cont1 Pkging Type:	Box	***Shipper Street Name:***	800 E FABYAN PKWY
Cont1 Const Mat:	Fiberboard	***Shipper City:***	BATAVIA
Cont1 Head Type:		***Shipper State:***	IL
Cont1 Pkg Capacity:	1.928456	***Shipper Postal:***	60510-1406
C1 Capacity UOM:	LGA	***Shipper Non US St:***	
Cont1 Pkg Amt:	1.1250	***Shipper Country:***	US
C1 Pkg Amt UOM:	LGA	***Shipper Waybill:***	1Z6433330360692411
Cont1 Pkg Number:	1	***Ship Hazmat Reg ID:***	
C1 Pkg NO Failed:	1	***Origin City:***	BATAVIA
Cont1 Pkg Mnfctr:		***Origin State:***	ILLINOIS
Cont1 Pkg Mnfct Dt:		***Origin Postal:***	60510
Cont1 Pkg Serial NO:		***Origin Non US St:***	
C1 Pkg Last Test Dt:		***Origin Country:***	US
C1 Test Const Mat:		***Destination City:***	LA JOLLA
C1 Pkg Dsign Pres.:		***Destination State:***	CALIFORNIA
C1 Dsign Press UOM:		***Destination Postal:***	92037
C1 Pkg Shell Thick:		***Destination Non US:***	
C1 Shell Thick UOM:		***Destination Country:***	US
C1 Head Thickness:		***Cont2 Package Type:***	
C1 Head Thick UOM:		***Cont2 Const Mat:***	
C1 Pkg Srvc Pres.:		***Cont2 Pkg Capacity:***	
C1 Srvc Press UOM:		***Cont2 Capacity UOM:***	
C1 Valve/Device Fail?:	No	***Cont2 Pkg Amount:***	
C1 Device Type:		***Cont2 Pkg Amt UOM:***	
C1 Device Mnfctr:		***Cont2 Pkg No:***	
C1 Device Model:		***Cont2 Pkg No Failed:***	
NRC No:			

RAM Pkg Category:		***Haz NonHosp Public:***	0
RAM Pkg Cert.:	FALSE	***Haz NonHosp Old:***	0
RAM Pkg Cert. NBR:		***Tot Haz Non Hosp Inj:***	0
RAM Nuclide S:		***Total Hazmat Injuries:***	0
RAM Transport Index:		***Evacuation Indicator:***	No
RAM UOM:		***Public Evacuated:***	0
RAM Activity Rpted:		***Employees Evac:***	0
RAM UOM Rpted:		***Total Evacuated:***	0
RAM Activity:	0	***Total Evacuation Hrs:***	0
RAM Activity UOM:		***Major Artery Closed:***	No
RAM Mat Safety:		***Mjr Artery Hrs Closed:***	0
Spillage Result:	Yes	***Material Involved:***	No
Fire Result:	No	***Estimated Speed:***	0
Explosion Result:	No	***Weather Conditions:***	
Water Sewer Result:	No	***Vehicle Overturn:***	No
Gas Dispersion:	No	***Vehicle Left Roadway:***	No
Environment Damage:	No	***Passenger Aircraft:***	No
No Release Result:	No	***Cargo Baggage:***	
Fire EMS Report:	No	***Ship Non Transport:***	No
Fire EMS EMS Report:		***Ship Air First Flight:***	No
Police Report:	No	***Ship Air Subflight:***	No
Police Report No:		***Ship Init Transport:***	No
In House Cleanup:	Yes	***Ship Phase Transfer:***	No

Other Cleanup:	No	**Contact Name:**	BRAD COOK
Damage > 500:	No	**Contact Title:**	DIRECTOR DANGEROUS GOODS
Material Loss:	0	**Contact Business:**	UNITED PARCEL SERVICE
Carrier Damage:	0	**Contact Street:**	55 GLENLAKE PKWY
Property Damage:	0	**Contact City:**	ATLANTA
Response Cost:	0	**Contact State:**	GA
Remediation Cost:	0	**Contact Postal:**	30328
Damage Old Form:	0	**Contact Non US St:**	
Total Damages Amt:	0	**Contact Country:**	US
Hazmat Fatality:	No	**Inc. Report Prepared:**	Carrier
Haz Fatal Employees:	0	**HMIS Serious Incidnt:**	No
Haz Fatal Respndrs:	0	**HMIS Serious Fatality:**	No
Haz Fatal Gen Public:	0	**HMIS Serious Injury:**	No
Tot Hazmat Fatalities:	0	**HMIS Flight Plan:**	No
Non Hazmat Fatality:	No	**HMIS Serious Evacs:**	No
Non Hazmat Fatals:	0	**HMIS Major Artery:**	No
Hazmat Injury:	No	**HMIS Bulk Release:**	No
Haz Hospital Empl:	0	**HMIS Marine Pollutnt:**	No
Haz Hospital Resp:	0	**HMIS Radioactive:**	No
Haz Hosp Gen Public:	0	**HMIS Gen Pkg Type:**	OHMIR.Ref_Container.descr_txt
Haz Hosp Old Form:	0	**HMIS Container Code:**	4G
Total Haz Hosp Inj:	0	**HMIS Container Desc:**	Fiberboard box
Haz Non Hosp Empl:	0	**HMIS Bulk Incident:**	No
Haz Non Hosp Resp:	0	**Undeclared Shipment:**	No
Description of Events:			
Recommend Actions Taken:			

HMIR Incident Reports

Report No:	I-2008050117	**Fed DOT Agency Nm:**	
Report Type:	A hazardous material incident	**Fed DOT Report No:**	
Date of Incident:	05/01/2008	**Report Submit Src:**	Paper
Time of Incident:	0700	**Inc Multiple Rows:**	No
Haz Class Code:	3	**Inc Non US State:**	
Hazardous Class:	FLAMMABLE - COMBUSTIBLE LIQUID	**Mode Transport:**	Highway
Commodity Short Nm:	ALCOHOLS N.O.S.	**Transport Phase:**	LOADING
Commodity Long Nm:	ALCOHOLS N.O.S.	**Incident Occrrnce:**	
Trade Name:	ETHANOL GASOLINE	**Mat Ship Approval?:**	No
ID No:	UN1987	**Mat Ship Approv No:**	
Haz Waste Ind:	No	**Undecl Hazmat Ship?:**	No
Haz Waste EPA No:		**Packaging Type:**	Non-Bulk
HMIS Tox Inhalation?:	No	**Packing Group:**	II
TIH Hazard Zone:		**Carrier Reporter:**	UNITED PARCEL SERVICE INC.
Qty Released:	0.396270	**CR Street Name:**	55 GLENLAKE PKWY
Unit of Measure:	LGA	**CR City:**	ATLANTA
What Failed:	109	**CR State:**	GA
What Failed Desc:	Closure (e.g. Cap Top or Plug)	**CR Postal Code:**	30328-3498
How Failed Code:	308	**CR Non US State:**	
How Failed Desc:	Leaked	**CR Fed DOT ID:**	21800
Failure Cause Code:	508	**CR Hazmat Reg ID:**	
Failure Cause Desc:	Defective Component or Device	**CR Country:**	US

Map Key	Number of Records	Direction	Distance (mi/ft)	Elev/Diff (ft)	Site	DB

Ident. Markings:	UN/4G/X11.1/S/08/USA/+AA5064	***Shipper Name:***	FISHER SCIENTIFIC COMPANY LLC
Cont1 Pkging Type:		***Shipper Street Name:***	6722 BICKMORE AVE
Cont1 Const Mat:		***Shipper City:***	CHINO
Cont1 Head Type:		***Shipper State:***	CA
Cont1 Pkg Capacity:	0	***Shipper Postal:***	91708-9101
C1 Capacity UOM:		***Shipper Non US St:***	
Cont1 Pkg Amt:	2.113440	***Shipper Country:***	US
C1 Pkg Amt UOM:	LGA	***Shipper Waybill:***	1Z9V34910368444401
Cont1 Pkg Number:	1	***Ship Hazmat Reg ID:***	
C1 Pkg NO Failed:	1	***Origin City:***	CHINO
Cont1 Pkg Mnfctr:		***Origin State:***	CALIFORNIA
Cont1 Pkg Mnfct Dt:		***Origin Postal:***	91710
Cont1 Pkg Serial NO:		***Origin Non US St:***	
C1 Pkg Last Test Dt:		***Origin Country:***	US
C1 Test Const Mat:		***Destination City:***	SAN DIEGO
C1 Pkg Dsign Pres.:		***Destination State:***	CALIFORNIA
C1 Dsign Press UOM:		***Destination Postal:***	92121
C1 Pkg Shell Thick:		***Destination Non US:***	
C1 Shell Thick UOM:		***Destination Country:***	US
C1 Head Thickness:		***Cont2 Package Type:***	
C1 Head Thick UOM:		***Cont2 Const Mat:***	
C1 Pkg Srvc Pres.:		***Cont2 Pkg Capacity:***	
C1 Srvc Press UOM:		***Cont2 Capacity UOM:***	
C1 Valve/Device Fail?:	No	***Cont2 Pkg Amount:***	
C1 Device Type:		***Cont2 Pkg Amt UOM:***	
C1 Device Mnfctr:		***Cont2 Pkg No:***	
C1 Device Model:		***Cont2 Pkg No Failed:***	
NRC No:			

RAM Pkg Category:		***Haz NonHosp Public:***	0
RAM Pkg Cert.:	FALSE	***Haz NonHosp Old:***	0
RAM Pkg Cert. NBR:		***Tot Haz Non Hosp Inj:***	0
RAM Nuclide S:		***Total Hazmat Injuries:***	0
RAM Transport Index:		***Evacuation Indicator:***	No
RAM UOM:		***Public Evacuated:***	0
RAM Activity Rpted:		***Employees Evac:***	0
RAM UOM Rpted:		***Total Evacuated:***	0
RAM Activity:	0	***Total Evacuation Hrs:***	0
RAM Activity UOM:		***Major Artery Closed:***	No
RAM Mat Safety:		***Mjr Artery Hrs Closed:***	0
Spillage Result:	Yes	***Material Involved:***	No
Fire Result:	No	***Estimated Speed:***	0
Explosion Result:	No	***Weather Conditions:***	
Water Sewer Result:	No	***Vehicle Overturn:***	No
Gas Dispersion:	No	***Vehicle Left Roadway:***	No
Environment Damage:	No	***Passenger Aircraft:***	No
No Release Result:	No	***Cargo Baggage:***	
Fire EMS Report:	No	***Ship Non Transport:***	No
Fire EMS EMS Report:		***Ship Air First Flight:***	No
Police Report:	No	***Ship Air Subflight:***	No
Police Report No:		***Ship Init Transport:***	No
In House Cleanup:	Yes	***Ship Phase Transfer:***	No

Other Cleanup:	No	***Contact Name:***	BRAD COOK
Damage > 500:	No	***Contact Title:***	DIRECTOR DANGEROUS GOODS
Material Loss:	0	***Contact Business:***	UNITED PARCEL SERVICE
Carrier Damage:	0	***Contact Street:***	55 GLENLAKE PKWY
Property Damage:	0	***Contact City:***	ATLANTA
Response Cost:	0	***Contact State:***	GA
Remediation Cost:	0	***Contact Postal:***	30328
Damage Old Form:	0	***Contact Non US St:***	
Total Damages Amt:	0	***Contact Country:***	US
Hazmat Fatality:	No	***Inc. Report Prepared:***	Carrier
Haz Fatal Employees:	0	***HMIS Serious Incidnt:***	No
Haz Fatal Respndrs:	0	***HMIS Serious Fatality:***	No
Haz Fatal Gen Public:	0	***HMIS Serious Injury:***	No
Tot Hazmat Fatalities:	0	***HMIS Flight Plan:***	No
Non Hazmat Fatality:	No	***HMIS Serious Evacs:***	No
Non Hazmat Fatals:	0	***HMIS Major Artery:***	No
Hazmat Injury:	No	***HMIS Bulk Release:***	No
Haz Hospital Empl:	0	***HMIS Marine Pollutnt:***	No
Haz Hospital Resp:	0	***HMIS Radioactive:***	No
Haz Hosp Gen Public:	0	***HMIS Gen Pkg Type:***	OHMIR.Ref_Container.descr_txt
Haz Hosp Old Form:	0	***HMIS Container Code:***	4G
Total Haz Hosp Inj:	0	***HMIS Container Desc:***	Fiberboard box
Haz Non Hosp Empl:	0	***HMIS Bulk Incident:***	No
Haz Non Hosp Resp:	0	***Undeclared Shipment:***	No

Description of Events: RESPONDED TO LEAKING PKG WITH PPE USED DECISION TREE & RESPONSE SHEET TO CONTAIN & PROCESS THROUH DMP.

Recommend Actions Taken: (NO COMMENTS PROVIDED)

HMIR Incident Reports

Report No:	I-1997040045	***Fed DOT Agency Nm:***	
Report Type:	A hazardous material incident	***Fed DOT Report No:***	
Date of Incident:	03/07/1997	***Report Submit Src:***	Paper
Time of Incident:	0800	***Inc Multiple Rows:***	No
Haz Class Code:	8	***Inc Non US State:***	
Hazardous Class:	CORROSIVE MATERIAL	***Mode Transport:***	Highway
Commodity Short Nm:	SODIUM HYDROXIDE SOLUTI	***Transport Phase:***	UNLOADING
Commodity Long Nm:	SODIUM HYDROXIDE SOLUTION	***Incident Occrrnce:***	
Trade Name:		***Mat Ship Approval?:***	No
ID No:	UN1824	***Mat Ship Approv No:***	
Haz Waste Ind:	No	***Undecl Hazmat Ship?:***	No
Haz Waste EPA No:		***Packaging Type:***	Non-Bulk
HMIS Tox Inhalation?:	No	***Packing Group:***	
TIH Hazard Zone:		***Carrier Reporter:***	UNITED PARCEL SERVICE INC.
Qty Released:	0.50	***CR Street Name:***	55 GLENLAKE PKWY
Unit of Measure:	LGA	***CR City:***	ATLANTA
What Failed:	103;	***CR State:***	GA
What Failed Desc:	Basic Material;	***CR Postal Code:***	30328-3498
How Failed Code:	304;	***CR Non US State:***	
How Failed Desc:	Cracked;	***CR Fed DOT ID:***	21800
Failure Cause Code:	511; 538	***CR Hazmat Reg ID:***	

Failure Cause Desc:	Dropped; Water Damage	**CR Country:**	US
Ident. Markings:		**Shipper Name:**	APPLIED CHEMICAL SPECIALTIES INC.
Cont1 Pkging Type:		**Shipper Street Name:**	9230 BURT ST APT 306
Cont1 Const Mat:		**Shipper City:**	OMAHA
Cont1 Head Type:		**Shipper State:**	NE
Cont1 Pkg Capacity:	0.50	**Shipper Postal:**	68114-2476
C1 Capacity UOM:	LGA	**Shipper Non US St:**	
Cont1 Pkg Amt:		**Shipper Country:**	US
C1 Pkg Amt UOM:		**Shipper Waybill:**	
Cont1 Pkg Number:	1	**Ship Hazmat Reg ID:**	
C1 Pkg NO Failed:	1	**Origin City:**	OMAHA
Cont1 Pkg Mnfctr:	NOT REPORTED BY CARRIER	**Origin State:**	NEBRASKA
Cont1 Pkg Mnfct Dt:		**Origin Postal:**	68124
Cont1 Pkg Serial NO:		**Origin Non US St:**	
C1 Pkg Last Test Dt:		**Origin Country:**	US
C1 Test Const Mat:		**Destination City:**	SAN DIEGO
C1 Pkg Dsign Pres.:		**Destination State:**	CALIFORNIA
C1 Dsign Press UOM:		**Destination Postal:**	92128
C1 Pkg Shell Thick:		**Destination Non US:**	
C1 Shell Thick UOM:		**Destination Country:**	US
C1 Head Thickness:		**Cont2 Package Type:**	
C1 Head Thick UOM:		**Cont2 Const Mat:**	
C1 Pkg Srvc Pres.:		**Cont2 Pkg Capacity:**	0.50
C1 Srvc Press UOM:		**Cont2 Capacity UOM:**	LGA
C1 Valve/Device Fail?:	No	**Cont2 Pkg Amount:**	
C1 Device Type:		**Cont2 Pkg Amt UOM:**	
C1 Device Mnfctr:		**Cont2 Pkg No:**	1
C1 Device Model:		**Cont2 Pkg No Failed:**	1
NRC No:			

RAM Pkg Category:		**Haz NonHosp Public:**	0
RAM Pkg Cert.:	FALSE	**Haz NonHosp Old:**	0
RAM Pkg Cert. NBR:		**Tot Haz Non Hosp Inj:**	0
RAM Nuclide S:		**Total Hazmat Injuries:**	0
RAM Transport Index:		**Evacuation Indicator:**	No
RAM UOM:		**Public Evacuated:**	0
RAM Activity Rpted:		**Employees Evac:**	0
RAM UOM Rpted:		**Total Evacuated:**	0
RAM Activity:		**Total Evacuation Hrs:**	0
RAM Activity UOM:		**Major Artery Closed:**	No
RAM Mat Safety:		**Mjr Artery Hrs Closed:**	0
Spillage Result:	Yes	**Material Involved:**	No
Fire Result:	No	**Estimated Speed:**	0
Explosion Result:	No	**Weather Conditions:**	
Water Sewer Result:	No	**Vehicle Overturn:**	No
Gas Dispersion:	No	**Vehicle Left Roadway:**	No
Environment Damage:	No	**Passenger Aircraft:**	No
No Release Result:	No	**Cargo Baggage:**	
Fire EMS Report:	No	**Ship Non Transport:**	No
Fire EMS EMS Report:		**Ship Air First Flight:**	No
Police Report:	No	**Ship Air Subflight:**	No
Police Report No:		**Ship Init Transport:**	No

In House Cleanup:	No	***Ship Phase Transfer:***	No
Other Cleanup:	No	***Contact Name:***	ROBERT MORENO
Damage > 500:	No	***Contact Title:***	HAZ.MAT DESIGNATED RESPON
Material Loss:	0	***Contact Business:***	
Carrier Damage:	0	***Contact Street:***	
Property Damage:	0	***Contact City:***	
Response Cost:	0	***Contact State:***	
Remediation Cost:	0	***Contact Postal:***	
Damage Old Form:	0	***Contact Non US St:***	
Total Damages Amt:	0	***Contact Country:***	US
Hazmat Fatality:	No	***Inc. Report Prepared:***	
Haz Fatal Employees:	0	***HMIS Serious Incidnt:***	No
Haz Fatal Respndrs:	0	***HMIS Serious Fatality:***	No
Haz Fatal Gen Public:	0	***HMIS Serious Injury:***	No
Tot Hazmat Fatalities:	0	***HMIS Flight Plan:***	No
Non Hazmat Fatality:	No	***HMIS Serious Evacs:***	No
Non Hazmat Fatals:	0	***HMIS Major Artery:***	No
Hazmat Injury:	No	***HMIS Bulk Release:***	No
Haz Hospital Empl:	0	***HMIS Marine Pollutnt:***	No
Haz Hospital Resp:	0	***HMIS Radioactive:***	No
Haz Hosp Gen Public:	0	***HMIS Gen Pkg Type:***	OHMIR.Ref_Container.descr_txt
Haz Hosp Old Form:	0	***HMIS Container Code:***	BOX FBR
Total Haz Hosp Inj:	0	***HMIS Container Desc:***	Fiberboard box or carton
Haz Non Hosp Empl:	0	***HMIS Bulk Incident:***	No
Haz Non Hosp Resp:	0	***Undeclared Shipment:***	No

Description of Events: I RESPONDED TO SPILL WEARING PPE AND USING THE DECISION TREE AND RESPONSE SHEETS. SPRINKLED SODIUM BICARBONATE AND FLOOR DRY I USED DH TAPE UNTIL IT READ 7.0 (NEUTRAL). PUT ABSORBED MATERIAL INTO PLASTIC BAG AND PROCESSED THROUGH DMP.

Recommend Actions Taken:

HMIR Incident Reports

Report No:	I-2010010558	***Fed DOT Agency Nm:***	
Report Type:	A hazardous material incident	***Fed DOT Report No:***	
Date of Incident:	01/14/2010	***Report Submit Src:***	Paper
Time of Incident:	0400	***Inc Multiple Rows:***	No
Haz Class Code:	8	***Inc Non US State:***	
Hazardous Class:	CORROSIVE MATERIAL	***Mode Transport:***	Highway
Commodity Short Nm:	ACETIC ACID GLACIAL OR	***Transport Phase:***	LOADING
Commodity Long Nm:	ACETIC ACID GLACIAL OR ACETIC ACID SOLUTION WITH MORE THAN 80 PERCENT ACID BY MASS	***Incident Occrrnce:***	
Trade Name:	ACETIC ACID/ GLUTARALDE	***Mat Ship Approval?:***	No
ID No:	UN2789	***Mat Ship Approv No:***	
Haz Waste Ind:	No	***Undecl Hazmat Ship?:***	No
Haz Waste EPA No:		***Packaging Type:***	Non-Bulk
HMIS Tox Inhalation?:	No	***Packing Group:***	II
TIH Hazard Zone:		***Carrier Reporter:***	UNITED PARCEL SERVICE INC.
Qty Released:	0.264180	***CR Street Name:***	55 GLENLAKE PKWY
Unit of Measure:	LGA	***CR City:***	ATLANTA
What Failed:	104	***CR State:***	GA
What Failed Desc:	Body	***CR Postal Code:***	30328-3498

How Failed Code:	304	**CR Non US State:**	
How Failed Desc:	Cracked	**CR Fed DOT ID:**	21800
Failure Cause Code:	511	**CR Hazmat Reg ID:**	
Failure Cause Desc:	Dropped	**CR Country:**	US
Ident. Markings:	YN 4G/Y4.8/S/09 USA/M5787	**Shipper Name:**	LABCHEM INC.
Cont1 Pkging Type:		**Shipper Street Name:**	1010 JACKSONS POINTE CT
Cont1 Const Mat:		**Shipper City:**	ZELIENOPLE
Cont1 Head Type:		**Shipper State:**	PA
Cont1 Pkg Capacity:	1.268026	**Shipper Postal:**	16063-2826
C1 Capacity UOM:	LGA	**Shipper Non US St:**	
Cont1 Pkg Amt:	0.264180	**Shipper Country:**	US
C1 Pkg Amt UOM:	LGA	**Shipper Waybill:**	1Z18E9060352755028
Cont1 Pkg Number:	1	**Ship Hazmat Reg ID:**	
C1 Pkg NO Failed:	1	**Origin City:**	PITTSBURGH
Cont1 Pkg Mnfctr:		**Origin State:**	PENNSYLVANIA
Cont1 Pkg Mnfct Dt:		**Origin Postal:**	15238
Cont1 Pkg Serial NO:		**Origin Non US St:**	
C1 Pkg Last Test Dt:		**Origin Country:**	US
C1 Test Const Mat:		**Destination City:**	SAN DIEGO
C1 Pkg Dsign Pres.:		**Destination State:**	CALIFORNIA
C1 Dsign Press UOM:		**Destination Postal:**	92101
C1 Pkg Shell Thick:		**Destination Non US:**	
C1 Shell Thick UOM:		**Destination Country:**	US
C1 Head Thickness:		**Cont2 Package Type:**	
C1 Head Thick UOM:		**Cont2 Const Mat:**	
C1 Pkg Srvc Pres.:		**Cont2 Pkg Capacity:**	
C1 Srvc Press UOM:		**Cont2 Capacity UOM:**	
C1 Valve/Device Fail?:	No	**Cont2 Pkg Amount:**	
C1 Device Type:		**Cont2 Pkg Amt UOM:**	
C1 Device Mnfctr:		**Cont2 Pkg No:**	
C1 Device Model:		**Cont2 Pkg No Failed:**	
NRC No:			

RAM Pkg Category:		**Haz NonHosp Public:**	0
RAM Pkg Cert.:	FALSE	**Haz NonHosp Old:**	0
RAM Pkg Cert. NBR:		**Tot Haz Non Hosp Inj:**	0
RAM Nuclide S:		**Total Hazmat Injuries:**	0
RAM Transport Index:		**Evacuation Indicator:**	No
RAM UOM:		**Public Evacuated:**	0
RAM Activity Rpted:		**Employees Evac:**	0
RAM UOM Rpted:		**Total Evacuated:**	0
RAM Activity:	0	**Total Evacuation Hrs:**	0
RAM Activity UOM:		**Major Artery Closed:**	No
RAM Mat Safety:		**Mjr Artery Hrs Closed:**	0
Spillage Result:	Yes	**Material Involved:**	No
Fire Result:	No	**Estimated Speed:**	0
Explosion Result:	No	**Weather Conditions:**	
Water Sewer Result:	No	**Vehicle Overturn:**	No
Gas Dispersion:	No	**Vehicle Left Roadway:**	No
Environment Damage:	No	**Passenger Aircraft:**	No
No Release Result:	No	**Cargo Baggage:**	
Fire EMS Report:	No	**Ship Non Transport:**	No

Fire EMS EMS Report:		**Ship Air First Flight:**	No
Police Report:	No	**Ship Air Subflight:**	No
Police Report No:		**Ship Init Transport:**	No
In House Cleanup:	Yes	**Ship Phase Transfer:**	No
Other Cleanup:	No	**Contact Name:**	BRAD COOK
Damage > 500:	No	**Contact Title:**	DIRECTOR DANGEROUS GOODS
Material Loss:	0	**Contact Business:**	UNITED PARCEL SERVICE
Carrier Damage:	0	**Contact Street:**	55 GLENLAKE PKWY
Property Damage:	0	**Contact City:**	ATLANTA
Response Cost:	0	**Contact State:**	GA
Remediation Cost:	0	**Contact Postal:**	30328
Damage Old Form:	0	**Contact Non US St:**	
Total Damages Amt:	0	**Contact Country:**	US
Hazmat Fatality:	No	**Inc. Report Prepared:**	Carrier
Haz Fatal Employees:	0	**HMIS Serious Incidnt:**	No
Haz Fatal Respndrs:	0	**HMIS Serious Fatality:**	No
Haz Fatal Gen Public:	0	**HMIS Serious Injury:**	No
Tot Hazmat Fatalities:	0	**HMIS Flight Plan:**	No
Non Hazmat Fatality:	No	**HMIS Serious Evacs:**	No
Non Hazmat Fatals:	0	**HMIS Major Artery:**	No
Hazmat Injury:	No	**HMIS Bulk Release:**	No
Haz Hospital Empl:	0	**HMIS Marine Pollutnt:**	No
Haz Hospital Resp:	0	**HMIS Radioactive:**	No
Haz Hosp Gen Public:	0	**HMIS Gen Pkg Type:**	OHMIR.Ref_Container.descr_txt
Haz Hosp Old Form:	0	**HMIS Container Code:**	4G
Total Haz Hosp Inj:	0	**HMIS Container Desc:**	Fiberboard box
Haz Non Hosp Empl:	0	**HMIS Bulk Incident:**	No
Haz Non Hosp Resp:	0	**Undeclared Shipment:**	No

Description of Events: PACKAGE FELL FROM CONVEYOR CAUSING BOTTLE TO CRACK. FOLLOWED DMP PROCEDURES TO PROCESS.

Recommend Actions Taken: NO COMMENT PROVIDED.

HMIR Incident Reports

Report No:	X-2017030604	**Fed DOT Agency Nm:**	
Report Type:	A hazardous material incident	**Fed DOT Report No:**	
Date of Incident:	03/23/2017	**Report Submit Src:**	XML
Time of Incident:	0427	**Inc Multiple Rows:**	No
Haz Class Code:	3	**Inc Non US State:**	
Hazardous Class:	FLAMMABLE - COMBUSTIBLE LIQUID	**Mode Transport:**	Highway
Commodity Short Nm:	ACETONE	**Transport Phase:**	IN TRANSIT
Commodity Long Nm:	ACETONE	**Incident Occrrnce:**	
Trade Name:	ACETONE	**Mat Ship Approval?:**	No
ID No:	UN1090	**Mat Ship Approv No:**	
Haz Waste Ind:	No	**Undecl Hazmat Ship?:**	No
Haz Waste EPA No:		**Packaging Type:**	Non-Bulk
HMIS Tox Inhalation?:	No	**Packing Group:**	II
TIH Hazard Zone:		**Carrier Reporter:**	UNITED PARCEL SERVICE INC.
Qty Released:	0.015625	**CR Street Name:**	55 GLENLAKE PKWY
Unit of Measure:	LGA	**CR City:**	ATLANTA
What Failed:	109	**CR State:**	GA

What Failed Desc:	Closure (e.g. Cap Top or Plug)	**CR Postal Code:**	30328-3498
How Failed Code:	308	**CR Non US State:**	
How Failed Desc:	Leaked	**CR Fed DOT ID:**	21800
Failure Cause Code:	508	**CR Hazmat Reg ID:**	
Failure Cause Desc:	Defective Component or Device	**CR Country:**	US
Ident. Markings:		**Shipper Name:**	THE BURMAX COMPANY INC
Cont1 Pkging Type:	Box	**Shipper Street Name:**	28 BARRETTS AVE
Cont1 Const Mat:	Fiberboard	**Shipper City:**	HOLTSVILLE
Cont1 Head Type:		**Shipper State:**	NY
Cont1 Pkg Capacity:	4	**Shipper Postal:**	11742-2127
C1 Capacity UOM:	LGA	**Shipper Non US St:**	
Cont1 Pkg Amt:	4	**Shipper Country:**	US
C1 Pkg Amt UOM:	LGA	**Shipper Waybill:**	1Z1478090353313238
Cont1 Pkg Number:	1	**Ship Hazmat Reg ID:**	
C1 Pkg NO Failed:	1	**Origin City:**	HOLTSVILLE
Cont1 Pkg Mnfctr:		**Origin State:**	NEW YORK
Cont1 Pkg Mnfct Dt:		**Origin Postal:**	11742
Cont1 Pkg Serial NO:		**Origin Non US St:**	
C1 Pkg Last Test Dt:		**Origin Country:**	US
C1 Test Const Mat:		**Destination City:**	SAN DIEGO
C1 Pkg Dsign Pres.:		**Destination State:**	CALIFORNIA
C1 Dsign Press UOM:		**Destination Postal:**	92108
C1 Pkg Shell Thick:		**Destination Non US:**	
C1 Shell Thick UOM:		**Destination Country:**	US
C1 Head Thickness:		**Cont2 Package Type:**	
C1 Head Thick UOM:		**Cont2 Const Mat:**	
C1 Pkg Srvc Pres.:		**Cont2 Pkg Capacity:**	
C1 Srvc Press UOM:		**Cont2 Capacity UOM:**	
C1 Valve/Device Fail?:	No	**Cont2 Pkg Amount:**	
C1 Device Type:		**Cont2 Pkg Amt UOM:**	
C1 Device Mnfctr:		**Cont2 Pkg No:**	
C1 Device Model:		**Cont2 Pkg No Failed:**	
NRC No:			

RAM Pkg Category:		**Haz NonHosp Public:**	0
RAM Pkg Cert.:	FALSE	**Haz NonHosp Old:**	0
RAM Pkg Cert. NBR:		**Tot Haz Non Hosp Inj:**	0
RAM Nuclide S:		**Total Hazmat Injuries:**	0
RAM Transport Index:		**Evacuation Indicator:**	No
RAM UOM:		**Public Evacuated:**	0
RAM Activity Rpted:		**Employees Evac:**	0
RAM UOM Rpted:		**Total Evacuated:**	0
RAM Activity:	0	**Total Evacuation Hrs:**	0
RAM Activity UOM:		**Major Artery Closed:**	No
RAM Mat Safety:		**Mjr Artery Hrs Closed:**	0
Spillage Result:	Yes	**Material Involved:**	No
Fire Result:	No	**Estimated Speed:**	0
Explosion Result:	No	**Weather Conditions:**	
Water Sewer Result:	No	**Vehicle Overturn:**	No
Gas Dispersion:	No	**Vehicle Left Roadway:**	No
Environment Damage:	No	**Passenger Aircraft:**	No
No Release Result:	No	**Cargo Baggage:**	

Fire EMS Report:	No	**Ship Non Transport:**	No
Fire EMS EMS Report:		**Ship Air First Flight:**	No
Police Report:	No	**Ship Air Subflight:**	No
Police Report No:		**Ship Init Transport:**	No
In House Cleanup:	Yes	**Ship Phase Transfer:**	No
Other Cleanup:	No	**Contact Name:**	RITA BURKE
Damage > 500:	No	**Contact Title:**	DANGEROUS GOODS MANAGER
Material Loss:	0	**Contact Business:**	United Parcel Service
Carrier Damage:	0	**Contact Street:**	55 Glenlake Parkway NE
Property Damage:	0	**Contact City:**	Atlanta
Response Cost:	0	**Contact State:**	GA
Remediation Cost:	0	**Contact Postal:**	30328
Damage Old Form:	0	**Contact Non US St:**	
Total Damages Amt:	0	**Contact Country:**	US
Hazmat Fatality:	No	**Inc. Report Prepared:**	Carrier
Haz Fatal Employees:	0	**HMIS Serious Incidnt:**	No
Haz Fatal Respndrs:	0	**HMIS Serious Fatality:**	No
Haz Fatal Gen Public:	0	**HMIS Serious Injury:**	No
Tot Hazmat Fatalities:	0	**HMIS Flight Plan:**	No
Non Hazmat Fatality:	No	**HMIS Serious Evacs:**	No
Non Hazmat Fatals:	0	**HMIS Major Artery:**	No
Hazmat Injury:	No	**HMIS Bulk Release:**	No
Haz Hospital Empl:	0	**HMIS Marine Pollutnt:**	No
Haz Hospital Resp:	0	**HMIS Radioactive:**	No
Haz Hosp Gen Public:	0	**HMIS Gen Pkg Type:**	OHMIR.Ref_Container.descr_txt
Haz Hosp Old Form:	0	**HMIS Container Code:**	4G
Total Haz Hosp Inj:	0	**HMIS Container Desc:**	Fiberboard box
Haz Non Hosp Empl:	0	**HMIS Bulk Incident:**	No
Haz Non Hosp Resp:	0	**Undeclared Shipment:**	No

Description of Events: RESPONDER IN FULL PPE AND ACCORDING TO THE DECISION TREE AND RESPONSE SHEETS; TESTED IDENTIFIED AND CONTAINED LEAKER. PROCESSED THE LEAKER WITH THE RULE OF 3 GAL. BAGGED AND TAGGED AS WAS TRAINED.

Recommend Actions Taken:

HMIR Incident Reports

Report No:	I-2009060668	**Fed DOT Agency Nm:**	
Report Type:	A hazardous material incident	**Fed DOT Report No:**	
Date of Incident:	06/10/2009	**Report Submit Src:**	Paper
Time of Incident:	1000	**Inc Multiple Rows:**	No
Haz Class Code:	3	**Inc Non US State:**	
Hazardous Class:	FLAMMABLE - COMBUSTIBLE LIQUID	**Mode Transport:**	Highway
Commodity Short Nm:	ISOPROPANOL OR ISOPROPYL	**Transport Phase:**	LOADING
Commodity Long Nm:	ISOPROPANOL OR ISOPROPYL ALCOHOL	**Incident Occrrnce:**	
Trade Name:	MET-L-CHEK	**Mat Ship Approval?:**	No
ID No:	UN1219	**Mat Ship Approv No:**	
Haz Waste Ind:	No	**Undecl Hazmat Ship?:**	No
Haz Waste EPA No:		**Packaging Type:**	Non-Bulk
HMIS Tox Inhalation?:	No	**Packing Group:**	II
TIH Hazard Zone:		**Carrier Reporter:**	UNITED PARCEL SERVICE INC.
Qty Released:	0.1250	**CR Street Name:**	55 GLENLAKE PKWY

Unit of Measure:	LGA	**CR City:**	ATLANTA
What Failed:	104	**CR State:**	GA
What Failed Desc:	Body	**CR Postal Code:**	30328-3498
How Failed Code:	309	**CR Non US State:**	
How Failed Desc:	Punctured	**CR Fed DOT ID:**	21800
Failure Cause Code:	515	**CR Hazmat Reg ID:**	
Failure Cause Desc:	Human Error	**CR Country:**	US
Ident. Markings:	4G/Y32/S/08 USA/HEDWIN	**Shipper Name:**	JENSEN TOOLS + SUPPLY INC.
Cont1 Pkging Type:		**Shipper Street Name:**	7815 S 46TH ST
Cont1 Const Mat:		**Shipper City:**	PHOENIX
Cont1 Head Type:		**Shipper State:**	AZ
Cont1 Pkg Capacity:	8.453504	**Shipper Postal:**	85044-5399
C1 Capacity UOM:	LGA	**Shipper Non US St:**	
Cont1 Pkg Amt:	5	**Shipper Country:**	US
C1 Pkg Amt UOM:	LGA	**Shipper Waybill:**	1Z8717020301617604
Cont1 Pkg Number:	1	**Ship Hazmat Reg ID:**	
C1 Pkg NO Failed:	1	**Origin City:**	PHOENIX
Cont1 Pkg Mnfctr:		**Origin State:**	ARIZONA
Cont1 Pkg Mnfct Dt:		**Origin Postal:**	85044
Cont1 Pkg Serial NO:		**Origin Non US St:**	
C1 Pkg Last Test Dt:		**Origin Country:**	US
C1 Test Const Mat:		**Destination City:**	POWAY
C1 Pkg Dsign Pres.:		**Destination State:**	CALIFORNIA
C1 Dsign Press UOM:		**Destination Postal:**	92064
C1 Pkg Shell Thick:		**Destination Non US:**	
C1 Shell Thick UOM:		**Destination Country:**	US
C1 Head Thickness:		**Cont2 Package Type:**	
C1 Head Thick UOM:		**Cont2 Const Mat:**	
C1 Pkg Srvc Pres.:		**Cont2 Pkg Capacity:**	
C1 Srvc Press UOM:		**Cont2 Capacity UOM:**	
C1 Valve/Device Fail?:	No	**Cont2 Pkg Amount:**	
C1 Device Type:		**Cont2 Pkg Amt UOM:**	
C1 Device Mnfctr:		**Cont2 Pkg No:**	
C1 Device Model:		**Cont2 Pkg No Failed:**	
NRC No:			

RAM Pkg Category:		**Haz NonHosp Public:**	0
RAM Pkg Cert.:	FALSE	**Haz NonHosp Old:**	0
RAM Pkg Cert. NBR:		**Tot Haz Non Hosp Inj:**	0
RAM Nuclide S:		**Total Hazmat Injuries:**	0
RAM Transport Index:		**Evacuation Indicator:**	No
RAM UOM:		**Public Evacuated:**	0
RAM Activity Rpted:		**Employees Evac:**	0
RAM UOM Rpted:		**Total Evacuated:**	0
RAM Activity:	0	**Total Evacuation Hrs:**	0
RAM Activity UOM:		**Major Artery Closed:**	No
RAM Mat Safety:		**Mjr Artery Hrs Closed:**	0
Spillage Result:	Yes	**Material Involved:**	No
Fire Result:	No	**Estimated Speed:**	0
Explosion Result:	No	**Weather Conditions:**	
Water Sewer Result:	No	**Vehicle Overturn:**	No
Gas Dispersion:	No	**Vehicle Left Roadway:**	No

Environment Damage:	No	**Passenger Aircraft:**	No
No Release Result:	No	**Cargo Baggage:**	
Fire EMS Report:	No	**Ship Non Transport:**	No
Fire EMS EMS Report:		**Ship Air First Flight:**	No
Police Report:	No	**Ship Air Subflight:**	No
Police Report No:		**Ship Init Transport:**	No
In House Cleanup:	Yes	**Ship Phase Transfer:**	No
Other Cleanup:	No	**Contact Name:**	BRAD COOK
Damage > 500:	No	**Contact Title:**	DIRECTOR DANGEROUS GOODS
Material Loss:	0	**Contact Business:**	UNITED PARCEL SERVICE
Carrier Damage:	0	**Contact Street:**	55 GLENLAKE PKWY
Property Damage:	0	**Contact City:**	ATLANTA
Response Cost:	0	**Contact State:**	GA
Remediation Cost:	0	**Contact Postal:**	30328
Damage Old Form:	0	**Contact Non US St:**	
Total Damages Amt:	0	**Contact Country:**	US
Hazmat Fatality:	No	**Inc. Report Prepared:**	Carrier
Haz Fatal Employees:	0	**HMIS Serious Incidnt:**	No
Haz Fatal Respndrs:	0	**HMIS Serious Fatality:**	No
Haz Fatal Gen Public:	0	**HMIS Serious Injury:**	No
Tot Hazmat Fatalities:	0	**HMIS Flight Plan:**	No
Non Hazmat Fatality:	No	**HMIS Serious Evacs:**	No
Non Hazmat Fatals:	0	**HMIS Major Artery:**	No
Hazmat Injury:	No	**HMIS Bulk Release:**	No
Haz Hospital Empl:	0	**HMIS Marine Pollutnt:**	No
Haz Hospital Resp:	0	**HMIS Radioactive:**	No
Haz Hosp Gen Public:	0	**HMIS Gen Pkg Type:**	OHMIR.Ref_Container.descr_txt
Haz Hosp Old Form:	0	**HMIS Container Code:**	4G
Total Haz Hosp Inj:	0	**HMIS Container Desc:**	Fiberboard box
Haz Non Hosp Empl:	0	**HMIS Bulk Incident:**	No
Haz Non Hosp Resp:	0	**Undeclared Shipment:**	No

Description of Events: LEAKING PACKAGE WAS FOUND IN HAZ MAT PSC UPON ARRIVAL FROM LUNCH. PERFORMED PPE AND FOLLOWED DECISION TREE TO PROCESS ITEM THROUGH THE DMP.

Recommend Actions Taken: THE ITEM IS A 5 GALLON PLASTIC BLADDER OF ISPROPYL ALCOHOL. IT COMES SEALED WITH A SCREW ON CAP THE PACKAGE ALSO CONTAINS ASCREW ON SPOUT/VALVE THAT IS PLACED ON TOP OF THE BLADDER WITHOUT PROTECTION AND IS THE CAUSE OF THE PUNCTURE THE SPOUT/VALVE CUT A HOLE THROUGH THE BLADDER

HMIR Incident Reports

Report No:	I-2015120235	**Fed DOT Agency Nm:**	
Report Type:	Undeclared Shipment with no Release	**Fed DOT Report No:**	
Date of Incident:	11/11/2015	**Report Submit Src:**	Paper
Time of Incident:	1800	**Inc Multiple Rows:**	No
Haz Class Code:	9	**Inc Non US State:**	
Hazardous Class:	MISCELLANEOUS HAZARDOUS MATERIAL	**Mode Transport:**	Highway
Commodity Short Nm:	LITHIUM ION BATTERIES CO	**Transport Phase:**	IN TRANSIT
Commodity Long Nm:	LITHIUM ION BATTERIES CONTAINED IN EQUIPMENT INCLUDING LITHIUM ION POLYMER BATTERIES	**Incident Occrrnce:**	
Trade Name:	LONER BRIDGE BLACKLINE SAFETY GPS	**Mat Ship Approval?:**	No
ID No:	UN3481	**Mat Ship Approv No:**	
Haz Waste Ind:	No	**Undecl Hazmat Ship?:**	Yes

Map Key	Number of Records	Direction	Distance (mi/ft)	Elev/Diff (ft)	Site	DB

Haz Waste EPA No:		**Packaging Type:**	Non-Bulk
HMIS Tox Inhalation?:	No	**Packing Group:**	
TIH Hazard Zone:		**Carrier Reporter:**	UNITED PARCEL SERVICE INC.
Qty Released:	0	**CR Street Name:**	55 GLENLAKE PKWY
Unit of Measure:		**CR City:**	ATLANTA
What Failed:		**CR State:**	GA
What Failed Desc:		**CR Postal Code:**	30328-3498
How Failed Code:		**CR Non US State:**	
How Failed Desc:		**CR Fed DOT ID:**	21800
Failure Cause Code:		**CR Hazmat Reg ID:**	
Failure Cause Desc:		**CR Country:**	US
Ident. Markings:		**Shipper Name:**	AKIN GUO
Cont1 Pkging Type:	Box	**Shipper Street Name:**	5935 LINDA VISTA RD APT 2429
Cont1 Const Mat:	Fiberboard	**Shipper City:**	SAN DIEGO
Cont1 Head Type:		**Shipper State:**	CA
Cont1 Pkg Capacity:	6	**Shipper Postal:**	92110
C1 Capacity UOM:	SLB	**Shipper Non US St:**	
Cont1 Pkg Amt:	6	**Shipper Country:**	US
C1 Pkg Amt UOM:	SLB	**Shipper Waybill:**	1ZXX96786603363527
Cont1 Pkg Number:	1	**Ship Hazmat Reg ID:**	
C1 Pkg NO Failed:	0	**Origin City:**	SAN DIEGO
Cont1 Pkg Mnfctr:		**Origin State:**	CALIFORNIA
Cont1 Pkg Mnfct Dt:		**Origin Postal:**	92110
Cont1 Pkg Serial NO:		**Origin Non US St:**	
C1 Pkg Last Test Dt:		**Origin Country:**	US
C1 Test Const Mat:		**Destination City:**	
C1 Pkg Dsign Pres.:		**Destination State:**	
C1 Dsign Press UOM:		**Destination Postal:**	
C1 Pkg Shell Thick:		**Destination Non US:**	
C1 Shell Thick UOM:		**Destination Country:**	
C1 Head Thickness:		**Cont2 Package Type:**	
C1 Head Thick UOM:		**Cont2 Const Mat:**	
C1 Pkg Srvc Pres.:		**Cont2 Pkg Capacity:**	
C1 Srvc Press UOM:		**Cont2 Capacity UOM:**	
C1 Valve/Device Fail?:	No	**Cont2 Pkg Amount:**	
C1 Device Type:		**Cont2 Pkg Amt UOM:**	
C1 Device Mnfctr:		**Cont2 Pkg No:**	
C1 Device Model:		**Cont2 Pkg No Failed:**	
NRC No:			

RAM Pkg Category:		**Haz NonHosp Public:**	0
RAM Pkg Cert.:	FALSE	**Haz NonHosp Old:**	0
RAM Pkg Cert. NBR:		**Tot Haz Non Hosp Inj:**	0
RAM Nuclide S:		**Total Hazmat Injuries:**	0
RAM Transport Index:		**Evacuation Indicator:**	No
RAM UOM:		**Public Evacuated:**	0
RAM Activity Rpted:		**Employees Evac:**	0
RAM UOM Rpted:		**Total Evacuated:**	0
RAM Activity:	0	**Total Evacuation Hrs:**	0
RAM Activity UOM:		**Major Artery Closed:**	No
RAM Mat Safety:		**Mjr Artery Hrs Closed:**	0
Spillage Result:	No	**Material Involved:**	No

Map Key	Number of Records	Direction	Distance (mi/ft)	Elev/Diff (ft)	Site	DB

Fire Result:	No	**Estimated Speed:**	0
Explosion Result:	No	**Weather Conditions:**	
Water Sewer Result:	No	**Vehicle Overturn:**	No
Gas Dispersion:	No	**Vehicle Left Roadway:**	No
Environment Damage:	No	**Passenger Aircraft:**	No
No Release Result:	Yes	**Cargo Baggage:**	
Fire EMS Report:	No	**Ship Non Transport:**	No
Fire EMS EMS Report:		**Ship Air First Flight:**	No
Police Report:	No	**Ship Air Subflight:**	No
Police Report No:		**Ship Init Transport:**	No
In House Cleanup:	No	**Ship Phase Transfer:**	No
Other Cleanup:	No	**Contact Name:**	RITA BURKE
Damage > 500:	No	**Contact Title:**	DANGEROUS GOODS MANAGER
Material Loss:	0	**Contact Business:**	United Parcel Service
Carrier Damage:	0	**Contact Street:**	55 Glenlake Parkway NE
Property Damage:	0	**Contact City:**	Atlanta
Response Cost:	0	**Contact State:**	GA
Remediation Cost:	0	**Contact Postal:**	30328
Damage Old Form:	0	**Contact Non US St:**	
Total Damages Amt:	0	**Contact Country:**	US
Hazmat Fatality:	No	**Inc. Report Prepared:**	Carrier
Haz Fatal Employees:	0	**HMIS Serious Incidnt:**	No
Haz Fatal Respndrs:	0	**HMIS Serious Fatality:**	No
Haz Fatal Gen Public:	0	**HMIS Serious Injury:**	No
Tot Hazmat Fatalities:	0	**HMIS Flight Plan:**	No
Non Hazmat Fatality:	No	**HMIS Serious Evacs:**	No
Non Hazmat Fatals:	0	**HMIS Major Artery:**	No
Hazmat Injury:	No	**HMIS Bulk Release:**	No
Haz Hospital Empl:	0	**HMIS Marine Pollutnt:**	No
Haz Hospital Resp:	0	**HMIS Radioactive:**	No
Haz Hosp Gen Public:	0	**HMIS Gen Pkg Type:**	OHMIR.Ref_Container.descr_txt
Haz Hosp Old Form:	0	**HMIS Container Code:**	4G
Total Haz Hosp Inj:	0	**HMIS Container Desc:**	Fiberboard box
Haz Non Hosp Empl:	0	**HMIS Bulk Incident:**	No
Haz Non Hosp Resp:	0	**Undeclared Shipment:**	Yes

Description of Events: INTERNATIONAL AUDITOR DISCOVERED 3 UNDECLARED IPHONES GOING TO CHINA. THERE WERE NO MARKINGS OR LABELS IDENTIFYING THE CONTENTS OF PACKAGE. THIS SHIPMENT HAS NOT BEEN ACCEPTED FOR AIR OR TRANSPORTED IN THE AIR BY UNITED PARCEL SERVICE CO.PACKAGE OFFERED USING SHIPPER NUMBER XX9-678 THE UPS STORE 302 WASHINGTON ST. SAN DIEGO CA 92103-2110.

Recommend Actions Taken: NO COMMENTS PROVIDED

HMIR Incident Reports

Report No:	I-1997020359	**Fed DOT Agency Nm:**	
Report Type:	A hazardous material incident	**Fed DOT Report No:**	
Date of Incident:	01/24/1997	**Report Submit Src:**	Paper
Time of Incident:	0800	**Inc Multiple Rows:**	No
Haz Class Code:	3	**Inc Non US State:**	
Hazardous Class:	FLAMMABLE - COMBUSTIBLE LIQUID	**Mode Transport:**	Highway
Commodity Short Nm:	ISOPROPANOL OR ISOPROPYL	**Transport Phase:**	LOADING
Commodity Long Nm:	ISOPROPANOL OR ISOPROPYL ALCOHOL	**Incident Occrrnce:**	

Map Key	Number of Records	Direction	Distance (mi/ft)	Elev/Diff (ft)	Site	DB

Trade Name:	ISOPROPYL ALCOHOL 70	**Mat Ship Approval?:**	No
ID No:	UN1219	**Mat Ship Approv No:**	
Haz Waste Ind:	No	**Undecl Hazmat Ship?:**	No
Haz Waste EPA No:		**Packaging Type:**	Non-Bulk
HMIS Tox Inhalation?:	No	**Packing Group:**	
TIH Hazard Zone:		**Carrier Reporter:**	UNITED PARCEL SERVICE INC.
Qty Released:	0.085938	**CR Street Name:**	55 GLENLAKE PKWY
Unit of Measure:	LGA	**CR City:**	ATLANTA
What Failed:	103; 109	**CR State:**	GA
What Failed Desc:	Basic Material; Closure (e.g. Cap Top or Plug)	**CR Postal Code:**	30328-3498
How Failed Code:	;	**CR Non US State:**	
How Failed Desc:	;	**CR Fed DOT ID:**	21800
Failure Cause Code:	538; 538	**CR Hazmat Reg ID:**	
Failure Cause Desc:	Water Damage; Water Damage	**CR Country:**	US
Ident. Markings:		**Shipper Name:**	WEST VALLEY SALES & SERVICE
Cont1 Pkging Type:		**Shipper Street Name:**	10448 MCVINE AVE
Cont1 Const Mat:		**Shipper City:**	SUNLAND
Cont1 Head Type:		**Shipper State:**	CA
Cont1 Pkg Capacity:	5	**Shipper Postal:**	91040-3102
C1 Capacity UOM:	LGA	**Shipper Non US St:**	
Cont1 Pkg Amt:		**Shipper Country:**	US
C1 Pkg Amt UOM:		**Shipper Waybill:**	
Cont1 Pkg Number:	1	**Ship Hazmat Reg ID:**	
C1 Pkg NO Failed:	1	**Origin City:**	SUNLAND
Cont1 Pkg Mnfctr:	NOT REPORTED BY CARRIER	**Origin State:**	CALIFORNIA
Cont1 Pkg Mnfct Dt:		**Origin Postal:**	91040
Cont1 Pkg Serial NO:		**Origin Non US St:**	
C1 Pkg Last Test Dt:		**Origin Country:**	US
C1 Test Const Mat:		**Destination City:**	SAN DIEGO
C1 Pkg Dsign Pres.:		**Destination State:**	CALIFORNIA
C1 Dsign Press UOM:		**Destination Postal:**	92121
C1 Pkg Shell Thick:		**Destination Non US:**	
C1 Shell Thick UOM:		**Destination Country:**	US
C1 Head Thickness:		**Cont2 Package Type:**	
C1 Head Thick UOM:		**Cont2 Const Mat:**	
C1 Pkg Srvc Pres.:		**Cont2 Pkg Capacity:**	5
C1 Srvc Press UOM:		**Cont2 Capacity UOM:**	LGA
C1 Valve/Device Fail?:	No	**Cont2 Pkg Amount:**	
C1 Device Type:		**Cont2 Pkg Amt UOM:**	
C1 Device Mnfctr:		**Cont2 Pkg No:**	1
C1 Device Model:		**Cont2 Pkg No Failed:**	1
NRC No:			

RAM Pkg Category:		**Haz NonHosp Public:**	0
RAM Pkg Cert.:	FALSE	**Haz NonHosp Old:**	0
RAM Pkg Cert. NBR:		**Tot Haz Non Hosp Inj:**	0
RAM Nuclide S:		**Total Hazmat Injuries:**	0
RAM Transport Index:		**Evacuation Indicator:**	No
RAM UOM:		**Public Evacuated:**	0
RAM Activity Rpted:		**Employees Evac:**	0
RAM UOM Rpted:		**Total Evacuated:**	0
RAM Activity:		**Total Evacuation Hrs:**	0

RAM Activity UOM:		**Major Artery Closed:**	No
RAM Mat Safety:		**Mjr Artery Hrs Closed:**	0
Spillage Result:	Yes	**Material Involved:**	No
Fire Result:	No	**Estimated Speed:**	0
Explosion Result:	No	**Weather Conditions:**	
Water Sewer Result:	No	**Vehicle Overturn:**	No
Gas Dispersion:	No	**Vehicle Left Roadway:**	No
Environment Damage:	No	**Passenger Aircraft:**	No
No Release Result:	No	**Cargo Baggage:**	
Fire EMS Report:	No	**Ship Non Transport:**	No
Fire EMS EMS Report:		**Ship Air First Flight:**	No
Police Report:	No	**Ship Air Subflight:**	No
Police Report No:		**Ship Init Transport:**	No
In House Cleanup:	No	**Ship Phase Transfer:**	No
Other Cleanup:	No	**Contact Name:**	STEVE IMEL
Damage > 500:	No	**Contact Title:**	HAZMAT DESIGNATED RESPOND
Material Loss:	0	**Contact Business:**	
Carrier Damage:	0	**Contact Street:**	
Property Damage:	0	**Contact City:**	
Response Cost:	0	**Contact State:**	
Remediation Cost:	0	**Contact Postal:**	
Damage Old Form:	0	**Contact Non US St:**	
Total Damages Amt:	0	**Contact Country:**	US
Hazmat Fatality:	No	**Inc. Report Prepared:**	
Haz Fatal Employees:	0	**HMIS Serious Incidnt:**	No
Haz Fatal Respndrs:	0	**HMIS Serious Fatality:**	No
Haz Fatal Gen Public:	0	**HMIS Serious Injury:**	No
Tot Hazmat Fatalities:	0	**HMIS Flight Plan:**	No
Non Hazmat Fatality:	No	**HMIS Serious Evacs:**	No
Non Hazmat Fatals:	0	**HMIS Major Artery:**	No
Hazmat Injury:	No	**HMIS Bulk Release:**	No
Haz Hospital Empl:	0	**HMIS Marine Pollutnt:**	No
Haz Hospital Resp:	0	**HMIS Radioactive:**	No
Haz Hosp Gen Public:	0	**HMIS Gen Pkg Type:**	OHMIR.Ref_Container.descr_txt
Haz Hosp Old Form:	0	**HMIS Container Code:**	BOX FBR
Total Haz Hosp Inj:	0	**HMIS Container Desc:**	Fiberboard box or carton
Haz Non Hosp Empl:	0	**HMIS Bulk Incident:**	No
Haz Non Hosp Resp:	0	**Undeclared Shipment:**	No

Description of Events: I RESPONDED TO P7 SPACE 708 WEARING PPE. PH TAPE GAVE READING OF 7. THE BOX HAD A HAZMAT LABEL. THE LIQUID WAS ABSORBED INTO CARDBOARD AND PAPER PACKING. I CLEANED AND CONTAMINATED THE SPILL USING THE DECISION TREE AND APPROPRIATE RESPONSE SHEETS THEN PROCESSED THROUGH DMP.

Recommend Actions Taken:

HMIR Incident Reports

Report No:	I-2006070488	**Fed DOT Agency Nm:**	
Report Type:	A hazardous material incident	**Fed DOT Report No:**	
Date of Incident:	06/14/2006	**Report Submit Src:**	Paper
Time of Incident:	1144	**Inc Multiple Rows:**	No
Haz Class Code:	3	**Inc Non US State:**	
Hazardous Class:	FLAMMABLE - COMBUSTIBLE LIQUID	**Mode Transport:**	Highway

Commodity Short Nm:	METHANOL	**Transport Phase:**	UNLOADING
Commodity Long Nm:	METHANOL	**Incident Occrrnce:**	
Trade Name:	METHANOL SOLUTION	**Mat Ship Approval?:**	No
ID No:	UN1230	**Mat Ship Approv No:**	
Haz Waste Ind:	No	**Undecl Hazmat Ship?:**	No
Haz Waste EPA No:		**Packaging Type:**	Non-Bulk
HMIS Tox Inhalation?:	No	**Packing Group:**	II
TIH Hazard Zone:		**Carrier Reporter:**	UNITED PARCEL SERVICE INC.
Qty Released:	0.1250	**CR Street Name:**	55 GLENLAKE PKWY
Unit of Measure:	LGA	**CR City:**	ATLANTA
What Failed:	; 104	**CR State:**	GA
What Failed Desc:	; Body	**CR Postal Code:**	30328-3498
How Failed Code:	308; 308	**CR Non US State:**	
How Failed Desc:	Leaked; Leaked	**CR Fed DOT ID:**	21800
Failure Cause Code:	521; 517	**CR Hazmat Reg ID:**	
Failure Cause Desc:	Inadequate Preparation for Transportation; Improper Preparation for Transportation	**CR Country:**	US
Ident. Markings:	UN1230	**Shipper Name:**	FISHER SCIENTIFIC COMPANY LLC
Cont1 Pkging Type:	Box	**Shipper Street Name:**	6722 BICKMORE AVE
Cont1 Const Mat:	Fiberboard	**Shipper City:**	CHINO
Cont1 Head Type:		**Shipper State:**	CA
Cont1 Pkg Capacity:	4.3750	**Shipper Postal:**	91708-9101
C1 Capacity UOM:	LGA	**Shipper Non US St:**	
Cont1 Pkg Amt:	4.226880	**Shipper Country:**	US
C1 Pkg Amt UOM:	LGA	**Shipper Waybill:**	1Z9V34910338805765
Cont1 Pkg Number:	1	**Ship Hazmat Reg ID:**	
C1 Pkg NO Failed:	1	**Origin City:**	CHINO
Cont1 Pkg Mnfctr:		**Origin State:**	CALIFORNIA
Cont1 Pkg Mnfct Dt:		**Origin Postal:**	91710
Cont1 Pkg Serial NO:		**Origin Non US St:**	
C1 Pkg Last Test Dt:		**Origin Country:**	US
C1 Test Const Mat:		**Destination City:**	LA JOLLA
C1 Pkg Dsign Pres.:		**Destination State:**	CALIFORNIA
C1 Dsign Press UOM:		**Destination Postal:**	92037
C1 Pkg Shell Thick:		**Destination Non US:**	
C1 Shell Thick UOM:		**Destination Country:**	US
C1 Head Thickness:		**Cont2 Package Type:**	Bottle
C1 Head Thick UOM:		**Cont2 Const Mat:**	Glass procelain or stoneware
C1 Pkg Srvc Pres.:		**Cont2 Pkg Capacity:**	4
C1 Srvc Press UOM:		**Cont2 Capacity UOM:**	LLT
C1 Valve/Device Fail?:	No	**Cont2 Pkg Amount:**	4
C1 Device Type:		**Cont2 Pkg Amt UOM:**	LLT
C1 Device Mnfctr:		**Cont2 Pkg No:**	4
C1 Device Model:		**Cont2 Pkg No Failed:**	1
NRC No:			

RAM Pkg Category:		**Haz NonHosp Public:**	0
RAM Pkg Cert.:	FALSE	**Haz NonHosp Old:**	0
RAM Pkg Cert. NBR:		**Tot Haz Non Hosp Inj:**	0
RAM Nuclide S:		**Total Hazmat Injuries:**	0
RAM Transport Index:		**Evacuation Indicator:**	No
RAM UOM:		**Public Evacuated:**	0

Map Key	Number of Records	Direction	Distance (mi/ft)	Elev/Diff (ft)	Site	DB

RAM Activity Rpted:		**Employees Evac:**	0
RAM UOM Rpted:		**Total Evacuated:**	0
RAM Activity:	0	**Total Evacuation Hrs:**	0
RAM Activity UOM:		**Major Artery Closed:**	No
RAM Mat Safety:		**Mjr Artery Hrs Closed:**	0
Spillage Result:	Yes	**Material Involved:**	No
Fire Result:	No	**Estimated Speed:**	0
Explosion Result:	No	**Weather Conditions:**	
Water Sewer Result:	No	**Vehicle Overturn:**	No
Gas Dispersion:	No	**Vehicle Left Roadway:**	No
Environment Damage:	No	**Passenger Aircraft:**	No
No Release Result:	No	**Cargo Baggage:**	
Fire EMS Report:	No	**Ship Non Transport:**	No
Fire EMS EMS Report:		**Ship Air First Flight:**	No
Police Report:	No	**Ship Air Subflight:**	No
Police Report No:		**Ship Init Transport:**	No
In House Cleanup:	Yes	**Ship Phase Transfer:**	No
Other Cleanup:	No	**Contact Name:**	BRAD COOK
Damage > 500:	No	**Contact Title:**	DIRECTOR DANGEROUS GOODS
Material Loss:	0	**Contact Business:**	UNITED PARCEL SERVICE
Carrier Damage:	0	**Contact Street:**	55 GLENLAKE PKWY
Property Damage:	0	**Contact City:**	ATLANTA
Response Cost:	0	**Contact State:**	GA
Remediation Cost:	0	**Contact Postal:**	30328
Damage Old Form:	0	**Contact Non US St:**	
Total Damages Amt:	0	**Contact Country:**	US
Hazmat Fatality:	No	**Inc. Report Prepared:**	Carrier
Haz Fatal Employees:	0	**HMIS Serious Incidnt:**	No
Haz Fatal Respndrs:	0	**HMIS Serious Fatality:**	No
Haz Fatal Gen Public:	0	**HMIS Serious Injury:**	No
Tot Hazmat Fatalities:	0	**HMIS Flight Plan:**	No
Non Hazmat Fatality:	No	**HMIS Serious Evacs:**	No
Non Hazmat Fatals:	0	**HMIS Major Artery:**	No
Hazmat Injury:	No	**HMIS Bulk Release:**	No
Haz Hospital Empl:	0	**HMIS Marine Pollutnt:**	No
Haz Hospital Resp:	0	**HMIS Radioactive:**	No
Haz Hosp Gen Public:	0	**HMIS Gen Pkg Type:**	OHMIR.Ref_Container.descr_txt
Haz Hosp Old Form:	0	**HMIS Container Code:**	BOX FBR
Total Haz Hosp Inj:	0	**HMIS Container Desc:**	Fiberboard box or carton
Haz Non Hosp Empl:	0	**HMIS Bulk Incident:**	No
Haz Non Hosp Resp:	0	**Undeclared Shipment:**	No

Description of Events: I FOUND A LEAKING PACKAGE IN THE PRELOAD OPERATION IN FRONT OF P-6. LOOKING AT THE PACKAGE I NOTICED THAT IT HAD SHIPPING PAPERS AND A DIAMOND WARRING STICKER. I WENT TO THE PCS AREA AND PUT ON MY PPE. USING MY PPE I WENT AND PICKED UP THE PACKAGE AND BROUGHT IT BACK TO THE PCS AREA. STILL WEARING MY PPE I DISPOSED OF THE LEAKING PACKAGE THROUGHT THE DMP.

Recommend Actions Taken:

HMIR Incident Reports

Report No:	I-2013040273	**Fed DOT Agency Nm:**	
Report Type:	A hazardous material incident	**Fed DOT Report No:**	

Map Key	Number of Records	Direction	Distance (mi/ft)	Elev/Diff (ft)	Site	DB

Date of Incident:	03/29/2013	**Report Submit Src:**	Paper
Time of Incident:	0600	**Inc Multiple Rows:**	No
Haz Class Code:	3	**Inc Non US State:**	
Hazardous Class:	FLAMMABLE - COMBUSTIBLE LIQUID	**Mode Transport:**	Highway
Commodity Short Nm:	DIISOPROPYLAMINE	**Transport Phase:**	LOADING
Commodity Long Nm:	DIISOPROPYLAMINE	**Incident Occrrnce:**	
Trade Name:	CHEMICAL DIISOPROPYLAMINE	**Mat Ship Approval?:**	No
ID No:	UN1158	**Mat Ship Approv No:**	
Haz Waste Ind:	No	**Undecl Hazmat Ship?:**	No
Haz Waste EPA No:		**Packaging Type:**	Non-Bulk
HMIS Tox Inhalation?:	No	**Packing Group:**	II
TIH Hazard Zone:		**Carrier Reporter:**	UNITED PARCEL SERVICE CO.
Qty Released:	1.056720	**CR Street Name:**	55 GLENLAKE PKWY
Unit of Measure:	LGA	**CR City:**	ATLANTA
What Failed:	104	**CR State:**	GA
What Failed Desc:	Body	**CR Postal Code:**	30328-3498
How Failed Code:	304	**CR Non US State:**	
How Failed Desc:	Cracked	**CR Fed DOT ID:**	0
Failure Cause Code:	511	**CR Hazmat Reg ID:**	
Failure Cause Desc:	Dropped	**CR Country:**	US
Ident. Markings:	4G/Y27.5/S/13USA/+AA6826	**Shipper Name:**	FISHER SCIENTIFIC COMPANY LLC
Cont1 Pkging Type:		**Shipper Street Name:**	2775 HORIZON RIDGE CT
Cont1 Const Mat:		**Shipper City:**	SUWANEE
Cont1 Head Type:		**Shipper State:**	GA
Cont1 Pkg Capacity:	7.264730	**Shipper Postal:**	30024-3592
C1 Capacity UOM:	LGA	**Shipper Non US St:**	
Cont1 Pkg Amt:	4.226880	**Shipper Country:**	US
C1 Pkg Amt UOM:	LGA	**Shipper Waybill:**	1ZX307180373048049
Cont1 Pkg Number:	1	**Ship Hazmat Reg ID:**	
C1 Pkg NO Failed:	1	**Origin City:**	SUWANEE
Cont1 Pkg Mnfctr:		**Origin State:**	GEORGIA
Cont1 Pkg Mnfct Dt:		**Origin Postal:**	30024
Cont1 Pkg Serial NO:		**Origin Non US St:**	
C1 Pkg Last Test Dt:		**Origin Country:**	US
C1 Test Const Mat:		**Destination City:**	SAN DIEGO
C1 Pkg Dsign Pres.:		**Destination State:**	CALIFORNIA
C1 Dsign Press UOM:		**Destination Postal:**	92121
C1 Pkg Shell Thick:		**Destination Non US:**	
C1 Shell Thick UOM:		**Destination Country:**	US
C1 Head Thickness:		**Cont2 Package Type:**	Bottle
C1 Head Thick UOM:		**Cont2 Const Mat:**	Glass procelain or stoneware
C1 Pkg Srvc Pres.:		**Cont2 Pkg Capacity:**	4
C1 Srvc Press UOM:		**Cont2 Capacity UOM:**	LLT
C1 Valve/Device Fail?:	No	**Cont2 Pkg Amount:**	4
C1 Device Type:		**Cont2 Pkg Amt UOM:**	LLT
C1 Device Mnfctr:		**Cont2 Pkg No:**	4
C1 Device Model:		**Cont2 Pkg No Failed:**	1
NRC No:			

RAM Pkg Category:		**Haz NonHosp Public:**	0
RAM Pkg Cert.:	FALSE	**Haz NonHosp Old:**	0
RAM Pkg Cert. NBR:		**Tot Haz Non Hosp Inj:**	0

RAM Nuclide S:		***Total Hazmat Injuries:***	0
RAM Transport Index:		***Evacuation Indicator:***	No
RAM UOM:		***Public Evacuated:***	0
RAM Activity Rpted:		***Employees Evac:***	0
RAM UOM Rpted:		***Total Evacuated:***	0
RAM Activity:	0	***Total Evacuation Hrs:***	0
RAM Activity UOM:		***Major Artery Closed:***	No
RAM Mat Safety:		***Mjr Artery Hrs Closed:***	0
Spillage Result:	Yes	***Material Involved:***	No
Fire Result:	No	***Estimated Speed:***	0
Explosion Result:	No	***Weather Conditions:***	
Water Sewer Result:	No	***Vehicle Overturn:***	No
Gas Dispersion:	No	***Vehicle Left Roadway:***	No
Environment Damage:	No	***Passenger Aircraft:***	No
No Release Result:	No	***Cargo Baggage:***	
Fire EMS Report:	No	***Ship Non Transport:***	No
Fire EMS EMS Report:		***Ship Air First Flight:***	No
Police Report:	No	***Ship Air Subflight:***	No
Police Report No:		***Ship Init Transport:***	No
In House Cleanup:	Yes	***Ship Phase Transfer:***	No
Other Cleanup:	No	***Contact Name:***	RITA BURKE
Damage > 500:	No	***Contact Title:***	DANGEROUS GOODS MANAGER
Material Loss:	0	***Contact Business:***	United Parcel Service
Carrier Damage:	0	***Contact Street:***	55 Glenlake Parkway NE
Property Damage:	0	***Contact City:***	Atlanta
Response Cost:	0	***Contact State:***	GA
Remediation Cost:	0	***Contact Postal:***	30328
Damage Old Form:	0	***Contact Non US St:***	
Total Damages Amt:	0	***Contact Country:***	US
Hazmat Fatality:	No	***Inc. Report Prepared:***	Carrier
Haz Fatal Employees:	0	***HMIS Serious Incidnt:***	No
Haz Fatal Respndrs:	0	***HMIS Serious Fatality:***	No
Haz Fatal Gen Public:	0	***HMIS Serious Injury:***	No
Tot Hazmat Fatalities:	0	***HMIS Flight Plan:***	No
Non Hazmat Fatality:	No	***HMIS Serious Evacs:***	No
Non Hazmat Fatals:	0	***HMIS Major Artery:***	No
Hazmat Injury:	No	***HMIS Bulk Release:***	No
Haz Hospital Empl:	0	***HMIS Marine Pollutnt:***	No
Haz Hospital Resp:	0	***HMIS Radioactive:***	No
Haz Hosp Gen Public:	0	***HMIS Gen Pkg Type:***	OHMIR.Ref_Container.descr_txt
Haz Hosp Old Form:	0	***HMIS Container Code:***	4G
Total Haz Hosp Inj:	0	***HMIS Container Desc:***	Fiberboard box
Haz Non Hosp Empl:	0	***HMIS Bulk Incident:***	No
Haz Non Hosp Resp:	0	***Undeclared Shipment:***	No

Description of Events: RESPONDED WITH PPE. PROCESSED THROUGH DMP.

Recommend Actions Taken: NO COMMENTS PROVIDED.

HMIR Incident Reports

Report No:	I-2008110451	***Fed DOT Agency Nm:***	
Report Type:	A hazardous material incident	***Fed DOT Report No:***	

Map Key	Number of Records	Direction	Distance (mi/ft)	Elev/Diff (ft)	Site	DB

Date of Incident:	11/06/2008	**Report Submit Src:**	Paper
Time of Incident:	0900	**Inc Multiple Rows:**	No
Haz Class Code:	3	**Inc Non US State:**	
Hazardous Class:	FLAMMABLE - COMBUSTIBLE LIQUID	**Mode Transport:**	Highway
Commodity Short Nm:	HEXANES	**Transport Phase:**	LOADING
Commodity Long Nm:	HEXANES	**Incident Occrrnce:**	
Trade Name:	HEXANE MIXTURE OF ISOMERS	**Mat Ship Approval?:**	No
ID No:	UN1208	**Mat Ship Approv No:**	
Haz Waste Ind:	No	**Undecl Hazmat Ship?:**	No
Haz Waste EPA No:		**Packaging Type:**	Non-Bulk
HMIS Tox Inhalation?:	No	**Packing Group:**	II
TIH Hazard Zone:		**Carrier Reporter:**	UNITED PARCEL SERVICE INC.
Qty Released:	0.396270	**CR Street Name:**	55 GLENLAKE PKWY
Unit of Measure:	LGA	**CR City:**	ATLANTA
What Failed:	109	**CR State:**	GA
What Failed Desc:	Closure (e.g. Cap Top or Plug)	**CR Postal Code:**	30328-3498
How Failed Code:	308	**CR Non US State:**	
How Failed Desc:	Leaked	**CR Fed DOT ID:**	21800
Failure Cause Code:	508	**CR Hazmat Reg ID:**	
Failure Cause Desc:	Defective Component or Device	**CR Country:**	US
Ident. Markings:	UN/4G/Y27.7/S/08/USA/+AA4879 UN/4G/Z378	**Shipper Name:**	FISHER SCIENTIFIC COMPANY LLC
Cont1 Pkging Type:		**Shipper Street Name:**	6722 BICKMORE AVE
Cont1 Const Mat:		**Shipper City:**	CHINO
Cont1 Head Type:		**Shipper State:**	CA
Cont1 Pkg Capacity:	7.317564	**Shipper Postal:**	91708-9101
C1 Capacity UOM:	LGA	**Shipper Non US St:**	
Cont1 Pkg Amt:	4.226880	**Shipper Country:**	US
C1 Pkg Amt UOM:	LGA	**Shipper Waybill:**	1Z9V34910377925133
Cont1 Pkg Number:	1	**Ship Hazmat Reg ID:**	
C1 Pkg NO Failed:	1	**Origin City:**	CHINO
Cont1 Pkg Mnfctr:		**Origin State:**	CALIFORNIA
Cont1 Pkg Mnfct Dt:		**Origin Postal:**	91710
Cont1 Pkg Serial NO:		**Origin Non US St:**	
C1 Pkg Last Test Dt:		**Origin Country:**	US
C1 Test Const Mat:		**Destination City:**	SAN DIEGO
C1 Pkg Dsign Pres.:		**Destination State:**	CALIFORNIA
C1 Dsign Press UOM:		**Destination Postal:**	92121
C1 Pkg Shell Thick:		**Destination Non US:**	
C1 Shell Thick UOM:		**Destination Country:**	US
C1 Head Thickness:		**Cont2 Package Type:**	
C1 Head Thick UOM:		**Cont2 Const Mat:**	
C1 Pkg Srvc Pres.:		**Cont2 Pkg Capacity:**	4
C1 Srvc Press UOM:		**Cont2 Capacity UOM:**	LLT
C1 Valve/Device Fail?:	No	**Cont2 Pkg Amount:**	4
C1 Device Type:		**Cont2 Pkg Amt UOM:**	LLT
C1 Device Mnfctr:		**Cont2 Pkg No:**	4
C1 Device Model:		**Cont2 Pkg No Failed:**	1
NRC No:			

RAM Pkg Category:		**Haz NonHosp Public:**	0
RAM Pkg Cert.:	FALSE	**Haz NonHosp Old:**	0

RAM Pkg Cert. NBR:		**Tot Haz Non Hosp Inj:**	0
RAM Nuclide S:		**Total Hazmat Injuries:**	0
RAM Transport Index:		**Evacuation Indicator:**	No
RAM UOM:		**Public Evacuated:**	0
RAM Activity Rpted:		**Employees Evac:**	0
RAM UOM Rpted:		**Total Evacuated:**	0
RAM Activity:	0	**Total Evacuation Hrs:**	0
RAM Activity UOM:		**Major Artery Closed:**	No
RAM Mat Safety:		**Mjr Artery Hrs Closed:**	0
Spillage Result:	Yes	**Material Involved:**	No
Fire Result:	No	**Estimated Speed:**	0
Explosion Result:	No	**Weather Conditions:**	
Water Sewer Result:	No	**Vehicle Overturn:**	No
Gas Dispersion:	No	**Vehicle Left Roadway:**	No
Environment Damage:	No	**Passenger Aircraft:**	No
No Release Result:	No	**Cargo Baggage:**	
Fire EMS Report:	No	**Ship Non Transport:**	No
Fire EMS EMS Report:		**Ship Air First Flight:**	No
Police Report:	No	**Ship Air Subflight:**	No
Police Report No:		**Ship Init Transport:**	No
In House Cleanup:	Yes	**Ship Phase Transfer:**	No
Other Cleanup:	No	**Contact Name:**	BRAD COOK
Damage > 500:	No	**Contact Title:**	DIRECTOR OF DANGEROUS GOODS
Material Loss:	0	**Contact Business:**	UNITED PARCEL SERVICE
Carrier Damage:	0	**Contact Street:**	55 GLENLAKE PKWY
Property Damage:	0	**Contact City:**	ATLANTA
Response Cost:	0	**Contact State:**	GA
Remediation Cost:	0	**Contact Postal:**	30328
Damage Old Form:	0	**Contact Non US St:**	
Total Damages Amt:	0	**Contact Country:**	US
Hazmat Fatality:	No	**Inc. Report Prepared:**	Carrier
Haz Fatal Employees:	0	**HMIS Serious Incidnt:**	No
Haz Fatal Respndrs:	0	**HMIS Serious Fatality:**	No
Haz Fatal Gen Public:	0	**HMIS Serious Injury:**	No
Tot Hazmat Fatalities:	0	**HMIS Flight Plan:**	No
Non Hazmat Fatality:	No	**HMIS Serious Evacs:**	No
Non Hazmat Fatals:	0	**HMIS Major Artery:**	No
Hazmat Injury:	No	**HMIS Bulk Release:**	No
Haz Hospital Empl:	0	**HMIS Marine Pollutnt:**	No
Haz Hospital Resp:	0	**HMIS Radioactive:**	No
Haz Hosp Gen Public:	0	**HMIS Gen Pkg Type:**	OHMIR.Ref_Container.descr_txt
Haz Hosp Old Form:	0	**HMIS Container Code:**	4G
Total Haz Hosp Inj:	0	**HMIS Container Desc:**	Fiberboard box
Haz Non Hosp Empl:	0	**HMIS Bulk Incident:**	No
Haz Non Hosp Resp:	0	**Undeclared Shipment:**	No

Description of Events: RESPONDED TO WET PKG WITH PPE. FOLLOWED DECISION TREE & RESPONSE SHEETS TO CONTAIN & PROCESS THROUGH DMP. THE CLOSURE ON ONE OF THE INNER BOTTLES WAS LOOSE AND CAUSED THE LEAKAGE.

Recommend Actions Taken:

HMIR Incident Reports

Map Key	Number of Records	Direction	Distance (mi/ft)	Elev/Diff (ft)	Site	DB

Report No:	I-2012010082	**Fed DOT Agency Nm:**	
Report Type:	A hazardous material incident	**Fed DOT Report No:**	
Date of Incident:	12/16/2011	**Report Submit Src:**	Paper
Time of Incident:	0400	**Inc Multiple Rows:**	No
Haz Class Code:	3	**Inc Non US State:**	
Hazardous Class:	FLAMMABLE - COMBUSTIBLE LIQUID	**Mode Transport:**	Highway
Commodity Short Nm:	ALCOHOLS N.O.S.	**Transport Phase:**	LOADING
Commodity Long Nm:	ALCOHOLS N.O.S.	**Incident Occrrnce:**	
Trade Name:	ETHANOL GASOLINE	**Mat Ship Approval?:**	No
ID No:	UN1987	**Mat Ship Approv No:**	
Haz Waste Ind:	No	**Undecl Hazmat Ship?:**	No
Haz Waste EPA No:		**Packaging Type:**	Non-Bulk
HMIS Tox Inhalation?:	No	**Packing Group:**	II
TIH Hazard Zone:		**Carrier Reporter:**	UNITED PARCEL SERVICE INC.
Qty Released:	0.264180	**CR Street Name:**	55 GLENLAKE PKWY
Unit of Measure:	LGA	**CR City:**	ATLANTA
What Failed:	109	**CR State:**	GA
What Failed Desc:	Closure (e.g. Cap Top or Plug)	**CR Postal Code:**	30328-3498
How Failed Code:	304	**CR Non US State:**	
How Failed Desc:	Cracked	**CR Fed DOT ID:**	21800
Failure Cause Code:	511	**CR Hazmat Reg ID:**	
Failure Cause Desc:	Dropped	**CR Country:**	US
Ident. Markings:	4G/1/27.5/S/11USA/+AA6826	**Shipper Name:**	FISHER SCIENTIFIC COMPANY LLC
Cont1 Pkging Type:		**Shipper Street Name:**	6722 BICKMORE AVE
Cont1 Const Mat:		**Shipper City:**	CHINO
Cont1 Head Type:		**Shipper State:**	CA
Cont1 Pkg Capacity:	7.264730	**Shipper Postal:**	91708-9101
C1 Capacity UOM:	LGA	**Shipper Non US St:**	
Cont1 Pkg Amt:	4.226880	**Shipper Country:**	US
C1 Pkg Amt UOM:	LGA	**Shipper Waybill:**	1Z9V34910332689956
Cont1 Pkg Number:	1	**Ship Hazmat Reg ID:**	
C1 Pkg NO Failed:	1	**Origin City:**	CHINO
Cont1 Pkg Mnfctr:		**Origin State:**	CALIFORNIA
Cont1 Pkg Mnfct Dt:		**Origin Postal:**	91708
Cont1 Pkg Serial NO:		**Origin Non US St:**	
C1 Pkg Last Test Dt:		**Origin Country:**	US
C1 Test Const Mat:		**Destination City:**	SAN DIEGO
C1 Pkg Dsign Pres.:		**Destination State:**	CALIFORNIA
C1 Dsign Press UOM:		**Destination Postal:**	92121
C1 Pkg Shell Thick:		**Destination Non US:**	
C1 Shell Thick UOM:		**Destination Country:**	US
C1 Head Thickness:		**Cont2 Package Type:**	Bottle
C1 Head Thick UOM:		**Cont2 Const Mat:**	Plastic
C1 Pkg Srvc Pres.:		**Cont2 Pkg Capacity:**	4
C1 Srvc Press UOM:		**Cont2 Capacity UOM:**	LLT
C1 Valve/Device Fail?:	No	**Cont2 Pkg Amount:**	4
C1 Device Type:		**Cont2 Pkg Amt UOM:**	LLT
C1 Device Mnfctr:		**Cont2 Pkg No:**	4
C1 Device Model:		**Cont2 Pkg No Failed:**	1
NRC No:			

Map Key	Number of Records	Direction	Distance (mi/ft)	Elev/Diff (ft)	Site	DB

RAM Pkg Category:		**Haz NonHosp Public:**	0
RAM Pkg Cert.:	FALSE	**Haz NonHosp Old:**	0
RAM Pkg Cert. NBR:		**Tot Haz Non Hosp Inj:**	0
RAM Nuclide S:		**Total Hazmat Injuries:**	0
RAM Transport Index:		**Evacuation Indicator:**	No
RAM UOM:		**Public Evacuated:**	0
RAM Activity Rpted:		**Employees Evac:**	0
RAM UOM Rpted:		**Total Evacuated:**	0
RAM Activity:	0	**Total Evacuation Hrs:**	0
RAM Activity UOM:		**Major Artery Closed:**	No
RAM Mat Safety:		**Mjr Artery Hrs Closed:**	0
Spillage Result:	Yes	**Material Involved:**	No
Fire Result:	No	**Estimated Speed:**	0
Explosion Result:	No	**Weather Conditions:**	
Water Sewer Result:	No	**Vehicle Overturn:**	No
Gas Dispersion:	No	**Vehicle Left Roadway:**	No
Environment Damage:	No	**Passenger Aircraft:**	No
No Release Result:	No	**Cargo Baggage:**	
Fire EMS Report:	No	**Ship Non Transport:**	No
Fire EMS EMS Report:		**Ship Air First Flight:**	No
Police Report:	No	**Ship Air Subflight:**	No
Police Report No:		**Ship Init Transport:**	No
In House Cleanup:	Yes	**Ship Phase Transfer:**	No
Other Cleanup:	No	**Contact Name:**	RITA BURKE
Damage > 500:	No	**Contact Title:**	DANGEROUS GOODS MANAGER
Material Loss:	0	**Contact Business:**	United Parcel Service
Carrier Damage:	0	**Contact Street:**	55 Glenlake Parkway NE
Property Damage:	0	**Contact City:**	Atlanta
Response Cost:	0	**Contact State:**	GA
Remediation Cost:	0	**Contact Postal:**	30328
Damage Old Form:	0	**Contact Non US St:**	
Total Damages Amt:	0	**Contact Country:**	US
Hazmat Fatality:	No	**Inc. Report Prepared:**	Carrier
Haz Fatal Employees:	0	**HMIS Serious Incidnt:**	No
Haz Fatal Respndrs:	0	**HMIS Serious Fatality:**	No
Haz Fatal Gen Public:	0	**HMIS Serious Injury:**	No
Tot Hazmat Fatalities:	0	**HMIS Flight Plan:**	No
Non Hazmat Fatality:	No	**HMIS Serious Evacs:**	No
Non Hazmat Fatals:	0	**HMIS Major Artery:**	No
Hazmat Injury:	No	**HMIS Bulk Release:**	No
Haz Hospital Empl:	0	**HMIS Marine Pollutnt:**	No
Haz Hospital Resp:	0	**HMIS Radioactive:**	No
Haz Hosp Gen Public:	0	**HMIS Gen Pkg Type:**	OHMIR.Ref_Container.descr_txt
Haz Hosp Old Form:	0	**HMIS Container Code:**	4G
Total Haz Hosp Inj:	0	**HMIS Container Desc:**	Fiberboard box
Haz Non Hosp Empl:	0	**HMIS Bulk Incident:**	No
Haz Non Hosp Resp:	0	**Undeclared Shipment:**	No

Description of Events: BOX FELL FROM SLIDE ONTO ITS TOP CAUSING LID TO CRACK. BOX WAS BROUGHT TO PSC FOR INSPECTION.

Recommend Actions Taken: NO COMMENTS PROVIDED.

Map Key	Number of Records	Direction	Distance (mi/ft)	Elev/Diff (ft)	Site	DB

HMIR Incident Reports

Report No:	I-2013020173	***Fed DOT Agency Nm:***	
Report Type:	A hazardous material incident	***Fed DOT Report No:***	
Date of Incident:	01/28/2013	***Report Submit Src:***	Paper
Time of Incident:	0900	***Inc Multiple Rows:***	No
Haz Class Code:	3	***Inc Non US State:***	
Hazardous Class:	FLAMMABLE - COMBUSTIBLE LIQUID	***Mode Transport:***	Highway
Commodity Short Nm:	ALCOHOLS N.O.S.	***Transport Phase:***	LOADING
Commodity Long Nm:	ALCOHOLS N.O.S.	***Incident Occrrnce:***	
Trade Name:	ETHANOL GASOLINE	***Mat Ship Approval?:***	No
ID No:	UN1987	***Mat Ship Approv No:***	
Haz Waste Ind:	No	***Undecl Hazmat Ship?:***	No
Haz Waste EPA No:		***Packaging Type:***	Non-Bulk
HMIS Tox Inhalation?:	No	***Packing Group:***	II
TIH Hazard Zone:		***Carrier Reporter:***	UNITED PARCEL SERVICE CO.
Qty Released:	0.25	***CR Street Name:***	55 GLENLAKE PKWY
Unit of Measure:	LGA	***CR City:***	ATLANTA
What Failed:	103	***CR State:***	GA
What Failed Desc:	Basic Material	***CR Postal Code:***	30328-3498
How Failed Code:	309	***CR Non US State:***	
How Failed Desc:	Punctured	***CR Fed DOT ID:***	0
Failure Cause Code:	515	***CR Hazmat Reg ID:***	
Failure Cause Desc:	Human Error	***CR Country:***	US
Ident. Markings:		***Shipper Name:***	RICCA CHEMICAL COMPANY LLC
Cont1 Pkging Type:	Box	***Shipper Street Name:***	448 W FORK DR
Cont1 Const Mat:	Fiberboard	***Shipper City:***	ARLINGTON
Cont1 Head Type:		***Shipper State:***	TX
Cont1 Pkg Capacity:	8.1250	***Shipper Postal:***	76012-3449
C1 Capacity UOM:	LGA	***Shipper Non US St:***	
Cont1 Pkg Amt:	5.2836	***Shipper Country:***	US
C1 Pkg Amt UOM:	LGA	***Shipper Waybill:***	1Z7579360356309428
Cont1 Pkg Number:	1	***Ship Hazmat Reg ID:***	
C1 Pkg NO Failed:	1	***Origin City:***	ARLINGTON
Cont1 Pkg Mnfctr:		***Origin State:***	TEXAS
Cont1 Pkg Mnfct Dt:		***Origin Postal:***	76012
Cont1 Pkg Serial NO:		***Origin Non US St:***	
C1 Pkg Last Test Dt:		***Origin Country:***	US
C1 Test Const Mat:		***Destination City:***	SAN DIEGO
C1 Pkg Dsign Pres.:		***Destination State:***	CALIFORNIA
C1 Dsign Press UOM:		***Destination Postal:***	92121
C1 Pkg Shell Thick:		***Destination Non US:***	
C1 Shell Thick UOM:		***Destination Country:***	US
C1 Head Thickness:		***Cont2 Package Type:***	
C1 Head Thick UOM:		***Cont2 Const Mat:***	
C1 Pkg Srvc Pres.:		***Cont2 Pkg Capacity:***	
C1 Srvc Press UOM:		***Cont2 Capacity UOM:***	
C1 Valve/Device Fail?:	No	***Cont2 Pkg Amount:***	
C1 Device Type:		***Cont2 Pkg Amt UOM:***	
C1 Device Mnfctr:		***Cont2 Pkg No:***	
C1 Device Model:		***Cont2 Pkg No Failed:***	
NRC No:			

RAM Pkg Category:		**Haz NonHosp Public:**	0
RAM Pkg Cert.:	FALSE	**Haz NonHosp Old:**	0
RAM Pkg Cert. NBR:		**Tot Haz Non Hosp Inj:**	0
RAM Nuclide S:		**Total Hazmat Injuries:**	0
RAM Transport Index:		**Evacuation Indicator:**	No
RAM UOM:		**Public Evacuated:**	0
RAM Activity Rpted:		**Employees Evac:**	0
RAM UOM Rpted:		**Total Evacuated:**	0
RAM Activity:	0	**Total Evacuation Hrs:**	0
RAM Activity UOM:		**Major Artery Closed:**	No
RAM Mat Safety:		**Mjr Artery Hrs Closed:**	0
Spillage Result:	Yes	**Material Involved:**	No
Fire Result:	No	**Estimated Speed:**	0
Explosion Result:	No	**Weather Conditions:**	
Water Sewer Result:	No	**Vehicle Overturn:**	No
Gas Dispersion:	No	**Vehicle Left Roadway:**	No
Environment Damage:	No	**Passenger Aircraft:**	No
No Release Result:	No	**Cargo Baggage:**	
Fire EMS Report:	No	**Ship Non Transport:**	No
Fire EMS EMS Report:		**Ship Air First Flight:**	No
Police Report:	No	**Ship Air Subflight:**	No
Police Report No:		**Ship Init Transport:**	No
In House Cleanup:	Yes	**Ship Phase Transfer:**	No
Other Cleanup:	No	**Contact Name:**	RITA BURKE
Damage > 500:	No	**Contact Title:**	DANGEROUS GOODS MANAGER
Material Loss:	0	**Contact Business:**	United Parcel Service
Carrier Damage:	0	**Contact Street:**	55 Glenlake Parkway NE
Property Damage:	0	**Contact City:**	Atlanta
Response Cost:	0	**Contact State:**	GA
Remediation Cost:	0	**Contact Postal:**	30328
Damage Old Form:	0	**Contact Non US St:**	
Total Damages Amt:	0	**Contact Country:**	US
Hazmat Fatality:	No	**Inc. Report Prepared:**	Carrier
Haz Fatal Employees:	0	**HMIS Serious Incidnt:**	No
Haz Fatal Respndrs:	0	**HMIS Serious Fatality:**	No
Haz Fatal Gen Public:	0	**HMIS Serious Injury:**	No
Tot Hazmat Fatalities:	0	**HMIS Flight Plan:**	No
Non Hazmat Fatality:	No	**HMIS Serious Evacs:**	No
Non Hazmat Fatals:	0	**HMIS Major Artery:**	No
Hazmat Injury:	No	**HMIS Bulk Release:**	No
Haz Hospital Empl:	0	**HMIS Marine Pollutnt:**	No
Haz Hospital Resp:	0	**HMIS Radioactive:**	No
Haz Hosp Gen Public:	0	**HMIS Gen Pkg Type:**	OHMIR.Ref_Container.descr_txt
Haz Hosp Old Form:	0	**HMIS Container Code:**	4G
Total Haz Hosp Inj:	0	**HMIS Container Desc:**	Fiberboard box
Haz Non Hosp Empl:	0	**HMIS Bulk Incident:**	No
Haz Non Hosp Resp:	0	**Undeclared Shipment:**	No

Description of Events: UNKNOWN HOW PUNCTURE HAPPENED. NO DAMAGE TO BOX OTHER THAN WET. SMALL PUNCTURE ON BOTTOM SIDE OF CONTAINER.

Recommend Actions Taken: NO COMMENTS PROVIDED.

HMIR Incident Reports

Report No:	I-2006070534	***Fed DOT Agency Nm:***	
Report Type:	A hazardous material incident	***Fed DOT Report No:***	
Date of Incident:	06/19/2006	***Report Submit Src:***	Paper
Time of Incident:	0500	***Inc Multiple Rows:***	No
Haz Class Code:	8	***Inc Non US State:***	
Hazardous Class:	CORROSIVE MATERIAL	***Mode Transport:***	Highway
Commodity Short Nm:	HYDROCHLORIC ACID SOLUT	***Transport Phase:***	LOADING
Commodity Long Nm:	HYDROCHLORIC ACID SOLUTION	***Incident Occrrnce:***	
Trade Name:	SMART	***Mat Ship Approval?:***	No
ID No:	UN1789	***Mat Ship Approv No:***	
Haz Waste Ind:	No	***Undecl Hazmat Ship?:***	No
Haz Waste EPA No:		***Packaging Type:***	Non-Bulk
HMIS Tox Inhalation?:	No	***Packing Group:***	II
TIH Hazard Zone:		***Carrier Reporter:***	UNITED PARCEL SERVICE INC.
Qty Released:	0.031250	***CR Street Name:***	55 GLENLAKE PKWY
Unit of Measure:	LGA	***CR City:***	ATLANTA
What Failed:	109	***CR State:***	GA
What Failed Desc:	Closure (e.g. Cap Top or Plug)	***CR Postal Code:***	30328-3498
How Failed Code:	308	***CR Non US State:***	
How Failed Desc:	Leaked	***CR Fed DOT ID:***	21800
Failure Cause Code:	508	***CR Hazmat Reg ID:***	
Failure Cause Desc:	Defective Component or Device	***CR Country:***	US
Ident. Markings:	UN/4G/Y9.7/S/05/USA/+BP0497/SUITABLE FOR	***Shipper Name:***	FISHER SCIENTIFIC COMPANY LLC
Cont1 Pkging Type:		***Shipper Street Name:***	4500 TURNBERRY DR
Cont1 Const Mat:		***Shipper City:***	HANOVER PARK
Cont1 Head Type:		***Shipper State:***	IL
Cont1 Pkg Capacity:	1.25	***Shipper Postal:***	60133-5491
C1 Capacity UOM:	LGA	***Shipper Non US St:***	
Cont1 Pkg Amt:	0.528360	***Shipper Country:***	US
C1 Pkg Amt UOM:	LGA	***Shipper Waybill:***	1ZW2111X0301464644
Cont1 Pkg Number:	1	***Ship Hazmat Reg ID:***	
C1 Pkg NO Failed:	1	***Origin City:***	HANOVER PARK
Cont1 Pkg Mnfctr:		***Origin State:***	ILLINOIS
Cont1 Pkg Mnfct Dt:		***Origin Postal:***	60133
Cont1 Pkg Serial NO:		***Origin Non US St:***	
C1 Pkg Last Test Dt:		***Origin Country:***	US
C1 Test Const Mat:		***Destination City:***	SAN DIEGO
C1 Pkg Dsign Pres.:		***Destination State:***	CALIFORNIA
C1 Dsign Press UOM:		***Destination Postal:***	92121
C1 Pkg Shell Thick:		***Destination Non US:***	
C1 Shell Thick UOM:		***Destination Country:***	US
C1 Head Thickness:		***Cont2 Package Type:***	
C1 Head Thick UOM:		***Cont2 Const Mat:***	
C1 Pkg Srvc Pres.:		***Cont2 Pkg Capacity:***	2
C1 Srvc Press UOM:		***Cont2 Capacity UOM:***	LLT
C1 Valve/Device Fail?:	No	***Cont2 Pkg Amount:***	2
C1 Device Type:		***Cont2 Pkg Amt UOM:***	LLT
C1 Device Mnfctr:		***Cont2 Pkg No:***	1

C1 Device Model:		**Cont2 Pkg No Failed:**	1
NRC No:			
RAM Pkg Category:		**Haz NonHosp Public:**	0
RAM Pkg Cert.:	FALSE	**Haz NonHosp Old:**	0
RAM Pkg Cert. NBR:		**Tot Haz Non Hosp Inj:**	0
RAM Nuclide S:		**Total Hazmat Injuries:**	0
RAM Transport Index:		**Evacuation Indicator:**	No
RAM UOM:		**Public Evacuated:**	0
RAM Activity Rpted:		**Employees Evac:**	0
RAM UOM Rpted:		**Total Evacuated:**	0
RAM Activity:	0	**Total Evacuation Hrs:**	0
RAM Activity UOM:		**Major Artery Closed:**	No
RAM Mat Safety:		**Mjr Artery Hrs Closed:**	0
Spillage Result:	Yes	**Material Involved:**	No
Fire Result:	No	**Estimated Speed:**	0
Explosion Result:	No	**Weather Conditions:**	
Water Sewer Result:	No	**Vehicle Overturn:**	No
Gas Dispersion:	No	**Vehicle Left Roadway:**	No
Environment Damage:	No	**Passenger Aircraft:**	No
No Release Result:	No	**Cargo Baggage:**	
Fire EMS Report:	No	**Ship Non Transport:**	No
Fire EMS EMS Report:		**Ship Air First Flight:**	No
Police Report:	No	**Ship Air Subflight:**	No
Police Report No:		**Ship Init Transport:**	No
In House Cleanup:	Yes	**Ship Phase Transfer:**	No
Other Cleanup:	No	**Contact Name:**	BRAD COOK
Damage > 500:	No	**Contact Title:**	DIRECTOR DANGEROUS GOODS
Material Loss:	0	**Contact Business:**	UNITED PARCEL SERVICE
Carrier Damage:	0	**Contact Street:**	55 GLENLAKE PKWY
Property Damage:	0	**Contact City:**	ATLANTA
Response Cost:	0	**Contact State:**	GA
Remediation Cost:	0	**Contact Postal:**	30328
Damage Old Form:	0	**Contact Non US St:**	
Total Damages Amt:	0	**Contact Country:**	US
Hazmat Fatality:	No	**Inc. Report Prepared:**	Carrier
Haz Fatal Employees:	0	**HMIS Serious Incidnt:**	No
Haz Fatal Respndrs:	0	**HMIS Serious Fatality:**	No
Haz Fatal Gen Public:	0	**HMIS Serious Injury:**	No
Tot Hazmat Fatalities:	0	**HMIS Flight Plan:**	No
Non Hazmat Fatality:	No	**HMIS Serious Evacs:**	No
Non Hazmat Fatals:	0	**HMIS Major Artery:**	No
Hazmat Injury:	No	**HMIS Bulk Release:**	No
Haz Hospital Empl:	0	**HMIS Marine Pollutnt:**	No
Haz Hospital Resp:	0	**HMIS Radioactive:**	No
Haz Hosp Gen Public:	0	**HMIS Gen Pkg Type:**	OHMIR.Ref_Container.descr_txt
Haz Hosp Old Form:	0	**HMIS Container Code:**	4G
Total Haz Hosp Inj:	0	**HMIS Container Desc:**	Fiberboard box
Haz Non Hosp Empl:	0	**HMIS Bulk Incident:**	No
Haz Non Hosp Resp:	0	**Undeclared Shipment:**	No

Description of Events: FOUND LEAKING PACKAGE AT PICK OFF P-7. NOTICED CORROSIVE DIAMOND LABEL. FOLLOWED DECISION TREE AND RESPONSE SHEETS DONNED PPE AND GATHERED ITEM BROUGHT TO PSC AND

DISPOSED OF THROUGH DMP.

Recommend Actions Taken:

HMIR Incident Reports

Report No:	I-2007110116	***Fed DOT Agency Nm:***	
Report Type:	A hazardous material incident	***Fed DOT Report No:***	
Date of Incident:	10/31/2007	***Report Submit Src:***	Paper
Time of Incident:	1000	***Inc Multiple Rows:***	No
Haz Class Code:	3	***Inc Non US State:***	
Hazardous Class:	FLAMMABLE - COMBUSTIBLE LIQUID	***Mode Transport:***	Highway
Commodity Short Nm:	TOLUENE	***Transport Phase:***	LOADING
Commodity Long Nm:	TOLUENE	***Incident Occrrnce:***	
Trade Name:	TOLUENE	***Mat Ship Approval?:***	No
ID No:	UN1294	***Mat Ship Approv No:***	
Haz Waste Ind:	No	***Undecl Hazmat Ship?:***	No
Haz Waste EPA No:		***Packaging Type:***	Non-Bulk
HMIS Tox Inhalation?:	No	***Packing Group:***	II
TIH Hazard Zone:		***Carrier Reporter:***	UNITED PARCEL SERVICE INC.
Qty Released:	0.1250	***CR Street Name:***	55 GLENLAKE PKWY
Unit of Measure:	LGA	***CR City:***	ATLANTA
What Failed:	109	***CR State:***	GA
What Failed Desc:	Closure (e.g. Cap Top or Plug)	***CR Postal Code:***	30328-3498
How Failed Code:	308	***CR Non US State:***	
How Failed Desc:	Leaked	***CR Fed DOT ID:***	21800
Failure Cause Code:	508	***CR Hazmat Reg ID:***	
Failure Cause Desc:	Defective Component or Device	***CR Country:***	US
Ident. Markings:	UN/4G/X5/S/07/USA/+AC2493	***Shipper Name:***	CASCADE ORTHOPEDIC SUPPLY INC
Cont1 Pkging Type:	Box	***Shipper Street Name:***	2638 AZTEC DR
Cont1 Const Mat:	Fiberboard	***Shipper City:***	CHICO
Cont1 Head Type:		***Shipper State:***	CA
Cont1 Pkg Capacity:	1.320860	***Shipper Postal:***	95928-8249
C1 Capacity UOM:	LGA	***Shipper Non US St:***	
Cont1 Pkg Amt:	0.264180	***Shipper Country:***	US
C1 Pkg Amt UOM:	LGA	***Shipper Waybill:***	1Z9998690346885487
Cont1 Pkg Number:	1	***Ship Hazmat Reg ID:***	
C1 Pkg NO Failed:	1	***Origin City:***	CHICO
Cont1 Pkg Mnfctr:		***Origin State:***	CALIFORNIA
Cont1 Pkg Mnfct Dt:		***Origin Postal:***	95928
Cont1 Pkg Serial NO:		***Origin Non US St:***	
C1 Pkg Last Test Dt:		***Origin Country:***	US
C1 Test Const Mat:		***Destination City:***	SAN DIEGO
C1 Pkg Dsign Pres.:		***Destination State:***	CALIFORNIA
C1 Dsign Press UOM:		***Destination Postal:***	92123
C1 Pkg Shell Thick:		***Destination Non US:***	
C1 Shell Thick UOM:		***Destination Country:***	US
C1 Head Thickness:		***Cont2 Package Type:***	
C1 Head Thick UOM:		***Cont2 Const Mat:***	
C1 Pkg Srvc Pres.:		***Cont2 Pkg Capacity:***	
C1 Srvc Press UOM:		***Cont2 Capacity UOM:***	
C1 Valve/Device Fail?:	No	***Cont2 Pkg Amount:***	

C1 Device Type:		**Cont2 Pkg Amt UOM:**	
C1 Device Mnfctr:		**Cont2 Pkg No:**	
C1 Device Model:		**Cont2 Pkg No Failed:**	
NRC No:			
RAM Pkg Category:		**Haz NonHosp Public:**	0
RAM Pkg Cert.:	FALSE	**Haz NonHosp Old:**	0
RAM Pkg Cert. NBR:		**Tot Haz Non Hosp Inj:**	0
RAM Nuclide S:		**Total Hazmat Injuries:**	0
RAM Transport Index:		**Evacuation Indicator:**	No
RAM UOM:		**Public Evacuated:**	0
RAM Activity Rpted:		**Employees Evac:**	0
RAM UOM Rpted:		**Total Evacuated:**	0
RAM Activity:	0	**Total Evacuation Hrs:**	0
RAM Activity UOM:		**Major Artery Closed:**	No
RAM Mat Safety:		**Mjr Artery Hrs Closed:**	0
Spillage Result:	Yes	**Material Involved:**	No
Fire Result:	No	**Estimated Speed:**	0
Explosion Result:	No	**Weather Conditions:**	
Water Sewer Result:	No	**Vehicle Overturn:**	No
Gas Dispersion:	No	**Vehicle Left Roadway:**	No
Environment Damage:	No	**Passenger Aircraft:**	No
No Release Result:	No	**Cargo Baggage:**	
Fire EMS Report:	No	**Ship Non Transport:**	No
Fire EMS EMS Report:		**Ship Air First Flight:**	No
Police Report:	No	**Ship Air Subflight:**	No
Police Report No:		**Ship Init Transport:**	No
In House Cleanup:	Yes	**Ship Phase Transfer:**	No
Other Cleanup:	No	**Contact Name:**	BRAD COOK
Damage > 500:	No	**Contact Title:**	DIRECTOR DANGEROUS GOODS
Material Loss:	0	**Contact Business:**	UNITED PARCEL SERVICE
Carrier Damage:	0	**Contact Street:**	55 GLENLAKE PKWY
Property Damage:	0	**Contact City:**	ATLANTA
Response Cost:	0	**Contact State:**	GA
Remediation Cost:	0	**Contact Postal:**	30328
Damage Old Form:	0	**Contact Non US St:**	
Total Damages Amt:	0	**Contact Country:**	US
Hazmat Fatality:	No	**Inc. Report Prepared:**	Carrier
Haz Fatal Employees:	0	**HMIS Serious Incidnt:**	No
Haz Fatal Respndrs:	0	**HMIS Serious Fatality:**	No
Haz Fatal Gen Public:	0	**HMIS Serious Injury:**	No
Tot Hazmat Fatalities:	0	**HMIS Flight Plan:**	No
Non Hazmat Fatality:	No	**HMIS Serious Evacs:**	No
Non Hazmat Fatals:	0	**HMIS Major Artery:**	No
Hazmat Injury:	No	**HMIS Bulk Release:**	No
Haz Hospital Empl:	0	**HMIS Marine Pollutnt:**	No
Haz Hospital Resp:	0	**HMIS Radioactive:**	No
Haz Hosp Gen Public:	0	**HMIS Gen Pkg Type:**	OHMIR.Ref_Container.descr_txt
Haz Hosp Old Form:	0	**HMIS Container Code:**	4G
Total Haz Hosp Inj:	0	**HMIS Container Desc:**	Fiberboard box
Haz Non Hosp Empl:	0	**HMIS Bulk Incident:**	No
Haz Non Hosp Resp:	0	**Undeclared Shipment:**	No

Description of Events:

Recommend Actions Taken:

HMIR Incident Reports

Report No:	I-2011050098	***Fed DOT Agency Nm:***	
Report Type:	A hazardous material incident	***Fed DOT Report No:***	
Date of Incident:	04/27/2011	***Report Submit Src:***	Paper
Time of Incident:	1000	***Inc Multiple Rows:***	No
Haz Class Code:	8	***Inc Non US State:***	
Hazardous Class:	CORROSIVE MATERIAL	***Mode Transport:***	Highway
Commodity Short Nm:	POTASSIUM HYDROXIDE SOL	***Transport Phase:***	IN TRANSIT
Commodity Long Nm:	POTASSIUM HYDROXIDE SOLUTION	***Incident Occrrnce:***	
Trade Name:	LANCER CLEAN DETERGE	***Mat Ship Approval?:***	No
ID No:	UN1814	***Mat Ship Approv No:***	
Haz Waste Ind:	No	***Undecl Hazmat Ship?:***	No
Haz Waste EPA No:		***Packaging Type:***	Non-Bulk
HMIS Tox Inhalation?:	No	***Packing Group:***	II
TIH Hazard Zone:		***Carrier Reporter:***	UNITED PARCEL SERVICE INC.
Qty Released:	1	***CR Street Name:***	55 GLENLAKE PKWY
Unit of Measure:	LGA	***CR City:***	ATLANTA
What Failed:	128	***CR State:***	GA
What Failed Desc:	Inner Packaging	***CR Postal Code:***	30328-3498
How Failed Code:	304	***CR Non US State:***	
How Failed Desc:	Cracked	***CR Fed DOT ID:***	21800
Failure Cause Code:	515	***CR Hazmat Reg ID:***	
Failure Cause Desc:	Human Error	***CR Country:***	US
Ident. Markings:	UN4G/Y26.1/S/10/USA/M5032	***Shipper Name:***	PATTERSON DENTAL SUPPLY INC.
Cont1 Pkging Type:		***Shipper Street Name:***	800 MONTE VISTA DR
Cont1 Const Mat:		***Shipper City:***	DINUBA
Cont1 Head Type:		***Shipper State:***	CA
Cont1 Pkg Capacity:	6.894889	***Shipper Postal:***	93618-9117
C1 Capacity UOM:	LGA	***Shipper Non US St:***	
Cont1 Pkg Amt:	1	***Shipper Country:***	US
C1 Pkg Amt UOM:	LGA	***Shipper Waybill:***	1Z4736W40366189961
Cont1 Pkg Number:	1	***Ship Hazmat Reg ID:***	
C1 Pkg NO Failed:	1	***Origin City:***	DINUBA
Cont1 Pkg Mnfctr:		***Origin State:***	CALIFORNIA
Cont1 Pkg Mnfct Dt:		***Origin Postal:***	93618
Cont1 Pkg Serial NO:		***Origin Non US St:***	
C1 Pkg Last Test Dt:		***Origin Country:***	US
C1 Test Const Mat:		***Destination City:***	POWAY
C1 Pkg Dsign Pres.:		***Destination State:***	CALIFORNIA
C1 Dsign Press UOM:		***Destination Postal:***	92064
C1 Pkg Shell Thick:		***Destination Non US:***	
C1 Shell Thick UOM:		***Destination Country:***	US
C1 Head Thickness:		***Cont2 Package Type:***	
C1 Head Thick UOM:		***Cont2 Const Mat:***	
C1 Pkg Srvc Pres.:		***Cont2 Pkg Capacity:***	
C1 Srvc Press UOM:		***Cont2 Capacity UOM:***	
C1 Valve/Device Fail?:	No	***Cont2 Pkg Amount:***	

Map Key	Number of Records	Direction	Distance (mi/ft)	Elev/Diff (ft)	Site	DB

C1 Device Type:		**Cont2 Pkg Amt UOM:**	
C1 Device Mnfctr:		**Cont2 Pkg No:**	
C1 Device Model:		**Cont2 Pkg No Failed:**	
NRC No:			
RAM Pkg Category:		**Haz NonHosp Public:**	0
RAM Pkg Cert.:	FALSE	**Haz NonHosp Old:**	0
RAM Pkg Cert. NBR:		**Tot Haz Non Hosp Inj:**	0
RAM Nuclide S:		**Total Hazmat Injuries:**	0
RAM Transport Index:		**Evacuation Indicator:**	No
RAM UOM:		**Public Evacuated:**	0
RAM Activity Rpted:		**Employees Evac:**	0
RAM UOM Rpted:		**Total Evacuated:**	0
RAM Activity:	0	**Total Evacuation Hrs:**	0
RAM Activity UOM:		**Major Artery Closed:**	No
RAM Mat Safety:		**Mjr Artery Hrs Closed:**	0
Spillage Result:	Yes	**Material Involved:**	No
Fire Result:	No	**Estimated Speed:**	0
Explosion Result:	No	**Weather Conditions:**	
Water Sewer Result:	No	**Vehicle Overturn:**	No
Gas Dispersion:	No	**Vehicle Left Roadway:**	No
Environment Damage:	No	**Passenger Aircraft:**	No
No Release Result:	No	**Cargo Baggage:**	
Fire EMS Report:	No	**Ship Non Transport:**	No
Fire EMS EMS Report:		**Ship Air First Flight:**	No
Police Report:	No	**Ship Air Subflight:**	No
Police Report No:		**Ship Init Transport:**	No
In House Cleanup:	Yes	**Ship Phase Transfer:**	No
Other Cleanup:	No	**Contact Name:**	RITA BURKE
Damage > 500:	No	**Contact Title:**	DANGEROUS GOODS MANAGER
Material Loss:	0	**Contact Business:**	United Parcel Service
Carrier Damage:	0	**Contact Street:**	55 Glenlake Parkway NE
Property Damage:	0	**Contact City:**	Atlanta
Response Cost:	0	**Contact State:**	GA
Remediation Cost:	0	**Contact Postal:**	30328
Damage Old Form:	0	**Contact Non US St:**	
Total Damages Amt:	0	**Contact Country:**	US
Hazmat Fatality:	No	**Inc. Report Prepared:**	Carrier
Haz Fatal Employees:	0	**HMIS Serious Incidnt:**	No
Haz Fatal Respndrs:	0	**HMIS Serious Fatality:**	No
Haz Fatal Gen Public:	0	**HMIS Serious Injury:**	No
Tot Hazmat Fatalities:	0	**HMIS Flight Plan:**	No
Non Hazmat Fatality:	No	**HMIS Serious Evacs:**	No
Non Hazmat Fatals:	0	**HMIS Major Artery:**	No
Hazmat Injury:	No	**HMIS Bulk Release:**	No
Haz Hospital Empl:	0	**HMIS Marine Pollutnt:**	No
Haz Hospital Resp:	0	**HMIS Radioactive:**	No
Haz Hosp Gen Public:	0	**HMIS Gen Pkg Type:**	OHMIR.Ref_Container.descr_txt
Haz Hosp Old Form:	0	**HMIS Container Code:**	4G
Total Haz Hosp Inj:	0	**HMIS Container Desc:**	Fiberboard box
Haz Non Hosp Empl:	0	**HMIS Bulk Incident:**	No
Haz Non Hosp Resp:	0	**Undeclared Shipment:**	No

Map Key	Number of Records	Direction	Distance (mi/ft)	Elev/Diff (ft)	Site	DB

Description of Events: UNLOADER FOUND THE PACKAGE WHILE UNLOADING A METRO CAR. I WAS CALLED AND I RESPONDED TO THE SPILL AND CLEANED AND PROCESSED THE SPILL

Recommend Actions Taken: NO COMMENT PROVIDED

HMIR Incident Reports

Report No:	I-2008030439	**Fed DOT Agency Nm:**	
Report Type:	A hazardous material incident	**Fed DOT Report No:**	
Date of Incident:	03/11/2008	**Report Submit Src:**	Paper
Time of Incident:	0300	**Inc Multiple Rows:**	No
Haz Class Code:	8	**Inc Non US State:**	
Hazardous Class:	CORROSIVE MATERIAL	**Mode Transport:**	Highway
Commodity Short Nm:	SODIUM HYDROXIDE SOLUTI	**Transport Phase:**	LOADING
Commodity Long Nm:	SODIUM HYDROXIDE SOLUTION	**Incident Occrrnce:**	
Trade Name:	TRI-STAR BRITE	**Mat Ship Approval?:**	No
ID No:	UN1824	**Mat Ship Approv No:**	
Haz Waste Ind:	No	**Undecl Hazmat Ship?:**	No
Haz Waste EPA No:		**Packaging Type:**	Non-Bulk
HMIS Tox Inhalation?:	No	**Packing Group:**	II
TIH Hazard Zone:		**Carrier Reporter:**	UNITED PARCEL SERVICE INC.
Qty Released:	0.1250	**CR Street Name:**	55 GLENLAKE PKWY
Unit of Measure:	LGA	**CR City:**	ATLANTA
What Failed:	103	**CR State:**	GA
What Failed Desc:	Basic Material	**CR Postal Code:**	30328-3498
How Failed Code:	304	**CR Non US State:**	
How Failed Desc:	Cracked	**CR Fed DOT ID:**	21800
Failure Cause Code:	515	**CR Hazmat Reg ID:**	
Failure Cause Desc:	Human Error	**CR Country:**	US
Ident. Markings:		**Shipper Name:**	PATTERSON DENTAL SUPPLY INC.
Cont1 Pkging Type:	Box	**Shipper Street Name:**	800 MONTE VISTA DR
Cont1 Const Mat:	Fiberboard	**Shipper City:**	DINUBA
Cont1 Head Type:		**Shipper State:**	CA
Cont1 Pkg Capacity:	8.1250	**Shipper Postal:**	93618-9117
C1 Capacity UOM:	LGA	**Shipper Non US St:**	
Cont1 Pkg Amt:	1.056720	**Shipper Country:**	US
C1 Pkg Amt UOM:	LGA	**Shipper Waybill:**	1Z4736W40347209135
Cont1 Pkg Number:	1	**Ship Hazmat Reg ID:**	
C1 Pkg NO Failed:	1	**Origin City:**	DINUBA
Cont1 Pkg Mnfctr:		**Origin State:**	CALIFORNIA
Cont1 Pkg Mnfct Dt:		**Origin Postal:**	93618
Cont1 Pkg Serial NO:		**Origin Non US St:**	
C1 Pkg Last Test Dt:		**Origin Country:**	US
C1 Test Const Mat:		**Destination City:**	SAN DIEGO
C1 Pkg Dsign Pres.:		**Destination State:**	CALIFORNIA
C1 Dsign Press UOM:		**Destination Postal:**	92128
C1 Pkg Shell Thick:		**Destination Non US:**	
C1 Shell Thick UOM:		**Destination Country:**	US
C1 Head Thickness:		**Cont2 Package Type:**	Bottle
C1 Head Thick UOM:		**Cont2 Const Mat:**	Plastic
C1 Pkg Srvc Pres.:		**Cont2 Pkg Capacity:**	2
C1 Srvc Press UOM:		**Cont2 Capacity UOM:**	LLT

C1 Valve/Device Fail?:	No	**Cont2 Pkg Amount:**	2
C1 Device Type:		**Cont2 Pkg Amt UOM:**	LLT
C1 Device Mnfctr:		**Cont2 Pkg No:**	2
C1 Device Model:		**Cont2 Pkg No Failed:**	1
NRC No:			
RAM Pkg Category:		**Haz NonHosp Public:**	0
RAM Pkg Cert.:	FALSE	**Haz NonHosp Old:**	0
RAM Pkg Cert. NBR:		**Tot Haz Non Hosp Inj:**	0
RAM Nuclide S:		**Total Hazmat Injuries:**	0
RAM Transport Index:		**Evacuation Indicator:**	No
RAM UOM:		**Public Evacuated:**	0
RAM Activity Rpted:		**Employees Evac:**	0
RAM UOM Rpted:		**Total Evacuated:**	0
RAM Activity:		**Total Evacuation Hrs:**	0
RAM Activity UOM:		**Major Artery Closed:**	No
RAM Mat Safety:		**Mjr Artery Hrs Closed:**	0
Spillage Result:	Yes	**Material Involved:**	No
Fire Result:	No	**Estimated Speed:**	0
Explosion Result:	No	**Weather Conditions:**	
Water Sewer Result:	No	**Vehicle Overturn:**	No
Gas Dispersion:	No	**Vehicle Left Roadway:**	No
Environment Damage:	No	**Passenger Aircraft:**	No
No Release Result:	No	**Cargo Baggage:**	
Fire EMS Report:	No	**Ship Non Transport:**	No
Fire EMS EMS Report:		**Ship Air First Flight:**	No
Police Report:	No	**Ship Air Subflight:**	No
Police Report No:		**Ship Init Transport:**	No
In House Cleanup:	Yes	**Ship Phase Transfer:**	No
Other Cleanup:	No	**Contact Name:**	BRAD COOK
Damage > 500:	No	**Contact Title:**	DIRECTOR DANGEROUS GOODS
Material Loss:	0	**Contact Business:**	UNITED PARCEL SERVICE
Carrier Damage:	0	**Contact Street:**	55 GLENLAKE PKWY
Property Damage:	0	**Contact City:**	ATLANTA
Response Cost:	0	**Contact State:**	GA
Remediation Cost:	0	**Contact Postal:**	30328
Damage Old Form:	0	**Contact Non US St:**	
Total Damages Amt:	0	**Contact Country:**	US
Hazmat Fatality:	No	**Inc. Report Prepared:**	Carrier
Haz Fatal Employees:	0	**HMIS Serious Incidnt:**	No
Haz Fatal Respndrs:	0	**HMIS Serious Fatality:**	No
Haz Fatal Gen Public:	0	**HMIS Serious Injury:**	No
Tot Hazmat Fatalities:	0	**HMIS Flight Plan:**	No
Non Hazmat Fatality:	No	**HMIS Serious Evacs:**	No
Non Hazmat Fatals:	0	**HMIS Major Artery:**	No
Hazmat Injury:	No	**HMIS Bulk Release:**	No
Haz Hospital Empl:	0	**HMIS Marine Pollutnt:**	No
Haz Hospital Resp:	0	**HMIS Radioactive:**	No
Haz Hosp Gen Public:	0	**HMIS Gen Pkg Type:**	OHMIR.Ref_Container.descr_txt
Haz Hosp Old Form:	0	**HMIS Container Code:**	BOX FBR
Total Haz Hosp Inj:	0	**HMIS Container Desc:**	Fiberboard box or carton
Haz Non Hosp Empl:	0	**HMIS Bulk Incident:**	No

Haz Non Hosp Resp:	0	**Undeclared Shipment:**	No
Description of Events:			
Recommend Actions Taken:			

HMIR Incident Reports

Report No:	I-2009080394	**Fed DOT Agency Nm:**	
Report Type:	A hazardous material incident	**Fed DOT Report No:**	
Date of Incident:	08/06/2009	**Report Submit Src:**	Paper
Time of Incident:	0900	**Inc Multiple Rows:**	Yes
Haz Class Code:	6.2	**Inc Non US State:**	
Hazardous Class:	INFECTIOUS SUBSTANCE (ETIOLOGIC)	**Mode Transport:**	Highway
Commodity Short Nm:	BIOLOGICAL SUBSTANCE CA	**Transport Phase:**	LOADING
Commodity Long Nm:	BIOLOGICAL SUBSTANCE CATEGORY B	**Incident Occrrnce:**	
Trade Name:	NA	**Mat Ship Approval?:**	No
ID No:	UN3373	**Mat Ship Approv No:**	
Haz Waste Ind:	No	**Undecl Hazmat Ship?:**	No
Haz Waste EPA No:		**Packaging Type:**	Non-Bulk
HMIS Tox Inhalation?:	No	**Packing Group:**	
TIH Hazard Zone:		**Carrier Reporter:**	UNITED PARCEL SERVICE INC.
Qty Released:	0.007812	**CR Street Name:**	55 GLENLAKE PKWY
Unit of Measure:	LGA	**CR City:**	ATLANTA
What Failed:	109	**CR State:**	GA
What Failed Desc:	Closure (e.g. Cap Top or Plug)	**CR Postal Code:**	30328-3498
How Failed Code:	308	**CR Non US State:**	
How Failed Desc:	Leaked	**CR Fed DOT ID:**	21800
Failure Cause Code:	521	**CR Hazmat Reg ID:**	
Failure Cause Desc:	Inadequate Preparation for Transportation	**CR Country:**	US
Ident. Markings:		**Shipper Name:**	MILLENNIUM HEALTH LLC
Cont1 Pkging Type:	Bag	**Shipper Street Name:**	16981 VIA TAZON STE F
Cont1 Const Mat:	Plastic	**Shipper City:**	SAN DIEGO
Cont1 Head Type:		**Shipper State:**	CA
Cont1 Pkg Capacity:	2.50	**Shipper Postal:**	92127-1645
C1 Capacity UOM:	LGA	**Shipper Non US St:**	
Cont1 Pkg Amt:	0.3750	**Shipper Country:**	US
C1 Pkg Amt UOM:	LGA	**Shipper Waybill:**	1Z58R8162210343493
Cont1 Pkg Number:	1	**Ship Hazmat Reg ID:**	
C1 Pkg NO Failed:	1	**Origin City:**	SAN DIEGO
Cont1 Pkg Mnfctr:		**Origin State:**	CALIFORNIA
Cont1 Pkg Mnfct Dt:		**Origin Postal:**	92127
Cont1 Pkg Serial NO:		**Origin Non US St:**	
C1 Pkg Last Test Dt:		**Origin Country:**	US
C1 Test Const Mat:		**Destination City:**	SAN DIEGO
C1 Pkg Dsign Pres.:		**Destination State:**	CALIFORNIA
C1 Dsign Press UOM:		**Destination Postal:**	92127
C1 Pkg Shell Thick:		**Destination Non US:**	
C1 Shell Thick UOM:		**Destination Country:**	US
C1 Head Thickness:		**Cont2 Package Type:**	
C1 Head Thick UOM:		**Cont2 Const Mat:**	
C1 Pkg Srvc Pres.:		**Cont2 Pkg Capacity:**	
C1 Srvc Press UOM:		**Cont2 Capacity UOM:**	

C1 Valve/Device Fail?:	No	***Cont2 Pkg Amount:***	
C1 Device Type:		***Cont2 Pkg Amt UOM:***	
C1 Device Mnfctr:		***Cont2 Pkg No:***	
C1 Device Model:		***Cont2 Pkg No Failed:***	
NRC No:			
RAM Pkg Category:		***Haz NonHosp Public:***	0
RAM Pkg Cert.:	FALSE	***Haz NonHosp Old:***	0
RAM Pkg Cert. NBR:		***Tot Haz Non Hosp Inj:***	0
RAM Nuclide S:		***Total Hazmat Injuries:***	0
RAM Transport Index:		***Evacuation Indicator:***	No
RAM UOM:		***Public Evacuated:***	0
RAM Activity Rpted:		***Employees Evac:***	0
RAM UOM Rpted:		***Total Evacuated:***	0
RAM Activity:	0	***Total Evacuation Hrs:***	0
RAM Activity UOM:		***Major Artery Closed:***	No
RAM Mat Safety:		***Mjr Artery Hrs Closed:***	0
Spillage Result:	Yes	***Material Involved:***	No
Fire Result:	No	***Estimated Speed:***	0
Explosion Result:	No	***Weather Conditions:***	
Water Sewer Result:	No	***Vehicle Overturn:***	No
Gas Dispersion:	No	***Vehicle Left Roadway:***	No
Environment Damage:	No	***Passenger Aircraft:***	No
No Release Result:	No	***Cargo Baggage:***	
Fire EMS Report:	No	***Ship Non Transport:***	No
Fire EMS EMS Report:		***Ship Air First Flight:***	No
Police Report:	No	***Ship Air Subflight:***	No
Police Report No:		***Ship Init Transport:***	No
In House Cleanup:	Yes	***Ship Phase Transfer:***	No
Other Cleanup:	No	***Contact Name:***	BRAD COOK
Damage > 500:	No	***Contact Title:***	DIRECTOR DANGEROUS GOODS
Material Loss:	0	***Contact Business:***	UNITED PARCEL SERVICE
Carrier Damage:	0	***Contact Street:***	55 GLENLAKE PKWY
Property Damage:	0	***Contact City:***	ATLANTA
Response Cost:	0	***Contact State:***	GA
Remediation Cost:	0	***Contact Postal:***	30328
Damage Old Form:	0	***Contact Non US St:***	
Total Damages Amt:	0	***Contact Country:***	US
Hazmat Fatality:	No	***Inc. Report Prepared:***	Carrier
Haz Fatal Employees:	0	***HMIS Serious Incidnt:***	No
Haz Fatal Respndrs:	0	***HMIS Serious Fatality:***	No
Haz Fatal Gen Public:	0	***HMIS Serious Injury:***	No
Tot Hazmat Fatalities:	0	***HMIS Flight Plan:***	No
Non Hazmat Fatality:	No	***HMIS Serious Evacs:***	No
Non Hazmat Fatals:	0	***HMIS Major Artery:***	No
Hazmat Injury:	No	***HMIS Bulk Release:***	No
Haz Hospital Empl:	0	***HMIS Marine Pollutnt:***	No
Haz Hospital Resp:	0	***HMIS Radioactive:***	No
Haz Hosp Gen Public:	0	***HMIS Gen Pkg Type:***	OHMIR.Ref_Container.descr_txt
Haz Hosp Old Form:	0	***HMIS Container Code:***	LABPACK
Total Haz Hosp Inj:	0	***HMIS Container Desc:***	LAB PACK
Haz Non Hosp Empl:	0	***HMIS Bulk Incident:***	No

Haz Non Hosp Resp:	0	**Undeclared Shipment:**	No

Description of Events: FOUND PACKAGE IN PACKAGE SERVICE CENTER AT THE BEGINNING OF SHIFT. CAP ON ONE OF THE INTERNAL CONTAINERS APPEARED TO HAVE COME LOOSE DUE TO SHIFTING CONTENTS DURING SHIPPING. PROBABLE CAUSE IMPROPER PACKAGING. MULTIPLE REPORT FOUND PACKAGE IN PACKAGE SERVICE CENTER AT THE BEGINNING OF SHIFT. CAP ON ONE OF THE INTERNAL CONTAINERS APPEARED TO HAVE COME LOOSE DUE TO SHIFTING CONTENTS DURING SHIPPING. PROBABLE CAUSE IMPROPER PACKAGING. OUTER PACKAGE WAS A BLUE UPS LAB PAK.

Recommend Actions Taken: THESE PACKAGES NEED TO BE PACKED CORRECTLY. MULTIPLE REPORT PACKAGES NEED TO BE PACKED BETTER.

HMIR Incident Reports

Report No:	I-2006090477	**Fed DOT Agency Nm:**	
Report Type:	A hazardous material incident	**Fed DOT Report No:**	
Date of Incident:	09/05/2006	**Report Submit Src:**	Paper
Time of Incident:	0400	**Inc Multiple Rows:**	No
Haz Class Code:	3	**Inc Non US State:**	
Hazardous Class:	FLAMMABLE - COMBUSTIBLE LIQUID	**Mode Transport:**	Highway
Commodity Short Nm:	TETRAHYDROFURAN	**Transport Phase:**	UNLOADING
Commodity Long Nm:	TETRAHYDROFURAN	**Incident Occrrnce:**	
Trade Name:	B&J ACS/HPLC CERTIFI	**Mat Ship Approval?:**	No
ID No:	UN2056	**Mat Ship Approv No:**	
Haz Waste Ind:	No	**Undecl Hazmat Ship?:**	No
Haz Waste EPA No:		**Packaging Type:**	Non-Bulk
HMIS Tox Inhalation?:	No	**Packing Group:**	II
TIH Hazard Zone:		**Carrier Reporter:**	UNITED PARCEL SERVICE INC.
Qty Released:	0.023438	**CR Street Name:**	55 GLENLAKE PKWY
Unit of Measure:	LGA	**CR City:**	ATLANTA
What Failed:	109	**CR State:**	GA
What Failed Desc:	Closure (e.g. Cap Top or Plug)	**CR Postal Code:**	30328-3498
How Failed Code:	308	**CR Non US State:**	
How Failed Desc:	Leaked	**CR Fed DOT ID:**	21800
Failure Cause Code:	508	**CR Hazmat Reg ID:**	
Failure Cause Desc:	Defective Component or Device	**CR Country:**	US
Ident. Markings:		**Shipper Name:**	FISHER SCIENTIFIC COMPANY LLC
Cont1 Pkging Type:	Box	**Shipper Street Name:**	6722 BICKMORE AVE
Cont1 Const Mat:	Fiberboard	**Shipper City:**	CHINO
Cont1 Head Type:		**Shipper State:**	CA
Cont1 Pkg Capacity:	0.50	**Shipper Postal:**	91708-9101
C1 Capacity UOM:	LGA	**Shipper Non US St:**	
Cont1 Pkg Amt:	0.50	**Shipper Country:**	US
C1 Pkg Amt UOM:	LGA	**Shipper Waybill:**	1Z9V34910342160695
Cont1 Pkg Number:	1	**Ship Hazmat Reg ID:**	
C1 Pkg NO Failed:	1	**Origin City:**	CHINO
Cont1 Pkg Mnfctr:		**Origin State:**	CALIFORNIA
Cont1 Pkg Mnfct Dt:		**Origin Postal:**	91710
Cont1 Pkg Serial NO:		**Origin Non US St:**	
C1 Pkg Last Test Dt:		**Origin Country:**	US
C1 Test Const Mat:		**Destination City:**	SAN DIEGO
C1 Pkg Dsign Pres.:		**Destination State:**	CALIFORNIA
C1 Dsign Press UOM:		**Destination Postal:**	92121
C1 Pkg Shell Thick:		**Destination Non US:**	
C1 Shell Thick UOM:		**Destination Country:**	US

C1 Head Thickness:		**Cont2 Package Type:**	Bottle
C1 Head Thick UOM:		**Cont2 Const Mat:**	Glass procelain or stoneware
C1 Pkg Srvc Pres.:		**Cont2 Pkg Capacity:**	1
C1 Srvc Press UOM:		**Cont2 Capacity UOM:**	LLT
C1 Valve/Device Fail?:	No	**Cont2 Pkg Amount:**	1
C1 Device Type:		**Cont2 Pkg Amt UOM:**	LLT
C1 Device Mnfctr:		**Cont2 Pkg No:**	1
C1 Device Model:		**Cont2 Pkg No Failed:**	1
NRC No:			
RAM Pkg Category:		**Haz NonHosp Public:**	0
RAM Pkg Cert.:	FALSE	**Haz NonHosp Old:**	0
RAM Pkg Cert. NBR:		**Tot Haz Non Hosp Inj:**	0
RAM Nuclide S:		**Total Hazmat Injuries:**	0
RAM Transport Index:		**Evacuation Indicator:**	No
RAM UOM:		**Public Evacuated:**	0
RAM Activity Rpted:		**Employees Evac:**	0
RAM UOM Rpted:		**Total Evacuated:**	0
RAM Activity:	0	**Total Evacuation Hrs:**	0
RAM Activity UOM:		**Major Artery Closed:**	No
RAM Mat Safety:		**Mjr Artery Hrs Closed:**	0
Spillage Result:	Yes	**Material Involved:**	No
Fire Result:	No	**Estimated Speed:**	0
Explosion Result:	No	**Weather Conditions:**	
Water Sewer Result:	No	**Vehicle Overturn:**	No
Gas Dispersion:	No	**Vehicle Left Roadway:**	No
Environment Damage:	No	**Passenger Aircraft:**	No
No Release Result:	No	**Cargo Baggage:**	
Fire EMS Report:	No	**Ship Non Transport:**	No
Fire EMS EMS Report:		**Ship Air First Flight:**	No
Police Report:	No	**Ship Air Subflight:**	No
Police Report No:		**Ship Init Transport:**	No
In House Cleanup:	Yes	**Ship Phase Transfer:**	No
Other Cleanup:	No	**Contact Name:**	BRAD COOK
Damage > 500:	No	**Contact Title:**	DIRECTOR DANGEROUS GOODS
Material Loss:	0	**Contact Business:**	UNITED PARCEL SERVICE
Carrier Damage:	0	**Contact Street:**	55 GLENLAKE PKWY
Property Damage:	0	**Contact City:**	ATLANTA
Response Cost:	0	**Contact State:**	GA
Remediation Cost:	0	**Contact Postal:**	30328
Damage Old Form:	0	**Contact Non US St:**	
Total Damages Amt:	0	**Contact Country:**	US
Hazmat Fatality:	No	**Inc. Report Prepared:**	Carrier
Haz Fatal Employees:	0	**HMIS Serious Incidnt:**	No
Haz Fatal Respndrs:	0	**HMIS Serious Fatality:**	No
Haz Fatal Gen Public:	0	**HMIS Serious Injury:**	No
Tot Hazmat Fatalities:	0	**HMIS Flight Plan:**	No
Non Hazmat Fatality:	No	**HMIS Serious Evacs:**	No
Non Hazmat Fatals:	0	**HMIS Major Artery:**	No
Hazmat Injury:	No	**HMIS Bulk Release:**	No
Haz Hospital Empl:	0	**HMIS Marine Pollutnt:**	No
Haz Hospital Resp:	0	**HMIS Radioactive:**	No

Haz Hosp Gen Public:	0	**HMIS Gen Pkg Type:**	OHMIR.Ref_Container.descr_txt
Haz Hosp Old Form:	0	**HMIS Container Code:**	BOX FBR
Total Haz Hosp Inj:	0	**HMIS Container Desc:**	Fiberboard box or carton
Haz Non Hosp Empl:	0	**HMIS Bulk Incident:**	No
Haz Non Hosp Resp:	0	**Undeclared Shipment:**	No

Description of Events: RESPONDED TO CLASS 3 LEAKING PKG WITH PPE FOLLOWING DECISION TREE AND RESPONSE SHEET. DISPOSED OF PKG THROUGH DMP.

Recommend Actions Taken:

HMIR Incident Reports

Report No:	I-2010020273	**Fed DOT Agency Nm:**	
Report Type:	A hazardous material incident	**Fed DOT Report No:**	
Date of Incident:	02/10/2010	**Report Submit Src:**	Paper
Time of Incident:	0900	**Inc Multiple Rows:**	No
Haz Class Code:	3	**Inc Non US State:**	
Hazardous Class:	FLAMMABLE - COMBUSTIBLE LIQUID	**Mode Transport:**	Highway
Commodity Short Nm:	TETRAHYDROFURAN	**Transport Phase:**	LOADING
Commodity Long Nm:	TETRAHYDROFURAN	**Incident Occrrnce:**	
Trade Name:	B&J ACS/HPLC CERTIFI	**Mat Ship Approval?:**	No
ID No:	UN2056	**Mat Ship Approv No:**	
Haz Waste Ind:	No	**Undecl Hazmat Ship?:**	No
Haz Waste EPA No:		**Packaging Type:**	Non-Bulk
HMIS Tox Inhalation?:	No	**Packing Group:**	II
TIH Hazard Zone:		**Carrier Reporter:**	UNITED PARCEL SERVICE INC.
Qty Released:	0.109375	**CR Street Name:**	55 GLENLAKE PKWY
Unit of Measure:	LGA	**CR City:**	ATLANTA
What Failed:	103	**CR State:**	GA
What Failed Desc:	Basic Material	**CR Postal Code:**	30328-3498
How Failed Code:	304	**CR Non US State:**	
How Failed Desc:	Cracked	**CR Fed DOT ID:**	21800
Failure Cause Code:	511	**CR Hazmat Reg ID:**	
Failure Cause Desc:	Dropped	**CR Country:**	US
Ident. Markings:		**Shipper Name:**	VWR INTERNATIONAL LLC
Cont1 Pkging Type:	Box	**Shipper Street Name:**	800 E FABYAN PKWY
Cont1 Const Mat:	Fiberboard	**Shipper City:**	BATAVIA
Cont1 Head Type:		**Shipper State:**	IL
Cont1 Pkg Capacity:	11.8750	**Shipper Postal:**	60510-1406
C1 Capacity UOM:	LGA	**Shipper Non US St:**	
Cont1 Pkg Amt:	4.226880	**Shipper Country:**	US
C1 Pkg Amt UOM:	LGA	**Shipper Waybill:**	1Z6433330302259436
Cont1 Pkg Number:	1	**Ship Hazmat Reg ID:**	
C1 Pkg NO Failed:	1	**Origin City:**	BATAVIA
Cont1 Pkg Mnfctr:		**Origin State:**	ILLINOIS
Cont1 Pkg Mnfct Dt:		**Origin Postal:**	60510
Cont1 Pkg Serial NO:		**Origin Non US St:**	
C1 Pkg Last Test Dt:		**Origin Country:**	US
C1 Test Const Mat:		**Destination City:**	SAN DIEGO
C1 Pkg Dsign Pres.:		**Destination State:**	CALIFORNIA
C1 Dsign Press UOM:		**Destination Postal:**	92121
C1 Pkg Shell Thick:		**Destination Non US:**	

C1 Shell Thick UOM:		**Destination Country:**	US
C1 Head Thickness:		**Cont2 Package Type:**	Bottle
C1 Head Thick UOM:		**Cont2 Const Mat:**	Glass procelain or stoneware
C1 Pkg Srvc Pres.:		**Cont2 Pkg Capacity:**	4
C1 Srvc Press UOM:		**Cont2 Capacity UOM:**	LLT
C1 Valve/Device Fail?:	No	**Cont2 Pkg Amount:**	4
C1 Device Type:		**Cont2 Pkg Amt UOM:**	LLT
C1 Device Mnfctr:		**Cont2 Pkg No:**	4
C1 Device Model:		**Cont2 Pkg No Failed:**	1
NRC No:			

RAM Pkg Category:		**Haz NonHosp Public:**	0
RAM Pkg Cert.:	FALSE	**Haz NonHosp Old:**	0
RAM Pkg Cert. NBR:		**Tot Haz Non Hosp Inj:**	0
RAM Nuclide S:		**Total Hazmat Injuries:**	0
RAM Transport Index:		**Evacuation Indicator:**	No
RAM UOM:		**Public Evacuated:**	0
RAM Activity Rpted:		**Employees Evac:**	0
RAM UOM Rpted:		**Total Evacuated:**	0
RAM Activity:	0	**Total Evacuation Hrs:**	0
RAM Activity UOM:		**Major Artery Closed:**	No
RAM Mat Safety:		**Mjr Artery Hrs Closed:**	0
Spillage Result:	Yes	**Material Involved:**	No
Fire Result:	No	**Estimated Speed:**	0
Explosion Result:	No	**Weather Conditions:**	
Water Sewer Result:	No	**Vehicle Overturn:**	No
Gas Dispersion:	No	**Vehicle Left Roadway:**	No
Environment Damage:	No	**Passenger Aircraft:**	No
No Release Result:	No	**Cargo Baggage:**	
Fire EMS Report:	No	**Ship Non Transport:**	No
Fire EMS EMS Report:		**Ship Air First Flight:**	No
Police Report:	No	**Ship Air Subflight:**	No
Police Report No:		**Ship Init Transport:**	No
In House Cleanup:	Yes	**Ship Phase Transfer:**	No
Other Cleanup:	No	**Contact Name:**	BRAD COOK
Damage > 500:	No	**Contact Title:**	DIR. - DANGEROUS GOODS
Material Loss:	0	**Contact Business:**	UNITED PARCEL SERVICE
Carrier Damage:	0	**Contact Street:**	55 GLENLAKE PKWY
Property Damage:	0	**Contact City:**	ATLANTA
Response Cost:	0	**Contact State:**	GA
Remediation Cost:	0	**Contact Postal:**	30328
Damage Old Form:	0	**Contact Non US St:**	
Total Damages Amt:	0	**Contact Country:**	US
Hazmat Fatality:	No	**Inc. Report Prepared:**	Carrier
Haz Fatal Employees:	0	**HMIS Serious Incidnt:**	No
Haz Fatal Respndrs:	0	**HMIS Serious Fatality:**	No
Haz Fatal Gen Public:	0	**HMIS Serious Injury:**	No
Tot Hazmat Fatalities:	0	**HMIS Flight Plan:**	No
Non Hazmat Fatality:	No	**HMIS Serious Evacs:**	No
Non Hazmat Fatals:	0	**HMIS Major Artery:**	No
Hazmat Injury:	No	**HMIS Bulk Release:**	No
Haz Hospital Empl:	0	**HMIS Marine Pollutnt:**	No

Haz Hospital Resp:	0	**HMIS Radioactive:**	No
Haz Hosp Gen Public:	0	**HMIS Gen Pkg Type:**	OHMIR.Ref_Container.descr_txt
Haz Hosp Old Form:	0	**HMIS Container Code:**	BOX FBR
Total Haz Hosp Inj:	0	**HMIS Container Desc:**	Fiberboard box or carton
Haz Non Hosp Empl:	0	**HMIS Bulk Incident:**	No
Haz Non Hosp Resp:	0	**Undeclared Shipment:**	No

Description of Events: ITEM WAS DROPPED CAUSING ONE OF THE FOUR INNER BOTTLES TO CRACK AND LEAK.

Recommend Actions Taken:

HMIR Incident Reports

Report No:	I-2014120146	**Fed DOT Agency Nm:**	
Report Type:	Undeclared Shipment with no Release	**Fed DOT Report No:**	
Date of Incident:	11/15/2014	**Report Submit Src:**	Paper
Time of Incident:	2200	**Inc Multiple Rows:**	No
Haz Class Code:	2.1	**Inc Non US State:**	
Hazardous Class:	FLAMMABLE GAS	**Mode Transport:**	Highway
Commodity Short Nm:	AEROSOLS FLAMMABLE (EA	**Transport Phase:**	IN TRANSIT
Commodity Long Nm:	AEROSOLS FLAMMABLE (EACH NOT EXCEEDING 1 L CAPACITY)	**Incident Occrrnce:**	
Trade Name:	(ACETONE MEDIUM ALI	**Mat Ship Approval?:**	No
ID No:	UN1950	**Mat Ship Approv No:**	
Haz Waste Ind:	No	**Undecl Hazmat Ship?:**	Yes
Haz Waste EPA No:		**Packaging Type:**	Non-Bulk
HMIS Tox Inhalation?:	No	**Packing Group:**	
TIH Hazard Zone:		**Carrier Reporter:**	UNITED PARCEL SERVICE CO.
Qty Released:	0	**CR Street Name:**	55 GLENLAKE PKWY
Unit of Measure:		**CR City:**	ATLANTA
What Failed:		**CR State:**	GA
What Failed Desc:		**CR Postal Code:**	30328-3498
How Failed Code:		**CR Non US State:**	
How Failed Desc:		**CR Fed DOT ID:**	0
Failure Cause Code:		**CR Hazmat Reg ID:**	
Failure Cause Desc:		**CR Country:**	US
Ident. Markings:	NONE	**Shipper Name:**	INDIVIDUAL
Cont1 Pkging Type:	Box	**Shipper Street Name:**	3899 Nobel Drive
Cont1 Const Mat:	Fiberboard	**Shipper City:**	SAN DIEGO
Cont1 Head Type:		**Shipper State:**	CA
Cont1 Pkg Capacity:	1.6250	**Shipper Postal:**	92122
C1 Capacity UOM:	LGA	**Shipper Non US St:**	
Cont1 Pkg Amt:	1.6250	**Shipper Country:**	US
C1 Pkg Amt UOM:	LGA	**Shipper Waybill:**	1Z92X5426799994097
Cont1 Pkg Number:	1	**Ship Hazmat Reg ID:**	
C1 Pkg NO Failed:	0	**Origin City:**	SAN DIEGO
Cont1 Pkg Mnfctr:		**Origin State:**	CALIFORNIA
Cont1 Pkg Mnfct Dt:		**Origin Postal:**	92122
Cont1 Pkg Serial NO:		**Origin Non US St:**	
C1 Pkg Last Test Dt:		**Origin Country:**	US
C1 Test Const Mat:		**Destination City:**	
C1 Pkg Dsign Pres.:		**Destination State:**	
C1 Dsign Press UOM:		**Destination Postal:**	

C1 Pkg Shell Thick:		Destination Non US:	
C1 Shell Thick UOM:		Destination Country:	
C1 Head Thickness:		Cont2 Package Type:	
C1 Head Thick UOM:		Cont2 Const Mat:	
C1 Pkg Srvc Pres.:		Cont2 Pkg Capacity:	
C1 Srvc Press UOM:		Cont2 Capacity UOM:	
C1 Valve/Device Fail?:	No	Cont2 Pkg Amount:	
C1 Device Type:		Cont2 Pkg Amt UOM:	
C1 Device Mnfctr:		Cont2 Pkg No:	
C1 Device Model:		Cont2 Pkg No Failed:	
NRC No:			

RAM Pkg Category:		Haz NonHosp Public:	0
RAM Pkg Cert.:	FALSE	Haz NonHosp Old:	0
RAM Pkg Cert. NBR:		Tot Haz Non Hosp Inj:	0
RAM Nuclide S:		Total Hazmat Injuries:	0
RAM Transport Index:		Evacuation Indicator:	No
RAM UOM:		Public Evacuated:	0
RAM Activity Rpted:		Employees Evac:	0
RAM UOM Rpted:		Total Evacuated:	0
RAM Activity:	0	Total Evacuation Hrs:	0
RAM Activity UOM:		Major Artery Closed:	No
RAM Mat Safety:		Mjr Artery Hrs Closed:	0
Spillage Result:	No	Material Involved:	No
Fire Result:	No	Estimated Speed:	0
Explosion Result:	No	Weather Conditions:	
Water Sewer Result:	No	Vehicle Overturn:	No
Gas Dispersion:	No	Vehicle Left Roadway:	No
Environment Damage:	No	Passenger Aircraft:	No
No Release Result:	Yes	Cargo Baggage:	
Fire EMS Report:	No	Ship Non Transport:	No
Fire EMS EMS Report:		Ship Air First Flight:	No
Police Report:	No	Ship Air Subflight:	No
Police Report No:		Ship Init Transport:	No
In House Cleanup:	No	Ship Phase Transfer:	No
Other Cleanup:	No	Contact Name:	RITA BURKE
Damage > 500:	No	Contact Title:	DANGEROUS GOODS MANAGER
Material Loss:	0	Contact Business:	United Parcel Service
Carrier Damage:	0	Contact Street:	55 Glenlake Parkway NE
Property Damage:	0	Contact City:	Atlanta
Response Cost:	0	Contact State:	GA
Remediation Cost:	0	Contact Postal:	30328
Damage Old Form:	0	Contact Non US St:	
Total Damages Amt:	0	Contact Country:	US
Hazmat Fatality:	No	Inc. Report Prepared:	Carrier
Haz Fatal Employees:	0	HMIS Serious Incidnt:	No
Haz Fatal Respndrs:	0	HMIS Serious Fatality:	No
Haz Fatal Gen Public:	0	HMIS Serious Injury:	No
Tot Hazmat Fatalities:	0	HMIS Flight Plan:	No
Non Hazmat Fatality:	No	HMIS Serious Evacs:	No
Non Hazmat Fatals:	0	HMIS Major Artery:	No
Hazmat Injury:	No	HMIS Bulk Release:	No

Haz Hospital Empl:	0	**HMIS Marine Pollutnt:**	No
Haz Hospital Resp:	0	**HMIS Radioactive:**	No
Haz Hosp Gen Public:	0	**HMIS Gen Pkg Type:**	OHMIR.Ref_Container.descr_txt
Haz Hosp Old Form:	0	**HMIS Container Code:**	4G
Total Haz Hosp Inj:	0	**HMIS Container Desc:**	Fiberboard box
Haz Non Hosp Empl:	0	**HMIS Bulk Incident:**	No
Haz Non Hosp Resp:	0	**Undeclared Shipment:**	Yes

Description of Events: INTERNATIONAL EMPLOYEE OPENED PACKAGE TO SEE CONTENTS. FOUND AEROSOL CANS AND OTHER FLAMMABLE ITEMS INSIDE THE BOX. NO OUTSIDE MARKINGS. GAVE TO HAZMAT CLERK. THIS SHIPMENT HAS NOT BEEN ACCEPTED FOR AIR OR TRANSPORTED IN THE AIR BY UNITED PARCEL SERVICE CO. OFFERED USING SHIPPER NUMBER 92X-542 POSTALANNEX 3268 GOVERNOR DR SAN DIEGO CA 92122.

Recommend Actions Taken: SHIPPER FOLLOWUP

HMIR Incident Reports

Report No:	I-1997080033	**Fed DOT Agency Nm:**	
Report Type:	A hazardous material incident	**Fed DOT Report No:**	
Date of Incident:	05/27/1997	**Report Submit Src:**	Paper
Time of Incident:	0830	**Inc Multiple Rows:**	No
Haz Class Code:	3	**Inc Non US State:**	
Hazardous Class:	FLAMMABLE - COMBUSTIBLE LIQUID	**Mode Transport:**	Highway
Commodity Short Nm:	FLAMMABLE LIQUIDS N.O.S.	**Transport Phase:**	LOADING
Commodity Long Nm:	FLAMMABLE LIQUIDS N.O.S.	**Incident Occrrnce:**	
Trade Name:		**Mat Ship Approval?:**	No
ID No:	UN1993	**Mat Ship Approv No:**	
Haz Waste Ind:	No	**Undecl Hazmat Ship?:**	No
Haz Waste EPA No:		**Packaging Type:**	Non-Bulk
HMIS Tox Inhalation?:	No	**Packing Group:**	
TIH Hazard Zone:		**Carrier Reporter:**	UNITED PARCEL SERVICE INC.
Qty Released:	0.097744	**CR Street Name:**	55 GLENLAKE PKWY
Unit of Measure:	LGA	**CR City:**	ATLANTA
What Failed:	103; 103;	**CR State:**	GA
What Failed Desc:	Basic Material; Basic Material;	**CR Postal Code:**	30328-3498
How Failed Code:	309; ;	**CR Non US State:**	
How Failed Desc:	Punctured; ;	**CR Fed DOT ID:**	21800
Failure Cause Code:	517; 538; 517	**CR Hazmat Reg ID:**	
Failure Cause Desc:	Improper Preparation for Transportation; Water Damage; Improper Preparation for Transportation	**CR Country:**	US
Ident. Markings:		**Shipper Name:**	ADVANCED APPLICATIONS INSTITUTE INC.
Cont1 Pkging Type:		**Shipper Street Name:**	305 PATTON DR SW
Cont1 Const Mat:		**Shipper City:**	ATLANTA
Cont1 Head Type:		**Shipper State:**	GA
Cont1 Pkg Capacity:	0.118877	**Shipper Postal:**	30336-1817
C1 Capacity UOM:	LGA	**Shipper Non US St:**	
Cont1 Pkg Amt:		**Shipper Country:**	US
C1 Pkg Amt UOM:		**Shipper Waybill:**	
Cont1 Pkg Number:	1	**Ship Hazmat Reg ID:**	
C1 Pkg NO Failed:	1	**Origin City:**	ATLANTA
Cont1 Pkg Mnfctr:	NOT REPORTED BY CARRIER	**Origin State:**	GEORGIA
Cont1 Pkg Mnfct Dt:		**Origin Postal:**	30336
Cont1 Pkg Serial NO:		**Origin Non US St:**	

C1 Pkg Last Test Dt:		**Origin Country:**	US
C1 Test Const Mat:		**Destination City:**	SAN DIEGO
C1 Pkg Dsign Pres.:		**Destination State:**	CALIFORNIA
C1 Dsign Press UOM:		**Destination Postal:**	92121
C1 Pkg Shell Thick:		**Destination Non US:**	
C1 Shell Thick UOM:		**Destination Country:**	US
C1 Head Thickness:		**Cont2 Package Type:**	
C1 Head Thick UOM:		**Cont2 Const Mat:**	
C1 Pkg Srvc Pres.:		**Cont2 Pkg Capacity:**	0.118877
C1 Srvc Press UOM:		**Cont2 Capacity UOM:**	LGA
C1 Valve/Device Fail?:	No	**Cont2 Pkg Amount:**	
C1 Device Type:		**Cont2 Pkg Amt UOM:**	
C1 Device Mnfctr:		**Cont2 Pkg No:**	1
C1 Device Model:		**Cont2 Pkg No Failed:**	1
NRC No:			

RAM Pkg Category:		**Haz NonHosp Public:**	0
RAM Pkg Cert.:	FALSE	**Haz NonHosp Old:**	0
RAM Pkg Cert. NBR:		**Tot Haz Non Hosp Inj:**	0
RAM Nuclide S:		**Total Hazmat Injuries:**	0
RAM Transport Index:		**Evacuation Indicator:**	No
RAM UOM:		**Public Evacuated:**	0
RAM Activity Rpted:		**Employees Evac:**	0
RAM UOM Rpted:		**Total Evacuated:**	0
RAM Activity:		**Total Evacuation Hrs:**	0
RAM Activity UOM:		**Major Artery Closed:**	No
RAM Mat Safety:		**Mjr Artery Hrs Closed:**	0
Spillage Result:	Yes	**Material Involved:**	No
Fire Result:	No	**Estimated Speed:**	0
Explosion Result:	No	**Weather Conditions:**	
Water Sewer Result:	No	**Vehicle Overturn:**	No
Gas Dispersion:	No	**Vehicle Left Roadway:**	No
Environment Damage:	No	**Passenger Aircraft:**	No
No Release Result:	No	**Cargo Baggage:**	
Fire EMS Report:	No	**Ship Non Transport:**	No
Fire EMS EMS Report:		**Ship Air First Flight:**	No
Police Report:	No	**Ship Air Subflight:**	No
Police Report No:		**Ship Init Transport:**	No
In House Cleanup:	No	**Ship Phase Transfer:**	No
Other Cleanup:	No	**Contact Name:**	STEPHEN IMEL
Damage > 500:	No	**Contact Title:**	DESIGNATED RESPONDER
Material Loss:	0	**Contact Business:**	
Carrier Damage:	0	**Contact Street:**	
Property Damage:	0	**Contact City:**	
Response Cost:	0	**Contact State:**	
Remediation Cost:	0	**Contact Postal:**	
Damage Old Form:	0	**Contact Non US St:**	
Total Damages Amt:	0	**Contact Country:**	US
Hazmat Fatality:	No	**Inc. Report Prepared:**	
Haz Fatal Employees:	0	**HMIS Serious Incidnt:**	No
Haz Fatal Respndrs:	0	**HMIS Serious Fatality:**	No
Haz Fatal Gen Public:	0	**HMIS Serious Injury:**	No

Tot Hazmat Fatalities:	0	**HMIS Flight Plan:**	No
Non Hazmat Fatality:	No	**HMIS Serious Evacs:**	No
Non Hazmat Fatals:	0	**HMIS Major Artery:**	No
Hazmat Injury:	No	**HMIS Bulk Release:**	No
Haz Hospital Empl:	0	**HMIS Marine Pollutnt:**	No
Haz Hospital Resp:	0	**HMIS Radioactive:**	No
Haz Hosp Gen Public:	0	**HMIS Gen Pkg Type:**	OHMIR.Ref_Container.descr_txt
Haz Hosp Old Form:	0	**HMIS Container Code:**	BOX FBR
Total Haz Hosp Inj:	0	**HMIS Container Desc:**	Fiberboard box or carton
Haz Non Hosp Empl:	0	**HMIS Bulk Incident:**	No
Haz Non Hosp Resp:	0	**Undeclared Shipment:**	No

Description of Events: THE PACKAGE WAS BROUGHT BACK TO DAMAGE REWRAP BY FIRST RESPONDER. USED PH TAPE = 0. I USED SODIUM BICARBONATE TO NEUTRALIZE THEN PROCESSED THROUGH DMP. PROCEDURE DMP.

Recommend Actions Taken:

HMIR Incident Reports

Report No:	I-2009080394	**Fed DOT Agency Nm:**	
Report Type:	A hazardous material incident	**Fed DOT Report No:**	
Date of Incident:	08/06/2009	**Report Submit Src:**	Paper
Time of Incident:	0900	**Inc Multiple Rows:**	Yes
Haz Class Code:	6.2	**Inc Non US State:**	
Hazardous Class:	INFECTIOUS SUBSTANCE (ETIOLOGIC)	**Mode Transport:**	Highway
Commodity Short Nm:	BIOLOGICAL SUBSTANCE CA	**Transport Phase:**	LOADING
Commodity Long Nm:	BIOLOGICAL SUBSTANCE CATEGORY B	**Incident Occrrnce:**	
Trade Name:	NA	**Mat Ship Approval?:**	No
ID No:	UN3373	**Mat Ship Approv No:**	
Haz Waste Ind:	No	**Undecl Hazmat Ship?:**	No
Haz Waste EPA No:		**Packaging Type:**	Non-Bulk
HMIS Tox Inhalation?:	No	**Packing Group:**	
TIH Hazard Zone:		**Carrier Reporter:**	UNITED PARCEL SERVICE INC.
Qty Released:	0.007812	**CR Street Name:**	55 GLENLAKE PKWY
Unit of Measure:	LGA	**CR City:**	ATLANTA
What Failed:	109	**CR State:**	GA
What Failed Desc:	Closure (e.g. Cap Top or Plug)	**CR Postal Code:**	30328-3498
How Failed Code:	308	**CR Non US State:**	
How Failed Desc:	Leaked	**CR Fed DOT ID:**	21800
Failure Cause Code:	521	**CR Hazmat Reg ID:**	
Failure Cause Desc:	Inadequate Preparation for Transportation	**CR Country:**	US
Ident. Markings:		**Shipper Name:**	MILLENNIUM HEALTH LLC
Cont1 Pkging Type:	Bag	**Shipper Street Name:**	16981 VIA TAZON STE F
Cont1 Const Mat:	Plastic	**Shipper City:**	SAN DIEGO
Cont1 Head Type:		**Shipper State:**	CA
Cont1 Pkg Capacity:	2.50	**Shipper Postal:**	92127-1645
C1 Capacity UOM:	LGA	**Shipper Non US St:**	
Cont1 Pkg Amt:	0.50	**Shipper Country:**	US
C1 Pkg Amt UOM:	LGA	**Shipper Waybill:**	1Z58r8168441882272
Cont1 Pkg Number:	1	**Ship Hazmat Reg ID:**	
C1 Pkg NO Failed:	1	**Origin City:**	SAN DIEGO
Cont1 Pkg Mnfctr:		**Origin State:**	CALIFORNIA
Cont1 Pkg Mnfct Dt:		**Origin Postal:**	92127

Map Key	Number of Records	Direction	Distance (mi/ft)	Elev/Diff (ft)	Site	DB

Cont1 Pkg Serial NO:		***Origin Non US St:***	
C1 Pkg Last Test Dt:		***Origin Country:***	US
C1 Test Const Mat:		***Destination City:***	SAN DIEGO
C1 Pkg Dsign Pres.:		***Destination State:***	CALIFORNIA
C1 Dsign Press UOM:		***Destination Postal:***	92127
C1 Pkg Shell Thick:		***Destination Non US:***	
C1 Shell Thick UOM:		***Destination Country:***	US
C1 Head Thickness:		***Cont2 Package Type:***	
C1 Head Thick UOM:		***Cont2 Const Mat:***	
C1 Pkg Srvc Pres.:		***Cont2 Pkg Capacity:***	
C1 Srvc Press UOM:		***Cont2 Capacity UOM:***	
C1 Valve/Device Fail?:	No	***Cont2 Pkg Amount:***	
C1 Device Type:		***Cont2 Pkg Amt UOM:***	
C1 Device Mnfctr:		***Cont2 Pkg No:***	
C1 Device Model:		***Cont2 Pkg No Failed:***	
NRC No:			

RAM Pkg Category:		***Haz NonHosp Public:***	0
RAM Pkg Cert.:	FALSE	***Haz NonHosp Old:***	0
RAM Pkg Cert. NBR:		***Tot Haz Non Hosp Inj:***	0
RAM Nuclide S:		***Total Hazmat Injuries:***	0
RAM Transport Index:		***Evacuation Indicator:***	No
RAM UOM:		***Public Evacuated:***	0
RAM Activity Rpted:		***Employees Evac:***	0
RAM UOM Rpted:		***Total Evacuated:***	0
RAM Activity:	0	***Total Evacuation Hrs:***	0
RAM Activity UOM:		***Major Artery Closed:***	No
RAM Mat Safety:		***Mjr Artery Hrs Closed:***	0
Spillage Result:	Yes	***Material Involved:***	No
Fire Result:	No	***Estimated Speed:***	0
Explosion Result:	No	***Weather Conditions:***	
Water Sewer Result:	No	***Vehicle Overturn:***	No
Gas Dispersion:	No	***Vehicle Left Roadway:***	No
Environment Damage:	No	***Passenger Aircraft:***	No
No Release Result:	No	***Cargo Baggage:***	
Fire EMS Report:	No	***Ship Non Transport:***	No
Fire EMS EMS Report:		***Ship Air First Flight:***	No
Police Report:	No	***Ship Air Subflight:***	No
Police Report No:		***Ship Init Transport:***	No
In House Cleanup:	Yes	***Ship Phase Transfer:***	No
Other Cleanup:	No	***Contact Name:***	BRAD COOK
Damage > 500:	No	***Contact Title:***	DIRECTOR DANGEROUS GOODS
Material Loss:	0	***Contact Business:***	UNITED PARCEL SERVICE
Carrier Damage:	0	***Contact Street:***	55 GLENLAKE PKWY
Property Damage:	0	***Contact City:***	ATLANTA
Response Cost:	0	***Contact State:***	GA
Remediation Cost:	0	***Contact Postal:***	30328
Damage Old Form:	0	***Contact Non US St:***	
Total Damages Amt:	0	***Contact Country:***	US
Hazmat Fatality:	No	***Inc. Report Prepared:***	Carrier
Haz Fatal Employees:	0	***HMIS Serious Incidnt:***	No
Haz Fatal Respndrs:	0	***HMIS Serious Fatality:***	No

Haz Fatal Gen Public:	0	**HMIS Serious Injury:**	No
Tot Hazmat Fatalities:	0	**HMIS Flight Plan:**	No
Non Hazmat Fatality:	No	**HMIS Serious Evacs:**	No
Non Hazmat Fatals:	0	**HMIS Major Artery:**	No
Hazmat Injury:	No	**HMIS Bulk Release:**	No
Haz Hospital Empl:	0	**HMIS Marine Pollutnt:**	No
Haz Hospital Resp:	0	**HMIS Radioactive:**	No
Haz Hosp Gen Public:	0	**HMIS Gen Pkg Type:**	OHMIR.Ref_Container.descr_txt
Haz Hosp Old Form:	0	**HMIS Container Code:**	LABPACK
Total Haz Hosp Inj:	0	**HMIS Container Desc:**	LAB PACK
Haz Non Hosp Empl:	0	**HMIS Bulk Incident:**	No
Haz Non Hosp Resp:	0	**Undeclared Shipment:**	No

Description of Events: FOUND PACKAGE IN PACKAGE SERVICE CENTER AT THE BEGINNING OF SHIFT. CAP ON ONE OF THE INTERNAL CONTAINERS APPEARED TO HAVE COME LOOSE DUE TO SHIFTING CONTENTS DURING SHIPPING. PROBABLE CAUSE IMPROPER PACKAGING. MULTIPLE REPORT FOUND PACKAGE IN PACKAGE SERVICE CENTER AT THE BEGINNING OF SHIFT. CAP ON ONE OF THE INTERNAL CONTAINERS APPEARED TO HAVE COME LOOSE DUE TO SHIFTING CONTENTS DURING SHIPPING. PROBABLE CAUSE IMPROPER PACKAGING. OUTER PACKAGE WAS A BLUE UPS LAB PAK.

Recommend Actions Taken: THESE PACKAGES NEED TO BE PACKED CORRECTLY. MULTIPLE REPORT PACKAGES NEED TO BE PACKED BETTER.

HMIR Incident Reports

Report No:	I-2008030746	**Fed DOT Agency Nm:**	
Report Type:	A hazardous material incident	**Fed DOT Report No:**	
Date of Incident:	03/25/2008	**Report Submit Src:**	Paper
Time of Incident:	1000	**Inc Multiple Rows:**	No
Haz Class Code:	3	**Inc Non US State:**	
Hazardous Class:	FLAMMABLE - COMBUSTIBLE LIQUID	**Mode Transport:**	Highway
Commodity Short Nm:	ALCOHOLS N.O.S.	**Transport Phase:**	UNLOADING
Commodity Long Nm:	ALCOHOLS N.O.S.	**Incident Occrrnce:**	
Trade Name:	ETHANOL GASOLINE	**Mat Ship Approval?:**	No
ID No:	UN1987	**Mat Ship Approv No:**	
Haz Waste Ind:	No	**Undecl Hazmat Ship?:**	No
Haz Waste EPA No:		**Packaging Type:**	Non-Bulk
HMIS Tox Inhalation?:	No	**Packing Group:**	II
TIH Hazard Zone:		**Carrier Reporter:**	UNITED PARCEL SERVICE INC.
Qty Released:	0.078125	**CR Street Name:**	55 GLENLAKE PKWY
Unit of Measure:	LGA	**CR City:**	ATLANTA
What Failed:	104	**CR State:**	GA
What Failed Desc:	Body	**CR Postal Code:**	30328-3498
How Failed Code:	308	**CR Non US State:**	
How Failed Desc:	Leaked	**CR Fed DOT ID:**	21800
Failure Cause Code:	508	**CR Hazmat Reg ID:**	
Failure Cause Desc:	Defective Component or Device	**CR Country:**	US
Ident. Markings:		**Shipper Name:**	FISHER SCIENTIFIC COMPANY LLC
Cont1 Pkging Type:	Box	**Shipper Street Name:**	6722 BICKMORE AVE
Cont1 Const Mat:	Fiberboard	**Shipper City:**	CHINO
Cont1 Head Type:		**Shipper State:**	CA
Cont1 Pkg Capacity:	8.1250	**Shipper Postal:**	91708-9101
C1 Capacity UOM:	LGA	**Shipper Non US St:**	
Cont1 Pkg Amt:	3.9627	**Shipper Country:**	US
C1 Pkg Amt UOM:	LGA	**Shipper Waybill:**	1Z9V34910366583943

Map Key	Number of Records	Direction	Distance (mi/ft)	Elev/Diff (ft)	Site	DB

Cont1 Pkg Number:	1	**Ship Hazmat Reg ID:**	
C1 Pkg NO Failed:	1	**Origin City:**	CHINO
Cont1 Pkg Mnfctr:		**Origin State:**	CALIFORNIA
Cont1 Pkg Mnfct Dt:		**Origin Postal:**	91710
Cont1 Pkg Serial NO:		**Origin Non US St:**	
C1 Pkg Last Test Dt:		**Origin Country:**	US
C1 Test Const Mat:		**Destination City:**	SAN DIEGO
C1 Pkg Dsign Pres.:		**Destination State:**	CALIFORNIA
C1 Dsign Press UOM:		**Destination Postal:**	92152
C1 Pkg Shell Thick:		**Destination Non US:**	
C1 Shell Thick UOM:		**Destination Country:**	US
C1 Head Thickness:		**Cont2 Package Type:**	
C1 Head Thick UOM:		**Cont2 Const Mat:**	
C1 Pkg Srvc Pres.:		**Cont2 Pkg Capacity:**	3.75
C1 Srvc Press UOM:		**Cont2 Capacity UOM:**	LLB
C1 Valve/Device Fail?:	No	**Cont2 Pkg Amount:**	3.75
C1 Device Type:		**Cont2 Pkg Amt UOM:**	LLB
C1 Device Mnfctr:		**Cont2 Pkg No:**	4
C1 Device Model:		**Cont2 Pkg No Failed:**	1
NRC No:			

RAM Pkg Category:		**Haz NonHosp Public:**	0
RAM Pkg Cert.:	FALSE	**Haz NonHosp Old:**	0
RAM Pkg Cert. NBR:		**Tot Haz Non Hosp Inj:**	0
RAM Nuclide S:		**Total Hazmat Injuries:**	0
RAM Transport Index:		**Evacuation Indicator:**	No
RAM UOM:		**Public Evacuated:**	0
RAM Activity Rpted:		**Employees Evac:**	0
RAM UOM Rpted:		**Total Evacuated:**	0
RAM Activity:	0	**Total Evacuation Hrs:**	0
RAM Activity UOM:		**Major Artery Closed:**	No
RAM Mat Safety:		**Mjr Artery Hrs Closed:**	0
Spillage Result:	Yes	**Material Involved:**	No
Fire Result:	No	**Estimated Speed:**	0
Explosion Result:	No	**Weather Conditions:**	
Water Sewer Result:	No	**Vehicle Overturn:**	No
Gas Dispersion:	No	**Vehicle Left Roadway:**	No
Environment Damage:	No	**Passenger Aircraft:**	No
No Release Result:	No	**Cargo Baggage:**	
Fire EMS Report:	No	**Ship Non Transport:**	No
Fire EMS EMS Report:		**Ship Air First Flight:**	No
Police Report:	No	**Ship Air Subflight:**	No
Police Report No:		**Ship Init Transport:**	No
In House Cleanup:	Yes	**Ship Phase Transfer:**	No
Other Cleanup:	No	**Contact Name:**	BRAD COOK
Damage > 500:	No	**Contact Title:**	DIRECTOR DANGEROUS GOODS
Material Loss:	0	**Contact Business:**	UNITED PARCEL SERVICE
Carrier Damage:	0	**Contact Street:**	55 GLENLAKE PKWY
Property Damage:	0	**Contact City:**	ATLANTA
Response Cost:	0	**Contact State:**	GA
Remediation Cost:	0	**Contact Postal:**	30328
Damage Old Form:	0	**Contact Non US St:**	

Map Key	Number of Records	Direction	Distance (mi/ft)	Elev/Diff (ft)	Site	DB

Total Damages Amt:	0	**Contact Country:**	US
Hazmat Fatality:	No	**Inc. Report Prepared:**	Carrier
Haz Fatal Employees:	0	**HMIS Serious Incidnt:**	No
Haz Fatal Respndrs:	0	**HMIS Serious Fatality:**	No
Haz Fatal Gen Public:	0	**HMIS Serious Injury:**	No
Tot Hazmat Fatalities:	0	**HMIS Flight Plan:**	No
Non Hazmat Fatality:	No	**HMIS Serious Evacs:**	No
Non Hazmat Fatals:	0	**HMIS Major Artery:**	No
Hazmat Injury:	No	**HMIS Bulk Release:**	No
Haz Hospital Empl:	0	**HMIS Marine Pollutnt:**	No
Haz Hospital Resp:	0	**HMIS Radioactive:**	No
Haz Hosp Gen Public:	0	**HMIS Gen Pkg Type:**	OHMIR.Ref_Container.descr_txt
Haz Hosp Old Form:	0	**HMIS Container Code:**	BOX FBR
Total Haz Hosp Inj:	0	**HMIS Container Desc:**	Fiberboard box or carton
Haz Non Hosp Empl:	0	**HMIS Bulk Incident:**	No
Haz Non Hosp Resp:	0	**Undeclared Shipment:**	No

Description of Events: I FOUND A LEAKING PACKAGE ON THE UNLOAD WALL AT DOOR 17. LOOKING AT THE PACKAGE I NOTICED THAT THE PACKAGE HAD A DIMOND WARNING LABLE ON IT. USING MY PPE AND RESPONSE SHEET I PICKED UP THE PACKAGE AND TOOK IT BACK TO THE DMP WHERE I PROCESSEDTHE PACKAGE THROUGH THE DMP.

Recommend Actions Taken:

HMIR Incident Reports

Report No:	I-1993050790	**Fed DOT Agency Nm:**	
Report Type:	A hazardous material incident	**Fed DOT Report No:**	
Date of Incident:	05/10/1993	**Report Submit Src:**	Paper
Time of Incident:	0847	**Inc Multiple Rows:**	No
Haz Class Code:	3	**Inc Non US State:**	
Hazardous Class:	FLAMMABLE - COMBUSTIBLE LIQUID	**Mode Transport:**	Highway
Commodity Short Nm:	FLAMMABLE LIQUIDS N.O.S.	**Transport Phase:**	UNLOADING
Commodity Long Nm:	FLAMMABLE LIQUIDS N.O.S.	**Incident Occrrnce:**	
Trade Name:		**Mat Ship Approval?:**	No
ID No:	UN1993	**Mat Ship Approv No:**	
Haz Waste Ind:	No	**Undecl Hazmat Ship?:**	No
Haz Waste EPA No:		**Packaging Type:**	Non-Bulk
HMIS Tox Inhalation?:	No	**Packing Group:**	
TIH Hazard Zone:		**Carrier Reporter:**	UNITED PARCEL SERVICE INC. (OH)
Qty Released:	0.1250	**CR Street Name:**	1400 PERIMETER CTR
Unit of Measure:	LGA	**CR City:**	ATLANTA
What Failed:	106	**CR State:**	GA
What Failed Desc:	Bottom Outlet Valve	**CR Postal Code:**	30346
How Failed Code:		**CR Non US State:**	
How Failed Desc:		**CR Fed DOT ID:**	0
Failure Cause Code:	526	**CR Hazmat Reg ID:**	
Failure Cause Desc:	Loose Closure Component or Device	**CR Country:**	US
Ident. Markings:		**Shipper Name:**	MINNESOTA MINING & MFG CO
Cont1 Pkging Type:		**Shipper Street Name:**	SULETOWN RD
Cont1 Const Mat:		**Shipper City:**	MIDWAY
Cont1 Head Type:		**Shipper State:**	VA
Cont1 Pkg Capacity:	0.25	**Shipper Postal:**	N/A
C1 Capacity UOM:	LGA	**Shipper Non US St:**	

Cont1 Pkg Amt:		**Shipper Country:**	US
C1 Pkg Amt UOM:		**Shipper Waybill:**	
Cont1 Pkg Number:	1	**Ship Hazmat Reg ID:**	
C1 Pkg NO Failed:	1	**Origin City:**	CHARLES TOWN
Cont1 Pkg Mnfctr:	NOT REPORTED BY CARRIER	**Origin State:**	WEST VIRGINIA
Cont1 Pkg Mnfct Dt:		**Origin Postal:**	25414
Cont1 Pkg Serial NO:		**Origin Non US St:**	
C1 Pkg Last Test Dt:		**Origin Country:**	US
C1 Test Const Mat:		**Destination City:**	SAN DIEGO
C1 Pkg Dsign Pres.:		**Destination State:**	CALIFORNIA
C1 Dsign Press UOM:		**Destination Postal:**	92102
C1 Pkg Shell Thick:		**Destination Non US:**	
C1 Shell Thick UOM:		**Destination Country:**	US
C1 Head Thickness:		**Cont2 Package Type:**	
C1 Head Thick UOM:		**Cont2 Const Mat:**	
C1 Pkg Srvc Pres.:		**Cont2 Pkg Capacity:**	0.25
C1 Srvc Press UOM:		**Cont2 Capacity UOM:**	LGA
C1 Valve/Device Fail?:	No	**Cont2 Pkg Amount:**	
C1 Device Type:		**Cont2 Pkg Amt UOM:**	
C1 Device Mnfctr:		**Cont2 Pkg No:**	1
C1 Device Model:		**Cont2 Pkg No Failed:**	1
NRC No:			

RAM Pkg Category:		**Haz NonHosp Public:**	0
RAM Pkg Cert.:	FALSE	**Haz NonHosp Old:**	0
RAM Pkg Cert. NBR:		**Tot Haz Non Hosp Inj:**	0
RAM Nuclide S:		**Total Hazmat Injuries:**	0
RAM Transport Index:		**Evacuation Indicator:**	No
RAM UOM:		**Public Evacuated:**	0
RAM Activity Rpted:		**Employees Evac:**	0
RAM UOM Rpted:		**Total Evacuated:**	0
RAM Activity:		**Total Evacuation Hrs:**	0
RAM Activity UOM:		**Major Artery Closed:**	No
RAM Mat Safety:		**Mjr Artery Hrs Closed:**	0
Spillage Result:	Yes	**Material Involved:**	No
Fire Result:	No	**Estimated Speed:**	0
Explosion Result:	No	**Weather Conditions:**	
Water Sewer Result:	No	**Vehicle Overturn:**	No
Gas Dispersion:	No	**Vehicle Left Roadway:**	No
Environment Damage:	No	**Passenger Aircraft:**	No
No Release Result:	No	**Cargo Baggage:**	
Fire EMS Report:	No	**Ship Non Transport:**	No
Fire EMS EMS Report:		**Ship Air First Flight:**	No
Police Report:	No	**Ship Air Subflight:**	No
Police Report No:		**Ship Init Transport:**	No
In House Cleanup:	No	**Ship Phase Transfer:**	No
Other Cleanup:	No	**Contact Name:**	CHRIS REAL
Damage > 500:	No	**Contact Title:**	REWRAP/HAZMAT CLERK
Material Loss:	10	**Contact Business:**	
Carrier Damage:	0	**Contact Street:**	
Property Damage:	0	**Contact City:**	
Response Cost:	0	**Contact State:**	

Remediation Cost:	50	**Contact Postal:**	
Damage Old Form:	0	**Contact Non US St:**	
Total Damages Amt:	60	**Contact Country:**	US
Hazmat Fatality:	No	**Inc. Report Prepared:**	
Haz Fatal Employees:	0	**HMIS Serious Incidnt:**	No
Haz Fatal Respndrs:	0	**HMIS Serious Fatality:**	No
Haz Fatal Gen Public:	0	**HMIS Serious Injury:**	No
Tot Hazmat Fatalities:	0	**HMIS Flight Plan:**	No
Non Hazmat Fatality:	No	**HMIS Serious Evacs:**	No
Non Hazmat Fatals:	0	**HMIS Major Artery:**	No
Hazmat Injury:	No	**HMIS Bulk Release:**	No
Haz Hospital Empl:	0	**HMIS Marine Pollutnt:**	No
Haz Hospital Resp:	0	**HMIS Radioactive:**	No
Haz Hosp Gen Public:	0	**HMIS Gen Pkg Type:**	OHMIR.Ref_Container.descr_txt
Haz Hosp Old Form:	0	**HMIS Container Code:**	BOX FBR
Total Haz Hosp Inj:	0	**HMIS Container Desc:**	Fiberboard box or carton
Haz Non Hosp Empl:	0	**HMIS Bulk Incident:**	No
Haz Non Hosp Resp:	0	**Undeclared Shipment:**	No

Description of Events: PACKAGE WAS DAMAGED INTERNALLY. PACKAGE WAS REWRAPPED AND SENT TO CONSIGNEE. DAMAGED PORTION WAS SCRAPPED ACCORDING TO HAZMAT RESPONSE AND DISPOSAL PROCEDURES.

Recommend Actions Taken:

HMIR Incident Reports

Report No:	I-2011120197	**Fed DOT Agency Nm:**	
Report Type:	A hazardous material incident	**Fed DOT Report No:**	
Date of Incident:	11/30/2011	**Report Submit Src:**	Paper
Time of Incident:	0900	**Inc Multiple Rows:**	No
Haz Class Code:	3	**Inc Non US State:**	
Hazardous Class:	FLAMMABLE - COMBUSTIBLE LIQUID	**Mode Transport:**	Highway
Commodity Short Nm:	ACETONE	**Transport Phase:**	LOADING
Commodity Long Nm:	ACETONE	**Incident Occrrnce:**	
Trade Name:	ACETONE	**Mat Ship Approval?:**	No
ID No:	UN1090	**Mat Ship Approv No:**	
Haz Waste Ind:	No	**Undecl Hazmat Ship?:**	No
Haz Waste EPA No:		**Packaging Type:**	Non-Bulk
HMIS Tox Inhalation?:	No	**Packing Group:**	II
TIH Hazard Zone:		**Carrier Reporter:**	UNITED PARCEL SERVICE INC.
Qty Released:	0.1250	**CR Street Name:**	55 GLENLAKE PKWY
Unit of Measure:	LGA	**CR City:**	ATLANTA
What Failed:	121	**CR State:**	GA
What Failed Desc:	Gasket	**CR Postal Code:**	30328-3498
How Failed Code:	308	**CR Non US State:**	
How Failed Desc:	Leaked	**CR Fed DOT ID:**	21800
Failure Cause Code:	508	**CR Hazmat Reg ID:**	
Failure Cause Desc:	Defective Component or Device	**CR Country:**	US
Ident. Markings:		**Shipper Name:**	FISHER SCIENTIFIC COMPANY LLC
Cont1 Pkging Type:	Box	**Shipper Street Name:**	6722 BICKMORE AVE
Cont1 Const Mat:	Fiberboard	**Shipper City:**	CHINO
Cont1 Head Type:		**Shipper State:**	CA

Cont1 Pkg Capacity:	8.1250	**Shipper Postal:**	91708-9101
C1 Capacity UOM:	LGA	**Shipper Non US St:**	
Cont1 Pkg Amt:	5	**Shipper Country:**	US
C1 Pkg Amt UOM:	LGA	**Shipper Waybill:**	1Z9V34910331770841
Cont1 Pkg Number:	1	**Ship Hazmat Reg ID:**	
C1 Pkg NO Failed:	1	**Origin City:**	CHINO
Cont1 Pkg Mnfctr:		**Origin State:**	CALIFORNIA
Cont1 Pkg Mnfct Dt:		**Origin Postal:**	91708
Cont1 Pkg Serial NO:		**Origin Non US St:**	
C1 Pkg Last Test Dt:		**Origin Country:**	US
C1 Test Const Mat:		**Destination City:**	SAN DIEGO
C1 Pkg Dsign Pres.:		**Destination State:**	CALIFORNIA
C1 Dsign Press UOM:		**Destination Postal:**	92121
C1 Pkg Shell Thick:		**Destination Non US:**	
C1 Shell Thick UOM:		**Destination Country:**	US
C1 Head Thickness:		**Cont2 Package Type:**	Can
C1 Head Thick UOM:		**Cont2 Const Mat:**	Metal (any type)
C1 Pkg Srvc Pres.:		**Cont2 Pkg Capacity:**	5
C1 Srvc Press UOM:		**Cont2 Capacity UOM:**	LGA
C1 Valve/Device Fail?:	No	**Cont2 Pkg Amount:**	5
C1 Device Type:		**Cont2 Pkg Amt UOM:**	LGA
C1 Device Mnfctr:		**Cont2 Pkg No:**	1
C1 Device Model:		**Cont2 Pkg No Failed:**	1
NRC No:			

RAM Pkg Category:		**Haz NonHosp Public:**	0
RAM Pkg Cert.:	FALSE	**Haz NonHosp Old:**	0
RAM Pkg Cert. NBR:		**Tot Haz Non Hosp Inj:**	0
RAM Nuclide S:		**Total Hazmat Injuries:**	0
RAM Transport Index:		**Evacuation Indicator:**	No
RAM UOM:		**Public Evacuated:**	0
RAM Activity Rpted:		**Employees Evac:**	0
RAM UOM Rpted:		**Total Evacuated:**	0
RAM Activity:		**Total Evacuation Hrs:**	0
RAM Activity UOM:		**Major Artery Closed:**	No
RAM Mat Safety:		**Mjr Artery Hrs Closed:**	0
Spillage Result:	Yes	**Material Involved:**	No
Fire Result:	No	**Estimated Speed:**	0
Explosion Result:	No	**Weather Conditions:**	
Water Sewer Result:	No	**Vehicle Overturn:**	No
Gas Dispersion:	No	**Vehicle Left Roadway:**	No
Environment Damage:	No	**Passenger Aircraft:**	No
No Release Result:	No	**Cargo Baggage:**	
Fire EMS Report:	No	**Ship Non Transport:**	No
Fire EMS EMS Report:		**Ship Air First Flight:**	No
Police Report:	No	**Ship Air Subflight:**	No
Police Report No:		**Ship Init Transport:**	No
In House Cleanup:	Yes	**Ship Phase Transfer:**	No
Other Cleanup:	No	**Contact Name:**	RITA BURKE
Damage > 500:	No	**Contact Title:**	DANGEROUS GOODS MANAGER
Material Loss:	0	**Contact Business:**	United Parcel Service
Carrier Damage:	0	**Contact Street:**	55 Glenlake Parkway NE

Property Damage:	0	**Contact City:**	Atlanta
Response Cost:	0	**Contact State:**	GA
Remediation Cost:	0	**Contact Postal:**	30328
Damage Old Form:	0	**Contact Non US St:**	
Total Damages Amt:	0	**Contact Country:**	US
Hazmat Fatality:	No	**Inc. Report Prepared:**	Carrier
Haz Fatal Employees:	0	**HMIS Serious Incidnt:**	No
Haz Fatal Respndrs:	0	**HMIS Serious Fatality:**	No
Haz Fatal Gen Public:	0	**HMIS Serious Injury:**	No
Tot Hazmat Fatalities:	0	**HMIS Flight Plan:**	No
Non Hazmat Fatality:	No	**HMIS Serious Evacs:**	No
Non Hazmat Fatals:	0	**HMIS Major Artery:**	No
Hazmat Injury:	No	**HMIS Bulk Release:**	No
Haz Hospital Empl:	0	**HMIS Marine Pollutnt:**	No
Haz Hospital Resp:	0	**HMIS Radioactive:**	No
Haz Hosp Gen Public:	0	**HMIS Gen Pkg Type:**	OHMIR.Ref_Container.descr_txt
Haz Hosp Old Form:	0	**HMIS Container Code:**	BOX FBR
Total Haz Hosp Inj:	0	**HMIS Container Desc:**	Fiberboard box or carton
Haz Non Hosp Empl:	0	**HMIS Bulk Incident:**	No
Haz Non Hosp Resp:	0	**Undeclared Shipment:**	No

Description of Events: THIS IS A 5 GALLON CAN WITH A PULL OUT SPOUT. THE RING SEALING THE SPOUT IS WHAT IS LEAKING. NO WAY TO STOP LEAK. CAN DOES NOT HAVE ANY DAMAGE THAT WOULD APPEAR TO HAVE CAUSED THE LEAK. WITH PPE FOLLOWED DECISION TREE AND RESPONSE SHEET TO PROCESS THROUGH DMP.

Recommend Actions Taken: NO COMMENTS PROVIDED.

HMIR Incident Reports

Report No:	X-2016110674	**Fed DOT Agency Nm:**	
Report Type:	A hazardous material incident	**Fed DOT Report No:**	
Date of Incident:	11/17/2016	**Report Submit Src:**	XML
Time of Incident:	0759	**Inc Multiple Rows:**	No
Haz Class Code:	8	**Inc Non US State:**	
Hazardous Class:	CORROSIVE MATERIAL	**Mode Transport:**	Highway
Commodity Short Nm:	CORROSIVE LIQUID BASIC	**Transport Phase:**	UNLOADING
Commodity Long Nm:	CORROSIVE LIQUID BASIC INORGANIC N.O.S.	**Incident Occrrnce:**	
Trade Name:	(SODIUM HYDROXIDE)	**Mat Ship Approval?:**	No
ID No:	UN3266	**Mat Ship Approv No:**	
Haz Waste Ind:	No	**Undecl Hazmat Ship?:**	No
Haz Waste EPA No:		**Packaging Type:**	Non-Bulk
HMIS Tox Inhalation?:	No	**Packing Group:**	II
TIH Hazard Zone:		**Carrier Reporter:**	UNITED PARCEL SERVICE INC.
Qty Released:	0.031250	**CR Street Name:**	55 GLENLAKE PKWY
Unit of Measure:	LGA	**CR City:**	ATLANTA
What Failed:	109	**CR State:**	GA
What Failed Desc:	Closure (e.g. Cap Top or Plug)	**CR Postal Code:**	30328-3498
How Failed Code:	308	**CR Non US State:**	
How Failed Desc:	Leaked	**CR Fed DOT ID:**	21800
Failure Cause Code:	515	**CR Hazmat Reg ID:**	
Failure Cause Desc:	Human Error	**CR Country:**	US
Ident. Markings:	4G/Y33.0/S/15/USA/+AA3136	**Shipper Name:**	NCH CORPORATION

Map Key	Number of Records	Direction	Distance (mi/ft)	Elev/Diff (ft)	Site	DB

Cont1 Pkging Type:		**Shipper Street Name:**	932 KIFER RD
Cont1 Const Mat:		**Shipper City:**	SUNNYVALE
Cont1 Head Type:		**Shipper State:**	CA
Cont1 Pkg Capacity:	6.25	**Shipper Postal:**	94086-5206
C1 Capacity UOM:	LGA	**Shipper Non US St:**	
Cont1 Pkg Amt:	6.25	**Shipper Country:**	US
C1 Pkg Amt UOM:	LGA	**Shipper Waybill:**	1Z9594500300043628
Cont1 Pkg Number:	1	**Ship Hazmat Reg ID:**	
C1 Pkg NO Failed:	1	**Origin City:**	SUNNYVALE
Cont1 Pkg Mnfctr:		**Origin State:**	CALIFORNIA
Cont1 Pkg Mnfct Dt:		**Origin Postal:**	94086
Cont1 Pkg Serial NO:		**Origin Non US St:**	
C1 Pkg Last Test Dt:		**Origin Country:**	US
C1 Test Const Mat:		**Destination City:**	SAN DIEGO
C1 Pkg Dsign Pres.:		**Destination State:**	CALIFORNIA
C1 Dsign Press UOM:		**Destination Postal:**	92101
C1 Pkg Shell Thick:		**Destination Non US:**	
C1 Shell Thick UOM:		**Destination Country:**	US
C1 Head Thickness:		**Cont2 Package Type:**	
C1 Head Thick UOM:		**Cont2 Const Mat:**	
C1 Pkg Srvc Pres.:		**Cont2 Pkg Capacity:**	
C1 Srvc Press UOM:		**Cont2 Capacity UOM:**	
C1 Valve/Device Fail?:	No	**Cont2 Pkg Amount:**	
C1 Device Type:		**Cont2 Pkg Amt UOM:**	
C1 Device Mnfctr:		**Cont2 Pkg No:**	
C1 Device Model:		**Cont2 Pkg No Failed:**	
NRC No:			

RAM Pkg Category:		**Haz NonHosp Public:**	0
RAM Pkg Cert.:	FALSE	**Haz NonHosp Old:**	0
RAM Pkg Cert. NBR:		**Tot Haz Non Hosp Inj:**	0
RAM Nuclide S:		**Total Hazmat Injuries:**	0
RAM Transport Index:		**Evacuation Indicator:**	No
RAM UOM:		**Public Evacuated:**	0
RAM Activity Rpted:		**Employees Evac:**	0
RAM UOM Rpted:		**Total Evacuated:**	0
RAM Activity:	0	**Total Evacuation Hrs:**	0
RAM Activity UOM:		**Major Artery Closed:**	No
RAM Mat Safety:		**Mjr Artery Hrs Closed:**	0
Spillage Result:	Yes	**Material Involved:**	No
Fire Result:	No	**Estimated Speed:**	0
Explosion Result:	No	**Weather Conditions:**	
Water Sewer Result:	No	**Vehicle Overturn:**	No
Gas Dispersion:	No	**Vehicle Left Roadway:**	No
Environment Damage:	No	**Passenger Aircraft:**	No
No Release Result:	No	**Cargo Baggage:**	
Fire EMS Report:	No	**Ship Non Transport:**	No
Fire EMS EMS Report:		**Ship Air First Flight:**	No
Police Report:	No	**Ship Air Subflight:**	No
Police Report No:		**Ship Init Transport:**	No
In House Cleanup:	Yes	**Ship Phase Transfer:**	No
Other Cleanup:	No	**Contact Name:**	RITA BURKE

Damage > 500:	No	**Contact Title:**	DANGEROUS GOODS MANAGER
Material Loss:	0	**Contact Business:**	United Parcel Service
Carrier Damage:	0	**Contact Street:**	55 Glenlake Parkway NE
Property Damage:	0	**Contact City:**	Atlanta
Response Cost:	0	**Contact State:**	GA
Remediation Cost:	0	**Contact Postal:**	30328
Damage Old Form:	0	**Contact Non US St:**	
Total Damages Amt:	0	**Contact Country:**	US
Hazmat Fatality:	No	**Inc. Report Prepared:**	Carrier
Haz Fatal Employees:	0	**HMIS Serious Incidnt:**	No
Haz Fatal Respndrs:	0	**HMIS Serious Fatality:**	No
Haz Fatal Gen Public:	0	**HMIS Serious Injury:**	No
Tot Hazmat Fatalities:	0	**HMIS Flight Plan:**	No
Non Hazmat Fatality:	No	**HMIS Serious Evacs:**	No
Non Hazmat Fatals:	0	**HMIS Major Artery:**	No
Hazmat Injury:	No	**HMIS Bulk Release:**	No
Haz Hospital Empl:	0	**HMIS Marine Pollutnt:**	No
Haz Hospital Resp:	0	**HMIS Radioactive:**	No
Haz Hosp Gen Public:	0	**HMIS Gen Pkg Type:**	OHMIR.Ref_Container.descr_txt
Haz Hosp Old Form:	0	**HMIS Container Code:**	4G
Total Haz Hosp Inj:	0	**HMIS Container Desc:**	Fiberboard box
Haz Non Hosp Empl:	0	**HMIS Bulk Incident:**	No
Haz Non Hosp Resp:	0	**Undeclared Shipment:**	No

Description of Events: RESPONDER CALLED TO SPILL. RESPONDER IN FULL PPE PLACED WET PACKAGE IN SPILL TRAY. AND BROUGHT TO DMP FOR PROCESSING PER DECISION TREE AND RESPONSE SHEETS. BAGGED AND TAGGED.

Recommend Actions Taken:

HMIR Incident Reports

Report No:	X-2017030535	**Fed DOT Agency Nm:**	
Report Type:	A hazardous material incident	**Fed DOT Report No:**	
Date of Incident:	03/15/2017	**Report Submit Src:**	XML
Time of Incident:	0830	**Inc Multiple Rows:**	No
Haz Class Code:	ORM-D	**Inc Non US State:**	
Hazardous Class:	OTHER REGULATED MATERIAL CLASS D	**Mode Transport:**	Highway
Commodity Short Nm:	CONSUMER COMMODITY	**Transport Phase:**	UNLOADING
Commodity Long Nm:	CONSUMER COMMODITY	**Incident Occrrnce:**	
Trade Name:		**Mat Ship Approval?:**	No
ID No:	N/A	**Mat Ship Approv No:**	
Haz Waste Ind:	No	**Undecl Hazmat Ship?:**	No
Haz Waste EPA No:		**Packaging Type:**	Non-Bulk
HMIS Tox Inhalation?:	No	**Packing Group:**	II
TIH Hazard Zone:		**Carrier Reporter:**	UNITED PARCEL SERVICE INC.
Qty Released:	0.007812	**CR Street Name:**	55 GLENLAKE PKWY
Unit of Measure:	LGA	**CR City:**	ATLANTA
What Failed:	109	**CR State:**	GA
What Failed Desc:	Closure (e.g. Cap Top or Plug)	**CR Postal Code:**	30328-3498
How Failed Code:	308	**CR Non US State:**	
How Failed Desc:	Leaked	**CR Fed DOT ID:**	21800
Failure Cause Code:	508	**CR Hazmat Reg ID:**	

Failure Cause Desc:	Defective Component or Device	**CR Country:**	US
Ident. Markings:		**Shipper Name:**	BUMBLE AND BUMBLE ONLINE
Cont1 Pkging Type:	Box	**Shipper Street Name:**	200 XING DR
Cont1 Const Mat:	Fiberboard	**Shipper City:**	BRISTOL
Cont1 Head Type:		**Shipper State:**	PA
Cont1 Pkg Capacity:	0	**Shipper Postal:**	190071508
C1 Capacity UOM:		**Shipper Non US St:**	
Cont1 Pkg Amt:	0	**Shipper Country:**	US
C1 Pkg Amt UOM:		**Shipper Waybill:**	1Z0961WE1240346057
Cont1 Pkg Number:		**Ship Hazmat Reg ID:**	
C1 Pkg NO Failed:		**Origin City:**	BRISTOL
Cont1 Pkg Mnfctr:		**Origin State:**	PENNSYLVANIA
Cont1 Pkg Mnfct Dt:		**Origin Postal:**	19007
Cont1 Pkg Serial NO:		**Origin Non US St:**	
C1 Pkg Last Test Dt:		**Origin Country:**	US
C1 Test Const Mat:		**Destination City:**	ENCINITAS
C1 Pkg Dsign Pres.:		**Destination State:**	CALIFORNIA
C1 Dsign Press UOM:		**Destination Postal:**	92024
C1 Pkg Shell Thick:		**Destination Non US:**	
C1 Shell Thick UOM:		**Destination Country:**	US
C1 Head Thickness:		**Cont2 Package Type:**	
C1 Head Thick UOM:		**Cont2 Const Mat:**	
C1 Pkg Srvc Pres.:		**Cont2 Pkg Capacity:**	
C1 Srvc Press UOM:		**Cont2 Capacity UOM:**	
C1 Valve/Device Fail?:	No	**Cont2 Pkg Amount:**	
C1 Device Type:		**Cont2 Pkg Amt UOM:**	
C1 Device Mnfctr:		**Cont2 Pkg No:**	
C1 Device Model:		**Cont2 Pkg No Failed:**	
NRC No:			

RAM Pkg Category:		**Haz NonHosp Public:**	0
RAM Pkg Cert.:	FALSE	**Haz NonHosp Old:**	0
RAM Pkg Cert. NBR:		**Tot Haz Non Hosp Inj:**	0
RAM Nuclide S:		**Total Hazmat Injuries:**	0
RAM Transport Index:		**Evacuation Indicator:**	No
RAM UOM:		**Public Evacuated:**	0
RAM Activity Rpted:		**Employees Evac:**	0
RAM UOM Rpted:		**Total Evacuated:**	0
RAM Activity:	0	**Total Evacuation Hrs:**	0
RAM Activity UOM:		**Major Artery Closed:**	No
RAM Mat Safety:		**Mjr Artery Hrs Closed:**	0
Spillage Result:	Yes	**Material Involved:**	No
Fire Result:	No	**Estimated Speed:**	0
Explosion Result:	No	**Weather Conditions:**	
Water Sewer Result:	No	**Vehicle Overturn:**	No
Gas Dispersion:	No	**Vehicle Left Roadway:**	No
Environment Damage:	No	**Passenger Aircraft:**	No
No Release Result:	No	**Cargo Baggage:**	
Fire EMS Report:	No	**Ship Non Transport:**	No
Fire EMS EMS Report:		**Ship Air First Flight:**	No
Police Report:	No	**Ship Air Subflight:**	No
Police Report No:		**Ship Init Transport:**	No

In House Cleanup:	Yes	***Ship Phase Transfer:***	No
Other Cleanup:	No	***Contact Name:***	RITA BURKE
Damage > 500:	No	***Contact Title:***	DANGEROUS GOODS MANAGER
Material Loss:	0	***Contact Business:***	United Parcel Service
Carrier Damage:	0	***Contact Street:***	55 Glenlake Parkway NE
Property Damage:	0	***Contact City:***	Atlanta
Response Cost:	0	***Contact State:***	GA
Remediation Cost:	0	***Contact Postal:***	30328
Damage Old Form:	0	***Contact Non US St:***	
Total Damages Amt:	0	***Contact Country:***	US
Hazmat Fatality:	No	***Inc. Report Prepared:***	Carrier
Haz Fatal Employees:	0	***HMIS Serious Incidnt:***	No
Haz Fatal Respndrs:	0	***HMIS Serious Fatality:***	No
Haz Fatal Gen Public:	0	***HMIS Serious Injury:***	No
Tot Hazmat Fatalities:	0	***HMIS Flight Plan:***	No
Non Hazmat Fatality:	No	***HMIS Serious Evacs:***	No
Non Hazmat Fatals:	0	***HMIS Major Artery:***	No
Hazmat Injury:	No	***HMIS Bulk Release:***	No
Haz Hospital Empl:	0	***HMIS Marine Pollutnt:***	No
Haz Hospital Resp:	0	***HMIS Radioactive:***	No
Haz Hosp Gen Public:	0	***HMIS Gen Pkg Type:***	OHMIR.Ref_Container.descr_txt
Haz Hosp Old Form:	0	***HMIS Container Code:***	4G
Total Haz Hosp Inj:	0	***HMIS Container Desc:***	Fiberboard box
Haz Non Hosp Empl:	0	***HMIS Bulk Incident:***	No
Haz Non Hosp Resp:	0	***Undeclared Shipment:***	No

Description of Events: RESPONDER RESPONDED IN FULL PPE TO A LEAKER. LEAKER WAS CONTAINED AS PER DECISION TREE BROUGHT TO DMP FOR PROCESSING WHICH RESULTED IN CONTENTS BEING BAGGED AND TAGGED FOR DISPOSAL

Recommend Actions Taken:

HMIR Incident Reports

Report No:	I-2006101633	***Fed DOT Agency Nm:***	
Report Type:	A hazardous material incident	***Fed DOT Report No:***	
Date of Incident:	10/26/2006	***Report Submit Src:***	Paper
Time of Incident:	1155	***Inc Multiple Rows:***	No
Haz Class Code:	8	***Inc Non US State:***	
Hazardous Class:	CORROSIVE MATERIAL	***Mode Transport:***	Highway
Commodity Short Nm:	ACETIC ACID GLACIAL OR	***Transport Phase:***	LOADING
Commodity Long Nm:	ACETIC ACID GLACIAL OR ACETIC ACID SOLUTION WITH MORE THAN 80 PERCENT ACID BY MASS	***Incident Occrrnce:***	
Trade Name:	ACETIC ACID/ GLUTARALDE	***Mat Ship Approval?:***	No
ID No:	UN2789	***Mat Ship Approv No:***	
Haz Waste Ind:	No	***Undecl Hazmat Ship?:***	No
Haz Waste EPA No:		***Packaging Type:***	Non-Bulk
HMIS Tox Inhalation?:	No	***Packing Group:***	II
TIH Hazard Zone:		***Carrier Reporter:***	UNITED PARCEL SERVICE INC.
Qty Released:	0.023438	***CR Street Name:***	55 GLENLAKE PKWY
Unit of Measure:	LGA	***CR City:***	ATLANTA
What Failed:	109	***CR State:***	GA
What Failed Desc:	Closure (e.g. Cap Top or Plug)	***CR Postal Code:***	30328-3498

How Failed Code:	308	**CR Non US State:**	
How Failed Desc:	Leaked	**CR Fed DOT ID:**	21800
Failure Cause Code:	508	**CR Hazmat Reg ID:**	
Failure Cause Desc:	Defective Component or Device	**CR Country:**	US
Ident. Markings:		**Shipper Name:**	FISHER SCIENTIFIC COMPANY LLC
Cont1 Pkging Type:	Box	**Shipper Street Name:**	6722 BICKMORE AVE
Cont1 Const Mat:	Fiberboard	**Shipper City:**	CHINO
Cont1 Head Type:		**Shipper State:**	CA
Cont1 Pkg Capacity:	12.50	**Shipper Postal:**	91708-9101
C1 Capacity UOM:	LGA	**Shipper Non US St:**	
Cont1 Pkg Amt:	0.1250	**Shipper Country:**	US
C1 Pkg Amt UOM:	LGA	**Shipper Waybill:**	1Z9V34910343969043
Cont1 Pkg Number:	1	**Ship Hazmat Reg ID:**	
C1 Pkg NO Failed:	1	**Origin City:**	CHINO
Cont1 Pkg Mnfctr:		**Origin State:**	CALIFORNIA
Cont1 Pkg Mnfct Dt:		**Origin Postal:**	91710
Cont1 Pkg Serial NO:		**Origin Non US St:**	
C1 Pkg Last Test Dt:		**Origin Country:**	US
C1 Test Const Mat:		**Destination City:**	LA JOLLA
C1 Pkg Dsign Pres.:		**Destination State:**	CALIFORNIA
C1 Dsign Press UOM:		**Destination Postal:**	92037
C1 Pkg Shell Thick:		**Destination Non US:**	
C1 Shell Thick UOM:		**Destination Country:**	US
C1 Head Thickness:		**Cont2 Package Type:**	Bottle
C1 Head Thick UOM:		**Cont2 Const Mat:**	Glass procelain or stoneware
C1 Pkg Srvc Pres.:		**Cont2 Pkg Capacity:**	16
C1 Srvc Press UOM:		**Cont2 Capacity UOM:**	LOZ
C1 Valve/Device Fail?:	No	**Cont2 Pkg Amount:**	16
C1 Device Type:		**Cont2 Pkg Amt UOM:**	LOZ
C1 Device Mnfctr:		**Cont2 Pkg No:**	1
C1 Device Model:		**Cont2 Pkg No Failed:**	1
NRC No:			

RAM Pkg Category:		**Haz NonHosp Public:**	0
RAM Pkg Cert.:	FALSE	**Haz NonHosp Old:**	0
RAM Pkg Cert. NBR:		**Tot Haz Non Hosp Inj:**	0
RAM Nuclide S:		**Total Hazmat Injuries:**	0
RAM Transport Index:		**Evacuation Indicator:**	No
RAM UOM:		**Public Evacuated:**	0
RAM Activity Rpted:		**Employees Evac:**	0
RAM UOM Rpted:		**Total Evacuated:**	0
RAM Activity:	0	**Total Evacuation Hrs:**	0
RAM Activity UOM:		**Major Artery Closed:**	No
RAM Mat Safety:		**Mjr Artery Hrs Closed:**	0
Spillage Result:	Yes	**Material Involved:**	No
Fire Result:	No	**Estimated Speed:**	0
Explosion Result:	No	**Weather Conditions:**	
Water Sewer Result:	No	**Vehicle Overturn:**	No
Gas Dispersion:	No	**Vehicle Left Roadway:**	No
Environment Damage:	No	**Passenger Aircraft:**	No
No Release Result:	No	**Cargo Baggage:**	
Fire EMS Report:	No	**Ship Non Transport:**	No

Map Key	Number of Records	Direction	Distance (mi/ft)	Elev/Diff (ft)	Site	DB

Fire EMS EMS Report:		**Ship Air First Flight:**	No
Police Report:	No	**Ship Air Subflight:**	No
Police Report No:		**Ship Init Transport:**	No
In House Cleanup:	Yes	**Ship Phase Transfer:**	No
Other Cleanup:	No	**Contact Name:**	BRAD COOK
Damage > 500:	No	**Contact Title:**	DIRECTOR DANGEROUS GOODS
Material Loss:	0	**Contact Business:**	UNITED PARCEL SERVICE
Carrier Damage:	0	**Contact Street:**	55 GLENLAKE PKWY
Property Damage:	0	**Contact City:**	ATLANTA
Response Cost:	0	**Contact State:**	GA
Remediation Cost:	0	**Contact Postal:**	30328
Damage Old Form:	0	**Contact Non US St:**	
Total Damages Amt:	0	**Contact Country:**	US
Hazmat Fatality:	No	**Inc. Report Prepared:**	Carrier
Haz Fatal Employees:	0	**HMIS Serious Incidnt:**	No
Haz Fatal Respndrs:	0	**HMIS Serious Fatality:**	No
Haz Fatal Gen Public:	0	**HMIS Serious Injury:**	No
Tot Hazmat Fatalities:	0	**HMIS Flight Plan:**	No
Non Hazmat Fatality:	No	**HMIS Serious Evacs:**	No
Non Hazmat Fatals:	0	**HMIS Major Artery:**	No
Hazmat Injury:	No	**HMIS Bulk Release:**	No
Haz Hospital Empl:	0	**HMIS Marine Pollutnt:**	No
Haz Hospital Resp:	0	**HMIS Radioactive:**	No
Haz Hosp Gen Public:	0	**HMIS Gen Pkg Type:**	OHMIR.Ref_Container.descr_txt
Haz Hosp Old Form:	0	**HMIS Container Code:**	BOX FBR
Total Haz Hosp Inj:	0	**HMIS Container Desc:**	Fiberboard box or carton
Haz Non Hosp Empl:	0	**HMIS Bulk Incident:**	No
Haz Non Hosp Resp:	0	**Undeclared Shipment:**	No

Description of Events: I FOUND A LEAKING PACKAGE ON THE UNLOAD WALL. THE PACKAGE WAS CARRYING A DIAMOND WARNING LABEL. USING THE DECISION TREE AND MY PPE I PICKED UP THE PACKAGE AND TOOK IT BACK THE PSC WHERE I PROCESSED IT THROUGH THE DMP.

Recommend Actions Taken:

HMIR Incident Reports

Report No:	I-2008090423	**Fed DOT Agency Nm:**	
Report Type:	A hazardous material incident	**Fed DOT Report No:**	
Date of Incident:	08/26/2008	**Report Submit Src:**	Paper
Time of Incident:	1200	**Inc Multiple Rows:**	No
Haz Class Code:	8	**Inc Non US State:**	
Hazardous Class:	CORROSIVE MATERIAL	**Mode Transport:**	Highway
Commodity Short Nm:	SODIUM HYDROXIDE SOLUTI	**Transport Phase:**	LOADING
Commodity Long Nm:	SODIUM HYDROXIDE SOLUTION	**Incident Occrrnce:**	
Trade Name:	TRI-STAR BRITE	**Mat Ship Approval?:**	No
ID No:	UN1824	**Mat Ship Approv No:**	
Haz Waste Ind:	No	**Undecl Hazmat Ship?:**	No
Haz Waste EPA No:		**Packaging Type:**	Non-Bulk
HMIS Tox Inhalation?:	No	**Packing Group:**	II
TIH Hazard Zone:		**Carrier Reporter:**	UNITED PARCEL SERVICE INC.
Qty Released:	0.0625	**CR Street Name:**	55 GLENLAKE PKWY
Unit of Measure:	LGA	**CR City:**	ATLANTA

What Failed:	109	**CR State:**	GA
What Failed Desc:	Closure (e.g. Cap Top or Plug)	**CR Postal Code:**	30328-3498
How Failed Code:	308	**CR Non US State:**	
How Failed Desc:	Leaked	**CR Fed DOT ID:**	21800
Failure Cause Code:	508	**CR Hazmat Reg ID:**	
Failure Cause Desc:	Defective Component or Device	**CR Country:**	US
Ident. Markings:	UN/Y29.3/S/08/USA/+BE0520	**Shipper Name:**	VWR INTERNATIONAL LLC
Cont1 Pkging Type:		**Shipper Street Name:**	800 E FABYAN PKWY
Cont1 Const Mat:		**Shipper City:**	BATAVIA
Cont1 Head Type:		**Shipper State:**	IL
Cont1 Pkg Capacity:	7.740240	**Shipper Postal:**	60510-1406
C1 Capacity UOM:	LGA	**Shipper Non US St:**	
Cont1 Pkg Amt:	6.25	**Shipper Country:**	US
C1 Pkg Amt UOM:	LGA	**Shipper Waybill:**	1Z6433330312773263
Cont1 Pkg Number:	1	**Ship Hazmat Reg ID:**	
C1 Pkg NO Failed:	1	**Origin City:**	BATAVIA
Cont1 Pkg Mnfctr:		**Origin State:**	ILLINOIS
Cont1 Pkg Mnfct Dt:		**Origin Postal:**	60510
Cont1 Pkg Serial NO:		**Origin Non US St:**	
C1 Pkg Last Test Dt:		**Origin Country:**	US
C1 Test Const Mat:		**Destination City:**	SAN DIEGO
C1 Pkg Dsign Pres.:		**Destination State:**	CALIFORNIA
C1 Dsign Press UOM:		**Destination Postal:**	92121
C1 Pkg Shell Thick:		**Destination Non US:**	
C1 Shell Thick UOM:		**Destination Country:**	US
C1 Head Thickness:		**Cont2 Package Type:**	
C1 Head Thick UOM:		**Cont2 Const Mat:**	
C1 Pkg Srvc Pres.:		**Cont2 Pkg Capacity:**	
C1 Srvc Press UOM:		**Cont2 Capacity UOM:**	
C1 Valve/Device Fail?:	No	**Cont2 Pkg Amount:**	
C1 Device Type:		**Cont2 Pkg Amt UOM:**	
C1 Device Mnfctr:		**Cont2 Pkg No:**	
C1 Device Model:		**Cont2 Pkg No Failed:**	
NRC No:			

RAM Pkg Category:		**Haz NonHosp Public:**	0
RAM Pkg Cert.:	FALSE	**Haz NonHosp Old:**	0
RAM Pkg Cert. NBR:		**Tot Haz Non Hosp Inj:**	0
RAM Nuclide S:		**Total Hazmat Injuries:**	0
RAM Transport Index:		**Evacuation Indicator:**	No
RAM UOM:		**Public Evacuated:**	0
RAM Activity Rpted:		**Employees Evac:**	0
RAM UOM Rpted:		**Total Evacuated:**	0
RAM Activity:	0	**Total Evacuation Hrs:**	0
RAM Activity UOM:		**Major Artery Closed:**	No
RAM Mat Safety:		**Mjr Artery Hrs Closed:**	0
Spillage Result:	Yes	**Material Involved:**	No
Fire Result:	No	**Estimated Speed:**	0
Explosion Result:	No	**Weather Conditions:**	
Water Sewer Result:	No	**Vehicle Overturn:**	No
Gas Dispersion:	No	**Vehicle Left Roadway:**	No
Environment Damage:	No	**Passenger Aircraft:**	No

No Release Result:	No	**Cargo Baggage:**	
Fire EMS Report:	No	**Ship Non Transport:**	No
Fire EMS EMS Report:		**Ship Air First Flight:**	No
Police Report:	No	**Ship Air Subflight:**	No
Police Report No:		**Ship Init Transport:**	No
In House Cleanup:	Yes	**Ship Phase Transfer:**	No
Other Cleanup:	No	**Contact Name:**	BRAD COOK
Damage > 500:	No	**Contact Title:**	DIRECTOR DANGEROUS GOODS
Material Loss:	0	**Contact Business:**	UNITED PARCEL SERVICE
Carrier Damage:	0	**Contact Street:**	55 GLENLAKE PKWY
Property Damage:	0	**Contact City:**	ATLANTA
Response Cost:	0	**Contact State:**	GA
Remediation Cost:	0	**Contact Postal:**	30328
Damage Old Form:	0	**Contact Non US St:**	
Total Damages Amt:	0	**Contact Country:**	US
Hazmat Fatality:	No	**Inc. Report Prepared:**	Carrier
Haz Fatal Employees:	0	**HMIS Serious Incidnt:**	No
Haz Fatal Respndrs:	0	**HMIS Serious Fatality:**	No
Haz Fatal Gen Public:	0	**HMIS Serious Injury:**	No
Tot Hazmat Fatalities:	0	**HMIS Flight Plan:**	No
Non Hazmat Fatality:	No	**HMIS Serious Evacs:**	No
Non Hazmat Fatals:	0	**HMIS Major Artery:**	No
Hazmat Injury:	No	**HMIS Bulk Release:**	No
Haz Hospital Empl:	0	**HMIS Marine Pollutnt:**	No
Haz Hospital Resp:	0	**HMIS Radioactive:**	No
Haz Hosp Gen Public:	0	**HMIS Gen Pkg Type:**	OHMIR.Ref_Container.descr_txt
Haz Hosp Old Form:	0	**HMIS Container Code:**	CONT
Total Haz Hosp Inj:	0	**HMIS Container Desc:**	Container no description given (do not use if at all possible)
Haz Non Hosp Empl:	0	**HMIS Bulk Incident:**	No
Haz Non Hosp Resp:	0	**Undeclared Shipment:**	No

Description of Events: RESPONDED TO WET PKG WITH PPE. FOLLOWED DECISION TREE AND RESPONSE SHEET TO CONTAIN AND PROCESS THROUGH DMP.

Recommend Actions Taken: NO COMMENT PROVIDED

HMIR Incident Reports

Report No:	I-2007110263	**Fed DOT Agency Nm:**	
Report Type:	A hazardous material incident	**Fed DOT Report No:**	
Date of Incident:	11/07/2007	**Report Submit Src:**	Paper
Time of Incident:	0450	**Inc Multiple Rows:**	No
Haz Class Code:	8	**Inc Non US State:**	
Hazardous Class:	CORROSIVE MATERIAL	**Mode Transport:**	Highway
Commodity Short Nm:	CORROSIVE LIQUID ACIDIC	**Transport Phase:**	LOADING
Commodity Long Nm:	CORROSIVE LIQUID ACIDIC INORGANIC N.O.S.	**Incident Occrrnce:**	
Trade Name:	HYPOPHOSPHOROUS ACID	**Mat Ship Approval?:**	No
ID No:	UN3264	**Mat Ship Approv No:**	
Haz Waste Ind:	No	**Undecl Hazmat Ship?:**	No
Haz Waste EPA No:		**Packaging Type:**	Non-Bulk
HMIS Tox Inhalation?:	No	**Packing Group:**	II
TIH Hazard Zone:		**Carrier Reporter:**	UNITED PARCEL SERVICE INC.

Qty Released:	0.015625	**CR Street Name:**	55 GLENLAKE PKWY
Unit of Measure:	LGA	**CR City:**	ATLANTA
What Failed:	109	**CR State:**	GA
What Failed Desc:	Closure (e.g. Cap Top or Plug)	**CR Postal Code:**	30328-3498
How Failed Code:	308	**CR Non US State:**	
How Failed Desc:	Leaked	**CR Fed DOT ID:**	21800
Failure Cause Code:	508	**CR Hazmat Reg ID:**	
Failure Cause Desc:	Defective Component or Device	**CR Country:**	US
Ident. Markings:		**Shipper Name:**	VWR INTERNATIONAL LLC
Cont1 Pkging Type:	Box	**Shipper Street Name:**	800 E FABYAN PKWY
Cont1 Const Mat:	Fiberboard	**Shipper City:**	BATAVIA
Cont1 Head Type:		**Shipper State:**	IL
Cont1 Pkg Capacity:	8.1250	**Shipper Postal:**	60510-1406
C1 Capacity UOM:	LGA	**Shipper Non US St:**	
Cont1 Pkg Amt:	0.25	**Shipper Country:**	US
C1 Pkg Amt UOM:	LGA	**Shipper Waybill:**	1Z6433330363875352
Cont1 Pkg Number:	1	**Ship Hazmat Reg ID:**	
C1 Pkg NO Failed:	1	**Origin City:**	BATAVIA
Cont1 Pkg Mnfctr:		**Origin State:**	ILLINOIS
Cont1 Pkg Mnfct Dt:		**Origin Postal:**	60510
Cont1 Pkg Serial NO:		**Origin Non US St:**	
C1 Pkg Last Test Dt:		**Origin Country:**	US
C1 Test Const Mat:		**Destination City:**	POWAY
C1 Pkg Dsign Pres.:		**Destination State:**	CALIFORNIA
C1 Dsign Press UOM:		**Destination Postal:**	92064
C1 Pkg Shell Thick:		**Destination Non US:**	
C1 Shell Thick UOM:		**Destination Country:**	US
C1 Head Thickness:		**Cont2 Package Type:**	Bottle
C1 Head Thick UOM:		**Cont2 Const Mat:**	Glass procelain or stoneware
C1 Pkg Srvc Pres.:		**Cont2 Pkg Capacity:**	1
C1 Srvc Press UOM:		**Cont2 Capacity UOM:**	LLB
C1 Valve/Device Fail?:	No	**Cont2 Pkg Amount:**	1
C1 Device Type:		**Cont2 Pkg Amt UOM:**	LLB
C1 Device Mnfctr:		**Cont2 Pkg No:**	2
C1 Device Model:		**Cont2 Pkg No Failed:**	1
NRC No:			

RAM Pkg Category:		**Haz NonHosp Public:**	0
RAM Pkg Cert.:	FALSE	**Haz NonHosp Old:**	0
RAM Pkg Cert. NBR:		**Tot Haz Non Hosp Inj:**	0
RAM Nuclide S:		**Total Hazmat Injuries:**	0
RAM Transport Index:		**Evacuation Indicator:**	No
RAM UOM:		**Public Evacuated:**	0
RAM Activity Rpted:		**Employees Evac:**	0
RAM UOM Rpted:		**Total Evacuated:**	0
RAM Activity:	0	**Total Evacuation Hrs:**	0
RAM Activity UOM:		**Major Artery Closed:**	No
RAM Mat Safety:		**Mjr Artery Hrs Closed:**	0
Spillage Result:	Yes	**Material Involved:**	No
Fire Result:	No	**Estimated Speed:**	0
Explosion Result:	No	**Weather Conditions:**	
Water Sewer Result:	No	**Vehicle Overturn:**	No

Gas Dispersion:	No	**Vehicle Left Roadway:**	No
Environment Damage:	No	**Passenger Aircraft:**	No
No Release Result:	No	**Cargo Baggage:**	
Fire EMS Report:	No	**Ship Non Transport:**	No
Fire EMS EMS Report:		**Ship Air First Flight:**	No
Police Report:	No	**Ship Air Subflight:**	No
Police Report No:		**Ship Init Transport:**	No
In House Cleanup:	Yes	**Ship Phase Transfer:**	No
Other Cleanup:	No	**Contact Name:**	BRAD COOK
Damage > 500:	No	**Contact Title:**	DIRECTOR DANGEROUS GOODS
Material Loss:	0	**Contact Business:**	UNITED PARCEL SERVICE
Carrier Damage:	0	**Contact Street:**	55 GLENLAKE PKWY
Property Damage:	0	**Contact City:**	ATLANTA
Response Cost:	0	**Contact State:**	GA
Remediation Cost:	0	**Contact Postal:**	30328
Damage Old Form:	0	**Contact Non US St:**	
Total Damages Amt:	0	**Contact Country:**	US
Hazmat Fatality:	No	**Inc. Report Prepared:**	Carrier
Haz Fatal Employees:	0	**HMIS Serious Incidnt:**	No
Haz Fatal Respndrs:	0	**HMIS Serious Fatality:**	No
Haz Fatal Gen Public:	0	**HMIS Serious Injury:**	No
Tot Hazmat Fatalities:	0	**HMIS Flight Plan:**	No
Non Hazmat Fatality:	No	**HMIS Serious Evacs:**	No
Non Hazmat Fatals:	0	**HMIS Major Artery:**	No
Hazmat Injury:	No	**HMIS Bulk Release:**	No
Haz Hospital Empl:	0	**HMIS Marine Pollutnt:**	No
Haz Hospital Resp:	0	**HMIS Radioactive:**	No
Haz Hosp Gen Public:	0	**HMIS Gen Pkg Type:**	OHMIR.Ref_Container.descr_txt
Haz Hosp Old Form:	0	**HMIS Container Code:**	BOX FBR
Total Haz Hosp Inj:	0	**HMIS Container Desc:**	Fiberboard box or carton
Haz Non Hosp Empl:	0	**HMIS Bulk Incident:**	No
Haz Non Hosp Resp:	0	**Undeclared Shipment:**	No
Description of Events:			
Recommend Actions Taken:			

HMIR Incident Reports

Report No:	I-2008070761	**Fed DOT Agency Nm:**	
Report Type:	A hazardous material incident	**Fed DOT Report No:**	
Date of Incident:	07/22/2008	**Report Submit Src:**	Paper
Time of Incident:	0400	**Inc Multiple Rows:**	No
Haz Class Code:	3	**Inc Non US State:**	
Hazardous Class:	FLAMMABLE - COMBUSTIBLE LIQUID	**Mode Transport:**	Highway
Commodity Short Nm:	ISOPROPANOL OR ISOPROPYL	**Transport Phase:**	LOADING
Commodity Long Nm:	ISOPROPANOL OR ISOPROPYL ALCOHOL	**Incident Occrrnce:**	
Trade Name:	MET-L-CHEK	**Mat Ship Approval?:**	No
ID No:	UN1219	**Mat Ship Approv No:**	
Haz Waste Ind:	No	**Undecl Hazmat Ship?:**	No
Haz Waste EPA No:		**Packaging Type:**	Non-Bulk
HMIS Tox Inhalation?:	No	**Packing Group:**	II
TIH Hazard Zone:		**Carrier Reporter:**	UNITED PARCEL SERVICE INC.

Qty Released:	0.50	**CR Street Name:**	55 GLENLAKE PKWY
Unit of Measure:	LGA	**CR City:**	ATLANTA
What Failed:	104	**CR State:**	GA
What Failed Desc:	Body	**CR Postal Code:**	30328-3498
How Failed Code:	309	**CR Non US State:**	
How Failed Desc:	Punctured	**CR Fed DOT ID:**	21800
Failure Cause Code:	516	**CR Hazmat Reg ID:**	
Failure Cause Desc:	Impact with Sharp or Protruding Object (e.g. nails)	**CR Country:**	US
Ident. Markings:	UN/4G/Y/20//S/07/USA/+AB1659	**Shipper Name:**	WASSCO
Cont1 Pkging Type:		**Shipper Street Name:**	12778 BROOKPRINTER PL
Cont1 Const Mat:		**Shipper City:**	POWAY
Cont1 Head Type:		**Shipper State:**	CA
Cont1 Pkg Capacity:	5.283440	**Shipper Postal:**	92064-6810
C1 Capacity UOM:	LGA	**Shipper Non US St:**	
Cont1 Pkg Amt:	1	**Shipper Country:**	US
C1 Pkg Amt UOM:	LGA	**Shipper Waybill:**	1Z519X80304462101
Cont1 Pkg Number:	1	**Ship Hazmat Reg ID:**	
C1 Pkg NO Failed:	1	**Origin City:**	POWAY
Cont1 Pkg Mnfctr:		**Origin State:**	CALIFORNIA
Cont1 Pkg Mnfct Dt:		**Origin Postal:**	92064
Cont1 Pkg Serial NO:		**Origin Non US St:**	
C1 Pkg Last Test Dt:		**Origin Country:**	US
C1 Test Const Mat:		**Destination City:**	SAN DIEGO
C1 Pkg Dsign Pres.:		**Destination State:**	CALIFORNIA
C1 Dsign Press UOM:		**Destination Postal:**	92121
C1 Pkg Shell Thick:		**Destination Non US:**	
C1 Shell Thick UOM:		**Destination Country:**	US
C1 Head Thickness:		**Cont2 Package Type:**	
C1 Head Thick UOM:		**Cont2 Const Mat:**	
C1 Pkg Srvc Pres.:		**Cont2 Pkg Capacity:**	
C1 Srvc Press UOM:		**Cont2 Capacity UOM:**	
C1 Valve/Device Fail?:	No	**Cont2 Pkg Amount:**	
C1 Device Type:		**Cont2 Pkg Amt UOM:**	
C1 Device Mnfctr:		**Cont2 Pkg No:**	
C1 Device Model:		**Cont2 Pkg No Failed:**	
NRC No:			

RAM Pkg Category:		**Haz NonHosp Public:**	0
RAM Pkg Cert.:	FALSE	**Haz NonHosp Old:**	0
RAM Pkg Cert. NBR:		**Tot Haz Non Hosp Inj:**	0
RAM Nuclide S:		**Total Hazmat Injuries:**	0
RAM Transport Index:		**Evacuation Indicator:**	No
RAM UOM:		**Public Evacuated:**	0
RAM Activity Rpted:		**Employees Evac:**	0
RAM UOM Rpted:		**Total Evacuated:**	0
RAM Activity:	0	**Total Evacuation Hrs:**	0
RAM Activity UOM:		**Major Artery Closed:**	No
RAM Mat Safety:		**Mjr Artery Hrs Closed:**	0
Spillage Result:	Yes	**Material Involved:**	No
Fire Result:	No	**Estimated Speed:**	0
Explosion Result:	No	**Weather Conditions:**	

Water Sewer Result:	No	**Vehicle Overturn:**	No
Gas Dispersion:	No	**Vehicle Left Roadway:**	No
Environment Damage:	No	**Passenger Aircraft:**	No
No Release Result:	No	**Cargo Baggage:**	
Fire EMS Report:	No	**Ship Non Transport:**	No
Fire EMS EMS Report:		**Ship Air First Flight:**	No
Police Report:	No	**Ship Air Subflight:**	No
Police Report No:		**Ship Init Transport:**	No
In House Cleanup:	Yes	**Ship Phase Transfer:**	No
Other Cleanup:	No	**Contact Name:**	BRAD COOK
Damage > 500:	No	**Contact Title:**	DIRECTOR DANGEROUS GOODS
Material Loss:	0	**Contact Business:**	UNITED PARCEL SERVICE
Carrier Damage:	0	**Contact Street:**	55 GLENLAKE PKWY
Property Damage:	0	**Contact City:**	ATLANTA
Response Cost:	0	**Contact State:**	GA
Remediation Cost:	0	**Contact Postal:**	30328
Damage Old Form:	0	**Contact Non US St:**	
Total Damages Amt:	0	**Contact Country:**	US
Hazmat Fatality:	No	**Inc. Report Prepared:**	Carrier
Haz Fatal Employees:	0	**HMIS Serious Incidnt:**	No
Haz Fatal Respndrs:	0	**HMIS Serious Fatality:**	No
Haz Fatal Gen Public:	0	**HMIS Serious Injury:**	No
Tot Hazmat Fatalities:	0	**HMIS Flight Plan:**	No
Non Hazmat Fatality:	No	**HMIS Serious Evacs:**	No
Non Hazmat Fatals:	0	**HMIS Major Artery:**	No
Hazmat Injury:	No	**HMIS Bulk Release:**	No
Haz Hospital Empl:	0	**HMIS Marine Pollutnt:**	No
Haz Hospital Resp:	0	**HMIS Radioactive:**	No
Haz Hosp Gen Public:	0	**HMIS Gen Pkg Type:**	OHMIR.Ref_Container.descr_txt
Haz Hosp Old Form:	0	**HMIS Container Code:**	4G
Total Haz Hosp Inj:	0	**HMIS Container Desc:**	Fiberboard box
Haz Non Hosp Empl:	0	**HMIS Bulk Incident:**	No
Haz Non Hosp Resp:	0	**Undeclared Shipment:**	No

Description of Events: RESPONDED TO WET BOX WITH PPE. FOLLOWED DECISION TREE & RESPONSE SHEET TO CLEAN UP & PROCESS THROUGH DMP

Recommend Actions Taken:

HMIR Incident Reports

Report No:	X-2016100073	**Fed DOT Agency Nm:**	
Report Type:	A hazardous material incident	**Fed DOT Report No:**	
Date of Incident:	09/15/2016	**Report Submit Src:**	XML
Time of Incident:	0323	**Inc Multiple Rows:**	No
Haz Class Code:	8	**Inc Non US State:**	
Hazardous Class:	CORROSIVE MATERIAL	**Mode Transport:**	Highway
Commodity Short Nm:	CORROSIVE LIQUID ACIDIC	**Transport Phase:**	UNLOADING
Commodity Long Nm:	CORROSIVE LIQUID ACIDIC ORGANIC N.O.S.	**Incident Occrrnce:**	
Trade Name:	5-CHLORO-2-MRTHYL-4I	**Mat Ship Approval?:**	No
ID No:	UN3265	**Mat Ship Approv No:**	
Haz Waste Ind:	No	**Undecl Hazmat Ship?:**	No
Haz Waste EPA No:		**Packaging Type:**	Non-Bulk

Map Key	Number of Records	Direction	Distance (mi/ft)	Elev/Diff (ft)	Site	DB

HMIS Tox Inhalation?:	No	**Packing Group:**	II
TIH Hazard Zone:		**Carrier Reporter:**	UNITED PARCEL SERVICE INC.
Qty Released:	0.007812	**CR Street Name:**	55 GLENLAKE PKWY
Unit of Measure:	LGA	**CR City:**	ATLANTA
What Failed:	109	**CR State:**	GA
What Failed Desc:	Closure (e.g. Cap Top or Plug)	**CR Postal Code:**	30328-3498
How Failed Code:	306	**CR Non US State:**	
How Failed Desc:	Failed to Operate	**CR Fed DOT ID:**	21800
Failure Cause Code:	508	**CR Hazmat Reg ID:**	
Failure Cause Desc:	Defective Component or Device	**CR Country:**	US
Ident. Markings:		**Shipper Name:**	MCKESSON MEDICAL-SURGICAL INC.
Cont1 Pkging Type:	Box	**Shipper Street Name:**	7343 S HARDY DR STE 101
Cont1 Const Mat:	Fiberboard	**Shipper City:**	TEMPE
Cont1 Head Type:		**Shipper State:**	AZ
Cont1 Pkg Capacity:	4	**Shipper Postal:**	85283-4479
C1 Capacity UOM:	LGA	**Shipper Non US St:**	
Cont1 Pkg Amt:	4	**Shipper Country:**	US
C1 Pkg Amt UOM:	LGA	**Shipper Waybill:**	1ZA3999W0384824564
Cont1 Pkg Number:	1	**Ship Hazmat Reg ID:**	
C1 Pkg NO Failed:	1	**Origin City:**	TEMPE
Cont1 Pkg Mnfctr:		**Origin State:**	ARIZONA
Cont1 Pkg Mnfct Dt:		**Origin Postal:**	85283
Cont1 Pkg Serial NO:		**Origin Non US St:**	
C1 Pkg Last Test Dt:		**Origin Country:**	US
C1 Test Const Mat:		**Destination City:**	SAN DIEGO
C1 Pkg Dsign Pres.:		**Destination State:**	CALIFORNIA
C1 Dsign Press UOM:		**Destination Postal:**	92129
C1 Pkg Shell Thick:		**Destination Non US:**	
C1 Shell Thick UOM:		**Destination Country:**	US
C1 Head Thickness:		**Cont2 Package Type:**	
C1 Head Thick UOM:		**Cont2 Const Mat:**	
C1 Pkg Srvc Pres.:		**Cont2 Pkg Capacity:**	
C1 Srvc Press UOM:		**Cont2 Capacity UOM:**	
C1 Valve/Device Fail?:	No	**Cont2 Pkg Amount:**	
C1 Device Type:		**Cont2 Pkg Amt UOM:**	
C1 Device Mnfctr:		**Cont2 Pkg No:**	
C1 Device Model:		**Cont2 Pkg No Failed:**	
NRC No:			

RAM Pkg Category:		**Haz NonHosp Public:**	0
RAM Pkg Cert.:	FALSE	**Haz NonHosp Old:**	0
RAM Pkg Cert. NBR:		**Tot Haz Non Hosp Inj:**	0
RAM Nuclide S:		**Total Hazmat Injuries:**	0
RAM Transport Index:		**Evacuation Indicator:**	No
RAM UOM:		**Public Evacuated:**	0
RAM Activity Rpted:		**Employees Evac:**	0
RAM UOM Rpted:		**Total Evacuated:**	0
RAM Activity:	0	**Total Evacuation Hrs:**	0
RAM Activity UOM:		**Major Artery Closed:**	No
RAM Mat Safety:		**Mjr Artery Hrs Closed:**	0
Spillage Result:	Yes	**Material Involved:**	No
Fire Result:	No	**Estimated Speed:**	0

Explosion Result:	No	**Weather Conditions:**	
Water Sewer Result:	No	**Vehicle Overturn:**	No
Gas Dispersion:	No	**Vehicle Left Roadway:**	No
Environment Damage:	No	**Passenger Aircraft:**	No
No Release Result:	No	**Cargo Baggage:**	
Fire EMS Report:	No	**Ship Non Transport:**	No
Fire EMS EMS Report:		**Ship Air First Flight:**	No
Police Report:	No	**Ship Air Subflight:**	No
Police Report No:		**Ship Init Transport:**	No
In House Cleanup:	Yes	**Ship Phase Transfer:**	No
Other Cleanup:	No	**Contact Name:**	RITA BURKE
Damage > 500:	No	**Contact Title:**	DANGEROUS GOODS MANAGER
Material Loss:	0	**Contact Business:**	United Parcel Service
Carrier Damage:	0	**Contact Street:**	55 Glenlake Parkway NE
Property Damage:	0	**Contact City:**	Atlanta
Response Cost:	0	**Contact State:**	GA
Remediation Cost:	0	**Contact Postal:**	30328
Damage Old Form:	0	**Contact Non US St:**	
Total Damages Amt:	0	**Contact Country:**	US
Hazmat Fatality:	No	**Inc. Report Prepared:**	Carrier
Haz Fatal Employees:	0	**HMIS Serious Incidnt:**	No
Haz Fatal Respndrs:	0	**HMIS Serious Fatality:**	No
Haz Fatal Gen Public:	0	**HMIS Serious Injury:**	No
Tot Hazmat Fatalities:	0	**HMIS Flight Plan:**	No
Non Hazmat Fatality:	No	**HMIS Serious Evacs:**	No
Non Hazmat Fatals:	0	**HMIS Major Artery:**	No
Hazmat Injury:	No	**HMIS Bulk Release:**	No
Haz Hospital Empl:	0	**HMIS Marine Pollutnt:**	No
Haz Hospital Resp:	0	**HMIS Radioactive:**	No
Haz Hosp Gen Public:	0	**HMIS Gen Pkg Type:**	OHMIR.Ref_Container.descr_txt
Haz Hosp Old Form:	0	**HMIS Container Code:**	4G
Total Haz Hosp Inj:	0	**HMIS Container Desc:**	Fiberboard box
Haz Non Hosp Empl:	0	**HMIS Bulk Incident:**	No
Haz Non Hosp Resp:	0	**Undeclared Shipment:**	No

Description of Events: RESPONDER WAS NOTIFIED BY CHANNON -PRELOADER SPACE 425 THAT A PACKAGE BEARING DIAMOND LABLE SPONTANEOUSLY STARTED LEAKING ON HER SLIDE. FIRST RESPONDER-TONIA ROSS- IN FULL PPE CLEANED SPILL ACCORDING TO DECISION TREE AND CORRESPONDING RESPONSE SHEETS. REMOVED PACKAGE TO DMP FOR FURTHER PROCESSING.

Recommend Actions Taken: PROPER PACKAGE HANDLING.

HMIR Incident Reports

Report No:	I-2009030108	**Fed DOT Agency Nm:**	
Report Type:	A hazardous material incident	**Fed DOT Report No:**	
Date of Incident:	02/10/2009	**Report Submit Src:**	Paper
Time of Incident:	0800	**Inc Multiple Rows:**	No
Haz Class Code:	3	**Inc Non US State:**	
Hazardous Class:	FLAMMABLE - COMBUSTIBLE LIQUID	**Mode Transport:**	Highway
Commodity Short Nm:	TETRAHYDROFURAN	**Transport Phase:**	LOADING
Commodity Long Nm:	TETRAHYDROFURAN	**Incident Occrrnce:**	
Trade Name:	B&J ACS/HPLC CERTIFI	**Mat Ship Approval?:**	No
ID No:	UN2056	**Mat Ship Approv No:**	

Haz Waste Ind:	No	**Undecl Hazmat Ship?:**	No
Haz Waste EPA No:		**Packaging Type:**	Non-Bulk
HMIS Tox Inhalation?:	No	**Packing Group:**	II
TIH Hazard Zone:		**Carrier Reporter:**	UNITED PARCEL SERVICE INC.
Qty Released:	0.0625	**CR Street Name:**	55 GLENLAKE PKWY
Unit of Measure:	LGA	**CR City:**	ATLANTA
What Failed:	103	**CR State:**	GA
What Failed Desc:	Basic Material	**CR Postal Code:**	30328-3498
How Failed Code:	303	**CR Non US State:**	
How Failed Desc:	Burst or Ruptured	**CR Fed DOT ID:**	21800
Failure Cause Code:	515	**CR Hazmat Reg ID:**	
Failure Cause Desc:	Human Error	**CR Country:**	US
Ident. Markings:		**Shipper Name:**	VWR INTERNATIONAL LLC
Cont1 Pkging Type:	Box	**Shipper Street Name:**	1050 SATELLITE BLVD NW
Cont1 Const Mat:	Fiberboard	**Shipper City:**	SUWANEE
Cont1 Head Type:		**Shipper State:**	GA
Cont1 Pkg Capacity:	8.1250	**Shipper Postal:**	30024-2883
C1 Capacity UOM:	LGA	**Shipper Non US St:**	
Cont1 Pkg Amt:	6.1250	**Shipper Country:**	US
C1 Pkg Amt UOM:	LGA	**Shipper Waybill:**	1Z3207860341541629
Cont1 Pkg Number:	1	**Ship Hazmat Reg ID:**	
C1 Pkg NO Failed:	1	**Origin City:**	SUWANEE
Cont1 Pkg Mnfctr:		**Origin State:**	GEORGIA
Cont1 Pkg Mnfct Dt:		**Origin Postal:**	30024
Cont1 Pkg Serial NO:		**Origin Non US St:**	
C1 Pkg Last Test Dt:		**Origin Country:**	US
C1 Test Const Mat:		**Destination City:**	SAN DIEGO
C1 Pkg Dsign Pres.:		**Destination State:**	CALIFORNIA
C1 Dsign Press UOM:		**Destination Postal:**	92121
C1 Pkg Shell Thick:		**Destination Non US:**	
C1 Shell Thick UOM:		**Destination Country:**	US
C1 Head Thickness:		**Cont2 Package Type:**	
C1 Head Thick UOM:		**Cont2 Const Mat:**	
C1 Pkg Srvc Pres.:		**Cont2 Pkg Capacity:**	
C1 Srvc Press UOM:		**Cont2 Capacity UOM:**	
C1 Valve/Device Fail?:	No	**Cont2 Pkg Amount:**	
C1 Device Type:		**Cont2 Pkg Amt UOM:**	
C1 Device Mnfctr:		**Cont2 Pkg No:**	
C1 Device Model:		**Cont2 Pkg No Failed:**	
NRC No:			

RAM Pkg Category:		**Haz NonHosp Public:**	0
RAM Pkg Cert.:	FALSE	**Haz NonHosp Old:**	0
RAM Pkg Cert. NBR:		**Tot Haz Non Hosp Inj:**	0
RAM Nuclide S:		**Total Hazmat Injuries:**	0
RAM Transport Index:		**Evacuation Indicator:**	No
RAM UOM:		**Public Evacuated:**	0
RAM Activity Rpted:		**Employees Evac:**	0
RAM UOM Rpted:		**Total Evacuated:**	0
RAM Activity:	0	**Total Evacuation Hrs:**	0
RAM Activity UOM:		**Major Artery Closed:**	No
RAM Mat Safety:		**Mjr Artery Hrs Closed:**	0

Spillage Result:	Yes	**Material Involved:**	No
Fire Result:	No	**Estimated Speed:**	0
Explosion Result:	No	**Weather Conditions:**	
Water Sewer Result:	No	**Vehicle Overturn:**	No
Gas Dispersion:	No	**Vehicle Left Roadway:**	No
Environment Damage:	No	**Passenger Aircraft:**	No
No Release Result:	No	**Cargo Baggage:**	
Fire EMS Report:	No	**Ship Non Transport:**	No
Fire EMS EMS Report:		**Ship Air First Flight:**	No
Police Report:	No	**Ship Air Subflight:**	No
Police Report No:		**Ship Init Transport:**	No
In House Cleanup:	Yes	**Ship Phase Transfer:**	No
Other Cleanup:	No	**Contact Name:**	BRAD COOK
Damage > 500:	No	**Contact Title:**	DIRECTOR DANGEROUS GOODS
Material Loss:	0	**Contact Business:**	UNITED PARCEL SERVICE
Carrier Damage:	0	**Contact Street:**	55 GLENLAKE PKWY
Property Damage:	0	**Contact City:**	ATLANTA
Response Cost:	0	**Contact State:**	GA
Remediation Cost:	0	**Contact Postal:**	30328
Damage Old Form:	0	**Contact Non US St:**	
Total Damages Amt:	0	**Contact Country:**	US
Hazmat Fatality:	No	**Inc. Report Prepared:**	Carrier
Haz Fatal Employees:	0	**HMIS Serious Incidnt:**	No
Haz Fatal Respndrs:	0	**HMIS Serious Fatality:**	No
Haz Fatal Gen Public:	0	**HMIS Serious Injury:**	No
Tot Hazmat Fatalities:	0	**HMIS Flight Plan:**	No
Non Hazmat Fatality:	No	**HMIS Serious Evacs:**	No
Non Hazmat Fatals:	0	**HMIS Major Artery:**	No
Hazmat Injury:	No	**HMIS Bulk Release:**	No
Haz Hospital Empl:	0	**HMIS Marine Pollutnt:**	No
Haz Hospital Resp:	0	**HMIS Radioactive:**	No
Haz Hosp Gen Public:	0	**HMIS Gen Pkg Type:**	OHMIR.Ref_Container.descr_txt
Haz Hosp Old Form:	0	**HMIS Container Code:**	BOX FBR
Total Haz Hosp Inj:	0	**HMIS Container Desc:**	Fiberboard box or carton
Haz Non Hosp Empl:	0	**HMIS Bulk Incident:**	No
Haz Non Hosp Resp:	0	**Undeclared Shipment:**	No

Description of Events: RESPONDED TO WET PKG WITH PPE FOLLOWED DECISION TREE & RESPONSE SHEET TO CONTAIN & PROCESS THROUGH DMP.

Recommend Actions Taken: NO COMMENT PROVIDED

HMIR Incident Reports

Report No:	I-2006101637	**Fed DOT Agency Nm:**	
Report Type:	A hazardous material incident	**Fed DOT Report No:**	
Date of Incident:	10/25/2006	**Report Submit Src:**	Paper
Time of Incident:	1226	**Inc Multiple Rows:**	No
Haz Class Code:	3	**Inc Non US State:**	
Hazardous Class:	FLAMMABLE - COMBUSTIBLE LIQUID	**Mode Transport:**	Highway
Commodity Short Nm:	ISOPROPANOL OR ISOPROPYL	**Transport Phase:**	LOADING
Commodity Long Nm:	ISOPROPANOL OR ISOPROPYL ALCOHOL	**Incident Occrrnce:**	
Trade Name:	MET-L-CHEK	**Mat Ship Approval?:**	No

Map Key	Number of Records	Direction	Distance (mi/ft)	Elev/Diff (ft)	Site	DB

ID No:	UN1219	**Mat Ship Approv No:**	
Haz Waste Ind:	No	**Undecl Hazmat Ship?:**	No
Haz Waste EPA No:		**Packaging Type:**	Non-Bulk
HMIS Tox Inhalation?:	No	**Packing Group:**	II
TIH Hazard Zone:		**Carrier Reporter:**	UNITED PARCEL SERVICE INC.
Qty Released:	0.015625	**CR Street Name:**	55 GLENLAKE PKWY
Unit of Measure:	LGA	**CR City:**	ATLANTA
What Failed:	109	**CR State:**	GA
What Failed Desc:	Closure (e.g. Cap Top or Plug)	**CR Postal Code:**	30328-3498
How Failed Code:	308	**CR Non US State:**	
How Failed Desc:	Leaked	**CR Fed DOT ID:**	21800
Failure Cause Code:	508	**CR Hazmat Reg ID:**	
Failure Cause Desc:	Defective Component or Device	**CR Country:**	US
Ident. Markings:		**Shipper Name:**	FISHER SCIENTIFIC COMPANY LLC
Cont1 Pkging Type:	Box	**Shipper Street Name:**	9999 VETERANS MEMORIAL DR
Cont1 Const Mat:	Fiberboard	**Shipper City:**	RICHARDSON
Cont1 Head Type:		**Shipper State:**	TX
Cont1 Pkg Capacity:	12.50	**Shipper Postal:**	75080
C1 Capacity UOM:	LGA	**Shipper Non US St:**	
Cont1 Pkg Amt:	4.226880	**Shipper Country:**	US
C1 Pkg Amt UOM:	LGA	**Shipper Waybill:**	1Z7701000300726773
Cont1 Pkg Number:	1	**Ship Hazmat Reg ID:**	
C1 Pkg NO Failed:	1	**Origin City:**	HOUSTON
Cont1 Pkg Mnfctr:		**Origin State:**	TEXAS
Cont1 Pkg Mnfct Dt:		**Origin Postal:**	77038
Cont1 Pkg Serial NO:		**Origin Non US St:**	
C1 Pkg Last Test Dt:		**Origin Country:**	US
C1 Test Const Mat:		**Destination City:**	SAN DIEGO
C1 Pkg Dsign Pres.:		**Destination State:**	CALIFORNIA
C1 Dsign Press UOM:		**Destination Postal:**	92121
C1 Pkg Shell Thick:		**Destination Non US:**	
C1 Shell Thick UOM:		**Destination Country:**	US
C1 Head Thickness:		**Cont2 Package Type:**	Bottle
C1 Head Thick UOM:		**Cont2 Const Mat:**	Glass procelain or stoneware
C1 Pkg Srvc Pres.:		**Cont2 Pkg Capacity:**	4
C1 Srvc Press UOM:		**Cont2 Capacity UOM:**	LLT
C1 Valve/Device Fail?:	No	**Cont2 Pkg Amount:**	4
C1 Device Type:		**Cont2 Pkg Amt UOM:**	LLT
C1 Device Mnfctr:		**Cont2 Pkg No:**	4
C1 Device Model:		**Cont2 Pkg No Failed:**	1
NRC No:			

RAM Pkg Category:		**Haz NonHosp Public:**	0
RAM Pkg Cert.:	FALSE	**Haz NonHosp Old:**	0
RAM Pkg Cert. NBR:		**Tot Haz Non Hosp Inj:**	0
RAM Nuclide S:		**Total Hazmat Injuries:**	0
RAM Transport Index:		**Evacuation Indicator:**	No
RAM UOM:		**Public Evacuated:**	0
RAM Activity Rpted:		**Employees Evac:**	0
RAM UOM Rpted:		**Total Evacuated:**	0
RAM Activity:	0	**Total Evacuation Hrs:**	0
RAM Activity UOM:		**Major Artery Closed:**	No

Map Key	Number of Records	Direction	Distance (mi/ft)	Elev/Diff (ft)	Site	DB

RAM Mat Safety:		**Mjr Artery Hrs Closed:**	0
Spillage Result:	Yes	**Material Involved:**	No
Fire Result:	No	**Estimated Speed:**	0
Explosion Result:	No	**Weather Conditions:**	
Water Sewer Result:	No	**Vehicle Overturn:**	No
Gas Dispersion:	No	**Vehicle Left Roadway:**	No
Environment Damage:	No	**Passenger Aircraft:**	No
No Release Result:	No	**Cargo Baggage:**	
Fire EMS Report:	No	**Ship Non Transport:**	No
Fire EMS EMS Report:		**Ship Air First Flight:**	No
Police Report:	No	**Ship Air Subflight:**	No
Police Report No:		**Ship Init Transport:**	No
In House Cleanup:	Yes	**Ship Phase Transfer:**	No
Other Cleanup:	No	**Contact Name:**	BRAD COOK
Damage > 500:	No	**Contact Title:**	DIRECTOR DANGEROUS GOODS
Material Loss:	0	**Contact Business:**	UNITED PARCEL SERVICE
Carrier Damage:	0	**Contact Street:**	55 GLENLAKE PKWY
Property Damage:	0	**Contact City:**	ATLANTA
Response Cost:	0	**Contact State:**	GA
Remediation Cost:	0	**Contact Postal:**	30328
Damage Old Form:	0	**Contact Non US St:**	
Total Damages Amt:	0	**Contact Country:**	US
Hazmat Fatality:	No	**Inc. Report Prepared:**	Carrier
Haz Fatal Employees:	0	**HMIS Serious Incidnt:**	No
Haz Fatal Respndrs:	0	**HMIS Serious Fatality:**	No
Haz Fatal Gen Public:	0	**HMIS Serious Injury:**	No
Tot Hazmat Fatalities:	0	**HMIS Flight Plan:**	No
Non Hazmat Fatality:	No	**HMIS Serious Evacs:**	No
Non Hazmat Fatals:	0	**HMIS Major Artery:**	No
Hazmat Injury:	No	**HMIS Bulk Release:**	No
Haz Hospital Empl:	0	**HMIS Marine Pollutnt:**	No
Haz Hospital Resp:	0	**HMIS Radioactive:**	No
Haz Hosp Gen Public:	0	**HMIS Gen Pkg Type:**	OHMIR.Ref_Container.descr_txt
Haz Hosp Old Form:	0	**HMIS Container Code:**	BOX FBR
Total Haz Hosp Inj:	0	**HMIS Container Desc:**	Fiberboard box or carton
Haz Non Hosp Empl:	0	**HMIS Bulk Incident:**	No
Haz Non Hosp Resp:	0	**Undeclared Shipment:**	No

Description of Events: I WAS CALLED TO RESPOND TO A LEAKING PACKAGE IN THE PRE-LOAD IN THE FRONT OF P-7. WHEN I GOT THERE I NOTICED THAT THE PACKAGE HAD A DIAMOND HAZARD LABEL. USING MY PPE AND THE DECISION TREE I PICK UP THE PACKAGE AND TOOK IT BACK TO THE PCS WHERE I PROCESSED IT THROUGH THE DMP.

Recommend Actions Taken:

HMIR Incident Reports

Report No:	I-2005091742	**Fed DOT Agency Nm:**	
Report Type:	A hazardous material incident	**Fed DOT Report No:**	
Date of Incident:	08/31/2005	**Report Submit Src:**	Paper
Time of Incident:	0730	**Inc Multiple Rows:**	No
Haz Class Code:	3	**Inc Non US State:**	
Hazardous Class:	FLAMMABLE - COMBUSTIBLE LIQUID	**Mode Transport:**	Highway
Commodity Short Nm:	ISOPROPANOL OR ISOPROPYL	**Transport Phase:**	UNLOADING

Map Key	Number of Records	Direction	Distance (mi/ft)	Elev/Diff (ft)	Site	DB

Commodity Long Nm:	ISOPROPANOL OR ISOPROPYL ALCOHOL	**Incident Occrrnce:**	
Trade Name:	MET-L-CHEK	**Mat Ship Approval?:**	No
ID No:	UN1219	**Mat Ship Approv No:**	
Haz Waste Ind:	No	**Undecl Hazmat Ship?:**	No
Haz Waste EPA No:		**Packaging Type:**	Non-Bulk
HMIS Tox Inhalation?:	No	**Packing Group:**	II
TIH Hazard Zone:		**Carrier Reporter:**	UNITED PARCEL SERVICE OF AMERICA INC.
Qty Released:	0.007812	**CR Street Name:**	55 GLENLAKE PKWY
Unit of Measure:	LGA	**CR City:**	ATLANTA
What Failed:	128	**CR State:**	GA
What Failed Desc:	Inner Packaging	**CR Postal Code:**	30328-3498
How Failed Code:	308	**CR Non US State:**	
How Failed Desc:	Leaked	**CR Fed DOT ID:**	0
Failure Cause Code:	521	**CR Hazmat Reg ID:**	
Failure Cause Desc:	Inadequate Preparation for Transportation	**CR Country:**	US
Ident. Markings:		**Shipper Name:**	HENRY SCHEIN INC.
Cont1 Pkging Type:	Box	**Shipper Street Name:**	255 VISTA BLVD STE 104
Cont1 Const Mat:	Fiberboard	**Shipper City:**	SPARKS
Cont1 Head Type:		**Shipper State:**	NV
Cont1 Pkg Capacity:	4	**Shipper Postal:**	89434-9578
C1 Capacity UOM:	LGA	**Shipper Non US St:**	
Cont1 Pkg Amt:	4	**Shipper Country:**	US
C1 Pkg Amt UOM:	LGA	**Shipper Waybill:**	1Z79V0790306356760
Cont1 Pkg Number:	1	**Ship Hazmat Reg ID:**	
C1 Pkg NO Failed:	1	**Origin City:**	SPARKS
Cont1 Pkg Mnfctr:	HENRY SCHEIN	**Origin State:**	NEVADA
Cont1 Pkg Mnfct Dt:		**Origin Postal:**	89434
Cont1 Pkg Serial NO:	H65810247990N	**Origin Non US St:**	
C1 Pkg Last Test Dt:		**Origin Country:**	US
C1 Test Const Mat:		**Destination City:**	EL CAJON
C1 Pkg Dsign Pres.:		**Destination State:**	CALIFORNIA
C1 Dsign Press UOM:		**Destination Postal:**	92021
C1 Pkg Shell Thick:		**Destination Non US:**	
C1 Shell Thick UOM:		**Destination Country:**	US
C1 Head Thickness:		**Cont2 Package Type:**	
C1 Head Thick UOM:		**Cont2 Const Mat:**	
C1 Pkg Srvc Pres.:		**Cont2 Pkg Capacity:**	
C1 Srvc Press UOM:		**Cont2 Capacity UOM:**	
C1 Valve/Device Fail?:	No	**Cont2 Pkg Amount:**	
C1 Device Type:		**Cont2 Pkg Amt UOM:**	
C1 Device Mnfctr:		**Cont2 Pkg No:**	
C1 Device Model:		**Cont2 Pkg No Failed:**	
NRC No:			

RAM Pkg Category:		**Haz NonHosp Public:**	0
RAM Pkg Cert.:	FALSE	**Haz NonHosp Old:**	0
RAM Pkg Cert. NBR:		**Tot Haz Non Hosp Inj:**	0
RAM Nuclide S:		**Total Hazmat Injuries:**	0
RAM Transport Index:		**Evacuation Indicator:**	No
RAM UOM:		**Public Evacuated:**	0
RAM Activity Rpted:		**Employees Evac:**	0

RAM UOM Rpted:		**Total Evacuated:**	0
RAM Activity:	0	**Total Evacuation Hrs:**	0
RAM Activity UOM:		**Major Artery Closed:**	No
RAM Mat Safety:		**Mjr Artery Hrs Closed:**	0
Spillage Result:	Yes	**Material Involved:**	No
Fire Result:	No	**Estimated Speed:**	0
Explosion Result:	No	**Weather Conditions:**	
Water Sewer Result:	No	**Vehicle Overturn:**	No
Gas Dispersion:	No	**Vehicle Left Roadway:**	No
Environment Damage:	No	**Passenger Aircraft:**	No
No Release Result:	No	**Cargo Baggage:**	
Fire EMS Report:	No	**Ship Non Transport:**	No
Fire EMS EMS Report:		**Ship Air First Flight:**	No
Police Report:	No	**Ship Air Subflight:**	No
Police Report No:		**Ship Init Transport:**	No
In House Cleanup:	Yes	**Ship Phase Transfer:**	No
Other Cleanup:	No	**Contact Name:**	STEPHANIE BERENGUER
Damage > 500:	No	**Contact Title:**	DANGEROUS GOODS SPECIALIST
Material Loss:	0	**Contact Business:**	UNITED PARCEL SERVICE
Carrier Damage:	0	**Contact Street:**	55 GLENLAKE PKWY
Property Damage:	0	**Contact City:**	ATLANTA
Response Cost:	0	**Contact State:**	GA
Remediation Cost:	0	**Contact Postal:**	30328
Damage Old Form:	0	**Contact Non US St:**	
Total Damages Amt:	0	**Contact Country:**	US
Hazmat Fatality:	No	**Inc. Report Prepared:**	Carrier
Haz Fatal Employees:	0	**HMIS Serious Incidnt:**	No
Haz Fatal Respndrs:	0	**HMIS Serious Fatality:**	No
Haz Fatal Gen Public:	0	**HMIS Serious Injury:**	No
Tot Hazmat Fatalities:	0	**HMIS Flight Plan:**	No
Non Hazmat Fatality:	No	**HMIS Serious Evacs:**	No
Non Hazmat Fatals:	0	**HMIS Major Artery:**	No
Hazmat Injury:	No	**HMIS Bulk Release:**	No
Haz Hospital Empl:	0	**HMIS Marine Pollutnt:**	No
Haz Hospital Resp:	0	**HMIS Radioactive:**	No
Haz Hosp Gen Public:	0	**HMIS Gen Pkg Type:**	OHMIR.Ref_Container.descr_txt
Haz Hosp Old Form:	0	**HMIS Container Code:**	BOX FBR
Total Haz Hosp Inj:	0	**HMIS Container Desc:**	Fiberboard box or carton
Haz Non Hosp Empl:	0	**HMIS Bulk Incident:**	No
Haz Non Hosp Resp:	0	**Undeclared Shipment:**	No

Description of Events: THE PKG WAS SHIPPED & ARRIVED IN SAN DIEGO. I NOTICED THE PKG WAS UPSIDE DOWN AND APPEARED TO BE WET. I DONNED APPROPRIATE PPE AND BROUGHT PKG TO PSC TO PROCESS. 1 GAL HAD A LOOSE LID & WILL BE PROCESSED THROUGH DMP 3 GAL WERE UNDAMAGED/UNCONTAMINATED & WILL BE RETURNED IN SALVAGE DRUM.

Recommend Actions Taken:

HMIR Incident Reports

Report No:	I-1993050791	**Fed DOT Agency Nm:**	
Report Type:	A hazardous material incident	**Fed DOT Report No:**	
Date of Incident:	05/06/1993	**Report Submit Src:**	Paper
Time of Incident:	1026	**Inc Multiple Rows:**	No

Map Key	Number of Records	Direction	Distance (mi/ft)	Elev/Diff (ft)	Site	DB

Haz Class Code:	3	**Inc Non US State:**	
Hazardous Class:	FLAMMABLE - COMBUSTIBLE LIQUID	**Mode Transport:**	Highway
Commodity Short Nm:	ADHESIVES CONTAINING A	**Transport Phase:**	UNLOADING
Commodity Long Nm:	ADHESIVES CONTAINING A FLAMMABLE LIQUID	**Incident Occrrnce:**	
Trade Name:		**Mat Ship Approval?:**	No
ID No:	UN1133	**Mat Ship Approv No:**	
Haz Waste Ind:	No	**Undecl Hazmat Ship?:**	No
Haz Waste EPA No:		**Packaging Type:**	Non-Bulk
HMIS Tox Inhalation?:	No	**Packing Group:**	
TIH Hazard Zone:		**Carrier Reporter:**	UNITED PARCEL SERVICE INC. (OH)
Qty Released:	1	**CR Street Name:**	1400 PERIMETER CTR
Unit of Measure:	LGA	**CR City:**	ATLANTA
What Failed:	106;	**CR State:**	GA
What Failed Desc:	Bottom Outlet Valve;	**CR Postal Code:**	30346
How Failed Code:	303;	**CR Non US State:**	
How Failed Desc:	Burst or Ruptured;	**CR Fed DOT ID:**	0
Failure Cause Code:	526; 511	**CR Hazmat Reg ID:**	
Failure Cause Desc:	Loose Closure Component or Device; Dropped	**CR Country:**	US
Ident. Markings:		**Shipper Name:**	PIEDMONT PLASTICS INC.
Cont1 Pkging Type:		**Shipper Street Name:**	2410 TECH CENTER PKWY # 150
Cont1 Const Mat:		**Shipper City:**	LAWRENCEVILLE
Cont1 Head Type:		**Shipper State:**	GA
Cont1 Pkg Capacity:	4	**Shipper Postal:**	30043-1349
C1 Capacity UOM:	LGA	**Shipper Non US St:**	
Cont1 Pkg Amt:		**Shipper Country:**	US
C1 Pkg Amt UOM:		**Shipper Waybill:**	
Cont1 Pkg Number:	1	**Ship Hazmat Reg ID:**	
C1 Pkg NO Failed:	1	**Origin City:**	TUCKER
Cont1 Pkg Mnfctr:	NOT REPORTED BY CARRIER	**Origin State:**	GEORGIA
Cont1 Pkg Mnfct Dt:		**Origin Postal:**	30084
Cont1 Pkg Serial NO:		**Origin Non US St:**	
C1 Pkg Last Test Dt:		**Origin Country:**	US
C1 Test Const Mat:		**Destination City:**	SAN DIEGO
C1 Pkg Dsign Pres.:		**Destination State:**	CALIFORNIA
C1 Dsign Press UOM:		**Destination Postal:**	92145
C1 Pkg Shell Thick:		**Destination Non US:**	
C1 Shell Thick UOM:		**Destination Country:**	US
C1 Head Thickness:		**Cont2 Package Type:**	
C1 Head Thick UOM:		**Cont2 Const Mat:**	
C1 Pkg Srvc Pres.:		**Cont2 Pkg Capacity:**	1
C1 Srvc Press UOM:		**Cont2 Capacity UOM:**	LGA
C1 Valve/Device Fail?:	No	**Cont2 Pkg Amount:**	
C1 Device Type:		**Cont2 Pkg Amt UOM:**	
C1 Device Mnfctr:		**Cont2 Pkg No:**	4
C1 Device Model:		**Cont2 Pkg No Failed:**	2
NRC No:			

RAM Pkg Category:		**Haz NonHosp Public:**	0
RAM Pkg Cert.:	FALSE	**Haz NonHosp Old:**	0
RAM Pkg Cert. NBR:		**Tot Haz Non Hosp Inj:**	0
RAM Nuclide S:		**Total Hazmat Injuries:**	0

RAM Transport Index:		***Evacuation Indicator:***	No
RAM UOM:		***Public Evacuated:***	0
RAM Activity Rpted:		***Employees Evac:***	0
RAM UOM Rpted:		***Total Evacuated:***	0
RAM Activity:		***Total Evacuation Hrs:***	0
RAM Activity UOM:		***Major Artery Closed:***	No
RAM Mat Safety:		***Mjr Artery Hrs Closed:***	0
Spillage Result:	Yes	***Material Involved:***	No
Fire Result:	No	***Estimated Speed:***	0
Explosion Result:	No	***Weather Conditions:***	
Water Sewer Result:	No	***Vehicle Overturn:***	No
Gas Dispersion:	No	***Vehicle Left Roadway:***	No
Environment Damage:	No	***Passenger Aircraft:***	No
No Release Result:	No	***Cargo Baggage:***	
Fire EMS Report:	No	***Ship Non Transport:***	No
Fire EMS EMS Report:		***Ship Air First Flight:***	No
Police Report:	No	***Ship Air Subflight:***	No
Police Report No:		***Ship Init Transport:***	No
In House Cleanup:	No	***Ship Phase Transfer:***	No
Other Cleanup:	No	***Contact Name:***	CHRIS REAL
Damage > 500:	No	***Contact Title:***	REWRAP/HAZMAT CLERK
Material Loss:	20	***Contact Business:***	
Carrier Damage:	0	***Contact Street:***	
Property Damage:	0	***Contact City:***	
Response Cost:	0	***Contact State:***	
Remediation Cost:	50	***Contact Postal:***	
Damage Old Form:	0	***Contact Non US St:***	
Total Damages Amt:	70	***Contact Country:***	US
Hazmat Fatality:	No	***Inc. Report Prepared:***	
Haz Fatal Employees:	0	***HMIS Serious Incidnt:***	No
Haz Fatal Respndrs:	0	***HMIS Serious Fatality:***	No
Haz Fatal Gen Public:	0	***HMIS Serious Injury:***	No
Tot Hazmat Fatalities:	0	***HMIS Flight Plan:***	No
Non Hazmat Fatality:	No	***HMIS Serious Evacs:***	No
Non Hazmat Fatals:	0	***HMIS Major Artery:***	No
Hazmat Injury:	No	***HMIS Bulk Release:***	No
Haz Hospital Empl:	0	***HMIS Marine Pollutnt:***	No
Haz Hospital Resp:	0	***HMIS Radioactive:***	No
Haz Hosp Gen Public:	0	***HMIS Gen Pkg Type:***	OHMIR.Ref_Container.descr_txt
Haz Hosp Old Form:	0	***HMIS Container Code:***	BOX FBR
Total Haz Hosp Inj:	0	***HMIS Container Desc:***	Fiberboard box or carton
Haz Non Hosp Empl:	0	***HMIS Bulk Incident:***	No
Haz Non Hosp Resp:	0	***Undeclared Shipment:***	No

Description of Events: PACKAGE WAS DAMAGED INTERNALLY. PACKAGE WAS REWRAPPED AND SENT BACK TO SHIPPER. DAMAGED PORTION WAS SCRAPPED ACCORDING TO HAZMAT RESPONSE & DISPOSAL PROCEDURES.

Recommend Actions Taken:

HMIR Incident Reports

Report No:	I-1997020825	***Fed DOT Agency Nm:***	
Report Type:	A hazardous material incident	***Fed DOT Report No:***	

Map Key	Number of Records	Direction	Distance (mi/ft)	Elev/Diff (ft)	Site	DB

Date of Incident:	02/05/1997	**Report Submit Src:**	Paper
Time of Incident:	0800	**Inc Multiple Rows:**	No
Haz Class Code:	3	**Inc Non US State:**	
Hazardous Class:	FLAMMABLE - COMBUSTIBLE LIQUID	**Mode Transport:**	Highway
Commodity Short Nm:	ISOPROPANOL OR ISOPROPYL	**Transport Phase:**	LOADING
Commodity Long Nm:	ISOPROPANOL OR ISOPROPYL ALCOHOL	**Incident Occrrnce:**	
Trade Name:	ISOPROPYL ALCOHOL 70	**Mat Ship Approval?:**	No
ID No:	UN1219	**Mat Ship Approv No:**	
Haz Waste Ind:	No	**Undecl Hazmat Ship?:**	No
Haz Waste EPA No:		**Packaging Type:**	Non-Bulk
HMIS Tox Inhalation?:	No	**Packing Group:**	
TIH Hazard Zone:		**Carrier Reporter:**	UNITED PARCEL SERVICE INC.
Qty Released:	0.031250	**CR Street Name:**	55 GLENLAKE PKWY
Unit of Measure:	LGA	**CR City:**	ATLANTA
What Failed:	103; 103	**CR State:**	GA
What Failed Desc:	Basic Material; Basic Material	**CR Postal Code:**	30328-3498
How Failed Code:	303;	**CR Non US State:**	
How Failed Desc:	Burst or Ruptured;	**CR Fed DOT ID:**	21800
Failure Cause Code:	538; 538	**CR Hazmat Reg ID:**	
Failure Cause Desc:	Water Damage; Water Damage	**CR Country:**	US
Ident. Markings:		**Shipper Name:**	RHONE MERIEUX AH INC.
Cont1 Pkging Type:		**Shipper Street Name:**	115 TRANS TECH DR
Cont1 Const Mat:		**Shipper City:**	ATHENS
Cont1 Head Type:		**Shipper State:**	GA
Cont1 Pkg Capacity:	0.199219	**Shipper Postal:**	30601-1649
C1 Capacity UOM:	LGA	**Shipper Non US St:**	
Cont1 Pkg Amt:		**Shipper Country:**	US
C1 Pkg Amt UOM:		**Shipper Waybill:**	
Cont1 Pkg Number:	1	**Ship Hazmat Reg ID:**	
C1 Pkg NO Failed:	1	**Origin City:**	ATHENS
Cont1 Pkg Mnfctr:	NOT REPORTED BY CARRIER	**Origin State:**	GEORGIA
Cont1 Pkg Mnfct Dt:		**Origin Postal:**	30601
Cont1 Pkg Serial NO:		**Origin Non US St:**	
C1 Pkg Last Test Dt:		**Origin Country:**	US
C1 Test Const Mat:		**Destination City:**	RANCHO SANTA FE
C1 Pkg Dsign Pres.:		**Destination State:**	CALIFORNIA
C1 Dsign Press UOM:		**Destination Postal:**	92067
C1 Pkg Shell Thick:		**Destination Non US:**	
C1 Shell Thick UOM:		**Destination Country:**	US
C1 Head Thickness:		**Cont2 Package Type:**	
C1 Head Thick UOM:		**Cont2 Const Mat:**	
C1 Pkg Srvc Pres.:		**Cont2 Pkg Capacity:**	0.066406
C1 Srvc Press UOM:		**Cont2 Capacity UOM:**	LGA
C1 Valve/Device Fail?:	No	**Cont2 Pkg Amount:**	
C1 Device Type:		**Cont2 Pkg Amt UOM:**	
C1 Device Mnfctr:		**Cont2 Pkg No:**	3
C1 Device Model:		**Cont2 Pkg No Failed:**	1
NRC No:			

RAM Pkg Category:		**Haz NonHosp Public:**	0
RAM Pkg Cert.:	FALSE	**Haz NonHosp Old:**	0
RAM Pkg Cert. NBR:		**Tot Haz Non Hosp Inj:**	0

RAM Nuclide S:		**Total Hazmat Injuries:**	0
RAM Transport Index:		**Evacuation Indicator:**	No
RAM UOM:		**Public Evacuated:**	0
RAM Activity Rpted:		**Employees Evac:**	0
RAM UOM Rpted:		**Total Evacuated:**	0
RAM Activity:		**Total Evacuation Hrs:**	0
RAM Activity UOM:		**Major Artery Closed:**	No
RAM Mat Safety:		**Mjr Artery Hrs Closed:**	0
Spillage Result:	Yes	**Material Involved:**	No
Fire Result:	No	**Estimated Speed:**	0
Explosion Result:	No	**Weather Conditions:**	
Water Sewer Result:	No	**Vehicle Overturn:**	No
Gas Dispersion:	No	**Vehicle Left Roadway:**	No
Environment Damage:	No	**Passenger Aircraft:**	No
No Release Result:	No	**Cargo Baggage:**	
Fire EMS Report:	No	**Ship Non Transport:**	No
Fire EMS EMS Report:		**Ship Air First Flight:**	No
Police Report:	No	**Ship Air Subflight:**	No
Police Report No:		**Ship Init Transport:**	No
In House Cleanup:	No	**Ship Phase Transfer:**	No
Other Cleanup:	No	**Contact Name:**	STEVE IMEL
Damage > 500:	No	**Contact Title:**	HAZ MAT DESIGNATED RESPON
Material Loss:	0	**Contact Business:**	
Carrier Damage:	0	**Contact Street:**	
Property Damage:	0	**Contact City:**	
Response Cost:	0	**Contact State:**	
Remediation Cost:	0	**Contact Postal:**	
Damage Old Form:	0	**Contact Non US St:**	
Total Damages Amt:	0	**Contact Country:**	US
Hazmat Fatality:	No	**Inc. Report Prepared:**	
Haz Fatal Employees:	0	**HMIS Serious Incidnt:**	No
Haz Fatal Respndrs:	0	**HMIS Serious Fatality:**	No
Haz Fatal Gen Public:	0	**HMIS Serious Injury:**	No
Tot Hazmat Fatalities:	0	**HMIS Flight Plan:**	No
Non Hazmat Fatality:	No	**HMIS Serious Evacs:**	No
Non Hazmat Fatals:	0	**HMIS Major Artery:**	No
Hazmat Injury:	No	**HMIS Bulk Release:**	No
Haz Hospital Empl:	0	**HMIS Marine Pollutnt:**	No
Haz Hospital Resp:	0	**HMIS Radioactive:**	No
Haz Hosp Gen Public:	0	**HMIS Gen Pkg Type:**	OHMIR.Ref_Container.descr_txt
Haz Hosp Old Form:	0	**HMIS Container Code:**	BOX FBR
Total Haz Hosp Inj:	0	**HMIS Container Desc:**	Fiberboard box or carton
Haz Non Hosp Empl:	0	**HMIS Bulk Incident:**	No
Haz Non Hosp Resp:	0	**Undeclared Shipment:**	No

Description of Events: I RESPONDED TO WET PACKAGE AT SMALL SORT PH NEUTRAL. WEARING PPE TOOK PACKAGE TO DAMAGE AREA. USED FLOOR DRY TO ABSORB EXCESS LIQUID. USING DECISION TREE AND RESPONSE SHEET I CLEANED AND CONTAINED SPILL THEN PROCESSED THROUGH DMP.

Recommend Actions Taken:

HMIR Incident Reports

Map Key	Number of Records	Direction	Distance (mi/ft)	Elev/Diff (ft)	Site	DB

Report No:	I-2007120110	**Fed DOT Agency Nm:**	
Report Type:	A hazardous material incident	**Fed DOT Report No:**	
Date of Incident:	11/29/2007	**Report Submit Src:**	Paper
Time of Incident:	0300	**Inc Multiple Rows:**	No
Haz Class Code:	8	**Inc Non US State:**	
Hazardous Class:	CORROSIVE MATERIAL	**Mode Transport:**	Highway
Commodity Short Nm:	SODIUM HYDROXIDE SOLUTI	**Transport Phase:**	LOADING
Commodity Long Nm:	SODIUM HYDROXIDE SOLUTION	**Incident Occrrnce:**	
Trade Name:	TRI-STAR BRITE	**Mat Ship Approval?:**	No
ID No:	UN1824	**Mat Ship Approv No:**	
Haz Waste Ind:	No	**Undecl Hazmat Ship?:**	No
Haz Waste EPA No:		**Packaging Type:**	Non-Bulk
HMIS Tox Inhalation?:	No	**Packing Group:**	II
TIH Hazard Zone:		**Carrier Reporter:**	UNITED PARCEL SERVICE INC.
Qty Released:	0.010567	**CR Street Name:**	55 GLENLAKE PKWY
Unit of Measure:	LGA	**CR City:**	ATLANTA
What Failed:	103	**CR State:**	GA
What Failed Desc:	Basic Material	**CR Postal Code:**	30328-3498
How Failed Code:	305	**CR Non US State:**	
How Failed Desc:	Crushed	**CR Fed DOT ID:**	21800
Failure Cause Code:	515	**CR Hazmat Reg ID:**	
Failure Cause Desc:	Human Error	**CR Country:**	US
Ident. Markings:	UN/4G/Y4.7/S/07/USA/+AB1596 SODIUM	**Shipper Name:**	GEN-PROBE INCORPORATED
Cont1 Pkging Type:	Box	**Shipper Street Name:**	250 CAMPUS DR
Cont1 Const Mat:	Fiberboard	**Shipper City:**	MARLBOROUGH
Cont1 Head Type:		**Shipper State:**	MA
Cont1 Pkg Capacity:	1.241608	**Shipper Postal:**	01752-3020
C1 Capacity UOM:	LGA	**Shipper Non US St:**	
Cont1 Pkg Amt:	0.264180	**Shipper Country:**	US
C1 Pkg Amt UOM:	LGA	**Shipper Waybill:**	1Z8833540200347799
Cont1 Pkg Number:	1	**Ship Hazmat Reg ID:**	
C1 Pkg NO Failed:	1	**Origin City:**	SAN DIEGO
Cont1 Pkg Mnfctr:		**Origin State:**	CALIFORNIA
Cont1 Pkg Mnfct Dt:		**Origin Postal:**	92121
Cont1 Pkg Serial NO:		**Origin Non US St:**	
C1 Pkg Last Test Dt:		**Origin Country:**	US
C1 Test Const Mat:		**Destination City:**	BOISE
C1 Pkg Dsign Pres.:		**Destination State:**	IDAHO
C1 Dsign Press UOM:		**Destination Postal:**	83702
C1 Pkg Shell Thick:		**Destination Non US:**	
C1 Shell Thick UOM:		**Destination Country:**	US
C1 Head Thickness:		**Cont2 Package Type:**	
C1 Head Thick UOM:		**Cont2 Const Mat:**	
C1 Pkg Srvc Pres.:		**Cont2 Pkg Capacity:**	
C1 Srvc Press UOM:		**Cont2 Capacity UOM:**	
C1 Valve/Device Fail?:	No	**Cont2 Pkg Amount:**	
C1 Device Type:		**Cont2 Pkg Amt UOM:**	
C1 Device Mnfctr:		**Cont2 Pkg No:**	
C1 Device Model:		**Cont2 Pkg No Failed:**	
NRC No:			

RAM Pkg Category:		**Haz NonHosp Public:**	0

RAM Pkg Cert.:	FALSE	**Haz NonHosp Old:**	0
RAM Pkg Cert. NBR:		**Tot Haz Non Hosp Inj:**	0
RAM Nuclide S:		**Total Hazmat Injuries:**	0
RAM Transport Index:		**Evacuation Indicator:**	No
RAM UOM:		**Public Evacuated:**	0
RAM Activity Rpted:		**Employees Evac:**	0
RAM UOM Rpted:		**Total Evacuated:**	0
RAM Activity:	0	**Total Evacuation Hrs:**	0
RAM Activity UOM:		**Major Artery Closed:**	No
RAM Mat Safety:		**Mjr Artery Hrs Closed:**	0
Spillage Result:	Yes	**Material Involved:**	No
Fire Result:	No	**Estimated Speed:**	0
Explosion Result:	No	**Weather Conditions:**	
Water Sewer Result:	No	**Vehicle Overturn:**	No
Gas Dispersion:	No	**Vehicle Left Roadway:**	No
Environment Damage:	No	**Passenger Aircraft:**	No
No Release Result:	No	**Cargo Baggage:**	
Fire EMS Report:	No	**Ship Non Transport:**	No
Fire EMS EMS Report:		**Ship Air First Flight:**	No
Police Report:	No	**Ship Air Subflight:**	No
Police Report No:		**Ship Init Transport:**	No
In House Cleanup:	Yes	**Ship Phase Transfer:**	No
Other Cleanup:	No	**Contact Name:**	BRAD COOK
Damage > 500:	No	**Contact Title:**	DIRECTOR DANGEROUS GOODS
Material Loss:	0	**Contact Business:**	UNITED PARCEL SERVICE
Carrier Damage:	0	**Contact Street:**	55 GLENLAKE PKWY
Property Damage:	0	**Contact City:**	ATLANTA
Response Cost:	0	**Contact State:**	GA
Remediation Cost:	0	**Contact Postal:**	30328
Damage Old Form:	0	**Contact Non US St:**	
Total Damages Amt:	0	**Contact Country:**	US
Hazmat Fatality:	No	**Inc. Report Prepared:**	Carrier
Haz Fatal Employees:	0	**HMIS Serious Incidnt:**	No
Haz Fatal Respndrs:	0	**HMIS Serious Fatality:**	No
Haz Fatal Gen Public:	0	**HMIS Serious Injury:**	No
Tot Hazmat Fatalities:	0	**HMIS Flight Plan:**	No
Non Hazmat Fatality:	No	**HMIS Serious Evacs:**	No
Non Hazmat Fatals:	0	**HMIS Major Artery:**	No
Hazmat Injury:	No	**HMIS Bulk Release:**	No
Haz Hospital Empl:	0	**HMIS Marine Pollutnt:**	No
Haz Hospital Resp:	0	**HMIS Radioactive:**	No
Haz Hosp Gen Public:	0	**HMIS Gen Pkg Type:**	OHMIR.Ref_Container.descr_txt
Haz Hosp Old Form:	0	**HMIS Container Code:**	4G
Total Haz Hosp Inj:	0	**HMIS Container Desc:**	Fiberboard box
Haz Non Hosp Empl:	0	**HMIS Bulk Incident:**	No
Haz Non Hosp Resp:	0	**Undeclared Shipment:**	No
Description of Events:			
Recommend Actions Taken:			

HMIR Incident Reports

Map Key	Number of Records	Direction	Distance (mi/ft)	Elev/Diff (ft)	Site	DB

Report No:	I-1997050834	**Fed DOT Agency Nm:**	
Report Type:	A hazardous material incident	**Fed DOT Report No:**	
Date of Incident:	04/25/1997	**Report Submit Src:**	Paper
Time of Incident:	0530	**Inc Multiple Rows:**	No
Haz Class Code:	3	**Inc Non US State:**	
Hazardous Class:	FLAMMABLE - COMBUSTIBLE LIQUID	**Mode Transport:**	Highway
Commodity Short Nm:	ETHANOL OR ETHYL ALCOHOL	**Transport Phase:**	UNLOADING
Commodity Long Nm:	ETHANOL OR ETHYL ALCOHOL OR ETHANOL SOLUTIONS OR ETHYL ALCOHOL SOLUTIONS	**Incident Occrrnce:**	
Trade Name:	PAPANICOLAOU STAIN	**Mat Ship Approval?:**	No
ID No:	UN1170	**Mat Ship Approv No:**	
Haz Waste Ind:	No	**Undecl Hazmat Ship?:**	No
Haz Waste EPA No:		**Packaging Type:**	Non-Bulk
HMIS Tox Inhalation?:	No	**Packing Group:**	
TIH Hazard Zone:		**Carrier Reporter:**	UNITED PARCEL SERVICE INC.
Qty Released:	0.50	**CR Street Name:**	55 GLENLAKE PKWY
Unit of Measure:	LGA	**CR City:**	ATLANTA
What Failed:	103;	**CR State:**	GA
What Failed Desc:	Basic Material;	**CR Postal Code:**	30328-3498
How Failed Code:	303;	**CR Non US State:**	
How Failed Desc:	Burst or Ruptured;	**CR Fed DOT ID:**	21800
Failure Cause Code:	511; 538	**CR Hazmat Reg ID:**	
Failure Cause Desc:	Dropped; Water Damage	**CR Country:**	US
Ident. Markings:		**Shipper Name:**	R.S. HUGHES COMPANY INC.
Cont1 Pkging Type:		**Shipper Street Name:**	1219 S ALLEC ST
Cont1 Const Mat:		**Shipper City:**	ANAHEIM
Cont1 Head Type:		**Shipper State:**	CA
Cont1 Pkg Capacity:	5	**Shipper Postal:**	92805-6302
C1 Capacity UOM:	LGA	**Shipper Non US St:**	
Cont1 Pkg Amt:		**Shipper Country:**	US
C1 Pkg Amt UOM:		**Shipper Waybill:**	
Cont1 Pkg Number:	1	**Ship Hazmat Reg ID:**	
C1 Pkg NO Failed:	1	**Origin City:**	ANAHEIM
Cont1 Pkg Mnfctr:	NOT REPORTED BY CARRIER	**Origin State:**	CALIFORNIA
Cont1 Pkg Mnfct Dt:		**Origin Postal:**	92805
Cont1 Pkg Serial NO:		**Origin Non US St:**	
C1 Pkg Last Test Dt:		**Origin Country:**	US
C1 Test Const Mat:		**Destination City:**	SAN DIEGO
C1 Pkg Dsign Pres.:		**Destination State:**	CALIFORNIA
C1 Dsign Press UOM:		**Destination Postal:**	92121
C1 Pkg Shell Thick:		**Destination Non US:**	
C1 Shell Thick UOM:		**Destination Country:**	US
C1 Head Thickness:		**Cont2 Package Type:**	
C1 Head Thick UOM:		**Cont2 Const Mat:**	
C1 Pkg Srvc Pres.:		**Cont2 Pkg Capacity:**	5
C1 Srvc Press UOM:		**Cont2 Capacity UOM:**	LGA
C1 Valve/Device Fail?:	No	**Cont2 Pkg Amount:**	
C1 Device Type:		**Cont2 Pkg Amt UOM:**	
C1 Device Mnfctr:		**Cont2 Pkg No:**	1
C1 Device Model:		**Cont2 Pkg No Failed:**	1
NRC No:			

RAM Pkg Category:		**Haz NonHosp Public:**	0
RAM Pkg Cert.:	FALSE	**Haz NonHosp Old:**	0
RAM Pkg Cert. NBR:		**Tot Haz Non Hosp Inj:**	0
RAM Nuclide S:		**Total Hazmat Injuries:**	0
RAM Transport Index:		**Evacuation Indicator:**	No
RAM UOM:		**Public Evacuated:**	0
RAM Activity Rpted:		**Employees Evac:**	0
RAM UOM Rpted:		**Total Evacuated:**	0
RAM Activity:		**Total Evacuation Hrs:**	0
RAM Activity UOM:		**Major Artery Closed:**	No
RAM Mat Safety:		**Mjr Artery Hrs Closed:**	0
Spillage Result:	Yes	**Material Involved:**	No
Fire Result:	No	**Estimated Speed:**	0
Explosion Result:	No	**Weather Conditions:**	
Water Sewer Result:	No	**Vehicle Overturn:**	No
Gas Dispersion:	No	**Vehicle Left Roadway:**	No
Environment Damage:	No	**Passenger Aircraft:**	No
No Release Result:	No	**Cargo Baggage:**	
Fire EMS Report:	No	**Ship Non Transport:**	No
Fire EMS EMS Report:		**Ship Air First Flight:**	No
Police Report:	No	**Ship Air Subflight:**	No
Police Report No:		**Ship Init Transport:**	No
In House Cleanup:	No	**Ship Phase Transfer:**	No
Other Cleanup:	No	**Contact Name:**	STEPHEN IMEL
Damage > 500:	No	**Contact Title:**	HAZMAT RESPONDER
Material Loss:	0	**Contact Business:**	
Carrier Damage:	0	**Contact Street:**	
Property Damage:	0	**Contact City:**	
Response Cost:	0	**Contact State:**	
Remediation Cost:	0	**Contact Postal:**	
Damage Old Form:	0	**Contact Non US St:**	
Total Damages Amt:	0	**Contact Country:**	US
Hazmat Fatality:	No	**Inc. Report Prepared:**	
Haz Fatal Employees:	0	**HMIS Serious Incidnt:**	No
Haz Fatal Respndrs:	0	**HMIS Serious Fatality:**	No
Haz Fatal Gen Public:	0	**HMIS Serious Injury:**	No
Tot Hazmat Fatalities:	0	**HMIS Flight Plan:**	No
Non Hazmat Fatality:	No	**HMIS Serious Evacs:**	No
Non Hazmat Fatals:	0	**HMIS Major Artery:**	No
Hazmat Injury:	No	**HMIS Bulk Release:**	No
Haz Hospital Empl:	0	**HMIS Marine Pollutnt:**	No
Haz Hospital Resp:	0	**HMIS Radioactive:**	No
Haz Hosp Gen Public:	0	**HMIS Gen Pkg Type:**	OHMIR.Ref_Container.descr_txt
Haz Hosp Old Form:	0	**HMIS Container Code:**	BOX FBR
Total Haz Hosp Inj:	0	**HMIS Container Desc:**	Fiberboard box or carton
Haz Non Hosp Empl:	0	**HMIS Bulk Incident:**	No
Haz Non Hosp Resp:	0	**Undeclared Shipment:**	No

Description of Events: I RESPONDED TO THE END (NORTH SIDE) P-7 5 GALLON BUCKET WAS LEAKING. USED FLOOR DRY TO CONTAIN LIQUID READ CONTENTS CONTENTS APPEARED TO BE HAZMAT. I USED SPILL TUB TO TRANSPORT BUCKET CLEANED UP SPILL WITH MORE FLOOR DRY AND TRANSPORTED LIQUID TO ANOTHER BUCKET THEN PROCESSED ACCORDING TO RESPONSE SHEETS AND DMP.

Recommend Actions Taken:

HMIR Incident Reports

Report No:	X-2016080060	***Fed DOT Agency Nm:***	
Report Type:	A hazardous material incident	***Fed DOT Report No:***	
Date of Incident:	07/26/2016	***Report Submit Src:***	XML
Time of Incident:	1700	***Inc Multiple Rows:***	No
Haz Class Code:	3	***Inc Non US State:***	
Hazardous Class:	FLAMMABLE - COMBUSTIBLE LIQUID	***Mode Transport:***	Highway
Commodity Short Nm:	METHYL ETHYL KETONE	***Transport Phase:***	IN TRANSIT
Commodity Long Nm:	METHYL ETHYL KETONE	***Incident Occrrnce:***	
Trade Name:		***Mat Ship Approval?:***	No
ID No:	UN1193	***Mat Ship Approv No:***	
Haz Waste Ind:	No	***Undecl Hazmat Ship?:***	No
Haz Waste EPA No:		***Packaging Type:***	Non-Bulk
HMIS Tox Inhalation?:	No	***Packing Group:***	II
TIH Hazard Zone:		***Carrier Reporter:***	UNITED PARCEL SERVICE INC.
Qty Released:	0.054688	***CR Street Name:***	55 GLENLAKE PKWY
Unit of Measure:	LGA	***CR City:***	ATLANTA
What Failed:	109	***CR State:***	GA
What Failed Desc:	Closure (e.g. Cap Top or Plug)	***CR Postal Code:***	30328-3498
How Failed Code:	308	***CR Non US State:***	
How Failed Desc:	Leaked	***CR Fed DOT ID:***	21800
Failure Cause Code:	515	***CR Hazmat Reg ID:***	
Failure Cause Desc:	Human Error	***CR Country:***	US
Ident. Markings:	4G/Y19.6/S/16/USA/+CC6891	***Shipper Name:***	PRINTSAFE INC.
Cont1 Pkging Type:		***Shipper Street Name:***	12125 KEAR PL
Cont1 Const Mat:		***Shipper City:***	POWAY
Cont1 Head Type:		***Shipper State:***	CA
Cont1 Pkg Capacity:	4	***Shipper Postal:***	92064-7131
C1 Capacity UOM:	LGA	***Shipper Non US St:***	
Cont1 Pkg Amt:	4	***Shipper Country:***	US
C1 Pkg Amt UOM:	LGA	***Shipper Waybill:***	1Z9X67990373941589
Cont1 Pkg Number:	1	***Ship Hazmat Reg ID:***	
C1 Pkg NO Failed:	1	***Origin City:***	POWAY
Cont1 Pkg Mnfctr:		***Origin State:***	CALIFORNIA
Cont1 Pkg Mnfct Dt:		***Origin Postal:***	92064
Cont1 Pkg Serial NO:		***Origin Non US St:***	
C1 Pkg Last Test Dt:		***Origin Country:***	US
C1 Test Const Mat:		***Destination City:***	FT WASHINGTON
C1 Pkg Dsign Pres.:		***Destination State:***	PENNSYLVANIA
C1 Dsign Press UOM:		***Destination Postal:***	19034
C1 Pkg Shell Thick:		***Destination Non US:***	
C1 Shell Thick UOM:		***Destination Country:***	US
C1 Head Thickness:		***Cont2 Package Type:***	
C1 Head Thick UOM:		***Cont2 Const Mat:***	
C1 Pkg Srvc Pres.:		***Cont2 Pkg Capacity:***	
C1 Srvc Press UOM:		***Cont2 Capacity UOM:***	
C1 Valve/Device Fail?:	No	***Cont2 Pkg Amount:***	
C1 Device Type:		***Cont2 Pkg Amt UOM:***	

C1 Device Mnfctr:		**Cont2 Pkg No:**	
C1 Device Model:		**Cont2 Pkg No Failed:**	
NRC No:			
RAM Pkg Category:		**Haz NonHosp Public:**	0
RAM Pkg Cert.:	FALSE	**Haz NonHosp Old:**	0
RAM Pkg Cert. NBR:		**Tot Haz Non Hosp Inj:**	0
RAM Nuclide S:		**Total Hazmat Injuries:**	0
RAM Transport Index:		**Evacuation Indicator:**	No
RAM UOM:		**Public Evacuated:**	0
RAM Activity Rpted:		**Employees Evac:**	0
RAM UOM Rpted:		**Total Evacuated:**	0
RAM Activity:		**Total Evacuation Hrs:**	0
RAM Activity UOM:		**Major Artery Closed:**	No
RAM Mat Safety:		**Mjr Artery Hrs Closed:**	0
Spillage Result:	Yes	**Material Involved:**	No
Fire Result:	No	**Estimated Speed:**	0
Explosion Result:	No	**Weather Conditions:**	
Water Sewer Result:	No	**Vehicle Overturn:**	No
Gas Dispersion:	No	**Vehicle Left Roadway:**	No
Environment Damage:	No	**Passenger Aircraft:**	No
No Release Result:	No	**Cargo Baggage:**	
Fire EMS Report:	No	**Ship Non Transport:**	No
Fire EMS EMS Report:		**Ship Air First Flight:**	No
Police Report:	No	**Ship Air Subflight:**	No
Police Report No:		**Ship Init Transport:**	No
In House Cleanup:	Yes	**Ship Phase Transfer:**	No
Other Cleanup:	No	**Contact Name:**	RITA BURKE
Damage > 500:	No	**Contact Title:**	DANGEROUS GOODS MANAGER
Material Loss:	0	**Contact Business:**	United Parcel Service
Carrier Damage:	0	**Contact Street:**	55 Glenlake Parkway NE
Property Damage:	0	**Contact City:**	Atlanta
Response Cost:	0	**Contact State:**	GA
Remediation Cost:	0	**Contact Postal:**	30328
Damage Old Form:	0	**Contact Non US St:**	
Total Damages Amt:	0	**Contact Country:**	US
Hazmat Fatality:	No	**Inc. Report Prepared:**	Carrier
Haz Fatal Employees:	0	**HMIS Serious Incidnt:**	No
Haz Fatal Respndrs:	0	**HMIS Serious Fatality:**	No
Haz Fatal Gen Public:	0	**HMIS Serious Injury:**	No
Tot Hazmat Fatalities:	0	**HMIS Flight Plan:**	No
Non Hazmat Fatality:	No	**HMIS Serious Evacs:**	No
Non Hazmat Fatals:	0	**HMIS Major Artery:**	No
Hazmat Injury:	No	**HMIS Bulk Release:**	No
Haz Hospital Empl:	0	**HMIS Marine Pollutnt:**	No
Haz Hospital Resp:	0	**HMIS Radioactive:**	No
Haz Hosp Gen Public:	0	**HMIS Gen Pkg Type:**	OHMIR.Ref_Container.descr_txt
Haz Hosp Old Form:	0	**HMIS Container Code:**	4G
Total Haz Hosp Inj:	0	**HMIS Container Desc:**	Fiberboard box
Haz Non Hosp Empl:	0	**HMIS Bulk Incident:**	No
Haz Non Hosp Resp:	0	**Undeclared Shipment:**	No

Description of Events: HAZMAT AUDITOR WAS AUDITING THE BOX AND NOTICED THAT THE CARDBOARD WAS WET AND

Recommend Actions Taken: CALLED FOR A RESPONDER TO COME AND RETRIVE THE PACKAGE. SHIPPER ENSURING THAT ALL CAPS ARE TIGHT BEFORE SHIPPING

HMIR Incident Reports

Report No:	I-2012010116	***Fed DOT Agency Nm:***	
Report Type:	A hazardous material incident	***Fed DOT Report No:***	
Date of Incident:	12/07/2011	***Report Submit Src:***	Paper
Time of Incident:	1000	***Inc Multiple Rows:***	No
Haz Class Code:	8	***Inc Non US State:***	
Hazardous Class:	CORROSIVE MATERIAL	***Mode Transport:***	Highway
Commodity Short Nm:	CORROSIVE LIQUIDS N.O.S.	***Transport Phase:***	LOADING
Commodity Long Nm:	CORROSIVE LIQUIDS N.O.S.	***Incident Occrrnce:***	
Trade Name:	SULFURIC ACID	***Mat Ship Approval?:***	No
ID No:	UN1760	***Mat Ship Approv No:***	
Haz Waste Ind:	No	***Undecl Hazmat Ship?:***	No
Haz Waste EPA No:		***Packaging Type:***	Non-Bulk
HMIS Tox Inhalation?:	No	***Packing Group:***	II
TIH Hazard Zone:		***Carrier Reporter:***	UNITED PARCEL SERVICE INC.
Qty Released:	0.140625	***CR Street Name:***	55 GLENLAKE PKWY
Unit of Measure:	LGA	***CR City:***	ATLANTA
What Failed:	128	***CR State:***	GA
What Failed Desc:	Inner Packaging	***CR Postal Code:***	30328-3498
How Failed Code:	308	***CR Non US State:***	
How Failed Desc:	Leaked	***CR Fed DOT ID:***	21800
Failure Cause Code:	515	***CR Hazmat Reg ID:***	
Failure Cause Desc:	Human Error	***CR Country:***	US
Ident. Markings:		***Shipper Name:***	TRANS-PAK INCORPORATED
Cont1 Pkging Type:	Box	***Shipper Street Name:***	8710 AVENIDA DE LA FUENTE
Cont1 Const Mat:	Fiberboard	***Shipper City:***	SAN DIEGO
Cont1 Head Type:		***Shipper State:***	CA
Cont1 Pkg Capacity:	8.1250	***Shipper Postal:***	92154-6243
C1 Capacity UOM:	LGA	***Shipper Non US St:***	
Cont1 Pkg Amt:	3.6250	***Shipper Country:***	US
C1 Pkg Amt UOM:	LGA	***Shipper Waybill:***	1ZX5580A0342899289
Cont1 Pkg Number:	1	***Ship Hazmat Reg ID:***	
C1 Pkg NO Failed:	1	***Origin City:***	SAN DIEGO
Cont1 Pkg Mnfctr:		***Origin State:***	CALIFORNIA
Cont1 Pkg Mnfct Dt:		***Origin Postal:***	92111
Cont1 Pkg Serial NO:		***Origin Non US St:***	
C1 Pkg Last Test Dt:		***Origin Country:***	US
C1 Test Const Mat:		***Destination City:***	SANTA FE SPRINGS
C1 Pkg Dsign Pres.:		***Destination State:***	CALIFORNIA
C1 Dsign Press UOM:		***Destination Postal:***	90670
C1 Pkg Shell Thick:		***Destination Non US:***	
C1 Shell Thick UOM:		***Destination Country:***	US
C1 Head Thickness:		***Cont2 Package Type:***	
C1 Head Thick UOM:		***Cont2 Const Mat:***	
C1 Pkg Srvc Pres.:		***Cont2 Pkg Capacity:***	
C1 Srvc Press UOM:		***Cont2 Capacity UOM:***	
C1 Valve/Device Fail?:	No	***Cont2 Pkg Amount:***	

C1 Device Type:		**Cont2 Pkg Amt UOM:**	
C1 Device Mnfctr:		**Cont2 Pkg No:**	
C1 Device Model:		**Cont2 Pkg No Failed:**	
NRC No:			
RAM Pkg Category:		**Haz NonHosp Public:**	0
RAM Pkg Cert.:	FALSE	**Haz NonHosp Old:**	0
RAM Pkg Cert. NBR:		**Tot Haz Non Hosp Inj:**	0
RAM Nuclide S:		**Total Hazmat Injuries:**	0
RAM Transport Index:		**Evacuation Indicator:**	No
RAM UOM:		**Public Evacuated:**	0
RAM Activity Rpted:		**Employees Evac:**	0
RAM UOM Rpted:		**Total Evacuated:**	0
RAM Activity:	0	**Total Evacuation Hrs:**	0
RAM Activity UOM:		**Major Artery Closed:**	No
RAM Mat Safety:		**Mjr Artery Hrs Closed:**	0
Spillage Result:	Yes	**Material Involved:**	No
Fire Result:	No	**Estimated Speed:**	0
Explosion Result:	No	**Weather Conditions:**	
Water Sewer Result:	No	**Vehicle Overturn:**	No
Gas Dispersion:	No	**Vehicle Left Roadway:**	No
Environment Damage:	No	**Passenger Aircraft:**	No
No Release Result:	No	**Cargo Baggage:**	
Fire EMS Report:	No	**Ship Non Transport:**	No
Fire EMS EMS Report:		**Ship Air First Flight:**	No
Police Report:	No	**Ship Air Subflight:**	No
Police Report No:		**Ship Init Transport:**	No
In House Cleanup:	Yes	**Ship Phase Transfer:**	No
Other Cleanup:	No	**Contact Name:**	RITA BURKE
Damage > 500:	No	**Contact Title:**	DANGEROUS GOODS MANAGER
Material Loss:	0	**Contact Business:**	United Parcel Service
Carrier Damage:	0	**Contact Street:**	55 Glenlake Parkway NE
Property Damage:	0	**Contact City:**	Atlanta
Response Cost:	0	**Contact State:**	GA
Remediation Cost:	0	**Contact Postal:**	30328
Damage Old Form:	0	**Contact Non US St:**	
Total Damages Amt:	0	**Contact Country:**	US
Hazmat Fatality:	No	**Inc. Report Prepared:**	Carrier
Haz Fatal Employees:	0	**HMIS Serious Incidnt:**	No
Haz Fatal Respndrs:	0	**HMIS Serious Fatality:**	No
Haz Fatal Gen Public:	0	**HMIS Serious Injury:**	No
Tot Hazmat Fatalities:	0	**HMIS Flight Plan:**	No
Non Hazmat Fatality:	No	**HMIS Serious Evacs:**	No
Non Hazmat Fatals:	0	**HMIS Major Artery:**	No
Hazmat Injury:	No	**HMIS Bulk Release:**	No
Haz Hospital Empl:	0	**HMIS Marine Pollutnt:**	No
Haz Hospital Resp:	0	**HMIS Radioactive:**	No
Haz Hosp Gen Public:	0	**HMIS Gen Pkg Type:**	OHMIR.Ref_Container.descr_txt
Haz Hosp Old Form:	0	**HMIS Container Code:**	BOX FBR
Total Haz Hosp Inj:	0	**HMIS Container Desc:**	Fiberboard box or carton
Haz Non Hosp Empl:	0	**HMIS Bulk Incident:**	No
Haz Non Hosp Resp:	0	**Undeclared Shipment:**	No

Description of Events:	HAZMAT AUDITOR SAW THAT THE PACKAGE WAS LEAKING. HE THEN NOTIFIED FIRST RESPONDER AND THE RESPONDER CLEANED IT UP AND THEN DISPOSED OF IT IN THE DMP
Recommend Actions Taken:	NO COMMENTS PROVIDED

HMIR Incident Reports

Report No:	I-2014040103	***Fed DOT Agency Nm:***	
Report Type:	Undeclared Shipment with no Release	***Fed DOT Report No:***	
Date of Incident:	03/24/2014	***Report Submit Src:***	Paper
Time of Incident:	1830	***Inc Multiple Rows:***	No
Haz Class Code:	9	***Inc Non US State:***	
Hazardous Class:	MISCELLANEOUS HAZARDOUS MATERIAL	***Mode Transport:***	Air
Commodity Short Nm:	LITHIUM BATTERY	***Transport Phase:***	IN TRANSIT
Commodity Long Nm:	LITHIUM BATTERY	***Incident Occrrnce:***	SORT CENTER
Trade Name:	LITHIUM ION BATTERY	***Mat Ship Approval?:***	No
ID No:	UN3090	***Mat Ship Approv No:***	
Haz Waste Ind:	No	***Undecl Hazmat Ship?:***	Yes
Haz Waste EPA No:		***Packaging Type:***	Non-Bulk
HMIS Tox Inhalation?:	No	***Packing Group:***	II
TIH Hazard Zone:		***Carrier Reporter:***	UNITED PARCEL SERVICE CO.
Qty Released:	0	***CR Street Name:***	55 GLENLAKE PKWY
Unit of Measure:		***CR City:***	ATLANTA
What Failed:		***CR State:***	GA
What Failed Desc:		***CR Postal Code:***	30328-3498
How Failed Code:		***CR Non US State:***	
How Failed Desc:		***CR Fed DOT ID:***	0
Failure Cause Code:		***CR Hazmat Reg ID:***	
Failure Cause Desc:		***CR Country:***	US
Ident. Markings:	NONE	***Shipper Name:***	COMPETITOR GROUP INC.
Cont1 Pkging Type:	Box	***Shipper Street Name:***	9477 WAPLES ST STE 150
Cont1 Const Mat:	Fiberboard	***Shipper City:***	SAN DIEGO
Cont1 Head Type:		***Shipper State:***	CA
Cont1 Pkg Capacity:	3	***Shipper Postal:***	92121-2937
C1 Capacity UOM:	SLB	***Shipper Non US St:***	
Cont1 Pkg Amt:	3	***Shipper Country:***	US
C1 Pkg Amt UOM:	SLB	***Shipper Waybill:***	1Z5272926658943857
Cont1 Pkg Number:	1	***Ship Hazmat Reg ID:***	
C1 Pkg NO Failed:	0	***Origin City:***	SAN DIEGO
Cont1 Pkg Mnfctr:		***Origin State:***	CALIFORNIA
Cont1 Pkg Mnfct Dt:		***Origin Postal:***	92121
Cont1 Pkg Serial NO:		***Origin Non US St:***	
C1 Pkg Last Test Dt:		***Origin Country:***	US
C1 Test Const Mat:		***Destination City:***	
C1 Pkg Dsign Pres.:		***Destination State:***	
C1 Dsign Press UOM:		***Destination Postal:***	
C1 Pkg Shell Thick:		***Destination Non US:***	
C1 Shell Thick UOM:		***Destination Country:***	
C1 Head Thickness:		***Cont2 Package Type:***	
C1 Head Thick UOM:		***Cont2 Const Mat:***	
C1 Pkg Srvc Pres.:		***Cont2 Pkg Capacity:***	
C1 Srvc Press UOM:		***Cont2 Capacity UOM:***	

C1 Valve/Device Fail?:	No	***Cont2 Pkg Amount:***	
C1 Device Type:		***Cont2 Pkg Amt UOM:***	
C1 Device Mnfctr:		***Cont2 Pkg No:***	
C1 Device Model:		***Cont2 Pkg No Failed:***	
NRC No:			
RAM Pkg Category:		***Haz NonHosp Public:***	0
RAM Pkg Cert.:	FALSE	***Haz NonHosp Old:***	0
RAM Pkg Cert. NBR:		***Tot Haz Non Hosp Inj:***	0
RAM Nuclide S:		***Total Hazmat Injuries:***	0
RAM Transport Index:		***Evacuation Indicator:***	No
RAM UOM:		***Public Evacuated:***	0
RAM Activity Rpted:		***Employees Evac:***	0
RAM UOM Rpted:		***Total Evacuated:***	0
RAM Activity:	0	***Total Evacuation Hrs:***	0
RAM Activity UOM:		***Major Artery Closed:***	No
RAM Mat Safety:		***Mjr Artery Hrs Closed:***	0
Spillage Result:	No	***Material Involved:***	No
Fire Result:	No	***Estimated Speed:***	0
Explosion Result:	No	***Weather Conditions:***	
Water Sewer Result:	No	***Vehicle Overturn:***	No
Gas Dispersion:	No	***Vehicle Left Roadway:***	No
Environment Damage:	No	***Passenger Aircraft:***	No
No Release Result:	Yes	***Cargo Baggage:***	
Fire EMS Report:	No	***Ship Non Transport:***	Yes
Fire EMS EMS Report:		***Ship Air First Flight:***	No
Police Report:	No	***Ship Air Subflight:***	No
Police Report No:		***Ship Init Transport:***	No
In House Cleanup:	No	***Ship Phase Transfer:***	No
Other Cleanup:	No	***Contact Name:***	RITA BURKE
Damage > 500:	No	***Contact Title:***	DANGEROUS GOODS MANAGER
Material Loss:	0	***Contact Business:***	United Parcel Service
Carrier Damage:	0	***Contact Street:***	55 Glenlake Parkway NE
Property Damage:	0	***Contact City:***	Atlanta
Response Cost:	0	***Contact State:***	GA
Remediation Cost:	0	***Contact Postal:***	30328
Damage Old Form:	0	***Contact Non US St:***	
Total Damages Amt:	0	***Contact Country:***	US
Hazmat Fatality:	No	***Inc. Report Prepared:***	Carrier
Haz Fatal Employees:	0	***HMIS Serious Incidnt:***	No
Haz Fatal Respndrs:	0	***HMIS Serious Fatality:***	No
Haz Fatal Gen Public:	0	***HMIS Serious Injury:***	No
Tot Hazmat Fatalities:	0	***HMIS Flight Plan:***	No
Non Hazmat Fatality:	No	***HMIS Serious Evacs:***	No
Non Hazmat Fatals:	0	***HMIS Major Artery:***	No
Hazmat Injury:	No	***HMIS Bulk Release:***	No
Haz Hospital Empl:	0	***HMIS Marine Pollutnt:***	No
Haz Hospital Resp:	0	***HMIS Radioactive:***	No
Haz Hosp Gen Public:	0	***HMIS Gen Pkg Type:***	OHMIR.Ref_Container.descr_txt
Haz Hosp Old Form:	0	***HMIS Container Code:***	4G
Total Haz Hosp Inj:	0	***HMIS Container Desc:***	Fiberboard box
Haz Non Hosp Empl:	0	***HMIS Bulk Incident:***	No

Haz Non Hosp Resp:	0	**Undeclared Shipment:**	Yes
Description of Events:	CAME TO MY ATTENTION DURING ODC/INTERNATIONAL AUDIT THAT PACKAGE CONTAINED CELL PHONES OPENED PACKAGE AND CONTAINED 3 NEW IPHONES WHICH CONTAINS SEALED LITHIUM ION BATTERIES. THIS SHIPMENT HAS NOT BEEN ACCEPTED FOR AIR OR TRANSPORTED IN THE AIR BY UNITED PARCEL SERVICE CO.		
Recommend Actions Taken:	SHIPPER FOLLOWUP		

HMIR Incident Reports

Report No:	I-2006050294	**Fed DOT Agency Nm:**	
Report Type:	A hazardous material incident	**Fed DOT Report No:**	
Date of Incident:	04/06/2006	**Report Submit Src:**	Paper
Time of Incident:	0500	**Inc Multiple Rows:**	No
Haz Class Code:	8	**Inc Non US State:**	
Hazardous Class:	CORROSIVE MATERIAL	**Mode Transport:**	Highway
Commodity Short Nm:	SULFURIC ACID	**Transport Phase:**	UNLOADING
Commodity Long Nm:	SULFURIC ACID	**Incident Occrrnce:**	
Trade Name:	LIQUIDATE	**Mat Ship Approval?:**	No
ID No:	UN1830	**Mat Ship Approv No:**	
Haz Waste Ind:	No	**Undecl Hazmat Ship?:**	No
Haz Waste EPA No:		**Packaging Type:**	Non-Bulk
HMIS Tox Inhalation?:	No	**Packing Group:**	II
TIH Hazard Zone:		**Carrier Reporter:**	UNITED PARCEL SERVICE INC.
Qty Released:	0.046875	**CR Street Name:**	55 GLENLAKE PKWY
Unit of Measure:	LGA	**CR City:**	ATLANTA
What Failed:	109	**CR State:**	GA
What Failed Desc:	Closure (e.g. Cap Top or Plug)	**CR Postal Code:**	30328-3498
How Failed Code:	306	**CR Non US State:**	
How Failed Desc:	Failed to Operate	**CR Fed DOT ID:**	21800
Failure Cause Code:	521	**CR Hazmat Reg ID:**	
Failure Cause Desc:	Inadequate Preparation for Transportation	**CR Country:**	US
Ident. Markings:	unknown	**Shipper Name:**	ULTRA-CHEM INC.
Cont1 Pkging Type:	Box	**Shipper Street Name:**	8043 FLINT ST
Cont1 Const Mat:		**Shipper City:**	SHAWNEE MISSION
Cont1 Head Type:		**Shipper State:**	KS
Cont1 Pkg Capacity:	6.50	**Shipper Postal:**	66214-3335
C1 Capacity UOM:	LGA	**Shipper Non US St:**	
Cont1 Pkg Amt:	6	**Shipper Country:**	US
C1 Pkg Amt UOM:	LGA	**Shipper Waybill:**	1Z6920540358331513
Cont1 Pkg Number:	1	**Ship Hazmat Reg ID:**	
C1 Pkg NO Failed:	1	**Origin City:**	LENEXA
Cont1 Pkg Mnfctr:		**Origin State:**	KANSAS
Cont1 Pkg Mnfct Dt:		**Origin Postal:**	66214
Cont1 Pkg Serial NO:		**Origin Non US St:**	
C1 Pkg Last Test Dt:		**Origin Country:**	US
C1 Test Const Mat:		**Destination City:**	RANCHO SANTA FE
C1 Pkg Dsign Pres.:		**Destination State:**	CALIFORNIA
C1 Dsign Press UOM:		**Destination Postal:**	92067
C1 Pkg Shell Thick:		**Destination Non US:**	
C1 Shell Thick UOM:		**Destination Country:**	US
C1 Head Thickness:		**Cont2 Package Type:**	Bottle
C1 Head Thick UOM:		**Cont2 Const Mat:**	Plastic

C1 Pkg Srvc Pres.:		**Cont2 Pkg Capacity:**	2
C1 Srvc Press UOM:		**Cont2 Capacity UOM:**	LQT
C1 Valve/Device Fail?:	No	**Cont2 Pkg Amount:**	2
C1 Device Type:		**Cont2 Pkg Amt UOM:**	LQT
C1 Device Mnfctr:		**Cont2 Pkg No:**	12
C1 Device Model:		**Cont2 Pkg No Failed:**	2
NRC No:			
RAM Pkg Category:		**Haz NonHosp Public:**	0
RAM Pkg Cert.:	FALSE	**Haz NonHosp Old:**	0
RAM Pkg Cert. NBR:		**Tot Haz Non Hosp Inj:**	0
RAM Nuclide S:		**Total Hazmat Injuries:**	0
RAM Transport Index:		**Evacuation Indicator:**	No
RAM UOM:		**Public Evacuated:**	0
RAM Activity Rpted:		**Employees Evac:**	0
RAM UOM Rpted:		**Total Evacuated:**	0
RAM Activity:	0	**Total Evacuation Hrs:**	0
RAM Activity UOM:		**Major Artery Closed:**	No
RAM Mat Safety:		**Mjr Artery Hrs Closed:**	0
Spillage Result:	Yes	**Material Involved:**	No
Fire Result:	No	**Estimated Speed:**	0
Explosion Result:	No	**Weather Conditions:**	
Water Sewer Result:	No	**Vehicle Overturn:**	No
Gas Dispersion:	No	**Vehicle Left Roadway:**	No
Environment Damage:	No	**Passenger Aircraft:**	No
No Release Result:	No	**Cargo Baggage:**	
Fire EMS Report:	No	**Ship Non Transport:**	No
Fire EMS EMS Report:		**Ship Air First Flight:**	No
Police Report:	No	**Ship Air Subflight:**	No
Police Report No:		**Ship Init Transport:**	No
In House Cleanup:	Yes	**Ship Phase Transfer:**	No
Other Cleanup:	No	**Contact Name:**	BRAD COOK
Damage > 500:	No	**Contact Title:**	DIRECTOR DANGEROUS GOODS
Material Loss:	0	**Contact Business:**	UNITED PARCEL SERVICE
Carrier Damage:	0	**Contact Street:**	55 GLENLAKE PKWY
Property Damage:	0	**Contact City:**	ATLANTA
Response Cost:	0	**Contact State:**	GA
Remediation Cost:	0	**Contact Postal:**	30328
Damage Old Form:	0	**Contact Non US St:**	
Total Damages Amt:	0	**Contact Country:**	US
Hazmat Fatality:	No	**Inc. Report Prepared:**	Carrier
Haz Fatal Employees:	0	**HMIS Serious Incidnt:**	No
Haz Fatal Respndrs:	0	**HMIS Serious Fatality:**	No
Haz Fatal Gen Public:	0	**HMIS Serious Injury:**	No
Tot Hazmat Fatalities:	0	**HMIS Flight Plan:**	No
Non Hazmat Fatality:	No	**HMIS Serious Evacs:**	No
Non Hazmat Fatals:	0	**HMIS Major Artery:**	No
Hazmat Injury:	No	**HMIS Bulk Release:**	No
Haz Hospital Empl:	0	**HMIS Marine Pollutnt:**	No
Haz Hospital Resp:	0	**HMIS Radioactive:**	No
Haz Hosp Gen Public:	0	**HMIS Gen Pkg Type:**	OHMIR.Ref_Container.descr_txt
Haz Hosp Old Form:	0	**HMIS Container Code:**	BOX

Total Haz Hosp Inj:	0	**HMIS Container Desc:**	Box wood or fiberboard not specified
Haz Non Hosp Empl:	0	**HMIS Bulk Incident:**	No
Haz Non Hosp Resp:	0	**Undeclared Shipment:**	No

Description of Events: FOUND PKG BEHIND P-8 NOTICED IT HAD CLASS 8 DIAMOND LABEL. TOP BOX WAS OPEN AND SOME ITEMS HAD FALLEN OUT. DID NOT APPEAR TO BE LEAKING THOUGH PPE WAS USED TO BRING ITEMS BACK TO PSC. UPON FURTHER INSPECTION USING PPE TWO BOTTLES HAD BEEN PUNCTURED AND WOULD BE DISPOSED OF USING DAMAGED MATERIAL PROCESS SALVAGED ITEMS SENT BACK TO SHIPPER IN SALVAGE DRUM.

Recommend Actions Taken:

HMIR Incident Reports

Report No:	I-2008050050	**Fed DOT Agency Nm:**	
Report Type:	A hazardous material incident	**Fed DOT Report No:**	
Date of Incident:	04/29/2008	**Report Submit Src:**	Paper
Time of Incident:	0600	**Inc Multiple Rows:**	No
Haz Class Code:	3	**Inc Non US State:**	
Hazardous Class:	FLAMMABLE - COMBUSTIBLE LIQUID	**Mode Transport:**	Highway
Commodity Short Nm:	ISOPROPANOL OR ISOPROPYL	**Transport Phase:**	LOADING
Commodity Long Nm:	ISOPROPANOL OR ISOPROPYL ALCOHOL	**Incident Occrrnce:**	
Trade Name:	MET-L-CHEK	**Mat Ship Approval?:**	No
ID No:	UN1219	**Mat Ship Approv No:**	
Haz Waste Ind:	No	**Undecl Hazmat Ship?:**	No
Haz Waste EPA No:		**Packaging Type:**	Non-Bulk
HMIS Tox Inhalation?:	No	**Packing Group:**	II
TIH Hazard Zone:		**Carrier Reporter:**	UNITED PARCEL SERVICE INC.
Qty Released:	0.50	**CR Street Name:**	55 GLENLAKE PKWY
Unit of Measure:	LGA	**CR City:**	ATLANTA
What Failed:	103	**CR State:**	GA
What Failed Desc:	Basic Material	**CR Postal Code:**	30328-3498
How Failed Code:	304	**CR Non US State:**	
How Failed Desc:	Cracked	**CR Fed DOT ID:**	21800
Failure Cause Code:	511	**CR Hazmat Reg ID:**	
Failure Cause Desc:	Dropped	**CR Country:**	US
Ident. Markings:	UN/4G/Y25.3/S/07/USA/+AA2999	**Shipper Name:**	EIS INC.
Cont1 Pkging Type:		**Shipper Street Name:**	1524 W 14TH ST STE 106
Cont1 Const Mat:		**Shipper City:**	TEMPE
Cont1 Head Type:		**Shipper State:**	AZ
Cont1 Pkg Capacity:	6.683552	**Shipper Postal:**	85281-6974
C1 Capacity UOM:	LGA	**Shipper Non US St:**	
Cont1 Pkg Amt:	4	**Shipper Country:**	US
C1 Pkg Amt UOM:	LGA	**Shipper Waybill:**	1Z8707870361121208
Cont1 Pkg Number:	1	**Ship Hazmat Reg ID:**	
C1 Pkg NO Failed:	1	**Origin City:**	TEMPE
Cont1 Pkg Mnfctr:		**Origin State:**	ARIZONA
Cont1 Pkg Mnfct Dt:		**Origin Postal:**	85281
Cont1 Pkg Serial NO:		**Origin Non US St:**	
C1 Pkg Last Test Dt:		**Origin Country:**	US
C1 Test Const Mat:		**Destination City:**	SAN DIEGO
C1 Pkg Dsign Pres.:		**Destination State:**	CALIFORNIA
C1 Dsign Press UOM:		**Destination Postal:**	92121
C1 Pkg Shell Thick:		**Destination Non US:**	

C1 Shell Thick UOM:		**Destination Country:**	US
C1 Head Thickness:		**Cont2 Package Type:**	
C1 Head Thick UOM:		**Cont2 Const Mat:**	
C1 Pkg Srvc Pres.:		**Cont2 Pkg Capacity:**	
C1 Srvc Press UOM:		**Cont2 Capacity UOM:**	
C1 Valve/Device Fail?:	No	**Cont2 Pkg Amount:**	
C1 Device Type:		**Cont2 Pkg Amt UOM:**	
C1 Device Mnfctr:		**Cont2 Pkg No:**	
C1 Device Model:		**Cont2 Pkg No Failed:**	
NRC No:			

RAM Pkg Category:		**Haz NonHosp Public:**	0
RAM Pkg Cert.:	FALSE	**Haz NonHosp Old:**	0
RAM Pkg Cert. NBR:		**Tot Haz Non Hosp Inj:**	0
RAM Nuclide S:		**Total Hazmat Injuries:**	0
RAM Transport Index:		**Evacuation Indicator:**	No
RAM UOM:		**Public Evacuated:**	0
RAM Activity Rpted:		**Employees Evac:**	0
RAM UOM Rpted:		**Total Evacuated:**	0
RAM Activity:	0	**Total Evacuation Hrs:**	0
RAM Activity UOM:		**Major Artery Closed:**	No
RAM Mat Safety:		**Mjr Artery Hrs Closed:**	0
Spillage Result:	Yes	**Material Involved:**	No
Fire Result:	No	**Estimated Speed:**	0
Explosion Result:	No	**Weather Conditions:**	
Water Sewer Result:	No	**Vehicle Overturn:**	No
Gas Dispersion:	No	**Vehicle Left Roadway:**	No
Environment Damage:	No	**Passenger Aircraft:**	No
No Release Result:	No	**Cargo Baggage:**	
Fire EMS Report:	No	**Ship Non Transport:**	No
Fire EMS EMS Report:		**Ship Air First Flight:**	No
Police Report:	No	**Ship Air Subflight:**	No
Police Report No:		**Ship Init Transport:**	No
In House Cleanup:	Yes	**Ship Phase Transfer:**	No
Other Cleanup:	No	**Contact Name:**	BRAD COOK
Damage > 500:	No	**Contact Title:**	DIRECTOR DANGEROUS GOODS
Material Loss:	0	**Contact Business:**	UNITED PARCEL SERVICE
Carrier Damage:	0	**Contact Street:**	55 GLENLAKE PKWY
Property Damage:	0	**Contact City:**	ATLANTA
Response Cost:	0	**Contact State:**	GA
Remediation Cost:	0	**Contact Postal:**	30328
Damage Old Form:	0	**Contact Non US St:**	
Total Damages Amt:	0	**Contact Country:**	US
Hazmat Fatality:	No	**Inc. Report Prepared:**	Carrier
Haz Fatal Employees:	0	**HMIS Serious Incidnt:**	No
Haz Fatal Respndrs:	0	**HMIS Serious Fatality:**	No
Haz Fatal Gen Public:	0	**HMIS Serious Injury:**	No
Tot Hazmat Fatalities:	0	**HMIS Flight Plan:**	No
Non Hazmat Fatality:	No	**HMIS Serious Evacs:**	No
Non Hazmat Fatals:	0	**HMIS Major Artery:**	No
Hazmat Injury:	No	**HMIS Bulk Release:**	No
Haz Hospital Empl:	0	**HMIS Marine Pollutnt:**	No

Haz Hospital Resp:	0	**HMIS Radioactive:**	No
Haz Hosp Gen Public:	0	**HMIS Gen Pkg Type:**	OHMIR.Ref_Container.descr_txt
Haz Hosp Old Form:	0	**HMIS Container Code:**	4G
Total Haz Hosp Inj:	0	**HMIS Container Desc:**	Fiberboard box
Haz Non Hosp Empl:	0	**HMIS Bulk Incident:**	No
Haz Non Hosp Resp:	0	**Undeclared Shipment:**	No
Description of Events:	(NO COMMENTS PROVIDED)		
Recommend Actions Taken:	(NO COMMENTS PROVIDED)		

HMIR Incident Reports

Report No:	I-2008030373	**Fed DOT Agency Nm:**	
Report Type:	A hazardous material incident	**Fed DOT Report No:**	
Date of Incident:	03/04/2008	**Report Submit Src:**	Paper
Time of Incident:	0900	**Inc Multiple Rows:**	No
Haz Class Code:	3	**Inc Non US State:**	
Hazardous Class:	FLAMMABLE - COMBUSTIBLE LIQUID	**Mode Transport:**	Highway
Commodity Short Nm:	ETHANOL OR ETHYL ALCOHOL	**Transport Phase:**	LOADING
Commodity Long Nm:	ETHANOL OR ETHYL ALCOHOL OR ETHANOL SOLUTIONS OR ETHYL ALCOHOL SOLUTIONS	**Incident Occrrnce:**	
Trade Name:	CS ALCOHOL 70% HISTO	**Mat Ship Approval?:**	No
ID No:	UN1170	**Mat Ship Approv No:**	
Haz Waste Ind:	No	**Undecl Hazmat Ship?:**	No
Haz Waste EPA No:		**Packaging Type:**	Non-Bulk
HMIS Tox Inhalation?:	No	**Packing Group:**	II
TIH Hazard Zone:		**Carrier Reporter:**	UNITED PARCEL SERVICE INC.
Qty Released:	0.0625	**CR Street Name:**	55 GLENLAKE PKWY
Unit of Measure:	LGA	**CR City:**	ATLANTA
What Failed:	109	**CR State:**	GA
What Failed Desc:	Closure (e.g. Cap Top or Plug)	**CR Postal Code:**	30328-3498
How Failed Code:	308	**CR Non US State:**	
How Failed Desc:	Leaked	**CR Fed DOT ID:**	21800
Failure Cause Code:	508	**CR Hazmat Reg ID:**	
Failure Cause Desc:	Defective Component or Device	**CR Country:**	US
Ident. Markings:		**Shipper Name:**	PATTERSON DENTAL SUPPLY INC.
Cont1 Pkging Type:	Box	**Shipper Street Name:**	800 MONTE VISTA DR
Cont1 Const Mat:	Fiberboard	**Shipper City:**	DINUBA
Cont1 Head Type:		**Shipper State:**	CA
Cont1 Pkg Capacity:	8.1250	**Shipper Postal:**	93618-9117
C1 Capacity UOM:	LGA	**Shipper Non US St:**	
Cont1 Pkg Amt:	1.056720	**Shipper Country:**	US
C1 Pkg Amt UOM:	LGA	**Shipper Waybill:**	1Z4736W4034713
Cont1 Pkg Number:	1	**Ship Hazmat Reg ID:**	
C1 Pkg NO Failed:	1	**Origin City:**	DINUBA
Cont1 Pkg Mnfctr:		**Origin State:**	CALIFORNIA
Cont1 Pkg Mnfct Dt:		**Origin Postal:**	93618
Cont1 Pkg Serial NO:		**Origin Non US St:**	
C1 Pkg Last Test Dt:		**Origin Country:**	US
C1 Test Const Mat:		**Destination City:**	ENCINITAS
C1 Pkg Dsign Pres.:		**Destination State:**	CALIFORNIA
C1 Dsign Press UOM:		**Destination Postal:**	92024

C1 Pkg Shell Thick:		**Destination Non US:**	
C1 Shell Thick UOM:		**Destination Country:**	US
C1 Head Thickness:		**Cont2 Package Type:**	Bottle
C1 Head Thick UOM:		**Cont2 Const Mat:**	Plastic
C1 Pkg Srvc Pres.:		**Cont2 Pkg Capacity:**	1
C1 Srvc Press UOM:		**Cont2 Capacity UOM:**	LGA
C1 Valve/Device Fail?:	No	**Cont2 Pkg Amount:**	1
C1 Device Type:		**Cont2 Pkg Amt UOM:**	LGA
C1 Device Mnfctr:		**Cont2 Pkg No:**	1
C1 Device Model:		**Cont2 Pkg No Failed:**	1
NRC No:			

RAM Pkg Category:		**Haz NonHosp Public:**	0
RAM Pkg Cert.:	FALSE	**Haz NonHosp Old:**	0
RAM Pkg Cert. NBR:		**Tot Haz Non Hosp Inj:**	0
RAM Nuclide S:		**Total Hazmat Injuries:**	0
RAM Transport Index:		**Evacuation Indicator:**	No
RAM UOM:		**Public Evacuated:**	0
RAM Activity Rpted:		**Employees Evac:**	0
RAM UOM Rpted:		**Total Evacuated:**	0
RAM Activity:	0	**Total Evacuation Hrs:**	0
RAM Activity UOM:		**Major Artery Closed:**	No
RAM Mat Safety:		**Mjr Artery Hrs Closed:**	0
Spillage Result:	Yes	**Material Involved:**	No
Fire Result:	No	**Estimated Speed:**	0
Explosion Result:	No	**Weather Conditions:**	
Water Sewer Result:	No	**Vehicle Overturn:**	No
Gas Dispersion:	No	**Vehicle Left Roadway:**	No
Environment Damage:	No	**Passenger Aircraft:**	No
No Release Result:	No	**Cargo Baggage:**	
Fire EMS Report:	No	**Ship Non Transport:**	No
Fire EMS EMS Report:		**Ship Air First Flight:**	No
Police Report:	No	**Ship Air Subflight:**	No
Police Report No:		**Ship Init Transport:**	No
In House Cleanup:	Yes	**Ship Phase Transfer:**	No
Other Cleanup:	No	**Contact Name:**	BRAD COOK
Damage > 500:	No	**Contact Title:**	DIRECTOR DANGEROUS GOODS
Material Loss:	0	**Contact Business:**	UNITED PARCEL SERVICE
Carrier Damage:	0	**Contact Street:**	55 GLENLAKE PKWY
Property Damage:	0	**Contact City:**	ATLANTA
Response Cost:	0	**Contact State:**	GA
Remediation Cost:	0	**Contact Postal:**	30328
Damage Old Form:	0	**Contact Non US St:**	
Total Damages Amt:	0	**Contact Country:**	US
Hazmat Fatality:	No	**Inc. Report Prepared:**	Carrier
Haz Fatal Employees:	0	**HMIS Serious Incidnt:**	No
Haz Fatal Respndrs:	0	**HMIS Serious Fatality:**	No
Haz Fatal Gen Public:	0	**HMIS Serious Injury:**	No
Tot Hazmat Fatalities:	0	**HMIS Flight Plan:**	No
Non Hazmat Fatality:	No	**HMIS Serious Evacs:**	No
Non Hazmat Fatals:	0	**HMIS Major Artery:**	No
Hazmat Injury:	No	**HMIS Bulk Release:**	No

Haz Hospital Empl:	0	**HMIS Marine Pollutnt:**	No
Haz Hospital Resp:	0	**HMIS Radioactive:**	No
Haz Hosp Gen Public:	0	**HMIS Gen Pkg Type:**	OHMIR.Ref_Container.descr_txt
Haz Hosp Old Form:	0	**HMIS Container Code:**	4G
Total Haz Hosp Inj:	0	**HMIS Container Desc:**	Fiberboard box
Haz Non Hosp Empl:	0	**HMIS Bulk Incident:**	No
Haz Non Hosp Resp:	0	**Undeclared Shipment:**	No
Description of Events:	(NO COMMENTS PROVIDED)		
Recommend Actions Taken:	(NO COMMENTS PROVIDED)		

HMIR Incident Reports

Report No:	I-2006100054	**Fed DOT Agency Nm:**	
Report Type:	A hazardous material incident	**Fed DOT Report No:**	
Date of Incident:	08/30/2006	**Report Submit Src:**	Paper
Time of Incident:	1047	**Inc Multiple Rows:**	No
Haz Class Code:	3	**Inc Non US State:**	
Hazardous Class:	FLAMMABLE - COMBUSTIBLE LIQUID	**Mode Transport:**	Highway
Commodity Short Nm:	ACETONE	**Transport Phase:**	UNLOADING
Commodity Long Nm:	ACETONE	**Incident Occrrnce:**	
Trade Name:	ACETONE	**Mat Ship Approval?:**	No
ID No:	UN1090	**Mat Ship Approv No:**	
Haz Waste Ind:	No	**Undecl Hazmat Ship?:**	No
Haz Waste EPA No:		**Packaging Type:**	Non-Bulk
HMIS Tox Inhalation?:	No	**Packing Group:**	II
TIH Hazard Zone:		**Carrier Reporter:**	UNITED PARCEL SERVICE INC.
Qty Released:	0.0625	**CR Street Name:**	55 GLENLAKE PKWY
Unit of Measure:	LGA	**CR City:**	ATLANTA
What Failed:	104; 104	**CR State:**	GA
What Failed Desc:	Body; Body	**CR Postal Code:**	30328-3498
How Failed Code:	308; 308	**CR Non US State:**	
How Failed Desc:	Leaked; Leaked	**CR Fed DOT ID:**	21800
Failure Cause Code:	; 521	**CR Hazmat Reg ID:**	
Failure Cause Desc:	; Inadequate Preparation for Transportation	**CR Country:**	US
Ident. Markings:		**Shipper Name:**	IRWIN INTERNATIONAL INC.
Cont1 Pkging Type:	Box	**Shipper Street Name:**	225 AIRPORT CIR
Cont1 Const Mat:	Fiberboard	**Shipper City:**	CORONA
Cont1 Head Type:		**Shipper State:**	CA
Cont1 Pkg Capacity:	4	**Shipper Postal:**	92880-2527
C1 Capacity UOM:	LGA	**Shipper Non US St:**	
Cont1 Pkg Amt:	4	**Shipper Country:**	US
C1 Pkg Amt UOM:	LGA	**Shipper Waybill:**	1Z13XW620332362902
Cont1 Pkg Number:	1	**Ship Hazmat Reg ID:**	
C1 Pkg NO Failed:	1	**Origin City:**	CORONA
Cont1 Pkg Mnfctr:	NORMAN INTERNATIONAL	**Origin State:**	CALIFORNIA
Cont1 Pkg Mnfct Dt:		**Origin Postal:**	92880
Cont1 Pkg Serial NO:		**Origin Non US St:**	
C1 Pkg Last Test Dt:		**Origin Country:**	US
C1 Test Const Mat:		**Destination City:**	SAN DIEGO
C1 Pkg Dsign Pres.:		**Destination State:**	CALIFORNIA
C1 Dsign Press UOM:		**Destination Postal:**	92127

C1 Pkg Shell Thick:		***Destination Non US:***	
C1 Shell Thick UOM:		***Destination Country:***	US
C1 Head Thickness:		***Cont2 Package Type:***	Can
C1 Head Thick UOM:		***Cont2 Const Mat:***	Metal (any type)
C1 Pkg Srvc Pres.:		***Cont2 Pkg Capacity:***	1
C1 Srvc Press UOM:		***Cont2 Capacity UOM:***	LGA
C1 Valve/Device Fail?:	No	***Cont2 Pkg Amount:***	1
C1 Device Type:		***Cont2 Pkg Amt UOM:***	LGA
C1 Device Mnfctr:		***Cont2 Pkg No:***	4
C1 Device Model:		***Cont2 Pkg No Failed:***	2
NRC No:			

RAM Pkg Category:		***Haz NonHosp Public:***	0
RAM Pkg Cert.:	FALSE	***Haz NonHosp Old:***	0
RAM Pkg Cert. NBR:		***Tot Haz Non Hosp Inj:***	0
RAM Nuclide S:		***Total Hazmat Injuries:***	0
RAM Transport Index:		***Evacuation Indicator:***	No
RAM UOM:		***Public Evacuated:***	0
RAM Activity Rpted:		***Employees Evac:***	0
RAM UOM Rpted:		***Total Evacuated:***	0
RAM Activity:	0	***Total Evacuation Hrs:***	0
RAM Activity UOM:		***Major Artery Closed:***	No
RAM Mat Safety:		***Mjr Artery Hrs Closed:***	0
Spillage Result:	Yes	***Material Involved:***	No
Fire Result:	No	***Estimated Speed:***	0
Explosion Result:	No	***Weather Conditions:***	
Water Sewer Result:	No	***Vehicle Overturn:***	No
Gas Dispersion:	No	***Vehicle Left Roadway:***	No
Environment Damage:	No	***Passenger Aircraft:***	No
No Release Result:	No	***Cargo Baggage:***	
Fire EMS Report:	No	***Ship Non Transport:***	No
Fire EMS EMS Report:		***Ship Air First Flight:***	No
Police Report:	No	***Ship Air Subflight:***	No
Police Report No:		***Ship Init Transport:***	No
In House Cleanup:	Yes	***Ship Phase Transfer:***	No
Other Cleanup:	No	***Contact Name:***	BRAD COOK
Damage > 500:	No	***Contact Title:***	DIRECTOR DANGEROUS GOODS
Material Loss:	0	***Contact Business:***	UNITED PARCEL SERVICE
Carrier Damage:	0	***Contact Street:***	55 GLENLAKE PKWY
Property Damage:	0	***Contact City:***	ATLANTA
Response Cost:	0	***Contact State:***	GA
Remediation Cost:	0	***Contact Postal:***	30328
Damage Old Form:	0	***Contact Non US St:***	
Total Damages Amt:	0	***Contact Country:***	US
Hazmat Fatality:	No	***Inc. Report Prepared:***	Carrier
Haz Fatal Employees:	0	***HMIS Serious Incidnt:***	No
Haz Fatal Respndrs:	0	***HMIS Serious Fatality:***	No
Haz Fatal Gen Public:	0	***HMIS Serious Injury:***	No
Tot Hazmat Fatalities:	0	***HMIS Flight Plan:***	No
Non Hazmat Fatality:	No	***HMIS Serious Evacs:***	No
Non Hazmat Fatals:	0	***HMIS Major Artery:***	No
Hazmat Injury:	No	***HMIS Bulk Release:***	No

Haz Hospital Empl:	0	**HMIS Marine Pollutnt:**	No
Haz Hospital Resp:	0	**HMIS Radioactive:**	No
Haz Hosp Gen Public:	0	**HMIS Gen Pkg Type:**	OHMIR.Ref_Container.descr_txt
Haz Hosp Old Form:	0	**HMIS Container Code:**	BOX FBR
Total Haz Hosp Inj:	0	**HMIS Container Desc:**	Fiberboard box or carton
Haz Non Hosp Empl:	0	**HMIS Bulk Incident:**	No
Haz Non Hosp Resp:	0	**Undeclared Shipment:**	No

Description of Events: I FOUND A LEAKING PACKAGE IN THE BACK ON P-3. I SAW THAT THE PACKAGE WAS LEAKING. I ALSO NOTICE THAT THE PACKAGE HAD A DIAMOND HAZARDOUS LABEL (3 FLAMMABLE LIQUID) AND UPS SHIPPING PAPPERS. USING MY PPE I PICKED UP THE PACKAGE AND TOOK IT BACK TO THE PSC. STILL WARNING MY PPE I PROCESSED THE PACKAGE THROUGH THE DMP.

Recommend Actions Taken:

HMIR Incident Reports

Report No:	I-2014030025	**Fed DOT Agency Nm:**	
Report Type:	Undeclared Shipment with no Release	**Fed DOT Report No:**	
Date of Incident:	02/17/2014	**Report Submit Src:**	Paper
Time of Incident:	1800	**Inc Multiple Rows:**	No
Haz Class Code:	9	**Inc Non US State:**	
Hazardous Class:	MISCELLANEOUS HAZARDOUS MATERIAL	**Mode Transport:**	Air
Commodity Short Nm:	LITHIUM BATTERY	**Transport Phase:**	IN TRANSIT
Commodity Long Nm:	LITHIUM BATTERY	**Incident Occrrnce:**	SORT CENTER
Trade Name:	LITHIUM ION BATTERY	**Mat Ship Approval?:**	No
ID No:	UN3090	**Mat Ship Approv No:**	
Haz Waste Ind:	No	**Undecl Hazmat Ship?:**	Yes
Haz Waste EPA No:		**Packaging Type:**	Non-Bulk
HMIS Tox Inhalation?:	No	**Packing Group:**	II
TIH Hazard Zone:		**Carrier Reporter:**	UNITED PARCEL SERVICE CO.
Qty Released:	0	**CR Street Name:**	55 GLENLAKE PKWY
Unit of Measure:		**CR City:**	ATLANTA
What Failed:		**CR State:**	GA
What Failed Desc:		**CR Postal Code:**	30328-3498
How Failed Code:		**CR Non US State:**	
How Failed Desc:		**CR Fed DOT ID:**	0
Failure Cause Code:		**CR Hazmat Reg ID:**	
Failure Cause Desc:		**CR Country:**	US
Ident. Markings:	NONE	**Shipper Name:**	INFOSONICS CORPORATION
Cont1 Pkging Type:	Box	**Shipper Street Name:**	3636 NOBEL DR STE 325
Cont1 Const Mat:	Fiberboard	**Shipper City:**	SAN DIEGO
Cont1 Head Type:		**Shipper State:**	CA
Cont1 Pkg Capacity:	0.6250	**Shipper Postal:**	92122-1078
C1 Capacity UOM:	LGA	**Shipper Non US St:**	
Cont1 Pkg Amt:	0.6250	**Shipper Country:**	US
C1 Pkg Amt UOM:	LGA	**Shipper Waybill:**	1ZA593370492302019
Cont1 Pkg Number:	1	**Ship Hazmat Reg ID:**	
C1 Pkg NO Failed:	0	**Origin City:**	SAN DIEGO
Cont1 Pkg Mnfctr:		**Origin State:**	CALIFORNIA
Cont1 Pkg Mnfct Dt:		**Origin Postal:**	92122
Cont1 Pkg Serial NO:		**Origin Non US St:**	
C1 Pkg Last Test Dt:		**Origin Country:**	US
C1 Test Const Mat:		**Destination City:**	UNKNOWN

C1 Pkg Dsign Pres.:		**Destination State:**	NEW JERSEY
C1 Dsign Press UOM:		**Destination Postal:**	UNKNOWN
C1 Pkg Shell Thick:		**Destination Non US:**	
C1 Shell Thick UOM:		**Destination Country:**	US
C1 Head Thickness:		**Cont2 Package Type:**	
C1 Head Thick UOM:		**Cont2 Const Mat:**	
C1 Pkg Srvc Pres.:		**Cont2 Pkg Capacity:**	
C1 Srvc Press UOM:		**Cont2 Capacity UOM:**	
C1 Valve/Device Fail?:	No	**Cont2 Pkg Amount:**	
C1 Device Type:		**Cont2 Pkg Amt UOM:**	
C1 Device Mnfctr:		**Cont2 Pkg No:**	
C1 Device Model:		**Cont2 Pkg No Failed:**	
NRC No:			

RAM Pkg Category:		**Haz NonHosp Public:**	0
RAM Pkg Cert.:	FALSE	**Haz NonHosp Old:**	0
RAM Pkg Cert. NBR:		**Tot Haz Non Hosp Inj:**	0
RAM Nuclide S:		**Total Hazmat Injuries:**	0
RAM Transport Index:		**Evacuation Indicator:**	No
RAM UOM:		**Public Evacuated:**	0
RAM Activity Rpted:		**Employees Evac:**	0
RAM UOM Rpted:		**Total Evacuated:**	0
RAM Activity:	0	**Total Evacuation Hrs:**	0
RAM Activity UOM:		**Major Artery Closed:**	No
RAM Mat Safety:		**Mjr Artery Hrs Closed:**	0
Spillage Result:	No	**Material Involved:**	No
Fire Result:	No	**Estimated Speed:**	0
Explosion Result:	No	**Weather Conditions:**	
Water Sewer Result:	No	**Vehicle Overturn:**	No
Gas Dispersion:	No	**Vehicle Left Roadway:**	No
Environment Damage:	No	**Passenger Aircraft:**	No
No Release Result:	Yes	**Cargo Baggage:**	
Fire EMS Report:	No	**Ship Non Transport:**	No
Fire EMS EMS Report:		**Ship Air First Flight:**	No
Police Report:	No	**Ship Air Subflight:**	No
Police Report No:		**Ship Init Transport:**	No
In House Cleanup:	No	**Ship Phase Transfer:**	No
Other Cleanup:	No	**Contact Name:**	RITA BURKE
Damage > 500:	No	**Contact Title:**	DANGEROUS GOODS MANAGER
Material Loss:	0	**Contact Business:**	United Parcel Service
Carrier Damage:	0	**Contact Street:**	55 Glenlake Parkway NE
Property Damage:	0	**Contact City:**	Atlanta
Response Cost:	0	**Contact State:**	GA
Remediation Cost:	0	**Contact Postal:**	30328
Damage Old Form:	0	**Contact Non US St:**	
Total Damages Amt:	0	**Contact Country:**	US
Hazmat Fatality:	No	**Inc. Report Prepared:**	Carrier
Haz Fatal Employees:	0	**HMIS Serious Incidnt:**	No
Haz Fatal Respndrs:	0	**HMIS Serious Fatality:**	No
Haz Fatal Gen Public:	0	**HMIS Serious Injury:**	No
Tot Hazmat Fatalities:	0	**HMIS Flight Plan:**	No
Non Hazmat Fatality:	No	**HMIS Serious Evacs:**	No

Non Hazmat Fatals:	0	**HMIS Major Artery:**	No
Hazmat Injury:	No	**HMIS Bulk Release:**	No
Haz Hospital Empl:	0	**HMIS Marine Pollutnt:**	No
Haz Hospital Resp:	0	**HMIS Radioactive:**	No
Haz Hosp Gen Public:	0	**HMIS Gen Pkg Type:**	OHMIR.Ref_Container.descr_txt
Haz Hosp Old Form:	0	**HMIS Container Code:**	4G
Total Haz Hosp Inj:	0	**HMIS Container Desc:**	Fiberboard box
Haz Non Hosp Empl:	0	**HMIS Bulk Incident:**	No
Haz Non Hosp Resp:	0	**Undeclared Shipment:**	Yes

Description of Events: ACCEPTANCE AUDITOR INFORMED THAT ODC MAY HAVE A PACKAGE THAT CONTAINED UNDECLARED HAZMATS INTERNATIONAL AUDITORS OPENED PACKAGE DURING INSPECTION BECAUSE SHIPPING LABEL INDICATED THAT IT CONTAINED MOBILE PHONES CONTENTS REVEALED THAT THERE WERE 10 SMALL CELL PHONES WHICH CONTAINED PHONE HEADPHONES PHONE CHARGER AND PHONE BATTERIES. THIS SHIPMENT HAS NOT BEEN ACCEPTED FOR AIR OR TRANSPORTED IN THE AIR BY UNITED PARCEL SERVICE CO.

Recommend Actions Taken: SHIPPER FOLLOWUP

HMIR Incident Reports

Report No:	I-2008010584	**Fed DOT Agency Nm:**	
Report Type:	A hazardous material incident	**Fed DOT Report No:**	
Date of Incident:	01/11/2008	**Report Submit Src:**	Paper
Time of Incident:	0400	**Inc Multiple Rows:**	No
Haz Class Code:	8	**Inc Non US State:**	
Hazardous Class:	CORROSIVE MATERIAL	**Mode Transport:**	Highway
Commodity Short Nm:	CORROSIVE LIQUIDS N.O.S.	**Transport Phase:**	LOADING
Commodity Long Nm:	CORROSIVE LIQUIDS N.O.S.	**Incident Occrrnce:**	
Trade Name:	SULFURIC ACID	**Mat Ship Approval?:**	No
ID No:	UN1760	**Mat Ship Approv No:**	
Haz Waste Ind:	No	**Undecl Hazmat Ship?:**	No
Haz Waste EPA No:		**Packaging Type:**	Non-Bulk
HMIS Tox Inhalation?:	No	**Packing Group:**	II
TIH Hazard Zone:		**Carrier Reporter:**	UNITED PARCEL SERVICE INC.
Qty Released:	0.0825	**CR Street Name:**	55 GLENLAKE PKWY
Unit of Measure:	LGA	**CR City:**	ATLANTA
What Failed:	109	**CR State:**	GA
What Failed Desc:	Closure (e.g. Cap Top or Plug)	**CR Postal Code:**	30328-3498
How Failed Code:	308	**CR Non US State:**	
How Failed Desc:	Leaked	**CR Fed DOT ID:**	21800
Failure Cause Code:	508	**CR Hazmat Reg ID:**	
Failure Cause Desc:	Defective Component or Device	**CR Country:**	US
Ident. Markings:		**Shipper Name:**	ALCONOX INC
Cont1 Pkging Type:	Box	**Shipper Street Name:**	61 CORNELISON AVE
Cont1 Const Mat:	Fiberboard	**Shipper City:**	JERSEY CITY
Cont1 Head Type:		**Shipper State:**	NJ
Cont1 Pkg Capacity:	8.1250	**Shipper Postal:**	07304-3403
C1 Capacity UOM:	LGA	**Shipper Non US St:**	
Cont1 Pkg Amt:	1.50	**Shipper Country:**	US
C1 Pkg Amt UOM:	LGA	**Shipper Waybill:**	1Z0677890340537932
Cont1 Pkg Number:	1	**Ship Hazmat Reg ID:**	
C1 Pkg NO Failed:	1	**Origin City:**	JERSEY CITY
Cont1 Pkg Mnfctr:		**Origin State:**	NEW JERSEY

Cont1 Pkg Mnfct Dt:		**Origin Postal:**	07304
Cont1 Pkg Serial NO:		**Origin Non US St:**	
C1 Pkg Last Test Dt:		**Origin Country:**	US
C1 Test Const Mat:		**Destination City:**	SAN DIEGO
C1 Pkg Dsign Pres.:		**Destination State:**	CALIFORNIA
C1 Dsign Press UOM:		**Destination Postal:**	92101
C1 Pkg Shell Thick:		**Destination Non US:**	
C1 Shell Thick UOM:		**Destination Country:**	US
C1 Head Thickness:		**Cont2 Package Type:**	Bottle
C1 Head Thick UOM:		**Cont2 Const Mat:**	Plastic
C1 Pkg Srvc Pres.:		**Cont2 Pkg Capacity:**	1
C1 Srvc Press UOM:		**Cont2 Capacity UOM:**	LQT
C1 Valve/Device Fail?:	No	**Cont2 Pkg Amount:**	1
C1 Device Type:		**Cont2 Pkg Amt UOM:**	LQT
C1 Device Mnfctr:		**Cont2 Pkg No:**	6
C1 Device Model:		**Cont2 Pkg No Failed:**	1
NRC No:			

RAM Pkg Category:		**Haz NonHosp Public:**	0
RAM Pkg Cert.:	FALSE	**Haz NonHosp Old:**	0
RAM Pkg Cert. NBR:		**Tot Haz Non Hosp Inj:**	0
RAM Nuclide S:		**Total Hazmat Injuries:**	0
RAM Transport Index:		**Evacuation Indicator:**	No
RAM UOM:		**Public Evacuated:**	0
RAM Activity Rpted:		**Employees Evac:**	0
RAM UOM Rpted:		**Total Evacuated:**	0
RAM Activity:	0	**Total Evacuation Hrs:**	0
RAM Activity UOM:		**Major Artery Closed:**	No
RAM Mat Safety:		**Mjr Artery Hrs Closed:**	0
Spillage Result:	Yes	**Material Involved:**	No
Fire Result:	No	**Estimated Speed:**	0
Explosion Result:	No	**Weather Conditions:**	
Water Sewer Result:	No	**Vehicle Overturn:**	No
Gas Dispersion:	No	**Vehicle Left Roadway:**	No
Environment Damage:	No	**Passenger Aircraft:**	No
No Release Result:	No	**Cargo Baggage:**	
Fire EMS Report:	No	**Ship Non Transport:**	No
Fire EMS EMS Report:		**Ship Air First Flight:**	No
Police Report:	No	**Ship Air Subflight:**	No
Police Report No:		**Ship Init Transport:**	No
In House Cleanup:	Yes	**Ship Phase Transfer:**	No
Other Cleanup:	No	**Contact Name:**	BRAD COOK
Damage > 500:	No	**Contact Title:**	DIRECTOR DANGEROUS GOODS
Material Loss:	0	**Contact Business:**	UNITED PARCEL SERVICE
Carrier Damage:	0	**Contact Street:**	55 GLENLAKE PKWY
Property Damage:	0	**Contact City:**	ATLANTA
Response Cost:	0	**Contact State:**	GA
Remediation Cost:	0	**Contact Postal:**	30328
Damage Old Form:	0	**Contact Non US St:**	
Total Damages Amt:	0	**Contact Country:**	US
Hazmat Fatality:	No	**Inc. Report Prepared:**	Carrier
Haz Fatal Employees:	0	**HMIS Serious Incidnt:**	No

Haz Fatal Respndrs:	0	***HMIS Serious Fatality:***	No
Haz Fatal Gen Public:	0	***HMIS Serious Injury:***	No
Tot Hazmat Fatalities:	0	***HMIS Flight Plan:***	No
Non Hazmat Fatality:	No	***HMIS Serious Evacs:***	No
Non Hazmat Fatals:	0	***HMIS Major Artery:***	No
Hazmat Injury:	No	***HMIS Bulk Release:***	No
Haz Hospital Empl:	0	***HMIS Marine Pollutnt:***	No
Haz Hospital Resp:	0	***HMIS Radioactive:***	No
Haz Hosp Gen Public:	0	***HMIS Gen Pkg Type:***	OHMIR.Ref_Container.descr_txt
Haz Hosp Old Form:	0	***HMIS Container Code:***	BOX FBR
Total Haz Hosp Inj:	0	***HMIS Container Desc:***	Fiberboard box or carton
Haz Non Hosp Empl:	0	***HMIS Bulk Incident:***	No
Haz Non Hosp Resp:	0	***Undeclared Shipment:***	No
Description of Events:			
Recommend Actions Taken:			

HMIR Incident Reports

Report No:	I-2012070134	***Fed DOT Agency Nm:***	
Report Type:	A hazardous material incident	***Fed DOT Report No:***	
Date of Incident:	06/26/2012	***Report Submit Src:***	Paper
Time of Incident:	0400	***Inc Multiple Rows:***	No
Haz Class Code:	5.1	***Inc Non US State:***	
Hazardous Class:	OXIDIZER	***Mode Transport:***	Highway
Commodity Short Nm:	HYDROGEN PEROXIDE AND PE	***Transport Phase:***	LOADING
Commodity Long Nm:	HYDROGEN PEROXIDE AND PEROXYACETIC ACID MIXTURES STABILIZED WITH ACIDS WATER AND NOT MORE THAN 5 PERCENT PEROXYACETIC ACID	***Incident Occrrnce:***	
Trade Name:	STABILIZED	***Mat Ship Approval?:***	No
ID No:	UN3149	***Mat Ship Approv No:***	
Haz Waste Ind:	No	***Undecl Hazmat Ship?:***	No
Haz Waste EPA No:		***Packaging Type:***	Non-Bulk
HMIS Tox Inhalation?:	No	***Packing Group:***	II
TIH Hazard Zone:		***Carrier Reporter:***	UNITED PARCEL SERVICE INC.
Qty Released:	0.023438	***CR Street Name:***	55 GLENLAKE PKWY
Unit of Measure:	LGA	***CR City:***	ATLANTA
What Failed:	109	***CR State:***	GA
What Failed Desc:	Closure (e.g. Cap Top or Plug)	***CR Postal Code:***	30328-3498
How Failed Code:	308	***CR Non US State:***	
How Failed Desc:	Leaked	***CR Fed DOT ID:***	21800
Failure Cause Code:	508	***CR Hazmat Reg ID:***	
Failure Cause Desc:	Defective Component or Device	***CR Country:***	US
Ident. Markings:	4G/19.9/S/12AJSA/+AA4317	***Shipper Name:***	MEDIVATORS INC.
Cont1 Pkging Type:		***Shipper Street Name:***	14605 28TH AVE N
Cont1 Const Mat:		***Shipper City:***	MINNEAPOLIS
Cont1 Head Type:		***Shipper State:***	MN
Cont1 Pkg Capacity:	5.257023	***Shipper Postal:***	55447-4822
C1 Capacity UOM:	LGA	***Shipper Non US St:***	
Cont1 Pkg Amt:	4	***Shipper Country:***	US
C1 Pkg Amt UOM:	LGA	***Shipper Waybill:***	1Z5590310355590945

Cont1 Pkg Number:	1	**Ship Hazmat Reg ID:**	
C1 Pkg NO Failed:	1	**Origin City:**	MINNEAPOLIS
Cont1 Pkg Mnfctr:		**Origin State:**	MINNESOTA
Cont1 Pkg Mnfct Dt:		**Origin Postal:**	55447
Cont1 Pkg Serial NO:		**Origin Non US St:**	
C1 Pkg Last Test Dt:		**Origin Country:**	US
C1 Test Const Mat:		**Destination City:**	SAN DIEGO
C1 Pkg Dsign Pres.:		**Destination State:**	CALIFORNIA
C1 Dsign Press UOM:		**Destination Postal:**	92120
C1 Pkg Shell Thick:		**Destination Non US:**	
C1 Shell Thick UOM:		**Destination Country:**	US
C1 Head Thickness:		**Cont2 Package Type:**	
C1 Head Thick UOM:		**Cont2 Const Mat:**	
C1 Pkg Srvc Pres.:		**Cont2 Pkg Capacity:**	
C1 Srvc Press UOM:		**Cont2 Capacity UOM:**	
C1 Valve/Device Fail?:	No	**Cont2 Pkg Amount:**	
C1 Device Type:		**Cont2 Pkg Amt UOM:**	
C1 Device Mnfctr:		**Cont2 Pkg No:**	
C1 Device Model:		**Cont2 Pkg No Failed:**	
NRC No:			

RAM Pkg Category:		**Haz NonHosp Public:**	0
RAM Pkg Cert.:	FALSE	**Haz NonHosp Old:**	0
RAM Pkg Cert. NBR:		**Tot Haz Non Hosp Inj:**	0
RAM Nuclide S:		**Total Hazmat Injuries:**	0
RAM Transport Index:		**Evacuation Indicator:**	No
RAM UOM:		**Public Evacuated:**	0
RAM Activity Rpted:		**Employees Evac:**	0
RAM UOM Rpted:		**Total Evacuated:**	0
RAM Activity:	0	**Total Evacuation Hrs:**	0
RAM Activity UOM:		**Major Artery Closed:**	No
RAM Mat Safety:		**Mjr Artery Hrs Closed:**	0
Spillage Result:	Yes	**Material Involved:**	No
Fire Result:	No	**Estimated Speed:**	0
Explosion Result:	No	**Weather Conditions:**	
Water Sewer Result:	No	**Vehicle Overturn:**	No
Gas Dispersion:	No	**Vehicle Left Roadway:**	No
Environment Damage:	No	**Passenger Aircraft:**	No
No Release Result:	No	**Cargo Baggage:**	
Fire EMS Report:	No	**Ship Non Transport:**	No
Fire EMS EMS Report:		**Ship Air First Flight:**	No
Police Report:	No	**Ship Air Subflight:**	No
Police Report No:		**Ship Init Transport:**	No
In House Cleanup:	Yes	**Ship Phase Transfer:**	No
Other Cleanup:	No	**Contact Name:**	RITA BURKE
Damage > 500:	No	**Contact Title:**	DANGEROUS GOODS MANAGER
Material Loss:	0	**Contact Business:**	United Parcel Service
Carrier Damage:	0	**Contact Street:**	55 Glenlake Parkway NE
Property Damage:	0	**Contact City:**	Atlanta
Response Cost:	0	**Contact State:**	GA
Remediation Cost:	0	**Contact Postal:**	30328
Damage Old Form:	0	**Contact Non US St:**	

Total Damages Amt:	0	**Contact Country:**	US
Hazmat Fatality:	No	**Inc. Report Prepared:**	Carrier
Haz Fatal Employees:	0	**HMIS Serious Incidnt:**	No
Haz Fatal Respndrs:	0	**HMIS Serious Fatality:**	No
Haz Fatal Gen Public:	0	**HMIS Serious Injury:**	No
Tot Hazmat Fatalities:	0	**HMIS Flight Plan:**	No
Non Hazmat Fatality:	No	**HMIS Serious Evacs:**	No
Non Hazmat Fatals:	0	**HMIS Major Artery:**	No
Hazmat Injury:	No	**HMIS Bulk Release:**	No
Haz Hospital Empl:	0	**HMIS Marine Pollutnt:**	No
Haz Hospital Resp:	0	**HMIS Radioactive:**	No
Haz Hosp Gen Public:	0	**HMIS Gen Pkg Type:**	OHMIR.Ref_Container.descr_txt
Haz Hosp Old Form:	0	**HMIS Container Code:**	4G
Total Haz Hosp Inj:	0	**HMIS Container Desc:**	Fiberboard box
Haz Non Hosp Empl:	0	**HMIS Bulk Incident:**	No
Haz Non Hosp Resp:	0	**Undeclared Shipment:**	No

Description of Events: SEAL FAILED LIQUID WAS LEAKING THROUGH VENT HOLE IN CAP.

Recommend Actions Taken: NO COMMENTS PROVIDED.

HMIR Incident Reports

Report No:	I-2012100537	**Fed DOT Agency Nm:**	
Report Type:	A hazardous material incident	**Fed DOT Report No:**	
Date of Incident:	10/18/2012	**Report Submit Src:**	Paper
Time of Incident:	1700	**Inc Multiple Rows:**	No
Haz Class Code:	8	**Inc Non US State:**	
Hazardous Class:	CORROSIVE MATERIAL	**Mode Transport:**	Highway
Commodity Short Nm:	POTASSIUM HYDROXIDE SOL	**Transport Phase:**	LOADING
Commodity Long Nm:	POTASSIUM HYDROXIDE SOLUTION	**Incident Occrrnce:**	
Trade Name:	LANCER CLEAN DETERGE	**Mat Ship Approval?:**	No
ID No:	UN1814	**Mat Ship Approv No:**	
Haz Waste Ind:	No	**Undecl Hazmat Ship?:**	No
Haz Waste EPA No:		**Packaging Type:**	Non-Bulk
HMIS Tox Inhalation?:	No	**Packing Group:**	II
TIH Hazard Zone:		**Carrier Reporter:**	UNITED PARCEL SERVICE INC.
Qty Released:	0.031250	**CR Street Name:**	55 GLENLAKE PKWY
Unit of Measure:	LGA	**CR City:**	ATLANTA
What Failed:	109	**CR State:**	GA
What Failed Desc:	Closure (e.g. Cap Top or Plug)	**CR Postal Code:**	30328-3498
How Failed Code:	304	**CR Non US State:**	
How Failed Desc:	Cracked	**CR Fed DOT ID:**	21800
Failure Cause Code:	508	**CR Hazmat Reg ID:**	
Failure Cause Desc:	Defective Component or Device	**CR Country:**	US
Ident. Markings:	4G/Y8.5/S12 USA/+AA5039	**Shipper Name:**	VWR INTERNATIONAL
Cont1 Pkging Type:		**Shipper Street Name:**	8711 W RIGGIN AVE
Cont1 Const Mat:		**Shipper City:**	VISALIA
Cont1 Head Type:		**Shipper State:**	CA
Cont1 Pkg Capacity:	2.245462	**Shipper Postal:**	93291-9683
C1 Capacity UOM:	LGA	**Shipper Non US St:**	
Cont1 Pkg Amt:	1.50	**Shipper Country:**	US
C1 Pkg Amt UOM:	LGA	**Shipper Waybill:**	1Z2304360371399657

Map Key	Number of Records	Direction	Distance (mi/ft)	Elev/Diff (ft)	Site	DB

Cont1 Pkg Number:	1	**Ship Hazmat Reg ID:**	
C1 Pkg NO Failed:	1	**Origin City:**	VISALIA
Cont1 Pkg Mnfctr:		**Origin State:**	CALIFORNIA
Cont1 Pkg Mnfct Dt:		**Origin Postal:**	93291
Cont1 Pkg Serial NO:		**Origin Non US St:**	
C1 Pkg Last Test Dt:		**Origin Country:**	US
C1 Test Const Mat:		**Destination City:**	LA JOLLA
C1 Pkg Dsign Pres.:		**Destination State:**	CALIFORNIA
C1 Dsign Press UOM:		**Destination Postal:**	92093
C1 Pkg Shell Thick:		**Destination Non US:**	
C1 Shell Thick UOM:		**Destination Country:**	US
C1 Head Thickness:		**Cont2 Package Type:**	
C1 Head Thick UOM:		**Cont2 Const Mat:**	
C1 Pkg Srvc Pres.:		**Cont2 Pkg Capacity:**	
C1 Srvc Press UOM:		**Cont2 Capacity UOM:**	
C1 Valve/Device Fail?:	No	**Cont2 Pkg Amount:**	
C1 Device Type:		**Cont2 Pkg Amt UOM:**	
C1 Device Mnfctr:		**Cont2 Pkg No:**	
C1 Device Model:		**Cont2 Pkg No Failed:**	
NRC No:			

RAM Pkg Category:		**Haz NonHosp Public:**	0
RAM Pkg Cert.:	FALSE	**Haz NonHosp Old:**	0
RAM Pkg Cert. NBR:		**Tot Haz Non Hosp Inj:**	0
RAM Nuclide S:		**Total Hazmat Injuries:**	0
RAM Transport Index:		**Evacuation Indicator:**	No
RAM UOM:		**Public Evacuated:**	0
RAM Activity Rpted:		**Employees Evac:**	0
RAM UOM Rpted:		**Total Evacuated:**	0
RAM Activity:	0	**Total Evacuation Hrs:**	0
RAM Activity UOM:		**Major Artery Closed:**	No
RAM Mat Safety:		**Mjr Artery Hrs Closed:**	0
Spillage Result:	Yes	**Material Involved:**	No
Fire Result:	No	**Estimated Speed:**	0
Explosion Result:	No	**Weather Conditions:**	
Water Sewer Result:	No	**Vehicle Overturn:**	No
Gas Dispersion:	No	**Vehicle Left Roadway:**	No
Environment Damage:	No	**Passenger Aircraft:**	No
No Release Result:	No	**Cargo Baggage:**	
Fire EMS Report:	No	**Ship Non Transport:**	No
Fire EMS EMS Report:		**Ship Air First Flight:**	No
Police Report:	No	**Ship Air Subflight:**	No
Police Report No:		**Ship Init Transport:**	No
In House Cleanup:	Yes	**Ship Phase Transfer:**	No
Other Cleanup:	No	**Contact Name:**	RITA BURKE
Damage > 500:	No	**Contact Title:**	DANGEROUS GOODS MANAGER
Material Loss:	0	**Contact Business:**	United Parcel Service
Carrier Damage:	0	**Contact Street:**	55 Glenlake Parkway NE
Property Damage:	0	**Contact City:**	Atlanta
Response Cost:	0	**Contact State:**	GA
Remediation Cost:	0	**Contact Postal:**	30328
Damage Old Form:	0	**Contact Non US St:**	

Total Damages Amt:	0	**Contact Country:**	US
Hazmat Fatality:	No	**Inc. Report Prepared:**	Carrier
Haz Fatal Employees:	0	**HMIS Serious Incidnt:**	No
Haz Fatal Respndrs:	0	**HMIS Serious Fatality:**	No
Haz Fatal Gen Public:	0	**HMIS Serious Injury:**	No
Tot Hazmat Fatalities:	0	**HMIS Flight Plan:**	No
Non Hazmat Fatality:	No	**HMIS Serious Evacs:**	No
Non Hazmat Fatals:	0	**HMIS Major Artery:**	No
Hazmat Injury:	No	**HMIS Bulk Release:**	No
Haz Hospital Empl:	0	**HMIS Marine Pollutnt:**	No
Haz Hospital Resp:	0	**HMIS Radioactive:**	No
Haz Hosp Gen Public:	0	**HMIS Gen Pkg Type:**	OHMIR.Ref_Container.descr_txt
Haz Hosp Old Form:	0	**HMIS Container Code:**	4G
Total Haz Hosp Inj:	0	**HMIS Container Desc:**	Fiberboard box
Haz Non Hosp Empl:	0	**HMIS Bulk Incident:**	No
Haz Non Hosp Resp:	0	**Undeclared Shipment:**	No

Description of Events: LEAKING PACKAGE WAS FOUND AT CLERK STATION BOX WAS DAMP ON OUTSIDE WITH HAZARDOUS SHIPPING PAPERS AND CLASS 8 HAZARD DIAMOND. UPON INSPECTION IT APPEARED THE LID MAY HAVE BEEN DEFECTIVE.

Recommend Actions Taken: NO COMMENTS PROVIDED.

HMIR Incident Reports

Report No:	I-2010090522	**Fed DOT Agency Nm:**	
Report Type:	A hazardous material incident	**Fed DOT Report No:**	
Date of Incident:	09/07/2010	**Report Submit Src:**	Paper
Time of Incident:	0800	**Inc Multiple Rows:**	No
Haz Class Code:	5.1	**Inc Non US State:**	
Hazardous Class:	OXIDIZER	**Mode Transport:**	Highway
Commodity Short Nm:	HYDROGEN PEROXIDE AND PE	**Transport Phase:**	LOADING
Commodity Long Nm:	HYDROGEN PEROXIDE AND PEROXYACETIC ACID MIXTURES STABILIZED WITH ACIDS WATER AND NOT MORE THAN 5 PERCENT PEROXYACETIC ACID	**Incident Occrrnce:**	
Trade Name:	STABILIZED	**Mat Ship Approval?:**	No
ID No:	UN3149	**Mat Ship Approv No:**	
Haz Waste Ind:	No	**Undecl Hazmat Ship?:**	No
Haz Waste EPA No:		**Packaging Type:**	Non-Bulk
HMIS Tox Inhalation?:	No	**Packing Group:**	II
TIH Hazard Zone:		**Carrier Reporter:**	UNITED PARCEL SERVICE INC.
Qty Released:	0.1250	**CR Street Name:**	55 GLENLAKE PKWY
Unit of Measure:	LGA	**CR City:**	ATLANTA
What Failed:	161	**CR State:**	GA
What Failed Desc:	Weld or Seam	**CR Postal Code:**	30328-3498
How Failed Code:	303	**CR Non US State:**	
How Failed Desc:	Burst or Ruptured	**CR Fed DOT ID:**	21800
Failure Cause Code:	508	**CR Hazmat Reg ID:**	
Failure Cause Desc:	Defective Component or Device	**CR Country:**	US
Ident. Markings:		**Shipper Name:**	MAR COR PURIFICATION INC.
Cont1 Pkging Type:	Box	**Shipper Street Name:**	4450 TOWNSHIP LINE RD
Cont1 Const Mat:	Fiberboard	**Shipper City:**	SKIPPACK
Cont1 Head Type:		**Shipper State:**	PA

Cont1 Pkg Capacity:	8.1250	**Shipper Postal:**	19474
C1 Capacity UOM:	LGA	**Shipper Non US St:**	
Cont1 Pkg Amt:	4	**Shipper Country:**	US
C1 Pkg Amt UOM:	LGA	**Shipper Waybill:**	1Z1741060345288823
Cont1 Pkg Number:	1	**Ship Hazmat Reg ID:**	
C1 Pkg NO Failed:	1	**Origin City:**	SKIPPACK
Cont1 Pkg Mnfctr:		**Origin State:**	PENNSYLVANIA
Cont1 Pkg Mnfct Dt:		**Origin Postal:**	19474
Cont1 Pkg Serial NO:		**Origin Non US St:**	
C1 Pkg Last Test Dt:		**Origin Country:**	US
C1 Test Const Mat:		**Destination City:**	SAN DIEGO
C1 Pkg Dsign Pres.:		**Destination State:**	CALIFORNIA
C1 Dsign Press UOM:		**Destination Postal:**	92128
C1 Pkg Shell Thick:		**Destination Non US:**	
C1 Shell Thick UOM:		**Destination Country:**	US
C1 Head Thickness:		**Cont2 Package Type:**	Bottle
C1 Head Thick UOM:		**Cont2 Const Mat:**	Plastic
C1 Pkg Srvc Pres.:		**Cont2 Pkg Capacity:**	1
C1 Srvc Press UOM:		**Cont2 Capacity UOM:**	LGA
C1 Valve/Device Fail?:	No	**Cont2 Pkg Amount:**	1
C1 Device Type:		**Cont2 Pkg Amt UOM:**	LGA
C1 Device Mnfctr:		**Cont2 Pkg No:**	4
C1 Device Model:		**Cont2 Pkg No Failed:**	1
NRC No:			

RAM Pkg Category:		**Haz NonHosp Public:**	0
RAM Pkg Cert.:	FALSE	**Haz NonHosp Old:**	0
RAM Pkg Cert. NBR:		**Tot Haz Non Hosp Inj:**	0
RAM Nuclide S:		**Total Hazmat Injuries:**	0
RAM Transport Index:		**Evacuation Indicator:**	No
RAM UOM:		**Public Evacuated:**	0
RAM Activity Rpted:		**Employees Evac:**	0
RAM UOM Rpted:		**Total Evacuated:**	0
RAM Activity:		**Total Evacuation Hrs:**	0
RAM Activity UOM:		**Major Artery Closed:**	No
RAM Mat Safety:		**Mjr Artery Hrs Closed:**	0
Spillage Result:	Yes	**Material Involved:**	No
Fire Result:	No	**Estimated Speed:**	0
Explosion Result:	No	**Weather Conditions:**	
Water Sewer Result:	No	**Vehicle Overturn:**	No
Gas Dispersion:	No	**Vehicle Left Roadway:**	No
Environment Damage:	No	**Passenger Aircraft:**	No
No Release Result:	No	**Cargo Baggage:**	
Fire EMS Report:	No	**Ship Non Transport:**	No
Fire EMS EMS Report:		**Ship Air First Flight:**	No
Police Report:	No	**Ship Air Subflight:**	No
Police Report No:		**Ship Init Transport:**	No
In House Cleanup:	Yes	**Ship Phase Transfer:**	No
Other Cleanup:	No	**Contact Name:**	RITA BURKE
Damage > 500:	No	**Contact Title:**	DANGEROUS GOODS MANAGER
Material Loss:	0	**Contact Business:**	United Parcel Service
Carrier Damage:	0	**Contact Street:**	55 Glenlake Parkway NE

Property Damage:	0	**Contact City:**	Atlanta
Response Cost:	0	**Contact State:**	GA
Remediation Cost:	0	**Contact Postal:**	30328
Damage Old Form:	0	**Contact Non US St:**	
Total Damages Amt:	0	**Contact Country:**	US
Hazmat Fatality:	No	**Inc. Report Prepared:**	Carrier
Haz Fatal Employees:	0	**HMIS Serious Incidnt:**	No
Haz Fatal Respndrs:	0	**HMIS Serious Fatality:**	No
Haz Fatal Gen Public:	0	**HMIS Serious Injury:**	No
Tot Hazmat Fatalities:	0	**HMIS Flight Plan:**	No
Non Hazmat Fatality:	No	**HMIS Serious Evacs:**	No
Non Hazmat Fatals:	0	**HMIS Major Artery:**	No
Hazmat Injury:	No	**HMIS Bulk Release:**	No
Haz Hospital Empl:	0	**HMIS Marine Pollutnt:**	No
Haz Hospital Resp:	0	**HMIS Radioactive:**	No
Haz Hosp Gen Public:	0	**HMIS Gen Pkg Type:**	OHMIR.Ref_Container.descr_txt
Haz Hosp Old Form:	0	**HMIS Container Code:**	BOX FBR
Total Haz Hosp Inj:	0	**HMIS Container Desc:**	Fiberboard box or carton
Haz Non Hosp Empl:	0	**HMIS Bulk Incident:**	No
Haz Non Hosp Resp:	0	**Undeclared Shipment:**	No

Description of Events: PACKAGE WAS WET DUE TO LEAK IN THE SEAM UNDER THE HANDLE OF THE BOTTLE. RESPONDED W/PPE. FOLLOWED DECISION TREE & RESPONSE SHEET TO CONTAIN & PROCESS THROUGH DMP.

Recommend Actions Taken: NO COMMENTS PROVIDED.

HMIR Incident Reports

Report No:	I-2014120561	**Fed DOT Agency Nm:**	
Report Type:	A hazardous material incident	**Fed DOT Report No:**	
Date of Incident:	12/04/2014	**Report Submit Src:**	Paper
Time of Incident:	0934	**Inc Multiple Rows:**	No
Haz Class Code:	8	**Inc Non US State:**	
Hazardous Class:	CORROSIVE MATERIAL	**Mode Transport:**	Highway
Commodity Short Nm:	COMPOUNDS CLEANING LIQU	**Transport Phase:**	UNLOADING
Commodity Long Nm:	COMPOUNDS CLEANING LIQUID	**Incident Occrrnce:**	
Trade Name:	POTASSIUM HYDROXIDE	**Mat Ship Approval?:**	No
ID No:	NA1760	**Mat Ship Approv No:**	
Haz Waste Ind:	No	**Undecl Hazmat Ship?:**	No
Haz Waste EPA No:		**Packaging Type:**	Non-Bulk
HMIS Tox Inhalation?:	No	**Packing Group:**	II
TIH Hazard Zone:		**Carrier Reporter:**	UNITED PARCEL SERVICE INC.
Qty Released:	0.007812	**CR Street Name:**	55 GLENLAKE PKWY
Unit of Measure:	LGA	**CR City:**	ATLANTA
What Failed:	109	**CR State:**	GA
What Failed Desc:	Closure (e.g. Cap Top or Plug)	**CR Postal Code:**	30328-3498
How Failed Code:	308	**CR Non US State:**	
How Failed Desc:	Leaked	**CR Fed DOT ID:**	21800
Failure Cause Code:	515	**CR Hazmat Reg ID:**	
Failure Cause Desc:	Human Error	**CR Country:**	US
Ident. Markings:	4G/Y20/S/12 USA/M4899	**Shipper Name:**	SHIPPING WAREHOUSE #6
Cont1 Pkging Type:	Box	**Shipper Street Name:**	9830 NORWALK BLVD STE 120
Cont1 Const Mat:	Fiberboard	**Shipper City:**	SANTA FE SPRINGS

Cont1 Head Type:		**Shipper State:**	CA
Cont1 Pkg Capacity:	5.283440	**Shipper Postal:**	90670
C1 Capacity UOM:	LGA	**Shipper Non US St:**	
Cont1 Pkg Amt:	5	**Shipper Country:**	US
C1 Pkg Amt UOM:	LGA	**Shipper Waybill:**	1Z7895160300272734
Cont1 Pkg Number:	1	**Ship Hazmat Reg ID:**	
C1 Pkg NO Failed:	1	**Origin City:**	SANTA FE SPRINGS
Cont1 Pkg Mnfctr:		**Origin State:**	CALIFORNIA
Cont1 Pkg Mnfct Dt:		**Origin Postal:**	90670
Cont1 Pkg Serial NO:		**Origin Non US St:**	
C1 Pkg Last Test Dt:		**Origin Country:**	US
C1 Test Const Mat:		**Destination City:**	SAN DIEGO
C1 Pkg Dsign Pres.:		**Destination State:**	CALIFORNIA
C1 Dsign Press UOM:		**Destination Postal:**	92111
C1 Pkg Shell Thick:		**Destination Non US:**	
C1 Shell Thick UOM:		**Destination Country:**	US
C1 Head Thickness:		**Cont2 Package Type:**	
C1 Head Thick UOM:		**Cont2 Const Mat:**	
C1 Pkg Srvc Pres.:		**Cont2 Pkg Capacity:**	
C1 Srvc Press UOM:		**Cont2 Capacity UOM:**	
C1 Valve/Device Fail?:	No	**Cont2 Pkg Amount:**	
C1 Device Type:		**Cont2 Pkg Amt UOM:**	
C1 Device Mnfctr:		**Cont2 Pkg No:**	
C1 Device Model:		**Cont2 Pkg No Failed:**	
NRC No:			

RAM Pkg Category:		**Haz NonHosp Public:**	0
RAM Pkg Cert.:	FALSE	**Haz NonHosp Old:**	0
RAM Pkg Cert. NBR:		**Tot Haz Non Hosp Inj:**	0
RAM Nuclide S:		**Total Hazmat Injuries:**	0
RAM Transport Index:		**Evacuation Indicator:**	No
RAM UOM:		**Public Evacuated:**	0
RAM Activity Rpted:		**Employees Evac:**	0
RAM UOM Rpted:		**Total Evacuated:**	0
RAM Activity:	0	**Total Evacuation Hrs:**	0
RAM Activity UOM:		**Major Artery Closed:**	No
RAM Mat Safety:		**Mjr Artery Hrs Closed:**	0
Spillage Result:	Yes	**Material Involved:**	No
Fire Result:	No	**Estimated Speed:**	0
Explosion Result:	No	**Weather Conditions:**	
Water Sewer Result:	No	**Vehicle Overturn:**	No
Gas Dispersion:	No	**Vehicle Left Roadway:**	No
Environment Damage:	No	**Passenger Aircraft:**	No
No Release Result:	No	**Cargo Baggage:**	
Fire EMS Report:	No	**Ship Non Transport:**	No
Fire EMS EMS Report:		**Ship Air First Flight:**	No
Police Report:	No	**Ship Air Subflight:**	No
Police Report No:		**Ship Init Transport:**	No
In House Cleanup:	Yes	**Ship Phase Transfer:**	No
Other Cleanup:	No	**Contact Name:**	RITA BURKE
Damage > 500:	No	**Contact Title:**	DANGEROUS GOODS MANAGER
Material Loss:	0	**Contact Business:**	United Parcel Service

Carrier Damage:	0	**Contact Street:**	55 Glenlake Parkway NE
Property Damage:	0	**Contact City:**	Atlanta
Response Cost:	0	**Contact State:**	GA
Remediation Cost:	0	**Contact Postal:**	30328
Damage Old Form:	0	**Contact Non US St:**	
Total Damages Amt:	0	**Contact Country:**	US
Hazmat Fatality:	No	**Inc. Report Prepared:**	Carrier
Haz Fatal Employees:	0	**HMIS Serious Incidnt:**	No
Haz Fatal Respndrs:	0	**HMIS Serious Fatality:**	No
Haz Fatal Gen Public:	0	**HMIS Serious Injury:**	No
Tot Hazmat Fatalities:	0	**HMIS Flight Plan:**	No
Non Hazmat Fatality:	No	**HMIS Serious Evacs:**	No
Non Hazmat Fatals:	0	**HMIS Major Artery:**	No
Hazmat Injury:	No	**HMIS Bulk Release:**	No
Haz Hospital Empl:	0	**HMIS Marine Pollutnt:**	No
Haz Hospital Resp:	0	**HMIS Radioactive:**	No
Haz Hosp Gen Public:	0	**HMIS Gen Pkg Type:**	OHMIR.Ref_Container.descr_txt
Haz Hosp Old Form:	0	**HMIS Container Code:**	4G
Total Haz Hosp Inj:	0	**HMIS Container Desc:**	Fiberboard box
Haz Non Hosp Empl:	0	**HMIS Bulk Incident:**	No
Haz Non Hosp Resp:	0	**Undeclared Shipment:**	No

Description of Events: CAP WAS CRACKED PKG WAS WET. RESPONDED PICKED UP PKG. BROUGHT TO DMP FOR PROCESSING.

Recommend Actions Taken: PROPER PKGS HANDLING

HMIR Incident Reports

Report No:	I-2008030452	**Fed DOT Agency Nm:**	
Report Type:	A hazardous material incident	**Fed DOT Report No:**	
Date of Incident:	03/17/2008	**Report Submit Src:**	Paper
Time of Incident:	0735	**Inc Multiple Rows:**	No
Haz Class Code:	5.2	**Inc Non US State:**	
Hazardous Class:	ORGANIC PEROXIDE	**Mode Transport:**	Highway
Commodity Short Nm:	ORGANIC PEROXIDE TYPE D	**Transport Phase:**	LOADING
Commodity Long Nm:	ORGANIC PEROXIDE TYPE D SOLID	**Incident Occrrnce:**	
Trade Name:	1 3-DI-2 TERT BUTYL	**Mat Ship Approval?:**	No
ID No:	UN3106	**Mat Ship Approv No:**	
Haz Waste Ind:	No	**Undecl Hazmat Ship?:**	No
Haz Waste EPA No:		**Packaging Type:**	Non-Bulk
HMIS Tox Inhalation?:	No	**Packing Group:**	II
TIH Hazard Zone:		**Carrier Reporter:**	UNITED PARCEL SERVICE INC.
Qty Released:	0.1250	**CR Street Name:**	55 GLENLAKE PKWY
Unit of Measure:	SLB	**CR City:**	ATLANTA
What Failed:	104	**CR State:**	GA
What Failed Desc:	Body	**CR Postal Code:**	30328-3498
How Failed Code:	304	**CR Non US State:**	
How Failed Desc:	Cracked	**CR Fed DOT ID:**	21800
Failure Cause Code:	517	**CR Hazmat Reg ID:**	
Failure Cause Desc:	Improper Preparation for Transportation	**CR Country:**	US
Ident. Markings:		**Shipper Name:**	SOUTHERN PROSTHETIC SUPPLY INC
Cont1 Pkging Type:	Box	**Shipper Street Name:**	4301 SECOND WIND WAY

Cont1 Const Mat:	Fiberboard	**Shipper City:**	PASO ROBLES
Cont1 Head Type:		**Shipper State:**	CA
Cont1 Pkg Capacity:	65	**Shipper Postal:**	93446-6304
C1 Capacity UOM:	SLB	**Shipper Non US St:**	
Cont1 Pkg Amt:	2.204623	**Shipper Country:**	US
C1 Pkg Amt UOM:	SLB	**Shipper Waybill:**	1Z86497W0302319518
Cont1 Pkg Number:	1	**Ship Hazmat Reg ID:**	
C1 Pkg NO Failed:	1	**Origin City:**	PASO ROBLES
Cont1 Pkg Mnfctr:		**Origin State:**	CALIFORNIA
Cont1 Pkg Mnfct Dt:		**Origin Postal:**	93446
Cont1 Pkg Serial NO:		**Origin Non US St:**	
C1 Pkg Last Test Dt:		**Origin Country:**	US
C1 Test Const Mat:		**Destination City:**	SAN DIEGO
C1 Pkg Dsign Pres.:		**Destination State:**	CALIFORNIA
C1 Dsign Press UOM:		**Destination Postal:**	92111
C1 Pkg Shell Thick:		**Destination Non US:**	
C1 Shell Thick UOM:		**Destination Country:**	US
C1 Head Thickness:		**Cont2 Package Type:**	
C1 Head Thick UOM:		**Cont2 Const Mat:**	
C1 Pkg Srvc Pres.:		**Cont2 Pkg Capacity:**	
C1 Srvc Press UOM:		**Cont2 Capacity UOM:**	
C1 Valve/Device Fail?:	No	**Cont2 Pkg Amount:**	
C1 Device Type:		**Cont2 Pkg Amt UOM:**	
C1 Device Mnfctr:		**Cont2 Pkg No:**	
C1 Device Model:		**Cont2 Pkg No Failed:**	
NRC No:			

RAM Pkg Category:		**Haz NonHosp Public:**	0
RAM Pkg Cert.:	FALSE	**Haz NonHosp Old:**	0
RAM Pkg Cert. NBR:		**Tot Haz Non Hosp Inj:**	0
RAM Nuclide S:		**Total Hazmat Injuries:**	0
RAM Transport Index:		**Evacuation Indicator:**	No
RAM UOM:		**Public Evacuated:**	0
RAM Activity Rpted:		**Employees Evac:**	0
RAM UOM Rpted:		**Total Evacuated:**	0
RAM Activity:	0	**Total Evacuation Hrs:**	0
RAM Activity UOM:		**Major Artery Closed:**	No
RAM Mat Safety:		**Mjr Artery Hrs Closed:**	0
Spillage Result:	Yes	**Material Involved:**	No
Fire Result:	No	**Estimated Speed:**	0
Explosion Result:	No	**Weather Conditions:**	
Water Sewer Result:	No	**Vehicle Overturn:**	No
Gas Dispersion:	No	**Vehicle Left Roadway:**	No
Environment Damage:	No	**Passenger Aircraft:**	No
No Release Result:	No	**Cargo Baggage:**	
Fire EMS Report:	No	**Ship Non Transport:**	No
Fire EMS EMS Report:		**Ship Air First Flight:**	No
Police Report:	No	**Ship Air Subflight:**	No
Police Report No:		**Ship Init Transport:**	No
In House Cleanup:	Yes	**Ship Phase Transfer:**	No
Other Cleanup:	No	**Contact Name:**	BRAD COOK
Damage > 500:	No	**Contact Title:**	DIRECTOR DANGEROUS GOODS

Material Loss:	0	**Contact Business:**	UNITED PARCEL SERVICE
Carrier Damage:	0	**Contact Street:**	55 GLENLAKE PKWY
Property Damage:	0	**Contact City:**	ATLANTA
Response Cost:	0	**Contact State:**	GA
Remediation Cost:	0	**Contact Postal:**	30328
Damage Old Form:	0	**Contact Non US St:**	
Total Damages Amt:	0	**Contact Country:**	US
Hazmat Fatality:	No	**Inc. Report Prepared:**	Carrier
Haz Fatal Employees:	0	**HMIS Serious Incidnt:**	No
Haz Fatal Respndrs:	0	**HMIS Serious Fatality:**	No
Haz Fatal Gen Public:	0	**HMIS Serious Injury:**	No
Tot Hazmat Fatalities:	0	**HMIS Flight Plan:**	No
Non Hazmat Fatality:	No	**HMIS Serious Evacs:**	No
Non Hazmat Fatals:	0	**HMIS Major Artery:**	No
Hazmat Injury:	No	**HMIS Bulk Release:**	No
Haz Hospital Empl:	0	**HMIS Marine Pollutnt:**	No
Haz Hospital Resp:	0	**HMIS Radioactive:**	No
Haz Hosp Gen Public:	0	**HMIS Gen Pkg Type:**	OHMIR.Ref_Container.descr_txt
Haz Hosp Old Form:	0	**HMIS Container Code:**	BOX FBR
Total Haz Hosp Inj:	0	**HMIS Container Desc:**	Fiberboard box or carton
Haz Non Hosp Empl:	0	**HMIS Bulk Incident:**	No
Haz Non Hosp Resp:	0	**Undeclared Shipment:**	No
Description of Events:			
Recommend Actions Taken:	PKG NEEDED CUSHIONING		

HMIR Incident Reports

Report No:	I-2013020303	**Fed DOT Agency Nm:**	
Report Type:	A hazardous material incident	**Fed DOT Report No:**	
Date of Incident:	02/06/2013	**Report Submit Src:**	Paper
Time of Incident:	0530	**Inc Multiple Rows:**	No
Haz Class Code:	8	**Inc Non US State:**	
Hazardous Class:	CORROSIVE MATERIAL	**Mode Transport:**	Highway
Commodity Short Nm:	CORROSIVE LIQUID ACIDIC	**Transport Phase:**	LOADING
Commodity Long Nm:	CORROSIVE LIQUID ACIDIC INORGANIC N.O.S.	**Incident Occrrnce:**	
Trade Name:	HYPOPHOSPHOROUS ACID	**Mat Ship Approval?:**	No
ID No:	UN3264	**Mat Ship Approv No:**	
Haz Waste Ind:	No	**Undecl Hazmat Ship?:**	No
Haz Waste EPA No:		**Packaging Type:**	Non-Bulk
HMIS Tox Inhalation?:	No	**Packing Group:**	II
TIH Hazard Zone:		**Carrier Reporter:**	UNITED PARCEL SERVICE CO.
Qty Released:	0.528360	**CR Street Name:**	55 GLENLAKE PKWY
Unit of Measure:	LGA	**CR City:**	ATLANTA
What Failed:	109	**CR State:**	GA
What Failed Desc:	Closure (e.g. Cap Top or Plug)	**CR Postal Code:**	30328-3498
How Failed Code:	304	**CR Non US State:**	
How Failed Desc:	Cracked	**CR Fed DOT ID:**	0
Failure Cause Code:	508	**CR Hazmat Reg ID:**	
Failure Cause Desc:	Defective Component or Device	**CR Country:**	US
Ident. Markings:	4G/X23/S/12/USA/M4866	**Shipper Name:**	PIERCE BIOTECHNOLOGY INC.

Cont1 Pkging Type:		**Shipper Street Name:**	3747 N MERIDIAN RD
Cont1 Const Mat:		**Shipper City:**	ROCKFORD
Cont1 Head Type:		**Shipper State:**	IL
Cont1 Pkg Capacity:	6.075956	**Shipper Postal:**	61101-9316
C1 Capacity UOM:	LGA	**Shipper Non US St:**	
Cont1 Pkg Amt:	1.849260	**Shipper Country:**	US
C1 Pkg Amt UOM:	LGA	**Shipper Waybill:**	1Z6296540375726186
Cont1 Pkg Number:	1	**Ship Hazmat Reg ID:**	
C1 Pkg NO Failed:	1	**Origin City:**	ROCKFORD
Cont1 Pkg Mnfctr:		**Origin State:**	ILLINOIS
Cont1 Pkg Mnfct Dt:		**Origin Postal:**	61101
Cont1 Pkg Serial NO:		**Origin Non US St:**	
C1 Pkg Last Test Dt:		**Origin Country:**	US
C1 Test Const Mat:		**Destination City:**	SAN DIEGO
C1 Pkg Dsign Pres.:		**Destination State:**	CALIFORNIA
C1 Dsign Press UOM:		**Destination Postal:**	92121
C1 Pkg Shell Thick:		**Destination Non US:**	
C1 Shell Thick UOM:		**Destination Country:**	US
C1 Head Thickness:		**Cont2 Package Type:**	
C1 Head Thick UOM:		**Cont2 Const Mat:**	
C1 Pkg Srvc Pres.:		**Cont2 Pkg Capacity:**	
C1 Srvc Press UOM:		**Cont2 Capacity UOM:**	
C1 Valve/Device Fail?:	No	**Cont2 Pkg Amount:**	
C1 Device Type:		**Cont2 Pkg Amt UOM:**	
C1 Device Mnfctr:		**Cont2 Pkg No:**	
C1 Device Model:		**Cont2 Pkg No Failed:**	
NRC No:			

RAM Pkg Category:		**Haz NonHosp Public:**	0
RAM Pkg Cert.:	FALSE	**Haz NonHosp Old:**	0
RAM Pkg Cert. NBR:		**Tot Haz Non Hosp Inj:**	0
RAM Nuclide S:		**Total Hazmat Injuries:**	0
RAM Transport Index:		**Evacuation Indicator:**	No
RAM UOM:		**Public Evacuated:**	0
RAM Activity Rpted:		**Employees Evac:**	0
RAM UOM Rpted:		**Total Evacuated:**	0
RAM Activity:	0	**Total Evacuation Hrs:**	0
RAM Activity UOM:		**Major Artery Closed:**	No
RAM Mat Safety:		**Mjr Artery Hrs Closed:**	0
Spillage Result:	Yes	**Material Involved:**	No
Fire Result:	No	**Estimated Speed:**	0
Explosion Result:	No	**Weather Conditions:**	
Water Sewer Result:	No	**Vehicle Overturn:**	No
Gas Dispersion:	No	**Vehicle Left Roadway:**	No
Environment Damage:	No	**Passenger Aircraft:**	No
No Release Result:	No	**Cargo Baggage:**	
Fire EMS Report:	No	**Ship Non Transport:**	No
Fire EMS EMS Report:		**Ship Air First Flight:**	No
Police Report:	No	**Ship Air Subflight:**	No
Police Report No:		**Ship Init Transport:**	No
In House Cleanup:	Yes	**Ship Phase Transfer:**	No
Other Cleanup:	No	**Contact Name:**	RITA BURKE

Damage > 500:	No	**Contact Title:**	DANGEROUS GOODS MANAGER
Material Loss:	0	**Contact Business:**	United Parcel Service
Carrier Damage:	0	**Contact Street:**	55 Glenlake Parkway NE
Property Damage:	0	**Contact City:**	Atlanta
Response Cost:	0	**Contact State:**	GA
Remediation Cost:	0	**Contact Postal:**	30328
Damage Old Form:	0	**Contact Non US St:**	
Total Damages Amt:	0	**Contact Country:**	US
Hazmat Fatality:	No	**Inc. Report Prepared:**	Carrier
Haz Fatal Employees:	0	**HMIS Serious Incidnt:**	No
Haz Fatal Respndrs:	0	**HMIS Serious Fatality:**	No
Haz Fatal Gen Public:	0	**HMIS Serious Injury:**	No
Tot Hazmat Fatalities:	0	**HMIS Flight Plan:**	No
Non Hazmat Fatality:	No	**HMIS Serious Evacs:**	No
Non Hazmat Fatals:	0	**HMIS Major Artery:**	No
Hazmat Injury:	No	**HMIS Bulk Release:**	No
Haz Hospital Empl:	0	**HMIS Marine Pollutnt:**	No
Haz Hospital Resp:	0	**HMIS Radioactive:**	No
Haz Hosp Gen Public:	0	**HMIS Gen Pkg Type:**	OHMIR.Ref_Container.descr_txt
Haz Hosp Old Form:	0	**HMIS Container Code:**	4G
Total Haz Hosp Inj:	0	**HMIS Container Desc:**	Fiberboard box
Haz Non Hosp Empl:	0	**HMIS Bulk Incident:**	No
Haz Non Hosp Resp:	0	**Undeclared Shipment:**	No

Description of Events: TOP OF LID CRACKED & CAME OFF (CAP AROUND THREADS INTACT) CAUSING LEAK.

Recommend Actions Taken: NO COMMENTS PROVIDED.

HMIR Incident Reports

Report No:	I-2014090515	**Fed DOT Agency Nm:**	
Report Type:	Undeclared Shipment with no Release	**Fed DOT Report No:**	
Date of Incident:	09/18/2014	**Report Submit Src:**	Paper
Time of Incident:	0500	**Inc Multiple Rows:**	No
Haz Class Code:	9	**Inc Non US State:**	
Hazardous Class:	MISCELLANEOUS HAZARDOUS MATERIAL	**Mode Transport:**	Highway
Commodity Short Nm:	LITHIUM BATTERIES CONTA	**Transport Phase:**	IN TRANSIT
Commodity Long Nm:	LITHIUM BATTERIES CONTAINED IN EQUIPMENT	**Incident Occrrnce:**	
Trade Name:		**Mat Ship Approval?:**	No
ID No:	UN3091	**Mat Ship Approv No:**	
Haz Waste Ind:	No	**Undecl Hazmat Ship?:**	Yes
Haz Waste EPA No:		**Packaging Type:**	Non-Bulk
HMIS Tox Inhalation?:	No	**Packing Group:**	
TIH Hazard Zone:		**Carrier Reporter:**	UNITED PARCEL SERVICE INC.
Qty Released:	0	**CR Street Name:**	55 GLENLAKE PKWY
Unit of Measure:		**CR City:**	ATLANTA
What Failed:		**CR State:**	GA
What Failed Desc:		**CR Postal Code:**	30328-3498
How Failed Code:		**CR Non US State:**	
How Failed Desc:		**CR Fed DOT ID:**	21800
Failure Cause Code:		**CR Hazmat Reg ID:**	
Failure Cause Desc:		**CR Country:**	US
Ident. Markings:	NONE	**Shipper Name:**	ALLOT COMMUNICATIONS CALIFORNIA

			INC.
Cont1 Pkging Type:	Box	**Shipper Street Name:**	300 TRADECENTER STE 4680
Cont1 Const Mat:	Paper multi-wall	**Shipper City:**	WOBURN
Cont1 Head Type:		**Shipper State:**	MA
Cont1 Pkg Capacity:	50	**Shipper Postal:**	01801-7422
C1 Capacity UOM:	SLB	**Shipper Non US St:**	
Cont1 Pkg Amt:	33	**Shipper Country:**	US
C1 Pkg Amt UOM:	SLB	**Shipper Waybill:**	1Z143A070457786835
Cont1 Pkg Number:	1	**Ship Hazmat Reg ID:**	
C1 Pkg NO Failed:	0	**Origin City:**	SAN DIEGO
Cont1 Pkg Mnfctr:		**Origin State:**	CALIFORNIA
Cont1 Pkg Mnfct Dt:		**Origin Postal:**	92121
Cont1 Pkg Serial NO:		**Origin Non US St:**	
C1 Pkg Last Test Dt:		**Origin Country:**	US
C1 Test Const Mat:		**Destination City:**	PLEASANT RUN FARMS
C1 Pkg Dsign Pres.:		**Destination State:**	OHIO
C1 Dsign Press UOM:		**Destination Postal:**	45240
C1 Pkg Shell Thick:		**Destination Non US:**	
C1 Shell Thick UOM:		**Destination Country:**	US
C1 Head Thickness:		**Cont2 Package Type:**	
C1 Head Thick UOM:		**Cont2 Const Mat:**	
C1 Pkg Srvc Pres.:		**Cont2 Pkg Capacity:**	
C1 Srvc Press UOM:		**Cont2 Capacity UOM:**	
C1 Valve/Device Fail?:	No	**Cont2 Pkg Amount:**	
C1 Device Type:		**Cont2 Pkg Amt UOM:**	
C1 Device Mnfctr:		**Cont2 Pkg No:**	
C1 Device Model:		**Cont2 Pkg No Failed:**	
NRC No:			

RAM Pkg Category:		**Haz NonHosp Public:**	0
RAM Pkg Cert.:	FALSE	**Haz NonHosp Old:**	0
RAM Pkg Cert. NBR:		**Tot Haz Non Hosp Inj:**	0
RAM Nuclide S:		**Total Hazmat Injuries:**	0
RAM Transport Index:		**Evacuation Indicator:**	No
RAM UOM:		**Public Evacuated:**	0
RAM Activity Rpted:		**Employees Evac:**	0
RAM UOM Rpted:		**Total Evacuated:**	0
RAM Activity:	0	**Total Evacuation Hrs:**	0
RAM Activity UOM:		**Major Artery Closed:**	No
RAM Mat Safety:		**Mjr Artery Hrs Closed:**	0
Spillage Result:	No	**Material Involved:**	No
Fire Result:	No	**Estimated Speed:**	0
Explosion Result:	No	**Weather Conditions:**	
Water Sewer Result:	No	**Vehicle Overturn:**	No
Gas Dispersion:	No	**Vehicle Left Roadway:**	No
Environment Damage:	No	**Passenger Aircraft:**	No
No Release Result:	Yes	**Cargo Baggage:**	
Fire EMS Report:	No	**Ship Non Transport:**	No
Fire EMS EMS Report:		**Ship Air First Flight:**	No
Police Report:	No	**Ship Air Subflight:**	No
Police Report No:		**Ship Init Transport:**	No
In House Cleanup:	No	**Ship Phase Transfer:**	No

Map Key	Number of Records	Direction	Distance (mi/ft)	Elev/Diff (ft)	Site	DB

Other Cleanup:	No	**Contact Name:**	RITA BURKE
Damage > 500:	No	**Contact Title:**	DANGEROUS GOODS MANAGER
Material Loss:	0	**Contact Business:**	UNITED PARCEL SERVICE
Carrier Damage:	0	**Contact Street:**	55 GLENLAKE PKWY
Property Damage:	0	**Contact City:**	ATLANTA
Response Cost:	0	**Contact State:**	GA
Remediation Cost:	0	**Contact Postal:**	30328
Damage Old Form:	0	**Contact Non US St:**	
Total Damages Amt:	0	**Contact Country:**	US
Hazmat Fatality:	No	**Inc. Report Prepared:**	Carrier
Haz Fatal Employees:	0	**HMIS Serious Incidnt:**	No
Haz Fatal Respndrs:	0	**HMIS Serious Fatality:**	No
Haz Fatal Gen Public:	0	**HMIS Serious Injury:**	No
Tot Hazmat Fatalities:	0	**HMIS Flight Plan:**	No
Non Hazmat Fatality:	No	**HMIS Serious Evacs:**	No
Non Hazmat Fatals:	0	**HMIS Major Artery:**	No
Hazmat Injury:	No	**HMIS Bulk Release:**	No
Haz Hospital Empl:	0	**HMIS Marine Pollutnt:**	No
Haz Hospital Resp:	0	**HMIS Radioactive:**	No
Haz Hosp Gen Public:	0	**HMIS Gen Pkg Type:**	OHMIR.Ref_Container.descr_txt
Haz Hosp Old Form:	0	**HMIS Container Code:**	4M
Total Haz Hosp Inj:	0	**HMIS Container Desc:**	Paper multi-wall box
Haz Non Hosp Empl:	0	**HMIS Bulk Incident:**	No
Haz Non Hosp Resp:	0	**Undeclared Shipment:**	Yes

Description of Events: PACKAGE IS UNDECLARED LITHIUM BATTERIES DISCOVERED IN UPS FACILITY THIS SHIPMENT HAS NOT BEEN ACCEPTED FOR AIR OR TRANSPORTED IN THE AIR BY UNITED PARCEL SERVICE CO.

Recommend Actions Taken: SHIPPER FOLLOWUP.

HMIR Incident Reports

Report No:	I-1998091062	**Fed DOT Agency Nm:**	
Report Type:	A hazardous material incident	**Fed DOT Report No:**	
Date of Incident:	08/04/1998	**Report Submit Src:**	Paper
Time of Incident:	0800	**Inc Multiple Rows:**	No
Haz Class Code:	5.2	**Inc Non US State:**	
Hazardous Class:	ORGANIC PEROXIDE	**Mode Transport:**	Highway
Commodity Short Nm:	ORGANIC PEROXIDE TYPE D	**Transport Phase:**	UNLOADING
Commodity Long Nm:	ORGANIC PEROXIDE TYPE D LIQUID	**Incident Occrrnce:**	
Trade Name:	METHYLETHYL KETONE P	**Mat Ship Approval?:**	No
ID No:	UN3105	**Mat Ship Approv No:**	
Haz Waste Ind:	No	**Undecl Hazmat Ship?:**	No
Haz Waste EPA No:		**Packaging Type:**	Non-Bulk
HMIS Tox Inhalation?:	No	**Packing Group:**	
TIH Hazard Zone:		**Carrier Reporter:**	UNITED PARCEL SERVICE INC.
Qty Released:	0.132086	**CR Street Name:**	55 GLENLAKE PKWY
Unit of Measure:	LGA	**CR City:**	ATLANTA
What Failed:	; ;	**CR State:**	GA
What Failed Desc:	; ;	**CR Postal Code:**	30328-3498
How Failed Code:	309; 309;	**CR Non US State:**	
How Failed Desc:	Punctured; Punctured;	**CR Fed DOT ID:**	21800
Failure Cause Code:	529; 511; 511	**CR Hazmat Reg ID:**	

Failure Cause Desc:	Overfilled; Dropped; Dropped	**CR Country:**	US
Ident. Markings:		**Shipper Name:**	IRON RUN CORPORATE CTR
Cont1 Pkging Type:		**Shipper Street Name:**	6950 AMBASSADOR DR
Cont1 Const Mat:		**Shipper City:**	ALLENTOWN
Cont1 Head Type:		**Shipper State:**	PA
Cont1 Pkg Capacity:	1.32	**Shipper Postal:**	18106
C1 Capacity UOM:	LGA	**Shipper Non US St:**	
Cont1 Pkg Amt:		**Shipper Country:**	US
C1 Pkg Amt UOM:		**Shipper Waybill:**	
Cont1 Pkg Number:	1	**Ship Hazmat Reg ID:**	
C1 Pkg NO Failed:	1	**Origin City:**	ALLENTOWN
Cont1 Pkg Mnfctr:	NOT REPORTED BY CARRIER	**Origin State:**	PENNSYLVANIA
Cont1 Pkg Mnfct Dt:		**Origin Postal:**	18106
Cont1 Pkg Serial NO:		**Origin Non US St:**	
C1 Pkg Last Test Dt:		**Origin Country:**	US
C1 Test Const Mat:		**Destination City:**	LA JOLLA
C1 Pkg Dsign Pres.:		**Destination State:**	CALIFORNIA
C1 Dsign Press UOM:		**Destination Postal:**	92037
C1 Pkg Shell Thick:		**Destination Non US:**	
C1 Shell Thick UOM:		**Destination Country:**	US
C1 Head Thickness:		**Cont2 Package Type:**	
C1 Head Thick UOM:		**Cont2 Const Mat:**	
C1 Pkg Srvc Pres.:		**Cont2 Pkg Capacity:**	0.132086
C1 Srvc Press UOM:		**Cont2 Capacity UOM:**	LGA
C1 Valve/Device Fail?:	No	**Cont2 Pkg Amount:**	
C1 Device Type:		**Cont2 Pkg Amt UOM:**	
C1 Device Mnfctr:		**Cont2 Pkg No:**	1
C1 Device Model:		**Cont2 Pkg No Failed:**	1
NRC No:			

RAM Pkg Category:		**Haz NonHosp Public:**	0
RAM Pkg Cert.:	FALSE	**Haz NonHosp Old:**	0
RAM Pkg Cert. NBR:		**Tot Haz Non Hosp Inj:**	0
RAM Nuclide S:		**Total Hazmat Injuries:**	0
RAM Transport Index:		**Evacuation Indicator:**	No
RAM UOM:		**Public Evacuated:**	0
RAM Activity Rpted:		**Employees Evac:**	0
RAM UOM Rpted:		**Total Evacuated:**	0
RAM Activity:		**Total Evacuation Hrs:**	0
RAM Activity UOM:		**Major Artery Closed:**	No
RAM Mat Safety:		**Mjr Artery Hrs Closed:**	0
Spillage Result:	Yes	**Material Involved:**	No
Fire Result:	No	**Estimated Speed:**	0
Explosion Result:	No	**Weather Conditions:**	
Water Sewer Result:	No	**Vehicle Overturn:**	No
Gas Dispersion:	No	**Vehicle Left Roadway:**	No
Environment Damage:	No	**Passenger Aircraft:**	No
No Release Result:	No	**Cargo Baggage:**	
Fire EMS Report:	No	**Ship Non Transport:**	No
Fire EMS EMS Report:		**Ship Air First Flight:**	No
Police Report:	No	**Ship Air Subflight:**	No
Police Report No:		**Ship Init Transport:**	No

In House Cleanup:	No	***Ship Phase Transfer:***	No
Other Cleanup:	No	***Contact Name:***	J. VMEL
Damage > 500:	No	***Contact Title:***	RESPONDER
Material Loss:	0	***Contact Business:***	
Carrier Damage:	0	***Contact Street:***	
Property Damage:	0	***Contact City:***	
Response Cost:	0	***Contact State:***	
Remediation Cost:	0	***Contact Postal:***	
Damage Old Form:	0	***Contact Non US St:***	
Total Damages Amt:	0	***Contact Country:***	US
Hazmat Fatality:	No	***Inc. Report Prepared:***	
Haz Fatal Employees:	0	***HMIS Serious Incidnt:***	No
Haz Fatal Respndrs:	0	***HMIS Serious Fatality:***	No
Haz Fatal Gen Public:	0	***HMIS Serious Injury:***	No
Tot Hazmat Fatalities:	0	***HMIS Flight Plan:***	No
Non Hazmat Fatality:	No	***HMIS Serious Evacs:***	No
Non Hazmat Fatals:	0	***HMIS Major Artery:***	No
Hazmat Injury:	No	***HMIS Bulk Release:***	No
Haz Hospital Empl:	0	***HMIS Marine Pollutnt:***	No
Haz Hospital Resp:	0	***HMIS Radioactive:***	No
Haz Hosp Gen Public:	0	***HMIS Gen Pkg Type:***	OHMIR.Ref_Container.descr_txt
Haz Hosp Old Form:	0	***HMIS Container Code:***	BOX FBR
Total Haz Hosp Inj:	0	***HMIS Container Desc:***	Fiberboard box or carton
Haz Non Hosp Empl:	0	***HMIS Bulk Incident:***	No
Haz Non Hosp Resp:	0	***Undeclared Shipment:***	No

Description of Events: A PACKAGE WAS DISCOVERED BY P-6 SUPERVISOR. 500 ML BOTTLE INSIDE LEAKED INTO BAG AND VERMICULITE SURROUNDING. TESTED WITH PH TAPE (HIGH ACID PH 0)NEUTRAILER IT WITH SODIUM BICARBONATE WITH CLAY BASE. PROCESSED THROUGH DMP AS GUIDED BY RESPONSE SHEET.

Recommend Actions Taken:

HMIR Incident Reports

Report No:	I-1997020357	***Fed DOT Agency Nm:***	
Report Type:	A hazardous material incident	***Fed DOT Report No:***	
Date of Incident:	01/20/1997	***Report Submit Src:***	Paper
Time of Incident:	0300	***Inc Multiple Rows:***	No
Haz Class Code:	8	***Inc Non US State:***	
Hazardous Class:	CORROSIVE MATERIAL	***Mode Transport:***	Highway
Commodity Short Nm:	SODIUM HYDROXIDE SOLUTI	***Transport Phase:***	LOADING
Commodity Long Nm:	SODIUM HYDROXIDE SOLUTION	***Incident Occrrnce:***	
Trade Name:		***Mat Ship Approval?:***	No
ID No:	UN1824	***Mat Ship Approv No:***	
Haz Waste Ind:	No	***Undecl Hazmat Ship?:***	No
Haz Waste EPA No:		***Packaging Type:***	Non-Bulk
HMIS Tox Inhalation?:	No	***Packing Group:***	
TIH Hazard Zone:		***Carrier Reporter:***	UNITED PARCEL SERVICE INC.
Qty Released:	0	***CR Street Name:***	55 GLENLAKE PKWY
Unit of Measure:		***CR City:***	ATLANTA
What Failed:		***CR State:***	GA
What Failed Desc:		***CR Postal Code:***	30328-3498
How Failed Code:		***CR Non US State:***	

Map Key	Number of Records	Direction	Distance (mi/ft)	Elev/Diff (ft)	Site	DB

How Failed Desc:		**CR Fed DOT ID:**	21800
Failure Cause Code:	526	**CR Hazmat Reg ID:**	
Failure Cause Desc:	Loose Closure Component or Device	**CR Country:**	US
Ident. Markings:		**Shipper Name:**	WESTERN DIST CTR
Cont1 Pkging Type:		**Shipper Street Name:**	800 MONTE VISTA DR
Cont1 Const Mat:		**Shipper City:**	DINUBA
Cont1 Head Type:		**Shipper State:**	CA
Cont1 Pkg Capacity:	4	**Shipper Postal:**	93618
C1 Capacity UOM:	LGA	**Shipper Non US St:**	
Cont1 Pkg Amt:		**Shipper Country:**	US
C1 Pkg Amt UOM:		**Shipper Waybill:**	
Cont1 Pkg Number:	1	**Ship Hazmat Reg ID:**	
C1 Pkg NO Failed:	1	**Origin City:**	DINUBA
Cont1 Pkg Mnfctr:	NOT REPORTED BY CARRIER	**Origin State:**	CALIFORNIA
Cont1 Pkg Mnfct Dt:		**Origin Postal:**	93618
Cont1 Pkg Serial NO:		**Origin Non US St:**	
C1 Pkg Last Test Dt:		**Origin Country:**	US
C1 Test Const Mat:		**Destination City:**	SAN DIEGO
C1 Pkg Dsign Pres.:		**Destination State:**	CALIFORNIA
C1 Dsign Press UOM:		**Destination Postal:**	92117
C1 Pkg Shell Thick:		**Destination Non US:**	
C1 Shell Thick UOM:		**Destination Country:**	US
C1 Head Thickness:		**Cont2 Package Type:**	
C1 Head Thick UOM:		**Cont2 Const Mat:**	
C1 Pkg Srvc Pres.:		**Cont2 Pkg Capacity:**	1
C1 Srvc Press UOM:		**Cont2 Capacity UOM:**	LGA
C1 Valve/Device Fail?:	No	**Cont2 Pkg Amount:**	
C1 Device Type:		**Cont2 Pkg Amt UOM:**	
C1 Device Mnfctr:		**Cont2 Pkg No:**	4
C1 Device Model:		**Cont2 Pkg No Failed:**	1
NRC No:			

RAM Pkg Category:		**Haz NonHosp Public:**	0
RAM Pkg Cert.:	FALSE	**Haz NonHosp Old:**	0
RAM Pkg Cert. NBR:		**Tot Haz Non Hosp Inj:**	0
RAM Nuclide S:		**Total Hazmat Injuries:**	0
RAM Transport Index:		**Evacuation Indicator:**	No
RAM UOM:		**Public Evacuated:**	0
RAM Activity Rpted:		**Employees Evac:**	0
RAM UOM Rpted:		**Total Evacuated:**	0
RAM Activity:		**Total Evacuation Hrs:**	0
RAM Activity UOM:		**Major Artery Closed:**	No
RAM Mat Safety:		**Mjr Artery Hrs Closed:**	0
Spillage Result:	Yes	**Material Involved:**	No
Fire Result:	No	**Estimated Speed:**	0
Explosion Result:	No	**Weather Conditions:**	
Water Sewer Result:	No	**Vehicle Overturn:**	No
Gas Dispersion:	No	**Vehicle Left Roadway:**	No
Environment Damage:	No	**Passenger Aircraft:**	No
No Release Result:	No	**Cargo Baggage:**	
Fire EMS Report:	No	**Ship Non Transport:**	No
Fire EMS EMS Report:		**Ship Air First Flight:**	No

Police Report:	No	**Ship Air Subflight:**	No
Police Report No:		**Ship Init Transport:**	No
In House Cleanup:	No	**Ship Phase Transfer:**	No
Other Cleanup:	No	**Contact Name:**	NATHAN STERN
Damage > 500:	No	**Contact Title:**	HAZMAT DESIGNATED RESPOND
Material Loss:	0	**Contact Business:**	
Carrier Damage:	0	**Contact Street:**	
Property Damage:	0	**Contact City:**	
Response Cost:	0	**Contact State:**	
Remediation Cost:	0	**Contact Postal:**	
Damage Old Form:	0	**Contact Non US St:**	
Total Damages Amt:	0	**Contact Country:**	US
Hazmat Fatality:	No	**Inc. Report Prepared:**	
Haz Fatal Employees:	0	**HMIS Serious Incidnt:**	No
Haz Fatal Respndrs:	0	**HMIS Serious Fatality:**	No
Haz Fatal Gen Public:	0	**HMIS Serious Injury:**	No
Tot Hazmat Fatalities:	0	**HMIS Flight Plan:**	No
Non Hazmat Fatality:	No	**HMIS Serious Evacs:**	No
Non Hazmat Fatals:	0	**HMIS Major Artery:**	No
Hazmat Injury:	No	**HMIS Bulk Release:**	No
Haz Hospital Empl:	0	**HMIS Marine Pollutnt:**	No
Haz Hospital Resp:	0	**HMIS Radioactive:**	No
Haz Hosp Gen Public:	0	**HMIS Gen Pkg Type:**	OHMIR.Ref_Container.descr_txt
Haz Hosp Old Form:	0	**HMIS Container Code:**	BOX FBR
Total Haz Hosp Inj:	0	**HMIS Container Desc:**	Fiberboard box or carton
Haz Non Hosp Empl:	0	**HMIS Bulk Incident:**	No
Haz Non Hosp Resp:	0	**Undeclared Shipment:**	No

Description of Events: I RESPONDED TO A LEAKING HAZARDOUS PACKAGE MARKED WITH A CORROSIVE DIAMOND LABEL AND 5-PART FORMAT AT DOOR 4 ON THE SLIDE. I CLEANED UP THE SPILLED MATERIAL AND PROCESSED THE PACKAGE USING THE DECISION TREE CORROSVIE RESPONSE SHEETS AND SODIUM BICARBONATE.

Recommend Actions Taken:

HMIR Incident Reports

Report No:	X-2017050605	**Fed DOT Agency Nm:**	
Report Type:	Undeclared Shipment with no Release	**Fed DOT Report No:**	
Date of Incident:	05/02/2017	**Report Submit Src:**	XML
Time of Incident:	1700	**Inc Multiple Rows:**	No
Haz Class Code:	8	**Inc Non US State:**	
Hazardous Class:	CORROSIVE MATERIAL	**Mode Transport:**	Highway
Commodity Short Nm:	PHOSPHORIC ACID SOLUTION	**Transport Phase:**	IN TRANSIT
Commodity Long Nm:	PHOSPHORIC ACID SOLUTION	**Incident Occrrnce:**	
Trade Name:		**Mat Ship Approval?:**	No
ID No:	UN1805	**Mat Ship Approv No:**	
Haz Waste Ind:	No	**Undecl Hazmat Ship?:**	Yes
Haz Waste EPA No:		**Packaging Type:**	Non-Bulk
HMIS Tox Inhalation?:	No	**Packing Group:**	III
TIH Hazard Zone:		**Carrier Reporter:**	UNITED PARCEL SERVICE INC.
Qty Released:	0	**CR Street Name:**	55 GLENLAKE PKWY
Unit of Measure:		**CR City:**	ATLANTA
What Failed:		**CR State:**	GA

Map Key	Number of Records	Direction	Distance (mi/ft)	Elev/Diff (ft)	Site	DB

What Failed Desc:		**CR Postal Code:**	30328-3498
How Failed Code:		**CR Non US State:**	
How Failed Desc:		**CR Fed DOT ID:**	21800
Failure Cause Code:		**CR Hazmat Reg ID:**	
Failure Cause Desc:		**CR Country:**	US
Ident. Markings:		**Shipper Name:**	EXPEDEON INC
Cont1 Pkging Type:	Box	**Shipper Street Name:**	10805 VISTA SORRENTO PKWY
Cont1 Const Mat:	Fiberboard	**Shipper City:**	SAN DIEGO
Cont1 Head Type:		**Shipper State:**	CA
Cont1 Pkg Capacity:	3	**Shipper Postal:**	92121
C1 Capacity UOM:	SLB	**Shipper Non US St:**	
Cont1 Pkg Amt:	3	**Shipper Country:**	US
C1 Pkg Amt UOM:	SLB	**Shipper Waybill:**	1ZT129T10456679500
Cont1 Pkg Number:	1	**Ship Hazmat Reg ID:**	
C1 Pkg NO Failed:		**Origin City:**	SAN DIEGO
Cont1 Pkg Mnfctr:		**Origin State:**	CALIFORNIA
Cont1 Pkg Mnfct Dt:		**Origin Postal:**	92121
Cont1 Pkg Serial NO:		**Origin Non US St:**	
C1 Pkg Last Test Dt:		**Origin Country:**	US
C1 Test Const Mat:		**Destination City:**	
C1 Pkg Dsign Pres.:		**Destination State:**	
C1 Dsign Press UOM:		**Destination Postal:**	
C1 Pkg Shell Thick:		**Destination Non US:**	
C1 Shell Thick UOM:		**Destination Country:**	
C1 Head Thickness:		**Cont2 Package Type:**	
C1 Head Thick UOM:		**Cont2 Const Mat:**	
C1 Pkg Srvc Pres.:		**Cont2 Pkg Capacity:**	
C1 Srvc Press UOM:		**Cont2 Capacity UOM:**	
C1 Valve/Device Fail?:	No	**Cont2 Pkg Amount:**	
C1 Device Type:		**Cont2 Pkg Amt UOM:**	
C1 Device Mnfctr:		**Cont2 Pkg No:**	
C1 Device Model:		**Cont2 Pkg No Failed:**	
NRC No:			

RAM Pkg Category:		**Haz NonHosp Public:**	0
RAM Pkg Cert.:	FALSE	**Haz NonHosp Old:**	0
RAM Pkg Cert. NBR:		**Tot Haz Non Hosp Inj:**	0
RAM Nuclide S:		**Total Hazmat Injuries:**	0
RAM Transport Index:		**Evacuation Indicator:**	No
RAM UOM:		**Public Evacuated:**	0
RAM Activity Rpted:		**Employees Evac:**	0
RAM UOM Rpted:		**Total Evacuated:**	0
RAM Activity:	0	**Total Evacuation Hrs:**	0
RAM Activity UOM:		**Major Artery Closed:**	No
RAM Mat Safety:		**Mjr Artery Hrs Closed:**	0
Spillage Result:	No	**Material Involved:**	No
Fire Result:	No	**Estimated Speed:**	0
Explosion Result:	No	**Weather Conditions:**	
Water Sewer Result:	No	**Vehicle Overturn:**	No
Gas Dispersion:	No	**Vehicle Left Roadway:**	No
Environment Damage:	No	**Passenger Aircraft:**	No
No Release Result:	Yes	**Cargo Baggage:**	

Fire EMS Report:	No	**Ship Non Transport:**	No
Fire EMS EMS Report:		**Ship Air First Flight:**	No
Police Report:	No	**Ship Air Subflight:**	No
Police Report No:		**Ship Init Transport:**	No
In House Cleanup:	No	**Ship Phase Transfer:**	No
Other Cleanup:	No	**Contact Name:**	RITA BURKE
Damage > 500:	No	**Contact Title:**	DANGEROUS GOODS MANAGER
Material Loss:	0	**Contact Business:**	United Parcel Service
Carrier Damage:	0	**Contact Street:**	55 Glenlake Parkway NE
Property Damage:	0	**Contact City:**	Atlanta
Response Cost:	0	**Contact State:**	GA
Remediation Cost:	0	**Contact Postal:**	30328
Damage Old Form:	0	**Contact Non US St:**	
Total Damages Amt:	0	**Contact Country:**	US
Hazmat Fatality:	No	**Inc. Report Prepared:**	Carrier
Haz Fatal Employees:	0	**HMIS Serious Incidnt:**	No
Haz Fatal Respndrs:	0	**HMIS Serious Fatality:**	No
Haz Fatal Gen Public:	0	**HMIS Serious Injury:**	No
Tot Hazmat Fatalities:	0	**HMIS Flight Plan:**	No
Non Hazmat Fatality:	No	**HMIS Serious Evacs:**	No
Non Hazmat Fatals:	0	**HMIS Major Artery:**	No
Hazmat Injury:	No	**HMIS Bulk Release:**	No
Haz Hospital Empl:	0	**HMIS Marine Pollutnt:**	No
Haz Hospital Resp:	0	**HMIS Radioactive:**	No
Haz Hosp Gen Public:	0	**HMIS Gen Pkg Type:**	OHMIR.Ref_Container.descr_txt
Haz Hosp Old Form:	0	**HMIS Container Code:**	4G
Total Haz Hosp Inj:	0	**HMIS Container Desc:**	Fiberboard box
Haz Non Hosp Empl:	0	**HMIS Bulk Incident:**	No
Haz Non Hosp Resp:	0	**Undeclared Shipment:**	Yes

Description of Events: INTERNATIONAL CLERKS FLAGGED PACKAGE DUE TO DESCRIPTION ON THERMAL LABEL. INSPECTED PACKAGE AND DISCOVERED UNDECLARED INSTANT BLUE. THIS SHIPMENT HAS NOT BEEN ACCEPTED FOR AIR OR TRANSPORTED IN THE AIR BY UNITED PARCEL SERVICE CO.

Recommend Actions Taken:

HMIR Incident Reports

Report No:	I-2011020069	**Fed DOT Agency Nm:**	
Report Type:	A hazardous material incident	**Fed DOT Report No:**	
Date of Incident:	01/20/2011	**Report Submit Src:**	Paper
Time of Incident:	0800	**Inc Multiple Rows:**	No
Haz Class Code:	3	**Inc Non US State:**	
Hazardous Class:	FLAMMABLE - COMBUSTIBLE LIQUID	**Mode Transport:**	Highway
Commodity Short Nm:	ETHYL ALCOHOL	**Transport Phase:**	LOADING
Commodity Long Nm:	ETHYL ALCOHOL	**Incident Occrrnce:**	
Trade Name:		**Mat Ship Approval?:**	No
ID No:	UN1170	**Mat Ship Approv No:**	
Haz Waste Ind:	No	**Undecl Hazmat Ship?:**	No
Haz Waste EPA No:		**Packaging Type:**	Non-Bulk
HMIS Tox Inhalation?:	No	**Packing Group:**	II
TIH Hazard Zone:		**Carrier Reporter:**	UNITED PARCEL SERVICE INC.
Qty Released:	0.528360	**CR Street Name:**	55 GLENLAKE PKWY

Unit of Measure:	LGA	**CR City:**	ATLANTA
What Failed:	110	**CR State:**	GA
What Failed Desc:	Cover	**CR Postal Code:**	30328-3498
How Failed Code:	304	**CR Non US State:**	
How Failed Desc:	Cracked	**CR Fed DOT ID:**	21800
Failure Cause Code:	508	**CR Hazmat Reg ID:**	
Failure Cause Desc:	Defective Component or Device	**CR Country:**	US
Ident. Markings:	UN/4G/Y27.5/S/10/USA/+AP4270	**Shipper Name:**	EMD CHEMICALS INC.
Cont1 Pkging Type:		**Shipper Street Name:**	480 S DEMOCRAT RD
Cont1 Const Mat:		**Shipper City:**	GIBBSTOWN
Cont1 Head Type:		**Shipper State:**	NJ
Cont1 Pkg Capacity:	7.264730	**Shipper Postal:**	08027-1239
C1 Capacity UOM:	LGA	**Shipper Non US St:**	
Cont1 Pkg Amt:	4.226880	**Shipper Country:**	US
C1 Pkg Amt UOM:	LGA	**Shipper Waybill:**	1Z0717110310999318
Cont1 Pkg Number:	1	**Ship Hazmat Reg ID:**	
C1 Pkg NO Failed:	1	**Origin City:**	GIBBSTOWN
Cont1 Pkg Mnfctr:		**Origin State:**	NEW JERSEY
Cont1 Pkg Mnfct Dt:		**Origin Postal:**	08027
Cont1 Pkg Serial NO:		**Origin Non US St:**	
C1 Pkg Last Test Dt:		**Origin Country:**	US
C1 Test Const Mat:		**Destination City:**	SAN DIEGO
C1 Pkg Dsign Pres.:		**Destination State:**	CALIFORNIA
C1 Dsign Press UOM:		**Destination Postal:**	92121
C1 Pkg Shell Thick:		**Destination Non US:**	
C1 Shell Thick UOM:		**Destination Country:**	US
C1 Head Thickness:		**Cont2 Package Type:**	Bottle
C1 Head Thick UOM:		**Cont2 Const Mat:**	Glass procelain or stoneware
C1 Pkg Srvc Pres.:		**Cont2 Pkg Capacity:**	4
C1 Srvc Press UOM:		**Cont2 Capacity UOM:**	LLT
C1 Valve/Device Fail?:	No	**Cont2 Pkg Amount:**	4
C1 Device Type:		**Cont2 Pkg Amt UOM:**	LLT
C1 Device Mnfctr:		**Cont2 Pkg No:**	4
C1 Device Model:		**Cont2 Pkg No Failed:**	2
NRC No:			

RAM Pkg Category:		**Haz NonHosp Public:**	0
RAM Pkg Cert.:	FALSE	**Haz NonHosp Old:**	0
RAM Pkg Cert. NBR:		**Tot Haz Non Hosp Inj:**	0
RAM Nuclide S:		**Total Hazmat Injuries:**	0
RAM Transport Index:		**Evacuation Indicator:**	No
RAM UOM:		**Public Evacuated:**	0
RAM Activity Rpted:		**Employees Evac:**	0
RAM UOM Rpted:		**Total Evacuated:**	0
RAM Activity:	0	**Total Evacuation Hrs:**	0
RAM Activity UOM:		**Major Artery Closed:**	No
RAM Mat Safety:		**Mjr Artery Hrs Closed:**	0
Spillage Result:	Yes	**Material Involved:**	No
Fire Result:	No	**Estimated Speed:**	0
Explosion Result:	No	**Weather Conditions:**	
Water Sewer Result:	No	**Vehicle Overturn:**	No
Gas Dispersion:	No	**Vehicle Left Roadway:**	No

Environment Damage:	No	**Passenger Aircraft:**	No
No Release Result:	No	**Cargo Baggage:**	
Fire EMS Report:	No	**Ship Non Transport:**	No
Fire EMS EMS Report:		**Ship Air First Flight:**	No
Police Report:	No	**Ship Air Subflight:**	No
Police Report No:		**Ship Init Transport:**	No
In House Cleanup:	Yes	**Ship Phase Transfer:**	No
Other Cleanup:	No	**Contact Name:**	RITA BURKE
Damage > 500:	No	**Contact Title:**	DANGEROUS GOODS MANAGER
Material Loss:	0	**Contact Business:**	United Parcel Service
Carrier Damage:	0	**Contact Street:**	55 Glenlake Parkway NE
Property Damage:	0	**Contact City:**	Atlanta
Response Cost:	0	**Contact State:**	GA
Remediation Cost:	0	**Contact Postal:**	30328
Damage Old Form:	0	**Contact Non US St:**	
Total Damages Amt:	0	**Contact Country:**	US
Hazmat Fatality:	No	**Inc. Report Prepared:**	Carrier
Haz Fatal Employees:	0	**HMIS Serious Incidnt:**	No
Haz Fatal Respndrs:	0	**HMIS Serious Fatality:**	No
Haz Fatal Gen Public:	0	**HMIS Serious Injury:**	No
Tot Hazmat Fatalities:	0	**HMIS Flight Plan:**	No
Non Hazmat Fatality:	No	**HMIS Serious Evacs:**	No
Non Hazmat Fatals:	0	**HMIS Major Artery:**	No
Hazmat Injury:	No	**HMIS Bulk Release:**	No
Haz Hospital Empl:	0	**HMIS Marine Pollutnt:**	No
Haz Hospital Resp:	0	**HMIS Radioactive:**	No
Haz Hosp Gen Public:	0	**HMIS Gen Pkg Type:**	OHMIR.Ref_Container.descr_txt
Haz Hosp Old Form:	0	**HMIS Container Code:**	4G
Total Haz Hosp Inj:	0	**HMIS Container Desc:**	Fiberboard box
Haz Non Hosp Empl:	0	**HMIS Bulk Incident:**	No
Haz Non Hosp Resp:	0	**Undeclared Shipment:**	No

Description of Events: 2 OF 4 BOTTLES HAD CRACKED LIDS. PROCESSED THROUGH DMP.

Recommend Actions Taken: NO COMMENTS PROVIDED.

HMIR Incident Reports

Report No:	I-2006050753	**Fed DOT Agency Nm:**	
Report Type:	A hazardous material incident	**Fed DOT Report No:**	
Date of Incident:	04/25/2006	**Report Submit Src:**	Paper
Time of Incident:	1110	**Inc Multiple Rows:**	No
Haz Class Code:	3	**Inc Non US State:**	
Hazardous Class:	FLAMMABLE - COMBUSTIBLE LIQUID	**Mode Transport:**	Highway
Commodity Short Nm:	ALCOHOLS N.O.S.	**Transport Phase:**	UNLOADING
Commodity Long Nm:	ALCOHOLS N.O.S.	**Incident Occrrnce:**	
Trade Name:	ETHANOL GASOLINE	**Mat Ship Approval?:**	No
ID No:	UN1987	**Mat Ship Approv No:**	
Haz Waste Ind:	No	**Undecl Hazmat Ship?:**	No
Haz Waste EPA No:		**Packaging Type:**	Non-Bulk
HMIS Tox Inhalation?:	No	**Packing Group:**	II
TIH Hazard Zone:		**Carrier Reporter:**	UNITED PARCEL SERVICE INC.
Qty Released:	0.50	**CR Street Name:**	55 GLENLAKE PKWY

Unit of Measure:	LGA	**CR City:**	ATLANTA
What Failed:	104; 109	**CR State:**	GA
What Failed Desc:	Body; Closure (e.g. Cap Top or Plug)	**CR Postal Code:**	30328-3498
How Failed Code:	308; 308	**CR Non US State:**	
How Failed Desc:	Leaked; Leaked	**CR Fed DOT ID:**	21800
Failure Cause Code:	517; 517	**CR Hazmat Reg ID:**	
Failure Cause Desc:	Improper Preparation for Transportation; Improper Preparation for Transportation	**CR Country:**	US
Ident. Markings:	4G/Y20/S/06 USA/+AB1477 ACCEPTABLE FOR A	**Shipper Name:**	FISHER SCIENTIFIC COMPANY LLC
Cont1 Pkging Type:		**Shipper Street Name:**	6722 BICKMORE AVE
Cont1 Const Mat:		**Shipper City:**	CHINO
Cont1 Head Type:		**Shipper State:**	CA
Cont1 Pkg Capacity:	5.283440	**Shipper Postal:**	91708-9101
C1 Capacity UOM:	LGA	**Shipper Non US St:**	
Cont1 Pkg Amt:	4	**Shipper Country:**	US
C1 Pkg Amt UOM:	LGA	**Shipper Waybill:**	1Z9V34910336691267
Cont1 Pkg Number:	1	**Ship Hazmat Reg ID:**	
C1 Pkg NO Failed:	1	**Origin City:**	CHINO
Cont1 Pkg Mnfctr:		**Origin State:**	CALIFORNIA
Cont1 Pkg Mnfct Dt:		**Origin Postal:**	91710
Cont1 Pkg Serial NO:		**Origin Non US St:**	
C1 Pkg Last Test Dt:		**Origin Country:**	US
C1 Test Const Mat:		**Destination City:**	SAN DIEGO
C1 Pkg Dsign Pres.:		**Destination State:**	CALIFORNIA
C1 Dsign Press UOM:		**Destination Postal:**	92152
C1 Pkg Shell Thick:		**Destination Non US:**	
C1 Shell Thick UOM:		**Destination Country:**	US
C1 Head Thickness:		**Cont2 Package Type:**	
C1 Head Thick UOM:		**Cont2 Const Mat:**	
C1 Pkg Srvc Pres.:		**Cont2 Pkg Capacity:**	1
C1 Srvc Press UOM:		**Cont2 Capacity UOM:**	LGA
C1 Valve/Device Fail?:	No	**Cont2 Pkg Amount:**	1
C1 Device Type:		**Cont2 Pkg Amt UOM:**	LGA
C1 Device Mnfctr:		**Cont2 Pkg No:**	4
C1 Device Model:		**Cont2 Pkg No Failed:**	1
NRC No:			

RAM Pkg Category:		**Haz NonHosp Public:**	0
RAM Pkg Cert.:	FALSE	**Haz NonHosp Old:**	0
RAM Pkg Cert. NBR:		**Tot Haz Non Hosp Inj:**	0
RAM Nuclide S:		**Total Hazmat Injuries:**	0
RAM Transport Index:		**Evacuation Indicator:**	No
RAM UOM:		**Public Evacuated:**	0
RAM Activity Rpted:		**Employees Evac:**	0
RAM UOM Rpted:		**Total Evacuated:**	0
RAM Activity:	0	**Total Evacuation Hrs:**	0
RAM Activity UOM:		**Major Artery Closed:**	No
RAM Mat Safety:		**Mjr Artery Hrs Closed:**	0
Spillage Result:	Yes	**Material Involved:**	No
Fire Result:	No	**Estimated Speed:**	0
Explosion Result:	No	**Weather Conditions:**	
Water Sewer Result:	No	**Vehicle Overturn:**	No

Gas Dispersion:	No	**Vehicle Left Roadway:**	No
Environment Damage:	No	**Passenger Aircraft:**	No
No Release Result:	No	**Cargo Baggage:**	
Fire EMS Report:	No	**Ship Non Transport:**	No
Fire EMS EMS Report:		**Ship Air First Flight:**	No
Police Report:	No	**Ship Air Subflight:**	No
Police Report No:		**Ship Init Transport:**	No
In House Cleanup:	Yes	**Ship Phase Transfer:**	No
Other Cleanup:	No	**Contact Name:**	BRAD COOK
Damage > 500:	No	**Contact Title:**	DIRECTOR DANGEROUS GOODS
Material Loss:	0	**Contact Business:**	UNITED PARCEL SERVICE
Carrier Damage:	0	**Contact Street:**	55 GLENLAKE PKWY
Property Damage:	0	**Contact City:**	ATLANTA
Response Cost:	0	**Contact State:**	GA
Remediation Cost:	0	**Contact Postal:**	30328
Damage Old Form:	0	**Contact Non US St:**	
Total Damages Amt:	0	**Contact Country:**	US
Hazmat Fatality:	No	**Inc. Report Prepared:**	Carrier
Haz Fatal Employees:	0	**HMIS Serious Incidnt:**	No
Haz Fatal Respndrs:	0	**HMIS Serious Fatality:**	No
Haz Fatal Gen Public:	0	**HMIS Serious Injury:**	No
Tot Hazmat Fatalities:	0	**HMIS Flight Plan:**	No
Non Hazmat Fatality:	No	**HMIS Serious Evacs:**	No
Non Hazmat Fatals:	0	**HMIS Major Artery:**	No
Hazmat Injury:	No	**HMIS Bulk Release:**	No
Haz Hospital Empl:	0	**HMIS Marine Pollutnt:**	No
Haz Hospital Resp:	0	**HMIS Radioactive:**	No
Haz Hosp Gen Public:	0	**HMIS Gen Pkg Type:**	OHMIR.Ref_Container.descr_txt
Haz Hosp Old Form:	0	**HMIS Container Code:**	4G
Total Haz Hosp Inj:	0	**HMIS Container Desc:**	Fiberboard box
Haz Non Hosp Empl:	0	**HMIS Bulk Incident:**	No
Haz Non Hosp Resp:	0	**Undeclared Shipment:**	No

Description of Events: I FOUND A LEAKING PACKAGE ON A PRE-LOAD SLIDE. [NOTICED THAT THE PACKAGE HAD SHIPPING PAPERS AND A DIAMOND LABLE FLAMABLE LIQUID. USING MY PPE I GOT THE PACKAGE TO TOOK IT BACK TO THE DMP AREA & PROCESSED THE PACKAGE THROUGH THE DMP.

Recommend Actions Taken:

HMIR Incident Reports

Report No:	I-2009080101	**Fed DOT Agency Nm:**	
Report Type:	A hazardous material incident	**Fed DOT Report No:**	
Date of Incident:	07/15/2009	**Report Submit Src:**	Paper
Time of Incident:	1200	**Inc Multiple Rows:**	No
Haz Class Code:	3	**Inc Non US State:**	
Hazardous Class:	FLAMMABLE - COMBUSTIBLE LIQUID	**Mode Transport:**	Highway
Commodity Short Nm:	ISOPROPANOL OR ISOPROPYL	**Transport Phase:**	LOADING
Commodity Long Nm:	ISOPROPANOL OR ISOPROPYL ALCOHOL	**Incident Occrrnce:**	
Trade Name:	MET-L-CHEK	**Mat Ship Approval?:**	No
ID No:	UN1219	**Mat Ship Approv No:**	
Haz Waste Ind:	No	**Undecl Hazmat Ship?:**	No
Haz Waste EPA No:		**Packaging Type:**	Non-Bulk

Map Key	Number of Records	Direction	Distance (mi/ft)	Elev/Diff (ft)	Site	DB

HMIS Tox Inhalation?:	No	**Packing Group:**	II
TIH Hazard Zone:		**Carrier Reporter:**	UNITED PARCEL SERVICE INC.
Qty Released:	0.50	**CR Street Name:**	55 GLENLAKE PKWY
Unit of Measure:	LGA	**CR City:**	ATLANTA
What Failed:	109	**CR State:**	GA
What Failed Desc:	Closure (e.g. Cap Top or Plug)	**CR Postal Code:**	30328-3498
How Failed Code:	308	**CR Non US State:**	
How Failed Desc:	Leaked	**CR Fed DOT ID:**	21800
Failure Cause Code:	517	**CR Hazmat Reg ID:**	
Failure Cause Desc:	Improper Preparation for Transportation	**CR Country:**	US
Ident. Markings:	4G/Y2/S/08/ USA/+AA2371	**Shipper Name:**	STONER INCORPORATED
Cont1 Pkging Type:		**Shipper Street Name:**	1813 WILLIAM PENN WAY
Cont1 Const Mat:		**Shipper City:**	LANCASTER
Cont1 Head Type:		**Shipper State:**	PA
Cont1 Pkg Capacity:	2	**Shipper Postal:**	17601-5830
C1 Capacity UOM:	LGA	**Shipper Non US St:**	
Cont1 Pkg Amt:	2	**Shipper Country:**	US
C1 Pkg Amt UOM:	LGA	**Shipper Waybill:**	1Z1811350302041491
Cont1 Pkg Number:	1	**Ship Hazmat Reg ID:**	
C1 Pkg NO Failed:	1	**Origin City:**	LANCASTER
Cont1 Pkg Mnfctr:		**Origin State:**	PENNSYLVANIA
Cont1 Pkg Mnfct Dt:		**Origin Postal:**	17601
Cont1 Pkg Serial NO:		**Origin Non US St:**	
C1 Pkg Last Test Dt:		**Origin Country:**	US
C1 Test Const Mat:		**Destination City:**	POWAY
C1 Pkg Dsign Pres.:		**Destination State:**	CALIFORNIA
C1 Dsign Press UOM:		**Destination Postal:**	92064
C1 Pkg Shell Thick:		**Destination Non US:**	
C1 Shell Thick UOM:		**Destination Country:**	US
C1 Head Thickness:		**Cont2 Package Type:**	
C1 Head Thick UOM:		**Cont2 Const Mat:**	
C1 Pkg Srvc Pres.:		**Cont2 Pkg Capacity:**	
C1 Srvc Press UOM:		**Cont2 Capacity UOM:**	
C1 Valve/Device Fail?:	No	**Cont2 Pkg Amount:**	
C1 Device Type:		**Cont2 Pkg Amt UOM:**	
C1 Device Mnfctr:		**Cont2 Pkg No:**	
C1 Device Model:		**Cont2 Pkg No Failed:**	
NRC No:			

RAM Pkg Category:		**Haz NonHosp Public:**	0
RAM Pkg Cert.:	FALSE	**Haz NonHosp Old:**	0
RAM Pkg Cert. NBR:		**Tot Haz Non Hosp Inj:**	0
RAM Nuclide S:		**Total Hazmat Injuries:**	0
RAM Transport Index:		**Evacuation Indicator:**	No
RAM UOM:		**Public Evacuated:**	0
RAM Activity Rpted:		**Employees Evac:**	0
RAM UOM Rpted:		**Total Evacuated:**	0
RAM Activity:	0	**Total Evacuation Hrs:**	0
RAM Activity UOM:		**Major Artery Closed:**	No
RAM Mat Safety:		**Mjr Artery Hrs Closed:**	0
Spillage Result:	Yes	**Material Involved:**	No
Fire Result:	No	**Estimated Speed:**	0

Explosion Result:	No	**Weather Conditions:**	
Water Sewer Result:	No	**Vehicle Overturn:**	No
Gas Dispersion:	No	**Vehicle Left Roadway:**	No
Environment Damage:	No	**Passenger Aircraft:**	No
No Release Result:	No	**Cargo Baggage:**	
Fire EMS Report:	No	**Ship Non Transport:**	No
Fire EMS EMS Report:		**Ship Air First Flight:**	No
Police Report:	No	**Ship Air Subflight:**	No
Police Report No:		**Ship Init Transport:**	No
In House Cleanup:	Yes	**Ship Phase Transfer:**	No
Other Cleanup:	No	**Contact Name:**	BRAD COOK
Damage > 500:	No	**Contact Title:**	DIRECTOR DANGEROUS GOODS
Material Loss:	0	**Contact Business:**	UNITED PARCEL SERVICE
Carrier Damage:	0	**Contact Street:**	55 GLENLAKE PKWY
Property Damage:	0	**Contact City:**	ATLANTA
Response Cost:	0	**Contact State:**	GA
Remediation Cost:	0	**Contact Postal:**	30328
Damage Old Form:	0	**Contact Non US St:**	
Total Damages Amt:	0	**Contact Country:**	US
Hazmat Fatality:	No	**Inc. Report Prepared:**	Carrier
Haz Fatal Employees:	0	**HMIS Serious Incidnt:**	No
Haz Fatal Respndrs:	0	**HMIS Serious Fatality:**	No
Haz Fatal Gen Public:	0	**HMIS Serious Injury:**	No
Tot Hazmat Fatalities:	0	**HMIS Flight Plan:**	No
Non Hazmat Fatality:	No	**HMIS Serious Evacs:**	No
Non Hazmat Fatals:	0	**HMIS Major Artery:**	No
Hazmat Injury:	No	**HMIS Bulk Release:**	No
Haz Hospital Empl:	0	**HMIS Marine Pollutnt:**	No
Haz Hospital Resp:	0	**HMIS Radioactive:**	No
Haz Hosp Gen Public:	0	**HMIS Gen Pkg Type:**	OHMIR.Ref_Container.descr_txt
Haz Hosp Old Form:	0	**HMIS Container Code:**	4G
Total Haz Hosp Inj:	0	**HMIS Container Desc:**	Fiberboard box
Haz Non Hosp Empl:	0	**HMIS Bulk Incident:**	No
Haz Non Hosp Resp:	0	**Undeclared Shipment:**	No

Description of Events: WET HAZ-MAT WAS BROUGHT BACK TO BUILDING. WITH PPE FOLLOWED DECSION TREE & RESPONSE SHEET TO PROCESS THROUGH DMP PACKAGE IS 2-ONE GALLON CANS OF RUBBER PARTS CLEANER SMELLS LIKE CITRUS CLEANER. ONE LID WAS SLIGHTLY LOOSE ALLOWING LIQUID TO LEAK. BOTH CANS WERE WET LABELS WERE RUINED AND BOX WAS STAINED/WET ON ONE SIDE.

Recommend Actions Taken: NO COMMENT PROVIDED

HMIR Incident Reports

Report No:	I-2010010539	**Fed DOT Agency Nm:**	
Report Type:	A hazardous material incident	**Fed DOT Report No:**	
Date of Incident:	01/18/2010	**Report Submit Src:**	Paper
Time of Incident:	1000	**Inc Multiple Rows:**	No
Haz Class Code:	3	**Inc Non US State:**	
Hazardous Class:	FLAMMABLE - COMBUSTIBLE LIQUID	**Mode Transport:**	Highway
Commodity Short Nm:	ACETONE	**Transport Phase:**	LOADING
Commodity Long Nm:	ACETONE	**Incident Occrrnce:**	
Trade Name:	ACETONE	**Mat Ship Approval?:**	No
ID No:	UN1090	**Mat Ship Approv No:**	

Haz Waste Ind:	No	**Undecl Hazmat Ship?:**	No
Haz Waste EPA No:		**Packaging Type:**	Non-Bulk
HMIS Tox Inhalation?:	No	**Packing Group:**	II
TIH Hazard Zone:		**Carrier Reporter:**	UNITED PARCEL SERVICE INC.
Qty Released:	0.1250	**CR Street Name:**	55 GLENLAKE PKWY
Unit of Measure:	LGA	**CR City:**	ATLANTA
What Failed:	103	**CR State:**	GA
What Failed Desc:	Basic Material	**CR Postal Code:**	30328-3498
How Failed Code:	311	**CR Non US State:**	
How Failed Desc:	Structural	**CR Fed DOT ID:**	21800
Failure Cause Code:	510	**CR Hazmat Reg ID:**	
Failure Cause Desc:	Deterioration or Aging	**CR Country:**	US
Ident. Markings:	4G/X34.2/S/09USA/M5586	**Shipper Name:**	AVIALL INC.
Cont1 Pkging Type:		**Shipper Street Name:**	3200 W PROSPECT RD # 140
Cont1 Const Mat:		**Shipper City:**	FORT LAUDERDALE
Cont1 Head Type:		**Shipper State:**	FL
Cont1 Pkg Capacity:	9.034682	**Shipper Postal:**	33309-2587
C1 Capacity UOM:	LGA	**Shipper Non US St:**	
Cont1 Pkg Amt:	5	**Shipper Country:**	US
C1 Pkg Amt UOM:	LGA	**Shipper Waybill:**	1Z3427270310971364
Cont1 Pkg Number:	1	**Ship Hazmat Reg ID:**	
C1 Pkg NO Failed:	1	**Origin City:**	FORT LAUDERDALE
Cont1 Pkg Mnfctr:		**Origin State:**	FLORIDA
Cont1 Pkg Mnfct Dt:		**Origin Postal:**	33309
Cont1 Pkg Serial NO:		**Origin Non US St:**	
C1 Pkg Last Test Dt:		**Origin Country:**	US
C1 Test Const Mat:		**Destination City:**	SAN DIEGO
C1 Pkg Dsign Pres.:		**Destination State:**	CALIFORNIA
C1 Dsign Press UOM:		**Destination Postal:**	92123
C1 Pkg Shell Thick:		**Destination Non US:**	
C1 Shell Thick UOM:		**Destination Country:**	US
C1 Head Thickness:		**Cont2 Package Type:**	Can
C1 Head Thick UOM:		**Cont2 Const Mat:**	Metal (any type)
C1 Pkg Srvc Pres.:		**Cont2 Pkg Capacity:**	5
C1 Srvc Press UOM:		**Cont2 Capacity UOM:**	LGA
C1 Valve/Device Fail?:	No	**Cont2 Pkg Amount:**	5
C1 Device Type:		**Cont2 Pkg Amt UOM:**	LGA
C1 Device Mnfctr:		**Cont2 Pkg No:**	1
C1 Device Model:		**Cont2 Pkg No Failed:**	1
NRC No:			

RAM Pkg Category:		**Haz NonHosp Public:**	0
RAM Pkg Cert.:	FALSE	**Haz NonHosp Old:**	0
RAM Pkg Cert. NBR:		**Tot Haz Non Hosp Inj:**	0
RAM Nuclide S:		**Total Hazmat Injuries:**	0
RAM Transport Index:		**Evacuation Indicator:**	No
RAM UOM:		**Public Evacuated:**	0
RAM Activity Rpted:		**Employees Evac:**	0
RAM UOM Rpted:		**Total Evacuated:**	0
RAM Activity:	0	**Total Evacuation Hrs:**	0
RAM Activity UOM:		**Major Artery Closed:**	No
RAM Mat Safety:		**Mjr Artery Hrs Closed:**	0

Spillage Result:	Yes	**Material Involved:**	No
Fire Result:	No	**Estimated Speed:**	0
Explosion Result:	No	**Weather Conditions:**	
Water Sewer Result:	No	**Vehicle Overturn:**	No
Gas Dispersion:	No	**Vehicle Left Roadway:**	No
Environment Damage:	No	**Passenger Aircraft:**	No
No Release Result:	No	**Cargo Baggage:**	
Fire EMS Report:	No	**Ship Non Transport:**	No
Fire EMS EMS Report:		**Ship Air First Flight:**	No
Police Report:	No	**Ship Air Subflight:**	No
Police Report No:		**Ship Init Transport:**	No
In House Cleanup:	Yes	**Ship Phase Transfer:**	No
Other Cleanup:	No	**Contact Name:**	BRAD COOK
Damage > 500:	No	**Contact Title:**	DIRECTOR DANGEROUS GOODS
Material Loss:	0	**Contact Business:**	UNITED PARCEL SERVICE
Carrier Damage:	0	**Contact Street:**	55 GLENLAKE PKWY
Property Damage:	0	**Contact City:**	ATLANTA
Response Cost:	0	**Contact State:**	GA
Remediation Cost:	0	**Contact Postal:**	30328
Damage Old Form:	0	**Contact Non US St:**	
Total Damages Amt:	0	**Contact Country:**	US
Hazmat Fatality:	No	**Inc. Report Prepared:**	Carrier
Haz Fatal Employees:	0	**HMIS Serious Incidnt:**	No
Haz Fatal Respndrs:	0	**HMIS Serious Fatality:**	No
Haz Fatal Gen Public:	0	**HMIS Serious Injury:**	No
Tot Hazmat Fatalities:	0	**HMIS Flight Plan:**	No
Non Hazmat Fatality:	No	**HMIS Serious Evacs:**	No
Non Hazmat Fatals:	0	**HMIS Major Artery:**	No
Hazmat Injury:	No	**HMIS Bulk Release:**	No
Haz Hospital Empl:	0	**HMIS Marine Pollutnt:**	No
Haz Hospital Resp:	0	**HMIS Radioactive:**	No
Haz Hosp Gen Public:	0	**HMIS Gen Pkg Type:**	OHMIR.Ref_Container.descr_txt
Haz Hosp Old Form:	0	**HMIS Container Code:**	4G
Total Haz Hosp Inj:	0	**HMIS Container Desc:**	Fiberboard box
Haz Non Hosp Empl:	0	**HMIS Bulk Incident:**	No
Haz Non Hosp Resp:	0	**Undeclared Shipment:**	No

Description of Events: ITEM IS 5 GALLON METAL CLOSED HEAD DRUM WITH PULL OUT SPOUT. TOP OF DRUM HAS A HANDLE WELDED TO THE TOP THIS IS WHERE LEAK IS COMING FROM. AM FOLLOWING DMP PROCEEDURES TO DISPOSE OF ALL CONTAMINATED MATERIAL.

Recommend Actions Taken: NO COMMENTS PROVIDED.

HMIR Incident Reports

Report No:	I-2008070521	**Fed DOT Agency Nm:**	
Report Type:	A hazardous material incident	**Fed DOT Report No:**	
Date of Incident:	07/15/2008	**Report Submit Src:**	Paper
Time of Incident:	0300	**Inc Multiple Rows:**	No
Haz Class Code:	3	**Inc Non US State:**	
Hazardous Class:	FLAMMABLE - COMBUSTIBLE LIQUID	**Mode Transport:**	Highway
Commodity Short Nm:	TRIETHYLAMINE	**Transport Phase:**	LOADING
Commodity Long Nm:	TRIETHYLAMINE	**Incident Occrrnce:**	

Map Key	Number of Records	Direction	Distance (mi/ft)	Elev/Diff (ft)	Site	DB

Trade Name:	TRIETHYLAMINE	**Mat Ship Approval?:**	No
ID No:	UN1296	**Mat Ship Approv No:**	
Haz Waste Ind:	No	**Undecl Hazmat Ship?:**	No
Haz Waste EPA No:		**Packaging Type:**	Non-Bulk
HMIS Tox Inhalation?:	No	**Packing Group:**	II
TIH Hazard Zone:		**Carrier Reporter:**	UNITED PARCEL SERVICE INC.
Qty Released:	0.006604	**CR Street Name:**	55 GLENLAKE PKWY
Unit of Measure:	LGA	**CR City:**	ATLANTA
What Failed:	103	**CR State:**	GA
What Failed Desc:	Basic Material	**CR Postal Code:**	30328-3498
How Failed Code:	304	**CR Non US State:**	
How Failed Desc:	Cracked	**CR Fed DOT ID:**	21800
Failure Cause Code:	511	**CR Hazmat Reg ID:**	
Failure Cause Desc:	Dropped	**CR Country:**	US
Ident. Markings:		**Shipper Name:**	SPECTRUM LABORATORY PRODUCTS INC.
Cont1 Pkging Type:	Box	**Shipper Street Name:**	769 JERSEY AVE
Cont1 Const Mat:	Fiberboard	**Shipper City:**	NEW BRUNSWICK
Cont1 Head Type:		**Shipper State:**	NJ
Cont1 Pkg Capacity:	8.1250	**Shipper Postal:**	08901-3605
C1 Capacity UOM:	LGA	**Shipper Non US St:**	
Cont1 Pkg Amt:	0.132085	**Shipper Country:**	US
C1 Pkg Amt UOM:	LGA	**Shipper Waybill:**	1Z9824840300437300
Cont1 Pkg Number:	1	**Ship Hazmat Reg ID:**	
C1 Pkg NO Failed:	1	**Origin City:**	GARDENA
Cont1 Pkg Mnfctr:		**Origin State:**	CALIFORNIA
Cont1 Pkg Mnfct Dt:		**Origin Postal:**	90248
Cont1 Pkg Serial NO:		**Origin Non US St:**	
C1 Pkg Last Test Dt:		**Origin Country:**	US
C1 Test Const Mat:		**Destination City:**	SAN DIEGO
C1 Pkg Dsign Pres.:		**Destination State:**	CALIFORNIA
C1 Dsign Press UOM:		**Destination Postal:**	92121
C1 Pkg Shell Thick:		**Destination Non US:**	
C1 Shell Thick UOM:		**Destination Country:**	US
C1 Head Thickness:		**Cont2 Package Type:**	Bottle
C1 Head Thick UOM:		**Cont2 Const Mat:**	Glass procelain or stoneware
C1 Pkg Srvc Pres.:		**Cont2 Pkg Capacity:**	250
C1 Srvc Press UOM:		**Cont2 Capacity UOM:**	LML
C1 Valve/Device Fail?:	No	**Cont2 Pkg Amount:**	250
C1 Device Type:		**Cont2 Pkg Amt UOM:**	LML
C1 Device Mnfctr:		**Cont2 Pkg No:**	2
C1 Device Model:		**Cont2 Pkg No Failed:**	1
NRC No:			

RAM Pkg Category:		**Haz NonHosp Public:**	0
RAM Pkg Cert.:	FALSE	**Haz NonHosp Old:**	0
RAM Pkg Cert. NBR:		**Tot Haz Non Hosp Inj:**	0
RAM Nuclide S:		**Total Hazmat Injuries:**	0
RAM Transport Index:		**Evacuation Indicator:**	No
RAM UOM:		**Public Evacuated:**	0
RAM Activity Rpted:		**Employees Evac:**	0
RAM UOM Rpted:		**Total Evacuated:**	0
RAM Activity:		**Total Evacuation Hrs:**	0

RAM Activity UOM:		**Major Artery Closed:**	No
RAM Mat Safety:		**Mjr Artery Hrs Closed:**	0
Spillage Result:	Yes	**Material Involved:**	No
Fire Result:	No	**Estimated Speed:**	0
Explosion Result:	No	**Weather Conditions:**	
Water Sewer Result:	No	**Vehicle Overturn:**	No
Gas Dispersion:	No	**Vehicle Left Roadway:**	No
Environment Damage:	No	**Passenger Aircraft:**	No
No Release Result:	No	**Cargo Baggage:**	
Fire EMS Report:	No	**Ship Non Transport:**	No
Fire EMS EMS Report:		**Ship Air First Flight:**	No
Police Report:	No	**Ship Air Subflight:**	No
Police Report No:		**Ship Init Transport:**	No
In House Cleanup:	Yes	**Ship Phase Transfer:**	No
Other Cleanup:	No	**Contact Name:**	BRAD COOK
Damage > 500:	No	**Contact Title:**	DIRECTOR DANGEROUS GOODS
Material Loss:	0	**Contact Business:**	UNITED PARCEL SERVICE
Carrier Damage:	0	**Contact Street:**	55 GLENLAKE PKWY
Property Damage:	0	**Contact City:**	ATLANTA
Response Cost:	0	**Contact State:**	GA
Remediation Cost:	0	**Contact Postal:**	30328
Damage Old Form:	0	**Contact Non US St:**	
Total Damages Amt:	0	**Contact Country:**	US
Hazmat Fatality:	No	**Inc. Report Prepared:**	Carrier
Haz Fatal Employees:	0	**HMIS Serious Incidnt:**	No
Haz Fatal Respndrs:	0	**HMIS Serious Fatality:**	No
Haz Fatal Gen Public:	0	**HMIS Serious Injury:**	No
Tot Hazmat Fatalities:	0	**HMIS Flight Plan:**	No
Non Hazmat Fatality:	No	**HMIS Serious Evacs:**	No
Non Hazmat Fatals:	0	**HMIS Major Artery:**	No
Hazmat Injury:	No	**HMIS Bulk Release:**	No
Haz Hospital Empl:	0	**HMIS Marine Pollutnt:**	No
Haz Hospital Resp:	0	**HMIS Radioactive:**	No
Haz Hosp Gen Public:	0	**HMIS Gen Pkg Type:**	OHMIR.Ref_Container.descr_txt
Haz Hosp Old Form:	0	**HMIS Container Code:**	BOX FBR
Total Haz Hosp Inj:	0	**HMIS Container Desc:**	Fiberboard box or carton
Haz Non Hosp Empl:	0	**HMIS Bulk Incident:**	No
Haz Non Hosp Resp:	0	**Undeclared Shipment:**	No

Description of Events: REPONDED TO WET PACKAGE WITH PPE. FOLLOWED DECISION TREE AND RESPONSSE SHEET TO CONTAIN CLEAN UP AND PROCESS THROUGH DMP.

Recommend Actions Taken: NO COMMENT PROVIDED

HMIR Incident Reports

Report No:	I-1998110662	**Fed DOT Agency Nm:**	
Report Type:	A hazardous material incident	**Fed DOT Report No:**	
Date of Incident:	10/27/1998	**Report Submit Src:**	Paper
Time of Incident:	0700	**Inc Multiple Rows:**	No
Haz Class Code:	3	**Inc Non US State:**	
Hazardous Class:	FLAMMABLE - COMBUSTIBLE LIQUID	**Mode Transport:**	Highway
Commodity Short Nm:	ALCOHOLS N.O.S.	**Transport Phase:**	UNLOADING

Map Key	Number of Records	Direction	Distance (mi/ft)	Elev/Diff (ft)	Site	DB

Commodity Long Nm:	ALCOHOLS N.O.S.	**Incident Occrrnce:**	
Trade Name:	ETHANOL METHANOL I	**Mat Ship Approval?:**	No
ID No:	UN1987	**Mat Ship Approv No:**	
Haz Waste Ind:	No	**Undecl Hazmat Ship?:**	No
Haz Waste EPA No:		**Packaging Type:**	Non-Bulk
HMIS Tox Inhalation?:	No	**Packing Group:**	
TIH Hazard Zone:		**Carrier Reporter:**	UNITED PARCEL SERVICE INC.
Qty Released:	0.528344	**CR Street Name:**	55 GLENLAKE PKWY
Unit of Measure:	LGA	**CR City:**	ATLANTA
What Failed:	103; 103;	**CR State:**	GA
What Failed Desc:	Basic Material; Basic Material;	**CR Postal Code:**	30328-3498
How Failed Code:	303; 305;	**CR Non US State:**	
How Failed Desc:	Burst or Ruptured; Crushed;	**CR Fed DOT ID:**	21800
Failure Cause Code:	511; 517; 511	**CR Hazmat Reg ID:**	
Failure Cause Desc:	Dropped; Improper Preparation for Transportation; Dropped	**CR Country:**	US
Ident. Markings:		**Shipper Name:**	DARBY GROUP COMPANIES INC
Cont1 Pkging Type:		**Shipper Street Name:**	100 BANKS AVE
Cont1 Const Mat:		**Shipper City:**	ROCKVILLE CENTRE
Cont1 Head Type:		**Shipper State:**	NY
Cont1 Pkg Capacity:	1.06	**Shipper Postal:**	11570-3939
C1 Capacity UOM:	LGA	**Shipper Non US St:**	
Cont1 Pkg Amt:		**Shipper Country:**	US
C1 Pkg Amt UOM:		**Shipper Waybill:**	
Cont1 Pkg Number:	1	**Ship Hazmat Reg ID:**	
C1 Pkg NO Failed:	1	**Origin City:**	ROCKVILLE CENTRE
Cont1 Pkg Mnfctr:	NOT REPORTED BY CARRIER	**Origin State:**	NEW YORK
Cont1 Pkg Mnfct Dt:		**Origin Postal:**	11570
Cont1 Pkg Serial NO:		**Origin Non US St:**	
C1 Pkg Last Test Dt:		**Origin Country:**	US
C1 Test Const Mat:		**Destination City:**	SAN DIEGO
C1 Pkg Dsign Pres.:		**Destination State:**	CALIFORNIA
C1 Dsign Press UOM:		**Destination Postal:**	92121
C1 Pkg Shell Thick:		**Destination Non US:**	
C1 Shell Thick UOM:		**Destination Country:**	US
C1 Head Thickness:		**Cont2 Package Type:**	
C1 Head Thick UOM:		**Cont2 Const Mat:**	
C1 Pkg Srvc Pres.:		**Cont2 Pkg Capacity:**	0.264172
C1 Srvc Press UOM:		**Cont2 Capacity UOM:**	LGA
C1 Valve/Device Fail?:	No	**Cont2 Pkg Amount:**	
C1 Device Type:		**Cont2 Pkg Amt UOM:**	
C1 Device Mnfctr:		**Cont2 Pkg No:**	4
C1 Device Model:		**Cont2 Pkg No Failed:**	4
NRC No:			

RAM Pkg Category:		**Haz NonHosp Public:**	0
RAM Pkg Cert.:	FALSE	**Haz NonHosp Old:**	0
RAM Pkg Cert. NBR:		**Tot Haz Non Hosp Inj:**	0
RAM Nuclide S:		**Total Hazmat Injuries:**	0
RAM Transport Index:		**Evacuation Indicator:**	No
RAM UOM:		**Public Evacuated:**	0
RAM Activity Rpted:		**Employees Evac:**	0

RAM UOM Rpted:		**Total Evacuated:**	0
RAM Activity:		**Total Evacuation Hrs:**	0
RAM Activity UOM:		**Major Artery Closed:**	No
RAM Mat Safety:		**Mjr Artery Hrs Closed:**	0
Spillage Result:	Yes	**Material Involved:**	No
Fire Result:	No	**Estimated Speed:**	0
Explosion Result:	No	**Weather Conditions:**	
Water Sewer Result:	No	**Vehicle Overturn:**	No
Gas Dispersion:	No	**Vehicle Left Roadway:**	No
Environment Damage:	No	**Passenger Aircraft:**	No
No Release Result:	No	**Cargo Baggage:**	
Fire EMS Report:	No	**Ship Non Transport:**	No
Fire EMS EMS Report:		**Ship Air First Flight:**	No
Police Report:	No	**Ship Air Subflight:**	No
Police Report No:		**Ship Init Transport:**	No
In House Cleanup:	No	**Ship Phase Transfer:**	No
Other Cleanup:	No	**Contact Name:**	J. VMEL
Damage > 500:	No	**Contact Title:**	12 HOUR RESPONDER
Material Loss:	0	**Contact Business:**	
Carrier Damage:	0	**Contact Street:**	
Property Damage:	0	**Contact City:**	
Response Cost:	0	**Contact State:**	
Remediation Cost:	0	**Contact Postal:**	
Damage Old Form:	0	**Contact Non US St:**	
Total Damages Amt:	0	**Contact Country:**	US
Hazmat Fatality:	No	**Inc. Report Prepared:**	
Haz Fatal Employees:	0	**HMIS Serious Incidnt:**	No
Haz Fatal Respndrs:	0	**HMIS Serious Fatality:**	No
Haz Fatal Gen Public:	0	**HMIS Serious Injury:**	No
Tot Hazmat Fatalities:	0	**HMIS Flight Plan:**	No
Non Hazmat Fatality:	No	**HMIS Serious Evacs:**	No
Non Hazmat Fatals:	0	**HMIS Major Artery:**	No
Hazmat Injury:	No	**HMIS Bulk Release:**	No
Haz Hospital Empl:	0	**HMIS Marine Pollutnt:**	No
Haz Hospital Resp:	0	**HMIS Radioactive:**	No
Haz Hosp Gen Public:	0	**HMIS Gen Pkg Type:**	OHMIR.Ref_Container.descr_txt
Haz Hosp Old Form:	0	**HMIS Container Code:**	BOX FBR
Total Haz Hosp Inj:	0	**HMIS Container Desc:**	Fiberboard box or carton
Haz Non Hosp Empl:	0	**HMIS Bulk Incident:**	No
Haz Non Hosp Resp:	0	**Undeclared Shipment:**	No

Description of Events: WITH THE PROPER PPE I ATTENDED TO SPILL. I FOLLOWED FLAMMABLE LIQUID RESPONSE SHEET. SPRINKLED CLAY BASE ON SPILL UNTIL COMPLETELY ABSORBED. CONTAINED THE MATERIAL AND THEN PROCESS THROUGH DMP.

Recommend Actions Taken:

HMIR Incident Reports

Report No:	I-2006061181	**Fed DOT Agency Nm:**	
Report Type:	A hazardous material incident	**Fed DOT Report No:**	
Date of Incident:	05/25/2006	**Report Submit Src:**	Paper
Time of Incident:	0500	**Inc Multiple Rows:**	No

Map Key	Number of Records	Direction	Distance (mi/ft)	Elev/Diff (ft)	Site	DB

Haz Class Code:	3	**Inc Non US State:**	
Hazardous Class:	FLAMMABLE - COMBUSTIBLE LIQUID	**Mode Transport:**	Highway
Commodity Short Nm:	PAINT INCLUDING PAINT L	**Transport Phase:**	LOADING
Commodity Long Nm:	PAINT INCLUDING PAINT LACQUER ENAMEL STAIN SHELLAC SOLUTIONS VARNISH POLISH LIQUID FILLER AND LIQUID LACQUER BASE	**Incident Occrrnce:**	
Trade Name:	STACO PAINT HIGH HEA	**Mat Ship Approval?:**	No
ID No:	UN1263	**Mat Ship Approv No:**	
Haz Waste Ind:	No	**Undecl Hazmat Ship?:**	No
Haz Waste EPA No:		**Packaging Type:**	Non-Bulk
HMIS Tox Inhalation?:	No	**Packing Group:**	II
TIH Hazard Zone:		**Carrier Reporter:**	UNITED PARCEL SERVICE OF AMERICA INC.
Qty Released:	0.1250	**CR Street Name:**	55 GLENLAKE PKWY
Unit of Measure:	LGA	**CR City:**	ATLANTA
What Failed:	161	**CR State:**	GA
What Failed Desc:	Weld or Seam	**CR Postal Code:**	30328-3498
How Failed Code:	308	**CR Non US State:**	
How Failed Desc:	Leaked	**CR Fed DOT ID:**	0
Failure Cause Code:	511	**CR Hazmat Reg ID:**	
Failure Cause Desc:	Dropped	**CR Country:**	US
Ident. Markings:	UN/4G/Y424/S/03/USA/+AA2129 HAZARD DIAM	**Shipper Name:**	MOHAWK FINISHING PRODUCTS INC
Cont1 Pkging Type:		**Shipper Street Name:**	3194 HICKORY BLVD
Cont1 Const Mat:		**Shipper City:**	HUDSON
Cont1 Head Type:		**Shipper State:**	NC
Cont1 Pkg Capacity:	5.75	**Shipper Postal:**	28638-2661
C1 Capacity UOM:	LGA	**Shipper Non US St:**	
Cont1 Pkg Amt:	5.75	**Shipper Country:**	US
C1 Pkg Amt UOM:	LGA	**Shipper Waybill:**	1Z5AT8710357095258
Cont1 Pkg Number:	1	**Ship Hazmat Reg ID:**	
C1 Pkg NO Failed:	1	**Origin City:**	HUDSON
Cont1 Pkg Mnfctr:		**Origin State:**	NORTH CAROLINA
Cont1 Pkg Mnfct Dt:		**Origin Postal:**	28638
Cont1 Pkg Serial NO:		**Origin Non US St:**	
C1 Pkg Last Test Dt:		**Origin Country:**	US
C1 Test Const Mat:		**Destination City:**	SAN DIEGO
C1 Pkg Dsign Pres.:		**Destination State:**	CALIFORNIA
C1 Dsign Press UOM:		**Destination Postal:**	92110
C1 Pkg Shell Thick:		**Destination Non US:**	
C1 Shell Thick UOM:		**Destination Country:**	US
C1 Head Thickness:		**Cont2 Package Type:**	
C1 Head Thick UOM:		**Cont2 Const Mat:**	
C1 Pkg Srvc Pres.:		**Cont2 Pkg Capacity:**	5
C1 Srvc Press UOM:		**Cont2 Capacity UOM:**	LGA
C1 Valve/Device Fail?:	No	**Cont2 Pkg Amount:**	5
C1 Device Type:		**Cont2 Pkg Amt UOM:**	LGA
C1 Device Mnfctr:		**Cont2 Pkg No:**	1
C1 Device Model:		**Cont2 Pkg No Failed:**	1
NRC No:			
RAM Pkg Category:		**Haz NonHosp Public:**	0

RAM Pkg Cert.:	FALSE	**Haz NonHosp Old:**	0
RAM Pkg Cert. NBR:		**Tot Haz Non Hosp Inj:**	0
RAM Nuclide S:		**Total Hazmat Injuries:**	0
RAM Transport Index:		**Evacuation Indicator:**	No
RAM UOM:		**Public Evacuated:**	0
RAM Activity Rpted:		**Employees Evac:**	0
RAM UOM Rpted:		**Total Evacuated:**	0
RAM Activity:	0	**Total Evacuation Hrs:**	0
RAM Activity UOM:		**Major Artery Closed:**	No
RAM Mat Safety:		**Mjr Artery Hrs Closed:**	0
Spillage Result:	Yes	**Material Involved:**	No
Fire Result:	No	**Estimated Speed:**	0
Explosion Result:	No	**Weather Conditions:**	
Water Sewer Result:	No	**Vehicle Overturn:**	No
Gas Dispersion:	No	**Vehicle Left Roadway:**	No
Environment Damage:	No	**Passenger Aircraft:**	No
No Release Result:	No	**Cargo Baggage:**	
Fire EMS Report:	No	**Ship Non Transport:**	No
Fire EMS EMS Report:		**Ship Air First Flight:**	No
Police Report:	No	**Ship Air Subflight:**	No
Police Report No:		**Ship Init Transport:**	No
In House Cleanup:	Yes	**Ship Phase Transfer:**	No
Other Cleanup:	No	**Contact Name:**	BRAD COOK
Damage > 500:	No	**Contact Title:**	DIRECTOR DANGEROUS GOODS
Material Loss:	0	**Contact Business:**	UNITED PARCEL SERVICE
Carrier Damage:	0	**Contact Street:**	55 GLENLAKE PKWY
Property Damage:	0	**Contact City:**	ATLANTA
Response Cost:	0	**Contact State:**	GA
Remediation Cost:	0	**Contact Postal:**	30328
Damage Old Form:	0	**Contact Non US St:**	
Total Damages Amt:	0	**Contact Country:**	US
Hazmat Fatality:	No	**Inc. Report Prepared:**	Carrier
Haz Fatal Employees:	0	**HMIS Serious Incidnt:**	No
Haz Fatal Respndrs:	0	**HMIS Serious Fatality:**	No
Haz Fatal Gen Public:	0	**HMIS Serious Injury:**	No
Tot Hazmat Fatalities:	0	**HMIS Flight Plan:**	No
Non Hazmat Fatality:	No	**HMIS Serious Evacs:**	No
Non Hazmat Fatals:	0	**HMIS Major Artery:**	No
Hazmat Injury:	No	**HMIS Bulk Release:**	No
Haz Hospital Empl:	0	**HMIS Marine Pollutnt:**	No
Haz Hospital Resp:	0	**HMIS Radioactive:**	No
Haz Hosp Gen Public:	0	**HMIS Gen Pkg Type:**	OHMIR.Ref_Container.descr_txt
Haz Hosp Old Form:	0	**HMIS Container Code:**	4G
Total Haz Hosp Inj:	0	**HMIS Container Desc:**	Fiberboard box
Haz Non Hosp Empl:	0	**HMIS Bulk Incident:**	No
Haz Non Hosp Resp:	0	**Undeclared Shipment:**	No

Description of Events: Responded to leaking package with PPE following decision tree and response sheets brought package to PSC to process through DMP.

Recommend Actions Taken:

HMIR Incident Reports

Map Key	Number of Records	Direction	Distance (mi/ft)	Elev/Diff (ft)	Site	DB

Report No:	I-2010030466	**Fed DOT Agency Nm:**	
Report Type:	Undeclared Shipment with no Release	**Fed DOT Report No:**	
Date of Incident:	03/09/2010	**Report Submit Src:**	Paper
Time of Incident:	0615	**Inc Multiple Rows:**	No
Haz Class Code:	2.2	**Inc Non US State:**	
Hazardous Class:	NONFLAMMABLE COMPRESSED GAS	**Mode Transport:**	Air
Commodity Short Nm:	ARGON COMPRESSED	**Transport Phase:**	LOADING
Commodity Long Nm:	ARGON COMPRESSED	**Incident Occrrnce:**	SORT CENTER
Trade Name:	ARGON 65	**Mat Ship Approval?:**	No
ID No:	UN1006	**Mat Ship Approv No:**	
Haz Waste Ind:	No	**Undecl Hazmat Ship?:**	Yes
Haz Waste EPA No:		**Packaging Type:**	Non-Bulk
HMIS Tox Inhalation?:	No	**Packing Group:**	
TIH Hazard Zone:		**Carrier Reporter:**	UNITED PARCEL SERVICE INC.
Qty Released:	0	**CR Street Name:**	55 GLENLAKE PKWY
Unit of Measure:		**CR City:**	ATLANTA
What Failed:		**CR State:**	GA
What Failed Desc:		**CR Postal Code:**	30328-3498
How Failed Code:		**CR Non US State:**	
How Failed Desc:		**CR Fed DOT ID:**	21800
Failure Cause Code:		**CR Hazmat Reg ID:**	
Failure Cause Desc:		**CR Country:**	US
Ident. Markings:		**Shipper Name:**	PAUL HASTINGS LLP
Cont1 Pkging Type:	Box	**Shipper Street Name:**	4747 EXECUTIVE DR # 1200
Cont1 Const Mat:	Fiberboard	**Shipper City:**	SAN DIEGO
Cont1 Head Type:		**Shipper State:**	CA
Cont1 Pkg Capacity:	0.3342	**Shipper Postal:**	92121-3095
C1 Capacity UOM:	GCF	**Shipper Non US St:**	
Cont1 Pkg Amt:	0.066840	**Shipper Country:**	US
C1 Pkg Amt UOM:	GCF	**Shipper Waybill:**	1Z8V21930493924105
Cont1 Pkg Number:	1	**Ship Hazmat Reg ID:**	
C1 Pkg NO Failed:	0	**Origin City:**	SAN DIEGO
Cont1 Pkg Mnfctr:		**Origin State:**	CALIFORNIA
Cont1 Pkg Mnfct Dt:		**Origin Postal:**	92121
Cont1 Pkg Serial NO:		**Origin Non US St:**	
C1 Pkg Last Test Dt:		**Origin Country:**	US
C1 Test Const Mat:		**Destination City:**	
C1 Pkg Dsign Pres.:		**Destination State:**	
C1 Dsign Press UOM:		**Destination Postal:**	
C1 Pkg Shell Thick:		**Destination Non US:**	
C1 Shell Thick UOM:		**Destination Country:**	
C1 Head Thickness:		**Cont2 Package Type:**	
C1 Head Thick UOM:		**Cont2 Const Mat:**	
C1 Pkg Srvc Pres.:		**Cont2 Pkg Capacity:**	
C1 Srvc Press UOM:		**Cont2 Capacity UOM:**	
C1 Valve/Device Fail?:	No	**Cont2 Pkg Amount:**	
C1 Device Type:		**Cont2 Pkg Amt UOM:**	
C1 Device Mnfctr:		**Cont2 Pkg No:**	
C1 Device Model:		**Cont2 Pkg No Failed:**	
NRC No:			

Map Key	Number of Records	Direction	Distance (mi/ft)	Elev/Diff (ft)	Site	DB

RAM Pkg Category:		**Haz NonHosp Public:**	0
RAM Pkg Cert.:	FALSE	**Haz NonHosp Old:**	0
RAM Pkg Cert. NBR:		**Tot Haz Non Hosp Inj:**	0
RAM Nuclide S:		**Total Hazmat Injuries:**	0
RAM Transport Index:		**Evacuation Indicator:**	No
RAM UOM:		**Public Evacuated:**	0
RAM Activity Rpted:		**Employees Evac:**	0
RAM UOM Rpted:		**Total Evacuated:**	0
RAM Activity:	0	**Total Evacuation Hrs:**	0
RAM Activity UOM:		**Major Artery Closed:**	No
RAM Mat Safety:		**Mjr Artery Hrs Closed:**	0
Spillage Result:	No	**Material Involved:**	No
Fire Result:	No	**Estimated Speed:**	0
Explosion Result:	No	**Weather Conditions:**	
Water Sewer Result:	No	**Vehicle Overturn:**	No
Gas Dispersion:	No	**Vehicle Left Roadway:**	No
Environment Damage:	No	**Passenger Aircraft:**	No
No Release Result:	Yes	**Cargo Baggage:**	
Fire EMS Report:	No	**Ship Non Transport:**	No
Fire EMS EMS Report:		**Ship Air First Flight:**	No
Police Report:	No	**Ship Air Subflight:**	No
Police Report No:		**Ship Init Transport:**	No
In House Cleanup:	No	**Ship Phase Transfer:**	No
Other Cleanup:	No	**Contact Name:**	BRAD COOK
Damage > 500:	No	**Contact Title:**	DIRECTOR DANGEROUS GOODS
Material Loss:	0	**Contact Business:**	UNITED PARCEL SERVICE
Carrier Damage:	0	**Contact Street:**	55 GLENLAKE PKWY
Property Damage:	0	**Contact City:**	ATLANTA
Response Cost:	0	**Contact State:**	GA
Remediation Cost:	0	**Contact Postal:**	30328
Damage Old Form:	0	**Contact Non US St:**	
Total Damages Amt:	0	**Contact Country:**	US
Hazmat Fatality:	No	**Inc. Report Prepared:**	Carrier
Haz Fatal Employees:	0	**HMIS Serious Incidnt:**	No
Haz Fatal Respndrs:	0	**HMIS Serious Fatality:**	No
Haz Fatal Gen Public:	0	**HMIS Serious Injury:**	No
Tot Hazmat Fatalities:	0	**HMIS Flight Plan:**	No
Non Hazmat Fatality:	No	**HMIS Serious Evacs:**	No
Non Hazmat Fatals:	0	**HMIS Major Artery:**	No
Hazmat Injury:	No	**HMIS Bulk Release:**	No
Haz Hospital Empl:	0	**HMIS Marine Pollutnt:**	No
Haz Hospital Resp:	0	**HMIS Radioactive:**	No
Haz Hosp Gen Public:	0	**HMIS Gen Pkg Type:**	OHMIR.Ref_Container.descr_txt
Haz Hosp Old Form:	0	**HMIS Container Code:**	BOX FBR
Total Haz Hosp Inj:	0	**HMIS Container Desc:**	Fiberboard box or carton
Haz Non Hosp Empl:	0	**HMIS Bulk Incident:**	No
Haz Non Hosp Resp:	0	**Undeclared Shipment:**	Yes

Description of Events: INTERNATIONAL PKG (BULGARIA) INTERCEPTED BY INTERNATIONAL SUPERVISORY STAFF. PKG INTERNATIONAL INVOICE DID NOT INCLUDE DESCRIPTION OF ITEMS IN BOX. IT LISTED ITEMS AS SAMPLES ONLY. NO DIAMOND LABELS OR SHIPPING PAPERS ON PACKAGE.

Recommend Actions Taken: SHIPPER FOLLOWUP.

HMIR Incident Reports

Report No:	I-1997040029	***Fed DOT Agency Nm:***	
Report Type:	A hazardous material incident	***Fed DOT Report No:***	
Date of Incident:	03/06/1997	***Report Submit Src:***	Paper
Time of Incident:	2100	***Inc Multiple Rows:***	No
Haz Class Code:	8	***Inc Non US State:***	
Hazardous Class:	CORROSIVE MATERIAL	***Mode Transport:***	Highway
Commodity Short Nm:	SODIUM HYDROXIDE SOLUTI	***Transport Phase:***	UNLOADING
Commodity Long Nm:	SODIUM HYDROXIDE SOLUTION	***Incident Occrrnce:***	
Trade Name:		***Mat Ship Approval?:***	No
ID No:	UN1824	***Mat Ship Approv No:***	
Haz Waste Ind:	No	***Undecl Hazmat Ship?:***	No
Haz Waste EPA No:		***Packaging Type:***	Non-Bulk
HMIS Tox Inhalation?:	No	***Packing Group:***	
TIH Hazard Zone:		***Carrier Reporter:***	UNITED PARCEL SERVICE INC.
Qty Released:	1	***CR Street Name:***	55 GLENLAKE PKWY
Unit of Measure:	LGA	***CR City:***	ATLANTA
What Failed:	103; 109	***CR State:***	GA
What Failed Desc:	Basic Material; Closure (e.g. Cap Top or Plug)	***CR Postal Code:***	30328-3498
How Failed Code:	303; 303	***CR Non US State:***	
How Failed Desc:	Burst or Ruptured; Burst or Ruptured	***CR Fed DOT ID:***	21800
Failure Cause Code:	538; 538	***CR Hazmat Reg ID:***	
Failure Cause Desc:	Water Damage; Water Damage	***CR Country:***	US
Ident. Markings:		***Shipper Name:***	ALLOY PRODUCTS CORP
Cont1 Pkging Type:		***Shipper Street Name:***	3126 SATICOY ST
Cont1 Const Mat:		***Shipper City:***	NORTH HOLLYWOOD
Cont1 Head Type:		***Shipper State:***	CA
Cont1 Pkg Capacity:	4	***Shipper Postal:***	91605
C1 Capacity UOM:	LGA	***Shipper Non US St:***	
Cont1 Pkg Amt:		***Shipper Country:***	US
C1 Pkg Amt UOM:		***Shipper Waybill:***	
Cont1 Pkg Number:	1	***Ship Hazmat Reg ID:***	
C1 Pkg NO Failed:	1	***Origin City:***	NORTH HOLLYWOOD
Cont1 Pkg Mnfctr:	NOT REPORTED BY CARRIER	***Origin State:***	CALIFORNIA
Cont1 Pkg Mnfct Dt:		***Origin Postal:***	91605
Cont1 Pkg Serial NO:		***Origin Non US St:***	
C1 Pkg Last Test Dt:		***Origin Country:***	US
C1 Test Const Mat:		***Destination City:***	SAN DIEGO
C1 Pkg Dsign Pres.:		***Destination State:***	CALIFORNIA
C1 Dsign Press UOM:		***Destination Postal:***	92123
C1 Pkg Shell Thick:		***Destination Non US:***	
C1 Shell Thick UOM:		***Destination Country:***	US
C1 Head Thickness:		***Cont2 Package Type:***	
C1 Head Thick UOM:		***Cont2 Const Mat:***	
C1 Pkg Srvc Pres.:		***Cont2 Pkg Capacity:***	1
C1 Srvc Press UOM:		***Cont2 Capacity UOM:***	LGA
C1 Valve/Device Fail?:	No	***Cont2 Pkg Amount:***	
C1 Device Type:		***Cont2 Pkg Amt UOM:***	
C1 Device Mnfctr:		***Cont2 Pkg No:***	4
C1 Device Model:		***Cont2 Pkg No Failed:***	1

NRC No:

RAM Pkg Category:		**Haz NonHosp Public:**	0
RAM Pkg Cert.:	FALSE	**Haz NonHosp Old:**	0
RAM Pkg Cert. NBR:		**Tot Haz Non Hosp Inj:**	0
RAM Nuclide S:		**Total Hazmat Injuries:**	0
RAM Transport Index:		**Evacuation Indicator:**	No
RAM UOM:		**Public Evacuated:**	0
RAM Activity Rpted:		**Employees Evac:**	0
RAM UOM Rpted:		**Total Evacuated:**	0
RAM Activity:		**Total Evacuation Hrs:**	0
RAM Activity UOM:		**Major Artery Closed:**	No
RAM Mat Safety:		**Mjr Artery Hrs Closed:**	0
Spillage Result:	Yes	**Material Involved:**	No
Fire Result:	No	**Estimated Speed:**	0
Explosion Result:	No	**Weather Conditions:**	
Water Sewer Result:	No	**Vehicle Overturn:**	No
Gas Dispersion:	No	**Vehicle Left Roadway:**	No
Environment Damage:	No	**Passenger Aircraft:**	No
No Release Result:	No	**Cargo Baggage:**	
Fire EMS Report:	No	**Ship Non Transport:**	No
Fire EMS EMS Report:		**Ship Air First Flight:**	No
Police Report:	No	**Ship Air Subflight:**	No
Police Report No:		**Ship Init Transport:**	No
In House Cleanup:	No	**Ship Phase Transfer:**	No
Other Cleanup:	No	**Contact Name:**	STEVE IMEL
Damage > 500:	No	**Contact Title:**	HAZ.MAT DESIGNATED RESPON
Material Loss:	0	**Contact Business:**	
Carrier Damage:	0	**Contact Street:**	
Property Damage:	0	**Contact City:**	
Response Cost:	0	**Contact State:**	
Remediation Cost:	0	**Contact Postal:**	
Damage Old Form:	0	**Contact Non US St:**	
Total Damages Amt:	0	**Contact Country:**	US
Hazmat Fatality:	No	**Inc. Report Prepared:**	
Haz Fatal Employees:	0	**HMIS Serious Incidnt:**	No
Haz Fatal Respndrs:	0	**HMIS Serious Fatality:**	No
Haz Fatal Gen Public:	0	**HMIS Serious Injury:**	No
Tot Hazmat Fatalities:	0	**HMIS Flight Plan:**	No
Non Hazmat Fatality:	No	**HMIS Serious Evacs:**	No
Non Hazmat Fatals:	0	**HMIS Major Artery:**	No
Hazmat Injury:	No	**HMIS Bulk Release:**	No
Haz Hospital Empl:	0	**HMIS Marine Pollutnt:**	No
Haz Hospital Resp:	0	**HMIS Radioactive:**	No
Haz Hosp Gen Public:	0	**HMIS Gen Pkg Type:**	OHMIR.Ref_Container.descr_txt
Haz Hosp Old Form:	0	**HMIS Container Code:**	BOX FBR
Total Haz Hosp Inj:	0	**HMIS Container Desc:**	Fiberboard box or carton
Haz Non Hosp Empl:	0	**HMIS Bulk Incident:**	No
Haz Non Hosp Resp:	0	**Undeclared Shipment:**	No

Description of Events: I RESPONDED TO SPILL WEARING PPE. PACKAGE LISTED CONTENTS SODIUM HYDROXIDE. USED FLOOR DRY FOR ALL EXCESS LIQUID. USING DECISION TREE AND PROPER RESPONSE SHEETS I CLEANED AND CONTAINED SPILL. PROCESSED THROUGH

Recommend Actions Taken:

HMIR Incident Reports

Report No:	I-2006050281	***Fed DOT Agency Nm:***	
Report Type:	A hazardous material incident	***Fed DOT Report No:***	
Date of Incident:	04/05/2006	***Report Submit Src:***	Paper
Time of Incident:	1113	***Inc Multiple Rows:***	No
Haz Class Code:	3	***Inc Non US State:***	
Hazardous Class:	FLAMMABLE - COMBUSTIBLE LIQUID	***Mode Transport:***	Highway
Commodity Short Nm:	ISOPROPANOL OR ISOPROPYL	***Transport Phase:***	UNLOADING
Commodity Long Nm:	ISOPROPANOL OR ISOPROPYL ALCOHOL	***Incident Occrrnce:***	
Trade Name:	MET-L-CHEK	***Mat Ship Approval?:***	No
ID No:	UN1219	***Mat Ship Approv No:***	
Haz Waste Ind:	No	***Undecl Hazmat Ship?:***	No
Haz Waste EPA No:		***Packaging Type:***	Non-Bulk
HMIS Tox Inhalation?:	No	***Packing Group:***	II
TIH Hazard Zone:		***Carrier Reporter:***	UNITED PARCEL SERVICE INC.
Qty Released:	0.039062	***CR Street Name:***	55 GLENLAKE PKWY
Unit of Measure:	LGA	***CR City:***	ATLANTA
What Failed:	152; 109	***CR State:***	GA
What Failed Desc:	Threaded Connection; Closure (e.g. Cap Top or Plug)	***CR Postal Code:***	30328-3498
How Failed Code:	;	***CR Non US State:***	
How Failed Desc:	;	***CR Fed DOT ID:***	21800
Failure Cause Code:	526;	***CR Hazmat Reg ID:***	
Failure Cause Desc:	Loose Closure Component or Device;	***CR Country:***	US
Ident. Markings:		***Shipper Name:***	EIS INC.
Cont1 Pkging Type:	Box	***Shipper Street Name:***	1524 W 14TH ST STE 106
Cont1 Const Mat:	Fiberboard	***Shipper City:***	TEMPE
Cont1 Head Type:		***Shipper State:***	AZ
Cont1 Pkg Capacity:	5	***Shipper Postal:***	85281-6974
C1 Capacity UOM:	LGA	***Shipper Non US St:***	
Cont1 Pkg Amt:	5	***Shipper Country:***	US
C1 Pkg Amt UOM:	LGA	***Shipper Waybill:***	1Z8707870346124798
Cont1 Pkg Number:	1	***Ship Hazmat Reg ID:***	
C1 Pkg NO Failed:	1	***Origin City:***	TEMPE
Cont1 Pkg Mnfctr:		***Origin State:***	ARIZONA
Cont1 Pkg Mnfct Dt:		***Origin Postal:***	85281
Cont1 Pkg Serial NO:		***Origin Non US St:***	
C1 Pkg Last Test Dt:		***Origin Country:***	US
C1 Test Const Mat:		***Destination City:***	SAN DIEGO
C1 Pkg Dsign Pres.:		***Destination State:***	CALIFORNIA
C1 Dsign Press UOM:		***Destination Postal:***	92127
C1 Pkg Shell Thick:		***Destination Non US:***	
C1 Shell Thick UOM:		***Destination Country:***	US
C1 Head Thickness:		***Cont2 Package Type:***	
C1 Head Thick UOM:		***Cont2 Const Mat:***	Metal (any type)
C1 Pkg Srvc Pres.:		***Cont2 Pkg Capacity:***	
C1 Srvc Press UOM:		***Cont2 Capacity UOM:***	
C1 Valve/Device Fail?:	No	***Cont2 Pkg Amount:***	

C1 Device Type:		**Cont2 Pkg Amt UOM:**	
C1 Device Mnfctr:		**Cont2 Pkg No:**	
C1 Device Model:		**Cont2 Pkg No Failed:**	
NRC No:			
RAM Pkg Category:		**Haz NonHosp Public:**	0
RAM Pkg Cert.:	FALSE	**Haz NonHosp Old:**	0
RAM Pkg Cert. NBR:		**Tot Haz Non Hosp Inj:**	0
RAM Nuclide S:		**Total Hazmat Injuries:**	0
RAM Transport Index:		**Evacuation Indicator:**	No
RAM UOM:		**Public Evacuated:**	0
RAM Activity Rpted:		**Employees Evac:**	0
RAM UOM Rpted:		**Total Evacuated:**	0
RAM Activity:	0	**Total Evacuation Hrs:**	0
RAM Activity UOM:		**Major Artery Closed:**	No
RAM Mat Safety:		**Mjr Artery Hrs Closed:**	0
Spillage Result:	Yes	**Material Involved:**	No
Fire Result:	No	**Estimated Speed:**	0
Explosion Result:	No	**Weather Conditions:**	
Water Sewer Result:	No	**Vehicle Overturn:**	No
Gas Dispersion:	No	**Vehicle Left Roadway:**	No
Environment Damage:	No	**Passenger Aircraft:**	No
No Release Result:	No	**Cargo Baggage:**	
Fire EMS Report:	No	**Ship Non Transport:**	No
Fire EMS EMS Report:		**Ship Air First Flight:**	No
Police Report:	No	**Ship Air Subflight:**	No
Police Report No:		**Ship Init Transport:**	No
In House Cleanup:	Yes	**Ship Phase Transfer:**	No
Other Cleanup:	No	**Contact Name:**	BRAD COOK
Damage > 500:	No	**Contact Title:**	DIRECTOR DANGEROUS GOODS
Material Loss:	0	**Contact Business:**	UNITED PARCEL SERVICE
Carrier Damage:	0	**Contact Street:**	55 GLENLAKE PKWY
Property Damage:	0	**Contact City:**	ATLANTA
Response Cost:	0	**Contact State:**	GA
Remediation Cost:	0	**Contact Postal:**	30328
Damage Old Form:	0	**Contact Non US St:**	
Total Damages Amt:	0	**Contact Country:**	US
Hazmat Fatality:	No	**Inc. Report Prepared:**	Carrier
Haz Fatal Employees:	0	**HMIS Serious Incidnt:**	No
Haz Fatal Respndrs:	0	**HMIS Serious Fatality:**	No
Haz Fatal Gen Public:	0	**HMIS Serious Injury:**	No
Tot Hazmat Fatalities:	0	**HMIS Flight Plan:**	No
Non Hazmat Fatality:	No	**HMIS Serious Evacs:**	No
Non Hazmat Fatals:	0	**HMIS Major Artery:**	No
Hazmat Injury:	No	**HMIS Bulk Release:**	No
Haz Hospital Empl:	0	**HMIS Marine Pollutnt:**	No
Haz Hospital Resp:	0	**HMIS Radioactive:**	No
Haz Hosp Gen Public:	0	**HMIS Gen Pkg Type:**	OHMIR.Ref_Container.descr_txt
Haz Hosp Old Form:	0	**HMIS Container Code:**	BOX FBR
Total Haz Hosp Inj:	0	**HMIS Container Desc:**	Fiberboard box or carton
Haz Non Hosp Empl:	0	**HMIS Bulk Incident:**	No
Haz Non Hosp Resp:	0	**Undeclared Shipment:**	No

Description of Events:

Recommend Actions Taken:

HMIR Incident Reports

Report No:	I-1993040469	***Fed DOT Agency Nm:***	
Report Type:	A hazardous material incident	***Fed DOT Report No:***	
Date of Incident:	03/31/1993	***Report Submit Src:***	Paper
Time of Incident:	1000	***Inc Multiple Rows:***	No
Haz Class Code:	3	***Inc Non US State:***	
Hazardous Class:	FLAMMABLE - COMBUSTIBLE LIQUID	***Mode Transport:***	Highway
Commodity Short Nm:	ISOPROPANOL OR ISOPROPYL	***Transport Phase:***	UNLOADING
Commodity Long Nm:	ISOPROPANOL OR ISOPROPYL ALCOHOL	***Incident Occrrnce:***	
Trade Name:	ISOPROPYL ALCOHOL 70	***Mat Ship Approval?:***	No
ID No:	UN1219	***Mat Ship Approv No:***	
Haz Waste Ind:	No	***Undecl Hazmat Ship?:***	No
Haz Waste EPA No:		***Packaging Type:***	Non-Bulk
HMIS Tox Inhalation?:	No	***Packing Group:***	
TIH Hazard Zone:		***Carrier Reporter:***	UNITED PARCEL SERVICE INC. (OH)
Qty Released:	0.50	***CR Street Name:***	1400 PERIMETER CTR
Unit of Measure:	LGA	***CR City:***	ATLANTA
What Failed:	106	***CR State:***	GA
What Failed Desc:	Bottom Outlet Valve	***CR Postal Code:***	30346
How Failed Code:		***CR Non US State:***	
How Failed Desc:		***CR Fed DOT ID:***	0
Failure Cause Code:	508	***CR Hazmat Reg ID:***	
Failure Cause Desc:	Defective Component or Device	***CR Country:***	US
Ident. Markings:		***Shipper Name:***	BISON & TROUT INC.
Cont1 Pkging Type:		***Shipper Street Name:***	20521 CRESCENT BAY DR
Cont1 Const Mat:		***Shipper City:***	LAKE FOREST
Cont1 Head Type:		***Shipper State:***	CA
Cont1 Pkg Capacity:	1	***Shipper Postal:***	92630-8825
C1 Capacity UOM:	LGA	***Shipper Non US St:***	
Cont1 Pkg Amt:		***Shipper Country:***	US
C1 Pkg Amt UOM:		***Shipper Waybill:***	
Cont1 Pkg Number:	1	***Ship Hazmat Reg ID:***	
C1 Pkg NO Failed:	1	***Origin City:***	ANAHEIM
Cont1 Pkg Mnfctr:	NOT REPORTED BY CARRIER	***Origin State:***	CALIFORNIA
Cont1 Pkg Mnfct Dt:		***Origin Postal:***	92806
Cont1 Pkg Serial NO:		***Origin Non US St:***	
C1 Pkg Last Test Dt:		***Origin Country:***	US
C1 Test Const Mat:		***Destination City:***	SAN DIEGO
C1 Pkg Dsign Pres.:		***Destination State:***	CALIFORNIA
C1 Dsign Press UOM:		***Destination Postal:***	92120
C1 Pkg Shell Thick:		***Destination Non US:***	
C1 Shell Thick UOM:		***Destination Country:***	US
C1 Head Thickness:		***Cont2 Package Type:***	
C1 Head Thick UOM:		***Cont2 Const Mat:***	
C1 Pkg Srvc Pres.:		***Cont2 Pkg Capacity:***	1
C1 Srvc Press UOM:		***Cont2 Capacity UOM:***	LGA
C1 Valve/Device Fail?:	No	***Cont2 Pkg Amount:***	

C1 Device Type:		**Cont2 Pkg Amt UOM:**	
C1 Device Mnfctr:		**Cont2 Pkg No:**	1
C1 Device Model:		**Cont2 Pkg No Failed:**	1
NRC No:			
RAM Pkg Category:		**Haz NonHosp Public:**	0
RAM Pkg Cert.:	FALSE	**Haz NonHosp Old:**	0
RAM Pkg Cert. NBR:		**Tot Haz Non Hosp Inj:**	0
RAM Nuclide S:		**Total Hazmat Injuries:**	0
RAM Transport Index:		**Evacuation Indicator:**	No
RAM UOM:		**Public Evacuated:**	0
RAM Activity Rpted:		**Employees Evac:**	0
RAM UOM Rpted:		**Total Evacuated:**	0
RAM Activity:		**Total Evacuation Hrs:**	0
RAM Activity UOM:		**Major Artery Closed:**	No
RAM Mat Safety:		**Mjr Artery Hrs Closed:**	0
Spillage Result:	Yes	**Material Involved:**	No
Fire Result:	No	**Estimated Speed:**	0
Explosion Result:	No	**Weather Conditions:**	
Water Sewer Result:	No	**Vehicle Overturn:**	No
Gas Dispersion:	No	**Vehicle Left Roadway:**	No
Environment Damage:	No	**Passenger Aircraft:**	No
No Release Result:	No	**Cargo Baggage:**	
Fire EMS Report:	No	**Ship Non Transport:**	No
Fire EMS EMS Report:		**Ship Air First Flight:**	No
Police Report:	No	**Ship Air Subflight:**	No
Police Report No:		**Ship Init Transport:**	No
In House Cleanup:	No	**Ship Phase Transfer:**	No
Other Cleanup:	No	**Contact Name:**	CHRIS REAL
Damage > 500:	No	**Contact Title:**	REWRAP/HAZMAT CLERK
Material Loss:	13	**Contact Business:**	
Carrier Damage:	0	**Contact Street:**	
Property Damage:	0	**Contact City:**	
Response Cost:	0	**Contact State:**	
Remediation Cost:	50	**Contact Postal:**	
Damage Old Form:	0	**Contact Non US St:**	
Total Damages Amt:	63	**Contact Country:**	US
Hazmat Fatality:	No	**Inc. Report Prepared:**	
Haz Fatal Employees:	0	**HMIS Serious Incidnt:**	No
Haz Fatal Respndrs:	0	**HMIS Serious Fatality:**	No
Haz Fatal Gen Public:	0	**HMIS Serious Injury:**	No
Tot Hazmat Fatalities:	0	**HMIS Flight Plan:**	No
Non Hazmat Fatality:	No	**HMIS Serious Evacs:**	No
Non Hazmat Fatals:	0	**HMIS Major Artery:**	No
Hazmat Injury:	No	**HMIS Bulk Release:**	No
Haz Hospital Empl:	0	**HMIS Marine Pollutnt:**	No
Haz Hospital Resp:	0	**HMIS Radioactive:**	No
Haz Hosp Gen Public:	0	**HMIS Gen Pkg Type:**	OHMIR.Ref_Container.descr_txt
Haz Hosp Old Form:	0	**HMIS Container Code:**	BOX FBR
Total Haz Hosp Inj:	0	**HMIS Container Desc:**	Fiberboard box or carton
Haz Non Hosp Empl:	0	**HMIS Bulk Incident:**	No
Haz Non Hosp Resp:	0	**Undeclared Shipment:**	No

Description of Events: PACKAGE WAS DAMAGED INTERNALLY. PACKAGE WAS REWRAPPED AND SENT ONTO CONSIGNEE. DAMAGED PORTION WAS SCRAPPED ACCORDING TO HAZARDOUS MATERIAL RESPONSE & DISPOSAL PROCEDURES.

Recommend Actions Taken:

HMIR Incident Reports

Report No:	I-2010020395	***Fed DOT Agency Nm:***	
Report Type:	A hazardous material incident	***Fed DOT Report No:***	
Date of Incident:	02/23/2010	***Report Submit Src:***	Paper
Time of Incident:	0600	***Inc Multiple Rows:***	No
Haz Class Code:	3	***Inc Non US State:***	
Hazardous Class:	FLAMMABLE - COMBUSTIBLE LIQUID	***Mode Transport:***	Highway
Commodity Short Nm:	DIOXANE	***Transport Phase:***	LOADING
Commodity Long Nm:	DIOXANE	***Incident Occrrnce:***	
Trade Name:	P-DIOXANE	***Mat Ship Approval?:***	No
ID No:	UN1165	***Mat Ship Approv No:***	
Haz Waste Ind:	No	***Undecl Hazmat Ship?:***	No
Haz Waste EPA No:		***Packaging Type:***	Non-Bulk
HMIS Tox Inhalation?:	No	***Packing Group:***	II
TIH Hazard Zone:		***Carrier Reporter:***	UNITED PARCEL SERVICE INC.
Qty Released:	0.031250	***CR Street Name:***	55 GLENLAKE PKWY
Unit of Measure:	LGA	***CR City:***	ATLANTA
What Failed:	103	***CR State:***	GA
What Failed Desc:	Basic Material	***CR Postal Code:***	30328-3498
How Failed Code:	304	***CR Non US State:***	
How Failed Desc:	Cracked	***CR Fed DOT ID:***	21800
Failure Cause Code:	511	***CR Hazmat Reg ID:***	
Failure Cause Desc:	Dropped	***CR Country:***	US
Ident. Markings:	UN/4G/Y27.L/S/09USA/+AA2825	***Shipper Name:***	VWR INTERNATIONAL LLC
Cont1 Pkging Type:		***Shipper Street Name:***	2039 CENTER SQ RD
Cont1 Const Mat:		***Shipper City:***	BRIDGEPORT
Cont1 Head Type:		***Shipper State:***	NJ
Cont1 Pkg Capacity:	7.159061	***Shipper Postal:***	08014
C1 Capacity UOM:	LGA	***Shipper Non US St:***	
Cont1 Pkg Amt:	4.226880	***Shipper Country:***	US
C1 Pkg Amt UOM:	LGA	***Shipper Waybill:***	1Z0727780315189399
Cont1 Pkg Number:	1	***Ship Hazmat Reg ID:***	
C1 Pkg NO Failed:	1	***Origin City:***	BRIDGEPORT
Cont1 Pkg Mnfctr:		***Origin State:***	NEW JERSEY
Cont1 Pkg Mnfct Dt:		***Origin Postal:***	08014
Cont1 Pkg Serial NO:		***Origin Non US St:***	
C1 Pkg Last Test Dt:		***Origin Country:***	US
C1 Test Const Mat:		***Destination City:***	LA JOLLA
C1 Pkg Dsign Pres.:		***Destination State:***	CALIFORNIA
C1 Dsign Press UOM:		***Destination Postal:***	92037
C1 Pkg Shell Thick:		***Destination Non US:***	
C1 Shell Thick UOM:		***Destination Country:***	US
C1 Head Thickness:		***Cont2 Package Type:***	
C1 Head Thick UOM:		***Cont2 Const Mat:***	
C1 Pkg Srvc Pres.:		***Cont2 Pkg Capacity:***	4

C1 Srvc Press UOM:		**Cont2 Capacity UOM:**	LLT
C1 Valve/Device Fail?:	No	**Cont2 Pkg Amount:**	4
C1 Device Type:		**Cont2 Pkg Amt UOM:**	LLT
C1 Device Mnfctr:		**Cont2 Pkg No:**	4
C1 Device Model:		**Cont2 Pkg No Failed:**	1
NRC No:			
RAM Pkg Category:		**Haz NonHosp Public:**	0
RAM Pkg Cert.:	FALSE	**Haz NonHosp Old:**	0
RAM Pkg Cert. NBR:		**Tot Haz Non Hosp Inj:**	0
RAM Nuclide S:		**Total Hazmat Injuries:**	0
RAM Transport Index:		**Evacuation Indicator:**	No
RAM UOM:		**Public Evacuated:**	0
RAM Activity Rpted:		**Employees Evac:**	0
RAM UOM Rpted:		**Total Evacuated:**	0
RAM Activity:	0	**Total Evacuation Hrs:**	0
RAM Activity UOM:		**Major Artery Closed:**	No
RAM Mat Safety:		**Mjr Artery Hrs Closed:**	0
Spillage Result:	Yes	**Material Involved:**	No
Fire Result:	No	**Estimated Speed:**	0
Explosion Result:	No	**Weather Conditions:**	
Water Sewer Result:	No	**Vehicle Overturn:**	No
Gas Dispersion:	No	**Vehicle Left Roadway:**	No
Environment Damage:	No	**Passenger Aircraft:**	No
No Release Result:	No	**Cargo Baggage:**	
Fire EMS Report:	No	**Ship Non Transport:**	No
Fire EMS EMS Report:		**Ship Air First Flight:**	No
Police Report:	No	**Ship Air Subflight:**	No
Police Report No:		**Ship Init Transport:**	No
In House Cleanup:	Yes	**Ship Phase Transfer:**	No
Other Cleanup:	No	**Contact Name:**	BRAD COOK
Damage > 500:	No	**Contact Title:**	DIRECTOR DANGEROUS GOODS
Material Loss:	0	**Contact Business:**	UNITED PARCEL SERVICE
Carrier Damage:	0	**Contact Street:**	55 GLENLAKE PKWY
Property Damage:	0	**Contact City:**	ATLANTA
Response Cost:	0	**Contact State:**	GA
Remediation Cost:	0	**Contact Postal:**	30328
Damage Old Form:	0	**Contact Non US St:**	
Total Damages Amt:	0	**Contact Country:**	US
Hazmat Fatality:	No	**Inc. Report Prepared:**	Carrier
Haz Fatal Employees:	0	**HMIS Serious Incidnt:**	No
Haz Fatal Respndrs:	0	**HMIS Serious Fatality:**	No
Haz Fatal Gen Public:	0	**HMIS Serious Injury:**	No
Tot Hazmat Fatalities:	0	**HMIS Flight Plan:**	No
Non Hazmat Fatality:	No	**HMIS Serious Evacs:**	No
Non Hazmat Fatals:	0	**HMIS Major Artery:**	No
Hazmat Injury:	No	**HMIS Bulk Release:**	No
Haz Hospital Empl:	0	**HMIS Marine Pollutnt:**	No
Haz Hospital Resp:	0	**HMIS Radioactive:**	No
Haz Hosp Gen Public:	0	**HMIS Gen Pkg Type:**	OHMIR.Ref_Container.descr_txt
Haz Hosp Old Form:	0	**HMIS Container Code:**	4G
Total Haz Hosp Inj:	0	**HMIS Container Desc:**	Fiberboard box

Haz Non Hosp Empl:	0	**HMIS Bulk Incident:**	No
Haz Non Hosp Resp:	0	**Undeclared Shipment:**	No

Description of Events: PACKAGE APPEARED TO HAVE BEEN DROPPED; WAS LEAKING A SMALL AMOUNT OF LIQUID FROM CORNER OF BOX.

Recommend Actions Taken: NO COMMENT PROVIDED.

HMIR Incident Reports

Report No:	I-2008060069	**Fed DOT Agency Nm:**	
Report Type:	A hazardous material incident	**Fed DOT Report No:**	
Date of Incident:	05/23/2008	**Report Submit Src:**	Paper
Time of Incident:	1000	**Inc Multiple Rows:**	No
Haz Class Code:	3	**Inc Non US State:**	
Hazardous Class:	FLAMMABLE - COMBUSTIBLE LIQUID	**Mode Transport:**	Highway
Commodity Short Nm:	ISOPROPANOL OR ISOPROPYL	**Transport Phase:**	LOADING
Commodity Long Nm:	ISOPROPANOL OR ISOPROPYL ALCOHOL	**Incident Occrrnce:**	
Trade Name:	MET-L-CHEK	**Mat Ship Approval?:**	No
ID No:	UN1219	**Mat Ship Approv No:**	
Haz Waste Ind:	No	**Undecl Hazmat Ship?:**	No
Haz Waste EPA No:		**Packaging Type:**	Non-Bulk
HMIS Tox Inhalation?:	No	**Packing Group:**	II
TIH Hazard Zone:		**Carrier Reporter:**	UNITED PARCEL SERVICE INC.
Qty Released:	0.1250	**CR Street Name:**	55 GLENLAKE PKWY
Unit of Measure:	LGA	**CR City:**	ATLANTA
What Failed:	109	**CR State:**	GA
What Failed Desc:	Closure (e.g. Cap Top or Plug)	**CR Postal Code:**	30328-3498
How Failed Code:	308	**CR Non US State:**	
How Failed Desc:	Leaked	**CR Fed DOT ID:**	21800
Failure Cause Code:	508	**CR Hazmat Reg ID:**	
Failure Cause Desc:	Defective Component or Device	**CR Country:**	US
Ident. Markings:		**Shipper Name:**	WASSCO
Cont1 Pkging Type:	Box	**Shipper Street Name:**	12778 BROOKPRINTER PL
Cont1 Const Mat:	Fiberboard	**Shipper City:**	POWAY
Cont1 Head Type:		**Shipper State:**	CA
Cont1 Pkg Capacity:	8.1250	**Shipper Postal:**	92064-6810
C1 Capacity UOM:	LGA	**Shipper Non US St:**	
Cont1 Pkg Amt:	5	**Shipper Country:**	US
C1 Pkg Amt UOM:	LGA	**Shipper Waybill:**	1Z5194X80304404021
Cont1 Pkg Number:	1	**Ship Hazmat Reg ID:**	
C1 Pkg NO Failed:	1	**Origin City:**	POWAY
Cont1 Pkg Mnfctr:		**Origin State:**	CALIFORNIA
Cont1 Pkg Mnfct Dt:		**Origin Postal:**	92064
Cont1 Pkg Serial NO:		**Origin Non US St:**	
C1 Pkg Last Test Dt:		**Origin Country:**	US
C1 Test Const Mat:		**Destination City:**	SAN DIEGO
C1 Pkg Dsign Pres.:		**Destination State:**	CALIFORNIA
C1 Dsign Press UOM:		**Destination Postal:**	92121
C1 Pkg Shell Thick:		**Destination Non US:**	
C1 Shell Thick UOM:		**Destination Country:**	US
C1 Head Thickness:		**Cont2 Package Type:**	Bottle
C1 Head Thick UOM:		**Cont2 Const Mat:**	Plastic

C1 Pkg Srvc Pres.:		**Cont2 Pkg Capacity:**	5
C1 Srvc Press UOM:		**Cont2 Capacity UOM:**	LGA
C1 Valve/Device Fail?:	No	**Cont2 Pkg Amount:**	5
C1 Device Type:		**Cont2 Pkg Amt UOM:**	LGA
C1 Device Mnfctr:		**Cont2 Pkg No:**	1
C1 Device Model:		**Cont2 Pkg No Failed:**	1
NRC No:			
RAM Pkg Category:		**Haz NonHosp Public:**	0
RAM Pkg Cert.:	FALSE	**Haz NonHosp Old:**	0
RAM Pkg Cert. NBR:		**Tot Haz Non Hosp Inj:**	0
RAM Nuclide S:		**Total Hazmat Injuries:**	0
RAM Transport Index:		**Evacuation Indicator:**	No
RAM UOM:		**Public Evacuated:**	0
RAM Activity Rpted:		**Employees Evac:**	0
RAM UOM Rpted:		**Total Evacuated:**	0
RAM Activity:		**Total Evacuation Hrs:**	0
RAM Activity UOM:		**Major Artery Closed:**	No
RAM Mat Safety:		**Mjr Artery Hrs Closed:**	0
Spillage Result:	Yes	**Material Involved:**	No
Fire Result:	No	**Estimated Speed:**	0
Explosion Result:	No	**Weather Conditions:**	
Water Sewer Result:	No	**Vehicle Overturn:**	No
Gas Dispersion:	No	**Vehicle Left Roadway:**	No
Environment Damage:	No	**Passenger Aircraft:**	No
No Release Result:	No	**Cargo Baggage:**	
Fire EMS Report:	No	**Ship Non Transport:**	No
Fire EMS EMS Report:		**Ship Air First Flight:**	No
Police Report:	No	**Ship Air Subflight:**	No
Police Report No:		**Ship Init Transport:**	No
In House Cleanup:	Yes	**Ship Phase Transfer:**	No
Other Cleanup:	No	**Contact Name:**	BRAD COOK
Damage > 500:	No	**Contact Title:**	DIRECTOR DANGEROUS GOODS
Material Loss:	0	**Contact Business:**	UNITED PARCEL SERVICE
Carrier Damage:	0	**Contact Street:**	55 GLENLAKE PKWY
Property Damage:	0	**Contact City:**	ATLANTA
Response Cost:	0	**Contact State:**	GA
Remediation Cost:	0	**Contact Postal:**	30328
Damage Old Form:	0	**Contact Non US St:**	
Total Damages Amt:	0	**Contact Country:**	US
Hazmat Fatality:	No	**Inc. Report Prepared:**	Carrier
Haz Fatal Employees:	0	**HMIS Serious Incidnt:**	No
Haz Fatal Respndrs:	0	**HMIS Serious Fatality:**	No
Haz Fatal Gen Public:	0	**HMIS Serious Injury:**	No
Tot Hazmat Fatalities:	0	**HMIS Flight Plan:**	No
Non Hazmat Fatality:	No	**HMIS Serious Evacs:**	No
Non Hazmat Fatals:	0	**HMIS Major Artery:**	No
Hazmat Injury:	No	**HMIS Bulk Release:**	No
Haz Hospital Empl:	0	**HMIS Marine Pollutnt:**	No
Haz Hospital Resp:	0	**HMIS Radioactive:**	No
Haz Hosp Gen Public:	0	**HMIS Gen Pkg Type:**	OHMIR.Ref_Container.descr_txt
Haz Hosp Old Form:	0	**HMIS Container Code:**	BOX FBR

Total Haz Hosp Inj:	0	**HMIS Container Desc:**	Fiberboard box or carton
Haz Non Hosp Empl:	0	**HMIS Bulk Incident:**	No
Haz Non Hosp Resp:	0	**Undeclared Shipment:**	No
Description of Events:	NO COMMENT PROVIDED		
Recommend Actions Taken:	NO RECOMMENDATION PROVIDED		

HMIR Incident Reports

Report No:	I-2008110376	**Fed DOT Agency Nm:**	
Report Type:	A hazardous material incident	**Fed DOT Report No:**	
Date of Incident:	10/21/2008	**Report Submit Src:**	Paper
Time of Incident:	0400	**Inc Multiple Rows:**	No
Haz Class Code:	8	**Inc Non US State:**	
Hazardous Class:	CORROSIVE MATERIAL	**Mode Transport:**	Highway
Commodity Short Nm:	TRICHLOROACETIC ACID SO	**Transport Phase:**	LOADING
Commodity Long Nm:	TRICHLOROACETIC ACID SOLUTION	**Incident Occrrnce:**	
Trade Name:	TRICHLOROACETIC ACID 6.12 M	**Mat Ship Approval?:**	No
ID No:	UN2564	**Mat Ship Approv No:**	
Haz Waste Ind:	No	**Undecl Hazmat Ship?:**	No
Haz Waste EPA No:		**Packaging Type:**	Non-Bulk
HMIS Tox Inhalation?:	No	**Packing Group:**	II
TIH Hazard Zone:		**Carrier Reporter:**	UNITED PARCEL SERVICE INC.
Qty Released:	0.1250	**CR Street Name:**	55 GLENLAKE PKWY
Unit of Measure:	LGA	**CR City:**	ATLANTA
What Failed:	109	**CR State:**	GA
What Failed Desc:	Closure (e.g. Cap Top or Plug)	**CR Postal Code:**	30328-3498
How Failed Code:	306	**CR Non US State:**	
How Failed Desc:	Failed to Operate	**CR Fed DOT ID:**	21800
Failure Cause Code:	508	**CR Hazmat Reg ID:**	
Failure Cause Desc:	Defective Component or Device	**CR Country:**	US
Ident. Markings:		**Shipper Name:**	VWR INTERNATIONAL LLC
Cont1 Pkging Type:	Box	**Shipper Street Name:**	2039 CENTER SQ RD
Cont1 Const Mat:	Fiberboard	**Shipper City:**	BRIDGEPORT
Cont1 Head Type:		**Shipper State:**	NJ
Cont1 Pkg Capacity:	8.1250	**Shipper Postal:**	08014
C1 Capacity UOM:	LGA	**Shipper Non US St:**	
Cont1 Pkg Amt:	1	**Shipper Country:**	US
C1 Pkg Amt UOM:	LGA	**Shipper Waybill:**	1Z07227780354681005
Cont1 Pkg Number:	1	**Ship Hazmat Reg ID:**	
C1 Pkg NO Failed:	1	**Origin City:**	BRIDGEPORT
Cont1 Pkg Mnfctr:		**Origin State:**	NEW JERSEY
Cont1 Pkg Mnfct Dt:		**Origin Postal:**	08014
Cont1 Pkg Serial NO:		**Origin Non US St:**	
C1 Pkg Last Test Dt:		**Origin Country:**	US
C1 Test Const Mat:		**Destination City:**	SAN DIEGO
C1 Pkg Dsign Pres.:		**Destination State:**	CALIFORNIA
C1 Dsign Press UOM:		**Destination Postal:**	92121
C1 Pkg Shell Thick:		**Destination Non US:**	
C1 Shell Thick UOM:		**Destination Country:**	US
C1 Head Thickness:		**Cont2 Package Type:**	Bottle
C1 Head Thick UOM:		**Cont2 Const Mat:**	Glass procelain or stoneware

C1 Pkg Srvc Pres.:		**Cont2 Pkg Capacity:**	4
C1 Srvc Press UOM:		**Cont2 Capacity UOM:**	LLB
C1 Valve/Device Fail?:	No	**Cont2 Pkg Amount:**	4
C1 Device Type:		**Cont2 Pkg Amt UOM:**	LLB
C1 Device Mnfctr:		**Cont2 Pkg No:**	2
C1 Device Model:		**Cont2 Pkg No Failed:**	1
NRC No:			
RAM Pkg Category:		**Haz NonHosp Public:**	0
RAM Pkg Cert.:	FALSE	**Haz NonHosp Old:**	0
RAM Pkg Cert. NBR:		**Tot Haz Non Hosp Inj:**	0
RAM Nuclide S:		**Total Hazmat Injuries:**	0
RAM Transport Index:		**Evacuation Indicator:**	No
RAM UOM:		**Public Evacuated:**	0
RAM Activity Rpted:		**Employees Evac:**	0
RAM UOM Rpted:		**Total Evacuated:**	0
RAM Activity:		**Total Evacuation Hrs:**	0
RAM Activity UOM:		**Major Artery Closed:**	No
RAM Mat Safety:		**Mjr Artery Hrs Closed:**	0
Spillage Result:	Yes	**Material Involved:**	No
Fire Result:	No	**Estimated Speed:**	0
Explosion Result:	No	**Weather Conditions:**	
Water Sewer Result:	No	**Vehicle Overturn:**	No
Gas Dispersion:	No	**Vehicle Left Roadway:**	No
Environment Damage:	No	**Passenger Aircraft:**	No
No Release Result:	No	**Cargo Baggage:**	
Fire EMS Report:	No	**Ship Non Transport:**	No
Fire EMS EMS Report:		**Ship Air First Flight:**	No
Police Report:	No	**Ship Air Subflight:**	No
Police Report No:		**Ship Init Transport:**	No
In House Cleanup:	Yes	**Ship Phase Transfer:**	No
Other Cleanup:	No	**Contact Name:**	BRAD COOK
Damage > 500:	No	**Contact Title:**	DIRECTOR DANGEROUS GOODS
Material Loss:	0	**Contact Business:**	UNITED PARCEL SERVICE
Carrier Damage:	0	**Contact Street:**	55 GLENLAKE PKWY
Property Damage:	0	**Contact City:**	ATLANTA
Response Cost:	0	**Contact State:**	GA
Remediation Cost:	0	**Contact Postal:**	30328
Damage Old Form:	0	**Contact Non US St:**	
Total Damages Amt:	0	**Contact Country:**	US
Hazmat Fatality:	No	**Inc. Report Prepared:**	Carrier
Haz Fatal Employees:	0	**HMIS Serious Incidnt:**	No
Haz Fatal Respndrs:	0	**HMIS Serious Fatality:**	No
Haz Fatal Gen Public:	0	**HMIS Serious Injury:**	No
Tot Hazmat Fatalities:	0	**HMIS Flight Plan:**	No
Non Hazmat Fatality:	No	**HMIS Serious Evacs:**	No
Non Hazmat Fatals:	0	**HMIS Major Artery:**	No
Hazmat Injury:	No	**HMIS Bulk Release:**	No
Haz Hospital Empl:	0	**HMIS Marine Pollutnt:**	No
Haz Hospital Resp:	0	**HMIS Radioactive:**	No
Haz Hosp Gen Public:	0	**HMIS Gen Pkg Type:**	OHMIR.Ref_Container.descr_txt
Haz Hosp Old Form:	0	**HMIS Container Code:**	BOX FBR

Map Key	Number of Records	Direction	Distance (mi/ft)	Elev/Diff (ft)	Site	DB

Total Haz Hosp Inj:	0	**HMIS Container Desc:**	Fiberboard box or carton
Haz Non Hosp Empl:	0	**HMIS Bulk Incident:**	No
Haz Non Hosp Resp:	0	**Undeclared Shipment:**	No

Description of Events: RESPONDED TO WET PKG WITH PPE. FOLLOWED DECISION TREE & RESPONSE SHEETS TO CONTAIN & PROCESS THROUGH DMP.

Recommend Actions Taken: NO COMMENT PROVIDED.

HMIR Incident Reports

Report No:	I-2013070225	**Fed DOT Agency Nm:**	
Report Type:	Undeclared Shipment with no Release	**Fed DOT Report No:**	
Date of Incident:	06/22/2013	**Report Submit Src:**	Paper
Time of Incident:	1000	**Inc Multiple Rows:**	No
Haz Class Code:	2.1	**Inc Non US State:**	
Hazardous Class:	FLAMMABLE GAS	**Mode Transport:**	Highway
Commodity Short Nm:	LIGHTER REFILLS CONTAINI	**Transport Phase:**	UNLOADING
Commodity Long Nm:	LIGHTER REFILLS CONTAINING FLAMMABLE GAS NOT EXCEEDING 4 FLUID OUNCES (7.22 CUBIC INCHES) AND 65 GRAMS OF FLAMMABLE GAS	**Incident Occrrnce:**	
Trade Name:	CIGARETTE LIGHTER	**Mat Ship Approval?:**	No
ID No:	UN1057	**Mat Ship Approv No:**	
Haz Waste Ind:	No	**Undecl Hazmat Ship?:**	Yes
Haz Waste EPA No:		**Packaging Type:**	Non-Bulk
HMIS Tox Inhalation?:	No	**Packing Group:**	
TIH Hazard Zone:		**Carrier Reporter:**	UNITED PARCEL SERVICE CO.
Qty Released:	0	**CR Street Name:**	55 GLENLAKE PKWY
Unit of Measure:		**CR City:**	ATLANTA
What Failed:		**CR State:**	GA
What Failed Desc:		**CR Postal Code:**	30328-3498
How Failed Code:		**CR Non US State:**	
How Failed Desc:		**CR Fed DOT ID:**	0
Failure Cause Code:		**CR Hazmat Reg ID:**	
Failure Cause Desc:		**CR Country:**	US
Ident. Markings:	NO MARKINGS GIVEN	**Shipper Name:**	NEWPORT GRAPHICS
Cont1 Pkging Type:	Box	**Shipper Street Name:**	2073 EMERALD ST
Cont1 Const Mat:	Fiberboard	**Shipper City:**	SAN DIEGO
Cont1 Head Type:		**Shipper State:**	CA
Cont1 Pkg Capacity:	50	**Shipper Postal:**	92109
C1 Capacity UOM:	SLB	**Shipper Non US St:**	
Cont1 Pkg Amt:	11	**Shipper Country:**	US
C1 Pkg Amt UOM:	SLB	**Shipper Waybill:**	1ZR7292X689565783
Cont1 Pkg Number:	1	**Ship Hazmat Reg ID:**	
C1 Pkg NO Failed:	0	**Origin City:**	SAN DIEGO
Cont1 Pkg Mnfctr:		**Origin State:**	CALIFORNIA
Cont1 Pkg Mnfct Dt:		**Origin Postal:**	92109
Cont1 Pkg Serial NO:		**Origin Non US St:**	
C1 Pkg Last Test Dt:		**Origin Country:**	US
C1 Test Const Mat:		**Destination City:**	
C1 Pkg Dsign Pres.:		**Destination State:**	
C1 Dsign Press UOM:		**Destination Postal:**	
C1 Pkg Shell Thick:		**Destination Non US:**	

C1 Shell Thick UOM:		**Destination Country:**	
C1 Head Thickness:		**Cont2 Package Type:**	
C1 Head Thick UOM:		**Cont2 Const Mat:**	
C1 Pkg Srvc Pres.:		**Cont2 Pkg Capacity:**	
C1 Srvc Press UOM:		**Cont2 Capacity UOM:**	
C1 Valve/Device Fail?:	No	**Cont2 Pkg Amount:**	
C1 Device Type:		**Cont2 Pkg Amt UOM:**	
C1 Device Mnfctr:		**Cont2 Pkg No:**	
C1 Device Model:		**Cont2 Pkg No Failed:**	
NRC No:			

RAM Pkg Category:		**Haz NonHosp Public:**	0
RAM Pkg Cert.:	FALSE	**Haz NonHosp Old:**	0
RAM Pkg Cert. NBR:		**Tot Haz Non Hosp Inj:**	0
RAM Nuclide S:		**Total Hazmat Injuries:**	0
RAM Transport Index:		**Evacuation Indicator:**	No
RAM UOM:		**Public Evacuated:**	0
RAM Activity Rpted:		**Employees Evac:**	0
RAM UOM Rpted:		**Total Evacuated:**	0
RAM Activity:	0	**Total Evacuation Hrs:**	0
RAM Activity UOM:		**Major Artery Closed:**	No
RAM Mat Safety:		**Mjr Artery Hrs Closed:**	0
Spillage Result:	No	**Material Involved:**	No
Fire Result:	No	**Estimated Speed:**	0
Explosion Result:	No	**Weather Conditions:**	
Water Sewer Result:	No	**Vehicle Overturn:**	No
Gas Dispersion:	No	**Vehicle Left Roadway:**	No
Environment Damage:	No	**Passenger Aircraft:**	No
No Release Result:	Yes	**Cargo Baggage:**	
Fire EMS Report:	No	**Ship Non Transport:**	No
Fire EMS EMS Report:		**Ship Air First Flight:**	No
Police Report:	No	**Ship Air Subflight:**	No
Police Report No:		**Ship Init Transport:**	No
In House Cleanup:	No	**Ship Phase Transfer:**	No
Other Cleanup:	No	**Contact Name:**	RITA BURKE
Damage > 500:	No	**Contact Title:**	DANGEROUS GOODS MANAGER
Material Loss:	0	**Contact Business:**	United Parcel Service
Carrier Damage:	0	**Contact Street:**	55 Glenlake Parkway NE
Property Damage:	0	**Contact City:**	Atlanta
Response Cost:	0	**Contact State:**	GA
Remediation Cost:	0	**Contact Postal:**	30328
Damage Old Form:	0	**Contact Non US St:**	
Total Damages Amt:	0	**Contact Country:**	US
Hazmat Fatality:	No	**Inc. Report Prepared:**	Carrier
Haz Fatal Employees:	0	**HMIS Serious Incidnt:**	No
Haz Fatal Respndrs:	0	**HMIS Serious Fatality:**	No
Haz Fatal Gen Public:	0	**HMIS Serious Injury:**	No
Tot Hazmat Fatalities:	0	**HMIS Flight Plan:**	No
Non Hazmat Fatality:	No	**HMIS Serious Evacs:**	No
Non Hazmat Fatals:	0	**HMIS Major Artery:**	No
Hazmat Injury:	No	**HMIS Bulk Release:**	No
Haz Hospital Empl:	0	**HMIS Marine Pollutnt:**	No

Haz Hospital Resp:	0	**HMIS Radioactive:**	No
Haz Hosp Gen Public:	0	**HMIS Gen Pkg Type:**	OHMIR.Ref_Container.descr_txt
Haz Hosp Old Form:	0	**HMIS Container Code:**	4G
Total Haz Hosp Inj:	0	**HMIS Container Desc:**	Fiberboard box
Haz Non Hosp Empl:	0	**HMIS Bulk Incident:**	No
Haz Non Hosp Resp:	0	**Undeclared Shipment:**	Yes

Description of Events: INTERNATIONAL AUDITOR NOTICED BOX HAD LIGHTERS IN IT GAVE TO HAZMAT AUDITOR. HAZMAT AUDITOR CALLED HAZ MAT HELP DESK AND THEY SAID TO HOLD IT.

Recommend Actions Taken: SHIPPER FOLLOWUP

HMIR Incident Reports

Report No:	I-2013020451	**Fed DOT Agency Nm:**	
Report Type:	A hazardous material incident	**Fed DOT Report No:**	
Date of Incident:	02/11/2013	**Report Submit Src:**	Paper
Time of Incident:	0800	**Inc Multiple Rows:**	No
Haz Class Code:	3	**Inc Non US State:**	
Hazardous Class:	FLAMMABLE - COMBUSTIBLE LIQUID	**Mode Transport:**	Highway
Commodity Short Nm:	PAINT INCLUDING PAINT L	**Transport Phase:**	LOADING
Commodity Long Nm:	PAINT INCLUDING PAINT LACQUER ENAMEL STAIN SHELLAC SOLUTIONS VARNISH POLISH LIQUID FILLER AND LIQUID LACQUER BASE	**Incident Occrrnce:**	
Trade Name:	STACO PAINT HIGH HEA	**Mat Ship Approval?:**	No
ID No:	UN1263	**Mat Ship Approv No:**	
Haz Waste Ind:	No	**Undecl Hazmat Ship?:**	No
Haz Waste EPA No:		**Packaging Type:**	Non-Bulk
HMIS Tox Inhalation?:	No	**Packing Group:**	II
TIH Hazard Zone:		**Carrier Reporter:**	UNITED PARCEL SERVICE INC.
Qty Released:	0.015625	**CR Street Name:**	55 GLENLAKE PKWY
Unit of Measure:	LGA	**CR City:**	ATLANTA
What Failed:	103	**CR State:**	GA
What Failed Desc:	Basic Material	**CR Postal Code:**	30328-3498
How Failed Code:	308	**CR Non US State:**	
How Failed Desc:	Leaked	**CR Fed DOT ID:**	21800
Failure Cause Code:	508	**CR Hazmat Reg ID:**	
Failure Cause Desc:	Defective Component or Device	**CR Country:**	US
Ident. Markings:	4G/Y12.9/S/10/USA/+AA0445	**Shipper Name:**	HIBERNIA AUTO RESTORATION INC
Cont1 Pkging Type:		**Shipper Street Name:**	52 MAPLE TER
Cont1 Const Mat:		**Shipper City:**	HIBERNIA
Cont1 Head Type:		**Shipper State:**	NJ
Cont1 Pkg Capacity:	3.407819	**Shipper Postal:**	07842
C1 Capacity UOM:	LGA	**Shipper Non US St:**	
Cont1 Pkg Amt:	1	**Shipper Country:**	US
C1 Pkg Amt UOM:	LGA	**Shipper Waybill:**	1Z0560640351523381
Cont1 Pkg Number:	1	**Ship Hazmat Reg ID:**	
C1 Pkg NO Failed:	1	**Origin City:**	HIBERNIA
Cont1 Pkg Mnfctr:		**Origin State:**	NEW JERSEY
Cont1 Pkg Mnfct Dt:		**Origin Postal:**	07842
Cont1 Pkg Serial NO:		**Origin Non US St:**	
C1 Pkg Last Test Dt:		**Origin Country:**	US
C1 Test Const Mat:		**Destination City:**	SOLANA BEACH

C1 Pkg Dsign Pres.:		**Destination State:**	CALIFORNIA
C1 Dsign Press UOM:		**Destination Postal:**	92075
C1 Pkg Shell Thick:		**Destination Non US:**	
C1 Shell Thick UOM:		**Destination Country:**	US
C1 Head Thickness:		**Cont2 Package Type:**	
C1 Head Thick UOM:		**Cont2 Const Mat:**	
C1 Pkg Srvc Pres.:		**Cont2 Pkg Capacity:**	
C1 Srvc Press UOM:		**Cont2 Capacity UOM:**	
C1 Valve/Device Fail?:	No	**Cont2 Pkg Amount:**	
C1 Device Type:		**Cont2 Pkg Amt UOM:**	
C1 Device Mnfctr:		**Cont2 Pkg No:**	
C1 Device Model:		**Cont2 Pkg No Failed:**	
NRC No:			

RAM Pkg Category:		**Haz NonHosp Public:**	0
RAM Pkg Cert.:	FALSE	**Haz NonHosp Old:**	0
RAM Pkg Cert. NBR:		**Tot Haz Non Hosp Inj:**	0
RAM Nuclide S:		**Total Hazmat Injuries:**	0
RAM Transport Index:		**Evacuation Indicator:**	No
RAM UOM:		**Public Evacuated:**	0
RAM Activity Rpted:		**Employees Evac:**	0
RAM UOM Rpted:		**Total Evacuated:**	0
RAM Activity:	0	**Total Evacuation Hrs:**	0
RAM Activity UOM:		**Major Artery Closed:**	No
RAM Mat Safety:		**Mjr Artery Hrs Closed:**	0
Spillage Result:	Yes	**Material Involved:**	No
Fire Result:	No	**Estimated Speed:**	0
Explosion Result:	No	**Weather Conditions:**	
Water Sewer Result:	No	**Vehicle Overturn:**	No
Gas Dispersion:	No	**Vehicle Left Roadway:**	No
Environment Damage:	No	**Passenger Aircraft:**	No
No Release Result:	No	**Cargo Baggage:**	
Fire EMS Report:	No	**Ship Non Transport:**	No
Fire EMS EMS Report:		**Ship Air First Flight:**	No
Police Report:	No	**Ship Air Subflight:**	No
Police Report No:		**Ship Init Transport:**	No
In House Cleanup:	Yes	**Ship Phase Transfer:**	No
Other Cleanup:	No	**Contact Name:**	RITA BURKE
Damage > 500:	No	**Contact Title:**	DANGEROUS GOODS MANAGER
Material Loss:	0	**Contact Business:**	United Parcel Service
Carrier Damage:	0	**Contact Street:**	55 Glenlake Parkway NE
Property Damage:	0	**Contact City:**	Atlanta
Response Cost:	0	**Contact State:**	GA
Remediation Cost:	0	**Contact Postal:**	30328
Damage Old Form:	0	**Contact Non US St:**	
Total Damages Amt:	0	**Contact Country:**	US
Hazmat Fatality:	No	**Inc. Report Prepared:**	Carrier
Haz Fatal Employees:	0	**HMIS Serious Incidnt:**	No
Haz Fatal Respndrs:	0	**HMIS Serious Fatality:**	No
Haz Fatal Gen Public:	0	**HMIS Serious Injury:**	No
Tot Hazmat Fatalities:	0	**HMIS Flight Plan:**	No
Non Hazmat Fatality:	No	**HMIS Serious Evacs:**	No

Non Hazmat Fatals:	0	**HMIS Major Artery:**	No
Hazmat Injury:	No	**HMIS Bulk Release:**	No
Haz Hospital Empl:	0	**HMIS Marine Pollutnt:**	No
Haz Hospital Resp:	0	**HMIS Radioactive:**	No
Haz Hosp Gen Public:	0	**HMIS Gen Pkg Type:**	OHMIR.Ref_Container.descr_txt
Haz Hosp Old Form:	0	**HMIS Container Code:**	4G
Total Haz Hosp Inj:	0	**HMIS Container Desc:**	Fiberboard box
Haz Non Hosp Empl:	0	**HMIS Bulk Incident:**	No
Haz Non Hosp Resp:	0	**Undeclared Shipment:**	No

Description of Events: NO COMMENTS PROVIDED.

Recommend Actions Taken: NO COMMENTS PROVIDED.

HMIR Incident Reports

Report No:	I-2011040124	**Fed DOT Agency Nm:**	
Report Type:	A hazardous material incident	**Fed DOT Report No:**	
Date of Incident:	04/01/2011	**Report Submit Src:**	Paper
Time of Incident:	1000	**Inc Multiple Rows:**	No
Haz Class Code:	9	**Inc Non US State:**	
Hazardous Class:	MISCELLANEOUS HAZARDOUS MATERIAL	**Mode Transport:**	Air
Commodity Short Nm:	AVIATION REGULATED LIQUI	**Transport Phase:**	UNLOADING
Commodity Long Nm:	AVIATION REGULATED LIQUID N.O.S.	**Incident Occrrnce:**	SORT CENTER
Trade Name:	FORMALDEHYDE	**Mat Ship Approval?:**	No
ID No:	UN3334	**Mat Ship Approv No:**	
Haz Waste Ind:	No	**Undecl Hazmat Ship?:**	No
Haz Waste EPA No:		**Packaging Type:**	Non-Bulk
HMIS Tox Inhalation?:	No	**Packing Group:**	
TIH Hazard Zone:		**Carrier Reporter:**	UNITED PARCEL SERVICE INC.
Qty Released:	0.039063	**CR Street Name:**	55 GLENLAKE PKWY
Unit of Measure:	LGA	**CR City:**	ATLANTA
What Failed:	110	**CR State:**	GA
What Failed Desc:	Cover	**CR Postal Code:**	30328-3498
How Failed Code:	308	**CR Non US State:**	
How Failed Desc:	Leaked	**CR Fed DOT ID:**	21800
Failure Cause Code:	517	**CR Hazmat Reg ID:**	
Failure Cause Desc:	Improper Preparation for Transportation	**CR Country:**	US
Ident. Markings:		**Shipper Name:**	POLY SCIENTIFIC R&D CORP.
Cont1 Pkging Type:	Box	**Shipper Street Name:**	70 CLEVELAND AVE
Cont1 Const Mat:	Fiberboard	**Shipper City:**	BAY SHORE
Cont1 Head Type:		**Shipper State:**	NY
Cont1 Pkg Capacity:	8.1250	**Shipper Postal:**	11706-1282
C1 Capacity UOM:	LGA	**Shipper Non US St:**	
Cont1 Pkg Amt:	0.25	**Shipper Country:**	US
C1 Pkg Amt UOM:	LGA	**Shipper Waybill:**	1Z14408901101959572
Cont1 Pkg Number:	1	**Ship Hazmat Reg ID:**	
C1 Pkg NO Failed:	1	**Origin City:**	BAY SHORE
Cont1 Pkg Mnfctr:		**Origin State:**	NEW YORK
Cont1 Pkg Mnfct Dt:		**Origin Postal:**	11706
Cont1 Pkg Serial NO:		**Origin Non US St:**	
C1 Pkg Last Test Dt:		**Origin Country:**	US
C1 Test Const Mat:		**Destination City:**	SAN DIEGO

C1 Pkg Dsign Pres.:		**Destination State:**	CALIFORNIA
C1 Dsign Press UOM:		**Destination Postal:**	92121
C1 Pkg Shell Thick:		**Destination Non US:**	
C1 Shell Thick UOM:		**Destination Country:**	US
C1 Head Thickness:		**Cont2 Package Type:**	
C1 Head Thick UOM:		**Cont2 Const Mat:**	
C1 Pkg Srvc Pres.:		**Cont2 Pkg Capacity:**	
C1 Srvc Press UOM:		**Cont2 Capacity UOM:**	
C1 Valve/Device Fail?:	No	**Cont2 Pkg Amount:**	
C1 Device Type:		**Cont2 Pkg Amt UOM:**	
C1 Device Mnfctr:		**Cont2 Pkg No:**	
C1 Device Model:		**Cont2 Pkg No Failed:**	
NRC No:			

RAM Pkg Category:		**Haz NonHosp Public:**	0
RAM Pkg Cert.:	FALSE	**Haz NonHosp Old:**	0
RAM Pkg Cert. NBR:		**Tot Haz Non Hosp Inj:**	0
RAM Nuclide S:		**Total Hazmat Injuries:**	0
RAM Transport Index:		**Evacuation Indicator:**	No
RAM UOM:		**Public Evacuated:**	0
RAM Activity Rpted:		**Employees Evac:**	0
RAM UOM Rpted:		**Total Evacuated:**	0
RAM Activity:	0	**Total Evacuation Hrs:**	0
RAM Activity UOM:		**Major Artery Closed:**	No
RAM Mat Safety:		**Mjr Artery Hrs Closed:**	0
Spillage Result:	Yes	**Material Involved:**	No
Fire Result:	No	**Estimated Speed:**	0
Explosion Result:	No	**Weather Conditions:**	
Water Sewer Result:	No	**Vehicle Overturn:**	No
Gas Dispersion:	No	**Vehicle Left Roadway:**	No
Environment Damage:	No	**Passenger Aircraft:**	No
No Release Result:	No	**Cargo Baggage:**	
Fire EMS Report:	No	**Ship Non Transport:**	No
Fire EMS EMS Report:		**Ship Air First Flight:**	No
Police Report:	No	**Ship Air Subflight:**	No
Police Report No:		**Ship Init Transport:**	No
In House Cleanup:	Yes	**Ship Phase Transfer:**	Yes
Other Cleanup:	No	**Contact Name:**	RITA BURKE
Damage > 500:	No	**Contact Title:**	DANGEROUS GOODS MANAGER
Material Loss:	0	**Contact Business:**	United Parcel Service
Carrier Damage:	0	**Contact Street:**	55 Glenlake Parkway NE
Property Damage:	0	**Contact City:**	Atlanta
Response Cost:	0	**Contact State:**	GA
Remediation Cost:	0	**Contact Postal:**	30328
Damage Old Form:	0	**Contact Non US St:**	
Total Damages Amt:	0	**Contact Country:**	US
Hazmat Fatality:	No	**Inc. Report Prepared:**	Carrier
Haz Fatal Employees:	0	**HMIS Serious Incidnt:**	No
Haz Fatal Respndrs:	0	**HMIS Serious Fatality:**	No
Haz Fatal Gen Public:	0	**HMIS Serious Injury:**	No
Tot Hazmat Fatalities:	0	**HMIS Flight Plan:**	No
Non Hazmat Fatality:	No	**HMIS Serious Evacs:**	No

Non Hazmat Fatals:	0	**HMIS Major Artery:**	No
Hazmat Injury:	No	**HMIS Bulk Release:**	No
Haz Hospital Empl:	0	**HMIS Marine Pollutnt:**	No
Haz Hospital Resp:	0	**HMIS Radioactive:**	No
Haz Hosp Gen Public:	0	**HMIS Gen Pkg Type:**	OHMIR.Ref_Container.descr_txt
Haz Hosp Old Form:	0	**HMIS Container Code:**	BOX FBR
Total Haz Hosp Inj:	0	**HMIS Container Desc:**	Fiberboard box or carton
Haz Non Hosp Empl:	0	**HMIS Bulk Incident:**	No
Haz Non Hosp Resp:	0	**Undeclared Shipment:**	No

Description of Events: LEAKING HAZMAT WAS DISCOVER. RESPONDER WAS CALLED RESPONDER CLEANED UP THE SPILL TRANSPORTED TO DMP AREA AND PROCESSED IT THRU DMP USING PROPER PROCEDURES

Recommend Actions Taken: NO COMMENTS PROVIDED

HMIR Incident Reports

Report No:	I-1997020358	**Fed DOT Agency Nm:**	
Report Type:	A hazardous material incident	**Fed DOT Report No:**	
Date of Incident:	01/21/1997	**Report Submit Src:**	Paper
Time of Incident:	0700	**Inc Multiple Rows:**	No
Haz Class Code:	8	**Inc Non US State:**	
Hazardous Class:	CORROSIVE MATERIAL	**Mode Transport:**	Highway
Commodity Short Nm:	CORROSIVE LIQUIDS N.O.S.	**Transport Phase:**	LOADING
Commodity Long Nm:	CORROSIVE LIQUIDS N.O.S.	**Incident Occrrnce:**	
Trade Name:		**Mat Ship Approval?:**	No
ID No:	UN1760	**Mat Ship Approv No:**	
Haz Waste Ind:	No	**Undecl Hazmat Ship?:**	No
Haz Waste EPA No:		**Packaging Type:**	Non-Bulk
HMIS Tox Inhalation?:	No	**Packing Group:**	
TIH Hazard Zone:		**Carrier Reporter:**	UNITED PARCEL SERVICE INC.
Qty Released:	1	**CR Street Name:**	55 GLENLAKE PKWY
Unit of Measure:	LGA	**CR City:**	ATLANTA
What Failed:	109; 103;	**CR State:**	GA
What Failed Desc:	Closure (e.g. Cap Top or Plug); Basic Material;	**CR Postal Code:**	30328-3498
How Failed Code:	303; ;	**CR Non US State:**	
How Failed Desc:	Burst or Ruptured; ;	**CR Fed DOT ID:**	21800
Failure Cause Code:	526; 538; 517	**CR Hazmat Reg ID:**	
Failure Cause Desc:	Loose Closure Component or Device; Water Damage; Improper Preparation for Transportation	**CR Country:**	US
Ident. Markings:		**Shipper Name:**	MARSHALL INDUSTRIES
Cont1 Pkging Type:		**Shipper Street Name:**	9320 TELSTAR AVE
Cont1 Const Mat:		**Shipper City:**	EL MONTE
Cont1 Head Type:		**Shipper State:**	CA
Cont1 Pkg Capacity:	4	**Shipper Postal:**	91731-2816
C1 Capacity UOM:	LGA	**Shipper Non US St:**	
Cont1 Pkg Amt:		**Shipper Country:**	US
C1 Pkg Amt UOM:		**Shipper Waybill:**	
Cont1 Pkg Number:	1	**Ship Hazmat Reg ID:**	
C1 Pkg NO Failed:	1	**Origin City:**	EL MONTE
Cont1 Pkg Mnfctr:	NOT REPORTED BY CARRIER	**Origin State:**	CALIFORNIA
Cont1 Pkg Mnfct Dt:		**Origin Postal:**	91731
Cont1 Pkg Serial NO:		**Origin Non US St:**	

C1 Pkg Last Test Dt:		Origin Country:	US
C1 Test Const Mat:		Destination City:	SAN DIEGO
C1 Pkg Dsign Pres.:		Destination State:	CALIFORNIA
C1 Dsign Press UOM:		Destination Postal:	92121
C1 Pkg Shell Thick:		Destination Non US:	
C1 Shell Thick UOM:		Destination Country:	US
C1 Head Thickness:		Cont2 Package Type:	
C1 Head Thick UOM:		Cont2 Const Mat:	
C1 Pkg Srvc Pres.:		Cont2 Pkg Capacity:	1
C1 Srvc Press UOM:		Cont2 Capacity UOM:	LGA
C1 Valve/Device Fail?:	No	Cont2 Pkg Amount:	
C1 Device Type:		Cont2 Pkg Amt UOM:	
C1 Device Mnfctr:		Cont2 Pkg No:	1
C1 Device Model:		Cont2 Pkg No Failed:	1
NRC No:			

RAM Pkg Category:		Haz NonHosp Public:	0
RAM Pkg Cert.:	FALSE	Haz NonHosp Old:	0
RAM Pkg Cert. NBR:		Tot Haz Non Hosp Inj:	0
RAM Nuclide S:		Total Hazmat Injuries:	0
RAM Transport Index:		Evacuation Indicator:	No
RAM UOM:		Public Evacuated:	0
RAM Activity Rpted:		Employees Evac:	0
RAM UOM Rpted:		Total Evacuated:	0
RAM Activity:		Total Evacuation Hrs:	0
RAM Activity UOM:		Major Artery Closed:	No
RAM Mat Safety:		Mjr Artery Hrs Closed:	0
Spillage Result:	Yes	Material Involved:	No
Fire Result:	No	Estimated Speed:	0
Explosion Result:	No	Weather Conditions:	
Water Sewer Result:	No	Vehicle Overturn:	No
Gas Dispersion:	No	Vehicle Left Roadway:	No
Environment Damage:	No	Passenger Aircraft:	No
No Release Result:	No	Cargo Baggage:	
Fire EMS Report:	No	Ship Non Transport:	No
Fire EMS EMS Report:		Ship Air First Flight:	No
Police Report:	No	Ship Air Subflight:	No
Police Report No:		Ship Init Transport:	No
In House Cleanup:	No	Ship Phase Transfer:	No
Other Cleanup:	No	Contact Name:	JORGE GARCIA
Damage > 500:	No	Contact Title:	HAZMAT DESIGNATED RESPOND
Material Loss:	0	Contact Business:	
Carrier Damage:	0	Contact Street:	
Property Damage:	0	Contact City:	
Response Cost:	0	Contact State:	
Remediation Cost:	0	Contact Postal:	
Damage Old Form:	0	Contact Non US St:	
Total Damages Amt:	0	Contact Country:	US
Hazmat Fatality:	No	Inc. Report Prepared:	
Haz Fatal Employees:	0	HMIS Serious Incidnt:	No
Haz Fatal Respndrs:	0	HMIS Serious Fatality:	No
Haz Fatal Gen Public:	0	HMIS Serious Injury:	No

Tot Hazmat Fatalities:	0	**HMIS Flight Plan:**	No
Non Hazmat Fatality:	No	**HMIS Serious Evacs:**	No
Non Hazmat Fatals:	0	**HMIS Major Artery:**	No
Hazmat Injury:	No	**HMIS Bulk Release:**	No
Haz Hospital Empl:	0	**HMIS Marine Pollutnt:**	No
Haz Hospital Resp:	0	**HMIS Radioactive:**	No
Haz Hosp Gen Public:	0	**HMIS Gen Pkg Type:**	OHMIR.Ref_Container.descr_txt
Haz Hosp Old Form:	0	**HMIS Container Code:**	BOX FBR
Total Haz Hosp Inj:	0	**HMIS Container Desc:**	Fiberboard box or carton
Haz Non Hosp Empl:	0	**HMIS Bulk Incident:**	No
Haz Non Hosp Resp:	0	**Undeclared Shipment:**	No

Description of Events: I RESPONDED TO HAZMAT SPILL AND USED PH TAPE TO DETERMINE IF BASE OR ACID. CORROSIVE RESPONSE SHEET GUIDEBOOK AND DECISION TREE WERE USED. I USED SODIUM BICARBONATE TO NEUTRALIZE GOGGLES GLOVES APRON BOOTS AND PROCESSED THROUGH DMP.

Recommend Actions Taken:

HMIR Incident Reports

Report No:	I-2011120194	**Fed DOT Agency Nm:**	
Report Type:	A hazardous material incident	**Fed DOT Report No:**	
Date of Incident:	11/30/2011	**Report Submit Src:**	Paper
Time of Incident:	0600	**Inc Multiple Rows:**	No
Haz Class Code:	8	**Inc Non US State:**	
Hazardous Class:	CORROSIVE MATERIAL	**Mode Transport:**	Highway
Commodity Short Nm:	CORROSIVE LIQUIDS N.O.S.	**Transport Phase:**	LOADING
Commodity Long Nm:	CORROSIVE LIQUIDS N.O.S.	**Incident Occrrnce:**	
Trade Name:	SULFURIC ACID	**Mat Ship Approval?:**	No
ID No:	UN1760	**Mat Ship Approv No:**	
Haz Waste Ind:	No	**Undecl Hazmat Ship?:**	No
Haz Waste EPA No:		**Packaging Type:**	Non-Bulk
HMIS Tox Inhalation?:	No	**Packing Group:**	II
TIH Hazard Zone:		**Carrier Reporter:**	UNITED PARCEL SERVICE INC.
Qty Released:	0.0625	**CR Street Name:**	55 GLENLAKE PKWY
Unit of Measure:	LGA	**CR City:**	ATLANTA
What Failed:	109	**CR State:**	GA
What Failed Desc:	Closure (e.g. Cap Top or Plug)	**CR Postal Code:**	30328-3498
How Failed Code:	308	**CR Non US State:**	
How Failed Desc:	Leaked	**CR Fed DOT ID:**	21800
Failure Cause Code:	521	**CR Hazmat Reg ID:**	
Failure Cause Desc:	Inadequate Preparation for Transportation	**CR Country:**	US
Ident. Markings:		**Shipper Name:**	VWR INTERNATIONAL LLC
Cont1 Pkging Type:	Box	**Shipper Street Name:**	800 E FABYAN PKWY
Cont1 Const Mat:	Fiberboard	**Shipper City:**	BATAVIA
Cont1 Head Type:		**Shipper State:**	IL
Cont1 Pkg Capacity:	8.1250	**Shipper Postal:**	60510-1406
C1 Capacity UOM:	LGA	**Shipper Non US St:**	
Cont1 Pkg Amt:	1	**Shipper Country:**	US
C1 Pkg Amt UOM:	LGA	**Shipper Waybill:**	1Z6433330314919790
Cont1 Pkg Number:	1	**Ship Hazmat Reg ID:**	
C1 Pkg NO Failed:	1	**Origin City:**	BATAVIA
Cont1 Pkg Mnfctr:	MALL CITY CONTAINERS	**Origin State:**	ILLINOIS

Map Key	Number of Records	Direction	Distance (mi/ft)	Elev/Diff (ft)	Site	DB

Cont1 Pkg Mnfct Dt:		**Origin Postal:**	60510
Cont1 Pkg Serial NO:		**Origin Non US St:**	
C1 Pkg Last Test Dt:		**Origin Country:**	US
C1 Test Const Mat:		**Destination City:**	SAN DIEGO
C1 Pkg Dsign Pres.:		**Destination State:**	CALIFORNIA
C1 Dsign Press UOM:		**Destination Postal:**	92121
C1 Pkg Shell Thick:		**Destination Non US:**	
C1 Shell Thick UOM:		**Destination Country:**	US
C1 Head Thickness:		**Cont2 Package Type:**	Bottle
C1 Head Thick UOM:		**Cont2 Const Mat:**	Plastic
C1 Pkg Srvc Pres.:		**Cont2 Pkg Capacity:**	1
C1 Srvc Press UOM:		**Cont2 Capacity UOM:**	LGA
C1 Valve/Device Fail?:	No	**Cont2 Pkg Amount:**	1
C1 Device Type:		**Cont2 Pkg Amt UOM:**	LGA
C1 Device Mnfctr:		**Cont2 Pkg No:**	1
C1 Device Model:		**Cont2 Pkg No Failed:**	1
NRC No:			

RAM Pkg Category:		**Haz NonHosp Public:**	0
RAM Pkg Cert.:	FALSE	**Haz NonHosp Old:**	0
RAM Pkg Cert. NBR:		**Tot Haz Non Hosp Inj:**	0
RAM Nuclide S:		**Total Hazmat Injuries:**	0
RAM Transport Index:		**Evacuation Indicator:**	No
RAM UOM:		**Public Evacuated:**	0
RAM Activity Rpted:		**Employees Evac:**	0
RAM UOM Rpted:		**Total Evacuated:**	0
RAM Activity:		**Total Evacuation Hrs:**	0
RAM Activity UOM:		**Major Artery Closed:**	No
RAM Mat Safety:		**Mjr Artery Hrs Closed:**	0
Spillage Result:	Yes	**Material Involved:**	No
Fire Result:	No	**Estimated Speed:**	0
Explosion Result:	No	**Weather Conditions:**	
Water Sewer Result:	No	**Vehicle Overturn:**	No
Gas Dispersion:	No	**Vehicle Left Roadway:**	No
Environment Damage:	No	**Passenger Aircraft:**	No
No Release Result:	No	**Cargo Baggage:**	
Fire EMS Report:	No	**Ship Non Transport:**	No
Fire EMS EMS Report:		**Ship Air First Flight:**	No
Police Report:	No	**Ship Air Subflight:**	No
Police Report No:		**Ship Init Transport:**	No
In House Cleanup:	Yes	**Ship Phase Transfer:**	No
Other Cleanup:	No	**Contact Name:**	RITA BURKE
Damage > 500:	No	**Contact Title:**	DANGEROUS GOODS MANAGER
Material Loss:	0	**Contact Business:**	United Parcel Service
Carrier Damage:	0	**Contact Street:**	55 Glenlake Parkway NE
Property Damage:	0	**Contact City:**	Atlanta
Response Cost:	0	**Contact State:**	GA
Remediation Cost:	0	**Contact Postal:**	30328
Damage Old Form:	0	**Contact Non US St:**	
Total Damages Amt:	0	**Contact Country:**	US
Hazmat Fatality:	No	**Inc. Report Prepared:**	Carrier
Haz Fatal Employees:	0	**HMIS Serious Incidnt:**	No

Haz Fatal Respndrs:	0	**HMIS Serious Fatality:**	No
Haz Fatal Gen Public:	0	**HMIS Serious Injury:**	No
Tot Hazmat Fatalities:	0	**HMIS Flight Plan:**	No
Non Hazmat Fatality:	No	**HMIS Serious Evacs:**	No
Non Hazmat Fatals:	0	**HMIS Major Artery:**	No
Hazmat Injury:	No	**HMIS Bulk Release:**	No
Haz Hospital Empl:	0	**HMIS Marine Pollutnt:**	No
Haz Hospital Resp:	0	**HMIS Radioactive:**	No
Haz Hosp Gen Public:	0	**HMIS Gen Pkg Type:**	OHMIR.Ref_Container.descr_txt
Haz Hosp Old Form:	0	**HMIS Container Code:**	BOX FBR
Total Haz Hosp Inj:	0	**HMIS Container Desc:**	Fiberboard box or carton
Haz Non Hosp Empl:	0	**HMIS Bulk Incident:**	No
Haz Non Hosp Resp:	0	**Undeclared Shipment:**	No

Description of Events: LID WAS OR BECAME LOOSE IN TRANSIT. PACKAGE WAS STOPPED BY SUPERVISOR IN SORT AISLE ONLY BOX WAS WET. RESPONDER NOTIFIED. RESPONDED WITH PPE FOLLOWING DECISION TREE AND RESPONSE SHEETS MOVED TO PSC AND PROCESSED THROUGH DMP.

Recommend Actions Taken: NO COMMENTS PROVIDED.

HMIR Incident Reports

Report No:	I-2000040585	**Fed DOT Agency Nm:**	
Report Type:	A hazardous material incident	**Fed DOT Report No:**	
Date of Incident:	02/29/2000	**Report Submit Src:**	Paper
Time of Incident:	0810	**Inc Multiple Rows:**	No
Haz Class Code:	8	**Inc Non US State:**	
Hazardous Class:	CORROSIVE MATERIAL	**Mode Transport:**	Highway
Commodity Short Nm:	PHOSPHORIC ACID SOLUTION	**Transport Phase:**	LOADING
Commodity Long Nm:	PHOSPHORIC ACID SOLUTION	**Incident Occrrnce:**	
Trade Name:		**Mat Ship Approval?:**	No
ID No:	UN1805	**Mat Ship Approv No:**	
Haz Waste Ind:	No	**Undecl Hazmat Ship?:**	No
Haz Waste EPA No:		**Packaging Type:**	Non-Bulk
HMIS Tox Inhalation?:	No	**Packing Group:**	
TIH Hazard Zone:		**Carrier Reporter:**	UNITED PARCEL SERVICE OF AMERICA INC.
Qty Released:	0.50	**CR Street Name:**	55 GLENLAKE PKWY
Unit of Measure:	LGA	**CR City:**	ATLANTA
What Failed:	; ;	**CR State:**	GA
What Failed Desc:	; ;	**CR Postal Code:**	30328-3498
How Failed Code:	; ;	**CR Non US State:**	
How Failed Desc:	; ;	**CR Fed DOT ID:**	0
Failure Cause Code:	526; 517; 538	**CR Hazmat Reg ID:**	
Failure Cause Desc:	Loose Closure Component or Device; Improper Preparation for Transportation; Water Damage	**CR Country:**	US
Ident. Markings:		**Shipper Name:**	CLELAND SALES CORPORATION
Cont1 Pkging Type:		**Shipper Street Name:**	11051 VIA EL MERCADO
Cont1 Const Mat:		**Shipper City:**	LOS ALAMITOS
Cont1 Head Type:		**Shipper State:**	CA
Cont1 Pkg Capacity:	5	**Shipper Postal:**	90720-2811
C1 Capacity UOM:	LGA	**Shipper Non US St:**	
Cont1 Pkg Amt:		**Shipper Country:**	US
C1 Pkg Amt UOM:		**Shipper Waybill:**	

Cont1 Pkg Number:	1	**Ship Hazmat Reg ID:**	
C1 Pkg NO Failed:	1	**Origin City:**	LOS ALAMITOS
Cont1 Pkg Mnfctr:	NOT REPORTED BY CARRIER	**Origin State:**	CALIFORNIA
Cont1 Pkg Mnfct Dt:		**Origin Postal:**	90720
Cont1 Pkg Serial NO:		**Origin Non US St:**	
C1 Pkg Last Test Dt:		**Origin Country:**	US
C1 Test Const Mat:		**Destination City:**	SANTEE
C1 Pkg Dsign Pres.:		**Destination State:**	CALIFORNIA
C1 Dsign Press UOM:		**Destination Postal:**	92071
C1 Pkg Shell Thick:		**Destination Non US:**	
C1 Shell Thick UOM:		**Destination Country:**	US
C1 Head Thickness:		**Cont2 Package Type:**	
C1 Head Thick UOM:		**Cont2 Const Mat:**	
C1 Pkg Srvc Pres.:		**Cont2 Pkg Capacity:**	5
C1 Srvc Press UOM:		**Cont2 Capacity UOM:**	LGA
C1 Valve/Device Fail?:	No	**Cont2 Pkg Amount:**	
C1 Device Type:		**Cont2 Pkg Amt UOM:**	
C1 Device Mnfctr:		**Cont2 Pkg No:**	1
C1 Device Model:		**Cont2 Pkg No Failed:**	1
NRC No:			

RAM Pkg Category:		**Haz NonHosp Public:**	0
RAM Pkg Cert.:	FALSE	**Haz NonHosp Old:**	0
RAM Pkg Cert. NBR:		**Tot Haz Non Hosp Inj:**	1
RAM Nuclide S:		**Total Hazmat Injuries:**	1
RAM Transport Index:		**Evacuation Indicator:**	No
RAM UOM:		**Public Evacuated:**	0
RAM Activity Rpted:		**Employees Evac:**	0
RAM UOM Rpted:		**Total Evacuated:**	0
RAM Activity:		**Total Evacuation Hrs:**	0
RAM Activity UOM:		**Major Artery Closed:**	No
RAM Mat Safety:		**Mjr Artery Hrs Closed:**	0
Spillage Result:	Yes	**Material Involved:**	No
Fire Result:	No	**Estimated Speed:**	0
Explosion Result:	No	**Weather Conditions:**	
Water Sewer Result:	No	**Vehicle Overturn:**	No
Gas Dispersion:	No	**Vehicle Left Roadway:**	No
Environment Damage:	No	**Passenger Aircraft:**	No
No Release Result:	No	**Cargo Baggage:**	
Fire EMS Report:	No	**Ship Non Transport:**	No
Fire EMS EMS Report:		**Ship Air First Flight:**	No
Police Report:	No	**Ship Air Subflight:**	No
Police Report No:		**Ship Init Transport:**	No
In House Cleanup:	No	**Ship Phase Transfer:**	No
Other Cleanup:	No	**Contact Name:**	JORGE GARCIA
Damage > 500:	No	**Contact Title:**	1ST RESPONDER
Material Loss:	0	**Contact Business:**	
Carrier Damage:	0	**Contact Street:**	
Property Damage:	0	**Contact City:**	
Response Cost:	0	**Contact State:**	
Remediation Cost:	150	**Contact Postal:**	
Damage Old Form:	0	**Contact Non US St:**	

Map Key	Number of Records	Direction	Distance (mi/ft)	Elev/Diff (ft)	Site	DB

Total Damages Amt:	150	**Contact Country:**	US
Hazmat Fatality:	No	**Inc. Report Prepared:**	
Haz Fatal Employees:	0	**HMIS Serious Incidnt:**	No
Haz Fatal Respndrs:	0	**HMIS Serious Fatality:**	No
Haz Fatal Gen Public:	0	**HMIS Serious Injury:**	No
Tot Hazmat Fatalities:	0	**HMIS Flight Plan:**	No
Non Hazmat Fatality:	No	**HMIS Serious Evacs:**	No
Non Hazmat Fatals:	0	**HMIS Major Artery:**	No
Hazmat Injury:	Yes	**HMIS Bulk Release:**	No
Haz Hospital Empl:	0	**HMIS Marine Pollutnt:**	No
Haz Hospital Resp:	0	**HMIS Radioactive:**	No
Haz Hosp Gen Public:	0	**HMIS Gen Pkg Type:**	OHMIR.Ref_Container.descr_txt
Haz Hosp Old Form:	0	**HMIS Container Code:**	BOX FBR
Total Haz Hosp Inj:	0	**HMIS Container Desc:**	Fiberboard box or carton
Haz Non Hosp Empl:	1	**HMIS Bulk Incident:**	No
Haz Non Hosp Resp:	0	**Undeclared Shipment:**	No

Description of Events: PAM THOMAS PICKED UP A BOX FROM SLIDE 527. SHE CAME IN CONTACT WITH SUBSTANCE AND INDICATED SHE FELT A TINGLING SENSATION BETWEEN HER MIDDLE AND RING FINGERS. I THEN LOOKED AT THE PRODUCT LABEL AND READ ON LABEL TO RISE IN WATER FOR 10 MINUTES. PAM RINSED HER HAND FOR ABOUT 15 MINUTES AND WAS SENT FOR MEDICAL ATTENTION.

Recommend Actions Taken:

HMIR Incident Reports

Report No:	I-1997050246	**Fed DOT Agency Nm:**	
Report Type:	A hazardous material incident	**Fed DOT Report No:**	
Date of Incident:	04/16/1997	**Report Submit Src:**	Paper
Time of Incident:	0900	**Inc Multiple Rows:**	No
Haz Class Code:	3	**Inc Non US State:**	
Hazardous Class:	FLAMMABLE - COMBUSTIBLE LIQUID	**Mode Transport:**	Highway
Commodity Short Nm:	ETHANOL OR ETHYL ALCOHOL	**Transport Phase:**	UNLOADING
Commodity Long Nm:	ETHANOL OR ETHYL ALCOHOL OR ETHANOL SOLUTIONS OR ETHYL ALCOHOL SOLUTIONS	**Incident Occrrnce:**	
Trade Name:	PAPANICOLAOU STAIN	**Mat Ship Approval?:**	No
ID No:	UN1170	**Mat Ship Approv No:**	
Haz Waste Ind:	No	**Undecl Hazmat Ship?:**	No
Haz Waste EPA No:		**Packaging Type:**	Non-Bulk
HMIS Tox Inhalation?:	No	**Packing Group:**	
TIH Hazard Zone:		**Carrier Reporter:**	UNITED PARCEL SERVICE INC.
Qty Released:	0.046875	**CR Street Name:**	55 GLENLAKE PKWY
Unit of Measure:	LGA	**CR City:**	ATLANTA
What Failed:	103;	**CR State:**	GA
What Failed Desc:	Basic Material;	**CR Postal Code:**	30328-3498
How Failed Code:	;	**CR Non US State:**	
How Failed Desc:	;	**CR Fed DOT ID:**	21800
Failure Cause Code:	526; 538	**CR Hazmat Reg ID:**	
Failure Cause Desc:	Loose Closure Component or Device; Water Damage	**CR Country:**	US
Ident. Markings:		**Shipper Name:**	MEDICAL PURCHASING CORPORATION
Cont1 Pkging Type:		**Shipper Street Name:**	5419 S VERMONT AVE
Cont1 Const Mat:		**Shipper City:**	LOS ANGELES
Cont1 Head Type:		**Shipper State:**	CA

Cont1 Pkg Capacity:	1	**Shipper Postal:**	90037-3531
C1 Capacity UOM:	LGA	**Shipper Non US St:**	
Cont1 Pkg Amt:		**Shipper Country:**	US
C1 Pkg Amt UOM:		**Shipper Waybill:**	
Cont1 Pkg Number:	1	**Ship Hazmat Reg ID:**	
C1 Pkg NO Failed:	1	**Origin City:**	LOS ANGELES
Cont1 Pkg Mnfctr:	NOT REPORTED BY CARRIER	**Origin State:**	CALIFORNIA
Cont1 Pkg Mnfct Dt:		**Origin Postal:**	90037
Cont1 Pkg Serial NO:		**Origin Non US St:**	
C1 Pkg Last Test Dt:		**Origin Country:**	US
C1 Test Const Mat:		**Destination City:**	SAN DIEGO
C1 Pkg Dsign Pres.:		**Destination State:**	CALIFORNIA
C1 Dsign Press UOM:		**Destination Postal:**	92160
C1 Pkg Shell Thick:		**Destination Non US:**	
C1 Shell Thick UOM:		**Destination Country:**	US
C1 Head Thickness:		**Cont2 Package Type:**	
C1 Head Thick UOM:		**Cont2 Const Mat:**	
C1 Pkg Srvc Pres.:		**Cont2 Pkg Capacity:**	1
C1 Srvc Press UOM:		**Cont2 Capacity UOM:**	LGA
C1 Valve/Device Fail?:	No	**Cont2 Pkg Amount:**	
C1 Device Type:		**Cont2 Pkg Amt UOM:**	
C1 Device Mnfctr:		**Cont2 Pkg No:**	1
C1 Device Model:		**Cont2 Pkg No Failed:**	1
NRC No:			

RAM Pkg Category:		**Haz NonHosp Public:**	0
RAM Pkg Cert.:	FALSE	**Haz NonHosp Old:**	0
RAM Pkg Cert. NBR:		**Tot Haz Non Hosp Inj:**	0
RAM Nuclide S:		**Total Hazmat Injuries:**	0
RAM Transport Index:		**Evacuation Indicator:**	No
RAM UOM:		**Public Evacuated:**	0
RAM Activity Rpted:		**Employees Evac:**	0
RAM UOM Rpted:		**Total Evacuated:**	0
RAM Activity:		**Total Evacuation Hrs:**	0
RAM Activity UOM:		**Major Artery Closed:**	No
RAM Mat Safety:		**Mjr Artery Hrs Closed:**	0
Spillage Result:	Yes	**Material Involved:**	No
Fire Result:	No	**Estimated Speed:**	0
Explosion Result:	No	**Weather Conditions:**	
Water Sewer Result:	No	**Vehicle Overturn:**	No
Gas Dispersion:	No	**Vehicle Left Roadway:**	No
Environment Damage:	No	**Passenger Aircraft:**	No
No Release Result:	No	**Cargo Baggage:**	
Fire EMS Report:	No	**Ship Non Transport:**	No
Fire EMS EMS Report:		**Ship Air First Flight:**	No
Police Report:	No	**Ship Air Subflight:**	No
Police Report No:		**Ship Init Transport:**	No
In House Cleanup:	No	**Ship Phase Transfer:**	No
Other Cleanup:	No	**Contact Name:**	STEVE IMEL
Damage > 500:	No	**Contact Title:**	DESIGNATED RESPONDER
Material Loss:	0	**Contact Business:**	
Carrier Damage:	0	**Contact Street:**	

Property Damage:	0	**Contact City:**	
Response Cost:	0	**Contact State:**	
Remediation Cost:	0	**Contact Postal:**	
Damage Old Form:	0	**Contact Non US St:**	
Total Damages Amt:	0	**Contact Country:**	US
Hazmat Fatality:	No	**Inc. Report Prepared:**	
Haz Fatal Employees:	0	**HMIS Serious Incidnt:**	No
Haz Fatal Respndrs:	0	**HMIS Serious Fatality:**	No
Haz Fatal Gen Public:	0	**HMIS Serious Injury:**	No
Tot Hazmat Fatalities:	0	**HMIS Flight Plan:**	No
Non Hazmat Fatality:	No	**HMIS Serious Evacs:**	No
Non Hazmat Fatals:	0	**HMIS Major Artery:**	No
Hazmat Injury:	No	**HMIS Bulk Release:**	No
Haz Hospital Empl:	0	**HMIS Marine Pollutnt:**	No
Haz Hospital Resp:	0	**HMIS Radioactive:**	No
Haz Hosp Gen Public:	0	**HMIS Gen Pkg Type:**	OHMIR.Ref_Container.descr_txt
Haz Hosp Old Form:	0	**HMIS Container Code:**	BOX FBR
Total Haz Hosp Inj:	0	**HMIS Container Desc:**	Fiberboard box or carton
Haz Non Hosp Empl:	0	**HMIS Bulk Incident:**	No
Haz Non Hosp Resp:	0	**Undeclared Shipment:**	No

Description of Events: I RESPONDED TO LEAKING PACKAGE WEARING PPE AND USING DECISION TREE. I OPENED THE VISABLE LEAKING PACKAGE. USING PH TAPE TESTED PACKAGE LIQUID CONTAINED DYE AND WAS UNABLE TO GET GOOD READING USING FLOOR DRY I CLEANED UP AND CONTAINED PACKAGE THEN PROCESSED THROUGH DMP.

Recommend Actions Taken:

HMIR Incident Reports

Report No:	I-2006090483	**Fed DOT Agency Nm:**	
Report Type:	A hazardous material incident	**Fed DOT Report No:**	
Date of Incident:	09/01/2006	**Report Submit Src:**	Paper
Time of Incident:	1000	**Inc Multiple Rows:**	No
Haz Class Code:	3	**Inc Non US State:**	
Hazardous Class:	FLAMMABLE - COMBUSTIBLE LIQUID	**Mode Transport:**	Highway
Commodity Short Nm:	ISOPROPANOL OR ISOPROPYL	**Transport Phase:**	LOADING
Commodity Long Nm:	ISOPROPANOL OR ISOPROPYL ALCOHOL	**Incident Occrrnce:**	
Trade Name:	MET-L-CHEK	**Mat Ship Approval?:**	No
ID No:	UN1219	**Mat Ship Approv No:**	
Haz Waste Ind:	No	**Undecl Hazmat Ship?:**	No
Haz Waste EPA No:		**Packaging Type:**	Non-Bulk
HMIS Tox Inhalation?:	No	**Packing Group:**	II
TIH Hazard Zone:		**Carrier Reporter:**	UNITED PARCEL SERVICE INC.
Qty Released:	0.046875	**CR Street Name:**	55 GLENLAKE PKWY
Unit of Measure:	LGA	**CR City:**	ATLANTA
What Failed:	109	**CR State:**	GA
What Failed Desc:	Closure (e.g. Cap Top or Plug)	**CR Postal Code:**	30328-3498
How Failed Code:	308	**CR Non US State:**	
How Failed Desc:	Leaked	**CR Fed DOT ID:**	21800
Failure Cause Code:	508	**CR Hazmat Reg ID:**	
Failure Cause Desc:	Defective Component or Device	**CR Country:**	US
Ident. Markings:		**Shipper Name:**	FISHER SCIENTIFIC COMPANY LLC
Cont1 Pkging Type:	Box	**Shipper Street Name:**	700 LAURELWOOD RD

Cont1 Const Mat:	Fiberboard	**Shipper City:**	SANTA CLARA
Cont1 Head Type:		**Shipper State:**	CA
Cont1 Pkg Capacity:	4	**Shipper Postal:**	95054-2422
C1 Capacity UOM:	LGA	**Shipper Non US St:**	
Cont1 Pkg Amt:	4	**Shipper Country:**	US
C1 Pkg Amt UOM:	LGA	**Shipper Waybill:**	1Z6E50500309764890
Cont1 Pkg Number:	1	**Ship Hazmat Reg ID:**	
C1 Pkg NO Failed:	1	**Origin City:**	SANTA CLARA
Cont1 Pkg Mnfctr:		**Origin State:**	CALIFORNIA
Cont1 Pkg Mnfct Dt:		**Origin Postal:**	95054
Cont1 Pkg Serial NO:		**Origin Non US St:**	
C1 Pkg Last Test Dt:		**Origin Country:**	US
C1 Test Const Mat:		**Destination City:**	SAN DIEGO
C1 Pkg Dsign Pres.:		**Destination State:**	CALIFORNIA
C1 Dsign Press UOM:		**Destination Postal:**	92122
C1 Pkg Shell Thick:		**Destination Non US:**	
C1 Shell Thick UOM:		**Destination Country:**	US
C1 Head Thickness:		**Cont2 Package Type:**	Bottle
C1 Head Thick UOM:		**Cont2 Const Mat:**	Plastic
C1 Pkg Srvc Pres.:		**Cont2 Pkg Capacity:**	1
C1 Srvc Press UOM:		**Cont2 Capacity UOM:**	LGA
C1 Valve/Device Fail?:	No	**Cont2 Pkg Amount:**	1
C1 Device Type:		**Cont2 Pkg Amt UOM:**	LGA
C1 Device Mnfctr:		**Cont2 Pkg No:**	4
C1 Device Model:		**Cont2 Pkg No Failed:**	1
NRC No:			

RAM Pkg Category:		**Haz NonHosp Public:**	0
RAM Pkg Cert.:	FALSE	**Haz NonHosp Old:**	0
RAM Pkg Cert. NBR:		**Tot Haz Non Hosp Inj:**	0
RAM Nuclide S:		**Total Hazmat Injuries:**	0
RAM Transport Index:		**Evacuation Indicator:**	No
RAM UOM:		**Public Evacuated:**	0
RAM Activity Rpted:		**Employees Evac:**	0
RAM UOM Rpted:		**Total Evacuated:**	0
RAM Activity:	0	**Total Evacuation Hrs:**	0
RAM Activity UOM:		**Major Artery Closed:**	No
RAM Mat Safety:		**Mjr Artery Hrs Closed:**	0
Spillage Result:	Yes	**Material Involved:**	No
Fire Result:	No	**Estimated Speed:**	0
Explosion Result:	No	**Weather Conditions:**	
Water Sewer Result:	No	**Vehicle Overturn:**	No
Gas Dispersion:	No	**Vehicle Left Roadway:**	No
Environment Damage:	No	**Passenger Aircraft:**	No
No Release Result:	No	**Cargo Baggage:**	
Fire EMS Report:	No	**Ship Non Transport:**	No
Fire EMS EMS Report:		**Ship Air First Flight:**	No
Police Report:	No	**Ship Air Subflight:**	No
Police Report No:		**Ship Init Transport:**	No
In House Cleanup:	Yes	**Ship Phase Transfer:**	No
Other Cleanup:	No	**Contact Name:**	BRAD COOK
Damage > 500:	No	**Contact Title:**	DIRECTOR DANGEROUS GOODS

Material Loss:	0	**Contact Business:**	UNITED PARCEL SERVICE
Carrier Damage:	0	**Contact Street:**	55 GLENLAKE PKWY
Property Damage:	0	**Contact City:**	ATLANTA
Response Cost:	0	**Contact State:**	GA
Remediation Cost:	0	**Contact Postal:**	30328
Damage Old Form:	0	**Contact Non US St:**	
Total Damages Amt:	0	**Contact Country:**	US
Hazmat Fatality:	No	**Inc. Report Prepared:**	Carrier
Haz Fatal Employees:	0	**HMIS Serious Incidnt:**	No
Haz Fatal Respndrs:	0	**HMIS Serious Fatality:**	No
Haz Fatal Gen Public:	0	**HMIS Serious Injury:**	No
Tot Hazmat Fatalities:	0	**HMIS Flight Plan:**	No
Non Hazmat Fatality:	No	**HMIS Serious Evacs:**	No
Non Hazmat Fatals:	0	**HMIS Major Artery:**	No
Hazmat Injury:	No	**HMIS Bulk Release:**	No
Haz Hospital Empl:	0	**HMIS Marine Pollutnt:**	No
Haz Hospital Resp:	0	**HMIS Radioactive:**	No
Haz Hosp Gen Public:	0	**HMIS Gen Pkg Type:**	OHMIR.Ref_Container.descr_txt
Haz Hosp Old Form:	0	**HMIS Container Code:**	BOX FBR
Total Haz Hosp Inj:	0	**HMIS Container Desc:**	Fiberboard box or carton
Haz Non Hosp Empl:	0	**HMIS Bulk Incident:**	No
Haz Non Hosp Resp:	0	**Undeclared Shipment:**	No

Description of Events: RESPONDED TO LEAKING CLASS 3 PKG WITH PPE BY FOLLOWING DECISION TREE AND RESPONSE SHEET. PROCESSED THROUGH DMP.

Recommend Actions Taken:

HMIR Incident Reports

Report No:	I-2007030874	**Fed DOT Agency Nm:**	
Report Type:	A hazardous material incident	**Fed DOT Report No:**	
Date of Incident:	03/21/2007	**Report Submit Src:**	Paper
Time of Incident:	0900	**Inc Multiple Rows:**	No
Haz Class Code:	8	**Inc Non US State:**	
Hazardous Class:	CORROSIVE MATERIAL	**Mode Transport:**	Highway
Commodity Short Nm:	POTASSIUM HYDROXIDE SOL	**Transport Phase:**	UNLOADING
Commodity Long Nm:	POTASSIUM HYDROXIDE SOLUTION	**Incident Occrrnce:**	
Trade Name:	LANCER CLEAN DETERGE	**Mat Ship Approval?:**	No
ID No:	UN1814	**Mat Ship Approv No:**	
Haz Waste Ind:	No	**Undecl Hazmat Ship?:**	No
Haz Waste EPA No:		**Packaging Type:**	Non-Bulk
HMIS Tox Inhalation?:	No	**Packing Group:**	II
TIH Hazard Zone:		**Carrier Reporter:**	UNITED PARCEL SERVICE INC.
Qty Released:	0.031250	**CR Street Name:**	55 GLENLAKE PKWY
Unit of Measure:	LGA	**CR City:**	ATLANTA
What Failed:	109	**CR State:**	GA
What Failed Desc:	Closure (e.g. Cap Top or Plug)	**CR Postal Code:**	30328-3498
How Failed Code:	308	**CR Non US State:**	
How Failed Desc:	Leaked	**CR Fed DOT ID:**	21800
Failure Cause Code:	508	**CR Hazmat Reg ID:**	
Failure Cause Desc:	Defective Component or Device	**CR Country:**	US
Ident. Markings:		**Shipper Name:**	FISHER SCIENTIFIC COMPANY LLC

Cont1 Pkging Type:	Box	**Shipper Street Name:**	6722 BICKMORE AVE
Cont1 Const Mat:	Fiberboard	**Shipper City:**	CHINO
Cont1 Head Type:		**Shipper State:**	CA
Cont1 Pkg Capacity:	8.1250	**Shipper Postal:**	91708-9101
C1 Capacity UOM:	LGA	**Shipper Non US St:**	
Cont1 Pkg Amt:	1.6250	**Shipper Country:**	US
C1 Pkg Amt UOM:	LGA	**Shipper Waybill:**	1Z9V34910349977907
Cont1 Pkg Number:	1	**Ship Hazmat Reg ID:**	
C1 Pkg NO Failed:	1	**Origin City:**	CHINO
Cont1 Pkg Mnfctr:		**Origin State:**	CALIFORNIA
Cont1 Pkg Mnfct Dt:		**Origin Postal:**	91710
Cont1 Pkg Serial NO:		**Origin Non US St:**	
C1 Pkg Last Test Dt:		**Origin Country:**	US
C1 Test Const Mat:		**Destination City:**	SAN DIEGO
C1 Pkg Dsign Pres.:		**Destination State:**	CALIFORNIA
C1 Dsign Press UOM:		**Destination Postal:**	92121
C1 Pkg Shell Thick:		**Destination Non US:**	
C1 Shell Thick UOM:		**Destination Country:**	US
C1 Head Thickness:		**Cont2 Package Type:**	Bottle
C1 Head Thick UOM:		**Cont2 Const Mat:**	Plastic
C1 Pkg Srvc Pres.:		**Cont2 Pkg Capacity:**	1
C1 Srvc Press UOM:		**Cont2 Capacity UOM:**	LGA
C1 Valve/Device Fail?:	No	**Cont2 Pkg Amount:**	1
C1 Device Type:		**Cont2 Pkg Amt UOM:**	LGA
C1 Device Mnfctr:		**Cont2 Pkg No:**	1
C1 Device Model:		**Cont2 Pkg No Failed:**	1
NRC No:			

RAM Pkg Category:		**Haz NonHosp Public:**	0
RAM Pkg Cert.:	FALSE	**Haz NonHosp Old:**	0
RAM Pkg Cert. NBR:		**Tot Haz Non Hosp Inj:**	0
RAM Nuclide S:		**Total Hazmat Injuries:**	0
RAM Transport Index:		**Evacuation Indicator:**	No
RAM UOM:		**Public Evacuated:**	0
RAM Activity Rpted:		**Employees Evac:**	0
RAM UOM Rpted:		**Total Evacuated:**	0
RAM Activity:	0	**Total Evacuation Hrs:**	0
RAM Activity UOM:		**Major Artery Closed:**	No
RAM Mat Safety:		**Mjr Artery Hrs Closed:**	0
Spillage Result:	Yes	**Material Involved:**	No
Fire Result:	No	**Estimated Speed:**	0
Explosion Result:	No	**Weather Conditions:**	
Water Sewer Result:	No	**Vehicle Overturn:**	No
Gas Dispersion:	No	**Vehicle Left Roadway:**	No
Environment Damage:	No	**Passenger Aircraft:**	No
No Release Result:	No	**Cargo Baggage:**	
Fire EMS Report:	No	**Ship Non Transport:**	No
Fire EMS EMS Report:		**Ship Air First Flight:**	No
Police Report:	No	**Ship Air Subflight:**	No
Police Report No:		**Ship Init Transport:**	No
In House Cleanup:	Yes	**Ship Phase Transfer:**	No
Other Cleanup:	No	**Contact Name:**	BRAD COOK

Damage > 500:	No	**Contact Title:**	DIRECTOR DANGEROUS GOODS
Material Loss:	0	**Contact Business:**	UNITED PARCEL SERVICE
Carrier Damage:	0	**Contact Street:**	55 GLENLAKE PKWY
Property Damage:	0	**Contact City:**	ATLANTA
Response Cost:	0	**Contact State:**	GA
Remediation Cost:	0	**Contact Postal:**	30328
Damage Old Form:	0	**Contact Non US St:**	
Total Damages Amt:	0	**Contact Country:**	US
Hazmat Fatality:	No	**Inc. Report Prepared:**	Carrier
Haz Fatal Employees:	0	**HMIS Serious Incidnt:**	No
Haz Fatal Respndrs:	0	**HMIS Serious Fatality:**	No
Haz Fatal Gen Public:	0	**HMIS Serious Injury:**	No
Tot Hazmat Fatalities:	0	**HMIS Flight Plan:**	No
Non Hazmat Fatality:	No	**HMIS Serious Evacs:**	No
Non Hazmat Fatals:	0	**HMIS Major Artery:**	No
Hazmat Injury:	No	**HMIS Bulk Release:**	No
Haz Hospital Empl:	0	**HMIS Marine Pollutnt:**	No
Haz Hospital Resp:	0	**HMIS Radioactive:**	No
Haz Hosp Gen Public:	0	**HMIS Gen Pkg Type:**	OHMIR.Ref_Container.descr_txt
Haz Hosp Old Form:	0	**HMIS Container Code:**	BOX FBR
Total Haz Hosp Inj:	0	**HMIS Container Desc:**	Fiberboard box or carton
Haz Non Hosp Empl:	0	**HMIS Bulk Incident:**	No
Haz Non Hosp Resp:	0	**Undeclared Shipment:**	No

Description of Events: FOUND LEAKING HAZMAT IN PSC. DONNED PPE FOLLOWED DECISION TREE TO RESPONSE SHEET AND CLEANED UP SPILL PROCESSED THROUGH DMP

Recommend Actions Taken:

HMIR Incident Reports

Report No:	X-2017030439	**Fed DOT Agency Nm:**	
Report Type:	A hazardous material incident	**Fed DOT Report No:**	
Date of Incident:	03/13/2017	**Report Submit Src:**	XML
Time of Incident:	0750	**Inc Multiple Rows:**	No
Haz Class Code:	8	**Inc Non US State:**	
Hazardous Class:	CORROSIVE MATERIAL	**Mode Transport:**	Highway
Commodity Short Nm:	SODIUM HYDROXIDE SOLUTI	**Transport Phase:**	UNLOADING
Commodity Long Nm:	SODIUM HYDROXIDE SOLUTION	**Incident Occrrnce:**	
Trade Name:	TRI-STAR BRITE	**Mat Ship Approval?:**	No
ID No:	UN1824	**Mat Ship Approv No:**	
Haz Waste Ind:	No	**Undecl Hazmat Ship?:**	No
Haz Waste EPA No:		**Packaging Type:**	Non-Bulk
HMIS Tox Inhalation?:	No	**Packing Group:**	II
TIH Hazard Zone:		**Carrier Reporter:**	UNITED PARCEL SERVICE INC.
Qty Released:	0.007812	**CR Street Name:**	55 GLENLAKE PKWY
Unit of Measure:	LGA	**CR City:**	ATLANTA
What Failed:	109	**CR State:**	GA
What Failed Desc:	Closure (e.g. Cap Top or Plug)	**CR Postal Code:**	30328-3498
How Failed Code:	308	**CR Non US State:**	
How Failed Desc:	Leaked	**CR Fed DOT ID:**	21800
Failure Cause Code:	508	**CR Hazmat Reg ID:**	
Failure Cause Desc:	Defective Component or Device	**CR Country:**	US

Map Key	Number of Records	Direction	Distance (mi/ft)	Elev/Diff (ft)	Site	DB

Ident. Markings:		**Shipper Name:**	RICCA CHEMICAL COMPANY LLC
Cont1 Pkging Type:	Box	**Shipper Street Name:**	448 W FORK DR
Cont1 Const Mat:	Plastic	**Shipper City:**	ARLINGTON
Cont1 Head Type:		**Shipper State:**	TX
Cont1 Pkg Capacity:	5.2836	**Shipper Postal:**	76012-3449
C1 Capacity UOM:	LGA	**Shipper Non US St:**	
Cont1 Pkg Amt:	5.2836	**Shipper Country:**	US
C1 Pkg Amt UOM:	LGA	**Shipper Waybill:**	1Z7579360367941705
Cont1 Pkg Number:	1	**Ship Hazmat Reg ID:**	
C1 Pkg NO Failed:	1	**Origin City:**	ARLINGTON
Cont1 Pkg Mnfctr:		**Origin State:**	TEXAS
Cont1 Pkg Mnfct Dt:		**Origin Postal:**	76012
Cont1 Pkg Serial NO:		**Origin Non US St:**	
C1 Pkg Last Test Dt:		**Origin Country:**	US
C1 Test Const Mat:		**Destination City:**	SAN DIEGO
C1 Pkg Dsign Pres.:		**Destination State:**	CALIFORNIA
C1 Dsign Press UOM:		**Destination Postal:**	92121
C1 Pkg Shell Thick:		**Destination Non US:**	
C1 Shell Thick UOM:		**Destination Country:**	US
C1 Head Thickness:		**Cont2 Package Type:**	
C1 Head Thick UOM:		**Cont2 Const Mat:**	
C1 Pkg Srvc Pres.:		**Cont2 Pkg Capacity:**	
C1 Srvc Press UOM:		**Cont2 Capacity UOM:**	
C1 Valve/Device Fail?:	No	**Cont2 Pkg Amount:**	
C1 Device Type:		**Cont2 Pkg Amt UOM:**	
C1 Device Mnfctr:		**Cont2 Pkg No:**	
C1 Device Model:		**Cont2 Pkg No Failed:**	
NRC No:			

RAM Pkg Category:		**Haz NonHosp Public:**	0
RAM Pkg Cert.:	FALSE	**Haz NonHosp Old:**	0
RAM Pkg Cert. NBR:		**Tot Haz Non Hosp Inj:**	0
RAM Nuclide S:		**Total Hazmat Injuries:**	0
RAM Transport Index:		**Evacuation Indicator:**	No
RAM UOM:		**Public Evacuated:**	0
RAM Activity Rpted:		**Employees Evac:**	0
RAM UOM Rpted:		**Total Evacuated:**	0
RAM Activity:	0	**Total Evacuation Hrs:**	0
RAM Activity UOM:		**Major Artery Closed:**	No
RAM Mat Safety:		**Mjr Artery Hrs Closed:**	0
Spillage Result:	Yes	**Material Involved:**	No
Fire Result:	No	**Estimated Speed:**	0
Explosion Result:	No	**Weather Conditions:**	
Water Sewer Result:	No	**Vehicle Overturn:**	No
Gas Dispersion:	No	**Vehicle Left Roadway:**	No
Environment Damage:	No	**Passenger Aircraft:**	No
No Release Result:	No	**Cargo Baggage:**	
Fire EMS Report:	No	**Ship Non Transport:**	No
Fire EMS EMS Report:		**Ship Air First Flight:**	No
Police Report:	No	**Ship Air Subflight:**	No
Police Report No:		**Ship Init Transport:**	No
In House Cleanup:	Yes	**Ship Phase Transfer:**	No

Other Cleanup:	No	**Contact Name:**	RITA BURKE
Damage > 500:	No	**Contact Title:**	DANGEROUS GOODS MANAGER
Material Loss:	0	**Contact Business:**	United Parcel Service
Carrier Damage:	0	**Contact Street:**	55 Glenlake Parkway NE
Property Damage:	0	**Contact City:**	Atlanta
Response Cost:	0	**Contact State:**	GA
Remediation Cost:	0	**Contact Postal:**	30328
Damage Old Form:	0	**Contact Non US St:**	
Total Damages Amt:	0	**Contact Country:**	US
Hazmat Fatality:	No	**Inc. Report Prepared:**	Carrier
Haz Fatal Employees:	0	**HMIS Serious Incidnt:**	No
Haz Fatal Respndrs:	0	**HMIS Serious Fatality:**	No
Haz Fatal Gen Public:	0	**HMIS Serious Injury:**	No
Tot Hazmat Fatalities:	0	**HMIS Flight Plan:**	No
Non Hazmat Fatality:	No	**HMIS Serious Evacs:**	No
Non Hazmat Fatals:	0	**HMIS Major Artery:**	No
Hazmat Injury:	No	**HMIS Bulk Release:**	No
Haz Hospital Empl:	0	**HMIS Marine Pollutnt:**	No
Haz Hospital Resp:	0	**HMIS Radioactive:**	No
Haz Hosp Gen Public:	0	**HMIS Gen Pkg Type:**	OHMIR.Ref_Container.descr_txt
Haz Hosp Old Form:	0	**HMIS Container Code:**	CONT
Total Haz Hosp Inj:	0	**HMIS Container Desc:**	Container no description given (do not use if at all possible)
Haz Non Hosp Empl:	0	**HMIS Bulk Incident:**	No
Haz Non Hosp Resp:	0	**Undeclared Shipment:**	No

Description of Events: PACKAGE WAS SORTED TO PRELOAD WHERE IT LEAKED. RESPONDER WAS CALLED WITH FULL PPE THE PACKAGE WAS TAKEN TO THE PROCESSING STATION FOR FURTHER INVESTIGATION. AS PER THE DECISION TREE AND RESPONSE SHEETS PACKAGES WAS BAGGED AND TAGGED.

Recommend Actions Taken:

HMIR Incident Reports

Report No:	I-2008070611	**Fed DOT Agency Nm:**	
Report Type:	A hazardous material incident	**Fed DOT Report No:**	
Date of Incident:	07/18/2008	**Report Submit Src:**	Paper
Time of Incident:	0300	**Inc Multiple Rows:**	No
Haz Class Code:	3	**Inc Non US State:**	
Hazardous Class:	FLAMMABLE - COMBUSTIBLE LIQUID	**Mode Transport:**	Highway
Commodity Short Nm:	ISOPROPANOL OR ISOPROPYL	**Transport Phase:**	LOADING
Commodity Long Nm:	ISOPROPANOL OR ISOPROPYL ALCOHOL	**Incident Occrrnce:**	
Trade Name:	MET-L-CHEK	**Mat Ship Approval?:**	No
ID No:	UN1219	**Mat Ship Approv No:**	
Haz Waste Ind:	No	**Undecl Hazmat Ship?:**	No
Haz Waste EPA No:		**Packaging Type:**	Non-Bulk
HMIS Tox Inhalation?:	No	**Packing Group:**	II
TIH Hazard Zone:		**Carrier Reporter:**	UNITED PARCEL SERVICE INC.
Qty Released:	0.078125	**CR Street Name:**	55 GLENLAKE PKWY
Unit of Measure:	LGA	**CR City:**	ATLANTA
What Failed:	109	**CR State:**	GA
What Failed Desc:	Closure (e.g. Cap Top or Plug)	**CR Postal Code:**	30328-3498
How Failed Code:	308	**CR Non US State:**	
How Failed Desc:	Leaked	**CR Fed DOT ID:**	21800

Map Key	Number of Records	Direction	Distance (mi/ft)	Elev/Diff (ft)	Site	DB

Failure Cause Code:	508	**CR Hazmat Reg ID:**	
Failure Cause Desc:	Defective Component or Device	**CR Country:**	US
Ident. Markings:	4G/X8.S/S/06/USA/+AA3603	**Shipper Name:**	FISHER SCIENTIFIC COMPANY LLC
Cont1 Pkging Type:		**Shipper Street Name:**	6722 BICKMORE AVE
Cont1 Const Mat:		**Shipper City:**	CHINO
Cont1 Head Type:		**Shipper State:**	CA
Cont1 Pkg Capacity:	2.245462	**Shipper Postal:**	91708-9101
C1 Capacity UOM:	LGA	**Shipper Non US St:**	
Cont1 Pkg Amt:	0.792540	**Shipper Country:**	US
C1 Pkg Amt UOM:	LGA	**Shipper Waybill:**	1Z9V34910371575700
Cont1 Pkg Number:	1	**Ship Hazmat Reg ID:**	
C1 Pkg NO Failed:	1	**Origin City:**	CHINO
Cont1 Pkg Mnfctr:		**Origin State:**	CALIFORNIA
Cont1 Pkg Mnfct Dt:		**Origin Postal:**	91710
Cont1 Pkg Serial NO:		**Origin Non US St:**	
C1 Pkg Last Test Dt:		**Origin Country:**	US
C1 Test Const Mat:		**Destination City:**	LA JOLLA
C1 Pkg Dsign Pres.:		**Destination State:**	CALIFORNIA
C1 Dsign Press UOM:		**Destination Postal:**	92093
C1 Pkg Shell Thick:		**Destination Non US:**	
C1 Shell Thick UOM:		**Destination Country:**	US
C1 Head Thickness:		**Cont2 Package Type:**	
C1 Head Thick UOM:		**Cont2 Const Mat:**	
C1 Pkg Srvc Pres.:		**Cont2 Pkg Capacity:**	500
C1 Srvc Press UOM:		**Cont2 Capacity UOM:**	LML
C1 Valve/Device Fail?:	No	**Cont2 Pkg Amount:**	500
C1 Device Type:		**Cont2 Pkg Amt UOM:**	LML
C1 Device Mnfctr:		**Cont2 Pkg No:**	6
C1 Device Model:		**Cont2 Pkg No Failed:**	1
NRC No:			

RAM Pkg Category:		**Haz NonHosp Public:**	0
RAM Pkg Cert.:	FALSE	**Haz NonHosp Old:**	0
RAM Pkg Cert. NBR:		**Tot Haz Non Hosp Inj:**	0
RAM Nuclide S:		**Total Hazmat Injuries:**	0
RAM Transport Index:		**Evacuation Indicator:**	No
RAM UOM:		**Public Evacuated:**	0
RAM Activity Rpted:		**Employees Evac:**	0
RAM UOM Rpted:		**Total Evacuated:**	0
RAM Activity:	0	**Total Evacuation Hrs:**	0
RAM Activity UOM:		**Major Artery Closed:**	No
RAM Mat Safety:		**Mjr Artery Hrs Closed:**	0
Spillage Result:	Yes	**Material Involved:**	No
Fire Result:	No	**Estimated Speed:**	0
Explosion Result:	No	**Weather Conditions:**	
Water Sewer Result:	No	**Vehicle Overturn:**	No
Gas Dispersion:	No	**Vehicle Left Roadway:**	No
Environment Damage:	No	**Passenger Aircraft:**	No
No Release Result:	No	**Cargo Baggage:**	
Fire EMS Report:	No	**Ship Non Transport:**	No
Fire EMS EMS Report:		**Ship Air First Flight:**	No
Police Report:	No	**Ship Air Subflight:**	No

Police Report No:		**Ship Init Transport:**	No
In House Cleanup:	Yes	**Ship Phase Transfer:**	No
Other Cleanup:	No	**Contact Name:**	BRAD COOK
Damage > 500:	No	**Contact Title:**	DIRECTOR DANGEROUS GOODS
Material Loss:	0	**Contact Business:**	UNITED PARCEL SERVICE
Carrier Damage:	0	**Contact Street:**	55 GLENLAKE PKWY
Property Damage:	0	**Contact City:**	ATLANTA
Response Cost:	0	**Contact State:**	GA
Remediation Cost:	0	**Contact Postal:**	30328
Damage Old Form:	0	**Contact Non US St:**	
Total Damages Amt:	0	**Contact Country:**	US
Hazmat Fatality:	No	**Inc. Report Prepared:**	Carrier
Haz Fatal Employees:	0	**HMIS Serious Incidnt:**	No
Haz Fatal Respndrs:	0	**HMIS Serious Fatality:**	No
Haz Fatal Gen Public:	0	**HMIS Serious Injury:**	No
Tot Hazmat Fatalities:	0	**HMIS Flight Plan:**	No
Non Hazmat Fatality:	No	**HMIS Serious Evacs:**	No
Non Hazmat Fatals:	0	**HMIS Major Artery:**	No
Hazmat Injury:	No	**HMIS Bulk Release:**	No
Haz Hospital Empl:	0	**HMIS Marine Pollutnt:**	No
Haz Hospital Resp:	0	**HMIS Radioactive:**	No
Haz Hosp Gen Public:	0	**HMIS Gen Pkg Type:**	OHMIR.Ref_Container.descr_txt
Haz Hosp Old Form:	0	**HMIS Container Code:**	4G
Total Haz Hosp Inj:	0	**HMIS Container Desc:**	Fiberboard box
Haz Non Hosp Empl:	0	**HMIS Bulk Incident:**	No
Haz Non Hosp Resp:	0	**Undeclared Shipment:**	No

Description of Events: RESPONDED TO WET BOX WITH PPE. FOLLOWED DECISION TREE & RESPONSE SHEET TO CLEAN UP PROCESS THROUGH DMP. ONE OF THE CLOSURES ON ONE OF THE SIX INNER BOTTLES WAS LOOSE AND CAUSED THE LIQUID TO LEAK OUT OF THE BOTTLE.

Recommend Actions Taken: NO COMMENT PROVIDED

HMIR Incident Reports

Report No:	I-2006030578	**Fed DOT Agency Nm:**	
Report Type:	A hazardous material incident	**Fed DOT Report No:**	
Date of Incident:	02/21/2006	**Report Submit Src:**	Paper
Time of Incident:	0700	**Inc Multiple Rows:**	No
Haz Class Code:	3	**Inc Non US State:**	
Hazardous Class:	FLAMMABLE - COMBUSTIBLE LIQUID	**Mode Transport:**	Air
Commodity Short Nm:	ISOPROPANOL OR ISOPROPYL	**Transport Phase:**	UNLOADING
Commodity Long Nm:	ISOPROPANOL OR ISOPROPYL ALCOHOL	**Incident Occrrnce:**	SORT CENTER
Trade Name:	MET-L-CHEK	**Mat Ship Approval?:**	No
ID No:	UN1219	**Mat Ship Approv No:**	
Haz Waste Ind:	No	**Undecl Hazmat Ship?:**	No
Haz Waste EPA No:		**Packaging Type:**	Non-Bulk
HMIS Tox Inhalation?:	No	**Packing Group:**	II
TIH Hazard Zone:		**Carrier Reporter:**	UNITED PARCEL SERVICE INC.
Qty Released:	0.25	**CR Street Name:**	55 GLENLAKE PKWY
Unit of Measure:	LGA	**CR City:**	ATLANTA
What Failed:	109	**CR State:**	GA
What Failed Desc:	Closure (e.g. Cap Top or Plug)	**CR Postal Code:**	30328-3498

How Failed Code:	308	**CR Non US State:**	
How Failed Desc:	Leaked	**CR Fed DOT ID:**	21800
Failure Cause Code:	508	**CR Hazmat Reg ID:**	
Failure Cause Desc:	Defective Component or Device	**CR Country:**	US
Ident. Markings:	4G/Y21/S/05 USA/+BR2745	**Shipper Name:**	FISHER SCIENTIFIC COMPANY LLC
Cont1 Pkging Type:		**Shipper Street Name:**	2775 HORIZON RIDGE CT
Cont1 Const Mat:		**Shipper City:**	SUWANEE
Cont1 Head Type:		**Shipper State:**	GA
Cont1 Pkg Capacity:	5.547612	**Shipper Postal:**	30024-3592
C1 Capacity UOM:	LGA	**Shipper Non US St:**	
Cont1 Pkg Amt:	4	**Shipper Country:**	US
C1 Pkg Amt UOM:	LGA	**Shipper Waybill:**	1ZX307180312521829
Cont1 Pkg Number:	1	**Ship Hazmat Reg ID:**	
C1 Pkg NO Failed:	1	**Origin City:**	SUWANEE
Cont1 Pkg Mnfctr:		**Origin State:**	GEORGIA
Cont1 Pkg Mnfct Dt:		**Origin Postal:**	30024
Cont1 Pkg Serial NO:		**Origin Non US St:**	
C1 Pkg Last Test Dt:		**Origin Country:**	US
C1 Test Const Mat:		**Destination City:**	SAN DIEGO
C1 Pkg Dsign Pres.:		**Destination State:**	CALIFORNIA
C1 Dsign Press UOM:		**Destination Postal:**	92121
C1 Pkg Shell Thick:		**Destination Non US:**	
C1 Shell Thick UOM:		**Destination Country:**	US
C1 Head Thickness:		**Cont2 Package Type:**	
C1 Head Thick UOM:		**Cont2 Const Mat:**	
C1 Pkg Srvc Pres.:		**Cont2 Pkg Capacity:**	1
C1 Srvc Press UOM:		**Cont2 Capacity UOM:**	LGA
C1 Valve/Device Fail?:	No	**Cont2 Pkg Amount:**	1
C1 Device Type:		**Cont2 Pkg Amt UOM:**	LGA
C1 Device Mnfctr:		**Cont2 Pkg No:**	4
C1 Device Model:		**Cont2 Pkg No Failed:**	1
NRC No:			

RAM Pkg Category:		**Haz NonHosp Public:**	0
RAM Pkg Cert.:	FALSE	**Haz NonHosp Old:**	0
RAM Pkg Cert. NBR:		**Tot Haz Non Hosp Inj:**	0
RAM Nuclide S:		**Total Hazmat Injuries:**	0
RAM Transport Index:		**Evacuation Indicator:**	No
RAM UOM:		**Public Evacuated:**	0
RAM Activity Rpted:		**Employees Evac:**	0
RAM UOM Rpted:		**Total Evacuated:**	0
RAM Activity:	0	**Total Evacuation Hrs:**	0
RAM Activity UOM:		**Major Artery Closed:**	No
RAM Mat Safety:		**Mjr Artery Hrs Closed:**	0
Spillage Result:	Yes	**Material Involved:**	No
Fire Result:	No	**Estimated Speed:**	0
Explosion Result:	No	**Weather Conditions:**	
Water Sewer Result:	No	**Vehicle Overturn:**	No
Gas Dispersion:	No	**Vehicle Left Roadway:**	No
Environment Damage:	No	**Passenger Aircraft:**	No
No Release Result:	No	**Cargo Baggage:**	
Fire EMS Report:	No	**Ship Non Transport:**	No

Fire EMS EMS Report:		**Ship Air First Flight:**	No
Police Report:	No	**Ship Air Subflight:**	No
Police Report No:		**Ship Init Transport:**	No
In House Cleanup:	Yes	**Ship Phase Transfer:**	Yes
Other Cleanup:	No	**Contact Name:**	BRAD COOK
Damage > 500:	No	**Contact Title:**	DANGEROUS GOODS
Material Loss:	0	**Contact Business:**	UNITED PARCEL SERVICE
Carrier Damage:	0	**Contact Street:**	55 GLENLAKE PKWY
Property Damage:	0	**Contact City:**	ATLANTA
Response Cost:	0	**Contact State:**	GA
Remediation Cost:	0	**Contact Postal:**	30328
Damage Old Form:	0	**Contact Non US St:**	
Total Damages Amt:	0	**Contact Country:**	US
Hazmat Fatality:	No	**Inc. Report Prepared:**	Carrier
Haz Fatal Employees:	0	**HMIS Serious Incidnt:**	No
Haz Fatal Respndrs:	0	**HMIS Serious Fatality:**	No
Haz Fatal Gen Public:	0	**HMIS Serious Injury:**	No
Tot Hazmat Fatalities:	0	**HMIS Flight Plan:**	No
Non Hazmat Fatality:	No	**HMIS Serious Evacs:**	No
Non Hazmat Fatals:	0	**HMIS Major Artery:**	No
Hazmat Injury:	No	**HMIS Bulk Release:**	No
Haz Hospital Empl:	0	**HMIS Marine Pollutnt:**	No
Haz Hospital Resp:	0	**HMIS Radioactive:**	No
Haz Hosp Gen Public:	0	**HMIS Gen Pkg Type:**	OHMIR.Ref_Container.descr_txt
Haz Hosp Old Form:	0	**HMIS Container Code:**	4G
Total Haz Hosp Inj:	0	**HMIS Container Desc:**	Fiberboard box
Haz Non Hosp Empl:	0	**HMIS Bulk Incident:**	No
Haz Non Hosp Resp:	0	**Undeclared Shipment:**	No

Description of Events: FOUND LEAKING PKG WITH FLAMMABLE LIQUID DIAMOND NOTICED SMELL OF ALCOHOL. WITH PPE I COLLECTED PKG AND SPILL ACCORDING TO DECISION TREE AND RESPONSE SHEETS THEN TOOK PKG TO PSC TO DISPOSE OF USING DMP PROCEDURE MANUAL. SENT 3 OF 4 GALLONS BOTTLES BACK TO SHIPPER IN SALAVAGE DRUM.

Recommend Actions Taken:

HMIR Incident Reports

Report No:	I-2006081350	**Fed DOT Agency Nm:**	
Report Type:	A hazardous material incident	**Fed DOT Report No:**	
Date of Incident:	08/17/2006	**Report Submit Src:**	Paper
Time of Incident:	0600	**Inc Multiple Rows:**	No
Haz Class Code:	8	**Inc Non US State:**	
Hazardous Class:	CORROSIVE MATERIAL	**Mode Transport:**	Highway
Commodity Short Nm:	POTASSIUM HYDROXIDE SOL	**Transport Phase:**	UNLOADING
Commodity Long Nm:	POTASSIUM HYDROXIDE SOLUTION	**Incident Occrrnce:**	
Trade Name:	LANCER CLEAN DETERGE	**Mat Ship Approval?:**	No
ID No:	UN1814	**Mat Ship Approv No:**	
Haz Waste Ind:	No	**Undecl Hazmat Ship?:**	No
Haz Waste EPA No:		**Packaging Type:**	Non-Bulk
HMIS Tox Inhalation?:	No	**Packing Group:**	II
TIH Hazard Zone:		**Carrier Reporter:**	UNITED PARCEL SERVICE INC.
Qty Released:	0.031250	**CR Street Name:**	55 GLENLAKE PKWY
Unit of Measure:	LGA	**CR City:**	ATLANTA

What Failed:	109	**CR State:**	GA
What Failed Desc:	Closure (e.g. Cap Top or Plug)	**CR Postal Code:**	30328-3498
How Failed Code:	304	**CR Non US State:**	
How Failed Desc:	Cracked	**CR Fed DOT ID:**	21800
Failure Cause Code:	511	**CR Hazmat Reg ID:**	
Failure Cause Desc:	Dropped	**CR Country:**	US
Ident. Markings:		**Shipper Name:**	FISHER SCIENTIFIC COMPANY LLC
Cont1 Pkging Type:	Box	**Shipper Street Name:**	6722 BICKMORE AVE
Cont1 Const Mat:	Fiberboard	**Shipper City:**	CHINO
Cont1 Head Type:		**Shipper State:**	CA
Cont1 Pkg Capacity:	1.6250	**Shipper Postal:**	91708-9101
C1 Capacity UOM:	LGA	**Shipper Non US St:**	
Cont1 Pkg Amt:	1.6250	**Shipper Country:**	US
C1 Pkg Amt UOM:	LGA	**Shipper Waybill:**	1Z9V34910341497477
Cont1 Pkg Number:	1	**Ship Hazmat Reg ID:**	
C1 Pkg NO Failed:	1	**Origin City:**	CHINO
Cont1 Pkg Mnfctr:		**Origin State:**	CALIFORNIA
Cont1 Pkg Mnfct Dt:		**Origin Postal:**	91710
Cont1 Pkg Serial NO:		**Origin Non US St:**	
C1 Pkg Last Test Dt:		**Origin Country:**	US
C1 Test Const Mat:		**Destination City:**	SAN DIEGO
C1 Pkg Dsign Pres.:		**Destination State:**	CALIFORNIA
C1 Dsign Press UOM:		**Destination Postal:**	92121
C1 Pkg Shell Thick:		**Destination Non US:**	
C1 Shell Thick UOM:		**Destination Country:**	US
C1 Head Thickness:		**Cont2 Package Type:**	Bottle
C1 Head Thick UOM:		**Cont2 Const Mat:**	Plastic
C1 Pkg Srvc Pres.:		**Cont2 Pkg Capacity:**	5
C1 Srvc Press UOM:		**Cont2 Capacity UOM:**	LLT
C1 Valve/Device Fail?:	No	**Cont2 Pkg Amount:**	5
C1 Device Type:		**Cont2 Pkg Amt UOM:**	LLT
C1 Device Mnfctr:		**Cont2 Pkg No:**	1
C1 Device Model:		**Cont2 Pkg No Failed:**	1
NRC No:			

RAM Pkg Category:		**Haz NonHosp Public:**	0
RAM Pkg Cert.:	FALSE	**Haz NonHosp Old:**	0
RAM Pkg Cert. NBR:		**Tot Haz Non Hosp Inj:**	0
RAM Nuclide S:		**Total Hazmat Injuries:**	0
RAM Transport Index:		**Evacuation Indicator:**	No
RAM UOM:		**Public Evacuated:**	0
RAM Activity Rpted:		**Employees Evac:**	0
RAM UOM Rpted:		**Total Evacuated:**	0
RAM Activity:	0	**Total Evacuation Hrs:**	0
RAM Activity UOM:		**Major Artery Closed:**	No
RAM Mat Safety:		**Mjr Artery Hrs Closed:**	0
Spillage Result:	Yes	**Material Involved:**	No
Fire Result:	No	**Estimated Speed:**	0
Explosion Result:	No	**Weather Conditions:**	
Water Sewer Result:	No	**Vehicle Overturn:**	No
Gas Dispersion:	No	**Vehicle Left Roadway:**	No
Environment Damage:	No	**Passenger Aircraft:**	No

No Release Result:	No	**Cargo Baggage:**	
Fire EMS Report:	No	**Ship Non Transport:**	No
Fire EMS EMS Report:		**Ship Air First Flight:**	No
Police Report:	No	**Ship Air Subflight:**	No
Police Report No:		**Ship Init Transport:**	No
In House Cleanup:	Yes	**Ship Phase Transfer:**	No
Other Cleanup:	No	**Contact Name:**	BRAD COOK
Damage > 500:	No	**Contact Title:**	DIRECTOR OF DANGEROUS GOODS
Material Loss:	0	**Contact Business:**	UNITED PARCEL SERVICE
Carrier Damage:	0	**Contact Street:**	55 GLENLAKE PKWY
Property Damage:	0	**Contact City:**	ATLANTA
Response Cost:	0	**Contact State:**	GA
Remediation Cost:	0	**Contact Postal:**	30328
Damage Old Form:	0	**Contact Non US St:**	
Total Damages Amt:	0	**Contact Country:**	US
Hazmat Fatality:	No	**Inc. Report Prepared:**	Carrier
Haz Fatal Employees:	0	**HMIS Serious Incidnt:**	No
Haz Fatal Respndrs:	0	**HMIS Serious Fatality:**	No
Haz Fatal Gen Public:	0	**HMIS Serious Injury:**	No
Tot Hazmat Fatalities:	0	**HMIS Flight Plan:**	No
Non Hazmat Fatality:	No	**HMIS Serious Evacs:**	No
Non Hazmat Fatals:	0	**HMIS Major Artery:**	No
Hazmat Injury:	No	**HMIS Bulk Release:**	No
Haz Hospital Empl:	0	**HMIS Marine Pollutnt:**	No
Haz Hospital Resp:	0	**HMIS Radioactive:**	No
Haz Hosp Gen Public:	0	**HMIS Gen Pkg Type:**	OHMIR.Ref_Container.descr_txt
Haz Hosp Old Form:	0	**HMIS Container Code:**	BOX FBR
Total Haz Hosp Inj:	0	**HMIS Container Desc:**	Fiberboard box or carton
Haz Non Hosp Empl:	0	**HMIS Bulk Incident:**	No
Haz Non Hosp Resp:	0	**Undeclared Shipment:**	No

Description of Events: RESPONDED TO AND CLEANED UP BROUGHT LEAKING PKG WITH HAZ MAT PAPERS WEARING PPE ACCORDING TO RESPONSE SHEET. BROUGHT PKG TO PSC AND DISPOSED OF THROUGH DMP.

Recommend Actions Taken:

HMIR Incident Reports

Report No:	I-2006061388	**Fed DOT Agency Nm:**	
Report Type:	A hazardous material incident	**Fed DOT Report No:**	
Date of Incident:	05/30/2006	**Report Submit Src:**	Paper
Time of Incident:	0700	**Inc Multiple Rows:**	No
Haz Class Code:	3	**Inc Non US State:**	
Hazardous Class:	FLAMMABLE - COMBUSTIBLE LIQUID	**Mode Transport:**	Highway
Commodity Short Nm:	ETHYL ACETATE	**Transport Phase:**	LOADING
Commodity Long Nm:	ETHYL ACETATE	**Incident Occrrnce:**	
Trade Name:	ETHYL ACETATE	**Mat Ship Approval?:**	No
ID No:	UN1173	**Mat Ship Approv No:**	
Haz Waste Ind:	No	**Undecl Hazmat Ship?:**	No
Haz Waste EPA No:		**Packaging Type:**	Non-Bulk
HMIS Tox Inhalation?:	No	**Packing Group:**	II
TIH Hazard Zone:		**Carrier Reporter:**	UNITED PARCEL SERVICE OF AMERICA INC.

Qty Released:	0.015625	**CR Street Name:**	55 GLENLAKE PKWY
Unit of Measure:	LGA	**CR City:**	ATLANTA
What Failed:	109	**CR State:**	GA
What Failed Desc:	Closure (e.g. Cap Top or Plug)	**CR Postal Code:**	30328-3498
How Failed Code:	308	**CR Non US State:**	
How Failed Desc:	Leaked	**CR Fed DOT ID:**	0
Failure Cause Code:	521	**CR Hazmat Reg ID:**	
Failure Cause Desc:	Inadequate Preparation for Transportation	**CR Country:**	US
Ident. Markings:		**Shipper Name:**	FISHER SCIENTIFIC COMPANY LLC
Cont1 Pkging Type:	Box	**Shipper Street Name:**	700 LAURELWOOD RD
Cont1 Const Mat:	Fiberboard	**Shipper City:**	SANTA CLARA
Cont1 Head Type:		**Shipper State:**	CA
Cont1 Pkg Capacity:	6.25	**Shipper Postal:**	95054-2422
C1 Capacity UOM:	LGA	**Shipper Non US St:**	
Cont1 Pkg Amt:	4.226880	**Shipper Country:**	US
C1 Pkg Amt UOM:	LGA	**Shipper Waybill:**	1Z6E50500306851783
Cont1 Pkg Number:	1	**Ship Hazmat Reg ID:**	
C1 Pkg NO Failed:	1	**Origin City:**	SANTA CLARA
Cont1 Pkg Mnfctr:	GEORGIA-PACIFIC CORPORATION	**Origin State:**	CALIFORNIA
Cont1 Pkg Mnfct Dt:		**Origin Postal:**	95054
Cont1 Pkg Serial NO:		**Origin Non US St:**	
C1 Pkg Last Test Dt:		**Origin Country:**	US
C1 Test Const Mat:		**Destination City:**	LA JOLLA
C1 Pkg Dsign Pres.:		**Destination State:**	CALIFORNIA
C1 Dsign Press UOM:		**Destination Postal:**	92037
C1 Pkg Shell Thick:		**Destination Non US:**	
C1 Shell Thick UOM:		**Destination Country:**	US
C1 Head Thickness:		**Cont2 Package Type:**	Bottle
C1 Head Thick UOM:		**Cont2 Const Mat:**	Glass procelain or stoneware
C1 Pkg Srvc Pres.:		**Cont2 Pkg Capacity:**	4
C1 Srvc Press UOM:		**Cont2 Capacity UOM:**	LLT
C1 Valve/Device Fail?:	No	**Cont2 Pkg Amount:**	4
C1 Device Type:		**Cont2 Pkg Amt UOM:**	LLT
C1 Device Mnfctr:		**Cont2 Pkg No:**	4
C1 Device Model:		**Cont2 Pkg No Failed:**	1
NRC No:			

RAM Pkg Category:		**Haz NonHosp Public:**	0
RAM Pkg Cert.:	FALSE	**Haz NonHosp Old:**	0
RAM Pkg Cert. NBR:		**Tot Haz Non Hosp Inj:**	0
RAM Nuclide S:		**Total Hazmat Injuries:**	0
RAM Transport Index:		**Evacuation Indicator:**	No
RAM UOM:		**Public Evacuated:**	0
RAM Activity Rpted:		**Employees Evac:**	0
RAM UOM Rpted:		**Total Evacuated:**	0
RAM Activity:	0	**Total Evacuation Hrs:**	0
RAM Activity UOM:		**Major Artery Closed:**	No
RAM Mat Safety:		**Mjr Artery Hrs Closed:**	0
Spillage Result:	Yes	**Material Involved:**	No
Fire Result:	No	**Estimated Speed:**	0
Explosion Result:	No	**Weather Conditions:**	
Water Sewer Result:	No	**Vehicle Overturn:**	No

Gas Dispersion:	No	**Vehicle Left Roadway:**	No
Environment Damage:	No	**Passenger Aircraft:**	No
No Release Result:	No	**Cargo Baggage:**	
Fire EMS Report:	No	**Ship Non Transport:**	No
Fire EMS EMS Report:		**Ship Air First Flight:**	No
Police Report:	No	**Ship Air Subflight:**	No
Police Report No:		**Ship Init Transport:**	No
In House Cleanup:	Yes	**Ship Phase Transfer:**	No
Other Cleanup:	No	**Contact Name:**	BRAD COOK
Damage > 500:	No	**Contact Title:**	DIRECTOR DANGEROUS GOODS
Material Loss:	0	**Contact Business:**	UNITED PARCEL SERVICE
Carrier Damage:	0	**Contact Street:**	55 GLENLAKE PKWY
Property Damage:	0	**Contact City:**	ATLANTA
Response Cost:	0	**Contact State:**	GA
Remediation Cost:	0	**Contact Postal:**	30328
Damage Old Form:	0	**Contact Non US St:**	
Total Damages Amt:	0	**Contact Country:**	US
Hazmat Fatality:	No	**Inc. Report Prepared:**	Carrier
Haz Fatal Employees:	0	**HMIS Serious Incidnt:**	No
Haz Fatal Respndrs:	0	**HMIS Serious Fatality:**	No
Haz Fatal Gen Public:	0	**HMIS Serious Injury:**	No
Tot Hazmat Fatalities:	0	**HMIS Flight Plan:**	No
Non Hazmat Fatality:	No	**HMIS Serious Evacs:**	No
Non Hazmat Fatals:	0	**HMIS Major Artery:**	No
Hazmat Injury:	No	**HMIS Bulk Release:**	No
Haz Hospital Empl:	0	**HMIS Marine Pollutnt:**	No
Haz Hospital Resp:	0	**HMIS Radioactive:**	No
Haz Hosp Gen Public:	0	**HMIS Gen Pkg Type:**	OHMIR.Ref_Container.descr_txt
Haz Hosp Old Form:	0	**HMIS Container Code:**	BOX FBR
Total Haz Hosp Inj:	0	**HMIS Container Desc:**	Fiberboard box or carton
Haz Non Hosp Empl:	0	**HMIS Bulk Incident:**	No
Haz Non Hosp Resp:	0	**Undeclared Shipment:**	No

Description of Events: RESPONDED TO LEAKING PACKAGE IN PPE. FOUND PACKAGE TO BE CLASS 3 FLAMMABLE LIQUID FOLLOWED DECISION TREE AND RESPONSE SHEET. BROUGHT PKG TO PSC AND DISPOSED OF THROUGH DMP

Recommend Actions Taken:

HMIR Incident Reports

Report No:	I-2006080280	**Fed DOT Agency Nm:**	
Report Type:	A hazardous material incident	**Fed DOT Report No:**	
Date of Incident:	07/10/2006	**Report Submit Src:**	Paper
Time of Incident:	0500	**Inc Multiple Rows:**	No
Haz Class Code:	3	**Inc Non US State:**	
Hazardous Class:	FLAMMABLE - COMBUSTIBLE LIQUID	**Mode Transport:**	Highway
Commodity Short Nm:	ISOPROPANOL OR ISOPROPYL	**Transport Phase:**	UNLOADING
Commodity Long Nm:	ISOPROPANOL OR ISOPROPYL ALCOHOL	**Incident Occrrnce:**	
Trade Name:	MET-L-CHEK	**Mat Ship Approval?:**	No
ID No:	UN1219	**Mat Ship Approv No:**	
Haz Waste Ind:	No	**Undecl Hazmat Ship?:**	No
Haz Waste EPA No:		**Packaging Type:**	Non-Bulk

HMIS Tox Inhalation?:	No	**Packing Group:**	II
TIH Hazard Zone:		**Carrier Reporter:**	UNITED PARCEL SERVICE OF AMERICA INC.
Qty Released:	0.078125	**CR Street Name:**	55 GLENLAKE PKWY
Unit of Measure:	LGA	**CR City:**	ATLANTA
What Failed:	109	**CR State:**	GA
What Failed Desc:	Closure (e.g. Cap Top or Plug)	**CR Postal Code:**	30328-3498
How Failed Code:	308	**CR Non US State:**	
How Failed Desc:	Leaked	**CR Fed DOT ID:**	0
Failure Cause Code:	508	**CR Hazmat Reg ID:**	
Failure Cause Desc:	Defective Component or Device	**CR Country:**	US
Ident. Markings:	UN/4G/Y27/S/05/USA/+AQ2159	**Shipper Name:**	FISHER SCIENTIFIC COMPANY LLC
Cont1 Pkging Type:		**Shipper Street Name:**	700 LAURELWOOD RD
Cont1 Const Mat:		**Shipper City:**	SANTA CLARA
Cont1 Head Type:		**Shipper State:**	CA
Cont1 Pkg Capacity:	4	**Shipper Postal:**	95054-2422
C1 Capacity UOM:	LGA	**Shipper Non US St:**	
Cont1 Pkg Amt:	4	**Shipper Country:**	US
C1 Pkg Amt UOM:	LGA	**Shipper Waybill:**	1Z6E50500307880044
Cont1 Pkg Number:	1	**Ship Hazmat Reg ID:**	
C1 Pkg NO Failed:	1	**Origin City:**	SANTA CLARA
Cont1 Pkg Mnfctr:		**Origin State:**	CALIFORNIA
Cont1 Pkg Mnfct Dt:		**Origin Postal:**	95054
Cont1 Pkg Serial NO:		**Origin Non US St:**	
C1 Pkg Last Test Dt:		**Origin Country:**	US
C1 Test Const Mat:		**Destination City:**	SAN DIEGO
C1 Pkg Dsign Pres.:		**Destination State:**	CALIFORNIA
C1 Dsign Press UOM:		**Destination Postal:**	92122
C1 Pkg Shell Thick:		**Destination Non US:**	
C1 Shell Thick UOM:		**Destination Country:**	US
C1 Head Thickness:		**Cont2 Package Type:**	
C1 Head Thick UOM:		**Cont2 Const Mat:**	
C1 Pkg Srvc Pres.:		**Cont2 Pkg Capacity:**	1
C1 Srvc Press UOM:		**Cont2 Capacity UOM:**	LLT
C1 Valve/Device Fail?:	No	**Cont2 Pkg Amount:**	1
C1 Device Type:		**Cont2 Pkg Amt UOM:**	LLT
C1 Device Mnfctr:		**Cont2 Pkg No:**	4
C1 Device Model:		**Cont2 Pkg No Failed:**	1
NRC No:			

RAM Pkg Category:		**Haz NonHosp Public:**	0
RAM Pkg Cert.:	FALSE	**Haz NonHosp Old:**	0
RAM Pkg Cert. NBR:		**Tot Haz Non Hosp Inj:**	0
RAM Nuclide S:		**Total Hazmat Injuries:**	0
RAM Transport Index:		**Evacuation Indicator:**	No
RAM UOM:		**Public Evacuated:**	0
RAM Activity Rpted:		**Employees Evac:**	0
RAM UOM Rpted:		**Total Evacuated:**	0
RAM Activity:	0	**Total Evacuation Hrs:**	0
RAM Activity UOM:		**Major Artery Closed:**	No
RAM Mat Safety:		**Mjr Artery Hrs Closed:**	0
Spillage Result:	Yes	**Material Involved:**	No

Fire Result:	No	**Estimated Speed:**	0
Explosion Result:	No	**Weather Conditions:**	
Water Sewer Result:	No	**Vehicle Overturn:**	No
Gas Dispersion:	No	**Vehicle Left Roadway:**	No
Environment Damage:	No	**Passenger Aircraft:**	No
No Release Result:	No	**Cargo Baggage:**	
Fire EMS Report:	No	**Ship Non Transport:**	No
Fire EMS EMS Report:		**Ship Air First Flight:**	No
Police Report:	No	**Ship Air Subflight:**	No
Police Report No:		**Ship Init Transport:**	No
In House Cleanup:	Yes	**Ship Phase Transfer:**	No
Other Cleanup:	No	**Contact Name:**	BRAD COOK
Damage > 500:	No	**Contact Title:**	DIRECTOR DANGEROUS GOODS
Material Loss:	0	**Contact Business:**	UNITED PARCEL SERVICE
Carrier Damage:	0	**Contact Street:**	55 GLENLAKE PKWY
Property Damage:	0	**Contact City:**	ATLANTA
Response Cost:	0	**Contact State:**	GA
Remediation Cost:	0	**Contact Postal:**	30328
Damage Old Form:	0	**Contact Non US St:**	
Total Damages Amt:	0	**Contact Country:**	US
Hazmat Fatality:	No	**Inc. Report Prepared:**	Carrier
Haz Fatal Employees:	0	**HMIS Serious Incidnt:**	No
Haz Fatal Respndrs:	0	**HMIS Serious Fatality:**	No
Haz Fatal Gen Public:	0	**HMIS Serious Injury:**	No
Tot Hazmat Fatalities:	0	**HMIS Flight Plan:**	No
Non Hazmat Fatality:	No	**HMIS Serious Evacs:**	No
Non Hazmat Fatals:	0	**HMIS Major Artery:**	No
Hazmat Injury:	No	**HMIS Bulk Release:**	No
Haz Hospital Empl:	0	**HMIS Marine Pollutnt:**	No
Haz Hospital Resp:	0	**HMIS Radioactive:**	No
Haz Hosp Gen Public:	0	**HMIS Gen Pkg Type:**	OHMIR.Ref_Container.descr_txt
Haz Hosp Old Form:	0	**HMIS Container Code:**	4G
Total Haz Hosp Inj:	0	**HMIS Container Desc:**	Fiberboard box
Haz Non Hosp Empl:	0	**HMIS Bulk Incident:**	No
Haz Non Hosp Resp:	0	**Undeclared Shipment:**	No

Description of Events: FOUND PKG WITH CLASS 3 DIAMOND LABEL THTA APPEARED TO HAVE LEAKED. DONNED PPE AND FOLLOWED DECISION TREE/RESPONSE SHEETS TO CONTAIN/CLEAN UP SPILL. BROUGHT TO PSC TO PROCESS THROUGH DMP USING PPE.

Recommend Actions Taken:

HMIR Incident Reports

Report No:	I-2005091753	**Fed DOT Agency Nm:**	
Report Type:	A hazardous material incident	**Fed DOT Report No:**	
Date of Incident:	08/30/2005	**Report Submit Src:**	Paper
Time of Incident:	1130	**Inc Multiple Rows:**	No
Haz Class Code:	3	**Inc Non US State:**	
Hazardous Class:	FLAMMABLE - COMBUSTIBLE LIQUID	**Mode Transport:**	Highway
Commodity Short Nm:	ACETONITRILE	**Transport Phase:**	UNLOADING
Commodity Long Nm:	ACETONITRILE	**Incident Occrrnce:**	
Trade Name:	B&J BRAND HIGH PURITY SOL	**Mat Ship Approval?:**	No

ID No:	UN1648	**Mat Ship Approv No:**	
Haz Waste Ind:	No	**Undecl Hazmat Ship?:**	No
Haz Waste EPA No:		**Packaging Type:**	Non-Bulk
HMIS Tox Inhalation?:	No	**Packing Group:**	II
TIH Hazard Zone:		**Carrier Reporter:**	UNITED PARCEL SERVICE OF AMERICA INC.
Qty Released:	0.007812	**CR Street Name:**	55 GLENLAKE PKWY
Unit of Measure:	LGA	**CR City:**	ATLANTA
What Failed:	128	**CR State:**	GA
What Failed Desc:	Inner Packaging	**CR Postal Code:**	30328-3498
How Failed Code:	304	**CR Non US State:**	
How Failed Desc:	Cracked	**CR Fed DOT ID:**	0
Failure Cause Code:	521	**CR Hazmat Reg ID:**	
Failure Cause Desc:	Inadequate Preparation for Transportation	**CR Country:**	US
Ident. Markings:		**Shipper Name:**	FISHER SCIENTIFIC COMPANY LLC
Cont1 Pkging Type:	Box	**Shipper Street Name:**	6722 BICKMORE AVE
Cont1 Const Mat:	Fiberboard	**Shipper City:**	CHINO
Cont1 Head Type:		**Shipper State:**	CA
Cont1 Pkg Capacity:	5.6250	**Shipper Postal:**	91708-9101
C1 Capacity UOM:	LGA	**Shipper Non US St:**	
Cont1 Pkg Amt:	5.6250	**Shipper Country:**	US
C1 Pkg Amt UOM:	LGA	**Shipper Waybill:**	1Z9V34910327347754
Cont1 Pkg Number:	1	**Ship Hazmat Reg ID:**	
C1 Pkg NO Failed:	1	**Origin City:**	CHINO
Cont1 Pkg Mnfctr:		**Origin State:**	CALIFORNIA
Cont1 Pkg Mnfct Dt:		**Origin Postal:**	91710
Cont1 Pkg Serial NO:		**Origin Non US St:**	
C1 Pkg Last Test Dt:		**Origin Country:**	US
C1 Test Const Mat:		**Destination City:**	SAN DIEGO
C1 Pkg Dsign Pres.:		**Destination State:**	CALIFORNIA
C1 Dsign Press UOM:		**Destination Postal:**	92121
C1 Pkg Shell Thick:		**Destination Non US:**	
C1 Shell Thick UOM:		**Destination Country:**	US
C1 Head Thickness:		**Cont2 Package Type:**	
C1 Head Thick UOM:		**Cont2 Const Mat:**	
C1 Pkg Srvc Pres.:		**Cont2 Pkg Capacity:**	
C1 Srvc Press UOM:		**Cont2 Capacity UOM:**	
C1 Valve/Device Fail?:	No	**Cont2 Pkg Amount:**	
C1 Device Type:		**Cont2 Pkg Amt UOM:**	
C1 Device Mnfctr:		**Cont2 Pkg No:**	
C1 Device Model:		**Cont2 Pkg No Failed:**	
NRC No:			

RAM Pkg Category:		**Haz NonHosp Public:**	0
RAM Pkg Cert.:	FALSE	**Haz NonHosp Old:**	0
RAM Pkg Cert. NBR:		**Tot Haz Non Hosp Inj:**	0
RAM Nuclide S:		**Total Hazmat Injuries:**	0
RAM Transport Index:		**Evacuation Indicator:**	No
RAM UOM:		**Public Evacuated:**	0
RAM Activity Rpted:		**Employees Evac:**	0
RAM UOM Rpted:		**Total Evacuated:**	0
RAM Activity:	0	**Total Evacuation Hrs:**	0

RAM Activity UOM:		**Major Artery Closed:**	No
RAM Mat Safety:		**Mjr Artery Hrs Closed:**	0
Spillage Result:	Yes	**Material Involved:**	No
Fire Result:	No	**Estimated Speed:**	0
Explosion Result:	No	**Weather Conditions:**	
Water Sewer Result:	No	**Vehicle Overturn:**	No
Gas Dispersion:	No	**Vehicle Left Roadway:**	No
Environment Damage:	No	**Passenger Aircraft:**	No
No Release Result:	No	**Cargo Baggage:**	
Fire EMS Report:	No	**Ship Non Transport:**	No
Fire EMS EMS Report:		**Ship Air First Flight:**	No
Police Report:	No	**Ship Air Subflight:**	No
Police Report No:		**Ship Init Transport:**	No
In House Cleanup:	Yes	**Ship Phase Transfer:**	No
Other Cleanup:	No	**Contact Name:**	STEPHANIE BERENGUER
Damage > 500:	No	**Contact Title:**	DANGEROUS GOODS SPECIALIST
Material Loss:	0	**Contact Business:**	UNITED PARCEL SERVICE
Carrier Damage:	0	**Contact Street:**	55 GLENLAKE PKWY
Property Damage:	0	**Contact City:**	ATLANTA
Response Cost:	0	**Contact State:**	GA
Remediation Cost:	0	**Contact Postal:**	30328
Damage Old Form:	0	**Contact Non US St:**	
Total Damages Amt:	0	**Contact Country:**	US
Hazmat Fatality:	No	**Inc. Report Prepared:**	Carrier
Haz Fatal Employees:	0	**HMIS Serious Incidnt:**	No
Haz Fatal Respndrs:	0	**HMIS Serious Fatality:**	No
Haz Fatal Gen Public:	0	**HMIS Serious Injury:**	No
Tot Hazmat Fatalities:	0	**HMIS Flight Plan:**	No
Non Hazmat Fatality:	No	**HMIS Serious Evacs:**	No
Non Hazmat Fatals:	0	**HMIS Major Artery:**	No
Hazmat Injury:	No	**HMIS Bulk Release:**	No
Haz Hospital Empl:	0	**HMIS Marine Pollutnt:**	No
Haz Hospital Resp:	0	**HMIS Radioactive:**	No
Haz Hosp Gen Public:	0	**HMIS Gen Pkg Type:**	OHMIR.Ref_Container.descr_txt
Haz Hosp Old Form:	0	**HMIS Container Code:**	BOX FBR
Total Haz Hosp Inj:	0	**HMIS Container Desc:**	Fiberboard box or carton
Haz Non Hosp Empl:	0	**HMIS Bulk Incident:**	No
Haz Non Hosp Resp:	0	**Undeclared Shipment:**	No

Description of Events: PKG WAS SHIPPED ARRIVED IN SAN DIEGO I NOTICED BOTTOM OF BOX LOOKED WET AND RESPONDED IN PPE NO PUDDLES OR RESIDUE. BROUGHT BACK TO PSC TO PROCESS.

Recommend Actions Taken: BOX MAY NEED INNER CONTAINER SUCH AS BAG TO PREVENT LEAKING PKG WAS BOX W/STYROFOAM FITTED DIVIDER FOR 4-4 LITER JARS FRAGILE AGAINST HARD AS NOTHING WAS IN PKG TO ABSORB SHOCK OF PKG GOING THROUGH SYSTEM.

HMIR Incident Reports

Report No:	I-1997010870	**Fed DOT Agency Nm:**	
Report Type:	A hazardous material incident	**Fed DOT Report No:**	
Date of Incident:	01/09/1997	**Report Submit Src:**	Paper
Time of Incident:	0830	**Inc Multiple Rows:**	No
Haz Class Code:	3	**Inc Non US State:**	
Hazardous Class:	FLAMMABLE - COMBUSTIBLE LIQUID	**Mode Transport:**	Highway

Map Key	Number of Records	Direction	Distance (mi/ft)	Elev/Diff (ft)	Site	DB

Commodity Short Nm:	FLAMMABLE LIQUIDS N.O.S.	**Transport Phase:**	LOADING
Commodity Long Nm:	FLAMMABLE LIQUIDS N.O.S.	**Incident Occrrnce:**	
Trade Name:		**Mat Ship Approval?:**	No
ID No:	UN1993	**Mat Ship Approv No:**	
Haz Waste Ind:	No	**Undecl Hazmat Ship?:**	No
Haz Waste EPA No:		**Packaging Type:**	Non-Bulk
HMIS Tox Inhalation?:	No	**Packing Group:**	
TIH Hazard Zone:		**Carrier Reporter:**	UNITED PARCEL SERVICE INC.
Qty Released:	0.039063	**CR Street Name:**	55 GLENLAKE PKWY
Unit of Measure:	LGA	**CR City:**	ATLANTA
What Failed:	109;	**CR State:**	GA
What Failed Desc:	Closure (e.g. Cap Top or Plug);	**CR Postal Code:**	30328-3498
How Failed Code:	;	**CR Non US State:**	
How Failed Desc:	;	**CR Fed DOT ID:**	21800
Failure Cause Code:	526; 538	**CR Hazmat Reg ID:**	
Failure Cause Desc:	Loose Closure Component or Device; Water Damage	**CR Country:**	US
Ident. Markings:		**Shipper Name:**	VIDEOJET TECHNOLOGIES INC.
Cont1 Pkging Type:		**Shipper Street Name:**	1855 ESTES AVE
Cont1 Const Mat:		**Shipper City:**	ELK GROVE VILLAGE
Cont1 Head Type:		**Shipper State:**	IL
Cont1 Pkg Capacity:	0.5625	**Shipper Postal:**	60007-5413
C1 Capacity UOM:	LGA	**Shipper Non US St:**	
Cont1 Pkg Amt:		**Shipper Country:**	US
C1 Pkg Amt UOM:		**Shipper Waybill:**	
Cont1 Pkg Number:	2	**Ship Hazmat Reg ID:**	
C1 Pkg NO Failed:	1	**Origin City:**	ELK GROVE VILLAGE
Cont1 Pkg Mnfctr:	NOT REPORTED BY CARRIER	**Origin State:**	ILLINOIS
Cont1 Pkg Mnfct Dt:		**Origin Postal:**	60007
Cont1 Pkg Serial NO:		**Origin Non US St:**	
C1 Pkg Last Test Dt:		**Origin Country:**	US
C1 Test Const Mat:		**Destination City:**	SAN DIEGO
C1 Pkg Dsign Pres.:		**Destination State:**	CALIFORNIA
C1 Dsign Press UOM:		**Destination Postal:**	92121
C1 Pkg Shell Thick:		**Destination Non US:**	
C1 Shell Thick UOM:		**Destination Country:**	US
C1 Head Thickness:		**Cont2 Package Type:**	
C1 Head Thick UOM:		**Cont2 Const Mat:**	
C1 Pkg Srvc Pres.:		**Cont2 Pkg Capacity:**	0.1250
C1 Srvc Press UOM:		**Cont2 Capacity UOM:**	LGA
C1 Valve/Device Fail?:	No	**Cont2 Pkg Amount:**	
C1 Device Type:		**Cont2 Pkg Amt UOM:**	
C1 Device Mnfctr:		**Cont2 Pkg No:**	9
C1 Device Model:		**Cont2 Pkg No Failed:**	1
NRC No:			

RAM Pkg Category:		**Haz NonHosp Public:**	0
RAM Pkg Cert.:	FALSE	**Haz NonHosp Old:**	0
RAM Pkg Cert. NBR:		**Tot Haz Non Hosp Inj:**	0
RAM Nuclide S:		**Total Hazmat Injuries:**	0
RAM Transport Index:		**Evacuation Indicator:**	No
RAM UOM:		**Public Evacuated:**	0

RAM Activity Rpted:		**Employees Evac:**	0
RAM UOM Rpted:		**Total Evacuated:**	0
RAM Activity:		**Total Evacuation Hrs:**	0
RAM Activity UOM:		**Major Artery Closed:**	No
RAM Mat Safety:		**Mjr Artery Hrs Closed:**	0
Spillage Result:	Yes	**Material Involved:**	No
Fire Result:	No	**Estimated Speed:**	0
Explosion Result:	No	**Weather Conditions:**	
Water Sewer Result:	No	**Vehicle Overturn:**	No
Gas Dispersion:	No	**Vehicle Left Roadway:**	No
Environment Damage:	No	**Passenger Aircraft:**	No
No Release Result:	No	**Cargo Baggage:**	
Fire EMS Report:	No	**Ship Non Transport:**	No
Fire EMS EMS Report:		**Ship Air First Flight:**	No
Police Report:	No	**Ship Air Subflight:**	No
Police Report No:		**Ship Init Transport:**	No
In House Cleanup:	No	**Ship Phase Transfer:**	No
Other Cleanup:	No	**Contact Name:**	STEVE IMEL
Damage > 500:	No	**Contact Title:**	HAZMAT RESPONDER
Material Loss:	0	**Contact Business:**	
Carrier Damage:	0	**Contact Street:**	
Property Damage:	0	**Contact City:**	
Response Cost:	0	**Contact State:**	
Remediation Cost:	0	**Contact Postal:**	
Damage Old Form:	0	**Contact Non US St:**	
Total Damages Amt:	0	**Contact Country:**	US
Hazmat Fatality:	No	**Inc. Report Prepared:**	
Haz Fatal Employees:	0	**HMIS Serious Incidnt:**	No
Haz Fatal Respndrs:	0	**HMIS Serious Fatality:**	No
Haz Fatal Gen Public:	0	**HMIS Serious Injury:**	No
Tot Hazmat Fatalities:	0	**HMIS Flight Plan:**	No
Non Hazmat Fatality:	No	**HMIS Serious Evacs:**	No
Non Hazmat Fatals:	0	**HMIS Major Artery:**	No
Hazmat Injury:	No	**HMIS Bulk Release:**	No
Haz Hospital Empl:	0	**HMIS Marine Pollutnt:**	No
Haz Hospital Resp:	0	**HMIS Radioactive:**	No
Haz Hosp Gen Public:	0	**HMIS Gen Pkg Type:**	OHMIR.Ref_Container.descr_txt
Haz Hosp Old Form:	0	**HMIS Container Code:**	BOX FBR
Total Haz Hosp Inj:	0	**HMIS Container Desc:**	Fiberboard box or carton
Haz Non Hosp Empl:	0	**HMIS Bulk Incident:**	No
Haz Non Hosp Resp:	0	**Undeclared Shipment:**	No

Description of Events: HAZARDOUS SPILL WAS ALREADY IN DAMAGE AREA. WEARING PPE AND USING DECISION TREE I CLEANED AND CONTAINED SPILL. THE FIVE PART FORM AND PACKAGE LABELS INDICATED SUBSTANCE TO BE FLAMMABLE LIQUID. I USED FLOOR DRY TO CLEAN UP EXCESS LIQUID. THEN PROCESSED THROUGH DMP.

Recommend Actions Taken:

HMIR Incident Reports

Report No:	I-1997050836	**Fed DOT Agency Nm:**	
Report Type:	A hazardous material incident	**Fed DOT Report No:**	
Date of Incident:	04/25/1997	**Report Submit Src:**	Paper

Map Key	Number of Records	Direction	Distance (mi/ft)	Elev/Diff (ft)	Site	DB

Time of Incident:	0830	**Inc Multiple Rows:**	No
Haz Class Code:	3	**Inc Non US State:**	
Hazardous Class:	FLAMMABLE - COMBUSTIBLE LIQUID	**Mode Transport:**	Highway
Commodity Short Nm:	ETHANOL OR ETHYL ALCOHOL	**Transport Phase:**	UNLOADING
Commodity Long Nm:	ETHANOL OR ETHYL ALCOHOL OR ETHANOL SOLUTIONS OR ETHYL ALCOHOL SOLUTIONS	**Incident Occrrnce:**	
Trade Name:	PAPANICOLAOU STAIN	**Mat Ship Approval?:**	No
ID No:	UN1170	**Mat Ship Approv No:**	
Haz Waste Ind:	No	**Undecl Hazmat Ship?:**	No
Haz Waste EPA No:		**Packaging Type:**	Non-Bulk
HMIS Tox Inhalation?:	No	**Packing Group:**	
TIH Hazard Zone:		**Carrier Reporter:**	UNITED PARCEL SERVICE INC.
Qty Released:	0.039063	**CR Street Name:**	55 GLENLAKE PKWY
Unit of Measure:	LGA	**CR City:**	ATLANTA
What Failed:	109; 103;	**CR State:**	GA
What Failed Desc:	Closure (e.g. Cap Top or Plug); Basic Material;	**CR Postal Code:**	30328-3498
How Failed Code:	; ;	**CR Non US State:**	
How Failed Desc:	; ;	**CR Fed DOT ID:**	21800
Failure Cause Code:	526; 538; 538	**CR Hazmat Reg ID:**	
Failure Cause Desc:	Loose Closure Component or Device; Water Damage; Water Damage	**CR Country:**	US
Ident. Markings:		**Shipper Name:**	NAZDAR COMPANY
Cont1 Pkging Type:		**Shipper Street Name:**	8501 HEDGE LANE TER
Cont1 Const Mat:		**Shipper City:**	SHAWNEE
Cont1 Head Type:		**Shipper State:**	KS
Cont1 Pkg Capacity:		**Shipper Postal:**	66227-3289
C1 Capacity UOM:		**Shipper Non US St:**	
Cont1 Pkg Amt:		**Shipper Country:**	US
C1 Pkg Amt UOM:		**Shipper Waybill:**	
Cont1 Pkg Number:	1	**Ship Hazmat Reg ID:**	
C1 Pkg NO Failed:	1	**Origin City:**	SHAWNEE
Cont1 Pkg Mnfctr:	NOT REPORTED BY CARRIER	**Origin State:**	KANSAS
Cont1 Pkg Mnfct Dt:		**Origin Postal:**	66227
Cont1 Pkg Serial NO:		**Origin Non US St:**	
C1 Pkg Last Test Dt:		**Origin Country:**	US
C1 Test Const Mat:		**Destination City:**	SANTEE
C1 Pkg Dsign Pres.:		**Destination State:**	CALIFORNIA
C1 Dsign Press UOM:		**Destination Postal:**	92071
C1 Pkg Shell Thick:		**Destination Non US:**	
C1 Shell Thick UOM:		**Destination Country:**	US
C1 Head Thickness:		**Cont2 Package Type:**	
C1 Head Thick UOM:		**Cont2 Const Mat:**	
C1 Pkg Srvc Pres.:		**Cont2 Pkg Capacity:**	
C1 Srvc Press UOM:		**Cont2 Capacity UOM:**	
C1 Valve/Device Fail?:	No	**Cont2 Pkg Amount:**	
C1 Device Type:		**Cont2 Pkg Amt UOM:**	
C1 Device Mnfctr:		**Cont2 Pkg No:**	1
C1 Device Model:		**Cont2 Pkg No Failed:**	1
NRC No:			
RAM Pkg Category:		**Haz NonHosp Public:**	0
RAM Pkg Cert.:	FALSE	**Haz NonHosp Old:**	0

RAM Pkg Cert. NBR:		**Tot Haz Non Hosp Inj:**	0
RAM Nuclide S:		**Total Hazmat Injuries:**	0
RAM Transport Index:		**Evacuation Indicator:**	No
RAM UOM:		**Public Evacuated:**	0
RAM Activity Rpted:		**Employees Evac:**	0
RAM UOM Rpted:		**Total Evacuated:**	0
RAM Activity:		**Total Evacuation Hrs:**	0
RAM Activity UOM:		**Major Artery Closed:**	No
RAM Mat Safety:		**Mjr Artery Hrs Closed:**	0
Spillage Result:	Yes	**Material Involved:**	No
Fire Result:	No	**Estimated Speed:**	0
Explosion Result:	No	**Weather Conditions:**	
Water Sewer Result:	No	**Vehicle Overturn:**	No
Gas Dispersion:	No	**Vehicle Left Roadway:**	No
Environment Damage:	No	**Passenger Aircraft:**	No
No Release Result:	No	**Cargo Baggage:**	
Fire EMS Report:	No	**Ship Non Transport:**	No
Fire EMS EMS Report:		**Ship Air First Flight:**	No
Police Report:	No	**Ship Air Subflight:**	No
Police Report No:		**Ship Init Transport:**	No
In House Cleanup:	No	**Ship Phase Transfer:**	No
Other Cleanup:	No	**Contact Name:**	STEPHEN IMEL
Damage > 500:	No	**Contact Title:**	RESPONDER
Material Loss:	0	**Contact Business:**	
Carrier Damage:	0	**Contact Street:**	
Property Damage:	0	**Contact City:**	
Response Cost:	0	**Contact State:**	
Remediation Cost:	0	**Contact Postal:**	
Damage Old Form:	0	**Contact Non US St:**	
Total Damages Amt:	0	**Contact Country:**	US
Hazmat Fatality:	No	**Inc. Report Prepared:**	
Haz Fatal Employees:	0	**HMIS Serious Incidnt:**	No
Haz Fatal Respndrs:	0	**HMIS Serious Fatality:**	No
Haz Fatal Gen Public:	0	**HMIS Serious Injury:**	No
Tot Hazmat Fatalities:	0	**HMIS Flight Plan:**	No
Non Hazmat Fatality:	No	**HMIS Serious Evacs:**	No
Non Hazmat Fatals:	0	**HMIS Major Artery:**	No
Hazmat Injury:	No	**HMIS Bulk Release:**	No
Haz Hospital Empl:	0	**HMIS Marine Pollutnt:**	No
Haz Hospital Resp:	0	**HMIS Radioactive:**	No
Haz Hosp Gen Public:	0	**HMIS Gen Pkg Type:**	OHMIR.Ref_Container.descr_txt
Haz Hosp Old Form:	0	**HMIS Container Code:**	BOX FBR
Total Haz Hosp Inj:	0	**HMIS Container Desc:**	Fiberboard box or carton
Haz Non Hosp Empl:	0	**HMIS Bulk Incident:**	No
Haz Non Hosp Resp:	0	**Undeclared Shipment:**	No

Description of Events: I RESPONDED TO SPACE 520 USIND DECISION TREE. I TRANSPORTED PACKAGE TO REWRAP. DAMAGED PACKAGE APPEARED TO LEAK INK OR PAINT. OPENED BOX READ LABEL CONTENTS APPEARED TO BE HAZMAT. USED FLOOR DRY FOR EXCESS LIQUID THEN CLEANED AND CONTAINED PACKAGE AND PROCESSED ACCORDING TO RESPONSE SHEETS AND DMP.

Recommend Actions Taken:

HMIR Incident Reports

Map Key	Number of Records	Direction	Distance (mi/ft)	Elev/Diff (ft)	Site	DB

Report No:	I-1998120805	**Fed DOT Agency Nm:**	
Report Type:	A hazardous material incident	**Fed DOT Report No:**	
Date of Incident:	12/04/1998	**Report Submit Src:**	Paper
Time of Incident:	0830	**Inc Multiple Rows:**	No
Haz Class Code:	8	**Inc Non US State:**	
Hazardous Class:	CORROSIVE MATERIAL	**Mode Transport:**	Highway
Commodity Short Nm:	PHOSPHORIC ACID SOLUTION	**Transport Phase:**	UNLOADING
Commodity Long Nm:	PHOSPHORIC ACID SOLUTION	**Incident Occrrnce:**	
Trade Name:		**Mat Ship Approval?:**	No
ID No:	UN1805	**Mat Ship Approv No:**	
Haz Waste Ind:	No	**Undecl Hazmat Ship?:**	No
Haz Waste EPA No:		**Packaging Type:**	Other -
HMIS Tox Inhalation?:	No	**Packing Group:**	
TIH Hazard Zone:		**Carrier Reporter:**	UNITED PARCEL SERVICE INC.
Qty Released:	0.264172	**CR Street Name:**	55 GLENLAKE PKWY
Unit of Measure:	LGA	**CR City:**	ATLANTA
What Failed:	103; 103	**CR State:**	GA
What Failed Desc:	Basic Material; Basic Material	**CR Postal Code:**	30328-3498
How Failed Code:	304; 303	**CR Non US State:**	
How Failed Desc:	Cracked; Burst or Ruptured	**CR Fed DOT ID:**	21800
Failure Cause Code:	511; 511	**CR Hazmat Reg ID:**	
Failure Cause Desc:	Dropped; Dropped	**CR Country:**	US
Ident. Markings:		**Shipper Name:**	FISHER SCIENTIFIC
Cont1 Pkging Type:		**Shipper Street Name:**	1600 GLENLAKE AVE
Cont1 Const Mat:		**Shipper City:**	ITASCA
Cont1 Head Type:		**Shipper State:**	IL
Cont1 Pkg Capacity:	0.093750	**Shipper Postal:**	60143-1005
C1 Capacity UOM:	LGA	**Shipper Non US St:**	
Cont1 Pkg Amt:		**Shipper Country:**	US
C1 Pkg Amt UOM:		**Shipper Waybill:**	
Cont1 Pkg Number:	1	**Ship Hazmat Reg ID:**	
C1 Pkg NO Failed:	1	**Origin City:**	ITASCA
Cont1 Pkg Mnfctr:	NOT REPORTED BY CARRIER	**Origin State:**	ILLINOIS
Cont1 Pkg Mnfct Dt:		**Origin Postal:**	60143
Cont1 Pkg Serial NO:		**Origin Non US St:**	
C1 Pkg Last Test Dt:		**Origin Country:**	US
C1 Test Const Mat:		**Destination City:**	SAN DIEGO
C1 Pkg Dsign Pres.:		**Destination State:**	CALIFORNIA
C1 Dsign Press UOM:		**Destination Postal:**	92121
C1 Pkg Shell Thick:		**Destination Non US:**	
C1 Shell Thick UOM:		**Destination Country:**	US
C1 Head Thickness:		**Cont2 Package Type:**	
C1 Head Thick UOM:		**Cont2 Const Mat:**	
C1 Pkg Srvc Pres.:		**Cont2 Pkg Capacity:**	0.264172
C1 Srvc Press UOM:		**Cont2 Capacity UOM:**	LGA
C1 Valve/Device Fail?:	No	**Cont2 Pkg Amount:**	
C1 Device Type:		**Cont2 Pkg Amt UOM:**	
C1 Device Mnfctr:		**Cont2 Pkg No:**	1
C1 Device Model:		**Cont2 Pkg No Failed:**	1
NRC No:			

RAM Pkg Category:		**Haz NonHosp Public:**	0
RAM Pkg Cert.:	FALSE	**Haz NonHosp Old:**	0
RAM Pkg Cert. NBR:		**Tot Haz Non Hosp Inj:**	0
RAM Nuclide S:		**Total Hazmat Injuries:**	0
RAM Transport Index:		**Evacuation Indicator:**	No
RAM UOM:		**Public Evacuated:**	0
RAM Activity Rpted:		**Employees Evac:**	0
RAM UOM Rpted:		**Total Evacuated:**	0
RAM Activity:		**Total Evacuation Hrs:**	0
RAM Activity UOM:		**Major Artery Closed:**	No
RAM Mat Safety:		**Mjr Artery Hrs Closed:**	0
Spillage Result:	Yes	**Material Involved:**	No
Fire Result:	No	**Estimated Speed:**	0
Explosion Result:	No	**Weather Conditions:**	
Water Sewer Result:	No	**Vehicle Overturn:**	No
Gas Dispersion:	No	**Vehicle Left Roadway:**	No
Environment Damage:	No	**Passenger Aircraft:**	No
No Release Result:	No	**Cargo Baggage:**	
Fire EMS Report:	No	**Ship Non Transport:**	No
Fire EMS EMS Report:		**Ship Air First Flight:**	No
Police Report:	No	**Ship Air Subflight:**	No
Police Report No:		**Ship Init Transport:**	No
In House Cleanup:	No	**Ship Phase Transfer:**	No
Other Cleanup:	No	**Contact Name:**	J UMEL
Damage > 500:	No	**Contact Title:**	HAZMAT RESPONDER
Material Loss:	0	**Contact Business:**	
Carrier Damage:	0	**Contact Street:**	
Property Damage:	0	**Contact City:**	
Response Cost:	0	**Contact State:**	
Remediation Cost:	0	**Contact Postal:**	
Damage Old Form:	0	**Contact Non US St:**	
Total Damages Amt:	0	**Contact Country:**	US
Hazmat Fatality:	No	**Inc. Report Prepared:**	
Haz Fatal Employees:	0	**HMIS Serious Incidnt:**	No
Haz Fatal Respndrs:	0	**HMIS Serious Fatality:**	No
Haz Fatal Gen Public:	0	**HMIS Serious Injury:**	No
Tot Hazmat Fatalities:	0	**HMIS Flight Plan:**	No
Non Hazmat Fatality:	No	**HMIS Serious Evacs:**	No
Non Hazmat Fatals:	0	**HMIS Major Artery:**	No
Hazmat Injury:	No	**HMIS Bulk Release:**	No
Haz Hospital Empl:	0	**HMIS Marine Pollutnt:**	No
Haz Hospital Resp:	0	**HMIS Radioactive:**	No
Haz Hosp Gen Public:	0	**HMIS Gen Pkg Type:**	OHMIR.Ref_Container.descr_txt
Haz Hosp Old Form:	0	**HMIS Container Code:**	CONT
Total Haz Hosp Inj:	0	**HMIS Container Desc:**	Container no description given (do not use if at all possible)
Haz Non Hosp Empl:	0	**HMIS Bulk Incident:**	No
Haz Non Hosp Resp:	0	**Undeclared Shipment:**	No

Description of Events: I RESPONDED TO A LEAKING PACKAGE. I REFERRED TO THE RESPONSE SHEETS. HAZARDOUS CLASS: CORROSIVE. WEARING PROPER PPE I TESTED WITH PH READING. APPLIED SODIUM BICARBONATE AND RETEST TO PH OF 7. I ABSORBED ALL LIQUID WITH CLAY BASE. I CONTAINED MATERIAL AND PROCESSED THROUGH DMP.

Recommend Actions Taken:

HMIR Incident Reports

Report No:	I-2013060455	***Fed DOT Agency Nm:***	
Report Type:	A hazardous material incident	***Fed DOT Report No:***	
Date of Incident:	06/06/2013	***Report Submit Src:***	Paper
Time of Incident:	0830	***Inc Multiple Rows:***	No
Haz Class Code:	3	***Inc Non US State:***	
Hazardous Class:	FLAMMABLE - COMBUSTIBLE LIQUID	***Mode Transport:***	Highway
Commodity Short Nm:	CYCLOHEXENE	***Transport Phase:***	LOADING
Commodity Long Nm:	CYCLOHEXENE	***Incident Occrrnce:***	
Trade Name:	TETREMENTHRIN	***Mat Ship Approval?:***	No
ID No:	UN2256	***Mat Ship Approv No:***	
Haz Waste Ind:	No	***Undecl Hazmat Ship?:***	No
Haz Waste EPA No:		***Packaging Type:***	Non-Bulk
HMIS Tox Inhalation?:	No	***Packing Group:***	II
TIH Hazard Zone:		***Carrier Reporter:***	UNITED PARCEL SERVICE INC.
Qty Released:	0.132090	***CR Street Name:***	55 GLENLAKE PKWY
Unit of Measure:	LGA	***CR City:***	ATLANTA
What Failed:	109	***CR State:***	GA
What Failed Desc:	Closure (e.g. Cap Top or Plug)	***CR Postal Code:***	30328-3498
How Failed Code:	304	***CR Non US State:***	
How Failed Desc:	Cracked	***CR Fed DOT ID:***	21800
Failure Cause Code:	521	***CR Hazmat Reg ID:***	
Failure Cause Desc:	Inadequate Preparation for Transportation	***CR Country:***	US
Ident. Markings:	4GV/X15.6/S/13/USA/+AA3590	***Shipper Name:***	FISHER THERMO SCIENTIFIC CHEMICALS INC
Cont1 Pkging Type:		***Shipper Street Name:***	30 BOND ST
Cont1 Const Mat:		***Shipper City:***	HAVERHILL
Cont1 Head Type:		***Shipper State:***	MA
Cont1 Pkg Capacity:	4.121083	***Shipper Postal:***	01835-8042
C1 Capacity UOM:	LGA	***Shipper Non US St:***	
Cont1 Pkg Amt:	0.660450	***Shipper Country:***	US
C1 Pkg Amt UOM:	LGA	***Shipper Waybill:***	1Z0150960317302917
Cont1 Pkg Number:	1	***Ship Hazmat Reg ID:***	
C1 Pkg NO Failed:	1	***Origin City:***	HAVERHILL
Cont1 Pkg Mnfctr:		***Origin State:***	MASSACHUSETTS
Cont1 Pkg Mnfct Dt:		***Origin Postal:***	01835
Cont1 Pkg Serial NO:		***Origin Non US St:***	
C1 Pkg Last Test Dt:		***Origin Country:***	US
C1 Test Const Mat:		***Destination City:***	SAN DIEGO
C1 Pkg Dsign Pres.:		***Destination State:***	CALIFORNIA
C1 Dsign Press UOM:		***Destination Postal:***	92121
C1 Pkg Shell Thick:		***Destination Non US:***	
C1 Shell Thick UOM:		***Destination Country:***	US
C1 Head Thickness:		***Cont2 Package Type:***	Bottle
C1 Head Thick UOM:		***Cont2 Const Mat:***	Glass procelain or stoneware
C1 Pkg Srvc Pres.:		***Cont2 Pkg Capacity:***	2.50
C1 Srvc Press UOM:		***Cont2 Capacity UOM:***	LLT
C1 Valve/Device Fail?:	No	***Cont2 Pkg Amount:***	2.50
C1 Device Type:		***Cont2 Pkg Amt UOM:***	LLT

C1 Device Mnfctr:		***Cont2 Pkg No:***	1
C1 Device Model:		***Cont2 Pkg No Failed:***	1
NRC No:			
RAM Pkg Category:		***Haz NonHosp Public:***	0
RAM Pkg Cert.:	FALSE	***Haz NonHosp Old:***	0
RAM Pkg Cert. NBR:		***Tot Haz Non Hosp Inj:***	0
RAM Nuclide S:		***Total Hazmat Injuries:***	0
RAM Transport Index:		***Evacuation Indicator:***	No
RAM UOM:		***Public Evacuated:***	0
RAM Activity Rpted:		***Employees Evac:***	0
RAM UOM Rpted:		***Total Evacuated:***	0
RAM Activity:	0	***Total Evacuation Hrs:***	0
RAM Activity UOM:		***Major Artery Closed:***	No
RAM Mat Safety:		***Mjr Artery Hrs Closed:***	0
Spillage Result:	Yes	***Material Involved:***	No
Fire Result:	No	***Estimated Speed:***	0
Explosion Result:	No	***Weather Conditions:***	
Water Sewer Result:	No	***Vehicle Overturn:***	No
Gas Dispersion:	No	***Vehicle Left Roadway:***	No
Environment Damage:	No	***Passenger Aircraft:***	No
No Release Result:	No	***Cargo Baggage:***	
Fire EMS Report:	No	***Ship Non Transport:***	No
Fire EMS EMS Report:		***Ship Air First Flight:***	No
Police Report:	No	***Ship Air Subflight:***	No
Police Report No:		***Ship Init Transport:***	No
In House Cleanup:	Yes	***Ship Phase Transfer:***	No
Other Cleanup:	No	***Contact Name:***	RITA BURKE
Damage > 500:	No	***Contact Title:***	DANGEROUS GOODS MANAGER
Material Loss:	0	***Contact Business:***	United Parcel Service
Carrier Damage:	0	***Contact Street:***	55 Glenlake Parkway NE
Property Damage:	0	***Contact City:***	Atlanta
Response Cost:	0	***Contact State:***	GA
Remediation Cost:	0	***Contact Postal:***	30328
Damage Old Form:	0	***Contact Non US St:***	
Total Damages Amt:	0	***Contact Country:***	US
Hazmat Fatality:	No	***Inc. Report Prepared:***	Carrier
Haz Fatal Employees:	0	***HMIS Serious Incidnt:***	No
Haz Fatal Respndrs:	0	***HMIS Serious Fatality:***	No
Haz Fatal Gen Public:	0	***HMIS Serious Injury:***	No
Tot Hazmat Fatalities:	0	***HMIS Flight Plan:***	No
Non Hazmat Fatality:	No	***HMIS Serious Evacs:***	No
Non Hazmat Fatals:	0	***HMIS Major Artery:***	No
Hazmat Injury:	No	***HMIS Bulk Release:***	No
Haz Hospital Empl:	0	***HMIS Marine Pollutnt:***	No
Haz Hospital Resp:	0	***HMIS Radioactive:***	No
Haz Hosp Gen Public:	0	***HMIS Gen Pkg Type:***	OHMIR.Ref_Container.descr_txt
Haz Hosp Old Form:	0	***HMIS Container Code:***	4G
Total Haz Hosp Inj:	0	***HMIS Container Desc:***	Fiberboard box
Haz Non Hosp Empl:	0	***HMIS Bulk Incident:***	No
Haz Non Hosp Resp:	0	***Undeclared Shipment:***	No

Description of Events: LID BECAME LOOSE WAS NOT TIGHTENED OR SECURED IN TRANSIT. BOX WAS NOT WET BUT HAD AN

Recommend Actions Taken:	OFFENSIVE ODOR. NO COMMENTS PROVIDED.

HMIR Incident Reports

Report No:	X-2017050609	***Fed DOT Agency Nm:***	
Report Type:	A hazardous material incident	***Fed DOT Report No:***	
Date of Incident:	05/19/2017	***Report Submit Src:***	XML
Time of Incident:	1700	***Inc Multiple Rows:***	No
Haz Class Code:	3	***Inc Non US State:***	
Hazardous Class:	FLAMMABLE - COMBUSTIBLE LIQUID	***Mode Transport:***	Highway
Commodity Short Nm:	ACETONITRILE	***Transport Phase:***	IN TRANSIT
Commodity Long Nm:	ACETONITRILE	***Incident Occrrnce:***	
Trade Name:		***Mat Ship Approval?:***	No
ID No:	UN1648	***Mat Ship Approv No:***	
Haz Waste Ind:	No	***Undecl Hazmat Ship?:***	No
Haz Waste EPA No:		***Packaging Type:***	Non-Bulk
HMIS Tox Inhalation?:	No	***Packing Group:***	II
TIH Hazard Zone:		***Carrier Reporter:***	UNITED PARCEL SERVICE INC.
Qty Released:	5	***CR Street Name:***	55 GLENLAKE PKWY
Unit of Measure:	LGA	***CR City:***	ATLANTA
What Failed:	109	***CR State:***	GA
What Failed Desc:	Closure (e.g. Cap Top or Plug)	***CR Postal Code:***	30328-3498
How Failed Code:	308	***CR Non US State:***	
How Failed Desc:	Leaked	***CR Fed DOT ID:***	21800
Failure Cause Code:	508	***CR Hazmat Reg ID:***	
Failure Cause Desc:	Defective Component or Device	***CR Country:***	US
Ident. Markings:		***Shipper Name:***	FISHER SCIENTIFIC COMPANY LLC
Cont1 Pkging Type:	Drum	***Shipper Street Name:***	6722 BICKMORE AVE
Cont1 Const Mat:	Steel	***Shipper City:***	CHINO
Cont1 Head Type:	Removable	***Shipper State:***	CA
Cont1 Pkg Capacity:	0	***Shipper Postal:***	91708-9101
C1 Capacity UOM:		***Shipper Non US St:***	
Cont1 Pkg Amt:	0	***Shipper Country:***	US
C1 Pkg Amt UOM:		***Shipper Waybill:***	1Z9V34910325292012
Cont1 Pkg Number:		***Ship Hazmat Reg ID:***	
C1 Pkg NO Failed:		***Origin City:***	CHINO
Cont1 Pkg Mnfctr:		***Origin State:***	CALIFORNIA
Cont1 Pkg Mnfct Dt:		***Origin Postal:***	91708
Cont1 Pkg Serial NO:		***Origin Non US St:***	
C1 Pkg Last Test Dt:		***Origin Country:***	US
C1 Test Const Mat:		***Destination City:***	SAN DIEGO
C1 Pkg Dsign Pres.:		***Destination State:***	CALIFORNIA
C1 Dsign Press UOM:		***Destination Postal:***	92121
C1 Pkg Shell Thick:		***Destination Non US:***	
C1 Shell Thick UOM:		***Destination Country:***	US
C1 Head Thickness:		***Cont2 Package Type:***	
C1 Head Thick UOM:		***Cont2 Const Mat:***	
C1 Pkg Srvc Pres.:		***Cont2 Pkg Capacity:***	
C1 Srvc Press UOM:		***Cont2 Capacity UOM:***	
C1 Valve/Device Fail?:	No	***Cont2 Pkg Amount:***	

C1 Device Type:		**Cont2 Pkg Amt UOM:**	
C1 Device Mnfctr:		**Cont2 Pkg No:**	
C1 Device Model:		**Cont2 Pkg No Failed:**	
NRC No:			
RAM Pkg Category:		**Haz NonHosp Public:**	0
RAM Pkg Cert.:	FALSE	**Haz NonHosp Old:**	0
RAM Pkg Cert. NBR:		**Tot Haz Non Hosp Inj:**	0
RAM Nuclide S:		**Total Hazmat Injuries:**	0
RAM Transport Index:		**Evacuation Indicator:**	No
RAM UOM:		**Public Evacuated:**	0
RAM Activity Rpted:		**Employees Evac:**	0
RAM UOM Rpted:		**Total Evacuated:**	0
RAM Activity:	0	**Total Evacuation Hrs:**	0
RAM Activity UOM:		**Major Artery Closed:**	No
RAM Mat Safety:		**Mjr Artery Hrs Closed:**	0
Spillage Result:	Yes	**Material Involved:**	No
Fire Result:	No	**Estimated Speed:**	0
Explosion Result:	No	**Weather Conditions:**	
Water Sewer Result:	No	**Vehicle Overturn:**	No
Gas Dispersion:	No	**Vehicle Left Roadway:**	No
Environment Damage:	No	**Passenger Aircraft:**	No
No Release Result:	No	**Cargo Baggage:**	
Fire EMS Report:	No	**Ship Non Transport:**	No
Fire EMS EMS Report:		**Ship Air First Flight:**	No
Police Report:	No	**Ship Air Subflight:**	No
Police Report No:		**Ship Init Transport:**	No
In House Cleanup:	Yes	**Ship Phase Transfer:**	No
Other Cleanup:	No	**Contact Name:**	RITA BURKE
Damage > 500:	No	**Contact Title:**	DANGEROUS GOODS MANAGER
Material Loss:	0	**Contact Business:**	United Parcel Service
Carrier Damage:	0	**Contact Street:**	55 Glenlake Parkway NE
Property Damage:	0	**Contact City:**	Atlanta
Response Cost:	0	**Contact State:**	GA
Remediation Cost:	0	**Contact Postal:**	30328
Damage Old Form:	0	**Contact Non US St:**	
Total Damages Amt:	0	**Contact Country:**	US
Hazmat Fatality:	No	**Inc. Report Prepared:**	Carrier
Haz Fatal Employees:	0	**HMIS Serious Incidnt:**	No
Haz Fatal Respndrs:	0	**HMIS Serious Fatality:**	No
Haz Fatal Gen Public:	0	**HMIS Serious Injury:**	No
Tot Hazmat Fatalities:	0	**HMIS Flight Plan:**	No
Non Hazmat Fatality:	No	**HMIS Serious Evacs:**	No
Non Hazmat Fatals:	0	**HMIS Major Artery:**	No
Hazmat Injury:	No	**HMIS Bulk Release:**	No
Haz Hospital Empl:	0	**HMIS Marine Pollutnt:**	No
Haz Hospital Resp:	0	**HMIS Radioactive:**	No
Haz Hosp Gen Public:	0	**HMIS Gen Pkg Type:**	OHMIR.Ref_Container.descr_txt
Haz Hosp Old Form:	0	**HMIS Container Code:**	1A2
Total Haz Hosp Inj:	0	**HMIS Container Desc:**	Removable head steel drum
Haz Non Hosp Empl:	0	**HMIS Bulk Incident:**	No
Haz Non Hosp Resp:	0	**Undeclared Shipment:**	No

Description of Events: DRIVER NOTICED DRUM WAS LEAKING AND HAZMAT RESPONDER WAS GIVEN THE CONTAINER. HAZMAT RESPONDER SOLIDIFIED MATERIAL AND DISPOSED OF IT.

Recommend Actions Taken:

HMIR Incident Reports

Report No:	I-2009030014	***Fed DOT Agency Nm:***	
Report Type:	A hazardous material incident	***Fed DOT Report No:***	
Date of Incident:	02/05/2009	***Report Submit Src:***	Paper
Time of Incident:	1000	***Inc Multiple Rows:***	No
Haz Class Code:	3	***Inc Non US State:***	
Hazardous Class:	FLAMMABLE - COMBUSTIBLE LIQUID	***Mode Transport:***	Highway
Commodity Short Nm:	ISOPROPANOL OR ISOPROPYL	***Transport Phase:***	LOADING
Commodity Long Nm:	ISOPROPANOL OR ISOPROPYL ALCOHOL	***Incident Occrrnce:***	
Trade Name:	MET-L-CHEK	***Mat Ship Approval?:***	No
ID No:	UN1219	***Mat Ship Approv No:***	
Haz Waste Ind:	No	***Undecl Hazmat Ship?:***	No
Haz Waste EPA No:		***Packaging Type:***	Non-Bulk
HMIS Tox Inhalation?:	No	***Packing Group:***	II
TIH Hazard Zone:		***Carrier Reporter:***	UNITED PARCEL SERVICE INC.
Qty Released:	0.1250	***CR Street Name:***	55 GLENLAKE PKWY
Unit of Measure:	LGA	***CR City:***	ATLANTA
What Failed:	109	***CR State:***	GA
What Failed Desc:	Closure (e.g. Cap Top or Plug)	***CR Postal Code:***	30328-3498
How Failed Code:	308	***CR Non US State:***	
How Failed Desc:	Leaked	***CR Fed DOT ID:***	21800
Failure Cause Code:	508	***CR Hazmat Reg ID:***	
Failure Cause Desc:	Defective Component or Device	***CR Country:***	US
Ident. Markings:		***Shipper Name:***	MCKESSON MEDICAL-SURGICAL MEDIMART INC.
Cont1 Pkging Type:	Box	***Shipper Street Name:***	2800 E PHILADELPHIA ST
Cont1 Const Mat:	Fiberboard	***Shipper City:***	ONTARIO
Cont1 Head Type:		***Shipper State:***	CA
Cont1 Pkg Capacity:	8.1250	***Shipper Postal:***	91761-8523
C1 Capacity UOM:	LGA	***Shipper Non US St:***	
Cont1 Pkg Amt:	2	***Shipper Country:***	US
C1 Pkg Amt UOM:	LGA	***Shipper Waybill:***	1Z364R6A0357789757
Cont1 Pkg Number:	1	***Ship Hazmat Reg ID:***	
C1 Pkg NO Failed:	1	***Origin City:***	ONTARIO
Cont1 Pkg Mnfctr:		***Origin State:***	CALIFORNIA
Cont1 Pkg Mnfct Dt:		***Origin Postal:***	91761
Cont1 Pkg Serial NO:		***Origin Non US St:***	
C1 Pkg Last Test Dt:		***Origin Country:***	US
C1 Test Const Mat:		***Destination City:***	SAN DIEGO
C1 Pkg Dsign Pres.:		***Destination State:***	CALIFORNIA
C1 Dsign Press UOM:		***Destination Postal:***	92103
C1 Pkg Shell Thick:		***Destination Non US:***	
C1 Shell Thick UOM:		***Destination Country:***	US
C1 Head Thickness:		***Cont2 Package Type:***	Bottle
C1 Head Thick UOM:		***Cont2 Const Mat:***	Plastic
C1 Pkg Srvc Pres.:		***Cont2 Pkg Capacity:***	1

C1 Srvc Press UOM:		**Cont2 Capacity UOM:**	LGA
C1 Valve/Device Fail?:	No	**Cont2 Pkg Amount:**	1
C1 Device Type:		**Cont2 Pkg Amt UOM:**	LGA
C1 Device Mnfctr:		**Cont2 Pkg No:**	2
C1 Device Model:		**Cont2 Pkg No Failed:**	1
NRC No:			
RAM Pkg Category:		**Haz NonHosp Public:**	0
RAM Pkg Cert.:	FALSE	**Haz NonHosp Old:**	0
RAM Pkg Cert. NBR:		**Tot Haz Non Hosp Inj:**	0
RAM Nuclide S:		**Total Hazmat Injuries:**	0
RAM Transport Index:		**Evacuation Indicator:**	No
RAM UOM:		**Public Evacuated:**	0
RAM Activity Rpted:		**Employees Evac:**	0
RAM UOM Rpted:		**Total Evacuated:**	0
RAM Activity:	0	**Total Evacuation Hrs:**	0
RAM Activity UOM:		**Major Artery Closed:**	No
RAM Mat Safety:		**Mjr Artery Hrs Closed:**	0
Spillage Result:	Yes	**Material Involved:**	No
Fire Result:	No	**Estimated Speed:**	0
Explosion Result:	No	**Weather Conditions:**	
Water Sewer Result:	No	**Vehicle Overturn:**	No
Gas Dispersion:	No	**Vehicle Left Roadway:**	No
Environment Damage:	No	**Passenger Aircraft:**	No
No Release Result:	No	**Cargo Baggage:**	
Fire EMS Report:	No	**Ship Non Transport:**	No
Fire EMS EMS Report:		**Ship Air First Flight:**	No
Police Report:	No	**Ship Air Subflight:**	No
Police Report No:		**Ship Init Transport:**	No
In House Cleanup:	Yes	**Ship Phase Transfer:**	No
Other Cleanup:	No	**Contact Name:**	BRAD COOK
Damage > 500:	No	**Contact Title:**	DIRECTOR DANGEROUS GOODS
Material Loss:	0	**Contact Business:**	UNITED PARCEL SERVICE
Carrier Damage:	0	**Contact Street:**	55 GLENLAKE PKWY
Property Damage:	0	**Contact City:**	ATLANTA
Response Cost:	0	**Contact State:**	GA
Remediation Cost:	0	**Contact Postal:**	30328
Damage Old Form:	0	**Contact Non US St:**	
Total Damages Amt:	0	**Contact Country:**	US
Hazmat Fatality:	No	**Inc. Report Prepared:**	Carrier
Haz Fatal Employees:	0	**HMIS Serious Incidnt:**	No
Haz Fatal Respndrs:	0	**HMIS Serious Fatality:**	No
Haz Fatal Gen Public:	0	**HMIS Serious Injury:**	No
Tot Hazmat Fatalities:	0	**HMIS Flight Plan:**	No
Non Hazmat Fatality:	No	**HMIS Serious Evacs:**	No
Non Hazmat Fatals:	0	**HMIS Major Artery:**	No
Hazmat Injury:	No	**HMIS Bulk Release:**	No
Haz Hospital Empl:	0	**HMIS Marine Pollutnt:**	No
Haz Hospital Resp:	0	**HMIS Radioactive:**	No
Haz Hosp Gen Public:	0	**HMIS Gen Pkg Type:**	OHMIR.Ref_Container.descr_txt
Haz Hosp Old Form:	0	**HMIS Container Code:**	BOX FBR
Total Haz Hosp Inj:	0	**HMIS Container Desc:**	Fiberboard box or carton

Haz Non Hosp Empl:	0	***HMIS Bulk Incident:***	No
Haz Non Hosp Resp:	0	***Undeclared Shipment:***	No

Description of Events: RESPONDED TO WET PKG WITH PPE. FOLLOWED RESPONSE SHEET & DECISION TREE TO CONTAIN & PROCESS THROUGH DMP.

Recommend Actions Taken: NO COMMENT PROVIDED

HMIR Incident Reports

Report No:	X-2017050273	***Fed DOT Agency Nm:***	
Report Type:	A hazardous material incident	***Fed DOT Report No:***	
Date of Incident:	04/28/2017	***Report Submit Src:***	XML
Time of Incident:	0511	***Inc Multiple Rows:***	No
Haz Class Code:	3	***Inc Non US State:***	
Hazardous Class:	FLAMMABLE - COMBUSTIBLE LIQUID	***Mode Transport:***	Highway
Commodity Short Nm:	ISOPROPANOL OR ISOPROPYL	***Transport Phase:***	UNLOADING
Commodity Long Nm:	ISOPROPANOL OR ISOPROPYL ALCOHOL	***Incident Occrrnce:***	
Trade Name:		***Mat Ship Approval?:***	No
ID No:	UN1219	***Mat Ship Approv No:***	
Haz Waste Ind:	No	***Undecl Hazmat Ship?:***	No
Haz Waste EPA No:		***Packaging Type:***	Non-Bulk
HMIS Tox Inhalation?:	No	***Packing Group:***	II
TIH Hazard Zone:		***Carrier Reporter:***	UNITED PARCEL SERVICE INC.
Qty Released:	0.015625	***CR Street Name:***	55 GLENLAKE PKWY
Unit of Measure:	LGA	***CR City:***	ATLANTA
What Failed:	109	***CR State:***	GA
What Failed Desc:	Closure (e.g. Cap Top or Plug)	***CR Postal Code:***	30328-3498
How Failed Code:	306	***CR Non US State:***	
How Failed Desc:	Failed to Operate	***CR Fed DOT ID:***	21800
Failure Cause Code:	508	***CR Hazmat Reg ID:***	
Failure Cause Desc:	Defective Component or Device	***CR Country:***	US
Ident. Markings:		***Shipper Name:***	VWR INTERNATIONAL LLC
Cont1 Pkging Type:	Box	***Shipper Street Name:***	2039 CENTER SQ RD
Cont1 Const Mat:	Fiberboard	***Shipper City:***	BRIDGEPORT
Cont1 Head Type:		***Shipper State:***	NJ
Cont1 Pkg Capacity:	0	***Shipper Postal:***	08014
C1 Capacity UOM:		***Shipper Non US St:***	
Cont1 Pkg Amt:	0	***Shipper Country:***	US
C1 Pkg Amt UOM:		***Shipper Waybill:***	1Z0727780386324948
Cont1 Pkg Number:		***Ship Hazmat Reg ID:***	
C1 Pkg NO Failed:		***Origin City:***	BRIDGEPORT
Cont1 Pkg Mnfctr:		***Origin State:***	NEW JERSEY
Cont1 Pkg Mnfct Dt:		***Origin Postal:***	08014
Cont1 Pkg Serial NO:		***Origin Non US St:***	
C1 Pkg Last Test Dt:		***Origin Country:***	US
C1 Test Const Mat:		***Destination City:***	SAN DIEGO
C1 Pkg Dsign Pres.:		***Destination State:***	CALIFORNIA
C1 Dsign Press UOM:		***Destination Postal:***	92126
C1 Pkg Shell Thick:		***Destination Non US:***	
C1 Shell Thick UOM:		***Destination Country:***	US
C1 Head Thickness:		***Cont2 Package Type:***	
C1 Head Thick UOM:		***Cont2 Const Mat:***	

C1 Pkg Srvc Pres.:		**Cont2 Pkg Capacity:**	
C1 Srvc Press UOM:		**Cont2 Capacity UOM:**	
C1 Valve/Device Fail?:	No	**Cont2 Pkg Amount:**	
C1 Device Type:		**Cont2 Pkg Amt UOM:**	
C1 Device Mnfctr:		**Cont2 Pkg No:**	
C1 Device Model:		**Cont2 Pkg No Failed:**	
NRC No:			

RAM Pkg Category:		**Haz NonHosp Public:**	0
RAM Pkg Cert.:	FALSE	**Haz NonHosp Old:**	0
RAM Pkg Cert. NBR:		**Tot Haz Non Hosp Inj:**	0
RAM Nuclide S:		**Total Hazmat Injuries:**	0
RAM Transport Index:		**Evacuation Indicator:**	No
RAM UOM:		**Public Evacuated:**	0
RAM Activity Rpted:		**Employees Evac:**	0
RAM UOM Rpted:		**Total Evacuated:**	0
RAM Activity:	0	**Total Evacuation Hrs:**	0
RAM Activity UOM:		**Major Artery Closed:**	No
RAM Mat Safety:		**Mjr Artery Hrs Closed:**	0
Spillage Result:	Yes	**Material Involved:**	No
Fire Result:	No	**Estimated Speed:**	0
Explosion Result:	No	**Weather Conditions:**	
Water Sewer Result:	No	**Vehicle Overturn:**	No
Gas Dispersion:	No	**Vehicle Left Roadway:**	No
Environment Damage:	No	**Passenger Aircraft:**	No
No Release Result:	No	**Cargo Baggage:**	
Fire EMS Report:	No	**Ship Non Transport:**	No
Fire EMS EMS Report:		**Ship Air First Flight:**	No
Police Report:	No	**Ship Air Subflight:**	No
Police Report No:		**Ship Init Transport:**	No
In House Cleanup:	Yes	**Ship Phase Transfer:**	No
Other Cleanup:	No	**Contact Name:**	RITA BURKE
Damage > 500:	No	**Contact Title:**	DANGEROUS GOODS MANAGER
Material Loss:	0	**Contact Business:**	United Parcel Service
Carrier Damage:	0	**Contact Street:**	55 Glenlake Parkway NE
Property Damage:	0	**Contact City:**	Atlanta
Response Cost:	0	**Contact State:**	GA
Remediation Cost:	0	**Contact Postal:**	30328
Damage Old Form:	0	**Contact Non US St:**	
Total Damages Amt:	0	**Contact Country:**	US
Hazmat Fatality:	No	**Inc. Report Prepared:**	Carrier
Haz Fatal Employees:	0	**HMIS Serious Incidnt:**	No
Haz Fatal Respndrs:	0	**HMIS Serious Fatality:**	No
Haz Fatal Gen Public:	0	**HMIS Serious Injury:**	No
Tot Hazmat Fatalities:	0	**HMIS Flight Plan:**	No
Non Hazmat Fatality:	No	**HMIS Serious Evacs:**	No
Non Hazmat Fatals:	0	**HMIS Major Artery:**	No
Hazmat Injury:	No	**HMIS Bulk Release:**	No
Haz Hospital Empl:	0	**HMIS Marine Pollutnt:**	No
Haz Hospital Resp:	0	**HMIS Radioactive:**	No
Haz Hosp Gen Public:	0	**HMIS Gen Pkg Type:**	OHMIR.Ref_Container.descr_txt
Haz Hosp Old Form:	0	**HMIS Container Code:**	4G

Total Haz Hosp Inj:	0	**HMIS Container Desc:**	Fiberboard box
Haz Non Hosp Empl:	0	**HMIS Bulk Incident:**	No
Haz Non Hosp Resp:	0	**Undeclared Shipment:**	No

Description of Events: RESPONDER WAS CALLED OUT TO A LEAKER ON THE BOX LINE SPACE 222. IN FULL PPE RESPONDER TESTED THE PH LEVEL ISOLATED THE LEAKING PACKAGE AND CLEANED THE FLOOR. THEN TOOK LEAKING PACKAGE TO DMP FOR FURTHER PROCESSING FOLLOWING THE DECISION TREE AND CORRESPONDING CONTAINMENT SHEETS.

Recommend Actions Taken:

HMIR Incident Reports

Report No:	I-2009110006	**Fed DOT Agency Nm:**	
Report Type:	A hazardous material incident	**Fed DOT Report No:**	
Date of Incident:	10/26/2009	**Report Submit Src:**	Paper
Time of Incident:	0800	**Inc Multiple Rows:**	No
Haz Class Code:	3	**Inc Non US State:**	
Hazardous Class:	FLAMMABLE - COMBUSTIBLE LIQUID	**Mode Transport:**	Highway
Commodity Short Nm:	ETHANOL OR ETHYL ALCOHOL	**Transport Phase:**	LOADING
Commodity Long Nm:	ETHANOL OR ETHYL ALCOHOL OR ETHANOL SOLUTIONS OR ETHYL ALCOHOL SOLUTIONS	**Incident Occrrnce:**	
Trade Name:	CS ALCOHOL 70% HISTO	**Mat Ship Approval?:**	No
ID No:	UN1170	**Mat Ship Approv No:**	
Haz Waste Ind:	No	**Undecl Hazmat Ship?:**	No
Haz Waste EPA No:		**Packaging Type:**	Non-Bulk
HMIS Tox Inhalation?:	No	**Packing Group:**	II
TIH Hazard Zone:		**Carrier Reporter:**	UNITED PARCEL SERVICE INC.
Qty Released:	0.1250	**CR Street Name:**	55 GLENLAKE PKWY
Unit of Measure:	LGA	**CR City:**	ATLANTA
What Failed:	161	**CR State:**	GA
What Failed Desc:	Weld or Seam	**CR Postal Code:**	30328-3498
How Failed Code:	308	**CR Non US State:**	
How Failed Desc:	Leaked	**CR Fed DOT ID:**	21800
Failure Cause Code:	508	**CR Hazmat Reg ID:**	
Failure Cause Desc:	Defective Component or Device	**CR Country:**	US
Ident. Markings:	N/A	**Shipper Name:**	FISHER SCIENTIFIC COMPANY LLC
Cont1 Pkging Type:	Box	**Shipper Street Name:**	6722 BICKMORE AVE
Cont1 Const Mat:	Fiberboard	**Shipper City:**	CHINO
Cont1 Head Type:		**Shipper State:**	CA
Cont1 Pkg Capacity:	8.1250	**Shipper Postal:**	91708-9101
C1 Capacity UOM:	LGA	**Shipper Non US St:**	
Cont1 Pkg Amt:	5.2836	**Shipper Country:**	US
C1 Pkg Amt UOM:	LGA	**Shipper Waybill:**	1Z9V34910395230840
Cont1 Pkg Number:	1	**Ship Hazmat Reg ID:**	
C1 Pkg NO Failed:	1	**Origin City:**	CHINO
Cont1 Pkg Mnfctr:		**Origin State:**	CALIFORNIA
Cont1 Pkg Mnfct Dt:		**Origin Postal:**	91710
Cont1 Pkg Serial NO:		**Origin Non US St:**	
C1 Pkg Last Test Dt:		**Origin Country:**	US
C1 Test Const Mat:		**Destination City:**	SAN DIEGO
C1 Pkg Dsign Pres.:		**Destination State:**	CALIFORNIA
C1 Dsign Press UOM:		**Destination Postal:**	92126
C1 Pkg Shell Thick:		**Destination Non US:**	

C1 Shell Thick UOM:		**Destination Country:**	US
C1 Head Thickness:		**Cont2 Package Type:**	Can
C1 Head Thick UOM:		**Cont2 Const Mat:**	Metal (any type)
C1 Pkg Srvc Pres.:		**Cont2 Pkg Capacity:**	20
C1 Srvc Press UOM:		**Cont2 Capacity UOM:**	LLT
C1 Valve/Device Fail?:	No	**Cont2 Pkg Amount:**	20
C1 Device Type:		**Cont2 Pkg Amt UOM:**	LLT
C1 Device Mnfctr:		**Cont2 Pkg No:**	1
C1 Device Model:		**Cont2 Pkg No Failed:**	1
NRC No:			

RAM Pkg Category:		**Haz NonHosp Public:**	0
RAM Pkg Cert.:	FALSE	**Haz NonHosp Old:**	0
RAM Pkg Cert. NBR:		**Tot Haz Non Hosp Inj:**	0
RAM Nuclide S:		**Total Hazmat Injuries:**	0
RAM Transport Index:		**Evacuation Indicator:**	No
RAM UOM:		**Public Evacuated:**	0
RAM Activity Rpted:		**Employees Evac:**	0
RAM UOM Rpted:		**Total Evacuated:**	0
RAM Activity:	0	**Total Evacuation Hrs:**	0
RAM Activity UOM:		**Major Artery Closed:**	No
RAM Mat Safety:		**Mjr Artery Hrs Closed:**	0
Spillage Result:	Yes	**Material Involved:**	No
Fire Result:	No	**Estimated Speed:**	0
Explosion Result:	No	**Weather Conditions:**	
Water Sewer Result:	No	**Vehicle Overturn:**	No
Gas Dispersion:	No	**Vehicle Left Roadway:**	No
Environment Damage:	No	**Passenger Aircraft:**	No
No Release Result:	No	**Cargo Baggage:**	
Fire EMS Report:	No	**Ship Non Transport:**	No
Fire EMS EMS Report:		**Ship Air First Flight:**	No
Police Report:	No	**Ship Air Subflight:**	No
Police Report No:		**Ship Init Transport:**	No
In House Cleanup:	Yes	**Ship Phase Transfer:**	No
Other Cleanup:	No	**Contact Name:**	BRAD COOK
Damage > 500:	No	**Contact Title:**	DIRECTOR DANGEROUS GOODS
Material Loss:	0	**Contact Business:**	UNITED PARCEL SERVICE
Carrier Damage:	0	**Contact Street:**	55 GLENLAKE PKWY
Property Damage:	0	**Contact City:**	ATLANTA
Response Cost:	0	**Contact State:**	GA
Remediation Cost:	0	**Contact Postal:**	30328
Damage Old Form:	0	**Contact Non US St:**	
Total Damages Amt:	0	**Contact Country:**	US
Hazmat Fatality:	No	**Inc. Report Prepared:**	Carrier
Haz Fatal Employees:	0	**HMIS Serious Incidnt:**	No
Haz Fatal Respndrs:	0	**HMIS Serious Fatality:**	No
Haz Fatal Gen Public:	0	**HMIS Serious Injury:**	No
Tot Hazmat Fatalities:	0	**HMIS Flight Plan:**	No
Non Hazmat Fatality:	No	**HMIS Serious Evacs:**	No
Non Hazmat Fatals:	0	**HMIS Major Artery:**	No
Hazmat Injury:	No	**HMIS Bulk Release:**	No
Haz Hospital Empl:	0	**HMIS Marine Pollutnt:**	No

Haz Hospital Resp:	0	**HMIS Radioactive:**	No
Haz Hosp Gen Public:	0	**HMIS Gen Pkg Type:**	OHMIR.Ref_Container.descr_txt
Haz Hosp Old Form:	0	**HMIS Container Code:**	BOX FBR
Total Haz Hosp Inj:	0	**HMIS Container Desc:**	Fiberboard box or carton
Haz Non Hosp Empl:	0	**HMIS Bulk Incident:**	No
Haz Non Hosp Resp:	0	**Undeclared Shipment:**	No

Description of Events: INNER RECEPTACLE APPEARS TO BE LEAKING FROM SEAM AT BOTTOM OF DRUM.

Recommend Actions Taken: NO COMMENT PROVIDED.

HMIR Incident Reports

Report No:	I-1993010223	**Fed DOT Agency Nm:**	
Report Type:	A hazardous material incident	**Fed DOT Report No:**	
Date of Incident:	12/10/1992	**Report Submit Src:**	Paper
Time of Incident:	0655	**Inc Multiple Rows:**	No
Haz Class Code:	8	**Inc Non US State:**	
Hazardous Class:	CORROSIVE MATERIAL	**Mode Transport:**	Highway
Commodity Short Nm:	DISINFECTANTS LIQUID C	**Transport Phase:**	UNLOADING
Commodity Long Nm:	DISINFECTANTS LIQUID CORROSIVE N.O.S.	**Incident Occrrnce:**	
Trade Name:		**Mat Ship Approval?:**	No
ID No:	UN1903	**Mat Ship Approv No:**	
Haz Waste Ind:	No	**Undecl Hazmat Ship?:**	No
Haz Waste EPA No:		**Packaging Type:**	Non-Bulk
HMIS Tox Inhalation?:	No	**Packing Group:**	
TIH Hazard Zone:		**Carrier Reporter:**	UNITED PARCEL SERVICE INC. (OH)
Qty Released:	0.007813	**CR Street Name:**	1400 PERIMETER CTR
Unit of Measure:	LGA	**CR City:**	ATLANTA
What Failed:		**CR State:**	GA
What Failed Desc:		**CR Postal Code:**	30346
How Failed Code:		**CR Non US State:**	
How Failed Desc:		**CR Fed DOT ID:**	0
Failure Cause Code:	526	**CR Hazmat Reg ID:**	
Failure Cause Desc:	Loose Closure Component or Device	**CR Country:**	US
Ident. Markings:		**Shipper Name:**	DIVERSEY CORP
Cont1 Pkging Type:		**Shipper Street Name:**	12025 TECH CENTER DR
Cont1 Const Mat:		**Shipper City:**	LIVONIA
Cont1 Head Type:		**Shipper State:**	MI
Cont1 Pkg Capacity:	1	**Shipper Postal:**	48150-2122
C1 Capacity UOM:	LGA	**Shipper Non US St:**	
Cont1 Pkg Amt:		**Shipper Country:**	US
C1 Pkg Amt UOM:		**Shipper Waybill:**	
Cont1 Pkg Number:	1	**Ship Hazmat Reg ID:**	
C1 Pkg NO Failed:	1	**Origin City:**	LIVONIA
Cont1 Pkg Mnfctr:	NOT REPORTED BY CARRIER	**Origin State:**	MICHIGAN
Cont1 Pkg Mnfct Dt:		**Origin Postal:**	48150
Cont1 Pkg Serial NO:		**Origin Non US St:**	
C1 Pkg Last Test Dt:		**Origin Country:**	US
C1 Test Const Mat:		**Destination City:**	SAN DIEGO
C1 Pkg Dsign Pres.:		**Destination State:**	CALIFORNIA
C1 Dsign Press UOM:		**Destination Postal:**	92101

C1 Pkg Shell Thick:		***Destination Non US:***	
C1 Shell Thick UOM:		***Destination Country:***	US
C1 Head Thickness:		***Cont2 Package Type:***	
C1 Head Thick UOM:		***Cont2 Const Mat:***	
C1 Pkg Srvc Pres.:		***Cont2 Pkg Capacity:***	1
C1 Srvc Press UOM:		***Cont2 Capacity UOM:***	LGA
C1 Valve/Device Fail?:	No	***Cont2 Pkg Amount:***	
C1 Device Type:		***Cont2 Pkg Amt UOM:***	
C1 Device Mnfctr:		***Cont2 Pkg No:***	1
C1 Device Model:		***Cont2 Pkg No Failed:***	1
NRC No:			

RAM Pkg Category:		***Haz NonHosp Public:***	0
RAM Pkg Cert.:	FALSE	***Haz NonHosp Old:***	0
RAM Pkg Cert. NBR:		***Tot Haz Non Hosp Inj:***	0
RAM Nuclide S:		***Total Hazmat Injuries:***	0
RAM Transport Index:		***Evacuation Indicator:***	No
RAM UOM:		***Public Evacuated:***	0
RAM Activity Rpted:		***Employees Evac:***	0
RAM UOM Rpted:		***Total Evacuated:***	0
RAM Activity:		***Total Evacuation Hrs:***	0
RAM Activity UOM:		***Major Artery Closed:***	No
RAM Mat Safety:		***Mjr Artery Hrs Closed:***	0
Spillage Result:	Yes	***Material Involved:***	No
Fire Result:	No	***Estimated Speed:***	0
Explosion Result:	No	***Weather Conditions:***	
Water Sewer Result:	No	***Vehicle Overturn:***	No
Gas Dispersion:	No	***Vehicle Left Roadway:***	No
Environment Damage:	No	***Passenger Aircraft:***	No
No Release Result:	No	***Cargo Baggage:***	
Fire EMS Report:	No	***Ship Non Transport:***	No
Fire EMS EMS Report:		***Ship Air First Flight:***	No
Police Report:	No	***Ship Air Subflight:***	No
Police Report No:		***Ship Init Transport:***	No
In House Cleanup:	No	***Ship Phase Transfer:***	No
Other Cleanup:	No	***Contact Name:***	CHRIS REAL
Damage > 500:	No	***Contact Title:***	HAZMAT/REWRAP CLERK
Material Loss:	10	***Contact Business:***	
Carrier Damage:	0	***Contact Street:***	
Property Damage:	0	***Contact City:***	
Response Cost:	0	***Contact State:***	
Remediation Cost:	50	***Contact Postal:***	
Damage Old Form:	0	***Contact Non US St:***	
Total Damages Amt:	60	***Contact Country:***	US
Hazmat Fatality:	No	***Inc. Report Prepared:***	
Haz Fatal Employees:	0	***HMIS Serious Incidnt:***	No
Haz Fatal Respndrs:	0	***HMIS Serious Fatality:***	No
Haz Fatal Gen Public:	0	***HMIS Serious Injury:***	No
Tot Hazmat Fatalities:	0	***HMIS Flight Plan:***	No
Non Hazmat Fatality:	No	***HMIS Serious Evacs:***	No
Non Hazmat Fatals:	0	***HMIS Major Artery:***	No
Hazmat Injury:	No	***HMIS Bulk Release:***	No

Haz Hospital Empl:	0	**HMIS Marine Pollutnt:**	No
Haz Hospital Resp:	0	**HMIS Radioactive:**	No
Haz Hosp Gen Public:	0	**HMIS Gen Pkg Type:**	OHMIR.Ref_Container.descr_txt
Haz Hosp Old Form:	0	**HMIS Container Code:**	12B
Total Haz Hosp Inj:	0	**HMIS Container Desc:**	Boxes
Haz Non Hosp Empl:	0	**HMIS Bulk Incident:**	No
Haz Non Hosp Resp:	0	**Undeclared Shipment:**	No

Description of Events: PACKAGE WAS DAMAGED INTERNALLY DUE TO LOOSE FITTINGS. PACKAGE WAS REPACKED AND SENT ON TO CONSIGNEE. DAMAGED PORTION WAS SCRAPPED ACCORDING TO HAZMAT RESPONSE AND DISPOSAL PROCEDURES.

Recommend Actions Taken:

HMIR Incident Reports

Report No:	I-2009060244	**Fed DOT Agency Nm:**	
Report Type:	A hazardous material incident	**Fed DOT Report No:**	
Date of Incident:	05/19/2009	**Report Submit Src:**	Paper
Time of Incident:	0800	**Inc Multiple Rows:**	No
Haz Class Code:	3	**Inc Non US State:**	
Hazardous Class:	FLAMMABLE - COMBUSTIBLE LIQUID	**Mode Transport:**	Air
Commodity Short Nm:	ETHYL ACETATE	**Transport Phase:**	LOADING
Commodity Long Nm:	ETHYL ACETATE	**Incident Occrrnce:**	SORT CENTER
Trade Name:	PAINT	**Mat Ship Approval?:**	No
ID No:	UN1173	**Mat Ship Approv No:**	
Haz Waste Ind:	No	**Undecl Hazmat Ship?:**	No
Haz Waste EPA No:		**Packaging Type:**	Non-Bulk
HMIS Tox Inhalation?:	No	**Packing Group:**	III
TIH Hazard Zone:		**Carrier Reporter:**	UNITED PARCEL SERVICE INC.
Qty Released:	0.264180	**CR Street Name:**	55 GLENLAKE PKWY
Unit of Measure:	LGA	**CR City:**	ATLANTA
What Failed:	103	**CR State:**	GA
What Failed Desc:	Basic Material	**CR Postal Code:**	30328-3498
How Failed Code:	304	**CR Non US State:**	
How Failed Desc:	Cracked	**CR Fed DOT ID:**	21800
Failure Cause Code:	521	**CR Hazmat Reg ID:**	
Failure Cause Desc:	Inadequate Preparation for Transportation	**CR Country:**	US
Ident. Markings:	4G/XI7.5/S/09/USA/M4109	**Shipper Name:**	ALDRICH CHEMICAL CO. LLC
Cont1 Pkging Type:		**Shipper Street Name:**	6000 N TEUTONIA AVE
Cont1 Const Mat:		**Shipper City:**	MILWAUKEE
Cont1 Head Type:		**Shipper State:**	WI
Cont1 Pkg Capacity:	4.623010	**Shipper Postal:**	53209-3645
C1 Capacity UOM:	LGA	**Shipper Non US St:**	
Cont1 Pkg Amt:	0.264180	**Shipper Country:**	US
C1 Pkg Amt UOM:	LGA	**Shipper Waybill:**	1ZX539040205998061
Cont1 Pkg Number:	1	**Ship Hazmat Reg ID:**	
C1 Pkg NO Failed:	1	**Origin City:**	MILWAUKEE
Cont1 Pkg Mnfctr:		**Origin State:**	WISCONSIN
Cont1 Pkg Mnfct Dt:		**Origin Postal:**	53209
Cont1 Pkg Serial NO:		**Origin Non US St:**	
C1 Pkg Last Test Dt:		**Origin Country:**	US
C1 Test Const Mat:		**Destination City:**	SAN DIEGO

C1 Pkg Dsign Pres.:		**Destination State:**	CALIFORNIA
C1 Dsign Press UOM:		**Destination Postal:**	92121
C1 Pkg Shell Thick:		**Destination Non US:**	
C1 Shell Thick UOM:		**Destination Country:**	US
C1 Head Thickness:		**Cont2 Package Type:**	
C1 Head Thick UOM:		**Cont2 Const Mat:**	
C1 Pkg Srvc Pres.:		**Cont2 Pkg Capacity:**	
C1 Srvc Press UOM:		**Cont2 Capacity UOM:**	
C1 Valve/Device Fail?:	No	**Cont2 Pkg Amount:**	
C1 Device Type:		**Cont2 Pkg Amt UOM:**	
C1 Device Mnfctr:		**Cont2 Pkg No:**	
C1 Device Model:		**Cont2 Pkg No Failed:**	
NRC No:			

RAM Pkg Category:		**Haz NonHosp Public:**	0
RAM Pkg Cert.:	FALSE	**Haz NonHosp Old:**	0
RAM Pkg Cert. NBR:		**Tot Haz Non Hosp Inj:**	0
RAM Nuclide S:		**Total Hazmat Injuries:**	0
RAM Transport Index:		**Evacuation Indicator:**	No
RAM UOM:		**Public Evacuated:**	0
RAM Activity Rpted:		**Employees Evac:**	0
RAM UOM Rpted:		**Total Evacuated:**	0
RAM Activity:	0	**Total Evacuation Hrs:**	0
RAM Activity UOM:		**Major Artery Closed:**	No
RAM Mat Safety:		**Mjr Artery Hrs Closed:**	0
Spillage Result:	Yes	**Material Involved:**	No
Fire Result:	No	**Estimated Speed:**	0
Explosion Result:	No	**Weather Conditions:**	
Water Sewer Result:	No	**Vehicle Overturn:**	No
Gas Dispersion:	No	**Vehicle Left Roadway:**	No
Environment Damage:	No	**Passenger Aircraft:**	No
No Release Result:	No	**Cargo Baggage:**	
Fire EMS Report:	No	**Ship Non Transport:**	No
Fire EMS EMS Report:		**Ship Air First Flight:**	Yes
Police Report:	No	**Ship Air Subflight:**	No
Police Report No:		**Ship Init Transport:**	No
In House Cleanup:	Yes	**Ship Phase Transfer:**	Yes
Other Cleanup:	No	**Contact Name:**	BRAD COOK
Damage > 500:	No	**Contact Title:**	DIRECTOR DANGEROUS GOODS
Material Loss:	0	**Contact Business:**	UNITED PARCEL SERVICE
Carrier Damage:	0	**Contact Street:**	55 GLENLAKE PKWY
Property Damage:	0	**Contact City:**	ATLANTA
Response Cost:	0	**Contact State:**	GA
Remediation Cost:	0	**Contact Postal:**	30328
Damage Old Form:	0	**Contact Non US St:**	
Total Damages Amt:	0	**Contact Country:**	US
Hazmat Fatality:	No	**Inc. Report Prepared:**	Carrier
Haz Fatal Employees:	0	**HMIS Serious Incidnt:**	No
Haz Fatal Respndrs:	0	**HMIS Serious Fatality:**	No
Haz Fatal Gen Public:	0	**HMIS Serious Injury:**	No
Tot Hazmat Fatalities:	0	**HMIS Flight Plan:**	No
Non Hazmat Fatality:	No	**HMIS Serious Evacs:**	No

Non Hazmat Fatals:	0	**HMIS Major Artery:**	No
Hazmat Injury:	No	**HMIS Bulk Release:**	No
Haz Hospital Empl:	0	**HMIS Marine Pollutnt:**	No
Haz Hospital Resp:	0	**HMIS Radioactive:**	No
Haz Hosp Gen Public:	0	**HMIS Gen Pkg Type:**	OHMIR.Ref_Container.descr_txt
Haz Hosp Old Form:	0	**HMIS Container Code:**	4G
Total Haz Hosp Inj:	0	**HMIS Container Desc:**	Fiberboard box
Haz Non Hosp Empl:	0	**HMIS Bulk Incident:**	No
Haz Non Hosp Resp:	0	**Undeclared Shipment:**	No

Description of Events: RESPONDED TO WET PKG WITH PPE. FOLLOWED DECISION TREE & RESPONSE SHEET TO PROCESS THROUGH DMP.

Recommend Actions Taken: NO COMMENTS PROVIDED.

HMIR Incident Reports

Report No:	I-2007080026	**Fed DOT Agency Nm:**	
Report Type:	A hazardous material incident	**Fed DOT Report No:**	
Date of Incident:	07/03/2007	**Report Submit Src:**	Paper
Time of Incident:	0700	**Inc Multiple Rows:**	No
Haz Class Code:	8	**Inc Non US State:**	
Hazardous Class:	CORROSIVE MATERIAL	**Mode Transport:**	Highway
Commodity Short Nm:	AMINES LIQUID CORROSIV	**Transport Phase:**	UNLOADING
Commodity Long Nm:	AMINES LIQUID CORROSIVE N.O.S. OR POLYAMINES LIQUID CORROSIVE N.O.S.	**Incident Occrrnce:**	
Trade Name:	BIS 2-DIMETHYLAMINOETHYL ETHER	**Mat Ship Approval?:**	No
ID No:	UN2735	**Mat Ship Approv No:**	
Haz Waste Ind:	No	**Undecl Hazmat Ship?:**	No
Haz Waste EPA No:		**Packaging Type:**	Non-Bulk
HMIS Tox Inhalation?:	No	**Packing Group:**	II
TIH Hazard Zone:		**Carrier Reporter:**	UNITED PARCEL SERVICE INC.
Qty Released:	0.0625	**CR Street Name:**	55 GLENLAKE PKWY
Unit of Measure:	LGA	**CR City:**	ATLANTA
What Failed:	109	**CR State:**	GA
What Failed Desc:	Closure (e.g. Cap Top or Plug)	**CR Postal Code:**	30328-3498
How Failed Code:	308	**CR Non US State:**	
How Failed Desc:	Leaked	**CR Fed DOT ID:**	21800
Failure Cause Code:	508	**CR Hazmat Reg ID:**	
Failure Cause Desc:	Defective Component or Device	**CR Country:**	US
Ident. Markings:		**Shipper Name:**	WATKINS & ASSOCIATES INC.
Cont1 Pkging Type:	Box	**Shipper Street Name:**	200 BUXTON CT NW
Cont1 Const Mat:	Fiberboard	**Shipper City:**	LILBURN
Cont1 Head Type:		**Shipper State:**	GA
Cont1 Pkg Capacity:	11.8750	**Shipper Postal:**	30047-5945
C1 Capacity UOM:	LGA	**Shipper Non US St:**	
Cont1 Pkg Amt:	2	**Shipper Country:**	US
C1 Pkg Amt UOM:	LGA	**Shipper Waybill:**	1Z3213400304568656
Cont1 Pkg Number:	1	**Ship Hazmat Reg ID:**	
C1 Pkg NO Failed:	1	**Origin City:**	LILBURN
Cont1 Pkg Mnfctr:		**Origin State:**	GEORGIA
Cont1 Pkg Mnfct Dt:		**Origin Postal:**	30047
Cont1 Pkg Serial NO:		**Origin Non US St:**	
C1 Pkg Last Test Dt:		**Origin Country:**	US

C1 Test Const Mat:		**Destination City:**	SAN DIEGO
C1 Pkg Dsign Pres.:		**Destination State:**	CALIFORNIA
C1 Dsign Press UOM:		**Destination Postal:**	92123
C1 Pkg Shell Thick:		**Destination Non US:**	
C1 Shell Thick UOM:		**Destination Country:**	US
C1 Head Thickness:		**Cont2 Package Type:**	
C1 Head Thick UOM:		**Cont2 Const Mat:**	
C1 Pkg Srvc Pres.:		**Cont2 Pkg Capacity:**	
C1 Srvc Press UOM:		**Cont2 Capacity UOM:**	
C1 Valve/Device Fail?:	No	**Cont2 Pkg Amount:**	
C1 Device Type:		**Cont2 Pkg Amt UOM:**	
C1 Device Mnfctr:		**Cont2 Pkg No:**	
C1 Device Model:		**Cont2 Pkg No Failed:**	
NRC No:			

RAM Pkg Category:		**Haz NonHosp Public:**	0
RAM Pkg Cert.:	FALSE	**Haz NonHosp Old:**	0
RAM Pkg Cert. NBR:		**Tot Haz Non Hosp Inj:**	0
RAM Nuclide S:		**Total Hazmat Injuries:**	0
RAM Transport Index:		**Evacuation Indicator:**	No
RAM UOM:		**Public Evacuated:**	0
RAM Activity Rpted:		**Employees Evac:**	0
RAM UOM Rpted:		**Total Evacuated:**	0
RAM Activity:	0	**Total Evacuation Hrs:**	0
RAM Activity UOM:		**Major Artery Closed:**	No
RAM Mat Safety:		**Mjr Artery Hrs Closed:**	0
Spillage Result:	Yes	**Material Involved:**	No
Fire Result:	No	**Estimated Speed:**	0
Explosion Result:	No	**Weather Conditions:**	
Water Sewer Result:	No	**Vehicle Overturn:**	No
Gas Dispersion:	No	**Vehicle Left Roadway:**	No
Environment Damage:	No	**Passenger Aircraft:**	No
No Release Result:	No	**Cargo Baggage:**	
Fire EMS Report:	No	**Ship Non Transport:**	No
Fire EMS EMS Report:		**Ship Air First Flight:**	No
Police Report:	No	**Ship Air Subflight:**	No
Police Report No:		**Ship Init Transport:**	No
In House Cleanup:	Yes	**Ship Phase Transfer:**	No
Other Cleanup:	No	**Contact Name:**	BRAD COOK
Damage > 500:	No	**Contact Title:**	DIRECTOR DANGEROUS GOODS
Material Loss:	0	**Contact Business:**	UNITED PARCEL SERVICE
Carrier Damage:	0	**Contact Street:**	55 GLENLAKE PKWY
Property Damage:	0	**Contact City:**	ATLANTA
Response Cost:	0	**Contact State:**	GA
Remediation Cost:	0	**Contact Postal:**	30328
Damage Old Form:	0	**Contact Non US St:**	
Total Damages Amt:	0	**Contact Country:**	US
Hazmat Fatality:	No	**Inc. Report Prepared:**	Carrier
Haz Fatal Employees:	0	**HMIS Serious Incidnt:**	No
Haz Fatal Respndrs:	0	**HMIS Serious Fatality:**	No
Haz Fatal Gen Public:	0	**HMIS Serious Injury:**	No
Tot Hazmat Fatalities:	0	**HMIS Flight Plan:**	No

Non Hazmat Fatality:	No	**HMIS Serious Evacs:**	No
Non Hazmat Fatals:	0	**HMIS Major Artery:**	No
Hazmat Injury:	No	**HMIS Bulk Release:**	No
Haz Hospital Empl:	0	**HMIS Marine Pollutnt:**	No
Haz Hospital Resp:	0	**HMIS Radioactive:**	No
Haz Hosp Gen Public:	0	**HMIS Gen Pkg Type:**	OHMIR.Ref_Container.descr_txt
Haz Hosp Old Form:	0	**HMIS Container Code:**	BOX FBR
Total Haz Hosp Inj:	0	**HMIS Container Desc:**	Fiberboard box or carton
Haz Non Hosp Empl:	0	**HMIS Bulk Incident:**	No
Haz Non Hosp Resp:	0	**Undeclared Shipment:**	No

Description of Events: I FOUND A LEAKING PACKAGE IN THE UNLOAD. THE PACKAGE HAD UPS SHIPPING AND A DIMOND HAZARD LABLE. USING THE DECESION TREE ANDTHE RESPONSE SHEET I PICKED UP THE PACKAGE AND TOOK IT BACK TO THE PSC WHERE I PROCESSED IT THROUGH THE DMP.

Recommend Actions Taken:

HMIR Incident Reports

Report No:	I-1994030760	**Fed DOT Agency Nm:**	
Report Type:	A hazardous material incident	**Fed DOT Report No:**	
Date of Incident:	02/21/1994	**Report Submit Src:**	Paper
Time of Incident:	0730	**Inc Multiple Rows:**	No
Haz Class Code:	8	**Inc Non US State:**	
Hazardous Class:	CORROSIVE MATERIAL	**Mode Transport:**	Highway
Commodity Short Nm:	POTASSIUM HYDROXIDE SOL	**Transport Phase:**	UNLOADING
Commodity Long Nm:	POTASSIUM HYDROXIDE SOLUTION	**Incident Occrrnce:**	
Trade Name:	DESTROYER CLEANER	**Mat Ship Approval?:**	No
ID No:	UN1814	**Mat Ship Approv No:**	
Haz Waste Ind:	No	**Undecl Hazmat Ship?:**	No
Haz Waste EPA No:		**Packaging Type:**	Non-Bulk
HMIS Tox Inhalation?:	No	**Packing Group:**	
TIH Hazard Zone:		**Carrier Reporter:**	UNITED PARCEL SERVICE INC. (OH)
Qty Released:	0.015625	**CR Street Name:**	1400 PERIMETER CTR
Unit of Measure:	LGA	**CR City:**	ATLANTA
What Failed:	109	**CR State:**	GA
What Failed Desc:	Closure (e.g. Cap Top or Plug)	**CR Postal Code:**	30346
How Failed Code:		**CR Non US State:**	
How Failed Desc:		**CR Fed DOT ID:**	0
Failure Cause Code:	526	**CR Hazmat Reg ID:**	
Failure Cause Desc:	Loose Closure Component or Device	**CR Country:**	US
Ident. Markings:		**Shipper Name:**	KUNKEL ENTERPRISES INC.
Cont1 Pkging Type:		**Shipper Street Name:**	1204 SW JEFFERSON ST
Cont1 Const Mat:		**Shipper City:**	LEES SUMMIT
Cont1 Head Type:		**Shipper State:**	MO
Cont1 Pkg Capacity:	1	**Shipper Postal:**	64081-2844
C1 Capacity UOM:	LGA	**Shipper Non US St:**	
Cont1 Pkg Amt:		**Shipper Country:**	US
C1 Pkg Amt UOM:		**Shipper Waybill:**	
Cont1 Pkg Number:	1	**Ship Hazmat Reg ID:**	
C1 Pkg NO Failed:	1	**Origin City:**	LS
Cont1 Pkg Mnfctr:	NOT REPORTED BY CARRIER	**Origin State:**	MISSOURI
Cont1 Pkg Mnfct Dt:		**Origin Postal:**	64081

Map Key	Number of Records	Direction	Distance (mi/ft)	Elev/Diff (ft)	Site	DB

Cont1 Pkg Serial NO:		**Origin Non US St:**	
C1 Pkg Last Test Dt:		**Origin Country:**	US
C1 Test Const Mat:		**Destination City:**	SAN DIEGO
C1 Pkg Dsign Pres.:		**Destination State:**	CALIFORNIA
C1 Dsign Press UOM:		**Destination Postal:**	92121
C1 Pkg Shell Thick:		**Destination Non US:**	
C1 Shell Thick UOM:		**Destination Country:**	US
C1 Head Thickness:		**Cont2 Package Type:**	
C1 Head Thick UOM:		**Cont2 Const Mat:**	
C1 Pkg Srvc Pres.:		**Cont2 Pkg Capacity:**	1
C1 Srvc Press UOM:		**Cont2 Capacity UOM:**	LGA
C1 Valve/Device Fail?:	No	**Cont2 Pkg Amount:**	
C1 Device Type:		**Cont2 Pkg Amt UOM:**	
C1 Device Mnfctr:		**Cont2 Pkg No:**	1
C1 Device Model:		**Cont2 Pkg No Failed:**	1
NRC No:			

RAM Pkg Category:		**Haz NonHosp Public:**	0
RAM Pkg Cert.:	FALSE	**Haz NonHosp Old:**	0
RAM Pkg Cert. NBR:		**Tot Haz Non Hosp Inj:**	0
RAM Nuclide S:		**Total Hazmat Injuries:**	0
RAM Transport Index:		**Evacuation Indicator:**	No
RAM UOM:		**Public Evacuated:**	0
RAM Activity Rpted:		**Employees Evac:**	0
RAM UOM Rpted:		**Total Evacuated:**	0
RAM Activity:		**Total Evacuation Hrs:**	0
RAM Activity UOM:		**Major Artery Closed:**	No
RAM Mat Safety:		**Mjr Artery Hrs Closed:**	0
Spillage Result:	Yes	**Material Involved:**	No
Fire Result:	No	**Estimated Speed:**	0
Explosion Result:	No	**Weather Conditions:**	
Water Sewer Result:	No	**Vehicle Overturn:**	No
Gas Dispersion:	No	**Vehicle Left Roadway:**	No
Environment Damage:	No	**Passenger Aircraft:**	No
No Release Result:	No	**Cargo Baggage:**	
Fire EMS Report:	No	**Ship Non Transport:**	No
Fire EMS EMS Report:		**Ship Air First Flight:**	No
Police Report:	No	**Ship Air Subflight:**	No
Police Report No:		**Ship Init Transport:**	No
In House Cleanup:	No	**Ship Phase Transfer:**	No
Other Cleanup:	No	**Contact Name:**	SCOTT MORTON
Damage > 500:	No	**Contact Title:**	REWRAP CLERK
Material Loss:	5	**Contact Business:**	
Carrier Damage:	0	**Contact Street:**	
Property Damage:	0	**Contact City:**	
Response Cost:	0	**Contact State:**	
Remediation Cost:	0	**Contact Postal:**	
Damage Old Form:	0	**Contact Non US St:**	
Total Damages Amt:	5	**Contact Country:**	US
Hazmat Fatality:	No	**Inc. Report Prepared:**	
Haz Fatal Employees:	0	**HMIS Serious Incidnt:**	No
Haz Fatal Respndrs:	0	**HMIS Serious Fatality:**	No

Haz Fatal Gen Public:	0	**HMIS Serious Injury:**	No
Tot Hazmat Fatalities:	0	**HMIS Flight Plan:**	No
Non Hazmat Fatality:	No	**HMIS Serious Evacs:**	No
Non Hazmat Fatals:	0	**HMIS Major Artery:**	No
Hazmat Injury:	No	**HMIS Bulk Release:**	No
Haz Hospital Empl:	0	**HMIS Marine Pollutnt:**	No
Haz Hospital Resp:	0	**HMIS Radioactive:**	No
Haz Hosp Gen Public:	0	**HMIS Gen Pkg Type:**	OHMIR.Ref_Container.descr_txt
Haz Hosp Old Form:	0	**HMIS Container Code:**	BOX FBR
Total Haz Hosp Inj:	0	**HMIS Container Desc:**	Fiberboard box or carton
Haz Non Hosp Empl:	0	**HMIS Bulk Incident:**	No
Haz Non Hosp Resp:	0	**Undeclared Shipment:**	No
Description of Events:	NO REMARKS.		
Recommend Actions Taken:			

HMIR Incident Reports

Report No:	I-1998090764	**Fed DOT Agency Nm:**	
Report Type:	A hazardous material incident	**Fed DOT Report No:**	
Date of Incident:	07/27/1998	**Report Submit Src:**	Paper
Time of Incident:	1900	**Inc Multiple Rows:**	No
Haz Class Code:	8	**Inc Non US State:**	
Hazardous Class:	CORROSIVE MATERIAL	**Mode Transport:**	Highway
Commodity Short Nm:	CORROSIVE LIQUIDS N.O.S.	**Transport Phase:**	LOADING
Commodity Long Nm:	CORROSIVE LIQUIDS N.O.S.	**Incident Occrrnce:**	
Trade Name:		**Mat Ship Approval?:**	No
ID No:	UN1760	**Mat Ship Approv No:**	
Haz Waste Ind:	No	**Undecl Hazmat Ship?:**	Yes
Haz Waste EPA No:		**Packaging Type:**	Other -
HMIS Tox Inhalation?:	No	**Packing Group:**	
TIH Hazard Zone:		**Carrier Reporter:**	UNITED PARCEL SERVICE INC.
Qty Released:	0.1250	**CR Street Name:**	55 GLENLAKE PKWY
Unit of Measure:	LGA	**CR City:**	ATLANTA
What Failed:		**CR State:**	GA
What Failed Desc:		**CR Postal Code:**	30328-3498
How Failed Code:	309	**CR Non US State:**	
How Failed Desc:	Punctured	**CR Fed DOT ID:**	21800
Failure Cause Code:	529	**CR Hazmat Reg ID:**	
Failure Cause Desc:	Overfilled	**CR Country:**	US
Ident. Markings:		**Shipper Name:**	THE SHERWIN-WILLIAMS COMPANY
Cont1 Pkging Type:		**Shipper Street Name:**	5228 RILEY ST
Cont1 Const Mat:		**Shipper City:**	SAN DIEGO
Cont1 Head Type:		**Shipper State:**	CA
Cont1 Pkg Capacity:	2.50	**Shipper Postal:**	92110-2619
C1 Capacity UOM:	LGA	**Shipper Non US St:**	
Cont1 Pkg Amt:		**Shipper Country:**	US
C1 Pkg Amt UOM:		**Shipper Waybill:**	
Cont1 Pkg Number:	2	**Ship Hazmat Reg ID:**	
C1 Pkg NO Failed:	1	**Origin City:**	SAN DIEGO
Cont1 Pkg Mnfctr:	NOT REPORTED BY CARRIER	**Origin State:**	CALIFORNIA
Cont1 Pkg Mnfct Dt:		**Origin Postal:**	92110

Map Key	Number of Records	Direction	Distance (mi/ft)	Elev/Diff (ft)	Site	DB

Cont1 Pkg Serial NO:		**Origin Non US St:**	
C1 Pkg Last Test Dt:		**Origin Country:**	US
C1 Test Const Mat:		**Destination City:**	CHULA VISTA
C1 Pkg Dsign Pres.:		**Destination State:**	CALIFORNIA
C1 Dsign Press UOM:		**Destination Postal:**	91911
C1 Pkg Shell Thick:		**Destination Non US:**	
C1 Shell Thick UOM:		**Destination Country:**	US
C1 Head Thickness:		**Cont2 Package Type:**	
C1 Head Thick UOM:		**Cont2 Const Mat:**	
C1 Pkg Srvc Pres.:		**Cont2 Pkg Capacity:**	2.50
C1 Srvc Press UOM:		**Cont2 Capacity UOM:**	LGA
C1 Valve/Device Fail?:	No	**Cont2 Pkg Amount:**	
C1 Device Type:		**Cont2 Pkg Amt UOM:**	
C1 Device Mnfctr:		**Cont2 Pkg No:**	2
C1 Device Model:		**Cont2 Pkg No Failed:**	1
NRC No:			

RAM Pkg Category:		**Haz NonHosp Public:**	0
RAM Pkg Cert.:	FALSE	**Haz NonHosp Old:**	0
RAM Pkg Cert. NBR:		**Tot Haz Non Hosp Inj:**	0
RAM Nuclide S:		**Total Hazmat Injuries:**	0
RAM Transport Index:		**Evacuation Indicator:**	No
RAM UOM:		**Public Evacuated:**	0
RAM Activity Rpted:		**Employees Evac:**	0
RAM UOM Rpted:		**Total Evacuated:**	0
RAM Activity:		**Total Evacuation Hrs:**	0
RAM Activity UOM:		**Major Artery Closed:**	No
RAM Mat Safety:		**Mjr Artery Hrs Closed:**	0
Spillage Result:	Yes	**Material Involved:**	No
Fire Result:	No	**Estimated Speed:**	0
Explosion Result:	No	**Weather Conditions:**	
Water Sewer Result:	No	**Vehicle Overturn:**	No
Gas Dispersion:	No	**Vehicle Left Roadway:**	No
Environment Damage:	No	**Passenger Aircraft:**	No
No Release Result:	No	**Cargo Baggage:**	
Fire EMS Report:	No	**Ship Non Transport:**	No
Fire EMS EMS Report:		**Ship Air First Flight:**	No
Police Report:	No	**Ship Air Subflight:**	No
Police Report No:		**Ship Init Transport:**	No
In House Cleanup:	No	**Ship Phase Transfer:**	No
Other Cleanup:	No	**Contact Name:**	OSCAR MUNOZ
Damage > 500:	No	**Contact Title:**	DESIGNATED RESPONDER
Material Loss:	0	**Contact Business:**	
Carrier Damage:	0	**Contact Street:**	
Property Damage:	0	**Contact City:**	
Response Cost:	0	**Contact State:**	
Remediation Cost:	0	**Contact Postal:**	
Damage Old Form:	0	**Contact Non US St:**	
Total Damages Amt:	0	**Contact Country:**	US
Hazmat Fatality:	No	**Inc. Report Prepared:**	
Haz Fatal Employees:	0	**HMIS Serious Incidnt:**	No
Haz Fatal Respndrs:	0	**HMIS Serious Fatality:**	No

Haz Fatal Gen Public:	0	**HMIS Serious Injury:**	No
Tot Hazmat Fatalities:	0	**HMIS Flight Plan:**	No
Non Hazmat Fatality:	No	**HMIS Serious Evacs:**	No
Non Hazmat Fatals:	0	**HMIS Major Artery:**	No
Hazmat Injury:	No	**HMIS Bulk Release:**	No
Haz Hospital Empl:	0	**HMIS Marine Pollutnt:**	No
Haz Hospital Resp:	0	**HMIS Radioactive:**	No
Haz Hosp Gen Public:	0	**HMIS Gen Pkg Type:**	OHMIR.Ref_Container.descr_txt
Haz Hosp Old Form:	0	**HMIS Container Code:**	CONT
Total Haz Hosp Inj:	0	**HMIS Container Desc:**	Container no description given (do not use if at all possible)
Haz Non Hosp Empl:	0	**HMIS Bulk Incident:**	No
Haz Non Hosp Resp:	0	**Undeclared Shipment:**	Yes

Description of Events: I WENT TO THE SPILL WEARING THE APPROPRIATE PPE AND IDENTIFIED THE PACKAGE AND CONTENTS USING THE RESPONSE SHEET FOR UNLABELED PACKAGES. I PH TAPED THE MATERIAL AND THE READING WAS OF THE 6-9 RANGE SO I USED THE CORROSIVE LIQUID RESPONSE SHEET. I SPRINKLED SODIUM BICARBONATE ON TO THE MATERIAL USING THE PH TAPE AND KEPT ADDING UNTIL THE COLOR OF THE TAPE FELL INTO THE 6-9 RANGE. I PUT THE ABSORBED MATERIAL INTO A PLASTIC BAG THEN PROCESSED THROUGH DMP.

Recommend Actions Taken:

HMIR Incident Reports

Report No:	I-1997020361	**Fed DOT Agency Nm:**	
Report Type:	A hazardous material incident	**Fed DOT Report No:**	
Date of Incident:	01/16/1997	**Report Submit Src:**	Paper
Time of Incident:	0600	**Inc Multiple Rows:**	No
Haz Class Code:	8	**Inc Non US State:**	
Hazardous Class:	CORROSIVE MATERIAL	**Mode Transport:**	Highway
Commodity Short Nm:	CORROSIVE LIQUIDS N.O.S.	**Transport Phase:**	LOADING
Commodity Long Nm:	CORROSIVE LIQUIDS N.O.S.	**Incident Occrrnce:**	
Trade Name:		**Mat Ship Approval?:**	No
ID No:	UN1760	**Mat Ship Approv No:**	
Haz Waste Ind:	No	**Undecl Hazmat Ship?:**	No
Haz Waste EPA No:		**Packaging Type:**	Non-Bulk
HMIS Tox Inhalation?:	No	**Packing Group:**	
TIH Hazard Zone:		**Carrier Reporter:**	UNITED PARCEL SERVICE INC.
Qty Released:	0.023438	**CR Street Name:**	55 GLENLAKE PKWY
Unit of Measure:	LGA	**CR City:**	ATLANTA
What Failed:	106; ;	**CR State:**	GA
What Failed Desc:	Bottom Outlet Valve; ;	**CR Postal Code:**	30328-3498
How Failed Code:	; ;	**CR Non US State:**	
How Failed Desc:	; ;	**CR Fed DOT ID:**	21800
Failure Cause Code:	526; 538; 538	**CR Hazmat Reg ID:**	
Failure Cause Desc:	Loose Closure Component or Device; Water Damage; Water Damage	**CR Country:**	US
Ident. Markings:		**Shipper Name:**	GENERAL MOTORS CORP
Cont1 Pkging Type:		**Shipper Street Name:**	1919 SUPERIOR STREET
Cont1 Const Mat:		**Shipper City:**	ELKHART
Cont1 Head Type:		**Shipper State:**	IN
Cont1 Pkg Capacity:	0.093750	**Shipper Postal:**	46516
C1 Capacity UOM:	LGA	**Shipper Non US St:**	
Cont1 Pkg Amt:		**Shipper Country:**	US

C1 Pkg Amt UOM:		**Shipper Waybill:**	
Cont1 Pkg Number:	1	**Ship Hazmat Reg ID:**	
C1 Pkg NO Failed:	1	**Origin City:**	ELKHART
Cont1 Pkg Mnfctr:	NOT REPORTED BY CARRIER	**Origin State:**	INDIANA
Cont1 Pkg Mnfct Dt:		**Origin Postal:**	
Cont1 Pkg Serial NO:		**Origin Non US St:**	
C1 Pkg Last Test Dt:		**Origin Country:**	US
C1 Test Const Mat:		**Destination City:**	SAN DIEGO
C1 Pkg Dsign Pres.:		**Destination State:**	CALIFORNIA
C1 Dsign Press UOM:		**Destination Postal:**	92123
C1 Pkg Shell Thick:		**Destination Non US:**	
C1 Shell Thick UOM:		**Destination Country:**	US
C1 Head Thickness:		**Cont2 Package Type:**	
C1 Head Thick UOM:		**Cont2 Const Mat:**	
C1 Pkg Srvc Pres.:		**Cont2 Pkg Capacity:**	0.093750
C1 Srvc Press UOM:		**Cont2 Capacity UOM:**	LGA
C1 Valve/Device Fail?:	No	**Cont2 Pkg Amount:**	
C1 Device Type:		**Cont2 Pkg Amt UOM:**	
C1 Device Mnfctr:		**Cont2 Pkg No:**	1
C1 Device Model:		**Cont2 Pkg No Failed:**	1
NRC No:			

RAM Pkg Category:		**Haz NonHosp Public:**	0
RAM Pkg Cert.:	FALSE	**Haz NonHosp Old:**	0
RAM Pkg Cert. NBR:		**Tot Haz Non Hosp Inj:**	0
RAM Nuclide S:		**Total Hazmat Injuries:**	0
RAM Transport Index:		**Evacuation Indicator:**	No
RAM UOM:		**Public Evacuated:**	0
RAM Activity Rpted:		**Employees Evac:**	0
RAM UOM Rpted:		**Total Evacuated:**	0
RAM Activity:		**Total Evacuation Hrs:**	0
RAM Activity UOM:		**Major Artery Closed:**	No
RAM Mat Safety:		**Mjr Artery Hrs Closed:**	0
Spillage Result:	Yes	**Material Involved:**	No
Fire Result:	No	**Estimated Speed:**	0
Explosion Result:	No	**Weather Conditions:**	
Water Sewer Result:	No	**Vehicle Overturn:**	No
Gas Dispersion:	No	**Vehicle Left Roadway:**	No
Environment Damage:	No	**Passenger Aircraft:**	No
No Release Result:	No	**Cargo Baggage:**	
Fire EMS Report:	No	**Ship Non Transport:**	No
Fire EMS EMS Report:		**Ship Air First Flight:**	No
Police Report:	No	**Ship Air Subflight:**	No
Police Report No:		**Ship Init Transport:**	No
In House Cleanup:	No	**Ship Phase Transfer:**	No
Other Cleanup:	No	**Contact Name:**	STEVE IMEL
Damage > 500:	No	**Contact Title:**	HAZMAT DESIGNATED RESPOND
Material Loss:	0	**Contact Business:**	
Carrier Damage:	0	**Contact Street:**	
Property Damage:	0	**Contact City:**	
Response Cost:	0	**Contact State:**	
Remediation Cost:	0	**Contact Postal:**	

Damage Old Form:	0	**Contact Non US St:**	
Total Damages Amt:	0	**Contact Country:**	US
Hazmat Fatality:	No	**Inc. Report Prepared:**	
Haz Fatal Employees:	0	**HMIS Serious Incidnt:**	No
Haz Fatal Respndrs:	0	**HMIS Serious Fatality:**	No
Haz Fatal Gen Public:	0	**HMIS Serious Injury:**	No
Tot Hazmat Fatalities:	0	**HMIS Flight Plan:**	No
Non Hazmat Fatality:	No	**HMIS Serious Evacs:**	No
Non Hazmat Fatals:	0	**HMIS Major Artery:**	No
Hazmat Injury:	No	**HMIS Bulk Release:**	No
Haz Hospital Empl:	0	**HMIS Marine Pollutnt:**	No
Haz Hospital Resp:	0	**HMIS Radioactive:**	No
Haz Hosp Gen Public:	0	**HMIS Gen Pkg Type:**	OHMIR.Ref_Container.descr_txt
Haz Hosp Old Form:	0	**HMIS Container Code:**	BOX FBR
Total Haz Hosp Inj:	0	**HMIS Container Desc:**	Fiberboard box or carton
Haz Non Hosp Empl:	0	**HMIS Bulk Incident:**	No
Haz Non Hosp Resp:	0	**Undeclared Shipment:**	No

Description of Events: I RESPONDED TO HAZMAT AT SORT DOCK 14 WEARING PPE. PH TAPE GAVE 10 A CORROSIVE. USING DECISION TREE AND RESPONSE SHEETS I CLEANED THE CONTAMINATED SPILL AND PROCESSED THROUGH DMP.

Recommend Actions Taken:

HMIR Incident Reports

Report No:	I-2006080752	**Fed DOT Agency Nm:**	
Report Type:	A hazardous material incident	**Fed DOT Report No:**	
Date of Incident:	07/28/2006	**Report Submit Src:**	Paper
Time of Incident:	1400	**Inc Multiple Rows:**	No
Haz Class Code:	3	**Inc Non US State:**	
Hazardous Class:	FLAMMABLE - COMBUSTIBLE LIQUID	**Mode Transport:**	Highway
Commodity Short Nm:	ETHANOL OR ETHYL ALCOHOL	**Transport Phase:**	UNLOADING
Commodity Long Nm:	ETHANOL OR ETHYL ALCOHOL OR ETHANOL SOLUTIONS OR ETHYL ALCOHOL SOLUTIONS	**Incident Occrrnce:**	
Trade Name:	CS ALCOHOL 70% HISTO	**Mat Ship Approval?:**	No
ID No:	UN1170	**Mat Ship Approv No:**	
Haz Waste Ind:	No	**Undecl Hazmat Ship?:**	No
Haz Waste EPA No:		**Packaging Type:**	Non-Bulk
HMIS Tox Inhalation?:	No	**Packing Group:**	II
TIH Hazard Zone:		**Carrier Reporter:**	UNITED PARCEL SERVICE INC.
Qty Released:	0.031250	**CR Street Name:**	55 GLENLAKE PKWY
Unit of Measure:	LGA	**CR City:**	ATLANTA
What Failed:	109	**CR State:**	GA
What Failed Desc:	Closure (e.g. Cap Top or Plug)	**CR Postal Code:**	30328-3498
How Failed Code:	308	**CR Non US State:**	
How Failed Desc:	Leaked	**CR Fed DOT ID:**	21800
Failure Cause Code:	508	**CR Hazmat Reg ID:**	
Failure Cause Desc:	Defective Component or Device	**CR Country:**	US
Ident. Markings:		**Shipper Name:**	FISHER SCIENTIFIC COMPANY LLC
Cont1 Pkging Type:	Box	**Shipper Street Name:**	700 LAURELWOOD RD
Cont1 Const Mat:	Fiberboard	**Shipper City:**	SANTA CLARA
Cont1 Head Type:		**Shipper State:**	CA

Cont1 Pkg Capacity:	1.1250	**Shipper Postal:**	95054-2422
C1 Capacity UOM:	LGA	**Shipper Non US St:**	
Cont1 Pkg Amt:	1.1250	**Shipper Country:**	US
C1 Pkg Amt UOM:	LGA	**Shipper Waybill:**	1Z6E50500308607034
Cont1 Pkg Number:	1	**Ship Hazmat Reg ID:**	
C1 Pkg NO Failed:	1	**Origin City:**	SANTA CLARA
Cont1 Pkg Mnfctr:		**Origin State:**	CALIFORNIA
Cont1 Pkg Mnfct Dt:		**Origin Postal:**	95054
Cont1 Pkg Serial NO:		**Origin Non US St:**	
C1 Pkg Last Test Dt:		**Origin Country:**	US
C1 Test Const Mat:		**Destination City:**	SAN DIEGO
C1 Pkg Dsign Pres.:		**Destination State:**	CALIFORNIA
C1 Dsign Press UOM:		**Destination Postal:**	92121
C1 Pkg Shell Thick:		**Destination Non US:**	
C1 Shell Thick UOM:		**Destination Country:**	US
C1 Head Thickness:		**Cont2 Package Type:**	Bottle
C1 Head Thick UOM:		**Cont2 Const Mat:**	Plastic
C1 Pkg Srvc Pres.:		**Cont2 Pkg Capacity:**	4
C1 Srvc Press UOM:		**Cont2 Capacity UOM:**	LLT
C1 Valve/Device Fail?:	No	**Cont2 Pkg Amount:**	4
C1 Device Type:		**Cont2 Pkg Amt UOM:**	LLT
C1 Device Mnfctr:		**Cont2 Pkg No:**	1
C1 Device Model:		**Cont2 Pkg No Failed:**	1
NRC No:			

RAM Pkg Category:		**Haz NonHosp Public:**	0
RAM Pkg Cert.:	FALSE	**Haz NonHosp Old:**	0
RAM Pkg Cert. NBR:		**Tot Haz Non Hosp Inj:**	0
RAM Nuclide S:		**Total Hazmat Injuries:**	0
RAM Transport Index:		**Evacuation Indicator:**	No
RAM UOM:		**Public Evacuated:**	0
RAM Activity Rpted:		**Employees Evac:**	0
RAM UOM Rpted:		**Total Evacuated:**	0
RAM Activity:	0	**Total Evacuation Hrs:**	0
RAM Activity UOM:		**Major Artery Closed:**	No
RAM Mat Safety:		**Mjr Artery Hrs Closed:**	0
Spillage Result:	Yes	**Material Involved:**	No
Fire Result:	No	**Estimated Speed:**	0
Explosion Result:	No	**Weather Conditions:**	
Water Sewer Result:	No	**Vehicle Overturn:**	No
Gas Dispersion:	No	**Vehicle Left Roadway:**	No
Environment Damage:	No	**Passenger Aircraft:**	No
No Release Result:	No	**Cargo Baggage:**	
Fire EMS Report:	No	**Ship Non Transport:**	No
Fire EMS EMS Report:		**Ship Air First Flight:**	No
Police Report:	No	**Ship Air Subflight:**	No
Police Report No:		**Ship Init Transport:**	No
In House Cleanup:	Yes	**Ship Phase Transfer:**	No
Other Cleanup:	No	**Contact Name:**	BRAD COOK
Damage > 500:	No	**Contact Title:**	DIRECTOR DANGEROUS GOODS
Material Loss:	0	**Contact Business:**	UNITED PARCEL SERVICE
Carrier Damage:	0	**Contact Street:**	55 GLENLAKE PKWY

Property Damage:	0	**Contact City:**	ATLANTA
Response Cost:	0	**Contact State:**	GA
Remediation Cost:	0	**Contact Postal:**	30328
Damage Old Form:	0	**Contact Non US St:**	
Total Damages Amt:	0	**Contact Country:**	US
Hazmat Fatality:	No	**Inc. Report Prepared:**	Carrier
Haz Fatal Employees:	0	**HMIS Serious Incidnt:**	No
Haz Fatal Respndrs:	0	**HMIS Serious Fatality:**	No
Haz Fatal Gen Public:	0	**HMIS Serious Injury:**	No
Tot Hazmat Fatalities:	0	**HMIS Flight Plan:**	No
Non Hazmat Fatality:	No	**HMIS Serious Evacs:**	No
Non Hazmat Fatals:	0	**HMIS Major Artery:**	No
Hazmat Injury:	No	**HMIS Bulk Release:**	No
Haz Hospital Empl:	0	**HMIS Marine Pollutnt:**	No
Haz Hospital Resp:	0	**HMIS Radioactive:**	No
Haz Hosp Gen Public:	0	**HMIS Gen Pkg Type:**	OHMIR.Ref_Container.descr_txt
Haz Hosp Old Form:	0	**HMIS Container Code:**	BOX FBR
Total Haz Hosp Inj:	0	**HMIS Container Desc:**	Fiberboard box or carton
Haz Non Hosp Empl:	0	**HMIS Bulk Incident:**	No
Haz Non Hosp Resp:	0	**Undeclared Shipment:**	No

Description of Events: WAS CALLED TO LEAKING BOX. RESPONDED IN PPE TO FIND HAZ MAT CLASS 3 LABEL WET. FOLLOWING DECISION TREE AND RESPONSE SHEET WITH APPROPRIATE PPE I CLEANED UP SPILL AND BROUGHT TO PSC TO PROCESS THROUGH DMP.

Recommend Actions Taken:

HMIR Incident Reports

Report No:	I-2006081391	**Fed DOT Agency Nm:**	
Report Type:	A hazardous material incident	**Fed DOT Report No:**	
Date of Incident:	03/13/2006	**Report Submit Src:**	Paper
Time of Incident:	1000	**Inc Multiple Rows:**	No
Haz Class Code:	3	**Inc Non US State:**	
Hazardous Class:	FLAMMABLE - COMBUSTIBLE LIQUID	**Mode Transport:**	Highway
Commodity Short Nm:	ISOPROPANOL OR ISOPROPYL	**Transport Phase:**	UNLOADING
Commodity Long Nm:	ISOPROPANOL OR ISOPROPYL ALCOHOL	**Incident Occrrnce:**	
Trade Name:	MET-L-CHEK	**Mat Ship Approval?:**	No
ID No:	UN1219	**Mat Ship Approv No:**	
Haz Waste Ind:	No	**Undecl Hazmat Ship?:**	No
Haz Waste EPA No:		**Packaging Type:**	Non-Bulk
HMIS Tox Inhalation?:	No	**Packing Group:**	II
TIH Hazard Zone:		**Carrier Reporter:**	UNITED PARCEL SERVICE OF AMERICA INC.
Qty Released:	0.1250	**CR Street Name:**	55 GLENLAKE PKWY
Unit of Measure:	LGA	**CR City:**	ATLANTA
What Failed:	104; 109	**CR State:**	GA
What Failed Desc:	Body; Closure (e.g. Cap Top or Plug)	**CR Postal Code:**	30328-3498
How Failed Code:	308; 308	**CR Non US State:**	
How Failed Desc:	Leaked; Leaked	**CR Fed DOT ID:**	0
Failure Cause Code:	538; 515	**CR Hazmat Reg ID:**	
Failure Cause Desc:	Water Damage; Human Error	**CR Country:**	US
Ident. Markings:		**Shipper Name:**	FISHER SCIENTIFIC COMPANY LLC
Cont1 Pkging Type:	Box	**Shipper Street Name:**	2775 HORIZON RIDGE CT

Cont1 Const Mat:	Fiberboard	**Shipper City:**	SUWANEE
Cont1 Head Type:		**Shipper State:**	GA
Cont1 Pkg Capacity:	4.25	**Shipper Postal:**	30024-3592
C1 Capacity UOM:	LGA	**Shipper Non US St:**	
Cont1 Pkg Amt:	4	**Shipper Country:**	US
C1 Pkg Amt UOM:	LGA	**Shipper Waybill:**	1ZX307180313748315
Cont1 Pkg Number:	1	**Ship Hazmat Reg ID:**	
C1 Pkg NO Failed:	1	**Origin City:**	SUWANEE
Cont1 Pkg Mnfctr:		**Origin State:**	GEORGIA
Cont1 Pkg Mnfct Dt:		**Origin Postal:**	30024
Cont1 Pkg Serial NO:		**Origin Non US St:**	
C1 Pkg Last Test Dt:		**Origin Country:**	US
C1 Test Const Mat:		**Destination City:**	SAN DIEGO
C1 Pkg Dsign Pres.:		**Destination State:**	CALIFORNIA
C1 Dsign Press UOM:		**Destination Postal:**	92121
C1 Pkg Shell Thick:		**Destination Non US:**	
C1 Shell Thick UOM:		**Destination Country:**	US
C1 Head Thickness:		**Cont2 Package Type:**	Bottle
C1 Head Thick UOM:		**Cont2 Const Mat:**	Plastic
C1 Pkg Srvc Pres.:		**Cont2 Pkg Capacity:**	1
C1 Srvc Press UOM:		**Cont2 Capacity UOM:**	LGA
C1 Valve/Device Fail?:	No	**Cont2 Pkg Amount:**	1
C1 Device Type:		**Cont2 Pkg Amt UOM:**	LGA
C1 Device Mnfctr:		**Cont2 Pkg No:**	4
C1 Device Model:		**Cont2 Pkg No Failed:**	4
NRC No:			

RAM Pkg Category:		**Haz NonHosp Public:**	0
RAM Pkg Cert.:	FALSE	**Haz NonHosp Old:**	0
RAM Pkg Cert. NBR:		**Tot Haz Non Hosp Inj:**	0
RAM Nuclide S:		**Total Hazmat Injuries:**	0
RAM Transport Index:		**Evacuation Indicator:**	No
RAM UOM:		**Public Evacuated:**	0
RAM Activity Rpted:		**Employees Evac:**	0
RAM UOM Rpted:		**Total Evacuated:**	0
RAM Activity:	0	**Total Evacuation Hrs:**	0
RAM Activity UOM:		**Major Artery Closed:**	No
RAM Mat Safety:		**Mjr Artery Hrs Closed:**	0
Spillage Result:	Yes	**Material Involved:**	No
Fire Result:	No	**Estimated Speed:**	0
Explosion Result:	No	**Weather Conditions:**	
Water Sewer Result:	No	**Vehicle Overturn:**	No
Gas Dispersion:	No	**Vehicle Left Roadway:**	No
Environment Damage:	No	**Passenger Aircraft:**	No
No Release Result:	No	**Cargo Baggage:**	
Fire EMS Report:	No	**Ship Non Transport:**	No
Fire EMS EMS Report:		**Ship Air First Flight:**	No
Police Report:	No	**Ship Air Subflight:**	No
Police Report No:		**Ship Init Transport:**	No
In House Cleanup:	Yes	**Ship Phase Transfer:**	No
Other Cleanup:	No	**Contact Name:**	BRAD COOK
Damage > 500:	No	**Contact Title:**	DANGEROUS GOODS

Material Loss:	0	**Contact Business:**	UNITED PARCEL SERVICE
Carrier Damage:	0	**Contact Street:**	55 GLENLAKE PKWY
Property Damage:	0	**Contact City:**	ATLANTA
Response Cost:	0	**Contact State:**	GA
Remediation Cost:	0	**Contact Postal:**	30328
Damage Old Form:	0	**Contact Non US St:**	
Total Damages Amt:	0	**Contact Country:**	US
Hazmat Fatality:	No	**Inc. Report Prepared:**	Carrier
Haz Fatal Employees:	0	**HMIS Serious Incidnt:**	No
Haz Fatal Respndrs:	0	**HMIS Serious Fatality:**	No
Haz Fatal Gen Public:	0	**HMIS Serious Injury:**	No
Tot Hazmat Fatalities:	0	**HMIS Flight Plan:**	No
Non Hazmat Fatality:	No	**HMIS Serious Evacs:**	No
Non Hazmat Fatals:	0	**HMIS Major Artery:**	No
Hazmat Injury:	No	**HMIS Bulk Release:**	No
Haz Hospital Empl:	0	**HMIS Marine Pollutnt:**	No
Haz Hospital Resp:	0	**HMIS Radioactive:**	No
Haz Hosp Gen Public:	0	**HMIS Gen Pkg Type:**	OHMIR.Ref_Container.descr_txt
Haz Hosp Old Form:	0	**HMIS Container Code:**	BOX FBR
Total Haz Hosp Inj:	0	**HMIS Container Desc:**	Fiberboard box or carton
Haz Non Hosp Empl:	0	**HMIS Bulk Incident:**	No
Haz Non Hosp Resp:	0	**Undeclared Shipment:**	No

Description of Events: FOUND PKG IN PSC NOTICED CLASS 3 DIAMOND AND COULD SMELL SLIGHT ODOR OF RUBBING ALCOHOL. DONNED PPE AND BEGAN TO DISPOSE OF ITEMS ACCORDING TO DAMAGED MATERIAL PROCESS. ITEMS HAD LOOSE CAPS SENT SALVAGEABLE ITEMS TO SHIPPER IN SALVAGE DRUM FOLLOWING SALVAGE DRUM PROCEDURES IN DRUM.

Recommend Actions Taken: .

HMIR Incident Reports

Report No:	I-2012060187	**Fed DOT Agency Nm:**	
Report Type:	A hazardous material incident	**Fed DOT Report No:**	
Date of Incident:	05/31/2012	**Report Submit Src:**	Paper
Time of Incident:	0539	**Inc Multiple Rows:**	No
Haz Class Code:	3	**Inc Non US State:**	
Hazardous Class:	FLAMMABLE - COMBUSTIBLE LIQUID	**Mode Transport:**	Highway
Commodity Short Nm:	ETHYL ACETATE	**Transport Phase:**	UNLOADING
Commodity Long Nm:	ETHYL ACETATE	**Incident Occrrnce:**	
Trade Name:	ETHYL ACETATE	**Mat Ship Approval?:**	No
ID No:	UN1173	**Mat Ship Approv No:**	
Haz Waste Ind:	No	**Undecl Hazmat Ship?:**	No
Haz Waste EPA No:		**Packaging Type:**	Non-Bulk
HMIS Tox Inhalation?:	No	**Packing Group:**	II
TIH Hazard Zone:		**Carrier Reporter:**	UNITED PARCEL SERVICE INC.
Qty Released:	0.015625	**CR Street Name:**	55 GLENLAKE PKWY
Unit of Measure:	LGA	**CR City:**	ATLANTA
What Failed:	109	**CR State:**	GA
What Failed Desc:	Closure (e.g. Cap Top or Plug)	**CR Postal Code:**	30328-3498
How Failed Code:	308	**CR Non US State:**	
How Failed Desc:	Leaked	**CR Fed DOT ID:**	21800
Failure Cause Code:	508	**CR Hazmat Reg ID:**	
Failure Cause Desc:	Defective Component or Device	**CR Country:**	US

Ident. Markings:		***Shipper Name:***	FISHER SCIENTIFIC COMPANY LLC
Cont1 Pkging Type:	Box	***Shipper Street Name:***	6722 BICKMORE AVE
Cont1 Const Mat:	Fiberboard	***Shipper City:***	CHINO
Cont1 Head Type:		***Shipper State:***	CA
Cont1 Pkg Capacity:	8.1250	***Shipper Postal:***	91708-9101
C1 Capacity UOM:	LGA	***Shipper Non US St:***	
Cont1 Pkg Amt:	1.056720	***Shipper Country:***	US
C1 Pkg Amt UOM:	LGA	***Shipper Waybill:***	1Z9V34910340220810
Cont1 Pkg Number:	1	***Ship Hazmat Reg ID:***	
C1 Pkg NO Failed:	1	***Origin City:***	CHINO
Cont1 Pkg Mnfctr:		***Origin State:***	CALIFORNIA
Cont1 Pkg Mnfct Dt:		***Origin Postal:***	91708
Cont1 Pkg Serial NO:		***Origin Non US St:***	
C1 Pkg Last Test Dt:		***Origin Country:***	US
C1 Test Const Mat:		***Destination City:***	LA JOLLA
C1 Pkg Dsign Pres.:		***Destination State:***	CALIFORNIA
C1 Dsign Press UOM:		***Destination Postal:***	92037
C1 Pkg Shell Thick:		***Destination Non US:***	
C1 Shell Thick UOM:		***Destination Country:***	US
C1 Head Thickness:		***Cont2 Package Type:***	Bottle
C1 Head Thick UOM:		***Cont2 Const Mat:***	Glass procelain or stoneware
C1 Pkg Srvc Pres.:		***Cont2 Pkg Capacity:***	4
C1 Srvc Press UOM:		***Cont2 Capacity UOM:***	LLT
C1 Valve/Device Fail?:	No	***Cont2 Pkg Amount:***	4
C1 Device Type:		***Cont2 Pkg Amt UOM:***	LLT
C1 Device Mnfctr:		***Cont2 Pkg No:***	1
C1 Device Model:		***Cont2 Pkg No Failed:***	1
NRC No:			

RAM Pkg Category:		***Haz NonHosp Public:***	0
RAM Pkg Cert.:	FALSE	***Haz NonHosp Old:***	0
RAM Pkg Cert. NBR:		***Tot Haz Non Hosp Inj:***	0
RAM Nuclide S:		***Total Hazmat Injuries:***	0
RAM Transport Index:		***Evacuation Indicator:***	No
RAM UOM:		***Public Evacuated:***	0
RAM Activity Rpted:		***Employees Evac:***	0
RAM UOM Rpted:		***Total Evacuated:***	0
RAM Activity:		***Total Evacuation Hrs:***	0
RAM Activity UOM:		***Major Artery Closed:***	No
RAM Mat Safety:		***Mjr Artery Hrs Closed:***	0
Spillage Result:	Yes	***Material Involved:***	No
Fire Result:	No	***Estimated Speed:***	0
Explosion Result:	No	***Weather Conditions:***	
Water Sewer Result:	No	***Vehicle Overturn:***	No
Gas Dispersion:	No	***Vehicle Left Roadway:***	No
Environment Damage:	No	***Passenger Aircraft:***	No
No Release Result:	No	***Cargo Baggage:***	
Fire EMS Report:	No	***Ship Non Transport:***	No
Fire EMS EMS Report:		***Ship Air First Flight:***	No
Police Report:	No	***Ship Air Subflight:***	No
Police Report No:		***Ship Init Transport:***	No
In House Cleanup:	Yes	***Ship Phase Transfer:***	No

Other Cleanup:	No	**Contact Name:**	RITA BURKE
Damage > 500:	No	**Contact Title:**	DANGEROUS GOODS MANAGER
Material Loss:	0	**Contact Business:**	United Parcel Service
Carrier Damage:	0	**Contact Street:**	55 Glenlake Parkway NE
Property Damage:	0	**Contact City:**	Atlanta
Response Cost:	0	**Contact State:**	GA
Remediation Cost:	0	**Contact Postal:**	30328
Damage Old Form:	0	**Contact Non US St:**	
Total Damages Amt:	0	**Contact Country:**	US
Hazmat Fatality:	No	**Inc. Report Prepared:**	Carrier
Haz Fatal Employees:	0	**HMIS Serious Incidnt:**	No
Haz Fatal Respndrs:	0	**HMIS Serious Fatality:**	No
Haz Fatal Gen Public:	0	**HMIS Serious Injury:**	No
Tot Hazmat Fatalities:	0	**HMIS Flight Plan:**	No
Non Hazmat Fatality:	No	**HMIS Serious Evacs:**	No
Non Hazmat Fatals:	0	**HMIS Major Artery:**	No
Hazmat Injury:	No	**HMIS Bulk Release:**	No
Haz Hospital Empl:	0	**HMIS Marine Pollutnt:**	No
Haz Hospital Resp:	0	**HMIS Radioactive:**	No
Haz Hosp Gen Public:	0	**HMIS Gen Pkg Type:**	OHMIR.Ref_Container.descr_txt
Haz Hosp Old Form:	0	**HMIS Container Code:**	BOX FBR
Total Haz Hosp Inj:	0	**HMIS Container Desc:**	Fiberboard box or carton
Haz Non Hosp Empl:	0	**HMIS Bulk Incident:**	No
Haz Non Hosp Resp:	0	**Undeclared Shipment:**	No

Description of Events: PKG WAS BROUGHT BACK TO DMP FOR PROCESSING

Recommend Actions Taken: LIDS NEED TO BE TIGHTER

HMIR Incident Reports

Report No:	I-2008010139	**Fed DOT Agency Nm:**	
Report Type:	A hazardous material incident	**Fed DOT Report No:**	
Date of Incident:	12/17/2007	**Report Submit Src:**	Paper
Time of Incident:	0900	**Inc Multiple Rows:**	No
Haz Class Code:	3	**Inc Non US State:**	
Hazardous Class:	FLAMMABLE - COMBUSTIBLE LIQUID	**Mode Transport:**	Highway
Commodity Short Nm:	FLAMMABLE LIQUIDS N.O.S.	**Transport Phase:**	LOADING
Commodity Long Nm:	FLAMMABLE LIQUIDS N.O.S.	**Incident Occrrnce:**	
Trade Name:	HEXANE ISOPROPANOL	**Mat Ship Approval?:**	No
ID No:	UN1993	**Mat Ship Approv No:**	
Haz Waste Ind:	No	**Undecl Hazmat Ship?:**	No
Haz Waste EPA No:		**Packaging Type:**	Non-Bulk
HMIS Tox Inhalation?:	No	**Packing Group:**	II
TIH Hazard Zone:		**Carrier Reporter:**	UNITED PARCEL SERVICE INC.
Qty Released:	0.1250	**CR Street Name:**	55 GLENLAKE PKWY
Unit of Measure:	LGA	**CR City:**	ATLANTA
What Failed:	109	**CR State:**	GA
What Failed Desc:	Closure (e.g. Cap Top or Plug)	**CR Postal Code:**	30328-3498
How Failed Code:	308	**CR Non US State:**	
How Failed Desc:	Leaked	**CR Fed DOT ID:**	21800
Failure Cause Code:	508	**CR Hazmat Reg ID:**	
Failure Cause Desc:	Defective Component or Device	**CR Country:**	US

Ident. Markings:		***Shipper Name:***	APL LOGISTICS WAREHOUSE MANAGEMENT SERVICES INC.
Cont1 Pkging Type:	Box	***Shipper Street Name:***	270 OMEGA PKWY STE 200
Cont1 Const Mat:	Fiberboard	***Shipper City:***	SHEPHERDSVILLE
Cont1 Head Type:		***Shipper State:***	KY
Cont1 Pkg Capacity:	8.1250	***Shipper Postal:***	40165-8515
C1 Capacity UOM:	LGA	***Shipper Non US St:***	
Cont1 Pkg Amt:	1.270706	***Shipper Country:***	US
C1 Pkg Amt UOM:	LGA	***Shipper Waybill:***	1Z68V8190354984011
Cont1 Pkg Number:	1	***Ship Hazmat Reg ID:***	
C1 Pkg NO Failed:	1	***Origin City:***	SHEPHERDSVILLE
Cont1 Pkg Mnfctr:		***Origin State:***	KENTUCKY
Cont1 Pkg Mnfct Dt:		***Origin Postal:***	40165
Cont1 Pkg Serial NO:		***Origin Non US St:***	
C1 Pkg Last Test Dt:		***Origin Country:***	US
C1 Test Const Mat:		***Destination City:***	SAN DIEGO
C1 Pkg Dsign Pres.:		***Destination State:***	CALIFORNIA
C1 Dsign Press UOM:		***Destination Postal:***	92111
C1 Pkg Shell Thick:		***Destination Non US:***	
C1 Shell Thick UOM:		***Destination Country:***	US
C1 Head Thickness:		***Cont2 Package Type:***	
C1 Head Thick UOM:		***Cont2 Const Mat:***	
C1 Pkg Srvc Pres.:		***Cont2 Pkg Capacity:***	
C1 Srvc Press UOM:		***Cont2 Capacity UOM:***	
C1 Valve/Device Fail?:	No	***Cont2 Pkg Amount:***	
C1 Device Type:		***Cont2 Pkg Amt UOM:***	
C1 Device Mnfctr:		***Cont2 Pkg No:***	
C1 Device Model:		***Cont2 Pkg No Failed:***	
NRC No:			

RAM Pkg Category:		***Haz NonHosp Public:***	0
RAM Pkg Cert.:	FALSE	***Haz NonHosp Old:***	0
RAM Pkg Cert. NBR:		***Tot Haz Non Hosp Inj:***	0
RAM Nuclide S:		***Total Hazmat Injuries:***	0
RAM Transport Index:		***Evacuation Indicator:***	No
RAM UOM:		***Public Evacuated:***	0
RAM Activity Rpted:		***Employees Evac:***	0
RAM UOM Rpted:		***Total Evacuated:***	0
RAM Activity:	0	***Total Evacuation Hrs:***	0
RAM Activity UOM:		***Major Artery Closed:***	No
RAM Mat Safety:		***Mjr Artery Hrs Closed:***	0
Spillage Result:	Yes	***Material Involved:***	No
Fire Result:	No	***Estimated Speed:***	0
Explosion Result:	No	***Weather Conditions:***	
Water Sewer Result:	No	***Vehicle Overturn:***	No
Gas Dispersion:	No	***Vehicle Left Roadway:***	No
Environment Damage:	No	***Passenger Aircraft:***	No
No Release Result:	No	***Cargo Baggage:***	
Fire EMS Report:	No	***Ship Non Transport:***	No
Fire EMS EMS Report:		***Ship Air First Flight:***	No
Police Report:	No	***Ship Air Subflight:***	No
Police Report No:		***Ship Init Transport:***	No

In House Cleanup:	Yes	***Ship Phase Transfer:***	No
Other Cleanup:	No	***Contact Name:***	BRAD COOK
Damage > 500:	No	***Contact Title:***	DIRECTOR DANGEROUS GOODS
Material Loss:	0	***Contact Business:***	UNITED PARCEL SERVICE
Carrier Damage:	0	***Contact Street:***	55 GLENLAKE PKWY
Property Damage:	0	***Contact City:***	ATLANTA
Response Cost:	0	***Contact State:***	GA
Remediation Cost:	0	***Contact Postal:***	30328
Damage Old Form:	0	***Contact Non US St:***	
Total Damages Amt:	0	***Contact Country:***	US
Hazmat Fatality:	No	***Inc. Report Prepared:***	Carrier
Haz Fatal Employees:	0	***HMIS Serious Incidnt:***	No
Haz Fatal Respndrs:	0	***HMIS Serious Fatality:***	No
Haz Fatal Gen Public:	0	***HMIS Serious Injury:***	No
Tot Hazmat Fatalities:	0	***HMIS Flight Plan:***	No
Non Hazmat Fatality:	No	***HMIS Serious Evacs:***	No
Non Hazmat Fatals:	0	***HMIS Major Artery:***	No
Hazmat Injury:	No	***HMIS Bulk Release:***	No
Haz Hospital Empl:	0	***HMIS Marine Pollutnt:***	No
Haz Hospital Resp:	0	***HMIS Radioactive:***	No
Haz Hosp Gen Public:	0	***HMIS Gen Pkg Type:***	OHMIR.Ref_Container.descr_txt
Haz Hosp Old Form:	0	***HMIS Container Code:***	BOX FBR
Total Haz Hosp Inj:	0	***HMIS Container Desc:***	Fiberboard box or carton
Haz Non Hosp Empl:	0	***HMIS Bulk Incident:***	No
Haz Non Hosp Resp:	0	***Undeclared Shipment:***	No
Description of Events:			
Recommend Actions Taken:			

HMIR Incident Reports

Report No:	I-2013020392	***Fed DOT Agency Nm:***	
Report Type:	A hazardous material incident	***Fed DOT Report No:***	
Date of Incident:	02/15/2013	***Report Submit Src:***	Paper
Time of Incident:	0930	***Inc Multiple Rows:***	No
Haz Class Code:	3	***Inc Non US State:***	
Hazardous Class:	FLAMMABLE - COMBUSTIBLE LIQUID	***Mode Transport:***	Highway
Commodity Short Nm:	METHANOL	***Transport Phase:***	LOADING
Commodity Long Nm:	METHANOL	***Incident Occrrnce:***	
Trade Name:	METHANOL SOLUTION	***Mat Ship Approval?:***	No
ID No:	UN1230	***Mat Ship Approv No:***	
Haz Waste Ind:	No	***Undecl Hazmat Ship?:***	No
Haz Waste EPA No:		***Packaging Type:***	Non-Bulk
HMIS Tox Inhalation?:	No	***Packing Group:***	II
TIH Hazard Zone:		***Carrier Reporter:***	UNITED PARCEL SERVICE CO.
Qty Released:	0.264180	***CR Street Name:***	55 GLENLAKE PKWY
Unit of Measure:	LGA	***CR City:***	ATLANTA
What Failed:	103	***CR State:***	GA
What Failed Desc:	Basic Material	***CR Postal Code:***	30328-3498
How Failed Code:	308	***CR Non US State:***	
How Failed Desc:	Leaked	***CR Fed DOT ID:***	0
Failure Cause Code:	511	***CR Hazmat Reg ID:***	

Failure Cause Desc:	Dropped	**CR Country:**	US
Ident. Markings:		**Shipper Name:**	FISHER SCIENTIFIC COMPANY LLC
Cont1 Pkging Type:	Box	**Shipper Street Name:**	4500 TURNBERRY DR
Cont1 Const Mat:	Fiberboard	**Shipper City:**	HANOVER PARK
Cont1 Head Type:		**Shipper State:**	IL
Cont1 Pkg Capacity:	8.1250	**Shipper Postal:**	60133-5491
C1 Capacity UOM:	LGA	**Shipper Non US St:**	
Cont1 Pkg Amt:	5.2836	**Shipper Country:**	US
C1 Pkg Amt UOM:	LGA	**Shipper Waybill:**	1ZW2111X0389931635
Cont1 Pkg Number:	1	**Ship Hazmat Reg ID:**	
C1 Pkg NO Failed:	1	**Origin City:**	BARTLETT
Cont1 Pkg Mnfctr:		**Origin State:**	ILLINOIS
Cont1 Pkg Mnfct Dt:		**Origin Postal:**	60133
Cont1 Pkg Serial NO:		**Origin Non US St:**	
C1 Pkg Last Test Dt:		**Origin Country:**	US
C1 Test Const Mat:		**Destination City:**	SAN DIEGO
C1 Pkg Dsign Pres.:		**Destination State:**	CALIFORNIA
C1 Dsign Press UOM:		**Destination Postal:**	92111
C1 Pkg Shell Thick:		**Destination Non US:**	
C1 Shell Thick UOM:		**Destination Country:**	US
C1 Head Thickness:		**Cont2 Package Type:**	Can
C1 Head Thick UOM:		**Cont2 Const Mat:**	Metal (any type)
C1 Pkg Srvc Pres.:		**Cont2 Pkg Capacity:**	20
C1 Srvc Press UOM:		**Cont2 Capacity UOM:**	LLT
C1 Valve/Device Fail?:	No	**Cont2 Pkg Amount:**	20
C1 Device Type:		**Cont2 Pkg Amt UOM:**	LLT
C1 Device Mnfctr:		**Cont2 Pkg No:**	1
C1 Device Model:		**Cont2 Pkg No Failed:**	1
NRC No:			

RAM Pkg Category:		**Haz NonHosp Public:**	0
RAM Pkg Cert.:	FALSE	**Haz NonHosp Old:**	0
RAM Pkg Cert. NBR:		**Tot Haz Non Hosp Inj:**	0
RAM Nuclide S:		**Total Hazmat Injuries:**	0
RAM Transport Index:		**Evacuation Indicator:**	No
RAM UOM:		**Public Evacuated:**	0
RAM Activity Rpted:		**Employees Evac:**	0
RAM UOM Rpted:		**Total Evacuated:**	0
RAM Activity:	0	**Total Evacuation Hrs:**	0
RAM Activity UOM:		**Major Artery Closed:**	No
RAM Mat Safety:		**Mjr Artery Hrs Closed:**	0
Spillage Result:	Yes	**Material Involved:**	No
Fire Result:	No	**Estimated Speed:**	0
Explosion Result:	No	**Weather Conditions:**	
Water Sewer Result:	No	**Vehicle Overturn:**	No
Gas Dispersion:	No	**Vehicle Left Roadway:**	No
Environment Damage:	No	**Passenger Aircraft:**	No
No Release Result:	No	**Cargo Baggage:**	
Fire EMS Report:	No	**Ship Non Transport:**	No
Fire EMS EMS Report:		**Ship Air First Flight:**	No
Police Report:	No	**Ship Air Subflight:**	No
Police Report No:		**Ship Init Transport:**	No

In House Cleanup:	Yes	***Ship Phase Transfer:***	No
Other Cleanup:	No	***Contact Name:***	RITA BURKE
Damage > 500:	No	***Contact Title:***	DANGEROUS GOODS MANAGER
Material Loss:	0	***Contact Business:***	United Parcel Service
Carrier Damage:	0	***Contact Street:***	55 Glenlake Parkway NE
Property Damage:	0	***Contact City:***	Atlanta
Response Cost:	0	***Contact State:***	GA
Remediation Cost:	0	***Contact Postal:***	30328
Damage Old Form:	0	***Contact Non US St:***	
Total Damages Amt:	0	***Contact Country:***	US
Hazmat Fatality:	No	***Inc. Report Prepared:***	Carrier
Haz Fatal Employees:	0	***HMIS Serious Incidnt:***	No
Haz Fatal Respndrs:	0	***HMIS Serious Fatality:***	No
Haz Fatal Gen Public:	0	***HMIS Serious Injury:***	No
Tot Hazmat Fatalities:	0	***HMIS Flight Plan:***	No
Non Hazmat Fatality:	No	***HMIS Serious Evacs:***	No
Non Hazmat Fatals:	0	***HMIS Major Artery:***	No
Hazmat Injury:	No	***HMIS Bulk Release:***	No
Haz Hospital Empl:	0	***HMIS Marine Pollutnt:***	No
Haz Hospital Resp:	0	***HMIS Radioactive:***	No
Haz Hosp Gen Public:	0	***HMIS Gen Pkg Type:***	OHMIR.Ref_Container.descr_txt
Haz Hosp Old Form:	0	***HMIS Container Code:***	4G
Total Haz Hosp Inj:	0	***HMIS Container Desc:***	Fiberboard box
Haz Non Hosp Empl:	0	***HMIS Bulk Incident:***	No
Haz Non Hosp Resp:	0	***Undeclared Shipment:***	No

Description of Events: DRUM WAS DENTED IN SPOTS LEAKING FROM BOTTOM OF CAN. RESPONDED WITH PPE CONTAINED & TRANSPORTED TO PSC.

Recommend Actions Taken: NO COMMENTS PROVIDED.

HMIR Incident Reports

Report No:	I-2012120168	***Fed DOT Agency Nm:***	
Report Type:	Undeclared Shipment with no Release	***Fed DOT Report No:***	
Date of Incident:	10/17/2012	***Report Submit Src:***	Paper
Time of Incident:	1900	***Inc Multiple Rows:***	No
Haz Class Code:	2.1	***Inc Non US State:***	
Hazardous Class:	FLAMMABLE GAS	***Mode Transport:***	Air
Commodity Short Nm:	AEROSOLS FLAMMABLE (EA	***Transport Phase:***	IN TRANSIT
Commodity Long Nm:	AEROSOLS FLAMMABLE (EACH NOT EXCEEDING 1 L CAPACITY)	***Incident Occrrnce:***	SORT CENTER
Trade Name:	(ACETONE MEDIUM ALI	***Mat Ship Approval?:***	No
ID No:	UN1950	***Mat Ship Approv No:***	
Haz Waste Ind:	No	***Undecl Hazmat Ship?:***	Yes
Haz Waste EPA No:		***Packaging Type:***	Non-Bulk
HMIS Tox Inhalation?:	No	***Packing Group:***	
TIH Hazard Zone:		***Carrier Reporter:***	UNITED PARCEL SERVICE INC.
Qty Released:	0	***CR Street Name:***	55 GLENLAKE PKWY
Unit of Measure:		***CR City:***	ATLANTA
What Failed:		***CR State:***	GA
What Failed Desc:		***CR Postal Code:***	30328-3498
How Failed Code:		***CR Non US State:***	
How Failed Desc:		***CR Fed DOT ID:***	21800

Failure Cause Code:		**CR Hazmat Reg ID:**	
Failure Cause Desc:		**CR Country:**	US
Ident. Markings:		**Shipper Name:**	SKINIT INC.
Cont1 Pkging Type:	Box	**Shipper Street Name:**	8969 KENAMAR DR STE 108
Cont1 Const Mat:	Fiberboard	**Shipper City:**	SAN DIEGO
Cont1 Head Type:		**Shipper State:**	CA
Cont1 Pkg Capacity:	6.25	**Shipper Postal:**	92121-2441
C1 Capacity UOM:	LGA	**Shipper Non US St:**	
Cont1 Pkg Amt:	1.8750	**Shipper Country:**	US
C1 Pkg Amt UOM:	LGA	**Shipper Waybill:**	1Z7R228W0443299846
Cont1 Pkg Number:	1	**Ship Hazmat Reg ID:**	
C1 Pkg NO Failed:	0	**Origin City:**	SAN DIEGO
Cont1 Pkg Mnfctr:		**Origin State:**	CALIFORNIA
Cont1 Pkg Mnfct Dt:		**Origin Postal:**	92121
Cont1 Pkg Serial NO:		**Origin Non US St:**	
C1 Pkg Last Test Dt:		**Origin Country:**	US
C1 Test Const Mat:		**Destination City:**	CUMBERLAND
C1 Pkg Dsign Pres.:		**Destination State:**	MARYLAND
C1 Dsign Press UOM:		**Destination Postal:**	21502
C1 Pkg Shell Thick:		**Destination Non US:**	
C1 Shell Thick UOM:		**Destination Country:**	US
C1 Head Thickness:		**Cont2 Package Type:**	Bottle
C1 Head Thick UOM:		**Cont2 Const Mat:**	Metal (any type)
C1 Pkg Srvc Pres.:		**Cont2 Pkg Capacity:**	170
C1 Srvc Press UOM:		**Cont2 Capacity UOM:**	LML
C1 Valve/Device Fail?:	No	**Cont2 Pkg Amount:**	170
C1 Device Type:		**Cont2 Pkg Amt UOM:**	LML
C1 Device Mnfctr:		**Cont2 Pkg No:**	1
C1 Device Model:		**Cont2 Pkg No Failed:**	0
NRC No:			

RAM Pkg Category:		**Haz NonHosp Public:**	0
RAM Pkg Cert.:	FALSE	**Haz NonHosp Old:**	0
RAM Pkg Cert. NBR:		**Tot Haz Non Hosp Inj:**	0
RAM Nuclide S:		**Total Hazmat Injuries:**	0
RAM Transport Index:		**Evacuation Indicator:**	No
RAM UOM:		**Public Evacuated:**	0
RAM Activity Rpted:		**Employees Evac:**	0
RAM UOM Rpted:		**Total Evacuated:**	0
RAM Activity:	0	**Total Evacuation Hrs:**	0
RAM Activity UOM:		**Major Artery Closed:**	No
RAM Mat Safety:		**Mjr Artery Hrs Closed:**	0
Spillage Result:	No	**Material Involved:**	No
Fire Result:	No	**Estimated Speed:**	0
Explosion Result:	No	**Weather Conditions:**	
Water Sewer Result:	No	**Vehicle Overturn:**	No
Gas Dispersion:	No	**Vehicle Left Roadway:**	No
Environment Damage:	No	**Passenger Aircraft:**	No
No Release Result:	Yes	**Cargo Baggage:**	
Fire EMS Report:	No	**Ship Non Transport:**	No
Fire EMS EMS Report:		**Ship Air First Flight:**	No
Police Report:	No	**Ship Air Subflight:**	No

Map Key	Number of Records	Direction	Distance (mi/ft)	Elev/Diff (ft)	Site	DB

Police Report No:		**Ship Init Transport:**	No
In House Cleanup:	No	**Ship Phase Transfer:**	No
Other Cleanup:	No	**Contact Name:**	GARY DEWEERD
Damage > 500:	No	**Contact Title:**	DANGEROUS GOODS MANAGER
Material Loss:	0	**Contact Business:**	UNITED PARCEL SERVICE
Carrier Damage:	0	**Contact Street:**	12380 MORRIS RD
Property Damage:	0	**Contact City:**	ALPHARETTA
Response Cost:	0	**Contact State:**	GA
Remediation Cost:	0	**Contact Postal:**	30005
Damage Old Form:	0	**Contact Non US St:**	
Total Damages Amt:	0	**Contact Country:**	US
Hazmat Fatality:	No	**Inc. Report Prepared:**	Carrier
Haz Fatal Employees:	0	**HMIS Serious Incidnt:**	No
Haz Fatal Respndrs:	0	**HMIS Serious Fatality:**	No
Haz Fatal Gen Public:	0	**HMIS Serious Injury:**	No
Tot Hazmat Fatalities:	0	**HMIS Flight Plan:**	No
Non Hazmat Fatality:	No	**HMIS Serious Evacs:**	No
Non Hazmat Fatals:	0	**HMIS Major Artery:**	No
Hazmat Injury:	No	**HMIS Bulk Release:**	No
Haz Hospital Empl:	0	**HMIS Marine Pollutnt:**	No
Haz Hospital Resp:	0	**HMIS Radioactive:**	No
Haz Hosp Gen Public:	0	**HMIS Gen Pkg Type:**	OHMIR.Ref_Container.descr_txt
Haz Hosp Old Form:	0	**HMIS Container Code:**	BOX FBR
Total Haz Hosp Inj:	0	**HMIS Container Desc:**	Fiberboard box or carton
Haz Non Hosp Empl:	0	**HMIS Bulk Incident:**	No
Haz Non Hosp Resp:	0	**Undeclared Shipment:**	Yes

Description of Events: INTERNATIONAL AUDITOR OPENED BOX AND FOUND OUT AN AEROSOL CAN WAS IN IT. INTERNATIONAL AUDITOR GAVE PACKAGE TO HAZMAT AUDITOR AND PROCESSED IT AS UNDECLARED.

Recommend Actions Taken: NO COMMENTS PROVIDED.

HMIR Incident Reports

Report No:	I-2011030069	**Fed DOT Agency Nm:**	
Report Type:	A hazardous material incident	**Fed DOT Report No:**	
Date of Incident:	02/22/2011	**Report Submit Src:**	Paper
Time of Incident:	0800	**Inc Multiple Rows:**	No
Haz Class Code:	3	**Inc Non US State:**	
Hazardous Class:	FLAMMABLE - COMBUSTIBLE LIQUID	**Mode Transport:**	Highway
Commodity Short Nm:	ETHYL ACETATE	**Transport Phase:**	LOADING
Commodity Long Nm:	ETHYL ACETATE	**Incident Occrrnce:**	
Trade Name:	ETHYL ACETATE	**Mat Ship Approval?:**	No
ID No:	UN1173	**Mat Ship Approv No:**	
Haz Waste Ind:	No	**Undecl Hazmat Ship?:**	No
Haz Waste EPA No:		**Packaging Type:**	Non-Bulk
HMIS Tox Inhalation?:	No	**Packing Group:**	II
TIH Hazard Zone:		**Carrier Reporter:**	UNITED PARCEL SERVICE INC.
Qty Released:	0.396270	**CR Street Name:**	55 GLENLAKE PKWY
Unit of Measure:	LGA	**CR City:**	ATLANTA
What Failed:	109	**CR State:**	GA
What Failed Desc:	Closure (e.g. Cap Top or Plug)	**CR Postal Code:**	30328-3498
How Failed Code:	304	**CR Non US State:**	

Map Key	Number of Records	Direction	Distance (mi/ft)	Elev/Diff (ft)	Site	DB

How Failed Desc:	Cracked	**CR Fed DOT ID:**	21800
Failure Cause Code:	515	**CR Hazmat Reg ID:**	
Failure Cause Desc:	Human Error	**CR Country:**	US
Ident. Markings:	UN/Y27.5/S/10/USA/+AP4270	**Shipper Name:**	FISHER SCIENTIFIC COMPANY LLC
Cont1 Pkging Type:		**Shipper Street Name:**	4500 TURNBERRY DR
Cont1 Const Mat:		**Shipper City:**	HANOVER PARK
Cont1 Head Type:		**Shipper State:**	IL
Cont1 Pkg Capacity:	7.264730	**Shipper Postal:**	60133-5491
C1 Capacity UOM:	LGA	**Shipper Non US St:**	
Cont1 Pkg Amt:	4.226880	**Shipper Country:**	US
C1 Pkg Amt UOM:	LGA	**Shipper Waybill:**	1ZW2111X0339008656
Cont1 Pkg Number:	1	**Ship Hazmat Reg ID:**	
C1 Pkg NO Failed:	1	**Origin City:**	HANOVER PARK
Cont1 Pkg Mnfctr:		**Origin State:**	ILLINOIS
Cont1 Pkg Mnfct Dt:		**Origin Postal:**	60133
Cont1 Pkg Serial NO:		**Origin Non US St:**	
C1 Pkg Last Test Dt:		**Origin Country:**	US
C1 Test Const Mat:		**Destination City:**	LA JOLLA
C1 Pkg Dsign Pres.:		**Destination State:**	CALIFORNIA
C1 Dsign Press UOM:		**Destination Postal:**	92037
C1 Pkg Shell Thick:		**Destination Non US:**	
C1 Shell Thick UOM:		**Destination Country:**	US
C1 Head Thickness:		**Cont2 Package Type:**	Bottle
C1 Head Thick UOM:		**Cont2 Const Mat:**	Glass procelain or stoneware
C1 Pkg Srvc Pres.:		**Cont2 Pkg Capacity:**	4
C1 Srvc Press UOM:		**Cont2 Capacity UOM:**	LLT
C1 Valve/Device Fail?:	No	**Cont2 Pkg Amount:**	4
C1 Device Type:		**Cont2 Pkg Amt UOM:**	LLT
C1 Device Mnfctr:		**Cont2 Pkg No:**	4
C1 Device Model:		**Cont2 Pkg No Failed:**	2
NRC No:			

RAM Pkg Category:		**Haz NonHosp Public:**	0
RAM Pkg Cert.:	FALSE	**Haz NonHosp Old:**	0
RAM Pkg Cert. NBR:		**Tot Haz Non Hosp Inj:**	0
RAM Nuclide S:		**Total Hazmat Injuries:**	0
RAM Transport Index:		**Evacuation Indicator:**	No
RAM UOM:		**Public Evacuated:**	0
RAM Activity Rpted:		**Employees Evac:**	0
RAM UOM Rpted:		**Total Evacuated:**	0
RAM Activity:	0	**Total Evacuation Hrs:**	0
RAM Activity UOM:		**Major Artery Closed:**	No
RAM Mat Safety:		**Mjr Artery Hrs Closed:**	0
Spillage Result:	Yes	**Material Involved:**	No
Fire Result:	No	**Estimated Speed:**	0
Explosion Result:	No	**Weather Conditions:**	
Water Sewer Result:	No	**Vehicle Overturn:**	No
Gas Dispersion:	No	**Vehicle Left Roadway:**	No
Environment Damage:	No	**Passenger Aircraft:**	No
No Release Result:	No	**Cargo Baggage:**	
Fire EMS Report:	No	**Ship Non Transport:**	No
Fire EMS EMS Report:		**Ship Air First Flight:**	No

Police Report:	No	**Ship Air Subflight:**	No
Police Report No:		**Ship Init Transport:**	No
In House Cleanup:	Yes	**Ship Phase Transfer:**	No
Other Cleanup:	No	**Contact Name:**	RITA BURKE
Damage > 500:	No	**Contact Title:**	DANGEROUS GOODS MGR.
Material Loss:	0	**Contact Business:**	UPS
Carrier Damage:	0	**Contact Street:**	12380 MORRIS RD.
Property Damage:	0	**Contact City:**	ALPHARETTA
Response Cost:	0	**Contact State:**	GA
Remediation Cost:	0	**Contact Postal:**	30005
Damage Old Form:	0	**Contact Non US St:**	
Total Damages Amt:	0	**Contact Country:**	US
Hazmat Fatality:	No	**Inc. Report Prepared:**	Carrier
Haz Fatal Employees:	0	**HMIS Serious Incidnt:**	No
Haz Fatal Respndrs:	0	**HMIS Serious Fatality:**	No
Haz Fatal Gen Public:	0	**HMIS Serious Injury:**	No
Tot Hazmat Fatalities:	0	**HMIS Flight Plan:**	No
Non Hazmat Fatality:	No	**HMIS Serious Evacs:**	No
Non Hazmat Fatals:	0	**HMIS Major Artery:**	No
Hazmat Injury:	No	**HMIS Bulk Release:**	No
Haz Hospital Empl:	0	**HMIS Marine Pollutnt:**	No
Haz Hospital Resp:	0	**HMIS Radioactive:**	No
Haz Hosp Gen Public:	0	**HMIS Gen Pkg Type:**	OHMIR.Ref_Container.descr_txt
Haz Hosp Old Form:	0	**HMIS Container Code:**	BOTL GLS
Total Haz Hosp Inj:	0	**HMIS Container Desc:**	Glass bottle capacity 2 gallons or less
Haz Non Hosp Empl:	0	**HMIS Bulk Incident:**	No
Haz Non Hosp Resp:	0	**Undeclared Shipment:**	No

Description of Events: LIDS WERE CRACKED BOX WAS MAKING A STENCH. FOLLOWED DMP TO CONTAIN & PROCESS.

Recommend Actions Taken: NO COMMENT PROVIDED.

HMIR Incident Reports

Report No:	I-2011050283	**Fed DOT Agency Nm:**	
Report Type:	A hazardous material incident	**Fed DOT Report No:**	
Date of Incident:	05/06/2011	**Report Submit Src:**	Paper
Time of Incident:	1000	**Inc Multiple Rows:**	No
Haz Class Code:	3	**Inc Non US State:**	
Hazardous Class:	FLAMMABLE - COMBUSTIBLE LIQUID	**Mode Transport:**	Highway
Commodity Short Nm:	ISOPROPANOL OR ISOPROPYL	**Transport Phase:**	UNLOADING
Commodity Long Nm:	ISOPROPANOL OR ISOPROPYL ALCOHOL	**Incident Occrrnce:**	
Trade Name:	MET-L-CHEK	**Mat Ship Approval?:**	No
ID No:	UN1219	**Mat Ship Approv No:**	
Haz Waste Ind:	No	**Undecl Hazmat Ship?:**	No
Haz Waste EPA No:		**Packaging Type:**	Non-Bulk
HMIS Tox Inhalation?:	No	**Packing Group:**	II
TIH Hazard Zone:		**Carrier Reporter:**	UNITED PARCEL SERVICE INC.
Qty Released:	1	**CR Street Name:**	55 GLENLAKE PKWY
Unit of Measure:	LGA	**CR City:**	ATLANTA
What Failed:	103	**CR State:**	GA
What Failed Desc:	Basic Material	**CR Postal Code:**	30328-3498
How Failed Code:	304	**CR Non US State:**	

How Failed Desc:	Cracked	**CR Fed DOT ID:**	21800
Failure Cause Code:	515	**CR Hazmat Reg ID:**	
Failure Cause Desc:	Human Error	**CR Country:**	US
Ident. Markings:		**Shipper Name:**	MCGOWAN ENTERPRISES INC.
Cont1 Pkging Type:	Box	**Shipper Street Name:**	12225 WORLD TRADE DR D
Cont1 Const Mat:	Fiberboard	**Shipper City:**	SAN DIEGO
Cont1 Head Type:		**Shipper State:**	CA
Cont1 Pkg Capacity:	8.1250	**Shipper Postal:**	92128-3719
C1 Capacity UOM:	LGA	**Shipper Non US St:**	
Cont1 Pkg Amt:	4	**Shipper Country:**	US
C1 Pkg Amt UOM:	LGA	**Shipper Waybill:**	1ZX0409W0359396142
Cont1 Pkg Number:	1	**Ship Hazmat Reg ID:**	
C1 Pkg NO Failed:	1	**Origin City:**	SAN DIEGO
Cont1 Pkg Mnfctr:		**Origin State:**	CALIFORNIA
Cont1 Pkg Mnfct Dt:		**Origin Postal:**	92128
Cont1 Pkg Serial NO:		**Origin Non US St:**	
C1 Pkg Last Test Dt:		**Origin Country:**	US
C1 Test Const Mat:		**Destination City:**	CHARLESTON
C1 Pkg Dsign Pres.:		**Destination State:**	SOUTH CAROLINA
C1 Dsign Press UOM:		**Destination Postal:**	29425
C1 Pkg Shell Thick:		**Destination Non US:**	
C1 Shell Thick UOM:		**Destination Country:**	US
C1 Head Thickness:		**Cont2 Package Type:**	
C1 Head Thick UOM:		**Cont2 Const Mat:**	
C1 Pkg Srvc Pres.:		**Cont2 Pkg Capacity:**	
C1 Srvc Press UOM:		**Cont2 Capacity UOM:**	
C1 Valve/Device Fail?:	No	**Cont2 Pkg Amount:**	
C1 Device Type:		**Cont2 Pkg Amt UOM:**	
C1 Device Mnfctr:		**Cont2 Pkg No:**	
C1 Device Model:		**Cont2 Pkg No Failed:**	
NRC No:			

RAM Pkg Category:		**Haz NonHosp Public:**	0
RAM Pkg Cert.:	FALSE	**Haz NonHosp Old:**	0
RAM Pkg Cert. NBR:		**Tot Haz Non Hosp Inj:**	0
RAM Nuclide S:		**Total Hazmat Injuries:**	0
RAM Transport Index:		**Evacuation Indicator:**	No
RAM UOM:		**Public Evacuated:**	0
RAM Activity Rpted:		**Employees Evac:**	0
RAM UOM Rpted:		**Total Evacuated:**	0
RAM Activity:	0	**Total Evacuation Hrs:**	0
RAM Activity UOM:		**Major Artery Closed:**	No
RAM Mat Safety:		**Mjr Artery Hrs Closed:**	0
Spillage Result:	Yes	**Material Involved:**	No
Fire Result:	No	**Estimated Speed:**	0
Explosion Result:	No	**Weather Conditions:**	
Water Sewer Result:	No	**Vehicle Overturn:**	No
Gas Dispersion:	No	**Vehicle Left Roadway:**	No
Environment Damage:	No	**Passenger Aircraft:**	No
No Release Result:	No	**Cargo Baggage:**	
Fire EMS Report:	No	**Ship Non Transport:**	No
Fire EMS EMS Report:		**Ship Air First Flight:**	No

Police Report:	No	**Ship Air Subflight:**	No
Police Report No:		**Ship Init Transport:**	No
In House Cleanup:	Yes	**Ship Phase Transfer:**	No
Other Cleanup:	No	**Contact Name:**	RITA BURKE
Damage > 500:	No	**Contact Title:**	DANGEROUS GOODS MANAGER
Material Loss:	0	**Contact Business:**	United Parcel Service
Carrier Damage:	0	**Contact Street:**	55 Glenlake Parkway NE
Property Damage:	0	**Contact City:**	Atlanta
Response Cost:	0	**Contact State:**	GA
Remediation Cost:	0	**Contact Postal:**	30328
Damage Old Form:	0	**Contact Non US St:**	
Total Damages Amt:	0	**Contact Country:**	US
Hazmat Fatality:	No	**Inc. Report Prepared:**	Carrier
Haz Fatal Employees:	0	**HMIS Serious Incidnt:**	No
Haz Fatal Respndrs:	0	**HMIS Serious Fatality:**	No
Haz Fatal Gen Public:	0	**HMIS Serious Injury:**	No
Tot Hazmat Fatalities:	0	**HMIS Flight Plan:**	No
Non Hazmat Fatality:	No	**HMIS Serious Evacs:**	No
Non Hazmat Fatals:	0	**HMIS Major Artery:**	No
Hazmat Injury:	No	**HMIS Bulk Release:**	No
Haz Hospital Empl:	0	**HMIS Marine Pollutnt:**	No
Haz Hospital Resp:	0	**HMIS Radioactive:**	No
Haz Hosp Gen Public:	0	**HMIS Gen Pkg Type:**	OHMIR.Ref_Container.descr_txt
Haz Hosp Old Form:	0	**HMIS Container Code:**	BOX FBR
Total Haz Hosp Inj:	0	**HMIS Container Desc:**	Fiberboard box or carton
Haz Non Hosp Empl:	0	**HMIS Bulk Incident:**	No
Haz Non Hosp Resp:	0	**Undeclared Shipment:**	No

Description of Events: HAZ MAT AUDITOR SAW THAT BOX WAS WET AND NOFITIED ME AND I RESPONDED TO THE PACKAGE.

Recommend Actions Taken: NO COMMENT PROVIDED.

HMIR Incident Reports

Report No:	I-2007090478	**Fed DOT Agency Nm:**	
Report Type:	A hazardous material incident	**Fed DOT Report No:**	
Date of Incident:	08/20/2007	**Report Submit Src:**	Paper
Time of Incident:	0300	**Inc Multiple Rows:**	No
Haz Class Code:	8	**Inc Non US State:**	
Hazardous Class:	CORROSIVE MATERIAL	**Mode Transport:**	Highway
Commodity Short Nm:	CORROSIVE LIQUID ACIDIC	**Transport Phase:**	LOADING
Commodity Long Nm:	CORROSIVE LIQUID ACIDIC INORGANIC N.O.S.	**Incident Occrrnce:**	
Trade Name:	HYPOPHOSPHOROUS ACID	**Mat Ship Approval?:**	No
ID No:	UN3264	**Mat Ship Approv No:**	
Haz Waste Ind:	No	**Undecl Hazmat Ship?:**	No
Haz Waste EPA No:		**Packaging Type:**	Non-Bulk
HMIS Tox Inhalation?:	No	**Packing Group:**	II
TIH Hazard Zone:		**Carrier Reporter:**	UNITED PARCEL SERVICE INC.
Qty Released:	0.031250	**CR Street Name:**	55 GLENLAKE PKWY
Unit of Measure:	LGA	**CR City:**	ATLANTA
What Failed:	109	**CR State:**	GA
What Failed Desc:	Closure (e.g. Cap Top or Plug)	**CR Postal Code:**	30328-3498

How Failed Code:	308	**CR Non US State:**	
How Failed Desc:	Leaked	**CR Fed DOT ID:**	21800
Failure Cause Code:	508	**CR Hazmat Reg ID:**	
Failure Cause Desc:	Defective Component or Device	**CR Country:**	US
Ident. Markings:	UN/4G/X8.5/S/06/USA/+AA3603	**Shipper Name:**	VWR INTERNATIONAL LLC
Cont1 Pkging Type:	Box	**Shipper Street Name:**	800 E FABYAN PKWY
Cont1 Const Mat:	Fiberboard	**Shipper City:**	BATAVIA
Cont1 Head Type:		**Shipper State:**	IL
Cont1 Pkg Capacity:	2.245462	**Shipper Postal:**	60510-1406
C1 Capacity UOM:	LGA	**Shipper Non US St:**	
Cont1 Pkg Amt:	1	**Shipper Country:**	US
C1 Pkg Amt UOM:	LGA	**Shipper Waybill:**	1Z6433330354550335
Cont1 Pkg Number:	1	**Ship Hazmat Reg ID:**	
C1 Pkg NO Failed:	1	**Origin City:**	BATAVIA
Cont1 Pkg Mnfctr:		**Origin State:**	ILLINOIS
Cont1 Pkg Mnfct Dt:		**Origin Postal:**	60510
Cont1 Pkg Serial NO:		**Origin Non US St:**	
C1 Pkg Last Test Dt:		**Origin Country:**	US
C1 Test Const Mat:		**Destination City:**	POWAY
C1 Pkg Dsign Pres.:		**Destination State:**	CALIFORNIA
C1 Dsign Press UOM:		**Destination Postal:**	92064
C1 Pkg Shell Thick:		**Destination Non US:**	
C1 Shell Thick UOM:		**Destination Country:**	US
C1 Head Thickness:		**Cont2 Package Type:**	
C1 Head Thick UOM:		**Cont2 Const Mat:**	
C1 Pkg Srvc Pres.:		**Cont2 Pkg Capacity:**	
C1 Srvc Press UOM:		**Cont2 Capacity UOM:**	
C1 Valve/Device Fail?:	No	**Cont2 Pkg Amount:**	
C1 Device Type:		**Cont2 Pkg Amt UOM:**	
C1 Device Mnfctr:		**Cont2 Pkg No:**	
C1 Device Model:		**Cont2 Pkg No Failed:**	
NRC No:			

RAM Pkg Category:		**Haz NonHosp Public:**	0
RAM Pkg Cert.:	FALSE	**Haz NonHosp Old:**	0
RAM Pkg Cert. NBR:		**Tot Haz Non Hosp Inj:**	0
RAM Nuclide S:		**Total Hazmat Injuries:**	0
RAM Transport Index:		**Evacuation Indicator:**	No
RAM UOM:		**Public Evacuated:**	0
RAM Activity Rpted:		**Employees Evac:**	0
RAM UOM Rpted:		**Total Evacuated:**	0
RAM Activity:	0	**Total Evacuation Hrs:**	0
RAM Activity UOM:		**Major Artery Closed:**	No
RAM Mat Safety:		**Mjr Artery Hrs Closed:**	0
Spillage Result:	Yes	**Material Involved:**	No
Fire Result:	No	**Estimated Speed:**	0
Explosion Result:	No	**Weather Conditions:**	
Water Sewer Result:	No	**Vehicle Overturn:**	No
Gas Dispersion:	No	**Vehicle Left Roadway:**	No
Environment Damage:	No	**Passenger Aircraft:**	No
No Release Result:	No	**Cargo Baggage:**	
Fire EMS Report:	No	**Ship Non Transport:**	No

Fire EMS EMS Report:		***Ship Air First Flight:***	No
Police Report:	No	***Ship Air Subflight:***	No
Police Report No:		***Ship Init Transport:***	No
In House Cleanup:	Yes	***Ship Phase Transfer:***	No
Other Cleanup:	No	***Contact Name:***	BRAD COOK
Damage > 500:	No	***Contact Title:***	DIRECTOR DANGEROUS GOODS
Material Loss:	0	***Contact Business:***	UNITED PARCEL SERVICE
Carrier Damage:	0	***Contact Street:***	55 GLENLAKE PKWY
Property Damage:	0	***Contact City:***	ATLANTA
Response Cost:	0	***Contact State:***	GA
Remediation Cost:	0	***Contact Postal:***	30328
Damage Old Form:	0	***Contact Non US St:***	
Total Damages Amt:	0	***Contact Country:***	US
Hazmat Fatality:	No	***Inc. Report Prepared:***	Carrier
Haz Fatal Employees:	0	***HMIS Serious Incidnt:***	No
Haz Fatal Respndrs:	0	***HMIS Serious Fatality:***	No
Haz Fatal Gen Public:	0	***HMIS Serious Injury:***	No
Tot Hazmat Fatalities:	0	***HMIS Flight Plan:***	No
Non Hazmat Fatality:	No	***HMIS Serious Evacs:***	No
Non Hazmat Fatals:	0	***HMIS Major Artery:***	No
Hazmat Injury:	No	***HMIS Bulk Release:***	No
Haz Hospital Empl:	0	***HMIS Marine Pollutnt:***	No
Haz Hospital Resp:	0	***HMIS Radioactive:***	No
Haz Hosp Gen Public:	0	***HMIS Gen Pkg Type:***	OHMIR.Ref_Container.descr_txt
Haz Hosp Old Form:	0	***HMIS Container Code:***	4G
Total Haz Hosp Inj:	0	***HMIS Container Desc:***	Fiberboard box
Haz Non Hosp Empl:	0	***HMIS Bulk Incident:***	No
Haz Non Hosp Resp:	0	***Undeclared Shipment:***	No
Description of Events:			
Recommend Actions Taken:			

HMIR Incident Reports

Report No:	I-2012030013	***Fed DOT Agency Nm:***	
Report Type:	A hazardous material incident	***Fed DOT Report No:***	
Date of Incident:	02/23/2012	***Report Submit Src:***	Paper
Time of Incident:	0800	***Inc Multiple Rows:***	No
Haz Class Code:	3	***Inc Non US State:***	
Hazardous Class:	FLAMMABLE - COMBUSTIBLE LIQUID	***Mode Transport:***	Highway
Commodity Short Nm:	ACETONE	***Transport Phase:***	LOADING
Commodity Long Nm:	ACETONE	***Incident Occrrnce:***	
Trade Name:	ACETONE	***Mat Ship Approval?:***	No
ID No:	UN1090	***Mat Ship Approv No:***	
Haz Waste Ind:	No	***Undecl Hazmat Ship?:***	No
Haz Waste EPA No:		***Packaging Type:***	Non-Bulk
HMIS Tox Inhalation?:	No	***Packing Group:***	II
TIH Hazard Zone:		***Carrier Reporter:***	UNITED PARCEL SERVICE INC.
Qty Released:	0.25	***CR Street Name:***	55 GLENLAKE PKWY
Unit of Measure:	LGA	***CR City:***	ATLANTA
What Failed:	109	***CR State:***	GA
What Failed Desc:	Closure (e.g. Cap Top or Plug)	***CR Postal Code:***	30328-3498

How Failed Code:	306	**CR Non US State:**	
How Failed Desc:	Failed to Operate	**CR Fed DOT ID:**	21800
Failure Cause Code:	521	**CR Hazmat Reg ID:**	
Failure Cause Desc:	Inadequate Preparation for Transportation	**CR Country:**	US
Ident. Markings:		**Shipper Name:**	MARIANNA INDUSTRIES INC.
Cont1 Pkging Type:	Box	**Shipper Street Name:**	11222 I ST STE A
Cont1 Const Mat:	Fiberboard	**Shipper City:**	OMAHA
Cont1 Head Type:		**Shipper State:**	NE
Cont1 Pkg Capacity:	8.1250	**Shipper Postal:**	68137-1238
C1 Capacity UOM:	LGA	**Shipper Non US St:**	
Cont1 Pkg Amt:	1	**Shipper Country:**	US
C1 Pkg Amt UOM:	LGA	**Shipper Waybill:**	1Z6325430306521544
Cont1 Pkg Number:	1	**Ship Hazmat Reg ID:**	
C1 Pkg NO Failed:	1	**Origin City:**	OMAHA
Cont1 Pkg Mnfctr:		**Origin State:**	NEBRASKA
Cont1 Pkg Mnfct Dt:		**Origin Postal:**	68137
Cont1 Pkg Serial NO:		**Origin Non US St:**	
C1 Pkg Last Test Dt:		**Origin Country:**	US
C1 Test Const Mat:		**Destination City:**	POWAY
C1 Pkg Dsign Pres.:		**Destination State:**	CALIFORNIA
C1 Dsign Press UOM:		**Destination Postal:**	92064
C1 Pkg Shell Thick:		**Destination Non US:**	
C1 Shell Thick UOM:		**Destination Country:**	US
C1 Head Thickness:		**Cont2 Package Type:**	Bottle
C1 Head Thick UOM:		**Cont2 Const Mat:**	Plastic
C1 Pkg Srvc Pres.:		**Cont2 Pkg Capacity:**	1
C1 Srvc Press UOM:		**Cont2 Capacity UOM:**	LGA
C1 Valve/Device Fail?:	No	**Cont2 Pkg Amount:**	1
C1 Device Type:		**Cont2 Pkg Amt UOM:**	LGA
C1 Device Mnfctr:		**Cont2 Pkg No:**	1
C1 Device Model:		**Cont2 Pkg No Failed:**	1
NRC No:			

RAM Pkg Category:		**Haz NonHosp Public:**	0
RAM Pkg Cert.:	FALSE	**Haz NonHosp Old:**	0
RAM Pkg Cert. NBR:		**Tot Haz Non Hosp Inj:**	0
RAM Nuclide S:		**Total Hazmat Injuries:**	0
RAM Transport Index:		**Evacuation Indicator:**	No
RAM UOM:		**Public Evacuated:**	0
RAM Activity Rpted:		**Employees Evac:**	0
RAM UOM Rpted:		**Total Evacuated:**	0
RAM Activity:	0	**Total Evacuation Hrs:**	0
RAM Activity UOM:		**Major Artery Closed:**	No
RAM Mat Safety:		**Mjr Artery Hrs Closed:**	0
Spillage Result:	Yes	**Material Involved:**	No
Fire Result:	No	**Estimated Speed:**	0
Explosion Result:	No	**Weather Conditions:**	
Water Sewer Result:	No	**Vehicle Overturn:**	No
Gas Dispersion:	No	**Vehicle Left Roadway:**	No
Environment Damage:	No	**Passenger Aircraft:**	No
No Release Result:	No	**Cargo Baggage:**	
Fire EMS Report:	No	**Ship Non Transport:**	No

Fire EMS EMS Report:		**Ship Air First Flight:**	No
Police Report:	No	**Ship Air Subflight:**	No
Police Report No:		**Ship Init Transport:**	No
In House Cleanup:	Yes	**Ship Phase Transfer:**	No
Other Cleanup:	No	**Contact Name:**	RITA BURKE
Damage > 500:	No	**Contact Title:**	DANGEROUS GOODS MANAGER
Material Loss:	0	**Contact Business:**	United Parcel Service
Carrier Damage:	0	**Contact Street:**	55 Glenlake Parkway NE
Property Damage:	0	**Contact City:**	Atlanta
Response Cost:	0	**Contact State:**	GA
Remediation Cost:	0	**Contact Postal:**	30328
Damage Old Form:	0	**Contact Non US St:**	
Total Damages Amt:	0	**Contact Country:**	US
Hazmat Fatality:	No	**Inc. Report Prepared:**	Carrier
Haz Fatal Employees:	0	**HMIS Serious Incidnt:**	No
Haz Fatal Respndrs:	0	**HMIS Serious Fatality:**	No
Haz Fatal Gen Public:	0	**HMIS Serious Injury:**	No
Tot Hazmat Fatalities:	0	**HMIS Flight Plan:**	No
Non Hazmat Fatality:	No	**HMIS Serious Evacs:**	No
Non Hazmat Fatals:	0	**HMIS Major Artery:**	No
Hazmat Injury:	No	**HMIS Bulk Release:**	No
Haz Hospital Empl:	0	**HMIS Marine Pollutnt:**	No
Haz Hospital Resp:	0	**HMIS Radioactive:**	No
Haz Hosp Gen Public:	0	**HMIS Gen Pkg Type:**	OHMIR.Ref_Container.descr_txt
Haz Hosp Old Form:	0	**HMIS Container Code:**	BOX FBR
Total Haz Hosp Inj:	0	**HMIS Container Desc:**	Fiberboard box or carton
Haz Non Hosp Empl:	0	**HMIS Bulk Incident:**	No
Haz Non Hosp Resp:	0	**Undeclared Shipment:**	No

Description of Events: LID WAS CAME OFF WHILE IN TRANSIT. INSUFFICIENT PACKAGING. PERFORMED PPE FOLLOWED DECISION TREE/RESPONSE SHEET TO CONTAIN CLEAN UP SPILL. TRANSPORTED TO PSC FOR DISPOSAL THROUGH DMP.

Recommend Actions Taken: LID WAS LOOSE ENOUGH TO COME OFF IN TRANSIT. PACKING MATERIAL WAS PLASTIC WRAP INSUFFICIENT TO KEEP BOTTLE UPRIGHT. BOTTLE WAS ON IT'S SIDE.

HMIR Incident Reports

Report No:	X-2017040195	**Fed DOT Agency Nm:**	
Report Type:	A hazardous material incident	**Fed DOT Report No:**	
Date of Incident:	04/03/2017	**Report Submit Src:**	XML
Time of Incident:	0159	**Inc Multiple Rows:**	No
Haz Class Code:	8	**Inc Non US State:**	
Hazardous Class:	CORROSIVE MATERIAL	**Mode Transport:**	Highway
Commodity Short Nm:	POTASSIUM HYDROXIDE SOL	**Transport Phase:**	UNLOADING
Commodity Long Nm:	POTASSIUM HYDROXIDE SOLUTION	**Incident Occrrnce:**	
Trade Name:	LANCER CLEAN DETERGE	**Mat Ship Approval?:**	No
ID No:	UN1814	**Mat Ship Approv No:**	
Haz Waste Ind:	No	**Undecl Hazmat Ship?:**	No
Haz Waste EPA No:		**Packaging Type:**	Non-Bulk
HMIS Tox Inhalation?:	No	**Packing Group:**	II
TIH Hazard Zone:		**Carrier Reporter:**	UNITED PARCEL SERVICE INC.
Qty Released:	0.007812	**CR Street Name:**	55 GLENLAKE PKWY
Unit of Measure:	LGA	**CR City:**	ATLANTA

Map Key	Number of Records	Direction	Distance (mi/ft)	Elev/Diff (ft)	Site	DB

What Failed:	109	**CR State:**	GA
What Failed Desc:	Closure (e.g. Cap Top or Plug)	**CR Postal Code:**	30328-3498
How Failed Code:	308	**CR Non US State:**	
How Failed Desc:	Leaked	**CR Fed DOT ID:**	21800
Failure Cause Code:	511	**CR Hazmat Reg ID:**	
Failure Cause Desc:	Dropped	**CR Country:**	US
Ident. Markings:		**Shipper Name:**	VWR INTERNATIONAL LLC
Cont1 Pkging Type:	Box	**Shipper Street Name:**	17750 E 32ND PL STE 10
Cont1 Const Mat:	Fiberboard	**Shipper City:**	AURORA
Cont1 Head Type:		**Shipper State:**	CO
Cont1 Pkg Capacity:	0	**Shipper Postal:**	80011-3366
C1 Capacity UOM:		**Shipper Non US St:**	
Cont1 Pkg Amt:	0	**Shipper Country:**	US
C1 Pkg Amt UOM:		**Shipper Waybill:**	1Z8002170343186335
Cont1 Pkg Number:		**Ship Hazmat Reg ID:**	
C1 Pkg NO Failed:		**Origin City:**	AURORA
Cont1 Pkg Mnfctr:		**Origin State:**	COLORADO
Cont1 Pkg Mnfct Dt:		**Origin Postal:**	80011
Cont1 Pkg Serial NO:		**Origin Non US St:**	
C1 Pkg Last Test Dt:		**Origin Country:**	US
C1 Test Const Mat:		**Destination City:**	SAN DIEGO
C1 Pkg Dsign Pres.:		**Destination State:**	CALIFORNIA
C1 Dsign Press UOM:		**Destination Postal:**	92121
C1 Pkg Shell Thick:		**Destination Non US:**	
C1 Shell Thick UOM:		**Destination Country:**	US
C1 Head Thickness:		**Cont2 Package Type:**	
C1 Head Thick UOM:		**Cont2 Const Mat:**	
C1 Pkg Srvc Pres.:		**Cont2 Pkg Capacity:**	
C1 Srvc Press UOM:		**Cont2 Capacity UOM:**	
C1 Valve/Device Fail?:	No	**Cont2 Pkg Amount:**	
C1 Device Type:		**Cont2 Pkg Amt UOM:**	
C1 Device Mnfctr:		**Cont2 Pkg No:**	
C1 Device Model:		**Cont2 Pkg No Failed:**	
NRC No:			

RAM Pkg Category:		**Haz NonHosp Public:**	0
RAM Pkg Cert.:	FALSE	**Haz NonHosp Old:**	0
RAM Pkg Cert. NBR:		**Tot Haz Non Hosp Inj:**	0
RAM Nuclide S:		**Total Hazmat Injuries:**	0
RAM Transport Index:		**Evacuation Indicator:**	No
RAM UOM:		**Public Evacuated:**	0
RAM Activity Rpted:		**Employees Evac:**	0
RAM UOM Rpted:		**Total Evacuated:**	0
RAM Activity:	0	**Total Evacuation Hrs:**	0
RAM Activity UOM:		**Major Artery Closed:**	No
RAM Mat Safety:		**Mjr Artery Hrs Closed:**	0
Spillage Result:	Yes	**Material Involved:**	No
Fire Result:	No	**Estimated Speed:**	0
Explosion Result:	No	**Weather Conditions:**	
Water Sewer Result:	No	**Vehicle Overturn:**	No
Gas Dispersion:	No	**Vehicle Left Roadway:**	No
Environment Damage:	No	**Passenger Aircraft:**	No

No Release Result:	No	**Cargo Baggage:**	
Fire EMS Report:	No	**Ship Non Transport:**	No
Fire EMS EMS Report:		**Ship Air First Flight:**	No
Police Report:	No	**Ship Air Subflight:**	No
Police Report No:		**Ship Init Transport:**	No
In House Cleanup:	Yes	**Ship Phase Transfer:**	No
Other Cleanup:	No	**Contact Name:**	RITA BURKE
Damage > 500:	No	**Contact Title:**	DANGEROUS GOODS MANAGER
Material Loss:	0	**Contact Business:**	United Parcel Service
Carrier Damage:	0	**Contact Street:**	55 Glenlake Parkway NE
Property Damage:	0	**Contact City:**	Atlanta
Response Cost:	0	**Contact State:**	GA
Remediation Cost:	0	**Contact Postal:**	30328
Damage Old Form:	0	**Contact Non US St:**	
Total Damages Amt:	0	**Contact Country:**	US
Hazmat Fatality:	No	**Inc. Report Prepared:**	Carrier
Haz Fatal Employees:	0	**HMIS Serious Incidnt:**	No
Haz Fatal Respndrs:	0	**HMIS Serious Fatality:**	No
Haz Fatal Gen Public:	0	**HMIS Serious Injury:**	No
Tot Hazmat Fatalities:	0	**HMIS Flight Plan:**	No
Non Hazmat Fatality:	No	**HMIS Serious Evacs:**	No
Non Hazmat Fatals:	0	**HMIS Major Artery:**	No
Hazmat Injury:	No	**HMIS Bulk Release:**	No
Haz Hospital Empl:	0	**HMIS Marine Pollutnt:**	No
Haz Hospital Resp:	0	**HMIS Radioactive:**	No
Haz Hosp Gen Public:	0	**HMIS Gen Pkg Type:**	OHMIR.Ref_Container.descr_txt
Haz Hosp Old Form:	0	**HMIS Container Code:**	4G
Total Haz Hosp Inj:	0	**HMIS Container Desc:**	Fiberboard box
Haz Non Hosp Empl:	0	**HMIS Bulk Incident:**	No
Haz Non Hosp Resp:	0	**Undeclared Shipment:**	No

Description of Events: SHIFTER DRIVER OPENED THE READ OF TRAILER AND HAZ MAT PACKAGE FELL OUT AND STARTED LEAKING. HE GOT THE FIRST RESPONDER TO COME. RESPONDER CAME TO SPILL IN PPE TESTED PH SPRINKLED SODIUM BICARBONATE AND SOLIDIFIED SPILLAGE. COLLECTED DEBRIS AND MOVED LEAKING PACKAGE TO DMP PROCESSING AREA AS PER THE DECISION TREE AND RESPONSE SHEETS FOR A CORROSIVE.

Recommend Actions Taken:

HMIR Incident Reports

Report No:	I-2008030500	**Fed DOT Agency Nm:**	
Report Type:	A hazardous material incident	**Fed DOT Report No:**	
Date of Incident:	03/17/2008	**Report Submit Src:**	Paper
Time of Incident:	0639	**Inc Multiple Rows:**	No
Haz Class Code:	3	**Inc Non US State:**	
Hazardous Class:	FLAMMABLE - COMBUSTIBLE LIQUID	**Mode Transport:**	Highway
Commodity Short Nm:	METHANOL	**Transport Phase:**	LOADING
Commodity Long Nm:	METHANOL	**Incident Occrrnce:**	
Trade Name:	METHANOL SOLUTION	**Mat Ship Approval?:**	No
ID No:	UN1230	**Mat Ship Approv No:**	
Haz Waste Ind:	No	**Undecl Hazmat Ship?:**	No
Haz Waste EPA No:		**Packaging Type:**	Non-Bulk
HMIS Tox Inhalation?:	No	**Packing Group:**	II

Map Key	Number of Records	Direction	Distance (mi/ft)	Elev/Diff (ft)	Site	DB

TIH Hazard Zone:		**Carrier Reporter:**	UNITED PARCEL SERVICE INC.
Qty Released:	0.0625	**CR Street Name:**	55 GLENLAKE PKWY
Unit of Measure:	LGA	**CR City:**	ATLANTA
What Failed:	109	**CR State:**	GA
What Failed Desc:	Closure (e.g. Cap Top or Plug)	**CR Postal Code:**	30328-3498
How Failed Code:	308	**CR Non US State:**	
How Failed Desc:	Leaked	**CR Fed DOT ID:**	21800
Failure Cause Code:	515	**CR Hazmat Reg ID:**	
Failure Cause Desc:	Human Error	**CR Country:**	US
Ident. Markings:	4G/Y27.7/S/07USA/+AA4879	**Shipper Name:**	FISHER SCIENTIFIC COMPANY LLC
Cont1 Pkging Type:		**Shipper Street Name:**	6722 BICKMORE AVE
Cont1 Const Mat:		**Shipper City:**	CHINO
Cont1 Head Type:		**Shipper State:**	CA
Cont1 Pkg Capacity:	7.317564	**Shipper Postal:**	91708-9101
C1 Capacity UOM:	LGA	**Shipper Non US St:**	
Cont1 Pkg Amt:	4.226880	**Shipper Country:**	US
C1 Pkg Amt UOM:	LGA	**Shipper Waybill:**	1Z9V4910366220487
Cont1 Pkg Number:	1	**Ship Hazmat Reg ID:**	
C1 Pkg NO Failed:	1	**Origin City:**	CHINO
Cont1 Pkg Mnfctr:		**Origin State:**	CALIFORNIA
Cont1 Pkg Mnfct Dt:		**Origin Postal:**	91710
Cont1 Pkg Serial NO:		**Origin Non US St:**	
C1 Pkg Last Test Dt:		**Origin Country:**	US
C1 Test Const Mat:		**Destination City:**	SAN DIEGO
C1 Pkg Dsign Pres.:		**Destination State:**	CALIFORNIA
C1 Dsign Press UOM:		**Destination Postal:**	92101
C1 Pkg Shell Thick:		**Destination Non US:**	
C1 Shell Thick UOM:		**Destination Country:**	US
C1 Head Thickness:		**Cont2 Package Type:**	
C1 Head Thick UOM:		**Cont2 Const Mat:**	
C1 Pkg Srvc Pres.:		**Cont2 Pkg Capacity:**	
C1 Srvc Press UOM:		**Cont2 Capacity UOM:**	
C1 Valve/Device Fail?:	No	**Cont2 Pkg Amount:**	
C1 Device Type:		**Cont2 Pkg Amt UOM:**	
C1 Device Mnfctr:		**Cont2 Pkg No:**	
C1 Device Model:		**Cont2 Pkg No Failed:**	
NRC No:			

RAM Pkg Category:		**Haz NonHosp Public:**	0
RAM Pkg Cert.:	FALSE	**Haz NonHosp Old:**	0
RAM Pkg Cert. NBR:		**Tot Haz Non Hosp Inj:**	0
RAM Nuclide S:		**Total Hazmat Injuries:**	0
RAM Transport Index:		**Evacuation Indicator:**	No
RAM UOM:		**Public Evacuated:**	0
RAM Activity Rpted:		**Employees Evac:**	0
RAM UOM Rpted:		**Total Evacuated:**	0
RAM Activity:	0	**Total Evacuation Hrs:**	0
RAM Activity UOM:		**Major Artery Closed:**	No
RAM Mat Safety:		**Mjr Artery Hrs Closed:**	0
Spillage Result:	Yes	**Material Involved:**	No
Fire Result:	No	**Estimated Speed:**	0
Explosion Result:	No	**Weather Conditions:**	

Water Sewer Result:	No	**Vehicle Overturn:**	No
Gas Dispersion:	No	**Vehicle Left Roadway:**	No
Environment Damage:	No	**Passenger Aircraft:**	No
No Release Result:	No	**Cargo Baggage:**	
Fire EMS Report:	No	**Ship Non Transport:**	No
Fire EMS EMS Report:		**Ship Air First Flight:**	No
Police Report:	No	**Ship Air Subflight:**	No
Police Report No:		**Ship Init Transport:**	No
In House Cleanup:	Yes	**Ship Phase Transfer:**	No
Other Cleanup:	No	**Contact Name:**	BRAD COOK
Damage > 500:	No	**Contact Title:**	DIRECTOR DANGEROUS GOODS
Material Loss:	0	**Contact Business:**	UNITED PARCEL SERVICE
Carrier Damage:	0	**Contact Street:**	55 GLENLAKE PKWY
Property Damage:	0	**Contact City:**	ATLANTA
Response Cost:	0	**Contact State:**	GA
Remediation Cost:	0	**Contact Postal:**	30328
Damage Old Form:	0	**Contact Non US St:**	
Total Damages Amt:	0	**Contact Country:**	US
Hazmat Fatality:	No	**Inc. Report Prepared:**	Carrier
Haz Fatal Employees:	0	**HMIS Serious Incidnt:**	No
Haz Fatal Respndrs:	0	**HMIS Serious Fatality:**	No
Haz Fatal Gen Public:	0	**HMIS Serious Injury:**	No
Tot Hazmat Fatalities:	0	**HMIS Flight Plan:**	No
Non Hazmat Fatality:	No	**HMIS Serious Evacs:**	No
Non Hazmat Fatals:	0	**HMIS Major Artery:**	No
Hazmat Injury:	No	**HMIS Bulk Release:**	No
Haz Hospital Empl:	0	**HMIS Marine Pollutnt:**	No
Haz Hospital Resp:	0	**HMIS Radioactive:**	No
Haz Hosp Gen Public:	0	**HMIS Gen Pkg Type:**	OHMIR.Ref_Container.descr_txt
Haz Hosp Old Form:	0	**HMIS Container Code:**	4G
Total Haz Hosp Inj:	0	**HMIS Container Desc:**	Fiberboard box
Haz Non Hosp Empl:	0	**HMIS Bulk Incident:**	No
Haz Non Hosp Resp:	0	**Undeclared Shipment:**	No

Description of Events: RESPONDED TO LEAKER PROCESSED PKG THROUGH THE DMP

Recommend Actions Taken: LIDS ON CORRECTLY FASTEN TIGHT

HMIR Incident Reports

Report No:	I-2008090800	**Fed DOT Agency Nm:**	
Report Type:	A hazardous material incident	**Fed DOT Report No:**	
Date of Incident:	09/17/2008	**Report Submit Src:**	Paper
Time of Incident:	0500	**Inc Multiple Rows:**	No
Haz Class Code:	3	**Inc Non US State:**	
Hazardous Class:	FLAMMABLE - COMBUSTIBLE LIQUID	**Mode Transport:**	Highway
Commodity Short Nm:	ISOPROPANOL OR ISOPROPYL	**Transport Phase:**	UNLOADING
Commodity Long Nm:	ISOPROPANOL OR ISOPROPYL ALCOHOL	**Incident Occrrnce:**	
Trade Name:	MET-L-CHEK	**Mat Ship Approval?:**	No
ID No:	UN1219	**Mat Ship Approv No:**	
Haz Waste Ind:	No	**Undecl Hazmat Ship?:**	No
Haz Waste EPA No:		**Packaging Type:**	Non-Bulk
HMIS Tox Inhalation?:	No	**Packing Group:**	II

Map Key	Number of Records	Direction	Distance (mi/ft)	Elev/Diff (ft)	Site	DB

TIH Hazard Zone:		**Carrier Reporter:**	UNITED PARCEL SERVICE INC.
Qty Released:	1	**CR Street Name:**	55 GLENLAKE PKWY
Unit of Measure:	LGA	**CR City:**	ATLANTA
What Failed:	109	**CR State:**	GA
What Failed Desc:	Closure (e.g. Cap Top or Plug)	**CR Postal Code:**	30328-3498
How Failed Code:	308	**CR Non US State:**	
How Failed Desc:	Leaked	**CR Fed DOT ID:**	21800
Failure Cause Code:	535	**CR Hazmat Reg ID:**	
Failure Cause Desc:	Valve Open	**CR Country:**	US
Ident. Markings:		**Shipper Name:**	JNJ INDUSTRIES INC
Cont1 Pkging Type:	Box	**Shipper Street Name:**	290 BEAVER ST
Cont1 Const Mat:	Fiberboard	**Shipper City:**	FRANKLIN
Cont1 Head Type:		**Shipper State:**	MA
Cont1 Pkg Capacity:	8.1250	**Shipper Postal:**	02038-3022
C1 Capacity UOM:	LGA	**Shipper Non US St:**	
Cont1 Pkg Amt:	6	**Shipper Country:**	US
C1 Pkg Amt UOM:	LGA	**Shipper Waybill:**	1ZX422770354245720
Cont1 Pkg Number:	1	**Ship Hazmat Reg ID:**	
C1 Pkg NO Failed:	1	**Origin City:**	FRANKLIN
Cont1 Pkg Mnfctr:		**Origin State:**	MASSACHUSETTS
Cont1 Pkg Mnfct Dt:		**Origin Postal:**	02038
Cont1 Pkg Serial NO:		**Origin Non US St:**	
C1 Pkg Last Test Dt:		**Origin Country:**	US
C1 Test Const Mat:		**Destination City:**	POWAY
C1 Pkg Dsign Pres.:		**Destination State:**	CALIFORNIA
C1 Dsign Press UOM:		**Destination Postal:**	92064
C1 Pkg Shell Thick:		**Destination Non US:**	
C1 Shell Thick UOM:		**Destination Country:**	US
C1 Head Thickness:		**Cont2 Package Type:**	
C1 Head Thick UOM:		**Cont2 Const Mat:**	
C1 Pkg Srvc Pres.:		**Cont2 Pkg Capacity:**	
C1 Srvc Press UOM:		**Cont2 Capacity UOM:**	
C1 Valve/Device Fail?:	No	**Cont2 Pkg Amount:**	
C1 Device Type:		**Cont2 Pkg Amt UOM:**	
C1 Device Mnfctr:		**Cont2 Pkg No:**	
C1 Device Model:		**Cont2 Pkg No Failed:**	
NRC No:			

RAM Pkg Category:		**Haz NonHosp Public:**	0
RAM Pkg Cert.:	FALSE	**Haz NonHosp Old:**	0
RAM Pkg Cert. NBR:		**Tot Haz Non Hosp Inj:**	0
RAM Nuclide S:		**Total Hazmat Injuries:**	0
RAM Transport Index:		**Evacuation Indicator:**	No
RAM UOM:		**Public Evacuated:**	0
RAM Activity Rpted:		**Employees Evac:**	0
RAM UOM Rpted:		**Total Evacuated:**	0
RAM Activity:	0	**Total Evacuation Hrs:**	0
RAM Activity UOM:		**Major Artery Closed:**	No
RAM Mat Safety:		**Mjr Artery Hrs Closed:**	0
Spillage Result:	Yes	**Material Involved:**	No
Fire Result:	No	**Estimated Speed:**	0
Explosion Result:	No	**Weather Conditions:**	

Water Sewer Result:	No	**Vehicle Overturn:**	No
Gas Dispersion:	No	**Vehicle Left Roadway:**	No
Environment Damage:	No	**Passenger Aircraft:**	No
No Release Result:	No	**Cargo Baggage:**	
Fire EMS Report:	No	**Ship Non Transport:**	No
Fire EMS EMS Report:		**Ship Air First Flight:**	No
Police Report:	No	**Ship Air Subflight:**	No
Police Report No:		**Ship Init Transport:**	No
In House Cleanup:	Yes	**Ship Phase Transfer:**	No
Other Cleanup:	No	**Contact Name:**	BRAD COOK
Damage > 500:	No	**Contact Title:**	DIRECTOR DANGEROUS GOODS
Material Loss:	0	**Contact Business:**	UNITED PARCEL SERVICE
Carrier Damage:	0	**Contact Street:**	55 GLENLAKE PKWY
Property Damage:	0	**Contact City:**	ATLANTA
Response Cost:	0	**Contact State:**	GA
Remediation Cost:	0	**Contact Postal:**	30328
Damage Old Form:	0	**Contact Non US St:**	
Total Damages Amt:	0	**Contact Country:**	US
Hazmat Fatality:	No	**Inc. Report Prepared:**	Carrier
Haz Fatal Employees:	0	**HMIS Serious Incidnt:**	No
Haz Fatal Respndrs:	0	**HMIS Serious Fatality:**	No
Haz Fatal Gen Public:	0	**HMIS Serious Injury:**	No
Tot Hazmat Fatalities:	0	**HMIS Flight Plan:**	No
Non Hazmat Fatality:	No	**HMIS Serious Evacs:**	No
Non Hazmat Fatals:	0	**HMIS Major Artery:**	No
Hazmat Injury:	No	**HMIS Bulk Release:**	No
Haz Hospital Empl:	0	**HMIS Marine Pollutnt:**	No
Haz Hospital Resp:	0	**HMIS Radioactive:**	No
Haz Hosp Gen Public:	0	**HMIS Gen Pkg Type:**	OHMIR.Ref_Container.descr_txt
Haz Hosp Old Form:	0	**HMIS Container Code:**	BOX FBR
Total Haz Hosp Inj:	0	**HMIS Container Desc:**	Fiberboard box or carton
Haz Non Hosp Empl:	0	**HMIS Bulk Incident:**	No
Haz Non Hosp Resp:	0	**Undeclared Shipment:**	No

Description of Events: WAS CALLED TO CLEAN LEAKER ON P-I RESPONDED TO LEAKER WITH PPE CHECKED PH LEVEL CLEANED BACK OF PACKAGE CAR TO PKG BACK TOTHE DMP FOR PROCESSING.

Recommend Actions Taken: NO COMMENT PROVIDED

HMIR Incident Reports

Report No:	I-2011020027	**Fed DOT Agency Nm:**	
Report Type:	A hazardous material incident	**Fed DOT Report No:**	
Date of Incident:	01/15/2011	**Report Submit Src:**	Paper
Time of Incident:	1010	**Inc Multiple Rows:**	No
Haz Class Code:	3	**Inc Non US State:**	
Hazardous Class:	FLAMMABLE - COMBUSTIBLE LIQUID	**Mode Transport:**	Highway
Commodity Short Nm:	PAINT INCLUDING PAINT L	**Transport Phase:**	LOADING
Commodity Long Nm:	PAINT INCLUDING PAINT LACQUER ENAMEL STAIN SHELLAC SOLUTIONS VARNISH POLISH LIQUID FILLER AND LIQUID LACQUER BASE	**Incident Occrrnce:**	
Trade Name:	STACO PAINT HIGH HEA	**Mat Ship Approval?:**	No
ID No:	UN1263	**Mat Ship Approv No:**	

Haz Waste Ind:	No	**Undecl Hazmat Ship?:**	No
Haz Waste EPA No:		**Packaging Type:**	Non-Bulk
HMIS Tox Inhalation?:	No	**Packing Group:**	II
TIH Hazard Zone:		**Carrier Reporter:**	UNITED PARCEL SERVICE INC.
Qty Released:	0.1875	**CR Street Name:**	55 GLENLAKE PKWY
Unit of Measure:	LGA	**CR City:**	ATLANTA
What Failed:	109	**CR State:**	GA
What Failed Desc:	Closure (e.g. Cap Top or Plug)	**CR Postal Code:**	30328-3498
How Failed Code:	308	**CR Non US State:**	
How Failed Desc:	Leaked	**CR Fed DOT ID:**	21800
Failure Cause Code:	515	**CR Hazmat Reg ID:**	
Failure Cause Desc:	Human Error	**CR Country:**	US
Ident. Markings:	4G/Y12.9/S/09 USA/+AAO445	**Shipper Name:**	SYNRAY CORPORATION
Cont1 Pkging Type:		**Shipper Street Name:**	209 N MICHIGAN AVE
Cont1 Const Mat:		**Shipper City:**	KENILWORTH
Cont1 Head Type:		**Shipper State:**	NJ
Cont1 Pkg Capacity:	3.407819	**Shipper Postal:**	07033-1264
C1 Capacity UOM:	LGA	**Shipper Non US St:**	
Cont1 Pkg Amt:	0.25	**Shipper Country:**	US
C1 Pkg Amt UOM:	LGA	**Shipper Waybill:**	1Z0900290356026947
Cont1 Pkg Number:	1	**Ship Hazmat Reg ID:**	
C1 Pkg NO Failed:	1	**Origin City:**	KENILWORTH
Cont1 Pkg Mnfctr:		**Origin State:**	NEW JERSEY
Cont1 Pkg Mnfct Dt:		**Origin Postal:**	07033
Cont1 Pkg Serial NO:		**Origin Non US St:**	
C1 Pkg Last Test Dt:		**Origin Country:**	US
C1 Test Const Mat:		**Destination City:**	SAN DIEGO
C1 Pkg Dsign Pres.:		**Destination State:**	CALIFORNIA
C1 Dsign Press UOM:		**Destination Postal:**	92159
C1 Pkg Shell Thick:		**Destination Non US:**	
C1 Shell Thick UOM:		**Destination Country:**	US
C1 Head Thickness:		**Cont2 Package Type:**	
C1 Head Thick UOM:		**Cont2 Const Mat:**	
C1 Pkg Srvc Pres.:		**Cont2 Pkg Capacity:**	
C1 Srvc Press UOM:		**Cont2 Capacity UOM:**	
C1 Valve/Device Fail?:	No	**Cont2 Pkg Amount:**	
C1 Device Type:		**Cont2 Pkg Amt UOM:**	
C1 Device Mnfctr:		**Cont2 Pkg No:**	
C1 Device Model:		**Cont2 Pkg No Failed:**	
NRC No:			

RAM Pkg Category:		**Haz NonHosp Public:**	0
RAM Pkg Cert.:	FALSE	**Haz NonHosp Old:**	0
RAM Pkg Cert. NBR:		**Tot Haz Non Hosp Inj:**	0
RAM Nuclide S:		**Total Hazmat Injuries:**	0
RAM Transport Index:		**Evacuation Indicator:**	No
RAM UOM:		**Public Evacuated:**	0
RAM Activity Rpted:		**Employees Evac:**	0
RAM UOM Rpted:		**Total Evacuated:**	0
RAM Activity:	0	**Total Evacuation Hrs:**	0
RAM Activity UOM:		**Major Artery Closed:**	No
RAM Mat Safety:		**Mjr Artery Hrs Closed:**	0

Spillage Result:	Yes	**Material Involved:**	No
Fire Result:	No	**Estimated Speed:**	0
Explosion Result:	No	**Weather Conditions:**	
Water Sewer Result:	No	**Vehicle Overturn:**	No
Gas Dispersion:	No	**Vehicle Left Roadway:**	No
Environment Damage:	No	**Passenger Aircraft:**	No
No Release Result:	No	**Cargo Baggage:**	
Fire EMS Report:	No	**Ship Non Transport:**	No
Fire EMS EMS Report:		**Ship Air First Flight:**	No
Police Report:	No	**Ship Air Subflight:**	No
Police Report No:		**Ship Init Transport:**	No
In House Cleanup:	Yes	**Ship Phase Transfer:**	No
Other Cleanup:	No	**Contact Name:**	RITA BURKE
Damage > 500:	No	**Contact Title:**	DANGEROUS GOODS MANAGER
Material Loss:	0	**Contact Business:**	United Parcel Service
Carrier Damage:	0	**Contact Street:**	55 Glenlake Parkway NE
Property Damage:	0	**Contact City:**	Atlanta
Response Cost:	0	**Contact State:**	GA
Remediation Cost:	0	**Contact Postal:**	30328
Damage Old Form:	0	**Contact Non US St:**	
Total Damages Amt:	0	**Contact Country:**	US
Hazmat Fatality:	No	**Inc. Report Prepared:**	Carrier
Haz Fatal Employees:	0	**HMIS Serious Incidnt:**	No
Haz Fatal Respndrs:	0	**HMIS Serious Fatality:**	No
Haz Fatal Gen Public:	0	**HMIS Serious Injury:**	No
Tot Hazmat Fatalities:	0	**HMIS Flight Plan:**	No
Non Hazmat Fatality:	No	**HMIS Serious Evacs:**	No
Non Hazmat Fatals:	0	**HMIS Major Artery:**	No
Hazmat Injury:	No	**HMIS Bulk Release:**	No
Haz Hospital Empl:	0	**HMIS Marine Pollutnt:**	No
Haz Hospital Resp:	0	**HMIS Radioactive:**	No
Haz Hosp Gen Public:	0	**HMIS Gen Pkg Type:**	OHMIR.Ref_Container.descr_txt
Haz Hosp Old Form:	0	**HMIS Container Code:**	4G
Total Haz Hosp Inj:	0	**HMIS Container Desc:**	Fiberboard box
Haz Non Hosp Empl:	0	**HMIS Bulk Incident:**	No
Haz Non Hosp Resp:	0	**Undeclared Shipment:**	No

Description of Events: PACKAGE WAS LEAKING. A FIRST RESPONDER CLEANED UP AND TRANSPORTED TO THE DMP AREA. THE CONTENTS WERE SOLIDIFIED AND ARE BEING DISPOSED OF THRU UPS PROCEDURES.

Recommend Actions Taken: NO COMMENT PROVIDED.

HMIR Incident Reports

Report No:	I-2012110392	**Fed DOT Agency Nm:**	
Report Type:	A hazardous material incident	**Fed DOT Report No:**	
Date of Incident:	11/08/2012	**Report Submit Src:**	Paper
Time of Incident:	0600	**Inc Multiple Rows:**	No
Haz Class Code:	3	**Inc Non US State:**	
Hazardous Class:	FLAMMABLE - COMBUSTIBLE LIQUID	**Mode Transport:**	Highway
Commodity Short Nm:	XYLENES	**Transport Phase:**	LOADING
Commodity Long Nm:	XYLENES	**Incident Occrrnce:**	
Trade Name:	FLAMMABLE LIQUID	**Mat Ship Approval?:**	No

Map Key	Number of Records	Direction	Distance (mi/ft)	Elev/Diff (ft)	Site	DB

ID No:	UN1307	**Mat Ship Approv No:**	
Haz Waste Ind:	No	**Undecl Hazmat Ship?:**	No
Haz Waste EPA No:		**Packaging Type:**	Non-Bulk
HMIS Tox Inhalation?:	No	**Packing Group:**	II
TIH Hazard Zone:		**Carrier Reporter:**	UNITED PARCEL SERVICE INC.
Qty Released:	0.023438	**CR Street Name:**	55 GLENLAKE PKWY
Unit of Measure:	LGA	**CR City:**	ATLANTA
What Failed:	109	**CR State:**	GA
What Failed Desc:	Closure (e.g. Cap Top or Plug)	**CR Postal Code:**	30328-3498
How Failed Code:	308	**CR Non US State:**	
How Failed Desc:	Leaked	**CR Fed DOT ID:**	21800
Failure Cause Code:	515	**CR Hazmat Reg ID:**	
Failure Cause Desc:	Human Error	**CR Country:**	US
Ident. Markings:	UN4G/Y19.4/S/12USA/+AB2010	**Shipper Name:**	CARDINAL HEALTH INC.
Cont1 Pkging Type:		**Shipper Street Name:**	2222 S STEARMAN DR
Cont1 Const Mat:		**Shipper City:**	CHANDLER
Cont1 Head Type:		**Shipper State:**	AZ
Cont1 Pkg Capacity:	5.124937	**Shipper Postal:**	85286-5095
C1 Capacity UOM:	LGA	**Shipper Non US St:**	
Cont1 Pkg Amt:	4	**Shipper Country:**	US
C1 Pkg Amt UOM:	LGA	**Shipper Waybill:**	1Z8763940359914452
Cont1 Pkg Number:	1	**Ship Hazmat Reg ID:**	
C1 Pkg NO Failed:	1	**Origin City:**	CHANDLER
Cont1 Pkg Mnfctr:	MALL CITY CONTAINERS INC	**Origin State:**	ARIZONA
Cont1 Pkg Mnfct Dt:		**Origin Postal:**	85286
Cont1 Pkg Serial NO:		**Origin Non US St:**	
C1 Pkg Last Test Dt:		**Origin Country:**	US
C1 Test Const Mat:		**Destination City:**	SAN DIEGO
C1 Pkg Dsign Pres.:		**Destination State:**	CALIFORNIA
C1 Dsign Press UOM:		**Destination Postal:**	92101
C1 Pkg Shell Thick:		**Destination Non US:**	
C1 Shell Thick UOM:		**Destination Country:**	US
C1 Head Thickness:		**Cont2 Package Type:**	Bottle
C1 Head Thick UOM:		**Cont2 Const Mat:**	Plastic
C1 Pkg Srvc Pres.:		**Cont2 Pkg Capacity:**	1
C1 Srvc Press UOM:		**Cont2 Capacity UOM:**	LGA
C1 Valve/Device Fail?:	No	**Cont2 Pkg Amount:**	1
C1 Device Type:		**Cont2 Pkg Amt UOM:**	LGA
C1 Device Mnfctr:		**Cont2 Pkg No:**	4
C1 Device Model:		**Cont2 Pkg No Failed:**	1
NRC No:			

RAM Pkg Category:		**Haz NonHosp Public:**	0
RAM Pkg Cert.:	FALSE	**Haz NonHosp Old:**	0
RAM Pkg Cert. NBR:		**Tot Haz Non Hosp Inj:**	0
RAM Nuclide S:		**Total Hazmat Injuries:**	0
RAM Transport Index:		**Evacuation Indicator:**	No
RAM UOM:		**Public Evacuated:**	0
RAM Activity Rpted:		**Employees Evac:**	0
RAM UOM Rpted:		**Total Evacuated:**	0
RAM Activity:	0	**Total Evacuation Hrs:**	0
RAM Activity UOM:		**Major Artery Closed:**	No

RAM Mat Safety:		**Mjr Artery Hrs Closed:**	0
Spillage Result:	Yes	**Material Involved:**	No
Fire Result:	No	**Estimated Speed:**	0
Explosion Result:	No	**Weather Conditions:**	
Water Sewer Result:	No	**Vehicle Overturn:**	No
Gas Dispersion:	No	**Vehicle Left Roadway:**	No
Environment Damage:	No	**Passenger Aircraft:**	No
No Release Result:	No	**Cargo Baggage:**	
Fire EMS Report:	No	**Ship Non Transport:**	No
Fire EMS EMS Report:		**Ship Air First Flight:**	No
Police Report:	No	**Ship Air Subflight:**	No
Police Report No:		**Ship Init Transport:**	No
In House Cleanup:	Yes	**Ship Phase Transfer:**	No
Other Cleanup:	No	**Contact Name:**	RITA BURKE
Damage > 500:	No	**Contact Title:**	DANGEROUS GOODS MANAGER
Material Loss:	0	**Contact Business:**	United Parcel Service
Carrier Damage:	0	**Contact Street:**	55 Glenlake Parkway NE
Property Damage:	0	**Contact City:**	Atlanta
Response Cost:	0	**Contact State:**	GA
Remediation Cost:	0	**Contact Postal:**	30328
Damage Old Form:	0	**Contact Non US St:**	
Total Damages Amt:	0	**Contact Country:**	US
Hazmat Fatality:	No	**Inc. Report Prepared:**	Carrier
Haz Fatal Employees:	0	**HMIS Serious Incidnt:**	No
Haz Fatal Respndrs:	0	**HMIS Serious Fatality:**	No
Haz Fatal Gen Public:	0	**HMIS Serious Injury:**	No
Tot Hazmat Fatalities:	0	**HMIS Flight Plan:**	No
Non Hazmat Fatality:	No	**HMIS Serious Evacs:**	No
Non Hazmat Fatals:	0	**HMIS Major Artery:**	No
Hazmat Injury:	No	**HMIS Bulk Release:**	No
Haz Hospital Empl:	0	**HMIS Marine Pollutnt:**	No
Haz Hospital Resp:	0	**HMIS Radioactive:**	No
Haz Hosp Gen Public:	0	**HMIS Gen Pkg Type:**	OHMIR.Ref_Container.descr_txt
Haz Hosp Old Form:	0	**HMIS Container Code:**	4G
Total Haz Hosp Inj:	0	**HMIS Container Desc:**	Fiberboard box
Haz Non Hosp Empl:	0	**HMIS Bulk Incident:**	No
Haz Non Hosp Resp:	0	**Undeclared Shipment:**	No

Description of Events: RESPONDED TO LEAKING HAZ-MAT WITH PPE. FOLLOWED PROCEDURE TO CONTAIN TRANSPORT TO PSC AND PROCESS THROUGH DMP.

Recommend Actions Taken: NO COMMENTS PROVIDED.

HMIR Incident Reports

Report No:	I-2007030005	**Fed DOT Agency Nm:**	
Report Type:	A hazardous material incident	**Fed DOT Report No:**	
Date of Incident:	02/05/2007	**Report Submit Src:**	Paper
Time of Incident:	0800	**Inc Multiple Rows:**	No
Haz Class Code:	5.1	**Inc Non US State:**	
Hazardous Class:	OXIDIZER	**Mode Transport:**	Highway
Commodity Short Nm:	HYDROGEN PEROXIDE AND PE	**Transport Phase:**	UNLOADING
Commodity Long Nm:	HYDROGEN PEROXIDE AND PEROXYACETIC ACID MIXTURES	**Incident Occrrnce:**	

STABILIZED WITH ACIDS WATER AND NOT MORE THAN 5 PERCENT PEROXYACETIC ACID

Trade Name:	STABILIZED	***Mat Ship Approval?:***	No
ID No:	UN3149	***Mat Ship Approv No:***	
Haz Waste Ind:	No	***Undecl Hazmat Ship?:***	No
Haz Waste EPA No:		***Packaging Type:***	Non-Bulk
HMIS Tox Inhalation?:	No	***Packing Group:***	II
TIH Hazard Zone:		***Carrier Reporter:***	UNITED PARCEL SERVICE INC.
Qty Released:	0.1250	***CR Street Name:***	55 GLENLAKE PKWY
Unit of Measure:	LGA	***CR City:***	ATLANTA
What Failed:	109	***CR State:***	GA
What Failed Desc:	Closure (e.g. Cap Top or Plug)	***CR Postal Code:***	30328-3498
How Failed Code:	308	***CR Non US State:***	
How Failed Desc:	Leaked	***CR Fed DOT ID:***	21800
Failure Cause Code:	522	***CR Hazmat Reg ID:***	
Failure Cause Desc:	Inadequate Procedures	***CR Country:***	US
Ident. Markings:	NO MARKINGS GIVEN	***Shipper Name:***	MAR COR SERVICES INC.
Cont1 Pkging Type:	Box	***Shipper Street Name:***	4450 TOWNSHIP LINE RD
Cont1 Const Mat:		***Shipper City:***	SKIPPACK
Cont1 Head Type:		***Shipper State:***	PA
Cont1 Pkg Capacity:	5.3750	***Shipper Postal:***	19474
C1 Capacity UOM:	LGA	***Shipper Non US St:***	
Cont1 Pkg Amt:	5.3750	***Shipper Country:***	US
C1 Pkg Amt UOM:	LGA	***Shipper Waybill:***	1Z1741060344532855
Cont1 Pkg Number:	1	***Ship Hazmat Reg ID:***	
C1 Pkg NO Failed:	1	***Origin City:***	SKIPPACK
Cont1 Pkg Mnfctr:		***Origin State:***	PENNSYLVANIA
Cont1 Pkg Mnfct Dt:		***Origin Postal:***	19474
Cont1 Pkg Serial NO:		***Origin Non US St:***	
C1 Pkg Last Test Dt:		***Origin Country:***	US
C1 Test Const Mat:		***Destination City:***	SAN DIEGO
C1 Pkg Dsign Pres.:		***Destination State:***	CALIFORNIA
C1 Dsign Press UOM:		***Destination Postal:***	92111
C1 Pkg Shell Thick:		***Destination Non US:***	
C1 Shell Thick UOM:		***Destination Country:***	US
C1 Head Thickness:		***Cont2 Package Type:***	Bottle
C1 Head Thick UOM:		***Cont2 Const Mat:***	Plastic
C1 Pkg Srvc Pres.:		***Cont2 Pkg Capacity:***	1
C1 Srvc Press UOM:		***Cont2 Capacity UOM:***	LGA
C1 Valve/Device Fail?:	No	***Cont2 Pkg Amount:***	1
C1 Device Type:		***Cont2 Pkg Amt UOM:***	LGA
C1 Device Mnfctr:		***Cont2 Pkg No:***	4
C1 Device Model:		***Cont2 Pkg No Failed:***	4
NRC No:			

RAM Pkg Category:		***Haz NonHosp Public:***	0
RAM Pkg Cert.:	FALSE	***Haz NonHosp Old:***	0
RAM Pkg Cert. NBR:		***Tot Haz Non Hosp Inj:***	0
RAM Nuclide S:		***Total Hazmat Injuries:***	0
RAM Transport Index:		***Evacuation Indicator:***	No
RAM UOM:		***Public Evacuated:***	0

RAM Activity Rpted:		**Employees Evac:**	0
RAM UOM Rpted:		**Total Evacuated:**	0
RAM Activity:	0	**Total Evacuation Hrs:**	0
RAM Activity UOM:		**Major Artery Closed:**	No
RAM Mat Safety:		**Mjr Artery Hrs Closed:**	0
Spillage Result:	Yes	**Material Involved:**	No
Fire Result:	No	**Estimated Speed:**	0
Explosion Result:	No	**Weather Conditions:**	
Water Sewer Result:	No	**Vehicle Overturn:**	No
Gas Dispersion:	No	**Vehicle Left Roadway:**	No
Environment Damage:	No	**Passenger Aircraft:**	No
No Release Result:	No	**Cargo Baggage:**	
Fire EMS Report:	No	**Ship Non Transport:**	No
Fire EMS EMS Report:		**Ship Air First Flight:**	No
Police Report:	No	**Ship Air Subflight:**	No
Police Report No:		**Ship Init Transport:**	No
In House Cleanup:	Yes	**Ship Phase Transfer:**	No
Other Cleanup:	No	**Contact Name:**	BRAD COOK
Damage > 500:	No	**Contact Title:**	DIRECTOR DANGEROUS GOODS
Material Loss:	0	**Contact Business:**	UNITED PARCEL SERVICE
Carrier Damage:	0	**Contact Street:**	55 GLENLAKE PKWY
Property Damage:	0	**Contact City:**	ATLANTA
Response Cost:	0	**Contact State:**	GA
Remediation Cost:	0	**Contact Postal:**	30328
Damage Old Form:	0	**Contact Non US St:**	
Total Damages Amt:	0	**Contact Country:**	US
Hazmat Fatality:	No	**Inc. Report Prepared:**	Carrier
Haz Fatal Employees:	0	**HMIS Serious Incidnt:**	No
Haz Fatal Respndrs:	0	**HMIS Serious Fatality:**	No
Haz Fatal Gen Public:	0	**HMIS Serious Injury:**	No
Tot Hazmat Fatalities:	0	**HMIS Flight Plan:**	No
Non Hazmat Fatality:	No	**HMIS Serious Evacs:**	No
Non Hazmat Fatals:	0	**HMIS Major Artery:**	No
Hazmat Injury:	No	**HMIS Bulk Release:**	No
Haz Hospital Empl:	0	**HMIS Marine Pollutnt:**	No
Haz Hospital Resp:	0	**HMIS Radioactive:**	No
Haz Hosp Gen Public:	0	**HMIS Gen Pkg Type:**	OHMIR.Ref_Container.descr_txt
Haz Hosp Old Form:	0	**HMIS Container Code:**	BOX
Total Haz Hosp Inj:	0	**HMIS Container Desc:**	Box wood or fiberboard not specified
Haz Non Hosp Empl:	0	**HMIS Bulk Incident:**	No
Haz Non Hosp Resp:	0	**Undeclared Shipment:**	No
Description of Events:			
Recommend Actions Taken:			

HMIR Incident Reports

Report No:	I-2007090576	**Fed DOT Agency Nm:**	
Report Type:	A hazardous material incident	**Fed DOT Report No:**	
Date of Incident:	08/22/2007	**Report Submit Src:**	Paper
Time of Incident:	0900	**Inc Multiple Rows:**	No
Haz Class Code:	3	**Inc Non US State:**	

Map Key	Number of Records	Direction	Distance (mi/ft)	Elev/Diff (ft)	Site	DB

Hazardous Class:	FLAMMABLE - COMBUSTIBLE LIQUID	**Mode Transport:**	Highway
Commodity Short Nm:	ISOPROPANOL OR ISOPROPYL	**Transport Phase:**	LOADING
Commodity Long Nm:	ISOPROPANOL OR ISOPROPYL ALCOHOL	**Incident Occrrnce:**	
Trade Name:	MET-L-CHEK	**Mat Ship Approval?:**	No
ID No:	UN1219	**Mat Ship Approv No:**	
Haz Waste Ind:	No	**Undecl Hazmat Ship?:**	No
Haz Waste EPA No:		**Packaging Type:**	Non-Bulk
HMIS Tox Inhalation?:	No	**Packing Group:**	II
TIH Hazard Zone:		**Carrier Reporter:**	UNITED PARCEL SERVICE INC.
Qty Released:	0.052836	**CR Street Name:**	55 GLENLAKE PKWY
Unit of Measure:	LGA	**CR City:**	ATLANTA
What Failed:	109	**CR State:**	GA
What Failed Desc:	Closure (e.g. Cap Top or Plug)	**CR Postal Code:**	30328-3498
How Failed Code:	308	**CR Non US State:**	
How Failed Desc:	Leaked	**CR Fed DOT ID:**	21800
Failure Cause Code:	508	**CR Hazmat Reg ID:**	
Failure Cause Desc:	Defective Component or Device	**CR Country:**	US
Ident. Markings:		**Shipper Name:**	VWR INTERNATIONAL LLC
Cont1 Pkging Type:	Box	**Shipper Street Name:**	800 E FABYAN PKWY
Cont1 Const Mat:	Fiberboard	**Shipper City:**	BATAVIA
Cont1 Head Type:		**Shipper State:**	IL
Cont1 Pkg Capacity:	8.1250	**Shipper Postal:**	60510-1406
C1 Capacity UOM:	LGA	**Shipper Non US St:**	
Cont1 Pkg Amt:	6	**Shipper Country:**	US
C1 Pkg Amt UOM:	LGA	**Shipper Waybill:**	1Z6433330354704393
Cont1 Pkg Number:	1	**Ship Hazmat Reg ID:**	
C1 Pkg NO Failed:	1	**Origin City:**	BATAVIA
Cont1 Pkg Mnfctr:		**Origin State:**	ILLINOIS
Cont1 Pkg Mnfct Dt:		**Origin Postal:**	60510
Cont1 Pkg Serial NO:		**Origin Non US St:**	
C1 Pkg Last Test Dt:		**Origin Country:**	US
C1 Test Const Mat:		**Destination City:**	SAN DIEGO
C1 Pkg Dsign Pres.:		**Destination State:**	CALIFORNIA
C1 Dsign Press UOM:		**Destination Postal:**	92121
C1 Pkg Shell Thick:		**Destination Non US:**	
C1 Shell Thick UOM:		**Destination Country:**	US
C1 Head Thickness:		**Cont2 Package Type:**	Bottle
C1 Head Thick UOM:		**Cont2 Const Mat:**	Glass procelain or stoneware
C1 Pkg Srvc Pres.:		**Cont2 Pkg Capacity:**	4
C1 Srvc Press UOM:		**Cont2 Capacity UOM:**	LLT
C1 Valve/Device Fail?:	No	**Cont2 Pkg Amount:**	4
C1 Device Type:		**Cont2 Pkg Amt UOM:**	LLT
C1 Device Mnfctr:		**Cont2 Pkg No:**	4
C1 Device Model:		**Cont2 Pkg No Failed:**	1
NRC No:			

RAM Pkg Category:		**Haz NonHosp Public:**	0
RAM Pkg Cert.:	FALSE	**Haz NonHosp Old:**	0
RAM Pkg Cert. NBR:		**Tot Haz Non Hosp Inj:**	0
RAM Nuclide S:		**Total Hazmat Injuries:**	0
RAM Transport Index:		**Evacuation Indicator:**	No
RAM UOM:		**Public Evacuated:**	0

RAM Activity Rpted:		**Employees Evac:**	0
RAM UOM Rpted:		**Total Evacuated:**	0
RAM Activity:	0	**Total Evacuation Hrs:**	0
RAM Activity UOM:		**Major Artery Closed:**	No
RAM Mat Safety:		**Mjr Artery Hrs Closed:**	0
Spillage Result:	Yes	**Material Involved:**	No
Fire Result:	No	**Estimated Speed:**	0
Explosion Result:	No	**Weather Conditions:**	
Water Sewer Result:	No	**Vehicle Overturn:**	No
Gas Dispersion:	No	**Vehicle Left Roadway:**	No
Environment Damage:	No	**Passenger Aircraft:**	No
No Release Result:	No	**Cargo Baggage:**	
Fire EMS Report:	No	**Ship Non Transport:**	No
Fire EMS EMS Report:		**Ship Air First Flight:**	No
Police Report:	No	**Ship Air Subflight:**	No
Police Report No:		**Ship Init Transport:**	No
In House Cleanup:	Yes	**Ship Phase Transfer:**	No
Other Cleanup:	No	**Contact Name:**	BRAD COOK
Damage > 500:	No	**Contact Title:**	DIRECTOR DANGEROUS GOODS
Material Loss:	0	**Contact Business:**	UNITED PARCEL SERVICE
Carrier Damage:	0	**Contact Street:**	55 GLENLAKE PKWY
Property Damage:	0	**Contact City:**	ATLANTA
Response Cost:	0	**Contact State:**	GA
Remediation Cost:	0	**Contact Postal:**	30328
Damage Old Form:	0	**Contact Non US St:**	
Total Damages Amt:	0	**Contact Country:**	US
Hazmat Fatality:	No	**Inc. Report Prepared:**	Carrier
Haz Fatal Employees:	0	**HMIS Serious Incidnt:**	No
Haz Fatal Respndrs:	0	**HMIS Serious Fatality:**	No
Haz Fatal Gen Public:	0	**HMIS Serious Injury:**	No
Tot Hazmat Fatalities:	0	**HMIS Flight Plan:**	No
Non Hazmat Fatality:	No	**HMIS Serious Evacs:**	No
Non Hazmat Fatals:	0	**HMIS Major Artery:**	No
Hazmat Injury:	No	**HMIS Bulk Release:**	No
Haz Hospital Empl:	0	**HMIS Marine Pollutnt:**	No
Haz Hospital Resp:	0	**HMIS Radioactive:**	No
Haz Hosp Gen Public:	0	**HMIS Gen Pkg Type:**	OHMIR.Ref_Container.descr_txt
Haz Hosp Old Form:	0	**HMIS Container Code:**	BOX FBR
Total Haz Hosp Inj:	0	**HMIS Container Desc:**	Fiberboard box or carton
Haz Non Hosp Empl:	0	**HMIS Bulk Incident:**	No
Haz Non Hosp Resp:	0	**Undeclared Shipment:**	No
Description of Events:			
Recommend Actions Taken:			

HMIR Incident Reports

Report No:	I-2008030451	**Fed DOT Agency Nm:**	
Report Type:	A hazardous material incident	**Fed DOT Report No:**	
Date of Incident:	03/14/2008	**Report Submit Src:**	Paper
Time of Incident:	0600	**Inc Multiple Rows:**	No
Haz Class Code:	8	**Inc Non US State:**	

Map Key	Number of Records	Direction	Distance (mi/ft)	Elev/Diff (ft)	Site	DB

Hazardous Class:	CORROSIVE MATERIAL	**Mode Transport:**	Highway
Commodity Short Nm:	POTASSIUM HYDROXIDE SOL	**Transport Phase:**	LOADING
Commodity Long Nm:	POTASSIUM HYDROXIDE SOLUTION	**Incident Occrrnce:**	
Trade Name:	LANCER CLEAN DETERGE	**Mat Ship Approval?:**	No
ID No:	UN1814	**Mat Ship Approv No:**	
Haz Waste Ind:	No	**Undecl Hazmat Ship?:**	No
Haz Waste EPA No:		**Packaging Type:**	Non-Bulk
HMIS Tox Inhalation?:	No	**Packing Group:**	II
TIH Hazard Zone:		**Carrier Reporter:**	UNITED PARCEL SERVICE INC.
Qty Released:	1.50	**CR Street Name:**	55 GLENLAKE PKWY
Unit of Measure:	LGA	**CR City:**	ATLANTA
What Failed:	109	**CR State:**	GA
What Failed Desc:	Closure (e.g. Cap Top or Plug)	**CR Postal Code:**	30328-3498
How Failed Code:	306	**CR Non US State:**	
How Failed Desc:	Failed to Operate	**CR Fed DOT ID:**	21800
Failure Cause Code:	508	**CR Hazmat Reg ID:**	
Failure Cause Desc:	Defective Component or Device	**CR Country:**	US
Ident. Markings:	UN/4G/Y24.9/S/08/USA/+CA0080	**Shipper Name:**	NORTH AMERICAN RESEARCH CORPORATION
Cont1 Pkging Type:		**Shipper Street Name:**	519 HUFFINES BLVD
Cont1 Const Mat:		**Shipper City:**	LEWISVILLE
Cont1 Head Type:		**Shipper State:**	TX
Cont1 Pkg Capacity:	6.577883	**Shipper Postal:**	75056-9552
C1 Capacity UOM:	LGA	**Shipper Non US St:**	
Cont1 Pkg Amt:	4	**Shipper Country:**	US
C1 Pkg Amt UOM:	LGA	**Shipper Waybill:**	1ZV9E6960310013768
Cont1 Pkg Number:	1	**Ship Hazmat Reg ID:**	
C1 Pkg NO Failed:	1	**Origin City:**	LEWISVILLE
Cont1 Pkg Mnfctr:		**Origin State:**	TEXAS
Cont1 Pkg Mnfct Dt:		**Origin Postal:**	75056
Cont1 Pkg Serial NO:		**Origin Non US St:**	
C1 Pkg Last Test Dt:		**Origin Country:**	US
C1 Test Const Mat:		**Destination City:**	SAN DIEGO
C1 Pkg Dsign Pres.:		**Destination State:**	CALIFORNIA
C1 Dsign Press UOM:		**Destination Postal:**	92121
C1 Pkg Shell Thick:		**Destination Non US:**	
C1 Shell Thick UOM:		**Destination Country:**	US
C1 Head Thickness:		**Cont2 Package Type:**	
C1 Head Thick UOM:		**Cont2 Const Mat:**	
C1 Pkg Srvc Pres.:		**Cont2 Pkg Capacity:**	
C1 Srvc Press UOM:		**Cont2 Capacity UOM:**	
C1 Valve/Device Fail?:	No	**Cont2 Pkg Amount:**	
C1 Device Type:		**Cont2 Pkg Amt UOM:**	
C1 Device Mnfctr:		**Cont2 Pkg No:**	
C1 Device Model:		**Cont2 Pkg No Failed:**	
NRC No:			

RAM Pkg Category:		**Haz NonHosp Public:**	0
RAM Pkg Cert.:	FALSE	**Haz NonHosp Old:**	0
RAM Pkg Cert. NBR:		**Tot Haz Non Hosp Inj:**	0
RAM Nuclide S:		**Total Hazmat Injuries:**	0
RAM Transport Index:		**Evacuation Indicator:**	No

RAM UOM:		**Public Evacuated:**	0
RAM Activity Rpted:		**Employees Evac:**	0
RAM UOM Rpted:		**Total Evacuated:**	0
RAM Activity:	0	**Total Evacuation Hrs:**	0
RAM Activity UOM:		**Major Artery Closed:**	No
RAM Mat Safety:		**Mjr Artery Hrs Closed:**	0
Spillage Result:	Yes	**Material Involved:**	No
Fire Result:	No	**Estimated Speed:**	0
Explosion Result:	No	**Weather Conditions:**	
Water Sewer Result:	No	**Vehicle Overturn:**	No
Gas Dispersion:	No	**Vehicle Left Roadway:**	No
Environment Damage:	No	**Passenger Aircraft:**	No
No Release Result:	No	**Cargo Baggage:**	
Fire EMS Report:	No	**Ship Non Transport:**	No
Fire EMS EMS Report:		**Ship Air First Flight:**	No
Police Report:	No	**Ship Air Subflight:**	No
Police Report No:		**Ship Init Transport:**	No
In House Cleanup:	Yes	**Ship Phase Transfer:**	No
Other Cleanup:	No	**Contact Name:**	BRAD COOK
Damage > 500:	No	**Contact Title:**	DIRECTOR DANGEROUS GOODS
Material Loss:	0	**Contact Business:**	UNITED PARCEL SERVICE
Carrier Damage:	0	**Contact Street:**	55 GLENLAKE PKWY
Property Damage:	0	**Contact City:**	ATLANTA
Response Cost:	0	**Contact State:**	GA
Remediation Cost:	0	**Contact Postal:**	30328
Damage Old Form:	0	**Contact Non US St:**	
Total Damages Amt:	0	**Contact Country:**	US
Hazmat Fatality:	No	**Inc. Report Prepared:**	Carrier
Haz Fatal Employees:	0	**HMIS Serious Incidnt:**	No
Haz Fatal Respndrs:	0	**HMIS Serious Fatality:**	No
Haz Fatal Gen Public:	0	**HMIS Serious Injury:**	No
Tot Hazmat Fatalities:	0	**HMIS Flight Plan:**	No
Non Hazmat Fatality:	No	**HMIS Serious Evacs:**	No
Non Hazmat Fatals:	0	**HMIS Major Artery:**	No
Hazmat Injury:	No	**HMIS Bulk Release:**	No
Haz Hospital Empl:	0	**HMIS Marine Pollutnt:**	No
Haz Hospital Resp:	0	**HMIS Radioactive:**	No
Haz Hosp Gen Public:	0	**HMIS Gen Pkg Type:**	OHMIR.Ref_Container.descr_txt
Haz Hosp Old Form:	0	**HMIS Container Code:**	4G
Total Haz Hosp Inj:	0	**HMIS Container Desc:**	Fiberboard box
Haz Non Hosp Empl:	0	**HMIS Bulk Incident:**	No
Haz Non Hosp Resp:	0	**Undeclared Shipment:**	No
Description of Events:			
Recommend Actions Taken:			

HMIR Incident Reports

Report No:	I-1992120610	**Fed DOT Agency Nm:**	
Report Type:	A hazardous material incident	**Fed DOT Report No:**	
Date of Incident:	12/21/1992	**Report Submit Src:**	Paper
Time of Incident:	0720	**Inc Multiple Rows:**	No

Map Key	Number of Records	Direction	Distance (mi/ft)	Elev/Diff (ft)	Site	DB

Haz Class Code:	8	**Inc Non US State:**	
Hazardous Class:	CORROSIVE MATERIAL	**Mode Transport:**	Highway
Commodity Short Nm:	CORROSIVE LIQUIDS N.O.S.	**Transport Phase:**	UNLOADING
Commodity Long Nm:	CORROSIVE LIQUIDS N.O.S.	**Incident Occrrnce:**	
Trade Name:		**Mat Ship Approval?:**	No
ID No:	UN1760	**Mat Ship Approv No:**	
Haz Waste Ind:	No	**Undecl Hazmat Ship?:**	No
Haz Waste EPA No:		**Packaging Type:**	Non-Bulk
HMIS Tox Inhalation?:	No	**Packing Group:**	
TIH Hazard Zone:		**Carrier Reporter:**	UNITED PARCEL SERVICE INC. (OH)
Qty Released:	0.015625	**CR Street Name:**	1400 PERIMETER CTR
Unit of Measure:	LGA	**CR City:**	ATLANTA
What Failed:		**CR State:**	GA
What Failed Desc:		**CR Postal Code:**	30346
How Failed Code:		**CR Non US State:**	
How Failed Desc:		**CR Fed DOT ID:**	0
Failure Cause Code:	526	**CR Hazmat Reg ID:**	
Failure Cause Desc:	Loose Closure Component or Device	**CR Country:**	US
Ident. Markings:		**Shipper Name:**	SUR-FIN CHEMICAL CORPORATION
Cont1 Pkging Type:		**Shipper Street Name:**	1530 SPENCE ST
Cont1 Const Mat:		**Shipper City:**	LOS ANGELES
Cont1 Head Type:		**Shipper State:**	CA
Cont1 Pkg Capacity:	5	**Shipper Postal:**	90023-3931
C1 Capacity UOM:	LGA	**Shipper Non US St:**	
Cont1 Pkg Amt:		**Shipper Country:**	US
C1 Pkg Amt UOM:		**Shipper Waybill:**	
Cont1 Pkg Number:	1	**Ship Hazmat Reg ID:**	
C1 Pkg NO Failed:	1	**Origin City:**	LOS ANGELES
Cont1 Pkg Mnfctr:	NOT REPORTED BY CARRIER	**Origin State:**	CALIFORNIA
Cont1 Pkg Mnfct Dt:		**Origin Postal:**	90023
Cont1 Pkg Serial NO:		**Origin Non US St:**	
C1 Pkg Last Test Dt:		**Origin Country:**	US
C1 Test Const Mat:		**Destination City:**	SAN DIEGO
C1 Pkg Dsign Pres.:		**Destination State:**	CALIFORNIA
C1 Dsign Press UOM:		**Destination Postal:**	92113
C1 Pkg Shell Thick:		**Destination Non US:**	
C1 Shell Thick UOM:		**Destination Country:**	US
C1 Head Thickness:		**Cont2 Package Type:**	
C1 Head Thick UOM:		**Cont2 Const Mat:**	
C1 Pkg Srvc Pres.:		**Cont2 Pkg Capacity:**	5
C1 Srvc Press UOM:		**Cont2 Capacity UOM:**	LGA
C1 Valve/Device Fail?:	No	**Cont2 Pkg Amount:**	
C1 Device Type:		**Cont2 Pkg Amt UOM:**	
C1 Device Mnfctr:		**Cont2 Pkg No:**	1
C1 Device Model:		**Cont2 Pkg No Failed:**	1
NRC No:			

RAM Pkg Category:		**Haz NonHosp Public:**	0
RAM Pkg Cert.:	FALSE	**Haz NonHosp Old:**	0
RAM Pkg Cert. NBR:		**Tot Haz Non Hosp Inj:**	0
RAM Nuclide S:		**Total Hazmat Injuries:**	0
RAM Transport Index:		**Evacuation Indicator:**	No

RAM UOM:		**Public Evacuated:**	0
RAM Activity Rpted:		**Employees Evac:**	0
RAM UOM Rpted:		**Total Evacuated:**	0
RAM Activity:		**Total Evacuation Hrs:**	0
RAM Activity UOM:		**Major Artery Closed:**	No
RAM Mat Safety:		**Mjr Artery Hrs Closed:**	0
Spillage Result:	Yes	**Material Involved:**	No
Fire Result:	No	**Estimated Speed:**	0
Explosion Result:	No	**Weather Conditions:**	
Water Sewer Result:	No	**Vehicle Overturn:**	No
Gas Dispersion:	No	**Vehicle Left Roadway:**	No
Environment Damage:	No	**Passenger Aircraft:**	No
No Release Result:	No	**Cargo Baggage:**	
Fire EMS Report:	No	**Ship Non Transport:**	No
Fire EMS EMS Report:		**Ship Air First Flight:**	No
Police Report:	No	**Ship Air Subflight:**	No
Police Report No:		**Ship Init Transport:**	No
In House Cleanup:	No	**Ship Phase Transfer:**	No
Other Cleanup:	No	**Contact Name:**	CHRIS REAL
Damage > 500:	No	**Contact Title:**	HAZMAT REWRAP CLERK
Material Loss:	10	**Contact Business:**	
Carrier Damage:	0	**Contact Street:**	
Property Damage:	0	**Contact City:**	
Response Cost:	0	**Contact State:**	
Remediation Cost:	50	**Contact Postal:**	
Damage Old Form:	60	**Contact Non US St:**	
Total Damages Amt:	120	**Contact Country:**	US
Hazmat Fatality:	No	**Inc. Report Prepared:**	
Haz Fatal Employees:	0	**HMIS Serious Incidnt:**	No
Haz Fatal Respndrs:	0	**HMIS Serious Fatality:**	No
Haz Fatal Gen Public:	0	**HMIS Serious Injury:**	No
Tot Hazmat Fatalities:	0	**HMIS Flight Plan:**	No
Non Hazmat Fatality:	No	**HMIS Serious Evacs:**	No
Non Hazmat Fatals:	0	**HMIS Major Artery:**	No
Hazmat Injury:	No	**HMIS Bulk Release:**	No
Haz Hospital Empl:	0	**HMIS Marine Pollutnt:**	No
Haz Hospital Resp:	0	**HMIS Radioactive:**	No
Haz Hosp Gen Public:	0	**HMIS Gen Pkg Type:**	OHMIR.Ref_Container.descr_txt
Haz Hosp Old Form:	0	**HMIS Container Code:**	BOX FBR
Total Haz Hosp Inj:	0	**HMIS Container Desc:**	Fiberboard box or carton
Haz Non Hosp Empl:	0	**HMIS Bulk Incident:**	No
Haz Non Hosp Resp:	0	**Undeclared Shipment:**	No
Description of Events:			
Recommend Actions Taken:			

HMIR Incident Reports

Report No:	X-2017020150	**Fed DOT Agency Nm:**	
Report Type:	A hazardous material incident	**Fed DOT Report No:**	
Date of Incident:	01/30/2017	**Report Submit Src:**	XML
Time of Incident:	0645	**Inc Multiple Rows:**	No

Map Key	Number of Records	Direction	Distance (mi/ft)	Elev/Diff (ft)	Site	DB

Haz Class Code:	8	**Inc Non US State:**	
Hazardous Class:	CORROSIVE MATERIAL	**Mode Transport:**	Highway
Commodity Short Nm:	SODIUM HYDROXIDE SOLUTI	**Transport Phase:**	UNLOADING
Commodity Long Nm:	SODIUM HYDROXIDE SOLUTION	**Incident Occrrnce:**	
Trade Name:	TRI-STAR BRITE	**Mat Ship Approval?:**	No
ID No:	UN1824	**Mat Ship Approv No:**	
Haz Waste Ind:	No	**Undecl Hazmat Ship?:**	No
Haz Waste EPA No:		**Packaging Type:**	Non-Bulk
HMIS Tox Inhalation?:	No	**Packing Group:**	II
TIH Hazard Zone:		**Carrier Reporter:**	UNITED PARCEL SERVICE INC.
Qty Released:	0.007812	**CR Street Name:**	55 GLENLAKE PKWY
Unit of Measure:	LGA	**CR City:**	ATLANTA
What Failed:	109	**CR State:**	GA
What Failed Desc:	Closure (e.g. Cap Top or Plug)	**CR Postal Code:**	30328-3498
How Failed Code:	308	**CR Non US State:**	
How Failed Desc:	Leaked	**CR Fed DOT ID:**	21800
Failure Cause Code:	515	**CR Hazmat Reg ID:**	
Failure Cause Desc:	Human Error	**CR Country:**	US
Ident. Markings:		**Shipper Name:**	WEST MARINE PRODUCTS INC.
Cont1 Pkging Type:	Box	**Shipper Street Name:**	860 MARINE DR
Cont1 Const Mat:	Fiberboard	**Shipper City:**	ROCK HILL
Cont1 Head Type:		**Shipper State:**	SC
Cont1 Pkg Capacity:	0	**Shipper Postal:**	29730-8089
C1 Capacity UOM:		**Shipper Non US St:**	
Cont1 Pkg Amt:	0	**Shipper Country:**	US
C1 Pkg Amt UOM:		**Shipper Waybill:**	1Z290E270327641416
Cont1 Pkg Number:		**Ship Hazmat Reg ID:**	
C1 Pkg NO Failed:		**Origin City:**	ROCK HILL
Cont1 Pkg Mnfctr:		**Origin State:**	SOUTH CAROLINA
Cont1 Pkg Mnfct Dt:		**Origin Postal:**	29730
Cont1 Pkg Serial NO:		**Origin Non US St:**	
C1 Pkg Last Test Dt:		**Origin Country:**	US
C1 Test Const Mat:		**Destination City:**	SAN DIEGO
C1 Pkg Dsign Pres.:		**Destination State:**	CALIFORNIA
C1 Dsign Press UOM:		**Destination Postal:**	92106
C1 Pkg Shell Thick:		**Destination Non US:**	
C1 Shell Thick UOM:		**Destination Country:**	US
C1 Head Thickness:		**Cont2 Package Type:**	
C1 Head Thick UOM:		**Cont2 Const Mat:**	
C1 Pkg Srvc Pres.:		**Cont2 Pkg Capacity:**	
C1 Srvc Press UOM:		**Cont2 Capacity UOM:**	
C1 Valve/Device Fail?:	No	**Cont2 Pkg Amount:**	
C1 Device Type:		**Cont2 Pkg Amt UOM:**	
C1 Device Mnfctr:		**Cont2 Pkg No:**	
C1 Device Model:		**Cont2 Pkg No Failed:**	
NRC No:			

RAM Pkg Category:		**Haz NonHosp Public:**	0
RAM Pkg Cert.:	FALSE	**Haz NonHosp Old:**	0
RAM Pkg Cert. NBR:		**Tot Haz Non Hosp Inj:**	0
RAM Nuclide S:		**Total Hazmat Injuries:**	0
RAM Transport Index:		**Evacuation Indicator:**	No

RAM UOM:		**Public Evacuated:**	0
RAM Activity Rpted:		**Employees Evac:**	0
RAM UOM Rpted:		**Total Evacuated:**	0
RAM Activity:	0	**Total Evacuation Hrs:**	0
RAM Activity UOM:		**Major Artery Closed:**	No
RAM Mat Safety:		**Mjr Artery Hrs Closed:**	0
Spillage Result:	Yes	**Material Involved:**	No
Fire Result:	No	**Estimated Speed:**	0
Explosion Result:	No	**Weather Conditions:**	
Water Sewer Result:	No	**Vehicle Overturn:**	No
Gas Dispersion:	No	**Vehicle Left Roadway:**	No
Environment Damage:	No	**Passenger Aircraft:**	No
No Release Result:	No	**Cargo Baggage:**	
Fire EMS Report:	No	**Ship Non Transport:**	No
Fire EMS EMS Report:		**Ship Air First Flight:**	No
Police Report:	No	**Ship Air Subflight:**	No
Police Report No:		**Ship Init Transport:**	No
In House Cleanup:	Yes	**Ship Phase Transfer:**	No
Other Cleanup:	No	**Contact Name:**	RITA BURKE
Damage > 500:	No	**Contact Title:**	DANGEROUS GOODS MANAGER
Material Loss:	0	**Contact Business:**	United Parcel Service
Carrier Damage:	0	**Contact Street:**	55 Glenlake Parkway NE
Property Damage:	0	**Contact City:**	Atlanta
Response Cost:	0	**Contact State:**	GA
Remediation Cost:	0	**Contact Postal:**	30328
Damage Old Form:	0	**Contact Non US St:**	
Total Damages Amt:	0	**Contact Country:**	US
Hazmat Fatality:	No	**Inc. Report Prepared:**	Carrier
Haz Fatal Employees:	0	**HMIS Serious Incidnt:**	No
Haz Fatal Respndrs:	0	**HMIS Serious Fatality:**	No
Haz Fatal Gen Public:	0	**HMIS Serious Injury:**	No
Tot Hazmat Fatalities:	0	**HMIS Flight Plan:**	No
Non Hazmat Fatality:	No	**HMIS Serious Evacs:**	No
Non Hazmat Fatals:	0	**HMIS Major Artery:**	No
Hazmat Injury:	No	**HMIS Bulk Release:**	No
Haz Hospital Empl:	0	**HMIS Marine Pollutnt:**	No
Haz Hospital Resp:	0	**HMIS Radioactive:**	No
Haz Hosp Gen Public:	0	**HMIS Gen Pkg Type:**	OHMIR.Ref_Container.descr_txt
Haz Hosp Old Form:	0	**HMIS Container Code:**	4G
Total Haz Hosp Inj:	0	**HMIS Container Desc:**	Fiberboard box
Haz Non Hosp Empl:	0	**HMIS Bulk Incident:**	No
Haz Non Hosp Resp:	0	**Undeclared Shipment:**	No

Description of Events: RESPONDER WAS CALLED OUT TO A LEAKING PACKAGE @ SPACE 511. RESPONDER IN FULL PPE PICKED UP THE PACKAGES AND TOOK TO DMP FOR FURTHER PROCESSING PER DECISION TREE AND CORRESPONDING CONTAINMENT SHEETS.

Recommend Actions Taken:

HMIR Incident Reports

Report No:	I-2008110011	**Fed DOT Agency Nm:**	
Report Type:	A hazardous material incident	**Fed DOT Report No:**	

Map Key	Number of Records	Direction	Distance (mi/ft)	Elev/Diff (ft)	Site	DB

Date of Incident:	10/06/2008	**Report Submit Src:**	Paper
Time of Incident:	0500	**Inc Multiple Rows:**	No
Haz Class Code:	3	**Inc Non US State:**	
Hazardous Class:	FLAMMABLE - COMBUSTIBLE LIQUID	**Mode Transport:**	Highway
Commodity Short Nm:	ISOPROPANOL OR ISOPROPYL	**Transport Phase:**	LOADING
Commodity Long Nm:	ISOPROPANOL OR ISOPROPYL ALCOHOL	**Incident Occrrnce:**	
Trade Name:	MET-L-CHEK	**Mat Ship Approval?:**	No
ID No:	UN1219	**Mat Ship Approv No:**	
Haz Waste Ind:	No	**Undecl Hazmat Ship?:**	No
Haz Waste EPA No:		**Packaging Type:**	Non-Bulk
HMIS Tox Inhalation?:	No	**Packing Group:**	II
TIH Hazard Zone:		**Carrier Reporter:**	UNITED PARCEL SERVICE INC.
Qty Released:	1.981350	**CR Street Name:**	55 GLENLAKE PKWY
Unit of Measure:	LGA	**CR City:**	ATLANTA
What Failed:	109	**CR State:**	GA
What Failed Desc:	Closure (e.g. Cap Top or Plug)	**CR Postal Code:**	30328-3498
How Failed Code:	304	**CR Non US State:**	
How Failed Desc:	Cracked	**CR Fed DOT ID:**	21800
Failure Cause Code:	515	**CR Hazmat Reg ID:**	
Failure Cause Desc:	Human Error	**CR Country:**	US
Ident. Markings:		**Shipper Name:**	RICCA CHEMICAL COMPANY LLC
Cont1 Pkging Type:	Box	**Shipper Street Name:**	448 W FORK DR
Cont1 Const Mat:	Fiberboard	**Shipper City:**	ARLINGTON
Cont1 Head Type:		**Shipper State:**	TX
Cont1 Pkg Capacity:	8.1250	**Shipper Postal:**	76012-3449
C1 Capacity UOM:	LGA	**Shipper Non US St:**	
Cont1 Pkg Amt:	4.226880	**Shipper Country:**	US
C1 Pkg Amt UOM:	LGA	**Shipper Waybill:**	1Z7579360356338129
Cont1 Pkg Number:	1	**Ship Hazmat Reg ID:**	
C1 Pkg NO Failed:	1	**Origin City:**	ARLINGTON
Cont1 Pkg Mnfctr:		**Origin State:**	TEXAS
Cont1 Pkg Mnfct Dt:		**Origin Postal:**	76012
Cont1 Pkg Serial NO:		**Origin Non US St:**	
C1 Pkg Last Test Dt:		**Origin Country:**	US
C1 Test Const Mat:		**Destination City:**	SAN DIEGO
C1 Pkg Dsign Pres.:		**Destination State:**	CALIFORNIA
C1 Dsign Press UOM:		**Destination Postal:**	92121
C1 Pkg Shell Thick:		**Destination Non US:**	
C1 Shell Thick UOM:		**Destination Country:**	US
C1 Head Thickness:		**Cont2 Package Type:**	Bottle
C1 Head Thick UOM:		**Cont2 Const Mat:**	Glass procelain or stoneware
C1 Pkg Srvc Pres.:		**Cont2 Pkg Capacity:**	
C1 Srvc Press UOM:		**Cont2 Capacity UOM:**	
C1 Valve/Device Fail?:	No	**Cont2 Pkg Amount:**	
C1 Device Type:		**Cont2 Pkg Amt UOM:**	
C1 Device Mnfctr:		**Cont2 Pkg No:**	4
C1 Device Model:		**Cont2 Pkg No Failed:**	1
NRC No:			

RAM Pkg Category:		**Haz NonHosp Public:**	0
RAM Pkg Cert.:	FALSE	**Haz NonHosp Old:**	0
RAM Pkg Cert. NBR:		**Tot Haz Non Hosp Inj:**	0

RAM Nuclide S:		**Total Hazmat Injuries:**	0
RAM Transport Index:		**Evacuation Indicator:**	No
RAM UOM:		**Public Evacuated:**	0
RAM Activity Rpted:		**Employees Evac:**	0
RAM UOM Rpted:		**Total Evacuated:**	0
RAM Activity:	0	**Total Evacuation Hrs:**	0
RAM Activity UOM:		**Major Artery Closed:**	No
RAM Mat Safety:		**Mjr Artery Hrs Closed:**	0
Spillage Result:	Yes	**Material Involved:**	No
Fire Result:	No	**Estimated Speed:**	0
Explosion Result:	No	**Weather Conditions:**	
Water Sewer Result:	No	**Vehicle Overturn:**	No
Gas Dispersion:	No	**Vehicle Left Roadway:**	No
Environment Damage:	No	**Passenger Aircraft:**	No
No Release Result:	No	**Cargo Baggage:**	
Fire EMS Report:	No	**Ship Non Transport:**	No
Fire EMS EMS Report:		**Ship Air First Flight:**	No
Police Report:	No	**Ship Air Subflight:**	No
Police Report No:		**Ship Init Transport:**	No
In House Cleanup:	Yes	**Ship Phase Transfer:**	No
Other Cleanup:	No	**Contact Name:**	BRAD COOK
Damage > 500:	No	**Contact Title:**	DIRECTOR DANGEROUS GOODS
Material Loss:	0	**Contact Business:**	UNITED PARCEL SERVICE
Carrier Damage:	0	**Contact Street:**	55 GLENLAKE PKWY
Property Damage:	0	**Contact City:**	ATLANTA
Response Cost:	0	**Contact State:**	GA
Remediation Cost:	0	**Contact Postal:**	30328
Damage Old Form:	0	**Contact Non US St:**	
Total Damages Amt:	0	**Contact Country:**	US
Hazmat Fatality:	No	**Inc. Report Prepared:**	Carrier
Haz Fatal Employees:	0	**HMIS Serious Incidnt:**	No
Haz Fatal Respndrs:	0	**HMIS Serious Fatality:**	No
Haz Fatal Gen Public:	0	**HMIS Serious Injury:**	No
Tot Hazmat Fatalities:	0	**HMIS Flight Plan:**	No
Non Hazmat Fatality:	No	**HMIS Serious Evacs:**	No
Non Hazmat Fatals:	0	**HMIS Major Artery:**	No
Hazmat Injury:	No	**HMIS Bulk Release:**	No
Haz Hospital Empl:	0	**HMIS Marine Pollutnt:**	No
Haz Hospital Resp:	0	**HMIS Radioactive:**	No
Haz Hosp Gen Public:	0	**HMIS Gen Pkg Type:**	OHMIR.Ref_Container.descr_txt
Haz Hosp Old Form:	0	**HMIS Container Code:**	BOX FBR
Total Haz Hosp Inj:	0	**HMIS Container Desc:**	Fiberboard box or carton
Haz Non Hosp Empl:	0	**HMIS Bulk Incident:**	No
Haz Non Hosp Resp:	0	**Undeclared Shipment:**	No

Description of Events: RESPONDED TO WET PKG WITH PPE. FOLLOWED DECISION TREE & RESPONSE SHEETS TO PROCESS THROUGH DMP.

Recommend Actions Taken: NO COMMENT PROVIDED

HMIR Incident Reports

Report No:	I-2006031074	**Fed DOT Agency Nm:**	

Map Key	Number of Records	Direction	Distance (mi/ft)	Elev/Diff (ft)	Site	DB

Report Type:	A hazardous material incident	**Fed DOT Report No:**	
Date of Incident:	03/06/2006	**Report Submit Src:**	Paper
Time of Incident:	0400	**Inc Multiple Rows:**	No
Haz Class Code:	3	**Inc Non US State:**	
Hazardous Class:	FLAMMABLE - COMBUSTIBLE LIQUID	**Mode Transport:**	Highway
Commodity Short Nm:	METHANOL	**Transport Phase:**	UNLOADING
Commodity Long Nm:	METHANOL	**Incident Occrrnce:**	
Trade Name:	METHANOL SOLUTION	**Mat Ship Approval?:**	No
ID No:	UN1230	**Mat Ship Approv No:**	
Haz Waste Ind:	No	**Undecl Hazmat Ship?:**	No
Haz Waste EPA No:		**Packaging Type:**	Non-Bulk
HMIS Tox Inhalation?:	No	**Packing Group:**	II
TIH Hazard Zone:		**Carrier Reporter:**	UNITED PARCEL SERVICE INC.
Qty Released:	0.264180	**CR Street Name:**	55 GLENLAKE PKWY
Unit of Measure:	LGA	**CR City:**	ATLANTA
What Failed:	109	**CR State:**	GA
What Failed Desc:	Closure (e.g. Cap Top or Plug)	**CR Postal Code:**	30328-3498
How Failed Code:	308	**CR Non US State:**	
How Failed Desc:	Leaked	**CR Fed DOT ID:**	21800
Failure Cause Code:	517	**CR Hazmat Reg ID:**	
Failure Cause Desc:	Improper Preparation for Transportation	**CR Country:**	US
Ident. Markings:	4G/Y27.0/S/05 USA/+AA3435 4G/Z37.0/S/05	**Shipper Name:**	FISHER SCIENTIFIC COMPANY LLC
Cont1 Pkging Type:		**Shipper Street Name:**	2775 HORIZON RIDGE CT
Cont1 Const Mat:		**Shipper City:**	SUWANEE
Cont1 Head Type:		**Shipper State:**	GA
Cont1 Pkg Capacity:	7.132644	**Shipper Postal:**	30024-3592
C1 Capacity UOM:	LGA	**Shipper Non US St:**	
Cont1 Pkg Amt:	4.226880	**Shipper Country:**	US
C1 Pkg Amt UOM:	LGA	**Shipper Waybill:**	1ZX307180313225559
Cont1 Pkg Number:	1	**Ship Hazmat Reg ID:**	
C1 Pkg NO Failed:	1	**Origin City:**	SUWANEE
Cont1 Pkg Mnfctr:		**Origin State:**	GEORGIA
Cont1 Pkg Mnfct Dt:		**Origin Postal:**	30024
Cont1 Pkg Serial NO:		**Origin Non US St:**	
C1 Pkg Last Test Dt:		**Origin Country:**	US
C1 Test Const Mat:		**Destination City:**	SAN DIEGO
C1 Pkg Dsign Pres.:		**Destination State:**	CALIFORNIA
C1 Dsign Press UOM:		**Destination Postal:**	92121
C1 Pkg Shell Thick:		**Destination Non US:**	
C1 Shell Thick UOM:		**Destination Country:**	US
C1 Head Thickness:		**Cont2 Package Type:**	
C1 Head Thick UOM:		**Cont2 Const Mat:**	
C1 Pkg Srvc Pres.:		**Cont2 Pkg Capacity:**	4
C1 Srvc Press UOM:		**Cont2 Capacity UOM:**	LLT
C1 Valve/Device Fail?:	No	**Cont2 Pkg Amount:**	4
C1 Device Type:		**Cont2 Pkg Amt UOM:**	LLT
C1 Device Mnfctr:		**Cont2 Pkg No:**	4
C1 Device Model:		**Cont2 Pkg No Failed:**	1
NRC No:			

RAM Pkg Category:		**Haz NonHosp Public:**	0
RAM Pkg Cert.:	FALSE	**Haz NonHosp Old:**	0

Map Key	Number of Records	Direction	Distance (mi/ft)	Elev/Diff (ft)	Site	DB

RAM Pkg Cert. NBR:		**Tot Haz Non Hosp Inj:**	0
RAM Nuclide S:		**Total Hazmat Injuries:**	0
RAM Transport Index:		**Evacuation Indicator:**	No
RAM UOM:		**Public Evacuated:**	0
RAM Activity Rpted:		**Employees Evac:**	0
RAM UOM Rpted:		**Total Evacuated:**	0
RAM Activity:	0	**Total Evacuation Hrs:**	0
RAM Activity UOM:		**Major Artery Closed:**	No
RAM Mat Safety:		**Mjr Artery Hrs Closed:**	0
Spillage Result:	Yes	**Material Involved:**	No
Fire Result:	No	**Estimated Speed:**	0
Explosion Result:	No	**Weather Conditions:**	
Water Sewer Result:	No	**Vehicle Overturn:**	No
Gas Dispersion:	No	**Vehicle Left Roadway:**	No
Environment Damage:	No	**Passenger Aircraft:**	No
No Release Result:	No	**Cargo Baggage:**	
Fire EMS Report:	No	**Ship Non Transport:**	No
Fire EMS EMS Report:		**Ship Air First Flight:**	No
Police Report:	No	**Ship Air Subflight:**	No
Police Report No:		**Ship Init Transport:**	No
In House Cleanup:	Yes	**Ship Phase Transfer:**	No
Other Cleanup:	No	**Contact Name:**	BRAD COOK
Damage > 500:	No	**Contact Title:**	DANGEROUS GOODS
Material Loss:	0	**Contact Business:**	UNITED PARCEL SERVICE
Carrier Damage:	0	**Contact Street:**	55 GLENLAKE PKWY
Property Damage:	0	**Contact City:**	ATLANTA
Response Cost:	0	**Contact State:**	GA
Remediation Cost:	0	**Contact Postal:**	30328
Damage Old Form:	0	**Contact Non US St:**	
Total Damages Amt:	0	**Contact Country:**	US
Hazmat Fatality:	No	**Inc. Report Prepared:**	Carrier
Haz Fatal Employees:	0	**HMIS Serious Incidnt:**	No
Haz Fatal Respndrs:	0	**HMIS Serious Fatality:**	No
Haz Fatal Gen Public:	0	**HMIS Serious Injury:**	No
Tot Hazmat Fatalities:	0	**HMIS Flight Plan:**	No
Non Hazmat Fatality:	No	**HMIS Serious Evacs:**	No
Non Hazmat Fatals:	0	**HMIS Major Artery:**	No
Hazmat Injury:	No	**HMIS Bulk Release:**	No
Haz Hospital Empl:	0	**HMIS Marine Pollutnt:**	No
Haz Hospital Resp:	0	**HMIS Radioactive:**	No
Haz Hosp Gen Public:	0	**HMIS Gen Pkg Type:**	OHMIR.Ref_Container.descr_txt
Haz Hosp Old Form:	0	**HMIS Container Code:**	4G
Total Haz Hosp Inj:	0	**HMIS Container Desc:**	Fiberboard box
Haz Non Hosp Empl:	0	**HMIS Bulk Incident:**	No
Haz Non Hosp Resp:	0	**Undeclared Shipment:**	No

Description of Events: WAS NOTIFIED BY SUPERVISOR ON P-7 THERE WAS A LEAKING PACKAGE WITH 5 PART FORM. DONNED PPE AND RESPONDED FINDING STAINED BOX APPEARED DRY. HAZARD DIAMOND CLASS 3 ON SIDE OF BOX. FOLLOWED DECISION AND RESPONSE SHEETS AND BROUGHT ITEM TO PSC FOR DISPOSAL USING DAMAGED MATERIAL DISPOSAL GUIDE.

Recommend Actions Taken:

324	10 of 24	-	0.00 /	407.77 /	7925 RONSON ROAD	HMIRS

Map Key	Number of Records	Direction	Distance (mi/ft)	Elev/Diff (ft)	Site	DB
			0.00	-15	SAN DIEGO CA	

Incident Cnty: SAN DIEGO

HMIR Incident Reports

Report No:	I-1992090248	**Fed DOT Agency Nm:**	
Report Type:	A hazardous material incident	**Fed DOT Report No:**	
Date of Incident:	08/28/1992	**Report Submit Src:**	Paper
Time of Incident:	0715	**Inc Multiple Rows:**	No
Haz Class Code:	8	**Inc Non US State:**	
Hazardous Class:	CORROSIVE MATERIAL	**Mode Transport:**	Highway
Commodity Short Nm:	SODIUM HYDROXIDE SOLID	**Transport Phase:**	UNLOADING
Commodity Long Nm:	SODIUM HYDROXIDE SOLID	**Incident Occrrnce:**	
Trade Name:		**Mat Ship Approval?:**	No
ID No:	UN1823	**Mat Ship Approv No:**	
Haz Waste Ind:	No	**Undecl Hazmat Ship?:**	No
Haz Waste EPA No:		**Packaging Type:**	Non-Bulk
HMIS Tox Inhalation?:	No	**Packing Group:**	
TIH Hazard Zone:		**Carrier Reporter:**	UNITED PARCEL SERVICE INC. (OH)
Qty Released:	4	**CR Street Name:**	1400 PERIMETER CTR
Unit of Measure:	SLB	**CR City:**	ATLANTA
What Failed:	106	**CR State:**	GA
What Failed Desc:	Bottom Outlet Valve	**CR Postal Code:**	30346
How Failed Code:		**CR Non US State:**	
How Failed Desc:		**CR Fed DOT ID:**	0
Failure Cause Code:	526	**CR Hazmat Reg ID:**	
Failure Cause Desc:	Loose Closure Component or Device	**CR Country:**	US
Ident. Markings:		**Shipper Name:**	POLYTECH
Cont1 Pkging Type:		**Shipper Street Name:**	
Cont1 Const Mat:		**Shipper City:**	N/A
Cont1 Head Type:		**Shipper State:**	
Cont1 Pkg Capacity:	32	**Shipper Postal:**	N/A
C1 Capacity UOM:	SLB	**Shipper Non US St:**	
Cont1 Pkg Amt:		**Shipper Country:**	UNKNOWN
C1 Pkg Amt UOM:		**Shipper Waybill:**	
Cont1 Pkg Number:	1	**Ship Hazmat Reg ID:**	
C1 Pkg NO Failed:	1	**Origin City:**	LOS ANGELES
Cont1 Pkg Mnfctr:	NOT REPORTED BY CARRIER	**Origin State:**	CALIFORNIA
Cont1 Pkg Mnfct Dt:		**Origin Postal:**	90065
Cont1 Pkg Serial NO:		**Origin Non US St:**	
C1 Pkg Last Test Dt:		**Origin Country:**	US
C1 Test Const Mat:		**Destination City:**	SAN DIEGO
C1 Pkg Dsign Pres.:		**Destination State:**	CALIFORNIA
C1 Dsign Press UOM:		**Destination Postal:**	92101
C1 Pkg Shell Thick:		**Destination Non US:**	
C1 Shell Thick UOM:		**Destination Country:**	US
C1 Head Thickness:		**Cont2 Package Type:**	
C1 Head Thick UOM:		**Cont2 Const Mat:**	
C1 Pkg Srvc Pres.:		**Cont2 Pkg Capacity:**	8
C1 Srvc Press UOM:		**Cont2 Capacity UOM:**	SLB

C1 Valve/Device Fail?:	No	***Cont2 Pkg Amount:***	
C1 Device Type:		***Cont2 Pkg Amt UOM:***	
C1 Device Mnfctr:		***Cont2 Pkg No:***	4
C1 Device Model:		***Cont2 Pkg No Failed:***	1
NRC No:			
RAM Pkg Category:		***Haz NonHosp Public:***	0
RAM Pkg Cert.:	FALSE	***Haz NonHosp Old:***	0
RAM Pkg Cert. NBR:		***Tot Haz Non Hosp Inj:***	0
RAM Nuclide S:		***Total Hazmat Injuries:***	0
RAM Transport Index:		***Evacuation Indicator:***	No
RAM UOM:		***Public Evacuated:***	0
RAM Activity Rpted:		***Employees Evac:***	0
RAM UOM Rpted:		***Total Evacuated:***	0
RAM Activity:		***Total Evacuation Hrs:***	0
RAM Activity UOM:		***Major Artery Closed:***	No
RAM Mat Safety:		***Mjr Artery Hrs Closed:***	0
Spillage Result:	Yes	***Material Involved:***	No
Fire Result:	No	***Estimated Speed:***	0
Explosion Result:	No	***Weather Conditions:***	
Water Sewer Result:	No	***Vehicle Overturn:***	No
Gas Dispersion:	No	***Vehicle Left Roadway:***	No
Environment Damage:	No	***Passenger Aircraft:***	No
No Release Result:	No	***Cargo Baggage:***	
Fire EMS Report:	No	***Ship Non Transport:***	No
Fire EMS EMS Report:		***Ship Air First Flight:***	No
Police Report:	No	***Ship Air Subflight:***	No
Police Report No:		***Ship Init Transport:***	No
In House Cleanup:	No	***Ship Phase Transfer:***	No
Other Cleanup:	No	***Contact Name:***	CHRIS REAL
Damage > 500:	No	***Contact Title:***	HAZ MAT/ REWRAP CLERK
Material Loss:	20	***Contact Business:***	
Carrier Damage:	0	***Contact Street:***	
Property Damage:	0	***Contact City:***	
Response Cost:	0	***Contact State:***	
Remediation Cost:	50	***Contact Postal:***	
Damage Old Form:	0	***Contact Non US St:***	
Total Damages Amt:	70	***Contact Country:***	US
Hazmat Fatality:	No	***Inc. Report Prepared:***	
Haz Fatal Employees:	0	***HMIS Serious Incidnt:***	No
Haz Fatal Respndrs:	0	***HMIS Serious Fatality:***	No
Haz Fatal Gen Public:	0	***HMIS Serious Injury:***	No
Tot Hazmat Fatalities:	0	***HMIS Flight Plan:***	No
Non Hazmat Fatality:	No	***HMIS Serious Evacs:***	No
Non Hazmat Fatals:	0	***HMIS Major Artery:***	No
Hazmat Injury:	No	***HMIS Bulk Release:***	No
Haz Hospital Empl:	0	***HMIS Marine Pollutnt:***	No
Haz Hospital Resp:	0	***HMIS Radioactive:***	No
Haz Hosp Gen Public:	0	***HMIS Gen Pkg Type:***	OHMIR.Ref_Container.descr_txt
Haz Hosp Old Form:	0	***HMIS Container Code:***	BOX FBR
Total Haz Hosp Inj:	0	***HMIS Container Desc:***	Fiberboard box or carton
Haz Non Hosp Empl:	0	***HMIS Bulk Incident:***	No

Haz Non Hosp Resp:	0	**Undeclared Shipment:**	No

Description of Events: DAMAGED INTERNALLLY LOOSE CAPS. PACKAGE SENT ON TO CONSIGNEE. DAMAGED PORTION SCRAPPED IN ACCORDANCE WITH HAZARDOUS MATERIAL PROCEDURES.

Recommend Actions Taken:

HMIR Incident Reports

Report No:	I-1990070050	**Fed DOT Agency Nm:**	
Report Type:	A hazardous material incident	**Fed DOT Report No:**	
Date of Incident:	05/23/1990	**Report Submit Src:**	Paper
Time of Incident:	0815	**Inc Multiple Rows:**	No
Haz Class Code:	3	**Inc Non US State:**	
Hazardous Class:	FLAMMABLE - COMBUSTIBLE LIQUID	**Mode Transport:**	Highway
Commodity Short Nm:	GASOLINE INCLUDES GASOLI	**Transport Phase:**	UNLOADING
Commodity Long Nm:	GASOLINE INCLUDES GASOLINE MIXED WITH ETHYL ALCOHOL WITH NOT MORE THAN 10% ALCOHOL	**Incident Occrrnce:**	
Trade Name:	E-10 UNLEADED AND E-10 PREMIUM	**Mat Ship Approval?:**	No
ID No:	UN1203	**Mat Ship Approv No:**	
Haz Waste Ind:	No	**Undecl Hazmat Ship?:**	No
Haz Waste EPA No:		**Packaging Type:**	Non-Bulk
HMIS Tox Inhalation?:	No	**Packing Group:**	
TIH Hazard Zone:		**Carrier Reporter:**	TEXAS UNITED PARCEL SERVICE CO.
Qty Released:	6	**CR Street Name:**	51 WEAVER ST
Unit of Measure:	LGA	**CR City:**	GREENWICH
What Failed:		**CR State:**	CT
What Failed Desc:		**CR Postal Code:**	06831
How Failed Code:		**CR Non US State:**	
How Failed Desc:		**CR Fed DOT ID:**	0
Failure Cause Code:	526	**CR Hazmat Reg ID:**	
Failure Cause Desc:	Loose Closure Component or Device	**CR Country:**	US
Ident. Markings:		**Shipper Name:**	WEST MARINE PRODUCTS INC.
Cont1 Pkging Type:		**Shipper Street Name:**	3717 ROSECRANS ST
Cont1 Const Mat:		**Shipper City:**	SAN DIEGO
Cont1 Head Type:		**Shipper State:**	CA
Cont1 Pkg Capacity:	6	**Shipper Postal:**	92110-3113
C1 Capacity UOM:	LGA	**Shipper Non US St:**	
Cont1 Pkg Amt:		**Shipper Country:**	US
C1 Pkg Amt UOM:		**Shipper Waybill:**	
Cont1 Pkg Number:	1	**Ship Hazmat Reg ID:**	
C1 Pkg NO Failed:	1	**Origin City:**	SAN DIEGO
Cont1 Pkg Mnfctr:	NOT REPORTED BY CARRIER	**Origin State:**	CALIFORNIA
Cont1 Pkg Mnfct Dt:		**Origin Postal:**	92106
Cont1 Pkg Serial NO:		**Origin Non US St:**	
C1 Pkg Last Test Dt:		**Origin Country:**	US
C1 Test Const Mat:		**Destination City:**	SOLON
C1 Pkg Dsign Pres.:		**Destination State:**	OHIO
C1 Dsign Press UOM:		**Destination Postal:**	44139
C1 Pkg Shell Thick:		**Destination Non US:**	
C1 Shell Thick UOM:		**Destination Country:**	US
C1 Head Thickness:		**Cont2 Package Type:**	
C1 Head Thick UOM:		**Cont2 Const Mat:**	

C1 Pkg Srvc Pres.:		**Cont2 Pkg Capacity:**	6
C1 Srvc Press UOM:		**Cont2 Capacity UOM:**	LGA
C1 Valve/Device Fail?:	No	**Cont2 Pkg Amount:**	
C1 Device Type:		**Cont2 Pkg Amt UOM:**	
C1 Device Mnfctr:		**Cont2 Pkg No:**	1
C1 Device Model:		**Cont2 Pkg No Failed:**	1
NRC No:			
RAM Pkg Category:		**Haz NonHosp Public:**	0
RAM Pkg Cert.:	FALSE	**Haz NonHosp Old:**	0
RAM Pkg Cert. NBR:		**Tot Haz Non Hosp Inj:**	0
RAM Nuclide S:		**Total Hazmat Injuries:**	0
RAM Transport Index:		**Evacuation Indicator:**	No
RAM UOM:		**Public Evacuated:**	0
RAM Activity Rpted:		**Employees Evac:**	0
RAM UOM Rpted:		**Total Evacuated:**	0
RAM Activity:		**Total Evacuation Hrs:**	0
RAM Activity UOM:		**Major Artery Closed:**	No
RAM Mat Safety:		**Mjr Artery Hrs Closed:**	0
Spillage Result:	Yes	**Material Involved:**	No
Fire Result:	No	**Estimated Speed:**	0
Explosion Result:	No	**Weather Conditions:**	
Water Sewer Result:	No	**Vehicle Overturn:**	No
Gas Dispersion:	No	**Vehicle Left Roadway:**	No
Environment Damage:	No	**Passenger Aircraft:**	No
No Release Result:	No	**Cargo Baggage:**	
Fire EMS Report:	No	**Ship Non Transport:**	No
Fire EMS EMS Report:		**Ship Air First Flight:**	No
Police Report:	No	**Ship Air Subflight:**	No
Police Report No:		**Ship Init Transport:**	No
In House Cleanup:	No	**Ship Phase Transfer:**	No
Other Cleanup:	No	**Contact Name:**	SUSAN DANIEL
Damage > 500:	No	**Contact Title:**	HUB CLERK
Material Loss:	0	**Contact Business:**	
Carrier Damage:	0	**Contact Street:**	
Property Damage:	0	**Contact City:**	
Response Cost:	0	**Contact State:**	
Remediation Cost:	100	**Contact Postal:**	
Damage Old Form:	0	**Contact Non US St:**	
Total Damages Amt:	100	**Contact Country:**	US
Hazmat Fatality:	No	**Inc. Report Prepared:**	
Haz Fatal Employees:	0	**HMIS Serious Incidnt:**	No
Haz Fatal Respndrs:	0	**HMIS Serious Fatality:**	No
Haz Fatal Gen Public:	0	**HMIS Serious Injury:**	No
Tot Hazmat Fatalities:	0	**HMIS Flight Plan:**	No
Non Hazmat Fatality:	No	**HMIS Serious Evacs:**	No
Non Hazmat Fatals:	0	**HMIS Major Artery:**	No
Hazmat Injury:	No	**HMIS Bulk Release:**	No
Haz Hospital Empl:	0	**HMIS Marine Pollutnt:**	No
Haz Hospital Resp:	0	**HMIS Radioactive:**	No
Haz Hosp Gen Public:	0	**HMIS Gen Pkg Type:**	OHMIR.Ref_Container.descr_txt
Haz Hosp Old Form:	0	**HMIS Container Code:**	BOX FBR

Map Key	Number of Records	Direction	Distance (mi/ft)	Elev/Diff (ft)	Site	DB

Total Haz Hosp Inj:	0	**HMIS Container Desc:**	Fiberboard box or carton
Haz Non Hosp Empl:	0	**HMIS Bulk Incident:**	No
Haz Non Hosp Resp:	0	**Undeclared Shipment:**	No

Description of Events: PACKAGE WAS DISCOVERED LEAKING IN PRIMARY SORT. CAP WAS LOOSE - 6 GALS LEAKED OUT. THE DAMAGED CARTON WAS DISPOSED OF FOLLOWING HAZARDOUS MATERIAL DISPOSAL PROCEDURES.

Recommend Actions Taken:

HMIR Incident Reports

Report No:	I-2006080737	**Fed DOT Agency Nm:**	
Report Type:	A hazardous material incident	**Fed DOT Report No:**	
Date of Incident:	07/28/2006	**Report Submit Src:**	Paper
Time of Incident:	0200	**Inc Multiple Rows:**	No
Haz Class Code:	8	**Inc Non US State:**	
Hazardous Class:	CORROSIVE MATERIAL	**Mode Transport:**	Highway
Commodity Short Nm:	POTASSIUM HYDROXIDE SOL	**Transport Phase:**	UNLOADING
Commodity Long Nm:	POTASSIUM HYDROXIDE SOLUTION	**Incident Occrrnce:**	
Trade Name:	LANCER CLEAN DETERGE	**Mat Ship Approval?:**	No
ID No:	UN1814	**Mat Ship Approv No:**	
Haz Waste Ind:	No	**Undecl Hazmat Ship?:**	No
Haz Waste EPA No:		**Packaging Type:**	Non-Bulk
HMIS Tox Inhalation?:	No	**Packing Group:**	II
TIH Hazard Zone:		**Carrier Reporter:**	UNITED PARCEL SERVICE INC.
Qty Released:	0.046875	**CR Street Name:**	55 GLENLAKE PKWY
Unit of Measure:	LGA	**CR City:**	ATLANTA
What Failed:	109	**CR State:**	GA
What Failed Desc:	Closure (e.g. Cap Top or Plug)	**CR Postal Code:**	30328-3498
How Failed Code:	308	**CR Non US State:**	
How Failed Desc:	Leaked	**CR Fed DOT ID:**	21800
Failure Cause Code:	508	**CR Hazmat Reg ID:**	
Failure Cause Desc:	Defective Component or Device	**CR Country:**	US
Ident. Markings:		**Shipper Name:**	FISHER SCIENTIFIC INTERNATIONAL INC.
Cont1 Pkging Type:	Box	**Shipper Street Name:**	4700 MOLINE ST
Cont1 Const Mat:	Fiberboard	**Shipper City:**	DENVER
Cont1 Head Type:		**Shipper State:**	CO
Cont1 Pkg Capacity:	1.75	**Shipper Postal:**	80239-2618
C1 Capacity UOM:	LGA	**Shipper Non US St:**	
Cont1 Pkg Amt:	1.75	**Shipper Country:**	US
C1 Pkg Amt UOM:	LGA	**Shipper Waybill:**	1Z3786W80355911304
Cont1 Pkg Number:	1	**Ship Hazmat Reg ID:**	
C1 Pkg NO Failed:	1	**Origin City:**	DENVER
Cont1 Pkg Mnfctr:		**Origin State:**	COLORADO
Cont1 Pkg Mnfct Dt:		**Origin Postal:**	80239
Cont1 Pkg Serial NO:		**Origin Non US St:**	
C1 Pkg Last Test Dt:		**Origin Country:**	US
C1 Test Const Mat:		**Destination City:**	SAN DIEGO
C1 Pkg Dsign Pres.:		**Destination State:**	CALIFORNIA
C1 Dsign Press UOM:		**Destination Postal:**	92121
C1 Pkg Shell Thick:		**Destination Non US:**	
C1 Shell Thick UOM:		**Destination Country:**	US
C1 Head Thickness:		**Cont2 Package Type:**	Bottle

C1 Head Thick UOM:		**Cont2 Const Mat:**	Plastic
C1 Pkg Srvc Pres.:		**Cont2 Pkg Capacity:**	5
C1 Srvc Press UOM:		**Cont2 Capacity UOM:**	LLT
C1 Valve/Device Fail?:	No	**Cont2 Pkg Amount:**	5
C1 Device Type:		**Cont2 Pkg Amt UOM:**	LLT
C1 Device Mnfctr:		**Cont2 Pkg No:**	1
C1 Device Model:		**Cont2 Pkg No Failed:**	1
NRC No:			
RAM Pkg Category:		**Haz NonHosp Public:**	0
RAM Pkg Cert.:	FALSE	**Haz NonHosp Old:**	0
RAM Pkg Cert. NBR:		**Tot Haz Non Hosp Inj:**	0
RAM Nuclide S:		**Total Hazmat Injuries:**	0
RAM Transport Index:		**Evacuation Indicator:**	No
RAM UOM:		**Public Evacuated:**	0
RAM Activity Rpted:		**Employees Evac:**	0
RAM UOM Rpted:		**Total Evacuated:**	0
RAM Activity:	0	**Total Evacuation Hrs:**	0
RAM Activity UOM:		**Major Artery Closed:**	No
RAM Mat Safety:		**Mjr Artery Hrs Closed:**	0
Spillage Result:	Yes	**Material Involved:**	No
Fire Result:	No	**Estimated Speed:**	0
Explosion Result:	No	**Weather Conditions:**	
Water Sewer Result:	No	**Vehicle Overturn:**	No
Gas Dispersion:	No	**Vehicle Left Roadway:**	No
Environment Damage:	No	**Passenger Aircraft:**	No
No Release Result:	No	**Cargo Baggage:**	
Fire EMS Report:	No	**Ship Non Transport:**	No
Fire EMS EMS Report:		**Ship Air First Flight:**	No
Police Report:	No	**Ship Air Subflight:**	No
Police Report No:		**Ship Init Transport:**	No
In House Cleanup:	Yes	**Ship Phase Transfer:**	No
Other Cleanup:	No	**Contact Name:**	BRAD COOK
Damage > 500:	No	**Contact Title:**	DIRECTOR DANGEROUS GOODS
Material Loss:	0	**Contact Business:**	UNITED PARCEL SERVICE
Carrier Damage:	0	**Contact Street:**	55 GLENLAKE PKWY
Property Damage:	0	**Contact City:**	ATLANTA
Response Cost:	0	**Contact State:**	GA
Remediation Cost:	0	**Contact Postal:**	30328
Damage Old Form:	0	**Contact Non US St:**	
Total Damages Amt:	0	**Contact Country:**	US
Hazmat Fatality:	No	**Inc. Report Prepared:**	Carrier
Haz Fatal Employees:	0	**HMIS Serious Incidnt:**	No
Haz Fatal Respndrs:	0	**HMIS Serious Fatality:**	No
Haz Fatal Gen Public:	0	**HMIS Serious Injury:**	No
Tot Hazmat Fatalities:	0	**HMIS Flight Plan:**	No
Non Hazmat Fatality:	No	**HMIS Serious Evacs:**	No
Non Hazmat Fatals:	0	**HMIS Major Artery:**	No
Hazmat Injury:	No	**HMIS Bulk Release:**	No
Haz Hospital Empl:	0	**HMIS Marine Pollutnt:**	No
Haz Hospital Resp:	0	**HMIS Radioactive:**	No
Haz Hosp Gen Public:	0	**HMIS Gen Pkg Type:**	OHMIR.Ref_Container.descr_txt

Haz Hosp Old Form:	0	**HMIS Container Code:**	BOX FBR
Total Haz Hosp Inj:	0	**HMIS Container Desc:**	Fiberboard box or carton
Haz Non Hosp Empl:	0	**HMIS Bulk Incident:**	No
Haz Non Hosp Resp:	0	**Undeclared Shipment:**	No

Description of Events: WAS CALLED TO LEAKING BOX. DONNED PPE AND RESPONDED TO CLASS 8 CORROSIVE PKG. FOLLOWING DECISION TREE AND RESPONSE SHEET I CLEANED UP THE SPILL AND BROUGHT TO PSD TO DISPOSE OF THROUGH DMP.

Recommend Actions Taken:

HMIR Incident Reports

Report No:	I-1992110430	**Fed DOT Agency Nm:**	
Report Type:	A hazardous material incident	**Fed DOT Report No:**	
Date of Incident:	10/14/1992	**Report Submit Src:**	Paper
Time of Incident:	0649	**Inc Multiple Rows:**	No
Haz Class Code:	3	**Inc Non US State:**	
Hazardous Class:	FLAMMABLE - COMBUSTIBLE LIQUID	**Mode Transport:**	Highway
Commodity Short Nm:	ETHANOL OR ETHYL ALCOHOL	**Transport Phase:**	UNLOADING
Commodity Long Nm:	ETHANOL OR ETHYL ALCOHOL OR ETHANOL SOLUTIONS OR ETHYL ALCOHOL SOLUTIONS	**Incident Occrrnce:**	
Trade Name:	PAPANICOLAOU STAIN	**Mat Ship Approval?:**	No
ID No:	UN1170	**Mat Ship Approv No:**	
Haz Waste Ind:	No	**Undecl Hazmat Ship?:**	No
Haz Waste EPA No:		**Packaging Type:**	Non-Bulk
HMIS Tox Inhalation?:	No	**Packing Group:**	
TIH Hazard Zone:		**Carrier Reporter:**	UNITED PARCEL SERVICE INC. (OH)
Qty Released:	0.023438	**CR Street Name:**	1400 PERIMETER CTR
Unit of Measure:	LGA	**CR City:**	ATLANTA
What Failed:		**CR State:**	GA
What Failed Desc:		**CR Postal Code:**	30346
How Failed Code:		**CR Non US State:**	
How Failed Desc:		**CR Fed DOT ID:**	0
Failure Cause Code:	526	**CR Hazmat Reg ID:**	
Failure Cause Desc:	Loose Closure Component or Device	**CR Country:**	US
Ident. Markings:		**Shipper Name:**	COLD WAREHOUSE
Cont1 Pkging Type:		**Shipper Street Name:**	
Cont1 Const Mat:		**Shipper City:**	N/A
Cont1 Head Type:		**Shipper State:**	
Cont1 Pkg Capacity:	1	**Shipper Postal:**	N/A
C1 Capacity UOM:	LGA	**Shipper Non US St:**	
Cont1 Pkg Amt:		**Shipper Country:**	UNKNOWN
C1 Pkg Amt UOM:		**Shipper Waybill:**	
Cont1 Pkg Number:	1	**Ship Hazmat Reg ID:**	
C1 Pkg NO Failed:	1	**Origin City:**	NORTH LAS VEGAS
Cont1 Pkg Mnfctr:	FIBRE CONTAINERS CO MFG DIV	**Origin State:**	NEVADA
Cont1 Pkg Mnfct Dt:		**Origin Postal:**	89030
Cont1 Pkg Serial NO:		**Origin Non US St:**	
C1 Pkg Last Test Dt:		**Origin Country:**	US
C1 Test Const Mat:		**Destination City:**	SAN DIEGO
C1 Pkg Dsign Pres.:		**Destination State:**	CALIFORNIA
C1 Dsign Press UOM:		**Destination Postal:**	92117

C1 Pkg Shell Thick:		***Destination Non US:***	
C1 Shell Thick UOM:		***Destination Country:***	US
C1 Head Thickness:		***Cont2 Package Type:***	
C1 Head Thick UOM:		***Cont2 Const Mat:***	
C1 Pkg Srvc Pres.:		***Cont2 Pkg Capacity:***	1
C1 Srvc Press UOM:		***Cont2 Capacity UOM:***	LGA
C1 Valve/Device Fail?:	No	***Cont2 Pkg Amount:***	
C1 Device Type:		***Cont2 Pkg Amt UOM:***	
C1 Device Mnfctr:		***Cont2 Pkg No:***	1
C1 Device Model:		***Cont2 Pkg No Failed:***	1
NRC No:			

RAM Pkg Category:		***Haz NonHosp Public:***	0
RAM Pkg Cert.:	FALSE	***Haz NonHosp Old:***	0
RAM Pkg Cert. NBR:		***Tot Haz Non Hosp Inj:***	0
RAM Nuclide S:		***Total Hazmat Injuries:***	0
RAM Transport Index:		***Evacuation Indicator:***	No
RAM UOM:		***Public Evacuated:***	0
RAM Activity Rpted:		***Employees Evac:***	0
RAM UOM Rpted:		***Total Evacuated:***	0
RAM Activity:		***Total Evacuation Hrs:***	0
RAM Activity UOM:		***Major Artery Closed:***	No
RAM Mat Safety:		***Mjr Artery Hrs Closed:***	0
Spillage Result:	Yes	***Material Involved:***	No
Fire Result:	No	***Estimated Speed:***	0
Explosion Result:	No	***Weather Conditions:***	
Water Sewer Result:	No	***Vehicle Overturn:***	No
Gas Dispersion:	No	***Vehicle Left Roadway:***	No
Environment Damage:	No	***Passenger Aircraft:***	No
No Release Result:	No	***Cargo Baggage:***	
Fire EMS Report:	No	***Ship Non Transport:***	No
Fire EMS EMS Report:		***Ship Air First Flight:***	No
Police Report:	No	***Ship Air Subflight:***	No
Police Report No:		***Ship Init Transport:***	No
In House Cleanup:	No	***Ship Phase Transfer:***	No
Other Cleanup:	No	***Contact Name:***	CHRIS REAL
Damage > 500:	No	***Contact Title:***	REWRAP/HAZ MAT CLERK
Material Loss:	5	***Contact Business:***	
Carrier Damage:	0	***Contact Street:***	
Property Damage:	0	***Contact City:***	
Response Cost:	0	***Contact State:***	
Remediation Cost:	50	***Contact Postal:***	
Damage Old Form:	0	***Contact Non US St:***	
Total Damages Amt:	55	***Contact Country:***	US
Hazmat Fatality:	No	***Inc. Report Prepared:***	
Haz Fatal Employees:	0	***HMIS Serious Incidnt:***	No
Haz Fatal Respndrs:	0	***HMIS Serious Fatality:***	No
Haz Fatal Gen Public:	0	***HMIS Serious Injury:***	No
Tot Hazmat Fatalities:	0	***HMIS Flight Plan:***	No
Non Hazmat Fatality:	No	***HMIS Serious Evacs:***	No
Non Hazmat Fatals:	0	***HMIS Major Artery:***	No
Hazmat Injury:	No	***HMIS Bulk Release:***	No

Haz Hospital Empl:	0	**HMIS Marine Pollutnt:**	No
Haz Hospital Resp:	0	**HMIS Radioactive:**	No
Haz Hosp Gen Public:	0	**HMIS Gen Pkg Type:**	OHMIR.Ref_Container.descr_txt
Haz Hosp Old Form:	0	**HMIS Container Code:**	12B
Total Haz Hosp Inj:	0	**HMIS Container Desc:**	Boxes
Haz Non Hosp Empl:	0	**HMIS Bulk Incident:**	No
Haz Non Hosp Resp:	0	**Undeclared Shipment:**	No

Description of Events: PACKAGE WAS DAMAGED INTERNALLY DUE TO A LOOSE CAP. PACKAGE WAS SENT ON TO CONSIGNEE - DAMAGED PORTION SCRAPPED ACCORDING TO HAZARDOUS MATERIAL PROCEDURES.

Recommend Actions Taken:

HMIR Incident Reports

Report No:	I-1990070056	**Fed DOT Agency Nm:**	
Report Type:	A hazardous material incident	**Fed DOT Report No:**	
Date of Incident:	06/15/1990	**Report Submit Src:**	Paper
Time of Incident:	2000	**Inc Multiple Rows:**	No
Haz Class Code:	8	**Inc Non US State:**	
Hazardous Class:	CORROSIVE MATERIAL	**Mode Transport:**	Highway
Commodity Short Nm:	PHOSPHORIC ACID SOLUTION	**Transport Phase:**	UNLOADING
Commodity Long Nm:	PHOSPHORIC ACID SOLUTION	**Incident Occrrnce:**	
Trade Name:		**Mat Ship Approval?:**	No
ID No:	UN1805	**Mat Ship Approv No:**	
Haz Waste Ind:	No	**Undecl Hazmat Ship?:**	No
Haz Waste EPA No:		**Packaging Type:**	Non-Bulk
HMIS Tox Inhalation?:	No	**Packing Group:**	
TIH Hazard Zone:		**Carrier Reporter:**	TEXAS UNITED PARCEL SERVICE CO.
Qty Released:	0.75	**CR Street Name:**	51 WEAVER ST
Unit of Measure:	LGA	**CR City:**	GREENWICH
What Failed:	106	**CR State:**	CT
What Failed Desc:	Bottom Outlet Valve	**CR Postal Code:**	06831
How Failed Code:	303	**CR Non US State:**	
How Failed Desc:	Burst or Ruptured	**CR Fed DOT ID:**	0
Failure Cause Code:	526	**CR Hazmat Reg ID:**	
Failure Cause Desc:	Loose Closure Component or Device	**CR Country:**	US
Ident. Markings:		**Shipper Name:**	CUSTOM CHEMICAL FORMULATORS
Cont1 Pkging Type:		**Shipper Street Name:**	4630 CECELIA AVE
Cont1 Const Mat:		**Shipper City:**	BELL
Cont1 Head Type:		**Shipper State:**	CA
Cont1 Pkg Capacity:	4	**Shipper Postal:**	90201
C1 Capacity UOM:	LGA	**Shipper Non US St:**	
Cont1 Pkg Amt:		**Shipper Country:**	US
C1 Pkg Amt UOM:		**Shipper Waybill:**	933-686 SHIPPER
Cont1 Pkg Number:	1	**Ship Hazmat Reg ID:**	
C1 Pkg NO Failed:	1	**Origin City:**	CUDAHY
Cont1 Pkg Mnfctr:	INLAND CONTAINER CORP	**Origin State:**	CALIFORNIA
Cont1 Pkg Mnfct Dt:		**Origin Postal:**	90201
Cont1 Pkg Serial NO:		**Origin Non US St:**	
C1 Pkg Last Test Dt:		**Origin Country:**	US
C1 Test Const Mat:		**Destination City:**	SAN DIEGO
C1 Pkg Dsign Pres.:		**Destination State:**	CALIFORNIA

C1 Dsign Press UOM:		Destination Postal:	92101
C1 Pkg Shell Thick:		Destination Non US:	
C1 Shell Thick UOM:		Destination Country:	US
C1 Head Thickness:		Cont2 Package Type:	
C1 Head Thick UOM:		Cont2 Const Mat:	
C1 Pkg Srvc Pres.:		Cont2 Pkg Capacity:	1
C1 Srvc Press UOM:		Cont2 Capacity UOM:	LGA
C1 Valve/Device Fail?:	No	Cont2 Pkg Amount:	
C1 Device Type:		Cont2 Pkg Amt UOM:	
C1 Device Mnfctr:		Cont2 Pkg No:	4
C1 Device Model:		Cont2 Pkg No Failed:	1
NRC No:			
RAM Pkg Category:		Haz NonHosp Public:	0
RAM Pkg Cert.:	FALSE	Haz NonHosp Old:	0
RAM Pkg Cert. NBR:		Tot Haz Non Hosp Inj:	0
RAM Nuclide S:		Total Hazmat Injuries:	0
RAM Transport Index:		Evacuation Indicator:	No
RAM UOM:		Public Evacuated:	0
RAM Activity Rpted:		Employees Evac:	0
RAM UOM Rpted:		Total Evacuated:	0
RAM Activity:		Total Evacuation Hrs:	0
RAM Activity UOM:		Major Artery Closed:	No
RAM Mat Safety:		Mjr Artery Hrs Closed:	0
Spillage Result:	Yes	Material Involved:	No
Fire Result:	No	Estimated Speed:	35
Explosion Result:	No	Weather Conditions:	
Water Sewer Result:	No	Vehicle Overturn:	No
Gas Dispersion:	No	Vehicle Left Roadway:	No
Environment Damage:	No	Passenger Aircraft:	No
No Release Result:	No	Cargo Baggage:	
Fire EMS Report:	No	Ship Non Transport:	No
Fire EMS EMS Report:		Ship Air First Flight:	No
Police Report:	No	Ship Air Subflight:	No
Police Report No:		Ship Init Transport:	No
In House Cleanup:	No	Ship Phase Transfer:	No
Other Cleanup:	No	Contact Name:	CHASE GOODMAN
Damage > 500:	No	Contact Title:	HUB SUPERVISOR
Material Loss:	10	Contact Business:	
Carrier Damage:	0	Contact Street:	
Property Damage:	0	Contact City:	
Response Cost:	0	Contact State:	
Remediation Cost:	50	Contact Postal:	
Damage Old Form:	0	Contact Non US St:	
Total Damages Amt:	60	Contact Country:	US
Hazmat Fatality:	No	Inc. Report Prepared:	
Haz Fatal Employees:	0	HMIS Serious Incidnt:	No
Haz Fatal Respndrs:	0	HMIS Serious Fatality:	No
Haz Fatal Gen Public:	0	HMIS Serious Injury:	No
Tot Hazmat Fatalities:	0	HMIS Flight Plan:	No
Non Hazmat Fatality:	No	HMIS Serious Evacs:	No
Non Hazmat Fatals:	0	HMIS Major Artery:	No

Map Key	Number of Records	Direction	Distance (mi/ft)	Elev/Diff (ft)	Site	DB

Hazmat Injury:	No	**HMIS Bulk Release:**	No
Haz Hospital Empl:	0	**HMIS Marine Pollutnt:**	No
Haz Hospital Resp:	0	**HMIS Radioactive:**	No
Haz Hosp Gen Public:	0	**HMIS Gen Pkg Type:**	OHMIR.Ref_Container.descr_txt
Haz Hosp Old Form:	0	**HMIS Container Code:**	12A
Total Haz Hosp Inj:	0	**HMIS Container Desc:**	Boxes NRC*
Haz Non Hosp Empl:	0	**HMIS Bulk Incident:**	No
Haz Non Hosp Resp:	0	**Undeclared Shipment:**	No

Description of Events: PACKAGE WAS BEING LOADED INTO VEHICLE AND DROPPED. CLOSURES WERE LOOSENED ALLOWING LIQUID TO ESCAPE. THE PACKAGING ITSELF WAS NOT UP TO THE SPECIFICATIONS ILLUSTRATED IN THE HAZARDOUS MATERIALS SHIPPING GUIDE. NO TOP OR BOTTOM CUSHIONING INSUFFICIENT INTERNAL CUSHIONING AND NO SIDE P

Recommend Actions Taken:

HMIR Incident Reports

Report No:	I-2006110848	**Fed DOT Agency Nm:**	
Report Type:	A hazardous material incident	**Fed DOT Report No:**	
Date of Incident:	10/18/2006	**Report Submit Src:**	Paper
Time of Incident:	1100	**Inc Multiple Rows:**	No
Haz Class Code:	3	**Inc Non US State:**	
Hazardous Class:	FLAMMABLE - COMBUSTIBLE LIQUID	**Mode Transport:**	Highway
Commodity Short Nm:	FLAMMABLE LIQUIDS N.O.S.	**Transport Phase:**	UNLOADING
Commodity Long Nm:	FLAMMABLE LIQUIDS N.O.S.	**Incident Occrrnce:**	
Trade Name:	HEXANE ISOPROPANOL	**Mat Ship Approval?:**	No
ID No:	UN1993	**Mat Ship Approv No:**	
Haz Waste Ind:	No	**Undecl Hazmat Ship?:**	No
Haz Waste EPA No:		**Packaging Type:**	Non-Bulk
HMIS Tox Inhalation?:	No	**Packing Group:**	II
TIH Hazard Zone:		**Carrier Reporter:**	UNITED PARCEL SERVICE OF AMERICA INC.
Qty Released:	1.056720	**CR Street Name:**	55 GLENLAKE PKWY
Unit of Measure:	LGA	**CR City:**	ATLANTA
What Failed:	109	**CR State:**	GA
What Failed Desc:	Closure (e.g. Cap Top or Plug)	**CR Postal Code:**	30328-3498
How Failed Code:	308	**CR Non US State:**	
How Failed Desc:	Leaked	**CR Fed DOT ID:**	0
Failure Cause Code:	517	**CR Hazmat Reg ID:**	
Failure Cause Desc:	Improper Preparation for Transportation	**CR Country:**	US
Ident. Markings:		**Shipper Name:**	VWR INTERNATIONAL LLC
Cont1 Pkging Type:	Box	**Shipper Street Name:**	800 E FABYAN PKWY
Cont1 Const Mat:	Fiberboard	**Shipper City:**	BATAVIA
Cont1 Head Type:		**Shipper State:**	IL
Cont1 Pkg Capacity:	4.226880	**Shipper Postal:**	60510-1406
C1 Capacity UOM:	LGA	**Shipper Non US St:**	
Cont1 Pkg Amt:	4.226880	**Shipper Country:**	US
C1 Pkg Amt UOM:	LGA	**Shipper Waybill:**	1Z643330304488060
Cont1 Pkg Number:	1	**Ship Hazmat Reg ID:**	
C1 Pkg NO Failed:	1	**Origin City:**	BATAVIA
Cont1 Pkg Mnfctr:		**Origin State:**	ILLINOIS
Cont1 Pkg Mnfct Dt:		**Origin Postal:**	60510
Cont1 Pkg Serial NO:		**Origin Non US St:**	

Map Key	Number of Records	Direction	Distance (mi/ft)	Elev/Diff (ft)	Site	DB

C1 Pkg Last Test Dt:		**Origin Country:**	US
C1 Test Const Mat:		**Destination City:**	SAN DIEGO
C1 Pkg Dsign Pres.:		**Destination State:**	CALIFORNIA
C1 Dsign Press UOM:		**Destination Postal:**	92121
C1 Pkg Shell Thick:		**Destination Non US:**	
C1 Shell Thick UOM:		**Destination Country:**	US
C1 Head Thickness:		**Cont2 Package Type:**	Bottle
C1 Head Thick UOM:		**Cont2 Const Mat:**	Glass procelain or stoneware
C1 Pkg Srvc Pres.:		**Cont2 Pkg Capacity:**	4
C1 Srvc Press UOM:		**Cont2 Capacity UOM:**	LLT
C1 Valve/Device Fail?:	No	**Cont2 Pkg Amount:**	4
C1 Device Type:		**Cont2 Pkg Amt UOM:**	LLT
C1 Device Mnfctr:		**Cont2 Pkg No:**	4
C1 Device Model:		**Cont2 Pkg No Failed:**	4
NRC No:			

RAM Pkg Category:		**Haz NonHosp Public:**	0
RAM Pkg Cert.:	FALSE	**Haz NonHosp Old:**	0
RAM Pkg Cert. NBR:		**Tot Haz Non Hosp Inj:**	0
RAM Nuclide S:		**Total Hazmat Injuries:**	0
RAM Transport Index:		**Evacuation Indicator:**	No
RAM UOM:		**Public Evacuated:**	0
RAM Activity Rpted:		**Employees Evac:**	0
RAM UOM Rpted:		**Total Evacuated:**	0
RAM Activity:	0	**Total Evacuation Hrs:**	0
RAM Activity UOM:		**Major Artery Closed:**	No
RAM Mat Safety:		**Mjr Artery Hrs Closed:**	0
Spillage Result:	Yes	**Material Involved:**	No
Fire Result:	No	**Estimated Speed:**	0
Explosion Result:	No	**Weather Conditions:**	
Water Sewer Result:	No	**Vehicle Overturn:**	No
Gas Dispersion:	No	**Vehicle Left Roadway:**	No
Environment Damage:	No	**Passenger Aircraft:**	No
No Release Result:	No	**Cargo Baggage:**	
Fire EMS Report:	No	**Ship Non Transport:**	No
Fire EMS EMS Report:		**Ship Air First Flight:**	No
Police Report:	No	**Ship Air Subflight:**	No
Police Report No:		**Ship Init Transport:**	No
In House Cleanup:	Yes	**Ship Phase Transfer:**	No
Other Cleanup:	No	**Contact Name:**	BRAD COOK
Damage > 500:	No	**Contact Title:**	DIRECTOR DANGEROUS GOODS
Material Loss:	0	**Contact Business:**	UNITED PARCEL SERVICE
Carrier Damage:	0	**Contact Street:**	55 GLENLAKE PKWY
Property Damage:	0	**Contact City:**	ATLANTA
Response Cost:	0	**Contact State:**	GA
Remediation Cost:	0	**Contact Postal:**	30328
Damage Old Form:	0	**Contact Non US St:**	
Total Damages Amt:	0	**Contact Country:**	US
Hazmat Fatality:	No	**Inc. Report Prepared:**	Carrier
Haz Fatal Employees:	0	**HMIS Serious Incidnt:**	No
Haz Fatal Respndrs:	0	**HMIS Serious Fatality:**	No
Haz Fatal Gen Public:	0	**HMIS Serious Injury:**	No

Tot Hazmat Fatalities:	0	**HMIS Flight Plan:**	No
Non Hazmat Fatality:	No	**HMIS Serious Evacs:**	No
Non Hazmat Fatals:	0	**HMIS Major Artery:**	No
Hazmat Injury:	No	**HMIS Bulk Release:**	No
Haz Hospital Empl:	0	**HMIS Marine Pollutnt:**	No
Haz Hospital Resp:	0	**HMIS Radioactive:**	No
Haz Hosp Gen Public:	0	**HMIS Gen Pkg Type:**	OHMIR.Ref_Container.descr_txt
Haz Hosp Old Form:	0	**HMIS Container Code:**	BOX FBR
Total Haz Hosp Inj:	0	**HMIS Container Desc:**	Fiberboard box or carton
Haz Non Hosp Empl:	0	**HMIS Bulk Incident:**	No
Haz Non Hosp Resp:	0	**Undeclared Shipment:**	No

Description of Events: I RESPONDED TO A LEAKING PACKAGE IN THE UNLOAD USING MY PPE. I NOTICED THAT THE PACKAGE HAD A DIAMOND HAZARD LABEL. USING THE DECISION TREE I PICKED UP THE PACKAGE AND TOOK IR BACK TO THE PSC. I THEN PROCESSED IT THROUGH THE DMP.

Recommend Actions Taken:

HMIR Incident Reports

Report No:	I-2006110855	**Fed DOT Agency Nm:**	
Report Type:	A hazardous material incident	**Fed DOT Report No:**	
Date of Incident:	10/19/2006	**Report Submit Src:**	Paper
Time of Incident:	0600	**Inc Multiple Rows:**	No
Haz Class Code:	8	**Inc Non US State:**	
Hazardous Class:	CORROSIVE MATERIAL	**Mode Transport:**	Highway
Commodity Short Nm:	SODIUM HYDROXIDE SOLUTI	**Transport Phase:**	UNLOADING
Commodity Long Nm:	SODIUM HYDROXIDE SOLUTION	**Incident Occrrnce:**	
Trade Name:	TRI-STAR BRITE	**Mat Ship Approval?:**	No
ID No:	UN1824	**Mat Ship Approv No:**	
Haz Waste Ind:	No	**Undecl Hazmat Ship?:**	No
Haz Waste EPA No:		**Packaging Type:**	Non-Bulk
HMIS Tox Inhalation?:	No	**Packing Group:**	II
TIH Hazard Zone:		**Carrier Reporter:**	UNITED PARCEL SERVICE OF AMERICA INC.
Qty Released:	0.528360	**CR Street Name:**	55 GLENLAKE PKWY
Unit of Measure:	LGA	**CR City:**	ATLANTA
What Failed:	109	**CR State:**	GA
What Failed Desc:	Closure (e.g. Cap Top or Plug)	**CR Postal Code:**	30328-3498
How Failed Code:	308	**CR Non US State:**	
How Failed Desc:	Leaked	**CR Fed DOT ID:**	0
Failure Cause Code:	521	**CR Hazmat Reg ID:**	
Failure Cause Desc:	Inadequate Preparation for Transportation	**CR Country:**	US
Ident. Markings:	UNREADABLE	**Shipper Name:**	VWR INTERNATIONAL LLC
Cont1 Pkging Type:	Box	**Shipper Street Name:**	2039 CENTER SQ RD
Cont1 Const Mat:	Fiberboard	**Shipper City:**	BRIDGEPORT
Cont1 Head Type:		**Shipper State:**	NJ
Cont1 Pkg Capacity:	1.056720	**Shipper Postal:**	08014
C1 Capacity UOM:	LGA	**Shipper Non US St:**	
Cont1 Pkg Amt:	1.056720	**Shipper Country:**	US
C1 Pkg Amt UOM:	LGA	**Shipper Waybill:**	1Z0727780301925074
Cont1 Pkg Number:	1	**Ship Hazmat Reg ID:**	
C1 Pkg NO Failed:	1	**Origin City:**	BRIDGEPORT
Cont1 Pkg Mnfctr:		**Origin State:**	NEW JERSEY

Cont1 Pkg Mnfct Dt:		**Origin Postal:**	08014
Cont1 Pkg Serial NO:		**Origin Non US St:**	
C1 Pkg Last Test Dt:		**Origin Country:**	US
C1 Test Const Mat:		**Destination City:**	SAN DIEGO
C1 Pkg Dsign Pres.:		**Destination State:**	CALIFORNIA
C1 Dsign Press UOM:		**Destination Postal:**	92121
C1 Pkg Shell Thick:		**Destination Non US:**	
C1 Shell Thick UOM:		**Destination Country:**	US
C1 Head Thickness:		**Cont2 Package Type:**	
C1 Head Thick UOM:		**Cont2 Const Mat:**	
C1 Pkg Srvc Pres.:		**Cont2 Pkg Capacity:**	4
C1 Srvc Press UOM:		**Cont2 Capacity UOM:**	LLT
C1 Valve/Device Fail?:	No	**Cont2 Pkg Amount:**	4
C1 Device Type:		**Cont2 Pkg Amt UOM:**	LLT
C1 Device Mnfctr:		**Cont2 Pkg No:**	1
C1 Device Model:		**Cont2 Pkg No Failed:**	1
NRC No:			

RAM Pkg Category:		**Haz NonHosp Public:**	0
RAM Pkg Cert.:	FALSE	**Haz NonHosp Old:**	0
RAM Pkg Cert. NBR:		**Tot Haz Non Hosp Inj:**	0
RAM Nuclide S:		**Total Hazmat Injuries:**	0
RAM Transport Index:		**Evacuation Indicator:**	No
RAM UOM:		**Public Evacuated:**	0
RAM Activity Rpted:		**Employees Evac:**	0
RAM UOM Rpted:		**Total Evacuated:**	0
RAM Activity:	0	**Total Evacuation Hrs:**	0
RAM Activity UOM:		**Major Artery Closed:**	No
RAM Mat Safety:		**Mjr Artery Hrs Closed:**	0
Spillage Result:	Yes	**Material Involved:**	No
Fire Result:	No	**Estimated Speed:**	0
Explosion Result:	No	**Weather Conditions:**	
Water Sewer Result:	No	**Vehicle Overturn:**	No
Gas Dispersion:	No	**Vehicle Left Roadway:**	No
Environment Damage:	No	**Passenger Aircraft:**	No
No Release Result:	No	**Cargo Baggage:**	
Fire EMS Report:	No	**Ship Non Transport:**	No
Fire EMS EMS Report:		**Ship Air First Flight:**	No
Police Report:	No	**Ship Air Subflight:**	No
Police Report No:		**Ship Init Transport:**	No
In House Cleanup:	Yes	**Ship Phase Transfer:**	No
Other Cleanup:	No	**Contact Name:**	BRAD COOK
Damage > 500:	No	**Contact Title:**	DIRECTOR DANGEROUS GOODS
Material Loss:	0	**Contact Business:**	UNITED PARCEL SERVICE
Carrier Damage:	0	**Contact Street:**	55 GLENLAKE PKWY
Property Damage:	0	**Contact City:**	ATLANTA
Response Cost:	0	**Contact State:**	GA
Remediation Cost:	0	**Contact Postal:**	30328
Damage Old Form:	0	**Contact Non US St:**	
Total Damages Amt:	0	**Contact Country:**	US
Hazmat Fatality:	No	**Inc. Report Prepared:**	Carrier
Haz Fatal Employees:	0	**HMIS Serious Incidnt:**	No

Haz Fatal Respndrs:	0	**HMIS Serious Fatality:**	No
Haz Fatal Gen Public:	0	**HMIS Serious Injury:**	No
Tot Hazmat Fatalities:	0	**HMIS Flight Plan:**	No
Non Hazmat Fatality:	No	**HMIS Serious Evacs:**	No
Non Hazmat Fatals:	0	**HMIS Major Artery:**	No
Hazmat Injury:	No	**HMIS Bulk Release:**	No
Haz Hospital Empl:	0	**HMIS Marine Pollutnt:**	No
Haz Hospital Resp:	0	**HMIS Radioactive:**	No
Haz Hosp Gen Public:	0	**HMIS Gen Pkg Type:**	OHMIR.Ref_Container.descr_txt
Haz Hosp Old Form:	0	**HMIS Container Code:**	BOX FBR
Total Haz Hosp Inj:	0	**HMIS Container Desc:**	Fiberboard box or carton
Haz Non Hosp Empl:	0	**HMIS Bulk Incident:**	No
Haz Non Hosp Resp:	0	**Undeclared Shipment:**	No

Description of Events: RESPONDED TO LEAKING BOX WITH PPE TO FIND CLASS 8 DIAMOND AND SHIPPING PAPERS CORNORED OFF AREA & FOILOWED DECISION TREE AND RESPONSE SHEET TO CLEAN UP SPILL.

Recommend Actions Taken: CLEANED CONTAMINATED AREA AND BROUGHT PKG TO PSC TO DISPOSE THROUGH DMP. LID WAS LOOSE ON CONTAINER. PREPARATION FOR SHIPMENT OF HAZARDOUS PACKAGES SHOULD BE CLOSELY FOLLOWED TO PREVENT ACCIDENTAL SPILLAGE AND UNNECESSARY HARM TO THE ENVIRONMENT AND OTHER PERSONS.

HMIR Incident Reports

Report No:	I-1992080850	**Fed DOT Agency Nm:**	
Report Type:	A hazardous material incident	**Fed DOT Report No:**	
Date of Incident:	07/29/1992	**Report Submit Src:**	Paper
Time of Incident:	0811	**Inc Multiple Rows:**	No
Haz Class Code:	8	**Inc Non US State:**	
Hazardous Class:	CORROSIVE MATERIAL	**Mode Transport:**	Highway
Commodity Short Nm:	COMPOUND CLEANING LIQU	**Transport Phase:**	UNLOADING
Commodity Long Nm:	COMPOUND CLEANING LIQUID (CONTAINING HYDROCHLORIC (MURIATIC) ACID)	**Incident Occrrnce:**	
Trade Name:	HYDROCHLORIC	**Mat Ship Approval?:**	No
ID No:	NA1789	**Mat Ship Approv No:**	
Haz Waste Ind:	No	**Undecl Hazmat Ship?:**	No
Haz Waste EPA No:		**Packaging Type:**	Non-Bulk
HMIS Tox Inhalation?:	No	**Packing Group:**	
TIH Hazard Zone:		**Carrier Reporter:**	UNITED PARCEL SERVICE INC. (OH)
Qty Released:	1	**CR Street Name:**	1400 PERIMETER CTR
Unit of Measure:	LGA	**CR City:**	ATLANTA
What Failed:		**CR State:**	GA
What Failed Desc:		**CR Postal Code:**	30346
How Failed Code:		**CR Non US State:**	
How Failed Desc:		**CR Fed DOT ID:**	0
Failure Cause Code:	517	**CR Hazmat Reg ID:**	
Failure Cause Desc:	Improper Preparation for Transportation	**CR Country:**	US
Ident. Markings:		**Shipper Name:**	URESCO ARDROX INC
Cont1 Pkging Type:		**Shipper Street Name:**	16961 KNOTT AVE
Cont1 Const Mat:		**Shipper City:**	LA MIRADA
Cont1 Head Type:		**Shipper State:**	CA
Cont1 Pkg Capacity:	5	**Shipper Postal:**	90638-6015
C1 Capacity UOM:	LGA	**Shipper Non US St:**	
Cont1 Pkg Amt:		**Shipper Country:**	US

C1 Pkg Amt UOM:		**Shipper Waybill:**	
Cont1 Pkg Number:	1	**Ship Hazmat Reg ID:**	
C1 Pkg NO Failed:	1	**Origin City:**	LA MIRADA
Cont1 Pkg Mnfctr:	PARAMOUNT CONTAINER CORP	**Origin State:**	CALIFORNIA
Cont1 Pkg Mnfct Dt:		**Origin Postal:**	
Cont1 Pkg Serial NO:		**Origin Non US St:**	
C1 Pkg Last Test Dt:		**Origin Country:**	US
C1 Test Const Mat:		**Destination City:**	SAN DIEGO
C1 Pkg Dsign Pres.:		**Destination State:**	CALIFORNIA
C1 Dsign Press UOM:		**Destination Postal:**	92123
C1 Pkg Shell Thick:		**Destination Non US:**	
C1 Shell Thick UOM:		**Destination Country:**	US
C1 Head Thickness:		**Cont2 Package Type:**	
C1 Head Thick UOM:		**Cont2 Const Mat:**	
C1 Pkg Srvc Pres.:		**Cont2 Pkg Capacity:**	5
C1 Srvc Press UOM:		**Cont2 Capacity UOM:**	LGA
C1 Valve/Device Fail?:	No	**Cont2 Pkg Amount:**	
C1 Device Type:		**Cont2 Pkg Amt UOM:**	
C1 Device Mnfctr:		**Cont2 Pkg No:**	1
C1 Device Model:		**Cont2 Pkg No Failed:**	1
NRC No:			

RAM Pkg Category:		**Haz NonHosp Public:**	0
RAM Pkg Cert.:	FALSE	**Haz NonHosp Old:**	0
RAM Pkg Cert. NBR:		**Tot Haz Non Hosp Inj:**	0
RAM Nuclide S:		**Total Hazmat Injuries:**	0
RAM Transport Index:		**Evacuation Indicator:**	No
RAM UOM:		**Public Evacuated:**	0
RAM Activity Rpted:		**Employees Evac:**	0
RAM UOM Rpted:		**Total Evacuated:**	0
RAM Activity:		**Total Evacuation Hrs:**	0
RAM Activity UOM:		**Major Artery Closed:**	No
RAM Mat Safety:		**Mjr Artery Hrs Closed:**	0
Spillage Result:	Yes	**Material Involved:**	No
Fire Result:	No	**Estimated Speed:**	0
Explosion Result:	No	**Weather Conditions:**	
Water Sewer Result:	No	**Vehicle Overturn:**	No
Gas Dispersion:	No	**Vehicle Left Roadway:**	No
Environment Damage:	No	**Passenger Aircraft:**	No
No Release Result:	No	**Cargo Baggage:**	
Fire EMS Report:	No	**Ship Non Transport:**	No
Fire EMS EMS Report:		**Ship Air First Flight:**	No
Police Report:	No	**Ship Air Subflight:**	No
Police Report No:		**Ship Init Transport:**	No
In House Cleanup:	No	**Ship Phase Transfer:**	No
Other Cleanup:	No	**Contact Name:**	CHRIS REAL
Damage > 500:	No	**Contact Title:**	REWRAP/HAZ MAT CLERK
Material Loss:	50	**Contact Business:**	
Carrier Damage:	0	**Contact Street:**	
Property Damage:	0	**Contact City:**	
Response Cost:	0	**Contact State:**	
Remediation Cost:	50	**Contact Postal:**	

Damage Old Form:	0	**Contact Non US St:**	
Total Damages Amt:	100	**Contact Country:**	US
Hazmat Fatality:	No	**Inc. Report Prepared:**	
Haz Fatal Employees:	0	**HMIS Serious Incidnt:**	No
Haz Fatal Respndrs:	0	**HMIS Serious Fatality:**	No
Haz Fatal Gen Public:	0	**HMIS Serious Injury:**	No
Tot Hazmat Fatalities:	0	**HMIS Flight Plan:**	No
Non Hazmat Fatality:	No	**HMIS Serious Evacs:**	No
Non Hazmat Fatals:	0	**HMIS Major Artery:**	No
Hazmat Injury:	No	**HMIS Bulk Release:**	No
Haz Hospital Empl:	0	**HMIS Marine Pollutnt:**	No
Haz Hospital Resp:	0	**HMIS Radioactive:**	No
Haz Hosp Gen Public:	0	**HMIS Gen Pkg Type:**	OHMIR.Ref_Container.descr_txt
Haz Hosp Old Form:	0	**HMIS Container Code:**	12B
Total Haz Hosp Inj:	0	**HMIS Container Desc:**	Boxes
Haz Non Hosp Empl:	0	**HMIS Bulk Incident:**	No
Haz Non Hosp Resp:	0	**Undeclared Shipment:**	No

Description of Events: 5 GALLON PAIL LEAKED WITH LOOSE CAP IN CORRUGATED CONTAINER. SENT ON TO CONSIGNEE. - DAMAGE PORTION SCRAPPED ACCORDING TO DAMAGE HAZARDOUS SPECIFICATIONS.

Recommend Actions Taken:

HMIR Incident Reports

Report No:	I-1994030708	**Fed DOT Agency Nm:**	
Report Type:	A hazardous material incident	**Fed DOT Report No:**	
Date of Incident:	02/23/1994	**Report Submit Src:**	Paper
Time of Incident:	0645	**Inc Multiple Rows:**	No
Haz Class Code:	3	**Inc Non US State:**	
Hazardous Class:	FLAMMABLE - COMBUSTIBLE LIQUID	**Mode Transport:**	Highway
Commodity Short Nm:	PETROLEUM DISTILLATES N	**Transport Phase:**	UNLOADING
Commodity Long Nm:	PETROLEUM DISTILLATES N.O.S. OR PETROLEUM PRODUCTS N.O.S.	**Incident Occrrnce:**	
Trade Name:	COMBUSTIBLE LIQUID	**Mat Ship Approval?:**	No
ID No:	UN1268	**Mat Ship Approv No:**	
Haz Waste Ind:	No	**Undecl Hazmat Ship?:**	No
Haz Waste EPA No:		**Packaging Type:**	Non-Bulk
HMIS Tox Inhalation?:	No	**Packing Group:**	
TIH Hazard Zone:		**Carrier Reporter:**	UNITED PARCEL SERVICE INC. (OH)
Qty Released:	0.25	**CR Street Name:**	1400 PERIMETER CTR
Unit of Measure:	LGA	**CR City:**	ATLANTA
What Failed:	103	**CR State:**	GA
What Failed Desc:	Basic Material	**CR Postal Code:**	30346
How Failed Code:	309	**CR Non US State:**	
How Failed Desc:	Punctured	**CR Fed DOT ID:**	0
Failure Cause Code:	516	**CR Hazmat Reg ID:**	
Failure Cause Desc:	Impact with Sharp or Protruding Object (e.g. nails)	**CR Country:**	US
Ident. Markings:		**Shipper Name:**	SHIPPING WAREHOUSE
Cont1 Pkging Type:		**Shipper Street Name:**	16014 ADELANTE ST
Cont1 Const Mat:		**Shipper City:**	BALDWIN PARK
Cont1 Head Type:		**Shipper State:**	CA
Cont1 Pkg Capacity:	1	**Shipper Postal:**	91706

Map Key	Number of Records	Direction	Distance (mi/ft)	Elev/Diff (ft)	Site	DB

C1 Capacity UOM:	LGA	**Shipper Non US St:**	
Cont1 Pkg Amt:		**Shipper Country:**	US
C1 Pkg Amt UOM:		**Shipper Waybill:**	
Cont1 Pkg Number:	3	**Ship Hazmat Reg ID:**	
C1 Pkg NO Failed:	1	**Origin City:**	IRWINDALE
Cont1 Pkg Mnfctr:	NOT REPORTED BY CARRIER	**Origin State:**	CALIFORNIA
Cont1 Pkg Mnfct Dt:		**Origin Postal:**	91706
Cont1 Pkg Serial NO:		**Origin Non US St:**	
C1 Pkg Last Test Dt:		**Origin Country:**	US
C1 Test Const Mat:		**Destination City:**	SAN DIEGO
C1 Pkg Dsign Pres.:		**Destination State:**	CALIFORNIA
C1 Dsign Press UOM:		**Destination Postal:**	92111
C1 Pkg Shell Thick:		**Destination Non US:**	
C1 Shell Thick UOM:		**Destination Country:**	US
C1 Head Thickness:		**Cont2 Package Type:**	
C1 Head Thick UOM:		**Cont2 Const Mat:**	
C1 Pkg Srvc Pres.:		**Cont2 Pkg Capacity:**	1
C1 Srvc Press UOM:		**Cont2 Capacity UOM:**	LGA
C1 Valve/Device Fail?:	No	**Cont2 Pkg Amount:**	
C1 Device Type:		**Cont2 Pkg Amt UOM:**	
C1 Device Mnfctr:		**Cont2 Pkg No:**	3
C1 Device Model:		**Cont2 Pkg No Failed:**	1
NRC No:			

RAM Pkg Category:		**Haz NonHosp Public:**	0
RAM Pkg Cert.:	FALSE	**Haz NonHosp Old:**	0
RAM Pkg Cert. NBR:		**Tot Haz Non Hosp Inj:**	0
RAM Nuclide S:		**Total Hazmat Injuries:**	0
RAM Transport Index:		**Evacuation Indicator:**	No
RAM UOM:		**Public Evacuated:**	0
RAM Activity Rpted:		**Employees Evac:**	0
RAM UOM Rpted:		**Total Evacuated:**	0
RAM Activity:		**Total Evacuation Hrs:**	0
RAM Activity UOM:		**Major Artery Closed:**	No
RAM Mat Safety:		**Mjr Artery Hrs Closed:**	0
Spillage Result:	Yes	**Material Involved:**	No
Fire Result:	No	**Estimated Speed:**	0
Explosion Result:	No	**Weather Conditions:**	
Water Sewer Result:	No	**Vehicle Overturn:**	No
Gas Dispersion:	No	**Vehicle Left Roadway:**	No
Environment Damage:	No	**Passenger Aircraft:**	No
No Release Result:	No	**Cargo Baggage:**	
Fire EMS Report:	No	**Ship Non Transport:**	No
Fire EMS EMS Report:		**Ship Air First Flight:**	No
Police Report:	No	**Ship Air Subflight:**	No
Police Report No:		**Ship Init Transport:**	No
In House Cleanup:	No	**Ship Phase Transfer:**	No
Other Cleanup:	No	**Contact Name:**	J GARCIA
Damage > 500:	No	**Contact Title:**	HUB EMPLOYEE
Material Loss:	36	**Contact Business:**	
Carrier Damage:	0	**Contact Street:**	
Property Damage:	0	**Contact City:**	

Map Key	Number of Records	Direction	Distance (mi/ft)	Elev/Diff (ft)	Site	DB

Response Cost:	0	**Contact State:**	
Remediation Cost:	0	**Contact Postal:**	
Damage Old Form:	0	**Contact Non US St:**	
Total Damages Amt:	36	**Contact Country:**	US
Hazmat Fatality:	No	**Inc. Report Prepared:**	
Haz Fatal Employees:	0	**HMIS Serious Incidnt:**	No
Haz Fatal Respndrs:	0	**HMIS Serious Fatality:**	No
Haz Fatal Gen Public:	0	**HMIS Serious Injury:**	No
Tot Hazmat Fatalities:	0	**HMIS Flight Plan:**	No
Non Hazmat Fatality:	No	**HMIS Serious Evacs:**	No
Non Hazmat Fatals:	0	**HMIS Major Artery:**	No
Hazmat Injury:	No	**HMIS Bulk Release:**	No
Haz Hospital Empl:	0	**HMIS Marine Pollutnt:**	No
Haz Hospital Resp:	0	**HMIS Radioactive:**	No
Haz Hosp Gen Public:	0	**HMIS Gen Pkg Type:**	OHMIR.Ref_Container.descr_txt
Haz Hosp Old Form:	0	**HMIS Container Code:**	BOX FBR
Total Haz Hosp Inj:	0	**HMIS Container Desc:**	Fiberboard box or carton
Haz Non Hosp Empl:	0	**HMIS Bulk Incident:**	No
Haz Non Hosp Resp:	0	**Undeclared Shipment:**	No
Description of Events:	NO REMARKS		
Recommend Actions Taken:			

HMIR Incident Reports

Report No:	I-1992080851	**Fed DOT Agency Nm:**	
Report Type:	A hazardous material incident	**Fed DOT Report No:**	
Date of Incident:	08/06/1992	**Report Submit Src:**	Paper
Time of Incident:	0703	**Inc Multiple Rows:**	No
Haz Class Code:	8	**Inc Non US State:**	
Hazardous Class:	CORROSIVE MATERIAL	**Mode Transport:**	Highway
Commodity Short Nm:	HYDROFLUORIC ACID SOLUTI	**Transport Phase:**	UNLOADING
Commodity Long Nm:	HYDROFLUORIC ACID SOLUTION	**Incident Occrrnce:**	
Trade Name:	HYDROFLUORIC ACID	**Mat Ship Approval?:**	No
ID No:	UN1790	**Mat Ship Approv No:**	
Haz Waste Ind:	No	**Undecl Hazmat Ship?:**	No
Haz Waste EPA No:		**Packaging Type:**	Non-Bulk
HMIS Tox Inhalation?:	No	**Packing Group:**	
TIH Hazard Zone:		**Carrier Reporter:**	UNITED PARCEL SERVICE INC. (OH)
Qty Released:	1	**CR Street Name:**	1400 PERIMETER CTR
Unit of Measure:	LGA	**CR City:**	ATLANTA
What Failed:		**CR State:**	GA
What Failed Desc:		**CR Postal Code:**	30346
How Failed Code:		**CR Non US State:**	
How Failed Desc:		**CR Fed DOT ID:**	0
Failure Cause Code:	526	**CR Hazmat Reg ID:**	
Failure Cause Desc:	Loose Closure Component or Device	**CR Country:**	US
Ident. Markings:		**Shipper Name:**	ARCAL CHEMICALS INC
Cont1 Pkging Type:		**Shipper Street Name:**	
Cont1 Const Mat:		**Shipper City:**	N/A
Cont1 Head Type:		**Shipper State:**	
Cont1 Pkg Capacity:	5	**Shipper Postal:**	N/A

C1 Capacity UOM:	LGA	**Shipper Non US St:**	
Cont1 Pkg Amt:		**Shipper Country:**	UNKNOWN
C1 Pkg Amt UOM:		**Shipper Waybill:**	
Cont1 Pkg Number:	1	**Ship Hazmat Reg ID:**	
C1 Pkg NO Failed:	1	**Origin City:**	
Cont1 Pkg Mnfctr:	WAGNER CONTAINERS	**Origin State:**	
Cont1 Pkg Mnfct Dt:		**Origin Postal:**	
Cont1 Pkg Serial NO:		**Origin Non US St:**	
C1 Pkg Last Test Dt:		**Origin Country:**	
C1 Test Const Mat:		**Destination City:**	
C1 Pkg Dsign Pres.:		**Destination State:**	
C1 Dsign Press UOM:		**Destination Postal:**	
C1 Pkg Shell Thick:		**Destination Non US:**	
C1 Shell Thick UOM:		**Destination Country:**	
C1 Head Thickness:		**Cont2 Package Type:**	
C1 Head Thick UOM:		**Cont2 Const Mat:**	
C1 Pkg Srvc Pres.:		**Cont2 Pkg Capacity:**	5
C1 Srvc Press UOM:		**Cont2 Capacity UOM:**	LGA
C1 Valve/Device Fail?:	No	**Cont2 Pkg Amount:**	
C1 Device Type:		**Cont2 Pkg Amt UOM:**	
C1 Device Mnfctr:		**Cont2 Pkg No:**	1
C1 Device Model:		**Cont2 Pkg No Failed:**	1
NRC No:			

RAM Pkg Category:		**Haz NonHosp Public:**	0
RAM Pkg Cert.:	FALSE	**Haz NonHosp Old:**	0
RAM Pkg Cert. NBR:		**Tot Haz Non Hosp Inj:**	0
RAM Nuclide S:		**Total Hazmat Injuries:**	0
RAM Transport Index:		**Evacuation Indicator:**	No
RAM UOM:		**Public Evacuated:**	0
RAM Activity Rpted:		**Employees Evac:**	0
RAM UOM Rpted:		**Total Evacuated:**	0
RAM Activity:		**Total Evacuation Hrs:**	0
RAM Activity UOM:		**Major Artery Closed:**	No
RAM Mat Safety:		**Mjr Artery Hrs Closed:**	0
Spillage Result:	Yes	**Material Involved:**	No
Fire Result:	No	**Estimated Speed:**	0
Explosion Result:	No	**Weather Conditions:**	
Water Sewer Result:	No	**Vehicle Overturn:**	No
Gas Dispersion:	No	**Vehicle Left Roadway:**	No
Environment Damage:	No	**Passenger Aircraft:**	No
No Release Result:	No	**Cargo Baggage:**	
Fire EMS Report:	No	**Ship Non Transport:**	No
Fire EMS EMS Report:		**Ship Air First Flight:**	No
Police Report:	No	**Ship Air Subflight:**	No
Police Report No:		**Ship Init Transport:**	No
In House Cleanup:	No	**Ship Phase Transfer:**	No
Other Cleanup:	No	**Contact Name:**	CHRIS REAL
Damage > 500:	No	**Contact Title:**	REWRAP/HAZ MAT CLERK
Material Loss:	20	**Contact Business:**	
Carrier Damage:	0	**Contact Street:**	
Property Damage:	0	**Contact City:**	

Response Cost:	0	**Contact State:**	
Remediation Cost:	50	**Contact Postal:**	
Damage Old Form:	0	**Contact Non US St:**	
Total Damages Amt:	70	**Contact Country:**	US
Hazmat Fatality:	No	**Inc. Report Prepared:**	
Haz Fatal Employees:	0	**HMIS Serious Incidnt:**	No
Haz Fatal Respndrs:	0	**HMIS Serious Fatality:**	No
Haz Fatal Gen Public:	0	**HMIS Serious Injury:**	No
Tot Hazmat Fatalities:	0	**HMIS Flight Plan:**	No
Non Hazmat Fatality:	No	**HMIS Serious Evacs:**	No
Non Hazmat Fatals:	0	**HMIS Major Artery:**	No
Hazmat Injury:	No	**HMIS Bulk Release:**	No
Haz Hospital Empl:	0	**HMIS Marine Pollutnt:**	No
Haz Hospital Resp:	0	**HMIS Radioactive:**	No
Haz Hosp Gen Public:	0	**HMIS Gen Pkg Type:**	OHMIR.Ref_Container.descr_txt
Haz Hosp Old Form:	0	**HMIS Container Code:**	BOX FBR
Total Haz Hosp Inj:	0	**HMIS Container Desc:**	Fiberboard box or carton
Haz Non Hosp Empl:	0	**HMIS Bulk Incident:**	No
Haz Non Hosp Resp:	0	**Undeclared Shipment:**	No

Description of Events: PACKAGE WAS DAMAGED INTERNALLY DUE TO LOOSE FITTINGS. PACKAGE WAS SENT ON TO CONSIGNEE. DAMAGED PORTION WAS DISPOSED OF ACCORDING TO HAZARDOUS MATERIAL PROCEDURES.

Recommend Actions Taken:

HMIR Incident Reports

Report No:	I-2006101465	**Fed DOT Agency Nm:**	
Report Type:	A hazardous material incident	**Fed DOT Report No:**	
Date of Incident:	10/24/2006	**Report Submit Src:**	Paper
Time of Incident:	0950	**Inc Multiple Rows:**	No
Haz Class Code:	3	**Inc Non US State:**	
Hazardous Class:	FLAMMABLE - COMBUSTIBLE LIQUID	**Mode Transport:**	Highway
Commodity Short Nm:	DIOXANE	**Transport Phase:**	LOADING
Commodity Long Nm:	DIOXANE	**Incident Occrrnce:**	
Trade Name:	P-DIOXANE	**Mat Ship Approval?:**	No
ID No:	UN1165	**Mat Ship Approv No:**	
Haz Waste Ind:	No	**Undecl Hazmat Ship?:**	No
Haz Waste EPA No:		**Packaging Type:**	Non-Bulk
HMIS Tox Inhalation?:	No	**Packing Group:**	II
TIH Hazard Zone:		**Carrier Reporter:**	UNITED PARCEL SERVICE OF AMERICA INC.
Qty Released:	0.031250	**CR Street Name:**	55 GLENLAKE PKWY
Unit of Measure:	LGA	**CR City:**	ATLANTA
What Failed:	104	**CR State:**	GA
What Failed Desc:	Body	**CR Postal Code:**	30328-3498
How Failed Code:	308	**CR Non US State:**	
How Failed Desc:	Leaked	**CR Fed DOT ID:**	0
Failure Cause Code:	508	**CR Hazmat Reg ID:**	
Failure Cause Desc:	Defective Component or Device	**CR Country:**	US
Ident. Markings:		**Shipper Name:**	FISHER SCIENTIFIC COMPANY LLC
Cont1 Pkging Type:	Box	**Shipper Street Name:**	6722 BICKMORE AVE
Cont1 Const Mat:	Fiberboard	**Shipper City:**	CHINO

Cont1 Head Type:		**Shipper State:**	CA
Cont1 Pkg Capacity:	12.50	**Shipper Postal:**	91708-9101
C1 Capacity UOM:	LGA	**Shipper Non US St:**	
Cont1 Pkg Amt:	4.226880	**Shipper Country:**	US
C1 Pkg Amt UOM:	LGA	**Shipper Waybill:**	1Z9V34910344057553
Cont1 Pkg Number:	1	**Ship Hazmat Reg ID:**	
C1 Pkg NO Failed:	1	**Origin City:**	CHINO
Cont1 Pkg Mnfctr:		**Origin State:**	CALIFORNIA
Cont1 Pkg Mnfct Dt:		**Origin Postal:**	91710
Cont1 Pkg Serial NO:		**Origin Non US St:**	
C1 Pkg Last Test Dt:		**Origin Country:**	US
C1 Test Const Mat:		**Destination City:**	SAN DIEGO
C1 Pkg Dsign Pres.:		**Destination State:**	CALIFORNIA
C1 Dsign Press UOM:		**Destination Postal:**	92121
C1 Pkg Shell Thick:		**Destination Non US:**	
C1 Shell Thick UOM:		**Destination Country:**	US
C1 Head Thickness:		**Cont2 Package Type:**	Bottle
C1 Head Thick UOM:		**Cont2 Const Mat:**	Glass procelain or stoneware
C1 Pkg Srvc Pres.:		**Cont2 Pkg Capacity:**	4
C1 Srvc Press UOM:		**Cont2 Capacity UOM:**	LLT
C1 Valve/Device Fail?:	No	**Cont2 Pkg Amount:**	4
C1 Device Type:		**Cont2 Pkg Amt UOM:**	LLT
C1 Device Mnfctr:		**Cont2 Pkg No:**	4
C1 Device Model:		**Cont2 Pkg No Failed:**	1
NRC No:			

RAM Pkg Category:		**Haz NonHosp Public:**	0
RAM Pkg Cert.:	FALSE	**Haz NonHosp Old:**	0
RAM Pkg Cert. NBR:		**Tot Haz Non Hosp Inj:**	0
RAM Nuclide S:		**Total Hazmat Injuries:**	0
RAM Transport Index:		**Evacuation Indicator:**	No
RAM UOM:		**Public Evacuated:**	0
RAM Activity Rpted:		**Employees Evac:**	0
RAM UOM Rpted:		**Total Evacuated:**	0
RAM Activity:	0	**Total Evacuation Hrs:**	0
RAM Activity UOM:		**Major Artery Closed:**	No
RAM Mat Safety:		**Mjr Artery Hrs Closed:**	0
Spillage Result:	Yes	**Material Involved:**	No
Fire Result:	No	**Estimated Speed:**	0
Explosion Result:	No	**Weather Conditions:**	
Water Sewer Result:	No	**Vehicle Overturn:**	No
Gas Dispersion:	No	**Vehicle Left Roadway:**	No
Environment Damage:	No	**Passenger Aircraft:**	No
No Release Result:	No	**Cargo Baggage:**	
Fire EMS Report:	No	**Ship Non Transport:**	No
Fire EMS EMS Report:		**Ship Air First Flight:**	No
Police Report:	No	**Ship Air Subflight:**	No
Police Report No:		**Ship Init Transport:**	No
In House Cleanup:	Yes	**Ship Phase Transfer:**	No
Other Cleanup:	No	**Contact Name:**	BRAD COOK
Damage > 500:	No	**Contact Title:**	DIRECTOR DANGEROUS GOODS
Material Loss:	0	**Contact Business:**	UNITED PARCEL SERVICE

Carrier Damage:	0	**Contact Street:**	55 GLENLAKE PKWY
Property Damage:	0	**Contact City:**	ATLANTA
Response Cost:	0	**Contact State:**	GA
Remediation Cost:	0	**Contact Postal:**	30328
Damage Old Form:	0	**Contact Non US St:**	
Total Damages Amt:	0	**Contact Country:**	US
Hazmat Fatality:	No	**Inc. Report Prepared:**	Carrier
Haz Fatal Employees:	0	**HMIS Serious Incidnt:**	No
Haz Fatal Respndrs:	0	**HMIS Serious Fatality:**	No
Haz Fatal Gen Public:	0	**HMIS Serious Injury:**	No
Tot Hazmat Fatalities:	0	**HMIS Flight Plan:**	No
Non Hazmat Fatality:	No	**HMIS Serious Evacs:**	No
Non Hazmat Fatals:	0	**HMIS Major Artery:**	No
Hazmat Injury:	No	**HMIS Bulk Release:**	No
Haz Hospital Empl:	0	**HMIS Marine Pollutnt:**	No
Haz Hospital Resp:	0	**HMIS Radioactive:**	No
Haz Hosp Gen Public:	0	**HMIS Gen Pkg Type:**	OHMIR.Ref_Container.descr_txt
Haz Hosp Old Form:	0	**HMIS Container Code:**	BOX FBR
Total Haz Hosp Inj:	0	**HMIS Container Desc:**	Fiberboard box or carton
Haz Non Hosp Empl:	0	**HMIS Bulk Incident:**	No
Haz Non Hosp Resp:	0	**Undeclared Shipment:**	No

Description of Events: I WAS CALLED TO RESPOND TO A LEAKING PACKAGE AT DOOR FORTY IN THE UNLOAD. I NOTICED THAT THE PACKAGE HAD A DIAMOND WARNING LABEL. USING THE DESION TREE AND WEARING MY PPE I PICKED UP THE PACKAGE AND TOOK IT BACK TO THE PCE WHERE I PROCESSED IT THROUGH THE DMP.

Recommend Actions Taken:

HMIR Incident Reports

Report No:	I-2006030538	**Fed DOT Agency Nm:**	
Report Type:	A hazardous material incident	**Fed DOT Report No:**	
Date of Incident:	02/10/2006	**Report Submit Src:**	Paper
Time of Incident:	1324	**Inc Multiple Rows:**	No
Haz Class Code:	3	**Inc Non US State:**	
Hazardous Class:	FLAMMABLE - COMBUSTIBLE LIQUID	**Mode Transport:**	Highway
Commodity Short Nm:	ETHYL ACETATE	**Transport Phase:**	UNLOADING
Commodity Long Nm:	ETHYL ACETATE	**Incident Occrrnce:**	
Trade Name:	ETHYL ACETATE	**Mat Ship Approval?:**	No
ID No:	UN1173	**Mat Ship Approv No:**	
Haz Waste Ind:	No	**Undecl Hazmat Ship?:**	No
Haz Waste EPA No:		**Packaging Type:**	Non-Bulk
HMIS Tox Inhalation?:	No	**Packing Group:**	II
TIH Hazard Zone:		**Carrier Reporter:**	UNITED PARCEL SERVICE INC.
Qty Released:	0.007812	**CR Street Name:**	55 GLENLAKE PKWY
Unit of Measure:	LGA	**CR City:**	ATLANTA
What Failed:	104	**CR State:**	GA
What Failed Desc:	Body	**CR Postal Code:**	30328-3498
How Failed Code:	304	**CR Non US State:**	
How Failed Desc:	Cracked	**CR Fed DOT ID:**	21800
Failure Cause Code:	511	**CR Hazmat Reg ID:**	
Failure Cause Desc:	Dropped	**CR Country:**	US
Ident. Markings:		**Shipper Name:**	FISHER SCIENTIFIC COMPANY LLC

Cont1 Pkging Type:	Box	**Shipper Street Name:**	6722 BICKMORE AVE
Cont1 Const Mat:	Fiberboard	**Shipper City:**	CHINO
Cont1 Head Type:		**Shipper State:**	CA
Cont1 Pkg Capacity:	4.226880	**Shipper Postal:**	91708-9101
C1 Capacity UOM:	LGA	**Shipper Non US St:**	
Cont1 Pkg Amt:	4.226880	**Shipper Country:**	US
C1 Pkg Amt UOM:	LGA	**Shipper Waybill:**	1Z9V34910333497929
Cont1 Pkg Number:	1	**Ship Hazmat Reg ID:**	
C1 Pkg NO Failed:	1	**Origin City:**	CHINO
Cont1 Pkg Mnfctr:	FISHER SCIENTIFIC	**Origin State:**	CALIFORNIA
Cont1 Pkg Mnfct Dt:		**Origin Postal:**	91710
Cont1 Pkg Serial NO:		**Origin Non US St:**	
C1 Pkg Last Test Dt:		**Origin Country:**	US
C1 Test Const Mat:		**Destination City:**	SAN DIEGO
C1 Pkg Dsign Pres.:		**Destination State:**	CALIFORNIA
C1 Dsign Press UOM:		**Destination Postal:**	92121
C1 Pkg Shell Thick:		**Destination Non US:**	
C1 Shell Thick UOM:		**Destination Country:**	US
C1 Head Thickness:		**Cont2 Package Type:**	Bottle
C1 Head Thick UOM:		**Cont2 Const Mat:**	Glass procelain or stoneware
C1 Pkg Srvc Pres.:		**Cont2 Pkg Capacity:**	4
C1 Srvc Press UOM:		**Cont2 Capacity UOM:**	LLT
C1 Valve/Device Fail?:	No	**Cont2 Pkg Amount:**	4
C1 Device Type:		**Cont2 Pkg Amt UOM:**	LLT
C1 Device Mnfctr:		**Cont2 Pkg No:**	4
C1 Device Model:		**Cont2 Pkg No Failed:**	1
NRC No:			

RAM Pkg Category:		**Haz NonHosp Public:**	0
RAM Pkg Cert.:	FALSE	**Haz NonHosp Old:**	0
RAM Pkg Cert. NBR:		**Tot Haz Non Hosp Inj:**	0
RAM Nuclide S:		**Total Hazmat Injuries:**	0
RAM Transport Index:		**Evacuation Indicator:**	No
RAM UOM:		**Public Evacuated:**	0
RAM Activity Rpted:		**Employees Evac:**	0
RAM UOM Rpted:		**Total Evacuated:**	0
RAM Activity:	0	**Total Evacuation Hrs:**	0
RAM Activity UOM:		**Major Artery Closed:**	No
RAM Mat Safety:		**Mjr Artery Hrs Closed:**	0
Spillage Result:	Yes	**Material Involved:**	No
Fire Result:	No	**Estimated Speed:**	0
Explosion Result:	No	**Weather Conditions:**	
Water Sewer Result:	No	**Vehicle Overturn:**	No
Gas Dispersion:	No	**Vehicle Left Roadway:**	No
Environment Damage:	No	**Passenger Aircraft:**	No
No Release Result:	No	**Cargo Baggage:**	
Fire EMS Report:	No	**Ship Non Transport:**	No
Fire EMS EMS Report:		**Ship Air First Flight:**	No
Police Report:	No	**Ship Air Subflight:**	No
Police Report No:		**Ship Init Transport:**	No
In House Cleanup:	Yes	**Ship Phase Transfer:**	No
Other Cleanup:	No	**Contact Name:**	BRAD COOK

Damage > 500:	No	**Contact Title:**	DANGEROUS GOODS
Material Loss:	0	**Contact Business:**	UNITED PARCEL SERVICE
Carrier Damage:	0	**Contact Street:**	55 GLENLAKE PKWY
Property Damage:	0	**Contact City:**	ATLANTA
Response Cost:	0	**Contact State:**	GA
Remediation Cost:	0	**Contact Postal:**	30328
Damage Old Form:	0	**Contact Non US St:**	
Total Damages Amt:	0	**Contact Country:**	US
Hazmat Fatality:	No	**Inc. Report Prepared:**	Carrier
Haz Fatal Employees:	0	**HMIS Serious Incidnt:**	No
Haz Fatal Respndrs:	0	**HMIS Serious Fatality:**	No
Haz Fatal Gen Public:	0	**HMIS Serious Injury:**	No
Tot Hazmat Fatalities:	0	**HMIS Flight Plan:**	No
Non Hazmat Fatality:	No	**HMIS Serious Evacs:**	No
Non Hazmat Fatals:	0	**HMIS Major Artery:**	No
Hazmat Injury:	No	**HMIS Bulk Release:**	No
Haz Hospital Empl:	0	**HMIS Marine Pollutnt:**	No
Haz Hospital Resp:	0	**HMIS Radioactive:**	No
Haz Hosp Gen Public:	0	**HMIS Gen Pkg Type:**	OHMIR.Ref_Container.descr_txt
Haz Hosp Old Form:	0	**HMIS Container Code:**	BOX FBR
Total Haz Hosp Inj:	0	**HMIS Container Desc:**	Fiberboard box or carton
Haz Non Hosp Empl:	0	**HMIS Bulk Incident:**	No
Haz Non Hosp Resp:	0	**Undeclared Shipment:**	No

Description of Events: I NOTICED A LEAKING PACKAGE. ON THE SIDE OF THE PACKAGE I NOTICED THAT THE PACKAGE HAD A FIVE PART HAZ-MAT FORM. ON THE SIDE OF THE BOX I SAW THAT THE PACKAGE WAS A FLAMMABLE LIQUID. USING MY PPE I PICKED UP THE PACKAGE AND BROUGHT IT BACK THE THE PACKAGE SERVICE AREA. USING MY PPE AND DECISION TREE I CLEANED UP THE PACKAGE THROUGH THE DMP.

Recommend Actions Taken:

HMIR Incident Reports

Report No:	I-1997070157	**Fed DOT Agency Nm:**	
Report Type:	A hazardous material incident	**Fed DOT Report No:**	
Date of Incident:	05/05/1997	**Report Submit Src:**	Paper
Time of Incident:	0700	**Inc Multiple Rows:**	No
Haz Class Code:	8	**Inc Non US State:**	
Hazardous Class:	CORROSIVE MATERIAL	**Mode Transport:**	Highway
Commodity Short Nm:	ACETIC ACID GLACIAL OR	**Transport Phase:**	LOADING
Commodity Long Nm:	ACETIC ACID GLACIAL OR ACETIC ACID SOLUTION WITH MORE THAN 80 PERCENT ACID BY MASS	**Incident Occrrnce:**	
Trade Name:	ACETIC ACID	**Mat Ship Approval?:**	No
ID No:	UN2789	**Mat Ship Approv No:**	
Haz Waste Ind:	No	**Undecl Hazmat Ship?:**	No
Haz Waste EPA No:		**Packaging Type:**	Non-Bulk
HMIS Tox Inhalation?:	No	**Packing Group:**	
TIH Hazard Zone:		**Carrier Reporter:**	UNITED PARCEL SERVICE INC.
Qty Released:	0.046875	**CR Street Name:**	55 GLENLAKE PKWY
Unit of Measure:	LGA	**CR City:**	ATLANTA
What Failed:	103	**CR State:**	GA
What Failed Desc:	Basic Material	**CR Postal Code:**	30328-3498
How Failed Code:	309	**CR Non US State:**	
How Failed Desc:	Punctured	**CR Fed DOT ID:**	21800

Failure Cause Code:	538	**CR Hazmat Reg ID:**	
Failure Cause Desc:	Water Damage	**CR Country:**	US
Ident. Markings:		**Shipper Name:**	NOT REPORTED BY CARRIER
Cont1 Pkging Type:		**Shipper Street Name:**	
Cont1 Const Mat:		**Shipper City:**	N/A
Cont1 Head Type:		**Shipper State:**	
Cont1 Pkg Capacity:	6	**Shipper Postal:**	N/A
C1 Capacity UOM:	LGA	**Shipper Non US St:**	
Cont1 Pkg Amt:		**Shipper Country:**	UNKNOWN
C1 Pkg Amt UOM:		**Shipper Waybill:**	
Cont1 Pkg Number:	1	**Ship Hazmat Reg ID:**	
C1 Pkg NO Failed:	1	**Origin City:**	PARAMUS
Cont1 Pkg Mnfctr:	NOT REPORTED BY CARRIER	**Origin State:**	NEW JERSEY
Cont1 Pkg Mnfct Dt:		**Origin Postal:**	07652
Cont1 Pkg Serial NO:		**Origin Non US St:**	
C1 Pkg Last Test Dt:		**Origin Country:**	US
C1 Test Const Mat:		**Destination City:**	
C1 Pkg Dsign Pres.:		**Destination State:**	
C1 Dsign Press UOM:		**Destination Postal:**	
C1 Pkg Shell Thick:		**Destination Non US:**	
C1 Shell Thick UOM:		**Destination Country:**	
C1 Head Thickness:		**Cont2 Package Type:**	
C1 Head Thick UOM:		**Cont2 Const Mat:**	
C1 Pkg Srvc Pres.:		**Cont2 Pkg Capacity:**	1
C1 Srvc Press UOM:		**Cont2 Capacity UOM:**	LGA
C1 Valve/Device Fail?:	No	**Cont2 Pkg Amount:**	
C1 Device Type:		**Cont2 Pkg Amt UOM:**	
C1 Device Mnfctr:		**Cont2 Pkg No:**	1
C1 Device Model:		**Cont2 Pkg No Failed:**	1
NRC No:			

RAM Pkg Category:		**Haz NonHosp Public:**	0
RAM Pkg Cert.:	FALSE	**Haz NonHosp Old:**	0
RAM Pkg Cert. NBR:		**Tot Haz Non Hosp Inj:**	0
RAM Nuclide S:		**Total Hazmat Injuries:**	0
RAM Transport Index:		**Evacuation Indicator:**	No
RAM UOM:		**Public Evacuated:**	0
RAM Activity Rpted:		**Employees Evac:**	0
RAM UOM Rpted:		**Total Evacuated:**	0
RAM Activity:		**Total Evacuation Hrs:**	0
RAM Activity UOM:		**Major Artery Closed:**	No
RAM Mat Safety:		**Mjr Artery Hrs Closed:**	0
Spillage Result:	Yes	**Material Involved:**	No
Fire Result:	No	**Estimated Speed:**	0
Explosion Result:	No	**Weather Conditions:**	
Water Sewer Result:	No	**Vehicle Overturn:**	No
Gas Dispersion:	No	**Vehicle Left Roadway:**	No
Environment Damage:	No	**Passenger Aircraft:**	No
No Release Result:	No	**Cargo Baggage:**	
Fire EMS Report:	No	**Ship Non Transport:**	No
Fire EMS EMS Report:		**Ship Air First Flight:**	No
Police Report:	No	**Ship Air Subflight:**	No

Police Report No:		**Ship Init Transport:**	No
In House Cleanup:	No	**Ship Phase Transfer:**	No
Other Cleanup:	No	**Contact Name:**	STEVE IMEL
Damage > 500:	No	**Contact Title:**	HAZMAT 1ST RESPONDER
Material Loss:	0	**Contact Business:**	
Carrier Damage:	0	**Contact Street:**	
Property Damage:	0	**Contact City:**	
Response Cost:	0	**Contact State:**	
Remediation Cost:	0	**Contact Postal:**	
Damage Old Form:	0	**Contact Non US St:**	
Total Damages Amt:	0	**Contact Country:**	US
Hazmat Fatality:	No	**Inc. Report Prepared:**	
Haz Fatal Employees:	0	**HMIS Serious Incidnt:**	No
Haz Fatal Respndrs:	0	**HMIS Serious Fatality:**	No
Haz Fatal Gen Public:	0	**HMIS Serious Injury:**	No
Tot Hazmat Fatalities:	0	**HMIS Flight Plan:**	No
Non Hazmat Fatality:	No	**HMIS Serious Evacs:**	No
Non Hazmat Fatals:	0	**HMIS Major Artery:**	No
Hazmat Injury:	No	**HMIS Bulk Release:**	No
Haz Hospital Empl:	0	**HMIS Marine Pollutnt:**	No
Haz Hospital Resp:	0	**HMIS Radioactive:**	No
Haz Hosp Gen Public:	0	**HMIS Gen Pkg Type:**	OHMIR.Ref_Container.descr_txt
Haz Hosp Old Form:	0	**HMIS Container Code:**	BOX FBR
Total Haz Hosp Inj:	0	**HMIS Container Desc:**	Fiberboard box or carton
Haz Non Hosp Empl:	0	**HMIS Bulk Incident:**	No
Haz Non Hosp Resp:	0	**Undeclared Shipment:**	No

Description of Events: P4 SUPERVISOR BROUGHT BACK PARCEL LABELED PROPERLY. USING DECISION TREE I CLEANED LEAKING MATERIAL THEN PROCESSED CONTAINED MATERIAL THROUGH DMP.

Recommend Actions Taken:

HMIR Incident Reports

Report No:	I-2007020439	**Fed DOT Agency Nm:**	
Report Type:	A hazardous material incident	**Fed DOT Report No:**	
Date of Incident:	01/26/2007	**Report Submit Src:**	Paper
Time of Incident:	1000	**Inc Multiple Rows:**	No
Haz Class Code:	2.2	**Inc Non US State:**	
Hazardous Class:	NONFLAMMABLE COMPRESSED GAS	**Mode Transport:**	Highway
Commodity Short Nm:	FIRE EXTINGUISHERS CONTA	**Transport Phase:**	UNLOADING
Commodity Long Nm:	FIRE EXTINGUISHERS CONTAINING COMPRESSED OR LIQUEFIED GAS	**Incident Occrrnce:**	
Trade Name:	FIRE EXTINGUISHER	**Mat Ship Approval?:**	No
ID No:	UN1044	**Mat Ship Approv No:**	
Haz Waste Ind:	No	**Undecl Hazmat Ship?:**	No
Haz Waste EPA No:		**Packaging Type:**	Non-Bulk
HMIS Tox Inhalation?:	No	**Packing Group:**	
TIH Hazard Zone:		**Carrier Reporter:**	UNITED PARCEL SERVICE OF AMERICA INC.
Qty Released:	1	**CR Street Name:**	55 GLENLAKE PKWY
Unit of Measure:	SLB	**CR City:**	ATLANTA
What Failed:	144	**CR State:**	GA
What Failed Desc:	Pressure Relief Valve or Device - Reclosing	**CR Postal Code:**	30328-3498

How Failed Code:	302	**CR Non US State:**	
How Failed Desc:	Bent	**CR Fed DOT ID:**	0
Failure Cause Code:	511	**CR Hazmat Reg ID:**	
Failure Cause Desc:	Dropped	**CR Country:**	US
Ident. Markings:		**Shipper Name:**	ZEE MEDICAL SERVICES
Cont1 Pkging Type:	Box	**Shipper Street Name:**	19700 BUSINESS PKWY
Cont1 Const Mat:	Fiberboard	**Shipper City:**	WALNUT
Cont1 Head Type:		**Shipper State:**	CA
Cont1 Pkg Capacity:	7	**Shipper Postal:**	91789-2812
C1 Capacity UOM:	SLB	**Shipper Non US St:**	
Cont1 Pkg Amt:	7	**Shipper Country:**	US
C1 Pkg Amt UOM:	SLB	**Shipper Waybill:**	1Z9189170344847721
Cont1 Pkg Number:	1	**Ship Hazmat Reg ID:**	
C1 Pkg NO Failed:	1	**Origin City:**	WHITTIER
Cont1 Pkg Mnfctr:		**Origin State:**	CALIFORNIA
Cont1 Pkg Mnfct Dt:		**Origin Postal:**	90601
Cont1 Pkg Serial NO:		**Origin Non US St:**	
C1 Pkg Last Test Dt:		**Origin Country:**	US
C1 Test Const Mat:		**Destination City:**	SAN DIEGO
C1 Pkg Dsign Pres.:		**Destination State:**	CALIFORNIA
C1 Dsign Press UOM:		**Destination Postal:**	92111
C1 Pkg Shell Thick:		**Destination Non US:**	
C1 Shell Thick UOM:		**Destination Country:**	US
C1 Head Thickness:		**Cont2 Package Type:**	Bottle
C1 Head Thick UOM:		**Cont2 Const Mat:**	Metal (any type)
C1 Pkg Srvc Pres.:		**Cont2 Pkg Capacity:**	7
C1 Srvc Press UOM:		**Cont2 Capacity UOM:**	SLB
C1 Valve/Device Fail?:	No	**Cont2 Pkg Amount:**	7
C1 Device Type:		**Cont2 Pkg Amt UOM:**	SLB
C1 Device Mnfctr:		**Cont2 Pkg No:**	1
C1 Device Model:		**Cont2 Pkg No Failed:**	1
NRC No:			

RAM Pkg Category:		**Haz NonHosp Public:**	0
RAM Pkg Cert.:	FALSE	**Haz NonHosp Old:**	0
RAM Pkg Cert. NBR:		**Tot Haz Non Hosp Inj:**	0
RAM Nuclide S:		**Total Hazmat Injuries:**	0
RAM Transport Index:		**Evacuation Indicator:**	No
RAM UOM:		**Public Evacuated:**	0
RAM Activity Rpted:		**Employees Evac:**	0
RAM UOM Rpted:		**Total Evacuated:**	0
RAM Activity:	0	**Total Evacuation Hrs:**	0
RAM Activity UOM:		**Major Artery Closed:**	No
RAM Mat Safety:		**Mjr Artery Hrs Closed:**	0
Spillage Result:	Yes	**Material Involved:**	No
Fire Result:	No	**Estimated Speed:**	0
Explosion Result:	No	**Weather Conditions:**	
Water Sewer Result:	No	**Vehicle Overturn:**	No
Gas Dispersion:	No	**Vehicle Left Roadway:**	No
Environment Damage:	No	**Passenger Aircraft:**	No
No Release Result:	No	**Cargo Baggage:**	
Fire EMS Report:	No	**Ship Non Transport:**	No

Fire EMS EMS Report:		**Ship Air First Flight:**	No
Police Report:	No	**Ship Air Subflight:**	No
Police Report No:		**Ship Init Transport:**	No
In House Cleanup:	Yes	**Ship Phase Transfer:**	No
Other Cleanup:	No	**Contact Name:**	BRAD COOK
Damage > 500:	No	**Contact Title:**	DIRECTOR DANGEROUS GOODS
Material Loss:	0	**Contact Business:**	UNITED PARCEL SERVICE
Carrier Damage:	0	**Contact Street:**	55 GLENLAKE PKWY
Property Damage:	0	**Contact City:**	ATLANTA
Response Cost:	0	**Contact State:**	GA
Remediation Cost:	0	**Contact Postal:**	30328
Damage Old Form:	0	**Contact Non US St:**	
Total Damages Amt:	0	**Contact Country:**	US
Hazmat Fatality:	No	**Inc. Report Prepared:**	Carrier
Haz Fatal Employees:	0	**HMIS Serious Incidnt:**	No
Haz Fatal Respndrs:	0	**HMIS Serious Fatality:**	No
Haz Fatal Gen Public:	0	**HMIS Serious Injury:**	No
Tot Hazmat Fatalities:	0	**HMIS Flight Plan:**	No
Non Hazmat Fatality:	No	**HMIS Serious Evacs:**	No
Non Hazmat Fatals:	0	**HMIS Major Artery:**	No
Hazmat Injury:	No	**HMIS Bulk Release:**	No
Haz Hospital Empl:	0	**HMIS Marine Pollutnt:**	No
Haz Hospital Resp:	0	**HMIS Radioactive:**	No
Haz Hosp Gen Public:	0	**HMIS Gen Pkg Type:**	OHMIR.Ref_Container.descr_txt
Haz Hosp Old Form:	0	**HMIS Container Code:**	BOX FBR
Total Haz Hosp Inj:	0	**HMIS Container Desc:**	Fiberboard box or carton
Haz Non Hosp Empl:	0	**HMIS Bulk Incident:**	No
Haz Non Hosp Resp:	0	**Undeclared Shipment:**	No
Description of Events:			
Recommend Actions Taken:			

HMIR Incident Reports

Report No:	I-1992110431	**Fed DOT Agency Nm:**	
Report Type:	A hazardous material incident	**Fed DOT Report No:**	
Date of Incident:	10/12/1992	**Report Submit Src:**	Paper
Time of Incident:	0831	**Inc Multiple Rows:**	No
Haz Class Code:	8	**Inc Non US State:**	
Hazardous Class:	CORROSIVE MATERIAL	**Mode Transport:**	Highway
Commodity Short Nm:	FORMIC ACID WITH MORE TH	**Transport Phase:**	UNLOADING
Commodity Long Nm:	FORMIC ACID WITH MORE THAN 85% ACID BY MASS	**Incident Occrrnce:**	
Trade Name:	ENTER PLUS	**Mat Ship Approval?:**	No
ID No:	UN1779	**Mat Ship Approv No:**	
Haz Waste Ind:	No	**Undecl Hazmat Ship?:**	No
Haz Waste EPA No:		**Packaging Type:**	Non-Bulk
HMIS Tox Inhalation?:	No	**Packing Group:**	
TIH Hazard Zone:		**Carrier Reporter:**	UNITED PARCEL SERVICE INC. (OH)
Qty Released:	0.007813	**CR Street Name:**	1400 PERIMETER CTR
Unit of Measure:	LGA	**CR City:**	ATLANTA
What Failed:		**CR State:**	GA

What Failed Desc:		**CR Postal Code:**	30346
How Failed Code:		**CR Non US State:**	
How Failed Desc:		**CR Fed DOT ID:**	0
Failure Cause Code:	526	**CR Hazmat Reg ID:**	
Failure Cause Desc:	Loose Closure Component or Device	**CR Country:**	US
Ident. Markings:		**Shipper Name:**	KARCHER ALFRED INC
Cont1 Pkging Type:		**Shipper Street Name:**	BROWERTOWN & ANDREWS DR
Cont1 Const Mat:		**Shipper City:**	PATERSON
Cont1 Head Type:		**Shipper State:**	NJ
Cont1 Pkg Capacity:	4	**Shipper Postal:**	07544
C1 Capacity UOM:	LGA	**Shipper Non US St:**	
Cont1 Pkg Amt:		**Shipper Country:**	US
C1 Pkg Amt UOM:		**Shipper Waybill:**	
Cont1 Pkg Number:	1	**Ship Hazmat Reg ID:**	
C1 Pkg NO Failed:	1	**Origin City:**	PATERSON
Cont1 Pkg Mnfctr:	NOT REPORTED BY CARRIER	**Origin State:**	NEW JERSEY
Cont1 Pkg Mnfct Dt:		**Origin Postal:**	
Cont1 Pkg Serial NO:		**Origin Non US St:**	
C1 Pkg Last Test Dt:		**Origin Country:**	US
C1 Test Const Mat:		**Destination City:**	SAN DIEGO
C1 Pkg Dsign Pres.:		**Destination State:**	CALIFORNIA
C1 Dsign Press UOM:		**Destination Postal:**	92110
C1 Pkg Shell Thick:		**Destination Non US:**	
C1 Shell Thick UOM:		**Destination Country:**	US
C1 Head Thickness:		**Cont2 Package Type:**	
C1 Head Thick UOM:		**Cont2 Const Mat:**	
C1 Pkg Srvc Pres.:		**Cont2 Pkg Capacity:**	1
C1 Srvc Press UOM:		**Cont2 Capacity UOM:**	LGA
C1 Valve/Device Fail?:	No	**Cont2 Pkg Amount:**	
C1 Device Type:		**Cont2 Pkg Amt UOM:**	
C1 Device Mnfctr:		**Cont2 Pkg No:**	1
C1 Device Model:		**Cont2 Pkg No Failed:**	1
NRC No:			

RAM Pkg Category:		**Haz NonHosp Public:**	0
RAM Pkg Cert.:	FALSE	**Haz NonHosp Old:**	0
RAM Pkg Cert. NBR:		**Tot Haz Non Hosp Inj:**	0
RAM Nuclide S:		**Total Hazmat Injuries:**	0
RAM Transport Index:		**Evacuation Indicator:**	No
RAM UOM:		**Public Evacuated:**	0
RAM Activity Rpted:		**Employees Evac:**	0
RAM UOM Rpted:		**Total Evacuated:**	0
RAM Activity:		**Total Evacuation Hrs:**	0
RAM Activity UOM:		**Major Artery Closed:**	No
RAM Mat Safety:		**Mjr Artery Hrs Closed:**	0
Spillage Result:	Yes	**Material Involved:**	No
Fire Result:	No	**Estimated Speed:**	0
Explosion Result:	No	**Weather Conditions:**	
Water Sewer Result:	No	**Vehicle Overturn:**	No
Gas Dispersion:	No	**Vehicle Left Roadway:**	No
Environment Damage:	No	**Passenger Aircraft:**	No
No Release Result:	No	**Cargo Baggage:**	

Fire EMS Report:	No	**Ship Non Transport:**	No
Fire EMS EMS Report:		**Ship Air First Flight:**	No
Police Report:	No	**Ship Air Subflight:**	No
Police Report No:		**Ship Init Transport:**	No
In House Cleanup:	No	**Ship Phase Transfer:**	No
Other Cleanup:	No	**Contact Name:**	CHRIS REAL
Damage > 500:	No	**Contact Title:**	HAZ MAT/ RE-WRAP CLERK
Material Loss:	5	**Contact Business:**	
Carrier Damage:	0	**Contact Street:**	
Property Damage:	0	**Contact City:**	
Response Cost:	0	**Contact State:**	
Remediation Cost:	50	**Contact Postal:**	
Damage Old Form:	0	**Contact Non US St:**	
Total Damages Amt:	55	**Contact Country:**	US
Hazmat Fatality:	No	**Inc. Report Prepared:**	
Haz Fatal Employees:	0	**HMIS Serious Incidnt:**	No
Haz Fatal Respndrs:	0	**HMIS Serious Fatality:**	No
Haz Fatal Gen Public:	0	**HMIS Serious Injury:**	No
Tot Hazmat Fatalities:	0	**HMIS Flight Plan:**	No
Non Hazmat Fatality:	No	**HMIS Serious Evacs:**	No
Non Hazmat Fatals:	0	**HMIS Major Artery:**	No
Hazmat Injury:	No	**HMIS Bulk Release:**	No
Haz Hospital Empl:	0	**HMIS Marine Pollutnt:**	No
Haz Hospital Resp:	0	**HMIS Radioactive:**	No
Haz Hosp Gen Public:	0	**HMIS Gen Pkg Type:**	OHMIR.Ref_Container.descr_txt
Haz Hosp Old Form:	0	**HMIS Container Code:**	BOX FBR
Total Haz Hosp Inj:	0	**HMIS Container Desc:**	Fiberboard box or carton
Haz Non Hosp Empl:	0	**HMIS Bulk Incident:**	No
Haz Non Hosp Resp:	0	**Undeclared Shipment:**	No

Description of Events: PACKAGE WAS SENT ON TO CONSIGNEE. DAMAGED PORTIONS SCRAPPED ACCORDING TO DOT REFUALTIONS.

Recommend Actions Taken:

HMIR Incident Reports

Report No:	I-1994030150	**Fed DOT Agency Nm:**	
Report Type:	A hazardous material incident	**Fed DOT Report No:**	
Date of Incident:	02/03/1994	**Report Submit Src:**	Paper
Time of Incident:	0530	**Inc Multiple Rows:**	No
Haz Class Code:	6.1	**Inc Non US State:**	
Hazardous Class:	POISONOUS MATERIALS	**Mode Transport:**	Highway
Commodity Short Nm:	1 1 1-TRICHLOROETHANE	**Transport Phase:**	LOADING
Commodity Long Nm:	1 1 1-TRICHLOROETHANE	**Incident Occrrnce:**	
Trade Name:		**Mat Ship Approval?:**	No
ID No:	UN2831	**Mat Ship Approv No:**	
Haz Waste Ind:	No	**Undecl Hazmat Ship?:**	No
Haz Waste EPA No:		**Packaging Type:**	Non-Bulk
HMIS Tox Inhalation?:	No	**Packing Group:**	
TIH Hazard Zone:		**Carrier Reporter:**	UNITED PARCEL SERVICE INC. (OH)
Qty Released:	0.66	**CR Street Name:**	1400 PERIMETER CTR
Unit of Measure:	LGA	**CR City:**	ATLANTA

What Failed:		**CR State:**	GA
What Failed Desc:		**CR Postal Code:**	30346
How Failed Code:	305	**CR Non US State:**	
How Failed Desc:	Crushed	**CR Fed DOT ID:**	0
Failure Cause Code:	526	**CR Hazmat Reg ID:**	
Failure Cause Desc:	Loose Closure Component or Device	**CR Country:**	US
Ident. Markings:		**Shipper Name:**	TSC APPAREL LLC
Cont1 Pkging Type:		**Shipper Street Name:**	800 S RAYMOND AVE
Cont1 Const Mat:		**Shipper City:**	FULLERTON
Cont1 Head Type:		**Shipper State:**	CA
Cont1 Pkg Capacity:	1	**Shipper Postal:**	92831-5234
C1 Capacity UOM:	LGA	**Shipper Non US St:**	
Cont1 Pkg Amt:		**Shipper Country:**	US
C1 Pkg Amt UOM:		**Shipper Waybill:**	
Cont1 Pkg Number:	1	**Ship Hazmat Reg ID:**	
C1 Pkg NO Failed:	1	**Origin City:**	FULLERTON
Cont1 Pkg Mnfctr:	NOT REPORTED BY CARRIER	**Origin State:**	CALIFORNIA
Cont1 Pkg Mnfct Dt:		**Origin Postal:**	
Cont1 Pkg Serial NO:		**Origin Non US St:**	
C1 Pkg Last Test Dt:		**Origin Country:**	US
C1 Test Const Mat:		**Destination City:**	SAN DIEGO
C1 Pkg Dsign Pres.:		**Destination State:**	CALIFORNIA
C1 Dsign Press UOM:		**Destination Postal:**	92101
C1 Pkg Shell Thick:		**Destination Non US:**	
C1 Shell Thick UOM:		**Destination Country:**	US
C1 Head Thickness:		**Cont2 Package Type:**	
C1 Head Thick UOM:		**Cont2 Const Mat:**	
C1 Pkg Srvc Pres.:		**Cont2 Pkg Capacity:**	
C1 Srvc Press UOM:		**Cont2 Capacity UOM:**	
C1 Valve/Device Fail?:	No	**Cont2 Pkg Amount:**	
C1 Device Type:		**Cont2 Pkg Amt UOM:**	
C1 Device Mnfctr:		**Cont2 Pkg No:**	
C1 Device Model:		**Cont2 Pkg No Failed:**	
NRC No:			

RAM Pkg Category:		**Haz NonHosp Public:**	0
RAM Pkg Cert.:	FALSE	**Haz NonHosp Old:**	0
RAM Pkg Cert. NBR:		**Tot Haz Non Hosp Inj:**	0
RAM Nuclide S:		**Total Hazmat Injuries:**	0
RAM Transport Index:		**Evacuation Indicator:**	No
RAM UOM:		**Public Evacuated:**	0
RAM Activity Rpted:		**Employees Evac:**	0
RAM UOM Rpted:		**Total Evacuated:**	0
RAM Activity:		**Total Evacuation Hrs:**	0
RAM Activity UOM:		**Major Artery Closed:**	No
RAM Mat Safety:		**Mjr Artery Hrs Closed:**	0
Spillage Result:	Yes	**Material Involved:**	No
Fire Result:	No	**Estimated Speed:**	0
Explosion Result:	No	**Weather Conditions:**	
Water Sewer Result:	No	**Vehicle Overturn:**	No
Gas Dispersion:	No	**Vehicle Left Roadway:**	No
Environment Damage:	No	**Passenger Aircraft:**	No

No Release Result:	No	**Cargo Baggage:**	
Fire EMS Report:	No	**Ship Non Transport:**	No
Fire EMS EMS Report:		**Ship Air First Flight:**	No
Police Report:	No	**Ship Air Subflight:**	No
Police Report No:		**Ship Init Transport:**	No
In House Cleanup:	No	**Ship Phase Transfer:**	No
Other Cleanup:	No	**Contact Name:**	SCOTT MORTON
Damage > 500:	No	**Contact Title:**	REWRAP/DAMAGE CLERK
Material Loss:	23	**Contact Business:**	
Carrier Damage:	0	**Contact Street:**	
Property Damage:	0	**Contact City:**	
Response Cost:	0	**Contact State:**	
Remediation Cost:	0	**Contact Postal:**	
Damage Old Form:	0	**Contact Non US St:**	
Total Damages Amt:	23	**Contact Country:**	US
Hazmat Fatality:	No	**Inc. Report Prepared:**	
Haz Fatal Employees:	0	**HMIS Serious Incidnt:**	No
Haz Fatal Respndrs:	0	**HMIS Serious Fatality:**	No
Haz Fatal Gen Public:	0	**HMIS Serious Injury:**	No
Tot Hazmat Fatalities:	0	**HMIS Flight Plan:**	No
Non Hazmat Fatality:	No	**HMIS Serious Evacs:**	No
Non Hazmat Fatals:	0	**HMIS Major Artery:**	No
Hazmat Injury:	No	**HMIS Bulk Release:**	No
Haz Hospital Empl:	0	**HMIS Marine Pollutnt:**	No
Haz Hospital Resp:	0	**HMIS Radioactive:**	No
Haz Hosp Gen Public:	0	**HMIS Gen Pkg Type:**	OHMIR.Ref_Container.descr_txt
Haz Hosp Old Form:	0	**HMIS Container Code:**	CAN
Total Haz Hosp Inj:	0	**HMIS Container Desc:**	Can other than metal or aluminum
Haz Non Hosp Empl:	0	**HMIS Bulk Incident:**	No
Haz Non Hosp Resp:	0	**Undeclared Shipment:**	No
Description of Events:	NO REMARKS		
Recommend Actions Taken:			

HMIR Incident Reports

Report No:	I-1994040519	**Fed DOT Agency Nm:**	
Report Type:	A hazardous material incident	**Fed DOT Report No:**	
Date of Incident:	03/23/1994	**Report Submit Src:**	Paper
Time of Incident:	0700	**Inc Multiple Rows:**	No
Haz Class Code:	3	**Inc Non US State:**	
Hazardous Class:	FLAMMABLE - COMBUSTIBLE LIQUID	**Mode Transport:**	Highway
Commodity Short Nm:	ALCOHOLS N.O.S.	**Transport Phase:**	UNLOADING
Commodity Long Nm:	ALCOHOLS N.O.S.	**Incident Occrrnce:**	
Trade Name:	ETHANOL METHANOL I	**Mat Ship Approval?:**	No
ID No:	UN1987	**Mat Ship Approv No:**	
Haz Waste Ind:	No	**Undecl Hazmat Ship?:**	No
Haz Waste EPA No:		**Packaging Type:**	Non-Bulk
HMIS Tox Inhalation?:	No	**Packing Group:**	
TIH Hazard Zone:		**Carrier Reporter:**	UNITED PARCEL SERVICE INC.
Qty Released:	0.001953	**CR Street Name:**	400 GALLERIA PKWY SE # 1500
Unit of Measure:	LGA	**CR City:**	ATLANTA

What Failed:		**CR State:**	GA
What Failed Desc:		**CR Postal Code:**	30339-5980
How Failed Code:		**CR Non US State:**	
How Failed Desc:		**CR Fed DOT ID:**	0
Failure Cause Code:	526	**CR Hazmat Reg ID:**	
Failure Cause Desc:	Loose Closure Component or Device	**CR Country:**	US
Ident. Markings:		**Shipper Name:**	H MEER DENTAL SUPPLY CO
Cont1 Pkging Type:		**Shipper Street Name:**	7277 N HAGGERTY RD
Cont1 Const Mat:		**Shipper City:**	CANTON
Cont1 Head Type:		**Shipper State:**	MI
Cont1 Pkg Capacity:	3	**Shipper Postal:**	48187-2452
C1 Capacity UOM:	LGA	**Shipper Non US St:**	
Cont1 Pkg Amt:		**Shipper Country:**	US
C1 Pkg Amt UOM:		**Shipper Waybill:**	
Cont1 Pkg Number:	1	**Ship Hazmat Reg ID:**	
C1 Pkg NO Failed:	1	**Origin City:**	CANTON
Cont1 Pkg Mnfctr:	NOT REPORTED BY CARRIER	**Origin State:**	MICHIGAN
Cont1 Pkg Mnfct Dt:		**Origin Postal:**	
Cont1 Pkg Serial NO:		**Origin Non US St:**	
C1 Pkg Last Test Dt:		**Origin Country:**	US
C1 Test Const Mat:		**Destination City:**	SAN DIEGO
C1 Pkg Dsign Pres.:		**Destination State:**	CALIFORNIA
C1 Dsign Press UOM:		**Destination Postal:**	92115
C1 Pkg Shell Thick:		**Destination Non US:**	
C1 Shell Thick UOM:		**Destination Country:**	US
C1 Head Thickness:		**Cont2 Package Type:**	
C1 Head Thick UOM:		**Cont2 Const Mat:**	
C1 Pkg Srvc Pres.:		**Cont2 Pkg Capacity:**	1
C1 Srvc Press UOM:		**Cont2 Capacity UOM:**	LGA
C1 Valve/Device Fail?:	No	**Cont2 Pkg Amount:**	
C1 Device Type:		**Cont2 Pkg Amt UOM:**	
C1 Device Mnfctr:		**Cont2 Pkg No:**	3
C1 Device Model:		**Cont2 Pkg No Failed:**	1
NRC No:			

RAM Pkg Category:		**Haz NonHosp Public:**	0
RAM Pkg Cert.:	FALSE	**Haz NonHosp Old:**	0
RAM Pkg Cert. NBR:		**Tot Haz Non Hosp Inj:**	0
RAM Nuclide S:		**Total Hazmat Injuries:**	0
RAM Transport Index:		**Evacuation Indicator:**	No
RAM UOM:		**Public Evacuated:**	0
RAM Activity Rpted:		**Employees Evac:**	0
RAM UOM Rpted:		**Total Evacuated:**	0
RAM Activity:		**Total Evacuation Hrs:**	0
RAM Activity UOM:		**Major Artery Closed:**	No
RAM Mat Safety:		**Mjr Artery Hrs Closed:**	0
Spillage Result:	Yes	**Material Involved:**	No
Fire Result:	No	**Estimated Speed:**	0
Explosion Result:	No	**Weather Conditions:**	
Water Sewer Result:	No	**Vehicle Overturn:**	No
Gas Dispersion:	No	**Vehicle Left Roadway:**	No
Environment Damage:	No	**Passenger Aircraft:**	No

No Release Result:	No	**Cargo Baggage:**	
Fire EMS Report:	No	**Ship Non Transport:**	No
Fire EMS EMS Report:		**Ship Air First Flight:**	No
Police Report:	No	**Ship Air Subflight:**	No
Police Report No:		**Ship Init Transport:**	No
In House Cleanup:	No	**Ship Phase Transfer:**	No
Other Cleanup:	No	**Contact Name:**	JORGE A GARCIA
Damage > 500:	No	**Contact Title:**	HUB EMPLOYEE
Material Loss:	0	**Contact Business:**	
Carrier Damage:	0	**Contact Street:**	
Property Damage:	0	**Contact City:**	
Response Cost:	0	**Contact State:**	
Remediation Cost:	0	**Contact Postal:**	
Damage Old Form:	0	**Contact Non US St:**	
Total Damages Amt:	0	**Contact Country:**	US
Hazmat Fatality:	No	**Inc. Report Prepared:**	
Haz Fatal Employees:	0	**HMIS Serious Incidnt:**	No
Haz Fatal Respndrs:	0	**HMIS Serious Fatality:**	No
Haz Fatal Gen Public:	0	**HMIS Serious Injury:**	No
Tot Hazmat Fatalities:	0	**HMIS Flight Plan:**	No
Non Hazmat Fatality:	No	**HMIS Serious Evacs:**	No
Non Hazmat Fatals:	0	**HMIS Major Artery:**	No
Hazmat Injury:	No	**HMIS Bulk Release:**	No
Haz Hospital Empl:	0	**HMIS Marine Pollutnt:**	No
Haz Hospital Resp:	0	**HMIS Radioactive:**	No
Haz Hosp Gen Public:	0	**HMIS Gen Pkg Type:**	OHMIR.Ref_Container.descr_txt
Haz Hosp Old Form:	0	**HMIS Container Code:**	BOX FBR
Total Haz Hosp Inj:	0	**HMIS Container Desc:**	Fiberboard box or carton
Haz Non Hosp Empl:	0	**HMIS Bulk Incident:**	No
Haz Non Hosp Resp:	0	**Undeclared Shipment:**	No
Description of Events:	NO REMARKS		
Recommend Actions Taken:			

HMIR Incident Reports

Report No:	I-1997040732	**Fed DOT Agency Nm:**	
Report Type:	A hazardous material incident	**Fed DOT Report No:**	
Date of Incident:	03/29/1997	**Report Submit Src:**	Paper
Time of Incident:	0830	**Inc Multiple Rows:**	No
Haz Class Code:	3	**Inc Non US State:**	
Hazardous Class:	FLAMMABLE - COMBUSTIBLE LIQUID	**Mode Transport:**	Highway
Commodity Short Nm:	PETROLEUM DISTILLATES N	**Transport Phase:**	UNLOADING
Commodity Long Nm:	PETROLEUM DISTILLATES N.O.S. OR PETROLEUM PRODUCTS N.O.S.	**Incident Occrrnce:**	
Trade Name:	COMBUSTIBLE LIQUID	**Mat Ship Approval?:**	No
ID No:	UN1268	**Mat Ship Approv No:**	
Haz Waste Ind:	No	**Undecl Hazmat Ship?:**	No
Haz Waste EPA No:		**Packaging Type:**	Non-Bulk
HMIS Tox Inhalation?:	No	**Packing Group:**	
TIH Hazard Zone:		**Carrier Reporter:**	UNITED PARCEL SERVICE INC.
Qty Released:	0.046875	**CR Street Name:**	55 GLENLAKE PKWY

Map Key	Number of Records	Direction	Distance (mi/ft)	Elev/Diff (ft)	Site	DB

Unit of Measure:	LGA	**CR City:**	ATLANTA
What Failed:	103; 103;	**CR State:**	GA
What Failed Desc:	Basic Material; Basic Material;	**CR Postal Code:**	30328-3498
How Failed Code:	305; 301;	**CR Non US State:**	
How Failed Desc:	Crushed; Abraded;	**CR Fed DOT ID:**	21800
Failure Cause Code:	517; 538; 517	**CR Hazmat Reg ID:**	
Failure Cause Desc:	Improper Preparation for Transportation; Water Damage; Improper Preparation for Transportation	**CR Country:**	US
Ident. Markings:		**Shipper Name:**	RHINO LININGS
Cont1 Pkging Type:		**Shipper Street Name:**	9537 CANIDA ST
Cont1 Const Mat:		**Shipper City:**	SAN DIEGO
Cont1 Head Type:		**Shipper State:**	CA
Cont1 Pkg Capacity:	1	**Shipper Postal:**	92126
C1 Capacity UOM:	LGA	**Shipper Non US St:**	
Cont1 Pkg Amt:		**Shipper Country:**	US
C1 Pkg Amt UOM:		**Shipper Waybill:**	
Cont1 Pkg Number:	1	**Ship Hazmat Reg ID:**	
C1 Pkg NO Failed:	1	**Origin City:**	SAN DIEGO
Cont1 Pkg Mnfctr:	NOT REPORTED BY CARRIER	**Origin State:**	CALIFORNIA
Cont1 Pkg Mnfct Dt:		**Origin Postal:**	92126
Cont1 Pkg Serial NO:		**Origin Non US St:**	
C1 Pkg Last Test Dt:		**Origin Country:**	US
C1 Test Const Mat:		**Destination City:**	MORGANVILLE
C1 Pkg Dsign Pres.:		**Destination State:**	NEW JERSEY
C1 Dsign Press UOM:		**Destination Postal:**	07751
C1 Pkg Shell Thick:		**Destination Non US:**	
C1 Shell Thick UOM:		**Destination Country:**	US
C1 Head Thickness:		**Cont2 Package Type:**	
C1 Head Thick UOM:		**Cont2 Const Mat:**	
C1 Pkg Srvc Pres.:		**Cont2 Pkg Capacity:**	1
C1 Srvc Press UOM:		**Cont2 Capacity UOM:**	LGA
C1 Valve/Device Fail?:	No	**Cont2 Pkg Amount:**	
C1 Device Type:		**Cont2 Pkg Amt UOM:**	
C1 Device Mnfctr:		**Cont2 Pkg No:**	1
C1 Device Model:		**Cont2 Pkg No Failed:**	1
NRC No:			

RAM Pkg Category:		**Haz NonHosp Public:**	0
RAM Pkg Cert.:	FALSE	**Haz NonHosp Old:**	0
RAM Pkg Cert. NBR:		**Tot Haz Non Hosp Inj:**	0
RAM Nuclide S:		**Total Hazmat Injuries:**	0
RAM Transport Index:		**Evacuation Indicator:**	No
RAM UOM:		**Public Evacuated:**	0
RAM Activity Rpted:		**Employees Evac:**	0
RAM UOM Rpted:		**Total Evacuated:**	0
RAM Activity:		**Total Evacuation Hrs:**	0
RAM Activity UOM:		**Major Artery Closed:**	No
RAM Mat Safety:		**Mjr Artery Hrs Closed:**	0
Spillage Result:	Yes	**Material Involved:**	No
Fire Result:	No	**Estimated Speed:**	0
Explosion Result:	No	**Weather Conditions:**	

Water Sewer Result:	No	**Vehicle Overturn:**	No
Gas Dispersion:	No	**Vehicle Left Roadway:**	No
Environment Damage:	No	**Passenger Aircraft:**	No
No Release Result:	No	**Cargo Baggage:**	
Fire EMS Report:	No	**Ship Non Transport:**	No
Fire EMS EMS Report:		**Ship Air First Flight:**	No
Police Report:	No	**Ship Air Subflight:**	No
Police Report No:		**Ship Init Transport:**	No
In House Cleanup:	No	**Ship Phase Transfer:**	No
Other Cleanup:	No	**Contact Name:**	STEVE IMEL
Damage > 500:	No	**Contact Title:**	HAZMAT RESPONDER
Material Loss:	0	**Contact Business:**	
Carrier Damage:	0	**Contact Street:**	
Property Damage:	0	**Contact City:**	
Response Cost:	0	**Contact State:**	
Remediation Cost:	0	**Contact Postal:**	
Damage Old Form:	0	**Contact Non US St:**	
Total Damages Amt:	0	**Contact Country:**	US
Hazmat Fatality:	No	**Inc. Report Prepared:**	
Haz Fatal Employees:	0	**HMIS Serious Incidnt:**	No
Haz Fatal Respndrs:	0	**HMIS Serious Fatality:**	No
Haz Fatal Gen Public:	0	**HMIS Serious Injury:**	No
Tot Hazmat Fatalities:	0	**HMIS Flight Plan:**	No
Non Hazmat Fatality:	No	**HMIS Serious Evacs:**	No
Non Hazmat Fatals:	0	**HMIS Major Artery:**	No
Hazmat Injury:	No	**HMIS Bulk Release:**	No
Haz Hospital Empl:	0	**HMIS Marine Pollutnt:**	No
Haz Hospital Resp:	0	**HMIS Radioactive:**	No
Haz Hosp Gen Public:	0	**HMIS Gen Pkg Type:**	OHMIR.Ref_Container.descr_txt
Haz Hosp Old Form:	0	**HMIS Container Code:**	BOX FBR
Total Haz Hosp Inj:	0	**HMIS Container Desc:**	Fiberboard box or carton
Haz Non Hosp Empl:	0	**HMIS Bulk Incident:**	No
Haz Non Hosp Resp:	0	**Undeclared Shipment:**	No

Description of Events: I RESPONDED TO SPILL AT SPACE 317 WEARING PPE. USING DECISION TREE AND PROPER RESPONSE SHEETS I CONTAINED PACKAGE AND BROUGHT IT BACK TO DAMAGE/REWRAP. THEN I CLEANED AND CONTAINED PACKAGE. LABEL CONTENTS INDICATED POSSIBLE HAZARDOUS SUBSTANCE. SPILLED LIQUID WAS ABSORBED BY CARDBOARD BOX. THEN PROCESSED THROUGH DMP.

Recommend Actions Taken:

HMIR Incident Reports

Report No:	I-2007040595	**Fed DOT Agency Nm:**	
Report Type:	A hazardous material incident	**Fed DOT Report No:**	
Date of Incident:	04/04/2007	**Report Submit Src:**	Paper
Time of Incident:	0300	**Inc Multiple Rows:**	No
Haz Class Code:	3	**Inc Non US State:**	
Hazardous Class:	FLAMMABLE - COMBUSTIBLE LIQUID	**Mode Transport:**	Highway
Commodity Short Nm:	TOLUENE	**Transport Phase:**	UNLOADING
Commodity Long Nm:	TOLUENE	**Incident Occrrnce:**	
Trade Name:	TOLUENE	**Mat Ship Approval?:**	No
ID No:	UN1294	**Mat Ship Approv No:**	
Haz Waste Ind:	No	**Undecl Hazmat Ship?:**	No

Map Key	Number of Records	Direction	Distance (mi/ft)	Elev/Diff (ft)	Site	DB

Haz Waste EPA No:		**Packaging Type:**	Non-Bulk
HMIS Tox Inhalation?:	No	**Packing Group:**	II
TIH Hazard Zone:		**Carrier Reporter:**	UNITED PARCEL SERVICE INC.
Qty Released:	0	**CR Street Name:**	55 GLENLAKE PKWY
Unit of Measure:	LGA	**CR City:**	ATLANTA
What Failed:	109	**CR State:**	GA
What Failed Desc:	Closure (e.g. Cap Top or Plug)	**CR Postal Code:**	30328-3498
How Failed Code:	308	**CR Non US State:**	
How Failed Desc:	Leaked	**CR Fed DOT ID:**	21800
Failure Cause Code:	508	**CR Hazmat Reg ID:**	
Failure Cause Desc:	Defective Component or Device	**CR Country:**	US
Ident. Markings:		**Shipper Name:**	FISHER SCIENTIFIC COMPANY LLC
Cont1 Pkging Type:	Box	**Shipper Street Name:**	700 LAURELWOOD RD
Cont1 Const Mat:	Fiberboard	**Shipper City:**	SANTA CLARA
Cont1 Head Type:		**Shipper State:**	CA
Cont1 Pkg Capacity:	8.1250	**Shipper Postal:**	95054-2422
C1 Capacity UOM:	LGA	**Shipper Non US St:**	
Cont1 Pkg Amt:	0.50	**Shipper Country:**	US
C1 Pkg Amt UOM:	LGA	**Shipper Waybill:**	1Z6E50500315975847
Cont1 Pkg Number:	1	**Ship Hazmat Reg ID:**	
C1 Pkg NO Failed:	1	**Origin City:**	SANTA CLARA
Cont1 Pkg Mnfctr:		**Origin State:**	CALIFORNIA
Cont1 Pkg Mnfct Dt:		**Origin Postal:**	95054
Cont1 Pkg Serial NO:		**Origin Non US St:**	
C1 Pkg Last Test Dt:		**Origin Country:**	US
C1 Test Const Mat:		**Destination City:**	SAN DIEGO
C1 Pkg Dsign Pres.:		**Destination State:**	CALIFORNIA
C1 Dsign Press UOM:		**Destination Postal:**	92121
C1 Pkg Shell Thick:		**Destination Non US:**	
C1 Shell Thick UOM:		**Destination Country:**	US
C1 Head Thickness:		**Cont2 Package Type:**	Bottle
C1 Head Thick UOM:		**Cont2 Const Mat:**	Glass procelain or stoneware
C1 Pkg Srvc Pres.:		**Cont2 Pkg Capacity:**	1
C1 Srvc Press UOM:		**Cont2 Capacity UOM:**	LLT
C1 Valve/Device Fail?:	No	**Cont2 Pkg Amount:**	1
C1 Device Type:		**Cont2 Pkg Amt UOM:**	LLT
C1 Device Mnfctr:		**Cont2 Pkg No:**	1
C1 Device Model:		**Cont2 Pkg No Failed:**	1
NRC No:			

RAM Pkg Category:		**Haz NonHosp Public:**	0
RAM Pkg Cert.:	FALSE	**Haz NonHosp Old:**	0
RAM Pkg Cert. NBR:		**Tot Haz Non Hosp Inj:**	0
RAM Nuclide S:		**Total Hazmat Injuries:**	0
RAM Transport Index:		**Evacuation Indicator:**	No
RAM UOM:		**Public Evacuated:**	0
RAM Activity Rpted:		**Employees Evac:**	0
RAM UOM Rpted:		**Total Evacuated:**	0
RAM Activity:	0	**Total Evacuation Hrs:**	0
RAM Activity UOM:		**Major Artery Closed:**	No
RAM Mat Safety:		**Mjr Artery Hrs Closed:**	0
Spillage Result:	Yes	**Material Involved:**	No

Fire Result:	No	**Estimated Speed:**	0
Explosion Result:	No	**Weather Conditions:**	
Water Sewer Result:	No	**Vehicle Overturn:**	No
Gas Dispersion:	No	**Vehicle Left Roadway:**	No
Environment Damage:	No	**Passenger Aircraft:**	No
No Release Result:	No	**Cargo Baggage:**	
Fire EMS Report:	No	**Ship Non Transport:**	No
Fire EMS EMS Report:		**Ship Air First Flight:**	No
Police Report:	No	**Ship Air Subflight:**	No
Police Report No:		**Ship Init Transport:**	No
In House Cleanup:	Yes	**Ship Phase Transfer:**	No
Other Cleanup:	No	**Contact Name:**	BRAD COOK
Damage > 500:	No	**Contact Title:**	DIRECTOR DANGEROUS GOODS
Material Loss:	0	**Contact Business:**	UNITED PARCEL SERVICE
Carrier Damage:	0	**Contact Street:**	55 GLENLAKE PKWY
Property Damage:	0	**Contact City:**	ATLANTA
Response Cost:	0	**Contact State:**	GA
Remediation Cost:	0	**Contact Postal:**	30328
Damage Old Form:	0	**Contact Non US St:**	
Total Damages Amt:	0	**Contact Country:**	US
Hazmat Fatality:	No	**Inc. Report Prepared:**	Carrier
Haz Fatal Employees:	0	**HMIS Serious Incidnt:**	No
Haz Fatal Respndrs:	0	**HMIS Serious Fatality:**	No
Haz Fatal Gen Public:	0	**HMIS Serious Injury:**	No
Tot Hazmat Fatalities:	0	**HMIS Flight Plan:**	No
Non Hazmat Fatality:	No	**HMIS Serious Evacs:**	No
Non Hazmat Fatals:	0	**HMIS Major Artery:**	No
Hazmat Injury:	No	**HMIS Bulk Release:**	No
Haz Hospital Empl:	0	**HMIS Marine Pollutnt:**	No
Haz Hospital Resp:	0	**HMIS Radioactive:**	No
Haz Hosp Gen Public:	0	**HMIS Gen Pkg Type:**	OHMIR.Ref_Container.descr_txt
Haz Hosp Old Form:	0	**HMIS Container Code:**	BOX FBR
Total Haz Hosp Inj:	0	**HMIS Container Desc:**	Fiberboard box or carton
Haz Non Hosp Empl:	0	**HMIS Bulk Incident:**	No
Haz Non Hosp Resp:	0	**Undeclared Shipment:**	No

Description of Events: DONNED PPE TO RESPONDED TO LEAKING CLASS 3 HAS MAT PACKAGE. FOLLOWED DECISION TREE AND FLAMMABLE LIQUID/SOLID RESPONSE SHEET. FOLLOWING PROCEDURES I CLEANED UP SPILL PROCESSED THROUGH DMP.

Recommend Actions Taken:

HMIR Incident Reports

Report No:	I-2006040693	**Fed DOT Agency Nm:**	
Report Type:	A hazardous material incident	**Fed DOT Report No:**	
Date of Incident:	03/27/2006	**Report Submit Src:**	Paper
Time of Incident:	1030	**Inc Multiple Rows:**	No
Haz Class Code:	8	**Inc Non US State:**	
Hazardous Class:	CORROSIVE MATERIAL	**Mode Transport:**	Highway
Commodity Short Nm:	HYDROCHLORIC ACID SOLUT	**Transport Phase:**	IN TRANSIT
Commodity Long Nm:	HYDROCHLORIC ACID SOLUTION	**Incident Occrrnce:**	
Trade Name:	SMART	**Mat Ship Approval?:**	No

Map Key	Number of Records	Direction	Distance (mi/ft)	Elev/Diff (ft)	Site	DB

ID No:	UN1789	**Mat Ship Approv No:**	
Haz Waste Ind:	No	**Undecl Hazmat Ship?:**	No
Haz Waste EPA No:		**Packaging Type:**	Non-Bulk
HMIS Tox Inhalation?:	No	**Packing Group:**	II
TIH Hazard Zone:		**Carrier Reporter:**	UNITED PARCEL SERVICE INC.
Qty Released:	0.015625	**CR Street Name:**	55 GLENLAKE PKWY
Unit of Measure:	LGA	**CR City:**	ATLANTA
What Failed:	109	**CR State:**	GA
What Failed Desc:	Closure (e.g. Cap Top or Plug)	**CR Postal Code:**	30328-3498
How Failed Code:	308	**CR Non US State:**	
How Failed Desc:	Leaked	**CR Fed DOT ID:**	21800
Failure Cause Code:	521	**CR Hazmat Reg ID:**	
Failure Cause Desc:	Inadequate Preparation for Transportation	**CR Country:**	US
Ident. Markings:	UN 4G/Y36/S/05 USA/HEDWIN BALTIMORE M	**Shipper Name:**	MALLINCKRODT INC.
Cont1 Pkging Type:		**Shipper Street Name:**	7001 MARTIN LUTHER KING J
Cont1 Const Mat:		**Shipper City:**	PARIS
Cont1 Head Type:		**Shipper State:**	KY
Cont1 Pkg Capacity:	9.510192	**Shipper Postal:**	40361-2147
C1 Capacity UOM:	LGA	**Shipper Non US St:**	
Cont1 Pkg Amt:	5	**Shipper Country:**	US
C1 Pkg Amt UOM:	LGA	**Shipper Waybill:**	1Z4092930350479582
Cont1 Pkg Number:	1	**Ship Hazmat Reg ID:**	
C1 Pkg NO Failed:	1	**Origin City:**	PARIS
Cont1 Pkg Mnfctr:	HEDWIN CORPORATION	**Origin State:**	KENTUCKY
Cont1 Pkg Mnfct Dt:		**Origin Postal:**	40361
Cont1 Pkg Serial NO:	CDC 5516	**Origin Non US St:**	
C1 Pkg Last Test Dt:		**Origin Country:**	US
C1 Test Const Mat:		**Destination City:**	SAN DIEGO
C1 Pkg Dsign Pres.:		**Destination State:**	CALIFORNIA
C1 Dsign Press UOM:		**Destination Postal:**	92121
C1 Pkg Shell Thick:		**Destination Non US:**	
C1 Shell Thick UOM:		**Destination Country:**	US
C1 Head Thickness:		**Cont2 Package Type:**	
C1 Head Thick UOM:		**Cont2 Const Mat:**	
C1 Pkg Srvc Pres.:		**Cont2 Pkg Capacity:**	5
C1 Srvc Press UOM:		**Cont2 Capacity UOM:**	LGA
C1 Valve/Device Fail?:	No	**Cont2 Pkg Amount:**	5
C1 Device Type:		**Cont2 Pkg Amt UOM:**	LGA
C1 Device Mnfctr:		**Cont2 Pkg No:**	1
C1 Device Model:		**Cont2 Pkg No Failed:**	1
NRC No:			

RAM Pkg Category:		**Haz NonHosp Public:**	0
RAM Pkg Cert.:	FALSE	**Haz NonHosp Old:**	0
RAM Pkg Cert. NBR:		**Tot Haz Non Hosp Inj:**	0
RAM Nuclide S:		**Total Hazmat Injuries:**	0
RAM Transport Index:		**Evacuation Indicator:**	No
RAM UOM:		**Public Evacuated:**	0
RAM Activity Rpted:		**Employees Evac:**	0
RAM UOM Rpted:		**Total Evacuated:**	0
RAM Activity:	0	**Total Evacuation Hrs:**	0

RAM Activity UOM:		***Major Artery Closed:***	No
RAM Mat Safety:		***Mjr Artery Hrs Closed:***	0
Spillage Result:	Yes	***Material Involved:***	No
Fire Result:	No	***Estimated Speed:***	0
Explosion Result:	No	***Weather Conditions:***	
Water Sewer Result:	No	***Vehicle Overturn:***	No
Gas Dispersion:	No	***Vehicle Left Roadway:***	No
Environment Damage:	No	***Passenger Aircraft:***	No
No Release Result:	No	***Cargo Baggage:***	
Fire EMS Report:	No	***Ship Non Transport:***	No
Fire EMS EMS Report:		***Ship Air First Flight:***	No
Police Report:	No	***Ship Air Subflight:***	No
Police Report No:		***Ship Init Transport:***	No
In House Cleanup:	Yes	***Ship Phase Transfer:***	No
Other Cleanup:	No	***Contact Name:***	BRAD COOK
Damage > 500:	No	***Contact Title:***	DIRECTOR DANGEROUS GOODS
Material Loss:	0	***Contact Business:***	UNITED PARCEL SERVICE
Carrier Damage:	0	***Contact Street:***	55 GLENLAKE PKWY
Property Damage:	0	***Contact City:***	ATLANTA
Response Cost:	0	***Contact State:***	GA
Remediation Cost:	0	***Contact Postal:***	30328
Damage Old Form:	0	***Contact Non US St:***	
Total Damages Amt:	0	***Contact Country:***	US
Hazmat Fatality:	No	***Inc. Report Prepared:***	Carrier
Haz Fatal Employees:	0	***HMIS Serious Incidnt:***	No
Haz Fatal Respndrs:	0	***HMIS Serious Fatality:***	No
Haz Fatal Gen Public:	0	***HMIS Serious Injury:***	No
Tot Hazmat Fatalities:	0	***HMIS Flight Plan:***	No
Non Hazmat Fatality:	No	***HMIS Serious Evacs:***	No
Non Hazmat Fatals:	0	***HMIS Major Artery:***	No
Hazmat Injury:	No	***HMIS Bulk Release:***	No
Haz Hospital Empl:	0	***HMIS Marine Pollutnt:***	No
Haz Hospital Resp:	0	***HMIS Radioactive:***	No
Haz Hosp Gen Public:	0	***HMIS Gen Pkg Type:***	OHMIR.Ref_Container.descr_txt
Haz Hosp Old Form:	0	***HMIS Container Code:***	4G
Total Haz Hosp Inj:	0	***HMIS Container Desc:***	Fiberboard box
Haz Non Hosp Empl:	0	***HMIS Bulk Incident:***	No
Haz Non Hosp Resp:	0	***Undeclared Shipment:***	No
Description of Events:			
Recommend Actions Taken:			

HMIR Incident Reports

Report No:	I-1993050746	***Fed DOT Agency Nm:***	
Report Type:	A hazardous material incident	***Fed DOT Report No:***	
Date of Incident:	05/12/1993	***Report Submit Src:***	Paper
Time of Incident:	0725	***Inc Multiple Rows:***	No
Haz Class Code:	8	***Inc Non US State:***	
Hazardous Class:	CORROSIVE MATERIAL	***Mode Transport:***	Highway
Commodity Short Nm:	SULFURIC ACID	***Transport Phase:***	UNLOADING
Commodity Long Nm:	SULFURIC ACID	***Incident Occrrnce:***	

Map Key	Number of Records	Direction	Distance (mi/ft)	Elev/Diff (ft)	Site	DB

Trade Name:	MIGHTY-DRANE	**Mat Ship Approval?:**	No
ID No:	UN1830	**Mat Ship Approv No:**	
Haz Waste Ind:	No	**Undecl Hazmat Ship?:**	No
Haz Waste EPA No:		**Packaging Type:**	Non-Bulk
HMIS Tox Inhalation?:	No	**Packing Group:**	
TIH Hazard Zone:		**Carrier Reporter:**	UNITED PARCEL SERVICE INC. (OH)
Qty Released:	0.007813	**CR Street Name:**	1400 PERIMETER CTR
Unit of Measure:	LGA	**CR City:**	ATLANTA
What Failed:		**CR State:**	GA
What Failed Desc:		**CR Postal Code:**	30346
How Failed Code:		**CR Non US State:**	
How Failed Desc:		**CR Fed DOT ID:**	0
Failure Cause Code:	526	**CR Hazmat Reg ID:**	
Failure Cause Desc:	Loose Closure Component or Device	**CR Country:**	US
Ident. Markings:		**Shipper Name:**	WITCO CORP
Cont1 Pkging Type:		**Shipper Street Name:**	PO BOX 2917
Cont1 Const Mat:		**Shipper City:**	LOS ANGELES
Cont1 Head Type:		**Shipper State:**	CA
Cont1 Pkg Capacity:	5	**Shipper Postal:**	N/A
C1 Capacity UOM:	LGA	**Shipper Non US St:**	
Cont1 Pkg Amt:		**Shipper Country:**	US
C1 Pkg Amt UOM:		**Shipper Waybill:**	
Cont1 Pkg Number:	1	**Ship Hazmat Reg ID:**	
C1 Pkg NO Failed:	1	**Origin City:**	LOS ANGELES
Cont1 Pkg Mnfctr:	NOT REPORTED BY CARRIER	**Origin State:**	CALIFORNIA
Cont1 Pkg Mnfct Dt:		**Origin Postal:**	90051
Cont1 Pkg Serial NO:		**Origin Non US St:**	
C1 Pkg Last Test Dt:		**Origin Country:**	US
C1 Test Const Mat:		**Destination City:**	SAN DIEGO
C1 Pkg Dsign Pres.:		**Destination State:**	CALIFORNIA
C1 Dsign Press UOM:		**Destination Postal:**	92123
C1 Pkg Shell Thick:		**Destination Non US:**	
C1 Shell Thick UOM:		**Destination Country:**	US
C1 Head Thickness:		**Cont2 Package Type:**	
C1 Head Thick UOM:		**Cont2 Const Mat:**	
C1 Pkg Srvc Pres.:		**Cont2 Pkg Capacity:**	5
C1 Srvc Press UOM:		**Cont2 Capacity UOM:**	LGA
C1 Valve/Device Fail?:	No	**Cont2 Pkg Amount:**	
C1 Device Type:		**Cont2 Pkg Amt UOM:**	
C1 Device Mnfctr:		**Cont2 Pkg No:**	1
C1 Device Model:		**Cont2 Pkg No Failed:**	1
NRC No:			

RAM Pkg Category:		**Haz NonHosp Public:**	0
RAM Pkg Cert.:	FALSE	**Haz NonHosp Old:**	0
RAM Pkg Cert. NBR:		**Tot Haz Non Hosp Inj:**	0
RAM Nuclide S:		**Total Hazmat Injuries:**	0
RAM Transport Index:		**Evacuation Indicator:**	No
RAM UOM:		**Public Evacuated:**	0
RAM Activity Rpted:		**Employees Evac:**	0
RAM UOM Rpted:		**Total Evacuated:**	0
RAM Activity:		**Total Evacuation Hrs:**	0

RAM Activity UOM:		**Major Artery Closed:**	No
RAM Mat Safety:		**Mjr Artery Hrs Closed:**	0
Spillage Result:	Yes	**Material Involved:**	No
Fire Result:	No	**Estimated Speed:**	0
Explosion Result:	No	**Weather Conditions:**	
Water Sewer Result:	No	**Vehicle Overturn:**	No
Gas Dispersion:	No	**Vehicle Left Roadway:**	No
Environment Damage:	No	**Passenger Aircraft:**	No
No Release Result:	No	**Cargo Baggage:**	
Fire EMS Report:	No	**Ship Non Transport:**	No
Fire EMS EMS Report:		**Ship Air First Flight:**	No
Police Report:	No	**Ship Air Subflight:**	No
Police Report No:		**Ship Init Transport:**	No
In House Cleanup:	No	**Ship Phase Transfer:**	No
Other Cleanup:	No	**Contact Name:**	CHRIS REAL
Damage > 500:	No	**Contact Title:**	REWRAP/HAZMAT CLERK
Material Loss:	5	**Contact Business:**	
Carrier Damage:	0	**Contact Street:**	
Property Damage:	0	**Contact City:**	
Response Cost:	0	**Contact State:**	
Remediation Cost:	50	**Contact Postal:**	
Damage Old Form:	0	**Contact Non US St:**	
Total Damages Amt:	55	**Contact Country:**	US
Hazmat Fatality:	No	**Inc. Report Prepared:**	
Haz Fatal Employees:	0	**HMIS Serious Incidnt:**	No
Haz Fatal Respndrs:	0	**HMIS Serious Fatality:**	No
Haz Fatal Gen Public:	0	**HMIS Serious Injury:**	No
Tot Hazmat Fatalities:	0	**HMIS Flight Plan:**	No
Non Hazmat Fatality:	No	**HMIS Serious Evacs:**	No
Non Hazmat Fatals:	0	**HMIS Major Artery:**	No
Hazmat Injury:	No	**HMIS Bulk Release:**	No
Haz Hospital Empl:	0	**HMIS Marine Pollutnt:**	No
Haz Hospital Resp:	0	**HMIS Radioactive:**	No
Haz Hosp Gen Public:	0	**HMIS Gen Pkg Type:**	OHMIR.Ref_Container.descr_txt
Haz Hosp Old Form:	0	**HMIS Container Code:**	BOX FBR
Total Haz Hosp Inj:	0	**HMIS Container Desc:**	Fiberboard box or carton
Haz Non Hosp Empl:	0	**HMIS Bulk Incident:**	No
Haz Non Hosp Resp:	0	**Undeclared Shipment:**	No

Description of Events: PACKAGE WAS DAMAGED INTERNALLY. PACKAGE WAS REWRAPPED AND SENT TO CONSIGNEE. DAMAGED PORTION WAS SCRAPPED ACCORDING TO HAZARDOUS MATERIALS RESPONSE AND DISPOSAL PROCEDURES.

Recommend Actions Taken:

HMIR Incident Reports

Report No:	I-2007040608	**Fed DOT Agency Nm:**	
Report Type:	A hazardous material incident	**Fed DOT Report No:**	
Date of Incident:	04/04/2007	**Report Submit Src:**	Paper
Time of Incident:	0700	**Inc Multiple Rows:**	No
Haz Class Code:	3	**Inc Non US State:**	
Hazardous Class:	FLAMMABLE - COMBUSTIBLE LIQUID	**Mode Transport:**	Highway

Map Key	Number of Records	Direction	Distance (mi/ft)	Elev/Diff (ft)	Site	DB

Commodity Short Nm:	ACETONE	**Transport Phase:**	LOADING
Commodity Long Nm:	ACETONE	**Incident Occrrnce:**	
Trade Name:	ACETONE	**Mat Ship Approval?:**	No
ID No:	UN1090	**Mat Ship Approv No:**	
Haz Waste Ind:	No	**Undecl Hazmat Ship?:**	No
Haz Waste EPA No:		**Packaging Type:**	Non-Bulk
HMIS Tox Inhalation?:	No	**Packing Group:**	II
TIH Hazard Zone:		**Carrier Reporter:**	UNITED PARCEL SERVICE INC.
Qty Released:	0.0625	**CR Street Name:**	55 GLENLAKE PKWY
Unit of Measure:	LGA	**CR City:**	ATLANTA
What Failed:	104	**CR State:**	GA
What Failed Desc:	Body	**CR Postal Code:**	30328-3498
How Failed Code:	304	**CR Non US State:**	
How Failed Desc:	Cracked	**CR Fed DOT ID:**	21800
Failure Cause Code:	511	**CR Hazmat Reg ID:**	
Failure Cause Desc:	Dropped	**CR Country:**	US
Ident. Markings:	UN/4G/Y28.1/S/07/USA/+AA4879	**Shipper Name:**	FISHER SCIENTIFIC COMPANY LLC
Cont1 Pkging Type:		**Shipper Street Name:**	6722 BICKMORE AVE
Cont1 Const Mat:		**Shipper City:**	CHINO
Cont1 Head Type:		**Shipper State:**	CA
Cont1 Pkg Capacity:	8.1250	**Shipper Postal:**	91708-9101
C1 Capacity UOM:	LGA	**Shipper Non US St:**	
Cont1 Pkg Amt:	4.226880	**Shipper Country:**	US
C1 Pkg Amt UOM:	LGA	**Shipper Waybill:**	1Z9V34910350534954
Cont1 Pkg Number:	1	**Ship Hazmat Reg ID:**	
C1 Pkg NO Failed:	1	**Origin City:**	CHINO
Cont1 Pkg Mnfctr:		**Origin State:**	CALIFORNIA
Cont1 Pkg Mnfct Dt:		**Origin Postal:**	91710
Cont1 Pkg Serial NO:		**Origin Non US St:**	
C1 Pkg Last Test Dt:		**Origin Country:**	US
C1 Test Const Mat:		**Destination City:**	SAN DIEGO
C1 Pkg Dsign Pres.:		**Destination State:**	CALIFORNIA
C1 Dsign Press UOM:		**Destination Postal:**	92121
C1 Pkg Shell Thick:		**Destination Non US:**	
C1 Shell Thick UOM:		**Destination Country:**	US
C1 Head Thickness:		**Cont2 Package Type:**	
C1 Head Thick UOM:		**Cont2 Const Mat:**	
C1 Pkg Srvc Pres.:		**Cont2 Pkg Capacity:**	4
C1 Srvc Press UOM:		**Cont2 Capacity UOM:**	LLT
C1 Valve/Device Fail?:	No	**Cont2 Pkg Amount:**	4
C1 Device Type:		**Cont2 Pkg Amt UOM:**	LLT
C1 Device Mnfctr:		**Cont2 Pkg No:**	4
C1 Device Model:		**Cont2 Pkg No Failed:**	1
NRC No:			

RAM Pkg Category:		**Haz NonHosp Public:**	0
RAM Pkg Cert.:	FALSE	**Haz NonHosp Old:**	0
RAM Pkg Cert. NBR:		**Tot Haz Non Hosp Inj:**	0
RAM Nuclide S:		**Total Hazmat Injuries:**	0
RAM Transport Index:		**Evacuation Indicator:**	No
RAM UOM:		**Public Evacuated:**	0
RAM Activity Rpted:		**Employees Evac:**	0

RAM UOM Rpted:		**Total Evacuated:**	0
RAM Activity:	0	**Total Evacuation Hrs:**	0
RAM Activity UOM:		**Major Artery Closed:**	No
RAM Mat Safety:		**Mjr Artery Hrs Closed:**	0
Spillage Result:	Yes	**Material Involved:**	No
Fire Result:	No	**Estimated Speed:**	0
Explosion Result:	No	**Weather Conditions:**	
Water Sewer Result:	No	**Vehicle Overturn:**	No
Gas Dispersion:	No	**Vehicle Left Roadway:**	No
Environment Damage:	No	**Passenger Aircraft:**	No
No Release Result:	No	**Cargo Baggage:**	
Fire EMS Report:	No	**Ship Non Transport:**	No
Fire EMS EMS Report:		**Ship Air First Flight:**	No
Police Report:	No	**Ship Air Subflight:**	No
Police Report No:		**Ship Init Transport:**	No
In House Cleanup:	Yes	**Ship Phase Transfer:**	No
Other Cleanup:	No	**Contact Name:**	BRAD COOK
Damage > 500:	No	**Contact Title:**	DIRECTOR DANGEROUS GOODS
Material Loss:	0	**Contact Business:**	UNITED PARCEL SERVICE
Carrier Damage:	0	**Contact Street:**	55 GLENLAKE PKWY
Property Damage:	0	**Contact City:**	ATLANTA
Response Cost:	0	**Contact State:**	GA
Remediation Cost:	0	**Contact Postal:**	30328
Damage Old Form:	0	**Contact Non US St:**	
Total Damages Amt:	0	**Contact Country:**	US
Hazmat Fatality:	No	**Inc. Report Prepared:**	Carrier
Haz Fatal Employees:	0	**HMIS Serious Incidnt:**	No
Haz Fatal Respndrs:	0	**HMIS Serious Fatality:**	No
Haz Fatal Gen Public:	0	**HMIS Serious Injury:**	No
Tot Hazmat Fatalities:	0	**HMIS Flight Plan:**	No
Non Hazmat Fatality:	No	**HMIS Serious Evacs:**	No
Non Hazmat Fatals:	0	**HMIS Major Artery:**	No
Hazmat Injury:	No	**HMIS Bulk Release:**	No
Haz Hospital Empl:	0	**HMIS Marine Pollutnt:**	No
Haz Hospital Resp:	0	**HMIS Radioactive:**	No
Haz Hosp Gen Public:	0	**HMIS Gen Pkg Type:**	OHMIR.Ref_Container.descr_txt
Haz Hosp Old Form:	0	**HMIS Container Code:**	4G
Total Haz Hosp Inj:	0	**HMIS Container Desc:**	Fiberboard box
Haz Non Hosp Empl:	0	**HMIS Bulk Incident:**	No
Haz Non Hosp Resp:	0	**Undeclared Shipment:**	No

Description of Events: RESPONDED TO LEAKING CLASS 3 HAZMAT IN PPE. FOLLOWED DECISION TREE TO FLAMMABLE LIQUID/SOLID RESPONSE SHEET TO CLEAN UP SPILL. BROUGHT PKG TO PSC TO PROCESS THROUGH DMP.

Recommend Actions Taken:

HMIR Incident Reports

Report No:	I-1992080849	**Fed DOT Agency Nm:**	
Report Type:	A hazardous material incident	**Fed DOT Report No:**	
Date of Incident:	08/07/1992	**Report Submit Src:**	Paper
Time of Incident:	0725	**Inc Multiple Rows:**	No

Map Key	Number of Records	Direction	Distance (mi/ft)	Elev/Diff (ft)	Site	DB

Haz Class Code:	8	**Inc Non US State:**	
Hazardous Class:	CORROSIVE MATERIAL	**Mode Transport:**	Highway
Commodity Short Nm:	COMPOUNDS CLEANING LIQU	**Transport Phase:**	UNLOADING
Commodity Long Nm:	COMPOUNDS CLEANING LIQUID	**Incident Occrrnce:**	
Trade Name:		**Mat Ship Approval?:**	No
ID No:	NA1760	**Mat Ship Approv No:**	
Haz Waste Ind:	No	**Undecl Hazmat Ship?:**	No
Haz Waste EPA No:		**Packaging Type:**	Non-Bulk
HMIS Tox Inhalation?:	No	**Packing Group:**	
TIH Hazard Zone:		**Carrier Reporter:**	UNITED PARCEL SERVICE INC. (OH)
Qty Released:	0.75	**CR Street Name:**	1400 PERIMETER CTR
Unit of Measure:	LGA	**CR City:**	ATLANTA
What Failed:	106	**CR State:**	GA
What Failed Desc:	Bottom Outlet Valve	**CR Postal Code:**	30346
How Failed Code:		**CR Non US State:**	
How Failed Desc:		**CR Fed DOT ID:**	0
Failure Cause Code:	526	**CR Hazmat Reg ID:**	
Failure Cause Desc:	Loose Closure Component or Device	**CR Country:**	US
Ident. Markings:		**Shipper Name:**	DILLARD
Cont1 Pkging Type:		**Shipper Street Name:**	
Cont1 Const Mat:		**Shipper City:**	RICHMOND
Cont1 Head Type:		**Shipper State:**	VA
Cont1 Pkg Capacity:	4	**Shipper Postal:**	23234
C1 Capacity UOM:	LGA	**Shipper Non US St:**	
Cont1 Pkg Amt:		**Shipper Country:**	US
C1 Pkg Amt UOM:		**Shipper Waybill:**	
Cont1 Pkg Number:	1	**Ship Hazmat Reg ID:**	
C1 Pkg NO Failed:	1	**Origin City:**	RICHMOND
Cont1 Pkg Mnfctr:	NOT REPORTED BY CARRIER	**Origin State:**	VIRGINIA
Cont1 Pkg Mnfct Dt:		**Origin Postal:**	23234
Cont1 Pkg Serial NO:		**Origin Non US St:**	
C1 Pkg Last Test Dt:		**Origin Country:**	US
C1 Test Const Mat:		**Destination City:**	SAN DIEGO
C1 Pkg Dsign Pres.:		**Destination State:**	CALIFORNIA
C1 Dsign Press UOM:		**Destination Postal:**	92110
C1 Pkg Shell Thick:		**Destination Non US:**	
C1 Shell Thick UOM:		**Destination Country:**	US
C1 Head Thickness:		**Cont2 Package Type:**	
C1 Head Thick UOM:		**Cont2 Const Mat:**	
C1 Pkg Srvc Pres.:		**Cont2 Pkg Capacity:**	1
C1 Srvc Press UOM:		**Cont2 Capacity UOM:**	LGA
C1 Valve/Device Fail?:	No	**Cont2 Pkg Amount:**	
C1 Device Type:		**Cont2 Pkg Amt UOM:**	
C1 Device Mnfctr:		**Cont2 Pkg No:**	4
C1 Device Model:		**Cont2 Pkg No Failed:**	1
NRC No:			

RAM Pkg Category:		**Haz NonHosp Public:**	0
RAM Pkg Cert.:	FALSE	**Haz NonHosp Old:**	0
RAM Pkg Cert. NBR:		**Tot Haz Non Hosp Inj:**	0
RAM Nuclide S:		**Total Hazmat Injuries:**	0
RAM Transport Index:		**Evacuation Indicator:**	No

RAM UOM:		**Public Evacuated:**	0
RAM Activity Rpted:		**Employees Evac:**	0
RAM UOM Rpted:		**Total Evacuated:**	0
RAM Activity:		**Total Evacuation Hrs:**	0
RAM Activity UOM:		**Major Artery Closed:**	No
RAM Mat Safety:		**Mjr Artery Hrs Closed:**	0
Spillage Result:	Yes	**Material Involved:**	No
Fire Result:	No	**Estimated Speed:**	0
Explosion Result:	No	**Weather Conditions:**	
Water Sewer Result:	No	**Vehicle Overturn:**	No
Gas Dispersion:	No	**Vehicle Left Roadway:**	No
Environment Damage:	No	**Passenger Aircraft:**	No
No Release Result:	No	**Cargo Baggage:**	
Fire EMS Report:	No	**Ship Non Transport:**	No
Fire EMS EMS Report:		**Ship Air First Flight:**	No
Police Report:	No	**Ship Air Subflight:**	No
Police Report No:		**Ship Init Transport:**	No
In House Cleanup:	No	**Ship Phase Transfer:**	No
Other Cleanup:	No	**Contact Name:**	CHRIS REAL
Damage > 500:	No	**Contact Title:**	REWRAP/HAZ MAT CLERK
Material Loss:	15	**Contact Business:**	
Carrier Damage:	0	**Contact Street:**	
Property Damage:	0	**Contact City:**	
Response Cost:	0	**Contact State:**	
Remediation Cost:	50	**Contact Postal:**	
Damage Old Form:	0	**Contact Non US St:**	
Total Damages Amt:	65	**Contact Country:**	US
Hazmat Fatality:	No	**Inc. Report Prepared:**	
Haz Fatal Employees:	0	**HMIS Serious Incidnt:**	No
Haz Fatal Respndrs:	0	**HMIS Serious Fatality:**	No
Haz Fatal Gen Public:	0	**HMIS Serious Injury:**	No
Tot Hazmat Fatalities:	0	**HMIS Flight Plan:**	No
Non Hazmat Fatality:	No	**HMIS Serious Evacs:**	No
Non Hazmat Fatals:	0	**HMIS Major Artery:**	No
Hazmat Injury:	No	**HMIS Bulk Release:**	No
Haz Hospital Empl:	0	**HMIS Marine Pollutnt:**	No
Haz Hospital Resp:	0	**HMIS Radioactive:**	No
Haz Hosp Gen Public:	0	**HMIS Gen Pkg Type:**	OHMIR.Ref_Container.descr_txt
Haz Hosp Old Form:	0	**HMIS Container Code:**	BOX FBR
Total Haz Hosp Inj:	0	**HMIS Container Desc:**	Fiberboard box or carton
Haz Non Hosp Empl:	0	**HMIS Bulk Incident:**	No
Haz Non Hosp Resp:	0	**Undeclared Shipment:**	No

Description of Events: PACKAGE WAS DAMAGED INTERNALLY. CONSIGNEE RECEIVED THE REMAINDER OF PACKAGE. DAMAGED PART SCRAPPED ACCORDING TO HAZARDOUS MATERIAL PROCEDURES.

Recommend Actions Taken:

HMIR Incident Reports

Report No:	I-1997070165	**Fed DOT Agency Nm:**	
Report Type:	A hazardous material incident	**Fed DOT Report No:**	
Date of Incident:	05/27/1997	**Report Submit Src:**	Paper

Time of Incident:	0527	**Inc Multiple Rows:**	No
Haz Class Code:	3	**Inc Non US State:**	
Hazardous Class:	FLAMMABLE - COMBUSTIBLE LIQUID	**Mode Transport:**	Highway
Commodity Short Nm:	FLAMMABLE LIQUIDS N.O.S.	**Transport Phase:**	LOADING
Commodity Long Nm:	FLAMMABLE LIQUIDS N.O.S.	**Incident Occrrnce:**	
Trade Name:		**Mat Ship Approval?:**	No
ID No:	UN1993	**Mat Ship Approv No:**	
Haz Waste Ind:	No	**Undecl Hazmat Ship?:**	No
Haz Waste EPA No:		**Packaging Type:**	Non-Bulk
HMIS Tox Inhalation?:	No	**Packing Group:**	
TIH Hazard Zone:		**Carrier Reporter:**	UNITED PARCEL SERVICE INC.
Qty Released:	0.097744	**CR Street Name:**	55 GLENLAKE PKWY
Unit of Measure:	LGA	**CR City:**	ATLANTA
What Failed:	103; 103;	**CR State:**	GA
What Failed Desc:	Basic Material; Basic Material;	**CR Postal Code:**	30328-3498
How Failed Code:	; ;	**CR Non US State:**	
How Failed Desc:	; ;	**CR Fed DOT ID:**	21800
Failure Cause Code:	517; 538; 538	**CR Hazmat Reg ID:**	
Failure Cause Desc:	Improper Preparation for Transportation; Water Damage; Water Damage	**CR Country:**	US
Ident. Markings:		**Shipper Name:**	ADVANCED APPLICATIONS INSTITUTE INC.
Cont1 Pkging Type:		**Shipper Street Name:**	305 PATTON DR SW
Cont1 Const Mat:		**Shipper City:**	ATLANTA
Cont1 Head Type:		**Shipper State:**	GA
Cont1 Pkg Capacity:	0.118877	**Shipper Postal:**	30336-1817
C1 Capacity UOM:	LGA	**Shipper Non US St:**	
Cont1 Pkg Amt:		**Shipper Country:**	US
C1 Pkg Amt UOM:		**Shipper Waybill:**	
Cont1 Pkg Number:	1	**Ship Hazmat Reg ID:**	
C1 Pkg NO Failed:	1	**Origin City:**	ATLANTA
Cont1 Pkg Mnfctr:	NOT REPORTED BY CARRIER	**Origin State:**	GEORGIA
Cont1 Pkg Mnfct Dt:		**Origin Postal:**	30336
Cont1 Pkg Serial NO:		**Origin Non US St:**	
C1 Pkg Last Test Dt:		**Origin Country:**	US
C1 Test Const Mat:		**Destination City:**	SAN DIEGO
C1 Pkg Dsign Pres.:		**Destination State:**	CALIFORNIA
C1 Dsign Press UOM:		**Destination Postal:**	92121
C1 Pkg Shell Thick:		**Destination Non US:**	
C1 Shell Thick UOM:		**Destination Country:**	US
C1 Head Thickness:		**Cont2 Package Type:**	
C1 Head Thick UOM:		**Cont2 Const Mat:**	
C1 Pkg Srvc Pres.:		**Cont2 Pkg Capacity:**	0.118877
C1 Srvc Press UOM:		**Cont2 Capacity UOM:**	LGA
C1 Valve/Device Fail?:	No	**Cont2 Pkg Amount:**	
C1 Device Type:		**Cont2 Pkg Amt UOM:**	
C1 Device Mnfctr:		**Cont2 Pkg No:**	1
C1 Device Model:		**Cont2 Pkg No Failed:**	1
NRC No:			
RAM Pkg Category:		**Haz NonHosp Public:**	0
RAM Pkg Cert.:	FALSE	**Haz NonHosp Old:**	0
RAM Pkg Cert. NBR:		**Tot Haz Non Hosp Inj:**	0

Map Key	Number of Records	Direction	Distance (mi/ft)	Elev/Diff (ft)	Site	DB

RAM Nuclide S:		**Total Hazmat Injuries:**	0
RAM Transport Index:		**Evacuation Indicator:**	No
RAM UOM:		**Public Evacuated:**	0
RAM Activity Rpted:		**Employees Evac:**	0
RAM UOM Rpted:		**Total Evacuated:**	0
RAM Activity:		**Total Evacuation Hrs:**	0
RAM Activity UOM:		**Major Artery Closed:**	No
RAM Mat Safety:		**Mjr Artery Hrs Closed:**	0
Spillage Result:	Yes	**Material Involved:**	No
Fire Result:	No	**Estimated Speed:**	0
Explosion Result:	No	**Weather Conditions:**	
Water Sewer Result:	No	**Vehicle Overturn:**	No
Gas Dispersion:	No	**Vehicle Left Roadway:**	No
Environment Damage:	No	**Passenger Aircraft:**	No
No Release Result:	No	**Cargo Baggage:**	
Fire EMS Report:	No	**Ship Non Transport:**	No
Fire EMS EMS Report:		**Ship Air First Flight:**	No
Police Report:	No	**Ship Air Subflight:**	No
Police Report No:		**Ship Init Transport:**	No
In House Cleanup:	No	**Ship Phase Transfer:**	No
Other Cleanup:	No	**Contact Name:**	STEPHEN IMEL
Damage > 500:	No	**Contact Title:**	DESIGNATED RESPONDER
Material Loss:	0	**Contact Business:**	
Carrier Damage:	0	**Contact Street:**	
Property Damage:	0	**Contact City:**	
Response Cost:	0	**Contact State:**	
Remediation Cost:	0	**Contact Postal:**	
Damage Old Form:	0	**Contact Non US St:**	
Total Damages Amt:	0	**Contact Country:**	US
Hazmat Fatality:	No	**Inc. Report Prepared:**	
Haz Fatal Employees:	0	**HMIS Serious Incidnt:**	No
Haz Fatal Respndrs:	0	**HMIS Serious Fatality:**	No
Haz Fatal Gen Public:	0	**HMIS Serious Injury:**	No
Tot Hazmat Fatalities:	0	**HMIS Flight Plan:**	No
Non Hazmat Fatality:	No	**HMIS Serious Evacs:**	No
Non Hazmat Fatals:	0	**HMIS Major Artery:**	No
Hazmat Injury:	No	**HMIS Bulk Release:**	No
Haz Hospital Empl:	0	**HMIS Marine Pollutnt:**	No
Haz Hospital Resp:	0	**HMIS Radioactive:**	No
Haz Hosp Gen Public:	0	**HMIS Gen Pkg Type:**	OHMIR.Ref_Container.descr_txt
Haz Hosp Old Form:	0	**HMIS Container Code:**	BOX FBR
Total Haz Hosp Inj:	0	**HMIS Container Desc:**	Fiberboard box or carton
Haz Non Hosp Empl:	0	**HMIS Bulk Incident:**	No
Haz Non Hosp Resp:	0	**Undeclared Shipment:**	No

Description of Events: THE PACKAGE WAS BROUGHT BACK TO DAMAGE REWRAP BY FIRST RESPONDER. USED PH TAPE = O. I USED SODIUM BICARBONATE TO NEUTRALIZED THEN PROCESSED THROUGH DMP PROCEDURE DMP.

Recommend Actions Taken:

324	*11 of 24*	*-*	*0.00 / 0.00*	*407.77 / -15*	***7925 RONSON RD 92111 SAN DIEGO CA***	*HMIRS*

Incident Cnty: SAN DIEGO

HMIR Incident Reports

Report No:	I-1998070409	***Fed DOT Agency Nm:***	
Report Type:	A hazardous material incident	***Fed DOT Report No:***	
Date of Incident:	05/27/1998	***Report Submit Src:***	Paper
Time of Incident:	2150	***Inc Multiple Rows:***	No
Haz Class Code:	3	***Inc Non US State:***	
Hazardous Class:	FLAMMABLE - COMBUSTIBLE LIQUID	***Mode Transport:***	Highway
Commodity Short Nm:	FLAMMABLE LIQUIDS N.O.S.	***Transport Phase:***	LOADING
Commodity Long Nm:	FLAMMABLE LIQUIDS N.O.S.	***Incident Occrrnce:***	
Trade Name:		***Mat Ship Approval?:***	No
ID No:	UN1993	***Mat Ship Approv No:***	
Haz Waste Ind:	No	***Undecl Hazmat Ship?:***	No
Haz Waste EPA No:		***Packaging Type:***	Non-Bulk
HMIS Tox Inhalation?:	No	***Packing Group:***	
TIH Hazard Zone:		***Carrier Reporter:***	UNITED PARCEL SERVICE INC.
Qty Released:	0.0625	***CR Street Name:***	55 GLENLAKE PKWY
Unit of Measure:	LGA	***CR City:***	ATLANTA
What Failed:	109	***CR State:***	GA
What Failed Desc:	Closure (e.g. Cap Top or Plug)	***CR Postal Code:***	30328-3498
How Failed Code:	304	***CR Non US State:***	
How Failed Desc:	Cracked	***CR Fed DOT ID:***	21800
Failure Cause Code:		***CR Hazmat Reg ID:***	
Failure Cause Desc:		***CR Country:***	US
Ident. Markings:		***Shipper Name:***	ASLAN CAPITAL INC.
Cont1 Pkging Type:		***Shipper Street Name:***	10020 PROSPECT AVE B23
Cont1 Const Mat:		***Shipper City:***	SANTEE
Cont1 Head Type:		***Shipper State:***	CA
Cont1 Pkg Capacity:	6	***Shipper Postal:***	92071-4300
C1 Capacity UOM:	LGA	***Shipper Non US St:***	
Cont1 Pkg Amt:		***Shipper Country:***	US
C1 Pkg Amt UOM:		***Shipper Waybill:***	5806
Cont1 Pkg Number:	1	***Ship Hazmat Reg ID:***	
C1 Pkg NO Failed:	1	***Origin City:***	SANTEE
Cont1 Pkg Mnfctr:	NOT REPORTED BY CARRIER	***Origin State:***	CALIFORNIA
Cont1 Pkg Mnfct Dt:		***Origin Postal:***	92071
Cont1 Pkg Serial NO:		***Origin Non US St:***	
C1 Pkg Last Test Dt:		***Origin Country:***	US
C1 Test Const Mat:		***Destination City:***	SAN JUAN CAPISTRANO
C1 Pkg Dsign Pres.:		***Destination State:***	CALIFORNIA
C1 Dsign Press UOM:		***Destination Postal:***	92675
C1 Pkg Shell Thick:		***Destination Non US:***	
C1 Shell Thick UOM:		***Destination Country:***	US
C1 Head Thickness:		***Cont2 Package Type:***	
C1 Head Thick UOM:		***Cont2 Const Mat:***	
C1 Pkg Srvc Pres.:		***Cont2 Pkg Capacity:***	6
C1 Srvc Press UOM:		***Cont2 Capacity UOM:***	LGA
C1 Valve/Device Fail?:	No	***Cont2 Pkg Amount:***	
C1 Device Type:		***Cont2 Pkg Amt UOM:***	
C1 Device Mnfctr:		***Cont2 Pkg No:***	1

C1 Device Model:		**Cont2 Pkg No Failed:**	1
NRC No:			
RAM Pkg Category:		**Haz NonHosp Public:**	0
RAM Pkg Cert.:	FALSE	**Haz NonHosp Old:**	0
RAM Pkg Cert. NBR:		**Tot Haz Non Hosp Inj:**	0
RAM Nuclide S:		**Total Hazmat Injuries:**	0
RAM Transport Index:		**Evacuation Indicator:**	No
RAM UOM:		**Public Evacuated:**	0
RAM Activity Rpted:		**Employees Evac:**	0
RAM UOM Rpted:		**Total Evacuated:**	0
RAM Activity:		**Total Evacuation Hrs:**	0
RAM Activity UOM:		**Major Artery Closed:**	No
RAM Mat Safety:		**Mjr Artery Hrs Closed:**	0
Spillage Result:	Yes	**Material Involved:**	No
Fire Result:	No	**Estimated Speed:**	0
Explosion Result:	No	**Weather Conditions:**	
Water Sewer Result:	No	**Vehicle Overturn:**	No
Gas Dispersion:	No	**Vehicle Left Roadway:**	No
Environment Damage:	No	**Passenger Aircraft:**	No
No Release Result:	No	**Cargo Baggage:**	
Fire EMS Report:	No	**Ship Non Transport:**	No
Fire EMS EMS Report:		**Ship Air First Flight:**	No
Police Report:	No	**Ship Air Subflight:**	No
Police Report No:		**Ship Init Transport:**	No
In House Cleanup:	No	**Ship Phase Transfer:**	No
Other Cleanup:	No	**Contact Name:**	MIKE HANSON
Damage > 500:	No	**Contact Title:**	CLERK
Material Loss:	0	**Contact Business:**	
Carrier Damage:	0	**Contact Street:**	
Property Damage:	0	**Contact City:**	
Response Cost:	0	**Contact State:**	
Remediation Cost:	0	**Contact Postal:**	
Damage Old Form:	0	**Contact Non US St:**	
Total Damages Amt:	0	**Contact Country:**	US
Hazmat Fatality:	No	**Inc. Report Prepared:**	
Haz Fatal Employees:	0	**HMIS Serious Incidnt:**	No
Haz Fatal Respndrs:	0	**HMIS Serious Fatality:**	No
Haz Fatal Gen Public:	0	**HMIS Serious Injury:**	No
Tot Hazmat Fatalities:	0	**HMIS Flight Plan:**	No
Non Hazmat Fatality:	No	**HMIS Serious Evacs:**	No
Non Hazmat Fatals:	0	**HMIS Major Artery:**	No
Hazmat Injury:	No	**HMIS Bulk Release:**	No
Haz Hospital Empl:	0	**HMIS Marine Pollutnt:**	No
Haz Hospital Resp:	0	**HMIS Radioactive:**	No
Haz Hosp Gen Public:	0	**HMIS Gen Pkg Type:**	OHMIR.Ref_Container.descr_txt
Haz Hosp Old Form:	0	**HMIS Container Code:**	BOX FBR
Total Haz Hosp Inj:	0	**HMIS Container Desc:**	Fiberboard box or carton
Haz Non Hosp Empl:	0	**HMIS Bulk Incident:**	No
Haz Non Hosp Resp:	0	**Undeclared Shipment:**	No

Description of Events: RESPONDED TO SPILL WITH SPILL CART AND PROPER PPE PH= 6. USED FLAMMABLE LIQUID RESPONSE SHEET. SPRINKLED FLOOR DRY ON MATERIAL UNTIL DRY. PLACED MATERIAL IN PLASTIC

BAG AND PROCESSED THROUGH DMP.

Recommend Actions Taken:

HMIR Incident Reports

Report No:	I-1998070410	***Fed DOT Agency Nm:***	
Report Type:	A hazardous material incident	***Fed DOT Report No:***	
Date of Incident:	05/22/1998	***Report Submit Src:***	Paper
Time of Incident:	1850	***Inc Multiple Rows:***	No
Haz Class Code:	8	***Inc Non US State:***	
Hazardous Class:	CORROSIVE MATERIAL	***Mode Transport:***	Highway
Commodity Short Nm:	CORROSIVE LIQUIDS N.O.S.	***Transport Phase:***	UNLOADING
Commodity Long Nm:	CORROSIVE LIQUIDS N.O.S.	***Incident Occrrnce:***	
Trade Name:		***Mat Ship Approval?:***	No
ID No:	UN1760	***Mat Ship Approv No:***	
Haz Waste Ind:	No	***Undecl Hazmat Ship?:***	No
Haz Waste EPA No:		***Packaging Type:***	Non-Bulk
HMIS Tox Inhalation?:	No	***Packing Group:***	
TIH Hazard Zone:		***Carrier Reporter:***	UNITED PARCEL SERVICE INC.
Qty Released:	0.0625	***CR Street Name:***	55 GLENLAKE PKWY
Unit of Measure:	LGA	***CR City:***	ATLANTA
What Failed:	109	***CR State:***	GA
What Failed Desc:	Closure (e.g. Cap Top or Plug)	***CR Postal Code:***	30328-3498
How Failed Code:		***CR Non US State:***	
How Failed Desc:		***CR Fed DOT ID:***	21800
Failure Cause Code:		***CR Hazmat Reg ID:***	
Failure Cause Desc:		***CR Country:***	US
Ident. Markings:		***Shipper Name:***	KNIGHT PRODUCTS GROUP LLC
Cont1 Pkging Type:		***Shipper Street Name:***	1179 N CUYAMACA ST STE L
Cont1 Const Mat:		***Shipper City:***	EL CAJON
Cont1 Head Type:		***Shipper State:***	CA
Cont1 Pkg Capacity:	1	***Shipper Postal:***	92020-1841
C1 Capacity UOM:	LGA	***Shipper Non US St:***	
Cont1 Pkg Amt:		***Shipper Country:***	US
C1 Pkg Amt UOM:		***Shipper Waybill:***	
Cont1 Pkg Number:	1	***Ship Hazmat Reg ID:***	
C1 Pkg NO Failed:	1	***Origin City:***	EL CAJON
Cont1 Pkg Mnfctr:	NOT REPORTED BY CARRIER	***Origin State:***	CALIFORNIA
Cont1 Pkg Mnfct Dt:		***Origin Postal:***	92020
Cont1 Pkg Serial NO:		***Origin Non US St:***	
C1 Pkg Last Test Dt:		***Origin Country:***	US
C1 Test Const Mat:		***Destination City:***	POWAY
C1 Pkg Dsign Pres.:		***Destination State:***	CALIFORNIA
C1 Dsign Press UOM:		***Destination Postal:***	92064
C1 Pkg Shell Thick:		***Destination Non US:***	
C1 Shell Thick UOM:		***Destination Country:***	US
C1 Head Thickness:		***Cont2 Package Type:***	
C1 Head Thick UOM:		***Cont2 Const Mat:***	
C1 Pkg Srvc Pres.:		***Cont2 Pkg Capacity:***	1
C1 Srvc Press UOM:		***Cont2 Capacity UOM:***	LGA
C1 Valve/Device Fail?:	No	***Cont2 Pkg Amount:***	

Map Key	Number of Records	Direction	Distance (mi/ft)	Elev/Diff (ft)	Site	DB

C1 Device Type:		**Cont2 Pkg Amt UOM:**	
C1 Device Mnfctr:		**Cont2 Pkg No:**	1
C1 Device Model:		**Cont2 Pkg No Failed:**	1
NRC No:			
RAM Pkg Category:		**Haz NonHosp Public:**	0
RAM Pkg Cert.:	FALSE	**Haz NonHosp Old:**	0
RAM Pkg Cert. NBR:		**Tot Haz Non Hosp Inj:**	0
RAM Nuclide S:		**Total Hazmat Injuries:**	0
RAM Transport Index:		**Evacuation Indicator:**	No
RAM UOM:		**Public Evacuated:**	0
RAM Activity Rpted:		**Employees Evac:**	0
RAM UOM Rpted:		**Total Evacuated:**	0
RAM Activity:		**Total Evacuation Hrs:**	0
RAM Activity UOM:		**Major Artery Closed:**	No
RAM Mat Safety:		**Mjr Artery Hrs Closed:**	0
Spillage Result:	Yes	**Material Involved:**	No
Fire Result:	No	**Estimated Speed:**	0
Explosion Result:	No	**Weather Conditions:**	
Water Sewer Result:	No	**Vehicle Overturn:**	No
Gas Dispersion:	No	**Vehicle Left Roadway:**	No
Environment Damage:	No	**Passenger Aircraft:**	No
No Release Result:	No	**Cargo Baggage:**	
Fire EMS Report:	No	**Ship Non Transport:**	No
Fire EMS EMS Report:		**Ship Air First Flight:**	No
Police Report:	No	**Ship Air Subflight:**	No
Police Report No:		**Ship Init Transport:**	No
In House Cleanup:	No	**Ship Phase Transfer:**	No
Other Cleanup:	No	**Contact Name:**	MIKE HANSON
Damage > 500:	No	**Contact Title:**	CLERK
Material Loss:	0	**Contact Business:**	
Carrier Damage:	0	**Contact Street:**	
Property Damage:	0	**Contact City:**	
Response Cost:	0	**Contact State:**	
Remediation Cost:	0	**Contact Postal:**	
Damage Old Form:	0	**Contact Non US St:**	
Total Damages Amt:	0	**Contact Country:**	US
Hazmat Fatality:	No	**Inc. Report Prepared:**	
Haz Fatal Employees:	0	**HMIS Serious Incidnt:**	No
Haz Fatal Respndrs:	0	**HMIS Serious Fatality:**	No
Haz Fatal Gen Public:	0	**HMIS Serious Injury:**	No
Tot Hazmat Fatalities:	0	**HMIS Flight Plan:**	No
Non Hazmat Fatality:	No	**HMIS Serious Evacs:**	No
Non Hazmat Fatals:	0	**HMIS Major Artery:**	No
Hazmat Injury:	No	**HMIS Bulk Release:**	No
Haz Hospital Empl:	0	**HMIS Marine Pollutnt:**	No
Haz Hospital Resp:	0	**HMIS Radioactive:**	No
Haz Hosp Gen Public:	0	**HMIS Gen Pkg Type:**	OHMIR.Ref_Container.descr_txt
Haz Hosp Old Form:	0	**HMIS Container Code:**	BOX FBR
Total Haz Hosp Inj:	0	**HMIS Container Desc:**	Fiberboard box or carton
Haz Non Hosp Empl:	0	**HMIS Bulk Incident:**	No
Haz Non Hosp Resp:	0	**Undeclared Shipment:**	No

Map Key	Number of Records	Direction	Distance (mi/ft)	Elev/Diff (ft)	Site	DB

Description of Events: RESPONDED TO SPILL WITH SPILL CART AND PROPER PPE + 11. USED RESPONSE SHEET FOR LIQUID CORROSIVES. SPRINKLED SODIUM BICARBONATE ON MATERIAL UNTIL PH = 6-9 RANGE. PUT ABSORBED MATERIAL IN PLASTIC BAG AND PROCESSED THRU DMP.

Recommend Actions Taken:

324	12 of 24	-	0.00 / 0.00	407.77 / -15	SAN DIEGO HUB 7925 RONSON ROAD SAN DIEGO CA	HIST TANK

Owner Name: UNITED PARCEL SERVICE
Owner Street: 1331 VERNON ST.
Owner City: ANAHEIM
Owner State: CA
Owner Zip: 92805
No of Containers: 4
County: SAN DIEGO
Facility State: CA
Facility Zip: 92111

324	13 of 24	-	0.00 / 0.00	407.77 / -15	SAN DIEGO HUB 7925 RONSON RD SAN DIEGO CA	HIST TANK

Owner Name: UNITED PARCEL SERVICE
Owner Street: 1331 VERNON ST
Owner City: ANAHEIM
Owner State: CA
Owner Zip: 92805
No of Containers: 4
County: SAN DIEGO
Facility State: CA
Facility Zip: 92111

324	14 of 24	-	0.00 / 0.00	407.77 / -15	UNITED PARCEL SERVICE 7925 RONSON RD, SAN DIEGO, CA 92111 SAN DIEGO CA	SAN DIEGO LOP

SWRCB Global ID: T0607301224
Record ID: DEH1991-LSAM-H04933-003
Record Status: Completed
Opened Date: 9/27/1991
Case Type: LOP - Local Oversight Program
Historical Name: UNITED PARCEL SERVICE
Lead Agency: DEH/SAM
Lead Agency Date: 10/15/1991
Funding: F - LOP Federal Fund
Fire Agency: SAN DIEGO
Thomasbros Mappage Grid: 1249 B 1
Water Purveyor: SAN DIEGO
File Case Type: CLOSED OR TRANSFERRED LOP CASES
Parcel No: 356-170-22-00
Census Tract: 85.11
Zip Code 2: 92111
Community: San Diego
Jurisdiction: SAN DIEGO
Watershed Basin No: 906.4
Latitude GS 84: 32.8281548
Longitude GS 84: -117.1505931
X Map Coord: 6285016.013
Y Map Coord: 1882351.923

324	15 of 24	-	0.00 / 0.00	407.77 / -15	UNITED PARCEL SERVICE 7925 RONSON RD, SAN DIEGO, CA 92111 SAN DIEGO CA	SAN DIEGO LOP

SWRCB Global ID: T0608187386
Record ID: DEH1988-LSAM-H04933-001
Record Status: Completed
Parcel No: 356-170-22-00
Census Tract: 85.11
Zip Code 2: 92111

Map Key	Number of Records	Direction	Distance (mi/ft)	Elev/Diff (ft)	Site	DB

Opened Date: 3/24/1988
Case Type:
Historical Name: UNITED PARCEL SERVICE
Lead Agency: DEH/SAM
Lead Agency Date: 3/24/1988
Funding: N - Non-Billable
Fire Agency: SAN DIEGO
Thomasbros Mappage Grid: 1249 B 1
Water Purveyor: SAN DIEGO
File Case Type: CASES WITH NO CASE TYPE
Community: San Diego
Jurisdiction: SAN DIEGO
Watershed Basin No: 906.4
Latitude GS 84: 32.8281548
Longitude GS 84: -117.1505931
X Map Coord: 6285016.013
Y Map Coord: 1882351.923

324	16 of 24	-	0.00 / 0.00	407.77 / -15	**UNITED PARCEL SERVICE** **7925 RONSON RD, SAN DIEGO, CA 92111** **SAN DIEGO CA**	**SAN DIEGO LOP**

SWRCB Global ID: T0607300751
Record ID: DEH1991-LSAM-H04933-002
Record Status: Completed
Opened Date: 5/3/1991
Case Type: LOP - Local Oversight Program
Historical Name: UNITED PARCEL SERVICE
Lead Agency: DEH/SAM
Lead Agency Date: 5/28/1991
Funding: F - LOP Federal Fund
Fire Agency: SAN DIEGO
Thomasbros Mappage Grid: 1249 B 1
Water Purveyor: SAN DIEGO
File Case Type: CLOSED OR TRANSFERRED LOP CASES
Parcel No: 356-170-22-00
Census Tract: 85.11
Zip Code 2: 92111
Community: San Diego
Jurisdiction: SAN DIEGO
Watershed Basin No: 906.4
Latitude GS 84: 32.8281548
Longitude GS 84: -117.1505931
X Map Coord: 6285016.013
Y Map Coord: 1882351.923

324	17 of 24	-	0.00 / 0.00	407.77 / -15	**UNITED PARCEL SERVICE** **7925 RONSON RD** **SAN DIEGO CA 921111910**	**LUST**

Global ID: T0607301224
Case Type: LUST Cleanup Site
Status: Completed - Case Closed
Status Date: 1998-08-21 00:00:00
RB Case No: 9UT2466
LOC Case No: H04933-003
Lead Agency: SAN DIEGO COUNTY LOP
Case Worker:
Local Agency:
Potential Media Of Concern: Waste Oil / Motor / Hydraulic / Lubricating
Potential Media Affected: Soil
How Discovered Description:
Stop Description:
Cal Water Watershed Name: Penasquitos - Miramar (906.40)
DWR Groundwater Subbasin Name:
Site History:
CUF Case: NO
Begin Date: 1991-09-27 00:00:00
How Discovered:
Stop Method:
County: San Diego
Latitude: 32.8288315
Longitude: -117.1515448
File Location: Local Agency

Status History

Status:	Completed - Case Closed	***Status Date:***	1998-08-21 00:00:00
Status:	Open - Case Begin Date	***Status Date:***	1991-09-27 00:00:00

Activities

Action Type:	Other
Action:	Leak Discovery
Date:	1991-09-27 00:00:00
Action Type:	Other
Action:	Leak Reported
Date:	1991-09-27 00:00:00
Action Type:	Other
Action:	Leak Began
Date:	1991-09-27 00:00:00
Action Type:	Other
Action:	Leak Stopped
Date:	1991-09-27 00:00:00
Action Type:	ENFORCEMENT
Action:	Notice of Responsibility
Date:	1991-10-16 00:00:00
Action Type:	ENFORCEMENT
Action:	Clean Up Fund - Case Closure Review Summary Report (RSR)
Date:	1998-07-31 00:00:00

324	***18 of 24***	***-***	***0.00 / 0.00***	***407.77 / -15***	***UNITED PARCEL SERVICE 7925 RONSON RD SAN DIEGO CA 921111910***	***LUST***

Global ID:	T0607300751	***CUF Case:***	NO
Case Type:	LUST Cleanup Site	***Begin Date:***	1991-05-02 00:00:00
Status:	Completed - Case Closed	***How Discovered:***	
Status Date:	1998-08-21 00:00:00	***Stop Method:***	
RB Case No:	9UT1976	***County:***	San Diego
LOC Case No:	H04933-002	***Latitude:***	32.829134
Lead Agency:	SAN DIEGO COUNTY LOP	***Longitude:***	-117.150757
Case Worker:		***File Location:***	Local Agency
Local Agency:			
Potential Media Of Concern:	Diesel		
Potential Media Affected:	Soil		
How Discovered Description:			
Stop Description:			
Cal Water Watershed Name:	Penasquitos - Miramar (906.40)		

DWR Groundwater Subbasin Name:
Site History:

Status History

Status:	Completed - Case Closed	***Status Date:***	1998-08-21 00:00:00
Status:	Open - Case Begin Date	***Status Date:***	1991-05-02 00:00:00

Activities

Action Type: ENFORCEMENT
Action: Notice of Responsibility
Date: 1991-06-03 00:00:00

Action Type: ENFORCEMENT
Action: Clean Up Fund - Case Closure Review Summary Report (RSR)
Date: 1998-07-31 00:00:00

Action Type: Other
Action: Leak Stopped
Date: 1991-05-03 00:00:00

Action Type: Other
Action: Leak Reported
Date: 1991-05-03 00:00:00

Action Type: Other
Action: Leak Discovery
Date: 1991-05-02 00:00:00

Action Type: Other
Action: Leak Began
Date: 1991-05-02 00:00:00

Map Key	Number of Records	Direction	Distance (mi/ft)	Elev/Diff (ft)	Site	DB
324	19 of 24	-	0.00 / 0.00	407.77 / -15	UPS - CASDI 7925 RONSON RD SAN DIEGO CA 95111	RCRA SQG

EPA Handler ID: CAD981969694
Land Type Code: P
Land Type Desc: Private
Federal Waste Generator Code: 2
Gen Status Univ: SQG
Gen Status Univ Desc: Small Quantity Generator
Importer Activity: No
Mixed Waste Generator: No
Transporter Activity: No
Transfer Facility: No
Recycler Activity: No

Onsite Burner Exemption:	No
Furnace Exemption:	No
Underground Inject Activity:	No
Receives Waste from Offsite:	No
TSD Type:	-----
TSD Activity:	No
Corrective Action Univ:	No
Action has been Imposed:	No
Action under 3004 (U)/(V):	No
Institutional Control Indicator:	N
Used Oil Transporter:	
Used Oil Transfer Facility:	
Used Oil Processor:	
Used Oil Refiner:	
Used Oil Burner:	
Used Oil Market Burner:	
Used Oil Spec Marketer:	
Activity Location:	CA
County Code:	CA073
County Name:	SAN DIEGO
Contact Name:	ENID PAYNE
Contact Phone No and Exten:	858-541-2336
Contact Email:	
Contact Address:	US
Mailing Address:	7925 RONSON RD , SAN DIEGO , CA, 92111 , US

Violation/Evaluation Summary

Note: As of Jan 24 2018, there are no Compliance Monitoring and Enforcement (violation) records associated with this facility (EPA ID).

Handler Details

Source Type:	B	***Used Oil Transporter:***	No
Receive Date:	20060223	***UO Transfer Fac:***	No
Non Notifier:		***Used Oil Processor:***	No
Acknowledge Flag:		***Used Oil Refiner:***	No
Acknowledge Date:		***Used Oil Burner:***	No
Accessibility:		***UO Market Burner:***	No
Land Type:	P	***UO Spec Marketer:***	No
Fed Waste Gen Own:	HQ	***Current Site Name:***	UPS - CASDI
Fed Waste Gen Cd:	1	***Location Street No:***	
Fed Waste Gen Desc:	Large Quantity Generator	***Location Street 1:***	7925 RONSON RD
ST Waste Gen Own:	CA	***Location Street 2:***	
State Waste Gen Cd:	1	***Location City:***	SAN DIEGO
Short Term Gen:	No	***Location State:***	CA
Importer Activity:	No	***Location Zip Code:***	95111
Mixed Waste Gen:	No	***County Code:***	CA073
Transporter:	No	***State District:***	
Transfer Facility:	No	***Mailing Street No:***	
TSD Activity:	No	***Mailing Street 1:***	7925 RONSON RD

Recycler Activity:	No	**Mailing Street 2:**	
Onsite Burn Exempt:	No	**Mailing City:**	SAN DIEGO
Furnace Exemption:	No	**Mailing State:**	CA
Underground Inject:	No	**Mailing Zip Code:**	92111
Off Site Receipt:	No	**Mailing Country:**	US
Waste Dest Fac:	No	**Contact First Name:**	ENID
Subpart K College:		**Contact Middle Initial:**	
Subpart K Hospital:		**Contact Last Name:**	PAYNE
Subpart K Non Profit:		**Contact Street No:**	
Subpart K Withdraw:		**Contact Street 1:**	
Include Ntnl Rprt:	Y	**Contact Street 2:**	
Reporting Cycle:	2005	**Contact City:**	
LQHUW:	Yes	**Contact State:**	
Trader Importer:		**Contact Zip:**	
Trader Exporter:		**Contact Country:**	US
Slab Importer:		**Contact Phone:**	858-541-2336
Slab Exporter:		**Contact Phone Ext:**	
Current Record:	No	**Contact Fax:**	
Location Country:	US	**Contact Email Addr:**	
State District Owner:		**Contact Title:**	

Handler Details

Source Type:	I	**Used Oil Transporter:**	No
Receive Date:	20060223	**UO Transfer Fac:**	No
Non Notifier:		**Used Oil Processor:**	No
Acknowledge Flag:		**Used Oil Refiner:**	No
Acknowledge Date:		**Used Oil Burner:**	No
Accessibility:		**UO Market Burner:**	No
Land Type:	P	**UO Spec Marketer:**	No
Fed Waste Gen Own:	HQ	**Current Site Name:**	UPS - CASDI
Fed Waste Gen Cd:	2	**Location Street No:**	
Fed Waste Gen Desc:	Small Quantity Generator	**Location Street 1:**	7925 RONSON RD
ST Waste Gen Own:	CA	**Location Street 2:**	
State Waste Gen Cd:	1	**Location City:**	SAN DIEGO
Short Term Gen:	No	**Location State:**	CA
Importer Activity:	No	**Location Zip Code:**	95111
Mixed Waste Gen:	No	**County Code:**	CA073
Transporter:	No	**State District:**	
Transfer Facility:	No	**Mailing Street No:**	
TSD Activity:	No	**Mailing Street 1:**	7925 RONSON RD
Recycler Activity:	No	**Mailing Street 2:**	
Onsite Burn Exempt:	No	**Mailing City:**	SAN DIEGO
Furnace Exemption:	No	**Mailing State:**	CA
Underground Inject:	No	**Mailing Zip Code:**	92111
Off Site Receipt:	No	**Mailing Country:**	US
Waste Dest Fac:	No	**Contact First Name:**	ENID
Subpart K College:		**Contact Middle Initial:**	
Subpart K Hospital:		**Contact Last Name:**	PAYNE
Subpart K Non Profit:		**Contact Street No:**	
Subpart K Withdraw:		**Contact Street 1:**	

Include Ntnl Rprt:		**Contact Street 2:**	
Reporting Cycle:		**Contact City:**	
LQHUW:	No	**Contact State:**	
Trader Importer:		**Contact Zip:**	
Trader Exporter:		**Contact Country:**	US
Slab Importer:		**Contact Phone:**	858-541-2336
Slab Exporter:		**Contact Phone Ext:**	
Current Record:	Yes	**Contact Fax:**	
Location Country:	US	**Contact Email Addr:**	
State District Owner:		**Contact Title:**	

Hazardous Waste Details

Haz Waste Cd Owner:	HQ	**Source Type:**	B
Haz Waste Cd:	D002	**Code Type:**	D
BR Waste Code Active Status:	Yes		
Waste Code Active Status:	Yes		
Waste Code Desc:	CORROSIVE WASTE		

Haz Waste Cd Owner:	HQ	**Source Type:**	B
Haz Waste Cd:	D039	**Code Type:**	D
BR Waste Code Active Status:	Yes		
Waste Code Active Status:	Yes		
Waste Code Desc:	TETRACHLOROETHYLENE		

Haz Waste Cd Owner:	HQ	**Source Type:**	B
Haz Waste Cd:	D009	**Code Type:**	D
BR Waste Code Active Status:	Yes		
Waste Code Active Status:	Yes		
Waste Code Desc:	MERCURY		

Haz Waste Cd Owner:	HQ	**Source Type:**	B
Haz Waste Cd:	D018	**Code Type:**	D
BR Waste Code Active Status:	Yes		
Waste Code Active Status:	Yes		
Waste Code Desc:	BENZENE		

Haz Waste Cd Owner:	HQ	**Source Type:**	B
Haz Waste Cd:	U122	**Code Type:**	U
BR Waste Code Active Status:	Yes		
Waste Code Active Status:	Yes		
Waste Code Desc:	FORMALDEHYDE		

Haz Waste Cd Owner:	HQ	**Source Type:**	B
Haz Waste Cd:	U028	**Code Type:**	U
BR Waste Code Active Status:	Yes		
Waste Code Active Status:	Yes		
Waste Code Desc:	1,2-BENZENEDICARBOXYLIC ACID, BIS(2-ETHYLHEXYL) ESTER (OR) DIETHYLHEXYL PHTHALATE		

Haz Waste Cd Owner:	HQ	**Source Type:**	B
Haz Waste Cd:	U003	**Code Type:**	U

BR Waste Code Active Status: Yes
Waste Code Active Status: Yes
Waste Code Desc: ACETONITRILE (I,T)

Haz Waste Cd Owner: HQ
Haz Waste Cd: D035
Source Type: B
Code Type: D
BR Waste Code Active Status: Yes
Waste Code Active Status: Yes
Waste Code Desc: METHYL ETHYL KETONE

Haz Waste Cd Owner: HQ
Haz Waste Cd: D001
Source Type: B
Code Type: D
BR Waste Code Active Status: Yes
Waste Code Active Status: Yes
Waste Code Desc: IGNITABLE WASTE

Haz Waste Cd Owner: HQ
Haz Waste Cd: D007
Source Type: B
Code Type: D
BR Waste Code Active Status: Yes
Waste Code Active Status: Yes
Waste Code Desc: CHROMIUM

Haz Waste Cd Owner: HQ
Haz Waste Cd: U240
Source Type: B
Code Type: U
BR Waste Code Active Status: Yes
Waste Code Active Status: Yes
Waste Code Desc: 2,4-D, SALTS & ESTERS (OR) ACETIC ACID, (2,4-DICHLOROPHENOXY)-, SALTS & ESTERS (OR) DICHLOROPHENOXYACETIC ACID 2,4-D

NAICS Details

Source Type: B
NAICS Cd Owner: HQ
NAICS Code: 49111
NAICS Description: POSTAL SERVICE
NAICS Active Status: Yes
NAICS Cycle: 2002

Source Type: I
NAICS Cd Owner: HQ
NAICS Code: 49111
NAICS Description: POSTAL SERVICE
NAICS Active Status: Yes
NAICS Cycle: 2002

Owner/Operator Details

Owner/Operator Ind: CO
Name: UNITED PARCEL SERVICE, INC
Street No:
Street 1: 22 BROOKINE DR.
Street 2:
City: ALISO VIEJO
State: CA
Source Type: B
Country: US
Zip Code: 92656
Phone:
Type: P
Date Became Current: 19740501
Date Ended Current:

Map Key	Number of Records	Direction	Distance (mi/ft)	Elev/Diff (ft)	Site	DB

Owner/Operator Ind:	CO	**Country:**	US
Name:	UNITED PARCEL SERVICE, INC	**Zip Code:**	92656
Street No:		**Phone:**	
Street 1:	22 BROOKINE DR.	**Type:**	P
Street 2:		**Date Became Current:**	19740501
City:	ALISO VIEJO	**Date Ended Current:**	
State:	CA		
Source Type:	I		

Owner/Operator Ind:	CP	**Country:**	US
Name:	ENID PAYNE	**Zip Code:**	
Street No:		**Phone:**	
Street 1:		**Type:**	P
Street 2:		**Date Became Current:**	20050101
City:		**Date Ended Current:**	
State:			
Source Type:	B		

Owner/Operator Ind:	CP	**Country:**	US
Name:	ENID PAYNE	**Zip Code:**	
Street No:		**Phone:**	
Street 1:		**Type:**	P
Street 2:		**Date Became Current:**	20050101
City:		**Date Ended Current:**	
State:			
Source Type:	I		

Map Key	Number of Records	Direction	Distance (mi/ft)	Elev/Diff (ft)	Site	DB
324	20 of 24	-	0.00 / 0.00	407.77 / -15	UNITED PARCEL SERVICE 7925 RONSON RD San Diego CA	SANDIEGO SAM

Record ID:	DEH1988-LSAM-H04933-001	**Object ID:**	1022
Record Type:	SAM Investigation	**ID:**	1023
Status:	Completed	**Feature ID:**	3561702200
REST Record ID:	DEH1988-LSAM-H04933-001	**Parcel No:**	356-170-22-00
Record Name:	UNITED PARCEL SERVICE	**SWRCB Global ID:**	T0608187386
Record Status:	Completed	**H No:**	H04933
Record Alias:	SAM Investigation	**Historical Name:**	UNITED PARCEL SERVICE
Date:	03/24/1988	**Agency Name:**	COSD
Primary Parcel:	YES	**Fire Agency:**	SAN DIEGO
Primary Address:	YES	**Funding:**	N - Non-Billable
Address:	7925 RONSON RD, SAN DIEGO CA 92111	**GT Global ID:**	T0608187386
Address Type:	MASTER	**GT RB Case No:**	
Street String:	7925 RONSON RD	**GT Cuf Case:**	NO
Zip Code:	92111	**GT Case Type:**	Cleanup Program Site
Zip Community:	92111	**GT Lead Agency:**	SAN DIEGO COUNTY LOP
Jurisdictiction:	SAN DIEGO	**GT County:**	San Diego
Census Tract:	85.11	**GT Latitude:**	32.828307
BOS District:	4	**GT Longitude:**	-117.150582
Watershed Basin:	906.4	**Latitude GS84:**	32.8281548
Water Purveyor:	SAN DIEGO	**Longitude GS84:**	-117.1505931

Map Key	Number of Records	Direction	Distance (mi/ft)	Elev/Diff (ft)	Site	DB

KIVA per Tp per No:	6SAM H04933	**Point X:**	6284902.83984748
X:	6285016.013	**Point Y:**	1882545.99014173
Y:	1882351.923		

Case No: H04933-001
Case Type:
REST Record Type: LUEG-DEH/LWQD/SAM Investigation/NA
Opened Date: 575164800000
Opened Date Converted: 03/23/1988 08:00PM
Full Name DEH Permit Owner:
Lead Agency: DEH/SAM
Lead Agency Date: 575164800000
Lead Agency Date Converted: 03/23/1988 08:00PM
Geo SRC: Mapped to XY from previous SAM Layer
GT Status: Completed - Case Closed
GT Status Date: 580003200000
GT Status Date Converted: 05/18/1988 08:00PM
Thomasbros Mappage Grid: 1249 B 1

Map Key	Number of Records	Direction	Distance (mi/ft)	Elev/Diff (ft)	Site	DB
324	21 of 24	-	0.00 / 0.00	407.77 / -15	UNITED PARCEL SERVICE 7925 RONSON RD San Diego CA	SANDIEGO SAM

Record ID:	DEH1991-LSAM-H04933-003	**Object ID:**	2269
Record Type:	SAM Investigation	**ID:**	2271
Status:	Completed	**Feature ID:**	3561702200
REST Record ID:	DEH1991-LSAM-H04933-003	**Parcel No:**	356-170-22-00
Record Name:	UNITED PARCEL SERVICE	**SWRCB Global ID:**	T0607301224
Record Status:	Completed	**H No:**	H04933
Record Alias:	SAM Investigation	**Historical Name:**	UNITED PARCEL SERVICE
Date:	09/27/1991	**Agency Name:**	COSD
Primary Parcel:	YES	**Fire Agency:**	SAN DIEGO
Primary Address:	YES	**Funding:**	F - LOP Federal Fund
Address:	7925 RONSON RD, SAN DIEGO CA 92111	**GT Global ID:**	T0607301224
Address Type:	MASTER	**GT RB Case No:**	9UT2466
Street String:	7925 RONSON RD	**GT Cuf Case:**	NO
Zip Code:	92111	**GT Case Type:**	LUST Cleanup Site
Zip Community:	92111	**GT Lead Agency:**	SAN DIEGO COUNTY LOP
Jurisdictiction:	SAN DIEGO	**GT County:**	San Diego
Census Tract:	85.11	**GT Latitude:**	32.8288315
BOS District:	4	**GT Longitude:**	-117.1515448
Watershed Basin:	906.4	**Latitude GS84:**	32.8281548
Water Purveyor:	SAN DIEGO	**Longitude GS84:**	-117.1505931
KIVA per Tp per No:	6SAM H04933	**Point X:**	6284902.83984748
X:	6285016.013	**Point Y:**	1882545.99014173
Y:	1882351.923		

Case No: H04933-003
Case Type: LOP - Local Oversight Program
REST Record Type: LUEG-DEH/LWQD/SAM Investigation/NA
Opened Date: 685929600000
Opened Date Converted: 09/26/1991 08:00PM
Full Name DEH Permit Owner:

Map Key	Number of Records	Direction	Distance (mi/ft)	Elev/Diff (ft)	Site	DB

Lead Agency: DEH/SAM
Lead Agency Date: 687484800000
Lead Agency Date Converted: 10/14/1991 08:00PM
Geo SRC: Mapped to XY from previous SAM Layer
GT Status: Completed - Case Closed
GT Status Date: 903657600000
GT Status Date Converted: 08/20/1998 08:00PM
Thomasbros Mappage Grid: 1249 B 1

Map Key	Number of Records	Direction	Distance (mi/ft)	Elev/Diff (ft)	Site	DB
324	22 of 24	-	0.00 / 0.00	407.77 / -15	UNITED PARCEL SERVICE 7925 RONSON RD San Diego CA	SANDIEGO SAM

Record ID: DEH1991-LSAM-H04933-002
Record Type: SAM Investigation
Status: Completed
REST Record ID: DEH1991-LSAM-H04933-002
Record Name: UNITED PARCEL SERVICE
Record Status: Completed
Record Alias: SAM Investigation
Date: 05/03/1991
Primary Parcel: YES
Primary Address: YES
Address: 7925 RONSON RD, SAN DIEGO CA 92111
Address Type: MASTER
Street String: 7925 RONSON RD
Zip Code: 92111
Zip Community: 92111
Jurisdictiction: SAN DIEGO
Census Tract: 85.11
BOS District: 4
Watershed Basin: 906.4
Water Purveyor: SAN DIEGO
KIVA per Tp per No: 6SAM H04933
X: 6285016.013
Y: 1882351.923

Object ID: 2268
ID: 2270
Feature ID: 3561702200
Parcel No: 356-170-22-00
SWRCB Global ID: T0607300751
H No: H04933
Historical Name: UNITED PARCEL SERVICE
Agency Name: COSD
Fire Agency: SAN DIEGO
Funding: F - LOP Federal Fund
GT Global ID: T0607300751
GT RB Case No: 9UT1976
GT Cuf Case: NO
GT Case Type: LUST Cleanup Site
GT Lead Agency: SAN DIEGO COUNTY LOP
GT County: San Diego
GT Latitude: 32.829134
GT Longitude: -117.150757
Latitude GS84: 32.8281548
Longitude GS84: -117.1505931
Point X: 6284902.83984748
Point Y: 1882545.99014173

Case No: H04933-002
Case Type: LOP - Local Oversight Program
REST Record Type: LUEG-DEH/LWQD/SAM Investigation/NA
Opened Date: 673228800000
Opened Date Converted: 05/02/1991 08:00PM
Full Name DEH Permit Owner:
Lead Agency: DEH/SAM
Lead Agency Date: 675388800000
Lead Agency Date Converted: 05/27/1991 08:00PM
Geo SRC: Mapped to XY from previous SAM Layer
GT Status: Completed - Case Closed
GT Status Date: 903657600000
GT Status Date Converted: 08/20/1998 08:00PM
Thomasbros Mappage Grid: 1249 B 1

Map Key	Number of Records	Direction	Distance (mi/ft)	Elev/Diff (ft)	Site	DB
324	23 of 24	-	0.00 / 0.00	407.77 / -15	UPS San Diego 7925 RONSON RD SAN DIEGO CA 92111	SANDIEGO UST

Record ID: DEH2002-HUPFP-104933
CERS ID: 10156195
Facility ID: 37-000-104933
EPA ID No: CAD981969694
Permit Status: Permit Renewed
Active Permit: YES
Facility Type UST: Motor Vehicle Fueling
Business Phone: 858-541-2336
Business Fax: 8585412380
Own or Operate UG: Yes
Own or Operate AG: No
Haz. Mat. On-Site: Yes
Haz. Waste Gen: Yes
HHW Collection: No
Recycle: No
RCRA Large Qty. Gen: No
Latitude: 32.829006731327375
Longitude: -117.15141034130822
Onsite Haz. Waste Trtmnt: No
Mailing Address: 7925 Ronson Road, San Diego, CA 92111

--Details--

ID: 5605
Tank ID: 18745
Last Updated: 2017-11-21T00:35:50.000
UST Perm Close Date:
Tank Status: Active
Type of Tank: Single Wall
Piping System Type: Pressure
Tank Use: Motor Vehicle Fueling
Tank Capacity (Gal): 10000
Tank Contents: Diesel
Other Content Info:
Tank Owner Name: UPS - San Diego

ID: 5604
Tank ID: 18744
Last Updated: 2017-11-21T00:35:50.000
UST Perm Close Date:
Tank Status: Active
Type of Tank: Single Wall
Piping System Type: Pressure
Tank Use: Motor Vehicle Fueling
Tank Capacity (Gal): 10000
Tank Contents: Diesel
Other Content Info:
Tank Owner Name: UPS - San Diego

ID: 5606
Tank ID: 18747
Last Updated: 2017-11-21T00:35:50.000
UST Perm Close Date:
Tank Status: Active
Type of Tank: Double Wall
Piping System Type: Pressure

Map Key	Number of Records	Direction	Distance (mi/ft)	Elev/Diff (ft)	Site	DB

Tank Use: Motor Vehicle Fueling
Tank Capacity (Gal): 12000
Tank Contents: Regular Unleaded
Other Content Info:
Tank Owner Name: UPS - San Diego

Map Key	Number of Records	Direction	Distance (mi/ft)	Elev/Diff (ft)	Site	DB
324	24 of 24	-	0.00 / 0.00	407.77 / -15	UPS San Diego 7925 Ronson Rd San Diego CA 92111	UST

Facility ID: 37-000-104933
Permitting Agency: San Diego County Department of Environmental Health
County: San Diego
Latitude: 32.82816
Longitude: -117.1506

Map Key	Number of Records	Direction	Distance (mi/ft)	Elev/Diff (ft)	Site	DB
325	1 of 7	-	0.00 / 0.00	428.15 / 5	Cabrillo Power 5459 Complex St. San Diego CA	CHMIRS

ID: 03-0862
Control No: 03-0862
Year: 2003
Notified Date: 2/14/200309:18:15 AM
Notified Date Time:
County: San Diego County

California Hazardous Material Incident Report System

Contained: Yes
Substance: #2 diesel fuel
Incident Date: 2/14/200312:00:00 AM
No of Injuries: 0
No of Fatals: 0
No of Evacs: 0
Cleanup: Foss
Water: No
Water Way:
City: San Diego
County: San Diego County
Zip:
Site: Other
Bbls: 0
Cups: 0
Cuft: 0
Gals: 500
Grams: 0
Lbs: 0
Liters: 0
Oz: 0
Pts: 0
Qts: 0
Sheen: 0
Tons: 0
Unknown: 0
Admin Agency: San Diego County Health Services Dept.
Location: 5459 Complex St.
Description: A gasket on a fuel supply pump failed, causing spill to secondary containment area.

Map Key	Number of Records	Direction	Distance (mi/ft)	Elev/Diff (ft)	Site	DB
325	2 of 7	-	0.00 / 0.00	428.15 / 5	CABRILLO POWER II LLC (KEARNY 2 & 3 GTS) 5459 COMPLEX DR SAN DIEGO CA 92123	CERS TANK

Site ID: 101323
Latitude: 32.833710
Longitude: -117.134570

Regulated Programs

EI ID:	10390405	***EI Description:***	Chemical Storage Facilities
EI ID:	10390405	***EI Description:***	Aboveground Petroleum Storage
EI ID:	10390405	***EI Description:***	Hazardous Waste Generator

Affiliations

Affil Type Desc:	Parent Corporation
Entity Name:	CABRILLO POWER II, LLC
Entity Title:	
Address:	
City:	
State:	
Country:	
Zip Code:	
Phone:	

Affil Type Desc:	Secondary Emergency Contact
Entity Name:	SHIFT SUPERVISOR
Entity Title:	SHIFT SUPERVISOR
Address:	
City:	
State:	
Country:	
Zip Code:	
Phone:	(760) 268-4062

Affil Type Desc:	Primary Emergency Contact
Entity Name:	Ryan Goerl
Entity Title:	ENVIRONMENTAL ENGINEER
Address:	
City:	
State:	
Country:	
Zip Code:	
Phone:	(760) 573-3802

Affil Type Desc:	Identification Signer
Entity Name:	Jerry L. Carter
Entity Title:	Plant Manager
Address:	
City:	
State:	
Country:	
Zip Code:	
Phone:	

Affil Type Desc:	Document Preparer

Entity Name:	Sheila Henika
Entity Title:	
Address:	
City:	
State:	
Country:	
Zip Code:	
Phone:	

Affil Type Desc:	Facility Mailing Address
Entity Name:	Mailing Address
Entity Title:	
Address:	4600 CARLSBAD BLVD
City:	CARLSBAD
State:	CA
Country:	
Zip Code:	92008
Phone:	

Affil Type Desc:	CUPA District
Entity Name:	San Diego County Env Health
Entity Title:	
Address:	PO Box 129261
City:	San Diego
State:	CA
Country:	
Zip Code:	92112-9261
Phone:	(858) 505-6880

Affil Type Desc:	Legal Owner
Entity Name:	CABRILLO POWER II LLC
Entity Title:	
Address:	4600 Carlsbad Blvd.
City:	Carlsbad
State:	CA
Country:	United States
Zip Code:	92008
Phone:	(760) 268-4062

Affil Type Desc:	Property Owner
Entity Name:	Cabrillo Power II LLC
Entity Title:	
Address:	4600 Carlsbad Blvd.
City:	Carlsbad
State:	CA
Country:	United States
Zip Code:	92008
Phone:	(760) 268-4062

Affil Type Desc:	Operator
Entity Name:	CABRILLO POWER II LLC
Entity Title:	

Address:
City:
State:
Country:
Zip Code:
Phone: (760) 268-4062

Affil Type Desc: Environmental Contact
Entity Name: Ryan Goerl
Entity Title:
Address: 4600 CARLSBAD BLVD
City: CARLSBAD
State: CA
Country:
Zip Code: 92008
Phone: (760) 268-4020

Evaluations

Eval Date: 8/24/2017
Violations Found: No
Eval General Type: Compliance Evaluation Inspection
Eval Type: Routine done by local agency
Eval Division: San Diego County Department of Env Health
Eval Program: HW
Eval Source: CERS
Eval Notes:

Inspector: Preece Sharon Inspection ID:5741109

Eval Date: 8/24/2017
Violations Found: No
Eval General Type: Compliance Evaluation Inspection
Eval Type: Routine done by local agency
Eval Division: San Diego County Department of Env Health
Eval Program: APSA
Eval Source: CERS
Eval Notes:

Inspector: Preece Sharon Inspection ID:5741109

Eval Date: 9/15/2015
Violations Found: No
Eval General Type: Compliance Evaluation Inspection
Eval Type: Routine done by local agency
Eval Division: San Diego County Department of Env Health
Eval Program: HMRRP
Eval Source: CERS
Eval Notes:

Inspector: Preece Sharon Inspection ID:4099299

Eval Date: 8/24/2017
Violations Found: No
Eval General Type: Compliance Evaluation Inspection
Eval Type: Routine done by local agency
Eval Division: San Diego County Department of Env Health
Eval Program: HMRRP
Eval Source: CERS
Eval Notes:

Inspector: Preece Sharon Inspection ID:5741109

Eval Date: 9/15/2015
Violations Found: No
Eval General Type: Compliance Evaluation Inspection
Eval Type: Routine done by local agency
Eval Division: San Diego County Department of Env Health
Eval Program: APSA
Eval Source: CERS
Eval Notes:

Inspector: Preece Sharon Inspection ID:4099299

Eval Date: 9/15/2015
Violations Found: No
Eval General Type: Compliance Evaluation Inspection
Eval Type: Routine done by local agency
Eval Division: San Diego County Department of Env Health
Eval Program: HW
Eval Source: CERS
Eval Notes:

Inspector: Preece Sharon Inspection ID:4099299

325	*3 of 7*	-	*0.00 / 0.00*	*428.15 / 5*	***CABRILLO POWER II LLC KEARNY MESA GTS 5459 COMPLEX ST SAN DIEGO CA 92123***	***EMISSIONS***
325	*4 of 7*	-	*0.00 / 0.00*	*428.15 / 5*	***CABRILLO POWER II LLC KEARNY M 5459 COMPLEX ST SAN DIEGO CA 92123***	***EMISSIONS***

1999 Criteria Data

Facility ID: 79
Facility SIC Code: 4911
CO: 37
CERR Code:
TOGT: 7.04427512
ROGT: 2.121598076914

Air Basin:	SD	**COT:**	82.05567863
District:	SD	**NOXT:**	29.92596786
COID:	SD	**SOXT:**	.2052471
DISN:	SAN DIEGO COUNTY APCD	**PMT:**	12.3062571
CHAPIS:		**PM10T:**	12.3062571

1999 Toxic Data

Facility ID:	79	**COID:**	SD
Facility SIC Code:	4911	**DISN:**	SAN DIEGO COUNTY APCD
CO:	37	**CHAPIS:**	
Air Basin:	SD	**CERR Code:**	
District:	SD		
TS:			
Health Risk Asmt:			
Non-Cancer Chronic Haz Ind:			
Non-Cancer Acute Haz Ind:			

2000 Criteria Data

Facility ID:	79	**CERR Code:**	
Facility SIC Code:	4911	**TOGT:**	7.84462079
CO:	37	**ROGT:**	1.572118927581
Air Basin:	SD	**COT:**	26.48935182
District:	SD	**NOXT:**	90.877225855
COID:	SD	**SOXT:**	4.47751205
DISN:	SAN DIEGO COUNTY APCD	**PMT:**	5.48722137
CHAPIS:		**PM10T:**	5.4471573142415

2000 Toxic Data

Facility ID:	79	**COID:**	SD
Facility SIC Code:	4911	**DISN:**	SAN DIEGO COUNTY APCD
CO:	37	**CHAPIS:**	
Air Basin:	SD	**CERR Code:**	
District:	SD		
TS:			
Health Risk Asmt:			
Non-Cancer Chronic Haz Ind:			
Non-Cancer Acute Haz Ind:			

2001 Criteria Data

Facility ID:	79	**CERR Code:**	B
Facility SIC Code:	4911	**TOGT:**	5.97
CO:	37	**ROGT:**	.95
Air Basin:	SD	**COT:**	62.78
District:	SD	**NOXT:**	199.34
COID:	SD	**SOXT:**	36.73

DISN:	SAN DIEGO COUNTY APCD	***PMT:***	10.47
CHAPIS:	Y	***PM10T:***	10.11

2001 Toxic Data

Facility ID:	79	***COID:***	SD
Facility SIC Code:	4911	***DISN:***	SAN DIEGO COUNTY APCD
CO:	37	***CHAPIS:***	Y
Air Basin:	SD	***CERR Code:***	B
District:	SD		
TS:			
Health Risk Asmt:			
Non-Cancer Chronic Haz Ind:			
Non-Cancer Acute Haz Ind:			

2002 Criteria Data

Facility ID:	79	***CERR Code:***	
Facility SIC Code:	4911	***TOGT:***	.90270573
CO:	37	***ROGT:***	.17807868073543
Air Basin:	SD	***COT:***	2.720051456
District:	SD	***NOXT:***	9.100166163
COID:	SD	***SOXT:***	.255265913
DISN:	SAN DIEGO COUNTY APCD	***PMT:***	.581659368
CHAPIS:	Y	***PM10T:***	.5796169068142

2002 Toxic Data

Facility ID:	79	***COID:***	SD
Facility SIC Code:	4911	***DISN:***	SAN DIEGO COUNTY APCD
CO:	37	***CHAPIS:***	Y
Air Basin:	SD	***CERR Code:***	
District:	SD		
TS:			
Health Risk Asmt:			
Non-Cancer Chronic Haz Ind:			
Non-Cancer Acute Haz Ind:			

2003 Criteria Data

Facility ID:	79	***CERR Code:***	
Facility SIC Code:	4911	***TOGT:***	.90270573
CO:	37	***ROGT:***	.178078679
Air Basin:	SD	***COT:***	2.720051456
District:	SD	***NOXT:***	9.100166163
COID:	SD	***SOXT:***	.255265913
DISN:	SAN DIEGO COUNTY APCD	***PMT:***	.581659368
CHAPIS:	Y	***PM10T:***	.579616908

Map Key	Number of Records	Direction	Distance (mi/ft)	Elev/Diff (ft)	Site	DB

2003 Toxic Data

Facility ID:	79	***COID:***	SD
Facility SIC Code:	4911	***DISN:***	SAN DIEGO COUNTY APCD
CO:	37	***CHAPIS:***	Y
Air Basin:	SD	***CERR Code:***	
District:	SD		
TS:			
Health Risk Asmt:			
Non-Cancer Chronic Haz Ind:			
Non-Cancer Acute Haz Ind:			

325	***5 of 7***	***-***	***0.00 / 0.00***	***428.15 / 5***	***5459 COMPLEX STREET SAN DIEGO CA 92123***	***ERNS***

NRC Report No:	636832	***Direction From City:***	
Type of Incident:	STORAGE TANK	***Lat Quad:***	
Incident Cause:	EQUIPMENT FAILURE	***Long Quad:***	
Incident Date:	2/14/2003 8:00:00 AM	***Location Section:***	
Incident Location:		***Location Township:***	
Incident Dtg:	OCCURRED	***Location Range:***	
Distance From City:		***Potential Flag:***	
Distance Units:		***Year:***	Calendar Year 2003

Description of Incident: FUEL PUMP LEAKED FROM A STORAGE TANK RELEASING OIL INTO A CONTAINMENT.

Material Spill Information

Chris Code:	OTD	***Name of Material:***	OIL, FUEL: NO. 2-D
CAS No:	000000-00-0	***If Reached Water:***	NO
UN No:		***Amount in Water:***	
Amount of Material:	500	***Unit Reach Water:***	
Unit of Measure:	GALLON(S)		

Calls Information

Date Time Received:	2/14/2003 12:24:40 PM	***Responsible City:***	SAN DIEGO
Date Time Complete:	2/14/2003 12:40:25 PM	***Responsible State:***	CA
Call Type:	INC	***Responsible Zip:***	92123
Responsible Company:	CABRILLO POWER	***On Behalf of:***	
Responsible ORG Type:	PRIVATE ENTERPRISE	***Source:***	TELEPHONE

Incidents Information

Aircraft Type:	
Aircraft Model:	
Aircraft ID:	
Aircraft Fuel Capacity:	
Aircraft Fuel Capacity Units:	

Aircraft Fuel on Board:	
Aircraft Fuel OB Units:	
Aircraft Spot No:	
Aircraft Hanger:	
Aircraft Runway No:	
Road Mile Marker:	
Building ID:	
Type of Fixed Object:	
Power Generating Facility:	U
Generating Capacity:	
Type of Fuel:	
NPDES:	
NPDES Compliance:	U
Pipeline Type:	
DOT Regulated:	U
Pipeline Above Ground:	ABOVE
Exposed Underwater:	N
Pipeline Covered:	U
Railroad Hotline:	
Grade Crossing:	N
Location Subdivision:	
Railroad Milepost:	
Type Vehicle Involved:	
Crossing Device Type:	
Device Operational:	Y
Dot Crossing No:	
Brake Failure:	N
Description of Tank:	STORAGE TANK
Tank Above Ground:	ABOVE
Transportable Container:	N
Tank Regulated:	Y
Tank Regulated By:	
Tank ID:	
Capacity of Tank:	6
Capacity of Tank Units:	
Actual Amount:	0
Actual Amount Units:	UNKNOWN AMOUNT
Platform Rig Name:	
Platform Letter:	
Location Area ID:	
Location Block ID:	
OCSG No:	
OCSG No:	
State Lease No:	
Pier Dock No:	
Berth Slip No:	
Continuous Release Type:	
Initial Cont Release No:	
Continuous Release Permit:	
Allision:	N
Type of Structure:	
Structure Name:	

Structure Operational:	U
Airbag Deployed:	
Date Time Normal Service:	
Service Disruption Time:	
Service Disruption Units:	
Transit Bus Flag:	
CR Begin Date:	
CR End Date:	
CR Change Date:	
FBI Contact:	
FBI Contact Date Time:	
Sub Part C Testing Req:	XXX
Conductor Testing:	
Engineer Testing:	
Trainman Testing:	
Yard Foreman Testing:	
RCL Operator Testing:	
Brakeman Testing:	
Train Dispatcher Testing:	
Signalman Testing:	
Other Employee Testing:	
Unknown Testing:	
Passenger Handling:	
Passenger Route:	XXX
Passenger Delay:	XXX

Incident Details Information

Fire Involved:	N
Fire Extinguished:	U
Any Evacuations:	N
Number Evacuated:	
Who Evacuated:	
Radius Of Evacuation:	
Any Injuries:	N
No. Injured:	
No. Hospitalized:	
Any Fatalities:	N
No. Fatalities:	
Any Damages:	N
Damage Amount:	
Air Corridor Closed:	N
Air Corridor Desc:	
Air Closure Time:	
Waterway Closed:	N
Waterway Desc:	
Waterway Closure Time:	
Road Closed:	N
Road Desc:	
Road Closure Time:	
Closure Direction:	

Major Artery:	No
Track Closed:	N
Track Desc:	
Track Closure Time:	
Media Interest:	NONE
Medium Desc:	LAND
Additional Medium Info:	GROUND / CONTAINMENT
Body of Water:	
Tributary of:	
Nearest River Mile Maker:	
Release Secured:	Y
Est Duration of Release:	
Release Rate:	
Desc Remedial Action:	FOSS ENVIRONMENTAL DOING CLEANUP
State Agency on Scene:	
State Agency Report No:	03-0862
Other Agency Notified:	
Weather Conditions:	OVERCAST
Air Temperature:	67
Wind Speed:	
Wind Direction:	
Water Supply Contaminated:	U
Sheen Size:	
Sheen Color:	
Direction of Sheen Travel:	
Sheen Odor Description:	
Wave Condition:	
Current Speed:	
Current Direction:	
Water Temperature:	
Track Close Dir:	
EMPL Fatality:	
Pass Fatality:	
Community Impact:	N
Wind Speed Unit:	
Employee Injuries:	
Passenger Injuries:	
Occupant Fatality:	
Current Speed Unit:	
Road Closure Units:	
Track Closure Units:	
Sheen Size Units:	
Additional Info:	THE CALLER HAD NO FURTHER INFORMATION.
State Agency Notified:	OES, DEH
Federal Agency Notified:	
Nearest River Mile Marker:	
Sheen Size Length:	
Sheen Size Length Units:	
Sheen Size Width:	
Sheen Size Width Units:	
Offshore:	N
Duration Unit:	

Map Key	Number of Records	Direction	Distance (mi/ft)	Elev/Diff (ft)	Site	DB

Release Rate Unit:
Release Rate Rate:
Passengers Transferred: UNK

---

325 **6 of 7** **-** **0.00 / 0.00** **428.15 / 5** **NRG-CABRILLO POWER KEARNEY 2&3 5459 COMPLEX SAN DIEGO CA 92123** **ICIS**

EPA Region: 09
FRS Facility UIN: 110030903823
Program Syst ID: 600026364
Prog Sys Acrnym: ICIS
Permit Type:

Federal Facility ID:
Tribal Land Code:
County: San Diego
Latitude: 32.833804
Longitude: -117.134592

--Details--
EA Identifier:
EA Type Code:
EA Type Desc:
EA Name:

Enf Act Forum Dsc:
Fac NAICS Code: 221112
Facility SIC Code:

---

325 **7 of 7** **-** **0.00 / 0.00** **428.15 / 5** **NRG-CABRILLO POWER KEARNEY 1 5459 COMPLEX SAN DIEGO CA 92123** **ICIS**

EPA Region: 09
FRS Facility UIN: 110030903823
Program Syst ID: 600026363
Prog Sys Acrnym: ICIS
Permit Type:

Federal Facility ID:
Tribal Land Code:
County: San Diego
Latitude: 32.833804
Longitude: -117.134592

--Details--
EA Identifier:
EA Type Code:
EA Type Desc:
EA Name:

Enf Act Forum Dsc:
Fac NAICS Code: 221112
Facility SIC Code:

---

326 **1 of 1** **-** **0.00 / 0.00** **433.01 / 10** **RYDER TRUCK RENTAL #0837 5345 OVERLAND AVE SAN DIEGO CA 92123** **UST**

Facility ID: 37-000-112166
Permitting Agency: San Diego County Department of Environmental Health
County: San Diego

Latitude: 32.83197
Longitude: -117.13094

---

327 **1 of 4** **-** **0.00 / 0.00** **405.53 / -17** **GOOD EARTH PLANT AND FLOWER CO 7922 ARMOUR ST, SAN DIEGO,** **SAN DIEGO LOP**

Map Key	Number of Records	Direction	Distance (mi/ft)	Elev/Diff (ft)	Site	DB
					CA 92111 SAN DIEGO CA	

SWRCB Global ID: T0608181727
Record ID: DEH2001-LSAM-H14807-001
Record Status: Completed
Opened Date: 1/19/2001
Case Type:
Historical Name: GOOD EARTH PLANT CO.
Lead Agency: DEH/SAM
Lead Agency Date: 1/19/2001
Funding: N - Non-Billable
Fire Agency: SAN DIEGO
Thomasbros Mappage Grid: 1249 B 2
Water Purveyor: SAN DIEGO
File Case Type: CASES WITH NO CASE TYPE

Parcel No: 356-310-29-00
Census Tract: 85.11
Zip Code 2: 92111
Community: San Diego
Jurisdiction: SAN DIEGO
Watershed Basin No: 907.11
Latitude GS 84: 32.8204688
Longitude GS 84: -117.1525784
X Map Coord: 6284371.343
Y Map Coord: 1879512.251

Map Key	Number of Records	Direction	Distance (mi/ft)	Elev/Diff (ft)	Site	DB
327	2 of 4	-	0.00 / 0.00	405.53 / -17	GOOD EARTH PLANT AND FLOWER CO 7922 ARMOUR ST, SAN DIEGO, CA 92111 SAN DIEGO CA	SAN DIEGO LOP

SWRCB Global ID: T0608155133
Record ID: DEH1985-LSAM-H14807-002
Record Status: Completed
Opened Date: 2/7/1985
Case Type: LOP - Local Oversight Program
Historical Name: GOOD EARTH PLANT & FLOWER CO
Lead Agency: DEH/SAM
Lead Agency Date: 4/9/2001
Funding: F - LOP Federal Fund
Fire Agency: SAN DIEGO
Thomasbros Mappage Grid: 1249 B 2
Water Purveyor: SAN DIEGO
File Case Type: CLOSED OR TRANSFERRED LOP CASES

Parcel No: 356-310-29-00
Census Tract: 85.11
Zip Code 2: 92111
Community: San Diego
Jurisdiction: SAN DIEGO
Watershed Basin No: 907.11
Latitude GS 84: 32.8204688
Longitude GS 84: -117.1525784
X Map Coord: 6284371.343
Y Map Coord: 1879512.251

Map Key	Number of Records	Direction	Distance (mi/ft)	Elev/Diff (ft)	Site	DB
327	3 of 4	-	0.00 / 0.00	405.53 / -17	GOOD EARTH PLANT AND FLOWER CO 7922 ARMOUR ST San Diego CA	SANDIEGO SAM

Record ID: DEH2001-LSAM-H14807-001
Record Type: SAM Investigation
Status: Completed
REST Record ID: DEH2001-LSAM-H14807-001
Record Name: GOOD EARTH PLANT AND FLOWER CO
Record Status: Completed
Record Alias: SAM Investigation
Date: 01/19/2001
Primary Parcel: YES
Primary Address: YES

Object ID: 5138
ID: 5142
Feature ID: 3563102900
Parcel No: 356-310-29-00
SWRCB Global ID: T0608181727
H No: H14807
Historical Name: GOOD EARTH PLANT CO.
Agency Name: COSD
Fire Agency: SAN DIEGO
Funding: N - Non-Billable

Map Key	Number of Records	Direction	Distance (mi/ft)	Elev/Diff (ft)	Site	DB

Address:	7922 ARMOUR ST, SAN DIEGO CA 92111	**GT Global ID:**	T0608181727
Address Type:	MASTER	**GT RB Case No:**	
Street String:	7922 ARMOUR ST	**GT Cuf Case:**	YES
Zip Code:	92111	**GT Case Type:**	Cleanup Program Site
Zip Community:	92111	**GT Lead Agency:**	SAN DIEGO COUNTY LOP
Jurisdictiction:	SAN DIEGO	**GT County:**	San Diego
Census Tract:	85.11	**GT Latitude:**	32.820488
BOS District:	4	**GT Longitude:**	-117.1526
Watershed Basin:	907.11	**Latitude GS84:**	32.8204688
Water Purveyor:	SAN DIEGO	**Longitude GS84:**	-117.1525784
KIVA per Tp per No:	6SAM H14807	**Point X:**	6284374.72410581
X:	6284371.343	**Point Y:**	1879468.72890781
Y:	1879512.251		

Case No:	H14807-001
Case Type:	
REST Record Type:	LUEG-DEH/LWQD/SAM Investigation/NA
Opened Date:	979862400000
Opened Date Converted:	01/18/2001 08:00PM
Full Name DEH Permit Owner:	
Lead Agency:	DEH/SAM
Lead Agency Date:	979862400000
Lead Agency Date Converted:	01/18/2001 08:00PM
Geo SRC:	Mapped to XY from previous SAM Layer
GT Status:	Completed - Case Closed
GT Status Date:	986774400000
GT Status Date Converted:	04/08/2001 08:00PM
Thomasbros Mappage Grid:	1249 B 2

Map Key	Number of Records	Direction	Distance (mi/ft)	Elev/Diff (ft)	Site	DB
327	4 of 4	-	0.00 / 0.00	405.53 / -17	GOOD EARTH PLANT AND FLOWER CO 7922 ARMOUR ST San Diego CA	SANDIEGO SAM

Record ID:	DEH1985-LSAM-H14807-002	**Object ID:**	62
Record Type:	SAM Investigation	**ID:**	82
Status:	Completed	**Feature ID:**	3563102900
REST Record ID:	DEH1985-LSAM-H14807-002	**Parcel No:**	356-310-29-00
Record Name:	GOOD EARTH PLANT AND FLOWER CO	**SWRCB Global ID:**	T0608155133
Record Status:	Completed	**H No:**	H14807
Record Alias:	SAM Investigation	**Historical Name:**	GOOD EARTH PLANT & FLOWER CO
Date:	02/07/1985	**Agency Name:**	COSD
Primary Parcel:	YES	**Fire Agency:**	SAN DIEGO
Primary Address:	YES	**Funding:**	F - LOP Federal Fund
Address:	7922 ARMOUR ST, SAN DIEGO CA 92111	**GT Global ID:**	T0608155133
Address Type:	MASTER	**GT RB Case No:**	
Street String:	7922 ARMOUR ST	**GT Cuf Case:**	NO
Zip Code:	92111	**GT Case Type:**	LUST Cleanup Site
Zip Community:	92111	**GT Lead Agency:**	SAN DIEGO COUNTY LOP
Jurisdictiction:	SAN DIEGO	**GT County:**	San Diego
Census Tract:	85.11	**GT Latitude:**	32.820488
BOS District:	4	**GT Longitude:**	-117.1526

Map Key	Number of Records	Direction	Distance (mi/ft)	Elev/Diff (ft)	Site	DB

Watershed Basin: 907.11
Water Purveyor: SAN DIEGO
KIVA per Tp per No: 6SAM H14807
X: 6284371.343
Y: 1879512.251
Latitude GS84: 32.8204688
Longitude GS84: -117.1525784
Point X: 6284374.75658606
Point Y: 1879468.82930131

Case No: H14807-002
Case Type: LOP - Local Oversight Program
REST Record Type: LUEG-DEH/LWQD/SAM Investigation/NA
Opened Date: 476582400000
Opened Date Converted: 02/06/1985 08:00PM
Full Name DEH Permit Owner:
Lead Agency: DEH/SAM
Lead Agency Date: 986774400000
Lead Agency Date Converted: 04/08/2001 08:00PM
Geo SRC: Mapped to XY from previous SAM Layer
GT Status: Completed - Case Closed
GT Status Date: 1043280000000
GT Status Date Converted: 01/22/2003 08:00PM
Thomasbros Mappage Grid: 1249 B 2

Map Key	Number of Records	Direction	Distance (mi/ft)	Elev/Diff (ft)	Site	DB
328	1 of 2	-	0.00 / 0.00	432.13 / 9	SOLAR TURBINES INC KEARNY MESA 4200 RUFFIN RD MZ T-2 SAN DIEGO CA 92123	TRIS

TRI Facility ID: 92123SLRTR4200R
BIA Code:
Federal Facility: NO
FRS ID: 110000478974
Year: 2015
Tribe:
County: SAN DIEGO

--Details--
Primary SIC:
Primary NAICS: 333611
Document Number: 1315214305118
Chemical: CHROMIUM
CAS/Compound ID: 007440473
Clean Air Act?: YES
Classification: TRI
Metal: YES
Metal Category: 1
Carcinogen: YES
Unit of Measure: Pounds
On-Site Release Total: 1.61
Total Releases: 1.61
Sec 8 Releases: 0
On-site Contained: 0
On-Site Other: 1.61
On-site Energy Recovery: 0
On-Site Recycling: 0
On-Site Treatment: 0
Production Waste: 12751.61

One-Time Release:
Production Ratio: .92
Parent Company Name: CATERPILLAR INC
Parent Company DB No: 005070479

Primary SIC:
Primary NAICS: 333611
Document Number: 1315214305132
Chemical: NICKEL
CAS/Compound ID: 007440020
Clean Air Act?: YES
Classification: TRI
Metal: YES
Metal Category: 1
Carcinogen: YES
Unit of Measure: Pounds
On-Site Release Total: 1.07
Total Releases: 1.07
Sec 8 Releases: 0
On-site Contained: 0
On-Site Other: 1.07
On-site Energy Recovery: 0
On-Site Recycling: 0
On-Site Treatment: 0
Production Waste: 10451.07
One-Time Release:
Production Ratio: .92
Parent Company Name: CATERPILLAR INC
Parent Company DB No: 005070479

328	*2 of 2*	*-*	*0.00 / 0.00*	*432.13 / 9*	***SOLAR TURBINES INC KEARNY MESA*** ***4200 RUFFIN RD MZ T-2*** ***SAN DIEGO CA 92123***	***TRIS***

TRI Facility ID: 92123SLRTR4200R
BIA Code:
Federal Facility: NO
FRS ID: 110000478974
Year: 2016
Tribe:
County: SAN DIEGO

--Details--
Primary SIC:
Primary NAICS: 333611
Document Number: 1316215200902
Chemical: NICKEL
CAS/Compound ID: 007440020
Clean Air Act?: YES
Classification: TRI
Metal: YES
Metal Category: 1
Carcinogen: YES

Map Key	Number of Records	Direction	Distance (mi/ft)	Elev/Diff (ft)	Site	DB

Unit of Measure:	Pounds
On-Site Release Total:	1.07
Total Releases:	1.07
Sec 8 Releases:	0
On-site Contained:	0
On-Site Other:	1.07
On-site Energy Recovery:	0
On-Site Recycling:	0
On-Site Treatment:	0
Production Waste:	8757.82
One-Time Release:	
Production Ratio:	.92
Parent Company Name:	CATERPILLAR INC
Parent Company DB No:	005070479
Primary SIC:	
Primary NAICS:	333611
Document Number:	1316215200890
Chemical:	CHROMIUM
CAS/Compound ID:	007440473
Clean Air Act?:	YES
Classification:	TRI
Metal:	YES
Metal Category:	1
Carcinogen:	YES
Unit of Measure:	Pounds
On-Site Release Total:	1.61
Total Releases:	1.61
Sec 8 Releases:	0
On-site Contained:	0
On-Site Other:	1.61
On-site Energy Recovery:	0
On-Site Recycling:	0
On-Site Treatment:	0
Production Waste:	13142.28
One-Time Release:	
Production Ratio:	.92
Parent Company Name:	CATERPILLAR INC
Parent Company DB No:	005070479

Map Key	Number of Records	Direction	Distance (mi/ft)	Elev/Diff (ft)	Site	DB
329	1 of 1	-	0.00 / 0.00	407.83 / -15	CARTUNE INDEPENDENT SERVICE 7960 RONSON RD STE B SAN DIEGO CA 92111	CERS HAZ

Site ID:	103421
Latitude:	32.829570
Longitude:	-117.150710

Regulated Programs

EI ID:	10385224	***EI Description:***	Chemical Storage Facilities
EI ID:	10385224	***EI Description:***	Hazardous Waste Generator

Affiliations

Affil Type Desc:	Parent Corporation
Entity Name:	CARTUNE INDEPENDENT SERVICE
Entity Title:	
Address:	
City:	
State:	
Country:	
Zip Code:	
Phone:	

Affil Type Desc:	Document Preparer
Entity Name:	Justin Lim
Entity Title:	
Address:	
City:	
State:	
Country:	
Zip Code:	
Phone:	

Affil Type Desc:	Identification Signer
Entity Name:	JEFFREY DAVID OLEKSOW
Entity Title:	Shop Foreman
Address:	
City:	
State:	
Country:	
Zip Code:	
Phone:	

Affil Type Desc:	Secondary Emergency Contact
Entity Name:	JEFF OLEKSON
Entity Title:	OWNER
Address:	
City:	
State:	
Country:	
Zip Code:	
Phone:	(858) 539-6665

Affil Type Desc:	Legal Owner
Entity Name:	Jeffrey Olesksow
Entity Title:	
Address:	7960 Ronson Rd Ste B
City:	San Diego

State:	CA
Country:	United States
Zip Code:	92111
Phone:	(858) 715-1804
Affil Type Desc:	Operator
Entity Name:	JEFFREY OLEKSOW
Entity Title:	
Address:	
City:	
State:	
Country:	
Zip Code:	
Phone:	(858) 715-1804
Affil Type Desc:	Primary Emergency Contact
Entity Name:	Justin Lim
Entity Title:	Service Manager
Address:	
City:	
State:	
Country:	
Zip Code:	
Phone:	(619) 669-5529
Affil Type Desc:	Property Owner
Entity Name:	TONG PAULINE SHANG
Entity Title:	
Address:	7960 RONSON RD
City:	SAN DIEGO
State:	CA
Country:	United States
Zip Code:	92111
Phone:	(858) 715-1804
Affil Type Desc:	CUPA District
Entity Name:	San Diego County Env Health
Entity Title:	
Address:	PO Box 129261
City:	San Diego
State:	CA
Country:	
Zip Code:	92112-9261
Phone:	(858) 505-6880
Affil Type Desc:	Environmental Contact
Entity Name:	JEFF OLEKSON
Entity Title:	
Address:	7960 Ronson Rd Ste B
City:	San Diego
State:	CA
Country:	

Zip Code: 92111
Phone: (858) 715-1804

Affil Type Desc: Facility Mailing Address
Entity Name: Mailing Address
Entity Title:
Address: 7960 Ronson Rd Ste B
City: San Diego
State: CA
Country:
Zip Code: 92111
Phone:

Evaluations

Eval Date: 5/7/2015
Violations Found: Yes
Eval General Type: Compliance Evaluation Inspection
Eval Type: Routine done by local agency
Eval Division: San Diego County Department of Env Health
Eval Program: HMRRP
Eval Source: CERS
Eval Notes:

Inspector: McLernon Benjamin Inspection ID:4622093

Eval Date: 5/7/2015
Violations Found: Yes
Eval General Type: Compliance Evaluation Inspection
Eval Type: Routine done by local agency
Eval Division: San Diego County Department of Env Health
Eval Program: HW
Eval Source: CERS
Eval Notes:

Inspector: McLernon Benjamin Inspection ID:4622093

Violations

Violation Date: 5/7/2015 **Violation Program:** HMRRP
Violation Division: San Diego County Department of Env Health **Violation Source:** CERS
Citation: HSC 6.95 25507 - California Health and Safety Code, Chapter 6.95, Section(s) 25507
Violation Notes:

Returned to compliance on 11/25/2015.

Violation Description:

Failure to adequately establish and implement a business plan when storing/handling a hazardous material at or above reportable quantities.

Map Key	Number of Records	Direction	Distance (mi/ft)	Elev/Diff (ft)	Site	DB

Violations

Violation Date: 5/7/2015
Violation Program: HW
Violation Division: San Diego County Department of Env Health
Violation Source: CERS
Citation: 22 CCR 12 66262.40(a) - California Code of Regulations, Title 22, Chapter 12, Section(s) 66262.40(a)
Violation Notes:

Returned to compliance on 11/25/2015.

Violation Description:

Failure to maintain uniform hazardous waste manifest, consolidated manifest, or bills of lading copies for three years.

Map Key	Number of Records	Direction	Distance (mi/ft)	Elev/Diff (ft)	Site	DB
330	1 of 1	-	0.00 / 0.00	406.46 / -16	SAN DIEGO FENCE 7920 ENGINEER RD SAN DIEGO CA 92111	LUST

Global ID: T06019719833
CUF Case: NO
Case Type: LUST Cleanup Site
Begin Date: 2006-04-03 00:00:00
Status: Completed - Case Closed
How Discovered: Other Means, Tank Closure, Tank Tightness Test, UST System Modification
Status Date: 2014-10-02 00:00:00
Stop Method: Close and Remove Tank, Other Means
RB Case No:
County: San Diego
LOC Case No: 104939-001
Latitude: 32.826558
Lead Agency: SAN DIEGO COUNTY LOP
Longitude: -117.152229
Case Worker: TS
File Location: Local Agency
Local Agency: SAN DIEGO COUNTY LOP
Potential Media Of Concern: Gasoline
Potential Media Affected: Other Groundwater (uses other than drinking water), Soil
How Discovered Description: SOIL SAMPLES- DISPENSER(2006) & TANK (2009)
Stop Description: OTHER MEANS
Cal Water Watershed Name: San Diego - Lower San Diego - Mission San Diego (907.11)
DWR Groundwater Subbasin Name:
Site History:

The case was opened in April 2006 after an elevated concentration of total petroleum hydrocarbons (TPH) was reported in a soil sample collected beneath a gasoline fuel dispenser. When the only underground storage tank (UST) and the dispenser were later removed in February 2009, an elevated TPH concentration was reported in a soil sample collected from the tank excavation. Although approximately 20 cubic yards (26.6 tons) of petroleum-contaminated soil was subsequently removed from the tank excavation and from beneath the dispenser, analytical results for confirmation soil samples indicated that significant contamination was still present. The contaminated soil was transported off site to Western Environmental in Mecca, CA for disposal. Between 2007 and 2012, nine groundwater monitoring wells were installed on site (seven) and off site (two) to delineate the extent of contamination resulting from the fuel releases. The contaminants of concern are dissolved benzene and methyl tertiary-butyl ether (MTBE), and the highest concentrations have been reported in a well located near the former UST system. No free product has been observed in the nine wells, and the extent of soil and groundwater contamination resulting from the previous gasoline releases has been adequately delineated. The consultant estimates that the volume of residual gasoline-impacted soil with TPH concentrations exceeding 15 milligrams per kilogram totals approximately 450 cubic yards. There are currently no fuel dispensing operations or UST systems on the property. According to the State's Basin Plan, groundwater beneath the site has designated beneficial uses. However, in a sensitive receptor survey conducted in July 2011, no residential properties or groundwater production wells were identified within 1000 feet of the site. In addition, the consultant stated that buried site utilities, including irrigation, sewer, and water lines are not suspected to pass through the residual gasoline plume. DEH has determined that "No Further Action" for the case is required, based on satisfaction of the general and media-specific closure criteria presented in the State Water Resources Control Board's "Low-Threat Underground Storage Tank Case Closure Policy" (LTCP). The areal extent of the groundwater plume is stable, and site conditions satisfy the characteristics required for closure under Class (1) of the Groundwater-Specific Criteria in the LTCP. These criteria include (a) The contaminant plume that exceeds water quality objectives is less than 100 feet in length, (b) There is no free product, and (c) The nearest existing water supply well or surface water body is greater than 250 feet from the defined plume boundary. A Public Notice stating DEH's intent to close the case under the LTCP was issued on January 31, 2014. No comments were received during the required 60-day comment period, which ended on April 1, 2014.

Status History

Status:	Open - Eligible for Closure	**Status Date:**	2014-04-01 00:00:00
Status:	Open - Eligible for Closure	**Status Date:**	2013-11-20 00:00:00
Status:	Open - Site Assessment	**Status Date:**	2006-05-17 00:00:00
Status:	Open - Eligible for Closure	**Status Date:**	2014-04-15 00:00:00
Status:	Open - Eligible for Closure	**Status Date:**	2014-07-22 00:00:00
Status:	Open - Site Assessment	**Status Date:**	2014-06-19 00:00:00
Status:	Open - Eligible for Closure	**Status Date:**	2010-03-02 00:00:00
Status:	Open - Eligible for Closure	**Status Date:**	2014-06-19 00:00:00
Status:	Completed - Case Closed	**Status Date:**	2014-10-02 00:00:00
Status:	Open - Case Begin Date	**Status Date:**	2006-04-03 00:00:00
Status:	Open - Site Assessment	**Status Date:**	2010-03-02 00:00:00

Activities

Action Type:	ENFORCEMENT
Action:	Letter - Notice
Date:	2009-08-06 00:00:00
Action Type:	REMEDIATION
Action:	Excavation
Date:	2009-02-01 00:00:00
Action Type:	RESPONSE
Action:	Monitoring Report - Quarterly - Regulator Responded
Date:	2013-06-24 00:00:00
Action Type:	RESPONSE
Action:	Monitoring Report - Semi-Annually - Regulator Responded
Date:	2011-01-31 00:00:00
Action Type:	RESPONSE
Action:	Fact Sheets - Public Participation
Date:	2014-01-28 00:00:00
Action Type:	Other
Action:	Leak Discovery
Date:	2006-04-03 00:00:00
Action Type:	RESPONSE
Action:	Monitoring Report - Quarterly - Regulator Responded

Date: 2012-08-13 00:00:00

Action Type: RESPONSE
Action: Site Assessment Report - Regulator Responded
Date: 2012-10-15 00:00:00

Action Type: RESPONSE
Action: Monitoring Report - Quarterly - Regulator Responded
Date: 2013-11-01 00:00:00

Action Type: RESPONSE
Action: Well Destruction Report
Date: 2014-12-09 00:00:00

Action Type: ENFORCEMENT
Action: Technical Correspondence / Assistance / Other
Date: 2013-04-17 00:00:00

Action Type: RESPONSE
Action: Soil and Water Investigation Report
Date: 2009-10-23 00:00:00

Action Type: ENFORCEMENT
Action: Technical Correspondence / Assistance / Other
Date: 2013-10-23 00:00:00

Action Type: ENFORCEMENT
Action: Technical Correspondence / Assistance / Other
Date: 2008-07-28 00:00:00

Action Type: RESPONSE
Action: Monitoring Report - Quarterly - Regulator Responded
Date: 2011-11-03 00:00:00

Action Type: RESPONSE
Action: Soil and Water Investigation Workplan - Regulator Responded
Date: 2011-12-21 00:00:00

Action Type: ENFORCEMENT
Action: Technical Correspondence / Assistance / Other
Date: 2008-12-04 00:00:00

Action Type: RESPONSE
Action: Site Assessment Report
Date: 2010-12-02 00:00:00

Action Type: ENFORCEMENT
Action: Technical Correspondence / Assistance / Other
Date: 2012-05-31 00:00:00

Action Type: RESPONSE
Action: Monitoring Report - Quarterly - Regulator Responded

Date: 2011-08-17 00:00:00

Action Type: RESPONSE
Action: Corrective Action Plan / Remedial Action Plan - Regulator Responded
Date: 2013-09-06 00:00:00

Action Type: ENFORCEMENT
Action: Technical Correspondence / Assistance / Other
Date: 2013-07-12 00:00:00

Action Type: Other
Action: Leak Reported
Date: 2006-04-17 00:00:00

Action Type: RESPONSE
Action: Soil and Water Investigation Workplan
Date: 2010-05-05 00:00:00

Action Type: Other
Action: Leak Began
Date: 2006-04-03 00:00:00

Action Type: RESPONSE
Action: Corrective Action Plan / Remedial Action Plan - Regulator Responded
Date: 2013-05-01 00:00:00

Action Type: RESPONSE
Action: Monitoring Report - Quarterly - Regulator Responded
Date: 2012-10-31 00:00:00

Action Type: RESPONSE
Action: Monitoring Report - Quarterly - Regulator Responded
Date: 2013-04-15 00:00:00

Action Type: ENFORCEMENT
Action: Closure/No Further Action Letter
Date: 2014-10-02 00:00:00

Action Type: ENFORCEMENT
Action: Technical Correspondence / Assistance / Other
Date: 2012-12-18 00:00:00

Action Type: ENFORCEMENT
Action: Technical Correspondence / Assistance / Other
Date: 2013-02-12 00:00:00

Action Type: ENFORCEMENT
Action: Technical Correspondence / Assistance / Other
Date: 2012-02-16 00:00:00

Action Type: ENFORCEMENT
Action: Technical Correspondence / Assistance / Other

Date: 2011-03-22 00:00:00

Action Type: ENFORCEMENT
Action: Technical Correspondence / Assistance / Other
Date: 2010-03-09 00:00:00

Action Type: ENFORCEMENT
Action: Technical Correspondence / Assistance / Other
Date: 2013-11-20 00:00:00

Action Type: ENFORCEMENT
Action: Technical Correspondence / Assistance / Other
Date: 2012-01-03 00:00:00

Action Type: ENFORCEMENT
Action: Technical Correspondence / Assistance / Other
Date: 2011-08-25 00:00:00

Action Type: ENFORCEMENT
Action: Technical Correspondence / Assistance / Other
Date: 2010-05-27 00:00:00

Action Type: RESPONSE
Action: Monitoring Report - Quarterly - Regulator Responded
Date: 2013-01-17 00:00:00

Action Type: RESPONSE
Action: Monitoring Report - Quarterly - Regulator Responded
Date: 2012-05-21 00:00:00

Action Type: ENFORCEMENT
Action: Technical Correspondence / Assistance / Other
Date: 2009-05-15 00:00:00

Action Type: ENFORCEMENT
Action: Notice of Responsibility
Date: 2006-05-17 00:00:00

Action Type: ENFORCEMENT
Action: Technical Correspondence / Assistance / Other
Date: 2012-08-17 00:00:00

Action Type: RESPONSE
Action: Monitoring Report - Semi-Annually
Date: 2010-01-11 00:00:00

Action Type: Other
Action: Leak Stopped
Date: 2006-04-03 00:00:00

Action Type: RESPONSE
Action: Monitoring Report - Quarterly - Regulator Responded

Map Key	Number of Records	Direction	Distance (mi/ft)	Elev/Diff (ft)	Site	DB

Date: 2012-02-10 00:00:00

Action Type: ENFORCEMENT
Action: Technical Correspondence / Assistance / Other
Date: 2013-12-04 00:00:00

Action Type: ENFORCEMENT
Action: Technical Correspondence / Assistance / Other
Date: 2011-12-05 00:00:00

Contacts

Contact Type: Local Agency Caseworker
Contact Name: TERESA SHERMAN
Organization Name: SAN DIEGO COUNTY LOP
Address: P.O. Box 129261
City: San Diego
Email: teresa.sherman@sdcounty.ca.gov
Phone No:

331	1 of 2	-	0.00 / 0.00	405.29 / -18	**B and B Autohaus** **7905 BALBOA AVE** **SAN DIEGO CA 92111**	**CERS HAZ**

Site ID: 10443
Latitude: 32.821749
Longitude: -117.152674

Regulated Programs

EI ID: 10385323
EI Description: Chemical Storage Facilities

EI ID: 10385323
EI Description: Hazardous Waste Generator

Affiliations

Affil Type Desc: Parent Corporation
Entity Name: B AND B AUTOHAUS, LLC
Entity Title:
Address:
City:
State:
Country:
Zip Code:
Phone:

Affil Type Desc: Primary Emergency Contact
Entity Name: Stacey Markham
Entity Title: Wife
Address:
City:
State:
Country:

Zip Code:	
Phone:	(619) 665-0937
Affil Type Desc:	Document Preparer
Entity Name:	Michael Boshart
Entity Title:	
Address:	
City:	
State:	
Country:	
Zip Code:	
Phone:	
Affil Type Desc:	Identification Signer
Entity Name:	Michael Boshart
Entity Title:	Member
Address:	
City:	
State:	
Country:	
Zip Code:	
Phone:	
Affil Type Desc:	Operator
Entity Name:	Michael Boshart
Entity Title:	
Address:	
City:	
State:	
Country:	
Zip Code:	
Phone:	(858) 560-0042
Affil Type Desc:	Legal Owner
Entity Name:	Michael Boshart
Entity Title:	
Address:	7905 Balboa Avenue
City:	San DIego
State:	CA
Country:	United States
Zip Code:	92111
Phone:	(858) 560-0042
Affil Type Desc:	CUPA District
Entity Name:	San Diego County Env Health
Entity Title:	
Address:	PO Box 129261
City:	San Diego
State:	CA
Country:	
Zip Code:	92112-9261
Phone:	(858) 505-6880

Affil Type Desc:	Environmental Contact
Entity Name:	Michael Boshart
Entity Title:	
Address:	7905 BALBOA AVE
City:	SAN DIEGO
State:	CA
Country:	
Zip Code:	92111
Phone:	(858) 560-0042

Affil Type Desc:	Facility Mailing Address
Entity Name:	Mailing Address
Entity Title:	
Address:	7905 Balboa Avenue
City:	San Diego
State:	CA
Country:	
Zip Code:	92111
Phone:	

Coordinates

Env Int Type Code:	HWG	***Longitude:***	-117.152670
Program ID:	10385323	***Coord Name:***	
Latitude:	32.821750	***Ref Point Type Desc:***	Center of a facility or station.

Evaluations

Eval Date:	8/26/2015
Violations Found:	Yes
Eval General Type:	Compliance Evaluation Inspection
Eval Type:	Routine done by local agency
Eval Division:	San Diego County Department of Env Health
Eval Program:	HMRRP
Eval Source:	CERS
Eval Notes:	

Inspector: Burke Mike Inspection ID:5302050

Eval Date:	7/31/2017
Violations Found:	Yes
Eval General Type:	Compliance Evaluation Inspection
Eval Type:	Routine done by local agency
Eval Division:	San Diego County Department of Env Health
Eval Program:	HMRRP
Eval Source:	CERS
Eval Notes:	

Inspector: Burke Mike Inspection ID:5727552

Eval Date: 8/26/2015
Violations Found: No
Eval General Type: Compliance Evaluation Inspection
Eval Type: Routine done by local agency
Eval Division: San Diego County Department of Env Health
Eval Program: HW
Eval Source: CERS
Eval Notes:

Inspector: Burke Mike Inspection ID:5302050

Eval Date: 7/31/2017
Violations Found: No
Eval General Type: Compliance Evaluation Inspection
Eval Type: Routine done by local agency
Eval Division: San Diego County Department of Env Health
Eval Program: HW
Eval Source: CERS
Eval Notes:

Inspector: Burke Mike Inspection ID:5727552

Violations

Violation Date: 7/31/2017 ***Violation Program:*** HMRRP
Violation Division: San Diego County Department of Env Health ***Violation Source:*** CERS
Citation: HSC 6.95 25505(a)(4) - California Health and Safety Code, Chapter 6.95, Section(s) 25505(a)(4)
Violation Notes:

Returned to compliance on 08/08/2017.

Violation Description:

Failure to provide initial and annual training to all employees in safety procedures in the event of a release or threatened release of a hazardous material or failure to document and maintain training records for a minimum of three years.

Violations

Violation Date: 8/26/2015 ***Violation Program:*** HMRRP
Violation Division: San Diego County Department of Env Health ***Violation Source:*** CERS
Citation: HSC 6.95 25505(a)(4) - California Health and Safety Code, Chapter 6.95, Section(s) 25505(a)(4)
Violation Notes:

Returned to compliance on 09/10/2015.

Violation Description:

Failure to provide initial and annual training to all employees in safety procedures in the event of a release or threatened release of a hazardous material or failure to document and maintain training records for a minimum of three years.

Map Key	Number of Records	Direction	Distance (mi/ft)	Elev/Diff (ft)	Site	DB
331	2 of 2	-	0.00 / 0.00	405.29 / -18	ADVANCE AUTOMOTIVE 7903 BALBOA AVE SAN DIEGO CA 92111	CERS HAZ

Site ID: 3157
Latitude: 32.821247
Longitude: -117.152977

Regulated Programs

EI ID: 10385254 **EI Description:** Chemical Storage Facilities

EI ID: 10385254 **EI Description:** Hazardous Waste Generator

Affiliations

Affil Type Desc: Facility Mailing Address
Entity Name: Mailing Address
Entity Title:
Address: 7903 BALBOA AV
City: SAN DIEGO
State: CA
Country:
Zip Code: 92111
Phone:

Affil Type Desc: Environmental Contact
Entity Name: TED NGUYEN
Entity Title:
Address: 7903 BALBOA AV
City: SAN DIEGO
State: CA
Country:
Zip Code: 92111
Phone: (858) 277-5660

Affil Type Desc: Operator
Entity Name: TED NGUYEN
Entity Title:
Address:
City:
State:
Country:
Zip Code:
Phone: (858) 277-5660

Affil Type Desc: CUPA District
Entity Name: San Diego County Env Health
Entity Title:
Address: PO Box 129261
City: San Diego

State:	CA
Country:	
Zip Code:	92112-9261
Phone:	(858) 505-6880
Affil Type Desc:	Primary Emergency Contact
Entity Name:	TED NGUYEN
Entity Title:	OWNER
Address:	
City:	
State:	
Country:	
Zip Code:	
Phone:	(858) 200-6655
Affil Type Desc:	Secondary Emergency Contact
Entity Name:	Q NGUYEN
Entity Title:	MGR
Address:	
City:	
State:	
Country:	
Zip Code:	
Phone:	(858) 761-1197
Affil Type Desc:	Legal Owner
Entity Name:	TED NGUYEN
Entity Title:	
Address:	7903 BALBOA AV
City:	SAN DIEGO
State:	CA
Country:	United States
Zip Code:	92111
Phone:	(858) 277-5660
Affil Type Desc:	Parent Corporation
Entity Name:	ADVANCE AUTOMOTIVE
Entity Title:	
Address:	
City:	
State:	
Country:	
Zip Code:	
Phone:	

Coordinates

Env Int Type Code:	HWG	**Longitude:**	-117.152980
Program ID:	10385254	**Coord Name:**	
Latitude:	32.821250	**Ref Point Type Desc:**	Center of a facility or station.

Evaluations

Eval Date: 2/6/2015
Violations Found: Yes
Eval General Type: Compliance Evaluation Inspection
Eval Type: Routine done by local agency
Eval Division: San Diego County Department of Env Health
Eval Program: HMRRP
Eval Source: CERS
Eval Notes:

Inspector: McLernon Benjamin Inspection ID:4486026

Eval Date: 2/14/2017
Violations Found: Yes
Eval General Type: Compliance Evaluation Inspection
Eval Type: Routine done by local agency
Eval Division: San Diego County Department of Env Health
Eval Program: HMRRP
Eval Source: CERS
Eval Notes:

Inspector: Burke Mike Inspection ID:5602958

Eval Date: 2/6/2015
Violations Found: No
Eval General Type: Compliance Evaluation Inspection
Eval Type: Routine done by local agency
Eval Division: San Diego County Department of Env Health
Eval Program: HW
Eval Source: CERS
Eval Notes:

Inspector: McLernon Benjamin Inspection ID:4486026

Eval Date: 2/14/2017
Violations Found: No
Eval General Type: Compliance Evaluation Inspection
Eval Type: Routine done by local agency
Eval Division: San Diego County Department of Env Health
Eval Program: HW
Eval Source: CERS
Eval Notes:

Inspector: Burke Mike Inspection ID:5602958

Violations

Violation Date: 2/14/2017 ***Violation Program:*** HMRRP

Violation Division: San Diego County Department of Env Health **Violation Source:** CERS
Citation: HSC 6.95 25508.2 - California Health and Safety Code, Chapter 6.95, Section(s) 25508.2
Violation Notes:

Returned to compliance on 05/11/2017.

Violation Description:

Failure to annually review and electronically certify that the business plan is complete and accurate on or before the annual due date.

Violations

Violation Date: 2/6/2015 **Violation Program:** HMRRP
Violation Division: San Diego County Department of Env Health **Violation Source:** CERS
Citation: HSC 6.95 25508.2 - California Health and Safety Code, Chapter 6.95, Section(s) 25508.2
Violation Notes:

Returned to compliance on 02/23/2015.

Violation Description:

Failure to annually review and electronically certify that the business plan is complete, accurate, and up-to-date.

332	1 of 1	-	0.00 / 0.00	432.96 / 10	5320 OVERLAND AVE SAN DIEGO CA	HMIRS

Incident Cnty: SAN DIEGO

HMIR Incident Reports

Report No:	I-1991080359	**Fed DOT Agency Nm:**	
Report Type:	A hazardous material incident	**Fed DOT Report No:**	
Date of Incident:	07/25/1991	**Report Submit Src:**	Paper
Time of Incident:	1130	**Inc Multiple Rows:**	No
Haz Class Code:	2.0	**Inc Non US State:**	
Hazardous Class:	COMBUSTIBLE LIQUID	**Mode Transport:**	Highway
Commodity Short Nm:	FUEL OIL NO. 1 2 4 5	**Transport Phase:**	UNLOADING
Commodity Long Nm:	FUEL OIL NO. 1 2 4 5 OR 6	**Incident Occrrnce:**	
Trade Name:	DYED DIESEL FUEL	**Mat Ship Approval?:**	No
ID No:	NA1993	**Mat Ship Approv No:**	
Haz Waste Ind:	No	**Undecl Hazmat Ship?:**	No
Haz Waste EPA No:		**Packaging Type:**	Cargo Tank Motor Vehicle (CTMV)
HMIS Tox Inhalation?:	No	**Packing Group:**	
TIH Hazard Zone:		**Carrier Reporter:**	EXCLUSIVE TRANSPORTATION CORP
Qty Released:	30	**CR Street Name:**	6996 MISSION GORGE RD
Unit of Measure:	LGA	**CR City:**	SAN DIEGO
What Failed:		**CR State:**	CA
What Failed Desc:		**CR Postal Code:**	92120-2420
How Failed Code:		**CR Non US State:**	
How Failed Desc:		**CR Fed DOT ID:**	0
Failure Cause Code:	529	**CR Hazmat Reg ID:**	
Failure Cause Desc:	Overfilled	**CR Country:**	US

Ident. Markings:		**Shipper Name:**	PEPPER OIL CO
Cont1 Pkging Type:		**Shipper Street Name:**	6996 'B' MISSION GORGE RD
Cont1 Const Mat:		**Shipper City:**	SAN DIEGO
Cont1 Head Type:		**Shipper State:**	CA
Cont1 Pkg Capacity:	5500	**Shipper Postal:**	92120
C1 Capacity UOM:	LGA	**Shipper Non US St:**	
Cont1 Pkg Amt:		**Shipper Country:**	US
C1 Pkg Amt UOM:		**Shipper Waybill:**	H-80787
Cont1 Pkg Number:	1	**Ship Hazmat Reg ID:**	
C1 Pkg NO Failed:	1	**Origin City:**	SAN DIEGO
Cont1 Pkg Mnfctr:	CLOUGH CHEMICAL CO LTD	**Origin State:**	CALIFORNIA
Cont1 Pkg Mnfct Dt:		**Origin Postal:**	92120
Cont1 Pkg Serial NO:	1C9R525	**Origin Non US St:**	
C1 Pkg Last Test Dt:	2/25/1991 12:00:00 AM	**Origin Country:**	US
C1 Test Const Mat:		**Destination City:**	SAN DIEGO
C1 Pkg Dsign Pres.:		**Destination State:**	CALIFORNIA
C1 Dsign Press UOM:		**Destination Postal:**	
C1 Pkg Shell Thick:		**Destination Non US:**	
C1 Shell Thick UOM:		**Destination Country:**	US
C1 Head Thickness:		**Cont2 Package Type:**	
C1 Head Thick UOM:		**Cont2 Const Mat:**	
C1 Pkg Srvc Pres.:		**Cont2 Pkg Capacity:**	
C1 Srvc Press UOM:		**Cont2 Capacity UOM:**	
C1 Valve/Device Fail?:	No	**Cont2 Pkg Amount:**	
C1 Device Type:		**Cont2 Pkg Amt UOM:**	
C1 Device Mnfctr:		**Cont2 Pkg No:**	
C1 Device Model:		**Cont2 Pkg No Failed:**	
NRC No:			

RAM Pkg Category:		**Haz NonHosp Public:**	0
RAM Pkg Cert.:	FALSE	**Haz NonHosp Old:**	0
RAM Pkg Cert. NBR:		**Tot Haz Non Hosp Inj:**	0
RAM Nuclide S:		**Total Hazmat Injuries:**	0
RAM Transport Index:		**Evacuation Indicator:**	No
RAM UOM:		**Public Evacuated:**	0
RAM Activity Rpted:		**Employees Evac:**	0
RAM UOM Rpted:		**Total Evacuated:**	0
RAM Activity:		**Total Evacuation Hrs:**	0
RAM Activity UOM:		**Major Artery Closed:**	No
RAM Mat Safety:		**Mjr Artery Hrs Closed:**	0
Spillage Result:	Yes	**Material Involved:**	No
Fire Result:	No	**Estimated Speed:**	0
Explosion Result:	No	**Weather Conditions:**	
Water Sewer Result:	No	**Vehicle Overturn:**	No
Gas Dispersion:	Yes	**Vehicle Left Roadway:**	No
Environment Damage:	No	**Passenger Aircraft:**	No
No Release Result:	No	**Cargo Baggage:**	
Fire EMS Report:	No	**Ship Non Transport:**	No
Fire EMS EMS Report:		**Ship Air First Flight:**	No
Police Report:	No	**Ship Air Subflight:**	No
Police Report No:		**Ship Init Transport:**	No
In House Cleanup:	No	**Ship Phase Transfer:**	No

Map Key	Number of Records	Direction	Distance (mi/ft)	Elev/Diff (ft)	Site	DB

Other Cleanup:	No	**Contact Name:**	RHONDA K BERRY
Damage > 500:	Yes	**Contact Title:**	ASSISTANT MANAGER
Material Loss:	40	**Contact Business:**	
Carrier Damage:	0	**Contact Street:**	
Property Damage:	0	**Contact City:**	
Response Cost:	0	**Contact State:**	
Remediation Cost:	1600	**Contact Postal:**	
Damage Old Form:	0	**Contact Non US St:**	
Total Damages Amt:	1640	**Contact Country:**	US
Hazmat Fatality:	No	**Inc. Report Prepared:**	
Haz Fatal Employees:	0	**HMIS Serious Incidnt:**	No
Haz Fatal Respndrs:	0	**HMIS Serious Fatality:**	No
Haz Fatal Gen Public:	0	**HMIS Serious Injury:**	No
Tot Hazmat Fatalities:	0	**HMIS Flight Plan:**	No
Non Hazmat Fatality:	No	**HMIS Serious Evacs:**	No
Non Hazmat Fatals:	0	**HMIS Major Artery:**	No
Hazmat Injury:	No	**HMIS Bulk Release:**	No
Haz Hospital Empl:	0	**HMIS Marine Pollutnt:**	No
Haz Hospital Resp:	0	**HMIS Radioactive:**	No
Haz Hosp Gen Public:	0	**HMIS Gen Pkg Type:**	OHMIR.Ref_Container.descr_txt
Haz Hosp Old Form:	0	**HMIS Container Code:**	MC306
Total Haz Hosp Inj:	0	**HMIS Container Desc:**	Cargo tanks
Haz Non Hosp Empl:	0	**HMIS Bulk Incident:**	Yes
Haz Non Hosp Resp:	0	**Undeclared Shipment:**	No

Description of Events: THE TANK OWNER/OPERATOR HAD A STOOL INSTEAD OF A LADDER INPLACE FOR EMPLOYEES TO USE DURING FUELING OPERATIONS. THE EMPLOYEE USED THE STOOL INSTEAD OF THE LADDER ON HIS UNIT HE WAS TRYING TO COMPLETE THE JOB IN A SHORTER TIME PERIOD RATHER THAN THINKING OF SAFETY FIRST. DURING THE FUELING PROCEDURE THE EMPLOYEE FELL FORM THE STOOL LOOSING CONTROL OF HIS EQUIPMENT. THIS LOSE OF CONTROL CAUSED 20-30 GALLONS OF FUEL TO SPILL ONTO THE PAVEMENT BEFORE THE EMPLOYEE COULD SHUT DOWN HIS EQUIPMENT. TO PREVENT FURTHER OCCURENCES OF THIS TYPE WE HAVE SUGGESTED THAT THE CUSTOMER PERMANENTLY MOUNT A LADDER TO THE TANK - THE EMPLOYEE HAD BEEEN INSTRUCTED TO USE HIS LADDER IF CUSTOMER DOES NOT ACCOMPLISH THIS SUGGESTION.

Recommend Actions Taken:

Map Key	Number of Records	Direction	Distance (mi/ft)	Elev/Diff (ft)	Site	DB
333	1 of 2	-	0.00 / 0.00	405.75 / -17	SAN DIEGO FENCE 7920 ENGINEER RD, SAN DIEGO, CA 92111 SAN DIEGO CA	SAN DIEGO LOP

SWRCB Global ID:	T06019719833	**Parcel No:**	356-181-06-00
Record ID:	DEH2006-LSAM-104939-001	**Census Tract:**	85.11
Record Status:	Completed	**Zip Code 2:**	92111
Opened Date:	4/17/2006	**Community:**	San Diego
Case Type:	LOP - Local Oversight Program	**Jurisdiction:**	SAN DIEGO
Historical Name:	SAN DIEGO FENCE	**Watershed Basin No:**	907.11
Lead Agency:	DEH/SAM	**Latitude GS 84:**	32.8265581
Lead Agency Date:	5/12/2006	**Longitude GS 84:**	-117.1522357
Funding:	S - LOP State Fund	**X Map Coord:**	6284504.398
Fire Agency:	SAN DIEGO	**Y Map Coord:**	1881719.787

Thomasbros Mappage Grid: 1249 B 2

Water Purveyor: SAN DIEGO

File Case Type: CLOSED OR TRANSFERRED LOP CASES

Map Key	Number of Records	Direction	Distance (mi/ft)	Elev/Diff (ft)	Site	DB
333	2 of 2	-	0.00 / 0.00	405.75 / -17	SAN DIEGO FENCE 7920 ENGINEER RD San Diego CA	SANDIEGO SAM

Record ID:	DEH2006-LSAM-104939-001	**Object ID:**	5726
Record Type:	SAM Investigation	**ID:**	5730
Status:	Completed	**Feature ID:**	3561810600
REST Record ID:	DEH2006-LSAM-104939-001	**Parcel No:**	356-181-06-00
Record Name:	SAN DIEGO FENCE	**SWRCB Global ID:**	T06019719833
Record Status:	Completed	**H No:**	104939
Record Alias:	SAM Investigation	**Historical Name:**	SAN DIEGO FENCE
Date:	04/17/2006	**Agency Name:**	COSD
Primary Parcel:	YES	**Fire Agency:**	SAN DIEGO
Primary Address:	YES	**Funding:**	S - LOP State Fund
Address:	7920 ENGINEER RD, SAN DIEGO CA 92111	**GT Global ID:**	T06019719833
Address Type:	MASTER	**GT RB Case No:**	
Street String:	7920 ENGINEER RD	**GT Cuf Case:**	NO
Zip Code:	92111	**GT Case Type:**	LUST Cleanup Site
Zip Community:	92111	**GT Lead Agency:**	SAN DIEGO COUNTY LOP
Jurisdictiction:	SAN DIEGO	**GT County:**	San Diego
Census Tract:	85.11	**GT Latitude:**	32.826558
BOS District:	4	**GT Longitude:**	-117.152229
Watershed Basin:	907.11	**Latitude GS84:**	32.8265581
Water Purveyor:	SAN DIEGO	**Longitude GS84:**	-117.1522357
KIVA per Tp per No:	6SAM 104939	**Point X:**	6284504.50009297
X:	6284504.398	**Point Y:**	1881719.7499963
Y:	1881719.787		

Case No:	104939-001
Case Type:	LOP - Local Oversight Program
REST Record Type:	LUEG-DEH/LWQD/SAM Investigation/NA
Opened Date:	1145232000000
Opened Date Converted:	04/16/2006 08:00PM
Full Name DEH Permit Owner:	
Lead Agency:	DEH/SAM
Lead Agency Date:	1147392000000
Lead Agency Date Converted:	05/11/2006 08:00PM
Geo SRC:	Mapped to XY from previous SAM Layer
GT Status:	Completed - Case Closed
GT Status Date:	1412208000000
GT Status Date Converted:	10/01/2014 08:00PM
Thomasbros Mappage Grid:	1249 B 2

Map Key	Number of Records	Direction	Distance (mi/ft)	Elev/Diff (ft)	Site	DB
334	1 of 4	-	0.00 / 0.00	423.17 / 0	OASIS MD, INC 5471 KEARNY VILLA RD STE 200 SAN DIEGO CA 92123	CERS HAZ

Site ID:	53375
Latitude:	32.833400
Longitude:	-117.139020

Regulated Programs

EI ID: 10390357 **EI Description:** Hazardous Waste Generator

EI ID: 10390357 **EI Description:** Chemical Storage Facilities

Affiliations

Affil Type Desc: Primary Emergency Contact
Entity Name: Tracey Blew
Entity Title: Supervisor
Address:
City:
State:
Country:
Zip Code:
Phone: (858) 571-0606

Affil Type Desc: Environmental Contact
Entity Name: Tracey Blew
Entity Title:
Address: 5471 Kearny Villa Rd Ste 200
City: San Diego
State: CA
Country:
Zip Code: 92123
Phone: (858) 571-0606

Affil Type Desc: Facility Mailing Address
Entity Name: Mailing Address
Entity Title:
Address: 5471 Kearny Villa Rd Ste 200
City: San Diego
State: CA
Country:
Zip Code: 92123
Phone:

Affil Type Desc: Parent Corporation
Entity Name: OASIS MD INC
Entity Title:
Address:
City:
State:
Country:
Zip Code:
Phone:

Affil Type Desc: Operator
Entity Name: OASIS MD, INC
Entity Title:
Address:

Map Key	Number of Records	Direction	Distance (mi/ft)	Elev/Diff (ft)	Site	DB

City:
State:
Country:
Zip Code:
Phone: (858) 571-0606

Affil Type Desc: Legal Owner
Entity Name: OASIS MD, INC
Entity Title:
Address: 5471 Kearny Villa Rd Ste 200
City: San Diego
State: ca
Country: United States
Zip Code: 92123
Phone: (858) 571-0606

Affil Type Desc: CUPA District
Entity Name: San Diego County Env Health
Entity Title:
Address: PO Box 129261
City: San Diego
State: CA
Country:
Zip Code: 92112-9261
Phone: (858) 505-6880

Affil Type Desc: Identification Signer
Entity Name: AMELLIE FERRER
Entity Title:
Address:
City:
State:
Country:
Zip Code:
Phone:

Affil Type Desc: Document Preparer
Entity Name: AMELLIE FERRER
Entity Title:
Address:
City:
State:
Country:
Zip Code:
Phone:

334	*2 of 4*	*-*	*0.00 / 0.00*	*423.17 / 0*	***SELECT PHYSICAL THERAPY 5471 KEARNY VILLA RD SAN DIEGO CA 92123***	***CERS HAZ***

Site ID: 360438
Latitude: 32.833399

Longitude: -117.139023

Regulated Programs

EI ID: 10390771 ***EI Description:*** Chemical Storage Facilities

Affiliations

Affil Type Desc: Facility Mailing Address
Entity Name: Mailing Address
Entity Title:
Address: 4714 Gettysburg Road
City: Mechanicsburg
State: PA
Country:
Zip Code: 17055
Phone:

Affil Type Desc: Operator
Entity Name: SELECT PHYSICAL THERAPY
Entity Title:
Address:
City:
State:
Country:
Zip Code:
Phone: (858) 279-6615

Affil Type Desc: Parent Corporation
Entity Name: SELECT PHYSICAL THERAPY
Entity Title:
Address:
City:
State:
Country:
Zip Code:
Phone:

Affil Type Desc: CUPA District
Entity Name: San Diego County Env Health
Entity Title:
Address: PO Box 129261
City: San Diego
State: CA
Country:
Zip Code: 92112-9261
Phone: (858) 505-6880

Affil Type Desc: Document Preparer
Entity Name: Liz Gelbaugh

Map Key	Number of Records	Direction	Distance (mi/ft)	Elev/Diff (ft)	Site	DB

Entity Title:	
Address:	
City:	
State:	
Country:	
Zip Code:	
Phone:	

Affil Type Desc:	Primary Emergency Contact
Entity Name:	Brent Petre
Entity Title:	Administrator
Address:	
City:	
State:	
Country:	
Zip Code:	
Phone:	(858) 279-6615

Affil Type Desc:	Environmental Contact
Entity Name:	Center Manager
Entity Title:	
Address:	5471 KEARNY VILLA RD #202
City:	SAN DIEGO
State:	CA
Country:	
Zip Code:	92123
Phone:	(858) 279-6615

Affil Type Desc:	Identification Signer
Entity Name:	Liz Gelbaugh
Entity Title:	Manager of Regulatory affairs
Address:	
City:	
State:	
Country:	
Zip Code:	
Phone:	

Affil Type Desc:	Legal Owner
Entity Name:	Select Physical Therapy Holdings, Inc.
Entity Title:	
Address:	4714 Gettysburg Road
City:	Mechanicsburg
State:	PA
Country:	United States
Zip Code:	17055
Phone:	(717) 972-1100

334	*3 of 4*	*-*	*0.00 / 0.00*	*423.17 / 0*	***SEAPORT HOME HEALTH AND HOSPICE*** ***5473 KEARNY VILLA RD STE 100*** ***SAN DIEGO CA 92123***	***CERS HAZ***

Site ID: 410204
Latitude: 32.833430
Longitude: -117.139030

Regulated Programs

EI ID: 10709536 **EI Description:** Chemical Storage Facilities

Affiliations

Affil Type Desc: CUPA District
Entity Name: San Diego County Env Health
Entity Title:
Address: PO Box 129261
City: San Diego
State: CA
Country:
Zip Code: 92112-9261
Phone: (858) 505-6880

Affil Type Desc: Parent Corporation
Entity Name: SEAPORT HOME HEALTH AND HOSPICE
Entity Title:
Address:
City:
State:
Country:
Zip Code:
Phone:

Affil Type Desc: Primary Emergency Contact
Entity Name: Devin Christensen
Entity Title: Executive Director
Address:
City:
State:
Country:
Zip Code:
Phone: (916) 300-8494

Affil Type Desc: Facility Mailing Address
Entity Name: Mailing Address
Entity Title:
Address: 5473 Kearny Villa Rd Ste 100
City: San Diego
State: CA
Country:
Zip Code: 92123
Phone:

Map Key	Number of Records	Direction	Distance (mi/ft)	Elev/Diff (ft)	Site	DB

Affil Type Desc:	Document Preparer
Entity Name:	Devin Christensen
Entity Title:	
Address:	
City:	
State:	
Country:	
Zip Code:	
Phone:	

Affil Type Desc:	Legal Owner
Entity Name:	Ensign Group
Entity Title:	
Address:	5473 Kearny Villa Rd Ste 100
City:	San Diego
State:	CA
Country:	United States
Zip Code:	92123
Phone:	(619) 749-2665

Affil Type Desc:	Environmental Contact
Entity Name:	Lee Johnson
Entity Title:	
Address:	420 E State St., #135
City:	Eagle
State:	ID
Country:	
Zip Code:	83616
Phone:	(208) 401-1369

Affil Type Desc:	Operator
Entity Name:	SEAPORT HOME HEALTH AND HOSPICE
Entity Title:	
Address:	
City:	
State:	
Country:	
Zip Code:	
Phone:	(619) 749-2665

Affil Type Desc:	Identification Signer
Entity Name:	Devin Christensen
Entity Title:	Executive Director
Address:	
City:	
State:	
Country:	
Zip Code:	
Phone:	

Map Key	Number of Records	Direction	Distance (mi/ft)	Elev/Diff (ft)	Site	DB
334	4 of 4	-	0.00 / 0.00	423.17 / 0	OASIS SURGERY CENTER 5471 KEARNY VILLA RD, SUITE	CERS HAZ

Map Key	Number of Records	Direction	Distance (mi/ft)	Elev/Diff (ft)	Site	DB
					100 SAN DIEGO CA 92123	

Site ID: 53377
Latitude: 32.833400
Longitude: -117.139020

Regulated Programs

EI ID: 10390645 **EI Description:** Chemical Storage Facilities

Affiliations

Affil Type Desc: Parent Corporation
Entity Name: OASIS SURGERY CENTER
Entity Title:
Address:
City:
State:
Country:
Zip Code:
Phone:

Affil Type Desc: Operator
Entity Name: ARTHROSCOPIC & LASER SURGERY CENTER OF SD
Entity Title:
Address:
City:
State:
Country:
Zip Code:
Phone: (858) 560-4567

Affil Type Desc: Property Owner
Entity Name: BACM 2006-5 KEARNY OFFICE LP
Entity Title:
Address: 4350 LA JOLLA VILLAGE DR, STE 500
City: SAN DIEGO
State: CA
Country: United States
Zip Code: 92123
Phone: (858) 625-5200

Affil Type Desc: Identification Signer
Entity Name: LINDA PIPES
Entity Title: ADMINISTRATOR
Address:
City:
State:
Country:
Zip Code:

Phone:

Affil Type Desc: Legal Owner
Entity Name: SARATOGA SURGERY CENTER GROUP, INC.
Entity Title:
Address: 5471 KEARNY VILLA ROAD, SUITE 100
City: SAN DIEGO
State: CA
Country: United States
Zip Code: 92123
Phone: (858) 560-4567

Affil Type Desc: Primary Emergency Contact
Entity Name: LINDA PIPES
Entity Title: ADM 858-560-4567
Address:
City:
State:
Country:
Zip Code:
Phone: (619) 807-6434

Affil Type Desc: Environmental Contact
Entity Name: LINDA PIPES
Entity Title:
Address: 5471 KEARNY VILLA RD #100
City: SAN DIEGO
State: CA
Country:
Zip Code: 92123
Phone: (858) 560-4567

Affil Type Desc: Document Preparer
Entity Name: LINDA PIPES
Entity Title:
Address:
City:
State:
Country:
Zip Code:
Phone:

Affil Type Desc: Facility Mailing Address
Entity Name: Mailing Address
Entity Title:
Address: 5471 KEARNY VILLA RD #100
City: SAN DIEGO
State: CA
Country:
Zip Code: 92123
Phone:

Affil Type Desc: CUPA District
Entity Name: San Diego County Env Health
Entity Title:
Address: PO Box 129261
City: San Diego
State: CA
Country:
Zip Code: 92112-9261
Phone: (858) 505-6880

Affil Type Desc: Secondary Emergency Contact
Entity Name: MICHAEL REIBOLD
Entity Title: BUSINESS OFFICE MGR
Address:
City:
State:
Country:
Zip Code:
Phone: (760) 579-1028

Evaluations

Eval Date: 8/4/2015
Violations Found: No
Eval General Type: Compliance Evaluation Inspection
Eval Type: Routine done by local agency
Eval Division: San Diego County Department of Env Health
Eval Program: HMRRP
Eval Source: CERS
Eval Notes:

Inspector: Preece Sharon Inspection ID:4085064

Eval Date: 6/28/2017
Violations Found: Yes
Eval General Type: Compliance Evaluation Inspection
Eval Type: Routine done by local agency
Eval Division: San Diego County Department of Env Health
Eval Program: HMRRP
Eval Source: CERS
Eval Notes:

Inspector: Preece Sharon Inspection ID:5713727

Eval Date: 8/4/2015
Violations Found: No
Eval General Type: Compliance Evaluation Inspection
Eval Type: Routine done by local agency
Eval Division: San Diego County Department of Env Health
Eval Program: APSA

Eval Source: CERS
Eval Notes:

Inspector: Preece Sharon Inspection ID:4085064

Violations

Violation Date: 6/28/2017 ***Violation Program:*** HMRRP
Violation Division: San Diego County Department of Env Health ***Violation Source:*** CERS
Citation: HSC 6.95 25505(a)(4) - California Health and Safety Code, Chapter 6.95, Section(s) 25505(a)(4)
Violation Notes:

Returned to compliance on 07/07/2017.

Violation Description:

Failure to provide initial and annual training to all employees in safety procedures in the event of a release or threatened release of a hazardous material or failure to document and maintain training records for a minimum of three years.

Violations

Violation Date: 6/28/2017 ***Violation Program:*** HMRRP
Violation Division: San Diego County Department of Env Health ***Violation Source:*** CERS
Citation: HSC 6.95 25508.2 - California Health and Safety Code, Chapter 6.95, Section(s) 25508.2
Violation Notes:

Returned to compliance on 06/28/2017.

Violation Description:

Failure to annually review and electronically certify that the business plan is complete and accurate on or before the annual due date.

335	1 of 2	-	0.00 / 0.00	407.40 / -16	**PRO GEAR** **7948 RONSON RD** **SAN DIEGO CA 92111**	CERS HAZ

Site ID: 145032
Latitude: 32.829110
Longitude: -117.151059

Regulated Programs

EI ID: 10384789 ***EI Description:*** Chemical Storage Facilities

EI ID: 10384789 ***EI Description:*** Hazardous Waste Generator

Affiliations

Affil Type Desc: Parent Corporation
Entity Name: Pro Gear
Entity Title:

Address:	
City:	
State:	
Country:	
Zip Code:	
Phone:	

Affil Type Desc:	Primary Emergency Contact
Entity Name:	Kraig Scott
Entity Title:	Owner
Address:	
City:	
State:	
Country:	
Zip Code:	
Phone:	(619) 885-0121

Affil Type Desc:	Property Owner
Entity Name:	JOE HERRINGHAUS
Entity Title:	
Address:	
City:	SAN DIEGO
State:	CA
Country:	United States
Zip Code:	92111
Phone:	(858) 278-9624

Affil Type Desc:	CUPA District
Entity Name:	San Diego County Env Health
Entity Title:	
Address:	PO Box 129261
City:	San Diego
State:	CA
Country:	
Zip Code:	92112-9261
Phone:	(858) 505-6880

Affil Type Desc:	Legal Owner
Entity Name:	Kraig Scott
Entity Title:	
Address:	7948 Ronson Road
City:	San Diego
State:	CA
Country:	United States
Zip Code:	92111
Phone:	(858) 571-1158

Affil Type Desc:	Document Preparer
Entity Name:	Kraig Scott
Entity Title:	
Address:	
City:	

State:	
Country:	
Zip Code:	
Phone:	

Affil Type Desc:	Facility Mailing Address
Entity Name:	Mailing Address
Entity Title:	
Address:	7948 Ronson Road
City:	San Diego
State:	CA
Country:	
Zip Code:	92111
Phone:	

Affil Type Desc:	Identification Signer
Entity Name:	Kraig Scott
Entity Title:	Owner
Address:	
City:	
State:	
Country:	
Zip Code:	
Phone:	

Affil Type Desc:	Operator
Entity Name:	Kraig Scott
Entity Title:	
Address:	
City:	
State:	
Country:	
Zip Code:	
Phone:	(858) 571-1158

Affil Type Desc:	Secondary Emergency Contact
Entity Name:	Andrea Scott
Entity Title:	Office Manager
Address:	
City:	
State:	
Country:	
Zip Code:	
Phone:	(619) 925-0754

Coordinates

Env Int Type Code:	HWG	***Longitude:***	-117.151060
Program ID:	10384789	***Coord Name:***	
Latitude:	32.829110	***Ref Point Type Desc:***	Center of a facility or station.

Evaluations

Eval Date: 4/19/2016
Violations Found: No
Eval General Type: Compliance Evaluation Inspection
Eval Type: Routine done by local agency
Eval Division: San Diego County Department of Env Health
Eval Program: HW
Eval Source: CERS
Eval Notes:

Inspector: Burke Mike Inspection ID:5468287

Eval Date: 4/19/2016
Violations Found: Yes
Eval General Type: Compliance Evaluation Inspection
Eval Type: Routine done by local agency
Eval Division: San Diego County Department of Env Health
Eval Program: HMRRP
Eval Source: CERS
Eval Notes:

Inspector: Burke Mike Inspection ID:5468287

Eval Date: 7/7/2014
Violations Found: No
Eval General Type: Other/Unknown
Eval Type: Other, not routine, done by local agency
Eval Division: San Diego County Department of Env Health
Eval Program: HMRRP
Eval Source: CERS
Eval Notes:

Inspector: McLernon Benjamin Inspection ID:4956265

Eval Date: 7/7/2014
Violations Found: No
Eval General Type: Other/Unknown
Eval Type: Other, not routine, done by local agency
Eval Division: San Diego County Department of Env Health
Eval Program: HW
Eval Source: CERS
Eval Notes:

Inspector: McLernon Benjamin Inspection ID:4956265

Eval Date: 7/7/2014
Violations Found: No
Eval General Type: Compliance Evaluation Inspection
Eval Type: Routine done by local agency

Eval Division: San Diego County Department of Env Health
Eval Program: HMRRP
Eval Source: CERS
Eval Notes:

Inspector: McLernon Benjamin Inspection ID:5107852

Eval Date: 7/7/2014
Violations Found: No
Eval General Type: Compliance Evaluation Inspection
Eval Type: Routine done by local agency
Eval Division: San Diego County Department of Env Health
Eval Program: HW
Eval Source: CERS
Eval Notes:

Inspector: McLernon Benjamin Inspection ID:5107852

Violations

Violation Date: 4/19/2016
Violation Program: HMRRP
Violation Division: San Diego County Department of Env Health
Violation Source: CERS
Citation: HSC 6.95 25505(a)(4) - California Health and Safety Code, Chapter 6.95, Section(s) 25505(a)(4)
Violation Notes:

Returned to compliance on 04/20/2016.

Violation Description:

Failure to provide initial and annual training to all employees in safety procedures in the event of a release or threatened release of a hazardous material or failure to document and maintain training records for a minimum of three years.

335	2 of 2	-	0.00 / 0.00	407.40 / -16	MFG AND PROD SVC 7948 RONSON RD SAN DIEGO CA 92111	RCRA SQG

EPA Handler ID: CAR000006163
Land Type Code: P
Land Type Desc: Private
Federal Waste Generator Code: 2
Gen Status Univ: SQG
Gen Status Univ Desc: Small Quantity Generator
Importer Activity: No
Mixed Waste Generator: No
Transporter Activity: No
Transfer Facility: No
Recycler Activity: No
Onsite Burner Exemption: No
Furnace Exemption: No
Underground Inject Activity: No
Receives Waste from Offsite: No
TSD Type: -----

TSD Activity:	No
Corrective Action Univ:	No
Action has been Imposed:	No
Action under 3004 (U)/(V):	No
Institutional Control Indicator:	N
Used Oil Transporter:	
Used Oil Transfer Facility:	
Used Oil Processor:	
Used Oil Refiner:	
Used Oil Burner:	
Used Oil Market Burner:	
Used Oil Spec Marketer:	
Activity Location:	CA
County Code:	CA073
County Name:	SAN DIEGO
Contact Name:	DEAN TOMPKINS
Contact Phone No and Exten:	619-292-1423
Contact Email:	
Contact Address:	7948 RONSON RD , SAN DIEGO , CA, 92111 , US
Mailing Address:	7948 , RONSON RD , SAN DIEGO , CA, 92111 , US

Violation/Evaluation Summary

Note:	As of Jan 24 2018, there are no Compliance Monitoring and Enforcement (violation) records associated with this facility (EPA ID).

Handler Details

Source Type:	N	***Used Oil Transporter:***	No
Receive Date:	19951004	***UO Transfer Fac:***	No
Non Notifier:		***Used Oil Processor:***	No
Acknowledge Flag:		***Used Oil Refiner:***	No
Acknowledge Date:	19951012	***Used Oil Burner:***	No
Accessibility:		***UO Market Burner:***	No
Land Type:	P	***UO Spec Marketer:***	No
Fed Waste Gen Own:	HQ	***Current Site Name:***	MFG AND PROD SVC
Fed Waste Gen Cd:	2	***Location Street No:***	7948
Fed Waste Gen Desc:	Small Quantity Generator	***Location Street 1:***	RONSON RD
ST Waste Gen Own:		***Location Street 2:***	
State Waste Gen Cd:		***Location City:***	SAN DIEGO
Short Term Gen:	No	***Location State:***	CA
Importer Activity:	No	***Location Zip Code:***	92111
Mixed Waste Gen:	No	***County Code:***	CA073
Transporter:	No	***State District:***	
Transfer Facility:	No	***Mailing Street No:***	7948
TSD Activity:	No	***Mailing Street 1:***	RONSON RD
Recycler Activity:	No	***Mailing Street 2:***	
Onsite Burn Exempt:	No	***Mailing City:***	SAN DIEGO
Furnace Exemption:	No	***Mailing State:***	CA
Underground Inject:	No	***Mailing Zip Code:***	92111
Off Site Receipt:	No	***Mailing Country:***	US

Map Key	Number of Records	Direction	Distance (mi/ft)	Elev/Diff (ft)	Site	DB

Waste Dest Fac:	No	**Contact First Name:**	DEAN
Subpart K College:		**Contact Middle Initial:**	
Subpart K Hospital:		**Contact Last Name:**	TOMPKINS
Subpart K Non Profit:		**Contact Street No:**	
Subpart K Withdraw:		**Contact Street 1:**	7948 RONSON RD
Include Ntnl Rprt:		**Contact Street 2:**	
Reporting Cycle:		**Contact City:**	SAN DIEGO
LQHUW:	No	**Contact State:**	CA
Trader Importer:		**Contact Zip:**	92111
Trader Exporter:		**Contact Country:**	US
Slab Importer:		**Contact Phone:**	619-292-1423
Slab Exporter:		**Contact Phone Ext:**	
Current Record:	Yes	**Contact Fax:**	
Location Country:	US	**Contact Email Addr:**	
State District Owner:		**Contact Title:**	

Owner/Operator Details

Owner/Operator Ind:	CO	**Country:**	
Name:	WILLIAM H HENDRICKSON	**Zip Code:**	92111
Street No:		**Phone:**	619-292-1423
Street 1:	7948 RONSON RD	**Type:**	P
Street 2:		**Date Became Current:**	
City:	SAN DIEGO	**Date Ended Current:**	
State:	CA		
Source Type:	N		

Map Key	Number of Records	Direction	Distance (mi/ft)	Elev/Diff (ft)	Site	DB
336	1 of 4	-	0.00 / 0.00	399.28 / -24	AUTOMOTIVE REMEDIES 8280 CLAIREMONT MESA BLVD STE 145 SAN DIEGO CA 92111	CERS HAZ

Site ID:	9802
Latitude:	32.832920
Longitude:	-117.145400

Regulated Programs

EI ID:	10384798	**EI Description:**	Hazardous Waste Generator
EI ID:	10384798	**EI Description:**	Chemical Storage Facilities

Affiliations

Affil Type Desc:	CUPA District
Entity Name:	San Diego County Env Health
Entity Title:	
Address:	PO Box 129261
City:	San Diego
State:	CA

Country:	
Zip Code:	92112-9261
Phone:	(858) 505-6880
Affil Type Desc:	Document Preparer
Entity Name:	Gary Severson
Entity Title:	
Address:	
City:	
State:	
Country:	
Zip Code:	
Phone:	
Affil Type Desc:	Identification Signer
Entity Name:	Gary Severson
Entity Title:	Owner
Address:	
City:	
State:	
Country:	
Zip Code:	
Phone:	
Affil Type Desc:	Legal Owner
Entity Name:	Automotive Remedies
Entity Title:	
Address:	8280 Clairemont Mesa Blvd, #145
City:	SAN DIEGO
State:	CA
Country:	United States
Zip Code:	92111
Phone:	(858) 874-2585
Affil Type Desc:	Operator
Entity Name:	GARY SEVERSON
Entity Title:	
Address:	
City:	
State:	
Country:	
Zip Code:	
Phone:	(858) 874-2585
Affil Type Desc:	Parent Corporation
Entity Name:	Automotive Remedies
Entity Title:	
Address:	
City:	
State:	
Country:	
Zip Code:	

Phone:

Affil Type Desc: Facility Mailing Address
Entity Name: Mailing Address
Entity Title:
Address: 8280 CLAIREMONT MESA BL #145
City: SAN DIEGO
State: CA
Country:
Zip Code: 92111
Phone:

Affil Type Desc: Primary Emergency Contact
Entity Name: GARY SEVERSON
Entity Title: PRES
Address:
City:
State:
Country:
Zip Code:
Phone: (760) 749-3784

Affil Type Desc: Secondary Emergency Contact
Entity Name: SHAUN JOSEPH
Entity Title: MGR
Address:
City:
State:
Country:
Zip Code:
Phone: (858) 831-0591

Affil Type Desc: Environmental Contact
Entity Name: GARY SEVERSON
Entity Title:
Address: 8280 CLAIRMONT MESA BL #145
City: SAN DIEGO
State: CA
Country:
Zip Code: 92111
Phone: (858) 874-2585

Evaluations

Eval Date: 7/8/2014
Violations Found: Yes
Eval General Type: Compliance Evaluation Inspection
Eval Type: Routine done by local agency
Eval Division: San Diego County Department of Env Health
Eval Program: HMRRP
Eval Source: CERS

Eval Notes:

Inspector: McLernon Benjamin Inspection ID:4588089

Eval Date: 7/8/2014
Violations Found: No
Eval General Type: Compliance Evaluation Inspection
Eval Type: Routine done by local agency
Eval Division: San Diego County Department of Env Health
Eval Program: HW
Eval Source: CERS
Eval Notes:

Inspector: McLernon Benjamin Inspection ID:4588089

Violations

Violation Date: 7/8/2014 ***Violation Program:*** HMRRP
Violation Division: San Diego County Department of Env Health ***Violation Source:*** CERS
Citation: HSC 6.95 25508.2 - California Health and Safety Code, Chapter 6.95, Section(s) 25508.2
Violation Notes:

Returned to compliance on 11/10/2014.

Violation Description:

Failure to annually review and electronically certify that the business plan is complete, accurate, and up-to-date.

Violations

Violation Date: 7/8/2014 ***Violation Program:*** HMRRP
Violation Division: San Diego County Department of Env Health ***Violation Source:*** CERS
Citation: HSC 6.95 25508(b) - California Health and Safety Code, Chapter 6.95, Section(s) 25508(b)
Violation Notes:

Returned to compliance on 11/10/2014.

Violation Description:

Failure to review, revise, and recertify the business plan at least once every three years.

336	*2 of 4*	*-*	*0.00 / 0.00*	*399.28 / -24*	***JEROPA CONSULTING & MACHINERY*** ***8280 CLAIREMONT MESA BL #125*** ***SAN DIEGO CA 92111***	***RCRA SQG***

EPA Handler ID: CAD981579451
Land Type Code:
Land Type Desc:
Federal Waste Generator Code: 2
Gen Status Univ: SQG
Gen Status Univ Desc: Small Quantity Generator

Importer Activity:	No
Mixed Waste Generator:	No
Transporter Activity:	No
Transfer Facility:	No
Recycler Activity:	No
Onsite Burner Exemption:	No
Furnace Exemption:	No
Underground Inject Activity:	No
Receives Waste from Offsite:	No
TSD Type:	-----
TSD Activity:	No
Corrective Action Univ:	No
Action has been Imposed:	No
Action under 3004 (U)/(V):	No
Institutional Control Indicator:	N
Used Oil Transporter:	
Used Oil Transfer Facility:	
Used Oil Processor:	
Used Oil Refiner:	
Used Oil Burner:	
Used Oil Market Burner:	
Used Oil Spec Marketer:	
Activity Location:	CA
County Code:	CA073
County Name:	SAN DIEGO
Contact Name:	
Contact Phone No and Exten:	
Contact Email:	
Contact Address:	US
Mailing Address:	8280 , CLAIREMONT MESA BL #125 , SAN DIEGO , CA, 92111 , US

Violation/Evaluation Summary

Note: As of Jan 24 2018, there are no Compliance Monitoring and Enforcement (violation) records associated with this facility (EPA ID).

Handler Details

Source Type:	I	***Used Oil Transporter:***	No
Receive Date:	19960901	***UO Transfer Fac:***	No
Non Notifier:		***Used Oil Processor:***	No
Acknowledge Flag:		***Used Oil Refiner:***	No
Acknowledge Date:	19910331	***Used Oil Burner:***	No
Accessibility:		***UO Market Burner:***	No
Land Type:		***UO Spec Marketer:***	No
Fed Waste Gen Own:	HQ	***Current Site Name:***	JEROPA CONSULTING & MACHINERY
Fed Waste Gen Cd:	2	***Location Street No:***	8280
Fed Waste Gen Desc:	Small Quantity Generator	***Location Street 1:***	CLAIREMONT MESA BL #125
ST Waste Gen Own:		***Location Street 2:***	
State Waste Gen Cd:		***Location City:***	SAN DIEGO
Short Term Gen:	No	***Location State:***	CA

Map Key	Number of Records	Direction	Distance (mi/ft)	Elev/Diff (ft)	Site	DB

Importer Activity:	No	**Location Zip Code:**	92111
Mixed Waste Gen:	No	**County Code:**	CA073
Transporter:	No	**State District:**	4
Transfer Facility:	No	**Mailing Street No:**	8280
TSD Activity:	No	**Mailing Street 1:**	CLAIREMONT MESA BL #125
Recycler Activity:	No	**Mailing Street 2:**	
Onsite Burn Exempt:	No	**Mailing City:**	SAN DIEGO
Furnace Exemption:	No	**Mailing State:**	CA
Underground Inject:	No	**Mailing Zip Code:**	92111
Off Site Receipt:	No	**Mailing Country:**	US
Waste Dest Fac:	No	**Contact First Name:**	
Subpart K College:		**Contact Middle Initial:**	
Subpart K Hospital:		**Contact Last Name:**	
Subpart K Non Profit:		**Contact Street No:**	
Subpart K Withdraw:		**Contact Street 1:**	
Include Ntnl Rprt:		**Contact Street 2:**	
Reporting Cycle:		**Contact City:**	
LQHUW:	No	**Contact State:**	
Trader Importer:		**Contact Zip:**	
Trader Exporter:		**Contact Country:**	US
Slab Importer:		**Contact Phone:**	
Slab Exporter:		**Contact Phone Ext:**	
Current Record:	Yes	**Contact Fax:**	
Location Country:	US	**Contact Email Addr:**	
State District Owner:	CA	**Contact Title:**	

Owner/Operator Details

Owner/Operator Ind:	CP	**Country:**	
Name:	NOT REQUIRED	**Zip Code:**	99999
Street No:		**Phone:**	415-555-1212
Street 1:	NOT REQUIRED	**Type:**	P
Street 2:		**Date Became Current:**	
City:	NOT REQUIRED	**Date Ended Current:**	
State:	ME		
Source Type:	I		

Owner/Operator Ind:	CO	**Country:**	
Name:	PAROZ YEAN L	**Zip Code:**	99999
Street No:		**Phone:**	415-555-1212
Street 1:	NOT REQUIRED	**Type:**	P
Street 2:		**Date Became Current:**	
City:	NOT REQUIRED	**Date Ended Current:**	
State:	ME		
Source Type:	I		

Map Key	Number of Records	Direction	Distance (mi/ft)	Elev/Diff (ft)	Site	DB
336	3 of 4	-	0.00 / 0.00	399.28 / -24	BORED INKWORKS 8280 CLAIRMONT MESA BLVD STE 1 SAN DIEGO SAN DIEGO CA 92121	RCRA SQG

EPA Handler ID: CAR000035501

Land Type Code:	P
Land Type Desc:	Private
Federal Waste Generator Code:	2
Gen Status Univ:	SQG
Gen Status Univ Desc:	Small Quantity Generator
Importer Activity:	No
Mixed Waste Generator:	No
Transporter Activity:	No
Transfer Facility:	No
Recycler Activity:	No
Onsite Burner Exemption:	No
Furnace Exemption:	No
Underground Inject Activity:	No
Receives Waste from Offsite:	No
TSD Type:	-----
TSD Activity:	No
Corrective Action Univ:	No
Action has been Imposed:	No
Action under 3004 (U)/(V):	No
Institutional Control Indicator:	N
Used Oil Transporter:	
Used Oil Transfer Facility:	
Used Oil Processor:	
Used Oil Refiner:	
Used Oil Burner:	
Used Oil Market Burner:	
Used Oil Spec Marketer:	
Activity Location:	CA
County Code:	CA073
County Name:	SAN DIEGO
Contact Name:	JIMMY JORDON
Contact Phone No and Exten:	629-277-3495
Contact Email:	
Contact Address:	12344 OAK KNOLL RD STE C 1 , POWAY , CA, 92064 , US
Mailing Address:	8280 CLAIRMONT MESA BLVD STE 1 , SAN DIEGO , SAN DIEGO , CA, 92121 , US

Violation/Evaluation Summary

Note: As of Jan 24 2018, there are no Compliance Monitoring and Enforcement (violation) records associated with this facility (EPA ID).

Handler Details

Source Type:	N	***Used Oil Transporter:***	No
Receive Date:	19980121	***UO Transfer Fac:***	No
Non Notifier:		***Used Oil Processor:***	No
Acknowledge Flag:		***Used Oil Refiner:***	No
Acknowledge Date:	19980121	***Used Oil Burner:***	No
Accessibility:		***UO Market Burner:***	No
Land Type:	P	***UO Spec Marketer:***	No
Fed Waste Gen Own:	HQ	***Current Site Name:***	BORED INKWORKS

Fed Waste Gen Cd:	2	**Location Street No:**	
Fed Waste Gen Desc:	Small Quantity Generator	**Location Street 1:**	8280 CLAIRMONT MESA BLVD STE 1
ST Waste Gen Own:		**Location Street 2:**	SAN DIEGO
State Waste Gen Cd:		**Location City:**	SAN DIEGO
Short Term Gen:	No	**Location State:**	CA
Importer Activity:	No	**Location Zip Code:**	92121
Mixed Waste Gen:	No	**County Code:**	CA073
Transporter:	No	**State District:**	
Transfer Facility:	No	**Mailing Street No:**	
TSD Activity:	No	**Mailing Street 1:**	8280 CLAIRMONT MESA BLVD STE 1
Recycler Activity:	No	**Mailing Street 2:**	SAN DIEGO
Onsite Burn Exempt:	No	**Mailing City:**	SAN DIEGO
Furnace Exemption:	No	**Mailing State:**	CA
Underground Inject:	No	**Mailing Zip Code:**	92121
Off Site Receipt:	No	**Mailing Country:**	US
Waste Dest Fac:	No	**Contact First Name:**	JIMMY
Subpart K College:		**Contact Middle Initial:**	
Subpart K Hospital:		**Contact Last Name:**	JORDON
Subpart K Non Profit:		**Contact Street No:**	
Subpart K Withdraw:		**Contact Street 1:**	12344 OAK KNOLL RD STE C 1
Include Ntnl Rprt:		**Contact Street 2:**	
Reporting Cycle:		**Contact City:**	POWAY
LQHUW:	No	**Contact State:**	CA
Trader Importer:		**Contact Zip:**	92064
Trader Exporter:		**Contact Country:**	US
Slab Importer:		**Contact Phone:**	629-277-3495
Slab Exporter:		**Contact Phone Ext:**	
Current Record:	Yes	**Contact Fax:**	
Location Country:	US	**Contact Email Addr:**	
State District Owner:		**Contact Title:**	

Hazardous Waste Details

Haz Waste Cd Owner:	HQ	**Source Type:**	N
Haz Waste Cd:	D001	**Code Type:**	D
BR Waste Code Active Status:	Yes		
Waste Code Active Status:	Yes		
Waste Code Desc:	IGNITABLE WASTE		

Owner/Operator Details

Owner/Operator Ind:	CO	**Country:**	
Name:	LYN RAE SWAIN	**Zip Code:**	92064
Street No:		**Phone:**	619-679-4760
Street 1:	12344 OAK KNOLL RD STE C1	**Type:**	P
Street 2:		**Date Became Current:**	
City:	POWAY	**Date Ended Current:**	
State:	CA		
Source Type:	N		

Map Key	Number of Records	Direction	Distance (mi/ft)	Elev/Diff (ft)	Site	DB
336	4 of 4	-	0.00 / 0.00	399.28 / -24	AQUA LOGIC, INC 8268 CLAIREMONT MESA BLVD, STE 302 - SAN DIEGO CA 92111	SSTS

EPA Region: 9
Establishment No: 86063-CA-1
Est. Create Update Date:
Est. Site County: San Diego
Est. Site Country: USA
Est. Mailing Address: 8268 CLAIREMONT MESA BLVD, STE 302
Est Mailing Address Line 2: -
Est. Mail City: SAN DIEGO
Est. Mail State: CA
Est. Mail Zip: 92111
Company Name: AQUA LOGIC, INC
Co. Site Address Line 1: 8268 CLAIREMONT MESA BLVD, STE 302
Co. Site Address Line 2: -
Co. Site City: SAN DIEGO
Co. Site State: CA
Co. Site Zip: 92111
Co. Site Country: USA
Co. Mailing Address Line 1: 8268 CLAIREMONT MESA BLVD, STE 302
Co. Mail Address Line 2: -
Co. Mail City: SAN DIEGO
Co. Mail State: CA
Co. Mail Zip: 92111
Co. Mail Country: USA

Map Key	Number of Records	Direction	Distance (mi/ft)	Elev/Diff (ft)	Site	DB
337	1 of 1	-	0.00 / 0.00	413.17 / -10	DYNO CONSTRUCTION/RICHARD URIB 8045 RAYTHEON RD SAN DIEGO CA 92111	CLEANUP SITES

Global ID: T0608104936
Case Type: Cleanup Program Site
Status: Completed - Case Closed
Status Date: 1995-12-08 00:00:00
RB Case No:
LOC Case No: H16625-001
Lead Agency: SAN DIEGO COUNTY LOP
Case Worker:
Local Agency:
Potential Cntm of Concrn:
Potential Media Affected:
How Discovered Description:
Stop Description:
Cal Water Watershed Name: Penasquitos - Miramar (906.40)
DWR Groundwater Subbasin Name:
Site History:

CUF Case: YES
Begin Date: 1995-09-05 00:00:00
How Discovered:
Stop Method:
County: San Diego
Latitude: 32.830393
Longitude: -117.149801
File Location: Local Agency

Map Key	Number of Records	Direction	Distance (mi/ft)	Elev/Diff (ft)	Site	DB

Status History

Status:	Open - Case Begin Date	***Status Date:***	1995-09-05 00:00:00
Status:	Completed - Case Closed	***Status Date:***	1995-12-08 00:00:00

Map Key	Number of Records	Direction	Distance (mi/ft)	Elev/Diff (ft)	Site	DB
338	1 of 1	-	0.00 / 0.00	429.93 / 7	ASSESSOR KEARNY MESA 9225 CLAIREMONT MESA BLVD CA	SANDIEGO SAM

Record ID:	DEH2002-LSAM-H02847-001	***Object ID:***	5222
Record Type:	SAM Investigation	***ID:***	5226
Status:	Completed	***Feature ID:***	
REST Record ID:	DEH2002-LSAM-H02847-001	***Parcel No:***	369-120-89-00
Record Name:	ASSESSOR KEARNY MESA	***SWRCB Global ID:***	T0608162546
Record Status:	Completed	***H No:***	H02847
Record Alias:	SAM Investigation	***Historical Name:***	ASSESSOR KEARNY MESA
Date:	03/06/2002	***Agency Name:***	COSD
Primary Parcel:	YES	***Fire Agency:***	
Primary Address:	YES	***Funding:***	V - Private - VAP
Address:	9225 CLAIREMONT MESA BLVD, SAN DIEGO CA 92123	***GT Global ID:***	T0608162546
Address Type:	MASTER	***GT RB Case No:***	
Street String:	9225 CLAIREMONT MESA BLVD	***GT Cuf Case:***	NO
Zip Code:	92123	***GT Case Type:***	Cleanup Program Site
Zip Community:		***GT Lead Agency:***	SAN DIEGO COUNTY LOP
Jurisdictiction:		***GT County:***	San Diego
Census Tract:		***GT Latitude:***	32.830874
BOS District:		***GT Longitude:***	-117.12956
Watershed Basin:		***Latitude GS84:***	
Water Purveyor:		***Longitude GS84:***	
KIVA per Tp per No:	6SAM H02847	***Point X:***	6291572.15262431
X:		***Point Y:***	1883236.45529623
Y:			

Case No:	H02847-001
Case Type:	VAP - Voluntary Assistance Program
REST Record Type:	LUEG-DEH/LWQD/SAM Investigation/NA
Opened Date:	1015372800000
Opened Date Converted:	03/05/2002 08:00PM
Full Name DEH Permit Owner:	
Lead Agency:	DEH/SAM
Lead Agency Date:	1016668800000
Lead Agency Date Converted:	03/20/2002 08:00PM
Geo SRC:	Mapped to XY from previous SAM Layer
GT Status:	Completed - Case Closed
GT Status Date:	1017705600000
GT Status Date Converted:	04/01/2002 08:00PM
Thomasbros Mappage Grid:	

Map Key	Number of Records	Direction	Distance (mi/ft)	Elev/Diff (ft)	Site	DB
339	1 of 1	-	0.00 / 0.00	428.20 / 5	Kearny 1, 2, & 3 Gas Turbine Site 5459 Complex Street San Diego CA 92123	CLEANUP SITES

Map Key	Number of Records	Direction	Distance (mi/ft)	Elev/Diff (ft)	Site	DB

Global ID:	T10000005215	**CUF Case:**	NO
Case Type:	Cleanup Program Site	**Begin Date:**	2013-10-22 00:00:00
Status:	Completed - Case Closed	**How Discovered:**	
Status Date:	2015-02-26 00:00:00	**Stop Method:**	
RB Case No:		**County:**	San Diego
LOC Case No:	DEH2013-LSAM-000204	**Latitude:**	32.8334426509714
Lead Agency:	SAN DIEGO COUNTY LOP	**Longitude:**	-117.133301866656
Case Worker:	TS	**File Location:**	Local Agency
Local Agency:	SAN DIEGO COUNTY LOP		

Potential Cntm of Concrn: Chromium, Lead, Benzene, Diesel, Ethylbenzene, Naphthalene, Polynuclear aromatic hydrocarbons (PAHs), Toluene, Total Petroleum Hydrocarbons (TPH)

Potential Media Affected: Soil

How Discovered Description:

Stop Description:

Cal Water Watershed Name: San Diego - Lower San Diego - Mission San Diego (907.11)

DWR Groundwater Subbasin Name:

Site History:

Soil assessment activities were performed at the Cabrillo Power II LLC (Cabrillo) Kearny 1 and Kearny 2 & 3 Gas Turbine Site to determine whether fuel-related operations had impacted subsurface soil. The gas turbines at the site are currently fueled by natural gas. As a result, at Kearny 1, three 20,000-gallon diesel fuel aboveground storage tanks (ASTs) were removed. At Kearny 2 & 3, two diesel fuel ASTs, including Tank 1 (787,500 gallons) and Tank 2 (4,725,000 gallons) were demolished and removed. The diesel fuel pipelines at the site had previously been closed in place. Cabrillo reports that during construction, diesel-impregnated soil had been placed only beneath Tank 2 as a method to reduce corrosion of the base of the tank. In May 2014, eleven soil samples were collected at Kearny 1. Based on the elevated petroleum hydrocarbon concentrations, it was determined by DEH that the fuel supply line location where Kearny 1 soil sample K1-SS11 was collected requires additional assessment to determine the vertical extent of contamination. However, Cabrillo reported that additional assessment cannot be conducted at K1-SS11 until the adjacent gas turbine and natural gas supply line are no longer in operation. Thirty-six soil samples were collected at Kearny 2 & 3 in May 2014. Two areas, the former Tank 2 footprint and a fuel supply line to former Tank 1, were impacted by petroleum hydrocarbons and identified for additional assessment of the vertical extent of contamination. In June 2014, four soil borings were advanced in the former Tank 2 footprint, and one soil boring was drilled adjacent to the fuel supply line. As required by DEH, the five borings were advanced until two consecutive soil samples had concentrations of TPH-d and TPH-o that were below the laboratory reporting limits. The maximum TPH-d and TPH-o concentrations were reported in a soil sample collected at a depth of three feet in the former Tank 2 footprint. Groundwater beneath the site has designated beneficial uses. However, groundwater was not encountered in the five soil borings, which were advanced to total depths ranging from 18 to 25 feet below ground surface (bgs). Based on industrial worker-based vapor risk calculations, the consultant proposed soil clean-up goals for benzene, toluene, ethylbenzene, xylenes, naphthalene, and benzo(a)pyrene. The soil clean-up goal (0.39 milligrams per kilogram [mg/kg]) for ethylbenzene in soil located at a depth of 0.5 feet was exceeded in several samples collected beneath former Tank 2. However, this soil was later excavated for off-site disposal. At a depth of three feet below former Tank 2, the clean-up goals for benzene (0.08 mg/kg) and ethylbenzene (2.3 mg/kg) were exceeded, but acceptable concentrations were present in the deeper samples collected at 4.5 feet and 5 feet bgs. In the August 2014 Soil Assessment Report, the consultant recommended the excavation and off-site disposal of soil beneath the former Tank 2 footprint down to a depth of three feet bgs. In a letter dated September 3, 2014, DEH responded that based on current site conditions and industrial land use, soil excavation at Kearny 2&3 was not required for case closure unless an occupied building will be built over the former Tank 2 footprint. No building construction was planned; however, Cabrillo voluntarily elected to remove impacted soil beneath former Tank 2 down to an approximate depth of three feet. Confirmation soil samples were not collected at the base of the excavation. Between November 17, 2014 and December 1, 2014, approximately 5,388 cubic yards of soil were excavated and transported off site for disposal at the South Yuma County Landfill in Arizona. In the December 2014 Closure Report, the consultant recommended case closure with no further assessment or remediation based on the laboratory data from soil assessment activities, the removal of diesel-impregnated sand below the former Tank 2 AST, and the fact that there are no future plans to build an occupied structure over the footprint of former Tank 2. DEH concurs with case closure with the following conditions: - If an occupied building is proposed to be built over the former Tank 2 footprint in the future, confirmation soil sample data must be evaluated to assess human-health risks. - Potential contamination in the Gas Turbine Area portion of Kearny 2 & 3 and at the Kearny 1 sample location K1-SS11 must be evaluated after the turbines and natural gas lines are no longer active.

Status History

Status:	Open - Case Begin Date	**Status Date:**	2013-10-22 00:00:00
Status:	Open - Site Assessment	**Status Date:**	2013-10-22 00:00:00
Status:	Completed - Case Closed	**Status Date:**	2015-02-26 00:00:00

Status: Open - Eligible for Closure **Status Date:** 2015-01-13 00:00:00

Activities

Action Type: RESPONSE
Action: Request for Closure - Regulator Responded
Date: 2014-12-23 00:00:00

Action Type: RESPONSE
Action: Other Workplan - Regulator Responded
Date: 2014-10-15 00:00:00

Action Type: RESPONSE
Action: Soil and Water Investigation Workplan - Addendum - Regulator Responded
Date: 2014-06-10 00:00:00

Action Type: RESPONSE
Action: Site Assessment Report - Regulator Responded
Date: 2014-08-22 00:00:00

Action Type: RESPONSE
Action: Fact Sheets - Public Participation - Regulator Responded
Date: 2014-11-05 00:00:00

Action Type: RESPONSE
Action: Site Investigation Workplan - Regulator Responded
Date: 2014-04-11 00:00:00

Action Type: ENFORCEMENT
Action: Technical Correspondence / Assistance / Other
Date: 2014-01-22 00:00:00

Action Type: ENFORCEMENT
Action: Technical Correspondence / Assistance / Other
Date: 2013-12-04 00:00:00

Action Type: REMEDIATION
Action: Excavation
Date: 2014-11-17 00:00:00

Action Type: RESPONSE
Action: Correspondence
Date: 2014-02-24 00:00:00

Action Type: ENFORCEMENT
Action: Technical Correspondence / Assistance / Other
Date: 2014-06-13 00:00:00

Action Type: ENFORCEMENT
Action: Technical Correspondence / Assistance / Other
Date: 2014-10-30 00:00:00

Action Type: ENFORCEMENT
Action: Technical Correspondence / Assistance / Other
Date: 2014-09-03 00:00:00

Action Type: RESPONSE
Action: Site Investigation Workplan - Regulator Responded
Date: 2014-02-20 00:00:00

Action Type: RESPONSE
Action: Correspondence
Date: 2014-01-08 00:00:00

Action Type: ENFORCEMENT
Action: Technical Correspondence / Assistance / Other
Date: 2014-05-02 00:00:00

Action Type: ENFORCEMENT
Action: Letter - Notice
Date: 2013-10-24 00:00:00

Action Type: RESPONSE
Action: Site Investigation Workplan - Regulator Responded
Date: 2014-01-08 00:00:00

Action Type: ENFORCEMENT
Action: Technical Correspondence / Assistance / Other
Date: 2014-03-04 00:00:00

Action Type: ENFORCEMENT
Action: Closure/No Further Action Letter
Date: 2015-02-26 00:00:00

Action Type: ENFORCEMENT
Action: Cost Recovery Agreement
Date: 2013-10-18 00:00:00

Action Type: ENFORCEMENT
Action: Letter - Notice
Date: 2013-10-23 00:00:00

Action Type: RESPONSE
Action: Correspondence
Date: 2014-04-11 00:00:00

Contacts

Contact Type: Local Agency Caseworker
Contact Name: TERESA SHERMAN
Organization Name: SAN DIEGO COUNTY LOP
Address: P.O. Box 129261
City: San Diego
Email: teresa.sherman@sdcounty.ca.gov
Phone No:

Map Key	Number of Records	Direction	Distance (mi/ft)	Elev/Diff (ft)	Site	DB
340	1 of 1	-	0.00 / 0.00	407.59 / -15	JIMS AUTO UPHOLSTRY 7902 ARMOUR ST SAN DIEGO CA 921113718	LUST

Global ID: T0607300027
Case Type: LUST Cleanup Site
Status: Completed - Case Closed
Status Date: 1989-03-10 00:00:00
RB Case No: 9UT1005
LOC Case No: H27602-001
Lead Agency: SAN DIEGO COUNTY LOP
Case Worker:
Local Agency:
CUF Case: NO
Begin Date: 1988-08-08 00:00:00
How Discovered:
Stop Method:
County: San Diego
Latitude: 32.820469
Longitude: -117.152985
File Location: Local Agency
Potential Media Of Concern: Diesel
Potential Media Affected: Soil
How Discovered Description:
Stop Description:
Cal Water Watershed Name: San Diego - Lower San Diego - Mission San Diego (907.11)
DWR Groundwater Subbasin Name:
Site History:

Status History

Status:	Status Date:
Open - Case Begin Date	1988-08-08 00:00:00
Completed - Case Closed	1989-03-10 00:00:00

Activities

Action Type:	Action:	Date:
Other	Leak Discovery	1988-08-08 00:00:00
Other	Leak Began	1988-08-08 00:00:00
Other	Leak Stopped	1988-08-08 00:00:00
Other	Leak Reported	1988-08-08 00:00:00

Map Key	Number of Records	Direction	Distance (mi/ft)	Elev/Diff (ft)	Site	DB
341	1 of 1	-	0.00 / 0.00	418.07 / -5	AT&T Mobility - TIERRASANTA (USID13986) 9455 RIDGEHAVEN CT SAN DIEGO CA 92123	CERS HAZ

Site ID: 8975
Latitude: 32.819870
Longitude: -117.125221

Regulated Programs

EI ID: 10491106 **EI Description:** Chemical Storage Facilities

Affiliations

Affil Type Desc: Legal Owner
Entity Name: New Cingular Wireless PCS, LLC dba AT&T Mobility
Entity Title:
Address: 308 S. Akard St. 17th Floor
City: Dallas
State: TX
Country: United States
Zip Code: 75202
Phone: (214) 741-0630

Affil Type Desc: Facility Mailing Address
Entity Name: Mailing Address
Entity Title:
Address: 308 S. Akard St., 17th Floor
City: Dallas
State: TX
Country:
Zip Code: 75202
Phone:

Affil Type Desc: Primary Emergency Contact
Entity Name: Steven Khan
Entity Title: Environmental Site Manager
Address:
City:
State:
Country:
Zip Code:
Phone: (800) 566-9347

Affil Type Desc: Document Preparer
Entity Name: Peter Burnell, Sigma Consultants, Inc.
Entity Title:
Address:
City:
State:
Country:
Zip Code:
Phone:

Affil Type Desc:	Property Owner
Entity Name:	New Cingular Wireless PCS, LLC dba AT&T Mobility
Entity Title:	
Address:	308 S. Akard St., Room 1708
City:	Dallas
State:	TX
Country:	United States
Zip Code:	75202
Phone:	(214) 464-2626

Affil Type Desc:	Environmental Contact
Entity Name:	Steven Khan
Entity Title:	
Address:	215 S. Hickory St., Rm 300
City:	Escondido
State:	CA
Country:	
Zip Code:	92025
Phone:	(858) 221-3455

Affil Type Desc:	Identification Signer
Entity Name:	Michael Perry
Entity Title:	Area Manager - EH&S Environmental Services
Address:	
City:	
State:	
Country:	
Zip Code:	
Phone:	

Affil Type Desc:	Operator
Entity Name:	AT&T Mobility
Entity Title:	
Address:	
City:	
State:	
Country:	
Zip Code:	
Phone:	(858) 221-3455

Affil Type Desc:	CUPA District
Entity Name:	San Diego County Env Health
Entity Title:	
Address:	PO Box 129261
City:	San Diego
State:	CA
Country:	
Zip Code:	92112-9261
Phone:	(858) 505-6880

Affil Type Desc:	Secondary Emergency Contact
Entity Name:	Wireless Network Control Center

Map Key	Number of Records	Direction	Distance (mi/ft)	Elev/Diff (ft)	Site	DB

Entity Title: Call Center
Address:
City:
State:
Country:
Zip Code:
Phone: (800) 638-2822

Affil Type Desc: Parent Corporation
Entity Name: AT&T Mobility
Entity Title:
Address:
City:
State:
Country:
Zip Code:
Phone:

Coordinates

Env Int Type Code: HMBP
Program ID: 10491106
Latitude: 32.819890
Longitude: -117.125220
Coord Name:
Ref Point Type Desc: Center of a facility or station.

Evaluations

Eval Date: 2/29/2016
Violations Found: No
Eval General Type: Compliance Evaluation Inspection
Eval Type: Routine done by local agency
Eval Division: San Diego County Department of Env Health
Eval Program: HMRRP
Eval Source: CERS
Eval Notes:

Inspector: Khan Steven Inspection ID:5446241

Eval Date: 7/2/2015
Violations Found: No
Eval General Type: Compliance Evaluation Inspection
Eval Type: Routine done by local agency
Eval Division: San Diego County Department of Env Health
Eval Program: HMRRP
Eval Source: CERS
Eval Notes:

Inspector: Schiess Romina Inspection ID:5304287

342	1 of 2	-	0.00 / 0.00	399.36 / -24	MALIBU BODY & PAINT 8057 RAYTHEON RD	CERS HAZ

Site ID: 46209
Latitude: 32.830395
Longitude: -117.149429

Regulated Programs

EI ID: 10384690 **EI Description:** Chemical Storage Facilities

EI ID: 10384690 **EI Description:** Hazardous Waste Generator

Affiliations

Affil Type Desc: CUPA District
Entity Name: San Diego County Env Health
Entity Title:
Address: PO Box 129261
City: San Diego
State: CA
Country:
Zip Code: 92112-9261
Phone: (858) 505-6880

Affil Type Desc: Document Preparer
Entity Name: Greg Palmer
Entity Title:
Address:
City:
State:
Country:
Zip Code:
Phone:

Affil Type Desc: Legal Owner
Entity Name: GREG PALMER
Entity Title:
Address: 8057 RAYTHEON RD #6
City: San Diego
State: CA
Country: United States
Zip Code: 92111
Phone: (858) 279-6404

Affil Type Desc: Facility Mailing Address
Entity Name: Mailing Address
Entity Title:
Address: 8057 RAYTHEON RD #6
City: SAN DIEGO
State: CA

Country:
Zip Code: 92111-1612
Phone:

Affil Type Desc: Parent Corporation
Entity Name: MALIBU BODY & PAINT
Entity Title:
Address:
City:
State:
Country:
Zip Code:
Phone:

Affil Type Desc: Identification Signer
Entity Name: GREG PALMER
Entity Title: OWNER
Address:
City:
State:
Country:
Zip Code:
Phone:

Affil Type Desc: Secondary Emergency Contact
Entity Name: GAYLE PALMER
Entity Title: WIFE
Address:
City:
State:
Country:
Zip Code:
Phone: (760) 519-5181

Affil Type Desc: Environmental Contact
Entity Name: GREG PALMER
Entity Title:
Address: 8057 Raytheon Rd #6
City: San Diego
State: CA
Country:
Zip Code: 92111
Phone: (858) 279-6404

Affil Type Desc: Primary Emergency Contact
Entity Name: GREG PALMER
Entity Title: OWNER
Address:
City:
State:
Country:
Zip Code:

Phone: (760) 519-5186

Affil Type Desc: Property Owner
Entity Name: Greg And Gayle Palmer
Entity Title:
Address: 8057 RAYTHEON RD #6
City: San Diego
State: CA
Country: United States
Zip Code: 92111
Phone: (858) 279-6404

Affil Type Desc: Operator
Entity Name: GREG PALMER
Entity Title:
Address:
City:
State:
Country:
Zip Code:
Phone: (858) 279-6404

Coordinates

Env Int Type Code: HWG
Program ID: 10384690
Latitude: 32.830390
Longitude: -117.149430
Coord Name:
Ref Point Type Desc: Center of a facility or station.

Evaluations

Eval Date: 11/30/2016
Violations Found: No
Eval General Type: Compliance Evaluation Inspection
Eval Type: Routine done by local agency
Eval Division: San Diego County Department of Env Health
Eval Program: HW
Eval Source: CERS
Eval Notes:

Inspector: Burke Mike Inspection ID:5596208

Eval Date: 1/27/2015
Violations Found: No
Eval General Type: Compliance Evaluation Inspection
Eval Type: Routine done by local agency
Eval Division: San Diego County Department of Env Health
Eval Program: HW
Eval Source: CERS
Eval Notes:

Inspector: McLernon Benjamin Inspection ID:4092067

Map Key	Number of Records	Direction	Distance (mi/ft)	Elev/Diff (ft)	Site	DB
342	2 of 2	-	0.00 / 0.00	399.36 / -24	MALIBU BODY AND PAINT 8057 RAYTHEON RD SUITE 6 SAN DIEGO CA 92111	RCRA SQG

EPA Handler ID:	CAD982499857
Land Type Code:	
Land Type Desc:	
Federal Waste Generator Code:	2
Gen Status Univ:	SQG
Gen Status Univ Desc:	Small Quantity Generator
Importer Activity:	No
Mixed Waste Generator:	No
Transporter Activity:	No
Transfer Facility:	No
Recycler Activity:	No
Onsite Burner Exemption:	No
Furnace Exemption:	No
Underground Inject Activity:	No
Receives Waste from Offsite:	No
TSD Type:	-----
TSD Activity:	No
Corrective Action Univ:	No
Action has been Imposed:	No
Action under 3004 (U)/(V):	No
Institutional Control Indicator:	N
Used Oil Transporter:	
Used Oil Transfer Facility:	
Used Oil Processor:	
Used Oil Refiner:	
Used Oil Burner:	
Used Oil Market Burner:	
Used Oil Spec Marketer:	
Activity Location:	CA
County Code:	CA073
County Name:	SAN DIEGO
Contact Name:	
Contact Phone No and Exten:	
Contact Email:	
Contact Address:	US
Mailing Address:	8057 RAYTHEON RD SUITE 6 , SAN DIEGO , CA, 92111 , US

Violation/Evaluation Summary

Note: As of Jan 24 2018, there are no Compliance Monitoring and Enforcement (violation) records associated with this facility (EPA ID).

Handler Details

Source Type: I

Used Oil Transporter: No

Receive Date:	19960901	**UO Transfer Fac:**	No
Non Notifier:		**Used Oil Processor:**	No
Acknowledge Flag:		**Used Oil Refiner:**	No
Acknowledge Date:	19910331	**Used Oil Burner:**	No
Accessibility:		**UO Market Burner:**	No
Land Type:		**UO Spec Marketer:**	No
Fed Waste Gen Own:	HQ	**Current Site Name:**	MALIBU BODY AND PAINT
Fed Waste Gen Cd:	2	**Location Street No:**	
Fed Waste Gen Desc:	Small Quantity Generator	**Location Street 1:**	8057 RAYTHEON RD SUITE 6
ST Waste Gen Own:		**Location Street 2:**	
State Waste Gen Cd:		**Location City:**	SAN DIEGO
Short Term Gen:	No	**Location State:**	CA
Importer Activity:	No	**Location Zip Code:**	92111
Mixed Waste Gen:	No	**County Code:**	CA073
Transporter:	No	**State District:**	4
Transfer Facility:	No	**Mailing Street No:**	
TSD Activity:	No	**Mailing Street 1:**	8057 RAYTHEON RD SUITE 6
Recycler Activity:	No	**Mailing Street 2:**	
Onsite Burn Exempt:	No	**Mailing City:**	SAN DIEGO
Furnace Exemption:	No	**Mailing State:**	CA
Underground Inject:	No	**Mailing Zip Code:**	92111
Off Site Receipt:	No	**Mailing Country:**	US
Waste Dest Fac:	No	**Contact First Name:**	
Subpart K College:		**Contact Middle Initial:**	
Subpart K Hospital:		**Contact Last Name:**	
Subpart K Non Profit:		**Contact Street No:**	
Subpart K Withdraw:		**Contact Street 1:**	
Include Ntnl Rprt:		**Contact Street 2:**	
Reporting Cycle:		**Contact City:**	
LQHUW:	No	**Contact State:**	
Trader Importer:		**Contact Zip:**	
Trader Exporter:		**Contact Country:**	US
Slab Importer:		**Contact Phone:**	
Slab Exporter:		**Contact Phone Ext:**	
Current Record:	Yes	**Contact Fax:**	
Location Country:	US	**Contact Email Addr:**	
State District Owner:	CA	**Contact Title:**	

Handler Details

Source Type:	N	**Used Oil Transporter:**	No
Receive Date:	19900227	**UO Transfer Fac:**	No
Non Notifier:		**Used Oil Processor:**	No
Acknowledge Flag:		**Used Oil Refiner:**	No
Acknowledge Date:	19910331	**Used Oil Burner:**	No
Accessibility:		**UO Market Burner:**	No
Land Type:	O	**UO Spec Marketer:**	No
Fed Waste Gen Own:	HQ	**Current Site Name:**	MALIBU BODY AND PAINT
Fed Waste Gen Cd:	1	**Location Street No:**	
Fed Waste Gen Desc:	Large Quantity Generator	**Location Street 1:**	8057 RAYTHEON RD SUITE 6
ST Waste Gen Own:		**Location Street 2:**	

State Waste Gen Cd:		**Location City:**	SAN DIEGO
Short Term Gen:	No	**Location State:**	CA
Importer Activity:	No	**Location Zip Code:**	92111
Mixed Waste Gen:	No	**County Code:**	CA073
Transporter:	Yes	**State District:**	4
Transfer Facility:	No	**Mailing Street No:**	
TSD Activity:	No	**Mailing Street 1:**	8057 RAYTHEON RD SUITE 6
Recycler Activity:	No	**Mailing Street 2:**	
Onsite Burn Exempt:	No	**Mailing City:**	SAN DIEGO
Furnace Exemption:	No	**Mailing State:**	CA
Underground Inject:	No	**Mailing Zip Code:**	92111
Off Site Receipt:	No	**Mailing Country:**	US
Waste Dest Fac:	No	**Contact First Name:**	ENVIRONMENTAL
Subpart K College:		**Contact Middle Initial:**	
Subpart K Hospital:		**Contact Last Name:**	MANAGER
Subpart K Non Profit:		**Contact Street No:**	
Subpart K Withdraw:		**Contact Street 1:**	8057 RAYTHEON RD SUITE 6
Include Ntnl Rprt:		**Contact Street 2:**	
Reporting Cycle:		**Contact City:**	SAN DIEGO
LQHUW:	No	**Contact State:**	CA
Trader Importer:		**Contact Zip:**	92111
Trader Exporter:		**Contact Country:**	US
Slab Importer:		**Contact Phone:**	619-279-6404
Slab Exporter:		**Contact Phone Ext:**	
Current Record:	No	**Contact Fax:**	
Location Country:	US	**Contact Email Addr:**	
State District Owner:	CA	**Contact Title:**	

NAICS Details

Source Type:	I	**NAICS Active Status:**	Yes
NAICS Cd Owner:	HQ	**NAICS Cycle:**	2002
NAICS Code:	811121		
NAICS Description:	AUTOMOTIVE BODY, PAINT, AND INTERIOR REPAIR AND MAINTENANCE		

Owner/Operator Details

Owner/Operator Ind:	CP	**Country:**	
Name:	NOT REQUIRED	**Zip Code:**	99999
Street No:		**Phone:**	415-555-1212
Street 1:	NOT REQUIRED	**Type:**	P
Street 2:		**Date Became Current:**	
City:	NOT REQUIRED	**Date Ended Current:**	
State:	ME		
Source Type:	I		

Owner/Operator Ind:	CO	**Country:**	
Name:	ROBERT ACE	**Zip Code:**	99999
Street No:		**Phone:**	415-555-1212
Street 1:	NOT REQUIRED	**Type:**	P

Map Key	Number of Records	Direction	Distance (mi/ft)	Elev/Diff (ft)	Site	DB

Street 2:		**Date Became Current:**	
City:	NOT REQUIRED	**Date Ended Current:**	
State:	ME		
Source Type:	N		

343	1 of 1	-	0.00 / 0.00	406.59 / -16	7925M RONSON RD SAN DIEGO CA	HMIRS

Incident Cnty: SAN DIEGO

HMIR Incident Reports

Report No:	I-1998090293	**Fed DOT Agency Nm:**	
Report Type:	A hazardous material incident	**Fed DOT Report No:**	
Date of Incident:	08/27/1998	**Report Submit Src:**	Paper
Time of Incident:	0700	**Inc Multiple Rows:**	No
Haz Class Code:	3	**Inc Non US State:**	
Hazardous Class:	FLAMMABLE - COMBUSTIBLE LIQUID	**Mode Transport:**	Highway
Commodity Short Nm:	METHANOL	**Transport Phase:**	UNLOADING
Commodity Long Nm:	METHANOL	**Incident Occrrnce:**	
Trade Name:	METHANOL	**Mat Ship Approval?:**	No
ID No:	UN1230	**Mat Ship Approv No:**	
Haz Waste Ind:	No	**Undecl Hazmat Ship?:**	No
Haz Waste EPA No:		**Packaging Type:**	Non-Bulk
HMIS Tox Inhalation?:	No	**Packing Group:**	
TIH Hazard Zone:		**Carrier Reporter:**	UNITED PARCEL SERVICE INC.
Qty Released:	1.06	**CR Street Name:**	55 GLENLAKE PKWY
Unit of Measure:	LGA	**CR City:**	ATLANTA
What Failed:	103; 103;	**CR State:**	GA
What Failed Desc:	Basic Material; Basic Material;	**CR Postal Code:**	30328-3498
How Failed Code:	309; 304; 303	**CR Non US State:**	
How Failed Desc:	Punctured; Cracked; Burst or Ruptured	**CR Fed DOT ID:**	21800
Failure Cause Code:	529; 511; 511	**CR Hazmat Reg ID:**	
Failure Cause Desc:	Overfilled; Dropped; Dropped	**CR Country:**	US
Ident. Markings:		**Shipper Name:**	SPECTRUM LABORATORY PRODUCTS INC.
Cont1 Pkging Type:		**Shipper Street Name:**	769 JERSEY AVE
Cont1 Const Mat:		**Shipper City:**	NEW BRUNSWICK
Cont1 Head Type:		**Shipper State:**	NJ
Cont1 Pkg Capacity:	1.06	**Shipper Postal:**	08901-3605
C1 Capacity UOM:	LGA	**Shipper Non US St:**	
Cont1 Pkg Amt:		**Shipper Country:**	US
C1 Pkg Amt UOM:		**Shipper Waybill:**	
Cont1 Pkg Number:	4	**Ship Hazmat Reg ID:**	
C1 Pkg NO Failed:	1	**Origin City:**	GARDENA
Cont1 Pkg Mnfctr:	NOT REPORTED BY CARRIER	**Origin State:**	CALIFORNIA
Cont1 Pkg Mnfct Dt:		**Origin Postal:**	90248
Cont1 Pkg Serial NO:		**Origin Non US St:**	
C1 Pkg Last Test Dt:		**Origin Country:**	US
C1 Test Const Mat:		**Destination City:**	SAN DIEGO
C1 Pkg Dsign Pres.:		**Destination State:**	CALIFORNIA
C1 Dsign Press UOM:		**Destination Postal:**	92127

C1 Pkg Shell Thick:		**Destination Non US:**	
C1 Shell Thick UOM:		**Destination Country:**	US
C1 Head Thickness:		**Cont2 Package Type:**	
C1 Head Thick UOM:		**Cont2 Const Mat:**	
C1 Pkg Srvc Pres.:		**Cont2 Pkg Capacity:**	1.06
C1 Srvc Press UOM:		**Cont2 Capacity UOM:**	LGA
C1 Valve/Device Fail?:	No	**Cont2 Pkg Amount:**	
C1 Device Type:		**Cont2 Pkg Amt UOM:**	
C1 Device Mnfctr:		**Cont2 Pkg No:**	4
C1 Device Model:		**Cont2 Pkg No Failed:**	1
NRC No:			

RAM Pkg Category:		**Haz NonHosp Public:**	0
RAM Pkg Cert.:	FALSE	**Haz NonHosp Old:**	0
RAM Pkg Cert. NBR:		**Tot Haz Non Hosp Inj:**	0
RAM Nuclide S:		**Total Hazmat Injuries:**	0
RAM Transport Index:		**Evacuation Indicator:**	No
RAM UOM:		**Public Evacuated:**	0
RAM Activity Rpted:		**Employees Evac:**	0
RAM UOM Rpted:		**Total Evacuated:**	0
RAM Activity:		**Total Evacuation Hrs:**	0
RAM Activity UOM:		**Major Artery Closed:**	No
RAM Mat Safety:		**Mjr Artery Hrs Closed:**	0
Spillage Result:	Yes	**Material Involved:**	No
Fire Result:	No	**Estimated Speed:**	0
Explosion Result:	No	**Weather Conditions:**	
Water Sewer Result:	No	**Vehicle Overturn:**	No
Gas Dispersion:	No	**Vehicle Left Roadway:**	No
Environment Damage:	No	**Passenger Aircraft:**	No
No Release Result:	No	**Cargo Baggage:**	
Fire EMS Report:	No	**Ship Non Transport:**	No
Fire EMS EMS Report:		**Ship Air First Flight:**	No
Police Report:	No	**Ship Air Subflight:**	No
Police Report No:		**Ship Init Transport:**	No
In House Cleanup:	No	**Ship Phase Transfer:**	No
Other Cleanup:	No	**Contact Name:**	J UMEL
Damage > 500:	No	**Contact Title:**	RESPONDER
Material Loss:	0	**Contact Business:**	
Carrier Damage:	0	**Contact Street:**	
Property Damage:	0	**Contact City:**	
Response Cost:	0	**Contact State:**	
Remediation Cost:	0	**Contact Postal:**	
Damage Old Form:	0	**Contact Non US St:**	
Total Damages Amt:	0	**Contact Country:**	US
Hazmat Fatality:	No	**Inc. Report Prepared:**	
Haz Fatal Employees:	0	**HMIS Serious Incidnt:**	No
Haz Fatal Respndrs:	0	**HMIS Serious Fatality:**	No
Haz Fatal Gen Public:	0	**HMIS Serious Injury:**	No
Tot Hazmat Fatalities:	0	**HMIS Flight Plan:**	No
Non Hazmat Fatality:	No	**HMIS Serious Evacs:**	No
Non Hazmat Fatals:	0	**HMIS Major Artery:**	No
Hazmat Injury:	No	**HMIS Bulk Release:**	No

Map Key	Number of Records	Direction	Distance (mi/ft)	Elev/Diff (ft)	Site	DB

Haz Hospital Empl:	0	**HMIS Marine Pollutnt:**	No
Haz Hospital Resp:	0	**HMIS Radioactive:**	No
Haz Hosp Gen Public:	0	**HMIS Gen Pkg Type:**	OHMIR.Ref_Container.descr_txt
Haz Hosp Old Form:	0	**HMIS Container Code:**	BOX FBR
Total Haz Hosp Inj:	0	**HMIS Container Desc:**	Fiberboard box or carton
Haz Non Hosp Empl:	0	**HMIS Bulk Incident:**	No
Haz Non Hosp Resp:	0	**Undeclared Shipment:**	No

Description of Events: I OBSERVED A LEAKING PACKAGE WITH RESPONSE SHEETS FLAMMABLE LIQUID 3 WEARING PROPER PPE I SPRINKLED CLAY BASE ABSORBENT ON LIQUID UNTIL COMPLETELY ABSORBED CONTAINERIZED ABSORBED MATERIAL AND THEN PROCESSED THROUGH DMP.

Recommend Actions Taken:

344	1 of 5	-	0.00 / 0.00	419.45 / -3	**EKTELON** **8929 AERO DR.** **SAN DIEGO CA 92123**	TRIS

TRI Facility ID:	92123KTLN 8929A	**Year:**	1991
BIA Code:		**Tribe:**	
Federal Facility:	NO	**County:**	SAN DIEGO
FRS ID:			

--Details--

Primary SIC:	3949
Primary NAICS:	339920
Document Number:	1391055903367
Chemical:	METHYL ETHYL KETONE
CAS/Compound ID:	000078933
Clean Air Act?:	NO
Classification:	NON-PBT
Metal:	NO
Metal Category:	0
Carcinogen:	NO
Unit of Measure:	Pounds
On-Site Release Total:	9281
Total Releases:	9281
Sec 8 Releases:	9281
On-site Contained:	0
On-Site Other:	0
On-site Energy Recovery:	0
On-Site Recycling:	0
On-Site Treatment:	0
Production Waste:	21352
One-Time Release:	0
Production Ratio:	.8
Parent Company Name:	PRINCE SPORTS GROUP INC
Parent Company DB No:	005890566

344	2 of 5	-	0.00 / 0.00	419.45 / -3	**EKTELON** **8929 AERO DR.** **SAN DIEGO CA 92123**	TRIS

TRI Facility ID:	92123KTLN 8929A	**Year:**	1989

Map Key	Number of Records	Direction	Distance (mi/ft)	Elev/Diff (ft)	Site	DB

BIA Code: **Tribe:**
Federal Facility: NO **County:** SAN DIEGO
FRS ID:

--Details--
Primary SIC: 3949
Primary NAICS: 339920
Document Number: 1389035937566
Chemical: METHYL ETHYL KETONE
CAS/Compound ID: 000078933
Clean Air Act?: NO
Classification: NON-PBT
Metal: NO
Metal Category: 0
Carcinogen: NO
Unit of Measure: Pounds
On-Site Release Total: 11869
Total Releases: 11869
Sec 8 Releases: 0
On-site Contained: 0
On-Site Other: 0
On-site Energy Recovery: 0
On-Site Recycling: 0
On-Site Treatment: 0
Production Waste: 0
One-Time Release: 0
Production Ratio:
Parent Company Name: PRINCE SPORTS GROUP INC
Parent Company DB No: 005890566

344	*3 of 5*	-	*0.00 / 0.00*	*419.45 / -3*	***EKTELON*** ***8929 AERO DR.*** ***SAN DIEGO CA 92123***	***TRIS***

TRI Facility ID: 92123KTLN 8929A **Year:** 1992
BIA Code: **Tribe:**
Federal Facility: NO **County:** SAN DIEGO
FRS ID:

--Details--
Primary SIC: 3949
Primary NAICS: 339920
Document Number: 1392065666962
Chemical: METHYL ETHYL KETONE
CAS/Compound ID: 000078933
Clean Air Act?: NO
Classification: NON-PBT
Metal: NO
Metal Category: 0
Carcinogen: NO

Map Key	Number of Records	Direction	Distance (mi/ft)	Elev/Diff (ft)	Site	DB

Unit of Measure:	Pounds
On-Site Release Total:	13484
Total Releases:	13484
Sec 8 Releases:	13484
On-site Contained:	0
On-Site Other:	0
On-site Energy Recovery:	0
On-Site Recycling:	0
On-Site Treatment:	0
Production Waste:	23411
One-Time Release:	0
Production Ratio:	1.2
Parent Company Name:	PRINCE SPORTS GROUP INC
Parent Company DB No:	005890566

Map Key	Number of Records	Direction	Distance (mi/ft)	Elev/Diff (ft)	Site	DB
344	4 of 5	-	0.00 / 0.00	419.45 / -3	EKTELON 8929 AERO DR. SAN DIEGO CA 92123	TRIS

TRI Facility ID:	92123KTLN 8929A	**Year:**	1993
BIA Code:		**Tribe:**	
Federal Facility:	NO	**County:**	SAN DIEGO
FRS ID:			

--Details--

Primary SIC:	3949
Primary NAICS:	339920
Document Number:	1393075468532
Chemical:	METHYL ETHYL KETONE
CAS/Compound ID:	000078933
Clean Air Act?:	NO
Classification:	NON-PBT
Metal:	NO
Metal Category:	0
Carcinogen:	NO
Unit of Measure:	Pounds
On-Site Release Total:	11443
Total Releases:	11443
Sec 8 Releases:	11443
On-site Contained:	0
On-Site Other:	0
On-site Energy Recovery:	0
On-Site Recycling:	0
On-Site Treatment:	0
Production Waste:	17957
One-Time Release:	0
Production Ratio:	.8
Parent Company Name:	PRINCE SPORTS GROUP INC
Parent Company DB No:	005890566

Map Key	Number of Records	Direction	Distance (mi/ft)	Elev/Diff (ft)	Site	DB
344	5 of 5	-	0.00 / 0.00	419.45 / -3	EKTELON 8929 AERO DR. SAN DIEGO CA 92123	TRIS

TRI Facility ID: 92123KTLN 8929A
BIA Code:
Federal Facility: NO
FRS ID:
Year: 1990
Tribe:
County: SAN DIEGO

--Details--

Primary SIC: 3949
Primary NAICS: 339920
Document Number: 1390045895428
Chemical: METHYL ETHYL KETONE
CAS/Compound ID: 000078933
Clean Air Act?: NO
Classification: NON-PBT
Metal: NO
Metal Category: 0
Carcinogen: NO
Unit of Measure: Pounds
On-Site Release Total: 12062
Total Releases: 12062
Sec 8 Releases: 0
On-site Contained: 0
On-Site Other: 0
On-site Energy Recovery: 0
On-Site Recycling: 0
On-Site Treatment: 0
Production Waste: 0
One-Time Release: 0
Production Ratio:
Parent Company Name: PRINCE SPORTS GROUP INC
Parent Company DB No: 005890566

Map Key	Number of Records	Direction	Distance (mi/ft)	Elev/Diff (ft)	Site	DB
345	1 of 1	-	0.00 / 0.00	384.07 / -39	Metro Waste Water, City of San Diego 4910 Mercury Street San Diego CA 92111	CHMIRS

ID: 02-6474
Control No: 02-6474
Year: 2002
Notified Date: 11/26/200203:14:27 PM
Notified Date Time:
County: San Diego County

California Hazardous Material Incident Report System

Contained: Yes
Substance: sewage
Incident Date: 11/26/200212:00:00 AM
No of Injuries: 0
Bbls: 0
Cups: 0
Cuft: 0
Gals: 15

Map Key	Number of Records	Direction	Distance (mi/ft)	Elev/Diff (ft)	Site	DB

No of Fatals:	0	**Grams:**	0
No of Evacs:	0	**Lbs:**	0
Cleanup:	Reporting Party	**Liters:**	0
Water:	No	**Oz:**	0
Water Way:		**Pts:**	0
City:	San Diego	**Qts:**	0
County:	San Diego County	**Sheen:**	0
Zip:	92111	**Tons:**	0
Site:	Residence	**Unknown:**	0

Admin Agency: San Diego County Health Services Dept.
Location: 4910 Mercury Street
Description: Unknown blockage from a private lateral

346	1 of 1	-	0.00 / 0.00	424.77 / 2	**GUY SUTTON, DDS** **5075 RUFFIN RD STE C** **SAN DIEGO CA 92123**	CERS HAZ

Site ID: 120990
Latitude: 32.828340
Longitude: -117.126650

Regulated Programs

EI ID:	10390378	**EI Description:**	Chemical Storage Facilities
EI ID:	10390378	**EI Description:**	Hazardous Waste Generator

Affiliations

Affil Type Desc: Secondary Emergency Contact
Entity Name: GUY SUTTON
Entity Title: OWNER
Address:
City:
State:
Country:
Zip Code:
Phone: (858) 278-1454

Affil Type Desc: CUPA District
Entity Name: San Diego County Env Health
Entity Title:
Address: PO Box 129261
City: San Diego
State: CA
Country:
Zip Code: 92112-9261
Phone: (858) 505-6880

Affil Type Desc: Document Preparer
Entity Name: GUY SUTTON

Entity Title:	
Address:	
City:	
State:	
Country:	
Zip Code:	
Phone:	

Affil Type Desc:	Facility Mailing Address
Entity Name:	Mailing Address
Entity Title:	
Address:	5075 RUFFIN RD #C
City:	SAN DIEGO
State:	CA
Country:	
Zip Code:	92123
Phone:	

Affil Type Desc:	Primary Emergency Contact
Entity Name:	ANN ROE
Entity Title:	OFFICE MANAGER
Address:	
City:	
State:	
Country:	
Zip Code:	
Phone:	(858) 278-1454

Affil Type Desc:	Operator
Entity Name:	GUY SUTTON
Entity Title:	
Address:	
City:	
State:	
Country:	
Zip Code:	
Phone:	(858) 278-1454

Affil Type Desc:	Identification Signer
Entity Name:	GUY SUTTON
Entity Title:	OWNER
Address:	
City:	
State:	
Country:	
Zip Code:	
Phone:	

Affil Type Desc:	Legal Owner
Entity Name:	GUY SUTTON
Entity Title:	
Address:	5075 Ruffin Rd Ste C

Map Key	Number of Records	Direction	Distance (mi/ft)	Elev/Diff (ft)	Site	DB

City:	San Diego
State:	CA
Country:	United States
Zip Code:	92123
Phone:	(858) 278-1454
Affil Type Desc:	Environmental Contact
Entity Name:	GUY SUTTON
Entity Title:	
Address:	5075 Ruffin Rd Ste C
City:	San Diego
State:	CA
Country:	
Zip Code:	92123
Phone:	(858) 278-1454
Affil Type Desc:	Parent Corporation
Entity Name:	GUY SUTTON, DDS
Entity Title:	
Address:	
City:	
State:	
Country:	
Zip Code:	
Phone:	

Map Key	Number of Records	Direction	Distance (mi/ft)	Elev/Diff (ft)	Site	DB
347	1 of 2	-	0.00 / 0.00	404.97 / -18	JIMS AUTO UPHOLSTRY 7902 ARMOUR ST, SAN DIEGO, CA 92111 SAN DIEGO CA	SAN DIEGO LOP

SWRCB Global ID:	T0607300027	**Parcel No:**	356-310-31-00
Record ID:	DEH1988-LSAM-H27602-001	**Census Tract:**	85.11
Record Status:	Completed	**Zip Code 2:**	92111
Opened Date:	8/8/1988	**Community:**	San Diego
Case Type:	LOP - Local Oversight Program	**Jurisdiction:**	SAN DIEGO
Historical Name:	JIMS AUTO UPHOLSTRY	**Watershed Basin No:**	907.11
Lead Agency:	DEH/SAM	**Latitude GS 84:**	32.8204686
Lead Agency Date:	8/22/1988	**Longitude GS 84:**	-117.1529851
Funding:	S - LOP State Fund	**X Map Coord:**	6284247.797
Fire Agency:	SAN DIEGO	**Y Map Coord:**	1879513.195
Thomasbros Mappage Grid:	1249 B 2		
Water Purveyor:	SAN DIEGO		
File Case Type:	CLOSED OR TRANSFERRED LOP CASES		

Map Key	Number of Records	Direction	Distance (mi/ft)	Elev/Diff (ft)	Site	DB
347	2 of 2	-	0.00 / 0.00	404.97 / -18	JIMS AUTO UPHOLSTRY 7902 ARMOUR ST San Diego CA	SANDIEGO SAM

Record ID:	DEH1988-LSAM-H27602-001	**Object ID:**	1302
Record Type:	SAM Investigation	**ID:**	1303
Status:	Completed	**Feature ID:**	3563103100

Map Key	Number of Records	Direction	Distance (mi/ft)	Elev/Diff (ft)	Site	DB

REST Record ID:	DEH1988-LSAM-H27602-001	**Parcel No:**	356-310-31-00
Record Name:	JIMS AUTO UPHOLSTRY	**SWRCB Global ID:**	T0607300027
Record Status:	Completed	**H No:**	H27602
Record Alias:	SAM Investigation	**Historical Name:**	JIMS AUTO UPHOLSTRY
Date:	08/08/1988	**Agency Name:**	COSD
Primary Parcel:	YES	**Fire Agency:**	SAN DIEGO
Primary Address:	YES	**Funding:**	S - LOP State Fund
Address:	7902 ARMOUR ST, SAN DIEGO CA 92111	**GT Global ID:**	T0607300027
Address Type:	MASTER	**GT RB Case No:**	9UT1005
Street String:	7902 ARMOUR ST	**GT Cuf Case:**	NO
Zip Code:	92111	**GT Case Type:**	LUST Cleanup Site
Zip Community:	92111	**GT Lead Agency:**	SAN DIEGO COUNTY LOP
Jurisdictiction:	SAN DIEGO	**GT County:**	San Diego
Census Tract:	85.11	**GT Latitude:**	32.820469
BOS District:	4	**GT Longitude:**	-117.152985
Watershed Basin:	907.11	**Latitude GS84:**	32.8204686
Water Purveyor:	SAN DIEGO	**Longitude GS84:**	-117.1529851
KIVA per Tp per No:	6SAM H27602	**Point X:**	6284241.41006798
X:	6284247.797	**Point Y:**	1879485.45984548
Y:	1879513.195		

Case No:	H27602-001
Case Type:	LOP - Local Oversight Program
REST Record Type:	LUEG-DEH/LWQD/SAM Investigation/NA
Opened Date:	587001600000
Opened Date Converted:	08/07/1988 08:00PM
Full Name DEH Permit Owner:	
Lead Agency:	DEH/SAM
Lead Agency Date:	588211200000
Lead Agency Date Converted:	08/21/1988 08:00PM
Geo SRC:	Mapped to XY from previous SAM Layer
GT Status:	Completed - Case Closed
GT Status Date:	605491200000
GT Status Date Converted:	03/09/1989 08:00PM
Thomasbros Mappage Grid:	1249 B 2

Map Key	Number of Records	Direction	Distance (mi/ft)	Elev/Diff (ft)	Site	DB
348	1 of 2	-	0.00 / 0.00	431.14 / 8	SOLAR TURBINES INC KEARNY MESA 4200 RUFFIN RD MZ T-2 SAN DIEGO CA 92123	TRIS

TRI Facility ID:	92123SLRTR4200R	**Year:**	2013
BIA Code:		**Tribe:**	
Federal Facility:	NO	**County:**	SAN DIEGO
FRS ID:			

--Details--

Primary SIC:	
Primary NAICS:	333611
Document Number:	1313211532318
Chemical:	NICKEL
CAS/Compound ID:	7440020

Map Key	Number of Records	Direction	Distance (mi/ft)	Elev/Diff (ft)	Site	DB

Clean Air Act?:	YES
Classification:	TRI
Metal:	YES
Metal Category:	1
Carcinogen:	YES
Unit of Measure:	Pounds
On-Site Release Total:	1.12
Total Releases:	1.12
Sec 8 Releases:	0
On-site Contained:	0
On-Site Other:	1.12
On-site Energy Recovery:	0
On-Site Recycling:	0
On-Site Treatment:	0
Production Waste:	9972.12
One-Time Release:	
Production Ratio:	0.96
Parent Company Name:	CATERPILLAR INC
Parent Company DB No:	5070479
Primary SIC:	
Primary NAICS:	333611
Document Number:	1313211532294
Chemical:	CHROMIUM
CAS/Compound ID:	7440473
Clean Air Act?:	YES
Classification:	TRI
Metal:	YES
Metal Category:	1
Carcinogen:	YES
Unit of Measure:	Pounds
On-Site Release Total:	1.6
Total Releases:	1.6
Sec 8 Releases:	0
On-site Contained:	0
On-Site Other:	1.6
On-site Energy Recovery:	0
On-Site Recycling:	0
On-Site Treatment:	0
Production Waste:	13272.6
One-Time Release:	
Production Ratio:	0.96
Parent Company Name:	CATERPILLAR INC
Parent Company DB No:	5070479

Map Key	Number of Records	Direction	Distance (mi/ft)	Elev/Diff (ft)	Site	DB
348	2 of 2	-	0.00 / 0.00	431.14 / 8	SOLAR TURBINES INC KEARNY MESA 4200 RUFFIN RD MZ T-2 SAN DIEGO CA 92123	TRIS

TRI Facility ID: 92123SLRTR4200R **Year:** 2014

BIA Code: **Tribe:**
Federal Facility: NO **County:** SAN DIEGO
FRS ID:

--Details--
Primary SIC:
Primary NAICS: 333611
Document Number: 1314212974846
Chemical: NICKEL
CAS/Compound ID: 7440020
Clean Air Act?: YES
Classification: TRI
Metal: YES
Metal Category: 1
Carcinogen: YES
Unit of Measure: Pounds
On-Site Release Total: 1.07
Total Releases: 1.07
Sec 8 Releases: 0
On-site Contained: 0
On-Site Other: 1.07
On-site Energy Recovery: 0
On-Site Recycling: 0
On-Site Treatment: 0
Production Waste: 19675.07
One-Time Release:
Production Ratio: 1.02
Parent Company Name: CATERPILLAR INC
Parent Company DB No: 5070479

Primary SIC:
Primary NAICS: 333611
Document Number: 1314212974822
Chemical: CHROMIUM
CAS/Compound ID: 7440473
Clean Air Act?: YES
Classification: TRI
Metal: YES
Metal Category: 1
Carcinogen: YES
Unit of Measure: Pounds
On-Site Release Total: 1.61
Total Releases: 1.61
Sec 8 Releases: 0
On-site Contained: 0
On-Site Other: 1.61
On-site Energy Recovery: 0
On-Site Recycling: 0
On-Site Treatment: 0
Production Waste: 24727.61
One-Time Release:

Map Key	Number of Records	Direction	Distance (mi/ft)	Elev/Diff (ft)	Site	DB

Production Ratio: 1.02
Parent Company Name: CATERPILLAR INC
Parent Company DB No: 5070479

---

349 | *1 of 1* | *-* | *0.00 / 0.00* | *393.98 / -29* | ***KERNY PLAZA CLEANERS*** ***8199 Clairemont Mesa Blvd*** ***San Diego CA 921111710*** | ***DRYCLEANERS***

EPA ID:	CAL000050177	**Owner Zip:**	--
Create Date:	10/4/1994	**Owner Phone:**	0000000000
Facility Act Ind:	No	**Owner Fax:**	
In Act Date:	6/30/1995	**Contact Name:**	UNDELIVERABLE PER 95 FEES FORM
County Name:	San Diego	**Contact Street 1:**	NW
Region Code:	4	**Contact Street 2:**	
Owner Name:	--	**Contact City:**	--
Owner Street 1:	--	**Contact State:**	99
Owner Street 2:		**Contact Zip:**	--
Owner City:	--	**Contact Phone:**	--
Owner State:	99	**Mail Name:**	

---

350 | *1 of 2* | *-* | *0.00 / 0.00* | *409.68 / -13* | ***DUNPHY TANK*** ***4645 BRINELL*** ***CA*** | ***SAN DIEGO LOP***

SWRCB Global ID:	T10000000971	**Parcel No:**	356-160-30-00
Record ID:	DEH2009-LSAM-210355-001	**Census Tract:**	85.11
Record Status:	Completed	**Zip Code 2:**	92111
Opened Date:	3/3/2009	**Community:**	San Diego
Case Type:	LOP - Local Oversight Program	**Jurisdiction:**	SAN DIEGO
Historical Name:	DUNPHY TANK	**Watershed Basin No:**	907.11
Lead Agency:	DEH/SAM	**Latitude GS 84:**	32.8248321
Lead Agency Date:	3/18/2009	**Longitude GS 84:**	-117.1524948
Funding:	S - LOP State Fund	**X Map Coord:**	6284426.109
Fire Agency:	SAN DIEGO	**Y Map Coord:**	1881123.368

Thomasbros Mappage Grid: 1249 B 2
Water Purveyor: SAN DIEGO
File Case Type: CLOSED OR TRANSFERRED LOP CASES

---

350 | *2 of 2* | *-* | *0.00 / 0.00* | *409.68 / -13* | ***DUNPHY TANK*** ***4645 BRINELL*** ***San Diego CA*** | ***SANDIEGO SAM***

Record ID:	DEH2009-LSAM-210355-001	**Object ID:**	6026
Record Type:	SAM Investigation	**ID:**	6030
Status:	Completed	**Feature ID:**	3561603000
REST Record ID:	DEH2009-LSAM-210355-001	**Parcel No:**	356-160-30-00
Record Name:	DUNPHY TANK	**SWRCB Global ID:**	T10000000971
Record Status:	Completed	**H No:**	210355
Record Alias:	SAM Investigation	**Historical Name:**	DUNPHY TANK
Date:	03/03/2009	**Agency Name:**	COSD

Map Key	Number of Records	Direction	Distance (mi/ft)	Elev/Diff (ft)	Site	DB

Primary Parcel:	YES	**Fire Agency:**	SAN DIEGO
Primary Address:	YES	**Funding:**	S - LOP State Fund
Address:	4645 BRINELL	**GT Global ID:**	T10000000971
Address Type:	MASTER	**GT RB Case No:**	
Street String:	4645 BRINELL	**GT Cuf Case:**	NO
Zip Code:		**GT Case Type:**	LUST Cleanup Site
Zip Community:	92111	**GT Lead Agency:**	SAN DIEGO COUNTY LOP
Jurisdictiction:	SAN DIEGO	**GT County:**	San Diego
Census Tract:	85.11	**GT Latitude:**	32.8260161
BOS District:	4	**GT Longitude:**	-117.1531837
Watershed Basin:	907.11	**Latitude GS84:**	32.8248321
Water Purveyor:	SAN DIEGO	**Longitude GS84:**	-117.1524948
KIVA per Tp per No:	6SAM 210355	**Point X:**	6284209.59517097
X:	6284426.109	**Point Y:**	1881525.04336473
Y:	1881123.368		

Case No:	210355-001
Case Type:	LOP - Local Oversight Program
REST Record Type:	LUEG-DEH/LWQD/SAM Investigation/NA
Opened Date:	1236038400000
Opened Date Converted:	03/02/2009 08:00PM
Full Name DEH Permit Owner:	
Lead Agency:	DEH/SAM
Lead Agency Date:	1237334400000
Lead Agency Date Converted:	03/17/2009 08:00PM
Geo SRC:	Mapped to GeoTracker Lat/Lon
GT Status:	Completed - Case Closed
GT Status Date:	1292198400000
GT Status Date Converted:	12/12/2010 08:00PM
Thomasbros Mappage Grid:	1249 B 2

Map Key	Number of Records	Direction	Distance (mi/ft)	Elev/Diff (ft)	Site	DB
351	1 of 3	-	0.00 / 0.00	383.94 / -39	San Diego Gas and Electric 4925 Mercury Street San Diego CA 92111	CHMIRS

ID:	12-4007	**Notified Date:**	7/11/2012 0:17
Control No:	'12-4007	**Notified Date Time:**	
Year:	2012	**County:**	San Diego County

California Hazardous Material Incident Report System

Contained:	Yes	**3 Vessel >= 300 Tons:**	No
1 Substance:	Transformer Oil (Unknown PCB)	**Incident Date:**	7/10/2012
1 Measure:	Gal(s)	**Incident Time:**	2335
1 Other:		**Spill Site:**	Merchant/Business
1 Quantity:	84	**Injuries?:**	No
1 Type:	PETROLEUM	**No of Injuries:**	
1 Pipeline:	No	**Fatals?:**	No
1 Vessel >= 300 Tons:	No	**No of Fatals:**	
2 Substance:		**Evacs?:**	No
2 Quantity:		**No of Evacs:**	

Map Key	Number of Records	Direction	Distance (mi/ft)	Elev/Diff (ft)	Site	DB

2 Measure:		**Cleanup:**	Reporting Party
2 Type:		**Site:**	
2 Other:		**Cause:**	Mechanical
2 Pipeline:	No	**Cause Other:**	
2 Vessel >= 300 Tons:	No	**Dog No:**	
3 Substance:		**Water:**	No
3 Quantity:		**Water Way:**	
3 Measure:		**City:**	San Diego
3 Type:		**County:**	San Diego County
3 Other:		**Zip:**	92111
3 Pipeline:	No		

Admin Agency: San Diego County Health Services Department
Notification Area: AA/CUPA,DFG-OSPR,DTSC,RWQCB,US EPA,USFWS
Location: 4925 Mercury Street
Description: Caller states equipment failure on a pad mount transformer resulted in the release of substance to the surrounding vegetation area. Clean up is underway by a San Diego Gas and Electric hazmat crew.

Main Page Information

On Scene:
Other on Scene:
Other Notified:
Admin Agency: San Diego County Health Services Department
Admin Agency 2:
Additional County:
Document Title: SPILL Report
Creation Date: 07/11/2012 12:17 AM
Received By:
Person Notifying Cal OES:
Phone No:
Ext:
Pag Cell:
Type: PETROLEUM
Cause Description for Other:
Amount 1: 84
Amount 2:
Amount 3:
Doc URL: https://w3.calema.ca.gov/operational/malhaz.nsf/f1841a103c102734882563e200760c4a/04b1cbeb224fbb7088257a3800280b83?OpenDocument

---

Map Key	Number of Records	Direction	Distance (mi/ft)	Elev/Diff (ft)	Site	DB
351	2 of 3	-	0.00 / 0.00	383.94 / -39	San Diego Sewer 4955 Mercury St San Diego CA 92111	CHMIRS

ID:	07-3058	**Notified Date:**	5/18/2007 21:45
Control No:	'07-3058	**Notified Date Time:**	
Year:	2007	**County:**	San Diego County

California Hazardous Material Incident Report System

Contained:	Yes	**3 Vessel >= 300 Tons:**	

Map Key	Number of Records	Direction	Distance (mi/ft)	Elev/Diff (ft)	Site	DB

1 Substance:	Sewer	**Incident Date:**	5/18/2007
1 Measure:	Gal(s)	**Incident Time:**	1702
1 Other:		**Spill Site:**	Merchant/Business
1 Quantity:	86	**Injuries?:**	
1 Type:	SEWAGE	**No of Injuries:**	0
1 Pipeline:		**Fatals?:**	
1 Vessel >= 300 Tons:		**No of Fatals:**	0
2 Substance:		**Evacs?:**	
2 Quantity:		**No of Evacs:**	0
2 Measure:		**Cleanup:**	Reporting Party
2 Type:		**Site:**	
2 Other:		**Cause:**	
2 Pipeline:		**Cause Other:**	
2 Vessel >= 300 Tons:		**Dog No:**	
3 Substance:		**Water:**	No
3 Quantity:		**Water Way:**	
3 Measure:		**City:**	San Diego
3 Type:		**County:**	San Diego County
3 Other:		**Zip:**	92111
3 Pipeline:			

Admin Agency:	San Diego County Health Services Dept.
Notification Area:	AA/CUPA,DFG-OSPR,DTSC,RWQCB,US EPA,USFWS
Location:	4955 Mercury St
Description:	Unknown blockage caused a sewer leak at an apartment complex.

Main Page Information

On Scene:	
Other on Scene:	
Other Notified:	
Admin Agency:	San Diego County Health Services Dept.
Admin Agency 2:	
Additional County:	
Document Title:	SPILL Report
Creation Date:	05/18/2007 09:45 PM
Received By:	
Person Notifying Cal OES:	
Phone No:	
Ext:	
Pag Cell:	
Type:	SEWAGE
Cause Description for Other:	
Amount 1:	86
Amount 2:	
Amount 3:	
Doc URL:	https://w3.calema.ca.gov/operational/malhaz.nsf/f1841a103c102734882563e200760c4a/35236af7296caeaa882572e0001a2d39?OpenDocument

351	*3 of 3*	*-*	*0.00 / 0.00*	*383.94 / -39*	***4925 MERCURY ST. SAN DIEGO CA 92111***	***ERNS***

Map Key	Number of Records	Direction	Distance (mi/ft)	Elev/Diff (ft)	Site	DB

NRC Report No:	1017363	**Direction From City:**	
Type of Incident:	FIXED	**Lat Quad:**	
Incident Cause:	EQUIPMENT FAILURE	**Long Quad:**	
Incident Date:	7/10/2012 11:35:00 PM	**Location Section:**	
Incident Location:		**Location Township:**	
Incident Dtg:	DISCOVERED	**Location Range:**	
Distance From City:		**Potential Flag:**	No
Distance Units:		**Year:**	Calendar Year 2012

Description of Incident: CALLER IS REPORTING THAT TRANSFORMER OIL (UNKNOWN IF IT CONTAINS PCB'S) DISCHARGED FROM A PAD MOUNTED TRANSFORMER DUE TO AN EQUIPMENT FAILURE.

Material Spill Information

Chris Code:	OTF	**Name of Material:**	OIL, MISC: TRANSFORMER
CAS No:	000000-00-0	**If Reached Water:**	NO
UN No:		**Amount in Water:**	
Amount of Material:	84	**Unit Reach Water:**	
Unit of Measure:	GALLON(S)		

Calls Information

Date Time Received:	7/11/2012 3:12:33 AM	**Responsible City:**	SAN DIEGO
Date Time Complete:	7/11/2012 3:16:58 AM	**Responsible State:**	CA
Call Type:	INC	**Responsible Zip:**	92123
Responsible Company:	SAN DIEGO GAS & ELECTRIC	**On Behalf of:**	
Responsible ORG Type:	PUBLIC UTILITY	**Source:**	TELEPHONE

Incidents Information

Aircraft Type:	
Aircraft Model:	
Aircraft ID:	
Aircraft Fuel Capacity:	
Aircraft Fuel Capacity Units:	
Aircraft Fuel on Board:	
Aircraft Fuel OB Units:	
Aircraft Spot No:	
Aircraft Hanger:	
Aircraft Runway No:	
Road Mile Marker:	
Building ID:	
Type of Fixed Object:	TRANSFORMER
Power Generating Facility:	N
Generating Capacity:	
Type of Fuel:	
NPDES:	
NPDES Compliance:	U
Pipeline Type:	
DOT Regulated:	U

Pipeline Above Ground:	ABOVE
Exposed Underwater:	N
Pipeline Covered:	U
Railroad Hotline:	
Grade Crossing:	U
Location Subdivision:	
Railroad Milepost:	
Type Vehicle Involved:	
Crossing Device Type:	
Device Operational:	U
Dot Crossing No:	
Brake Failure:	U
Description of Tank:	
Tank Above Ground:	ABOVE
Transportable Container:	U
Tank Regulated:	U
Tank Regulated By:	
Tank ID:	
Capacity of Tank:	
Capacity of Tank Units:	
Actual Amount:	
Actual Amount Units:	
Platform Rig Name:	
Platform Letter:	
Location Area ID:	
Location Block ID:	
OCSG No:	
OCSG No:	
State Lease No:	
Pier Dock No:	
Berth Slip No:	
Continuous Release Type:	
Initial Cont Release No:	
Continuous Release Permit:	
Allision:	U
Type of Structure:	
Structure Name:	
Structure Operational:	U
Airbag Deployed:	U
Date Time Normal Service:	
Service Disruption Time:	
Service Disruption Units:	
Transit Bus Flag:	
CR Begin Date:	
CR End Date:	
CR Change Date:	
FBI Contact:	
FBI Contact Date Time:	
Sub Part C Testing Req:	XXX
Conductor Testing:	
Engineer Testing:	
Trainman Testing:	

Yard Foreman Testing:	
RCL Operator Testing:	
Brakeman Testing:	
Train Dispatcher Testing:	
Signalman Testing:	
Other Employee Testing:	
Unknown Testing:	
Passenger Handling:	
Passenger Route:	XXX
Passenger Delay:	XXX

Incident Details Information

Fire Involved:	N
Fire Extinguished:	U
Any Evacuations:	N
Number Evacuated:	
Who Evacuated:	
Radius Of Evacuation:	
Any Injuries:	N
No. Injured:	
No. Hospitalized:	
Any Fatalities:	N
No. Fatalities:	
Any Damages:	N
Damage Amount:	
Air Corridor Closed:	N
Air Corridor Desc:	
Air Closure Time:	
Waterway Closed:	N
Waterway Desc:	
Waterway Closure Time:	
Road Closed:	N
Road Desc:	
Road Closure Time:	
Closure Direction:	
Major Artery:	No
Track Closed:	N
Track Desc:	
Track Closure Time:	
Media Interest:	NONE
Medium Desc:	LAND
Additional Medium Info:	/ GROUND
Body of Water:	
Tributary of:	
Nearest River Mile Maker:	
Release Secured:	Y
Est Duration of Release:	
Release Rate:	
Desc Remedial Action:	CLEAN UP UNDERWAY, OPERATORS ARE CLEANING AND CONTAINING THE AREA.
State Agency on Scene:	

Map Key	Number of Records	Direction	Distance (mi/ft)	Elev/Diff (ft)	Site	DB

State Agency Report No:	
Other Agency Notified:	
Weather Conditions:	OVERCAST
Air Temperature:	68
Wind Speed:	
Wind Direction:	
Water Supply Contaminated:	U
Sheen Size:	
Sheen Color:	
Direction of Sheen Travel:	
Sheen Odor Description:	
Wave Condition:	
Current Speed:	
Current Direction:	
Water Temperature:	
Track Close Dir:	
EMPL Fatality:	
Pass Fatality:	
Community Impact:	
Wind Speed Unit:	
Employee Injuries:	
Passenger Injuries:	
Occupant Fatality:	
Current Speed Unit:	
Road Closure Units:	
Track Closure Units:	
Sheen Size Units:	
Additional Info:	
State Agency Notified:	
Federal Agency Notified:	
Nearest River Mile Marker:	
Sheen Size Length:	
Sheen Size Length Units:	
Sheen Size Width:	
Sheen Size Width Units:	
Offshore:	N
Duration Unit:	
Release Rate Unit:	
Release Rate Rate:	
Passengers Transferred:	NO

Map Key	Number of Records	Direction	Distance (mi/ft)	Elev/Diff (ft)	Site	DB
352	1 of 11	-	0.00 / 0.00	432.43 / 9	RYDER TRUCK RENTAL #0837 5345 OVERLAND AVE SAN DIEGO CA 92123	CERS TANK

Site ID:	401037
Latitude:	32.831965
Longitude:	-117.130936

Regulated Programs

EI ID:	10390342	**EI Description:**	Hazardous Waste Generator
EI ID:	10390342	**EI Description:**	Underground Storage Tank
EI ID:	10390342	**EI Description:**	Chemical Storage Facilities

Affiliations

Affil Type Desc:	CUPA District
Entity Name:	San Diego County Env Health
Entity Title:	
Address:	PO Box 129261
City:	San Diego
State:	CA
Country:	
Zip Code:	92112-9261
Phone:	(858) 505-6880

Affil Type Desc:	Document Preparer
Entity Name:	Stacy Hammon
Entity Title:	
Address:	
City:	
State:	
Country:	
Zip Code:	
Phone:	

Affil Type Desc:	Parent Corporation
Entity Name:	RYDER TRANSPORTATION SERVICES
Entity Title:	
Address:	
City:	
State:	
Country:	
Zip Code:	
Phone:	

Affil Type Desc:	Operator
Entity Name:	RYDER TRANSPORTATION SERVICES
Entity Title:	
Address:	
City:	
State:	
Country:	
Zip Code:	
Phone:	(281) 647-8900

Affil Type Desc:	Secondary Emergency Contact
Entity Name:	RYDER FS
Entity Title:	COMPLIANCE DEPT

Address:	
City:	
State:	
Country:	
Zip Code:	
Phone:	(800) 215-4839
Affil Type Desc:	UST Permit Applicant
Entity Name:	Amy White
Entity Title:	Sr. Compliance Manager
Address:	
City:	
State:	
Country:	
Zip Code:	
Phone:	(281) 647-8900
Affil Type Desc:	Identification Signer
Entity Name:	AMY WHITE
Entity Title:	Senior Environmental Compliance Manager
Address:	
City:	
State:	
Country:	
Zip Code:	
Phone:	
Affil Type Desc:	Legal Owner
Entity Name:	RYDER TRANSPORTATION SERVICES
Entity Title:	
Address:	16155 PARK ROW STE.#140
City:	HOUSTON
State:	TX
Country:	United States
Zip Code:	92121
Phone:	(281) 647-8900
Affil Type Desc:	Primary Emergency Contact
Entity Name:	BREANNA FLEMMING
Entity Title:	SERVICE MGR
Address:	
City:	
State:	
Country:	
Zip Code:	
Phone:	(760) 201-3300
Affil Type Desc:	UST Tank Operator
Entity Name:	RYDER TRANSPORTATIONAL SVC
Entity Title:	
Address:	16155 PARK ROW, STE. 140
City:	HOUSTON

State:	TX
Country:	United States
Zip Code:	77084
Phone:	(281) 647-8900
Affil Type Desc:	Environmental Contact
Entity Name:	RYDER FS
Entity Title:	
Address:	16155 PARK ROW #140
City:	HOUSTON
State:	TX
Country:	
Zip Code:	77084
Phone:	(281) 647-8900
Affil Type Desc:	Facility Mailing Address
Entity Name:	Mailing Address
Entity Title:	
Address:	16155 PARK ROW #140
City:	HOUSTON
State:	TX
Country:	
Zip Code:	77084
Phone:	
Affil Type Desc:	UST Tank Owner
Entity Name:	RYDER TRANSPORTATIONAL SVC
Entity Title:	
Address:	16155 PARK ROW, STE. 140
City:	HOUSTON
State:	TX
Country:	United States
Zip Code:	77084
Phone:	(281) 647-8900
Affil Type Desc:	UST Property Owner Name
Entity Name:	M B H PROPERTIES L L C
Entity Title:	
Address:	C/O COMMERCIAL FACILITIES INC
City:	SAN DIEGO
State:	CA
Country:	United States
Zip Code:	92121
Phone:	(281) 647-8900

Coordinates

Env Int Type Code:	HMBP	**Longitude:**	-117.130940
Program ID:	10390342	**Coord Name:**	
Latitude:	32.831970	**Ref Point Type Desc:**	Center of a facility or station.

Evaluations

Eval Date: 9/7/2016
Violations Found: No
Eval General Type: Compliance Evaluation Inspection
Eval Type: Routine done by local agency
Eval Division: San Diego County Department of Env Health
Eval Program: HMRRP
Eval Source: CERS
Eval Notes:

Inspector: Griffin Donelle Inspection ID:5487512

Eval Date: 9/12/2013
Violations Found: Yes
Eval General Type: Compliance Evaluation Inspection
Eval Type: Routine done by local agency
Eval Division: San Diego County Department of Env Health
Eval Program: HW
Eval Source: CERS
Eval Notes:

Inspector: Schiess Romina Inspection ID:4097786

Eval Date: 9/12/2013
Violations Found: Yes
Eval General Type: Compliance Evaluation Inspection
Eval Type: Routine done by local agency
Eval Division: San Diego County Department of Env Health
Eval Program: UST
Eval Source: CERS
Eval Notes:

Inspector: Schiess Romina Inspection ID:4097786

Eval Date: 9/12/2013
Violations Found: No
Eval General Type: Compliance Evaluation Inspection
Eval Type: Routine done by local agency
Eval Division: San Diego County Department of Env Health
Eval Program: HMRRP
Eval Source: CERS
Eval Notes:

Inspector: Schiess Romina Inspection ID:4097786

Eval Date: 9/7/2016
Violations Found: No
Eval General Type: Compliance Evaluation Inspection
Eval Type: Routine done by local agency

Eval Division: San Diego County Department of Env Health
Eval Program: UST
Eval Source: CERS
Eval Notes:

Inspector: Griffin Donelle Inspection ID:5487512

Eval Date: 9/11/2014
Violations Found: No
Eval General Type: Compliance Evaluation Inspection
Eval Type: Routine done by local agency
Eval Division: San Diego County Department of Env Health
Eval Program: HMRRP
Eval Source: CERS
Eval Notes:

Inspector: Preece Sharon Inspection ID:4957702

Eval Date: 9/7/2016
Violations Found: No
Eval General Type: Compliance Evaluation Inspection
Eval Type: Routine done by local agency
Eval Division: San Diego County Department of Env Health
Eval Program: HW
Eval Source: CERS
Eval Notes:

Inspector: Griffin Donelle Inspection ID:5487512

Eval Date: 9/11/2014
Violations Found: No
Eval General Type: Compliance Evaluation Inspection
Eval Type: Routine done by local agency
Eval Division: San Diego County Department of Env Health
Eval Program: UST
Eval Source: CERS
Eval Notes:

Inspector: Preece Sharon Inspection ID:4957702

Eval Date: 9/8/2015
Violations Found: No
Eval General Type: Compliance Evaluation Inspection
Eval Type: Routine done by local agency
Eval Division: San Diego County Department of Env Health
Eval Program: UST
Eval Source: CERS
Eval Notes:

Inspector: Griffin Donelle Inspection ID:5144295

Eval Date: 9/11/2014
Violations Found: No
Eval General Type: Compliance Evaluation Inspection
Eval Type: Routine done by local agency
Eval Division: San Diego County Department of Env Health
Eval Program: HW
Eval Source: CERS
Eval Notes:

Inspector: Preece Sharon Inspection ID:4957702

Violations

Violation Date: 9/12/2013 ***Violation Program:*** UST
Violation Division: San Diego County Department of Env Health ***Violation Source:*** CERS
Citation: HSC 6.75 25299.30-25299.34 - California Health and Safety Code, Chapter 6.75, Section(s) 25299.30-25299.34
Violation Notes:

Returned to compliance on 10/09/2013.

Violation Description:

Failure to submit and maintain complete and current Certification of Financial Responsibility or other mechanism of financial assurance.

Violations

Violation Date: 9/12/2013 ***Violation Program:*** HW
Violation Division: San Diego County Department of Env Health ***Violation Source:*** CERS
Citation: 22 CCR 15 66265.174 - California Code of Regulations, Title 22, Chapter 15, Section(s) 66265.174
Violation Notes:

Returned to compliance on 09/11/2014.

Violation Description:

Failure to inspect hazardous waste storage areas at least weekly.

Violations

Violation Date: 9/12/2013 ***Violation Program:*** HW
Violation Division: San Diego County Department of Env Health ***Violation Source:*** CERS
Citation: 22 CCR 15 66265.16 - California Code of Regulations, Title 22, Chapter 15, Section(s) 66265.16
Violation Notes:

Returned to compliance on 09/11/2014.

Violation Description:

Failure to provide employees within the first six months after the date of their employment, or assignment to the facility, or to work unsupervised, or to a new position at a facility with hazardous waste training to ensure employees are competent in the following areas: hazardous waste management procedures (including contingency plan implementation) relevant to the positions in which they are employed, emergency response and emergency equipment, and procedures for using, inspecting, repairing, and replacing facility emergency and monitoring equipment. In addition, the owner/operator

shall ensure facility personnel take part in an annual review of the initial training and training records training records on current personnel shall be kept until closure of the facility. Training records on former employees shall be kept for at least three years from the date the employee last worked at the facility. The records shall include the following: the job title for each position at the facility related to hazardous waste management, and the name of the employee filling each job; a written job description for each position, duties of facility personnel assigned to each position, and a written description of the type and amount of both introductory and continuing training that will be given to each person filling a position.

Violations

Violation Date:	9/12/2013	***Violation Program:***	UST
Violation Division:	San Diego County Department of Env Health	***Violation Source:***	CERS
Citation:	HSC 6.7 Multiple Sections - California Health and Safety Code, Chapter 6.7, Section(s) Multiple Sections		
Violation Notes:			

Returned to compliance on 09/16/2013.

Violation Description:

UST Program - Operations/Maintenance - General

Map Key	Number of Records	Direction	Distance (mi/ft)	Elev/Diff (ft)	Site	DB
352	2 of 11	-	0.00 / 0.00	432.43 / 9	5345 OVERLAND AVE. FURNHAN CROSS STREET SAN DIEGO CA	ERNS

NRC Report No:	530303	***Direction From City:***	
Type of Incident:	FIXED	***Lat Quad:***	
Incident Cause:	OTHER	***Long Quad:***	
Incident Date:	5/24/2000 10:30:00 AM	***Location Section:***	
Incident Location:		***Location Township:***	
Incident Dtg:	DISCOVERED	***Location Range:***	
Distance From City:		***Potential Flag:***	
Distance Units:		***Year:***	Calendar Year 2000
Description of Incident:	GAS COMPANY CREW DIGGING A HOLE DISCOVERED CONTAMINATED SOIL.		

Material Spill Information

Chris Code:	UNK	***Name of Material:***	UNKNOWN MATERIAL
CAS No:	000000-00-0	***If Reached Water:***	NO
UN No:		***Amount in Water:***	
Amount of Material:	0	***Unit Reach Water:***	
Unit of Measure:	UNKNOWN AMOUNT		

Calls Information

Date Time Received:	5/26/2000 6:56:13 PM	***Responsible City:***	SAN DIEGO
Date Time Complete:	5/26/2000 7:04:13 PM	***Responsible State:***	CA
Call Type:	INC	***Responsible Zip:***	
Responsible Company:	RYDER CORP.	***On Behalf of:***	
Responsible ORG Type:	PRIVATE ENTERPRISE	***Source:***	UNAVAILABLE

Incidents Information

Aircraft Type:	UNKNOWN
Aircraft Model:	
Aircraft ID:	
Aircraft Fuel Capacity:	
Aircraft Fuel Capacity Units:	
Aircraft Fuel on Board:	
Aircraft Fuel OB Units:	
Aircraft Spot No:	
Aircraft Hanger:	
Aircraft Runway No:	
Road Mile Marker:	
Building ID:	
Type of Fixed Object:	OTHER
Power Generating Facility:	N
Generating Capacity:	
Type of Fuel:	
NPDES:	
NPDES Compliance:	U
Pipeline Type:	
DOT Regulated:	U
Pipeline Above Ground:	ABOVE
Exposed Underwater:	N
Pipeline Covered:	U
Railroad Hotline:	No
Grade Crossing:	N
Location Subdivision:	
Railroad Milepost:	
Type Vehicle Involved:	
Crossing Device Type:	
Device Operational:	Y
Dot Crossing No:	
Brake Failure:	N
Description of Tank:	
Tank Above Ground:	ABOVE
Transportable Container:	U
Tank Regulated:	U
Tank Regulated By:	
Tank ID:	
Capacity of Tank:	
Capacity of Tank Units:	
Actual Amount:	
Actual Amount Units:	
Platform Rig Name:	
Platform Letter:	
Location Area ID:	
Location Block ID:	
OCSG No:	
OCSG No:	
State Lease No:	
Pier Dock No:	

Berth Slip No:	
Continuous Release Type:	
Initial Cont Release No:	
Continuous Release Permit:	
Allision:	N
Type of Structure:	
Structure Name:	
Structure Operational:	U
Airbag Deployed:	
Date Time Normal Service:	
Service Disruption Time:	
Service Disruption Units:	
Transit Bus Flag:	
CR Begin Date:	
CR End Date:	
CR Change Date:	
FBI Contact:	
FBI Contact Date Time:	
Sub Part C Testing Req:	XXX
Conductor Testing:	
Engineer Testing:	
Trainman Testing:	
Yard Foreman Testing:	
RCL Operator Testing:	
Brakeman Testing:	
Train Dispatcher Testing:	
Signalman Testing:	
Other Employee Testing:	
Unknown Testing:	
Passenger Handling:	
Passenger Route:	XXX
Passenger Delay:	XXX

Incident Details Information

Fire Involved:	N
Fire Extinguished:	U
Any Evacuations:	N
Number Evacuated:	
Who Evacuated:	
Radius Of Evacuation:	
Any Injuries:	N
No. Injured:	
No. Hospitalized:	
Any Fatalities:	N
No. Fatalities:	
Any Damages:	N
Damage Amount:	
Air Corridor Closed:	N
Air Corridor Desc:	
Air Closure Time:	

Waterway Closed:	N
Waterway Desc:	
Waterway Closure Time:	
Road Closed:	N
Road Desc:	
Road Closure Time:	
Closure Direction:	
Major Artery:	No
Track Closed:	N
Track Desc:	
Track Closure Time:	
Media Interest:	NONE
Medium Desc:	LAND
Additional Medium Info:	SOIL
Body of Water:	
Tributary of:	
Nearest River Mile Maker:	
Release Secured:	Y
Est Duration of Release:	
Release Rate:	
Desc Remedial Action:	PICKED UP SOIL WITH BACK HOE UNTIL THE COMPANY FINDS OUT WHAT TO DO WITH IT
State Agency on Scene:	SAN DIEGO DEPT OF ENVIROMENTAL HEALTH
State Agency Report No:	
Other Agency Notified:	
Weather Conditions:	SUNNY
Air Temperature:	80
Wind Speed:	5
Wind Direction:	W
Water Supply Contaminated:	U
Sheen Size:	
Sheen Color:	
Direction of Sheen Travel:	
Sheen Odor Description:	
Wave Condition:	
Current Speed:	
Current Direction:	
Water Temperature:	
Track Close Dir:	
EMPL Fatality:	
Pass Fatality:	
Community Impact:	N
Wind Speed Unit:	MPH
Employee Injuries:	
Passenger Injuries:	
Occupant Fatality:	
Current Speed Unit:	MPH
Road Closure Units:	
Track Closure Units:	
Sheen Size Units:	
Additional Info:	
State Agency Notified:	FISH AND GAMES, OES
Federal Agency Notified:	

Map Key	Number of Records	Direction	Distance (mi/ft)	Elev/Diff (ft)	Site	DB

Nearest River Mile Marker:
Sheen Size Length:
Sheen Size Length Units:
Sheen Size Width:
Sheen Size Width Units:
Offshore: N
Duration Unit:
Release Rate Unit:
Release Rate Rate:
Passengers Transferred: UNK

---

352 | 3 of 11 | - | 0.00 / 0.00 | 432.43 / 9 | RYDER TRUCK RENTAL
5345 OVERLAND AVE
SAN DIEGO CA 92123 | HHSS

County: San Diego
Pdf File Url: http://geotracker.waterboards.ca.gov/ustpdfs/pdf/0002f23a.pdf

---

352 | 4 of 11 | - | 0.00 / 0.00 | 432.43 / 9 | RYDER TRUCK RENTAL
5345 OVERLAND AVE.
SAN DIEGO CA 92123 | HHSS

County: San Diego
Pdf File Url: http://geotracker.waterboards.ca.gov/ustpdfs/pdf/0002f23b.pdf

---

352 | 5 of 11 | - | 0.00 / 0.00 | 432.43 / 9 | RYDER TRUCK RENTAL
5345 OVERLAND AVE
SAN DIEGO CA | HIST TANK

Owner Name: RYDER SYSTEMS INC
Owner Street: 3600 NW 82ND AVE PO BOX 520816
Owner City: MIAMI
Owner State: FL
Owner Zip: 33152
No of Containers: 5
County: (NOT LEGIBLE)
Facility State: CA
Facility Zip: 92123

---

352 | 6 of 11 | - | 0.00 / 0.00 | 432.43 / 9 | RYDER TRUCK RENTAL
5345 OVERLAND AVE.
5345 OVERLAND AVE. CA | HIST TANK

Owner Name: RYDER SYSTEMS INC.
Owner Street: 3600 N.W. 82ND AVE.
Owner City: MIAMI
Owner State: FL
Owner Zip: 33152
No of Containers: 1
County: SAN DIEGO
Facility State: CA
Facility Zip: 92123

---

352 | 7 of 11 | - | 0.00 / 0.00 | 432.43 / 9 | RYDER TRUCK RENTAL INC
5345 OVERLAND AVE, SAN DIEGO, CA 92123-1203
SAN DIEGO CA | SAN DIEGO LOP

Map Key	Number of Records	Direction	Distance (mi/ft)	Elev/Diff (ft)	Site	DB

SWRCB Global ID:	T0607300284	**Parcel No:**	369-121-01-00
Record ID:	DEH1989-LSAM-H12166-001	**Census Tract:**	85.11
Record Status:	Open	**Zip Code 2:**	
Opened Date:	6/21/1989	**Community:**	
Case Type:	LOP - Local Oversight Program	**Jurisdiction:**	
Historical Name:	RYDER TRUCK RENTAL	**Watershed Basin No:**	907.11
Lead Agency:	DEH/SAM	**Latitude GS 84:**	
Lead Agency Date:	6/21/1989	**Longitude GS 84:**	
Funding:	S - LOP State Fund	**X Map Coord:**	
Fire Agency:		**Y Map Coord:**	
Thomasbros Mappage Grid:	1249 D 1		
Water Purveyor:			
File Case Type:	OPEN LOP CASES		

Map Key	Number of Records	Direction	Distance (mi/ft)	Elev/Diff (ft)	Site	DB
352	8 of 11	-	0.00 / 0.00	432.43 / 9	RYDER TRUCK RENTAL INC 5345 OVERLAND AVE, SAN DIEGO, CA 92123-1203 SAN DIEGO CA	SAN DIEGO LOP

SWRCB Global ID:	T0608187793	**Parcel No:**	369-121-01-00
Record ID:	DEH2001-LSAM-H12166-002	**Census Tract:**	85.11
Record Status:	Completed	**Zip Code 2:**	
Opened Date:	5/17/2001	**Community:**	
Case Type:	LOP - Local Oversight Program	**Jurisdiction:**	
Historical Name:	RYDER TRUCK RENTAL	**Watershed Basin No:**	907.11
Lead Agency:	DEH/SAM	**Latitude GS 84:**	
Lead Agency Date:	5/18/2001	**Longitude GS 84:**	
Funding:	F - LOP Federal Fund	**X Map Coord:**	
Fire Agency:		**Y Map Coord:**	
Thomasbros Mappage Grid:	1249 D 1		
Water Purveyor:			
File Case Type:	CLOSED OR TRANSFERRED LOP CASES		

Map Key	Number of Records	Direction	Distance (mi/ft)	Elev/Diff (ft)	Site	DB
352	9 of 11	-	0.00 / 0.00	432.43 / 9	RYDER TRUCK RENTAL INC 5345 OVERLAND AVE CA	SANDIEGO SAM

Record ID:	DEH2001-LSAM-H12166-002	**Object ID:**	5120
Record Type:	SAM Investigation	**ID:**	5124
Status:	Completed	**Feature ID:**	3691210100
REST Record ID:	DEH2001-LSAM-H12166-002	**Parcel No:**	369-121-01-00
Record Name:	RYDER TRUCK RENTAL INC	**SWRCB Global ID:**	T0608187793
Record Status:	Completed	**H No:**	H12166
Record Alias:	SAM Investigation	**Historical Name:**	RYDER TRUCK RENTAL
Date:	05/17/2001	**Agency Name:**	COSD
Primary Parcel:	YES	**Fire Agency:**	
Primary Address:	YES	**Funding:**	F - LOP Federal Fund
Address:	5345 OVERLAND AVE, SAN DIEGO CA 921231203	**GT Global ID:**	T0608187793
Address Type:	ALIAS	**GT RB Case No:**	
Street String:	5345 OVERLAND AVE	**GT Cuf Case:**	NO

Map Key	Number of Records	Direction	Distance (mi/ft)	Elev/Diff (ft)	Site	DB

Zip Code:	92123-1203	**GT Case Type:**	LUST Cleanup Site
Zip Community:		**GT Lead Agency:**	SAN DIEGO COUNTY LOP
Jurisdictiction:		**GT County:**	San Diego
Census Tract:	85.11	**GT Latitude:**	32.832493
BOS District:		**GT Longitude:**	-117.129962
Watershed Basin:	907.11	**Latitude GS84:**	
Water Purveyor:		**Longitude GS84:**	
KIVA per Tp per No:	6SAM H12166	**Point X:**	6291297.93368456
X:		**Point Y:**	1883831.88520773
Y:			

Case No:	H12166-002
Case Type:	LOP - Local Oversight Program
REST Record Type:	LUEG-DEH/LWQD/SAM Investigation/NA
Opened Date:	990057600000
Opened Date Converted:	05/16/2001 08:00PM
Full Name DEH Permit Owner:	
Lead Agency:	DEH/SAM
Lead Agency Date:	990144000000
Lead Agency Date Converted:	05/17/2001 08:00PM
Geo SRC:	Mapped to XY from previous SAM Layer
GT Status:	Completed - Case Closed
GT Status Date:	1069804800000
GT Status Date Converted:	11/25/2003 08:00PM
Thomasbros Mappage Grid:	1249 D 1

352	10 of 11	-	0.00 / 0.00	432.43 / 9	RYDER TRUCK RENTAL INC 5345 OVERLAND AVE CA	SANDIEGO SAM

Record ID:	DEH1989-LSAM-H12166-001	**Object ID:**	6307
Record Type:	SAM Investigation	**ID:**	6432
Status:	Open	**Feature ID:**	3691210100
REST Record ID:	DEH1989-LSAM-H12166-001	**Parcel No:**	369-121-01-00
Record Name:	RYDER TRUCK RENTAL INC	**SWRCB Global ID:**	T0607300284
Record Status:	Open	**H No:**	H12166
Record Alias:	SAM Investigation	**Historical Name:**	RYDER TRUCK RENTAL
Date:	06/21/1989	**Agency Name:**	COSD
Primary Parcel:	YES	**Fire Agency:**	
Primary Address:	YES	**Funding:**	S - LOP State Fund
Address:	5345 OVERLAND AVE, SAN DIEGO CA 921231203	**GT Global ID:**	T0607300284
Address Type:	ALIAS	**GT RB Case No:**	9UT1459
Street String:	5345 OVERLAND AVE	**GT Cuf Case:**	YES
Zip Code:	92123-1203	**GT Case Type:**	LUST Cleanup Site
Zip Community:		**GT Lead Agency:**	SAN DIEGO COUNTY LOP
Jurisdictiction:		**GT County:**	San Diego
Census Tract:	85.11	**GT Latitude:**	32.83243317
BOS District:		**GT Longitude:**	-117.13020623
Watershed Basin:	907.11	**Latitude GS84:**	
Water Purveyor:		**Longitude GS84:**	
KIVA per Tp per No:	6SAM H12166	**Point X:**	6291298.01997048
X:		**Point Y:**	1883831.89012899

Map Key	Number of Records	Direction	Distance (mi/ft)	Elev/Diff (ft)	Site	DB

Y:
Case No: H12166-001
Case Type: LOP - Local Oversight Program
REST Record Type: LUEG-DEH/LWQD/SAM Investigation/NA
Opened Date: 614390400000
Opened Date Converted: 06/20/1989 08:00PM
Full Name DEH Permit Owner:
Lead Agency: DEH/SAM
Lead Agency Date: 614390400000
Lead Agency Date Converted: 06/20/1989 08:00PM
Geo SRC: Mapped to XY from previous SAM Layer
GT Status: Open - Remediation
GT Status Date: 1186704000000
GT Status Date Converted: 08/09/2007 08:00PM
Thomasbros Mappage Grid: 1249 D 1

352	11 of 11	-	0.00 / 0.00	432.43 / 9	RYDER TRUCK RENTAL #0837 5345 OVERLAND AVE SAN DIEGO CA 92123	SANDIEGO UST

Record ID: DEH2002-HUPFP-112166
CERS ID: 10390342
Facility ID: 37-000-112166
EPA ID No: CAD981390701
Permit Status: Permit Renewed
Active Permit: YES
Facility Type UST: Motor Vehicle Fueling
Business Phone: 858-565-8517
Business Fax: 0
Onsite Haz. Waste Trtmnt: No
Mailing Address: 16155 PARK ROW #140, HOUSTON, TX 77084

Own or Operate UG: Yes
Own or Operate AG: No
Haz. Mat. On-Site: Yes
Haz. Waste Gen: Yes
HHW Collection: No
Recycle: No
RCRA Large Qty. Gen: No
Latitude: 32.832068824740197
Longitude: -117.13096913347761

--Details--

ID: 1411
Tank ID: 21105
Last Updated: 2017-12-23T00:53:27.000
UST Perm Close Date:
Tank Status: Active
Type of Tank: Double Wall
Piping System Type: 23 CCR Â§2636(a)(3) Suction
Tank Use: Hazardous Waste (includes used oil)
Tank Capacity (Gal): 1000
Tank Contents: Other Petroleum
Other Content Info:
Tank Owner Name: RYDER TRANSPORTATION SERVICES

ID: 1409
Tank ID: 21103
Last Updated: 2017-12-23T00:53:27.000
UST Perm Close Date:

Map Key	Number of Records	Direction	Distance (mi/ft)	Elev/Diff (ft)	Site	DB

Tank Status: Active
Type of Tank: Double Wall
Piping System Type: Pressure
Tank Use: Motor Vehicle Fueling
Tank Capacity (Gal): 12000
Tank Contents: Diesel
Other Content Info:
Tank Owner Name: RYDER TRANSPORTATION SERVICES

ID: 1408
Tank ID: 21102
Last Updated: 2017-12-23T00:53:27.000
UST Perm Close Date:
Tank Status: Active
Type of Tank: Double Wall
Piping System Type: Pressure
Tank Use: Motor Vehicle Fueling
Tank Capacity (Gal): 12000
Tank Contents: Diesel
Other Content Info:
Tank Owner Name: RYDER TRANSPORTATION SERVICES

ID: 1412
Tank ID: 21106
Last Updated: 2017-12-23T00:53:27.000
UST Perm Close Date:
Tank Status: Active
Type of Tank: Double Wall
Piping System Type: Pressure
Tank Use: Motor Vehicle Fueling
Tank Capacity (Gal): 12000
Tank Contents: Diesel
Other Content Info:
Tank Owner Name: RYDER TRANSPORTATION SERVICES

ID: 1410
Tank ID: 21104
Last Updated: 2017-12-23T00:53:27.000
UST Perm Close Date:
Tank Status: Active
Type of Tank: Double Wall
Piping System Type: 23 CCR Â§2636(a)(3) Suction
Tank Use: Motor Vehicle Fueling
Tank Capacity (Gal): 6000
Tank Contents: Other Petroleum
Other Content Info:
Tank Owner Name: RYDER TRANSPORTATION SERVICES

353	1 of 1	-	0.00 / 0.00	429.75 / 7	AIRGAS WEST 9010 CLAIREMONT MESA BLVD SAN DIEGO CA 92123	DELISTED TNK

Map Key	Number of Records	Direction	Distance (mi/ft)	Elev/Diff (ft)	Site	DB

Facility ID: H00208
County: San Diego
Permitting Agency: SAN DIEGO COUNTY
Original Source: UST
Record Date: 30-JAN-2017
Latitude: 32.833417
Longitude: -117.132809

---

354 | **1 of 1** | **-** | **0.00 / 0.00** | **403.57 / -19** | **KEARNY MESA EXXON**
3860 KEARNY MESA RD
SAN DIEGO CA 92111 | **DELISTED TNK**

Facility ID: H15306
County: San Diego
Permitting Agency: SAN DIEGO COUNTY
Original Source: UST
Record Date: 30-JAN-2017
Latitude: 32.815511
Longitude: -117.150593

---

355 | **1 of 4** | **-** | **0.00 / 0.00** | **409.84 / -13** | **ATLAS CONSTRUCTION SUPPLY**
4640 BRINELL ST
SAN DIEGO CA 92111 | **CERS HAZ**

Site ID: 95880
Latitude: 32.824724
Longitude: -117.153312

Regulated Programs

EI ID: 10384612
EI Description: Hazardous Waste Generator

EI ID: 10384612
EI Description: Chemical Storage Facilities

EI ID: T0608103155
EI Description: Cleanup Program Site

Affiliations

Affil Type Desc: CUPA District
Entity Name: San Diego County Env Health
Entity Title:
Address: PO Box 129261
City: San Diego
State: CA
Country:
Zip Code: 92112-9261
Phone: (858) 505-6880

Affil Type Desc: Parent Corporation
Entity Name: ATLAS CONSTRUCTION SUPPLY
Entity Title:
Address:
City:

State:
Country:
Zip Code:
Phone:

Affil Type Desc: Document Preparer
Entity Name: Kris Karius
Entity Title:
Address:
City:
State:
Country:
Zip Code:
Phone:

Affil Type Desc: Identification Signer
Entity Name: Brian R. Quinn
Entity Title: PRESIDENT
Address:
City:
State:
Country:
Zip Code:
Phone:

Affil Type Desc: Facility Mailing Address
Entity Name: Mailing Address
Entity Title:
Address: P.O. Box 178240
City: SAN DIEGO
State: CA
Country:
Zip Code: 92177-8240
Phone:

Affil Type Desc: Local Agency Caseworker
Entity Name: SCOTT WELDON - SAN DIEGO COUNTY LOP
Entity Title:
Address: P.O. Box 129261
City: San Diego
State: CA
Country:
Zip Code:
Phone:

Affil Type Desc: Environmental Contact
Entity Name: Steve Gonzalez
Entity Title:
Address: 4640 BRINELL ST
City: SAN DIEGO
State: CA
Country:

Zip Code:	92111
Phone:	(619) 368-7755
Affil Type Desc:	Primary Emergency Contact
Entity Name:	STEVE GONZALEZ
Entity Title:	SAFETY MANAGER
Address:	
City:	
State:	
Country:	
Zip Code:	
Phone:	(619) 368-7755
Affil Type Desc:	Operator
Entity Name:	BRIAN QUINN
Entity Title:	
Address:	
City:	
State:	
Country:	
Zip Code:	
Phone:	(858) 277-2100
Affil Type Desc:	Legal Owner
Entity Name:	ATLAS CONSTRUCTION SUPPLY, INC.
Entity Title:	
Address:	4640 BRINNELL ST
City:	SAN DIEGO
State:	CA
Country:	United States
Zip Code:	92111
Phone:	(858) 277-2100
Affil Type Desc:	Property Owner
Entity Name:	BRINELL PROPERTIES L L C
Entity Title:	
Address:	4640 BRINNELL ST
City:	SAN DIEGO
State:	CA
Country:	United States
Zip Code:	92111
Phone:	(858) 277-2100
Affil Type Desc:	Secondary Emergency Contact
Entity Name:	TOM VARGAS
Entity Title:	VICE PRESIDENT
Address:	
City:	
State:	
Country:	
Zip Code:	
Phone:	(619) 743-0959

Map Key	Number of Records	Direction	Distance (mi/ft)	Elev/Diff (ft)	Site	DB

Coordinates

Env Int Type Code:	HMBP	***Longitude:***	-117.153690
Program ID:	10384612	***Coord Name:***	
Latitude:	32.824700	***Ref Point Type Desc:***	Center of a facility or station.

Evaluations

Eval Date:	10/8/2015
Violations Found:	No
Eval General Type:	Compliance Evaluation Inspection
Eval Type:	Routine done by local agency
Eval Division:	San Diego County Department of Env Health
Eval Program:	HW
Eval Source:	CERS
Eval Notes:	

Inspector: Burke Mike Inspection ID:4834651

Eval Date:	10/8/2015
Violations Found:	No
Eval General Type:	Compliance Evaluation Inspection
Eval Type:	Routine done by local agency
Eval Division:	San Diego County Department of Env Health
Eval Program:	HMRRP
Eval Source:	CERS
Eval Notes:	

Inspector: Burke Mike Inspection ID:4834651

Map Key	Number of Records	Direction	Distance (mi/ft)	Elev/Diff (ft)	Site	DB
355	*2 of 4*	*-*	*0.00 / 0.00*	*409.84 / -13*	*4640 BRINELL STREET SAN DIEGO CA*	*HIST CHMIRS*

OES Control NO:	9120028	***Incident Date:***	10/24/1991
Release Factors:	Failure to Control Hazmat	***Date Reported:***	10/25/1991
Release Text:		***Fatalities:***	0
Equipm Involved:	No Equip Involved	***Other Injury:***	0
Action Taken Text:		***Other Decon:***	0
Chemicals:	DIESEL FUEL	***Other Fatal:***	0
Case Number:		***Vehicle:***	
HazMat Other:		***State:***	
HM Injury:	0	***CA DOT PUC ICC:***	
Decon:	0	***Company Name:***	
Agency Name:	SAN DIEGO FD	***County:***	SAN DIEGO
HazMat Pers:	On-site Fire Services,On-site Non-fire Serv.		
Action Taken:	63,Contain/Control Hazmat,Establish Safe Area,ID/Analysis of Hazmat		
More than three involved?:	2		

Map Key	Number of Records	Direction	Distance (mi/ft)	Elev/Diff (ft)	Site	DB
355	3 of 4	-	0.00 / 0.00	409.84 / -13	ATLAS CONSTRUCTION SUPPLY 4640 BRINELL ST, SAN DIEGO, CA 92111 SAN DIEGO CA	SAN DIEGO LOP

SWRCB Global ID: T0608103155
Record ID: DEH1992-LSAM-H19907-001
Record Status: Completed
Opened Date: 1/9/1992
Case Type:
Historical Name: ATLAS CONSTRUCTION SUPPLY
Lead Agency: DEH/SAM
Lead Agency Date: 1/9/1992
Funding: N - Non-Billable
Fire Agency: SAN DIEGO
Thomasbros Mappage Grid: 1249 B 2
Water Purveyor: SAN DIEGO
File Case Type: CASES WITH NO CASE TYPE

Parcel No: 356-160-65-00
Census Tract: 85.11
Zip Code 2: 92111
Community: San Diego
Jurisdiction: SAN DIEGO
Watershed Basin No: 907.11
Latitude GS 84: 32.8246955
Longitude GS 84: -117.1536957
X Map Coord: 6284047.693
Y Map Coord: 1881089.912

Map Key	Number of Records	Direction	Distance (mi/ft)	Elev/Diff (ft)	Site	DB
355	4 of 4	-	0.00 / 0.00	409.84 / -13	ATLAS CONSTRUCTION SUPPLY 4640 BRINELL ST San Diego CA	SANDIEGO SAM

Record ID: DEH1992-LSAM-H19907-001
Record Type: SAM Investigation
Status: Completed
REST Record ID: DEH1992-LSAM-H19907-001
Record Name: ATLAS CONSTRUCTION SUPPLY
Record Status: Completed
Record Alias: SAM Investigation
Date: 01/09/1992
Primary Parcel: YES
Primary Address: YES
Address: 4640 BRINELL ST, SAN DIEGO CA 92111
Address Type: MASTER
Street String: 4640 BRINELL ST
Zip Code: 92111
Zip Community: 92111
Jurisdictiction: SAN DIEGO
Census Tract: 85.11
BOS District: 4
Watershed Basin: 907.11
Water Purveyor: SAN DIEGO
KIVA per Tp per No: 6SAM H19907
X: 6284047.693
Y: 1881089.912
Case No: H19907-001
Case Type:
REST Record Type: LUEG-DEH/LWQD/SAM Investigation/NA
Opened Date: 694915200000
Opened Date Converted: 01/08/1992 08:00PM
Full Name DEH Permit Owner:

Object ID: 2834
ID: 2836
Feature ID: 3561606500
Parcel No: 356-160-65-00
SWRCB Global ID: T0608103155
H No: H19907
Historical Name: ATLAS CONSTRUCTION SUPPLY
Agency Name: COSD
Fire Agency: SAN DIEGO
Funding: N - Non-Billable
GT Global ID: T0608103155
GT RB Case No:
GT Cuf Case: NO
GT Case Type: Cleanup Program Site
GT Lead Agency: SAN DIEGO COUNTY LOP
GT County: San Diego
GT Latitude: 32.824724
GT Longitude: -117.153312
Latitude GS84: 32.8246955
Longitude GS84: -117.1536957
Point X: 6284090.97992264
Point Y: 1881049.70015532

Map Key	Number of Records	Direction	Distance (mi/ft)	Elev/Diff (ft)	Site	DB

Lead Agency: DEH/SAM
Lead Agency Date: 694915200000
Lead Agency Date Converted: 01/08/1992 08:00PM
Geo SRC: Mapped to XY from previous SAM Layer
GT Status: Completed - Case Closed
GT Status Date: 1322611200000
GT Status Date Converted: 11/29/2011 08:00PM
Thomasbros Mappage Grid: 1249 B 2

Map Key	Number of Records	Direction	Distance (mi/ft)	Elev/Diff (ft)	Site	DB
356	1 of 7	-	0.00 / 0.00	429.33 / 6	Wendy's #3-10 9290 CLAIREMONT MESA BLVD SAN DIEGO CA 92123	CERS HAZ

Site ID: 427204
Latitude: 32.832010
Longitude: -117.129440

Regulated Programs

EI ID: 10744699 **EI Description:** Chemical Storage Facilities

Affiliations

Affil Type Desc: Facility Mailing Address
Entity Name: Mailing Address
Entity Title:
Address: 10801 Thornmint Rd Suite 200
City: San Diego
State: CA
Country:
Zip Code: 92127
Phone:

Affil Type Desc: Environmental Contact
Entity Name: Louis Elguera
Entity Title:
Address: 10801 Thornmint Rd Suite 200
City: San Diego
State: CA
Country:
Zip Code: 92127
Phone: (858) 613-1631

Affil Type Desc: Parent Corporation
Entity Name: Wendy's - San Diego
Entity Title:
Address:
City:
State:
Country:

Zip Code:
Phone:

Affil Type Desc: Secondary Emergency Contact
Entity Name: Louis Elguera
Entity Title: VP Ops
Address:
City:
State:
Country:
Zip Code:
Phone: (619) 306-2834

Affil Type Desc: Document Preparer
Entity Name: Tammy Clemmons
Entity Title:
Address:
City:
State:
Country:
Zip Code:
Phone:

Affil Type Desc: CUPA District
Entity Name: San Diego County Env Health
Entity Title:
Address: PO Box 129261
City: San Diego
State: CA
Country:
Zip Code: 92112-9261
Phone: (858) 505-6880

Affil Type Desc: Identification Signer
Entity Name: Tammy Clemmons
Entity Title: Office Manager
Address:
City:
State:
Country:
Zip Code:
Phone:

Affil Type Desc: Legal Owner
Entity Name: Wendys Coastline Foods
Entity Title:
Address: 10801 Thornmint Rd Suite 200
City: San Diego
State: CA
Country: United States
Zip Code: 92127
Phone: (858) 613-1631

Map Key	Number of Records	Direction	Distance (mi/ft)	Elev/Diff (ft)	Site	DB

Affil Type Desc: Operator
Entity Name: Jennifer Gonzales
Entity Title:
Address:
City:
State:
Country:
Zip Code:
Phone: (760) 787-6936

Affil Type Desc: Primary Emergency Contact
Entity Name: Sue Willenbrink
Entity Title: DM
Address:
City:
State:
Country:
Zip Code:
Phone: (619) 602-6189

Coordinates

Env Int Type Code: HMBP
Program ID: 10744699
Latitude: 32.832010
Longitude: -117.129440
Coord Name:
Ref Point Type Desc: Center of a facility or station.

356	2 of 7	-	0.00 / 0.00	429.33 / 6	BOULEVARD CLEANERS & LAUNDRY 9280 CLAIREMONT MESA BLVD SAN DIEGO CA 921230000	DRYCLEANERS

EPA ID: CAL000071902
Create Date: 3/11/1992
Facility Act Ind: No
In Act Date: 6/30/2002 10:17:35 AM
County Name: San Diego
Region Code: 4
Owner Name: DRY CLEAN 4 LESS, INC
Owner Street 1: 9280 CLAIREMONT MESA BLVD
Owner Street 2:
Owner City: SAN DIEGO
Owner State: CA
Owner Zip: 921231212
Owner Phone: 0000000000
Owner Fax:
Contact Name: DON JOHNSON/PRES
Contact Street 1: 9280 CLAIREMONT MESA BLVD
Contact Street 2:
Contact City: SAN DIEGO
Contact State: CA
Contact Zip: 921231212
Contact Phone: 6192774478
Mail Name:

--Details--
NAICS Code: 81232
Naics Desc: Drycleaning and Laundry Services (except Coin-Operated)
SIC Code: 7211
SIC Desc: Power Laundries, Family and Commercial

Map Key	Number of Records	Direction	Distance (mi/ft)	Elev/Diff (ft)	Site	DB
356	3 of 7	-	0.00 / 0.00	429.33 / 6	LEB INC DBA D-LUX CLEANERS 9280 CLAIREMONT MESA BLVD SAN DIEGO CA 921231212	DRYCLEANERS

EPA ID:	CAL000263893	**Owner Zip:**	921110000
Create Date:	12/18/2002 2:51:31 PM	**Owner Phone:**	8582683322
Facility Act Ind:	No	**Owner Fax:**	8582774418
In Act Date:	6/30/2008	**Contact Name:**	LEO BORISOVSKY - PRESIDENT
County Name:	San Diego	**Contact Street 1:**	7640 CLAIREMONT MESA BLVD
Region Code:	4	**Contact Street 2:**	
Owner Name:	LEB INC DBA D-LUX CLEANERS	**Contact City:**	SAN DIEGO
Owner Street 1:	7640 CLAIREMONT MESA BLVD	**Contact State:**	CA
Owner Street 2:		**Contact Zip:**	921110000
Owner City:	SAN DIEGO	**Contact Phone:**	8582683322
Owner State:	CA	**Mail Name:**	

--Details--

NAICS Code:	81232
Naics Desc:	Drycleaning and Laundry Services (except Coin-Operated)
SIC Code:	7211
SIC Desc:	Power Laundries, Family and Commercial

Map Key	Number of Records	Direction	Distance (mi/ft)	Elev/Diff (ft)	Site	DB
356	4 of 7	-	0.00 / 0.00	429.33 / 6	D-LUX CLEANERSBOULEVARD CLE 9280 CLAIREMONT MESA BL SAN DIEGO CA 92123	EMISSIONS

2003 Criteria Data

Facility ID:	91033	**CERR Code:**	
Facility SIC Code:	7216	**TOGT:**	1.559925
CO:	37	**ROGT:**	1.09
Air Basin:	SD	**COT:**	
District:	SD	**NOXT:**	
COID:	SD	**SOXT:**	
DISN:	SAN DIEGO COUNTY APCD	**PMT:**	
CHAPIS:		**PM10T:**	

2003 Toxic Data

Facility ID:	91033	**COID:**	SD
Facility SIC Code:	7216	**DISN:**	SAN DIEGO COUNTY APCD
CO:	37	**CHAPIS:**	
Air Basin:	SD	**CERR Code:**	
District:	SD		
TS:			
Health Risk Asmt:			
Non-Cancer Chronic Haz Ind:			
Non-Cancer Acute Haz Ind:			

Map Key	Number of Records	Direction	Distance (mi/ft)	Elev/Diff (ft)	Site	DB
356	5 of 7	-	0.00 / 0.00	429.33 / 6	D-LUX CLEANERS / BOULEVARD CLE 9280 CLAIREMONT MESA BL SAN DIEGO CA 92123	EMISSIONS

2000 Criteria Data

Facility ID:	91033	**CERR Code:**	
Facility SIC Code:	7216	**TOGT:**	1.559925
CO:	37	**ROGT:**	0
Air Basin:	SD	**COT:**	
District:	SD	**NOXT:**	
COID:	SD	**SOXT:**	
DISN:	SAN DIEGO COUNTY APCD	**PMT:**	
CHAPIS:		**PM10T:**	

2000 Toxic Data

Facility ID:	91033	**COID:**	SD
Facility SIC Code:	7216	**DISN:**	SAN DIEGO COUNTY APCD
CO:	37	**CHAPIS:**	
Air Basin:	SD	**CERR Code:**	
District:	SD		
TS:			
Health Risk Asmt:			
Non-Cancer Chronic Haz Ind:			
Non-Cancer Acute Haz Ind:			

2001 Criteria Data

Facility ID:	91033	**CERR Code:**	
Facility SIC Code:	7216	**TOGT:**	1.56
CO:	37	**ROGT:**	0
Air Basin:	SD	**COT:**	
District:	SD	**NOXT:**	
COID:	SD	**SOXT:**	
DISN:	SAN DIEGO COUNTY APCD	**PMT:**	
CHAPIS:		**PM10T:**	

2001 Toxic Data

Facility ID:	91033	**COID:**	SD
Facility SIC Code:	7216	**DISN:**	SAN DIEGO COUNTY APCD
CO:	37	**CHAPIS:**	
Air Basin:	SD	**CERR Code:**	
District:	SD		
TS:			
Health Risk Asmt:			

Non-Cancer Chronic Haz Ind:
Non-Cancer Acute Haz Ind:

2002 Criteria Data

Facility ID:	91033	***CERR Code:***	
Facility SIC Code:	7216	***TOGT:***	1.559925
CO:	37	***ROGT:***	0
Air Basin:	SD	***COT:***	
District:	SD	***NOXT:***	
COID:	SD	***SOXT:***	
DISN:	SAN DIEGO COUNTY APCD	***PMT:***	
CHAPIS:		***PM10T:***	

2002 Toxic Data

Facility ID:	91033	***COID:***	SD
Facility SIC Code:	7216	***DISN:***	SAN DIEGO COUNTY APCD
CO:	37	***CHAPIS:***	
Air Basin:	SD	***CERR Code:***	
District:	SD		

TS:
Health Risk Asmt:
Non-Cancer Chronic Haz Ind:
Non-Cancer Acute Haz Ind:

356	*6 of 7*	*-*	*0.00 / 0.00*	*429.33 / 6*	***D LUX CLEANERS*** ***9280 CLAIREMONT MESA BL*** ***SAN DIEGO CA 92123***	***EMISSIONS***

2004 Criteria Data

Facility ID:	91033	***CERR Code:***	
Facility SIC Code:	7216	***TOGT:***	.45
CO:	37	***ROGT:***	.31437
Air Basin:	SD	***COT:***	
District:	SD	***NOXT:***	
COID:	SD	***SOXT:***	
DISN:	SAN DIEGO COUNTY APCD	***PMT:***	
CHAPIS:		***PM10T:***	

2004 Toxic Data

Facility ID:	91033	***COID:***	SD
Facility SIC Code:	7216	***DISN:***	SAN DIEGO COUNTY APCD
CO:	37	***CHAPIS:***	
Air Basin:	SD	***CERR Code:***	
District:	SD		

TS:

Health Risk Asmt:
Non-Cancer Chronic Haz Ind:
Non-Cancer Acute Haz Ind:

2005 Criteria Data

Facility ID:	91033	***CERR Code:***	
Facility SIC Code:	7216	***TOGT:***	.45
CO:	37	***ROGT:***	.31437
Air Basin:	SD	***COT:***	
District:	SD	***NOXT:***	
COID:	SD	***SOXT:***	
DISN:	SAN DIEGO COUNTY APCD	***PMT:***	
CHAPIS:		***PM10T:***	

2005 Toxic Data

Facility ID:	91033	***COID:***	SD
Facility SIC Code:	7216	***DISN:***	SAN DIEGO COUNTY APCD
CO:	37	***CHAPIS:***	
Air Basin:	SD	***CERR Code:***	
District:	SD		

TS:
Health Risk Asmt:
Non-Cancer Chronic Haz Ind:
Non-Cancer Acute Haz Ind:

2006 Criteria Data

Facility ID:	91033	***CERR Code:***	
Facility SIC Code:	7216	***TOGT:***	.45
CO:	37	***ROGT:***	0
Air Basin:	SD	***COT:***	
District:	SD	***NOXT:***	
COID:	SD	***SOXT:***	
DISN:	SAN DIEGO COUNTY APCD	***PMT:***	
CHAPIS:		***PM10T:***	

2006 Toxic Data

Facility ID:	91033	***COID:***	SD
Facility SIC Code:	7216	***DISN:***	SAN DIEGO COUNTY APCD
CO:	37	***CHAPIS:***	
Air Basin:	SD	***CERR Code:***	
District:	SD		

TS:
Health Risk Asmt:
Non-Cancer Chronic Haz Ind:
Non-Cancer Acute Haz Ind:

2007 Criteria Data

Facility ID:	91033	***CERR Code:***	
Facility SIC Code:	7216	***TOGT:***	.45
CO:	37	***ROGT:***	.31437
Air Basin:	SD	***COT:***	
District:	SD	***NOXT:***	
COID:	SD	***SOXT:***	
DISN:	SAN DIEGO COUNTY APCD	***PMT:***	
CHAPIS:		***PM10T:***	

2007 Toxic Data

Facility ID:	91033	***COID:***	SD
Facility SIC Code:	7216	***DISN:***	SAN DIEGO COUNTY APCD
CO:	37	***CHAPIS:***	
Air Basin:	SD	***CERR Code:***	
District:	SD		
TS:			
Health Risk Asmt:			
Non-Cancer Chronic Haz Ind:			
Non-Cancer Acute Haz Ind:			

2008 Criteria Data

Facility ID:	91033	***CERR Code:***	
Facility SIC Code:	7216	***TOGT:***	.45
CO:	37	***ROGT:***	.31437
Air Basin:	SD	***COT:***	
District:	SD	***NOXT:***	
COID:	SD	***SOXT:***	
DISN:	SAN DIEGO COUNTY APCD	***PMT:***	
CHAPIS:		***PM10T:***	

2008 Toxic Data

Facility ID:	91033	***COID:***	SD
Facility SIC Code:	7216	***DISN:***	SAN DIEGO COUNTY APCD
CO:	37	***CHAPIS:***	
Air Basin:	SD	***CERR Code:***	
District:	SD		
TS:			
Health Risk Asmt:			
Non-Cancer Chronic Haz Ind:			
Non-Cancer Acute Haz Ind:			

2009 Criteria Data

Facility ID:	91033	**CERR Code:**	
Facility SIC Code:	7216	**TOGT:**	.45
CO:	37	**ROGT:**	0
Air Basin:	SD	**COT:**	
District:	SD	**NOXT:**	
COID:	SD	**SOXT:**	
DISN:	SAN DIEGO COUNTY APCD	**PMT:**	
CHAPIS:		**PM10T:**	

2009 Toxic Data

Facility ID:	91033	**COID:**	SD
Facility SIC Code:	7216	**DISN:**	SAN DIEGO COUNTY APCD
CO:	37	**CHAPIS:**	
Air Basin:	SD	**CERR Code:**	
District:	SD		
TS:			
Health Risk Asmt:			
Non-Cancer Chronic Haz Ind:			
Non-Cancer Acute Haz Ind:			

2010 Toxic Data

Facility ID:	91033	**COID:**	SD
Facility SIC Code:	7216	**DISN:**	SAN DIEGO COUNTY APCD
CO:	37	**CHAPIS:**	
Air Basin:	SD	**CERR Code:**	
District:	SD		
TS:			
Health Risk Asmt:			
Non-Cancer Chronic Haz Ind:			
Non-Cancer Acute Haz Ind:			

2011 Criteria Data

Facility ID:	91033	**CERR Code:**	
Facility SIC Code:	7216	**TOGT:**	.45
CO:	37	**ROGT:**	0
Air Basin:	SD	**COT:**	
District:	SD	**NOXT:**	
COID:	SD	**SOXT:**	
DISN:	SAN DIEGO COUNTY APCD	**PMT:**	
CHAPIS:		**PM10T:**	

2011 Toxic Data

Facility ID:	91033	**COID:**	SD
Facility SIC Code:	7216	**DISN:**	SAN DIEGO COUNTY APCD

CO: 37
Air Basin: SD
District: SD
TS:
Health Risk Asmt:
Non-Cancer Chronic Haz Ind:
Non-Cancer Acute Haz Ind:
CHAPIS:
CERR Code:

2012 Criteria Data

Facility ID: 91033
Facility SIC Code: 7216
CO: 37
Air Basin: SD
District: SD
COID: SD
DISN: SAN DIEGO COUNTY APCD
CHAPIS:
CERR Code:
TOGT: .45
ROGT: 0
COT:
NOXT:
SOXT:
PMT:
PM10T:

2012 Toxic Data

Facility ID: 91033
Facility SIC Code: 7216
CO: 37
Air Basin: SD
District: SD
TS:
Health Risk Asmt:
Non-Cancer Chronic Haz Ind:
Non-Cancer Acute Haz Ind:
COID: SD
DISN: SAN DIEGO COUNTY APCD
CHAPIS:
CERR Code:

2013 Criteria Data

Facility ID: 91033
Facility SIC Code: 7216
CO: 37
Air Basin: SD
District: SD
COID: SD
DISN: SAN DIEGO COUNTY APCD
CHAPIS:
CERR Code:
TOGT: .45
ROGT: 0
COT:
NOXT:
SOXT:
PMT:
PM10T:

2013 Toxic Data

Facility ID: 91033
Facility SIC Code: 7216
CO: 37
Air Basin: SD
District: SD
COID: SD
DISN: SAN DIEGO COUNTY APCD
CHAPIS:
CERR Code:

TS:
Health Risk Asmt:
Non-Cancer Chronic Haz Ind:
Non-Cancer Acute Haz Ind:

2014 Criteria Data

Facility ID:	91033	***CERR Code:***	
Facility SIC Code:	7216	***TOGT:***	.45
CO:	37	***ROGT:***	0
Air Basin:	SD	***COT:***	
District:	SD	***NOXT:***	
COID:	SD	***SOXT:***	
DISN:	SAN DIEGO COUNTY APCD	***PMT:***	
CHAPIS:		***PM10T:***	

2014 Toxic Data

Facility ID:	91033	***COID:***	SD
Facility SIC Code:	7216	***DISN:***	SAN DIEGO COUNTY APCD
CO:	37	***CHAPIS:***	
Air Basin:	SD	***CERR Code:***	
District:	SD		

TS:
Health Risk Asmt:
Non-Cancer Chronic Haz Ind:
Non-Cancer Acute Haz Ind:

2015 Criteria Data

Facility ID:	91033	***CERR Code:***	
Facility SIC Code:	7216	***TOGT:***	.45
CO:	37	***ROGT:***	0
Air Basin:	SD	***COT:***	
District:	SD	***NOXT:***	
COID:	SD	***SOXT:***	
DISN:	SAN DIEGO COUNTY APCD	***PMT:***	
CHAPIS:		***PM10T:***	

2015 Toxic Data

Facility ID:	91033	***COID:***	SD
Facility SIC Code:	7216	***DISN:***	SAN DIEGO COUNTY APCD
CO:	37	***CHAPIS:***	
Air Basin:	SD	***CERR Code:***	
District:	SD		

TS:
Health Risk Asmt:
Non-Cancer Chronic Haz Ind:

Map Key	Number of Records	Direction	Distance (mi/ft)	Elev/Diff (ft)	Site	DB
Non-Cancer Acute Haz Ind:						
356	7 of 7	-	0.00 / 0.00	429.33 / 6	BLVD CLEANERS 9280 CLAIREMONT MESA BLVD CA	SANDIEGO SAM

Record ID:	DEH2002-LSAM-H32411-001	**Object ID:**	5293
Record Type:	SAM Investigation	**ID:**	5297
Status:	Completed	**Feature ID:**	
REST Record ID:	DEH2002-LSAM-H32411-001	**Parcel No:**	369-120-36-00
Record Name:	BLVD CLEANERS	**SWRCB Global ID:**	T0608164886
Record Status:	Completed	**H No:**	H32411
Record Alias:	SAM Investigation	**Historical Name:**	BLVD CLEANERS
Date:	05/05/2002	**Agency Name:**	COSD
Primary Parcel:	YES	**Fire Agency:**	
Primary Address:	YES	**Funding:**	V - Private - VAP
Address:	9280 CLAIREMONT MESA BLVD, SAN DIEGO CA 92123	**GT Global ID:**	T0608164886
Address Type:	MASTER	**GT RB Case No:**	
Street String:	9280 CLAIREMONT MESA BLVD	**GT Cuf Case:**	NO
Zip Code:	92123	**GT Case Type:**	Cleanup Program Site
Zip Community:		**GT Lead Agency:**	SAN DIEGO COUNTY LOP
Jurisdictiction:		**GT County:**	San Diego
Census Tract:		**GT Latitude:**	32.831965
BOS District:		**GT Longitude:**	-117.129517
Watershed Basin:		**Latitude GS84:**	
Water Purveyor:		**Longitude GS84:**	
KIVA per Tp per No:	6SAM H32411	**Point X:**	6291497.99988547
X:		**Point Y:**	1883627.37511806
Y:			

Case No:	H32411-001
Case Type:	VAP - Voluntary Assistance Program
REST Record Type:	LUEG-DEH/LWQD/SAM Investigation/NA
Opened Date:	1020556800000
Opened Date Converted:	05/04/2002 08:00PM
Full Name DEH Permit Owner:	
Lead Agency:	DEH/SAM
Lead Agency Date:	1020556800000
Lead Agency Date Converted:	05/04/2002 08:00PM
Geo SRC:	Mapped to XY from previous SAM Layer
GT Status:	Completed - Case Closed
GT Status Date:	1047427200000
GT Status Date Converted:	03/11/2003 08:00PM
Thomasbros Mappage Grid:	

Map Key	Number of Records	Direction	Distance (mi/ft)	Elev/Diff (ft)	Site	DB
357	1 of 2	-	0.00 / 0.00	393.31 / -30	Kaiser Permanente-Kearny Mesa/Viewridge 4510 VIEWRIDGE AVE SAN DIEGO CA 92123	CERS HAZ

Site ID:	41038
Latitude:	32.822849

Longitude: -117.125763

Regulated Programs

EI ID: 10390615 **EI Description:** Chemical Storage Facilities

EI ID: 10390615 **EI Description:** Hazardous Waste Generator

Affiliations

Affil Type Desc: Primary Emergency Contact
Entity Name: Mark Trask
Entity Title: Director of Environmental Health & Safety/WPS
Address:
City:
State:
Country:
Zip Code:
Phone: (619) 528-5000

Affil Type Desc: Property Owner
Entity Name: Kaiser Foundation Health Plan
Entity Title:
Address: 393 E WALNUT ST
City: PASADENA
State: CA
Country: United States
Zip Code: 91188
Phone: (800) 331-3976

Affil Type Desc: CUPA District
Entity Name: San Diego County Env Health
Entity Title:
Address: PO Box 129261
City: San Diego
State: CA
Country:
Zip Code: 92112-9261
Phone: (858) 505-6880

Affil Type Desc: Operator
Entity Name: Kaiser Foundation Health Plan
Entity Title:
Address:
City:
State:
Country:
Zip Code:
Phone: (619) 529-5000

Affil Type Desc:	Secondary Emergency Contact
Entity Name:	KELLY CHEFFET
Entity Title:	EH & S MGR
Address:	
City:	
State:	
Country:	
Zip Code:	
Phone:	(619) 528-5000

Affil Type Desc:	Environmental Contact
Entity Name:	MARK TRASK
Entity Title:	
Address:	4402 Vandever Ave
City:	San Diego
State:	CA
Country:	
Zip Code:	92120
Phone:	(619) 516-7221

Affil Type Desc:	Identification Signer
Entity Name:	Mark Trask
Entity Title:	Director of Environmental Health & Safety/WPS
Address:	
City:	
State:	
Country:	
Zip Code:	
Phone:	

Affil Type Desc:	Document Preparer
Entity Name:	Gaile Crean
Entity Title:	
Address:	
City:	
State:	
Country:	
Zip Code:	
Phone:	

Affil Type Desc:	Facility Mailing Address
Entity Name:	Mailing Address
Entity Title:	
Address:	4402 Vandever Ave
City:	San Diego
State:	CA
Country:	
Zip Code:	92120
Phone:	

Affil Type Desc:	Parent Corporation
Entity Name:	KAISER PERMANENTE ORGANIZATION

Entity Title:
Address:
City:
State:
Country:
Zip Code:
Phone:

Affil Type Desc: Legal Owner
Entity Name: Kaiser Foundation Health Plan
Entity Title:
Address: 393 E WALNUT ST
City: PASADENA
State: CA
Country: United States
Zip Code: 91188
Phone: (800) 331-3976

Coordinates

Env Int Type Code: HWG
Program ID: 10390615
Latitude: 32.822850
Longitude: -117.125760
Coord Name:
Ref Point Type Desc: Center of a facility or station.

Evaluations

Eval Date: 6/28/2016
Violations Found: Yes
Eval General Type: Compliance Evaluation Inspection
Eval Type: Routine done by local agency
Eval Division: San Diego County Department of Env Health
Eval Program: HW
Eval Source: CERS
Eval Notes:

Inspector: Preece Sharon Inspection ID:5514434

Eval Date: 5/17/2016
Violations Found: Yes
Eval General Type: Compliance Evaluation Inspection
Eval Type: Routine done by local agency
Eval Division: San Diego County Department of Env Health
Eval Program: HW
Eval Source: CERS
Eval Notes:

Inspector: Zahra Alaaeddine Inspection ID:4089170

Violations

Violation Date: 5/17/2016 **Violation Program:** HW
Violation Division: San Diego County Department of Env Health **Violation Source:** CERS
Citation: 22 CCR 12 66262.34(f) - California Code of Regulations, Title 22, Chapter 12, Section(s) 66262.34(f)
Violation Notes:

Returned to compliance on 06/28/2016.

Violation Description:

Failure to properly label hazardous waste accumulation containers with the following requirements: "Hazardous Waste", name and address of the generator, physical and chemical characteristics of the Hazardous Waste, and starting accumulation date.

Violations

Violation Date: 5/17/2016 **Violation Program:** HW
Violation Division: San Diego County Department of Env Health **Violation Source:** CERS
Citation: 22 CCR 15 66265.16 - California Code of Regulations, Title 22, Chapter 15, Section(s) 66265.16
Violation Notes:

Returned to compliance on 06/28/2016.

Violation Description:

Failure to provide employees within the first six months after the date of their employment, or assignment to the facility, or to work unsupervised, or to a new position at a facility with hazardous waste training to ensure employees are competent in the following areas: hazardous waste management procedures (including contingency plan implementation) relevant to the positions in which they are employed, emergency response and emergency equipment, and procedures for using, inspecting, repairing, and replacing facility emergency and monitoring equipment. In addition, the owner/operator shall ensure facility personnel take part in an annual review of the initial training and training records training records on current personnel shall be kept until closure of the facility. Training records on former employees shall be kept for at least three years from the date the employee last worked at the facility. The records shall include the following: the job title for each position at the facility related to hazardous waste management, and the name of the employee filling each job; a written job description for each position, duties of facility personnel assigned to each position, and a written description of the type and amount of both introductory and continuing training that will be given to each person filling a position.

Violations

Violation Date: 6/28/2016 **Violation Program:** HW
Violation Division: San Diego County Department of Env Health **Violation Source:** CERS
Citation: 22 CCR 12 66262.23(a) - California Code of Regulations, Title 22, Chapter 12, Section(s) 66262.23(a)
Violation Notes:

Returned to compliance on 08/01/2016.

Violation Description:

Failure to properly complete the Uniform Hazardous Waste Manifest.

Violations

Violation Date: 6/28/2016 **Violation Program:** HW
Violation Division: San Diego County Department of Env Health **Violation Source:** CERS
Citation: HSC 6.5 Multiple Sections - California Health and Safety Code, Chapter 6.5, Section(s) Multiple Sections
Violation Notes:

Returned to compliance on 08/01/2016.

Violation Description:

Hazardous Waste Generator Program - Administration/Documentation - General

Violations

Violation Date: 6/28/2016 ***Violation Program:*** HW
Violation Division: San Diego County Department of Env Health ***Violation Source:*** CERS
Citation: 22 CCR 12 66262.34(f) - California Code of Regulations, Title 22, Chapter 12, Section(s) 66262.34(f)
Violation Notes:

Returned to compliance on 07/01/2016.

Violation Description:

Failure to properly label hazardous waste accumulation containers and portable tanks with the following requirements: "Hazardous Waste", name and address of the generator, physical and chemical characteristics of the Hazardous Waste, and starting accumulation date.

Violations

Violation Date: 5/17/2016 ***Violation Program:*** HW
Violation Division: San Diego County Department of Env Health ***Violation Source:*** CERS
Citation: 22 CCR 15 66265.52 - California Code of Regulations, Title 22, Chapter 15, Section(s) 66265.52
Violation Notes:

Returned to compliance on 06/28/2016.

Violation Description:

Failure to include all of the following in the Contingency Plan:
1) A description of actions the facility personnel shall take response to fires, explosions, or any unplanned sudden or non-sudden release of hazardous waste or hazardous waste constituents to air, soil, or surface water at the facility;
2) A description of arrangements agreed to by local police departments, fire departments, hospitals, contractors, and State and local emergency response teams to coordinate emergency services;
3) All names, addresses, and phone numbers (office and home) of all persons qualified to act as emergency coordinator and this list shall be kept up to date. Where more than one person is listed, one shall be named as primary emergency coordinator and others shall be listed in the order in which they will assume responsibility as alternates;
4) A list of all emergency equipment at the facility (such as fire extinguishing systems, spill control equipment, communications and alarm systems (internal and external), and decontamination equipment), where this equipment is required. This list shall be kept up to date. In addition, the plan shall include the location and a physical description of each item on the list, and a brief outline of its capabilities;
5) An evacuation plan for facility personnel where there is a possibility that evacuation could be necessary. This plan is to describe signal(s) to be used to begin evacuation, evacuation routes, and alternate evacuation routes (in cases where the primary routes could be blocked by releases of hazardous waste or fires);
6) The current telephone number of the California Emergency Management Agency; and
7) If the owner or operator has already prepared a Spill Prevention, Control, and Countermeasures (SPCC) or some other emergency or contingency plan, the owner or operator need only amend that plan to incorporate hazardous waste management provisions that are sufficient to comply with the requirements of this chapter.

357	2 of 2	-	0.00 / 0.00	393.31 / -30	SHARP REES STEALY MEDICAL GRP 4510 VIEWRIDGE AVE SAN DIEGO CA 92123	RCRA SQG

EPA Handler ID: CAD982463176
Land Type Code: O
Land Type Desc: Other

Federal Waste Generator Code:	2
Gen Status Univ:	SQG
Gen Status Univ Desc:	Small Quantity Generator
Importer Activity:	No
Mixed Waste Generator:	No
Transporter Activity:	No
Transfer Facility:	No
Recycler Activity:	No
Onsite Burner Exemption:	No
Furnace Exemption:	No
Underground Inject Activity:	No
Receives Waste from Offsite:	No
TSD Type:	-----
TSD Activity:	No
Corrective Action Univ:	No
Action has been Imposed:	No
Action under 3004 (U)/(V):	No
Institutional Control Indicator:	N
Used Oil Transporter:	
Used Oil Transfer Facility:	
Used Oil Processor:	
Used Oil Refiner:	
Used Oil Burner:	
Used Oil Market Burner:	
Used Oil Spec Marketer:	
Activity Location:	CA
County Code:	CA073
County Name:	SAN DIEGO
Contact Name:	ENVIRONMENTAL MANAGER
Contact Phone No and Exten:	619-268-4241
Contact Email:	
Contact Address:	4510 VIEWRIDGE AVE , SAN DIEGO , CA, 92123 , US
Mailing Address:	4510 VIEWRIDGE AVE , SAN DIEGO , CA, 92123 , US

Violation/Evaluation Summary

Note: As of Jan 24 2018, there are no Compliance Monitoring and Enforcement (violation) records associated with this facility (EPA ID).

Handler Details

Source Type:	N	**Used Oil Transporter:**	No
Receive Date:	19890124	**UO Transfer Fac:**	No
Non Notifier:		**Used Oil Processor:**	No
Acknowledge Flag:		**Used Oil Refiner:**	No
Acknowledge Date:	19910331	**Used Oil Burner:**	No
Accessibility:		**UO Market Burner:**	No
Land Type:	O	**UO Spec Marketer:**	No
Fed Waste Gen Own:	HQ	**Current Site Name:**	SHARP REES STEALY MEDICAL GRP
Fed Waste Gen Cd:	2	**Location Street No:**	
Fed Waste Gen Desc:	Small Quantity Generator	**Location Street 1:**	4510 VIEWRIDGE AVE

ST Waste Gen Own:		**Location Street 2:**	
State Waste Gen Cd:		**Location City:**	SAN DIEGO
Short Term Gen:	No	**Location State:**	CA
Importer Activity:	No	**Location Zip Code:**	92123
Mixed Waste Gen:	No	**County Code:**	CA073
Transporter:	No	**State District:**	4
Transfer Facility:	No	**Mailing Street No:**	
TSD Activity:	No	**Mailing Street 1:**	4510 VIEWRIDGE AVE
Recycler Activity:	No	**Mailing Street 2:**	
Onsite Burn Exempt:	No	**Mailing City:**	SAN DIEGO
Furnace Exemption:	No	**Mailing State:**	CA
Underground Inject:	No	**Mailing Zip Code:**	92123
Off Site Receipt:	No	**Mailing Country:**	US
Waste Dest Fac:	No	**Contact First Name:**	ENVIRONMENTAL
Subpart K College:		**Contact Middle Initial:**	
Subpart K Hospital:		**Contact Last Name:**	MANAGER
Subpart K Non Profit:		**Contact Street No:**	
Subpart K Withdraw:		**Contact Street 1:**	4510 VIEWRIDGE AVE
Include Ntnl Rprt:		**Contact Street 2:**	
Reporting Cycle:		**Contact City:**	SAN DIEGO
LQHUW:	No	**Contact State:**	CA
Trader Importer:		**Contact Zip:**	92123
Trader Exporter:		**Contact Country:**	US
Slab Importer:		**Contact Phone:**	619-268-4241
Slab Exporter:		**Contact Phone Ext:**	
Current Record:	Yes	**Contact Fax:**	
Location Country:	US	**Contact Email Addr:**	
State District Owner:	CA	**Contact Title:**	

NAICS Details

Source Type:	N	**NAICS Active Status:**	Yes
NAICS Cd Owner:	HQ	**NAICS Cycle:**	2002
NAICS Code:	621112		
NAICS Description:	OFFICES OF PHYSICIANS, MENTAL HEALTH SPECIALISTS		

Owner/Operator Details

Owner/Operator Ind:	CP	**Country:**	
Name:	NOT REQUIRED	**Zip Code:**	99999
Street No:		**Phone:**	415-555-1212
Street 1:	NOT REQUIRED	**Type:**	P
Street 2:		**Date Became Current:**	
City:	NOT REQUIRED	**Date Ended Current:**	
State:	ME		
Source Type:	N		

Owner/Operator Ind:	CO	**Country:**	
Name:	SHARP HEALTHCARE	**Zip Code:**	99999
Street No:		**Phone:**	415-555-1212

Map Key	Number of Records	Direction	Distance (mi/ft)	Elev/Diff (ft)	Site	DB

Street 1:	NOT REQUIRED	**Type:**	P
Street 2:		**Date Became Current:**	
City:	NOT REQUIRED	**Date Ended Current:**	
State:	ME		
Source Type:	N		

358	1 of 1	-	0.00 / 0.00	423.03 / 0	Citizen 5524 Kearny Villa Rd San Diego CA 92123	CHMIRS

ID:	11-2967	**Notified Date:**	5/13/2011 13:34
Control No:	'11-2967	**Notified Date Time:**	
Year:	2011	**County:**	San Diego County

California Hazardous Material Incident Report System

Contained:	No	**3 Vessel >= 300 Tons:**	No
1 Substance:	Paint	**Incident Date:**	5/13/2011
1 Measure:	Unknown	**Incident Time:**	1325
1 Other:	Paint	**Spill Site:**	Merchant/Business
1 Quantity:	Unknown	**Injuries?:**	No
1 Type:	CHEMICAL	**No of Injuries:**	
1 Pipeline:		**Fatals?:**	No
1 Vessel >= 300 Tons:	No	**No of Fatals:**	
2 Substance:		**Evacs?:**	No
2 Quantity:		**No of Evacs:**	
2 Measure:		**Cleanup:**	Unknown
2 Type:		**Site:**	
2 Other:		**Cause:**	Other
2 Pipeline:		**Cause Other:**	Paint Crew
2 Vessel >= 300 Tons:	No	**Dog No:**	
3 Substance:		**Water:**	No
3 Quantity:		**Water Way:**	
3 Measure:		**City:**	San Diego
3 Type:		**County:**	San Diego County
3 Other:		**Zip:**	92123
3 Pipeline:			

Admin Agency: San Diego County Health Services Department
Notification Area: AA/CUPA,DFG-OSPR,DTSC,RWQCB,US EPA,USFWS
Location: 5524 Kearny Villa Rd
Description: A paint crew is painting the front of a building with a paint sprayer. They have no protection around the paint area so the paint spray is being caught by the wind and landing on cars and the surrounding area ground etc.

Main Page Information

On Scene:
Other on Scene:
Other Notified:
Admin Agency: San Diego County Health Services Department
Admin Agency 2:
Additional County:

Map Key	Number of Records	Direction	Distance (mi/ft)	Elev/Diff (ft)	Site	DB

Document Title:	SPILL Report
Creation Date:	05/13/2011 01:34 PM
Received By:	
Person Notifying Cal OES:	
Phone No:	
Ext:	
Pag Cell:	
Type:	CHEMICAL
Cause Description for Other:	Paint Crew
Amount 1:	Unknown
Amount 2:	
Amount 3:	
Doc URL:	https://w3.calema.ca.gov/operational/malhaz.nsf/f1841a103c102734882563e200760c4a/8eaa823c2f279bec8825788f0070fc8a?OpenDocument

Map Key	Number of Records	Direction	Distance (mi/ft)	Elev/Diff (ft)	Site	DB
359	1 of 1	-	0.00 / 0.00	398.06 / -25	MERRY X RAY CHEMICAL CORP 4444 VIEWRIDGE AVE UNIT B SAN DIEGO CA 92123	RCRA NON GEN

EPA Handler ID:	CAD982049306
Land Type Code:	P
Land Type Desc:	Private
Federal Waste Generator Code:	N
Gen Status Univ Code:	N
Gen Status Univ Desc:	No Report
Importer Activity:	No
Mixed Waste Generator:	No
Transporter Activity:	Yes
Transfer Facility:	No
Recycler Activity:	No
Onsite Burner Exemption:	No
Furnace Exemption:	No
Underground Inject Activity:	No
Receives Waste from Offsite:	No
TSD Type:	-----
TSD Activity:	No
Corrective Action Univ:	No
Action has been Imposed:	No
Action under 3004 (U)/(V):	No
Institutional Control Indicator:	N
Used Oil Transporter:	
Used Oil Transfer Facility:	
Used Oil Processor:	
Used Oil Refiner:	
Used Oil Burner:	
Used Oil Market Burner:	
Used Oil Spec Marketer:	
Activity Location:	CA
County Code:	CA073
County Name:	SAN DIEGO
Contact Name:	RON WYRICK
Contact Phone No and Ext:	619-565-9923

Contact Email:
Contact Address: 4444 VIEWRIDGE AVE UNIT B , SAN DIEGO , CA, 92123 , US
Mailing Address: 4444 VIEWRIDGE AVE UNIT B , SAN DIEGO , CA, 92123 , US

Violation/Evaluation Summary

Note: VIOLATION or UNDETERMINED: There are VIOLATION or UNDETERMINED details or records associated with this facility (EPA ID) in the Compliance Monitoring and Enforcement table dated Jan 24, 2018.

Violation/Evaluation Details

Evaluation ID:	001	**Former Citation:**	FR - 270
Found Violation:	Y	**Sched Compl Dt:**	
Eval Start Date:	19950925	**Enforcement ID:**	001
Evaluation Agency:	S	**Enforcement Agency:**	S
Evaluation Type:	CEI	**Enforce Action Dt:**	19950925
Eval Resp Person:	R9STA	**Enforcement Type:**	120
Eval Suborg:		**Enforce Type Desc:**	WRITTEN INFORMAL
Citizen Complaint:	No	**Enforce Resp Person:**	R9STA
Multimedia Inspect:	No	**Enforce Suborg:**	
Sampling Flag:	No	**Enforce Actvty Loc:**	CA
Not Subtitle C:	No	**Docket No:**	
Focus Area:		**Attorney:**	
Focus Area Desc:		**Corr Act Component:**	No
Handler Actvty Loc:	CA	**Appeal Init Dt:**	
Handler Name:	MERRY X RAY CHEMICAL CORP	**Appeal Resolved Dt:**	
Region:	09	**Disposition Status:**	
State:	CA	**Disp Status Dt:**	
Land Type:	P	**Disp Status Desc:**	
Date of Request:		**Lead Agency:**	
Date Response Rcvd:		**Expenditure Amount:**	
Request Agency:		**SEP Sched Comp Dt:**	
Request Actvty Loc:		**SEP Actual Comp Dt:**	
Viol Activity Loc:	CA	**SEP Defaulted Dt:**	
Viol Determined:	S	**SEP Type:**	
Violation Type:	264.A	**Prop Penalty Amt:**	
Viol Determined Dt:	19950925	**Final Monetary Amt:**	
Rtrn to Compl Dt:	19951101	**Paid Amount:**	
Rtrn to Compl Qual:	O	**Final Count:**	
Viol Resp Agency:	S	**Final Amount:**	

Evaluation Type Description: COMPLIANCE EVALUATION INSPECTION ON-SITE
Violation Short Description: TSD - General
Respondent Name:
SEP Type Description:

Violation/Evaluation Details

Evaluation ID:	003	**Former Citation:**	
Found Violation:	N	**Sched Compl Dt:**	

Eval Start Date:	19980514	**Enforcement ID:**	
Evaluation Agency:	S	**Enforcement Agency:**	
Evaluation Type:	CEI	**Enforce Action Dt:**	
Eval Resp Person:	R9STA	**Enforcement Type:**	
Eval Suborg:		**Enforce Type Desc:**	
Citizen Complaint:	No	**Enforce Resp Person:**	
Multimedia Inspect:	No	**Enforce Suborg:**	
Sampling Flag:	No	**Enforce Actvty Loc:**	
Not Subtitle C:	No	**Docket No:**	
Focus Area:		**Attorney:**	
Focus Area Desc:		**Corr Act Component:**	
Handler Actvty Loc:	CA	**Appeal Init Dt:**	
Handler Name:	MERRY X RAY CHEMICAL CORP	**Appeal Resolved Dt:**	
Region:	09	**Disposition Status:**	
State:	CA	**Disp Status Dt:**	
Land Type:	P	**Disp Status Desc:**	
Date of Request:		**Lead Agency:**	
Date Response Rcvd:		**Expenditure Amount:**	
Request Agency:		**SEP Sched Comp Dt:**	
Request Actvty Loc:		**SEP Actual Comp Dt:**	
Viol Activity Loc:		**SEP Defaulted Dt:**	
Viol Determined:		**SEP Type:**	
Violation Type:		**Prop Penalty Amt:**	
Viol Determined Dt:		**Final Monetary Amt:**	
Rtrn to Compl Dt:		**Paid Amount:**	
Rtrn to Compl Qual:		**Final Count:**	
Viol Resp Agency:		**Final Amount:**	
Evaluation Type Description:	COMPLIANCE EVALUATION INSPECTION ON-SITE		
Violation Short Description:			
Respondent Name:			
SEP Type Description:			

Violation/Evaluation Details

Evaluation ID:	001	**Former Citation:**	FR - 264.50-56.D
Found Violation:	Y	**Sched Compl Dt:**	
Eval Start Date:	19950925	**Enforcement ID:**	001
Evaluation Agency:	S	**Enforcement Agency:**	S
Evaluation Type:	CEI	**Enforce Action Dt:**	19950925
Eval Resp Person:	R9STA	**Enforcement Type:**	120
Eval Suborg:		**Enforce Type Desc:**	WRITTEN INFORMAL
Citizen Complaint:	No	**Enforce Resp Person:**	R9STA
Multimedia Inspect:	No	**Enforce Suborg:**	
Sampling Flag:	No	**Enforce Actvty Loc:**	CA
Not Subtitle C:	No	**Docket No:**	
Focus Area:		**Attorney:**	
Focus Area Desc:		**Corr Act Component:**	No
Handler Actvty Loc:	CA	**Appeal Init Dt:**	
Handler Name:	MERRY X RAY CHEMICAL CORP	**Appeal Resolved Dt:**	
Region:	09	**Disposition Status:**	

State:	CA	**Disp Status Dt:**	
Land Type:	P	**Disp Status Desc:**	
Date of Request:		**Lead Agency:**	
Date Response Rcvd:		**Expenditure Amount:**	
Request Agency:		**SEP Sched Comp Dt:**	
Request Actvty Loc:		**SEP Actual Comp Dt:**	
Viol Activity Loc:	CA	**SEP Defaulted Dt:**	
Viol Determined:	S	**SEP Type:**	
Violation Type:	264.A	**Prop Penalty Amt:**	
Viol Determined Dt:	19950925	**Final Monetary Amt:**	
Rtrn to Compl Dt:	19951101	**Paid Amount:**	
Rtrn to Compl Qual:	O	**Final Count:**	
Viol Resp Agency:	S	**Final Amount:**	
Evaluation Type Description:	COMPLIANCE EVALUATION INSPECTION ON-SITE		
Violation Short Description:	TSD - General		
Respondent Name:			
SEP Type Description:			

Violation/Evaluation Details

Evaluation ID:	500	**Former Citation:**	
Found Violation:	N	**Sched Compl Dt:**	
Eval Start Date:	20040217	**Enforcement ID:**	
Evaluation Agency:	B	**Enforcement Agency:**	
Evaluation Type:	CEI	**Enforce Action Dt:**	
Eval Resp Person:		**Enforcement Type:**	
Eval Suborg:		**Enforce Type Desc:**	
Citizen Complaint:	No	**Enforce Resp Person:**	
Multimedia Inspect:	No	**Enforce Suborg:**	
Sampling Flag:	No	**Enforce Actvty Loc:**	
Not Subtitle C:	No	**Docket No:**	
Focus Area:		**Attorney:**	
Focus Area Desc:		**Corr Act Component:**	
Handler Actvty Loc:	CA	**Appeal Init Dt:**	
Handler Name:	MERRY X RAY CHEMICAL CORP	**Appeal Resolved Dt:**	
Region:	09	**Disposition Status:**	
State:	CA	**Disp Status Dt:**	
Land Type:	P	**Disp Status Desc:**	
Date of Request:		**Lead Agency:**	
Date Response Rcvd:		**Expenditure Amount:**	
Request Agency:		**SEP Sched Comp Dt:**	
Request Actvty Loc:		**SEP Actual Comp Dt:**	
Viol Activity Loc:		**SEP Defaulted Dt:**	
Viol Determined:		**SEP Type:**	
Violation Type:		**Prop Penalty Amt:**	
Viol Determined Dt:		**Final Monetary Amt:**	
Rtrn to Compl Dt:		**Paid Amount:**	
Rtrn to Compl Qual:		**Final Count:**	
Viol Resp Agency:		**Final Amount:**	
Evaluation Type Description:	COMPLIANCE EVALUATION INSPECTION ON-SITE		
Violation Short Description:			

Respondent Name:
SEP Type Description:

Violation/Evaluation Details

Evaluation ID:	002	***Former Citation:***	
Found Violation:	N	***Sched Compl Dt:***	
Eval Start Date:	19950926	***Enforcement ID:***	
Evaluation Agency:	S	***Enforcement Agency:***	
Evaluation Type:	CEI	***Enforce Action Dt:***	
Eval Resp Person:	R9STA	***Enforcement Type:***	
Eval Suborg:		***Enforce Type Desc:***	
Citizen Complaint:	No	***Enforce Resp Person:***	
Multimedia Inspect:	No	***Enforce Suborg:***	
Sampling Flag:	No	***Enforce Actvty Loc:***	
Not Subtitle C:	No	***Docket No:***	
Focus Area:		***Attorney:***	
Focus Area Desc:		***Corr Act Component:***	
Handler Actvty Loc:	CA	***Appeal Init Dt:***	
Handler Name:	MERRY X RAY CHEMICAL CORP	***Appeal Resolved Dt:***	
Region:	09	***Disposition Status:***	
State:	CA	***Disp Status Dt:***	
Land Type:	P	***Disp Status Desc:***	
Date of Request:		***Lead Agency:***	
Date Response Rcvd:		***Expenditure Amount:***	
Request Agency:		***SEP Sched Comp Dt:***	
Request Actvty Loc:		***SEP Actual Comp Dt:***	
Viol Activity Loc:		***SEP Defaulted Dt:***	
Viol Determined:		***SEP Type:***	
Violation Type:		***Prop Penalty Amt:***	
Viol Determined Dt:		***Final Monetary Amt:***	
Rtrn to Compl Dt:		***Paid Amount:***	
Rtrn to Compl Qual:		***Final Count:***	
Viol Resp Agency:		***Final Amount:***	
Evaluation Type Description:	COMPLIANCE EVALUATION INSPECTION ON-SITE		
Violation Short Description:			
Respondent Name:			
SEP Type Description:			

Violation/Evaluation Details

Evaluation ID:	001	***Former Citation:***	FR - 264.140-150.H
Found Violation:	Y	***Sched Compl Dt:***	
Eval Start Date:	19950925	***Enforcement ID:***	001
Evaluation Agency:	S	***Enforcement Agency:***	S
Evaluation Type:	CEI	***Enforce Action Dt:***	19950925
Eval Resp Person:	R9STA	***Enforcement Type:***	120
Eval Suborg:		***Enforce Type Desc:***	WRITTEN INFORMAL
Citizen Complaint:	No	***Enforce Resp Person:***	R9STA
Multimedia Inspect:	No	***Enforce Suborg:***	

Sampling Flag:	No	***Enforce Actvty Loc:***	CA
Not Subtitle C:	No	***Docket No:***	
Focus Area:		***Attorney:***	
Focus Area Desc:		***Corr Act Component:***	No
Handler Actvty Loc:	CA	***Appeal Init Dt:***	
Handler Name:	MERRY X RAY CHEMICAL CORP	***Appeal Resolved Dt:***	
Region:	09	***Disposition Status:***	
State:	CA	***Disp Status Dt:***	
Land Type:	P	***Disp Status Desc:***	
Date of Request:		***Lead Agency:***	
Date Response Rcvd:		***Expenditure Amount:***	
Request Agency:		***SEP Sched Comp Dt:***	
Request Actvty Loc:		***SEP Actual Comp Dt:***	
Viol Activity Loc:	CA	***SEP Defaulted Dt:***	
Viol Determined:	S	***SEP Type:***	
Violation Type:	264.H	***Prop Penalty Amt:***	
Viol Determined Dt:	19950925	***Final Monetary Amt:***	
Rtrn to Compl Dt:	19951101	***Paid Amount:***	
Rtrn to Compl Qual:	O	***Final Count:***	
Viol Resp Agency:	S	***Final Amount:***	
Evaluation Type Description:	COMPLIANCE EVALUATION INSPECTION ON-SITE		
Violation Short Description:	TSD - Financial Requirements		
Respondent Name:			
SEP Type Description:			

Handler Details

Source Type:	N	***Used Oil Transporter:***	No
Receive Date:	19930106	***UO Transfer Fac:***	No
Non Notifier:		***Used Oil Processor:***	No
Acknowledge Flag:		***Used Oil Refiner:***	No
Acknowledge Date:	19930216	***Used Oil Burner:***	No
Accessibility:		***UO Market Burner:***	No
Land Type:	P	***UO Spec Marketer:***	No
Fed Waste Gen Own:	HQ	***Current Site Name:***	MERRY X RAY CHEMICAL CORP
Fed Waste Gen Cd:	N	***Location Street No:***	
Fed Waste Gen Desc:		***Location Street 1:***	4444 VIEWRIDGE AVE UNIT B
ST Waste Gen Own:	HQ	***Location Street 2:***	
State Waste Gen Cd:	N	***Location City:***	SAN DIEGO
Short Term Gen:	No	***Location State:***	CA
Importer Activity:	No	***Location Zip Code:***	92123
Mixed Waste Gen:	No	***County Code:***	CA073
Transporter:	Yes	***State District:***	
Transfer Facility:	No	***Mailing Street No:***	
TSD Activity:	No	***Mailing Street 1:***	4444 VIEWRIDGE AVE UNIT B
Recycler Activity:	No	***Mailing Street 2:***	
Onsite Burn Exempt:	No	***Mailing City:***	SAN DIEGO
Furnace Exemption:	No	***Mailing State:***	CA
Underground Inject:	No	***Mailing Zip Code:***	92123
Off Site Receipt:	No	***Mailing Country:***	US
Waste Dest Fac:	No	***Contact First Name:***	RON

Map Key	Number of Records	Direction	Distance (mi/ft)	Elev/Diff (ft)	Site	DB

Subpart K College:		**Contact Middle Initial:**	
Subpart K Hospital:		**Contact Last Name:**	WYRICK
Subpart K Non Profit:		**Contact Street No:**	
Subpart K Withdraw:		**Contact Street 1:**	4444 VIEWRIDGE AVE UNIT B
Include Ntnl Rprt:		**Contact Street 2:**	
Reporting Cycle:		**Contact City:**	SAN DIEGO
LQHUW:	No	**Contact State:**	CA
Trader Importer:		**Contact Zip:**	92123
Trader Exporter:		**Contact Country:**	US
Slab Importer:		**Contact Phone:**	619-565-9923
Slab Exporter:		**Contact Phone Ext:**	
Current Record:	Yes	**Contact Fax:**	
Location Country:	US	**Contact Email Addr:**	
State District Owner:		**Contact Title:**	

Owner/Operator Details

Owner/Operator Ind:	CO	**Country:**	
Name:	PRADO INVESTMENTS	**Zip Code:**	92123
Street No:		**Phone:**	619-565-4472
Street 1:	4444 VIEWRIDGE AVE UNIT B	**Type:**	P
Street 2:		**Date Became Current:**	
City:	SAN DIEGO	**Date Ended Current:**	
State:	CA		
Source Type:	N		

360	1 of 1	-	0.00 / 0.00	410.90 / -12	**ATLAS CONSTRUCTION SUPPLY** **4640 BRINELL ST** **SAN DIEGO CA 921112302**	**CLEANUP SITES**

Global ID:	T0608103155	**CUF Case:**	NO
Case Type:	Cleanup Program Site	**Begin Date:**	1992-01-09 00:00:00
Status:	Completed - Case Closed	**How Discovered:**	
Status Date:	2011-11-30 00:00:00	**Stop Method:**	Other Means
RB Case No:		**County:**	San Diego
LOC Case No:	H19907-001	**Latitude:**	32.824724
Lead Agency:	SAN DIEGO COUNTY LOP	**Longitude:**	-117.153312
Case Worker:	SW	**File Location:**	Local Agency
Local Agency:	SAN DIEGO COUNTY LOP		
Potential Cntm of Concrn:	Diesel		
Potential Media Affected:	Soil		
How Discovered Description:			
Stop Description:	OTHER MEANS		
Cal Water Watershed Name:	San Diego - Lower San Diego - Mission San Diego (907.11)		
DWR Groundwater Subbasin Name:			
Site History:			

Atlas Construction located at 4640 Brinell Street, San Diego, CA This case was opened in response to a spill that occurred in October 1991. Diesel and concrete hardener moved with storm water to the fence line of the property where exposed soil is present. The spill was cleaned up. Soil samples were collected along the fence line. The soil samples contained a maximum of TRPH at 285 mg/kg. The depth to groundwater in the area is estimated at 50 feet. DEH is closing this case because there would be minimal impacts to human health and the environment from the residual soil contamination.

Map Key	Number of Records	Direction	Distance (mi/ft)	Elev/Diff (ft)	Site	DB

Status History

Status:	Completed - Case Closed	***Status Date:***	2011-11-30 00:00:00
Status:	Open - Case Begin Date	***Status Date:***	1992-01-09 00:00:00
Status:	Open - Site Assessment	***Status Date:***	1992-01-09 00:00:00
Status:	Open - Inactive	***Status Date:***	2011-05-20 00:00:00

Activities

Action Type:	Other
Action:	Leak Discovery
Date:	1992-01-09 00:00:00
Action Type:	ENFORCEMENT
Action:	Closure/No Further Action Letter
Date:	2011-11-30 00:00:00
Action Type:	Other
Action:	Leak Reported
Date:	1992-01-09 00:00:00
Action Type:	Other
Action:	Leak Began
Date:	1992-01-09 00:00:00

Contacts

Contact Type:	Local Agency Caseworker	***City:***	San Diego
Contact Name:	SCOTT WELDON	***Email:***	scott.weldon@sdcounty.ca.gov
Organization Name:	SAN DIEGO COUNTY LOP	***Phone No:***	
Address:	P.O. Box 129261		

Map Key	Number of Records	Direction	Distance (mi/ft)	Elev/Diff (ft)	Site	DB
361	1 of 1	-	0.00 / 0.00	408.74 / -14	***NATIONAL AIR COLLEGE*** ***3760 GLEN H. CURTISS RD*** ***SAN DIEGO CA 921231731***	***LUST***

Global ID:	T0607301116	***CUF Case:***	NO
Case Type:	LUST Cleanup Site	***Begin Date:***	1993-01-20 00:00:00
Status:	Completed - Case Closed	***How Discovered:***	
Status Date:	1998-11-02 00:00:00	***Stop Method:***	
RB Case No:	9UT2345	***County:***	San Diego
LOC Case No:	H15636-001	***Latitude:***	32.811541
Lead Agency:	SAN DIEGO COUNTY LOP	***Longitude:***	-117.1447705
Case Worker:		***File Location:***	Local Agency
Local Agency:			
Potential Media Of Concern:	Aviation		
Potential Media Affected:	Other Groundwater (uses other than drinking water)		

How Discovered Description:
Stop Description:
Cal Water Watershed Name: San Diego - Lower San Diego - Mission San Diego (907.11)
DWR Groundwater Subbasin Name:
Site History:

Status History

Status:	Completed - Case Closed	***Status Date:***	1998-11-02 00:00:00
Status:	Open - Case Begin Date	***Status Date:***	1993-01-20 00:00:00

Activities

Action Type: ENFORCEMENT
Action: Clean Up Fund - Case Closure Review Summary Report (RSR)
Date: 1998-10-27 00:00:00

Action Type: Other
Action: Leak Stopped
Date: 1993-01-20 00:00:00

Action Type: Other
Action: Leak Began
Date: 1993-01-20 00:00:00

Action Type: ENFORCEMENT
Action: Notice of Responsibility
Date: 1993-01-28 00:00:00

Action Type: Other
Action: Leak Discovery
Date: 1993-01-20 00:00:00

Action Type: Other
Action: Leak Reported
Date: 1993-01-20 00:00:00

Map Key	Number of Records	Direction	Distance (mi/ft)	Elev/Diff (ft)	Site	DB
362	1 of 4	-	0.00 / 0.00	430.32 / 7	SDG&E ENVIRONMENTAL 5488 OVERLAND AV SAN DIEGO CA 921231205	CLEANUP SITES

Global ID:	T0607314500	***CUF Case:***	NO
Case Type:	Cleanup Program Site	***Begin Date:***	2003-03-24 00:00:00
Status:	Completed - Case Closed	***How Discovered:***	
Status Date:	2006-10-26 00:00:00	***Stop Method:***	Other Means
RB Case No:		***County:***	San Diego
LOC Case No:	H13944-006	***Latitude:***	32.833537
Lead Agency:	SAN DIEGO COUNTY LOP	***Longitude:***	-117.132811
Case Worker:	NS	***File Location:***	Local Agency

Map Key	Number of Records	Direction	Distance (mi/ft)	Elev/Diff (ft)	Site	DB

Local Agency: SAN DIEGO COUNTY LOP
Potential Cntm of Concrn: Diesel
Potential Media Affected: Soil
How Discovered Description:
Stop Description: OTHER MEANS
Cal Water Watershed Name: San Diego - Lower San Diego - Mission San Diego (907.11)
DWR Groundwater Subbasin Name:
Site History:

Status History

Status:	Status Date:
Completed - Case Closed	2006-10-26 00:00:00
Open - Case Begin Date	2003-03-24 00:00:00

Activities

Action Type:	Action:	Date:
Other	Leak Began	2003-03-24 00:00:00
Other	Leak Reported	2003-03-24 00:00:00
Other	Leak Discovery	2003-03-24 00:00:00

Contacts

Contact Type:	Contact Name:	Organization Name:	Address:	City:	Email:	Phone No:
Local Agency Caseworker	NASSER SIONIT	SAN DIEGO COUNTY LOP	P.O. Box 129261	San Diego	nasser.sionit@sdcounty.ca.gov	

Map Key	Number of Records	Direction	Distance (mi/ft)	Elev/Diff (ft)	Site	DB
362	2 of 4	-	0.00 / 0.00	430.32 / 7	SDG&E ENVIRONMENTAL 5488 OVERLAND AV SAN DIEGO CA 921231205	CLEANUP SITES

Global ID: T0608186436
Case Type: Cleanup Program Site
Status: Completed - Case Closed
Status Date: 2004-06-18 00:00:00
RB Case No:
LOC Case No: H13944-005
Lead Agency: SAN DIEGO COUNTY LOP
Case Worker: NS
Local Agency: SAN DIEGO COUNTY LOP
CUF Case: NO
Begin Date: 1999-10-18 00:00:00
How Discovered:
Stop Method: Other Means
County: San Diego
Latitude: 32.833537
Longitude: -117.132811
File Location: Local Agency

Potential Cntm of Concrn: Diesel
Potential Media Affected: Soil
How Discovered Description:
Stop Description: OTHER MEANS
Cal Water Watershed Name: San Diego - Lower San Diego - Mission San Diego (907.11)
DWR Groundwater Subbasin Name:
Site History:

Status History

Status:	Completed - Case Closed	**Status Date:**	2004-06-18 00:00:00
Status:	Open - Case Begin Date	**Status Date:**	1999-10-18 00:00:00

Activities

Action Type: Other
Action: Leak Discovery
Date: 1999-10-18 00:00:00

Action Type: Other
Action: Leak Reported
Date: 1999-10-18 00:00:00

Action Type: Other
Action: Leak Began
Date: 1999-10-18 00:00:00

Contacts

Contact Type:	Local Agency Caseworker	**City:**	San Diego
Contact Name:	NASSER SIONIT	**Email:**	nasser.sionit@sdcounty.ca.gov
Organization Name:	SAN DIEGO COUNTY LOP	**Phone No:**	
Address:	P.O. Box 129261		

Map Key	Number of Records	Direction	Distance (mi/ft)	Elev/Diff (ft)	Site	DB
362	3 of 4	-	0.00 / 0.00	430.32 / 7	SDG&E ENVIRONMENTAL 5488 OVERLAND AV SAN DIEGO CA 921231205	CLEANUP SITES

Global ID:	T0608137658	**CUF Case:**	NO
Case Type:	Cleanup Program Site	**Begin Date:**	1990-11-20 00:00:00
Status:	Completed - Case Closed	**How Discovered:**	
Status Date:	1996-02-22 00:00:00	**Stop Method:**	
RB Case No:		**County:**	San Diego
LOC Case No:	H13944-003	**Latitude:**	32.833537
Lead Agency:	SAN DIEGO COUNTY LOP	**Longitude:**	-117.132811
Case Worker:		**File Location:**	Local Agency
Local Agency:			

Potential Cntm of Concrn:

Map Key	Number of Records	Direction	Distance (mi/ft)	Elev/Diff (ft)	Site	DB

Potential Media Affected: Soil
How Discovered Description:
Stop Description:
Cal Water Watershed Name: San Diego - Lower San Diego - Mission San Diego (907.11)
DWR Groundwater Subbasin Name:
Site History:

Status History

Status:	Open - Case Begin Date	**Status Date:**	1990-11-20 00:00:00
Status:	Completed - Case Closed	**Status Date:**	1996-02-22 00:00:00

Activities

Action Type: Other
Action: Leak Discovery
Date: 1990-11-20 00:00:00

Action Type: Other
Action: Leak Began
Date: 1990-11-20 00:00:00

Action Type: Other
Action: Leak Reported
Date: 1990-11-20 00:00:00

Map Key	Number of Records	Direction	Distance (mi/ft)	Elev/Diff (ft)	Site	DB
362	4 of 4	-	0.00 / 0.00	430.32 / 7	SDG&E ENVIRONMENTAL 5488 OVERLAND AV SAN DIEGO CA 921231205	LUST

Global ID:	T06019764152	**CUF Case:**	NO
Case Type:	LUST Cleanup Site	**Begin Date:**	2004-02-02 00:00:00
Status:	Completed - Case Closed	**How Discovered:**	
Status Date:	2004-10-05 00:00:00	**Stop Method:**	Other Means
RB Case No:		**County:**	San Diego
LOC Case No:	H13944-007	**Latitude:**	32.833537
Lead Agency:	SAN DIEGO COUNTY LOP	**Longitude:**	-117.132811
Case Worker:	NS	**File Location:**	Local Agency
Local Agency:	SAN DIEGO COUNTY LOP		

Potential Media Of Concern: Diesel
Potential Media Affected: Soil
How Discovered Description:
Stop Description: OTHER MEANS
Cal Water Watershed Name: San Diego - Lower San Diego - Mission San Diego (907.11)
DWR Groundwater Subbasin Name:
Site History:

Map Key	Number of Records	Direction	Distance (mi/ft)	Elev/Diff (ft)	Site	DB

Status History

Status:	Completed - Case Closed	***Status Date:***	2004-10-05 00:00:00
Status:	Open - Case Begin Date	***Status Date:***	2004-02-02 00:00:00

Activities

Action Type:	Other
Action:	Leak Began
Date:	2004-02-02 00:00:00
Action Type:	Other
Action:	Leak Reported
Date:	2004-07-15 00:00:00
Action Type:	Other
Action:	Leak Discovery
Date:	2004-02-02 00:00:00

Contacts

Contact Type:	Local Agency Caseworker	***City:***	San Diego
Contact Name:	NASSER SIONIT	***Email:***	nasser.sionit@sdcounty.ca.gov
Organization Name:	SAN DIEGO COUNTY LOP	***Phone No:***	
Address:	P.O. Box 129261		

Map Key	Number of Records	Direction	Distance (mi/ft)	Elev/Diff (ft)	Site	DB
363	*1 of 2*	-	*0.00 / 0.00*	*382.12 / -41*	*5000 MERCURY ST SAN DIEGO CA*	*HIST CHMIRS*

OES Control NO:	9992028	***Incident Date:***	2/10/1988
Release Factors:	Suspicious Act	***Date Reported:***	2/10/1988
Release Text:		***Fatalities:***	
Equipm Involved:	No Equip Involved	***Other Injury:***	
Action Taken Text:		***Other Decon:***	
Chemicals:	RADIOACTIVE	***Other Fatal:***	
Case Number:		***Vehicle:***	
HazMat Other:	EMPLOYEES	***State:***	
HM Injury:		***CA DOT PUC ICC:***	
Decon:		***Company Name:***	
Agency Name:	SAN DIEGO FD	***County:***	SAN DIEGO
HazMat Pers:	Other		
Action Taken:	Investigate,Refer to Proper Authority		
More than three involved?:	2		

Map Key	Number of Records	Direction	Distance (mi/ft)	Elev/Diff (ft)	Site	DB
363	*2 of 2*	-	*0.00 / 0.00*	*382.12 / -41*	*UNIVERSAL REFUGE 5000 MERCURY SAN DIEGO CA*	*HIST CHMIRS*

OES Control NO:	9992017	***Incident Date:***	1/30/1988

Map Key	Number of Records	Direction	Distance (mi/ft)	Elev/Diff (ft)	Site	DB

Release Factors:	Undetermined	**Date Reported:**	1/30/1988
Release Text:		**Fatalities:**	
Equipm Involved:	No Equip Involved	**Other Injury:**	
Action Taken Text:		**Other Decon:**	
Chemicals:	NON HAZARDOUS	**Other Fatal:**	
Case Number:		**Vehicle:**	
HazMat Other:		**State:**	CA
HM Injury:		**CA DOT PUC ICC:**	
Decon:		**Company Name:**	UNIVERSAL REFUGE
Agency Name:	SAN DIEGO FD	**County:**	SAN DIEGO
HazMat Pers:	On-site Fire Services		
Action Taken:	63,ID/Analysis of Hazmat,Monitor		
More than three involved?:	2		

364	1 of 1	-	0.00 / 0.00	430.43 / 7	**Kearny 1 Combustion Turbine Site** **5460 Overland Avenue** **San Diego CA 92123**	**CLEANUP SITES**

Global ID:	T10000008641	**CUF Case:**	NO
Case Type:	Cleanup Program Site	**Begin Date:**	2016-03-11 00:00:00
Status:	Open - Site Assessment	**How Discovered:**	
Status Date:	2016-08-04 00:00:00	**Stop Method:**	
RB Case No:		**County:**	San Diego
LOC Case No:	DEH2016-LSAM-000365	**Latitude:**	32.8328878499423
Lead Agency:	SAN DIEGO COUNTY LOP	**Longitude:**	-117.131409678574
Case Worker:	EM	**File Location:**	
Local Agency:	SAN DIEGO COUNTY LOP		
Potential Cntm of Concrn:			
Potential Media Affected:			
How Discovered Description:			
Stop Description:			
Cal Water Watershed Name:	San Diego - Lower San Diego - Mission San Diego (907.11)		
DWR Groundwater Subbasin Name:			
Site History:			

DTSC has taken lead in this case. DEH is administratively closing VAP case DEH2016-LSAM-000365. 8/4/2016 - In response to SDGE inquiry, DTSC has allowed DEH to oversee case.

Status History

Status:	Open - Case Begin Date	**Status Date:**	2016-03-11 00:00:00
Status:	Open - Site Assessment	**Status Date:**	2016-03-15 00:00:00
Status:	Open - Site Assessment	**Status Date:**	2016-08-04 00:00:00
Status:	Completed - Case Closed	**Status Date:**	2016-06-01 00:00:00
Status:	Open - Reopen Case	**Status Date:**	2016-08-04 00:00:00

Activities

Action Type: ENFORCEMENT
Action: Technical Correspondence / Assistance / Other
Date: 2016-08-01 00:00:00

Action Type: ENFORCEMENT
Action: Letter - Notice
Date: 2016-08-04 00:00:00

Action Type: RESPONSE
Action: Site Assessment Report
Date: 2017-03-20 00:00:00

Action Type: ENFORCEMENT
Action: Technical Correspondence / Assistance / Other
Date: 2016-09-27 00:00:00

Action Type: ENFORCEMENT
Action: Letter - Notice
Date: 2016-03-18 00:00:00

Action Type: ENFORCEMENT
Action: Technical Correspondence / Assistance / Other
Date: 2017-06-11 00:00:00

Action Type: ENFORCEMENT
Action: Cost Recovery Agreement
Date: 2016-03-11 00:00:00

Action Type: RESPONSE
Action: Other Workplan - Regulator Responded
Date: 2017-06-11 00:00:00

Action Type: ENFORCEMENT
Action: Letter - Notice
Date: 2016-03-15 00:00:00

Action Type: RESPONSE
Action: Other Workplan - Regulator Responded
Date: 2016-08-20 00:00:00

Contacts

Contact Type: Local Agency Caseworker
Contact Name: EWAN MOFFAT
Organization Name: SAN DIEGO COUNTY LOP
Address: P.O. Box 129261
City: San Diego
Email: ewan.moffat@sdcounty.ca.gov
Phone No:

365	*1 of 25*	*-*	*0.00 /*	*430.94 /*	*SOLAR TURBINES*	*AST*

Map Key	Number of Records	Direction	Distance (mi/ft)	Elev/Diff (ft)	Site	DB
			0.00	8	INCORPORATED 4200 RUFFIN RD, SAN DIEGO, 92123-1822 CA	

Total Capacity(Gal): 57402
Owner Name:
CUPA: San Diego
County: San Diego

Map Key	Number of Records	Direction	Distance (mi/ft)	Elev/Diff (ft)	Site	DB
365	2 of 25	-	0.00 / 0.00	430.94 / 8	SOLAR TURBINES INC 4200 RUFFIN RD SAN DIEGO CA 92123	CERCLIS

Site ID: 0900274
Site EPA ID: CAT000626549
Site Street Address 2:
Site County Name: SAN DIEGO
Site FIPS Code: 06073
Region Code: 09
Site SMSA No.: 7320
Site Prim. Latitude: 32D48M06S
Site Prim. Longitude: 117D08M24S
Lat Long Source:
RNON NPL Status Desc: Deferred to RCRA

RNPL Status Code: N
NPL Status: Not on the NPL
RFED Facility Code: N
RFED Facility Desc: Not a Federal Facility
USGS Hydro Unit No.: 18070304
Site Cong. Dist. Code: 41
ROT Desc: Private
FR NPL Update No.:
RFRA Code:

CERCLIS Assess History

OU ID: 00
Act Code ID:
RAT Code:
RAT Short Name:
RAT Name:
RAT Hist. Only Flag:
RAT NSI Indicator:
RAT Level:
RAT DEF OU:
RFBS Code:
SPA Code:
RAT Def:
Site Desc: No description available
.
Site Alias: No alias data available

RALT Short Name:
Act Start Date:
Act Complete Date:
AGT Order No.: 0
SH OU:
SH Code:
SH Seq:
SH Start Date:
SH Complete Date:
SH Lead:

CERCLIS Assess History

OU ID: 00
Act Code ID: 001
RAT Code: PA
RAT Short Name: PA
RAT Name: PRELIMINARY ASSESSMENT
RAT Hist. Only Flag:
RAT NSI Indicator: B

RALT Short Name: EPA Fund
Act Start Date:
Act Complete Date: 5/14/1991 00:00:00
AGT Order No.: 130
SH OU:
SH Code:
SH Seq:

Map Key	Number of Records	Direction	Distance (mi/ft)	Elev/Diff (ft)	Site	DB

RAT Level:	1	**SH Start Date:**	
RAT DEF OU:	00	**SH Complete Date:**	
RFBS Code:	P	**SH Lead:**	
SPA Code:	13		
RAT Def:	Collection of diverse existing information about the source and nature of the site hazard. It is EPA policy to complete the preliminary assessment within one year of site discovery.		
Site Desc:			
Site Alias:			

CERCLIS Assess History

OU ID:	00	**RALT Short Name:**	EPA In-House
Act Code ID:	001	**Act Start Date:**	
RAT Code:	VS	**Act Complete Date:**	1/23/1996 00:00:00
RAT Short Name:	ARCH SITE	**AGT Order No.:**	1500
RAT Name:	ARCHIVE SITE	**SH OU:**	
RAT Hist. Only Flag:		**SH Code:**	
RAT NSI Indicator:	B	**SH Seq:**	
RAT Level:	1	**SH Start Date:**	
RAT DEF OU:	00	**SH Complete Date:**	
RFBS Code:		**SH Lead:**	
SPA Code:	13		
RAT Def:	The decision is made that no further activity is planned at the site.		
Site Desc:			
Site Alias:			

CERCLIS Assess History

OU ID:	00	**RALT Short Name:**	State (Fund)
Act Code ID:	001	**Act Start Date:**	
RAT Code:	DS	**Act Complete Date:**	3/9/1988 00:00:00
RAT Short Name:	DISCVRY	**AGT Order No.:**	10
RAT Name:	DISCOVERY	**SH OU:**	
RAT Hist. Only Flag:		**SH Code:**	
RAT NSI Indicator:	B	**SH Seq:**	
RAT Level:	1	**SH Start Date:**	
RAT DEF OU:	00	**SH Complete Date:**	
RFBS Code:		**SH Lead:**	
SPA Code:	13		
RAT Def:	The process by which a potential hazardous waste site is brought to the attention of the EPA. The process can occur through the use of several mechanisms such as a phone call or referral by another government agency.		
Site Desc:			
Site Alias:			

365	3 of 25	-	0.00 / 0.00	430.94 / 8	**Solar turbins** **4200 Ruffin Rd** **San Diego CA 92186**	**CHMIRS**

ID:	99-3942	**Notified Date:**	9/17/199901:45:11 PM
Control No:	99-3942	**Notified Date Time:**	
Year:	1999	**County:**	San Diego County

Map Key	Number of Records	Direction	Distance (mi/ft)	Elev/Diff (ft)	Site	DB

California Hazardous Material Incident Report System

Contained:	Yes	***Bbls:***	0
Substance:	oil	***Cups:***	0
Incident Date:	9/17/199912:00:00 AM	***Cuft:***	0
No of Injuries:	0	***Gals:***	60
No of Fatals:	0	***Grams:***	0
No of Evacs:	0	***Lbs:***	0
Cleanup:	Reporting Party	***Liters:***	0
Water:	Yes	***Oz:***	0
Water Way:	storm drain	***Pts:***	0
City:	San Diego	***Qts:***	0
County:	San Diego County	***Sheen:***	0
Zip:	92186	***Tons:***	0
Site:	Industrial Plant	***Unknown:***	0

Admin Agency: San Diego County Health Services Dept.
Location: 4200 Ruffin Rd
Description: oil water transfer sump transfer pump failed and sump overflowed. Caught and damed in storm drain, cutrrently being vacuumed out.

365	***4 of 25***	***-***	***0.00 / 0.00***	***430.94 / 8***	***SOLAR TURBINS INC. 4200 RUFFIN ROAD SAN DIEGO CA 92123***	***CHMIRS***

ID:	013405	***Notified Date:***	4/23/1996
Control No:	013405	***Notified Date Time:***	03:57:21 PM
Year:	1996	***County:***	SAN DIEGO

California Hazardous Material Incident Report System

Contained:	YES	***Incident Date:***	1500/23 APR 96
Substance:	COOLING TOWER WATER	***Injuries?:***	NO
Type:	PETROLEUM	***Fatals?:***	NO
Qty:		***Evacs?:***	NO
Other:		***Cleanup:***	DON'T ANTICIPATE
Measure:		***Site:***	OTHER
Amount:	2,000 GALS.	***City:***	SAN DIEGO
Water:	YES	***County:***	SAN DIEGO
Water Way:	STORM DRAIN LEADS TO MURPHY CANYON CREEK	***Zip:***	92123

Location: 4200 RUFFIN ROAD
Description: SPILL OCCURRED WHILE DIGGING IN THE GROUND WHICH BROKE PIPE. SOME SHEEN WAS SPOTTED IN THE STORM DRAIN.

365	***5 of 25***	***-***	***0.00 / 0.00***	***430.94 / 8***	***SOLAR TURBINES INC 4200 RUFFIN RD SAN DIEGO CA 92123***	***CERCLIS NFRAP***

Site ID:	900274	***Site FIPS Code:***	6073
Site EPA ID:	CAT000626549	***Region Code:***	9
Site Parent ID:		***Site Cong. Dist. Code:***	41

Site County Name: SAN DIEGO
Federal Facility:
Parent Site Name:

CERCLIS-NFRAP Assess History

OU ID:	0	**Act Start Date:**	
Act Code ID:	1	**Act Complete Date:**	5/14/1991
RAT Code:	PA	**AGT Order No.:**	130
RAT Short Name:	PA	**SH OU:**	
RAT Name:	PRELIMINARY ASSESSMENT	**SH Code:**	
RAT Hist. Only Flag:		**SH Seq:**	
RAT NSI Indicator:	B	**SH Start Date:**	
RAT Level:	1	**SH Complete Date:**	
RAT DEF OU:	00	**SH Lead:**	
RFBS Code:	P	**SH Qual:**	
SPA Code:	13	**RAQ Act. Qual Short:**	Deferred to RCRA
RALT Short Name:	EPA Fund	**RNPL Status Code:**	N

RAT Def: Collection of diverse existing information about the source and nature of the site hazard. It is EPA policy to complete the preliminary assessment within one year of site discovery.

RNON NPL Status Desc: Deferred to RCRA

CERCLIS-NFRAP Assess History

OU ID:	0	**Act Start Date:**	
Act Code ID:	1	**Act Complete Date:**	3/9/1988
RAT Code:	DS	**AGT Order No.:**	10
RAT Short Name:	DISCVRY	**SH OU:**	
RAT Name:	DISCOVERY	**SH Code:**	
RAT Hist. Only Flag:		**SH Seq:**	
RAT NSI Indicator:	B	**SH Start Date:**	
RAT Level:	1	**SH Complete Date:**	
RAT DEF OU:	00	**SH Lead:**	
RFBS Code:		**SH Qual:**	
SPA Code:	13	**RAQ Act. Qual Short:**	
RALT Short Name:	State (Fund)	**RNPL Status Code:**	N

RAT Def: The process by which a potential hazardous waste site is brought to the attention of the EPA. The process can occur through the use of several mechanisms such as a phone call or referral by another government agency.

RNON NPL Status Desc: Deferred to RCRA

CERCLIS-NFRAP Assess History

OU ID:	0	**Act Start Date:**	
Act Code ID:	1	**Act Complete Date:**	1/23/1996
RAT Code:	VS	**AGT Order No.:**	1500
RAT Short Name:	ARCH SITE	**SH OU:**	
RAT Name:	ARCHIVE SITE	**SH Code:**	
RAT Hist. Only Flag:		**SH Seq:**	
RAT NSI Indicator:	B	**SH Start Date:**	
RAT Level:	1	**SH Complete Date:**	
RAT DEF OU:	00	**SH Lead:**	

Map Key	Number of Records	Direction	Distance (mi/ft)	Elev/Diff (ft)	Site	DB

RFBS Code:
SH Qual:
SPA Code: 13
RAQ Act. Qual Short:
RALT Short Name: EPA In-House
RNPL Status Code: N
RAT Def: The decision is made that no further activity is planned at the site.
RNON NPL Status Desc: Deferred to RCRA

Map Key	Number of Records	Direction	Distance (mi/ft)	Elev/Diff (ft)	Site	DB
365	6 of 25	-	0.00 / 0.00	430.94 / 8	SOLAR TURBINES KEARNY MESA FACILITY 4200 RUFFIN RD SAN DIEGO CA 92123	CERS TANK

Site ID: 402450
Latitude: 32.817500
Longitude: -117.128400

Regulated Programs

EI ID: 10390141 **EI Description:** Hazardous Chemical Management

EI ID: 10390141 **EI Description:** Hazardous Waste Generator

EI ID: 10390141 **EI Description:** Chemical Storage Facilities

EI ID: 10390141 **EI Description:** RCRA LQ HW Generator

EI ID: 10390141 **EI Description:** Aboveground Petroleum Storage

Affiliations

Affil Type Desc: Legal Owner
Entity Name: SOLAR TURBINES INC
Entity Title:
Address: 9330 SKY PARK CT
City: SAN DIEGO
State: CA
Country: United States
Zip Code: 92123
Phone: (619) 544-5000

Affil Type Desc: Facility Mailing Address
Entity Name: Mailing Address
Entity Title:
Address: PO BOX 85376 MZ T-2
City: SAN DIEGO
State: CA
Country:
Zip Code: 92185-5376
Phone:

Affil Type Desc: CUPA District
Entity Name: San Diego County Env Health

Entity Title:	
Address:	PO Box 129261
City:	San Diego
State:	CA
Country:	
Zip Code:	92112-9261
Phone:	(858) 505-6880

Affil Type Desc:	Parent Corporation
Entity Name:	SOLAR TURBINES KEARNY MESA FACILITY
Entity Title:	
Address:	
City:	
State:	
Country:	
Zip Code:	
Phone:	

Affil Type Desc:	Secondary Emergency Contact
Entity Name:	ALEKSANDAR MEYER
Entity Title:	ENV COORD
Address:	
City:	
State:	
Country:	
Zip Code:	
Phone:	(619) 544-5700

Affil Type Desc:	Primary Emergency Contact
Entity Name:	BILL TOWNSLEY
Entity Title:	ENV COORD
Address:	
City:	
State:	
Country:	
Zip Code:	
Phone:	(619) 544-5700

Affil Type Desc:	Environmental Contact
Entity Name:	COLLEEN KLAIBER
Entity Title:	
Address:	PO BOX 85376 T-2
City:	SAN DIEGO
State:	CA
Country:	
Zip Code:	92186
Phone:	(619) 544-5126

Affil Type Desc:	Operator
Entity Name:	SOLAR TURBINES
Entity Title:	
Address:	

City:
State:
Country:
Zip Code:
Phone: (619) 544-6625

Coordinates

Env Int Type Code:	APSA	***Longitude:***	-117.128647
Program ID:	10390141	***Coord Name:***	
Latitude:	32.817284	***Ref Point Type Desc:***	Unknown

Evaluations

Eval Date: 1/20/2015
Violations Found: No
Eval General Type: Compliance Evaluation Inspection
Eval Type: Routine done by local agency
Eval Division: San Diego County Department of Env Health
Eval Program: HW
Eval Source: CERS
Eval Notes:

Inspector: Maschue Manon Inspection ID:4087482

Eval Date: 1/20/2015
Violations Found: No
Eval General Type: Compliance Evaluation Inspection
Eval Type: Routine done by local agency
Eval Division: San Diego County Department of Env Health
Eval Program: HWLQG
Eval Source: CERS
Eval Notes:

Inspector: Maschue Manon Inspection ID:4087482

Eval Date: 1/20/2015
Violations Found: No
Eval General Type: Compliance Evaluation Inspection
Eval Type: Routine done by local agency
Eval Division: San Diego County Department of Env Health
Eval Program: HMRRP
Eval Source: CERS
Eval Notes:

Inspector: Maschue Manon Inspection ID:4087482

Eval Date: 1/20/2015
Violations Found: No
Eval General Type: Compliance Evaluation Inspection

Eval Type: Routine done by local agency
Eval Division: San Diego County Department of Env Health
Eval Program: CalARP
Eval Source: CERS
Eval Notes:

Inspector: Maschue Manon Inspection ID:4087482

Eval Date: 12/8/2016
Violations Found: No
Eval General Type: Compliance Evaluation Inspection
Eval Type: Routine done by local agency
Eval Division: San Diego County Department of Env Health
Eval Program: HWLQG
Eval Source: CERS
Eval Notes:

Inspector: Maschue Manon Inspection ID:5591529

Eval Date: 1/20/2015
Violations Found: No
Eval General Type: Compliance Evaluation Inspection
Eval Type: Routine done by local agency
Eval Division: San Diego County Department of Env Health
Eval Program: APSA
Eval Source: CERS
Eval Notes:

Inspector: Maschue Manon Inspection ID:4087482

Eval Date: 12/8/2016
Violations Found: No
Eval General Type: Compliance Evaluation Inspection
Eval Type: Routine done by local agency
Eval Division: San Diego County Department of Env Health
Eval Program: HMRRP
Eval Source: CERS
Eval Notes:

Inspector: Maschue Manon Inspection ID:5591529

Eval Date: 12/8/2016
Violations Found: No
Eval General Type: Compliance Evaluation Inspection
Eval Type: Routine done by local agency
Eval Division: San Diego County Department of Env Health
Eval Program: CalARP
Eval Source: CERS
Eval Notes:

Inspector: Maschue Manon Inspection ID:5591529

Eval Date: 12/8/2016
Violations Found: No
Eval General Type: Compliance Evaluation Inspection
Eval Type: Routine done by local agency
Eval Division: San Diego County Department of Env Health
Eval Program: HW
Eval Source: CERS
Eval Notes:

Inspector: Maschue Manon Inspection ID:5591529

Eval Date: 12/8/2016
Violations Found: Yes
Eval General Type: Compliance Evaluation Inspection
Eval Type: Routine done by local agency
Eval Division: San Diego County Department of Env Health
Eval Program: APSA
Eval Source: CERS
Eval Notes:

Inspector: Maschue Manon Inspection ID:5591529

Violations

Violation Date: 12/8/2016
Violation Program: APSA
Violation Division: San Diego County Department of Env Health
Violation Source: CERS
Citation: HSC 6.67 25270.4.5(a) - California Health and Safety Code, Chapter 6.67, Section(s) 25270.4.5(a)
Violation Notes:

Returned to compliance on 12/09/2016.

Violation Description:

Failure to comply with one or more of the following requirements:

1. Have record of inspections and integrity tests signed by the appropriate supervisor or inspector.

2. Keep written procedures and records of inspections and integrity tests for at least three years.

3. Keep comparison records.

Map Key	Number of Records	Direction	Distance (mi/ft)	Elev/Diff (ft)	Site	DB
365	7 of 25	-	0.00 / 0.00	430.94 / 8	SOLAR TURBINES INC 4200 RUFFIN RD SAN DIEGO CA 92123	EMISSIONS

1990 Criteria Data

Facility ID: 1795
CERR Code:
Facility SIC Code: 3511
TOGT: 26.1
CO: 37
ROGT: 10.83534

Air Basin:	SD	***COT:***	24
District:	SD	***NOXT:***	73
COID:	SD	***SOXT:***	1.1
DISN:	SAN DIEGO COUNTY APCD	***PMT:***	3.3
CHAPIS:		***PM10T:***	3.2712

1990 Toxic Data

Facility ID:	1795	***COID:***	SD
Facility SIC Code:	3511	***DISN:***	SAN DIEGO COUNTY APCD
CO:	37	***CHAPIS:***	
Air Basin:	SD	***CERR Code:***	
District:	SD		
TS:			
Health Risk Asmt:			
Non-Cancer Chronic Haz Ind:			
Non-Cancer Acute Haz Ind:			

1993 Criteria Data

Facility ID:	1795	***CERR Code:***	
Facility SIC Code:	3511	***TOGT:***	31
CO:	37	***ROGT:***	17.28183
Air Basin:	SD	***COT:***	11.6
District:	SD	***NOXT:***	35.9
COID:	SD	***SOXT:***	1.2
DISN:	SAN DIEGO COUNTY APCD	***PMT:***	5.1
CHAPIS:		***PM10T:***	5.0388

1993 Toxic Data

Facility ID:	1795	***COID:***	SD
Facility SIC Code:	3511	***DISN:***	SAN DIEGO COUNTY APCD
CO:	37	***CHAPIS:***	
Air Basin:	SD	***CERR Code:***	
District:	SD		
TS:			
Health Risk Asmt:			
Non-Cancer Chronic Haz Ind:			
Non-Cancer Acute Haz Ind:			

1995 Criteria Data

Facility ID:	1795	***CERR Code:***	
Facility SIC Code:	3511	***TOGT:***	31
CO:	37	***ROGT:***	17.28183
Air Basin:	SD	***COT:***	11.6
District:	SD	***NOXT:***	35.9
COID:	SD	***SOXT:***	1.2

DISN:	SAN DIEGO COUNTY APCD	***PMT:***	5.1
CHAPIS:		***PM10T:***	5.0388

1995 Toxic Data

Facility ID:	1795	***COID:***	SD
Facility SIC Code:	3511	***DISN:***	SAN DIEGO COUNTY APCD
CO:	37	***CHAPIS:***	
Air Basin:	SD	***CERR Code:***	
District:	SD		
TS:			
Health Risk Asmt:			
Non-Cancer Chronic Haz Ind:			
Non-Cancer Acute Haz Ind:			

1996 Criteria Data

Facility ID:	1795	***CERR Code:***	
Facility SIC Code:	3511	***TOGT:***	11.11
CO:	37	***ROGT:***	6.188
Air Basin:	SD	***COT:***	15.74
District:	SD	***NOXT:***	70.58
COID:	SD	***SOXT:***	6.83
DISN:	SAN DIEGO COUNTY APCD	***PMT:***	5.13
CHAPIS:		***PM10T:***	5.06286

1996 Toxic Data

Facility ID:	1795	***COID:***	SD
Facility SIC Code:	3511	***DISN:***	SAN DIEGO COUNTY APCD
CO:	37	***CHAPIS:***	
Air Basin:	SD	***CERR Code:***	
District:	SD		
TS:			
Health Risk Asmt:			
Non-Cancer Chronic Haz Ind:			
Non-Cancer Acute Haz Ind:			

1997 Criteria Data

Facility ID:	1795	***CERR Code:***	
Facility SIC Code:	3511	***TOGT:***	11.11
CO:	37	***ROGT:***	6.188
Air Basin:	SD	***COT:***	15.74
District:	SD	***NOXT:***	70.58
COID:	SD	***SOXT:***	6.83
DISN:	SAN DIEGO COUNTY APCD	***PMT:***	5.13
CHAPIS:		***PM10T:***	5.06286

1997 Toxic Data

Facility ID:	1795	***COID:***	SD
Facility SIC Code:	3511	***DISN:***	SAN DIEGO COUNTY APCD
CO:	37	***CHAPIS:***	
Air Basin:	SD	***CERR Code:***	
District:	SD		
TS:			
Health Risk Asmt:			
Non-Cancer Chronic Haz Ind:			
Non-Cancer Acute Haz Ind:			

2004 Criteria Data

Facility ID:	1795	***CERR Code:***	
Facility SIC Code:	3511	***TOGT:***	17.95302055
CO:	37	***ROGT:***	11.410968275
Air Basin:	SD	***COT:***	24.9824342
District:	SD	***NOXT:***	92.2462525
COID:	SD	***SOXT:***	6.58147703
DISN:	SAN DIEGO COUNTY APCD	***PMT:***	6.4005801339909683031471328926667132033 6
CHAPIS:	Y	***PM10T:***	6.33950238

2004 Toxic Data

Facility ID:	1795	***COID:***	SD
Facility SIC Code:	3511	***DISN:***	SAN DIEGO COUNTY APCD
CO:	37	***CHAPIS:***	Y
Air Basin:	SD	***CERR Code:***	
District:	SD		
TS:			
Health Risk Asmt:	1		
Non-Cancer Chronic Haz Ind:	1		
Non-Cancer Acute Haz Ind:			

2005 Criteria Data

Facility ID:	1795	***CERR Code:***	
Facility SIC Code:	3511	***TOGT:***	17.95302055
CO:	37	***ROGT:***	11.410968275
Air Basin:	SD	***COT:***	24.9824342
District:	SD	***NOXT:***	92.2462525
COID:	SD	***SOXT:***	6.58147703
DISN:	SAN DIEGO COUNTY APCD	***PMT:***	6.391983822515558467081559122174909924 67
CHAPIS:	Y	***PM10T:***	6.33111238

2005 Toxic Data

Facility ID:	1795	**COID:**	SD
Facility SIC Code:	3511	**DISN:**	SAN DIEGO COUNTY APCD
CO:	37	**CHAPIS:**	Y
Air Basin:	SD	**CERR Code:**	
District:	SD		
TS:			
Health Risk Asmt:			
Non-Cancer Chronic Haz Ind:			
Non-Cancer Acute Haz Ind:			

2006 Criteria Data

Facility ID:	1795	**CERR Code:**	
Facility SIC Code:	3511	**TOGT:**	19.96626425
CO:	37	**ROGT:**	13.975538038
Air Basin:	SD	**COT:**	22.765070229
District:	SD	**NOXT:**	124.274696415
COID:	SD	**SOXT:**	8.61113245
DISN:	SAN DIEGO COUNTY APCD	**PMT:**	6.554444539
CHAPIS:	Y	**PM10T:**	6.554444539

2006 Toxic Data

Facility ID:	1795	**COID:**	SD
Facility SIC Code:	3511	**DISN:**	SAN DIEGO COUNTY APCD
CO:	37	**CHAPIS:**	Y
Air Basin:	SD	**CERR Code:**	
District:	SD		
TS:			
Health Risk Asmt:	1		
Non-Cancer Chronic Haz Ind:	1		
Non-Cancer Acute Haz Ind:			

2007 Criteria Data

Facility ID:	1795	**CERR Code:**	
Facility SIC Code:	3511	**TOGT:**	19.966262
CO:	37	**ROGT:**	13.975537
Air Basin:	SD	**COT:**	22.765069
District:	SD	**NOXT:**	124.27469
COID:	SD	**SOXT:**	8.6111328
DISN:	SAN DIEGO COUNTY APCD	**PMT:**	6.554435
CHAPIS:		**PM10T:**	6.554435

2007 Toxic Data

Facility ID:	1795	**COID:**	SD
Facility SIC Code:	3511	**DISN:**	SAN DIEGO COUNTY APCD

CO:	37	**CHAPIS:**	
Air Basin:	SD	**CERR Code:**	
District:	SD		
TS:			
Health Risk Asmt:	1		
Non-Cancer Chronic Haz Ind:	1		
Non-Cancer Acute Haz Ind:			

2008 Criteria Data

Facility ID:	1795	**CERR Code:**	
Facility SIC Code:	3511	**TOGT:**	23.7000846
CO:	37	**ROGT:**	16.5189177
Air Basin:	SD	**COT:**	34.071796
District:	SD	**NOXT:**	98.60215
COID:	SD	**SOXT:**	8.7415206
DISN:	SAN DIEGO COUNTY APCD	**PMT:**	8.1251473
CHAPIS:		**PM10T:**	8.1251473

2008 Toxic Data

Facility ID:	1795	**COID:**	SD
Facility SIC Code:	3511	**DISN:**	SAN DIEGO COUNTY APCD
CO:	37	**CHAPIS:**	
Air Basin:	SD	**CERR Code:**	
District:	SD		
TS:			
Health Risk Asmt:	1		
Non-Cancer Chronic Haz Ind:	1		
Non-Cancer Acute Haz Ind:			

2009 Criteria Data

Facility ID:	1795	**CERR Code:**	
Facility SIC Code:	3511	**TOGT:**	18.59
CO:	37	**ROGT:**	13.75
Air Basin:	SD	**COT:**	23.55
District:	SD	**NOXT:**	94.44
COID:	SD	**SOXT:**	5.85
DISN:	SAN DIEGO COUNTY APCD	**PMT:**	7.5
CHAPIS:		**PM10T:**	7.5

2009 Toxic Data

Facility ID:	1795	**COID:**	SD
Facility SIC Code:	3511	**DISN:**	SAN DIEGO COUNTY APCD
CO:	37	**CHAPIS:**	
Air Basin:	SD	**CERR Code:**	
District:	SD		

TS:
Health Risk Asmt:
Non-Cancer Chronic Haz Ind:
Non-Cancer Acute Haz Ind:

2010 Toxic Data

Facility ID:	1795	***COID:***	SD
Facility SIC Code:	3511	***DISN:***	SAN DIEGO COUNTY APCD
CO:	37	***CHAPIS:***	
Air Basin:	SD	***CERR Code:***	
District:	SD		

TS:
Health Risk Asmt:
Non-Cancer Chronic Haz Ind:
Non-Cancer Acute Haz Ind:

2011 Criteria Data

Facility ID:	1795	***CERR Code:***	
Facility SIC Code:	3511	***TOGT:***	17.02
CO:	37	***ROGT:***	12.98
Air Basin:	SD	***COT:***	20.11
District:	SD	***NOXT:***	122.28
COID:	SD	***SOXT:***	5.54
DISN:	SAN DIEGO COUNTY APCD	***PMT:***	7.28
CHAPIS:		***PM10T:***	7.28

2011 Toxic Data

Facility ID:	1795	***COID:***	SD
Facility SIC Code:	3511	***DISN:***	SAN DIEGO COUNTY APCD
CO:	37	***CHAPIS:***	
Air Basin:	SD	***CERR Code:***	
District:	SD		

TS:
Health Risk Asmt:
Non-Cancer Chronic Haz Ind:
Non-Cancer Acute Haz Ind:

2012 Criteria Data

Facility ID:	1795	***CERR Code:***	
Facility SIC Code:	3511	***TOGT:***	20.02
CO:	37	***ROGT:***	13.29
Air Basin:	SD	***COT:***	33.32
District:	SD	***NOXT:***	103.19
COID:	SD	***SOXT:***	6.05
DISN:	SAN DIEGO COUNTY APCD	***PMT:***	9.47

CHAPIS:		**PM10T:**	9.47

2012 Toxic Data

Facility ID:	1795	**COID:**	SD
Facility SIC Code:	3511	**DISN:**	SAN DIEGO COUNTY APCD
CO:	37	**CHAPIS:**	
Air Basin:	SD	**CERR Code:**	
District:	SD		
TS:			
Health Risk Asmt:			
Non-Cancer Chronic Haz Ind:			
Non-Cancer Acute Haz Ind:			

2013 Criteria Data

Facility ID:	1795	**CERR Code:**	
Facility SIC Code:	3511	**TOGT:**	20.02
CO:	37	**ROGT:**	13.29
Air Basin:	SD	**COT:**	33.32
District:	SD	**NOXT:**	103.19
COID:	SD	**SOXT:**	6.05
DISN:	SAN DIEGO COUNTY APCD	**PMT:**	9.47
CHAPIS:		**PM10T:**	9.47

2013 Toxic Data

Facility ID:	1795	**COID:**	SD
Facility SIC Code:	3511	**DISN:**	SAN DIEGO COUNTY APCD
CO:	37	**CHAPIS:**	
Air Basin:	SD	**CERR Code:**	
District:	SD		
TS:			
Health Risk Asmt:			
Non-Cancer Chronic Haz Ind:			
Non-Cancer Acute Haz Ind:			

2014 Criteria Data

Facility ID:	1795	**CERR Code:**	
Facility SIC Code:	3511	**TOGT:**	21.37030326
CO:	37	**ROGT:**	15.86888755
Air Basin:	SD	**COT:**	26.9031485
District:	SD	**NOXT:**	90.426474
COID:	SD	**SOXT:**	.072109727
DISN:	SAN DIEGO COUNTY APCD	**PMT:**	6.44362518
CHAPIS:		**PM10T:**	6.44352918

Map Key	Number of Records	Direction	Distance (mi/ft)	Elev/Diff (ft)	Site	DB

2014 Toxic Data

Facility ID:	1795	***COID:***	SD
Facility SIC Code:	3511	***DISN:***	SAN DIEGO COUNTY APCD
CO:	37	***CHAPIS:***	
Air Basin:	SD	***CERR Code:***	
District:	SD		
TS:			
Health Risk Asmt:			
Non-Cancer Chronic Haz Ind:			
Non-Cancer Acute Haz Ind:			

2015 Criteria Data

Facility ID:	1795	***CERR Code:***	
Facility SIC Code:	3511	***TOGT:***	21.37030326
CO:	37	***ROGT:***	15.86888755
Air Basin:	SD	***COT:***	26.9031485
District:	SD	***NOXT:***	90.426474
COID:	SD	***SOXT:***	.072109727
DISN:	SAN DIEGO COUNTY APCD	***PMT:***	6.44362518
CHAPIS:		***PM10T:***	6.44352918

2015 Toxic Data

Facility ID:	1795	***COID:***	SD
Facility SIC Code:	3511	***DISN:***	SAN DIEGO COUNTY APCD
CO:	37	***CHAPIS:***	
Air Basin:	SD	***CERR Code:***	
District:	SD		
TS:			
Health Risk Asmt:	1		
Non-Cancer Chronic Haz Ind:	1		
Non-Cancer Acute Haz Ind:			

365	***8 of 25***	***-***	***0.00 / 0.00***	***430.94 / 8***	***SOLAR TURBINES - RUFFIN RD 4200 RUFFIN RD SAN DIEGO CA 92123***	***EMISSIONS***

1998 Criteria Data

Facility ID:	1795	***CERR Code:***	
Facility SIC Code:	3511	***TOGT:***	14.47775877150001
CO:	37	***ROGT:***	8.01922210913241
Air Basin:	SD	***COT:***	16.326741625
District:	SD	***NOXT:***	79.958986835
COID:	SD	***SOXT:***	1.34920085
DISN:	SAN DIEGO COUNTY APCD	***PMT:***	5.0146704395
CHAPIS:		***PM10T:***	5.0146704395

1998 Toxic Data

Facility ID:	1795	***COID:***	SD
Facility SIC Code:	3511	***DISN:***	SAN DIEGO COUNTY APCD
CO:	37	***CHAPIS:***	
Air Basin:	SD	***CERR Code:***	
District:	SD		
TS:			
Health Risk Asmt:			
Non-Cancer Chronic Haz Ind:			
Non-Cancer Acute Haz Ind:			

1999 Criteria Data

Facility ID:	1795	***CERR Code:***	
Facility SIC Code:	3511	***TOGT:***	14.47775877150001
CO:	37	***ROGT:***	8.01922210913241
Air Basin:	SD	***COT:***	16.326741625
District:	SD	***NOXT:***	79.958986835
COID:	SD	***SOXT:***	1.34920085
DISN:	SAN DIEGO COUNTY APCD	***PMT:***	5.0146704395
CHAPIS:		***PM10T:***	5.0146704395

1999 Toxic Data

Facility ID:	1795	***COID:***	SD
Facility SIC Code:	3511	***DISN:***	SAN DIEGO COUNTY APCD
CO:	37	***CHAPIS:***	
Air Basin:	SD	***CERR Code:***	
District:	SD		
TS:			
Health Risk Asmt:			
Non-Cancer Chronic Haz Ind:			
Non-Cancer Acute Haz Ind:			

2000 Criteria Data

Facility ID:	1795	***CERR Code:***	
Facility SIC Code:	3511	***TOGT:***	15.8940761253
CO:	37	***ROGT:***	9.2878985778565
Air Basin:	SD	***COT:***	20.356753942
District:	SD	***NOXT:***	75.595087632
COID:	SD	***SOXT:***	3.465265276
DISN:	SAN DIEGO COUNTY APCD	***PMT:***	5.7956358316
CHAPIS:		***PM10T:***	5.7956358316

2000 Toxic Data

Facility ID:	1795	**COID:**	SD
Facility SIC Code:	3511	**DISN:**	SAN DIEGO COUNTY APCD
CO:	37	**CHAPIS:**	
Air Basin:	SD	**CERR Code:**	
District:	SD		
TS:			
Health Risk Asmt:	7.3		
Non-Cancer Chronic Haz Ind:	.1		
Non-Cancer Acute Haz Ind:	.2		

2001 Criteria Data

Facility ID:	1795	**CERR Code:**	
Facility SIC Code:	3511	**TOGT:**	14.19
CO:	37	**ROGT:**	7.44
Air Basin:	SD	**COT:**	22.78
District:	SD	**NOXT:**	87.93
COID:	SD	**SOXT:**	7.38
DISN:	SAN DIEGO COUNTY APCD	**PMT:**	6.07
CHAPIS:	Y	**PM10T:**	6.07

2001 Toxic Data

Facility ID:	1795	**COID:**	SD
Facility SIC Code:	3511	**DISN:**	SAN DIEGO COUNTY APCD
CO:	37	**CHAPIS:**	Y
Air Basin:	SD	**CERR Code:**	
District:	SD		
TS:			
Health Risk Asmt:	7		
Non-Cancer Chronic Haz Ind:	1		
Non-Cancer Acute Haz Ind:			

2002 Criteria Data

Facility ID:	1795	**CERR Code:**	
Facility SIC Code:	3511	**TOGT:**	14.18740902
CO:	37	**ROGT:**	7.4444571160714
Air Basin:	SD	**COT:**	22.778982805
District:	SD	**NOXT:**	87.934846225
COID:	SD	**SOXT:**	7.372761695
DISN:	SAN DIEGO COUNTY APCD	**PMT:**	6.081397055
CHAPIS:	Y	**PM10T:**	6.081397055

2002 Toxic Data

Facility ID:	1795	**COID:**	SD
Facility SIC Code:	3511	**DISN:**	SAN DIEGO COUNTY APCD

Map Key	Number of Records	Direction	Distance (mi/ft)	Elev/Diff (ft)	Site	DB

CO: 37 **CHAPIS:** Y
Air Basin: SD **CERR Code:**
District: SD
TS:
Health Risk Asmt: 1
Non-Cancer Chronic Haz Ind: 1
Non-Cancer Acute Haz Ind:

2003 Criteria Data

Facility ID: 1795 **CERR Code:**
Facility SIC Code: 3511 **TOGT:** 14.18740902
CO: 37 **ROGT:** 7.444456973
Air Basin: SD **COT:** 22.778982805
District: SD **NOXT:** 87.934846275
COID: SD **SOXT:** 7.372761695
DISN: SAN DIEGO COUNTY APCD **PMT:** 6.081397055
CHAPIS: Y **PM10T:** 6.081397055

2003 Toxic Data

Facility ID: 1795 **COID:** SD
Facility SIC Code: 3511 **DISN:** SAN DIEGO COUNTY APCD
CO: 37 **CHAPIS:** Y
Air Basin: SD **CERR Code:**
District: SD
TS:
Health Risk Asmt: 1
Non-Cancer Chronic Haz Ind: 1
Non-Cancer Acute Haz Ind:

---

365 **9 of 25** **-** **0.00 / 0.00** **430.94 / 8** **4200 RUFFIN RD. SAN DIEGO CA** **ERNS 1987 TO 1989**

Spill ID: 15919 **Date of Spill:** 25-NOV-88
Suspected Comp: **Spill County:** SAN DIEGO

---

365 **10 of 25** **-** **0.00 / 0.00** **430.94 / 8** **4200 RUFFIN RD SAN DIEGO CA 92123** **ERNS**

NRC Report No: 337958 **Direction From City:**
Type of Incident: FIXED **Lat Quad:**
Incident Cause: OPERATOR ERROR **Long Quad:**
Incident Date: 4/23/1996 3:00:00 PM **Location Section:**
Incident Location: **Location Township:**
Incident Dtg: OCCURRED **Location Range:**
Distance From City: **Potential Flag:**
Distance Units: **Year:** Calendar Year 1996
Description of Incident: SUPPLY LINE TO A COOLING TOWER(SIZE UNK) / ESCAVATING WAS BEING DONEAND LINE WAS RUPTURED

Material Spill Information

Chris Code:	NCC	***Name of Material:***	COOLING TOWER WATER
CAS No:		***If Reached Water:***	YES
UN No:		***Amount in Water:***	2000
Amount of Material:	2000	***Unit Reach Water:***	GALLON(S)
Unit of Measure:	GALLON(S)		

Calls Information

Date Time Received:	4/23/1996 7:03:09 PM	***Responsible City:***	SAN DIEGO
Date Time Complete:	4/23/1996 7:07:08 PM	***Responsible State:***	CA
Call Type:	INC	***Responsible Zip:***	92123
Responsible Company:	SOLAR TURBINES	***On Behalf of:***	
Responsible ORG Type:	PRIVATE ENTERPRISE	***Source:***	UNAVAILABLE

Incidents Information

Aircraft Type:	UNKNOWN
Aircraft Model:	
Aircraft ID:	
Aircraft Fuel Capacity:	
Aircraft Fuel Capacity Units:	
Aircraft Fuel on Board:	
Aircraft Fuel OB Units:	
Aircraft Spot No:	
Aircraft Hanger:	
Aircraft Runway No:	
Road Mile Marker:	
Building ID:	
Type of Fixed Object:	UNKNOWN
Power Generating Facility:	U
Generating Capacity:	
Type of Fuel:	
NPDES:	
NPDES Compliance:	U
Pipeline Type:	UNKNOWN
DOT Regulated:	U
Pipeline Above Ground:	ABOVE
Exposed Underwater:	U
Pipeline Covered:	U
Railroad Hotline:	No
Grade Crossing:	N
Location Subdivision:	
Railroad Milepost:	UNKNOWN
Type Vehicle Involved:	UNKNOWN
Crossing Device Type:	
Device Operational:	Y

Dot Crossing No:	
Brake Failure:	N
Description of Tank:	
Tank Above Ground:	ABOVE
Transportable Container:	U
Tank Regulated:	U
Tank Regulated By:	
Tank ID:	
Capacity of Tank:	
Capacity of Tank Units:	
Actual Amount:	
Actual Amount Units:	
Platform Rig Name:	
Platform Letter:	
Location Area ID:	
Location Block ID:	
OCSG No:	
OCSG No:	
State Lease No:	
Pier Dock No:	
Berth Slip No:	
Continuous Release Type:	
Initial Cont Release No:	
Continuous Release Permit:	
Allision:	N
Type of Structure:	
Structure Name:	
Structure Operational:	Y
Airbag Deployed:	
Date Time Normal Service:	
Service Disruption Time:	
Service Disruption Units:	
Transit Bus Flag:	
CR Begin Date:	
CR End Date:	
CR Change Date:	
FBI Contact:	
FBI Contact Date Time:	
Sub Part C Testing Req:	XXX
Conductor Testing:	
Engineer Testing:	
Trainman Testing:	
Yard Foreman Testing:	
RCL Operator Testing:	
Brakeman Testing:	
Train Dispatcher Testing:	
Signalman Testing:	
Other Employee Testing:	
Unknown Testing:	
Passenger Handling:	
Passenger Route:	XXX
Passenger Delay:	XXX

Incident Details Information

Fire Involved:	N
Fire Extinguished:	
Any Evacuations:	N
Number Evacuated:	
Who Evacuated:	
Radius Of Evacuation:	
Any Injuries:	U
No. Injured:	
No. Hospitalized:	
Any Fatalities:	U
No. Fatalities:	
Any Damages:	N
Damage Amount:	
Air Corridor Closed:	N
Air Corridor Desc:	
Air Closure Time:	
Waterway Closed:	
Waterway Desc:	
Waterway Closure Time:	
Road Closed:	N
Road Desc:	
Road Closure Time:	
Closure Direction:	
Major Artery:	
Track Closed:	
Track Desc:	
Track Closure Time:	
Media Interest:	
Medium Desc:	WATER
Additional Medium Info:	STORM DRAIN / MURPHY CANYON CREEK
Body of Water:	
Tributary of:	
Nearest River Mile Maker:	
Release Secured:	
Est Duration of Release:	
Release Rate:	
Desc Remedial Action:	LEAK IS SECURED / NONE
State Agency on Scene:	
State Agency Report No:	
Other Agency Notified:	
Weather Conditions:	
Air Temperature:	
Wind Speed:	
Wind Direction:	
Water Supply Contaminated:	
Sheen Size:	
Sheen Color:	
Direction of Sheen Travel:	

Sheen Odor Description:
Wave Condition:
Current Speed:
Current Direction:
Water Temperature:
Track Close Dir:
EMPL Fatality:
Pass Fatality:
Community Impact:
Wind Speed Unit:
Employee Injuries:
Passenger Injuries:
Occupant Fatality:
Current Speed Unit:
Road Closure Units:
Track Closure Units:
Sheen Size Units:
Additional Info:
State Agency Notified:
Federal Agency Notified:
Nearest River Mile Marker:
Sheen Size Length:
Sheen Size Length Units:
Sheen Size Width:
Sheen Size Width Units:
Offshore:
Duration Unit:
Release Rate Unit:
Release Rate Rate:
Passengers Transferred: UNK

Map Key	Number of Records	Direction	Distance (mi/ft)	Elev/Diff (ft)	Site	DB
365	11 of 25	-	0.00 / 0.00	430.94 / 8	4200 RUFFIN ROAD SAN DIEGO CA 92123	ERNS

NRC Report No:	85978	***Direction From City:***	
Type of Incident:	FIXED	***Lat Quad:***	
Incident Cause:	OPERATOR ERROR	***Long Quad:***	
Incident Date:	8/28/1991 9:30:00 AM	***Location Section:***	
Incident Location:		***Location Township:***	
Incident Dtg:	OCCURRED	***Location Range:***	
Distance From City:		***Potential Flag:***	
Distance Units:		***Year:***	Calendar Year 1991

Description of Incident: COOLING TOWER / OVERFLOWED DURING CLEANING OPERATION

Material Spill Information

Chris Code:	NCC	***Name of Material:***	COOLING TOWER WATER
CAS No:		***If Reached Water:***	YES
UN No:		***Amount in Water:***	2000
Amount of Material:	2000	***Unit Reach Water:***	GALLON(S)
Unit of Measure:	GALLON(S)		

Calls Information

Date Time Received:	8/28/1991 1:47:55 PM	***Responsible City:***	SAN DIEGO
Date Time Complete:	8/28/1991 1:53:14 PM	***Responsible State:***	CA
Call Type:	INC	***Responsible Zip:***	92123
Responsible Company:	SOLAR TURBINES	***On Behalf of:***	
Responsible ORG Type:	PRIVATE ENTERPRISE	***Source:***	UNAVAILABLE

Incidents Information

Aircraft Type:	UNKNOWN
Aircraft Model:	
Aircraft ID:	
Aircraft Fuel Capacity:	
Aircraft Fuel Capacity Units:	
Aircraft Fuel on Board:	
Aircraft Fuel OB Units:	
Aircraft Spot No:	
Aircraft Hanger:	
Aircraft Runway No:	
Road Mile Marker:	
Building ID:	
Type of Fixed Object:	UNKNOWN
Power Generating Facility:	U
Generating Capacity:	
Type of Fuel:	
NPDES:	
NPDES Compliance:	U
Pipeline Type:	UNKNOWN
DOT Regulated:	U
Pipeline Above Ground:	ABOVE
Exposed Underwater:	U
Pipeline Covered:	U
Railroad Hotline:	No
Grade Crossing:	N
Location Subdivision:	
Railroad Milepost:	UNKNOWN
Type Vehicle Involved:	UNKNOWN
Crossing Device Type:	
Device Operational:	Y
Dot Crossing No:	
Brake Failure:	N
Description of Tank:	
Tank Above Ground:	ABOVE
Transportable Container:	U
Tank Regulated:	U
Tank Regulated By:	
Tank ID:	

Capacity of Tank:	
Capacity of Tank Units:	
Actual Amount:	
Actual Amount Units:	
Platform Rig Name:	
Platform Letter:	
Location Area ID:	
Location Block ID:	
OCSG No:	
OCSG No:	
State Lease No:	
Pier Dock No:	
Berth Slip No:	
Continuous Release Type:	
Initial Cont Release No:	
Continuous Release Permit:	
Allision:	N
Type of Structure:	
Structure Name:	
Structure Operational:	Y
Airbag Deployed:	
Date Time Normal Service:	
Service Disruption Time:	
Service Disruption Units:	
Transit Bus Flag:	
CR Begin Date:	
CR End Date:	
CR Change Date:	
FBI Contact:	
FBI Contact Date Time:	
Sub Part C Testing Req:	XXX
Conductor Testing:	
Engineer Testing:	
Trainman Testing:	
Yard Foreman Testing:	
RCL Operator Testing:	
Brakeman Testing:	
Train Dispatcher Testing:	
Signalman Testing:	
Other Employee Testing:	
Unknown Testing:	
Passenger Handling:	
Passenger Route:	XXX
Passenger Delay:	XXX

Incident Details Information

Fire Involved:	N
Fire Extinguished:	
Any Evacuations:	N
Number Evacuated:	

Who Evacuated:	
Radius Of Evacuation:	
Any Injuries:	U
No. Injured:	
No. Hospitalized:	
Any Fatalities:	U
No. Fatalities:	
Any Damages:	N
Damage Amount:	
Air Corridor Closed:	
Air Corridor Desc:	
Air Closure Time:	
Waterway Closed:	
Waterway Desc:	
Waterway Closure Time:	
Road Closed:	
Road Desc:	
Road Closure Time:	
Closure Direction:	
Major Artery:	
Track Closed:	
Track Desc:	
Track Closure Time:	
Media Interest:	
Medium Desc:	WATER
Additional Medium Info:	STORM DRAIN>SAN DIEGO RIVER
Body of Water:	
Tributary of:	
Nearest River Mile Maker:	
Release Secured:	
Est Duration of Release:	
Release Rate:	
Desc Remedial Action:	NONE
State Agency on Scene:	
State Agency Report No:	
Other Agency Notified:	
Weather Conditions:	
Air Temperature:	
Wind Speed:	
Wind Direction:	
Water Supply Contaminated:	
Sheen Size:	
Sheen Color:	
Direction of Sheen Travel:	
Sheen Odor Description:	
Wave Condition:	
Current Speed:	
Current Direction:	
Water Temperature:	
Track Close Dir:	
EMPL Fatality:	
Pass Fatality:	

Map Key	Number of Records	Direction	Distance (mi/ft)	Elev/Diff (ft)	Site	DB

Community Impact:
Wind Speed Unit:
Employee Injuries:
Passenger Injuries:
Occupant Fatality:
Current Speed Unit:
Road Closure Units:
Track Closure Units:
Sheen Size Units:
Additional Info:
State Agency Notified:
Federal Agency Notified:
Nearest River Mile Marker:
Sheen Size Length:
Sheen Size Length Units:
Sheen Size Width:
Sheen Size Width Units:
Offshore:
Duration Unit:
Release Rate Unit:
Release Rate Rate:
Passengers Transferred: UNK

Map Key	Number of Records	Direction	Distance (mi/ft)	Elev/Diff (ft)	Site	DB
365	12 of 25	-	0.00 / 0.00	430.94 / 8	KEARNY MESA PLANT 4200 RUFFIN ROAD SAN DIEGO CA 92123	HHSS

County: San Diego
Pdf File Url: http://geotracker.waterboards.ca.gov/ustpdfs/pdf/0002f337.pdf

---

Map Key	Number of Records	Direction	Distance (mi/ft)	Elev/Diff (ft)	Site	DB
365	13 of 25	-	0.00 / 0.00	430.94 / 8	KEARNY MESA PLANT 4200 RUFFIN ROAD SAN DIEGO CA	HIST TANK

Owner Name: SOLAR TURBINES INCORPORATED
Owner Street: 2200 PACIFIC HIGHWAY
Owner City: SAN DIEGO
Owner State: CA
Owner Zip: 92138
No of Containers: 34
County: SAN DIEGO
Facility State: CA
Facility Zip: 92123

Map Key	Number of Records	Direction	Distance (mi/ft)	Elev/Diff (ft)	Site	DB
365	14 of 25	-	0.00 / 0.00	430.94 / 8	SOLAR TURBINES INC KEARNY MESA 4200 RUFFIN ROAD SAN DIEGO CA 92123-1822	ICIS

EPA Region: 09
FRS Facility UIN: 110000478974
Program Syst ID: 3000022900
Prog Sys Acrnym: ICIS
Permit Type:
Federal Facility ID:
Tribal Land Code:
County: San Diego
Latitude: 32.816988
Longitude: -117.128162

Map Key	Number of Records	Direction	Distance (mi/ft)	Elev/Diff (ft)	Site	DB

--Details--

EA Identifier:
EA Type Code:
EA Type Desc:
EA Name:
Enf Act Forum Dsc:
Fac NAICS Code:
Facility SIC Code:

---

365 | ***15 of 25*** | ***-*** | ***0.00 / 0.00*** | ***430.94 / 8*** | ***SOLAR TURBINES INC KEARNY MESA***
4200 RUFFIN ROAD
SAN DIEGO CA 92123-1822 | ***ICIS***

EPA Region: 09
FRS Facility UIN: 110000478974
Program Syst ID: 100000215171
Prog Sys Acrnym: RMP
Permit Type:
Federal Facility ID:
Tribal Land Code:
County: San Diego
Latitude: 32.81872
Longitude: -117.1258

--Details--

EA Identifier:
EA Type Code:
EA Type Desc:
EA Name:
Enf Act Forum Dsc:
Fac NAICS Code:
Facility SIC Code:

---

365 | ***16 of 25*** | ***-*** | ***0.00 / 0.00*** | ***430.94 / 8*** | ***SOLAR TURBINES INC***
4200 RUFFIN RD
SAN DIEGO CA 921239999 | ***ICIS***

EPA Region: 09
FRS Facility UIN: 110000478974
Program Syst ID: CASDS0000607300325
Prog Sys Acrnym: AIR
Permit Type:
Federal Facility ID:
Tribal Land Code:
County: San Diego
Latitude: 32.81872
Longitude: -117.1258

--Details--

EA Identifier: CASDSA0000060730032500038
EA Type Code: NOV
EA Type Desc: Notice of Violation
EA Name: SOLAR TURBINES INC 060730032500038
Enf Act Forum Dsc: Administrative - Informal
Fac NAICS Code: 333611
Facility SIC Code: 3511

EA Identifier: CASDSA0000060730032500040
EA Type Code: SCAAAO
EA Type Desc: Administrative Order
EA Name: SOLAR TURBINES INC 060730032500040
Enf Act Forum Dsc: Administrative - Formal
Fac NAICS Code: 333611
Facility SIC Code: 3511

---

365 | ***17 of 25*** | ***-*** | ***0.00 / 0.00*** | ***430.94 / 8*** | ***SOLAR TURBINES INCORPORATED***
4200 RUFFIN RD, SAN DIEGO, CA 92123
SAN DIEGO CA | ***SAN DIEGO LOP***

Map Key	Number of Records	Direction	Distance (mi/ft)	Elev/Diff (ft)	Site	DB

SWRCB Global ID: T0607302803
Record ID: DEH1985-LSAM-H08827-001
Record Status: Completed
Opened Date: 12/18/1985
Case Type: LOP - Local Oversight Program
Historical Name: SOLAR TURBINES
Lead Agency: DEH/SAM
Lead Agency Date: 12/18/1985
Funding: F - LOP Federal Fund
Fire Agency: SAN DIEGO
Thomasbros Mappage Grid: 1249 E 3
Water Purveyor: SAN DIEGO
File Case Type: CLOSED OR TRANSFERRED LOP CASES

Parcel No: 369-170-55-00
Census Tract: 85.11
Zip Code 2: 92123
Community: San Diego
Jurisdiction: SAN DIEGO
Watershed Basin No: 907.11
Latitude GS 84: 32.8172827
Longitude GS 84: -117.1286499
X Map Coord: 6291719.471
Y Map Coord: 1878283.175

365	18 of 25	-	0.00 / 0.00	430.94 / 8	SOLAR TURBINES INCORPORATED 4200 RUFFIN RD, SAN DIEGO, CA 92123 SAN DIEGO CA	SAN DIEGO LOP

SWRCB Global ID: T0608166561
Record ID: DEH1989-LSAM-H08827-002
Record Status: Completed
Opened Date: 8/15/1989
Case Type:
Historical Name: SOLAR TURBINES
Lead Agency: DEH/SAM
Lead Agency Date: 8/15/1989
Funding: N - Non-Billable
Fire Agency: SAN DIEGO
Thomasbros Mappage Grid: 1249 E 3
Water Purveyor: SAN DIEGO
File Case Type: CASES WITH NO CASE TYPE

Parcel No: 369-170-55-00
Census Tract: 85.11
Zip Code 2: 92123
Community: San Diego
Jurisdiction: SAN DIEGO
Watershed Basin No: 907.11
Latitude GS 84: 32.8172827
Longitude GS 84: -117.1286499
X Map Coord: 6291719.471
Y Map Coord: 1878283.175

365	19 of 25	-	0.00 / 0.00	430.94 / 8	SOLAR TURBINES INCORPORATED - KEARNY MESA 4200 RUFFIN ROAD SAN DIEGO CA 92123	RCRA CORRACTS

EPA Handler ID: CAT000626549
Land Type Code: P
Land Type Desc: Private
Federal Waste Generator Code: 1
Gen Status Univ Code: LQG
Gen Status Univ Desc: Large Quantity Generator
Importer Activity: No
Mixed Waste Generator: No
Transporter Activity: No
Transfer Facility: No
Recycler Activity: No
Onsite Burner Exemption: No

Furnace Exemption:	No
Underground Inject Activity:	No
Receives Waste from Offsite:	No
TSD Type:	---ST
TSD Activity:	Yes
Corrective Action Univ:	Yes
Action has been Imposed:	No
Action under 3004 (U)/(V):	Yes
Institutional Control Indicator:	N
Used Oil Transporter:	No
Used Oil Transfer Facility:	No
Used Oil Processor:	No
Used Oil Refiner:	No
Used Oil Burner:	No
Used Oil Market Burner:	No
Used Oil Spec Marketer:	No
Activity Location:	CA
County Code:	CA073
County Name:	SAN DIEGO
Contact Name:	RUTH G SOKLOW
Contact Phone No and Exten:	619-544-5394
Contact Email:	SOKLOW_RUTH_G@SOLARTURBINES.COM
Contact Address:	PO BOX 58376 , SAN DIEGO , CA, 92186 , US
Mailing Address:	4200 , RUFFIN ROAD , SAN DIEGO , CA, 92123 , US

Violation/Evaluation Summary

Note:	VIOLATION or UNDETERMINED: There are VIOLATION or UNDETERMINED details or records associated with this facility (EPA ID) in the Compliance Monitoring and Enforcement table dated Jan 24, 2018.

Violation/Evaluation Details

Evaluation ID:	003	**Former Citation:**	FR - 270
Found Violation:	Y	**Sched Compl Dt:**	19880316
Eval Start Date:	19880113	**Enforcement ID:**	001
Evaluation Agency:	S	**Enforcement Agency:**	S
Evaluation Type:	CEI	**Enforce Action Dt:**	19880216
Eval Resp Person:	R9STA	**Enforcement Type:**	120
Eval Suborg:		**Enforce Type Desc:**	WRITTEN INFORMAL
Citizen Complaint:	No	**Enforce Resp Person:**	R9STA
Multimedia Inspect:	No	**Enforce Suborg:**	
Sampling Flag:	No	**Enforce Actvty Loc:**	CA
Not Subtitle C:	No	**Docket No:**	
Focus Area:		**Attorney:**	
Focus Area Desc:		**Corr Act Component:**	No
Handler Actvty Loc:	CA	**Appeal Init Dt:**	
Handler Name:	SOLAR TURBINES INCORPORATED - KEARNY MESA	**Appeal Resolved Dt:**	
Region:	09	**Disposition Status:**	
State:	CA	**Disp Status Dt:**	

Land Type:	P	**Disp Status Desc:**	
Date of Request:		**Lead Agency:**	
Date Response Rcvd:		**Expenditure Amount:**	
Request Agency:		**SEP Sched Comp Dt:**	
Request Actvty Loc:		**SEP Actual Comp Dt:**	
Viol Activity Loc:	CA	**SEP Defaulted Date:**	
Viol Determined:	S	**SEP Type:**	
Violation Type:	264.A	**Prop Pentalty Amt:**	
Viol Determined Dt:	19880113	**Final Monetary Amt:**	
Rtrn to Compl Dt:	19880502	**Paid Amount:**	
Rtrn to Compl Qual:	O	**Final Count:**	
Viol Resp Agency:	S	**Final Amount:**	
Evaluation Type Description:	COMPLIANCE EVALUATION INSPECTION ON-SITE		
Violation Short Description:	TSD - General		
Respondent Name:			
SEP Type Description:			

Violation/Evaluation Details

Evaluation ID:	004	**Former Citation:**	F - 270
Found Violation:	Y	**Sched Compl Dt:**	
Eval Start Date:	19900130	**Enforcement ID:**	
Evaluation Agency:	S	**Enforcement Agency:**	
Evaluation Type:	CEI	**Enforce Action Dt:**	
Eval Resp Person:	R9STA	**Enforcement Type:**	
Eval Suborg:		**Enforce Type Desc:**	
Citizen Complaint:	No	**Enforce Resp Person:**	
Multimedia Inspect:	No	**Enforce Suborg:**	
Sampling Flag:	No	**Enforce Actvty Loc:**	
Not Subtitle C:	No	**Docket No:**	
Focus Area:		**Attorney:**	
Focus Area Desc:		**Corr Act Component:**	
Handler Actvty Loc:	CA	**Appeal Init Dt:**	
Handler Name:	SOLAR TURBINES INCORPORATED - KEARNY MESA	**Appeal Resolved Dt:**	
Region:	09	**Disposition Status:**	
State:	CA	**Disp Status Dt:**	
Land Type:	P	**Disp Status Desc:**	
Date of Request:		**Lead Agency:**	
Date Response Rcvd:		**Expenditure Amount:**	
Request Agency:		**SEP Sched Comp Dt:**	
Request Actvty Loc:		**SEP Actual Comp Dt:**	
Viol Activity Loc:	CA	**SEP Defaulted Date:**	
Viol Determined:	S	**SEP Type:**	
Violation Type:	264.A	**Prop Pentalty Amt:**	
Viol Determined Dt:	19900130	**Final Monetary Amt:**	
Rtrn to Compl Dt:	19900815	**Paid Amount:**	
Rtrn to Compl Qual:	O	**Final Count:**	
Viol Resp Agency:	S	**Final Amount:**	
Evaluation Type Description:	COMPLIANCE EVALUATION INSPECTION ON-SITE		
Violation Short Description:	TSD - General		

Respondent Name:
SEP Type Description:

Violation/Evaluation Details

Evaluation ID:	001	***Former Citation:***	
Found Violation:	N	***Sched Compl Dt:***	
Eval Start Date:	19920206	***Enforcement ID:***	
Evaluation Agency:	B	***Enforcement Agency:***	
Evaluation Type:	CEI	***Enforce Action Dt:***	
Eval Resp Person:	R9STA	***Enforcement Type:***	
Eval Suborg:		***Enforce Type Desc:***	
Citizen Complaint:	No	***Enforce Resp Person:***	
Multimedia Inspect:	No	***Enforce Suborg:***	
Sampling Flag:	No	***Enforce Actvty Loc:***	
Not Subtitle C:	No	***Docket No:***	
Focus Area:		***Attorney:***	
Focus Area Desc:		***Corr Act Component:***	
Handler Actvty Loc:	CA	***Appeal Init Dt:***	
Handler Name:	SOLAR TURBINES INCORPORATED - KEARNY MESA	***Appeal Resolved Dt:***	
Region:	09	***Disposition Status:***	
State:	CA	***Disp Status Dt:***	
Land Type:	P	***Disp Status Desc:***	
Date of Request:		***Lead Agency:***	
Date Response Rcvd:		***Expenditure Amount:***	
Request Agency:		***SEP Sched Comp Dt:***	
Request Actvty Loc:		***SEP Actual Comp Dt:***	
Viol Activity Loc:		***SEP Defaulted Date:***	
Viol Determined:		***SEP Type:***	
Violation Type:		***Prop Pentalty Amt:***	
Viol Determined Dt:		***Final Monetary Amt:***	
Rtrn to Compl Dt:		***Paid Amount:***	
Rtrn to Compl Qual:		***Final Count:***	
Viol Resp Agency:		***Final Amount:***	

Evaluation Type Description: COMPLIANCE EVALUATION INSPECTION ON-SITE
Violation Short Description:
Respondent Name:
SEP Type Description:

Violation/Evaluation Details

Evaluation ID:	002	***Former Citation:***	F - 268.7
Found Violation:	Y	***Sched Compl Dt:***	
Eval Start Date:	19880113	***Enforcement ID:***	
Evaluation Agency:	S	***Enforcement Agency:***	
Evaluation Type:	CEI	***Enforce Action Dt:***	
Eval Resp Person:	R9STA	***Enforcement Type:***	
Eval Suborg:		***Enforce Type Desc:***	
Citizen Complaint:	No	***Enforce Resp Person:***	
Multimedia Inspect:	No	***Enforce Suborg:***	

Sampling Flag:	No	**Enforce Actvty Loc:**	
Not Subtitle C:	No	**Docket No:**	
Focus Area:		**Attorney:**	
Focus Area Desc:		**Corr Act Component:**	
Handler Actvty Loc:	CA	**Appeal Init Dt:**	
Handler Name:	SOLAR TURBINES INCORPORATED - KEARNY MESA	**Appeal Resolved Dt:**	
Region:	09	**Disposition Status:**	
State:	CA	**Disp Status Dt:**	
Land Type:	P	**Disp Status Desc:**	
Date of Request:		**Lead Agency:**	
Date Response Rcvd:		**Expenditure Amount:**	
Request Agency:		**SEP Sched Comp Dt:**	
Request Actvty Loc:		**SEP Actual Comp Dt:**	
Viol Activity Loc:	CA	**SEP Defaulted Date:**	
Viol Determined:	S	**SEP Type:**	
Violation Type:	268.A	**Prop Pentalty Amt:**	
Viol Determined Dt:	19880113	**Final Monetary Amt:**	
Rtrn to Compl Dt:	19880502	**Paid Amount:**	
Rtrn to Compl Qual:	O	**Final Count:**	
Viol Resp Agency:	S	**Final Amount:**	
Evaluation Type Description:	COMPLIANCE EVALUATION INSPECTION ON-SITE		
Violation Short Description:	LDR - General		
Respondent Name:			
SEP Type Description:			

Violation/Evaluation Details

Evaluation ID:	004	**Former Citation:**	F - 268.7
Found Violation:	Y	**Sched Compl Dt:**	
Eval Start Date:	19900130	**Enforcement ID:**	
Evaluation Agency:	S	**Enforcement Agency:**	
Evaluation Type:	CEI	**Enforce Action Dt:**	
Eval Resp Person:	R9STA	**Enforcement Type:**	
Eval Suborg:		**Enforce Type Desc:**	
Citizen Complaint:	No	**Enforce Resp Person:**	
Multimedia Inspect:	No	**Enforce Suborg:**	
Sampling Flag:	No	**Enforce Actvty Loc:**	
Not Subtitle C:	No	**Docket No:**	
Focus Area:		**Attorney:**	
Focus Area Desc:		**Corr Act Component:**	
Handler Actvty Loc:	CA	**Appeal Init Dt:**	
Handler Name:	SOLAR TURBINES INCORPORATED - KEARNY MESA	**Appeal Resolved Dt:**	
Region:	09	**Disposition Status:**	
State:	CA	**Disp Status Dt:**	
Land Type:	P	**Disp Status Desc:**	
Date of Request:		**Lead Agency:**	
Date Response Rcvd:		**Expenditure Amount:**	
Request Agency:		**SEP Sched Comp Dt:**	
Request Actvty Loc:		**SEP Actual Comp Dt:**	
Viol Activity Loc:	CA	**SEP Defaulted Date:**	

Viol Determined:	S	***SEP Type:***	
Violation Type:	268.A	***Prop Pentalty Amt:***	
Viol Determined Dt:	19900130	***Final Monetary Amt:***	
Rtrn to Compl Dt:	19900815	***Paid Amount:***	
Rtrn to Compl Qual:	O	***Final Count:***	
Viol Resp Agency:	S	***Final Amount:***	
Evaluation Type Description:	COMPLIANCE EVALUATION INSPECTION ON-SITE		
Violation Short Description:	LDR - General		
Respondent Name:			
SEP Type Description:			

Violation/Evaluation Details

Evaluation ID:	005	***Former Citation:***	FR - 270
Found Violation:	Y	***Sched Compl Dt:***	19900416
Eval Start Date:	19900131	***Enforcement ID:***	003
Evaluation Agency:	S	***Enforcement Agency:***	S
Evaluation Type:	FRR	***Enforce Action Dt:***	19900316
Eval Resp Person:	R9STA	***Enforcement Type:***	120
Eval Suborg:		***Enforce Type Desc:***	WRITTEN INFORMAL
Citizen Complaint:	No	***Enforce Resp Person:***	R9STA
Multimedia Inspect:	No	***Enforce Suborg:***	
Sampling Flag:	No	***Enforce Actvty Loc:***	CA
Not Subtitle C:	No	***Docket No:***	
Focus Area:		***Attorney:***	
Focus Area Desc:		***Corr Act Component:***	No
Handler Actvty Loc:	CA	***Appeal Init Dt:***	
Handler Name:	SOLAR TURBINES INCORPORATED - KEARNY MESA	***Appeal Resolved Dt:***	
Region:	09	***Disposition Status:***	
State:	CA	***Disp Status Dt:***	
Land Type:	P	***Disp Status Desc:***	
Date of Request:		***Lead Agency:***	
Date Response Rcvd:		***Expenditure Amount:***	
Request Agency:		***SEP Sched Comp Dt:***	
Request Actvty Loc:		***SEP Actual Comp Dt:***	
Viol Activity Loc:	CA	***SEP Defaulted Date:***	
Viol Determined:	S	***SEP Type:***	
Violation Type:	264.A	***Prop Pentalty Amt:***	
Viol Determined Dt:	19900131	***Final Monetary Amt:***	
Rtrn to Compl Dt:	19900815	***Paid Amount:***	
Rtrn to Compl Qual:	O	***Final Count:***	
Viol Resp Agency:	S	***Final Amount:***	
Evaluation Type Description:	FINANCIAL RECORD REVIEW		
Violation Short Description:	TSD - General		
Respondent Name:			
SEP Type Description:			

Violation/Evaluation Details

Evaluation ID:	006	**Former Citation:**	
Found Violation:	N	**Sched Compl Dt:**	
Eval Start Date:	19930308	**Enforcement ID:**	
Evaluation Agency:	S	**Enforcement Agency:**	
Evaluation Type:	FRR	**Enforce Action Dt:**	
Eval Resp Person:	R9STA	**Enforcement Type:**	
Eval Suborg:		**Enforce Type Desc:**	
Citizen Complaint:	No	**Enforce Resp Person:**	
Multimedia Inspect:	No	**Enforce Suborg:**	
Sampling Flag:	No	**Enforce Actvty Loc:**	
Not Subtitle C:	No	**Docket No:**	
Focus Area:		**Attorney:**	
Focus Area Desc:		**Corr Act Component:**	
Handler Actvty Loc:	CA	**Appeal Init Dt:**	
Handler Name:	SOLAR TURBINES INCORPORATED - KEARNY MESA	**Appeal Resolved Dt:**	
Region:	09	**Disposition Status:**	
State:	CA	**Disp Status Dt:**	
Land Type:	P	**Disp Status Desc:**	
Date of Request:		**Lead Agency:**	
Date Response Rcvd:		**Expenditure Amount:**	
Request Agency:		**SEP Sched Comp Dt:**	
Request Actvty Loc:		**SEP Actual Comp Dt:**	
Viol Activity Loc:		**SEP Defaulted Date:**	
Viol Determined:		**SEP Type:**	
Violation Type:		**Prop Pentalty Amt:**	
Viol Determined Dt:		**Final Monetary Amt:**	
Rtrn to Compl Dt:		**Paid Amount:**	
Rtrn to Compl Qual:		**Final Count:**	
Viol Resp Agency:		**Final Amount:**	
Evaluation Type Description:	FINANCIAL RECORD REVIEW		
Violation Short Description:			
Respondent Name:			
SEP Type Description:			

Violation/Evaluation Details

Evaluation ID:	001	**Former Citation:**	
Found Violation:	N	**Sched Compl Dt:**	
Eval Start Date:	19871230	**Enforcement ID:**	
Evaluation Agency:	S	**Enforcement Agency:**	
Evaluation Type:	FRR	**Enforce Action Dt:**	
Eval Resp Person:	R9STA	**Enforcement Type:**	
Eval Suborg:		**Enforce Type Desc:**	
Citizen Complaint:	No	**Enforce Resp Person:**	
Multimedia Inspect:	No	**Enforce Suborg:**	
Sampling Flag:	No	**Enforce Actvty Loc:**	
Not Subtitle C:	No	**Docket No:**	
Focus Area:		**Attorney:**	
Focus Area Desc:		**Corr Act Component:**	
Handler Actvty Loc:	CA	**Appeal Init Dt:**	

Handler Name:	SOLAR TURBINES INCORPORATED - KEARNY MESA	**Appeal Resolved Dt:**	
Region:	09	**Disposition Status:**	
State:	CA	**Disp Status Dt:**	
Land Type:	P	**Disp Status Desc:**	
Date of Request:		**Lead Agency:**	
Date Response Rcvd:		**Expenditure Amount:**	
Request Agency:		**SEP Sched Comp Dt:**	
Request Actvty Loc:		**SEP Actual Comp Dt:**	
Viol Activity Loc:		**SEP Defaulted Date:**	
Viol Determined:		**SEP Type:**	
Violation Type:		**Prop Pentalty Amt:**	
Viol Determined Dt:		**Final Monetary Amt:**	
Rtrn to Compl Dt:		**Paid Amount:**	
Rtrn to Compl Qual:		**Final Count:**	
Viol Resp Agency:		**Final Amount:**	
Evaluation Type Description:	FINANCIAL RECORD REVIEW		
Violation Short Description:			
Respondent Name:			
SEP Type Description:			

Violation/Evaluation Details

Evaluation ID:	002	**Former Citation:**	F - 264.70-77.E
Found Violation:	Y	**Sched Compl Dt:**	
Eval Start Date:	19880113	**Enforcement ID:**	
Evaluation Agency:	S	**Enforcement Agency:**	
Evaluation Type:	CEI	**Enforce Action Dt:**	
Eval Resp Person:	R9STA	**Enforcement Type:**	
Eval Suborg:		**Enforce Type Desc:**	
Citizen Complaint:	No	**Enforce Resp Person:**	
Multimedia Inspect:	No	**Enforce Suborg:**	
Sampling Flag:	No	**Enforce Actvty Loc:**	
Not Subtitle C:	No	**Docket No:**	
Focus Area:		**Attorney:**	
Focus Area Desc:		**Corr Act Component:**	
Handler Actvty Loc:	CA	**Appeal Init Dt:**	
Handler Name:	SOLAR TURBINES INCORPORATED - KEARNY MESA	**Appeal Resolved Dt:**	
Region:	09	**Disposition Status:**	
State:	CA	**Disp Status Dt:**	
Land Type:	P	**Disp Status Desc:**	
Date of Request:		**Lead Agency:**	
Date Response Rcvd:		**Expenditure Amount:**	
Request Agency:		**SEP Sched Comp Dt:**	
Request Actvty Loc:		**SEP Actual Comp Dt:**	
Viol Activity Loc:	CA	**SEP Defaulted Date:**	
Viol Determined:	S	**SEP Type:**	
Violation Type:	264.A	**Prop Pentalty Amt:**	
Viol Determined Dt:	19880113	**Final Monetary Amt:**	
Rtrn to Compl Dt:	19880502	**Paid Amount:**	
Rtrn to Compl Qual:	O	**Final Count:**	

Viol Resp Agency:	S	**Final Amount:**	
Evaluation Type Description:	COMPLIANCE EVALUATION INSPECTION ON-SITE		
Violation Short Description:	TSD - General		
Respondent Name:			
SEP Type Description:			

Violation/Evaluation Details

Evaluation ID:	601	**Former Citation:**	
Found Violation:	N	**Sched Compl Dt:**	
Eval Start Date:	20150120	**Enforcement ID:**	
Evaluation Agency:	S	**Enforcement Agency:**	
Evaluation Type:	CEI	**Enforce Action Dt:**	
Eval Resp Person:		**Enforcement Type:**	
Eval Suborg:		**Enforce Type Desc:**	
Citizen Complaint:	No	**Enforce Resp Person:**	
Multimedia Inspect:	No	**Enforce Suborg:**	
Sampling Flag:	No	**Enforce Actvty Loc:**	
Not Subtitle C:	No	**Docket No:**	
Focus Area:		**Attorney:**	
Focus Area Desc:		**Corr Act Component:**	
Handler Actvty Loc:	CA	**Appeal Init Dt:**	
Handler Name:	SOLAR TURBINES INCORPORATED - KEARNY MESA	**Appeal Resolved Dt:**	
Region:	09	**Disposition Status:**	
State:	CA	**Disp Status Dt:**	
Land Type:	P	**Disp Status Desc:**	
Date of Request:		**Lead Agency:**	
Date Response Rcvd:		**Expenditure Amount:**	
Request Agency:		**SEP Sched Comp Dt:**	
Request Actvty Loc:		**SEP Actual Comp Dt:**	
Viol Activity Loc:		**SEP Defaulted Date:**	
Viol Determined:		**SEP Type:**	
Violation Type:		**Prop Pentalty Amt:**	
Viol Determined Dt:		**Final Monetary Amt:**	
Rtrn to Compl Dt:		**Paid Amount:**	
Rtrn to Compl Qual:		**Final Count:**	
Viol Resp Agency:		**Final Amount:**	
Evaluation Type Description:	COMPLIANCE EVALUATION INSPECTION ON-SITE		
Violation Short Description:			
Respondent Name:			
SEP Type Description:			

Violation/Evaluation Details

Evaluation ID:	002	**Former Citation:**	
Found Violation:	N	**Sched Compl Dt:**	
Eval Start Date:	19930408	**Enforcement ID:**	
Evaluation Agency:	B	**Enforcement Agency:**	
Evaluation Type:	CEI	**Enforce Action Dt:**	
Eval Resp Person:	R9STA	**Enforcement Type:**	

Eval Suborg:		**Enforce Type Desc:**	
Citizen Complaint:	No	**Enforce Resp Person:**	
Multimedia Inspect:	No	**Enforce Suborg:**	
Sampling Flag:	No	**Enforce Actvty Loc:**	
Not Subtitle C:	No	**Docket No:**	
Focus Area:		**Attorney:**	
Focus Area Desc:		**Corr Act Component:**	
Handler Actvty Loc:	CA	**Appeal Init Dt:**	
Handler Name:	SOLAR TURBINES INCORPORATED - KEARNY MESA	**Appeal Resolved Dt:**	
Region:	09	**Disposition Status:**	
State:	CA	**Disp Status Dt:**	
Land Type:	P	**Disp Status Desc:**	
Date of Request:		**Lead Agency:**	
Date Response Rcvd:		**Expenditure Amount:**	
Request Agency:		**SEP Sched Comp Dt:**	
Request Actvty Loc:		**SEP Actual Comp Dt:**	
Viol Activity Loc:		**SEP Defaulted Date:**	
Viol Determined:		**SEP Type:**	
Violation Type:		**Prop Pentalty Amt:**	
Viol Determined Dt:		**Final Monetary Amt:**	
Rtrn to Compl Dt:		**Paid Amount:**	
Rtrn to Compl Qual:		**Final Count:**	
Viol Resp Agency:		**Final Amount:**	
Evaluation Type Description:	COMPLIANCE EVALUATION INSPECTION ON-SITE		
Violation Short Description:			
Respondent Name:			
SEP Type Description:			

Violation/Evaluation Details

Evaluation ID:	003	**Former Citation:**	
Found Violation:	N	**Sched Compl Dt:**	
Eval Start Date:	19940428	**Enforcement ID:**	
Evaluation Agency:	B	**Enforcement Agency:**	
Evaluation Type:	CEI	**Enforce Action Dt:**	
Eval Resp Person:	R9STA	**Enforcement Type:**	
Eval Suborg:		**Enforce Type Desc:**	
Citizen Complaint:	No	**Enforce Resp Person:**	
Multimedia Inspect:	No	**Enforce Suborg:**	
Sampling Flag:	No	**Enforce Actvty Loc:**	
Not Subtitle C:	No	**Docket No:**	
Focus Area:		**Attorney:**	
Focus Area Desc:		**Corr Act Component:**	
Handler Actvty Loc:	CA	**Appeal Init Dt:**	
Handler Name:	SOLAR TURBINES INCORPORATED - KEARNY MESA	**Appeal Resolved Dt:**	
Region:	09	**Disposition Status:**	
State:	CA	**Disp Status Dt:**	
Land Type:	P	**Disp Status Desc:**	
Date of Request:		**Lead Agency:**	
Date Response Rcvd:		**Expenditure Amount:**	

Request Agency:		**SEP Sched Comp Dt:**	
Request Actvty Loc:		**SEP Actual Comp Dt:**	
Viol Activity Loc:		**SEP Defaulted Date:**	
Viol Determined:		**SEP Type:**	
Violation Type:		**Prop Pentalty Amt:**	
Viol Determined Dt:		**Final Monetary Amt:**	
Rtrn to Compl Dt:		**Paid Amount:**	
Rtrn to Compl Qual:		**Final Count:**	
Viol Resp Agency:		**Final Amount:**	
Evaluation Type Description:	COMPLIANCE EVALUATION INSPECTION ON-SITE		
Violation Short Description:			
Respondent Name:			
SEP Type Description:			

Violation/Evaluation Details

Evaluation ID:	004	**Former Citation:**	F - 264.70-77.E
Found Violation:	Y	**Sched Compl Dt:**	
Eval Start Date:	19900130	**Enforcement ID:**	
Evaluation Agency:	S	**Enforcement Agency:**	
Evaluation Type:	CEI	**Enforce Action Dt:**	
Eval Resp Person:	R9STA	**Enforcement Type:**	
Eval Suborg:		**Enforce Type Desc:**	
Citizen Complaint:	No	**Enforce Resp Person:**	
Multimedia Inspect:	No	**Enforce Suborg:**	
Sampling Flag:	No	**Enforce Actvty Loc:**	
Not Subtitle C:	No	**Docket No:**	
Focus Area:		**Attorney:**	
Focus Area Desc:		**Corr Act Component:**	
Handler Actvty Loc:	CA	**Appeal Init Dt:**	
Handler Name:	SOLAR TURBINES INCORPORATED - KEARNY MESA	**Appeal Resolved Dt:**	
Region:	09	**Disposition Status:**	
State:	CA	**Disp Status Dt:**	
Land Type:	P	**Disp Status Desc:**	
Date of Request:		**Lead Agency:**	
Date Response Rcvd:		**Expenditure Amount:**	
Request Agency:		**SEP Sched Comp Dt:**	
Request Actvty Loc:		**SEP Actual Comp Dt:**	
Viol Activity Loc:	CA	**SEP Defaulted Date:**	
Viol Determined:	S	**SEP Type:**	
Violation Type:	264.A	**Prop Pentalty Amt:**	
Viol Determined Dt:	19900130	**Final Monetary Amt:**	
Rtrn to Compl Dt:	19900815	**Paid Amount:**	
Rtrn to Compl Qual:	O	**Final Count:**	
Viol Resp Agency:	S	**Final Amount:**	
Evaluation Type Description:	COMPLIANCE EVALUATION INSPECTION ON-SITE		
Violation Short Description:	TSD - General		
Respondent Name:			
SEP Type Description:			

Violation/Evaluation Details

Evaluation ID:	500	***Former Citation:***	
Found Violation:	Y	***Sched Compl Dt:***	
Eval Start Date:	20031113	***Enforcement ID:***	
Evaluation Agency:	B	***Enforcement Agency:***	
Evaluation Type:	CEI	***Enforce Action Dt:***	
Eval Resp Person:		***Enforcement Type:***	
Eval Suborg:		***Enforce Type Desc:***	
Citizen Complaint:	No	***Enforce Resp Person:***	
Multimedia Inspect:	No	***Enforce Suborg:***	
Sampling Flag:	No	***Enforce Actvty Loc:***	
Not Subtitle C:	No	***Docket No:***	
Focus Area:		***Attorney:***	
Focus Area Desc:		***Corr Act Component:***	
Handler Actvty Loc:	CA	***Appeal Init Dt:***	
Handler Name:	SOLAR TURBINES INCORPORATED - KEARNY MESA	***Appeal Resolved Dt:***	
Region:	09	***Disposition Status:***	
State:	CA	***Disp Status Dt:***	
Land Type:	P	***Disp Status Desc:***	
Date of Request:		***Lead Agency:***	
Date Response Rcvd:		***Expenditure Amount:***	
Request Agency:		***SEP Sched Comp Dt:***	
Request Actvty Loc:		***SEP Actual Comp Dt:***	
Viol Activity Loc:	CA	***SEP Defaulted Date:***	
Viol Determined:	S	***SEP Type:***	
Violation Type:	262.A	***Prop Pentalty Amt:***	
Viol Determined Dt:	20031113	***Final Monetary Amt:***	
Rtrn to Compl Dt:	20031217	***Paid Amount:***	
Rtrn to Compl Qual:	O	***Final Count:***	
Viol Resp Agency:	S	***Final Amount:***	
Evaluation Type Description:	COMPLIANCE EVALUATION INSPECTION ON-SITE		
Violation Short Description:	Generators - General		
Respondent Name:			
SEP Type Description:			

Violation/Evaluation Details

Evaluation ID:	002	***Former Citation:***	F - 268 ALL
Found Violation:	Y	***Sched Compl Dt:***	
Eval Start Date:	19880113	***Enforcement ID:***	
Evaluation Agency:	S	***Enforcement Agency:***	
Evaluation Type:	CEI	***Enforce Action Dt:***	
Eval Resp Person:	R9STA	***Enforcement Type:***	
Eval Suborg:		***Enforce Type Desc:***	
Citizen Complaint:	No	***Enforce Resp Person:***	
Multimedia Inspect:	No	***Enforce Suborg:***	
Sampling Flag:	No	***Enforce Actvty Loc:***	
Not Subtitle C:	No	***Docket No:***	
Focus Area:		***Attorney:***	

Focus Area Desc:		**Corr Act Component:**	
Handler Actvty Loc:	CA	**Appeal Init Dt:**	
Handler Name:	SOLAR TURBINES INCORPORATED - KEARNY MESA	**Appeal Resolved Dt:**	
Region:	09	**Disposition Status:**	
State:	CA	**Disp Status Dt:**	
Land Type:	P	**Disp Status Desc:**	
Date of Request:		**Lead Agency:**	
Date Response Rcvd:		**Expenditure Amount:**	
Request Agency:		**SEP Sched Comp Dt:**	
Request Actvty Loc:		**SEP Actual Comp Dt:**	
Viol Activity Loc:	CA	**SEP Defaulted Date:**	
Viol Determined:	S	**SEP Type:**	
Violation Type:	268.A	**Prop Pentalty Amt:**	
Viol Determined Dt:	19880113	**Final Monetary Amt:**	
Rtrn to Compl Dt:	19880502	**Paid Amount:**	
Rtrn to Compl Qual:	O	**Final Count:**	
Viol Resp Agency:	S	**Final Amount:**	
Evaluation Type Description:	COMPLIANCE EVALUATION INSPECTION ON-SITE		
Violation Short Description:	LDR - General		
Respondent Name:			
SEP Type Description:			

Violation/Evaluation Details

Evaluation ID:	004	**Former Citation:**	F - 268 ALL
Found Violation:	Y	**Sched Compl Dt:**	
Eval Start Date:	19900130	**Enforcement ID:**	
Evaluation Agency:	S	**Enforcement Agency:**	
Evaluation Type:	CEI	**Enforce Action Dt:**	
Eval Resp Person:	R9STA	**Enforcement Type:**	
Eval Suborg:		**Enforce Type Desc:**	
Citizen Complaint:	No	**Enforce Resp Person:**	
Multimedia Inspect:	No	**Enforce Suborg:**	
Sampling Flag:	No	**Enforce Actvty Loc:**	
Not Subtitle C:	No	**Docket No:**	
Focus Area:		**Attorney:**	
Focus Area Desc:		**Corr Act Component:**	
Handler Actvty Loc:	CA	**Appeal Init Dt:**	
Handler Name:	SOLAR TURBINES INCORPORATED - KEARNY MESA	**Appeal Resolved Dt:**	
Region:	09	**Disposition Status:**	
State:	CA	**Disp Status Dt:**	
Land Type:	P	**Disp Status Desc:**	
Date of Request:		**Lead Agency:**	
Date Response Rcvd:		**Expenditure Amount:**	
Request Agency:		**SEP Sched Comp Dt:**	
Request Actvty Loc:		**SEP Actual Comp Dt:**	
Viol Activity Loc:	CA	**SEP Defaulted Date:**	
Viol Determined:	S	**SEP Type:**	
Violation Type:	268.A	**Prop Pentalty Amt:**	
Viol Determined Dt:	19900130	**Final Monetary Amt:**	

Rtrn to Compl Dt:	19900815	***Paid Amount:***	
Rtrn to Compl Qual:	O	***Final Count:***	
Viol Resp Agency:	S	***Final Amount:***	

Evaluation Type Description: COMPLIANCE EVALUATION INSPECTION ON-SITE
Violation Short Description: LDR - General
Respondent Name:
SEP Type Description:

Event

Event Responsible Agency: S
Corrective Action Event Owner: HQ
Corrective Action Event Code: CA750IN
Corrective Action Event Desc: RELEASE TO GW CONTROLLED DETERMINATION-MORE INFORMATION NEEDED
Orig Schedule Date of Event: 20000516
New Schedule Date of Event:
Actual Date of Event: 20000516
Best Date: 20000516
Responsible Person Owner:
Responsible Person:
Suborganization Owner:
Suborganization:

Event Responsible Agency: E
Corrective Action Event Owner: HQ
Corrective Action Event Code: CA050RF
Corrective Action Event Desc: RFA COMPLETED-ASSESSMENT WAS A RFA
Orig Schedule Date of Event:
New Schedule Date of Event:
Actual Date of Event: 20010122
Best Date: 20010122
Responsible Person Owner: 09
Responsible Person: R9EPA
Suborganization Owner:
Suborganization:

Event Responsible Agency: S
Corrective Action Event Owner: HQ
Corrective Action Event Code: CA150
Corrective Action Event Desc: INVESTIGATION WORKPLAN APPROVED
Orig Schedule Date of Event: 20061110
New Schedule Date of Event:
Actual Date of Event: 20070124
Best Date: 20070124
Responsible Person Owner:
Responsible Person:
Suborganization Owner:
Suborganization:

Event Responsible Agency: S
Corrective Action Event Owner: HQ

Corrective Action Event Code: CA350
Corrective Action Event Desc: CMS COMPLETE
Orig Schedule Date of Event: 20161020
New Schedule Date of Event:
Actual Date of Event: 20160920
Best Date: 20160920
Responsible Person Owner:
Responsible Person:
Suborganization Owner:
Suborganization:

Event Responsible Agency: S
Corrective Action Event Owner: HQ
Corrective Action Event Code: CA725YE
Corrective Action Event Desc: HUMAN EXPOSURES CONTROLLED DETERMINATION-YES, APPLICABLE AS OF THIS DATE
Orig Schedule Date of Event: 20050718
New Schedule Date of Event:
Actual Date of Event: 20050718
Best Date: 20050718
Responsible Person Owner:
Responsible Person:
Suborganization Owner:
Suborganization:

Event Responsible Agency: S
Corrective Action Event Owner: HQ
Corrective Action Event Code: CA750YE
Corrective Action Event Desc: RELEASE TO GW CONTROLLED DETERMINATION-YES, APPLICABLE AS OF THIS DATE
Orig Schedule Date of Event:
New Schedule Date of Event:
Actual Date of Event: 20070914
Best Date: 20070914
Responsible Person Owner:
Responsible Person:
Suborganization Owner:
Suborganization:

Event Responsible Agency: S
Corrective Action Event Owner: HQ
Corrective Action Event Code: CA180
Corrective Action Event Desc: INVESTIGATION IMPLEMENTATION BEGUN
Orig Schedule Date of Event:
New Schedule Date of Event:
Actual Date of Event: 20140904
Best Date: 20140904
Responsible Person Owner:
Responsible Person:
Suborganization Owner:
Suborganization:

Event Responsible Agency: S
Corrective Action Event Owner: HQ

Corrective Action Event Code: CA190
Corrective Action Event Desc: INVESTIGATION REPORT RECEIVED
Orig Schedule Date of Event: 20090615
New Schedule Date of Event:
Actual Date of Event: 20070703
Best Date: 20070703
Responsible Person Owner:
Responsible Person:
Suborganization Owner:
Suborganization:

Event Responsible Agency: S
Corrective Action Event Owner: HQ
Corrective Action Event Code: CA750YE
Corrective Action Event Desc: RELEASE TO GW CONTROLLED DETERMINATION-YES, APPLICABLE AS OF THIS DATE
Orig Schedule Date of Event: 20070914
New Schedule Date of Event:
Actual Date of Event: 20070914
Best Date: 20070914
Responsible Person Owner:
Responsible Person:
Suborganization Owner:
Suborganization:

Event Responsible Agency: E
Corrective Action Event Owner: 09
Corrective Action Event Code: CA074LO
Corrective Action Event Desc: NCAPS RANKING/PRIORITY
Orig Schedule Date of Event:
New Schedule Date of Event:
Actual Date of Event: 19910514
Best Date: 19910514
Responsible Person Owner: 09
Responsible Person: R9EPA
Suborganization Owner:
Suborganization:

Event Responsible Agency: E
Corrective Action Event Owner: HQ
Corrective Action Event Code: CA075LO
Corrective Action Event Desc: CA PRIORITIZATION-LOW CA PRIORITY
Orig Schedule Date of Event:
New Schedule Date of Event:
Actual Date of Event: 20010122
Best Date: 20010122
Responsible Person Owner: 09
Responsible Person: R9EPA
Suborganization Owner:
Suborganization:

Event Responsible Agency: S
Corrective Action Event Owner: HQ

Corrective Action Event Code:	CA340
Corrective Action Event Desc:	CMS REPORT RECEIVED
Orig Schedule Date of Event:	20151215
New Schedule Date of Event:	
Actual Date of Event:	20151118
Best Date:	20151118
Responsible Person Owner:	
Responsible Person:	
Suborganization Owner:	
Suborganization:	

Event Responsible Agency:	S
Corrective Action Event Owner:	HQ
Corrective Action Event Code:	CA750IN
Corrective Action Event Desc:	RELEASE TO GW CONTROLLED DETERMINATION-MORE INFORMATION NEEDED
Orig Schedule Date of Event:	
New Schedule Date of Event:	
Actual Date of Event:	19990510
Best Date:	19990510
Responsible Person Owner:	CA
Responsible Person:	R9STA
Suborganization Owner:	
Suborganization:	

Event Responsible Agency:	S
Corrective Action Event Owner:	HQ
Corrective Action Event Code:	CA160
Corrective Action Event Desc:	INVESTIGATION SUPPLEMENTAL INFORMATION RECEIVED
Orig Schedule Date of Event:	20141015
New Schedule Date of Event:	20141231
Actual Date of Event:	20141017
Best Date:	20141017
Responsible Person Owner:	
Responsible Person:	
Suborganization Owner:	
Suborganization:	

Event Responsible Agency:	S
Corrective Action Event Owner:	HQ
Corrective Action Event Code:	CA725IN
Corrective Action Event Desc:	HUMAN EXPOSURES CONTROLLED DETERMINATION-MORE INFORMATION NEEDED
Orig Schedule Date of Event:	20000516
New Schedule Date of Event:	
Actual Date of Event:	20000516
Best Date:	20000516
Responsible Person Owner:	
Responsible Person:	
Suborganization Owner:	
Suborganization:	

Event Responsible Agency:	S
Corrective Action Event Owner:	HQ

Corrective Action Event Code: CA750IN
Corrective Action Event Desc: RELEASE TO GW CONTROLLED DETERMINATION-MORE INFORMATION NEEDED
Orig Schedule Date of Event:
New Schedule Date of Event:
Actual Date of Event: 20000516
Best Date: 20000516
Responsible Person Owner: CA
Responsible Person: R9STA
Suborganization Owner:
Suborganization:

Event Responsible Agency: E
Corrective Action Event Owner: 09
Corrective Action Event Code: CA029EP
Corrective Action Event Desc: LEAD AGENCY DETERMINATION
Orig Schedule Date of Event:
New Schedule Date of Event:
Actual Date of Event: 19910514
Best Date: 19910514
Responsible Person Owner: 09
Responsible Person: R9EPA
Suborganization Owner:
Suborganization:

Event Responsible Agency: E
Corrective Action Event Owner: 09
Corrective Action Event Code: CA049PA
Corrective Action Event Desc: PA OR CERCLA INSPECTION
Orig Schedule Date of Event:
New Schedule Date of Event:
Actual Date of Event: 19910514
Best Date: 19910514
Responsible Person Owner: 09
Responsible Person: R9EPA
Suborganization Owner:
Suborganization:

Event Responsible Agency: S
Corrective Action Event Owner: HQ
Corrective Action Event Code: CA160
Corrective Action Event Desc: INVESTIGATION SUPPLEMENTAL INFORMATION RECEIVED
Orig Schedule Date of Event: 20101031
New Schedule Date of Event:
Actual Date of Event: 20100930
Best Date: 20100930
Responsible Person Owner:
Responsible Person:
Suborganization Owner:
Suborganization:

Event Responsible Agency: S
Corrective Action Event Owner: HQ

Corrective Action Event Code: CA170
Corrective Action Event Desc: INVESTIGATION SUPPLEMENTAL INFO DEEMED SATISFACT
Orig Schedule Date of Event: 20110221
New Schedule Date of Event:
Actual Date of Event: 20110217
Best Date: 20110217
Responsible Person Owner:
Responsible Person:
Suborganization Owner:
Suborganization:

Event Responsible Agency: S
Corrective Action Event Owner: HQ
Corrective Action Event Code: CA200
Corrective Action Event Desc: INVESTIGATION COMPLETE
Orig Schedule Date of Event:
New Schedule Date of Event:
Actual Date of Event: 20100126
Best Date: 20100126
Responsible Person Owner:
Responsible Person:
Suborganization Owner:
Suborganization:

Event Responsible Agency: S
Corrective Action Event Owner: HQ
Corrective Action Event Code: CA725YE
Corrective Action Event Desc: HUMAN EXPOSURES CONTROLLED DETERMINATION-YES, APPLICABLE AS OF THIS DATE
Orig Schedule Date of Event:
New Schedule Date of Event:
Actual Date of Event: 20050718
Best Date: 20050718
Responsible Person Owner: CA
Responsible Person: R9STA
Suborganization Owner:
Suborganization:

Event Responsible Agency: S
Corrective Action Event Owner: HQ
Corrective Action Event Code: CA725IN
Corrective Action Event Desc: HUMAN EXPOSURES CONTROLLED DETERMINATION-MORE INFORMATION NEEDED
Orig Schedule Date of Event:
New Schedule Date of Event:
Actual Date of Event: 20000516
Best Date: 20000516
Responsible Person Owner: CA
Responsible Person: R9STA
Suborganization Owner:
Suborganization:

Event Responsible Agency: E
Corrective Action Event Owner: HQ

Corrective Action Event Code: CA075LO
Corrective Action Event Desc: CA PRIORITIZATION-LOW CA PRIORITY
Orig Schedule Date of Event:
New Schedule Date of Event:
Actual Date of Event: 19910514
Best Date: 19910514
Responsible Person Owner: 09
Responsible Person: R9EPA
Suborganization Owner:
Suborganization:

Event Responsible Agency: S
Corrective Action Event Owner: HQ
Corrective Action Event Code: CA170
Corrective Action Event Desc: INVESTIGATION SUPPLEMENTAL INFO DEEMED SATISFACT
Orig Schedule Date of Event: 20150301
New Schedule Date of Event:
Actual Date of Event: 20150130
Best Date: 20150130
Responsible Person Owner:
Responsible Person:
Suborganization Owner:
Suborganization:

Event Responsible Agency: S
Corrective Action Event Owner: HQ
Corrective Action Event Code: CA550RC
Corrective Action Event Desc: REMEDY CONSTRUCTION-REMEDY CONSTRUCTED
Orig Schedule Date of Event: 20100304
New Schedule Date of Event:
Actual Date of Event: 20100304
Best Date: 20100304
Responsible Person Owner:
Responsible Person:
Suborganization Owner:
Suborganization:

Event Responsible Agency: E
Corrective Action Event Owner: HQ
Corrective Action Event Code: CA550RC
Corrective Action Event Desc: REMEDY CONSTRUCTION-REMEDY CONSTRUCTED
Orig Schedule Date of Event: 20100304
New Schedule Date of Event:
Actual Date of Event: 20100304
Best Date: 20100304
Responsible Person Owner: 09
Responsible Person: MKAPL
Suborganization Owner:
Suborganization:

Event Responsible Agency: S
Corrective Action Event Owner: HQ

Corrective Action Event Code:	CA725IN
Corrective Action Event Desc:	HUMAN EXPOSURES CONTROLLED DETERMINATION-MORE INFORMATION NEEDED
Orig Schedule Date of Event:	
New Schedule Date of Event:	
Actual Date of Event:	19990510
Best Date:	19990510
Responsible Person Owner:	CA
Responsible Person:	R9STA
Suborganization Owner:	
Suborganization:	

Handler Details

Source Type:	R	**Used Oil Transporter:**	No
Receive Date:	19990304	**UT Transfer Fac:**	No
Non Notifier:		**Used Oil Processor:**	No
Acknowledge Flag:		**Used Oil Refiner:**	No
Acknowledge Date:		**Used Oil Burner:**	No
Accessibility:		**UO Market Burner:**	No
Land Type:		**UO Spec Marketer:**	No
Fed Waste Gen Own:	HQ	**Current Site Name:**	SOLAR TURBINES, INC.
Fed Waste Gen Cd:	1	**Location Street No:**	
Fed Waste Gen Desc:	Large Quantity Generator	**Location Street 1:**	4200 RUFFIN RD.
ST Waste Gen Own:		**Location Street 2:**	
State Waste Gen Cd:		**Location City:**	SAN DIEGO
Short Term Gen:	No	**Location State:**	CA
Importer Activity:	No	**Location Zip Code:**	92123
Mixed Waste Gen:	No	**County Code:**	CA073
Transporter:	No	**State District:**	
Transfer Facility:	No	**Mailing Street No:**	
TSD Activity:	No	**Mailing Street 1:**	PO BOX 85376
Recycler Activity:	No	**Mailing Street 2:**	
Onsite Burn Exempt:	No	**Mailing City:**	SAN DIEGO
Furnace Exemption:	No	**Mailing State:**	CA
Underground Inject:	No	**Mailing Zip Code:**	
Off Site Receipt:	No	**Mailing Country:**	US
Waste Dest Fac:	No	**Contact First Name:**	RICHARD L.
Subpart K College:		**Contact Middle Initial:**	
Subpart K Hospital:		**Contact Last Name:**	BARCH
Subpart K Non Profit:		**Contact Street No:**	
Subpart K Withdraw:		**Contact Street 1:**	
Include Ntnl Rprt:	U	**Contact Street 2:**	
Reporting Cycle:	1997	**Contact City:**	
LQHUW:	No	**Contact State:**	
Trader Importer:		**Contact Zip:**	
Trader Exporter:		**Contact Country:**	US
Slab Importer:		**Contact Phone:**	
Slab Exporter:		**Contact Phone Ext:**	
Current Record:	No	**Contact Fax:**	
Location Country:	US	**Contact Email Addr:**	
State District Owner:		**Contact Title:**	

Handler Details

Source Type:	B	***Used Oil Transporter:***	No
Receive Date:	20140301	***UT Transfer Fac:***	No
Non Notifier:		***Used Oil Processor:***	No
Acknowledge Flag:		***Used Oil Refiner:***	No
Acknowledge Date:		***Used Oil Burner:***	No
Accessibility:		***UO Market Burner:***	No
Land Type:	P	***UO Spec Marketer:***	No
Fed Waste Gen Own:	HQ	***Current Site Name:***	SOLAR TURBINES INC - KEARNY MESA
Fed Waste Gen Cd:	1	***Location Street No:***	4200
Fed Waste Gen Desc:	Large Quantity Generator	***Location Street 1:***	RUFFIN RD
ST Waste Gen Own:	CA	***Location Street 2:***	
State Waste Gen Cd:	1	***Location City:***	SAN DIEGO
Short Term Gen:	No	***Location State:***	CA
Importer Activity:	No	***Location Zip Code:***	92123
Mixed Waste Gen:	No	***County Code:***	CA073
Transporter:	No	***State District:***	
Transfer Facility:	No	***Mailing Street No:***	4200
TSD Activity:	No	***Mailing Street 1:***	RUFFIN RD
Recycler Activity:	No	***Mailing Street 2:***	
Onsite Burn Exempt:	No	***Mailing City:***	SAN DIEGO
Furnace Exemption:	No	***Mailing State:***	CA
Underground Inject:	No	***Mailing Zip Code:***	92123
Off Site Receipt:	No	***Mailing Country:***	
Waste Dest Fac:	No	***Contact First Name:***	RUTH
Subpart K College:	No	***Contact Middle Initial:***	G
Subpart K Hospital:	No	***Contact Last Name:***	SOKLOW
Subpart K Non Profit:	No	***Contact Street No:***	
Subpart K Withdraw:	No	***Contact Street 1:***	PO BOX 85376
Include Ntnl Rprt:	Y	***Contact Street 2:***	
Reporting Cycle:	2013	***Contact City:***	SAN DIEGO
LQHUW:	No	***Contact State:***	CA
Trader Importer:		***Contact Zip:***	92186
Trader Exporter:		***Contact Country:***	
Slab Importer:		***Contact Phone:***	619-544-5394
Slab Exporter:		***Contact Phone Ext:***	
Current Record:	No	***Contact Fax:***	
Location Country:		***Contact Email Addr:***	SOKLOW_RUTH_G@SOLARTURBINES.COM
State District Owner:		***Contact Title:***	MGR, ENVIRO & SUSTAIN OPR

Handler Details

Source Type:	I	***Used Oil Transporter:***	No
Receive Date:	19960901	***UT Transfer Fac:***	No
Non Notifier:		***Used Oil Processor:***	No
Acknowledge Flag:		***Used Oil Refiner:***	No
Acknowledge Date:	19910331	***Used Oil Burner:***	No
Accessibility:		***UO Market Burner:***	No
Land Type:		***UO Spec Marketer:***	No

Fed Waste Gen Own:	HQ	**Current Site Name:**	SOLAR TURBINES INC KEARNY MESA FAC
Fed Waste Gen Cd:	1	**Location Street No:**	
Fed Waste Gen Desc:	Large Quantity Generator	**Location Street 1:**	4200 RUFFIN RD.
ST Waste Gen Own:		**Location Street 2:**	
State Waste Gen Cd:		**Location City:**	SAN DIEGO
Short Term Gen:	No	**Location State:**	CA
Importer Activity:	No	**Location Zip Code:**	92123
Mixed Waste Gen:	No	**County Code:**	CA073
Transporter:	No	**State District:**	4
Transfer Facility:	No	**Mailing Street No:**	
TSD Activity:	No	**Mailing Street 1:**	P.O. BOX EIGHTY THOUSAND NINET
Recycler Activity:	No	**Mailing Street 2:**	
Onsite Burn Exempt:	No	**Mailing City:**	SAN DIEGO
Furnace Exemption:	No	**Mailing State:**	CA
Underground Inject:	No	**Mailing Zip Code:**	92138
Off Site Receipt:	No	**Mailing Country:**	US
Waste Dest Fac:	No	**Contact First Name:**	
Subpart K College:		**Contact Middle Initial:**	
Subpart K Hospital:		**Contact Last Name:**	
Subpart K Non Profit:		**Contact Street No:**	
Subpart K Withdraw:		**Contact Street 1:**	
Include Ntnl Rprt:		**Contact Street 2:**	
Reporting Cycle:		**Contact City:**	
LQHUW:	No	**Contact State:**	
Trader Importer:		**Contact Zip:**	
Trader Exporter:		**Contact Country:**	US
Slab Importer:		**Contact Phone:**	
Slab Exporter:		**Contact Phone Ext:**	
Current Record:	No	**Contact Fax:**	
Location Country:	US	**Contact Email Addr:**	
State District Owner:	CA	**Contact Title:**	

Handler Details

Source Type:	R	**Used Oil Transporter:**	No
Receive Date:	20080226	**UT Transfer Fac:**	No
Non Notifier:		**Used Oil Processor:**	No
Acknowledge Flag:		**Used Oil Refiner:**	No
Acknowledge Date:		**Used Oil Burner:**	No
Accessibility:		**UO Market Burner:**	No
Land Type:	P	**UO Spec Marketer:**	No
Fed Waste Gen Own:	HQ	**Current Site Name:**	SOLAR TURBINES INCORPORATED - KEARNY MESA FACILITY
Fed Waste Gen Cd:	1	**Location Street No:**	
Fed Waste Gen Desc:	Large Quantity Generator	**Location Street 1:**	4200 RUFFIN ROAD
ST Waste Gen Own:	CA	**Location Street 2:**	
State Waste Gen Cd:	1	**Location City:**	SAN DIEGO
Short Term Gen:	No	**Location State:**	CA
Importer Activity:	No	**Location Zip Code:**	92123
Mixed Waste Gen:	No	**County Code:**	CA073
Transporter:	No	**State District:**	

Transfer Facility:	No	**Mailing Street No:**	
TSD Activity:	No	**Mailing Street 1:**	4200 RUFFIN ROAD
Recycler Activity:	Yes	**Mailing Street 2:**	
Onsite Burn Exempt:	No	**Mailing City:**	SAN DIEGO
Furnace Exemption:	No	**Mailing State:**	CA
Underground Inject:	No	**Mailing Zip Code:**	92123
Off Site Receipt:	No	**Mailing Country:**	US
Waste Dest Fac:	No	**Contact First Name:**	RUTH
Subpart K College:		**Contact Middle Initial:**	
Subpart K Hospital:		**Contact Last Name:**	SOKLOW
Subpart K Non Profit:		**Contact Street No:**	
Subpart K Withdraw:		**Contact Street 1:**	
Include Ntnl Rprt:	Y	**Contact Street 2:**	
Reporting Cycle:	2007	**Contact City:**	
LQHUW:	No	**Contact State:**	
Trader Importer:		**Contact Zip:**	
Trader Exporter:		**Contact Country:**	US
Slab Importer:		**Contact Phone:**	619-544-5394
Slab Exporter:		**Contact Phone Ext:**	
Current Record:	No	**Contact Fax:**	
Location Country:	US	**Contact Email Addr:**	SOKLOW_RUTH_G@SOLARTURBINES.COM
State District Owner:		**Contact Title:**	

Handler Details

Source Type:	B	**Used Oil Transporter:**	No
Receive Date:	20120302	**UT Transfer Fac:**	No
Non Notifier:		**Used Oil Processor:**	No
Acknowledge Flag:		**Used Oil Refiner:**	No
Acknowledge Date:		**Used Oil Burner:**	No
Accessibility:		**UO Market Burner:**	No
Land Type:	P	**UO Spec Marketer:**	No
Fed Waste Gen Own:	HQ	**Current Site Name:**	SOLAR TURBINES INCORPORATED - KEARNY MESA
Fed Waste Gen Cd:	1	**Location Street No:**	4200
Fed Waste Gen Desc:	Large Quantity Generator	**Location Street 1:**	RUFFIN ROAD
ST Waste Gen Own:	CA	**Location Street 2:**	
State Waste Gen Cd:	1	**Location City:**	SAN DIEGO
Short Term Gen:	No	**Location State:**	CA
Importer Activity:	No	**Location Zip Code:**	92123
Mixed Waste Gen:	No	**County Code:**	CA073
Transporter:	No	**State District:**	
Transfer Facility:	No	**Mailing Street No:**	4200
TSD Activity:	No	**Mailing Street 1:**	RUFFIN ROAD
Recycler Activity:	No	**Mailing Street 2:**	
Onsite Burn Exempt:	No	**Mailing City:**	SAN DIEGO
Furnace Exemption:	No	**Mailing State:**	CA
Underground Inject:	No	**Mailing Zip Code:**	92123
Off Site Receipt:	No	**Mailing Country:**	US
Waste Dest Fac:	No	**Contact First Name:**	RUTH
Subpart K College:	No	**Contact Middle Initial:**	G

Subpart K Hospital:	No	***Contact Last Name:***	SOKLOW
Subpart K Non Profit:	No	***Contact Street No:***	85376
Subpart K Withdraw:	No	***Contact Street 1:***	PO BOX
Include Ntnl Rprt:	Y	***Contact Street 2:***	
Reporting Cycle:	2011	***Contact City:***	SAN DIEGO
LQHUW:	No	***Contact State:***	CA
Trader Importer:		***Contact Zip:***	92816
Trader Exporter:		***Contact Country:***	US
Slab Importer:		***Contact Phone:***	619-544-5394
Slab Exporter:		***Contact Phone Ext:***	
Current Record:	No	***Contact Fax:***	619-544-2565
Location Country:	US	***Contact Email Addr:***	SOKLOW_RUTH_G@SOLARTURBINES.COM
State District Owner:		***Contact Title:***	MNGR, ENVI & SUSTAIN OP.

Handler Details

Source Type:	B	***Used Oil Transporter:***	No
Receive Date:	20160224	***UT Transfer Fac:***	No
Non Notifier:		***Used Oil Processor:***	No
Acknowledge Flag:		***Used Oil Refiner:***	No
Acknowledge Date:		***Used Oil Burner:***	No
Accessibility:		***UO Market Burner:***	No
Land Type:	P	***UO Spec Marketer:***	No
Fed Waste Gen Own:	HQ	***Current Site Name:***	SOLAR TURBINES INCORPORATED - KEARNY MESA
Fed Waste Gen Cd:	1	***Location Street No:***	4200
Fed Waste Gen Desc:	Large Quantity Generator	***Location Street 1:***	RUFFIN ROAD
ST Waste Gen Own:	CA	***Location Street 2:***	
State Waste Gen Cd:	1	***Location City:***	SAN DIEGO
Short Term Gen:	No	***Location State:***	CA
Importer Activity:	No	***Location Zip Code:***	92123
Mixed Waste Gen:	No	***County Code:***	CA073
Transporter:	No	***State District:***	
Transfer Facility:	No	***Mailing Street No:***	4200
TSD Activity:	No	***Mailing Street 1:***	RUFFIN ROAD
Recycler Activity:	No	***Mailing Street 2:***	
Onsite Burn Exempt:	No	***Mailing City:***	SAN DIEGO
Furnace Exemption:	No	***Mailing State:***	CA
Underground Inject:	No	***Mailing Zip Code:***	92123
Off Site Receipt:	No	***Mailing Country:***	US
Waste Dest Fac:	No	***Contact First Name:***	RUTH
Subpart K College:	No	***Contact Middle Initial:***	G
Subpart K Hospital:	No	***Contact Last Name:***	SOKLOW
Subpart K Non Profit:	No	***Contact Street No:***	
Subpart K Withdraw:	No	***Contact Street 1:***	PO BOX 58376
Include Ntnl Rprt:	Y	***Contact Street 2:***	
Reporting Cycle:	2015	***Contact City:***	SAN DIEGO
LQHUW:	No	***Contact State:***	CA
Trader Importer:		***Contact Zip:***	92186
Trader Exporter:		***Contact Country:***	US
Slab Importer:		***Contact Phone:***	619-544-5394

Slab Exporter:		**Contact Phone Ext:**	
Current Record:	Yes	**Contact Fax:**	
Location Country:	US	**Contact Email Addr:**	SOKLOW_RUTH_G@SOLARTURBINES.COM
State District Owner:		**Contact Title:**	MANAGER, ENVIRONMENTAL & SUSTAINABILITY OPERA

Handler Details

Source Type:	R	**Used Oil Transporter:**	No
Receive Date:	20040218	**UT Transfer Fac:**	No
Non Notifier:		**Used Oil Processor:**	No
Acknowledge Flag:		**Used Oil Refiner:**	No
Acknowledge Date:		**Used Oil Burner:**	No
Accessibility:		**UO Market Burner:**	No
Land Type:	P	**UO Spec Marketer:**	No
Fed Waste Gen Own:	HQ	**Current Site Name:**	SOLAR TURBINES - KEARNY MESA FACILITY
Fed Waste Gen Cd:	1	**Location Street No:**	
Fed Waste Gen Desc:	Large Quantity Generator	**Location Street 1:**	4200 RUFFIN ROAD
ST Waste Gen Own:	CA	**Location Street 2:**	
State Waste Gen Cd:	1	**Location City:**	SAN DIEGO
Short Term Gen:	No	**Location State:**	CA
Importer Activity:	No	**Location Zip Code:**	92123
Mixed Waste Gen:	No	**County Code:**	CA073
Transporter:	No	**State District:**	
Transfer Facility:	No	**Mailing Street No:**	
TSD Activity:	No	**Mailing Street 1:**	4200 RUFFIN ROAD
Recycler Activity:	Yes	**Mailing Street 2:**	
Onsite Burn Exempt:	No	**Mailing City:**	SAN DIEGO
Furnace Exemption:	No	**Mailing State:**	CA
Underground Inject:	No	**Mailing Zip Code:**	92123
Off Site Receipt:	No	**Mailing Country:**	US
Waste Dest Fac:	No	**Contact First Name:**	RUTH
Subpart K College:		**Contact Middle Initial:**	
Subpart K Hospital:		**Contact Last Name:**	SOKLOW
Subpart K Non Profit:		**Contact Street No:**	
Subpart K Withdraw:		**Contact Street 1:**	
Include Ntnl Rprt:	Y	**Contact Street 2:**	
Reporting Cycle:	2003	**Contact City:**	
LQHUW:	No	**Contact State:**	
Trader Importer:		**Contact Zip:**	
Trader Exporter:		**Contact Country:**	US
Slab Importer:		**Contact Phone:**	619-544-5394
Slab Exporter:		**Contact Phone Ext:**	
Current Record:	No	**Contact Fax:**	
Location Country:	US	**Contact Email Addr:**	SOKLOW_RUTH_G@SOLARTURBINES.COM
State District Owner:		**Contact Title:**	

Handler Details

Source Type:	R	**Used Oil Transporter:**	No

Receive Date:	19940331	**UT Transfer Fac:**	No
Non Notifier:		**Used Oil Processor:**	No
Acknowledge Flag:		**Used Oil Refiner:**	No
Acknowledge Date:		**Used Oil Burner:**	No
Accessibility:		**UO Market Burner:**	No
Land Type:		**UO Spec Marketer:**	No
Fed Waste Gen Own:	HQ	**Current Site Name:**	SOLAR TURBINES INC
Fed Waste Gen Cd:	1	**Location Street No:**	
Fed Waste Gen Desc:	Large Quantity Generator	**Location Street 1:**	4200 RUFFIN ROAD
ST Waste Gen Own:		**Location Street 2:**	
State Waste Gen Cd:		**Location City:**	SAN DIEGO
Short Term Gen:	No	**Location State:**	CA
Importer Activity:	No	**Location Zip Code:**	92123-0000
Mixed Waste Gen:	No	**County Code:**	CA073
Transporter:	No	**State District:**	
Transfer Facility:	No	**Mailing Street No:**	
TSD Activity:	No	**Mailing Street 1:**	PO BOX 85376, MAIL ZONE T-2
Recycler Activity:	No	**Mailing Street 2:**	
Onsite Burn Exempt:	No	**Mailing City:**	SAN DIEGO
Furnace Exemption:	No	**Mailing State:**	CA
Underground Inject:	No	**Mailing Zip Code:**	92186-5376
Off Site Receipt:	No	**Mailing Country:**	US
Waste Dest Fac:	No	**Contact First Name:**	RUTH G
Subpart K College:		**Contact Middle Initial:**	
Subpart K Hospital:		**Contact Last Name:**	SOKLOW
Subpart K Non Profit:		**Contact Street No:**	
Subpart K Withdraw:		**Contact Street 1:**	
Include Ntnl Rprt:	U	**Contact Street 2:**	
Reporting Cycle:	1993	**Contact City:**	
LQHUW:	No	**Contact State:**	
Trader Importer:		**Contact Zip:**	
Trader Exporter:		**Contact Country:**	US
Slab Importer:		**Contact Phone:**	619-544-5394
Slab Exporter:		**Contact Phone Ext:**	
Current Record:	No	**Contact Fax:**	
Location Country:	US	**Contact Email Addr:**	
State District Owner:		**Contact Title:**	

Handler Details

Source Type:	B	**Used Oil Transporter:**	No
Receive Date:	20100909	**UT Transfer Fac:**	No
Non Notifier:		**Used Oil Processor:**	No
Acknowledge Flag:		**Used Oil Refiner:**	No
Acknowledge Date:		**Used Oil Burner:**	No
Accessibility:		**UO Market Burner:**	No
Land Type:	P	**UO Spec Marketer:**	No
Fed Waste Gen Own:	HQ	**Current Site Name:**	SOLAR TURBINES INCORPORATED - KEARNY MESA FACILITY
Fed Waste Gen Cd:	1	**Location Street No:**	4200
Fed Waste Gen Desc:	Large Quantity Generator	**Location Street 1:**	RUFFIN ROAD

ST Waste Gen Own:	CA	***Location Street 2:***	
State Waste Gen Cd:	1	***Location City:***	SAN DIEGO
Short Term Gen:	No	***Location State:***	CA
Importer Activity:	No	***Location Zip Code:***	92123
Mixed Waste Gen:	No	***County Code:***	CA073
Transporter:	No	***State District:***	
Transfer Facility:	No	***Mailing Street No:***	4200
TSD Activity:	No	***Mailing Street 1:***	RUFFIN ROAD
Recycler Activity:	No	***Mailing Street 2:***	
Onsite Burn Exempt:	No	***Mailing City:***	SAN DIEGO
Furnace Exemption:	No	***Mailing State:***	CA
Underground Inject:	No	***Mailing Zip Code:***	92123
Off Site Receipt:	No	***Mailing Country:***	US
Waste Dest Fac:	No	***Contact First Name:***	RUTH
Subpart K College:	No	***Contact Middle Initial:***	G
Subpart K Hospital:	No	***Contact Last Name:***	SOKLOW
Subpart K Non Profit:	No	***Contact Street No:***	4200
Subpart K Withdraw:	No	***Contact Street 1:***	RUFFIN ROAD
Include Ntnl Rprt:	Y	***Contact Street 2:***	
Reporting Cycle:	2009	***Contact City:***	SAN DIEGO
LQHUW:	No	***Contact State:***	CA
Trader Importer:		***Contact Zip:***	92123
Trader Exporter:		***Contact Country:***	US
Slab Importer:		***Contact Phone:***	619-544-5394
Slab Exporter:		***Contact Phone Ext:***	
Current Record:	No	***Contact Fax:***	
Location Country:	US	***Contact Email Addr:***	SOKLOW_RUTH_G@SOLARTURBINES.COM
State District Owner:		***Contact Title:***	ENV AND SUSTAINIBILITY OP

Handler Details

Source Type:	N	***Used Oil Transporter:***	No
Receive Date:	19800731	***UT Transfer Fac:***	No
Non Notifier:		***Used Oil Processor:***	No
Acknowledge Flag:		***Used Oil Refiner:***	No
Acknowledge Date:	19910331	***Used Oil Burner:***	No
Accessibility:		***UO Market Burner:***	No
Land Type:	O	***UO Spec Marketer:***	No
Fed Waste Gen Own:	HQ	***Current Site Name:***	SOLAR TURBINES INC KEARNY MESA FAC
Fed Waste Gen Cd:	1	***Location Street No:***	
Fed Waste Gen Desc:	Large Quantity Generator	***Location Street 1:***	4200 RUFFIN RD.
ST Waste Gen Own:		***Location Street 2:***	
State Waste Gen Cd:		***Location City:***	SAN DIEGO
Short Term Gen:	No	***Location State:***	CA
Importer Activity:	No	***Location Zip Code:***	92123
Mixed Waste Gen:	No	***County Code:***	CA073
Transporter:	No	***State District:***	4
Transfer Facility:	No	***Mailing Street No:***	
TSD Activity:	No	***Mailing Street 1:***	P.O. BOX EIGHTY THOUSAND NINET
Recycler Activity:	No	***Mailing Street 2:***	
Onsite Burn Exempt:	No	***Mailing City:***	SAN DIEGO

Furnace Exemption:	No	**Mailing State:**	CA
Underground Inject:	No	**Mailing Zip Code:**	92138
Off Site Receipt:	No	**Mailing Country:**	US
Waste Dest Fac:	No	**Contact First Name:**	ENVIRONMENTAL
Subpart K College:		**Contact Middle Initial:**	
Subpart K Hospital:		**Contact Last Name:**	MANAGER
Subpart K Non Profit:		**Contact Street No:**	
Subpart K Withdraw:		**Contact Street 1:**	4200 RUFFIN RD.
Include Ntnl Rprt:		**Contact Street 2:**	
Reporting Cycle:		**Contact City:**	SAN DIEGO
LQHUW:	No	**Contact State:**	CA
Trader Importer:		**Contact Zip:**	92123
Trader Exporter:		**Contact Country:**	US
Slab Importer:		**Contact Phone:**	619-238-5876
Slab Exporter:		**Contact Phone Ext:**	
Current Record:	No	**Contact Fax:**	
Location Country:	US	**Contact Email Addr:**	
State District Owner:	CA	**Contact Title:**	

Handler Details

Source Type:	R	**Used Oil Transporter:**	No
Receive Date:	19920228	**UT Transfer Fac:**	No
Non Notifier:		**Used Oil Processor:**	No
Acknowledge Flag:		**Used Oil Refiner:**	No
Acknowledge Date:		**Used Oil Burner:**	No
Accessibility:		**UO Market Burner:**	No
Land Type:		**UO Spec Marketer:**	No
Fed Waste Gen Own:	HQ	**Current Site Name:**	SOLAR TURBINES INC
Fed Waste Gen Cd:	1	**Location Street No:**	
Fed Waste Gen Desc:	Large Quantity Generator	**Location Street 1:**	4200 RUFFIN ROAD
ST Waste Gen Own:		**Location Street 2:**	
State Waste Gen Cd:		**Location City:**	SAN DIEGO
Short Term Gen:	No	**Location State:**	CA
Importer Activity:	No	**Location Zip Code:**	92123
Mixed Waste Gen:	No	**County Code:**	CA073
Transporter:	No	**State District:**	
Transfer Facility:	No	**Mailing Street No:**	
TSD Activity:	No	**Mailing Street 1:**	P.O. BOX 85376
Recycler Activity:	No	**Mailing Street 2:**	MAIL ZONE T-2
Onsite Burn Exempt:	No	**Mailing City:**	SAN DIEGO
Furnace Exemption:	No	**Mailing State:**	CA
Underground Inject:	No	**Mailing Zip Code:**	92186-5376
Off Site Receipt:	No	**Mailing Country:**	US
Waste Dest Fac:	No	**Contact First Name:**	RUTH G
Subpart K College:		**Contact Middle Initial:**	
Subpart K Hospital:		**Contact Last Name:**	PULLEN
Subpart K Non Profit:		**Contact Street No:**	
Subpart K Withdraw:		**Contact Street 1:**	
Include Ntnl Rprt:	U	**Contact Street 2:**	
Reporting Cycle:	1991	**Contact City:**	

LQHUW:	No	***Contact State:***	
Trader Importer:		***Contact Zip:***	
Trader Exporter:		***Contact Country:***	US
Slab Importer:		***Contact Phone:***	619-544-5394
Slab Exporter:		***Contact Phone Ext:***	
Current Record:	No	***Contact Fax:***	
Location Country:	US	***Contact Email Addr:***	
State District Owner:		***Contact Title:***	

Handler Details

Source Type:	R	***Used Oil Transporter:***	No
Receive Date:	19960301	***UT Transfer Fac:***	No
Non Notifier:		***Used Oil Processor:***	No
Acknowledge Flag:		***Used Oil Refiner:***	No
Acknowledge Date:		***Used Oil Burner:***	No
Accessibility:		***UO Market Burner:***	No
Land Type:		***UO Spec Marketer:***	No
Fed Waste Gen Own:	HQ	***Current Site Name:***	SOLAR TURBINES, INC.
Fed Waste Gen Cd:	1	***Location Street No:***	
Fed Waste Gen Desc:	Large Quantity Generator	***Location Street 1:***	4200 RUFFIN RD
ST Waste Gen Own:		***Location Street 2:***	
State Waste Gen Cd:		***Location City:***	SAN DIEGO
Short Term Gen:	No	***Location State:***	CA
Importer Activity:	No	***Location Zip Code:***	92123
Mixed Waste Gen:	No	***County Code:***	CA073
Transporter:	No	***State District:***	
Transfer Facility:	No	***Mailing Street No:***	
TSD Activity:	No	***Mailing Street 1:***	PO BOX 85376, MZ T-2
Recycler Activity:	No	***Mailing Street 2:***	
Onsite Burn Exempt:	No	***Mailing City:***	SAN DIEGO
Furnace Exemption:	No	***Mailing State:***	CA
Underground Inject:	No	***Mailing Zip Code:***	92186-5376
Off Site Receipt:	No	***Mailing Country:***	US
Waste Dest Fac:	No	***Contact First Name:***	RUTH
Subpart K College:		***Contact Middle Initial:***	
Subpart K Hospital:		***Contact Last Name:***	SOKLOW
Subpart K Non Profit:		***Contact Street No:***	
Subpart K Withdraw:		***Contact Street 1:***	
Include Ntnl Rprt:	U	***Contact Street 2:***	
Reporting Cycle:	1995	***Contact City:***	
LQHUW:	No	***Contact State:***	
Trader Importer:		***Contact Zip:***	
Trader Exporter:		***Contact Country:***	US
Slab Importer:		***Contact Phone:***	619-544-5394
Slab Exporter:		***Contact Phone Ext:***	
Current Record:	No	***Contact Fax:***	
Location Country:	US	***Contact Email Addr:***	
State District Owner:		***Contact Title:***	

Handler Details

Source Type:	R	***Used Oil Transporter:***	No
Receive Date:	20020222	***UT Transfer Fac:***	No
Non Notifier:		***Used Oil Processor:***	No
Acknowledge Flag:		***Used Oil Refiner:***	No
Acknowledge Date:		***Used Oil Burner:***	No
Accessibility:		***UO Market Burner:***	No
Land Type:	P	***UO Spec Marketer:***	No
Fed Waste Gen Own:	HQ	***Current Site Name:***	SOLAR TURBINES (KEARNY MESA)
Fed Waste Gen Cd:	1	***Location Street No:***	4200
Fed Waste Gen Desc:	Large Quantity Generator	***Location Street 1:***	RUFFIN RD.
ST Waste Gen Own:	CA	***Location Street 2:***	
State Waste Gen Cd:	1	***Location City:***	SAN DIEGO
Short Term Gen:	No	***Location State:***	CA
Importer Activity:	No	***Location Zip Code:***	92123
Mixed Waste Gen:	No	***County Code:***	CA073
Transporter:	No	***State District:***	
Transfer Facility:	No	***Mailing Street No:***	4200
TSD Activity:	No	***Mailing Street 1:***	RUFFIN RD. KM22
Recycler Activity:	Yes	***Mailing Street 2:***	
Onsite Burn Exempt:	No	***Mailing City:***	SAN DIEGO
Furnace Exemption:	No	***Mailing State:***	CA
Underground Inject:	No	***Mailing Zip Code:***	92123
Off Site Receipt:	No	***Mailing Country:***	US
Waste Dest Fac:	No	***Contact First Name:***	TINA
Subpart K College:		***Contact Middle Initial:***	M
Subpart K Hospital:		***Contact Last Name:***	CRAWFORD
Subpart K Non Profit:		***Contact Street No:***	
Subpart K Withdraw:		***Contact Street 1:***	
Include Ntnl Rprt:	Y	***Contact Street 2:***	
Reporting Cycle:	2001	***Contact City:***	
LQHUW:	No	***Contact State:***	
Trader Importer:		***Contact Zip:***	
Trader Exporter:		***Contact Country:***	US
Slab Importer:		***Contact Phone:***	858-694-6315
Slab Exporter:		***Contact Phone Ext:***	
Current Record:	No	***Contact Fax:***	
Location Country:	US	***Contact Email Addr:***	TCRAWFORD@SOLARTURBINES.COM
State District Owner:		***Contact Title:***	

Handler Details

Source Type:	R	***Used Oil Transporter:***	No
Receive Date:	19900518	***UT Transfer Fac:***	No
Non Notifier:		***Used Oil Processor:***	No
Acknowledge Flag:		***Used Oil Refiner:***	No
Acknowledge Date:		***Used Oil Burner:***	No
Accessibility:		***UO Market Burner:***	No
Land Type:		***UO Spec Marketer:***	No
Fed Waste Gen Own:	HQ	***Current Site Name:***	SOLAR TURBINES INC

Fed Waste Gen Cd:	1	**Location Street No:**	
Fed Waste Gen Desc:	Large Quantity Generator	**Location Street 1:**	4200 RUFFIN ROAD
ST Waste Gen Own:		**Location Street 2:**	
State Waste Gen Cd:		**Location City:**	SAN DIEGO
Short Term Gen:	No	**Location State:**	CA
Importer Activity:	No	**Location Zip Code:**	92123
Mixed Waste Gen:	No	**County Code:**	CA073
Transporter:	No	**State District:**	
Transfer Facility:	No	**Mailing Street No:**	
TSD Activity:	Yes	**Mailing Street 1:**	P.O.BOX 85376
Recycler Activity:	No	**Mailing Street 2:**	
Onsite Burn Exempt:	No	**Mailing City:**	SAN DIEGO
Furnace Exemption:	No	**Mailing State:**	CA
Underground Inject:	No	**Mailing Zip Code:**	92138-5376
Off Site Receipt:	No	**Mailing Country:**	US
Waste Dest Fac:	No	**Contact First Name:**	ROBERT D
Subpart K College:		**Contact Middle Initial:**	
Subpart K Hospital:		**Contact Last Name:**	BUSH
Subpart K Non Profit:		**Contact Street No:**	
Subpart K Withdraw:		**Contact Street 1:**	
Include Ntnl Rprt:	U	**Contact Street 2:**	
Reporting Cycle:	1989	**Contact City:**	
LQHUW:	No	**Contact State:**	
Trader Importer:		**Contact Zip:**	
Trader Exporter:		**Contact Country:**	US
Slab Importer:		**Contact Phone:**	619-544-5191
Slab Exporter:		**Contact Phone Ext:**	
Current Record:	No	**Contact Fax:**	
Location Country:	US	**Contact Email Addr:**	
State District Owner:		**Contact Title:**	

Handler Details

Source Type:	R	**Used Oil Transporter:**	No
Receive Date:	20001012	**UT Transfer Fac:**	No
Non Notifier:		**Used Oil Processor:**	No
Acknowledge Flag:		**Used Oil Refiner:**	No
Acknowledge Date:		**Used Oil Burner:**	No
Accessibility:		**UO Market Burner:**	No
Land Type:		**UO Spec Marketer:**	No
Fed Waste Gen Own:	HQ	**Current Site Name:**	SOLAR TURBINES, INC. - KEARNY MESA
Fed Waste Gen Cd:	1	**Location Street No:**	
Fed Waste Gen Desc:	Large Quantity Generator	**Location Street 1:**	4200 RUFFIN RD.
ST Waste Gen Own:		**Location Street 2:**	
State Waste Gen Cd:		**Location City:**	SAN DIEGO
Short Term Gen:	No	**Location State:**	CA
Importer Activity:	No	**Location Zip Code:**	92123
Mixed Waste Gen:	No	**County Code:**	CA073
Transporter:	No	**State District:**	
Transfer Facility:	No	**Mailing Street No:**	
TSD Activity:	No	**Mailing Street 1:**	4200 RUFFIN RD.

Recycler Activity:	No	***Mailing Street 2:***	
Onsite Burn Exempt:	No	***Mailing City:***	SAN DIEGO
Furnace Exemption:	No	***Mailing State:***	CA
Underground Inject:	No	***Mailing Zip Code:***	92123
Off Site Receipt:	No	***Mailing Country:***	US
Waste Dest Fac:	No	***Contact First Name:***	RUTH
Subpart K College:		***Contact Middle Initial:***	
Subpart K Hospital:		***Contact Last Name:***	SOKLOW
Subpart K Non Profit:		***Contact Street No:***	
Subpart K Withdraw:		***Contact Street 1:***	
Include Ntnl Rprt:	U	***Contact Street 2:***	
Reporting Cycle:	1999	***Contact City:***	
LQHUW:	No	***Contact State:***	
Trader Importer:		***Contact Zip:***	
Trader Exporter:		***Contact Country:***	US
Slab Importer:		***Contact Phone:***	619-544-5394
Slab Exporter:		***Contact Phone Ext:***	
Current Record:	No	***Contact Fax:***	
Location Country:	US	***Contact Email Addr:***	
State District Owner:		***Contact Title:***	

Handler Details

Source Type:	R	***Used Oil Transporter:***	No
Receive Date:	20060123	***UT Transfer Fac:***	No
Non Notifier:		***Used Oil Processor:***	No
Acknowledge Flag:		***Used Oil Refiner:***	No
Acknowledge Date:		***Used Oil Burner:***	No
Accessibility:		***UO Market Burner:***	No
Land Type:	P	***UO Spec Marketer:***	No
Fed Waste Gen Own:	HQ	***Current Site Name:***	SOLAR TURBINES - KEARNY MESA FACILITY
Fed Waste Gen Cd:	1	***Location Street No:***	
Fed Waste Gen Desc:	Large Quantity Generator	***Location Street 1:***	4200 RUFFIN ROAD
ST Waste Gen Own:	CA	***Location Street 2:***	
State Waste Gen Cd:	1	***Location City:***	SAN DIEGO
Short Term Gen:	No	***Location State:***	CA
Importer Activity:	No	***Location Zip Code:***	92123
Mixed Waste Gen:	No	***County Code:***	CA073
Transporter:	No	***State District:***	
Transfer Facility:	No	***Mailing Street No:***	
TSD Activity:	No	***Mailing Street 1:***	4200 RUFFIN ROAD
Recycler Activity:	Yes	***Mailing Street 2:***	
Onsite Burn Exempt:	No	***Mailing City:***	SAN DIEGO
Furnace Exemption:	No	***Mailing State:***	CA
Underground Inject:	No	***Mailing Zip Code:***	92123
Off Site Receipt:	No	***Mailing Country:***	US
Waste Dest Fac:	No	***Contact First Name:***	RUTH
Subpart K College:		***Contact Middle Initial:***	
Subpart K Hospital:		***Contact Last Name:***	SOKLOW
Subpart K Non Profit:		***Contact Street No:***	

Subpart K Withdraw:		***Contact Street 1:***	
Include Ntnl Rprt:	Y	***Contact Street 2:***	
Reporting Cycle:	2005	***Contact City:***	
LQHUW:	No	***Contact State:***	
Trader Importer:		***Contact Zip:***	
Trader Exporter:		***Contact Country:***	US
Slab Importer:		***Contact Phone:***	619-544-5394
Slab Exporter:		***Contact Phone Ext:***	
Current Record:	No	***Contact Fax:***	
Location Country:	US	***Contact Email Addr:***	SOKLOW_RUTH_G@SOLARTURBINES.COM
State District Owner:		***Contact Title:***	

Hazardous Waste Details

Haz Waste Cd Owner:	CA	***Source Type:***	B
Haz Waste Cd:	461	***Code Type:***	X
BR Waste Code Active Status:	Yes		
Waste Code Active Status:	Yes		
Waste Code Desc:	Degreasing sludge		

Haz Waste Cd Owner:	CA	***Source Type:***	B
Haz Waste Cd:	141	***Code Type:***	X
BR Waste Code Active Status:	Yes		
Waste Code Active Status:	Yes		
Waste Code Desc:	Off-specification, aged, or surplus inorganics		

Haz Waste Cd Owner:	CA	***Source Type:***	B
Haz Waste Cd:	181	***Code Type:***	X
BR Waste Code Active Status:	Yes		
Waste Code Active Status:	Yes		
Waste Code Desc:	Other inorganic solid waste		

Haz Waste Cd Owner:	HQ	***Source Type:***	R
Haz Waste Cd:	F003	***Code Type:***	F
BR Waste Code Active Status:	Yes		
Waste Code Active Status:	Yes		
Waste Code Desc:	THE FOLLOWING SPENT NONHALOGENATED SOLVENTS: XYLENE, ACETONE, ETHYL ACETATE, ETHYL BENZENE, ETHYL ETHER, METHYL ISOBUTYL KETONE, N-BUTYL ALCOHOL, CYCLOHEXANONE, AND METHANOL; ALL SPENT SOLVENT MIXTURES/BLENDS CONTAINING, BEFORE USE, ONLY THE ABOVE SPENT NONHALOGENATED SOLVENTS; AND ALL SPENT SOLVENT MIXTURES/BLENDS CONTAINING, BEFORE USE, ONE OR MORE OF THE ABOVE NONHALOGENATED SOLVENTS, AND A TOTAL OF TEN PERCENT OR MORE (BY VOLUME) OF ONE OR MORE OF THOSE SOLVENTS LISTED IN F001, F002, F004, AND F005; AND STILL BOTTOMS FROM THE RECOVERY OF THESE SPENT SOLVENTS AND SPENT SOLVENT MIXTURES.		

Haz Waste Cd Owner:	CA	***Source Type:***	B
Haz Waste Cd:	352	***Code Type:***	X
BR Waste Code Active Status:	Yes		
Waste Code Active Status:	Yes		
Waste Code Desc:	Other organic solids		

Haz Waste Cd Owner:	HQ	***Source Type:***	B
Haz Waste Cd:	F003	***Code Type:***	F

BR Waste Code Active Status: Yes
Waste Code Active Status: Yes
Waste Code Desc: THE FOLLOWING SPENT NONHALOGENATED SOLVENTS: XYLENE, ACETONE, ETHYL ACETATE, ETHYL BENZENE, ETHYL ETHER, METHYL ISOBUTYL KETONE, N-BUTYL ALCOHOL, CYCLOHEXANONE, AND METHANOL; ALL SPENT SOLVENT MIXTURES/BLENDS CONTAINING, BEFORE USE, ONLY THE ABOVE SPENT NONHALOGENATED SOLVENTS; AND ALL SPENT SOLVENT MIXTURES/BLENDS CONTAINING, BEFORE USE, ONE OR MORE OF THE ABOVE NONHALOGENATED SOLVENTS, AND A TOTAL OF TEN PERCENT OR MORE (BY VOLUME) OF ONE OR MORE OF THOSE SOLVENTS LISTED IN F001, F002, F004, AND F005; AND STILL BOTTOMS FROM THE RECOVERY OF THESE SPENT SOLVENTS AND SPENT SOLVENT MIXTURES.

Haz Waste Cd Owner: CA **Source Type:** B
Haz Waste Cd: 122 **Code Type:** X
BR Waste Code Active Status: Yes
Waste Code Active Status: Yes
Waste Code Desc: Alkaline solution without metals (pH > 12.5)

Haz Waste Cd Owner: CA **Source Type:** R
Haz Waste Cd: 181 **Code Type:** X
BR Waste Code Active Status: Yes
Waste Code Active Status: Yes
Waste Code Desc: Other inorganic solid waste

Haz Waste Cd Owner: CA **Source Type:** R
Haz Waste Cd: 541 **Code Type:** X
BR Waste Code Active Status: Yes
Waste Code Active Status: Yes
Waste Code Desc: Photochemicals / photo processing waste

Haz Waste Cd Owner: HQ **Source Type:** B
Haz Waste Cd: D008 **Code Type:** D
BR Waste Code Active Status: Yes
Waste Code Active Status: Yes
Waste Code Desc: LEAD

Haz Waste Cd Owner: HQ **Source Type:** B
Haz Waste Cd: D005 **Code Type:** D
BR Waste Code Active Status: Yes
Waste Code Active Status: Yes
Waste Code Desc: BARIUM

Haz Waste Cd Owner: HQ **Source Type:** B
Haz Waste Cd: F002 **Code Type:** F
BR Waste Code Active Status: Yes
Waste Code Active Status: Yes
Waste Code Desc: THE FOLLOWING SPENT HALOGENATED SOLVENTS: TETRACHLOROETHYLENE, METHYLENE CHLORIDE, TRICHLOROETHYLENE, 1,1,1-TRICHLOROETHANE, CHLOROBENZENE, 1,1,2-TRICHLORO-1,2,2-TRIFLUOROETHANE, ORTHO-DICHLOROBENZENE, TRICHLOROFLUOROMETHANE, AND 1,1,2, TRICHLOROETHANE; ALL SPENT SOLVENT MIXTURES/BLENDS CONTAINING, BEFORE USE, A TOTAL OF TEN PERCENT OR MORE (BY VOLUME) OF ONE OR MORE OF THE ABOVE HALOGENATED SOLVENTS OR THOSE SOLVENTS LISTED IN F001, F004, AND F005; AND STILL BOTTOMS FROM THE RECOVERY OF THESE SPENT SOLVENTS AND SPENT SOLVENT MIXTURES.

Haz Waste Cd Owner: CA **Source Type:** R
Haz Waste Cd: 141 **Code Type:** X

BR Waste Code Active Status: Yes
Waste Code Active Status: Yes
Waste Code Desc: Off-specification, aged, or surplus inorganics

Haz Waste Cd Owner: HQ
Source Type: B
Haz Waste Cd: D001
Code Type: D
BR Waste Code Active Status: Yes
Waste Code Active Status: Yes
Waste Code Desc: IGNITABLE WASTE

Haz Waste Cd Owner: HQ
Source Type: B
Haz Waste Cd: D002
Code Type: D
BR Waste Code Active Status: Yes
Waste Code Active Status: Yes
Waste Code Desc: CORROSIVE WASTE

Haz Waste Cd Owner: HQ
Source Type: R
Haz Waste Cd: F005
Code Type: F
BR Waste Code Active Status: Yes
Waste Code Active Status: Yes
Waste Code Desc: THE FOLLOWING SPENT NONHALOGENATED SOLVENTS: TOLUENE, METHYL ETHYL KETONE, CARBON DISULFIDE, ISOBUTANOL, PYRIDINE, BENZENE, 2-ETHOXYETHANOL, AND 2-NITROPROPANE; ALL SPENT SOLVENT MIXTURES/BLENDS CONTAINING, BEFORE USE, A TOTAL OF TEN PERCENT OR MORE (BY VOLUME) OF ONE OR MORE OF THE ABOVE NONHALOGENATED SOLVENTS OR THOSE SOLVENTS LISTED IN F001, F002, OR F004; AND STILL BOTTOMS FROM THE RECOVERY OF THESE SPENT SOLVENTS AND SPENT SOLVENT MIXTURES.

Haz Waste Cd Owner: HQ
Source Type: R
Haz Waste Cd: D005
Code Type: D
BR Waste Code Active Status: Yes
Waste Code Active Status: Yes
Waste Code Desc: BARIUM

Haz Waste Cd Owner: HQ
Source Type: B
Haz Waste Cd: D007
Code Type: D
BR Waste Code Active Status: Yes
Waste Code Active Status: Yes
Waste Code Desc: CHROMIUM

Haz Waste Cd Owner: HQ
Source Type: B
Haz Waste Cd: D035
Code Type: D
BR Waste Code Active Status: Yes
Waste Code Active Status: Yes
Waste Code Desc: METHYL ETHYL KETONE

Haz Waste Cd Owner: CA
Source Type: R
Haz Waste Cd: 331
Code Type: X
BR Waste Code Active Status: Yes
Waste Code Active Status: Yes
Waste Code Desc: Off-specification, aged, or surplus organics

Haz Waste Cd Owner: HQ
Source Type: R
Haz Waste Cd: D001
Code Type: D

BR Waste Code Active Status: Yes
Waste Code Active Status: Yes
Waste Code Desc: IGNITABLE WASTE

Haz Waste Cd Owner: HQ
Haz Waste Cd: D007
Source Type: R
Code Type: D
BR Waste Code Active Status: Yes
Waste Code Active Status: Yes
Waste Code Desc: CHROMIUM

Haz Waste Cd Owner: CA
Haz Waste Cd: 212
Source Type: B
Code Type: X
BR Waste Code Active Status: Yes
Waste Code Active Status: Yes
Waste Code Desc: Oxygenated solvents (acetone, butanol, ethyl acetate, etc.)

Haz Waste Cd Owner: HQ
Haz Waste Cd: F005
Source Type: B
Code Type: F
BR Waste Code Active Status: Yes
Waste Code Active Status: Yes
Waste Code Desc: THE FOLLOWING SPENT NONHALOGENATED SOLVENTS: TOLUENE, METHYL ETHYL KETONE, CARBON DISULFIDE, ISOBUTANOL, PYRIDINE, BENZENE, 2-ETHOXYETHANOL, AND 2-NITROPROPANE; ALL SPENT SOLVENT MIXTURES/BLENDS CONTAINING, BEFORE USE, A TOTAL OF TEN PERCENT OR MORE (BY VOLUME) OF ONE OR MORE OF THE ABOVE NONHALOGENATED SOLVENTS OR THOSE SOLVENTS LISTED IN F001, F002, OR F004; AND STILL BOTTOMS FROM THE RECOVERY OF THESE SPENT SOLVENTS AND SPENT SOLVENT MIXTURES.

Haz Waste Cd Owner: HQ
Haz Waste Cd: D009
Source Type: B
Code Type: D
BR Waste Code Active Status: Yes
Waste Code Active Status: Yes
Waste Code Desc: MERCURY

Haz Waste Cd Owner: CA
Haz Waste Cd: 131
Source Type: B
Code Type: X
BR Waste Code Active Status: Yes
Waste Code Active Status: Yes
Waste Code Desc: Aqueous solution (2 < pH < 12.5) containing reactive anions (azide, bromate, chlorate, cyanide, fluoride, hypochlorite, nitrite, perchlorate, and sulfide anions)

Haz Waste Cd Owner: HQ
Haz Waste Cd: D011
Source Type: R
Code Type: D
BR Waste Code Active Status: Yes
Waste Code Active Status: Yes
Waste Code Desc: SILVER

Haz Waste Cd Owner: CA
Haz Waste Cd: 331
Source Type: B
Code Type: X
BR Waste Code Active Status: Yes
Waste Code Active Status: Yes
Waste Code Desc: Off-specification, aged, or surplus organics

Haz Waste Cd Owner: CA
Source Type: R

Haz Waste Cd: 343 **Code Type:** X
BR Waste Code Active Status: Yes
Waste Code Active Status: Yes
Waste Code Desc: Unspecified organic liquid mixture

Haz Waste Cd Owner: CA **Source Type:** R
Haz Waste Cd: 352 **Code Type:** X
BR Waste Code Active Status: Yes
Waste Code Active Status: Yes
Waste Code Desc: Other organic solids

Haz Waste Cd Owner: HQ **Source Type:** R
Haz Waste Cd: D002 **Code Type:** D
BR Waste Code Active Status: Yes
Waste Code Active Status: Yes
Waste Code Desc: CORROSIVE WASTE

NAICS Details

Source Type: B **NAICS Active Status:** Yes
NAICS Code Owner: HQ **NAICS Cycle:** 2002
NAICS Code: 333611
NAICS Description: TURBINE AND TURBINE GENERATOR SET UNITS MANUFACTURING

Source Type: I **NAICS Active Status:** Yes
NAICS Code Owner: HQ **NAICS Cycle:** 2002
NAICS Code: 335311
NAICS Description: POWER, DISTRIBUTION, AND SPECIALTY TRANSFORMER MANUFACTURING

Source Type: I **NAICS Active Status:** Yes
NAICS Code Owner: HQ **NAICS Cycle:** 2002
NAICS Code: 333611
NAICS Description: TURBINE AND TURBINE GENERATOR SET UNITS MANUFACTURING

Source Type: R **NAICS Active Status:** Yes
NAICS Code Owner: HQ **NAICS Cycle:** 2002
NAICS Code: 333611
NAICS Description: TURBINE AND TURBINE GENERATOR SET UNITS MANUFACTURING

Owner/Operator Details

Owner/Operator Ind: CP **Country:**
Name: SOLAR TURBINES INCORPORATED **Zip Code:**
Street No: **Phone:**
Street 1: **Type:** P
Street 2: **Date Became Current:** 19810521
City: **Date Ended Current:**
State:
Source Type: B

Owner/Operator Ind:	CO	**Country:**	US
Name:	CATERPILLAR	**Zip Code:**	92101
Street No:	2200	**Phone:**	619-544-5394
Street 1:	PACIFIC HIGHWAY	**Type:**	P
Street 2:		**Date Became Current:**	19810731
City:	SAN DIEGO	**Date Ended Current:**	
State:	CA		
Source Type:	B		

Owner/Operator Ind:	CO	**Country:**	
Name:	CATERPILLAR	**Zip Code:**	92123
Street No:		**Phone:**	
Street 1:	4200 RUFFIN ROAD	**Type:**	P
Street 2:		**Date Became Current:**	19810731
City:	SAN DIEGO	**Date Ended Current:**	
State:	CA		
Source Type:	B		

Owner/Operator Ind:	CP	**Country:**	
Name:	SOLAR TURBINES INCORPORATED	**Zip Code:**	92123
Street No:	4200	**Phone:**	
Street 1:	RUFFIN ROAD	**Type:**	P
Street 2:		**Date Became Current:**	19810521
City:	SAN DIEGO	**Date Ended Current:**	
State:	CA		
Source Type:	B		

Owner/Operator Ind:	CO	**Country:**	
Name:	CATERPILLAR	**Zip Code:**	92101
Street No:	2200	**Phone:**	
Street 1:	PACIFIC HWY	**Type:**	P
Street 2:		**Date Became Current:**	19810731
City:	SAN DIEGO	**Date Ended Current:**	
State:	CA		
Source Type:	B		

Owner/Operator Ind:	CP	**Country:**	
Name:	CATERPILLAR	**Zip Code:**	
Street No:		**Phone:**	
Street 1:		**Type:**	P
Street 2:		**Date Became Current:**	19810731
City:		**Date Ended Current:**	
State:			
Source Type:	B		

Owner/Operator Ind:	CO	**Country:**	
Name:	INTERNATIONAL HARVESTER CO.	**Zip Code:**	60611
Street No:		**Phone:**	312-836-2000
Street 1:	401 NO. MICHIGAN AVE	**Type:**	P
Street 2:		**Date Became Current:**	
City:	CHICAGO	**Date Ended Current:**	
State:	IL		

Source Type: N

Owner/Operator Ind: CP
Name: SOLAR TURBINES INTERNATIONAL
Street No:
Street 1: P. O. BOX 80966
Street 2:
City: CITY NOT REPORTED
State: CA
Source Type: I
Country:
Zip Code: 99999
Phone: 714-238-5876
Type: P
Date Became Current:
Date Ended Current:

Owner/Operator Ind: CO
Name: CATERPILLAR
Street No:
Street 1: 4200 RUFFIN ROAD
Street 2:
City: SAN DIEGO
State: CA
Source Type: R
Country: US
Zip Code: 92123
Phone:
Type: P
Date Became Current: 19810731
Date Ended Current:

Owner/Operator Ind: CP
Name: SOLAR TURBINES
Street No:
Street 1:
Street 2:
City:
State:
Source Type: R
Country: US
Zip Code:
Phone:
Type: P
Date Became Current: 19810521
Date Ended Current:

Owner/Operator Ind: CP
Name: SOLAR TURBINES INC
Street No: 4200
Street 1: RUFFIN RD
Street 2:
City: SAN DIEGO
State: CA
Source Type: B
Country:
Zip Code: 92123
Phone:
Type: P
Date Became Current: 19810521
Date Ended Current:

Owner/Operator Ind: CO
Name: CATERPILLAR
Street No: 2200
Street 1: PACIFIC HIGHWAY
Street 2:
City: SAN DIEGO
State: CA
Source Type: B
Country:
Zip Code: 92101
Phone: 619-544-5394
Type: P
Date Became Current: 19810731
Date Ended Current:

Owner/Operator Ind: CP
Name: SOLAR TURBINES INCORPORATED
Street No:
Street 1:
Street 2:
Country: US
Zip Code:
Phone:
Type: P
Date Became Current: 19810521

Map Key	Number of Records	Direction	Distance (mi/ft)	Elev/Diff (ft)	Site	DB
City:				Date Ended Current:		
State:						
Source Type:		R				
365	20 of 25	-	0.00 / 0.00	430.94 / 8	SOLAR TURBINES INCORPORATED - KEARNY MESA 4200 RUFFIN ROAD SAN DIEGO CA 92123	RCRA LQG

EPA Handler ID:	CAT000626549
Land Type Code:	P
Land Type Desc:	Private
Federal Waste Generator Code:	1
Gen Status Univ Code:	LQG
Gen Status Univ Desc:	Large Quantity Generator
Importer Activity:	No
Mixed Waste Generator:	No
Transporter Activity:	No
Transfer Facility:	No
Recycler Activity:	No
Onsite Burner Exemption:	No
Furnace Exemption:	No
Underground Inject Activity:	No
Receives Waste from Offsite:	No
TSD Type:	---ST
TSD Activity:	Yes
Corrective Action Univ:	Yes
Non TSDFs where RCRA Corr:	No
TSDFs Subject to C:	Yes
Institutional Control Indicator:	N
Used Oil Transporter:	No
Used Oil Transfer Facility:	No
Used Oil Processor:	No
Used Oil Refiner:	No
Used Oil Burner:	No
Used Oil Market Burner:	No
Used Oil Spec Marketer:	No
Activity Location:	CA
County Code:	CA073
County Name:	SAN DIEGO
Contact Name:	RUTH G SOKLOW
Contact Phone No and Ext:	619-544-5394
Contact Email:	SOKLOW_RUTH_G@SOLARTURBINES.COM
Contact Address:	PO BOX 58376 , SAN DIEGO , CA, 92186 , US
Mailing Address:	4200 , RUFFIN ROAD , SAN DIEGO , CA, 92123 , US

Violation/Evaluation Summary

Note:	VIOLATION or UNDETERMINED: There are VIOLATION or UNDETERMINED details or records associated with this facility (EPA ID) in the Compliance Monitoring and Enforcement table dated Jan 24, 2018.

Violation/Evaluation Details

Evaluation ID:	002	***Former Citation:***	F - 268 ALL
Found Violation:	Y	***Sched Compl Dt:***	
Eval Start Date:	19880113	***Enforcement ID:***	
Evaluation Agency:	S	***Enforcement Agency:***	
Evaluation Type:	CEI	***Enforce Action Dt:***	
Eval Resp Person:	R9STA	***Enforcement Type:***	
Eval Suborg:		***Enforce Type Desc:***	
Citizen Complaint:	No	***Enforce Resp Person:***	
Multimedia Inspect:	No	***Enforce Suborg:***	
Sampling Flag:	No	***Enforce Actvty Loc:***	
Not Subtitle C:	No	***Docket No:***	
Focus Area:		***Attorney:***	
Focus Area Desc:		***Corr Act Component:***	
Handler Actvty Loc:	CA	***Appeal Init Dt:***	
Handler Name:	SOLAR TURBINES INCORPORATED - KEARNY MESA	***Appeal Resolved Dt:***	
Region:	09	***Disposition Status:***	
State:	CA	***Disp Status Dt:***	
Land Type:	P	***Disp Status Desc:***	
Date of Request:		***Lead Agency:***	
Date Response Rcvd:		***Expenditure Amount:***	
Request Agency:		***SEP Sched Comp Dt:***	
Request Actvty Loc:		***SEP Actual Comp Dt:***	
Viol Activity Loc:	CA	***SEP Defaulted Dt:***	
Viol Determined:	S	***SEP Type:***	
Violation Type:	268.A	***Prop Penalty Amt:***	
Viol Determined Dt:	19880113	***Final Monetary Amt:***	
Rtrn to Compl Dt:	19880502	***Paid Amount:***	
Rtrn to Compl Qual:	O	***Final Count:***	
Viol Resp Agency:	S	***Final Amount:***	

Evaluation Type Description: COMPLIANCE EVALUATION INSPECTION ON-SITE
Violation Short Description: LDR - General
Respondent Name:
SEP Type Description:

Violation/Evaluation Details

Evaluation ID:	002	***Former Citation:***	F - 268.7
Found Violation:	Y	***Sched Compl Dt:***	
Eval Start Date:	19880113	***Enforcement ID:***	
Evaluation Agency:	S	***Enforcement Agency:***	
Evaluation Type:	CEI	***Enforce Action Dt:***	
Eval Resp Person:	R9STA	***Enforcement Type:***	
Eval Suborg:		***Enforce Type Desc:***	
Citizen Complaint:	No	***Enforce Resp Person:***	
Multimedia Inspect:	No	***Enforce Suborg:***	
Sampling Flag:	No	***Enforce Actvty Loc:***	
Not Subtitle C:	No	***Docket No:***	
Focus Area:		***Attorney:***	

Focus Area Desc:		**Corr Act Component:**	
Handler Actvty Loc:	CA	**Appeal Init Dt:**	
Handler Name:	SOLAR TURBINES INCORPORATED - KEARNY MESA	**Appeal Resolved Dt:**	
Region:	09	**Disposition Status:**	
State:	CA	**Disp Status Dt:**	
Land Type:	P	**Disp Status Desc:**	
Date of Request:		**Lead Agency:**	
Date Response Rcvd:		**Expenditure Amount:**	
Request Agency:		**SEP Sched Comp Dt:**	
Request Actvty Loc:		**SEP Actual Comp Dt:**	
Viol Activity Loc:	CA	**SEP Defaulted Dt:**	
Viol Determined:	S	**SEP Type:**	
Violation Type:	268.A	**Prop Penalty Amt:**	
Viol Determined Dt:	19880113	**Final Monetary Amt:**	
Rtrn to Compl Dt:	19880502	**Paid Amount:**	
Rtrn to Compl Qual:	O	**Final Count:**	
Viol Resp Agency:	S	**Final Amount:**	
Evaluation Type Description:	COMPLIANCE EVALUATION INSPECTION ON-SITE		
Violation Short Description:	LDR - General		
Respondent Name:			
SEP Type Description:			

Violation/Evaluation Details

Evaluation ID:	002	**Former Citation:**	
Found Violation:	N	**Sched Compl Dt:**	
Eval Start Date:	19930408	**Enforcement ID:**	
Evaluation Agency:	B	**Enforcement Agency:**	
Evaluation Type:	CEI	**Enforce Action Dt:**	
Eval Resp Person:	R9STA	**Enforcement Type:**	
Eval Suborg:		**Enforce Type Desc:**	
Citizen Complaint:	No	**Enforce Resp Person:**	
Multimedia Inspect:	No	**Enforce Suborg:**	
Sampling Flag:	No	**Enforce Actvty Loc:**	
Not Subtitle C:	No	**Docket No:**	
Focus Area:		**Attorney:**	
Focus Area Desc:		**Corr Act Component:**	
Handler Actvty Loc:	CA	**Appeal Init Dt:**	
Handler Name:	SOLAR TURBINES INCORPORATED - KEARNY MESA	**Appeal Resolved Dt:**	
Region:	09	**Disposition Status:**	
State:	CA	**Disp Status Dt:**	
Land Type:	P	**Disp Status Desc:**	
Date of Request:		**Lead Agency:**	
Date Response Rcvd:		**Expenditure Amount:**	
Request Agency:		**SEP Sched Comp Dt:**	
Request Actvty Loc:		**SEP Actual Comp Dt:**	
Viol Activity Loc:		**SEP Defaulted Dt:**	
Viol Determined:		**SEP Type:**	
Violation Type:		**Prop Penalty Amt:**	
Viol Determined Dt:		**Final Monetary Amt:**	

Rtrn to Compl Dt:		***Paid Amount:***	
Rtrn to Compl Qual:		***Final Count:***	
Viol Resp Agency:		***Final Amount:***	
Evaluation Type Description:	COMPLIANCE EVALUATION INSPECTION ON-SITE		
Violation Short Description:			
Respondent Name:			
SEP Type Description:			

Violation/Evaluation Details

Evaluation ID:	004	***Former Citation:***	F - 268 ALL
Found Violation:	Y	***Sched Compl Dt:***	
Eval Start Date:	19900130	***Enforcement ID:***	
Evaluation Agency:	S	***Enforcement Agency:***	
Evaluation Type:	CEI	***Enforce Action Dt:***	
Eval Resp Person:	R9STA	***Enforcement Type:***	
Eval Suborg:		***Enforce Type Desc:***	
Citizen Complaint:	No	***Enforce Resp Person:***	
Multimedia Inspect:	No	***Enforce Suborg:***	
Sampling Flag:	No	***Enforce Actvty Loc:***	
Not Subtitle C:	No	***Docket No:***	
Focus Area:		***Attorney:***	
Focus Area Desc:		***Corr Act Component:***	
Handler Actvty Loc:	CA	***Appeal Init Dt:***	
Handler Name:	SOLAR TURBINES INCORPORATED - KEARNY MESA	***Appeal Resolved Dt:***	
Region:	09	***Disposition Status:***	
State:	CA	***Disp Status Dt:***	
Land Type:	P	***Disp Status Desc:***	
Date of Request:		***Lead Agency:***	
Date Response Rcvd:		***Expenditure Amount:***	
Request Agency:		***SEP Sched Comp Dt:***	
Request Actvty Loc:		***SEP Actual Comp Dt:***	
Viol Activity Loc:	CA	***SEP Defaulted Dt:***	
Viol Determined:	S	***SEP Type:***	
Violation Type:	268.A	***Prop Penalty Amt:***	
Viol Determined Dt:	19900130	***Final Monetary Amt:***	
Rtrn to Compl Dt:	19900815	***Paid Amount:***	
Rtrn to Compl Qual:	O	***Final Count:***	
Viol Resp Agency:	S	***Final Amount:***	
Evaluation Type Description:	COMPLIANCE EVALUATION INSPECTION ON-SITE		
Violation Short Description:	LDR - General		
Respondent Name:			
SEP Type Description:			

Violation/Evaluation Details

Evaluation ID:	006	***Former Citation:***	
Found Violation:	N	***Sched Compl Dt:***	
Eval Start Date:	19930308	***Enforcement ID:***	
Evaluation Agency:	S	***Enforcement Agency:***	

Evaluation Type:	FRR	**Enforce Action Dt:**	
Eval Resp Person:	R9STA	**Enforcement Type:**	
Eval Suborg:		**Enforce Type Desc:**	
Citizen Complaint:	No	**Enforce Resp Person:**	
Multimedia Inspect:	No	**Enforce Suborg:**	
Sampling Flag:	No	**Enforce Actvty Loc:**	
Not Subtitle C:	No	**Docket No:**	
Focus Area:		**Attorney:**	
Focus Area Desc:		**Corr Act Component:**	
Handler Actvty Loc:	CA	**Appeal Init Dt:**	
Handler Name:	SOLAR TURBINES INCORPORATED - KEARNY MESA	**Appeal Resolved Dt:**	
Region:	09	**Disposition Status:**	
State:	CA	**Disp Status Dt:**	
Land Type:	P	**Disp Status Desc:**	
Date of Request:		**Lead Agency:**	
Date Response Rcvd:		**Expenditure Amount:**	
Request Agency:		**SEP Sched Comp Dt:**	
Request Actvty Loc:		**SEP Actual Comp Dt:**	
Viol Activity Loc:		**SEP Defaulted Dt:**	
Viol Determined:		**SEP Type:**	
Violation Type:		**Prop Penalty Amt:**	
Viol Determined Dt:		**Final Monetary Amt:**	
Rtrn to Compl Dt:		**Paid Amount:**	
Rtrn to Compl Qual:		**Final Count:**	
Viol Resp Agency:		**Final Amount:**	
Evaluation Type Description:	FINANCIAL RECORD REVIEW		
Violation Short Description:			
Respondent Name:			
SEP Type Description:			

Violation/Evaluation Details

Evaluation ID:	002	**Former Citation:**	F - 264.70-77.E
Found Violation:	Y	**Sched Compl Dt:**	
Eval Start Date:	19880113	**Enforcement ID:**	
Evaluation Agency:	S	**Enforcement Agency:**	
Evaluation Type:	CEI	**Enforce Action Dt:**	
Eval Resp Person:	R9STA	**Enforcement Type:**	
Eval Suborg:		**Enforce Type Desc:**	
Citizen Complaint:	No	**Enforce Resp Person:**	
Multimedia Inspect:	No	**Enforce Suborg:**	
Sampling Flag:	No	**Enforce Actvty Loc:**	
Not Subtitle C:	No	**Docket No:**	
Focus Area:		**Attorney:**	
Focus Area Desc:		**Corr Act Component:**	
Handler Actvty Loc:	CA	**Appeal Init Dt:**	
Handler Name:	SOLAR TURBINES INCORPORATED - KEARNY MESA	**Appeal Resolved Dt:**	
Region:	09	**Disposition Status:**	
State:	CA	**Disp Status Dt:**	
Land Type:	P	**Disp Status Desc:**	

Date of Request:		**Lead Agency:**	
Date Response Rcvd:		**Expenditure Amount:**	
Request Agency:		**SEP Sched Comp Dt:**	
Request Actvty Loc:		**SEP Actual Comp Dt:**	
Viol Activity Loc:	CA	**SEP Defaulted Dt:**	
Viol Determined:	S	**SEP Type:**	
Violation Type:	264.A	**Prop Penalty Amt:**	
Viol Determined Dt:	19880113	**Final Monetary Amt:**	
Rtrn to Compl Dt:	19880502	**Paid Amount:**	
Rtrn to Compl Qual:	O	**Final Count:**	
Viol Resp Agency:	S	**Final Amount:**	
Evaluation Type Description:	COMPLIANCE EVALUATION INSPECTION ON-SITE		
Violation Short Description:	TSD - General		
Respondent Name:			
SEP Type Description:			

Violation/Evaluation Details

Evaluation ID:	601	**Former Citation:**	
Found Violation:	N	**Sched Compl Dt:**	
Eval Start Date:	20150120	**Enforcement ID:**	
Evaluation Agency:	S	**Enforcement Agency:**	
Evaluation Type:	CEI	**Enforce Action Dt:**	
Eval Resp Person:		**Enforcement Type:**	
Eval Suborg:		**Enforce Type Desc:**	
Citizen Complaint:	No	**Enforce Resp Person:**	
Multimedia Inspect:	No	**Enforce Suborg:**	
Sampling Flag:	No	**Enforce Actvty Loc:**	
Not Subtitle C:	No	**Docket No:**	
Focus Area:		**Attorney:**	
Focus Area Desc:		**Corr Act Component:**	
Handler Actvty Loc:	CA	**Appeal Init Dt:**	
Handler Name:	SOLAR TURBINES INCORPORATED - KEARNY MESA	**Appeal Resolved Dt:**	
Region:	09	**Disposition Status:**	
State:	CA	**Disp Status Dt:**	
Land Type:	P	**Disp Status Desc:**	
Date of Request:		**Lead Agency:**	
Date Response Rcvd:		**Expenditure Amount:**	
Request Agency:		**SEP Sched Comp Dt:**	
Request Actvty Loc:		**SEP Actual Comp Dt:**	
Viol Activity Loc:		**SEP Defaulted Dt:**	
Viol Determined:		**SEP Type:**	
Violation Type:		**Prop Penalty Amt:**	
Viol Determined Dt:		**Final Monetary Amt:**	
Rtrn to Compl Dt:		**Paid Amount:**	
Rtrn to Compl Qual:		**Final Count:**	
Viol Resp Agency:		**Final Amount:**	
Evaluation Type Description:	COMPLIANCE EVALUATION INSPECTION ON-SITE		
Violation Short Description:			
Respondent Name:			

SEP Type Description:

Violation/Evaluation Details

Evaluation ID:	004	***Former Citation:***	F - 270
Found Violation:	Y	***Sched Compl Dt:***	
Eval Start Date:	19900130	***Enforcement ID:***	
Evaluation Agency:	S	***Enforcement Agency:***	
Evaluation Type:	CEI	***Enforce Action Dt:***	
Eval Resp Person:	R9STA	***Enforcement Type:***	
Eval Suborg:		***Enforce Type Desc:***	
Citizen Complaint:	No	***Enforce Resp Person:***	
Multimedia Inspect:	No	***Enforce Suborg:***	
Sampling Flag:	No	***Enforce Actvty Loc:***	
Not Subtitle C:	No	***Docket No:***	
Focus Area:		***Attorney:***	
Focus Area Desc:		***Corr Act Component:***	
Handler Actvty Loc:	CA	***Appeal Init Dt:***	
Handler Name:	SOLAR TURBINES INCORPORATED - KEARNY MESA	***Appeal Resolved Dt:***	
Region:	09	***Disposition Status:***	
State:	CA	***Disp Status Dt:***	
Land Type:	P	***Disp Status Desc:***	
Date of Request:		***Lead Agency:***	
Date Response Rcvd:		***Expenditure Amount:***	
Request Agency:		***SEP Sched Comp Dt:***	
Request Actvty Loc:		***SEP Actual Comp Dt:***	
Viol Activity Loc:	CA	***SEP Defaulted Dt:***	
Viol Determined:	S	***SEP Type:***	
Violation Type:	264.A	***Prop Penalty Amt:***	
Viol Determined Dt:	19900130	***Final Monetary Amt:***	
Rtrn to Compl Dt:	19900815	***Paid Amount:***	
Rtrn to Compl Qual:	O	***Final Count:***	
Viol Resp Agency:	S	***Final Amount:***	

Evaluation Type Description: COMPLIANCE EVALUATION INSPECTION ON-SITE
Violation Short Description: TSD - General
Respondent Name:
SEP Type Description:

Violation/Evaluation Details

Evaluation ID:	003	***Former Citation:***	
Found Violation:	N	***Sched Compl Dt:***	
Eval Start Date:	19940428	***Enforcement ID:***	
Evaluation Agency:	B	***Enforcement Agency:***	
Evaluation Type:	CEI	***Enforce Action Dt:***	
Eval Resp Person:	R9STA	***Enforcement Type:***	
Eval Suborg:		***Enforce Type Desc:***	
Citizen Complaint:	No	***Enforce Resp Person:***	
Multimedia Inspect:	No	***Enforce Suborg:***	
Sampling Flag:	No	***Enforce Actvty Loc:***	

Not Subtitle C:	No	**Docket No:**	
Focus Area:		**Attorney:**	
Focus Area Desc:		**Corr Act Component:**	
Handler Actvty Loc:	CA	**Appeal Init Dt:**	
Handler Name:	SOLAR TURBINES INCORPORATED - KEARNY MESA	**Appeal Resolved Dt:**	
Region:	09	**Disposition Status:**	
State:	CA	**Disp Status Dt:**	
Land Type:	P	**Disp Status Desc:**	
Date of Request:		**Lead Agency:**	
Date Response Rcvd:		**Expenditure Amount:**	
Request Agency:		**SEP Sched Comp Dt:**	
Request Actvty Loc:		**SEP Actual Comp Dt:**	
Viol Activity Loc:		**SEP Defaulted Dt:**	
Viol Determined:		**SEP Type:**	
Violation Type:		**Prop Penalty Amt:**	
Viol Determined Dt:		**Final Monetary Amt:**	
Rtrn to Compl Dt:		**Paid Amount:**	
Rtrn to Compl Qual:		**Final Count:**	
Viol Resp Agency:		**Final Amount:**	
Evaluation Type Description:	COMPLIANCE EVALUATION INSPECTION ON-SITE		
Violation Short Description:			
Respondent Name:			
SEP Type Description:			

Violation/Evaluation Details

Evaluation ID:	004	**Former Citation:**	F - 264.70-77.E
Found Violation:	Y	**Sched Compl Dt:**	
Eval Start Date:	19900130	**Enforcement ID:**	
Evaluation Agency:	S	**Enforcement Agency:**	
Evaluation Type:	CEI	**Enforce Action Dt:**	
Eval Resp Person:	R9STA	**Enforcement Type:**	
Eval Suborg:		**Enforce Type Desc:**	
Citizen Complaint:	No	**Enforce Resp Person:**	
Multimedia Inspect:	No	**Enforce Suborg:**	
Sampling Flag:	No	**Enforce Actvty Loc:**	
Not Subtitle C:	No	**Docket No:**	
Focus Area:		**Attorney:**	
Focus Area Desc:		**Corr Act Component:**	
Handler Actvty Loc:	CA	**Appeal Init Dt:**	
Handler Name:	SOLAR TURBINES INCORPORATED - KEARNY MESA	**Appeal Resolved Dt:**	
Region:	09	**Disposition Status:**	
State:	CA	**Disp Status Dt:**	
Land Type:	P	**Disp Status Desc:**	
Date of Request:		**Lead Agency:**	
Date Response Rcvd:		**Expenditure Amount:**	
Request Agency:		**SEP Sched Comp Dt:**	
Request Actvty Loc:		**SEP Actual Comp Dt:**	
Viol Activity Loc:	CA	**SEP Defaulted Dt:**	
Viol Determined:	S	**SEP Type:**	

Violation Type:	264.A	**Prop Penalty Amt:**	
Viol Determined Dt:	19900130	**Final Monetary Amt:**	
Rtrn to Compl Dt:	19900815	**Paid Amount:**	
Rtrn to Compl Qual:	O	**Final Count:**	
Viol Resp Agency:	S	**Final Amount:**	
Evaluation Type Description:	COMPLIANCE EVALUATION INSPECTION ON-SITE		
Violation Short Description:	TSD - General		
Respondent Name:			
SEP Type Description:			

Violation/Evaluation Details

Evaluation ID:	500	**Former Citation:**	
Found Violation:	Y	**Sched Compl Dt:**	
Eval Start Date:	20031113	**Enforcement ID:**	
Evaluation Agency:	B	**Enforcement Agency:**	
Evaluation Type:	CEI	**Enforce Action Dt:**	
Eval Resp Person:		**Enforcement Type:**	
Eval Suborg:		**Enforce Type Desc:**	
Citizen Complaint:	No	**Enforce Resp Person:**	
Multimedia Inspect:	No	**Enforce Suborg:**	
Sampling Flag:	No	**Enforce Actvty Loc:**	
Not Subtitle C:	No	**Docket No:**	
Focus Area:		**Attorney:**	
Focus Area Desc:		**Corr Act Component:**	
Handler Actvty Loc:	CA	**Appeal Init Dt:**	
Handler Name:	SOLAR TURBINES INCORPORATED - KEARNY MESA	**Appeal Resolved Dt:**	
Region:	09	**Disposition Status:**	
State:	CA	**Disp Status Dt:**	
Land Type:	P	**Disp Status Desc:**	
Date of Request:		**Lead Agency:**	
Date Response Rcvd:		**Expenditure Amount:**	
Request Agency:		**SEP Sched Comp Dt:**	
Request Actvty Loc:		**SEP Actual Comp Dt:**	
Viol Activity Loc:	CA	**SEP Defaulted Dt:**	
Viol Determined:	S	**SEP Type:**	
Violation Type:	262.A	**Prop Penalty Amt:**	
Viol Determined Dt:	20031113	**Final Monetary Amt:**	
Rtrn to Compl Dt:	20031217	**Paid Amount:**	
Rtrn to Compl Qual:	O	**Final Count:**	
Viol Resp Agency:	S	**Final Amount:**	
Evaluation Type Description:	COMPLIANCE EVALUATION INSPECTION ON-SITE		
Violation Short Description:	Generators - General		
Respondent Name:			
SEP Type Description:			

Violation/Evaluation Details

Evaluation ID:	004	**Former Citation:**	F - 268.7
Found Violation:	Y	**Sched Compl Dt:**	

Eval Start Date:	19900130	**Enforcement ID:**	
Evaluation Agency:	S	**Enforcement Agency:**	
Evaluation Type:	CEI	**Enforce Action Dt:**	
Eval Resp Person:	R9STA	**Enforcement Type:**	
Eval Suborg:		**Enforce Type Desc:**	
Citizen Complaint:	No	**Enforce Resp Person:**	
Multimedia Inspect:	No	**Enforce Suborg:**	
Sampling Flag:	No	**Enforce Actvty Loc:**	
Not Subtitle C:	No	**Docket No:**	
Focus Area:		**Attorney:**	
Focus Area Desc:		**Corr Act Component:**	
Handler Actvty Loc:	CA	**Appeal Init Dt:**	
Handler Name:	SOLAR TURBINES INCORPORATED - KEARNY MESA	**Appeal Resolved Dt:**	
Region:	09	**Disposition Status:**	
State:	CA	**Disp Status Dt:**	
Land Type:	P	**Disp Status Desc:**	
Date of Request:		**Lead Agency:**	
Date Response Rcvd:		**Expenditure Amount:**	
Request Agency:		**SEP Sched Comp Dt:**	
Request Actvty Loc:		**SEP Actual Comp Dt:**	
Viol Activity Loc:	CA	**SEP Defaulted Dt:**	
Viol Determined:	S	**SEP Type:**	
Violation Type:	268.A	**Prop Penalty Amt:**	
Viol Determined Dt:	19900130	**Final Monetary Amt:**	
Rtrn to Compl Dt:	19900815	**Paid Amount:**	
Rtrn to Compl Qual:	O	**Final Count:**	
Viol Resp Agency:	S	**Final Amount:**	

Evaluation Type Description: COMPLIANCE EVALUATION INSPECTION ON-SITE

Violation Short Description: LDR - General

Respondent Name:

SEP Type Description:

Violation/Evaluation Details

Evaluation ID:	001	**Former Citation:**	
Found Violation:	N	**Sched Compl Dt:**	
Eval Start Date:	19920206	**Enforcement ID:**	
Evaluation Agency:	B	**Enforcement Agency:**	
Evaluation Type:	CEI	**Enforce Action Dt:**	
Eval Resp Person:	R9STA	**Enforcement Type:**	
Eval Suborg:		**Enforce Type Desc:**	
Citizen Complaint:	No	**Enforce Resp Person:**	
Multimedia Inspect:	No	**Enforce Suborg:**	
Sampling Flag:	No	**Enforce Actvty Loc:**	
Not Subtitle C:	No	**Docket No:**	
Focus Area:		**Attorney:**	
Focus Area Desc:		**Corr Act Component:**	
Handler Actvty Loc:	CA	**Appeal Init Dt:**	
Handler Name:	SOLAR TURBINES INCORPORATED - KEARNY MESA	**Appeal Resolved Dt:**	
Region:	09	**Disposition Status:**	

State:	CA	**Disp Status Dt:**	
Land Type:	P	**Disp Status Desc:**	
Date of Request:		**Lead Agency:**	
Date Response Rcvd:		**Expenditure Amount:**	
Request Agency:		**SEP Sched Comp Dt:**	
Request Actvty Loc:		**SEP Actual Comp Dt:**	
Viol Activity Loc:		**SEP Defaulted Dt:**	
Viol Determined:		**SEP Type:**	
Violation Type:		**Prop Penalty Amt:**	
Viol Determined Dt:		**Final Monetary Amt:**	
Rtrn to Compl Dt:		**Paid Amount:**	
Rtrn to Compl Qual:		**Final Count:**	
Viol Resp Agency:		**Final Amount:**	
Evaluation Type Description:	COMPLIANCE EVALUATION INSPECTION ON-SITE		
Violation Short Description:			
Respondent Name:			
SEP Type Description:			

Violation/Evaluation Details

Evaluation ID:	005	**Former Citation:**	FR - 270
Found Violation:	Y	**Sched Compl Dt:**	19900416
Eval Start Date:	19900131	**Enforcement ID:**	003
Evaluation Agency:	S	**Enforcement Agency:**	S
Evaluation Type:	FRR	**Enforce Action Dt:**	19900316
Eval Resp Person:	R9STA	**Enforcement Type:**	120
Eval Suborg:		**Enforce Type Desc:**	WRITTEN INFORMAL
Citizen Complaint:	No	**Enforce Resp Person:**	R9STA
Multimedia Inspect:	No	**Enforce Suborg:**	
Sampling Flag:	No	**Enforce Actvty Loc:**	CA
Not Subtitle C:	No	**Docket No:**	
Focus Area:		**Attorney:**	
Focus Area Desc:		**Corr Act Component:**	No
Handler Actvty Loc:	CA	**Appeal Init Dt:**	
Handler Name:	SOLAR TURBINES INCORPORATED - KEARNY MESA	**Appeal Resolved Dt:**	
Region:	09	**Disposition Status:**	
State:	CA	**Disp Status Dt:**	
Land Type:	P	**Disp Status Desc:**	
Date of Request:		**Lead Agency:**	
Date Response Rcvd:		**Expenditure Amount:**	
Request Agency:		**SEP Sched Comp Dt:**	
Request Actvty Loc:		**SEP Actual Comp Dt:**	
Viol Activity Loc:	CA	**SEP Defaulted Dt:**	
Viol Determined:	S	**SEP Type:**	
Violation Type:	264.A	**Prop Penalty Amt:**	
Viol Determined Dt:	19900131	**Final Monetary Amt:**	
Rtrn to Compl Dt:	19900815	**Paid Amount:**	
Rtrn to Compl Qual:	O	**Final Count:**	
Viol Resp Agency:	S	**Final Amount:**	
Evaluation Type Description:	FINANCIAL RECORD REVIEW		

Violation Short Description: TSD - General
Respondent Name:
SEP Type Description:

Violation/Evaluation Details

Evaluation ID:	001	**Former Citation:**	
Found Violation:	N	**Sched Compl Dt:**	
Eval Start Date:	19871230	**Enforcement ID:**	
Evaluation Agency:	S	**Enforcement Agency:**	
Evaluation Type:	FRR	**Enforce Action Dt:**	
Eval Resp Person:	R9STA	**Enforcement Type:**	
Eval Suborg:		**Enforce Type Desc:**	
Citizen Complaint:	No	**Enforce Resp Person:**	
Multimedia Inspect:	No	**Enforce Suborg:**	
Sampling Flag:	No	**Enforce Actvty Loc:**	
Not Subtitle C:	No	**Docket No:**	
Focus Area:		**Attorney:**	
Focus Area Desc:		**Corr Act Component:**	
Handler Actvty Loc:	CA	**Appeal Init Dt:**	
Handler Name:	SOLAR TURBINES INCORPORATED - KEARNY MESA	**Appeal Resolved Dt:**	
Region:	09	**Disposition Status:**	
State:	CA	**Disp Status Dt:**	
Land Type:	P	**Disp Status Desc:**	
Date of Request:		**Lead Agency:**	
Date Response Rcvd:		**Expenditure Amount:**	
Request Agency:		**SEP Sched Comp Dt:**	
Request Actvty Loc:		**SEP Actual Comp Dt:**	
Viol Activity Loc:		**SEP Defaulted Dt:**	
Viol Determined:		**SEP Type:**	
Violation Type:		**Prop Penalty Amt:**	
Viol Determined Dt:		**Final Monetary Amt:**	
Rtrn to Compl Dt:		**Paid Amount:**	
Rtrn to Compl Qual:		**Final Count:**	
Viol Resp Agency:		**Final Amount:**	

Evaluation Type Description: FINANCIAL RECORD REVIEW
Violation Short Description:
Respondent Name:
SEP Type Description:

Violation/Evaluation Details

Evaluation ID:	003	**Former Citation:**	FR - 270
Found Violation:	Y	**Sched Compl Dt:**	19880316
Eval Start Date:	19880113	**Enforcement ID:**	001
Evaluation Agency:	S	**Enforcement Agency:**	S
Evaluation Type:	CEI	**Enforce Action Dt:**	19880216
Eval Resp Person:	R9STA	**Enforcement Type:**	120
Eval Suborg:		**Enforce Type Desc:**	WRITTEN INFORMAL

Citizen Complaint:	No	**Enforce Resp Person:**	R9STA
Multimedia Inspect:	No	**Enforce Suborg:**	
Sampling Flag:	No	**Enforce Actvty Loc:**	CA
Not Subtitle C:	No	**Docket No:**	
Focus Area:		**Attorney:**	
Focus Area Desc:		**Corr Act Component:**	No
Handler Actvty Loc:	CA	**Appeal Init Dt:**	
Handler Name:	SOLAR TURBINES INCORPORATED - KEARNY MESA	**Appeal Resolved Dt:**	
Region:	09	**Disposition Status:**	
State:	CA	**Disp Status Dt:**	
Land Type:	P	**Disp Status Desc:**	
Date of Request:		**Lead Agency:**	
Date Response Rcvd:		**Expenditure Amount:**	
Request Agency:		**SEP Sched Comp Dt:**	
Request Actvty Loc:		**SEP Actual Comp Dt:**	
Viol Activity Loc:	CA	**SEP Defaulted Dt:**	
Viol Determined:	S	**SEP Type:**	
Violation Type:	264.A	**Prop Penalty Amt:**	
Viol Determined Dt:	19880113	**Final Monetary Amt:**	
Rtrn to Compl Dt:	19880502	**Paid Amount:**	
Rtrn to Compl Qual:	O	**Final Count:**	
Viol Resp Agency:	S	**Final Amount:**	
Evaluation Type Description:	COMPLIANCE EVALUATION INSPECTION ON-SITE		
Violation Short Description:	TSD - General		
Respondent Name:			
SEP Type Description:			

Handler Details

Source Type:	R	**Used Oil Transporter:**	No
Receive Date:	20020222	**UO Transfer Fac:**	No
Non Notifier:		**Used Oil Processor:**	No
Acknowledge Flag:		**Used Oil Refiner:**	No
Acknowledge Date:		**Used Oil Burner:**	No
Accessibility:		**UO Market Burner:**	No
Land Type:	P	**UO Spec Marketer:**	No
Fed Waste Gen Own:	HQ	**Current Site Name:**	SOLAR TURBINES (KEARNY MESA)
Fed Waste Gen Cd:	1	**Location Street No:**	4200
Fed Waste Gen Desc:	Large Quantity Generator	**Location Street 1:**	RUFFIN RD.
ST Waste Gen Own:	CA	**Location Street 2:**	
State Waste Gen Cd:	1	**Location City:**	SAN DIEGO
Short Term Gen:	No	**Location State:**	CA
Importer Activity:	No	**Location Zip Code:**	92123
Mixed Waste Gen:	No	**County Code:**	CA073
Transporter:	No	**State District:**	
Transfer Facility:	No	**Mailing Street No:**	4200
TSD Activity:	No	**Mailing Street 1:**	RUFFIN RD. KM22
Recycler Activity:	Yes	**Mailing Street 2:**	
Onsite Burn Exempt:	No	**Mailing City:**	SAN DIEGO
Furnace Exemption:	No	**Mailing State:**	CA

Underground Inject:	No	***Mailing Zip Code:***	92123
Off Site Receipt:	No	***Mailing Country:***	US
Waste Dest Fac:	No	***Contact First Name:***	TINA
Subpart K College:		***Contact Middle Initial:***	M
Subpart K Hospital:		***Contact Last Name:***	CRAWFORD
Subpart K Non Profit:		***Contact Street No:***	
Subpart K Withdraw:		***Contact Street 1:***	
Include Ntnl Rprt:	Y	***Contact Street 2:***	
Reporting Cycle:	2001	***Contact City:***	
LQHUW:	No	***Contact State:***	
Trader Importer:		***Contact Zip:***	
Trader Exporter:		***Contact Country:***	US
Slab Importer:		***Contact Phone:***	858-694-6315
Slab Exporter:		***Contact Phone Ext:***	
Current Record:	No	***Contact Fax:***	
Location Country:	US	***Contact Email Addr:***	TCRAWFORD@SOLARTURBINES.COM
State District Owner:		***Contact Title:***	

Handler Details

Source Type:	N	***Used Oil Transporter:***	No
Receive Date:	19800731	***UO Transfer Fac:***	No
Non Notifier:		***Used Oil Processor:***	No
Acknowledge Flag:		***Used Oil Refiner:***	No
Acknowledge Date:	19910331	***Used Oil Burner:***	No
Accessibility:		***UO Market Burner:***	No
Land Type:	O	***UO Spec Marketer:***	No
Fed Waste Gen Own:	HQ	***Current Site Name:***	SOLAR TURBINES INC KEARNY MESA FAC
Fed Waste Gen Cd:	1	***Location Street No:***	
Fed Waste Gen Desc:	Large Quantity Generator	***Location Street 1:***	4200 RUFFIN RD.
ST Waste Gen Own:		***Location Street 2:***	
State Waste Gen Cd:		***Location City:***	SAN DIEGO
Short Term Gen:	No	***Location State:***	CA
Importer Activity:	No	***Location Zip Code:***	92123
Mixed Waste Gen:	No	***County Code:***	CA073
Transporter:	No	***State District:***	4
Transfer Facility:	No	***Mailing Street No:***	
TSD Activity:	No	***Mailing Street 1:***	P.O. BOX EIGHTY THOUSAND NINET
Recycler Activity:	No	***Mailing Street 2:***	
Onsite Burn Exempt:	No	***Mailing City:***	SAN DIEGO
Furnace Exemption:	No	***Mailing State:***	CA
Underground Inject:	No	***Mailing Zip Code:***	92138
Off Site Receipt:	No	***Mailing Country:***	US
Waste Dest Fac:	No	***Contact First Name:***	ENVIRONMENTAL
Subpart K College:		***Contact Middle Initial:***	
Subpart K Hospital:		***Contact Last Name:***	MANAGER
Subpart K Non Profit:		***Contact Street No:***	
Subpart K Withdraw:		***Contact Street 1:***	4200 RUFFIN RD.
Include Ntnl Rprt:		***Contact Street 2:***	
Reporting Cycle:		***Contact City:***	SAN DIEGO
LQHUW:	No	***Contact State:***	CA

Trader Importer:		**Contact Zip:**	92123
Trader Exporter:		**Contact Country:**	US
Slab Importer:		**Contact Phone:**	619-238-5876
Slab Exporter:		**Contact Phone Ext:**	
Current Record:	No	**Contact Fax:**	
Location Country:	US	**Contact Email Addr:**	
State District Owner:	CA	**Contact Title:**	

Handler Details

Source Type:	R	**Used Oil Transporter:**	No
Receive Date:	19990304	**UO Transfer Fac:**	No
Non Notifier:		**Used Oil Processor:**	No
Acknowledge Flag:		**Used Oil Refiner:**	No
Acknowledge Date:		**Used Oil Burner:**	No
Accessibility:		**UO Market Burner:**	No
Land Type:		**UO Spec Marketer:**	No
Fed Waste Gen Own:	HQ	**Current Site Name:**	SOLAR TURBINES, INC.
Fed Waste Gen Cd:	1	**Location Street No:**	
Fed Waste Gen Desc:	Large Quantity Generator	**Location Street 1:**	4200 RUFFIN RD.
ST Waste Gen Own:		**Location Street 2:**	
State Waste Gen Cd:		**Location City:**	SAN DIEGO
Short Term Gen:	No	**Location State:**	CA
Importer Activity:	No	**Location Zip Code:**	92123
Mixed Waste Gen:	No	**County Code:**	CA073
Transporter:	No	**State District:**	
Transfer Facility:	No	**Mailing Street No:**	
TSD Activity:	No	**Mailing Street 1:**	PO BOX 85376
Recycler Activity:	No	**Mailing Street 2:**	
Onsite Burn Exempt:	No	**Mailing City:**	SAN DIEGO
Furnace Exemption:	No	**Mailing State:**	CA
Underground Inject:	No	**Mailing Zip Code:**	
Off Site Receipt:	No	**Mailing Country:**	US
Waste Dest Fac:	No	**Contact First Name:**	RICHARD L.
Subpart K College:		**Contact Middle Initial:**	
Subpart K Hospital:		**Contact Last Name:**	BARCH
Subpart K Non Profit:		**Contact Street No:**	
Subpart K Withdraw:		**Contact Street 1:**	
Include Ntnl Rprt:	U	**Contact Street 2:**	
Reporting Cycle:	1997	**Contact City:**	
LQHUW:	No	**Contact State:**	
Trader Importer:		**Contact Zip:**	
Trader Exporter:		**Contact Country:**	US
Slab Importer:		**Contact Phone:**	
Slab Exporter:		**Contact Phone Ext:**	
Current Record:	No	**Contact Fax:**	
Location Country:	US	**Contact Email Addr:**	
State District Owner:		**Contact Title:**	

Handler Details

Source Type:	R	**Used Oil Transporter:**	No
Receive Date:	20060123	**UO Transfer Fac:**	No
Non Notifier:		**Used Oil Processor:**	No
Acknowledge Flag:		**Used Oil Refiner:**	No
Acknowledge Date:		**Used Oil Burner:**	No
Accessibility:		**UO Market Burner:**	No
Land Type:	P	**UO Spec Marketer:**	No
Fed Waste Gen Own:	HQ	**Current Site Name:**	SOLAR TURBINES - KEARNY MESA FACILITY
Fed Waste Gen Cd:	1	**Location Street No:**	
Fed Waste Gen Desc:	Large Quantity Generator	**Location Street 1:**	4200 RUFFIN ROAD
ST Waste Gen Own:	CA	**Location Street 2:**	
State Waste Gen Cd:	1	**Location City:**	SAN DIEGO
Short Term Gen:	No	**Location State:**	CA
Importer Activity:	No	**Location Zip Code:**	92123
Mixed Waste Gen:	No	**County Code:**	CA073
Transporter:	No	**State District:**	
Transfer Facility:	No	**Mailing Street No:**	
TSD Activity:	No	**Mailing Street 1:**	4200 RUFFIN ROAD
Recycler Activity:	Yes	**Mailing Street 2:**	
Onsite Burn Exempt:	No	**Mailing City:**	SAN DIEGO
Furnace Exemption:	No	**Mailing State:**	CA
Underground Inject:	No	**Mailing Zip Code:**	92123
Off Site Receipt:	No	**Mailing Country:**	US
Waste Dest Fac:	No	**Contact First Name:**	RUTH
Subpart K College:		**Contact Middle Initial:**	
Subpart K Hospital:		**Contact Last Name:**	SOKLOW
Subpart K Non Profit:		**Contact Street No:**	
Subpart K Withdraw:		**Contact Street 1:**	
Include Ntnl Rprt:	Y	**Contact Street 2:**	
Reporting Cycle:	2005	**Contact City:**	
LQHUW:	No	**Contact State:**	
Trader Importer:		**Contact Zip:**	
Trader Exporter:		**Contact Country:**	US
Slab Importer:		**Contact Phone:**	619-544-5394
Slab Exporter:		**Contact Phone Ext:**	
Current Record:	No	**Contact Fax:**	
Location Country:	US	**Contact Email Addr:**	SOKLOW_RUTH_G@SOLARTURBINES.COM
State District Owner:		**Contact Title:**	

Handler Details

Source Type:	I	**Used Oil Transporter:**	No
Receive Date:	19960901	**UO Transfer Fac:**	No
Non Notifier:		**Used Oil Processor:**	No
Acknowledge Flag:		**Used Oil Refiner:**	No
Acknowledge Date:	19910331	**Used Oil Burner:**	No
Accessibility:		**UO Market Burner:**	No
Land Type:		**UO Spec Marketer:**	No
Fed Waste Gen Own:	HQ	**Current Site Name:**	SOLAR TURBINES INC KEARNY MESA FAC

Fed Waste Gen Cd:	1	**Location Street No:**	
Fed Waste Gen Desc:	Large Quantity Generator	**Location Street 1:**	4200 RUFFIN RD.
ST Waste Gen Own:		**Location Street 2:**	
State Waste Gen Cd:		**Location City:**	SAN DIEGO
Short Term Gen:	No	**Location State:**	CA
Importer Activity:	No	**Location Zip Code:**	92123
Mixed Waste Gen:	No	**County Code:**	CA073
Transporter:	No	**State District:**	4
Transfer Facility:	No	**Mailing Street No:**	
TSD Activity:	No	**Mailing Street 1:**	P.O. BOX EIGHTY THOUSAND NINET
Recycler Activity:	No	**Mailing Street 2:**	
Onsite Burn Exempt:	No	**Mailing City:**	SAN DIEGO
Furnace Exemption:	No	**Mailing State:**	CA
Underground Inject:	No	**Mailing Zip Code:**	92138
Off Site Receipt:	No	**Mailing Country:**	US
Waste Dest Fac:	No	**Contact First Name:**	
Subpart K College:		**Contact Middle Initial:**	
Subpart K Hospital:		**Contact Last Name:**	
Subpart K Non Profit:		**Contact Street No:**	
Subpart K Withdraw:		**Contact Street 1:**	
Include Ntnl Rprt:		**Contact Street 2:**	
Reporting Cycle:		**Contact City:**	
LQHUW:	No	**Contact State:**	
Trader Importer:		**Contact Zip:**	
Trader Exporter:		**Contact Country:**	US
Slab Importer:		**Contact Phone:**	
Slab Exporter:		**Contact Phone Ext:**	
Current Record:	No	**Contact Fax:**	
Location Country:	US	**Contact Email Addr:**	
State District Owner:	CA	**Contact Title:**	

Handler Details

Source Type:	B	**Used Oil Transporter:**	No
Receive Date:	20100909	**UO Transfer Fac:**	No
Non Notifier:		**Used Oil Processor:**	No
Acknowledge Flag:		**Used Oil Refiner:**	No
Acknowledge Date:		**Used Oil Burner:**	No
Accessibility:		**UO Market Burner:**	No
Land Type:	P	**UO Spec Marketer:**	No
Fed Waste Gen Own:	HQ	**Current Site Name:**	SOLAR TURBINES INCORPORATED - KEARNY MESA FACILITY
Fed Waste Gen Cd:	1	**Location Street No:**	4200
Fed Waste Gen Desc:	Large Quantity Generator	**Location Street 1:**	RUFFIN ROAD
ST Waste Gen Own:	CA	**Location Street 2:**	
State Waste Gen Cd:	1	**Location City:**	SAN DIEGO
Short Term Gen:	No	**Location State:**	CA
Importer Activity:	No	**Location Zip Code:**	92123
Mixed Waste Gen:	No	**County Code:**	CA073
Transporter:	No	**State District:**	
Transfer Facility:	No	**Mailing Street No:**	4200

TSD Activity:	No	***Mailing Street 1:***	RUFFIN ROAD
Recycler Activity:	No	***Mailing Street 2:***	
Onsite Burn Exempt:	No	***Mailing City:***	SAN DIEGO
Furnace Exemption:	No	***Mailing State:***	CA
Underground Inject:	No	***Mailing Zip Code:***	92123
Off Site Receipt:	No	***Mailing Country:***	US
Waste Dest Fac:	No	***Contact First Name:***	RUTH
Subpart K College:	No	***Contact Middle Initial:***	G
Subpart K Hospital:	No	***Contact Last Name:***	SOKLOW
Subpart K Non Profit:	No	***Contact Street No:***	4200
Subpart K Withdraw:	No	***Contact Street 1:***	RUFFIN ROAD
Include Ntnl Rprt:	Y	***Contact Street 2:***	
Reporting Cycle:	2009	***Contact City:***	SAN DIEGO
LQHUW:	No	***Contact State:***	CA
Trader Importer:		***Contact Zip:***	92123
Trader Exporter:		***Contact Country:***	US
Slab Importer:		***Contact Phone:***	619-544-5394
Slab Exporter:		***Contact Phone Ext:***	
Current Record:	No	***Contact Fax:***	
Location Country:	US	***Contact Email Addr:***	SOKLOW_RUTH_G@SOLARTURBINES.COM
State District Owner:		***Contact Title:***	ENV AND SUSTAINIBILITY OP

Handler Details

Source Type:	B	***Used Oil Transporter:***	No
Receive Date:	20120302	***UO Transfer Fac:***	No
Non Notifier:		***Used Oil Processor:***	No
Acknowledge Flag:		***Used Oil Refiner:***	No
Acknowledge Date:		***Used Oil Burner:***	No
Accessibility:		***UO Market Burner:***	No
Land Type:	P	***UO Spec Marketer:***	No
Fed Waste Gen Own:	HQ	***Current Site Name:***	SOLAR TURBINES INCORPORATED - KEARNY MESA
Fed Waste Gen Cd:	1	***Location Street No:***	4200
Fed Waste Gen Desc:	Large Quantity Generator	***Location Street 1:***	RUFFIN ROAD
ST Waste Gen Own:	CA	***Location Street 2:***	
State Waste Gen Cd:	1	***Location City:***	SAN DIEGO
Short Term Gen:	No	***Location State:***	CA
Importer Activity:	No	***Location Zip Code:***	92123
Mixed Waste Gen:	No	***County Code:***	CA073
Transporter:	No	***State District:***	
Transfer Facility:	No	***Mailing Street No:***	4200
TSD Activity:	No	***Mailing Street 1:***	RUFFIN ROAD
Recycler Activity:	No	***Mailing Street 2:***	
Onsite Burn Exempt:	No	***Mailing City:***	SAN DIEGO
Furnace Exemption:	No	***Mailing State:***	CA
Underground Inject:	No	***Mailing Zip Code:***	92123
Off Site Receipt:	No	***Mailing Country:***	US
Waste Dest Fac:	No	***Contact First Name:***	RUTH
Subpart K College:	No	***Contact Middle Initial:***	G
Subpart K Hospital:	No	***Contact Last Name:***	SOKLOW

Subpart K Non Profit:	No	**Contact Street No:**	85376
Subpart K Withdraw:	No	**Contact Street 1:**	PO BOX
Include Ntnl Rprt:	Y	**Contact Street 2:**	
Reporting Cycle:	2011	**Contact City:**	SAN DIEGO
LQHUW:	No	**Contact State:**	CA
Trader Importer:		**Contact Zip:**	92816
Trader Exporter:		**Contact Country:**	US
Slab Importer:		**Contact Phone:**	619-544-5394
Slab Exporter:		**Contact Phone Ext:**	
Current Record:	No	**Contact Fax:**	619-544-2565
Location Country:	US	**Contact Email Addr:**	SOKLOW_RUTH_G@SOLARTURBINES.COM
State District Owner:		**Contact Title:**	MNGR, ENVI & SUSTAIN OP.

Handler Details

Source Type:	R	**Used Oil Transporter:**	No
Receive Date:	20001012	**UO Transfer Fac:**	No
Non Notifier:		**Used Oil Processor:**	No
Acknowledge Flag:		**Used Oil Refiner:**	No
Acknowledge Date:		**Used Oil Burner:**	No
Accessibility:		**UO Market Burner:**	No
Land Type:		**UO Spec Marketer:**	No
Fed Waste Gen Own:	HQ	**Current Site Name:**	SOLAR TURBINES, INC. - KEARNY MESA
Fed Waste Gen Cd:	1	**Location Street No:**	
Fed Waste Gen Desc:	Large Quantity Generator	**Location Street 1:**	4200 RUFFIN RD.
ST Waste Gen Own:		**Location Street 2:**	
State Waste Gen Cd:		**Location City:**	SAN DIEGO
Short Term Gen:	No	**Location State:**	CA
Importer Activity:	No	**Location Zip Code:**	92123
Mixed Waste Gen:	No	**County Code:**	CA073
Transporter:	No	**State District:**	
Transfer Facility:	No	**Mailing Street No:**	
TSD Activity:	No	**Mailing Street 1:**	4200 RUFFIN RD.
Recycler Activity:	No	**Mailing Street 2:**	
Onsite Burn Exempt:	No	**Mailing City:**	SAN DIEGO
Furnace Exemption:	No	**Mailing State:**	CA
Underground Inject:	No	**Mailing Zip Code:**	92123
Off Site Receipt:	No	**Mailing Country:**	US
Waste Dest Fac:	No	**Contact First Name:**	RUTH
Subpart K College:		**Contact Middle Initial:**	
Subpart K Hospital:		**Contact Last Name:**	SOKLOW
Subpart K Non Profit:		**Contact Street No:**	
Subpart K Withdraw:		**Contact Street 1:**	
Include Ntnl Rprt:	U	**Contact Street 2:**	
Reporting Cycle:	1999	**Contact City:**	
LQHUW:	No	**Contact State:**	
Trader Importer:		**Contact Zip:**	
Trader Exporter:		**Contact Country:**	US
Slab Importer:		**Contact Phone:**	619-544-5394
Slab Exporter:		**Contact Phone Ext:**	
Current Record:	No	**Contact Fax:**	

Location Country:	US	**Contact Email Addr:**	
State District Owner:		**Contact Title:**	

Handler Details

Source Type:	B	**Used Oil Transporter:**	No
Receive Date:	20140301	**UO Transfer Fac:**	No
Non Notifier:		**Used Oil Processor:**	No
Acknowledge Flag:		**Used Oil Refiner:**	No
Acknowledge Date:		**Used Oil Burner:**	No
Accessibility:		**UO Market Burner:**	No
Land Type:	P	**UO Spec Marketer:**	No
Fed Waste Gen Own:	HQ	**Current Site Name:**	SOLAR TURBINES INC - KEARNY MESA
Fed Waste Gen Cd:	1	**Location Street No:**	4200
Fed Waste Gen Desc:	Large Quantity Generator	**Location Street 1:**	RUFFIN RD
ST Waste Gen Own:	CA	**Location Street 2:**	
State Waste Gen Cd:	1	**Location City:**	SAN DIEGO
Short Term Gen:	No	**Location State:**	CA
Importer Activity:	No	**Location Zip Code:**	92123
Mixed Waste Gen:	No	**County Code:**	CA073
Transporter:	No	**State District:**	
Transfer Facility:	No	**Mailing Street No:**	4200
TSD Activity:	No	**Mailing Street 1:**	RUFFIN RD
Recycler Activity:	No	**Mailing Street 2:**	
Onsite Burn Exempt:	No	**Mailing City:**	SAN DIEGO
Furnace Exemption:	No	**Mailing State:**	CA
Underground Inject:	No	**Mailing Zip Code:**	92123
Off Site Receipt:	No	**Mailing Country:**	
Waste Dest Fac:	No	**Contact First Name:**	RUTH
Subpart K College:	No	**Contact Middle Initial:**	G
Subpart K Hospital:	No	**Contact Last Name:**	SOKLOW
Subpart K Non Profit:	No	**Contact Street No:**	
Subpart K Withdraw:	No	**Contact Street 1:**	PO BOX 85376
Include Ntnl Rprt:	Y	**Contact Street 2:**	
Reporting Cycle:	2013	**Contact City:**	SAN DIEGO
LQHUW:	No	**Contact State:**	CA
Trader Importer:		**Contact Zip:**	92186
Trader Exporter:		**Contact Country:**	
Slab Importer:		**Contact Phone:**	619-544-5394
Slab Exporter:		**Contact Phone Ext:**	
Current Record:	No	**Contact Fax:**	
Location Country:		**Contact Email Addr:**	SOKLOW_RUTH_G@SOLARTURBINES.COM
State District Owner:		**Contact Title:**	MGR, ENVIRO & SUSTAIN OPR

Handler Details

Source Type:	R	**Used Oil Transporter:**	No
Receive Date:	19900518	**UO Transfer Fac:**	No
Non Notifier:		**Used Oil Processor:**	No
Acknowledge Flag:		**Used Oil Refiner:**	No
Acknowledge Date:		**Used Oil Burner:**	No

Accessibility:		***UO Market Burner:***	No
Land Type:		***UO Spec Marketer:***	No
Fed Waste Gen Own:	HQ	***Current Site Name:***	SOLAR TURBINES INC
Fed Waste Gen Cd:	1	***Location Street No:***	
Fed Waste Gen Desc:	Large Quantity Generator	***Location Street 1:***	4200 RUFFIN ROAD
ST Waste Gen Own:		***Location Street 2:***	
State Waste Gen Cd:		***Location City:***	SAN DIEGO
Short Term Gen:	No	***Location State:***	CA
Importer Activity:	No	***Location Zip Code:***	92123
Mixed Waste Gen:	No	***County Code:***	CA073
Transporter:	No	***State District:***	
Transfer Facility:	No	***Mailing Street No:***	
TSD Activity:	Yes	***Mailing Street 1:***	P.O.BOX 85376
Recycler Activity:	No	***Mailing Street 2:***	
Onsite Burn Exempt:	No	***Mailing City:***	SAN DIEGO
Furnace Exemption:	No	***Mailing State:***	CA
Underground Inject:	No	***Mailing Zip Code:***	92138-5376
Off Site Receipt:	No	***Mailing Country:***	US
Waste Dest Fac:	No	***Contact First Name:***	ROBERT D
Subpart K College:		***Contact Middle Initial:***	
Subpart K Hospital:		***Contact Last Name:***	BUSH
Subpart K Non Profit:		***Contact Street No:***	
Subpart K Withdraw:		***Contact Street 1:***	
Include Ntnl Rprt:	U	***Contact Street 2:***	
Reporting Cycle:	1989	***Contact City:***	
LQHUW:	No	***Contact State:***	
Trader Importer:		***Contact Zip:***	
Trader Exporter:		***Contact Country:***	US
Slab Importer:		***Contact Phone:***	619-544-5191
Slab Exporter:		***Contact Phone Ext:***	
Current Record:	No	***Contact Fax:***	
Location Country:	US	***Contact Email Addr:***	
State District Owner:		***Contact Title:***	

Handler Details

Source Type:	B	***Used Oil Transporter:***	No
Receive Date:	20160224	***UO Transfer Fac:***	No
Non Notifier:		***Used Oil Processor:***	No
Acknowledge Flag:		***Used Oil Refiner:***	No
Acknowledge Date:		***Used Oil Burner:***	No
Accessibility:		***UO Market Burner:***	No
Land Type:	P	***UO Spec Marketer:***	No
Fed Waste Gen Own:	HQ	***Current Site Name:***	SOLAR TURBINES INCORPORATED - KEARNY MESA
Fed Waste Gen Cd:	1	***Location Street No:***	4200
Fed Waste Gen Desc:	Large Quantity Generator	***Location Street 1:***	RUFFIN ROAD
ST Waste Gen Own:	CA	***Location Street 2:***	
State Waste Gen Cd:	1	***Location City:***	SAN DIEGO
Short Term Gen:	No	***Location State:***	CA
Importer Activity:	No	***Location Zip Code:***	92123

Mixed Waste Gen:	No	**County Code:**	CA073
Transporter:	No	**State District:**	
Transfer Facility:	No	**Mailing Street No:**	4200
TSD Activity:	No	**Mailing Street 1:**	RUFFIN ROAD
Recycler Activity:	No	**Mailing Street 2:**	
Onsite Burn Exempt:	No	**Mailing City:**	SAN DIEGO
Furnace Exemption:	No	**Mailing State:**	CA
Underground Inject:	No	**Mailing Zip Code:**	92123
Off Site Receipt:	No	**Mailing Country:**	US
Waste Dest Fac:	No	**Contact First Name:**	RUTH
Subpart K College:	No	**Contact Middle Initial:**	G
Subpart K Hospital:	No	**Contact Last Name:**	SOKLOW
Subpart K Non Profit:	No	**Contact Street No:**	
Subpart K Withdraw:	No	**Contact Street 1:**	PO BOX 58376
Include Ntnl Rprt:	Y	**Contact Street 2:**	
Reporting Cycle:	2015	**Contact City:**	SAN DIEGO
LQHUW:	No	**Contact State:**	CA
Trader Importer:		**Contact Zip:**	92186
Trader Exporter:		**Contact Country:**	US
Slab Importer:		**Contact Phone:**	619-544-5394
Slab Exporter:		**Contact Phone Ext:**	
Current Record:	Yes	**Contact Fax:**	
Location Country:	US	**Contact Email Addr:**	SOKLOW_RUTH_G@SOLARTURBINES.COM
State District Owner:		**Contact Title:**	MANAGER, ENVIRONMENTAL & SUSTAINABILITY OPERA

Handler Details

Source Type:	R	**Used Oil Transporter:**	No
Receive Date:	19940331	**UO Transfer Fac:**	No
Non Notifier:		**Used Oil Processor:**	No
Acknowledge Flag:		**Used Oil Refiner:**	No
Acknowledge Date:		**Used Oil Burner:**	No
Accessibility:		**UO Market Burner:**	No
Land Type:		**UO Spec Marketer:**	No
Fed Waste Gen Own:	HQ	**Current Site Name:**	SOLAR TURBINES INC
Fed Waste Gen Cd:	1	**Location Street No:**	
Fed Waste Gen Desc:	Large Quantity Generator	**Location Street 1:**	4200 RUFFIN ROAD
ST Waste Gen Own:		**Location Street 2:**	
State Waste Gen Cd:		**Location City:**	SAN DIEGO
Short Term Gen:	No	**Location State:**	CA
Importer Activity:	No	**Location Zip Code:**	92123-0000
Mixed Waste Gen:	No	**County Code:**	CA073
Transporter:	No	**State District:**	
Transfer Facility:	No	**Mailing Street No:**	
TSD Activity:	No	**Mailing Street 1:**	PO BOX 85376, MAIL ZONE T-2
Recycler Activity:	No	**Mailing Street 2:**	
Onsite Burn Exempt:	No	**Mailing City:**	SAN DIEGO
Furnace Exemption:	No	**Mailing State:**	CA
Underground Inject:	No	**Mailing Zip Code:**	92186-5376
Off Site Receipt:	No	**Mailing Country:**	US

Waste Dest Fac:	No	***Contact First Name:***	RUTH G
Subpart K College:		***Contact Middle Initial:***	
Subpart K Hospital:		***Contact Last Name:***	SOKLOW
Subpart K Non Profit:		***Contact Street No:***	
Subpart K Withdraw:		***Contact Street 1:***	
Include Ntnl Rprt:	U	***Contact Street 2:***	
Reporting Cycle:	1993	***Contact City:***	
LQHUW:	No	***Contact State:***	
Trader Importer:		***Contact Zip:***	
Trader Exporter:		***Contact Country:***	US
Slab Importer:		***Contact Phone:***	619-544-5394
Slab Exporter:		***Contact Phone Ext:***	
Current Record:	No	***Contact Fax:***	
Location Country:	US	***Contact Email Addr:***	
State District Owner:		***Contact Title:***	

Handler Details

Source Type:	R	***Used Oil Transporter:***	No
Receive Date:	19960301	***UO Transfer Fac:***	No
Non Notifier:		***Used Oil Processor:***	No
Acknowledge Flag:		***Used Oil Refiner:***	No
Acknowledge Date:		***Used Oil Burner:***	No
Accessibility:		***UO Market Burner:***	No
Land Type:		***UO Spec Marketer:***	No
Fed Waste Gen Own:	HQ	***Current Site Name:***	SOLAR TURBINES, INC.
Fed Waste Gen Cd:	1	***Location Street No:***	
Fed Waste Gen Desc:	Large Quantity Generator	***Location Street 1:***	4200 RUFFIN RD
ST Waste Gen Own:		***Location Street 2:***	
State Waste Gen Cd:		***Location City:***	SAN DIEGO
Short Term Gen:	No	***Location State:***	CA
Importer Activity:	No	***Location Zip Code:***	92123
Mixed Waste Gen:	No	***County Code:***	CA073
Transporter:	No	***State District:***	
Transfer Facility:	No	***Mailing Street No:***	
TSD Activity:	No	***Mailing Street 1:***	PO BOX 85376, MZ T-2
Recycler Activity:	No	***Mailing Street 2:***	
Onsite Burn Exempt:	No	***Mailing City:***	SAN DIEGO
Furnace Exemption:	No	***Mailing State:***	CA
Underground Inject:	No	***Mailing Zip Code:***	92186-5376
Off Site Receipt:	No	***Mailing Country:***	US
Waste Dest Fac:	No	***Contact First Name:***	RUTH
Subpart K College:		***Contact Middle Initial:***	
Subpart K Hospital:		***Contact Last Name:***	SOKLOW
Subpart K Non Profit:		***Contact Street No:***	
Subpart K Withdraw:		***Contact Street 1:***	
Include Ntnl Rprt:	U	***Contact Street 2:***	
Reporting Cycle:	1995	***Contact City:***	
LQHUW:	No	***Contact State:***	
Trader Importer:		***Contact Zip:***	
Trader Exporter:		***Contact Country:***	US

Slab Importer:		**Contact Phone:**	619-544-5394
Slab Exporter:		**Contact Phone Ext:**	
Current Record:	No	**Contact Fax:**	
Location Country:	US	**Contact Email Addr:**	
State District Owner:		**Contact Title:**	

Handler Details

Source Type:	R	**Used Oil Transporter:**	No
Receive Date:	20040218	**UO Transfer Fac:**	No
Non Notifier:		**Used Oil Processor:**	No
Acknowledge Flag:		**Used Oil Refiner:**	No
Acknowledge Date:		**Used Oil Burner:**	No
Accessibility:		**UO Market Burner:**	No
Land Type:	P	**UO Spec Marketer:**	No
Fed Waste Gen Own:	HQ	**Current Site Name:**	SOLAR TURBINES - KEARNY MESA FACILITY
Fed Waste Gen Cd:	1	**Location Street No:**	
Fed Waste Gen Desc:	Large Quantity Generator	**Location Street 1:**	4200 RUFFIN ROAD
ST Waste Gen Own:	CA	**Location Street 2:**	
State Waste Gen Cd:	1	**Location City:**	SAN DIEGO
Short Term Gen:	No	**Location State:**	CA
Importer Activity:	No	**Location Zip Code:**	92123
Mixed Waste Gen:	No	**County Code:**	CA073
Transporter:	No	**State District:**	
Transfer Facility:	No	**Mailing Street No:**	
TSD Activity:	No	**Mailing Street 1:**	4200 RUFFIN ROAD
Recycler Activity:	Yes	**Mailing Street 2:**	
Onsite Burn Exempt:	No	**Mailing City:**	SAN DIEGO
Furnace Exemption:	No	**Mailing State:**	CA
Underground Inject:	No	**Mailing Zip Code:**	92123
Off Site Receipt:	No	**Mailing Country:**	US
Waste Dest Fac:	No	**Contact First Name:**	RUTH
Subpart K College:		**Contact Middle Initial:**	
Subpart K Hospital:		**Contact Last Name:**	SOKLOW
Subpart K Non Profit:		**Contact Street No:**	
Subpart K Withdraw:		**Contact Street 1:**	
Include Ntnl Rprt:	Y	**Contact Street 2:**	
Reporting Cycle:	2003	**Contact City:**	
LQHUW:	No	**Contact State:**	
Trader Importer:		**Contact Zip:**	
Trader Exporter:		**Contact Country:**	US
Slab Importer:		**Contact Phone:**	619-544-5394
Slab Exporter:		**Contact Phone Ext:**	
Current Record:	No	**Contact Fax:**	
Location Country:	US	**Contact Email Addr:**	SOKLOW_RUTH_G@SOLARTURBINES.COM
State District Owner:		**Contact Title:**	

Handler Details

Source Type:	R	**Used Oil Transporter:**	No

Receive Date:	19920228	**UO Transfer Fac:**	No
Non Notifier:		**Used Oil Processor:**	No
Acknowledge Flag:		**Used Oil Refiner:**	No
Acknowledge Date:		**Used Oil Burner:**	No
Accessibility:		**UO Market Burner:**	No
Land Type:		**UO Spec Marketer:**	No
Fed Waste Gen Own:	HQ	**Current Site Name:**	SOLAR TURBINES INC
Fed Waste Gen Cd:	1	**Location Street No:**	
Fed Waste Gen Desc:	Large Quantity Generator	**Location Street 1:**	4200 RUFFIN ROAD
ST Waste Gen Own:		**Location Street 2:**	
State Waste Gen Cd:		**Location City:**	SAN DIEGO
Short Term Gen:	No	**Location State:**	CA
Importer Activity:	No	**Location Zip Code:**	92123
Mixed Waste Gen:	No	**County Code:**	CA073
Transporter:	No	**State District:**	
Transfer Facility:	No	**Mailing Street No:**	
TSD Activity:	No	**Mailing Street 1:**	P.O. BOX 85376
Recycler Activity:	No	**Mailing Street 2:**	MAIL ZONE T-2
Onsite Burn Exempt:	No	**Mailing City:**	SAN DIEGO
Furnace Exemption:	No	**Mailing State:**	CA
Underground Inject:	No	**Mailing Zip Code:**	92186-5376
Off Site Receipt:	No	**Mailing Country:**	US
Waste Dest Fac:	No	**Contact First Name:**	RUTH G
Subpart K College:		**Contact Middle Initial:**	
Subpart K Hospital:		**Contact Last Name:**	PULLEN
Subpart K Non Profit:		**Contact Street No:**	
Subpart K Withdraw:		**Contact Street 1:**	
Include Ntnl Rprt:	U	**Contact Street 2:**	
Reporting Cycle:	1991	**Contact City:**	
LQHUW:	No	**Contact State:**	
Trader Importer:		**Contact Zip:**	
Trader Exporter:		**Contact Country:**	US
Slab Importer:		**Contact Phone:**	619-544-5394
Slab Exporter:		**Contact Phone Ext:**	
Current Record:	No	**Contact Fax:**	
Location Country:	US	**Contact Email Addr:**	
State District Owner:		**Contact Title:**	

Handler Details

Source Type:	R	**Used Oil Transporter:**	No
Receive Date:	20080226	**UO Transfer Fac:**	No
Non Notifier:		**Used Oil Processor:**	No
Acknowledge Flag:		**Used Oil Refiner:**	No
Acknowledge Date:		**Used Oil Burner:**	No
Accessibility:		**UO Market Burner:**	No
Land Type:	P	**UO Spec Marketer:**	No
Fed Waste Gen Own:	HQ	**Current Site Name:**	SOLAR TURBINES INCORPORATED - KEARNY MESA FACILITY
Fed Waste Gen Cd:	1	**Location Street No:**	
Fed Waste Gen Desc:	Large Quantity Generator	**Location Street 1:**	4200 RUFFIN ROAD

ST Waste Gen Own:	CA	**Location Street 2:**	
State Waste Gen Cd:	1	**Location City:**	SAN DIEGO
Short Term Gen:	No	**Location State:**	CA
Importer Activity:	No	**Location Zip Code:**	92123
Mixed Waste Gen:	No	**County Code:**	CA073
Transporter:	No	**State District:**	
Transfer Facility:	No	**Mailing Street No:**	
TSD Activity:	No	**Mailing Street 1:**	4200 RUFFIN ROAD
Recycler Activity:	Yes	**Mailing Street 2:**	
Onsite Burn Exempt:	No	**Mailing City:**	SAN DIEGO
Furnace Exemption:	No	**Mailing State:**	CA
Underground Inject:	No	**Mailing Zip Code:**	92123
Off Site Receipt:	No	**Mailing Country:**	US
Waste Dest Fac:	No	**Contact First Name:**	RUTH
Subpart K College:		**Contact Middle Initial:**	
Subpart K Hospital:		**Contact Last Name:**	SOKLOW
Subpart K Non Profit:		**Contact Street No:**	
Subpart K Withdraw:		**Contact Street 1:**	
Include Ntnl Rprt:	Y	**Contact Street 2:**	
Reporting Cycle:	2007	**Contact City:**	
LQHUW:	No	**Contact State:**	
Trader Importer:		**Contact Zip:**	
Trader Exporter:		**Contact Country:**	US
Slab Importer:		**Contact Phone:**	619-544-5394
Slab Exporter:		**Contact Phone Ext:**	
Current Record:	No	**Contact Fax:**	
Location Country:	US	**Contact Email Addr:**	SOKLOW_RUTH_G@SOLARTURBINES.COM
State District Owner:		**Contact Title:**	

Hazardous Waste Details

Haz Waste Cd Owner:	CA	**Source Type:**	R
Haz Waste Cd:	141	**Code Type:**	X
BR Waste Code Active Status:	Yes		
Waste Code Active Status:	Yes		
Waste Code Desc:	Off-specification, aged, or surplus inorganics		

Haz Waste Cd Owner:	CA	**Source Type:**	R
Haz Waste Cd:	181	**Code Type:**	X
BR Waste Code Active Status:	Yes		
Waste Code Active Status:	Yes		
Waste Code Desc:	Other inorganic solid waste		

Haz Waste Cd Owner:	CA	**Source Type:**	R
Haz Waste Cd:	343	**Code Type:**	X
BR Waste Code Active Status:	Yes		
Waste Code Active Status:	Yes		
Waste Code Desc:	Unspecified organic liquid mixture		

Haz Waste Cd Owner:	CA	**Source Type:**	B
Haz Waste Cd:	122	**Code Type:**	X

BR Waste Code Active Status: Yes
Waste Code Active Status: Yes
Waste Code Desc: Alkaline solution without metals (pH > 12.5)

Haz Waste Cd Owner: HQ
Haz Waste Cd: F003
Source Type: R
Code Type: F
BR Waste Code Active Status: Yes
Waste Code Active Status: Yes
Waste Code Desc: THE FOLLOWING SPENT NONHALOGENATED SOLVENTS: XYLENE, ACETONE, ETHYL ACETATE, ETHYL BENZENE, ETHYL ETHER, METHYL ISOBUTYL KETONE, N-BUTYL ALCOHOL, CYCLOHEXANONE, AND METHANOL; ALL SPENT SOLVENT MIXTURES/BLENDS CONTAINING, BEFORE USE, ONLY THE ABOVE SPENT NONHALOGENATED SOLVENTS; AND ALL SPENT SOLVENT MIXTURES/BLENDS CONTAINING, BEFORE USE, ONE OR MORE OF THE ABOVE NONHALOGENATED SOLVENTS, AND A TOTAL OF TEN PERCENT OR MORE (BY VOLUME) OF ONE OR MORE OF THOSE SOLVENTS LISTED IN F001, F002, F004, AND F005; AND STILL BOTTOMS FROM THE RECOVERY OF THESE SPENT SOLVENTS AND SPENT SOLVENT MIXTURES.

Haz Waste Cd Owner: HQ
Haz Waste Cd: D001
Source Type: B
Code Type: D
BR Waste Code Active Status: Yes
Waste Code Active Status: Yes
Waste Code Desc: IGNITABLE WASTE

Haz Waste Cd Owner: HQ
Haz Waste Cd: D008
Source Type: B
Code Type: D
BR Waste Code Active Status: Yes
Waste Code Active Status: Yes
Waste Code Desc: LEAD

Haz Waste Cd Owner: CA
Haz Waste Cd: 331
Source Type: B
Code Type: X
BR Waste Code Active Status: Yes
Waste Code Active Status: Yes
Waste Code Desc: Off-specification, aged, or surplus organics

Haz Waste Cd Owner: CA
Haz Waste Cd: 352
Source Type: R
Code Type: X
BR Waste Code Active Status: Yes
Waste Code Active Status: Yes
Waste Code Desc: Other organic solids

Haz Waste Cd Owner: HQ
Haz Waste Cd: F005
Source Type: B
Code Type: F
BR Waste Code Active Status: Yes
Waste Code Active Status: Yes
Waste Code Desc: THE FOLLOWING SPENT NONHALOGENATED SOLVENTS: TOLUENE, METHYL ETHYL KETONE, CARBON DISULFIDE, ISOBUTANOL, PYRIDINE, BENZENE, 2-ETHOXYETHANOL, AND 2-NITROPROPANE; ALL SPENT SOLVENT MIXTURES/BLENDS CONTAINING, BEFORE USE, A TOTAL OF TEN PERCENT OR MORE (BY VOLUME) OF ONE OR MORE OF THE ABOVE NONHALOGENATED SOLVENTS OR THOSE SOLVENTS LISTED IN F001, F002, OR F004; AND STILL BOTTOMS FROM THE RECOVERY OF THESE SPENT SOLVENTS AND SPENT SOLVENT MIXTURES.

Haz Waste Cd Owner: HQ
Haz Waste Cd: D005
Source Type: R
Code Type: D
BR Waste Code Active Status: Yes

Waste Code Active Status: Yes
Waste Code Desc: BARIUM

Haz Waste Cd Owner: HQ
Haz Waste Cd: D002
Source Type: B
Code Type: D
BR Waste Code Active Status: Yes
Waste Code Active Status: Yes
Waste Code Desc: CORROSIVE WASTE

Haz Waste Cd Owner: CA
Haz Waste Cd: 141
Source Type: B
Code Type: X
BR Waste Code Active Status: Yes
Waste Code Active Status: Yes
Waste Code Desc: Off-specification, aged, or surplus inorganics

Haz Waste Cd Owner: HQ
Haz Waste Cd: D001
Source Type: R
Code Type: D
BR Waste Code Active Status: Yes
Waste Code Active Status: Yes
Waste Code Desc: IGNITABLE WASTE

Haz Waste Cd Owner: CA
Haz Waste Cd: 352
Source Type: B
Code Type: X
BR Waste Code Active Status: Yes
Waste Code Active Status: Yes
Waste Code Desc: Other organic solids

Haz Waste Cd Owner: HQ
Haz Waste Cd: F002
Source Type: B
Code Type: F
BR Waste Code Active Status: Yes
Waste Code Active Status: Yes
Waste Code Desc: THE FOLLOWING SPENT HALOGENATED SOLVENTS: TETRACHLOROETHYLENE, METHYLENE CHLORIDE, TRICHLOROETHYLENE, 1,1,1-TRICHLOROETHANE, CHLOROBENZENE, 1,1,2-TRICHLORO-1,2,2-TRIFLUOROETHANE, ORTHO-DICHLOROBENZENE, TRICHLOROFLUOROMETHANE, AND 1,1,2, TRICHLOROETHANE; ALL SPENT SOLVENT MIXTURES/BLENDS CONTAINING, BEFORE USE, A TOTAL OF TEN PERCENT OR MORE (BY VOLUME) OF ONE OR MORE OF THE ABOVE HALOGENATED SOLVENTS OR THOSE SOLVENTS LISTED IN F001, F004, AND F005; AND STILL BOTTOMS FROM THE RECOVERY OF THESE SPENT SOLVENTS AND SPENT SOLVENT MIXTURES.

Haz Waste Cd Owner: HQ
Haz Waste Cd: D007
Source Type: R
Code Type: D
BR Waste Code Active Status: Yes
Waste Code Active Status: Yes
Waste Code Desc: CHROMIUM

Haz Waste Cd Owner: CA
Haz Waste Cd: 131
Source Type: B
Code Type: X
BR Waste Code Active Status: Yes
Waste Code Active Status: Yes
Waste Code Desc: Aqueous solution (2 < pH < 12.5) containing reactive anions (azide, bromate, chlorate, cyanide, fluoride, hypochlorite, nitrite, perchlorate, and sulfide anions)

Haz Waste Cd Owner: CA
Source Type: R

Haz Waste Cd: 331 **Code Type:** X
BR Waste Code Active Status: Yes
Waste Code Active Status: Yes
Waste Code Desc: Off-specification, aged, or surplus organics

Haz Waste Cd Owner: CA **Source Type:** B
Haz Waste Cd: 212 **Code Type:** X
BR Waste Code Active Status: Yes
Waste Code Active Status: Yes
Waste Code Desc: Oxygenated solvents (acetone, butanol, ethyl acetate, etc.)

Haz Waste Cd Owner: HQ **Source Type:** B
Haz Waste Cd: F003 **Code Type:** F
BR Waste Code Active Status: Yes
Waste Code Active Status: Yes
Waste Code Desc: THE FOLLOWING SPENT NONHALOGENATED SOLVENTS: XYLENE, ACETONE, ETHYL ACETATE, ETHYL BENZENE, ETHYL ETHER, METHYL ISOBUTYL KETONE, N-BUTYL ALCOHOL, CYCLOHEXANONE, AND METHANOL; ALL SPENT SOLVENT MIXTURES/BLENDS CONTAINING, BEFORE USE, ONLY THE ABOVE SPENT NONHALOGENATED SOLVENTS; AND ALL SPENT SOLVENT MIXTURES/BLENDS CONTAINING, BEFORE USE, ONE OR MORE OF THE ABOVE NONHALOGENATED SOLVENTS, AND A TOTAL OF TEN PERCENT OR MORE (BY VOLUME) OF ONE OR MORE OF THOSE SOLVENTS LISTED IN F001, F002, F004, AND F005; AND STILL BOTTOMS FROM THE RECOVERY OF THESE SPENT SOLVENTS AND SPENT SOLVENT MIXTURES.

Haz Waste Cd Owner: CA **Source Type:** B
Haz Waste Cd: 181 **Code Type:** X
BR Waste Code Active Status: Yes
Waste Code Active Status: Yes
Waste Code Desc: Other inorganic solid waste

Haz Waste Cd Owner: HQ **Source Type:** B
Haz Waste Cd: D005 **Code Type:** D
BR Waste Code Active Status: Yes
Waste Code Active Status: Yes
Waste Code Desc: BARIUM

Haz Waste Cd Owner: HQ **Source Type:** B
Haz Waste Cd: D035 **Code Type:** D
BR Waste Code Active Status: Yes
Waste Code Active Status: Yes
Waste Code Desc: METHYL ETHYL KETONE

Haz Waste Cd Owner: CA **Source Type:** B
Haz Waste Cd: 461 **Code Type:** X
BR Waste Code Active Status: Yes
Waste Code Active Status: Yes
Waste Code Desc: Degreasing sludge

Haz Waste Cd Owner: HQ **Source Type:** R
Haz Waste Cd: D002 **Code Type:** D
BR Waste Code Active Status: Yes
Waste Code Active Status: Yes
Waste Code Desc: CORROSIVE WASTE

Haz Waste Cd Owner: HQ
Haz Waste Cd: D011
Source Type: R
Code Type: D
BR Waste Code Active Status: Yes
Waste Code Active Status: Yes
Waste Code Desc: SILVER

Haz Waste Cd Owner: HQ
Haz Waste Cd: F005
Source Type: R
Code Type: F
BR Waste Code Active Status: Yes
Waste Code Active Status: Yes
Waste Code Desc: THE FOLLOWING SPENT NONHALOGENATED SOLVENTS: TOLUENE, METHYL ETHYL KETONE, CARBON DISULFIDE, ISOBUTANOL, PYRIDINE, BENZENE, 2-ETHOXYETHANOL, AND 2-NITROPROPANE; ALL SPENT SOLVENT MIXTURES/BLENDS CONTAINING, BEFORE USE, A TOTAL OF TEN PERCENT OR MORE (BY VOLUME) OF ONE OR MORE OF THE ABOVE NONHALOGENATED SOLVENTS OR THOSE SOLVENTS LISTED IN F001, F002, OR F004; AND STILL BOTTOMS FROM THE RECOVERY OF THESE SPENT SOLVENTS AND SPENT SOLVENT MIXTURES.

Haz Waste Cd Owner: HQ
Haz Waste Cd: D009
Source Type: B
Code Type: D
BR Waste Code Active Status: Yes
Waste Code Active Status: Yes
Waste Code Desc: MERCURY

Haz Waste Cd Owner: CA
Haz Waste Cd: 541
Source Type: R
Code Type: X
BR Waste Code Active Status: Yes
Waste Code Active Status: Yes
Waste Code Desc: Photochemicals / photo processing waste

Haz Waste Cd Owner: HQ
Haz Waste Cd: D007
Source Type: B
Code Type: D
BR Waste Code Active Status: Yes
Waste Code Active Status: Yes
Waste Code Desc: CHROMIUM

NAICS Details

Source Type: I
NAICS Code Owner: HQ
NAICS Code: 333611
NAICS Active Status: Yes
NAICS Cycle: 2002
NAICS Description: TURBINE AND TURBINE GENERATOR SET UNITS MANUFACTURING

Source Type: I
NAICS Code Owner: HQ
NAICS Code: 335311
NAICS Active Status: Yes
NAICS Cycle: 2002
NAICS Description: POWER, DISTRIBUTION, AND SPECIALTY TRANSFORMER MANUFACTURING

Source Type: R
NAICS Code Owner: HQ
NAICS Code: 333611
NAICS Active Status: Yes
NAICS Cycle: 2002
NAICS Description: TURBINE AND TURBINE GENERATOR SET UNITS MANUFACTURING

Source Type:	B	**NAICS Active Status:**	Yes
NAICS Code Owner:	HQ	**NAICS Cycle:**	2002
NAICS Code:	333611		
NAICS Description:	TURBINE AND TURBINE GENERATOR SET UNITS MANUFACTURING		

Owner/Operator Details

Owner/Operator Ind:	CO	**Country:**	
Name:	CATERPILLAR	**Zip Code:**	92101
Street No:	2200	**Phone:**	
Street 1:	PACIFIC HWY	**Type:**	P
Street 2:		**Date Became Current:**	19810731
City:	SAN DIEGO	**Date Ended Current:**	
State:	CA		
Source Type:	B		

Owner/Operator Ind:	CP	**Country:**	
Name:	SOLAR TURBINES INC	**Zip Code:**	92123
Street No:	4200	**Phone:**	
Street 1:	RUFFIN RD	**Type:**	P
Street 2:		**Date Became Current:**	19810521
City:	SAN DIEGO	**Date Ended Current:**	
State:	CA		
Source Type:	B		

Owner/Operator Ind:	CP	**Country:**	
Name:	SOLAR TURBINES INCORPORATED	**Zip Code:**	
Street No:		**Phone:**	
Street 1:		**Type:**	P
Street 2:		**Date Became Current:**	19810521
City:		**Date Ended Current:**	
State:			
Source Type:	B		

Owner/Operator Ind:	CO	**Country:**	
Name:	CATERPILLAR	**Zip Code:**	92101
Street No:	2200	**Phone:**	619-544-5394
Street 1:	PACIFIC HIGHWAY	**Type:**	P
Street 2:		**Date Became Current:**	19810731
City:	SAN DIEGO	**Date Ended Current:**	
State:	CA		
Source Type:	B		

Owner/Operator Ind:	CO	**Country:**	
Name:	INTERNATIONAL HARVESTER CO.	**Zip Code:**	60611
Street No:		**Phone:**	312-836-2000
Street 1:	401 NO. MICHIGAN AVE	**Type:**	P
Street 2:		**Date Became Current:**	
City:	CHICAGO	**Date Ended Current:**	
State:	IL		

Source Type: N

Owner/Operator Ind: CP
Name: SOLAR TURBINES INCORPORATED
Street No: 4200
Street 1: RUFFIN ROAD
Street 2:
City: SAN DIEGO
State: CA
Source Type: B
Country:
Zip Code: 92123
Phone:
Type: P
Date Became Current: 19810521
Date Ended Current:

Owner/Operator Ind: CO
Name: CATERPILLAR
Street No:
Street 1: 4200 RUFFIN ROAD
Street 2:
City: SAN DIEGO
State: CA
Source Type: B
Country:
Zip Code: 92123
Phone:
Type: P
Date Became Current: 19810731
Date Ended Current:

Owner/Operator Ind: CP
Name: SOLAR TURBINES INCORPORATED
Street No:
Street 1:
Street 2:
City:
State:
Source Type: R
Country: US
Zip Code:
Phone:
Type: P
Date Became Current: 19810521
Date Ended Current:

Owner/Operator Ind: CO
Name: CATERPILLAR
Street No: 2200
Street 1: PACIFIC HIGHWAY
Street 2:
City: SAN DIEGO
State: CA
Source Type: B
Country: US
Zip Code: 92101
Phone: 619-544-5394
Type: P
Date Became Current: 19810731
Date Ended Current:

Owner/Operator Ind: CO
Name: CATERPILLAR
Street No:
Street 1: 4200 RUFFIN ROAD
Street 2:
City: SAN DIEGO
State: CA
Source Type: R
Country: US
Zip Code: 92123
Phone:
Type: P
Date Became Current: 19810731
Date Ended Current:

Owner/Operator Ind: CP
Name: SOLAR TURBINES
Street No:
Street 1:
Street 2:
Country: US
Zip Code:
Phone:
Type: P
Date Became Current: 19810521

Map Key	Number of Records	Direction	Distance (mi/ft)	Elev/Diff (ft)	Site	DB

City:		**Date Ended Current:**	
State:			
Source Type:	R		

Owner/Operator Ind:	CP	**Country:**	
Name:	SOLAR TURBINES INTERNATIONAL	**Zip Code:**	99999
Street No:		**Phone:**	714-238-5876
Street 1:	P. O. BOX 80966	**Type:**	P
Street 2:		**Date Became Current:**	
City:	CITY NOT REPORTED	**Date Ended Current:**	
State:	CA		
Source Type:	I		

Owner/Operator Ind:	CP	**Country:**	
Name:	CATERPILLAR	**Zip Code:**	
Street No:		**Phone:**	
Street 1:		**Type:**	P
Street 2:		**Date Became Current:**	19810731
City:		**Date Ended Current:**	
State:			
Source Type:	B		

Map Key	Number of Records	Direction	Distance (mi/ft)	Elev/Diff (ft)	Site	DB
365	21 of 25	-	0.00 / 0.00	430.94 / 8	SOLAR TURBINES INCORPORATED - KEARNY MESA 4200 RUFFIN ROAD SAN DIEGO CA 92123	RCRA TSD

EPA Handler ID:	CAT000626549
Land Type Code:	P
Land Type Desc:	Private
Federal Waste Generator Code:	1
Gen Status Univ Code:	LQG
Gen Status Univ Desc:	Large Quantity Generator
Importer Activity:	No
Mixed Waste Generator:	No
Transporter Activity:	No
Transfer Facility:	No
Recycler Activity:	No
Onsite Burner Exemption:	No
Furnace Exemption:	No
Underground Inject Activity:	No
Receives Waste from Offsite:	No
TSD Type:	---ST
TSD Activity:	Yes
Corrective Action Univ:	Yes
Action has been Imposed:	No
Action under 3004 (U)/(V):	Yes
Institutional Control Indicator:	N
Used Oil Transporter:	No
Used Oil Transfer Facility:	No
Used Oil Processor:	No
Used Oil Refiner:	No

Used Oil Burner:	No
Used Oil Market Burner:	No
Used Oil Spec Marketer:	No
Activity Location:	CA
County Code:	CA073
County Name:	SAN DIEGO
Contact Name:	RUTH G SOKLOW
Contact Phone No and Exten:	619-544-5394
Contact Email:	SOKLOW_RUTH_G@SOLARTURBINES.COM
Contact Address:	PO BOX 58376 , SAN DIEGO , CA, 92186 , US
Mailing Address:	4200 , RUFFIN ROAD , SAN DIEGO , CA, 92123 , US

Violation/Evaluation Summary

Note:	VIOLATION or UNDETERMINED: There are VIOLATION or UNDETERMINED details or records associated with this facility (EPA ID) in the Compliance Monitoring and Enforcement table dated Jan 24, 2018.

Violation/Evaluation Details

Evaluation ID:	002	**Former Citation:**	F - 264.70-77.E
Found Violation:	Y	**Sched Compl Dt:**	
Eval Start Date:	19880113	**Enforcement ID:**	
Evaluation Agency:	S	**Enforcement Agency:**	
Evaluation Type:	CEI	**Enforce Action Dt:**	
Eval Resp Person:	R9STA	**Enforcement Type:**	
Eval Suborg:		**Enforce Type Desc:**	
Citizen Complaint:	No	**Enforce Resp Person:**	
Multimedia Inspect:	No	**Enforce Suborg:**	
Sampling Flag:	No	**Enforce Actvty Loc:**	
Not Subtitle C:	No	**Docket No:**	
Focus Area:		**Attorney:**	
Focus Area Desc:		**Corr Act Component:**	
Handler Actvty Loc:	CA	**Appeal Init Dt:**	
Handler Name:	SOLAR TURBINES INCORPORATED - KEARNY MESA	**Appeal Resolved Dt:**	
Region:	09	**Disposition Status:**	
State:	CA	**Disp Status Dt:**	
Land Type:	P	**Disp Status Desc:**	
Date of Request:		**Lead Agency:**	
Date Response Rcvd:		**Expenditure Amount:**	
Request Agency:		**SEP Sched Comp Dt:**	
Request Actvty Loc:		**SEP Actual Comp Dt:**	
Viol Activity Loc:	CA	**SEP Defaulted Dt:**	
Viol Determined:	S	**SEP Type:**	
Violation Type:	264.A	**Prop Penalty Amt:**	
Viol Determined Dt:	19880113	**Final Monetary Amt:**	
Rtrn to Compl Dt:	19880502	**Paid Amount:**	
Rtrn to Compl Qual:	O	**Final Count:**	
Viol Resp Agency:	S	**Final Amount:**	

Evaluation Type Description:	COMPLIANCE EVALUATION INSPECTION ON-SITE
Violation Short Description:	TSD - General

Respondent Name:
SEP Type Description:

Violation/Evaluation Details

Evaluation ID:	004	***Former Citation:***	F - 268 ALL
Found Violation:	Y	***Sched Compl Dt:***	
Eval Start Date:	19900130	***Enforcement ID:***	
Evaluation Agency:	S	***Enforcement Agency:***	
Evaluation Type:	CEI	***Enforce Action Dt:***	
Eval Resp Person:	R9STA	***Enforcement Type:***	
Eval Suborg:		***Enforce Type Desc:***	
Citizen Complaint:	No	***Enforce Resp Person:***	
Multimedia Inspect:	No	***Enforce Suborg:***	
Sampling Flag:	No	***Enforce Actvty Loc:***	
Not Subtitle C:	No	***Docket No:***	
Focus Area:		***Attorney:***	
Focus Area Desc:		***Corr Act Component:***	
Handler Actvty Loc:	CA	***Appeal Init Dt:***	
Handler Name:	SOLAR TURBINES INCORPORATED - KEARNY MESA	***Appeal Resolved Dt:***	
Region:	09	***Disposition Status:***	
State:	CA	***Disp Status Dt:***	
Land Type:	P	***Disp Status Desc:***	
Date of Request:		***Lead Agency:***	
Date Response Rcvd:		***Expenditure Amount:***	
Request Agency:		***SEP Sched Comp Dt:***	
Request Actvty Loc:		***SEP Actual Comp Dt:***	
Viol Activity Loc:	CA	***SEP Defaulted Dt:***	
Viol Determined:	S	***SEP Type:***	
Violation Type:	268.A	***Prop Penalty Amt:***	
Viol Determined Dt:	19900130	***Final Monetary Amt:***	
Rtrn to Compl Dt:	19900815	***Paid Amount:***	
Rtrn to Compl Qual:	O	***Final Count:***	
Viol Resp Agency:	S	***Final Amount:***	

Evaluation Type Description: COMPLIANCE EVALUATION INSPECTION ON-SITE
Violation Short Description: LDR - General
Respondent Name:
SEP Type Description:

Violation/Evaluation Details

Evaluation ID:	500	***Former Citation:***	
Found Violation:	Y	***Sched Compl Dt:***	
Eval Start Date:	20031113	***Enforcement ID:***	
Evaluation Agency:	B	***Enforcement Agency:***	
Evaluation Type:	CEI	***Enforce Action Dt:***	
Eval Resp Person:		***Enforcement Type:***	
Eval Suborg:		***Enforce Type Desc:***	
Citizen Complaint:	No	***Enforce Resp Person:***	
Multimedia Inspect:	No	***Enforce Suborg:***	

Sampling Flag:	No	**Enforce Actvty Loc:**	
Not Subtitle C:	No	**Docket No:**	
Focus Area:		**Attorney:**	
Focus Area Desc:		**Corr Act Component:**	
Handler Actvty Loc:	CA	**Appeal Init Dt:**	
Handler Name:	SOLAR TURBINES INCORPORATED - KEARNY MESA	**Appeal Resolved Dt:**	
Region:	09	**Disposition Status:**	
State:	CA	**Disp Status Dt:**	
Land Type:	P	**Disp Status Desc:**	
Date of Request:		**Lead Agency:**	
Date Response Rcvd:		**Expenditure Amount:**	
Request Agency:		**SEP Sched Comp Dt:**	
Request Actvty Loc:		**SEP Actual Comp Dt:**	
Viol Activity Loc:	CA	**SEP Defaulted Dt:**	
Viol Determined:	S	**SEP Type:**	
Violation Type:	262.A	**Prop Penalty Amt:**	
Viol Determined Dt:	20031113	**Final Monetary Amt:**	
Rtrn to Compl Dt:	20031217	**Paid Amount:**	
Rtrn to Compl Qual:	O	**Final Count:**	
Viol Resp Agency:	S	**Final Amount:**	
Evaluation Type Description:	COMPLIANCE EVALUATION INSPECTION ON-SITE		
Violation Short Description:	Generators - General		
Respondent Name:			
SEP Type Description:			

Violation/Evaluation Details

Evaluation ID:	601	**Former Citation:**	
Found Violation:	N	**Sched Compl Dt:**	
Eval Start Date:	20150120	**Enforcement ID:**	
Evaluation Agency:	S	**Enforcement Agency:**	
Evaluation Type:	CEI	**Enforce Action Dt:**	
Eval Resp Person:		**Enforcement Type:**	
Eval Suborg:		**Enforce Type Desc:**	
Citizen Complaint:	No	**Enforce Resp Person:**	
Multimedia Inspect:	No	**Enforce Suborg:**	
Sampling Flag:	No	**Enforce Actvty Loc:**	
Not Subtitle C:	No	**Docket No:**	
Focus Area:		**Attorney:**	
Focus Area Desc:		**Corr Act Component:**	
Handler Actvty Loc:	CA	**Appeal Init Dt:**	
Handler Name:	SOLAR TURBINES INCORPORATED - KEARNY MESA	**Appeal Resolved Dt:**	
Region:	09	**Disposition Status:**	
State:	CA	**Disp Status Dt:**	
Land Type:	P	**Disp Status Desc:**	
Date of Request:		**Lead Agency:**	
Date Response Rcvd:		**Expenditure Amount:**	
Request Agency:		**SEP Sched Comp Dt:**	
Request Actvty Loc:		**SEP Actual Comp Dt:**	
Viol Activity Loc:		**SEP Defaulted Dt:**	

Viol Determined:		**SEP Type:**	
Violation Type:		**Prop Penalty Amt:**	
Viol Determined Dt:		**Final Monetary Amt:**	
Rtrn to Compl Dt:		**Paid Amount:**	
Rtrn to Compl Qual:		**Final Count:**	
Viol Resp Agency:		**Final Amount:**	
Evaluation Type Description:	COMPLIANCE EVALUATION INSPECTION ON-SITE		
Violation Short Description:			
Respondent Name:			
SEP Type Description:			

Violation/Evaluation Details

Evaluation ID:	004	**Former Citation:**	F - 268.7
Found Violation:	Y	**Sched Compl Dt:**	
Eval Start Date:	19900130	**Enforcement ID:**	
Evaluation Agency:	S	**Enforcement Agency:**	
Evaluation Type:	CEI	**Enforce Action Dt:**	
Eval Resp Person:	R9STA	**Enforcement Type:**	
Eval Suborg:		**Enforce Type Desc:**	
Citizen Complaint:	No	**Enforce Resp Person:**	
Multimedia Inspect:	No	**Enforce Suborg:**	
Sampling Flag:	No	**Enforce Actvty Loc:**	
Not Subtitle C:	No	**Docket No:**	
Focus Area:		**Attorney:**	
Focus Area Desc:		**Corr Act Component:**	
Handler Actvty Loc:	CA	**Appeal Init Dt:**	
Handler Name:	SOLAR TURBINES INCORPORATED - KEARNY MESA	**Appeal Resolved Dt:**	
Region:	09	**Disposition Status:**	
State:	CA	**Disp Status Dt:**	
Land Type:	P	**Disp Status Desc:**	
Date of Request:		**Lead Agency:**	
Date Response Rcvd:		**Expenditure Amount:**	
Request Agency:		**SEP Sched Comp Dt:**	
Request Actvty Loc:		**SEP Actual Comp Dt:**	
Viol Activity Loc:	CA	**SEP Defaulted Dt:**	
Viol Determined:	S	**SEP Type:**	
Violation Type:	268.A	**Prop Penalty Amt:**	
Viol Determined Dt:	19900130	**Final Monetary Amt:**	
Rtrn to Compl Dt:	19900815	**Paid Amount:**	
Rtrn to Compl Qual:	O	**Final Count:**	
Viol Resp Agency:	S	**Final Amount:**	
Evaluation Type Description:	COMPLIANCE EVALUATION INSPECTION ON-SITE		
Violation Short Description:	LDR - General		
Respondent Name:			
SEP Type Description:			

Violation/Evaluation Details

Evaluation ID:	004	**Former Citation:**	F - 270

Found Violation:	Y	**Sched Compl Dt:**	
Eval Start Date:	19900130	**Enforcement ID:**	
Evaluation Agency:	S	**Enforcement Agency:**	
Evaluation Type:	CEI	**Enforce Action Dt:**	
Eval Resp Person:	R9STA	**Enforcement Type:**	
Eval Suborg:		**Enforce Type Desc:**	
Citizen Complaint:	No	**Enforce Resp Person:**	
Multimedia Inspect:	No	**Enforce Suborg:**	
Sampling Flag:	No	**Enforce Actvty Loc:**	
Not Subtitle C:	No	**Docket No:**	
Focus Area:		**Attorney:**	
Focus Area Desc:		**Corr Act Component:**	
Handler Actvty Loc:	CA	**Appeal Init Dt:**	
Handler Name:	SOLAR TURBINES INCORPORATED - KEARNY MESA	**Appeal Resolved Dt:**	
Region:	09	**Disposition Status:**	
State:	CA	**Disp Status Dt:**	
Land Type:	P	**Disp Status Desc:**	
Date of Request:		**Lead Agency:**	
Date Response Rcvd:		**Expenditure Amount:**	
Request Agency:		**SEP Sched Comp Dt:**	
Request Actvty Loc:		**SEP Actual Comp Dt:**	
Viol Activity Loc:	CA	**SEP Defaulted Dt:**	
Viol Determined:	S	**SEP Type:**	
Violation Type:	264.A	**Prop Penalty Amt:**	
Viol Determined Dt:	19900130	**Final Monetary Amt:**	
Rtrn to Compl Dt:	19900815	**Paid Amount:**	
Rtrn to Compl Qual:	O	**Final Count:**	
Viol Resp Agency:	S	**Final Amount:**	
Evaluation Type Description:	COMPLIANCE EVALUATION INSPECTION ON-SITE		
Violation Short Description:	TSD - General		
Respondent Name:			
SEP Type Description:			

Violation/Evaluation Details

Evaluation ID:	005	**Former Citation:**	FR - 270
Found Violation:	Y	**Sched Compl Dt:**	19900416
Eval Start Date:	19900131	**Enforcement ID:**	003
Evaluation Agency:	S	**Enforcement Agency:**	S
Evaluation Type:	FRR	**Enforce Action Dt:**	19900316
Eval Resp Person:	R9STA	**Enforcement Type:**	120
Eval Suborg:		**Enforce Type Desc:**	WRITTEN INFORMAL
Citizen Complaint:	No	**Enforce Resp Person:**	R9STA
Multimedia Inspect:	No	**Enforce Suborg:**	
Sampling Flag:	No	**Enforce Actvty Loc:**	CA
Not Subtitle C:	No	**Docket No:**	
Focus Area:		**Attorney:**	
Focus Area Desc:		**Corr Act Component:**	No
Handler Actvty Loc:	CA	**Appeal Init Dt:**	
Handler Name:	SOLAR TURBINES INCORPORATED -	**Appeal Resolved Dt:**	

KEARNY MESA

Region:	09	**Disposition Status:**	
State:	CA	**Disp Status Dt:**	
Land Type:	P	**Disp Status Desc:**	
Date of Request:		**Lead Agency:**	
Date Response Rcvd:		**Expenditure Amount:**	
Request Agency:		**SEP Sched Comp Dt:**	
Request Actvty Loc:		**SEP Actual Comp Dt:**	
Viol Activity Loc:	CA	**SEP Defaulted Dt:**	
Viol Determined:	S	**SEP Type:**	
Violation Type:	264.A	**Prop Penalty Amt:**	
Viol Determined Dt:	19900131	**Final Monetary Amt:**	
Rtrn to Compl Dt:	19900815	**Paid Amount:**	
Rtrn to Compl Qual:	O	**Final Count:**	
Viol Resp Agency:	S	**Final Amount:**	
Evaluation Type Description:	FINANCIAL RECORD REVIEW		
Violation Short Description:	TSD - General		
Respondent Name:			
SEP Type Description:			

Violation/Evaluation Details

Evaluation ID:	004	**Former Citation:**	F - 264.70-77.E
Found Violation:	Y	**Sched Compl Dt:**	
Eval Start Date:	19900130	**Enforcement ID:**	
Evaluation Agency:	S	**Enforcement Agency:**	
Evaluation Type:	CEI	**Enforce Action Dt:**	
Eval Resp Person:	R9STA	**Enforcement Type:**	
Eval Suborg:		**Enforce Type Desc:**	
Citizen Complaint:	No	**Enforce Resp Person:**	
Multimedia Inspect:	No	**Enforce Suborg:**	
Sampling Flag:	No	**Enforce Actvty Loc:**	
Not Subtitle C:	No	**Docket No:**	
Focus Area:		**Attorney:**	
Focus Area Desc:		**Corr Act Component:**	
Handler Actvty Loc:	CA	**Appeal Init Dt:**	
Handler Name:	SOLAR TURBINES INCORPORATED - KEARNY MESA	**Appeal Resolved Dt:**	
Region:	09	**Disposition Status:**	
State:	CA	**Disp Status Dt:**	
Land Type:	P	**Disp Status Desc:**	
Date of Request:		**Lead Agency:**	
Date Response Rcvd:		**Expenditure Amount:**	
Request Agency:		**SEP Sched Comp Dt:**	
Request Actvty Loc:		**SEP Actual Comp Dt:**	
Viol Activity Loc:	CA	**SEP Defaulted Dt:**	
Viol Determined:	S	**SEP Type:**	
Violation Type:	264.A	**Prop Penalty Amt:**	
Viol Determined Dt:	19900130	**Final Monetary Amt:**	
Rtrn to Compl Dt:	19900815	**Paid Amount:**	
Rtrn to Compl Qual:	O	**Final Count:**	
Viol Resp Agency:	S	**Final Amount:**	

Evaluation Type Description: COMPLIANCE EVALUATION INSPECTION ON-SITE
Violation Short Description: TSD - General
Respondent Name:
SEP Type Description:

Violation/Evaluation Details

Evaluation ID:	006	**Former Citation:**	
Found Violation:	N	**Sched Compl Dt:**	
Eval Start Date:	19930308	**Enforcement ID:**	
Evaluation Agency:	S	**Enforcement Agency:**	
Evaluation Type:	FRR	**Enforce Action Dt:**	
Eval Resp Person:	R9STA	**Enforcement Type:**	
Eval Suborg:		**Enforce Type Desc:**	
Citizen Complaint:	No	**Enforce Resp Person:**	
Multimedia Inspect:	No	**Enforce Suborg:**	
Sampling Flag:	No	**Enforce Actvty Loc:**	
Not Subtitle C:	No	**Docket No:**	
Focus Area:		**Attorney:**	
Focus Area Desc:		**Corr Act Component:**	
Handler Actvty Loc:	CA	**Appeal Init Dt:**	
Handler Name:	SOLAR TURBINES INCORPORATED - KEARNY MESA	**Appeal Resolved Dt:**	
Region:	09	**Disposition Status:**	
State:	CA	**Disp Status Dt:**	
Land Type:	P	**Disp Status Desc:**	
Date of Request:		**Lead Agency:**	
Date Response Rcvd:		**Expenditure Amount:**	
Request Agency:		**SEP Sched Comp Dt:**	
Request Actvty Loc:		**SEP Actual Comp Dt:**	
Viol Activity Loc:		**SEP Defaulted Dt:**	
Viol Determined:		**SEP Type:**	
Violation Type:		**Prop Penalty Amt:**	
Viol Determined Dt:		**Final Monetary Amt:**	
Rtrn to Compl Dt:		**Paid Amount:**	
Rtrn to Compl Qual:		**Final Count:**	
Viol Resp Agency:		**Final Amount:**	

Evaluation Type Description: FINANCIAL RECORD REVIEW
Violation Short Description:
Respondent Name:
SEP Type Description:

Violation/Evaluation Details

Evaluation ID:	002	**Former Citation:**	
Found Violation:	N	**Sched Compl Dt:**	
Eval Start Date:	19930408	**Enforcement ID:**	
Evaluation Agency:	B	**Enforcement Agency:**	
Evaluation Type:	CEI	**Enforce Action Dt:**	
Eval Resp Person:	R9STA	**Enforcement Type:**	
Eval Suborg:		**Enforce Type Desc:**	

Citizen Complaint:	No	**Enforce Resp Person:**	
Multimedia Inspect:	No	**Enforce Suborg:**	
Sampling Flag:	No	**Enforce Actvty Loc:**	
Not Subtitle C:	No	**Docket No:**	
Focus Area:		**Attorney:**	
Focus Area Desc:		**Corr Act Component:**	
Handler Actvty Loc:	CA	**Appeal Init Dt:**	
Handler Name:	SOLAR TURBINES INCORPORATED - KEARNY MESA	**Appeal Resolved Dt:**	
Region:	09	**Disposition Status:**	
State:	CA	**Disp Status Dt:**	
Land Type:	P	**Disp Status Desc:**	
Date of Request:		**Lead Agency:**	
Date Response Rcvd:		**Expenditure Amount:**	
Request Agency:		**SEP Sched Comp Dt:**	
Request Actvty Loc:		**SEP Actual Comp Dt:**	
Viol Activity Loc:		**SEP Defaulted Dt:**	
Viol Determined:		**SEP Type:**	
Violation Type:		**Prop Penalty Amt:**	
Viol Determined Dt:		**Final Monetary Amt:**	
Rtrn to Compl Dt:		**Paid Amount:**	
Rtrn to Compl Qual:		**Final Count:**	
Viol Resp Agency:		**Final Amount:**	
Evaluation Type Description:	COMPLIANCE EVALUATION INSPECTION ON-SITE		
Violation Short Description:			
Respondent Name:			
SEP Type Description:			

Violation/Evaluation Details

Evaluation ID:	003	**Former Citation:**	FR - 270
Found Violation:	Y	**Sched Compl Dt:**	19880316
Eval Start Date:	19880113	**Enforcement ID:**	001
Evaluation Agency:	S	**Enforcement Agency:**	S
Evaluation Type:	CEI	**Enforce Action Dt:**	19880216
Eval Resp Person:	R9STA	**Enforcement Type:**	120
Eval Suborg:		**Enforce Type Desc:**	WRITTEN INFORMAL
Citizen Complaint:	No	**Enforce Resp Person:**	R9STA
Multimedia Inspect:	No	**Enforce Suborg:**	
Sampling Flag:	No	**Enforce Actvty Loc:**	CA
Not Subtitle C:	No	**Docket No:**	
Focus Area:		**Attorney:**	
Focus Area Desc:		**Corr Act Component:**	No
Handler Actvty Loc:	CA	**Appeal Init Dt:**	
Handler Name:	SOLAR TURBINES INCORPORATED - KEARNY MESA	**Appeal Resolved Dt:**	
Region:	09	**Disposition Status:**	
State:	CA	**Disp Status Dt:**	
Land Type:	P	**Disp Status Desc:**	
Date of Request:		**Lead Agency:**	
Date Response Rcvd:		**Expenditure Amount:**	

Request Agency:		**SEP Sched Comp Dt:**	
Request Actvty Loc:		**SEP Actual Comp Dt:**	
Viol Activity Loc:	CA	**SEP Defaulted Dt:**	
Viol Determined:	S	**SEP Type:**	
Violation Type:	264.A	**Prop Penalty Amt:**	
Viol Determined Dt:	19880113	**Final Monetary Amt:**	
Rtrn to Compl Dt:	19880502	**Paid Amount:**	
Rtrn to Compl Qual:	O	**Final Count:**	
Viol Resp Agency:	S	**Final Amount:**	
Evaluation Type Description:	COMPLIANCE EVALUATION INSPECTION ON-SITE		
Violation Short Description:	TSD - General		
Respondent Name:			
SEP Type Description:			

Violation/Evaluation Details

Evaluation ID:	003	**Former Citation:**	
Found Violation:	N	**Sched Compl Dt:**	
Eval Start Date:	19940428	**Enforcement ID:**	
Evaluation Agency:	B	**Enforcement Agency:**	
Evaluation Type:	CEI	**Enforce Action Dt:**	
Eval Resp Person:	R9STA	**Enforcement Type:**	
Eval Suborg:		**Enforce Type Desc:**	
Citizen Complaint:	No	**Enforce Resp Person:**	
Multimedia Inspect:	No	**Enforce Suborg:**	
Sampling Flag:	No	**Enforce Actvty Loc:**	
Not Subtitle C:	No	**Docket No:**	
Focus Area:		**Attorney:**	
Focus Area Desc:		**Corr Act Component:**	
Handler Actvty Loc:	CA	**Appeal Init Dt:**	
Handler Name:	SOLAR TURBINES INCORPORATED - KEARNY MESA	**Appeal Resolved Dt:**	
Region:	09	**Disposition Status:**	
State:	CA	**Disp Status Dt:**	
Land Type:	P	**Disp Status Desc:**	
Date of Request:		**Lead Agency:**	
Date Response Rcvd:		**Expenditure Amount:**	
Request Agency:		**SEP Sched Comp Dt:**	
Request Actvty Loc:		**SEP Actual Comp Dt:**	
Viol Activity Loc:		**SEP Defaulted Dt:**	
Viol Determined:		**SEP Type:**	
Violation Type:		**Prop Penalty Amt:**	
Viol Determined Dt:		**Final Monetary Amt:**	
Rtrn to Compl Dt:		**Paid Amount:**	
Rtrn to Compl Qual:		**Final Count:**	
Viol Resp Agency:		**Final Amount:**	
Evaluation Type Description:	COMPLIANCE EVALUATION INSPECTION ON-SITE		
Violation Short Description:			
Respondent Name:			
SEP Type Description:			

Violation/Evaluation Details

Evaluation ID:	001	***Former Citation:***	
Found Violation:	N	***Sched Compl Dt:***	
Eval Start Date:	19920206	***Enforcement ID:***	
Evaluation Agency:	B	***Enforcement Agency:***	
Evaluation Type:	CEI	***Enforce Action Dt:***	
Eval Resp Person:	R9STA	***Enforcement Type:***	
Eval Suborg:		***Enforce Type Desc:***	
Citizen Complaint:	No	***Enforce Resp Person:***	
Multimedia Inspect:	No	***Enforce Suborg:***	
Sampling Flag:	No	***Enforce Actvty Loc:***	
Not Subtitle C:	No	***Docket No:***	
Focus Area:		***Attorney:***	
Focus Area Desc:		***Corr Act Component:***	
Handler Actvty Loc:	CA	***Appeal Init Dt:***	
Handler Name:	SOLAR TURBINES INCORPORATED - KEARNY MESA	***Appeal Resolved Dt:***	
Region:	09	***Disposition Status:***	
State:	CA	***Disp Status Dt:***	
Land Type:	P	***Disp Status Desc:***	
Date of Request:		***Lead Agency:***	
Date Response Rcvd:		***Expenditure Amount:***	
Request Agency:		***SEP Sched Comp Dt:***	
Request Actvty Loc:		***SEP Actual Comp Dt:***	
Viol Activity Loc:		***SEP Defaulted Dt:***	
Viol Determined:		***SEP Type:***	
Violation Type:		***Prop Penalty Amt:***	
Viol Determined Dt:		***Final Monetary Amt:***	
Rtrn to Compl Dt:		***Paid Amount:***	
Rtrn to Compl Qual:		***Final Count:***	
Viol Resp Agency:		***Final Amount:***	
Evaluation Type Description:	COMPLIANCE EVALUATION INSPECTION ON-SITE		
Violation Short Description:			
Respondent Name:			
SEP Type Description:			

Violation/Evaluation Details

Evaluation ID:	001	***Former Citation:***	
Found Violation:	N	***Sched Compl Dt:***	
Eval Start Date:	19871230	***Enforcement ID:***	
Evaluation Agency:	S	***Enforcement Agency:***	
Evaluation Type:	FRR	***Enforce Action Dt:***	
Eval Resp Person:	R9STA	***Enforcement Type:***	
Eval Suborg:		***Enforce Type Desc:***	
Citizen Complaint:	No	***Enforce Resp Person:***	
Multimedia Inspect:	No	***Enforce Suborg:***	
Sampling Flag:	No	***Enforce Actvty Loc:***	
Not Subtitle C:	No	***Docket No:***	
Focus Area:		***Attorney:***	

Focus Area Desc:		**Corr Act Component:**	
Handler Actvty Loc:	CA	**Appeal Init Dt:**	
Handler Name:	SOLAR TURBINES INCORPORATED - KEARNY MESA	**Appeal Resolved Dt:**	
Region:	09	**Disposition Status:**	
State:	CA	**Disp Status Dt:**	
Land Type:	P	**Disp Status Desc:**	
Date of Request:		**Lead Agency:**	
Date Response Rcvd:		**Expenditure Amount:**	
Request Agency:		**SEP Sched Comp Dt:**	
Request Actvty Loc:		**SEP Actual Comp Dt:**	
Viol Activity Loc:		**SEP Defaulted Dt:**	
Viol Determined:		**SEP Type:**	
Violation Type:		**Prop Penalty Amt:**	
Viol Determined Dt:		**Final Monetary Amt:**	
Rtrn to Compl Dt:		**Paid Amount:**	
Rtrn to Compl Qual:		**Final Count:**	
Viol Resp Agency:		**Final Amount:**	
Evaluation Type Description:	FINANCIAL RECORD REVIEW		
Violation Short Description:			
Respondent Name:			
SEP Type Description:			

Violation/Evaluation Details

Evaluation ID:	002	**Former Citation:**	F - 268 ALL
Found Violation:	Y	**Sched Compl Dt:**	
Eval Start Date:	19880113	**Enforcement ID:**	
Evaluation Agency:	S	**Enforcement Agency:**	
Evaluation Type:	CEI	**Enforce Action Dt:**	
Eval Resp Person:	R9STA	**Enforcement Type:**	
Eval Suborg:		**Enforce Type Desc:**	
Citizen Complaint:	No	**Enforce Resp Person:**	
Multimedia Inspect:	No	**Enforce Suborg:**	
Sampling Flag:	No	**Enforce Actvty Loc:**	
Not Subtitle C:	No	**Docket No:**	
Focus Area:		**Attorney:**	
Focus Area Desc:		**Corr Act Component:**	
Handler Actvty Loc:	CA	**Appeal Init Dt:**	
Handler Name:	SOLAR TURBINES INCORPORATED - KEARNY MESA	**Appeal Resolved Dt:**	
Region:	09	**Disposition Status:**	
State:	CA	**Disp Status Dt:**	
Land Type:	P	**Disp Status Desc:**	
Date of Request:		**Lead Agency:**	
Date Response Rcvd:		**Expenditure Amount:**	
Request Agency:		**SEP Sched Comp Dt:**	
Request Actvty Loc:		**SEP Actual Comp Dt:**	
Viol Activity Loc:	CA	**SEP Defaulted Dt:**	
Viol Determined:	S	**SEP Type:**	
Violation Type:	268.A	**Prop Penalty Amt:**	
Viol Determined Dt:	19880113	**Final Monetary Amt:**	

Rtrn to Compl Dt:	19880502	**Paid Amount:**	
Rtrn to Compl Qual:	O	**Final Count:**	
Viol Resp Agency:	S	**Final Amount:**	
Evaluation Type Description:	COMPLIANCE EVALUATION INSPECTION ON-SITE		
Violation Short Description:	LDR - General		
Respondent Name:			
SEP Type Description:			

Violation/Evaluation Details

Evaluation ID:	002	**Former Citation:**	F - 268.7
Found Violation:	Y	**Sched Compl Dt:**	
Eval Start Date:	19880113	**Enforcement ID:**	
Evaluation Agency:	S	**Enforcement Agency:**	
Evaluation Type:	CEI	**Enforce Action Dt:**	
Eval Resp Person:	R9STA	**Enforcement Type:**	
Eval Suborg:		**Enforce Type Desc:**	
Citizen Complaint:	No	**Enforce Resp Person:**	
Multimedia Inspect:	No	**Enforce Suborg:**	
Sampling Flag:	No	**Enforce Actvty Loc:**	
Not Subtitle C:	No	**Docket No:**	
Focus Area:		**Attorney:**	
Focus Area Desc:		**Corr Act Component:**	
Handler Actvty Loc:	CA	**Appeal Init Dt:**	
Handler Name:	SOLAR TURBINES INCORPORATED - KEARNY MESA	**Appeal Resolved Dt:**	
Region:	09	**Disposition Status:**	
State:	CA	**Disp Status Dt:**	
Land Type:	P	**Disp Status Desc:**	
Date of Request:		**Lead Agency:**	
Date Response Rcvd:		**Expenditure Amount:**	
Request Agency:		**SEP Sched Comp Dt:**	
Request Actvty Loc:		**SEP Actual Comp Dt:**	
Viol Activity Loc:	CA	**SEP Defaulted Dt:**	
Viol Determined:	S	**SEP Type:**	
Violation Type:	268.A	**Prop Penalty Amt:**	
Viol Determined Dt:	19880113	**Final Monetary Amt:**	
Rtrn to Compl Dt:	19880502	**Paid Amount:**	
Rtrn to Compl Qual:	O	**Final Count:**	
Viol Resp Agency:	S	**Final Amount:**	
Evaluation Type Description:	COMPLIANCE EVALUATION INSPECTION ON-SITE		
Violation Short Description:	LDR - General		
Respondent Name:			
SEP Type Description:			

Handler Details

Source Type:	R	**Used Oil Transporter:**	No
Receive Date:	19900518	**UO Transfer Fac:**	No
Non Notifier:		**Used Oil Processor:**	No
Acknowledge Flag:		**Used Oil Refiner:**	No

Acknowledge Date:		***Used Oil Burner:***	No
Accessibility:		***UO Market Burner:***	No
Land Type:		***UO Spec Marketer:***	No
Fed Waste Gen Own:	HQ	***Current Site Name:***	SOLAR TURBINES INC
Fed Waste Gen Cd:	1	***Location Street No:***	
Fed Waste Gen Desc:	Large Quantity Generator	***Location Street 1:***	4200 RUFFIN ROAD
ST Waste Gen Own:		***Location Street 2:***	
State Waste Gen Cd:		***Location City:***	SAN DIEGO
Short Term Gen:	No	***Location State:***	CA
Importer Activity:	No	***Location Zip Code:***	92123
Mixed Waste Gen:	No	***County Code:***	CA073
Transporter:	No	***State District:***	
Transfer Facility:	No	***Mailing Street No:***	
TSD Activity:	Yes	***Mailing Street 1:***	P.O.BOX 85376
Recycler Activity:	No	***Mailing Street 2:***	
Onsite Burn Exempt:	No	***Mailing City:***	SAN DIEGO
Furnace Exemption:	No	***Mailing State:***	CA
Underground Inject:	No	***Mailing Zip Code:***	92138-5376
Off Site Receipt:	No	***Mailing Country:***	US
Waste Dest Fac:	No	***Contact First Name:***	ROBERT D
Subpart K College:		***Contact Middle Initial:***	
Subpart K Hospital:		***Contact Last Name:***	BUSH
Subpart K Non Profit:		***Contact Street No:***	
Subpart K Withdraw:		***Contact Street 1:***	
Include Ntnl Rprt:	U	***Contact Street 2:***	
Reporting Cycle:	1989	***Contact City:***	
LQHUW:	No	***Contact State:***	
Trader Importer:		***Contact Zip:***	
Trader Exporter:		***Contact Country:***	US
Slab Importer:		***Contact Phone:***	619-544-5191
Slab Exporter:		***Contact Phone Ext:***	
Current Record:	No	***Contact Fax:***	
Location Country:	US	***Contact Email Addr:***	
State District Owner:		***Contact Title:***	

Handler Details

Source Type:	R	***Used Oil Transporter:***	No
Receive Date:	19920228	***UO Transfer Fac:***	No
Non Notifier:		***Used Oil Processor:***	No
Acknowledge Flag:		***Used Oil Refiner:***	No
Acknowledge Date:		***Used Oil Burner:***	No
Accessibility:		***UO Market Burner:***	No
Land Type:		***UO Spec Marketer:***	No
Fed Waste Gen Own:	HQ	***Current Site Name:***	SOLAR TURBINES INC
Fed Waste Gen Cd:	1	***Location Street No:***	
Fed Waste Gen Desc:	Large Quantity Generator	***Location Street 1:***	4200 RUFFIN ROAD
ST Waste Gen Own:		***Location Street 2:***	
State Waste Gen Cd:		***Location City:***	SAN DIEGO
Short Term Gen:	No	***Location State:***	CA
Importer Activity:	No	***Location Zip Code:***	92123

Mixed Waste Gen:	No	***County Code:***	CA073
Transporter:	No	***State District:***	
Transfer Facility:	No	***Mailing Street No:***	
TSD Activity:	No	***Mailing Street 1:***	P.O. BOX 85376
Recycler Activity:	No	***Mailing Street 2:***	MAIL ZONE T-2
Onsite Burn Exempt:	No	***Mailing City:***	SAN DIEGO
Furnace Exemption:	No	***Mailing State:***	CA
Underground Inject:	No	***Mailing Zip Code:***	92186-5376
Off Site Receipt:	No	***Mailing Country:***	US
Waste Dest Fac:	No	***Contact First Name:***	RUTH G
Subpart K College:		***Contact Middle Initial:***	
Subpart K Hospital:		***Contact Last Name:***	PULLEN
Subpart K Non Profit:		***Contact Street No:***	
Subpart K Withdraw:		***Contact Street 1:***	
Include Ntnl Rprt:	U	***Contact Street 2:***	
Reporting Cycle:	1991	***Contact City:***	
LQHUW:	No	***Contact State:***	
Trader Importer:		***Contact Zip:***	
Trader Exporter:		***Contact Country:***	US
Slab Importer:		***Contact Phone:***	619-544-5394
Slab Exporter:		***Contact Phone Ext:***	
Current Record:	No	***Contact Fax:***	
Location Country:	US	***Contact Email Addr:***	
State District Owner:		***Contact Title:***	

Handler Details

Source Type:	R	***Used Oil Transporter:***	No
Receive Date:	19990304	***UO Transfer Fac:***	No
Non Notifier:		***Used Oil Processor:***	No
Acknowledge Flag:		***Used Oil Refiner:***	No
Acknowledge Date:		***Used Oil Burner:***	No
Accessibility:		***UO Market Burner:***	No
Land Type:		***UO Spec Marketer:***	No
Fed Waste Gen Own:	HQ	***Current Site Name:***	SOLAR TURBINES, INC.
Fed Waste Gen Cd:	1	***Location Street No:***	
Fed Waste Gen Desc:	Large Quantity Generator	***Location Street 1:***	4200 RUFFIN RD.
ST Waste Gen Own:		***Location Street 2:***	
State Waste Gen Cd:		***Location City:***	SAN DIEGO
Short Term Gen:	No	***Location State:***	CA
Importer Activity:	No	***Location Zip Code:***	92123
Mixed Waste Gen:	No	***County Code:***	CA073
Transporter:	No	***State District:***	
Transfer Facility:	No	***Mailing Street No:***	
TSD Activity:	No	***Mailing Street 1:***	PO BOX 85376
Recycler Activity:	No	***Mailing Street 2:***	
Onsite Burn Exempt:	No	***Mailing City:***	SAN DIEGO
Furnace Exemption:	No	***Mailing State:***	CA
Underground Inject:	No	***Mailing Zip Code:***	
Off Site Receipt:	No	***Mailing Country:***	US
Waste Dest Fac:	No	***Contact First Name:***	RICHARD L.

Subpart K College:		***Contact Middle Initial:***	
Subpart K Hospital:		***Contact Last Name:***	BARCH
Subpart K Non Profit:		***Contact Street No:***	
Subpart K Withdraw:		***Contact Street 1:***	
Include Ntnl Rprt:	U	***Contact Street 2:***	
Reporting Cycle:	1997	***Contact City:***	
LQHUW:	No	***Contact State:***	
Trader Importer:		***Contact Zip:***	
Trader Exporter:		***Contact Country:***	US
Slab Importer:		***Contact Phone:***	
Slab Exporter:		***Contact Phone Ext:***	
Current Record:	No	***Contact Fax:***	
Location Country:	US	***Contact Email Addr:***	
State District Owner:		***Contact Title:***	

Handler Details

Source Type:	B	***Used Oil Transporter:***	No
Receive Date:	20160224	***UO Transfer Fac:***	No
Non Notifier:		***Used Oil Processor:***	No
Acknowledge Flag:		***Used Oil Refiner:***	No
Acknowledge Date:		***Used Oil Burner:***	No
Accessibility:		***UO Market Burner:***	No
Land Type:	P	***UO Spec Marketer:***	No
Fed Waste Gen Own:	HQ	***Current Site Name:***	SOLAR TURBINES INCORPORATED - KEARNY MESA
Fed Waste Gen Cd:	1	***Location Street No:***	4200
Fed Waste Gen Desc:	Large Quantity Generator	***Location Street 1:***	RUFFIN ROAD
ST Waste Gen Own:	CA	***Location Street 2:***	
State Waste Gen Cd:	1	***Location City:***	SAN DIEGO
Short Term Gen:	No	***Location State:***	CA
Importer Activity:	No	***Location Zip Code:***	92123
Mixed Waste Gen:	No	***County Code:***	CA073
Transporter:	No	***State District:***	
Transfer Facility:	No	***Mailing Street No:***	4200
TSD Activity:	No	***Mailing Street 1:***	RUFFIN ROAD
Recycler Activity:	No	***Mailing Street 2:***	
Onsite Burn Exempt:	No	***Mailing City:***	SAN DIEGO
Furnace Exemption:	No	***Mailing State:***	CA
Underground Inject:	No	***Mailing Zip Code:***	92123
Off Site Receipt:	No	***Mailing Country:***	US
Waste Dest Fac:	No	***Contact First Name:***	RUTH
Subpart K College:	No	***Contact Middle Initial:***	G
Subpart K Hospital:	No	***Contact Last Name:***	SOKLOW
Subpart K Non Profit:	No	***Contact Street No:***	
Subpart K Withdraw:	No	***Contact Street 1:***	PO BOX 58376
Include Ntnl Rprt:	Y	***Contact Street 2:***	
Reporting Cycle:	2015	***Contact City:***	SAN DIEGO
LQHUW:	No	***Contact State:***	CA
Trader Importer:		***Contact Zip:***	92186
Trader Exporter:		***Contact Country:***	US

Slab Importer:		**Contact Phone:**	619-544-5394
Slab Exporter:		**Contact Phone Ext:**	
Current Record:	Yes	**Contact Fax:**	
Location Country:	US	**Contact Email Addr:**	SOKLOW_RUTH_G@SOLARTURBINES.COM
State District Owner:		**Contact Title:**	MANAGER, ENVIRONMENTAL & SUSTAINABILITY OPERA

Handler Details

Source Type:	R	**Used Oil Transporter:**	No
Receive Date:	20001012	**UO Transfer Fac:**	No
Non Notifier:		**Used Oil Processor:**	No
Acknowledge Flag:		**Used Oil Refiner:**	No
Acknowledge Date:		**Used Oil Burner:**	No
Accessibility:		**UO Market Burner:**	No
Land Type:		**UO Spec Marketer:**	No
Fed Waste Gen Own:	HQ	**Current Site Name:**	SOLAR TURBINES, INC. - KEARNY MESA
Fed Waste Gen Cd:	1	**Location Street No:**	
Fed Waste Gen Desc:	Large Quantity Generator	**Location Street 1:**	4200 RUFFIN RD.
ST Waste Gen Own:		**Location Street 2:**	
State Waste Gen Cd:		**Location City:**	SAN DIEGO
Short Term Gen:	No	**Location State:**	CA
Importer Activity:	No	**Location Zip Code:**	92123
Mixed Waste Gen:	No	**County Code:**	CA073
Transporter:	No	**State District:**	
Transfer Facility:	No	**Mailing Street No:**	
TSD Activity:	No	**Mailing Street 1:**	4200 RUFFIN RD.
Recycler Activity:	No	**Mailing Street 2:**	
Onsite Burn Exempt:	No	**Mailing City:**	SAN DIEGO
Furnace Exemption:	No	**Mailing State:**	CA
Underground Inject:	No	**Mailing Zip Code:**	92123
Off Site Receipt:	No	**Mailing Country:**	US
Waste Dest Fac:	No	**Contact First Name:**	RUTH
Subpart K College:		**Contact Middle Initial:**	
Subpart K Hospital:		**Contact Last Name:**	SOKLOW
Subpart K Non Profit:		**Contact Street No:**	
Subpart K Withdraw:		**Contact Street 1:**	
Include Ntnl Rprt:	U	**Contact Street 2:**	
Reporting Cycle:	1999	**Contact City:**	
LQHUW:	No	**Contact State:**	
Trader Importer:		**Contact Zip:**	
Trader Exporter:		**Contact Country:**	US
Slab Importer:		**Contact Phone:**	619-544-5394
Slab Exporter:		**Contact Phone Ext:**	
Current Record:	No	**Contact Fax:**	
Location Country:	US	**Contact Email Addr:**	
State District Owner:		**Contact Title:**	

Handler Details

Source Type:	B	**Used Oil Transporter:**	No

Receive Date:	20120302	**UO Transfer Fac:**	No
Non Notifier:		**Used Oil Processor:**	No
Acknowledge Flag:		**Used Oil Refiner:**	No
Acknowledge Date:		**Used Oil Burner:**	No
Accessibility:		**UO Market Burner:**	No
Land Type:	P	**UO Spec Marketer:**	No
Fed Waste Gen Own:	HQ	**Current Site Name:**	SOLAR TURBINES INCORPORATED - KEARNY MESA
Fed Waste Gen Cd:	1	**Location Street No:**	4200
Fed Waste Gen Desc:	Large Quantity Generator	**Location Street 1:**	RUFFIN ROAD
ST Waste Gen Own:	CA	**Location Street 2:**	
State Waste Gen Cd:	1	**Location City:**	SAN DIEGO
Short Term Gen:	No	**Location State:**	CA
Importer Activity:	No	**Location Zip Code:**	92123
Mixed Waste Gen:	No	**County Code:**	CA073
Transporter:	No	**State District:**	
Transfer Facility:	No	**Mailing Street No:**	4200
TSD Activity:	No	**Mailing Street 1:**	RUFFIN ROAD
Recycler Activity:	No	**Mailing Street 2:**	
Onsite Burn Exempt:	No	**Mailing City:**	SAN DIEGO
Furnace Exemption:	No	**Mailing State:**	CA
Underground Inject:	No	**Mailing Zip Code:**	92123
Off Site Receipt:	No	**Mailing Country:**	US
Waste Dest Fac:	No	**Contact First Name:**	RUTH
Subpart K College:	No	**Contact Middle Initial:**	G
Subpart K Hospital:	No	**Contact Last Name:**	SOKLOW
Subpart K Non Profit:	No	**Contact Street No:**	85376
Subpart K Withdraw:	No	**Contact Street 1:**	PO BOX
Include Ntnl Rprt:	Y	**Contact Street 2:**	
Reporting Cycle:	2011	**Contact City:**	SAN DIEGO
LQHUW:	No	**Contact State:**	CA
Trader Importer:		**Contact Zip:**	92816
Trader Exporter:		**Contact Country:**	US
Slab Importer:		**Contact Phone:**	619-544-5394
Slab Exporter:		**Contact Phone Ext:**	
Current Record:	No	**Contact Fax:**	619-544-2565
Location Country:	US	**Contact Email Addr:**	SOKLOW_RUTH_G@SOLARTURBINES.COM
State District Owner:		**Contact Title:**	MNGR, ENVI & SUSTAIN OP.

Handler Details

Source Type:	N	**Used Oil Transporter:**	No
Receive Date:	19800731	**UO Transfer Fac:**	No
Non Notifier:		**Used Oil Processor:**	No
Acknowledge Flag:		**Used Oil Refiner:**	No
Acknowledge Date:	19910331	**Used Oil Burner:**	No
Accessibility:		**UO Market Burner:**	No
Land Type:	O	**UO Spec Marketer:**	No
Fed Waste Gen Own:	HQ	**Current Site Name:**	SOLAR TURBINES INC KEARNY MESA FAC
Fed Waste Gen Cd:	1	**Location Street No:**	
Fed Waste Gen Desc:	Large Quantity Generator	**Location Street 1:**	4200 RUFFIN RD.

ST Waste Gen Own:		***Location Street 2:***	
State Waste Gen Cd:		***Location City:***	SAN DIEGO
Short Term Gen:	No	***Location State:***	CA
Importer Activity:	No	***Location Zip Code:***	92123
Mixed Waste Gen:	No	***County Code:***	CA073
Transporter:	No	***State District:***	4
Transfer Facility:	No	***Mailing Street No:***	
TSD Activity:	No	***Mailing Street 1:***	P.O. BOX EIGHTY THOUSAND NINET
Recycler Activity:	No	***Mailing Street 2:***	
Onsite Burn Exempt:	No	***Mailing City:***	SAN DIEGO
Furnace Exemption:	No	***Mailing State:***	CA
Underground Inject:	No	***Mailing Zip Code:***	92138
Off Site Receipt:	No	***Mailing Country:***	US
Waste Dest Fac:	No	***Contact First Name:***	ENVIRONMENTAL
Subpart K College:		***Contact Middle Initial:***	
Subpart K Hospital:		***Contact Last Name:***	MANAGER
Subpart K Non Profit:		***Contact Street No:***	
Subpart K Withdraw:		***Contact Street 1:***	4200 RUFFIN RD.
Include Ntnl Rprt:		***Contact Street 2:***	
Reporting Cycle:		***Contact City:***	SAN DIEGO
LQHUW:	No	***Contact State:***	CA
Trader Importer:		***Contact Zip:***	92123
Trader Exporter:		***Contact Country:***	US
Slab Importer:		***Contact Phone:***	619-238-5876
Slab Exporter:		***Contact Phone Ext:***	
Current Record:	No	***Contact Fax:***	
Location Country:	US	***Contact Email Addr:***	
State District Owner:	CA	***Contact Title:***	

Handler Details

Source Type:	R	***Used Oil Transporter:***	No
Receive Date:	19960301	***UO Transfer Fac:***	No
Non Notifier:		***Used Oil Processor:***	No
Acknowledge Flag:		***Used Oil Refiner:***	No
Acknowledge Date:		***Used Oil Burner:***	No
Accessibility:		***UO Market Burner:***	No
Land Type:		***UO Spec Marketer:***	No
Fed Waste Gen Own:	HQ	***Current Site Name:***	SOLAR TURBINES, INC.
Fed Waste Gen Cd:	1	***Location Street No:***	
Fed Waste Gen Desc:	Large Quantity Generator	***Location Street 1:***	4200 RUFFIN RD
ST Waste Gen Own:		***Location Street 2:***	
State Waste Gen Cd:		***Location City:***	SAN DIEGO
Short Term Gen:	No	***Location State:***	CA
Importer Activity:	No	***Location Zip Code:***	92123
Mixed Waste Gen:	No	***County Code:***	CA073
Transporter:	No	***State District:***	
Transfer Facility:	No	***Mailing Street No:***	
TSD Activity:	No	***Mailing Street 1:***	PO BOX 85376, MZ T-2
Recycler Activity:	No	***Mailing Street 2:***	
Onsite Burn Exempt:	No	***Mailing City:***	SAN DIEGO

Furnace Exemption:	No	**Mailing State:**	CA
Underground Inject:	No	**Mailing Zip Code:**	92186-5376
Off Site Receipt:	No	**Mailing Country:**	US
Waste Dest Fac:	No	**Contact First Name:**	RUTH
Subpart K College:		**Contact Middle Initial:**	
Subpart K Hospital:		**Contact Last Name:**	SOKLOW
Subpart K Non Profit:		**Contact Street No:**	
Subpart K Withdraw:		**Contact Street 1:**	
Include Ntnl Rprt:	U	**Contact Street 2:**	
Reporting Cycle:	1995	**Contact City:**	
LQHUW:	No	**Contact State:**	
Trader Importer:		**Contact Zip:**	
Trader Exporter:		**Contact Country:**	US
Slab Importer:		**Contact Phone:**	619-544-5394
Slab Exporter:		**Contact Phone Ext:**	
Current Record:	No	**Contact Fax:**	
Location Country:	US	**Contact Email Addr:**	
State District Owner:		**Contact Title:**	

Handler Details

Source Type:	R	**Used Oil Transporter:**	No
Receive Date:	20020222	**UO Transfer Fac:**	No
Non Notifier:		**Used Oil Processor:**	No
Acknowledge Flag:		**Used Oil Refiner:**	No
Acknowledge Date:		**Used Oil Burner:**	No
Accessibility:		**UO Market Burner:**	No
Land Type:	P	**UO Spec Marketer:**	No
Fed Waste Gen Own:	HQ	**Current Site Name:**	SOLAR TURBINES (KEARNY MESA)
Fed Waste Gen Cd:	1	**Location Street No:**	4200
Fed Waste Gen Desc:	Large Quantity Generator	**Location Street 1:**	RUFFIN RD.
ST Waste Gen Own:	CA	**Location Street 2:**	
State Waste Gen Cd:	1	**Location City:**	SAN DIEGO
Short Term Gen:	No	**Location State:**	CA
Importer Activity:	No	**Location Zip Code:**	92123
Mixed Waste Gen:	No	**County Code:**	CA073
Transporter:	No	**State District:**	
Transfer Facility:	No	**Mailing Street No:**	4200
TSD Activity:	No	**Mailing Street 1:**	RUFFIN RD. KM22
Recycler Activity:	Yes	**Mailing Street 2:**	
Onsite Burn Exempt:	No	**Mailing City:**	SAN DIEGO
Furnace Exemption:	No	**Mailing State:**	CA
Underground Inject:	No	**Mailing Zip Code:**	92123
Off Site Receipt:	No	**Mailing Country:**	US
Waste Dest Fac:	No	**Contact First Name:**	TINA
Subpart K College:		**Contact Middle Initial:**	M
Subpart K Hospital:		**Contact Last Name:**	CRAWFORD
Subpart K Non Profit:		**Contact Street No:**	
Subpart K Withdraw:		**Contact Street 1:**	
Include Ntnl Rprt:	Y	**Contact Street 2:**	
Reporting Cycle:	2001	**Contact City:**	

LQHUW:	No	***Contact State:***	
Trader Importer:		***Contact Zip:***	
Trader Exporter:		***Contact Country:***	US
Slab Importer:		***Contact Phone:***	858-694-6315
Slab Exporter:		***Contact Phone Ext:***	
Current Record:	No	***Contact Fax:***	
Location Country:	US	***Contact Email Addr:***	TCRAWFORD@SOLARTURBINES.COM
State District Owner:		***Contact Title:***	

Handler Details

Source Type:	R	***Used Oil Transporter:***	No
Receive Date:	20040218	***UO Transfer Fac:***	No
Non Notifier:		***Used Oil Processor:***	No
Acknowledge Flag:		***Used Oil Refiner:***	No
Acknowledge Date:		***Used Oil Burner:***	No
Accessibility:		***UO Market Burner:***	No
Land Type:	P	***UO Spec Marketer:***	No
Fed Waste Gen Own:	HQ	***Current Site Name:***	SOLAR TURBINES - KEARNY MESA FACILITY
Fed Waste Gen Cd:	1	***Location Street No:***	
Fed Waste Gen Desc:	Large Quantity Generator	***Location Street 1:***	4200 RUFFIN ROAD
ST Waste Gen Own:	CA	***Location Street 2:***	
State Waste Gen Cd:	1	***Location City:***	SAN DIEGO
Short Term Gen:	No	***Location State:***	CA
Importer Activity:	No	***Location Zip Code:***	92123
Mixed Waste Gen:	No	***County Code:***	CA073
Transporter:	No	***State District:***	
Transfer Facility:	No	***Mailing Street No:***	
TSD Activity:	No	***Mailing Street 1:***	4200 RUFFIN ROAD
Recycler Activity:	Yes	***Mailing Street 2:***	
Onsite Burn Exempt:	No	***Mailing City:***	SAN DIEGO
Furnace Exemption:	No	***Mailing State:***	CA
Underground Inject:	No	***Mailing Zip Code:***	92123
Off Site Receipt:	No	***Mailing Country:***	US
Waste Dest Fac:	No	***Contact First Name:***	RUTH
Subpart K College:		***Contact Middle Initial:***	
Subpart K Hospital:		***Contact Last Name:***	SOKLOW
Subpart K Non Profit:		***Contact Street No:***	
Subpart K Withdraw:		***Contact Street 1:***	
Include Ntnl Rprt:	Y	***Contact Street 2:***	
Reporting Cycle:	2003	***Contact City:***	
LQHUW:	No	***Contact State:***	
Trader Importer:		***Contact Zip:***	
Trader Exporter:		***Contact Country:***	US
Slab Importer:		***Contact Phone:***	619-544-5394
Slab Exporter:		***Contact Phone Ext:***	
Current Record:	No	***Contact Fax:***	
Location Country:	US	***Contact Email Addr:***	SOKLOW_RUTH_G@SOLARTURBINES.COM
State District Owner:		***Contact Title:***	

Handler Details

Source Type:	R	***Used Oil Transporter:***	No
Receive Date:	20060123	***UO Transfer Fac:***	No
Non Notifier:		***Used Oil Processor:***	No
Acknowledge Flag:		***Used Oil Refiner:***	No
Acknowledge Date:		***Used Oil Burner:***	No
Accessibility:		***UO Market Burner:***	No
Land Type:	P	***UO Spec Marketer:***	No
Fed Waste Gen Own:	HQ	***Current Site Name:***	SOLAR TURBINES - KEARNY MESA FACILITY
Fed Waste Gen Cd:	1	***Location Street No:***	
Fed Waste Gen Desc:	Large Quantity Generator	***Location Street 1:***	4200 RUFFIN ROAD
ST Waste Gen Own:	CA	***Location Street 2:***	
State Waste Gen Cd:	1	***Location City:***	SAN DIEGO
Short Term Gen:	No	***Location State:***	CA
Importer Activity:	No	***Location Zip Code:***	92123
Mixed Waste Gen:	No	***County Code:***	CA073
Transporter:	No	***State District:***	
Transfer Facility:	No	***Mailing Street No:***	
TSD Activity:	No	***Mailing Street 1:***	4200 RUFFIN ROAD
Recycler Activity:	Yes	***Mailing Street 2:***	
Onsite Burn Exempt:	No	***Mailing City:***	SAN DIEGO
Furnace Exemption:	No	***Mailing State:***	CA
Underground Inject:	No	***Mailing Zip Code:***	92123
Off Site Receipt:	No	***Mailing Country:***	US
Waste Dest Fac:	No	***Contact First Name:***	RUTH
Subpart K College:		***Contact Middle Initial:***	
Subpart K Hospital:		***Contact Last Name:***	SOKLOW
Subpart K Non Profit:		***Contact Street No:***	
Subpart K Withdraw:		***Contact Street 1:***	
Include Ntnl Rprt:	Y	***Contact Street 2:***	
Reporting Cycle:	2005	***Contact City:***	
LQHUW:	No	***Contact State:***	
Trader Importer:		***Contact Zip:***	
Trader Exporter:		***Contact Country:***	US
Slab Importer:		***Contact Phone:***	619-544-5394
Slab Exporter:		***Contact Phone Ext:***	
Current Record:	No	***Contact Fax:***	
Location Country:	US	***Contact Email Addr:***	SOKLOW_RUTH_G@SOLARTURBINES.COM
State District Owner:		***Contact Title:***	

Handler Details

Source Type:	B	***Used Oil Transporter:***	No
Receive Date:	20140301	***UO Transfer Fac:***	No
Non Notifier:		***Used Oil Processor:***	No
Acknowledge Flag:		***Used Oil Refiner:***	No
Acknowledge Date:		***Used Oil Burner:***	No
Accessibility:		***UO Market Burner:***	No
Land Type:	P	***UO Spec Marketer:***	No

Map Key	Number of Records	Direction	Distance (mi/ft)	Elev/Diff (ft)	Site	DB

Fed Waste Gen Own:	HQ	**Current Site Name:**	SOLAR TURBINES INC - KEARNY MESA
Fed Waste Gen Cd:	1	**Location Street No:**	4200
Fed Waste Gen Desc:	Large Quantity Generator	**Location Street 1:**	RUFFIN RD
ST Waste Gen Own:	CA	**Location Street 2:**	
State Waste Gen Cd:	1	**Location City:**	SAN DIEGO
Short Term Gen:	No	**Location State:**	CA
Importer Activity:	No	**Location Zip Code:**	92123
Mixed Waste Gen:	No	**County Code:**	CA073
Transporter:	No	**State District:**	
Transfer Facility:	No	**Mailing Street No:**	4200
TSD Activity:	No	**Mailing Street 1:**	RUFFIN RD
Recycler Activity:	No	**Mailing Street 2:**	
Onsite Burn Exempt:	No	**Mailing City:**	SAN DIEGO
Furnace Exemption:	No	**Mailing State:**	CA
Underground Inject:	No	**Mailing Zip Code:**	92123
Off Site Receipt:	No	**Mailing Country:**	
Waste Dest Fac:	No	**Contact First Name:**	RUTH
Subpart K College:	No	**Contact Middle Initial:**	G
Subpart K Hospital:	No	**Contact Last Name:**	SOKLOW
Subpart K Non Profit:	No	**Contact Street No:**	
Subpart K Withdraw:	No	**Contact Street 1:**	PO BOX 85376
Include Ntnl Rprt:	Y	**Contact Street 2:**	
Reporting Cycle:	2013	**Contact City:**	SAN DIEGO
LQHUW:	No	**Contact State:**	CA
Trader Importer:		**Contact Zip:**	92186
Trader Exporter:		**Contact Country:**	
Slab Importer:		**Contact Phone:**	619-544-5394
Slab Exporter:		**Contact Phone Ext:**	
Current Record:	No	**Contact Fax:**	
Location Country:		**Contact Email Addr:**	SOKLOW_RUTH_G@SOLARTURBINES.COM
State District Owner:		**Contact Title:**	MGR, ENVIRO & SUSTAIN OPR

Handler Details

Source Type:	R	**Used Oil Transporter:**	No
Receive Date:	20080226	**UO Transfer Fac:**	No
Non Notifier:		**Used Oil Processor:**	No
Acknowledge Flag:		**Used Oil Refiner:**	No
Acknowledge Date:		**Used Oil Burner:**	No
Accessibility:		**UO Market Burner:**	No
Land Type:	P	**UO Spec Marketer:**	No
Fed Waste Gen Own:	HQ	**Current Site Name:**	SOLAR TURBINES INCORPORATED - KEARNY MESA FACILITY
Fed Waste Gen Cd:	1	**Location Street No:**	
Fed Waste Gen Desc:	Large Quantity Generator	**Location Street 1:**	4200 RUFFIN ROAD
ST Waste Gen Own:	CA	**Location Street 2:**	
State Waste Gen Cd:	1	**Location City:**	SAN DIEGO
Short Term Gen:	No	**Location State:**	CA
Importer Activity:	No	**Location Zip Code:**	92123
Mixed Waste Gen:	No	**County Code:**	CA073
Transporter:	No	**State District:**	

Transfer Facility:	No	**Mailing Street No:**	
TSD Activity:	No	**Mailing Street 1:**	4200 RUFFIN ROAD
Recycler Activity:	Yes	**Mailing Street 2:**	
Onsite Burn Exempt:	No	**Mailing City:**	SAN DIEGO
Furnace Exemption:	No	**Mailing State:**	CA
Underground Inject:	No	**Mailing Zip Code:**	92123
Off Site Receipt:	No	**Mailing Country:**	US
Waste Dest Fac:	No	**Contact First Name:**	RUTH
Subpart K College:		**Contact Middle Initial:**	
Subpart K Hospital:		**Contact Last Name:**	SOKLOW
Subpart K Non Profit:		**Contact Street No:**	
Subpart K Withdraw:		**Contact Street 1:**	
Include Ntnl Rprt:	Y	**Contact Street 2:**	
Reporting Cycle:	2007	**Contact City:**	
LQHUW:	No	**Contact State:**	
Trader Importer:		**Contact Zip:**	
Trader Exporter:		**Contact Country:**	US
Slab Importer:		**Contact Phone:**	619-544-5394
Slab Exporter:		**Contact Phone Ext:**	
Current Record:	No	**Contact Fax:**	
Location Country:	US	**Contact Email Addr:**	SOKLOW_RUTH_G@SOLARTURBINES.COM
State District Owner:		**Contact Title:**	

Handler Details

Source Type:	B	**Used Oil Transporter:**	No
Receive Date:	20100909	**UO Transfer Fac:**	No
Non Notifier:		**Used Oil Processor:**	No
Acknowledge Flag:		**Used Oil Refiner:**	No
Acknowledge Date:		**Used Oil Burner:**	No
Accessibility:		**UO Market Burner:**	No
Land Type:	P	**UO Spec Marketer:**	No
Fed Waste Gen Own:	HQ	**Current Site Name:**	SOLAR TURBINES INCORPORATED - KEARNY MESA FACILITY
Fed Waste Gen Cd:	1	**Location Street No:**	4200
Fed Waste Gen Desc:	Large Quantity Generator	**Location Street 1:**	RUFFIN ROAD
ST Waste Gen Own:	CA	**Location Street 2:**	
State Waste Gen Cd:	1	**Location City:**	SAN DIEGO
Short Term Gen:	No	**Location State:**	CA
Importer Activity:	No	**Location Zip Code:**	92123
Mixed Waste Gen:	No	**County Code:**	CA073
Transporter:	No	**State District:**	
Transfer Facility:	No	**Mailing Street No:**	4200
TSD Activity:	No	**Mailing Street 1:**	RUFFIN ROAD
Recycler Activity:	No	**Mailing Street 2:**	
Onsite Burn Exempt:	No	**Mailing City:**	SAN DIEGO
Furnace Exemption:	No	**Mailing State:**	CA
Underground Inject:	No	**Mailing Zip Code:**	92123
Off Site Receipt:	No	**Mailing Country:**	US
Waste Dest Fac:	No	**Contact First Name:**	RUTH
Subpart K College:	No	**Contact Middle Initial:**	G

Subpart K Hospital:	No	**Contact Last Name:**	SOKLOW
Subpart K Non Profit:	No	**Contact Street No:**	4200
Subpart K Withdraw:	No	**Contact Street 1:**	RUFFIN ROAD
Include Ntnl Rprt:	Y	**Contact Street 2:**	
Reporting Cycle:	2009	**Contact City:**	SAN DIEGO
LQHUW:	No	**Contact State:**	CA
Trader Importer:		**Contact Zip:**	92123
Trader Exporter:		**Contact Country:**	US
Slab Importer:		**Contact Phone:**	619-544-5394
Slab Exporter:		**Contact Phone Ext:**	
Current Record:	No	**Contact Fax:**	
Location Country:	US	**Contact Email Addr:**	SOKLOW_RUTH_G@SOLARTURBINES.COM
State District Owner:		**Contact Title:**	ENV AND SUSTAINIBILITY OP

Handler Details

Source Type:	I	**Used Oil Transporter:**	No
Receive Date:	19960901	**UO Transfer Fac:**	No
Non Notifier:		**Used Oil Processor:**	No
Acknowledge Flag:		**Used Oil Refiner:**	No
Acknowledge Date:	19910331	**Used Oil Burner:**	No
Accessibility:		**UO Market Burner:**	No
Land Type:		**UO Spec Marketer:**	No
Fed Waste Gen Own:	HQ	**Current Site Name:**	SOLAR TURBINES INC KEARNY MESA FAC
Fed Waste Gen Cd:	1	**Location Street No:**	
Fed Waste Gen Desc:	Large Quantity Generator	**Location Street 1:**	4200 RUFFIN RD.
ST Waste Gen Own:		**Location Street 2:**	
State Waste Gen Cd:		**Location City:**	SAN DIEGO
Short Term Gen:	No	**Location State:**	CA
Importer Activity:	No	**Location Zip Code:**	92123
Mixed Waste Gen:	No	**County Code:**	CA073
Transporter:	No	**State District:**	4
Transfer Facility:	No	**Mailing Street No:**	
TSD Activity:	No	**Mailing Street 1:**	P.O. BOX EIGHTY THOUSAND NINET
Recycler Activity:	No	**Mailing Street 2:**	
Onsite Burn Exempt:	No	**Mailing City:**	SAN DIEGO
Furnace Exemption:	No	**Mailing State:**	CA
Underground Inject:	No	**Mailing Zip Code:**	92138
Off Site Receipt:	No	**Mailing Country:**	US
Waste Dest Fac:	No	**Contact First Name:**	
Subpart K College:		**Contact Middle Initial:**	
Subpart K Hospital:		**Contact Last Name:**	
Subpart K Non Profit:		**Contact Street No:**	
Subpart K Withdraw:		**Contact Street 1:**	
Include Ntnl Rprt:		**Contact Street 2:**	
Reporting Cycle:		**Contact City:**	
LQHUW:	No	**Contact State:**	
Trader Importer:		**Contact Zip:**	
Trader Exporter:		**Contact Country:**	US
Slab Importer:		**Contact Phone:**	
Slab Exporter:		**Contact Phone Ext:**	

Current Record:	No	**Contact Fax:**	
Location Country:	US	**Contact Email Addr:**	
State District Owner:	CA	**Contact Title:**	

Handler Details

Source Type:	R	**Used Oil Transporter:**	No
Receive Date:	19940331	**UO Transfer Fac:**	No
Non Notifier:		**Used Oil Processor:**	No
Acknowledge Flag:		**Used Oil Refiner:**	No
Acknowledge Date:		**Used Oil Burner:**	No
Accessibility:		**UO Market Burner:**	No
Land Type:		**UO Spec Marketer:**	No
Fed Waste Gen Own:	HQ	**Current Site Name:**	SOLAR TURBINES INC
Fed Waste Gen Cd:	1	**Location Street No:**	
Fed Waste Gen Desc:	Large Quantity Generator	**Location Street 1:**	4200 RUFFIN ROAD
ST Waste Gen Own:		**Location Street 2:**	
State Waste Gen Cd:		**Location City:**	SAN DIEGO
Short Term Gen:	No	**Location State:**	CA
Importer Activity:	No	**Location Zip Code:**	92123-0000
Mixed Waste Gen:	No	**County Code:**	CA073
Transporter:	No	**State District:**	
Transfer Facility:	No	**Mailing Street No:**	
TSD Activity:	No	**Mailing Street 1:**	PO BOX 85376, MAIL ZONE T-2
Recycler Activity:	No	**Mailing Street 2:**	
Onsite Burn Exempt:	No	**Mailing City:**	SAN DIEGO
Furnace Exemption:	No	**Mailing State:**	CA
Underground Inject:	No	**Mailing Zip Code:**	92186-5376
Off Site Receipt:	No	**Mailing Country:**	US
Waste Dest Fac:	No	**Contact First Name:**	RUTH G
Subpart K College:		**Contact Middle Initial:**	
Subpart K Hospital:		**Contact Last Name:**	SOKLOW
Subpart K Non Profit:		**Contact Street No:**	
Subpart K Withdraw:		**Contact Street 1:**	
Include Ntnl Rprt:	U	**Contact Street 2:**	
Reporting Cycle:	1993	**Contact City:**	
LQHUW:	No	**Contact State:**	
Trader Importer:		**Contact Zip:**	
Trader Exporter:		**Contact Country:**	US
Slab Importer:		**Contact Phone:**	619-544-5394
Slab Exporter:		**Contact Phone Ext:**	
Current Record:	No	**Contact Fax:**	
Location Country:	US	**Contact Email Addr:**	
State District Owner:		**Contact Title:**	

Hazardous Waste Details

Haz Waste Cd Owner:	HQ	**Source Type:**	B
Haz Waste Cd:	D007	**Code Type:**	D
BR Waste Cd Active Status:	Yes		

Waste Cd Active Status: Yes
Waste Cd Desc: CHROMIUM

Haz Waste Cd Owner: CA **Source Type:** B
Haz Waste Cd: 331 **Code Type:** X
BR Waste Cd Active Status: Yes
Waste Cd Active Status: Yes
Waste Cd Desc: Off-specification, aged, or surplus organics

Haz Waste Cd Owner: CA **Source Type:** B
Haz Waste Cd: 352 **Code Type:** X
BR Waste Cd Active Status: Yes
Waste Cd Active Status: Yes
Waste Cd Desc: Other organic solids

Haz Waste Cd Owner: HQ **Source Type:** B
Haz Waste Cd: D001 **Code Type:** D
BR Waste Cd Active Status: Yes
Waste Cd Active Status: Yes
Waste Cd Desc: IGNITABLE WASTE

Haz Waste Cd Owner: HQ **Source Type:** B
Haz Waste Cd: D035 **Code Type:** D
BR Waste Cd Active Status: Yes
Waste Cd Active Status: Yes
Waste Cd Desc: METHYL ETHYL KETONE

Haz Waste Cd Owner: CA **Source Type:** B
Haz Waste Cd: 181 **Code Type:** X
BR Waste Cd Active Status: Yes
Waste Cd Active Status: Yes
Waste Cd Desc: Other inorganic solid waste

Haz Waste Cd Owner: CA **Source Type:** R
Haz Waste Cd: 331 **Code Type:** X
BR Waste Cd Active Status: Yes
Waste Cd Active Status: Yes
Waste Cd Desc: Off-specification, aged, or surplus organics

Haz Waste Cd Owner: CA **Source Type:** R
Haz Waste Cd: 541 **Code Type:** X
BR Waste Cd Active Status: Yes
Waste Cd Active Status: Yes
Waste Cd Desc: Photochemicals / photo processing waste

Haz Waste Cd Owner: HQ **Source Type:** R
Haz Waste Cd: D007 **Code Type:** D
BR Waste Cd Active Status: Yes
Waste Cd Active Status: Yes
Waste Cd Desc: CHROMIUM

Haz Waste Cd Owner: HQ **Source Type:** B

Haz Waste Cd: F002 **Code Type:** F
BR Waste Cd Active Status: Yes
Waste Cd Active Status: Yes
Waste Cd Desc: THE FOLLOWING SPENT HALOGENATED SOLVENTS: TETRACHLOROETHYLENE, METHYLENE CHLORIDE, TRICHLOROETHYLENE, 1,1,1-TRICHLOROETHANE, CHLOROBENZENE, 1,1,2-TRICHLORO-1,2,2-TRIFLUOROETHANE, ORTHO-DICHLOROBENZENE, TRICHLOROFLUOROMETHANE, AND 1,1,2, TRICHLOROETHANE; ALL SPENT SOLVENT MIXTURES/BLENDS CONTAINING, BEFORE USE, A TOTAL OF TEN PERCENT OR MORE (BY VOLUME) OF ONE OR MORE OF THE ABOVE HALOGENATED SOLVENTS OR THOSE SOLVENTS LISTED IN F001, F004, AND F005; AND STILL BOTTOMS FROM THE RECOVERY OF THESE SPENT SOLVENTS AND SPENT SOLVENT MIXTURES.

Haz Waste Cd Owner: CA **Source Type:** B
Haz Waste Cd: 212 **Code Type:** X
BR Waste Cd Active Status: Yes
Waste Cd Active Status: Yes
Waste Cd Desc: Oxygenated solvents (acetone, butanol, ethyl acetate, etc.)

Haz Waste Cd Owner: HQ **Source Type:** B
Haz Waste Cd: D009 **Code Type:** D
BR Waste Cd Active Status: Yes
Waste Cd Active Status: Yes
Waste Cd Desc: MERCURY

Haz Waste Cd Owner: CA **Source Type:** B
Haz Waste Cd: 122 **Code Type:** X
BR Waste Cd Active Status: Yes
Waste Cd Active Status: Yes
Waste Cd Desc: Alkaline solution without metals (pH > 12.5)

Haz Waste Cd Owner: CA **Source Type:** R
Haz Waste Cd: 343 **Code Type:** X
BR Waste Cd Active Status: Yes
Waste Cd Active Status: Yes
Waste Cd Desc: Unspecified organic liquid mixture

Haz Waste Cd Owner: HQ **Source Type:** R
Haz Waste Cd: D002 **Code Type:** D
BR Waste Cd Active Status: Yes
Waste Cd Active Status: Yes
Waste Cd Desc: CORROSIVE WASTE

Haz Waste Cd Owner: HQ **Source Type:** R
Haz Waste Cd: D011 **Code Type:** D
BR Waste Cd Active Status: Yes
Waste Cd Active Status: Yes
Waste Cd Desc: SILVER

Haz Waste Cd Owner: HQ **Source Type:** B
Haz Waste Cd: D005 **Code Type:** D
BR Waste Cd Active Status: Yes
Waste Cd Active Status: Yes
Waste Cd Desc: BARIUM

Haz Waste Cd Owner: HQ
Haz Waste Cd: D002
BR Waste Cd Active Status: Yes
Waste Cd Active Status: Yes
Waste Cd Desc: CORROSIVE WASTE
Source Type: B
Code Type: D

Haz Waste Cd Owner: HQ
Haz Waste Cd: D001
BR Waste Cd Active Status: Yes
Waste Cd Active Status: Yes
Waste Cd Desc: IGNITABLE WASTE
Source Type: R
Code Type: D

Haz Waste Cd Owner: HQ
Haz Waste Cd: F005
BR Waste Cd Active Status: Yes
Waste Cd Active Status: Yes
Waste Cd Desc: THE FOLLOWING SPENT NONHALOGENATED SOLVENTS: TOLUENE, METHYL ETHYL KETONE, CARBON DISULFIDE, ISOBUTANOL, PYRIDINE, BENZENE, 2-ETHOXYETHANOL, AND 2-NITROPROPANE; ALL SPENT SOLVENT MIXTURES/BLENDS CONTAINING, BEFORE USE, A TOTAL OF TEN PERCENT OR MORE (BY VOLUME) OF ONE OR MORE OF THE ABOVE NONHALOGENATED SOLVENTS OR THOSE SOLVENTS LISTED IN F001, F002, OR F004; AND STILL BOTTOMS FROM THE RECOVERY OF THESE SPENT SOLVENTS AND SPENT SOLVENT MIXTURES.
Source Type: B
Code Type: F

Haz Waste Cd Owner: HQ
Haz Waste Cd: D008
BR Waste Cd Active Status: Yes
Waste Cd Active Status: Yes
Waste Cd Desc: LEAD
Source Type: B
Code Type: D

Haz Waste Cd Owner: CA
Haz Waste Cd: 131
BR Waste Cd Active Status: Yes
Waste Cd Active Status: Yes
Waste Cd Desc: Aqueous solution (2 < pH < 12.5) containing reactive anions (azide, bromate, chlorate, cyanide, fluoride, hypochlorite, nitrite, perchlorate, and sulfide anions)
Source Type: B
Code Type: X

Haz Waste Cd Owner: HQ
Haz Waste Cd: F005
BR Waste Cd Active Status: Yes
Waste Cd Active Status: Yes
Waste Cd Desc: THE FOLLOWING SPENT NONHALOGENATED SOLVENTS: TOLUENE, METHYL ETHYL KETONE, CARBON DISULFIDE, ISOBUTANOL, PYRIDINE, BENZENE, 2-ETHOXYETHANOL, AND 2-NITROPROPANE; ALL SPENT SOLVENT MIXTURES/BLENDS CONTAINING, BEFORE USE, A TOTAL OF TEN PERCENT OR MORE (BY VOLUME) OF ONE OR MORE OF THE ABOVE NONHALOGENATED SOLVENTS OR THOSE SOLVENTS LISTED IN F001, F002, OR F004; AND STILL BOTTOMS FROM THE RECOVERY OF THESE SPENT SOLVENTS AND SPENT SOLVENT MIXTURES.
Source Type: R
Code Type: F

Haz Waste Cd Owner: CA
Haz Waste Cd: 181
BR Waste Cd Active Status: Yes
Waste Cd Active Status: Yes
Waste Cd Desc: Other inorganic solid waste
Source Type: R
Code Type: X

Haz Waste Cd Owner: CA
Haz Waste Cd: 141
Source Type: R
Code Type: X

BR Waste Cd Active Status: Yes
Waste Cd Active Status: Yes
Waste Cd Desc: Off-specification, aged, or surplus inorganics

Haz Waste Cd Owner: HQ
Haz Waste Cd: F003
Source Type: R
Code Type: F
BR Waste Cd Active Status: Yes
Waste Cd Active Status: Yes
Waste Cd Desc: THE FOLLOWING SPENT NONHALOGENATED SOLVENTS: XYLENE, ACETONE, ETHYL ACETATE, ETHYL BENZENE, ETHYL ETHER, METHYL ISOBUTYL KETONE, N-BUTYL ALCOHOL, CYCLOHEXANONE, AND METHANOL; ALL SPENT SOLVENT MIXTURES/BLENDS CONTAINING, BEFORE USE, ONLY THE ABOVE SPENT NONHALOGENATED SOLVENTS; AND ALL SPENT SOLVENT MIXTURES/BLENDS CONTAINING, BEFORE USE, ONE OR MORE OF THE ABOVE NONHALOGENATED SOLVENTS, AND A TOTAL OF TEN PERCENT OR MORE (BY VOLUME) OF ONE OR MORE OF THOSE SOLVENTS LISTED IN F001, F002, F004, AND F005; AND STILL BOTTOMS FROM THE RECOVERY OF THESE SPENT SOLVENTS AND SPENT SOLVENT MIXTURES.

Haz Waste Cd Owner: HQ
Haz Waste Cd: D005
Source Type: R
Code Type: D
BR Waste Cd Active Status: Yes
Waste Cd Active Status: Yes
Waste Cd Desc: BARIUM

Haz Waste Cd Owner: CA
Haz Waste Cd: 461
Source Type: B
Code Type: X
BR Waste Cd Active Status: Yes
Waste Cd Active Status: Yes
Waste Cd Desc: Degreasing sludge

Haz Waste Cd Owner: HQ
Haz Waste Cd: F003
Source Type: B
Code Type: F
BR Waste Cd Active Status: Yes
Waste Cd Active Status: Yes
Waste Cd Desc: THE FOLLOWING SPENT NONHALOGENATED SOLVENTS: XYLENE, ACETONE, ETHYL ACETATE, ETHYL BENZENE, ETHYL ETHER, METHYL ISOBUTYL KETONE, N-BUTYL ALCOHOL, CYCLOHEXANONE, AND METHANOL; ALL SPENT SOLVENT MIXTURES/BLENDS CONTAINING, BEFORE USE, ONLY THE ABOVE SPENT NONHALOGENATED SOLVENTS; AND ALL SPENT SOLVENT MIXTURES/BLENDS CONTAINING, BEFORE USE, ONE OR MORE OF THE ABOVE NONHALOGENATED SOLVENTS, AND A TOTAL OF TEN PERCENT OR MORE (BY VOLUME) OF ONE OR MORE OF THOSE SOLVENTS LISTED IN F001, F002, F004, AND F005; AND STILL BOTTOMS FROM THE RECOVERY OF THESE SPENT SOLVENTS AND SPENT SOLVENT MIXTURES.

Haz Waste Cd Owner: CA
Haz Waste Cd: 141
Source Type: B
Code Type: X
BR Waste Cd Active Status: Yes
Waste Cd Active Status: Yes
Waste Cd Desc: Off-specification, aged, or surplus inorganics

Haz Waste Cd Owner: CA
Haz Waste Cd: 352
Source Type: R
Code Type: X
BR Waste Cd Active Status: Yes
Waste Cd Active Status: Yes
Waste Cd Desc: Other organic solids

NAICS Details

Source Type:	I	**NAICS Active Status:**	Yes
NAICS Cd Owner:	HQ	**NAICS Cycle:**	2002
NAICS Code:	335311		
NAICS Description:	POWER, DISTRIBUTION, AND SPECIALTY TRANSFORMER MANUFACTURING		

Source Type:	I	**NAICS Active Status:**	Yes
NAICS Cd Owner:	HQ	**NAICS Cycle:**	2002
NAICS Code:	333611		
NAICS Description:	TURBINE AND TURBINE GENERATOR SET UNITS MANUFACTURING		

Source Type:	B	**NAICS Active Status:**	Yes
NAICS Cd Owner:	HQ	**NAICS Cycle:**	2002
NAICS Code:	333611		
NAICS Description:	TURBINE AND TURBINE GENERATOR SET UNITS MANUFACTURING		

Source Type:	R	**NAICS Active Status:**	Yes
NAICS Cd Owner:	HQ	**NAICS Cycle:**	2002
NAICS Code:	333611		
NAICS Description:	TURBINE AND TURBINE GENERATOR SET UNITS MANUFACTURING		

Owner/Operator Details

Owner/Operator Ind:	CO	**Country:**	
Name:	INTERNATIONAL HARVESTER CO.	**Zip Code:**	60611
Street No:		**Phone:**	312-836-2000
Street 1:	401 NO. MICHIGAN AVE	**Type:**	P
Street 2:		**Date Became Current:**	
City:	CHICAGO	**Date Ended Current:**	
State:	IL		
Source Type:	N		

Owner/Operator Ind:	CP	**Country:**	
Name:	CATERPILLAR	**Zip Code:**	
Street No:		**Phone:**	
Street 1:		**Type:**	P
Street 2:		**Date Became Current:**	19810731
City:		**Date Ended Current:**	
State:			
Source Type:	B		

Owner/Operator Ind:	CO	**Country:**	US
Name:	CATERPILLAR	**Zip Code:**	92101
Street No:	2200	**Phone:**	619-544-5394
Street 1:	PACIFIC HIGHWAY	**Type:**	P
Street 2:		**Date Became Current:**	19810731
City:	SAN DIEGO	**Date Ended Current:**	
State:	CA		
Source Type:	B		

Owner/Operator Ind:	CP	**Country:**	US

Name:	SOLAR TURBINES	**Zip Code:**	
Street No:		**Phone:**	
Street 1:		**Type:**	P
Street 2:		**Date Became Current:**	19810521
City:		**Date Ended Current:**	
State:			
Source Type:	R		

Owner/Operator Ind:	CP	**Country:**	
Name:	SOLAR TURBINES INCORPORATED	**Zip Code:**	
Street No:		**Phone:**	
Street 1:		**Type:**	P
Street 2:		**Date Became Current:**	19810521
City:		**Date Ended Current:**	
State:			
Source Type:	B		

Owner/Operator Ind:	CO	**Country:**	
Name:	CATERPILLAR	**Zip Code:**	92101
Street No:	2200	**Phone:**	
Street 1:	PACIFIC HWY	**Type:**	P
Street 2:		**Date Became Current:**	19810731
City:	SAN DIEGO	**Date Ended Current:**	
State:	CA		
Source Type:	B		

Owner/Operator Ind:	CP	**Country:**	
Name:	SOLAR TURBINES INTERNATIONAL	**Zip Code:**	99999
Street No:		**Phone:**	714-238-5876
Street 1:	P. O. BOX 80966	**Type:**	P
Street 2:		**Date Became Current:**	
City:	CITY NOT REPORTED	**Date Ended Current:**	
State:	CA		
Source Type:	I		

Owner/Operator Ind:	CO	**Country:**	
Name:	CATERPILLAR	**Zip Code:**	92123
Street No:		**Phone:**	
Street 1:	4200 RUFFIN ROAD	**Type:**	P
Street 2:		**Date Became Current:**	19810731
City:	SAN DIEGO	**Date Ended Current:**	
State:	CA		
Source Type:	B		

Owner/Operator Ind:	CP	**Country:**	
Name:	SOLAR TURBINES INC	**Zip Code:**	92123
Street No:	4200	**Phone:**	
Street 1:	RUFFIN RD	**Type:**	P
Street 2:		**Date Became Current:**	19810521
City:	SAN DIEGO	**Date Ended Current:**	
State:	CA		
Source Type:	B		

Map Key	Number of Records	Direction	Distance (mi/ft)	Elev/Diff (ft)	Site	DB

Owner/Operator Ind:	CO	**Country:**	US
Name:	CATERPILLAR	**Zip Code:**	92123
Street No:		**Phone:**	
Street 1:	4200 RUFFIN ROAD	**Type:**	P
Street 2:		**Date Became Current:**	19810731
City:	SAN DIEGO	**Date Ended Current:**	
State:	CA		
Source Type:	R		

Owner/Operator Ind:	CO	**Country:**	
Name:	CATERPILLAR	**Zip Code:**	92101
Street No:	2200	**Phone:**	619-544-5394
Street 1:	PACIFIC HIGHWAY	**Type:**	P
Street 2:		**Date Became Current:**	19810731
City:	SAN DIEGO	**Date Ended Current:**	
State:	CA		
Source Type:	B		

Owner/Operator Ind:	CP	**Country:**	US
Name:	SOLAR TURBINES INCORPORATED	**Zip Code:**	
Street No:		**Phone:**	
Street 1:		**Type:**	P
Street 2:		**Date Became Current:**	19810521
City:		**Date Ended Current:**	
State:			
Source Type:	R		

Owner/Operator Ind:	CP	**Country:**	
Name:	SOLAR TURBINES INCORPORATED	**Zip Code:**	92123
Street No:	4200	**Phone:**	
Street 1:	RUFFIN ROAD	**Type:**	P
Street 2:		**Date Became Current:**	19810521
City:	SAN DIEGO	**Date Ended Current:**	
State:	CA		
Source Type:	B		

Map Key	Number of Records	Direction	Distance (mi/ft)	Elev/Diff (ft)	Site	DB
365	22 of 25	-	0.00 / 0.00	430.94 / 8	SOLAR TURBINES INCORPORATED 4200 RUFFIN RD San Diego CA	SANDIEGO SAM

Record ID:	DEH1985-LSAM-H08827-001	**Object ID:**	38
Record Type:	SAM Investigation	**ID:**	58
Status:	Completed	**Feature ID:**	3691705500
REST Record ID:	DEH1985-LSAM-H08827-001	**Parcel No:**	369-170-55-00
Record Name:	SOLAR TURBINES INCORPORATED	**SWRCB Global ID:**	T0607302803
Record Status:	Completed	**H No:**	H08827
Record Alias:	SAM Investigation	**Historical Name:**	SOLAR TURBINES
Date:	12/18/1985	**Agency Name:**	COSD
Primary Parcel:	YES	**Fire Agency:**	SAN DIEGO
Primary Address:	YES	**Funding:**	F - LOP Federal Fund

Map Key	Number of Records	Direction	Distance (mi/ft)	Elev/Diff (ft)	Site	DB

Address:	4200 RUFFIN RD, SAN DIEGO CA 92123	**GT Global ID:**	T0607302803
Address Type:	MASTER	**GT RB Case No:**	9UT503
Street String:	4200 RUFFIN RD	**GT Cuf Case:**	YES
Zip Code:	92123	**GT Case Type:**	LUST Cleanup Site
Zip Community:	92123	**GT Lead Agency:**	SAN DIEGO COUNTY LOP
Jurisdictiction:	SAN DIEGO	**GT County:**	San Diego
Census Tract:	85.11	**GT Latitude:**	32.817455
BOS District:	4	**GT Longitude:**	-117.128034
Watershed Basin:	907.11	**Latitude GS84:**	32.8172827
Water Purveyor:	SAN DIEGO	**Longitude GS84:**	-117.1286499
KIVA per Tp per No:	6SAM H08827	**Point X:**	6291488.09012839
X:	6291719.471	**Point Y:**	1878136.37986648
Y:	1878283.175		

Case No:	H08827-001
Case Type:	LOP - Local Oversight Program
REST Record Type:	LUEG-DEH/LWQD/SAM Investigation/NA
Opened Date:	503712000000
Opened Date Converted:	12/17/1985 08:00PM
Full Name DEH Permit Owner:	
Lead Agency:	DEH/SAM
Lead Agency Date:	503712000000
Lead Agency Date Converted:	12/17/1985 08:00PM
Geo SRC:	Mapped to XY from previous SAM Layer
GT Status:	Completed - Case Closed
GT Status Date:	850176000000
GT Status Date Converted:	12/09/1996 08:00PM
Thomasbros Mappage Grid:	1249 E 3

Map Key	Number of Records	Direction	Distance (mi/ft)	Elev/Diff (ft)	Site	DB
365	23 of 25	-	0.00 / 0.00	430.94 / 8	SOLAR TURBINES INCORPORATED 4200 RUFFIN RD San Diego CA	SANDIEGO SAM

Record ID:	DEH1989-LSAM-H08827-002	**Object ID:**	1469
Record Type:	SAM Investigation	**ID:**	1470
Status:	Completed	**Feature ID:**	3691705500
REST Record ID:	DEH1989-LSAM-H08827-002	**Parcel No:**	369-170-55-00
Record Name:	SOLAR TURBINES INCORPORATED	**SWRCB Global ID:**	T0608166561
Record Status:	Completed	**H No:**	H08827
Record Alias:	SAM Investigation	**Historical Name:**	SOLAR TURBINES
Date:	08/15/1989	**Agency Name:**	COSD
Primary Parcel:	YES	**Fire Agency:**	SAN DIEGO
Primary Address:	YES	**Funding:**	N - Non-Billable
Address:	4200 RUFFIN RD, SAN DIEGO CA 92123	**GT Global ID:**	T0608166561
Address Type:	MASTER	**GT RB Case No:**	
Street String:	4200 RUFFIN RD	**GT Cuf Case:**	NO
Zip Code:	92123	**GT Case Type:**	Cleanup Program Site
Zip Community:	92123	**GT Lead Agency:**	SAN DIEGO COUNTY LOP
Jurisdictiction:	SAN DIEGO	**GT County:**	San Diego
Census Tract:	85.11	**GT Latitude:**	32.816267
BOS District:	4	**GT Longitude:**	-117.1291

Map Key	Number of Records	Direction	Distance (mi/ft)	Elev/Diff (ft)	Site	DB

Watershed Basin:	907.11	**Latitude GS84:**	32.8172827
Water Purveyor:	SAN DIEGO	**Longitude GS84:**	-117.1286499
KIVA per Tp per No:	6SAM H08827	**Point X:**	6291468.51995756
X:	6291719.471	**Point Y:**	1878120.81985822
Y:	1878283.175		

Case No: H08827-002
Case Type:
REST Record Type: LUEG-DEH/LWQD/SAM Investigation/NA
Opened Date: 619142400000
Opened Date Converted: 08/14/1989 08:00PM
Full Name DEH Permit Owner:
Lead Agency: DEH/SAM
Lead Agency Date: 619142400000
Lead Agency Date Converted: 08/14/1989 08:00PM
Geo SRC: Mapped to XY from previous SAM Layer
GT Status: Completed - Case Closed
GT Status Date: 1347408000000
GT Status Date Converted: 09/11/2012 08:00PM
Thomasbros Mappage Grid: 1249 E 3

365	24 of 25	-	0.00 / 0.00	430.94 / 8	**SOLAR TURBINES INC** **4200 RUFFIN RD** **SAN DIEGO CA 92123**	**SEMS ARCHIVE**

Site ID:	0900274	**FIPS Code:**	06073
EPA ID:	CAT000626549	**Cong District:**	41
NPL:	Not on the NPL	**County:**	SAN DIEGO
Federal Facility:	No	**Region:**	09

Non NPL Status: Deferred to RCRA (Subtitle C)

Action Information

Operable Units:	00	**Start Actual:**	
Action Code:	VS	**Finish Actual:**	01/23/1996
Action Name:	ARCH SITE	**Qual:**	
SEQ:	1	**Curr Action Lead:**	EPA Perf In-Hse
Operable Units:	00	**Start Actual:**	03/09/1988
Action Code:	DS	**Finish Actual:**	03/09/1988
Action Name:	DISCVRY	**Qual:**	
SEQ:	1	**Curr Action Lead:**	St Perf
Operable Units:	00	**Start Actual:**	
Action Code:	PA	**Finish Actual:**	05/14/1991
Action Name:	PA	**Qual:**	D
SEQ:	1	**Curr Action Lead:**	EPA Perf

365	25 of 25	-	0.00 / 0.00	430.94 / 8	**SOLAR TURBINES KEARNY MESA FACILITY** **4200 RUFFIN RD** **SAN DIEGO CA 92123**	**SANDIEGO UST**

Record ID:	DEH2002-HUPFP-108827	**Own or Operate UG:**	No
CERS ID:	10390141	**Own or Operate AG:**	Yes
Facility ID:	37-000-108827	**Haz. Mat. On-Site:**	Yes
EPA ID No:	CAT000626549	**Haz. Waste Gen:**	Yes
Permit Status:	Permit Renewed	**HHW Collection:**	No
Active Permit:	YES	**Recycle:**	No
Facility Type UST:		**RCRA Large Qty. Gen:**	Yes
Business Phone:	619-544-6625	**Latitude:**	32.817749508011893
Business Fax:	0	**Longitude:**	-117.12497138424177

Onsite Haz. Waste Trtmnt: No

Mailing Address: PO BOX 85376 MZ T-2, SAN DIEGO, CA 92185-5376

--Details--

ID: 1250
Tank ID: 20569
Last Updated: 2017-08-12T01:06:33.000
UST Perm Close Date: 12/23/1985
Tank Status: Removed
Type of Tank: 01
Piping System Type:
Tank Use: 01
Tank Capacity (Gal): 5700
Tank Contents: Diesel
Other Content Info:
Tank Owner Name: SOLAR TURBINES

ID: 1248
Tank ID: 20567
Last Updated: 2017-08-12T01:06:33.000
UST Perm Close Date: 12/23/1985
Tank Status: Removed
Type of Tank: 01
Piping System Type:
Tank Use: 01
Tank Capacity (Gal): 520
Tank Contents: 1A
Other Content Info:
Tank Owner Name: SOLAR TURBINES

ID: 1240
Tank ID: 20559
Last Updated: 2017-08-12T01:06:33.000
UST Perm Close Date: 12/19/1985
Tank Status: Removed
Type of Tank: 01
Piping System Type:
Tank Use: 03
Tank Capacity (Gal): 47500
Tank Contents:
Other Content Info:

Tank Owner Name: SOLAR TURBINES

ID: 1245
Tank ID: 20564
Last Updated: 2017-08-12T01:06:33.000
UST Perm Close Date: 12/19/1985
Tank Status: Removed
Type of Tank: 01
Piping System Type:
Tank Use: 03
Tank Capacity (Gal): 8000
Tank Contents:
Other Content Info:
Tank Owner Name: SOLAR TURBINES

ID: 1249
Tank ID: 20568
Last Updated: 2017-08-12T01:06:33.000
UST Perm Close Date: 12/23/1985
Tank Status: Removed
Type of Tank: 01
Piping System Type:
Tank Use: 01
Tank Capacity (Gal): 5700
Tank Contents: 02
Other Content Info:
Tank Owner Name: SOLAR TURBINES

ID: 1246
Tank ID: 20565
Last Updated: 2017-08-12T01:06:33.000
UST Perm Close Date: 12/23/1985
Tank Status: Removed
Type of Tank: 01
Piping System Type:
Tank Use: 02
Tank Capacity (Gal): 1000
Tank Contents:
Other Content Info:
Tank Owner Name: SOLAR TURBINES

ID: 1242
Tank ID: 20561
Last Updated: 2017-08-12T01:06:33.000
UST Perm Close Date: 12/12/1985
Tank Status: Removed
Type of Tank: 01
Piping System Type:
Tank Use: 01
Tank Capacity (Gal): 47500
Tank Contents: Diesel
Other Content Info:

Tank Owner Name: SOLAR TURBINES

ID: 1239
Tank ID: 20558
Last Updated: 2017-08-12T01:06:33.000
UST Perm Close Date:
Tank Status: Exempt
Type of Tank: 99
Piping System Type:
Tank Use: 01
Tank Capacity (Gal): 2000
Tank Contents: Diesel
Other Content Info:
Tank Owner Name: SOLAR TURBINES

ID: 1241
Tank ID: 20560
Last Updated: 2017-08-12T01:06:33.000
UST Perm Close Date: 12/12/1985
Tank Status: Removed
Type of Tank: 01
Piping System Type:
Tank Use: 03
Tank Capacity (Gal): 47500
Tank Contents:
Other Content Info:
Tank Owner Name: SOLAR TURBINES

ID: 1251
Tank ID: 20570
Last Updated: 2017-08-12T01:06:33.000
UST Perm Close Date: 12/17/1985
Tank Status: Removed
Type of Tank: 01
Piping System Type:
Tank Use: 03
Tank Capacity (Gal): 47500
Tank Contents:
Other Content Info:
Tank Owner Name: SOLAR TURBINES

ID: 1244
Tank ID: 20563
Last Updated: 2017-08-12T01:06:33.000
UST Perm Close Date: 12/18/1985
Tank Status: Removed
Type of Tank: 01
Piping System Type:
Tank Use: 01
Tank Capacity (Gal): 47500
Tank Contents: Jet Fuel
Other Content Info:

Map Key	Number of Records	Direction	Distance (mi/ft)	Elev/Diff (ft)	Site	DB

Tank Owner Name: SOLAR TURBINES

ID: 1247
Tank ID: 20566
Last Updated: 2017-08-12T01:06:33.000
UST Perm Close Date: 12/23/1985
Tank Status: Removed
Type of Tank: 01
Piping System Type:
Tank Use: 02
Tank Capacity (Gal): 9500
Tank Contents:
Other Content Info:
Tank Owner Name: SOLAR TURBINES

ID: 1243
Tank ID: 20562
Last Updated: 2017-08-12T01:06:33.000
UST Perm Close Date: 12/12/1985
Tank Status: Removed
Type of Tank: 01
Piping System Type:
Tank Use: 03
Tank Capacity (Gal): 47500
Tank Contents:
Other Content Info:
Tank Owner Name: SOLAR TURBINES

366	1 of 4	-	0.00 / 0.00	406.54 / -16	WOLFS FOREIGN CAR SERVICE, INC 7904 ENGINEER RD SAN DIEGO CA 92111	CERS HAZ

Site ID: 172210
Latitude: 32.826584
Longitude: -117.152718

Regulated Programs

EI ID: 10384624 **EI Description:** Hazardous Waste Generator

EI ID: 10384624 **EI Description:** Chemical Storage Facilities

Affiliations

Affil Type Desc: Secondary Emergency Contact
Entity Name: Nicole Senn
Entity Title: Owner
Address:
City:

State:	
Country:	
Zip Code:	
Phone:	(858) 444-7962
Affil Type Desc:	CUPA District
Entity Name:	San Diego County Env Health
Entity Title:	
Address:	PO Box 129261
City:	San Diego
State:	CA
Country:	
Zip Code:	92112-9261
Phone:	(858) 505-6880
Affil Type Desc:	Operator
Entity Name:	WOLFS FOREIGN CAR SERVICE, INC
Entity Title:	
Address:	
City:	
State:	
Country:	
Zip Code:	
Phone:	(858) 883-5935
Affil Type Desc:	Environmental Contact
Entity Name:	Nicole Senn
Entity Title:	
Address:	7904 Engineer Road
City:	San Diego
State:	CA
Country:	
Zip Code:	92111
Phone:	(858) 271-6087
Affil Type Desc:	Facility Mailing Address
Entity Name:	Mailing Address
Entity Title:	
Address:	7904 ENGINEER RD
City:	SAN DIEGO
State:	CA
Country:	
Zip Code:	92111-1904
Phone:	
Affil Type Desc:	Document Preparer
Entity Name:	Nicole Senn
Entity Title:	
Address:	
City:	
State:	
Country:	

Zip Code:
Phone:

Affil Type Desc: Identification Signer
Entity Name: Nicole Senn
Entity Title: Co-owner
Address:
City:
State:
Country:
Zip Code:
Phone:

Affil Type Desc: Legal Owner
Entity Name: Michael Senn
Entity Title:
Address: 11338 Porreca Point
City: SAN DIEGO
State: CA
Country: United States
Zip Code: 92126
Phone: (858) 444-7191

Affil Type Desc: Parent Corporation
Entity Name: WOLFS FOREIGN CAR SERVICE, INC
Entity Title:
Address:
City:
State:
Country:
Zip Code:
Phone:

Affil Type Desc: Primary Emergency Contact
Entity Name: Michael Senn
Entity Title: OWNER
Address:
City:
State:
Country:
Zip Code:
Phone: (858) 444-7191

Coordinates

Env Int Type Code:	HWG	***Longitude:***	-117.152720
Program ID:	10384624	***Coord Name:***	
Latitude:	32.826580	***Ref Point Type Desc:***	Center of a facility or station.

Evaluations

Eval Date: 10/12/2015
Violations Found: Yes
Eval General Type: Compliance Evaluation Inspection
Eval Type: Routine done by local agency
Eval Division: San Diego County Department of Env Health
Eval Program: HMRRP
Eval Source: CERS
Eval Notes:

Inspector: Burke Mike Inspection ID:4967855

Eval Date: 10/12/2015
Violations Found: No
Eval General Type: Compliance Evaluation Inspection
Eval Type: Routine done by local agency
Eval Division: San Diego County Department of Env Health
Eval Program: HW
Eval Source: CERS
Eval Notes:

Inspector: Burke Mike Inspection ID:4967855

Eval Date: 11/18/2013
Violations Found: Yes
Eval General Type: Compliance Evaluation Inspection
Eval Type: Routine done by local agency
Eval Division: San Diego County Department of Env Health
Eval Program: HW
Eval Source: CERS
Eval Notes:

Inspector: McLernon Benjamin Inspection ID:4180496

Eval Date: 11/18/2013
Violations Found: No
Eval General Type: Other/Unknown
Eval Type: Other, not routine, done by local agency
Eval Division: San Diego County Department of Env Health
Eval Program: HMRRP
Eval Source: CERS
Eval Notes:

Inspector: McLernon Benjamin Inspection ID:4971844

Eval Date: 11/18/2013
Violations Found: Yes
Eval General Type: Compliance Evaluation Inspection
Eval Type: Routine done by local agency
Eval Division: San Diego County Department of Env Health
Eval Program: HMRRP

Eval Source: CERS
Eval Notes:

Inspector: McLernon Benjamin Inspection ID:4180496

Eval Date: 11/18/2013
Violations Found: Yes
Eval General Type: Other/Unknown
Eval Type: Other, not routine, done by local agency
Eval Division: San Diego County Department of Env Health
Eval Program: HW
Eval Source: CERS
Eval Notes:

Inspector: McLernon Benjamin Inspection ID:4971844

Violations

Violation Date: 11/18/2013 ***Violation Program:*** HW
Violation Division: San Diego County Department of Env Health ***Violation Source:*** CERS
Citation: HSC 6.67 Multiple - California Health and Safety Code, Chapter 6.67, Section(s) Multiple
Violation Notes:

Returned to compliance on 11/18/2013.

Violation Description:

Haz Waste Generator Program - Operations/Maintenance - General

Violations

Violation Date: 10/12/2015 ***Violation Program:*** HMRRP
Violation Division: San Diego County Department of Env Health ***Violation Source:*** CERS
Citation: HSC 6.95 25505(a)(4) - California Health and Safety Code, Chapter 6.95, Section(s) 25505(a)(4)
Violation Notes:

Returned to compliance on 11/09/2015.

Violation Description:

Failure to provide initial and annual training to all employees in safety procedures in the event of a release or threatened release of a hazardous material or failure to document and maintain training records for a minimum of three years.

Violations

Violation Date: 11/18/2013 ***Violation Program:*** HW
Violation Division: San Diego County Department of Env Health ***Violation Source:*** CERS
Citation: 22 CCR 12 66262.34(f) - California Code of Regulations, Title 22, Chapter 12, Section(s) 66262.34(f)
Violation Notes:

Returned to compliance on 12/09/2013.

Violation Description:

Failure to properly label hazardous waste accumulation containers with the following requirements: "Hazardous Waste", name and address of the generator, physical and chemical characteristics of the Hazardous Waste, and starting accumulation date.

Violations

Violation Date: 10/12/2015 ***Violation Program:*** HMRRP
Violation Division: San Diego County Department of Env Health ***Violation Source:*** CERS
Citation: HSC 6.95 25508.2 - California Health and Safety Code, Chapter 6.95, Section(s) 25508.2
Violation Notes:

Returned to compliance on 10/28/2015.

Violation Description:

Failure to annually review and electronically certify that the business plan is complete, accurate, and up-to-date.

Violations

Violation Date: 11/18/2013 ***Violation Program:*** HW
Violation Division: San Diego County Department of Env Health ***Violation Source:*** CERS
Citation: HSC 6.67 Multiple - California Health and Safety Code, Chapter 6.67, Section(s) Multiple
Violation Notes:

Returned to compliance on 11/22/2013.

Violation Description:

Haz Waste Generator Program - Operations/Maintenance - General

Violations

Violation Date: 11/18/2013 ***Violation Program:*** HMRRP
Violation Division: San Diego County Department of Env Health ***Violation Source:*** CERS
Citation: HSC 6.95 Multiple Sections - California Health and Safety Code, Chapter 6.95, Section(s) Multiple Sections
Violation Notes:

Returned to compliance on 12/18/2013.

Violation Description:

Business Plan Program - Administration/Documentation - General

366	*2 of 4*	*-*	*0.00 / 0.00*	*406.54 / -16*	***WOLFS FOREIGN CAR SERVICE, INC*** ***7904 ENGINEER RD, SAN DIEGO, CA 92111*** ***SAN DIEGO CA***	***SAN DIEGO LOP***

SWRCB Global ID: T0607300582 ***Parcel No:*** 356-181-16-00
Record ID: DEH1990-LSAM-H13530-001 ***Census Tract:*** 85.11

Map Key	Number of Records	Direction	Distance (mi/ft)	Elev/Diff (ft)	Site	DB

Record Status:	Completed	**Zip Code 2:**	92111
Opened Date:	9/28/1990	**Community:**	San Diego
Case Type:	LOP - Local Oversight Program	**Jurisdiction:**	SAN DIEGO
Historical Name:	WOLF'S FOREIGN CARS	**Watershed Basin No:**	906.5
Lead Agency:	DEH/SAM	**Latitude GS 84:**	32.8265834
Lead Agency Date:	9/28/1990	**Longitude GS 84:**	-117.1527184
Funding:	F - LOP Federal Fund	**X Map Coord:**	6284356.251
Fire Agency:	SAN DIEGO	**Y Map Coord:**	1881740.086
Thomasbros Mappage Grid:	1249 B 2		
Water Purveyor:	SAN DIEGO		
File Case Type:	CLOSED OR TRANSFERRED LOP CASES		

Map Key	Number of Records	Direction	Distance (mi/ft)	Elev/Diff (ft)	Site	DB
366	3 of 4	-	0.00 / 0.00	406.54 / -16	WOLFS FOREIGN CAR SERVICE, INC 7904 ENGINEER RD San Diego CA	SANDIEGO SAM

Record ID:	DEH1990-LSAM-H13530-001	**Object ID:**	1951
Record Type:	SAM Investigation	**ID:**	1953
Status:	Completed	**Feature ID:**	3561811600
REST Record ID:	DEH1990-LSAM-H13530-001	**Parcel No:**	356-181-16-00
Record Name:	WOLFS FOREIGN CAR SERVICE, INC	**SWRCB Global ID:**	T0607300582
Record Status:	Completed	**H No:**	H13530
Record Alias:	SAM Investigation	**Historical Name:**	WOLF'S FOREIGN CARS
Date:	09/28/1990	**Agency Name:**	COSD
Primary Parcel:	YES	**Fire Agency:**	SAN DIEGO
Primary Address:	YES	**Funding:**	F - LOP Federal Fund
Address:	7904 ENGINEER RD, SAN DIEGO CA 92111	**GT Global ID:**	T0607300582
Address Type:	MASTER	**GT RB Case No:**	9UT1790
Street String:	7904 ENGINEER RD	**GT Cuf Case:**	NO
Zip Code:	92111	**GT Case Type:**	LUST Cleanup Site
Zip Community:	92111	**GT Lead Agency:**	SAN DIEGO COUNTY LOP
Jurisdictiction:	SAN DIEGO	**GT County:**	San Diego
Census Tract:	85.11	**GT Latitude:**	32.8263366
BOS District:	4	**GT Longitude:**	-117.1529688
Watershed Basin:	906.5	**Latitude GS84:**	32.8265834
Water Purveyor:	SAN DIEGO	**Longitude GS84:**	-117.1527184
KIVA per Tp per No:	6SAM H13530	**Point X:**	6284336.73008731
X:	6284356.251	**Point Y:**	1881693.17983948
Y:	1881740.086		
Case No:	H13530-001		
Case Type:	LOP - Local Oversight Program		
REST Record Type:	LUEG-DEH/LWQD/SAM Investigation/NA		
Opened Date:	654480000000		
Opened Date Converted:	09/27/1990 08:00PM		
Full Name DEH Permit Owner:			
Lead Agency:	DEH/SAM		
Lead Agency Date:	654480000000		
Lead Agency Date Converted:	09/27/1990 08:00PM		
Geo SRC:	Mapped to XY from previous SAM Layer		
GT Status:	Completed - Case Closed		

Map Key	Number of Records	Direction	Distance (mi/ft)	Elev/Diff (ft)	Site	DB

GT Status Date: 686448000000
GT Status Date Converted: 10/02/1991 08:00PM
Thomasbros Mappage Grid: 1249 B 2

---

366 | 4 of 4 | - | 0.00 / 0.00 | 406.54 / -16 | WOLFS FOREIGN CAR SERVICE, INC
7904 ENGINEER RD
SAN DIEGO CA 92111 | SANDIEGO UST

Record ID: DEH2002-HUPFP-113530
CERS ID: 10384624
Facility ID: 37-000-113530
EPA ID No: CAL000296891
Permit Status: Permit Renewed
Active Permit: YES
Facility Type UST:
Business Phone: 858-565-2666
Business Fax: 0
Onsite Haz. Waste Trtmnt: No
Mailing Address: 7904 ENGINEER RD, SAN DIEGO, CA 92111-1904

Own or Operate UG: No
Own or Operate AG: No
Haz. Mat. On-Site: Yes
Haz. Waste Gen: Yes
HHW Collection: No
Recycle: No
RCRA Large Qty. Gen: No
Latitude: 32.826279334316027
Longitude: -117.15286862647015

--Details--
ID: 1680
Tank ID: 23223
Last Updated: 2017-10-11T00:55:55.000
UST Perm Close Date: 10/16/1990
Tank Status: Removed
Type of Tank: 95
Piping System Type:
Tank Use: 04
Tank Capacity (Gal): 500
Tank Contents:
Other Content Info:
Tank Owner Name: WOLFS FOREIGN CAR SERVICE, INC

---

367 | 1 of 2 | - | 0.00 / 0.00 | 401.15 / -22 | MERRY X-RAY CHEMICAL CORPORATION
4444 B VIEWRIDGE AVENUE
SAN DIEGO CA 92123 | ENVIROSTOR

Estor/EPA ID: CAD982049306
Site Type:
Site Code:
Ntnl Priority List:
Acres:
Special Program:
Address Desc: 4444 B VIEWRIDGE AVENUE
Address Desc 2: 4444 B VIEWRIDGE AVENUE
Clean Up Status:
Clean Up Oversight Agencies:

Funding:
County: SAN DIEGO
Assembly District: 77
Senate District: 39
Latitude: 32.821442
Longitude: -117.124889

Map Key	Number of Records	Direction	Distance (mi/ft)	Elev/Diff (ft)	Site	DB

School District:
Program Type:
Past Caused Contamination:
APN:
Potential Media Affected:
Potential Contaminants:

Site History:

Facility Information

Program Type: HAZ WASTE - Standardized
Status: CLOSED
Summary Link: http://www.envirostor.dtsc.ca.gov/public/hwmp_profile_report?global_id=CAD982049306

Units Undergoing Closure

Activity Type: Units Undergoing Closure - Completed Activities
Unit: UNIT1
Event Description: CLOSURE ADMINISTRATIVE - ISSUE CLOSURE VERIFICATION
Date: 1/1/1999
Doc Link:

367	*2 of 2*	-	*0.00 / 0.00*	*401.15 / -22*	***MERRY X-RAY CHEMICAL CORPORATION*** ***4444 B VIEWRIDGE AVENUE*** ***SAN DIEGO CA 921230000***	***HWP***

EPA ID: CAD982049306
Status: CLOSED
Facility Type: Historical - Non-Operating
Facility Size:
Team:
Site Code:
County: SAN DIEGO
Latitude: 32.821442
Longitude: -117.124889
Assembly District: 77
Senate District: 39
Public Info Officer:
Public Part Speci:
Project Manager:

Hazardous Waste Units Undergoing Closure

Completed Date: 01/01/1999
Event Description: Closure Administrative - ISSUE CLOSURE VERIFICATION
Unit Names: Unit1

Alias

Alias: 110018970265
Alias Type: FRS

368	*1 of 3*	-	*0.00 / 0.00*	*407.09 / -16*	***DYNO CONSTRUCTION INC*** ***8045 RAYTHEON ROAD*** ***SAN DIEGO CA 92111***	***HHSS***

Map Key	Number of Records	Direction	Distance (mi/ft)	Elev/Diff (ft)	Site	DB

County: San Diego
Pdf File Url: http://geotracker.waterboards.ca.gov/ustpdfs/pdf/0002b0e2.pdf

---

368 | **2 of 3** | **-** | **0.00 / 0.00** | **407.09 / -16** | **DYNO CONSTRUCTION, INC.**
8045 RAYTHEON ROAD
SAN DIEGO CA | **HIST TANK**

Owner Name: DELORES A.M. LIMPUS
Owner Street: 7050 CARROLL ROAD
Owner City: SAN DIEGO
Owner State: CA
Owner Zip: 92121

No of Containers: 2
County: SAN DIEGO
Facility State: CA
Facility Zip: 92111

---

368 | **3 of 3** | **-** | **0.00 / 0.00** | **407.09 / -16** | **DYNO CONSTRUCTION/RICHARD URIB**
8045 RAYTHEON RD
San Diego CA | **SANDIEGO SAM**

Record ID: DEH1995-LSAM-H16625-001
Record Type: SAM Investigation
Status: Completed
REST Record ID: DEH1995-LSAM-H16625-001
Record Name: DYNO CONSTRUCTION/RICHARD URIB
Record Status: Completed
Record Alias: SAM Investigation
Date: 09/05/1995
Primary Parcel: YES
Primary Address: YES
Address: 8045 RAYTHEON RD, SAN DIEGO CA 92111
Address Type: MASTER
Street String: 8045 RAYTHEON RD
Zip Code: 92111
Zip Community: 92111
Jurisdictiction: SAN DIEGO
Census Tract: 85.11
BOS District: 4
Watershed Basin: 906.4
Water Purveyor: SAN DIEGO
KIVA per Tp per No: 6SAM H16625
X: 6285265.28
Y: 1883125.57

Object ID: 3812
ID: 3816
Feature ID: 3561202500
Parcel No: 356-120-25-00
SWRCB Global ID: T0608104936
H No: H16625
Historical Name: DOLORES LIMPUS
Agency Name: COSD
Fire Agency: SAN DIEGO
Funding: V - Private - VAP
GT Global ID: T0608104936
GT RB Case No:
GT Cuf Case: YES
GT Case Type: Cleanup Program Site
GT Lead Agency: SAN DIEGO COUNTY LOP
GT County: San Diego
GT Latitude: 32.830393
GT Longitude: -117.149801
Latitude GS84: 32.8303926
Longitude GS84: -117.1498011
Point X: 6285263.76989989
Point Y: 1883125.75013706

Case No: H16625-001
Case Type: VAP - Voluntary Assistance Program
REST Record Type: LUEG-DEH/LWQD/SAM Investigation/NA
Opened Date: 810259200000
Opened Date Converted: 09/04/1995 08:00PM
Full Name DEH Permit Owner:
Lead Agency: DEH/SAM
Lead Agency Date: 810259200000
Lead Agency Date Converted: 09/04/1995 08:00PM

Map Key	Number of Records	Direction	Distance (mi/ft)	Elev/Diff (ft)	Site	DB

Geo SRC:	Mapped to XY from previous SAM Layer
GT Status:	Completed - Case Closed
GT Status Date:	818380800000
GT Status Date Converted:	12/07/1995 08:00PM
Thomasbros Mappage Grid:	1249 B 1

369	1 of 3	-	0.00 / 0.00	405.61 / -17	SCHEIB EARL OF CALIF INCBAL 7853 BALBOA AV SAN DIEGO CA 92111	EMISSIONS

2003 Criteria Data

Facility ID:	2503	**CERR Code:**	
Facility SIC Code:	7532	**TOGT:**	2.18438647
CO:	37	**ROGT:**	2.01468
Air Basin:	SD	**COT:**	
District:	SD	**NOXT:**	
COID:	SD	**SOXT:**	
DISN:	SAN DIEGO COUNTY APCD	**PMT:**	
CHAPIS:		**PM10T:**	

2003 Toxic Data

Facility ID:	2503	**COID:**	SD
Facility SIC Code:	7532	**DISN:**	SAN DIEGO COUNTY APCD
CO:	37	**CHAPIS:**	
Air Basin:	SD	**CERR Code:**	
District:	SD		
TS:			
Health Risk Asmt:			
Non-Cancer Chronic Haz Ind:			
Non-Cancer Acute Haz Ind:			

2004 Criteria Data

Facility ID:	2503	**CERR Code:**	
Facility SIC Code:	7532	**TOGT:**	2.18438647
CO:	37	**ROGT:**	2.01468
Air Basin:	SD	**COT:**	
District:	SD	**NOXT:**	
COID:	SD	**SOXT:**	
DISN:	SAN DIEGO COUNTY APCD	**PMT:**	
CHAPIS:		**PM10T:**	

2004 Toxic Data

Facility ID:	2503	**COID:**	SD
Facility SIC Code:	7532	**DISN:**	SAN DIEGO COUNTY APCD

CO:	37	**CHAPIS:**	
Air Basin:	SD	**CERR Code:**	
District:	SD		
TS:			
Health Risk Asmt:			
Non-Cancer Chronic Haz Ind:			
Non-Cancer Acute Haz Ind:			

2005 Criteria Data

Facility ID:	2503	**CERR Code:**	
Facility SIC Code:	7532	**TOGT:**	2.18438647
CO:	37	**ROGT:**	2.01468
Air Basin:	SD	**COT:**	
District:	SD	**NOXT:**	
COID:	SD	**SOXT:**	
DISN:	SAN DIEGO COUNTY APCD	**PMT:**	
CHAPIS:		**PM10T:**	

2005 Toxic Data

Facility ID:	2503	**COID:**	SD
Facility SIC Code:	7532	**DISN:**	SAN DIEGO COUNTY APCD
CO:	37	**CHAPIS:**	
Air Basin:	SD	**CERR Code:**	
District:	SD		
TS:			
Health Risk Asmt:			
Non-Cancer Chronic Haz Ind:			
Non-Cancer Acute Haz Ind:			

2006 Criteria Data

Facility ID:	2503	**CERR Code:**	
Facility SIC Code:	7532	**TOGT:**	2.18438647
CO:	37	**ROGT:**	2.01468
Air Basin:	SD	**COT:**	
District:	SD	**NOXT:**	
COID:	SD	**SOXT:**	
DISN:	SAN DIEGO COUNTY APCD	**PMT:**	
CHAPIS:		**PM10T:**	

2006 Toxic Data

Facility ID:	2503	**COID:**	SD
Facility SIC Code:	7532	**DISN:**	SAN DIEGO COUNTY APCD
CO:	37	**CHAPIS:**	
Air Basin:	SD	**CERR Code:**	
District:	SD		

Map Key	Number of Records	Direction	Distance (mi/ft)	Elev/Diff (ft)	Site	DB
TS:						
Health Risk Asmt:						
Non-Cancer Chronic Haz Ind:						
Non-Cancer Acute Haz Ind:						
369	2 of 3	-	0.00 / 0.00	405.61 / -17	SCHEIB EARL OF CALIF INC / BAL 7853 BALBOA AV SAN DIEGO CA 92111	EMISSIONS

1999 Criteria Data

Facility ID:	2503	**CERR Code:**	
Facility SIC Code:	7532	**TOGT:**	1.18935153
CO:	37	**ROGT:**	1.096938916119
Air Basin:	SD	**COT:**	
District:	SD	**NOXT:**	
COID:	SD	**SOXT:**	
DISN:	SAN DIEGO COUNTY APCD	**PMT:**	
CHAPIS:		**PM10T:**	

1999 Toxic Data

Facility ID:	2503	**COID:**	SD
Facility SIC Code:	7532	**DISN:**	SAN DIEGO COUNTY APCD
CO:	37	**CHAPIS:**	
Air Basin:	SD	**CERR Code:**	
District:	SD		
TS:			
Health Risk Asmt:			
Non-Cancer Chronic Haz Ind:			
Non-Cancer Acute Haz Ind:			

2000 Criteria Data

Facility ID:	2503	**CERR Code:**	
Facility SIC Code:	7532	**TOGT:**	2.184386472
CO:	37	**ROGT:**	2.0146596431256
Air Basin:	SD	**COT:**	
District:	SD	**NOXT:**	
COID:	SD	**SOXT:**	
DISN:	SAN DIEGO COUNTY APCD	**PMT:**	
CHAPIS:		**PM10T:**	

2000 Toxic Data

Facility ID:	2503	**COID:**	SD
Facility SIC Code:	7532	**DISN:**	SAN DIEGO COUNTY APCD
CO:	37	**CHAPIS:**	
Air Basin:	SD	**CERR Code:**	

District: SD
TS:
Health Risk Asmt:
Non-Cancer Chronic Haz Ind:
Non-Cancer Acute Haz Ind:

2001 Criteria Data

Facility ID:	2503	**CERR Code:**	
Facility SIC Code:	7532	**TOGT:**	2.18
CO:	37	**ROGT:**	2.01
Air Basin:	SD	**COT:**	
District:	SD	**NOXT:**	
COID:	SD	**SOXT:**	
DISN:	SAN DIEGO COUNTY APCD	**PMT:**	
CHAPIS:		**PM10T:**	

2001 Toxic Data

Facility ID:	2503	**COID:**	SD
Facility SIC Code:	7532	**DISN:**	SAN DIEGO COUNTY APCD
CO:	37	**CHAPIS:**	
Air Basin:	SD	**CERR Code:**	
District:	SD		

TS:
Health Risk Asmt:
Non-Cancer Chronic Haz Ind:
Non-Cancer Acute Haz Ind:

2002 Criteria Data

Facility ID:	2503	**CERR Code:**	
Facility SIC Code:	7532	**TOGT:**	2.184386472
CO:	37	**ROGT:**	2.01468004311
Air Basin:	SD	**COT:**	
District:	SD	**NOXT:**	
COID:	SD	**SOXT:**	
DISN:	SAN DIEGO COUNTY APCD	**PMT:**	
CHAPIS:		**PM10T:**	

2002 Toxic Data

Facility ID:	2503	**COID:**	SD
Facility SIC Code:	7532	**DISN:**	SAN DIEGO COUNTY APCD
CO:	37	**CHAPIS:**	
Air Basin:	SD	**CERR Code:**	
District:	SD		

TS:
Health Risk Asmt:

Map Key	Number of Records	Direction	Distance (mi/ft)	Elev/Diff (ft)	Site	DB
Non-Cancer Chronic Haz Ind:						
Non-Cancer Acute Haz Ind:						
369	3 of 3	-	0.00 / 0.00	405.61 / -17	BURKS ELECTRONICS INC 7853 BALBOA AVE SAN DIEGO CA 92111	RCRA SQG

EPA Handler ID:	CAD073358392
Land Type Code:	
Land Type Desc:	
Federal Waste Generator Code:	2
Gen Status Univ:	SQG
Gen Status Univ Desc:	Small Quantity Generator
Importer Activity:	No
Mixed Waste Generator:	No
Transporter Activity:	No
Transfer Facility:	No
Recycler Activity:	No
Onsite Burner Exemption:	No
Furnace Exemption:	No
Underground Inject Activity:	No
Receives Waste from Offsite:	No
TSD Type:	-----
TSD Activity:	No
Corrective Action Univ:	No
Action has been Imposed:	No
Action under 3004 (U)/(V):	No
Institutional Control Indicator:	N
Used Oil Transporter:	
Used Oil Transfer Facility:	
Used Oil Processor:	
Used Oil Refiner:	
Used Oil Burner:	
Used Oil Market Burner:	
Used Oil Spec Marketer:	
Activity Location:	CA
County Code:	CA073
County Name:	SAN DIEGO
Contact Name:	
Contact Phone No and Exten:	
Contact Email:	
Contact Address:	US
Mailing Address:	7853 , BALBOA AVE , SAN DIEGO , CA, 92111 , US

Violation/Evaluation Summary

Note:	As of Jan 24 2018, there are no Compliance Monitoring and Enforcement (violation) records associated with this facility (EPA ID).

Handler Details

Source Type:	I	**Used Oil Transporter:**	No
Receive Date:	19960901	**UO Transfer Fac:**	No
Non Notifier:		**Used Oil Processor:**	No
Acknowledge Flag:		**Used Oil Refiner:**	No
Acknowledge Date:	19910331	**Used Oil Burner:**	No
Accessibility:		**UO Market Burner:**	No
Land Type:		**UO Spec Marketer:**	No
Fed Waste Gen Own:	HQ	**Current Site Name:**	BURKS ELECTRONICS INC
Fed Waste Gen Cd:	2	**Location Street No:**	7853
Fed Waste Gen Desc:	Small Quantity Generator	**Location Street 1:**	BALBOA AVE
ST Waste Gen Own:		**Location Street 2:**	
State Waste Gen Cd:		**Location City:**	SAN DIEGO
Short Term Gen:	No	**Location State:**	CA
Importer Activity:	No	**Location Zip Code:**	92111
Mixed Waste Gen:	No	**County Code:**	CA073
Transporter:	No	**State District:**	4
Transfer Facility:	No	**Mailing Street No:**	7853
TSD Activity:	No	**Mailing Street 1:**	BALBOA AVE
Recycler Activity:	No	**Mailing Street 2:**	
Onsite Burn Exempt:	No	**Mailing City:**	SAN DIEGO
Furnace Exemption:	No	**Mailing State:**	CA
Underground Inject:	No	**Mailing Zip Code:**	92111
Off Site Receipt:	No	**Mailing Country:**	US
Waste Dest Fac:	No	**Contact First Name:**	
Subpart K College:		**Contact Middle Initial:**	
Subpart K Hospital:		**Contact Last Name:**	
Subpart K Non Profit:		**Contact Street No:**	
Subpart K Withdraw:		**Contact Street 1:**	
Include Ntnl Rprt:		**Contact Street 2:**	
Reporting Cycle:		**Contact City:**	
LQHUW:	No	**Contact State:**	
Trader Importer:		**Contact Zip:**	
Trader Exporter:		**Contact Country:**	US
Slab Importer:		**Contact Phone:**	
Slab Exporter:		**Contact Phone Ext:**	
Current Record:	Yes	**Contact Fax:**	
Location Country:	US	**Contact Email Addr:**	
State District Owner:	CA	**Contact Title:**	

NAICS Details

Source Type:	I	**NAICS Active Status:**	Yes
NAICS Cd Owner:	HQ	**NAICS Cycle:**	2002
NAICS Code:	334413		
NAICS Description:	SEMICONDUCTOR AND RELATED DEVICE MANUFACTURING		

Owner/Operator Details

Owner/Operator Ind:	CP	**Country:**	
Name:	NOT REQUIRED	**Zip Code:**	99999

Map Key	Number of Records	Direction	Distance (mi/ft)	Elev/Diff (ft)	Site	DB

Street No:		**Phone:**	415-555-1212
Street 1:	NOT REQUIRED	**Type:**	P
Street 2:		**Date Became Current:**	
City:	NOT REQUIRED	**Date Ended Current:**	
State:	ME		
Source Type:	I		
Owner/Operator Ind:	CO	**Country:**	
Name:	BURKS ELECTRONICS INC.	**Zip Code:**	99999
Street No:		**Phone:**	415-555-1212
Street 1:	NOT REQUIRED	**Type:**	P
Street 2:		**Date Became Current:**	
City:	NOT REQUIRED	**Date Ended Current:**	
State:	ME		
Source Type:	I		

370	1 of 6	-	0.00 / 0.00	432.29 / 9	CABRILLO POWER II LLC 5460 OVERLAND AV SAN DIEGO CA 92123	EMISSIONS

2006 Criteria Data

Facility ID:	10891	**CERR Code:**	
Facility SIC Code:	4931	**TOGT:**	.1
CO:	37	**ROGT:**	.02
Air Basin:	SD	**COT:**	.29
District:	SD	**NOXT:**	1.06
COID:	SD	**SOXT:**	.005844
DISN:	SAN DIEGO COUNTY APCD	**PMT:**	.06
CHAPIS:		**PM10T:**	.06

2006 Toxic Data

Facility ID:	10891	**COID:**	SD
Facility SIC Code:	4931	**DISN:**	SAN DIEGO COUNTY APCD
CO:	37	**CHAPIS:**	
Air Basin:	SD	**CERR Code:**	
District:	SD		
TS:			
Health Risk Asmt:			
Non-Cancer Chronic Haz Ind:			
Non-Cancer Acute Haz Ind:			

2007 Criteria Data

Facility ID:	10891	**CERR Code:**	
Facility SIC Code:	4931	**TOGT:**	.06
CO:	37	**ROGT:**	.01
Air Basin:	SD	**COT:**	.16

District:	SD	**NOXT:**	.54
COID:	SD	**SOXT:**	.00324
DISN:	SAN DIEGO COUNTY APCD	**PMT:**	.03
CHAPIS:		**PM10T:**	.03

2007 Toxic Data

Facility ID:	10891	**COID:**	SD
Facility SIC Code:	4931	**DISN:**	SAN DIEGO COUNTY APCD
CO:	37	**CHAPIS:**	
Air Basin:	SD	**CERR Code:**	
District:	SD		
TS:			
Health Risk Asmt:			
Non-Cancer Chronic Haz Ind:			
Non-Cancer Acute Haz Ind:			

2008 Criteria Data

Facility ID:	10891	**CERR Code:**	
Facility SIC Code:	4931	**TOGT:**	.06
CO:	37	**ROGT:**	.01
Air Basin:	SD	**COT:**	.16
District:	SD	**NOXT:**	.54
COID:	SD	**SOXT:**	.00324
DISN:	SAN DIEGO COUNTY APCD	**PMT:**	.03
CHAPIS:		**PM10T:**	.03

2008 Toxic Data

Facility ID:	10891	**COID:**	SD
Facility SIC Code:	4931	**DISN:**	SAN DIEGO COUNTY APCD
CO:	37	**CHAPIS:**	
Air Basin:	SD	**CERR Code:**	
District:	SD		
TS:			
Health Risk Asmt:			
Non-Cancer Chronic Haz Ind:			
Non-Cancer Acute Haz Ind:			

2009 Criteria Data

Facility ID:	10891	**CERR Code:**	
Facility SIC Code:	4931	**TOGT:**	.09
CO:	37	**ROGT:**	.02
Air Basin:	SD	**COT:**	.24
District:	SD	**NOXT:**	.84
COID:	SD	**SOXT:**	0
DISN:	SAN DIEGO COUNTY APCD	**PMT:**	.05

CHAPIS: **PM10T:** .05

2009 Toxic Data

Facility ID: 10891
Facility SIC Code: 4931
CO: 37
Air Basin: SD
District: SD
TS:
Health Risk Asmt:
Non-Cancer Chronic Haz Ind:
Non-Cancer Acute Haz Ind:

COID: SD
DISN: SAN DIEGO COUNTY APCD
CHAPIS:
CERR Code:

2010 Toxic Data

Facility ID: 10891
Facility SIC Code: 4931
CO: 37
Air Basin: SD
District: SD
TS:
Health Risk Asmt:
Non-Cancer Chronic Haz Ind:
Non-Cancer Acute Haz Ind:

COID: SD
DISN: SAN DIEGO COUNTY APCD
CHAPIS:
CERR Code:

2011 Criteria Data

Facility ID: 10891
Facility SIC Code: 4931
CO: 37
Air Basin: SD
District: SD
COID: SD
DISN: SAN DIEGO COUNTY APCD
CHAPIS:

CERR Code:
TOGT: .09
ROGT: .02
COT: .24
NOXT: .84
SOXT: 0
PMT: .05
PM10T: .05

2011 Toxic Data

Facility ID: 10891
Facility SIC Code: 4931
CO: 37
Air Basin: SD
District: SD
TS:
Health Risk Asmt:
Non-Cancer Chronic Haz Ind:
Non-Cancer Acute Haz Ind:

COID: SD
DISN: SAN DIEGO COUNTY APCD
CHAPIS:
CERR Code:

2012 Criteria Data

Facility ID:	10891	***CERR Code:***	
Facility SIC Code:	4931	***TOGT:***	.09
CO:	37	***ROGT:***	.02
Air Basin:	SD	***COT:***	.24
District:	SD	***NOXT:***	.84
COID:	SD	***SOXT:***	0
DISN:	SAN DIEGO COUNTY APCD	***PMT:***	.05
CHAPIS:		***PM10T:***	.05

2012 Toxic Data

Facility ID:	10891	***COID:***	SD
Facility SIC Code:	4931	***DISN:***	SAN DIEGO COUNTY APCD
CO:	37	***CHAPIS:***	
Air Basin:	SD	***CERR Code:***	
District:	SD		
TS:			
Health Risk Asmt:			
Non-Cancer Chronic Haz Ind:			
Non-Cancer Acute Haz Ind:			

2013 Criteria Data

Facility ID:	10891	***CERR Code:***	
Facility SIC Code:	4931	***TOGT:***	.16
CO:	37	***ROGT:***	.03
Air Basin:	SD	***COT:***	.44
District:	SD	***NOXT:***	1.47
COID:	SD	***SOXT:***	.01
DISN:	SAN DIEGO COUNTY APCD	***PMT:***	.1
CHAPIS:		***PM10T:***	.1

2013 Toxic Data

Facility ID:	10891	***COID:***	SD
Facility SIC Code:	4931	***DISN:***	SAN DIEGO COUNTY APCD
CO:	37	***CHAPIS:***	
Air Basin:	SD	***CERR Code:***	
District:	SD		
TS:			
Health Risk Asmt:			
Non-Cancer Chronic Haz Ind:			
Non-Cancer Acute Haz Ind:			

2014 Criteria Data

Map Key	Number of Records	Direction	Distance (mi/ft)	Elev/Diff (ft)	Site	DB

Facility ID:	10891	**CERR Code:**	
Facility SIC Code:	4931	**TOGT:**	.16
CO:	37	**ROGT:**	.03
Air Basin:	SD	**COT:**	.44
District:	SD	**NOXT:**	1.46
COID:	SD	**SOXT:**	.00867
DISN:	SAN DIEGO COUNTY APCD	**PMT:**	.09
CHAPIS:		**PM10T:**	.09

2014 Toxic Data

Facility ID:	10891	**COID:**	SD
Facility SIC Code:	4931	**DISN:**	SAN DIEGO COUNTY APCD
CO:	37	**CHAPIS:**	
Air Basin:	SD	**CERR Code:**	
District:	SD		
TS:			
Health Risk Asmt:			
Non-Cancer Chronic Haz Ind:			
Non-Cancer Acute Haz Ind:			

2015 Criteria Data

Facility ID:	10891	**CERR Code:**	
Facility SIC Code:	4931	**TOGT:**	.16
CO:	37	**ROGT:**	.03
Air Basin:	SD	**COT:**	.44
District:	SD	**NOXT:**	1.46
COID:	SD	**SOXT:**	.00867
DISN:	SAN DIEGO COUNTY APCD	**PMT:**	.09
CHAPIS:		**PM10T:**	.09

2015 Toxic Data

Facility ID:	10891	**COID:**	SD
Facility SIC Code:	4931	**DISN:**	SAN DIEGO COUNTY APCD
CO:	37	**CHAPIS:**	
Air Basin:	SD	**CERR Code:**	
District:	SD		
TS:			
Health Risk Asmt:			
Non-Cancer Chronic Haz Ind:			
Non-Cancer Acute Haz Ind:			

Map Key	Number of Records	Direction	Distance (mi/ft)	Elev/Diff (ft)	Site	DB
370	*2 of 6*	*-*	*0.00 / 0.00*	*432.29 / 9*	***SDG&E*** ***5460 OVERLAND AVENUE*** ***SAN DIEGO CA 92123***	***EMISSIONS***

1987 Criteria Data

Map Key	Number of Records	Direction	Distance (mi/ft)	Elev/Diff (ft)	Site	DB

Facility ID:	79	**CERR Code:**	
Facility SIC Code:	4931	**TOGT:**	
CO:	37	**ROGT:**	
Air Basin:	SD	**COT:**	4.9
District:	SD	**NOXT:**	6.1
COID:	SD	**SOXT:**	
DISN:	SAN DIEGO COUNTY APCD	**PMT:**	
CHAPIS:		**PM10T:**	

1987 Toxic Data

Facility ID:	79	**COID:**	SD
Facility SIC Code:	4931	**DISN:**	SAN DIEGO COUNTY APCD
CO:	37	**CHAPIS:**	
Air Basin:	SD	**CERR Code:**	
District:	SD		
TS:			
Health Risk Asmt:			
Non-Cancer Chronic Haz Ind:			
Non-Cancer Acute Haz Ind:			

370	*3 of 6*	*-*	*0.00 / 0.00*	*432.29 / 9*	***SDG & E CO/KEARNY MESA GT 5460 OVERLAND AVENUE SAN DIEGO CA 92123***	***EMISSIONS***

1990 Criteria Data

Facility ID:	79	**CERR Code:**	
Facility SIC Code:	4931	**TOGT:**	1.9
CO:	37	**ROGT:**	.17366
Air Basin:	SD	**COT:**	8.4
District:	SD	**NOXT:**	9.2
COID:	SD	**SOXT:**	1.3
DISN:	SAN DIEGO COUNTY APCD	**PMT:**	.1
CHAPIS:		**PM10T:**	.0994

1990 Toxic Data

Facility ID:	79	**COID:**	SD
Facility SIC Code:	4931	**DISN:**	SAN DIEGO COUNTY APCD
CO:	37	**CHAPIS:**	
Air Basin:	SD	**CERR Code:**	
District:	SD		
TS:			
Health Risk Asmt:			
Non-Cancer Chronic Haz Ind:			
Non-Cancer Acute Haz Ind:			

1993 Criteria Data

Facility ID:	79	***CERR Code:***	
Facility SIC Code:	4931	***TOGT:***	2.5
CO:	37	***ROGT:***	.2285
Air Basin:	SD	***COT:***	7.1
District:	SD	***NOXT:***	7.8
COID:	SD	***SOXT:***	1.3
DISN:	SAN DIEGO COUNTY APCD	***PMT:***	.9
CHAPIS:		***PM10T:***	.8946

1993 Toxic Data

Facility ID:	79	***COID:***	SD
Facility SIC Code:	4931	***DISN:***	SAN DIEGO COUNTY APCD
CO:	37	***CHAPIS:***	
Air Basin:	SD	***CERR Code:***	
District:	SD		
TS:			
Health Risk Asmt:			
Non-Cancer Chronic Haz Ind:			
Non-Cancer Acute Haz Ind:			

1995 Criteria Data

Facility ID:	79	***CERR Code:***	
Facility SIC Code:	4931	***TOGT:***	2.5
CO:	37	***ROGT:***	.2285
Air Basin:	SD	***COT:***	7.1
District:	SD	***NOXT:***	7.9
COID:	SD	***SOXT:***	1.3
DISN:	SAN DIEGO COUNTY APCD	***PMT:***	.9
CHAPIS:		***PM10T:***	.8946

1995 Toxic Data

Facility ID:	79	***COID:***	SD
Facility SIC Code:	4931	***DISN:***	SAN DIEGO COUNTY APCD
CO:	37	***CHAPIS:***	
Air Basin:	SD	***CERR Code:***	
District:	SD		
TS:			
Health Risk Asmt:			
Non-Cancer Chronic Haz Ind:			
Non-Cancer Acute Haz Ind:			

1996 Criteria Data

Facility ID:	79	***CERR Code:***	

Map Key	Number of Records	Direction	Distance (mi/ft)	Elev/Diff (ft)	Site	DB

Facility SIC Code:	4931	**TOGT:**	2.5
CO:	37	**ROGT:**	.2285
Air Basin:	SD	**COT:**	7.1
District:	SD	**NOXT:**	7.9
COID:	SD	**SOXT:**	1.3
DISN:	SAN DIEGO COUNTY APCD	**PMT:**	.9
CHAPIS:		**PM10T:**	.8946

1996 Toxic Data

Facility ID:	79	**COID:**	SD
Facility SIC Code:	4931	**DISN:**	SAN DIEGO COUNTY APCD
CO:	37	**CHAPIS:**	
Air Basin:	SD	**CERR Code:**	
District:	SD		
TS:			
Health Risk Asmt:			
Non-Cancer Chronic Haz Ind:			
Non-Cancer Acute Haz Ind:			

370	*4 of 6*	*-*	*0.00 / 0.00*	*432.29 / 9*	***SDG&E - KEARNY MESA GTS*** ***5460 OVERLAND AV*** ***SAN DIEGO CA 92123***	***EMISSIONS***

1997 Criteria Data

Facility ID:	79	**CERR Code:**	
Facility SIC Code:	4931	**TOGT:**	2.9692042531
CO:	37	**ROGT:**	.90321379965128
Air Basin:	SD	**COT:**	34.45700196205
District:	SD	**NOXT:**	13.1796116309
COID:	SD	**SOXT:**	.1818906485
DISN:	SAN DIEGO COUNTY APCD	**PMT:**	5.2332238785
CHAPIS:		**PM10T:**	5.2332238785

1997 Toxic Data

Facility ID:	79	**COID:**	SD
Facility SIC Code:	4931	**DISN:**	SAN DIEGO COUNTY APCD
CO:	37	**CHAPIS:**	
Air Basin:	SD	**CERR Code:**	
District:	SD		
TS:			
Health Risk Asmt:			
Non-Cancer Chronic Haz Ind:			
Non-Cancer Acute Haz Ind:			

1998 Criteria Data

Map Key	Number of Records	Direction	Distance (mi/ft)	Elev/Diff (ft)	Site	DB

Facility ID:	79	**CERR Code:**	
Facility SIC Code:	4931	**TOGT:**	5.7830269
CO:	37	**ROGT:**	1.745184620918
Air Basin:	SD	**COT:**	54.00833882
District:	SD	**NOXT:**	27.72520868
COID:	SD	**SOXT:**	.2250564
DISN:	SAN DIEGO COUNTY APCD	**PMT:**	11.6205714
CHAPIS:		**PM10T:**	11.6205714

1998 Toxic Data

Facility ID:	79	**COID:**	SD
Facility SIC Code:	4931	**DISN:**	SAN DIEGO COUNTY APCD
CO:	37	**CHAPIS:**	
Air Basin:	SD	**CERR Code:**	
District:	SD		
TS:			
Health Risk Asmt:			
Non-Cancer Chronic Haz Ind:			
Non-Cancer Acute Haz Ind:			

370	*5 of 6*	*-*	*0.00 / 0.00*	*432.29 / 9*	***KEARNY 1 GAS TURBINE SITE 5460 OVERLAND DRIVE SAN DIEGO CA 92101***	***HHSS***

County:	San Diego
Pdf File Url:	http://geotracker.waterboards.ca.gov/ustpdfs/pdf/0002f27f.pdf

---

370	*6 of 6*	*-*	*0.00 / 0.00*	*432.29 / 9*	***KEARNY 1 GAS TURBINE SITE 5460 OVERLAND DRIVE SAN DIEGO CA***	***HIST TANK***

Owner Name:	SAN DIEGO GAS AND ELECTRIC COM	**No of Containers:**	1
Owner Street:	101 ASH STREET	**County:**	(NOT LEGIBLE)
Owner City:	SAN DIEGO	**Facility State:**	CA
Owner State:	CA	**Facility Zip:**	92101
Owner Zip:	91112		

371	*1 of 1*	*-*	*0.00 / 0.00*	*406.69 / -16*	***WOLFS FOREIGN CAR SERVICE, INC 7904 ENGINEER RD SAN DIEGO CA 921111904***	***LUST***

Global ID:	T0607300582	**CUF Case:**	NO
Case Type:	LUST Cleanup Site	**Begin Date:**	1990-09-28 00:00:00
Status:	Completed - Case Closed	**How Discovered:**	
Status Date:	1991-10-03 00:00:00	**Stop Method:**	
RB Case No:	9UT1790	**County:**	San Diego
LOC Case No:	H13530-001	**Latitude:**	32.8263366
Lead Agency:	SAN DIEGO COUNTY LOP	**Longitude:**	-117.1529688
Case Worker:		**File Location:**	Local Agency

Map Key	Number of Records	Direction	Distance (mi/ft)	Elev/Diff (ft)	Site	DB

Local Agency:
Potential Media Of Concern: Waste Oil / Motor / Hydraulic / Lubricating
Potential Media Affected: Soil
How Discovered Description:
Stop Description:
Cal Water Watershed Name: Penasquitos - Tecolote (906.50)
DWR Groundwater Subbasin Name:
Site History:

Status History

Status:	Completed - Case Closed	**Status Date:**	1991-10-03 00:00:00
Status:	Open - Case Begin Date	**Status Date:**	1990-09-28 00:00:00

Activities

Action Type: Other
Action: Leak Discovery
Date: 1990-09-28 00:00:00

Action Type: Other
Action: Leak Began
Date: 1990-09-28 00:00:00

Action Type: Other
Action: Leak Reported
Date: 1990-09-28 00:00:00

Action Type: Other
Action: Leak Stopped
Date: 1990-09-28 00:00:00

---

372 | 1 of 3 | - | 0.00 / 0.00 | 403.24 / -20 | 4070 KEARNY MESA RD SAN DIEGO CA | HIST CHMIRS

OES Control NO:	9260671	**Incident Date:**	9/26/1992
Release Factors:	Failure to Control Hazmat	**Date Reported:**	9/26/1992
Release Text:		**Fatalities:**	0
Equipm Involved:	No Equip Involved	**Other Injury:**	0
Action Taken Text:		**Other Decon:**	0
Chemicals:	SULFURIC ACID	**Other Fatal:**	0
Case Number:		**Vehicle:**	
HazMat Other:		**State:**	
HM Injury:	0	**CA DOT PUC ICC:**	
Decon:	0	**Company Name:**	
Agency Name:	SAN DIEGO FD	**County:**	SAN DIEGO

HazMat Pers: No Reference Mat. Used,Off-site Fire Services
Action Taken: 63,Contain/Control Hazmat,Crowd Control,Establish Safe Area,ID/Analysis of Hazmat,Investigate,Monitor

Map Key	Number of Records	Direction	Distance (mi/ft)	Elev/Diff (ft)	Site	DB
More than three involved?:	2					

372 | 2 of 3 | - | 0.00 / 0.00 | 403.24 / -20 | HIPP MARINE SERVICES INC
4070 KEARNY MESA RD, SAN DIEGO, CA 92111
SAN DIEGO CA | SAN DIEGO LOP

SWRCB Global ID:	T0607301653	Parcel No:	356-362-03-00
Record ID:	DEH1994-LSAM-H03121-001	Census Tract:	85.11
Record Status:	Completed	Zip Code 2:	92111
Opened Date:	8/8/1994	Community:	San Diego
Case Type:	LOP - Local Oversight Program	Jurisdiction:	SAN DIEGO
Historical Name:	GEMINI MOVING SPECIALISTS	Watershed Basin No:	907.11
Lead Agency:	DEH/SAM	Latitude GS 84:	32.8155694
Lead Agency Date:	8/10/1994	Longitude GS 84:	-117.1512929
Funding:	F - LOP Federal Fund	X Map Coord:	6284760.535
Fire Agency:	SAN DIEGO	Y Map Coord:	1877714.297
Thomasbros Mappage Grid:	1249 B 3		
Water Purveyor:	SAN DIEGO		
File Case Type:	CLOSED OR TRANSFERRED LOP CASES		

372 | 3 of 3 | - | 0.00 / 0.00 | 403.24 / -20 | HIPP MARINE SERVICES INC
4070 KEARNY MESA RD
San Diego CA | SANDIEGO SAM

Record ID:	DEH1994-LSAM-H03121-001	Object ID:	3381
Record Type:	SAM Investigation	ID:	3385
Status:	Completed	Feature ID:	3563620300
REST Record ID:	DEH1994-LSAM-H03121-001	Parcel No:	356-362-03-00
Record Name:	HIPP MARINE SERVICES INC	SWRCB Global ID:	T0607301653
Record Status:	Completed	H No:	H03121
Record Alias:	SAM Investigation	Historical Name:	GEMINI MOVING SPECIALISTS
Date:	08/08/1994	Agency Name:	COSD
Primary Parcel:	YES	Fire Agency:	SAN DIEGO
Primary Address:	YES	Funding:	F - LOP Federal Fund
Address:	4070 KEARNY MESA RD, SAN DIEGO CA 92111	GT Global ID:	T0607301653
Address Type:	MASTER	GT RB Case No:	9UT2891
Street String:	4070 KEARNY MESA RD	GT Cuf Case:	YES
Zip Code:	92111	GT Case Type:	LUST Cleanup Site
Zip Community:	92111	GT Lead Agency:	SAN DIEGO COUNTY LOP
Jurisdictiction:	SAN DIEGO	GT County:	San Diego
Census Tract:	85.11	GT Latitude:	32.815562
BOS District:	4	GT Longitude:	-117.151235
Watershed Basin:	907.11	Latitude GS84:	32.8155694
Water Purveyor:	SAN DIEGO	Longitude GS84:	-117.1512929
KIVA per Tp per No:	6SAM H03121	Point X:	6284756.6800348
X:	6284760.535	Point Y:	1877709.88990581
Y:	1877714.297		
Case No:	H03121-001		
Case Type:	LOP - Local Oversight Program		

Map Key	Number of Records	Direction	Distance (mi/ft)	Elev/Diff (ft)	Site	DB

REST Record Type: LUEG-DEH/LWQD/SAM Investigation/NA
Opened Date: 776304000000
Opened Date Converted: 08/07/1994 08:00PM
Full Name DEH Permit Owner:
Lead Agency: DEH/SAM
Lead Agency Date: 776476800000
Lead Agency Date Converted: 08/09/1994 08:00PM
Geo SRC: Mapped to XY from previous SAM Layer
GT Status: Completed - Case Closed
GT Status Date: 857088000000
GT Status Date Converted: 02/27/1997 08:00PM
Thomasbros Mappage Grid: 1249 B 3

---

373 | 1 of 1 | - | 0.00 / 0.00 | 408.46 / -14 | **MERCEDES BENZ OF SAN DIEGO**
7860 BALBOA AV
SAN DIEGO CA 921112325 | LUST

Global ID: T0607300229
Case Type: LUST Cleanup Site
Status: Completed - Case Closed
Status Date: 1994-01-19 00:00:00
RB Case No: 9UT1389
LOC Case No: H02989-001
Lead Agency: SAN DIEGO COUNTY LOP
Case Worker:
Local Agency:
CUF Case: YES
Begin Date: 1989-03-16 00:00:00
How Discovered:
Stop Method:
County: San Diego
Latitude: 32.822729
Longitude: -117.153634
File Location: Local Agency
Potential Media Of Concern: Diesel
Potential Media Affected: Soil
How Discovered Description:
Stop Description:
Cal Water Watershed Name: San Diego - Lower San Diego - Mission San Diego (907.11)
DWR Groundwater Subbasin Name:
Site History:

Status History

Status: Completed - Case Closed
Status Date: 1994-01-19 00:00:00

Status: Open - Case Begin Date
Status Date: 1989-03-16 00:00:00

Activities

Action Type: ENFORCEMENT
Action: Notice of Responsibility
Date: 1989-05-05 00:00:00

Action Type: Other
Action: Leak Stopped
Date: 1989-03-16 00:00:00

Map Key	Number of Records	Direction	Distance (mi/ft)	Elev/Diff (ft)	Site	DB

Action Type: Other
Action: Leak Began
Date: 1989-03-16 00:00:00

Action Type: Other
Action: Leak Reported
Date: 1989-03-16 00:00:00

Action Type: Other
Action: Leak Discovery
Date: 1989-03-16 00:00:00

Map Key	Number of Records	Direction	Distance (mi/ft)	Elev/Diff (ft)	Site	DB
374	1 of 8	-	0.00 / 0.00	405.36 / -18	PENSKE AUTOMOTIVE COLLISION CENTER 7860 BALBOA AVE SAN DIEGO CA 92111	CERS HAZ

Site ID: 56055
Latitude: 32.822834
Longitude: -117.153557

Regulated Programs

EI ID: 10384576 **EI Description:** Chemical Storage Facilities

EI ID: 10384576 **EI Description:** Hazardous Waste Generator

Affiliations

Affil Type Desc: CUPA District
Entity Name: San Diego County Env Health
Entity Title:
Address: PO Box 129261
City: San Diego
State: CA
Country:
Zip Code: 92112-9261
Phone: (858) 505-6880

Affil Type Desc: Document Preparer
Entity Name: KPA, LLC
Entity Title:
Address:
City:
State:
Country:
Zip Code:
Phone:

Affil Type Desc: Legal Owner

Entity Name:	Penske Automotive
Entity Title:	
Address:	7860 Balboa Ave.
City:	San Diego
State:	CA
Country:	United States
Zip Code:	92111
Phone:	(619) 562-3050
Affil Type Desc:	Primary Emergency Contact
Entity Name:	Jon Bolin
Entity Title:	Body Shop Director
Address:	
City:	
State:	
Country:	
Zip Code:	
Phone:	(858) 761-6977
Affil Type Desc:	Secondary Emergency Contact
Entity Name:	Douglas Nenow
Entity Title:	Production Manager
Address:	
City:	
State:	
Country:	
Zip Code:	
Phone:	(619) 997-2625
Affil Type Desc:	Facility Mailing Address
Entity Name:	Mailing Address
Entity Title:	
Address:	7860 Balboa Ave
City:	SAN DIEGO
State:	CA
Country:	
Zip Code:	92111
Phone:	
Affil Type Desc:	Operator
Entity Name:	Jason Dearham
Entity Title:	
Address:	
City:	
State:	
Country:	
Zip Code:	
Phone:	(858) 279-4031
Affil Type Desc:	Parent Corporation
Entity Name:	PENSKE AUTOMOTIVE COLLISION CENTER
Entity Title:	

Address:
City:
State:
Country:
Zip Code:
Phone:

Affil Type Desc: Environmental Contact
Entity Name: Jon Bolin
Entity Title:
Address: 7860 Balboa Ave
City: San Diego
State: CA
Country:
Zip Code: 92111
Phone: (858) 223-4210

Affil Type Desc: Identification Signer
Entity Name: Jon Bolin
Entity Title: Body Shop Director
Address:
City:
State:
Country:
Zip Code:
Phone:

Affil Type Desc: Property Owner
Entity Name: CAMERON BROTHERS CONSTRUCTION C
Entity Title:
Address: 10580 PROSPECT AVE 200
City: SANTEE
State: CA
Country: United States
Zip Code: 92071
Phone: (619) 562-3050

Coordinates

Env Int Type Code: HWG
Program ID: 10384576
Latitude: 32.822830
Longitude: -117.153560
Coord Name:
Ref Point Type Desc: Center of a facility or station.

Evaluations

Eval Date: 1/13/2015
Violations Found: Yes
Eval General Type: Compliance Evaluation Inspection
Eval Type: Routine done by local agency
Eval Division: San Diego County Department of Env Health

Eval Program: HW
Eval Source: CERS
Eval Notes:

Inspector: McLernon Benjamin Inspection ID:5107873

Eval Date: 12/14/2016
Violations Found: No
Eval General Type: Compliance Evaluation Inspection
Eval Type: Routine done by local agency
Eval Division: San Diego County Department of Env Health
Eval Program: HMRRP
Eval Source: CERS
Eval Notes:

Inspector: Burke Mike Inspection ID:5586963

Eval Date: 8/6/2014
Violations Found: No
Eval General Type: Compliance Evaluation Inspection
Eval Type: Routine done by local agency
Eval Division: San Diego County Department of Env Health
Eval Program: HMRRP
Eval Source: CERS
Eval Notes:

Inspector: McLernon Benjamin Inspection ID:4094428

Eval Date: 8/6/2014
Violations Found: No
Eval General Type: Compliance Evaluation Inspection
Eval Type: Routine done by local agency
Eval Division: San Diego County Department of Env Health
Eval Program: HW
Eval Source: CERS
Eval Notes:

Inspector: McLernon Benjamin Inspection ID:4094428

Eval Date: 1/13/2015
Violations Found: No
Eval General Type: Compliance Evaluation Inspection
Eval Type: Routine done by local agency
Eval Division: San Diego County Department of Env Health
Eval Program: HMRRP
Eval Source: CERS
Eval Notes:

Inspector: McLernon Benjamin Inspection ID:5107873

Map Key	Number of Records	Direction	Distance (mi/ft)	Elev/Diff (ft)	Site	DB

Eval Date: 12/14/2016
Violations Found: No
Eval General Type: Compliance Evaluation Inspection
Eval Type: Routine done by local agency
Eval Division: San Diego County Department of Env Health
Eval Program: HW
Eval Source: CERS
Eval Notes:

Inspector: Burke Mike Inspection ID:5586963

Violations

Violation Date: 1/13/2015
Violation Program: HW
Violation Division: San Diego County Department of Env Health
Violation Source: CERS
Citation: 22 CCR 15 66265.35 - California Code of Regulations, Title 22, Chapter 15, Section(s) 66265.35
Violation Notes:

Returned to compliance on 02/20/2015.

Violation Description:

Failure to maintain aisle space to allow the unobstructed movement of personnel, fire protection, spill control equipment, and decontamination equipment to any area of facility operation in an emergency, unless it can be demonstrated to the Department that aisle space is not needed for any of these purposes.

Map Key	Number of Records	Direction	Distance (mi/ft)	Elev/Diff (ft)	Site	DB
374	2 of 8	-	0.00 / 0.00	405.36 / -18	MERCEDES BENZ OF SAN DIEGO 7860 BALBOA AV SAN DIEGO CA 92111	EMISSIONS

1999 Criteria Data

Facility ID: 1024
Facility SIC Code: 7532
CO: 37
Air Basin: SD
District: SD
COID: SD
DISN: SAN DIEGO COUNTY APCD
CHAPIS:
CERR Code:
TOGT: 4.819386411
ROGT: 4.4449200868653
COT:
NOXT:
SOXT:
PMT:
PM10T:

1999 Toxic Data

Facility ID: 1024
Facility SIC Code: 7532
CO: 37
Air Basin: SD
District: SD
TS:
Health Risk Asmt:
COID: SD
DISN: SAN DIEGO COUNTY APCD
CHAPIS:
CERR Code:

Non-Cancer Chronic Haz Ind:
Non-Cancer Acute Haz Ind:

2000 Criteria Data

Facility ID:	1024	***CERR Code:***	
Facility SIC Code:	7532	***TOGT:***	1.33105187637
CO:	37	***ROGT:***	1.227629145576051
Air Basin:	SD	***COT:***	
District:	SD	***NOXT:***	
COID:	SD	***SOXT:***	
DISN:	SAN DIEGO COUNTY APCD	***PMT:***	
CHAPIS:		***PM10T:***	

2000 Toxic Data

Facility ID:	1024	***COID:***	SD
Facility SIC Code:	7532	***DISN:***	SAN DIEGO COUNTY APCD
CO:	37	***CHAPIS:***	
Air Basin:	SD	***CERR Code:***	
District:	SD		

TS:
Health Risk Asmt:
Non-Cancer Chronic Haz Ind:
Non-Cancer Acute Haz Ind:

2001 Criteria Data

Facility ID:	1024	***CERR Code:***	
Facility SIC Code:	7532	***TOGT:***	1.33
CO:	37	***ROGT:***	1.23
Air Basin:	SD	***COT:***	
District:	SD	***NOXT:***	
COID:	SD	***SOXT:***	
DISN:	SAN DIEGO COUNTY APCD	***PMT:***	
CHAPIS:		***PM10T:***	

2001 Toxic Data

Facility ID:	1024	***COID:***	SD
Facility SIC Code:	7532	***DISN:***	SAN DIEGO COUNTY APCD
CO:	37	***CHAPIS:***	
Air Basin:	SD	***CERR Code:***	
District:	SD		

TS:
Health Risk Asmt:
Non-Cancer Chronic Haz Ind:
Non-Cancer Acute Haz Ind:

2002 Criteria Data

Facility ID:	1024	***CERR Code:***	
Facility SIC Code:	7532	***TOGT:***	1.331051876
CO:	37	***ROGT:***	1.22764157593
Air Basin:	SD	***COT:***	
District:	SD	***NOXT:***	
COID:	SD	***SOXT:***	
DISN:	SAN DIEGO COUNTY APCD	***PMT:***	
CHAPIS:		***PM10T:***	

2002 Toxic Data

Facility ID:	1024	***COID:***	SD
Facility SIC Code:	7532	***DISN:***	SAN DIEGO COUNTY APCD
CO:	37	***CHAPIS:***	
Air Basin:	SD	***CERR Code:***	
District:	SD		
TS:			
Health Risk Asmt:			
Non-Cancer Chronic Haz Ind:			
Non-Cancer Acute Haz Ind:			

2003 Criteria Data

Facility ID:	1024	***CERR Code:***	
Facility SIC Code:	7532	***TOGT:***	1.33105188
CO:	37	***ROGT:***	1.22764155
Air Basin:	SD	***COT:***	
District:	SD	***NOXT:***	
COID:	SD	***SOXT:***	
DISN:	SAN DIEGO COUNTY APCD	***PMT:***	
CHAPIS:		***PM10T:***	

2003 Toxic Data

Facility ID:	1024	***COID:***	SD
Facility SIC Code:	7532	***DISN:***	SAN DIEGO COUNTY APCD
CO:	37	***CHAPIS:***	
Air Basin:	SD	***CERR Code:***	
District:	SD		
TS:			
Health Risk Asmt:			
Non-Cancer Chronic Haz Ind:			
Non-Cancer Acute Haz Ind:			

2004 Criteria Data

Facility ID:	1024	**CERR Code:**	
Facility SIC Code:	7532	**TOGT:**	1.33105188
CO:	37	**ROGT:**	1.22764155
Air Basin:	SD	**COT:**	
District:	SD	**NOXT:**	
COID:	SD	**SOXT:**	
DISN:	SAN DIEGO COUNTY APCD	**PMT:**	
CHAPIS:		**PM10T:**	

2004 Toxic Data

Facility ID:	1024	**COID:**	SD
Facility SIC Code:	7532	**DISN:**	SAN DIEGO COUNTY APCD
CO:	37	**CHAPIS:**	
Air Basin:	SD	**CERR Code:**	
District:	SD		
TS:			
Health Risk Asmt:			
Non-Cancer Chronic Haz Ind:			
Non-Cancer Acute Haz Ind:			

2005 Criteria Data

Facility ID:	1024	**CERR Code:**	
Facility SIC Code:	7532	**TOGT:**	4.2
CO:	37	**ROGT:**	3.97
Air Basin:	SD	**COT:**	
District:	SD	**NOXT:**	
COID:	SD	**SOXT:**	
DISN:	SAN DIEGO COUNTY APCD	**PMT:**	
CHAPIS:		**PM10T:**	

2005 Toxic Data

Facility ID:	1024	**COID:**	SD
Facility SIC Code:	7532	**DISN:**	SAN DIEGO COUNTY APCD
CO:	37	**CHAPIS:**	
Air Basin:	SD	**CERR Code:**	
District:	SD		
TS:			
Health Risk Asmt:			
Non-Cancer Chronic Haz Ind:			
Non-Cancer Acute Haz Ind:			

2006 Criteria Data

Facility ID:	1024	**CERR Code:**	
Facility SIC Code:	7532	**TOGT:**	4.2
CO:	37	**ROGT:**	3.97

Air Basin:	SD	**COT:**	
District:	SD	**NOXT:**	
COID:	SD	**SOXT:**	
DISN:	SAN DIEGO COUNTY APCD	**PMT:**	
CHAPIS:		**PM10T:**	

2006 Toxic Data

Facility ID:	1024	**COID:**	SD
Facility SIC Code:	7532	**DISN:**	SAN DIEGO COUNTY APCD
CO:	37	**CHAPIS:**	
Air Basin:	SD	**CERR Code:**	
District:	SD		
TS:			
Health Risk Asmt:			
Non-Cancer Chronic Haz Ind:			
Non-Cancer Acute Haz Ind:			

2007 Criteria Data

Facility ID:	1024	**CERR Code:**	
Facility SIC Code:	7532	**TOGT:**	4.2
CO:	37	**ROGT:**	3.97
Air Basin:	SD	**COT:**	
District:	SD	**NOXT:**	
COID:	SD	**SOXT:**	
DISN:	SAN DIEGO COUNTY APCD	**PMT:**	
CHAPIS:		**PM10T:**	

2007 Toxic Data

Facility ID:	1024	**COID:**	SD
Facility SIC Code:	7532	**DISN:**	SAN DIEGO COUNTY APCD
CO:	37	**CHAPIS:**	
Air Basin:	SD	**CERR Code:**	
District:	SD		
TS:			
Health Risk Asmt:			
Non-Cancer Chronic Haz Ind:			
Non-Cancer Acute Haz Ind:			

2008 Criteria Data

Facility ID:	1024	**CERR Code:**	
Facility SIC Code:	7532	**TOGT:**	4.2
CO:	37	**ROGT:**	3.97
Air Basin:	SD	**COT:**	
District:	SD	**NOXT:**	
COID:	SD	**SOXT:**	

DISN:	SAN DIEGO COUNTY APCD	**PMT:**	
CHAPIS:		**PM10T:**	

2008 Toxic Data

Facility ID:	1024	**COID:**	SD
Facility SIC Code:	7532	**DISN:**	SAN DIEGO COUNTY APCD
CO:	37	**CHAPIS:**	
Air Basin:	SD	**CERR Code:**	
District:	SD		
TS:			
Health Risk Asmt:			
Non-Cancer Chronic Haz Ind:			
Non-Cancer Acute Haz Ind:			

2009 Criteria Data

Facility ID:	1024	**CERR Code:**	
Facility SIC Code:	7532	**TOGT:**	4.2
CO:	37	**ROGT:**	3.97
Air Basin:	SD	**COT:**	
District:	SD	**NOXT:**	
COID:	SD	**SOXT:**	
DISN:	SAN DIEGO COUNTY APCD	**PMT:**	
CHAPIS:		**PM10T:**	

2009 Toxic Data

Facility ID:	1024	**COID:**	SD
Facility SIC Code:	7532	**DISN:**	SAN DIEGO COUNTY APCD
CO:	37	**CHAPIS:**	
Air Basin:	SD	**CERR Code:**	
District:	SD		
TS:			
Health Risk Asmt:			
Non-Cancer Chronic Haz Ind:			
Non-Cancer Acute Haz Ind:			

2010 Toxic Data

Facility ID:	1024	**COID:**	SD
Facility SIC Code:	7532	**DISN:**	SAN DIEGO COUNTY APCD
CO:	37	**CHAPIS:**	
Air Basin:	SD	**CERR Code:**	
District:	SD		
TS:			
Health Risk Asmt:			
Non-Cancer Chronic Haz Ind:			
Non-Cancer Acute Haz Ind:			

2011 Criteria Data

Facility ID:	1024	***CERR Code:***	
Facility SIC Code:	7532	***TOGT:***	4.2
CO:	37	***ROGT:***	3.97
Air Basin:	SD	***COT:***	
District:	SD	***NOXT:***	
COID:	SD	***SOXT:***	
DISN:	SAN DIEGO COUNTY APCD	***PMT:***	
CHAPIS:		***PM10T:***	

2011 Toxic Data

Facility ID:	1024	***COID:***	SD
Facility SIC Code:	7532	***DISN:***	SAN DIEGO COUNTY APCD
CO:	37	***CHAPIS:***	
Air Basin:	SD	***CERR Code:***	
District:	SD		
TS:			
Health Risk Asmt:			
Non-Cancer Chronic Haz Ind:			
Non-Cancer Acute Haz Ind:			

2012 Criteria Data

Facility ID:	1024	***CERR Code:***	
Facility SIC Code:	7532	***TOGT:***	4.2
CO:	37	***ROGT:***	3.97
Air Basin:	SD	***COT:***	
District:	SD	***NOXT:***	
COID:	SD	***SOXT:***	
DISN:	SAN DIEGO COUNTY APCD	***PMT:***	
CHAPIS:		***PM10T:***	

2012 Toxic Data

Facility ID:	1024	***COID:***	SD
Facility SIC Code:	7532	***DISN:***	SAN DIEGO COUNTY APCD
CO:	37	***CHAPIS:***	
Air Basin:	SD	***CERR Code:***	
District:	SD		
TS:			
Health Risk Asmt:			
Non-Cancer Chronic Haz Ind:			
Non-Cancer Acute Haz Ind:			

2013 Criteria Data

Facility ID:	1024	**CERR Code:**	
Facility SIC Code:	7532	**TOGT:**	4.2
CO:	37	**ROGT:**	3.97
Air Basin:	SD	**COT:**	
District:	SD	**NOXT:**	
COID:	SD	**SOXT:**	
DISN:	SAN DIEGO COUNTY APCD	**PMT:**	
CHAPIS:		**PM10T:**	

2013 Toxic Data

Facility ID:	1024	**COID:**	SD
Facility SIC Code:	7532	**DISN:**	SAN DIEGO COUNTY APCD
CO:	37	**CHAPIS:**	
Air Basin:	SD	**CERR Code:**	
District:	SD		
TS:			
Health Risk Asmt:			
Non-Cancer Chronic Haz Ind:			
Non-Cancer Acute Haz Ind:			

2014 Criteria Data

Facility ID:	1024	**CERR Code:**	
Facility SIC Code:	7532	**TOGT:**	4.2
CO:	37	**ROGT:**	3.97
Air Basin:	SD	**COT:**	
District:	SD	**NOXT:**	
COID:	SD	**SOXT:**	
DISN:	SAN DIEGO COUNTY APCD	**PMT:**	
CHAPIS:		**PM10T:**	

2014 Toxic Data

Facility ID:	1024	**COID:**	SD
Facility SIC Code:	7532	**DISN:**	SAN DIEGO COUNTY APCD
CO:	37	**CHAPIS:**	
Air Basin:	SD	**CERR Code:**	
District:	SD		
TS:			
Health Risk Asmt:			
Non-Cancer Chronic Haz Ind:			
Non-Cancer Acute Haz Ind:			

2015 Criteria Data

Facility ID:	1024	**CERR Code:**	
Facility SIC Code:	7532	**TOGT:**	4.2

Map Key	Number of Records	Direction	Distance (mi/ft)	Elev/Diff (ft)	Site	DB

CO:	37	**ROGT:**	3.97
Air Basin:	SD	**COT:**	
District:	SD	**NOXT:**	
COID:	SD	**SOXT:**	
DISN:	SAN DIEGO COUNTY APCD	**PMT:**	
CHAPIS:		**PM10T:**	

2015 Toxic Data

Facility ID:	1024	**COID:**	SD
Facility SIC Code:	7532	**DISN:**	SAN DIEGO COUNTY APCD
CO:	37	**CHAPIS:**	
Air Basin:	SD	**CERR Code:**	
District:	SD		
TS:			
Health Risk Asmt:			
Non-Cancer Chronic Haz Ind:			
Non-Cancer Acute Haz Ind:			

374	***3 of 8***	***-***	***0.00 / 0.00***	***405.36 / -18***	***MERCEDES BENZ OF SAN DIEGO 7860 BALBOA AVENUE SAN DIEGO CA 92111***	***HHSS***

County:	San Diego
Pdf File Url:	http://geotracker.waterboards.ca.gov/ustpdfs/pdf/0002efdf.pdf

---

374	***4 of 8***	***-***	***0.00 / 0.00***	***405.36 / -18***	***MERCEDES BENZ OF SAN DIEGO 7860 BALBOA AVENUE SAN DIEGO CA***	***HIST TANK***

Owner Name:	MERCEDES BENZ OF SAN DIEGO	**No of Containers:**	2
Owner Street:	7860 BALBOA AVENUE	**County:**	SAN DIEGO
Owner City:	SAN DIEGO	**Facility State:**	CA
Owner State:	CA	**Facility Zip:**	92111
Owner Zip:	92111		

374	***5 of 8***	***-***	***0.00 / 0.00***	***405.36 / -18***	***MERCEDES BENZ OF SAN DIEGO 7860 BALBOA AVE, SAN DIEGO, CA 92111 SAN DIEGO CA***	***SAN DIEGO LOP***

SWRCB Global ID:	T0607300229	**Parcel No:**	356-220-30-00
Record ID:	DEH1989-LSAM-H02989-001	**Census Tract:**	85.11
Record Status:	Completed	**Zip Code 2:**	92111
Opened Date:	3/16/1989	**Community:**	San Diego
Case Type:	LOP - Local Oversight Program	**Jurisdiction:**	SAN DIEGO
Historical Name:	MERCEDES BENZ OF SAN DIEGO	**Watershed Basin No:**	907.11
Lead Agency:	DEH/SAM	**Latitude GS 84:**	32.8228350
Lead Agency Date:	5/4/1989	**Longitude GS 84:**	-117.1535588
Funding:	F - LOP Federal Fund	**X Map Coord:**	6284061.020
Fire Agency:	SAN DIEGO	**Y Map Coord:**	1880358.432

Map Key	Number of Records	Direction	Distance (mi/ft)	Elev/Diff (ft)	Site	DB
Thomasbros Mappage Grid:	1249 B 2					
Water Purveyor:	SAN DIEGO					
File Case Type:	CLOSED OR TRANSFERRED LOP CASES					
374	6 of 8	-	0.00 / 0.00	405.36 / -18	MERCEDES BENZ OF SAN DIEGO 7860 BALBOA AVE SAN DIEGO CA 92111	RCRA SQG
EPA Handler ID:	CAD982430803					
Land Type Code:						
Land Type Desc:						
Federal Waste Generator Code:	2					
Gen Status Univ:	SQG					
Gen Status Univ Desc:	Small Quantity Generator					
Importer Activity:	No					
Mixed Waste Generator:	No					
Transporter Activity:	No					
Transfer Facility:	No					
Recycler Activity:	No					
Onsite Burner Exemption:	No					
Furnace Exemption:	No					
Underground Inject Activity:	No					
Receives Waste from Offsite:	No					
TSD Type:	-----					
TSD Activity:	No					
Corrective Action Univ:	No					
Action has been Imposed:	No					
Action under 3004 (U)/(V):	No					
Institutional Control Indicator:	N					
Used Oil Transporter:						
Used Oil Transfer Facility:						
Used Oil Processor:						
Used Oil Refiner:						
Used Oil Burner:						
Used Oil Market Burner:						
Used Oil Spec Marketer:						
Activity Location:	CA					
County Code:	CA073					
County Name:	SAN DIEGO					
Contact Name:						
Contact Phone No and Exten:						
Contact Email:						
Contact Address:	US					
Mailing Address:	7860 BALBOA AVE P O BOX 11057 , SAN DIEGO , CA, 92111 , US					

Violation/Evaluation Summary

Note:	There are VIOLATION or UNDETERMINED details or records associated with this facility (EPA ID) in the Compliance Monitoring and Enforcement table dated Jan 24 2018.

Violation/Evaluation Details

Evaluation ID:	001	***Former Citation:***	FR - 262.10-12.A
Found Violation:	Y	***Sched Compl Dt:***	
Eval Start Date:	19910617	***Enforcement ID:***	
Evaluation Agency:	B	***Enforcement Agency:***	
Evaluation Type:	CEI	***Enforce Action Dt:***	
Eval Resp Person:	R9STA	***Enforcement Type:***	
Eval Suborg:		***Enforce Type Desc:***	
Citizen Complaint:	No	***Enforce Resp Person:***	
Multimedia Inspect:	No	***Enforce Suborg:***	
Sampling Flag:	No	***Enforce Actvty Loc:***	
Not Subtitle C:	No	***Docket No:***	
Focus Area:		***Attorney:***	
Focus Area Desc:		***Corr Act Component:***	
Handler Actvty Loc:	CA	***Appeal Init Dt:***	
Handler Name:	MERCEDES BENZ OF SAN DIEGO	***Appeal Resolved Dt:***	
Region:	09	***Disposition Status:***	
State:	CA	***Disp Status Dt:***	
Land Type:		***Disp Status Desc:***	
Date of Request:		***Lead Agency:***	
Date Response Rcvd:		***Expenditure Amount:***	
Request Agency:		***SEP Sched Comp Dt:***	
Request Actvty Loc:		***SEP Actual Comp Dt:***	
Viol Activity Loc:	CA	***SEP Defaulted Dt:***	
Viol Determined:	S	***SEP Type:***	
Violation Type:	262.A	***Prop Penalty Amt:***	
Viol Determined Dt:	19910617	***Final Monetary Amt:***	
Rtrn to Compl Dt:	19920714	***Paid Amount:***	
Rtrn to Compl Qual:	U	***Final Count:***	
Viol Resp Agency:	S	***Final Amount:***	

Evaluation Type Description: COMPLIANCE EVALUATION INSPECTION ON-SITE
Violation Short Description: Generators - General
Respondent Name:
SEP Type Description:

Violation/Evaluation Details

Evaluation ID:	002	***Former Citation:***	FR - 262.10-12.A
Found Violation:	Y	***Sched Compl Dt:***	
Eval Start Date:	19920714	***Enforcement ID:***	
Evaluation Agency:	B	***Enforcement Agency:***	
Evaluation Type:	CEI	***Enforce Action Dt:***	
Eval Resp Person:	R9STA	***Enforcement Type:***	
Eval Suborg:		***Enforce Type Desc:***	
Citizen Complaint:	No	***Enforce Resp Person:***	
Multimedia Inspect:	No	***Enforce Suborg:***	
Sampling Flag:	No	***Enforce Actvty Loc:***	
Not Subtitle C:	No	***Docket No:***	
Focus Area:		***Attorney:***	
Focus Area Desc:		***Corr Act Component:***	

Handler Actvty Loc:	CA	**Appeal Init Dt:**	
Handler Name:	MERCEDES BENZ OF SAN DIEGO	**Appeal Resolved Dt:**	
Region:	09	**Disposition Status:**	
State:	CA	**Disp Status Dt:**	
Land Type:		**Disp Status Desc:**	
Date of Request:		**Lead Agency:**	
Date Response Rcvd:		**Expenditure Amount:**	
Request Agency:		**SEP Sched Comp Dt:**	
Request Actvty Loc:		**SEP Actual Comp Dt:**	
Viol Activity Loc:	CA	**SEP Defaulted Dt:**	
Viol Determined:	S	**SEP Type:**	
Violation Type:	262.A	**Prop Penalty Amt:**	
Viol Determined Dt:	19920714	**Final Monetary Amt:**	
Rtrn to Compl Dt:	19930728	**Paid Amount:**	
Rtrn to Compl Qual:	U	**Final Count:**	
Viol Resp Agency:	S	**Final Amount:**	
Evaluation Type Description:	COMPLIANCE EVALUATION INSPECTION ON-SITE		
Violation Short Description:	Generators - General		
Respondent Name:			
SEP Type Description:			

Violation/Evaluation Details

Evaluation ID:	003	**Former Citation:**	FR - 262.10-12.A
Found Violation:	Y	**Sched Compl Dt:**	
Eval Start Date:	19930728	**Enforcement ID:**	
Evaluation Agency:	B	**Enforcement Agency:**	
Evaluation Type:	CEI	**Enforce Action Dt:**	
Eval Resp Person:	R9STA	**Enforcement Type:**	
Eval Suborg:		**Enforce Type Desc:**	
Citizen Complaint:	No	**Enforce Resp Person:**	
Multimedia Inspect:	No	**Enforce Suborg:**	
Sampling Flag:	No	**Enforce Actvty Loc:**	
Not Subtitle C:	No	**Docket No:**	
Focus Area:		**Attorney:**	
Focus Area Desc:		**Corr Act Component:**	
Handler Actvty Loc:	CA	**Appeal Init Dt:**	
Handler Name:	MERCEDES BENZ OF SAN DIEGO	**Appeal Resolved Dt:**	
Region:	09	**Disposition Status:**	
State:	CA	**Disp Status Dt:**	
Land Type:		**Disp Status Desc:**	
Date of Request:		**Lead Agency:**	
Date Response Rcvd:		**Expenditure Amount:**	
Request Agency:		**SEP Sched Comp Dt:**	
Request Actvty Loc:		**SEP Actual Comp Dt:**	
Viol Activity Loc:	CA	**SEP Defaulted Dt:**	
Viol Determined:	S	**SEP Type:**	
Violation Type:	262.A	**Prop Penalty Amt:**	
Viol Determined Dt:	19930728	**Final Monetary Amt:**	
Rtrn to Compl Dt:	19980728	**Paid Amount:**	
Rtrn to Compl Qual:	N	**Final Count:**	

Viol Resp Agency:	S	**Final Amount:**	
Evaluation Type Description:	COMPLIANCE EVALUATION INSPECTION ON-SITE		
Violation Short Description:	Generators - General		
Respondent Name:			
SEP Type Description:			

Handler Details

Source Type:	N	**Used Oil Transporter:**	No
Receive Date:	19900906	**UO Transfer Fac:**	No
Non Notifier:		**Used Oil Processor:**	No
Acknowledge Flag:		**Used Oil Refiner:**	No
Acknowledge Date:	19910331	**Used Oil Burner:**	No
Accessibility:		**UO Market Burner:**	No
Land Type:	O	**UO Spec Marketer:**	No
Fed Waste Gen Own:	HQ	**Current Site Name:**	MERCEDES BENZ OF SAN DIEGO
Fed Waste Gen Cd:	1	**Location Street No:**	
Fed Waste Gen Desc:	Large Quantity Generator	**Location Street 1:**	7860 BALBOA AVE
ST Waste Gen Own:		**Location Street 2:**	
State Waste Gen Cd:		**Location City:**	SAN DIEGO
Short Term Gen:	No	**Location State:**	CA
Importer Activity:	No	**Location Zip Code:**	92111
Mixed Waste Gen:	No	**County Code:**	CA073
Transporter:	No	**State District:**	4
Transfer Facility:	No	**Mailing Street No:**	
TSD Activity:	No	**Mailing Street 1:**	7860 BALBOA AVE P O BOX 11057
Recycler Activity:	No	**Mailing Street 2:**	
Onsite Burn Exempt:	No	**Mailing City:**	SAN DIEGO
Furnace Exemption:	No	**Mailing State:**	CA
Underground Inject:	No	**Mailing Zip Code:**	92111
Off Site Receipt:	No	**Mailing Country:**	US
Waste Dest Fac:	No	**Contact First Name:**	ENVIRONMENTAL
Subpart K College:		**Contact Middle Initial:**	
Subpart K Hospital:		**Contact Last Name:**	MANAGER
Subpart K Non Profit:		**Contact Street No:**	
Subpart K Withdraw:		**Contact Street 1:**	7860 BALBOA AVE
Include Ntnl Rprt:		**Contact Street 2:**	
Reporting Cycle:		**Contact City:**	SAN DIEGO
LQHUW:	No	**Contact State:**	CA
Trader Importer:		**Contact Zip:**	92111
Trader Exporter:		**Contact Country:**	US
Slab Importer:		**Contact Phone:**	619-279-7202
Slab Exporter:		**Contact Phone Ext:**	
Current Record:	No	**Contact Fax:**	
Location Country:	US	**Contact Email Addr:**	
State District Owner:	CA	**Contact Title:**	

Handler Details

Source Type:	I	**Used Oil Transporter:**	No

Receive Date:	19960901	**UO Transfer Fac:**	No
Non Notifier:		**Used Oil Processor:**	No
Acknowledge Flag:		**Used Oil Refiner:**	No
Acknowledge Date:	19910331	**Used Oil Burner:**	No
Accessibility:		**UO Market Burner:**	No
Land Type:		**UO Spec Marketer:**	No
Fed Waste Gen Own:	HQ	**Current Site Name:**	MERCEDES BENZ OF SAN DIEGO
Fed Waste Gen Cd:	2	**Location Street No:**	
Fed Waste Gen Desc:	Small Quantity Generator	**Location Street 1:**	7860 BALBOA AVE
ST Waste Gen Own:		**Location Street 2:**	
State Waste Gen Cd:		**Location City:**	SAN DIEGO
Short Term Gen:	No	**Location State:**	CA
Importer Activity:	No	**Location Zip Code:**	92111
Mixed Waste Gen:	No	**County Code:**	CA073
Transporter:	No	**State District:**	4
Transfer Facility:	No	**Mailing Street No:**	
TSD Activity:	No	**Mailing Street 1:**	7860 BALBOA AVE P O BOX 11057
Recycler Activity:	No	**Mailing Street 2:**	
Onsite Burn Exempt:	No	**Mailing City:**	SAN DIEGO
Furnace Exemption:	No	**Mailing State:**	CA
Underground Inject:	No	**Mailing Zip Code:**	92111
Off Site Receipt:	No	**Mailing Country:**	US
Waste Dest Fac:	No	**Contact First Name:**	
Subpart K College:		**Contact Middle Initial:**	
Subpart K Hospital:		**Contact Last Name:**	
Subpart K Non Profit:		**Contact Street No:**	
Subpart K Withdraw:		**Contact Street 1:**	
Include Ntnl Rprt:		**Contact Street 2:**	
Reporting Cycle:		**Contact City:**	
LQHUW:	No	**Contact State:**	
Trader Importer:		**Contact Zip:**	
Trader Exporter:		**Contact Country:**	US
Slab Importer:		**Contact Phone:**	
Slab Exporter:		**Contact Phone Ext:**	
Current Record:	Yes	**Contact Fax:**	
Location Country:	US	**Contact Email Addr:**	
State District Owner:	CA	**Contact Title:**	

NAICS Details

Source Type:	I	**NAICS Active Status:**	Yes
NAICS Cd Owner:	HQ	**NAICS Cycle:**	2002
NAICS Code:	44111		
NAICS Description:	NEW CAR DEALERS		

Owner/Operator Details

Owner/Operator Ind:	CP	**Country:**	
Name:	NOT REQUIRED	**Zip Code:**	99999
Street No:		**Phone:**	415-555-1212

Map Key	Number of Records	Direction	Distance (mi/ft)	Elev/Diff (ft)	Site	DB

Street 1:	NOT REQUIRED	**Type:**	P
Street 2:		**Date Became Current:**	
City:	NOT REQUIRED	**Date Ended Current:**	
State:	ME		
Source Type:	I		
Owner/Operator Ind:	CO	**Country:**	
Name:	EUROPA AUTO IMPORTS	**Zip Code:**	99999
Street No:		**Phone:**	415-555-1212
Street 1:	NOT REQUIRED	**Type:**	P
Street 2:		**Date Became Current:**	
City:	NOT REQUIRED	**Date Ended Current:**	
State:	ME		
Source Type:	N		

374	7 of 8	-	0.00 / 0.00	405.36 / -18	**MERCEDES BENZ OF SAN DIEGO** **7860 BALBOA AVE** **San Diego CA**	**SANDIEGO SAM**

Record ID:	DEH1989-LSAM-H02989-001	**Object ID:**	1371
Record Type:	SAM Investigation	**ID:**	1372
Status:	Completed	**Feature ID:**	3562203000
REST Record ID:	DEH1989-LSAM-H02989-001	**Parcel No:**	356-220-30-00
Record Name:	MERCEDES BENZ OF SAN DIEGO	**SWRCB Global ID:**	T0607300229
Record Status:	Completed	**H No:**	H02989
Record Alias:	SAM Investigation	**Historical Name:**	MERCEDES BENZ OF SAN DIEGO
Date:	03/16/1989	**Agency Name:**	COSD
Primary Parcel:	YES	**Fire Agency:**	SAN DIEGO
Primary Address:	YES	**Funding:**	F - LOP Federal Fund
Address:	7860 BALBOA AVE, SAN DIEGO CA 92111	**GT Global ID:**	T0607300229
Address Type:	MASTER	**GT RB Case No:**	9UT1389
Street String:	7860 BALBOA AVE	**GT Cuf Case:**	YES
Zip Code:	92111	**GT Case Type:**	LUST Cleanup Site
Zip Community:	92111	**GT Lead Agency:**	SAN DIEGO COUNTY LOP
Jurisdictiction:	SAN DIEGO	**GT County:**	San Diego
Census Tract:	85.11	**GT Latitude:**	32.822729
BOS District:	4	**GT Longitude:**	-117.153634
Watershed Basin:	907.11	**Latitude GS84:**	32.822835
Water Purveyor:	SAN DIEGO	**Longitude GS84:**	-117.1535588
KIVA per Tp per No:	6SAM H02989	**Point X:**	6284090.37985823
X:	6284061.02	**Point Y:**	1880302.57993039
Y:	1880358.432		

Case No:	H02989-001
Case Type:	LOP - Local Oversight Program
REST Record Type:	LUEG-DEH/LWQD/SAM Investigation/NA
Opened Date:	606009600000
Opened Date Converted:	03/15/1989 08:00PM
Full Name DEH Permit Owner:	
Lead Agency:	DEH/SAM
Lead Agency Date:	610243200000
Lead Agency Date Converted:	05/03/1989 08:00PM
Geo SRC:	Mapped to XY from previous SAM Layer

Map Key	Number of Records	Direction	Distance (mi/ft)	Elev/Diff (ft)	Site	DB

GT Status: Completed - Case Closed
GT Status Date: 758937600000
GT Status Date Converted: 01/18/1994 08:00PM
Thomasbros Mappage Grid: 1249 B 2

Map Key	Number of Records	Direction	Distance (mi/ft)	Elev/Diff (ft)	Site	DB
374	8 of 8	-	0.00 / 0.00	405.36 / -18	PENSKE AUTOMOTIVE COLLISION CENTER 7860 BALBOA AVE SAN DIEGO CA 92111	SANDIEGO UST

Record ID: DEH2002-HUPFP-102989
CERS ID: 10384576
Facility ID: 37-000-102989
EPA ID No: CAD982430803
Permit Status: Permit Renewed
Active Permit: YES
Facility Type UST:
Business Phone: 858-279-4031
Business Fax: 0
Onsite Haz. Waste Trtmnt: No
Mailing Address: 4750 KEARNY MESA RD, SAN DIEGO, CA 92111

Own or Operate UG: No
Own or Operate AG: No
Haz. Mat. On-Site: Yes
Haz. Waste Gen: Yes
HHW Collection: No
Recycle: No
RCRA Large Qty. Gen: No
Latitude: 32.821827318678423
Longitude: -117.1537430413597

--Details--

ID: 391
Tank ID: 16770
Last Updated: 2017-12-29T02:33:42.000
UST Perm Close Date: 12/22/1988
Tank Status: Removed
Type of Tank: 95
Piping System Type:
Tank Use: 04
Tank Capacity (Gal): 500
Tank Contents:
Other Content Info:
Tank Owner Name: Jason Dearham

ID: 392
Tank ID: 16771
Last Updated: 2017-12-29T02:33:42.000
UST Perm Close Date: 05/04/1989
Tank Status: Removed
Type of Tank: 95
Piping System Type:
Tank Use: 01
Tank Capacity (Gal): 1000
Tank Contents: Diesel
Other Content Info:
Tank Owner Name: Jason Dearham

Map Key	Number of Records	Direction	Distance (mi/ft)	Elev/Diff (ft)	Site	DB
375	1 of 4	-	0.00 / 0.00	430.54 / 8	AT&T California - CAQ364 4255 RUFFIN RD SAN DIEGO CA 92123	CERS HAZ

Site ID: 385607
Latitude: 32.819103
Longitude: -117.124633

Regulated Programs

EI ID: 10599751 **EI Description:** RCRA LQ HW Generator

EI ID: 10599751 **EI Description:** Hazardous Waste Generator

EI ID: 10599751 **EI Description:** Chemical Storage Facilities

Affiliations

Affil Type Desc: Primary Emergency Contact
Entity Name: Paul Weiss
Entity Title: Environmental Site Manager
Address:
City:
State:
Country:
Zip Code:
Phone: (800) 566-9347

Affil Type Desc: Property Owner
Entity Name: Pacific Bell
Entity Title:
Address: 308 Akard St., Room 1708
City: Dallas
State: TX
Country: United States
Zip Code: 75202
Phone: (214) 464-2626

Affil Type Desc: CUPA District
Entity Name: San Diego County Env Health
Entity Title:
Address: PO Box 129261
City: San Diego
State: CA
Country:
Zip Code: 92112-9261
Phone: (858) 505-6880

Affil Type Desc: Parent Corporation
Entity Name: Pacific Bell Telephone Company dba AT&T California
Entity Title:

Address:	
City:	
State:	
Country:	
Zip Code:	
Phone:	

Affil Type Desc:	Operator
Entity Name:	AT&T California
Entity Title:	
Address:	
City:	
State:	
Country:	
Zip Code:	
Phone:	(619) 607-2131

Affil Type Desc:	Document Preparer
Entity Name:	Peter Burnell, Sigma Consultants, Inc.
Entity Title:	
Address:	
City:	
State:	
Country:	
Zip Code:	
Phone:	

Affil Type Desc:	Identification Signer
Entity Name:	Michael Perry
Entity Title:	Area Manager - EH&S Environmental Services
Address:	
City:	
State:	
Country:	
Zip Code:	
Phone:	

Affil Type Desc:	Facility Mailing Address
Entity Name:	Mailing Address
Entity Title:	
Address:	308 S. Akard St., 17th Floor
City:	Dallas
State:	TX
Country:	
Zip Code:	75202
Phone:	

Affil Type Desc:	Legal Owner
Entity Name:	Pacific Bell Telephone Company dba AT&T California
Entity Title:	
Address:	308 S. Akard St., 17th Floor
City:	Dallas

State:	TX
Country:	United States
Zip Code:	75202
Phone:	(214) 741-0630
Affil Type Desc:	Environmental Contact
Entity Name:	Paul Weiss
Entity Title:	
Address:	650 Robinson Ave., RM 400
City:	San Diego
State:	CA
Country:	
Zip Code:	92103
Phone:	(619) 607-2131
Affil Type Desc:	Secondary Emergency Contact
Entity Name:	AT&T EH&S Hotline
Entity Title:	24 Hour Emergency Service
Address:	
City:	
State:	
Country:	
Zip Code:	
Phone:	(800) 566-9347

Coordinates

Env Int Type Code:	HMBP	***Longitude:***	-117.124630
Program ID:	10599751	***Coord Name:***	
Latitude:	32.819080	***Ref Point Type Desc:***	Center of a facility or station.

Evaluations

Eval Date:	5/12/2017
Violations Found:	No
Eval General Type:	Compliance Evaluation Inspection
Eval Type:	Routine done by local agency
Eval Division:	San Diego County Department of Env Health
Eval Program:	HW
Eval Source:	CERS
Eval Notes:	

Inspector: Preece Sharon Inspection ID:5690463

Eval Date:	7/2/2015
Violations Found:	No
Eval General Type:	Compliance Evaluation Inspection
Eval Type:	Routine done by local agency
Eval Division:	San Diego County Department of Env Health
Eval Program:	HW

Eval Source: CERS
Eval Notes:

Inspector: Schiess Romina Inspection ID:5165688

Eval Date: 5/12/2017
Violations Found: No
Eval General Type: Compliance Evaluation Inspection
Eval Type: Routine done by local agency
Eval Division: San Diego County Department of Env Health
Eval Program: HMRRP
Eval Source: CERS
Eval Notes:

Inspector: Preece Sharon Inspection ID:5690463

Map Key	Number of Records	Direction	Distance (mi/ft)	Elev/Diff (ft)	Site	DB
375	2 of 4	-	0.00 / 0.00	430.54 / 8	Safran Power Units San Diego, LLC 4255 RUFFIN RD SAN DIEGO CA 92123	CERS TANK

Site ID: 397545
Latitude: 32.819103
Longitude: -117.124633

Regulated Programs

EI ID:	10619812	**EI Description:**	RCRA LQ HW Generator
EI ID:	10619812	**EI Description:**	Chemical Storage Facilities
EI ID:	10619812	**EI Description:**	Aboveground Petroleum Storage
EI ID:	10619812	**EI Description:**	Hazardous Waste Generator

Affiliations

Affil Type Desc: CUPA District
Entity Name: San Diego County Env Health
Entity Title:
Address: PO Box 129261
City: San Diego
State: CA
Country:
Zip Code: 92112-9261
Phone: (858) 505-6880

Affil Type Desc: Facility Mailing Address
Entity Name: Mailing Address
Entity Title:
Address: 4255 Ruffin Rd, Suite 100

City:	San Diego
State:	CA
Country:	
Zip Code:	92123
Phone:	
Affil Type Desc:	Primary Emergency Contact
Entity Name:	John Donzella
Entity Title:	Manager Facilities and HSE
Address:	
City:	
State:	
Country:	
Zip Code:	
Phone:	(858) 616-7791
Affil Type Desc:	Environmental Contact
Entity Name:	John Donzella
Entity Title:	
Address:	4255 Ruffin Rd, Suite 100
City:	San Diego
State:	CA
Country:	
Zip Code:	92123
Phone:	(858) 223-2204
Affil Type Desc:	Operator
Entity Name:	Safran Power Units San Diego, LLC
Entity Title:	
Address:	
City:	
State:	
Country:	
Zip Code:	
Phone:	(858) 223-2204
Affil Type Desc:	Parent Corporation
Entity Name:	MICROTURBO APU LLC
Entity Title:	
Address:	
City:	
State:	
Country:	
Zip Code:	
Phone:	
Affil Type Desc:	Identification Signer
Entity Name:	John Donzella
Entity Title:	Manager Facilities and HSE
Address:	
City:	
State:	

Country:
Zip Code:
Phone:

Affil Type Desc: Legal Owner
Entity Name: Safran USA, Inc
Entity Title:
Address: 2850 Safran Dr
City: Grand Prairie
State: TX
Country: United States
Zip Code: 75052
Phone: (972) 606-7108

Affil Type Desc: Document Preparer
Entity Name: John Donzella
Entity Title:
Address:
City:
State:
Country:
Zip Code:
Phone:

Affil Type Desc: Property Owner
Entity Name: Pete Ardeema
Entity Title:
Address: 4255 Ruffin Rd, Suite 300
City: San Diego
State: CA
Country: United States
Zip Code: 92123
Phone: (858) 650-0000

Coordinates

Env Int Type Code: APSA
Program ID: 10619812
Latitude: 32.819080
Longitude: -117.124630
Coord Name:
Ref Point Type Desc: Center of a facility or station.

Evaluations

Eval Date: 5/9/2017
Violations Found: No
Eval General Type: Compliance Evaluation Inspection
Eval Type: Routine done by local agency
Eval Division: San Diego County Department of Env Health
Eval Program: APSA
Eval Source: CERS
Eval Notes:

Map Key	Number of Records	Direction	Distance (mi/ft)	Elev/Diff (ft)	Site	DB

Inspector: Preece Sharon Inspection ID:5686414

Eval Date: 5/9/2017
Violations Found: No
Eval General Type: Compliance Evaluation Inspection
Eval Type: Routine done by local agency
Eval Division: San Diego County Department of Env Health
Eval Program: HMRRP
Eval Source: CERS
Eval Notes:

Inspector: Preece Sharon Inspection ID:5686414

Eval Date: 6/25/2015
Violations Found: No
Eval General Type: Compliance Evaluation Inspection
Eval Type: Routine done by local agency
Eval Division: San Diego County Department of Env Health
Eval Program: HMRRP
Eval Source: CERS
Eval Notes:

Inspector: Preece Sharon Inspection ID:5297824

Eval Date: 6/25/2015
Violations Found: No
Eval General Type: Compliance Evaluation Inspection
Eval Type: Routine done by local agency
Eval Division: San Diego County Department of Env Health
Eval Program: HW
Eval Source: CERS
Eval Notes:

Inspector: Preece Sharon Inspection ID:5297824

Eval Date: 5/9/2017
Violations Found: No
Eval General Type: Compliance Evaluation Inspection
Eval Type: Routine done by local agency
Eval Division: San Diego County Department of Env Health
Eval Program: HW
Eval Source: CERS
Eval Notes:

Inspector: Preece Sharon Inspection ID:5686414

375	*3 of 4*	*-*	*0.00 / 0.00*	*430.54 / 8*	***MAXWELL TECHNOLOGIES INC*** ***4255 RUFFIN RD*** ***SAN DIEGO CA 92123***	***RCRA LQG***

EPA Handler ID: CAR000180190

Land Type Code:	P
Land Type Desc:	Private
Federal Waste Generator Code:	1
Gen Status Univ Code:	LQG
Gen Status Univ Desc:	Large Quantity Generator
Importer Activity:	No
Mixed Waste Generator:	No
Transporter Activity:	No
Transfer Facility:	No
Recycler Activity:	No
Onsite Burner Exemption:	No
Furnace Exemption:	No
Underground Inject Activity:	No
Receives Waste from Offsite:	No
TSD Type:	-----
TSD Activity:	No
Corrective Action Univ:	No
Non TSDFs where RCRA Corr:	No
TSDFs Subject to C:	No
Institutional Control Indicator:	N
Used Oil Transporter:	
Used Oil Transfer Facility:	
Used Oil Processor:	
Used Oil Refiner:	
Used Oil Burner:	
Used Oil Market Burner:	
Used Oil Spec Marketer:	
Activity Location:	CA
County Code:	CA073
County Name:	SAN DIEGO
Contact Name:	DEAN R CHARLES
Contact Phone No and Ext:	858-705-2635
Contact Email:	DCHARLES@MAXWELL.COM
Contact Address:	9244 BALBOA AVE , SAN DIEGO , CA, 92123 , US
Mailing Address:	9244 BALBOA AVE , SAN DIEGO , CA, 92123 , US

Violation/Evaluation Summary

Note: VIOLATION or UNDETERMINED: There are VIOLATION or UNDETERMINED details or records associated with this facility (EPA ID) in the Compliance Monitoring and Enforcement table dated Jan 24, 2018.

Violation/Evaluation Details

Evaluation ID:	601	***Former Citation:***	
Found Violation:	Y	***Sched Compl Dt:***	
Eval Start Date:	20081016	***Enforcement ID:***	601
Evaluation Agency:	S	***Enforcement Agency:***	S
Evaluation Type:	CEI	***Enforce Action Dt:***	20081016
Eval Resp Person:		***Enforcement Type:***	120
Eval Suborg:		***Enforce Type Desc:***	WRITTEN INFORMAL

Citizen Complaint:	No	**Enforce Resp Person:**	
Multimedia Inspect:	No	**Enforce Suborg:**	
Sampling Flag:	No	**Enforce Actvty Loc:**	CA
Not Subtitle C:	No	**Docket No:**	
Focus Area:		**Attorney:**	
Focus Area Desc:		**Corr Act Component:**	No
Handler Actvty Loc:	CA	**Appeal Init Dt:**	
Handler Name:	MAXWELL TECHNOLOGIES INC	**Appeal Resolved Dt:**	
Region:	09	**Disposition Status:**	
State:	CA	**Disp Status Dt:**	
Land Type:	P	**Disp Status Desc:**	
Date of Request:		**Lead Agency:**	
Date Response Rcvd:		**Expenditure Amount:**	
Request Agency:		**SEP Sched Comp Dt:**	
Request Actvty Loc:		**SEP Actual Comp Dt:**	
Viol Activity Loc:	CA	**SEP Defaulted Dt:**	
Viol Determined:	S	**SEP Type:**	
Violation Type:	262.A	**Prop Penalty Amt:**	
Viol Determined Dt:	20081016	**Final Monetary Amt:**	
Rtrn to Compl Dt:	20081106	**Paid Amount:**	
Rtrn to Compl Qual:	D	**Final Count:**	
Viol Resp Agency:	S	**Final Amount:**	
Evaluation Type Description:	COMPLIANCE EVALUATION INSPECTION ON-SITE		
Violation Short Description:	Generators - General		
Respondent Name:			
SEP Type Description:			

Violation/Evaluation Details

Evaluation ID:	601	**Former Citation:**	
Found Violation:	Y	**Sched Compl Dt:**	
Eval Start Date:	20081016	**Enforcement ID:**	
Evaluation Agency:	S	**Enforcement Agency:**	
Evaluation Type:	CEI	**Enforce Action Dt:**	
Eval Resp Person:		**Enforcement Type:**	
Eval Suborg:		**Enforce Type Desc:**	
Citizen Complaint:	No	**Enforce Resp Person:**	
Multimedia Inspect:	No	**Enforce Suborg:**	
Sampling Flag:	No	**Enforce Actvty Loc:**	
Not Subtitle C:	No	**Docket No:**	
Focus Area:		**Attorney:**	
Focus Area Desc:		**Corr Act Component:**	
Handler Actvty Loc:	CA	**Appeal Init Dt:**	
Handler Name:	MAXWELL TECHNOLOGIES INC	**Appeal Resolved Dt:**	
Region:	09	**Disposition Status:**	
State:	CA	**Disp Status Dt:**	
Land Type:	P	**Disp Status Desc:**	
Date of Request:		**Lead Agency:**	
Date Response Rcvd:		**Expenditure Amount:**	
Request Agency:		**SEP Sched Comp Dt:**	
Request Actvty Loc:		**SEP Actual Comp Dt:**	

Viol Activity Loc:	CA	**SEP Defaulted Dt:**	
Viol Determined:	S	**SEP Type:**	
Violation Type:	262.A	**Prop Penalty Amt:**	
Viol Determined Dt:	20081016	**Final Monetary Amt:**	
Rtrn to Compl Dt:	20081106	**Paid Amount:**	
Rtrn to Compl Qual:	D	**Final Count:**	
Viol Resp Agency:	S	**Final Amount:**	
Evaluation Type Description:	COMPLIANCE EVALUATION INSPECTION ON-SITE		
Violation Short Description:	Generators - General		
Respondent Name:			
SEP Type Description:			

Handler Details

Source Type:	N	**Used Oil Transporter:**	No
Receive Date:	20061213	**UO Transfer Fac:**	No
Non Notifier:		**Used Oil Processor:**	No
Acknowledge Flag:		**Used Oil Refiner:**	No
Acknowledge Date:		**Used Oil Burner:**	No
Accessibility:		**UO Market Burner:**	No
Land Type:	P	**UO Spec Marketer:**	No
Fed Waste Gen Own:	HQ	**Current Site Name:**	MAXWELL TECHNOLOGIES INC
Fed Waste Gen Cd:	1	**Location Street No:**	
Fed Waste Gen Desc:	Large Quantity Generator	**Location Street 1:**	4255 RUFFIN RD
ST Waste Gen Own:	CA	**Location Street 2:**	
State Waste Gen Cd:	1	**Location City:**	SAN DIEGO
Short Term Gen:	No	**Location State:**	CA
Importer Activity:	No	**Location Zip Code:**	92123
Mixed Waste Gen:	No	**County Code:**	CA073
Transporter:	No	**State District:**	
Transfer Facility:	No	**Mailing Street No:**	
TSD Activity:	No	**Mailing Street 1:**	9244 BALBOA AVE
Recycler Activity:	No	**Mailing Street 2:**	
Onsite Burn Exempt:	No	**Mailing City:**	SAN DIEGO
Furnace Exemption:	No	**Mailing State:**	CA
Underground Inject:	No	**Mailing Zip Code:**	92123
Off Site Receipt:	No	**Mailing Country:**	US
Waste Dest Fac:	No	**Contact First Name:**	DEAN
Subpart K College:		**Contact Middle Initial:**	R
Subpart K Hospital:		**Contact Last Name:**	CHARLES
Subpart K Non Profit:		**Contact Street No:**	
Subpart K Withdraw:		**Contact Street 1:**	9244 BALBOA AVE
Include Ntnl Rprt:		**Contact Street 2:**	
Reporting Cycle:		**Contact City:**	SAN DIEGO
LQHUW:	No	**Contact State:**	CA
Trader Importer:		**Contact Zip:**	92123
Trader Exporter:		**Contact Country:**	US
Slab Importer:		**Contact Phone:**	858-705-2635
Slab Exporter:		**Contact Phone Ext:**	
Current Record:	Yes	**Contact Fax:**	
Location Country:	US	**Contact Email Addr:**	DCHARLES@MAXWELL.COM

State District Owner: ***Contact Title:***

Hazardous Waste Details

Haz Waste Cd Owner: HQ ***Source Type:*** N
Haz Waste Cd: D011 ***Code Type:*** D
BR Waste Code Active Status: Yes
Waste Code Active Status: Yes
Waste Code Desc: SILVER

Haz Waste Cd Owner: HQ ***Source Type:*** N
Haz Waste Cd: F005 ***Code Type:*** F
BR Waste Code Active Status: Yes
Waste Code Active Status: Yes
Waste Code Desc: THE FOLLOWING SPENT NONHALOGENATED SOLVENTS: TOLUENE, METHYL ETHYL KETONE, CARBON DISULFIDE, ISOBUTANOL, PYRIDINE, BENZENE, 2-ETHOXYETHANOL, AND 2-NITROPROPANE; ALL SPENT SOLVENT MIXTURES/BLENDS CONTAINING, BEFORE USE, A TOTAL OF TEN PERCENT OR MORE (BY VOLUME) OF ONE OR MORE OF THE ABOVE NONHALOGENATED SOLVENTS OR THOSE SOLVENTS LISTED IN F001, F002, OR F004; AND STILL BOTTOMS FROM THE RECOVERY OF THESE SPENT SOLVENTS AND SPENT SOLVENT MIXTURES.

Haz Waste Cd Owner: HQ ***Source Type:*** N
Haz Waste Cd: D006 ***Code Type:*** D
BR Waste Code Active Status: Yes
Waste Code Active Status: Yes
Waste Code Desc: CADMIUM

Haz Waste Cd Owner: HQ ***Source Type:*** N
Haz Waste Cd: D001 ***Code Type:*** D
BR Waste Code Active Status: Yes
Waste Code Active Status: Yes
Waste Code Desc: IGNITABLE WASTE

Haz Waste Cd Owner: HQ ***Source Type:*** N
Haz Waste Cd: D002 ***Code Type:*** D
BR Waste Code Active Status: Yes
Waste Code Active Status: Yes
Waste Code Desc: CORROSIVE WASTE

Haz Waste Cd Owner: HQ ***Source Type:*** N
Haz Waste Cd: F003 ***Code Type:*** F
BR Waste Code Active Status: Yes
Waste Code Active Status: Yes
Waste Code Desc: THE FOLLOWING SPENT NONHALOGENATED SOLVENTS: XYLENE, ACETONE, ETHYL ACETATE, ETHYL BENZENE, ETHYL ETHER, METHYL ISOBUTYL KETONE, N-BUTYL ALCOHOL, CYCLOHEXANONE, AND METHANOL; ALL SPENT SOLVENT MIXTURES/BLENDS CONTAINING, BEFORE USE, ONLY THE ABOVE SPENT NONHALOGENATED SOLVENTS; AND ALL SPENT SOLVENT MIXTURES/BLENDS CONTAINING, BEFORE USE, ONE OR MORE OF THE ABOVE NONHALOGENATED SOLVENTS, AND A TOTAL OF TEN PERCENT OR MORE (BY VOLUME) OF ONE OR MORE OF THOSE SOLVENTS LISTED IN F001, F002, F004, AND F005; AND STILL BOTTOMS FROM THE RECOVERY OF THESE SPENT SOLVENTS AND SPENT SOLVENT MIXTURES.

Haz Waste Cd Owner: HQ ***Source Type:*** N
Haz Waste Cd: D035 ***Code Type:*** D

BR Waste Code Active Status: Yes
Waste Code Active Status: Yes
Waste Code Desc: METHYL ETHYL KETONE

Haz Waste Cd Owner: HQ
Source Type: N
Haz Waste Cd: D007
Code Type: D
BR Waste Code Active Status: Yes
Waste Code Active Status: Yes
Waste Code Desc: CHROMIUM

Haz Waste Cd Owner: HQ
Source Type: N
Haz Waste Cd: D022
Code Type: D
BR Waste Code Active Status: Yes
Waste Code Active Status: Yes
Waste Code Desc: CHLOROFORM

Haz Waste Cd Owner: HQ
Source Type: N
Haz Waste Cd: D008
Code Type: D
BR Waste Code Active Status: Yes
Waste Code Active Status: Yes
Waste Code Desc: LEAD

Haz Waste Cd Owner: HQ
Source Type: N
Haz Waste Cd: U003
Code Type: U
BR Waste Code Active Status: Yes
Waste Code Active Status: Yes
Waste Code Desc: ACETONITRILE (I,T)

Haz Waste Cd Owner: HQ
Source Type: N
Haz Waste Cd: D005
Code Type: D
BR Waste Code Active Status: Yes
Waste Code Active Status: Yes
Waste Code Desc: BARIUM

NAICS Details

Source Type: N
NAICS Active Status: No
NAICS Code Owner: HQ
NAICS Cycle: 2012
NAICS Code: 334414
NAICS Description: ELECTRONIC CAPACITOR MANUFACTURING

Owner/Operator Details

Owner/Operator Ind: CO
Country: US
Name: PETER AARDEMA
Zip Code: 92123
Street No:
Phone:
Street 1: 4255 RUFFIN ROAD
Type: P
Street 2:
Date Became Current: 20030924
City: SAN DIEGO
Date Ended Current:
State: CA

Map Key	Number of Records	Direction	Distance (mi/ft)	Elev/Diff (ft)	Site	DB

Source Type: N

Owner/Operator Ind: CP
Name: MAXWELL TECHNOLOGIES
Street No:
Street 1:
Street 2:
City:
State:
Source Type: N

Country:
Zip Code:
Phone:
Type: P
Date Became Current: 20061101
Date Ended Current:

Map Key	Number of Records	Direction	Distance (mi/ft)	Elev/Diff (ft)	Site	DB
375	4 of 4	-	0.00 / 0.00	430.54 / 8	SAFRAN POWER UNITS SAN DIEGO LLC 4255 RUFFIN RD STE 100 SAN DIEGO CA 92123	RCRA LQG

EPA Handler ID: CAR000252007
Land Type Code: P
Land Type Desc: Private
Federal Waste Generator Code: 1
Gen Status Univ Code: LQG
Gen Status Univ Desc: Large Quantity Generator
Importer Activity: No
Mixed Waste Generator: No
Transporter Activity: No
Transfer Facility: No
Recycler Activity: No
Onsite Burner Exemption: No
Furnace Exemption: No
Underground Inject Activity: No
Receives Waste from Offsite: No
TSD Type: -----
TSD Activity: No
Corrective Action Univ: No
Non TSDFs where RCRA Corr: No
TSDFs Subject to C: No
Institutional Control Indicator: N
Used Oil Transporter:
Used Oil Transfer Facility:
Used Oil Processor:
Used Oil Refiner:
Used Oil Burner:
Used Oil Market Burner:
Used Oil Spec Marketer:
Activity Location: CA
County Code: CA073
County Name: SAN DIEGO
Contact Name: JOHN E DONZELLA
Contact Phone No and Ext: 858-223-2204
Contact Email: JOHN.DONZELLA@SAFRANGROUP.COM
Contact Address: 4255 , RUFFIN RD , STE 100 , SAN DIEGO , CA, 92123 , US
Mailing Address: 4255 , RUFFIN RD , STE 100 , SAN DIEGO , CA, 92123 , US

Violation/Evaluation Summary

Note: NO RECORDS: As of Jan 24 2018, there are no Compliance Monitoring and Enforcement (violation) records associated with this facility (EPA ID).

Handler Details

Source Type:	N	***Used Oil Transporter:***	No
Receive Date:	20161028	***UO Transfer Fac:***	No
Non Notifier:		***Used Oil Processor:***	No
Acknowledge Flag:		***Used Oil Refiner:***	No
Acknowledge Date:		***Used Oil Burner:***	No
Accessibility:		***UO Market Burner:***	No
Land Type:	P	***UO Spec Marketer:***	No
Fed Waste Gen Own:	HQ	***Current Site Name:***	SAFRAN POWER UNITS SAN DIEGO LLC
Fed Waste Gen Cd:	1	***Location Street No:***	4255
Fed Waste Gen Desc:	Large Quantity Generator	***Location Street 1:***	RUFFIN RD
ST Waste Gen Own:	CA	***Location Street 2:***	STE 100
State Waste Gen Cd:	1	***Location City:***	SAN DIEGO
Short Term Gen:	No	***Location State:***	CA
Importer Activity:	No	***Location Zip Code:***	92123
Mixed Waste Gen:	No	***County Code:***	CA073
Transporter:	No	***State District:***	
Transfer Facility:	No	***Mailing Street No:***	4255
TSD Activity:	No	***Mailing Street 1:***	RUFFIN RD
Recycler Activity:	No	***Mailing Street 2:***	STE 100
Onsite Burn Exempt:	No	***Mailing City:***	SAN DIEGO
Furnace Exemption:	No	***Mailing State:***	CA
Underground Inject:	No	***Mailing Zip Code:***	92123
Off Site Receipt:	No	***Mailing Country:***	US
Waste Dest Fac:	No	***Contact First Name:***	JOHN
Subpart K College:	No	***Contact Middle Initial:***	E
Subpart K Hospital:	No	***Contact Last Name:***	DONZELLA
Subpart K Non Profit:	No	***Contact Street No:***	4255
Subpart K Withdraw:	No	***Contact Street 1:***	RUFFIN RD
Include Ntnl Rprt:		***Contact Street 2:***	STE 100
Reporting Cycle:		***Contact City:***	SAN DIEGO
LQHUW:	No	***Contact State:***	CA
Trader Importer:		***Contact Zip:***	92123
Trader Exporter:		***Contact Country:***	US
Slab Importer:		***Contact Phone:***	858-223-2204
Slab Exporter:		***Contact Phone Ext:***	
Current Record:	Yes	***Contact Fax:***	
Location Country:	US	***Contact Email Addr:***	JOHN.DONZELLA@SAFRANGROUP.COM
State District Owner:		***Contact Title:***	MGR FAC AND EHS

Handler Details

Source Type:	N	***Used Oil Transporter:***	No

Receive Date:	20150128	**UO Transfer Fac:**	No
Non Notifier:		**Used Oil Processor:**	No
Acknowledge Flag:		**Used Oil Refiner:**	No
Acknowledge Date:		**Used Oil Burner:**	No
Accessibility:		**UO Market Burner:**	No
Land Type:	P	**UO Spec Marketer:**	No
Fed Waste Gen Own:	HQ	**Current Site Name:**	MICROTURBO APU LLC
Fed Waste Gen Cd:	1	**Location Street No:**	
Fed Waste Gen Desc:	Large Quantity Generator	**Location Street 1:**	4255 RUFFIN RD
ST Waste Gen Own:	CA	**Location Street 2:**	STE A
State Waste Gen Cd:	1	**Location City:**	SAN DIEGO
Short Term Gen:	No	**Location State:**	CA
Importer Activity:	No	**Location Zip Code:**	92123
Mixed Waste Gen:	No	**County Code:**	CA073
Transporter:	No	**State District:**	
Transfer Facility:	No	**Mailing Street No:**	
TSD Activity:	No	**Mailing Street 1:**	9449 BALBOA AVE
Recycler Activity:	No	**Mailing Street 2:**	STE 101
Onsite Burn Exempt:	No	**Mailing City:**	SAN DIEGO
Furnace Exemption:	No	**Mailing State:**	CA
Underground Inject:	No	**Mailing Zip Code:**	92123
Off Site Receipt:	No	**Mailing Country:**	US
Waste Dest Fac:	No	**Contact First Name:**	JOHN
Subpart K College:	No	**Contact Middle Initial:**	E
Subpart K Hospital:	No	**Contact Last Name:**	DONZELLA
Subpart K Non Profit:	No	**Contact Street No:**	
Subpart K Withdraw:	No	**Contact Street 1:**	9449 BALBOA AVE
Include Ntnl Rprt:		**Contact Street 2:**	STE 101
Reporting Cycle:		**Contact City:**	SAN DIEGO
LQHUW:	No	**Contact State:**	CA
Trader Importer:		**Contact Zip:**	92123
Trader Exporter:		**Contact Country:**	US
Slab Importer:		**Contact Phone:**	858-223-2204
Slab Exporter:		**Contact Phone Ext:**	
Current Record:	No	**Contact Fax:**	
Location Country:	US	**Contact Email Addr:**	JOHN.DONZELLA@SAFRANGROUP.COM
State District Owner:		**Contact Title:**	MGR FAC AND EHS

Hazardous Waste Details

Haz Waste Cd Owner:	CA	**Source Type:**	N
Haz Waste Cd:	132	**Code Type:**	X
BR Waste Code Active Status:	Yes		
Waste Code Active Status:	Yes		
Waste Code Desc:	Aqueous solution w/metals (< restricted levels and see waste code 121 for a list of metals)		

Haz Waste Cd Owner:	CA	**Source Type:**	N
Haz Waste Cd:	221	**Code Type:**	X
BR Waste Code Active Status:	Yes		
Waste Code Active Status:	Yes		
Waste Code Desc:	Waste oil and mixed oil		

Haz Waste Cd Owner: HQ
Haz Waste Cd: D002
BR Waste Code Active Status: Yes
Waste Code Active Status: Yes
Waste Code Desc: CORROSIVE WASTE
Source Type: N
Code Type: D

Haz Waste Cd Owner: HQ
Haz Waste Cd: D003
BR Waste Code Active Status: Yes
Waste Code Active Status: Yes
Waste Code Desc: REACTIVE WASTE
Source Type: N
Code Type: D

Haz Waste Cd Owner: HQ
Haz Waste Cd: D018
BR Waste Code Active Status: Yes
Waste Code Active Status: Yes
Waste Code Desc: BENZENE
Source Type: N
Code Type: D

Haz Waste Cd Owner: CA
Haz Waste Cd: 213
BR Waste Code Active Status: Yes
Waste Code Active Status: Yes
Waste Code Desc: Hydrocarbon solvents (benzene, hexane, Stoddard, etc.)
Source Type: N
Code Type: X

Haz Waste Cd Owner: HQ
Haz Waste Cd: D001
BR Waste Code Active Status: Yes
Waste Code Active Status: Yes
Waste Code Desc: IGNITABLE WASTE
Source Type: N
Code Type: D

NAICS Details

Source Type: N
NAICS Code Owner: HQ
NAICS Code: 336413
NAICS Description: OTHER AIRCRAFT PARTS AND AUXILIARY EQUIPMENT MANUFACTURING
NAICS Active Status: Yes
NAICS Cycle: 2002

Source Type: N
NAICS Code Owner: HQ
NAICS Code: 336412
NAICS Description: AIRCRAFT ENGINE AND ENGINE PARTS MANUFACTURING
NAICS Active Status: Yes
NAICS Cycle: 2002

Owner/Operator Details

Owner/Operator Ind: CP
Name: SAFRAN POWER UNITS SAN DIEGO LLC
Street No:
Street 1:
Street 2:
Country: US
Zip Code:
Phone:
Type: P
Date Became Current: 20141216

Map Key	Number of Records	Direction	Distance (mi/ft)	Elev/Diff (ft)	Site	DB

City:		**Date Ended Current:**	
State:			
Source Type:	N		

Owner/Operator Ind:	CO	**Country:**	US
Name:	PNN HOLDINGS LP	**Zip Code:**	92123
Street No:		**Phone:**	858-650-0000
Street 1:	4255 RUFFIN RD	**Type:**	P
Street 2:	STE B	**Date Became Current:**	20030901
City:	SAN DIEGO	**Date Ended Current:**	
State:	CA		
Source Type:	N		

Owner/Operator Ind:	CP	**Country:**	US
Name:	MICROTURBO APU LLC	**Zip Code:**	
Street No:		**Phone:**	
Street 1:		**Type:**	P
Street 2:		**Date Became Current:**	20141216
City:		**Date Ended Current:**	
State:			
Source Type:	N		

Owner/Operator Ind:	CO	**Country:**	US
Name:	PNN HOLDINGS LP	**Zip Code:**	92123
Street No:		**Phone:**	858-650-0000
Street 1:	4255 RUFFIN RD	**Type:**	P
Street 2:	STE 300	**Date Became Current:**	20030901
City:	SAN DIEGO	**Date Ended Current:**	
State:	CA		
Source Type:	N		

Map Key	Number of Records	Direction	Distance (mi/ft)	Elev/Diff (ft)	Site	DB
376	1 of 10	-	0.00 / 0.00	393.40 / -30	**Mossy Nissan - Kearny Mesa** **8118 Clairemont Mesa Blvd** **San Diego CA 92111**	ALT FUELS

ID:	48170	**EV Lvl1 EVSE No:**	
Fuel Type Code:	ELEC: Electric	**EV Lvl2 EVSE No:**	1
Status Code:	E	**EV DC Fast Count:**	
Status Desc:	Open: The station is open.	**EV Other Info:**	
Federal Agency ID:		**EV Network:**	
Fed Agency Name:		**EV Network Web:**	
Plus4:		**Latitude:**	32.83286
Station Phone:	858-565-4411	**Longitude:**	-117.147155
Expected Date:		**Dt Last Confirmed:**	2017-08-02
Open Date:	2011-03-15	**Updated at:**	2018-02-06 21:00:03 UTC
BD Blends:		**Owner Type Code:**	P
NG Fill Type Code:		**Owner Type Desc:**	Privately owned
NG Fill Type Desc:		**NG Vehicle Class:**	
NG PSI:		**NG V Class Desc:**	
Cards Accepted:			
Cards Accepted Desc:			
Hydrogen Status Link:			

Map Key	Number of Records	Direction	Distance (mi/ft)	Elev/Diff (ft)	Site	DB

E85 Blender Pump:
E85 Blender Pump Desc:
EV Connector Types: J1772
EV Connector Type Desc: J1772-J1772 (Level 2)
Geocode Status: 200-9
Geocode Status Desc: Premise (building name, property name, shopping center, etc.) level accuracy.
Access Days Time:
Groups with Access Code: Private
Group With Access Desc: Private Station
LPG Primary:
LPG Primary Desc:
Intersection Directions:

376	2 of 10	-	0.00 / 0.00	393.40 / -30	**Mossy Nissan - Kearny Mesa** **8118 Clairemont Mesa Blvd** **San Diego CA 92111**	ALT FUELS

ID: 39932
Fuel Type Code: ELEC: Electric
Status Code: E
Status Desc: Open: The station is open.
Federal Agency ID:
Fed Agency Name:
Plus4:
Station Phone: 858-565-4411
Expected Date:
Open Date: 2011-03-15
BD Blends:
NG Fill Type Code:
NG Fill Type Desc:
NG PSI:
Cards Accepted:
Cards Accepted Desc:
Hydrogen Status Link:
E85 Blender Pump:
E85 Blender Pump Desc:
EV Lvl1 EVSE No:
EV Lvl2 EVSE No: 1
EV DC Fast Count:
EV Other Info:
EV Network:
EV Network Web:
Latitude: 32.83286
Longitude: -117.147155
Dt Last Confirmed: 2017-08-02
Updated at: 2018-02-06 21:00:03 UTC
Owner Type Code: P
Owner Type Desc: Privately owned
NG Vehicle Class:
NG V Class Desc:
EV Connector Types: J1772
EV Connector Type Desc: J1772-J1772 (Level 2)
Geocode Status: 200-9
Geocode Status Desc: Premise (building name, property name, shopping center, etc.) level accuracy.
Access Days Time: Dealership business hours
Groups with Access Code: Public - Call ahead
Group With Access Desc: Publicly available, but customers should call before visiting the station. See "Station Phone" for more details.
LPG Primary:
LPG Primary Desc:
Intersection Directions:

376	3 of 10	-	0.00 / 0.00	393.40 / -30	**Mossy Nissan - Kearny Mesa** **8118 Clairemont Mesa Blvd** **San Diego CA 92111**	ALT FUELS

Map Key	Number of Records	Direction	Distance (mi/ft)	Elev/Diff (ft)	Site	DB

ID:	69574	**EV Lvl1 EVSE No:**	
Fuel Type Code:	ELEC: Electric	**EV Lvl2 EVSE No:**	
Status Code:	E	**EV DC Fast Count:**	1
Status Desc:	Open: The station is open.	**EV Other Info:**	
Federal Agency ID:		**EV Network:**	eVgo Network
Fed Agency Name:		**EV Network Web:**	https://www.evgo.com/
Plus4:		**Latitude:**	32.8332977294922
Station Phone:	877-455-3833	**Longitude:**	-117.147483825684
Expected Date:		**Dt Last Confirmed:**	2018-01-04
Open Date:		**Updated at:**	2018-01-04 21:42:20 UTC
BD Blends:		**Owner Type Code:**	
NG Fill Type Code:		**Owner Type Desc:**	
NG Fill Type Desc:		**NG Vehicle Class:**	
NG PSI:		**NG V Class Desc:**	
Cards Accepted:			
Cards Accepted Desc:			
Hydrogen Status Link:			
E85 Blender Pump:			
E85 Blender Pump Desc:			
EV Connector Types:	CHADEMO		
EV Connector Type Desc:	CHADEMO-CHAdeMO (DC fast charging)		
Geocode Status:	GPS		
Geocode Status Desc:	The location is from a real GPS readout at the station.		
Access Days Time:	24 hours daily; EVgo network subscription and key fob required		
Groups with Access Code:	Public - Card key at all times		
Group With Access Desc:	Publicly available, but only accepts fleet cards or station-specific fueling cards as payment. See "Cards Accepted" field for more details.		
LPG Primary:			
LPG Primary Desc:			
Intersection Directions:			

376	***4 of 10***	***-***	***0.00 / 0.00***	***393.40 / -30***	***MOSSY NISSAN KEARNY MESA 8118 CLAIREMONT MESA BL, SAN DIEGO, 92111 CA***	***AST***

Total Capacity(Gal):	2400	***Owner Name:***	MOSSY NISSAN INC
CUPA:	San Diego	***County:***	San Diego

376	***5 of 10***	***-***	***0.00 / 0.00***	***393.40 / -30***	***MOSSY NISSAN KEARNY MESA 8118 CLAIREMONT MESA BLVD SAN DIEGO CA 92111***	***CERS TANK***

Site ID:	136455
Latitude:	32.833519
Longitude:	-117.147171

Regulated Programs

EI ID:	10385065	***EI Description:***	Chemical Storage Facilities

EI ID:	10385065	***EI Description:***	Hazardous Waste Generator
EI ID:	10385065	***EI Description:***	Aboveground Petroleum Storage

Affiliations

Affil Type Desc:	Parent Corporation
Entity Name:	Mossy Nissan Kearny Mesa
Entity Title:	
Address:	
City:	
State:	
Country:	
Zip Code:	
Phone:	

Affil Type Desc:	CUPA District
Entity Name:	San Diego County Env Health
Entity Title:	
Address:	PO Box 129261
City:	San Diego
State:	CA
Country:	
Zip Code:	92112-9261
Phone:	(858) 505-6880

Affil Type Desc:	Primary Emergency Contact
Entity Name:	Brad Calvert
Entity Title:	SVCE MGR
Address:	
City:	
State:	
Country:	
Zip Code:	
Phone:	(619) 987-8240

Affil Type Desc:	Facility Mailing Address
Entity Name:	Mailing Address
Entity Title:	
Address:	4625 Brinnell Street
City:	SAN DIEGO
State:	CA
Country:	
Zip Code:	92111
Phone:	

Affil Type Desc:	Identification Signer
Entity Name:	Gary A. Roehm
Entity Title:	Compliance Manager
Address:	

City:	
State:	
Country:	
Zip Code:	
Phone:	

Affil Type Desc:	Legal Owner
Entity Name:	MOSSY NISSAN INC
Entity Title:	
Address:	4625 Brinnell Streed
City:	San Diego
State:	CA
Country:	United States
Zip Code:	92111
Phone:	(858) 654-2850

Affil Type Desc:	Secondary Emergency Contact
Entity Name:	Chris Hastings
Entity Title:	PARTS MANAGER
Address:	
City:	
State:	
Country:	
Zip Code:	
Phone:	(858) 668-9191

Affil Type Desc:	Document Preparer
Entity Name:	Gary A. Roehm
Entity Title:	
Address:	
City:	
State:	
Country:	
Zip Code:	
Phone:	

Affil Type Desc:	Operator
Entity Name:	Mossy Nissan Kearny Mesa
Entity Title:	
Address:	
City:	
State:	
Country:	
Zip Code:	
Phone:	(858) 565-4411

Affil Type Desc:	Property Owner
Entity Name:	160 CALLE MAGDALENA L L C
Entity Title:	
Address:	4625 Brinnell St
City:	SAn Diego
State:	CA

Country:	United States
Zip Code:	92111
Phone:	(858) 581-7942
Affil Type Desc:	Environmental Contact
Entity Name:	Brad Calvert
Entity Title:	
Address:	8118 CLAIREMONT MESA BL
City:	SAN DIEGO
State:	CA
Country:	
Zip Code:	92111
Phone:	(858) 505-5226

Coordinates

Env Int Type Code:	HWG	**Longitude:**	-117.147170
Program ID:	10385065	**Coord Name:**	
Latitude:	32.833520	**Ref Point Type Desc:**	Center of a facility or station.

Evaluations

Eval Date:	9/1/2015
Violations Found:	Yes
Eval General Type:	Compliance Evaluation Inspection
Eval Type:	Routine done by local agency
Eval Division:	San Diego County Department of Env Health
Eval Program:	HMRRP
Eval Source:	CERS
Eval Notes:	

Inspector: Malone Kaelyn Inspection ID:4246333

Eval Date:	9/1/2015
Violations Found:	No
Eval General Type:	Compliance Evaluation Inspection
Eval Type:	Routine done by local agency
Eval Division:	San Diego County Department of Env Health
Eval Program:	APSA
Eval Source:	CERS
Eval Notes:	

Inspector: Malone Kaelyn Inspection ID:4246333

Eval Date:	9/1/2015
Violations Found:	Yes
Eval General Type:	Compliance Evaluation Inspection
Eval Type:	Routine done by local agency
Eval Division:	San Diego County Department of Env Health
Eval Program:	HW

Eval Source: CERS
Eval Notes:

Inspector: Malone Kaelyn Inspection ID:4246333

Violations

Violation Date: 9/1/2015 ***Violation Program:*** HW
Violation Division: San Diego County Department of Env Health ***Violation Source:*** CERS
Citation: HSC 6.5 Multiple Sections - California Health and Safety Code, Chapter 6.5, Section(s) Multiple Sections
Violation Notes:

Returned to compliance on 09/18/2015.

Violation Description:

Haz Waste Generator Program - Operations/Maintenance - General

Violations

Violation Date: 9/1/2015 ***Violation Program:*** HMRRP
Violation Division: San Diego County Department of Env Health ***Violation Source:*** CERS
Citation: HSC 6.95 25505(a)(4) - California Health and Safety Code, Chapter 6.95, Section(s) 25505(a)(4)
Violation Notes:

Returned to compliance on 09/28/2015.

Violation Description:

Failure to provide initial and annual training to all employees in safety procedures in the event of a release or threatened release of a hazardous material or failure to document and maintain training records for a minimum of three years.

Violations

Violation Date: 9/1/2015 ***Violation Program:*** HW
Violation Division: San Diego County Department of Env Health ***Violation Source:*** CERS
Citation: 22 CCR 15 66265.31 - California Code of Regulations, Title 22, Chapter 15, Section(s) 66265.31
Violation Notes:

Returned to compliance on 09/18/2015.

Violation Description:

Failure to maintain and operate the facility to minimize the possibility of a fire, explosion, or any unplanned sudden or non-sudden release of hazardous waste or hazardous waste constituents to the air, soil, or surface water which could threaten human health or the environment.

Violations

Violation Date: 9/1/2015 ***Violation Program:*** HMRRP
Violation Division: San Diego County Department of Env Health ***Violation Source:*** CERS
Citation: HSC 6.95 25508(a)(1) - California Health and Safety Code, Chapter 6.95, Section(s) 25508(a)(1)

Violation Notes:

Returned to compliance on 09/03/2015.

Violation Description:

Failure to complete and electronically submit a site map with all required content.

Violations

Violation Date: 9/1/2015
Violation Program: HW
Violation Division: San Diego County Department of Env Health
Violation Source: CERS
Citation: 22 CCR 12 66262.34(f) - California Code of Regulations, Title 22, Chapter 12, Section(s) 66262.34(f)
Violation Notes:

Returned to compliance on 09/18/2015.

Violation Description:

Failure to properly label hazardous waste accumulation containers with the following requirements: "Hazardous Waste", name and address of the generator, physical and chemical characteristics of the Hazardous Waste, and starting accumulation date.

Violations

Violation Date: 9/1/2015
Violation Program: HMRRP
Violation Division: San Diego County Department of Env Health
Violation Source: CERS
Citation: HSC 6.95 25508(a)(1) - California Health and Safety Code, Chapter 6.95, Section(s) 25508(a)(1)
Violation Notes:

Returned to compliance on 09/03/2015.

Violation Description:

Failure to complete and electronically submit hazardous material inventory information for all reportable hazardous materials on site at or above reportable quantities.

376	6 of 10	-	0.00 / 0.00	393.40 / -30	RANCHO JEEP 8118 CLAIREMONT MESA BLVD, SAN DIEGO, CA 92111 SAN DIEGO CA	SAN DIEGO LOP

SWRCB Global ID: T0607300458
Record ID: DEH1990-LSAM-H12871-001
Record Status: Completed
Opened Date: 2/19/1990
Case Type: LOP - Local Oversight Program
Historical Name: RANCHO JEEP/EAGLE
Lead Agency: DEH/SAM
Lead Agency Date: 2/26/1990
Funding: F - LOP Federal Fund
Fire Agency: SAN DIEGO
Thomasbros Mappage Grid: 1249 B 1
Water Purveyor: SAN DIEGO

Parcel No: 356-070-11-00
Census Tract: 85.11
Zip Code 2: 92111
Community: San Diego
Jurisdiction: SAN DIEGO
Watershed Basin No: 906.4
Latitude GS 84: 32.8335204
Longitude GS 84: -117.1471707
X Map Coord: 6286081.282
Y Map Coord: 1884259.416

Map Key	Number of Records	Direction	Distance (mi/ft)	Elev/Diff (ft)	Site	DB
File Case Type:	CLOSED OR TRANSFERRED LOP CASES					
376	7 of 10	-	0.00 / 0.00	393.40 / -30	MOSSY NISSAN INC DBA MOSSY NISSAN KEARNY 8118 CLAIREMONT MESA BLVD SAN DIEGO CA 92111	RCRA LQG

EPA Handler ID:	CAD981571888
Land Type Code:	P
Land Type Desc:	Private
Federal Waste Generator Code:	1
Gen Status Univ Code:	LQG
Gen Status Univ Desc:	Large Quantity Generator
Importer Activity:	No
Mixed Waste Generator:	No
Transporter Activity:	No
Transfer Facility:	No
Recycler Activity:	No
Onsite Burner Exemption:	No
Furnace Exemption:	No
Underground Inject Activity:	No
Receives Waste from Offsite:	No
TSD Type:	-----
TSD Activity:	No
Corrective Action Univ:	No
Non TSDFs where RCRA Corr:	No
TSDFs Subject to C:	No
Institutional Control Indicator:	N
Used Oil Transporter:	
Used Oil Transfer Facility:	
Used Oil Processor:	
Used Oil Refiner:	
Used Oil Burner:	
Used Oil Market Burner:	
Used Oil Spec Marketer:	
Activity Location:	CA
County Code:	CA073
County Name:	SAN DIEGO
Contact Name:	CRAIG A MCKINNON
Contact Phone No and Ext:	619-719-8638
Contact Email:	CRAIGM@MOSSY.COM
Contact Address:	9755 CLAIREMONT MESA BLVD , SUITE 200 , SAN DIEGO , CA, 92111 , US
Mailing Address:	9755 CLAIREMONT MESA BLVD , SUITE 200 , SAN DIEGO , CA, 92111 , US

Violation/Evaluation Summary

Note: VIOLATION or UNDETERMINED: There are VIOLATION or UNDETERMINED details or records associated with this facility (EPA ID) in the Compliance Monitoring and Enforcement table dated Jan 24, 2018.

Violation/Evaluation Details

Evaluation ID:	002	**Former Citation:**	FR - 262.10-12.A
Found Violation:	Y	**Sched Compl Dt:**	
Eval Start Date:	19930423	**Enforcement ID:**	
Evaluation Agency:	B	**Enforcement Agency:**	
Evaluation Type:	CEI	**Enforce Action Dt:**	
Eval Resp Person:	R9STA	**Enforcement Type:**	
Eval Suborg:		**Enforce Type Desc:**	
Citizen Complaint:	No	**Enforce Resp Person:**	
Multimedia Inspect:	No	**Enforce Suborg:**	
Sampling Flag:	No	**Enforce Actvty Loc:**	
Not Subtitle C:	No	**Docket No:**	
Focus Area:		**Attorney:**	
Focus Area Desc:		**Corr Act Component:**	
Handler Actvty Loc:	CA	**Appeal Init Dt:**	
Handler Name:	MOSSY NISSAN INC DBA MOSSY NISSAN KEARNY	**Appeal Resolved Dt:**	
Region:	09	**Disposition Status:**	
State:	CA	**Disp Status Dt:**	
Land Type:	P	**Disp Status Desc:**	
Date of Request:		**Lead Agency:**	
Date Response Rcvd:		**Expenditure Amount:**	
Request Agency:		**SEP Sched Comp Dt:**	
Request Actvty Loc:		**SEP Actual Comp Dt:**	
Viol Activity Loc:	CA	**SEP Defaulted Dt:**	
Viol Determined:	S	**SEP Type:**	
Violation Type:	262.A	**Prop Penalty Amt:**	
Viol Determined Dt:	19930423	**Final Monetary Amt:**	
Rtrn to Compl Dt:	19940428	**Paid Amount:**	
Rtrn to Compl Qual:	U	**Final Count:**	
Viol Resp Agency:	S	**Final Amount:**	
Evaluation Type Description:	COMPLIANCE EVALUATION INSPECTION ON-SITE		
Violation Short Description:	Generators - General		
Respondent Name:			
SEP Type Description:			

Violation/Evaluation Details

Evaluation ID:	003	**Former Citation:**	FR - 262.10-12.A
Found Violation:	Y	**Sched Compl Dt:**	
Eval Start Date:	19940428	**Enforcement ID:**	
Evaluation Agency:	B	**Enforcement Agency:**	
Evaluation Type:	CEI	**Enforce Action Dt:**	
Eval Resp Person:	R9STA	**Enforcement Type:**	
Eval Suborg:		**Enforce Type Desc:**	
Citizen Complaint:	No	**Enforce Resp Person:**	
Multimedia Inspect:	No	**Enforce Suborg:**	
Sampling Flag:	No	**Enforce Actvty Loc:**	
Not Subtitle C:	No	**Docket No:**	
Focus Area:		**Attorney:**	
Focus Area Desc:		**Corr Act Component:**	

Handler Actvty Loc:	CA	**Appeal Init Dt:**	
Handler Name:	MOSSY NISSAN INC DBA MOSSY NISSAN KEARNY	**Appeal Resolved Dt:**	
Region:	09	**Disposition Status:**	
State:	CA	**Disp Status Dt:**	
Land Type:	P	**Disp Status Desc:**	
Date of Request:		**Lead Agency:**	
Date Response Rcvd:		**Expenditure Amount:**	
Request Agency:		**SEP Sched Comp Dt:**	
Request Actvty Loc:		**SEP Actual Comp Dt:**	
Viol Activity Loc:	CA	**SEP Defaulted Dt:**	
Viol Determined:	S	**SEP Type:**	
Violation Type:	262.A	**Prop Penalty Amt:**	
Viol Determined Dt:	19940428	**Final Monetary Amt:**	
Rtrn to Compl Dt:	19990428	**Paid Amount:**	
Rtrn to Compl Qual:	N	**Final Count:**	
Viol Resp Agency:	S	**Final Amount:**	
Evaluation Type Description:	COMPLIANCE EVALUATION INSPECTION ON-SITE		
Violation Short Description:	Generators - General		
Respondent Name:			
SEP Type Description:			

Violation/Evaluation Details

Evaluation ID:	001	**Former Citation:**	FR - 262.10-12.A
Found Violation:	Y	**Sched Compl Dt:**	
Eval Start Date:	19920204	**Enforcement ID:**	
Evaluation Agency:	B	**Enforcement Agency:**	
Evaluation Type:	CEI	**Enforce Action Dt:**	
Eval Resp Person:	R9STA	**Enforcement Type:**	
Eval Suborg:		**Enforce Type Desc:**	
Citizen Complaint:	No	**Enforce Resp Person:**	
Multimedia Inspect:	No	**Enforce Suborg:**	
Sampling Flag:	No	**Enforce Actvty Loc:**	
Not Subtitle C:	No	**Docket No:**	
Focus Area:		**Attorney:**	
Focus Area Desc:		**Corr Act Component:**	
Handler Actvty Loc:	CA	**Appeal Init Dt:**	
Handler Name:	MOSSY NISSAN INC DBA MOSSY NISSAN KEARNY	**Appeal Resolved Dt:**	
Region:	09	**Disposition Status:**	
State:	CA	**Disp Status Dt:**	
Land Type:	P	**Disp Status Desc:**	
Date of Request:		**Lead Agency:**	
Date Response Rcvd:		**Expenditure Amount:**	
Request Agency:		**SEP Sched Comp Dt:**	
Request Actvty Loc:		**SEP Actual Comp Dt:**	
Viol Activity Loc:	CA	**SEP Defaulted Dt:**	
Viol Determined:	S	**SEP Type:**	
Violation Type:	262.A	**Prop Penalty Amt:**	
Viol Determined Dt:	19920204	**Final Monetary Amt:**	
Rtrn to Compl Dt:	19930423	**Paid Amount:**	

Rtrn to Compl Qual:	U	***Final Count:***	
Viol Resp Agency:	S	***Final Amount:***	
Evaluation Type Description:	COMPLIANCE EVALUATION INSPECTION ON-SITE		
Violation Short Description:	Generators - General		
Respondent Name:			
SEP Type Description:			

Handler Details

Source Type:	N	***Used Oil Transporter:***	No
Receive Date:	20060111	***UO Transfer Fac:***	No
Non Notifier:		***Used Oil Processor:***	No
Acknowledge Flag:		***Used Oil Refiner:***	No
Acknowledge Date:		***Used Oil Burner:***	No
Accessibility:		***UO Market Burner:***	No
Land Type:	P	***UO Spec Marketer:***	No
Fed Waste Gen Own:	HQ	***Current Site Name:***	MOSSY NISSAN INC DBA MOSSY NISSAN KEARNY
Fed Waste Gen Cd:	1	***Location Street No:***	
Fed Waste Gen Desc:	Large Quantity Generator	***Location Street 1:***	8118 CLAIREMONT MESA BLVD
ST Waste Gen Own:	CA	***Location Street 2:***	
State Waste Gen Cd:	1	***Location City:***	SAN DIEGO
Short Term Gen:	No	***Location State:***	CA
Importer Activity:	No	***Location Zip Code:***	92111
Mixed Waste Gen:	No	***County Code:***	CA073
Transporter:	No	***State District:***	
Transfer Facility:	No	***Mailing Street No:***	
TSD Activity:	No	***Mailing Street 1:***	9755 CLAIREMONT MESA BLVD
Recycler Activity:	No	***Mailing Street 2:***	SUITE 200
Onsite Burn Exempt:	No	***Mailing City:***	SAN DIEGO
Furnace Exemption:	No	***Mailing State:***	CA
Underground Inject:	No	***Mailing Zip Code:***	92111
Off Site Receipt:	No	***Mailing Country:***	US
Waste Dest Fac:	No	***Contact First Name:***	CRAIG
Subpart K College:		***Contact Middle Initial:***	A
Subpart K Hospital:		***Contact Last Name:***	MCKINNON
Subpart K Non Profit:		***Contact Street No:***	
Subpart K Withdraw:		***Contact Street 1:***	9755 CLAIREMONT MESA BLVD
Include Ntnl Rprt:		***Contact Street 2:***	SUITE 200
Reporting Cycle:		***Contact City:***	SAN DIEGO
LQHUW:	No	***Contact State:***	CA
Trader Importer:		***Contact Zip:***	92111
Trader Exporter:		***Contact Country:***	US
Slab Importer:		***Contact Phone:***	619-719-8638
Slab Exporter:		***Contact Phone Ext:***	
Current Record:	Yes	***Contact Fax:***	
Location Country:	US	***Contact Email Addr:***	CRAIGM@MOSSY.COM
State District Owner:		***Contact Title:***	

Handler Details

Source Type:	N	**Used Oil Transporter:**	No
Receive Date:	20030929	**UO Transfer Fac:**	No
Non Notifier:		**Used Oil Processor:**	No
Acknowledge Flag:	Y	**Used Oil Refiner:**	No
Acknowledge Date:		**Used Oil Burner:**	No
Accessibility:		**UO Market Burner:**	No
Land Type:	P	**UO Spec Marketer:**	No
Fed Waste Gen Own:	HQ	**Current Site Name:**	RANCHO IMPORTS DBA RANCHO AUTO GROUP
Fed Waste Gen Cd:	1	**Location Street No:**	
Fed Waste Gen Desc:	Large Quantity Generator	**Location Street 1:**	8118 CLAIREMONT MESA BLVD
ST Waste Gen Own:	CA	**Location Street 2:**	
State Waste Gen Cd:	1	**Location City:**	SAN DIEGO
Short Term Gen:	No	**Location State:**	CA
Importer Activity:	No	**Location Zip Code:**	92111
Mixed Waste Gen:	No	**County Code:**	CA073
Transporter:	No	**State District:**	4
Transfer Facility:	No	**Mailing Street No:**	
TSD Activity:	No	**Mailing Street 1:**	8118 CLAIREMONT MESA BLVD
Recycler Activity:	No	**Mailing Street 2:**	
Onsite Burn Exempt:	No	**Mailing City:**	SAN DIEGO
Furnace Exemption:	No	**Mailing State:**	CA
Underground Inject:	No	**Mailing Zip Code:**	92111
Off Site Receipt:	No	**Mailing Country:**	US
Waste Dest Fac:	No	**Contact First Name:**	BRUCE
Subpart K College:		**Contact Middle Initial:**	G
Subpart K Hospital:		**Contact Last Name:**	GRANT
Subpart K Non Profit:		**Contact Street No:**	
Subpart K Withdraw:		**Contact Street 1:**	8118 CLAIREMONT MESA BLVD
Include Ntnl Rprt:		**Contact Street 2:**	
Reporting Cycle:		**Contact City:**	SAN DIEGO
LQHUW:	No	**Contact State:**	CA
Trader Importer:		**Contact Zip:**	92111
Trader Exporter:		**Contact Country:**	US
Slab Importer:		**Contact Phone:**	858-967-5872
Slab Exporter:		**Contact Phone Ext:**	
Current Record:	No	**Contact Fax:**	
Location Country:	US	**Contact Email Addr:**	
State District Owner:	CA	**Contact Title:**	

Handler Details

Source Type:	N	**Used Oil Transporter:**	No
Receive Date:	19860924	**UO Transfer Fac:**	No
Non Notifier:		**Used Oil Processor:**	No
Acknowledge Flag:		**Used Oil Refiner:**	No
Acknowledge Date:	19910331	**Used Oil Burner:**	No
Accessibility:		**UO Market Burner:**	No
Land Type:	O	**UO Spec Marketer:**	No
Fed Waste Gen Own:	HQ	**Current Site Name:**	RANCHO AMC JEEP
Fed Waste Gen Cd:	1	**Location Street No:**	

Fed Waste Gen Desc:	Large Quantity Generator	**Location Street 1:**	8118 CLAIRMONT MESA BLVD
ST Waste Gen Own:		**Location Street 2:**	
State Waste Gen Cd:		**Location City:**	SAN DIEGO
Short Term Gen:	No	**Location State:**	CA
Importer Activity:	No	**Location Zip Code:**	92111
Mixed Waste Gen:	No	**County Code:**	CA073
Transporter:	No	**State District:**	4
Transfer Facility:	No	**Mailing Street No:**	
TSD Activity:	No	**Mailing Street 1:**	8118 CLAIRMONT MESA BLVD
Recycler Activity:	No	**Mailing Street 2:**	
Onsite Burn Exempt:	No	**Mailing City:**	SAN DIEGO
Furnace Exemption:	No	**Mailing State:**	CA
Underground Inject:	No	**Mailing Zip Code:**	92111
Off Site Receipt:	No	**Mailing Country:**	US
Waste Dest Fac:	No	**Contact First Name:**	ENVIRONMENTAL
Subpart K College:		**Contact Middle Initial:**	
Subpart K Hospital:		**Contact Last Name:**	MANAGER
Subpart K Non Profit:		**Contact Street No:**	
Subpart K Withdraw:		**Contact Street 1:**	8118 CLAIRMONT MESA BLVD
Include Ntnl Rprt:		**Contact Street 2:**	
Reporting Cycle:		**Contact City:**	SAN DIEGO
LQHUW:	No	**Contact State:**	CA
Trader Importer:		**Contact Zip:**	92111
Trader Exporter:		**Contact Country:**	US
Slab Importer:		**Contact Phone:**	619-560-7100
Slab Exporter:		**Contact Phone Ext:**	
Current Record:	No	**Contact Fax:**	
Location Country:	US	**Contact Email Addr:**	
State District Owner:	CA	**Contact Title:**	

Handler Details

Source Type:	I	**Used Oil Transporter:**	No
Receive Date:	19960901	**UO Transfer Fac:**	No
Non Notifier:		**Used Oil Processor:**	No
Acknowledge Flag:		**Used Oil Refiner:**	No
Acknowledge Date:	19910331	**Used Oil Burner:**	No
Accessibility:		**UO Market Burner:**	No
Land Type:		**UO Spec Marketer:**	No
Fed Waste Gen Own:	HQ	**Current Site Name:**	RANCHO AMC JEEP
Fed Waste Gen Cd:	2	**Location Street No:**	
Fed Waste Gen Desc:	Small Quantity Generator	**Location Street 1:**	8118 CLAIRMONT MESA BLVD
ST Waste Gen Own:		**Location Street 2:**	
State Waste Gen Cd:		**Location City:**	SAN DIEGO
Short Term Gen:	No	**Location State:**	CA
Importer Activity:	No	**Location Zip Code:**	92111
Mixed Waste Gen:	No	**County Code:**	CA073
Transporter:	No	**State District:**	4
Transfer Facility:	No	**Mailing Street No:**	
TSD Activity:	No	**Mailing Street 1:**	8118 CLAIRMONT MESA BLVD
Recycler Activity:	No	**Mailing Street 2:**	

Onsite Burn Exempt:	No	**Mailing City:**	SAN DIEGO
Furnace Exemption:	No	**Mailing State:**	CA
Underground Inject:	No	**Mailing Zip Code:**	92111
Off Site Receipt:	No	**Mailing Country:**	US
Waste Dest Fac:	No	**Contact First Name:**	
Subpart K College:		**Contact Middle Initial:**	
Subpart K Hospital:		**Contact Last Name:**	
Subpart K Non Profit:		**Contact Street No:**	
Subpart K Withdraw:		**Contact Street 1:**	
Include Ntnl Rprt:		**Contact Street 2:**	
Reporting Cycle:		**Contact City:**	
LQHUW:	No	**Contact State:**	
Trader Importer:		**Contact Zip:**	
Trader Exporter:		**Contact Country:**	US
Slab Importer:		**Contact Phone:**	
Slab Exporter:		**Contact Phone Ext:**	
Current Record:	No	**Contact Fax:**	
Location Country:	US	**Contact Email Addr:**	
State District Owner:	CA	**Contact Title:**	

Hazardous Waste Details

Haz Waste Cd Owner:	CA	**Source Type:**	N
Haz Waste Cd:	134	**Code Type:**	X
BR Waste Code Active Status:	Yes		
Waste Code Active Status:	Yes		
Waste Code Desc:	Aqueous solution with <10% total organic residues		

Haz Waste Cd Owner:	HQ	**Source Type:**	N
Haz Waste Cd:	D001	**Code Type:**	D
BR Waste Code Active Status:	Yes		
Waste Code Active Status:	Yes		
Waste Code Desc:	IGNITABLE WASTE		

Haz Waste Cd Owner:	CA	**Source Type:**	N
Haz Waste Cd:	222	**Code Type:**	X
BR Waste Code Active Status:	Yes		
Waste Code Active Status:	Yes		
Waste Code Desc:	Oil/water separation sludge		

Haz Waste Cd Owner:	HQ	**Source Type:**	N
Haz Waste Cd:	D039	**Code Type:**	D
BR Waste Code Active Status:	Yes		
Waste Code Active Status:	Yes		
Waste Code Desc:	TETRACHLOROETHYLENE		

Haz Waste Cd Owner:	CA	**Source Type:**	N
Haz Waste Cd:	135	**Code Type:**	X
BR Waste Code Active Status:	Yes		
Waste Code Active Status:	Yes		
Waste Code Desc:	Unspecified aqueous solution		

Haz Waste Cd Owner:	CA	**Source Type:**	N
Haz Waste Cd:	221	**Code Type:**	X
BR Waste Code Active Status:	Yes		
Waste Code Active Status:	Yes		
Waste Code Desc:	Waste oil and mixed oil		

NAICS Details

Source Type:	I	**NAICS Active Status:**	Yes
NAICS Code Owner:	HQ	**NAICS Cycle:**	2002
NAICS Code:	44111		
NAICS Description:	NEW CAR DEALERS		

Source Type:	N	**NAICS Active Status:**	Yes
NAICS Code Owner:	HQ	**NAICS Cycle:**	2002
NAICS Code:	44111		
NAICS Description:	NEW CAR DEALERS		

Owner/Operator Details

Owner/Operator Ind:	CP	**Country:**	
Name:	NOT REQUIRED	**Zip Code:**	99999
Street No:		**Phone:**	415-555-1212
Street 1:	NOT REQUIRED	**Type:**	P
Street 2:		**Date Became Current:**	
City:	NOT REQUIRED	**Date Ended Current:**	
State:	ME		
Source Type:	N		

Owner/Operator Ind:	CP	**Country:**	
Name:	NOT REQUIRED	**Zip Code:**	99999
Street No:		**Phone:**	415-555-1212
Street 1:	NOT REQUIRED	**Type:**	P
Street 2:		**Date Became Current:**	
City:	NOT REQUIRED	**Date Ended Current:**	
State:	ME		
Source Type:	I		

Owner/Operator Ind:	CO	**Country:**	US
Name:	MOSSY NISSAN INC DBA MOSSY NISSAN KEARNY	**Zip Code:**	92111
Street No:		**Phone:**	
Street 1:	9755 CLAIREMONT MESA BLVD	**Type:**	P
Street 2:	SUITE 200	**Date Became Current:**	20060124
City:	SAN DIEGO	**Date Ended Current:**	
State:	CA		
Source Type:	N		

Owner/Operator Ind:	CP	**Country:**	US
Name:	MOSSY NISSAN INC DBA MOSSY NISSAN	**Zip Code:**	

Map Key	Number of Records	Direction	Distance (mi/ft)	Elev/Diff (ft)	Site	DB

KEARNY

Street No:		**Phone:**	
Street 1:		**Type:**	P
Street 2:		**Date Became Current:**	20060124
City:		**Date Ended Current:**	
State:			
Source Type:	N		

Owner/Operator Ind:	CP	**Country:**	
Name:	RANCHO AUTO GROUP	**Zip Code:**	
Street No:		**Phone:**	
Street 1:		**Type:**	P
Street 2:		**Date Became Current:**	20030930
City:		**Date Ended Current:**	
State:			
Source Type:	N		

Owner/Operator Ind:	CO	**Country:**	
Name:	GARDON JOE	**Zip Code:**	99999
Street No:		**Phone:**	415-555-1212
Street 1:	NOT REQUIRED	**Type:**	P
Street 2:		**Date Became Current:**	
City:	NOT REQUIRED	**Date Ended Current:**	
State:	ME		
Source Type:	N		

Owner/Operator Ind:	CO	**Country:**	
Name:	CHRYSLER REALTY CORP	**Zip Code:**	
Street No:		**Phone:**	
Street 1:		**Type:**	P
Street 2:		**Date Became Current:**	19981117
City:		**Date Ended Current:**	
State:			
Source Type:	N		

Map Key	Number of Records	Direction	Distance (mi/ft)	Elev/Diff (ft)	Site	DB
376	8 of 10	-	0.00 / 0.00	393.40 / -30	RANCHO JEEP 8118 CLAIREMONT MESA BLVD San Diego CA	SANDIEGO SAM

Record ID:	DEH1990-LSAM-H12871-001	**Object ID:**	1923
Record Type:	SAM Investigation	**ID:**	1925
Status:	Completed	**Feature ID:**	3560701100
REST Record ID:	DEH1990-LSAM-H12871-001	**Parcel No:**	356-070-11-00
Record Name:	RANCHO JEEP	**SWRCB Global ID:**	T0607300458
Record Status:	Completed	**H No:**	H12871
Record Alias:	SAM Investigation	**Historical Name:**	RANCHO JEEP/EAGLE
Date:	02/19/1990	**Agency Name:**	COSD
Primary Parcel:	YES	**Fire Agency:**	SAN DIEGO
Primary Address:	YES	**Funding:**	F - LOP Federal Fund
Address:	8118 CLAIREMONT MESA BLVD, SAN DIEGO CA 92111	**GT Global ID:**	T0607300458
Address Type:	MASTER	**GT RB Case No:**	9UT1642
Street String:	8118 CLAIREMONT MESA BLVD	**GT Cuf Case:**	NO

Map Key	Number of Records	Direction	Distance (mi/ft)	Elev/Diff (ft)	Site	DB

Zip Code:	92111	**GT Case Type:**	LUST Cleanup Site
Zip Community:	92111	**GT Lead Agency:**	SAN DIEGO COUNTY LOP
Jurisdictiction:	SAN DIEGO	**GT County:**	San Diego
Census Tract:	85.11	**GT Latitude:**	32.83352
BOS District:	4	**GT Longitude:**	-117.147171
Watershed Basin:	906.4	**Latitude GS84:**	32.8335204
Water Purveyor:	SAN DIEGO	**Longitude GS84:**	-117.1471707
KIVA per Tp per No:	6SAM H12871	**Point X:**	6286074.76007581
X:	6286081.282	**Point Y:**	1884240.05991632
Y:	1884259.416		

Case No:	H12871-001
Case Type:	LOP - Local Oversight Program
REST Record Type:	LUEG-DEH/LWQD/SAM Investigation/NA
Opened Date:	635385600000
Opened Date Converted:	02/18/1990 08:00PM
Full Name DEH Permit Owner:	
Lead Agency:	DEH/SAM
Lead Agency Date:	635990400000
Lead Agency Date Converted:	02/25/1990 08:00PM
Geo SRC:	Mapped to XY from previous SAM Layer
GT Status:	Completed - Case Closed
GT Status Date:	766972800000
GT Status Date Converted:	04/21/1994 08:00PM
Thomasbros Mappage Grid:	1249 B 1

Map Key	Number of Records	Direction	Distance (mi/ft)	Elev/Diff (ft)	Site	DB
376	9 of 10	-	0.00 / 0.00	393.40 / -30	RANCHO JEEP 8118 CLAIREMONT MESA BLVD San Diego CA	SANDIEGO SAM

Record ID:	DEH2003-LSAM-H12871-002	**Object ID:**	5365
Record Type:	SAM Investigation	**ID:**	5369
Status:	Completed	**Feature ID:**	3560701100
REST Record ID:	DEH2003-LSAM-H12871-002	**Parcel No:**	356-070-11-00
Record Name:	RANCHO JEEP	**SWRCB Global ID:**	T06019785902
Record Status:	Completed	**H No:**	H12871
Record Alias:	SAM Investigation	**Historical Name:**	RANCHO JEEP
Date:	12/29/2003	**Agency Name:**	COSD
Primary Parcel:	YES	**Fire Agency:**	SAN DIEGO
Primary Address:	YES	**Funding:**	V - Private - VAP
Address:	8118 CLAIREMONT MESA BLVD, SAN DIEGO CA 92111	**GT Global ID:**	T06019785902
Address Type:	MASTER	**GT RB Case No:**	
Street String:	8118 CLAIREMONT MESA BLVD	**GT Cuf Case:**	NO
Zip Code:	92111	**GT Case Type:**	Cleanup Program Site
Zip Community:	92111	**GT Lead Agency:**	SAN DIEGO COUNTY LOP
Jurisdictiction:	SAN DIEGO	**GT County:**	San Diego
Census Tract:	85.11	**GT Latitude:**	32.833575
BOS District:	4	**GT Longitude:**	-117.147167
Watershed Basin:	906.4	**Latitude GS84:**	32.8335204
Water Purveyor:	SAN DIEGO	**Longitude GS84:**	-117.1471707
KIVA per Tp per No:	6SAM H12871	**Point X:**	6286074.76007581
X:	6286081.282	**Point Y:**	1884240.05991632

Map Key	Number of Records	Direction	Distance (mi/ft)	Elev/Diff (ft)	Site	DB

Y:	1884259.416
Case No:	H12871-002
Case Type:	VAP - Voluntary Assistance Program
REST Record Type:	LUEG-DEH/LWQD/SAM Investigation/NA
Opened Date:	1072656000000
Opened Date Converted:	12/28/2003 08:00PM
Full Name DEH Permit Owner:	
Lead Agency:	DEH/SAM
Lead Agency Date:	1072656000000
Lead Agency Date Converted:	12/28/2003 08:00PM
Geo SRC:	Mapped to XY from previous SAM Layer
GT Status:	Completed - Case Closed
GT Status Date:	1081900800000
GT Status Date Converted:	04/13/2004 08:00PM
Thomasbros Mappage Grid:	1249 B 1

Map Key	Number of Records	Direction	Distance (mi/ft)	Elev/Diff (ft)	Site	DB
376	10 of 10	-	0.00 / 0.00	393.40 / -30	RANCHO JEEP 8118 CLAIREMONT MESA BLVD San Diego CA	SANDIEGO SAM

Record ID:	DEH2006-LSAM-H12871-003	**Object ID:**	5767
Record Type:	SAM Investigation	**ID:**	5771
Status:	Completed	**Feature ID:**	3560701100
REST Record ID:	DEH2006-LSAM-H12871-003	**Parcel No:**	356-070-11-00
Record Name:	RANCHO JEEP	**SWRCB Global ID:**	SLT19783918
Record Status:	Completed	**H No:**	H12871
Record Alias:	SAM Investigation	**Historical Name:**	RANCHO JEEP/MOSSY NISSAN
Date:	10/27/2006	**Agency Name:**	COSD
Primary Parcel:	YES	**Fire Agency:**	SAN DIEGO
Primary Address:	YES	**Funding:**	XV - Non-Billable VAP
Address:	8118 CLAIREMONT MESA BLVD, SAN DIEGO CA 92111	**GT Global ID:**	SLT19783918
Address Type:	MASTER	**GT RB Case No:**	
Street String:	8118 CLAIREMONT MESA BLVD	**GT Cuf Case:**	NO
Zip Code:	92111	**GT Case Type:**	Cleanup Program Site
Zip Community:	92111	**GT Lead Agency:**	SAN DIEGO COUNTY LOP
Jurisdictiction:	SAN DIEGO	**GT County:**	San Diego
Census Tract:	85.11	**GT Latitude:**	32.833575
BOS District:	4	**GT Longitude:**	-117.147167
Watershed Basin:	906.4	**Latitude GS84:**	32.8335204
Water Purveyor:	SAN DIEGO	**Longitude GS84:**	-117.1471707
KIVA per Tp per No:	6SAM H12871	**Point X:**	6286074.76007581
X:	6286081.282	**Point Y:**	1884240.05991632
Y:	1884259.416		

Case No:	H12871-003
Case Type:	VAP - Voluntary Assistance Program
REST Record Type:	LUEG-DEH/LWQD/SAM Investigation/NA
Opened Date:	1161907200000
Opened Date Converted:	10/26/2006 08:00PM
Full Name DEH Permit Owner:	
Lead Agency:	DEH/SAM
Lead Agency Date:	1162771200000

Map Key	Number of Records	Direction	Distance (mi/ft)	Elev/Diff (ft)	Site	DB

Lead Agency Date Converted: 11/05/2006 08:00PM
Geo SRC: Mapped to XY from previous SAM Layer
GT Status: Completed - Case Closed
GT Status Date: 1365379200000
GT Status Date Converted: 04/07/2013 08:00PM
Thomasbros Mappage Grid: 1249 B 1

377	1 of 1	-	0.00 / 0.00	417.11 / -6	MOBIL 8380 CLAIREMONT MESA BLVD SAN DIEGO CA 92111	DELISTED TNK

Facility ID: H12476
County: San Diego
Permitting Agency: SAN DIEGO COUNTY
Original Source: UST
Record Date: 30-JAN-2017
Latitude: 32.83457
Longitude: -117.142605

378	1 of 1	-	0.00 / 0.00	407.39 / -16	DUNPHY TANK 4645 BRINELL ST San Diego CA 92111	LUST

Global ID: T10000000971
Case Type: LUST Cleanup Site
Status: Completed - Case Closed
Status Date: 2010-12-13 00:00:00
RB Case No:
LOC Case No: 210355-001
Lead Agency: SAN DIEGO COUNTY LOP
Case Worker: CH
Local Agency: SAN DIEGO COUNTY LOP
CUF Case: NO
Begin Date: 2009-03-03 00:00:00
How Discovered: Tank Closure
Stop Method: Close and Remove Tank
County: San Diego
Latitude: 32.8260161
Longitude: -117.1531837
File Location: Local Agency
Potential Media Of Concern: Diesel
Potential Media Affected: Other Groundwater (uses other than drinking water)
How Discovered Description: Tank Removal
Stop Description: Tank Removal
Cal Water Watershed Name: Penasquitos - Tecolote (906.50)
DWR Groundwater Subbasin Name:
Site History:

On March 3, 2009, an underground storage tank (UST) and associated piping was removed from the site. At that time, soil samples and a standing water grab sample in the tank excavation were taken under the direction of the Department of Environmental Health (DEH). Total petroleum hydrocarbons from gasoline (TPHg) and diesel (TPHd), and petroleum constituents were below laboratory detection limits in the soil samples. However, the standing water grab sample contained TPHg at 61 micrograms per liter (ug/l), TPHd at 12,400 ug/l, ethylbenzene at 0.48 ug/l, toluene at 0.31 ug/l, total xylenes at 2.34 ug/l, and naphthalene at 5.49 ug/l. The tank excavation was back-filled with native soil and clean, imported fill. The standing water in the tank excavation was not removed prior to back-filling the excavation, as it was assumed this was the level of naturally occurring groundwater on site. Kahl Evironmental Services (KES) drilled four soil borings to depths of 20-50 feet below ground surface (bgs) that were located to the northeast, west, east, and south of the UST excavation. TPH from gasoline and diesel and petroleum constituents were below laboratory detection limits in all soil samples. Due to the results of the standing water grab sample, three of the borings were completed as groundwater monitoring wells. Groundwater levels were at 24 to 31 feet during the two monitoring events that were completed. Results from groundwater sampling showed that TPH from gasoline and petroleum constituents were below laboratory detection limits, however, TPH from diesel was detected at 71 ug/l from monitoring well 3 during the second sampling event. Based upon these results, KES concluded that the water encountered within the UST cavity was ponded water, not groundwater, as it does not correspond to groundwater levels in the monitoring wells. The clayey soil encountered in the tank excavation further supports this conclusion. EnviroApplications, Inc. (EAI), the consultant that completed the second groundwater monitoring event, further concluded that the ponded water may have been due to a possible spill of petroleum products when the UST or product lines were removed. This is further supported by the observation that the UST had no corrosion or holes and that no soil contamination was observed when the UST was removed. EAI recommended no further action and requested case closure as petroleum hydrocarbons found in the ponded water within the UST excavation have not significantly impacted the groundwater beneath the site. DEH concurs with the consultant's conclusions and recommendation to close the case.

Status History

Status:	Open - Case Begin Date	***Status Date:***	2009-03-03 00:00:00
Status:	Open - Site Assessment	***Status Date:***	2009-03-27 00:00:00
Status:	Completed - Case Closed	***Status Date:***	2010-12-13 00:00:00

Activities

Action Type:	Other
Action:	Leak Discovery
Date:	2009-03-03 00:00:00
Action Type:	ENFORCEMENT
Action:	Technical Correspondence / Assistance / Other
Date:	2009-10-27 00:00:00
Action Type:	RESPONSE
Action:	Other Report / Document
Date:	2010-05-12 00:00:00
Action Type:	ENFORCEMENT
Action:	Closure/No Further Action Letter
Date:	2010-12-13 00:00:00
Action Type:	ENFORCEMENT
Action:	Notice of Responsibility
Date:	2009-04-21 00:00:00
Action Type:	RESPONSE
Action:	Preliminary Site Assessment Workplan
Date:	2009-08-13 00:00:00
Action Type:	Other
Action:	Leak Reported
Date:	2009-03-03 00:00:00
Action Type:	ENFORCEMENT
Action:	Notice of Responsibility
Date:	2009-03-25 00:00:00
Action Type:	Other
Action:	Leak Stopped
Date:	2009-03-03 00:00:00
Action Type:	RESPONSE
Action:	Site Assessment Report

Map Key	Number of Records	Direction	Distance (mi/ft)	Elev/Diff (ft)	Site	DB

Date: 2010-02-18 00:00:00

Action Type: ENFORCEMENT
Action: Technical Correspondence / Assistance / Other
Date: 2009-09-16 00:00:00

Action Type: ENFORCEMENT
Action: Letter - Notice
Date: 2009-07-16 00:00:00

Action Type: ENFORCEMENT
Action: Technical Correspondence / Assistance / Other
Date: 2010-05-05 00:00:00

Action Type: Other
Action: Leak Began
Date: 2009-03-03 00:00:00

Action Type: ENFORCEMENT
Action: Technical Correspondence / Assistance / Other
Date: 2010-05-26 00:00:00

Action Type: ENFORCEMENT
Action: Letter - Notice
Date: 2009-04-21 00:00:00

Contacts

Contact Type: Local Agency Caseworker
Contact Name: COLLEEN HINES
Organization Name: SAN DIEGO COUNTY LOP
Address: P.O. Box 129261
City: SAN DIEGO
Email: colleen.hines@sdcounty.ca.gov
Phone No: 8585056874

Map Key	Number of Records	Direction	Distance (mi/ft)	Elev/Diff (ft)	Site	DB
379	1 of 3	-	0.00 / 0.00	419.06 / -4	Expo Propane 5596 Kearny Mesa Rd San Diego CA 92111	ALT FUELS

ID: 52316
Fuel Type Code: LPG: Liquefied Petroleum Gas(Propane)
Status Code: E
Status Desc: Open: The station is open.
Federal Agency ID:
Fed Agency Name:
Plus4:
Station Phone: 562-804-3400
Expected Date:
Open Date:
BD Blends:
NG Fill Type Code:
NG Fill Type Desc:
NG PSI:
EV Lvl1 EVSE No:
EV Lvl2 EVSE No:
EV DC Fast Count:
EV Other Info:
EV Network:
EV Network Web:
Latitude: 32.834892
Longitude: -117.139723
Dt Last Confirmed: 2017-05-04
Updated at: 2018-02-06 21:00:03 UTC
Owner Type Code: P
Owner Type Desc: Privately owned
NG Vehicle Class:
NG V Class Desc:

Map Key	Number of Records	Direction	Distance (mi/ft)	Elev/Diff (ft)	Site	DB

Cards Accepted:	A Cash D M V
Cards Accepted Desc:	A-American Express; Cash-Cash; D-Discover; M-MasterCard; V-VISA
Hydrogen Status Link:	
E85 Blender Pump:	
E85 Blender Pump Desc:	
EV Connector Types:	
EV Connector Type Desc:	
Geocode Status:	200-9
Geocode Status Desc:	Premise (building name, property name, shopping center, etc.) level accuracy.
Access Days Time:	8:30am-5pm T-Sat; contact station to obtain CleanFuel USA card for payment and 24 hour access
Groups with Access Code:	Public - Card key after hours
Group With Access Desc:	Publicly available, and accepts fleet cards or station-specific fueling cards 24 hours a day. See "Access Days Time" and "Cards Accepted" fields for more details.
LPG Primary:	true
LPG Primary Desc:	Primary: A propane station is considered primary because it meets the following criteria, developed based on feedback from the propane industry: 1. The station is staffed and able to fuel vehicles during normal business hours (e.g., 8am-5pm M-F), and does not require drivers to call ahead; 2. The station is equipped with a dedicated or purpose-built fuel dispenser for vehicle fueling; and 3. The station accepts credit cards or fleet cards.
Intersection Directions:	

379	2 of 3	-	0.00 / 0.00	419.06 / -4	**EXPO PROPANE, INC** **5596 KEARNY MESA RD** **SAN DIEGO CA 92111**	CERS HAZ

Site ID:	392349
Latitude:	32.835170
Longitude:	-117.139526

Regulated Programs

EI ID:	10385311	**EI Description:**	Chemical Storage Facilities

Affiliations

Affil Type Desc:	Operator
Entity Name:	EXPO PROPANE
Entity Title:	
Address:	
City:	
State:	
Country:	
Zip Code:	
Phone:	(562) 804-3400

Affil Type Desc:	Facility Mailing Address
Entity Name:	Mailing Address
Entity Title:	
Address:	PO Box 579
City:	Lakewood

State:	CA
Country:	
Zip Code:	90714
Phone:	
Affil Type Desc:	Primary Emergency Contact
Entity Name:	John Welch
Entity Title:	Service Manager
Address:	
City:	
State:	
Country:	
Zip Code:	
Phone:	(800) 633-8253
Affil Type Desc:	Secondary Emergency Contact
Entity Name:	Scott Graham
Entity Title:	Office Manager
Address:	
City:	
State:	
Country:	
Zip Code:	
Phone:	(800) 633-8253
Affil Type Desc:	Environmental Contact
Entity Name:	JOHN WELCH
Entity Title:	
Address:	PO BOX 579
City:	LAKEWOOD
State:	CA
Country:	
Zip Code:	90714
Phone:	(562) 804-3400
Affil Type Desc:	Document Preparer
Entity Name:	JOHN WELCH
Entity Title:	
Address:	
City:	
State:	
Country:	
Zip Code:	
Phone:	
Affil Type Desc:	Legal Owner
Entity Name:	EDPO,LLC DBA EXPO PROPANE
Entity Title:	
Address:	200 W. MADISON ST. SUITE 980
City:	CHICAGO
State:	IL
Country:	United States

Zip Code: 60606
Phone: (312) 254-5953

Affil Type Desc: Identification Signer
Entity Name: John Welch
Entity Title: Service Manager
Address:
City:
State:
Country:
Zip Code:
Phone:

Affil Type Desc: Parent Corporation
Entity Name: EXPO PROPANE, INC
Entity Title:
Address:
City:
State:
Country:
Zip Code:
Phone:

Affil Type Desc: CUPA District
Entity Name: San Diego County Env Health
Entity Title:
Address: PO Box 129261
City: San Diego
State: CA
Country:
Zip Code: 92112-9261
Phone: (858) 505-6880

Coordinates

Env Int Type Code: HMBP
Program ID: 10385311
Latitude: 32.835170
Longitude: -117.139530
Coord Name:
Ref Point Type Desc: Center of a facility or station.

Evaluations

Eval Date: 6/10/2015
Violations Found: No
Eval General Type: Compliance Evaluation Inspection
Eval Type: Routine done by local agency
Eval Division: San Diego County Department of Env Health
Eval Program: HMRRP
Eval Source: CERS
Eval Notes:

Inspector: McLernon Benjamin Inspection ID:5285763

Map Key	Number of Records	Direction	Distance (mi/ft)	Elev/Diff (ft)	Site	DB
379	3 of 3	-	0.00 / 0.00	419.06 / -4	CITY OF SAN DIEGO, VACANT LOT 5596 KEARNEY MESA RD SAN DIEGO CA 92111	ICIS

EPA Region: 09
FRS Facility UIN: 110010751891
Program Syst ID: 23910
Prog Sys Acrnym: ICIS
Permit Type:

Federal Facility ID:
Tribal Land Code:
County: San Diego
Latitude: 32.835226
Longitude: -117.139402

--Details--

EA Identifier: 09-1996-0063
EA Type Code: 309G2B
EA Type Desc: CWA 309G2B AO For Class II Penalties
EA Name: SAN DIEGO, CITY OF

Enf Act Forum Dsc: Administrative - Formal
Fac NAICS Code:
Facility SIC Code:

Map Key	Number of Records	Direction	Distance (mi/ft)	Elev/Diff (ft)	Site	DB
380	1 of 1	-	0.00 / 0.00	428.37 / 5	SAN DIEGO METRO WASTEWATER SEWER SYSTEM OFFICE: 9192 TOPAZ WAY - VARIOUS OVERFLOWING SEWERS SAN DIEGO CA 92123	ICIS

EPA Region: 09
FRS Facility UIN: 110002827077
Program Syst ID: 2655092
Prog Sys Acrnym: ICIS
Permit Type:

Federal Facility ID:
Tribal Land Code:
County: San Diego
Latitude: 32.834372
Longitude: -117.13464

--Details--

EA Identifier: 09-2003-0022
EA Type Code: CIV
EA Type Desc: Civil Judicial Action
EA Name: City of San Diego

Enf Act Forum Dsc: Judicial
Fac NAICS Code:
Facility SIC Code:

EA Identifier: 09-2002-0062
EA Type Code: 309A
EA Type Desc: CWA 309A AO For Compliance
EA Name: City of San Diego

Enf Act Forum Dsc: Administrative - Formal
Fac NAICS Code:
Facility SIC Code:

Map Key	Number of Records	Direction	Distance (mi/ft)	Elev/Diff (ft)	Site	DB
381	1 of 8	-	0.00 / 0.00	427.50 / 5	SDCTY-METRO OPS CENTER 9192 TOPAZ WY, SAN DIEGO, 92123-1119 CA	AST

Total Capacity(Gal): 5205
CUPA: San Diego

Owner Name: SDCTY METRO WASTEWATER DEPT
County: San Diego

Map Key	Number of Records	Direction	Distance (mi/ft)	Elev/Diff (ft)	Site	DB
381	2 of 8	-	0.00 / 0.00	427.50 / 5	NRC 9192 Topaz Way San Diego CA	CHMIRS

ID:	07-5169	**Notified Date:**	8/28/2007 10:59
Control No:	'07-5169	**Notified Date Time:**	
Year:	2007	**County:**	San Diego County

California Hazardous Material Incident Report System

Contained:	Unknown	**3 Vessel >= 300 Tons:**	
1 Substance:	Oil	**Incident Date:**	8/28/2007
1 Measure:	Gal(s)	**Incident Time:**	1045
1 Other:		**Spill Site:**	Residence
1 Quantity:	10	**Injuries?:**	
1 Type:	PETROLEUM	**No of Injuries:**	0
1 Pipeline:		**Fatals?:**	
1 Vessel >= 300 Tons:		**No of Fatals:**	0
2 Substance:		**Evacs?:**	
2 Quantity:		**No of Evacs:**	0
2 Measure:		**Cleanup:**	Unknown
2 Type:		**Site:**	
2 Other:		**Cause:**	
2 Pipeline:		**Cause Other:**	
2 Vessel >= 300 Tons:		**Dog No:**	
3 Substance:		**Water:**	No
3 Quantity:		**Water Way:**	
3 Measure:		**City:**	San Diego
3 Type:		**County:**	San Diego County
3 Other:		**Zip:**	
3 Pipeline:			

Admin Agency: San Diego County Health Services Dept.
Notification Area: AA/CUPA,DFG-OSPR,DTSC,RWQCB,US EPA,USFWS
Location: 9192 Topaz Way
Description: The caller states that materials were discovered in the dirt berm between the parking lots at the facility.

Main Page Information

On Scene:
Other on Scene:
Other Notified:
Admin Agency: San Diego County Health Services Dept.
Admin Agency 2:
Additional County:
Document Title: SPILL Report
Creation Date: 08/28/2007 10:59 AM
Received By:
Person Notifying Cal OES:
Phone No:
Ext:

Map Key	Number of Records	Direction	Distance (mi/ft)	Elev/Diff (ft)	Site	DB

Pag Cell:
Type: PETROLEUM
Cause Description for Other:
Amount 1: 10
Amount 2:
Amount 3:
Doc URL: https://w3.calema.ca.gov/operational/malhaz.nsf/f1841a103c102734882563e200760c4a/8b720e597ee1af9b882573450062ca27?OpenDocument

---

Map Key	Number of Records	Direction	Distance (mi/ft)	Elev/Diff (ft)	Site	DB
381	3 of 8	-	0.00 / 0.00	427.50 / 5	City of San Diego Waste Water Department 9150 Topaz Way San Diego CA 92123	CHMIRS

ID: 07-0734
Control No: '07-0734
Year: 2007
Notified Date: 2/2/2007 11:12
Notified Date Time:
County: San Diego County

California Hazardous Material Incident Report System

Contained: Yes
1 Substance: Waste Water
1 Measure: Gal(s)
1 Other:
1 Quantity: 50
1 Type: SEWAGE
1 Pipeline:
1 Vessel >= 300 Tons:
2 Substance:
2 Quantity:
2 Measure:
2 Type:
2 Other:
2 Pipeline:
2 Vessel >= 300 Tons:
3 Substance:
3 Quantity:
3 Measure:
3 Type:
3 Other:
3 Pipeline:
3 Vessel >= 300 Tons:
Incident Date: 2/2/2007
Incident Time: 720
Spill Site: Road
Injuries?:
No of Injuries: 0
Fatals?:
No of Fatals: 0
Evacs?:
No of Evacs: 0
Cleanup: Contractor
Site:
Cause:
Cause Other:
Dog No:
Water: No
Water Way:
City: San Diego
County: San Diego County
Zip: 92123
Admin Agency: San Diego County Health Services Dept.
Notification Area: AA/CUPA,DFG-OSPR,DTSC,RWQCB,US EPA,USFWS
Location: 9150 Topaz Way
Description: A contractor in the area was bypass puming, the discharge hose came off of pump discharging product to the gutter. Wesco Infrastructure took care of cleanup.

Main Page Information

On Scene:
Other on Scene:
Other Notified:

Map Key	Number of Records	Direction	Distance (mi/ft)	Elev/Diff (ft)	Site	DB

Admin Agency: San Diego County Health Services Dept.
Admin Agency 2:
Additional County:
Document Title: SPILL Report
Creation Date: 02/02/2007 11:12 AM
Received By:
Person Notifying Cal OES:
Phone No:
Ext:
Pag Cell:
Type: SEWAGE
Cause Description for Other:
Amount 1: 50
Amount 2:
Amount 3:
Doc URL: https://w3.calema.ca.gov/operational/malhaz.nsf/f1841a103c102734882563e200760c4a/51bf1b38786c8cc08825727600698499?OpenDocument

---

381	4 of 8	-	0.00 / 0.00	427.50 / 5	**Metropolitan Water District S.D.** **9192 Topaz Way** **San Diego CA 92123**	CHMIRS

ID: 07-5168
Control No: '07-5168
Year: 2007
Notified Date: 8/28/2007 10:11
Notified Date Time:
County: San Diego County

California Hazardous Material Incident Report System

Contained: No
1 Substance: Diesel
1 Measure: Gal(s)
1 Other:
1 Quantity: 10
1 Type: PETROLEUM
1 Pipeline:
1 Vessel >= 300 Tons:
2 Substance:
2 Quantity:
2 Measure:
2 Type:
2 Other:
2 Pipeline:
2 Vessel >= 300 Tons:
3 Substance:
3 Quantity:
3 Measure:
3 Type:
3 Other:
3 Pipeline:
3 Vessel >= 300 Tons:
Incident Date: 8/28/2007
Incident Time: 700
Spill Site: Merchant/Business
Injuries?:
No of Injuries: 0
Fatals?:
No of Fatals: 0
Evacs?:
No of Evacs: 0
Cleanup: Reporting Party
Site:
Cause:
Cause Other:
Dog No:
Water: No
Water Way:
City: San Diego
County: San Diego County
Zip: 92123

Admin Agency: San Diego County Health Services Dept.
Notification Area: AA/CUPA,DFG-OSPR,DTSC,RWQCB,US EPA,USFWS
Location: 9192 Topaz Way

Map Key	Number of Records	Direction	Distance (mi/ft)	Elev/Diff (ft)	Site	DB

Description: Caller states that this appears to be an illegal dumping, exact cause or responsible party unknown.

Main Page Information

On Scene:
Other on Scene:
Other Notified:
Admin Agency: San Diego County Health Services Dept.
Admin Agency 2:
Additional County:
Document Title: SPILL Report
Creation Date: 08/28/2007 10:11 AM
Received By:
Person Notifying Cal OES:
Phone No:
Ext:
Pag Cell:
Type: PETROLEUM
Cause Description for Other:
Amount 1: 10
Amount 2:
Amount 3:
Doc URL: https://w3.calema.ca.gov/operational/malhaz.nsf/f1841a103c102734882563e200760c4a/91da69af911080a588257345005e6682?OpenDocument

---

381	5 of 8	-	0.00 / 0.00	427.50 / 5	San Diego Metro Waste Water 9150 Topaz Way San Diego CA 92123	CHMIRS

ID: 03-0533
Control No: 03-0533
Year: 2003
Notified Date: 1/27/200309:00:39 PM
Notified Date Time:
County: San Diego County

California Hazardous Material Incident Report System

Contained: Yes
Substance: Sewage
Incident Date: 1/27/200312:00:00 AM
No of Injuries: 0
No of Fatals: 0
No of Evacs: 0
Cleanup: Reporting Party
Water: No
Water Way:
City: San Diego
County: San Diego County
Zip: 92123
Site: Other
Bbls: 0
Cups: 0
Cuft: 0
Gals: 500
Grams: 0
Lbs: 0
Liters: 0
Oz: 0
Pts: 0
Qts: 0
Sheen: 0
Tons: 0
Unknown: 0
Admin Agency: San Diego County Health Services Dept.
Location: 9150 Topaz Way
Description: Substance was released due to operator error. Substance was released from Vacuum truck when operator

Map Key	Number of Records	Direction	Distance (mi/ft)	Elev/Diff (ft)	Site	DB
381	6 of 8	-	0.00 / 0.00	427.50 / 5	SDCTY-PUD, PUBLIC UTILITIES OPERATIONS CENTER 9192 TOPAZ WAY SAN DIEGO CA 92123	CERS TANK

Site ID: 401757
Latitude: 32.834427
Longitude: -117.134761

Regulated Programs

EI ID:	10390273	**EI Description:**	Aboveground Petroleum Storage
EI ID:	10390273	**EI Description:**	Chemical Storage Facilities
EI ID:	10390273	**EI Description:**	Hazardous Waste Generator

Affiliations

Affil Type Desc: Secondary Emergency Contact
Entity Name: MIKE BEDARD
Entity Title: GENERAL WATER UTILITY SUPERVISOR
Address:
City:
State:
Country:
Zip Code:
Phone: (619) 980-2560

Affil Type Desc: CUPA District
Entity Name: San Diego County Env Health
Entity Title:
Address: PO Box 129261
City: San Diego
State: CA
Country:
Zip Code: 92112-9261
Phone: (858) 505-6880

Affil Type Desc: Legal Owner
Entity Name: City of San Diego
Entity Title:
Address: 9191 KEARNY VILLA CT
City: SAN DIEGO
State: CA
Country: United States
Zip Code: 92123
Phone: (619) 980-2560

Affil Type Desc: Operator

Entity Name:	SDCTY - PUBLIC UTILITIES DEPT
Entity Title:	
Address:	
City:	
State:	
Country:	
Zip Code:	
Phone:	(858) 654-4289

Affil Type Desc:	Parent Corporation
Entity Name:	City of San Diego
Entity Title:	
Address:	
City:	
State:	
Country:	
Zip Code:	
Phone:	

Affil Type Desc:	Environmental Contact
Entity Name:	FEDERICO GUERRA
Entity Title:	
Address:	9191 KEARNY VILLA CT
City:	SAN DIEGO
State:	CA
Country:	
Zip Code:	92123
Phone:	(619) 980-2560

Affil Type Desc:	Primary Emergency Contact
Entity Name:	FEDERICO GUERRA
Entity Title:	BUILDING MAINTENANCE SUPERVISOR
Address:	
City:	
State:	
Country:	
Zip Code:	
Phone:	(619) 980-2560

Affil Type Desc:	Facility Mailing Address
Entity Name:	Mailing Address
Entity Title:	
Address:	9191 KEARNY VILLA CT
City:	SAN DIEGO
State:	CA
Country:	
Zip Code:	92123
Phone:	

Coordinates

Env Int Type Code:	APSA	**Longitude:**	-117.134760
Program ID:	10390273	**Coord Name:**	
Latitude:	32.834430	**Ref Point Type Desc:**	Center of a facility or station.

Evaluations

Eval Date:	5/25/2017
Violations Found:	No
Eval General Type:	Compliance Evaluation Inspection
Eval Type:	Routine done by local agency
Eval Division:	San Diego County Department of Env Health
Eval Program:	APSA
Eval Source:	CERS
Eval Notes:	

Inspector: Herrera Zoraida Inspection ID:5660085

Eval Date:	5/14/2015
Violations Found:	Yes
Eval General Type:	Compliance Evaluation Inspection
Eval Type:	Routine done by local agency
Eval Division:	San Diego County Department of Env Health
Eval Program:	APSA
Eval Source:	CERS
Eval Notes:	

Inspector: Garcia Grissel Inspection ID:4087651

Eval Date:	5/14/2015
Violations Found:	Yes
Eval General Type:	Compliance Evaluation Inspection
Eval Type:	Routine done by local agency
Eval Division:	San Diego County Department of Env Health
Eval Program:	HMRRP
Eval Source:	CERS
Eval Notes:	

Inspector: Garcia Grissel Inspection ID:4087651

Eval Date:	5/14/2015
Violations Found:	Yes
Eval General Type:	Compliance Evaluation Inspection
Eval Type:	Routine done by local agency
Eval Division:	San Diego County Department of Env Health
Eval Program:	HW
Eval Source:	CERS
Eval Notes:	

Inspector: Garcia Grissel Inspection ID:4087651

Eval Date: 5/25/2017
Violations Found: No
Eval General Type: Compliance Evaluation Inspection
Eval Type: Routine done by local agency
Eval Division: San Diego County Department of Env Health
Eval Program: HMRRP
Eval Source: CERS
Eval Notes:

Inspector: Herrera Zoraida Inspection ID:5660085

Violations

Violation Date: 5/14/2015 **Violation Program:** HW
Violation Division: San Diego County Department of Env Health **Violation Source:** CERS
Citation: 22 CCR 23 66273.31(a) - California Code of Regulations, Title 22, Chapter 23, Section(s) 66273.31(a)
Violation Notes:

Returned to compliance on 05/14/2015.

Violation Description:

Failure of the universal waste handler to transfer universal waste to the appropriate designation facility.

Violations

Violation Date: 5/14/2015 **Violation Program:** APSA
Violation Division: San Diego County Department of Env Health **Violation Source:** CERS
Citation: HSC 6.67 25270.4.5(a) - California Health and Safety Code, Chapter 6.67, Section(s) 25270.4.5(a)
Violation Notes:

Returned to compliance on 06/12/2015.

Violation Description:

Failure to comply with all of the following requirements:
1. Failure to conduct inspections and tests in accordance with written procedures that you or a certifying engineer have developed for the facility.
2. Failure to sign written procedures and/or a record of inspections and/or customary business records by the appropriate supervisor or inspector.
3. Failure to keep written procedures and/or a record of inspections and/or customary business records with the plan. AND
4. Failure to maintain written procedures and/or a record of inspections and/or customary business records for three years.

Violations

Violation Date: 5/14/2015 **Violation Program:** HW
Violation Division: San Diego County Department of Env Health **Violation Source:** CERS
Citation: 22 CCR 12 66262.40(c) - California Code of Regulations, Title 22, Chapter 12, Section(s) 66262.40(c)
Violation Notes:

Returned to compliance on 06/12/2015.

Violation Description:

Failure to determine if the waste generated is a hazardous waste and to maintain analysis results for three years.

Violations

Violation Date: 5/14/2015
Violation Program: HMRRP
Violation Division: San Diego County Department of Env Health
Violation Source: CERS
Citation: HSC 6.95 25508.1(f) - California Health and Safety Code, Chapter 6.95, Section(s) 25508.1(f)
Violation Notes:

Returned to compliance on 06/12/2015.

Violation Description:

Failure to electronically update the business plan within 30 days of a substantial change.

381	7 of 8	-	0.00 / 0.00	427.50 / 5	9192 TOPAZ WAY SAN DIEGO CA	ERNS

NRC Report No: 847119
Direction From City:
Type of Incident: FIXED
Lat Quad:
Incident Cause: UNKNOWN
Long Quad:
Incident Date: 8/28/2007 7:00:00 AM
Location Section:
Incident Location: IN BETWEEN METROPOLITAN OPERATIONS COMPLEX (MOC) 2 AND MOC 3 PARKING LOTS
Location Township:
Incident Dtg: DISCOVERED
Location Range:
Distance From City:
Potential Flag: No
Distance Units:
Year: Calendar Year 2007
Description of Incident: THE CALLER STATES THAT MATERIALS WERE DISCOVERED IN A DIRT BERM BETWEEN THE PARKING LOTS AT THE FACILITY. IT IS UNKNOWN WHERE THE MATERIAL CAME FROM.

Material Spill Information

Chris Code: ODS
Name of Material: OIL: DIESEL
CAS No: 000000-00-0
If Reached Water: NO
UN No:
Amount in Water:
Amount of Material: 10
Unit Reach Water:
Unit of Measure: GALLON(S)

Calls Information

Date Time Received: 8/28/2007 1:20:22 PM
Responsible City:
Date Time Complete: 8/28/2007 1:26:25 PM
Responsible State: XX
Call Type: INC
Responsible Zip:
Responsible Company:
On Behalf of:
Responsible ORG Type: UNKNOWN
Source: TELEPHONE

Incidents Information

Aircraft Type:

Aircraft Model:	
Aircraft ID:	
Aircraft Fuel Capacity:	
Aircraft Fuel Capacity Units:	
Aircraft Fuel on Board:	
Aircraft Fuel OB Units:	
Aircraft Spot No:	
Aircraft Hanger:	
Aircraft Runway No:	
Road Mile Marker:	
Building ID:	
Type of Fixed Object:	OTHER
Power Generating Facility:	N
Generating Capacity:	
Type of Fuel:	
NPDES:	
NPDES Compliance:	U
Pipeline Type:	
DOT Regulated:	U
Pipeline Above Ground:	ABOVE
Exposed Underwater:	N
Pipeline Covered:	U
Railroad Hotline:	
Grade Crossing:	U
Location Subdivision:	
Railroad Milepost:	
Type Vehicle Involved:	
Crossing Device Type:	
Device Operational:	Y
Dot Crossing No:	
Brake Failure:	U
Description of Tank:	
Tank Above Ground:	ABOVE
Transportable Container:	U
Tank Regulated:	U
Tank Regulated By:	
Tank ID:	
Capacity of Tank:	
Capacity of Tank Units:	
Actual Amount:	
Actual Amount Units:	
Platform Rig Name:	
Platform Letter:	
Location Area ID:	
Location Block ID:	
OCSG No:	
OCSG No:	
State Lease No:	
Pier Dock No:	
Berth Slip No:	
Continuous Release Type:	
Initial Cont Release No:	

Continuous Release Permit:	
Allision:	U
Type of Structure:	
Structure Name:	
Structure Operational:	U
Airbag Deployed:	U
Date Time Normal Service:	
Service Disruption Time:	
Service Disruption Units:	
Transit Bus Flag:	
CR Begin Date:	
CR End Date:	
CR Change Date:	
FBI Contact:	
FBI Contact Date Time:	
Sub Part C Testing Req:	XXX
Conductor Testing:	
Engineer Testing:	
Trainman Testing:	
Yard Foreman Testing:	
RCL Operator Testing:	
Brakeman Testing:	
Train Dispatcher Testing:	
Signalman Testing:	
Other Employee Testing:	
Unknown Testing:	
Passenger Handling:	
Passenger Route:	XXX
Passenger Delay:	XXX

Incident Details Information

Fire Involved:	N
Fire Extinguished:	U
Any Evacuations:	N
Number Evacuated:	
Who Evacuated:	
Radius Of Evacuation:	
Any Injuries:	N
No. Injured:	
No. Hospitalized:	
Any Fatalities:	N
No. Fatalities:	
Any Damages:	N
Damage Amount:	
Air Corridor Closed:	N
Air Corridor Desc:	
Air Closure Time:	
Waterway Closed:	N
Waterway Desc:	
Waterway Closure Time:	

Road Closed:	N
Road Desc:	
Road Closure Time:	
Closure Direction:	
Major Artery:	No
Track Closed:	N
Track Desc:	
Track Closure Time:	
Media Interest:	NONE
Medium Desc:	LAND
Additional Medium Info:	DIRT AREA BETWEEN PARKING LOTS
Body of Water:	
Tributary of:	
Nearest River Mile Maker:	
Release Secured:	Y
Est Duration of Release:	
Release Rate:	
Desc Remedial Action:	EXCAVATING AFFECTED DIRT.
State Agency on Scene:	NONE
State Agency Report No:	07-5168
Other Agency Notified:	
Weather Conditions:	CLEAR
Air Temperature:	75
Wind Speed:	
Wind Direction:	
Water Supply Contaminated:	U
Sheen Size:	
Sheen Color:	
Direction of Sheen Travel:	
Sheen Odor Description:	
Wave Condition:	
Current Speed:	
Current Direction:	
Water Temperature:	
Track Close Dir:	
EMPL Fatality:	
Pass Fatality:	
Community Impact:	
Wind Speed Unit:	
Employee Injuries:	
Passenger Injuries:	
Occupant Fatality:	
Current Speed Unit:	
Road Closure Units:	
Track Closure Units:	
Sheen Size Units:	
Additional Info:	NO ADDITIONAL INFORMATION.
State Agency Notified:	CA OES
Federal Agency Notified:	NONE
Nearest River Mile Marker:	
Sheen Size Length:	
Sheen Size Length Units:	

Map Key	Number of Records	Direction	Distance (mi/ft)	Elev/Diff (ft)	Site	DB

Sheen Size Width:	
Sheen Size Width Units:	
Offshore:	N
Duration Unit:	
Release Rate Unit:	
Release Rate Rate:	
Passengers Transferred:	NO

Map Key	Number of Records	Direction	Distance (mi/ft)	Elev/Diff (ft)	Site	DB
381	8 of 8	-	0.00 / 0.00	427.50 / 5	SDCTY METROPOLITAN WASTEWATER OPS CTR 9192 TOPAZ WAY MS 901 SAN DIEGO CA 92123	RCRA SQG

EPA Handler ID:	CAD982484941
Land Type Code:	M
Land Type Desc:	Municipal
Federal Waste Generator Code:	2
Gen Status Univ:	SQG
Gen Status Univ Desc:	Small Quantity Generator
Importer Activity:	No
Mixed Waste Generator:	No
Transporter Activity:	No
Transfer Facility:	No
Recycler Activity:	No
Onsite Burner Exemption:	No
Furnace Exemption:	No
Underground Inject Activity:	No
Receives Waste from Offsite:	No
TSD Type:	-----
TSD Activity:	No
Corrective Action Univ:	No
Action has been Imposed:	No
Action under 3004 (U)/(V):	No
Institutional Control Indicator:	N
Used Oil Transporter:	
Used Oil Transfer Facility:	
Used Oil Processor:	
Used Oil Refiner:	
Used Oil Burner:	
Used Oil Market Burner:	
Used Oil Spec Marketer:	
Activity Location:	CA
County Code:	CA073
County Name:	SAN DIEGO
Contact Name:	BILL DAVIS
Contact Phone No and Exten:	858-292-6488
Contact Email:	
Contact Address:	9192 TOPAZ WAY MS 901 , SAN DIEGO , CA, 92123 , US
Mailing Address:	9192 TOPAZ WAY MS 901 , SAN DIEGO , CA, 92123 , US

Violation/Evaluation Summary

Note: As of Jan 24 2018, there are no Compliance Monitoring and Enforcement (violation) records associated with this facility (EPA ID).

Handler Details

Source Type:	N	***Used Oil Transporter:***	No
Receive Date:	20001107	***UO Transfer Fac:***	No
Non Notifier:		***Used Oil Processor:***	No
Acknowledge Flag:		***Used Oil Refiner:***	No
Acknowledge Date:	19910331	***Used Oil Burner:***	No
Accessibility:		***UO Market Burner:***	No
Land Type:	M	***UO Spec Marketer:***	No
Fed Waste Gen Own:	HQ	***Current Site Name:***	SDCTY METROPOLITAN WASTEWATER OPS CTR
Fed Waste Gen Cd:	2	***Location Street No:***	
Fed Waste Gen Desc:	Small Quantity Generator	***Location Street 1:***	9192 TOPAZ WAY MS 901
ST Waste Gen Own:		***Location Street 2:***	
State Waste Gen Cd:		***Location City:***	SAN DIEGO
Short Term Gen:	No	***Location State:***	CA
Importer Activity:	No	***Location Zip Code:***	92123
Mixed Waste Gen:	No	***County Code:***	CA073
Transporter:	No	***State District:***	
Transfer Facility:	No	***Mailing Street No:***	
TSD Activity:	No	***Mailing Street 1:***	9192 TOPAZ WAY MS 901
Recycler Activity:	No	***Mailing Street 2:***	
Onsite Burn Exempt:	No	***Mailing City:***	SAN DIEGO
Furnace Exemption:	No	***Mailing State:***	CA
Underground Inject:	No	***Mailing Zip Code:***	92123
Off Site Receipt:	No	***Mailing Country:***	US
Waste Dest Fac:	No	***Contact First Name:***	BILL
Subpart K College:		***Contact Middle Initial:***	
Subpart K Hospital:		***Contact Last Name:***	DAVIS
Subpart K Non Profit:		***Contact Street No:***	
Subpart K Withdraw:		***Contact Street 1:***	9192 TOPAZ WAY MS 901
Include Ntnl Rprt:		***Contact Street 2:***	
Reporting Cycle:		***Contact City:***	SAN DIEGO
LQHUW:	No	***Contact State:***	CA
Trader Importer:		***Contact Zip:***	92123
Trader Exporter:		***Contact Country:***	US
Slab Importer:		***Contact Phone:***	858-292-6488
Slab Exporter:		***Contact Phone Ext:***	
Current Record:	Yes	***Contact Fax:***	
Location Country:	US	***Contact Email Addr:***	
State District Owner:		***Contact Title:***	

Hazardous Waste Details

Haz Waste Cd Owner:	HQ	***Source Type:***	N
Haz Waste Cd:	D001	***Code Type:***	D
BR Waste Code Active Status:	Yes		
Waste Code Active Status:	Yes		

Map Key	Number of Records	Direction	Distance (mi/ft)	Elev/Diff (ft)	Site	DB

Waste Code Desc: IGNITABLE WASTE

Haz Waste Cd Owner: HQ
Haz Waste Cd: D039
BR Waste Code Active Status: Yes
Waste Code Active Status: Yes
Waste Code Desc: TETRACHLOROETHYLENE
Source Type: N
Code Type: D

Haz Waste Cd Owner: HQ
Haz Waste Cd: D040
BR Waste Code Active Status: Yes
Waste Code Active Status: Yes
Waste Code Desc: TRICHLORETHYLENE
Source Type: N
Code Type: D

Haz Waste Cd Owner: HQ
Haz Waste Cd: D018
BR Waste Code Active Status: Yes
Waste Code Active Status: Yes
Waste Code Desc: BENZENE
Source Type: N
Code Type: D

Owner/Operator Details

Owner/Operator Ind: CO
Name: CITY OF S D MET WASTEWATER DEPT
Street No:
Street 1: 9192 TOPAZ WAY MS 901
Street 2:
City: SAN DIEGO
State: CA
Source Type: N
Country:
Zip Code: 92123
Phone: 858-292-6488
Type: M
Date Became Current:
Date Ended Current:

Owner/Operator Ind: CP
Name: NOT REQUIRED
Street No:
Street 1: NOT REQUIRED
Street 2:
City: NOT REQUIRED
State: ME
Source Type: N
Country:
Zip Code: 99999
Phone: 415-555-1212
Type: P
Date Became Current:
Date Ended Current:

---

382 | 1 of 1 | - | 0.00 / 0.00 | 432.54 / 10 | **RYDER TRUCK RENTAL INC**
5345 OVERLAND AV
SAN DIEGO CA 921231203 | LUST

Global ID: T0607300284
Case Type: LUST Cleanup Site
Status: Open - Remediation
Status Date: 2007-08-10 00:00:00
RB Case No: 9UT1459
LOC Case No: H12166-001
Lead Agency: SAN DIEGO COUNTY LOP
CUF Case: YES
Begin Date: 1989-06-21 00:00:00
How Discovered: Tank Closure
Stop Method: Other Means
County: San Diego
Latitude: 32.8324331712784
Longitude: -117.130206227303

Case Worker: EM
File Location: Local Agency
Local Agency: SAN DIEGO COUNTY LOP
Potential Media Of Concern: Diesel, Gasoline, Waste Oil / Motor / Hydraulic / Lubricating
Potential Media Affected: Aquifer used for drinking water supply
How Discovered Description: UST removal
Stop Description: OTHER MEANS
Cal Water Watershed Name: San Diego - Lower San Diego - Mission San Diego (907.11)
DWR Groundwater Subbasin Name:
Site History:

Seven USTs and related fueling equipment was removed in August 1989. Hydrocarbon-impacted soil was observed during UST removal activities and confirmed with regulatory directed soil sampling. Approximately 1,700 cubic yards of hydrocarbon impacted soil was excavated and stockpiled onsite. 350 cubic yards of soil was disposed offsite and the remaining soil was placed in two "biocells" to be remediated. Following attempted remedial activities, the larger of the two "biocells" was excavated in its entirety and disposed offsite. The smaller of the two biocells consisted of approximately 208 cubic feet and is currently present at the site. Moisture and nutrients were added to this biocell via piping in efforts to remediate hydrocarbon-impacted soil. Numerous borings and groundwater monitoring wells have been installed at the site to conducted both assessment and remediation activities. The consultant determined during the course of assessment activities that an acceptable vapor risk exists at the site and surrounding structures. The site is currently undergoing dual phase extraction, which started in August 2009.

Status History

Status: Open - Remediation
Status Date: 2007-08-10 00:00:00

Status: Open - Case Begin Date
Status Date: 1989-06-21 00:00:00

Activities

Action Type: ENFORCEMENT
Action: Notice of Violation
Date: 2011-09-08 00:00:00

Action Type: ENFORCEMENT
Action: Letter - Notice
Date: 2009-07-09 00:00:00

Action Type: RESPONSE
Action: Monitoring Report - Semi-Annually
Date: 2015-01-31 00:00:00

Action Type: ENFORCEMENT
Action: Letter - Notice
Date: 2015-02-26 00:00:00

Action Type: ENFORCEMENT
Action: Notice of Violation
Date: 2012-07-13 00:00:00

Action Type: RESPONSE
Action: Clean Up Fund - 5-Year Review Summary
Date: 2009-10-14 00:00:00

Action Type: RESPONSE
Action: Clean Up Fund - 5-Year Review Summary - Regulator Responded
Date: 2010-09-20 00:00:00

Action Type: RESPONSE
Action: Monitoring Report - Quarterly
Date: 2011-07-29 00:00:00

Action Type: ENFORCEMENT
Action: Letter - Notice
Date: 2013-06-14 00:00:00

Action Type: RESPONSE
Action: Monitoring Report - Semi-Annually
Date: 2010-04-30 00:00:00

Action Type: RESPONSE
Action: Monitoring Report - Semi-Annually
Date: 2017-06-13 00:00:00

Action Type: RESPONSE
Action: Monitoring Report - Semi-Annually
Date: 2015-10-20 00:00:00

Action Type: RESPONSE
Action: Monitoring Report - Semi-Annually
Date: 2015-07-31 00:00:00

Action Type: RESPONSE
Action: Monitoring Report - Quarterly
Date: 2011-06-27 00:00:00

Action Type: ENFORCEMENT
Action: Notice of Responsibility
Date: 2007-12-03 00:00:00

Action Type: RESPONSE
Action: Remedial Progress Report
Date: 2011-07-29 00:00:00

Action Type: ENFORCEMENT
Action: Letter - Notice
Date: 2013-12-03 00:00:00

Action Type: RESPONSE
Action: Remedial Progress Report
Date: 2009-10-30 00:00:00

Action Type: ENFORCEMENT
Action: Technical Correspondence / Assistance / Other
Date: 2011-12-01 00:00:00

Action Type: Other
Action: Leak Began
Date: 1989-06-21 00:00:00

Action Type: RESPONSE
Action: Monitoring Report - Quarterly
Date: 2016-03-25 00:00:00

Action Type: ENFORCEMENT
Action: Notification - Public Notice of ROD/RAP/CAP
Date: 2009-04-22 00:00:00

Action Type: RESPONSE
Action: Remedial Progress Report
Date: 2014-01-10 00:00:00

Action Type: RESPONSE
Action: Monitoring Report - Semi-Annually
Date: 2012-12-31 00:00:00

Action Type: ENFORCEMENT
Action: Notice of Violation
Date: 2007-07-24 00:00:00

Action Type: RESPONSE
Action: Monitoring Report - Quarterly
Date: 2010-10-30 00:00:00

Action Type: Other
Action: Leak Reported
Date: 1989-06-21 00:00:00

Action Type: ENFORCEMENT
Action: Technical Correspondence / Assistance / Other
Date: 2010-07-01 00:00:00

Action Type: RESPONSE
Action: Remedial Progress Report - Regulator Responded
Date: 2010-10-30 00:00:00

Action Type: RESPONSE
Action: Clean Up Fund - 5-Year Review Summary - Regulator Responded
Date: 2011-11-17 00:00:00

Action Type: RESPONSE
Action: Other Workplan - Regulator Responded
Date: 2013-08-28 00:00:00

Action Type: RESPONSE
Action: Remedial Progress Report
Date: 2015-07-31 00:00:00

Action Type: RESPONSE
Action: Monitoring Report - Semi-Annually
Date: 2013-04-30 00:00:00

Action Type: RESPONSE
Action: Remedial Progress Report
Date: 2012-07-27 00:00:00

Action Type: RESPONSE
Action: Clean Up Fund - 5-Year Review Summary
Date: 2009-09-29 00:00:00

Action Type: RESPONSE
Action: Remedial Progress Report
Date: 2010-04-30 00:00:00

Action Type: ENFORCEMENT
Action: Technical Correspondence / Assistance / Other
Date: 2011-03-25 00:00:00

Action Type: Other
Action: Leak Discovery
Date: 1989-06-21 00:00:00

Action Type: RESPONSE
Action: Monitoring Report - Semi-Annually
Date: 2016-06-28 00:00:00

Action Type: RESPONSE
Action: Remedial Progress Report
Date: 2011-06-27 00:00:00

Action Type: RESPONSE
Action: Monitoring Report - Semi-Annually
Date: 2013-01-31 00:00:00

Action Type: ENFORCEMENT
Action: Notification - Public Notice of ROD/RAP/CAP
Date: 2009-02-25 00:00:00

Action Type: ENFORCEMENT
Action: Technical Correspondence / Assistance / Other
Date: 2008-10-08 00:00:00

Action Type: RESPONSE
Action: Monitoring Report - Quarterly
Date: 2010-08-20 00:00:00

Action Type: ENFORCEMENT
Action: Meeting
Date: 2012-05-15 00:00:00

Map Key	Number of Records	Direction	Distance (mi/ft)	Elev/Diff (ft)	Site	DB

Action Type: REMEDIATION
Action: In Situ Physical/Chemical Treatment (other than SVE)
Date: 2009-08-19 00:00:00

Action Type: ENFORCEMENT
Action: Notice of Responsibility
Date: 1989-06-28 00:00:00

Action Type: RESPONSE
Action: Monitoring Report - Semi-Annually
Date: 2009-10-30 00:00:00

Action Type: Other
Action: Leak Stopped
Date: 1989-06-21 00:00:00

Contacts

Contact Type: Local Agency Caseworker
Contact Name: EWAN MOFFAT
Organization Name: SAN DIEGO COUNTY LOP
Address: P.O. Box 129261
City: San Diego
Email: ewan.moffat@sdcounty.ca.gov
Phone No:

Map Key	Number of Records	Direction	Distance (mi/ft)	Elev/Diff (ft)	Site	DB
383	1 of 4	-	0.00 / 0.00	400.12 / -23	BERENDSEN FLUID POWER 4380 VIEWRIDGE AVE STE A SAN DIEGO CA 92123	CERS HAZ

Site ID: 98247
Latitude: 32.821310
Longitude: -117.124670

Regulated Programs

EI ID: 10390387
EI Description: Hazardous Waste Generator

EI ID: 10390387
EI Description: Chemical Storage Facilities

Affiliations

Affil Type Desc: Legal Owner
Entity Name: Berendsen Fluid Power
Entity Title:
Address: 401 S Boston
City: Tulsa
State: OK
Country: United States
Zip Code: 74103
Phone: (918) 592-3781

Affil Type Desc: Operator

Entity Name:	Berendsen Fluid Power
Entity Title:	
Address:	
City:	
State:	
Country:	
Zip Code:	
Phone:	(858) 503-2731
Affil Type Desc:	Primary Emergency Contact
Entity Name:	HERV BREAULT
Entity Title:	INSIDE SALES
Address:	
City:	
State:	
Country:	
Zip Code:	
Phone:	(619) 980-0382
Affil Type Desc:	Environmental Contact
Entity Name:	Herve Breault
Entity Title:	
Address:	4380 Viewridge Ave Ste A
City:	San Diego
State:	CA
Country:	
Zip Code:	92123
Phone:	(858) 503-2731
Affil Type Desc:	Identification Signer
Entity Name:	Herve Breault
Entity Title:	Inside Sales
Address:	
City:	
State:	
Country:	
Zip Code:	
Phone:	
Affil Type Desc:	CUPA District
Entity Name:	San Diego County Env Health
Entity Title:	
Address:	PO Box 129261
City:	San Diego
State:	CA
Country:	
Zip Code:	92112-9261
Phone:	(858) 505-6880
Affil Type Desc:	Document Preparer
Entity Name:	Herve Breault
Entity Title:	

Address:
City:
State:
Country:
Zip Code:
Phone:

Affil Type Desc: Facility Mailing Address
Entity Name: Mailing Address
Entity Title:
Address: 401 S BOSTON AVE #1200
City: TULSA
State: OK
Country:
Zip Code: 74103-4605
Phone:

Affil Type Desc: Parent Corporation
Entity Name: Berendsen Fluid Power
Entity Title:
Address:
City:
State:
Country:
Zip Code:
Phone:

Evaluations

Eval Date: 7/24/2017
Violations Found: No
Eval General Type: Compliance Evaluation Inspection
Eval Type: Routine done by local agency
Eval Division: San Diego County Department of Env Health
Eval Program: HW
Eval Source: CERS
Eval Notes:

Inspector: Preece Sharon Inspection ID:5713730

Eval Date: 8/4/2015
Violations Found: No
Eval General Type: Compliance Evaluation Inspection
Eval Type: Routine done by local agency
Eval Division: San Diego County Department of Env Health
Eval Program: HW
Eval Source: CERS
Eval Notes:

Inspector: Preece Sharon Inspection ID:4113565

Map Key	Number of Records	Direction	Distance (mi/ft)	Elev/Diff (ft)	Site	DB
383	2 of 4	-	0.00 / 0.00	400.12 / -23	ENVIROMATRIX ANALYTICAL, INC 4340 VIEWRIDGE AVE STE A SAN DIEGO CA 92123	CERS HAZ

Site ID: 28482
Latitude: 32.821070
Longitude: -117.124510

Regulated Programs

EI ID: 10390168 **EI Description:** Hazardous Waste Generator

EI ID: 10390168 **EI Description:** Chemical Storage Facilities

Affiliations

Affil Type Desc: CUPA District
Entity Name: San Diego County Env Health
Entity Title:
Address: PO Box 129261
City: San Diego
State: CA
Country:
Zip Code: 92112-9261
Phone: (858) 505-6880

Affil Type Desc: Environmental Contact
Entity Name: Jennifer Beyer
Entity Title:
Address: 4340 Viewridge Ave Ste A
City: San Diego
State: CA
Country:
Zip Code: 92123
Phone: (858) 560-7717

Affil Type Desc: Parent Corporation
Entity Name: ENVIROMATRIX ANALYTICAL, INC
Entity Title:
Address:
City:
State:
Country:
Zip Code:
Phone:

Affil Type Desc: Document Preparer
Entity Name: Jennifer Beyer
Entity Title:
Address:

City:	
State:	
Country:	
Zip Code:	
Phone:	

Affil Type Desc:	Facility Mailing Address
Entity Name:	Mailing Address
Entity Title:	
Address:	4340 Viewridge Ave Ste A
City:	San Diego
State:	CA
Country:	
Zip Code:	92123
Phone:	

Affil Type Desc:	Legal Owner
Entity Name:	LELAND PITT
Entity Title:	
Address:	4340 Viewridge Ave Ste A
City:	San Diego
State:	CA
Country:	United States
Zip Code:	92123
Phone:	(858) 277-6450

Affil Type Desc:	Secondary Emergency Contact
Entity Name:	LELAND S. PITT
Entity Title:	PRESIDENT/CEO
Address:	
City:	
State:	
Country:	
Zip Code:	
Phone:	(619) 981-0267

Affil Type Desc:	Primary Emergency Contact
Entity Name:	DAN VERDON
Entity Title:	LABORATORY DIRECTOR
Address:	
City:	
State:	
Country:	
Zip Code:	
Phone:	(619) 307-0708

Affil Type Desc:	Identification Signer
Entity Name:	Jennifer Beyer
Entity Title:	Q.A. Director
Address:	
City:	
State:	

Country:
Zip Code:
Phone:

Affil Type Desc: Operator
Entity Name: ENVIROMATRIX ANALYTICAL, INC
Entity Title:
Address:
City:
State:
Country:
Zip Code:
Phone: (858) 560-7717

Evaluations

Eval Date: 1/23/2013
Violations Found: No
Eval General Type: Compliance Evaluation Inspection
Eval Type: Routine done by local agency
Eval Division: San Diego County Department of Env Health
Eval Program: HMRRP
Eval Source: CERS
Eval Notes:

Inspector: Schiess Romina Inspection ID:4087659

Eval Date: 1/23/2013
Violations Found: Yes
Eval General Type: Compliance Evaluation Inspection
Eval Type: Routine done by local agency
Eval Division: San Diego County Department of Env Health
Eval Program: HW
Eval Source: CERS
Eval Notes:

Inspector: Schiess Romina Inspection ID:4087659

Eval Date: 11/4/2015
Violations Found: Yes
Eval General Type: Compliance Evaluation Inspection
Eval Type: Routine done by local agency
Eval Division: San Diego County Department of Env Health
Eval Program: HMRRP
Eval Source: CERS
Eval Notes:

Inspector: Preece Sharon Inspection ID:4890232

Eval Date: 11/4/2015

Violations Found: No
Eval General Type: Compliance Evaluation Inspection
Eval Type: Routine done by local agency
Eval Division: San Diego County Department of Env Health
Eval Program: HW
Eval Source: CERS
Eval Notes:

Inspector: Preece Sharon Inspection ID:4890232

Violations

Violation Date: 1/23/2013
Violation Program: HW
Violation Division: San Diego County Department of Env Health
Violation Source: CERS
Citation: 22 CCR 12 66262.11 - California Code of Regulations, Title 22, Chapter 12, Section(s) 66262.11
Violation Notes:

Returned to compliance on 02/21/2013.

Violation Description:

Failure to determine if the waste generated is a hazardous waste.

Violations

Violation Date: 11/4/2015
Violation Program: HMRRP
Violation Division: San Diego County Department of Env Health
Violation Source: CERS
Citation: HSC 6.95 25508(a)(1) - California Health and Safety Code, Chapter 6.95, Section(s) 25508(a)(1)
Violation Notes:

Returned to compliance on 11/18/2015.

Violation Description:

Failure to complete and electronically submit a site map with all required content.

383	3 of 4	-	0.00 / 0.00	400.12 / -23	VALUE CLEANERS 4360 Viewridge Ave San Diego CA 921231679	DRYCLEANERS

EPA ID: CAL000050810
Create Date: 10/24/1994
Facility Act Ind: No
In Act Date: 6/30/1996
County Name: San Diego
Region Code: 4
Owner Name: --
Owner Street 1: --
Owner Street 2:
Owner City: --
Owner State: 99
Owner Zip: --
Owner Phone: 0000000000
Owner Fax:
Contact Name: INACT UNDEL PER 96 FEES
Contact Street 1: --
Contact Street 2:
Contact City: --
Contact State: 99
Contact Zip: --
Contact Phone: --
Mail Name:

Map Key	Number of Records	Direction	Distance (mi/ft)	Elev/Diff (ft)	Site	DB
383	4 of 4	-	0.00 / 0.00	400.12 / -23	ENVIROMATRIX ANALYTICAL, INC 4340 VIEWRIDGE AVE, SUITE A SAN DIEGO CA 92123	RCRA LQG

EPA Handler ID:	CAD981977945
Land Type Code:	P
Land Type Desc:	Private
Federal Waste Generator Code:	1
Gen Status Univ Code:	LQG
Gen Status Univ Desc:	Large Quantity Generator
Importer Activity:	No
Mixed Waste Generator:	No
Transporter Activity:	No
Transfer Facility:	No
Recycler Activity:	No
Onsite Burner Exemption:	No
Furnace Exemption:	No
Underground Inject Activity:	No
Receives Waste from Offsite:	No
TSD Type:	-----
TSD Activity:	No
Corrective Action Univ:	No
Non TSDFs where RCRA Corr:	No
TSDFs Subject to C:	No
Institutional Control Indicator:	N
Used Oil Transporter:	
Used Oil Transfer Facility:	
Used Oil Processor:	
Used Oil Refiner:	
Used Oil Burner:	
Used Oil Market Burner:	
Used Oil Spec Marketer:	
Activity Location:	CA
County Code:	CA073
County Name:	SAN DIEGO
Contact Name:	DAN R VERDON
Contact Phone No and Ext:	858-560-7717
Contact Email:	DVERDON@ENVIROMATRIXINC.COM
Contact Address:	4340 , VIEWRIDGE AVE, SUITE A , SAN DIEGO , CA, 92123 , US
Mailing Address:	4340 , VIEWRIDGE AVE, SUITE A , SAN DIEGO , CA, 92123 , US

Violation/Evaluation Summary

Note: NO RECORDS: As of Jan 24 2018, there are no Compliance Monitoring and Enforcement (violation) records associated with this facility (EPA ID).

Handler Details

Source Type: B

Used Oil Transporter: No

Receive Date:	20100301	**UO Transfer Fac:**	No
Non Notifier:		**Used Oil Processor:**	No
Acknowledge Flag:		**Used Oil Refiner:**	No
Acknowledge Date:		**Used Oil Burner:**	No
Accessibility:		**UO Market Burner:**	No
Land Type:	P	**UO Spec Marketer:**	No
Fed Waste Gen Own:	HQ	**Current Site Name:**	ENVIROMATRIX ANALYTICAL, INC
Fed Waste Gen Cd:	1	**Location Street No:**	4340
Fed Waste Gen Desc:	Large Quantity Generator	**Location Street 1:**	VIEWRIDGE AVE, SUITE A
ST Waste Gen Own:	CA	**Location Street 2:**	
State Waste Gen Cd:	1	**Location City:**	SAN DIEGO
Short Term Gen:	No	**Location State:**	CA
Importer Activity:	No	**Location Zip Code:**	92123
Mixed Waste Gen:	No	**County Code:**	CA073
Transporter:	No	**State District:**	
Transfer Facility:	No	**Mailing Street No:**	4340
TSD Activity:	No	**Mailing Street 1:**	VIEWRIDGE AVE, SUITE A
Recycler Activity:	No	**Mailing Street 2:**	
Onsite Burn Exempt:	No	**Mailing City:**	SAN DIEGO
Furnace Exemption:	No	**Mailing State:**	CA
Underground Inject:	No	**Mailing Zip Code:**	92123
Off Site Receipt:	No	**Mailing Country:**	US
Waste Dest Fac:	No	**Contact First Name:**	DAN
Subpart K College:		**Contact Middle Initial:**	R
Subpart K Hospital:		**Contact Last Name:**	VERDON
Subpart K Non Profit:		**Contact Street No:**	4340
Subpart K Withdraw:		**Contact Street 1:**	VIEWRIDGE AVE, SUITE A
Include Ntnl Rprt:	Y	**Contact Street 2:**	
Reporting Cycle:	2009	**Contact City:**	SAN DIEGO
LQHUW:	No	**Contact State:**	CA
Trader Importer:		**Contact Zip:**	92123
Trader Exporter:		**Contact Country:**	US
Slab Importer:		**Contact Phone:**	858-560-7717
Slab Exporter:		**Contact Phone Ext:**	
Current Record:	Yes	**Contact Fax:**	858-560-7763
Location Country:	US	**Contact Email Addr:**	DVERDON@ENVIROMATRIXINC.COM
State District Owner:		**Contact Title:**	LABORATORY DIRECTOR

Hazardous Waste Details

Haz Waste Cd Owner:	HQ	**Source Type:**	B
Haz Waste Cd:	D008	**Code Type:**	D
BR Waste Code Active Status:	Yes		
Waste Code Active Status:	Yes		
Waste Code Desc:	LEAD		

Haz Waste Cd Owner:	HQ	**Source Type:**	B
Haz Waste Cd:	D002	**Code Type:**	D
BR Waste Code Active Status:	Yes		
Waste Code Active Status:	Yes		
Waste Code Desc:	CORROSIVE WASTE		

Haz Waste Cd Owner: HQ
Haz Waste Cd: D022
BR Waste Code Active Status: Yes
Waste Code Active Status: Yes
Waste Code Desc: CHLOROFORM
Source Type: B
Code Type: D

Haz Waste Cd Owner: CA
Haz Waste Cd: 343
BR Waste Code Active Status: Yes
Waste Code Active Status: Yes
Waste Code Desc: Unspecified organic liquid mixture
Source Type: B
Code Type: X

Haz Waste Cd Owner: CA
Haz Waste Cd: 791
BR Waste Code Active Status: Yes
Waste Code Active Status: Yes
Waste Code Desc: Liquids with pH < 2
Source Type: B
Code Type: X

Haz Waste Cd Owner: HQ
Haz Waste Cd: F005
BR Waste Code Active Status: Yes
Waste Code Active Status: Yes
Waste Code Desc: THE FOLLOWING SPENT NONHALOGENATED SOLVENTS: TOLUENE, METHYL ETHYL KETONE, CARBON DISULFIDE, ISOBUTANOL, PYRIDINE, BENZENE, 2-ETHOXYETHANOL, AND 2-NITROPROPANE; ALL SPENT SOLVENT MIXTURES/BLENDS CONTAINING, BEFORE USE, A TOTAL OF TEN PERCENT OR MORE (BY VOLUME) OF ONE OR MORE OF THE ABOVE NONHALOGENATED SOLVENTS OR THOSE SOLVENTS LISTED IN F001, F002, OR F004; AND STILL BOTTOMS FROM THE RECOVERY OF THESE SPENT SOLVENTS AND SPENT SOLVENT MIXTURES.
Source Type: B
Code Type: F

Haz Waste Cd Owner: CA
Haz Waste Cd: 551
BR Waste Code Active Status: Yes
Waste Code Active Status: Yes
Waste Code Desc: Laboratory waste chemicals
Source Type: B
Code Type: X

Haz Waste Cd Owner: HQ
Haz Waste Cd: D006
BR Waste Code Active Status: Yes
Waste Code Active Status: Yes
Waste Code Desc: CADMIUM
Source Type: B
Code Type: D

Haz Waste Cd Owner: HQ
Haz Waste Cd: D038
BR Waste Code Active Status: Yes
Waste Code Active Status: Yes
Waste Code Desc: PYRIDINE
Source Type: B
Code Type: D

Haz Waste Cd Owner: HQ
Haz Waste Cd: F002
BR Waste Code Active Status: Yes
Waste Code Active Status: Yes
Waste Code Desc: THE FOLLOWING SPENT HALOGENATED SOLVENTS: TETRACHLOROETHYLENE, METHYLENE
Source Type: B
Code Type: F

CHLORIDE, TRICHLOROETHYLENE, 1,1,1-TRICHLOROETHANE, CHLOROBENZENE, 1,1,2-TRICHLORO-1,2,2-TRIFLUOROETHANE, ORTHO-DICHLOROBENZENE, TRICHLOROFLUOROMETHANE, AND 1,1,2, TRICHLOROETHANE; ALL SPENT SOLVENT MIXTURES/BLENDS CONTAINING, BEFORE USE, A TOTAL OF TEN PERCENT OR MORE (BY VOLUME) OF ONE OR MORE OF THE ABOVE HALOGENATED SOLVENTS OR THOSE SOLVENTS LISTED IN F001, F004, AND F005; AND STILL BOTTOMS FROM THE RECOVERY OF THESE SPENT SOLVENTS AND SPENT SOLVENT MIXTURES.

Haz Waste Cd Owner: HQ
Haz Waste Cd: D018
BR Waste Code Active Status: Yes
Waste Code Active Status: Yes
Waste Code Desc: BENZENE
Source Type: B
Code Type: D

Haz Waste Cd Owner: CA
Haz Waste Cd: 741
BR Waste Code Active Status: Yes
Waste Code Active Status: Yes
Waste Code Desc: Liquids with halogenated organic compounds > 1000 mg/l
Source Type: B
Code Type: X

Haz Waste Cd Owner: HQ
Haz Waste Cd: F003
BR Waste Code Active Status: Yes
Waste Code Active Status: Yes
Waste Code Desc: THE FOLLOWING SPENT NONHALOGENATED SOLVENTS: XYLENE, ACETONE, ETHYL ACETATE, ETHYL BENZENE, ETHYL ETHER, METHYL ISOBUTYL KETONE, N-BUTYL ALCOHOL, CYCLOHEXANONE, AND METHANOL; ALL SPENT SOLVENT MIXTURES/BLENDS CONTAINING, BEFORE USE, ONLY THE ABOVE SPENT NONHALOGENATED SOLVENTS; AND ALL SPENT SOLVENT MIXTURES/BLENDS CONTAINING, BEFORE USE, ONE OR MORE OF THE ABOVE NONHALOGENATED SOLVENTS, AND A TOTAL OF TEN PERCENT OR MORE (BY VOLUME) OF ONE OR MORE OF THOSE SOLVENTS LISTED IN F001, F002, F004, AND F005; AND STILL BOTTOMS FROM THE RECOVERY OF THESE SPENT SOLVENTS AND SPENT SOLVENT MIXTURES.
Source Type: B
Code Type: F

Haz Waste Cd Owner: HQ
Haz Waste Cd: D011
BR Waste Code Active Status: Yes
Waste Code Active Status: Yes
Waste Code Desc: SILVER
Source Type: B
Code Type: D

Haz Waste Cd Owner: CA
Haz Waste Cd: 352
BR Waste Code Active Status: Yes
Waste Code Active Status: Yes
Waste Code Desc: Other organic solids
Source Type: B
Code Type: X

Haz Waste Cd Owner: CA
Haz Waste Cd: 223
BR Waste Code Active Status: Yes
Waste Code Active Status: Yes
Waste Code Desc: Unspecified oil-containing waste
Source Type: B
Code Type: X

Haz Waste Cd Owner: HQ
Haz Waste Cd: D004
BR Waste Code Active Status: Yes
Waste Code Active Status: Yes
Waste Code Desc: ARSENIC
Source Type: B
Code Type: D

Haz Waste Cd Owner: HQ
Haz Waste Cd: D009
BR Waste Code Active Status: Yes
Waste Code Active Status: Yes
Waste Code Desc: MERCURY
Source Type: B
Code Type: D

Haz Waste Cd Owner: HQ
Haz Waste Cd: D005
BR Waste Code Active Status: Yes
Waste Code Active Status: Yes
Waste Code Desc: BARIUM
Source Type: B
Code Type: D

Haz Waste Cd Owner: HQ
Haz Waste Cd: D001
BR Waste Code Active Status: Yes
Waste Code Active Status: Yes
Waste Code Desc: IGNITABLE WASTE
Source Type: B
Code Type: D

Haz Waste Cd Owner: HQ
Haz Waste Cd: P098
BR Waste Code Active Status: Yes
Waste Code Active Status: Yes
Waste Code Desc: POTASSIUM CYANIDE (OR) POTASSIUM CYANIDE K(CN)
Source Type: B
Code Type: P

Haz Waste Cd Owner: HQ
Haz Waste Cd: D010
BR Waste Code Active Status: Yes
Waste Code Active Status: Yes
Waste Code Desc: SELENIUM
Source Type: B
Code Type: D

Haz Waste Cd Owner: CA
Haz Waste Cd: 331
BR Waste Code Active Status: Yes
Waste Code Active Status: Yes
Waste Code Desc: Off-specification, aged, or surplus organics
Source Type: B
Code Type: X

Haz Waste Cd Owner: HQ
Haz Waste Cd: D007
BR Waste Code Active Status: Yes
Waste Code Active Status: Yes
Waste Code Desc: CHROMIUM
Source Type: B
Code Type: D

Haz Waste Cd Owner: CA
Haz Waste Cd: 731
BR Waste Code Active Status: Yes
Waste Code Active Status: Yes
Waste Code Desc: Liquids with polychlorinated biphenyls > 50 mg/l
Source Type: B
Code Type: X

Haz Waste Cd Owner: CA
Haz Waste Cd: 122
BR Waste Code Active Status: Yes
Source Type: B
Code Type: X

Waste Code Active Status: Yes
Waste Code Desc: Alkaline solution without metals (pH > 12.5)

NAICS Details

Source Type: B
NAICS Code Owner: HQ
NAICS Code: 54138
NAICS Description: TESTING LABORATORIES
NAICS Active Status: Yes
NAICS Cycle: 2002

Owner/Operator Details

Owner/Operator Ind: CP
Name: LEE PITT
Street No:
Street 1:
Street 2:
City:
State: CA
Source Type: B
Country:
Zip Code: 92123
Phone:
Type: P
Date Became Current: 20020820
Date Ended Current:

Owner/Operator Ind: CO
Name: SUSAN PITT
Street No: 4340
Street 1: VIEWRIDGE AVE, SUITE A
Street 2:
City: SAN DIEGO
State: CA
Source Type: B
Country:
Zip Code: 92123
Phone:
Type: P
Date Became Current: 20020820
Date Ended Current:

Map Key	Number of Records	Direction	Distance (mi/ft)	Elev/Diff (ft)	Site	DB
384	1 of 1	-	0.00 / 0.00	430.67 / 8	BLVD CLEANERS 9280 CLAIREMONT MESA BL SAN DIEGO CA 92123	CLEANUP SITES

Global ID: T0608164886
Case Type: Cleanup Program Site
Status: Completed - Case Closed
Status Date: 2003-03-12 00:00:00
RB Case No:
LOC Case No: H32411-001
Lead Agency: SAN DIEGO COUNTY LOP
Case Worker: JC
Local Agency: SAN DIEGO COUNTY LOP
Potential Cntm of Concrn: * Chlorinated Hydrocarbons
Potential Media Affected: Soil
How Discovered Description:
Stop Description: OTHER MEANS
Cal Water Watershed Name: San Diego - Lower San Diego - Mission San Diego (907.11)
DWR Groundwater Subbasin Name:
Site History:
CUF Case: NO
Begin Date: 2002-05-05 00:00:00
How Discovered:
Stop Method: Other Means
County: San Diego
Latitude: 32.831965
Longitude: -117.129517
File Location: Local Agency

Map Key	Number of Records	Direction	Distance (mi/ft)	Elev/Diff (ft)	Site	DB

Status History

Status:	Open - Case Begin Date	***Status Date:***	2002-05-05 00:00:00
Status:	Completed - Case Closed	***Status Date:***	2003-03-12 00:00:00

Activities

Action Type:	Other
Action:	Leak Began
Date:	2002-05-05 00:00:00
Action Type:	Other
Action:	Leak Discovery
Date:	2002-05-05 00:00:00
Action Type:	Other
Action:	Leak Reported
Date:	2002-05-05 00:00:00

Contacts

Contact Type:	Local Agency Caseworker	***City:***	San Diego
Contact Name:	JAMES CLAY	***Email:***	james.clay@sdcounty.ca.gov
Organization Name:	SAN DIEGO COUNTY LOP	***Phone No:***	
Address:	P.O. Box 129261		

Map Key	Number of Records	Direction	Distance (mi/ft)	Elev/Diff (ft)	Site	DB
385	*1 of 1*	*-*	*0.00 / 0.00*	*406.03 / -17*	***7841 BALBOA AVE SAN DIEGO CA***	***HIST CHMIRS***

OES Control NO:	9992015	***Incident Date:***	1/29/1988
Release Factors:	Collision/Overturn	***Date Reported:***	1/29/1988
Release Text:		***Fatalities:***	
Equipm Involved:	No Equip Involved	***Other Injury:***	
Action Taken Text:		***Other Decon:***	
Chemicals:	OIL	***Other Fatal:***	
Case Number:		***Vehicle:***	
HazMat Other:	EMPLOYEES	***State:***	
HM Injury:		***CA DOT PUC ICC:***	
Decon:		***Company Name:***	
Agency Name:	SAN DIEGO FD	***County:***	SAN DIEGO
HazMat Pers:	Other		
Action Taken:	63,Establish Safe Area,ID/Analysis of Hazmat,Remove Hazard (Neutralize)		
More than three involved?:	2		

Map Key	Number of Records	Direction	Distance (mi/ft)	Elev/Diff (ft)	Site	DB
386	*1 of 1*	*-*	*0.00 / 0.00*	*411.03 / -12*	***W.W. GRAINGER INC 8001 RAYTHEON RD SAN DIEGO CA 92111***	***CERS HAZ***

Site ID: 169751
Latitude: 32.830387
Longitude: -117.150192

Regulated Programs

EI ID: 10384813 **EI Description:** Hazardous Waste Generator

EI ID: 10384813 **EI Description:** Chemical Storage Facilities

Affiliations

Affil Type Desc: CUPA District
Entity Name: San Diego County Env Health
Entity Title:
Address: PO Box 129261
City: San Diego
State: CA
Country:
Zip Code: 92112-9261
Phone: (858) 505-6880

Affil Type Desc: Operator
Entity Name: W.W. Grainger, Inc.
Entity Title:
Address:
City:
State:
Country:
Zip Code:
Phone: (619) 219-8920

Affil Type Desc: Document Preparer
Entity Name: William Raven
Entity Title:
Address:
City:
State:
Country:
Zip Code:
Phone:

Affil Type Desc: Secondary Emergency Contact
Entity Name: Grainger National Security Center
Entity Title: National Security
Address:
City:
State:
Country:
Zip Code:

Phone:	(800) 770-0511
Affil Type Desc:	Environmental Contact
Entity Name:	WILLIAM E. RAVEN
Entity Title:	
Address:	100 Grainger Parkway
City:	Lake Forest
State:	IL
Country:	
Zip Code:	60045
Phone:	(847) 535-0661
Affil Type Desc:	Facility Mailing Address
Entity Name:	Mailing Address
Entity Title:	
Address:	8001 Raytheon Rd
City:	San Deigo
State:	CA
Country:	
Zip Code:	92111
Phone:	
Affil Type Desc:	Identification Signer
Entity Name:	William Raven
Entity Title:	EHS Manager
Address:	
City:	
State:	
Country:	
Zip Code:	
Phone:	
Affil Type Desc:	Legal Owner
Entity Name:	W.W. Grainger, Inc.
Entity Title:	
Address:	100 Grainger Parkway
City:	Lake Forest
State:	IL
Country:	United States
Zip Code:	60045
Phone:	(847) 535-1000
Affil Type Desc:	Parent Corporation
Entity Name:	W.W. GRAINGER INC
Entity Title:	
Address:	
City:	
State:	
Country:	
Zip Code:	
Phone:	

Map Key	Number of Records	Direction	Distance (mi/ft)	Elev/Diff (ft)	Site	DB

Affil Type Desc: Primary Emergency Contact
Entity Name: Jaime Hernandez
Entity Title: Manager
Address:
City:
State:
Country:
Zip Code:
Phone: (619) 322-6711

Coordinates

Env Int Type Code: HWG
Program ID: 10384813
Latitude: 32.830390
Longitude: -117.150190
Coord Name:
Ref Point Type Desc: Center of a facility or station.

Evaluations

Eval Date: 11/7/2016
Violations Found: No
Eval General Type: Compliance Evaluation Inspection
Eval Type: Routine done by local agency
Eval Division: San Diego County Department of Env Health
Eval Program: HMRRP
Eval Source: CERS
Eval Notes:

Inspector: Burke Mike Inspection ID:5577685

Eval Date: 12/30/2014
Violations Found: No
Eval General Type: Compliance Evaluation Inspection
Eval Type: Routine done by local agency
Eval Division: San Diego County Department of Env Health
Eval Program: HMRRP
Eval Source: CERS
Eval Notes:

Inspector: McLernon Benjamin Inspection ID:4655297

387	*1 of 2*	*-*	*0.00 / 0.00*	*406.81 / -16*	***KEARNY MESA AUTOBODY*** ***7842 ENGINEER RD*** ***SAN DIEGO CA 92111***	***CERS HAZ***

Site ID: 41230
Latitude: 32.826691
Longitude: -117.153015

Regulated Programs

EI ID: 10384783 **EI Description:** Chemical Storage Facilities

EI ID: 10384783 **EI Description:** Hazardous Waste Generator

Affiliations

Affil Type Desc: Parent Corporation
Entity Name: KEARNY MESA AUTOBODY
Entity Title:
Address:
City:
State:
Country:
Zip Code:
Phone:

Affil Type Desc: Environmental Contact
Entity Name: Roy Martinez
Entity Title:
Address: 7842 engineer rd
City: san diego
State: CA
Country:
Zip Code: 92111
Phone: (619) 933-7870

Affil Type Desc: Operator
Entity Name: NORMAN CHRISTIANSON
Entity Title:
Address:
City:
State:
Country:
Zip Code:
Phone: (619) 933-4412

Affil Type Desc: CUPA District
Entity Name: San Diego County Env Health
Entity Title:
Address: PO Box 129261
City: San Diego
State: CA
Country:
Zip Code: 92112-9261
Phone: (858) 505-6880

Affil Type Desc: Legal Owner
Entity Name: NORMAN CHRISTIANSON
Entity Title:
Address: 7842 engineer rd
City: san diego

State:	CA
Country:	United States
Zip Code:	92111
Phone:	(619) 933-4412

Affil Type Desc:	Secondary Emergency Contact
Entity Name:	ROY MARTINEZ
Entity Title:	MGR
Address:	
City:	
State:	
Country:	
Zip Code:	
Phone:	(619) 933-7870

Affil Type Desc:	Facility Mailing Address
Entity Name:	Mailing Address
Entity Title:	
Address:	7842 ENGINEER RD
City:	SAN DIEGO
State:	CA
Country:	
Zip Code:	92111-1902
Phone:	

Affil Type Desc:	Primary Emergency Contact
Entity Name:	NORMAN CHRISTIANSON
Entity Title:	OWNER
Address:	
City:	
State:	
Country:	
Zip Code:	
Phone:	(619) 933-4412

Coordinates

Env Int Type Code:	HWG	**Longitude:**	-117.153020
Program ID:	10384783	**Coord Name:**	
Latitude:	32.826690	**Ref Point Type Desc:**	Center of a facility or station.

Evaluations

Eval Date:	2/24/2014
Violations Found:	No
Eval General Type:	Other/Unknown
Eval Type:	Other, not routine, done by local agency
Eval Division:	San Diego County Department of Env Health
Eval Program:	HW
Eval Source:	CERS
Eval Notes:	

Inspector: McLernon Benjamin Inspection ID:5004791

Eval Date: 10/28/2015
Violations Found: No
Eval General Type: Compliance Evaluation Inspection
Eval Type: Routine done by local agency
Eval Division: San Diego County Department of Env Health
Eval Program: HW
Eval Source: CERS
Eval Notes:

Inspector: Burke Mike Inspection ID:5012459

Eval Date: 11/18/2013
Violations Found: No
Eval General Type: Compliance Evaluation Inspection
Eval Type: Routine done by local agency
Eval Division: San Diego County Department of Env Health
Eval Program: HMRRP
Eval Source: CERS
Eval Notes:

Inspector: McLernon Benjamin Inspection ID:4093366

Eval Date: 11/18/2013
Violations Found: Yes
Eval General Type: Compliance Evaluation Inspection
Eval Type: Routine done by local agency
Eval Division: San Diego County Department of Env Health
Eval Program: HW
Eval Source: CERS
Eval Notes:

Inspector: McLernon Benjamin Inspection ID:4093366

Eval Date: 2/24/2014
Violations Found: No
Eval General Type: Other/Unknown
Eval Type: Other, not routine, done by local agency
Eval Division: San Diego County Department of Env Health
Eval Program: HMRRP
Eval Source: CERS
Eval Notes:

Inspector: McLernon Benjamin Inspection ID:5004791

Eval Date: 10/28/2015
Violations Found: Yes
Eval General Type: Compliance Evaluation Inspection

Eval Type: Routine done by local agency
Eval Division: San Diego County Department of Env Health
Eval Program: HMRRP
Eval Source: CERS
Eval Notes:

Inspector: Burke Mike Inspection ID:5012459

Violations

Violation Date: 10/28/2015 ***Violation Program:*** HMRRP
Violation Division: San Diego County Department of Env Health ***Violation Source:*** CERS
Citation: HSC 6.95 25505(a)(4) - California Health and Safety Code, Chapter 6.95, Section(s) 25505(a)(4)
Violation Notes:

Returned to compliance on 12/15/2015.

Violation Description:

Failure to provide initial and annual training to all employees in safety procedures in the event of a release or threatened release of a hazardous material or failure to document and maintain training records for a minimum of three years.

Violations

Violation Date: 11/18/2013 ***Violation Program:*** HW
Violation Division: San Diego County Department of Env Health ***Violation Source:*** CERS
Citation: 40 CFR 1 265.173 - U.S. Code of Federal Regulations, Title 40, Chapter 1, Section(s) 265.173
Violation Notes:

Returned to compliance on 02/24/2014.

Violation Description:

Failure to properly close hazardous waste containers when not in active use.

Violations

Violation Date: 11/18/2013 ***Violation Program:*** HW
Violation Division: San Diego County Department of Env Health ***Violation Source:*** CERS
Citation: 22 CCR 12 66262.34(f) - California Code of Regulations, Title 22, Chapter 12, Section(s) 66262.34(f)
Violation Notes:

Returned to compliance on 02/24/2014.

Violation Description:

Failure to properly label hazardous waste accumulation containers with the following requirements: "Hazardous Waste", name and address of the generator, physical and chemical characteristics of the Hazardous Waste, and starting accumulation date.

Violations

Violation Date: 11/18/2013 **Violation Program:** HW
Violation Division: San Diego County Department of Env Health **Violation Source:** CERS
Citation: 22 CCR 12 66262.34(d) - California Code of Regulations, Title 22, Chapter 12, Section(s) 66262.34(d)
Violation Notes:

Returned to compliance on 02/24/2014.

Violation Description:

Failure to dispose of hazardous waste within 180 days (or 270 if waste is transported over 200 miles) for the generator who generates less than 1000 kilogram per month, but more than 100 kilograms per month.

Violations

Violation Date: 11/18/2013 **Violation Program:** HW
Violation Division: San Diego County Department of Env Health **Violation Source:** CERS
Citation: 22 CCR 12 66262.40(a) - California Code of Regulations, Title 22, Chapter 12, Section(s) 66262.40(a)
Violation Notes:

Returned to compliance on 02/24/2014.

Violation Description:

Failure to maintain uniform hazardous waste manifest, consolidated manifest, or bills of lading copies for three years.

387	2 of 2	-	0.00 / 0.00	406.81 / -16	KEARNY MESA AUTO BODY 7842 ENGINEER RD SAN DIEGO CA 92111	EMISSIONS

2005 Criteria Data

Facility ID: 90134
Facility SIC Code: 7532
CO: 37
Air Basin: SD
District: SD
COID: SD
DISN: SAN DIEGO COUNTY APCD
CHAPIS:
CERR Code:
TOGT: 1.6
ROGT: 1.51
COT:
NOXT:
SOXT:
PMT:
PM10T:

2005 Toxic Data

Facility ID: 90134
Facility SIC Code: 7532
CO: 37
Air Basin: SD
District: SD
TS:
Health Risk Asmt:
Non-Cancer Chronic Haz Ind:
Non-Cancer Acute Haz Ind:
COID: SD
DISN: SAN DIEGO COUNTY APCD
CHAPIS:
CERR Code:

2006 Criteria Data

Facility ID:	90134	***CERR Code:***	
Facility SIC Code:	7532	***TOGT:***	1.6
CO:	37	***ROGT:***	1.51
Air Basin:	SD	***COT:***	
District:	SD	***NOXT:***	
COID:	SD	***SOXT:***	
DISN:	SAN DIEGO COUNTY APCD	***PMT:***	
CHAPIS:		***PM10T:***	

2006 Toxic Data

Facility ID:	90134	***COID:***	SD
Facility SIC Code:	7532	***DISN:***	SAN DIEGO COUNTY APCD
CO:	37	***CHAPIS:***	
Air Basin:	SD	***CERR Code:***	
District:	SD		
TS:			
Health Risk Asmt:			
Non-Cancer Chronic Haz Ind:			
Non-Cancer Acute Haz Ind:			

2007 Criteria Data

Facility ID:	90134	***CERR Code:***	
Facility SIC Code:	7532	***TOGT:***	1.6
CO:	37	***ROGT:***	1.51
Air Basin:	SD	***COT:***	
District:	SD	***NOXT:***	
COID:	SD	***SOXT:***	
DISN:	SAN DIEGO COUNTY APCD	***PMT:***	
CHAPIS:		***PM10T:***	

2007 Toxic Data

Facility ID:	90134	***COID:***	SD
Facility SIC Code:	7532	***DISN:***	SAN DIEGO COUNTY APCD
CO:	37	***CHAPIS:***	
Air Basin:	SD	***CERR Code:***	
District:	SD		
TS:			
Health Risk Asmt:			
Non-Cancer Chronic Haz Ind:			
Non-Cancer Acute Haz Ind:			

2008 Criteria Data

Facility ID:	90134	***CERR Code:***	
Facility SIC Code:	7532	***TOGT:***	1.6
CO:	37	***ROGT:***	1.51
Air Basin:	SD	***COT:***	
District:	SD	***NOXT:***	
COID:	SD	***SOXT:***	
DISN:	SAN DIEGO COUNTY APCD	***PMT:***	
CHAPIS:		***PM10T:***	

2008 Toxic Data

Facility ID:	90134	***COID:***	SD
Facility SIC Code:	7532	***DISN:***	SAN DIEGO COUNTY APCD
CO:	37	***CHAPIS:***	
Air Basin:	SD	***CERR Code:***	
District:	SD		
TS:			
Health Risk Asmt:			
Non-Cancer Chronic Haz Ind:			
Non-Cancer Acute Haz Ind:			

2009 Criteria Data

Facility ID:	90134	***CERR Code:***	
Facility SIC Code:	7532	***TOGT:***	1.6
CO:	37	***ROGT:***	1.51
Air Basin:	SD	***COT:***	
District:	SD	***NOXT:***	
COID:	SD	***SOXT:***	
DISN:	SAN DIEGO COUNTY APCD	***PMT:***	
CHAPIS:		***PM10T:***	

2009 Toxic Data

Facility ID:	90134	***COID:***	SD
Facility SIC Code:	7532	***DISN:***	SAN DIEGO COUNTY APCD
CO:	37	***CHAPIS:***	
Air Basin:	SD	***CERR Code:***	
District:	SD		
TS:			
Health Risk Asmt:			
Non-Cancer Chronic Haz Ind:			
Non-Cancer Acute Haz Ind:			

2010 Toxic Data

Facility ID:	90134	***COID:***	SD
Facility SIC Code:	7532	***DISN:***	SAN DIEGO COUNTY APCD

CO:	37	**CHAPIS:**	
Air Basin:	SD	**CERR Code:**	
District:	SD		
TS:			
Health Risk Asmt:			
Non-Cancer Chronic Haz Ind:			
Non-Cancer Acute Haz Ind:			

2011 Criteria Data

Facility ID:	90134	**CERR Code:**	
Facility SIC Code:	7532	**TOGT:**	1.6
CO:	37	**ROGT:**	1.51
Air Basin:	SD	**COT:**	
District:	SD	**NOXT:**	
COID:	SD	**SOXT:**	
DISN:	SAN DIEGO COUNTY APCD	**PMT:**	
CHAPIS:		**PM10T:**	

2011 Toxic Data

Facility ID:	90134	**COID:**	SD
Facility SIC Code:	7532	**DISN:**	SAN DIEGO COUNTY APCD
CO:	37	**CHAPIS:**	
Air Basin:	SD	**CERR Code:**	
District:	SD		
TS:			
Health Risk Asmt:			
Non-Cancer Chronic Haz Ind:			
Non-Cancer Acute Haz Ind:			

2012 Criteria Data

Facility ID:	90134	**CERR Code:**	
Facility SIC Code:	7532	**TOGT:**	1.6
CO:	37	**ROGT:**	1.51
Air Basin:	SD	**COT:**	
District:	SD	**NOXT:**	
COID:	SD	**SOXT:**	
DISN:	SAN DIEGO COUNTY APCD	**PMT:**	
CHAPIS:		**PM10T:**	

2012 Toxic Data

Facility ID:	90134	**COID:**	SD
Facility SIC Code:	7532	**DISN:**	SAN DIEGO COUNTY APCD
CO:	37	**CHAPIS:**	
Air Basin:	SD	**CERR Code:**	
District:	SD		

TS:
Health Risk Asmt:
Non-Cancer Chronic Haz Ind:
Non-Cancer Acute Haz Ind:

2013 Criteria Data

Facility ID:	90134	***CERR Code:***	
Facility SIC Code:	7532	***TOGT:***	1.6
CO:	37	***ROGT:***	1.51
Air Basin:	SD	***COT:***	
District:	SD	***NOXT:***	
COID:	SD	***SOXT:***	
DISN:	SAN DIEGO COUNTY APCD	***PMT:***	
CHAPIS:		***PM10T:***	

2013 Toxic Data

Facility ID:	90134	***COID:***	SD
Facility SIC Code:	7532	***DISN:***	SAN DIEGO COUNTY APCD
CO:	37	***CHAPIS:***	
Air Basin:	SD	***CERR Code:***	
District:	SD		

TS:
Health Risk Asmt:
Non-Cancer Chronic Haz Ind:
Non-Cancer Acute Haz Ind:

2014 Criteria Data

Facility ID:	90134	***CERR Code:***	
Facility SIC Code:	7532	***TOGT:***	1.6
CO:	37	***ROGT:***	1.51
Air Basin:	SD	***COT:***	
District:	SD	***NOXT:***	
COID:	SD	***SOXT:***	
DISN:	SAN DIEGO COUNTY APCD	***PMT:***	
CHAPIS:		***PM10T:***	

2014 Toxic Data

Facility ID:	90134	***COID:***	SD
Facility SIC Code:	7532	***DISN:***	SAN DIEGO COUNTY APCD
CO:	37	***CHAPIS:***	
Air Basin:	SD	***CERR Code:***	
District:	SD		

TS:
Health Risk Asmt:
Non-Cancer Chronic Haz Ind:

Map Key	Number of Records	Direction	Distance (mi/ft)	Elev/Diff (ft)	Site	DB

Non-Cancer Acute Haz Ind:

2015 Criteria Data

Facility ID:	90134	***CERR Code:***	
Facility SIC Code:	7532	***TOGT:***	1.6
CO:	37	***ROGT:***	1.51
Air Basin:	SD	***COT:***	
District:	SD	***NOXT:***	
COID:	SD	***SOXT:***	
DISN:	SAN DIEGO COUNTY APCD	***PMT:***	
CHAPIS:		***PM10T:***	

2015 Toxic Data

Facility ID:	90134	***COID:***	SD
Facility SIC Code:	7532	***DISN:***	SAN DIEGO COUNTY APCD
CO:	37	***CHAPIS:***	
Air Basin:	SD	***CERR Code:***	
District:	SD		
TS:			
Health Risk Asmt:			
Non-Cancer Chronic Haz Ind:			
Non-Cancer Acute Haz Ind:			

Map Key	Number of Records	Direction	Distance (mi/ft)	Elev/Diff (ft)	Site	DB
388	*1 of 8*	*-*	*0.00 / 0.00*	*426.01 / 3*	***KLASSIC DRY CLEANERS*** ***9353 CLAIREMONT MESA BLVD*** ***STE F*** ***SAN DIEGO CA 92123***	***CERS HAZ***

Site ID:	128086
Latitude:	32.831310
Longitude:	-117.127540

Regulated Programs

EI ID:	10390639	***EI Description:***	Hazardous Waste Generator
EI ID:	10390639	***EI Description:***	Chemical Storage Facilities

Affiliations

Affil Type Desc:	Legal Owner
Entity Name:	MAHMOOD EBRAHIM
Entity Title:	
Address:	9353 Clairemont Mesa Blvd Ste F
City:	San Diego
State:	CA
Country:	United States
Zip Code:	92123

Phone:	(858) 560-8713
Affil Type Desc:	Parent Corporation
Entity Name:	KLASSIC DRY CLEANERS
Entity Title:	
Address:	
City:	
State:	
Country:	
Zip Code:	
Phone:	
Affil Type Desc:	CUPA District
Entity Name:	San Diego County Env Health
Entity Title:	
Address:	PO Box 129261
City:	San Diego
State:	CA
Country:	
Zip Code:	92112-9261
Phone:	(858) 505-6880
Affil Type Desc:	Secondary Emergency Contact
Entity Name:	SHABANA M EBRAHIM
Entity Title:	CO-OWNER
Address:	
City:	
State:	
Country:	
Zip Code:	
Phone:	(858) 922-7187
Affil Type Desc:	Environmental Contact
Entity Name:	MAHMOOD EBRAHIM
Entity Title:	
Address:	9353 CLAIREMONT MESA BLVD #F
City:	SAN DIEGO
State:	CA
Country:	
Zip Code:	92123
Phone:	(858) 560-8713
Affil Type Desc:	Operator
Entity Name:	MAHMOOD EBRAHIM
Entity Title:	
Address:	
City:	
State:	
Country:	
Zip Code:	
Phone:	(858) 560-8713

Affil Type Desc: Primary Emergency Contact
Entity Name: MAHMOOD EBRAHIM
Entity Title: OWNER
Address:
City:
State:
Country:
Zip Code:
Phone: (858) 922-7088

Affil Type Desc: Facility Mailing Address
Entity Name: Mailing Address
Entity Title:
Address: 9353 CLAIREMONT MESA BLVD #F
City: SAN DIEGO
State: CA
Country:
Zip Code: 92123
Phone:

Evaluations

Eval Date: 5/31/2017
Violations Found: Yes
Eval General Type: Compliance Evaluation Inspection
Eval Type: Routine done by local agency
Eval Division: San Diego County Department of Env Health
Eval Program: HMRRP
Eval Source: CERS
Eval Notes:

Inspector: Preece Sharon Inspection ID:5708052

Eval Date: 7/27/2015
Violations Found: No
Eval General Type: Compliance Evaluation Inspection
Eval Type: Routine done by local agency
Eval Division: San Diego County Department of Env Health
Eval Program: HW
Eval Source: CERS
Eval Notes:

Inspector: Preece Sharon Inspection ID:4655295

Eval Date: 7/27/2015
Violations Found: Yes
Eval General Type: Compliance Evaluation Inspection
Eval Type: Routine done by local agency
Eval Division: San Diego County Department of Env Health
Eval Program: HMRRP

Eval Source: CERS
Eval Notes:

Inspector: Preece Sharon Inspection ID:4655295

Eval Date: 5/31/2017
Violations Found: No
Eval General Type: Compliance Evaluation Inspection
Eval Type: Routine done by local agency
Eval Division: San Diego County Department of Env Health
Eval Program: HW
Eval Source: CERS
Eval Notes:

Inspector: Preece Sharon Inspection ID:5708052

Violations

Violation Date: 5/31/2017 ***Violation Program:*** HMRRP
Violation Division: San Diego County Department of Env Health ***Violation Source:*** CERS
Citation: HSC 6.95 25508.2 - California Health and Safety Code, Chapter 6.95, Section(s) 25508.2
Violation Notes:

Returned to compliance on 05/31/2017.

Violation Description:

Failure to annually review and electronically certify that the business plan is complete and accurate on or before the annual due date.

Violations

Violation Date: 7/27/2015 ***Violation Program:*** HMRRP
Violation Division: San Diego County Department of Env Health ***Violation Source:*** CERS
Citation: HSC 6.95 25505(a)(4) - California Health and Safety Code, Chapter 6.95, Section(s) 25505(a)(4)
Violation Notes:

Returned to compliance on 07/31/2015.

Violation Description:

Failure to provide initial and annual training to all employees in safety procedures in the event of a release or threatened release of a hazardous material or failure to document and maintain training records for a minimum of three years.

Violations

Violation Date: 7/27/2015 ***Violation Program:*** HMRRP
Violation Division: San Diego County Department of Env Health ***Violation Source:*** CERS
Citation: HSC 6.95 25507 - California Health and Safety Code, Chapter 6.95, Section(s) 25507
Violation Notes:

Returned to compliance on 07/31/2015.

Violation Description:

Failure to adequately establish and implement a business plan when storing/handling a hazardous material at or above reportable quantities.

Violations

Violation Date: 7/27/2015
Violation Program: HMRRP
Violation Division: San Diego County Department of Env Health
Violation Source: CERS
Citation: HSC 6.95 25508.2 - California Health and Safety Code, Chapter 6.95, Section(s) 25508.2
Violation Notes:

Returned to compliance on 07/31/2015.

Violation Description:

Failure to annually review and electronically certify that the business plan is complete, accurate, and up-to-date.

388	2 of 8	-	0.00 / 0.00	426.01 / 3	TIERRAMESA VETERINARY CLINIC 9353 CLAIREMONT MESA BLVD SUITE Q SAN DIEGO CA 92123	CERS HAZ

Site ID: 162283
Latitude: 32.831310
Longitude: -117.127540

Regulated Programs

EI ID: 10390222
EI Description: Hazardous Waste Generator

EI ID: 10390222
EI Description: Chemical Storage Facilities

Affiliations

Affil Type Desc: CUPA District
Entity Name: San Diego County Env Health
Entity Title:
Address: PO Box 129261
City: San Diego
State: CA
Country:
Zip Code: 92112-9261
Phone: (858) 505-6880

Affil Type Desc: Environmental Contact
Entity Name: HANI SHATILA DVM
Entity Title:
Address: 9353 CLAIREMONT MESA BLVD SUITE Q
City: SAN DIEGO

Map Key	Number of Records	Direction	Distance (mi/ft)	Elev/Diff (ft)	Site	DB

State:	CA
Country:	
Zip Code:	92123
Phone:	(858) 268-0044
Affil Type Desc:	Facility Mailing Address
Entity Name:	Mailing Address
Entity Title:	
Address:	9353 CLAIREMONT MESA BLVD Q
City:	SAN DIEGO
State:	CA
Country:	
Zip Code:	92123-1213
Phone:	
Affil Type Desc:	Identification Signer
Entity Name:	DENISE A. CALVARUSO
Entity Title:	PRACTICE MANAGER
Address:	
City:	
State:	
Country:	
Zip Code:	
Phone:	
Affil Type Desc:	Legal Owner
Entity Name:	HANI SHATILA DVM
Entity Title:	
Address:	9353 CLAIREMONT MESA BLVD SUITE Q
City:	SAN DIEGO
State:	CA
Country:	United States
Zip Code:	92123
Phone:	(858) 268-0044
Affil Type Desc:	Document Preparer
Entity Name:	WAYNE TRAN
Entity Title:	
Address:	
City:	
State:	
Country:	
Zip Code:	
Phone:	
Affil Type Desc:	Parent Corporation
Entity Name:	TIERRAMESA VETERINARY CLINIC
Entity Title:	
Address:	
City:	
State:	
Country:	

Map Key	Number of Records	Direction	Distance (mi/ft)	Elev/Diff (ft)	Site	DB

Zip Code:
Phone:

Affil Type Desc: Operator
Entity Name: HANI SHATILA DVM
Entity Title:
Address:
City:
State:
Country:
Zip Code:
Phone: (858) 268-0044

Affil Type Desc: Primary Emergency Contact
Entity Name: HANI SHATILA DVM
Entity Title: OWNER
Address:
City:
State:
Country:
Zip Code:
Phone: (858) 268-4184

Map Key	Number of Records	Direction	Distance (mi/ft)	Elev/Diff (ft)	Site	DB
388	3 of 8	-	0.00 / 0.00	426.01 / 3	KLASSIC DRYCLEANERS & FORMAL WEAR 9353 CLAIREMONT MESA BLVD STE F SAN DIEGO CA 921230000	DRYCLEANERS

EPA ID: CAD981620453
Create Date: 7/3/1987
Facility Act Ind: Yes
In Act Date:
County Name: San Diego
Region Code: 4
Owner Name: EBRAHIM ENTERPRISE INC
Owner Street 1: 9353 CLAIREMONT MESA BLVD STE F
Owner Street 2:
Owner City: SAN DIEGO
Owner State: CA
Owner Zip: 921231220
Owner Phone: 8585608713
Owner Fax: 0000000000
Contact Name: MAHMOOD EBRAHIM
Contact Street 1: 9353 CLAIREMONT MESA BLVD STE F
Contact Street 2:
Contact City: SAN DIEGO
Contact State: CA
Contact Zip: 92123
Contact Phone: 8585608713
Mail Name:

--Details--
NAICS Code: 81232
Naics Desc: Drycleaning and Laundry Services (except Coin-Operated)
SIC Code: 7211
SIC Desc: Power Laundries, Family and Commercial

Map Key	Number of Records	Direction	Distance (mi/ft)	Elev/Diff (ft)	Site	DB
388	4 of 8	-	0.00 / 0.00	426.01 / 3	KLASSIC DRYCLEANERS 9353 CLAIREMONT MESA BL SAN DIEGO CA 92123	EMISSIONS

Map Key	Number of Records	Direction	Distance (mi/ft)	Elev/Diff (ft)	Site	DB

2002 Criteria Data

Facility ID:	86107	***CERR Code:***	
Facility SIC Code:	7216	***TOGT:***	.37125
CO:	37	***ROGT:***	0
Air Basin:	SD	***COT:***	
District:	SD	***NOXT:***	
COID:	SD	***SOXT:***	
DISN:	SAN DIEGO COUNTY APCD	***PMT:***	
CHAPIS:		***PM10T:***	

2002 Toxic Data

Facility ID:	86107	***COID:***	SD
Facility SIC Code:	7216	***DISN:***	SAN DIEGO COUNTY APCD
CO:	37	***CHAPIS:***	
Air Basin:	SD	***CERR Code:***	
District:	SD		
TS:			
Health Risk Asmt:			
Non-Cancer Chronic Haz Ind:			
Non-Cancer Acute Haz Ind:			

388	***5 of 8***	***-***	***0.00 / 0.00***	***426.01 / 3***	***KLASSIC DRYCLEANERS 9353 CLAIREMONT MESA BL #F SAN DIEGO CA 92123***	***EMISSIONS***

1999 Criteria Data

Facility ID:	86107	***CERR Code:***	
Facility SIC Code:	7216	***TOGT:***	2.9403
CO:	37	***ROGT:***	0
Air Basin:	SD	***COT:***	
District:	SD	***NOXT:***	
COID:	SD	***SOXT:***	
DISN:	SAN DIEGO COUNTY APCD	***PMT:***	
CHAPIS:		***PM10T:***	

1999 Toxic Data

Facility ID:	86107	***COID:***	SD
Facility SIC Code:	7216	***DISN:***	SAN DIEGO COUNTY APCD
CO:	37	***CHAPIS:***	
Air Basin:	SD	***CERR Code:***	
District:	SD		
TS:			
Health Risk Asmt:			
Non-Cancer Chronic Haz Ind:			

Non-Cancer Acute Haz Ind:

2000 Criteria Data

Facility ID:	86107	**CERR Code:**	
Facility SIC Code:	7216	**TOGT:**	.37125
CO:	37	**ROGT:**	0
Air Basin:	SD	**COT:**	
District:	SD	**NOXT:**	
COID:	SD	**SOXT:**	
DISN:	SAN DIEGO COUNTY APCD	**PMT:**	
CHAPIS:		**PM10T:**	

2000 Toxic Data

Facility ID:	86107	**COID:**	SD
Facility SIC Code:	7216	**DISN:**	SAN DIEGO COUNTY APCD
CO:	37	**CHAPIS:**	
Air Basin:	SD	**CERR Code:**	
District:	SD		

TS:
Health Risk Asmt:
Non-Cancer Chronic Haz Ind:
Non-Cancer Acute Haz Ind:

2001 Criteria Data

Facility ID:	86107	**CERR Code:**	
Facility SIC Code:	7216	**TOGT:**	.37
CO:	37	**ROGT:**	0
Air Basin:	SD	**COT:**	
District:	SD	**NOXT:**	
COID:	SD	**SOXT:**	
DISN:	SAN DIEGO COUNTY APCD	**PMT:**	
CHAPIS:		**PM10T:**	

2001 Toxic Data

Facility ID:	86107	**COID:**	SD
Facility SIC Code:	7216	**DISN:**	SAN DIEGO COUNTY APCD
CO:	37	**CHAPIS:**	
Air Basin:	SD	**CERR Code:**	
District:	SD		

TS:
Health Risk Asmt:
Non-Cancer Chronic Haz Ind:
Non-Cancer Acute Haz Ind:

Map Key	Number of Records	Direction	Distance (mi/ft)	Elev/Diff (ft)	Site	DB

2003 Criteria Data

Facility ID:	86107	***CERR Code:***	
Facility SIC Code:	7216	***TOGT:***	.37125
CO:	37	***ROGT:***	.26
Air Basin:	SD	***COT:***	
District:	SD	***NOXT:***	
COID:	SD	***SOXT:***	
DISN:	SAN DIEGO COUNTY APCD	***PMT:***	
CHAPIS:		***PM10T:***	

2003 Toxic Data

Facility ID:	86107	***COID:***	SD
Facility SIC Code:	7216	***DISN:***	SAN DIEGO COUNTY APCD
CO:	37	***CHAPIS:***	
Air Basin:	SD	***CERR Code:***	
District:	SD		
TS:			
Health Risk Asmt:			
Non-Cancer Chronic Haz Ind:			
Non-Cancer Acute Haz Ind:			

Map Key	Number of Records	Direction	Distance (mi/ft)	Elev/Diff (ft)	Site	DB
388	*6 of 8*	*-*	*0.00 / 0.00*	*426.01 / 3*	***KLASSIC DRYCLEANERS AND FORMALWEAR*** ***9353 CLAIREMONT MESA BL #F*** ***SAN DIEGO CA 92123***	***EMISSIONS***

2004 Criteria Data

Facility ID:	86107	***CERR Code:***	
Facility SIC Code:	7216	***TOGT:***	.37
CO:	37	***ROGT:***	.258482
Air Basin:	SD	***COT:***	
District:	SD	***NOXT:***	
COID:	SD	***SOXT:***	
DISN:	SAN DIEGO COUNTY APCD	***PMT:***	
CHAPIS:		***PM10T:***	

2004 Toxic Data

Facility ID:	86107	***COID:***	SD
Facility SIC Code:	7216	***DISN:***	SAN DIEGO COUNTY APCD
CO:	37	***CHAPIS:***	
Air Basin:	SD	***CERR Code:***	
District:	SD		
TS:			
Health Risk Asmt:			
Non-Cancer Chronic Haz Ind:			

Non-Cancer Acute Haz Ind:

2005 Criteria Data

Facility ID:	86107	***CERR Code:***	
Facility SIC Code:	7216	***TOGT:***	.37
CO:	37	***ROGT:***	.258482
Air Basin:	SD	***COT:***	
District:	SD	***NOXT:***	
COID:	SD	***SOXT:***	
DISN:	SAN DIEGO COUNTY APCD	***PMT:***	
CHAPIS:		***PM10T:***	

2005 Toxic Data

Facility ID:	86107	***COID:***	SD
Facility SIC Code:	7216	***DISN:***	SAN DIEGO COUNTY APCD
CO:	37	***CHAPIS:***	
Air Basin:	SD	***CERR Code:***	
District:	SD		
TS:			
Health Risk Asmt:			
Non-Cancer Chronic Haz Ind:			
Non-Cancer Acute Haz Ind:			

2006 Criteria Data

Facility ID:	86107	***CERR Code:***	
Facility SIC Code:	7216	***TOGT:***	.37
CO:	37	***ROGT:***	0
Air Basin:	SD	***COT:***	
District:	SD	***NOXT:***	
COID:	SD	***SOXT:***	
DISN:	SAN DIEGO COUNTY APCD	***PMT:***	
CHAPIS:		***PM10T:***	

2006 Toxic Data

Facility ID:	86107	***COID:***	SD
Facility SIC Code:	7216	***DISN:***	SAN DIEGO COUNTY APCD
CO:	37	***CHAPIS:***	
Air Basin:	SD	***CERR Code:***	
District:	SD		
TS:			
Health Risk Asmt:			
Non-Cancer Chronic Haz Ind:			
Non-Cancer Acute Haz Ind:			

2007 Criteria Data

Facility ID:	86107	***CERR Code:***	
Facility SIC Code:	7216	***TOGT:***	.37
CO:	37	***ROGT:***	.258482
Air Basin:	SD	***COT:***	
District:	SD	***NOXT:***	
COID:	SD	***SOXT:***	
DISN:	SAN DIEGO COUNTY APCD	***PMT:***	
CHAPIS:		***PM10T:***	

2007 Toxic Data

Facility ID:	86107	***COID:***	SD
Facility SIC Code:	7216	***DISN:***	SAN DIEGO COUNTY APCD
CO:	37	***CHAPIS:***	
Air Basin:	SD	***CERR Code:***	
District:	SD		
TS:			
Health Risk Asmt:			
Non-Cancer Chronic Haz Ind:			
Non-Cancer Acute Haz Ind:			

2008 Criteria Data

Facility ID:	86107	***CERR Code:***	
Facility SIC Code:	7216	***TOGT:***	.37
CO:	37	***ROGT:***	.258482
Air Basin:	SD	***COT:***	
District:	SD	***NOXT:***	
COID:	SD	***SOXT:***	
DISN:	SAN DIEGO COUNTY APCD	***PMT:***	
CHAPIS:		***PM10T:***	

2008 Toxic Data

Facility ID:	86107	***COID:***	SD
Facility SIC Code:	7216	***DISN:***	SAN DIEGO COUNTY APCD
CO:	37	***CHAPIS:***	
Air Basin:	SD	***CERR Code:***	
District:	SD		
TS:			
Health Risk Asmt:			
Non-Cancer Chronic Haz Ind:			
Non-Cancer Acute Haz Ind:			

2009 Criteria Data

Facility ID:	86107	***CERR Code:***	

Facility SIC Code:	7216	**TOGT:**	.37
CO:	37	**ROGT:**	0
Air Basin:	SD	**COT:**	
District:	SD	**NOXT:**	
COID:	SD	**SOXT:**	
DISN:	SAN DIEGO COUNTY APCD	**PMT:**	
CHAPIS:		**PM10T:**	

2009 Toxic Data

Facility ID:	86107	**COID:**	SD
Facility SIC Code:	7216	**DISN:**	SAN DIEGO COUNTY APCD
CO:	37	**CHAPIS:**	
Air Basin:	SD	**CERR Code:**	
District:	SD		
TS:			
Health Risk Asmt:			
Non-Cancer Chronic Haz Ind:			
Non-Cancer Acute Haz Ind:			

2010 Toxic Data

Facility ID:	86107	**COID:**	SD
Facility SIC Code:	7216	**DISN:**	SAN DIEGO COUNTY APCD
CO:	37	**CHAPIS:**	
Air Basin:	SD	**CERR Code:**	
District:	SD		
TS:			
Health Risk Asmt:			
Non-Cancer Chronic Haz Ind:			
Non-Cancer Acute Haz Ind:			

2011 Criteria Data

Facility ID:	86107	**CERR Code:**	
Facility SIC Code:	7216	**TOGT:**	.37
CO:	37	**ROGT:**	0
Air Basin:	SD	**COT:**	
District:	SD	**NOXT:**	
COID:	SD	**SOXT:**	
DISN:	SAN DIEGO COUNTY APCD	**PMT:**	
CHAPIS:		**PM10T:**	

2011 Toxic Data

Facility ID:	86107	**COID:**	SD
Facility SIC Code:	7216	**DISN:**	SAN DIEGO COUNTY APCD
CO:	37	**CHAPIS:**	
Air Basin:	SD	**CERR Code:**	

District: SD
TS:
Health Risk Asmt:
Non-Cancer Chronic Haz Ind:
Non-Cancer Acute Haz Ind:

2012 Criteria Data

Facility ID:	86107	**CERR Code:**	
Facility SIC Code:	7216	**TOGT:**	.37
CO:	37	**ROGT:**	0
Air Basin:	SD	**COT:**	
District:	SD	**NOXT:**	
COID:	SD	**SOXT:**	
DISN:	SAN DIEGO COUNTY APCD	**PMT:**	
CHAPIS:		**PM10T:**	

2012 Toxic Data

Facility ID:	86107	**COID:**	SD
Facility SIC Code:	7216	**DISN:**	SAN DIEGO COUNTY APCD
CO:	37	**CHAPIS:**	
Air Basin:	SD	**CERR Code:**	
District:	SD		

TS:
Health Risk Asmt:
Non-Cancer Chronic Haz Ind:
Non-Cancer Acute Haz Ind:

2013 Criteria Data

Facility ID:	86107	**CERR Code:**	
Facility SIC Code:	7216	**TOGT:**	.37
CO:	37	**ROGT:**	0
Air Basin:	SD	**COT:**	
District:	SD	**NOXT:**	
COID:	SD	**SOXT:**	
DISN:	SAN DIEGO COUNTY APCD	**PMT:**	
CHAPIS:		**PM10T:**	

2013 Toxic Data

Facility ID:	86107	**COID:**	SD
Facility SIC Code:	7216	**DISN:**	SAN DIEGO COUNTY APCD
CO:	37	**CHAPIS:**	
Air Basin:	SD	**CERR Code:**	
District:	SD		

TS:
Health Risk Asmt:

Non-Cancer Chronic Haz Ind:
Non-Cancer Acute Haz Ind:

2014 Criteria Data

Facility ID:	86107	***CERR Code:***	
Facility SIC Code:	7216	***TOGT:***	.37
CO:	37	***ROGT:***	0
Air Basin:	SD	***COT:***	
District:	SD	***NOXT:***	
COID:	SD	***SOXT:***	
DISN:	SAN DIEGO COUNTY APCD	***PMT:***	
CHAPIS:		***PM10T:***	

2014 Toxic Data

Facility ID:	86107	***COID:***	SD
Facility SIC Code:	7216	***DISN:***	SAN DIEGO COUNTY APCD
CO:	37	***CHAPIS:***	
Air Basin:	SD	***CERR Code:***	
District:	SD		

TS:
Health Risk Asmt:
Non-Cancer Chronic Haz Ind:
Non-Cancer Acute Haz Ind:

2015 Criteria Data

Facility ID:	86107	***CERR Code:***	
Facility SIC Code:	7216	***TOGT:***	.37
CO:	37	***ROGT:***	0
Air Basin:	SD	***COT:***	
District:	SD	***NOXT:***	
COID:	SD	***SOXT:***	
DISN:	SAN DIEGO COUNTY APCD	***PMT:***	
CHAPIS:		***PM10T:***	

2015 Toxic Data

Facility ID:	86107	***COID:***	SD
Facility SIC Code:	7216	***DISN:***	SAN DIEGO COUNTY APCD
CO:	37	***CHAPIS:***	
Air Basin:	SD	***CERR Code:***	
District:	SD		

TS:
Health Risk Asmt:
Non-Cancer Chronic Haz Ind:
Non-Cancer Acute Haz Ind:

Map Key	Number of Records	Direction	Distance (mi/ft)	Elev/Diff (ft)	Site	DB
388	7 of 8	-	0.00 / 0.00	426.01 / 3	RUFFIN VILLAGE CLEANERS 9353 CLAIREMONT MESA BLVD G-1 SAN DIEGO CA 92123	RCRA SQG

EPA Handler ID: CAD981620453
Land Type Code:
Land Type Desc:
Federal Waste Generator Code: 2
Gen Status Univ: SQG
Gen Status Univ Desc: Small Quantity Generator
Importer Activity: No
Mixed Waste Generator: No
Transporter Activity: No
Transfer Facility: No
Recycler Activity: No
Onsite Burner Exemption: No
Furnace Exemption: No
Underground Inject Activity: No
Receives Waste from Offsite: No
TSD Type: -----
TSD Activity: No
Corrective Action Univ: No
Action has been Imposed: No
Action under 3004 (U)/(V): No
Institutional Control Indicator: N
Used Oil Transporter:
Used Oil Transfer Facility:
Used Oil Processor:
Used Oil Refiner:
Used Oil Burner:
Used Oil Market Burner:
Used Oil Spec Marketer:
Activity Location: CA
County Code: CA073
County Name: SAN DIEGO
Contact Name:
Contact Phone No and Exten:
Contact Email:
Contact Address: US
Mailing Address: 9353 CLAIREMONT MESA BLVD G-1 , SAN DIEGO , CA, 92123 , US

Violation/Evaluation Summary

Note: There are NO VIOLATION details or records associated with this facility (EPA ID) in the Compliance Monitoring and Enforcement table dated Jan 24 2018.

Violation/Evaluation Details

Evaluation ID: 500
Found Violation: N
Eval Start Date: 20040624
Former Citation:
Sched Compl Dt:
Enforcement ID:

Evaluation Agency:	B	**Enforcement Agency:**	
Evaluation Type:	CEI	**Enforce Action Dt:**	
Eval Resp Person:		**Enforcement Type:**	
Eval Suborg:		**Enforce Type Desc:**	
Citizen Complaint:	No	**Enforce Resp Person:**	
Multimedia Inspect:	No	**Enforce Suborg:**	
Sampling Flag:	No	**Enforce Actvty Loc:**	
Not Subtitle C:	No	**Docket No:**	
Focus Area:		**Attorney:**	
Focus Area Desc:		**Corr Act Component:**	
Handler Actvty Loc:	CA	**Appeal Init Dt:**	
Handler Name:	RUFFIN VILLAGE CLEANERS	**Appeal Resolved Dt:**	
Region:	09	**Disposition Status:**	
State:	CA	**Disp Status Dt:**	
Land Type:		**Disp Status Desc:**	
Date of Request:		**Lead Agency:**	
Date Response Rcvd:		**Expenditure Amount:**	
Request Agency:		**SEP Sched Comp Dt:**	
Request Actvty Loc:		**SEP Actual Comp Dt:**	
Viol Activity Loc:		**SEP Defaulted Dt:**	
Viol Determined:		**SEP Type:**	
Violation Type:		**Prop Penalty Amt:**	
Viol Determined Dt:		**Final Monetary Amt:**	
Rtrn to Compl Dt:		**Paid Amount:**	
Rtrn to Compl Qual:		**Final Count:**	
Viol Resp Agency:		**Final Amount:**	
Evaluation Type Description:	COMPLIANCE EVALUATION INSPECTION ON-SITE		
Violation Short Description:			
Respondent Name:			
SEP Type Description:			

Handler Details

Source Type:	N	**Used Oil Transporter:**	No
Receive Date:	19870211	**UO Transfer Fac:**	No
Non Notifier:		**Used Oil Processor:**	No
Acknowledge Flag:		**Used Oil Refiner:**	No
Acknowledge Date:	19910331	**Used Oil Burner:**	No
Accessibility:		**UO Market Burner:**	No
Land Type:	O	**UO Spec Marketer:**	No
Fed Waste Gen Own:	HQ	**Current Site Name:**	RUFFIN VILLAGE CLEANERS
Fed Waste Gen Cd:	1	**Location Street No:**	
Fed Waste Gen Desc:	Large Quantity Generator	**Location Street 1:**	9353 CLAIREMONT MESA BLVD G-1
ST Waste Gen Own:		**Location Street 2:**	
State Waste Gen Cd:		**Location City:**	SAN DIEGO
Short Term Gen:	No	**Location State:**	CA
Importer Activity:	No	**Location Zip Code:**	92123
Mixed Waste Gen:	No	**County Code:**	CA073
Transporter:	No	**State District:**	4
Transfer Facility:	No	**Mailing Street No:**	
TSD Activity:	No	**Mailing Street 1:**	9353 CLAIREMONT MESA BLVD G-1

Recycler Activity:	No	**Mailing Street 2:**	
Onsite Burn Exempt:	No	**Mailing City:**	SAN DIEGO
Furnace Exemption:	No	**Mailing State:**	CA
Underground Inject:	No	**Mailing Zip Code:**	92123
Off Site Receipt:	No	**Mailing Country:**	US
Waste Dest Fac:	No	**Contact First Name:**	ENVIRONMENTAL
Subpart K College:		**Contact Middle Initial:**	
Subpart K Hospital:		**Contact Last Name:**	MANAGER
Subpart K Non Profit:		**Contact Street No:**	
Subpart K Withdraw:		**Contact Street 1:**	9353 CLAIREMONT MESA BLVD G-1
Include Ntnl Rprt:		**Contact Street 2:**	
Reporting Cycle:		**Contact City:**	SAN DIEGO
LQHUW:	No	**Contact State:**	CA
Trader Importer:		**Contact Zip:**	92123
Trader Exporter:		**Contact Country:**	US
Slab Importer:		**Contact Phone:**	619-560-8713
Slab Exporter:		**Contact Phone Ext:**	
Current Record:	No	**Contact Fax:**	
Location Country:	US	**Contact Email Addr:**	
State District Owner:	CA	**Contact Title:**	

Handler Details

Source Type:	I	**Used Oil Transporter:**	No
Receive Date:	19960901	**UO Transfer Fac:**	No
Non Notifier:		**Used Oil Processor:**	No
Acknowledge Flag:		**Used Oil Refiner:**	No
Acknowledge Date:	19910331	**Used Oil Burner:**	No
Accessibility:		**UO Market Burner:**	No
Land Type:		**UO Spec Marketer:**	No
Fed Waste Gen Own:	HQ	**Current Site Name:**	RUFFIN VILLAGE CLEANERS
Fed Waste Gen Cd:	2	**Location Street No:**	
Fed Waste Gen Desc:	Small Quantity Generator	**Location Street 1:**	9353 CLAIREMONT MESA BLVD G-1
ST Waste Gen Own:		**Location Street 2:**	
State Waste Gen Cd:		**Location City:**	SAN DIEGO
Short Term Gen:	No	**Location State:**	CA
Importer Activity:	No	**Location Zip Code:**	92123
Mixed Waste Gen:	No	**County Code:**	CA073
Transporter:	No	**State District:**	4
Transfer Facility:	No	**Mailing Street No:**	
TSD Activity:	No	**Mailing Street 1:**	9353 CLAIREMONT MESA BLVD G-1
Recycler Activity:	No	**Mailing Street 2:**	
Onsite Burn Exempt:	No	**Mailing City:**	SAN DIEGO
Furnace Exemption:	No	**Mailing State:**	CA
Underground Inject:	No	**Mailing Zip Code:**	92123
Off Site Receipt:	No	**Mailing Country:**	US
Waste Dest Fac:	No	**Contact First Name:**	
Subpart K College:		**Contact Middle Initial:**	
Subpart K Hospital:		**Contact Last Name:**	
Subpart K Non Profit:		**Contact Street No:**	
Subpart K Withdraw:		**Contact Street 1:**	

Map Key	Number of Records	Direction	Distance (mi/ft)	Elev/Diff (ft)	Site	DB

Include Ntnl Rprt:		**Contact Street 2:**	
Reporting Cycle:		**Contact City:**	
LQHUW:	No	**Contact State:**	
Trader Importer:		**Contact Zip:**	
Trader Exporter:		**Contact Country:**	US
Slab Importer:		**Contact Phone:**	
Slab Exporter:		**Contact Phone Ext:**	
Current Record:	Yes	**Contact Fax:**	
Location Country:	US	**Contact Email Addr:**	
State District Owner:	CA	**Contact Title:**	

NAICS Details

Source Type:	I	**NAICS Active Status:**	Yes
NAICS Cd Owner:	HQ	**NAICS Cycle:**	2002
NAICS Code:	81292		
NAICS Description:	PHOTOFINISHING		

Owner/Operator Details

Owner/Operator Ind:	CP	**Country:**	
Name:	NOT REQUIRED	**Zip Code:**	99999
Street No:		**Phone:**	415-555-1212
Street 1:	NOT REQUIRED	**Type:**	P
Street 2:		**Date Became Current:**	
City:	NOT REQUIRED	**Date Ended Current:**	
State:	ME		
Source Type:	I		

Owner/Operator Ind:	CO	**Country:**	
Name:	EBRAHIM MAHMOOD	**Zip Code:**	99999
Street No:		**Phone:**	415-555-1212
Street 1:	NOT REQUIRED	**Type:**	P
Street 2:		**Date Became Current:**	
City:	NOT REQUIRED	**Date Ended Current:**	
State:	ME		
Source Type:	N		

Map Key	Number of Records	Direction	Distance (mi/ft)	Elev/Diff (ft)	Site	DB
388	8 of 8	-	0.00 / 0.00	426.01 / 3	SUPER COLOR ONE HOUR PHOTO 9353 CLAIREMONT MESA BLVD G2 SAN DIEGO CA 92123	RCRA SQG

EPA Handler ID:	CAD982443269
Land Type Code:	
Land Type Desc:	
Federal Waste Generator Code:	2
Gen Status Univ:	SQG
Gen Status Univ Desc:	Small Quantity Generator
Importer Activity:	No

Mixed Waste Generator:	No
Transporter Activity:	No
Transfer Facility:	No
Recycler Activity:	No
Onsite Burner Exemption:	No
Furnace Exemption:	No
Underground Inject Activity:	No
Receives Waste from Offsite:	No
TSD Type:	-----
TSD Activity:	No
Corrective Action Univ:	No
Action has been Imposed:	No
Action under 3004 (U)/(V):	No
Institutional Control Indicator:	N
Used Oil Transporter:	
Used Oil Transfer Facility:	
Used Oil Processor:	
Used Oil Refiner:	
Used Oil Burner:	
Used Oil Market Burner:	
Used Oil Spec Marketer:	
Activity Location:	CA
County Code:	CA073
County Name:	SAN DIEGO
Contact Name:	ENVIRONMENTAL MANAGER
Contact Phone No and Exten:	619-277-1388
Contact Email:	
Contact Address:	9353 CLAIREMONT MESA BLVD G2 , SAN DIEGO , CA, 92123 , US
Mailing Address:	9353 , CLAIREMONT MESA BLVD G2 , SAN DIEGO , CA, 92123 , US

Violation/Evaluation Summary

Note: As of Jan 24 2018, there are no Compliance Monitoring and Enforcement (violation) records associated with this facility (EPA ID).

Handler Details

Source Type:	N	***Used Oil Transporter:***	No
Receive Date:	19910422	***UO Transfer Fac:***	No
Non Notifier:		***Used Oil Processor:***	No
Acknowledge Flag:		***Used Oil Refiner:***	No
Acknowledge Date:	19920716	***Used Oil Burner:***	No
Accessibility:		***UO Market Burner:***	No
Land Type:		***UO Spec Marketer:***	No
Fed Waste Gen Own:	HQ	***Current Site Name:***	SUPER COLOR ONE HOUR PHOTO
Fed Waste Gen Cd:	2	***Location Street No:***	9353
Fed Waste Gen Desc:	Small Quantity Generator	***Location Street 1:***	CLAIREMONT MESA BLVD G2
ST Waste Gen Own:		***Location Street 2:***	
State Waste Gen Cd:		***Location City:***	SAN DIEGO
Short Term Gen:	No	***Location State:***	CA
Importer Activity:	No	***Location Zip Code:***	92123

Mixed Waste Gen:	No	**County Code:**	CA073
Transporter:	No	**State District:**	4
Transfer Facility:	No	**Mailing Street No:**	9353
TSD Activity:	No	**Mailing Street 1:**	CLAIREMONT MESA BLVD G2
Recycler Activity:	No	**Mailing Street 2:**	
Onsite Burn Exempt:	No	**Mailing City:**	SAN DIEGO
Furnace Exemption:	No	**Mailing State:**	CA
Underground Inject:	No	**Mailing Zip Code:**	92123
Off Site Receipt:	No	**Mailing Country:**	US
Waste Dest Fac:	No	**Contact First Name:**	ENVIRONMENTAL
Subpart K College:		**Contact Middle Initial:**	
Subpart K Hospital:		**Contact Last Name:**	MANAGER
Subpart K Non Profit:		**Contact Street No:**	
Subpart K Withdraw:		**Contact Street 1:**	9353 CLAIREMONT MESA BLVD G2
Include Ntnl Rprt:		**Contact Street 2:**	
Reporting Cycle:		**Contact City:**	SAN DIEGO
LQHUW:	No	**Contact State:**	CA
Trader Importer:		**Contact Zip:**	92123
Trader Exporter:		**Contact Country:**	US
Slab Importer:		**Contact Phone:**	619-277-1388
Slab Exporter:		**Contact Phone Ext:**	
Current Record:	Yes	**Contact Fax:**	
Location Country:	US	**Contact Email Addr:**	
State District Owner:	CA	**Contact Title:**	

Owner/Operator Details

Owner/Operator Ind:	CP	**Country:**	
Name:	NOT REQUIRED	**Zip Code:**	99999
Street No:		**Phone:**	415-555-1212
Street 1:	NOT REQUIRED	**Type:**	P
Street 2:		**Date Became Current:**	
City:	NOT REQUIRED	**Date Ended Current:**	
State:	ME		
Source Type:	N		

Owner/Operator Ind:	CO	**Country:**	
Name:	ANTHONY CHANG	**Zip Code:**	99999
Street No:		**Phone:**	415-555-1212
Street 1:	NOT REQUIRED	**Type:**	P
Street 2:		**Date Became Current:**	
City:	NOT REQUIRED	**Date Ended Current:**	
State:	ME		
Source Type:	N		

Map Key	Number of Records	Direction	Distance (mi/ft)	Elev/Diff (ft)	Site	DB
389	1 of 1	-	0.00 / 0.00	371.39 / -52	International Brotherhood of Electrical Workers 569 4545 Viewridge Ave San Diego CA 92123	ALT FUELS

ID:	77858	**EV Lvl1 EVSE No:**	
Fuel Type Code:	ELEC: Electric	**EV Lvl2 EVSE No:**	2

Map Key	Number of Records	Direction	Distance (mi/ft)	Elev/Diff (ft)	Site	DB

Status Code:	E	**EV DC Fast Count:**	
Status Desc:	Open: The station is open.	**EV Other Info:**	
Federal Agency ID:		**EV Network:**	
Fed Agency Name:		**EV Network Web:**	
Plus4:		**Latitude:**	32.82349
Station Phone:		**Longitude:**	-117.124325
Expected Date:		**Dt Last Confirmed:**	2017-08-02
Open Date:	2016-08-01	**Updated at:**	2018-02-06 21:00:03 UTC
BD Blends:		**Owner Type Code:**	P
NG Fill Type Code:		**Owner Type Desc:**	Privately owned
NG Fill Type Desc:		**NG Vehicle Class:**	
NG PSI:		**NG V Class Desc:**	
Cards Accepted:			
Cards Accepted Desc:			
Hydrogen Status Link:			
E85 Blender Pump:			
E85 Blender Pump Desc:			
EV Connector Types:	J1772		
EV Connector Type Desc:	J1772-J1772 (Level 2)		
Geocode Status:	200-9		
Geocode Status Desc:	Premise (building name, property name, shopping center, etc.) level accuracy.		
Access Days Time:	Employee and visitor use only		
Groups with Access Code:	Private		
Group With Access Desc:	Private Station		
LPG Primary:			
LPG Primary Desc:			
Intersection Directions:			

Map Key	Number of Records	Direction	Distance (mi/ft)	Elev/Diff (ft)	Site	DB
390	1 of 3	-	0.00 / 0.00	399.60 / -23	Foodarom USA, Inc. 4343 VIEWRIDGE AVE STE B SAN DIEGO CA 92123	CERS HAZ

Site ID:	134414
Latitude:	32.821130
Longitude:	-117.124430

Regulated Programs

EI ID:	10390978	**EI Description:**	Hazardous Waste Generator
EI ID:	10390978	**EI Description:**	Chemical Storage Facilities

Affiliations

Affil Type Desc:	CUPA District
Entity Name:	San Diego County Env Health
Entity Title:	
Address:	PO Box 129261
City:	San Diego
State:	CA

Country:
Zip Code: 92112-9261
Phone: (858) 505-6880

Affil Type Desc: Identification Signer
Entity Name: Sara Marino
Entity Title: Senior Flavorist
Address:
City:
State:
Country:
Zip Code:
Phone:

Affil Type Desc: Operator
Entity Name: Foodarom USA, Inc.
Entity Title:
Address:
City:
State:
Country:
Zip Code:
Phone: (858) 268-4000

Affil Type Desc: Property Owner
Entity Name: MASY INVESTMENT COMPANY L L C
Entity Title:
Address: 9471 RIDGEHAVEN CT B
City: SAN DIEGO
State: CA
Country: United States
Zip Code: 92123
Phone: (858) 277-6450

Affil Type Desc: Legal Owner
Entity Name: Foodarom, Inc.
Entity Title:
Address: 5000 Armand Frappier
City: St Hubert
State: QC
Country: Canada
Zip Code: J3Z1G5
Phone: (450) 443-3113

Affil Type Desc: Facility Mailing Address
Entity Name: Mailing Address
Entity Title:
Address: 4343 VIEWRIDGE AV #B
City: SAN DIEGO
State: CA
Country:
Zip Code: 92123

Phone:

Affil Type Desc: Parent Corporation
Entity Name: METAROM NEOTECH USA, INC
Entity Title:
Address:
City:
State:
Country:
Zip Code:
Phone:

Affil Type Desc: Secondary Emergency Contact
Entity Name: Sara Marino
Entity Title: Senior Flavorist
Address:
City:
State:
Country:
Zip Code:
Phone: (619) 808-6025

Affil Type Desc: Environmental Contact
Entity Name: Sara Marino
Entity Title:
Address: 4343 Viewridge Avenue Ste B
City: San Diego
State: CA
Country:
Zip Code: 92123
Phone: (619) 808-6025

Affil Type Desc: Document Preparer
Entity Name: Sara Marino
Entity Title:
Address:
City:
State:
Country:
Zip Code:
Phone:

Affil Type Desc: Primary Emergency Contact
Entity Name: Canutec
Entity Title: Consultant
Address:
City:
State:
Country:
Zip Code:
Phone: (613) 996-6666

Evaluations

Eval Date: 5/6/2015
Violations Found: No
Eval General Type: Compliance Evaluation Inspection
Eval Type: Routine done by local agency
Eval Division: San Diego County Department of Env Health
Eval Program: HMRRP
Eval Source: CERS
Eval Notes:

Inspector: Preece Sharon Inspection ID:4086984

Eval Date: 4/17/2017
Violations Found: Yes
Eval General Type: Compliance Evaluation Inspection
Eval Type: Routine done by local agency
Eval Division: San Diego County Department of Env Health
Eval Program: HMRRP
Eval Source: CERS
Eval Notes:

Inspector: Preece Sharon Inspection ID:5655711

Eval Date: 4/17/2017
Violations Found: Yes
Eval General Type: Compliance Evaluation Inspection
Eval Type: Routine done by local agency
Eval Division: San Diego County Department of Env Health
Eval Program: HW
Eval Source: CERS
Eval Notes:

Inspector: Preece Sharon Inspection ID:5655711

Violations

Violation Date: 4/17/2017 ***Violation Program:*** HMRRP
Violation Division: San Diego County Department of Env Health ***Violation Source:*** CERS
Citation: HSC 6.95 25508.2 - California Health and Safety Code, Chapter 6.95, Section(s) 25508.2
Violation Notes:

Returned to compliance on 05/12/2017.

Violation Description:

Failure to annually review and electronically certify that the business plan is complete and accurate on or before the annual due date.

Violations

Violation Date: 4/17/2017 **Violation Program:** HW
Violation Division: San Diego County Department of Env Health **Violation Source:** CERS
Citation: HSC 6.5 Multiple Sections - California Health and Safety Code, Chapter 6.5, Section(s) Multiple Sections
Violation Notes:

Returned to compliance on 05/12/2017.

Violation Description:

Hazardous Waste Generator Program - Administration/Documentation - General

Violations

Violation Date: 4/17/2017 **Violation Program:** HMRRP
Violation Division: San Diego County Department of Env Health **Violation Source:** CERS
Citation: HSC 6.95 Multiple Sections - California Health and Safety Code, Chapter 6.95, Section(s) Multiple Sections
Violation Notes:

Returned to compliance on 05/12/2017.

Violation Description:

Business Plan Program - Administration/Documentation - General

Violations

Violation Date: 4/17/2017 **Violation Program:** HMRRP
Violation Division: San Diego County Department of Env Health **Violation Source:** CERS
Citation: HSC 6.95 25508(a)(1) - California Health and Safety Code, Chapter 6.95, Section(s) 25508(a)(1)
Violation Notes:

Returned to compliance on 05/12/2017.

Violation Description:

Failure to establish and electronically submit an adequate training program in safety procedures in the event of a release or threatened release of a hazardous material.

Violations

Violation Date: 4/17/2017 **Violation Program:** HW
Violation Division: San Diego County Department of Env Health **Violation Source:** CERS
Citation: 22 CCR 12 66262.40(a) - California Code of Regulations, Title 22, Chapter 12, Section(s) 66262.40(a)
Violation Notes:

Returned to compliance on 05/12/2017.

Violation Description:

Failure to keep a copy of each properly signed manifest for at least three years from the date the waste was accepted by the initial transporter. The manifest signed at the time the waste was accepted for transport shall be kept until receiving a signed copy from the designated facility which received the waste.

Violations

Violation Date: 4/17/2017
Violation Program: HMRRP
Violation Division: San Diego County Department of Env Health
Violation Source: CERS
Citation: HSC 6.95 25508(a)(1) - California Health and Safety Code, Chapter 6.95, Section(s) 25508(a)(1)
Violation Notes:

Returned to compliance on 05/12/2017.

Violation Description:

Failure to complete and electronically submit hazardous material inventory information for all reportable hazardous materials on site at or above reportable quantities.

Violations

Violation Date: 4/17/2017
Violation Program: HMRRP
Violation Division: San Diego County Department of Env Health
Violation Source: CERS
Citation: HSC 6.95 25508.1(a)-(f) - California Health and Safety Code, Chapter 6.95, Section(s) 25508.1(a)-(f)
Violation Notes:

Returned to compliance on 05/12/2017.

Violation Description:

Failure to electronically update business plan within 30 days of any one of the following events:
A 100 percent or more increase in the quantity of a previously disclosed material.
Any handling of a previously undisclosed hazardous materials at or above reportable quantities.
A change of business address, business ownership, or business name.
A substantial change in the handler's operations that requires modification to any portion of the business plan.

---

390 | ***2 of 3*** | ***-*** | ***0.00 / 0.00*** | ***399.60 / -23*** | ***4373 VIEWRIDGE RD SAN DIEGO CA*** | ***HIST CHMIRS***

OES Control NO: 9992019
Incident Date: 2/2/1988
Release Factors: Mechanical Failure
Date Reported: 2/2/1988
Release Text:
Fatalities:
Equipm Involved: Other
Other Injury:
Action Taken Text:
Other Decon:
Chemicals: AMMONIA
Other Fatal:
Case Number:
Vehicle:
HazMat Other: CO EMPLYEE
State:
HM Injury:
CA DOT PUC ICC:
Decon:
Company Name:
Agency Name: SAN DIEGO FD
County: SAN DIEGO
HazMat Pers: Other
Action Taken: 63,Establish Safe Area,Evacuation,Shut Down System
More than three involved?: 2

---

390 | ***3 of 3*** | ***-*** | ***0.00 / 0.00*** | ***399.60 / -23*** | ***HOLZ INDUSTRIES INC 4393 VIEWRIDGE AVE SAN DIEGO CA 92123*** | ***RCRA SQG***

EPA Handler ID:	CAD982403701
Land Type Code:	O
Land Type Desc:	Other
Federal Waste Generator Code:	2
Gen Status Univ:	SQG
Gen Status Univ Desc:	Small Quantity Generator
Importer Activity:	No
Mixed Waste Generator:	No
Transporter Activity:	No
Transfer Facility:	No
Recycler Activity:	No
Onsite Burner Exemption:	No
Furnace Exemption:	No
Underground Inject Activity:	No
Receives Waste from Offsite:	No
TSD Type:	-----
TSD Activity:	No
Corrective Action Univ:	No
Action has been Imposed:	No
Action under 3004 (U)/(V):	No
Institutional Control Indicator:	N
Used Oil Transporter:	
Used Oil Transfer Facility:	
Used Oil Processor:	
Used Oil Refiner:	
Used Oil Burner:	
Used Oil Market Burner:	
Used Oil Spec Marketer:	
Activity Location:	CA
County Code:	CA073
County Name:	SAN DIEGO
Contact Name:	ENVIRONMENTAL MANAGER
Contact Phone No and Exten:	619-569-5000
Contact Email:	
Contact Address:	4393 VIEWRIDGE AVE , SAN DIEGO , CA, 92123 , US
Mailing Address:	4393 VIEWRIDGE AVE , SAN DIEGO , CA, 92123 , US

Violation/Evaluation Summary

Note: There are VIOLATION or UNDETERMINED details or records associated with this facility (EPA ID) in the Compliance Monitoring and Enforcement table dated Jan 24 2018.

Violation/Evaluation Details

Evaluation ID:	500	***Former Citation:***	
Found Violation:	Y	***Sched Compl Dt:***	
Eval Start Date:	20030722	***Enforcement ID:***	
Evaluation Agency:	B	***Enforcement Agency:***	
Evaluation Type:	CEI	***Enforce Action Dt:***	
Eval Resp Person:		***Enforcement Type:***	
Eval Suborg:		***Enforce Type Desc:***	

Citizen Complaint:	No	**Enforce Resp Person:**	
Multimedia Inspect:	No	**Enforce Suborg:**	
Sampling Flag:	No	**Enforce Actvty Loc:**	
Not Subtitle C:	No	**Docket No:**	
Focus Area:		**Attorney:**	
Focus Area Desc:		**Corr Act Component:**	
Handler Actvty Loc:	CA	**Appeal Init Dt:**	
Handler Name:	HOLZ INDUSTRIES INC	**Appeal Resolved Dt:**	
Region:	09	**Disposition Status:**	
State:	CA	**Disp Status Dt:**	
Land Type:	O	**Disp Status Desc:**	
Date of Request:		**Lead Agency:**	
Date Response Rcvd:		**Expenditure Amount:**	
Request Agency:		**SEP Sched Comp Dt:**	
Request Actvty Loc:		**SEP Actual Comp Dt:**	
Viol Activity Loc:	CA	**SEP Defaulted Dt:**	
Viol Determined:	S	**SEP Type:**	
Violation Type:	262.A	**Prop Penalty Amt:**	
Viol Determined Dt:	20030722	**Final Monetary Amt:**	
Rtrn to Compl Dt:	20031022	**Paid Amount:**	
Rtrn to Compl Qual:	U	**Final Count:**	
Viol Resp Agency:	S	**Final Amount:**	

Evaluation Type Description: COMPLIANCE EVALUATION INSPECTION ON-SITE
Violation Short Description: Generators - General
Respondent Name:
SEP Type Description:

Handler Details

Source Type:	N	**Used Oil Transporter:**	No
Receive Date:	19900216	**UO Transfer Fac:**	No
Non Notifier:		**Used Oil Processor:**	No
Acknowledge Flag:		**Used Oil Refiner:**	No
Acknowledge Date:	19910331	**Used Oil Burner:**	No
Accessibility:		**UO Market Burner:**	No
Land Type:	O	**UO Spec Marketer:**	No
Fed Waste Gen Own:	HQ	**Current Site Name:**	HOLZ INDUSTRIES INC
Fed Waste Gen Cd:	2	**Location Street No:**	
Fed Waste Gen Desc:	Small Quantity Generator	**Location Street 1:**	4393 VIEWRIDGE AVE
ST Waste Gen Own:		**Location Street 2:**	
State Waste Gen Cd:		**Location City:**	SAN DIEGO
Short Term Gen:	No	**Location State:**	CA
Importer Activity:	No	**Location Zip Code:**	92123
Mixed Waste Gen:	No	**County Code:**	CA073
Transporter:	No	**State District:**	4
Transfer Facility:	No	**Mailing Street No:**	
TSD Activity:	No	**Mailing Street 1:**	4393 VIEWRIDGE AVE
Recycler Activity:	No	**Mailing Street 2:**	
Onsite Burn Exempt:	No	**Mailing City:**	SAN DIEGO
Furnace Exemption:	No	**Mailing State:**	CA
Underground Inject:	No	**Mailing Zip Code:**	92123

Map Key	Number of Records	Direction	Distance (mi/ft)	Elev/Diff (ft)	Site	DB

Off Site Receipt:	No	**Mailing Country:**	US
Waste Dest Fac:	No	**Contact First Name:**	ENVIRONMENTAL
Subpart K College:		**Contact Middle Initial:**	
Subpart K Hospital:		**Contact Last Name:**	MANAGER
Subpart K Non Profit:		**Contact Street No:**	
Subpart K Withdraw:		**Contact Street 1:**	4393 VIEWRIDGE AVE
Include Ntnl Rprt:		**Contact Street 2:**	
Reporting Cycle:		**Contact City:**	SAN DIEGO
LQHUW:	No	**Contact State:**	CA
Trader Importer:		**Contact Zip:**	92123
Trader Exporter:		**Contact Country:**	US
Slab Importer:		**Contact Phone:**	619-569-5000
Slab Exporter:		**Contact Phone Ext:**	
Current Record:	Yes	**Contact Fax:**	
Location Country:	US	**Contact Email Addr:**	
State District Owner:	CA	**Contact Title:**	

NAICS Details

Source Type:	N	**NAICS Active Status:**	Yes
NAICS Cd Owner:	HQ	**NAICS Cycle:**	2002
NAICS Code:	334413		
NAICS Description:	SEMICONDUCTOR AND RELATED DEVICE MANUFACTURING		

Owner/Operator Details

Owner/Operator Ind:	CO	**Country:**	
Name:	GARY L HOLZ	**Zip Code:**	99999
Street No:		**Phone:**	415-555-1212
Street 1:	NOT REQUIRED	**Type:**	P
Street 2:		**Date Became Current:**	
City:	NOT REQUIRED	**Date Ended Current:**	
State:	ME		
Source Type:	N		

Owner/Operator Ind:	CP	**Country:**	
Name:	NOT REQUIRED	**Zip Code:**	99999
Street No:		**Phone:**	415-555-1212
Street 1:	NOT REQUIRED	**Type:**	P
Street 2:		**Date Became Current:**	
City:	NOT REQUIRED	**Date Ended Current:**	
State:	ME		
Source Type:	N		

Map Key	Number of Records	Direction	Distance (mi/ft)	Elev/Diff (ft)	Site	DB
391	1 of 1	-	0.00 / 0.00	423.11 / 0	San Diego Harley Davidson 5555 KEARNY VILLA RD SAN DIEGO CA 92123	CERS HAZ

Site ID:	358492
Latitude:	32.835258
Longitude:	-117.137619

Regulated Programs

EI ID: 10644241 ***EI Description:*** Chemical Storage Facilities

EI ID: 10644241 ***EI Description:*** Hazardous Waste Generator

Affiliations

Affil Type Desc: CUPA District
Entity Name: San Diego County Env Health
Entity Title:
Address: PO Box 129261
City: San Diego
State: CA
Country:
Zip Code: 92112-9261
Phone: (858) 505-6880

Affil Type Desc: Parent Corporation
Entity Name: SAN DIEGO HARLEY DAVIDSON
Entity Title:
Address:
City:
State:
Country:
Zip Code:
Phone:

Affil Type Desc: Environmental Contact
Entity Name: Josh Clement
Entity Title:
Address: 5555 Kearny Villa Rd
City: San Diego
State: CA
Country:
Zip Code: 92123
Phone: (858) 616-6999

Affil Type Desc: Primary Emergency Contact
Entity Name: Josh Clement
Entity Title: Service Manager
Address:
City:
State:
Country:
Zip Code:
Phone: (757) 215-5027

Affil Type Desc: Facility Mailing Address

Entity Name:	Mailing Address
Entity Title:	
Address:	5555 Kearny Villa Rd
City:	San Diego
State:	CA
Country:	
Zip Code:	92123
Phone:	

Affil Type Desc:	Legal Owner
Entity Name:	MIke Shleby
Entity Title:	
Address:	5555 Kearny Villa Rd
City:	San Diego
State:	CA
Country:	United States
Zip Code:	92123
Phone:	(858) 616-6999

Affil Type Desc:	Operator
Entity Name:	Tyler Miller
Entity Title:	
Address:	
City:	
State:	
Country:	
Zip Code:	
Phone:	(858) 616-6999

Affil Type Desc:	Document Preparer
Entity Name:	Ted Ullmann
Entity Title:	
Address:	
City:	
State:	
Country:	
Zip Code:	
Phone:	

Affil Type Desc:	Identification Signer
Entity Name:	Josh Clement
Entity Title:	Service Manager
Address:	
City:	
State:	
Country:	
Zip Code:	
Phone:	

Affil Type Desc:	Secondary Emergency Contact
Entity Name:	Tyler Miller
Entity Title:	General Manager

Address:
City:
State:
Country:
Zip Code:
Phone: (619) 884-0572

Evaluations

Eval Date: 5/20/2016
Violations Found: Yes
Eval General Type: Other/Unknown
Eval Type: Other, not routine, done by local agency
Eval Division: San Diego County Department of Env Health
Eval Program: HMRRP
Eval Source: CERS
Eval Notes:

Inspector: Preece Sharon Inspection ID:5493889

Eval Date: 10/20/2015
Violations Found: No
Eval General Type: Compliance Evaluation Inspection
Eval Type: Routine done by local agency
Eval Division: San Diego County Department of Env Health
Eval Program: HMRRP
Eval Source: CERS
Eval Notes:

Inspector: Preece Sharon Inspection ID:5495778

Eval Date: 10/20/2015
Violations Found: No
Eval General Type: Other/Unknown
Eval Type: Other, not routine, done by local agency
Eval Division: San Diego County Department of Env Health
Eval Program: HW
Eval Source: CERS
Eval Notes:

Inspector: Sharon Preece, Inspection ID:5357942

Eval Date: 10/20/2015
Violations Found: No
Eval General Type: Compliance Evaluation Inspection
Eval Type: Routine done by local agency
Eval Division: San Diego County Department of Env Health
Eval Program: HW
Eval Source: CERS
Eval Notes:

Inspector: Preece Sharon Inspection ID:5495778

Eval Date: 10/20/2015
Violations Found: No
Eval General Type: Other/Unknown
Eval Type: Other, not routine, done by local agency
Eval Division: San Diego County Department of Env Health
Eval Program: HMRRP
Eval Source: CERS
Eval Notes:

Inspector: Sharon Preece, Inspection ID:5357942

Eval Date: 5/20/2016
Violations Found: No
Eval General Type: Other/Unknown
Eval Type: Other, not routine, done by local agency
Eval Division: San Diego County Department of Env Health
Eval Program: HW
Eval Source: CERS
Eval Notes:

Inspector: Preece Sharon Inspection ID:5493889

Violations

Violation Date: 5/20/2016
Violation Program: HMRRP
Violation Division: San Diego County Department of Env Health
Violation Source: CERS
Citation: HSC 6.95 25508(a)(1) - California Health and Safety Code, Chapter 6.95, Section(s) 25508(a)(1)
Violation Notes:

Returned to compliance on 05/26/2016.

Violation Description:

Failure to complete and electronically submit a site map with all required content.

Map Key	Number of Records	Direction	Distance (mi/ft)	Elev/Diff (ft)	Site	DB
392	1 of 1	-	0.00 / 0.00	401.40 / -22	HIPP MARINE SERVICES INC 4070 KEARNY MESA RD SAN DIEGO CA 921113730	LUST

Global ID: T0607301653
CUF Case: YES
Case Type: LUST Cleanup Site
Begin Date: 1994-08-08 00:00:00
Status: Completed - Case Closed
How Discovered:
Status Date: 1997-02-28 00:00:00
Stop Method:
RB Case No: 9UT2891
County: San Diego
LOC Case No: H03121-001
Latitude: 32.815562
Lead Agency: SAN DIEGO COUNTY LOP
Longitude: -117.151235
Case Worker:
File Location: Local Agency
Local Agency:
Potential Media Of Concern: Gasoline

Map Key	Number of Records	Direction	Distance (mi/ft)	Elev/Diff (ft)	Site	DB

Potential Media Affected: Soil
How Discovered Description:
Stop Description:
Cal Water Watershed Name: San Diego - Lower San Diego - Mission San Diego (907.11)
DWR Groundwater Subbasin Name:
Site History:

Status History

Status:	Open - Case Begin Date	**Status Date:**	1994-08-08 00:00:00
Status:	Completed - Case Closed	**Status Date:**	1997-02-28 00:00:00

Activities

Action Type: ENFORCEMENT
Action: Notice of Responsibility
Date: 1994-08-30 00:00:00

Action Type: Other
Action: Leak Discovery
Date: 1994-08-08 00:00:00

Action Type: Other
Action: Leak Began
Date: 1994-08-08 00:00:00

Action Type: ENFORCEMENT
Action: Closure/No Further Action Letter - #H03121-001
Date: 1997-02-11 00:00:00

Action Type: Other
Action: Leak Reported
Date: 1994-08-08 00:00:00

Action Type: Other
Action: Leak Stopped
Date: 1994-08-08 00:00:00

Map Key	Number of Records	Direction	Distance (mi/ft)	Elev/Diff (ft)	Site	DB
393	1 of 1	-	0.00 / 0.00	411.43 / -12	Meth Activity residence Inn (Methamphetamine Case) 5414 Kearny Mesa Road San Diego CA 92123	CLEANUP SITES

Global ID:	T10000005865	**CUF Case:**	NO
Case Type:	Cleanup Program Site	**Begin Date:**	2014-04-25 00:00:00
Status:	Completed - Case Closed	**How Discovered:**	
Status Date:	2014-12-15 00:00:00	**Stop Method:**	
RB Case No:		**County:**	San Diego
LOC Case No:	DEH2014-LSAM-000246	**Latitude:**	32.8345429

Lead Agency: SAN DIEGO COUNTY LOP
Case Worker: CH
Local Agency: SAN DIEGO COUNTY LOP
Potential Cntm of Concrn: Other inorganic / salt
Potential Media Affected: Contaminated Surface / Structure
How Discovered Description:
Stop Description:
Cal Water Watershed Name: Penasquitos - Miramar (906.40)
DWR Groundwater Subbasin Name:
Site History:

Longitude: -117.143642880951
File Location: Local Agency

Refer to "Site Maps/Documents" tab for Closure Letter.

Status History

Status:	Status Date:
Open - Case Begin Date	2014-04-25 00:00:00
Open - Site Assessment	2014-04-25 00:00:00
Completed - Case Closed	2014-12-15 00:00:00

Activities

Action Type:	Action:	Date:
ENFORCEMENT	Technical Correspondence / Assistance / Other	2014-11-04 00:00:00
ENFORCEMENT	Technical Correspondence / Assistance / Other	2014-05-30 00:00:00
RESPONSE	Other Workplan - Regulator Responded	2014-06-23 00:00:00
RESPONSE	Final Remedial Action Report / Corrective Action Report - Regulator Responded	2014-12-04 00:00:00
ENFORCEMENT	Technical Correspondence / Assistance / Other	2014-07-22 00:00:00
RESPONSE	Final Remedial Action Report / Corrective Action Report - Regulator Responded	2014-10-16 00:00:00
RESPONSE	Other Workplan - Regulator Responded	2014-06-03 00:00:00

Map Key	Number of Records	Direction	Distance (mi/ft)	Elev/Diff (ft)	Site	DB

Action Type: ENFORCEMENT
Action: Clean-up and Abatement Order
Date: 2014-04-29 00:00:00

Action Type: ENFORCEMENT
Action: Closure/No Further Action Letter
Date: 2014-12-15 00:00:00

Action Type: ENFORCEMENT
Action: Technical Correspondence / Assistance / Other
Date: 2014-06-06 00:00:00

Action Type: ENFORCEMENT
Action: Technical Correspondence / Assistance / Other
Date: 2014-10-22 00:00:00

Action Type: RESPONSE
Action: Other Workplan - Regulator Responded
Date: 2014-07-18 00:00:00

Action Type: ENFORCEMENT
Action: Site Visit / Inspection / Sampling
Date: 2014-05-02 00:00:00

Action Type: ENFORCEMENT
Action: Notice to Comply
Date: 2014-05-02 00:00:00

Action Type: RESPONSE
Action: Final Remedial Action Report / Corrective Action Report - Regulator Responded
Date: 2014-11-03 00:00:00

Contacts

Contact Type: Local Agency Caseworker
Contact Name: COLLEEN HINES
Organization Name: SAN DIEGO COUNTY LOP
Address: P.O. Box 129261
City: SAN DIEGO
Email: colleen.hines@sdcounty.ca.gov
Phone No: 8585056874

Map Key	Number of Records	Direction	Distance (mi/ft)	Elev/Diff (ft)	Site	DB
394	1 of 15	-	0.00 / 0.00	366.92 / -56	SAINT GOBAIN SOLAR GARD LLC 4540 VIEWRIDGE AVE SAN DIEGO CA 92123	CERS HAZ

Site ID: 64095
Latitude: 32.824314
Longitude: -117.125702

Regulated Programs

EI ID: 10390942
EI Description: RCRA LQ HW Generator

EI ID:	10390942	***EI Description:***	Chemical Storage Facilities
EI ID:	10390942	***EI Description:***	Hazardous Waste Generator
EI ID:	92123DPSTN4540V	***EI Description:***	Toxic Release Inventory

Affiliations

Affil Type Desc:	Facility Mailing Address
Entity Name:	Mailing Address
Entity Title:	
Address:	4540 VIEWRIDGE AV
City:	SAN DIEGO
State:	CA
Country:	
Zip Code:	92123
Phone:	

Affil Type Desc:	Primary Emergency Contact
Entity Name:	Luisa Dunn
Entity Title:	EHS Engineer
Address:	
City:	
State:	
Country:	
Zip Code:	
Phone:	(858) 230-2843

Affil Type Desc:	Company Official
Entity Name:	David Ward
Entity Title:	Plant Manager
Address:	
City:	
State:	
Country:	
Zip Code:	92123
Phone:	

Affil Type Desc:	CUPA District
Entity Name:	San Diego County Env Health
Entity Title:	
Address:	PO Box 129261
City:	San Diego
State:	CA
Country:	
Zip Code:	92112-9261
Phone:	(858) 505-6880

Affil Type Desc:	Identification Signer
Entity Name:	Luisa Dunn

Entity Title:	EHS Manager
Address:	
City:	
State:	
Country:	
Zip Code:	
Phone:	

Affil Type Desc:	Operator
Entity Name:	SAINT-GOBAIN Solar Gard LLC
Entity Title:	
Address:	
City:	
State:	
Country:	
Zip Code:	
Phone:	(858) 576-0200

Affil Type Desc:	Parent Corporation
Entity Name:	Saint Gobain Solar Gard LLC
Entity Title:	
Address:	
City:	
State:	
Country:	
Zip Code:	
Phone:	

Affil Type Desc:	Environmental Contact
Entity Name:	Luisa Dunn
Entity Title:	
Address:	4540 VIEWRIDGE AVE
City:	SAN DIEGO
State:	CA
Country:	
Zip Code:	92123
Phone:	(858) 614-1212

Affil Type Desc:	Public Contact
Entity Name:	David Ward
Entity Title:	
Address:	
City:	
State:	
Country:	
Zip Code:	92123
Phone:	8586141161

Affil Type Desc:	Document Preparer
Entity Name:	Luisa Dunn
Entity Title:	
Address:	

City:	
State:	
Country:	
Zip Code:	
Phone:	

Affil Type Desc:	Legal Owner
Entity Name:	SAINT-GOBAIN Solar Gard LLC
Entity Title:	
Address:	4540 VIEWRIDGE AVE
City:	SAN DIEGO
State:	CA
Country:	United States
Zip Code:	92123
Phone:	(858) 614-1161

Affil Type Desc:	Parent Company
Entity Name:	SAINT-GOBAIN CORP
Entity Title:	
Address:	
City:	
State:	
Country:	
Zip Code:	92123
Phone:	

Affil Type Desc:	Secondary Emergency Contact
Entity Name:	Michael MacIsaac
Entity Title:	Thin Films Director
Address:	
City:	
State:	
Country:	
Zip Code:	
Phone:	(714) 330-5501

Affil Type Desc:	Technical Contact
Entity Name:	LUISA M. DUNN
Entity Title:	
Address:	
City:	
State:	
Country:	
Zip Code:	92123
Phone:	8586141212

Coordinates

Env Int Type Code:	HMBP	**Longitude:**	-117.125700
Program ID:	10390942	**Coord Name:**	
Latitude:	32.824310	**Ref Point Type Desc:**	Center of a facility or station.

Evaluations

Eval Date: 4/6/2015
Violations Found: No
Eval General Type: Compliance Evaluation Inspection
Eval Type: Routine done by local agency
Eval Division: San Diego County Department of Env Health
Eval Program: HW
Eval Source: CERS
Eval Notes:

Inspector: Preece Sharon Inspection ID:4086255

Eval Date: 3/21/2017
Violations Found: Yes
Eval General Type: Compliance Evaluation Inspection
Eval Type: Routine done by local agency
Eval Division: San Diego County Department of Env Health
Eval Program: HMRRP
Eval Source: CERS
Eval Notes:

Inspector: Preece Sharon Inspection ID:5646817

Eval Date: 3/21/2017
Violations Found: Yes
Eval General Type: Compliance Evaluation Inspection
Eval Type: Routine done by local agency
Eval Division: San Diego County Department of Env Health
Eval Program: HW
Eval Source: CERS
Eval Notes:

Inspector: Preece Sharon Inspection ID:5646817

Eval Date: 3/21/2017
Violations Found: No
Eval General Type: Compliance Evaluation Inspection
Eval Type: Routine done by local agency
Eval Division: San Diego County Department of Env Health
Eval Program: HWLQG
Eval Source: CERS
Eval Notes:

Inspector: Preece Sharon Inspection ID:5646817

Eval Date: 4/6/2015
Violations Found: Yes
Eval General Type: Compliance Evaluation Inspection

Eval Type: Routine done by local agency
Eval Division: San Diego County Department of Env Health
Eval Program: HMRRP
Eval Source: CERS
Eval Notes:

Inspector: Preece Sharon Inspection ID:4086255

Violations

Violation Date: 3/21/2017 ***Violation Program:*** HMRRP
Violation Division: San Diego County Department of Env Health ***Violation Source:*** CERS
Citation: HSC 6.95 25508.2 - California Health and Safety Code, Chapter 6.95, Section(s) 25508.2
Violation Notes:

Returned to compliance on 04/19/2017.

Violation Description:

Failure to annually review and electronically certify that the business plan is complete and accurate on or before the annual due date.

Violations

Violation Date: 3/21/2017 ***Violation Program:*** HW
Violation Division: San Diego County Department of Env Health ***Violation Source:*** CERS
Citation: 22 CCR 31 67100.9 - California Code of Regulations, Title 22, Chapter 31, Section(s) 67100.9
Violation Notes:

Returned to compliance on 04/19/2017.

Violation Description:

Failure of a large quantity generator to prepare a summary progress report every four years, using DTSC's Form # 1262 (3/99) titled "Summary Progress Report".

Violations

Violation Date: 4/6/2015 ***Violation Program:*** HMRRP
Violation Division: San Diego County Department of Env Health ***Violation Source:*** CERS
Citation: HSC 6.95 25508.1(a)-(e) - California Health and Safety Code, Chapter 6.95, Section(s) 25508.1(a)-(e)
Violation Notes:

Returned to compliance on 05/21/2015.

Violation Description:

Failure to electronically update business plan within 30 days of any one of the following events:
A 100 percent or more increase in the quantity of a previously disclosed material.
Any handling of a previously undisclosed hazardous materials at or above reportable quantities.
A change of business address, business ownership, or business name.

Map Key	Number of Records	Direction	Distance (mi/ft)	Elev/Diff (ft)	Site	DB
			0.00	-56	4540 Viewridge Ave San Diego CA 92123	

ID:	11-7124	**Notified Date:**	12/1/2011 14:09
Control No:	'11-7124	**Notified Date Time:**	
Year:	2011	**County:**	San Diego County

California Hazardous Material Incident Report System

Contained:	Yes	**3 Vessel >= 300 Tons:**	No
1 Substance:	Ethylene Glycol (Anti-Freeze)	**Incident Date:**	11/30/2011
1 Measure:	Gal(s)	**Incident Time:**	1600
1 Other:		**Spill Site:**	Industrial Plant
1 Quantity:	5-Apr	**Injuries?:**	No
1 Type:	CHEMICAL	**No of Injuries:**	
1 Pipeline:	No	**Fatals?:**	No
1 Vessel >= 300 Tons:	No	**No of Fatals:**	
2 Substance:		**Evacs?:**	No
2 Quantity:		**No of Evacs:**	
2 Measure:		**Cleanup:**	Reporting Party
2 Type:		**Site:**	Contained within initial box of the storm drain
2 Other:		**Cause:**	Human Error
2 Pipeline:	No	**Cause Other:**	
2 Vessel >= 300 Tons:	No	**Dog No:**	
3 Substance:		**Water:**	No
3 Quantity:		**Water Way:**	Contained within initial box of the storm drain
3 Measure:		**City:**	San Diego
3 Type:		**County:**	San Diego County
3 Other:		**Zip:**	92123
3 Pipeline:	No		

Admin Agency: San Diego County Health Services Department
Notification Area: AA/CUPA,DFG-OSPR,DTSC,RWQCB,US EPA,USFWS
Location: 4540 Viewridge Ave
Description: A vendor on site was changing a radiator, when the release occurred on site. Caller states that about a cup of the material entered a storm drain where it was contained in the sand in the bottom of the storm drain. Caller states no public waterways are impacted.

Main Page Information

On Scene:
Other on Scene:
Other Notified:
Admin Agency: San Diego County Health Services Department
Admin Agency 2:
Additional County:
Document Title: SPILL Report
Creation Date: 12/01/2011 02:09 PM
Received By:
Person Notifying Cal OES:
Phone No:
Ext:
Pag Cell:

Map Key	Number of Records	Direction	Distance (mi/ft)	Elev/Diff (ft)	Site	DB

Type: CHEMICAL
Cause Description for Other:
Amount 1: 4-5
Amount 2:
Amount 3:
Doc URL: https://w3.calema.ca.gov/operational/malhaz.nsf/f1841a103c102734882563e200760c4a/d000a5e2a93303b3882579590079b360?OpenDocument

---

Map Key	Number of Records	Direction	Distance (mi/ft)	Elev/Diff (ft)	Site	DB
394	3 of 15	-	0.00 / 0.00	366.92 / -56	NRC 4540 Viewridge Ave. San Diego CA	CHMIRS

ID: 11-4306
Control No: '11-4306
Year: 2011
Notified Date: 7/20/2011 11:39
Notified Date Time:
County: San Diego County

California Hazardous Material Incident Report System

Contained: Yes
1 Substance: Unleaded Automotive Gasoline
1 Measure: Gal(s)
1 Other:
1 Quantity: 12
1 Type: PETROLEUM
1 Pipeline:
1 Vessel >= 300 Tons: No
2 Substance:
2 Quantity:
2 Measure:
2 Type:
2 Other:
2 Pipeline:
2 Vessel >= 300 Tons: No
3 Substance:
3 Quantity:
3 Measure:
3 Type:
3 Other:
3 Pipeline:
3 Vessel >= 300 Tons: No
Incident Date: 7/20/2011
Incident Time: 650
Spill Site: Road
Injuries?: No
No of Injuries:
Fatals?: No
No of Fatals:
Evacs?: No
No of Evacs:
Cleanup: Unknown
Site:
Cause: Mechanical
Cause Other:
Dog No:
Water: No
Water Way:
City: San Diego
County: San Diego County
Zip:
Admin Agency: San Diego County Health Services Department
Notification Area: AA/CUPA,DFG-OSPR,DTSC,RWQCB,US EPA,USFWS
Location: 4540 Viewridge Ave.
Description: Per NRC report: "Caller reported one of their employees was driving into work and ruptured the fuel tank of their vehicle, when they arrive to work they were spilling gasoline onto the ground". REMEDIAL ACTIONS: "Cleanup completed"

Main Page Information

On Scene:
Other on Scene:
Other Notified:
Admin Agency: San Diego County Health Services Department

Map Key	Number of Records	Direction	Distance (mi/ft)	Elev/Diff (ft)	Site	DB

Admin Agency 2:
Additional County:
Document Title: SPILL Report
Creation Date: 07/20/2011 11:39 AM
Received By:
Person Notifying Cal OES:
Phone No:
Ext:
Pag Cell:
Type: PETROLEUM
Cause Description for Other:
Amount 1: 12
Amount 2:
Amount 3:
Doc URL: https://w3.calema.ca.gov/operational/malhaz.nsf/f1841a103c102734882563e200760c4a/30f2d38698386f84882578d3006672cd?OpenDocument

---

394	4 of 15	-	0.00 / 0.00	366.92 / -56	**Bekart Specialty Films** **4540 Viewridge Ave** **San Diego CA 92123**	CHMIRS

ID: 04-4909
Control No: 04-4909
Year: 2004
Notified Date: 9/22/200401:51:06 PM
Notified Date Time:
County: San Diego County

California Hazardous Material Incident Report System

Contained: Yes
Substance: methyl ethyl ketone waste
Incident Date: 9/14/200412:00:00 AM
No of Injuries: 0
No of Fatals: 0
No of Evacs: 0
Cleanup: Contractor
Water:
Water Way:
City: San Diego
County: San Diego County
Zip: 92123
Site: Merchant/Business
Bbls: 0
Cups: 0
Cuft: 0
Gals: 15-20
Grams: 0
Lbs: 0
Liters: 0
Oz: 0
Pts: 0
Qts: 0
Sheen: 0
Tons: 0
Unknown: 0
Admin Agency: San Diego County Health Services Dept.
Location: 4540 Viewridge Ave
Description: Released due when a drum slipped the clamp on a fork lift causing the bung to slip loose. Released onto asphalt.

394	5 of 15	-	0.00 / 0.00	366.92 / -56	**MSC SPECIALTY FILMS** **4540 VIEWRIDGE AV** **SAN DIEGO CA 92123**	EMISSIONS

1997 Criteria Data

Facility ID: 6718
CERR Code:

Facility SIC Code:	3083	**TOGT:**	4.01071195999992
CO:	37	**ROGT:**	3.71096195999992
Air Basin:	SD	**COT:**	2.18
District:	SD	**NOXT:**	5.123
COID:	SD	**SOXT:**	.0327
DISN:	SAN DIEGO COUNTY APCD	**PMT:**	.4142
CHAPIS:		**PM10T:**	.4142

1997 Toxic Data

Facility ID:	6718	**COID:**	SD
Facility SIC Code:	3083	**DISN:**	SAN DIEGO COUNTY APCD
CO:	37	**CHAPIS:**	
Air Basin:	SD	**CERR Code:**	
District:	SD		
TS:			
Health Risk Asmt:			
Non-Cancer Chronic Haz Ind:			
Non-Cancer Acute Haz Ind:			

1998 Criteria Data

Facility ID:	6718	**CERR Code:**	
Facility SIC Code:	3083	**TOGT:**	4.04660531749992
CO:	37	**ROGT:**	3.74685531749992
Air Basin:	SD	**COT:**	2.18
District:	SD	**NOXT:**	5.123
COID:	SD	**SOXT:**	.0327
DISN:	SAN DIEGO COUNTY APCD	**PMT:**	.4142
CHAPIS:		**PM10T:**	.4142

1998 Toxic Data

Facility ID:	6718	**COID:**	SD
Facility SIC Code:	3083	**DISN:**	SAN DIEGO COUNTY APCD
CO:	37	**CHAPIS:**	
Air Basin:	SD	**CERR Code:**	
District:	SD		
TS:			
Health Risk Asmt:			
Non-Cancer Chronic Haz Ind:			
Non-Cancer Acute Haz Ind:			

1999 Criteria Data

Facility ID:	6718	**CERR Code:**	
Facility SIC Code:	3083	**TOGT:**	4.04660531749992
CO:	37	**ROGT:**	3.74685531749992
Air Basin:	SD	**COT:**	2.18

Map Key	Number of Records	Direction	Distance (mi/ft)	Elev/Diff (ft)	Site	DB

District:	SD	**NOXT:**	5.123
COID:	SD	**SOXT:**	.0327
DISN:	SAN DIEGO COUNTY APCD	**PMT:**	.4142
CHAPIS:		**PM10T:**	.4142

1999 Toxic Data

Facility ID:	6718	**COID:**	SD
Facility SIC Code:	3083	**DISN:**	SAN DIEGO COUNTY APCD
CO:	37	**CHAPIS:**	
Air Basin:	SD	**CERR Code:**	
District:	SD		
TS:			
Health Risk Asmt:			
Non-Cancer Chronic Haz Ind:			
Non-Cancer Acute Haz Ind:			

394	6 of 15	-	0.00 / 0.00	366.92 / -56	**BEKAERT SPECIALTY FILMS** **4540 VIEWRIDGE AV** **SAN DIEGO CA 92123**	**EMISSIONS**

2001 Criteria Data

Facility ID:	6718	**CERR Code:**	
Facility SIC Code:	3083	**TOGT:**	5.68
CO:	37	**ROGT:**	5.43
Air Basin:	SD	**COT:**	1.77
District:	SD	**NOXT:**	4.16
COID:	SD	**SOXT:**	.03
DISN:	SAN DIEGO COUNTY APCD	**PMT:**	.34
CHAPIS:		**PM10T:**	.34

2001 Toxic Data

Facility ID:	6718	**COID:**	SD
Facility SIC Code:	3083	**DISN:**	SAN DIEGO COUNTY APCD
CO:	37	**CHAPIS:**	
Air Basin:	SD	**CERR Code:**	
District:	SD		
TS:			
Health Risk Asmt:			
Non-Cancer Chronic Haz Ind:			
Non-Cancer Acute Haz Ind:			

2002 Criteria Data

Facility ID:	6718	**CERR Code:**	
Facility SIC Code:	3083	**TOGT:**	5.677946272
CO:	37	**ROGT:**	5.434571272

Map Key	Number of Records	Direction	Distance (mi/ft)	Elev/Diff (ft)	Site	DB

Air Basin:	SD	**COT:**	1.77
District:	SD	**NOXT:**	4.1595
COID:	SD	**SOXT:**	.02655
DISN:	SAN DIEGO COUNTY APCD	**PMT:**	.3363
CHAPIS:		**PM10T:**	.3363

2002 Toxic Data

Facility ID:	6718	**COID:**	SD
Facility SIC Code:	3083	**DISN:**	SAN DIEGO COUNTY APCD
CO:	37	**CHAPIS:**	
Air Basin:	SD	**CERR Code:**	
District:	SD		
TS:			
Health Risk Asmt:			
Non-Cancer Chronic Haz Ind:			
Non-Cancer Acute Haz Ind:			

2003 Criteria Data

Facility ID:	6718	**CERR Code:**	
Facility SIC Code:	3083	**TOGT:**	5.67794627
CO:	37	**ROGT:**	5.43457127
Air Basin:	SD	**COT:**	1.77
District:	SD	**NOXT:**	4.1595
COID:	SD	**SOXT:**	.02655
DISN:	SAN DIEGO COUNTY APCD	**PMT:**	.3363
CHAPIS:		**PM10T:**	.3363

2003 Toxic Data

Facility ID:	6718	**COID:**	SD
Facility SIC Code:	3083	**DISN:**	SAN DIEGO COUNTY APCD
CO:	37	**CHAPIS:**	
Air Basin:	SD	**CERR Code:**	
District:	SD		
TS:			
Health Risk Asmt:			
Non-Cancer Chronic Haz Ind:			
Non-Cancer Acute Haz Ind:			

Map Key	Number of Records	Direction	Distance (mi/ft)	Elev/Diff (ft)	Site	DB
394	*7 of 15*	*-*	*0.00 / 0.00*	*366.92 / -56*	***BEKAERT SPECIALTY FILMS LLC*** ***4540 VIEWRIDGE AV*** ***SAN DIEGO CA 92123***	***EMISSIONS***

2004 Criteria Data

Facility ID:	6718	**CERR Code:**	
Facility SIC Code:	3083	**TOGT:**	5.65

CO:	37	**ROGT:**	5.41
Air Basin:	SD	**COT:**	1.77
District:	SD	**NOXT:**	4.15
COID:	SD	**SOXT:**	.02
DISN:	SAN DIEGO COUNTY APCD	**PMT:**	.33
CHAPIS:		**PM10T:**	.33

2004 Toxic Data

Facility ID:	6718	**COID:**	SD
Facility SIC Code:	3083	**DISN:**	SAN DIEGO COUNTY APCD
CO:	37	**CHAPIS:**	
Air Basin:	SD	**CERR Code:**	
District:	SD		
TS:			
Health Risk Asmt:			
Non-Cancer Chronic Haz Ind:			
Non-Cancer Acute Haz Ind:			

2005 Criteria Data

Facility ID:	6718	**CERR Code:**	
Facility SIC Code:	3083	**TOGT:**	1.19734
CO:	37	**ROGT:**	1.08734
Air Basin:	SD	**COT:**	.81
District:	SD	**NOXT:**	1.92
COID:	SD	**SOXT:**	.01
DISN:	SAN DIEGO COUNTY APCD	**PMT:**	.15
CHAPIS:		**PM10T:**	.15

2005 Toxic Data

Facility ID:	6718	**COID:**	SD
Facility SIC Code:	3083	**DISN:**	SAN DIEGO COUNTY APCD
CO:	37	**CHAPIS:**	
Air Basin:	SD	**CERR Code:**	
District:	SD		
TS:			
Health Risk Asmt:			
Non-Cancer Chronic Haz Ind:			
Non-Cancer Acute Haz Ind:			

2006 Criteria Data

Facility ID:	6718	**CERR Code:**	
Facility SIC Code:	3083	**TOGT:**	1.1973365
CO:	37	**ROGT:**	1.0873365
Air Basin:	SD	**COT:**	.81
District:	SD	**NOXT:**	1.92

COID:	SD	***SOXT:***	.01
DISN:	SAN DIEGO COUNTY APCD	***PMT:***	.15
CHAPIS:		***PM10T:***	.15

2006 Toxic Data

Facility ID:	6718	***COID:***	SD
Facility SIC Code:	3083	***DISN:***	SAN DIEGO COUNTY APCD
CO:	37	***CHAPIS:***	
Air Basin:	SD	***CERR Code:***	
District:	SD		
TS:			
Health Risk Asmt:			
Non-Cancer Chronic Haz Ind:			
Non-Cancer Acute Haz Ind:			

2007 Criteria Data

Facility ID:	6718	***CERR Code:***	
Facility SIC Code:	3083	***TOGT:***	1.19734
CO:	37	***ROGT:***	1.08734
Air Basin:	SD	***COT:***	.81
District:	SD	***NOXT:***	1.92
COID:	SD	***SOXT:***	.01
DISN:	SAN DIEGO COUNTY APCD	***PMT:***	.15
CHAPIS:		***PM10T:***	.15

2007 Toxic Data

Facility ID:	6718	***COID:***	SD
Facility SIC Code:	3083	***DISN:***	SAN DIEGO COUNTY APCD
CO:	37	***CHAPIS:***	
Air Basin:	SD	***CERR Code:***	
District:	SD		
TS:			
Health Risk Asmt:			
Non-Cancer Chronic Haz Ind:			
Non-Cancer Acute Haz Ind:			

2008 Criteria Data

Facility ID:	6718	***CERR Code:***	
Facility SIC Code:	3083	***TOGT:***	1.19734
CO:	37	***ROGT:***	1.08734
Air Basin:	SD	***COT:***	.81
District:	SD	***NOXT:***	1.92
COID:	SD	***SOXT:***	.01
DISN:	SAN DIEGO COUNTY APCD	***PMT:***	.15
CHAPIS:		***PM10T:***	.15

Map Key	Number of Records	Direction	Distance (mi/ft)	Elev/Diff (ft)	Site	DB

2008 Toxic Data

Facility ID:	6718	***COID:***	SD
Facility SIC Code:	3083	***DISN:***	SAN DIEGO COUNTY APCD
CO:	37	***CHAPIS:***	
Air Basin:	SD	***CERR Code:***	
District:	SD		
TS:			
Health Risk Asmt:			
Non-Cancer Chronic Haz Ind:			
Non-Cancer Acute Haz Ind:			

2009 Criteria Data

Facility ID:	6718	***CERR Code:***	
Facility SIC Code:	3083	***TOGT:***	1.19734
CO:	37	***ROGT:***	1.08734
Air Basin:	SD	***COT:***	.81
District:	SD	***NOXT:***	1.92
COID:	SD	***SOXT:***	.01
DISN:	SAN DIEGO COUNTY APCD	***PMT:***	.15
CHAPIS:		***PM10T:***	.15

2009 Toxic Data

Facility ID:	6718	***COID:***	SD
Facility SIC Code:	3083	***DISN:***	SAN DIEGO COUNTY APCD
CO:	37	***CHAPIS:***	
Air Basin:	SD	***CERR Code:***	
District:	SD		
TS:			
Health Risk Asmt:			
Non-Cancer Chronic Haz Ind:			
Non-Cancer Acute Haz Ind:			

394	***8 of 15***	***-***	***0.00 / 0.00***	***366.92 / -56***	***DEPOSITION TECHNOLOGY INC 4540 VIEWRIDGE AV SAN DIEGO CA 92123***	***EMISSIONS***

1993 Criteria Data

Facility ID:	6718	***CERR Code:***	
Facility SIC Code:	3081	***TOGT:***	.7
CO:	37	***ROGT:***	.67352
Air Basin:	SD	***COT:***	
District:	SD	***NOXT:***	
COID:	SD	***SOXT:***	
DISN:	SAN DIEGO COUNTY APCD	***PMT:***	

CHAPIS: ***PM10T:***

1993 Toxic Data

Facility ID:	6718	***COID:***	SD
Facility SIC Code:	3081	***DISN:***	SAN DIEGO COUNTY APCD
CO:	37	***CHAPIS:***	
Air Basin:	SD	***CERR Code:***	
District:	SD		
TS:			
Health Risk Asmt:			
Non-Cancer Chronic Haz Ind:			
Non-Cancer Acute Haz Ind:			

1995 Criteria Data

Facility ID:	6718	***CERR Code:***	
Facility SIC Code:	3081	***TOGT:***	.7
CO:	37	***ROGT:***	.67352
Air Basin:	SD	***COT:***	
District:	SD	***NOXT:***	
COID:	SD	***SOXT:***	
DISN:	SAN DIEGO COUNTY APCD	***PMT:***	
CHAPIS:		***PM10T:***	

1995 Toxic Data

Facility ID:	6718	***COID:***	SD
Facility SIC Code:	3081	***DISN:***	SAN DIEGO COUNTY APCD
CO:	37	***CHAPIS:***	
Air Basin:	SD	***CERR Code:***	
District:	SD		
TS:			
Health Risk Asmt:			
Non-Cancer Chronic Haz Ind:			
Non-Cancer Acute Haz Ind:			

1996 Criteria Data

Facility ID:	6718	***CERR Code:***	
Facility SIC Code:	3081	***TOGT:***	.7
CO:	37	***ROGT:***	.67352
Air Basin:	SD	***COT:***	
District:	SD	***NOXT:***	
COID:	SD	***SOXT:***	
DISN:	SAN DIEGO COUNTY APCD	***PMT:***	
CHAPIS:		***PM10T:***	

Map Key	Number of Records	Direction	Distance (mi/ft)	Elev/Diff (ft)	Site	DB

1996 Toxic Data

Facility ID:	6718	***COID:***	SD
Facility SIC Code:	3081	***DISN:***	SAN DIEGO COUNTY APCD
CO:	37	***CHAPIS:***	
Air Basin:	SD	***CERR Code:***	
District:	SD		
TS:			
Health Risk Asmt:			
Non-Cancer Chronic Haz Ind:			
Non-Cancer Acute Haz Ind:			

Map Key	Number of Records	Direction	Distance (mi/ft)	Elev/Diff (ft)	Site	DB
394	9 of 15	-	0.00 / 0.00	366.92 / -56	4540 VIEWRIDGE AVE SAN DIEGO CA	ERNS

NRC Report No:	983302	***Direction From City:***	
Type of Incident:	MOBILE	***Lat Quad:***	
Incident Cause:	OTHER	***Long Quad:***	
Incident Date:	7/20/2011 6:50:00 AM	***Location Section:***	
Incident Location:		***Location Township:***	
Incident Dtg:	DISCOVERED	***Location Range:***	
Distance From City:		***Potential Flag:***	No
Distance Units:		***Year:***	Calendar Year 2011

Description of Incident: CALLER REPORTED ONE OF THEIR EMPLOYEES WAS DRIVING INTO WORK AND RUPTURED THE FUEL TANK OF THEIR VEHICLE, WHEN THEY ARRIVED TO WORK THEY WERE SPILLING GASOLINE ONTO THE GROUND.

Material Spill Information

Chris Code:	GAS	***Name of Material:***	GASOLINE: AUTOMOTIVE (UNLEADED)
CAS No:	000000-00-0	***If Reached Water:***	NO
UN No:		***Amount in Water:***	
Amount of Material:	12	***Unit Reach Water:***	
Unit of Measure:	GALLON(S)		

Calls Information

Date Time Received:	7/20/2011 2:32:35 PM	***Responsible City:***	SAN DIEGO
Date Time Complete:	7/20/2011 2:37:25 PM	***Responsible State:***	CA
Call Type:	INC	***Responsible Zip:***	
Responsible Company:		***On Behalf of:***	
Responsible ORG Type:	PRIVATE CITIZEN	***Source:***	TELEPHONE

Incidents Information

Aircraft Type:
Aircraft Model:
Aircraft ID:
Aircraft Fuel Capacity:

Aircraft Fuel Capacity Units:	
Aircraft Fuel on Board:	
Aircraft Fuel OB Units:	
Aircraft Spot No:	
Aircraft Hanger:	
Aircraft Runway No:	
Road Mile Marker:	
Building ID:	
Type of Fixed Object:	
Power Generating Facility:	U
Generating Capacity:	
Type of Fuel:	
NPDES:	
NPDES Compliance:	U
Pipeline Type:	
DOT Regulated:	U
Pipeline Above Ground:	ABOVE
Exposed Underwater:	N
Pipeline Covered:	U
Railroad Hotline:	
Grade Crossing:	U
Location Subdivision:	
Railroad Milepost:	
Type Vehicle Involved:	
Crossing Device Type:	
Device Operational:	U
Dot Crossing No:	
Brake Failure:	U
Description of Tank:	
Tank Above Ground:	ABOVE
Transportable Container:	U
Tank Regulated:	U
Tank Regulated By:	
Tank ID:	
Capacity of Tank:	
Capacity of Tank Units:	
Actual Amount:	
Actual Amount Units:	
Platform Rig Name:	
Platform Letter:	
Location Area ID:	
Location Block ID:	
OCSG No:	
OCSG No:	
State Lease No:	
Pier Dock No:	
Berth Slip No:	
Continuous Release Type:	
Initial Cont Release No:	
Continuous Release Permit:	
Allision:	U
Type of Structure:	

Structure Name:	
Structure Operational:	U
Airbag Deployed:	U
Date Time Normal Service:	
Service Disruption Time:	
Service Disruption Units:	
Transit Bus Flag:	
CR Begin Date:	
CR End Date:	
CR Change Date:	
FBI Contact:	
FBI Contact Date Time:	
Sub Part C Testing Req:	XXX
Conductor Testing:	
Engineer Testing:	
Trainman Testing:	
Yard Foreman Testing:	
RCL Operator Testing:	
Brakeman Testing:	
Train Dispatcher Testing:	
Signalman Testing:	
Other Employee Testing:	
Unknown Testing:	
Passenger Handling:	
Passenger Route:	XXX
Passenger Delay:	XXX

Incident Details Information

Fire Involved:	N
Fire Extinguished:	U
Any Evacuations:	N
Number Evacuated:	
Who Evacuated:	
Radius Of Evacuation:	
Any Injuries:	N
No. Injured:	
No. Hospitalized:	
Any Fatalities:	N
No. Fatalities:	
Any Damages:	N
Damage Amount:	
Air Corridor Closed:	N
Air Corridor Desc:	
Air Closure Time:	
Waterway Closed:	N
Waterway Desc:	
Waterway Closure Time:	
Road Closed:	N
Road Desc:	
Road Closure Time:	

Closure Direction:	
Major Artery:	No
Track Closed:	N
Track Desc:	
Track Closure Time:	
Media Interest:	NONE
Medium Desc:	LAND
Additional Medium Info:	
Body of Water:	
Tributary of:	
Nearest River Mile Maker:	
Release Secured:	Y
Est Duration of Release:	
Release Rate:	
Desc Remedial Action:	CLEANUP COMPLETED
State Agency on Scene:	NONE
State Agency Report No:	NONE
Other Agency Notified:	
Weather Conditions:	SUNNY
Air Temperature:	
Wind Speed:	
Wind Direction:	
Water Supply Contaminated:	U
Sheen Size:	
Sheen Color:	
Direction of Sheen Travel:	
Sheen Odor Description:	
Wave Condition:	
Current Speed:	
Current Direction:	
Water Temperature:	
Track Close Dir:	
EMPL Fatality:	
Pass Fatality:	
Community Impact:	
Wind Speed Unit:	
Employee Injuries:	
Passenger Injuries:	
Occupant Fatality:	
Current Speed Unit:	
Road Closure Units:	
Track Closure Units:	
Sheen Size Units:	
Additional Info:	NONE
State Agency Notified:	FIRE DEPT
Federal Agency Notified:	NONE
Nearest River Mile Marker:	
Sheen Size Length:	
Sheen Size Length Units:	
Sheen Size Width:	
Sheen Size Width Units:	
Offshore:	N

Map Key	Number of Records	Direction	Distance (mi/ft)	Elev/Diff (ft)	Site	DB

Duration Unit:
Release Rate Unit:
Release Rate Rate:
Passengers Transferred: NO

---

394 **10 of 15** **-** **0.00 / 0.00** **366.92 / -56** **4540 VIEWRIDGE AVENUE SAN DIEGO CA** **HIST CHMIRS**

OES Control NO: 9115458
Release Factors: Mechanical Failure
Release Text:
Equipm Involved: Chem Processing Equip
Action Taken Text:
Chemicals: METHYL ETHYL KETONE
Case Number:
HazMat Other:
HM Injury: 0
Decon: 0
Agency Name: SAN DIEGO FD
HazMat Pers:
Action Taken: Monitor,Remove Hazard (Neutralize),Shut Down System
More than three involved?: 2

Incident Date: 2/16/1991
Date Reported: 2/16/1991
Fatalities: 0
Other Injury: 0
Other Decon: 0
Other Fatal: 0
Vehicle:
State:
CA DOT PUC ICC:
Company Name:
County: SAN DIEGO

---

394 **11 of 15** **-** **0.00 / 0.00** **366.92 / -56** **DEPOSITION TECH INC. 4540 VIEWRIDGE AVE SAN DIEGO CA** **HIST CHMIRS**

OES Control NO: 9100050
Release Factors: Mechanical Failure,Fire/Explosion
Release Text:
Equipm Involved: Chem Processing Equip
Action Taken Text:
Chemicals: METHYL ETHYL KETONE
Case Number:
HazMat Other:
HM Injury: 0
Decon: 0
Agency Name: SAN DIEGO FD
HazMat Pers: Private Info Source,Dot Manual,On-site Non-fire Serv.,On-site Fire Services
Action Taken: 63,Decon-Person/Equip,Establish Safe Area,Investigate,Monitor,Provide Public Info,Refer to Proper Authority,Shut Down System
More than three involved?: 2

Incident Date: 1/15/1991
Date Reported: 1/15/1991
Fatalities: 0
Other Injury: 0
Other Decon: 0
Other Fatal: 0
Vehicle: MERCEDES 1990
State: CA
CA DOT PUC ICC: 2UHU647
Company Name: DEPOSITION TECH INC.
County: SAN DIEGO

---

394 **12 of 15** **-** **0.00 / 0.00** **366.92 / -56** **4540 VIEWRIDGE SAN DIEGO CA** **HIST CHMIRS**

OES Control NO: 9406195
Release Factors: Failure to Control Hazmat
Release Text:
Equipm Involved: No Equip Involved
Action Taken Text:

Incident Date: 5/19/1994
Date Reported: 5/19/1994
Fatalities: 0
Other Injury: 0
Other Decon: 0

Map Key	Number of Records	Direction	Distance (mi/ft)	Elev/Diff (ft)	Site	DB

Chemicals:	TOLVENE	**Other Fatal:**	0
Case Number:		**Vehicle:**	
HazMat Other:		**State:**	
HM Injury:	0	**CA DOT PUC ICC:**	
Decon:	0	**Company Name:**	
Agency Name:	SAN DIEGO FD	**County:**	SAN DIEGO
HazMat Pers:			
Action Taken:	Establish Safe Area,Evacuation,ID/Analysis of Hazmat,Monitor		
More than three involved?:	2		

Map Key	Number of Records	Direction	Distance (mi/ft)	Elev/Diff (ft)	Site	DB
394	13 of 15	-	0.00 / 0.00	366.92 / -56	SAINT GOBAIN SOLAR GARD LLC 4540 VIEWRIDGE AVENUE SAN DIEGO CA 92123	RCRA LQG

EPA Handler ID:	CAD981630205
Land Type Code:	P
Land Type Desc:	Private
Federal Waste Generator Code:	1
Gen Status Univ Code:	LQG
Gen Status Univ Desc:	Large Quantity Generator
Importer Activity:	No
Mixed Waste Generator:	No
Transporter Activity:	No
Transfer Facility:	No
Recycler Activity:	Yes
Onsite Burner Exemption:	No
Furnace Exemption:	No
Underground Inject Activity:	No
Receives Waste from Offsite:	No
TSD Type:	-----
TSD Activity:	No
Corrective Action Univ:	No
Non TSDFs where RCRA Corr:	No
TSDFs Subject to C:	No
Institutional Control Indicator:	N
Used Oil Transporter:	
Used Oil Transfer Facility:	
Used Oil Processor:	
Used Oil Refiner:	
Used Oil Burner:	
Used Oil Market Burner:	
Used Oil Spec Marketer:	
Activity Location:	CA
County Code:	CA073
County Name:	SAN DIEGO
Contact Name:	LUISA DUNN
Contact Phone No and Ext:	858-576-0200 1212
Contact Email:	LUISA.M.DUNN@SAINT-GOBAIN.COM
Contact Address:	4540 , VIEWRIDGE AVENUE , SAN DIEGO , CA, 92123 , US
Mailing Address:	4540 , VIEWRIDGE AVENUE , SAN DIEGO , CA, 92123 , US

Violation/Evaluation Summary

Note: VIOLATION or UNDETERMINED: There are VIOLATION or UNDETERMINED details or records associated with this facility (EPA ID) in the Compliance Monitoring and Enforcement table dated Jan 24, 2018.

Violation/Evaluation Details

Evaluation ID:	500	***Former Citation:***	
Found Violation:	Y	***Sched Compl Dt:***	
Eval Start Date:	20031105	***Enforcement ID:***	
Evaluation Agency:	B	***Enforcement Agency:***	
Evaluation Type:	CEI	***Enforce Action Dt:***	
Eval Resp Person:		***Enforcement Type:***	
Eval Suborg:		***Enforce Type Desc:***	
Citizen Complaint:	No	***Enforce Resp Person:***	
Multimedia Inspect:	No	***Enforce Suborg:***	
Sampling Flag:	No	***Enforce Actvty Loc:***	
Not Subtitle C:	No	***Docket No:***	
Focus Area:		***Attorney:***	
Focus Area Desc:		***Corr Act Component:***	
Handler Actvty Loc:	CA	***Appeal Init Dt:***	
Handler Name:	SAINT GOBAIN SOLAR GARD LLC	***Appeal Resolved Dt:***	
Region:	09	***Disposition Status:***	
State:	CA	***Disp Status Dt:***	
Land Type:	P	***Disp Status Desc:***	
Date of Request:		***Lead Agency:***	
Date Response Rcvd:		***Expenditure Amount:***	
Request Agency:		***SEP Sched Comp Dt:***	
Request Actvty Loc:		***SEP Actual Comp Dt:***	
Viol Activity Loc:	CA	***SEP Defaulted Dt:***	
Viol Determined:	S	***SEP Type:***	
Violation Type:	262.A	***Prop Penalty Amt:***	
Viol Determined Dt:	20031105	***Final Monetary Amt:***	
Rtrn to Compl Dt:	20040324	***Paid Amount:***	
Rtrn to Compl Qual:	O	***Final Count:***	
Viol Resp Agency:	S	***Final Amount:***	
Evaluation Type Description:	COMPLIANCE EVALUATION INSPECTION ON-SITE		
Violation Short Description:	Generators - General		
Respondent Name:			
SEP Type Description:			

Violation/Evaluation Details

Evaluation ID:	601	***Former Citation:***	
Found Violation:	N	***Sched Compl Dt:***	
Eval Start Date:	20091124	***Enforcement ID:***	
Evaluation Agency:	S	***Enforcement Agency:***	
Evaluation Type:	CEI	***Enforce Action Dt:***	
Eval Resp Person:		***Enforcement Type:***	
Eval Suborg:		***Enforce Type Desc:***	

Citizen Complaint:	No	***Enforce Resp Person:***	
Multimedia Inspect:	No	***Enforce Suborg:***	
Sampling Flag:	No	***Enforce Actvty Loc:***	
Not Subtitle C:	No	***Docket No:***	
Focus Area:		***Attorney:***	
Focus Area Desc:		***Corr Act Component:***	
Handler Actvty Loc:	CA	***Appeal Init Dt:***	
Handler Name:	SAINT GOBAIN SOLAR GARD LLC	***Appeal Resolved Dt:***	
Region:	09	***Disposition Status:***	
State:	CA	***Disp Status Dt:***	
Land Type:	P	***Disp Status Desc:***	
Date of Request:		***Lead Agency:***	
Date Response Rcvd:		***Expenditure Amount:***	
Request Agency:		***SEP Sched Comp Dt:***	
Request Actvty Loc:		***SEP Actual Comp Dt:***	
Viol Activity Loc:		***SEP Defaulted Dt:***	
Viol Determined:		***SEP Type:***	
Violation Type:		***Prop Penalty Amt:***	
Viol Determined Dt:		***Final Monetary Amt:***	
Rtrn to Compl Dt:		***Paid Amount:***	
Rtrn to Compl Qual:		***Final Count:***	
Viol Resp Agency:		***Final Amount:***	
Evaluation Type Description:	COMPLIANCE EVALUATION INSPECTION ON-SITE		
Violation Short Description:			
Respondent Name:			
SEP Type Description:			

Violation/Evaluation Details

Evaluation ID:	003	***Former Citation:***	FR - 262.10-12.A
Found Violation:	Y	***Sched Compl Dt:***	
Eval Start Date:	19940519	***Enforcement ID:***	
Evaluation Agency:	B	***Enforcement Agency:***	
Evaluation Type:	CEI	***Enforce Action Dt:***	
Eval Resp Person:	R9STA	***Enforcement Type:***	
Eval Suborg:		***Enforce Type Desc:***	
Citizen Complaint:	No	***Enforce Resp Person:***	
Multimedia Inspect:	No	***Enforce Suborg:***	
Sampling Flag:	No	***Enforce Actvty Loc:***	
Not Subtitle C:	No	***Docket No:***	
Focus Area:		***Attorney:***	
Focus Area Desc:		***Corr Act Component:***	
Handler Actvty Loc:	CA	***Appeal Init Dt:***	
Handler Name:	SAINT GOBAIN SOLAR GARD LLC	***Appeal Resolved Dt:***	
Region:	09	***Disposition Status:***	
State:	CA	***Disp Status Dt:***	
Land Type:	P	***Disp Status Desc:***	
Date of Request:		***Lead Agency:***	
Date Response Rcvd:		***Expenditure Amount:***	
Request Agency:		***SEP Sched Comp Dt:***	
Request Actvty Loc:		***SEP Actual Comp Dt:***	

Viol Activity Loc:	CA	**SEP Defaulted Dt:**	
Viol Determined:	S	**SEP Type:**	
Violation Type:	262.A	**Prop Penalty Amt:**	
Viol Determined Dt:	19940519	**Final Monetary Amt:**	
Rtrn to Compl Dt:	19990519	**Paid Amount:**	
Rtrn to Compl Qual:	N	**Final Count:**	
Viol Resp Agency:	S	**Final Amount:**	
Evaluation Type Description:	COMPLIANCE EVALUATION INSPECTION ON-SITE		
Violation Short Description:	Generators - General		
Respondent Name:			
SEP Type Description:			

Violation/Evaluation Details

Evaluation ID:	601	**Former Citation:**	
Found Violation:	N	**Sched Compl Dt:**	
Eval Start Date:	20080401	**Enforcement ID:**	
Evaluation Agency:	S	**Enforcement Agency:**	
Evaluation Type:	CEI	**Enforce Action Dt:**	
Eval Resp Person:		**Enforcement Type:**	
Eval Suborg:		**Enforce Type Desc:**	
Citizen Complaint:	No	**Enforce Resp Person:**	
Multimedia Inspect:	No	**Enforce Suborg:**	
Sampling Flag:	No	**Enforce Actvty Loc:**	
Not Subtitle C:	No	**Docket No:**	
Focus Area:		**Attorney:**	
Focus Area Desc:		**Corr Act Component:**	
Handler Actvty Loc:	CA	**Appeal Init Dt:**	
Handler Name:	SAINT GOBAIN SOLAR GARD LLC	**Appeal Resolved Dt:**	
Region:	09	**Disposition Status:**	
State:	CA	**Disp Status Dt:**	
Land Type:	P	**Disp Status Desc:**	
Date of Request:		**Lead Agency:**	
Date Response Rcvd:		**Expenditure Amount:**	
Request Agency:		**SEP Sched Comp Dt:**	
Request Actvty Loc:		**SEP Actual Comp Dt:**	
Viol Activity Loc:		**SEP Defaulted Dt:**	
Viol Determined:		**SEP Type:**	
Violation Type:		**Prop Penalty Amt:**	
Viol Determined Dt:		**Final Monetary Amt:**	
Rtrn to Compl Dt:		**Paid Amount:**	
Rtrn to Compl Qual:		**Final Count:**	
Viol Resp Agency:		**Final Amount:**	
Evaluation Type Description:	COMPLIANCE EVALUATION INSPECTION ON-SITE		
Violation Short Description:			
Respondent Name:			
SEP Type Description:			

Violation/Evaluation Details

Evaluation ID:	001	**Former Citation:**	FR - 262.10-12.A
Found Violation:	Y	**Sched Compl Dt:**	
Eval Start Date:	19920512	**Enforcement ID:**	
Evaluation Agency:	B	**Enforcement Agency:**	
Evaluation Type:	CEI	**Enforce Action Dt:**	
Eval Resp Person:	R9STA	**Enforcement Type:**	
Eval Suborg:		**Enforce Type Desc:**	
Citizen Complaint:	No	**Enforce Resp Person:**	
Multimedia Inspect:	No	**Enforce Suborg:**	
Sampling Flag:	No	**Enforce Actvty Loc:**	
Not Subtitle C:	No	**Docket No:**	
Focus Area:		**Attorney:**	
Focus Area Desc:		**Corr Act Component:**	
Handler Actvty Loc:	CA	**Appeal Init Dt:**	
Handler Name:	SAINT GOBAIN SOLAR GARD LLC	**Appeal Resolved Dt:**	
Region:	09	**Disposition Status:**	
State:	CA	**Disp Status Dt:**	
Land Type:	P	**Disp Status Desc:**	
Date of Request:		**Lead Agency:**	
Date Response Rcvd:		**Expenditure Amount:**	
Request Agency:		**SEP Sched Comp Dt:**	
Request Actvty Loc:		**SEP Actual Comp Dt:**	
Viol Activity Loc:	CA	**SEP Defaulted Dt:**	
Viol Determined:	S	**SEP Type:**	
Violation Type:	262.A	**Prop Penalty Amt:**	
Viol Determined Dt:	19920512	**Final Monetary Amt:**	
Rtrn to Compl Dt:	19930721	**Paid Amount:**	
Rtrn to Compl Qual:	U	**Final Count:**	
Viol Resp Agency:	S	**Final Amount:**	

Evaluation Type Description: COMPLIANCE EVALUATION INSPECTION ON-SITE
Violation Short Description: Generators - General
Respondent Name:
SEP Type Description:

Violation/Evaluation Details

Evaluation ID:	002	**Former Citation:**	FR - 262.10-12.A
Found Violation:	Y	**Sched Compl Dt:**	
Eval Start Date:	19930721	**Enforcement ID:**	
Evaluation Agency:	B	**Enforcement Agency:**	
Evaluation Type:	CEI	**Enforce Action Dt:**	
Eval Resp Person:	R9STA	**Enforcement Type:**	
Eval Suborg:		**Enforce Type Desc:**	
Citizen Complaint:	No	**Enforce Resp Person:**	
Multimedia Inspect:	No	**Enforce Suborg:**	
Sampling Flag:	No	**Enforce Actvty Loc:**	
Not Subtitle C:	No	**Docket No:**	
Focus Area:		**Attorney:**	
Focus Area Desc:		**Corr Act Component:**	
Handler Actvty Loc:	CA	**Appeal Init Dt:**	
Handler Name:	SAINT GOBAIN SOLAR GARD LLC	**Appeal Resolved Dt:**	

Map Key	Number of Records	Direction	Distance (mi/ft)	Elev/Diff (ft)	Site	DB

Region:	09	**Disposition Status:**	
State:	CA	**Disp Status Dt:**	
Land Type:	P	**Disp Status Desc:**	
Date of Request:		**Lead Agency:**	
Date Response Rcvd:		**Expenditure Amount:**	
Request Agency:		**SEP Sched Comp Dt:**	
Request Actvty Loc:		**SEP Actual Comp Dt:**	
Viol Activity Loc:	CA	**SEP Defaulted Dt:**	
Viol Determined:	S	**SEP Type:**	
Violation Type:	262.A	**Prop Penalty Amt:**	
Viol Determined Dt:	19930721	**Final Monetary Amt:**	
Rtrn to Compl Dt:	19940519	**Paid Amount:**	
Rtrn to Compl Qual:	U	**Final Count:**	
Viol Resp Agency:	S	**Final Amount:**	
Evaluation Type Description:	COMPLIANCE EVALUATION INSPECTION ON-SITE		
Violation Short Description:	Generators - General		
Respondent Name:			
SEP Type Description:			

Handler Details

Source Type:	B	**Used Oil Transporter:**	No
Receive Date:	20100608	**UO Transfer Fac:**	No
Non Notifier:		**Used Oil Processor:**	No
Acknowledge Flag:		**Used Oil Refiner:**	No
Acknowledge Date:		**Used Oil Burner:**	No
Accessibility:		**UO Market Burner:**	No
Land Type:	P	**UO Spec Marketer:**	No
Fed Waste Gen Own:	HQ	**Current Site Name:**	BEKAERT SPECIALTY FILMS, LLC
Fed Waste Gen Cd:	1	**Location Street No:**	
Fed Waste Gen Desc:	Large Quantity Generator	**Location Street 1:**	4540 VIEWRIDGE AVENUE
ST Waste Gen Own:	CA	**Location Street 2:**	
State Waste Gen Cd:	1	**Location City:**	SAN DIEGO
Short Term Gen:	No	**Location State:**	CA
Importer Activity:	No	**Location Zip Code:**	92123
Mixed Waste Gen:	No	**County Code:**	CA073
Transporter:	No	**State District:**	
Transfer Facility:	No	**Mailing Street No:**	
TSD Activity:	No	**Mailing Street 1:**	4540 VIEWRIDGE AVENUE
Recycler Activity:	Yes	**Mailing Street 2:**	
Onsite Burn Exempt:	No	**Mailing City:**	SAN DIEGO
Furnace Exemption:	No	**Mailing State:**	CA
Underground Inject:	No	**Mailing Zip Code:**	92123
Off Site Receipt:	No	**Mailing Country:**	US
Waste Dest Fac:	No	**Contact First Name:**	MILLIE
Subpart K College:	No	**Contact Middle Initial:**	V
Subpart K Hospital:	No	**Contact Last Name:**	WRIGHT
Subpart K Non Profit:	No	**Contact Street No:**	
Subpart K Withdraw:	No	**Contact Street 1:**	4540 VIEWRIDGE AVENUE
Include Ntnl Rprt:	Y	**Contact Street 2:**	
Reporting Cycle:	2009	**Contact City:**	SAN DIEGO

LQHUW:	No	***Contact State:***	CA
Trader Importer:		***Contact Zip:***	92123
Trader Exporter:		***Contact Country:***	US
Slab Importer:		***Contact Phone:***	858-614-1212
Slab Exporter:		***Contact Phone Ext:***	
Current Record:	No	***Contact Fax:***	858-576-8519
Location Country:	US	***Contact Email Addr:***	MILLIE.WRIGHT@BEKAERT.COM
State District Owner:		***Contact Title:***	EHS COORDINATOR

Handler Details

Source Type:	B	***Used Oil Transporter:***	No
Receive Date:	20140301	***UO Transfer Fac:***	No
Non Notifier:		***Used Oil Processor:***	No
Acknowledge Flag:		***Used Oil Refiner:***	No
Acknowledge Date:		***Used Oil Burner:***	No
Accessibility:		***UO Market Burner:***	No
Land Type:	P	***UO Spec Marketer:***	No
Fed Waste Gen Own:	HQ	***Current Site Name:***	SAINT GOBAIN SOLAR GARD LLC
Fed Waste Gen Cd:	1	***Location Street No:***	4540
Fed Waste Gen Desc:	Large Quantity Generator	***Location Street 1:***	VIEWRIDGE AVE
ST Waste Gen Own:	CA	***Location Street 2:***	
State Waste Gen Cd:	1	***Location City:***	SAN DIEGO
Short Term Gen:	No	***Location State:***	CA
Importer Activity:	No	***Location Zip Code:***	92123
Mixed Waste Gen:	No	***County Code:***	CA073
Transporter:	No	***State District:***	
Transfer Facility:	No	***Mailing Street No:***	4540
TSD Activity:	No	***Mailing Street 1:***	VIEWRIDGE AVE
Recycler Activity:	No	***Mailing Street 2:***	
Onsite Burn Exempt:	No	***Mailing City:***	SAN DIEGO
Furnace Exemption:	No	***Mailing State:***	CA
Underground Inject:	No	***Mailing Zip Code:***	92123
Off Site Receipt:	No	***Mailing Country:***	
Waste Dest Fac:	No	***Contact First Name:***	DAVID
Subpart K College:	No	***Contact Middle Initial:***	
Subpart K Hospital:	No	***Contact Last Name:***	WARD
Subpart K Non Profit:	No	***Contact Street No:***	4540
Subpart K Withdraw:	No	***Contact Street 1:***	VIEWRIDGE AVE
Include Ntnl Rprt:	Y	***Contact Street 2:***	
Reporting Cycle:	2013	***Contact City:***	SAN DIEGO
LQHUW:	No	***Contact State:***	CA
Trader Importer:		***Contact Zip:***	92123
Trader Exporter:		***Contact Country:***	
Slab Importer:		***Contact Phone:***	858-576-0200
Slab Exporter:		***Contact Phone Ext:***	1161
Current Record:	No	***Contact Fax:***	858-571-3605
Location Country:		***Contact Email Addr:***	DAVID.WARD@AAINT-GOBAIN.COM
State District Owner:		***Contact Title:***	PLANT MANAGER

Handler Details

Source Type:	N	***Used Oil Transporter:***	No
Receive Date:	20120305	***UO Transfer Fac:***	No
Non Notifier:		***Used Oil Processor:***	No
Acknowledge Flag:		***Used Oil Refiner:***	No
Acknowledge Date:		***Used Oil Burner:***	No
Accessibility:		***UO Market Burner:***	No
Land Type:	P	***UO Spec Marketer:***	No
Fed Waste Gen Own:	HQ	***Current Site Name:***	SAINT GOBAIN SOLAR GARD LLC
Fed Waste Gen Cd:	1	***Location Street No:***	
Fed Waste Gen Desc:	Large Quantity Generator	***Location Street 1:***	4540 VIEWRIDGE AVENUE
ST Waste Gen Own:	CA	***Location Street 2:***	
State Waste Gen Cd:	1	***Location City:***	SAN DIEGO
Short Term Gen:	No	***Location State:***	CA
Importer Activity:	No	***Location Zip Code:***	92123
Mixed Waste Gen:	No	***County Code:***	CA073
Transporter:	No	***State District:***	
Transfer Facility:	No	***Mailing Street No:***	
TSD Activity:	No	***Mailing Street 1:***	4540 VIEWRIDGE AVENUE
Recycler Activity:	Yes	***Mailing Street 2:***	
Onsite Burn Exempt:	No	***Mailing City:***	SAN DIEGO
Furnace Exemption:	No	***Mailing State:***	CA
Underground Inject:	No	***Mailing Zip Code:***	92123
Off Site Receipt:	No	***Mailing Country:***	US
Waste Dest Fac:	No	***Contact First Name:***	DAVE
Subpart K College:	No	***Contact Middle Initial:***	
Subpart K Hospital:	No	***Contact Last Name:***	WARD
Subpart K Non Profit:	No	***Contact Street No:***	
Subpart K Withdraw:	No	***Contact Street 1:***	4540 VIEWRIDGE AVENUE
Include Ntnl Rprt:		***Contact Street 2:***	
Reporting Cycle:		***Contact City:***	SAN DIEGO
LQHUW:	No	***Contact State:***	CA
Trader Importer:		***Contact Zip:***	92123
Trader Exporter:		***Contact Country:***	US
Slab Importer:		***Contact Phone:***	858-614-1161
Slab Exporter:		***Contact Phone Ext:***	
Current Record:	No	***Contact Fax:***	
Location Country:	US	***Contact Email Addr:***	DAVID.WARD@SAINT-GOBAIN.COM
State District Owner:		***Contact Title:***	PLANT MGR

Handler Details

Source Type:	R	***Used Oil Transporter:***	No
Receive Date:	20001012	***UO Transfer Fac:***	No
Non Notifier:		***Used Oil Processor:***	No
Acknowledge Flag:		***Used Oil Refiner:***	No
Acknowledge Date:		***Used Oil Burner:***	No
Accessibility:		***UO Market Burner:***	No
Land Type:		***UO Spec Marketer:***	No
Fed Waste Gen Own:	HQ	***Current Site Name:***	MSC SPECIALTY FILMS INC.

Fed Waste Gen Cd:	1	**Location Street No:**	
Fed Waste Gen Desc:	Large Quantity Generator	**Location Street 1:**	4540 VIEWRIDGE AVENUE
ST Waste Gen Own:		**Location Street 2:**	
State Waste Gen Cd:		**Location City:**	SAN DIEGO
Short Term Gen:	No	**Location State:**	CA
Importer Activity:	No	**Location Zip Code:**	92123
Mixed Waste Gen:	No	**County Code:**	CA073
Transporter:	No	**State District:**	
Transfer Facility:	No	**Mailing Street No:**	
TSD Activity:	Yes	**Mailing Street 1:**	4540 VIEWRIDGE AVENUE
Recycler Activity:	No	**Mailing Street 2:**	
Onsite Burn Exempt:	No	**Mailing City:**	SAN DIEGO
Furnace Exemption:	No	**Mailing State:**	CA
Underground Inject:	No	**Mailing Zip Code:**	92123
Off Site Receipt:	No	**Mailing Country:**	US
Waste Dest Fac:	No	**Contact First Name:**	RUSSELL
Subpart K College:		**Contact Middle Initial:**	
Subpart K Hospital:		**Contact Last Name:**	MCCREADY
Subpart K Non Profit:		**Contact Street No:**	
Subpart K Withdraw:		**Contact Street 1:**	
Include Ntnl Rprt:	U	**Contact Street 2:**	
Reporting Cycle:	1999	**Contact City:**	
LQHUW:	No	**Contact State:**	
Trader Importer:		**Contact Zip:**	
Trader Exporter:		**Contact Country:**	US
Slab Importer:		**Contact Phone:**	858-614-1253
Slab Exporter:		**Contact Phone Ext:**	
Current Record:	No	**Contact Fax:**	
Location Country:	US	**Contact Email Addr:**	
State District Owner:		**Contact Title:**	

Handler Details

Source Type:	B	**Used Oil Transporter:**	No
Receive Date:	20120410	**UO Transfer Fac:**	No
Non Notifier:		**Used Oil Processor:**	No
Acknowledge Flag:		**Used Oil Refiner:**	No
Acknowledge Date:		**Used Oil Burner:**	No
Accessibility:		**UO Market Burner:**	No
Land Type:	P	**UO Spec Marketer:**	No
Fed Waste Gen Own:	HQ	**Current Site Name:**	SAINT-GOBAIN SOLAR GARD, LLC
Fed Waste Gen Cd:	1	**Location Street No:**	4540
Fed Waste Gen Desc:	Large Quantity Generator	**Location Street 1:**	VIEWRIDGE AVENUE
ST Waste Gen Own:	CA	**Location Street 2:**	
State Waste Gen Cd:	1	**Location City:**	SAN DIEGO
Short Term Gen:	No	**Location State:**	CA
Importer Activity:	No	**Location Zip Code:**	92123
Mixed Waste Gen:	No	**County Code:**	CA073
Transporter:	No	**State District:**	
Transfer Facility:	No	**Mailing Street No:**	4540
TSD Activity:	No	**Mailing Street 1:**	VIEWRIDGE AVENUE

Recycler Activity:	Yes	**Mailing Street 2:**	
Onsite Burn Exempt:	No	**Mailing City:**	SAN DIEGO
Furnace Exemption:	No	**Mailing State:**	CA
Underground Inject:	No	**Mailing Zip Code:**	92123
Off Site Receipt:	No	**Mailing Country:**	US
Waste Dest Fac:	No	**Contact First Name:**	DAVID
Subpart K College:	No	**Contact Middle Initial:**	
Subpart K Hospital:	No	**Contact Last Name:**	WARD
Subpart K Non Profit:	No	**Contact Street No:**	4540
Subpart K Withdraw:	No	**Contact Street 1:**	VIEWRIDGE AVENUE
Include Ntnl Rprt:	Y	**Contact Street 2:**	
Reporting Cycle:	2011	**Contact City:**	SAN DIEGO
LQHUW:	No	**Contact State:**	CA
Trader Importer:		**Contact Zip:**	92123
Trader Exporter:		**Contact Country:**	US
Slab Importer:		**Contact Phone:**	858-614-1161
Slab Exporter:		**Contact Phone Ext:**	1161
Current Record:	No	**Contact Fax:**	
Location Country:	US	**Contact Email Addr:**	DAVID.WARD@SAINT-GOBAIN.COM
State District Owner:		**Contact Title:**	PLANT MANAGER

Handler Details

Source Type:	N	**Used Oil Transporter:**	No
Receive Date:	20010802	**UO Transfer Fac:**	No
Non Notifier:		**Used Oil Processor:**	No
Acknowledge Flag:		**Used Oil Refiner:**	No
Acknowledge Date:	19910331	**Used Oil Burner:**	No
Accessibility:		**UO Market Burner:**	No
Land Type:	P	**UO Spec Marketer:**	No
Fed Waste Gen Own:	HQ	**Current Site Name:**	BEKAERT SPECIALTY FILMS L L C
Fed Waste Gen Cd:	1	**Location Street No:**	
Fed Waste Gen Desc:	Large Quantity Generator	**Location Street 1:**	4540 VIEWRIDGE AVE
ST Waste Gen Own:		**Location Street 2:**	
State Waste Gen Cd:		**Location City:**	SAN DIEGO
Short Term Gen:	No	**Location State:**	CA
Importer Activity:	No	**Location Zip Code:**	92123-4359
Mixed Waste Gen:	No	**County Code:**	CA073
Transporter:	No	**State District:**	
Transfer Facility:	No	**Mailing Street No:**	
TSD Activity:	No	**Mailing Street 1:**	4540 VIEWRIDGE AVE
Recycler Activity:	No	**Mailing Street 2:**	
Onsite Burn Exempt:	No	**Mailing City:**	SAN DIEGO
Furnace Exemption:	No	**Mailing State:**	CA
Underground Inject:	No	**Mailing Zip Code:**	92123-4359
Off Site Receipt:	No	**Mailing Country:**	US
Waste Dest Fac:	No	**Contact First Name:**	MILLIE
Subpart K College:		**Contact Middle Initial:**	
Subpart K Hospital:		**Contact Last Name:**	WRIGHT
Subpart K Non Profit:		**Contact Street No:**	
Subpart K Withdraw:		**Contact Street 1:**	4540 VIEWRIDGE AVE

Include Ntnl Rprt:		***Contact Street 2:***	
Reporting Cycle:		***Contact City:***	SAN DIEGO
LQHUW:	No	***Contact State:***	CA
Trader Importer:		***Contact Zip:***	92123-4359
Trader Exporter:		***Contact Country:***	US
Slab Importer:		***Contact Phone:***	858-614-1212
Slab Exporter:		***Contact Phone Ext:***	
Current Record:	No	***Contact Fax:***	
Location Country:	US	***Contact Email Addr:***	
State District Owner:		***Contact Title:***	

Handler Details

Source Type:	R	***Used Oil Transporter:***	No
Receive Date:	20040206	***UO Transfer Fac:***	No
Non Notifier:		***Used Oil Processor:***	No
Acknowledge Flag:		***Used Oil Refiner:***	No
Acknowledge Date:		***Used Oil Burner:***	No
Accessibility:		***UO Market Burner:***	No
Land Type:	P	***UO Spec Marketer:***	No
Fed Waste Gen Own:	HQ	***Current Site Name:***	BEKAERT SPECIALTY FILMS, LLC
Fed Waste Gen Cd:	1	***Location Street No:***	
Fed Waste Gen Desc:	Large Quantity Generator	***Location Street 1:***	4540 VIEWRIDGE AVENUE
ST Waste Gen Own:	CA	***Location Street 2:***	
State Waste Gen Cd:	1	***Location City:***	SAN DIEGO
Short Term Gen:	No	***Location State:***	CA
Importer Activity:	No	***Location Zip Code:***	92123
Mixed Waste Gen:	No	***County Code:***	CA073
Transporter:	No	***State District:***	
Transfer Facility:	No	***Mailing Street No:***	
TSD Activity:	No	***Mailing Street 1:***	4540 VIEWRIDGE AVENUE
Recycler Activity:	No	***Mailing Street 2:***	
Onsite Burn Exempt:	No	***Mailing City:***	SAN DIEGO
Furnace Exemption:	No	***Mailing State:***	CA
Underground Inject:	No	***Mailing Zip Code:***	92123
Off Site Receipt:	No	***Mailing Country:***	US
Waste Dest Fac:	No	***Contact First Name:***	MILLIE
Subpart K College:		***Contact Middle Initial:***	V
Subpart K Hospital:		***Contact Last Name:***	WRIGHT
Subpart K Non Profit:		***Contact Street No:***	
Subpart K Withdraw:		***Contact Street 1:***	
Include Ntnl Rprt:	Y	***Contact Street 2:***	
Reporting Cycle:	2003	***Contact City:***	
LQHUW:	No	***Contact State:***	
Trader Importer:		***Contact Zip:***	
Trader Exporter:		***Contact Country:***	US
Slab Importer:		***Contact Phone:***	858-614-1212
Slab Exporter:		***Contact Phone Ext:***	
Current Record:	No	***Contact Fax:***	
Location Country:	US	***Contact Email Addr:***	MILLIE.WRIGHT@BEKAERT.COM
State District Owner:		***Contact Title:***	

Handler Details

Source Type:	I	***Used Oil Transporter:***	No
Receive Date:	19960901	***UO Transfer Fac:***	No
Non Notifier:		***Used Oil Processor:***	No
Acknowledge Flag:		***Used Oil Refiner:***	No
Acknowledge Date:	19910331	***Used Oil Burner:***	No
Accessibility:		***UO Market Burner:***	No
Land Type:	P	***UO Spec Marketer:***	No
Fed Waste Gen Own:	HQ	***Current Site Name:***	BEKAERT SPECIALTY FILMS L L C
Fed Waste Gen Cd:	1	***Location Street No:***	
Fed Waste Gen Desc:	Large Quantity Generator	***Location Street 1:***	4540 VIEWRIDGE AVE
ST Waste Gen Own:		***Location Street 2:***	
State Waste Gen Cd:		***Location City:***	SAN DIEGO
Short Term Gen:	No	***Location State:***	CA
Importer Activity:	No	***Location Zip Code:***	92123-4359
Mixed Waste Gen:	No	***County Code:***	CA073
Transporter:	No	***State District:***	
Transfer Facility:	No	***Mailing Street No:***	
TSD Activity:	No	***Mailing Street 1:***	4540 VIEWRIDGE AVE
Recycler Activity:	No	***Mailing Street 2:***	
Onsite Burn Exempt:	No	***Mailing City:***	SAN DIEGO
Furnace Exemption:	No	***Mailing State:***	CA
Underground Inject:	No	***Mailing Zip Code:***	92123-4359
Off Site Receipt:	No	***Mailing Country:***	US
Waste Dest Fac:	No	***Contact First Name:***	
Subpart K College:		***Contact Middle Initial:***	
Subpart K Hospital:		***Contact Last Name:***	
Subpart K Non Profit:		***Contact Street No:***	
Subpart K Withdraw:		***Contact Street 1:***	
Include Ntnl Rprt:		***Contact Street 2:***	
Reporting Cycle:		***Contact City:***	
LQHUW:	No	***Contact State:***	
Trader Importer:		***Contact Zip:***	
Trader Exporter:		***Contact Country:***	US
Slab Importer:		***Contact Phone:***	
Slab Exporter:		***Contact Phone Ext:***	
Current Record:	No	***Contact Fax:***	
Location Country:	US	***Contact Email Addr:***	
State District Owner:		***Contact Title:***	

Handler Details

Source Type:	B	***Used Oil Transporter:***	No
Receive Date:	20160224	***UO Transfer Fac:***	No
Non Notifier:		***Used Oil Processor:***	No
Acknowledge Flag:		***Used Oil Refiner:***	No
Acknowledge Date:		***Used Oil Burner:***	No
Accessibility:		***UO Market Burner:***	No

Land Type:	P	**UO Spec Marketer:**	No
Fed Waste Gen Own:	HQ	**Current Site Name:**	SAINT GOBAIN SOLAR GARD LLC
Fed Waste Gen Cd:	1	**Location Street No:**	4540
Fed Waste Gen Desc:	Large Quantity Generator	**Location Street 1:**	VIEWRIDGE AVENUE
ST Waste Gen Own:	CA	**Location Street 2:**	
State Waste Gen Cd:	1	**Location City:**	SAN DIEGO
Short Term Gen:	No	**Location State:**	CA
Importer Activity:	No	**Location Zip Code:**	92123
Mixed Waste Gen:	No	**County Code:**	CA073
Transporter:	No	**State District:**	
Transfer Facility:	No	**Mailing Street No:**	4540
TSD Activity:	No	**Mailing Street 1:**	VIEWRIDGE AVENUE
Recycler Activity:	Yes	**Mailing Street 2:**	
Onsite Burn Exempt:	No	**Mailing City:**	SAN DIEGO
Furnace Exemption:	No	**Mailing State:**	CA
Underground Inject:	No	**Mailing Zip Code:**	92123
Off Site Receipt:	No	**Mailing Country:**	US
Waste Dest Fac:	No	**Contact First Name:**	LUISA
Subpart K College:	No	**Contact Middle Initial:**	
Subpart K Hospital:	No	**Contact Last Name:**	DUNN
Subpart K Non Profit:	No	**Contact Street No:**	4540
Subpart K Withdraw:	No	**Contact Street 1:**	VIEWRIDGE AVENUE
Include Ntnl Rprt:	Y	**Contact Street 2:**	
Reporting Cycle:	2015	**Contact City:**	SAN DIEGO
LQHUW:	No	**Contact State:**	CA
Trader Importer:		**Contact Zip:**	92123
Trader Exporter:		**Contact Country:**	US
Slab Importer:		**Contact Phone:**	858-576-0200
Slab Exporter:		**Contact Phone Ext:**	1212
Current Record:	Yes	**Contact Fax:**	858-571-3605
Location Country:	US	**Contact Email Addr:**	LUISA.M.DUNN@SAINT-GOBAIN.COM
State District Owner:		**Contact Title:**	EHS MANAGER

Handler Details

Source Type:	R	**Used Oil Transporter:**	No
Receive Date:	20080208	**UO Transfer Fac:**	No
Non Notifier:		**Used Oil Processor:**	No
Acknowledge Flag:		**Used Oil Refiner:**	No
Acknowledge Date:		**Used Oil Burner:**	No
Accessibility:		**UO Market Burner:**	No
Land Type:	P	**UO Spec Marketer:**	No
Fed Waste Gen Own:	HQ	**Current Site Name:**	BEKAERT SPECIALTY FILMS, LLC
Fed Waste Gen Cd:	1	**Location Street No:**	
Fed Waste Gen Desc:	Large Quantity Generator	**Location Street 1:**	4540 VIEWRIDGE AVENUE
ST Waste Gen Own:	CA	**Location Street 2:**	
State Waste Gen Cd:	1	**Location City:**	SAN DIEGO
Short Term Gen:	No	**Location State:**	CA
Importer Activity:	No	**Location Zip Code:**	92123
Mixed Waste Gen:	No	**County Code:**	CA073
Transporter:	No	**State District:**	

Transfer Facility:	No	**Mailing Street No:**	
TSD Activity:	No	**Mailing Street 1:**	4540 VIEWRIDGE AVENUE
Recycler Activity:	No	**Mailing Street 2:**	
Onsite Burn Exempt:	No	**Mailing City:**	SAN DIEGO
Furnace Exemption:	No	**Mailing State:**	CA
Underground Inject:	No	**Mailing Zip Code:**	92123
Off Site Receipt:	No	**Mailing Country:**	US
Waste Dest Fac:	No	**Contact First Name:**	MILLIE
Subpart K College:		**Contact Middle Initial:**	V
Subpart K Hospital:		**Contact Last Name:**	WRIGHT
Subpart K Non Profit:		**Contact Street No:**	
Subpart K Withdraw:		**Contact Street 1:**	
Include Ntnl Rprt:	Y	**Contact Street 2:**	
Reporting Cycle:	2007	**Contact City:**	
LQHUW:	No	**Contact State:**	
Trader Importer:		**Contact Zip:**	
Trader Exporter:		**Contact Country:**	US
Slab Importer:		**Contact Phone:**	858-614-1212
Slab Exporter:		**Contact Phone Ext:**	
Current Record:	No	**Contact Fax:**	
Location Country:	US	**Contact Email Addr:**	MILLIE.WRIGHT@BEKAERT.COM
State District Owner:		**Contact Title:**	

Handler Details

Source Type:	R	**Used Oil Transporter:**	No
Receive Date:	20020208	**UO Transfer Fac:**	No
Non Notifier:		**Used Oil Processor:**	No
Acknowledge Flag:		**Used Oil Refiner:**	No
Acknowledge Date:		**Used Oil Burner:**	No
Accessibility:		**UO Market Burner:**	No
Land Type:		**UO Spec Marketer:**	No
Fed Waste Gen Own:	HQ	**Current Site Name:**	BEKAERT SPECIALTY FILMS, LLC
Fed Waste Gen Cd:	1	**Location Street No:**	4540
Fed Waste Gen Desc:	Large Quantity Generator	**Location Street 1:**	VIEWRIDGE AVENUE
ST Waste Gen Own:	CA	**Location Street 2:**	
State Waste Gen Cd:	1	**Location City:**	SAN DIEGO
Short Term Gen:	No	**Location State:**	CA
Importer Activity:	No	**Location Zip Code:**	92123
Mixed Waste Gen:	No	**County Code:**	CA073
Transporter:	No	**State District:**	
Transfer Facility:	No	**Mailing Street No:**	4540
TSD Activity:	No	**Mailing Street 1:**	VIEWRIDGE AVENUE
Recycler Activity:	No	**Mailing Street 2:**	
Onsite Burn Exempt:	No	**Mailing City:**	SAN DIEGO
Furnace Exemption:	No	**Mailing State:**	CA
Underground Inject:	No	**Mailing Zip Code:**	92123
Off Site Receipt:	No	**Mailing Country:**	US
Waste Dest Fac:	No	**Contact First Name:**	MILLIE
Subpart K College:		**Contact Middle Initial:**	V
Subpart K Hospital:		**Contact Last Name:**	WRIGHT

Subpart K Non Profit:		***Contact Street No:***	
Subpart K Withdraw:		***Contact Street 1:***	
Include Ntnl Rprt:	Y	***Contact Street 2:***	
Reporting Cycle:	2001	***Contact City:***	
LQHUW:	No	***Contact State:***	
Trader Importer:		***Contact Zip:***	
Trader Exporter:		***Contact Country:***	US
Slab Importer:		***Contact Phone:***	858-614-1212
Slab Exporter:		***Contact Phone Ext:***	
Current Record:	No	***Contact Fax:***	
Location Country:	US	***Contact Email Addr:***	MILLIE.WRIGHT@BSF.COM
State District Owner:		***Contact Title:***	

Handler Details

Source Type:	R	***Used Oil Transporter:***	No
Receive Date:	20060224	***UO Transfer Fac:***	No
Non Notifier:		***Used Oil Processor:***	No
Acknowledge Flag:		***Used Oil Refiner:***	No
Acknowledge Date:		***Used Oil Burner:***	No
Accessibility:		***UO Market Burner:***	No
Land Type:	P	***UO Spec Marketer:***	No
Fed Waste Gen Own:	HQ	***Current Site Name:***	BEKAERT SPECIALTY FILMS, LLC
Fed Waste Gen Cd:	1	***Location Street No:***	
Fed Waste Gen Desc:	Large Quantity Generator	***Location Street 1:***	4540 VIEWRIDGE AVENUE
ST Waste Gen Own:	CA	***Location Street 2:***	
State Waste Gen Cd:	1	***Location City:***	SAN DIEGO
Short Term Gen:	No	***Location State:***	CA
Importer Activity:	No	***Location Zip Code:***	92123
Mixed Waste Gen:	No	***County Code:***	CA073
Transporter:	No	***State District:***	
Transfer Facility:	No	***Mailing Street No:***	
TSD Activity:	No	***Mailing Street 1:***	4540 VIEWRIDGE AVENUE
Recycler Activity:	No	***Mailing Street 2:***	
Onsite Burn Exempt:	No	***Mailing City:***	SAN DIEGO
Furnace Exemption:	No	***Mailing State:***	CA
Underground Inject:	No	***Mailing Zip Code:***	92123
Off Site Receipt:	No	***Mailing Country:***	US
Waste Dest Fac:	No	***Contact First Name:***	MILLIE
Subpart K College:		***Contact Middle Initial:***	V
Subpart K Hospital:		***Contact Last Name:***	WRIGHT
Subpart K Non Profit:		***Contact Street No:***	
Subpart K Withdraw:		***Contact Street 1:***	
Include Ntnl Rprt:	Y	***Contact Street 2:***	
Reporting Cycle:	2005	***Contact City:***	
LQHUW:	No	***Contact State:***	
Trader Importer:		***Contact Zip:***	
Trader Exporter:		***Contact Country:***	US
Slab Importer:		***Contact Phone:***	858-614-1212
Slab Exporter:		***Contact Phone Ext:***	
Current Record:	No	***Contact Fax:***	

Location Country: US
Contact Email Addr: MILLIE.WRIGHT@BEKAERT.COM
State District Owner:
Contact Title:

Hazardous Waste Details

Haz Waste Cd Owner: HQ
Source Type: B
Haz Waste Cd: D035
Code Type: D
BR Waste Code Active Status: Yes
Waste Code Active Status: Yes
Waste Code Desc: METHYL ETHYL KETONE

Haz Waste Cd Owner: CA
Source Type: B
Haz Waste Cd: 343
Code Type: X
BR Waste Code Active Status: Yes
Waste Code Active Status: Yes
Waste Code Desc: Unspecified organic liquid mixture

Haz Waste Cd Owner: HQ
Source Type: N
Haz Waste Cd: D001
Code Type: D
BR Waste Code Active Status: Yes
Waste Code Active Status: Yes
Waste Code Desc: IGNITABLE WASTE

Haz Waste Cd Owner: HQ
Source Type: N
Haz Waste Cd: F003
Code Type: F
BR Waste Code Active Status: Yes
Waste Code Active Status: Yes
Waste Code Desc: THE FOLLOWING SPENT NONHALOGENATED SOLVENTS: XYLENE, ACETONE, ETHYL ACETATE, ETHYL BENZENE, ETHYL ETHER, METHYL ISOBUTYL KETONE, N-BUTYL ALCOHOL, CYCLOHEXANONE, AND METHANOL; ALL SPENT SOLVENT MIXTURES/BLENDS CONTAINING, BEFORE USE, ONLY THE ABOVE SPENT NONHALOGENATED SOLVENTS; AND ALL SPENT SOLVENT MIXTURES/BLENDS CONTAINING, BEFORE USE, ONE OR MORE OF THE ABOVE NONHALOGENATED SOLVENTS, AND A TOTAL OF TEN PERCENT OR MORE (BY VOLUME) OF ONE OR MORE OF THOSE SOLVENTS LISTED IN F001, F002, F004, AND F005; AND STILL BOTTOMS FROM THE RECOVERY OF THESE SPENT SOLVENTS AND SPENT SOLVENT MIXTURES.

Haz Waste Cd Owner: HQ
Source Type: B
Haz Waste Cd: F005
Code Type: F
BR Waste Code Active Status: Yes
Waste Code Active Status: Yes
Waste Code Desc: THE FOLLOWING SPENT NONHALOGENATED SOLVENTS: TOLUENE, METHYL ETHYL KETONE, CARBON DISULFIDE, ISOBUTANOL, PYRIDINE, BENZENE, 2-ETHOXYETHANOL, AND 2-NITROPROPANE; ALL SPENT SOLVENT MIXTURES/BLENDS CONTAINING, BEFORE USE, A TOTAL OF TEN PERCENT OR MORE (BY VOLUME) OF ONE OR MORE OF THE ABOVE NONHALOGENATED SOLVENTS OR THOSE SOLVENTS LISTED IN F001, F002, OR F004; AND STILL BOTTOMS FROM THE RECOVERY OF THESE SPENT SOLVENTS AND SPENT SOLVENT MIXTURES.

Haz Waste Cd Owner: CA
Source Type: B
Haz Waste Cd: 214
Code Type: X
BR Waste Code Active Status: Yes
Waste Code Active Status: Yes
Waste Code Desc: Unspecified solvent mixture

Haz Waste Cd Owner: CA
Source Type: N

Haz Waste Cd: 343 **Code Type:** X
BR Waste Code Active Status: Yes
Waste Code Active Status: Yes
Waste Code Desc: Unspecified organic liquid mixture

Haz Waste Cd Owner: HQ **Source Type:** R
Haz Waste Cd: F003 **Code Type:** F
BR Waste Code Active Status: Yes
Waste Code Active Status: Yes
Waste Code Desc: THE FOLLOWING SPENT NONHALOGENATED SOLVENTS: XYLENE, ACETONE, ETHYL ACETATE, ETHYL BENZENE, ETHYL ETHER, METHYL ISOBUTYL KETONE, N-BUTYL ALCOHOL, CYCLOHEXANONE, AND METHANOL; ALL SPENT SOLVENT MIXTURES/BLENDS CONTAINING, BEFORE USE, ONLY THE ABOVE SPENT NONHALOGENATED SOLVENTS; AND ALL SPENT SOLVENT MIXTURES/BLENDS CONTAINING, BEFORE USE, ONE OR MORE OF THE ABOVE NONHALOGENATED SOLVENTS, AND A TOTAL OF TEN PERCENT OR MORE (BY VOLUME) OF ONE OR MORE OF THOSE SOLVENTS LISTED IN F001, F002, F004, AND F005; AND STILL BOTTOMS FROM THE RECOVERY OF THESE SPENT SOLVENTS AND SPENT SOLVENT MIXTURES.

Haz Waste Cd Owner: HQ **Source Type:** R
Haz Waste Cd: U159 **Code Type:** U
BR Waste Code Active Status: Yes
Waste Code Active Status: Yes
Waste Code Desc: 2-BUTANONE (I,T) (OR) METHYL ETHYL KETONE (MEK) (I,T)

Haz Waste Cd Owner: HQ **Source Type:** N
Haz Waste Cd: D035 **Code Type:** D
BR Waste Code Active Status: Yes
Waste Code Active Status: Yes
Waste Code Desc: METHYL ETHYL KETONE

Haz Waste Cd Owner: HQ **Source Type:** R
Haz Waste Cd: U239 **Code Type:** U
BR Waste Code Active Status: Yes
Waste Code Active Status: Yes
Waste Code Desc: BENZENE, DIMETHYL- (I,T) (OR) XYLENE (I)

Haz Waste Cd Owner: CA **Source Type:** N
Haz Waste Cd: 281 **Code Type:** X
BR Waste Code Active Status: Yes
Waste Code Active Status: Yes
Waste Code Desc: Adhesives

Haz Waste Cd Owner: HQ **Source Type:** R
Haz Waste Cd: U220 **Code Type:** U
BR Waste Code Active Status: Yes
Waste Code Active Status: Yes
Waste Code Desc: BENZENE, METHYL- (OR) TOLUENE

Haz Waste Cd Owner: HQ **Source Type:** R
Haz Waste Cd: D002 **Code Type:** D
BR Waste Code Active Status: Yes
Waste Code Active Status: Yes
Waste Code Desc: CORROSIVE WASTE

Haz Waste Cd Owner: HQ
Haz Waste Cd: F005
BR Waste Code Active Status: Yes
Waste Code Active Status: Yes
Waste Code Desc: THE FOLLOWING SPENT NONHALOGENATED SOLVENTS: TOLUENE, METHYL ETHYL KETONE, CARBON DISULFIDE, ISOBUTANOL, PYRIDINE, BENZENE, 2-ETHOXYETHANOL, AND 2-NITROPROPANE; ALL SPENT SOLVENT MIXTURES/BLENDS CONTAINING, BEFORE USE, A TOTAL OF TEN PERCENT OR MORE (BY VOLUME) OF ONE OR MORE OF THE ABOVE NONHALOGENATED SOLVENTS OR THOSE SOLVENTS LISTED IN F001, F002, OR F004; AND STILL BOTTOMS FROM THE RECOVERY OF THESE SPENT SOLVENTS AND SPENT SOLVENT MIXTURES.
Source Type: N
Code Type: F

Haz Waste Cd Owner: HQ
Haz Waste Cd: D001
BR Waste Code Active Status: Yes
Waste Code Active Status: Yes
Waste Code Desc: IGNITABLE WASTE
Source Type: R
Code Type: D

Haz Waste Cd Owner: HQ
Haz Waste Cd: D001
BR Waste Code Active Status: Yes
Waste Code Active Status: Yes
Waste Code Desc: IGNITABLE WASTE
Source Type: B
Code Type: D

Haz Waste Cd Owner: CA
Haz Waste Cd: 513
BR Waste Code Active Status: Yes
Waste Code Active Status: Yes
Waste Code Desc: Empty containers less than 30 gallons
Source Type: N
Code Type: X

Haz Waste Cd Owner: CA
Haz Waste Cd: 352
BR Waste Code Active Status: Yes
Waste Code Active Status: Yes
Waste Code Desc: Other organic solids
Source Type: B
Code Type: X

Haz Waste Cd Owner: CA
Haz Waste Cd: 212
BR Waste Code Active Status: Yes
Waste Code Active Status: Yes
Waste Code Desc: Oxygenated solvents (acetone, butanol, ethyl acetate, etc.)
Source Type: N
Code Type: X

Haz Waste Cd Owner: HQ
Haz Waste Cd: D003
BR Waste Code Active Status: Yes
Waste Code Active Status: Yes
Waste Code Desc: REACTIVE WASTE
Source Type: R
Code Type: D

Haz Waste Cd Owner: CA
Haz Waste Cd: 221
BR Waste Code Active Status: Yes
Waste Code Active Status: Yes
Waste Code Desc: Waste oil and mixed oil
Source Type: N
Code Type: X

Haz Waste Cd Owner: CA
Haz Waste Cd: 352
BR Waste Code Active Status: Yes
Waste Code Active Status: Yes
Waste Code Desc: Other organic solids
Source Type: N
Code Type: X

Haz Waste Cd Owner: CA
Haz Waste Cd: 223
BR Waste Code Active Status: Yes
Waste Code Active Status: Yes
Waste Code Desc: Unspecified oil-containing waste
Source Type: B
Code Type: X

Haz Waste Cd Owner: HQ
Haz Waste Cd: D035
BR Waste Code Active Status: Yes
Waste Code Active Status: Yes
Waste Code Desc: METHYL ETHYL KETONE
Source Type: R
Code Type: D

Haz Waste Cd Owner: CA
Haz Waste Cd: 212
BR Waste Code Active Status: Yes
Waste Code Active Status: Yes
Waste Code Desc: Oxygenated solvents (acetone, butanol, ethyl acetate, etc.)
Source Type: B
Code Type: X

Haz Waste Cd Owner: CA
Haz Waste Cd: 181
BR Waste Code Active Status: Yes
Waste Code Active Status: Yes
Waste Code Desc: Other inorganic solid waste
Source Type: B
Code Type: X

Haz Waste Cd Owner: HQ
Haz Waste Cd: F005
BR Waste Code Active Status: Yes
Waste Code Active Status: Yes
Waste Code Desc: THE FOLLOWING SPENT NONHALOGENATED SOLVENTS: TOLUENE, METHYL ETHYL KETONE, CARBON DISULFIDE, ISOBUTANOL, PYRIDINE, BENZENE, 2-ETHOXYETHANOL, AND 2-NITROPROPANE; ALL SPENT SOLVENT MIXTURES/BLENDS CONTAINING, BEFORE USE, A TOTAL OF TEN PERCENT OR MORE (BY VOLUME) OF ONE OR MORE OF THE ABOVE NONHALOGENATED SOLVENTS OR THOSE SOLVENTS LISTED IN F001, F002, OR F004; AND STILL BOTTOMS FROM THE RECOVERY OF THESE SPENT SOLVENTS AND SPENT SOLVENT MIXTURES.
Source Type: R
Code Type: F

Haz Waste Cd Owner: CA
Haz Waste Cd: 221
BR Waste Code Active Status: Yes
Waste Code Active Status: Yes
Waste Code Desc: Waste oil and mixed oil
Source Type: B
Code Type: X

Haz Waste Cd Owner: HQ
Haz Waste Cd: F003
BR Waste Code Active Status: Yes
Waste Code Active Status: Yes
Waste Code Desc: THE FOLLOWING SPENT NONHALOGENATED SOLVENTS: XYLENE, ACETONE, ETHYL ACETATE, ETHYL
Source Type: B
Code Type: F

BENZENE, ETHYL ETHER, METHYL ISOBUTYL KETONE, N-BUTYL ALCOHOL, CYCLOHEXANONE, AND METHANOL; ALL SPENT SOLVENT MIXTURES/BLENDS CONTAINING, BEFORE USE, ONLY THE ABOVE SPENT NONHALOGENATED SOLVENTS; AND ALL SPENT SOLVENT MIXTURES/BLENDS CONTAINING, BEFORE USE, ONE OR MORE OF THE ABOVE NONHALOGENATED SOLVENTS, AND A TOTAL OF TEN PERCENT OR MORE (BY VOLUME) OF ONE OR MORE OF THOSE SOLVENTS LISTED IN F001, F002, F004, AND F005; AND STILL BOTTOMS FROM THE RECOVERY OF THESE SPENT SOLVENTS AND SPENT SOLVENT MIXTURES.

Haz Waste Cd Owner: CA
Haz Waste Cd: 331
BR Waste Code Active Status: Yes
Waste Code Active Status: Yes
Waste Code Desc: Off-specification, aged, or surplus organics
Source Type: B
Code Type: X

Haz Waste Cd Owner: HQ
Haz Waste Cd: U112
BR Waste Code Active Status: Yes
Waste Code Active Status: Yes
Waste Code Desc: ACETIC ACID, ETHYL ESTER (I) (OR) ETHYL ACETATE (I)
Source Type: R
Code Type: U

Haz Waste Cd Owner: CA
Haz Waste Cd: 281
BR Waste Code Active Status: Yes
Waste Code Active Status: Yes
Waste Code Desc: Adhesives
Source Type: B
Code Type: X

Haz Waste Cd Owner: CA
Haz Waste Cd: 551
BR Waste Code Active Status: Yes
Waste Code Active Status: Yes
Waste Code Desc: Laboratory waste chemicals
Source Type: N
Code Type: X

Haz Waste Cd Owner: CA
Haz Waste Cd: 133
BR Waste Code Active Status: Yes
Waste Code Active Status: Yes
Waste Code Desc: Aqueous solution with 10% or more total organic residues
Source Type: B
Code Type: X

NAICS Details

Source Type: B
NAICS Code Owner: HQ
NAICS Code: 32613
NAICS Description: LAMINATED PLASTICS PLATE, SHEET (EXCEPT PACKAGING), AND SHAPE MANUFACTURING
NAICS Active Status: Yes
NAICS Cycle: 2002

Source Type: R
NAICS Code Owner: HQ
NAICS Code: 32613
NAICS Description: LAMINATED PLASTICS PLATE, SHEET (EXCEPT PACKAGING), AND SHAPE MANUFACTURING
NAICS Active Status: Yes
NAICS Cycle: 2002

Source Type: N
NAICS Code Owner: HQ
NAICS Code: 32613
NAICS Active Status: Yes
NAICS Cycle: 2002

NAICS Description: LAMINATED PLASTICS PLATE, SHEET (EXCEPT PACKAGING), AND SHAPE MANUFACTURING

Source Type: I
NAICS Code Owner: HQ
NAICS Code: 33991
NAICS Description: JEWELRY AND SILVERWARE MANUFACTURING
NAICS Active Status: Yes
NAICS Cycle: 2002

Source Type: R
NAICS Code Owner: HQ
NAICS Code: 322221
NAICS Description: COATED AND LAMINATED PACKAGING PAPER MANUFACTURING
NAICS Active Status: No
NAICS Cycle: 2012

Owner/Operator Details

Owner/Operator Ind: CO
Name: VIEWRIDGE PARTNERS, LC
Street No: 501
Street 1: SANTA MONICA BLVD. SUITE 312
Street 2:
City: SANTA MONICA
State: CA
Source Type: B
Country: US
Zip Code: 90401
Phone: 310-393-4141
Type: P
Date Became Current: 20110930
Date Ended Current:

Owner/Operator Ind: CO
Name: NV BEKAERT SA
Street No:
Street 1: BEKAERT STRAAT 2
Street 2:
City: B-8550 ZWEVEGEM
State:
Source Type: B
Country: BE
Zip Code:
Phone:
Type: P
Date Became Current: 20010629
Date Ended Current:

Owner/Operator Ind: CO
Name: NV BEKAERT SA
Street No:
Street 1: BEKAERT STRAAT 2
Street 2:
City: B-8550 ZWEVEGEM
State: CA
Source Type: R
Country: BE
Zip Code:
Phone:
Type: P
Date Became Current: 20010629
Date Ended Current:

Owner/Operator Ind: CP
Name: SAINT-GOBAIN SOLAR GARD, LLC
Street No:
Street 1:
Street 2:
City:
State:
Source Type: B
Country:
Zip Code:
Phone:
Type: P
Date Became Current: 20111001
Date Ended Current:

Owner/Operator Ind: CP
Country:

Name:	NOT REQUIRED	**Zip Code:**	99999
Street No:		**Phone:**	415-555-1212
Street 1:	NOT REQUIRED	**Type:**	P
Street 2:		**Date Became Current:**	
City:	NOT REQUIRED	**Date Ended Current:**	
State:	ME		
Source Type:	I		

Owner/Operator Ind:	CP	**Country:**	
Name:	BEKAERT SPECIALTY FFLMS, LLC	**Zip Code:**	
Street No:		**Phone:**	
Street 1:		**Type:**	P
Street 2:		**Date Became Current:**	20010629
City:		**Date Ended Current:**	
State:			
Source Type:	B		

Owner/Operator Ind:	CO	**Country:**	
Name:	VIEWRIDGE PARTNERS LC	**Zip Code:**	90401
Street No:	501	**Phone:**	310-393-4141
Street 1:	SANTA MONICA BLVD STE 312	**Type:**	P
Street 2:		**Date Became Current:**	20080801
City:	SANTA MONICA	**Date Ended Current:**	
State:	CA		
Source Type:	B		

Owner/Operator Ind:	CO	**Country:**	US
Name:	VIEWRIDGE PARTNERS LC	**Zip Code:**	90401
Street No:		**Phone:**	310-393-4141
Street 1:	501 SANTA MONICA BLVD	**Type:**	P
Street 2:	STE312	**Date Became Current:**	20080801
City:	SANTA MONICA	**Date Ended Current:**	
State:	CA		
Source Type:	N		

Owner/Operator Ind:	CP	**Country:**	
Name:	SAINT GOBAIN SOLAR GARD LLC	**Zip Code:**	
Street No:		**Phone:**	
Street 1:		**Type:**	P
Street 2:		**Date Became Current:**	20111001
City:		**Date Ended Current:**	
State:			
Source Type:	B		

Owner/Operator Ind:	CP	**Country:**	US
Name:	SAINT GOBAIN SOLAR GARD LLC	**Zip Code:**	
Street No:		**Phone:**	
Street 1:		**Type:**	P
Street 2:		**Date Became Current:**	20111001
City:		**Date Ended Current:**	
State:			
Source Type:	N		

Map Key	Number of Records	Direction	Distance (mi/ft)	Elev/Diff (ft)	Site	DB

Owner/Operator Ind:	CO	**Country:**	BE
Name:	NV BEKAERT SA	**Zip Code:**	
Street No:		**Phone:**	
Street 1:	BEKAERT STRAAT 2	**Type:**	P
Street 2:		**Date Became Current:**	20010629
City:	B-8550 ZWEVEGEM	**Date Ended Current:**	
State:			
Source Type:	R		

Owner/Operator Ind:	CP	**Country:**	US
Name:	BEKAERT SPECIALTY FILMS, LLC	**Zip Code:**	
Street No:		**Phone:**	
Street 1:		**Type:**	P
Street 2:		**Date Became Current:**	20010629
City:		**Date Ended Current:**	
State:			
Source Type:	R		

Owner/Operator Ind:	CP	**Country:**	
Name:	DAVID WARD	**Zip Code:**	
Street No:		**Phone:**	
Street 1:		**Type:**	P
Street 2:		**Date Became Current:**	20110930
City:		**Date Ended Current:**	
State:			
Source Type:	B		

Owner/Operator Ind:	CO	**Country:**	
Name:	N V BEKAERT S A	**Zip Code:**	
Street No:		**Phone:**	325-676-7890
Street 1:	BEKAERTSTRAAT 2	**Type:**	P
Street 2:		**Date Became Current:**	
City:	B 8550 ZWEVEGEM	**Date Ended Current:**	
State:	ME		
Source Type:	N		

Owner/Operator Ind:	CO	**Country:**	
Name:	VIEWRIDGE PARTNERS, LC	**Zip Code:**	90401
Street No:	501	**Phone:**	310-393-4141
Street 1:	SANTA MONICA BLVD.	**Type:**	P
Street 2:		**Date Became Current:**	20080801
City:	SANTA MONICA BLVD.	**Date Ended Current:**	
State:	CA		
Source Type:	B		

Map Key	Number of Records	Direction	Distance (mi/ft)	Elev/Diff (ft)	Site	DB
394	14 of 15	-	0.00 / 0.00	366.92 / -56	SAINT-GOBAIN SOLAR GARD, LLC 4540 VIEWRIDGE AVENUE SAN DIEGO CA 92123	RCRA LQG

EPA Handler ID: CAL000368282

Land Type Code:	P
Land Type Desc:	Private
Federal Waste Generator Code:	1
Gen Status Univ Code:	LQG
Gen Status Univ Desc:	Large Quantity Generator
Importer Activity:	No
Mixed Waste Generator:	No
Transporter Activity:	No
Transfer Facility:	No
Recycler Activity:	No
Onsite Burner Exemption:	No
Furnace Exemption:	No
Underground Inject Activity:	No
Receives Waste from Offsite:	No
TSD Type:	-----
TSD Activity:	No
Corrective Action Univ:	No
Non TSDFs where RCRA Corr:	No
TSDFs Subject to C:	No
Institutional Control Indicator:	N
Used Oil Transporter:	
Used Oil Transfer Facility:	
Used Oil Processor:	
Used Oil Refiner:	
Used Oil Burner:	
Used Oil Market Burner:	
Used Oil Spec Marketer:	
Activity Location:	CA
County Code:	CA073
County Name:	SAN DIEGO
Contact Name:	DAVID WARD
Contact Phone No and Ext:	858-614-1161
Contact Email:	DAVID.WARD@SAINT-GOBAIN.COM
Contact Address:	4540 , VIEWRIDGE AVENUE , SAN DIEGO , CA, 92123 , US
Mailing Address:	4540 , VIEWRIDGE AVENUE , SAN DIEGO , CA, 92123 , US

Violation/Evaluation Summary

Note: NO RECORDS: As of Jan 24 2018, there are no Compliance Monitoring and Enforcement (violation) records associated with this facility (EPA ID).

Handler Details

Source Type:	B	**Used Oil Transporter:**	No
Receive Date:	20120305	**UO Transfer Fac:**	No
Non Notifier:		**Used Oil Processor:**	No
Acknowledge Flag:		**Used Oil Refiner:**	No
Acknowledge Date:		**Used Oil Burner:**	No
Accessibility:		**UO Market Burner:**	No
Land Type:	P	**UO Spec Marketer:**	No
Fed Waste Gen Own:	HQ	**Current Site Name:**	SAINT-GOBAIN SOLAR GARD, LLC

Map Key	Number of Records	Direction	Distance (mi/ft)	Elev/Diff (ft)	Site	DB

Fed Waste Gen Cd:	1	**Location Street No:**	4540
Fed Waste Gen Desc:	Large Quantity Generator	**Location Street 1:**	VIEWRIDGE AVENUE
ST Waste Gen Own:	CA	**Location Street 2:**	
State Waste Gen Cd:	1	**Location City:**	SAN DIEGO
Short Term Gen:	No	**Location State:**	CA
Importer Activity:	No	**Location Zip Code:**	92123
Mixed Waste Gen:	No	**County Code:**	CA073
Transporter:	No	**State District:**	
Transfer Facility:	No	**Mailing Street No:**	4540
TSD Activity:	No	**Mailing Street 1:**	VIEWRIDGE AVENUE
Recycler Activity:	No	**Mailing Street 2:**	
Onsite Burn Exempt:	No	**Mailing City:**	SAN DIEGO
Furnace Exemption:	No	**Mailing State:**	CA
Underground Inject:	No	**Mailing Zip Code:**	92123
Off Site Receipt:	No	**Mailing Country:**	US
Waste Dest Fac:	No	**Contact First Name:**	DAVID
Subpart K College:	No	**Contact Middle Initial:**	
Subpart K Hospital:	No	**Contact Last Name:**	WARD
Subpart K Non Profit:	No	**Contact Street No:**	4540
Subpart K Withdraw:	No	**Contact Street 1:**	VIEWRIDGE AVENUE
Include Ntnl Rprt:	Y	**Contact Street 2:**	
Reporting Cycle:	2011	**Contact City:**	SAN DIEGO
LQHUW:	No	**Contact State:**	CA
Trader Importer:		**Contact Zip:**	92123
Trader Exporter:		**Contact Country:**	US
Slab Importer:		**Contact Phone:**	858-614-1161
Slab Exporter:		**Contact Phone Ext:**	
Current Record:	Yes	**Contact Fax:**	
Location Country:	US	**Contact Email Addr:**	DAVID.WARD@SAINT-GOBAIN.COM
State District Owner:		**Contact Title:**	PLANT MANAGER

Hazardous Waste Details

Haz Waste Cd Owner:	HQ	**Source Type:**	B
Haz Waste Cd:	D035	**Code Type:**	D
BR Waste Code Active Status:	Yes		
Waste Code Active Status:	Yes		
Waste Code Desc:	METHYL ETHYL KETONE		

Haz Waste Cd Owner:	HQ	**Source Type:**	B
Haz Waste Cd:	F005	**Code Type:**	F
BR Waste Code Active Status:	Yes		
Waste Code Active Status:	Yes		
Waste Code Desc:	THE FOLLOWING SPENT NONHALOGENATED SOLVENTS: TOLUENE, METHYL ETHYL KETONE, CARBON DISULFIDE, ISOBUTANOL, PYRIDINE, BENZENE, 2-ETHOXYETHANOL, AND 2-NITROPROPANE; ALL SPENT SOLVENT MIXTURES/BLENDS CONTAINING, BEFORE USE, A TOTAL OF TEN PERCENT OR MORE (BY VOLUME) OF ONE OR MORE OF THE ABOVE NONHALOGENATED SOLVENTS OR THOSE SOLVENTS LISTED IN F001, F002, OR F004; AND STILL BOTTOMS FROM THE RECOVERY OF THESE SPENT SOLVENTS AND SPENT SOLVENT MIXTURES.		

Haz Waste Cd Owner:	HQ	**Source Type:**	B
Haz Waste Cd:	D001	**Code Type:**	D

Map Key	Number of Records	Direction	Distance (mi/ft)	Elev/Diff (ft)	Site	DB

BR Waste Code Active Status: Yes
Waste Code Active Status: Yes
Waste Code Desc: IGNITABLE WASTE

NAICS Details

Source Type: B
NAICS Code Owner: HQ
NAICS Code: 32613
NAICS Description: LAMINATED PLASTICS PLATE, SHEET (EXCEPT PACKAGING), AND SHAPE MANUFACTURING
NAICS Active Status: Yes
NAICS Cycle: 2002

Owner/Operator Details

Owner/Operator Ind: CO
Name: VIEWRIDGE PARTNERS, LC
Street No: 501
Street 1: SANTA MONICA BLVD. SUITE 312
Street 2:
City: SANTA MONICA
State: CA
Source Type: B
Country:
Zip Code: 90401
Phone: 310-393-4141
Type: P
Date Became Current: 20080801
Date Ended Current:

Owner/Operator Ind: CP
Name: SAINT-GOBAIN SOLAR GARD, LLC
Street No: 4540
Street 1: VIEWRIDGE AVENUE
Street 2:
City: SAN DIEGO
State: CA
Source Type: B
Country:
Zip Code: 92123
Phone:
Type: P
Date Became Current: 20111001
Date Ended Current:

394	15 of 15	-	0.00 / 0.00	366.92 / -56	SAINT GOBAIN SOLAR GARD LLC 4540 VIEWRIDGE AVENUE SAN DIEGO CA 92123	RCRA TSD

EPA Handler ID: CAD981630205
Land Type Code: P
Land Type Desc: Private
Federal Waste Generator Code: 1
Gen Status Univ Code: LQG
Gen Status Univ Desc: Large Quantity Generator
Importer Activity: No
Mixed Waste Generator: No
Transporter Activity: No
Transfer Facility: No
Recycler Activity: Yes
Onsite Burner Exemption: No
Furnace Exemption: No
Underground Inject Activity: No
Receives Waste from Offsite: No
TSD Type: -----

TSD Activity:	No
Corrective Action Univ:	No
Action has been Imposed:	No
Action under 3004 (U)/(V):	No
Institutional Control Indicator:	N
Used Oil Transporter:	
Used Oil Transfer Facility:	
Used Oil Processor:	
Used Oil Refiner:	
Used Oil Burner:	
Used Oil Market Burner:	
Used Oil Spec Marketer:	
Activity Location:	CA
County Code:	CA073
County Name:	SAN DIEGO
Contact Name:	LUISA DUNN
Contact Phone No and Exten:	858-576-0200 1212
Contact Email:	LUISA.M.DUNN@SAINT-GOBAIN.COM
Contact Address:	4540 , VIEWRIDGE AVENUE , SAN DIEGO , CA, 92123 , US
Mailing Address:	4540 , VIEWRIDGE AVENUE , SAN DIEGO , CA, 92123 , US

Violation/Evaluation Summary

Note: VIOLATION or UNDETERMINED: There are VIOLATION or UNDETERMINED details or records associated with this facility (EPA ID) in the Compliance Monitoring and Enforcement table dated Jan 24, 2018.

Violation/Evaluation Details

Evaluation ID:	002	***Former Citation:***	FR - 262.10-12.A
Found Violation:	Y	***Sched Compl Dt:***	
Eval Start Date:	19930721	***Enforcement ID:***	
Evaluation Agency:	B	***Enforcement Agency:***	
Evaluation Type:	CEI	***Enforce Action Dt:***	
Eval Resp Person:	R9STA	***Enforcement Type:***	
Eval Suborg:		***Enforce Type Desc:***	
Citizen Complaint:	No	***Enforce Resp Person:***	
Multimedia Inspect:	No	***Enforce Suborg:***	
Sampling Flag:	No	***Enforce Actvty Loc:***	
Not Subtitle C:	No	***Docket No:***	
Focus Area:		***Attorney:***	
Focus Area Desc:		***Corr Act Component:***	
Handler Actvty Loc:	CA	***Appeal Init Dt:***	
Handler Name:	SAINT GOBAIN SOLAR GARD LLC	***Appeal Resolved Dt:***	
Region:	09	***Disposition Status:***	
State:	CA	***Disp Status Dt:***	
Land Type:	P	***Disp Status Desc:***	
Date of Request:		***Lead Agency:***	
Date Response Rcvd:		***Expenditure Amount:***	
Request Agency:		***SEP Sched Comp Dt:***	
Request Actvty Loc:		***SEP Actual Comp Dt:***	
Viol Activity Loc:	CA	***SEP Defaulted Dt:***	

Viol Determined:	S	***SEP Type:***	
Violation Type:	262.A	***Prop Penalty Amt:***	
Viol Determined Dt:	19930721	***Final Monetary Amt:***	
Rtrn to Compl Dt:	19940519	***Paid Amount:***	
Rtrn to Compl Qual:	U	***Final Count:***	
Viol Resp Agency:	S	***Final Amount:***	
Evaluation Type Description:	COMPLIANCE EVALUATION INSPECTION ON-SITE		
Violation Short Description:	Generators - General		
Respondent Name:			
SEP Type Description:			

Violation/Evaluation Details

Evaluation ID:	003	***Former Citation:***	FR - 262.10-12.A
Found Violation:	Y	***Sched Compl Dt:***	
Eval Start Date:	19940519	***Enforcement ID:***	
Evaluation Agency:	B	***Enforcement Agency:***	
Evaluation Type:	CEI	***Enforce Action Dt:***	
Eval Resp Person:	R9STA	***Enforcement Type:***	
Eval Suborg:		***Enforce Type Desc:***	
Citizen Complaint:	No	***Enforce Resp Person:***	
Multimedia Inspect:	No	***Enforce Suborg:***	
Sampling Flag:	No	***Enforce Actvty Loc:***	
Not Subtitle C:	No	***Docket No:***	
Focus Area:		***Attorney:***	
Focus Area Desc:		***Corr Act Component:***	
Handler Actvty Loc:	CA	***Appeal Init Dt:***	
Handler Name:	SAINT GOBAIN SOLAR GARD LLC	***Appeal Resolved Dt:***	
Region:	09	***Disposition Status:***	
State:	CA	***Disp Status Dt:***	
Land Type:	P	***Disp Status Desc:***	
Date of Request:		***Lead Agency:***	
Date Response Rcvd:		***Expenditure Amount:***	
Request Agency:		***SEP Sched Comp Dt:***	
Request Actvty Loc:		***SEP Actual Comp Dt:***	
Viol Activity Loc:	CA	***SEP Defaulted Dt:***	
Viol Determined:	S	***SEP Type:***	
Violation Type:	262.A	***Prop Penalty Amt:***	
Viol Determined Dt:	19940519	***Final Monetary Amt:***	
Rtrn to Compl Dt:	19990519	***Paid Amount:***	
Rtrn to Compl Qual:	N	***Final Count:***	
Viol Resp Agency:	S	***Final Amount:***	
Evaluation Type Description:	COMPLIANCE EVALUATION INSPECTION ON-SITE		
Violation Short Description:	Generators - General		
Respondent Name:			
SEP Type Description:			

Violation/Evaluation Details

Evaluation ID:	601	***Former Citation:***	

Found Violation:	N	**Sched Compl Dt:**	
Eval Start Date:	20080401	**Enforcement ID:**	
Evaluation Agency:	S	**Enforcement Agency:**	
Evaluation Type:	CEI	**Enforce Action Dt:**	
Eval Resp Person:		**Enforcement Type:**	
Eval Suborg:		**Enforce Type Desc:**	
Citizen Complaint:	No	**Enforce Resp Person:**	
Multimedia Inspect:	No	**Enforce Suborg:**	
Sampling Flag:	No	**Enforce Actvty Loc:**	
Not Subtitle C:	No	**Docket No:**	
Focus Area:		**Attorney:**	
Focus Area Desc:		**Corr Act Component:**	
Handler Actvty Loc:	CA	**Appeal Init Dt:**	
Handler Name:	SAINT GOBAIN SOLAR GARD LLC	**Appeal Resolved Dt:**	
Region:	09	**Disposition Status:**	
State:	CA	**Disp Status Dt:**	
Land Type:	P	**Disp Status Desc:**	
Date of Request:		**Lead Agency:**	
Date Response Rcvd:		**Expenditure Amount:**	
Request Agency:		**SEP Sched Comp Dt:**	
Request Actvty Loc:		**SEP Actual Comp Dt:**	
Viol Activity Loc:		**SEP Defaulted Dt:**	
Viol Determined:		**SEP Type:**	
Violation Type:		**Prop Penalty Amt:**	
Viol Determined Dt:		**Final Monetary Amt:**	
Rtrn to Compl Dt:		**Paid Amount:**	
Rtrn to Compl Qual:		**Final Count:**	
Viol Resp Agency:		**Final Amount:**	
Evaluation Type Description:	COMPLIANCE EVALUATION INSPECTION ON-SITE		
Violation Short Description:			
Respondent Name:			
SEP Type Description:			

Violation/Evaluation Details

Evaluation ID:	001	**Former Citation:**	FR - 262.10-12.A
Found Violation:	Y	**Sched Compl Dt:**	
Eval Start Date:	19920512	**Enforcement ID:**	
Evaluation Agency:	B	**Enforcement Agency:**	
Evaluation Type:	CEI	**Enforce Action Dt:**	
Eval Resp Person:	R9STA	**Enforcement Type:**	
Eval Suborg:		**Enforce Type Desc:**	
Citizen Complaint:	No	**Enforce Resp Person:**	
Multimedia Inspect:	No	**Enforce Suborg:**	
Sampling Flag:	No	**Enforce Actvty Loc:**	
Not Subtitle C:	No	**Docket No:**	
Focus Area:		**Attorney:**	
Focus Area Desc:		**Corr Act Component:**	
Handler Actvty Loc:	CA	**Appeal Init Dt:**	
Handler Name:	SAINT GOBAIN SOLAR GARD LLC	**Appeal Resolved Dt:**	
Region:	09	**Disposition Status:**	

State:	CA	**Disp Status Dt:**	
Land Type:	P	**Disp Status Desc:**	
Date of Request:		**Lead Agency:**	
Date Response Rcvd:		**Expenditure Amount:**	
Request Agency:		**SEP Sched Comp Dt:**	
Request Actvty Loc:		**SEP Actual Comp Dt:**	
Viol Activity Loc:	CA	**SEP Defaulted Dt:**	
Viol Determined:	S	**SEP Type:**	
Violation Type:	262.A	**Prop Penalty Amt:**	
Viol Determined Dt:	19920512	**Final Monetary Amt:**	
Rtrn to Compl Dt:	19930721	**Paid Amount:**	
Rtrn to Compl Qual:	U	**Final Count:**	
Viol Resp Agency:	S	**Final Amount:**	
Evaluation Type Description:	COMPLIANCE EVALUATION INSPECTION ON-SITE		
Violation Short Description:	Generators - General		
Respondent Name:			
SEP Type Description:			

Violation/Evaluation Details

Evaluation ID:	500	**Former Citation:**	
Found Violation:	Y	**Sched Compl Dt:**	
Eval Start Date:	20031105	**Enforcement ID:**	
Evaluation Agency:	B	**Enforcement Agency:**	
Evaluation Type:	CEI	**Enforce Action Dt:**	
Eval Resp Person:		**Enforcement Type:**	
Eval Suborg:		**Enforce Type Desc:**	
Citizen Complaint:	No	**Enforce Resp Person:**	
Multimedia Inspect:	No	**Enforce Suborg:**	
Sampling Flag:	No	**Enforce Actvty Loc:**	
Not Subtitle C:	No	**Docket No:**	
Focus Area:		**Attorney:**	
Focus Area Desc:		**Corr Act Component:**	
Handler Actvty Loc:	CA	**Appeal Init Dt:**	
Handler Name:	SAINT GOBAIN SOLAR GARD LLC	**Appeal Resolved Dt:**	
Region:	09	**Disposition Status:**	
State:	CA	**Disp Status Dt:**	
Land Type:	P	**Disp Status Desc:**	
Date of Request:		**Lead Agency:**	
Date Response Rcvd:		**Expenditure Amount:**	
Request Agency:		**SEP Sched Comp Dt:**	
Request Actvty Loc:		**SEP Actual Comp Dt:**	
Viol Activity Loc:	CA	**SEP Defaulted Dt:**	
Viol Determined:	S	**SEP Type:**	
Violation Type:	262.A	**Prop Penalty Amt:**	
Viol Determined Dt:	20031105	**Final Monetary Amt:**	
Rtrn to Compl Dt:	20040324	**Paid Amount:**	
Rtrn to Compl Qual:	O	**Final Count:**	
Viol Resp Agency:	S	**Final Amount:**	
Evaluation Type Description:	COMPLIANCE EVALUATION INSPECTION ON-SITE		
Violation Short Description:	Generators - General		

Respondent Name:
SEP Type Description:

Violation/Evaluation Details

Evaluation ID:	601	***Former Citation:***	
Found Violation:	N	***Sched Compl Dt:***	
Eval Start Date:	20091124	***Enforcement ID:***	
Evaluation Agency:	S	***Enforcement Agency:***	
Evaluation Type:	CEI	***Enforce Action Dt:***	
Eval Resp Person:		***Enforcement Type:***	
Eval Suborg:		***Enforce Type Desc:***	
Citizen Complaint:	No	***Enforce Resp Person:***	
Multimedia Inspect:	No	***Enforce Suborg:***	
Sampling Flag:	No	***Enforce Actvty Loc:***	
Not Subtitle C:	No	***Docket No:***	
Focus Area:		***Attorney:***	
Focus Area Desc:		***Corr Act Component:***	
Handler Actvty Loc:	CA	***Appeal Init Dt:***	
Handler Name:	SAINT GOBAIN SOLAR GARD LLC	***Appeal Resolved Dt:***	
Region:	09	***Disposition Status:***	
State:	CA	***Disp Status Dt:***	
Land Type:	P	***Disp Status Desc:***	
Date of Request:		***Lead Agency:***	
Date Response Rcvd:		***Expenditure Amount:***	
Request Agency:		***SEP Sched Comp Dt:***	
Request Actvty Loc:		***SEP Actual Comp Dt:***	
Viol Activity Loc:		***SEP Defaulted Dt:***	
Viol Determined:		***SEP Type:***	
Violation Type:		***Prop Penalty Amt:***	
Viol Determined Dt:		***Final Monetary Amt:***	
Rtrn to Compl Dt:		***Paid Amount:***	
Rtrn to Compl Qual:		***Final Count:***	
Viol Resp Agency:		***Final Amount:***	
Evaluation Type Description:	COMPLIANCE EVALUATION INSPECTION ON-SITE		
Violation Short Description:			
Respondent Name:			
SEP Type Description:			

Handler Details

Source Type:	B	***Used Oil Transporter:***	No
Receive Date:	20100608	***UO Transfer Fac:***	No
Non Notifier:		***Used Oil Processor:***	No
Acknowledge Flag:		***Used Oil Refiner:***	No
Acknowledge Date:		***Used Oil Burner:***	No
Accessibility:		***UO Market Burner:***	No
Land Type:	P	***UO Spec Marketer:***	No
Fed Waste Gen Own:	HQ	***Current Site Name:***	BEKAERT SPECIALTY FILMS, LLC
Fed Waste Gen Cd:	1	***Location Street No:***	

Fed Waste Gen Desc:	Large Quantity Generator	**Location Street 1:**	4540 VIEWRIDGE AVENUE
ST Waste Gen Own:	CA	**Location Street 2:**	
State Waste Gen Cd:	1	**Location City:**	SAN DIEGO
Short Term Gen:	No	**Location State:**	CA
Importer Activity:	No	**Location Zip Code:**	92123
Mixed Waste Gen:	No	**County Code:**	CA073
Transporter:	No	**State District:**	
Transfer Facility:	No	**Mailing Street No:**	
TSD Activity:	No	**Mailing Street 1:**	4540 VIEWRIDGE AVENUE
Recycler Activity:	Yes	**Mailing Street 2:**	
Onsite Burn Exempt:	No	**Mailing City:**	SAN DIEGO
Furnace Exemption:	No	**Mailing State:**	CA
Underground Inject:	No	**Mailing Zip Code:**	92123
Off Site Receipt:	No	**Mailing Country:**	US
Waste Dest Fac:	No	**Contact First Name:**	MILLIE
Subpart K College:	No	**Contact Middle Initial:**	V
Subpart K Hospital:	No	**Contact Last Name:**	WRIGHT
Subpart K Non Profit:	No	**Contact Street No:**	
Subpart K Withdraw:	No	**Contact Street 1:**	4540 VIEWRIDGE AVENUE
Include Ntnl Rprt:	Y	**Contact Street 2:**	
Reporting Cycle:	2009	**Contact City:**	SAN DIEGO
LQHUW:	No	**Contact State:**	CA
Trader Importer:		**Contact Zip:**	92123
Trader Exporter:		**Contact Country:**	US
Slab Importer:		**Contact Phone:**	858-614-1212
Slab Exporter:		**Contact Phone Ext:**	
Current Record:	No	**Contact Fax:**	858-576-8519
Location Country:	US	**Contact Email Addr:**	MILLIE.WRIGHT@BEKAERT.COM
State District Owner:		**Contact Title:**	EHS COORDINATOR

Handler Details

Source Type:	B	**Used Oil Transporter:**	No
Receive Date:	20140301	**UO Transfer Fac:**	No
Non Notifier:		**Used Oil Processor:**	No
Acknowledge Flag:		**Used Oil Refiner:**	No
Acknowledge Date:		**Used Oil Burner:**	No
Accessibility:		**UO Market Burner:**	No
Land Type:	P	**UO Spec Marketer:**	No
Fed Waste Gen Own:	HQ	**Current Site Name:**	SAINT GOBAIN SOLAR GARD LLC
Fed Waste Gen Cd:	1	**Location Street No:**	4540
Fed Waste Gen Desc:	Large Quantity Generator	**Location Street 1:**	VIEWRIDGE AVE
ST Waste Gen Own:	CA	**Location Street 2:**	
State Waste Gen Cd:	1	**Location City:**	SAN DIEGO
Short Term Gen:	No	**Location State:**	CA
Importer Activity:	No	**Location Zip Code:**	92123
Mixed Waste Gen:	No	**County Code:**	CA073
Transporter:	No	**State District:**	
Transfer Facility:	No	**Mailing Street No:**	4540
TSD Activity:	No	**Mailing Street 1:**	VIEWRIDGE AVE
Recycler Activity:	No	**Mailing Street 2:**	

Onsite Burn Exempt:	No	**Mailing City:**	SAN DIEGO
Furnace Exemption:	No	**Mailing State:**	CA
Underground Inject:	No	**Mailing Zip Code:**	92123
Off Site Receipt:	No	**Mailing Country:**	
Waste Dest Fac:	No	**Contact First Name:**	DAVID
Subpart K College:	No	**Contact Middle Initial:**	
Subpart K Hospital:	No	**Contact Last Name:**	WARD
Subpart K Non Profit:	No	**Contact Street No:**	4540
Subpart K Withdraw:	No	**Contact Street 1:**	VIEWRIDGE AVE
Include Ntnl Rprt:	Y	**Contact Street 2:**	
Reporting Cycle:	2013	**Contact City:**	SAN DIEGO
LQHUW:	No	**Contact State:**	CA
Trader Importer:		**Contact Zip:**	92123
Trader Exporter:		**Contact Country:**	
Slab Importer:		**Contact Phone:**	858-576-0200
Slab Exporter:		**Contact Phone Ext:**	1161
Current Record:	No	**Contact Fax:**	858-571-3605
Location Country:		**Contact Email Addr:**	DAVID.WARD@AAINT-GOBAIN.COM
State District Owner:		**Contact Title:**	PLANT MANAGER

Handler Details

Source Type:	N	**Used Oil Transporter:**	No
Receive Date:	20120305	**UO Transfer Fac:**	No
Non Notifier:		**Used Oil Processor:**	No
Acknowledge Flag:		**Used Oil Refiner:**	No
Acknowledge Date:		**Used Oil Burner:**	No
Accessibility:		**UO Market Burner:**	No
Land Type:	P	**UO Spec Marketer:**	No
Fed Waste Gen Own:	HQ	**Current Site Name:**	SAINT GOBAIN SOLAR GARD LLC
Fed Waste Gen Cd:	1	**Location Street No:**	
Fed Waste Gen Desc:	Large Quantity Generator	**Location Street 1:**	4540 VIEWRIDGE AVENUE
ST Waste Gen Own:	CA	**Location Street 2:**	
State Waste Gen Cd:	1	**Location City:**	SAN DIEGO
Short Term Gen:	No	**Location State:**	CA
Importer Activity:	No	**Location Zip Code:**	92123
Mixed Waste Gen:	No	**County Code:**	CA073
Transporter:	No	**State District:**	
Transfer Facility:	No	**Mailing Street No:**	
TSD Activity:	No	**Mailing Street 1:**	4540 VIEWRIDGE AVENUE
Recycler Activity:	Yes	**Mailing Street 2:**	
Onsite Burn Exempt:	No	**Mailing City:**	SAN DIEGO
Furnace Exemption:	No	**Mailing State:**	CA
Underground Inject:	No	**Mailing Zip Code:**	92123
Off Site Receipt:	No	**Mailing Country:**	US
Waste Dest Fac:	No	**Contact First Name:**	DAVE
Subpart K College:	No	**Contact Middle Initial:**	
Subpart K Hospital:	No	**Contact Last Name:**	WARD
Subpart K Non Profit:	No	**Contact Street No:**	
Subpart K Withdraw:	No	**Contact Street 1:**	4540 VIEWRIDGE AVENUE
Include Ntnl Rprt:		**Contact Street 2:**	

Reporting Cycle:		**Contact City:**	SAN DIEGO
LQHUW:	No	**Contact State:**	CA
Trader Importer:		**Contact Zip:**	92123
Trader Exporter:		**Contact Country:**	US
Slab Importer:		**Contact Phone:**	858-614-1161
Slab Exporter:		**Contact Phone Ext:**	
Current Record:	No	**Contact Fax:**	
Location Country:	US	**Contact Email Addr:**	DAVID.WARD@SAINT-GOBAIN.COM
State District Owner:		**Contact Title:**	PLANT MGR

Handler Details

Source Type:	R	**Used Oil Transporter:**	No
Receive Date:	20001012	**UO Transfer Fac:**	No
Non Notifier:		**Used Oil Processor:**	No
Acknowledge Flag:		**Used Oil Refiner:**	No
Acknowledge Date:		**Used Oil Burner:**	No
Accessibility:		**UO Market Burner:**	No
Land Type:		**UO Spec Marketer:**	No
Fed Waste Gen Own:	HQ	**Current Site Name:**	MSC SPECIALTY FILMS INC.
Fed Waste Gen Cd:	1	**Location Street No:**	
Fed Waste Gen Desc:	Large Quantity Generator	**Location Street 1:**	4540 VIEWRIDGE AVENUE
ST Waste Gen Own:		**Location Street 2:**	
State Waste Gen Cd:		**Location City:**	SAN DIEGO
Short Term Gen:	No	**Location State:**	CA
Importer Activity:	No	**Location Zip Code:**	92123
Mixed Waste Gen:	No	**County Code:**	CA073
Transporter:	No	**State District:**	
Transfer Facility:	No	**Mailing Street No:**	
TSD Activity:	Yes	**Mailing Street 1:**	4540 VIEWRIDGE AVENUE
Recycler Activity:	No	**Mailing Street 2:**	
Onsite Burn Exempt:	No	**Mailing City:**	SAN DIEGO
Furnace Exemption:	No	**Mailing State:**	CA
Underground Inject:	No	**Mailing Zip Code:**	92123
Off Site Receipt:	No	**Mailing Country:**	US
Waste Dest Fac:	No	**Contact First Name:**	RUSSELL
Subpart K College:		**Contact Middle Initial:**	
Subpart K Hospital:		**Contact Last Name:**	MCCREADY
Subpart K Non Profit:		**Contact Street No:**	
Subpart K Withdraw:		**Contact Street 1:**	
Include Ntnl Rprt:	U	**Contact Street 2:**	
Reporting Cycle:	1999	**Contact City:**	
LQHUW:	No	**Contact State:**	
Trader Importer:		**Contact Zip:**	
Trader Exporter:		**Contact Country:**	US
Slab Importer:		**Contact Phone:**	858-614-1253
Slab Exporter:		**Contact Phone Ext:**	
Current Record:	No	**Contact Fax:**	
Location Country:	US	**Contact Email Addr:**	
State District Owner:		**Contact Title:**	

Handler Details

Source Type:	B	***Used Oil Transporter:***	No
Receive Date:	20160224	***UO Transfer Fac:***	No
Non Notifier:		***Used Oil Processor:***	No
Acknowledge Flag:		***Used Oil Refiner:***	No
Acknowledge Date:		***Used Oil Burner:***	No
Accessibility:		***UO Market Burner:***	No
Land Type:	P	***UO Spec Marketer:***	No
Fed Waste Gen Own:	HQ	***Current Site Name:***	SAINT GOBAIN SOLAR GARD LLC
Fed Waste Gen Cd:	1	***Location Street No:***	4540
Fed Waste Gen Desc:	Large Quantity Generator	***Location Street 1:***	VIEWRIDGE AVENUE
ST Waste Gen Own:	CA	***Location Street 2:***	
State Waste Gen Cd:	1	***Location City:***	SAN DIEGO
Short Term Gen:	No	***Location State:***	CA
Importer Activity:	No	***Location Zip Code:***	92123
Mixed Waste Gen:	No	***County Code:***	CA073
Transporter:	No	***State District:***	
Transfer Facility:	No	***Mailing Street No:***	4540
TSD Activity:	No	***Mailing Street 1:***	VIEWRIDGE AVENUE
Recycler Activity:	Yes	***Mailing Street 2:***	
Onsite Burn Exempt:	No	***Mailing City:***	SAN DIEGO
Furnace Exemption:	No	***Mailing State:***	CA
Underground Inject:	No	***Mailing Zip Code:***	92123
Off Site Receipt:	No	***Mailing Country:***	US
Waste Dest Fac:	No	***Contact First Name:***	LUISA
Subpart K College:	No	***Contact Middle Initial:***	
Subpart K Hospital:	No	***Contact Last Name:***	DUNN
Subpart K Non Profit:	No	***Contact Street No:***	4540
Subpart K Withdraw:	No	***Contact Street 1:***	VIEWRIDGE AVENUE
Include Ntnl Rprt:	Y	***Contact Street 2:***	
Reporting Cycle:	2015	***Contact City:***	SAN DIEGO
LQHUW:	No	***Contact State:***	CA
Trader Importer:		***Contact Zip:***	92123
Trader Exporter:		***Contact Country:***	US
Slab Importer:		***Contact Phone:***	858-576-0200
Slab Exporter:		***Contact Phone Ext:***	1212
Current Record:	Yes	***Contact Fax:***	858-571-3605
Location Country:	US	***Contact Email Addr:***	LUISA.M.DUNN@SAINT-GOBAIN.COM
State District Owner:		***Contact Title:***	EHS MANAGER

Handler Details

Source Type:	B	***Used Oil Transporter:***	No
Receive Date:	20120410	***UO Transfer Fac:***	No
Non Notifier:		***Used Oil Processor:***	No
Acknowledge Flag:		***Used Oil Refiner:***	No
Acknowledge Date:		***Used Oil Burner:***	No
Accessibility:		***UO Market Burner:***	No
Land Type:	P	***UO Spec Marketer:***	No

Fed Waste Gen Own:	HQ	**Current Site Name:**	SAINT-GOBAIN SOLAR GARD, LLC
Fed Waste Gen Cd:	1	**Location Street No:**	4540
Fed Waste Gen Desc:	Large Quantity Generator	**Location Street 1:**	VIEWRIDGE AVENUE
ST Waste Gen Own:	CA	**Location Street 2:**	
State Waste Gen Cd:	1	**Location City:**	SAN DIEGO
Short Term Gen:	No	**Location State:**	CA
Importer Activity:	No	**Location Zip Code:**	92123
Mixed Waste Gen:	No	**County Code:**	CA073
Transporter:	No	**State District:**	
Transfer Facility:	No	**Mailing Street No:**	4540
TSD Activity:	No	**Mailing Street 1:**	VIEWRIDGE AVENUE
Recycler Activity:	Yes	**Mailing Street 2:**	
Onsite Burn Exempt:	No	**Mailing City:**	SAN DIEGO
Furnace Exemption:	No	**Mailing State:**	CA
Underground Inject:	No	**Mailing Zip Code:**	92123
Off Site Receipt:	No	**Mailing Country:**	US
Waste Dest Fac:	No	**Contact First Name:**	DAVID
Subpart K College:	No	**Contact Middle Initial:**	
Subpart K Hospital:	No	**Contact Last Name:**	WARD
Subpart K Non Profit:	No	**Contact Street No:**	4540
Subpart K Withdraw:	No	**Contact Street 1:**	VIEWRIDGE AVENUE
Include Ntnl Rprt:	Y	**Contact Street 2:**	
Reporting Cycle:	2011	**Contact City:**	SAN DIEGO
LQHUW:	No	**Contact State:**	CA
Trader Importer:		**Contact Zip:**	92123
Trader Exporter:		**Contact Country:**	US
Slab Importer:		**Contact Phone:**	858-614-1161
Slab Exporter:		**Contact Phone Ext:**	1161
Current Record:	No	**Contact Fax:**	
Location Country:	US	**Contact Email Addr:**	DAVID.WARD@SAINT-GOBAIN.COM
State District Owner:		**Contact Title:**	PLANT MANAGER

Handler Details

Source Type:	R	**Used Oil Transporter:**	No
Receive Date:	20040206	**UO Transfer Fac:**	No
Non Notifier:		**Used Oil Processor:**	No
Acknowledge Flag:		**Used Oil Refiner:**	No
Acknowledge Date:		**Used Oil Burner:**	No
Accessibility:		**UO Market Burner:**	No
Land Type:	P	**UO Spec Marketer:**	No
Fed Waste Gen Own:	HQ	**Current Site Name:**	BEKAERT SPECIALTY FILMS, LLC
Fed Waste Gen Cd:	1	**Location Street No:**	
Fed Waste Gen Desc:	Large Quantity Generator	**Location Street 1:**	4540 VIEWRIDGE AVENUE
ST Waste Gen Own:	CA	**Location Street 2:**	
State Waste Gen Cd:	1	**Location City:**	SAN DIEGO
Short Term Gen:	No	**Location State:**	CA
Importer Activity:	No	**Location Zip Code:**	92123
Mixed Waste Gen:	No	**County Code:**	CA073
Transporter:	No	**State District:**	
Transfer Facility:	No	**Mailing Street No:**	

TSD Activity:	No	***Mailing Street 1:***	4540 VIEWRIDGE AVENUE
Recycler Activity:	No	***Mailing Street 2:***	
Onsite Burn Exempt:	No	***Mailing City:***	SAN DIEGO
Furnace Exemption:	No	***Mailing State:***	CA
Underground Inject:	No	***Mailing Zip Code:***	92123
Off Site Receipt:	No	***Mailing Country:***	US
Waste Dest Fac:	No	***Contact First Name:***	MILLIE
Subpart K College:		***Contact Middle Initial:***	V
Subpart K Hospital:		***Contact Last Name:***	WRIGHT
Subpart K Non Profit:		***Contact Street No:***	
Subpart K Withdraw:		***Contact Street 1:***	
Include Ntnl Rprt:	Y	***Contact Street 2:***	
Reporting Cycle:	2003	***Contact City:***	
LQHUW:	No	***Contact State:***	
Trader Importer:		***Contact Zip:***	
Trader Exporter:		***Contact Country:***	US
Slab Importer:		***Contact Phone:***	858-614-1212
Slab Exporter:		***Contact Phone Ext:***	
Current Record:	No	***Contact Fax:***	
Location Country:	US	***Contact Email Addr:***	MILLIE.WRIGHT@BEKAERT.COM
State District Owner:		***Contact Title:***	

Handler Details

Source Type:	I	***Used Oil Transporter:***	No
Receive Date:	19960901	***UO Transfer Fac:***	No
Non Notifier:		***Used Oil Processor:***	No
Acknowledge Flag:		***Used Oil Refiner:***	No
Acknowledge Date:	19910331	***Used Oil Burner:***	No
Accessibility:		***UO Market Burner:***	No
Land Type:	P	***UO Spec Marketer:***	No
Fed Waste Gen Own:	HQ	***Current Site Name:***	BEKAERT SPECIALTY FILMS L L C
Fed Waste Gen Cd:	1	***Location Street No:***	
Fed Waste Gen Desc:	Large Quantity Generator	***Location Street 1:***	4540 VIEWRIDGE AVE
ST Waste Gen Own:		***Location Street 2:***	
State Waste Gen Cd:		***Location City:***	SAN DIEGO
Short Term Gen:	No	***Location State:***	CA
Importer Activity:	No	***Location Zip Code:***	92123-4359
Mixed Waste Gen:	No	***County Code:***	CA073
Transporter:	No	***State District:***	
Transfer Facility:	No	***Mailing Street No:***	
TSD Activity:	No	***Mailing Street 1:***	4540 VIEWRIDGE AVE
Recycler Activity:	No	***Mailing Street 2:***	
Onsite Burn Exempt:	No	***Mailing City:***	SAN DIEGO
Furnace Exemption:	No	***Mailing State:***	CA
Underground Inject:	No	***Mailing Zip Code:***	92123-4359
Off Site Receipt:	No	***Mailing Country:***	US
Waste Dest Fac:	No	***Contact First Name:***	
Subpart K College:		***Contact Middle Initial:***	
Subpart K Hospital:		***Contact Last Name:***	
Subpart K Non Profit:		***Contact Street No:***	

Subpart K Withdraw:		***Contact Street 1:***	
Include Ntnl Rprt:		***Contact Street 2:***	
Reporting Cycle:		***Contact City:***	
LQHUW:	No	***Contact State:***	
Trader Importer:		***Contact Zip:***	
Trader Exporter:		***Contact Country:***	US
Slab Importer:		***Contact Phone:***	
Slab Exporter:		***Contact Phone Ext:***	
Current Record:	No	***Contact Fax:***	
Location Country:	US	***Contact Email Addr:***	
State District Owner:		***Contact Title:***	

Handler Details

Source Type:	N	***Used Oil Transporter:***	No
Receive Date:	20010802	***UO Transfer Fac:***	No
Non Notifier:		***Used Oil Processor:***	No
Acknowledge Flag:		***Used Oil Refiner:***	No
Acknowledge Date:	19910331	***Used Oil Burner:***	No
Accessibility:		***UO Market Burner:***	No
Land Type:	P	***UO Spec Marketer:***	No
Fed Waste Gen Own:	HQ	***Current Site Name:***	BEKAERT SPECIALTY FILMS L L C
Fed Waste Gen Cd:	1	***Location Street No:***	
Fed Waste Gen Desc:	Large Quantity Generator	***Location Street 1:***	4540 VIEWRIDGE AVE
ST Waste Gen Own:		***Location Street 2:***	
State Waste Gen Cd:		***Location City:***	SAN DIEGO
Short Term Gen:	No	***Location State:***	CA
Importer Activity:	No	***Location Zip Code:***	92123-4359
Mixed Waste Gen:	No	***County Code:***	CA073
Transporter:	No	***State District:***	
Transfer Facility:	No	***Mailing Street No:***	
TSD Activity:	No	***Mailing Street 1:***	4540 VIEWRIDGE AVE
Recycler Activity:	No	***Mailing Street 2:***	
Onsite Burn Exempt:	No	***Mailing City:***	SAN DIEGO
Furnace Exemption:	No	***Mailing State:***	CA
Underground Inject:	No	***Mailing Zip Code:***	92123-4359
Off Site Receipt:	No	***Mailing Country:***	US
Waste Dest Fac:	No	***Contact First Name:***	MILLIE
Subpart K College:		***Contact Middle Initial:***	
Subpart K Hospital:		***Contact Last Name:***	WRIGHT
Subpart K Non Profit:		***Contact Street No:***	
Subpart K Withdraw:		***Contact Street 1:***	4540 VIEWRIDGE AVE
Include Ntnl Rprt:		***Contact Street 2:***	
Reporting Cycle:		***Contact City:***	SAN DIEGO
LQHUW:	No	***Contact State:***	CA
Trader Importer:		***Contact Zip:***	92123-4359
Trader Exporter:		***Contact Country:***	US
Slab Importer:		***Contact Phone:***	858-614-1212
Slab Exporter:		***Contact Phone Ext:***	
Current Record:	No	***Contact Fax:***	
Location Country:	US	***Contact Email Addr:***	

State District Owner:		***Contact Title:***	

Handler Details

Source Type:	R	***Used Oil Transporter:***	No
Receive Date:	20020208	***UO Transfer Fac:***	No
Non Notifier:		***Used Oil Processor:***	No
Acknowledge Flag:		***Used Oil Refiner:***	No
Acknowledge Date:		***Used Oil Burner:***	No
Accessibility:		***UO Market Burner:***	No
Land Type:		***UO Spec Marketer:***	No
Fed Waste Gen Own:	HQ	***Current Site Name:***	BEKAERT SPECIALTY FILMS, LLC
Fed Waste Gen Cd:	1	***Location Street No:***	4540
Fed Waste Gen Desc:	Large Quantity Generator	***Location Street 1:***	VIEWRIDGE AVENUE
ST Waste Gen Own:	CA	***Location Street 2:***	
State Waste Gen Cd:	1	***Location City:***	SAN DIEGO
Short Term Gen:	No	***Location State:***	CA
Importer Activity:	No	***Location Zip Code:***	92123
Mixed Waste Gen:	No	***County Code:***	CA073
Transporter:	No	***State District:***	
Transfer Facility:	No	***Mailing Street No:***	4540
TSD Activity:	No	***Mailing Street 1:***	VIEWRIDGE AVENUE
Recycler Activity:	No	***Mailing Street 2:***	
Onsite Burn Exempt:	No	***Mailing City:***	SAN DIEGO
Furnace Exemption:	No	***Mailing State:***	CA
Underground Inject:	No	***Mailing Zip Code:***	92123
Off Site Receipt:	No	***Mailing Country:***	US
Waste Dest Fac:	No	***Contact First Name:***	MILLIE
Subpart K College:		***Contact Middle Initial:***	V
Subpart K Hospital:		***Contact Last Name:***	WRIGHT
Subpart K Non Profit:		***Contact Street No:***	
Subpart K Withdraw:		***Contact Street 1:***	
Include Ntnl Rprt:	Y	***Contact Street 2:***	
Reporting Cycle:	2001	***Contact City:***	
LQHUW:	No	***Contact State:***	
Trader Importer:		***Contact Zip:***	
Trader Exporter:		***Contact Country:***	US
Slab Importer:		***Contact Phone:***	858-614-1212
Slab Exporter:		***Contact Phone Ext:***	
Current Record:	No	***Contact Fax:***	
Location Country:	US	***Contact Email Addr:***	MILLIE.WRIGHT@BSF.COM
State District Owner:		***Contact Title:***	

Handler Details

Source Type:	R	***Used Oil Transporter:***	No
Receive Date:	20080208	***UO Transfer Fac:***	No
Non Notifier:		***Used Oil Processor:***	No
Acknowledge Flag:		***Used Oil Refiner:***	No
Acknowledge Date:		***Used Oil Burner:***	No

Accessibility:		***UO Market Burner:***	No
Land Type:	P	***UO Spec Marketer:***	No
Fed Waste Gen Own:	HQ	***Current Site Name:***	BEKAERT SPECIALTY FILMS, LLC
Fed Waste Gen Cd:	1	***Location Street No:***	
Fed Waste Gen Desc:	Large Quantity Generator	***Location Street 1:***	4540 VIEWRIDGE AVENUE
ST Waste Gen Own:	CA	***Location Street 2:***	
State Waste Gen Cd:	1	***Location City:***	SAN DIEGO
Short Term Gen:	No	***Location State:***	CA
Importer Activity:	No	***Location Zip Code:***	92123
Mixed Waste Gen:	No	***County Code:***	CA073
Transporter:	No	***State District:***	
Transfer Facility:	No	***Mailing Street No:***	
TSD Activity:	No	***Mailing Street 1:***	4540 VIEWRIDGE AVENUE
Recycler Activity:	No	***Mailing Street 2:***	
Onsite Burn Exempt:	No	***Mailing City:***	SAN DIEGO
Furnace Exemption:	No	***Mailing State:***	CA
Underground Inject:	No	***Mailing Zip Code:***	92123
Off Site Receipt:	No	***Mailing Country:***	US
Waste Dest Fac:	No	***Contact First Name:***	MILLIE
Subpart K College:		***Contact Middle Initial:***	V
Subpart K Hospital:		***Contact Last Name:***	WRIGHT
Subpart K Non Profit:		***Contact Street No:***	
Subpart K Withdraw:		***Contact Street 1:***	
Include Ntnl Rprt:	Y	***Contact Street 2:***	
Reporting Cycle:	2007	***Contact City:***	
LQHUW:	No	***Contact State:***	
Trader Importer:		***Contact Zip:***	
Trader Exporter:		***Contact Country:***	US
Slab Importer:		***Contact Phone:***	858-614-1212
Slab Exporter:		***Contact Phone Ext:***	
Current Record:	No	***Contact Fax:***	
Location Country:	US	***Contact Email Addr:***	MILLIE.WRIGHT@BEKAERT.COM
State District Owner:		***Contact Title:***	

Handler Details

Source Type:	R	***Used Oil Transporter:***	No
Receive Date:	20060224	***UO Transfer Fac:***	No
Non Notifier:		***Used Oil Processor:***	No
Acknowledge Flag:		***Used Oil Refiner:***	No
Acknowledge Date:		***Used Oil Burner:***	No
Accessibility:		***UO Market Burner:***	No
Land Type:	P	***UO Spec Marketer:***	No
Fed Waste Gen Own:	HQ	***Current Site Name:***	BEKAERT SPECIALTY FILMS, LLC
Fed Waste Gen Cd:	1	***Location Street No:***	
Fed Waste Gen Desc:	Large Quantity Generator	***Location Street 1:***	4540 VIEWRIDGE AVENUE
ST Waste Gen Own:	CA	***Location Street 2:***	
State Waste Gen Cd:	1	***Location City:***	SAN DIEGO
Short Term Gen:	No	***Location State:***	CA
Importer Activity:	No	***Location Zip Code:***	92123
Mixed Waste Gen:	No	***County Code:***	CA073

Transporter:	No	**State District:**	
Transfer Facility:	No	**Mailing Street No:**	
TSD Activity:	No	**Mailing Street 1:**	4540 VIEWRIDGE AVENUE
Recycler Activity:	No	**Mailing Street 2:**	
Onsite Burn Exempt:	No	**Mailing City:**	SAN DIEGO
Furnace Exemption:	No	**Mailing State:**	CA
Underground Inject:	No	**Mailing Zip Code:**	92123
Off Site Receipt:	No	**Mailing Country:**	US
Waste Dest Fac:	No	**Contact First Name:**	MILLIE
Subpart K College:		**Contact Middle Initial:**	V
Subpart K Hospital:		**Contact Last Name:**	WRIGHT
Subpart K Non Profit:		**Contact Street No:**	
Subpart K Withdraw:		**Contact Street 1:**	
Include Ntnl Rprt:	Y	**Contact Street 2:**	
Reporting Cycle:	2005	**Contact City:**	
LQHUW:	No	**Contact State:**	
Trader Importer:		**Contact Zip:**	
Trader Exporter:		**Contact Country:**	US
Slab Importer:		**Contact Phone:**	858-614-1212
Slab Exporter:		**Contact Phone Ext:**	
Current Record:	No	**Contact Fax:**	
Location Country:	US	**Contact Email Addr:**	MILLIE.WRIGHT@BEKAERT.COM
State District Owner:		**Contact Title:**	

Hazardous Waste Details

Haz Waste Cd Owner:	CA	**Source Type:**	B
Haz Waste Cd:	352	**Code Type:**	X
BR Waste Cd Active Status:	Yes		
Waste Cd Active Status:	Yes		
Waste Cd Desc:	Other organic solids		

Haz Waste Cd Owner:	HQ	**Source Type:**	R
Haz Waste Cd:	D035	**Code Type:**	D
BR Waste Cd Active Status:	Yes		
Waste Cd Active Status:	Yes		
Waste Cd Desc:	METHYL ETHYL KETONE		

Haz Waste Cd Owner:	CA	**Source Type:**	B
Haz Waste Cd:	212	**Code Type:**	X
BR Waste Cd Active Status:	Yes		
Waste Cd Active Status:	Yes		
Waste Cd Desc:	Oxygenated solvents (acetone, butanol, ethyl acetate, etc.)		

Haz Waste Cd Owner:	CA	**Source Type:**	B
Haz Waste Cd:	331	**Code Type:**	X
BR Waste Cd Active Status:	Yes		
Waste Cd Active Status:	Yes		
Waste Cd Desc:	Off-specification, aged, or surplus organics		

Haz Waste Cd Owner:	CA	**Source Type:**	N

Haz Waste Cd: 352 **Code Type:** X
BR Waste Cd Active Status: Yes
Waste Cd Active Status: Yes
Waste Cd Desc: Other organic solids

Haz Waste Cd Owner: HQ **Source Type:** R
Haz Waste Cd: U112 **Code Type:** U
BR Waste Cd Active Status: Yes
Waste Cd Active Status: Yes
Waste Cd Desc: ACETIC ACID, ETHYL ESTER (I) (OR) ETHYL ACETATE (I)

Haz Waste Cd Owner: CA **Source Type:** B
Haz Waste Cd: 221 **Code Type:** X
BR Waste Cd Active Status: Yes
Waste Cd Active Status: Yes
Waste Cd Desc: Waste oil and mixed oil

Haz Waste Cd Owner: HQ **Source Type:** R
Haz Waste Cd: U220 **Code Type:** U
BR Waste Cd Active Status: Yes
Waste Cd Active Status: Yes
Waste Cd Desc: BENZENE, METHYL- (OR) TOLUENE

Haz Waste Cd Owner: HQ **Source Type:** R
Haz Waste Cd: U159 **Code Type:** U
BR Waste Cd Active Status: Yes
Waste Cd Active Status: Yes
Waste Cd Desc: 2-BUTANONE (I,T) (OR) METHYL ETHYL KETONE (MEK) (I,T)

Haz Waste Cd Owner: CA **Source Type:** B
Haz Waste Cd: 181 **Code Type:** X
BR Waste Cd Active Status: Yes
Waste Cd Active Status: Yes
Waste Cd Desc: Other inorganic solid waste

Haz Waste Cd Owner: HQ **Source Type:** R
Haz Waste Cd: D001 **Code Type:** D
BR Waste Cd Active Status: Yes
Waste Cd Active Status: Yes
Waste Cd Desc: IGNITABLE WASTE

Haz Waste Cd Owner: HQ **Source Type:** R
Haz Waste Cd: D003 **Code Type:** D
BR Waste Cd Active Status: Yes
Waste Cd Active Status: Yes
Waste Cd Desc: REACTIVE WASTE

Haz Waste Cd Owner: CA **Source Type:** B
Haz Waste Cd: 223 **Code Type:** X
BR Waste Cd Active Status: Yes
Waste Cd Active Status: Yes
Waste Cd Desc: Unspecified oil-containing waste

Haz Waste Cd Owner: HQ
Haz Waste Cd: D001
BR Waste Cd Active Status: Yes
Waste Cd Active Status: Yes
Waste Cd Desc: IGNITABLE WASTE
Source Type: N
Code Type: D

Haz Waste Cd Owner: HQ
Haz Waste Cd: F003
BR Waste Cd Active Status: Yes
Waste Cd Active Status: Yes
Waste Cd Desc: THE FOLLOWING SPENT NONHALOGENATED SOLVENTS: XYLENE, ACETONE, ETHYL ACETATE, ETHYL BENZENE, ETHYL ETHER, METHYL ISOBUTYL KETONE, N-BUTYL ALCOHOL, CYCLOHEXANONE, AND METHANOL; ALL SPENT SOLVENT MIXTURES/BLENDS CONTAINING, BEFORE USE, ONLY THE ABOVE SPENT NONHALOGENATED SOLVENTS; AND ALL SPENT SOLVENT MIXTURES/BLENDS CONTAINING, BEFORE USE, ONE OR MORE OF THE ABOVE NONHALOGENATED SOLVENTS, AND A TOTAL OF TEN PERCENT OR MORE (BY VOLUME) OF ONE OR MORE OF THOSE SOLVENTS LISTED IN F001, F002, F004, AND F005; AND STILL BOTTOMS FROM THE RECOVERY OF THESE SPENT SOLVENTS AND SPENT SOLVENT MIXTURES.
Source Type: N
Code Type: F

Haz Waste Cd Owner: HQ
Haz Waste Cd: F005
BR Waste Cd Active Status: Yes
Waste Cd Active Status: Yes
Waste Cd Desc: THE FOLLOWING SPENT NONHALOGENATED SOLVENTS: TOLUENE, METHYL ETHYL KETONE, CARBON DISULFIDE, ISOBUTANOL, PYRIDINE, BENZENE, 2-ETHOXYETHANOL, AND 2-NITROPROPANE; ALL SPENT SOLVENT MIXTURES/BLENDS CONTAINING, BEFORE USE, A TOTAL OF TEN PERCENT OR MORE (BY VOLUME) OF ONE OR MORE OF THE ABOVE NONHALOGENATED SOLVENTS OR THOSE SOLVENTS LISTED IN F001, F002, OR F004; AND STILL BOTTOMS FROM THE RECOVERY OF THESE SPENT SOLVENTS AND SPENT SOLVENT MIXTURES.
Source Type: N
Code Type: F

Haz Waste Cd Owner: CA
Haz Waste Cd: 551
BR Waste Cd Active Status: Yes
Waste Cd Active Status: Yes
Waste Cd Desc: Laboratory waste chemicals
Source Type: N
Code Type: X

Haz Waste Cd Owner: HQ
Haz Waste Cd: D001
BR Waste Cd Active Status: Yes
Waste Cd Active Status: Yes
Waste Cd Desc: IGNITABLE WASTE
Source Type: B
Code Type: D

Haz Waste Cd Owner: CA
Haz Waste Cd: 343
BR Waste Cd Active Status: Yes
Waste Cd Active Status: Yes
Waste Cd Desc: Unspecified organic liquid mixture
Source Type: B
Code Type: X

Haz Waste Cd Owner: CA
Haz Waste Cd: 212
BR Waste Cd Active Status: Yes
Waste Cd Active Status: Yes
Waste Cd Desc: Oxygenated solvents (acetone, butanol, ethyl acetate, etc.)
Source Type: N
Code Type: X

Haz Waste Cd Owner: CA **Source Type:** N
Haz Waste Cd: 281 **Code Type:** X
BR Waste Cd Active Status: Yes
Waste Cd Active Status: Yes
Waste Cd Desc: Adhesives

Haz Waste Cd Owner: CA **Source Type:** N
Haz Waste Cd: 343 **Code Type:** X
BR Waste Cd Active Status: Yes
Waste Cd Active Status: Yes
Waste Cd Desc: Unspecified organic liquid mixture

Haz Waste Cd Owner: CA **Source Type:** N
Haz Waste Cd: 513 **Code Type:** X
BR Waste Cd Active Status: Yes
Waste Cd Active Status: Yes
Waste Cd Desc: Empty containers less than 30 gallons

Haz Waste Cd Owner: HQ **Source Type:** R
Haz Waste Cd: F005 **Code Type:** F
BR Waste Cd Active Status: Yes
Waste Cd Active Status: Yes
Waste Cd Desc: THE FOLLOWING SPENT NONHALOGENATED SOLVENTS: TOLUENE, METHYL ETHYL KETONE, CARBON DISULFIDE, ISOBUTANOL, PYRIDINE, BENZENE, 2-ETHOXYETHANOL, AND 2-NITROPROPANE; ALL SPENT SOLVENT MIXTURES/BLENDS CONTAINING, BEFORE USE, A TOTAL OF TEN PERCENT OR MORE (BY VOLUME) OF ONE OR MORE OF THE ABOVE NONHALOGENATED SOLVENTS OR THOSE SOLVENTS LISTED IN F001, F002, OR F004; AND STILL BOTTOMS FROM THE RECOVERY OF THESE SPENT SOLVENTS AND SPENT SOLVENT MIXTURES.

Haz Waste Cd Owner: HQ **Source Type:** R
Haz Waste Cd: U239 **Code Type:** U
BR Waste Cd Active Status: Yes
Waste Cd Active Status: Yes
Waste Cd Desc: BENZENE, DIMETHYL- (I,T) (OR) XYLENE (I)

Haz Waste Cd Owner: HQ **Source Type:** B
Haz Waste Cd: D035 **Code Type:** D
BR Waste Cd Active Status: Yes
Waste Cd Active Status: Yes
Waste Cd Desc: METHYL ETHYL KETONE

Haz Waste Cd Owner: HQ **Source Type:** B
Haz Waste Cd: F005 **Code Type:** F
BR Waste Cd Active Status: Yes
Waste Cd Active Status: Yes
Waste Cd Desc: THE FOLLOWING SPENT NONHALOGENATED SOLVENTS: TOLUENE, METHYL ETHYL KETONE, CARBON DISULFIDE, ISOBUTANOL, PYRIDINE, BENZENE, 2-ETHOXYETHANOL, AND 2-NITROPROPANE; ALL SPENT SOLVENT MIXTURES/BLENDS CONTAINING, BEFORE USE, A TOTAL OF TEN PERCENT OR MORE (BY VOLUME) OF ONE OR MORE OF THE ABOVE NONHALOGENATED SOLVENTS OR THOSE SOLVENTS LISTED IN F001, F002, OR F004; AND STILL BOTTOMS FROM THE RECOVERY OF THESE SPENT SOLVENTS AND SPENT SOLVENT MIXTURES.

Haz Waste Cd Owner: CA **Source Type:** B
Haz Waste Cd: 133 **Code Type:** X

BR Waste Cd Active Status: Yes
Waste Cd Active Status: Yes
Waste Cd Desc: Aqueous solution with 10% or more total organic residues

Haz Waste Cd Owner: CA
Haz Waste Cd: 281
Source Type: B
Code Type: X
BR Waste Cd Active Status: Yes
Waste Cd Active Status: Yes
Waste Cd Desc: Adhesives

Haz Waste Cd Owner: HQ
Haz Waste Cd: F003
Source Type: B
Code Type: F
BR Waste Cd Active Status: Yes
Waste Cd Active Status: Yes
Waste Cd Desc: THE FOLLOWING SPENT NONHALOGENATED SOLVENTS: XYLENE, ACETONE, ETHYL ACETATE, ETHYL BENZENE, ETHYL ETHER, METHYL ISOBUTYL KETONE, N-BUTYL ALCOHOL, CYCLOHEXANONE, AND METHANOL; ALL SPENT SOLVENT MIXTURES/BLENDS CONTAINING, BEFORE USE, ONLY THE ABOVE SPENT NONHALOGENATED SOLVENTS; AND ALL SPENT SOLVENT MIXTURES/BLENDS CONTAINING, BEFORE USE, ONE OR MORE OF THE ABOVE NONHALOGENATED SOLVENTS, AND A TOTAL OF TEN PERCENT OR MORE (BY VOLUME) OF ONE OR MORE OF THOSE SOLVENTS LISTED IN F001, F002, F004, AND F005; AND STILL BOTTOMS FROM THE RECOVERY OF THESE SPENT SOLVENTS AND SPENT SOLVENT MIXTURES.

Haz Waste Cd Owner: CA
Haz Waste Cd: 214
Source Type: B
Code Type: X
BR Waste Cd Active Status: Yes
Waste Cd Active Status: Yes
Waste Cd Desc: Unspecified solvent mixture

Haz Waste Cd Owner: HQ
Haz Waste Cd: D035
Source Type: N
Code Type: D
BR Waste Cd Active Status: Yes
Waste Cd Active Status: Yes
Waste Cd Desc: METHYL ETHYL KETONE

Haz Waste Cd Owner: CA
Haz Waste Cd: 221
Source Type: N
Code Type: X
BR Waste Cd Active Status: Yes
Waste Cd Active Status: Yes
Waste Cd Desc: Waste oil and mixed oil

Haz Waste Cd Owner: HQ
Haz Waste Cd: D002
Source Type: R
Code Type: D
BR Waste Cd Active Status: Yes
Waste Cd Active Status: Yes
Waste Cd Desc: CORROSIVE WASTE

Haz Waste Cd Owner: HQ
Haz Waste Cd: F003
Source Type: R
Code Type: F
BR Waste Cd Active Status: Yes
Waste Cd Active Status: Yes
Waste Cd Desc: THE FOLLOWING SPENT NONHALOGENATED SOLVENTS: XYLENE, ACETONE, ETHYL ACETATE, ETHYL BENZENE, ETHYL ETHER, METHYL ISOBUTYL KETONE, N-BUTYL ALCOHOL, CYCLOHEXANONE, AND METHANOL; ALL SPENT SOLVENT MIXTURES/BLENDS CONTAINING, BEFORE USE, ONLY THE ABOVE SPENT NONHALOGENATED SOLVENTS; AND ALL SPENT SOLVENT MIXTURES/BLENDS CONTAINING,

BEFORE USE, ONE OR MORE OF THE ABOVE NONHALOGENATED SOLVENTS, AND A TOTAL OF TEN PERCENT OR MORE (BY VOLUME) OF ONE OR MORE OF THOSE SOLVENTS LISTED IN F001, F002, F004, AND F005; AND STILL BOTTOMS FROM THE RECOVERY OF THESE SPENT SOLVENTS AND SPENT SOLVENT MIXTURES.

NAICS Details

Source Type:	I	***NAICS Active Status:***	Yes
NAICS Cd Owner:	HQ	***NAICS Cycle:***	2002
NAICS Code:	33991		
NAICS Description:	JEWELRY AND SILVERWARE MANUFACTURING		

Source Type:	N	***NAICS Active Status:***	Yes
NAICS Cd Owner:	HQ	***NAICS Cycle:***	2002
NAICS Code:	32613		
NAICS Description:	LAMINATED PLASTICS PLATE, SHEET (EXCEPT PACKAGING), AND SHAPE MANUFACTURING		

Source Type:	R	***NAICS Active Status:***	Yes
NAICS Cd Owner:	HQ	***NAICS Cycle:***	2002
NAICS Code:	32613		
NAICS Description:	LAMINATED PLASTICS PLATE, SHEET (EXCEPT PACKAGING), AND SHAPE MANUFACTURING		

Source Type:	B	***NAICS Active Status:***	Yes
NAICS Cd Owner:	HQ	***NAICS Cycle:***	2002
NAICS Code:	32613		
NAICS Description:	LAMINATED PLASTICS PLATE, SHEET (EXCEPT PACKAGING), AND SHAPE MANUFACTURING		

Source Type:	R	***NAICS Active Status:***	No
NAICS Cd Owner:	HQ	***NAICS Cycle:***	2012
NAICS Code:	322221		
NAICS Description:	COATED AND LAMINATED PACKAGING PAPER MANUFACTURING		

Owner/Operator Details

Owner/Operator Ind:	CO	***Country:***	BE
Name:	NV BEKAERT SA	***Zip Code:***	
Street No:		***Phone:***	
Street 1:	BEKAERT STRAAT 2	***Type:***	P
Street 2:		***Date Became Current:***	20010629
City:	B-8550 ZWEVEGEM	***Date Ended Current:***	
State:			
Source Type:	B		

Owner/Operator Ind:	CO	***Country:***	
Name:	VIEWRIDGE PARTNERS, LC	***Zip Code:***	90401
Street No:	501	***Phone:***	310-393-4141
Street 1:	SANTA MONICA BLVD.	***Type:***	P
Street 2:		***Date Became Current:***	20080801
City:	SANTA MONICA BLVD.	***Date Ended Current:***	
State:	CA		
Source Type:	B		

Owner/Operator Ind:	CP	**Country:**	
Name:	SAINT-GOBAIN SOLAR GARD, LLC	**Zip Code:**	
Street No:		**Phone:**	
Street 1:		**Type:**	P
Street 2:		**Date Became Current:**	20111001
City:		**Date Ended Current:**	
State:			
Source Type:	B		

Owner/Operator Ind:	CP	**Country:**	
Name:	SAINT GOBAIN SOLAR GARD LLC	**Zip Code:**	
Street No:		**Phone:**	
Street 1:		**Type:**	P
Street 2:		**Date Became Current:**	20111001
City:		**Date Ended Current:**	
State:			
Source Type:	B		

Owner/Operator Ind:	CP	**Country:**	
Name:	DAVID WARD	**Zip Code:**	
Street No:		**Phone:**	
Street 1:		**Type:**	P
Street 2:		**Date Became Current:**	20110930
City:		**Date Ended Current:**	
State:			
Source Type:	B		

Owner/Operator Ind:	CP	**Country:**	US
Name:	BEKAERT SPECIALTY FILMS, LLC	**Zip Code:**	
Street No:		**Phone:**	
Street 1:		**Type:**	P
Street 2:		**Date Became Current:**	20010629
City:		**Date Ended Current:**	
State:			
Source Type:	R		

Owner/Operator Ind:	CO	**Country:**	BE
Name:	NV BEKAERT SA	**Zip Code:**	
Street No:		**Phone:**	
Street 1:	BEKAERT STRAAT 2	**Type:**	P
Street 2:		**Date Became Current:**	20010629
City:	B-8550 ZWEVEGEM	**Date Ended Current:**	
State:			
Source Type:	R		

Owner/Operator Ind:	CP	**Country:**	
Name:	BEKAERT SPECIALTY FFLMS, LLC	**Zip Code:**	
Street No:		**Phone:**	
Street 1:		**Type:**	P
Street 2:		**Date Became Current:**	20010629
City:		**Date Ended Current:**	

State:
Source Type: B

Owner/Operator Ind: CO
Name: VIEWRIDGE PARTNERS, LC
Street No: 501
Street 1: SANTA MONICA BLVD. SUITE 312
Street 2:
City: SANTA MONICA
State: CA
Source Type: B
Country: US
Zip Code: 90401
Phone: 310-393-4141
Type: P
Date Became Current: 20110930
Date Ended Current:

Owner/Operator Ind: CP
Name: SAINT GOBAIN SOLAR GARD LLC
Street No:
Street 1:
Street 2:
City:
State:
Source Type: N
Country: US
Zip Code:
Phone:
Type: P
Date Became Current: 20111001
Date Ended Current:

Owner/Operator Ind: CP
Name: NOT REQUIRED
Street No:
Street 1: NOT REQUIRED
Street 2:
City: NOT REQUIRED
State: ME
Source Type: I
Country:
Zip Code: 99999
Phone: 415-555-1212
Type: P
Date Became Current:
Date Ended Current:

Owner/Operator Ind: CO
Name: VIEWRIDGE PARTNERS LC
Street No:
Street 1: 501 SANTA MONICA BLVD
Street 2: STE312
City: SANTA MONICA
State: CA
Source Type: N
Country: US
Zip Code: 90401
Phone: 310-393-4141
Type: P
Date Became Current: 20080801
Date Ended Current:

Owner/Operator Ind: CO
Name: VIEWRIDGE PARTNERS LC
Street No: 501
Street 1: SANTA MONICA BLVD STE 312
Street 2:
City: SANTA MONICA
State: CA
Source Type: B
Country:
Zip Code: 90401
Phone: 310-393-4141
Type: P
Date Became Current: 20080801
Date Ended Current:

Owner/Operator Ind: CO
Name: N V BEKAERT S A
Street No:
Street 1: BEKAERTSTRAAT 2
Country:
Zip Code:
Phone: 325-676-7890
Type: P

Map Key	Number of Records	Direction	Distance (mi/ft)	Elev/Diff (ft)	Site	DB

Street 2:		**Date Became Current:**	
City:	B 8550 ZWEVEGEM	**Date Ended Current:**	
State:	ME		
Source Type:	N		
Owner/Operator Ind:	CO	**Country:**	BE
Name:	NV BEKAERT SA	**Zip Code:**	
Street No:		**Phone:**	
Street 1:	BEKAERT STRAAT 2	**Type:**	P
Street 2:		**Date Became Current:**	20010629
City:	B-8550 ZWEVEGEM	**Date Ended Current:**	
State:	CA		
Source Type:	R		

395	1 of 1	-	0.00 / 0.00	411.03 / -12	CARLS TRAILER RENTALS INC 8016 RAYTHEON RD SAN DIEGO CA 92111	RCRA NON GEN

EPA Handler ID:	CAD981623978
Land Type Code:	
Land Type Desc:	
Federal Waste Generator Code:	N
Gen Status Univ Code:	N
Gen Status Univ Desc:	No Report
Importer Activity:	No
Mixed Waste Generator:	No
Transporter Activity:	No
Transfer Facility:	No
Recycler Activity:	No
Onsite Burner Exemption:	No
Furnace Exemption:	No
Underground Inject Activity:	No
Receives Waste from Offsite:	No
TSD Type:	-----
TSD Activity:	No
Corrective Action Univ:	No
Action has been Imposed:	No
Action under 3004 (U)/(V):	No
Institutional Control Indicator:	N
Used Oil Transporter:	
Used Oil Transfer Facility:	
Used Oil Processor:	
Used Oil Refiner:	
Used Oil Burner:	
Used Oil Market Burner:	
Used Oil Spec Marketer:	
Activity Location:	CA
County Code:	CA073
County Name:	SAN DIEGO
Contact Name:	ENVIRONMENTAL MANAGER
Contact Phone No and Ext:	619-277-1440
Contact Email:	

Contact Address: 8016 RAYTHEON RD , SAN DIEGO , CA, 92111 , US
Mailing Address: 8016 , RAYTHEON RD , SAN DIEGO , CA, 92111 , US

Violation/Evaluation Summary

Note: NO RECORDS: As of Jan 24 2018, there are no Compliance Monitoring and Enforcement (violation) records associated with this facility (EPA ID).

Handler Details

Source Type:	N	**Used Oil Transporter:**	No
Receive Date:	19870129	**UO Transfer Fac:**	No
Non Notifier:		**Used Oil Processor:**	No
Acknowledge Flag:		**Used Oil Refiner:**	No
Acknowledge Date:	19910331	**Used Oil Burner:**	No
Accessibility:		**UO Market Burner:**	No
Land Type:		**UO Spec Marketer:**	No
Fed Waste Gen Own:	HQ	**Current Site Name:**	CARLS TRAILER RENTALS INC
Fed Waste Gen Cd:	N	**Location Street No:**	8016
Fed Waste Gen Desc:		**Location Street 1:**	RAYTHEON RD
ST Waste Gen Own:	HQ	**Location Street 2:**	
State Waste Gen Cd:	N	**Location City:**	SAN DIEGO
Short Term Gen:	No	**Location State:**	CA
Importer Activity:	No	**Location Zip Code:**	92111
Mixed Waste Gen:	No	**County Code:**	CA073
Transporter:	No	**State District:**	4
Transfer Facility:	No	**Mailing Street No:**	8016
TSD Activity:	No	**Mailing Street 1:**	RAYTHEON RD
Recycler Activity:	No	**Mailing Street 2:**	
Onsite Burn Exempt:	No	**Mailing City:**	SAN DIEGO
Furnace Exemption:	No	**Mailing State:**	CA
Underground Inject:	No	**Mailing Zip Code:**	92111
Off Site Receipt:	No	**Mailing Country:**	US
Waste Dest Fac:	No	**Contact First Name:**	ENVIRONMENTAL
Subpart K College:		**Contact Middle Initial:**	
Subpart K Hospital:		**Contact Last Name:**	MANAGER
Subpart K Non Profit:		**Contact Street No:**	
Subpart K Withdraw:		**Contact Street 1:**	8016 RAYTHEON RD
Include Ntnl Rprt:		**Contact Street 2:**	
Reporting Cycle:		**Contact City:**	SAN DIEGO
LQHUW:	No	**Contact State:**	CA
Trader Importer:		**Contact Zip:**	92111
Trader Exporter:		**Contact Country:**	US
Slab Importer:		**Contact Phone:**	619-277-1440
Slab Exporter:		**Contact Phone Ext:**	
Current Record:	Yes	**Contact Fax:**	
Location Country:	US	**Contact Email Addr:**	
State District Owner:	CA	**Contact Title:**	

Owner/Operator Details

Map Key	Number of Records	Direction	Distance (mi/ft)	Elev/Diff (ft)	Site	DB

Owner/Operator Ind:	CO	**Country:**	
Name:	CARLS TRAILER RENTAL	**Zip Code:**	99999
Street No:		**Phone:**	415-555-1212
Street 1:	NOT REQUIRED	**Type:**	P
Street 2:		**Date Became Current:**	
City:	NOT REQUIRED	**Date Ended Current:**	
State:	ME		
Source Type:	N		

Owner/Operator Ind:	CP	**Country:**	
Name:	NOT REQUIRED	**Zip Code:**	99999
Street No:		**Phone:**	415-555-1212
Street 1:	NOT REQUIRED	**Type:**	P
Street 2:		**Date Became Current:**	
City:	NOT REQUIRED	**Date Ended Current:**	
State:	ME		
Source Type:	N		

Map Key	Number of Records	Direction	Distance (mi/ft)	Elev/Diff (ft)	Site	DB
396	1 of 1	-	0.00 / 0.00	380.66 / -42	CITY OF SAN DIEGO SEWER PUMP STATION 61 5074 MERCURY ST San Diego CA	SANDIEGO SAM

Record ID:	DEH2001-LSAM-H38617-001	**Object ID:**	5181
Record Type:	SAM Investigation	**ID:**	5185
Status:	Completed	**Feature ID:**	3560110700
REST Record ID:	DEH2001-LSAM-H38617-001	**Parcel No:**	356-011-07-00
Record Name:	CITY OF SAN DIEGO SEWER PUMP STATION 61	**SWRCB Global ID:**	T0608187361
Record Status:	Completed	**H No:**	H38617
Record Alias:	SAM Investigation	**Historical Name:**	SD SEWER PUMP STATION 61
Date:	02/05/2001	**Agency Name:**	COSD
Primary Parcel:	YES	**Fire Agency:**	SAN DIEGO
Primary Address:	YES	**Funding:**	XV - Non-Billable VAP
Address:	5074 MERCURY ST, SAN DIEGO CA 92111	**GT Global ID:**	T0608187361
Address Type:	ALIAS	**GT RB Case No:**	
Street String:	5074 MERCURY ST	**GT Cuf Case:**	NO
Zip Code:	92111	**GT Case Type:**	Cleanup Program Site
Zip Community:	92111	**GT Lead Agency:**	SAN DIEGO COUNTY LOP
Jurisdictiction:	SAN DIEGO	**GT County:**	San Diego
Census Tract:	85.11	**GT Latitude:**	32.833606
BOS District:	4	**GT Longitude:**	-117.148874
Watershed Basin:	906.4	**Latitude GS84:**	32.8366925
Water Purveyor:	SAN DIEGO	**Longitude GS84:**	-117.1503851
KIVA per Tp per No:	6SAM H38617	**Point X:**	6285549.33527364
X:	6285051.337	**Point Y:**	1884545.38804582
Y:	1885346.083		
Case No:	H38617-001		
Case Type:	VAP - Voluntary Assistance Program		
REST Record Type:	LUEG-DEH/LWQD/SAM Investigation/NA		
Opened Date:	981331200000		
Opened Date Converted:	02/04/2001 08:00PM		

Map Key	Number of Records	Direction	Distance (mi/ft)	Elev/Diff (ft)	Site	DB

Full Name DEH Permit Owner:
Lead Agency: DEH/SAM
Lead Agency Date: 981331200000
Lead Agency Date Converted: 02/04/2001 08:00PM
Geo SRC: Mapped to XY from previous SAM Layer
GT Status: Completed - Case Closed
GT Status Date: 1351468800000
GT Status Date Converted: 10/28/2012 08:00PM
Thomasbros Mappage Grid: 1229 B 7

397	1 of 1	-	0.00 / 0.00	408.70 / -14	ADVANCED AIRCRAFT SERVICE 8622 GIBBS DR SAN DIEGO CA 92123	CERS HAZ

Site ID: 89824
Latitude: 32.810506
Longitude: -117.141837

Regulated Programs

EI ID: 10390525 **EI Description:** Chemical Storage Facilities

EI ID: 10390525 **EI Description:** Hazardous Waste Generator

Affiliations

Affil Type Desc: Facility Mailing Address
Entity Name: Mailing Address
Entity Title:
Address: 8622 GIBBS DR
City: SAN DIEGO
State: CA
Country:
Zip Code: 92123
Phone:

Affil Type Desc: Parent Corporation
Entity Name: ADVANCED AIRCRAFT SERVICE
Entity Title:
Address:
City:
State:
Country:
Zip Code:
Phone:

Affil Type Desc: Identification Signer
Entity Name: DAVID EDDO
Entity Title: PRESIDENT
Address:

City:	
State:	
Country:	
Zip Code:	
Phone:	

Affil Type Desc:	Secondary Emergency Contact
Entity Name:	LISA EDDO
Entity Title:	VICE PRESIDENT
Address:	
City:	
State:	
Country:	
Zip Code:	
Phone:	(760) 480-2872

Affil Type Desc:	CUPA District
Entity Name:	San Diego County Env Health
Entity Title:	
Address:	PO Box 129261
City:	San Diego
State:	CA
Country:	
Zip Code:	92112-9261
Phone:	(858) 505-6880

Affil Type Desc:	Document Preparer
Entity Name:	David Eddo
Entity Title:	
Address:	
City:	
State:	
Country:	
Zip Code:	
Phone:	

Affil Type Desc:	Primary Emergency Contact
Entity Name:	DAVID EDDO
Entity Title:	PRESIDENT
Address:	
City:	
State:	
Country:	
Zip Code:	
Phone:	(760) 445-5401

Affil Type Desc:	Environmental Contact
Entity Name:	DAVID EDDO
Entity Title:	
Address:	8622 GIBBS DR
City:	SAN DIEGO
State:	CA

Country:
Zip Code: 92123
Phone: (858) 560-7599

Affil Type Desc: Legal Owner
Entity Name: CARLSBAD AIR SERVICE INC.
Entity Title:
Address: 8622 GIBBS DR
City: SAN DIEGO
State: CA
Country: United States
Zip Code: 92123
Phone: (858) 560-7599

Affil Type Desc: Operator
Entity Name: CARLSBAD AIR SERVICE INC.
Entity Title:
Address:
City:
State:
Country:
Zip Code:
Phone: (858) 560-7599

Coordinates

Env Int Type Code: HWG
Program ID: 10390525
Latitude: 32.810510
Longitude: -117.141840
Coord Name:
Ref Point Type Desc: Center of a facility or station.

Evaluations

Eval Date: 5/22/2013
Violations Found: No
Eval General Type: Compliance Evaluation Inspection
Eval Type: Routine done by local agency
Eval Division: San Diego County Department of Env Health
Eval Program: HW
Eval Source: CERS
Eval Notes:

Inspector: Schiess Romina Inspection ID:4085718

Eval Date: 4/7/2016
Violations Found: No
Eval General Type: Compliance Evaluation Inspection
Eval Type: Routine done by local agency
Eval Division: San Diego County Department of Env Health
Eval Program: HMRRP
Eval Source: CERS

Eval Notes:

Inspector: Preece Sharon Inspection ID:4890132

Eval Date: 5/22/2013
Violations Found: Yes
Eval General Type: Compliance Evaluation Inspection
Eval Type: Routine done by local agency
Eval Division: San Diego County Department of Env Health
Eval Program: HMRRP
Eval Source: CERS
Eval Notes:

Inspector: Schiess Romina Inspection ID:4085718

Eval Date: 4/7/2016
Violations Found: Yes
Eval General Type: Compliance Evaluation Inspection
Eval Type: Routine done by local agency
Eval Division: San Diego County Department of Env Health
Eval Program: HW
Eval Source: CERS
Eval Notes:

Inspector: Preece Sharon Inspection ID:4890132

Violations

Violation Date: 5/22/2013 ***Violation Program:*** HMRRP
Violation Division: San Diego County Department of Env Health ***Violation Source:*** CERS
Citation: 19 CCR 4 2729.5 - California Code of Regulations, Title 19, Chapter 4, Section(s) 2729.5
Violation Notes:

Returned to compliance on 04/07/2016.

Violation Description:

Failure to submit inventory reports (Activities, Owner/Operator, Hazardous Materials Descriptions and Map pages, if required. Documentation must be resubmitted (for facilities which exceed EPCRA thresholds) or re-certified (for facilities which do not exceed EPCRA thresholds) by March 1.

Violations

Violation Date: 4/7/2016 ***Violation Program:*** HW
Violation Division: San Diego County Department of Env Health ***Violation Source:*** CERS
Citation: HSC 6.5 Multiple Sections - California Health and Safety Code, Chapter 6.5, Section(s) Multiple Sections
Violation Notes:

Returned to compliance on 05/11/2016.

Violation Description:

Haz Waste Generator Program - Operations/Maintenance - General

Map Key	Number of Records	Direction	Distance (mi/ft)	Elev/Diff (ft)	Site	DB
398	1 of 1	-	0.00 / 0.00	422.92 / 0	JB AUTO & TRUCK SALES 5563 KEARNY VILLA RD SAN DIEGO CA 921231107	LUST

Global ID: T0607300039
Case Type: LUST Cleanup Site
Status: Completed - Case Closed
Status Date: 1988-10-01 00:00:00
RB Case No: 9UT1018
LOC Case No: H26539-001
Lead Agency: SAN DIEGO COUNTY LOP
Case Worker:
Local Agency:
CUF Case: NO
Begin Date: 1988-08-22 00:00:00
How Discovered:
Stop Method:
County: San Diego
Latitude: 32.8351094
Longitude: -117.1377824
File Location: Local Agency
Potential Media Of Concern: Gasoline
Potential Media Affected: Soil
How Discovered Description:
Stop Description:
Cal Water Watershed Name: San Diego - Lower San Diego - Mission San Diego (907.11)
DWR Groundwater Subbasin Name:
Site History:

Status History

Status: Open - Case Begin Date
Status Date: 1988-08-22 00:00:00

Status: Completed - Case Closed
Status Date: 1988-10-01 00:00:00

Activities

Action Type: Other
Action: Leak Discovery
Date: 1988-08-22 00:00:00

Action Type: Other
Action: Leak Stopped
Date: 1988-08-22 00:00:00

Action Type: Other
Action: Leak Reported
Date: 1988-08-22 00:00:00

Action Type: Other
Action: Leak Began
Date: 1988-08-22 00:00:00

399	1 of 1	-	0.00 / 0.00	431.91 / 9	RYDER TRUCK RENTAL INC 5345 OVERLAND AV SAN DIEGO CA 921231203	LUST

Map Key	Number of Records	Direction	Distance (mi/ft)	Elev/Diff (ft)	Site	DB

Global ID: T0608187793
Case Type: LUST Cleanup Site
Status: Completed - Case Closed
Status Date: 2003-11-26 00:00:00
RB Case No:
LOC Case No: H12166-002
Lead Agency: SAN DIEGO COUNTY LOP
Case Worker:
Local Agency:
CUF Case: NO
Begin Date: 2001-05-17 00:00:00
How Discovered:
Stop Method: Repair Product Piping
County: San Diego
Latitude: 32.832493
Longitude: -117.129962
File Location: Local Agency
Potential Media Of Concern: Waste Oil / Motor / Hydraulic / Lubricating
Potential Media Affected: Soil
How Discovered Description:
Stop Description: REPAIR PRODUCT PIPING
Cal Water Watershed Name: San Diego - Lower San Diego - Mission San Diego (907.11)
DWR Groundwater Subbasin Name:
Site History:

Status History

Status: Open - Case Begin Date
Status Date: 2001-05-17 00:00:00

Status: Completed - Case Closed
Status Date: 2003-11-26 00:00:00

Activities

Action Type: Other
Action: Leak Discovery
Date: 2001-05-17 00:00:00

Action Type: ENFORCEMENT
Action: Notice of Responsibility
Date: 2001-08-06 00:00:00

Action Type: Other
Action: Leak Reported
Date: 2001-05-17 00:00:00

Action Type: Other
Action: Leak Began
Date: 2001-05-17 00:00:00

Action Type: Other
Action: Leak Stopped
Date: 2001-05-17 00:00:00

400	1 of 3	-	0.00 / 0.00	408.87 / -14	SAN DIEGO DENTAL GROUP, Inc. 7825 ENGINEER RD SAN DIEGO CA 92111	CERS HAZ

Site ID: 412214
Latitude: 32.826049
Longitude: -117.153511

Regulated Programs

EI ID: 10385095 **EI Description:** Chemical Storage Facilities

Affiliations

Affil Type Desc: Legal Owner
Entity Name: San Diego Dental Group, Inc.
Entity Title:
Address: 7825 Engineer Rd., #111
City: San Diego
State: CA
Country: United States
Zip Code: 92111
Phone: (858) 279-1004

Affil Type Desc: Environmental Contact
Entity Name: EUGENE KIM
Entity Title:
Address: 7825 Engineer Rd., #111
City: San Diego
State: CA
Country:
Zip Code: 92111
Phone: (310) 927-7947

Affil Type Desc: Facility Mailing Address
Entity Name: Mailing Address
Entity Title:
Address: 7825 ENGINEER RD #111
City: SAN DIEGO
State: CA
Country:
Zip Code: 92111
Phone:

Affil Type Desc: Parent Corporation
Entity Name: CALIFORNIA DENTAL GROUP
Entity Title:
Address:
City:
State:
Country:
Zip Code:
Phone:

Map Key	Number of Records	Direction	Distance (mi/ft)	Elev/Diff (ft)	Site	DB

Affil Type Desc: Primary Emergency Contact
Entity Name: Thomas Lee
Entity Title: BLDG MGR
Address:
City:
State:
Country:
Zip Code:
Phone: (619) 261-2031

Affil Type Desc: CUPA District
Entity Name: San Diego County Env Health
Entity Title:
Address: PO Box 129261
City: San Diego
State: CA
Country:
Zip Code: 92112-9261
Phone: (858) 505-6880

Affil Type Desc: Operator
Entity Name: EUGENE KIM
Entity Title:
Address:
City:
State:
Country:
Zip Code:
Phone: (310) 927-7947

Affil Type Desc: Secondary Emergency Contact
Entity Name: IRENE KANG
Entity Title: OFFFICE MGR
Address:
City:
State:
Country:
Zip Code:
Phone: (213) 200-1646

400	2 of 3	-	0.00 / 0.00	408.87 / -14	SUNG SIM ACUPUNCTURE & HERBS 7825 ENGINEER RD SAN DIEGO CA 92111	CERS HAZ

Site ID: 157976
Latitude: 32.826049
Longitude: -117.153511

Regulated Programs

EI ID: 10385251 **EI Description:** Chemical Storage Facilities

Affiliations

Affil Type Desc:	Environmental Contact
Entity Name:	SEONG JUN CHEON
Entity Title:	
Address:	7825 engineer rd #209
City:	SAN DIEGO
State:	CA
Country:	
Zip Code:	92111
Phone:	(858) 576-2511

Affil Type Desc:	Primary Emergency Contact
Entity Name:	SEONG JUN CHEON
Entity Title:	ACUPUNCTURIST
Address:	
City:	
State:	
Country:	
Zip Code:	
Phone:	(858) 576-2511

Affil Type Desc:	Operator
Entity Name:	SEONG JUN CHEON
Entity Title:	
Address:	
City:	
State:	
Country:	
Zip Code:	
Phone:	(858) 576-2511

Affil Type Desc:	Facility Mailing Address
Entity Name:	Mailing Address
Entity Title:	
Address:	7825 ENGINEER RD #209
City:	SAN DIEGO
State:	CA
Country:	
Zip Code:	92111
Phone:	

Affil Type Desc:	Legal Owner
Entity Name:	SEONG JUN CHEON
Entity Title:	
Address:	7825 Engineer Rd #209
City:	San Diego
State:	CA
Country:	United States
Zip Code:	92111

Phone: (858) 576-2511

Affil Type Desc: CUPA District
Entity Name: San Diego County Env Health
Entity Title:
Address: PO Box 129261
City: San Diego
State: CA
Country:
Zip Code: 92112-9261
Phone: (858) 505-6880

Affil Type Desc: Parent Corporation
Entity Name: SUNG SIM ACUPUNCTURE & HERBS
Entity Title:
Address:
City:
State:
Country:
Zip Code:
Phone:

Affil Type Desc: Secondary Emergency Contact
Entity Name: seong cheon
Entity Title:
Address:
City:
State:
Country:
Zip Code:
Phone: (858) 576-2511

Coordinates

Env Int Type Code:	HMBP	**Longitude:**	-117.153510
Program ID:	10385251	**Coord Name:**	
Latitude:	32.826080	**Ref Point Type Desc:**	Center of a facility or station.

Map Key	Number of Records	Direction	Distance (mi/ft)	Elev/Diff (ft)	Site	DB
400	3 of 3	-	0.00 / 0.00	408.87 / -14	WOORI MEDICAL GROUP PROFESSIONAL CORP 7825 ENGINEER RD STE 101 SAN DIEGO CA 92111	CERS HAZ

Site ID: 172331
Latitude: 32.826050
Longitude: -117.153510

Regulated Programs

EI ID:	10385197	**EI Description:**	Chemical Storage Facilities

Affiliations

Affil Type Desc: Legal Owner
Entity Name: R J PARK MD
Entity Title:
Address: 7825 Engineer Rd Ste 101
City: San Diego
State: CA
Country: United States
Zip Code: 92111
Phone: (858) 277-7111

Affil Type Desc: CUPA District
Entity Name: San Diego County Env Health
Entity Title:
Address: PO Box 129261
City: San Diego
State: CA
Country:
Zip Code: 92112-9261
Phone: (858) 505-6880

Affil Type Desc: Operator
Entity Name: R J PARK MD
Entity Title:
Address:
City:
State:
Country:
Zip Code:
Phone: (858) 277-7111

Affil Type Desc: Primary Emergency Contact
Entity Name: Hyunju Song
Entity Title: Manager
Address:
City:
State:
Country:
Zip Code:
Phone: (760) 822-6993

Affil Type Desc: Facility Mailing Address
Entity Name: Mailing Address
Entity Title:
Address: 7825 ENGINEER RD
City: SAN DIEGO
State: CA
Country:
Zip Code: 92111
Phone:

Map Key	Number of Records	Direction	Distance (mi/ft)	Elev/Diff (ft)	Site	DB

Affil Type Desc: Environmental Contact
Entity Name: SONG HYUN JU
Entity Title:
Address: 7825 ENGINEER RD #101
City: SAN DIEGO
State: CA
Country:
Zip Code: 92111
Phone: (858) 277-7111

Affil Type Desc: Parent Corporation
Entity Name: WOORI MEDICAL GROUP PROFESSIONAL CORP
Entity Title:
Address:
City:
State:
Country:
Zip Code:
Phone:

401	1 of 1	-	0.00 / 0.00	419.52 / -3	5598 KEARNY MESA RD. SAN DIEGO CA	HIST CHMIRS

OES Control NO: 8908065
Release Factors: Mechanical Failure
Release Text:
Equipm Involved: HazMat Transfer Equip
Action Taken Text:
Chemicals: PROPANE
Case Number:
HazMat Other:
HM Injury: 0
Decon: 0
Agency Name: SAN DIEGO FD
HazMat Pers: On-site Non-fire Serv., Placards/Signs
Action Taken: 63,Establish Safe Area,Investigate,Monitor,Shut Down System
More than three involved?: 2

Incident Date: 9/25/1989
Date Reported: 9/25/1989
Fatalities: 0
Other Injury: 0
Other Decon: 0
Other Fatal: 0
Vehicle:
State:
CA DOT PUC ICC:
Company Name:
County: SAN DIEGO

402	1 of 1	-	0.00 / 0.00	429.35 / 6	AMEC FOSTER WHEELER ENVIRONMENT & INFRASTRUCTURE, INC. 9177 SKY PARK CT SAN DIEGO CA 92123	CERS HAZ

Site ID: 413155
Latitude: 32.815211
Longitude: -117.126831

Regulated Programs

EI ID:	10708348	**EI Description:**	Hazardous Waste Generator
EI ID:	10708348	**EI Description:**	Chemical Storage Facilities

Affiliations

Affil Type Desc:	Environmental Contact
Entity Name:	Dan Perrin
Entity Title:	
Address:	4460 Lake Forest Drive, Suite 200
City:	Cincinnati
State:	CA
Country:	
Zip Code:	45242
Phone:	(513) 588-1427

Affil Type Desc:	Facility Mailing Address
Entity Name:	Mailing Address
Entity Title:	
Address:	9177 Sky Part Court
City:	San Diego
State:	CA
Country:	
Zip Code:	92123
Phone:	

Affil Type Desc:	Identification Signer
Entity Name:	Jesse Davis
Entity Title:	HSE Coordinator
Address:	
City:	
State:	
Country:	
Zip Code:	
Phone:	

Affil Type Desc:	Operator
Entity Name:	Amec Foster Wheeler Environment & Infrastructure Inc.
Entity Title:	
Address:	
City:	
State:	
Country:	
Zip Code:	
Phone:	(858) 514-6428

Affil Type Desc:	Secondary Emergency Contact
Entity Name:	Cecilia Landy
Entity Title:	
Address:	
City:	

State:	
Country:	
Zip Code:	
Phone:	(619) 994-7495
Affil Type Desc:	CUPA District
Entity Name:	San Diego County Env Health
Entity Title:	
Address:	PO Box 129261
City:	San Diego
State:	CA
Country:	
Zip Code:	92112-9261
Phone:	(858) 505-6880
Affil Type Desc:	Document Preparer
Entity Name:	Kevin Korstad
Entity Title:	
Address:	
City:	
State:	
Country:	
Zip Code:	
Phone:	
Affil Type Desc:	Legal Owner
Entity Name:	AMEC Foster Wheeler
Entity Title:	
Address:	1105 Lakewood Parkway, Suite 300
City:	Alpharetta
State:	GA
Country:	United States
Zip Code:	30004
Phone:	(770) 360-0600
Affil Type Desc:	Parent Corporation
Entity Name:	AMEC FOSTER WHEELER ENVIRONMENT & INFRASTRUCTURE, INC.
Entity Title:	
Address:	
City:	
State:	
Country:	
Zip Code:	
Phone:	
Affil Type Desc:	Primary Emergency Contact
Entity Name:	Jesse Davis
Entity Title:	HSE Coordinator
Address:	
City:	
State:	
Country:	

Map Key	Number of Records	Direction	Distance (mi/ft)	Elev/Diff (ft)	Site	DB

Zip Code:
Phone: (858) 243-9597

Coordinates

Env Int Type Code: HWG
Program ID: 10708348
Latitude: 32.815210
Longitude: -117.126830
Coord Name:
Ref Point Type Desc: Center of a facility or station.

Evaluations

Eval Date: 1/10/2017
Violations Found: No
Eval General Type: Compliance Evaluation Inspection
Eval Type: Routine done by local agency
Eval Division: San Diego County Department of Env Health
Eval Program: HW
Eval Source: CERS
Eval Notes:

Inspector: Preece Sharon Inspection ID:5639266

Map Key	Number of Records	Direction	Distance (mi/ft)	Elev/Diff (ft)	Site	DB
403	1 of 3	-	0.00 / 0.00	407.15 / -16	BALBOA AUTO BODY #1 7827 BALBOA AVE SAN DIEGO CA 92111	CERS HAZ

Site ID: 97194
Latitude: 32.821217
Longitude: -117.154022

Regulated Programs

EI ID: 10384723
EI Description: Hazardous Waste Generator

EI ID: 10384723
EI Description: Chemical Storage Facilities

Affiliations

Affil Type Desc: Legal Owner
Entity Name: BRILL COLLISION CENTERS, INC.
Entity Title:
Address: 7827 Balboa Ave
City: San Diego
State: CA
Country: United States
Zip Code: 92111
Phone: (858) 277-4000

Affil Type Desc: Environmental Contact

Entity Name:	Chuck Hogan
Entity Title:	
Address:	7827 Balboa Ave
City:	San Diego
State:	CA
Country:	
Zip Code:	92111
Phone:	(858) 277-4000
Affil Type Desc:	Primary Emergency Contact
Entity Name:	CHUCK HOGAN
Entity Title:	PRESIDENT
Address:	
City:	
State:	
Country:	
Zip Code:	
Phone:	(619) 954-8285
Affil Type Desc:	Parent Corporation
Entity Name:	NATIONAL CITY AUTO BODY
Entity Title:	
Address:	
City:	
State:	
Country:	
Zip Code:	
Phone:	
Affil Type Desc:	Secondary Emergency Contact
Entity Name:	TERRY SCHNEIDER
Entity Title:	MGR
Address:	
City:	
State:	
Country:	
Zip Code:	
Phone:	(209) 329-8150
Affil Type Desc:	Facility Mailing Address
Entity Name:	Mailing Address
Entity Title:	
Address:	7827 Balboa Ave
City:	San Diego
State:	CA
Country:	
Zip Code:	92111
Phone:	
Affil Type Desc:	CUPA District
Entity Name:	San Diego County Env Health
Entity Title:	

Address:	PO Box 129261
City:	San Diego
State:	CA
Country:	
Zip Code:	92112-9261
Phone:	(858) 505-6880

Affil Type Desc:	Operator
Entity Name:	Chuck Hogan
Entity Title:	
Address:	
City:	
State:	
Country:	
Zip Code:	
Phone:	(858) 277-4000

Coordinates

Env Int Type Code:	HWG	**Longitude:**	-117.154020
Program ID:	10384723	**Coord Name:**	
Latitude:	32.821220	**Ref Point Type Desc:**	Center of a facility or station.

Evaluations

Eval Date:	6/17/2014
Violations Found:	Yes
Eval General Type:	Compliance Evaluation Inspection
Eval Type:	Routine done by local agency
Eval Division:	San Diego County Department of Env Health
Eval Program:	HW
Eval Source:	CERS
Eval Notes:	

Inspector: Central HC009 Inspection ID:4091509

Eval Date:	4/6/2016
Violations Found:	No
Eval General Type:	Compliance Evaluation Inspection
Eval Type:	Routine done by local agency
Eval Division:	San Diego County Department of Env Health
Eval Program:	HW
Eval Source:	CERS
Eval Notes:	

Inspector: Burke Mike Inspection ID:5458067

Eval Date:	4/6/2016
Violations Found:	No
Eval General Type:	Compliance Evaluation Inspection

Map Key	Number of Records	Direction	Distance (mi/ft)	Elev/Diff (ft)	Site	DB

Eval Type: Routine done by local agency
Eval Division: San Diego County Department of Env Health
Eval Program: HMRRP
Eval Source: CERS
Eval Notes:

Inspector: Burke Mike Inspection ID:5458067

Eval Date: 6/17/2014
Violations Found: No
Eval General Type: Compliance Evaluation Inspection
Eval Type: Routine done by local agency
Eval Division: San Diego County Department of Env Health
Eval Program: HMRRP
Eval Source: CERS
Eval Notes:

Inspector: Central HC009 Inspection ID:4091509

Violations

Violation Date: 6/17/2014 **Violation Program:** HW
Violation Division: San Diego County Department of Env Health **Violation Source:** CERS
Citation: 22 CCR 12 66262.34(d) - California Code of Regulations, Title 22, Chapter 12, Section(s) 66262.34(d)
Violation Notes:

Returned to compliance on 07/14/2014.

Violation Description:

Failure to dispose of hazardous waste within 180 days (or 270 if waste is transported over 200 miles) for the generator who generates less than 1000 kilogram per month, but more than 100 kilograms per month.

Violations

Violation Date: 6/17/2014 **Violation Program:** HW
Violation Division: San Diego County Department of Env Health **Violation Source:** CERS
Citation: 22 CCR 12 66262.40(c) - California Code of Regulations, Title 22, Chapter 12, Section(s) 66262.40(c)
Violation Notes:

Returned to compliance on 07/14/2014.

Violation Description:

Failure to determine if the waste generated is a hazardous waste and to maintain analysis results for three years.

403	*2 of 3*	*-*	*0.00 / 0.00*	*407.15 / -16*	***BALBOA AUTO BODY*** ***7827 BALBOA AV*** ***SAN DIEGO CA 92111***	***EMISSIONS***

1999 Criteria Data

Facility ID:	85142	***CERR Code:***	
Facility SIC Code:	7532	***TOGT:***	.33750781164
CO:	37	***ROGT:***	.311283454675572
Air Basin:	SD	***COT:***	
District:	SD	***NOXT:***	
COID:	SD	***SOXT:***	
DISN:	SAN DIEGO COUNTY APCD	***PMT:***	
CHAPIS:		***PM10T:***	

1999 Toxic Data

Facility ID:	85142	***COID:***	SD
Facility SIC Code:	7532	***DISN:***	SAN DIEGO COUNTY APCD
CO:	37	***CHAPIS:***	
Air Basin:	SD	***CERR Code:***	
District:	SD		
TS:			
Health Risk Asmt:			
Non-Cancer Chronic Haz Ind:			
Non-Cancer Acute Haz Ind:			

2000 Criteria Data

Facility ID:	85142	***CERR Code:***	
Facility SIC Code:	7532	***TOGT:***	.35901664776
CO:	37	***ROGT:***	.331121054229048
Air Basin:	SD	***COT:***	
District:	SD	***NOXT:***	
COID:	SD	***SOXT:***	
DISN:	SAN DIEGO COUNTY APCD	***PMT:***	
CHAPIS:		***PM10T:***	

2000 Toxic Data

Facility ID:	85142	***COID:***	SD
Facility SIC Code:	7532	***DISN:***	SAN DIEGO COUNTY APCD
CO:	37	***CHAPIS:***	
Air Basin:	SD	***CERR Code:***	
District:	SD		
TS:			
Health Risk Asmt:			
Non-Cancer Chronic Haz Ind:			
Non-Cancer Acute Haz Ind:			

2001 Criteria Data

Facility ID:	85142	***CERR Code:***	

Facility SIC Code:	7532	**TOGT:**	.36
CO:	37	**ROGT:**	.33
Air Basin:	SD	**COT:**	
District:	SD	**NOXT:**	
COID:	SD	**SOXT:**	
DISN:	SAN DIEGO COUNTY APCD	**PMT:**	
CHAPIS:		**PM10T:**	

2001 Toxic Data

Facility ID:	85142	**COID:**	SD
Facility SIC Code:	7532	**DISN:**	SAN DIEGO COUNTY APCD
CO:	37	**CHAPIS:**	
Air Basin:	SD	**CERR Code:**	
District:	SD		
TS:			
Health Risk Asmt:			
Non-Cancer Chronic Haz Ind:			
Non-Cancer Acute Haz Ind:			

2002 Criteria Data

Facility ID:	85142	**CERR Code:**	
Facility SIC Code:	7532	**TOGT:**	.359016648
CO:	37	**ROGT:**	.331124407307
Air Basin:	SD	**COT:**	
District:	SD	**NOXT:**	
COID:	SD	**SOXT:**	
DISN:	SAN DIEGO COUNTY APCD	**PMT:**	
CHAPIS:		**PM10T:**	

2002 Toxic Data

Facility ID:	85142	**COID:**	SD
Facility SIC Code:	7532	**DISN:**	SAN DIEGO COUNTY APCD
CO:	37	**CHAPIS:**	
Air Basin:	SD	**CERR Code:**	
District:	SD		
TS:			
Health Risk Asmt:			
Non-Cancer Chronic Haz Ind:			
Non-Cancer Acute Haz Ind:			

2003 Criteria Data

Facility ID:	85142	**CERR Code:**	
Facility SIC Code:	7532	**TOGT:**	.359016648
CO:	37	**ROGT:**	.3311244
Air Basin:	SD	**COT:**	

District:	SD	**NOXT:**	
COID:	SD	**SOXT:**	
DISN:	SAN DIEGO COUNTY APCD	**PMT:**	
CHAPIS:		**PM10T:**	

2003 Toxic Data

Facility ID:	85142	**COID:**	SD
Facility SIC Code:	7532	**DISN:**	SAN DIEGO COUNTY APCD
CO:	37	**CHAPIS:**	
Air Basin:	SD	**CERR Code:**	
District:	SD		
TS:			
Health Risk Asmt:			
Non-Cancer Chronic Haz Ind:			
Non-Cancer Acute Haz Ind:			

2004 Criteria Data

Facility ID:	85142	**CERR Code:**	
Facility SIC Code:	7532	**TOGT:**	.359016648
CO:	37	**ROGT:**	.3311244
Air Basin:	SD	**COT:**	
District:	SD	**NOXT:**	
COID:	SD	**SOXT:**	
DISN:	SAN DIEGO COUNTY APCD	**PMT:**	
CHAPIS:		**PM10T:**	

2004 Toxic Data

Facility ID:	85142	**COID:**	SD
Facility SIC Code:	7532	**DISN:**	SAN DIEGO COUNTY APCD
CO:	37	**CHAPIS:**	
Air Basin:	SD	**CERR Code:**	
District:	SD		
TS:			
Health Risk Asmt:			
Non-Cancer Chronic Haz Ind:			
Non-Cancer Acute Haz Ind:			

2005 Criteria Data

Facility ID:	85142	**CERR Code:**	
Facility SIC Code:	7532	**TOGT:**	1.9
CO:	37	**ROGT:**	1.79
Air Basin:	SD	**COT:**	
District:	SD	**NOXT:**	
COID:	SD	**SOXT:**	
DISN:	SAN DIEGO COUNTY APCD	**PMT:**	

CHAPIS: ***PM10T:***

2005 Toxic Data

Facility ID:	85142	***COID:***	SD
Facility SIC Code:	7532	***DISN:***	SAN DIEGO COUNTY APCD
CO:	37	***CHAPIS:***	
Air Basin:	SD	***CERR Code:***	
District:	SD		
TS:			
Health Risk Asmt:			
Non-Cancer Chronic Haz Ind:			
Non-Cancer Acute Haz Ind:			

2006 Criteria Data

Facility ID:	85142	***CERR Code:***	
Facility SIC Code:	7532	***TOGT:***	1.9
CO:	37	***ROGT:***	1.79
Air Basin:	SD	***COT:***	
District:	SD	***NOXT:***	
COID:	SD	***SOXT:***	
DISN:	SAN DIEGO COUNTY APCD	***PMT:***	
CHAPIS:		***PM10T:***	

2006 Toxic Data

Facility ID:	85142	***COID:***	SD
Facility SIC Code:	7532	***DISN:***	SAN DIEGO COUNTY APCD
CO:	37	***CHAPIS:***	
Air Basin:	SD	***CERR Code:***	
District:	SD		
TS:			
Health Risk Asmt:			
Non-Cancer Chronic Haz Ind:			
Non-Cancer Acute Haz Ind:			

2007 Criteria Data

Facility ID:	85142	***CERR Code:***	
Facility SIC Code:	7532	***TOGT:***	1.9
CO:	37	***ROGT:***	1.79
Air Basin:	SD	***COT:***	
District:	SD	***NOXT:***	
COID:	SD	***SOXT:***	
DISN:	SAN DIEGO COUNTY APCD	***PMT:***	
CHAPIS:		***PM10T:***	

2007 Toxic Data

Facility ID:	85142	***COID:***	SD
Facility SIC Code:	7532	***DISN:***	SAN DIEGO COUNTY APCD
CO:	37	***CHAPIS:***	
Air Basin:	SD	***CERR Code:***	
District:	SD		
TS:			
Health Risk Asmt:			
Non-Cancer Chronic Haz Ind:			
Non-Cancer Acute Haz Ind:			

2008 Criteria Data

Facility ID:	85142	***CERR Code:***	
Facility SIC Code:	7532	***TOGT:***	1.9
CO:	37	***ROGT:***	1.79
Air Basin:	SD	***COT:***	
District:	SD	***NOXT:***	
COID:	SD	***SOXT:***	
DISN:	SAN DIEGO COUNTY APCD	***PMT:***	
CHAPIS:		***PM10T:***	

2008 Toxic Data

Facility ID:	85142	***COID:***	SD
Facility SIC Code:	7532	***DISN:***	SAN DIEGO COUNTY APCD
CO:	37	***CHAPIS:***	
Air Basin:	SD	***CERR Code:***	
District:	SD		
TS:			
Health Risk Asmt:			
Non-Cancer Chronic Haz Ind:			
Non-Cancer Acute Haz Ind:			

2009 Criteria Data

Facility ID:	85142	***CERR Code:***	
Facility SIC Code:	7532	***TOGT:***	1.9
CO:	37	***ROGT:***	1.79
Air Basin:	SD	***COT:***	
District:	SD	***NOXT:***	
COID:	SD	***SOXT:***	
DISN:	SAN DIEGO COUNTY APCD	***PMT:***	
CHAPIS:		***PM10T:***	

2009 Toxic Data

Facility ID:	85142	***COID:***	SD

Facility SIC Code:	7532	**DISN:**	SAN DIEGO COUNTY APCD
CO:	37	**CHAPIS:**	
Air Basin:	SD	**CERR Code:**	
District:	SD		
TS:			
Health Risk Asmt:			
Non-Cancer Chronic Haz Ind:			
Non-Cancer Acute Haz Ind:			

2010 Toxic Data

Facility ID:	85142	**COID:**	SD
Facility SIC Code:	7532	**DISN:**	SAN DIEGO COUNTY APCD
CO:	37	**CHAPIS:**	
Air Basin:	SD	**CERR Code:**	
District:	SD		
TS:			
Health Risk Asmt:			
Non-Cancer Chronic Haz Ind:			
Non-Cancer Acute Haz Ind:			

2011 Criteria Data

Facility ID:	85142	**CERR Code:**	
Facility SIC Code:	7532	**TOGT:**	1.9
CO:	37	**ROGT:**	1.79
Air Basin:	SD	**COT:**	
District:	SD	**NOXT:**	
COID:	SD	**SOXT:**	
DISN:	SAN DIEGO COUNTY APCD	**PMT:**	
CHAPIS:		**PM10T:**	

2011 Toxic Data

Facility ID:	85142	**COID:**	SD
Facility SIC Code:	7532	**DISN:**	SAN DIEGO COUNTY APCD
CO:	37	**CHAPIS:**	
Air Basin:	SD	**CERR Code:**	
District:	SD		
TS:			
Health Risk Asmt:			
Non-Cancer Chronic Haz Ind:			
Non-Cancer Acute Haz Ind:			

2012 Criteria Data

Facility ID:	85142	**CERR Code:**	
Facility SIC Code:	7532	**TOGT:**	1.9
CO:	37	**ROGT:**	1.79

Air Basin:	SD	***COT:***	
District:	SD	***NOXT:***	
COID:	SD	***SOXT:***	
DISN:	SAN DIEGO COUNTY APCD	***PMT:***	
CHAPIS:		***PM10T:***	

2012 Toxic Data

Facility ID:	85142	***COID:***	SD
Facility SIC Code:	7532	***DISN:***	SAN DIEGO COUNTY APCD
CO:	37	***CHAPIS:***	
Air Basin:	SD	***CERR Code:***	
District:	SD		
TS:			
Health Risk Asmt:			
Non-Cancer Chronic Haz Ind:			
Non-Cancer Acute Haz Ind:			

2013 Criteria Data

Facility ID:	85142	***CERR Code:***	
Facility SIC Code:	7532	***TOGT:***	1.9
CO:	37	***ROGT:***	1.79
Air Basin:	SD	***COT:***	
District:	SD	***NOXT:***	
COID:	SD	***SOXT:***	
DISN:	SAN DIEGO COUNTY APCD	***PMT:***	
CHAPIS:		***PM10T:***	

2013 Toxic Data

Facility ID:	85142	***COID:***	SD
Facility SIC Code:	7532	***DISN:***	SAN DIEGO COUNTY APCD
CO:	37	***CHAPIS:***	
Air Basin:	SD	***CERR Code:***	
District:	SD		
TS:			
Health Risk Asmt:			
Non-Cancer Chronic Haz Ind:			
Non-Cancer Acute Haz Ind:			

2014 Criteria Data

Facility ID:	85142	***CERR Code:***	
Facility SIC Code:	7532	***TOGT:***	1.9
CO:	37	***ROGT:***	1.79
Air Basin:	SD	***COT:***	
District:	SD	***NOXT:***	
COID:	SD	***SOXT:***	

Map Key	Number of Records	Direction	Distance (mi/ft)	Elev/Diff (ft)	Site	DB

DISN: SAN DIEGO COUNTY APCD
CHAPIS:
PMT:
PM10T:

2014 Toxic Data

Facility ID: 85142
Facility SIC Code: 7532
CO: 37
Air Basin: SD
District: SD
TS:
Health Risk Asmt:
Non-Cancer Chronic Haz Ind:
Non-Cancer Acute Haz Ind:
COID: SD
DISN: SAN DIEGO COUNTY APCD
CHAPIS:
CERR Code:

2015 Criteria Data

Facility ID: 85142
Facility SIC Code: 7532
CO: 37
Air Basin: SD
District: SD
COID: SD
DISN: SAN DIEGO COUNTY APCD
CHAPIS:
CERR Code:
TOGT: 1.9
ROGT: 1.79
COT:
NOXT:
SOXT:
PMT:
PM10T:

2015 Toxic Data

Facility ID: 85142
Facility SIC Code: 7532
CO: 37
Air Basin: SD
District: SD
TS:
Health Risk Asmt:
Non-Cancer Chronic Haz Ind:
Non-Cancer Acute Haz Ind:
COID: SD
DISN: SAN DIEGO COUNTY APCD
CHAPIS:
CERR Code:

403	3 of 3	-	0.00 / 0.00	407.15 / -16	BALBOA AUTO BODY 7827 BALBOA AVE SAN DIEGO CA 92111	RCRA SQG

EPA Handler ID: CAD982493561
Land Type Code: O
Land Type Desc: Other
Federal Waste Generator Code: 2
Gen Status Univ: SQG
Gen Status Univ Desc: Small Quantity Generator
Importer Activity: No
Mixed Waste Generator: No

Transporter Activity:	No
Transfer Facility:	No
Recycler Activity:	No
Onsite Burner Exemption:	No
Furnace Exemption:	No
Underground Inject Activity:	No
Receives Waste from Offsite:	No
TSD Type:	-----
TSD Activity:	No
Corrective Action Univ:	No
Action has been Imposed:	No
Action under 3004 (U)/(V):	No
Institutional Control Indicator:	N
Used Oil Transporter:	
Used Oil Transfer Facility:	
Used Oil Processor:	
Used Oil Refiner:	
Used Oil Burner:	
Used Oil Market Burner:	
Used Oil Spec Marketer:	
Activity Location:	CA
County Code:	CA073
County Name:	SAN DIEGO
Contact Name:	ENVIRONMENTAL MANAGER
Contact Phone No and Exten:	619-277-4000
Contact Email:	
Contact Address:	7827 BALBOA AVE , SAN DIEGO , CA, 92111 , US
Mailing Address:	7827 BALBOA AVE , SAN DIEGO , CA, 92111 , US

Violation/Evaluation Summary

Note: There are NO VIOLATION details or records associated with this facility (EPA ID) in the Compliance Monitoring and Enforcement table dated Jan 24 2018.

Violation/Evaluation Details

Evaluation ID:	500	***Former Citation:***	
Found Violation:	N	***Sched Compl Dt:***	
Eval Start Date:	20030918	***Enforcement ID:***	
Evaluation Agency:	B	***Enforcement Agency:***	
Evaluation Type:	CEI	***Enforce Action Dt:***	
Eval Resp Person:		***Enforcement Type:***	
Eval Suborg:		***Enforce Type Desc:***	
Citizen Complaint:	No	***Enforce Resp Person:***	
Multimedia Inspect:	No	***Enforce Suborg:***	
Sampling Flag:	No	***Enforce Actvty Loc:***	
Not Subtitle C:	No	***Docket No:***	
Focus Area:		***Attorney:***	
Focus Area Desc:		***Corr Act Component:***	
Handler Actvty Loc:	CA	***Appeal Init Dt:***	
Handler Name:	BALBOA AUTO BODY	***Appeal Resolved Dt:***	

Map Key	Number of Records	Direction	Distance (mi/ft)	Elev/Diff (ft)	Site	DB

Region:	09	**Disposition Status:**	
State:	CA	**Disp Status Dt:**	
Land Type:	O	**Disp Status Desc:**	
Date of Request:		**Lead Agency:**	
Date Response Rcvd:		**Expenditure Amount:**	
Request Agency:		**SEP Sched Comp Dt:**	
Request Actvty Loc:		**SEP Actual Comp Dt:**	
Viol Activity Loc:		**SEP Defaulted Dt:**	
Viol Determined:		**SEP Type:**	
Violation Type:		**Prop Penalty Amt:**	
Viol Determined Dt:		**Final Monetary Amt:**	
Rtrn to Compl Dt:		**Paid Amount:**	
Rtrn to Compl Qual:		**Final Count:**	
Viol Resp Agency:		**Final Amount:**	
Evaluation Type Description:	COMPLIANCE EVALUATION INSPECTION ON-SITE		
Violation Short Description:			
Respondent Name:			
SEP Type Description:			

Handler Details

Source Type:	N	**Used Oil Transporter:**	No
Receive Date:	19900711	**UO Transfer Fac:**	No
Non Notifier:		**Used Oil Processor:**	No
Acknowledge Flag:		**Used Oil Refiner:**	No
Acknowledge Date:	19910331	**Used Oil Burner:**	No
Accessibility:		**UO Market Burner:**	No
Land Type:	O	**UO Spec Marketer:**	No
Fed Waste Gen Own:	HQ	**Current Site Name:**	BALBOA AUTO BODY
Fed Waste Gen Cd:	2	**Location Street No:**	
Fed Waste Gen Desc:	Small Quantity Generator	**Location Street 1:**	7827 BALBOA AVE
ST Waste Gen Own:		**Location Street 2:**	
State Waste Gen Cd:		**Location City:**	SAN DIEGO
Short Term Gen:	No	**Location State:**	CA
Importer Activity:	No	**Location Zip Code:**	92111
Mixed Waste Gen:	No	**County Code:**	CA073
Transporter:	No	**State District:**	4
Transfer Facility:	No	**Mailing Street No:**	
TSD Activity:	No	**Mailing Street 1:**	7827 BALBOA AVE
Recycler Activity:	No	**Mailing Street 2:**	
Onsite Burn Exempt:	No	**Mailing City:**	SAN DIEGO
Furnace Exemption:	No	**Mailing State:**	CA
Underground Inject:	No	**Mailing Zip Code:**	92111
Off Site Receipt:	No	**Mailing Country:**	US
Waste Dest Fac:	No	**Contact First Name:**	ENVIRONMENTAL
Subpart K College:		**Contact Middle Initial:**	
Subpart K Hospital:		**Contact Last Name:**	MANAGER
Subpart K Non Profit:		**Contact Street No:**	
Subpart K Withdraw:		**Contact Street 1:**	7827 BALBOA AVE
Include Ntnl Rprt:		**Contact Street 2:**	
Reporting Cycle:		**Contact City:**	SAN DIEGO

Map Key	Number of Records	Direction	Distance (mi/ft)	Elev/Diff (ft)	Site	DB

LQHUW:	No	**Contact State:**	CA
Trader Importer:		**Contact Zip:**	92111
Trader Exporter:		**Contact Country:**	US
Slab Importer:		**Contact Phone:**	619-277-4000
Slab Exporter:		**Contact Phone Ext:**	
Current Record:	Yes	**Contact Fax:**	
Location Country:	US	**Contact Email Addr:**	
State District Owner:	CA	**Contact Title:**	

NAICS Details

Source Type:	N	**NAICS Active Status:**	Yes
NAICS Cd Owner:	HQ	**NAICS Cycle:**	2002
NAICS Code:	811121		
NAICS Description:	AUTOMOTIVE BODY, PAINT, AND INTERIOR REPAIR AND MAINTENANCE		

Owner/Operator Details

Owner/Operator Ind:	CP	**Country:**	
Name:	NOT REQUIRED	**Zip Code:**	99999
Street No:		**Phone:**	415-555-1212
Street 1:	NOT REQUIRED	**Type:**	P
Street 2:		**Date Became Current:**	
City:	NOT REQUIRED	**Date Ended Current:**	
State:	ME		
Source Type:	N		

Owner/Operator Ind:	CO	**Country:**	
Name:	EDWARD F BRILL	**Zip Code:**	99999
Street No:		**Phone:**	415-555-1212
Street 1:	NOT REQUIRED	**Type:**	P
Street 2:		**Date Became Current:**	
City:	NOT REQUIRED	**Date Ended Current:**	
State:	ME		
Source Type:	N		

404	***1 of 3***	***-***	***0.00 / 0.00***	***410.40 / -13***	***SHEENS AUTO CARE 7985 RAYTHEON RD SAN DIEGO CA 92111***	***CERS HAZ***

Site ID:	152971
Latitude:	32.830387
Longitude:	-117.150543

Regulated Programs

EI ID:	10384525	**EI Description:**	Chemical Storage Facilities
EI ID:	10384525	**EI Description:**	Hazardous Waste Generator

Affiliations

Affil Type Desc:	Identification Signer
Entity Name:	TOM SHIN
Entity Title:	OWNER
Address:	
City:	
State:	
Country:	
Zip Code:	
Phone:	

Affil Type Desc:	CUPA District
Entity Name:	San Diego County Env Health
Entity Title:	
Address:	PO Box 129261
City:	San Diego
State:	CA
Country:	
Zip Code:	92112-9261
Phone:	(858) 505-6880

Affil Type Desc:	Environmental Contact
Entity Name:	SEAN YI
Entity Title:	
Address:	7985 RAYTHEON RD
City:	SAN DIEGO
State:	CA
Country:	
Zip Code:	92111
Phone:	(858) 560-1000

Affil Type Desc:	Operator
Entity Name:	SEAN YI
Entity Title:	
Address:	
City:	
State:	
Country:	
Zip Code:	
Phone:	(619) 517-3779

Affil Type Desc:	Legal Owner
Entity Name:	TOM SHIN
Entity Title:	
Address:	7985 RAYTHEON RD
City:	SAN DIEGO
State:	CA
Country:	United States
Zip Code:	92111
Phone:	(858) 560-1000

Affil Type Desc:	Parent Corporation
Entity Name:	SHEENS AUTO CARE
Entity Title:	
Address:	
City:	
State:	
Country:	
Zip Code:	
Phone:	

Affil Type Desc:	Secondary Emergency Contact
Entity Name:	SEAN YI
Entity Title:	SVC MGR
Address:	
City:	
State:	
Country:	
Zip Code:	
Phone:	(619) 517-3779

Affil Type Desc:	Primary Emergency Contact
Entity Name:	YOUNG HO SHIN
Entity Title:	OWNER
Address:	
City:	
State:	
Country:	
Zip Code:	
Phone:	(858) 922-1955

Affil Type Desc:	Facility Mailing Address
Entity Name:	Mailing Address
Entity Title:	
Address:	7985 RAYTHEON RD
City:	SAN DIEGO
State:	CA
Country:	
Zip Code:	92111-1606
Phone:	

Coordinates

Env Int Type Code:	HWG	**Longitude:**	-117.150540
Program ID:	10384525	**Coord Name:**	
Latitude:	32.830390	**Ref Point Type Desc:**	Center of a facility or station.

Evaluations

Eval Date:	1/26/2015
Violations Found:	Yes

Eval General Type: Compliance Evaluation Inspection
Eval Type: Routine done by local agency
Eval Division: San Diego County Department of Env Health
Eval Program: HW
Eval Source: CERS
Eval Notes:

Inspector: McLernon Benjamin Inspection ID:4097773

Eval Date: 2/9/2016
Violations Found: Yes
Eval General Type: Compliance Evaluation Inspection
Eval Type: Routine done by local agency
Eval Division: San Diego County Department of Env Health
Eval Program: HMRRP
Eval Source: CERS
Eval Notes:

Inspector: Burke Mike Inspection ID:5433656

Eval Date: 2/9/2016
Violations Found: No
Eval General Type: Compliance Evaluation Inspection
Eval Type: Routine done by local agency
Eval Division: San Diego County Department of Env Health
Eval Program: HW
Eval Source: CERS
Eval Notes:

Inspector: Burke Mike Inspection ID:5433656

Eval Date: 1/26/2015
Violations Found: Yes
Eval General Type: Compliance Evaluation Inspection
Eval Type: Routine done by local agency
Eval Division: San Diego County Department of Env Health
Eval Program: HMRRP
Eval Source: CERS
Eval Notes:

Inspector: McLernon Benjamin Inspection ID:4097773

Violations

Violation Date: 2/9/2016 ***Violation Program:*** HMRRP
Violation Division: San Diego County Department of Env Health ***Violation Source:*** CERS
Citation: HSC 6.95 25505(a)(4) - California Health and Safety Code, Chapter 6.95, Section(s) 25505(a)(4)
Violation Notes:

Returned to compliance on 02/10/2016.

Violation Description:

Failure to provide initial and annual training to all employees in safety procedures in the event of a release or threatened release of a hazardous material or failure to document and maintain training records for a minimum of three years.

Violations

Violation Date: 1/26/2015 ***Violation Program:*** HW
Violation Division: San Diego County Department of Env Health ***Violation Source:*** CERS
Citation: 22 CCR 12 66262.34(d) - California Code of Regulations, Title 22, Chapter 12, Section(s) 66262.34(d)
Violation Notes:

Returned to compliance on 09/30/2015.

Violation Description:

Failure to dispose of hazardous waste within 180 days (or 270 if waste is transported over 200 miles) for the generator who generates less than 1000 kilogram per month, but more than 100 kilograms per month.

Violations

Violation Date: 1/26/2015 ***Violation Program:*** HMRRP
Violation Division: San Diego County Department of Env Health ***Violation Source:*** CERS
Citation: HSC 6.95 25507 - California Health and Safety Code, Chapter 6.95, Section(s) 25507
Violation Notes:

Returned to compliance on 05/13/2015.

Violation Description:

Failure to adequately establish and implement a business plan when storing/handling a hazardous material at or above reportable quantities.

Violations

Violation Date: 1/26/2015 ***Violation Program:*** HW
Violation Division: San Diego County Department of Env Health ***Violation Source:*** CERS
Citation: 22 CCR 12 66262.40(c) - California Code of Regulations, Title 22, Chapter 12, Section(s) 66262.40(c)
Violation Notes:

Returned to compliance on 09/30/2015.

Violation Description:

Failure to determine if the waste generated is a hazardous waste and to maintain analysis results for three years.

404	2 of 3	-	0.00 / 0.00	410.40 / -13	SHEENS AUTO CARE 7985 RAYTHEON RD SAN DIEGO CA 92111	EMISSIONS

1999 Criteria Data

Facility ID:	89247	**CERR Code:**	
Facility SIC Code:	7532	**TOGT:**	.045228861
CO:	37	**ROGT:**	.0417145785003
Air Basin:	SD	**COT:**	
District:	SD	**NOXT:**	
COID:	SD	**SOXT:**	
DISN:	SAN DIEGO COUNTY APCD	**PMT:**	
CHAPIS:		**PM10T:**	

1999 Toxic Data

Facility ID:	89247	**COID:**	SD
Facility SIC Code:	7532	**DISN:**	SAN DIEGO COUNTY APCD
CO:	37	**CHAPIS:**	
Air Basin:	SD	**CERR Code:**	
District:	SD		
TS:			
Health Risk Asmt:			
Non-Cancer Chronic Haz Ind:			
Non-Cancer Acute Haz Ind:			

2000 Criteria Data

Facility ID:	89247	**CERR Code:**	
Facility SIC Code:	7532	**TOGT:**	.041878575
CO:	37	**ROGT:**	.0386246097225
Air Basin:	SD	**COT:**	
District:	SD	**NOXT:**	
COID:	SD	**SOXT:**	
DISN:	SAN DIEGO COUNTY APCD	**PMT:**	
CHAPIS:		**PM10T:**	

2000 Toxic Data

Facility ID:	89247	**COID:**	SD
Facility SIC Code:	7532	**DISN:**	SAN DIEGO COUNTY APCD
CO:	37	**CHAPIS:**	
Air Basin:	SD	**CERR Code:**	
District:	SD		
TS:			
Health Risk Asmt:			
Non-Cancer Chronic Haz Ind:			
Non-Cancer Acute Haz Ind:			

2001 Criteria Data

Facility ID:	89247	**CERR Code:**	
Facility SIC Code:	7532	**TOGT:**	.04
CO:	37	**ROGT:**	.04

Air Basin:	SD	**COT:**	
District:	SD	**NOXT:**	
COID:	SD	**SOXT:**	
DISN:	SAN DIEGO COUNTY APCD	**PMT:**	
CHAPIS:		**PM10T:**	

2001 Toxic Data

Facility ID:	89247	**COID:**	SD
Facility SIC Code:	7532	**DISN:**	SAN DIEGO COUNTY APCD
CO:	37	**CHAPIS:**	
Air Basin:	SD	**CERR Code:**	
District:	SD		
TS:			
Health Risk Asmt:			
Non-Cancer Chronic Haz Ind:			
Non-Cancer Acute Haz Ind:			

2002 Criteria Data

Facility ID:	89247	**CERR Code:**	
Facility SIC Code:	7532	**TOGT:**	.041878575
CO:	37	**ROGT:**	.0386250008265
Air Basin:	SD	**COT:**	
District:	SD	**NOXT:**	
COID:	SD	**SOXT:**	
DISN:	SAN DIEGO COUNTY APCD	**PMT:**	
CHAPIS:		**PM10T:**	

2002 Toxic Data

Facility ID:	89247	**COID:**	SD
Facility SIC Code:	7532	**DISN:**	SAN DIEGO COUNTY APCD
CO:	37	**CHAPIS:**	
Air Basin:	SD	**CERR Code:**	
District:	SD		
TS:			
Health Risk Asmt:			
Non-Cancer Chronic Haz Ind:			
Non-Cancer Acute Haz Ind:			

2003 Criteria Data

Facility ID:	89247	**CERR Code:**	
Facility SIC Code:	7532	**TOGT:**	.041878575
CO:	37	**ROGT:**	.038625
Air Basin:	SD	**COT:**	
District:	SD	**NOXT:**	
COID:	SD	**SOXT:**	

DISN:	SAN DIEGO COUNTY APCD	***PMT:***	
CHAPIS:		***PM10T:***	

2003 Toxic Data

Facility ID:	89247	***COID:***	SD
Facility SIC Code:	7532	***DISN:***	SAN DIEGO COUNTY APCD
CO:	37	***CHAPIS:***	
Air Basin:	SD	***CERR Code:***	
District:	SD		
TS:			
Health Risk Asmt:			
Non-Cancer Chronic Haz Ind:			
Non-Cancer Acute Haz Ind:			

2004 Criteria Data

Facility ID:	89247	***CERR Code:***	
Facility SIC Code:	7532	***TOGT:***	.041878575
CO:	37	***ROGT:***	.038625
Air Basin:	SD	***COT:***	
District:	SD	***NOXT:***	
COID:	SD	***SOXT:***	
DISN:	SAN DIEGO COUNTY APCD	***PMT:***	
CHAPIS:		***PM10T:***	

2004 Toxic Data

Facility ID:	89247	***COID:***	SD
Facility SIC Code:	7532	***DISN:***	SAN DIEGO COUNTY APCD
CO:	37	***CHAPIS:***	
Air Basin:	SD	***CERR Code:***	
District:	SD		
TS:			
Health Risk Asmt:			
Non-Cancer Chronic Haz Ind:			
Non-Cancer Acute Haz Ind:			

2005 Criteria Data

Facility ID:	89247	***CERR Code:***	
Facility SIC Code:	7532	***TOGT:***	.02
CO:	37	***ROGT:***	.02
Air Basin:	SD	***COT:***	
District:	SD	***NOXT:***	
COID:	SD	***SOXT:***	
DISN:	SAN DIEGO COUNTY APCD	***PMT:***	
CHAPIS:		***PM10T:***	

2005 Toxic Data

Facility ID:	89247	***COID:***	SD
Facility SIC Code:	7532	***DISN:***	SAN DIEGO COUNTY APCD
CO:	37	***CHAPIS:***	
Air Basin:	SD	***CERR Code:***	
District:	SD		
TS:			
Health Risk Asmt:			
Non-Cancer Chronic Haz Ind:			
Non-Cancer Acute Haz Ind:			

2006 Criteria Data

Facility ID:	89247	***CERR Code:***	
Facility SIC Code:	7532	***TOGT:***	.02
CO:	37	***ROGT:***	.02
Air Basin:	SD	***COT:***	
District:	SD	***NOXT:***	
COID:	SD	***SOXT:***	
DISN:	SAN DIEGO COUNTY APCD	***PMT:***	
CHAPIS:		***PM10T:***	

2006 Toxic Data

Facility ID:	89247	***COID:***	SD
Facility SIC Code:	7532	***DISN:***	SAN DIEGO COUNTY APCD
CO:	37	***CHAPIS:***	
Air Basin:	SD	***CERR Code:***	
District:	SD		
TS:			
Health Risk Asmt:			
Non-Cancer Chronic Haz Ind:			
Non-Cancer Acute Haz Ind:			

2007 Criteria Data

Facility ID:	89247	***CERR Code:***	
Facility SIC Code:	7532	***TOGT:***	.02
CO:	37	***ROGT:***	.02
Air Basin:	SD	***COT:***	
District:	SD	***NOXT:***	
COID:	SD	***SOXT:***	
DISN:	SAN DIEGO COUNTY APCD	***PMT:***	
CHAPIS:		***PM10T:***	

2007 Toxic Data

Facility ID:	89247	**COID:**	SD
Facility SIC Code:	7532	**DISN:**	SAN DIEGO COUNTY APCD
CO:	37	**CHAPIS:**	
Air Basin:	SD	**CERR Code:**	
District:	SD		
TS:			
Health Risk Asmt:			
Non-Cancer Chronic Haz Ind:			
Non-Cancer Acute Haz Ind:			

2008 Criteria Data

Facility ID:	89247	**CERR Code:**	
Facility SIC Code:	7532	**TOGT:**	.02
CO:	37	**ROGT:**	.02
Air Basin:	SD	**COT:**	
District:	SD	**NOXT:**	
COID:	SD	**SOXT:**	
DISN:	SAN DIEGO COUNTY APCD	**PMT:**	
CHAPIS:		**PM10T:**	

2008 Toxic Data

Facility ID:	89247	**COID:**	SD
Facility SIC Code:	7532	**DISN:**	SAN DIEGO COUNTY APCD
CO:	37	**CHAPIS:**	
Air Basin:	SD	**CERR Code:**	
District:	SD		
TS:			
Health Risk Asmt:			
Non-Cancer Chronic Haz Ind:			
Non-Cancer Acute Haz Ind:			

2009 Criteria Data

Facility ID:	89247	**CERR Code:**	
Facility SIC Code:	7532	**TOGT:**	.02
CO:	37	**ROGT:**	.02
Air Basin:	SD	**COT:**	
District:	SD	**NOXT:**	
COID:	SD	**SOXT:**	
DISN:	SAN DIEGO COUNTY APCD	**PMT:**	
CHAPIS:		**PM10T:**	

2009 Toxic Data

Facility ID:	89247	**COID:**	SD
Facility SIC Code:	7532	**DISN:**	SAN DIEGO COUNTY APCD
CO:	37	**CHAPIS:**	

Air Basin: SD
District: SD
TS:
Health Risk Asmt:
Non-Cancer Chronic Haz Ind:
Non-Cancer Acute Haz Ind:
CERR Code:

2010 Toxic Data

Facility ID: 89247
Facility SIC Code: 7532
CO: 37
Air Basin: SD
District: SD
TS:
Health Risk Asmt:
Non-Cancer Chronic Haz Ind:
Non-Cancer Acute Haz Ind:
COID: SD
DISN: SAN DIEGO COUNTY APCD
CHAPIS:
CERR Code:

2011 Criteria Data

Facility ID: 89247
Facility SIC Code: 7532
CO: 37
Air Basin: SD
District: SD
COID: SD
DISN: SAN DIEGO COUNTY APCD
CHAPIS:
CERR Code:
TOGT: .02
ROGT: .02
COT:
NOXT:
SOXT:
PMT:
PM10T:

2011 Toxic Data

Facility ID: 89247
Facility SIC Code: 7532
CO: 37
Air Basin: SD
District: SD
TS:
Health Risk Asmt:
Non-Cancer Chronic Haz Ind:
Non-Cancer Acute Haz Ind:
COID: SD
DISN: SAN DIEGO COUNTY APCD
CHAPIS:
CERR Code:

2012 Criteria Data

Facility ID: 89247
Facility SIC Code: 7532
CO: 37
Air Basin: SD
District: SD
CERR Code:
TOGT: .02
ROGT: .02
COT:
NOXT:

COID:	SD	***SOXT:***	
DISN:	SAN DIEGO COUNTY APCD	***PMT:***	
CHAPIS:		***PM10T:***	

2012 Toxic Data

Facility ID:	89247	***COID:***	SD
Facility SIC Code:	7532	***DISN:***	SAN DIEGO COUNTY APCD
CO:	37	***CHAPIS:***	
Air Basin:	SD	***CERR Code:***	
District:	SD		
TS:			
Health Risk Asmt:			
Non-Cancer Chronic Haz Ind:			
Non-Cancer Acute Haz Ind:			

2013 Criteria Data

Facility ID:	89247	***CERR Code:***	
Facility SIC Code:	7532	***TOGT:***	.02
CO:	37	***ROGT:***	.02
Air Basin:	SD	***COT:***	
District:	SD	***NOXT:***	
COID:	SD	***SOXT:***	
DISN:	SAN DIEGO COUNTY APCD	***PMT:***	
CHAPIS:		***PM10T:***	

2013 Toxic Data

Facility ID:	89247	***COID:***	SD
Facility SIC Code:	7532	***DISN:***	SAN DIEGO COUNTY APCD
CO:	37	***CHAPIS:***	
Air Basin:	SD	***CERR Code:***	
District:	SD		
TS:			
Health Risk Asmt:			
Non-Cancer Chronic Haz Ind:			
Non-Cancer Acute Haz Ind:			

2014 Criteria Data

Facility ID:	89247	***CERR Code:***	
Facility SIC Code:	7532	***TOGT:***	.02
CO:	37	***ROGT:***	.02
Air Basin:	SD	***COT:***	
District:	SD	***NOXT:***	
COID:	SD	***SOXT:***	
DISN:	SAN DIEGO COUNTY APCD	***PMT:***	
CHAPIS:		***PM10T:***	

Map Key	Number of Records	Direction	Distance (mi/ft)	Elev/Diff (ft)	Site	DB

2014 Toxic Data

Facility ID:	89247	***COID:***	SD
Facility SIC Code:	7532	***DISN:***	SAN DIEGO COUNTY APCD
CO:	37	***CHAPIS:***	
Air Basin:	SD	***CERR Code:***	
District:	SD		
TS:			
Health Risk Asmt:			
Non-Cancer Chronic Haz Ind:			
Non-Cancer Acute Haz Ind:			

2015 Criteria Data

Facility ID:	89247	***CERR Code:***	
Facility SIC Code:	7532	***TOGT:***	.02
CO:	37	***ROGT:***	.02
Air Basin:	SD	***COT:***	
District:	SD	***NOXT:***	
COID:	SD	***SOXT:***	
DISN:	SAN DIEGO COUNTY APCD	***PMT:***	
CHAPIS:		***PM10T:***	

2015 Toxic Data

Facility ID:	89247	***COID:***	SD
Facility SIC Code:	7532	***DISN:***	SAN DIEGO COUNTY APCD
CO:	37	***CHAPIS:***	
Air Basin:	SD	***CERR Code:***	
District:	SD		
TS:			
Health Risk Asmt:			
Non-Cancer Chronic Haz Ind:			
Non-Cancer Acute Haz Ind:			

404	***3 of 3***	***-***	***0.00 / 0.00***	***410.40 / -13***	***CENTER CITY CAR CARE 7985 RAYTHEON RD SAN DIEGO CA 92111***	***RCRA SQG***

EPA Handler ID:	CAD037567906
Land Type Code:	
Land Type Desc:	
Federal Waste Generator Code:	2
Gen Status Univ:	SQG
Gen Status Univ Desc:	Small Quantity Generator
Importer Activity:	No
Mixed Waste Generator:	No
Transporter Activity:	No
Transfer Facility:	No

Recycler Activity:	No
Onsite Burner Exemption:	No
Furnace Exemption:	No
Underground Inject Activity:	No
Receives Waste from Offsite:	No
TSD Type:	-----
TSD Activity:	No
Corrective Action Univ:	No
Action has been Imposed:	No
Action under 3004 (U)/(V):	No
Institutional Control Indicator:	N
Used Oil Transporter:	
Used Oil Transfer Facility:	
Used Oil Processor:	
Used Oil Refiner:	
Used Oil Burner:	
Used Oil Market Burner:	
Used Oil Spec Marketer:	
Activity Location:	CA
County Code:	CA073
County Name:	SAN DIEGO
Contact Name:	
Contact Phone No and Exten:	
Contact Email:	
Contact Address:	US
Mailing Address:	7985 , RAYTHEON RD , SAN DIEGO , CA, 92111 , US

Violation/Evaluation Summary

Note: As of Jan 24 2018, there are no Compliance Monitoring and Enforcement (violation) records associated with this facility (EPA ID).

Handler Details

Source Type:	I	***Used Oil Transporter:***	No
Receive Date:	19960901	***UO Transfer Fac:***	No
Non Notifier:		***Used Oil Processor:***	No
Acknowledge Flag:		***Used Oil Refiner:***	No
Acknowledge Date:	19910331	***Used Oil Burner:***	No
Accessibility:		***UO Market Burner:***	No
Land Type:		***UO Spec Marketer:***	No
Fed Waste Gen Own:	HQ	***Current Site Name:***	CENTER CITY CAR CARE
Fed Waste Gen Cd:	2	***Location Street No:***	7985
Fed Waste Gen Desc:	Small Quantity Generator	***Location Street 1:***	RAYTHEON RD
ST Waste Gen Own:		***Location Street 2:***	
State Waste Gen Cd:		***Location City:***	SAN DIEGO
Short Term Gen:	No	***Location State:***	CA
Importer Activity:	No	***Location Zip Code:***	92111
Mixed Waste Gen:	No	***County Code:***	CA073
Transporter:	No	***State District:***	4
Transfer Facility:	No	***Mailing Street No:***	7985

Map Key	Number of Records	Direction	Distance (mi/ft)	Elev/Diff (ft)	Site	DB

TSD Activity:	No	**Mailing Street 1:**	RAYTHEON RD
Recycler Activity:	No	**Mailing Street 2:**	
Onsite Burn Exempt:	No	**Mailing City:**	SAN DIEGO
Furnace Exemption:	No	**Mailing State:**	CA
Underground Inject:	No	**Mailing Zip Code:**	92111
Off Site Receipt:	No	**Mailing Country:**	US
Waste Dest Fac:	No	**Contact First Name:**	
Subpart K College:		**Contact Middle Initial:**	
Subpart K Hospital:		**Contact Last Name:**	
Subpart K Non Profit:		**Contact Street No:**	
Subpart K Withdraw:		**Contact Street 1:**	
Include Ntnl Rprt:		**Contact Street 2:**	
Reporting Cycle:		**Contact City:**	
LQHUW:	No	**Contact State:**	
Trader Importer:		**Contact Zip:**	
Trader Exporter:		**Contact Country:**	US
Slab Importer:		**Contact Phone:**	
Slab Exporter:		**Contact Phone Ext:**	
Current Record:	Yes	**Contact Fax:**	
Location Country:	US	**Contact Email Addr:**	
State District Owner:	CA	**Contact Title:**	

Owner/Operator Details

Owner/Operator Ind:	CO	**Country:**	
Name:	THOMAS H REDLING	**Zip Code:**	99999
Street No:		**Phone:**	415-555-1212
Street 1:	NOT REQUIRED	**Type:**	P
Street 2:		**Date Became Current:**	
City:	NOT REQUIRED	**Date Ended Current:**	
State:	ME		
Source Type:	I		

Owner/Operator Ind:	CP	**Country:**	
Name:	NOT REQUIRED	**Zip Code:**	99999
Street No:		**Phone:**	415-555-1212
Street 1:	NOT REQUIRED	**Type:**	P
Street 2:		**Date Became Current:**	
City:	NOT REQUIRED	**Date Ended Current:**	
State:	ME		
Source Type:	I		

Map Key	Number of Records	Direction	Distance (mi/ft)	Elev/Diff (ft)	Site	DB
405	1 of 2	-	0.00 / 0.00	406.89 / -16	EDCO DISPOSAL 7844 ARMOUR ST SAN DIEGO CA 92111	CERS TANK

Site ID:	392031
Latitude:	32.820457
Longitude:	-117.153748

Regulated Programs

EI ID:	10384684	***EI Description:***	Hazardous Waste Generator
EI ID:	10384684	***EI Description:***	Aboveground Petroleum Storage
EI ID:	10384684	***EI Description:***	Chemical Storage Facilities

Affiliations

Affil Type Desc:	Facility Mailing Address
Entity Name:	Mailing Address
Entity Title:	
Address:	6670 FEDERAL BLVD.
City:	LEMON GROVE
State:	CA
Country:	
Zip Code:	91945
Phone:	

Affil Type Desc:	Secondary Emergency Contact
Entity Name:	SHELTON STAMPS
Entity Title:	DIRECTOR OF OPERATIONS
Address:	
City:	
State:	
Country:	
Zip Code:	
Phone:	(619) 921-2630

Affil Type Desc:	Document Preparer
Entity Name:	Lisa Tucker
Entity Title:	
Address:	
City:	
State:	
Country:	
Zip Code:	
Phone:	

Affil Type Desc:	Operator
Entity Name:	EDCO DISPOSAL
Entity Title:	
Address:	
City:	
State:	
Country:	
Zip Code:	
Phone:	(858) 514-0368

Affil Type Desc:	Property Owner
Entity Name:	EDCO DISPOSAL

Entity Title:	
Address:	6670 FEDERAL BLVD
City:	LEMON GROVE
State:	CA
Country:	United States
Zip Code:	91945
Phone:	(619) 287-7555

Affil Type Desc:	Primary Emergency Contact
Entity Name:	JOHN SNYDER
Entity Title:	GENERAL MANAGER
Address:	
City:	
State:	
Country:	
Zip Code:	
Phone:	(619) 921-2602

Affil Type Desc:	Environmental Contact
Entity Name:	Lisa Tucker
Entity Title:	
Address:	224 S LAS POSAS RD
City:	SAN MARCOS
State:	CA
Country:	
Zip Code:	92078
Phone:	(760) 755-9144

Affil Type Desc:	Identification Signer
Entity Name:	Lisa Tucker
Entity Title:	EHS Manager
Address:	
City:	
State:	
Country:	
Zip Code:	
Phone:	

Affil Type Desc:	Parent Corporation
Entity Name:	EDCO DISPOSAL CORPORATION
Entity Title:	
Address:	
City:	
State:	
Country:	
Zip Code:	
Phone:	

Affil Type Desc:	Legal Owner
Entity Name:	EDCO DISPOSAL CORP
Entity Title:	
Address:	6670 FEDERAL BLVD

City:	LEMON GROVE
State:	CA
Country:	United States
Zip Code:	91945
Phone:	(619) 287-7555

Affil Type Desc:	CUPA District
Entity Name:	San Diego County Env Health
Entity Title:	
Address:	PO Box 129261
City:	San Diego
State:	CA
Country:	
Zip Code:	92112-9261
Phone:	(858) 505-6880

Coordinates

Env Int Type Code:	APSA	**Longitude:**	-117.153750
Program ID:	10384684	**Coord Name:**	
Latitude:	32.820460	**Ref Point Type Desc:**	Center of a facility or station.

Evaluations

Eval Date:	2/19/2015
Violations Found:	Yes
Eval General Type:	Compliance Evaluation Inspection
Eval Type:	Routine done by local agency
Eval Division:	San Diego County Department of Env Health
Eval Program:	HMRRP
Eval Source:	CERS
Eval Notes:	

Inspector: McLernon Benjamin Inspection ID:4087727

Eval Date:	2/19/2015
Violations Found:	Yes
Eval General Type:	Compliance Evaluation Inspection
Eval Type:	Routine done by local agency
Eval Division:	San Diego County Department of Env Health
Eval Program:	APSA
Eval Source:	CERS
Eval Notes:	

Inspector: McLernon Benjamin Inspection ID:4087727

Eval Date:	2/22/2017
Violations Found:	No
Eval General Type:	Compliance Evaluation Inspection
Eval Type:	Routine done by local agency

Eval Division: San Diego County Department of Env Health
Eval Program: APSA
Eval Source: CERS
Eval Notes:

Inspector: Burke Mike Inspection ID:5610788

Eval Date: 2/19/2015
Violations Found: Yes
Eval General Type: Compliance Evaluation Inspection
Eval Type: Routine done by local agency
Eval Division: San Diego County Department of Env Health
Eval Program: HW
Eval Source: CERS
Eval Notes:

Inspector: McLernon Benjamin Inspection ID:4087727

Eval Date: 2/22/2017
Violations Found: Yes
Eval General Type: Compliance Evaluation Inspection
Eval Type: Routine done by local agency
Eval Division: San Diego County Department of Env Health
Eval Program: HMRRP
Eval Source: CERS
Eval Notes:

Inspector: Burke Mike Inspection ID:5610788

Eval Date: 2/22/2017
Violations Found: Yes
Eval General Type: Compliance Evaluation Inspection
Eval Type: Routine done by local agency
Eval Division: San Diego County Department of Env Health
Eval Program: HW
Eval Source: CERS
Eval Notes:

Inspector: Burke Mike Inspection ID:5610788

Violations

Violation Date: 2/19/2015 ***Violation Program:*** APSA
Violation Division: San Diego County Department of Env Health ***Violation Source:*** CERS
Citation: HSC 6.67 25270.4.5(a) - California Health and Safety Code, Chapter 6.67, Section(s) 25270.4.5(a)
Violation Notes:

Returned to compliance on 03/18/2015.

Violation Description:

Failure to prepare and implement a Spill Prevention Control and Countermeasure (SPCC) Plan .

Violations

Violation Date: 2/22/2017 ***Violation Program:*** HMRRP
Violation Division: San Diego County Department of Env Health ***Violation Source:*** CERS
Citation: HSC 6.95 25508(a)(1) - California Health and Safety Code, Chapter 6.95, Section(s) 25508(a)(1)
Violation Notes:

Returned to compliance on 03/20/2017.

Violation Description:

Failure to complete and electronically submit hazardous material inventory information for all reportable hazardous materials on site at or above reportable quantities.

Violations

Violation Date: 2/22/2017 ***Violation Program:*** HW
Violation Division: San Diego County Department of Env Health ***Violation Source:*** CERS
Citation: 22 CCR 15 66265.174 - California Code of Regulations, Title 22, Chapter 15, Section(s) 66265.174
Violation Notes:

Returned to compliance on 03/03/2017.

Violation Description:

Failure to inspect weekly areas where hazardous waste containers are stored. The owner or operator must look for leaking containers and for deterioration of containers caused by corrosion or other factors.

Violations

Violation Date: 2/19/2015 ***Violation Program:*** HW
Violation Division: San Diego County Department of Env Health ***Violation Source:*** CERS
Citation: 22 CCR 15 66265.195(a) - California Code of Regulations, Title 22, Chapter 15, Section(s) 66265.195(a)
Violation Notes:

Returned to compliance on 03/18/2015.

Violation Description:

Failure of the owner or operator to conduct inspections and maintain inspection records at the facility of the following tank equipment:
1) Overfill/spill control equipment (e.g., waste-feed cutoff systems, bypass systems, and drainage systems) to ensure that it is in good working order;
2) The aboveground portions of the tank system, if any, to detect corrosion or releases of waste;
3) Data gathered from monitoring equipment and leak-detection equipment, (e.g., pressure and temperature gauges, monitoring wells) to ensure that the tank system is being operated according to its design;
4) The construction materials and the area immediately surrounding the externally accessible portion of the tank system including secondary containment structures (e.g., dikes) to detect erosion or signs of releases of hazardous waste (e.g., wet spots, dead vegetation); and
5) For uncovered tanks, the level of waste in the tank, to ensure compliance with section 66265.194(b)(3).

Violations

Violation Date: 2/19/2015 ***Violation Program:*** HW

Violation Division: San Diego County Department of Env Health **Violation Source:** CERS
Citation: 22 CCR 12 66262.40(a) - California Code of Regulations, Title 22, Chapter 12, Section(s) 66262.40(a)
Violation Notes:

Returned to compliance on 03/18/2015.

Violation Description:

Failure to maintain uniform hazardous waste manifest, consolidated manifest, or bills of lading copies for three years.

Violations

Violation Date: 2/19/2015 **Violation Program:** HMRRP
Violation Division: San Diego County Department of Env Health **Violation Source:** CERS
Citation: HSC 6.95 25508.1(f) - California Health and Safety Code, Chapter 6.95, Section(s) 25508.1(f)
Violation Notes:

Returned to compliance on 03/18/2015.

Violation Description:

Failure to electronically update the business plan within 30 days of a substantial change.

405	2 of 2	-	0.00 / 0.00	406.89 / -16	SANI-TAINER,INC. 7844 ARMOUR ST SAN DIEGO CA 92111	RCRA NON GEN

EPA Handler ID: CAD044334431
Land Type Code: O
Land Type Desc: Other
Federal Waste Generator Code: N
Gen Status Univ Code: N
Gen Status Univ Desc: No Report
Importer Activity: No
Mixed Waste Generator: No
Transporter Activity: Yes
Transfer Facility: No
Recycler Activity: No
Onsite Burner Exemption: No
Furnace Exemption: No
Underground Inject Activity: No
Receives Waste from Offsite: No
TSD Type: -----
TSD Activity: No
Corrective Action Univ: No
Action has been Imposed: No
Action under 3004 (U)/(V): No
Institutional Control Indicator: N
Used Oil Transporter:
Used Oil Transfer Facility:
Used Oil Processor:
Used Oil Refiner:
Used Oil Burner:

Used Oil Market Burner:
Used Oil Spec Marketer:
Activity Location: CA
County Code: CA073
County Name: SAN DIEGO
Contact Name: ENVIRONMENTAL MANAGER
Contact Phone No and Ext: 714-278-6061
Contact Email:
Contact Address: 7844 ARMOUR ST , SAN DIEGO , CA, 92111 , US
Mailing Address: P.O.BOX NINETH HUNDRED SIXTY S , CHULA VISTA , CA, 92012 , US

Violation/Evaluation Summary

Note: VIOLATION or UNDETERMINED: There are VIOLATION or UNDETERMINED details or records associated with this facility (EPA ID) in the Compliance Monitoring and Enforcement table dated Jan 24, 2018.

Violation/Evaluation Details

Evaluation ID:	002	***Former Citation:***	
Found Violation:	N	***Sched Compl Dt:***	
Eval Start Date:	19850425	***Enforcement ID:***	
Evaluation Agency:	S	***Enforcement Agency:***	
Evaluation Type:	CEI	***Enforce Action Dt:***	
Eval Resp Person:	R9STA	***Enforcement Type:***	
Eval Suborg:		***Enforce Type Desc:***	
Citizen Complaint:	No	***Enforce Resp Person:***	
Multimedia Inspect:	No	***Enforce Suborg:***	
Sampling Flag:	No	***Enforce Actvty Loc:***	
Not Subtitle C:	No	***Docket No:***	
Focus Area:		***Attorney:***	
Focus Area Desc:		***Corr Act Component:***	
Handler Actvty Loc:	CA	***Appeal Init Dt:***	
Handler Name:	SANI-TAINER,INC.	***Appeal Resolved Dt:***	
Region:	09	***Disposition Status:***	
State:	CA	***Disp Status Dt:***	
Land Type:	O	***Disp Status Desc:***	
Date of Request:		***Lead Agency:***	
Date Response Rcvd:		***Expenditure Amount:***	
Request Agency:		***SEP Sched Comp Dt:***	
Request Actvty Loc:		***SEP Actual Comp Dt:***	
Viol Activity Loc:		***SEP Defaulted Dt:***	
Viol Determined:		***SEP Type:***	
Violation Type:		***Prop Penalty Amt:***	
Viol Determined Dt:		***Final Monetary Amt:***	
Rtrn to Compl Dt:		***Paid Amount:***	
Rtrn to Compl Qual:		***Final Count:***	
Viol Resp Agency:		***Final Amount:***	

Evaluation Type Description: COMPLIANCE EVALUATION INSPECTION ON-SITE
Violation Short Description:
Respondent Name:
SEP Type Description:

Violation/Evaluation Details

Evaluation ID:	003	***Former Citation:***	
Found Violation:	N	***Sched Compl Dt:***	
Eval Start Date:	19850814	***Enforcement ID:***	
Evaluation Agency:	S	***Enforcement Agency:***	
Evaluation Type:	CSE	***Enforce Action Dt:***	
Eval Resp Person:	R9STA	***Enforcement Type:***	
Eval Suborg:		***Enforce Type Desc:***	
Citizen Complaint:	No	***Enforce Resp Person:***	
Multimedia Inspect:	No	***Enforce Suborg:***	
Sampling Flag:	No	***Enforce Actvty Loc:***	
Not Subtitle C:	No	***Docket No:***	
Focus Area:		***Attorney:***	
Focus Area Desc:		***Corr Act Component:***	
Handler Actvty Loc:	CA	***Appeal Init Dt:***	
Handler Name:	SANI-TAINER,INC.	***Appeal Resolved Dt:***	
Region:	09	***Disposition Status:***	
State:	CA	***Disp Status Dt:***	
Land Type:	O	***Disp Status Desc:***	
Date of Request:		***Lead Agency:***	
Date Response Rcvd:		***Expenditure Amount:***	
Request Agency:		***SEP Sched Comp Dt:***	
Request Actvty Loc:		***SEP Actual Comp Dt:***	
Viol Activity Loc:		***SEP Defaulted Dt:***	
Viol Determined:		***SEP Type:***	
Violation Type:		***Prop Penalty Amt:***	
Viol Determined Dt:		***Final Monetary Amt:***	
Rtrn to Compl Dt:		***Paid Amount:***	
Rtrn to Compl Qual:		***Final Count:***	
Viol Resp Agency:		***Final Amount:***	
Evaluation Type Description:	COMPLIANCE SCHEDULE EVALUATION		
Violation Short Description:			
Respondent Name:			
SEP Type Description:			

Violation/Evaluation Details

Evaluation ID:	001	***Former Citation:***	FR - 262.10-12.A
Found Violation:	Y	***Sched Compl Dt:***	19850525
Eval Start Date:	19850425	***Enforcement ID:***	001
Evaluation Agency:	S	***Enforcement Agency:***	S
Evaluation Type:	NRR	***Enforce Action Dt:***	19850429
Eval Resp Person:	R9STA	***Enforcement Type:***	120
Eval Suborg:		***Enforce Type Desc:***	WRITTEN INFORMAL
Citizen Complaint:	No	***Enforce Resp Person:***	R9STA
Multimedia Inspect:	No	***Enforce Suborg:***	
Sampling Flag:	No	***Enforce Actvty Loc:***	CA
Not Subtitle C:	No	***Docket No:***	

Focus Area:		**Attorney:**	
Focus Area Desc:		**Corr Act Component:**	No
Handler Actvty Loc:	CA	**Appeal Init Dt:**	
Handler Name:	SANI-TAINER,INC.	**Appeal Resolved Dt:**	
Region:	09	**Disposition Status:**	
State:	CA	**Disp Status Dt:**	
Land Type:	O	**Disp Status Desc:**	
Date of Request:		**Lead Agency:**	
Date Response Rcvd:		**Expenditure Amount:**	
Request Agency:		**SEP Sched Comp Dt:**	
Request Actvty Loc:		**SEP Actual Comp Dt:**	
Viol Activity Loc:	CA	**SEP Defaulted Dt:**	
Viol Determined:	S	**SEP Type:**	
Violation Type:	262.A	**Prop Penalty Amt:**	
Viol Determined Dt:	19850425	**Final Monetary Amt:**	
Rtrn to Compl Dt:	19850814	**Paid Amount:**	
Rtrn to Compl Qual:	O	**Final Count:**	
Viol Resp Agency:	S	**Final Amount:**	
Evaluation Type Description:	NON-FINANCIAL RECORD REVIEW		
Violation Short Description:	Generators - General		
Respondent Name:			
SEP Type Description:			

Handler Details

Source Type:	N	**Used Oil Transporter:**	No
Receive Date:	19800818	**UO Transfer Fac:**	No
Non Notifier:		**Used Oil Processor:**	No
Acknowledge Flag:		**Used Oil Refiner:**	No
Acknowledge Date:	19910331	**Used Oil Burner:**	No
Accessibility:		**UO Market Burner:**	No
Land Type:	O	**UO Spec Marketer:**	No
Fed Waste Gen Own:	HQ	**Current Site Name:**	SANI-TAINER,INC.
Fed Waste Gen Cd:	N	**Location Street No:**	
Fed Waste Gen Desc:		**Location Street 1:**	7844 ARMOUR ST
ST Waste Gen Own:	HQ	**Location Street 2:**	
State Waste Gen Cd:	N	**Location City:**	SAN DIEGO
Short Term Gen:	No	**Location State:**	CA
Importer Activity:	No	**Location Zip Code:**	92111
Mixed Waste Gen:	No	**County Code:**	CA073
Transporter:	Yes	**State District:**	4
Transfer Facility:	No	**Mailing Street No:**	
TSD Activity:	No	**Mailing Street 1:**	P.O.BOX NINETH HUNDRED SIXTY S
Recycler Activity:	No	**Mailing Street 2:**	
Onsite Burn Exempt:	No	**Mailing City:**	CHULA VISTA
Furnace Exemption:	No	**Mailing State:**	CA
Underground Inject:	No	**Mailing Zip Code:**	92012
Off Site Receipt:	No	**Mailing Country:**	US
Waste Dest Fac:	No	**Contact First Name:**	ENVIRONMENTAL
Subpart K College:		**Contact Middle Initial:**	
Subpart K Hospital:		**Contact Last Name:**	MANAGER

Map Key	Number of Records	Direction	Distance (mi/ft)	Elev/Diff (ft)	Site	DB

Subpart K Non Profit:		**Contact Street No:**	
Subpart K Withdraw:		**Contact Street 1:**	7844 ARMOUR ST
Include Ntnl Rprt:		**Contact Street 2:**	
Reporting Cycle:		**Contact City:**	SAN DIEGO
LQHUW:	No	**Contact State:**	CA
Trader Importer:		**Contact Zip:**	92111
Trader Exporter:		**Contact Country:**	US
Slab Importer:		**Contact Phone:**	714-278-6061
Slab Exporter:		**Contact Phone Ext:**	
Current Record:	Yes	**Contact Fax:**	
Location Country:	US	**Contact Email Addr:**	
State District Owner:	CA	**Contact Title:**	

Owner/Operator Details

Owner/Operator Ind:	CO	**Country:**	
Name:	SCA SERVICES,INC.	**Zip Code:**	99999
Street No:		**Phone:**	415-555-1212
Street 1:	NOT REQUIRED	**Type:**	P
Street 2:		**Date Became Current:**	
City:	NOT REQUIRED	**Date Ended Current:**	
State:	ME		
Source Type:	N		

Owner/Operator Ind:	CP	**Country:**	
Name:	NOT REQUIRED	**Zip Code:**	99999
Street No:		**Phone:**	415-555-1212
Street 1:	NOT REQUIRED	**Type:**	P
Street 2:		**Date Became Current:**	
City:	NOT REQUIRED	**Date Ended Current:**	
State:	ME		
Source Type:	N		

Map Key	Number of Records	Direction	Distance (mi/ft)	Elev/Diff (ft)	Site	DB
406	1 of 38	-	0.00 / 0.00	431.04 / 8	San Diego Gas and Electric Service Center - San Diego 5488 Overland Ave San Diego CA 92123	ALT FUELS

ID:	952	**EV Lvl1 EVSE No:**	
Fuel Type Code:	CNG: Compressed Natural Gas	**EV Lvl2 EVSE No:**	
Status Code:	E	**EV DC Fast Count:**	
Status Desc:	Open: The station is open.	**EV Other Info:**	
Federal Agency ID:		**EV Network:**	
Fed Agency Name:		**EV Network Web:**	
Plus4:		**Latitude:**	32.833352
Station Phone:	213-244-5681	**Longitude:**	-117.13101
Expected Date:		**Dt Last Confirmed:**	2017-09-06
Open Date:	1996-12-15	**Updated at:**	2018-02-06 21:00:03 UTC
BD Blends:		**Owner Type Code:**	T
NG Fill Type Code:	Q	**Owner Type Desc:**	Utility owned
NG Fill Type Desc:	Quick fill	**NG Vehicle Class:**	LD
NG PSI:	3600	**NG V Class Desc:**	Station can only accommodate light-duty

Map Key	Number of Records	Direction	Distance (mi/ft)	Elev/Diff (ft)	Site	DB

vehicles (Classes 1-2).

Cards Accepted: A D M V Voyager Wright_Exp
Cards Accepted Desc: A-American Express; D-Discover; M-MasterCard; V-VISA; Voyager-Voyager; Wright_Exp-WEX
Hydrogen Status Link:
E85 Blender Pump:
E85 Blender Pump Desc:
EV Connector Types:
EV Connector Type Desc:
Geocode Status: 200-9
Geocode Status Desc: Premise (building name, property name, shopping center, etc.) level accuracy.
Access Days Time: 24 hours daily
Groups with Access Code: Public - Credit card at all times
Group With Access Desc: Publicly available, but only accepts credit cards as payment. The station may also accept fleet cards or station-specific fueling cards. See "Cards Accepted" field for more details.
LPG Primary:
LPG Primary Desc:
Intersection Directions:

406	2 of 38	-	0.00 / 0.00	431.04 / 8	**SDG&E KEARNY MAINT & OPS** **5488 OVERLAND AV, SAN DIEGO, 92123-1205** **CA**	AST

Total Capacity(Gal): 53140
Owner Name: SAN DIEGO GAS & ELECTRIC
CUPA: San Diego
County: San Diego

406	3 of 38	-	0.00 / 0.00	431.04 / 8	**SDG & E KEARNY ELECTRIC CONST & MAINT** **5488 OVERLAND AVE** **SAN DIEGO CA 92123**	CERCLIS

Site ID: 0901831
Site EPA ID: CAD980636682
Site Street Address 2:
Site County Name: SAN DIEGO
Site FIPS Code: 06073
Region Code: 09
Site SMSA No.: 7320
Site Prim. Latitude: 32D49M55S
Site Prim. Longitude: 117D08M00S
Lat Long Source:
RNON NPL Status Desc: NFRAP-Site does not qualify for the NPL based on existing information

RNPL Status Code: N
NPL Status: Not on the NPL
RFED Facility Code: N
RFED Facility Desc: Not a Federal Facility
USGS Hydro Unit No.: 18070304
Site Cong. Dist. Code: 41
ROT Desc: Unknown
FR NPL Update No.:
RFRA Code:

CERCLIS Assess History

OU ID: 00
Act Code ID:
RAT Code:
RAT Short Name:
RAT Name:
RAT Hist. Only Flag:

RALT Short Name:
Act Start Date:
Act Complete Date:
AGT Order No.: 0
SH OU:
SH Code:

RAT NSI Indicator:		**SH Seq:**	
RAT Level:		**SH Start Date:**	
RAT DEF OU:		**SH Complete Date:**	
RFBS Code:		**SH Lead:**	
SPA Code:			
RAT Def:			
Site Desc:	No description available .		
Site Alias:	SAN DIEGO GAS & ELECTRIC,,,CA,;		

CERCLIS Assess History

OU ID:	00	**RALT Short Name:**	EPA Fund
Act Code ID:	001	**Act Start Date:**	
RAT Code:	DS	**Act Complete Date:**	6/1/1981 00:00:00
RAT Short Name:	DISCVRY	**AGT Order No.:**	10
RAT Name:	DISCOVERY	**SH OU:**	
RAT Hist. Only Flag:		**SH Code:**	
RAT NSI Indicator:	B	**SH Seq:**	
RAT Level:	1	**SH Start Date:**	
RAT DEF OU:	00	**SH Complete Date:**	
RFBS Code:		**SH Lead:**	
SPA Code:	13		
RAT Def:	The process by which a potential hazardous waste site is brought to the attention of the EPA. The process can occur through the use of several mechanisms such as a phone call or referral by another government agency.		
Site Desc:			
Site Alias:			

CERCLIS Assess History

OU ID:	00	**RALT Short Name:**	State (Fund)
Act Code ID:	001	**Act Start Date:**	6/1/1984 00:00:00
RAT Code:	PA	**Act Complete Date:**	2/1/1985 00:00:00
RAT Short Name:	PA	**AGT Order No.:**	130
RAT Name:	PRELIMINARY ASSESSMENT	**SH OU:**	
RAT Hist. Only Flag:		**SH Code:**	
RAT NSI Indicator:	B	**SH Seq:**	
RAT Level:	1	**SH Start Date:**	
RAT DEF OU:	00	**SH Complete Date:**	
RFBS Code:	P	**SH Lead:**	
SPA Code:	13		
RAT Def:	Collection of diverse existing information about the source and nature of the site hazard. It is EPA policy to complete the preliminary assessment within one year of site discovery.		
Site Desc:			
Site Alias:			

CERCLIS Assess History

OU ID:	00	**RALT Short Name:**	EPA In-House
Act Code ID:	001	**Act Start Date:**	

Map Key	Number of Records	Direction	Distance (mi/ft)	Elev/Diff (ft)	Site	DB

RAT Code:	VS	**Act Complete Date:**	2/1/1985 00:00:00
RAT Short Name:	ARCH SITE	**AGT Order No.:**	1500
RAT Name:	ARCHIVE SITE	**SH OU:**	
RAT Hist. Only Flag:		**SH Code:**	
RAT NSI Indicator:	B	**SH Seq:**	
RAT Level:	1	**SH Start Date:**	
RAT DEF OU:	00	**SH Complete Date:**	
RFBS Code:		**SH Lead:**	
SPA Code:	13		

RAT Def: The decision is made that no further activity is planned at the site.
Site Desc:
Site Alias:

Map Key	Number of Records	Direction	Distance (mi/ft)	Elev/Diff (ft)	Site	DB
406	4 of 38	-	0.00 / 0.00	431.04 / 8	SDG&E - KEARNY SUBSTATION 5488 OVERLAND AVE SAN DIEGO CA 92123	CERS HAZ

Site ID: 66220
Latitude: 32.833550
Longitude: -117.130991

Regulated Programs

EI ID:	10390738	**EI Description:**	Chemical Storage Facilities

Affiliations

Affil Type Desc: Document Preparer
Entity Name: Jayme Caddick
Entity Title:
Address:
City:
State:
Country:
Zip Code:
Phone:

Affil Type Desc: Operator
Entity Name: San Diego Gas & Electric
Entity Title:
Address:
City:
State:
Country:
Zip Code:
Phone: (858) 636-5583

Affil Type Desc: Environmental Contact
Entity Name: JAYME CADDICK
Entity Title:
Address: 8315 CENTURY PARK CT, CP21L

City:	San Diego
State:	CA
Country:	
Zip Code:	92123
Phone:	(858) 541-5009
Affil Type Desc:	Identification Signer
Entity Name:	Jayme Caddick
Entity Title:	Environmental Specialist
Address:	
City:	
State:	
Country:	
Zip Code:	
Phone:	
Affil Type Desc:	Secondary Emergency Contact
Entity Name:	Jayme Caddick
Entity Title:	Environmental Specialist
Address:	
City:	
State:	
Country:	
Zip Code:	
Phone:	(619) 725-5100
Affil Type Desc:	Primary Emergency Contact
Entity Name:	Sheri L. Gates
Entity Title:	Manager, Substation Const.& Maint
Address:	
City:	
State:	
Country:	
Zip Code:	
Phone:	(619) 725-5100
Affil Type Desc:	CUPA District
Entity Name:	San Diego County Env Health
Entity Title:	
Address:	PO Box 129261
City:	San Diego
State:	CA
Country:	
Zip Code:	92112-9261
Phone:	(858) 505-6880
Affil Type Desc:	Legal Owner
Entity Name:	San Diego Gas & Electric
Entity Title:	
Address:	8315 Century Park Ct., CP21L
City:	San Diego
State:	CA

Country:	United States
Zip Code:	92123
Phone:	(858) 650-6171

Affil Type Desc:	Facility Mailing Address
Entity Name:	Mailing Address
Entity Title:	
Address:	8315 Century Park Ct., CP21L
City:	San Diego
State:	CA
Country:	
Zip Code:	92123
Phone:	

Affil Type Desc:	Parent Corporation
Entity Name:	SDG&E
Entity Title:	
Address:	
City:	
State:	
Country:	
Zip Code:	
Phone:	

Affil Type Desc:	Property Owner
Entity Name:	SAN DIEGO GAS & ELECTRIC
Entity Title:	
Address:	8315 Century Park Ct., CP21L
City:	San Diego
State:	CA
Country:	United States
Zip Code:	92123
Phone:	(858) 650-6171

Coordinates

Env Int Type Code:	HMBP	**Longitude:**	-117.130990
Program ID:	10390738	**Coord Name:**	
Latitude:	32.833550	**Ref Point Type Desc:**	Center of a facility or station.

Evaluations

Eval Date:	3/20/2015
Violations Found:	No
Eval General Type:	Compliance Evaluation Inspection
Eval Type:	Routine done by local agency
Eval Division:	San Diego County Department of Env Health
Eval Program:	HMRRP
Eval Source:	CERS
Eval Notes:	

Inspector: Martinez Wendy Inspection ID:4100791

Eval Date:	3/8/2017
Violations Found:	No
Eval General Type:	Compliance Evaluation Inspection
Eval Type:	Routine done by local agency
Eval Division:	San Diego County Department of Env Health
Eval Program:	HMRRP
Eval Source:	CERS
Eval Notes:	

Inspector: Preece Sharon Inspection ID:5646635

---

406 | 5 of 38 | - | 0.00 / 0.00 | 431.04 / 8 | **San Diego Gas & Electric**
5488 Overland Avenue
San Diego CA 92123 | CHMIRS

ID:	014445	**Notified Date:**	6/28/1996
Control No:	014445	**Notified Date Time:**	01:57:34 PM
Year:	1996	**County:**	SAN DIEGO

California Hazardous Material Incident Report System

Contained:	NO	**Incident Date:**	28/1203 Jun 96
Substance:	Hydraulic fluid	**Injuries?:**	NO
Type:	PETROLEUM	**Fatals?:**	NO
Qty:		**Evacs?:**	NO
Other:		**Cleanup:**	
Measure:		**Site:**	OTHER
Amount:	200 gals estimated	**City:**	San Diego
Water:	YES	**County:**	SAN DIEGO
Water Way:		**Zip:**	92123
Location:	5488 Overland Avenue		
Description:	Line busted on boom truck. All contained, no water ways or storm drains.		

---

406 | 6 of 38 | - | 0.00 / 0.00 | 431.04 / 8 | **SDG&E**
5488 Overland Av.
San Diego CA 92123 | CHMIRS

ID:	01-7157	**Notified Date:**	12/11/200112:42:11 PM
Control No:	01-7157	**Notified Date Time:**	
Year:	2001	**County:**	San Diego County

California Hazardous Material Incident Report System

Contained:	Yes	**Bbls:**	0
Substance:	Diesel;;;	**Cups:**	0
Incident Date:	12/11/200112:00:00 AM	**Cuft:**	0
No of Injuries:	0	**Gals:**	20
No of Fatals:	0	**Grams:**	0

Map Key	Number of Records	Direction	Distance (mi/ft)	Elev/Diff (ft)	Site	DB

No of Evacs:	0	**Lbs:**	0
Cleanup:	Contractor	**Liters:**	0
Water:	No	**Oz:**	0
Water Way:		**Pts:**	0
City:	San Diego	**Qts:**	0
County:	San Diego County	**Sheen:**	0
Zip:	92123	**Tons:**	0
Site:	Merchant/Business	**Unknown:**	0.000000

Admin Agency: San Diego County Health Services Dept.
Location: 5488 Overland Av.
Description: Per caller, the substance was released due to the overfilling of an underground tank. One gallon went into the soil while the other 19 gallons remained on site on asphalt.

Map Key	Number of Records	Direction	Distance (mi/ft)	Elev/Diff (ft)	Site	DB
406	7 of 38	-	0.00 / 0.00	431.04 / 8	SD Gas & Elec 5488 Overland Ave, Kerney Facility San Diego CA 92123	CHMIRS

ID:	14-2490	**Notified Date:**	4/30/2014 13:45
Control No:	'14-2490	**Notified Date Time:**	
Year:	2014	**County:**	San Diego County

California Hazardous Material Incident Report System

Contained:	Yes	**3 Vessel >= 300 Tons:**	No
1 Substance:	Oil - Mineral Type, Non PCB	**Incident Date:**	4/30/2014
1 Measure:	Gal(s)	**Incident Time:**	800
1 Other:		**Spill Site:**	Utilities/Substation
1 Quantity:	150	**Injuries?:**	No
1 Type:	PETROLEUM	**No of Injuries:**	
1 Pipeline:	No	**Fatals?:**	No
1 Vessel >= 300 Tons:	No	**No of Fatals:**	
2 Substance:		**Evacs?:**	No
2 Quantity:		**No of Evacs:**	
2 Measure:		**Cleanup:**	Reporting Party
2 Type:		**Site:**	
2 Other:		**Cause:**	Mechanical
2 Pipeline:	No	**Cause Other:**	
2 Vessel >= 300 Tons:	No	**Dog No:**	
3 Substance:		**Water:**	No
3 Quantity:		**Water Way:**	
3 Measure:		**City:**	San Diego
3 Type:		**County:**	San Diego County
3 Other:		**Zip:**	92123
3 Pipeline:	No		

Admin Agency: San Diego County Health Services Department
Notification Area: AA/CUPA,DFG-OSPR,DTSC,RWQCB,US EPA,USFWS
Location: 5488 Overland Ave, Kerney Facility
Description: Valve on a storage tank leaked causing the release, material flowed onto concrete in secondary containment area, RP is handling containment and clean up.

Main Page Information

Map Key	Number of Records	Direction	Distance (mi/ft)	Elev/Diff (ft)	Site	DB

On Scene:
Other on Scene:
Other Notified:
Admin Agency: San Diego County Health Services Department
Admin Agency 2:
Additional County:
Document Title: SPILL Report
Creation Date: 04/30/2014 01:45 PM
Received By:
Person Notifying Cal OES:
Phone No:
Ext:
Pag Cell:
Type: PETROLEUM
Cause Description for Other:
Amount 1: 150
Amount 2:
Amount 3:
Doc URL: https://w3.calema.ca.gov/operational/malhaz.nsf/f1841a103c102734882563e200760c4a/90d81401c591fcba88257cca007200b3?OpenDocument

---

406	8 of 38	-	0.00 / 0.00	431.04 / 8	NRC 5488 Overland Ave San Diego CA	CHMIRS

ID: 10-4662
Control No: '10-4662
Year: 2010
Notified Date: 8/4/2010 13:22
Notified Date Time:
County: San Diego County

California Hazardous Material Incident Report System

Contained: Yes
1 Substance: Transformer Oil
1 Measure: Gal(s)
1 Other: 500 PPM PCB's
1 Quantity: 2
1 Type: PETROLEUM
1 Pipeline:
1 Vessel >= 300 Tons:
2 Substance:
2 Quantity:
2 Measure:
2 Type:
2 Other:
2 Pipeline:
2 Vessel >= 300 Tons:
3 Substance:
3 Quantity:
3 Measure:
3 Type:
3 Other:
3 Vessel >= 300 Tons:
Incident Date: 8/4/2010
Incident Time: 842
Spill Site: Other
Injuries?: No
No of Injuries:
Fatals?: No
No of Fatals:
Evacs?: No
No of Evacs:
Cleanup: Unknown
Site:
Cause: Mechanical
Cause Other:
Dog No:
Water: No
Water Way:
City: San Diego
County: San Diego County
Zip:

Map Key	Number of Records	Direction	Distance (mi/ft)	Elev/Diff (ft)	Site	DB

3 Pipeline:
Admin Agency: San Diego County Health Services Department
Notification Area: AA/CUPA,DFG-OSPR,DTSC,RWQCB,US EPA,USFWS
Location: 5488 Overland Ave
Description: Caller is reporting a discharge of 1 - 2 gallons of transformer oil from an outlet valve on a tanker during a transfer. Oil has PCB's present. The material was contained, secured and cleaned up.

Main Page Information

On Scene:
Other on Scene:
Other Notified:
Admin Agency: San Diego County Health Services Department
Admin Agency 2:
Additional County:
Document Title: SPILL Report
Creation Date: 08/04/2010 01:22 PM
Received By:
Person Notifying Cal OES:
Phone No:
Ext:
Pag Cell:
Type: PETROLEUM
Cause Description for Other:
Amount 1: 2
Amount 2:
Amount 3:
Doc URL: https://w3.calema.ca.gov/operational/malhaz.nsf/f1841a103c102734882563e200760c4a/64386fc7a61e54cb88257775006fef26?OpenDocument

406	9 of 38	-	0.00 / 0.00	431.04 / 8	San Diego Gas & Electric 5488 Overland Ave. San Diego CA 92112-4150	CHMIRS

ID: 98-2653
Control No: 98-2653
Year: 1998
Notified Date: 6/9/199803:08:52 PM
Notified Date Time:
County: San Diego County

California Hazardous Material Incident Report System

Contained: Yes
Substance: transformer oil
Incident Date: 6/9/199812:00:00 AM
No of Injuries: 0
No of Fatals: 0
No of Evacs: 0
Cleanup: Reporting Party
Water: No
Water Way:
City: San Diego
County: San Diego County
Bbls: 0
Cups: 0
Cuft: 0
Gals: 15
Grams: 0
Lbs: 0
Liters: 0
Oz: 0
Pts: 0
Qts: 0
Sheen: 0

Map Key	Number of Records	Direction	Distance (mi/ft)	Elev/Diff (ft)	Site	DB

Zip: 92112-4150 **Tons:** 0
Site: Merchant/Business **Unknown:** 0
Admin Agency: San Diego County Health Services Dept.
Location: 5488 Overland Ave.
Description: The bottom of a transformer was rusted allowing the substance to release.

Map Key	Number of Records	Direction	Distance (mi/ft)	Elev/Diff (ft)	Site	DB
406	10 of 38	-	0.00 / 0.00	431.04 / 8	SDG & E KEARNY ELECTRIC CONST & MAINT 5488 OVERLAND AVE SAN DIEGO CA 92123	CERCLIS NFRAP

Site ID: 901831 **Site FIPS Code:** 6073
Site EPA ID: CAD980636682 **Region Code:** 9
Site Parent ID: **Site Cong. Dist. Code:** 41
Site County Name: SAN DIEGO **Federal Facility:**
Parent Site Name:

CERCLIS-NFRAP Assess History

OU ID: 0 **Act Start Date:** 6/1/1984
Act Code ID: 1 **Act Complete Date:** 2/1/1985
RAT Code: PA **AGT Order No.:** 130
RAT Short Name: PA **SH OU:**
RAT Name: PRELIMINARY ASSESSMENT **SH Code:**
RAT Hist. Only Flag: **SH Seq:**
RAT NSI Indicator: B **SH Start Date:**
RAT Level: 1 **SH Complete Date:**
RAT DEF OU: 00 **SH Lead:**
RFBS Code: P **SH Qual:**
SPA Code: 13 **RAQ Act. Qual Short:** NFRAP
RALT Short Name: State (Fund) **RNPL Status Code:** N
RAT Def: Collection of diverse existing information about the source and nature of the site hazard. It is EPA policy to complete the preliminary assessment within one year of site discovery.
RNON NPL Status Desc: NFRAP-Site does not qualify for the NPL based on existing information

CERCLIS-NFRAP Assess History

OU ID: 0 **Act Start Date:**
Act Code ID: 1 **Act Complete Date:** 6/1/1981
RAT Code: DS **AGT Order No.:** 10
RAT Short Name: DISCVRY **SH OU:**
RAT Name: DISCOVERY **SH Code:**
RAT Hist. Only Flag: **SH Seq:**
RAT NSI Indicator: B **SH Start Date:**
RAT Level: 1 **SH Complete Date:**
RAT DEF OU: 00 **SH Lead:**
RFBS Code: **SH Qual:**
SPA Code: 13 **RAQ Act. Qual Short:**
RALT Short Name: EPA Fund **RNPL Status Code:** N
RAT Def: The process by which a potential hazardous waste site is brought to the attention of the EPA. The process can occur through the use of several mechanisms such as a phone call or referral by another government agency.
RNON NPL Status Desc: NFRAP-Site does not qualify for the NPL based on existing information

Map Key	Number of Records	Direction	Distance (mi/ft)	Elev/Diff (ft)	Site	DB

CERCLIS-NFRAP Assess History

OU ID:	0	***Act Start Date:***	
Act Code ID:	1	***Act Complete Date:***	2/1/1985
RAT Code:	VS	***AGT Order No.:***	1500
RAT Short Name:	ARCH SITE	***SH OU:***	
RAT Name:	ARCHIVE SITE	***SH Code:***	
RAT Hist. Only Flag:		***SH Seq:***	
RAT NSI Indicator:	B	***SH Start Date:***	
RAT Level:	1	***SH Complete Date:***	
RAT DEF OU:	00	***SH Lead:***	
RFBS Code:		***SH Qual:***	
SPA Code:	13	***RAQ Act. Qual Short:***	
RALT Short Name:	EPA In-House	***RNPL Status Code:***	N
RAT Def:	The decision is made that no further activity is planned at the site.		
RNON NPL Status Desc:	NFRAP-Site does not qualify for the NPL based on existing information		

406	***11 of 38***	***-***	***0.00 / 0.00***	***431.04 / 8***	***SDG&E - KEARNY MAINT & OPS 5488 OVERLAND AVE SAN DIEGO CA 92123-1205***	***CERS TANK***

Site ID:	401791
Latitude:	32.834900
Longitude:	-117.131700

Regulated Programs

EI ID:	10152847	***EI Description:***	RCRA LQ HW Generator
EI ID:	10152847	***EI Description:***	Chemical Storage Facilities
EI ID:	10152847	***EI Description:***	Underground Storage Tank
EI ID:	10152847	***EI Description:***	Hazardous Waste Generator
EI ID:	10152847	***EI Description:***	Aboveground Petroleum Storage

Affiliations

Affil Type Desc:	Primary Emergency Contact
Entity Name:	Ban B. Yahya
Entity Title:	ENVIRONMENTAL SPECIALIST
Address:	
City:	
State:	
Country:	
Zip Code:	
Phone:	(619) 725-5100

Affil Type Desc:	UST Tank Operator
Entity Name:	SDG&E
Entity Title:	
Address:	8315 CENTURY PARK CT, CP21L
City:	SAN DIEGO
State:	CA
Country:	United States
Zip Code:	92123
Phone:	(858) 650-6171

Affil Type Desc:	CUPA District
Entity Name:	San Diego County Env Health
Entity Title:	
Address:	PO Box 129261
City:	San Diego
State:	CA
Country:	
Zip Code:	92112-9261
Phone:	(858) 505-6880

Affil Type Desc:	Legal Owner
Entity Name:	SDG&E
Entity Title:	
Address:	8315 CENTURY PARK CT, CP21L
City:	SAN DIEGO
State:	CA
Country:	United States
Zip Code:	92123
Phone:	(858) 650-6171

Affil Type Desc:	UST Permit Applicant
Entity Name:	Ban Yahya
Entity Title:	Envtl Specialist
Address:	
City:	
State:	
Country:	
Zip Code:	
Phone:	(858) 242-6227

Affil Type Desc:	Facility Mailing Address
Entity Name:	Mailing Address
Entity Title:	
Address:	8315 CENTURY PARK CT, CP21L
City:	SAN DIEGO
State:	CA
Country:	
Zip Code:	92123
Phone:	

Affil Type Desc:	Identification Signer
Entity Name:	Ban Yahya

Entity Title: ENVIRONMENTAL SPECIALIST
Address:
City:
State:
Country:
Zip Code:
Phone:

Affil Type Desc: UST Tank Owner
Entity Name: SDG&E
Entity Title:
Address: 8315 CENTURY PARK CT, CP21L
City: SAN DIEGO
State: CA
Country: United States
Zip Code: 92123
Phone: (858) 650-6171

Affil Type Desc: Document Preparer
Entity Name: Ban Yahya
Entity Title:
Address:
City:
State:
Country:
Zip Code:
Phone:

Affil Type Desc: Environmental Contact
Entity Name: Ban B. Yahya
Entity Title:
Address: 5488 Overland Ave. SD1179
City: San Diego
State: CA
Country:
Zip Code: 92123
Phone: (858) 242-6227

Affil Type Desc: Operator
Entity Name: SDG&E - KEARNY MAINT & OPS
Entity Title:
Address:
City:
State:
Country:
Zip Code:
Phone: (858) 541-5931

Affil Type Desc: Property Owner
Entity Name: SDG&E
Entity Title:
Address: 8315 CENTURY PARK CT, CP21L

City:	SAN DIEGO
State:	CA
Country:	United States
Zip Code:	92123
Phone:	(858) 650-6171

Affil Type Desc:	Parent Corporation
Entity Name:	SDG&E
Entity Title:	
Address:	
City:	
State:	
Country:	
Zip Code:	
Phone:	

Affil Type Desc:	Secondary Emergency Contact
Entity Name:	Charles Hardman
Entity Title:	Envtl Fld Ops Mgr, Environmental Svcs - SDG&E-SCG
Address:	
City:	
State:	
Country:	
Zip Code:	
Phone:	(619) 725-5100

Affil Type Desc:	UST Property Owner Name
Entity Name:	SDG&E
Entity Title:	
Address:	8315 CENTURY PARK CT, CP21L
City:	SAN DIEGO
State:	CA
Country:	United States
Zip Code:	92123
Phone:	(858) 650-6171

Evaluations

Eval Date:	2/8/2017
Violations Found:	No
Eval General Type:	Compliance Evaluation Inspection
Eval Type:	Routine done by local agency
Eval Division:	San Diego County Department of Env Health
Eval Program:	UST
Eval Source:	CERS
Eval Notes:	

Inspector: McLernon Benjamin Inspection ID:5585266

Eval Date:	2/28/2008
Violations Found:	No

Eval General Type: Compliance Evaluation Inspection
Eval Type: Routine done by local agency
Eval Division: San Diego County Department of Env Health
Eval Program: HWLQG
Eval Source: CERS
Eval Notes:

Inspector Name: Matt Trainor

Eval Date: 2/11/2016
Violations Found: No
Eval General Type: Compliance Evaluation Inspection
Eval Type: Routine done by local agency
Eval Division: San Diego County Department of Env Health
Eval Program: HMRRP
Eval Source: CERS
Eval Notes:

Inspector: Griffin Donelle Inspection ID:5237353

Eval Date: 2/11/2016
Violations Found: No
Eval General Type: Compliance Evaluation Inspection
Eval Type: Routine done by local agency
Eval Division: San Diego County Department of Env Health
Eval Program: HW
Eval Source: CERS
Eval Notes:

Inspector: Griffin Donelle Inspection ID:5237353

Eval Date: 2/11/2014
Violations Found: No
Eval General Type: Compliance Evaluation Inspection
Eval Type: Routine done by local agency
Eval Division: San Diego County Department of Env Health
Eval Program: APSA
Eval Source: CERS
Eval Notes:

Inspector: Kiener Michael Inspection ID:4890928

Eval Date: 2/11/2015
Violations Found: No
Eval General Type: Compliance Evaluation Inspection
Eval Type: Routine done by local agency
Eval Division: San Diego County Department of Env Health
Eval Program: UST
Eval Source: CERS
Eval Notes:

Inspector: Lewallen Cecilia Inspection ID:5024248

Eval Date: 2/11/2014
Violations Found: No
Eval General Type: Compliance Evaluation Inspection
Eval Type: Routine done by local agency
Eval Division: San Diego County Department of Env Health
Eval Program: HMRRP
Eval Source: CERS
Eval Notes:

Inspector: Kiener Michael Inspection ID:4890928

Eval Date: 2/11/2014
Violations Found: No
Eval General Type: Compliance Evaluation Inspection
Eval Type: Routine done by local agency
Eval Division: San Diego County Department of Env Health
Eval Program: UST
Eval Source: CERS
Eval Notes:

Inspector: Kiener Michael Inspection ID:4890928

Eval Date: 2/11/2016
Violations Found: No
Eval General Type: Compliance Evaluation Inspection
Eval Type: Routine done by local agency
Eval Division: San Diego County Department of Env Health
Eval Program: APSA
Eval Source: CERS
Eval Notes:

Inspector: Griffin Donelle Inspection ID:5237353

Eval Date: 2/11/2016
Violations Found: No
Eval General Type: Compliance Evaluation Inspection
Eval Type: Routine done by local agency
Eval Division: San Diego County Department of Env Health
Eval Program: UST
Eval Source: CERS
Eval Notes:

Inspector: Griffin Donelle Inspection ID:5237353

406	***12 of 38***	***-***	***0.00 / 0.00***	***431.04 / 8***	***SDG&E ELECTRICAL MAINT SHOP*** ***5488 OVERLAND AVE*** ***SAN DIEGO CA 92123***	***EMISSIONS***

Map Key	Number of Records	Direction	Distance (mi/ft)	Elev/Diff (ft)	Site	DB

1999 Criteria Data

Facility ID:	2016	***CERR Code:***	
Facility SIC Code:	4931	***TOGT:***	.356570017475
CO:	37	***ROGT:***	.3565700154496475
Air Basin:	SD	***COT:***	.00000004935
District:	SD	***NOXT:***	.000000717375
COID:	SD	***SOXT:***	.00000005325
DISN:	SAN DIEGO COUNTY APCD	***PMT:***	.0000000627
CHAPIS:		***PM10T:***	.0000000627

1999 Toxic Data

Facility ID:	2016	***COID:***	SD
Facility SIC Code:	4931	***DISN:***	SAN DIEGO COUNTY APCD
CO:	37	***CHAPIS:***	
Air Basin:	SD	***CERR Code:***	
District:	SD		
TS:			
Health Risk Asmt:			
Non-Cancer Chronic Haz Ind:			
Non-Cancer Acute Haz Ind:			

Map Key	Number of Records	Direction	Distance (mi/ft)	Elev/Diff (ft)	Site	DB
406	*13 of 38*	*-*	*0.00 / 0.00*	*431.04 / 8*	***SDG&E CO./ELECT MAINT SHOP*** ***5488 OVERLAND AVE*** ***SAN DIEGO CA 92123***	***EMISSIONS***

1993 Criteria Data

Facility ID:	2016	***CERR Code:***	
Facility SIC Code:	4911	***TOGT:***	2.9
CO:	37	***ROGT:***	.09446
Air Basin:	SD	***COT:***	
District:	SD	***NOXT:***	
COID:	SD	***SOXT:***	
DISN:	SAN DIEGO COUNTY APCD	***PMT:***	
CHAPIS:		***PM10T:***	

1993 Toxic Data

Facility ID:	2016	***COID:***	SD
Facility SIC Code:	4911	***DISN:***	SAN DIEGO COUNTY APCD
CO:	37	***CHAPIS:***	
Air Basin:	SD	***CERR Code:***	
District:	SD		
TS:			
Health Risk Asmt:			
Non-Cancer Chronic Haz Ind:			

Non-Cancer Acute Haz Ind:

1995 Criteria Data

Facility ID:	2016	***CERR Code:***	
Facility SIC Code:	4911	***TOGT:***	2.9
CO:	37	***ROGT:***	.09446
Air Basin:	SD	***COT:***	
District:	SD	***NOXT:***	
COID:	SD	***SOXT:***	
DISN:	SAN DIEGO COUNTY APCD	***PMT:***	
CHAPIS:		***PM10T:***	

1995 Toxic Data

Facility ID:	2016	***COID:***	SD
Facility SIC Code:	4911	***DISN:***	SAN DIEGO COUNTY APCD
CO:	37	***CHAPIS:***	
Air Basin:	SD	***CERR Code:***	
District:	SD		
TS:			
Health Risk Asmt:			
Non-Cancer Chronic Haz Ind:			
Non-Cancer Acute Haz Ind:			

1996 Criteria Data

Facility ID:	2016	***CERR Code:***	
Facility SIC Code:	4911	***TOGT:***	2.9
CO:	37	***ROGT:***	.09446
Air Basin:	SD	***COT:***	
District:	SD	***NOXT:***	
COID:	SD	***SOXT:***	
DISN:	SAN DIEGO COUNTY APCD	***PMT:***	
CHAPIS:		***PM10T:***	

1996 Toxic Data

Facility ID:	2016	***COID:***	SD
Facility SIC Code:	4911	***DISN:***	SAN DIEGO COUNTY APCD
CO:	37	***CHAPIS:***	
Air Basin:	SD	***CERR Code:***	
District:	SD		
TS:			
Health Risk Asmt:			
Non-Cancer Chronic Haz Ind:			
Non-Cancer Acute Haz Ind:			

Map Key	Number of Records	Direction	Distance (mi/ft)	Elev/Diff (ft)	Site	DB

1997 Criteria Data

Facility ID:	2016	***CERR Code:***	
Facility SIC Code:	4911	***TOGT:***	2.9
CO:	37	***ROGT:***	.09446
Air Basin:	SD	***COT:***	
District:	SD	***NOXT:***	
COID:	SD	***SOXT:***	
DISN:	SAN DIEGO COUNTY APCD	***PMT:***	
CHAPIS:		***PM10T:***	

1997 Toxic Data

Facility ID:	2016	***COID:***	SD
Facility SIC Code:	4911	***DISN:***	SAN DIEGO COUNTY APCD
CO:	37	***CHAPIS:***	
Air Basin:	SD	***CERR Code:***	
District:	SD		
TS:			
Health Risk Asmt:			
Non-Cancer Chronic Haz Ind:			
Non-Cancer Acute Haz Ind:			

Map Key	Number of Records	Direction	Distance (mi/ft)	Elev/Diff (ft)	Site	DB
406	*14 of 38*	*-*	*0.00 / 0.00*	*431.04 / 8*	***SDG&E - ELECTRICAL MAINT SHOP*** ***5488 OVERLAND AVE*** ***SAN DIEGO CA 92123***	***EMISSIONS***

2000 Criteria Data

Facility ID:	2016	***CERR Code:***	
Facility SIC Code:	4931	***TOGT:***	.38559393
CO:	37	***ROGT:***	.385573679028
Air Basin:	SD	***COT:***	.00001863
District:	SD	***NOXT:***	.00495396
COID:	SD	***SOXT:***	.00028755
DISN:	SAN DIEGO COUNTY APCD	***PMT:***	.003067635
CHAPIS:		***PM10T:***	.0030648010935

2000 Toxic Data

Facility ID:	2016	***COID:***	SD
Facility SIC Code:	4931	***DISN:***	SAN DIEGO COUNTY APCD
CO:	37	***CHAPIS:***	
Air Basin:	SD	***CERR Code:***	
District:	SD		
TS:			
Health Risk Asmt:			
Non-Cancer Chronic Haz Ind:			

Non-Cancer Acute Haz Ind:

2001 Criteria Data

Facility ID:	2016	***CERR Code:***	
Facility SIC Code:	4931	***TOGT:***	.39
CO:	37	***ROGT:***	.39
Air Basin:	SD	***COT:***	0
District:	SD	***NOXT:***	0
COID:	SD	***SOXT:***	0
DISN:	SAN DIEGO COUNTY APCD	***PMT:***	0
CHAPIS:		***PM10T:***	0

2001 Toxic Data

Facility ID:	2016	***COID:***	SD
Facility SIC Code:	4931	***DISN:***	SAN DIEGO COUNTY APCD
CO:	37	***CHAPIS:***	
Air Basin:	SD	***CERR Code:***	
District:	SD		

TS:

Health Risk Asmt:

Non-Cancer Chronic Haz Ind:

Non-Cancer Acute Haz Ind:

2002 Criteria Data

Facility ID:	2016	***CERR Code:***	
Facility SIC Code:	4931	***TOGT:***	.38559393
CO:	37	***ROGT:***	.38557368000001944
Air Basin:	SD	***COT:***	.00001863
District:	SD	***NOXT:***	.00495396
COID:	SD	***SOXT:***	.00028755
DISN:	SAN DIEGO COUNTY APCD	***PMT:***	.003067635
CHAPIS:		***PM10T:***	.0030647999983541

2002 Toxic Data

Facility ID:	2016	***COID:***	SD
Facility SIC Code:	4931	***DISN:***	SAN DIEGO COUNTY APCD
CO:	37	***CHAPIS:***	
Air Basin:	SD	***CERR Code:***	
District:	SD		

TS:

Health Risk Asmt:

Non-Cancer Chronic Haz Ind:

Non-Cancer Acute Haz Ind:

Map Key	Number of Records	Direction	Distance (mi/ft)	Elev/Diff (ft)	Site	DB

2003 Criteria Data

Facility ID:	2016	***CERR Code:***	
Facility SIC Code:	4931	***TOGT:***	.38559393
CO:	37	***ROGT:***	.38557368
Air Basin:	SD	***COT:***	.00001863
District:	SD	***NOXT:***	.00495396
COID:	SD	***SOXT:***	.00028755
DISN:	SAN DIEGO COUNTY APCD	***PMT:***	.003067635
CHAPIS:		***PM10T:***	.0030648

2003 Toxic Data

Facility ID:	2016	***COID:***	SD
Facility SIC Code:	4931	***DISN:***	SAN DIEGO COUNTY APCD
CO:	37	***CHAPIS:***	
Air Basin:	SD	***CERR Code:***	
District:	SD		
TS:			
Health Risk Asmt:			
Non-Cancer Chronic Haz Ind:			
Non-Cancer Acute Haz Ind:			

Map Key	Number of Records	Direction	Distance (mi/ft)	Elev/Diff (ft)	Site	DB
406	*15 of 38*	*-*	*0.00 / 0.00*	*431.04 / 8*	***SDG&E ELECTRICAL MAINTENANCE S 5488 OVERLAND AVE SAN DIEGO CA 92123***	***EMISSIONS***

1998 Criteria Data

Facility ID:	2016	***CERR Code:***	
Facility SIC Code:	4911	***TOGT:***	.691885492004001
CO:	37	***ROGT:***	.691882251440001
Air Basin:	SD	***COT:***	.00007896
District:	SD	***NOXT:***	.0011478
COID:	SD	***SOXT:***	.0000852
DISN:	SAN DIEGO COUNTY APCD	***PMT:***	.00190032
CHAPIS:		***PM10T:***	.00190032

1998 Toxic Data

Facility ID:	2016	***COID:***	SD
Facility SIC Code:	4911	***DISN:***	SAN DIEGO COUNTY APCD
CO:	37	***CHAPIS:***	
Air Basin:	SD	***CERR Code:***	
District:	SD		
TS:			
Health Risk Asmt:			
Non-Cancer Chronic Haz Ind:			

Map Key	Number of Records	Direction	Distance (mi/ft)	Elev/Diff (ft)	Site	DB
Non-Cancer Acute Haz Ind:						
406	16 of 38	-	0.00 / 0.00	431.04 / 8	SDG&E CO 5488 OVERLAND AV ELECT MAINT SHOP SAN DIEGO CA 92123	EMISSIONS

2004 Criteria Data

Facility ID:	2016	**CERR Code:**	
Facility SIC Code:	4931	**TOGT:**	.270955
CO:	37	**ROGT:**	.270844
Air Basin:	SD	**COT:**	.002106
District:	SD	**NOXT:**	.00979
COID:	SD	**SOXT:**	.0001151
DISN:	SAN DIEGO COUNTY APCD	**PMT:**	.000704918032786885245901639344262295081967
CHAPIS:		**PM10T:**	.000688

2004 Toxic Data

Facility ID:	2016	**COID:**	SD
Facility SIC Code:	4931	**DISN:**	SAN DIEGO COUNTY APCD
CO:	37	**CHAPIS:**	
Air Basin:	SD	**CERR Code:**	
District:	SD		
TS:			
Health Risk Asmt:			
Non-Cancer Chronic Haz Ind:			
Non-Cancer Acute Haz Ind:			

2005 Criteria Data

Facility ID:	2016	**CERR Code:**	
Facility SIC Code:	4931	**TOGT:**	.270955
CO:	37	**ROGT:**	.270844
Air Basin:	SD	**COT:**	.002106
District:	SD	**NOXT:**	.00979
COID:	SD	**SOXT:**	.0001151
DISN:	SAN DIEGO COUNTY APCD	**PMT:**	
CHAPIS:		**PM10T:**	

2005 Toxic Data

Facility ID:	2016	**COID:**	SD
Facility SIC Code:	4931	**DISN:**	SAN DIEGO COUNTY APCD
CO:	37	**CHAPIS:**	
Air Basin:	SD	**CERR Code:**	
District:	SD		

TS:
Health Risk Asmt:
Non-Cancer Chronic Haz Ind:
Non-Cancer Acute Haz Ind:

2006 Criteria Data

Facility ID:	2016	**CERR Code:**	
Facility SIC Code:	4911	**TOGT:**	.270954504
CO:	37	**ROGT:**	.270843858
Air Basin:	SD	**COT:**	.002108916
District:	SD	**NOXT:**	.00978966
COID:	SD	**SOXT:**	.00011502
DISN:	SAN DIEGO COUNTY APCD	**PMT:**	.000688176
CHAPIS:		**PM10T:**	.000688176

2006 Toxic Data

Facility ID:	2016	**COID:**	SD
Facility SIC Code:	4911	**DISN:**	SAN DIEGO COUNTY APCD
CO:	37	**CHAPIS:**	
Air Basin:	SD	**CERR Code:**	
District:	SD		

TS:
Health Risk Asmt:
Non-Cancer Chronic Haz Ind:
Non-Cancer Acute Haz Ind:

2007 Criteria Data

Facility ID:	2016	**CERR Code:**	
Facility SIC Code:	4911	**TOGT:**	.270955
CO:	37	**ROGT:**	.270844
Air Basin:	SD	**COT:**	.002106
District:	SD	**NOXT:**	.00979
COID:	SD	**SOXT:**	.0001151
DISN:	SAN DIEGO COUNTY APCD	**PMT:**	.000688
CHAPIS:		**PM10T:**	.000688

2007 Toxic Data

Facility ID:	2016	**COID:**	SD
Facility SIC Code:	4911	**DISN:**	SAN DIEGO COUNTY APCD
CO:	37	**CHAPIS:**	
Air Basin:	SD	**CERR Code:**	
District:	SD		

TS:
Health Risk Asmt:
Non-Cancer Chronic Haz Ind:

Non-Cancer Acute Haz Ind:

2008 Criteria Data

Facility ID:	2016	***CERR Code:***	
Facility SIC Code:	4911	***TOGT:***	.270955
CO:	37	***ROGT:***	.270844
Air Basin:	SD	***COT:***	.002106
District:	SD	***NOXT:***	.00979
COID:	SD	***SOXT:***	.0001151
DISN:	SAN DIEGO COUNTY APCD	***PMT:***	.000688
CHAPIS:		***PM10T:***	.000688

2008 Toxic Data

Facility ID:	2016	***COID:***	SD
Facility SIC Code:	4911	***DISN:***	SAN DIEGO COUNTY APCD
CO:	37	***CHAPIS:***	
Air Basin:	SD	***CERR Code:***	
District:	SD		
TS:			
Health Risk Asmt:			
Non-Cancer Chronic Haz Ind:			
Non-Cancer Acute Haz Ind:			

2009 Criteria Data

Facility ID:	2016	***CERR Code:***	
Facility SIC Code:	4911	***TOGT:***	.270955
CO:	37	***ROGT:***	.270844
Air Basin:	SD	***COT:***	.002106
District:	SD	***NOXT:***	.00979
COID:	SD	***SOXT:***	.0001151
DISN:	SAN DIEGO COUNTY APCD	***PMT:***	.000688
CHAPIS:		***PM10T:***	.000688

2009 Toxic Data

Facility ID:	2016	***COID:***	SD
Facility SIC Code:	4911	***DISN:***	SAN DIEGO COUNTY APCD
CO:	37	***CHAPIS:***	
Air Basin:	SD	***CERR Code:***	
District:	SD		
TS:			
Health Risk Asmt:			
Non-Cancer Chronic Haz Ind:			
Non-Cancer Acute Haz Ind:			

Map Key	Number of Records	Direction	Distance (mi/ft)	Elev/Diff (ft)	Site	DB
406	17 of 38	-	0.00 / 0.00	431.04 / 8	5488 OVERLAND AVE SAN DIEGO CA	ERNS

NRC Report No: 949929
Type of Incident: FIXED
Incident Cause: OTHER
Incident Date: 8/4/2010 8:42:00 AM
Incident Location: WITHIN FACILITY
Incident Dtg: OCCURRED
Distance From City:
Distance Units:
Direction From City:
Lat Quad:
Long Quad:
Location Section:
Location Township:
Location Range:
Potential Flag: No
Year: Calendar Year 2010
Description of Incident: CALLER IS REPORTING A DISCHARGE OF 1-2 GALLONS OF TRANSFORMER OIL FROM AN OUTLET VALVE ON A TANKER DURING A TRANSFER. OIL HAS PCB'S PRESENT.

Material Spill Information

Chris Code: PCB
CAS No: 000000-00-0
UN No:
Amount of Material: 500
Unit of Measure: PART(S) PER MILLION
Name of Material: POLYCHLORINATED BIPHENYLS
If Reached Water: NO
Amount in Water:
Unit Reach Water:

Chris Code: OTF
CAS No: 000000-00-0
UN No:
Amount of Material: 2
Unit of Measure: GALLON(S)
Name of Material: OIL, MISC: TRANSFORMER
If Reached Water: NO
Amount in Water:
Unit Reach Water:

Calls Information

Date Time Received: 8/4/2010 4:06:11 PM
Date Time Complete: 8/4/2010 4:11:27 PM
Call Type: INC
Responsible Company: SDG&E
Responsible ORG Type: PUBLIC UTILITY
Responsible City: SAN DIEGO
Responsible State: CA
Responsible Zip:
On Behalf of:
Source: TELEPHONE

Incidents Information

Aircraft Type:
Aircraft Model:
Aircraft ID:
Aircraft Fuel Capacity:
Aircraft Fuel Capacity Units:
Aircraft Fuel on Board:
Aircraft Fuel OB Units:
Aircraft Spot No:
Aircraft Hanger:
Aircraft Runway No:
Road Mile Marker:
Building ID:

Type of Fixed Object:	OTHER
Power Generating Facility:	U
Generating Capacity:	
Type of Fuel:	
NPDES:	
NPDES Compliance:	U
Pipeline Type:	
DOT Regulated:	U
Pipeline Above Ground:	ABOVE
Exposed Underwater:	N
Pipeline Covered:	U
Railroad Hotline:	
Grade Crossing:	U
Location Subdivision:	
Railroad Milepost:	
Type Vehicle Involved:	
Crossing Device Type:	
Device Operational:	U
Dot Crossing No:	
Brake Failure:	U
Description of Tank:	
Tank Above Ground:	ABOVE
Transportable Container:	U
Tank Regulated:	U
Tank Regulated By:	
Tank ID:	
Capacity of Tank:	
Capacity of Tank Units:	
Actual Amount:	
Actual Amount Units:	
Platform Rig Name:	
Platform Letter:	
Location Area ID:	
Location Block ID:	
OCSG No:	
OCSG No:	
State Lease No:	
Pier Dock No:	
Berth Slip No:	
Continuous Release Type:	
Initial Cont Release No:	
Continuous Release Permit:	
Allision:	U
Type of Structure:	
Structure Name:	
Structure Operational:	U
Airbag Deployed:	U
Date Time Normal Service:	
Service Disruption Time:	
Service Disruption Units:	
Transit Bus Flag:	
CR Begin Date:	

CR End Date:	
CR Change Date:	
FBI Contact:	
FBI Contact Date Time:	
Sub Part C Testing Req:	XXX
Conductor Testing:	
Engineer Testing:	
Trainman Testing:	
Yard Foreman Testing:	
RCL Operator Testing:	
Brakeman Testing:	
Train Dispatcher Testing:	
Signalman Testing:	
Other Employee Testing:	
Unknown Testing:	
Passenger Handling:	
Passenger Route:	XXX
Passenger Delay:	XXX

Incident Details Information

Fire Involved:	N
Fire Extinguished:	U
Any Evacuations:	N
Number Evacuated:	
Who Evacuated:	
Radius Of Evacuation:	
Any Injuries:	N
No. Injured:	
No. Hospitalized:	
Any Fatalities:	N
No. Fatalities:	
Any Damages:	N
Damage Amount:	
Air Corridor Closed:	N
Air Corridor Desc:	
Air Closure Time:	
Waterway Closed:	N
Waterway Desc:	
Waterway Closure Time:	
Road Closed:	N
Road Desc:	
Road Closure Time:	
Closure Direction:	
Major Artery:	No
Track Closed:	N
Track Desc:	
Track Closure Time:	
Media Interest:	NONE
Medium Desc:	OTHER
Additional Medium Info:	WITHIN CONTAINMENT

Map Key	Number of Records	Direction	Distance (mi/ft)	Elev/Diff (ft)	Site	DB
Body of Water:						
Tributary of:						
Nearest River Mile Maker:						
Release Secured:	Y					
Est Duration of Release:						
Release Rate:						
Desc Remedial Action:	MATERIAL WAS CONTAINED, SECURED AND CLEANED UP					
State Agency on Scene:	NONE					
State Agency Report No:	NONE					
Other Agency Notified:						
Weather Conditions:	UNKNOWN					
Air Temperature:						
Wind Speed:						
Wind Direction:						
Water Supply Contaminated:	U					
Sheen Size:						
Sheen Color:						
Direction of Sheen Travel:						
Sheen Odor Description:						
Wave Condition:						
Current Speed:						
Current Direction:						
Water Temperature:						
Track Close Dir:						
EMPL Fatality:						
Pass Fatality:						
Community Impact:						
Wind Speed Unit:						
Employee Injuries:						
Passenger Injuries:						
Occupant Fatality:						
Current Speed Unit:						
Road Closure Units:						
Track Closure Units:						
Sheen Size Units:						
Additional Info:	NO ADDITIONAL INFORMATION TO REPORT.					
State Agency Notified:	NONE					
Federal Agency Notified:	NONE					
Nearest River Mile Marker:						
Sheen Size Length:						
Sheen Size Length Units:						
Sheen Size Width:						
Sheen Size Width Units:						
Offshore:	N					
Duration Unit:						
Release Rate Unit:						
Release Rate Rate:						
Passengers Transferred:	NO					

406	*18 of 38*	*-*	*0.00 / 0.00*	*431.04 / 8*	***5488 OVERLAND AVE SAN DIEGO CA 92123***	***ERNS***

Map Key	Number of Records	Direction	Distance (mi/ft)	Elev/Diff (ft)	Site	DB

NRC Report No:	349592	**Direction From City:**	
Type of Incident:	MOBILE	**Lat Quad:**	
Incident Cause:	UNKNOWN	**Long Quad:**	
Incident Date:	6/28/1996 12:08:00 PM	**Location Section:**	
Incident Location:		**Location Township:**	
Incident Dtg:	OCCURRED	**Location Range:**	
Distance From City:		**Potential Flag:**	
Distance Units:		**Year:**	Calendar Year 1996
Description of Incident:	BOOM TRUCK/HYDRAULIC LINE BROKE		

Material Spill Information

Chris Code:	OHY	**Name of Material:**	HYDRAULIC OIL
CAS No:		**If Reached Water:**	YES
UN No:		**Amount in Water:**	0
Amount of Material:	200	**Unit Reach Water:**	NONE
Unit of Measure:	GALLON(S)		

Calls Information

Date Time Received:	6/28/1996 4:49:05 PM	**Responsible City:**	SAN DIEGO
Date Time Complete:	6/28/1996 4:52:21 PM	**Responsible State:**	CA
Call Type:	INC	**Responsible Zip:**	92112
Responsible Company:	SAN DIEGO GAS & ELECTRIC	**On Behalf of:**	
Responsible ORG Type:	PUBLIC UTILITY	**Source:**	UNAVAILABLE

Incidents Information

Aircraft Type:	UNKNOWN
Aircraft Model:	
Aircraft ID:	
Aircraft Fuel Capacity:	
Aircraft Fuel Capacity Units:	
Aircraft Fuel on Board:	
Aircraft Fuel OB Units:	
Aircraft Spot No:	
Aircraft Hanger:	
Aircraft Runway No:	
Road Mile Marker:	
Building ID:	
Type of Fixed Object:	UNKNOWN
Power Generating Facility:	U
Generating Capacity:	
Type of Fuel:	
NPDES:	
NPDES Compliance:	U
Pipeline Type:	UNKNOWN
DOT Regulated:	U
Pipeline Above Ground:	ABOVE

Exposed Underwater:	U
Pipeline Covered:	U
Railroad Hotline:	No
Grade Crossing:	N
Location Subdivision:	
Railroad Milepost:	UNKNOWN
Type Vehicle Involved:	UNKNOWN
Crossing Device Type:	
Device Operational:	Y
Dot Crossing No:	
Brake Failure:	N
Description of Tank:	
Tank Above Ground:	ABOVE
Transportable Container:	U
Tank Regulated:	U
Tank Regulated By:	
Tank ID:	
Capacity of Tank:	
Capacity of Tank Units:	
Actual Amount:	
Actual Amount Units:	
Platform Rig Name:	
Platform Letter:	
Location Area ID:	
Location Block ID:	
OCSG No:	
OCSG No:	
State Lease No:	
Pier Dock No:	
Berth Slip No:	
Continuous Release Type:	
Initial Cont Release No:	
Continuous Release Permit:	
Allision:	N
Type of Structure:	
Structure Name:	
Structure Operational:	Y
Airbag Deployed:	
Date Time Normal Service:	
Service Disruption Time:	
Service Disruption Units:	
Transit Bus Flag:	
CR Begin Date:	
CR End Date:	
CR Change Date:	
FBI Contact:	
FBI Contact Date Time:	
Sub Part C Testing Req:	XXX
Conductor Testing:	
Engineer Testing:	
Trainman Testing:	
Yard Foreman Testing:	

RCL Operator Testing:	
Brakeman Testing:	
Train Dispatcher Testing:	
Signalman Testing:	
Other Employee Testing:	
Unknown Testing:	
Passenger Handling:	
Passenger Route:	XXX
Passenger Delay:	XXX

Incident Details Information

Fire Involved:	N
Fire Extinguished:	U
Any Evacuations:	N
Number Evacuated:	
Who Evacuated:	
Radius Of Evacuation:	
Any Injuries:	U
No. Injured:	
No. Hospitalized:	
Any Fatalities:	U
No. Fatalities:	
Any Damages:	N
Damage Amount:	
Air Corridor Closed:	N
Air Corridor Desc:	
Air Closure Time:	
Waterway Closed:	N
Waterway Desc:	
Waterway Closure Time:	
Road Closed:	N
Road Desc:	
Road Closure Time:	
Closure Direction:	
Major Artery:	No
Track Closed:	N
Track Desc:	
Track Closure Time:	
Media Interest:	
Medium Desc:	LAND
Additional Medium Info:	ASPHALT
Body of Water:	
Tributary of:	
Nearest River Mile Maker:	
Release Secured:	U
Est Duration of Release:	
Release Rate:	
Desc Remedial Action:	RELEASE STOPPED/MATERIAL CONTAINED AND PICKED UP
State Agency on Scene:	
State Agency Report No:	

Map Key	Number of Records	Direction	Distance (mi/ft)	Elev/Diff (ft)	Site	DB
Other Agency Notified:						
Weather Conditions:						
Air Temperature:						
Wind Speed:						
Wind Direction:						
Water Supply Contaminated:		U				
Sheen Size:						
Sheen Color:						
Direction of Sheen Travel:						
Sheen Odor Description:						
Wave Condition:						
Current Speed:						
Current Direction:						
Water Temperature:						
Track Close Dir:						
EMPL Fatality:						
Pass Fatality:						
Community Impact:		N				
Wind Speed Unit:						
Employee Injuries:						
Passenger Injuries:						
Occupant Fatality:						
Current Speed Unit:						
Road Closure Units:						
Track Closure Units:						
Sheen Size Units:						
Additional Info:		WILL NOTIFY: OES, WATER BOARD				
State Agency Notified:						
Federal Agency Notified:						
Nearest River Mile Marker:						
Sheen Size Length:						
Sheen Size Length Units:						
Sheen Size Width:						
Sheen Size Width Units:						
Offshore:		N				
Duration Unit:						
Release Rate Unit:						
Release Rate Rate:						
Passengers Transferred:		UNK				
406	19 of 38	-	0.00 / 0.00	431.04 / 8	KEARNY MESA ELECTRIC MAINTENAN 5488 OVERLAND DRIVE SAN DIEGO CA 92123	HHSS
County:		San Diego				
Pdf File Url:		http://geotracker.waterboards.ca.gov/ustpdfs/pdf/0002f269.pdf				
406	20 of 38	-	0.00 / 0.00	431.04 / 8	KEARNY MESA ELECTRIC MAINTENAN 5488 OVERLAND DRIVE SAN DIEGO CA	HIST TANK

Map Key	Number of Records	Direction	Distance (mi/ft)	Elev/Diff (ft)	Site	DB

Owner Name: SAN DIEGO GAS & ELECTRIC COMPA
Owner Street: 101 ASH STREET
Owner City: SAN DIEGO
Owner State: CA
Owner Zip: 92101
No of Containers: 3
County: (NOT LEGIBLE)
Facility State: CA
Facility Zip: 92123

---

406 | 21 of 38 | - | 0.00 / 0.00 | 431.04 / 8 | **SAN DIEGO GAS & ELECTRIC KEARNY MAINTENANCE SHOP 5488 OVERLAND DRIVE SAN DIEGO CA 92123** | ICIS

EPA Region: 09
FRS Facility UIN: 110000609958
Program Syst ID: 600026360
Prog Sys Acrnym: ICIS
Permit Type:
Federal Facility ID:
Tribal Land Code:
County: San Diego
Latitude: 32.833566
Longitude: -117.133663

--Details--
EA Identifier:
EA Type Code:
EA Type Desc:
EA Name:
Enf Act Forum Dsc:
Fac NAICS Code: 221112
Facility SIC Code:

---

406 | 22 of 38 | - | 0.00 / 0.00 | 431.04 / 8 | **SDG&E ENVIRONMENTAL 5488 OVERLAND AVE, SAN DIEGO, CA 92123 SAN DIEGO CA** | SAN DIEGO LOP

SWRCB Global ID: T06019764152
Record ID: DEH2004-LSAM-H13944-007
Record Status: Completed
Opened Date: 7/15/2004
Case Type: LOP - Local Oversight Program
Historical Name: SDG&E
Lead Agency: DEH/SAM
Lead Agency Date: 7/16/2004
Funding: F - LOP Federal Fund
Fire Agency: SAN DIEGO
Thomasbros Mappage Grid: 1249 D 1
Water Purveyor: SAN DIEGO
File Case Type: CLOSED OR TRANSFERRED LOP CASES
Parcel No: 369-040-15-00
Census Tract: 85.11
Zip Code 2: 92123
Community: San Diego
Jurisdiction: SAN DIEGO
Watershed Basin No: 907.11
Latitude GS 84: 32.8334420
Longitude GS 84: -117.1327475
X Map Coord: 6290510.373
Y Map Coord: 1884173.106

---

406 | 23 of 38 | - | 0.00 / 0.00 | 431.04 / 8 | **SDG&E ENVIRONMENTAL 5488 OVERLAND AVE, SAN DIEGO, CA 92123 SAN DIEGO CA** | SAN DIEGO LOP

SWRCB Global ID: T0608129891
Record ID: DEH1990-LSAM-H13944-002
Record Status: Completed
Parcel No: 369-040-15-00
Census Tract: 85.11
Zip Code 2: 92123

Map Key	Number of Records	Direction	Distance (mi/ft)	Elev/Diff (ft)	Site	DB

Opened Date: 5/11/1990
Case Type:
Historical Name: SDG&E
Lead Agency: DEH/SAM
Lead Agency Date: 5/14/1990
Funding: N - Non-Billable
Fire Agency: SAN DIEGO
Thomasbros Mappage Grid: 1249 D 1
Water Purveyor: SAN DIEGO
File Case Type: CASES WITH NO CASE TYPE
Community: San Diego
Jurisdiction: SAN DIEGO
Watershed Basin No: 907.11
Latitude GS 84: 32.8334420
Longitude GS 84: -117.1327475
X Map Coord: 6290510.373
Y Map Coord: 1884173.106

---

406 | 24 of 38 | - | 0.00 / 0.00 | 431.04 / 8 | SDG&E ENVIRONMENTAL 5488 OVERLAND AVE, SAN DIEGO, CA 92123 SAN DIEGO CA | SAN DIEGO LOP

SWRCB Global ID: T0607302365
Record ID: DEH1997-LSAM-H13944-004
Record Status: Completed
Opened Date: 12/31/1997
Case Type: LOP - Local Oversight Program
Historical Name: SDG&E
Lead Agency: DEH/SAM
Lead Agency Date: 1/14/1998
Funding: F - LOP Federal Fund
Fire Agency: SAN DIEGO
Thomasbros Mappage Grid: 1249 D 1
Water Purveyor: SAN DIEGO
File Case Type: CLOSED OR TRANSFERRED LOP CASES
Parcel No: 369-040-15-00
Census Tract: 85.11
Zip Code 2: 92123
Community: San Diego
Jurisdiction: SAN DIEGO
Watershed Basin No: 907.11
Latitude GS 84: 32.8334420
Longitude GS 84: -117.1327475
X Map Coord: 6290510.373
Y Map Coord: 1884173.106

---

406 | 25 of 38 | - | 0.00 / 0.00 | 431.04 / 8 | SDG&E ENVIRONMENTAL 5488 OVERLAND AVE, SAN DIEGO, CA 92123 SAN DIEGO CA | SAN DIEGO LOP

SWRCB Global ID: T0607303091
Record ID: DEH1987-LSAM-H13944-001
Record Status: Completed
Opened Date: 12/8/1987
Case Type: LOP - Local Oversight Program
Historical Name: SDG&E
Lead Agency: DEH/SAM
Lead Agency Date: 12/15/1987
Funding: S - LOP State Fund
Fire Agency: SAN DIEGO
Thomasbros Mappage Grid: 1249 D 1
Water Purveyor: SAN DIEGO
File Case Type: CLOSED OR TRANSFERRED LOP CASES
Parcel No: 369-040-15-00
Census Tract: 85.11
Zip Code 2: 92123
Community: San Diego
Jurisdiction: SAN DIEGO
Watershed Basin No: 907.11
Latitude GS 84: 32.8334420
Longitude GS 84: -117.1327475
X Map Coord: 6290510.373
Y Map Coord: 1884173.106

Map Key	Number of Records	Direction	Distance (mi/ft)	Elev/Diff (ft)	Site	DB
406	26 of 38	-	0.00 / 0.00	431.04 / 8	KEARNY ELEC CONSTRUCTION & MAI 5488 OVERLAND DR SAN DIEGO CA 92123	PCB

Handler ID:	CAD980636682	**Mail Street 1:**	PO BOX 1831
Receive Date:	5/1/1990	**Mail Street 2:**	
Generator:	Yes	**Mail City:**	SAN DIEGO
Storer:		**Mail State:**	CA
Transporter:		**Mail Zip:**	92112
Disposer:		**Mail Country:**	US
Research:		**Contact Name:**	DAWSEY JOHN W
Smelter:		**Contact Title:**	
Cert Title:		**Contact Phone:**	(000)000-0000
Cert Date:	3/26/1990	**Contact Phone Ext:**	
Cert Name:		**Owner Name:**	SAN DIEGO GAS & ELEC
Location Country:	US		

Map Key	Number of Records	Direction	Distance (mi/ft)	Elev/Diff (ft)	Site	DB
406	27 of 38	-	0.00 / 0.00	431.04 / 8	SAN DIEGO GAS AND ELECTRIC 5488 OVERLAND AVENUE SAN DIEGO CA 92121	RCRA CORRACTS

EPA Handler ID:	CAD980636682
Land Type Code:	P
Land Type Desc:	Private
Federal Waste Generator Code:	2
Gen Status Univ Code:	SQG
Gen Status Univ Desc:	Small Quantity Generator
Importer Activity:	No
Mixed Waste Generator:	No
Transporter Activity:	No
Transfer Facility:	No
Recycler Activity:	No
Onsite Burner Exemption:	No
Furnace Exemption:	No
Underground Inject Activity:	No
Receives Waste from Offsite:	No
TSD Type:	---S-
TSD Activity:	Yes
Corrective Action Univ:	No
Action has been Imposed:	No
Action under 3004 (U)/(V):	No
Institutional Control Indicator:	N
Used Oil Transporter:	No
Used Oil Transfer Facility:	No
Used Oil Processor:	No
Used Oil Refiner:	No
Used Oil Burner:	No
Used Oil Market Burner:	No
Used Oil Spec Marketer:	No
Activity Location:	CA
County Code:	CA073

Map Key	Number of Records	Direction	Distance (mi/ft)	Elev/Diff (ft)	Site	DB

County Name:	SAN DIEGO
Contact Name:	JAMES T SCRUGGS
Contact Phone No and Exten:	858-653-3104
Contact Email:	JSCRUGGS@SEMPRAUTILITIES.COM
Contact Address:	6875 , CONSOLIDATED WAY , SD1373 , SAN DIEGO , CA, 92121 , US
Mailing Address:	6875 , CONSOLIDATED WAY , SAN DIEGO , CA, 92121 , US

Violation/Evaluation Summary

Note:	VIOLATION or UNDETERMINED: There are VIOLATION or UNDETERMINED details or records associated with this facility (EPA ID) in the Compliance Monitoring and Enforcement table dated Jan 24, 2018.

Violation/Evaluation Details

Evaluation ID:	203	**Former Citation:**	
Found Violation:	Y	**Sched Compl Dt:**	
Eval Start Date:	20140612	**Enforcement ID:**	203
Evaluation Agency:	S	**Enforcement Agency:**	S
Evaluation Type:	CEI	**Enforce Action Dt:**	20140612
Eval Resp Person:		**Enforcement Type:**	120
Eval Suborg:		**Enforce Type Desc:**	WRITTEN INFORMAL
Citizen Complaint:	No	**Enforce Resp Person:**	
Multimedia Inspect:	No	**Enforce Suborg:**	
Sampling Flag:	No	**Enforce Actvty Loc:**	CA
Not Subtitle C:	No	**Docket No:**	
Focus Area:		**Attorney:**	
Focus Area Desc:		**Corr Act Component:**	No
Handler Actvty Loc:	CA	**Appeal Init Dt:**	
Handler Name:	SAN DIEGO GAS AND ELECTRIC	**Appeal Resolved Dt:**	
Region:	09	**Disposition Status:**	
State:	CA	**Disp Status Dt:**	
Land Type:	P	**Disp Status Desc:**	
Date of Request:		**Lead Agency:**	
Date Response Rcvd:		**Expenditure Amount:**	
Request Agency:		**SEP Sched Comp Dt:**	
Request Actvty Loc:		**SEP Actual Comp Dt:**	
Viol Activity Loc:	CA	**SEP Defaulted Date:**	
Viol Determined:	S	**SEP Type:**	
Violation Type:	264.D	**Prop Pentalty Amt:**	
Viol Determined Dt:	20140612	**Final Monetary Amt:**	
Rtrn to Compl Dt:	20140612	**Paid Amount:**	
Rtrn to Compl Qual:	D	**Final Count:**	
Viol Resp Agency:	S	**Final Amount:**	
Evaluation Type Description:	COMPLIANCE EVALUATION INSPECTION ON-SITE		
Violation Short Description:	TSD - Contingency Plan and Emergency Procedures		
Respondent Name:			
SEP Type Description:			

Violation/Evaluation Details

Evaluation ID:	001	**Former Citation:**	F - 264.190-201.J
Found Violation:	Y	**Sched Compl Dt:**	
Eval Start Date:	19970415	**Enforcement ID:**	002
Evaluation Agency:	S	**Enforcement Agency:**	S
Evaluation Type:	CEI	**Enforce Action Dt:**	19971204
Eval Resp Person:	R9STA	**Enforcement Type:**	310
Eval Suborg:		**Enforce Type Desc:**	FINAL 3008(A) COMPLIANCE ORDER
Citizen Complaint:	No	**Enforce Resp Person:**	R9STA
Multimedia Inspect:	No	**Enforce Suborg:**	
Sampling Flag:	No	**Enforce Actvty Loc:**	CA
Not Subtitle C:	No	**Docket No:**	
Focus Area:		**Attorney:**	
Focus Area Desc:		**Corr Act Component:**	No
Handler Actvty Loc:	CA	**Appeal Init Dt:**	
Handler Name:	SAN DIEGO GAS AND ELECTRIC	**Appeal Resolved Dt:**	
Region:	09	**Disposition Status:**	
State:	CA	**Disp Status Dt:**	
Land Type:	P	**Disp Status Desc:**	
Date of Request:		**Lead Agency:**	
Date Response Rcvd:		**Expenditure Amount:**	
Request Agency:		**SEP Sched Comp Dt:**	
Request Actvty Loc:		**SEP Actual Comp Dt:**	
Viol Activity Loc:	CA	**SEP Defaulted Date:**	
Viol Determined:	S	**SEP Type:**	
Violation Type:	264.A	**Prop Pentalty Amt:**	
Viol Determined Dt:	19970415	**Final Monetary Amt:**	13406
Rtrn to Compl Dt:	19971219	**Paid Amount:**	13406
Rtrn to Compl Qual:	O	**Final Count:**	1
Viol Resp Agency:	S	**Final Amount:**	13406
Evaluation Type Description:	COMPLIANCE EVALUATION INSPECTION ON-SITE		
Violation Short Description:	TSD - General		
Respondent Name:			
SEP Type Description:			

Violation/Evaluation Details

Evaluation ID:	200	**Former Citation:**	
Found Violation:	Y	**Sched Compl Dt:**	
Eval Start Date:	20060626	**Enforcement ID:**	200
Evaluation Agency:	S	**Enforcement Agency:**	S
Evaluation Type:	FRR	**Enforce Action Dt:**	20060627
Eval Resp Person:		**Enforcement Type:**	120
Eval Suborg:		**Enforce Type Desc:**	WRITTEN INFORMAL
Citizen Complaint:	No	**Enforce Resp Person:**	
Multimedia Inspect:	No	**Enforce Suborg:**	
Sampling Flag:	No	**Enforce Actvty Loc:**	CA
Not Subtitle C:	No	**Docket No:**	
Focus Area:		**Attorney:**	

Focus Area Desc:		**Corr Act Component:**	No
Handler Actvty Loc:	CA	**Appeal Init Dt:**	
Handler Name:	SAN DIEGO GAS AND ELECTRIC	**Appeal Resolved Dt:**	
Region:	09	**Disposition Status:**	
State:	CA	**Disp Status Dt:**	
Land Type:	P	**Disp Status Desc:**	
Date of Request:		**Lead Agency:**	
Date Response Rcvd:		**Expenditure Amount:**	
Request Agency:		**SEP Sched Comp Dt:**	
Request Actvty Loc:		**SEP Actual Comp Dt:**	
Viol Activity Loc:	CA	**SEP Defaulted Date:**	
Viol Determined:	S	**SEP Type:**	
Violation Type:	264.H	**Prop Pentalty Amt:**	
Viol Determined Dt:	20060626	**Final Monetary Amt:**	
Rtrn to Compl Dt:	20100413	**Paid Amount:**	
Rtrn to Compl Qual:	D	**Final Count:**	
Viol Resp Agency:	S	**Final Amount:**	
Evaluation Type Description:	FINANCIAL RECORD REVIEW		
Violation Short Description:	TSD - Financial Requirements		
Respondent Name:			
SEP Type Description:			

Violation/Evaluation Details

Evaluation ID:	202	**Former Citation:**	
Found Violation:	N	**Sched Compl Dt:**	
Eval Start Date:	20120515	**Enforcement ID:**	
Evaluation Agency:	S	**Enforcement Agency:**	
Evaluation Type:	FRR	**Enforce Action Dt:**	
Eval Resp Person:		**Enforcement Type:**	
Eval Suborg:		**Enforce Type Desc:**	
Citizen Complaint:	No	**Enforce Resp Person:**	
Multimedia Inspect:	No	**Enforce Suborg:**	
Sampling Flag:	No	**Enforce Actvty Loc:**	
Not Subtitle C:	No	**Docket No:**	
Focus Area:		**Attorney:**	
Focus Area Desc:		**Corr Act Component:**	
Handler Actvty Loc:	CA	**Appeal Init Dt:**	
Handler Name:	SAN DIEGO GAS AND ELECTRIC	**Appeal Resolved Dt:**	
Region:	09	**Disposition Status:**	
State:	CA	**Disp Status Dt:**	
Land Type:	P	**Disp Status Desc:**	
Date of Request:		**Lead Agency:**	
Date Response Rcvd:		**Expenditure Amount:**	
Request Agency:		**SEP Sched Comp Dt:**	
Request Actvty Loc:		**SEP Actual Comp Dt:**	
Viol Activity Loc:		**SEP Defaulted Date:**	
Viol Determined:		**SEP Type:**	
Violation Type:		**Prop Pentalty Amt:**	
Viol Determined Dt:		**Final Monetary Amt:**	
Rtrn to Compl Dt:		**Paid Amount:**	

Rtrn to Compl Qual:		**Final Count:**	
Viol Resp Agency:		**Final Amount:**	
Evaluation Type Description:	FINANCIAL RECORD REVIEW		
Violation Short Description:			
Respondent Name:			
SEP Type Description:			

Violation/Evaluation Details

Evaluation ID:	200	**Former Citation:**	
Found Violation:	N	**Sched Compl Dt:**	
Eval Start Date:	20040625	**Enforcement ID:**	
Evaluation Agency:	S	**Enforcement Agency:**	
Evaluation Type:	FRR	**Enforce Action Dt:**	
Eval Resp Person:		**Enforcement Type:**	
Eval Suborg:		**Enforce Type Desc:**	
Citizen Complaint:	No	**Enforce Resp Person:**	
Multimedia Inspect:	No	**Enforce Suborg:**	
Sampling Flag:	No	**Enforce Actvty Loc:**	
Not Subtitle C:	No	**Docket No:**	
Focus Area:		**Attorney:**	
Focus Area Desc:		**Corr Act Component:**	
Handler Actvty Loc:	CA	**Appeal Init Dt:**	
Handler Name:	SAN DIEGO GAS AND ELECTRIC	**Appeal Resolved Dt:**	
Region:	09	**Disposition Status:**	
State:	CA	**Disp Status Dt:**	
Land Type:	P	**Disp Status Desc:**	
Date of Request:		**Lead Agency:**	
Date Response Rcvd:		**Expenditure Amount:**	
Request Agency:		**SEP Sched Comp Dt:**	
Request Actvty Loc:		**SEP Actual Comp Dt:**	
Viol Activity Loc:		**SEP Defaulted Date:**	
Viol Determined:		**SEP Type:**	
Violation Type:		**Prop Pentalty Amt:**	
Viol Determined Dt:		**Final Monetary Amt:**	
Rtrn to Compl Dt:		**Paid Amount:**	
Rtrn to Compl Qual:		**Final Count:**	
Viol Resp Agency:		**Final Amount:**	
Evaluation Type Description:	FINANCIAL RECORD REVIEW		
Violation Short Description:			
Respondent Name:			
SEP Type Description:			

Violation/Evaluation Details

Evaluation ID:	200	**Former Citation:**	
Found Violation:	Y	**Sched Compl Dt:**	
Eval Start Date:	20060920	**Enforcement ID:**	200
Evaluation Agency:	S	**Enforcement Agency:**	S
Evaluation Type:	FSD	**Enforce Action Dt:**	20071218

Eval Resp Person:		***Enforcement Type:***	385
Eval Suborg:		***Enforce Type Desc:***	SINGLE SITE CA/FO
Citizen Complaint:	No	***Enforce Resp Person:***	
Multimedia Inspect:	No	***Enforce Suborg:***	
Sampling Flag:	No	***Enforce Actvty Loc:***	CA
Not Subtitle C:	No	***Docket No:***	
Focus Area:		***Attorney:***	
Focus Area Desc:		***Corr Act Component:***	No
Handler Actvty Loc:	CA	***Appeal Init Dt:***	
Handler Name:	SAN DIEGO GAS AND ELECTRIC	***Appeal Resolved Dt:***	
Region:	09	***Disposition Status:***	
State:	CA	***Disp Status Dt:***	
Land Type:	P	***Disp Status Desc:***	
Date of Request:		***Lead Agency:***	
Date Response Rcvd:		***Expenditure Amount:***	
Request Agency:		***SEP Sched Comp Dt:***	
Request Actvty Loc:		***SEP Actual Comp Dt:***	
Viol Activity Loc:	CA	***SEP Defaulted Date:***	
Viol Determined:	S	***SEP Type:***	
Violation Type:	262.B	***Prop Pentalty Amt:***	
Viol Determined Dt:	20060920	***Final Monetary Amt:***	10000
Rtrn to Compl Dt:	20060920	***Paid Amount:***	
Rtrn to Compl Qual:	D	***Final Count:***	1
Viol Resp Agency:	S	***Final Amount:***	20000
Evaluation Type Description:	FACILITY SELF DISCLOSURE		
Violation Short Description:	Generators - Manifest		
Respondent Name:			
SEP Type Description:			

Violation/Evaluation Details

Evaluation ID:	001	***Former Citation:***	FR - 262.10-12.A
Found Violation:	Y	***Sched Compl Dt:***	
Eval Start Date:	19910731	***Enforcement ID:***	
Evaluation Agency:	B	***Enforcement Agency:***	
Evaluation Type:	CEI	***Enforce Action Dt:***	
Eval Resp Person:	R9STA	***Enforcement Type:***	
Eval Suborg:		***Enforce Type Desc:***	
Citizen Complaint:	No	***Enforce Resp Person:***	
Multimedia Inspect:	No	***Enforce Suborg:***	
Sampling Flag:	No	***Enforce Actvty Loc:***	
Not Subtitle C:	No	***Docket No:***	
Focus Area:		***Attorney:***	
Focus Area Desc:		***Corr Act Component:***	
Handler Actvty Loc:	CA	***Appeal Init Dt:***	
Handler Name:	SAN DIEGO GAS AND ELECTRIC	***Appeal Resolved Dt:***	
Region:	09	***Disposition Status:***	
State:	CA	***Disp Status Dt:***	
Land Type:	P	***Disp Status Desc:***	
Date of Request:		***Lead Agency:***	

Date Response Rcvd:		**Expenditure Amount:**	
Request Agency:		**SEP Sched Comp Dt:**	
Request Actvty Loc:		**SEP Actual Comp Dt:**	
Viol Activity Loc:	CA	**SEP Defaulted Date:**	
Viol Determined:	S	**SEP Type:**	
Violation Type:	262.A	**Prop Pentalty Amt:**	
Viol Determined Dt:	19910731	**Final Monetary Amt:**	
Rtrn to Compl Dt:	19920729	**Paid Amount:**	
Rtrn to Compl Qual:	U	**Final Count:**	
Viol Resp Agency:	S	**Final Amount:**	
Evaluation Type Description:	COMPLIANCE EVALUATION INSPECTION ON-SITE		
Violation Short Description:	Generators - General		
Respondent Name:			
SEP Type Description:			

Violation/Evaluation Details

Evaluation ID:	003	**Former Citation:**	FR - 262.10-12.A
Found Violation:	Y	**Sched Compl Dt:**	
Eval Start Date:	19930819	**Enforcement ID:**	
Evaluation Agency:	B	**Enforcement Agency:**	
Evaluation Type:	CEI	**Enforce Action Dt:**	
Eval Resp Person:	R9STA	**Enforcement Type:**	
Eval Suborg:		**Enforce Type Desc:**	
Citizen Complaint:	No	**Enforce Resp Person:**	
Multimedia Inspect:	No	**Enforce Suborg:**	
Sampling Flag:	No	**Enforce Actvty Loc:**	
Not Subtitle C:	No	**Docket No:**	
Focus Area:		**Attorney:**	
Focus Area Desc:		**Corr Act Component:**	
Handler Actvty Loc:	CA	**Appeal Init Dt:**	
Handler Name:	SAN DIEGO GAS AND ELECTRIC	**Appeal Resolved Dt:**	
Region:	09	**Disposition Status:**	
State:	CA	**Disp Status Dt:**	
Land Type:	P	**Disp Status Desc:**	
Date of Request:		**Lead Agency:**	
Date Response Rcvd:		**Expenditure Amount:**	
Request Agency:		**SEP Sched Comp Dt:**	
Request Actvty Loc:		**SEP Actual Comp Dt:**	
Viol Activity Loc:	CA	**SEP Defaulted Date:**	
Viol Determined:	S	**SEP Type:**	
Violation Type:	262.A	**Prop Pentalty Amt:**	
Viol Determined Dt:	19930819	**Final Monetary Amt:**	
Rtrn to Compl Dt:	19970415	**Paid Amount:**	
Rtrn to Compl Qual:	U	**Final Count:**	
Viol Resp Agency:	S	**Final Amount:**	
Evaluation Type Description:	COMPLIANCE EVALUATION INSPECTION ON-SITE		
Violation Short Description:	Generators - General		
Respondent Name:			
SEP Type Description:			

Violation/Evaluation Details

Evaluation ID:	200	***Former Citation:***	
Found Violation:	Y	***Sched Compl Dt:***	
Eval Start Date:	20071003	***Enforcement ID:***	200
Evaluation Agency:	S	***Enforcement Agency:***	S
Evaluation Type:	FRR	***Enforce Action Dt:***	20071004
Eval Resp Person:		***Enforcement Type:***	120
Eval Suborg:		***Enforce Type Desc:***	WRITTEN INFORMAL
Citizen Complaint:	No	***Enforce Resp Person:***	
Multimedia Inspect:	No	***Enforce Suborg:***	
Sampling Flag:	No	***Enforce Actvty Loc:***	CA
Not Subtitle C:	No	***Docket No:***	
Focus Area:		***Attorney:***	
Focus Area Desc:		***Corr Act Component:***	No
Handler Actvty Loc:	CA	***Appeal Init Dt:***	
Handler Name:	SAN DIEGO GAS AND ELECTRIC	***Appeal Resolved Dt:***	
Region:	09	***Disposition Status:***	
State:	CA	***Disp Status Dt:***	
Land Type:	P	***Disp Status Desc:***	
Date of Request:		***Lead Agency:***	
Date Response Rcvd:		***Expenditure Amount:***	
Request Agency:		***SEP Sched Comp Dt:***	
Request Actvty Loc:		***SEP Actual Comp Dt:***	
Viol Activity Loc:	CA	***SEP Defaulted Date:***	
Viol Determined:	S	***SEP Type:***	
Violation Type:	XXS	***Prop Pentalty Amt:***	
Viol Determined Dt:	20071003	***Final Monetary Amt:***	
Rtrn to Compl Dt:	20100413	***Paid Amount:***	
Rtrn to Compl Qual:	D	***Final Count:***	
Viol Resp Agency:	S	***Final Amount:***	
Evaluation Type Description:	FINANCIAL RECORD REVIEW		
Violation Short Description:	State Statute or Regulation		
Respondent Name:			
SEP Type Description:			

Violation/Evaluation Details

Evaluation ID:	601	***Former Citation:***	
Found Violation:	N	***Sched Compl Dt:***	
Eval Start Date:	20080228	***Enforcement ID:***	
Evaluation Agency:	S	***Enforcement Agency:***	
Evaluation Type:	CEI	***Enforce Action Dt:***	
Eval Resp Person:		***Enforcement Type:***	
Eval Suborg:		***Enforce Type Desc:***	
Citizen Complaint:	No	***Enforce Resp Person:***	
Multimedia Inspect:	No	***Enforce Suborg:***	
Sampling Flag:	No	***Enforce Actvty Loc:***	
Not Subtitle C:	No	***Docket No:***	
Focus Area:		***Attorney:***	

Focus Area Desc:		**Corr Act Component:**	
Handler Actvty Loc:	CA	**Appeal Init Dt:**	
Handler Name:	SAN DIEGO GAS AND ELECTRIC	**Appeal Resolved Dt:**	
Region:	09	**Disposition Status:**	
State:	CA	**Disp Status Dt:**	
Land Type:	P	**Disp Status Desc:**	
Date of Request:		**Lead Agency:**	
Date Response Rcvd:		**Expenditure Amount:**	
Request Agency:		**SEP Sched Comp Dt:**	
Request Actvty Loc:		**SEP Actual Comp Dt:**	
Viol Activity Loc:		**SEP Defaulted Date:**	
Viol Determined:		**SEP Type:**	
Violation Type:		**Prop Pentalty Amt:**	
Viol Determined Dt:		**Final Monetary Amt:**	
Rtrn to Compl Dt:		**Paid Amount:**	
Rtrn to Compl Qual:		**Final Count:**	
Viol Resp Agency:		**Final Amount:**	
Evaluation Type Description:	COMPLIANCE EVALUATION INSPECTION ON-SITE		
Violation Short Description:			
Respondent Name:			
SEP Type Description:			

Violation/Evaluation Details

Evaluation ID:	001	**Former Citation:**	F - 264.30-37.C
Found Violation:	Y	**Sched Compl Dt:**	
Eval Start Date:	19970415	**Enforcement ID:**	002
Evaluation Agency:	S	**Enforcement Agency:**	S
Evaluation Type:	CEI	**Enforce Action Dt:**	19971204
Eval Resp Person:	R9STA	**Enforcement Type:**	310
Eval Suborg:		**Enforce Type Desc:**	FINAL 3008(A) COMPLIANCE ORDER
Citizen Complaint:	No	**Enforce Resp Person:**	R9STA
Multimedia Inspect:	No	**Enforce Suborg:**	
Sampling Flag:	No	**Enforce Actvty Loc:**	CA
Not Subtitle C:	No	**Docket No:**	
Focus Area:		**Attorney:**	
Focus Area Desc:		**Corr Act Component:**	No
Handler Actvty Loc:	CA	**Appeal Init Dt:**	
Handler Name:	SAN DIEGO GAS AND ELECTRIC	**Appeal Resolved Dt:**	
Region:	09	**Disposition Status:**	
State:	CA	**Disp Status Dt:**	
Land Type:	P	**Disp Status Desc:**	
Date of Request:		**Lead Agency:**	
Date Response Rcvd:		**Expenditure Amount:**	
Request Agency:		**SEP Sched Comp Dt:**	
Request Actvty Loc:		**SEP Actual Comp Dt:**	
Viol Activity Loc:	CA	**SEP Defaulted Date:**	
Viol Determined:	S	**SEP Type:**	
Violation Type:	264.A	**Prop Pentalty Amt:**	
Viol Determined Dt:	19970415	**Final Monetary Amt:**	13406

Rtrn to Compl Dt:	19971219	**Paid Amount:**	13406
Rtrn to Compl Qual:	O	**Final Count:**	1
Viol Resp Agency:	S	**Final Amount:**	13406
Evaluation Type Description:	COMPLIANCE EVALUATION INSPECTION ON-SITE		
Violation Short Description:	TSD - General		
Respondent Name:			
SEP Type Description:			

Violation/Evaluation Details

Evaluation ID:	200	**Former Citation:**	
Found Violation:	N	**Sched Compl Dt:**	
Eval Start Date:	20000829	**Enforcement ID:**	
Evaluation Agency:	S	**Enforcement Agency:**	
Evaluation Type:	FRR	**Enforce Action Dt:**	
Eval Resp Person:		**Enforcement Type:**	
Eval Suborg:		**Enforce Type Desc:**	
Citizen Complaint:	No	**Enforce Resp Person:**	
Multimedia Inspect:	No	**Enforce Suborg:**	
Sampling Flag:	No	**Enforce Actvty Loc:**	
Not Subtitle C:	No	**Docket No:**	
Focus Area:		**Attorney:**	
Focus Area Desc:		**Corr Act Component:**	
Handler Actvty Loc:	CA	**Appeal Init Dt:**	
Handler Name:	SAN DIEGO GAS AND ELECTRIC	**Appeal Resolved Dt:**	
Region:	09	**Disposition Status:**	
State:	CA	**Disp Status Dt:**	
Land Type:	P	**Disp Status Desc:**	
Date of Request:		**Lead Agency:**	
Date Response Rcvd:		**Expenditure Amount:**	
Request Agency:		**SEP Sched Comp Dt:**	
Request Actvty Loc:		**SEP Actual Comp Dt:**	
Viol Activity Loc:		**SEP Defaulted Date:**	
Viol Determined:		**SEP Type:**	
Violation Type:		**Prop Pentalty Amt:**	
Viol Determined Dt:		**Final Monetary Amt:**	
Rtrn to Compl Dt:		**Paid Amount:**	
Rtrn to Compl Qual:		**Final Count:**	
Viol Resp Agency:		**Final Amount:**	
Evaluation Type Description:	FINANCIAL RECORD REVIEW		
Violation Short Description:			
Respondent Name:			
SEP Type Description:			

Violation/Evaluation Details

Evaluation ID:	200	**Former Citation:**	
Found Violation:	Y	**Sched Compl Dt:**	
Eval Start Date:	20091124	**Enforcement ID:**	200
Evaluation Agency:	S	**Enforcement Agency:**	S

Evaluation Type:	CEI	**Enforce Action Dt:**	20091124
Eval Resp Person:		**Enforcement Type:**	120
Eval Suborg:		**Enforce Type Desc:**	WRITTEN INFORMAL
Citizen Complaint:	No	**Enforce Resp Person:**	
Multimedia Inspect:	No	**Enforce Suborg:**	
Sampling Flag:	No	**Enforce Actvty Loc:**	CA
Not Subtitle C:	No	**Docket No:**	
Focus Area:		**Attorney:**	
Focus Area Desc:		**Corr Act Component:**	No
Handler Actvty Loc:	CA	**Appeal Init Dt:**	
Handler Name:	SAN DIEGO GAS AND ELECTRIC	**Appeal Resolved Dt:**	
Region:	09	**Disposition Status:**	
State:	CA	**Disp Status Dt:**	
Land Type:	P	**Disp Status Desc:**	
Date of Request:		**Lead Agency:**	
Date Response Rcvd:		**Expenditure Amount:**	
Request Agency:		**SEP Sched Comp Dt:**	
Request Actvty Loc:		**SEP Actual Comp Dt:**	
Viol Activity Loc:	CA	**SEP Defaulted Date:**	
Viol Determined:	S	**SEP Type:**	
Violation Type:	264.I	**Prop Pentalty Amt:**	
Viol Determined Dt:	20091124	**Final Monetary Amt:**	
Rtrn to Compl Dt:	20091124	**Paid Amount:**	
Rtrn to Compl Qual:	O	**Final Count:**	
Viol Resp Agency:	S	**Final Amount:**	
Evaluation Type Description:	COMPLIANCE EVALUATION INSPECTION ON-SITE		
Violation Short Description:	TSD - Container Use and Management		
Respondent Name:			
SEP Type Description:			

Violation/Evaluation Details

Evaluation ID:	200	**Former Citation:**	
Found Violation:	Y	**Sched Compl Dt:**	
Eval Start Date:	20100105	**Enforcement ID:**	200
Evaluation Agency:	S	**Enforcement Agency:**	S
Evaluation Type:	FRR	**Enforce Action Dt:**	20100111
Eval Resp Person:		**Enforcement Type:**	120
Eval Suborg:		**Enforce Type Desc:**	WRITTEN INFORMAL
Citizen Complaint:	No	**Enforce Resp Person:**	
Multimedia Inspect:	No	**Enforce Suborg:**	
Sampling Flag:	No	**Enforce Actvty Loc:**	CA
Not Subtitle C:	No	**Docket No:**	
Focus Area:		**Attorney:**	
Focus Area Desc:		**Corr Act Component:**	No
Handler Actvty Loc:	CA	**Appeal Init Dt:**	
Handler Name:	SAN DIEGO GAS AND ELECTRIC	**Appeal Resolved Dt:**	
Region:	09	**Disposition Status:**	
State:	CA	**Disp Status Dt:**	

Land Type:	P	**Disp Status Desc:**	
Date of Request:		**Lead Agency:**	
Date Response Rcvd:		**Expenditure Amount:**	
Request Agency:		**SEP Sched Comp Dt:**	
Request Actvty Loc:		**SEP Actual Comp Dt:**	
Viol Activity Loc:	CA	**SEP Defaulted Date:**	
Viol Determined:	S	**SEP Type:**	
Violation Type:	XXS	**Prop Pentalty Amt:**	
Viol Determined Dt:	20100105	**Final Monetary Amt:**	
Rtrn to Compl Dt:	20100413	**Paid Amount:**	
Rtrn to Compl Qual:	D	**Final Count:**	
Viol Resp Agency:	S	**Final Amount:**	
Evaluation Type Description:	FINANCIAL RECORD REVIEW		
Violation Short Description:	State Statute or Regulation		
Respondent Name:			
SEP Type Description:			

Violation/Evaluation Details

Evaluation ID:	200	**Former Citation:**	
Found Violation:	N	**Sched Compl Dt:**	
Eval Start Date:	20070227	**Enforcement ID:**	
Evaluation Agency:	S	**Enforcement Agency:**	
Evaluation Type:	CEI	**Enforce Action Dt:**	
Eval Resp Person:		**Enforcement Type:**	
Eval Suborg:		**Enforce Type Desc:**	
Citizen Complaint:	No	**Enforce Resp Person:**	
Multimedia Inspect:	No	**Enforce Suborg:**	
Sampling Flag:	No	**Enforce Actvty Loc:**	
Not Subtitle C:	No	**Docket No:**	
Focus Area:		**Attorney:**	
Focus Area Desc:		**Corr Act Component:**	
Handler Actvty Loc:	CA	**Appeal Init Dt:**	
Handler Name:	SAN DIEGO GAS AND ELECTRIC	**Appeal Resolved Dt:**	
Region:	09	**Disposition Status:**	
State:	CA	**Disp Status Dt:**	
Land Type:	P	**Disp Status Desc:**	
Date of Request:		**Lead Agency:**	
Date Response Rcvd:		**Expenditure Amount:**	
Request Agency:		**SEP Sched Comp Dt:**	
Request Actvty Loc:		**SEP Actual Comp Dt:**	
Viol Activity Loc:		**SEP Defaulted Date:**	
Viol Determined:		**SEP Type:**	
Violation Type:		**Prop Pentalty Amt:**	
Viol Determined Dt:		**Final Monetary Amt:**	
Rtrn to Compl Dt:		**Paid Amount:**	
Rtrn to Compl Qual:		**Final Count:**	
Viol Resp Agency:		**Final Amount:**	
Evaluation Type Description:	COMPLIANCE EVALUATION INSPECTION ON-SITE		
Violation Short Description:			
Respondent Name:			

SEP Type Description:

Violation/Evaluation Details

Evaluation ID:	200	***Former Citation:***	
Found Violation:	N	***Sched Compl Dt:***	
Eval Start Date:	20000719	***Enforcement ID:***	
Evaluation Agency:	S	***Enforcement Agency:***	
Evaluation Type:	CEI	***Enforce Action Dt:***	
Eval Resp Person:		***Enforcement Type:***	
Eval Suborg:		***Enforce Type Desc:***	
Citizen Complaint:	No	***Enforce Resp Person:***	
Multimedia Inspect:	No	***Enforce Suborg:***	
Sampling Flag:	No	***Enforce Actvty Loc:***	
Not Subtitle C:	No	***Docket No:***	
Focus Area:		***Attorney:***	
Focus Area Desc:		***Corr Act Component:***	
Handler Actvty Loc:	CA	***Appeal Init Dt:***	
Handler Name:	SAN DIEGO GAS AND ELECTRIC	***Appeal Resolved Dt:***	
Region:	09	***Disposition Status:***	
State:	CA	***Disp Status Dt:***	
Land Type:	P	***Disp Status Desc:***	
Date of Request:		***Lead Agency:***	
Date Response Rcvd:		***Expenditure Amount:***	
Request Agency:		***SEP Sched Comp Dt:***	
Request Actvty Loc:		***SEP Actual Comp Dt:***	
Viol Activity Loc:		***SEP Defaulted Date:***	
Viol Determined:		***SEP Type:***	
Violation Type:		***Prop Pentalty Amt:***	
Viol Determined Dt:		***Final Monetary Amt:***	
Rtrn to Compl Dt:		***Paid Amount:***	
Rtrn to Compl Qual:		***Final Count:***	
Viol Resp Agency:		***Final Amount:***	
Evaluation Type Description:	COMPLIANCE EVALUATION INSPECTION ON-SITE		
Violation Short Description:			
Respondent Name:			
SEP Type Description:			

Violation/Evaluation Details

Evaluation ID:	200	***Former Citation:***	
Found Violation:	Y	***Sched Compl Dt:***	
Eval Start Date:	20060920	***Enforcement ID:***	200
Evaluation Agency:	S	***Enforcement Agency:***	S
Evaluation Type:	FSD	***Enforce Action Dt:***	20060927
Eval Resp Person:		***Enforcement Type:***	120
Eval Suborg:		***Enforce Type Desc:***	WRITTEN INFORMAL
Citizen Complaint:	No	***Enforce Resp Person:***	
Multimedia Inspect:	No	***Enforce Suborg:***	
Sampling Flag:	No	***Enforce Actvty Loc:***	CA

Not Subtitle C:	No	**Docket No:**	
Focus Area:		**Attorney:**	
Focus Area Desc:		**Corr Act Component:**	No
Handler Actvty Loc:	CA	**Appeal Init Dt:**	
Handler Name:	SAN DIEGO GAS AND ELECTRIC	**Appeal Resolved Dt:**	
Region:	09	**Disposition Status:**	
State:	CA	**Disp Status Dt:**	
Land Type:	P	**Disp Status Desc:**	
Date of Request:		**Lead Agency:**	
Date Response Rcvd:		**Expenditure Amount:**	
Request Agency:		**SEP Sched Comp Dt:**	
Request Actvty Loc:		**SEP Actual Comp Dt:**	
Viol Activity Loc:	CA	**SEP Defaulted Date:**	
Viol Determined:	S	**SEP Type:**	
Violation Type:	262.B	**Prop Pentalty Amt:**	
Viol Determined Dt:	20060920	**Final Monetary Amt:**	
Rtrn to Compl Dt:	20060920	**Paid Amount:**	
Rtrn to Compl Qual:	D	**Final Count:**	
Viol Resp Agency:	S	**Final Amount:**	
Evaluation Type Description:	FACILITY SELF DISCLOSURE		
Violation Short Description:	Generators - Manifest		
Respondent Name:			
SEP Type Description:			

Violation/Evaluation Details

Evaluation ID:	204	**Former Citation:**	
Found Violation:	N	**Sched Compl Dt:**	
Eval Start Date:	20140812	**Enforcement ID:**	
Evaluation Agency:	S	**Enforcement Agency:**	
Evaluation Type:	FRR	**Enforce Action Dt:**	
Eval Resp Person:		**Enforcement Type:**	
Eval Suborg:		**Enforce Type Desc:**	
Citizen Complaint:	No	**Enforce Resp Person:**	
Multimedia Inspect:	No	**Enforce Suborg:**	
Sampling Flag:	No	**Enforce Actvty Loc:**	
Not Subtitle C:	No	**Docket No:**	
Focus Area:		**Attorney:**	
Focus Area Desc:		**Corr Act Component:**	
Handler Actvty Loc:	CA	**Appeal Init Dt:**	
Handler Name:	SAN DIEGO GAS AND ELECTRIC	**Appeal Resolved Dt:**	
Region:	09	**Disposition Status:**	
State:	CA	**Disp Status Dt:**	
Land Type:	P	**Disp Status Desc:**	
Date of Request:		**Lead Agency:**	
Date Response Rcvd:		**Expenditure Amount:**	
Request Agency:		**SEP Sched Comp Dt:**	
Request Actvty Loc:		**SEP Actual Comp Dt:**	
Viol Activity Loc:		**SEP Defaulted Date:**	
Viol Determined:		**SEP Type:**	
Violation Type:		**Prop Pentalty Amt:**	

Viol Determined Dt:		**Final Monetary Amt:**	
Rtrn to Compl Dt:		**Paid Amount:**	
Rtrn to Compl Qual:		**Final Count:**	
Viol Resp Agency:		**Final Amount:**	
Evaluation Type Description:	FINANCIAL RECORD REVIEW		
Violation Short Description:			
Respondent Name:			
SEP Type Description:			

Violation/Evaluation Details

Evaluation ID:	205	**Former Citation:**	
Found Violation:	N	**Sched Compl Dt:**	
Eval Start Date:	20161130	**Enforcement ID:**	
Evaluation Agency:	S	**Enforcement Agency:**	
Evaluation Type:	CEI	**Enforce Action Dt:**	
Eval Resp Person:		**Enforcement Type:**	
Eval Suborg:		**Enforce Type Desc:**	
Citizen Complaint:	No	**Enforce Resp Person:**	
Multimedia Inspect:	No	**Enforce Suborg:**	
Sampling Flag:	No	**Enforce Actvty Loc:**	
Not Subtitle C:	No	**Docket No:**	
Focus Area:		**Attorney:**	
Focus Area Desc:		**Corr Act Component:**	
Handler Actvty Loc:	CA	**Appeal Init Dt:**	
Handler Name:	SAN DIEGO GAS AND ELECTRIC	**Appeal Resolved Dt:**	
Region:	09	**Disposition Status:**	
State:	CA	**Disp Status Dt:**	
Land Type:	P	**Disp Status Desc:**	
Date of Request:		**Lead Agency:**	
Date Response Rcvd:		**Expenditure Amount:**	
Request Agency:		**SEP Sched Comp Dt:**	
Request Actvty Loc:		**SEP Actual Comp Dt:**	
Viol Activity Loc:		**SEP Defaulted Date:**	
Viol Determined:		**SEP Type:**	
Violation Type:		**Prop Pentalty Amt:**	
Viol Determined Dt:		**Final Monetary Amt:**	
Rtrn to Compl Dt:		**Paid Amount:**	
Rtrn to Compl Qual:		**Final Count:**	
Viol Resp Agency:		**Final Amount:**	
Evaluation Type Description:	COMPLIANCE EVALUATION INSPECTION ON-SITE		
Violation Short Description:			
Respondent Name:			
SEP Type Description:			

Violation/Evaluation Details

Evaluation ID:	601	**Former Citation:**	
Found Violation:	N	**Sched Compl Dt:**	
Eval Start Date:	20090224	**Enforcement ID:**	

Evaluation Agency:	S	**Enforcement Agency:**	
Evaluation Type:	CEI	**Enforce Action Dt:**	
Eval Resp Person:		**Enforcement Type:**	
Eval Suborg:		**Enforce Type Desc:**	
Citizen Complaint:	No	**Enforce Resp Person:**	
Multimedia Inspect:	No	**Enforce Suborg:**	
Sampling Flag:	No	**Enforce Actvty Loc:**	
Not Subtitle C:	No	**Docket No:**	
Focus Area:		**Attorney:**	
Focus Area Desc:		**Corr Act Component:**	
Handler Actvty Loc:	CA	**Appeal Init Dt:**	
Handler Name:	SAN DIEGO GAS AND ELECTRIC	**Appeal Resolved Dt:**	
Region:	09	**Disposition Status:**	
State:	CA	**Disp Status Dt:**	
Land Type:	P	**Disp Status Desc:**	
Date of Request:		**Lead Agency:**	
Date Response Rcvd:		**Expenditure Amount:**	
Request Agency:		**SEP Sched Comp Dt:**	
Request Actvty Loc:		**SEP Actual Comp Dt:**	
Viol Activity Loc:		**SEP Defaulted Date:**	
Viol Determined:		**SEP Type:**	
Violation Type:		**Prop Pentalty Amt:**	
Viol Determined Dt:		**Final Monetary Amt:**	
Rtrn to Compl Dt:		**Paid Amount:**	
Rtrn to Compl Qual:		**Final Count:**	
Viol Resp Agency:		**Final Amount:**	
Evaluation Type Description:	COMPLIANCE EVALUATION INSPECTION ON-SITE		
Violation Short Description:			
Respondent Name:			
SEP Type Description:			

Violation/Evaluation Details

Evaluation ID:	001	**Former Citation:**	F - 263
Found Violation:	Y	**Sched Compl Dt:**	
Eval Start Date:	19970415	**Enforcement ID:**	001
Evaluation Agency:	S	**Enforcement Agency:**	S
Evaluation Type:	CEI	**Enforce Action Dt:**	19970415
Eval Resp Person:	R9STA	**Enforcement Type:**	310
Eval Suborg:		**Enforce Type Desc:**	FINAL 3008(A) COMPLIANCE ORDER
Citizen Complaint:	No	**Enforce Resp Person:**	R9STA
Multimedia Inspect:	No	**Enforce Suborg:**	
Sampling Flag:	No	**Enforce Actvty Loc:**	CA
Not Subtitle C:	No	**Docket No:**	
Focus Area:		**Attorney:**	
Focus Area Desc:		**Corr Act Component:**	No
Handler Actvty Loc:	CA	**Appeal Init Dt:**	
Handler Name:	SAN DIEGO GAS AND ELECTRIC	**Appeal Resolved Dt:**	
Region:	09	**Disposition Status:**	
State:	CA	**Disp Status Dt:**	

Land Type:	P	**Disp Status Desc:**	
Date of Request:		**Lead Agency:**	
Date Response Rcvd:		**Expenditure Amount:**	
Request Agency:		**SEP Sched Comp Dt:**	
Request Actvty Loc:		**SEP Actual Comp Dt:**	
Viol Activity Loc:	CA	**SEP Defaulted Date:**	
Viol Determined:	S	**SEP Type:**	
Violation Type:	263.A	**Prop Pentalty Amt:**	
Viol Determined Dt:	19970415	**Final Monetary Amt:**	13406
Rtrn to Compl Dt:	19971219	**Paid Amount:**	13406
Rtrn to Compl Qual:	O	**Final Count:**	1
Viol Resp Agency:	S	**Final Amount:**	13406
Evaluation Type Description:	COMPLIANCE EVALUATION INSPECTION ON-SITE		
Violation Short Description:	Transporters - General		
Respondent Name:			
SEP Type Description:			

Violation/Evaluation Details

Evaluation ID:	001	**Former Citation:**	
Found Violation:	N	**Sched Compl Dt:**	
Eval Start Date:	20110913	**Enforcement ID:**	
Evaluation Agency:	E	**Enforcement Agency:**	
Evaluation Type:	FRR	**Enforce Action Dt:**	
Eval Resp Person:	CSEIT	**Enforcement Type:**	
Eval Suborg:		**Enforce Type Desc:**	
Citizen Complaint:	No	**Enforce Resp Person:**	
Multimedia Inspect:	No	**Enforce Suborg:**	
Sampling Flag:	No	**Enforce Actvty Loc:**	
Not Subtitle C:	No	**Docket No:**	
Focus Area:		**Attorney:**	
Focus Area Desc:		**Corr Act Component:**	
Handler Actvty Loc:	CA	**Appeal Init Dt:**	
Handler Name:	SAN DIEGO GAS AND ELECTRIC	**Appeal Resolved Dt:**	
Region:	09	**Disposition Status:**	
State:	CA	**Disp Status Dt:**	
Land Type:	P	**Disp Status Desc:**	
Date of Request:		**Lead Agency:**	
Date Response Rcvd:		**Expenditure Amount:**	
Request Agency:		**SEP Sched Comp Dt:**	
Request Actvty Loc:		**SEP Actual Comp Dt:**	
Viol Activity Loc:		**SEP Defaulted Date:**	
Viol Determined:		**SEP Type:**	
Violation Type:		**Prop Pentalty Amt:**	
Viol Determined Dt:		**Final Monetary Amt:**	
Rtrn to Compl Dt:		**Paid Amount:**	
Rtrn to Compl Qual:		**Final Count:**	
Viol Resp Agency:		**Final Amount:**	
Evaluation Type Description:	FINANCIAL RECORD REVIEW		
Violation Short Description:			
Respondent Name:			

SEP Type Description:

Violation/Evaluation Details

Evaluation ID:	200	***Former Citation:***	
Found Violation:	N	***Sched Compl Dt:***	
Eval Start Date:	20070924	***Enforcement ID:***	
Evaluation Agency:	S	***Enforcement Agency:***	
Evaluation Type:	CEI	***Enforce Action Dt:***	
Eval Resp Person:		***Enforcement Type:***	
Eval Suborg:		***Enforce Type Desc:***	
Citizen Complaint:	No	***Enforce Resp Person:***	
Multimedia Inspect:	No	***Enforce Suborg:***	
Sampling Flag:	No	***Enforce Actvty Loc:***	
Not Subtitle C:	No	***Docket No:***	
Focus Area:		***Attorney:***	
Focus Area Desc:		***Corr Act Component:***	
Handler Actvty Loc:	CA	***Appeal Init Dt:***	
Handler Name:	SAN DIEGO GAS AND ELECTRIC	***Appeal Resolved Dt:***	
Region:	09	***Disposition Status:***	
State:	CA	***Disp Status Dt:***	
Land Type:	P	***Disp Status Desc:***	
Date of Request:		***Lead Agency:***	
Date Response Rcvd:		***Expenditure Amount:***	
Request Agency:		***SEP Sched Comp Dt:***	
Request Actvty Loc:		***SEP Actual Comp Dt:***	
Viol Activity Loc:		***SEP Defaulted Date:***	
Viol Determined:		***SEP Type:***	
Violation Type:		***Prop Pentalty Amt:***	
Viol Determined Dt:		***Final Monetary Amt:***	
Rtrn to Compl Dt:		***Paid Amount:***	
Rtrn to Compl Qual:		***Final Count:***	
Viol Resp Agency:		***Final Amount:***	
Evaluation Type Description:	COMPLIANCE EVALUATION INSPECTION ON-SITE		
Violation Short Description:			
Respondent Name:			
SEP Type Description:			

Violation/Evaluation Details

Evaluation ID:	206	***Former Citation:***	
Found Violation:	N	***Sched Compl Dt:***	
Eval Start Date:	20170106	***Enforcement ID:***	
Evaluation Agency:	S	***Enforcement Agency:***	
Evaluation Type:	FRR	***Enforce Action Dt:***	
Eval Resp Person:		***Enforcement Type:***	
Eval Suborg:		***Enforce Type Desc:***	
Citizen Complaint:	No	***Enforce Resp Person:***	
Multimedia Inspect:	No	***Enforce Suborg:***	
Sampling Flag:	No	***Enforce Actvty Loc:***	

Not Subtitle C:	No	**Docket No:**	
Focus Area:		**Attorney:**	
Focus Area Desc:		**Corr Act Component:**	
Handler Actvty Loc:	CA	**Appeal Init Dt:**	
Handler Name:	SAN DIEGO GAS AND ELECTRIC	**Appeal Resolved Dt:**	
Region:	09	**Disposition Status:**	
State:	CA	**Disp Status Dt:**	
Land Type:	P	**Disp Status Desc:**	
Date of Request:		**Lead Agency:**	
Date Response Rcvd:		**Expenditure Amount:**	
Request Agency:		**SEP Sched Comp Dt:**	
Request Actvty Loc:		**SEP Actual Comp Dt:**	
Viol Activity Loc:		**SEP Defaulted Date:**	
Viol Determined:		**SEP Type:**	
Violation Type:		**Prop Pentalty Amt:**	
Viol Determined Dt:		**Final Monetary Amt:**	
Rtrn to Compl Dt:		**Paid Amount:**	
Rtrn to Compl Qual:		**Final Count:**	
Viol Resp Agency:		**Final Amount:**	
Evaluation Type Description:	FINANCIAL RECORD REVIEW		
Violation Short Description:			
Respondent Name:			
SEP Type Description:			

Violation/Evaluation Details

Evaluation ID:	001	**Former Citation:**	F - 264.170-177.I
Found Violation:	Y	**Sched Compl Dt:**	
Eval Start Date:	19970415	**Enforcement ID:**	002
Evaluation Agency:	S	**Enforcement Agency:**	S
Evaluation Type:	CEI	**Enforce Action Dt:**	19971204
Eval Resp Person:	R9STA	**Enforcement Type:**	310
Eval Suborg:		**Enforce Type Desc:**	FINAL 3008(A) COMPLIANCE ORDER
Citizen Complaint:	No	**Enforce Resp Person:**	R9STA
Multimedia Inspect:	No	**Enforce Suborg:**	
Sampling Flag:	No	**Enforce Actvty Loc:**	CA
Not Subtitle C:	No	**Docket No:**	
Focus Area:		**Attorney:**	
Focus Area Desc:		**Corr Act Component:**	No
Handler Actvty Loc:	CA	**Appeal Init Dt:**	
Handler Name:	SAN DIEGO GAS AND ELECTRIC	**Appeal Resolved Dt:**	
Region:	09	**Disposition Status:**	
State:	CA	**Disp Status Dt:**	
Land Type:	P	**Disp Status Desc:**	
Date of Request:		**Lead Agency:**	
Date Response Rcvd:		**Expenditure Amount:**	
Request Agency:		**SEP Sched Comp Dt:**	
Request Actvty Loc:		**SEP Actual Comp Dt:**	
Viol Activity Loc:	CA	**SEP Defaulted Date:**	
Viol Determined:	S	**SEP Type:**	

Violation Type:	264.A	**Prop Pentalty Amt:**	
Viol Determined Dt:	19970415	**Final Monetary Amt:**	13406
Rtrn to Compl Dt:	19971219	**Paid Amount:**	13406
Rtrn to Compl Qual:	O	**Final Count:**	1
Viol Resp Agency:	S	**Final Amount:**	13406
Evaluation Type Description:	COMPLIANCE EVALUATION INSPECTION ON-SITE		
Violation Short Description:	TSD - General		
Respondent Name:			
SEP Type Description:			

Violation/Evaluation Details

Evaluation ID:	200	**Former Citation:**	
Found Violation:	N	**Sched Compl Dt:**	
Eval Start Date:	20060417	**Enforcement ID:**	
Evaluation Agency:	S	**Enforcement Agency:**	
Evaluation Type:	CEI	**Enforce Action Dt:**	
Eval Resp Person:		**Enforcement Type:**	
Eval Suborg:		**Enforce Type Desc:**	
Citizen Complaint:	No	**Enforce Resp Person:**	
Multimedia Inspect:	No	**Enforce Suborg:**	
Sampling Flag:	No	**Enforce Actvty Loc:**	
Not Subtitle C:	No	**Docket No:**	
Focus Area:		**Attorney:**	
Focus Area Desc:		**Corr Act Component:**	
Handler Actvty Loc:	CA	**Appeal Init Dt:**	
Handler Name:	SAN DIEGO GAS AND ELECTRIC	**Appeal Resolved Dt:**	
Region:	09	**Disposition Status:**	
State:	CA	**Disp Status Dt:**	
Land Type:	P	**Disp Status Desc:**	
Date of Request:		**Lead Agency:**	
Date Response Rcvd:		**Expenditure Amount:**	
Request Agency:		**SEP Sched Comp Dt:**	
Request Actvty Loc:		**SEP Actual Comp Dt:**	
Viol Activity Loc:		**SEP Defaulted Date:**	
Viol Determined:		**SEP Type:**	
Violation Type:		**Prop Pentalty Amt:**	
Viol Determined Dt:		**Final Monetary Amt:**	
Rtrn to Compl Dt:		**Paid Amount:**	
Rtrn to Compl Qual:		**Final Count:**	
Viol Resp Agency:		**Final Amount:**	
Evaluation Type Description:	COMPLIANCE EVALUATION INSPECTION ON-SITE		
Violation Short Description:			
Respondent Name:			
SEP Type Description:			

Violation/Evaluation Details

Evaluation ID:	200	**Former Citation:**	
Found Violation:	Y	**Sched Compl Dt:**	

Eval Start Date:	20060626	**Enforcement ID:**	200
Evaluation Agency:	S	**Enforcement Agency:**	S
Evaluation Type:	FRR	**Enforce Action Dt:**	20060627
Eval Resp Person:		**Enforcement Type:**	120
Eval Suborg:		**Enforce Type Desc:**	WRITTEN INFORMAL
Citizen Complaint:	No	**Enforce Resp Person:**	
Multimedia Inspect:	No	**Enforce Suborg:**	
Sampling Flag:	No	**Enforce Actvty Loc:**	CA
Not Subtitle C:	No	**Docket No:**	
Focus Area:		**Attorney:**	
Focus Area Desc:		**Corr Act Component:**	No
Handler Actvty Loc:	CA	**Appeal Init Dt:**	
Handler Name:	SAN DIEGO GAS AND ELECTRIC	**Appeal Resolved Dt:**	
Region:	09	**Disposition Status:**	
State:	CA	**Disp Status Dt:**	
Land Type:	P	**Disp Status Desc:**	
Date of Request:		**Lead Agency:**	
Date Response Rcvd:		**Expenditure Amount:**	
Request Agency:		**SEP Sched Comp Dt:**	
Request Actvty Loc:		**SEP Actual Comp Dt:**	
Viol Activity Loc:	CA	**SEP Defaulted Date:**	
Viol Determined:	S	**SEP Type:**	
Violation Type:	264.H	**Prop Pentalty Amt:**	
Viol Determined Dt:	20060626	**Final Monetary Amt:**	
Rtrn to Compl Dt:	20060731	**Paid Amount:**	
Rtrn to Compl Qual:	D	**Final Count:**	
Viol Resp Agency:	S	**Final Amount:**	
Evaluation Type Description:	FINANCIAL RECORD REVIEW		
Violation Short Description:	TSD - Financial Requirements		
Respondent Name:			
SEP Type Description:			

Violation/Evaluation Details

Evaluation ID:	200	**Former Citation:**	
Found Violation:	Y	**Sched Compl Dt:**	
Eval Start Date:	19990318	**Enforcement ID:**	200
Evaluation Agency:	S	**Enforcement Agency:**	S
Evaluation Type:	CEI	**Enforce Action Dt:**	19990318
Eval Resp Person:		**Enforcement Type:**	120
Eval Suborg:		**Enforce Type Desc:**	WRITTEN INFORMAL
Citizen Complaint:	No	**Enforce Resp Person:**	
Multimedia Inspect:	No	**Enforce Suborg:**	
Sampling Flag:	No	**Enforce Actvty Loc:**	CA
Not Subtitle C:	No	**Docket No:**	
Focus Area:		**Attorney:**	
Focus Area Desc:		**Corr Act Component:**	No
Handler Actvty Loc:	CA	**Appeal Init Dt:**	
Handler Name:	SAN DIEGO GAS AND ELECTRIC	**Appeal Resolved Dt:**	

Region:	09	**Disposition Status:**	
State:	CA	**Disp Status Dt:**	
Land Type:	P	**Disp Status Desc:**	
Date of Request:		**Lead Agency:**	
Date Response Rcvd:		**Expenditure Amount:**	
Request Agency:		**SEP Sched Comp Dt:**	
Request Actvty Loc:		**SEP Actual Comp Dt:**	
Viol Activity Loc:	CA	**SEP Defaulted Date:**	
Viol Determined:	S	**SEP Type:**	
Violation Type:	264.D	**Prop Pentalty Amt:**	
Viol Determined Dt:	19990318	**Final Monetary Amt:**	
Rtrn to Compl Dt:	19990401	**Paid Amount:**	
Rtrn to Compl Qual:	D	**Final Count:**	
Viol Resp Agency:	S	**Final Amount:**	

Evaluation Type Description: COMPLIANCE EVALUATION INSPECTION ON-SITE
Violation Short Description: TSD - Contingency Plan and Emergency Procedures
Respondent Name:
SEP Type Description:

Violation/Evaluation Details

Evaluation ID:	200	**Former Citation:**	
Found Violation:	Y	**Sched Compl Dt:**	
Eval Start Date:	20091124	**Enforcement ID:**	200
Evaluation Agency:	S	**Enforcement Agency:**	S
Evaluation Type:	CEI	**Enforce Action Dt:**	20091124
Eval Resp Person:		**Enforcement Type:**	120
Eval Suborg:		**Enforce Type Desc:**	WRITTEN INFORMAL
Citizen Complaint:	No	**Enforce Resp Person:**	
Multimedia Inspect:	No	**Enforce Suborg:**	
Sampling Flag:	No	**Enforce Actvty Loc:**	CA
Not Subtitle C:	No	**Docket No:**	
Focus Area:		**Attorney:**	
Focus Area Desc:		**Corr Act Component:**	No
Handler Actvty Loc:	CA	**Appeal Init Dt:**	
Handler Name:	SAN DIEGO GAS AND ELECTRIC	**Appeal Resolved Dt:**	
Region:	09	**Disposition Status:**	
State:	CA	**Disp Status Dt:**	
Land Type:	P	**Disp Status Desc:**	
Date of Request:		**Lead Agency:**	
Date Response Rcvd:		**Expenditure Amount:**	
Request Agency:		**SEP Sched Comp Dt:**	
Request Actvty Loc:		**SEP Actual Comp Dt:**	
Viol Activity Loc:	CA	**SEP Defaulted Date:**	
Viol Determined:	S	**SEP Type:**	
Violation Type:	XXS	**Prop Pentalty Amt:**	
Viol Determined Dt:	20091124	**Final Monetary Amt:**	
Rtrn to Compl Dt:	20091124	**Paid Amount:**	
Rtrn to Compl Qual:	O	**Final Count:**	
Viol Resp Agency:	S	**Final Amount:**	

Evaluation Type Description: COMPLIANCE EVALUATION INSPECTION ON-SITE
Violation Short Description: State Statute or Regulation
Respondent Name:
SEP Type Description:

Violation/Evaluation Details

Evaluation ID:	501	**Former Citation:**	
Found Violation:	N	**Sched Compl Dt:**	
Eval Start Date:	20060307	**Enforcement ID:**	
Evaluation Agency:	L	**Enforcement Agency:**	
Evaluation Type:	CEI	**Enforce Action Dt:**	
Eval Resp Person:		**Enforcement Type:**	
Eval Suborg:		**Enforce Type Desc:**	
Citizen Complaint:	No	**Enforce Resp Person:**	
Multimedia Inspect:	No	**Enforce Suborg:**	
Sampling Flag:	No	**Enforce Actvty Loc:**	
Not Subtitle C:	No	**Docket No:**	
Focus Area:		**Attorney:**	
Focus Area Desc:		**Corr Act Component:**	
Handler Actvty Loc:	CA	**Appeal Init Dt:**	
Handler Name:	SAN DIEGO GAS AND ELECTRIC	**Appeal Resolved Dt:**	
Region:	09	**Disposition Status:**	
State:	CA	**Disp Status Dt:**	
Land Type:	P	**Disp Status Desc:**	
Date of Request:		**Lead Agency:**	
Date Response Rcvd:		**Expenditure Amount:**	
Request Agency:		**SEP Sched Comp Dt:**	
Request Actvty Loc:		**SEP Actual Comp Dt:**	
Viol Activity Loc:		**SEP Defaulted Date:**	
Viol Determined:		**SEP Type:**	
Violation Type:		**Prop Pentalty Amt:**	
Viol Determined Dt:		**Final Monetary Amt:**	
Rtrn to Compl Dt:		**Paid Amount:**	
Rtrn to Compl Qual:		**Final Count:**	
Viol Resp Agency:		**Final Amount:**	

Evaluation Type Description: COMPLIANCE EVALUATION INSPECTION ON-SITE
Violation Short Description:
Respondent Name:
SEP Type Description:

Violation/Evaluation Details

Evaluation ID:	001	**Former Citation:**	F - 263
Found Violation:	Y	**Sched Compl Dt:**	
Eval Start Date:	19970415	**Enforcement ID:**	002
Evaluation Agency:	S	**Enforcement Agency:**	S
Evaluation Type:	CEI	**Enforce Action Dt:**	19971204
Eval Resp Person:	R9STA	**Enforcement Type:**	310
Eval Suborg:		**Enforce Type Desc:**	FINAL 3008(A) COMPLIANCE ORDER

Citizen Complaint:	No	**Enforce Resp Person:**	R9STA
Multimedia Inspect:	No	**Enforce Suborg:**	
Sampling Flag:	No	**Enforce Actvty Loc:**	CA
Not Subtitle C:	No	**Docket No:**	
Focus Area:		**Attorney:**	
Focus Area Desc:		**Corr Act Component:**	No
Handler Actvty Loc:	CA	**Appeal Init Dt:**	
Handler Name:	SAN DIEGO GAS AND ELECTRIC	**Appeal Resolved Dt:**	
Region:	09	**Disposition Status:**	
State:	CA	**Disp Status Dt:**	
Land Type:	P	**Disp Status Desc:**	
Date of Request:		**Lead Agency:**	
Date Response Rcvd:		**Expenditure Amount:**	
Request Agency:		**SEP Sched Comp Dt:**	
Request Actvty Loc:		**SEP Actual Comp Dt:**	
Viol Activity Loc:	CA	**SEP Defaulted Date:**	
Viol Determined:	S	**SEP Type:**	
Violation Type:	263.A	**Prop Pentalty Amt:**	
Viol Determined Dt:	19970415	**Final Monetary Amt:**	13406
Rtrn to Compl Dt:	19971219	**Paid Amount:**	13406
Rtrn to Compl Qual:	O	**Final Count:**	1
Viol Resp Agency:	S	**Final Amount:**	13406

Evaluation Type Description: COMPLIANCE EVALUATION INSPECTION ON-SITE
Violation Short Description: Transporters - General
Respondent Name:
SEP Type Description:

Violation/Evaluation Details

Evaluation ID:	200	**Former Citation:**	
Found Violation:	Y	**Sched Compl Dt:**	
Eval Start Date:	20040618	**Enforcement ID:**	200
Evaluation Agency:	S	**Enforcement Agency:**	S
Evaluation Type:	CEI	**Enforce Action Dt:**	20040618
Eval Resp Person:		**Enforcement Type:**	120
Eval Suborg:		**Enforce Type Desc:**	WRITTEN INFORMAL

Citizen Complaint:	No	**Enforce Resp Person:**	
Multimedia Inspect:	No	**Enforce Suborg:**	
Sampling Flag:	No	**Enforce Actvty Loc:**	CA
Not Subtitle C:	No	**Docket No:**	
Focus Area:		**Attorney:**	
Focus Area Desc:		**Corr Act Component:**	No
Handler Actvty Loc:	CA	**Appeal Init Dt:**	
Handler Name:	SAN DIEGO GAS AND ELECTRIC	**Appeal Resolved Dt:**	
Region:	09	**Disposition Status:**	
State:	CA	**Disp Status Dt:**	
Land Type:	P	**Disp Status Desc:**	
Date of Request:		**Lead Agency:**	
Date Response Rcvd:		**Expenditure Amount:**	
Request Agency:		**SEP Sched Comp Dt:**	

Request Actvty Loc:		***SEP Actual Comp Dt:***	
Viol Activity Loc:	CA	***SEP Defaulted Date:***	
Viol Determined:	S	***SEP Type:***	
Violation Type:	264.B	***Prop Pentalty Amt:***	
Viol Determined Dt:	20040618	***Final Monetary Amt:***	
Rtrn to Compl Dt:	20040727	***Paid Amount:***	
Rtrn to Compl Qual:	D	***Final Count:***	
Viol Resp Agency:	S	***Final Amount:***	
Evaluation Type Description:	COMPLIANCE EVALUATION INSPECTION ON-SITE		
Violation Short Description:	TSD - General Facility Standards		
Respondent Name:			
SEP Type Description:			

Violation/Evaluation Details

Evaluation ID:	201	***Former Citation:***	
Found Violation:	N	***Sched Compl Dt:***	
Eval Start Date:	20120131	***Enforcement ID:***	
Evaluation Agency:	S	***Enforcement Agency:***	
Evaluation Type:	CEI	***Enforce Action Dt:***	
Eval Resp Person:		***Enforcement Type:***	
Eval Suborg:		***Enforce Type Desc:***	
Citizen Complaint:	No	***Enforce Resp Person:***	
Multimedia Inspect:	No	***Enforce Suborg:***	
Sampling Flag:	No	***Enforce Actvty Loc:***	
Not Subtitle C:	No	***Docket No:***	
Focus Area:		***Attorney:***	
Focus Area Desc:		***Corr Act Component:***	
Handler Actvty Loc:	CA	***Appeal Init Dt:***	
Handler Name:	SAN DIEGO GAS AND ELECTRIC	***Appeal Resolved Dt:***	
Region:	09	***Disposition Status:***	
State:	CA	***Disp Status Dt:***	
Land Type:	P	***Disp Status Desc:***	
Date of Request:		***Lead Agency:***	
Date Response Rcvd:		***Expenditure Amount:***	
Request Agency:		***SEP Sched Comp Dt:***	
Request Actvty Loc:		***SEP Actual Comp Dt:***	
Viol Activity Loc:		***SEP Defaulted Date:***	
Viol Determined:		***SEP Type:***	
Violation Type:		***Prop Pentalty Amt:***	
Viol Determined Dt:		***Final Monetary Amt:***	
Rtrn to Compl Dt:		***Paid Amount:***	
Rtrn to Compl Qual:		***Final Count:***	
Viol Resp Agency:		***Final Amount:***	
Evaluation Type Description:	COMPLIANCE EVALUATION INSPECTION ON-SITE		
Violation Short Description:			
Respondent Name:			
SEP Type Description:			

Violation/Evaluation Details

Evaluation ID:	002	**Former Citation:**	FR - 262.10-12.A
Found Violation:	Y	**Sched Compl Dt:**	
Eval Start Date:	19920729	**Enforcement ID:**	
Evaluation Agency:	B	**Enforcement Agency:**	
Evaluation Type:	CEI	**Enforce Action Dt:**	
Eval Resp Person:	R9STA	**Enforcement Type:**	
Eval Suborg:		**Enforce Type Desc:**	
Citizen Complaint:	No	**Enforce Resp Person:**	
Multimedia Inspect:	No	**Enforce Suborg:**	
Sampling Flag:	No	**Enforce Actvty Loc:**	
Not Subtitle C:	No	**Docket No:**	
Focus Area:		**Attorney:**	
Focus Area Desc:		**Corr Act Component:**	
Handler Actvty Loc:	CA	**Appeal Init Dt:**	
Handler Name:	SAN DIEGO GAS AND ELECTRIC	**Appeal Resolved Dt:**	
Region:	09	**Disposition Status:**	
State:	CA	**Disp Status Dt:**	
Land Type:	P	**Disp Status Desc:**	
Date of Request:		**Lead Agency:**	
Date Response Rcvd:		**Expenditure Amount:**	
Request Agency:		**SEP Sched Comp Dt:**	
Request Actvty Loc:		**SEP Actual Comp Dt:**	
Viol Activity Loc:	CA	**SEP Defaulted Date:**	
Viol Determined:	S	**SEP Type:**	
Violation Type:	262.A	**Prop Pentalty Amt:**	
Viol Determined Dt:	19920729	**Final Monetary Amt:**	
Rtrn to Compl Dt:	19930819	**Paid Amount:**	
Rtrn to Compl Qual:	U	**Final Count:**	
Viol Resp Agency:	S	**Final Amount:**	
Evaluation Type Description:	COMPLIANCE EVALUATION INSPECTION ON-SITE		
Violation Short Description:	Generators - General		
Respondent Name:			
SEP Type Description:			

Violation/Evaluation Details

Evaluation ID:	200	**Former Citation:**	
Found Violation:	Y	**Sched Compl Dt:**	
Eval Start Date:	20061108	**Enforcement ID:**	200
Evaluation Agency:	S	**Enforcement Agency:**	S
Evaluation Type:	FRR	**Enforce Action Dt:**	20061108
Eval Resp Person:		**Enforcement Type:**	120
Eval Suborg:		**Enforce Type Desc:**	WRITTEN INFORMAL
Citizen Complaint:	No	**Enforce Resp Person:**	
Multimedia Inspect:	No	**Enforce Suborg:**	
Sampling Flag:	No	**Enforce Actvty Loc:**	CA
Not Subtitle C:	No	**Docket No:**	
Focus Area:		**Attorney:**	
Focus Area Desc:		**Corr Act Component:**	No

Handler Actvty Loc:	CA	**Appeal Init Dt:**	
Handler Name:	SAN DIEGO GAS AND ELECTRIC	**Appeal Resolved Dt:**	
Region:	09	**Disposition Status:**	
State:	CA	**Disp Status Dt:**	
Land Type:	P	**Disp Status Desc:**	
Date of Request:		**Lead Agency:**	
Date Response Rcvd:		**Expenditure Amount:**	
Request Agency:		**SEP Sched Comp Dt:**	
Request Actvty Loc:		**SEP Actual Comp Dt:**	
Viol Activity Loc:	CA	**SEP Defaulted Date:**	
Viol Determined:	S	**SEP Type:**	
Violation Type:	264.H	**Prop Pentalty Amt:**	
Viol Determined Dt:	20061108	**Final Monetary Amt:**	
Rtrn to Compl Dt:	20100413	**Paid Amount:**	
Rtrn to Compl Qual:	D	**Final Count:**	
Viol Resp Agency:	S	**Final Amount:**	
Evaluation Type Description:	FINANCIAL RECORD REVIEW		
Violation Short Description:	TSD - Financial Requirements		
Respondent Name:			
SEP Type Description:			

Violation/Evaluation Details

Evaluation ID:	500	**Former Citation:**	
Found Violation:	N	**Sched Compl Dt:**	
Eval Start Date:	20040405	**Enforcement ID:**	
Evaluation Agency:	B	**Enforcement Agency:**	
Evaluation Type:	CEI	**Enforce Action Dt:**	
Eval Resp Person:		**Enforcement Type:**	
Eval Suborg:		**Enforce Type Desc:**	
Citizen Complaint:	No	**Enforce Resp Person:**	
Multimedia Inspect:	No	**Enforce Suborg:**	
Sampling Flag:	No	**Enforce Actvty Loc:**	
Not Subtitle C:	No	**Docket No:**	
Focus Area:		**Attorney:**	
Focus Area Desc:		**Corr Act Component:**	
Handler Actvty Loc:	CA	**Appeal Init Dt:**	
Handler Name:	SAN DIEGO GAS AND ELECTRIC	**Appeal Resolved Dt:**	
Region:	09	**Disposition Status:**	
State:	CA	**Disp Status Dt:**	
Land Type:	P	**Disp Status Desc:**	
Date of Request:		**Lead Agency:**	
Date Response Rcvd:		**Expenditure Amount:**	
Request Agency:		**SEP Sched Comp Dt:**	
Request Actvty Loc:		**SEP Actual Comp Dt:**	
Viol Activity Loc:		**SEP Defaulted Date:**	
Viol Determined:		**SEP Type:**	
Violation Type:		**Prop Pentalty Amt:**	
Viol Determined Dt:		**Final Monetary Amt:**	
Rtrn to Compl Dt:		**Paid Amount:**	
Rtrn to Compl Qual:		**Final Count:**	

Viol Resp Agency: ***Final Amount:***
Evaluation Type Description: COMPLIANCE EVALUATION INSPECTION ON-SITE
Violation Short Description:
Respondent Name:
SEP Type Description:

Event

Event Responsible Agency: S
Corrective Action Event Owner: HQ
Corrective Action Event Code: CA350
Corrective Action Event Desc: CMS COMPLETE
Orig Schedule Date of Event:
New Schedule Date of Event:
Actual Date of Event: 20100202
Best Date: 20100202
Responsible Person Owner:
Responsible Person:
Suborganization Owner:
Suborganization:

Event Responsible Agency: S
Corrective Action Event Owner: HQ
Corrective Action Event Code: CA725YE
Corrective Action Event Desc: HUMAN EXPOSURES CONTROLLED DETERMINATION-YES, APPLICABLE AS OF THIS DATE
Orig Schedule Date of Event: 20111224
New Schedule Date of Event:
Actual Date of Event: 20110823
Best Date: 20110823
Responsible Person Owner:
Responsible Person:
Suborganization Owner:
Suborganization:

Event Responsible Agency: E
Corrective Action Event Owner: HQ
Corrective Action Event Code: CA750YE
Corrective Action Event Desc: RELEASE TO GW CONTROLLED DETERMINATION-YES, APPLICABLE AS OF THIS DATE
Orig Schedule Date of Event: 20101208
New Schedule Date of Event:
Actual Date of Event: 20101208
Best Date: 20101208
Responsible Person Owner: 09
Responsible Person: MKAPL
Suborganization Owner:
Suborganization:

Event Responsible Agency: S
Corrective Action Event Owner: HQ
Corrective Action Event Code: CA750YE
Corrective Action Event Desc: RELEASE TO GW CONTROLLED DETERMINATION-YES, APPLICABLE AS OF THIS DATE

Orig Schedule Date of Event: 20111022
New Schedule Date of Event:
Actual Date of Event: 20110823
Best Date: 20110823
Responsible Person Owner:
Responsible Person:
Suborganization Owner:
Suborganization:

Event Responsible Agency: S
Corrective Action Event Owner: HQ
Corrective Action Event Code: CA150
Corrective Action Event Desc: INVESTIGATION WORKPLAN APPROVED
Orig Schedule Date of Event:
New Schedule Date of Event:
Actual Date of Event: 20041229
Best Date: 20041229
Responsible Person Owner:
Responsible Person:
Suborganization Owner:
Suborganization:

Event Responsible Agency: S
Corrective Action Event Owner: HQ
Corrective Action Event Code: CA340
Corrective Action Event Desc: CMS REPORT RECEIVED
Orig Schedule Date of Event: 20091231
New Schedule Date of Event:
Actual Date of Event: 20091123
Best Date: 20091123
Responsible Person Owner:
Responsible Person:
Suborganization Owner:
Suborganization:

Event Responsible Agency: S
Corrective Action Event Owner: HQ
Corrective Action Event Code: CA550RC
Corrective Action Event Desc: REMEDY CONSTRUCTION-REMEDY CONSTRUCTED
Orig Schedule Date of Event: 20101208
New Schedule Date of Event:
Actual Date of Event: 20101208
Best Date: 20101208
Responsible Person Owner:
Responsible Person:
Suborganization Owner:
Suborganization:

Event Responsible Agency: E
Corrective Action Event Owner: HQ
Corrective Action Event Code: CA550RC
Corrective Action Event Desc: REMEDY CONSTRUCTION-REMEDY CONSTRUCTED

Orig Schedule Date of Event: 20101208
New Schedule Date of Event:
Actual Date of Event: 20101208
Best Date: 20101208
Responsible Person Owner: 09
Responsible Person: MKAPL
Suborganization Owner:
Suborganization:

Event Responsible Agency: S
Corrective Action Event Owner: HQ
Corrective Action Event Code: CA550RC
Corrective Action Event Desc: REMEDY CONSTRUCTION-REMEDY CONSTRUCTED
Orig Schedule Date of Event: 20111224
New Schedule Date of Event:
Actual Date of Event: 20110823
Best Date: 20110823
Responsible Person Owner:
Responsible Person:
Suborganization Owner:
Suborganization:

Event Responsible Agency: E
Corrective Action Event Owner: HQ
Corrective Action Event Code: CA725YE
Corrective Action Event Desc: HUMAN EXPOSURES CONTROLLED DETERMINATION-YES, APPLICABLE AS OF THIS DATE
Orig Schedule Date of Event: 20100812
New Schedule Date of Event:
Actual Date of Event: 20100812
Best Date: 20100812
Responsible Person Owner: 09
Responsible Person: MKAPL
Suborganization Owner:
Suborganization:

Event Responsible Agency: S
Corrective Action Event Owner: HQ
Corrective Action Event Code: CA999RM
Corrective Action Event Desc: CA PROCESS IS TERMINATED-REMEDIAL ACTIVITIES COMPLETE
Orig Schedule Date of Event: 20110804
New Schedule Date of Event:
Actual Date of Event: 20110712
Best Date: 20110712
Responsible Person Owner:
Responsible Person:
Suborganization Owner:
Suborganization:

Event Responsible Agency: S
Corrective Action Event Owner: HQ
Corrective Action Event Code: CA110
Corrective Action Event Desc: INVESTIGATION WORKPLAN RECEIVED

Orig Schedule Date of Event:
New Schedule Date of Event:
Actual Date of Event: 20040625
Best Date: 20040625
Responsible Person Owner:
Responsible Person:
Suborganization Owner:
Suborganization:

Event Responsible Agency: S
Corrective Action Event Owner: HQ
Corrective Action Event Code: CA600SR
Corrective Action Event Desc: STABILIZATION/INTERIM MEASURES DECISION-PRIMARY MEAS IS SOURCE REMOVL &/OR TRT
Orig Schedule Date of Event:
New Schedule Date of Event:
Actual Date of Event: 20090629
Best Date: 20090629
Responsible Person Owner:
Responsible Person:
Suborganization Owner:
Suborganization:

Event Responsible Agency: S
Corrective Action Event Owner: HQ
Corrective Action Event Code: CA725YE
Corrective Action Event Desc: HUMAN EXPOSURES CONTROLLED DETERMINATION-YES, APPLICABLE AS OF THIS DATE
Orig Schedule Date of Event: 20100812
New Schedule Date of Event:
Actual Date of Event: 20100812
Best Date: 20100812
Responsible Person Owner:
Responsible Person:
Suborganization Owner:
Suborganization:

Event Responsible Agency: S
Corrective Action Event Owner: HQ
Corrective Action Event Code: CA750YE
Corrective Action Event Desc: RELEASE TO GW CONTROLLED DETERMINATION-YES, APPLICABLE AS OF THIS DATE
Orig Schedule Date of Event: 20101208
New Schedule Date of Event:
Actual Date of Event: 20101208
Best Date: 20101208
Responsible Person Owner:
Responsible Person:
Suborganization Owner:
Suborganization:

Handler Details

Source Type: B
Used Oil Transporter: No

Receive Date:	20120327	**UT Transfer Fac:**	No
Non Notifier:		**Used Oil Processor:**	No
Acknowledge Flag:		**Used Oil Refiner:**	No
Acknowledge Date:		**Used Oil Burner:**	No
Accessibility:		**UO Market Burner:**	No
Land Type:	P	**UO Spec Marketer:**	No
Fed Waste Gen Own:	HQ	**Current Site Name:**	SAN DIEGO GAS AND ELECTRIC-KEARNY
Fed Waste Gen Cd:	1	**Location Street No:**	5488
Fed Waste Gen Desc:	Large Quantity Generator	**Location Street 1:**	OVERLAND AVENUE
ST Waste Gen Own:	CA	**Location Street 2:**	
State Waste Gen Cd:	1	**Location City:**	SAN DIEGO
Short Term Gen:	No	**Location State:**	CA
Importer Activity:	No	**Location Zip Code:**	92121
Mixed Waste Gen:	No	**County Code:**	CA073
Transporter:	No	**State District:**	
Transfer Facility:	No	**Mailing Street No:**	6875
TSD Activity:	Yes	**Mailing Street 1:**	CONSOLIDATED WAY
Recycler Activity:	No	**Mailing Street 2:**	SD1373
Onsite Burn Exempt:	No	**Mailing City:**	SAN DIEGO
Furnace Exemption:	No	**Mailing State:**	CA
Underground Inject:	No	**Mailing Zip Code:**	92123
Off Site Receipt:	No	**Mailing Country:**	US
Waste Dest Fac:	No	**Contact First Name:**	JAMES
Subpart K College:	No	**Contact Middle Initial:**	T
Subpart K Hospital:	No	**Contact Last Name:**	SCRUGGS
Subpart K Non Profit:	No	**Contact Street No:**	6875
Subpart K Withdraw:	No	**Contact Street 1:**	CONSOLIDATED WAY, SD1373
Include Ntnl Rprt:	Y	**Contact Street 2:**	
Reporting Cycle:	2011	**Contact City:**	SAN DIEGO
LQHUW:	No	**Contact State:**	CA
Trader Importer:		**Contact Zip:**	92121
Trader Exporter:		**Contact Country:**	US
Slab Importer:		**Contact Phone:**	858-653-3104
Slab Exporter:		**Contact Phone Ext:**	
Current Record:	No	**Contact Fax:**	858-549-6529
Location Country:	US	**Contact Email Addr:**	JSCRUGGS@SEMPRAUTILITIES.COM
State District Owner:		**Contact Title:**	SR. ENVIRONMENTAL SPEC.

Handler Details

Source Type:	B	**Used Oil Transporter:**	No
Receive Date:	20140301	**UT Transfer Fac:**	No
Non Notifier:		**Used Oil Processor:**	No
Acknowledge Flag:		**Used Oil Refiner:**	No
Acknowledge Date:		**Used Oil Burner:**	No
Accessibility:		**UO Market Burner:**	No
Land Type:	P	**UO Spec Marketer:**	No
Fed Waste Gen Own:	HQ	**Current Site Name:**	SAN DIEGO GAS AND ELECTRIC-KEARNY
Fed Waste Gen Cd:	2	**Location Street No:**	5488
Fed Waste Gen Desc:	Small Quantity Generator	**Location Street 1:**	OVERLAND AVENUE
ST Waste Gen Own:	CA	**Location Street 2:**	

State Waste Gen Cd:	2	**Location City:**	SAN DIEGO
Short Term Gen:	No	**Location State:**	CA
Importer Activity:	No	**Location Zip Code:**	92121
Mixed Waste Gen:	No	**County Code:**	CA073
Transporter:	No	**State District:**	
Transfer Facility:	No	**Mailing Street No:**	6875
TSD Activity:	Yes	**Mailing Street 1:**	CONSOLIDATED WAY
Recycler Activity:	No	**Mailing Street 2:**	SD1373
Onsite Burn Exempt:	No	**Mailing City:**	SAN DIEGO
Furnace Exemption:	No	**Mailing State:**	CA
Underground Inject:	No	**Mailing Zip Code:**	92123
Off Site Receipt:	No	**Mailing Country:**	
Waste Dest Fac:	No	**Contact First Name:**	JAMES
Subpart K College:	No	**Contact Middle Initial:**	T
Subpart K Hospital:	No	**Contact Last Name:**	SCRUGGS
Subpart K Non Profit:	No	**Contact Street No:**	6875
Subpart K Withdraw:	No	**Contact Street 1:**	CONSOLIDATED WAY, SD1373
Include Ntnl Rprt:	Y	**Contact Street 2:**	
Reporting Cycle:	2013	**Contact City:**	SAN DIEGO
LQHUW:	No	**Contact State:**	CA
Trader Importer:		**Contact Zip:**	92121
Trader Exporter:		**Contact Country:**	
Slab Importer:		**Contact Phone:**	858-653-3104
Slab Exporter:		**Contact Phone Ext:**	
Current Record:	No	**Contact Fax:**	858-549-6529
Location Country:		**Contact Email Addr:**	JSCRUGGS@SEMPRAUTILITIES.COM
State District Owner:		**Contact Title:**	SR. ENVIRONMENTAL SPEC.

Handler Details

Source Type:	R	**Used Oil Transporter:**	No
Receive Date:	19940327	**UT Transfer Fac:**	No
Non Notifier:		**Used Oil Processor:**	No
Acknowledge Flag:		**Used Oil Refiner:**	No
Acknowledge Date:		**Used Oil Burner:**	No
Accessibility:		**UO Market Burner:**	No
Land Type:		**UO Spec Marketer:**	No
Fed Waste Gen Own:	HQ	**Current Site Name:**	SDG&E KEARNY
Fed Waste Gen Cd:	1	**Location Street No:**	
Fed Waste Gen Desc:	Large Quantity Generator	**Location Street 1:**	5488 OVERLAND AVE
ST Waste Gen Own:		**Location Street 2:**	
State Waste Gen Cd:		**Location City:**	SAN DIEGO
Short Term Gen:	No	**Location State:**	CA
Importer Activity:	No	**Location Zip Code:**	92123-0000
Mixed Waste Gen:	No	**County Code:**	CA073
Transporter:	No	**State District:**	
Transfer Facility:	No	**Mailing Street No:**	
TSD Activity:	No	**Mailing Street 1:**	PO BOX 1831
Recycler Activity:	No	**Mailing Street 2:**	
Onsite Burn Exempt:	No	**Mailing City:**	SAN DIEGO
Furnace Exemption:	No	**Mailing State:**	CA

Underground Inject:	No	***Mailing Zip Code:***	92112-4150
Off Site Receipt:	No	***Mailing Country:***	US
Waste Dest Fac:	No	***Contact First Name:***	JACKIE S
Subpart K College:		***Contact Middle Initial:***	
Subpart K Hospital:		***Contact Last Name:***	MCHUGH
Subpart K Non Profit:		***Contact Street No:***	
Subpart K Withdraw:		***Contact Street 1:***	
Include Ntnl Rprt:	U	***Contact Street 2:***	
Reporting Cycle:	1993	***Contact City:***	
LQHUW:	No	***Contact State:***	
Trader Importer:		***Contact Zip:***	
Trader Exporter:		***Contact Country:***	US
Slab Importer:		***Contact Phone:***	619-696-2476
Slab Exporter:		***Contact Phone Ext:***	
Current Record:	No	***Contact Fax:***	
Location Country:	US	***Contact Email Addr:***	
State District Owner:		***Contact Title:***	

Handler Details

Source Type:	R	***Used Oil Transporter:***	No
Receive Date:	20020228	***UT Transfer Fac:***	No
Non Notifier:		***Used Oil Processor:***	No
Acknowledge Flag:		***Used Oil Refiner:***	No
Acknowledge Date:		***Used Oil Burner:***	No
Accessibility:		***UO Market Burner:***	No
Land Type:	P	***UO Spec Marketer:***	No
Fed Waste Gen Own:	HQ	***Current Site Name:***	SAN DIEGO GAS & ELECTRIC - KEARNY
Fed Waste Gen Cd:	2	***Location Street No:***	
Fed Waste Gen Desc:	Small Quantity Generator	***Location Street 1:***	5488 OVERLAND AVE
ST Waste Gen Own:	CA	***Location Street 2:***	
State Waste Gen Cd:	1	***Location City:***	SAN DIEGO
Short Term Gen:	No	***Location State:***	CA
Importer Activity:	No	***Location Zip Code:***	92123
Mixed Waste Gen:	No	***County Code:***	CA073
Transporter:	No	***State District:***	
Transfer Facility:	No	***Mailing Street No:***	
TSD Activity:	Yes	***Mailing Street 1:***	101 ASH ST
Recycler Activity:	No	***Mailing Street 2:***	HQ05-D
Onsite Burn Exempt:	No	***Mailing City:***	SAN DIEGO
Furnace Exemption:	No	***Mailing State:***	CA
Underground Inject:	No	***Mailing Zip Code:***	92101
Off Site Receipt:	No	***Mailing Country:***	US
Waste Dest Fac:	No	***Contact First Name:***	WILLIS
Subpart K College:		***Contact Middle Initial:***	G
Subpart K Hospital:		***Contact Last Name:***	BRULL
Subpart K Non Profit:		***Contact Street No:***	
Subpart K Withdraw:		***Contact Street 1:***	
Include Ntnl Rprt:	Y	***Contact Street 2:***	
Reporting Cycle:	2001	***Contact City:***	
LQHUW:	No	***Contact State:***	

Trader Importer:		***Contact Zip:***	
Trader Exporter:		***Contact Country:***	US
Slab Importer:		***Contact Phone:***	619-696-2417
Slab Exporter:		***Contact Phone Ext:***	
Current Record:	No	***Contact Fax:***	
Location Country:	US	***Contact Email Addr:***	
State District Owner:		***Contact Title:***	

Handler Details

Source Type:	R	***Used Oil Transporter:***	No
Receive Date:	19990304	***UT Transfer Fac:***	No
Non Notifier:		***Used Oil Processor:***	No
Acknowledge Flag:		***Used Oil Refiner:***	No
Acknowledge Date:		***Used Oil Burner:***	No
Accessibility:		***UO Market Burner:***	No
Land Type:		***UO Spec Marketer:***	No
Fed Waste Gen Own:	HQ	***Current Site Name:***	SDG&E - KEARNY ELECTRIC SHOP
Fed Waste Gen Cd:	1	***Location Street No:***	
Fed Waste Gen Desc:	Large Quantity Generator	***Location Street 1:***	5488 OVERLAND DR
ST Waste Gen Own:		***Location Street 2:***	
State Waste Gen Cd:		***Location City:***	SAN DIEGO
Short Term Gen:	No	***Location State:***	CA
Importer Activity:	No	***Location Zip Code:***	92123
Mixed Waste Gen:	No	***County Code:***	CA073
Transporter:	No	***State District:***	
Transfer Facility:	No	***Mailing Street No:***	
TSD Activity:	No	***Mailing Street 1:***	P.O. BOX 1831, EB-6A
Recycler Activity:	No	***Mailing Street 2:***	
Onsite Burn Exempt:	No	***Mailing City:***	SAN DIEGO
Furnace Exemption:	No	***Mailing State:***	CA
Underground Inject:	No	***Mailing Zip Code:***	92112-4150
Off Site Receipt:	No	***Mailing Country:***	US
Waste Dest Fac:	No	***Contact First Name:***	JACKIE
Subpart K College:		***Contact Middle Initial:***	
Subpart K Hospital:		***Contact Last Name:***	MCHUGH
Subpart K Non Profit:		***Contact Street No:***	
Subpart K Withdraw:		***Contact Street 1:***	
Include Ntnl Rprt:	U	***Contact Street 2:***	
Reporting Cycle:	1997	***Contact City:***	
LQHUW:	No	***Contact State:***	
Trader Importer:		***Contact Zip:***	
Trader Exporter:		***Contact Country:***	US
Slab Importer:		***Contact Phone:***	619-696-2476
Slab Exporter:		***Contact Phone Ext:***	
Current Record:	No	***Contact Fax:***	
Location Country:	US	***Contact Email Addr:***	
State District Owner:		***Contact Title:***	

Handler Details

Source Type:	R	***Used Oil Transporter:***	No
Receive Date:	20040331	***UT Transfer Fac:***	No
Non Notifier:		***Used Oil Processor:***	No
Acknowledge Flag:		***Used Oil Refiner:***	No
Acknowledge Date:		***Used Oil Burner:***	No
Accessibility:		***UO Market Burner:***	No
Land Type:	P	***UO Spec Marketer:***	No
Fed Waste Gen Own:	HQ	***Current Site Name:***	SDG&E - KEARNY
Fed Waste Gen Cd:	1	***Location Street No:***	
Fed Waste Gen Desc:	Large Quantity Generator	***Location Street 1:***	5488 OVERLAND DR
ST Waste Gen Own:	CA	***Location Street 2:***	
State Waste Gen Cd:	1	***Location City:***	SAN DIEGO
Short Term Gen:	No	***Location State:***	CA
Importer Activity:	No	***Location Zip Code:***	92123
Mixed Waste Gen:	No	***County Code:***	CA073
Transporter:	No	***State District:***	
Transfer Facility:	No	***Mailing Street No:***	
TSD Activity:	Yes	***Mailing Street 1:***	8315 CENTURY PARK CT CP21E
Recycler Activity:	No	***Mailing Street 2:***	
Onsite Burn Exempt:	No	***Mailing City:***	SAN DIEGO
Furnace Exemption:	No	***Mailing State:***	CA
Underground Inject:	No	***Mailing Zip Code:***	92123
Off Site Receipt:	No	***Mailing Country:***	US
Waste Dest Fac:	No	***Contact First Name:***	WILLIS
Subpart K College:		***Contact Middle Initial:***	G
Subpart K Hospital:		***Contact Last Name:***	BRULL
Subpart K Non Profit:		***Contact Street No:***	
Subpart K Withdraw:		***Contact Street 1:***	
Include Ntnl Rprt:	Y	***Contact Street 2:***	
Reporting Cycle:	2003	***Contact City:***	
LQHUW:	No	***Contact State:***	
Trader Importer:		***Contact Zip:***	
Trader Exporter:		***Contact Country:***	US
Slab Importer:		***Contact Phone:***	858-637-3720
Slab Exporter:		***Contact Phone Ext:***	
Current Record:	No	***Contact Fax:***	
Location Country:	US	***Contact Email Addr:***	JBRULL@SEMPRAUTILITIES.COM
State District Owner:		***Contact Title:***	

Handler Details

Source Type:	N	***Used Oil Transporter:***	No
Receive Date:	19990524	***UT Transfer Fac:***	No
Non Notifier:		***Used Oil Processor:***	No
Acknowledge Flag:		***Used Oil Refiner:***	No
Acknowledge Date:	19990525	***Used Oil Burner:***	No
Accessibility:		***UO Market Burner:***	No
Land Type:	P	***UO Spec Marketer:***	No
Fed Waste Gen Own:	HQ	***Current Site Name:***	S D G AND E KEARNY ELECTRIC CONST & MAIN

Fed Waste Gen Cd:	1	**Location Street No:**	
Fed Waste Gen Desc:	Large Quantity Generator	**Location Street 1:**	5488 OVERLAND DR
ST Waste Gen Own:		**Location Street 2:**	
State Waste Gen Cd:		**Location City:**	SAN DIEGO
Short Term Gen:	No	**Location State:**	CA
Importer Activity:	No	**Location Zip Code:**	92123-1205
Mixed Waste Gen:	No	**County Code:**	CA073
Transporter:	Yes	**State District:**	
Transfer Facility:	No	**Mailing Street No:**	
TSD Activity:	No	**Mailing Street 1:**	P O BOX 1831
Recycler Activity:	No	**Mailing Street 2:**	
Onsite Burn Exempt:	No	**Mailing City:**	SAN DIEGO
Furnace Exemption:	No	**Mailing State:**	CA
Underground Inject:	No	**Mailing Zip Code:**	92112
Off Site Receipt:	No	**Mailing Country:**	US
Waste Dest Fac:	No	**Contact First Name:**	LYNN
Subpart K College:		**Contact Middle Initial:**	
Subpart K Hospital:		**Contact Last Name:**	JAHN
Subpart K Non Profit:		**Contact Street No:**	
Subpart K Withdraw:		**Contact Street 1:**	101 ASH ST
Include Ntnl Rprt:		**Contact Street 2:**	
Reporting Cycle:		**Contact City:**	SAN DIEGO
LQHUW:	No	**Contact State:**	CA
Trader Importer:		**Contact Zip:**	92101
Trader Exporter:		**Contact Country:**	US
Slab Importer:		**Contact Phone:**	619-696-4925
Slab Exporter:		**Contact Phone Ext:**	
Current Record:	No	**Contact Fax:**	
Location Country:	US	**Contact Email Addr:**	
State District Owner:		**Contact Title:**	

Handler Details

Source Type:	R	**Used Oil Transporter:**	No
Receive Date:	20001012	**UT Transfer Fac:**	No
Non Notifier:		**Used Oil Processor:**	No
Acknowledge Flag:		**Used Oil Refiner:**	No
Acknowledge Date:		**Used Oil Burner:**	No
Accessibility:		**UO Market Burner:**	No
Land Type:		**UO Spec Marketer:**	No
Fed Waste Gen Own:	HQ	**Current Site Name:**	KEARNY
Fed Waste Gen Cd:	1	**Location Street No:**	
Fed Waste Gen Desc:	Large Quantity Generator	**Location Street 1:**	5488 OVERLAND DRIVE
ST Waste Gen Own:		**Location Street 2:**	
State Waste Gen Cd:		**Location City:**	SAN DIEGO
Short Term Gen:	No	**Location State:**	CA
Importer Activity:	No	**Location Zip Code:**	92123
Mixed Waste Gen:	No	**County Code:**	CA073
Transporter:	No	**State District:**	
Transfer Facility:	No	**Mailing Street No:**	
TSD Activity:	Yes	**Mailing Street 1:**	101 ASH STREET

Recycler Activity:	No	**Mailing Street 2:**	
Onsite Burn Exempt:	No	**Mailing City:**	SAN DIEGO
Furnace Exemption:	No	**Mailing State:**	CA
Underground Inject:	No	**Mailing Zip Code:**	92101
Off Site Receipt:	No	**Mailing Country:**	US
Waste Dest Fac:	No	**Contact First Name:**	WILLIS G.
Subpart K College:		**Contact Middle Initial:**	
Subpart K Hospital:		**Contact Last Name:**	BRULL
Subpart K Non Profit:		**Contact Street No:**	
Subpart K Withdraw:		**Contact Street 1:**	
Include Ntnl Rprt:	U	**Contact Street 2:**	
Reporting Cycle:	1999	**Contact City:**	
LQHUW:	No	**Contact State:**	
Trader Importer:		**Contact Zip:**	
Trader Exporter:		**Contact Country:**	US
Slab Importer:		**Contact Phone:**	619-696-2417
Slab Exporter:		**Contact Phone Ext:**	
Current Record:	No	**Contact Fax:**	
Location Country:	US	**Contact Email Addr:**	
State District Owner:		**Contact Title:**	

Handler Details

Source Type:	R	**Used Oil Transporter:**	No
Receive Date:	20060321	**UT Transfer Fac:**	No
Non Notifier:		**Used Oil Processor:**	No
Acknowledge Flag:		**Used Oil Refiner:**	No
Acknowledge Date:		**Used Oil Burner:**	No
Accessibility:		**UO Market Burner:**	No
Land Type:	P	**UO Spec Marketer:**	No
Fed Waste Gen Own:	HQ	**Current Site Name:**	SAN DIEGO GAS & ELECTRIC - KEARNY
Fed Waste Gen Cd:	1	**Location Street No:**	
Fed Waste Gen Desc:	Large Quantity Generator	**Location Street 1:**	5488 OVERLAND AVE.
ST Waste Gen Own:	CA	**Location Street 2:**	
State Waste Gen Cd:	1	**Location City:**	SAN DIEGO
Short Term Gen:	No	**Location State:**	CA
Importer Activity:	No	**Location Zip Code:**	92123
Mixed Waste Gen:	No	**County Code:**	CA073
Transporter:	No	**State District:**	
Transfer Facility:	No	**Mailing Street No:**	
TSD Activity:	No	**Mailing Street 1:**	8315 CENTURY PARK COURT
Recycler Activity:	No	**Mailing Street 2:**	CP21E
Onsite Burn Exempt:	No	**Mailing City:**	SAN DIEGO
Furnace Exemption:	No	**Mailing State:**	CA
Underground Inject:	No	**Mailing Zip Code:**	92123
Off Site Receipt:	No	**Mailing Country:**	US
Waste Dest Fac:	No	**Contact First Name:**	PATRICK
Subpart K College:		**Contact Middle Initial:**	J
Subpart K Hospital:		**Contact Last Name:**	CANNEY
Subpart K Non Profit:		**Contact Street No:**	
Subpart K Withdraw:		**Contact Street 1:**	

Include Ntnl Rprt:	Y	**Contact Street 2:**	
Reporting Cycle:	2005	**Contact City:**	
LQHUW:	No	**Contact State:**	
Trader Importer:		**Contact Zip:**	
Trader Exporter:		**Contact Country:**	US
Slab Importer:		**Contact Phone:**	858-637-3740
Slab Exporter:		**Contact Phone Ext:**	
Current Record:	No	**Contact Fax:**	
Location Country:	US	**Contact Email Addr:**	PCANNEY@SEMPRAUTILITIES.COM
State District Owner:		**Contact Title:**	

Handler Details

Source Type:	R	**Used Oil Transporter:**	No
Receive Date:	19900409	**UT Transfer Fac:**	No
Non Notifier:		**Used Oil Processor:**	No
Acknowledge Flag:		**Used Oil Refiner:**	No
Acknowledge Date:		**Used Oil Burner:**	No
Accessibility:		**UO Market Burner:**	No
Land Type:		**UO Spec Marketer:**	No
Fed Waste Gen Own:	HQ	**Current Site Name:**	SD G & E/KEARNY ELEC. CONST.& MAINTENANC
Fed Waste Gen Cd:	1	**Location Street No:**	
Fed Waste Gen Desc:	Large Quantity Generator	**Location Street 1:**	5488 OVERLAND DRIVE
ST Waste Gen Own:		**Location Street 2:**	
State Waste Gen Cd:		**Location City:**	SAN DIEGO,
Short Term Gen:	No	**Location State:**	CA
Importer Activity:	No	**Location Zip Code:**	92123
Mixed Waste Gen:	No	**County Code:**	CA073
Transporter:	No	**State District:**	
Transfer Facility:	No	**Mailing Street No:**	
TSD Activity:	No	**Mailing Street 1:**	P.O. BOX 1831-ENVIRONMENTAL
Recycler Activity:	No	**Mailing Street 2:**	
Onsite Burn Exempt:	No	**Mailing City:**	SAN DIEGO
Furnace Exemption:	No	**Mailing State:**	CA
Underground Inject:	No	**Mailing Zip Code:**	92112
Off Site Receipt:	No	**Mailing Country:**	US
Waste Dest Fac:	No	**Contact First Name:**	BARBARA
Subpart K College:		**Contact Middle Initial:**	
Subpart K Hospital:		**Contact Last Name:**	DUBIEL
Subpart K Non Profit:		**Contact Street No:**	
Subpart K Withdraw:		**Contact Street 1:**	
Include Ntnl Rprt:	U	**Contact Street 2:**	
Reporting Cycle:	1989	**Contact City:**	
LQHUW:	No	**Contact State:**	
Trader Importer:		**Contact Zip:**	
Trader Exporter:		**Contact Country:**	US
Slab Importer:		**Contact Phone:**	619-696-2555
Slab Exporter:		**Contact Phone Ext:**	
Current Record:	No	**Contact Fax:**	
Location Country:	US	**Contact Email Addr:**	

State District Owner:		***Contact Title:***	

Handler Details

Source Type:	R	***Used Oil Transporter:***	No
Receive Date:	20080220	***UT Transfer Fac:***	No
Non Notifier:		***Used Oil Processor:***	No
Acknowledge Flag:		***Used Oil Refiner:***	No
Acknowledge Date:		***Used Oil Burner:***	No
Accessibility:		***UO Market Burner:***	No
Land Type:	P	***UO Spec Marketer:***	No
Fed Waste Gen Own:	HQ	***Current Site Name:***	SAN DIEGO GAS AND ELECTRIC- KEARNY
Fed Waste Gen Cd:	1	***Location Street No:***	
Fed Waste Gen Desc:	Large Quantity Generator	***Location Street 1:***	5488 OVERLAND AVENUE
ST Waste Gen Own:	CA	***Location Street 2:***	
State Waste Gen Cd:	1	***Location City:***	SAN DIEGO
Short Term Gen:	No	***Location State:***	CA
Importer Activity:	No	***Location Zip Code:***	92123
Mixed Waste Gen:	No	***County Code:***	CA073
Transporter:	No	***State District:***	
Transfer Facility:	No	***Mailing Street No:***	
TSD Activity:	Yes	***Mailing Street 1:***	6875 CONSOLIDATED WAY
Recycler Activity:	No	***Mailing Street 2:***	SD 1373
Onsite Burn Exempt:	No	***Mailing City:***	SAN DIEGO
Furnace Exemption:	No	***Mailing State:***	CA
Underground Inject:	No	***Mailing Zip Code:***	92121
Off Site Receipt:	No	***Mailing Country:***	US
Waste Dest Fac:	No	***Contact First Name:***	WILLIS
Subpart K College:		***Contact Middle Initial:***	G
Subpart K Hospital:		***Contact Last Name:***	BRULL
Subpart K Non Profit:		***Contact Street No:***	
Subpart K Withdraw:		***Contact Street 1:***	
Include Ntnl Rprt:	Y	***Contact Street 2:***	
Reporting Cycle:	2007	***Contact City:***	
LQHUW:	No	***Contact State:***	
Trader Importer:		***Contact Zip:***	
Trader Exporter:		***Contact Country:***	US
Slab Importer:		***Contact Phone:***	858-547-3069
Slab Exporter:		***Contact Phone Ext:***	
Current Record:	No	***Contact Fax:***	
Location Country:	US	***Contact Email Addr:***	JBRULL@SEMPRAUTILITIES.COM
State District Owner:		***Contact Title:***	

Handler Details

Source Type:	B	***Used Oil Transporter:***	No
Receive Date:	20100621	***UT Transfer Fac:***	No
Non Notifier:		***Used Oil Processor:***	No
Acknowledge Flag:		***Used Oil Refiner:***	No
Acknowledge Date:		***Used Oil Burner:***	No

Accessibility:		**UO Market Burner:**	No
Land Type:	P	**UO Spec Marketer:**	No
Fed Waste Gen Own:	HQ	**Current Site Name:**	SAN DIEGO GAS AND ELECTRIC-KEARNY TSDF
Fed Waste Gen Cd:	1	**Location Street No:**	
Fed Waste Gen Desc:	Large Quantity Generator	**Location Street 1:**	5488 OVERLAND AVENUE
ST Waste Gen Own:	CA	**Location Street 2:**	
State Waste Gen Cd:	1	**Location City:**	SAN DIEGO
Short Term Gen:	No	**Location State:**	CA
Importer Activity:	No	**Location Zip Code:**	92123
Mixed Waste Gen:	No	**County Code:**	CA073
Transporter:	No	**State District:**	
Transfer Facility:	No	**Mailing Street No:**	
TSD Activity:	No	**Mailing Street 1:**	6875 CONSOLIDATED WAY, SD1373
Recycler Activity:	No	**Mailing Street 2:**	
Onsite Burn Exempt:	No	**Mailing City:**	SAN DIEGO
Furnace Exemption:	No	**Mailing State:**	CA
Underground Inject:	No	**Mailing Zip Code:**	92121
Off Site Receipt:	No	**Mailing Country:**	US
Waste Dest Fac:	No	**Contact First Name:**	JAMES
Subpart K College:	No	**Contact Middle Initial:**	T
Subpart K Hospital:	No	**Contact Last Name:**	SCRUGGS
Subpart K Non Profit:	No	**Contact Street No:**	
Subpart K Withdraw:	No	**Contact Street 1:**	6875 CONSOLIDATED WAY, SD1373
Include Ntnl Rprt:	Y	**Contact Street 2:**	
Reporting Cycle:	2009	**Contact City:**	SAN DIEGO
LQHUW:	No	**Contact State:**	CA
Trader Importer:		**Contact Zip:**	92121
Trader Exporter:		**Contact Country:**	US
Slab Importer:		**Contact Phone:**	858-653-3104
Slab Exporter:		**Contact Phone Ext:**	
Current Record:	No	**Contact Fax:**	858-549-6529
Location Country:	US	**Contact Email Addr:**	JSCRUGGS@SEMPRAUTILITIES.COM
State District Owner:		**Contact Title:**	SENIOR ENVIRONMENTAL SPECIALIST

Handler Details

Source Type:	I	**Used Oil Transporter:**	No
Receive Date:	19960901	**UT Transfer Fac:**	No
Non Notifier:		**Used Oil Processor:**	No
Acknowledge Flag:		**Used Oil Refiner:**	No
Acknowledge Date:	19990525	**Used Oil Burner:**	No
Accessibility:		**UO Market Burner:**	No
Land Type:	P	**UO Spec Marketer:**	No
Fed Waste Gen Own:	HQ	**Current Site Name:**	S D G AND E KEARNY ELECTRIC CONST & MAIN
Fed Waste Gen Cd:	1	**Location Street No:**	
Fed Waste Gen Desc:	Large Quantity Generator	**Location Street 1:**	5488 OVERLAND DR
ST Waste Gen Own:		**Location Street 2:**	
State Waste Gen Cd:		**Location City:**	SAN DIEGO
Short Term Gen:	No	**Location State:**	CA

Importer Activity:	No	***Location Zip Code:***	92123-1205
Mixed Waste Gen:	No	***County Code:***	CA073
Transporter:	No	***State District:***	
Transfer Facility:	No	***Mailing Street No:***	
TSD Activity:	No	***Mailing Street 1:***	P O BOX 1831
Recycler Activity:	No	***Mailing Street 2:***	
Onsite Burn Exempt:	No	***Mailing City:***	SAN DIEGO
Furnace Exemption:	No	***Mailing State:***	CA
Underground Inject:	No	***Mailing Zip Code:***	92112
Off Site Receipt:	No	***Mailing Country:***	US
Waste Dest Fac:	No	***Contact First Name:***	
Subpart K College:		***Contact Middle Initial:***	
Subpart K Hospital:		***Contact Last Name:***	
Subpart K Non Profit:		***Contact Street No:***	
Subpart K Withdraw:		***Contact Street 1:***	
Include Ntnl Rprt:		***Contact Street 2:***	
Reporting Cycle:		***Contact City:***	
LQHUW:	No	***Contact State:***	
Trader Importer:		***Contact Zip:***	
Trader Exporter:		***Contact Country:***	US
Slab Importer:		***Contact Phone:***	
Slab Exporter:		***Contact Phone Ext:***	
Current Record:	No	***Contact Fax:***	
Location Country:	US	***Contact Email Addr:***	
State District Owner:		***Contact Title:***	

Handler Details

Source Type:	B	***Used Oil Transporter:***	No
Receive Date:	20160112	***UT Transfer Fac:***	No
Non Notifier:		***Used Oil Processor:***	No
Acknowledge Flag:		***Used Oil Refiner:***	No
Acknowledge Date:		***Used Oil Burner:***	No
Accessibility:		***UO Market Burner:***	No
Land Type:	P	***UO Spec Marketer:***	No
Fed Waste Gen Own:	HQ	***Current Site Name:***	SAN DIEGO GAS AND ELECTRIC
Fed Waste Gen Cd:	2	***Location Street No:***	5488
Fed Waste Gen Desc:	Small Quantity Generator	***Location Street 1:***	OVERLAND AVENUE
ST Waste Gen Own:	CA	***Location Street 2:***	
State Waste Gen Cd:	F	***Location City:***	SAN DIEGO
Short Term Gen:	No	***Location State:***	CA
Importer Activity:	No	***Location Zip Code:***	92121
Mixed Waste Gen:	No	***County Code:***	CA073
Transporter:	No	***State District:***	
Transfer Facility:	No	***Mailing Street No:***	6875
TSD Activity:	Yes	***Mailing Street 1:***	CONSOLIDATED WAY
Recycler Activity:	No	***Mailing Street 2:***	
Onsite Burn Exempt:	No	***Mailing City:***	SAN DIEGO
Furnace Exemption:	No	***Mailing State:***	CA
Underground Inject:	No	***Mailing Zip Code:***	92121
Off Site Receipt:	No	***Mailing Country:***	US

Waste Dest Fac:	No	**Contact First Name:**	JAMES
Subpart K College:	No	**Contact Middle Initial:**	T
Subpart K Hospital:	No	**Contact Last Name:**	SCRUGGS
Subpart K Non Profit:	No	**Contact Street No:**	6875
Subpart K Withdraw:	No	**Contact Street 1:**	CONSOLIDATED WAY
Include Ntnl Rprt:	Y	**Contact Street 2:**	SD1373
Reporting Cycle:	2015	**Contact City:**	SAN DIEGO
LQHUW:	No	**Contact State:**	CA
Trader Importer:		**Contact Zip:**	92121
Trader Exporter:		**Contact Country:**	US
Slab Importer:		**Contact Phone:**	858-653-3104
Slab Exporter:		**Contact Phone Ext:**	
Current Record:	Yes	**Contact Fax:**	858-549-6529
Location Country:	US	**Contact Email Addr:**	JSCRUGGS@SEMPRAUTILITIES.COM
State District Owner:		**Contact Title:**	PRINICIPAL ENVIRONMENTAL SPECIALIST

Handler Details

Source Type:	R	**Used Oil Transporter:**	No
Receive Date:	19920226	**UT Transfer Fac:**	No
Non Notifier:		**Used Oil Processor:**	No
Acknowledge Flag:		**Used Oil Refiner:**	No
Acknowledge Date:		**Used Oil Burner:**	No
Accessibility:		**UO Market Burner:**	No
Land Type:		**UO Spec Marketer:**	No
Fed Waste Gen Own:	HQ	**Current Site Name:**	SAN DIEGO GAS & ELECTRIC CO.
Fed Waste Gen Cd:	1	**Location Street No:**	
Fed Waste Gen Desc:	Large Quantity Generator	**Location Street 1:**	5488 OVERLAND AVE
ST Waste Gen Own:		**Location Street 2:**	
State Waste Gen Cd:		**Location City:**	SAN DIEGO
Short Term Gen:	No	**Location State:**	CA
Importer Activity:	No	**Location Zip Code:**	92123
Mixed Waste Gen:	No	**County Code:**	CA073
Transporter:	No	**State District:**	
Transfer Facility:	No	**Mailing Street No:**	
TSD Activity:	No	**Mailing Street 1:**	ENV. DEPT. EB 901
Recycler Activity:	No	**Mailing Street 2:**	P.O. BOX 1831
Onsite Burn Exempt:	No	**Mailing City:**	SAN DIEGO
Furnace Exemption:	No	**Mailing State:**	CA
Underground Inject:	No	**Mailing Zip Code:**	92112
Off Site Receipt:	No	**Mailing Country:**	US
Waste Dest Fac:	No	**Contact First Name:**	NANCY R
Subpart K College:		**Contact Middle Initial:**	
Subpart K Hospital:		**Contact Last Name:**	JALATY
Subpart K Non Profit:		**Contact Street No:**	
Subpart K Withdraw:		**Contact Street 1:**	
Include Ntnl Rprt:	U	**Contact Street 2:**	
Reporting Cycle:	1991	**Contact City:**	
LQHUW:	No	**Contact State:**	
Trader Importer:		**Contact Zip:**	
Trader Exporter:		**Contact Country:**	US

Slab Importer:		**Contact Phone:**	619-696-2476
Slab Exporter:		**Contact Phone Ext:**	
Current Record:	No	**Contact Fax:**	
Location Country:	US	**Contact Email Addr:**	
State District Owner:		**Contact Title:**	

Handler Details

Source Type:	R	**Used Oil Transporter:**	No
Receive Date:	19960226	**UT Transfer Fac:**	No
Non Notifier:		**Used Oil Processor:**	No
Acknowledge Flag:		**Used Oil Refiner:**	No
Acknowledge Date:		**Used Oil Burner:**	No
Accessibility:		**UO Market Burner:**	No
Land Type:		**UO Spec Marketer:**	No
Fed Waste Gen Own:	HQ	**Current Site Name:**	SAN DIEGO GAS & ELECTRIC
Fed Waste Gen Cd:	1	**Location Street No:**	
Fed Waste Gen Desc:	Large Quantity Generator	**Location Street 1:**	5488 OVERLAND AVENUE
ST Waste Gen Own:		**Location Street 2:**	
State Waste Gen Cd:		**Location City:**	SAN DIEGO
Short Term Gen:	No	**Location State:**	CA
Importer Activity:	No	**Location Zip Code:**	92123
Mixed Waste Gen:	No	**County Code:**	CA073
Transporter:	No	**State District:**	
Transfer Facility:	No	**Mailing Street No:**	
TSD Activity:	No	**Mailing Street 1:**	P.O. BOX 1831, EB-6A
Recycler Activity:	No	**Mailing Street 2:**	
Onsite Burn Exempt:	No	**Mailing City:**	SAN DIEGO
Furnace Exemption:	No	**Mailing State:**	CA
Underground Inject:	No	**Mailing Zip Code:**	92112-4150
Off Site Receipt:	No	**Mailing Country:**	US
Waste Dest Fac:	No	**Contact First Name:**	JACKIE
Subpart K College:		**Contact Middle Initial:**	
Subpart K Hospital:		**Contact Last Name:**	MCHUGH
Subpart K Non Profit:		**Contact Street No:**	
Subpart K Withdraw:		**Contact Street 1:**	
Include Ntnl Rprt:	U	**Contact Street 2:**	
Reporting Cycle:	1995	**Contact City:**	
LQHUW:	No	**Contact State:**	
Trader Importer:		**Contact Zip:**	
Trader Exporter:		**Contact Country:**	US
Slab Importer:		**Contact Phone:**	619-696-2476
Slab Exporter:		**Contact Phone Ext:**	
Current Record:	No	**Contact Fax:**	
Location Country:	US	**Contact Email Addr:**	
State District Owner:		**Contact Title:**	

Hazardous Waste Details

Haz Waste Cd Owner:	CA	**Source Type:**	B

Haz Waste Cd: 221 **Code Type:** X
BR Waste Code Active Status: Yes
Waste Code Active Status: Yes
Waste Code Desc: Waste oil and mixed oil

Haz Waste Cd Owner: HQ **Source Type:** N
Haz Waste Cd: D035 **Code Type:** D
BR Waste Code Active Status: Yes
Waste Code Active Status: Yes
Waste Code Desc: METHYL ETHYL KETONE

Haz Waste Cd Owner: HQ **Source Type:** N
Haz Waste Cd: F003 **Code Type:** F
BR Waste Code Active Status: Yes
Waste Code Active Status: Yes
Waste Code Desc: THE FOLLOWING SPENT NONHALOGENATED SOLVENTS: XYLENE, ACETONE, ETHYL ACETATE, ETHYL BENZENE, ETHYL ETHER, METHYL ISOBUTYL KETONE, N-BUTYL ALCOHOL, CYCLOHEXANONE, AND METHANOL; ALL SPENT SOLVENT MIXTURES/BLENDS CONTAINING, BEFORE USE, ONLY THE ABOVE SPENT NONHALOGENATED SOLVENTS; AND ALL SPENT SOLVENT MIXTURES/BLENDS CONTAINING, BEFORE USE, ONE OR MORE OF THE ABOVE NONHALOGENATED SOLVENTS, AND A TOTAL OF TEN PERCENT OR MORE (BY VOLUME) OF ONE OR MORE OF THOSE SOLVENTS LISTED IN F001, F002, F004, AND F005; AND STILL BOTTOMS FROM THE RECOVERY OF THESE SPENT SOLVENTS AND SPENT SOLVENT MIXTURES.

Haz Waste Cd Owner: HQ **Source Type:** R
Haz Waste Cd: F001 **Code Type:** F
BR Waste Code Active Status: Yes
Waste Code Active Status: Yes
Waste Code Desc: THE FOLLOWING SPENT HALOGENATED SOLVENTS USED IN DEGREASING: TETRACHLOROETHYLENE, TRICHLORETHYLENE, METHYLENE CHLORIDE, 1,1,1-TRICHLOROETHANE, CARBON TETRACHLORIDE AND CHLORINATED FLUOROCARBONS; ALL SPENT SOLVENT MIXTURES/BLENDS USED IN DEGREASING CONTAINING, BEFORE USE, A TOTAL OF TEN PERCENT OR MORE (BY VOLUME) OF ONE OR MORE OF THE ABOVE HALOGENATED SOLVENTS OR THOSE SOLVENTS LISTED IN F002, F004, AND F005; AND STILL BOTTOMS FROM THE RECOVERY OF THESE SPENT SOLVENTS AND SPENT SOLVENT MIXTURES.

Haz Waste Cd Owner: CA **Source Type:** R
Haz Waste Cd: 134 **Code Type:** X
BR Waste Code Active Status: Yes
Waste Code Active Status: Yes
Waste Code Desc: Aqueous solution with <10% total organic residues

Haz Waste Cd Owner: HQ **Source Type:** R
Haz Waste Cd: D039 **Code Type:** D
BR Waste Code Active Status: Yes
Waste Code Active Status: Yes
Waste Code Desc: TETRACHLOROETHYLENE

Haz Waste Cd Owner: HQ **Source Type:** B
Haz Waste Cd: D001 **Code Type:** D
BR Waste Code Active Status: Yes
Waste Code Active Status: Yes
Waste Code Desc: IGNITABLE WASTE

Haz Waste Cd Owner: HQ **Source Type:** B
Haz Waste Cd: F002 **Code Type:** F

BR Waste Code Active Status: Yes
Waste Code Active Status: Yes
Waste Code Desc: THE FOLLOWING SPENT HALOGENATED SOLVENTS: TETRACHLOROETHYLENE, METHYLENE CHLORIDE, TRICHLOROETHYLENE, 1,1,1-TRICHLOROETHANE, CHLOROBENZENE, 1,1,2-TRICHLORO-1,2,2-TRIFLUOROETHANE, ORTHO-DICHLOROBENZENE, TRICHLOROFLUOROMETHANE, AND 1,1,2, TRICHLOROETHANE; ALL SPENT SOLVENT MIXTURES/BLENDS CONTAINING, BEFORE USE, A TOTAL OF TEN PERCENT OR MORE (BY VOLUME) OF ONE OR MORE OF THE ABOVE HALOGENATED SOLVENTS OR THOSE SOLVENTS LISTED IN F001, F004, AND F005; AND STILL BOTTOMS FROM THE RECOVERY OF THESE SPENT SOLVENTS AND SPENT SOLVENT MIXTURES.

Haz Waste Cd Owner: HQ **Source Type:** N
Haz Waste Cd: D001 **Code Type:** D
BR Waste Code Active Status: Yes
Waste Code Active Status: Yes
Waste Code Desc: IGNITABLE WASTE

Haz Waste Cd Owner: HQ **Source Type:** R
Haz Waste Cd: D001 **Code Type:** D
BR Waste Code Active Status: Yes
Waste Code Active Status: Yes
Waste Code Desc: IGNITABLE WASTE

Haz Waste Cd Owner: CA **Source Type:** R
Haz Waste Cd: 261 **Code Type:** X
BR Waste Code Active Status: Yes
Waste Code Active Status: Yes
Waste Code Desc: Polychlorinated biphenyls and material containing PCB's

Haz Waste Cd Owner: CA **Source Type:** R
Haz Waste Cd: 343 **Code Type:** X
BR Waste Code Active Status: Yes
Waste Code Active Status: Yes
Waste Code Desc: Unspecified organic liquid mixture

Haz Waste Cd Owner: CA **Source Type:** B
Haz Waste Cd: 133 **Code Type:** X
BR Waste Code Active Status: Yes
Waste Code Active Status: Yes
Waste Code Desc: Aqueous solution with 10% or more total organic residues

Haz Waste Cd Owner: HQ **Source Type:** B
Haz Waste Cd: D018 **Code Type:** D
BR Waste Code Active Status: Yes
Waste Code Active Status: Yes
Waste Code Desc: BENZENE

Haz Waste Cd Owner: HQ **Source Type:** B
Haz Waste Cd: F005 **Code Type:** F
BR Waste Code Active Status: Yes
Waste Code Active Status: Yes
Waste Code Desc: THE FOLLOWING SPENT NONHALOGENATED SOLVENTS: TOLUENE, METHYL ETHYL KETONE, CARBON DISULFIDE, ISOBUTANOL, PYRIDINE, BENZENE, 2-ETHOXYETHANOL, AND 2-NITROPROPANE; ALL SPENT SOLVENT MIXTURES/BLENDS CONTAINING, BEFORE USE, A TOTAL OF TEN PERCENT OR MORE (BY VOLUME) OF ONE OR MORE OF THE ABOVE NONHALOGENATED SOLVENTS OR THOSE SOLVENTS LISTED IN F001, F002, OR F004; AND STILL BOTTOMS FROM THE RECOVERY OF THESE SPENT

SOLVENTS AND SPENT SOLVENT MIXTURES.

Haz Waste Cd Owner: HQ
Haz Waste Cd: D000
BR Waste Code Active Status: No
Waste Code Active Status: No
Waste Code Desc: DESCRIPTION
Source Type: N
Code Type: D

Haz Waste Cd Owner: HQ
Haz Waste Cd: D018
BR Waste Code Active Status: Yes
Waste Code Active Status: Yes
Waste Code Desc: BENZENE
Source Type: R
Code Type: D

Haz Waste Cd Owner: CA
Haz Waste Cd: 331
BR Waste Code Active Status: Yes
Waste Code Active Status: Yes
Waste Code Desc: Off-specification, aged, or surplus organics
Source Type: B
Code Type: X

Haz Waste Cd Owner: CA
Haz Waste Cd: 611
BR Waste Code Active Status: Yes
Waste Code Active Status: Yes
Waste Code Desc: Contaminated soil from site clean-ups
Source Type: B
Code Type: X

Haz Waste Cd Owner: HQ
Haz Waste Cd: D008
BR Waste Code Active Status: Yes
Waste Code Active Status: Yes
Waste Code Desc: LEAD
Source Type: B
Code Type: D

Haz Waste Cd Owner: HQ
Haz Waste Cd: D002
BR Waste Code Active Status: Yes
Waste Code Active Status: Yes
Waste Code Desc: CORROSIVE WASTE
Source Type: N
Code Type: D

Haz Waste Cd Owner: HQ
Haz Waste Cd: F001
BR Waste Code Active Status: Yes
Waste Code Active Status: Yes
Waste Code Desc: THE FOLLOWING SPENT HALOGENATED SOLVENTS USED IN DEGREASING: TETRACHLOROETHYLENE, TRICHLORETHYLENE, METHYLENE CHLORIDE, 1,1,1-TRICHLOROETHANE, CARBON TETRACHLORIDE AND CHLORINATED FLUOROCARBONS; ALL SPENT SOLVENT MIXTURES/BLENDS USED IN DEGREASING CONTAINING, BEFORE USE, A TOTAL OF TEN PERCENT OR MORE (BY VOLUME) OF ONE OR MORE OF THE ABOVE HALOGENATED SOLVENTS OR THOSE SOLVENTS LISTED IN F002, F004, AND F005; AND STILL BOTTOMS FROM THE RECOVERY OF THESE SPENT SOLVENTS AND SPENT SOLVENT MIXTURES.
Source Type: N
Code Type: F

Haz Waste Cd Owner: CA
Haz Waste Cd: 611
BR Waste Code Active Status: Yes
Waste Code Active Status: Yes
Source Type: R
Code Type: X

Waste Code Desc: Contaminated soil from site clean-ups

Haz Waste Cd Owner: CA — **Source Type:** R
Haz Waste Cd: 731 — **Code Type:** X
BR Waste Code Active Status: Yes
Waste Code Active Status: Yes
Waste Code Desc: Liquids with polychlorinated biphenyls > 50 mg/l

Haz Waste Cd Owner: CA — **Source Type:** R
Haz Waste Cd: 741 — **Code Type:** X
BR Waste Code Active Status: Yes
Waste Code Active Status: Yes
Waste Code Desc: Liquids with halogenated organic compounds > 1000 mg/l

Haz Waste Cd Owner: CA — **Source Type:** B
Haz Waste Cd: 513 — **Code Type:** X
BR Waste Code Active Status: Yes
Waste Code Active Status: Yes
Waste Code Desc: Empty containers less than 30 gallons

Haz Waste Cd Owner: CA — **Source Type:** B
Haz Waste Cd: 151 — **Code Type:** X
BR Waste Code Active Status: Yes
Waste Code Active Status: Yes
Waste Code Desc: Asbestos-containing waste

Haz Waste Cd Owner: HQ — **Source Type:** N
Haz Waste Cd: D007 — **Code Type:** D
BR Waste Code Active Status: Yes
Waste Code Active Status: Yes
Waste Code Desc: CHROMIUM

Haz Waste Cd Owner: HQ — **Source Type:** R
Haz Waste Cd: D007 — **Code Type:** D
BR Waste Code Active Status: Yes
Waste Code Active Status: Yes
Waste Code Desc: CHROMIUM

Haz Waste Cd Owner: CA — **Source Type:** R
Haz Waste Cd: 221 — **Code Type:** X
BR Waste Code Active Status: Yes
Waste Code Active Status: Yes
Waste Code Desc: Waste oil and mixed oil

Haz Waste Cd Owner: CA — **Source Type:** R
Haz Waste Cd: 331 — **Code Type:** X
BR Waste Code Active Status: Yes
Waste Code Active Status: Yes
Waste Code Desc: Off-specification, aged, or surplus organics

Haz Waste Cd Owner: CA — **Source Type:** B
Haz Waste Cd: 134 — **Code Type:** X

BR Waste Code Active Status: Yes
Waste Code Active Status: Yes
Waste Code Desc: Aqueous solution with <10% total organic residues

Haz Waste Cd Owner: CA
Source Type: B
Haz Waste Cd: 343
Code Type: X
BR Waste Code Active Status: Yes
Waste Code Active Status: Yes
Waste Code Desc: Unspecified organic liquid mixture

Haz Waste Cd Owner: CA
Source Type: B
Haz Waste Cd: 731
Code Type: X
BR Waste Code Active Status: Yes
Waste Code Active Status: Yes
Waste Code Desc: Liquids with polychlorinated biphenyls > 50 mg/l

Haz Waste Cd Owner: CA
Source Type: B
Haz Waste Cd: 213
Code Type: X
BR Waste Code Active Status: Yes
Waste Code Active Status: Yes
Waste Code Desc: Hydrocarbon solvents (benzene, hexane, Stoddard, etc.)

Haz Waste Cd Owner: HQ
Source Type: N
Haz Waste Cd: D005
Code Type: D
BR Waste Code Active Status: Yes
Waste Code Active Status: Yes
Waste Code Desc: BARIUM

Haz Waste Cd Owner: HQ
Source Type: N
Haz Waste Cd: D008
Code Type: D
BR Waste Code Active Status: Yes
Waste Code Active Status: Yes
Waste Code Desc: LEAD

Haz Waste Cd Owner: HQ
Source Type: N
Haz Waste Cd: F005
Code Type: F
BR Waste Code Active Status: Yes
Waste Code Active Status: Yes
Waste Code Desc: THE FOLLOWING SPENT NONHALOGENATED SOLVENTS: TOLUENE, METHYL ETHYL KETONE, CARBON DISULFIDE, ISOBUTANOL, PYRIDINE, BENZENE, 2-ETHOXYETHANOL, AND 2-NITROPROPANE; ALL SPENT SOLVENT MIXTURES/BLENDS CONTAINING, BEFORE USE, A TOTAL OF TEN PERCENT OR MORE (BY VOLUME) OF ONE OR MORE OF THE ABOVE NONHALOGENATED SOLVENTS OR THOSE SOLVENTS LISTED IN F001, F002, OR F004; AND STILL BOTTOMS FROM THE RECOVERY OF THESE SPENT SOLVENTS AND SPENT SOLVENT MIXTURES.

Haz Waste Cd Owner: HQ
Source Type: R
Haz Waste Cd: D006
Code Type: D
BR Waste Code Active Status: Yes
Waste Code Active Status: Yes
Waste Code Desc: CADMIUM

Haz Waste Cd Owner: HQ
Source Type: R
Haz Waste Cd: F003
Code Type: F

BR Waste Code Active Status: Yes
Waste Code Active Status: Yes
Waste Code Desc: THE FOLLOWING SPENT NONHALOGENATED SOLVENTS: XYLENE, ACETONE, ETHYL ACETATE, ETHYL BENZENE, ETHYL ETHER, METHYL ISOBUTYL KETONE, N-BUTYL ALCOHOL, CYCLOHEXANONE, AND METHANOL; ALL SPENT SOLVENT MIXTURES/BLENDS CONTAINING, BEFORE USE, ONLY THE ABOVE SPENT NONHALOGENATED SOLVENTS; AND ALL SPENT SOLVENT MIXTURES/BLENDS CONTAINING, BEFORE USE, ONE OR MORE OF THE ABOVE NONHALOGENATED SOLVENTS, AND A TOTAL OF TEN PERCENT OR MORE (BY VOLUME) OF ONE OR MORE OF THOSE SOLVENTS LISTED IN F001, F002, F004, AND F005; AND STILL BOTTOMS FROM THE RECOVERY OF THESE SPENT SOLVENTS AND SPENT SOLVENT MIXTURES.

Haz Waste Cd Owner: CA **Source Type:** B
Haz Waste Cd: 261 **Code Type:** X
BR Waste Code Active Status: Yes
Waste Code Active Status: Yes
Waste Code Desc: Polychlorinated biphenyls and material containing PCB's

Haz Waste Cd Owner: HQ **Source Type:** R
Haz Waste Cd: D008 **Code Type:** D
BR Waste Code Active Status: Yes
Waste Code Active Status: Yes
Waste Code Desc: LEAD

Haz Waste Cd Owner: CA **Source Type:** R
Haz Waste Cd: 352 **Code Type:** X
BR Waste Code Active Status: Yes
Waste Code Active Status: Yes
Waste Code Desc: Other organic solids

Haz Waste Cd Owner: HQ **Source Type:** R
Haz Waste Cd: D040 **Code Type:** D
BR Waste Code Active Status: Yes
Waste Code Active Status: Yes
Waste Code Desc: TRICHLORETHYLENE

Haz Waste Cd Owner: CA **Source Type:** B
Haz Waste Cd: 223 **Code Type:** X
BR Waste Code Active Status: Yes
Waste Code Active Status: Yes
Waste Code Desc: Unspecified oil-containing waste

Haz Waste Cd Owner: CA **Source Type:** B
Haz Waste Cd: 352 **Code Type:** X
BR Waste Code Active Status: Yes
Waste Code Active Status: Yes
Waste Code Desc: Other organic solids

Haz Waste Cd Owner: HQ **Source Type:** B
Haz Waste Cd: F003 **Code Type:** F
BR Waste Code Active Status: Yes
Waste Code Active Status: Yes
Waste Code Desc: THE FOLLOWING SPENT NONHALOGENATED SOLVENTS: XYLENE, ACETONE, ETHYL ACETATE, ETHYL BENZENE, ETHYL ETHER, METHYL ISOBUTYL KETONE, N-BUTYL ALCOHOL, CYCLOHEXANONE, AND METHANOL; ALL SPENT SOLVENT MIXTURES/BLENDS CONTAINING, BEFORE USE, ONLY THE ABOVE SPENT NONHALOGENATED SOLVENTS; AND ALL SPENT SOLVENT MIXTURES/BLENDS CONTAINING,

BEFORE USE, ONE OR MORE OF THE ABOVE NONHALOGENATED SOLVENTS, AND A TOTAL OF TEN PERCENT OR MORE (BY VOLUME) OF ONE OR MORE OF THOSE SOLVENTS LISTED IN F001, F002, F004, AND F005; AND STILL BOTTOMS FROM THE RECOVERY OF THESE SPENT SOLVENTS AND SPENT SOLVENT MIXTURES.

Haz Waste Cd Owner: CA
Haz Waste Cd: 181
BR Waste Code Active Status: Yes
Waste Code Active Status: Yes
Waste Code Desc: Other inorganic solid waste
Source Type: B
Code Type: X

Haz Waste Cd Owner: HQ
Haz Waste Cd: F002
BR Waste Code Active Status: Yes
Waste Code Active Status: Yes
Waste Code Desc: THE FOLLOWING SPENT HALOGENATED SOLVENTS: TETRACHLOROETHYLENE, METHYLENE CHLORIDE, TRICHLOROETHYLENE, 1,1,1-TRICHLOROETHANE, CHLOROBENZENE, 1,1,2-TRICHLORO-1,2,2-TRIFLUOROETHANE, ORTHO-DICHLOROBENZENE, TRICHLOROFLUOROMETHANE, AND 1,1,2, TRICHLOROETHANE; ALL SPENT SOLVENT MIXTURES/BLENDS CONTAINING, BEFORE USE, A TOTAL OF TEN PERCENT OR MORE (BY VOLUME) OF ONE OR MORE OF THE ABOVE HALOGENATED SOLVENTS OR THOSE SOLVENTS LISTED IN F001, F004, AND F005; AND STILL BOTTOMS FROM THE RECOVERY OF THESE SPENT SOLVENTS AND SPENT SOLVENT MIXTURES.
Source Type: N
Code Type: F

Haz Waste Cd Owner: HQ
Haz Waste Cd: F002
BR Waste Code Active Status: Yes
Waste Code Active Status: Yes
Waste Code Desc: THE FOLLOWING SPENT HALOGENATED SOLVENTS: TETRACHLOROETHYLENE, METHYLENE CHLORIDE, TRICHLOROETHYLENE, 1,1,1-TRICHLOROETHANE, CHLOROBENZENE, 1,1,2-TRICHLORO-1,2,2-TRIFLUOROETHANE, ORTHO-DICHLOROBENZENE, TRICHLOROFLUOROMETHANE, AND 1,1,2, TRICHLOROETHANE; ALL SPENT SOLVENT MIXTURES/BLENDS CONTAINING, BEFORE USE, A TOTAL OF TEN PERCENT OR MORE (BY VOLUME) OF ONE OR MORE OF THE ABOVE HALOGENATED SOLVENTS OR THOSE SOLVENTS LISTED IN F001, F004, AND F005; AND STILL BOTTOMS FROM THE RECOVERY OF THESE SPENT SOLVENTS AND SPENT SOLVENT MIXTURES.
Source Type: R
Code Type: F

Haz Waste Cd Owner: HQ
Haz Waste Cd: F005
BR Waste Code Active Status: Yes
Waste Code Active Status: Yes
Waste Code Desc: THE FOLLOWING SPENT NONHALOGENATED SOLVENTS: TOLUENE, METHYL ETHYL KETONE, CARBON DISULFIDE, ISOBUTANOL, PYRIDINE, BENZENE, 2-ETHOXYETHANOL, AND 2-NITROPROPANE; ALL SPENT SOLVENT MIXTURES/BLENDS CONTAINING, BEFORE USE, A TOTAL OF TEN PERCENT OR MORE (BY VOLUME) OF ONE OR MORE OF THE ABOVE NONHALOGENATED SOLVENTS OR THOSE SOLVENTS LISTED IN F001, F002, OR F004; AND STILL BOTTOMS FROM THE RECOVERY OF THESE SPENT SOLVENTS AND SPENT SOLVENT MIXTURES.
Source Type: R
Code Type: F

Haz Waste Cd Owner: CA
Haz Waste Cd: 181
BR Waste Code Active Status: Yes
Waste Code Active Status: Yes
Waste Code Desc: Other inorganic solid waste
Source Type: R
Code Type: X

Haz Waste Cd Owner: CA
Haz Waste Cd: 213
BR Waste Code Active Status: Yes
Waste Code Active Status: Yes
Waste Code Desc: Hydrocarbon solvents (benzene, hexane, Stoddard, etc.)
Source Type: R
Code Type: X

Haz Waste Cd Owner: CA
Haz Waste Cd: 223
BR Waste Code Active Status: Yes
Waste Code Active Status: Yes
Waste Code Desc: Unspecified oil-containing waste
Source Type: R
Code Type: X

NAICS Details

Source Type: B
NAICS Code Owner: HQ
NAICS Code: 221121
NAICS Description: ELECTRIC BULK POWER TRANSMISSION AND CONTROL
NAICS Active Status: Yes
NAICS Cycle: 2002

Source Type: I
NAICS Code Owner: HQ
NAICS Code: 2211
NAICS Description: ELECTRIC POWER GENERATION, TRANSMISSION AND DISTRIBUTION
NAICS Active Status: No
NAICS Cycle: 2002

Source Type: R
NAICS Code Owner: HQ
NAICS Code: 221122
NAICS Description: ELECTRIC POWER DISTRIBUTION
NAICS Active Status: Yes
NAICS Cycle: 2002

Source Type: R
NAICS Code Owner: HQ
NAICS Code: 221121
NAICS Description: ELECTRIC BULK POWER TRANSMISSION AND CONTROL
NAICS Active Status: Yes
NAICS Cycle: 2002

Source Type: R
NAICS Code Owner: HQ
NAICS Code: 811111
NAICS Description: GENERAL AUTOMOTIVE REPAIR
NAICS Active Status: Yes
NAICS Cycle: 2002

Source Type: R
NAICS Code Owner: HQ
NAICS Code: 2211
NAICS Description: ELECTRIC POWER GENERATION, TRANSMISSION AND DISTRIBUTION
NAICS Active Status: No
NAICS Cycle: 2002

Owner/Operator Details

Owner/Operator Ind: CP
Name: SAN DIEGO GAS AND ELECTRIC
Street No:
Street 1:
Street 2:
City:
State:
Source Type: B
Country:
Zip Code:
Phone:
Type: P
Date Became Current: 19620114
Date Ended Current:

Owner/Operator Ind:	CO	**Country:**	US
Name:	SAN DIEGO GAS AND ELECTRIC	**Zip Code:**	92121
Street No:	6875	**Phone:**	858-653-3104
Street 1:	CONSOLIDATED WAY	**Type:**	P
Street 2:	SD1373	**Date Became Current:**	19820723
City:	SAN DIEGO	**Date Ended Current:**	
State:	CA		
Source Type:	B		

Owner/Operator Ind:	CO	**Country:**	
Name:	SAN DIEGO GAS & ELECTRIC CO	**Zip Code:**	92112
Street No:		**Phone:**	619-696-4925
Street 1:	P O BOX 1831	**Type:**	P
Street 2:		**Date Became Current:**	
City:	SAN DIEGO	**Date Ended Current:**	
State:	CA		
Source Type:	N		

Owner/Operator Ind:	CO	**Country:**	US
Name:	SAN DIEGO GAS AND ELECTRIC	**Zip Code:**	92123
Street No:		**Phone:**	
Street 1:	8316 CENTURY PARK COURT	**Type:**	P
Street 2:		**Date Became Current:**	19810628
City:	SAN DIEGO	**Date Ended Current:**	
State:	CA		
Source Type:	R		

Owner/Operator Ind:	CP	**Country:**	
Name:	SAN DIEGO GAS AND ELECTRIC	**Zip Code:**	
Street No:		**Phone:**	
Street 1:		**Type:**	P
Street 2:		**Date Became Current:**	19820723
City:		**Date Ended Current:**	
State:			
Source Type:	B		

Owner/Operator Ind:	CO	**Country:**	US
Name:	SAN DIEGO GAS & ELECTRIC	**Zip Code:**	92123
Street No:		**Phone:**	
Street 1:	8330 CENTURY PARK CT	**Type:**	P
Street 2:		**Date Became Current:**	19810627
City:	SAN DIEGO	**Date Ended Current:**	
State:	CA		
Source Type:	R		

Owner/Operator Ind:	CO	**Country:**	US
Name:	SAN DIEGO GAS AND ELECTRIC	**Zip Code:**	92121
Street No:		**Phone:**	858-653-3104
Street 1:	6875 CONSOLIDATED WAY, SD1973	**Type:**	P
Street 2:		**Date Became Current:**	19620114
City:	SAN DIEGO	**Date Ended Current:**	
State:	CA		

Source Type: B

Owner/Operator Ind: CP
Name: SAN DIEGO GAS AND ELECTRIC
Street No: 6875
Street 1: CONSOLIDATED WAY, SD1373
Street 2:
City: SAN DIEGO
State: CA
Source Type: B
Country:
Zip Code: 92121
Phone: 858-653-3104
Type: P
Date Became Current: 19820723
Date Ended Current:

Owner/Operator Ind: CO
Name: SAN DIEGO GAS AND ELECTRIC
Street No: 6875
Street 1: CONSOLIDATED WAY
Street 2:
City: SAN DIEGO
State: CA
Source Type: B
Country:
Zip Code: 92121
Phone: 858-653-3104
Type: P
Date Became Current: 19820723
Date Ended Current:

Owner/Operator Ind: CP
Name: NOT REQUIRED
Street No:
Street 1: NOT REQUIRED
Street 2:
City: NOT REQUIRED
State: ME
Source Type: I
Country:
Zip Code: 99999
Phone: 415-555-1212
Type: P
Date Became Current:
Date Ended Current:

Owner/Operator Ind: CP
Name: SAN DIEGO GAS AND ELECTRIC
Street No:
Street 1:
Street 2:
City:
State:
Source Type: R
Country: US
Zip Code:
Phone:
Type: P
Date Became Current: 19810627
Date Ended Current:

Owner/Operator Ind: CP
Name: SAN DIEGO GAS & ELECTRIC
Street No:
Street 1:
Street 2:
City:
State:
Source Type: R
Country: US
Zip Code:
Phone:
Type: P
Date Became Current: 19810627
Date Ended Current:

Owner/Operator Ind: CO
Name: SAN DIEGO GAS & E
Street No:
Street 1: 8316 CENTURY PARK COURT
Street 2:
Country: US
Zip Code: 92123
Phone:
Type: P
Date Became Current: 19810627

Map Key	Number of Records	Direction	Distance (mi/ft)	Elev/Diff (ft)	Site	DB
City:	SAN DIEGO			Date Ended Current:		
State:	CA					
Source Type:		R				
406	28 of 38	-	0.00 / 0.00	431.04 / 8	SAN DIEGO GAS AND ELECTRIC 5488 OVERLAND AVENUE SAN DIEGO CA 92121	RCRA SQG

EPA Handler ID:	CAD980636682
Land Type Code:	P
Land Type Desc:	Private
Federal Waste Generator Code:	2
Gen Status Univ:	SQG
Gen Status Univ Desc:	Small Quantity Generator
Importer Activity:	No
Mixed Waste Generator:	No
Transporter Activity:	No
Transfer Facility:	No
Recycler Activity:	No
Onsite Burner Exemption:	No
Furnace Exemption:	No
Underground Inject Activity:	No
Receives Waste from Offsite:	No
TSD Type:	---S-
TSD Activity:	Yes
Corrective Action Univ:	No
Action has been Imposed:	No
Action under 3004 (U)/(V):	No
Institutional Control Indicator:	N
Used Oil Transporter:	No
Used Oil Transfer Facility:	No
Used Oil Processor:	No
Used Oil Refiner:	No
Used Oil Burner:	No
Used Oil Market Burner:	No
Used Oil Spec Marketer:	No
Activity Location:	CA
County Code:	CA073
County Name:	SAN DIEGO
Contact Name:	JAMES T SCRUGGS
Contact Phone No and Exten:	858-653-3104
Contact Email:	JSCRUGGS@SEMPRAUTILITIES.COM
Contact Address:	6875 , CONSOLIDATED WAY , SD1373 , SAN DIEGO , CA, 92121 , US
Mailing Address:	6875 , CONSOLIDATED WAY , SAN DIEGO , CA, 92121 , US

Violation/Evaluation Summary

Note:	There are VIOLATION or UNDETERMINED details or records associated with this facility (EPA ID) in the Compliance Monitoring and Enforcement table dated Jan 24 2018.

Violation/Evaluation Details

Evaluation ID:	002	**Former Citation:**	FR - 262.10-12.A
Found Violation:	Y	**Sched Compl Dt:**	
Eval Start Date:	19920729	**Enforcement ID:**	
Evaluation Agency:	B	**Enforcement Agency:**	
Evaluation Type:	CEI	**Enforce Action Dt:**	
Eval Resp Person:	R9STA	**Enforcement Type:**	
Eval Suborg:		**Enforce Type Desc:**	
Citizen Complaint:	No	**Enforce Resp Person:**	
Multimedia Inspect:	No	**Enforce Suborg:**	
Sampling Flag:	No	**Enforce Actvty Loc:**	
Not Subtitle C:	No	**Docket No:**	
Focus Area:		**Attorney:**	
Focus Area Desc:		**Corr Act Component:**	
Handler Actvty Loc:	CA	**Appeal Init Dt:**	
Handler Name:	SAN DIEGO GAS AND ELECTRIC	**Appeal Resolved Dt:**	
Region:	09	**Disposition Status:**	
State:	CA	**Disp Status Dt:**	
Land Type:	P	**Disp Status Desc:**	
Date of Request:		**Lead Agency:**	
Date Response Rcvd:		**Expenditure Amount:**	
Request Agency:		**SEP Sched Comp Dt:**	
Request Actvty Loc:		**SEP Actual Comp Dt:**	
Viol Activity Loc:	CA	**SEP Defaulted Dt:**	
Viol Determined:	S	**SEP Type:**	
Violation Type:	262.A	**Prop Penalty Amt:**	
Viol Determined Dt:	19920729	**Final Monetary Amt:**	
Rtrn to Compl Dt:	19930819	**Paid Amount:**	
Rtrn to Compl Qual:	U	**Final Count:**	
Viol Resp Agency:	S	**Final Amount:**	
Evaluation Type Description:	COMPLIANCE EVALUATION INSPECTION ON-SITE		
Violation Short Description:	Generators - General		
Respondent Name:			
SEP Type Description:			

Violation/Evaluation Details

Evaluation ID:	200	**Former Citation:**	
Found Violation:	N	**Sched Compl Dt:**	
Eval Start Date:	20000829	**Enforcement ID:**	
Evaluation Agency:	S	**Enforcement Agency:**	
Evaluation Type:	FRR	**Enforce Action Dt:**	
Eval Resp Person:		**Enforcement Type:**	
Eval Suborg:		**Enforce Type Desc:**	
Citizen Complaint:	No	**Enforce Resp Person:**	
Multimedia Inspect:	No	**Enforce Suborg:**	
Sampling Flag:	No	**Enforce Actvty Loc:**	
Not Subtitle C:	No	**Docket No:**	
Focus Area:		**Attorney:**	
Focus Area Desc:		**Corr Act Component:**	
Handler Actvty Loc:	CA	**Appeal Init Dt:**	

Handler Name:	SAN DIEGO GAS AND ELECTRIC	**Appeal Resolved Dt:**	
Region:	09	**Disposition Status:**	
State:	CA	**Disp Status Dt:**	
Land Type:	P	**Disp Status Desc:**	
Date of Request:		**Lead Agency:**	
Date Response Rcvd:		**Expenditure Amount:**	
Request Agency:		**SEP Sched Comp Dt:**	
Request Actvty Loc:		**SEP Actual Comp Dt:**	
Viol Activity Loc:		**SEP Defaulted Dt:**	
Viol Determined:		**SEP Type:**	
Violation Type:		**Prop Penalty Amt:**	
Viol Determined Dt:		**Final Monetary Amt:**	
Rtrn to Compl Dt:		**Paid Amount:**	
Rtrn to Compl Qual:		**Final Count:**	
Viol Resp Agency:		**Final Amount:**	
Evaluation Type Description:	FINANCIAL RECORD REVIEW		
Violation Short Description:			
Respondent Name:			
SEP Type Description:			

Violation/Evaluation Details

Evaluation ID:	200	**Former Citation:**	
Found Violation:	N	**Sched Compl Dt:**	
Eval Start Date:	20040625	**Enforcement ID:**	
Evaluation Agency:	S	**Enforcement Agency:**	
Evaluation Type:	FRR	**Enforce Action Dt:**	
Eval Resp Person:		**Enforcement Type:**	
Eval Suborg:		**Enforce Type Desc:**	
Citizen Complaint:	No	**Enforce Resp Person:**	
Multimedia Inspect:	No	**Enforce Suborg:**	
Sampling Flag:	No	**Enforce Actvty Loc:**	
Not Subtitle C:	No	**Docket No:**	
Focus Area:		**Attorney:**	
Focus Area Desc:		**Corr Act Component:**	
Handler Actvty Loc:	CA	**Appeal Init Dt:**	
Handler Name:	SAN DIEGO GAS AND ELECTRIC	**Appeal Resolved Dt:**	
Region:	09	**Disposition Status:**	
State:	CA	**Disp Status Dt:**	
Land Type:	P	**Disp Status Desc:**	
Date of Request:		**Lead Agency:**	
Date Response Rcvd:		**Expenditure Amount:**	
Request Agency:		**SEP Sched Comp Dt:**	
Request Actvty Loc:		**SEP Actual Comp Dt:**	
Viol Activity Loc:		**SEP Defaulted Dt:**	
Viol Determined:		**SEP Type:**	
Violation Type:		**Prop Penalty Amt:**	
Viol Determined Dt:		**Final Monetary Amt:**	
Rtrn to Compl Dt:		**Paid Amount:**	
Rtrn to Compl Qual:		**Final Count:**	
Viol Resp Agency:		**Final Amount:**	

Evaluation Type Description: FINANCIAL RECORD REVIEW
Violation Short Description:
Respondent Name:
SEP Type Description:

Violation/Evaluation Details

Evaluation ID:	200	**Former Citation:**	
Found Violation:	Y	**Sched Compl Dt:**	
Eval Start Date:	20060626	**Enforcement ID:**	200
Evaluation Agency:	S	**Enforcement Agency:**	S
Evaluation Type:	FRR	**Enforce Action Dt:**	20060627
Eval Resp Person:		**Enforcement Type:**	120
Eval Suborg:		**Enforce Type Desc:**	WRITTEN INFORMAL
Citizen Complaint:	No	**Enforce Resp Person:**	
Multimedia Inspect:	No	**Enforce Suborg:**	
Sampling Flag:	No	**Enforce Actvty Loc:**	CA
Not Subtitle C:	No	**Docket No:**	
Focus Area:		**Attorney:**	
Focus Area Desc:		**Corr Act Component:**	No
Handler Actvty Loc:	CA	**Appeal Init Dt:**	
Handler Name:	SAN DIEGO GAS AND ELECTRIC	**Appeal Resolved Dt:**	
Region:	09	**Disposition Status:**	
State:	CA	**Disp Status Dt:**	
Land Type:	P	**Disp Status Desc:**	
Date of Request:		**Lead Agency:**	
Date Response Rcvd:		**Expenditure Amount:**	
Request Agency:		**SEP Sched Comp Dt:**	
Request Actvty Loc:		**SEP Actual Comp Dt:**	
Viol Activity Loc:	CA	**SEP Defaulted Dt:**	
Viol Determined:	S	**SEP Type:**	
Violation Type:	264.H	**Prop Penalty Amt:**	
Viol Determined Dt:	20060626	**Final Monetary Amt:**	
Rtrn to Compl Dt:	20060731	**Paid Amount:**	
Rtrn to Compl Qual:	D	**Final Count:**	
Viol Resp Agency:	S	**Final Amount:**	

Evaluation Type Description: FINANCIAL RECORD REVIEW
Violation Short Description: TSD - Financial Requirements
Respondent Name:
SEP Type Description:

Violation/Evaluation Details

Evaluation ID:	200	**Former Citation:**	
Found Violation:	Y	**Sched Compl Dt:**	
Eval Start Date:	20060920	**Enforcement ID:**	200
Evaluation Agency:	S	**Enforcement Agency:**	S
Evaluation Type:	FSD	**Enforce Action Dt:**	20071218
Eval Resp Person:		**Enforcement Type:**	385
Eval Suborg:		**Enforce Type Desc:**	SINGLE SITE CA/FO

Citizen Complaint:	No	**Enforce Resp Person:**	
Multimedia Inspect:	No	**Enforce Suborg:**	
Sampling Flag:	No	**Enforce Actvty Loc:**	CA
Not Subtitle C:	No	**Docket No:**	
Focus Area:		**Attorney:**	
Focus Area Desc:		**Corr Act Component:**	No
Handler Actvty Loc:	CA	**Appeal Init Dt:**	
Handler Name:	SAN DIEGO GAS AND ELECTRIC	**Appeal Resolved Dt:**	
Region:	09	**Disposition Status:**	
State:	CA	**Disp Status Dt:**	
Land Type:	P	**Disp Status Desc:**	
Date of Request:		**Lead Agency:**	
Date Response Rcvd:		**Expenditure Amount:**	
Request Agency:		**SEP Sched Comp Dt:**	
Request Actvty Loc:		**SEP Actual Comp Dt:**	
Viol Activity Loc:	CA	**SEP Defaulted Dt:**	
Viol Determined:	S	**SEP Type:**	
Violation Type:	262.B	**Prop Penalty Amt:**	
Viol Determined Dt:	20060920	**Final Monetary Amt:**	10000
Rtrn to Compl Dt:	20060920	**Paid Amount:**	
Rtrn to Compl Qual:	D	**Final Count:**	1
Viol Resp Agency:	S	**Final Amount:**	20000
Evaluation Type Description:	FACILITY SELF DISCLOSURE		
Violation Short Description:	Generators - Manifest		
Respondent Name:			
SEP Type Description:			

Violation/Evaluation Details

Evaluation ID:	200	**Former Citation:**	
Found Violation:	Y	**Sched Compl Dt:**	
Eval Start Date:	20061108	**Enforcement ID:**	200
Evaluation Agency:	S	**Enforcement Agency:**	S
Evaluation Type:	FRR	**Enforce Action Dt:**	20061108
Eval Resp Person:		**Enforcement Type:**	120
Eval Suborg:		**Enforce Type Desc:**	WRITTEN INFORMAL
Citizen Complaint:	No	**Enforce Resp Person:**	
Multimedia Inspect:	No	**Enforce Suborg:**	
Sampling Flag:	No	**Enforce Actvty Loc:**	CA
Not Subtitle C:	No	**Docket No:**	
Focus Area:		**Attorney:**	
Focus Area Desc:		**Corr Act Component:**	No
Handler Actvty Loc:	CA	**Appeal Init Dt:**	
Handler Name:	SAN DIEGO GAS AND ELECTRIC	**Appeal Resolved Dt:**	
Region:	09	**Disposition Status:**	
State:	CA	**Disp Status Dt:**	
Land Type:	P	**Disp Status Desc:**	
Date of Request:		**Lead Agency:**	
Date Response Rcvd:		**Expenditure Amount:**	
Request Agency:		**SEP Sched Comp Dt:**	
Request Actvty Loc:		**SEP Actual Comp Dt:**	

Viol Activity Loc:	CA	**SEP Defaulted Dt:**	
Viol Determined:	S	**SEP Type:**	
Violation Type:	264.H	**Prop Penalty Amt:**	
Viol Determined Dt:	20061108	**Final Monetary Amt:**	
Rtrn to Compl Dt:	20100413	**Paid Amount:**	
Rtrn to Compl Qual:	D	**Final Count:**	
Viol Resp Agency:	S	**Final Amount:**	
Evaluation Type Description:	FINANCIAL RECORD REVIEW		
Violation Short Description:	TSD - Financial Requirements		
Respondent Name:			
SEP Type Description:			

Violation/Evaluation Details

Evaluation ID:	202	**Former Citation:**	
Found Violation:	N	**Sched Compl Dt:**	
Eval Start Date:	20120515	**Enforcement ID:**	
Evaluation Agency:	S	**Enforcement Agency:**	
Evaluation Type:	FRR	**Enforce Action Dt:**	
Eval Resp Person:		**Enforcement Type:**	
Eval Suborg:		**Enforce Type Desc:**	
Citizen Complaint:	No	**Enforce Resp Person:**	
Multimedia Inspect:	No	**Enforce Suborg:**	
Sampling Flag:	No	**Enforce Actvty Loc:**	
Not Subtitle C:	No	**Docket No:**	
Focus Area:		**Attorney:**	
Focus Area Desc:		**Corr Act Component:**	
Handler Actvty Loc:	CA	**Appeal Init Dt:**	
Handler Name:	SAN DIEGO GAS AND ELECTRIC	**Appeal Resolved Dt:**	
Region:	09	**Disposition Status:**	
State:	CA	**Disp Status Dt:**	
Land Type:	P	**Disp Status Desc:**	
Date of Request:		**Lead Agency:**	
Date Response Rcvd:		**Expenditure Amount:**	
Request Agency:		**SEP Sched Comp Dt:**	
Request Actvty Loc:		**SEP Actual Comp Dt:**	
Viol Activity Loc:		**SEP Defaulted Dt:**	
Viol Determined:		**SEP Type:**	
Violation Type:		**Prop Penalty Amt:**	
Viol Determined Dt:		**Final Monetary Amt:**	
Rtrn to Compl Dt:		**Paid Amount:**	
Rtrn to Compl Qual:		**Final Count:**	
Viol Resp Agency:		**Final Amount:**	
Evaluation Type Description:	FINANCIAL RECORD REVIEW		
Violation Short Description:			
Respondent Name:			
SEP Type Description:			

Violation/Evaluation Details

Evaluation ID:	001	**Former Citation:**	F - 263
Found Violation:	Y	**Sched Compl Dt:**	
Eval Start Date:	19970415	**Enforcement ID:**	002
Evaluation Agency:	S	**Enforcement Agency:**	S
Evaluation Type:	CEI	**Enforce Action Dt:**	19971204
Eval Resp Person:	R9STA	**Enforcement Type:**	310
Eval Suborg:		**Enforce Type Desc:**	FINAL 3008(A) COMPLIANCE ORDER
Citizen Complaint:	No	**Enforce Resp Person:**	R9STA
Multimedia Inspect:	No	**Enforce Suborg:**	
Sampling Flag:	No	**Enforce Actvty Loc:**	CA
Not Subtitle C:	No	**Docket No:**	
Focus Area:		**Attorney:**	
Focus Area Desc:		**Corr Act Component:**	No
Handler Actvty Loc:	CA	**Appeal Init Dt:**	
Handler Name:	SAN DIEGO GAS AND ELECTRIC	**Appeal Resolved Dt:**	
Region:	09	**Disposition Status:**	
State:	CA	**Disp Status Dt:**	
Land Type:	P	**Disp Status Desc:**	
Date of Request:		**Lead Agency:**	
Date Response Rcvd:		**Expenditure Amount:**	
Request Agency:		**SEP Sched Comp Dt:**	
Request Actvty Loc:		**SEP Actual Comp Dt:**	
Viol Activity Loc:	CA	**SEP Defaulted Dt:**	
Viol Determined:	S	**SEP Type:**	
Violation Type:	263.A	**Prop Penalty Amt:**	
Viol Determined Dt:	19970415	**Final Monetary Amt:**	13406
Rtrn to Compl Dt:	19971219	**Paid Amount:**	13406
Rtrn to Compl Qual:	O	**Final Count:**	1
Viol Resp Agency:	S	**Final Amount:**	13406

Evaluation Type Description: COMPLIANCE EVALUATION INSPECTION ON-SITE
Violation Short Description: Transporters - General
Respondent Name:
SEP Type Description:

Violation/Evaluation Details

Evaluation ID:	200	**Former Citation:**	
Found Violation:	Y	**Sched Compl Dt:**	
Eval Start Date:	19990318	**Enforcement ID:**	200
Evaluation Agency:	S	**Enforcement Agency:**	S
Evaluation Type:	CEI	**Enforce Action Dt:**	19990318
Eval Resp Person:		**Enforcement Type:**	120
Eval Suborg:		**Enforce Type Desc:**	WRITTEN INFORMAL
Citizen Complaint:	No	**Enforce Resp Person:**	
Multimedia Inspect:	No	**Enforce Suborg:**	
Sampling Flag:	No	**Enforce Actvty Loc:**	CA
Not Subtitle C:	No	**Docket No:**	
Focus Area:		**Attorney:**	
Focus Area Desc:		**Corr Act Component:**	No
Handler Actvty Loc:	CA	**Appeal Init Dt:**	
Handler Name:	SAN DIEGO GAS AND ELECTRIC	**Appeal Resolved Dt:**	

Region:	09	**Disposition Status:**	
State:	CA	**Disp Status Dt:**	
Land Type:	P	**Disp Status Desc:**	
Date of Request:		**Lead Agency:**	
Date Response Rcvd:		**Expenditure Amount:**	
Request Agency:		**SEP Sched Comp Dt:**	
Request Actvty Loc:		**SEP Actual Comp Dt:**	
Viol Activity Loc:	CA	**SEP Defaulted Dt:**	
Viol Determined:	S	**SEP Type:**	
Violation Type:	264.D	**Prop Penalty Amt:**	
Viol Determined Dt:	19990318	**Final Monetary Amt:**	
Rtrn to Compl Dt:	19990401	**Paid Amount:**	
Rtrn to Compl Qual:	D	**Final Count:**	
Viol Resp Agency:	S	**Final Amount:**	
Evaluation Type Description:	COMPLIANCE EVALUATION INSPECTION ON-SITE		
Violation Short Description:	TSD - Contingency Plan and Emergency Procedures		
Respondent Name:			
SEP Type Description:			

Violation/Evaluation Details

Evaluation ID:	200	**Former Citation:**	
Found Violation:	N	**Sched Compl Dt:**	
Eval Start Date:	20000719	**Enforcement ID:**	
Evaluation Agency:	S	**Enforcement Agency:**	
Evaluation Type:	CEI	**Enforce Action Dt:**	
Eval Resp Person:		**Enforcement Type:**	
Eval Suborg:		**Enforce Type Desc:**	
Citizen Complaint:	No	**Enforce Resp Person:**	
Multimedia Inspect:	No	**Enforce Suborg:**	
Sampling Flag:	No	**Enforce Actvty Loc:**	
Not Subtitle C:	No	**Docket No:**	
Focus Area:		**Attorney:**	
Focus Area Desc:		**Corr Act Component:**	
Handler Actvty Loc:	CA	**Appeal Init Dt:**	
Handler Name:	SAN DIEGO GAS AND ELECTRIC	**Appeal Resolved Dt:**	
Region:	09	**Disposition Status:**	
State:	CA	**Disp Status Dt:**	
Land Type:	P	**Disp Status Desc:**	
Date of Request:		**Lead Agency:**	
Date Response Rcvd:		**Expenditure Amount:**	
Request Agency:		**SEP Sched Comp Dt:**	
Request Actvty Loc:		**SEP Actual Comp Dt:**	
Viol Activity Loc:		**SEP Defaulted Dt:**	
Viol Determined:		**SEP Type:**	
Violation Type:		**Prop Penalty Amt:**	
Viol Determined Dt:		**Final Monetary Amt:**	
Rtrn to Compl Dt:		**Paid Amount:**	
Rtrn to Compl Qual:		**Final Count:**	
Viol Resp Agency:		**Final Amount:**	
Evaluation Type Description:	COMPLIANCE EVALUATION INSPECTION ON-SITE		

Violation Short Description:
Respondent Name:
SEP Type Description:

Violation/Evaluation Details

Evaluation ID:	200	***Former Citation:***	
Found Violation:	N	***Sched Compl Dt:***	
Eval Start Date:	20060417	***Enforcement ID:***	
Evaluation Agency:	S	***Enforcement Agency:***	
Evaluation Type:	CEI	***Enforce Action Dt:***	
Eval Resp Person:		***Enforcement Type:***	
Eval Suborg:		***Enforce Type Desc:***	
Citizen Complaint:	No	***Enforce Resp Person:***	
Multimedia Inspect:	No	***Enforce Suborg:***	
Sampling Flag:	No	***Enforce Actvty Loc:***	
Not Subtitle C:	No	***Docket No:***	
Focus Area:		***Attorney:***	
Focus Area Desc:		***Corr Act Component:***	
Handler Actvty Loc:	CA	***Appeal Init Dt:***	
Handler Name:	SAN DIEGO GAS AND ELECTRIC	***Appeal Resolved Dt:***	
Region:	09	***Disposition Status:***	
State:	CA	***Disp Status Dt:***	
Land Type:	P	***Disp Status Desc:***	
Date of Request:		***Lead Agency:***	
Date Response Rcvd:		***Expenditure Amount:***	
Request Agency:		***SEP Sched Comp Dt:***	
Request Actvty Loc:		***SEP Actual Comp Dt:***	
Viol Activity Loc:		***SEP Defaulted Dt:***	
Viol Determined:		***SEP Type:***	
Violation Type:		***Prop Penalty Amt:***	
Viol Determined Dt:		***Final Monetary Amt:***	
Rtrn to Compl Dt:		***Paid Amount:***	
Rtrn to Compl Qual:		***Final Count:***	
Viol Resp Agency:		***Final Amount:***	

Evaluation Type Description: COMPLIANCE EVALUATION INSPECTION ON-SITE
Violation Short Description:
Respondent Name:
SEP Type Description:

Violation/Evaluation Details

Evaluation ID:	200	***Former Citation:***	
Found Violation:	Y	***Sched Compl Dt:***	
Eval Start Date:	20060920	***Enforcement ID:***	200
Evaluation Agency:	S	***Enforcement Agency:***	S
Evaluation Type:	FSD	***Enforce Action Dt:***	20060927
Eval Resp Person:		***Enforcement Type:***	120
Eval Suborg:		***Enforce Type Desc:***	WRITTEN INFORMAL
Citizen Complaint:	No	***Enforce Resp Person:***	

Multimedia Inspect:	No	**Enforce Suborg:**	
Sampling Flag:	No	**Enforce Actvty Loc:**	CA
Not Subtitle C:	No	**Docket No:**	
Focus Area:		**Attorney:**	
Focus Area Desc:		**Corr Act Component:**	No
Handler Actvty Loc:	CA	**Appeal Init Dt:**	
Handler Name:	SAN DIEGO GAS AND ELECTRIC	**Appeal Resolved Dt:**	
Region:	09	**Disposition Status:**	
State:	CA	**Disp Status Dt:**	
Land Type:	P	**Disp Status Desc:**	
Date of Request:		**Lead Agency:**	
Date Response Rcvd:		**Expenditure Amount:**	
Request Agency:		**SEP Sched Comp Dt:**	
Request Actvty Loc:		**SEP Actual Comp Dt:**	
Viol Activity Loc:	CA	**SEP Defaulted Dt:**	
Viol Determined:	S	**SEP Type:**	
Violation Type:	262.B	**Prop Penalty Amt:**	
Viol Determined Dt:	20060920	**Final Monetary Amt:**	
Rtrn to Compl Dt:	20060920	**Paid Amount:**	
Rtrn to Compl Qual:	D	**Final Count:**	
Viol Resp Agency:	S	**Final Amount:**	
Evaluation Type Description:	FACILITY SELF DISCLOSURE		
Violation Short Description:	Generators - Manifest		
Respondent Name:			
SEP Type Description:			

Violation/Evaluation Details

Evaluation ID:	200	**Former Citation:**	
Found Violation:	Y	**Sched Compl Dt:**	
Eval Start Date:	20100105	**Enforcement ID:**	200
Evaluation Agency:	S	**Enforcement Agency:**	S
Evaluation Type:	FRR	**Enforce Action Dt:**	20100111
Eval Resp Person:		**Enforcement Type:**	120
Eval Suborg:		**Enforce Type Desc:**	WRITTEN INFORMAL
Citizen Complaint:	No	**Enforce Resp Person:**	
Multimedia Inspect:	No	**Enforce Suborg:**	
Sampling Flag:	No	**Enforce Actvty Loc:**	CA
Not Subtitle C:	No	**Docket No:**	
Focus Area:		**Attorney:**	
Focus Area Desc:		**Corr Act Component:**	No
Handler Actvty Loc:	CA	**Appeal Init Dt:**	
Handler Name:	SAN DIEGO GAS AND ELECTRIC	**Appeal Resolved Dt:**	
Region:	09	**Disposition Status:**	
State:	CA	**Disp Status Dt:**	
Land Type:	P	**Disp Status Desc:**	
Date of Request:		**Lead Agency:**	
Date Response Rcvd:		**Expenditure Amount:**	
Request Agency:		**SEP Sched Comp Dt:**	
Request Actvty Loc:		**SEP Actual Comp Dt:**	
Viol Activity Loc:	CA	**SEP Defaulted Dt:**	

Viol Determined:	S	**SEP Type:**	
Violation Type:	XXS	**Prop Penalty Amt:**	
Viol Determined Dt:	20100105	**Final Monetary Amt:**	
Rtrn to Compl Dt:	20100413	**Paid Amount:**	
Rtrn to Compl Qual:	D	**Final Count:**	
Viol Resp Agency:	S	**Final Amount:**	
Evaluation Type Description:	FINANCIAL RECORD REVIEW		
Violation Short Description:	State Statute or Regulation		
Respondent Name:			
SEP Type Description:			

Violation/Evaluation Details

Evaluation ID:	203	**Former Citation:**	
Found Violation:	Y	**Sched Compl Dt:**	
Eval Start Date:	20140612	**Enforcement ID:**	203
Evaluation Agency:	S	**Enforcement Agency:**	S
Evaluation Type:	CEI	**Enforce Action Dt:**	20140612
Eval Resp Person:		**Enforcement Type:**	120
Eval Suborg:		**Enforce Type Desc:**	WRITTEN INFORMAL
Citizen Complaint:	No	**Enforce Resp Person:**	
Multimedia Inspect:	No	**Enforce Suborg:**	
Sampling Flag:	No	**Enforce Actvty Loc:**	CA
Not Subtitle C:	No	**Docket No:**	
Focus Area:		**Attorney:**	
Focus Area Desc:		**Corr Act Component:**	No
Handler Actvty Loc:	CA	**Appeal Init Dt:**	
Handler Name:	SAN DIEGO GAS AND ELECTRIC	**Appeal Resolved Dt:**	
Region:	09	**Disposition Status:**	
State:	CA	**Disp Status Dt:**	
Land Type:	P	**Disp Status Desc:**	
Date of Request:		**Lead Agency:**	
Date Response Rcvd:		**Expenditure Amount:**	
Request Agency:		**SEP Sched Comp Dt:**	
Request Actvty Loc:		**SEP Actual Comp Dt:**	
Viol Activity Loc:	CA	**SEP Defaulted Dt:**	
Viol Determined:	S	**SEP Type:**	
Violation Type:	264.D	**Prop Penalty Amt:**	
Viol Determined Dt:	20140612	**Final Monetary Amt:**	
Rtrn to Compl Dt:	20140612	**Paid Amount:**	
Rtrn to Compl Qual:	D	**Final Count:**	
Viol Resp Agency:	S	**Final Amount:**	
Evaluation Type Description:	COMPLIANCE EVALUATION INSPECTION ON-SITE		
Violation Short Description:	TSD - Contingency Plan and Emergency Procedures		
Respondent Name:			
SEP Type Description:			

Violation/Evaluation Details

Evaluation ID:	601	**Former Citation:**	

Found Violation:	N	**Sched Compl Dt:**	
Eval Start Date:	20090224	**Enforcement ID:**	
Evaluation Agency:	S	**Enforcement Agency:**	
Evaluation Type:	CEI	**Enforce Action Dt:**	
Eval Resp Person:		**Enforcement Type:**	
Eval Suborg:		**Enforce Type Desc:**	
Citizen Complaint:	No	**Enforce Resp Person:**	
Multimedia Inspect:	No	**Enforce Suborg:**	
Sampling Flag:	No	**Enforce Actvty Loc:**	
Not Subtitle C:	No	**Docket No:**	
Focus Area:		**Attorney:**	
Focus Area Desc:		**Corr Act Component:**	
Handler Actvty Loc:	CA	**Appeal Init Dt:**	
Handler Name:	SAN DIEGO GAS AND ELECTRIC	**Appeal Resolved Dt:**	
Region:	09	**Disposition Status:**	
State:	CA	**Disp Status Dt:**	
Land Type:	P	**Disp Status Desc:**	
Date of Request:		**Lead Agency:**	
Date Response Rcvd:		**Expenditure Amount:**	
Request Agency:		**SEP Sched Comp Dt:**	
Request Actvty Loc:		**SEP Actual Comp Dt:**	
Viol Activity Loc:		**SEP Defaulted Dt:**	
Viol Determined:		**SEP Type:**	
Violation Type:		**Prop Penalty Amt:**	
Viol Determined Dt:		**Final Monetary Amt:**	
Rtrn to Compl Dt:		**Paid Amount:**	
Rtrn to Compl Qual:		**Final Count:**	
Viol Resp Agency:		**Final Amount:**	
Evaluation Type Description:	COMPLIANCE EVALUATION INSPECTION ON-SITE		
Violation Short Description:			
Respondent Name:			
SEP Type Description:			

Violation/Evaluation Details

Evaluation ID:	200	**Former Citation:**	
Found Violation:	Y	**Sched Compl Dt:**	
Eval Start Date:	20091124	**Enforcement ID:**	200
Evaluation Agency:	S	**Enforcement Agency:**	S
Evaluation Type:	CEI	**Enforce Action Dt:**	20091124
Eval Resp Person:		**Enforcement Type:**	120
Eval Suborg:		**Enforce Type Desc:**	WRITTEN INFORMAL
Citizen Complaint:	No	**Enforce Resp Person:**	
Multimedia Inspect:	No	**Enforce Suborg:**	
Sampling Flag:	No	**Enforce Actvty Loc:**	CA
Not Subtitle C:	No	**Docket No:**	
Focus Area:		**Attorney:**	
Focus Area Desc:		**Corr Act Component:**	No
Handler Actvty Loc:	CA	**Appeal Init Dt:**	
Handler Name:	SAN DIEGO GAS AND ELECTRIC	**Appeal Resolved Dt:**	
Region:	09	**Disposition Status:**	

State:	CA	**Disp Status Dt:**	
Land Type:	P	**Disp Status Desc:**	
Date of Request:		**Lead Agency:**	
Date Response Rcvd:		**Expenditure Amount:**	
Request Agency:		**SEP Sched Comp Dt:**	
Request Actvty Loc:		**SEP Actual Comp Dt:**	
Viol Activity Loc:	CA	**SEP Defaulted Dt:**	
Viol Determined:	S	**SEP Type:**	
Violation Type:	XXS	**Prop Penalty Amt:**	
Viol Determined Dt:	20091124	**Final Monetary Amt:**	
Rtrn to Compl Dt:	20091124	**Paid Amount:**	
Rtrn to Compl Qual:	O	**Final Count:**	
Viol Resp Agency:	S	**Final Amount:**	
Evaluation Type Description:	COMPLIANCE EVALUATION INSPECTION ON-SITE		
Violation Short Description:	State Statute or Regulation		
Respondent Name:			
SEP Type Description:			

Violation/Evaluation Details

Evaluation ID:	205	**Former Citation:**	
Found Violation:	N	**Sched Compl Dt:**	
Eval Start Date:	20161130	**Enforcement ID:**	
Evaluation Agency:	S	**Enforcement Agency:**	
Evaluation Type:	CEI	**Enforce Action Dt:**	
Eval Resp Person:		**Enforcement Type:**	
Eval Suborg:		**Enforce Type Desc:**	
Citizen Complaint:	No	**Enforce Resp Person:**	
Multimedia Inspect:	No	**Enforce Suborg:**	
Sampling Flag:	No	**Enforce Actvty Loc:**	
Not Subtitle C:	No	**Docket No:**	
Focus Area:		**Attorney:**	
Focus Area Desc:		**Corr Act Component:**	
Handler Actvty Loc:	CA	**Appeal Init Dt:**	
Handler Name:	SAN DIEGO GAS AND ELECTRIC	**Appeal Resolved Dt:**	
Region:	09	**Disposition Status:**	
State:	CA	**Disp Status Dt:**	
Land Type:	P	**Disp Status Desc:**	
Date of Request:		**Lead Agency:**	
Date Response Rcvd:		**Expenditure Amount:**	
Request Agency:		**SEP Sched Comp Dt:**	
Request Actvty Loc:		**SEP Actual Comp Dt:**	
Viol Activity Loc:		**SEP Defaulted Dt:**	
Viol Determined:		**SEP Type:**	
Violation Type:		**Prop Penalty Amt:**	
Viol Determined Dt:		**Final Monetary Amt:**	
Rtrn to Compl Dt:		**Paid Amount:**	
Rtrn to Compl Qual:		**Final Count:**	
Viol Resp Agency:		**Final Amount:**	
Evaluation Type Description:	COMPLIANCE EVALUATION INSPECTION ON-SITE		
Violation Short Description:			

Respondent Name:
SEP Type Description:

Violation/Evaluation Details

Evaluation ID:	601	***Former Citation:***	
Found Violation:	N	***Sched Compl Dt:***	
Eval Start Date:	20080228	***Enforcement ID:***	
Evaluation Agency:	S	***Enforcement Agency:***	
Evaluation Type:	CEI	***Enforce Action Dt:***	
Eval Resp Person:		***Enforcement Type:***	
Eval Suborg:		***Enforce Type Desc:***	
Citizen Complaint:	No	***Enforce Resp Person:***	
Multimedia Inspect:	No	***Enforce Suborg:***	
Sampling Flag:	No	***Enforce Actvty Loc:***	
Not Subtitle C:	No	***Docket No:***	
Focus Area:		***Attorney:***	
Focus Area Desc:		***Corr Act Component:***	
Handler Actvty Loc:	CA	***Appeal Init Dt:***	
Handler Name:	SAN DIEGO GAS AND ELECTRIC	***Appeal Resolved Dt:***	
Region:	09	***Disposition Status:***	
State:	CA	***Disp Status Dt:***	
Land Type:	P	***Disp Status Desc:***	
Date of Request:		***Lead Agency:***	
Date Response Rcvd:		***Expenditure Amount:***	
Request Agency:		***SEP Sched Comp Dt:***	
Request Actvty Loc:		***SEP Actual Comp Dt:***	
Viol Activity Loc:		***SEP Defaulted Dt:***	
Viol Determined:		***SEP Type:***	
Violation Type:		***Prop Penalty Amt:***	
Viol Determined Dt:		***Final Monetary Amt:***	
Rtrn to Compl Dt:		***Paid Amount:***	
Rtrn to Compl Qual:		***Final Count:***	
Viol Resp Agency:		***Final Amount:***	
Evaluation Type Description:	COMPLIANCE EVALUATION INSPECTION ON-SITE		
Violation Short Description:			
Respondent Name:			
SEP Type Description:			

Violation/Evaluation Details

Evaluation ID:	001	***Former Citation:***	F - 264.30-37.C
Found Violation:	Y	***Sched Compl Dt:***	
Eval Start Date:	19970415	***Enforcement ID:***	002
Evaluation Agency:	S	***Enforcement Agency:***	S
Evaluation Type:	CEI	***Enforce Action Dt:***	19971204
Eval Resp Person:	R9STA	***Enforcement Type:***	310
Eval Suborg:		***Enforce Type Desc:***	FINAL 3008(A) COMPLIANCE ORDER
Citizen Complaint:	No	***Enforce Resp Person:***	R9STA
Multimedia Inspect:	No	***Enforce Suborg:***	

Sampling Flag:	No	**Enforce Actvty Loc:**	CA
Not Subtitle C:	No	**Docket No:**	
Focus Area:		**Attorney:**	
Focus Area Desc:		**Corr Act Component:**	No
Handler Actvty Loc:	CA	**Appeal Init Dt:**	
Handler Name:	SAN DIEGO GAS AND ELECTRIC	**Appeal Resolved Dt:**	
Region:	09	**Disposition Status:**	
State:	CA	**Disp Status Dt:**	
Land Type:	P	**Disp Status Desc:**	
Date of Request:		**Lead Agency:**	
Date Response Rcvd:		**Expenditure Amount:**	
Request Agency:		**SEP Sched Comp Dt:**	
Request Actvty Loc:		**SEP Actual Comp Dt:**	
Viol Activity Loc:	CA	**SEP Defaulted Dt:**	
Viol Determined:	S	**SEP Type:**	
Violation Type:	264.A	**Prop Penalty Amt:**	
Viol Determined Dt:	19970415	**Final Monetary Amt:**	13406
Rtrn to Compl Dt:	19971219	**Paid Amount:**	13406
Rtrn to Compl Qual:	O	**Final Count:**	1
Viol Resp Agency:	S	**Final Amount:**	13406
Evaluation Type Description:	COMPLIANCE EVALUATION INSPECTION ON-SITE		
Violation Short Description:	TSD - General		
Respondent Name:			
SEP Type Description:			

Violation/Evaluation Details

Evaluation ID:	003	**Former Citation:**	FR - 262.10-12.A
Found Violation:	Y	**Sched Compl Dt:**	
Eval Start Date:	19930819	**Enforcement ID:**	
Evaluation Agency:	B	**Enforcement Agency:**	
Evaluation Type:	CEI	**Enforce Action Dt:**	
Eval Resp Person:	R9STA	**Enforcement Type:**	
Eval Suborg:		**Enforce Type Desc:**	
Citizen Complaint:	No	**Enforce Resp Person:**	
Multimedia Inspect:	No	**Enforce Suborg:**	
Sampling Flag:	No	**Enforce Actvty Loc:**	
Not Subtitle C:	No	**Docket No:**	
Focus Area:		**Attorney:**	
Focus Area Desc:		**Corr Act Component:**	
Handler Actvty Loc:	CA	**Appeal Init Dt:**	
Handler Name:	SAN DIEGO GAS AND ELECTRIC	**Appeal Resolved Dt:**	
Region:	09	**Disposition Status:**	
State:	CA	**Disp Status Dt:**	
Land Type:	P	**Disp Status Desc:**	
Date of Request:		**Lead Agency:**	
Date Response Rcvd:		**Expenditure Amount:**	
Request Agency:		**SEP Sched Comp Dt:**	
Request Actvty Loc:		**SEP Actual Comp Dt:**	
Viol Activity Loc:	CA	**SEP Defaulted Dt:**	
Viol Determined:	S	**SEP Type:**	

Violation Type:	262.A	**Prop Penalty Amt:**	
Viol Determined Dt:	19930819	**Final Monetary Amt:**	
Rtrn to Compl Dt:	19970415	**Paid Amount:**	
Rtrn to Compl Qual:	U	**Final Count:**	
Viol Resp Agency:	S	**Final Amount:**	
Evaluation Type Description:	COMPLIANCE EVALUATION INSPECTION ON-SITE		
Violation Short Description:	Generators - General		
Respondent Name:			
SEP Type Description:			

Violation/Evaluation Details

Evaluation ID:	200	**Former Citation:**	
Found Violation:	Y	**Sched Compl Dt:**	
Eval Start Date:	20060626	**Enforcement ID:**	200
Evaluation Agency:	S	**Enforcement Agency:**	S
Evaluation Type:	FRR	**Enforce Action Dt:**	20060627
Eval Resp Person:		**Enforcement Type:**	120
Eval Suborg:		**Enforce Type Desc:**	WRITTEN INFORMAL
Citizen Complaint:	No	**Enforce Resp Person:**	
Multimedia Inspect:	No	**Enforce Suborg:**	
Sampling Flag:	No	**Enforce Actvty Loc:**	CA
Not Subtitle C:	No	**Docket No:**	
Focus Area:		**Attorney:**	
Focus Area Desc:		**Corr Act Component:**	No
Handler Actvty Loc:	CA	**Appeal Init Dt:**	
Handler Name:	SAN DIEGO GAS AND ELECTRIC	**Appeal Resolved Dt:**	
Region:	09	**Disposition Status:**	
State:	CA	**Disp Status Dt:**	
Land Type:	P	**Disp Status Desc:**	
Date of Request:		**Lead Agency:**	
Date Response Rcvd:		**Expenditure Amount:**	
Request Agency:		**SEP Sched Comp Dt:**	
Request Actvty Loc:		**SEP Actual Comp Dt:**	
Viol Activity Loc:	CA	**SEP Defaulted Dt:**	
Viol Determined:	S	**SEP Type:**	
Violation Type:	264.H	**Prop Penalty Amt:**	
Viol Determined Dt:	20060626	**Final Monetary Amt:**	
Rtrn to Compl Dt:	20100413	**Paid Amount:**	
Rtrn to Compl Qual:	D	**Final Count:**	
Viol Resp Agency:	S	**Final Amount:**	
Evaluation Type Description:	FINANCIAL RECORD REVIEW		
Violation Short Description:	TSD - Financial Requirements		
Respondent Name:			
SEP Type Description:			

Violation/Evaluation Details

Evaluation ID:	001	**Former Citation:**	F - 264.190-201.J
Found Violation:	Y	**Sched Compl Dt:**	

Eval Start Date:	19970415	**Enforcement ID:**	002
Evaluation Agency:	S	**Enforcement Agency:**	S
Evaluation Type:	CEI	**Enforce Action Dt:**	19971204
Eval Resp Person:	R9STA	**Enforcement Type:**	310
Eval Suborg:		**Enforce Type Desc:**	FINAL 3008(A) COMPLIANCE ORDER
Citizen Complaint:	No	**Enforce Resp Person:**	R9STA
Multimedia Inspect:	No	**Enforce Suborg:**	
Sampling Flag:	No	**Enforce Actvty Loc:**	CA
Not Subtitle C:	No	**Docket No:**	
Focus Area:		**Attorney:**	
Focus Area Desc:		**Corr Act Component:**	No
Handler Actvty Loc:	CA	**Appeal Init Dt:**	
Handler Name:	SAN DIEGO GAS AND ELECTRIC	**Appeal Resolved Dt:**	
Region:	09	**Disposition Status:**	
State:	CA	**Disp Status Dt:**	
Land Type:	P	**Disp Status Desc:**	
Date of Request:		**Lead Agency:**	
Date Response Rcvd:		**Expenditure Amount:**	
Request Agency:		**SEP Sched Comp Dt:**	
Request Actvty Loc:		**SEP Actual Comp Dt:**	
Viol Activity Loc:	CA	**SEP Defaulted Dt:**	
Viol Determined:	S	**SEP Type:**	
Violation Type:	264.A	**Prop Penalty Amt:**	
Viol Determined Dt:	19970415	**Final Monetary Amt:**	13406
Rtrn to Compl Dt:	19971219	**Paid Amount:**	13406
Rtrn to Compl Qual:	O	**Final Count:**	1
Viol Resp Agency:	S	**Final Amount:**	13406

Evaluation Type Description: COMPLIANCE EVALUATION INSPECTION ON-SITE
Violation Short Description: TSD - General
Respondent Name:
SEP Type Description:

Violation/Evaluation Details

Evaluation ID:	001	**Former Citation:**	F - 263
Found Violation:	Y	**Sched Compl Dt:**	
Eval Start Date:	19970415	**Enforcement ID:**	001
Evaluation Agency:	S	**Enforcement Agency:**	S
Evaluation Type:	CEI	**Enforce Action Dt:**	19970415
Eval Resp Person:	R9STA	**Enforcement Type:**	310
Eval Suborg:		**Enforce Type Desc:**	FINAL 3008(A) COMPLIANCE ORDER
Citizen Complaint:	No	**Enforce Resp Person:**	R9STA
Multimedia Inspect:	No	**Enforce Suborg:**	
Sampling Flag:	No	**Enforce Actvty Loc:**	CA
Not Subtitle C:	No	**Docket No:**	
Focus Area:		**Attorney:**	
Focus Area Desc:		**Corr Act Component:**	No
Handler Actvty Loc:	CA	**Appeal Init Dt:**	
Handler Name:	SAN DIEGO GAS AND ELECTRIC	**Appeal Resolved Dt:**	
Region:	09	**Disposition Status:**	
State:	CA	**Disp Status Dt:**	

Land Type:	P	**Disp Status Desc:**	
Date of Request:		**Lead Agency:**	
Date Response Rcvd:		**Expenditure Amount:**	
Request Agency:		**SEP Sched Comp Dt:**	
Request Actvty Loc:		**SEP Actual Comp Dt:**	
Viol Activity Loc:	CA	**SEP Defaulted Dt:**	
Viol Determined:	S	**SEP Type:**	
Violation Type:	263.A	**Prop Penalty Amt:**	
Viol Determined Dt:	19970415	**Final Monetary Amt:**	13406
Rtrn to Compl Dt:	19971219	**Paid Amount:**	13406
Rtrn to Compl Qual:	O	**Final Count:**	1
Viol Resp Agency:	S	**Final Amount:**	13406
Evaluation Type Description:	COMPLIANCE EVALUATION INSPECTION ON-SITE		
Violation Short Description:	Transporters - General		
Respondent Name:			
SEP Type Description:			

Violation/Evaluation Details

Evaluation ID:	204	**Former Citation:**	
Found Violation:	N	**Sched Compl Dt:**	
Eval Start Date:	20140812	**Enforcement ID:**	
Evaluation Agency:	S	**Enforcement Agency:**	
Evaluation Type:	FRR	**Enforce Action Dt:**	
Eval Resp Person:		**Enforcement Type:**	
Eval Suborg:		**Enforce Type Desc:**	
Citizen Complaint:	No	**Enforce Resp Person:**	
Multimedia Inspect:	No	**Enforce Suborg:**	
Sampling Flag:	No	**Enforce Actvty Loc:**	
Not Subtitle C:	No	**Docket No:**	
Focus Area:		**Attorney:**	
Focus Area Desc:		**Corr Act Component:**	
Handler Actvty Loc:	CA	**Appeal Init Dt:**	
Handler Name:	SAN DIEGO GAS AND ELECTRIC	**Appeal Resolved Dt:**	
Region:	09	**Disposition Status:**	
State:	CA	**Disp Status Dt:**	
Land Type:	P	**Disp Status Desc:**	
Date of Request:		**Lead Agency:**	
Date Response Rcvd:		**Expenditure Amount:**	
Request Agency:		**SEP Sched Comp Dt:**	
Request Actvty Loc:		**SEP Actual Comp Dt:**	
Viol Activity Loc:		**SEP Defaulted Dt:**	
Viol Determined:		**SEP Type:**	
Violation Type:		**Prop Penalty Amt:**	
Viol Determined Dt:		**Final Monetary Amt:**	
Rtrn to Compl Dt:		**Paid Amount:**	
Rtrn to Compl Qual:		**Final Count:**	
Viol Resp Agency:		**Final Amount:**	
Evaluation Type Description:	FINANCIAL RECORD REVIEW		
Violation Short Description:			
Respondent Name:			

SEP Type Description:

Violation/Evaluation Details

Evaluation ID:	206	***Former Citation:***	
Found Violation:	N	***Sched Compl Dt:***	
Eval Start Date:	20170106	***Enforcement ID:***	
Evaluation Agency:	S	***Enforcement Agency:***	
Evaluation Type:	FRR	***Enforce Action Dt:***	
Eval Resp Person:		***Enforcement Type:***	
Eval Suborg:		***Enforce Type Desc:***	
Citizen Complaint:	No	***Enforce Resp Person:***	
Multimedia Inspect:	No	***Enforce Suborg:***	
Sampling Flag:	No	***Enforce Actvty Loc:***	
Not Subtitle C:	No	***Docket No:***	
Focus Area:		***Attorney:***	
Focus Area Desc:		***Corr Act Component:***	
Handler Actvty Loc:	CA	***Appeal Init Dt:***	
Handler Name:	SAN DIEGO GAS AND ELECTRIC	***Appeal Resolved Dt:***	
Region:	09	***Disposition Status:***	
State:	CA	***Disp Status Dt:***	
Land Type:	P	***Disp Status Desc:***	
Date of Request:		***Lead Agency:***	
Date Response Rcvd:		***Expenditure Amount:***	
Request Agency:		***SEP Sched Comp Dt:***	
Request Actvty Loc:		***SEP Actual Comp Dt:***	
Viol Activity Loc:		***SEP Defaulted Dt:***	
Viol Determined:		***SEP Type:***	
Violation Type:		***Prop Penalty Amt:***	
Viol Determined Dt:		***Final Monetary Amt:***	
Rtrn to Compl Dt:		***Paid Amount:***	
Rtrn to Compl Qual:		***Final Count:***	
Viol Resp Agency:		***Final Amount:***	
Evaluation Type Description:	FINANCIAL RECORD REVIEW		
Violation Short Description:			
Respondent Name:			
SEP Type Description:			

Violation/Evaluation Details

Evaluation ID:	001	***Former Citation:***	F - 264.170-177.I
Found Violation:	Y	***Sched Compl Dt:***	
Eval Start Date:	19970415	***Enforcement ID:***	002
Evaluation Agency:	S	***Enforcement Agency:***	S
Evaluation Type:	CEI	***Enforce Action Dt:***	19971204
Eval Resp Person:	R9STA	***Enforcement Type:***	310
Eval Suborg:		***Enforce Type Desc:***	FINAL 3008(A) COMPLIANCE ORDER
Citizen Complaint:	No	***Enforce Resp Person:***	R9STA
Multimedia Inspect:	No	***Enforce Suborg:***	
Sampling Flag:	No	***Enforce Actvty Loc:***	CA

Not Subtitle C:	No	**Docket No:**	
Focus Area:		**Attorney:**	
Focus Area Desc:		**Corr Act Component:**	No
Handler Actvty Loc:	CA	**Appeal Init Dt:**	
Handler Name:	SAN DIEGO GAS AND ELECTRIC	**Appeal Resolved Dt:**	
Region:	09	**Disposition Status:**	
State:	CA	**Disp Status Dt:**	
Land Type:	P	**Disp Status Desc:**	
Date of Request:		**Lead Agency:**	
Date Response Rcvd:		**Expenditure Amount:**	
Request Agency:		**SEP Sched Comp Dt:**	
Request Actvty Loc:		**SEP Actual Comp Dt:**	
Viol Activity Loc:	CA	**SEP Defaulted Dt:**	
Viol Determined:	S	**SEP Type:**	
Violation Type:	264.A	**Prop Penalty Amt:**	
Viol Determined Dt:	19970415	**Final Monetary Amt:**	13406
Rtrn to Compl Dt:	19971219	**Paid Amount:**	13406
Rtrn to Compl Qual:	O	**Final Count:**	1
Viol Resp Agency:	S	**Final Amount:**	13406
Evaluation Type Description:	COMPLIANCE EVALUATION INSPECTION ON-SITE		
Violation Short Description:	TSD - General		
Respondent Name:			
SEP Type Description:			

Violation/Evaluation Details

Evaluation ID:	200	**Former Citation:**	
Found Violation:	Y	**Sched Compl Dt:**	
Eval Start Date:	20071003	**Enforcement ID:**	200
Evaluation Agency:	S	**Enforcement Agency:**	S
Evaluation Type:	FRR	**Enforce Action Dt:**	20071004
Eval Resp Person:		**Enforcement Type:**	120
Eval Suborg:		**Enforce Type Desc:**	WRITTEN INFORMAL
Citizen Complaint:	No	**Enforce Resp Person:**	
Multimedia Inspect:	No	**Enforce Suborg:**	
Sampling Flag:	No	**Enforce Actvty Loc:**	CA
Not Subtitle C:	No	**Docket No:**	
Focus Area:		**Attorney:**	
Focus Area Desc:		**Corr Act Component:**	No
Handler Actvty Loc:	CA	**Appeal Init Dt:**	
Handler Name:	SAN DIEGO GAS AND ELECTRIC	**Appeal Resolved Dt:**	
Region:	09	**Disposition Status:**	
State:	CA	**Disp Status Dt:**	
Land Type:	P	**Disp Status Desc:**	
Date of Request:		**Lead Agency:**	
Date Response Rcvd:		**Expenditure Amount:**	
Request Agency:		**SEP Sched Comp Dt:**	
Request Actvty Loc:		**SEP Actual Comp Dt:**	
Viol Activity Loc:	CA	**SEP Defaulted Dt:**	
Viol Determined:	S	**SEP Type:**	
Violation Type:	XXS	**Prop Penalty Amt:**	

Viol Determined Dt:	20071003	***Final Monetary Amt:***	
Rtrn to Compl Dt:	20100413	***Paid Amount:***	
Rtrn to Compl Qual:	D	***Final Count:***	
Viol Resp Agency:	S	***Final Amount:***	
Evaluation Type Description:	FINANCIAL RECORD REVIEW		
Violation Short Description:	State Statute or Regulation		
Respondent Name:			
SEP Type Description:			

Violation/Evaluation Details

Evaluation ID:	001	***Former Citation:***	
Found Violation:	N	***Sched Compl Dt:***	
Eval Start Date:	20110913	***Enforcement ID:***	
Evaluation Agency:	E	***Enforcement Agency:***	
Evaluation Type:	FRR	***Enforce Action Dt:***	
Eval Resp Person:	CSEIT	***Enforcement Type:***	
Eval Suborg:		***Enforce Type Desc:***	
Citizen Complaint:	No	***Enforce Resp Person:***	
Multimedia Inspect:	No	***Enforce Suborg:***	
Sampling Flag:	No	***Enforce Actvty Loc:***	
Not Subtitle C:	No	***Docket No:***	
Focus Area:		***Attorney:***	
Focus Area Desc:		***Corr Act Component:***	
Handler Actvty Loc:	CA	***Appeal Init Dt:***	
Handler Name:	SAN DIEGO GAS AND ELECTRIC	***Appeal Resolved Dt:***	
Region:	09	***Disposition Status:***	
State:	CA	***Disp Status Dt:***	
Land Type:	P	***Disp Status Desc:***	
Date of Request:		***Lead Agency:***	
Date Response Rcvd:		***Expenditure Amount:***	
Request Agency:		***SEP Sched Comp Dt:***	
Request Actvty Loc:		***SEP Actual Comp Dt:***	
Viol Activity Loc:		***SEP Defaulted Dt:***	
Viol Determined:		***SEP Type:***	
Violation Type:		***Prop Penalty Amt:***	
Viol Determined Dt:		***Final Monetary Amt:***	
Rtrn to Compl Dt:		***Paid Amount:***	
Rtrn to Compl Qual:		***Final Count:***	
Viol Resp Agency:		***Final Amount:***	
Evaluation Type Description:	FINANCIAL RECORD REVIEW		
Violation Short Description:			
Respondent Name:			
SEP Type Description:			

Violation/Evaluation Details

Evaluation ID:	200	***Former Citation:***	
Found Violation:	N	***Sched Compl Dt:***	
Eval Start Date:	20070924	***Enforcement ID:***	

Evaluation Agency:	S	**Enforcement Agency:**	
Evaluation Type:	CEI	**Enforce Action Dt:**	
Eval Resp Person:		**Enforcement Type:**	
Eval Suborg:		**Enforce Type Desc:**	
Citizen Complaint:	No	**Enforce Resp Person:**	
Multimedia Inspect:	No	**Enforce Suborg:**	
Sampling Flag:	No	**Enforce Actvty Loc:**	
Not Subtitle C:	No	**Docket No:**	
Focus Area:		**Attorney:**	
Focus Area Desc:		**Corr Act Component:**	
Handler Actvty Loc:	CA	**Appeal Init Dt:**	
Handler Name:	SAN DIEGO GAS AND ELECTRIC	**Appeal Resolved Dt:**	
Region:	09	**Disposition Status:**	
State:	CA	**Disp Status Dt:**	
Land Type:	P	**Disp Status Desc:**	
Date of Request:		**Lead Agency:**	
Date Response Rcvd:		**Expenditure Amount:**	
Request Agency:		**SEP Sched Comp Dt:**	
Request Actvty Loc:		**SEP Actual Comp Dt:**	
Viol Activity Loc:		**SEP Defaulted Dt:**	
Viol Determined:		**SEP Type:**	
Violation Type:		**Prop Penalty Amt:**	
Viol Determined Dt:		**Final Monetary Amt:**	
Rtrn to Compl Dt:		**Paid Amount:**	
Rtrn to Compl Qual:		**Final Count:**	
Viol Resp Agency:		**Final Amount:**	
Evaluation Type Description:	COMPLIANCE EVALUATION INSPECTION ON-SITE		
Violation Short Description:			
Respondent Name:			
SEP Type Description:			

Violation/Evaluation Details

Evaluation ID:	500	**Former Citation:**	
Found Violation:	N	**Sched Compl Dt:**	
Eval Start Date:	20040405	**Enforcement ID:**	
Evaluation Agency:	B	**Enforcement Agency:**	
Evaluation Type:	CEI	**Enforce Action Dt:**	
Eval Resp Person:		**Enforcement Type:**	
Eval Suborg:		**Enforce Type Desc:**	
Citizen Complaint:	No	**Enforce Resp Person:**	
Multimedia Inspect:	No	**Enforce Suborg:**	
Sampling Flag:	No	**Enforce Actvty Loc:**	
Not Subtitle C:	No	**Docket No:**	
Focus Area:		**Attorney:**	
Focus Area Desc:		**Corr Act Component:**	
Handler Actvty Loc:	CA	**Appeal Init Dt:**	
Handler Name:	SAN DIEGO GAS AND ELECTRIC	**Appeal Resolved Dt:**	
Region:	09	**Disposition Status:**	
State:	CA	**Disp Status Dt:**	
Land Type:	P	**Disp Status Desc:**	

Date of Request:		**Lead Agency:**	
Date Response Rcvd:		**Expenditure Amount:**	
Request Agency:		**SEP Sched Comp Dt:**	
Request Actvty Loc:		**SEP Actual Comp Dt:**	
Viol Activity Loc:		**SEP Defaulted Dt:**	
Viol Determined:		**SEP Type:**	
Violation Type:		**Prop Penalty Amt:**	
Viol Determined Dt:		**Final Monetary Amt:**	
Rtrn to Compl Dt:		**Paid Amount:**	
Rtrn to Compl Qual:		**Final Count:**	
Viol Resp Agency:		**Final Amount:**	
Evaluation Type Description:	COMPLIANCE EVALUATION INSPECTION ON-SITE		
Violation Short Description:			
Respondent Name:			
SEP Type Description:			

Violation/Evaluation Details

Evaluation ID:	501	**Former Citation:**	
Found Violation:	N	**Sched Compl Dt:**	
Eval Start Date:	20060307	**Enforcement ID:**	
Evaluation Agency:	L	**Enforcement Agency:**	
Evaluation Type:	CEI	**Enforce Action Dt:**	
Eval Resp Person:		**Enforcement Type:**	
Eval Suborg:		**Enforce Type Desc:**	
Citizen Complaint:	No	**Enforce Resp Person:**	
Multimedia Inspect:	No	**Enforce Suborg:**	
Sampling Flag:	No	**Enforce Actvty Loc:**	
Not Subtitle C:	No	**Docket No:**	
Focus Area:		**Attorney:**	
Focus Area Desc:		**Corr Act Component:**	
Handler Actvty Loc:	CA	**Appeal Init Dt:**	
Handler Name:	SAN DIEGO GAS AND ELECTRIC	**Appeal Resolved Dt:**	
Region:	09	**Disposition Status:**	
State:	CA	**Disp Status Dt:**	
Land Type:	P	**Disp Status Desc:**	
Date of Request:		**Lead Agency:**	
Date Response Rcvd:		**Expenditure Amount:**	
Request Agency:		**SEP Sched Comp Dt:**	
Request Actvty Loc:		**SEP Actual Comp Dt:**	
Viol Activity Loc:		**SEP Defaulted Dt:**	
Viol Determined:		**SEP Type:**	
Violation Type:		**Prop Penalty Amt:**	
Viol Determined Dt:		**Final Monetary Amt:**	
Rtrn to Compl Dt:		**Paid Amount:**	
Rtrn to Compl Qual:		**Final Count:**	
Viol Resp Agency:		**Final Amount:**	
Evaluation Type Description:	COMPLIANCE EVALUATION INSPECTION ON-SITE		
Violation Short Description:			
Respondent Name:			
SEP Type Description:			

Violation/Evaluation Details

Evaluation ID:	001	***Former Citation:***	FR - 262.10-12.A
Found Violation:	Y	***Sched Compl Dt:***	
Eval Start Date:	19910731	***Enforcement ID:***	
Evaluation Agency:	B	***Enforcement Agency:***	
Evaluation Type:	CEI	***Enforce Action Dt:***	
Eval Resp Person:	R9STA	***Enforcement Type:***	
Eval Suborg:		***Enforce Type Desc:***	
Citizen Complaint:	No	***Enforce Resp Person:***	
Multimedia Inspect:	No	***Enforce Suborg:***	
Sampling Flag:	No	***Enforce Actvty Loc:***	
Not Subtitle C:	No	***Docket No:***	
Focus Area:		***Attorney:***	
Focus Area Desc:		***Corr Act Component:***	
Handler Actvty Loc:	CA	***Appeal Init Dt:***	
Handler Name:	SAN DIEGO GAS AND ELECTRIC	***Appeal Resolved Dt:***	
Region:	09	***Disposition Status:***	
State:	CA	***Disp Status Dt:***	
Land Type:	P	***Disp Status Desc:***	
Date of Request:		***Lead Agency:***	
Date Response Rcvd:		***Expenditure Amount:***	
Request Agency:		***SEP Sched Comp Dt:***	
Request Actvty Loc:		***SEP Actual Comp Dt:***	
Viol Activity Loc:	CA	***SEP Defaulted Dt:***	
Viol Determined:	S	***SEP Type:***	
Violation Type:	262.A	***Prop Penalty Amt:***	
Viol Determined Dt:	19910731	***Final Monetary Amt:***	
Rtrn to Compl Dt:	19920729	***Paid Amount:***	
Rtrn to Compl Qual:	U	***Final Count:***	
Viol Resp Agency:	S	***Final Amount:***	
Evaluation Type Description:	COMPLIANCE EVALUATION INSPECTION ON-SITE		
Violation Short Description:	Generators - General		
Respondent Name:			
SEP Type Description:			

Violation/Evaluation Details

Evaluation ID:	200	***Former Citation:***	
Found Violation:	Y	***Sched Compl Dt:***	
Eval Start Date:	20040618	***Enforcement ID:***	200
Evaluation Agency:	S	***Enforcement Agency:***	S
Evaluation Type:	CEI	***Enforce Action Dt:***	20040618
Eval Resp Person:		***Enforcement Type:***	120
Eval Suborg:		***Enforce Type Desc:***	WRITTEN INFORMAL
Citizen Complaint:	No	***Enforce Resp Person:***	
Multimedia Inspect:	No	***Enforce Suborg:***	
Sampling Flag:	No	***Enforce Actvty Loc:***	CA
Not Subtitle C:	No	***Docket No:***	

Focus Area:		**Attorney:**	
Focus Area Desc:		**Corr Act Component:**	No
Handler Actvty Loc:	CA	**Appeal Init Dt:**	
Handler Name:	SAN DIEGO GAS AND ELECTRIC	**Appeal Resolved Dt:**	
Region:	09	**Disposition Status:**	
State:	CA	**Disp Status Dt:**	
Land Type:	P	**Disp Status Desc:**	
Date of Request:		**Lead Agency:**	
Date Response Rcvd:		**Expenditure Amount:**	
Request Agency:		**SEP Sched Comp Dt:**	
Request Actvty Loc:		**SEP Actual Comp Dt:**	
Viol Activity Loc:	CA	**SEP Defaulted Dt:**	
Viol Determined:	S	**SEP Type:**	
Violation Type:	264.B	**Prop Penalty Amt:**	
Viol Determined Dt:	20040618	**Final Monetary Amt:**	
Rtrn to Compl Dt:	20040727	**Paid Amount:**	
Rtrn to Compl Qual:	D	**Final Count:**	
Viol Resp Agency:	S	**Final Amount:**	
Evaluation Type Description:	COMPLIANCE EVALUATION INSPECTION ON-SITE		
Violation Short Description:	TSD - General Facility Standards		
Respondent Name:			
SEP Type Description:			

Violation/Evaluation Details

Evaluation ID:	200	**Former Citation:**	
Found Violation:	N	**Sched Compl Dt:**	
Eval Start Date:	20070227	**Enforcement ID:**	
Evaluation Agency:	S	**Enforcement Agency:**	
Evaluation Type:	CEI	**Enforce Action Dt:**	
Eval Resp Person:		**Enforcement Type:**	
Eval Suborg:		**Enforce Type Desc:**	
Citizen Complaint:	No	**Enforce Resp Person:**	
Multimedia Inspect:	No	**Enforce Suborg:**	
Sampling Flag:	No	**Enforce Actvty Loc:**	
Not Subtitle C:	No	**Docket No:**	
Focus Area:		**Attorney:**	
Focus Area Desc:		**Corr Act Component:**	
Handler Actvty Loc:	CA	**Appeal Init Dt:**	
Handler Name:	SAN DIEGO GAS AND ELECTRIC	**Appeal Resolved Dt:**	
Region:	09	**Disposition Status:**	
State:	CA	**Disp Status Dt:**	
Land Type:	P	**Disp Status Desc:**	
Date of Request:		**Lead Agency:**	
Date Response Rcvd:		**Expenditure Amount:**	
Request Agency:		**SEP Sched Comp Dt:**	
Request Actvty Loc:		**SEP Actual Comp Dt:**	
Viol Activity Loc:		**SEP Defaulted Dt:**	
Viol Determined:		**SEP Type:**	
Violation Type:		**Prop Penalty Amt:**	
Viol Determined Dt:		**Final Monetary Amt:**	

Rtrn to Compl Dt:	
Rtrn to Compl Qual:	
Viol Resp Agency:	
Evaluation Type Description:	COMPLIANCE EVALUATION INSPECTION ON-SITE
Violation Short Description:	
Respondent Name:	
SEP Type Description:	
Paid Amount:	
Final Count:	
Final Amount:	

Violation/Evaluation Details

Evaluation ID:	200	**Former Citation:**	
Found Violation:	Y	**Sched Compl Dt:**	
Eval Start Date:	20091124	**Enforcement ID:**	200
Evaluation Agency:	S	**Enforcement Agency:**	S
Evaluation Type:	CEI	**Enforce Action Dt:**	20091124
Eval Resp Person:		**Enforcement Type:**	120
Eval Suborg:		**Enforce Type Desc:**	WRITTEN INFORMAL
Citizen Complaint:	No	**Enforce Resp Person:**	
Multimedia Inspect:	No	**Enforce Suborg:**	
Sampling Flag:	No	**Enforce Actvty Loc:**	CA
Not Subtitle C:	No	**Docket No:**	
Focus Area:		**Attorney:**	
Focus Area Desc:		**Corr Act Component:**	No
Handler Actvty Loc:	CA	**Appeal Init Dt:**	
Handler Name:	SAN DIEGO GAS AND ELECTRIC	**Appeal Resolved Dt:**	
Region:	09	**Disposition Status:**	
State:	CA	**Disp Status Dt:**	
Land Type:	P	**Disp Status Desc:**	
Date of Request:		**Lead Agency:**	
Date Response Rcvd:		**Expenditure Amount:**	
Request Agency:		**SEP Sched Comp Dt:**	
Request Actvty Loc:		**SEP Actual Comp Dt:**	
Viol Activity Loc:	CA	**SEP Defaulted Dt:**	
Viol Determined:	S	**SEP Type:**	
Violation Type:	264.I	**Prop Penalty Amt:**	
Viol Determined Dt:	20091124	**Final Monetary Amt:**	
Rtrn to Compl Dt:	20091124	**Paid Amount:**	
Rtrn to Compl Qual:	O	**Final Count:**	
Viol Resp Agency:	S	**Final Amount:**	
Evaluation Type Description:	COMPLIANCE EVALUATION INSPECTION ON-SITE		
Violation Short Description:	TSD - Container Use and Management		
Respondent Name:			
SEP Type Description:			

Violation/Evaluation Details

Evaluation ID:	201	**Former Citation:**	
Found Violation:	N	**Sched Compl Dt:**	
Eval Start Date:	20120131	**Enforcement ID:**	
Evaluation Agency:	S	**Enforcement Agency:**	

Evaluation Type:	CEI	**Enforce Action Dt:**	
Eval Resp Person:		**Enforcement Type:**	
Eval Suborg:		**Enforce Type Desc:**	
Citizen Complaint:	No	**Enforce Resp Person:**	
Multimedia Inspect:	No	**Enforce Suborg:**	
Sampling Flag:	No	**Enforce Actvty Loc:**	
Not Subtitle C:	No	**Docket No:**	
Focus Area:		**Attorney:**	
Focus Area Desc:		**Corr Act Component:**	
Handler Actvty Loc:	CA	**Appeal Init Dt:**	
Handler Name:	SAN DIEGO GAS AND ELECTRIC	**Appeal Resolved Dt:**	
Region:	09	**Disposition Status:**	
State:	CA	**Disp Status Dt:**	
Land Type:	P	**Disp Status Desc:**	
Date of Request:		**Lead Agency:**	
Date Response Rcvd:		**Expenditure Amount:**	
Request Agency:		**SEP Sched Comp Dt:**	
Request Actvty Loc:		**SEP Actual Comp Dt:**	
Viol Activity Loc:		**SEP Defaulted Dt:**	
Viol Determined:		**SEP Type:**	
Violation Type:		**Prop Penalty Amt:**	
Viol Determined Dt:		**Final Monetary Amt:**	
Rtrn to Compl Dt:		**Paid Amount:**	
Rtrn to Compl Qual:		**Final Count:**	
Viol Resp Agency:		**Final Amount:**	
Evaluation Type Description:	COMPLIANCE EVALUATION INSPECTION ON-SITE		
Violation Short Description:			
Respondent Name:			
SEP Type Description:			

Handler Details

Source Type:	N	**Used Oil Transporter:**	No
Receive Date:	19990524	**UO Transfer Fac:**	No
Non Notifier:		**Used Oil Processor:**	No
Acknowledge Flag:		**Used Oil Refiner:**	No
Acknowledge Date:	19990525	**Used Oil Burner:**	No
Accessibility:		**UO Market Burner:**	No
Land Type:	P	**UO Spec Marketer:**	No
Fed Waste Gen Own:	HQ	**Current Site Name:**	S D G AND E KEARNY ELECTRIC CONST & MAIN
Fed Waste Gen Cd:	1	**Location Street No:**	
Fed Waste Gen Desc:	Large Quantity Generator	**Location Street 1:**	5488 OVERLAND DR
ST Waste Gen Own:		**Location Street 2:**	
State Waste Gen Cd:		**Location City:**	SAN DIEGO
Short Term Gen:	No	**Location State:**	CA
Importer Activity:	No	**Location Zip Code:**	92123-1205
Mixed Waste Gen:	No	**County Code:**	CA073
Transporter:	Yes	**State District:**	
Transfer Facility:	No	**Mailing Street No:**	
TSD Activity:	No	**Mailing Street 1:**	P O BOX 1831

Recycler Activity:	No	***Mailing Street 2:***	
Onsite Burn Exempt:	No	***Mailing City:***	SAN DIEGO
Furnace Exemption:	No	***Mailing State:***	CA
Underground Inject:	No	***Mailing Zip Code:***	92112
Off Site Receipt:	No	***Mailing Country:***	US
Waste Dest Fac:	No	***Contact First Name:***	LYNN
Subpart K College:		***Contact Middle Initial:***	
Subpart K Hospital:		***Contact Last Name:***	JAHN
Subpart K Non Profit:		***Contact Street No:***	
Subpart K Withdraw:		***Contact Street 1:***	101 ASH ST
Include Ntnl Rprt:		***Contact Street 2:***	
Reporting Cycle:		***Contact City:***	SAN DIEGO
LQHUW:	No	***Contact State:***	CA
Trader Importer:		***Contact Zip:***	92101
Trader Exporter:		***Contact Country:***	US
Slab Importer:		***Contact Phone:***	619-696-4925
Slab Exporter:		***Contact Phone Ext:***	
Current Record:	No	***Contact Fax:***	
Location Country:	US	***Contact Email Addr:***	
State District Owner:		***Contact Title:***	

Handler Details

Source Type:	R	***Used Oil Transporter:***	No
Receive Date:	19920226	***UO Transfer Fac:***	No
Non Notifier:		***Used Oil Processor:***	No
Acknowledge Flag:		***Used Oil Refiner:***	No
Acknowledge Date:		***Used Oil Burner:***	No
Accessibility:		***UO Market Burner:***	No
Land Type:		***UO Spec Marketer:***	No
Fed Waste Gen Own:	HQ	***Current Site Name:***	SAN DIEGO GAS & ELECTRIC CO.
Fed Waste Gen Cd:	1	***Location Street No:***	
Fed Waste Gen Desc:	Large Quantity Generator	***Location Street 1:***	5488 OVERLAND AVE
ST Waste Gen Own:		***Location Street 2:***	
State Waste Gen Cd:		***Location City:***	SAN DIEGO
Short Term Gen:	No	***Location State:***	CA
Importer Activity:	No	***Location Zip Code:***	92123
Mixed Waste Gen:	No	***County Code:***	CA073
Transporter:	No	***State District:***	
Transfer Facility:	No	***Mailing Street No:***	
TSD Activity:	No	***Mailing Street 1:***	ENV. DEPT. EB 901
Recycler Activity:	No	***Mailing Street 2:***	P.O. BOX 1831
Onsite Burn Exempt:	No	***Mailing City:***	SAN DIEGO
Furnace Exemption:	No	***Mailing State:***	CA
Underground Inject:	No	***Mailing Zip Code:***	92112
Off Site Receipt:	No	***Mailing Country:***	US
Waste Dest Fac:	No	***Contact First Name:***	NANCY R
Subpart K College:		***Contact Middle Initial:***	
Subpart K Hospital:		***Contact Last Name:***	JALATY
Subpart K Non Profit:		***Contact Street No:***	
Subpart K Withdraw:		***Contact Street 1:***	

Include Ntnl Rprt:	U	**Contact Street 2:**	
Reporting Cycle:	1991	**Contact City:**	
LQHUW:	No	**Contact State:**	
Trader Importer:		**Contact Zip:**	
Trader Exporter:		**Contact Country:**	US
Slab Importer:		**Contact Phone:**	619-696-2476
Slab Exporter:		**Contact Phone Ext:**	
Current Record:	No	**Contact Fax:**	
Location Country:	US	**Contact Email Addr:**	
State District Owner:		**Contact Title:**	

Handler Details

Source Type:	R	**Used Oil Transporter:**	No
Receive Date:	20001012	**UO Transfer Fac:**	No
Non Notifier:		**Used Oil Processor:**	No
Acknowledge Flag:		**Used Oil Refiner:**	No
Acknowledge Date:		**Used Oil Burner:**	No
Accessibility:		**UO Market Burner:**	No
Land Type:		**UO Spec Marketer:**	No
Fed Waste Gen Own:	HQ	**Current Site Name:**	KEARNY
Fed Waste Gen Cd:	1	**Location Street No:**	
Fed Waste Gen Desc:	Large Quantity Generator	**Location Street 1:**	5488 OVERLAND DRIVE
ST Waste Gen Own:		**Location Street 2:**	
State Waste Gen Cd:		**Location City:**	SAN DIEGO
Short Term Gen:	No	**Location State:**	CA
Importer Activity:	No	**Location Zip Code:**	92123
Mixed Waste Gen:	No	**County Code:**	CA073
Transporter:	No	**State District:**	
Transfer Facility:	No	**Mailing Street No:**	
TSD Activity:	Yes	**Mailing Street 1:**	101 ASH STREET
Recycler Activity:	No	**Mailing Street 2:**	
Onsite Burn Exempt:	No	**Mailing City:**	SAN DIEGO
Furnace Exemption:	No	**Mailing State:**	CA
Underground Inject:	No	**Mailing Zip Code:**	92101
Off Site Receipt:	No	**Mailing Country:**	US
Waste Dest Fac:	No	**Contact First Name:**	WILLIS G.
Subpart K College:		**Contact Middle Initial:**	
Subpart K Hospital:		**Contact Last Name:**	BRULL
Subpart K Non Profit:		**Contact Street No:**	
Subpart K Withdraw:		**Contact Street 1:**	
Include Ntnl Rprt:	U	**Contact Street 2:**	
Reporting Cycle:	1999	**Contact City:**	
LQHUW:	No	**Contact State:**	
Trader Importer:		**Contact Zip:**	
Trader Exporter:		**Contact Country:**	US
Slab Importer:		**Contact Phone:**	619-696-2417
Slab Exporter:		**Contact Phone Ext:**	
Current Record:	No	**Contact Fax:**	
Location Country:	US	**Contact Email Addr:**	
State District Owner:		**Contact Title:**	

Handler Details

Source Type:	R	***Used Oil Transporter:***	No
Receive Date:	19940327	***UO Transfer Fac:***	No
Non Notifier:		***Used Oil Processor:***	No
Acknowledge Flag:		***Used Oil Refiner:***	No
Acknowledge Date:		***Used Oil Burner:***	No
Accessibility:		***UO Market Burner:***	No
Land Type:		***UO Spec Marketer:***	No
Fed Waste Gen Own:	HQ	***Current Site Name:***	SDG&E KEARNY
Fed Waste Gen Cd:	1	***Location Street No:***	
Fed Waste Gen Desc:	Large Quantity Generator	***Location Street 1:***	5488 OVERLAND AVE
ST Waste Gen Own:		***Location Street 2:***	
State Waste Gen Cd:		***Location City:***	SAN DIEGO
Short Term Gen:	No	***Location State:***	CA
Importer Activity:	No	***Location Zip Code:***	92123-0000
Mixed Waste Gen:	No	***County Code:***	CA073
Transporter:	No	***State District:***	
Transfer Facility:	No	***Mailing Street No:***	
TSD Activity:	No	***Mailing Street 1:***	PO BOX 1831
Recycler Activity:	No	***Mailing Street 2:***	
Onsite Burn Exempt:	No	***Mailing City:***	SAN DIEGO
Furnace Exemption:	No	***Mailing State:***	CA
Underground Inject:	No	***Mailing Zip Code:***	92112-4150
Off Site Receipt:	No	***Mailing Country:***	US
Waste Dest Fac:	No	***Contact First Name:***	JACKIE S
Subpart K College:		***Contact Middle Initial:***	
Subpart K Hospital:		***Contact Last Name:***	MCHUGH
Subpart K Non Profit:		***Contact Street No:***	
Subpart K Withdraw:		***Contact Street 1:***	
Include Ntnl Rprt:	U	***Contact Street 2:***	
Reporting Cycle:	1993	***Contact City:***	
LQHUW:	No	***Contact State:***	
Trader Importer:		***Contact Zip:***	
Trader Exporter:		***Contact Country:***	US
Slab Importer:		***Contact Phone:***	619-696-2476
Slab Exporter:		***Contact Phone Ext:***	
Current Record:	No	***Contact Fax:***	
Location Country:	US	***Contact Email Addr:***	
State District Owner:		***Contact Title:***	

Handler Details

Source Type:	B	***Used Oil Transporter:***	No
Receive Date:	20100621	***UO Transfer Fac:***	No
Non Notifier:		***Used Oil Processor:***	No
Acknowledge Flag:		***Used Oil Refiner:***	No
Acknowledge Date:		***Used Oil Burner:***	No
Accessibility:		***UO Market Burner:***	No

Land Type:	P	***UO Spec Marketer:***	No
Fed Waste Gen Own:	HQ	***Current Site Name:***	SAN DIEGO GAS AND ELECTRIC-KEARNY TSDF
Fed Waste Gen Cd:	1	***Location Street No:***	
Fed Waste Gen Desc:	Large Quantity Generator	***Location Street 1:***	5488 OVERLAND AVENUE
ST Waste Gen Own:	CA	***Location Street 2:***	
State Waste Gen Cd:	1	***Location City:***	SAN DIEGO
Short Term Gen:	No	***Location State:***	CA
Importer Activity:	No	***Location Zip Code:***	92123
Mixed Waste Gen:	No	***County Code:***	CA073
Transporter:	No	***State District:***	
Transfer Facility:	No	***Mailing Street No:***	
TSD Activity:	No	***Mailing Street 1:***	6875 CONSOLIDATED WAY, SD1373
Recycler Activity:	No	***Mailing Street 2:***	
Onsite Burn Exempt:	No	***Mailing City:***	SAN DIEGO
Furnace Exemption:	No	***Mailing State:***	CA
Underground Inject:	No	***Mailing Zip Code:***	92121
Off Site Receipt:	No	***Mailing Country:***	US
Waste Dest Fac:	No	***Contact First Name:***	JAMES
Subpart K College:	No	***Contact Middle Initial:***	T
Subpart K Hospital:	No	***Contact Last Name:***	SCRUGGS
Subpart K Non Profit:	No	***Contact Street No:***	
Subpart K Withdraw:	No	***Contact Street 1:***	6875 CONSOLIDATED WAY, SD1373
Include Ntnl Rprt:	Y	***Contact Street 2:***	
Reporting Cycle:	2009	***Contact City:***	SAN DIEGO
LQHUW:	No	***Contact State:***	CA
Trader Importer:		***Contact Zip:***	92121
Trader Exporter:		***Contact Country:***	US
Slab Importer:		***Contact Phone:***	858-653-3104
Slab Exporter:		***Contact Phone Ext:***	
Current Record:	No	***Contact Fax:***	858-549-6529
Location Country:	US	***Contact Email Addr:***	JSCRUGGS@SEMPRAUTILITIES.COM
State District Owner:		***Contact Title:***	SENIOR ENVIRONMENTAL SPECIALIST

Handler Details

Source Type:	R	***Used Oil Transporter:***	No
Receive Date:	20080220	***UO Transfer Fac:***	No
Non Notifier:		***Used Oil Processor:***	No
Acknowledge Flag:		***Used Oil Refiner:***	No
Acknowledge Date:		***Used Oil Burner:***	No
Accessibility:		***UO Market Burner:***	No
Land Type:	P	***UO Spec Marketer:***	No
Fed Waste Gen Own:	HQ	***Current Site Name:***	SAN DIEGO GAS AND ELECTRIC- KEARNY
Fed Waste Gen Cd:	1	***Location Street No:***	
Fed Waste Gen Desc:	Large Quantity Generator	***Location Street 1:***	5488 OVERLAND AVENUE
ST Waste Gen Own:	CA	***Location Street 2:***	
State Waste Gen Cd:	1	***Location City:***	SAN DIEGO
Short Term Gen:	No	***Location State:***	CA
Importer Activity:	No	***Location Zip Code:***	92123
Mixed Waste Gen:	No	***County Code:***	CA073

Transporter:	No	***State District:***	
Transfer Facility:	No	***Mailing Street No:***	
TSD Activity:	Yes	***Mailing Street 1:***	6875 CONSOLIDATED WAY
Recycler Activity:	No	***Mailing Street 2:***	SD 1373
Onsite Burn Exempt:	No	***Mailing City:***	SAN DIEGO
Furnace Exemption:	No	***Mailing State:***	CA
Underground Inject:	No	***Mailing Zip Code:***	92121
Off Site Receipt:	No	***Mailing Country:***	US
Waste Dest Fac:	No	***Contact First Name:***	WILLIS
Subpart K College:		***Contact Middle Initial:***	G
Subpart K Hospital:		***Contact Last Name:***	BRULL
Subpart K Non Profit:		***Contact Street No:***	
Subpart K Withdraw:		***Contact Street 1:***	
Include Ntnl Rprt:	Y	***Contact Street 2:***	
Reporting Cycle:	2007	***Contact City:***	
LQHUW:	No	***Contact State:***	
Trader Importer:		***Contact Zip:***	
Trader Exporter:		***Contact Country:***	US
Slab Importer:		***Contact Phone:***	858-547-3069
Slab Exporter:		***Contact Phone Ext:***	
Current Record:	No	***Contact Fax:***	
Location Country:	US	***Contact Email Addr:***	JBRULL@SEMPRAUTILITIES.COM
State District Owner:		***Contact Title:***	

Handler Details

Source Type:	B	***Used Oil Transporter:***	No
Receive Date:	20160112	***UO Transfer Fac:***	No
Non Notifier:		***Used Oil Processor:***	No
Acknowledge Flag:		***Used Oil Refiner:***	No
Acknowledge Date:		***Used Oil Burner:***	No
Accessibility:		***UO Market Burner:***	No
Land Type:	P	***UO Spec Marketer:***	No
Fed Waste Gen Own:	HQ	***Current Site Name:***	SAN DIEGO GAS AND ELECTRIC
Fed Waste Gen Cd:	2	***Location Street No:***	5488
Fed Waste Gen Desc:	Small Quantity Generator	***Location Street 1:***	OVERLAND AVENUE
ST Waste Gen Own:	CA	***Location Street 2:***	
State Waste Gen Cd:	F	***Location City:***	SAN DIEGO
Short Term Gen:	No	***Location State:***	CA
Importer Activity:	No	***Location Zip Code:***	92121
Mixed Waste Gen:	No	***County Code:***	CA073
Transporter:	No	***State District:***	
Transfer Facility:	No	***Mailing Street No:***	6875
TSD Activity:	Yes	***Mailing Street 1:***	CONSOLIDATED WAY
Recycler Activity:	No	***Mailing Street 2:***	
Onsite Burn Exempt:	No	***Mailing City:***	SAN DIEGO
Furnace Exemption:	No	***Mailing State:***	CA
Underground Inject:	No	***Mailing Zip Code:***	92121
Off Site Receipt:	No	***Mailing Country:***	US
Waste Dest Fac:	No	***Contact First Name:***	JAMES
Subpart K College:	No	***Contact Middle Initial:***	T

Subpart K Hospital:	No	**Contact Last Name:**	SCRUGGS
Subpart K Non Profit:	No	**Contact Street No:**	6875
Subpart K Withdraw:	No	**Contact Street 1:**	CONSOLIDATED WAY
Include Ntnl Rprt:	Y	**Contact Street 2:**	SD1373
Reporting Cycle:	2015	**Contact City:**	SAN DIEGO
LQHUW:	No	**Contact State:**	CA
Trader Importer:		**Contact Zip:**	92121
Trader Exporter:		**Contact Country:**	US
Slab Importer:		**Contact Phone:**	858-653-3104
Slab Exporter:		**Contact Phone Ext:**	
Current Record:	Yes	**Contact Fax:**	858-549-6529
Location Country:	US	**Contact Email Addr:**	JSCRUGGS@SEMPRAUTILITIES.COM
State District Owner:		**Contact Title:**	PRINICIPAL ENVIRONMENTAL SPECIALIST

Handler Details

Source Type:	R	**Used Oil Transporter:**	No
Receive Date:	20060321	**UO Transfer Fac:**	No
Non Notifier:		**Used Oil Processor:**	No
Acknowledge Flag:		**Used Oil Refiner:**	No
Acknowledge Date:		**Used Oil Burner:**	No
Accessibility:		**UO Market Burner:**	No
Land Type:	P	**UO Spec Marketer:**	No
Fed Waste Gen Own:	HQ	**Current Site Name:**	SAN DIEGO GAS & ELECTRIC - KEARNY
Fed Waste Gen Cd:	1	**Location Street No:**	
Fed Waste Gen Desc:	Large Quantity Generator	**Location Street 1:**	5488 OVERLAND AVE.
ST Waste Gen Own:	CA	**Location Street 2:**	
State Waste Gen Cd:	1	**Location City:**	SAN DIEGO
Short Term Gen:	No	**Location State:**	CA
Importer Activity:	No	**Location Zip Code:**	92123
Mixed Waste Gen:	No	**County Code:**	CA073
Transporter:	No	**State District:**	
Transfer Facility:	No	**Mailing Street No:**	
TSD Activity:	No	**Mailing Street 1:**	8315 CENTURY PARK COURT
Recycler Activity:	No	**Mailing Street 2:**	CP21E
Onsite Burn Exempt:	No	**Mailing City:**	SAN DIEGO
Furnace Exemption:	No	**Mailing State:**	CA
Underground Inject:	No	**Mailing Zip Code:**	92123
Off Site Receipt:	No	**Mailing Country:**	US
Waste Dest Fac:	No	**Contact First Name:**	PATRICK
Subpart K College:		**Contact Middle Initial:**	J
Subpart K Hospital:		**Contact Last Name:**	CANNEY
Subpart K Non Profit:		**Contact Street No:**	
Subpart K Withdraw:		**Contact Street 1:**	
Include Ntnl Rprt:	Y	**Contact Street 2:**	
Reporting Cycle:	2005	**Contact City:**	
LQHUW:	No	**Contact State:**	
Trader Importer:		**Contact Zip:**	
Trader Exporter:		**Contact Country:**	US
Slab Importer:		**Contact Phone:**	858-637-3740
Slab Exporter:		**Contact Phone Ext:**	

Current Record:	No	**Contact Fax:**	
Location Country:	US	**Contact Email Addr:**	PCANNEY@SEMPRAUTILITIES.COM
State District Owner:		**Contact Title:**	

Handler Details

Source Type:	I	**Used Oil Transporter:**	No
Receive Date:	19960901	**UO Transfer Fac:**	No
Non Notifier:		**Used Oil Processor:**	No
Acknowledge Flag:		**Used Oil Refiner:**	No
Acknowledge Date:	19990525	**Used Oil Burner:**	No
Accessibility:		**UO Market Burner:**	No
Land Type:	P	**UO Spec Marketer:**	No
Fed Waste Gen Own:	HQ	**Current Site Name:**	S D G AND E KEARNY ELECTRIC CONST & MAIN
Fed Waste Gen Cd:	1	**Location Street No:**	
Fed Waste Gen Desc:	Large Quantity Generator	**Location Street 1:**	5488 OVERLAND DR
ST Waste Gen Own:		**Location Street 2:**	
State Waste Gen Cd:		**Location City:**	SAN DIEGO
Short Term Gen:	No	**Location State:**	CA
Importer Activity:	No	**Location Zip Code:**	92123-1205
Mixed Waste Gen:	No	**County Code:**	CA073
Transporter:	No	**State District:**	
Transfer Facility:	No	**Mailing Street No:**	
TSD Activity:	No	**Mailing Street 1:**	P O BOX 1831
Recycler Activity:	No	**Mailing Street 2:**	
Onsite Burn Exempt:	No	**Mailing City:**	SAN DIEGO
Furnace Exemption:	No	**Mailing State:**	CA
Underground Inject:	No	**Mailing Zip Code:**	92112
Off Site Receipt:	No	**Mailing Country:**	US
Waste Dest Fac:	No	**Contact First Name:**	
Subpart K College:		**Contact Middle Initial:**	
Subpart K Hospital:		**Contact Last Name:**	
Subpart K Non Profit:		**Contact Street No:**	
Subpart K Withdraw:		**Contact Street 1:**	
Include Ntnl Rprt:		**Contact Street 2:**	
Reporting Cycle:		**Contact City:**	
LQHUW:	No	**Contact State:**	
Trader Importer:		**Contact Zip:**	
Trader Exporter:		**Contact Country:**	US
Slab Importer:		**Contact Phone:**	
Slab Exporter:		**Contact Phone Ext:**	
Current Record:	No	**Contact Fax:**	
Location Country:	US	**Contact Email Addr:**	
State District Owner:		**Contact Title:**	

Handler Details

Source Type:	B	**Used Oil Transporter:**	No
Receive Date:	20120327	**UO Transfer Fac:**	No
Non Notifier:		**Used Oil Processor:**	No

Acknowledge Flag:		**Used Oil Refiner:**	No
Acknowledge Date:		**Used Oil Burner:**	No
Accessibility:		**UO Market Burner:**	No
Land Type:	P	**UO Spec Marketer:**	No
Fed Waste Gen Own:	HQ	**Current Site Name:**	SAN DIEGO GAS AND ELECTRIC-KEARNY
Fed Waste Gen Cd:	1	**Location Street No:**	5488
Fed Waste Gen Desc:	Large Quantity Generator	**Location Street 1:**	OVERLAND AVENUE
ST Waste Gen Own:	CA	**Location Street 2:**	
State Waste Gen Cd:	1	**Location City:**	SAN DIEGO
Short Term Gen:	No	**Location State:**	CA
Importer Activity:	No	**Location Zip Code:**	92121
Mixed Waste Gen:	No	**County Code:**	CA073
Transporter:	No	**State District:**	
Transfer Facility:	No	**Mailing Street No:**	6875
TSD Activity:	Yes	**Mailing Street 1:**	CONSOLIDATED WAY
Recycler Activity:	No	**Mailing Street 2:**	SD1373
Onsite Burn Exempt:	No	**Mailing City:**	SAN DIEGO
Furnace Exemption:	No	**Mailing State:**	CA
Underground Inject:	No	**Mailing Zip Code:**	92123
Off Site Receipt:	No	**Mailing Country:**	US
Waste Dest Fac:	No	**Contact First Name:**	JAMES
Subpart K College:	No	**Contact Middle Initial:**	T
Subpart K Hospital:	No	**Contact Last Name:**	SCRUGGS
Subpart K Non Profit:	No	**Contact Street No:**	6875
Subpart K Withdraw:	No	**Contact Street 1:**	CONSOLIDATED WAY, SD1373
Include Ntnl Rprt:	Y	**Contact Street 2:**	
Reporting Cycle:	2011	**Contact City:**	SAN DIEGO
LQHUW:	No	**Contact State:**	CA
Trader Importer:		**Contact Zip:**	92121
Trader Exporter:		**Contact Country:**	US
Slab Importer:		**Contact Phone:**	858-653-3104
Slab Exporter:		**Contact Phone Ext:**	
Current Record:	No	**Contact Fax:**	858-549-6529
Location Country:	US	**Contact Email Addr:**	JSCRUGGS@SEMPRAUTILITIES.COM
State District Owner:		**Contact Title:**	SR. ENVIRONMENTAL SPEC.

Handler Details

Source Type:	B	**Used Oil Transporter:**	No
Receive Date:	20140301	**UO Transfer Fac:**	No
Non Notifier:		**Used Oil Processor:**	No
Acknowledge Flag:		**Used Oil Refiner:**	No
Acknowledge Date:		**Used Oil Burner:**	No
Accessibility:		**UO Market Burner:**	No
Land Type:	P	**UO Spec Marketer:**	No
Fed Waste Gen Own:	HQ	**Current Site Name:**	SAN DIEGO GAS AND ELECTRIC-KEARNY
Fed Waste Gen Cd:	2	**Location Street No:**	5488
Fed Waste Gen Desc:	Small Quantity Generator	**Location Street 1:**	OVERLAND AVENUE
ST Waste Gen Own:	CA	**Location Street 2:**	
State Waste Gen Cd:	2	**Location City:**	SAN DIEGO
Short Term Gen:	No	**Location State:**	CA

Importer Activity:	No	***Location Zip Code:***	92121
Mixed Waste Gen:	No	***County Code:***	CA073
Transporter:	No	***State District:***	
Transfer Facility:	No	***Mailing Street No:***	6875
TSD Activity:	Yes	***Mailing Street 1:***	CONSOLIDATED WAY
Recycler Activity:	No	***Mailing Street 2:***	SD1373
Onsite Burn Exempt:	No	***Mailing City:***	SAN DIEGO
Furnace Exemption:	No	***Mailing State:***	CA
Underground Inject:	No	***Mailing Zip Code:***	92123
Off Site Receipt:	No	***Mailing Country:***	
Waste Dest Fac:	No	***Contact First Name:***	JAMES
Subpart K College:	No	***Contact Middle Initial:***	T
Subpart K Hospital:	No	***Contact Last Name:***	SCRUGGS
Subpart K Non Profit:	No	***Contact Street No:***	6875
Subpart K Withdraw:	No	***Contact Street 1:***	CONSOLIDATED WAY, SD1373
Include Ntnl Rprt:	Y	***Contact Street 2:***	
Reporting Cycle:	2013	***Contact City:***	SAN DIEGO
LQHUW:	No	***Contact State:***	CA
Trader Importer:		***Contact Zip:***	92121
Trader Exporter:		***Contact Country:***	
Slab Importer:		***Contact Phone:***	858-653-3104
Slab Exporter:		***Contact Phone Ext:***	
Current Record:	No	***Contact Fax:***	858-549-6529
Location Country:		***Contact Email Addr:***	JSCRUGGS@SEMPRAUTILITIES.COM
State District Owner:		***Contact Title:***	SR. ENVIRONMENTAL SPEC.

Handler Details

Source Type:	R	***Used Oil Transporter:***	No
Receive Date:	19900409	***UO Transfer Fac:***	No
Non Notifier:		***Used Oil Processor:***	No
Acknowledge Flag:		***Used Oil Refiner:***	No
Acknowledge Date:		***Used Oil Burner:***	No
Accessibility:		***UO Market Burner:***	No
Land Type:		***UO Spec Marketer:***	No
Fed Waste Gen Own:	HQ	***Current Site Name:***	SD G & E/KEARNY ELEC. CONST.& MAINTENANC
Fed Waste Gen Cd:	1	***Location Street No:***	
Fed Waste Gen Desc:	Large Quantity Generator	***Location Street 1:***	5488 OVERLAND DRIVE
ST Waste Gen Own:		***Location Street 2:***	
State Waste Gen Cd:		***Location City:***	SAN DIEGO,
Short Term Gen:	No	***Location State:***	CA
Importer Activity:	No	***Location Zip Code:***	92123
Mixed Waste Gen:	No	***County Code:***	CA073
Transporter:	No	***State District:***	
Transfer Facility:	No	***Mailing Street No:***	
TSD Activity:	No	***Mailing Street 1:***	P.O. BOX 1831-ENVIRONMENTAL
Recycler Activity:	No	***Mailing Street 2:***	
Onsite Burn Exempt:	No	***Mailing City:***	SAN DIEGO
Furnace Exemption:	No	***Mailing State:***	CA
Underground Inject:	No	***Mailing Zip Code:***	92112

Off Site Receipt:	No	***Mailing Country:***	US
Waste Dest Fac:	No	***Contact First Name:***	BARBARA
Subpart K College:		***Contact Middle Initial:***	
Subpart K Hospital:		***Contact Last Name:***	DUBIEL
Subpart K Non Profit:		***Contact Street No:***	
Subpart K Withdraw:		***Contact Street 1:***	
Include Ntnl Rprt:	U	***Contact Street 2:***	
Reporting Cycle:	1989	***Contact City:***	
LQHUW:	No	***Contact State:***	
Trader Importer:		***Contact Zip:***	
Trader Exporter:		***Contact Country:***	US
Slab Importer:		***Contact Phone:***	619-696-2555
Slab Exporter:		***Contact Phone Ext:***	
Current Record:	No	***Contact Fax:***	
Location Country:	US	***Contact Email Addr:***	
State District Owner:		***Contact Title:***	

Handler Details

Source Type:	R	***Used Oil Transporter:***	No
Receive Date:	19960226	***UO Transfer Fac:***	No
Non Notifier:		***Used Oil Processor:***	No
Acknowledge Flag:		***Used Oil Refiner:***	No
Acknowledge Date:		***Used Oil Burner:***	No
Accessibility:		***UO Market Burner:***	No
Land Type:		***UO Spec Marketer:***	No
Fed Waste Gen Own:	HQ	***Current Site Name:***	SAN DIEGO GAS & ELECTRIC
Fed Waste Gen Cd:	1	***Location Street No:***	
Fed Waste Gen Desc:	Large Quantity Generator	***Location Street 1:***	5488 OVERLAND AVENUE
ST Waste Gen Own:		***Location Street 2:***	
State Waste Gen Cd:		***Location City:***	SAN DIEGO
Short Term Gen:	No	***Location State:***	CA
Importer Activity:	No	***Location Zip Code:***	92123
Mixed Waste Gen:	No	***County Code:***	CA073
Transporter:	No	***State District:***	
Transfer Facility:	No	***Mailing Street No:***	
TSD Activity:	No	***Mailing Street 1:***	P.O. BOX 1831, EB-6A
Recycler Activity:	No	***Mailing Street 2:***	
Onsite Burn Exempt:	No	***Mailing City:***	SAN DIEGO
Furnace Exemption:	No	***Mailing State:***	CA
Underground Inject:	No	***Mailing Zip Code:***	92112-4150
Off Site Receipt:	No	***Mailing Country:***	US
Waste Dest Fac:	No	***Contact First Name:***	JACKIE
Subpart K College:		***Contact Middle Initial:***	
Subpart K Hospital:		***Contact Last Name:***	MCHUGH
Subpart K Non Profit:		***Contact Street No:***	
Subpart K Withdraw:		***Contact Street 1:***	
Include Ntnl Rprt:	U	***Contact Street 2:***	
Reporting Cycle:	1995	***Contact City:***	
LQHUW:	No	***Contact State:***	
Trader Importer:		***Contact Zip:***	

Trader Exporter:		**Contact Country:**	US
Slab Importer:		**Contact Phone:**	619-696-2476
Slab Exporter:		**Contact Phone Ext:**	
Current Record:	No	**Contact Fax:**	
Location Country:	US	**Contact Email Addr:**	
State District Owner:		**Contact Title:**	

Handler Details

Source Type:	R	**Used Oil Transporter:**	No
Receive Date:	19990304	**UO Transfer Fac:**	No
Non Notifier:		**Used Oil Processor:**	No
Acknowledge Flag:		**Used Oil Refiner:**	No
Acknowledge Date:		**Used Oil Burner:**	No
Accessibility:		**UO Market Burner:**	No
Land Type:		**UO Spec Marketer:**	No
Fed Waste Gen Own:	HQ	**Current Site Name:**	SDG&E - KEARNY ELECTRIC SHOP
Fed Waste Gen Cd:	1	**Location Street No:**	
Fed Waste Gen Desc:	Large Quantity Generator	**Location Street 1:**	5488 OVERLAND DR
ST Waste Gen Own:		**Location Street 2:**	
State Waste Gen Cd:		**Location City:**	SAN DIEGO
Short Term Gen:	No	**Location State:**	CA
Importer Activity:	No	**Location Zip Code:**	92123
Mixed Waste Gen:	No	**County Code:**	CA073
Transporter:	No	**State District:**	
Transfer Facility:	No	**Mailing Street No:**	
TSD Activity:	No	**Mailing Street 1:**	P.O. BOX 1831, EB-6A
Recycler Activity:	No	**Mailing Street 2:**	
Onsite Burn Exempt:	No	**Mailing City:**	SAN DIEGO
Furnace Exemption:	No	**Mailing State:**	CA
Underground Inject:	No	**Mailing Zip Code:**	92112-4150
Off Site Receipt:	No	**Mailing Country:**	US
Waste Dest Fac:	No	**Contact First Name:**	JACKIE
Subpart K College:		**Contact Middle Initial:**	
Subpart K Hospital:		**Contact Last Name:**	MCHUGH
Subpart K Non Profit:		**Contact Street No:**	
Subpart K Withdraw:		**Contact Street 1:**	
Include Ntnl Rprt:	U	**Contact Street 2:**	
Reporting Cycle:	1997	**Contact City:**	
LQHUW:	No	**Contact State:**	
Trader Importer:		**Contact Zip:**	
Trader Exporter:		**Contact Country:**	US
Slab Importer:		**Contact Phone:**	619-696-2476
Slab Exporter:		**Contact Phone Ext:**	
Current Record:	No	**Contact Fax:**	
Location Country:	US	**Contact Email Addr:**	
State District Owner:		**Contact Title:**	

Handler Details

Source Type:	R	**Used Oil Transporter:**	No
Receive Date:	20020228	**UO Transfer Fac:**	No
Non Notifier:		**Used Oil Processor:**	No
Acknowledge Flag:		**Used Oil Refiner:**	No
Acknowledge Date:		**Used Oil Burner:**	No
Accessibility:		**UO Market Burner:**	No
Land Type:	P	**UO Spec Marketer:**	No
Fed Waste Gen Own:	HQ	**Current Site Name:**	SAN DIEGO GAS & ELECTRIC - KEARNY
Fed Waste Gen Cd:	2	**Location Street No:**	
Fed Waste Gen Desc:	Small Quantity Generator	**Location Street 1:**	5488 OVERLAND AVE
ST Waste Gen Own:	CA	**Location Street 2:**	
State Waste Gen Cd:	1	**Location City:**	SAN DIEGO
Short Term Gen:	No	**Location State:**	CA
Importer Activity:	No	**Location Zip Code:**	92123
Mixed Waste Gen:	No	**County Code:**	CA073
Transporter:	No	**State District:**	
Transfer Facility:	No	**Mailing Street No:**	
TSD Activity:	Yes	**Mailing Street 1:**	101 ASH ST
Recycler Activity:	No	**Mailing Street 2:**	HQ05-D
Onsite Burn Exempt:	No	**Mailing City:**	SAN DIEGO
Furnace Exemption:	No	**Mailing State:**	CA
Underground Inject:	No	**Mailing Zip Code:**	92101
Off Site Receipt:	No	**Mailing Country:**	US
Waste Dest Fac:	No	**Contact First Name:**	WILLIS
Subpart K College:		**Contact Middle Initial:**	G
Subpart K Hospital:		**Contact Last Name:**	BRULL
Subpart K Non Profit:		**Contact Street No:**	
Subpart K Withdraw:		**Contact Street 1:**	
Include Ntnl Rprt:	Y	**Contact Street 2:**	
Reporting Cycle:	2001	**Contact City:**	
LQHUW:	No	**Contact State:**	
Trader Importer:		**Contact Zip:**	
Trader Exporter:		**Contact Country:**	US
Slab Importer:		**Contact Phone:**	619-696-2417
Slab Exporter:		**Contact Phone Ext:**	
Current Record:	No	**Contact Fax:**	
Location Country:	US	**Contact Email Addr:**	
State District Owner:		**Contact Title:**	

Handler Details

Source Type:	R	**Used Oil Transporter:**	No
Receive Date:	20040331	**UO Transfer Fac:**	No
Non Notifier:		**Used Oil Processor:**	No
Acknowledge Flag:		**Used Oil Refiner:**	No
Acknowledge Date:		**Used Oil Burner:**	No
Accessibility:		**UO Market Burner:**	No
Land Type:	P	**UO Spec Marketer:**	No
Fed Waste Gen Own:	HQ	**Current Site Name:**	SDG&E - KEARNY
Fed Waste Gen Cd:	1	**Location Street No:**	
Fed Waste Gen Desc:	Large Quantity Generator	**Location Street 1:**	5488 OVERLAND DR

ST Waste Gen Own:	CA	**Location Street 2:**	
State Waste Gen Cd:	1	**Location City:**	SAN DIEGO
Short Term Gen:	No	**Location State:**	CA
Importer Activity:	No	**Location Zip Code:**	92123
Mixed Waste Gen:	No	**County Code:**	CA073
Transporter:	No	**State District:**	
Transfer Facility:	No	**Mailing Street No:**	
TSD Activity:	Yes	**Mailing Street 1:**	8315 CENTURY PARK CT CP21E
Recycler Activity:	No	**Mailing Street 2:**	
Onsite Burn Exempt:	No	**Mailing City:**	SAN DIEGO
Furnace Exemption:	No	**Mailing State:**	CA
Underground Inject:	No	**Mailing Zip Code:**	92123
Off Site Receipt:	No	**Mailing Country:**	US
Waste Dest Fac:	No	**Contact First Name:**	WILLIS
Subpart K College:		**Contact Middle Initial:**	G
Subpart K Hospital:		**Contact Last Name:**	BRULL
Subpart K Non Profit:		**Contact Street No:**	
Subpart K Withdraw:		**Contact Street 1:**	
Include Ntnl Rprt:	Y	**Contact Street 2:**	
Reporting Cycle:	2003	**Contact City:**	
LQHUW:	No	**Contact State:**	
Trader Importer:		**Contact Zip:**	
Trader Exporter:		**Contact Country:**	US
Slab Importer:		**Contact Phone:**	858-637-3720
Slab Exporter:		**Contact Phone Ext:**	
Current Record:	No	**Contact Fax:**	
Location Country:	US	**Contact Email Addr:**	JBRULL@SEMPRAUTILITIES.COM
State District Owner:		**Contact Title:**	

Hazardous Waste Details

Haz Waste Cd Owner:	CA	**Source Type:**	B
Haz Waste Cd:	133	**Code Type:**	X
BR Waste Code Active Status:	Yes		
Waste Code Active Status:	Yes		
Waste Code Desc:	Aqueous solution with 10% or more total organic residues		

Haz Waste Cd Owner:	HQ	**Source Type:**	B
Haz Waste Cd:	F003	**Code Type:**	F
BR Waste Code Active Status:	Yes		
Waste Code Active Status:	Yes		
Waste Code Desc:	THE FOLLOWING SPENT NONHALOGENATED SOLVENTS: XYLENE, ACETONE, ETHYL ACETATE, ETHYL BENZENE, ETHYL ETHER, METHYL ISOBUTYL KETONE, N-BUTYL ALCOHOL, CYCLOHEXANONE, AND METHANOL; ALL SPENT SOLVENT MIXTURES/BLENDS CONTAINING, BEFORE USE, ONLY THE ABOVE SPENT NONHALOGENATED SOLVENTS; AND ALL SPENT SOLVENT MIXTURES/BLENDS CONTAINING, BEFORE USE, ONE OR MORE OF THE ABOVE NONHALOGENATED SOLVENTS, AND A TOTAL OF TEN PERCENT OR MORE (BY VOLUME) OF ONE OR MORE OF THOSE SOLVENTS LISTED IN F001, F002, F004, AND F005; AND STILL BOTTOMS FROM THE RECOVERY OF THESE SPENT SOLVENTS AND SPENT SOLVENT MIXTURES.		

Haz Waste Cd Owner:	HQ	**Source Type:**	N
Haz Waste Cd:	F003	**Code Type:**	F
BR Waste Code Active Status:	Yes		

Waste Code Active Status: Yes
Waste Code Desc: THE FOLLOWING SPENT NONHALOGENATED SOLVENTS: XYLENE, ACETONE, ETHYL ACETATE, ETHYL BENZENE, ETHYL ETHER, METHYL ISOBUTYL KETONE, N-BUTYL ALCOHOL, CYCLOHEXANONE, AND METHANOL; ALL SPENT SOLVENT MIXTURES/BLENDS CONTAINING, BEFORE USE, ONLY THE ABOVE SPENT NONHALOGENATED SOLVENTS; AND ALL SPENT SOLVENT MIXTURES/BLENDS CONTAINING, BEFORE USE, ONE OR MORE OF THE ABOVE NONHALOGENATED SOLVENTS, AND A TOTAL OF TEN PERCENT OR MORE (BY VOLUME) OF ONE OR MORE OF THOSE SOLVENTS LISTED IN F001, F002, F004, AND F005; AND STILL BOTTOMS FROM THE RECOVERY OF THESE SPENT SOLVENTS AND SPENT SOLVENT MIXTURES.

Haz Waste Cd Owner: CA **Source Type:** R
Haz Waste Cd: 134 **Code Type:** X
BR Waste Code Active Status: Yes
Waste Code Active Status: Yes
Waste Code Desc: Aqueous solution with <10% total organic residues

Haz Waste Cd Owner: CA **Source Type:** R
Haz Waste Cd: 223 **Code Type:** X
BR Waste Code Active Status: Yes
Waste Code Active Status: Yes
Waste Code Desc: Unspecified oil-containing waste

Haz Waste Cd Owner: CA **Source Type:** R
Haz Waste Cd: 731 **Code Type:** X
BR Waste Code Active Status: Yes
Waste Code Active Status: Yes
Waste Code Desc: Liquids with polychlorinated biphenyls > 50 mg/l

Haz Waste Cd Owner: HQ **Source Type:** B
Haz Waste Cd: D001 **Code Type:** D
BR Waste Code Active Status: Yes
Waste Code Active Status: Yes
Waste Code Desc: IGNITABLE WASTE

Haz Waste Cd Owner: CA **Source Type:** B
Haz Waste Cd: 181 **Code Type:** X
BR Waste Code Active Status: Yes
Waste Code Active Status: Yes
Waste Code Desc: Other inorganic solid waste

Haz Waste Cd Owner: HQ **Source Type:** R
Haz Waste Cd: F003 **Code Type:** F
BR Waste Code Active Status: Yes
Waste Code Active Status: Yes
Waste Code Desc: THE FOLLOWING SPENT NONHALOGENATED SOLVENTS: XYLENE, ACETONE, ETHYL ACETATE, ETHYL BENZENE, ETHYL ETHER, METHYL ISOBUTYL KETONE, N-BUTYL ALCOHOL, CYCLOHEXANONE, AND METHANOL; ALL SPENT SOLVENT MIXTURES/BLENDS CONTAINING, BEFORE USE, ONLY THE ABOVE SPENT NONHALOGENATED SOLVENTS; AND ALL SPENT SOLVENT MIXTURES/BLENDS CONTAINING, BEFORE USE, ONE OR MORE OF THE ABOVE NONHALOGENATED SOLVENTS, AND A TOTAL OF TEN PERCENT OR MORE (BY VOLUME) OF ONE OR MORE OF THOSE SOLVENTS LISTED IN F001, F002, F004, AND F005; AND STILL BOTTOMS FROM THE RECOVERY OF THESE SPENT SOLVENTS AND SPENT SOLVENT MIXTURES.

Haz Waste Cd Owner: CA **Source Type:** R
Haz Waste Cd: 611 **Code Type:** X

BR Waste Code Active Status: Yes
Waste Code Active Status: Yes
Waste Code Desc: Contaminated soil from site clean-ups

Haz Waste Cd Owner: CA
Haz Waste Cd: 221
Source Type: B
Code Type: X
BR Waste Code Active Status: Yes
Waste Code Active Status: Yes
Waste Code Desc: Waste oil and mixed oil

Haz Waste Cd Owner: CA
Haz Waste Cd: 223
Source Type: B
Code Type: X
BR Waste Code Active Status: Yes
Waste Code Active Status: Yes
Waste Code Desc: Unspecified oil-containing waste

Haz Waste Cd Owner: HQ
Haz Waste Cd: D007
Source Type: N
Code Type: D
BR Waste Code Active Status: Yes
Waste Code Active Status: Yes
Waste Code Desc: CHROMIUM

Haz Waste Cd Owner: HQ
Haz Waste Cd: F005
Source Type: R
Code Type: F
BR Waste Code Active Status: Yes
Waste Code Active Status: Yes
Waste Code Desc: THE FOLLOWING SPENT NONHALOGENATED SOLVENTS: TOLUENE, METHYL ETHYL KETONE, CARBON DISULFIDE, ISOBUTANOL, PYRIDINE, BENZENE, 2-ETHOXYETHANOL, AND 2-NITROPROPANE; ALL SPENT SOLVENT MIXTURES/BLENDS CONTAINING, BEFORE USE, A TOTAL OF TEN PERCENT OR MORE (BY VOLUME) OF ONE OR MORE OF THE ABOVE NONHALOGENATED SOLVENTS OR THOSE SOLVENTS LISTED IN F001, F002, OR F004; AND STILL BOTTOMS FROM THE RECOVERY OF THESE SPENT SOLVENTS AND SPENT SOLVENT MIXTURES.

Haz Waste Cd Owner: CA
Haz Waste Cd: 181
Source Type: R
Code Type: X
BR Waste Code Active Status: Yes
Waste Code Active Status: Yes
Waste Code Desc: Other inorganic solid waste

Haz Waste Cd Owner: CA
Haz Waste Cd: 261
Source Type: B
Code Type: X
BR Waste Code Active Status: Yes
Waste Code Active Status: Yes
Waste Code Desc: Polychlorinated biphenyls and material containing PCB's

Haz Waste Cd Owner: HQ
Haz Waste Cd: D008
Source Type: B
Code Type: D
BR Waste Code Active Status: Yes
Waste Code Active Status: Yes
Waste Code Desc: LEAD

Haz Waste Cd Owner: HQ
Haz Waste Cd: F005
Source Type: B
Code Type: F

BR Waste Code Active Status: Yes
Waste Code Active Status: Yes
Waste Code Desc: THE FOLLOWING SPENT NONHALOGENATED SOLVENTS: TOLUENE, METHYL ETHYL KETONE, CARBON DISULFIDE, ISOBUTANOL, PYRIDINE, BENZENE, 2-ETHOXYETHANOL, AND 2-NITROPROPANE; ALL SPENT SOLVENT MIXTURES/BLENDS CONTAINING, BEFORE USE, A TOTAL OF TEN PERCENT OR MORE (BY VOLUME) OF ONE OR MORE OF THE ABOVE NONHALOGENATED SOLVENTS OR THOSE SOLVENTS LISTED IN F001, F002, OR F004; AND STILL BOTTOMS FROM THE RECOVERY OF THESE SPENT SOLVENTS AND SPENT SOLVENT MIXTURES.

Haz Waste Cd Owner: HQ
Haz Waste Cd: D005
Source Type: N
Code Type: D
BR Waste Code Active Status: Yes
Waste Code Active Status: Yes
Waste Code Desc: BARIUM

Haz Waste Cd Owner: HQ
Haz Waste Cd: D007
Source Type: R
Code Type: D
BR Waste Code Active Status: Yes
Waste Code Active Status: Yes
Waste Code Desc: CHROMIUM

Haz Waste Cd Owner: CA
Haz Waste Cd: 213
Source Type: R
Code Type: X
BR Waste Code Active Status: Yes
Waste Code Active Status: Yes
Waste Code Desc: Hydrocarbon solvents (benzene, hexane, Stoddard, etc.)

Haz Waste Cd Owner: CA
Haz Waste Cd: 221
Source Type: R
Code Type: X
BR Waste Code Active Status: Yes
Waste Code Active Status: Yes
Waste Code Desc: Waste oil and mixed oil

Haz Waste Cd Owner: CA
Haz Waste Cd: 741
Source Type: R
Code Type: X
BR Waste Code Active Status: Yes
Waste Code Active Status: Yes
Waste Code Desc: Liquids with halogenated organic compounds > 1000 mg/l

Haz Waste Cd Owner: HQ
Haz Waste Cd: D040
Source Type: R
Code Type: D
BR Waste Code Active Status: Yes
Waste Code Active Status: Yes
Waste Code Desc: TRICHLORETHYLENE

Haz Waste Cd Owner: CA
Haz Waste Cd: 352
Source Type: B
Code Type: X
BR Waste Code Active Status: Yes
Waste Code Active Status: Yes
Waste Code Desc: Other organic solids

Haz Waste Cd Owner: HQ
Haz Waste Cd: D002
Source Type: N
Code Type: D

BR Waste Code Active Status: Yes
Waste Code Active Status: Yes
Waste Code Desc: CORROSIVE WASTE

Haz Waste Cd Owner: HQ
Source Type: N
Haz Waste Cd: F001
Code Type: F
BR Waste Code Active Status: Yes
Waste Code Active Status: Yes
Waste Code Desc: THE FOLLOWING SPENT HALOGENATED SOLVENTS USED IN DEGREASING: TETRACHLOROETHYLENE, TRICHLORETHYLENE, METHYLENE CHLORIDE, 1,1,1-TRICHLOROETHANE, CARBON TETRACHLORIDE AND CHLORINATED FLUOROCARBONS; ALL SPENT SOLVENT MIXTURES/BLENDS USED IN DEGREASING CONTAINING, BEFORE USE, A TOTAL OF TEN PERCENT OR MORE (BY VOLUME) OF ONE OR MORE OF THE ABOVE HALOGENATED SOLVENTS OR THOSE SOLVENTS LISTED IN F002, F004, AND F005; AND STILL BOTTOMS FROM THE RECOVERY OF THESE SPENT SOLVENTS AND SPENT SOLVENT MIXTURES.

Haz Waste Cd Owner: HQ
Source Type: R
Haz Waste Cd: F001
Code Type: F
BR Waste Code Active Status: Yes
Waste Code Active Status: Yes
Waste Code Desc: THE FOLLOWING SPENT HALOGENATED SOLVENTS USED IN DEGREASING: TETRACHLOROETHYLENE, TRICHLORETHYLENE, METHYLENE CHLORIDE, 1,1,1-TRICHLOROETHANE, CARBON TETRACHLORIDE AND CHLORINATED FLUOROCARBONS; ALL SPENT SOLVENT MIXTURES/BLENDS USED IN DEGREASING CONTAINING, BEFORE USE, A TOTAL OF TEN PERCENT OR MORE (BY VOLUME) OF ONE OR MORE OF THE ABOVE HALOGENATED SOLVENTS OR THOSE SOLVENTS LISTED IN F002, F004, AND F005; AND STILL BOTTOMS FROM THE RECOVERY OF THESE SPENT SOLVENTS AND SPENT SOLVENT MIXTURES.

Haz Waste Cd Owner: CA
Source Type: B
Haz Waste Cd: 513
Code Type: X
BR Waste Code Active Status: Yes
Waste Code Active Status: Yes
Waste Code Desc: Empty containers less than 30 gallons

Haz Waste Cd Owner: CA
Source Type: B
Haz Waste Cd: 151
Code Type: X
BR Waste Code Active Status: Yes
Waste Code Active Status: Yes
Waste Code Desc: Asbestos-containing waste

Haz Waste Cd Owner: HQ
Source Type: N
Haz Waste Cd: D001
Code Type: D
BR Waste Code Active Status: Yes
Waste Code Active Status: Yes
Waste Code Desc: IGNITABLE WASTE

Haz Waste Cd Owner: HQ
Source Type: N
Haz Waste Cd: D035
Code Type: D
BR Waste Code Active Status: Yes
Waste Code Active Status: Yes
Waste Code Desc: METHYL ETHYL KETONE

Haz Waste Cd Owner: HQ
Source Type: N
Haz Waste Cd: F005
Code Type: F
BR Waste Code Active Status: Yes
Waste Code Active Status: Yes

Waste Code Desc: THE FOLLOWING SPENT NONHALOGENATED SOLVENTS: TOLUENE, METHYL ETHYL KETONE, CARBON DISULFIDE, ISOBUTANOL, PYRIDINE, BENZENE, 2-ETHOXYETHANOL, AND 2-NITROPROPANE; ALL SPENT SOLVENT MIXTURES/BLENDS CONTAINING, BEFORE USE, A TOTAL OF TEN PERCENT OR MORE (BY VOLUME) OF ONE OR MORE OF THE ABOVE NONHALOGENATED SOLVENTS OR THOSE SOLVENTS LISTED IN F001, F002, OR F004; AND STILL BOTTOMS FROM THE RECOVERY OF THESE SPENT SOLVENTS AND SPENT SOLVENT MIXTURES.

Haz Waste Cd Owner: HQ
Haz Waste Cd: D006
BR Waste Code Active Status: Yes
Waste Code Active Status: Yes
Waste Code Desc: CADMIUM
Source Type: R
Code Type: D

Haz Waste Cd Owner: HQ
Haz Waste Cd: D008
BR Waste Code Active Status: Yes
Waste Code Active Status: Yes
Waste Code Desc: LEAD
Source Type: R
Code Type: D

Haz Waste Cd Owner: CA
Haz Waste Cd: 261
BR Waste Code Active Status: Yes
Waste Code Active Status: Yes
Waste Code Desc: Polychlorinated biphenyls and material containing PCB's
Source Type: R
Code Type: X

Haz Waste Cd Owner: CA
Haz Waste Cd: 331
BR Waste Code Active Status: Yes
Waste Code Active Status: Yes
Waste Code Desc: Off-specification, aged, or surplus organics
Source Type: R
Code Type: X

Haz Waste Cd Owner: CA
Haz Waste Cd: 343
BR Waste Code Active Status: Yes
Waste Code Active Status: Yes
Waste Code Desc: Unspecified organic liquid mixture
Source Type: R
Code Type: X

Haz Waste Cd Owner: HQ
Haz Waste Cd: D018
BR Waste Code Active Status: Yes
Waste Code Active Status: Yes
Waste Code Desc: BENZENE
Source Type: R
Code Type: D

Haz Waste Cd Owner: HQ
Haz Waste Cd: D039
BR Waste Code Active Status: Yes
Waste Code Active Status: Yes
Waste Code Desc: TETRACHLOROETHYLENE
Source Type: R
Code Type: D

Haz Waste Cd Owner: CA
Haz Waste Cd: 331
BR Waste Code Active Status: Yes
Waste Code Active Status: Yes
Source Type: B
Code Type: X

Waste Code Desc: Off-specification, aged, or surplus organics

Haz Waste Cd Owner: CA
Haz Waste Cd: 343
BR Waste Code Active Status: Yes
Waste Code Active Status: Yes
Waste Code Desc: Unspecified organic liquid mixture
Source Type: B
Code Type: X

Haz Waste Cd Owner: CA
Haz Waste Cd: 731
BR Waste Code Active Status: Yes
Waste Code Active Status: Yes
Waste Code Desc: Liquids with polychlorinated biphenyls > 50 mg/l
Source Type: B
Code Type: X

Haz Waste Cd Owner: HQ
Haz Waste Cd: D018
BR Waste Code Active Status: Yes
Waste Code Active Status: Yes
Waste Code Desc: BENZENE
Source Type: B
Code Type: D

Haz Waste Cd Owner: HQ
Haz Waste Cd: F002
BR Waste Code Active Status: Yes
Waste Code Active Status: Yes
Waste Code Desc: THE FOLLOWING SPENT HALOGENATED SOLVENTS: TETRACHLOROETHYLENE, METHYLENE CHLORIDE, TRICHLOROETHYLENE, 1,1,1-TRICHLOROETHANE, CHLOROBENZENE, 1,1,2-TRICHLORO-1,2,2-TRIFLUOROETHANE, ORTHO-DICHLOROBENZENE, TRICHLOROFLUOROMETHANE, AND 1,1,2, TRICHLOROETHANE; ALL SPENT SOLVENT MIXTURES/BLENDS CONTAINING, BEFORE USE, A TOTAL OF TEN PERCENT OR MORE (BY VOLUME) OF ONE OR MORE OF THE ABOVE HALOGENATED SOLVENTS OR THOSE SOLVENTS LISTED IN F001, F004, AND F005; AND STILL BOTTOMS FROM THE RECOVERY OF THESE SPENT SOLVENTS AND SPENT SOLVENT MIXTURES.
Source Type: B
Code Type: F

Haz Waste Cd Owner: HQ
Haz Waste Cd: D001
BR Waste Code Active Status: Yes
Waste Code Active Status: Yes
Waste Code Desc: IGNITABLE WASTE
Source Type: R
Code Type: D

Haz Waste Cd Owner: CA
Haz Waste Cd: 352
BR Waste Code Active Status: Yes
Waste Code Active Status: Yes
Waste Code Desc: Other organic solids
Source Type: R
Code Type: X

Haz Waste Cd Owner: CA
Haz Waste Cd: 134
BR Waste Code Active Status: Yes
Waste Code Active Status: Yes
Waste Code Desc: Aqueous solution with <10% total organic residues
Source Type: B
Code Type: X

Haz Waste Cd Owner: CA
Haz Waste Cd: 611
BR Waste Code Active Status: Yes
Source Type: B
Code Type: X

Waste Code Active Status: Yes
Waste Code Desc: Contaminated soil from site clean-ups

Haz Waste Cd Owner: CA **Source Type:** B
Haz Waste Cd: 213 **Code Type:** X
BR Waste Code Active Status: Yes
Waste Code Active Status: Yes
Waste Code Desc: Hydrocarbon solvents (benzene, hexane, Stoddard, etc.)

Haz Waste Cd Owner: HQ **Source Type:** N
Haz Waste Cd: D000 **Code Type:** D
BR Waste Code Active Status: No
Waste Code Active Status: No
Waste Code Desc: DESCRIPTION

Haz Waste Cd Owner: HQ **Source Type:** N
Haz Waste Cd: D008 **Code Type:** D
BR Waste Code Active Status: Yes
Waste Code Active Status: Yes
Waste Code Desc: LEAD

Haz Waste Cd Owner: HQ **Source Type:** N
Haz Waste Cd: F002 **Code Type:** F
BR Waste Code Active Status: Yes
Waste Code Active Status: Yes
Waste Code Desc: THE FOLLOWING SPENT HALOGENATED SOLVENTS: TETRACHLOROETHYLENE, METHYLENE CHLORIDE, TRICHLOROETHYLENE, 1,1,1-TRICHLOROETHANE, CHLOROBENZENE, 1,1,2-TRICHLORO-1,2,2-TRIFLUOROETHANE, ORTHO-DICHLOROBENZENE, TRICHLOROFLUOROMETHANE, AND 1,1,2, TRICHLOROETHANE; ALL SPENT SOLVENT MIXTURES/BLENDS CONTAINING, BEFORE USE, A TOTAL OF TEN PERCENT OR MORE (BY VOLUME) OF ONE OR MORE OF THE ABOVE HALOGENATED SOLVENTS OR THOSE SOLVENTS LISTED IN F001, F004, AND F005; AND STILL BOTTOMS FROM THE RECOVERY OF THESE SPENT SOLVENTS AND SPENT SOLVENT MIXTURES.

Haz Waste Cd Owner: HQ **Source Type:** R
Haz Waste Cd: F002 **Code Type:** F
BR Waste Code Active Status: Yes
Waste Code Active Status: Yes
Waste Code Desc: THE FOLLOWING SPENT HALOGENATED SOLVENTS: TETRACHLOROETHYLENE, METHYLENE CHLORIDE, TRICHLOROETHYLENE, 1,1,1-TRICHLOROETHANE, CHLOROBENZENE, 1,1,2-TRICHLORO-1,2,2-TRIFLUOROETHANE, ORTHO-DICHLOROBENZENE, TRICHLOROFLUOROMETHANE, AND 1,1,2, TRICHLOROETHANE; ALL SPENT SOLVENT MIXTURES/BLENDS CONTAINING, BEFORE USE, A TOTAL OF TEN PERCENT OR MORE (BY VOLUME) OF ONE OR MORE OF THE ABOVE HALOGENATED SOLVENTS OR THOSE SOLVENTS LISTED IN F001, F004, AND F005; AND STILL BOTTOMS FROM THE RECOVERY OF THESE SPENT SOLVENTS AND SPENT SOLVENT MIXTURES.

NAICS Details

Source Type: R **NAICS Active Status:** Yes
NAICS Cd Owner: HQ **NAICS Cycle:** 2002
NAICS Code: 221121
NAICS Description: ELECTRIC BULK POWER TRANSMISSION AND CONTROL

Source Type: B **NAICS Active Status:** Yes
NAICS Cd Owner: HQ **NAICS Cycle:** 2002

NAICS Code: 221121
NAICS Description: ELECTRIC BULK POWER TRANSMISSION AND CONTROL

Source Type: R
NAICS Active Status: Yes
NAICS Cd Owner: HQ
NAICS Cycle: 2002
NAICS Code: 811111
NAICS Description: GENERAL AUTOMOTIVE REPAIR

Source Type: R
NAICS Active Status: Yes
NAICS Cd Owner: HQ
NAICS Cycle: 2002
NAICS Code: 221122
NAICS Description: ELECTRIC POWER DISTRIBUTION

Source Type: I
NAICS Active Status: No
NAICS Cd Owner: HQ
NAICS Cycle: 2002
NAICS Code: 2211
NAICS Description: ELECTRIC POWER GENERATION, TRANSMISSION AND DISTRIBUTION

Source Type: R
NAICS Active Status: No
NAICS Cd Owner: HQ
NAICS Cycle: 2002
NAICS Code: 2211
NAICS Description: ELECTRIC POWER GENERATION, TRANSMISSION AND DISTRIBUTION

Owner/Operator Details

Owner/Operator Ind: CP
Country:
Name: SAN DIEGO GAS AND ELECTRIC
Zip Code:
Street No:
Phone:
Street 1:
Type: P
Street 2:
Date Became Current: 19620114
City:
Date Ended Current:
State:
Source Type: B

Owner/Operator Ind: CP
Country:
Name: NOT REQUIRED
Zip Code: 99999
Street No:
Phone: 415-555-1212
Street 1: NOT REQUIRED
Type: P
Street 2:
Date Became Current:
City: NOT REQUIRED
Date Ended Current:
State: ME
Source Type: I

Owner/Operator Ind: CP
Country:
Name: SAN DIEGO GAS AND ELECTRIC
Zip Code: 92121
Street No: 6875
Phone: 858-653-3104
Street 1: CONSOLIDATED WAY, SD1373
Type: P
Street 2:
Date Became Current: 19820723
City: SAN DIEGO
Date Ended Current:
State: CA
Source Type: B

Owner/Operator Ind:	CO	**Country:**	
Name:	SAN DIEGO GAS AND ELECTRIC	**Zip Code:**	92121
Street No:	6875	**Phone:**	858-653-3104
Street 1:	CONSOLIDATED WAY	**Type:**	P
Street 2:		**Date Became Current:**	19820723
City:	SAN DIEGO	**Date Ended Current:**	
State:	CA		
Source Type:	B		

Owner/Operator Ind:	CP	**Country:**	US
Name:	SAN DIEGO GAS & ELECTRIC	**Zip Code:**	
Street No:		**Phone:**	
Street 1:		**Type:**	P
Street 2:		**Date Became Current:**	19810627
City:		**Date Ended Current:**	
State:			
Source Type:	R		

Owner/Operator Ind:	CO	**Country:**	US
Name:	SAN DIEGO GAS & E	**Zip Code:**	92123
Street No:		**Phone:**	
Street 1:	8316 CENTURY PARK COURT	**Type:**	P
Street 2:		**Date Became Current:**	19810627
City:	SAN DIEGO	**Date Ended Current:**	
State:	CA		
Source Type:	R		

Owner/Operator Ind:	CO	**Country:**	US
Name:	SAN DIEGO GAS AND ELECTRIC	**Zip Code:**	92121
Street No:	6875	**Phone:**	858-653-3104
Street 1:	CONSOLIDATED WAY	**Type:**	P
Street 2:	SD1373	**Date Became Current:**	19820723
City:	SAN DIEGO	**Date Ended Current:**	
State:	CA		
Source Type:	B		

Owner/Operator Ind:	CO	**Country:**	US
Name:	SAN DIEGO GAS & ELECTRIC	**Zip Code:**	92123
Street No:		**Phone:**	
Street 1:	8330 CENTURY PARK CT	**Type:**	P
Street 2:		**Date Became Current:**	19810627
City:	SAN DIEGO	**Date Ended Current:**	
State:	CA		
Source Type:	R		

Owner/Operator Ind:	CP	**Country:**	
Name:	SAN DIEGO GAS AND ELECTRIC	**Zip Code:**	
Street No:		**Phone:**	
Street 1:		**Type:**	P
Street 2:		**Date Became Current:**	19820723
City:		**Date Ended Current:**	

Map Key	Number of Records	Direction	Distance (mi/ft)	Elev/Diff (ft)	Site	DB

State:
Source Type: B

Owner/Operator Ind: CO
Name: SAN DIEGO GAS AND ELECTRIC
Street No:
Street 1: 6875 CONSOLIDATED WAY, SD1973
Street 2:
City: SAN DIEGO
State: CA
Source Type: B
Country: US
Zip Code: 92121
Phone: 858-653-3104
Type: P
Date Became Current: 19620114
Date Ended Current:

Owner/Operator Ind: CO
Name: SAN DIEGO GAS & ELECTRIC CO
Street No:
Street 1: P O BOX 1831
Street 2:
City: SAN DIEGO
State: CA
Source Type: N
Country:
Zip Code: 92112
Phone: 619-696-4925
Type: P
Date Became Current:
Date Ended Current:

Owner/Operator Ind: CO
Name: SAN DIEGO GAS AND ELECTRIC
Street No:
Street 1: 8316 CENTURY PARK COURT
Street 2:
City: SAN DIEGO
State: CA
Source Type: R
Country: US
Zip Code: 92123
Phone:
Type: P
Date Became Current: 19810628
Date Ended Current:

Owner/Operator Ind: CP
Name: SAN DIEGO GAS AND ELECTRIC
Street No:
Street 1:
Street 2:
City:
State:
Source Type: R
Country: US
Zip Code:
Phone:
Type: P
Date Became Current: 19810627
Date Ended Current:

Map Key	Number of Records	Direction	Distance (mi/ft)	Elev/Diff (ft)	Site	DB
406	29 of 38	-	0.00 / 0.00	431.04 / 8	SAN DIEGO GAS AND ELECTRIC 5488 OVERLAND AVENUE SAN DIEGO CA 92121	RCRA TSD

EPA Handler ID: CAD980636682
Land Type Code: P
Land Type Desc: Private
Federal Waste Generator Code: 2
Gen Status Univ Code: SQG
Gen Status Univ Desc: Small Quantity Generator
Importer Activity: No
Mixed Waste Generator: No
Transporter Activity: No

Transfer Facility:	No
Recycler Activity:	No
Onsite Burner Exemption:	No
Furnace Exemption:	No
Underground Inject Activity:	No
Receives Waste from Offsite:	No
TSD Type:	---S-
TSD Activity:	Yes
Corrective Action Univ:	No
Action has been Imposed:	No
Action under 3004 (U)/(V):	No
Institutional Control Indicator:	N
Used Oil Transporter:	No
Used Oil Transfer Facility:	No
Used Oil Processor:	No
Used Oil Refiner:	No
Used Oil Burner:	No
Used Oil Market Burner:	No
Used Oil Spec Marketer:	No
Activity Location:	CA
County Code:	CA073
County Name:	SAN DIEGO
Contact Name:	JAMES T SCRUGGS
Contact Phone No and Exten:	858-653-3104
Contact Email:	JSCRUGGS@SEMPRAUTILITIES.COM
Contact Address:	6875 , CONSOLIDATED WAY , SD1373 , SAN DIEGO , CA, 92121 , US
Mailing Address:	6875 , CONSOLIDATED WAY , SAN DIEGO , CA, 92121 , US

Violation/Evaluation Summary

Note: VIOLATION or UNDETERMINED: There are VIOLATION or UNDETERMINED details or records associated with this facility (EPA ID) in the Compliance Monitoring and Enforcement table dated Jan 24, 2018.

Violation/Evaluation Details

Evaluation ID:	200	***Former Citation:***	
Found Violation:	N	***Sched Compl Dt:***	
Eval Start Date:	20000719	***Enforcement ID:***	
Evaluation Agency:	S	***Enforcement Agency:***	
Evaluation Type:	CEI	***Enforce Action Dt:***	
Eval Resp Person:		***Enforcement Type:***	
Eval Suborg:		***Enforce Type Desc:***	
Citizen Complaint:	No	***Enforce Resp Person:***	
Multimedia Inspect:	No	***Enforce Suborg:***	
Sampling Flag:	No	***Enforce Actvty Loc:***	
Not Subtitle C:	No	***Docket No:***	
Focus Area:		***Attorney:***	
Focus Area Desc:		***Corr Act Component:***	
Handler Actvty Loc:	CA	***Appeal Init Dt:***	
Handler Name:	SAN DIEGO GAS AND ELECTRIC	***Appeal Resolved Dt:***	
Region:	09	***Disposition Status:***	

State:	CA	**Disp Status Dt:**	
Land Type:	P	**Disp Status Desc:**	
Date of Request:		**Lead Agency:**	
Date Response Rcvd:		**Expenditure Amount:**	
Request Agency:		**SEP Sched Comp Dt:**	
Request Actvty Loc:		**SEP Actual Comp Dt:**	
Viol Activity Loc:		**SEP Defaulted Dt:**	
Viol Determined:		**SEP Type:**	
Violation Type:		**Prop Penalty Amt:**	
Viol Determined Dt:		**Final Monetary Amt:**	
Rtrn to Compl Dt:		**Paid Amount:**	
Rtrn to Compl Qual:		**Final Count:**	
Viol Resp Agency:		**Final Amount:**	
Evaluation Type Description:	COMPLIANCE EVALUATION INSPECTION ON-SITE		
Violation Short Description:			
Respondent Name:			
SEP Type Description:			

Violation/Evaluation Details

Evaluation ID:	601	**Former Citation:**	
Found Violation:	N	**Sched Compl Dt:**	
Eval Start Date:	20080228	**Enforcement ID:**	
Evaluation Agency:	S	**Enforcement Agency:**	
Evaluation Type:	CEI	**Enforce Action Dt:**	
Eval Resp Person:		**Enforcement Type:**	
Eval Suborg:		**Enforce Type Desc:**	
Citizen Complaint:	No	**Enforce Resp Person:**	
Multimedia Inspect:	No	**Enforce Suborg:**	
Sampling Flag:	No	**Enforce Actvty Loc:**	
Not Subtitle C:	No	**Docket No:**	
Focus Area:		**Attorney:**	
Focus Area Desc:		**Corr Act Component:**	
Handler Actvty Loc:	CA	**Appeal Init Dt:**	
Handler Name:	SAN DIEGO GAS AND ELECTRIC	**Appeal Resolved Dt:**	
Region:	09	**Disposition Status:**	
State:	CA	**Disp Status Dt:**	
Land Type:	P	**Disp Status Desc:**	
Date of Request:		**Lead Agency:**	
Date Response Rcvd:		**Expenditure Amount:**	
Request Agency:		**SEP Sched Comp Dt:**	
Request Actvty Loc:		**SEP Actual Comp Dt:**	
Viol Activity Loc:		**SEP Defaulted Dt:**	
Viol Determined:		**SEP Type:**	
Violation Type:		**Prop Penalty Amt:**	
Viol Determined Dt:		**Final Monetary Amt:**	
Rtrn to Compl Dt:		**Paid Amount:**	
Rtrn to Compl Qual:		**Final Count:**	
Viol Resp Agency:		**Final Amount:**	
Evaluation Type Description:	COMPLIANCE EVALUATION INSPECTION ON-SITE		
Violation Short Description:			

Respondent Name:
SEP Type Description:

Violation/Evaluation Details

Evaluation ID:	200	***Former Citation:***	
Found Violation:	Y	***Sched Compl Dt:***	
Eval Start Date:	20060626	***Enforcement ID:***	200
Evaluation Agency:	S	***Enforcement Agency:***	S
Evaluation Type:	FRR	***Enforce Action Dt:***	20060627
Eval Resp Person:		***Enforcement Type:***	120
Eval Suborg:		***Enforce Type Desc:***	WRITTEN INFORMAL
Citizen Complaint:	No	***Enforce Resp Person:***	
Multimedia Inspect:	No	***Enforce Suborg:***	
Sampling Flag:	No	***Enforce Actvty Loc:***	CA
Not Subtitle C:	No	***Docket No:***	
Focus Area:		***Attorney:***	
Focus Area Desc:		***Corr Act Component:***	No
Handler Actvty Loc:	CA	***Appeal Init Dt:***	
Handler Name:	SAN DIEGO GAS AND ELECTRIC	***Appeal Resolved Dt:***	
Region:	09	***Disposition Status:***	
State:	CA	***Disp Status Dt:***	
Land Type:	P	***Disp Status Desc:***	
Date of Request:		***Lead Agency:***	
Date Response Rcvd:		***Expenditure Amount:***	
Request Agency:		***SEP Sched Comp Dt:***	
Request Actvty Loc:		***SEP Actual Comp Dt:***	
Viol Activity Loc:	CA	***SEP Defaulted Dt:***	
Viol Determined:	S	***SEP Type:***	
Violation Type:	264.H	***Prop Penalty Amt:***	
Viol Determined Dt:	20060626	***Final Monetary Amt:***	
Rtrn to Compl Dt:	20100413	***Paid Amount:***	
Rtrn to Compl Qual:	D	***Final Count:***	
Viol Resp Agency:	S	***Final Amount:***	
Evaluation Type Description:	FINANCIAL RECORD REVIEW		
Violation Short Description:	TSD - Financial Requirements		
Respondent Name:			
SEP Type Description:			

Violation/Evaluation Details

Evaluation ID:	200	***Former Citation:***	
Found Violation:	N	***Sched Compl Dt:***	
Eval Start Date:	20070924	***Enforcement ID:***	
Evaluation Agency:	S	***Enforcement Agency:***	
Evaluation Type:	CEI	***Enforce Action Dt:***	
Eval Resp Person:		***Enforcement Type:***	
Eval Suborg:		***Enforce Type Desc:***	
Citizen Complaint:	No	***Enforce Resp Person:***	
Multimedia Inspect:	No	***Enforce Suborg:***	

Sampling Flag:	No	**Enforce Actvty Loc:**	
Not Subtitle C:	No	**Docket No:**	
Focus Area:		**Attorney:**	
Focus Area Desc:		**Corr Act Component:**	
Handler Actvty Loc:	CA	**Appeal Init Dt:**	
Handler Name:	SAN DIEGO GAS AND ELECTRIC	**Appeal Resolved Dt:**	
Region:	09	**Disposition Status:**	
State:	CA	**Disp Status Dt:**	
Land Type:	P	**Disp Status Desc:**	
Date of Request:		**Lead Agency:**	
Date Response Rcvd:		**Expenditure Amount:**	
Request Agency:		**SEP Sched Comp Dt:**	
Request Actvty Loc:		**SEP Actual Comp Dt:**	
Viol Activity Loc:		**SEP Defaulted Dt:**	
Viol Determined:		**SEP Type:**	
Violation Type:		**Prop Penalty Amt:**	
Viol Determined Dt:		**Final Monetary Amt:**	
Rtrn to Compl Dt:		**Paid Amount:**	
Rtrn to Compl Qual:		**Final Count:**	
Viol Resp Agency:		**Final Amount:**	
Evaluation Type Description:	COMPLIANCE EVALUATION INSPECTION ON-SITE		
Violation Short Description:			
Respondent Name:			
SEP Type Description:			

Violation/Evaluation Details

Evaluation ID:	200	**Former Citation:**	
Found Violation:	Y	**Sched Compl Dt:**	
Eval Start Date:	20100105	**Enforcement ID:**	200
Evaluation Agency:	S	**Enforcement Agency:**	S
Evaluation Type:	FRR	**Enforce Action Dt:**	20100111
Eval Resp Person:		**Enforcement Type:**	120
Eval Suborg:		**Enforce Type Desc:**	WRITTEN INFORMAL
Citizen Complaint:	No	**Enforce Resp Person:**	
Multimedia Inspect:	No	**Enforce Suborg:**	
Sampling Flag:	No	**Enforce Actvty Loc:**	CA
Not Subtitle C:	No	**Docket No:**	
Focus Area:		**Attorney:**	
Focus Area Desc:		**Corr Act Component:**	No
Handler Actvty Loc:	CA	**Appeal Init Dt:**	
Handler Name:	SAN DIEGO GAS AND ELECTRIC	**Appeal Resolved Dt:**	
Region:	09	**Disposition Status:**	
State:	CA	**Disp Status Dt:**	
Land Type:	P	**Disp Status Desc:**	
Date of Request:		**Lead Agency:**	
Date Response Rcvd:		**Expenditure Amount:**	
Request Agency:		**SEP Sched Comp Dt:**	
Request Actvty Loc:		**SEP Actual Comp Dt:**	
Viol Activity Loc:	CA	**SEP Defaulted Dt:**	

Viol Determined:	S	**SEP Type:**	
Violation Type:	XXS	**Prop Penalty Amt:**	
Viol Determined Dt:	20100105	**Final Monetary Amt:**	
Rtrn to Compl Dt:	20100413	**Paid Amount:**	
Rtrn to Compl Qual:	D	**Final Count:**	
Viol Resp Agency:	S	**Final Amount:**	
Evaluation Type Description:	FINANCIAL RECORD REVIEW		
Violation Short Description:	State Statute or Regulation		
Respondent Name:			
SEP Type Description:			

Violation/Evaluation Details

Evaluation ID:	001	**Former Citation:**	
Found Violation:	N	**Sched Compl Dt:**	
Eval Start Date:	20110913	**Enforcement ID:**	
Evaluation Agency:	E	**Enforcement Agency:**	
Evaluation Type:	FRR	**Enforce Action Dt:**	
Eval Resp Person:	CSEIT	**Enforcement Type:**	
Eval Suborg:		**Enforce Type Desc:**	
Citizen Complaint:	No	**Enforce Resp Person:**	
Multimedia Inspect:	No	**Enforce Suborg:**	
Sampling Flag:	No	**Enforce Actvty Loc:**	
Not Subtitle C:	No	**Docket No:**	
Focus Area:		**Attorney:**	
Focus Area Desc:		**Corr Act Component:**	
Handler Actvty Loc:	CA	**Appeal Init Dt:**	
Handler Name:	SAN DIEGO GAS AND ELECTRIC	**Appeal Resolved Dt:**	
Region:	09	**Disposition Status:**	
State:	CA	**Disp Status Dt:**	
Land Type:	P	**Disp Status Desc:**	
Date of Request:		**Lead Agency:**	
Date Response Rcvd:		**Expenditure Amount:**	
Request Agency:		**SEP Sched Comp Dt:**	
Request Actvty Loc:		**SEP Actual Comp Dt:**	
Viol Activity Loc:		**SEP Defaulted Dt:**	
Viol Determined:		**SEP Type:**	
Violation Type:		**Prop Penalty Amt:**	
Viol Determined Dt:		**Final Monetary Amt:**	
Rtrn to Compl Dt:		**Paid Amount:**	
Rtrn to Compl Qual:		**Final Count:**	
Viol Resp Agency:		**Final Amount:**	
Evaluation Type Description:	FINANCIAL RECORD REVIEW		
Violation Short Description:			
Respondent Name:			
SEP Type Description:			

Violation/Evaluation Details

Evaluation ID:	001	**Former Citation:**	F - 264.190-201.J

Found Violation:	Y	**Sched Compl Dt:**	
Eval Start Date:	19970415	**Enforcement ID:**	002
Evaluation Agency:	S	**Enforcement Agency:**	S
Evaluation Type:	CEI	**Enforce Action Dt:**	19971204
Eval Resp Person:	R9STA	**Enforcement Type:**	310
Eval Suborg:		**Enforce Type Desc:**	FINAL 3008(A) COMPLIANCE ORDER
Citizen Complaint:	No	**Enforce Resp Person:**	R9STA
Multimedia Inspect:	No	**Enforce Suborg:**	
Sampling Flag:	No	**Enforce Actvty Loc:**	CA
Not Subtitle C:	No	**Docket No:**	
Focus Area:		**Attorney:**	
Focus Area Desc:		**Corr Act Component:**	No
Handler Actvty Loc:	CA	**Appeal Init Dt:**	
Handler Name:	SAN DIEGO GAS AND ELECTRIC	**Appeal Resolved Dt:**	
Region:	09	**Disposition Status:**	
State:	CA	**Disp Status Dt:**	
Land Type:	P	**Disp Status Desc:**	
Date of Request:		**Lead Agency:**	
Date Response Rcvd:		**Expenditure Amount:**	
Request Agency:		**SEP Sched Comp Dt:**	
Request Actvty Loc:		**SEP Actual Comp Dt:**	
Viol Activity Loc:	CA	**SEP Defaulted Dt:**	
Viol Determined:	S	**SEP Type:**	
Violation Type:	264.A	**Prop Penalty Amt:**	
Viol Determined Dt:	19970415	**Final Monetary Amt:**	13406
Rtrn to Compl Dt:	19971219	**Paid Amount:**	13406
Rtrn to Compl Qual:	O	**Final Count:**	1
Viol Resp Agency:	S	**Final Amount:**	13406

Evaluation Type Description: COMPLIANCE EVALUATION INSPECTION ON-SITE
Violation Short Description: TSD - General
Respondent Name:
SEP Type Description:

Violation/Evaluation Details

Evaluation ID:	205	**Former Citation:**	
Found Violation:	N	**Sched Compl Dt:**	
Eval Start Date:	20161130	**Enforcement ID:**	
Evaluation Agency:	S	**Enforcement Agency:**	
Evaluation Type:	CEI	**Enforce Action Dt:**	
Eval Resp Person:		**Enforcement Type:**	
Eval Suborg:		**Enforce Type Desc:**	
Citizen Complaint:	No	**Enforce Resp Person:**	
Multimedia Inspect:	No	**Enforce Suborg:**	
Sampling Flag:	No	**Enforce Actvty Loc:**	
Not Subtitle C:	No	**Docket No:**	
Focus Area:		**Attorney:**	
Focus Area Desc:		**Corr Act Component:**	
Handler Actvty Loc:	CA	**Appeal Init Dt:**	
Handler Name:	SAN DIEGO GAS AND ELECTRIC	**Appeal Resolved Dt:**	

Region:	09	**Disposition Status:**	
State:	CA	**Disp Status Dt:**	
Land Type:	P	**Disp Status Desc:**	
Date of Request:		**Lead Agency:**	
Date Response Rcvd:		**Expenditure Amount:**	
Request Agency:		**SEP Sched Comp Dt:**	
Request Actvty Loc:		**SEP Actual Comp Dt:**	
Viol Activity Loc:		**SEP Defaulted Dt:**	
Viol Determined:		**SEP Type:**	
Violation Type:		**Prop Penalty Amt:**	
Viol Determined Dt:		**Final Monetary Amt:**	
Rtrn to Compl Dt:		**Paid Amount:**	
Rtrn to Compl Qual:		**Final Count:**	
Viol Resp Agency:		**Final Amount:**	
Evaluation Type Description:	COMPLIANCE EVALUATION INSPECTION ON-SITE		
Violation Short Description:			
Respondent Name:			
SEP Type Description:			

Violation/Evaluation Details

Evaluation ID:	001	**Former Citation:**	F - 263
Found Violation:	Y	**Sched Compl Dt:**	
Eval Start Date:	19970415	**Enforcement ID:**	001
Evaluation Agency:	S	**Enforcement Agency:**	S
Evaluation Type:	CEI	**Enforce Action Dt:**	19970415
Eval Resp Person:	R9STA	**Enforcement Type:**	310
Eval Suborg:		**Enforce Type Desc:**	FINAL 3008(A) COMPLIANCE ORDER
Citizen Complaint:	No	**Enforce Resp Person:**	R9STA
Multimedia Inspect:	No	**Enforce Suborg:**	
Sampling Flag:	No	**Enforce Actvty Loc:**	CA
Not Subtitle C:	No	**Docket No:**	
Focus Area:		**Attorney:**	
Focus Area Desc:		**Corr Act Component:**	No
Handler Actvty Loc:	CA	**Appeal Init Dt:**	
Handler Name:	SAN DIEGO GAS AND ELECTRIC	**Appeal Resolved Dt:**	
Region:	09	**Disposition Status:**	
State:	CA	**Disp Status Dt:**	
Land Type:	P	**Disp Status Desc:**	
Date of Request:		**Lead Agency:**	
Date Response Rcvd:		**Expenditure Amount:**	
Request Agency:		**SEP Sched Comp Dt:**	
Request Actvty Loc:		**SEP Actual Comp Dt:**	
Viol Activity Loc:	CA	**SEP Defaulted Dt:**	
Viol Determined:	S	**SEP Type:**	
Violation Type:	263.A	**Prop Penalty Amt:**	
Viol Determined Dt:	19970415	**Final Monetary Amt:**	13406
Rtrn to Compl Dt:	19971219	**Paid Amount:**	13406
Rtrn to Compl Qual:	O	**Final Count:**	1
Viol Resp Agency:	S	**Final Amount:**	13406

Evaluation Type Description: COMPLIANCE EVALUATION INSPECTION ON-SITE
Violation Short Description: Transporters - General
Respondent Name:
SEP Type Description:

Violation/Evaluation Details

Evaluation ID:	200	**Former Citation:**	
Found Violation:	N	**Sched Compl Dt:**	
Eval Start Date:	20040625	**Enforcement ID:**	
Evaluation Agency:	S	**Enforcement Agency:**	
Evaluation Type:	FRR	**Enforce Action Dt:**	
Eval Resp Person:		**Enforcement Type:**	
Eval Suborg:		**Enforce Type Desc:**	
Citizen Complaint:	No	**Enforce Resp Person:**	
Multimedia Inspect:	No	**Enforce Suborg:**	
Sampling Flag:	No	**Enforce Actvty Loc:**	
Not Subtitle C:	No	**Docket No:**	
Focus Area:		**Attorney:**	
Focus Area Desc:		**Corr Act Component:**	
Handler Actvty Loc:	CA	**Appeal Init Dt:**	
Handler Name:	SAN DIEGO GAS AND ELECTRIC	**Appeal Resolved Dt:**	
Region:	09	**Disposition Status:**	
State:	CA	**Disp Status Dt:**	
Land Type:	P	**Disp Status Desc:**	
Date of Request:		**Lead Agency:**	
Date Response Rcvd:		**Expenditure Amount:**	
Request Agency:		**SEP Sched Comp Dt:**	
Request Actvty Loc:		**SEP Actual Comp Dt:**	
Viol Activity Loc:		**SEP Defaulted Dt:**	
Viol Determined:		**SEP Type:**	
Violation Type:		**Prop Penalty Amt:**	
Viol Determined Dt:		**Final Monetary Amt:**	
Rtrn to Compl Dt:		**Paid Amount:**	
Rtrn to Compl Qual:		**Final Count:**	
Viol Resp Agency:		**Final Amount:**	

Evaluation Type Description: FINANCIAL RECORD REVIEW
Violation Short Description:
Respondent Name:
SEP Type Description:

Violation/Evaluation Details

Evaluation ID:	200	**Former Citation:**	
Found Violation:	Y	**Sched Compl Dt:**	
Eval Start Date:	20060626	**Enforcement ID:**	200
Evaluation Agency:	S	**Enforcement Agency:**	S
Evaluation Type:	FRR	**Enforce Action Dt:**	20060627
Eval Resp Person:		**Enforcement Type:**	120
Eval Suborg:		**Enforce Type Desc:**	WRITTEN INFORMAL

Citizen Complaint:	No	**Enforce Resp Person:**	
Multimedia Inspect:	No	**Enforce Suborg:**	
Sampling Flag:	No	**Enforce Actvty Loc:**	CA
Not Subtitle C:	No	**Docket No:**	
Focus Area:		**Attorney:**	
Focus Area Desc:		**Corr Act Component:**	No
Handler Actvty Loc:	CA	**Appeal Init Dt:**	
Handler Name:	SAN DIEGO GAS AND ELECTRIC	**Appeal Resolved Dt:**	
Region:	09	**Disposition Status:**	
State:	CA	**Disp Status Dt:**	
Land Type:	P	**Disp Status Desc:**	
Date of Request:		**Lead Agency:**	
Date Response Rcvd:		**Expenditure Amount:**	
Request Agency:		**SEP Sched Comp Dt:**	
Request Actvty Loc:		**SEP Actual Comp Dt:**	
Viol Activity Loc:	CA	**SEP Defaulted Dt:**	
Viol Determined:	S	**SEP Type:**	
Violation Type:	264.H	**Prop Penalty Amt:**	
Viol Determined Dt:	20060626	**Final Monetary Amt:**	
Rtrn to Compl Dt:	20060731	**Paid Amount:**	
Rtrn to Compl Qual:	D	**Final Count:**	
Viol Resp Agency:	S	**Final Amount:**	
Evaluation Type Description:	FINANCIAL RECORD REVIEW		
Violation Short Description:	TSD - Financial Requirements		
Respondent Name:			
SEP Type Description:			

Violation/Evaluation Details

Evaluation ID:	200	**Former Citation:**	
Found Violation:	Y	**Sched Compl Dt:**	
Eval Start Date:	20071003	**Enforcement ID:**	200
Evaluation Agency:	S	**Enforcement Agency:**	S
Evaluation Type:	FRR	**Enforce Action Dt:**	20071004
Eval Resp Person:		**Enforcement Type:**	120
Eval Suborg:		**Enforce Type Desc:**	WRITTEN INFORMAL

Citizen Complaint:	No	**Enforce Resp Person:**	
Multimedia Inspect:	No	**Enforce Suborg:**	
Sampling Flag:	No	**Enforce Actvty Loc:**	CA
Not Subtitle C:	No	**Docket No:**	
Focus Area:		**Attorney:**	
Focus Area Desc:		**Corr Act Component:**	No
Handler Actvty Loc:	CA	**Appeal Init Dt:**	
Handler Name:	SAN DIEGO GAS AND ELECTRIC	**Appeal Resolved Dt:**	
Region:	09	**Disposition Status:**	
State:	CA	**Disp Status Dt:**	
Land Type:	P	**Disp Status Desc:**	
Date of Request:		**Lead Agency:**	
Date Response Rcvd:		**Expenditure Amount:**	
Request Agency:		**SEP Sched Comp Dt:**	

Request Actvty Loc:		**SEP Actual Comp Dt:**	
Viol Activity Loc:	CA	**SEP Defaulted Dt:**	
Viol Determined:	S	**SEP Type:**	
Violation Type:	XXS	**Prop Penalty Amt:**	
Viol Determined Dt:	20071003	**Final Monetary Amt:**	
Rtrn to Compl Dt:	20100413	**Paid Amount:**	
Rtrn to Compl Qual:	D	**Final Count:**	
Viol Resp Agency:	S	**Final Amount:**	
Evaluation Type Description:	FINANCIAL RECORD REVIEW		
Violation Short Description:	State Statute or Regulation		
Respondent Name:			
SEP Type Description:			

Violation/Evaluation Details

Evaluation ID:	200	**Former Citation:**	
Found Violation:	Y	**Sched Compl Dt:**	
Eval Start Date:	20091124	**Enforcement ID:**	200
Evaluation Agency:	S	**Enforcement Agency:**	S
Evaluation Type:	CEI	**Enforce Action Dt:**	20091124
Eval Resp Person:		**Enforcement Type:**	120
Eval Suborg:		**Enforce Type Desc:**	WRITTEN INFORMAL
Citizen Complaint:	No	**Enforce Resp Person:**	
Multimedia Inspect:	No	**Enforce Suborg:**	
Sampling Flag:	No	**Enforce Actvty Loc:**	CA
Not Subtitle C:	No	**Docket No:**	
Focus Area:		**Attorney:**	
Focus Area Desc:		**Corr Act Component:**	No
Handler Actvty Loc:	CA	**Appeal Init Dt:**	
Handler Name:	SAN DIEGO GAS AND ELECTRIC	**Appeal Resolved Dt:**	
Region:	09	**Disposition Status:**	
State:	CA	**Disp Status Dt:**	
Land Type:	P	**Disp Status Desc:**	
Date of Request:		**Lead Agency:**	
Date Response Rcvd:		**Expenditure Amount:**	
Request Agency:		**SEP Sched Comp Dt:**	
Request Actvty Loc:		**SEP Actual Comp Dt:**	
Viol Activity Loc:	CA	**SEP Defaulted Dt:**	
Viol Determined:	S	**SEP Type:**	
Violation Type:	XXS	**Prop Penalty Amt:**	
Viol Determined Dt:	20091124	**Final Monetary Amt:**	
Rtrn to Compl Dt:	20091124	**Paid Amount:**	
Rtrn to Compl Qual:	O	**Final Count:**	
Viol Resp Agency:	S	**Final Amount:**	
Evaluation Type Description:	COMPLIANCE EVALUATION INSPECTION ON-SITE		
Violation Short Description:	State Statute or Regulation		
Respondent Name:			
SEP Type Description:			

Violation/Evaluation Details

Evaluation ID:	001	**Former Citation:**	F - 264.30-37.C
Found Violation:	Y	**Sched Compl Dt:**	
Eval Start Date:	19970415	**Enforcement ID:**	002
Evaluation Agency:	S	**Enforcement Agency:**	S
Evaluation Type:	CEI	**Enforce Action Dt:**	19971204
Eval Resp Person:	R9STA	**Enforcement Type:**	310
Eval Suborg:		**Enforce Type Desc:**	FINAL 3008(A) COMPLIANCE ORDER
Citizen Complaint:	No	**Enforce Resp Person:**	R9STA
Multimedia Inspect:	No	**Enforce Suborg:**	
Sampling Flag:	No	**Enforce Actvty Loc:**	CA
Not Subtitle C:	No	**Docket No:**	
Focus Area:		**Attorney:**	
Focus Area Desc:		**Corr Act Component:**	No
Handler Actvty Loc:	CA	**Appeal Init Dt:**	
Handler Name:	SAN DIEGO GAS AND ELECTRIC	**Appeal Resolved Dt:**	
Region:	09	**Disposition Status:**	
State:	CA	**Disp Status Dt:**	
Land Type:	P	**Disp Status Desc:**	
Date of Request:		**Lead Agency:**	
Date Response Rcvd:		**Expenditure Amount:**	
Request Agency:		**SEP Sched Comp Dt:**	
Request Actvty Loc:		**SEP Actual Comp Dt:**	
Viol Activity Loc:	CA	**SEP Defaulted Dt:**	
Viol Determined:	S	**SEP Type:**	
Violation Type:	264.A	**Prop Penalty Amt:**	
Viol Determined Dt:	19970415	**Final Monetary Amt:**	13406
Rtrn to Compl Dt:	19971219	**Paid Amount:**	13406
Rtrn to Compl Qual:	O	**Final Count:**	1
Viol Resp Agency:	S	**Final Amount:**	13406
Evaluation Type Description:	COMPLIANCE EVALUATION INSPECTION ON-SITE		
Violation Short Description:	TSD - General		
Respondent Name:			
SEP Type Description:			

Violation/Evaluation Details

Evaluation ID:	001	**Former Citation:**	F - 263
Found Violation:	Y	**Sched Compl Dt:**	
Eval Start Date:	19970415	**Enforcement ID:**	002
Evaluation Agency:	S	**Enforcement Agency:**	S
Evaluation Type:	CEI	**Enforce Action Dt:**	19971204
Eval Resp Person:	R9STA	**Enforcement Type:**	310
Eval Suborg:		**Enforce Type Desc:**	FINAL 3008(A) COMPLIANCE ORDER
Citizen Complaint:	No	**Enforce Resp Person:**	R9STA
Multimedia Inspect:	No	**Enforce Suborg:**	
Sampling Flag:	No	**Enforce Actvty Loc:**	CA
Not Subtitle C:	No	**Docket No:**	
Focus Area:		**Attorney:**	

Focus Area Desc:		**Corr Act Component:**	No
Handler Actvty Loc:	CA	**Appeal Init Dt:**	
Handler Name:	SAN DIEGO GAS AND ELECTRIC	**Appeal Resolved Dt:**	
Region:	09	**Disposition Status:**	
State:	CA	**Disp Status Dt:**	
Land Type:	P	**Disp Status Desc:**	
Date of Request:		**Lead Agency:**	
Date Response Rcvd:		**Expenditure Amount:**	
Request Agency:		**SEP Sched Comp Dt:**	
Request Actvty Loc:		**SEP Actual Comp Dt:**	
Viol Activity Loc:	CA	**SEP Defaulted Dt:**	
Viol Determined:	S	**SEP Type:**	
Violation Type:	263.A	**Prop Penalty Amt:**	
Viol Determined Dt:	19970415	**Final Monetary Amt:**	13406
Rtrn to Compl Dt:	19971219	**Paid Amount:**	13406
Rtrn to Compl Qual:	O	**Final Count:**	1
Viol Resp Agency:	S	**Final Amount:**	13406
Evaluation Type Description:	COMPLIANCE EVALUATION INSPECTION ON-SITE		
Violation Short Description:	Transporters - General		
Respondent Name:			
SEP Type Description:			

Violation/Evaluation Details

Evaluation ID:	003	**Former Citation:**	FR - 262.10-12.A
Found Violation:	Y	**Sched Compl Dt:**	
Eval Start Date:	19930819	**Enforcement ID:**	
Evaluation Agency:	B	**Enforcement Agency:**	
Evaluation Type:	CEI	**Enforce Action Dt:**	
Eval Resp Person:	R9STA	**Enforcement Type:**	
Eval Suborg:		**Enforce Type Desc:**	
Citizen Complaint:	No	**Enforce Resp Person:**	
Multimedia Inspect:	No	**Enforce Suborg:**	
Sampling Flag:	No	**Enforce Actvty Loc:**	
Not Subtitle C:	No	**Docket No:**	
Focus Area:		**Attorney:**	
Focus Area Desc:		**Corr Act Component:**	
Handler Actvty Loc:	CA	**Appeal Init Dt:**	
Handler Name:	SAN DIEGO GAS AND ELECTRIC	**Appeal Resolved Dt:**	
Region:	09	**Disposition Status:**	
State:	CA	**Disp Status Dt:**	
Land Type:	P	**Disp Status Desc:**	
Date of Request:		**Lead Agency:**	
Date Response Rcvd:		**Expenditure Amount:**	
Request Agency:		**SEP Sched Comp Dt:**	
Request Actvty Loc:		**SEP Actual Comp Dt:**	
Viol Activity Loc:	CA	**SEP Defaulted Dt:**	
Viol Determined:	S	**SEP Type:**	
Violation Type:	262.A	**Prop Penalty Amt:**	
Viol Determined Dt:	19930819	**Final Monetary Amt:**	
Rtrn to Compl Dt:	19970415	**Paid Amount:**	

Rtrn to Compl Qual:	U	**Final Count:**	
Viol Resp Agency:	S	**Final Amount:**	
Evaluation Type Description:	COMPLIANCE EVALUATION INSPECTION ON-SITE		
Violation Short Description:	Generators - General		
Respondent Name:			
SEP Type Description:			

Violation/Evaluation Details

Evaluation ID:	201	**Former Citation:**	
Found Violation:	N	**Sched Compl Dt:**	
Eval Start Date:	20120131	**Enforcement ID:**	
Evaluation Agency:	S	**Enforcement Agency:**	
Evaluation Type:	CEI	**Enforce Action Dt:**	
Eval Resp Person:		**Enforcement Type:**	
Eval Suborg:		**Enforce Type Desc:**	
Citizen Complaint:	No	**Enforce Resp Person:**	
Multimedia Inspect:	No	**Enforce Suborg:**	
Sampling Flag:	No	**Enforce Actvty Loc:**	
Not Subtitle C:	No	**Docket No:**	
Focus Area:		**Attorney:**	
Focus Area Desc:		**Corr Act Component:**	
Handler Actvty Loc:	CA	**Appeal Init Dt:**	
Handler Name:	SAN DIEGO GAS AND ELECTRIC	**Appeal Resolved Dt:**	
Region:	09	**Disposition Status:**	
State:	CA	**Disp Status Dt:**	
Land Type:	P	**Disp Status Desc:**	
Date of Request:		**Lead Agency:**	
Date Response Rcvd:		**Expenditure Amount:**	
Request Agency:		**SEP Sched Comp Dt:**	
Request Actvty Loc:		**SEP Actual Comp Dt:**	
Viol Activity Loc:		**SEP Defaulted Dt:**	
Viol Determined:		**SEP Type:**	
Violation Type:		**Prop Penalty Amt:**	
Viol Determined Dt:		**Final Monetary Amt:**	
Rtrn to Compl Dt:		**Paid Amount:**	
Rtrn to Compl Qual:		**Final Count:**	
Viol Resp Agency:		**Final Amount:**	
Evaluation Type Description:	COMPLIANCE EVALUATION INSPECTION ON-SITE		
Violation Short Description:			
Respondent Name:			
SEP Type Description:			

Violation/Evaluation Details

Evaluation ID:	200	**Former Citation:**	
Found Violation:	Y	**Sched Compl Dt:**	
Eval Start Date:	20061108	**Enforcement ID:**	200
Evaluation Agency:	S	**Enforcement Agency:**	S
Evaluation Type:	FRR	**Enforce Action Dt:**	20061108

Eval Resp Person:		**Enforcement Type:**	120
Eval Suborg:		**Enforce Type Desc:**	WRITTEN INFORMAL
Citizen Complaint:	No	**Enforce Resp Person:**	
Multimedia Inspect:	No	**Enforce Suborg:**	
Sampling Flag:	No	**Enforce Actvty Loc:**	CA
Not Subtitle C:	No	**Docket No:**	
Focus Area:		**Attorney:**	
Focus Area Desc:		**Corr Act Component:**	No
Handler Actvty Loc:	CA	**Appeal Init Dt:**	
Handler Name:	SAN DIEGO GAS AND ELECTRIC	**Appeal Resolved Dt:**	
Region:	09	**Disposition Status:**	
State:	CA	**Disp Status Dt:**	
Land Type:	P	**Disp Status Desc:**	
Date of Request:		**Lead Agency:**	
Date Response Rcvd:		**Expenditure Amount:**	
Request Agency:		**SEP Sched Comp Dt:**	
Request Actvty Loc:		**SEP Actual Comp Dt:**	
Viol Activity Loc:	CA	**SEP Defaulted Dt:**	
Viol Determined:	S	**SEP Type:**	
Violation Type:	264.H	**Prop Penalty Amt:**	
Viol Determined Dt:	20061108	**Final Monetary Amt:**	
Rtrn to Compl Dt:	20100413	**Paid Amount:**	
Rtrn to Compl Qual:	D	**Final Count:**	
Viol Resp Agency:	S	**Final Amount:**	
Evaluation Type Description:	FINANCIAL RECORD REVIEW		
Violation Short Description:	TSD - Financial Requirements		
Respondent Name:			
SEP Type Description:			

Violation/Evaluation Details

Evaluation ID:	203	**Former Citation:**	
Found Violation:	Y	**Sched Compl Dt:**	
Eval Start Date:	20140612	**Enforcement ID:**	203
Evaluation Agency:	S	**Enforcement Agency:**	S
Evaluation Type:	CEI	**Enforce Action Dt:**	20140612
Eval Resp Person:		**Enforcement Type:**	120
Eval Suborg:		**Enforce Type Desc:**	WRITTEN INFORMAL
Citizen Complaint:	No	**Enforce Resp Person:**	
Multimedia Inspect:	No	**Enforce Suborg:**	
Sampling Flag:	No	**Enforce Actvty Loc:**	CA
Not Subtitle C:	No	**Docket No:**	
Focus Area:		**Attorney:**	
Focus Area Desc:		**Corr Act Component:**	No
Handler Actvty Loc:	CA	**Appeal Init Dt:**	
Handler Name:	SAN DIEGO GAS AND ELECTRIC	**Appeal Resolved Dt:**	
Region:	09	**Disposition Status:**	
State:	CA	**Disp Status Dt:**	
Land Type:	P	**Disp Status Desc:**	

Date of Request:		**Lead Agency:**	
Date Response Rcvd:		**Expenditure Amount:**	
Request Agency:		**SEP Sched Comp Dt:**	
Request Actvty Loc:		**SEP Actual Comp Dt:**	
Viol Activity Loc:	CA	**SEP Defaulted Dt:**	
Viol Determined:	S	**SEP Type:**	
Violation Type:	264.D	**Prop Penalty Amt:**	
Viol Determined Dt:	20140612	**Final Monetary Amt:**	
Rtrn to Compl Dt:	20140612	**Paid Amount:**	
Rtrn to Compl Qual:	D	**Final Count:**	
Viol Resp Agency:	S	**Final Amount:**	
Evaluation Type Description:	COMPLIANCE EVALUATION INSPECTION ON-SITE		
Violation Short Description:	TSD - Contingency Plan and Emergency Procedures		
Respondent Name:			
SEP Type Description:			

Violation/Evaluation Details

Evaluation ID:	204	**Former Citation:**	
Found Violation:	N	**Sched Compl Dt:**	
Eval Start Date:	20140812	**Enforcement ID:**	
Evaluation Agency:	S	**Enforcement Agency:**	
Evaluation Type:	FRR	**Enforce Action Dt:**	
Eval Resp Person:		**Enforcement Type:**	
Eval Suborg:		**Enforce Type Desc:**	
Citizen Complaint:	No	**Enforce Resp Person:**	
Multimedia Inspect:	No	**Enforce Suborg:**	
Sampling Flag:	No	**Enforce Actvty Loc:**	
Not Subtitle C:	No	**Docket No:**	
Focus Area:		**Attorney:**	
Focus Area Desc:		**Corr Act Component:**	
Handler Actvty Loc:	CA	**Appeal Init Dt:**	
Handler Name:	SAN DIEGO GAS AND ELECTRIC	**Appeal Resolved Dt:**	
Region:	09	**Disposition Status:**	
State:	CA	**Disp Status Dt:**	
Land Type:	P	**Disp Status Desc:**	
Date of Request:		**Lead Agency:**	
Date Response Rcvd:		**Expenditure Amount:**	
Request Agency:		**SEP Sched Comp Dt:**	
Request Actvty Loc:		**SEP Actual Comp Dt:**	
Viol Activity Loc:		**SEP Defaulted Dt:**	
Viol Determined:		**SEP Type:**	
Violation Type:		**Prop Penalty Amt:**	
Viol Determined Dt:		**Final Monetary Amt:**	
Rtrn to Compl Dt:		**Paid Amount:**	
Rtrn to Compl Qual:		**Final Count:**	
Viol Resp Agency:		**Final Amount:**	
Evaluation Type Description:	FINANCIAL RECORD REVIEW		
Violation Short Description:			
Respondent Name:			
SEP Type Description:			

Violation/Evaluation Details

Evaluation ID:	206	***Former Citation:***	
Found Violation:	N	***Sched Compl Dt:***	
Eval Start Date:	20170106	***Enforcement ID:***	
Evaluation Agency:	S	***Enforcement Agency:***	
Evaluation Type:	FRR	***Enforce Action Dt:***	
Eval Resp Person:		***Enforcement Type:***	
Eval Suborg:		***Enforce Type Desc:***	
Citizen Complaint:	No	***Enforce Resp Person:***	
Multimedia Inspect:	No	***Enforce Suborg:***	
Sampling Flag:	No	***Enforce Actvty Loc:***	
Not Subtitle C:	No	***Docket No:***	
Focus Area:		***Attorney:***	
Focus Area Desc:		***Corr Act Component:***	
Handler Actvty Loc:	CA	***Appeal Init Dt:***	
Handler Name:	SAN DIEGO GAS AND ELECTRIC	***Appeal Resolved Dt:***	
Region:	09	***Disposition Status:***	
State:	CA	***Disp Status Dt:***	
Land Type:	P	***Disp Status Desc:***	
Date of Request:		***Lead Agency:***	
Date Response Rcvd:		***Expenditure Amount:***	
Request Agency:		***SEP Sched Comp Dt:***	
Request Actvty Loc:		***SEP Actual Comp Dt:***	
Viol Activity Loc:		***SEP Defaulted Dt:***	
Viol Determined:		***SEP Type:***	
Violation Type:		***Prop Penalty Amt:***	
Viol Determined Dt:		***Final Monetary Amt:***	
Rtrn to Compl Dt:		***Paid Amount:***	
Rtrn to Compl Qual:		***Final Count:***	
Viol Resp Agency:		***Final Amount:***	
Evaluation Type Description:	FINANCIAL RECORD REVIEW		
Violation Short Description:			
Respondent Name:			
SEP Type Description:			

Violation/Evaluation Details

Evaluation ID:	200	***Former Citation:***	
Found Violation:	Y	***Sched Compl Dt:***	
Eval Start Date:	20040618	***Enforcement ID:***	200
Evaluation Agency:	S	***Enforcement Agency:***	S
Evaluation Type:	CEI	***Enforce Action Dt:***	20040618
Eval Resp Person:		***Enforcement Type:***	120
Eval Suborg:		***Enforce Type Desc:***	WRITTEN INFORMAL
Citizen Complaint:	No	***Enforce Resp Person:***	
Multimedia Inspect:	No	***Enforce Suborg:***	
Sampling Flag:	No	***Enforce Actvty Loc:***	CA
Not Subtitle C:	No	***Docket No:***	

Focus Area:		**Attorney:**	
Focus Area Desc:		**Corr Act Component:**	No
Handler Actvty Loc:	CA	**Appeal Init Dt:**	
Handler Name:	SAN DIEGO GAS AND ELECTRIC	**Appeal Resolved Dt:**	
Region:	09	**Disposition Status:**	
State:	CA	**Disp Status Dt:**	
Land Type:	P	**Disp Status Desc:**	
Date of Request:		**Lead Agency:**	
Date Response Rcvd:		**Expenditure Amount:**	
Request Agency:		**SEP Sched Comp Dt:**	
Request Actvty Loc:		**SEP Actual Comp Dt:**	
Viol Activity Loc:	CA	**SEP Defaulted Dt:**	
Viol Determined:	S	**SEP Type:**	
Violation Type:	264.B	**Prop Penalty Amt:**	
Viol Determined Dt:	20040618	**Final Monetary Amt:**	
Rtrn to Compl Dt:	20040727	**Paid Amount:**	
Rtrn to Compl Qual:	D	**Final Count:**	
Viol Resp Agency:	S	**Final Amount:**	
Evaluation Type Description:	COMPLIANCE EVALUATION INSPECTION ON-SITE		
Violation Short Description:	TSD - General Facility Standards		
Respondent Name:			
SEP Type Description:			

Violation/Evaluation Details

Evaluation ID:	002	**Former Citation:**	FR - 262.10-12.A
Found Violation:	Y	**Sched Compl Dt:**	
Eval Start Date:	19920729	**Enforcement ID:**	
Evaluation Agency:	B	**Enforcement Agency:**	
Evaluation Type:	CEI	**Enforce Action Dt:**	
Eval Resp Person:	R9STA	**Enforcement Type:**	
Eval Suborg:		**Enforce Type Desc:**	
Citizen Complaint:	No	**Enforce Resp Person:**	
Multimedia Inspect:	No	**Enforce Suborg:**	
Sampling Flag:	No	**Enforce Actvty Loc:**	
Not Subtitle C:	No	**Docket No:**	
Focus Area:		**Attorney:**	
Focus Area Desc:		**Corr Act Component:**	
Handler Actvty Loc:	CA	**Appeal Init Dt:**	
Handler Name:	SAN DIEGO GAS AND ELECTRIC	**Appeal Resolved Dt:**	
Region:	09	**Disposition Status:**	
State:	CA	**Disp Status Dt:**	
Land Type:	P	**Disp Status Desc:**	
Date of Request:		**Lead Agency:**	
Date Response Rcvd:		**Expenditure Amount:**	
Request Agency:		**SEP Sched Comp Dt:**	
Request Actvty Loc:		**SEP Actual Comp Dt:**	
Viol Activity Loc:	CA	**SEP Defaulted Dt:**	
Viol Determined:	S	**SEP Type:**	
Violation Type:	262.A	**Prop Penalty Amt:**	
Viol Determined Dt:	19920729	**Final Monetary Amt:**	

Rtrn to Compl Dt:	19930819	**Paid Amount:**	
Rtrn to Compl Qual:	U	**Final Count:**	
Viol Resp Agency:	S	**Final Amount:**	
Evaluation Type Description:	COMPLIANCE EVALUATION INSPECTION ON-SITE		
Violation Short Description:	Generators - General		
Respondent Name:			
SEP Type Description:			

Violation/Evaluation Details

Evaluation ID:	200	**Former Citation:**	
Found Violation:	Y	**Sched Compl Dt:**	
Eval Start Date:	19990318	**Enforcement ID:**	200
Evaluation Agency:	S	**Enforcement Agency:**	S
Evaluation Type:	CEI	**Enforce Action Dt:**	19990318
Eval Resp Person:		**Enforcement Type:**	120
Eval Suborg:		**Enforce Type Desc:**	WRITTEN INFORMAL
Citizen Complaint:	No	**Enforce Resp Person:**	
Multimedia Inspect:	No	**Enforce Suborg:**	
Sampling Flag:	No	**Enforce Actvty Loc:**	CA
Not Subtitle C:	No	**Docket No:**	
Focus Area:		**Attorney:**	
Focus Area Desc:		**Corr Act Component:**	No
Handler Actvty Loc:	CA	**Appeal Init Dt:**	
Handler Name:	SAN DIEGO GAS AND ELECTRIC	**Appeal Resolved Dt:**	
Region:	09	**Disposition Status:**	
State:	CA	**Disp Status Dt:**	
Land Type:	P	**Disp Status Desc:**	
Date of Request:		**Lead Agency:**	
Date Response Rcvd:		**Expenditure Amount:**	
Request Agency:		**SEP Sched Comp Dt:**	
Request Actvty Loc:		**SEP Actual Comp Dt:**	
Viol Activity Loc:	CA	**SEP Defaulted Dt:**	
Viol Determined:	S	**SEP Type:**	
Violation Type:	264.D	**Prop Penalty Amt:**	
Viol Determined Dt:	19990318	**Final Monetary Amt:**	
Rtrn to Compl Dt:	19990401	**Paid Amount:**	
Rtrn to Compl Qual:	D	**Final Count:**	
Viol Resp Agency:	S	**Final Amount:**	
Evaluation Type Description:	COMPLIANCE EVALUATION INSPECTION ON-SITE		
Violation Short Description:	TSD - Contingency Plan and Emergency Procedures		
Respondent Name:			
SEP Type Description:			

Violation/Evaluation Details

Evaluation ID:	200	**Former Citation:**	
Found Violation:	N	**Sched Compl Dt:**	
Eval Start Date:	20060417	**Enforcement ID:**	
Evaluation Agency:	S	**Enforcement Agency:**	

Evaluation Type:	CEI	**Enforce Action Dt:**	
Eval Resp Person:		**Enforcement Type:**	
Eval Suborg:		**Enforce Type Desc:**	
Citizen Complaint:	No	**Enforce Resp Person:**	
Multimedia Inspect:	No	**Enforce Suborg:**	
Sampling Flag:	No	**Enforce Actvty Loc:**	
Not Subtitle C:	No	**Docket No:**	
Focus Area:		**Attorney:**	
Focus Area Desc:		**Corr Act Component:**	
Handler Actvty Loc:	CA	**Appeal Init Dt:**	
Handler Name:	SAN DIEGO GAS AND ELECTRIC	**Appeal Resolved Dt:**	
Region:	09	**Disposition Status:**	
State:	CA	**Disp Status Dt:**	
Land Type:	P	**Disp Status Desc:**	
Date of Request:		**Lead Agency:**	
Date Response Rcvd:		**Expenditure Amount:**	
Request Agency:		**SEP Sched Comp Dt:**	
Request Actvty Loc:		**SEP Actual Comp Dt:**	
Viol Activity Loc:		**SEP Defaulted Dt:**	
Viol Determined:		**SEP Type:**	
Violation Type:		**Prop Penalty Amt:**	
Viol Determined Dt:		**Final Monetary Amt:**	
Rtrn to Compl Dt:		**Paid Amount:**	
Rtrn to Compl Qual:		**Final Count:**	
Viol Resp Agency:		**Final Amount:**	
Evaluation Type Description:	COMPLIANCE EVALUATION INSPECTION ON-SITE		
Violation Short Description:			
Respondent Name:			
SEP Type Description:			

Violation/Evaluation Details

Evaluation ID:	001	**Former Citation:**	FR - 262.10-12.A
Found Violation:	Y	**Sched Compl Dt:**	
Eval Start Date:	19910731	**Enforcement ID:**	
Evaluation Agency:	B	**Enforcement Agency:**	
Evaluation Type:	CEI	**Enforce Action Dt:**	
Eval Resp Person:	R9STA	**Enforcement Type:**	
Eval Suborg:		**Enforce Type Desc:**	
Citizen Complaint:	No	**Enforce Resp Person:**	
Multimedia Inspect:	No	**Enforce Suborg:**	
Sampling Flag:	No	**Enforce Actvty Loc:**	
Not Subtitle C:	No	**Docket No:**	
Focus Area:		**Attorney:**	
Focus Area Desc:		**Corr Act Component:**	
Handler Actvty Loc:	CA	**Appeal Init Dt:**	
Handler Name:	SAN DIEGO GAS AND ELECTRIC	**Appeal Resolved Dt:**	
Region:	09	**Disposition Status:**	
State:	CA	**Disp Status Dt:**	
Land Type:	P	**Disp Status Desc:**	
Date of Request:		**Lead Agency:**	

Date Response Rcvd:		**Expenditure Amount:**	
Request Agency:		**SEP Sched Comp Dt:**	
Request Actvty Loc:		**SEP Actual Comp Dt:**	
Viol Activity Loc:	CA	**SEP Defaulted Dt:**	
Viol Determined:	S	**SEP Type:**	
Violation Type:	262.A	**Prop Penalty Amt:**	
Viol Determined Dt:	19910731	**Final Monetary Amt:**	
Rtrn to Compl Dt:	19920729	**Paid Amount:**	
Rtrn to Compl Qual:	U	**Final Count:**	
Viol Resp Agency:	S	**Final Amount:**	
Evaluation Type Description:	COMPLIANCE EVALUATION INSPECTION ON-SITE		
Violation Short Description:	Generators - General		
Respondent Name:			
SEP Type Description:			

Violation/Evaluation Details

Evaluation ID:	200	**Former Citation:**	
Found Violation:	Y	**Sched Compl Dt:**	
Eval Start Date:	20060920	**Enforcement ID:**	200
Evaluation Agency:	S	**Enforcement Agency:**	S
Evaluation Type:	FSD	**Enforce Action Dt:**	20060927
Eval Resp Person:		**Enforcement Type:**	120
Eval Suborg:		**Enforce Type Desc:**	WRITTEN INFORMAL
Citizen Complaint:	No	**Enforce Resp Person:**	
Multimedia Inspect:	No	**Enforce Suborg:**	
Sampling Flag:	No	**Enforce Actvty Loc:**	CA
Not Subtitle C:	No	**Docket No:**	
Focus Area:		**Attorney:**	
Focus Area Desc:		**Corr Act Component:**	No
Handler Actvty Loc:	CA	**Appeal Init Dt:**	
Handler Name:	SAN DIEGO GAS AND ELECTRIC	**Appeal Resolved Dt:**	
Region:	09	**Disposition Status:**	
State:	CA	**Disp Status Dt:**	
Land Type:	P	**Disp Status Desc:**	
Date of Request:		**Lead Agency:**	
Date Response Rcvd:		**Expenditure Amount:**	
Request Agency:		**SEP Sched Comp Dt:**	
Request Actvty Loc:		**SEP Actual Comp Dt:**	
Viol Activity Loc:	CA	**SEP Defaulted Dt:**	
Viol Determined:	S	**SEP Type:**	
Violation Type:	262.B	**Prop Penalty Amt:**	
Viol Determined Dt:	20060920	**Final Monetary Amt:**	
Rtrn to Compl Dt:	20060920	**Paid Amount:**	
Rtrn to Compl Qual:	D	**Final Count:**	
Viol Resp Agency:	S	**Final Amount:**	
Evaluation Type Description:	FACILITY SELF DISCLOSURE		
Violation Short Description:	Generators - Manifest		
Respondent Name:			
SEP Type Description:			

Violation/Evaluation Details

Evaluation ID:	202	***Former Citation:***	
Found Violation:	N	***Sched Compl Dt:***	
Eval Start Date:	20120515	***Enforcement ID:***	
Evaluation Agency:	S	***Enforcement Agency:***	
Evaluation Type:	FRR	***Enforce Action Dt:***	
Eval Resp Person:		***Enforcement Type:***	
Eval Suborg:		***Enforce Type Desc:***	
Citizen Complaint:	No	***Enforce Resp Person:***	
Multimedia Inspect:	No	***Enforce Suborg:***	
Sampling Flag:	No	***Enforce Actvty Loc:***	
Not Subtitle C:	No	***Docket No:***	
Focus Area:		***Attorney:***	
Focus Area Desc:		***Corr Act Component:***	
Handler Actvty Loc:	CA	***Appeal Init Dt:***	
Handler Name:	SAN DIEGO GAS AND ELECTRIC	***Appeal Resolved Dt:***	
Region:	09	***Disposition Status:***	
State:	CA	***Disp Status Dt:***	
Land Type:	P	***Disp Status Desc:***	
Date of Request:		***Lead Agency:***	
Date Response Rcvd:		***Expenditure Amount:***	
Request Agency:		***SEP Sched Comp Dt:***	
Request Actvty Loc:		***SEP Actual Comp Dt:***	
Viol Activity Loc:		***SEP Defaulted Dt:***	
Viol Determined:		***SEP Type:***	
Violation Type:		***Prop Penalty Amt:***	
Viol Determined Dt:		***Final Monetary Amt:***	
Rtrn to Compl Dt:		***Paid Amount:***	
Rtrn to Compl Qual:		***Final Count:***	
Viol Resp Agency:		***Final Amount:***	
Evaluation Type Description:	FINANCIAL RECORD REVIEW		
Violation Short Description:			
Respondent Name:			
SEP Type Description:			

Violation/Evaluation Details

Evaluation ID:	501	***Former Citation:***	
Found Violation:	N	***Sched Compl Dt:***	
Eval Start Date:	20060307	***Enforcement ID:***	
Evaluation Agency:	L	***Enforcement Agency:***	
Evaluation Type:	CEI	***Enforce Action Dt:***	
Eval Resp Person:		***Enforcement Type:***	
Eval Suborg:		***Enforce Type Desc:***	
Citizen Complaint:	No	***Enforce Resp Person:***	
Multimedia Inspect:	No	***Enforce Suborg:***	
Sampling Flag:	No	***Enforce Actvty Loc:***	
Not Subtitle C:	No	***Docket No:***	

Focus Area:		**Attorney:**	
Focus Area Desc:		**Corr Act Component:**	
Handler Actvty Loc:	CA	**Appeal Init Dt:**	
Handler Name:	SAN DIEGO GAS AND ELECTRIC	**Appeal Resolved Dt:**	
Region:	09	**Disposition Status:**	
State:	CA	**Disp Status Dt:**	
Land Type:	P	**Disp Status Desc:**	
Date of Request:		**Lead Agency:**	
Date Response Rcvd:		**Expenditure Amount:**	
Request Agency:		**SEP Sched Comp Dt:**	
Request Actvty Loc:		**SEP Actual Comp Dt:**	
Viol Activity Loc:		**SEP Defaulted Dt:**	
Viol Determined:		**SEP Type:**	
Violation Type:		**Prop Penalty Amt:**	
Viol Determined Dt:		**Final Monetary Amt:**	
Rtrn to Compl Dt:		**Paid Amount:**	
Rtrn to Compl Qual:		**Final Count:**	
Viol Resp Agency:		**Final Amount:**	
Evaluation Type Description:	COMPLIANCE EVALUATION INSPECTION ON-SITE		
Violation Short Description:			
Respondent Name:			
SEP Type Description:			

Violation/Evaluation Details

Evaluation ID:	601	**Former Citation:**	
Found Violation:	N	**Sched Compl Dt:**	
Eval Start Date:	20090224	**Enforcement ID:**	
Evaluation Agency:	S	**Enforcement Agency:**	
Evaluation Type:	CEI	**Enforce Action Dt:**	
Eval Resp Person:		**Enforcement Type:**	
Eval Suborg:		**Enforce Type Desc:**	
Citizen Complaint:	No	**Enforce Resp Person:**	
Multimedia Inspect:	No	**Enforce Suborg:**	
Sampling Flag:	No	**Enforce Actvty Loc:**	
Not Subtitle C:	No	**Docket No:**	
Focus Area:		**Attorney:**	
Focus Area Desc:		**Corr Act Component:**	
Handler Actvty Loc:	CA	**Appeal Init Dt:**	
Handler Name:	SAN DIEGO GAS AND ELECTRIC	**Appeal Resolved Dt:**	
Region:	09	**Disposition Status:**	
State:	CA	**Disp Status Dt:**	
Land Type:	P	**Disp Status Desc:**	
Date of Request:		**Lead Agency:**	
Date Response Rcvd:		**Expenditure Amount:**	
Request Agency:		**SEP Sched Comp Dt:**	
Request Actvty Loc:		**SEP Actual Comp Dt:**	
Viol Activity Loc:		**SEP Defaulted Dt:**	
Viol Determined:		**SEP Type:**	
Violation Type:		**Prop Penalty Amt:**	
Viol Determined Dt:		**Final Monetary Amt:**	

Rtrn to Compl Dt:		**Paid Amount:**	
Rtrn to Compl Qual:		**Final Count:**	
Viol Resp Agency:		**Final Amount:**	
Evaluation Type Description:	COMPLIANCE EVALUATION INSPECTION ON-SITE		
Violation Short Description:			
Respondent Name:			
SEP Type Description:			

Violation/Evaluation Details

Evaluation ID:	001	**Former Citation:**	F - 264.170-177.I
Found Violation:	Y	**Sched Compl Dt:**	
Eval Start Date:	19970415	**Enforcement ID:**	002
Evaluation Agency:	S	**Enforcement Agency:**	S
Evaluation Type:	CEI	**Enforce Action Dt:**	19971204
Eval Resp Person:	R9STA	**Enforcement Type:**	310
Eval Suborg:		**Enforce Type Desc:**	FINAL 3008(A) COMPLIANCE ORDER
Citizen Complaint:	No	**Enforce Resp Person:**	R9STA
Multimedia Inspect:	No	**Enforce Suborg:**	
Sampling Flag:	No	**Enforce Actvty Loc:**	CA
Not Subtitle C:	No	**Docket No:**	
Focus Area:		**Attorney:**	
Focus Area Desc:		**Corr Act Component:**	No
Handler Actvty Loc:	CA	**Appeal Init Dt:**	
Handler Name:	SAN DIEGO GAS AND ELECTRIC	**Appeal Resolved Dt:**	
Region:	09	**Disposition Status:**	
State:	CA	**Disp Status Dt:**	
Land Type:	P	**Disp Status Desc:**	
Date of Request:		**Lead Agency:**	
Date Response Rcvd:		**Expenditure Amount:**	
Request Agency:		**SEP Sched Comp Dt:**	
Request Actvty Loc:		**SEP Actual Comp Dt:**	
Viol Activity Loc:	CA	**SEP Defaulted Dt:**	
Viol Determined:	S	**SEP Type:**	
Violation Type:	264.A	**Prop Penalty Amt:**	
Viol Determined Dt:	19970415	**Final Monetary Amt:**	13406
Rtrn to Compl Dt:	19971219	**Paid Amount:**	13406
Rtrn to Compl Qual:	O	**Final Count:**	1
Viol Resp Agency:	S	**Final Amount:**	13406
Evaluation Type Description:	COMPLIANCE EVALUATION INSPECTION ON-SITE		
Violation Short Description:	TSD - General		
Respondent Name:			
SEP Type Description:			

Violation/Evaluation Details

Evaluation ID:	200	**Former Citation:**	
Found Violation:	N	**Sched Compl Dt:**	
Eval Start Date:	20000829	**Enforcement ID:**	
Evaluation Agency:	S	**Enforcement Agency:**	

Evaluation Type:	FRR	**Enforce Action Dt:**	
Eval Resp Person:		**Enforcement Type:**	
Eval Suborg:		**Enforce Type Desc:**	
Citizen Complaint:	No	**Enforce Resp Person:**	
Multimedia Inspect:	No	**Enforce Suborg:**	
Sampling Flag:	No	**Enforce Actvty Loc:**	
Not Subtitle C:	No	**Docket No:**	
Focus Area:		**Attorney:**	
Focus Area Desc:		**Corr Act Component:**	
Handler Actvty Loc:	CA	**Appeal Init Dt:**	
Handler Name:	SAN DIEGO GAS AND ELECTRIC	**Appeal Resolved Dt:**	
Region:	09	**Disposition Status:**	
State:	CA	**Disp Status Dt:**	
Land Type:	P	**Disp Status Desc:**	
Date of Request:		**Lead Agency:**	
Date Response Rcvd:		**Expenditure Amount:**	
Request Agency:		**SEP Sched Comp Dt:**	
Request Actvty Loc:		**SEP Actual Comp Dt:**	
Viol Activity Loc:		**SEP Defaulted Dt:**	
Viol Determined:		**SEP Type:**	
Violation Type:		**Prop Penalty Amt:**	
Viol Determined Dt:		**Final Monetary Amt:**	
Rtrn to Compl Dt:		**Paid Amount:**	
Rtrn to Compl Qual:		**Final Count:**	
Viol Resp Agency:		**Final Amount:**	
Evaluation Type Description:	FINANCIAL RECORD REVIEW		
Violation Short Description:			
Respondent Name:			
SEP Type Description:			

Violation/Evaluation Details

Evaluation ID:	200	**Former Citation:**	
Found Violation:	Y	**Sched Compl Dt:**	
Eval Start Date:	20060920	**Enforcement ID:**	200
Evaluation Agency:	S	**Enforcement Agency:**	S
Evaluation Type:	FSD	**Enforce Action Dt:**	20071218
Eval Resp Person:		**Enforcement Type:**	385
Eval Suborg:		**Enforce Type Desc:**	SINGLE SITE CA/FO
Citizen Complaint:	No	**Enforce Resp Person:**	
Multimedia Inspect:	No	**Enforce Suborg:**	
Sampling Flag:	No	**Enforce Actvty Loc:**	CA
Not Subtitle C:	No	**Docket No:**	
Focus Area:		**Attorney:**	
Focus Area Desc:		**Corr Act Component:**	No
Handler Actvty Loc:	CA	**Appeal Init Dt:**	
Handler Name:	SAN DIEGO GAS AND ELECTRIC	**Appeal Resolved Dt:**	
Region:	09	**Disposition Status:**	
State:	CA	**Disp Status Dt:**	
Land Type:	P	**Disp Status Desc:**	

Date of Request:		**Lead Agency:**	
Date Response Rcvd:		**Expenditure Amount:**	
Request Agency:		**SEP Sched Comp Dt:**	
Request Actvty Loc:		**SEP Actual Comp Dt:**	
Viol Activity Loc:	CA	**SEP Defaulted Dt:**	
Viol Determined:	S	**SEP Type:**	
Violation Type:	262.B	**Prop Penalty Amt:**	
Viol Determined Dt:	20060920	**Final Monetary Amt:**	10000
Rtrn to Compl Dt:	20060920	**Paid Amount:**	
Rtrn to Compl Qual:	D	**Final Count:**	1
Viol Resp Agency:	S	**Final Amount:**	20000
Evaluation Type Description:	FACILITY SELF DISCLOSURE		
Violation Short Description:	Generators - Manifest		
Respondent Name:			
SEP Type Description:			

Violation/Evaluation Details

Evaluation ID:	200	**Former Citation:**	
Found Violation:	N	**Sched Compl Dt:**	
Eval Start Date:	20070227	**Enforcement ID:**	
Evaluation Agency:	S	**Enforcement Agency:**	
Evaluation Type:	CEI	**Enforce Action Dt:**	
Eval Resp Person:		**Enforcement Type:**	
Eval Suborg:		**Enforce Type Desc:**	
Citizen Complaint:	No	**Enforce Resp Person:**	
Multimedia Inspect:	No	**Enforce Suborg:**	
Sampling Flag:	No	**Enforce Actvty Loc:**	
Not Subtitle C:	No	**Docket No:**	
Focus Area:		**Attorney:**	
Focus Area Desc:		**Corr Act Component:**	
Handler Actvty Loc:	CA	**Appeal Init Dt:**	
Handler Name:	SAN DIEGO GAS AND ELECTRIC	**Appeal Resolved Dt:**	
Region:	09	**Disposition Status:**	
State:	CA	**Disp Status Dt:**	
Land Type:	P	**Disp Status Desc:**	
Date of Request:		**Lead Agency:**	
Date Response Rcvd:		**Expenditure Amount:**	
Request Agency:		**SEP Sched Comp Dt:**	
Request Actvty Loc:		**SEP Actual Comp Dt:**	
Viol Activity Loc:		**SEP Defaulted Dt:**	
Viol Determined:		**SEP Type:**	
Violation Type:		**Prop Penalty Amt:**	
Viol Determined Dt:		**Final Monetary Amt:**	
Rtrn to Compl Dt:		**Paid Amount:**	
Rtrn to Compl Qual:		**Final Count:**	
Viol Resp Agency:		**Final Amount:**	
Evaluation Type Description:	COMPLIANCE EVALUATION INSPECTION ON-SITE		
Violation Short Description:			
Respondent Name:			
SEP Type Description:			

Violation/Evaluation Details

Evaluation ID:	200	***Former Citation:***	
Found Violation:	Y	***Sched Compl Dt:***	
Eval Start Date:	20091124	***Enforcement ID:***	200
Evaluation Agency:	S	***Enforcement Agency:***	S
Evaluation Type:	CEI	***Enforce Action Dt:***	20091124
Eval Resp Person:		***Enforcement Type:***	120
Eval Suborg:		***Enforce Type Desc:***	WRITTEN INFORMAL
Citizen Complaint:	No	***Enforce Resp Person:***	
Multimedia Inspect:	No	***Enforce Suborg:***	
Sampling Flag:	No	***Enforce Actvty Loc:***	CA
Not Subtitle C:	No	***Docket No:***	
Focus Area:		***Attorney:***	
Focus Area Desc:		***Corr Act Component:***	No
Handler Actvty Loc:	CA	***Appeal Init Dt:***	
Handler Name:	SAN DIEGO GAS AND ELECTRIC	***Appeal Resolved Dt:***	
Region:	09	***Disposition Status:***	
State:	CA	***Disp Status Dt:***	
Land Type:	P	***Disp Status Desc:***	
Date of Request:		***Lead Agency:***	
Date Response Rcvd:		***Expenditure Amount:***	
Request Agency:		***SEP Sched Comp Dt:***	
Request Actvty Loc:		***SEP Actual Comp Dt:***	
Viol Activity Loc:	CA	***SEP Defaulted Dt:***	
Viol Determined:	S	***SEP Type:***	
Violation Type:	264.I	***Prop Penalty Amt:***	
Viol Determined Dt:	20091124	***Final Monetary Amt:***	
Rtrn to Compl Dt:	20091124	***Paid Amount:***	
Rtrn to Compl Qual:	O	***Final Count:***	
Viol Resp Agency:	S	***Final Amount:***	

Evaluation Type Description: COMPLIANCE EVALUATION INSPECTION ON-SITE
Violation Short Description: TSD - Container Use and Management
Respondent Name:
SEP Type Description:

Violation/Evaluation Details

Evaluation ID:	500	***Former Citation:***	
Found Violation:	N	***Sched Compl Dt:***	
Eval Start Date:	20040405	***Enforcement ID:***	
Evaluation Agency:	B	***Enforcement Agency:***	
Evaluation Type:	CEI	***Enforce Action Dt:***	
Eval Resp Person:		***Enforcement Type:***	
Eval Suborg:		***Enforce Type Desc:***	
Citizen Complaint:	No	***Enforce Resp Person:***	
Multimedia Inspect:	No	***Enforce Suborg:***	
Sampling Flag:	No	***Enforce Actvty Loc:***	
Not Subtitle C:	No	***Docket No:***	

Focus Area:		**Attorney:**	
Focus Area Desc:		**Corr Act Component:**	
Handler Actvty Loc:	CA	**Appeal Init Dt:**	
Handler Name:	SAN DIEGO GAS AND ELECTRIC	**Appeal Resolved Dt:**	
Region:	09	**Disposition Status:**	
State:	CA	**Disp Status Dt:**	
Land Type:	P	**Disp Status Desc:**	
Date of Request:		**Lead Agency:**	
Date Response Rcvd:		**Expenditure Amount:**	
Request Agency:		**SEP Sched Comp Dt:**	
Request Actvty Loc:		**SEP Actual Comp Dt:**	
Viol Activity Loc:		**SEP Defaulted Dt:**	
Viol Determined:		**SEP Type:**	
Violation Type:		**Prop Penalty Amt:**	
Viol Determined Dt:		**Final Monetary Amt:**	
Rtrn to Compl Dt:		**Paid Amount:**	
Rtrn to Compl Qual:		**Final Count:**	
Viol Resp Agency:		**Final Amount:**	
Evaluation Type Description:	COMPLIANCE EVALUATION INSPECTION ON-SITE		
Violation Short Description:			
Respondent Name:			
SEP Type Description:			

Handler Details

Source Type:	R	**Used Oil Transporter:**	No
Receive Date:	20080220	**UO Transfer Fac:**	No
Non Notifier:		**Used Oil Processor:**	No
Acknowledge Flag:		**Used Oil Refiner:**	No
Acknowledge Date:		**Used Oil Burner:**	No
Accessibility:		**UO Market Burner:**	No
Land Type:	P	**UO Spec Marketer:**	No
Fed Waste Gen Own:	HQ	**Current Site Name:**	SAN DIEGO GAS AND ELECTRIC- KEARNY
Fed Waste Gen Cd:	1	**Location Street No:**	
Fed Waste Gen Desc:	Large Quantity Generator	**Location Street 1:**	5488 OVERLAND AVENUE
ST Waste Gen Own:	CA	**Location Street 2:**	
State Waste Gen Cd:	1	**Location City:**	SAN DIEGO
Short Term Gen:	No	**Location State:**	CA
Importer Activity:	No	**Location Zip Code:**	92123
Mixed Waste Gen:	No	**County Code:**	CA073
Transporter:	No	**State District:**	
Transfer Facility:	No	**Mailing Street No:**	
TSD Activity:	Yes	**Mailing Street 1:**	6875 CONSOLIDATED WAY
Recycler Activity:	No	**Mailing Street 2:**	SD 1373
Onsite Burn Exempt:	No	**Mailing City:**	SAN DIEGO
Furnace Exemption:	No	**Mailing State:**	CA
Underground Inject:	No	**Mailing Zip Code:**	92121
Off Site Receipt:	No	**Mailing Country:**	US
Waste Dest Fac:	No	**Contact First Name:**	WILLIS
Subpart K College:		**Contact Middle Initial:**	G
Subpart K Hospital:		**Contact Last Name:**	BRULL

Subpart K Non Profit:		***Contact Street No:***	
Subpart K Withdraw:		***Contact Street 1:***	
Include Ntnl Rprt:	Y	***Contact Street 2:***	
Reporting Cycle:	2007	***Contact City:***	
LQHUW:	No	***Contact State:***	
Trader Importer:		***Contact Zip:***	
Trader Exporter:		***Contact Country:***	US
Slab Importer:		***Contact Phone:***	858-547-3069
Slab Exporter:		***Contact Phone Ext:***	
Current Record:	No	***Contact Fax:***	
Location Country:	US	***Contact Email Addr:***	JBRULL@SEMPRAUTILITIES.COM
State District Owner:		***Contact Title:***	

Handler Details

Source Type:	I	***Used Oil Transporter:***	No
Receive Date:	19960901	***UO Transfer Fac:***	No
Non Notifier:		***Used Oil Processor:***	No
Acknowledge Flag:		***Used Oil Refiner:***	No
Acknowledge Date:	19990525	***Used Oil Burner:***	No
Accessibility:		***UO Market Burner:***	No
Land Type:	P	***UO Spec Marketer:***	No
Fed Waste Gen Own:	HQ	***Current Site Name:***	S D G AND E KEARNY ELECTRIC CONST & MAIN
Fed Waste Gen Cd:	1	***Location Street No:***	
Fed Waste Gen Desc:	Large Quantity Generator	***Location Street 1:***	5488 OVERLAND DR
ST Waste Gen Own:		***Location Street 2:***	
State Waste Gen Cd:		***Location City:***	SAN DIEGO
Short Term Gen:	No	***Location State:***	CA
Importer Activity:	No	***Location Zip Code:***	92123-1205
Mixed Waste Gen:	No	***County Code:***	CA073
Transporter:	No	***State District:***	
Transfer Facility:	No	***Mailing Street No:***	
TSD Activity:	No	***Mailing Street 1:***	P O BOX 1831
Recycler Activity:	No	***Mailing Street 2:***	
Onsite Burn Exempt:	No	***Mailing City:***	SAN DIEGO
Furnace Exemption:	No	***Mailing State:***	CA
Underground Inject:	No	***Mailing Zip Code:***	92112
Off Site Receipt:	No	***Mailing Country:***	US
Waste Dest Fac:	No	***Contact First Name:***	
Subpart K College:		***Contact Middle Initial:***	
Subpart K Hospital:		***Contact Last Name:***	
Subpart K Non Profit:		***Contact Street No:***	
Subpart K Withdraw:		***Contact Street 1:***	
Include Ntnl Rprt:		***Contact Street 2:***	
Reporting Cycle:		***Contact City:***	
LQHUW:	No	***Contact State:***	
Trader Importer:		***Contact Zip:***	
Trader Exporter:		***Contact Country:***	US
Slab Importer:		***Contact Phone:***	
Slab Exporter:		***Contact Phone Ext:***	

Current Record:	No	**Contact Fax:**	
Location Country:	US	**Contact Email Addr:**	
State District Owner:		**Contact Title:**	

Handler Details

Source Type:	R	**Used Oil Transporter:**	No
Receive Date:	19900409	**UO Transfer Fac:**	No
Non Notifier:		**Used Oil Processor:**	No
Acknowledge Flag:		**Used Oil Refiner:**	No
Acknowledge Date:		**Used Oil Burner:**	No
Accessibility:		**UO Market Burner:**	No
Land Type:		**UO Spec Marketer:**	No
Fed Waste Gen Own:	HQ	**Current Site Name:**	SD G & E/KEARNY ELEC. CONST.& MAINTENANC
Fed Waste Gen Cd:	1	**Location Street No:**	
Fed Waste Gen Desc:	Large Quantity Generator	**Location Street 1:**	5488 OVERLAND DRIVE
ST Waste Gen Own:		**Location Street 2:**	
State Waste Gen Cd:		**Location City:**	SAN DIEGO,
Short Term Gen:	No	**Location State:**	CA
Importer Activity:	No	**Location Zip Code:**	92123
Mixed Waste Gen:	No	**County Code:**	CA073
Transporter:	No	**State District:**	
Transfer Facility:	No	**Mailing Street No:**	
TSD Activity:	No	**Mailing Street 1:**	P.O. BOX 1831-ENVIRONMENTAL
Recycler Activity:	No	**Mailing Street 2:**	
Onsite Burn Exempt:	No	**Mailing City:**	SAN DIEGO
Furnace Exemption:	No	**Mailing State:**	CA
Underground Inject:	No	**Mailing Zip Code:**	92112
Off Site Receipt:	No	**Mailing Country:**	US
Waste Dest Fac:	No	**Contact First Name:**	BARBARA
Subpart K College:		**Contact Middle Initial:**	
Subpart K Hospital:		**Contact Last Name:**	DUBIEL
Subpart K Non Profit:		**Contact Street No:**	
Subpart K Withdraw:		**Contact Street 1:**	
Include Ntnl Rprt:	U	**Contact Street 2:**	
Reporting Cycle:	1989	**Contact City:**	
LQHUW:	No	**Contact State:**	
Trader Importer:		**Contact Zip:**	
Trader Exporter:		**Contact Country:**	US
Slab Importer:		**Contact Phone:**	619-696-2555
Slab Exporter:		**Contact Phone Ext:**	
Current Record:	No	**Contact Fax:**	
Location Country:	US	**Contact Email Addr:**	
State District Owner:		**Contact Title:**	

Handler Details

Source Type:	R	**Used Oil Transporter:**	No
Receive Date:	19920226	**UO Transfer Fac:**	No
Non Notifier:		**Used Oil Processor:**	No

Acknowledge Flag:		**Used Oil Refiner:**	No
Acknowledge Date:		**Used Oil Burner:**	No
Accessibility:		**UO Market Burner:**	No
Land Type:		**UO Spec Marketer:**	No
Fed Waste Gen Own:	HQ	**Current Site Name:**	SAN DIEGO GAS & ELECTRIC CO.
Fed Waste Gen Cd:	1	**Location Street No:**	
Fed Waste Gen Desc:	Large Quantity Generator	**Location Street 1:**	5488 OVERLAND AVE
ST Waste Gen Own:		**Location Street 2:**	
State Waste Gen Cd:		**Location City:**	SAN DIEGO
Short Term Gen:	No	**Location State:**	CA
Importer Activity:	No	**Location Zip Code:**	92123
Mixed Waste Gen:	No	**County Code:**	CA073
Transporter:	No	**State District:**	
Transfer Facility:	No	**Mailing Street No:**	
TSD Activity:	No	**Mailing Street 1:**	ENV. DEPT. EB 901
Recycler Activity:	No	**Mailing Street 2:**	P.O. BOX 1831
Onsite Burn Exempt:	No	**Mailing City:**	SAN DIEGO
Furnace Exemption:	No	**Mailing State:**	CA
Underground Inject:	No	**Mailing Zip Code:**	92112
Off Site Receipt:	No	**Mailing Country:**	US
Waste Dest Fac:	No	**Contact First Name:**	NANCY R
Subpart K College:		**Contact Middle Initial:**	
Subpart K Hospital:		**Contact Last Name:**	JALATY
Subpart K Non Profit:		**Contact Street No:**	
Subpart K Withdraw:		**Contact Street 1:**	
Include Ntnl Rprt:	U	**Contact Street 2:**	
Reporting Cycle:	1991	**Contact City:**	
LQHUW:	No	**Contact State:**	
Trader Importer:		**Contact Zip:**	
Trader Exporter:		**Contact Country:**	US
Slab Importer:		**Contact Phone:**	619-696-2476
Slab Exporter:		**Contact Phone Ext:**	
Current Record:	No	**Contact Fax:**	
Location Country:	US	**Contact Email Addr:**	
State District Owner:		**Contact Title:**	

Handler Details

Source Type:	B	**Used Oil Transporter:**	No
Receive Date:	20120327	**UO Transfer Fac:**	No
Non Notifier:		**Used Oil Processor:**	No
Acknowledge Flag:		**Used Oil Refiner:**	No
Acknowledge Date:		**Used Oil Burner:**	No
Accessibility:		**UO Market Burner:**	No
Land Type:	P	**UO Spec Marketer:**	No
Fed Waste Gen Own:	HQ	**Current Site Name:**	SAN DIEGO GAS AND ELECTRIC-KEARNY
Fed Waste Gen Cd:	1	**Location Street No:**	5488
Fed Waste Gen Desc:	Large Quantity Generator	**Location Street 1:**	OVERLAND AVENUE
ST Waste Gen Own:	CA	**Location Street 2:**	
State Waste Gen Cd:	1	**Location City:**	SAN DIEGO
Short Term Gen:	No	**Location State:**	CA

Importer Activity:	No	***Location Zip Code:***	92121
Mixed Waste Gen:	No	***County Code:***	CA073
Transporter:	No	***State District:***	
Transfer Facility:	No	***Mailing Street No:***	6875
TSD Activity:	Yes	***Mailing Street 1:***	CONSOLIDATED WAY
Recycler Activity:	No	***Mailing Street 2:***	SD1373
Onsite Burn Exempt:	No	***Mailing City:***	SAN DIEGO
Furnace Exemption:	No	***Mailing State:***	CA
Underground Inject:	No	***Mailing Zip Code:***	92123
Off Site Receipt:	No	***Mailing Country:***	US
Waste Dest Fac:	No	***Contact First Name:***	JAMES
Subpart K College:	No	***Contact Middle Initial:***	T
Subpart K Hospital:	No	***Contact Last Name:***	SCRUGGS
Subpart K Non Profit:	No	***Contact Street No:***	6875
Subpart K Withdraw:	No	***Contact Street 1:***	CONSOLIDATED WAY, SD1373
Include Ntnl Rprt:	Y	***Contact Street 2:***	
Reporting Cycle:	2011	***Contact City:***	SAN DIEGO
LQHUW:	No	***Contact State:***	CA
Trader Importer:		***Contact Zip:***	92121
Trader Exporter:		***Contact Country:***	US
Slab Importer:		***Contact Phone:***	858-653-3104
Slab Exporter:		***Contact Phone Ext:***	
Current Record:	No	***Contact Fax:***	858-549-6529
Location Country:	US	***Contact Email Addr:***	JSCRUGGS@SEMPRAUTILITIES.COM
State District Owner:		***Contact Title:***	SR. ENVIRONMENTAL SPEC.

Handler Details

Source Type:	B	***Used Oil Transporter:***	No
Receive Date:	20100621	***UO Transfer Fac:***	No
Non Notifier:		***Used Oil Processor:***	No
Acknowledge Flag:		***Used Oil Refiner:***	No
Acknowledge Date:		***Used Oil Burner:***	No
Accessibility:		***UO Market Burner:***	No
Land Type:	P	***UO Spec Marketer:***	No
Fed Waste Gen Own:	HQ	***Current Site Name:***	SAN DIEGO GAS AND ELECTRIC-KEARNY TSDF
Fed Waste Gen Cd:	1	***Location Street No:***	
Fed Waste Gen Desc:	Large Quantity Generator	***Location Street 1:***	5488 OVERLAND AVENUE
ST Waste Gen Own:	CA	***Location Street 2:***	
State Waste Gen Cd:	1	***Location City:***	SAN DIEGO
Short Term Gen:	No	***Location State:***	CA
Importer Activity:	No	***Location Zip Code:***	92123
Mixed Waste Gen:	No	***County Code:***	CA073
Transporter:	No	***State District:***	
Transfer Facility:	No	***Mailing Street No:***	
TSD Activity:	No	***Mailing Street 1:***	6875 CONSOLIDATED WAY, SD1373
Recycler Activity:	No	***Mailing Street 2:***	
Onsite Burn Exempt:	No	***Mailing City:***	SAN DIEGO
Furnace Exemption:	No	***Mailing State:***	CA
Underground Inject:	No	***Mailing Zip Code:***	92121

Off Site Receipt:	No	***Mailing Country:***	US
Waste Dest Fac:	No	***Contact First Name:***	JAMES
Subpart K College:	No	***Contact Middle Initial:***	T
Subpart K Hospital:	No	***Contact Last Name:***	SCRUGGS
Subpart K Non Profit:	No	***Contact Street No:***	
Subpart K Withdraw:	No	***Contact Street 1:***	6875 CONSOLIDATED WAY, SD1373
Include Ntnl Rprt:	Y	***Contact Street 2:***	
Reporting Cycle:	2009	***Contact City:***	SAN DIEGO
LQHUW:	No	***Contact State:***	CA
Trader Importer:		***Contact Zip:***	92121
Trader Exporter:		***Contact Country:***	US
Slab Importer:		***Contact Phone:***	858-653-3104
Slab Exporter:		***Contact Phone Ext:***	
Current Record:	No	***Contact Fax:***	858-549-6529
Location Country:	US	***Contact Email Addr:***	JSCRUGGS@SEMPRAUTILITIES.COM
State District Owner:		***Contact Title:***	SENIOR ENVIRONMENTAL SPECIALIST

Handler Details

Source Type:	B	***Used Oil Transporter:***	No
Receive Date:	20160112	***UO Transfer Fac:***	No
Non Notifier:		***Used Oil Processor:***	No
Acknowledge Flag:		***Used Oil Refiner:***	No
Acknowledge Date:		***Used Oil Burner:***	No
Accessibility:		***UO Market Burner:***	No
Land Type:	P	***UO Spec Marketer:***	No
Fed Waste Gen Own:	HQ	***Current Site Name:***	SAN DIEGO GAS AND ELECTRIC
Fed Waste Gen Cd:	2	***Location Street No:***	5488
Fed Waste Gen Desc:	Small Quantity Generator	***Location Street 1:***	OVERLAND AVENUE
ST Waste Gen Own:	CA	***Location Street 2:***	
State Waste Gen Cd:	F	***Location City:***	SAN DIEGO
Short Term Gen:	No	***Location State:***	CA
Importer Activity:	No	***Location Zip Code:***	92121
Mixed Waste Gen:	No	***County Code:***	CA073
Transporter:	No	***State District:***	
Transfer Facility:	No	***Mailing Street No:***	6875
TSD Activity:	Yes	***Mailing Street 1:***	CONSOLIDATED WAY
Recycler Activity:	No	***Mailing Street 2:***	
Onsite Burn Exempt:	No	***Mailing City:***	SAN DIEGO
Furnace Exemption:	No	***Mailing State:***	CA
Underground Inject:	No	***Mailing Zip Code:***	92121
Off Site Receipt:	No	***Mailing Country:***	US
Waste Dest Fac:	No	***Contact First Name:***	JAMES
Subpart K College:	No	***Contact Middle Initial:***	T
Subpart K Hospital:	No	***Contact Last Name:***	SCRUGGS
Subpart K Non Profit:	No	***Contact Street No:***	6875
Subpart K Withdraw:	No	***Contact Street 1:***	CONSOLIDATED WAY
Include Ntnl Rprt:	Y	***Contact Street 2:***	SD1373
Reporting Cycle:	2015	***Contact City:***	SAN DIEGO
LQHUW:	No	***Contact State:***	CA
Trader Importer:		***Contact Zip:***	92121

Trader Exporter:		**Contact Country:**	US
Slab Importer:		**Contact Phone:**	858-653-3104
Slab Exporter:		**Contact Phone Ext:**	
Current Record:	Yes	**Contact Fax:**	858-549-6529
Location Country:	US	**Contact Email Addr:**	JSCRUGGS@SEMPRAUTILITIES.COM
State District Owner:		**Contact Title:**	PRINICIPAL ENVIRONMENTAL SPECIALIST

Handler Details

Source Type:	R	**Used Oil Transporter:**	No
Receive Date:	20040331	**UO Transfer Fac:**	No
Non Notifier:		**Used Oil Processor:**	No
Acknowledge Flag:		**Used Oil Refiner:**	No
Acknowledge Date:		**Used Oil Burner:**	No
Accessibility:		**UO Market Burner:**	No
Land Type:	P	**UO Spec Marketer:**	No
Fed Waste Gen Own:	HQ	**Current Site Name:**	SDG&E - KEARNY
Fed Waste Gen Cd:	1	**Location Street No:**	
Fed Waste Gen Desc:	Large Quantity Generator	**Location Street 1:**	5488 OVERLAND DR
ST Waste Gen Own:	CA	**Location Street 2:**	
State Waste Gen Cd:	1	**Location City:**	SAN DIEGO
Short Term Gen:	No	**Location State:**	CA
Importer Activity:	No	**Location Zip Code:**	92123
Mixed Waste Gen:	No	**County Code:**	CA073
Transporter:	No	**State District:**	
Transfer Facility:	No	**Mailing Street No:**	
TSD Activity:	Yes	**Mailing Street 1:**	8315 CENTURY PARK CT CP21E
Recycler Activity:	No	**Mailing Street 2:**	
Onsite Burn Exempt:	No	**Mailing City:**	SAN DIEGO
Furnace Exemption:	No	**Mailing State:**	CA
Underground Inject:	No	**Mailing Zip Code:**	92123
Off Site Receipt:	No	**Mailing Country:**	US
Waste Dest Fac:	No	**Contact First Name:**	WILLIS
Subpart K College:		**Contact Middle Initial:**	G
Subpart K Hospital:		**Contact Last Name:**	BRULL
Subpart K Non Profit:		**Contact Street No:**	
Subpart K Withdraw:		**Contact Street 1:**	
Include Ntnl Rprt:	Y	**Contact Street 2:**	
Reporting Cycle:	2003	**Contact City:**	
LQHUW:	No	**Contact State:**	
Trader Importer:		**Contact Zip:**	
Trader Exporter:		**Contact Country:**	US
Slab Importer:		**Contact Phone:**	858-637-3720
Slab Exporter:		**Contact Phone Ext:**	
Current Record:	No	**Contact Fax:**	
Location Country:	US	**Contact Email Addr:**	JBRULL@SEMPRAUTILITIES.COM
State District Owner:		**Contact Title:**	

Handler Details

Source Type:	B	**Used Oil Transporter:**	No
Receive Date:	20140301	**UO Transfer Fac:**	No
Non Notifier:		**Used Oil Processor:**	No
Acknowledge Flag:		**Used Oil Refiner:**	No
Acknowledge Date:		**Used Oil Burner:**	No
Accessibility:		**UO Market Burner:**	No
Land Type:	P	**UO Spec Marketer:**	No
Fed Waste Gen Own:	HQ	**Current Site Name:**	SAN DIEGO GAS AND ELECTRIC-KEARNY
Fed Waste Gen Cd:	2	**Location Street No:**	5488
Fed Waste Gen Desc:	Small Quantity Generator	**Location Street 1:**	OVERLAND AVENUE
ST Waste Gen Own:	CA	**Location Street 2:**	
State Waste Gen Cd:	2	**Location City:**	SAN DIEGO
Short Term Gen:	No	**Location State:**	CA
Importer Activity:	No	**Location Zip Code:**	92121
Mixed Waste Gen:	No	**County Code:**	CA073
Transporter:	No	**State District:**	
Transfer Facility:	No	**Mailing Street No:**	6875
TSD Activity:	Yes	**Mailing Street 1:**	CONSOLIDATED WAY
Recycler Activity:	No	**Mailing Street 2:**	SD1373
Onsite Burn Exempt:	No	**Mailing City:**	SAN DIEGO
Furnace Exemption:	No	**Mailing State:**	CA
Underground Inject:	No	**Mailing Zip Code:**	92123
Off Site Receipt:	No	**Mailing Country:**	
Waste Dest Fac:	No	**Contact First Name:**	JAMES
Subpart K College:	No	**Contact Middle Initial:**	T
Subpart K Hospital:	No	**Contact Last Name:**	SCRUGGS
Subpart K Non Profit:	No	**Contact Street No:**	6875
Subpart K Withdraw:	No	**Contact Street 1:**	CONSOLIDATED WAY, SD1373
Include Ntnl Rprt:	Y	**Contact Street 2:**	
Reporting Cycle:	2013	**Contact City:**	SAN DIEGO
LQHUW:	No	**Contact State:**	CA
Trader Importer:		**Contact Zip:**	92121
Trader Exporter:		**Contact Country:**	
Slab Importer:		**Contact Phone:**	858-653-3104
Slab Exporter:		**Contact Phone Ext:**	
Current Record:	No	**Contact Fax:**	858-549-6529
Location Country:		**Contact Email Addr:**	JSCRUGGS@SEMPRAUTILITIES.COM
State District Owner:		**Contact Title:**	SR. ENVIRONMENTAL SPEC.

Handler Details

Source Type:	N	**Used Oil Transporter:**	No
Receive Date:	19990524	**UO Transfer Fac:**	No
Non Notifier:		**Used Oil Processor:**	No
Acknowledge Flag:		**Used Oil Refiner:**	No
Acknowledge Date:	19990525	**Used Oil Burner:**	No
Accessibility:		**UO Market Burner:**	No
Land Type:	P	**UO Spec Marketer:**	No
Fed Waste Gen Own:	HQ	**Current Site Name:**	S D G AND E KEARNY ELECTRIC CONST & MAIN
Fed Waste Gen Cd:	1	**Location Street No:**	

Fed Waste Gen Desc:	Large Quantity Generator	**Location Street 1:**	5488 OVERLAND DR
ST Waste Gen Own:		**Location Street 2:**	
State Waste Gen Cd:		**Location City:**	SAN DIEGO
Short Term Gen:	No	**Location State:**	CA
Importer Activity:	No	**Location Zip Code:**	92123-1205
Mixed Waste Gen:	No	**County Code:**	CA073
Transporter:	Yes	**State District:**	
Transfer Facility:	No	**Mailing Street No:**	
TSD Activity:	No	**Mailing Street 1:**	P O BOX 1831
Recycler Activity:	No	**Mailing Street 2:**	
Onsite Burn Exempt:	No	**Mailing City:**	SAN DIEGO
Furnace Exemption:	No	**Mailing State:**	CA
Underground Inject:	No	**Mailing Zip Code:**	92112
Off Site Receipt:	No	**Mailing Country:**	US
Waste Dest Fac:	No	**Contact First Name:**	LYNN
Subpart K College:		**Contact Middle Initial:**	
Subpart K Hospital:		**Contact Last Name:**	JAHN
Subpart K Non Profit:		**Contact Street No:**	
Subpart K Withdraw:		**Contact Street 1:**	101 ASH ST
Include Ntnl Rprt:		**Contact Street 2:**	
Reporting Cycle:		**Contact City:**	SAN DIEGO
LQHUW:	No	**Contact State:**	CA
Trader Importer:		**Contact Zip:**	92101
Trader Exporter:		**Contact Country:**	US
Slab Importer:		**Contact Phone:**	619-696-4925
Slab Exporter:		**Contact Phone Ext:**	
Current Record:	No	**Contact Fax:**	
Location Country:	US	**Contact Email Addr:**	
State District Owner:		**Contact Title:**	

Handler Details

Source Type:	R	**Used Oil Transporter:**	No
Receive Date:	19990304	**UO Transfer Fac:**	No
Non Notifier:		**Used Oil Processor:**	No
Acknowledge Flag:		**Used Oil Refiner:**	No
Acknowledge Date:		**Used Oil Burner:**	No
Accessibility:		**UO Market Burner:**	No
Land Type:		**UO Spec Marketer:**	No
Fed Waste Gen Own:	HQ	**Current Site Name:**	SDG&E - KEARNY ELECTRIC SHOP
Fed Waste Gen Cd:	1	**Location Street No:**	
Fed Waste Gen Desc:	Large Quantity Generator	**Location Street 1:**	5488 OVERLAND DR
ST Waste Gen Own:		**Location Street 2:**	
State Waste Gen Cd:		**Location City:**	SAN DIEGO
Short Term Gen:	No	**Location State:**	CA
Importer Activity:	No	**Location Zip Code:**	92123
Mixed Waste Gen:	No	**County Code:**	CA073
Transporter:	No	**State District:**	
Transfer Facility:	No	**Mailing Street No:**	
TSD Activity:	No	**Mailing Street 1:**	P.O. BOX 1831, EB-6A
Recycler Activity:	No	**Mailing Street 2:**	

Onsite Burn Exempt:	No	**Mailing City:**	SAN DIEGO
Furnace Exemption:	No	**Mailing State:**	CA
Underground Inject:	No	**Mailing Zip Code:**	92112-4150
Off Site Receipt:	No	**Mailing Country:**	US
Waste Dest Fac:	No	**Contact First Name:**	JACKIE
Subpart K College:		**Contact Middle Initial:**	
Subpart K Hospital:		**Contact Last Name:**	MCHUGH
Subpart K Non Profit:		**Contact Street No:**	
Subpart K Withdraw:		**Contact Street 1:**	
Include Ntnl Rprt:	U	**Contact Street 2:**	
Reporting Cycle:	1997	**Contact City:**	
LQHUW:	No	**Contact State:**	
Trader Importer:		**Contact Zip:**	
Trader Exporter:		**Contact Country:**	US
Slab Importer:		**Contact Phone:**	619-696-2476
Slab Exporter:		**Contact Phone Ext:**	
Current Record:	No	**Contact Fax:**	
Location Country:	US	**Contact Email Addr:**	
State District Owner:		**Contact Title:**	

Handler Details

Source Type:	R	**Used Oil Transporter:**	No
Receive Date:	20001012	**UO Transfer Fac:**	No
Non Notifier:		**Used Oil Processor:**	No
Acknowledge Flag:		**Used Oil Refiner:**	No
Acknowledge Date:		**Used Oil Burner:**	No
Accessibility:		**UO Market Burner:**	No
Land Type:		**UO Spec Marketer:**	No
Fed Waste Gen Own:	HQ	**Current Site Name:**	KEARNY
Fed Waste Gen Cd:	1	**Location Street No:**	
Fed Waste Gen Desc:	Large Quantity Generator	**Location Street 1:**	5488 OVERLAND DRIVE
ST Waste Gen Own:		**Location Street 2:**	
State Waste Gen Cd:		**Location City:**	SAN DIEGO
Short Term Gen:	No	**Location State:**	CA
Importer Activity:	No	**Location Zip Code:**	92123
Mixed Waste Gen:	No	**County Code:**	CA073
Transporter:	No	**State District:**	
Transfer Facility:	No	**Mailing Street No:**	
TSD Activity:	Yes	**Mailing Street 1:**	101 ASH STREET
Recycler Activity:	No	**Mailing Street 2:**	
Onsite Burn Exempt:	No	**Mailing City:**	SAN DIEGO
Furnace Exemption:	No	**Mailing State:**	CA
Underground Inject:	No	**Mailing Zip Code:**	92101
Off Site Receipt:	No	**Mailing Country:**	US
Waste Dest Fac:	No	**Contact First Name:**	WILLIS G.
Subpart K College:		**Contact Middle Initial:**	
Subpart K Hospital:		**Contact Last Name:**	BRULL
Subpart K Non Profit:		**Contact Street No:**	
Subpart K Withdraw:		**Contact Street 1:**	
Include Ntnl Rprt:	U	**Contact Street 2:**	

Reporting Cycle:	1999	**Contact City:**	
LQHUW:	No	**Contact State:**	
Trader Importer:		**Contact Zip:**	
Trader Exporter:		**Contact Country:**	US
Slab Importer:		**Contact Phone:**	619-696-2417
Slab Exporter:		**Contact Phone Ext:**	
Current Record:	No	**Contact Fax:**	
Location Country:	US	**Contact Email Addr:**	
State District Owner:		**Contact Title:**	

Handler Details

Source Type:	R	**Used Oil Transporter:**	No
Receive Date:	19960226	**UO Transfer Fac:**	No
Non Notifier:		**Used Oil Processor:**	No
Acknowledge Flag:		**Used Oil Refiner:**	No
Acknowledge Date:		**Used Oil Burner:**	No
Accessibility:		**UO Market Burner:**	No
Land Type:		**UO Spec Marketer:**	No
Fed Waste Gen Own:	HQ	**Current Site Name:**	SAN DIEGO GAS & ELECTRIC
Fed Waste Gen Cd:	1	**Location Street No:**	
Fed Waste Gen Desc:	Large Quantity Generator	**Location Street 1:**	5488 OVERLAND AVENUE
ST Waste Gen Own:		**Location Street 2:**	
State Waste Gen Cd:		**Location City:**	SAN DIEGO
Short Term Gen:	No	**Location State:**	CA
Importer Activity:	No	**Location Zip Code:**	92123
Mixed Waste Gen:	No	**County Code:**	CA073
Transporter:	No	**State District:**	
Transfer Facility:	No	**Mailing Street No:**	
TSD Activity:	No	**Mailing Street 1:**	P.O. BOX 1831, EB-6A
Recycler Activity:	No	**Mailing Street 2:**	
Onsite Burn Exempt:	No	**Mailing City:**	SAN DIEGO
Furnace Exemption:	No	**Mailing State:**	CA
Underground Inject:	No	**Mailing Zip Code:**	92112-4150
Off Site Receipt:	No	**Mailing Country:**	US
Waste Dest Fac:	No	**Contact First Name:**	JACKIE
Subpart K College:		**Contact Middle Initial:**	
Subpart K Hospital:		**Contact Last Name:**	MCHUGH
Subpart K Non Profit:		**Contact Street No:**	
Subpart K Withdraw:		**Contact Street 1:**	
Include Ntnl Rprt:	U	**Contact Street 2:**	
Reporting Cycle:	1995	**Contact City:**	
LQHUW:	No	**Contact State:**	
Trader Importer:		**Contact Zip:**	
Trader Exporter:		**Contact Country:**	US
Slab Importer:		**Contact Phone:**	619-696-2476
Slab Exporter:		**Contact Phone Ext:**	
Current Record:	No	**Contact Fax:**	
Location Country:	US	**Contact Email Addr:**	
State District Owner:		**Contact Title:**	

Handler Details

Source Type:	R	***Used Oil Transporter:***	No
Receive Date:	20020228	***UO Transfer Fac:***	No
Non Notifier:		***Used Oil Processor:***	No
Acknowledge Flag:		***Used Oil Refiner:***	No
Acknowledge Date:		***Used Oil Burner:***	No
Accessibility:		***UO Market Burner:***	No
Land Type:	P	***UO Spec Marketer:***	No
Fed Waste Gen Own:	HQ	***Current Site Name:***	SAN DIEGO GAS & ELECTRIC - KEARNY
Fed Waste Gen Cd:	2	***Location Street No:***	
Fed Waste Gen Desc:	Small Quantity Generator	***Location Street 1:***	5488 OVERLAND AVE
ST Waste Gen Own:	CA	***Location Street 2:***	
State Waste Gen Cd:	1	***Location City:***	SAN DIEGO
Short Term Gen:	No	***Location State:***	CA
Importer Activity:	No	***Location Zip Code:***	92123
Mixed Waste Gen:	No	***County Code:***	CA073
Transporter:	No	***State District:***	
Transfer Facility:	No	***Mailing Street No:***	
TSD Activity:	Yes	***Mailing Street 1:***	101 ASH ST
Recycler Activity:	No	***Mailing Street 2:***	HQ05-D
Onsite Burn Exempt:	No	***Mailing City:***	SAN DIEGO
Furnace Exemption:	No	***Mailing State:***	CA
Underground Inject:	No	***Mailing Zip Code:***	92101
Off Site Receipt:	No	***Mailing Country:***	US
Waste Dest Fac:	No	***Contact First Name:***	WILLIS
Subpart K College:		***Contact Middle Initial:***	G
Subpart K Hospital:		***Contact Last Name:***	BRULL
Subpart K Non Profit:		***Contact Street No:***	
Subpart K Withdraw:		***Contact Street 1:***	
Include Ntnl Rprt:	Y	***Contact Street 2:***	
Reporting Cycle:	2001	***Contact City:***	
LQHUW:	No	***Contact State:***	
Trader Importer:		***Contact Zip:***	
Trader Exporter:		***Contact Country:***	US
Slab Importer:		***Contact Phone:***	619-696-2417
Slab Exporter:		***Contact Phone Ext:***	
Current Record:	No	***Contact Fax:***	
Location Country:	US	***Contact Email Addr:***	
State District Owner:		***Contact Title:***	

Handler Details

Source Type:	R	***Used Oil Transporter:***	No
Receive Date:	20060321	***UO Transfer Fac:***	No
Non Notifier:		***Used Oil Processor:***	No
Acknowledge Flag:		***Used Oil Refiner:***	No
Acknowledge Date:		***Used Oil Burner:***	No
Accessibility:		***UO Market Burner:***	No
Land Type:	P	***UO Spec Marketer:***	No

Fed Waste Gen Own:	HQ	**Current Site Name:**	SAN DIEGO GAS & ELECTRIC - KEARNY
Fed Waste Gen Cd:	1	**Location Street No:**	
Fed Waste Gen Desc:	Large Quantity Generator	**Location Street 1:**	5488 OVERLAND AVE.
ST Waste Gen Own:	CA	**Location Street 2:**	
State Waste Gen Cd:	1	**Location City:**	SAN DIEGO
Short Term Gen:	No	**Location State:**	CA
Importer Activity:	No	**Location Zip Code:**	92123
Mixed Waste Gen:	No	**County Code:**	CA073
Transporter:	No	**State District:**	
Transfer Facility:	No	**Mailing Street No:**	
TSD Activity:	No	**Mailing Street 1:**	8315 CENTURY PARK COURT
Recycler Activity:	No	**Mailing Street 2:**	CP21E
Onsite Burn Exempt:	No	**Mailing City:**	SAN DIEGO
Furnace Exemption:	No	**Mailing State:**	CA
Underground Inject:	No	**Mailing Zip Code:**	92123
Off Site Receipt:	No	**Mailing Country:**	US
Waste Dest Fac:	No	**Contact First Name:**	PATRICK
Subpart K College:		**Contact Middle Initial:**	J
Subpart K Hospital:		**Contact Last Name:**	CANNEY
Subpart K Non Profit:		**Contact Street No:**	
Subpart K Withdraw:		**Contact Street 1:**	
Include Ntnl Rprt:	Y	**Contact Street 2:**	
Reporting Cycle:	2005	**Contact City:**	
LQHUW:	No	**Contact State:**	
Trader Importer:		**Contact Zip:**	
Trader Exporter:		**Contact Country:**	US
Slab Importer:		**Contact Phone:**	858-637-3740
Slab Exporter:		**Contact Phone Ext:**	
Current Record:	No	**Contact Fax:**	
Location Country:	US	**Contact Email Addr:**	PCANNEY@SEMPRAUTILITIES.COM
State District Owner:		**Contact Title:**	

Handler Details

Source Type:	R	**Used Oil Transporter:**	No
Receive Date:	19940327	**UO Transfer Fac:**	No
Non Notifier:		**Used Oil Processor:**	No
Acknowledge Flag:		**Used Oil Refiner:**	No
Acknowledge Date:		**Used Oil Burner:**	No
Accessibility:		**UO Market Burner:**	No
Land Type:		**UO Spec Marketer:**	No
Fed Waste Gen Own:	HQ	**Current Site Name:**	SDG&E KEARNY
Fed Waste Gen Cd:	1	**Location Street No:**	
Fed Waste Gen Desc:	Large Quantity Generator	**Location Street 1:**	5488 OVERLAND AVE
ST Waste Gen Own:		**Location Street 2:**	
State Waste Gen Cd:		**Location City:**	SAN DIEGO
Short Term Gen:	No	**Location State:**	CA
Importer Activity:	No	**Location Zip Code:**	92123-0000
Mixed Waste Gen:	No	**County Code:**	CA073
Transporter:	No	**State District:**	
Transfer Facility:	No	**Mailing Street No:**	

TSD Activity:	No	***Mailing Street 1:***	PO BOX 1831
Recycler Activity:	No	***Mailing Street 2:***	
Onsite Burn Exempt:	No	***Mailing City:***	SAN DIEGO
Furnace Exemption:	No	***Mailing State:***	CA
Underground Inject:	No	***Mailing Zip Code:***	92112-4150
Off Site Receipt:	No	***Mailing Country:***	US
Waste Dest Fac:	No	***Contact First Name:***	JACKIE S
Subpart K College:		***Contact Middle Initial:***	
Subpart K Hospital:		***Contact Last Name:***	MCHUGH
Subpart K Non Profit:		***Contact Street No:***	
Subpart K Withdraw:		***Contact Street 1:***	
Include Ntnl Rprt:	U	***Contact Street 2:***	
Reporting Cycle:	1993	***Contact City:***	
LQHUW:	No	***Contact State:***	
Trader Importer:		***Contact Zip:***	
Trader Exporter:		***Contact Country:***	US
Slab Importer:		***Contact Phone:***	619-696-2476
Slab Exporter:		***Contact Phone Ext:***	
Current Record:	No	***Contact Fax:***	
Location Country:	US	***Contact Email Addr:***	
State District Owner:		***Contact Title:***	

Hazardous Waste Details

Haz Waste Cd Owner:	CA	***Source Type:***	B
Haz Waste Cd:	331	***Code Type:***	X
BR Waste Cd Active Status:	Yes		
Waste Cd Active Status:	Yes		
Waste Cd Desc:	Off-specification, aged, or surplus organics		

Haz Waste Cd Owner:	CA	***Source Type:***	B
Haz Waste Cd:	181	***Code Type:***	X
BR Waste Cd Active Status:	Yes		
Waste Cd Active Status:	Yes		
Waste Cd Desc:	Other inorganic solid waste		

Haz Waste Cd Owner:	CA	***Source Type:***	R
Haz Waste Cd:	261	***Code Type:***	X
BR Waste Cd Active Status:	Yes		
Waste Cd Active Status:	Yes		
Waste Cd Desc:	Polychlorinated biphenyls and material containing PCB's		

Haz Waste Cd Owner:	CA	***Source Type:***	R
Haz Waste Cd:	134	***Code Type:***	X
BR Waste Cd Active Status:	Yes		
Waste Cd Active Status:	Yes		
Waste Cd Desc:	Aqueous solution with <10% total organic residues		

Haz Waste Cd Owner:	HQ	***Source Type:***	B
Haz Waste Cd:	F003	***Code Type:***	F
BR Waste Cd Active Status:	Yes		

Waste Cd Active Status: Yes
Waste Cd Desc: THE FOLLOWING SPENT NONHALOGENATED SOLVENTS: XYLENE, ACETONE, ETHYL ACETATE, ETHYL BENZENE, ETHYL ETHER, METHYL ISOBUTYL KETONE, N-BUTYL ALCOHOL, CYCLOHEXANONE, AND METHANOL; ALL SPENT SOLVENT MIXTURES/BLENDS CONTAINING, BEFORE USE, ONLY THE ABOVE SPENT NONHALOGENATED SOLVENTS; AND ALL SPENT SOLVENT MIXTURES/BLENDS CONTAINING, BEFORE USE, ONE OR MORE OF THE ABOVE NONHALOGENATED SOLVENTS, AND A TOTAL OF TEN PERCENT OR MORE (BY VOLUME) OF ONE OR MORE OF THOSE SOLVENTS LISTED IN F001, F002, F004, AND F005; AND STILL BOTTOMS FROM THE RECOVERY OF THESE SPENT SOLVENTS AND SPENT SOLVENT MIXTURES.

Haz Waste Cd Owner: CA
Haz Waste Cd: 261
Source Type: B
Code Type: X
BR Waste Cd Active Status: Yes
Waste Cd Active Status: Yes
Waste Cd Desc: Polychlorinated biphenyls and material containing PCB's

Haz Waste Cd Owner: HQ
Haz Waste Cd: D008
Source Type: R
Code Type: D
BR Waste Cd Active Status: Yes
Waste Cd Active Status: Yes
Waste Cd Desc: LEAD

Haz Waste Cd Owner: CA
Haz Waste Cd: 181
Source Type: R
Code Type: X
BR Waste Cd Active Status: Yes
Waste Cd Active Status: Yes
Waste Cd Desc: Other inorganic solid waste

Haz Waste Cd Owner: CA
Haz Waste Cd: 223
Source Type: R
Code Type: X
BR Waste Cd Active Status: Yes
Waste Cd Active Status: Yes
Waste Cd Desc: Unspecified oil-containing waste

Haz Waste Cd Owner: CA
Haz Waste Cd: 731
Source Type: R
Code Type: X
BR Waste Cd Active Status: Yes
Waste Cd Active Status: Yes
Waste Cd Desc: Liquids with polychlorinated biphenyls > 50 mg/l

Haz Waste Cd Owner: CA
Haz Waste Cd: 741
Source Type: R
Code Type: X
BR Waste Cd Active Status: Yes
Waste Cd Active Status: Yes
Waste Cd Desc: Liquids with halogenated organic compounds > 1000 mg/l

Haz Waste Cd Owner: CA
Haz Waste Cd: 343
Source Type: B
Code Type: X
BR Waste Cd Active Status: Yes
Waste Cd Active Status: Yes
Waste Cd Desc: Unspecified organic liquid mixture

Haz Waste Cd Owner: HQ
Source Type: B

Haz Waste Cd: D001 **Code Type:** D
BR Waste Cd Active Status: Yes
Waste Cd Active Status: Yes
Waste Cd Desc: IGNITABLE WASTE

Haz Waste Cd Owner: CA **Source Type:** B
Haz Waste Cd: 151 **Code Type:** X
BR Waste Cd Active Status: Yes
Waste Cd Active Status: Yes
Waste Cd Desc: Asbestos-containing waste

Haz Waste Cd Owner: HQ **Source Type:** N
Haz Waste Cd: D000 **Code Type:** D
BR Waste Cd Active Status: No
Waste Cd Active Status: No
Waste Cd Desc: DESCRIPTION

Haz Waste Cd Owner: HQ **Source Type:** N
Haz Waste Cd: D001 **Code Type:** D
BR Waste Cd Active Status: Yes
Waste Cd Active Status: Yes
Waste Cd Desc: IGNITABLE WASTE

Haz Waste Cd Owner: HQ **Source Type:** N
Haz Waste Cd: D008 **Code Type:** D
BR Waste Cd Active Status: Yes
Waste Cd Active Status: Yes
Waste Cd Desc: LEAD

Haz Waste Cd Owner: HQ **Source Type:** N
Haz Waste Cd: F003 **Code Type:** F
BR Waste Cd Active Status: Yes
Waste Cd Active Status: Yes
Waste Cd Desc: THE FOLLOWING SPENT NONHALOGENATED SOLVENTS: XYLENE, ACETONE, ETHYL ACETATE, ETHYL BENZENE, ETHYL ETHER, METHYL ISOBUTYL KETONE, N-BUTYL ALCOHOL, CYCLOHEXANONE, AND METHANOL; ALL SPENT SOLVENT MIXTURES/BLENDS CONTAINING, BEFORE USE, ONLY THE ABOVE SPENT NONHALOGENATED SOLVENTS; AND ALL SPENT SOLVENT MIXTURES/BLENDS CONTAINING, BEFORE USE, ONE OR MORE OF THE ABOVE NONHALOGENATED SOLVENTS, AND A TOTAL OF TEN PERCENT OR MORE (BY VOLUME) OF ONE OR MORE OF THOSE SOLVENTS LISTED IN F001, F002, F004, AND F005; AND STILL BOTTOMS FROM THE RECOVERY OF THESE SPENT SOLVENTS AND SPENT SOLVENT MIXTURES.

Haz Waste Cd Owner: HQ **Source Type:** R
Haz Waste Cd: D039 **Code Type:** D
BR Waste Cd Active Status: Yes
Waste Cd Active Status: Yes
Waste Cd Desc: TETRACHLOROETHYLENE

Haz Waste Cd Owner: CA **Source Type:** B
Haz Waste Cd: 352 **Code Type:** X
BR Waste Cd Active Status: Yes
Waste Cd Active Status: Yes
Waste Cd Desc: Other organic solids

Haz Waste Cd Owner: CA
Haz Waste Cd: 731
BR Waste Cd Active Status: Yes
Waste Cd Active Status: Yes
Waste Cd Desc: Liquids with polychlorinated biphenyls > 50 mg/l
Source Type: B
Code Type: X

Haz Waste Cd Owner: HQ
Haz Waste Cd: D008
BR Waste Cd Active Status: Yes
Waste Cd Active Status: Yes
Waste Cd Desc: LEAD
Source Type: B
Code Type: D

Haz Waste Cd Owner: HQ
Haz Waste Cd: F003
BR Waste Cd Active Status: Yes
Waste Cd Active Status: Yes
Waste Cd Desc: THE FOLLOWING SPENT NONHALOGENATED SOLVENTS: XYLENE, ACETONE, ETHYL ACETATE, ETHYL BENZENE, ETHYL ETHER, METHYL ISOBUTYL KETONE, N-BUTYL ALCOHOL, CYCLOHEXANONE, AND METHANOL; ALL SPENT SOLVENT MIXTURES/BLENDS CONTAINING, BEFORE USE, ONLY THE ABOVE SPENT NONHALOGENATED SOLVENTS; AND ALL SPENT SOLVENT MIXTURES/BLENDS CONTAINING, BEFORE USE, ONE OR MORE OF THE ABOVE NONHALOGENATED SOLVENTS, AND A TOTAL OF TEN PERCENT OR MORE (BY VOLUME) OF ONE OR MORE OF THOSE SOLVENTS LISTED IN F001, F002, F004, AND F005; AND STILL BOTTOMS FROM THE RECOVERY OF THESE SPENT SOLVENTS AND SPENT SOLVENT MIXTURES.
Source Type: R
Code Type: F

Haz Waste Cd Owner: CA
Haz Waste Cd: 343
BR Waste Cd Active Status: Yes
Waste Cd Active Status: Yes
Waste Cd Desc: Unspecified organic liquid mixture
Source Type: R
Code Type: X

Haz Waste Cd Owner: CA
Haz Waste Cd: 611
BR Waste Cd Active Status: Yes
Waste Cd Active Status: Yes
Waste Cd Desc: Contaminated soil from site clean-ups
Source Type: R
Code Type: X

Haz Waste Cd Owner: HQ
Haz Waste Cd: F002
BR Waste Cd Active Status: Yes
Waste Cd Active Status: Yes
Waste Cd Desc: THE FOLLOWING SPENT HALOGENATED SOLVENTS: TETRACHLOROETHYLENE, METHYLENE CHLORIDE, TRICHLOROETHYLENE, 1,1,1-TRICHLOROETHANE, CHLOROBENZENE, 1,1,2-TRICHLORO-1,2,2-TRIFLUOROETHANE, ORTHO-DICHLOROBENZENE, TRICHLOROFLUOROMETHANE, AND 1,1,2, TRICHLOROETHANE; ALL SPENT SOLVENT MIXTURES/BLENDS CONTAINING, BEFORE USE, A TOTAL OF TEN PERCENT OR MORE (BY VOLUME) OF ONE OR MORE OF THE ABOVE HALOGENATED SOLVENTS OR THOSE SOLVENTS LISTED IN F001, F004, AND F005; AND STILL BOTTOMS FROM THE RECOVERY OF THESE SPENT SOLVENTS AND SPENT SOLVENT MIXTURES.
Source Type: B
Code Type: F

Haz Waste Cd Owner: HQ
Haz Waste Cd: D002
BR Waste Cd Active Status: Yes
Waste Cd Active Status: Yes
Waste Cd Desc: CORROSIVE WASTE
Source Type: N
Code Type: D

Haz Waste Cd Owner: HQ
Haz Waste Cd: D005
BR Waste Cd Active Status: Yes
Waste Cd Active Status: Yes
Waste Cd Desc: BARIUM
Source Type: N
Code Type: D

Haz Waste Cd Owner: HQ
Haz Waste Cd: F001
BR Waste Cd Active Status: Yes
Waste Cd Active Status: Yes
Waste Cd Desc: THE FOLLOWING SPENT HALOGENATED SOLVENTS USED IN DEGREASING: TETRACHLOROETHYLENE, TRICHLORETHYLENE, METHYLENE CHLORIDE, 1,1,1-TRICHLOROETHANE, CARBON TETRACHLORIDE AND CHLORINATED FLUOROCARBONS; ALL SPENT SOLVENT MIXTURES/BLENDS USED IN DEGREASING CONTAINING, BEFORE USE, A TOTAL OF TEN PERCENT OR MORE (BY VOLUME) OF ONE OR MORE OF THE ABOVE HALOGENATED SOLVENTS OR THOSE SOLVENTS LISTED IN F002, F004, AND F005; AND STILL BOTTOMS FROM THE RECOVERY OF THESE SPENT SOLVENTS AND SPENT SOLVENT MIXTURES.
Source Type: N
Code Type: F

Haz Waste Cd Owner: CA
Haz Waste Cd: 221
BR Waste Cd Active Status: Yes
Waste Cd Active Status: Yes
Waste Cd Desc: Waste oil and mixed oil
Source Type: B
Code Type: X

Haz Waste Cd Owner: CA
Haz Waste Cd: 611
BR Waste Cd Active Status: Yes
Waste Cd Active Status: Yes
Waste Cd Desc: Contaminated soil from site clean-ups
Source Type: B
Code Type: X

Haz Waste Cd Owner: HQ
Haz Waste Cd: F005
BR Waste Cd Active Status: Yes
Waste Cd Active Status: Yes
Waste Cd Desc: THE FOLLOWING SPENT NONHALOGENATED SOLVENTS: TOLUENE, METHYL ETHYL KETONE, CARBON DISULFIDE, ISOBUTANOL, PYRIDINE, BENZENE, 2-ETHOXYETHANOL, AND 2-NITROPROPANE; ALL SPENT SOLVENT MIXTURES/BLENDS CONTAINING, BEFORE USE, A TOTAL OF TEN PERCENT OR MORE (BY VOLUME) OF ONE OR MORE OF THE ABOVE NONHALOGENATED SOLVENTS OR THOSE SOLVENTS LISTED IN F001, F002, OR F004; AND STILL BOTTOMS FROM THE RECOVERY OF THESE SPENT SOLVENTS AND SPENT SOLVENT MIXTURES.
Source Type: B
Code Type: F

Haz Waste Cd Owner: HQ
Haz Waste Cd: F002
BR Waste Cd Active Status: Yes
Waste Cd Active Status: Yes
Waste Cd Desc: THE FOLLOWING SPENT HALOGENATED SOLVENTS: TETRACHLOROETHYLENE, METHYLENE CHLORIDE, TRICHLOROETHYLENE, 1,1,1-TRICHLOROETHANE, CHLOROBENZENE, 1,1,2-TRICHLORO-1,2,2-TRIFLUOROETHANE, ORTHO-DICHLOROBENZENE, TRICHLOROFLUOROMETHANE, AND 1,1,2, TRICHLOROETHANE; ALL SPENT SOLVENT MIXTURES/BLENDS CONTAINING, BEFORE USE, A TOTAL OF TEN PERCENT OR MORE (BY VOLUME) OF ONE OR MORE OF THE ABOVE HALOGENATED SOLVENTS OR THOSE SOLVENTS LISTED IN F001, F004, AND F005; AND STILL BOTTOMS FROM THE RECOVERY OF THESE SPENT SOLVENTS AND SPENT SOLVENT MIXTURES.
Source Type: N
Code Type: F

Haz Waste Cd Owner: HQ
Haz Waste Cd: F005
BR Waste Cd Active Status: Yes
Source Type: N
Code Type: F

Waste Cd Active Status: Yes
Waste Cd Desc: THE FOLLOWING SPENT NONHALOGENATED SOLVENTS: TOLUENE, METHYL ETHYL KETONE, CARBON DISULFIDE, ISOBUTANOL, PYRIDINE, BENZENE, 2-ETHOXYETHANOL, AND 2-NITROPROPANE; ALL SPENT SOLVENT MIXTURES/BLENDS CONTAINING, BEFORE USE, A TOTAL OF TEN PERCENT OR MORE (BY VOLUME) OF ONE OR MORE OF THE ABOVE NONHALOGENATED SOLVENTS OR THOSE SOLVENTS LISTED IN F001, F002, OR F004; AND STILL BOTTOMS FROM THE RECOVERY OF THESE SPENT SOLVENTS AND SPENT SOLVENT MIXTURES.

Haz Waste Cd Owner: HQ
Haz Waste Cd: D001
Source Type: R
Code Type: D
BR Waste Cd Active Status: Yes
Waste Cd Active Status: Yes
Waste Cd Desc: IGNITABLE WASTE

Haz Waste Cd Owner: HQ
Haz Waste Cd: D007
Source Type: R
Code Type: D
BR Waste Cd Active Status: Yes
Waste Cd Active Status: Yes
Waste Cd Desc: CHROMIUM

Haz Waste Cd Owner: HQ
Haz Waste Cd: F005
Source Type: R
Code Type: F
BR Waste Cd Active Status: Yes
Waste Cd Active Status: Yes
Waste Cd Desc: THE FOLLOWING SPENT NONHALOGENATED SOLVENTS: TOLUENE, METHYL ETHYL KETONE, CARBON DISULFIDE, ISOBUTANOL, PYRIDINE, BENZENE, 2-ETHOXYETHANOL, AND 2-NITROPROPANE; ALL SPENT SOLVENT MIXTURES/BLENDS CONTAINING, BEFORE USE, A TOTAL OF TEN PERCENT OR MORE (BY VOLUME) OF ONE OR MORE OF THE ABOVE NONHALOGENATED SOLVENTS OR THOSE SOLVENTS LISTED IN F001, F002, OR F004; AND STILL BOTTOMS FROM THE RECOVERY OF THESE SPENT SOLVENTS AND SPENT SOLVENT MIXTURES.

Haz Waste Cd Owner: CA
Haz Waste Cd: 352
Source Type: R
Code Type: X
BR Waste Cd Active Status: Yes
Waste Cd Active Status: Yes
Waste Cd Desc: Other organic solids

Haz Waste Cd Owner: HQ
Haz Waste Cd: D018
Source Type: R
Code Type: D
BR Waste Cd Active Status: Yes
Waste Cd Active Status: Yes
Waste Cd Desc: BENZENE

Haz Waste Cd Owner: CA
Haz Waste Cd: 133
Source Type: B
Code Type: X
BR Waste Cd Active Status: Yes
Waste Cd Active Status: Yes
Waste Cd Desc: Aqueous solution with 10% or more total organic residues

Haz Waste Cd Owner: CA
Haz Waste Cd: 134
Source Type: B
Code Type: X
BR Waste Cd Active Status: Yes
Waste Cd Active Status: Yes
Waste Cd Desc: Aqueous solution with <10% total organic residues

Haz Waste Cd Owner: CA
Haz Waste Cd: 223
BR Waste Cd Active Status: Yes
Waste Cd Active Status: Yes
Waste Cd Desc: Unspecified oil-containing waste
Source Type: B
Code Type: X

Haz Waste Cd Owner: HQ
Haz Waste Cd: D018
BR Waste Cd Active Status: Yes
Waste Cd Active Status: Yes
Waste Cd Desc: BENZENE
Source Type: B
Code Type: D

Haz Waste Cd Owner: HQ
Haz Waste Cd: D006
BR Waste Cd Active Status: Yes
Waste Cd Active Status: Yes
Waste Cd Desc: CADMIUM
Source Type: R
Code Type: D

Haz Waste Cd Owner: HQ
Haz Waste Cd: F001
BR Waste Cd Active Status: Yes
Waste Cd Active Status: Yes
Waste Cd Desc: THE FOLLOWING SPENT HALOGENATED SOLVENTS USED IN DEGREASING: TETRACHLOROETHYLENE, TRICHLORETHYLENE, METHYLENE CHLORIDE, 1,1,1-TRICHLOROETHANE, CARBON TETRACHLORIDE AND CHLORINATED FLUOROCARBONS; ALL SPENT SOLVENT MIXTURES/BLENDS USED IN DEGREASING CONTAINING, BEFORE USE, A TOTAL OF TEN PERCENT OR MORE (BY VOLUME) OF ONE OR MORE OF THE ABOVE HALOGENATED SOLVENTS OR THOSE SOLVENTS LISTED IN F002, F004, AND F005; AND STILL BOTTOMS FROM THE RECOVERY OF THESE SPENT SOLVENTS AND SPENT SOLVENT MIXTURES.
Source Type: R
Code Type: F

Haz Waste Cd Owner: CA
Haz Waste Cd: 331
BR Waste Cd Active Status: Yes
Waste Cd Active Status: Yes
Waste Cd Desc: Off-specification, aged, or surplus organics
Source Type: R
Code Type: X

Haz Waste Cd Owner: HQ
Haz Waste Cd: D040
BR Waste Cd Active Status: Yes
Waste Cd Active Status: Yes
Waste Cd Desc: TRICHLORETHYLENE
Source Type: R
Code Type: D

Haz Waste Cd Owner: CA
Haz Waste Cd: 213
BR Waste Cd Active Status: Yes
Waste Cd Active Status: Yes
Waste Cd Desc: Hydrocarbon solvents (benzene, hexane, Stoddard, etc.)
Source Type: R
Code Type: X

Haz Waste Cd Owner: CA
Haz Waste Cd: 513
BR Waste Cd Active Status: Yes
Waste Cd Active Status: Yes
Waste Cd Desc: Empty containers less than 30 gallons
Source Type: B
Code Type: X

Haz Waste Cd Owner: CA
Source Type: B
Haz Waste Cd: 213
Code Type: X
BR Waste Cd Active Status: Yes
Waste Cd Active Status: Yes
Waste Cd Desc: Hydrocarbon solvents (benzene, hexane, Stoddard, etc.)

Haz Waste Cd Owner: HQ
Source Type: N
Haz Waste Cd: D007
Code Type: D
BR Waste Cd Active Status: Yes
Waste Cd Active Status: Yes
Waste Cd Desc: CHROMIUM

Haz Waste Cd Owner: HQ
Source Type: N
Haz Waste Cd: D035
Code Type: D
BR Waste Cd Active Status: Yes
Waste Cd Active Status: Yes
Waste Cd Desc: METHYL ETHYL KETONE

Haz Waste Cd Owner: HQ
Source Type: R
Haz Waste Cd: F002
Code Type: F
BR Waste Cd Active Status: Yes
Waste Cd Active Status: Yes
Waste Cd Desc: THE FOLLOWING SPENT HALOGENATED SOLVENTS: TETRACHLOROETHYLENE, METHYLENE CHLORIDE, TRICHLOROETHYLENE, 1,1,1-TRICHLOROETHANE, CHLOROBENZENE, 1,1,2-TRICHLORO-1,2,2-TRIFLUOROETHANE, ORTHO-DICHLOROBENZENE, TRICHLOROFLUOROMETHANE, AND 1,1,2, TRICHLOROETHANE; ALL SPENT SOLVENT MIXTURES/BLENDS CONTAINING, BEFORE USE, A TOTAL OF TEN PERCENT OR MORE (BY VOLUME) OF ONE OR MORE OF THE ABOVE HALOGENATED SOLVENTS OR THOSE SOLVENTS LISTED IN F001, F004, AND F005; AND STILL BOTTOMS FROM THE RECOVERY OF THESE SPENT SOLVENTS AND SPENT SOLVENT MIXTURES.

Haz Waste Cd Owner: CA
Source Type: R
Haz Waste Cd: 221
Code Type: X
BR Waste Cd Active Status: Yes
Waste Cd Active Status: Yes
Waste Cd Desc: Waste oil and mixed oil

NAICS Details

Source Type: R
NAICS Active Status: Yes
NAICS Cd Owner: HQ
NAICS Cycle: 2002
NAICS Code: 221121
NAICS Description: ELECTRIC BULK POWER TRANSMISSION AND CONTROL

Source Type: R
NAICS Active Status: Yes
NAICS Cd Owner: HQ
NAICS Cycle: 2002
NAICS Code: 221122
NAICS Description: ELECTRIC POWER DISTRIBUTION

Source Type: I
NAICS Active Status: No
NAICS Cd Owner: HQ
NAICS Cycle: 2002
NAICS Code: 2211
NAICS Description: ELECTRIC POWER GENERATION, TRANSMISSION AND DISTRIBUTION

Source Type:	B	**NAICS Active Status:**	Yes
NAICS Cd Owner:	HQ	**NAICS Cycle:**	2002
NAICS Code:	221121		
NAICS Description:	ELECTRIC BULK POWER TRANSMISSION AND CONTROL		

Source Type:	R	**NAICS Active Status:**	No
NAICS Cd Owner:	HQ	**NAICS Cycle:**	2002
NAICS Code:	2211		
NAICS Description:	ELECTRIC POWER GENERATION, TRANSMISSION AND DISTRIBUTION		

Source Type:	R	**NAICS Active Status:**	Yes
NAICS Cd Owner:	HQ	**NAICS Cycle:**	2002
NAICS Code:	811111		
NAICS Description:	GENERAL AUTOMOTIVE REPAIR		

Owner/Operator Details

Owner/Operator Ind:	CP	**Country:**	US
Name:	SAN DIEGO GAS AND ELECTRIC	**Zip Code:**	
Street No:		**Phone:**	
Street 1:		**Type:**	P
Street 2:		**Date Became Current:**	19810627
City:		**Date Ended Current:**	
State:			
Source Type:	R		

Owner/Operator Ind:	CP	**Country:**	
Name:	SAN DIEGO GAS AND ELECTRIC	**Zip Code:**	
Street No:		**Phone:**	
Street 1:		**Type:**	P
Street 2:		**Date Became Current:**	19620114
City:		**Date Ended Current:**	
State:			
Source Type:	B		

Owner/Operator Ind:	CO	**Country:**	
Name:	SAN DIEGO GAS AND ELECTRIC	**Zip Code:**	92121
Street No:	6875	**Phone:**	858-653-3104
Street 1:	CONSOLIDATED WAY	**Type:**	P
Street 2:		**Date Became Current:**	19820723
City:	SAN DIEGO	**Date Ended Current:**	
State:	CA		
Source Type:	B		

Owner/Operator Ind:	CP	**Country:**	
Name:	NOT REQUIRED	**Zip Code:**	99999
Street No:		**Phone:**	415-555-1212
Street 1:	NOT REQUIRED	**Type:**	P
Street 2:		**Date Became Current:**	
City:	NOT REQUIRED	**Date Ended Current:**	

State: ME
Source Type: I

Owner/Operator Ind: CO
Name: SAN DIEGO GAS AND ELECTRIC
Street No:
Street 1: 6875 CONSOLIDATED WAY, SD1973
Street 2:
City: SAN DIEGO
State: CA
Source Type: B
Country: US
Zip Code: 92121
Phone: 858-653-3104
Type: P
Date Became Current: 19620114
Date Ended Current:

Owner/Operator Ind: CP
Name: SAN DIEGO GAS AND ELECTRIC
Street No: 6875
Street 1: CONSOLIDATED WAY, SD1373
Street 2:
City: SAN DIEGO
State: CA
Source Type: B
Country:
Zip Code: 92121
Phone: 858-653-3104
Type: P
Date Became Current: 19820723
Date Ended Current:

Owner/Operator Ind: CP
Name: SAN DIEGO GAS & ELECTRIC
Street No:
Street 1:
Street 2:
City:
State:
Source Type: R
Country: US
Zip Code:
Phone:
Type: P
Date Became Current: 19810627
Date Ended Current:

Owner/Operator Ind: CO
Name: SAN DIEGO GAS & ELECTRIC
Street No:
Street 1: 8330 CENTURY PARK CT
Street 2:
City: SAN DIEGO
State: CA
Source Type: R
Country: US
Zip Code: 92123
Phone:
Type: P
Date Became Current: 19810627
Date Ended Current:

Owner/Operator Ind: CO
Name: SAN DIEGO GAS & E
Street No:
Street 1: 8316 CENTURY PARK COURT
Street 2:
City: SAN DIEGO
State: CA
Source Type: R
Country: US
Zip Code: 92123
Phone:
Type: P
Date Became Current: 19810627
Date Ended Current:

Owner/Operator Ind: CP
Name: SAN DIEGO GAS AND ELECTRIC
Street No:
Street 1:
Country:
Zip Code:
Phone:
Type: P

Street 2:		**Date Became Current:**	19820723
City:		**Date Ended Current:**	
State:			
Source Type:	B		

Owner/Operator Ind:	CO	**Country:**	US
Name:	SAN DIEGO GAS AND ELECTRIC	**Zip Code:**	92121
Street No:	6875	**Phone:**	858-653-3104
Street 1:	CONSOLIDATED WAY	**Type:**	P
Street 2:	SD1373	**Date Became Current:**	19820723
City:	SAN DIEGO	**Date Ended Current:**	
State:	CA		
Source Type:	B		

Owner/Operator Ind:	CO	**Country:**	US
Name:	SAN DIEGO GAS AND ELECTRIC	**Zip Code:**	92123
Street No:		**Phone:**	
Street 1:	8316 CENTURY PARK COURT	**Type:**	P
Street 2:		**Date Became Current:**	19810628
City:	SAN DIEGO	**Date Ended Current:**	
State:	CA		
Source Type:	R		

Owner/Operator Ind:	CO	**Country:**	
Name:	SAN DIEGO GAS & ELECTRIC CO	**Zip Code:**	92112
Street No:		**Phone:**	619-696-4925
Street 1:	P O BOX 1831	**Type:**	P
Street 2:		**Date Became Current:**	
City:	SAN DIEGO	**Date Ended Current:**	
State:	CA		
Source Type:	N		

Map Key	Number of Records	Direction	Distance (mi/ft)	Elev/Diff (ft)	Site	DB
406	30 of 38	-	0.00 / 0.00	431.04 / 8	SDG&E ENVIRONMENTAL 5488 OVERLAND AVE San Diego CA	SANDIEGO SAM

Record ID:	DEH1987-LSAM-H13944-001	**Object ID:**	797
Record Type:	SAM Investigation	**ID:**	798
Status:	Completed	**Feature ID:**	3690401500
REST Record ID:	DEH1987-LSAM-H13944-001	**Parcel No:**	369-040-15-00
Record Name:	SDG&E ENVIRONMENTAL	**SWRCB Global ID:**	T0607303091
Record Status:	Completed	**H No:**	H13944
Record Alias:	SAM Investigation	**Historical Name:**	SDG&E
Date:	12/08/1987	**Agency Name:**	COSD
Primary Parcel:	YES	**Fire Agency:**	SAN DIEGO
Primary Address:	YES	**Funding:**	S - LOP State Fund
Address:	5488 OVERLAND AVE, SAN DIEGO CA 92123	**GT Global ID:**	T0607303091
Address Type:	MASTER	**GT RB Case No:**	9UT845
Street String:	5488 OVERLAND AVE	**GT Cuf Case:**	NO
Zip Code:	92123	**GT Case Type:**	LUST Cleanup Site
Zip Community:	92123	**GT Lead Agency:**	SAN DIEGO COUNTY LOP
Jurisdictiction:	SAN DIEGO	**GT County:**	San Diego

Map Key	Number of Records	Direction	Distance (mi/ft)	Elev/Diff (ft)	Site	DB

Census Tract:	85.11	**GT Latitude:**	32.8335455
BOS District:	4	**GT Longitude:**	-117.1309845
Watershed Basin:	907.11	**Latitude GS84:**	32.833442
Water Purveyor:	SAN DIEGO	**Longitude GS84:**	-117.1327475
KIVA per Tp per No:	6SAM H13944	**Point X:**	6290719.40006472
X:	6290510.373	**Point Y:**	1884146.85997148
Y:	1884173.106		

Case No:	H13944-001
Case Type:	LOP - Local Oversight Program
REST Record Type:	LUEG-DEH/LWQD/SAM Investigation/NA
Opened Date:	565920000000
Opened Date Converted:	12/07/1987 08:00PM
Full Name DEH Permit Owner:	
Lead Agency:	DEH/SAM
Lead Agency Date:	566524800000
Lead Agency Date Converted:	12/14/1987 08:00PM
Geo SRC:	Mapped to XY from previous SAM Layer
GT Status:	Completed - Case Closed
GT Status Date:	588816000000
GT Status Date Converted:	08/28/1988 08:00PM
Thomasbros Mappage Grid:	1249 D 1

406	31 of 38	-	0.00 / 0.00	431.04 / 8	**SDG&E ENVIRONMENTAL** **5488 OVERLAND AVE** **San Diego CA**	**SANDIEGO SAM**

Record ID:	DEH2003-LSAM-H13944-006	**Object ID:**	5378
Record Type:	SAM Investigation	**ID:**	5382
Status:	Completed	**Feature ID:**	3690401500
REST Record ID:	DEH2003-LSAM-H13944-006	**Parcel No:**	369-040-15-00
Record Name:	SDG&E ENVIRONMENTAL	**SWRCB Global ID:**	T0607314500
Record Status:	Completed	**H No:**	H13944
Record Alias:	SAM Investigation	**Historical Name:**	SDG&E
Date:	03/24/2003	**Agency Name:**	COSD
Primary Parcel:	YES	**Fire Agency:**	SAN DIEGO
Primary Address:	YES	**Funding:**	V - Private - VAP
Address:	5488 OVERLAND AVE, SAN DIEGO CA 92123	**GT Global ID:**	T0607314500
Address Type:	MASTER	**GT RB Case No:**	
Street String:	5488 OVERLAND AVE	**GT Cuf Case:**	NO
Zip Code:	92123	**GT Case Type:**	Cleanup Program Site
Zip Community:	92123	**GT Lead Agency:**	SAN DIEGO COUNTY LOP
Jurisdictiction:	SAN DIEGO	**GT County:**	San Diego
Census Tract:	85.11	**GT Latitude:**	32.833537
BOS District:	4	**GT Longitude:**	-117.132811
Watershed Basin:	907.11	**Latitude GS84:**	32.833442
Water Purveyor:	SAN DIEGO	**Longitude GS84:**	-117.1327475
KIVA per Tp per No:	6SAM H13944	**Point X:**	6290719.40006472
X:	6290510.373	**Point Y:**	1884146.85997148
Y:	1884173.106		

Case No:	H13944-006
Case Type:	VAP - Voluntary Assistance Program

Map Key	Number of Records	Direction	Distance (mi/ft)	Elev/Diff (ft)	Site	DB

REST Record Type: LUEG-DEH/LWQD/SAM Investigation/NA
Opened Date: 1048464000000
Opened Date Converted: 03/23/2003 08:00PM
Full Name DEH Permit Owner:
Lead Agency: DEH/SAM
Lead Agency Date: 1048464000000
Lead Agency Date Converted: 03/23/2003 08:00PM
Geo SRC: Mapped to XY from previous SAM Layer
GT Status: Completed - Case Closed
GT Status Date: 1161820800000
GT Status Date Converted: 10/25/2006 08:00PM
Thomasbros Mappage Grid: 1249 D 1

---

406 | 32 of 38 | - | 0.00 / 0.00 | 431.04 / 8 | **SDG&E ENVIRONMENTAL**
5488 OVERLAND AVE
San Diego CA | SANDIEGO SAM

Record ID: DEH1990-LSAM-H13944-003
Record Type: SAM Investigation
Status: Completed
REST Record ID: DEH1990-LSAM-H13944-003
Record Name: SDG&E ENVIRONMENTAL
Record Status: Completed
Record Alias: SAM Investigation
Date: 11/20/1990
Primary Parcel: YES
Primary Address: YES
Address: 5488 OVERLAND AVE, SAN DIEGO CA 92123
Address Type: MASTER
Street String: 5488 OVERLAND AVE
Zip Code: 92123
Zip Community: 92123
Jurisdictiction: SAN DIEGO
Census Tract: 85.11
BOS District: 4
Watershed Basin: 907.11
Water Purveyor: SAN DIEGO
KIVA per Tp per No: 6SAM H13944
X: 6290510.373
Y: 1884173.106

Object ID: 1957
ID: 1959
Feature ID: 3690401500
Parcel No: 369-040-15-00
SWRCB Global ID: T0608137658
H No: H13944
Historical Name: SDG&E KEARNY MESA
Agency Name: COSD
Fire Agency: SAN DIEGO
Funding: V - Private - VAP
GT Global ID: T0608137658
GT RB Case No:
GT Cuf Case: NO
GT Case Type: Cleanup Program Site
GT Lead Agency: SAN DIEGO COUNTY LOP
GT County: San Diego
GT Latitude: 32.833537
GT Longitude: -117.132811
Latitude GS84: 32.833442
Longitude GS84: -117.1327475
Point X: 6290719.40006472
Point Y: 1884146.85997148

Case No: H13944-003
Case Type: VAP - Voluntary Assistance Program
REST Record Type: LUEG-DEH/LWQD/SAM Investigation/NA
Opened Date: 659059200000
Opened Date Converted: 11/19/1990 08:00PM
Full Name DEH Permit Owner:
Lead Agency: DEH/SAM
Lead Agency Date: 659059200000
Lead Agency Date Converted: 11/19/1990 08:00PM
Geo SRC: Mapped to XY from previous SAM Layer
GT Status: Completed - Case Closed

Map Key	Number of Records	Direction	Distance (mi/ft)	Elev/Diff (ft)	Site	DB

GT Status Date: 824947200000
GT Status Date Converted: 02/21/1996 08:00PM
Thomasbros Mappage Grid: 1249 D 1

---

406 | 33 of 38 | - | 0.00 / 0.00 | 431.04 / 8 | SDG&E ENVIRONMENTAL
5488 OVERLAND AVE
San Diego CA | SANDIEGO SAM

Record ID: DEH2004-LSAM-H13944-007
Record Type: SAM Investigation
Status: Completed
REST Record ID: DEH2004-LSAM-H13944-007
Record Name: SDG&E ENVIRONMENTAL
Record Status: Completed
Record Alias: SAM Investigation
Date: 07/15/2004
Primary Parcel: YES
Primary Address: YES
Address: 5488 OVERLAND AVE, SAN DIEGO CA 92123
Address Type: MASTER
Street String: 5488 OVERLAND AVE
Zip Code: 92123
Zip Community: 92123
Jurisdictiction: SAN DIEGO
Census Tract: 85.11
BOS District: 4
Watershed Basin: 907.11
Water Purveyor: SAN DIEGO
KIVA per Tp per No: 6SAM H13944
X: 6290510.373
Y: 1884173.106

Object ID: 5539
ID: 5543
Feature ID: 3690401500
Parcel No: 369-040-15-00
SWRCB Global ID: T06019764152
H No: H13944
Historical Name: SDG&E
Agency Name: COSD
Fire Agency: SAN DIEGO
Funding: F - LOP Federal Fund
GT Global ID: T06019764152
GT RB Case No:
GT Cuf Case: NO
GT Case Type: LUST Cleanup Site
GT Lead Agency: SAN DIEGO COUNTY LOP
GT County: San Diego
GT Latitude: 32.833537
GT Longitude: -117.132811
Latitude GS84: 32.833442
Longitude GS84: -117.1327475
Point X: 6290719.40006472
Point Y: 1884146.85997148

Case No: H13944-007
Case Type: LOP - Local Oversight Program
REST Record Type: LUEG-DEH/LWQD/SAM Investigation/NA
Opened Date: 1089849600000
Opened Date Converted: 07/14/2004 08:00PM
Full Name DEH Permit Owner:
Lead Agency: DEH/SAM
Lead Agency Date: 1089936000000
Lead Agency Date Converted: 07/15/2004 08:00PM
Geo SRC: Mapped to XY from previous SAM Layer
GT Status: Completed - Case Closed
GT Status Date: 1096934400000
GT Status Date Converted: 10/04/2004 08:00PM
Thomasbros Mappage Grid: 1249 D 1

---

406 | 34 of 38 | - | 0.00 / 0.00 | 431.04 / 8 | SDG&E ENVIRONMENTAL
5488 OVERLAND AVE
San Diego CA | SANDIEGO SAM

Map Key	Number of Records	Direction	Distance (mi/ft)	Elev/Diff (ft)	Site	DB

Record ID:	DEH1990-LSAM-H13944-002	**Object ID:**	1956
Record Type:	SAM Investigation	**ID:**	1958
Status:	Completed	**Feature ID:**	3690401500
REST Record ID:	DEH1990-LSAM-H13944-002	**Parcel No:**	369-040-15-00
Record Name:	SDG&E ENVIRONMENTAL	**SWRCB Global ID:**	T0608129891
Record Status:	Completed	**H No:**	H13944
Record Alias:	SAM Investigation	**Historical Name:**	SDG&E
Date:	05/11/1990	**Agency Name:**	COSD
Primary Parcel:	YES	**Fire Agency:**	SAN DIEGO
Primary Address:	YES	**Funding:**	N - Non-Billable
Address:	5488 OVERLAND AVE, SAN DIEGO CA 92123	**GT Global ID:**	T0608129891
Address Type:	MASTER	**GT RB Case No:**	
Street String:	5488 OVERLAND AVE	**GT Cuf Case:**	NO
Zip Code:	92123	**GT Case Type:**	Cleanup Program Site
Zip Community:	92123	**GT Lead Agency:**	SAN DIEGO COUNTY LOP
Jurisdictiction:	SAN DIEGO	**GT County:**	San Diego
Census Tract:	85.11	**GT Latitude:**	32.8335455
BOS District:	4	**GT Longitude:**	-117.1309845
Watershed Basin:	907.11	**Latitude GS84:**	32.833442
Water Purveyor:	SAN DIEGO	**Longitude GS84:**	-117.1327475
KIVA per Tp per No:	6SAM H13944	**Point X:**	6290719.40006472
X:	6290510.373	**Point Y:**	1884146.85997148
Y:	1884173.106		

Case No:	H13944-002
Case Type:	
REST Record Type:	LUEG-DEH/LWQD/SAM Investigation/NA
Opened Date:	642384000000
Opened Date Converted:	05/10/1990 08:00PM
Full Name DEH Permit Owner:	
Lead Agency:	DEH/SAM
Lead Agency Date:	642643200000
Lead Agency Date Converted:	05/13/1990 08:00PM
Geo SRC:	Mapped to XY from previous SAM Layer
GT Status:	Completed - Case Closed
GT Status Date:	664070400000
GT Status Date Converted:	01/16/1991 08:00PM
Thomasbros Mappage Grid:	1249 D 1

Map Key	Number of Records	Direction	Distance (mi/ft)	Elev/Diff (ft)	Site	DB
406	35 of 38	-	0.00 / 0.00	431.04 / 8	SDG&E ENVIRONMENTAL 5488 OVERLAND AVE San Diego CA	SANDIEGO SAM

Record ID:	DEH1997-LSAM-H13944-004	**Object ID:**	4274
Record Type:	SAM Investigation	**ID:**	4278
Status:	Completed	**Feature ID:**	3690401500
REST Record ID:	DEH1997-LSAM-H13944-004	**Parcel No:**	369-040-15-00
Record Name:	SDG&E ENVIRONMENTAL	**SWRCB Global ID:**	T0607302365
Record Status:	Completed	**H No:**	H13944
Record Alias:	SAM Investigation	**Historical Name:**	SDG&E
Date:	12/31/1997	**Agency Name:**	COSD
Primary Parcel:	YES	**Fire Agency:**	SAN DIEGO

Map Key	Number of Records	Direction	Distance (mi/ft)	Elev/Diff (ft)	Site	DB

Primary Address:	YES	**Funding:**	F - LOP Federal Fund
Address:	5488 OVERLAND AVE, SAN DIEGO CA 92123	**GT Global ID:**	T0607302365
Address Type:	MASTER	**GT RB Case No:**	9UT3597
Street String:	5488 OVERLAND AVE	**GT Cuf Case:**	NO
Zip Code:	92123	**GT Case Type:**	LUST Cleanup Site
Zip Community:	92123	**GT Lead Agency:**	SAN DIEGO COUNTY LOP
Jurisdictiction:	SAN DIEGO	**GT County:**	San Diego
Census Tract:	85.11	**GT Latitude:**	32.8335455
BOS District:	4	**GT Longitude:**	-117.1309845
Watershed Basin:	907.11	**Latitude GS84:**	32.833442
Water Purveyor:	SAN DIEGO	**Longitude GS84:**	-117.1327475
KIVA per Tp per No:	6SAM H13944	**Point X:**	6290719.40006472
X:	6290510.373	**Point Y:**	1884146.85997148
Y:	1884173.106		

Case No:	H13944-004
Case Type:	LOP - Local Oversight Program
REST Record Type:	LUEG-DEH/LWQD/SAM Investigation/NA
Opened Date:	883526400000
Opened Date Converted:	12/30/1997 08:00PM
Full Name DEH Permit Owner:	
Lead Agency:	DEH/SAM
Lead Agency Date:	884736000000
Lead Agency Date Converted:	01/13/1998 08:00PM
Geo SRC:	Mapped to XY from previous SAM Layer
GT Status:	Completed - Case Closed
GT Status Date:	908236800000
GT Status Date Converted:	10/12/1998 08:00PM
Thomasbros Mappage Grid:	1249 D 1

Map Key	Number of Records	Direction	Distance (mi/ft)	Elev/Diff (ft)	Site	DB
406	36 of 38	-	0.00 / 0.00	431.04 / 8	SDG&E ENVIRONMENTAL 5488 OVERLAND AVE San Diego CA	SANDIEGO SAM

Record ID:	DEH1999-LSAM-H13944-005	**Object ID:**	4766
Record Type:	SAM Investigation	**ID:**	4770
Status:	Completed	**Feature ID:**	3690401500
REST Record ID:	DEH1999-LSAM-H13944-005	**Parcel No:**	369-040-15-00
Record Name:	SDG&E ENVIRONMENTAL	**SWRCB Global ID:**	T0608186436
Record Status:	Completed	**H No:**	H13944
Record Alias:	SAM Investigation	**Historical Name:**	KEARNY & 3RD GAS TURBINE
Date:	10/18/1999	**Agency Name:**	COSD
Primary Parcel:	YES	**Fire Agency:**	SAN DIEGO
Primary Address:	YES	**Funding:**	V - Private - VAP
Address:	5488 OVERLAND AVE, SAN DIEGO CA 92123	**GT Global ID:**	T0608186436
Address Type:	MASTER	**GT RB Case No:**	
Street String:	5488 OVERLAND AVE	**GT Cuf Case:**	NO
Zip Code:	92123	**GT Case Type:**	Cleanup Program Site
Zip Community:	92123	**GT Lead Agency:**	SAN DIEGO COUNTY LOP
Jurisdictiction:	SAN DIEGO	**GT County:**	San Diego
Census Tract:	85.11	**GT Latitude:**	32.833537

Map Key	Number of Records	Direction	Distance (mi/ft)	Elev/Diff (ft)	Site	DB

BOS District:	4	**GT Longitude:**	-117.132811
Watershed Basin:	907.11	**Latitude GS84:**	32.833442
Water Purveyor:	SAN DIEGO	**Longitude GS84:**	-117.1327475
KIVA per Tp per No:	6SAM H13944	**Point X:**	6290719.40006472
X:	6290510.373	**Point Y:**	1884146.85997148
Y:	1884173.106		

Case No:	H13944-005
Case Type:	VAP - Voluntary Assistance Program
REST Record Type:	LUEG-DEH/LWQD/SAM Investigation/NA
Opened Date:	940204800000
Opened Date Converted:	10/17/1999 08:00PM
Full Name DEH Permit Owner:	
Lead Agency:	DEH/SAM
Lead Agency Date:	940204800000
Lead Agency Date Converted:	10/17/1999 08:00PM
Geo SRC:	Mapped to XY from previous SAM Layer
GT Status:	Completed - Case Closed
GT Status Date:	1087516800000
GT Status Date Converted:	06/17/2004 08:00PM
Thomasbros Mappage Grid:	1249 D 1

406	***37 of 38***	***-***	***0.00 / 0.00***	***431.04 / 8***	***SDG & E KEARNY ELECTRIC CONST & MAINT 5488 OVERLAND AVE SAN DIEGO CA 92123***	***SEMS ARCHIVE***

Site ID:	0901831	**FIPS Code:**	06073
EPA ID:	CAD980636682	**Cong District:**	41
NPL:	Not on the NPL	**County:**	SAN DIEGO
Federal Facility:	No	**Region:**	09
Non NPL Status:	NFRAP-Site does not qualify for the NPL based on existing information		

Action Information

Operable Units:	00	**Start Actual:**	06/01/1981
Action Code:	DS	**Finish Actual:**	06/01/1981
Action Name:	DISCVRY	**Qual:**	
SEQ:	1	**Curr Action Lead:**	EPA Perf
Operable Units:	00	**Start Actual:**	06/01/1984
Action Code:	PA	**Finish Actual:**	02/01/1985
Action Name:	PA	**Qual:**	N
SEQ:	1	**Curr Action Lead:**	St Perf
Operable Units:	00	**Start Actual:**	
Action Code:	VS	**Finish Actual:**	02/01/1985
Action Name:	ARCH SITE	**Qual:**	
SEQ:	1	**Curr Action Lead:**	EPA Perf In-Hse

406	***38 of 38***	***-***	***0.00 / 0.00***	***431.04 / 8***	***SDG&E - KEARNY MAINT & OPS 5488 OVERLAND AVE***	***SANDIEGO UST***

Map Key	Number of Records	Direction	Distance (mi/ft)	Elev/Diff (ft)	Site	DB
					SAN DIEGO CA 92123	

Record ID: DEH2002-HUPFP-113944
CERS ID: 10152847
Facility ID: 37-000-113944
EPA ID No: CAD980636682
Permit Status: Permit Renewed
Active Permit: YES
Facility Type UST: Other
Business Phone: 858-549-6518
Business Fax: 0
Own or Operate UG: Yes
Own or Operate AG: Yes
Haz. Mat. On-Site: Yes
Haz. Waste Gen: Yes
HHW Collection: No
Recycle: No
RCRA Large Qty. Gen: Yes
Latitude: 32.833320556011472
Longitude: -117.13108604287406
Onsite Haz. Waste Trtmnt: No
Mailing Address: 8315 CENTURY PARK CT, CP21L, SAN DIEGO, CA 92123

--Details--

ID: 1712
Tank ID: 23341
Last Updated: 2017-12-07T00:39:06.000
UST Perm Close Date:
Tank Status: Active
Type of Tank: Double Wall
Piping System Type: Pressure
Tank Use: Motor Vehicle Fueling
Tank Capacity (Gal): 20000
Tank Contents: Regular Unleaded
Other Content Info:
Tank Owner Name: SDG&E - KEARNY MAINT & OPS

ID: 1713
Tank ID: 23342
Last Updated: 2017-12-07T00:39:06.000
UST Perm Close Date:
Tank Status: Active
Type of Tank: Double Wall
Piping System Type: Pressure
Tank Use: Motor Vehicle Fueling
Tank Capacity (Gal): 10000
Tank Contents: Diesel
Other Content Info:
Tank Owner Name: SDG&E - KEARNY MAINT & OPS

407	1 of 8	-	0.00 / 0.00	406.87 / -16	IMPERIAL VOR 8575 GIBBS DRIVE, SUITE 101 SAN DIEGO CA 92123	HHSS

County: San Diego
Pdf File Url: http://geotracker.waterboards.ca.gov/ustpdfs/pdf/0002b2b2.pdf

---

407	2 of 8	-	0.00 / 0.00	406.87 / -16	MISSION BAY VORTAC 8575 GIBBS DRIVE, SUITE 101	HHSS

Map Key	Number of Records	Direction	Distance (mi/ft)	Elev/Diff (ft)	Site	DB
					SAN DIEGO CA 92123	

County: San Diego
Pdf File Url: http://geotracker.waterboards.ca.gov/ustpdfs/pdf/0002b2c3.pdf

---

407	3 of 8	-	0.00 / 0.00	406.87 / -16	BARD VOTAC 8575 GIBBS DRIVE, SUITE 101 SAN DIEGO CA 92123	HHSS

County: San Diego
Pdf File Url: http://geotracker.waterboards.ca.gov/ustpdfs/pdf/0002b2bf.pdf

---

407	4 of 8	-	0.00 / 0.00	406.87 / -16	POGGI VORTAC 8575 GIBBS DRIVE, SUITE 101 SAN DIEGO CA 92123	HHSS

County: San Diego
Pdf File Url: http://geotracker.waterboards.ca.gov/ustpdfs/pdf/0002b2c1.pdf

---

407	5 of 8	-	0.00 / 0.00	406.87 / -16	SEAL BEACH VORIAC 8575 GIBBS DRIVE, SUITE 101 SAN DIEGO CA 92123	HHSS

County: San Diego
Pdf File Url: http://geotracker.waterboards.ca.gov/ustpdfs/pdf/0002b2bd.pdf

---

407	6 of 8	-	0.00 / 0.00	406.87 / -16	GARDEN GROVE RADAR 8575 GIBBS DRIVE, SUITE 101 SAN DIEGO CA 92123	HHSS

County: San Diego
Pdf File Url: http://geotracker.waterboards.ca.gov/ustpdfs/pdf/0002b2b8.pdf

---

407	7 of 8	-	0.00 / 0.00	406.87 / -16	GARDEN GROVE RADAR 8575 GIBBS DR., SUITE 101 SAN DIEGO CA	HIST TANK

Owner Name: FEDERAL AVIATION ADMINISTRATIO
Owner Street: 8575 GIBBS DRIVE, SUITE 101
Owner City: SAN DIEGO
Owner State: CA
Owner Zip: 92123
No of Containers: 1
County: SAN DIEGO
Facility State: CA
Facility Zip: 92123

407	8 of 8	-	0.00 / 0.00	406.87 / -16	OASIS SPORTS MEDICAL GRP INC 8575 GIBBS DR STE 110 SAN DIEGO CA 92123	RCRA SQG

EPA Handler ID: CAD983628900

Land Type Code:	P
Land Type Desc:	Private
Federal Waste Generator Code:	2
Gen Status Univ:	SQG
Gen Status Univ Desc:	Small Quantity Generator
Importer Activity:	No
Mixed Waste Generator:	No
Transporter Activity:	No
Transfer Facility:	No
Recycler Activity:	No
Onsite Burner Exemption:	No
Furnace Exemption:	No
Underground Inject Activity:	No
Receives Waste from Offsite:	No
TSD Type:	-----
TSD Activity:	No
Corrective Action Univ:	No
Action has been Imposed:	No
Action under 3004 (U)/(V):	No
Institutional Control Indicator:	N
Used Oil Transporter:	
Used Oil Transfer Facility:	
Used Oil Processor:	
Used Oil Refiner:	
Used Oil Burner:	
Used Oil Market Burner:	
Used Oil Spec Marketer:	
Activity Location:	CA
County Code:	CA073
County Name:	SAN DIEGO
Contact Name:	GAY CORAM
Contact Phone No and Exten:	619-571-0606
Contact Email:	
Contact Address:	8575 GIBBS DR STE 110 , SAN DIEGO , CA, 92123 , US
Mailing Address:	8575 GIBBS DR STE 110 , SAN DIEGO , CA, 92123 , US

Violation/Evaluation Summary

Note: As of Jan 24 2018, there are no Compliance Monitoring and Enforcement (violation) records associated with this facility (EPA ID).

Handler Details

Source Type:	N	***Used Oil Transporter:***	No
Receive Date:	19920401	***UO Transfer Fac:***	No
Non Notifier:		***Used Oil Processor:***	No
Acknowledge Flag:		***Used Oil Refiner:***	No
Acknowledge Date:	19920716	***Used Oil Burner:***	No
Accessibility:		***UO Market Burner:***	No
Land Type:	P	***UO Spec Marketer:***	No
Fed Waste Gen Own:	HQ	***Current Site Name:***	OASIS SPORTS MEDICAL GRP INC

Map Key	Number of Records	Direction	Distance (mi/ft)	Elev/Diff (ft)	Site	DB

Fed Waste Gen Cd:	2	**Location Street No:**	
Fed Waste Gen Desc:	Small Quantity Generator	**Location Street 1:**	8575 GIBBS DR STE 110
ST Waste Gen Own:		**Location Street 2:**	
State Waste Gen Cd:		**Location City:**	SAN DIEGO
Short Term Gen:	No	**Location State:**	CA
Importer Activity:	No	**Location Zip Code:**	92123
Mixed Waste Gen:	No	**County Code:**	CA073
Transporter:	No	**State District:**	
Transfer Facility:	No	**Mailing Street No:**	
TSD Activity:	No	**Mailing Street 1:**	8575 GIBBS DR STE 110
Recycler Activity:	No	**Mailing Street 2:**	
Onsite Burn Exempt:	No	**Mailing City:**	SAN DIEGO
Furnace Exemption:	No	**Mailing State:**	CA
Underground Inject:	No	**Mailing Zip Code:**	92123
Off Site Receipt:	No	**Mailing Country:**	US
Waste Dest Fac:	No	**Contact First Name:**	GAY
Subpart K College:		**Contact Middle Initial:**	
Subpart K Hospital:		**Contact Last Name:**	CORAM
Subpart K Non Profit:		**Contact Street No:**	
Subpart K Withdraw:		**Contact Street 1:**	8575 GIBBS DR STE 110
Include Ntnl Rprt:		**Contact Street 2:**	
Reporting Cycle:		**Contact City:**	SAN DIEGO
LQHUW:	No	**Contact State:**	CA
Trader Importer:		**Contact Zip:**	92123
Trader Exporter:		**Contact Country:**	US
Slab Importer:		**Contact Phone:**	619-571-0606
Slab Exporter:		**Contact Phone Ext:**	
Current Record:	Yes	**Contact Fax:**	
Location Country:	US	**Contact Email Addr:**	
State District Owner:		**Contact Title:**	

NAICS Details

Source Type:	N	**NAICS Active Status:**	Yes
NAICS Cd Owner:	HQ	**NAICS Cycle:**	2002
NAICS Code:	621112		
NAICS Description:	OFFICES OF PHYSICIANS, MENTAL HEALTH SPECIALISTS		

Owner/Operator Details

Owner/Operator Ind:	CO	**Country:**	
Name:	GARY M LOSSE MD	**Zip Code:**	92123
Street No:		**Phone:**	619-571-0606
Street 1:	8575 GIBBS DR STE 110	**Type:**	P
Street 2:		**Date Became Current:**	
City:	SAN DIEGO	**Date Ended Current:**	
State:	CA		
Source Type:	N		

408	1 of 1	-	0.00 /	403.41 /	RAC & ASSOC INC DBA SPECIAL	CERS HAZ

Map Key	Number of Records	Direction	Distance (mi/ft)	Elev/Diff (ft)	Site	DB
			0.00	-20	CARE 9511 RIDGEHAVEN CT STE A SAN DIEGO CA 92123	

Site ID: 59894
Latitude: 32.820730
Longitude: -117.123960

Regulated Programs

EI ID: 10390864 **EI Description:** Chemical Storage Facilities

Affiliations

Affil Type Desc: Facility Mailing Address
Entity Name: Mailing Address
Entity Title:
Address: 9511 Ridgehaven Ct Ste A
City: San Diego
State: CA
Country:
Zip Code: 92123
Phone:

Affil Type Desc: Parent Corporation
Entity Name: RAC & ASSOC INC DBA SPECIAL CARE
Entity Title:
Address:
City:
State:
Country:
Zip Code:
Phone:

Affil Type Desc: Legal Owner
Entity Name: RAC & ASSOC INC
Entity Title:
Address: 9511 Ridgehaven Ct Ste A
City: San Diego
State: CA
Country: United States
Zip Code: 92123
Phone: (858) 694-5800

Affil Type Desc: Operator
Entity Name: TERRY RACCIATO
Entity Title:
Address:
City:
State:
Country:

Zip Code:	
Phone:	(858) 694-5800
Affil Type Desc:	Document Preparer
Entity Name:	Roberto Del Rio
Entity Title:	
Address:	
City:	
State:	
Country:	
Zip Code:	
Phone:	
Affil Type Desc:	Environmental Contact
Entity Name:	ROBERTO DEL RIO
Entity Title:	
Address:	9511 Ridgehaven Ct Ste A
City:	San Diego
State:	CA
Country:	
Zip Code:	92123
Phone:	(858) 751-0209
Affil Type Desc:	Primary Emergency Contact
Entity Name:	TERRY RACCIATO
Entity Title:	PRESIDENT
Address:	
City:	
State:	
Country:	
Zip Code:	
Phone:	(619) 778-2940
Affil Type Desc:	CUPA District
Entity Name:	San Diego County Env Health
Entity Title:	
Address:	PO Box 129261
City:	San Diego
State:	CA
Country:	
Zip Code:	92112-9261
Phone:	(858) 505-6880
Affil Type Desc:	Identification Signer
Entity Name:	Roberto Del Rio
Entity Title:	DME Operations Director
Address:	
City:	
State:	
Country:	
Zip Code:	
Phone:	

Map Key	Number of Records	Direction	Distance (mi/ft)	Elev/Diff (ft)	Site	DB

Affil Type Desc: Secondary Emergency Contact
Entity Name: JOSEPH RACCIATO
Entity Title: VP
Address:
City:
State:
Country:
Zip Code:
Phone: (619) 778-2965

Evaluations

Eval Date: 9/25/2015
Violations Found: No
Eval General Type: Compliance Evaluation Inspection
Eval Type: Routine done by local agency
Eval Division: San Diego County Department of Env Health
Eval Program: HMRRP
Eval Source: CERS
Eval Notes:

Inspector: Preece Sharon Inspection ID:4094448

409	1 of 5	-	0.00 / 0.00	425.38 / 2	CLARKLIFT OF SAN DIEGO 9332 CLAIREMONT MESA BLVD. SAN DIEGO CA 92123	HHSS

County: San Diego
Pdf File Url: http://geotracker.waterboards.ca.gov/ustpdfs/pdf/0002afb9.pdf

---

409	2 of 5	-	0.00 / 0.00	425.38 / 2	CLARKLIFT OF SAN DIEGO 9332 CLAIREMONT MESA BLVD. SAN DIEGO CA	HIST TANK

Owner Name: CLARKLIFT OF SAN DIEGO
Owner Street: 9332 CLAIREMONT MESA BLVD.
Owner City: SAN DIEGO
Owner State: CA
Owner Zip: 92123
No of Containers: 4
County: SAN DIEGO
Facility State: CA
Facility Zip: 92123

409	3 of 5	-	0.00 / 0.00	425.38 / 2	NAVCARE S D ASG MGMT CO 9332 CLAIREMONT MESA BLVD SAN DIEGO CA 92123	RCRA SQG

EPA Handler ID: CAD981373046
Land Type Code: O
Land Type Desc: Other
Federal Waste Generator Code: 2
Gen Status Univ: SQG

Gen Status Univ Desc:	Small Quantity Generator
Importer Activity:	No
Mixed Waste Generator:	No
Transporter Activity:	No
Transfer Facility:	No
Recycler Activity:	No
Onsite Burner Exemption:	No
Furnace Exemption:	No
Underground Inject Activity:	No
Receives Waste from Offsite:	No
TSD Type:	-----
TSD Activity:	No
Corrective Action Univ:	No
Action has been Imposed:	No
Action under 3004 (U)/(V):	No
Institutional Control Indicator:	N
Used Oil Transporter:	
Used Oil Transfer Facility:	
Used Oil Processor:	
Used Oil Refiner:	
Used Oil Burner:	
Used Oil Market Burner:	
Used Oil Spec Marketer:	
Activity Location:	CA
County Code:	CA073
County Name:	SAN DIEGO
Contact Name:	SHARON SPANGLER SHIBEL
Contact Phone No and Exten:	619-569-1300
Contact Email:	
Contact Address:	9332 CLAIREMONT MESA BLVD , SAN DIEGO , CA, 92123 , US
Mailing Address:	9332 CLAIREMONT MESA BLVD , SAN DIEGO , CA, 92123 , US

Violation/Evaluation Summary

Note: There are VIOLATION or UNDETERMINED details or records associated with this facility (EPA ID) in the Compliance Monitoring and Enforcement table dated Jan 24 2018.

Violation/Evaluation Details

Evaluation ID:	001	**Former Citation:**	FR - 262.10-12.A
Found Violation:	Y	**Sched Compl Dt:**	
Eval Start Date:	19920616	**Enforcement ID:**	
Evaluation Agency:	B	**Enforcement Agency:**	
Evaluation Type:	CEI	**Enforce Action Dt:**	
Eval Resp Person:	R9STA	**Enforcement Type:**	
Eval Suborg:		**Enforce Type Desc:**	
Citizen Complaint:	No	**Enforce Resp Person:**	
Multimedia Inspect:	No	**Enforce Suborg:**	
Sampling Flag:	No	**Enforce Actvty Loc:**	
Not Subtitle C:	No	**Docket No:**	
Focus Area:		**Attorney:**	

Map Key	Number of Records	Direction	Distance (mi/ft)	Elev/Diff (ft)	Site	DB

Focus Area Desc:		**Corr Act Component:**	
Handler Actvty Loc:	CA	**Appeal Init Dt:**	
Handler Name:	NAVCARE S D ASG MGMT CO	**Appeal Resolved Dt:**	
Region:	09	**Disposition Status:**	
State:	CA	**Disp Status Dt:**	
Land Type:	O	**Disp Status Desc:**	
Date of Request:		**Lead Agency:**	
Date Response Rcvd:		**Expenditure Amount:**	
Request Agency:		**SEP Sched Comp Dt:**	
Request Actvty Loc:		**SEP Actual Comp Dt:**	
Viol Activity Loc:	CA	**SEP Defaulted Dt:**	
Viol Determined:	S	**SEP Type:**	
Violation Type:	262.A	**Prop Penalty Amt:**	
Viol Determined Dt:	19920616	**Final Monetary Amt:**	
Rtrn to Compl Dt:	19970616	**Paid Amount:**	
Rtrn to Compl Qual:	N	**Final Count:**	
Viol Resp Agency:	S	**Final Amount:**	
Evaluation Type Description:	COMPLIANCE EVALUATION INSPECTION ON-SITE		
Violation Short Description:	Generators - General		
Respondent Name:			
SEP Type Description:			

Handler Details

Source Type:	N	**Used Oil Transporter:**	No
Receive Date:	19930809	**UO Transfer Fac:**	No
Non Notifier:		**Used Oil Processor:**	No
Acknowledge Flag:		**Used Oil Refiner:**	No
Acknowledge Date:	19930908	**Used Oil Burner:**	No
Accessibility:		**UO Market Burner:**	No
Land Type:	O	**UO Spec Marketer:**	No
Fed Waste Gen Own:	HQ	**Current Site Name:**	NAVCARE S D ASG MGMT CO
Fed Waste Gen Cd:	2	**Location Street No:**	
Fed Waste Gen Desc:	Small Quantity Generator	**Location Street 1:**	9332 CLAIREMONT MESA BLVD
ST Waste Gen Own:		**Location Street 2:**	
State Waste Gen Cd:		**Location City:**	SAN DIEGO
Short Term Gen:	No	**Location State:**	CA
Importer Activity:	No	**Location Zip Code:**	92123
Mixed Waste Gen:	No	**County Code:**	CA073
Transporter:	No	**State District:**	4
Transfer Facility:	No	**Mailing Street No:**	
TSD Activity:	No	**Mailing Street 1:**	9332 CLAIREMONT MESA BLVD
Recycler Activity:	No	**Mailing Street 2:**	
Onsite Burn Exempt:	No	**Mailing City:**	SAN DIEGO
Furnace Exemption:	No	**Mailing State:**	CA
Underground Inject:	No	**Mailing Zip Code:**	92123
Off Site Receipt:	No	**Mailing Country:**	US
Waste Dest Fac:	No	**Contact First Name:**	SHARON
Subpart K College:		**Contact Middle Initial:**	
Subpart K Hospital:		**Contact Last Name:**	SPANGLER SHIBEL
Subpart K Non Profit:		**Contact Street No:**	

Map Key	Number of Records	Direction	Distance (mi/ft)	Elev/Diff (ft)	Site	DB

Subpart K Withdraw:		***Contact Street 1:***	9332 CLAIREMONT MESA BLVD
Include Ntnl Rprt:		***Contact Street 2:***	
Reporting Cycle:		***Contact City:***	SAN DIEGO
LQHUW:	No	***Contact State:***	CA
Trader Importer:		***Contact Zip:***	92123
Trader Exporter:		***Contact Country:***	US
Slab Importer:		***Contact Phone:***	619-569-1300
Slab Exporter:		***Contact Phone Ext:***	
Current Record:	Yes	***Contact Fax:***	
Location Country:	US	***Contact Email Addr:***	
State District Owner:	CA	***Contact Title:***	

Owner/Operator Details

Owner/Operator Ind:	CP	***Country:***	
Name:	NOT REQUIRED	***Zip Code:***	99999
Street No:		***Phone:***	415-555-1212
Street 1:	NOT REQUIRED	***Type:***	P
Street 2:		***Date Became Current:***	
City:	NOT REQUIRED	***Date Ended Current:***	
State:	ME		
Source Type:	N		

Owner/Operator Ind:	CO	***Country:***	
Name:	ASG MGMT CO	***Zip Code:***	22033
Street No:		***Phone:***	703-818-1071
Street 1:	4375 FAIR LAKES CT UNIT 2010	***Type:***	P
Street 2:		***Date Became Current:***	
City:	FAIRFAX	***Date Ended Current:***	
State:	VA		
Source Type:	N		

Map Key	Number of Records	Direction	Distance (mi/ft)	Elev/Diff (ft)	Site	DB
409	*4 of 5*	*-*	*0.00 / 0.00*	*425.38 / 2*	***NAVCARE SAN DIEGO*** ***9332 CLAIREMONT MESA BLVD*** ***San Diego CA***	***SANDIEGO SAM***

Record ID:	DEH1993-LSAM-H05037-002	***Object ID:***	3030
Record Type:	SAM Investigation	***ID:***	3034
Status:	Completed	***Feature ID:***	3691920100
REST Record ID:	DEH1993-LSAM-H05037-002	***Parcel No:***	369-192-01-00
Record Name:	NAVCARE SAN DIEGO	***SWRCB Global ID:***	T0608149870
Record Status:	Completed	***H No:***	H05037
Record Alias:	SAM Investigation	***Historical Name:***	CLARKLIFT OF SAN DIEGO
Date:	03/17/1993	***Agency Name:***	COSD
Primary Parcel:	YES	***Fire Agency:***	SAN DIEGO
Primary Address:	YES	***Funding:***	V - Private - VAP
Address:	9332 CLAIREMONT MESA BLVD, SAN DIEGO CA 92123	***GT Global ID:***	T0608149870
Address Type:	MASTER	***GT RB Case No:***	
Street String:	9332 CLAIREMONT MESA BLVD	***GT Cuf Case:***	NO
Zip Code:	92123	***GT Case Type:***	Cleanup Program Site
Zip Community:	92123	***GT Lead Agency:***	SAN DIEGO COUNTY LOP

Map Key	Number of Records	Direction	Distance (mi/ft)	Elev/Diff (ft)	Site	DB

Jurisdictiction:	SAN DIEGO	**GT County:**	San Diego
Census Tract:	85.11	**GT Latitude:**	32.83225
BOS District:	4	**GT Longitude:**	-117.128522
Watershed Basin:	907.11	**Latitude GS84:**	32.8321776
Water Purveyor:	SAN DIEGO	**Longitude GS84:**	-117.1284719
KIVA per Tp per No:	6SAM H05037	**Point X:**	6291814.86998664
X:	6291819.835	**Point Y:**	1883686.74999931
Y:	1883701.979		

Case No:	H05037-002
Case Type:	VAP - Voluntary Assistance Program
REST Record Type:	LUEG-DEH/LWQD/SAM Investigation/NA
Opened Date:	732326400000
Opened Date Converted:	03/16/1993 08:00PM
Full Name DEH Permit Owner:	
Lead Agency:	DEH/SAM
Lead Agency Date:	732326400000
Lead Agency Date Converted:	03/16/1993 08:00PM
Geo SRC:	Mapped to XY from previous SAM Layer
GT Status:	Completed - Case Closed
GT Status Date:	736041600000
GT Status Date Converted:	04/28/1993 08:00PM
Thomasbros Mappage Grid:	1249 E 1

409	5 of 5	-	0.00 / 0.00	425.38 / 2	**NAVCARE SAN DIEGO** **9332 CLAIREMONT MESA BLVD** **San Diego CA**	**SANDIEGO SAM**

Record ID:	DEH1986-LSAM-H05037-001	**Object ID:**	238
Record Type:	SAM Investigation	**ID:**	238
Status:	Completed	**Feature ID:**	3691920100
REST Record ID:	DEH1986-LSAM-H05037-001	**Parcel No:**	369-192-01-00
Record Name:	NAVCARE SAN DIEGO	**SWRCB Global ID:**	T0607303022
Record Status:	Completed	**H No:**	H05037
Record Alias:	SAM Investigation	**Historical Name:**	CLARKLIFT OF S.D.
Date:	06/02/1986	**Agency Name:**	COSD
Primary Parcel:	YES	**Fire Agency:**	SAN DIEGO
Primary Address:	YES	**Funding:**	V - Private - VAP
Address:	9332 CLAIREMONT MESA BLVD, SAN DIEGO CA 92123	**GT Global ID:**	T0607303022
Address Type:	MASTER	**GT RB Case No:**	9UT767
Street String:	9332 CLAIREMONT MESA BLVD	**GT Cuf Case:**	NO
Zip Code:	92123	**GT Case Type:**	Cleanup Program Site
Zip Community:	92123	**GT Lead Agency:**	SAN DIEGO COUNTY LOP
Jurisdictiction:	SAN DIEGO	**GT County:**	San Diego
Census Tract:	85.11	**GT Latitude:**	32.832177
BOS District:	4	**GT Longitude:**	-117.128472
Watershed Basin:	907.11	**Latitude GS84:**	32.8321776
Water Purveyor:	SAN DIEGO	**Longitude GS84:**	-117.1284719
KIVA per Tp per No:	6SAM H05037	**Point X:**	6291814.93002589
X:	6291819.835	**Point Y:**	1883661.75989181
Y:	1883701.979		

Case No:	H05037-001

Map Key	Number of Records	Direction	Distance (mi/ft)	Elev/Diff (ft)	Site	DB

Case Type: VAP - Voluntary Assistance Program
REST Record Type: LUEG-DEH/LWQD/SAM Investigation/NA
Opened Date: 518054400000
Opened Date Converted: 06/01/1986 08:00PM
Full Name DEH Permit Owner:
Lead Agency: DEH/SAM
Lead Agency Date: 518054400000
Lead Agency Date Converted: 06/01/1986 08:00PM
Geo SRC: Mapped to XY from previous SAM Layer
GT Status: Completed - Case Closed
GT Status Date: 545961600000
GT Status Date Converted: 04/20/1987 08:00PM
Thomasbros Mappage Grid: 1249 E 1

410	1 of 3	-	0.00 / 0.00	404.85 / -18	DENISE HANDLER, DDS 7914 RONSON RD STE A SAN DIEGO CA 92111	CERS HAZ

Site ID: 110977
Latitude: 32.829110
Longitude: -117.151530

Regulated Programs

EI ID: 10385221 **EI Description:** Chemical Storage Facilities

Affiliations

Affil Type Desc: CUPA District
Entity Name: San Diego County Env Health
Entity Title:
Address: PO Box 129261
City: San Diego
State: CA
Country:
Zip Code: 92112-9261
Phone: (858) 505-6880

Affil Type Desc: Legal Owner
Entity Name: DENISE HANDLER DDS
Entity Title:
Address: 7914 Ronson Road Suite A
City: SAN DIEGO
State: CA
Country: United States
Zip Code: 92123
Phone: (858) 277-6833

Affil Type Desc: Document Preparer
Entity Name: Denise Handler DDS

Entity Title:	
Address:	
City:	
State:	
Country:	
Zip Code:	
Phone:	

Affil Type Desc:	Primary Emergency Contact
Entity Name:	RHONDA MCINTOSH
Entity Title:	OFFICE MGR
Address:	
City:	
State:	
Country:	
Zip Code:	
Phone:	(619) 993-0556

Affil Type Desc:	Facility Mailing Address
Entity Name:	Mailing Address
Entity Title:	
Address:	7914 RONSON RD. #A
City:	SAN DIEGO
State:	CA
Country:	
Zip Code:	92111
Phone:	

Affil Type Desc:	Identification Signer
Entity Name:	Denise HandlerDS
Entity Title:	owner
Address:	
City:	
State:	
Country:	
Zip Code:	
Phone:	

Affil Type Desc:	Environmental Contact
Entity Name:	RHONDA MCINTOSH
Entity Title:	
Address:	7914 Ronson Road Suite A
City:	SAN DIEGO
State:	CA
Country:	
Zip Code:	92111
Phone:	(858) 277-6833

Affil Type Desc:	Parent Corporation
Entity Name:	DENISE HANDLER, DDS
Entity Title:	
Address:	

Map Key	Number of Records	Direction	Distance (mi/ft)	Elev/Diff (ft)	Site	DB

City:
State:
Country:
Zip Code:
Phone:

Affil Type Desc: Operator
Entity Name: DENISE HANDLER DDS
Entity Title:
Address:
City:
State:
Country:
Zip Code:
Phone: (858) 277-6833

Evaluations

Eval Date: 6/8/2016
Violations Found: No
Eval General Type: Compliance Evaluation Inspection
Eval Type: Routine done by local agency
Eval Division: San Diego County Department of Env Health
Eval Program: HW
Eval Source: CERS
Eval Notes:

Inspector: Burke Mike Inspection ID:4095202

410	2 of 3	-	0.00 / 0.00	404.85 / -18	**American Refrigeration Supplies, Inc.** **7874 RONSON RD** **SAN DIEGO CA 92111**	CERS HAZ

Site ID: 5208
Latitude: 32.829103
Longitude: -117.152078

Regulated Programs

EI ID: 10202425 **EI Description:** Chemical Storage Facilities

Affiliations

Affil Type Desc: CUPA District
Entity Name: San Diego County Env Health
Entity Title:
Address: PO Box 129261
City: San Diego
State: CA

Country:	
Zip Code:	92112-9261
Phone:	(858) 505-6880
Affil Type Desc:	Parent Corporation
Entity Name:	American Refrigeration Supplies
Entity Title:	
Address:	
City:	
State:	
Country:	
Zip Code:	
Phone:	
Affil Type Desc:	Secondary Emergency Contact
Entity Name:	Jerry Boucher
Entity Title:	Reginoal Manager
Address:	
City:	
State:	
Country:	
Zip Code:	
Phone:	(714) 313-4605
Affil Type Desc:	Operator
Entity Name:	American Refrigeration Supplies, Inc.
Entity Title:	
Address:	
City:	
State:	
Country:	
Zip Code:	
Phone:	(602) 243-2792
Affil Type Desc:	Environmental Contact
Entity Name:	Lorna Fletcher
Entity Title:	
Address:	P.O. Box 21127
City:	Phoenix
State:	AZ
Country:	
Zip Code:	85036
Phone:	(602) 243-2792
Affil Type Desc:	Identification Signer
Entity Name:	Lorna Fletcher
Entity Title:	Accounting Supervisor
Address:	
City:	
State:	
Country:	
Zip Code:	

Phone:

Affil Type Desc: Primary Emergency Contact
Entity Name: Paul Lopez
Entity Title: Store Supervisor
Address:
City:
State:
Country:
Zip Code:
Phone: (714) 313-4605

Affil Type Desc: Document Preparer
Entity Name: Lorna Fletcher
Entity Title:
Address:
City:
State:
Country:
Zip Code:
Phone:

Affil Type Desc: Facility Mailing Address
Entity Name: Mailing Address
Entity Title:
Address: P.O. Box 21127
City: Phoenis
State: AZ
Country:
Zip Code: 85036
Phone:

Affil Type Desc: Legal Owner
Entity Name: American Refrigeration Supplies, Inc.
Entity Title:
Address: P.O. Box 21127
City: Phoenix
State: AZ
Country: United States
Zip Code: 85036
Phone: (602) 243-2792

Coordinates

Env Int Type Code: HMBP
Program ID: 10202425
Latitude: 32.829100
Longitude: -117.152080
Coord Name:
Ref Point Type Desc: Center of a facility or station.

Evaluations

Eval Date: 6/18/2015
Violations Found: Yes
Eval General Type: Compliance Evaluation Inspection
Eval Type: Routine done by local agency
Eval Division: San Diego County Department of Env Health
Eval Program: HMRRP
Eval Source: CERS
Eval Notes:

Inspector: McLernon Benjamin Inspection ID:5291843

Eval Date: 4/24/2017
Violations Found: Yes
Eval General Type: Compliance Evaluation Inspection
Eval Type: Routine done by local agency
Eval Division: San Diego County Department of Env Health
Eval Program: HMRRP
Eval Source: CERS
Eval Notes:

Inspector: Burke Mike Inspection ID:5681790

Violations

Violation Date: 6/18/2015 ***Violation Program:*** HMRRP
Violation Division: San Diego County Department of Env Health ***Violation Source:*** CERS
Citation: HSC 6.95 Multiple Sections - California Health and Safety Code, Chapter 6.95, Section(s) Multiple Sections
Violation Notes:

Returned to compliance on 03/23/2016.

Violation Description:

Business Plan Program - Administration/Documentation - General

Violations

Violation Date: 4/24/2017 ***Violation Program:*** HMRRP
Violation Division: San Diego County Department of Env Health ***Violation Source:*** CERS
Citation: HSC 6.95 25505(a)(4) - California Health and Safety Code, Chapter 6.95, Section(s) 25505(a)(4)
Violation Notes:

Returned to compliance on 05/03/2017.

Violation Description:

Failure to provide initial and annual training to all employees in safety procedures in the event of a release or threatened release of a hazardous material or failure to document and maintain training records for a minimum of three years.

Violations

Map Key	Number of Records	Direction	Distance (mi/ft)	Elev/Diff (ft)	Site	DB

Violation Date: 6/18/2015 **Violation Program:** HMRRP
Violation Division: San Diego County Department of Env Health **Violation Source:** CERS
Citation: HSC 6.95 25505(a)(4) - California Health and Safety Code, Chapter 6.95, Section(s) 25505(a)(4)
Violation Notes:

Returned to compliance on 12/27/2016.

Violation Description:

Failure to provide initial and annual training to all employees in safety procedures in the event of a release or threatened release of a hazardous material or failure to document and maintain training records for a minimum of three years.

410	3 of 3	-	0.00 / 0.00	404.85 / -18	TRILATRON ENTERPRISES 7924 RONSON RD STE G SAN DIEGO CA 92111	RCRA SQG

EPA Handler ID: CAD039767058
Land Type Code:
Land Type Desc:
Federal Waste Generator Code: 2
Gen Status Univ: SQG
Gen Status Univ Desc: Small Quantity Generator
Importer Activity: No
Mixed Waste Generator: No
Transporter Activity: No
Transfer Facility: No
Recycler Activity: No
Onsite Burner Exemption: No
Furnace Exemption: No
Underground Inject Activity: No
Receives Waste from Offsite: No
TSD Type: -----
TSD Activity: No
Corrective Action Univ: No
Action has been Imposed: No
Action under 3004 (U)/(V): No
Institutional Control Indicator: N
Used Oil Transporter:
Used Oil Transfer Facility:
Used Oil Processor:
Used Oil Refiner:
Used Oil Burner:
Used Oil Market Burner:
Used Oil Spec Marketer:
Activity Location: CA
County Code: CA073
County Name: SAN DIEGO
Contact Name:
Contact Phone No and Exten:
Contact Email:
Contact Address: US
Mailing Address: 7924 , RONSON RD STE G , SAN DIEGO , CA, 92111 , US

Violation/Evaluation Summary

Note: As of Jan 24 2018, there are no Compliance Monitoring and Enforcement (violation) records associated with this facility (EPA ID).

Handler Details

Source Type:	I	***Used Oil Transporter:***	No
Receive Date:	19960901	***UO Transfer Fac:***	No
Non Notifier:		***Used Oil Processor:***	No
Acknowledge Flag:		***Used Oil Refiner:***	No
Acknowledge Date:	19910331	***Used Oil Burner:***	No
Accessibility:		***UO Market Burner:***	No
Land Type:		***UO Spec Marketer:***	No
Fed Waste Gen Own:	HQ	***Current Site Name:***	TRILATRON ENTERPRISES
Fed Waste Gen Cd:	2	***Location Street No:***	7924
Fed Waste Gen Desc:	Small Quantity Generator	***Location Street 1:***	RONSON RD STE G
ST Waste Gen Own:		***Location Street 2:***	
State Waste Gen Cd:		***Location City:***	SAN DIEGO
Short Term Gen:	No	***Location State:***	CA
Importer Activity:	No	***Location Zip Code:***	92111
Mixed Waste Gen:	No	***County Code:***	CA073
Transporter:	No	***State District:***	4
Transfer Facility:	No	***Mailing Street No:***	7924
TSD Activity:	No	***Mailing Street 1:***	RONSON RD STE G
Recycler Activity:	No	***Mailing Street 2:***	
Onsite Burn Exempt:	No	***Mailing City:***	SAN DIEGO
Furnace Exemption:	No	***Mailing State:***	CA
Underground Inject:	No	***Mailing Zip Code:***	92111
Off Site Receipt:	No	***Mailing Country:***	US
Waste Dest Fac:	No	***Contact First Name:***	
Subpart K College:		***Contact Middle Initial:***	
Subpart K Hospital:		***Contact Last Name:***	
Subpart K Non Profit:		***Contact Street No:***	
Subpart K Withdraw:		***Contact Street 1:***	
Include Ntnl Rprt:		***Contact Street 2:***	
Reporting Cycle:		***Contact City:***	
LQHUW:	No	***Contact State:***	
Trader Importer:		***Contact Zip:***	
Trader Exporter:		***Contact Country:***	US
Slab Importer:		***Contact Phone:***	
Slab Exporter:		***Contact Phone Ext:***	
Current Record:	Yes	***Contact Fax:***	
Location Country:	US	***Contact Email Addr:***	
State District Owner:	CA	***Contact Title:***	

Owner/Operator Details

Owner/Operator Ind:	CO	***Country:***	
Name:	GREG ATZMILLER	***Zip Code:***	99999

Map Key	Number of Records	Direction	Distance (mi/ft)	Elev/Diff (ft)	Site	DB

Street No:		**Phone:**	415-555-1212
Street 1:	NOT REQUIRED	**Type:**	P
Street 2:		**Date Became Current:**	
City:	NOT REQUIRED	**Date Ended Current:**	
State:	ME		
Source Type:	I		
Owner/Operator Ind:	CP	**Country:**	
Name:	NOT REQUIRED	**Zip Code:**	99999
Street No:		**Phone:**	415-555-1212
Street 1:	NOT REQUIRED	**Type:**	P
Street 2:		**Date Became Current:**	
City:	NOT REQUIRED	**Date Ended Current:**	
State:	ME		
Source Type:	I		

411	1 of 1	-	0.00 / 0.00	431.04 / 8	**County of San Diego Dept of General Services Fleet Management** **The front street of 5500 Overland Avenue** **San Diego CA 92123**	CHMIRS

ID:	13-1420	**Notified Date:**	3/8/2013 7:04
Control No:	'13-1420	**Notified Date Time:**	
Year:	2013	**County:**	San Diego County

California Hazardous Material Incident Report System

Contained:	Yes	**3 Vessel >= 300 Tons:**	No
1 Substance:	Engine Oil	**Incident Date:**	3/7/2013
1 Measure:	Gal(s)	**Incident Time:**	1420
1 Other:		**Spill Site:**	Merchant/Business
1 Quantity:	5-Mar	**Injuries?:**	No
1 Type:	PETROLEUM	**No of Injuries:**	
1 Pipeline:	No	**Fatals?:**	No
1 Vessel >= 300 Tons:	No	**No of Fatals:**	
2 Substance:		**Evacs?:**	No
2 Quantity:		**No of Evacs:**	
2 Measure:		**Cleanup:**	Reporting Party
2 Type:		**Site:**	
2 Other:		**Cause:**	Mechanical
2 Pipeline:	No	**Cause Other:**	
2 Vessel >= 300 Tons:	No	**Dog No:**	
3 Substance:		**Water:**	No
3 Quantity:		**Water Way:**	
3 Measure:		**City:**	San Diego
3 Type:		**County:**	San Diego County
3 Other:		**Zip:**	92123
3 Pipeline:	No		
Admin Agency:	San Diego County Health Services Department		
Notification Area:	AA/CUPA,DFG-OSPR,DTSC,RWQCB,US EPA,USFWS		

Map Key	Number of Records	Direction	Distance (mi/ft)	Elev/Diff (ft)	Site	DB

Location: The front street of 5500 Overland Avenue
Description: Caller states a high pressure oil line failed on a vehicle which resulted in the release of 3-5 gallons of engine oil onto the street. All of the release was cleaned up.

Main Page Information

On Scene:
Other on Scene:
Other Notified:
Admin Agency: San Diego County Health Services Department
Admin Agency 2:
Additional County:
Document Title: SPILL Report
Creation Date: 03/08/2013 07:04 AM
Received By:
Person Notifying Cal OES:
Phone No:
Ext:
Pag Cell:
Type: PETROLEUM
Cause Description for Other:
Amount 1: 3-5
Amount 2:
Amount 3:
Doc URL: https://w3.calema.ca.gov/operational/malhaz.nsf/f1841a103c102734882563e200760c4a/0f233a2fad4bc80888257b280052d323?OpenDocument

---

Map Key	Number of Records	Direction	Distance (mi/ft)	Elev/Diff (ft)	Site	DB
412	1 of 13	-	0.00 / 0.00	400.74 / -22	AT&T California - M2326 7910 OTHELLO AVE SAN DIEGO CA 92111	CERS HAZ

Site ID: 385809
Latitude: 32.817210
Longitude: -117.152838

Regulated Programs

EI ID: 10384543 **EI Description:** Chemical Storage Facilities

EI ID: 10384543 **EI Description:** Hazardous Waste Generator

Affiliations

Affil Type Desc: Document Preparer
Entity Name: Peter Burnell, Sigma Consultants, Inc.
Entity Title:
Address:
City:
State:
Country:
Zip Code:

Phone:

Affil Type Desc: Identification Signer
Entity Name: Michael Perry
Entity Title: Area Manager - EH&S Environmental Services
Address:
City:
State:
Country:
Zip Code:
Phone:

Affil Type Desc: Secondary Emergency Contact
Entity Name: AT&T EH&S Hotline
Entity Title: 24 Hour Emergency Service
Address:
City:
State:
Country:
Zip Code:
Phone: (800) 566-9347

Affil Type Desc: Facility Mailing Address
Entity Name: Mailing Address
Entity Title:
Address: 308 S. Akard St., 17th Floor
City: Dallas
State: TX
Country:
Zip Code: 75202
Phone:

Affil Type Desc: Legal Owner
Entity Name: Pacific Bell Telephone Company dba AT&T California
Entity Title:
Address: 308 S. Akard St., 17th Floor
City: Dallas
State: TX
Country: United States
Zip Code: 75202
Phone: (214) 741-0630

Affil Type Desc: Operator
Entity Name: AT&T California
Entity Title:
Address:
City:
State:
Country:
Zip Code:
Phone: (619) 607-2131

Affil Type Desc:	CUPA District
Entity Name:	San Diego County Env Health
Entity Title:	
Address:	PO Box 129261
City:	San Diego
State:	CA
Country:	
Zip Code:	92112-9261
Phone:	(858) 505-6880

Affil Type Desc:	Parent Corporation
Entity Name:	Pacific Bell Telephone Company dba AT&T California
Entity Title:	
Address:	
City:	
State:	
Country:	
Zip Code:	
Phone:	

Affil Type Desc:	Environmental Contact
Entity Name:	Paul Weiss
Entity Title:	
Address:	650 Robinson Ave., RM 400
City:	San Diego
State:	CA
Country:	
Zip Code:	92103
Phone:	(619) 607-2131

Affil Type Desc:	Primary Emergency Contact
Entity Name:	Paul Weiss
Entity Title:	Environmental Site Manager
Address:	
City:	
State:	
Country:	
Zip Code:	
Phone:	(800) 566-9347

Coordinates

Env Int Type Code:	HMBP	**Longitude:**	-117.152840
Program ID:	10384543	**Coord Name:**	
Latitude:	32.817210	**Ref Point Type Desc:**	Center of a facility or station.

Evaluations

Eval Date:	2/2/2016
Violations Found:	No

Eval General Type: Compliance Evaluation Inspection
Eval Type: Routine done by local agency
Eval Division: San Diego County Department of Env Health
Eval Program: HMRRP
Eval Source: CERS
Eval Notes:

Inspector: Khan Steven Inspection ID:5430256

Eval Date: 2/2/2016
Violations Found: No
Eval General Type: Compliance Evaluation Inspection
Eval Type: Routine done by local agency
Eval Division: San Diego County Department of Env Health
Eval Program: HW
Eval Source: CERS
Eval Notes:

Inspector: Khan Steven Inspection ID:5430256

Eval Date: 2/17/2015
Violations Found: No
Eval General Type: Compliance Evaluation Inspection
Eval Type: Routine done by local agency
Eval Division: San Diego County Department of Env Health
Eval Program: HMRRP
Eval Source: CERS
Eval Notes:

Inspector: Khan Steven Inspection ID:4091513

412	2 of 13	-	0.00 / 0.00	400.74 / -22	AT&T 7910 Othello Way San Diego CA 92111	CHMIRS

ID: 10-1631
Control No: '10-1631
Year: 2010
Notified Date: 3/8/2010 10:48
Notified Date Time:
County: San Diego County

California Hazardous Material Incident Report System

Contained: Yes
1 Substance: Motor Oil
1 Measure: Gal(s)
1 Other:
1 Quantity: 70
1 Type: PETROLEUM
1 Pipeline:
1 Vessel >= 300 Tons:
2 Substance:
2 Quantity:
3 Vessel >= 300 Tons:
Incident Date: 3/5/2010
Incident Time: 2000
Spill Site: Merchant/Business
Injuries?: No
No of Injuries:
Fatals?: No
No of Fatals:
Evacs?: No
No of Evacs:

Map Key	Number of Records	Direction	Distance (mi/ft)	Elev/Diff (ft)	Site	DB

2 Measure:		**Cleanup:**	Reporting Party
2 Type:		**Site:**	
2 Other:		**Cause:**	Mechanical
2 Pipeline:		**Cause Other:**	
2 Vessel >= 300 Tons:		**Dog No:**	
3 Substance:		**Water:**	No
3 Quantity:		**Water Way:**	
3 Measure:		**City:**	San Diego
3 Type:		**County:**	San Diego County
3 Other:		**Zip:**	92111
3 Pipeline:			

Admin Agency: San Diego County Health Services Department
Notification Area: AA/CUPA,DFG-OSPR,DTSC,RWQCB,US EPA,USFWS
Location: 7910 Othello Way
Description: Caller states that a new hydraulic pump had a membrane burst oil onto the ground.

Main Page Information

On Scene:
Other on Scene:
Other Notified:
Admin Agency: San Diego County Health Services Department
Admin Agency 2:
Additional County:
Document Title: SPILL Report
Creation Date: 03/08/2010 10:48 AM
Received By:
Person Notifying Cal OES:
Phone No:
Ext:
Pag Cell:
Type: PETROLEUM
Cause Description for Other:
Amount 1: 70
Amount 2:
Amount 3:
Doc URL: https://w3.calema.ca.gov/operational/malhaz.nsf/f1841a103c102734882563e200760c4a/5b05092e8ac43f17882576e000674698?OpenDocument

---

Map Key	Number of Records	Direction	Distance (mi/ft)	Elev/Diff (ft)	Site	DB
412	3 of 13	-	0.00 / 0.00	400.74 / -22	PG&E 7910 Othello San Diego CA	CHMIRS

ID:	10-2094	**Notified Date:**	3/30/2010 0:50
Control No:	'10-2094	**Notified Date Time:**	
Year:	2010	**County:**	San Diego County

California Hazardous Material Incident Report System

Contained:	Unknown	**3 Vessel >= 300 Tons:**	
1 Substance:	Compressor Oil	**Incident Date:**	3/29/2010

Map Key	Number of Records	Direction	Distance (mi/ft)	Elev/Diff (ft)	Site	DB

1 Measure:	Qt.(s)	**Incident Time:**	2332
1 Other:		**Spill Site:**	Merchant/Business
1 Quantity:	2	**Injuries?:**	No
1 Type:	PETROLEUM	**No of Injuries:**	
1 Pipeline:		**Fatals?:**	No
1 Vessel >= 300 Tons:		**No of Fatals:**	
2 Substance:		**Evacs?:**	No
2 Quantity:		**No of Evacs:**	
2 Measure:		**Cleanup:**	Responsible Party
2 Type:		**Site:**	
2 Other:		**Cause:**	Mechanical
2 Pipeline:		**Cause Other:**	
2 Vessel >= 300 Tons:		**Dog No:**	
3 Substance:		**Water:**	No
3 Quantity:		**Water Way:**	
3 Measure:		**City:**	San Diego
3 Type:		**County:**	San Diego County
3 Other:		**Zip:**	
3 Pipeline:			

Admin Agency: San Diego County Health Services Department
Notification Area: AA/CUPA,DFG-OSPR,DTSC,RWQCB,US EPA,USFWS
Location: 7910 Othello
Description: A pinhole in the oil filter caused this release

Main Page Information

On Scene:
Other on Scene:
Other Notified:
Admin Agency: San Diego County Health Services Department
Admin Agency 2:
Additional County:
Document Title: SPILL Report
Creation Date: 03/30/2010 12:50 AM
Received By:
Person Notifying Cal OES:
Phone No:
Ext:
Pag Cell:
Type: PETROLEUM
Cause Description for Other:
Amount 1: 2
Amount 2:
Amount 3:
Doc URL: https://w3.calema.ca.gov/operational/malhaz.nsf/f1841a103c102734882563e200760c4a/d85466b4836bd43f882576f6002b117d?OpenDocument

---

412	4 of 13	-	0.00 / 0.00	400.74 / -22	PACIFIC BELL 7910 OTHELLO AVE SAN DIEGO CA 92111	DELISTED TNK

Facility ID: H03296
Latitude: 32.81719

Map Key	Number of Records	Direction	Distance (mi/ft)	Elev/Diff (ft)	Site	DB

County: San Diego
Permitting Agency: SAN DIEGO COUNTY
Original Source: UST
Record Date: 30-JAN-2017
Longitude: -117.15275

Map Key	Number of Records	Direction	Distance (mi/ft)	Elev/Diff (ft)	Site	DB
412	5 of 13	-	0.00 / 0.00	400.74 / -22	PACIFIC BELL 7910 OTHELLO AV SAN DIEGO CA 921113712	CLEANUP SITES

Global ID: T0608185908
Case Type: Cleanup Program Site
Status: Completed - Case Closed
Status Date: 1986-05-12 00:00:00
RB Case No:
LOC Case No: H03296-001
Lead Agency: SAN DIEGO COUNTY LOP
Case Worker: KH
Local Agency: SAN DIEGO COUNTY LOP
Potential Cntm of Concrn: Gasoline
Potential Media Affected: Under Investigation
How Discovered Description:
Stop Description:
Cal Water Watershed Name: San Diego - Lower San Diego - Mission San Diego (907.11)
DWR Groundwater Subbasin Name:
Site History:

CUF Case: NO
Begin Date: 1985-06-25 00:00:00
How Discovered:
Stop Method:
County: San Diego
Latitude: 32.818034
Longitude: -117.152698
File Location: Local Agency

Status History

Status:	Status Date:
Completed - Case Closed	1986-05-12 00:00:00
Open - Case Begin Date	1985-06-25 00:00:00

Activities

Action Type: Other
Action: Leak Reported
Date: 1985-06-25 00:00:00

Action Type: Other
Action: Leak Discovery
Date: 1985-06-25 00:00:00

Action Type: Other
Action: Leak Began
Date: 1985-06-25 00:00:00

Contacts

Map Key	Number of Records	Direction	Distance (mi/ft)	Elev/Diff (ft)	Site	DB

Contact Type: Local Agency Caseworker
City: San Diego
Contact Name: KEVIN HEATON
Email: kevin.heaton@sdcounty.ca.gov
Organization Name: SAN DIEGO COUNTY LOP
Phone No:
Address: P.O. Box 129261

---

412 | 6 of 13 | - | 0.00 / 0.00 | 400.74 / -22 | PACIFIC BELL (M2-711)
7910 OTHELLO STREET
SAN DIEGO CA 92111 | HHSS

County: San Diego
Pdf File Url: http://geotracker.waterboards.ca.gov/ustpdfs/pdf/0002f106.pdf

---

412 | 7 of 13 | - | 0.00 / 0.00 | 400.74 / -22 | PACIFIC BELL (M2-711)
7910 OTHELLO STREET
SAN DIEGO CA | HIST TANK

Owner Name: PACIFIC BELL
No of Containers: 2
Owner Street: 370 THIRD STREET
County: SAN DIEGO
Owner City: SAN FRANCISCO
Facility State: CA
Owner State: CA
Facility Zip: 92111
Owner Zip: 94107

---

412 | 8 of 13 | - | 0.00 / 0.00 | 400.74 / -22 | PACIFIC BELL
7910 OTHELLO AVE, SAN DIEGO, CA 92111
SAN DIEGO CA | SAN DIEGO LOP

SWRCB Global ID: T0607300863
Parcel No: 356-340-01-00
Record ID: DEH1991-LSAM-H03296-002
Census Tract: 85.11
Record Status: Completed
Zip Code 2: 92111
Opened Date: 8/9/1991
Community: San Diego
Case Type: LOP - Local Oversight Program
Jurisdiction: SAN DIEGO
Historical Name: PACIFIC BELL-OTHELLO
Watershed Basin No: 907.11
Lead Agency: DEH/SAM
Latitude GS 84: 32.8178630
Lead Agency Date: 8/9/1991
Longitude GS 84: -117.1527013
Funding: F - LOP Federal Fund
X Map Coord: 6284333.721
Fire Agency: SAN DIEGO
Y Map Coord: 1878620.009
Thomasbros Mappage Grid: 1249 B 3
Water Purveyor: SAN DIEGO
File Case Type: CLOSED OR TRANSFERRED LOP CASES

---

412 | 9 of 13 | - | 0.00 / 0.00 | 400.74 / -22 | PACIFIC BELL
7910 OTHELLO AVE, SAN DIEGO, CA 92111
SAN DIEGO CA | SAN DIEGO LOP

SWRCB Global ID: T0608185908
Parcel No: 356-340-01-00
Record ID: DEH1985-LSAM-H03296-001
Census Tract: 85.11
Record Status: Completed
Zip Code 2: 92111
Opened Date: 6/25/1985
Community: San Diego
Case Type:
Jurisdiction: SAN DIEGO

Map Key	Number of Records	Direction	Distance (mi/ft)	Elev/Diff (ft)	Site	DB

Historical Name: PACIFIC BELL-OTHELLO AVE
Lead Agency: DEH/SAM
Lead Agency Date: 6/25/1985
Funding: N - Non-Billable
Fire Agency: SAN DIEGO
Thomasbros Mappage Grid: 1249 B 3
Water Purveyor: SAN DIEGO
File Case Type: CASES WITH NO CASE TYPE
Watershed Basin No: 907.11
Latitude GS 84: 32.8178630
Longitude GS 84: -117.1527013
X Map Coord: 6284333.721
Y Map Coord: 1878620.009

Map Key	Number of Records	Direction	Distance (mi/ft)	Elev/Diff (ft)	Site	DB
412	10 of 13	-	0.00 / 0.00	400.74 / -22	PACIFIC BELL 7910 OTHELLO AV SAN DIEGO CA 921113712	LUST

Global ID: T0607300863
Case Type: LUST Cleanup Site
Status: Completed - Case Closed
Status Date: 1997-09-01 00:00:00
RB Case No: 9UT2093
LOC Case No: H03296-002
Lead Agency: SAN DIEGO COUNTY LOP
Case Worker:
Local Agency:
Potential Media Of Concern: Gasoline
Potential Media Affected: Aquifer used for drinking water supply
How Discovered Description:
Stop Description:
Cal Water Watershed Name: San Diego - Lower San Diego - Mission San Diego (907.11)
DWR Groundwater Subbasin Name:
Site History:
CUF Case: NO
Begin Date: 1991-07-28 00:00:00
How Discovered:
Stop Method:
County: San Diego
Latitude: 32.8177817576902
Longitude: -117.152658664275
File Location: Local Agency

Status History

Status:	Status Date:
Completed - Case Closed	1997-09-01 00:00:00
Open - Case Begin Date	1991-07-28 00:00:00

Activities

Action Type: Other
Action: Leak Reported
Date: 1991-08-09 00:00:00

Action Type: Other
Action: Leak Discovery
Date: 1991-07-28 00:00:00

Action Type: Other
Action: Leak Began
Date: 1991-07-28 00:00:00

Map Key	Number of Records	Direction	Distance (mi/ft)	Elev/Diff (ft)	Site	DB

Action Type: ENFORCEMENT
Action: Notice of Responsibility
Date: 1991-08-15 00:00:00

Action Type: Other
Action: Leak Stopped
Date: 1991-11-15 00:00:00

---

412 | 11 of 13 | - | 0.00 / 0.00 | 400.74 / -22 | **PACIFIC BELL**
7910 OTHELLO AVE
San Diego CA | SANDIEGO SAM

Record ID: DEH1985-LSAM-H03296-001
Record Type: SAM Investigation
Status: Completed
REST Record ID: DEH1985-LSAM-H03296-001
Record Name: PACIFIC BELL
Record Status: Completed
Record Alias: SAM Investigation
Date: 06/25/1985
Primary Parcel: YES
Primary Address: YES
Address: 7910 OTHELLO AVE, SAN DIEGO CA 92111
Address Type: MASTER
Street String: 7910 OTHELLO AVE
Zip Code: 92111
Zip Community: 92111
Jurisdictiction: SAN DIEGO
Census Tract: 85.11
BOS District: 4
Watershed Basin: 907.11
Water Purveyor: SAN DIEGO
KIVA per Tp per No: 6SAM H03296
X: 6284333.721
Y: 1878620.009

Object ID: 18
ID: 38
Feature ID: 3563400100
Parcel No: 356-340-01-00
SWRCB Global ID: T0608185908
H No: H03296
Historical Name: PACIFIC BELL-OTHELLO AVE
Agency Name: COSD
Fire Agency: SAN DIEGO
Funding: N - Non-Billable
GT Global ID: T0608185908
GT RB Case No:
GT Cuf Case: NO
GT Case Type: Cleanup Program Site
GT Lead Agency: SAN DIEGO COUNTY LOP
GT County: San Diego
GT Latitude: 32.818034
GT Longitude: -117.152698
Latitude GS84: 32.817863
Longitude GS84: -117.1527013
Point X: 6284324.69992764
Point Y: 1878473.45990098

Case No: H03296-001
Case Type:
REST Record Type: LUEG-DEH/LWQD/SAM Investigation/NA
Opened Date: 488505600000
Opened Date Converted: 06/24/1985 08:00PM
Full Name DEH Permit Owner:
Lead Agency: DEH/SAM
Lead Agency Date: 488505600000
Lead Agency Date Converted: 06/24/1985 08:00PM
Geo SRC: Mapped to XY from previous SAM Layer
GT Status: Completed - Case Closed
GT Status Date: 516240000000
GT Status Date Converted: 05/11/1986 08:00PM
Thomasbros Mappage Grid: 1249 B 3

Map Key	Number of Records	Direction	Distance (mi/ft)	Elev/Diff (ft)	Site	DB
412	12 of 13	-	0.00 / 0.00	400.74 / -22	PACIFIC BELL 7910 OTHELLO AVE San Diego CA	SANDIEGO SAM

Record ID:	DEH1991-LSAM-H03296-002	**Object ID:**	2239
Record Type:	SAM Investigation	**ID:**	2241
Status:	Completed	**Feature ID:**	3563400100
REST Record ID:	DEH1991-LSAM-H03296-002	**Parcel No:**	356-340-01-00
Record Name:	PACIFIC BELL	**SWRCB Global ID:**	T0607300863
Record Status:	Completed	**H No:**	H03296
Record Alias:	SAM Investigation	**Historical Name:**	PACIFIC BELL-OTHELLO
Date:	08/09/1991	**Agency Name:**	COSD
Primary Parcel:	YES	**Fire Agency:**	SAN DIEGO
Primary Address:	YES	**Funding:**	F - LOP Federal Fund
Address:	7910 OTHELLO AVE, SAN DIEGO CA 92111	**GT Global ID:**	T0607300863
Address Type:	MASTER	**GT RB Case No:**	9UT2093
Street String:	7910 OTHELLO AVE	**GT Cuf Case:**	NO
Zip Code:	92111	**GT Case Type:**	LUST Cleanup Site
Zip Community:	92111	**GT Lead Agency:**	SAN DIEGO COUNTY LOP
Jurisdictiction:	SAN DIEGO	**GT County:**	San Diego
Census Tract:	85.11	**GT Latitude:**	32.81778176
BOS District:	4	**GT Longitude:**	-117.15265866
Watershed Basin:	907.11	**Latitude GS84:**	32.817863
Water Purveyor:	SAN DIEGO	**Longitude GS84:**	-117.1527013
KIVA per Tp per No:	6SAM H03296	**Point X:**	6284324.69992764
X:	6284333.721	**Point Y:**	1878473.45990098
Y:	1878620.009		

Case No:	H03296-002
Case Type:	LOP - Local Oversight Program
REST Record Type:	LUEG-DEH/LWQD/SAM Investigation/NA
Opened Date:	681696000000
Opened Date Converted:	08/08/1991 08:00PM
Full Name DEH Permit Owner:	
Lead Agency:	DEH/SAM
Lead Agency Date:	681696000000
Lead Agency Date Converted:	08/08/1991 08:00PM
Geo SRC:	Mapped to XY from previous SAM Layer
GT Status:	Completed - Case Closed
GT Status Date:	873072000000
GT Status Date Converted:	08/31/1997 08:00PM
Thomasbros Mappage Grid:	1249 B 3

Map Key	Number of Records	Direction	Distance (mi/ft)	Elev/Diff (ft)	Site	DB
412	13 of 13	-	0.00 / 0.00	400.74 / -22	AT&T California - M2326 7910 OTHELLO AVE SAN DIEGO CA 92111	SANDIEGO UST

Record ID:	DEH2002-HUPFP-103296	**Own or Operate UG:**	No
CERS ID:	10384543	**Own or Operate AG:**	No
Facility ID:	37-000-103296	**Haz. Mat. On-Site:**	Yes
EPA ID No:	CAD980891865	**Haz. Waste Gen:**	Yes
Permit Status:	Permit Renewed	**HHW Collection:**	No
Active Permit:	YES	**Recycle:**	No

Map Key	Number of Records	Direction	Distance (mi/ft)	Elev/Diff (ft)	Site	DB

Facility Type UST:
Business Phone: (619) 607-2131
Business Fax: 0
Onsite Haz. Waste Trtmnt: No
Mailing Address: 5001 Executive Pkwy, RM 4W200I, San Ramon, CA 94583

RCRA Large Qty. Gen: No
Latitude: 32.817233329754671
Longitude: -117.15280539099456

--Details--

ID: 472
Tank ID: 17226
Last Updated: 2017-08-04T00:47:44.000
UST Perm Close Date: 10/17/2003
Tank Status: Removed
Type of Tank: 02
Piping System Type: 02
Tank Use: 01
Tank Capacity (Gal): 10000
Tank Contents: 1A
Other Content Info:
Tank Owner Name: AT&T California

ID: 471
Tank ID: 17225
Last Updated: 2017-08-04T00:47:44.000
UST Perm Close Date: 04/28/1989
Tank Status: Removed
Type of Tank: 95
Piping System Type:
Tank Use: 04
Tank Capacity (Gal): 500
Tank Contents:
Other Content Info:
Tank Owner Name: AT&T California

ID: 470
Tank ID: 17224
Last Updated: 2017-08-04T00:47:44.000
UST Perm Close Date: 11/15/1991
Tank Status: Removed
Type of Tank: 01
Piping System Type:
Tank Use: 01
Tank Capacity (Gal): 8000
Tank Contents: 1A
Other Content Info:
Tank Owner Name: AT&T California

413	1 of 1	-	0.00 / 0.00	430.96 / 8	SAN DIEGO GAS & ELECTRIC COMPANY 5488 OVERLAND AVE SAN DIEGO CA 921231205	LUR

Map Key	Number of Records	Direction	Distance (mi/ft)	Elev/Diff (ft)	Site	DB

Envirostor ID: 80001739
Latitude: 32.833296
Longitude: -117.131012
Site Name: SAN DIEGO GAS & ELECTRIC COMPANY
Address: 5488 OVERLAND AVE
Zip: 921231205
City: SAN DIEGO
County: SAN DIEGO
Senate District: 39
Site History:

INTRODUCTION

San Diego Gas and Electric (SDG&E), Kearny - Maintenance and Operations Facility occupies a 10.5 acre parcel zoned for industrial uses. The site is used for the following purposes; storage of hazardous waste, maintenance of a fleet of service vehicles, electrical transformer repair, electrical power substation.

PERMITTING

SDG&E has a Series C Standardized Permit for the storage of used oil containing poly-chlorinated biphenyls (PCBs). The PCB waste is derived from oil removed from electrical transformers. The waste oil is consolidated at the site for up to one year prior to being sent off-site for disposal. There are three permitted units at the site; (1) 7,400 gallon storage tank, (2) Shed # 1 for the storage of 5,610 gallons of containerized waste, (3) Shed # 2 for the storage of 6,215 gallons of containerized waste. The permit has an effective date of July 3, 2012, and a life time of ten (10) years.

CORRECTIVE ACTION

Corrective Action - Background
Permitted hazardous waste facilities are required to complete corrective action to address the release or potential releases of hazardous waste or hazardous waste constituents. In 1996, SDG&E completed a Phase I Environmental Assessment which identified 68 Solid Waste Management Units (SWMUs). Based on further evaluation it was determined that additional investigation was required at 28 SWMUs; these 28 SWMUs were listed in the Corrective Action Consent Agreement (Consent Agreement) [Docket HWCA: P2-03/04-010] dated April 2004.

Following execution of the Consent Agreement, SDG&E compiled information on historical investigations of 15 SWMUs which was documented in the Current Conditions Report dated December 2004. SDG&E investigated the remaining 13 SWMUs between 2005 and 2009.

Corrective Action - Investigation
A RCRA Facility Investigation (RFI) report for the SDG&E Facility was completed dated October 2009. The investigation determined that metals, volatile organic compounds, poly-chlorinated biphenyls and total petroleum hydrocarbons had been released at the site. No releases were identified from the permitted storage unit. The risk assessment completed as part of the RFI concluded that contaminants identified in a 1.3 acre impacted area in the center of the site required further remedy evaluation. The remaining 9.2 acres of the 10.5 acre site was deemed acceptable for unrestricted use.

As part of RFI activities, SDG&E excavated and removed 1.7 cubic yards of soil from the electrical power substation (SWMU No. 28). The removal action was completed during an unscheduled maintenance event at the substation. Confirmation samples were collected to verify that all contaminants were removed and the area was backfilled with clean soil.

Corrective Action - Remedy Selection
A Corrective Measures Study (CMS) report for the 1.3 acre impacted area of the site was completed dated January 2010. The CMS recommended a land use covenant (LUC) be enacted as the remedy for the impacted area. Natural attenuation was selected as the remedy for groundwater. The public comment period for the CMS report and DTSC's draft Statement of Basis ended on April 30, 2010. DTSC prepared a response to comments document and approved the remedy on May 20, 2010.

Corrective Action - Current Status
DTSC and SDG&E entered into an Operations & Maintenance (O&M) Agreement and Land Use Covenant (LUC) on March 8, 2011. The LUC was recorded with San Diego County on April 7, 2011.

Corrective Action - Planned Activities
SDG&E are required to implement the O&M Agreement and LUC. SDG&E will submit an annual self certification regarding compliance with the LUC. DTSC will conduct periodic inspections to ensure compliance; non-compliance will result in enforcement action by DTSC.

Last Updated 09/28/2012

Facilities Details

Site Type 1: CORRECTIVE ACTION
Site Type 2: CORRECTIVE ACTION
Site Code: 400636
Funding:
Area: IMPACTED AREA
Sub Area:

Special Program: | **Date Recorded:** 4/7/2011
National Priorities List: NO | **Assembly District:** 77
Acres: 20 ACRES
Status: CERTIFIED / OPERATION & MAINTENANCE
Cleanup Status: CERTIFIED / OPERATION & MAINTENANCE AS OF 4/25/2011
APN: 369-040-10, 3690401500
Summary Link: http://www.envirostor.dtsc.ca.gov/public/profile_report.asp?global_id=80001739&starttab=landuserestrictions
Cl Up Oversight AGCS: DTSC - SITE CLEANUP PROGRAM
Potential Cont. of Concern: POLYCHLORINATED BIPHENYLS (PCBS); 1,1-DICHLOROETHANE; 1,1-DICHLOROETHYLENE
Past Use(s) Caused Contaminants: ELECTRIC GENERATION/SUBSTATION, MAINTENANCE / CLEANING, TRANSFORMER REPAIR, UTILITY - ELECTRIC
Potential Media Affected: OTHER GROUNDWATER AFFECTED (USES OTHER THAN DRINKING WATER), SOIL, SOIL VAPOR
School District:
Covenant Link: http://www.envirostor.dtsc.ca.gov/public/view_document.asp?docurl=http://www.envirostor.dtsc.ca.gov/public/deliverable_documents/7470188736/2011%2D04%2D07%5FSan%20Diego%20County%20Recorded%20LUC%2Epdf

Completed Activities

Activity Type: Completed Activities | **Date Completed:** 8/12/2010
Sub Area: | **Area Name:** PROJECT WIDE
Document Type: Human Exposure Controlled
Doc Link: http://www.envirostor.dtsc.ca.gov/public/final_documents2.asp?global_id=80001739&enforcement_id=60299239
Comments:

Activity Type: Completed Activities | **Date Completed:** 2/2/2010
Sub Area: | **Area Name:** Impacted Area
Document Type: Corrective Measures Study Report
Doc Link: http://www.envirostor.dtsc.ca.gov/public/final_documents2.asp?global_id=80001739&doc_id=6024107
Comments:

Activity Type: Completed Activities | **Date Completed:** 4/26/2004
Sub Area: | **Area Name:** Entire Facility
Document Type: Consent Agreement
Doc Link: http://www.envirostor.dtsc.ca.gov/public/final_documents2.asp?global_id=80001739&enforcement_id=6013659
Comments: Original signed by Mohinder S. Sandhu representing DTSC and Todd Sostek representing San Diego Gas & Electric.

Activity Type: Completed Activities | **Date Completed:** 5/8/2015
Sub Area: | **Area Name:** Impacted Area
Document Type: Land Use Restriction - Site Inspection/Visit
Doc Link: http://www.envirostor.dtsc.ca.gov/public/final_documents2.asp?global_id=80001739&enforcement_id=60378244
Comments: Complete

Activity Type: Completed Activities | **Date Completed:** 6/26/2014
Sub Area: | **Area Name:** PROJECT WIDE
Document Type: Land Use Restriction Monitoring Report
Doc Link: http://www.envirostor.dtsc.ca.gov/public/final_documents2.asp?global_id=80001739&doc_id=60353660
Comments: Accepted

Activity Type: Completed Activities | **Date Completed:** 12/8/2010
Sub Area: | **Area Name:** PROJECT WIDE

Document Type: Groundwater Migration Controlled
Doc Link: http://www.envirostor.dtsc.ca.gov/public/final_documents2.asp?global_id=80001739&enforcement_id=60299589
Comments:

Activity Type: Completed Activities **Date Completed:** 8/23/2011
Sub Area: **Area Name:** PROJECT WIDE
Document Type: Groundwater Migration Controlled
Doc Link: http://www.envirostor.dtsc.ca.gov/public/final_documents2.asp?global_id=80001739&enforcement_id=60282687
Comments:

Activity Type: Completed Activities **Date Completed:** 8/23/2011
Sub Area: **Area Name:** PROJECT WIDE
Document Type: Remedy Constructed
Doc Link: http://www.envirostor.dtsc.ca.gov/public/final_documents2.asp?global_id=80001739&enforcement_id=60281889
Comments:

Activity Type: Completed Activities **Date Completed:** 2/28/2011
Sub Area: **Area Name:** Impacted Area
Document Type: Operation & Maintenance Order/Agreement
Doc Link: http://www.envirostor.dtsc.ca.gov/public/final_documents2.asp?global_id=80001739&enforcement_id=60252049
Comments:

Activity Type: Completed Activities **Date Completed:** 7/13/2016
Sub Area: **Area Name:** PROJECT WIDE
Document Type: Land Use Restriction Monitoring Report
Doc Link: http://www.envirostor.dtsc.ca.gov/public/final_documents2.asp?global_id=80001739&doc_id=60353664
Comments: Acknowledgment letter

Activity Type: Completed Activities **Date Completed:** 7/2/2015
Sub Area: **Area Name:** PROJECT WIDE
Document Type: Land Use Restriction Monitoring Report
Doc Link: http://www.envirostor.dtsc.ca.gov/public/final_documents2.asp?global_id=80001739&doc_id=60353662
Comments: Accepted

Activity Type: Completed Activities **Date Completed:** 8/29/2013
Sub Area: **Area Name:** PROJECT WIDE
Document Type: Financial Assurance Documentation
Doc Link:
Comments: Placeholder event for financial assurance review

Activity Type: Completed Activities **Date Completed:** 6/13/2013
Sub Area: **Area Name:** Impacted Area
Document Type: * Land Use Restriction Monitoring Report
Doc Link: http://www.envirostor.dtsc.ca.gov/public/final_documents2.asp?global_id=80001739&enforcement_id=60270851
Comments:

Activity Type: Completed Activities **Date Completed:** 8/23/2011
Sub Area: **Area Name:** PROJECT WIDE
Document Type: Human Exposure Controlled
Doc Link: http://www.envirostor.dtsc.ca.gov/public/final_documents2.asp?global_id=80001739&enforcement_id=60281887
Comments:

Activity Type: Completed Activities
Date Completed: 4/7/2011
Sub Area:
Area Name: Impacted Area
Document Type: Land Use Restriction
Doc Link: http://www.envirostor.dtsc.ca.gov/public/final_documents2.asp?global_id=80001739&enforcement_id=60193647
Comments:

Activity Type: Completed Activities
Date Completed: 5/20/2010
Sub Area:
Area Name: Impacted Area
Document Type: CEQA - Notice of Exemption
Doc Link: http://www.envirostor.dtsc.ca.gov/public/final_documents2.asp?global_id=80001739&enforcement_id=60188132
Comments:

Activity Type: Completed Activities
Date Completed: 12/29/2004
Sub Area:
Area Name: Entire Facility
Document Type: RFI Report
Doc Link: http://www.envirostor.dtsc.ca.gov/public/final_documents2.asp?global_id=80001739&doc_id=6022998
Comments: Current Condition Report recommended further action at some SWMUs and no further action at others.

Activity Type: Completed Activities
Date Completed: 11/28/2000
Sub Area:
Area Name: Entire Facility
Document Type: Phase 1
Doc Link: http://www.envirostor.dtsc.ca.gov/public/final_documents2.asp?global_id=80001739&doc_id=6022993
Comments: Phase I Environmental Assessment approved along with Permit application; approval date is considered date of issuance of permit. Consider revising approval date to date Permit application was considered technically complete.

Activity Type: Completed Activities
Date Completed: 8/16/2012
Sub Area:
Area Name: Impacted Area
Document Type: * Land Use Restriction Monitoring Report
Doc Link: http://www.envirostor.dtsc.ca.gov/public/final_documents2.asp?global_id=80001739&enforcement_id=60270849
Comments: LUC self certification accepted.

Activity Type: Completed Activities
Date Completed: 12/8/2010
Sub Area:
Area Name: PROJECT WIDE
Document Type: Remedy Constructed
Doc Link: http://www.envirostor.dtsc.ca.gov/public/final_documents2.asp?global_id=80001739&enforcement_id=60298876
Comments:

Activity Type: Completed Activities
Date Completed: 5/20/2010
Sub Area:
Area Name: Impacted Area
Document Type: Remedy Selection and Statement of Basis
Doc Link: http://www.envirostor.dtsc.ca.gov/public/final_documents2.asp?global_id=80001739&enforcement_id=60180007
Comments:

Activity Type: Completed Activities
Date Completed: 6/21/2016
Sub Area:
Area Name: PROJECT WIDE
Document Type: Financial Assurance Documentation
Doc Link: http://www.envirostor.dtsc.ca.gov/public/final_documents2.asp?global_id=80001739&doc_id=60367752
Comments: Pass

Activity Type: Completed Activities
Date Completed: 7/12/2011
Sub Area:
Area Name: PROJECT WIDE

Document Type: Corrective Action Completion Determination
Doc Link: http://www.envirostor.dtsc.ca.gov/public/final_documents2.asp?global_id=80001739&enforcement_id=60254811
Comments: Complete

Activity Type: Completed Activities **Date Completed:** 5/5/2010
Sub Area: **Area Name:** Entire Facility
Document Type: First Quarter 2010 Progress Report
Doc Link: http://www.envirostor.dtsc.ca.gov/public/final_documents2.asp?global_id=80001739&doc_id=60192780
Comments: Document is acceptable - no reponse required.

Activity Type: Completed Activities **Date Completed:** 11/3/2009
Sub Area: **Area Name:** Entire Facility
Document Type: RFI Report
Doc Link: http://www.envirostor.dtsc.ca.gov/public/final_documents2.asp?global_id=80001739&doc_id=6023372
Comments:

Activity Type: Completed Activities **Date Completed:** 6/29/2009
Sub Area: SWMU # 28, Electrical Power Substation **Area Name:** Entire Facility
Document Type: Interim Measures Workplan
Doc Link: http://www.envirostor.dtsc.ca.gov/public/final_documents2.asp?global_id=80001739&doc_id=6024019
Comments:

Activity Type: Completed Activities **Date Completed:** 4/20/2009
Sub Area: SWMU # 19, Steam Clean Sump **Area Name:** Entire Facility
Document Type: Summary Groundwater Data
Doc Link:
Comments: No letter required - DTSC staff had a telephone conference with SDG&E on 4/20/2009 to discuss the summary groundwater data.

Activity Type: Completed Activities **Date Completed:** 7/13/2011
Sub Area: **Area Name:** PROJECT WIDE
Document Type: *Correspondence - Received
Doc Link: http://www.envirostor.dtsc.ca.gov/public/final_documents2.asp?global_id=80001739&doc_id=60270070
Comments: Acceptable as submitted.

Activity Type: Completed Activities **Date Completed:** 10/19/2009
Sub Area: **Area Name:** Entire Facility
Document Type: Third Quarter 2009 Progress Report
Doc Link: http://www.envirostor.dtsc.ca.gov/public/final_documents2.asp?global_id=80001739&doc_id=6028308
Comments:

Land Use Restrictions

Area: IMPACTED AREA **Date Recorded:** 4/7/2011
Sub Area:
Site Management Req.: REQUIRES SURFACE COVERS; DAY CARE CENTER PROHIBITED; ONLY EXTRACTION OF GROUNDWATER FOR SITE REMEDIATION PERMITTED; NO GROUNDWATER EXTRACTION AT ANY DEPTH WITHOUT APPROVAL; HOSPITAL USE PROHIBITED; LAND USE COVENANT; NOTIFY AFTER CHANGE OF PROPERTY OWNER; NO OIL OR GAS EXTRACTION AT ANY DEPTH; RESIDENCE USE PROHIBITED; PUBLIC OR PRIVATE SCHOOL FOR PERSONS UNDER 21 PROHIBITED;
Covenant: http://www.envirostor.dtsc.ca.gov/public/view_document.asp?docurl=/public/deliverable_documents/7470188736/2011%2D04%2D07%5FSan%20Diego%20County%20Recorded%20LUC%2Epdf

Map Key	Number of Records	Direction	Distance (mi/ft)	Elev/Diff (ft)	Site	DB
414	1 of 1	-	0.00 / 0.00	430.84 / 8	SDG&E ENVIRONMENTAL 5488 OVERLAND AVE SAN DIEGO CA 92123	DELISTED TNK

Facility ID: H13944
County: San Diego
Permitting Agency: SAN DIEGO COUNTY
Original Source: UST
Record Date: 30-JAN-2017
Latitude: 32.83338
Longitude: -117.13102

Map Key	Number of Records	Direction	Distance (mi/ft)	Elev/Diff (ft)	Site	DB
415	1 of 5	-	0.00 / 0.00	388.11 / -35	RANCHO JEEP CHRYSLER 8104 CLAIREMONT MESA BL SAN DIEGO CA 92111	EMISSIONS

2005 Criteria Data

Facility ID: 2566
Facility SIC Code: 7532
CO: 37
Air Basin: SD
District: SD
COID: SD
DISN: SAN DIEGO COUNTY APCD
CHAPIS:
CERR Code:
TOGT: 1.49
ROGT: 1.41
COT:
NOXT:
SOXT:
PMT:
PM10T:

2005 Toxic Data

Facility ID: 2566
Facility SIC Code: 7532
CO: 37
Air Basin: SD
District: SD
TS:
Health Risk Asmt:
Non-Cancer Chronic Haz Ind:
Non-Cancer Acute Haz Ind:
COID: SD
DISN: SAN DIEGO COUNTY APCD
CHAPIS:
CERR Code:

2006 Criteria Data

Facility ID: 2566
Facility SIC Code: 5511
CO: 37
Air Basin: SD
District: SD
COID: SD
DISN: SAN DIEGO COUNTY APCD
CHAPIS:
CERR Code:
TOGT: 1.49
ROGT: 1.41
COT:
NOXT:
SOXT:
PMT:
PM10T:

2006 Toxic Data

Facility ID:	2566	***COID:***	SD
Facility SIC Code:	5511	***DISN:***	SAN DIEGO COUNTY APCD
CO:	37	***CHAPIS:***	
Air Basin:	SD	***CERR Code:***	
District:	SD		
TS:			
Health Risk Asmt:			
Non-Cancer Chronic Haz Ind:			
Non-Cancer Acute Haz Ind:			

2007 Criteria Data

Facility ID:	2566	***CERR Code:***	
Facility SIC Code:	5511	***TOGT:***	1.49
CO:	37	***ROGT:***	1.41
Air Basin:	SD	***COT:***	
District:	SD	***NOXT:***	
COID:	SD	***SOXT:***	
DISN:	SAN DIEGO COUNTY APCD	***PMT:***	
CHAPIS:		***PM10T:***	

2007 Toxic Data

Facility ID:	2566	***COID:***	SD
Facility SIC Code:	5511	***DISN:***	SAN DIEGO COUNTY APCD
CO:	37	***CHAPIS:***	
Air Basin:	SD	***CERR Code:***	
District:	SD		
TS:			
Health Risk Asmt:			
Non-Cancer Chronic Haz Ind:			
Non-Cancer Acute Haz Ind:			

2008 Criteria Data

Facility ID:	2566	***CERR Code:***	
Facility SIC Code:	5511	***TOGT:***	1.49
CO:	37	***ROGT:***	1.41
Air Basin:	SD	***COT:***	
District:	SD	***NOXT:***	
COID:	SD	***SOXT:***	
DISN:	SAN DIEGO COUNTY APCD	***PMT:***	
CHAPIS:		***PM10T:***	

2008 Toxic Data

Facility ID:	2566	***COID:***	SD

Facility SIC Code:	5511	**DISN:**	SAN DIEGO COUNTY APCD
CO:	37	**CHAPIS:**	
Air Basin:	SD	**CERR Code:**	
District:	SD		
TS:			
Health Risk Asmt:			
Non-Cancer Chronic Haz Ind:			
Non-Cancer Acute Haz Ind:			

2009 Criteria Data

Facility ID:	2566	**CERR Code:**	
Facility SIC Code:	5511	**TOGT:**	1.49
CO:	37	**ROGT:**	1.41
Air Basin:	SD	**COT:**	
District:	SD	**NOXT:**	
COID:	SD	**SOXT:**	
DISN:	SAN DIEGO COUNTY APCD	**PMT:**	
CHAPIS:		**PM10T:**	

2009 Toxic Data

Facility ID:	2566	**COID:**	SD
Facility SIC Code:	5511	**DISN:**	SAN DIEGO COUNTY APCD
CO:	37	**CHAPIS:**	
Air Basin:	SD	**CERR Code:**	
District:	SD		
TS:			
Health Risk Asmt:			
Non-Cancer Chronic Haz Ind:			
Non-Cancer Acute Haz Ind:			

2010 Toxic Data

Facility ID:	2566	**COID:**	SD
Facility SIC Code:	5511	**DISN:**	SAN DIEGO COUNTY APCD
CO:	37	**CHAPIS:**	
Air Basin:	SD	**CERR Code:**	
District:	SD		
TS:			
Health Risk Asmt:			
Non-Cancer Chronic Haz Ind:			
Non-Cancer Acute Haz Ind:			

2011 Criteria Data

Facility ID:	2566	**CERR Code:**	
Facility SIC Code:	5511	**TOGT:**	1.49
CO:	37	**ROGT:**	1.41

Air Basin:	SD	***COT:***	
District:	SD	***NOXT:***	
COID:	SD	***SOXT:***	
DISN:	SAN DIEGO COUNTY APCD	***PMT:***	
CHAPIS:		***PM10T:***	

2011 Toxic Data

Facility ID:	2566	***COID:***	SD
Facility SIC Code:	5511	***DISN:***	SAN DIEGO COUNTY APCD
CO:	37	***CHAPIS:***	
Air Basin:	SD	***CERR Code:***	
District:	SD		
TS:			
Health Risk Asmt:			
Non-Cancer Chronic Haz Ind:			
Non-Cancer Acute Haz Ind:			

2012 Criteria Data

Facility ID:	2566	***CERR Code:***	
Facility SIC Code:	5511	***TOGT:***	1.49
CO:	37	***ROGT:***	1.41
Air Basin:	SD	***COT:***	
District:	SD	***NOXT:***	
COID:	SD	***SOXT:***	
DISN:	SAN DIEGO COUNTY APCD	***PMT:***	
CHAPIS:		***PM10T:***	

2012 Toxic Data

Facility ID:	2566	***COID:***	SD
Facility SIC Code:	5511	***DISN:***	SAN DIEGO COUNTY APCD
CO:	37	***CHAPIS:***	
Air Basin:	SD	***CERR Code:***	
District:	SD		
TS:			
Health Risk Asmt:			
Non-Cancer Chronic Haz Ind:			
Non-Cancer Acute Haz Ind:			

2013 Criteria Data

Facility ID:	2566	***CERR Code:***	
Facility SIC Code:	5511	***TOGT:***	1.49
CO:	37	***ROGT:***	1.41
Air Basin:	SD	***COT:***	
District:	SD	***NOXT:***	
COID:	SD	***SOXT:***	

DISN:	SAN DIEGO COUNTY APCD	***PMT:***	
CHAPIS:		***PM10T:***	

2013 Toxic Data

Facility ID:	2566	***COID:***	SD
Facility SIC Code:	5511	***DISN:***	SAN DIEGO COUNTY APCD
CO:	37	***CHAPIS:***	
Air Basin:	SD	***CERR Code:***	
District:	SD		
TS:			
Health Risk Asmt:			
Non-Cancer Chronic Haz Ind:			
Non-Cancer Acute Haz Ind:			

2014 Criteria Data

Facility ID:	2566	***CERR Code:***	
Facility SIC Code:	5511	***TOGT:***	1.49
CO:	37	***ROGT:***	1.41
Air Basin:	SD	***COT:***	
District:	SD	***NOXT:***	
COID:	SD	***SOXT:***	
DISN:	SAN DIEGO COUNTY APCD	***PMT:***	
CHAPIS:		***PM10T:***	

2014 Toxic Data

Facility ID:	2566	***COID:***	SD
Facility SIC Code:	5511	***DISN:***	SAN DIEGO COUNTY APCD
CO:	37	***CHAPIS:***	
Air Basin:	SD	***CERR Code:***	
District:	SD		
TS:			
Health Risk Asmt:			
Non-Cancer Chronic Haz Ind:			
Non-Cancer Acute Haz Ind:			

2015 Criteria Data

Facility ID:	2566	***CERR Code:***	
Facility SIC Code:	5511	***TOGT:***	1.49
CO:	37	***ROGT:***	1.41
Air Basin:	SD	***COT:***	
District:	SD	***NOXT:***	
COID:	SD	***SOXT:***	
DISN:	SAN DIEGO COUNTY APCD	***PMT:***	
CHAPIS:		***PM10T:***	

Map Key	Number of Records	Direction	Distance (mi/ft)	Elev/Diff (ft)	Site	DB

2015 Toxic Data

Facility ID:	2566	***COID:***	SD
Facility SIC Code:	5511	***DISN:***	SAN DIEGO COUNTY APCD
CO:	37	***CHAPIS:***	
Air Basin:	SD	***CERR Code:***	
District:	SD		
TS:			
Health Risk Asmt:			
Non-Cancer Chronic Haz Ind:			
Non-Cancer Acute Haz Ind:			

415	*2 of 5*	-	*0.00 / 0.00*	*388.11 / -35*	***RANCHO OLDSMOBILE INC*** ***8104 CLAIREMONT MESA BLVD,*** ***SAN DIEGO, CA 92111*** ***SAN DIEGO CA***	***SAN DIEGO LOP***

SWRCB Global ID:	T0607301419	***Parcel No:***	356-070-10-00
Record ID:	DEH1993-LSAM-H12097-001	***Census Tract:***	85.11
Record Status:	Completed	***Zip Code 2:***	92111
Opened Date:	9/28/1993	***Community:***	San Diego
Case Type:	LOP - Local Oversight Program	***Jurisdiction:***	SAN DIEGO
Historical Name:	RANCHO OLDSMOBILE	***Watershed Basin No:***	906.4
Lead Agency:	DEH/SAM	***Latitude GS 84:***	32.8335080
Lead Agency Date:	9/28/1993	***Longitude GS 84:***	-117.1482274
Funding:	F - LOP Federal Fund	***X Map Coord:***	6285754.427
Fire Agency:	SAN DIEGO	***Y Map Coord:***	1884258.501
Thomasbros Mappage Grid:	1249 B 1		
Water Purveyor:	SAN DIEGO		
File Case Type:	CLOSED OR TRANSFERRED LOP CASES		

415	*3 of 5*	-	*0.00 / 0.00*	*388.11 / -35*	***RANCHO OLDS*** ***8104 CLAIRMONT MESA BLVD*** ***SAN DIEGO CA 92111***	***RCRA SQG***

EPA Handler ID:	CAD064477037
Land Type Code:	
Land Type Desc:	
Federal Waste Generator Code:	2
Gen Status Univ:	SQG
Gen Status Univ Desc:	Small Quantity Generator
Importer Activity:	No
Mixed Waste Generator:	No
Transporter Activity:	No
Transfer Facility:	No
Recycler Activity:	No
Onsite Burner Exemption:	No
Furnace Exemption:	No
Underground Inject Activity:	No
Receives Waste from Offsite:	No
TSD Type:	-----

TSD Activity:	No
Corrective Action Univ:	No
Action has been Imposed:	No
Action under 3004 (U)/(V):	No
Institutional Control Indicator:	N
Used Oil Transporter:	
Used Oil Transfer Facility:	
Used Oil Processor:	
Used Oil Refiner:	
Used Oil Burner:	
Used Oil Market Burner:	
Used Oil Spec Marketer:	
Activity Location:	CA
County Code:	CA073
County Name:	SAN DIEGO
Contact Name:	
Contact Phone No and Exten:	
Contact Email:	
Contact Address:	US
Mailing Address:	8104 CLAIRMONT MESA BLVD , SAN DIEGO , CA, 92111 , US

Violation/Evaluation Summary

Note: There are VIOLATION or UNDETERMINED details or records associated with this facility (EPA ID) in the Compliance Monitoring and Enforcement table dated Jan 24 2018.

Violation/Evaluation Details

Evaluation ID:	002	***Former Citation:***	FR - 262.10-12.A
Found Violation:	Y	***Sched Compl Dt:***	
Eval Start Date:	19920422	***Enforcement ID:***	
Evaluation Agency:	B	***Enforcement Agency:***	
Evaluation Type:	CEI	***Enforce Action Dt:***	
Eval Resp Person:	R9STA	***Enforcement Type:***	
Eval Suborg:		***Enforce Type Desc:***	
Citizen Complaint:	No	***Enforce Resp Person:***	
Multimedia Inspect:	No	***Enforce Suborg:***	
Sampling Flag:	No	***Enforce Actvty Loc:***	
Not Subtitle C:	No	***Docket No:***	
Focus Area:		***Attorney:***	
Focus Area Desc:		***Corr Act Component:***	
Handler Actvty Loc:	CA	***Appeal Init Dt:***	
Handler Name:	RANCHO OLDS	***Appeal Resolved Dt:***	
Region:	09	***Disposition Status:***	
State:	CA	***Disp Status Dt:***	
Land Type:		***Disp Status Desc:***	
Date of Request:		***Lead Agency:***	
Date Response Rcvd:		***Expenditure Amount:***	
Request Agency:		***SEP Sched Comp Dt:***	
Request Actvty Loc:		***SEP Actual Comp Dt:***	
Viol Activity Loc:	CA	***SEP Defaulted Dt:***	

Viol Determined:	S	**SEP Type:**	
Violation Type:	262.A	**Prop Penalty Amt:**	
Viol Determined Dt:	19920422	**Final Monetary Amt:**	
Rtrn to Compl Dt:	19930520	**Paid Amount:**	
Rtrn to Compl Qual:	U	**Final Count:**	
Viol Resp Agency:	S	**Final Amount:**	
Evaluation Type Description:	COMPLIANCE EVALUATION INSPECTION ON-SITE		
Violation Short Description:	Generators - General		
Respondent Name:			
SEP Type Description:			

Violation/Evaluation Details

Evaluation ID:	001	**Former Citation:**	FR - 262.10-12.A
Found Violation:	Y	**Sched Compl Dt:**	
Eval Start Date:	19910416	**Enforcement ID:**	
Evaluation Agency:	B	**Enforcement Agency:**	
Evaluation Type:	CEI	**Enforce Action Dt:**	
Eval Resp Person:	R9STA	**Enforcement Type:**	
Eval Suborg:		**Enforce Type Desc:**	
Citizen Complaint:	No	**Enforce Resp Person:**	
Multimedia Inspect:	No	**Enforce Suborg:**	
Sampling Flag:	No	**Enforce Actvty Loc:**	
Not Subtitle C:	No	**Docket No:**	
Focus Area:		**Attorney:**	
Focus Area Desc:		**Corr Act Component:**	
Handler Actvty Loc:	CA	**Appeal Init Dt:**	
Handler Name:	RANCHO OLDS	**Appeal Resolved Dt:**	
Region:	09	**Disposition Status:**	
State:	CA	**Disp Status Dt:**	
Land Type:		**Disp Status Desc:**	
Date of Request:		**Lead Agency:**	
Date Response Rcvd:		**Expenditure Amount:**	
Request Agency:		**SEP Sched Comp Dt:**	
Request Actvty Loc:		**SEP Actual Comp Dt:**	
Viol Activity Loc:	CA	**SEP Defaulted Dt:**	
Viol Determined:	S	**SEP Type:**	
Violation Type:	262.A	**Prop Penalty Amt:**	
Viol Determined Dt:	19910416	**Final Monetary Amt:**	
Rtrn to Compl Dt:	19920422	**Paid Amount:**	
Rtrn to Compl Qual:	U	**Final Count:**	
Viol Resp Agency:	S	**Final Amount:**	
Evaluation Type Description:	COMPLIANCE EVALUATION INSPECTION ON-SITE		
Violation Short Description:	Generators - General		
Respondent Name:			
SEP Type Description:			

Violation/Evaluation Details

Evaluation ID:	003	**Former Citation:**	FR - 262.10-12.A

Found Violation:	Y	**Sched Compl Dt:**	
Eval Start Date:	19930520	**Enforcement ID:**	
Evaluation Agency:	B	**Enforcement Agency:**	
Evaluation Type:	CEI	**Enforce Action Dt:**	
Eval Resp Person:	R9STA	**Enforcement Type:**	
Eval Suborg:		**Enforce Type Desc:**	
Citizen Complaint:	No	**Enforce Resp Person:**	
Multimedia Inspect:	No	**Enforce Suborg:**	
Sampling Flag:	No	**Enforce Actvty Loc:**	
Not Subtitle C:	No	**Docket No:**	
Focus Area:		**Attorney:**	
Focus Area Desc:		**Corr Act Component:**	
Handler Actvty Loc:	CA	**Appeal Init Dt:**	
Handler Name:	RANCHO OLDS	**Appeal Resolved Dt:**	
Region:	09	**Disposition Status:**	
State:	CA	**Disp Status Dt:**	
Land Type:		**Disp Status Desc:**	
Date of Request:		**Lead Agency:**	
Date Response Rcvd:		**Expenditure Amount:**	
Request Agency:		**SEP Sched Comp Dt:**	
Request Actvty Loc:		**SEP Actual Comp Dt:**	
Viol Activity Loc:	CA	**SEP Defaulted Dt:**	
Viol Determined:	S	**SEP Type:**	
Violation Type:	262.A	**Prop Penalty Amt:**	
Viol Determined Dt:	19930520	**Final Monetary Amt:**	
Rtrn to Compl Dt:	19980520	**Paid Amount:**	
Rtrn to Compl Qual:	N	**Final Count:**	
Viol Resp Agency:	S	**Final Amount:**	

Evaluation Type Description: COMPLIANCE EVALUATION INSPECTION ON-SITE
Violation Short Description: Generators - General
Respondent Name:
SEP Type Description:

Handler Details

Source Type:	I	**Used Oil Transporter:**	No
Receive Date:	19960901	**UO Transfer Fac:**	No
Non Notifier:		**Used Oil Processor:**	No
Acknowledge Flag:		**Used Oil Refiner:**	No
Acknowledge Date:	19910331	**Used Oil Burner:**	No
Accessibility:		**UO Market Burner:**	No
Land Type:		**UO Spec Marketer:**	No
Fed Waste Gen Own:	HQ	**Current Site Name:**	RANCHO OLDS
Fed Waste Gen Cd:	2	**Location Street No:**	
Fed Waste Gen Desc:	Small Quantity Generator	**Location Street 1:**	8104 CLAIRMONT MESA BLVD
ST Waste Gen Own:		**Location Street 2:**	
State Waste Gen Cd:		**Location City:**	SAN DIEGO
Short Term Gen:	No	**Location State:**	CA
Importer Activity:	No	**Location Zip Code:**	92111
Mixed Waste Gen:	No	**County Code:**	CA073
Transporter:	No	**State District:**	4

Transfer Facility:	No	**Mailing Street No:**	
TSD Activity:	No	**Mailing Street 1:**	8104 CLAIRMONT MESA BLVD
Recycler Activity:	No	**Mailing Street 2:**	
Onsite Burn Exempt:	No	**Mailing City:**	SAN DIEGO
Furnace Exemption:	No	**Mailing State:**	CA
Underground Inject:	No	**Mailing Zip Code:**	92111
Off Site Receipt:	No	**Mailing Country:**	US
Waste Dest Fac:	No	**Contact First Name:**	
Subpart K College:		**Contact Middle Initial:**	
Subpart K Hospital:		**Contact Last Name:**	
Subpart K Non Profit:		**Contact Street No:**	
Subpart K Withdraw:		**Contact Street 1:**	
Include Ntnl Rprt:		**Contact Street 2:**	
Reporting Cycle:		**Contact City:**	
LQHUW:	No	**Contact State:**	
Trader Importer:		**Contact Zip:**	
Trader Exporter:		**Contact Country:**	US
Slab Importer:		**Contact Phone:**	
Slab Exporter:		**Contact Phone Ext:**	
Current Record:	Yes	**Contact Fax:**	
Location Country:	US	**Contact Email Addr:**	
State District Owner:	CA	**Contact Title:**	

Handler Details

Source Type:	N	**Used Oil Transporter:**	No
Receive Date:	19860924	**UO Transfer Fac:**	No
Non Notifier:		**Used Oil Processor:**	No
Acknowledge Flag:		**Used Oil Refiner:**	No
Acknowledge Date:	19910331	**Used Oil Burner:**	No
Accessibility:		**UO Market Burner:**	No
Land Type:	O	**UO Spec Marketer:**	No
Fed Waste Gen Own:	HQ	**Current Site Name:**	RANCHO OLDS
Fed Waste Gen Cd:	1	**Location Street No:**	
Fed Waste Gen Desc:	Large Quantity Generator	**Location Street 1:**	8104 CLAIRMONT MESA BLVD
ST Waste Gen Own:		**Location Street 2:**	
State Waste Gen Cd:		**Location City:**	SAN DIEGO
Short Term Gen:	No	**Location State:**	CA
Importer Activity:	No	**Location Zip Code:**	92111
Mixed Waste Gen:	No	**County Code:**	CA073
Transporter:	No	**State District:**	4
Transfer Facility:	No	**Mailing Street No:**	
TSD Activity:	No	**Mailing Street 1:**	8104 CLAIRMONT MESA BLVD
Recycler Activity:	No	**Mailing Street 2:**	
Onsite Burn Exempt:	No	**Mailing City:**	SAN DIEGO
Furnace Exemption:	No	**Mailing State:**	CA
Underground Inject:	No	**Mailing Zip Code:**	92111
Off Site Receipt:	No	**Mailing Country:**	US
Waste Dest Fac:	No	**Contact First Name:**	ENVIRONMENTAL
Subpart K College:		**Contact Middle Initial:**	
Subpart K Hospital:		**Contact Last Name:**	MANAGER

Map Key	Number of Records	Direction	Distance (mi/ft)	Elev/Diff (ft)	Site	DB

Subpart K Non Profit:		**Contact Street No:**	
Subpart K Withdraw:		**Contact Street 1:**	8104 CLAIRMONT MESA BLVD
Include Ntnl Rprt:		**Contact Street 2:**	
Reporting Cycle:		**Contact City:**	SAN DIEGO
LQHUW:	No	**Contact State:**	CA
Trader Importer:		**Contact Zip:**	92111
Trader Exporter:		**Contact Country:**	US
Slab Importer:		**Contact Phone:**	415-555-1212
Slab Exporter:		**Contact Phone Ext:**	
Current Record:	No	**Contact Fax:**	
Location Country:	US	**Contact Email Addr:**	
State District Owner:	CA	**Contact Title:**	

NAICS Details

Source Type:	I	**NAICS Active Status:**	Yes
NAICS Cd Owner:	HQ	**NAICS Cycle:**	2002
NAICS Code:	44111		
NAICS Description:	NEW CAR DEALERS		

Owner/Operator Details

Owner/Operator Ind:	CP	**Country:**	
Name:	NOT REQUIRED	**Zip Code:**	99999
Street No:		**Phone:**	415-555-1212
Street 1:	NOT REQUIRED	**Type:**	P
Street 2:		**Date Became Current:**	
City:	NOT REQUIRED	**Date Ended Current:**	
State:	ME		
Source Type:	I		

Owner/Operator Ind:	CO	**Country:**	
Name:	JOE C GARDON	**Zip Code:**	99999
Street No:		**Phone:**	415-555-1212
Street 1:	NOT REQUIRED	**Type:**	P
Street 2:		**Date Became Current:**	
City:	NOT REQUIRED	**Date Ended Current:**	
State:	ME		
Source Type:	N		

Map Key	Number of Records	Direction	Distance (mi/ft)	Elev/Diff (ft)	Site	DB
415	4 of 5	-	0.00 / 0.00	388.11 / -35	RANCHO OLDSMOBILE INC 8104 CLAIREMONT MESA BLVD San Diego CA	SANDIEGO SAM

Record ID:	DEH1993-LSAM-H12097-001	**Object ID:**	3125
Record Type:	SAM Investigation	**ID:**	3129
Status:	Completed	**Feature ID:**	3560701000
REST Record ID:	DEH1993-LSAM-H12097-001	**Parcel No:**	356-070-10-00
Record Name:	RANCHO OLDSMOBILE INC	**SWRCB Global ID:**	T0607301419
Record Status:	Completed	**H No:**	H12097
Record Alias:	SAM Investigation	**Historical Name:**	RANCHO OLDSMOBILE

Map Key	Number of Records	Direction	Distance (mi/ft)	Elev/Diff (ft)	Site	DB

Date:	09/28/1993	**Agency Name:**	COSD
Primary Parcel:	YES	**Fire Agency:**	SAN DIEGO
Primary Address:	YES	**Funding:**	F - LOP Federal Fund
Address:	8104 CLAIREMONT MESA BLVD, SAN DIEGO CA 92111	**GT Global ID:**	T0607301419
Address Type:	MASTER	**GT RB Case No:**	9UT2670
Street String:	8104 CLAIREMONT MESA BLVD	**GT Cuf Case:**	NO
Zip Code:	92111	**GT Case Type:**	LUST Cleanup Site
Zip Community:	92111	**GT Lead Agency:**	SAN DIEGO COUNTY LOP
Jurisdictiction:	SAN DIEGO	**GT County:**	San Diego
Census Tract:	85.11	**GT Latitude:**	32.833511
BOS District:	4	**GT Longitude:**	-117.148232
Watershed Basin:	906.4	**Latitude GS84:**	32.833508
Water Purveyor:	SAN DIEGO	**Longitude GS84:**	-117.1482274
KIVA per Tp per No:	6SAM H12097	**Point X:**	6285750.57010739
X:	6285754.427	**Point Y:**	1884225.51007664
Y:	1884258.501		

Case No:	H12097-001
Case Type:	LOP - Local Oversight Program
REST Record Type:	LUEG-DEH/LWQD/SAM Investigation/NA
Opened Date:	749174400000
Opened Date Converted:	09/27/1993 08:00PM
Full Name DEH Permit Owner:	
Lead Agency:	DEH/SAM
Lead Agency Date:	749174400000
Lead Agency Date Converted:	09/27/1993 08:00PM
Geo SRC:	Mapped to XY from previous SAM Layer
GT Status:	Completed - Case Closed
GT Status Date:	903052800000
GT Status Date Converted:	08/13/1998 08:00PM
Thomasbros Mappage Grid:	1249 B 1

Map Key	Number of Records	Direction	Distance (mi/ft)	Elev/Diff (ft)	Site	DB
415	5 of 5	-	0.00 / 0.00	388.11 / -35	RANCHO OLDSMOBILE INC 8104 CLAIREMONT MESA BLVD San Diego CA	SANDIEGO SAM

Record ID:	DEH2006-LSAM-H12097-002	**Object ID:**	5764
Record Type:	SAM Investigation	**ID:**	5768
Status:	Completed	**Feature ID:**	3560701000
REST Record ID:	DEH2006-LSAM-H12097-002	**Parcel No:**	356-070-10-00
Record Name:	RANCHO OLDSMOBILE INC	**SWRCB Global ID:**	SLT19770857
Record Status:	Completed	**H No:**	H12097
Record Alias:	SAM Investigation	**Historical Name:**	RANCHO OLDSMOBILE/MOSSY NISSAN
Date:	10/27/2006	**Agency Name:**	COSD
Primary Parcel:	YES	**Fire Agency:**	SAN DIEGO
Primary Address:	YES	**Funding:**	XV - Non-Billable VAP
Address:	8104 CLAIREMONT MESA BLVD, SAN DIEGO CA 92111	**GT Global ID:**	SLT19770857
Address Type:	MASTER	**GT RB Case No:**	
Street String:	8104 CLAIREMONT MESA BLVD	**GT Cuf Case:**	NO
Zip Code:	92111	**GT Case Type:**	Cleanup Program Site
Zip Community:	92111	**GT Lead Agency:**	SAN DIEGO COUNTY LOP

Map Key	Number of Records	Direction	Distance (mi/ft)	Elev/Diff (ft)	Site	DB

Jurisdictiction:	SAN DIEGO	**GT County:**	San Diego
Census Tract:	85.11	**GT Latitude:**	32.833565
BOS District:	4	**GT Longitude:**	-117.148231
Watershed Basin:	906.4	**Latitude GS84:**	32.833508
Water Purveyor:	SAN DIEGO	**Longitude GS84:**	-117.1482274
KIVA per Tp per No:	6SAM H12097	**Point X:**	6285750.57010739
X:	6285754.427	**Point Y:**	1884225.51007664
Y:	1884258.501		

Case No:	H12097-002
Case Type:	VAP - Voluntary Assistance Program
REST Record Type:	LUEG-DEH/LWQD/SAM Investigation/NA
Opened Date:	1161907200000
Opened Date Converted:	10/26/2006 08:00PM
Full Name DEH Permit Owner:	
Lead Agency:	DEH/SAM
Lead Agency Date:	1162771200000
Lead Agency Date Converted:	11/05/2006 08:00PM
Geo SRC:	Mapped to XY from previous SAM Layer
GT Status:	Completed - Case Closed
GT Status Date:	1365379200000
GT Status Date Converted:	04/07/2013 08:00PM
Thomasbros Mappage Grid:	1249 B 1

416	***1 of 1***	***-***	***0.00 / 0.00***	***423.63 / 1***	***CASPIAN INC 4951 RUFFIN RD SAN DIEGO CA 921231615***	***CLEANUP SITES***

Global ID:	T0607302126	**CUF Case:**	NO
Case Type:	Cleanup Program Site	**Begin Date:**	1992-06-02 00:00:00
Status:	Completed - Case Closed	**How Discovered:**	
Status Date:	1993-08-23 00:00:00	**Stop Method:**	
RB Case No:	9UT3364	**County:**	San Diego
LOC Case No:	H07938-003	**Latitude:**	32.82573
Lead Agency:	SAN DIEGO COUNTY LOP	**Longitude:**	-117.12454
Case Worker:		**File Location:**	Local Agency
Local Agency:			
Potential Cntm of Concrn:			
Potential Media Affected:			
How Discovered Description:			
Stop Description:			
Cal Water Watershed Name:	San Diego - Lower San Diego - Mission San Diego (907.11)		
DWR Groundwater Subbasin Name:			
Site History:			

Status History

Status:	Open - Case Begin Date	**Status Date:**	1992-06-02 00:00:00
Status:	Completed - Case Closed	**Status Date:**	1993-08-23 00:00:00

Map Key	Number of Records	Direction	Distance (mi/ft)	Elev/Diff (ft)	Site	DB
417	1 of 2	-	0.00 / 0.00	407.52 / -15	Kearny Mesa A & H Specialist 7835 ARMOUR ST SAN DIEGO CA 92111	CERS HAZ

Site ID: 41228
Latitude: 32.819538
Longitude: -117.153915

Regulated Programs

EI ID: 10600297 **EI Description:** Chemical Storage Facilities

EI ID: 10600297 **EI Description:** Hazardous Waste Generator

Affiliations

Affil Type Desc: Identification Signer
Entity Name: Tony Ly
Entity Title: Owner
Address:
City:
State:
Country:
Zip Code:
Phone:

Affil Type Desc: Secondary Emergency Contact
Entity Name: Connie Chang
Entity Title: Adminstrator
Address:
City:
State:
Country:
Zip Code:
Phone: (619) 203-6183

Affil Type Desc: Operator
Entity Name: Tony Ly
Entity Title:
Address:
City:
State:
Country:
Zip Code:
Phone: (858) 573-9999

Affil Type Desc: Legal Owner
Entity Name: Tony Ly
Entity Title:
Address: 7835 Armour St

Map Key	Number of Records	Direction	Distance (mi/ft)	Elev/Diff (ft)	Site	DB

City:	San Diego
State:	CA
Country:	United States
Zip Code:	92111
Phone:	(858) 573-9999
Affil Type Desc:	CUPA District
Entity Name:	San Diego County Env Health
Entity Title:	
Address:	PO Box 129261
City:	San Diego
State:	CA
Country:	
Zip Code:	92112-9261
Phone:	(858) 505-6880
Affil Type Desc:	Environmental Contact
Entity Name:	Tony Ly
Entity Title:	
Address:	7835 Armour St
City:	San Diego
State:	CA
Country:	
Zip Code:	92111
Phone:	(858) 573-9999
Affil Type Desc:	Primary Emergency Contact
Entity Name:	Tony Ly
Entity Title:	Owner
Address:	
City:	
State:	
Country:	
Zip Code:	
Phone:	(619) 992-3972
Affil Type Desc:	Property Owner
Entity Name:	Tony Ly
Entity Title:	
Address:	7835 Armour St
City:	San Diego
State:	CA
Country:	United States
Zip Code:	92111
Phone:	(858) 573-9999
Affil Type Desc:	Document Preparer
Entity Name:	Tony Ly
Entity Title:	
Address:	
City:	
State:	

Country:
Zip Code:
Phone:

Affil Type Desc: Facility Mailing Address
Entity Name: Mailing Address
Entity Title:
Address: 7835 Amour St
City: San Diego
State: CA
Country:
Zip Code: 92111
Phone:

Affil Type Desc: Parent Corporation
Entity Name: Kearny Mesa A & H Specialist
Entity Title:
Address:
City:
State:
Country:
Zip Code:
Phone:

Coordinates

Env Int Type Code: HWG
Program ID: 10600297
Latitude: 32.819540
Longitude: -117.153920
Coord Name:
Ref Point Type Desc: Center of a facility or station.

Evaluations

Eval Date: 11/23/2015
Violations Found: Yes
Eval General Type: Compliance Evaluation Inspection
Eval Type: Routine done by local agency
Eval Division: San Diego County Department of Env Health
Eval Program: HW
Eval Source: CERS
Eval Notes:

Inspector: Burke Mike Inspection ID:5388314

Eval Date: 11/23/2015
Violations Found: Yes
Eval General Type: Compliance Evaluation Inspection
Eval Type: Routine done by local agency
Eval Division: San Diego County Department of Env Health
Eval Program: HMRRP
Eval Source: CERS

Eval Notes:

Inspector: Burke Mike Inspection ID:5388314

Violations

Violation Date: 11/23/2015 ***Violation Program:*** HW
Violation Division: San Diego County Department of Env Health ***Violation Source:*** CERS
Citation: HSC 6.11 25404.1 - California Health and Safety Code, Chapter 6.11, Section(s) 25404.1
Violation Notes:

Returned to compliance on 12/02/2015.

Violation Description:

Failure to obtain and/or maintain an active hazardous waste generator permit.

Violations

Violation Date: 11/23/2015 ***Violation Program:*** HMRRP
Violation Division: San Diego County Department of Env Health ***Violation Source:*** CERS
Citation: HSC 6.95 25505(a)(4) - California Health and Safety Code, Chapter 6.95, Section(s) 25505(a)(4)
Violation Notes:

Returned to compliance on 12/02/2015.

Violation Description:

Failure to provide initial and annual training to all employees in safety procedures in the event of a release or threatened release of a hazardous material or failure to document and maintain training records for a minimum of three years.

Violations

Violation Date: 11/23/2015 ***Violation Program:*** HW
Violation Division: San Diego County Department of Env Health ***Violation Source:*** CERS
Citation: 22 CCR 12 66262.34(f) - California Code of Regulations, Title 22, Chapter 12, Section(s) 66262.34(f)
Violation Notes:

Returned to compliance on 12/02/2015.

Violation Description:

Failure to properly label hazardous waste accumulation containers with the following requirements: "Hazardous Waste", name and address of the generator, physical and chemical characteristics of the Hazardous Waste, and starting accumulation date.

417	2 of 2	-	0.00 / 0.00	407.52 / -15	7835 ARMOUR SAN DIEGO CA	HIST CHMIRS

OES Control NO: 9992208 ***Incident Date:*** 10/3/1988
Release Factors: Suspicious Act,Operational Deficiency ***Date Reported:*** 10/3/1988
Release Text: ***Fatalities:***
Equipm Involved: Waste Recovery Equip ***Other Injury:***

Map Key	Number of Records	Direction	Distance (mi/ft)	Elev/Diff (ft)	Site	DB

Action Taken Text:
Chemicals: OIL
Case Number:
HazMat Other:
HM Injury:
Decon:
Agency Name: SAN DIEGO HMMD
HazMat Pers: Other
Action Taken: 63,Remove Hazard (Neutralize)
More than three involved?: 2

Other Decon:
Other Fatal:
Vehicle:
State:
CA DOT PUC ICC:
Company Name:
County: SAN DIEGO

418	1 of 1	-	0.00 / 0.00	411.70 / -11	ALPHA MECHANICAL HVAC INC 4885 GREENCRAIG LN SAN DIEGO CA 92123	CERS HAZ

Site ID: 91245
Latitude: 32.827503
Longitude: -117.125595

Regulated Programs

EI ID: 10390759
EI Description: Chemical Storage Facilities

Affiliations

Affil Type Desc: Document Preparer
Entity Name: Jane Kerber
Entity Title:
Address:
City:
State:
Country:
Zip Code:
Phone:

Affil Type Desc: Environmental Contact
Entity Name: Jane Kerber
Entity Title:
Address: 4885 GREENCRAIG LANE
City: SAN DIEGO
State: CA
Country:
Zip Code: 92123
Phone: (858) 212-2246

Affil Type Desc: Primary Emergency Contact
Entity Name: RENEE POULSON
Entity Title: CFO
Address:
City:

State:	
Country:	
Zip Code:	
Phone:	(619) 787-9878
Affil Type Desc:	Property Owner
Entity Name:	Alpha Mechanical
Entity Title:	
Address:	4885 GREENCRAIG LN #A
City:	SAN DIEGO
State:	CA
Country:	United States
Zip Code:	92123
Phone:	(858) 278-3500
Affil Type Desc:	CUPA District
Entity Name:	San Diego County Env Health
Entity Title:	
Address:	PO Box 129261
City:	San Diego
State:	CA
Country:	
Zip Code:	92112-9261
Phone:	(858) 505-6880
Affil Type Desc:	Secondary Emergency Contact
Entity Name:	Boris Barshak
Entity Title:	President
Address:	
City:	
State:	
Country:	
Zip Code:	
Phone:	(619) 921-6832
Affil Type Desc:	Facility Mailing Address
Entity Name:	Mailing Address
Entity Title:	
Address:	4885 GREENCRAIG LN
City:	SAN DIEGO
State:	CA
Country:	
Zip Code:	92123
Phone:	
Affil Type Desc:	Legal Owner
Entity Name:	Alpha Mechanical
Entity Title:	
Address:	4885 GREENCRAIG LN
City:	SAN DIEGO
State:	CA
Country:	United States

Zip Code: 92123
Phone: (858) 278-3500

Affil Type Desc: Operator
Entity Name: ALPHA MECHANICAL HVAC, INC
Entity Title:
Address:
City:
State:
Country:
Zip Code:
Phone: (858) 278-3500

Affil Type Desc: Identification Signer
Entity Name: Jane Kerber
Entity Title: HR & Office Manager
Address:
City:
State:
Country:
Zip Code:
Phone:

Affil Type Desc: Parent Corporation
Entity Name: ALPHA MECHANICAL HVAC INC
Entity Title:
Address:
City:
State:
Country:
Zip Code:
Phone:

Coordinates

Env Int Type Code: HMBP
Program ID: 10390759
Latitude: 32.827500
Longitude: -117.125600
Coord Name:
Ref Point Type Desc: Center of a facility or station.

Evaluations

Eval Date: 8/3/2015
Violations Found: No
Eval General Type: Compliance Evaluation Inspection
Eval Type: Routine done by local agency
Eval Division: San Diego County Department of Env Health
Eval Program: HMRRP
Eval Source: CERS
Eval Notes:

Inspector: Preece Sharon Inspection ID:4088256

Eval Date: 7/24/2017
Violations Found: Yes
Eval General Type: Compliance Evaluation Inspection
Eval Type: Routine done by local agency
Eval Division: San Diego County Department of Env Health
Eval Program: HMRRP
Eval Source: CERS
Eval Notes:

Inspector: Preece Sharon Inspection ID:5713016

Violations

Violation Date: 7/24/2017
Violation Program: HMRRP
Violation Division: San Diego County Department of Env Health
Violation Source: CERS
Citation: HSC 6.95 25508.2 - California Health and Safety Code, Chapter 6.95, Section(s) 25508.2
Violation Notes:

Returned to compliance on 07/24/2017.

Violation Description:

Failure to annually review and electronically certify that the business plan is complete and accurate on or before the annual due date.

Map Key	Number of Records	Direction	Distance (mi/ft)	Elev/Diff (ft)	Site	DB
419	1 of 1	-	0.00 / 0.00	392.42 / -31	RANCHO JEEP 8118 CLAIREMONT MESA BL SAN DIEGO CA 921111706	LUST

Global ID: T0607300458
Case Type: LUST Cleanup Site
Status: Completed - Case Closed
Status Date: 1994-04-22 00:00:00
RB Case No: 9UT1642
LOC Case No: H12871-001
Lead Agency: SAN DIEGO COUNTY LOP
Case Worker:
Local Agency:
CUF Case: NO
Begin Date: 1989-12-19 00:00:00
How Discovered:
Stop Method:
County: San Diego
Latitude: 32.83352
Longitude: -117.147171
File Location: Local Agency
Potential Media Of Concern: Gasoline
Potential Media Affected: Soil
How Discovered Description:
Stop Description:
Cal Water Watershed Name: Penasquitos - Miramar (906.40)
DWR Groundwater Subbasin Name:
Site History:

Status History

Status: Completed - Case Closed
Status Date: 1994-04-22 00:00:00

Map Key	Number of Records	Direction	Distance (mi/ft)	Elev/Diff (ft)	Site	DB

Status: Open - Case Begin Date **Status Date:** 1989-12-19 00:00:00

Activities

Action Type: Other
Action: Leak Reported
Date: 1990-02-19 00:00:00

Action Type: Other
Action: Leak Began
Date: 1989-12-19 00:00:00

Action Type: ENFORCEMENT
Action: Notice of Responsibility
Date: 1992-08-26 00:00:00

Action Type: Other
Action: Leak Discovery
Date: 1989-12-19 00:00:00

Action Type: Other
Action: Leak Stopped
Date: 1990-03-02 00:00:00

---

420 | 1 of 1 | - | 0.00 / 0.00 | 407.06 / -16 | SDCTY-FIRE STATION #28
3880 KEARNY VILLA RD
SAN DIEGO CA 92123 | DELISTED TNK

Facility ID: H21297
County: San Diego
Permitting Agency: SAN DIEGO COUNTY
Original Source: UST
Record Date: 30-JAN-2017
Latitude: 32.813254
Longitude: -117.1493705

---

421 | 1 of 2 | - | 0.00 / 0.00 | 392.42 / -31 | RANCHO JEEP
8118 CLAIREMONT MESA BL
SAN DIEGO CA 921111706 | CLEANUP SITES

Global ID: T06019785902
Case Type: Cleanup Program Site
Status: Completed - Case Closed
Status Date: 2004-04-14 00:00:00
RB Case No:
LOC Case No: H12871-002
Lead Agency: SAN DIEGO COUNTY LOP
Case Worker: LA
Local Agency: SAN DIEGO COUNTY LOP
Potential Cntm of Concrn: Waste Oil / Motor / Hydraulic / Lubricating
Potential Media Affected: Soil
How Discovered Description:
CUF Case: NO
Begin Date: 2003-12-29 00:00:00
How Discovered:
Stop Method: Other Means
County: San Diego
Latitude: 32.833575
Longitude: -117.147167
File Location: Local Agency

Map Key	Number of Records	Direction	Distance (mi/ft)	Elev/Diff (ft)	Site	DB

Stop Description: OTHER MEANS
Cal Water Watershed Name: Penasquitos - Miramar (906.40)
DWR Groundwater Subbasin Name:
Site History:

Status History

Status:	Open - Case Begin Date	**Status Date:**	2003-12-29 00:00:00
Status:	Completed - Case Closed	**Status Date:**	2004-04-14 00:00:00

Contacts

Contact Type:	Local Agency Caseworker	**City:**	San Diego
Contact Name:	LAURIE APECECHEA	**Email:**	laurie.apecechea@sdcounty.ca.gov
Organization Name:	SAN DIEGO COUNTY LOP	**Phone No:**	
Address:	P.O. Box 129261		

Map Key	Number of Records	Direction	Distance (mi/ft)	Elev/Diff (ft)	Site	DB
421	2 of 2	-	0.00 / 0.00	392.42 / -31	RANCHO JEEP 8118 CLAIREMONT MESA BL SAN DIEGO CA 92111	CLEANUP SITES

Global ID:	SLT19783918	**CUF Case:**	NO
Case Type:	Cleanup Program Site	**Begin Date:**	2006-10-27 00:00:00
Status:	Completed - Case Closed	**How Discovered:**	
Status Date:	2013-04-08 00:00:00	**Stop Method:**	
RB Case No:		**County:**	San Diego
LOC Case No:	H12871-003	**Latitude:**	32.833575
Lead Agency:	SAN DIEGO COUNTY LOP	**Longitude:**	-117.147167
Case Worker:	TS	**File Location:**	Local Agency
Local Agency:	SAN DIEGO COUNTY LOP		

Potential Cntm of Concrn:
Potential Media Affected:
How Discovered Description:
Stop Description:
Cal Water Watershed Name: Penasquitos - Miramar (906.40)
DWR Groundwater Subbasin Name:
Site History:

Refer to "Site Maps/Documents" tab for Administrative Closure Letter

Status History

Status:	Open - Case Begin Date	**Status Date:**	2006-10-27 00:00:00
Status:	Completed - Case Closed	**Status Date:**	2013-04-08 00:00:00
Status:	Open - Site Assessment	**Status Date:**	2006-10-27 00:00:00

Map Key	Number of Records	Direction	Distance (mi/ft)	Elev/Diff (ft)	Site	DB

Activities

Action Type:	ENFORCEMENT
Action:	Closure/No Further Action Letter
Date:	2013-04-08 00:00:00
Action Type:	ENFORCEMENT
Action:	Letter - Notice
Date:	2011-09-01 00:00:00
Action Type:	ENFORCEMENT
Action:	Letter - Notice
Date:	2009-11-30 00:00:00

Contacts

Contact Type:	Local Agency Caseworker	***City:***	San Diego
Contact Name:	TERESA SHERMAN	***Email:***	teresa.sherman@sdcounty.ca.gov
Organization Name:	SAN DIEGO COUNTY LOP	***Phone No:***	
Address:	P.O. Box 129261		

Map Key	Number of Records	Direction	Distance (mi/ft)	Elev/Diff (ft)	Site	DB
422	1 of 1	-	0.00 / 0.00	408.80 / -14	LASER IMAGING TECHNOLOGY INC 7955 RAYTHEON RD SAN DIEGO CA 92111	RCRA SQG

EPA Handler ID:	CAD983636309
Land Type Code:	P
Land Type Desc:	Private
Federal Waste Generator Code:	2
Gen Status Univ:	SQG
Gen Status Univ Desc:	Small Quantity Generator
Importer Activity:	No
Mixed Waste Generator:	No
Transporter Activity:	No
Transfer Facility:	No
Recycler Activity:	No
Onsite Burner Exemption:	No
Furnace Exemption:	No
Underground Inject Activity:	No
Receives Waste from Offsite:	No
TSD Type:	-----
TSD Activity:	No
Corrective Action Univ:	No
Action has been Imposed:	No
Action under 3004 (U)/(V):	No
Institutional Control Indicator:	N
Used Oil Transporter:	
Used Oil Transfer Facility:	
Used Oil Processor:	

Used Oil Refiner:	
Used Oil Burner:	
Used Oil Market Burner:	
Used Oil Spec Marketer:	
Activity Location:	CA
County Code:	CA073
County Name:	SAN DIEGO
Contact Name:	JENNIFER JARMAN
Contact Phone No and Exten:	619-541-1122
Contact Email:	
Contact Address:	7955 RAYTHEON RD , SAN DIEGO , CA, 92111 , US
Mailing Address:	7955 RAYTHEON RD , SAN DIEGO , CA, 92111 , US

Violation/Evaluation Summary

Note:	As of Jan 24 2018, there are no Compliance Monitoring and Enforcement (violation) records associated with this facility (EPA ID).

Handler Details

Source Type:	N	***Used Oil Transporter:***	No
Receive Date:	19920410	***UO Transfer Fac:***	No
Non Notifier:		***Used Oil Processor:***	No
Acknowledge Flag:		***Used Oil Refiner:***	No
Acknowledge Date:	19920716	***Used Oil Burner:***	No
Accessibility:		***UO Market Burner:***	No
Land Type:	P	***UO Spec Marketer:***	No
Fed Waste Gen Own:	HQ	***Current Site Name:***	LASER IMAGING TECHNOLOGY INC
Fed Waste Gen Cd:	2	***Location Street No:***	
Fed Waste Gen Desc:	Small Quantity Generator	***Location Street 1:***	7955 RAYTHEON RD
ST Waste Gen Own:		***Location Street 2:***	
State Waste Gen Cd:		***Location City:***	SAN DIEGO
Short Term Gen:	No	***Location State:***	CA
Importer Activity:	No	***Location Zip Code:***	92111
Mixed Waste Gen:	No	***County Code:***	CA073
Transporter:	No	***State District:***	
Transfer Facility:	No	***Mailing Street No:***	
TSD Activity:	No	***Mailing Street 1:***	7955 RAYTHEON RD
Recycler Activity:	No	***Mailing Street 2:***	
Onsite Burn Exempt:	No	***Mailing City:***	SAN DIEGO
Furnace Exemption:	No	***Mailing State:***	CA
Underground Inject:	No	***Mailing Zip Code:***	92111
Off Site Receipt:	No	***Mailing Country:***	US
Waste Dest Fac:	No	***Contact First Name:***	JENNIFER
Subpart K College:		***Contact Middle Initial:***	
Subpart K Hospital:		***Contact Last Name:***	JARMAN
Subpart K Non Profit:		***Contact Street No:***	
Subpart K Withdraw:		***Contact Street 1:***	7955 RAYTHEON RD
Include Ntnl Rprt:		***Contact Street 2:***	
Reporting Cycle:		***Contact City:***	SAN DIEGO
LQHUW:	No	***Contact State:***	CA

Map Key	Number of Records	Direction	Distance (mi/ft)	Elev/Diff (ft)	Site	DB

Trader Importer:		**Contact Zip:**	92111
Trader Exporter:		**Contact Country:**	US
Slab Importer:		**Contact Phone:**	619-541-1122
Slab Exporter:		**Contact Phone Ext:**	
Current Record:	Yes	**Contact Fax:**	
Location Country:	US	**Contact Email Addr:**	
State District Owner:		**Contact Title:**	

Owner/Operator Details

Owner/Operator Ind:	CO	**Country:**	NO
Name:	RYTTERVIK FABRIKKER AS	**Zip Code:**	99999
Street No:		**Phone:**	4704493700
Street 1:	PO BOX 38 EGERSUND	**Type:**	P
Street 2:		**Date Became Current:**	
City:	NORWAY	**Date Ended Current:**	
State:			
Source Type:	N		

Map Key	Number of Records	Direction	Distance (mi/ft)	Elev/Diff (ft)	Site	DB
423	1 of 1	-	0.00 / 0.00	407.79 / -15	SOUTHERN AUTO SUPPLY 7832 ARMOUR ST SAN DIEGO CA 92111	RCRA SQG

EPA Handler ID:	CAD981429012
Land Type Code:	P
Land Type Desc:	Private
Federal Waste Generator Code:	2
Gen Status Univ:	SQG
Gen Status Univ Desc:	Small Quantity Generator
Importer Activity:	No
Mixed Waste Generator:	No
Transporter Activity:	No
Transfer Facility:	No
Recycler Activity:	No
Onsite Burner Exemption:	No
Furnace Exemption:	No
Underground Inject Activity:	No
Receives Waste from Offsite:	No
TSD Type:	-----
TSD Activity:	No
Corrective Action Univ:	No
Action has been Imposed:	No
Action under 3004 (U)/(V):	No
Institutional Control Indicator:	N
Used Oil Transporter:	
Used Oil Transfer Facility:	
Used Oil Processor:	
Used Oil Refiner:	
Used Oil Burner:	
Used Oil Market Burner:	
Used Oil Spec Marketer:	

Activity Location:	CA
County Code:	CA073
County Name:	SAN DIEGO
Contact Name:	CRAIG ROHRS
Contact Phone No and Exten:	858-277-4896
Contact Email:	
Contact Address:	7832 ARMOUR ST , SAN DIEGO , CA, 92111 , US
Mailing Address:	351 E PENNSYLVANIA AVE , ESCONDIDO , CA, 92025 , US

Violation/Evaluation Summary

Note: There are VIOLATION or UNDETERMINED details or records associated with this facility (EPA ID) in the Compliance Monitoring and Enforcement table dated Jan 24 2018.

Violation/Evaluation Details

Evaluation ID:	004	***Former Citation:***	FR - 262.10-12.A
Found Violation:	Y	***Sched Compl Dt:***	
Eval Start Date:	19931103	***Enforcement ID:***	
Evaluation Agency:	B	***Enforcement Agency:***	
Evaluation Type:	CEI	***Enforce Action Dt:***	
Eval Resp Person:	R9STA	***Enforcement Type:***	
Eval Suborg:		***Enforce Type Desc:***	
Citizen Complaint:	No	***Enforce Resp Person:***	
Multimedia Inspect:	No	***Enforce Suborg:***	
Sampling Flag:	No	***Enforce Actvty Loc:***	
Not Subtitle C:	No	***Docket No:***	
Focus Area:		***Attorney:***	
Focus Area Desc:		***Corr Act Component:***	
Handler Actvty Loc:	CA	***Appeal Init Dt:***	
Handler Name:	SOUTHERN AUTO SUPPLY	***Appeal Resolved Dt:***	
Region:	09	***Disposition Status:***	
State:	CA	***Disp Status Dt:***	
Land Type:	P	***Disp Status Desc:***	
Date of Request:		***Lead Agency:***	
Date Response Rcvd:		***Expenditure Amount:***	
Request Agency:		***SEP Sched Comp Dt:***	
Request Actvty Loc:		***SEP Actual Comp Dt:***	
Viol Activity Loc:	CA	***SEP Defaulted Dt:***	
Viol Determined:	S	***SEP Type:***	
Violation Type:	262.A	***Prop Penalty Amt:***	
Viol Determined Dt:	19931103	***Final Monetary Amt:***	
Rtrn to Compl Dt:	19981103	***Paid Amount:***	
Rtrn to Compl Qual:	N	***Final Count:***	
Viol Resp Agency:	S	***Final Amount:***	

Evaluation Type Description:	COMPLIANCE EVALUATION INSPECTION ON-SITE
Violation Short Description:	Generators - General
Respondent Name:	
SEP Type Description:	

Violation/Evaluation Details

Evaluation ID:	003	***Former Citation:***	FR - 262.10-12.A
Found Violation:	Y	***Sched Compl Dt:***	
Eval Start Date:	19920916	***Enforcement ID:***	
Evaluation Agency:	B	***Enforcement Agency:***	
Evaluation Type:	CEI	***Enforce Action Dt:***	
Eval Resp Person:	R9STA	***Enforcement Type:***	
Eval Suborg:		***Enforce Type Desc:***	
Citizen Complaint:	No	***Enforce Resp Person:***	
Multimedia Inspect:	No	***Enforce Suborg:***	
Sampling Flag:	No	***Enforce Actvty Loc:***	
Not Subtitle C:	No	***Docket No:***	
Focus Area:		***Attorney:***	
Focus Area Desc:		***Corr Act Component:***	
Handler Actvty Loc:	CA	***Appeal Init Dt:***	
Handler Name:	SOUTHERN AUTO SUPPLY	***Appeal Resolved Dt:***	
Region:	09	***Disposition Status:***	
State:	CA	***Disp Status Dt:***	
Land Type:	P	***Disp Status Desc:***	
Date of Request:		***Lead Agency:***	
Date Response Rcvd:		***Expenditure Amount:***	
Request Agency:		***SEP Sched Comp Dt:***	
Request Actvty Loc:		***SEP Actual Comp Dt:***	
Viol Activity Loc:	CA	***SEP Defaulted Dt:***	
Viol Determined:	S	***SEP Type:***	
Violation Type:	262.A	***Prop Penalty Amt:***	
Viol Determined Dt:	19920916	***Final Monetary Amt:***	
Rtrn to Compl Dt:	19931103	***Paid Amount:***	
Rtrn to Compl Qual:	U	***Final Count:***	
Viol Resp Agency:	S	***Final Amount:***	

Evaluation Type Description: COMPLIANCE EVALUATION INSPECTION ON-SITE
Violation Short Description: Generators - General
Respondent Name:
SEP Type Description:

Violation/Evaluation Details

Evaluation ID:	001	***Former Citation:***	FR - 262.10-12.A
Found Violation:	Y	***Sched Compl Dt:***	
Eval Start Date:	19861118	***Enforcement ID:***	
Evaluation Agency:	B	***Enforcement Agency:***	
Evaluation Type:	CEI	***Enforce Action Dt:***	
Eval Resp Person:	R9STA	***Enforcement Type:***	
Eval Suborg:		***Enforce Type Desc:***	
Citizen Complaint:	No	***Enforce Resp Person:***	
Multimedia Inspect:	No	***Enforce Suborg:***	
Sampling Flag:	No	***Enforce Actvty Loc:***	
Not Subtitle C:	No	***Docket No:***	
Focus Area:		***Attorney:***	
Focus Area Desc:		***Corr Act Component:***	

Handler Actvty Loc:	CA	**Appeal Init Dt:**	
Handler Name:	SOUTHERN AUTO SUPPLY	**Appeal Resolved Dt:**	
Region:	09	**Disposition Status:**	
State:	CA	**Disp Status Dt:**	
Land Type:	P	**Disp Status Desc:**	
Date of Request:		**Lead Agency:**	
Date Response Rcvd:		**Expenditure Amount:**	
Request Agency:		**SEP Sched Comp Dt:**	
Request Actvty Loc:		**SEP Actual Comp Dt:**	
Viol Activity Loc:	CA	**SEP Defaulted Dt:**	
Viol Determined:	S	**SEP Type:**	
Violation Type:	262.A	**Prop Penalty Amt:**	
Viol Determined Dt:	19861118	**Final Monetary Amt:**	
Rtrn to Compl Dt:	19910905	**Paid Amount:**	
Rtrn to Compl Qual:	U	**Final Count:**	
Viol Resp Agency:	S	**Final Amount:**	
Evaluation Type Description:	COMPLIANCE EVALUATION INSPECTION ON-SITE		
Violation Short Description:	Generators - General		
Respondent Name:			
SEP Type Description:			

Violation/Evaluation Details

Evaluation ID:	002	**Former Citation:**	FR - 262.10-12.A
Found Violation:	Y	**Sched Compl Dt:**	
Eval Start Date:	19910905	**Enforcement ID:**	
Evaluation Agency:	B	**Enforcement Agency:**	
Evaluation Type:	CEI	**Enforce Action Dt:**	
Eval Resp Person:	R9STA	**Enforcement Type:**	
Eval Suborg:		**Enforce Type Desc:**	
Citizen Complaint:	No	**Enforce Resp Person:**	
Multimedia Inspect:	No	**Enforce Suborg:**	
Sampling Flag:	No	**Enforce Actvty Loc:**	
Not Subtitle C:	No	**Docket No:**	
Focus Area:		**Attorney:**	
Focus Area Desc:		**Corr Act Component:**	
Handler Actvty Loc:	CA	**Appeal Init Dt:**	
Handler Name:	SOUTHERN AUTO SUPPLY	**Appeal Resolved Dt:**	
Region:	09	**Disposition Status:**	
State:	CA	**Disp Status Dt:**	
Land Type:	P	**Disp Status Desc:**	
Date of Request:		**Lead Agency:**	
Date Response Rcvd:		**Expenditure Amount:**	
Request Agency:		**SEP Sched Comp Dt:**	
Request Actvty Loc:		**SEP Actual Comp Dt:**	
Viol Activity Loc:	CA	**SEP Defaulted Dt:**	
Viol Determined:	S	**SEP Type:**	
Violation Type:	262.A	**Prop Penalty Amt:**	
Viol Determined Dt:	19910905	**Final Monetary Amt:**	
Rtrn to Compl Dt:	19920916	**Paid Amount:**	
Rtrn to Compl Qual:	U	**Final Count:**	

Viol Resp Agency:	S	**Final Amount:**	
Evaluation Type Description:	COMPLIANCE EVALUATION INSPECTION ON-SITE		
Violation Short Description:	Generators - General		
Respondent Name:			
SEP Type Description:			

Handler Details

Source Type:	N	**Used Oil Transporter:**	No
Receive Date:	20000718	**UO Transfer Fac:**	No
Non Notifier:		**Used Oil Processor:**	No
Acknowledge Flag:		**Used Oil Refiner:**	No
Acknowledge Date:	20000718	**Used Oil Burner:**	No
Accessibility:		**UO Market Burner:**	No
Land Type:	P	**UO Spec Marketer:**	No
Fed Waste Gen Own:	HQ	**Current Site Name:**	SOUTHERN AUTO SUPPLY
Fed Waste Gen Cd:	2	**Location Street No:**	
Fed Waste Gen Desc:	Small Quantity Generator	**Location Street 1:**	7832 ARMOUR ST
ST Waste Gen Own:		**Location Street 2:**	
State Waste Gen Cd:		**Location City:**	SAN DIEGO
Short Term Gen:	No	**Location State:**	CA
Importer Activity:	No	**Location Zip Code:**	92111
Mixed Waste Gen:	No	**County Code:**	CA073
Transporter:	No	**State District:**	
Transfer Facility:	No	**Mailing Street No:**	
TSD Activity:	No	**Mailing Street 1:**	351 E PENNSYLVANIA AVE
Recycler Activity:	No	**Mailing Street 2:**	
Onsite Burn Exempt:	No	**Mailing City:**	ESCONDIDO
Furnace Exemption:	No	**Mailing State:**	CA
Underground Inject:	No	**Mailing Zip Code:**	92025
Off Site Receipt:	No	**Mailing Country:**	US
Waste Dest Fac:	No	**Contact First Name:**	CRAIG
Subpart K College:		**Contact Middle Initial:**	
Subpart K Hospital:		**Contact Last Name:**	ROHRS
Subpart K Non Profit:		**Contact Street No:**	
Subpart K Withdraw:		**Contact Street 1:**	7832 ARMOUR ST
Include Ntnl Rprt:		**Contact Street 2:**	
Reporting Cycle:		**Contact City:**	SAN DIEGO
LQHUW:	No	**Contact State:**	CA
Trader Importer:		**Contact Zip:**	92111
Trader Exporter:		**Contact Country:**	US
Slab Importer:		**Contact Phone:**	858-277-4896
Slab Exporter:		**Contact Phone Ext:**	
Current Record:	Yes	**Contact Fax:**	
Location Country:	US	**Contact Email Addr:**	
State District Owner:		**Contact Title:**	

Handler Details

Source Type:	I	**Used Oil Transporter:**	No

Receive Date:	19960901	**UO Transfer Fac:**	No
Non Notifier:		**Used Oil Processor:**	No
Acknowledge Flag:		**Used Oil Refiner:**	No
Acknowledge Date:	20000718	**Used Oil Burner:**	No
Accessibility:		**UO Market Burner:**	No
Land Type:	P	**UO Spec Marketer:**	No
Fed Waste Gen Own:	HQ	**Current Site Name:**	SOUTHERN AUTO SUPPLY
Fed Waste Gen Cd:	2	**Location Street No:**	
Fed Waste Gen Desc:	Small Quantity Generator	**Location Street 1:**	7832 ARMOUR ST
ST Waste Gen Own:		**Location Street 2:**	
State Waste Gen Cd:		**Location City:**	SAN DIEGO
Short Term Gen:	No	**Location State:**	CA
Importer Activity:	No	**Location Zip Code:**	92111
Mixed Waste Gen:	No	**County Code:**	CA073
Transporter:	No	**State District:**	
Transfer Facility:	No	**Mailing Street No:**	
TSD Activity:	No	**Mailing Street 1:**	351 E PENNSYLVANIA AVE
Recycler Activity:	No	**Mailing Street 2:**	
Onsite Burn Exempt:	No	**Mailing City:**	ESCONDIDO
Furnace Exemption:	No	**Mailing State:**	CA
Underground Inject:	No	**Mailing Zip Code:**	92025
Off Site Receipt:	No	**Mailing Country:**	US
Waste Dest Fac:	No	**Contact First Name:**	
Subpart K College:		**Contact Middle Initial:**	
Subpart K Hospital:		**Contact Last Name:**	
Subpart K Non Profit:		**Contact Street No:**	
Subpart K Withdraw:		**Contact Street 1:**	
Include Ntnl Rprt:		**Contact Street 2:**	
Reporting Cycle:		**Contact City:**	
LQHUW:	No	**Contact State:**	
Trader Importer:		**Contact Zip:**	
Trader Exporter:		**Contact Country:**	US
Slab Importer:		**Contact Phone:**	
Slab Exporter:		**Contact Phone Ext:**	
Current Record:	No	**Contact Fax:**	
Location Country:	US	**Contact Email Addr:**	
State District Owner:		**Contact Title:**	

Hazardous Waste Details

Haz Waste Cd Owner:	HQ	**Source Type:**	N
Haz Waste Cd:	D000	**Code Type:**	D
BR Waste Code Active Status:	No		
Waste Code Active Status:	No		
Waste Code Desc:	DESCRIPTION		

Haz Waste Cd Owner:	HQ	**Source Type:**	N
Haz Waste Cd:	D039	**Code Type:**	D
BR Waste Code Active Status:	Yes		
Waste Code Active Status:	Yes		
Waste Code Desc:	TETRACHLOROETHYLENE		

NAICS Details

Source Type:	I	***NAICS Active Status:***	Yes
NAICS Cd Owner:	HQ	***NAICS Cycle:***	2002
NAICS Code:	44131		
NAICS Description:	AUTOMOTIVE PARTS AND ACCESSORIES STORES		

Owner/Operator Details

Owner/Operator Ind:	CO	***Country:***	
Name:	AUTO PART WHOLESALE	***Zip Code:***	93304
Street No:		***Phone:***	800-524-1149
Street 1:	P O BOX 3289	***Type:***	P
Street 2:		***Date Became Current:***	
City:	BAKERSFIELD	***Date Ended Current:***	
State:	CA		
Source Type:	N		

Owner/Operator Ind:	CP	***Country:***	
Name:	NOT REQUIRED	***Zip Code:***	99999
Street No:		***Phone:***	415-555-1212
Street 1:	NOT REQUIRED	***Type:***	P
Street 2:		***Date Became Current:***	
City:	NOT REQUIRED	***Date Ended Current:***	
State:	ME		
Source Type:	I		

Map Key	Number of Records	Direction	Distance (mi/ft)	Elev/Diff (ft)	Site	DB
424	1 of 1	-	0.00 / 0.00	424.71 / 2	ADOHR FARMS 5680 KEARNY VILLA RD SAN DIEGO CA 921231110	LUST

Global ID:	T0607301134	***CUF Case:***	NO
Case Type:	LUST Cleanup Site	***Begin Date:***	1993-01-21 00:00:00
Status:	Completed - Case Closed	***How Discovered:***	
Status Date:	1994-09-01 00:00:00	***Stop Method:***	
RB Case No:	9UT2365	***County:***	San Diego
LOC Case No:	H04819-001	***Latitude:***	32.8354904
Lead Agency:	SAN DIEGO COUNTY LOP	***Longitude:***	-117.1377014
Case Worker:		***File Location:***	Local Agency
Local Agency:			
Potential Media Of Concern:	Diesel		
Potential Media Affected:	Soil		
How Discovered Description:			
Stop Description:			
Cal Water Watershed Name:	San Diego - Lower San Diego - Mission San Diego (907.11)		
DWR Groundwater Subbasin Name:			
Site History:			

Map Key	Number of Records	Direction	Distance (mi/ft)	Elev/Diff (ft)	Site	DB

Status History

Status:	Open - Case Begin Date	***Status Date:***	1993-01-21 00:00:00
Status:	Completed - Case Closed	***Status Date:***	1994-09-01 00:00:00

Activities

Action Type:	Other
Action:	Leak Reported
Date:	1993-01-21 00:00:00
Action Type:	Other
Action:	Leak Stopped
Date:	1993-01-21 00:00:00
Action Type:	Other
Action:	Leak Discovery
Date:	1993-01-21 00:00:00
Action Type:	Other
Action:	Leak Began
Date:	1993-01-21 00:00:00

Map Key	Number of Records	Direction	Distance (mi/ft)	Elev/Diff (ft)	Site	DB
425	1 of 1	-	0.00 / 0.00	413.82 / -9	***GIBBS FLYING SERVICE INC*** ***8906 AERO DR*** ***SAN DIEGO CA 921232204***	***CLEANUP SITES***

Global ID:	T0607300735	***CUF Case:***	NO
Case Type:	Cleanup Program Site	***Begin Date:***	1986-10-22 00:00:00
Status:	Completed - Case Closed	***How Discovered:***	
Status Date:	1986-11-05 00:00:00	***Stop Method:***	
RB Case No:	9UT196	***County:***	San Diego
LOC Case No:	H21283-001	***Latitude:***	32.8098591
Lead Agency:	SAN DIEGO COUNTY LOP	***Longitude:***	-117.1379922
Case Worker:		***File Location:***	Local Agency
Local Agency:			
Potential Cntm of Concrn:			
Potential Media Affected:			
How Discovered Description:			
Stop Description:			
Cal Water Watershed Name:	San Diego - Lower San Diego - Mission San Diego (907.11)		
DWR Groundwater Subbasin Name:			
Site History:			

Status History

Status:	Completed - Case Closed	***Status Date:***	1986-11-05 00:00:00
Status:	Open - Case Begin Date	***Status Date:***	1986-10-22 00:00:00

Map Key	Number of Records	Direction	Distance (mi/ft)	Elev/Diff (ft)	Site	DB
426	1 of 3	-	0.00 / 0.00	430.56 / 8	SDG&E ENVIRONMENTAL 5488 OVERLAND AV SAN DIEGO CA 921231205	CLEANUP SITES

Global ID: T0608129891
Case Type: Cleanup Program Site
Status: Completed - Case Closed
Status Date: 1991-01-17 00:00:00
RB Case No:
LOC Case No: H13944-002
Lead Agency: SAN DIEGO COUNTY LOP
Case Worker:
Local Agency:
CUF Case: NO
Begin Date: 1990-05-11 00:00:00
How Discovered:
Stop Method:
County: San Diego
Latitude: 32.8335455
Longitude: -117.1309845
File Location: Local Agency
Potential Cntm of Concrn: Diesel
Potential Media Affected: Under Investigation
How Discovered Description:
Stop Description:
Cal Water Watershed Name: San Diego - Lower San Diego - Mission San Diego (907.11)
DWR Groundwater Subbasin Name:
Site History:

Status History

Status:	Status Date:
Completed - Case Closed	1991-01-17 00:00:00
Open - Case Begin Date	1990-05-11 00:00:00

Activities

Action Type: Other
Action: Leak Stopped
Date: 1990-05-14 00:00:00

Action Type: Other
Action: Leak Discovery
Date: 1990-05-11 00:00:00

Action Type: Other
Action: Leak Began
Date: 1990-05-11 00:00:00

Action Type: Other
Action: Leak Reported
Date: 1990-05-11 00:00:00

Map Key	Number of Records	Direction	Distance (mi/ft)	Elev/Diff (ft)	Site	DB
426	2 of 3	-	0.00 / 0.00	430.56 / 8	SDG&E ENVIRONMENTAL 5488 OVERLAND AV SAN DIEGO CA 921231205	LUST

Map Key	Number of Records	Direction	Distance (mi/ft)	Elev/Diff (ft)	Site	DB

Global ID: T0607302365
Case Type: LUST Cleanup Site
Status: Completed - Case Closed
Status Date: 1998-10-13 00:00:00
RB Case No: 9UT3597
LOC Case No: H13944-004
Lead Agency: SAN DIEGO COUNTY LOP
Case Worker:
Local Agency:
CUF Case: NO
Begin Date: 1997-12-19 00:00:00
How Discovered:
Stop Method:
County: San Diego
Latitude: 32.8335455
Longitude: -117.1309845
File Location: Local Agency
Potential Media Of Concern: Diesel
Potential Media Affected: Soil
How Discovered Description:
Stop Description:
Cal Water Watershed Name: San Diego - Lower San Diego - Mission San Diego (907.11)
DWR Groundwater Subbasin Name:
Site History:

Status History

Status:	Status Date:
Completed - Case Closed	1998-10-13 00:00:00
Open - Case Begin Date	1997-12-19 00:00:00

Activities

Action Type:	Action:	Date:
ENFORCEMENT	Clean Up Fund - Case Closure Review Summary Report (RSR)	1998-10-08 00:00:00
ENFORCEMENT	Notice of Responsibility	1998-02-02 00:00:00
Other	Leak Stopped	1997-12-19 00:00:00
Other	Leak Discovery	1997-12-19 00:00:00
Other	Leak Began	1997-12-19 00:00:00
Other	Leak Reported	1997-12-31 00:00:00

Map Key	Number of Records	Direction	Distance (mi/ft)	Elev/Diff (ft)	Site	DB
426	3 of 3	-	0.00 / 0.00	430.56 / 8	SDG&E ENVIRONMENTAL 5488 OVERLAND AV SAN DIEGO CA 921231205	LUST

Global ID: T0607303091
Case Type: LUST Cleanup Site
Status: Completed - Case Closed
Status Date: 1988-08-29 00:00:00
RB Case No: 9UT845
LOC Case No: H13944-001
Lead Agency: SAN DIEGO COUNTY LOP
Case Worker:
Local Agency:
Potential Media Of Concern:
Potential Media Affected:
How Discovered Description:
Stop Description:
Cal Water Watershed Name: San Diego - Lower San Diego - Mission San Diego (907.11)
DWR Groundwater Subbasin Name:
Site History:

CUF Case: NO
Begin Date: 1987-12-15 00:00:00
How Discovered:
Stop Method:
County: San Diego
Latitude: 32.8335455
Longitude: -117.1309845
File Location: Local Agency

Status History

Status:	Status Date:
Completed - Case Closed	1988-08-29 00:00:00
Open - Case Begin Date	1987-12-15 00:00:00

Map Key	Number of Records	Direction	Distance (mi/ft)	Elev/Diff (ft)	Site	DB
427	1 of 2	-	0.00 / 0.00	424.30 / 1	CASPIAN INC 4951 RUFFIN RD SAN DIEGO CA 921231615	CLEANUP SITES

Global ID: T0608177282
Case Type: Cleanup Program Site
Status: Completed - Case Closed
Status Date: 1996-01-19 00:00:00
RB Case No:
LOC Case No: H07938-001
Lead Agency: SAN DIEGO COUNTY LOP
Case Worker:
Local Agency:
Potential Cntm of Concrn:
Potential Media Affected:
How Discovered Description:
Stop Description:
Cal Water Watershed Name: San Diego - Lower San Diego - Mission San Diego (907.11)
DWR Groundwater Subbasin Name:
Site History:

CUF Case: NO
Begin Date: 1991-11-13 00:00:00
How Discovered:
Stop Method:
County: San Diego
Latitude: 32.825698
Longitude: -117.124357
File Location: Local Agency

Status History

Map Key	Number of Records	Direction	Distance (mi/ft)	Elev/Diff (ft)	Site	DB

Status: Completed - Case Closed **Status Date:** 1996-01-19 00:00:00

Status: Open - Case Begin Date **Status Date:** 1991-11-13 00:00:00

---

427 **2 of 2** **-** **0.00 / 0.00** **424.30 / 1** **CASPIAN INC**
4951 RUFFIN RD
SAN DIEGO CA 921231615
CLEANUP SITES

Global ID: T0608164343
Case Type: Cleanup Program Site
Status: Completed - Case Closed
Status Date: 1997-02-27 00:00:00
RB Case No:
LOC Case No: H07938-002
Lead Agency: SAN DIEGO COUNTY LOP
Case Worker:
Local Agency:
Potential Cntm of Concrn:
Potential Media Affected:
How Discovered Description:
Stop Description:
Cal Water Watershed Name: San Diego - Lower San Diego - Mission San Diego (907.11)
DWR Groundwater Subbasin Name:
Site History:

CUF Case: NO
Begin Date: 1992-02-14 00:00:00
How Discovered:
Stop Method:
County: San Diego
Latitude: 32.825698
Longitude: -117.124357
File Location: Local Agency

Status History

Status: Completed - Case Closed **Status Date:** 1997-02-27 00:00:00

Status: Open - Case Begin Date **Status Date:** 1992-02-14 00:00:00

---

428 **1 of 1** **-** **0.00 / 0.00** **426.63 / 4** **4207 RUFFIN ROAD**
SAN DIEGO CA
HIST CHMIRS

OES Control NO: 9370526
Release Factors: No Release
Release Text:
Equipm Involved: No Equip Involved
Action Taken Text:
Chemicals: ASBESTOS & FIBERGLASS
Case Number:
HazMat Other:
HM Injury: 0
Decon: 0
Agency Name: SAN DIEGO FD
HazMat Pers:
Action Taken: Investigate,Remove Hazard (Neutralize)
More than three involved?: 2

Incident Date: 8/18/1993
Date Reported: 8/18/1993
Fatalities: 0
Other Injury: 0
Other Decon: 0
Other Fatal: 0
Vehicle:
State:
CA DOT PUC ICC:
Company Name:
County: SAN DIEGO

Map Key	Number of Records	Direction	Distance (mi/ft)	Elev/Diff (ft)	Site	DB
429	1 of 1	-	0.00 / 0.00	423.14 / 0	THOMAS DOLESKI DDS 9340 CLAIREMONT MESA BLVD STE C SAN DIEGO CA 92123	CERS HAZ

Site ID: 161264
Latitude: 32.832450
Longitude: -117.127990

Regulated Programs

EI ID: 10390165 **EI Description:** Hazardous Waste Generator

EI ID: 10390165 **EI Description:** Chemical Storage Facilities

Affiliations

Affil Type Desc: Legal Owner
Entity Name: Thomas Doleski D.D.S.
Entity Title:
Address: 9340 Clairemont Mesa Blvd Ste C
City: San Diego
State: CA
Country: United States
Zip Code: 92123
Phone: (858) 279-0350

Affil Type Desc: Document Preparer
Entity Name: Thomas Doleski
Entity Title:
Address:
City:
State:
Country:
Zip Code:
Phone:

Affil Type Desc: Facility Mailing Address
Entity Name: Mailing Address
Entity Title:
Address: 9340 Clairemont Mesa Blvd Ste C
City: San Diego
State: CA
Country:
Zip Code: 92123
Phone:

Affil Type Desc: Identification Signer
Entity Name: Thomas Doleski D.D.S.
Entity Title: Owner
Address:

City:	
State:	
Country:	
Zip Code:	
Phone:	

Affil Type Desc:	Primary Emergency Contact
Entity Name:	THOMAS DOLESKI DDS
Entity Title:	OWNER
Address:	
City:	
State:	
Country:	
Zip Code:	
Phone:	(858) 274-1690

Affil Type Desc:	Parent Corporation
Entity Name:	THOMAS DOLESKI DDS
Entity Title:	
Address:	
City:	
State:	
Country:	
Zip Code:	
Phone:	

Affil Type Desc:	CUPA District
Entity Name:	San Diego County Env Health
Entity Title:	
Address:	PO Box 129261
City:	San Diego
State:	CA
Country:	
Zip Code:	92112-9261
Phone:	(858) 505-6880

Affil Type Desc:	Environmental Contact
Entity Name:	Thomas Doleski D.D.S.
Entity Title:	
Address:	9340-C Clairemont Mesa Blvd.
City:	San Diego
State:	CA
Country:	
Zip Code:	92123
Phone:	(858) 279-0350

Affil Type Desc:	Operator
Entity Name:	T DOLESKI
Entity Title:	
Address:	
City:	
State:	

Map Key	Number of Records	Direction	Distance (mi/ft)	Elev/Diff (ft)	Site	DB
Country:						
Zip Code:						
Phone:		(858) 279-0350				
430	1 of 4	-	0.00 / 0.00	404.40 / -19	National Air College International 3760 GLENN CURTISS RD STE B SAN DIEGO CA 92123	CERS HAZ

Site ID: 364920
Latitude: 32.814600
Longitude: -117.141220

Regulated Programs

EI ID: 10661272 **EI Description:** Hazardous Waste Generator

EI ID: 10661272 **EI Description:** Chemical Storage Facilities

Affiliations

Affil Type Desc: Document Preparer
Entity Name: Kevin Perosino
Entity Title:
Address:
City:
State:
Country:
Zip Code:
Phone:

Affil Type Desc: Primary Emergency Contact
Entity Name: Kevin Perosino
Entity Title: General Manager
Address:
City:
State:
Country:
Zip Code:
Phone: (619) 392-8553

Affil Type Desc: Legal Owner
Entity Name: Fei Li
Entity Title:
Address: 3760 Glenn Curtiss Rd Ste B
City: San Diego
State: CA
Country: United States
Zip Code: 92123
Phone: (858) 279-4595

Affil Type Desc: CUPA District

Entity Name:	San Diego County Env Health
Entity Title:	
Address:	PO Box 129261
City:	San Diego
State:	CA
Country:	
Zip Code:	92112-9261
Phone:	(858) 505-6880
Affil Type Desc:	Environmental Contact
Entity Name:	Kevin Perosino
Entity Title:	
Address:	3760 Glenn Curtiss Rd Ste B
City:	San Diego
State:	CA
Country:	
Zip Code:	92123
Phone:	(858) 279-4595
Affil Type Desc:	Facility Mailing Address
Entity Name:	Mailing Address
Entity Title:	
Address:	3760 Glenn Curtiss Rd Ste B
City:	San Diego
State:	CA
Country:	
Zip Code:	92123
Phone:	
Affil Type Desc:	Identification Signer
Entity Name:	Kevin Perosino
Entity Title:	
Address:	
City:	
State:	
Country:	
Zip Code:	
Phone:	
Affil Type Desc:	Operator
Entity Name:	National Air College International
Entity Title:	
Address:	
City:	
State:	
Country:	
Zip Code:	
Phone:	(858) 279-4595
Affil Type Desc:	Parent Corporation
Entity Name:	National Air College International, Inc
Entity Title:	

Address:
City:
State:
Country:
Zip Code:
Phone:

Affil Type Desc: Secondary Emergency Contact
Entity Name: Fei Li
Entity Title: Owner
Address:
City:
State:
Country:
Zip Code:
Phone: (858) 279-4595

Evaluations

Eval Date: 2/19/2016
Violations Found: Yes
Eval General Type: Compliance Evaluation Inspection
Eval Type: Routine done by local agency
Eval Division: San Diego County Department of Env Health
Eval Program: HW
Eval Source: CERS
Eval Notes:

Inspector: Preece Sharon Inspection ID:5444215

Eval Date: 2/19/2016
Violations Found: Yes
Eval General Type: Compliance Evaluation Inspection
Eval Type: Routine done by local agency
Eval Division: San Diego County Department of Env Health
Eval Program: HMRRP
Eval Source: CERS
Eval Notes:

Inspector: Preece Sharon Inspection ID:5444215

Violations

Violation Date: 2/19/2016 ***Violation Program:*** HW
Violation Division: San Diego County Department of Env Health ***Violation Source:*** CERS
Citation: HSC 6.11 25404.1 - California Health and Safety Code, Chapter 6.11, Section(s) 25404.1
Violation Notes:

Returned to compliance on 02/19/2016.

Violation Description:

Failure to obtain and/or maintain an active hazardous waste generator permit.

Violations

Violation Date: 2/19/2016
Violation Program: HW
Violation Division: San Diego County Department of Env Health
Violation Source: CERS
Citation: 22 CCR 12 66262.12 - California Code of Regulations, Title 22, Chapter 12, Section(s) 66262.12
Violation Notes:

Returned to compliance on 03/02/2016.

Violation Description:

Failure to obtain and/or maintain an Active EPA ID.

Violations

Violation Date: 2/19/2016
Violation Program: HMRRP
Violation Division: San Diego County Department of Env Health
Violation Source: CERS
Citation: HSC 6.95 25507 - California Health and Safety Code, Chapter 6.95, Section(s) 25507
Violation Notes:

Returned to compliance on 03/21/2016.

Violation Description:

Failure to adequately establish and implement a business plan when storing/handling a hazardous material at or above reportable quantities.

430	*2 of 4*	*-*	*0.00 / 0.00*	*404.40 / -19*	***NATIONAL AIR COLLEGE 3760 GLENN CURTISS RD HGR #24 SAN DIEGO CA 92123***	***CERS HAZ***

Site ID: 51097
Latitude: 32.811541
Longitude: -117.144770

Regulated Programs

EI ID: 10390360
EI Description: Chemical Storage Facilities

EI ID: T0607301116
EI Description: Leaking Underground Storage Tank Cleanup Site

Affiliations

Affil Type Desc: Facility Mailing Address
Entity Name: Mailing Address
Entity Title:
Address: 3760 Glenn Curtiss Rd.

City:	San Diego
State:	CA
Country:	
Zip Code:	92123
Phone:	

Affil Type Desc:	Environmental Contact
Entity Name:	Gregory Madariaga
Entity Title:	
Address:	3760 Glenn Curtiss Rd.
City:	San Diego
State:	CA
Country:	
Zip Code:	92123
Phone:	(818) 402-4860

Affil Type Desc:	Operator
Entity Name:	NATIONAL AIR COLLEGE .INC
Entity Title:	
Address:	
City:	
State:	
Country:	
Zip Code:	
Phone:	(619) 818-5982

Affil Type Desc:	Identification Signer
Entity Name:	greg madariaga
Entity Title:	President
Address:	
City:	
State:	
Country:	
Zip Code:	
Phone:	

Affil Type Desc:	Legal Owner
Entity Name:	Gregory Madariaga
Entity Title:	
Address:	3760 Glenn Curtiss Rd.
City:	San Diego
State:	CA
Country:	United States
Zip Code:	92123
Phone:	(619) 818-5982

Affil Type Desc:	CUPA District
Entity Name:	San Diego County Env Health
Entity Title:	
Address:	PO Box 129261
City:	San Diego
State:	CA

Country:
Zip Code: 92112-9261
Phone: (858) 505-6880

Affil Type Desc: Parent Corporation
Entity Name: NATIONAL AIR COLLEGE
Entity Title:
Address:
City:
State:
Country:
Zip Code:
Phone:

Affil Type Desc: Primary Emergency Contact
Entity Name: Gregory Madariaga
Entity Title: president
Address:
City:
State:
Country:
Zip Code:
Phone: (818) 402-4860

Affil Type Desc: Document Preparer
Entity Name: greg madariaga
Entity Title:
Address:
City:
State:
Country:
Zip Code:
Phone:

Evaluations

Eval Date: 2/23/2016
Violations Found: No
Eval General Type: Compliance Evaluation Inspection
Eval Type: Routine done by local agency
Eval Division: San Diego County Department of Env Health
Eval Program: HW
Eval Source: CERS
Eval Notes:

Inspector: Preece Sharon Inspection ID:5441901

Eval Date: 7/24/2015
Violations Found: Yes
Eval General Type: Compliance Evaluation Inspection
Eval Type: Routine done by local agency

Eval Division: San Diego County Department of Env Health
Eval Program: HMRRP
Eval Source: CERS
Eval Notes:

Inspector: Preece Sharon Inspection ID:4113633

Eval Date: 2/23/2016
Violations Found: Yes
Eval General Type: Compliance Evaluation Inspection
Eval Type: Routine done by local agency
Eval Division: San Diego County Department of Env Health
Eval Program: APSA
Eval Source: CERS
Eval Notes:

Inspector: Preece Sharon Inspection ID:5441901

Eval Date: 2/23/2016
Violations Found: Yes
Eval General Type: Compliance Evaluation Inspection
Eval Type: Routine done by local agency
Eval Division: San Diego County Department of Env Health
Eval Program: HMRRP
Eval Source: CERS
Eval Notes:

Inspector: Preece Sharon Inspection ID:5441901

Violations

Violation Date: 2/23/2016 ***Violation Program:*** HMRRP
Violation Division: San Diego County Department of Env Health ***Violation Source:*** CERS
Citation: HSC 6.95 25507 - California Health and Safety Code, Chapter 6.95, Section(s) 25507
Violation Notes:

Returned to compliance on 02/23/2016.

Violation Description:

Failure to adequately establish and implement a business plan when storing/handling a hazardous material at or above reportable quantities.

Violations

Violation Date: 2/23/2016 ***Violation Program:*** APSA
Violation Division: San Diego County Department of Env Health ***Violation Source:*** CERS
Citation: HSC 6.67 25270.4.5(a) - California Health and Safety Code, Chapter 6.67, Section(s) 25270.4.5(a)
Violation Notes:

Returned to compliance on 05/11/2016.

Violation Description:

Failure to prepare and implement a Spill Prevention Control and Countermeasure (SPCC) Plan .

Violations

Violation Date: 2/23/2016 ***Violation Program:*** HMRRP
Violation Division: San Diego County Department of Env Health ***Violation Source:*** CERS
Citation: HSC 6.95 Multiple Sections - California Health and Safety Code, Chapter 6.95, Section(s) Multiple Sections
Violation Notes:

Returned to compliance on 02/23/2016.

Violation Description:

Business Plan Program - Administration/Documentation - General

Violations

Violation Date: 7/24/2015 ***Violation Program:*** HMRRP
Violation Division: San Diego County Department of Env Health ***Violation Source:*** CERS
Citation: HSC 6.95 25508.2 - California Health and Safety Code, Chapter 6.95, Section(s) 25508.2
Violation Notes:

Returned to compliance on 10/26/2015.

Violation Description:

Failure to annually review and electronically certify that the business plan is complete, accurate, and up-to-date.

Violations

Violation Date: 7/24/2015 ***Violation Program:*** HMRRP
Violation Division: San Diego County Department of Env Health ***Violation Source:*** CERS
Citation: HSC 6.95 25507 - California Health and Safety Code, Chapter 6.95, Section(s) 25507
Violation Notes:

Returned to compliance on 12/08/2015.

Violation Description:

Failure to adequately establish and implement a business plan when storing/handling a hazardous material at or above reportable quantities.

Violations

Violation Date: 7/24/2015 ***Violation Program:*** HMRRP
Violation Division: San Diego County Department of Env Health ***Violation Source:*** CERS
Citation: HSC 6.95 25505(a)(4) - California Health and Safety Code, Chapter 6.95, Section(s) 25505(a)(4)
Violation Notes:

Returned to compliance on 10/26/2015.

Violation Description:

Failure to provide initial and annual training to all employees in safety procedures in the event of a release or threatened release of a hazardous material or failure to document and maintain training records for a minimum of three years.

Violations

Violation Date: 7/24/2015
Violation Program: HMRRP
Violation Division: San Diego County Department of Env Health
Violation Source: CERS
Citation: HSC 6.95 Multiple Sections - California Health and Safety Code, Chapter 6.95, Section(s) Multiple Sections
Violation Notes:

Returned to compliance on 10/26/2015.

Violation Description:

Business Plan Program - Administration/Documentation - General

---

430	3 of 4	-	0.00 / 0.00	404.40 / -19	NATIONAL AIR COLLEGE 3760 GLEMN CURTIS RD SAN DIEGO CA 92123	HHSS

County: San Diego
Pdf File Url: http://geotracker.waterboards.ca.gov/ustpdfs/pdf/0002f3a7.pdf

---

430	4 of 4	-	0.00 / 0.00	404.40 / -19	NATIONAL AIR COLLEGE 3760 GLENN CURTIS RD SAN DIEGO CA	HIST TANK

Owner Name: TEXACO, INC.
Owner Street: 3350 WILSHIRE BL
Owner City: LOS ANGELES
Owner State: CA
Owner Zip: 90010
No of Containers: 2
County: SAN DIEGO
Facility State: CA
Facility Zip: 92123

431	1 of 1	-	0.00 / 0.00	410.16 / -13	SAN DIEGO MITSUBISHI 4761 CONVOY ST SAN DIEGO CA 921111914	CLEANUP SITES

Global ID: T0607302753
Case Type: Cleanup Program Site
Status: Completed - Case Closed
Status Date: 1987-06-29 00:00:00
RB Case No: 9UT449
LOC Case No: H14819-001
Lead Agency: SAN DIEGO COUNTY LOP
Case Worker:
Local Agency:
Potential Cntm of Concrn:
Potential Media Affected:
CUF Case: NO
Begin Date: 1986-10-20 00:00:00
How Discovered:
Stop Method:
County: San Diego
Latitude: 32.827191
Longitude: -117.153541
File Location: Local Agency

Map Key	Number of Records	Direction	Distance (mi/ft)	Elev/Diff (ft)	Site	DB

How Discovered Description:

Stop Description:

Cal Water Watershed Name: Penasquitos - Miramar (906.40)

DWR Groundwater Subbasin Name:

Site History:

Status History

Status:	Completed - Case Closed	***Status Date:***	1987-06-29 00:00:00
Status:	Open - Case Begin Date	***Status Date:***	1986-10-20 00:00:00

Map Key	Number of Records	Direction	Distance (mi/ft)	Elev/Diff (ft)	Site	DB
432	1 of 2	-	0.00 / 0.00	430.14 / 7	SD CNTY COC-FLEET OPERATIONS 5555 OVERLAND DR #7&8, SAN DIEGO, 92123-1219 CA	AST

Total Capacity(Gal):	3675	***Owner Name:***	COUNTY OF SAN DIEGO
CUPA:	San Diego	***County:***	San Diego

Map Key	Number of Records	Direction	Distance (mi/ft)	Elev/Diff (ft)	Site	DB
432	2 of 2	-	0.00 / 0.00	430.14 / 7	HEALTH SERVICES, VECTOR CONTRO 5555 OVERLAND AVE., BLDG. 3 (N SAN DIEGO CA	HIST TANK

Owner Name:	COUNTY OF SAN DIEGO	***No of Containers:***	1
Owner Street:	5555 OVERLAND AVE.	***County:***	(NOT LEGIBLE)
Owner City:	SAN DIEGO	***Facility State:***	CA
Owner State:	CA	***Facility Zip:***	92123
Owner Zip:	92123		

Map Key	Number of Records	Direction	Distance (mi/ft)	Elev/Diff (ft)	Site	DB
433	1 of 2	-	0.00 / 0.00	402.24 / -21	FED MART CLEANERS 7911 OTHELLO ST. SAN DIEGO CA 921110000	DRYCLEANERS

EPA ID:	CAX000026732	***Owner Zip:***	--
Create Date:	9/6/1983	***Owner Phone:***	0000000000
Facility Act Ind:	No	***Owner Fax:***	
In Act Date:	4/30/1986	***Contact Name:***	UNDELIVERABLE SURVEY 1-25-95LH
County Name:	San Diego	***Contact Street 1:***	--
Region Code:	4	***Contact Street 2:***	
Owner Name:	--	***Contact City:***	--
Owner Street 1:	--	***Contact State:***	99
Owner Street 2:		***Contact Zip:***	--
Owner City:	--	***Contact Phone:***	6192793900
Owner State:	99	***Mail Name:***	

Map Key	Number of Records	Direction	Distance (mi/ft)	Elev/Diff (ft)	Site	DB
433	2 of 2	-	0.00 / 0.00	402.24 / -21	FEDMART CLEANERS 7911 OTHELLO ST SAN DIEGO CA 921110000	DRYCLEANERS

EPA ID:	CAD981632102	**Owner Zip:**	--
Create Date:	4/10/1987	**Owner Phone:**	0000000000
Facility Act Ind:	No	**Owner Fax:**	
In Act Date:	6/30/2001	**Contact Name:**	UNDELIVERABLE SURVEY 1-25-95LH
County Name:	San Diego	**Contact Street 1:**	--
Region Code:	4	**Contact Street 2:**	
Owner Name:	GEORGE E BRAKEALL	**Contact City:**	--
Owner Street 1:	--	**Contact State:**	99
Owner Street 2:		**Contact Zip:**	--
Owner City:	--	**Contact Phone:**	6192793900
Owner State:	99	**Mail Name:**	

Map Key	Number of Records	Direction	Distance (mi/ft)	Elev/Diff (ft)	Site	DB
434	1 of 2	-	0.00 / 0.00	422.80 / 0	JB AUTO & TRUCK SALES 5563 KEARNY VILLA RD, SAN DIEGO, CA 92123 SAN DIEGO CA	SAN DIEGO LOP

SWRCB Global ID:	T0607300039	**Parcel No:**	369-040-14-00
Record ID:	DEH1988-LSAM-H26539-001	**Census Tract:**	85.11
Record Status:	Completed	**Zip Code 2:**	92123
Opened Date:	8/22/1988	**Community:**	San Diego
Case Type:	LOP - Local Oversight Program	**Jurisdiction:**	SAN DIEGO
Historical Name:	SAN DIEGO WELDERS SUPPLY	**Watershed Basin No:**	907.11
Lead Agency:	DEH/SAM	**Latitude GS 84:**	32.8350829
Lead Agency Date:	8/23/1988	**Longitude GS 84:**	-117.1366355
Funding:	S - LOP State Fund	**X Map Coord:**	6289290.364
Fire Agency:	SAN DIEGO	**Y Map Coord:**	1884800.261
Thomasbros Mappage Grid:	1229 D 7		
Water Purveyor:	SAN DIEGO		
File Case Type:	CLOSED OR TRANSFERRED LOP CASES		

Map Key	Number of Records	Direction	Distance (mi/ft)	Elev/Diff (ft)	Site	DB
434	2 of 2	-	0.00 / 0.00	422.80 / 0	JB AUTO & TRUCK SALES 5563 KEARNY VILLA RD San Diego CA	SANDIEGO SAM

Record ID:	DEH1988-LSAM-H26539-001	**Object ID:**	1288
Record Type:	SAM Investigation	**ID:**	1289
Status:	Completed	**Feature ID:**	3690401400
REST Record ID:	DEH1988-LSAM-H26539-001	**Parcel No:**	369-040-14-00
Record Name:	JB AUTO & TRUCK SALES	**SWRCB Global ID:**	T0607300039
Record Status:	Completed	**H No:**	H26539
Record Alias:	SAM Investigation	**Historical Name:**	SAN DIEGO WELDERS SUPPLY
Date:	08/22/1988	**Agency Name:**	COSD
Primary Parcel:	YES	**Fire Agency:**	SAN DIEGO
Primary Address:	YES	**Funding:**	S - LOP State Fund
Address:	5563 KEARNY VILLA RD, SAN DIEGO CA 92123	**GT Global ID:**	T0607300039
Address Type:	ALIAS	**GT RB Case No:**	9UT1018

Map Key	Number of Records	Direction	Distance (mi/ft)	Elev/Diff (ft)	Site	DB

Street String:	5563 KEARNY VILLA RD	**GT Cuf Case:**	NO
Zip Code:	92123	**GT Case Type:**	LUST Cleanup Site
Zip Community:	92123	**GT Lead Agency:**	SAN DIEGO COUNTY LOP
Jurisdictiction:	SAN DIEGO	**GT County:**	San Diego
Census Tract:	85.11	**GT Latitude:**	32.8351094
BOS District:	4	**GT Longitude:**	-117.1377824
Watershed Basin:	907.11	**Latitude GS84:**	32.8350829
Water Purveyor:	SAN DIEGO	**Longitude GS84:**	-117.1366355
KIVA per Tp per No:	6SAM H26539	**Point X:**	6289260.8600028
X:	6289290.364	**Point Y:**	1884844.3700594
Y:	1884800.261		

Case No:	H26539-001
Case Type:	LOP - Local Oversight Program
REST Record Type:	LUEG-DEH/LWQD/SAM Investigation/NA
Opened Date:	588211200000
Opened Date Converted:	08/21/1988 08:00PM
Full Name DEH Permit Owner:	
Lead Agency:	DEH/SAM
Lead Agency Date:	588297600000
Lead Agency Date Converted:	08/22/1988 08:00PM
Geo SRC:	Mapped to XY from previous SAM Layer
GT Status:	Completed - Case Closed
GT Status Date:	591667200000
GT Status Date Converted:	09/30/1988 08:00PM
Thomasbros Mappage Grid:	1229 D 7

435	1 of 1	-	0.00 / 0.00	420.04 / -3	**COUNTY OPERATIONS CENTER** **5201 RUFFIN RD** **San Diego CA**	**SANDIEGO SAM**

Record ID:	DEH1991-LSAM-H16668-001	**Object ID:**	2400
Record Type:	SAM Investigation	**ID:**	2402
Status:	Completed	**Feature ID:**	3691211500
REST Record ID:	DEH1991-LSAM-H16668-001	**Parcel No:**	369-121-15-00
Record Name:	COUNTY OPERATIONS CENTER	**SWRCB Global ID:**	T0608109818
Record Status:	Completed	**H No:**	H16668
Record Alias:	SAM Investigation	**Historical Name:**	COUNTY OF SD-POLINSKI CHLD CTR
Date:	05/02/1991	**Agency Name:**	COSD
Primary Parcel:	YES	**Fire Agency:**	SAN DIEGO
Primary Address:	YES	**Funding:**	XV - Non-Billable VAP
Address:	5201 RUFFIN RD, SAN DIEGO CA 92123	**GT Global ID:**	T0608109818
Address Type:	ALIAS	**GT RB Case No:**	
Street String:	5201 RUFFIN RD	**GT Cuf Case:**	NO
Zip Code:	92123	**GT Case Type:**	Cleanup Program Site
Zip Community:	92123	**GT Lead Agency:**	SAN DIEGO COUNTY LOP
Jurisdictiction:	SAN DIEGO	**GT County:**	San Diego
Census Tract:	85.11	**GT Latitude:**	32.830307
BOS District:	4	**GT Longitude:**	-117.124793
Watershed Basin:	907.11	**Latitude GS84:**	32.8305769
Water Purveyor:	SAN DIEGO	**Longitude GS84:**	-117.1228886
KIVA per Tp per No:	6SAM H16668	**Point X:**	6293474.95984231

Map Key	Number of Records	Direction	Distance (mi/ft)	Elev/Diff (ft)	Site	DB

X: 6293479.72 **Point Y:** 1882744.91001947
Y: 1883174.463
Case No: H16668-001
Case Type: VAP - Voluntary Assistance Program
REST Record Type: LUEG-DEH/LWQD/SAM Investigation/NA
Opened Date: 673142400000
Opened Date Converted: 05/01/1991 08:00PM
Full Name DEH Permit Owner:
Lead Agency: DEH/SAM
Lead Agency Date: 673142400000
Lead Agency Date Converted: 05/01/1991 08:00PM
Geo SRC: Mapped to XY from previous SAM Layer
GT Status: Completed - Case Closed
GT Status Date: 1228089600000
GT Status Date Converted: 11/30/2008 08:00PM
Thomasbros Mappage Grid: 1249 E 1

436	1 of 1	-	0.00 / 0.00	413.38 / -10	**PACIFIC HONDA** **4697 CONVOY ST** **SAN DIEGO CA 921112309**	LUST

Global ID: T0607301474 **CUF Case:** NO
Case Type: LUST Cleanup Site **Begin Date:** 1993-09-14 00:00:00
Status: Completed - Case Closed **How Discovered:**
Status Date: 2008-05-21 00:00:00 **Stop Method:** Close and Remove Tank
RB Case No: 9UT2720 **County:** San Diego
LOC Case No: H13109-001 **Latitude:** 32.826347
Lead Agency: SAN DIEGO COUNTY LOP **Longitude:** -117.153966
Case Worker: LA **File Location:** Local Agency
Local Agency: SAN DIEGO COUNTY LOP
Potential Media Of Concern: Gasoline
Potential Media Affected: Other Groundwater (uses other than drinking water)
How Discovered Description:
Stop Description: CLOSE AND REMOVE TANK
Cal Water Watershed Name: Penasquitos - Tecolote (906.50)
DWR Groundwater Subbasin Name:
Site History:

Status History

Status: Completed - Case Closed **Status Date:** 2008-05-21 00:00:00

Status: Open - Case Begin Date **Status Date:** 1993-09-14 00:00:00

Activities

Action Type: Other
Action: Leak Reported
Date: 1994-03-21 00:00:00

Map Key	Number of Records	Direction	Distance (mi/ft)	Elev/Diff (ft)	Site	DB

Action Type: Other
Action: Leak Began
Date: 1993-09-14 00:00:00

Action Type: Other
Action: Leak Discovery
Date: 1993-09-14 00:00:00

Action Type: ENFORCEMENT
Action: Notice of Responsibility
Date: 1994-04-15 00:00:00

Action Type: Other
Action: Leak Stopped
Date: 1993-09-14 00:00:00

Contacts

Contact Type: Local Agency Caseworker
Contact Name: LAURIE APECECHEA
Organization Name: SAN DIEGO COUNTY LOP
Address: P.O. Box 129261
City: San Diego
Email: laurie.apecechea@sdcounty.ca.gov
Phone No:

Map Key	Number of Records	Direction	Distance (mi/ft)	Elev/Diff (ft)	Site	DB
437	1 of 1	-	0.00 / 0.00	430.15 / 7	SD COUNTY DETENTION'S FACILITY PHARMACY 5530 OVERLAND AVE STE 370 SAN DIEGO CA 92123	CERS HAZ

Site ID: 111199
Latitude: 32.833770
Longitude: -117.130860

Regulated Programs

EI ID: 10391032
EI Description: Hazardous Waste Generator

EI ID: 10391032
EI Description: Chemical Storage Facilities

Affiliations

Affil Type Desc: CUPA District
Entity Name: San Diego County Env Health
Entity Title:
Address: PO Box 129261
City: San Diego
State: CA
Country:
Zip Code: 92112-9261
Phone: (858) 505-6880

Affil Type Desc:	Operator
Entity Name:	SHERIFFS DEPT MEDICAL SERVICES DIVISION
Entity Title:	
Address:	
City:	
State:	
Country:	
Zip Code:	
Phone:	(858) 974-5977

Affil Type Desc:	Environmental Contact
Entity Name:	JEFFREY CRUTCHFIELD
Entity Title:	
Address:	5530 OVERLAND AVE #370
City:	SAN DIEGO
State:	CA
Country:	
Zip Code:	92123
Phone:	(858) 974-5881

Affil Type Desc:	Identification Signer
Entity Name:	Alicia Icasiano
Entity Title:	AAII
Address:	
City:	
State:	
Country:	
Zip Code:	
Phone:	

Affil Type Desc:	Document Preparer
Entity Name:	alicia icasiano
Entity Title:	
Address:	
City:	
State:	
Country:	
Zip Code:	
Phone:	

Affil Type Desc:	Parent Corporation
Entity Name:	DETENTION'S FACILITY PHARMACY
Entity Title:	
Address:	
City:	
State:	
Country:	
Zip Code:	
Phone:	

Affil Type Desc:	Legal Owner

Map Key	Number of Records	Direction	Distance (mi/ft)	Elev/Diff (ft)	Site	DB

Entity Name: county of san diego
Entity Title:
Address: 5530 Overland Ave. #370
City: San Diego
State: CA
Country: United States
Zip Code: 92123
Phone: (858) 974-5971

Affil Type Desc: Primary Emergency Contact
Entity Name: JEFFREY CRUTCHFIELD
Entity Title: PHARMACIST
Address:
City:
State:
Country:
Zip Code:
Phone: (619) 540-0099

Affil Type Desc: Facility Mailing Address
Entity Name: Mailing Address
Entity Title:
Address: 5530 OVERLAND AVE #370
City: SAN DIEGO
State: CA
Country:
Zip Code: 92123
Phone:

Map Key	Number of Records	Direction	Distance (mi/ft)	Elev/Diff (ft)	Site	DB
438	1 of 1	-	0.00 / 0.00	413.21 / -10	Sonata Hospice 8825 AERO DR STE 103 SAN DIEGO CA 92123	CERS HAZ

Site ID: 373607
Latitude: 32.808930
Longitude: -117.138200

Regulated Programs

EI ID: 10450573 **EI Description:** Household Hazardous Waste Collection

Affiliations

Affil Type Desc: CUPA District
Entity Name: San Diego County Env Health
Entity Title:
Address: PO Box 129261
City: San Diego
State: CA
Country:
Zip Code: 92112-9261

Phone:	(858) 505-6880
Affil Type Desc:	Document Preparer
Entity Name:	Kelley Horn
Entity Title:	
Address:	
City:	
State:	
Country:	
Zip Code:	
Phone:	
Affil Type Desc:	Secondary Emergency Contact
Entity Name:	Brian Twigger
Entity Title:	Division Director
Address:	
City:	
State:	
Country:	
Zip Code:	
Phone:	(888) 247-6071
Affil Type Desc:	Environmental Contact
Entity Name:	Kelley Horn
Entity Title:	
Address:	8825 Aero Drive, Suite 103
City:	San Diego
State:	CA
Country:	
Zip Code:	92123
Phone:	(888) 247-6071
Affil Type Desc:	Operator
Entity Name:	Sonata Hospice
Entity Title:	
Address:	
City:	
State:	
Country:	
Zip Code:	
Phone:	(888) 247-6071
Affil Type Desc:	Primary Emergency Contact
Entity Name:	Kelley Horn
Entity Title:	Director of Patient Care Services
Address:	
City:	
State:	
Country:	
Zip Code:	
Phone:	(888) 247-6071

Affil Type Desc:	Facility Mailing Address
Entity Name:	Mailing Address
Entity Title:	
Address:	8825 Aero Drive Suite 103
City:	San Diego
State:	CA
Country:	
Zip Code:	92123
Phone:	

Affil Type Desc:	Identification Signer
Entity Name:	Kelley Horn
Entity Title:	
Address:	
City:	
State:	
Country:	
Zip Code:	
Phone:	

Affil Type Desc:	Parent Corporation
Entity Name:	Sonata Hospice
Entity Title:	
Address:	
City:	
State:	
Country:	
Zip Code:	
Phone:	

Map Key	Number of Records	Direction	Distance (mi/ft)	Elev/Diff (ft)	Site	DB
439	1 of 4	-	0.00 / 0.00	411.58 / -11	UPAC EAST WIND SOCIALIZATION CENTER 8745 AERO DR STE 330 SAN DIEGO CA 92123	CERS HAZ

Site ID:	365496
Latitude:	32.808910
Longitude:	-117.139390

Regulated Programs

EI ID:	10390756	**EI Description:**	Chemical Storage Facilities

Affiliations

Affil Type Desc:	Facility Mailing Address
Entity Name:	Mailing Address
Entity Title:	
Address:	8745 AERO DR #330
City:	SAN DIEGO
State:	CA

Country:
Zip Code: 92123
Phone:

Affil Type Desc: Identification Signer
Entity Name: Toan Cao
Entity Title: Assistant Supervisor
Address:
City:
State:
Country:
Zip Code:
Phone:

Affil Type Desc: Secondary Emergency Contact
Entity Name: TOAN CAO
Entity Title: ASST SUP
Address:
City:
State:
Country:
Zip Code:
Phone: (619) 322-9049

Affil Type Desc: Primary Emergency Contact
Entity Name: DIXIE GALAPON
Entity Title: DIR OF MENTAL HEALTH SVCS
Address:
City:
State:
Country:
Zip Code:
Phone: (213) 300-4891

Affil Type Desc: CUPA District
Entity Name: San Diego County Env Health
Entity Title:
Address: PO Box 129261
City: San Diego
State: CA
Country:
Zip Code: 92112-9261
Phone: (858) 505-6880

Affil Type Desc: Legal Owner
Entity Name: UPAC EW SOCIALIZATION CENTER
Entity Title:
Address: 8745 Aero Dr Ste 330
City: San Diego
State: CA
Country: United States
Zip Code: 92123

Map Key	Number of Records	Direction	Distance (mi/ft)	Elev/Diff (ft)	Site	DB

Phone: (858) 268-4933

Affil Type Desc: Document Preparer
Entity Name: Toan Cao
Entity Title:
Address:
City:
State:
Country:
Zip Code:
Phone:

Affil Type Desc: Operator
Entity Name: MARGARET IWANAGA PENROSE
Entity Title:
Address:
City:
State:
Country:
Zip Code:
Phone: (858) 268-4933

Affil Type Desc: Environmental Contact
Entity Name: DIXIE GALAPON
Entity Title:
Address: 5348 UNIVERSITY AV #101
City: SAN DIEGO
State: CA
Country:
Zip Code: 92105
Phone: (619) 229-2999

Affil Type Desc: Parent Corporation
Entity Name: UPAC EAST WIND SOCIALIZATION CENTER
Entity Title:
Address:
City:
State:
Country:
Zip Code:
Phone:

439	2 of 4	-	0.00 / 0.00	411.58 / -11	San Diego Internal Medicine Associates 8765 AERO DR STE 130 SAN DIEGO CA 92123	CERS HAZ

Site ID: 64439
Latitude: 32.809680
Longitude: -117.139270

Regulated Programs

EI ID: 10390426 **EI Description:** Chemical Storage Facilities

Affiliations

Affil Type Desc: Identification Signer
Entity Name: Deborah Ehlers
Entity Title: Administrative Assistant
Address:
City:
State:
Country:
Zip Code:
Phone:

Affil Type Desc: Legal Owner
Entity Name: San Diego Internal Medicine Associates
Entity Title:
Address: 8765 Aero Dr Ste 130
City: San Diego
State: CA
Country: United States
Zip Code: 92123
Phone: (858) 541-0181

Affil Type Desc: Secondary Emergency Contact
Entity Name: Anh Do
Entity Title: Financial Administrator
Address:
City:
State:
Country:
Zip Code:
Phone: (302) 229-5430

Affil Type Desc: Facility Mailing Address
Entity Name: Mailing Address
Entity Title:
Address: 8765 Aero Dr Ste 130
City: San Diego
State: CA
Country:
Zip Code: 92123
Phone:

Affil Type Desc: Parent Corporation
Entity Name: San Diego Internal Medicine Associates
Entity Title:
Address:
City:
State:

Country:	
Zip Code:	
Phone:	
Affil Type Desc:	Document Preparer
Entity Name:	Deborah Ehlers
Entity Title:	
Address:	
City:	
State:	
Country:	
Zip Code:	
Phone:	
Affil Type Desc:	Primary Emergency Contact
Entity Name:	Krys Devine
Entity Title:	Office Administrator
Address:	
City:	
State:	
Country:	
Zip Code:	
Phone:	(575) 590-2673
Affil Type Desc:	Environmental Contact
Entity Name:	Krys Devine
Entity Title:	
Address:	8765 Aero Dr Ste 130
City:	San Diego
State:	CA
Country:	
Zip Code:	92123
Phone:	(858) 541-0181
Affil Type Desc:	CUPA District
Entity Name:	San Diego County Env Health
Entity Title:	
Address:	PO Box 129261
City:	San Diego
State:	CA
Country:	
Zip Code:	92112-9261
Phone:	(858) 505-6880
Affil Type Desc:	Operator
Entity Name:	San Diego Internal Medicine Associates
Entity Title:	
Address:	
City:	
State:	
Country:	
Zip Code:	

Map Key	Number of Records	Direction	Distance (mi/ft)	Elev/Diff (ft)	Site	DB
Phone:		(858) 541-0181				
439	3 of 4	-	0.00 / 0.00	411.58 / -11	Sharp Laboratory Service (Aero Patient Service Center) 8765 AERO DR STE 125 SAN DIEGO CA 92123	CERS HAZ

Site ID: 364585
Latitude: 32.809680
Longitude: -117.139270

Regulated Programs

EI ID: 10660390 **EI Description:** Chemical Storage Facilities

Affiliations

Affil Type Desc: CUPA District
Entity Name: San Diego County Env Health
Entity Title:
Address: PO Box 129261
City: San Diego
State: CA
Country:
Zip Code: 92112-9261
Phone: (858) 505-6880

Affil Type Desc: Parent Corporation
Entity Name: SHARP LABORATORY SERVICES (PATIENT SERVICE CENTER)
Entity Title:
Address:
City:
State:
Country:
Zip Code:
Phone:

Affil Type Desc: Identification Signer
Entity Name: Vanjelyn Garcia
Entity Title:
Address:
City:
State:
Country:
Zip Code:
Phone:

Affil Type Desc: Operator
Entity Name: SHARP HEALTHCARE
Entity Title:
Address:

City:	
State:	
Country:	
Zip Code:	
Phone:	(619) 522-3759
Affil Type Desc:	Primary Emergency Contact
Entity Name:	Nette Cristobal
Entity Title:	Director, Sharp System Laboratory
Address:	
City:	
State:	
Country:	
Zip Code:	
Phone:	(619) 385-2754
Affil Type Desc:	Environmental Contact
Entity Name:	VANJELYN GARCIA
Entity Title:	
Address:	250 Prospect Place
City:	Coronado
State:	CA
Country:	
Zip Code:	92118
Phone:	(619) 245-7793
Affil Type Desc:	Facility Mailing Address
Entity Name:	Mailing Address
Entity Title:	
Address:	250 Prospect Place
City:	Coronado
State:	CA
Country:	
Zip Code:	92118
Phone:	
Affil Type Desc:	Legal Owner
Entity Name:	SHARP HEALTHCARE
Entity Title:	
Address:	250 Prospect Place
City:	Coronado
State:	CA
Country:	United States
Zip Code:	92118
Phone:	(619) 522-3759
Affil Type Desc:	Secondary Emergency Contact
Entity Name:	Vanjelyn Garcia
Entity Title:	Supervisor,Outreach CPT
Address:	
City:	
State:	

Map Key	Number of Records	Direction	Distance (mi/ft)	Elev/Diff (ft)	Site	DB

Country:
Zip Code:
Phone: (619) 245-7793

Affil Type Desc: Document Preparer
Entity Name: Vanjelyn Garcia
Entity Title:
Address:
City:
State:
Country:
Zip Code:
Phone:

Map Key	Number of Records	Direction	Distance (mi/ft)	Elev/Diff (ft)	Site	DB
439	4 of 4	-	0.00 / 0.00	411.58 / -11	Health Essentials, LLC 8765 AERO DR STE 226 SAN DIEGO CA 92123	CERS HAZ

Site ID: 35875
Latitude: 32.809680
Longitude: -117.139270

Regulated Programs

EI ID: 10472959 **EI Description:** Chemical Storage Facilities

Affiliations

Affil Type Desc: CUPA District
Entity Name: San Diego County Env Health
Entity Title:
Address: PO Box 129261
City: San Diego
State: CA
Country:
Zip Code: 92112-9261
Phone: (858) 505-6880

Affil Type Desc: Facility Mailing Address
Entity Name: Mailing Address
Entity Title:
Address: 8765 Aero Drive, Ste 226
City: San Diego
State: CA
Country:
Zip Code: 92123
Phone:

Affil Type Desc: Operator
Entity Name: Health Essentials, LLC
Entity Title:

Address:	
City:	
State:	
Country:	
Zip Code:	
Phone:	(858) 217-2468
Affil Type Desc:	Parent Corporation
Entity Name:	Health Essentials, LLC
Entity Title:	
Address:	
City:	
State:	
Country:	
Zip Code:	
Phone:	
Affil Type Desc:	Secondary Emergency Contact
Entity Name:	Gail McCool
Entity Title:	Office Manager
Address:	
City:	
State:	
Country:	
Zip Code:	
Phone:	(858) 217-2468
Affil Type Desc:	Legal Owner
Entity Name:	Health Essentials
Entity Title:	
Address:	8765 Aero Dr, Suite 226
City:	San Diego
State:	CA
Country:	United States
Zip Code:	92123
Phone:	(818) 217-2468
Affil Type Desc:	Primary Emergency Contact
Entity Name:	April Stewart
Entity Title:	DPCS
Address:	
City:	
State:	
Country:	
Zip Code:	
Phone:	(858) 217-2468
Affil Type Desc:	Environmental Contact
Entity Name:	Gail McCool
Entity Title:	
Address:	8765 Aero Dr., Suite 226
City:	San Diego

Map Key	Number of Records	Direction	Distance (mi/ft)	Elev/Diff (ft)	Site	DB

State: CA
Country:
Zip Code: 92123
Phone: (858) 217-2468

Map Key	Number of Records	Direction	Distance (mi/ft)	Elev/Diff (ft)	Site	DB
440	1 of 2	-	0.00 / 0.00	410.52 / -12	GIBBS FLYING SERVICE INC 8906 AERO DR SAN DIEGO CA 92123	DELISTED TNK

Facility ID: H21283
County: San Diego
Permitting Agency: SAN DIEGO COUNTY
Original Source: UST
Record Date: 30-JAN-2017
Latitude: 32.80986
Longitude: -117.13642

Map Key	Number of Records	Direction	Distance (mi/ft)	Elev/Diff (ft)	Site	DB
440	2 of 2	-	0.00 / 0.00	410.52 / -12	GIBBS FLYING SERVICE INC 8906 AERO DR San Diego CA	SANDIEGO SAM

Record ID: DEH1986-LSAM-H21283-001
Record Type: SAM Investigation
Status: Completed
REST Record ID: DEH1986-LSAM-H21283-001
Record Name: GIBBS FLYING SERVICE INC
Record Status: Completed
Record Alias: SAM Investigation
Date: 10/22/1986
Primary Parcel: YES
Primary Address: YES
Address: 8906 AERO DR, SAN DIEGO CA 92123
Address Type: ALIAS
Street String: 8906 AERO DR
Zip Code: 92123
Zip Community: 92123
Jurisdictiction: SAN DIEGO
Census Tract: 85.11
BOS District: 4
Watershed Basin: 907.11
Water Purveyor: SAN DIEGO
KIVA per Tp per No: 6SAM H21283
X: 6287850.143
Y: 1877338.887

Object ID: 517
ID: 518
Feature ID: 4212901100
Parcel No: 421-290-11-00
SWRCB Global ID: T0607300735
H No: H21283
Historical Name: GIBBS FLYING SERVICE
Agency Name: COSD
Fire Agency: SAN DIEGO
Funding: V - Private - VAP
GT Global ID: T0607300735
GT RB Case No: 9UT196
GT Cuf Case: NO
GT Case Type: Cleanup Program Site
GT Lead Agency: SAN DIEGO COUNTY LOP
GT County: San Diego
GT Latitude: 32.8098591
GT Longitude: -117.1379922
Latitude GS84: 32.8145972
Longitude GS84: -117.1412173
Point X: 6288352.99994189
Point Y: 1875952.50004789

Case No: H21283-001
Case Type: VAP - Voluntary Assistance Program
REST Record Type: LUEG-DEH/LWQD/SAM Investigation/NA
Opened Date: 530323200000
Opened Date Converted: 10/21/1986 08:00PM
Full Name DEH Permit Owner:
Lead Agency: DEH/SAM
Lead Agency Date: 530323200000
Lead Agency Date Converted: 10/21/1986 08:00PM
Geo SRC: Mapped to XY from previous SAM Layer

Map Key	Number of Records	Direction	Distance (mi/ft)	Elev/Diff (ft)	Site	DB

GT Status: Completed - Case Closed
GT Status Date: 531532800000
GT Status Date Converted: 11/04/1986 08:00PM
Thomasbros Mappage Grid: 1249 C 3

---

441 | 1 of 3 | - | 0.00 / 0.00 | 425.58 / 3 | **Solar Turbines**
4200 Ruffrin Rd
San Diego CA 92123 | CHMIRS

ID: 99-4376
Control No: 99-4376
Year: 1999
Notified Date: 10/15/199910:14:29 AM
Notified Date Time:
County: San Diego County

California Hazardous Material Incident Report System

Contained: Yes
Substance: Lube Oil
Incident Date: 10/15/199912:00:00 AM
No of Injuries: 0
No of Fatals: 0
No of Evacs: 0
Cleanup: Reporting Party
Water: Yes
Water Way: Strom Drain
City: San Diego
County: San Diego County
Zip: 92123
Site: Merchant/Business
Bbls: 0
Cups: 0
Cuft: 0
Gals: 1
Grams: 0
Lbs: 0
Liters: 0
Oz: 0
Pts: 0
Qts: 0
Sheen: 0
Tons: 0
Unknown: 0
Admin Agency: San Diego County Health Services Dept.
Location: 4200 Ruffrin Rd
Description: 1 inch hose broke. Believe that the oil was caught before entering the system

---

441 | 2 of 3 | - | 0.00 / 0.00 | 425.58 / 3 | **SOLAR TURBINES INC**
4200 RUFFIN RD
SAN DIEGO CA 92123 | ENVIROSTOR

Estor/EPA ID: CAT000626549
Site Type:
Site Code:
Ntnl Priority List:
Acres:
Special Program:
Address Desc: 4200 RUFFIN RD
Address Desc 2: 4200 RUFFIN RD
Clean Up Status:
Clean Up Oversight Agencies:
School District:
Program Type:
Past Caused Contamination:
APN:
Potential Media Affected:
Funding:
County: SAN DIEGO
Assembly District: 77
Senate District: 39
Latitude: 32.817756
Longitude: -117.124882

Potential Contaminants:

Site History:

Facility Information

Program Type: HAZ WASTE - RCRA
Status: CLOSED
Summary Link: http://www.envirostor.dtsc.ca.gov/public/hwmp_profile_report?global_id=CAT000626549

Permit Units - Completed Act

Activity Type: Permitted Units - Completed Activities
Unit: MULTIPLE UNITS
Event Description: NEW OPERATING PERMIT - PUBLIC COMMENT (BEGIN)
Date: 4/26/1985
Doc Link:

Activity Type: Permitted Units - Completed Activities
Unit: MULTIPLE UNITS
Event Description: NEW OPERATING PERMIT - PERMIT TERMINATED - TERMINATION RECEIVED
Date: 5/11/1990
Doc Link:

Activity Type: Permitted Units - Completed Activities
Unit: MULTIPLE UNITS
Event Description: NEW OPERATING PERMIT - FINAL PERMIT (EFFECTIVE)
Date: 11/7/1985
Doc Link:

Activity Type: Permitted Units - Completed Activities
Unit: MULTIPLE UNITS
Event Description: NEW OPERATING PERMIT - FINAL PERMIT
Date: 11/7/1985
Doc Link:

Activity Type: Permitted Units - Completed Activities
Unit: MULTIPLE UNITS
Event Description: NEW OPERATING PERMIT - FINAL PERMIT (EXPIRES)
Date: 11/7/1990
Doc Link:

Activity Type: Permitted Units - Completed Activities
Unit: MULTIPLE UNITS
Event Description: NEW OPERATING PERMIT - APPLICATION PART B RECEIVED
Date: 12/6/1983
Doc Link:

Activity Type: Permitted Units - Completed Activities
Unit: MULTIPLE UNITS

Map Key	Number of Records	Direction	Distance (mi/ft)	Elev/Diff (ft)	Site	DB

Event Description: NEW OPERATING PERMIT - APPLICATION PART A RECEIVED
Date: 11/19/1980
Doc Link:

Activity Type: Permitted Units - Completed Activities
Unit: MULTIPLE UNITS
Event Description: NEW OPERATING PERMIT - PERMIT TERMINATED - TERMINATION APPROVED
Date: 5/11/1993
Doc Link:

Units Undergoing Closure

Activity Type: Units Undergoing Closure - Completed Activities
Unit: MULTIPLE UNITS: CLARIFIER1, CONTAIN1, TANKSTR1
Event Description: CLOSURE FINAL - RECEIVE CLOSURE CERTIFICATION
Date: 3/12/1996
Doc Link: http://www.envirostor.dtsc.ca.gov/public/hwmp_showunits?cmd=showpaunits&global_id=CAT000626549&link_key=12525

Activity Type: Units Undergoing Closure - Completed Activities
Unit: MULTIPLE UNITS: CLARIFIER1, CONTAIN1, TANKSTR1
Event Description: CLOSURE FINAL - ISSUE CLOSURE VERIFICATION
Date: 2/14/1997
Doc Link: http://www.envirostor.dtsc.ca.gov/public/hwmp_showunits?cmd=showpaunits&global_id=CAT000626549&link_key=12525

---

441 | 3 of 3 | - | 0.00 / 0.00 | 425.58 / 3 | **SOLAR TURBINES INC**
4200 RUFFIN RD
SAN DIEGO CA 921230000 | HWP

EPA ID: CAT000626549
Status: CLOSED
Facility Type: Historical - Non-Operating
Facility Size:
Team:
Site Code: 400309
County: SAN DIEGO
Latitude: 32.817756
Longitude: -117.124882
Assembly District: 77
Senate District: 39
Public Info Officer:
Public Part Speci:
Project Manager:

Hazardous Waste Units Completed Activities

Completed Date: 12/06/1983
Event Description: New Operating Permit - APPLICATION PART B RECEIVED
Unit Names: CLARIFIER1, CONTAIN1, TANKSTR1

Completed Date: 04/26/1985
Event Description: New Operating Permit - PUBLIC COMMENT (BEGIN)
Unit Names: CLARIFIER1, CONTAIN1, TANKSTR1

Completed Date: 11/19/1980
Event Description: New Operating Permit - APPLICATION PART A RECEIVED
Unit Names: CLARIFIER1, CONTAIN1, TANKSTR1

Completed Date: 11/07/1990
Event Description: New Operating Permit - FINAL PERMIT (EXPIRES)
Unit Names: CLARIFIER1, CONTAIN1, TANKSTR1

Completed Date: 05/11/1990
Event Description: New Operating Permit - PERMIT TERMINATED - TERMINATION RECEIVED
Unit Names: CLARIFIER1, CONTAIN1, TANKSTR1

Completed Date: 11/07/1985
Event Description: New Operating Permit - FINAL PERMIT
Unit Names: CLARIFIER1, CONTAIN1, TANKSTR1

Completed Date: 11/07/1985
Event Description: New Operating Permit - FINAL PERMIT (EFFECTIVE)
Unit Names: CLARIFIER1, CONTAIN1, TANKSTR1

Completed Date: 03/09/1983
Event Description: New Operating Permit - CALL-IN LETTER ISSUED
Unit Names: CLARIFIER1, CONTAIN1, TANKSTR1

Completed Date: 05/11/1993
Event Description: New Operating Permit - PERMIT TERMINATED - TERMINATION APPROVED
Unit Names: CLARIFIER1, CONTAIN1, TANKSTR1

Hazardous Waste Units Undergoing Closure

Completed Date: 02/14/1997
Event Description: Closure Final - ISSUE CLOSURE VERIFICATION
Unit Names: CLARIFIER1, CONTAIN1, TANKSTR1

Completed Date: 03/12/1996
Event Description: Closure Final - RECEIVE CLOSURE CERTIFICATION
Unit Names: CLARIFIER1, CONTAIN1, TANKSTR1

Alias

Alias: 400309
Alias Type: Project Code (Site Code)

Alias: 110000478974
Alias Type: FRS

442	1 of 1	-	0.00 / 0.00	429.97 / 7	CPEX 5515 Overland Ave San Diego CA 92123	ALT FUELS

ID: 66844
Fuel Type Code: ELEC: Electric
Status Code: E
Status Desc: Open: The station is open.
EV Lvl1 EVSE No:
EV Lvl2 EVSE No: 8
EV DC Fast Count:
EV Other Info:

Map Key	Number of Records	Direction	Distance (mi/ft)	Elev/Diff (ft)	Site	DB

Federal Agency ID:		**EV Network:**	ChargePoint Network
Fed Agency Name:		**EV Network Web:**	http://www.chargepoint.com/
Plus4:		**Latitude:**	32.83401
Station Phone:	888-758-4389	**Longitude:**	-117.13067
Expected Date:		**Dt Last Confirmed:**	2018-01-04
Open Date:		**Updated at:**	2018-01-09 05:44:49 UTC
BD Blends:		**Owner Type Code:**	
NG Fill Type Code:		**Owner Type Desc:**	
NG Fill Type Desc:		**NG Vehicle Class:**	
NG PSI:		**NG V Class Desc:**	
Cards Accepted:			
Cards Accepted Desc:			
Hydrogen Status Link:			
E85 Blender Pump:			
E85 Blender Pump Desc:			
EV Connector Types:	J1772		
EV Connector Type Desc:	J1772-J1772 (Level 2)		
Geocode Status:	200-8		
Geocode Status Desc:	Address level accuracy.		
Access Days Time:	24 hours daily		
Groups with Access Code:	Public		
Group With Access Desc:	Publicly available to all customers.		
LPG Primary:			
LPG Primary Desc:			
Intersection Directions:			

Map Key	Number of Records	Direction	Distance (mi/ft)	Elev/Diff (ft)	Site	DB
443	1 of 3	-	0.00 / 0.00	413.83 / -9	AEROVAULT VENTURE, LP 8875 AERO DR SAN DIEGO CA 92123	CERS TANK

Site ID:	3377
Latitude:	32.808956
Longitude:	-117.137054

Regulated Programs

EI ID:	10390648	**EI Description:**	Chemical Storage Facilities
EI ID:	10390648	**EI Description:**	Aboveground Petroleum Storage

Affiliations

Affil Type Desc:	Operator
Entity Name:	AEROVAULT VENTURE, LP
Entity Title:	
Address:	
City:	
State:	
Country:	
Zip Code:	

Phone:	(858) 204-7126
Affil Type Desc:	Identification Signer
Entity Name:	David Birge
Entity Title:	Building Engineer
Address:	
City:	
State:	
Country:	
Zip Code:	
Phone:	
Affil Type Desc:	Parent Corporation
Entity Name:	AEROVAULT VENTURE, LP
Entity Title:	
Address:	
City:	
State:	
Country:	
Zip Code:	
Phone:	
Affil Type Desc:	CUPA District
Entity Name:	San Diego County Env Health
Entity Title:	
Address:	PO Box 129261
City:	San Diego
State:	CA
Country:	
Zip Code:	92112-9261
Phone:	(858) 505-6880
Affil Type Desc:	Legal Owner
Entity Name:	AEROVAULT VENTURE L P
Entity Title:	
Address:	9339 Genesee Ave Ste. 130
City:	SAN DIEGO
State:	CA
Country:	United States
Zip Code:	92121
Phone:	(858) 242-1155
Affil Type Desc:	Primary Emergency Contact
Entity Name:	David Birge
Entity Title:	BLDG ENGR
Address:	
City:	
State:	
Country:	
Zip Code:	
Phone:	(619) 787-2937

Affil Type Desc:	Document Preparer
Entity Name:	David Birge
Entity Title:	
Address:	
City:	
State:	
Country:	
Zip Code:	
Phone:	

Affil Type Desc:	Secondary Emergency Contact
Entity Name:	Spencer Roberti
Entity Title:	AREA SUPV
Address:	
City:	
State:	
Country:	
Zip Code:	
Phone:	(760) 672-1223

Affil Type Desc:	Facility Mailing Address
Entity Name:	Mailing Address
Entity Title:	
Address:	9339 Genesee Ave Ste. 130
City:	San Diego
State:	CA
Country:	
Zip Code:	92121
Phone:	

Affil Type Desc:	Environmental Contact
Entity Name:	David Birge
Entity Title:	
Address:	2101 CAMINO VIDA ROBLE #A
City:	SAN DIEGO
State:	CA
Country:	
Zip Code:	92127
Phone:	(619) 787-2937

Coordinates

Env Int Type Code:	HMBP	**Longitude:**	-117.137050
Program ID:	10390648	**Coord Name:**	
Latitude:	32.808960	**Ref Point Type Desc:**	Center of a facility or station.

Evaluations

Eval Date:	5/8/2015
Violations Found:	Yes

Eval General Type: Compliance Evaluation Inspection
Eval Type: Routine done by local agency
Eval Division: San Diego County Department of Env Health
Eval Program: HMRRP
Eval Source: CERS
Eval Notes:

Inspector: Preece Sharon Inspection ID:4086569

Eval Date: 5/8/2015
Violations Found: No
Eval General Type: Compliance Evaluation Inspection
Eval Type: Routine done by local agency
Eval Division: San Diego County Department of Env Health
Eval Program: APSA
Eval Source: CERS
Eval Notes:

Inspector: Preece Sharon Inspection ID:4086569

Violations

Violation Date: 5/8/2015 ***Violation Program:*** HMRRP
Violation Division: San Diego County Department of Env Health ***Violation Source:*** CERS
Citation: HSC 6.95 25508(d) - California Health and Safety Code, Chapter 6.95, Section(s) 25508(d)
Violation Notes:

Returned to compliance on 05/08/2015.

Violation Description:

Failure to complete and/or electronically submit a business plan when storing/handling a hazardous material at or above reportable quantities.

Violations

Violation Date: 5/8/2015 ***Violation Program:*** HMRRP
Violation Division: San Diego County Department of Env Health ***Violation Source:*** CERS
Citation: HSC 6.95 25505(a)(4) - California Health and Safety Code, Chapter 6.95, Section(s) 25505(a)(4)
Violation Notes:

Returned to compliance on 05/11/2015.

Violation Description:

Failure to provide initial and annual training to all employees in safety procedures in the event of a release or threatened release of a hazardous material or failure to document and maintain training records for a minimum of three years.

Violations

Violation Date: 5/8/2015 ***Violation Program:*** HMRRP
Violation Division: San Diego County Department of Env Health ***Violation Source:*** CERS

Map Key	Number of Records	Direction	Distance (mi/ft)	Elev/Diff (ft)	Site	DB

Citation: HSC 6.95 Multiple Sections - California Health and Safety Code, Chapter 6.95, Section(s) Multiple Sections

Violation Notes:

Returned to compliance on 05/28/2015.

Violation Description:

Business Plan Program - Administration/Documentation - General

Violations

Violation Date: 5/8/2015
Violation Program: HMRRP
Violation Division: San Diego County Department of Env Health
Violation Source: CERS
Citation: HSC 6.95 25508.2 - California Health and Safety Code, Chapter 6.95, Section(s) 25508.2
Violation Notes:

Returned to compliance on 05/08/2015.

Violation Description:

Failure to annually review and electronically certify that the business plan is complete, accurate, and up-to-date.

Map Key	Number of Records	Direction	Distance (mi/ft)	Elev/Diff (ft)	Site	DB
443	2 of 3	-	0.00 / 0.00	413.83 / -9	AEROVAULT VENTURE, LP 8875 AERO DR SAN DIEGO CA 92123	DELISTED COUNTY

Original Source Facility ID:
Original Source Name: San Diego County UST List
Record Date: 10-MAR-2017

Map Key	Number of Records	Direction	Distance (mi/ft)	Elev/Diff (ft)	Site	DB
443	3 of 3	-	0.00 / 0.00	413.83 / -9	SAN DIEGO CENTRAL CASH VAULT 8875 AERO DRIVE SAN DIEGO CA	HIST TANK

Owner Name: BANK OF AMERICA N. T. & S. A.
No of Containers: 1
Owner Street: 8875 AERO DRIVE
County: SAN DIEGO
Owner City: SAN DIEGO
Facility State: CA
Owner State: CA
Facility Zip: 92123
Owner Zip: 92123

Map Key	Number of Records	Direction	Distance (mi/ft)	Elev/Diff (ft)	Site	DB
444	1 of 1	-	0.00 / 0.00	413.41 / -10	FUN BIKE CENTER INC. 4689 CONVOY ST SAN DIEGO CA 921112309	CLEANUP SITES

Global ID: T0608148615
CUF Case: NO
Case Type: Cleanup Program Site
Begin Date: 1988-11-15 00:00:00
Status: Completed - Case Closed
How Discovered:
Status Date: 1991-06-03 00:00:00
Stop Method:
RB Case No:
County: San Diego
LOC Case No: H14821-001
Latitude: 32.826025
Lead Agency: SAN DIEGO COUNTY LOP
Longitude: -117.154147

Map Key	Number of Records	Direction	Distance (mi/ft)	Elev/Diff (ft)	Site	DB

Case Worker:
Local Agency:
Potential Cntm of Concrn:
Potential Media Affected:
How Discovered Description:
Stop Description:
Cal Water Watershed Name: Penasquitos - Tecolote (906.50)
DWR Groundwater Subbasin Name:
Site History:
File Location: Local Agency

Status History

Status:	Status Date:
Open - Case Begin Date	1988-11-15 00:00:00
Completed - Case Closed	1991-06-03 00:00:00

Map Key	Number of Records	Direction	Distance (mi/ft)	Elev/Diff (ft)	Site	DB
445	1 of 3	-	0.00 / 0.00	413.82 / -9	STATION #5237 7807 BALBOA AVE. SAN DIEGO CA	HIST TANK

Owner Name: UNION OIL COMPANY OF CALIFORNI
Owner Street: 1450 FRAZEE ROAD
Owner City: SAN DIEGO
Owner State: CA
Owner Zip: 92108
No of Containers: 1
County: SAN DIEGO
Facility State: CA
Facility Zip: 92111

Map Key	Number of Records	Direction	Distance (mi/ft)	Elev/Diff (ft)	Site	DB
445	2 of 3	-	0.00 / 0.00	413.82 / -9	KEARNY MESA 76 7807 BALBOA AVE San Diego CA	SANDIEGO SAM

Record ID: DEH2001-LSAM-H12314-001
Record Type: SAM Investigation
Status: Completed
REST Record ID: DEH2001-LSAM-H12314-001
Record Name: KEARNY MESA 76
Record Status: Completed
Record Alias: SAM Investigation
Date: 05/18/2001
Primary Parcel: YES
Primary Address: YES
Address: 7807 BALBOA AVE, SAN DIEGO CA 92111
Address Type: MASTER
Street String: 7807 BALBOA AVE
Zip Code: 92111
Zip Community: 92111
Jurisdictiction: SAN DIEGO
Census Tract: 85.11
BOS District: 4
Watershed Basin: 907.11
Water Purveyor: SAN DIEGO
Object ID: 5121
ID: 5125
Feature ID: 3562900600
Parcel No: 356-290-06-00
SWRCB Global ID: T0608145016
H No: H12314
Historical Name: KEARNY MESA 76
Agency Name: COSD
Fire Agency: SAN DIEGO
Funding: F - LOP Federal Fund
GT Global ID: T0608145016
GT RB Case No:
GT Cuf Case: NO
GT Case Type: LUST Cleanup Site
GT Lead Agency: SAN DIEGO COUNTY LOP
GT County: San Diego
GT Latitude: 32.821398
GT Longitude: -117.154661
Latitude GS84: 32.8213844
Longitude GS84: -117.1546518

Map Key	Number of Records	Direction	Distance (mi/ft)	Elev/Diff (ft)	Site	DB

KIVA per Tp per No:	6SAM H12314	**Point X:**	6283735.48424256
X:	6283744.087	**Point Y:**	1879841.6458129
Y:	1879843.815		

Case No:	H12314-001
Case Type:	LOP - Local Oversight Program
REST Record Type:	LUEG-DEH/LWQD/SAM Investigation/NA
Opened Date:	990144000000
Opened Date Converted:	05/17/2001 08:00PM
Full Name DEH Permit Owner:	
Lead Agency:	DEH/SAM
Lead Agency Date:	990144000000
Lead Agency Date Converted:	05/17/2001 08:00PM
Geo SRC:	Mapped to XY from previous SAM Layer
GT Status:	Completed - Case Closed
GT Status Date:	1026172800000
GT Status Date Converted:	07/08/2002 08:00PM
Thomasbros Mappage Grid:	1249 B 2

445	*3 of 3*	*-*	*0.00 / 0.00*	*413.82 / -9*	***KEARNY MESA 76 7807 BALBOA AVE San Diego CA***	***SANDIEGO SAM***

Record ID:	DEH2009-LSAM-H12314-002	**Object ID:**	6042
Record Type:	SAM Investigation	**ID:**	6046
Status:	Completed	**Feature ID:**	3562900600
REST Record ID:	DEH2009-LSAM-H12314-002	**Parcel No:**	356-290-06-00
Record Name:	KEARNY MESA 76	**SWRCB Global ID:**	T10000001089
Record Status:	Completed	**H No:**	H12314
Record Alias:	SAM Investigation	**Historical Name:**	CONOCO-PHILLIPS
Date:	02/24/2009	**Agency Name:**	COSD
Primary Parcel:	YES	**Fire Agency:**	SAN DIEGO
Primary Address:	YES	**Funding:**	V - Private - VAP
Address:	7807 BALBOA AVE, SAN DIEGO CA 92111	**GT Global ID:**	T10000001089
Address Type:	MASTER	**GT RB Case No:**	
Street String:	7807 BALBOA AVE	**GT Cuf Case:**	NO
Zip Code:	92111	**GT Case Type:**	Cleanup Program Site
Zip Community:	92111	**GT Lead Agency:**	SAN DIEGO COUNTY LOP
Jurisdictiction:	SAN DIEGO	**GT County:**	San Diego
Census Tract:	85.11	**GT Latitude:**	32.821385
BOS District:	4	**GT Longitude:**	-117.154656
Watershed Basin:	907.11	**Latitude GS84:**	32.8213844
Water Purveyor:	SAN DIEGO	**Longitude GS84:**	-117.1546518
KIVA per Tp per No:	6SAM H12314	**Point X:**	6283742.79065838
X:	6283744.087	**Point Y:**	1879844.05427265
Y:	1879843.815		

Case No:	H12314 -002
Case Type:	VAP - Voluntary Assistance Program
REST Record Type:	LUEG-DEH/LWQD/SAM Investigation/NA
Opened Date:	1235433600000
Opened Date Converted:	02/23/2009 08:00PM
Full Name DEH Permit Owner:	

Map Key	Number of Records	Direction	Distance (mi/ft)	Elev/Diff (ft)	Site	DB

Lead Agency: DEH/SAM
Lead Agency Date: 1235433600000
Lead Agency Date Converted: 02/23/2009 08:00PM
Geo SRC: Mapped to GeoTracker Lat/Lon
GT Status: Completed - Case Closed
GT Status Date: 1250121600000
GT Status Date Converted: 08/12/2009 08:00PM
Thomasbros Mappage Grid: 1249 B 2

Map Key	Number of Records	Direction	Distance (mi/ft)	Elev/Diff (ft)	Site	DB
446	1 of 3	-	0.00 / 0.00	401.92 / -21	CUSTOM AUTO BODY 7939 RAYTHEON RD SAN DIEGO CA 92111	CERS HAZ

Site ID: 22893
Latitude: 32.830563
Longitude: -117.151314

Regulated Programs

EI ID: 10384732 **EI Description:** Hazardous Waste Generator

EI ID: 10384732 **EI Description:** Chemical Storage Facilities

Affiliations

Affil Type Desc: Identification Signer
Entity Name: ROCKY FROST
Entity Title: PRESIDENT
Address:
City:
State:
Country:
Zip Code:
Phone:

Affil Type Desc: Parent Corporation
Entity Name: CUSTOM AUTO BODY
Entity Title:
Address:
City:
State:
Country:
Zip Code:
Phone:

Affil Type Desc: Secondary Emergency Contact
Entity Name: ROCKY FROST
Entity Title: PRESIDENT
Address:
City:

State:	
Country:	
Zip Code:	
Phone:	(858) 292-4000
Affil Type Desc:	Environmental Contact
Entity Name:	ROCKY FROST
Entity Title:	
Address:	7939 RAYTHEON RD
City:	SAN DIEGO
State:	CA
Country:	
Zip Code:	92111
Phone:	(858) 292-4000
Affil Type Desc:	Operator
Entity Name:	ROCKY FROST
Entity Title:	
Address:	
City:	
State:	
Country:	
Zip Code:	
Phone:	(858) 292-4000
Affil Type Desc:	Property Owner
Entity Name:	CUSTOM AUTO BODY SHOP INC
Entity Title:	
Address:	7939 RAYTHEON RD
City:	SAN DIEGO
State:	CA
Country:	United States
Zip Code:	92111
Phone:	(858) 292-4000
Affil Type Desc:	Primary Emergency Contact
Entity Name:	ROCKY FROST
Entity Title:	PRESIDENT
Address:	
City:	
State:	
Country:	
Zip Code:	
Phone:	(619) 456-2300
Affil Type Desc:	CUPA District
Entity Name:	San Diego County Env Health
Entity Title:	
Address:	PO Box 129261
City:	San Diego
State:	CA
Country:	

Zip Code: 92112-9261
Phone: (858) 505-6880

Affil Type Desc: Facility Mailing Address
Entity Name: Mailing Address
Entity Title:
Address: 7939 RAYTHEON RD
City: SAN DIEGO
State: CA
Country:
Zip Code: 92111-1606
Phone:

Affil Type Desc: Legal Owner
Entity Name: CUSTOM AUTO BODY SHOP INC
Entity Title:
Address: 7939 RAYTHEON RD
City: SAN DIEGO
State: CA
Country: United States
Zip Code: 92111
Phone: (858) 292-4000

Coordinates

Env Int Type Code: HWG
Program ID: 10384732
Latitude: 32.830560
Longitude: -117.151310
Coord Name:
Ref Point Type Desc: Center of a facility or station.

Evaluations

Eval Date: 9/21/2017
Violations Found: No
Eval General Type: Compliance Evaluation Inspection
Eval Type: Routine done by local agency
Eval Division: San Diego County Department of Env Health
Eval Program: HW
Eval Source: CERS
Eval Notes:

Inspector: Burke Mike Inspection ID:5746131

Eval Date: 9/23/2015
Violations Found: No
Eval General Type: Compliance Evaluation Inspection
Eval Type: Routine done by local agency
Eval Division: San Diego County Department of Env Health
Eval Program: HW
Eval Source: CERS
Eval Notes:

Map Key	Number of Records	Direction	Distance (mi/ft)	Elev/Diff (ft)	Site	DB
Inspector: Burke Mike Inspection ID:4834652						
446	2 of 3	-	0.00 / 0.00	401.92 / -21	CUSTOM AUTO BODY SHOP INC 7939 RAYTHEON RD SAN DIEGO CA 92111	EMISSIONS

1999 Criteria Data

Facility ID:	757	***CERR Code:***	
Facility SIC Code:	7532	***TOGT:***	.48579147
CO:	37	***ROGT:***	.448045472781
Air Basin:	SD	***COT:***	
District:	SD	***NOXT:***	
COID:	SD	***SOXT:***	
DISN:	SAN DIEGO COUNTY APCD	***PMT:***	
CHAPIS:		***PM10T:***	

1999 Toxic Data

Facility ID:	757	***COID:***	SD
Facility SIC Code:	7532	***DISN:***	SAN DIEGO COUNTY APCD
CO:	37	***CHAPIS:***	
Air Basin:	SD	***CERR Code:***	
District:	SD		
TS:			
Health Risk Asmt:			
Non-Cancer Chronic Haz Ind:			
Non-Cancer Acute Haz Ind:			

2000 Criteria Data

Facility ID:	757	***CERR Code:***	
Facility SIC Code:	7532	***TOGT:***	.58068832095
CO:	37	***ROGT:***	.535568838412185
Air Basin:	SD	***COT:***	
District:	SD	***NOXT:***	
COID:	SD	***SOXT:***	
DISN:	SAN DIEGO COUNTY APCD	***PMT:***	
CHAPIS:		***PM10T:***	

2000 Toxic Data

Facility ID:	757	***COID:***	SD
Facility SIC Code:	7532	***DISN:***	SAN DIEGO COUNTY APCD
CO:	37	***CHAPIS:***	
Air Basin:	SD	***CERR Code:***	
District:	SD		
TS:			

Health Risk Asmt:
Non-Cancer Chronic Haz Ind:
Non-Cancer Acute Haz Ind:

2001 Criteria Data

Facility ID:	757	***CERR Code:***	
Facility SIC Code:	7532	***TOGT:***	.58
CO:	37	***ROGT:***	.54
Air Basin:	SD	***COT:***	
District:	SD	***NOXT:***	
COID:	SD	***SOXT:***	
DISN:	SAN DIEGO COUNTY APCD	***PMT:***	
CHAPIS:		***PM10T:***	

2001 Toxic Data

Facility ID:	757	***COID:***	SD
Facility SIC Code:	7532	***DISN:***	SAN DIEGO COUNTY APCD
CO:	37	***CHAPIS:***	
Air Basin:	SD	***CERR Code:***	
District:	SD		

TS:
Health Risk Asmt:
Non-Cancer Chronic Haz Ind:
Non-Cancer Acute Haz Ind:

2002 Criteria Data

Facility ID:	757	***CERR Code:***	
Facility SIC Code:	7532	***TOGT:***	.580688321
CO:	37	***ROGT:***	.535574261507
Air Basin:	SD	***COT:***	
District:	SD	***NOXT:***	
COID:	SD	***SOXT:***	
DISN:	SAN DIEGO COUNTY APCD	***PMT:***	
CHAPIS:		***PM10T:***	

2002 Toxic Data

Facility ID:	757	***COID:***	SD
Facility SIC Code:	7532	***DISN:***	SAN DIEGO COUNTY APCD
CO:	37	***CHAPIS:***	
Air Basin:	SD	***CERR Code:***	
District:	SD		

TS:
Health Risk Asmt:
Non-Cancer Chronic Haz Ind:
Non-Cancer Acute Haz Ind:

2003 Criteria Data

Facility ID:	757	***CERR Code:***	
Facility SIC Code:	7532	***TOGT:***	.580688321
CO:	37	***ROGT:***	.53557425
Air Basin:	SD	***COT:***	
District:	SD	***NOXT:***	
COID:	SD	***SOXT:***	
DISN:	SAN DIEGO COUNTY APCD	***PMT:***	
CHAPIS:		***PM10T:***	

2003 Toxic Data

Facility ID:	757	***COID:***	SD
Facility SIC Code:	7532	***DISN:***	SAN DIEGO COUNTY APCD
CO:	37	***CHAPIS:***	
Air Basin:	SD	***CERR Code:***	
District:	SD		
TS:			
Health Risk Asmt:			
Non-Cancer Chronic Haz Ind:			
Non-Cancer Acute Haz Ind:			

2004 Criteria Data

Facility ID:	757	***CERR Code:***	
Facility SIC Code:	7532	***TOGT:***	.580688321
CO:	37	***ROGT:***	.53557425
Air Basin:	SD	***COT:***	
District:	SD	***NOXT:***	
COID:	SD	***SOXT:***	
DISN:	SAN DIEGO COUNTY APCD	***PMT:***	
CHAPIS:		***PM10T:***	

2004 Toxic Data

Facility ID:	757	***COID:***	SD
Facility SIC Code:	7532	***DISN:***	SAN DIEGO COUNTY APCD
CO:	37	***CHAPIS:***	
Air Basin:	SD	***CERR Code:***	
District:	SD		
TS:			
Health Risk Asmt:			
Non-Cancer Chronic Haz Ind:			
Non-Cancer Acute Haz Ind:			

2005 Criteria Data

Facility ID:	757	**CERR Code:**	
Facility SIC Code:	7532	**TOGT:**	.66
CO:	37	**ROGT:**	.63
Air Basin:	SD	**COT:**	
District:	SD	**NOXT:**	
COID:	SD	**SOXT:**	
DISN:	SAN DIEGO COUNTY APCD	**PMT:**	
CHAPIS:		**PM10T:**	

2005 Toxic Data

Facility ID:	757	**COID:**	SD
Facility SIC Code:	7532	**DISN:**	SAN DIEGO COUNTY APCD
CO:	37	**CHAPIS:**	
Air Basin:	SD	**CERR Code:**	
District:	SD		
TS:			
Health Risk Asmt:			
Non-Cancer Chronic Haz Ind:			
Non-Cancer Acute Haz Ind:			

2006 Criteria Data

Facility ID:	757	**CERR Code:**	
Facility SIC Code:	7532	**TOGT:**	.66
CO:	37	**ROGT:**	.63
Air Basin:	SD	**COT:**	
District:	SD	**NOXT:**	
COID:	SD	**SOXT:**	
DISN:	SAN DIEGO COUNTY APCD	**PMT:**	
CHAPIS:		**PM10T:**	

2006 Toxic Data

Facility ID:	757	**COID:**	SD
Facility SIC Code:	7532	**DISN:**	SAN DIEGO COUNTY APCD
CO:	37	**CHAPIS:**	
Air Basin:	SD	**CERR Code:**	
District:	SD		
TS:			
Health Risk Asmt:			
Non-Cancer Chronic Haz Ind:			
Non-Cancer Acute Haz Ind:			

2007 Criteria Data

Facility ID:	757	**CERR Code:**	
Facility SIC Code:	7532	**TOGT:**	.66

CO:	37	**ROGT:**	.63
Air Basin:	SD	**COT:**	
District:	SD	**NOXT:**	
COID:	SD	**SOXT:**	
DISN:	SAN DIEGO COUNTY APCD	**PMT:**	
CHAPIS:		**PM10T:**	

2007 Toxic Data

Facility ID:	757	**COID:**	SD
Facility SIC Code:	7532	**DISN:**	SAN DIEGO COUNTY APCD
CO:	37	**CHAPIS:**	
Air Basin:	SD	**CERR Code:**	
District:	SD		
TS:			
Health Risk Asmt:			
Non-Cancer Chronic Haz Ind:			
Non-Cancer Acute Haz Ind:			

2008 Criteria Data

Facility ID:	757	**CERR Code:**	
Facility SIC Code:	7532	**TOGT:**	.66
CO:	37	**ROGT:**	.63
Air Basin:	SD	**COT:**	
District:	SD	**NOXT:**	
COID:	SD	**SOXT:**	
DISN:	SAN DIEGO COUNTY APCD	**PMT:**	
CHAPIS:		**PM10T:**	

2008 Toxic Data

Facility ID:	757	**COID:**	SD
Facility SIC Code:	7532	**DISN:**	SAN DIEGO COUNTY APCD
CO:	37	**CHAPIS:**	
Air Basin:	SD	**CERR Code:**	
District:	SD		
TS:			
Health Risk Asmt:			
Non-Cancer Chronic Haz Ind:			
Non-Cancer Acute Haz Ind:			

2009 Criteria Data

Facility ID:	757	**CERR Code:**	
Facility SIC Code:	7532	**TOGT:**	.66
CO:	37	**ROGT:**	.63
Air Basin:	SD	**COT:**	
District:	SD	**NOXT:**	

COID:	SD	***SOXT:***	
DISN:	SAN DIEGO COUNTY APCD	***PMT:***	
CHAPIS:		***PM10T:***	

2009 Toxic Data

Facility ID:	757	***COID:***	SD
Facility SIC Code:	7532	***DISN:***	SAN DIEGO COUNTY APCD
CO:	37	***CHAPIS:***	
Air Basin:	SD	***CERR Code:***	
District:	SD		
TS:			
Health Risk Asmt:			
Non-Cancer Chronic Haz Ind:			
Non-Cancer Acute Haz Ind:			

2010 Toxic Data

Facility ID:	757	***COID:***	SD
Facility SIC Code:	7532	***DISN:***	SAN DIEGO COUNTY APCD
CO:	37	***CHAPIS:***	
Air Basin:	SD	***CERR Code:***	
District:	SD		
TS:			
Health Risk Asmt:			
Non-Cancer Chronic Haz Ind:			
Non-Cancer Acute Haz Ind:			

2011 Criteria Data

Facility ID:	757	***CERR Code:***	
Facility SIC Code:	7532	***TOGT:***	.66
CO:	37	***ROGT:***	.63
Air Basin:	SD	***COT:***	
District:	SD	***NOXT:***	
COID:	SD	***SOXT:***	
DISN:	SAN DIEGO COUNTY APCD	***PMT:***	
CHAPIS:		***PM10T:***	

2011 Toxic Data

Facility ID:	757	***COID:***	SD
Facility SIC Code:	7532	***DISN:***	SAN DIEGO COUNTY APCD
CO:	37	***CHAPIS:***	
Air Basin:	SD	***CERR Code:***	
District:	SD		
TS:			
Health Risk Asmt:			
Non-Cancer Chronic Haz Ind:			

Non-Cancer Acute Haz Ind:

2012 Criteria Data

Facility ID:	757	***CERR Code:***	
Facility SIC Code:	7532	***TOGT:***	.66
CO:	37	***ROGT:***	.63
Air Basin:	SD	***COT:***	
District:	SD	***NOXT:***	
COID:	SD	***SOXT:***	
DISN:	SAN DIEGO COUNTY APCD	***PMT:***	
CHAPIS:		***PM10T:***	

2012 Toxic Data

Facility ID:	757	***COID:***	SD
Facility SIC Code:	7532	***DISN:***	SAN DIEGO COUNTY APCD
CO:	37	***CHAPIS:***	
Air Basin:	SD	***CERR Code:***	
District:	SD		
TS:			
Health Risk Asmt:			
Non-Cancer Chronic Haz Ind:			
Non-Cancer Acute Haz Ind:			

2013 Criteria Data

Facility ID:	757	***CERR Code:***	
Facility SIC Code:	7532	***TOGT:***	.66
CO:	37	***ROGT:***	.63
Air Basin:	SD	***COT:***	
District:	SD	***NOXT:***	
COID:	SD	***SOXT:***	
DISN:	SAN DIEGO COUNTY APCD	***PMT:***	
CHAPIS:		***PM10T:***	

2013 Toxic Data

Facility ID:	757	***COID:***	SD
Facility SIC Code:	7532	***DISN:***	SAN DIEGO COUNTY APCD
CO:	37	***CHAPIS:***	
Air Basin:	SD	***CERR Code:***	
District:	SD		
TS:			
Health Risk Asmt:			
Non-Cancer Chronic Haz Ind:			
Non-Cancer Acute Haz Ind:			

Map Key	Number of Records	Direction	Distance (mi/ft)	Elev/Diff (ft)	Site	DB

2014 Criteria Data

Facility ID:	757	***CERR Code:***	
Facility SIC Code:	7532	***TOGT:***	.66
CO:	37	***ROGT:***	.63
Air Basin:	SD	***COT:***	
District:	SD	***NOXT:***	
COID:	SD	***SOXT:***	
DISN:	SAN DIEGO COUNTY APCD	***PMT:***	
CHAPIS:		***PM10T:***	

2014 Toxic Data

Facility ID:	757	***COID:***	SD
Facility SIC Code:	7532	***DISN:***	SAN DIEGO COUNTY APCD
CO:	37	***CHAPIS:***	
Air Basin:	SD	***CERR Code:***	
District:	SD		
TS:			
Health Risk Asmt:			
Non-Cancer Chronic Haz Ind:			
Non-Cancer Acute Haz Ind:			

2015 Criteria Data

Facility ID:	757	***CERR Code:***	
Facility SIC Code:	7532	***TOGT:***	.66
CO:	37	***ROGT:***	.63
Air Basin:	SD	***COT:***	
District:	SD	***NOXT:***	
COID:	SD	***SOXT:***	
DISN:	SAN DIEGO COUNTY APCD	***PMT:***	
CHAPIS:		***PM10T:***	

2015 Toxic Data

Facility ID:	757	***COID:***	SD
Facility SIC Code:	7532	***DISN:***	SAN DIEGO COUNTY APCD
CO:	37	***CHAPIS:***	
Air Basin:	SD	***CERR Code:***	
District:	SD		
TS:			
Health Risk Asmt:			
Non-Cancer Chronic Haz Ind:			
Non-Cancer Acute Haz Ind:			

446	***3 of 3***	***-***	***0.00 / 0.00***	***401.92 / -21***	***CUSTOM AUTO BODY SHOP 7939 RAYTHEON RD SAN DIEGO CA 92111***	***RCRA SQG***

EPA Handler ID:	CAD981374358
Land Type Code:	O
Land Type Desc:	Other
Federal Waste Generator Code:	2
Gen Status Univ:	SQG
Gen Status Univ Desc:	Small Quantity Generator
Importer Activity:	No
Mixed Waste Generator:	No
Transporter Activity:	No
Transfer Facility:	No
Recycler Activity:	No
Onsite Burner Exemption:	No
Furnace Exemption:	No
Underground Inject Activity:	No
Receives Waste from Offsite:	No
TSD Type:	-----
TSD Activity:	No
Corrective Action Univ:	No
Action has been Imposed:	No
Action under 3004 (U)/(V):	No
Institutional Control Indicator:	N
Used Oil Transporter:	
Used Oil Transfer Facility:	
Used Oil Processor:	
Used Oil Refiner:	
Used Oil Burner:	
Used Oil Market Burner:	
Used Oil Spec Marketer:	
Activity Location:	CA
County Code:	CA073
County Name:	SAN DIEGO
Contact Name:	ENVIRONMENTAL MANAGER
Contact Phone No and Exten:	619-292-4000
Contact Email:	
Contact Address:	7939 RAYTHEON RD , SAN DIEGO , CA, 92111 , US
Mailing Address:	7939 RAYTHEON RD , SAN DIEGO , CA, 92111 , US

Violation/Evaluation Summary

Note: As of Jan 24 2018, there are no Compliance Monitoring and Enforcement (violation) records associated with this facility (EPA ID).

Handler Details

Source Type:	N	***Used Oil Transporter:***	No
Receive Date:	19860128	***UO Transfer Fac:***	No
Non Notifier:		***Used Oil Processor:***	No
Acknowledge Flag:		***Used Oil Refiner:***	No
Acknowledge Date:	19910331	***Used Oil Burner:***	No
Accessibility:		***UO Market Burner:***	No
Land Type:	O	***UO Spec Marketer:***	No

Fed Waste Gen Own:	HQ	**Current Site Name:**	CUSTOM AUTO BODY SHOP
Fed Waste Gen Cd:	2	**Location Street No:**	
Fed Waste Gen Desc:	Small Quantity Generator	**Location Street 1:**	7939 RAYTHEON RD
ST Waste Gen Own:		**Location Street 2:**	
State Waste Gen Cd:		**Location City:**	SAN DIEGO
Short Term Gen:	No	**Location State:**	CA
Importer Activity:	No	**Location Zip Code:**	92111
Mixed Waste Gen:	No	**County Code:**	CA073
Transporter:	No	**State District:**	4
Transfer Facility:	No	**Mailing Street No:**	
TSD Activity:	No	**Mailing Street 1:**	7939 RAYTHEON RD
Recycler Activity:	No	**Mailing Street 2:**	
Onsite Burn Exempt:	No	**Mailing City:**	SAN DIEGO
Furnace Exemption:	No	**Mailing State:**	CA
Underground Inject:	No	**Mailing Zip Code:**	92111
Off Site Receipt:	No	**Mailing Country:**	US
Waste Dest Fac:	No	**Contact First Name:**	ENVIRONMENTAL
Subpart K College:		**Contact Middle Initial:**	
Subpart K Hospital:		**Contact Last Name:**	MANAGER
Subpart K Non Profit:		**Contact Street No:**	
Subpart K Withdraw:		**Contact Street 1:**	7939 RAYTHEON RD
Include Ntnl Rprt:		**Contact Street 2:**	
Reporting Cycle:		**Contact City:**	SAN DIEGO
LQHUW:	No	**Contact State:**	CA
Trader Importer:		**Contact Zip:**	92111
Trader Exporter:		**Contact Country:**	US
Slab Importer:		**Contact Phone:**	619-292-4000
Slab Exporter:		**Contact Phone Ext:**	
Current Record:	Yes	**Contact Fax:**	
Location Country:	US	**Contact Email Addr:**	
State District Owner:	CA	**Contact Title:**	

NAICS Details

Source Type:	N	**NAICS Active Status:**	Yes
NAICS Cd Owner:	HQ	**NAICS Cycle:**	2002
NAICS Code:	811121		
NAICS Description:	AUTOMOTIVE BODY, PAINT, AND INTERIOR REPAIR AND MAINTENANCE		

Owner/Operator Details

Owner/Operator Ind:	CO	**Country:**	
Name:	FROST CLAYTON	**Zip Code:**	99999
Street No:		**Phone:**	415-555-1212
Street 1:	NOT REQUIRED	**Type:**	P
Street 2:		**Date Became Current:**	
City:	NOT REQUIRED	**Date Ended Current:**	
State:	ME		
Source Type:	N		

Map Key	Number of Records	Direction	Distance (mi/ft)	Elev/Diff (ft)	Site	DB

Owner/Operator Ind:	CP	**Country:**	
Name:	NOT REQUIRED	**Zip Code:**	99999
Street No:		**Phone:**	415-555-1212
Street 1:	NOT REQUIRED	**Type:**	P
Street 2:		**Date Became Current:**	
City:	NOT REQUIRED	**Date Ended Current:**	
State:	ME		
Source Type:	N		

Map Key	Number of Records	Direction	Distance (mi/ft)	Elev/Diff (ft)	Site	DB
447	1 of 1	-	0.00 / 0.00	425.76 / 3	NAVCARE SAN DIEGO 9332 CLAIREMONT MESA BL SAN DIEGO CA 921231214	CLEANUP SITES

Global ID:	T0607303022	**CUF Case:**	NO
Case Type:	Cleanup Program Site	**Begin Date:**	1986-06-02 00:00:00
Status:	Completed - Case Closed	**How Discovered:**	
Status Date:	1987-04-21 00:00:00	**Stop Method:**	
RB Case No:	9UT767	**County:**	San Diego
LOC Case No:	H05037-001	**Latitude:**	32.832177
Lead Agency:	SAN DIEGO COUNTY LOP	**Longitude:**	-117.128472
Case Worker:		**File Location:**	Local Agency
Local Agency:			
Potential Cntm of Concrn:			
Potential Media Affected:			
How Discovered Description:			
Stop Description:			
Cal Water Watershed Name:	San Diego - Lower San Diego - Mission San Diego (907.11)		
DWR Groundwater Subbasin Name:			
Site History:			

Status History

Status:	Completed - Case Closed	**Status Date:**	1987-04-21 00:00:00
Status:	Open - Case Begin Date	**Status Date:**	1986-06-02 00:00:00

Map Key	Number of Records	Direction	Distance (mi/ft)	Elev/Diff (ft)	Site	DB
448	1 of 1	-	0.00 / 0.00	423.32 / 0	CHEMICAL ENERGY OF CALIFORNIA 4951 RUFFIN ROAD SAN DIEGO CA 92123	ENVIROSTOR

Estor/EPA ID:	37370094	**Funding:**	
Site Type:	* HISTORICAL	**County:**	SAN DIEGO
Site Code:	401148	**Assembly District:**	77
Ntnl Priority List:	NO	**Senate District:**	39
Acres:	NONE SPECIFIED	**Latitude:**	32.8257648697664
Special Program:		**Longitude:**	-117.124091880765
Address Desc:	4951 RUFFIN ROAD		
Address Desc 2:	4951 RUFFIN ROAD		
Clean Up Status:	REFER: RWQCB AS OF 4/25/1995		
Clean Up Oversight Agencies:			

School District:
Program Type: NONE SPECIFIED
Past Caused Contamination: NONE SPECIFIED
APN: NONE SPECIFIED
Potential Media Affected: NONE SPECIFIED
Potential Contaminants:

METALS
UNCATEGORIZED

Site History:

Facility Information

Program Type: HISTORICAL
Status: REFER: RWQCB
Summary Link: http://www.envirostor.dtsc.ca.gov/public/profile_report?global_id=37370094

Completed Activities

Activity Type: Completed Activities
Area Name:
Sub Area:
Date Completed: 8/14/1989
Document Type: Preliminary Assessment Report
Doc Link:
Comments: Preliminary Assessment Done: Refer to RWQCB - RWQCB has a long history of involvement at the site. Also, Caspian is a generator. Site listed on Cortese.

Activity Type: Completed Activities
Area Name:
Sub Area:
Date Completed: 3/27/1995
Document Type: Site Screening
Doc Link:
Comments: NFA for DTSC due to RWQCB involvement.

Activity Type: Completed Activities
Area Name:
Sub Area:
Date Completed: 12/17/1982
Document Type: * Discovery
Doc Link:
Comments: Facility identified via 1972 San Diego Yellow Pages. Records Search: 04/15/71 - Violation; RWQCB Cease Discharge Order for disposal of wastes to Murphy Canyon. 04/16/73 - Violation; Clean-up and Abatement Order from RWQCB to clean- up wastes disposed to canyon, on-site, near property. 03/15 / 78 - Violation; RWQCB Inspection -- standing liquid wastes; unknown if paved below. 04/22/80 - Violation; DHS Surveil- lance & Enforcement (S&E) -- illegal discharge of liquid wastes; contaminated soil. Soil removal requested.

Activity Type: Completed Activities
Area Name:
Sub Area:

Map Key	Number of Records	Direction	Distance (mi/ft)	Elev/Diff (ft)	Site	DB

Date Completed: 11/20/1986
Document Type: Site Screening
Doc Link:
Comments: Site Screening Done: Toxic chemicals onsite; recommend PA.

Activity Type: Completed Activities
Area Name:
Sub Area:
Date Completed: 10/27/1994
Document Type: Site Screening
Doc Link:
Comments: Database verification program confirmed the status.

Activity Type: Completed Activities
Area Name:
Sub Area:
Date Completed: 4/25/1995
Document Type: Site Screening
Doc Link:
Comments: NFA FOR DTSC.

Map Key	Number of Records	Direction	Distance (mi/ft)	Elev/Diff (ft)	Site	DB
449	1 of 2	-	0.00 / 0.00	409.12 / -14	GIBBS FLYING SERVICE INC 8906 AERO DR SAN DIEGO CA 92123	CERS TANK

Site ID: 119435
Latitude: 32.814598
Longitude: -117.141220

Regulated Programs

EI ID:	10390132	**EI Description:**	Underground Storage Tank
EI ID:	10390132	**EI Description:**	Chemical Storage Facilities
EI ID:	10390132	**EI Description:**	Aboveground Petroleum Storage
EI ID:	10390132	**EI Description:**	Hazardous Waste Generator

Affiliations

Affil Type Desc: UST Property Owner Name
Entity Name: City of San Diego
Entity Title:
Address: 3750 John J Montgomery Drive
City: SAN DIEGO
State: CA
Country: United States
Zip Code: 92123
Phone: (858) 573-1440

Affil Type Desc:	UST Tank Owner
Entity Name:	GIBBS FLYING SERVICE INC
Entity Title:	
Address:	8906 AERO DR
City:	SAN DIEGO
State:	CA
Country:	United States
Zip Code:	92123-
Phone:	(858) 277-0162

Affil Type Desc:	CUPA District
Entity Name:	San Diego County Env Health
Entity Title:	
Address:	PO Box 129261
City:	San Diego
State:	CA
Country:	
Zip Code:	92112-9261
Phone:	(858) 505-6880

Affil Type Desc:	Operator
Entity Name:	GIBBS FLYING SERVICE INC
Entity Title:	
Address:	
City:	
State:	
Country:	
Zip Code:	
Phone:	(858) 277-0162

Affil Type Desc:	Parent Corporation
Entity Name:	GIBBS FLYING SERVICE INC
Entity Title:	
Address:	
City:	
State:	
Country:	
Zip Code:	
Phone:	

Affil Type Desc:	Secondary Emergency Contact
Entity Name:	HENRY SICKELS
Entity Title:	GENERAL MANAGER
Address:	
City:	
State:	
Country:	
Zip Code:	
Phone:	(858) 518-8338

Affil Type Desc:	Property Owner
Entity Name:	City of San Diego

Entity Title:	
Address:	3750 John J Montgomery Drive
City:	San Diego
State:	CA
Country:	United States
Zip Code:	92123
Phone:	(858) 573-1440
Affil Type Desc:	UST Tank Operator
Entity Name:	GIBBS FLYING SERVICE INC
Entity Title:	
Address:	8906 Aero Drive
City:	San Diego
State:	CA
Country:	United States
Zip Code:	92123
Phone:	(858) 277-0162
Affil Type Desc:	Environmental Contact
Entity Name:	William Gibbs
Entity Title:	
Address:	8906 Aero Drive
City:	San Diego
State:	CA
Country:	
Zip Code:	92123
Phone:	(858) 277-0162
Affil Type Desc:	Primary Emergency Contact
Entity Name:	WILLIAM E GIBBS
Entity Title:	PRESIDENT
Address:	
City:	
State:	
Country:	
Zip Code:	
Phone:	(619) 755-0526
Affil Type Desc:	UST Permit Applicant
Entity Name:	William E Gibbs
Entity Title:	President
Address:	
City:	
State:	
Country:	
Zip Code:	
Phone:	(858) 277-0162
Affil Type Desc:	Document Preparer
Entity Name:	William E Gibbs
Entity Title:	
Address:	

City:
State:
Country:
Zip Code:
Phone:

Affil Type Desc: Identification Signer
Entity Name: WILLIAM E GIBBS
Entity Title: PRESIDENT
Address:
City:
State:
Country:
Zip Code:
Phone:

Affil Type Desc: Facility Mailing Address
Entity Name: Mailing Address
Entity Title:
Address: 8906 AERO DR
City: SAN DIEGO
State: CA
Country:
Zip Code: 92123-2204
Phone:

Affil Type Desc: Legal Owner
Entity Name: Gibbs Flying Service, Inc.
Entity Title:
Address: 8906 Aero Drive
City: San Diego
State: CA
Country: United States
Zip Code: 92123
Phone: (858) 277-0162

Evaluations

Eval Date: 9/3/2014
Violations Found: No
Eval General Type: Compliance Evaluation Inspection
Eval Type: Routine done by local agency
Eval Division: San Diego County Department of Env Health
Eval Program: UST
Eval Source: CERS
Eval Notes:

Inspector: Garchitorena Bobby Inspection ID:4970075

Eval Date: 9/9/2016
Violations Found: No

Eval General Type: Compliance Evaluation Inspection
Eval Type: Routine done by local agency
Eval Division: San Diego County Department of Env Health
Eval Program: UST
Eval Source: CERS
Eval Notes:

Inspector: Fernandez Juan Inspection ID:5494221

Eval Date: 9/18/2015
Violations Found: No
Eval General Type: Compliance Evaluation Inspection
Eval Type: Routine done by local agency
Eval Division: San Diego County Department of Env Health
Eval Program: UST
Eval Source: CERS
Eval Notes:

Inspector: Fernandez Juan Inspection ID:5301694

Eval Date: 9/3/2014
Violations Found: No
Eval General Type: Compliance Evaluation Inspection
Eval Type: Routine done by local agency
Eval Division: San Diego County Department of Env Health
Eval Program: HMRRP
Eval Source: CERS
Eval Notes:

Inspector: Garchitorena Bobby Inspection ID:4970075

Eval Date: 9/8/2017
Violations Found: No
Eval General Type: Compliance Evaluation Inspection
Eval Type: Routine done by local agency
Eval Division: San Diego County Department of Env Health
Eval Program: HMRRP
Eval Source: CERS
Eval Notes:

Inspector: LaPel Daniel Inspection ID:5716360

Eval Date: 9/8/2017
Violations Found: No
Eval General Type: Compliance Evaluation Inspection
Eval Type: Routine done by local agency
Eval Division: San Diego County Department of Env Health
Eval Program: HW
Eval Source: CERS
Eval Notes:

Inspector: LaPel Daniel Inspection ID:5716360

Eval Date: 9/10/2013
Violations Found: No
Eval General Type: Compliance Evaluation Inspection
Eval Type: Routine done by local agency
Eval Division: San Diego County Department of Env Health
Eval Program: HMRRP
Eval Source: CERS
Eval Notes:

Inspector: Garchitorena Bobby Inspection ID:4096244

Eval Date: 9/9/2016
Violations Found: No
Eval General Type: Compliance Evaluation Inspection
Eval Type: Routine done by local agency
Eval Division: San Diego County Department of Env Health
Eval Program: HW
Eval Source: CERS
Eval Notes:

Inspector: Fernandez Juan Inspection ID:5494221

Eval Date: 9/8/2017
Violations Found: No
Eval General Type: Compliance Evaluation Inspection
Eval Type: Routine done by local agency
Eval Division: San Diego County Department of Env Health
Eval Program: UST
Eval Source: CERS
Eval Notes:

Inspector: LaPel Daniel Inspection ID:5716360

Eval Date: 9/10/2013
Violations Found: No
Eval General Type: Compliance Evaluation Inspection
Eval Type: Routine done by local agency
Eval Division: San Diego County Department of Env Health
Eval Program: UST
Eval Source: CERS
Eval Notes:

Inspector: Garchitorena Bobby Inspection ID:4096244

Eval Date: 9/18/2015
Violations Found: No
Eval General Type: Compliance Evaluation Inspection
Eval Type: Routine done by local agency

Eval Division: San Diego County Department of Env Health
Eval Program: APSA
Eval Source: CERS
Eval Notes:

Inspector: Fernandez Juan Inspection ID:5301694

Eval Date: 9/18/2015
Violations Found: No
Eval General Type: Compliance Evaluation Inspection
Eval Type: Routine done by local agency
Eval Division: San Diego County Department of Env Health
Eval Program: HW
Eval Source: CERS
Eval Notes:

Inspector: Fernandez Juan Inspection ID:5301694

Eval Date: 9/8/2017
Violations Found: No
Eval General Type: Compliance Evaluation Inspection
Eval Type: Routine done by local agency
Eval Division: San Diego County Department of Env Health
Eval Program: APSA
Eval Source: CERS
Eval Notes:

Inspector: LaPel Daniel Inspection ID:5716360

Eval Date: 9/9/2016
Violations Found: No
Eval General Type: Compliance Evaluation Inspection
Eval Type: Routine done by local agency
Eval Division: San Diego County Department of Env Health
Eval Program: HMRRP
Eval Source: CERS
Eval Notes:

Inspector: Fernandez Juan Inspection ID:5494221

Eval Date: 9/10/2013
Violations Found: No
Eval General Type: Compliance Evaluation Inspection
Eval Type: Routine done by local agency
Eval Division: San Diego County Department of Env Health
Eval Program: HW
Eval Source: CERS
Eval Notes:

Inspector: Garchitorena Bobby Inspection ID:4096244

Eval Date: 9/18/2015
Violations Found: Yes
Eval General Type: Compliance Evaluation Inspection
Eval Type: Routine done by local agency
Eval Division: San Diego County Department of Env Health
Eval Program: HMRRP
Eval Source: CERS
Eval Notes:

Inspector: Fernandez Juan Inspection ID:5301694

Eval Date: 9/3/2014
Violations Found: No
Eval General Type: Compliance Evaluation Inspection
Eval Type: Routine done by local agency
Eval Division: San Diego County Department of Env Health
Eval Program: HW
Eval Source: CERS
Eval Notes:

Inspector: Garchitorena Bobby Inspection ID:4970075

Violations

Violation Date: 9/18/2015
Violation Program: HMRRP
Violation Division: San Diego County Department of Env Health
Violation Source: CERS
Citation: HSC 6.95 25508(d) - California Health and Safety Code, Chapter 6.95, Section(s) 25508(d)
Violation Notes:

Returned to compliance on 01/27/2016.

Violation Description:

Failure to complete and/or electronically submit a business plan when storing/handling a hazardous material at or above reportable quantities.

449	2 of 2	-	0.00 / 0.00	409.12 / -14	GIBBS FLYING SERVICE INC 8906 AERO DR SAN DIEGO CA 92123	SANDIEGO UST

Record ID: DEH2002-HUPFP-121283
CERS ID: 10390132
Facility ID: 37-000-121283
EPA ID No: CAL000049163
Permit Status: Permit Renewed
Active Permit: YES
Facility Type UST: Other
Business Phone: 858-277-0162
Business Fax: 8582770854
Onsite Haz. Waste Trtmnt: No
Mailing Address: 8906 AERO DR, SAN DIEGO, CA 92123-2204

Own or Operate UG: Yes
Own or Operate AG: Yes
Haz. Mat. On-Site: Yes
Haz. Waste Gen: Yes
HHW Collection: No
Recycle: No
RCRA Large Qty. Gen: No
Latitude: 32.809824824279985
Longitude: -117.13650973887445

--Details--

ID: 2650
Tank ID: 26938
Last Updated: 2017-12-20T01:31:16.000
UST Perm Close Date:
Tank Status: Active
Type of Tank: Double Wall
Piping System Type: Conventional Suction
Tank Use: Motor Vehicle Fueling
Tank Capacity (Gal): 2000
Tank Contents: Regular Unleaded
Other Content Info:
Tank Owner Name: GIBBS FLYING SERVICE INC

ID: 2649
Tank ID: 26937
Last Updated: 2017-12-20T01:31:16.000
UST Perm Close Date:
Tank Status: Active
Type of Tank: Double Wall
Piping System Type: Pressure
Tank Use: Aviation Fueling
Tank Capacity (Gal): 12000
Tank Contents: Aviation Gas
Other Content Info:
Tank Owner Name: GIBBS FLYING SERVICE INC

ID: 2648
Tank ID: 26936
Last Updated: 2017-12-20T01:31:16.000
UST Perm Close Date:
Tank Status: Active
Type of Tank: Double Wall
Piping System Type: Pressure
Tank Use: Aviation Fueling
Tank Capacity (Gal): 12000
Tank Contents: Jet Fuel
Other Content Info:
Tank Owner Name: GIBBS FLYING SERVICE INC

ID: 2651
Tank ID: 26939
Last Updated: 2017-12-20T01:31:16.000
UST Perm Close Date:
Tank Status: Active
Type of Tank: Double Wall
Piping System Type: Conventional Suction
Tank Use: Motor Vehicle Fueling
Tank Capacity (Gal): 2000
Tank Contents: Diesel
Other Content Info:

Map Key	Number of Records	Direction	Distance (mi/ft)	Elev/Diff (ft)	Site	DB
Tank Owner Name:	GIBBS FLYING SERVICE INC					

450	1 of 4	-	0.00 / 0.00	429.94 / 7	SAN DIEGO GAS & ELECTRIC COMPANY 5488 OVERLAND AVE SAN DIEGO CA 921231205	ENVIROSTOR

Estor/EPA ID: CAD980636682
Site Type:
Site Code:
Ntnl Priority List:
Acres:
Special Program:
Address Desc: 5488 OVERLAND AVE
Address Desc 2: 5488 OVERLAND AVE
Clean Up Status:
Clean Up Oversight Agencies:
School District:
Program Type:
Past Caused Contamination:
APN:
Potential Media Affected:
Potential Contaminants:

Site History:

Funding:
County: SAN DIEGO
Assembly District: 77
Senate District: 39
Latitude: 32.833787
Longitude: -117.130895

Facility Information

Program Type: HAZ WASTE - Standardized
Status: OPERATING PERMIT
Summary Link: http://www.envirostor.dtsc.ca.gov/public/hwmp_profile_report?global_id=CAD980636682

Program Type: INSPECTION
Status: NO ACTION
Summary Link: http://www.envirostor.dtsc.ca.gov/public/eerp_profile_report?global_id=3001235

Permit Units - Completed Act

Activity Type: Permitted Units - Completed Activities
Unit: MULTIPLE UNITS
Event Description: RENEWAL - NO CHANGES - FINAL PERMIT RENEWAL (EXPIRES)
Date: 7/3/2022
Doc Link:

Activity Type: Permitted Units - Completed Activities
Unit: MULTIPLE UNITS
Event Description: RENEWAL - NO CHANGES - FINAL PERMIT RENEWAL
Date: 5/30/2012
Doc Link: http://www.envirostor.dtsc.ca.gov/public/hwmp_final_documents?global_id=CAD980636682&link_key=25&document_category=FINAL+PERMIT&event_description=Renewal+%2D+No+Changes+%2D+FINAL+PERMIT+RENEWA

L+&mytype=pa

Activity Type: Permitted Units - Completed Activities
Unit:
Event Description: *MOD CLASS 1 - NO PRIOR APPROVAL REQUIRED - FINAL PERMIT MODIFICATION
Date: 2/8/2015
Doc Link:

Activity Type: Permitted Units - Completed Activities
Unit: MULTIPLE UNITS
Event Description: RENEWAL - NO CHANGES - FINAL PART A & PART B RECEIVED
Date: 1/31/2012
Doc Link: http://www.envirostor.dtsc.ca.gov/public/https://www.hwmpenvirostor.dtsc.ca.gov/public/site_documents/7525434195/SDG%26E%20Kearny%20Facility%20%5FPermit%5FApp%5FFinal%20Part%20A%26B%20revised%2Epdf

Activity Type: Permitted Units - Completed Activities
Unit: MULTIPLE UNITS
Event Description: RENEWAL - NO CHANGES - APPLICATION PART A RECEIVED
Date: 5/26/2010
Doc Link: http://www.envirostor.dtsc.ca.gov/public/https://www.hwmpenvirostor.dtsc.ca.gov/public/site_documents/2712323844/31%5FJan%5F2012%5FSDGE%5FStandardizedPermitApplication%5FFinal%20Part%20A%2Epdf

Activity Type: Permitted Units - Completed Activities
Unit:
Event Description: *MOD CLASS 1 - NO PRIOR APPROVAL REQUIRED - MAILING LIST
Date: 12/18/2014
Doc Link:

Activity Type: Permitted Units - Completed Activities
Unit: MULTIPLE UNITS
Event Description: RENEWAL - NO CHANGES - 3RD NOTICE OF DEFICIENCY ISSUED
Date: 1/4/2012
Doc Link:

Activity Type: Permitted Units - Completed Activities
Unit: MULTIPLE UNITS
Event Description: RENEWAL - NO CHANGES - 2ND NOTICE OF DEFICIENCY ISSUED
Date: 12/21/2011
Doc Link:

Activity Type: Permitted Units - Completed Activities
Unit: MULTIPLE UNITS
Event Description: RENEWAL - NO CHANGES - RESPONSE TO 1ST NOD RECEIVED
Date: 9/28/2011
Doc Link:

Activity Type: Permitted Units - Completed Activities
Unit: MULTIPLE UNITS
Event Description: NEW OPERATING PERMIT - APPLICATION PART B RECEIVED
Date: 1/13/2000
Doc Link:

Activity Type: Permitted Units - Completed Activities
Unit: MULTIPLE UNITS
Event Description: NEW OPERATING PERMIT - PUBLIC COMMENT (BEGIN)
Date: 8/4/2000
Doc Link: http://www.envirostor.dtsc.ca.gov/public/hwmp_final_documents?global_id=CAD980636682&link_key=7286&document_category=PUBLIC+COMMENT&event_description=New+Operating+Permit+%2D+PUBLIC+COMMENT+%28BEGIN%29&mytype=pa

Activity Type: Permitted Units - Completed Activities
Unit: MULTIPLE UNITS
Event Description: RENEWAL - NO CHANGES - CEQA DETERMINATION
Date: 5/30/2012
Doc Link: http://www.envirostor.dtsc.ca.gov/public/hwmp_final_documents?global_id=CAD980636682&link_key=25&document_category=CEQA+DETERMINATION&event_description=Renewal+%2D+No+Changes+%2D+CEQA+DETERMINATION+&mytype=pa

Activity Type: Permitted Units - Completed Activities
Unit: MULTIPLE UNITS
Event Description: RENEWAL - NO CHANGES - PUBLIC COMMENT (END)
Date: 5/3/2012
Doc Link:

Activity Type: Permitted Units - Completed Activities
Unit: MULTIPLE UNITS
Event Description: RENEWAL - NO CHANGES - RESPONSE TO 3RD NOD RECEIVED
Date: 1/5/2012
Doc Link:

Activity Type: Permitted Units - Completed Activities
Unit: MULTIPLE UNITS
Event Description: RENEWAL - NO CHANGES - FINAL PERMIT RENEWAL (EFFECTIVE)
Date: 7/3/2012
Doc Link:

Activity Type: Permitted Units - Completed Activities
Unit: MULTIPLE UNITS
Event Description: RENEWAL - NO CHANGES - RESPONSE TO 2ND NOD RECEIVED
Date: 12/22/2011
Doc Link:

Activity Type: Permitted Units - Completed Activities
Unit: MULTIPLE UNITS
Event Description: RENEWAL - NO CHANGES - TECHNICAL COMPLETE LETTER
Date: 1/13/2012
Doc Link: http://www.envirostor.dtsc.ca.gov/public/https://www.hwmpenvirostor.dtsc.ca.gov/public/site_documents/7990979850/SanDiegoGas%5FElectric%5FKearney%5FTechComp%2Epdf

Activity Type: Permitted Units - Completed Activities
Unit: MULTIPLE UNITS
Event Description: NEW OPERATING PERMIT - PUBLIC COMMENT (END)
Date: 9/18/2000
Doc Link:

Activity Type: Permitted Units - Completed Activities
Unit:
Event Description: *MOD CLASS 1 - NO PRIOR APPROVAL REQUIRED - FINAL PERMIT MODIFICATION (EFFECTIVE)
Date: 2/8/2015
Doc Link:

Activity Type: Permitted Units - Completed Activities
Unit:
Event Description: *MOD CLASS 1 - NO PRIOR APPROVAL REQUIRED - FINAL PERMIT MODIFICATION
Date: 7/7/2014
Doc Link:

Activity Type: Permitted Units - Completed Activities
Unit: MULTIPLE UNITS
Event Description: RENEWAL - NO CHANGES - PUBLIC COMMENT (BEGIN)
Date: 3/20/2012
Doc Link: http://www.envirostor.dtsc.ca.gov/public/hwmp_final_documents?global_id=CAD980636682&link_key=25&document_category=PUBLIC+COMMENT&event_description=Renewal+%2D+No+Changes+%2D+PUBLIC+COMMENT+%28BEGIN%29&mytype=pa

Activity Type: Permitted Units - Completed Activities
Unit: MULTIPLE UNITS
Event Description: RENEWAL - NO CHANGES - 1ST NOTICE OF DEFICIENCY ISSUED
Date: 7/13/2011
Doc Link:

Activity Type: Permitted Units - Completed Activities
Unit: MULTIPLE UNITS
Event Description: NEW OPERATING PERMIT - FINAL PERMIT (EFFECTIVE)
Date: 11/28/2000
Doc Link:

Activity Type: Permitted Units - Completed Activities
Unit: MULTIPLE UNITS
Event Description: NEW OPERATING PERMIT - FINAL PERMIT
Date: 11/28/2000
Doc Link: http://www.envirostor.dtsc.ca.gov/public/https://www.hwmpenvirostor.dtsc.ca.gov/public/site_documents/6175489127/11%2D28%2D2000%5FSandhu%5FSDG%26E%5FSeries%20C%20Standardized%20Permit%2Epdf

Activity Type: Permitted Units - Completed Activities
Unit: MULTIPLE UNITS
Event Description: NEW OPERATING PERMIT - FINAL PART A & PART B RECEIVED
Date: 8/4/2000
Doc Link: http://www.envirostor.dtsc.ca.gov/public/hwmp_final_documents?global_id=CAD980636682&link_key=7286&document_category=FINAL+PART+A+%26+PART+B+RECEIVED&event_description=New+Operating+Permit+%2D+FINAL+PART+A+%26+PART+B+RECEIVED+&mytype=pa

Activity Type: Permitted Units - Completed Activities
Unit:
Event Description: *MOD CLASS 1 - NO PRIOR APPROVAL REQUIRED - PUBLIC NOTICE BY PERMITTEE
Date: 1/14/2015
Doc Link:

Map Key	Number of Records	Direction	Distance (mi/ft)	Elev/Diff (ft)	Site	DB

Activity Type: Permitted Units - Completed Activities
Unit:
Event Description: *MOD CLASS 1 - NO PRIOR APPROVAL REQUIRED - FINAL PERMIT MODIFICATION
Date: 8/6/2014
Doc Link: http://www.envirostor.dtsc.ca.gov/public/https://www.hwmpenvirostor.dtsc.ca.gov/public/site_documents/5136182487/SDGE%20Permit%20Mod%20acckownlegde%20ltr%20August%202014%20mghcom%28EN%29%2Epdf

Activity Type: Permitted Units - Completed Activities
Unit: MULTIPLE UNITS
Event Description: NEW OPERATING PERMIT - FINAL PERMIT (EXPIRES)
Date: 11/27/2010
Doc Link:

Activity Type: Permitted Units - Completed Activities
Unit: MULTIPLE UNITS
Event Description: RENEWAL - NO CHANGES - APPLICATION PART B RECEIVED
Date: 5/26/2010
Doc Link: http://www.envirostor.dtsc.ca.gov/public/hwmp_final_documents?global_id=CAD980636682&link_key=25&document_category=INITIAL+PART+B+RECEIVED&event_description=Renewal+%2D+No+Changes+%2D+APPLICATION+PART+B+RECEIVED+&mytype=pa

Units Undergoing Closure

Activity Type: Units Undergoing Closure - Completed Activities
Unit: NO PERMIT ACTIVITIES HAVE BEEN COMPLETED FOR THIS SITE
Event Description:
Date:
Doc Link:

450	2 of 4	-	0.00 / 0.00	429.94 / 7	SAN DIEGO GAS & ELECTRIC COMPANY 5488 OVERLAND AVE SAN DIEGO CA 921231205	ENVIROSTOR

Estor/EPA ID: 80001739
Site Type: CORRECTIVE ACTION
Site Code: 400636
Ntnl Priority List: NO
Acres: 20 ACRES
Special Program:
Funding:
County: SAN DIEGO
Assembly District: 77
Senate District: 39
Latitude: 32.833787
Longitude: -117.130895
Address Desc: 5488 OVERLAND AVE
Address Desc 2: 5488 OVERLAND AVE
Clean Up Status: CERTIFIED / OPERATION & MAINTENANCE AS OF 4/25/2011
Clean Up Oversight Agencies:
School District:
Program Type: DTSC - SITE CLEANUP PROGRAM
Past Caused Contamination: ELECTRIC GENERATION/SUBSTATION, MAINTENANCE / CLEANING, TRANSFORMER REPAIR, UTILITY - ELECTRIC
APN: 369-040-10, 3690401500
Potential Media Affected: OTHER GROUNDWATER AFFECTED (USES OTHER THAN DRINKING WATER), SOIL, SOIL VAPOR
Potential Contaminants:

1,1-DICHLOROETHANE
1,1-DICHLOROETHYLENE

POLYCHLORINATED BIPHENYLS (PCBS)

Site History:

INTRODUCTION

San Diego Gas and Electric (SDG&E), Kearny - Maintenance and Operations Facility occupies a 10.5 acre parcel zoned for industrial uses. The site is used for the following purposes; storage of hazardous waste, maintenance of a fleet of service vehicles, electrical transformer repair, electrical power substation.

PERMITTING

SDG&E has a Series C Standardized Permit for the storage of used oil containing poly-chlorinated biphenyls (PCBs). The PCB waste is derived from oil removed from electrical transformers. The waste oil is consolidated at the site for up to one year prior to being sent off-site for disposal. There are three permitted units at the site; (1) 7,400 gallon storage tank, (2) Shed # 1 for the storage of 5,610 gallons of containerized waste, (3) Shed # 2 for the storage of 6,215 gallons of containerized waste. The permit has an effective date of July 3, 2012, and a life time of ten (10) years.

CORRECTIVE ACTION

Corrective Action - Background
Permitted hazardous waste facilities are required to complete corrective action to address the release or potential releases of hazardous waste or hazardous waste constituents. In 1996, SDG&E completed a Phase I Environmental Assessment which identified 68 Solid Waste Management Units (SWMUs). Based on further evaluation it was determined that additional investigation was required at 28 SWMUs; these 28 SWMUs were listed in the Corrective Action Consent Agreement (Consent Agreement)[Docket HWCA: P2-03/04-010] dated April 2004.

Following execution of the Consent Agreement, SDG&E compiled information on historical investigations of 15 SWMUs which was documented in the Current Conditions Report dated December 2004. SDG&E investigated the remaining 13 SWMUs between 2005 and 2009.

Corrective Action - Investigation
A RCRA Facility Investigation (RFI) report for the SDG&E Facility was completed dated October 2009. The investigation determined that metals, volatile organic compounds, poly-chlorinated biphenyls and total petroleum hydrocarbons had been released at the site. No releases were identified from the permitted storage unit. The risk assessment completed as part of the RFI concluded that contaminants identified in a 1.3 acre impacted area in the center of the site required further remedy evaluation. The remaining 9.2 acres of the 10.5 acre site was deemed acceptable for unrestricted use.

As part of RFI activities, SDG&E excavated and removed 1.7 cubic yards of soil from the electrical power substation (SWMU No. 28). The removal action was completed during an unscheduled maintenance event at the substation. Confirmation samples were collected to verify that all contaminants were removed and the area was backfilled with clean soil.

Corrective Action - Remedy Selection
A Corrective Measures Study (CMS) report for the 1.3 acre impacted area of the site was completed dated January 2010. The CMS recommended a land use covenant (LUC) be enacted as the remedy for the impacted area. Natural attenuation was selected as the remedy for groundwater. The public comment period for the CMS report and DTSC's draft Statement of Basis ended on April 30, 2010. DTSC prepared a response to comments document and approved the remedy on May 20, 2010.

Corrective Action - Current Status
DTSC and SDG&E entered into an Operations & Maintenance (O&M) Agreement and Land Use Covenant (LUC) on March 8, 2011. The LUC was recorded with San Diego County on April 7, 2011.

Corrective Action - Planned Activities
SDG&E are required to implement the O&M Agreement and LUC. SDG&E will submit an annual self certification regarding compliance with the LUC. DTSC will conduct periodic inspections to ensure compliance; non-compliance will result in enforcement action by DTSC.

Last Updated 09/28/2012

Facility Information

Program Type:	CORRECTIVE ACTION
Status:	CERTIFIED / OPERATION & MAINTENANCE - LAND USE RESTRICTIONS
Summary Link:	http://www.envirostor.dtsc.ca.gov/public/profile_report?global_id=80001739

Completed Activities

Activity Type:	Completed Activities

Area Name: Entire Facility
Sub Area:
Date Completed: 4/26/2004
Document Type: Consent Agreement
Doc Link: http://www.envirostor.dtsc.ca.gov/public/final_documents2?global_id=80001739&enforcement_id=6013659
Comments: Original signed by Mohinder S. Sandhu representing DTSC and Todd Sostek representing San Diego Gas & Electric.

Activity Type: Completed Activities
Area Name: Impacted Area
Sub Area:
Date Completed: 5/20/2010
Document Type: Remedy Selection and Statement of Basis
Doc Link: http://www.envirostor.dtsc.ca.gov/public/final_documents2?global_id=80001739&enforcement_id=60180007
Comments:

Activity Type: Completed Activities
Area Name: Impacted Area
Sub Area:
Date Completed: 5/20/2010
Document Type: CEQA - Notice of Exemption
Doc Link: http://www.envirostor.dtsc.ca.gov/public/final_documents2?global_id=80001739&enforcement_id=60188132
Comments:

Activity Type: Completed Activities
Area Name: PROJECT WIDE
Sub Area:
Date Completed: 8/23/2011
Document Type: Human Exposure Controlled
Doc Link: http://www.envirostor.dtsc.ca.gov/public/final_documents2?global_id=80001739&enforcement_id=60281887
Comments:

Activity Type: Completed Activities
Area Name: Entire Facility
Sub Area:
Date Completed: 12/29/2004
Document Type: RFI Report
Doc Link: http://www.envirostor.dtsc.ca.gov/public/final_documents2?global_id=80001739&doc_id=6022998
Comments: Current Condition Report recommended further action at some SWMUs and no further action at others.

Activity Type: Completed Activities
Area Name: PROJECT WIDE
Sub Area:
Date Completed: 7/13/2011
Document Type: *Correspondence - Received
Doc Link: http://www.envirostor.dtsc.ca.gov/public/final_documents2?global_id=80001739&doc_id=60270070
Comments: Acceptable as submitted.

Activity Type: Completed Activities
Area Name: Entire Facility
Sub Area:
Date Completed: 10/19/2009

Document Type: Other Report
Doc Link: http://www.envirostor.dtsc.ca.gov/public/final_documents2?global_id=80001739&doc_id=6028308
Comments:

Activity Type: Completed Activities
Area Name: PROJECT WIDE
Sub Area:
Date Completed: 7/13/2016
Document Type: Land Use Restriction Monitoring Report
Doc Link: http://www.envirostor.dtsc.ca.gov/public/final_documents2?global_id=80001739&doc_id=60353664
Comments: Acknowledgment letter

Activity Type: Completed Activities
Area Name: PROJECT WIDE
Sub Area:
Date Completed: 6/21/2016
Document Type: Financial Assurance Documentation
Doc Link: http://www.envirostor.dtsc.ca.gov/public/final_documents2?global_id=80001739&doc_id=60367752
Comments: Pass

Activity Type: Completed Activities
Area Name: Impacted Area
Sub Area:
Date Completed: 4/7/2011
Document Type: Land Use Restriction
Doc Link: http://www.envirostor.dtsc.ca.gov/public/final_documents2?global_id=80001739&enforcement_id=60193647
Comments:

Activity Type: Completed Activities
Area Name: PROJECT WIDE
Sub Area:
Date Completed: 7/12/2011
Document Type: Corrective Action Completion Determination
Doc Link: http://www.envirostor.dtsc.ca.gov/public/final_documents2?global_id=80001739&enforcement_id=60254811
Comments: Complete

Activity Type: Completed Activities
Area Name: Impacted Area
Sub Area:
Date Completed: 8/16/2012
Document Type: * Land Use Restriction Monitoring Report
Doc Link: http://www.envirostor.dtsc.ca.gov/public/final_documents2?global_id=80001739&enforcement_id=60270849
Comments: LUC self certification accepted.

Activity Type: Completed Activities
Area Name: PROJECT WIDE
Sub Area:
Date Completed: 8/12/2010
Document Type: Human Exposure Controlled
Doc Link: http://www.envirostor.dtsc.ca.gov/public/final_documents2?global_id=80001739&enforcement_id=60299239
Comments:

Activity Type: Completed Activities
Area Name: Entire Facility
Sub Area:
Date Completed: 5/5/2010
Document Type: Other Report
Doc Link: http://www.envirostor.dtsc.ca.gov/public/final_documents2?global_id=80001739&doc_id=60192780
Comments: Document is acceptable - no reponse required.

Activity Type: Completed Activities
Area Name: Impacted Area
Sub Area:
Date Completed: 6/13/2013
Document Type: * Land Use Restriction Monitoring Report
Doc Link: http://www.envirostor.dtsc.ca.gov/public/final_documents2?global_id=80001739&enforcement_id=60270851
Comments:

Activity Type: Completed Activities
Area Name: PROJECT WIDE
Sub Area:
Date Completed: 6/26/2014
Document Type: Land Use Restriction Monitoring Report
Doc Link: http://www.envirostor.dtsc.ca.gov/public/final_documents2?global_id=80001739&doc_id=60353660
Comments: Accepted

Activity Type: Completed Activities
Area Name: PROJECT WIDE
Sub Area:
Date Completed: 8/23/2011
Document Type: Remedy Constructed
Doc Link: http://www.envirostor.dtsc.ca.gov/public/final_documents2?global_id=80001739&enforcement_id=60281889
Comments:

Activity Type: Completed Activities
Area Name: PROJECT WIDE
Sub Area:
Date Completed: 8/23/2011
Document Type: Groundwater Migration Controlled
Doc Link: http://www.envirostor.dtsc.ca.gov/public/final_documents2?global_id=80001739&enforcement_id=60282687
Comments:

Activity Type: Completed Activities
Area Name: PROJECT WIDE
Sub Area:
Date Completed: 12/8/2010
Document Type: Remedy Constructed
Doc Link: http://www.envirostor.dtsc.ca.gov/public/final_documents2?global_id=80001739&enforcement_id=60298876
Comments:

Activity Type: Completed Activities
Area Name: Entire Facility
Sub Area:
Date Completed: 11/3/2009

Document Type: RFI Report
Doc Link: http://www.envirostor.dtsc.ca.gov/public/final_documents2?global_id=80001739&doc_id=6023372
Comments:

Activity Type: Completed Activities
Area Name: PROJECT WIDE
Sub Area:
Date Completed: 7/2/2015
Document Type: Land Use Restriction Monitoring Report
Doc Link: http://www.envirostor.dtsc.ca.gov/public/final_documents2?global_id=80001739&doc_id=60353662
Comments: Accepted

Activity Type: Completed Activities
Area Name: Impacted Area
Sub Area:
Date Completed: 2/28/2011
Document Type: Operation & Maintenance Order/Agreement
Doc Link: http://www.envirostor.dtsc.ca.gov/public/final_documents2?global_id=80001739&enforcement_id=60252049
Comments:

Activity Type: Completed Activities
Area Name: Entire Facility
Sub Area: SWMU # 19, Steam Clean Sump
Date Completed: 4/20/2009
Document Type: Other Report
Doc Link:
Comments: No letter required - DTSC staff had a telephone conference with SDG&E on 4/20/2009 to discuss the summary groundwater data.

Activity Type: Completed Activities
Area Name: PROJECT WIDE
Sub Area:
Date Completed: 12/8/2010
Document Type: Groundwater Migration Controlled
Doc Link: http://www.envirostor.dtsc.ca.gov/public/final_documents2?global_id=80001739&enforcement_id=60299589
Comments:

Activity Type: Completed Activities
Area Name: Impacted Area
Sub Area:
Date Completed: 5/8/2015
Document Type: Land Use Restriction - Site Inspection/Visit
Doc Link: http://www.envirostor.dtsc.ca.gov/public/final_documents2?global_id=80001739&enforcement_id=60378244
Comments: Complete

Activity Type: Completed Activities
Area Name: PROJECT WIDE
Sub Area:
Date Completed: 8/29/2013
Document Type: Financial Assurance Documentation
Doc Link:
Comments: Placeholder event for financial assurance review

Activity Type: Completed Activities
Area Name: Entire Facility
Sub Area:
Date Completed: 11/28/2000
Document Type: Phase 1
Doc Link: http://www.envirostor.dtsc.ca.gov/public/final_documents2?global_id=80001739&doc_id=6022993
Comments: Phase I Environmental Assessment approved along with Permit application; approval date is considered date of issuance of permit. Consider revising approval date to date Permit application was considered technically complete.

Activity Type: Completed Activities
Area Name: Entire Facility
Sub Area: SWMU # 28, Electrical Power Substation
Date Completed: 6/29/2009
Document Type: Interim Measures Workplan
Doc Link: http://www.envirostor.dtsc.ca.gov/public/final_documents2?global_id=80001739&doc_id=6024019
Comments:

Activity Type: Completed Activities
Area Name: Impacted Area
Sub Area:
Date Completed: 2/2/2010
Document Type: Corrective Measures Study Report
Doc Link: http://www.envirostor.dtsc.ca.gov/public/final_documents2?global_id=80001739&doc_id=6024107
Comments:

Land Use Restrictions

Covenant: http://www.envirostor.dtsc.ca.gov/public/view_document?docurl=/public/deliverable_documents/7470188736/2011%2D04%2D07%5FSan%20Diego%20County%20Recorded%20LUC%2Epdf
Area: IMPACTED AREA
Sub Area:
Date Recorded: 4/7/2011
Site Management Requirements:
DAY CARE CENTER PROHIBITED
HOSPITAL USE PROHIBITED
LAND USE COVENANT
NO GROUNDWATER EXTRACTION AT ANY DEPTH WITHOUT APPROVAL
NO OIL OR GAS EXTRACTION AT ANY DEPTH
NOTIFY AFTER CHANGE OF PROPERTY OWNER
ONLY EXTRACTION OF GROUNDWATER FOR SITE REMEDIATION PERMITTED
PUBLIC OR PRIVATE SCHOOL FOR PERSONS UNDER 21 PROHIBITED
REQUIRES SURFACE COVERS
RESIDENCE USE PROHIBITED

450	3 of 4	-	0.00 / 0.00	429.94 / 7	SAN DIEGO GAS & ELECTRIC COMPANY 5488 OVERLAND AVE SAN DIEGO CA 921231205	HWP

EPA ID: CAD980636682
Status: OPERATING PERMIT
Facility Type: Permitted - Operating
Latitude: 32.833787
Longitude: -117.130895
Assembly District: 77

Facility Size:	Standardized Series C	**Senate District:**	39
Team:	ED WALKER	**Public Info Officer:**	
Site Code:	400636	**Public Part Speci:**	
County:	SAN DIEGO	**Project Manager:**	MICHAEL ZAMUDIO

Hazardous Waste Units Completed Activities

Completed Date: 01/04/2012
Event Description: Renewal - No Changes - 3RD NOTICE OF DEFICIENCY ISSUED
Unit Names: PCBSTORAGETANK, STORAGESHED#1, STORAGESHED#2

Completed Date: 11/28/2000
Event Description: New Operating Permit - FINAL PERMIT (EFFECTIVE)
Unit Names: PCBSTORAGETANK, STORAGESHED#1, STORAGESHED#2

Completed Date: 06/30/2010
Event Description: Renewal - No Changes - INITIAL ADMINISTRATIVE REVIEW COMPLETED
Unit Names: PCBSTORAGETANK, STORAGESHED#1, STORAGESHED#2

Completed Date: 07/26/1995
Event Description: New Operating Permit - CALL-IN LETTER ISSUED
Unit Names: PCBSTORAGETANK, STORAGESHED#1, STORAGESHED#2

Completed Date: 01/14/2015
Event Description: *Mod Class 1 - No Prior Approval Required - PUBLIC NOTICE BY PERMITTEE
Unit Names:

Completed Date: 05/30/2012
Event Description: Renewal - No Changes - FINAL PERMIT RENEWAL
Unit Names: PCBSTORAGETANK, STORAGESHED#1, STORAGESHED#2

Completed Date: 09/28/2011
Event Description: Renewal - No Changes - RESPONSE TO 1ST NOD RECEIVED
Unit Names: PCBSTORAGETANK, STORAGESHED#1, STORAGESHED#2

Completed Date: 01/31/2012
Event Description: Renewal - No Changes - FINAL PART A & PART B RECEIVED
Unit Names: PCBSTORAGETANK, STORAGESHED#1, STORAGESHED#2

Completed Date: 07/13/2011
Event Description: Renewal - No Changes - 1ST NOTICE OF DEFICIENCY ISSUED
Unit Names: PCBSTORAGETANK, STORAGESHED#1, STORAGESHED#2

Completed Date: 01/13/2012
Event Description: Renewal - No Changes - TECHNICAL COMPLETE LETTER
Unit Names: PCBSTORAGETANK, STORAGESHED#1, STORAGESHED#2

Completed Date: 12/18/2014
Event Description: *Mod Class 1 - No Prior Approval Required - MAILING LIST
Unit Names:

Completed Date: 07/03/2022
Event Description: Renewal - No Changes - FINAL PERMIT RENEWAL (EXPIRES)
Unit Names: PCBSTORAGETANK, STORAGESHED#1, STORAGESHED#2

Completed Date: 05/26/2010
Event Description: Renewal - No Changes - APPLICATION PART B RECEIVED
Unit Names: PCBSTORAGETANK, STORAGESHED#1, STORAGESHED#2

Completed Date: 02/08/2015
Event Description: *Mod Class 1 - No Prior Approval Required - FINAL PERMIT MODIFICATION
Unit Names:

Completed Date: 09/30/2009
Event Description: Renewal - No Changes - CALL-IN LETTER ISSUED
Unit Names: PCBSTORAGETANK, STORAGESHED#1, STORAGESHED#2

Completed Date: 03/20/2012
Event Description: Renewal - No Changes - PUBLIC COMMENT (BEGIN)
Unit Names: PCBSTORAGETANK, STORAGESHED#1, STORAGESHED#2

Completed Date: 11/27/2010
Event Description: New Operating Permit - FINAL PERMIT (EXPIRES)
Unit Names: PCBSTORAGETANK, STORAGESHED#1, STORAGESHED#2

Completed Date: 12/22/2011
Event Description: Renewal - No Changes - RESPONSE TO 2ND NOD RECEIVED
Unit Names: PCBSTORAGETANK, STORAGESHED#1, STORAGESHED#2

Completed Date: 12/21/2011
Event Description: Renewal - No Changes - 2ND NOTICE OF DEFICIENCY ISSUED
Unit Names: PCBSTORAGETANK, STORAGESHED#1, STORAGESHED#2

Completed Date: 05/03/2012
Event Description: Renewal - No Changes - PUBLIC COMMENT (END)
Unit Names: PCBSTORAGETANK, STORAGESHED#1, STORAGESHED#2

Completed Date: 08/04/2000
Event Description: New Operating Permit - PUBLIC COMMENT (BEGIN)
Unit Names: PCBSTORAGETANK, STORAGESHED#1, STORAGESHED#2

Completed Date: 02/08/2015
Event Description: *Mod Class 1 - No Prior Approval Required - FINAL PERMIT MODIFICATION (EFFECTIVE)
Unit Names:

Completed Date: 09/18/2000
Event Description: New Operating Permit - PUBLIC COMMENT (END)
Unit Names: PCBSTORAGETANK, STORAGESHED#1, STORAGESHED#2

Completed Date: 08/04/2000
Event Description: New Operating Permit - FINAL PART A & PART B RECEIVED
Unit Names: PCBSTORAGETANK, STORAGESHED#1, STORAGESHED#2

Map Key	Number of Records	Direction	Distance (mi/ft)	Elev/Diff (ft)	Site	DB

Completed Date: 05/26/2010
Event Description: Renewal - No Changes - APPLICATION PART A RECEIVED
Unit Names: PCBSTORAGETANK, STORAGESHED#1, STORAGESHED#2

Completed Date: 08/06/2014
Event Description: *Mod Class 1 - No Prior Approval Required - FINAL PERMIT MODIFICATION
Unit Names:

Completed Date: 07/03/2012
Event Description: Renewal - No Changes - FINAL PERMIT RENEWAL (EFFECTIVE)
Unit Names: PCBSTORAGETANK, STORAGESHED#1, STORAGESHED#2

Completed Date: 05/30/2012
Event Description: Renewal - No Changes - CEQA DETERMINATION
Unit Names: PCBSTORAGETANK, STORAGESHED#1, STORAGESHED#2

Completed Date: 01/05/2012
Event Description: Renewal - No Changes - RESPONSE TO 3RD NOD RECEIVED
Unit Names: PCBSTORAGETANK, STORAGESHED#1, STORAGESHED#2

Completed Date: 07/07/2014
Event Description: *Mod Class 1 - No Prior Approval Required - FINAL PERMIT MODIFICATION
Unit Names:

Completed Date: 11/28/2000
Event Description: New Operating Permit - FINAL PERMIT
Unit Names: PCBSTORAGETANK, STORAGESHED#1, STORAGESHED#2

Completed Date: 01/13/2000
Event Description: New Operating Permit - APPLICATION PART B RECEIVED
Unit Names: PCBSTORAGETANK, STORAGESHED#1, STORAGESHED#2

Alias

Alias: 369-040-10
Alias Type: APN

Alias: 37490006
Alias Type: Envirostor ID Number

Alias: 110000609958
Alias Type: FRS

Alias: 400636
Alias Type: Project Code (Site Code)

450	4 of 4	-	0.00 / 0.00	429.94 / 7	SAN DIEGO GAS & ELECTRIC COMPANY 5488 OVERLAND AVE SAN DIEGO CA 92123	INSP COMP ENF

EPA ID: CAD980636682

County: SAN DIEGO
Geotracker Address: 5488 OVERLAND AVE
Geotracker City: SAN DIEGO
Geotracker Latitude: 32.833787
Geotracker Longitude: -117.130895
Report URL: https://www.envirostor.dtsc.ca.gov/public/eerp_profile_report?global_id=3001235

Inspection Information

Title: Financial Records Review - Standardized Permit
Title Link: view_eerp_document?global_id=3001235&enforcement_id=2397391
Inspection Date: 1/6/2017
Violations: No Violations
Return to Compliance:
Report Sent Date: 1/6/2017

Title: Compliance Evaluation Inspection - Standardized Permit
Title Link: view_eerp_document?global_id=3001235&enforcement_id=2347762
Inspection Date: 11/24/2009
Violations: Minor
Return to Compliance: 11/24/2009
Report Sent Date: 1/21/2010

Title: Financial Records Review - Standardized Permit
Title Link:
Inspection Date: 10/3/2007
Violations: Minor
Return to Compliance: 4/13/2010
Report Sent Date: 10/4/2007

Title: Compliance Evaluation Inspection - Treatment, Storage and Disposal
Title Link:
Inspection Date: 7/19/2000
Violations: No Violations
Return to Compliance:
Report Sent Date: 8/8/2000

Title: Financial Records Review - Standardized Permit
Title Link: view_eerp_document?global_id=3001235&enforcement_id=2347820
Inspection Date: 1/5/2010
Violations: Minor
Return to Compliance: 4/13/2010
Report Sent Date: 1/11/2010

Title: Compliance Evaluation Inspection - Standardized Permit
Title Link: view_eerp_document?global_id=3001235&enforcement_id=2396979
Inspection Date: 11/30/2016
Violations: No Violations
Return to Compliance:
Report Sent Date: 1/17/2017

Title: Compliance Evaluation Inspection - Standardized Permit
Title Link: view_eerp_document?global_id=3001235&enforcement_id=2390672
Inspection Date: 1/31/2012
Violations: No Violations
Return to Compliance:
Report Sent Date: 3/19/2012

Title: Financial Records Review - Standardized Permit
Title Link:
Inspection Date: 5/15/2012
Violations: No Violations
Return to Compliance:
Report Sent Date: 5/15/2012

Title: Compliance Evaluation Inspection - Standardized Permit
Title Link:
Inspection Date: 9/24/2007
Violations: No Violations
Return to Compliance:
Report Sent Date: 10/25/2007

Title: Compliance Evaluation Inspection - Standardized Permit
Title Link:
Inspection Date: 2/27/2007
Violations: No Violations
Return to Compliance:
Report Sent Date: 5/1/2007

Title: Facility Self Disclosure - Treatment, Storage and Disposal
Title Link:
Inspection Date: 9/20/2006
Violations: Class 2
Return to Compliance: 9/20/2006
Report Sent Date: 12/18/2007

Title: Financial Records Review - Treatment, Storage and Disposal
Title Link:
Inspection Date: 6/26/2006
Violations: Class 2, Minor
Return to Compliance: 4/13/2010
Report Sent Date: 6/27/2006

Title: Financial Records Review - Treatment, Storage and Disposal
Title Link:
Inspection Date: 6/25/2004
Violations: No Violations
Return to Compliance:
Report Sent Date: 6/25/2004

Title: Compliance Evaluation Inspection - Standardized Permit
Title Link: view_eerp_document?global_id=3001235&enforcement_id=2393200
Inspection Date: 6/12/2014

Violations: Minor
Return to Compliance: 6/12/2014
Report Sent Date: 7/24/2014

Title: Compliance Evaluation Inspection - Standardized Permit
Title Link:
Inspection Date: 4/17/2006
Violations: No Violations
Return to Compliance:
Report Sent Date: 7/26/2006

Title: Compliance Evaluation Inspection - Standardized Permit
Title Link:
Inspection Date: 6/18/2004
Violations: Minor
Return to Compliance: 7/27/2004
Report Sent Date: 7/30/2004

Title: Compliance Evaluation Inspection - Treatment, Storage and Disposal
Title Link:
Inspection Date: 3/18/1999
Violations: Minor
Return to Compliance: 4/1/1999
Report Sent Date: 6/2/1999

Title: Financial Records Review - Standardized Permit
Title Link: view_eerp_document?global_id=3001235&enforcement_id=2394317
Inspection Date: 8/12/2014
Violations: No Violations
Return to Compliance:
Report Sent Date: 8/13/2014

Title: Financial Records Review - Standardized Permit
Title Link:
Inspection Date: 11/8/2006
Violations: Minor
Return to Compliance: 4/13/2010
Report Sent Date: 11/8/2006

Title: Financial Records Review - Treatment, Storage and Disposal
Title Link:
Inspection Date: 8/29/2000
Violations: No Violations
Return to Compliance:
Report Sent Date: 8/29/2000

Enforcement Information

Enforcement Type: Financial Records Review - Treatment, Storage and Disposal
Enforcement Date: 8/29/2000

Enforcement Type: Financial Records Review - Standardized Permit
Enforcement Date: 10/3/2007

Enforcement Type: Financial Records Review - Standardized Permit
Enforcement Date: 1/5/2010

Enforcement Type: Compliance Evaluation Inspection - Standardized Permit
Enforcement Date: 6/12/2014

Enforcement Type: Compliance Evaluation Inspection - Standardized Permit
Enforcement Date: 4/17/2006

Enforcement Type: Compliance Evaluation Inspection - Standardized Permit
Enforcement Date: 1/31/2012

Enforcement Type: Financial Records Review - Treatment, Storage and Disposal
Enforcement Date: 6/26/2006

Enforcement Type: Financial Records Review - Standardized Permit
Enforcement Date: 11/8/2006

Enforcement Type: Financial Records Review - Standardized Permit
Enforcement Date: 1/6/2017

Enforcement Type: Facility Self Disclosure - Treatment, Storage and Disposal
Enforcement Date: 9/20/2006

Enforcement Type: Compliance Evaluation Inspection - Standardized Permit
Enforcement Date: 9/24/2007

Enforcement Type: Compliance Evaluation Inspection - Standardized Permit
Enforcement Date: 6/18/2004

Enforcement Type: Compliance Evaluation Inspection - Standardized Permit
Enforcement Date: 11/30/2016

Enforcement Type: Financial Records Review - Treatment, Storage and Disposal
Enforcement Date: 6/25/2004

Enforcement Type: Financial Records Review - Standardized Permit
Enforcement Date: 8/12/2014

Enforcement Type: Consent Order with Enforcement and Settlement - Federal CA/FO (385)
Enforcement Date: 12/18/2007

Enforcement Type: Financial Records Review - Standardized Permit
Enforcement Date: 5/15/2012

Enforcement Type: Compliance Evaluation Inspection - Standardized Permit
Enforcement Date: 2/27/2007

Enforcement Type: Compliance Evaluation Inspection - Treatment, Storage and Disposal

Enforcement Date: 7/19/2000

Enforcement Type: Compliance Evaluation Inspection - Treatment, Storage and Disposal
Enforcement Date: 3/18/1999

Enforcement Type: Compliance Evaluation Inspection - Standardized Permit
Enforcement Date: 11/24/2009

Enforcement Actions

Title: Consent Order with Enforcement and Settlement - Federal CA/FO (385)
Title Link:
Issued Completed Date: 12/18/2007

Permitting

Site Code: 400636
Site Facility Type: OPERATING PERMIT
- PERMITTED ACTIVITIES: CONTAINER, TANK STORAGE
- PERMIT AUTHORITY: Standardized

Program Type: HAZARDOUS WASTE FACILITY
Assembly District: 77
Senate District: 39
Facility Type: HIST PERMITTED
Facility History:

QUARTERLY UPDATE
Quarterly Update Period: April 2017 to June 2017

DTSC received no inquiries from the public or the facility. Also there were no significant oversight permitting activities.

FACILITY DESCRIPTION/ HISTORY
The San Diego Gas and Electric Co. (SDG&E) Kearny Polychlorinated Biphenyl (PCB) Storage Facility was constructed in 1982 and receives drummed liquid wastes generated on-site and off-site by SDG&E operations only. The liquids are generated from the collection of mineral oil contaminated with PCBs from the SDG&E system of transmission and distribution high voltage electrical lines. The liquids are relatively non-volatile oils and fluids which may contain PCBs in varying concentrations. The SDG&E Kearny PCB Storage Facility also receives solid wastes associated with the collection of PCB contaminated mineral oil. Generator knowledge and/or waste analyses will determine if the PCB contaminated waste also contains RCRA waste. No federal-regulated hazardous waste is stored in the Kearny PCB Storage Facility. If it is determined that the PCB contaminated hazardous waste also contains a federal-regulated hazardous waste, the hazardous waste is stored for no more than 30 days at the 90-day storage pad and then shipped off site to an authorized treatment/disposal facility.

The SDG&E Kearny PCBs Storage Facility is located in San Diego County. SDG&E is a combination public utility which owns and operates a high voltage electrical transmission and distribution system and a natural gas transmission and distribution system. The SDG&E is an "Operating Center" that includes construction and maintenance activities relating to the distribution of electricity. There are aboveground tanks, fueling stations and an electrical substation in addition to the Kearny PCB Storage Facility.

For information on corrective action activities at the site please refer to the EnviroStor Cleanup database

www.envirostor.dtsc.ca.gov/public/profile_report.asp?global_id=80001739 .

PERMITTING REGULATORY DESCRIPTION/ HISTORY
DTSC issued to SDG&E the first hazardous waste facility permit in November 28, 2000 and renewed the authorization by issuing a renewal permit on July 3, 2012. SDG&E, Kearny PCBs Storage Facility has a Series C Standardized Permit for the storage of waste containing PCBs which expires on July 2, 2022. There are three permitted units at the site:

(1) PCB Storage Tank (7,400 gallon).
(2) PCB Storage Building # 1 for the storage of waste in containers (5,610 gallons).
(3) PCB Storage Building # 2 for the storage of waste in containers (6,215 gallons).

Permitting

Site Code: 400636
Site Facility Type: OPERATING PERMIT
- PERMITTED ACTIVITIES: CONTAINER, TANK STORAGE
- PERMIT AUTHORITY: Standardized

Program Type: HAZARDOUS WASTE FACILITY
Assembly District: 77
Senate District: 39
Facility Type: HIST PERMITTED
Facility History:

QUARTERLY UPDATE
Quarterly Update Period: April 2017 to June 2017
DTSC received no inquiries from the public or the facility. Also there were no significant oversight permitting activities.
FACILITY DESCRIPTION/ HISTORY
The San Diego Gas and Electric Co. (SDG&E) Kearny Polychlorinated Biphenyl (PCB) Storage Facility was constructed in 1982 and receives drummed liquid wastes generated on-site and off-site by SDG&E operations only. The liquids are generated from the collection of mineral oil contaminated with PCBs from the SDG&E system of transmission and distribution high voltage electrical lines. The liquids are relatively non-volatile oils and fluids which may contain PCBs in varying concentrations. The SDG&E Kearny PCB Storage Facility also receives solid wastes associated with the collection of PCB contaminated mineral oil. Generator knowledge and/or waste analyses will determine if the PCB contaminated waste also contains RCRA waste. No federal-regulated hazardous waste is stored in the Kearny PCB Storage Facility. If it is determined that the PCB contaminated hazardous waste also contains a federal-regulated hazardous waste, the hazardous waste is stored for no more than 30 days at the 90-day storage pad and then shipped off site to an authorized treatment/disposal facility.
The SDG&E Kearny PCBs Storage Facility is located in San Diego County. SDG&E is a combination public utility which owns and operates a high voltage electrical transmission and distribution system and a natural gas transmission and distribution system. The SDG&E is an "Operating Center" that includes construction and maintenance activities relating to the distribution of electricity. There are aboveground tanks, fueling stations and an electrical substation in addition to the Kearny PCB Storage Facility.
For information on corrective action activities at the site please refer to the EnviroStor Cleanup database www.envirostor.dtsc.ca.gov/public/profile_report.asp?global_id=80001739 .
PERMITTING REGULATORY DESCRIPTION/ HISTORY
DTSC issued to SDG&E the first hazardous waste facility permit in November 28, 2000 and renewed the authorization by issuing a renewal permit on July 3, 2012. SDG&E, Kearny PCBs Storage Facility has a Series C Standardized Permit for the storage of waste containing PCBs which expires on July 2, 2022. There are three permitted units at the site:
(1) PCB Storage Tank (7,400 gallon).
(2) PCB Storage Building # 1 for the storage of waste in containers (5,610 gallons).
(3) PCB Storage Building # 2 for the storage of waste in containers (6,215 gallons).

451	1 of 1	-	0.00 / 0.00	425.45 / 3	**NAVCARE SAN DIEGO** **9332 CLAIREMONT MESA BL** **SAN DIEGO CA 921231214**	***CLEANUP SITES***

Global ID: T0608149870
Case Type: Cleanup Program Site
Status: Completed - Case Closed
Status Date: 1993-04-29 00:00:00
RB Case No:
LOC Case No: H05037-002
Lead Agency: SAN DIEGO COUNTY LOP
Case Worker:
Local Agency:
CUF Case: NO
Begin Date: 1993-03-17 00:00:00
How Discovered:
Stop Method:
County: San Diego
Latitude: 32.83225
Longitude: -117.128522
File Location: Local Agency
Potential Cntm of Concrn: Waste Oil / Motor / Hydraulic / Lubricating
Potential Media Affected: Soil
How Discovered Description:
Stop Description:
Cal Water Watershed Name: San Diego - Lower San Diego - Mission San Diego (907.11)
DWR Groundwater Subbasin Name:
Site History:

Status History

Status:	Open - Case Begin Date	***Status Date:***	1993-03-17 00:00:00
Status:	Completed - Case Closed	***Status Date:***	1993-04-29 00:00:00

Activities

Action Type:	Other
Action:	Leak Discovery
Date:	1993-03-17 00:00:00
Action Type:	Other
Action:	Leak Stopped
Date:	1993-03-17 00:00:00
Action Type:	Other
Action:	Leak Began
Date:	1993-03-17 00:00:00
Action Type:	Other
Action:	Leak Reported
Date:	1993-03-17 00:00:00

Map Key	Number of Records	Direction	Distance (mi/ft)	Elev/Diff (ft)	Site	DB
452	1 of 2	-	0.00 / 0.00	415.38 / -8	***KEARNY MESA 76*** ***7807 BALBOA AV*** ***SAN DIEGO CA 921112324***	***CLEANUP SITES***

Global ID:	T10000001089	***CUF Case:***	NO
Case Type:	Cleanup Program Site	***Begin Date:***	2009-05-06 00:00:00
Status:	Completed - Case Closed	***How Discovered:***	
Status Date:	2009-08-13 00:00:00	***Stop Method:***	
RB Case No:		***County:***	San Diego
LOC Case No:	H12314 -002	***Latitude:***	32.821385
Lead Agency:	SAN DIEGO COUNTY LOP	***Longitude:***	-117.154656
Case Worker:	JC	***File Location:***	
Local Agency:	SAN DIEGO COUNTY LOP		
Potential Cntm of Concrn:			
Potential Media Affected:			
How Discovered Description:			
Stop Description:			
Cal Water Watershed Name:	San Diego - Lower San Diego - Mission San Diego (907.11)		
DWR Groundwater Subbasin Name:			
Site History:			

Status History

Map Key	Number of Records	Direction	Distance (mi/ft)	Elev/Diff (ft)	Site	DB

Status: Completed - Case Closed **Status Date:** 2009-08-13 00:00:00

Status: Open - Case Begin Date **Status Date:** 2009-05-06 00:00:00

Status: Open - Site Assessment **Status Date:** 2009-05-06 00:00:00

Activities

Action Type: ENFORCEMENT
Action: Closure/No Further Action Letter
Date: 2009-07-22 00:00:00

Contacts

Contact Type: Local Agency Caseworker
Contact Name: JAMES CLAY
Organization Name: SAN DIEGO COUNTY LOP
Address: P.O. Box 129261
City: San Diego
Email: james.clay@sdcounty.ca.gov
Phone No:

Map Key	Number of Records	Direction	Distance (mi/ft)	Elev/Diff (ft)	Site	DB
452	2 of 2	-	0.00 / 0.00	415.38 / -8	7-ELEVEN INC #35439 7807 Balboa Ave San Diego CA 92111	UST

Facility ID: 37-000-216430
Permitting Agency: San Diego County Department of Environmental Health
County: San Diego
Latitude: 32.82138
Longitude: -117.15466

Map Key	Number of Records	Direction	Distance (mi/ft)	Elev/Diff (ft)	Site	DB
453	1 of 1	-	0.00 / 0.00	414.93 / -8	KEARNY MESA 76 7807 BALBOA AV SAN DIEGO CA 921112324	LUST

Global ID: T0608145016
Case Type: LUST Cleanup Site
Status: Completed - Case Closed
Status Date: 2002-07-09 00:00:00
RB Case No:
LOC Case No: H12314-001
Lead Agency: SAN DIEGO COUNTY LOP
Case Worker: EM
Local Agency: SAN DIEGO COUNTY LOP
CUF Case: NO
Begin Date: 2001-05-18 00:00:00
How Discovered:
Stop Method:
County: San Diego
Latitude: 32.821398
Longitude: -117.154661
File Location: Local Agency
Potential Media Of Concern: Gasoline
Potential Media Affected: Soil
How Discovered Description:
Stop Description:
Cal Water Watershed Name: San Diego - Lower San Diego - Mission San Diego (907.11)
DWR Groundwater Subbasin Name:
Site History:

Map Key	Number of Records	Direction	Distance (mi/ft)	Elev/Diff (ft)	Site	DB

Status History

Status:	Completed - Case Closed	***Status Date:***	2002-07-09 00:00:00
Status:	Open - Case Begin Date	***Status Date:***	2001-05-18 00:00:00

Activities

Action Type:	Other
Action:	Leak Stopped
Date:	2001-05-18 00:00:00
Action Type:	Other
Action:	Leak Discovery
Date:	2001-05-18 00:00:00
Action Type:	Other
Action:	Leak Began
Date:	2001-05-18 00:00:00
Action Type:	Other
Action:	Leak Reported
Date:	2001-05-18 00:00:00

Contacts

Contact Type:	Local Agency Caseworker	***City:***	San Diego
Contact Name:	EWAN MOFFAT	***Email:***	ewan.moffat@sdcounty.ca.gov
Organization Name:	SAN DIEGO COUNTY LOP	***Phone No:***	
Address:	P.O. Box 129261		

Map Key	Number of Records	Direction	Distance (mi/ft)	Elev/Diff (ft)	Site	DB
454	*1 of 1*	*-*	*0.00 / 0.00*	*408.54 / -14*	***GIBBS SERVICE CENTER*** ***8912 AERO DR*** ***SAN DIEGO CA 92123***	***CERS HAZ***

Site ID:	33174
Latitude:	32.809815
Longitude:	-117.136320

Regulated Programs

EI ID:	10390339	***EI Description:***	Hazardous Waste Generator
EI ID:	10390339	***EI Description:***	Chemical Storage Facilities

Affiliations

Affil Type Desc:	Document Preparer
Entity Name:	WAYNE HARRIS
Entity Title:	

Address:	
City:	
State:	
Country:	
Zip Code:	
Phone:	

Affil Type Desc:	Environmental Contact
Entity Name:	HENRY SICKELS
Entity Title:	
Address:	8906 AERO DR
City:	SAN DIEGO
State:	CA
Country:	
Zip Code:	92123
Phone:	(858) 277-3311

Affil Type Desc:	Facility Mailing Address
Entity Name:	Mailing Address
Entity Title:	
Address:	8912 Aero Dr
City:	San Diego
State:	CA
Country:	
Zip Code:	92123
Phone:	

Affil Type Desc:	CUPA District
Entity Name:	San Diego County Env Health
Entity Title:	
Address:	PO Box 129261
City:	San Diego
State:	CA
Country:	
Zip Code:	92112-9261
Phone:	(858) 505-6880

Affil Type Desc:	Parent Corporation
Entity Name:	GIBBS SERVICE CENTER
Entity Title:	
Address:	
City:	
State:	
Country:	
Zip Code:	
Phone:	

Affil Type Desc:	Primary Emergency Contact
Entity Name:	HENRY SICKELS
Entity Title:	GENERAL MANAGER
Address:	
City:	

State:
Country:
Zip Code:
Phone: (858) 518-8338

Affil Type Desc: Legal Owner
Entity Name: GIBBS SERVICE CENTER, INC
Entity Title:
Address: 8906 Aero Dr
City: San Diego
State: CA
Country: United States
Zip Code: 92123
Phone: (858) 277-3311

Affil Type Desc: Operator
Entity Name: GIBBS SERVICE CENTER, INC
Entity Title:
Address:
City:
State:
Country:
Zip Code:
Phone: (858) 277-3311

Affil Type Desc: Identification Signer
Entity Name: WAYNE HARRIS
Entity Title: DIRECTOR OF MAINTENANCE
Address:
City:
State:
Country:
Zip Code:
Phone:

Affil Type Desc: Secondary Emergency Contact
Entity Name: BUZZ GIBBS
Entity Title: PRESIDENT
Address:
City:
State:
Country:
Zip Code:
Phone: (858) 354-4379

Evaluations

Eval Date: 4/7/2016
Violations Found: No
Eval General Type: Compliance Evaluation Inspection
Eval Type: Routine done by local agency

Eval Division: San Diego County Department of Env Health
Eval Program: HMRRP
Eval Source: CERS
Eval Notes:

Inspector: Preece Sharon Inspection ID:4890133

Eval Date: 5/22/2013
Violations Found: Yes
Eval General Type: Compliance Evaluation Inspection
Eval Type: Routine done by local agency
Eval Division: San Diego County Department of Env Health
Eval Program: HMRRP
Eval Source: CERS
Eval Notes:

Inspector: Schiess Romina Inspection ID:4246034

Eval Date: 5/22/2013
Violations Found: Yes
Eval General Type: Compliance Evaluation Inspection
Eval Type: Routine done by local agency
Eval Division: San Diego County Department of Env Health
Eval Program: HW
Eval Source: CERS
Eval Notes:

Inspector: Schiess Romina Inspection ID:4246034

Eval Date: 4/7/2016
Violations Found: No
Eval General Type: Compliance Evaluation Inspection
Eval Type: Routine done by local agency
Eval Division: San Diego County Department of Env Health
Eval Program: HW
Eval Source: CERS
Eval Notes:

Inspector: Preece Sharon Inspection ID:4890133

Violations

Violation Date: 5/22/2013 ***Violation Program:*** HW
Violation Division: San Diego County Department of Env Health ***Violation Source:*** CERS
Citation: 40 CFR 1 265.174 - U.S. Code of Federal Regulations, Title 40, Chapter 1, Section(s) 265.174
Violation Notes:

Returned to compliance on 09/11/2013.

Violation Description:

Failure to inspect hazardous waste storage areas at least weekly.

Map Key	Number of Records	Direction	Distance (mi/ft)	Elev/Diff (ft)	Site	DB

Violations

Violation Date: 5/22/2013
Violation Program: HMRRP
Violation Division: San Diego County Department of Env Health
Violation Source: CERS
Citation: 19 CCR 4 2729.5 - California Code of Regulations, Title 19, Chapter 4, Section(s) 2729.5
Violation Notes:

Returned to compliance on 10/10/2013.

Violation Description:

Failure to submit inventory reports (Activities, Owner/Operator, Hazardous Materials Descriptions and Map pages, if required. Documentation must be resubmitted (for facilities which exceed EPCRA thresholds) or re-certified (for facilities which do not exceed EPCRA thresholds) by March 1.

455	1 of 1	-	0.00 / 0.00	423.66 / 1	ACUPUNCTURE & CHINESE MEDICINE CENTER 4180 RUFFIN RD STE.165 SAN DIEGO CA 92123	CERS HAZ

Site ID: 89663
Latitude: 32.817030
Longitude: -117.125130

Regulated Programs

EI ID: 10390429
EI Description: Chemical Storage Facilities

Affiliations

Affil Type Desc: CUPA District
Entity Name: San Diego County Env Health
Entity Title:
Address: PO Box 129261
City: San Diego
State: CA
Country:
Zip Code: 92112-9261
Phone: (858) 505-6880

Affil Type Desc: Document Preparer
Entity Name: Qili Ye
Entity Title:
Address:
City:
State:
Country:
Zip Code:
Phone:

Affil Type Desc:	Primary Emergency Contact
Entity Name:	QILI YE
Entity Title:	LAC
Address:	
City:	
State:	
Country:	
Zip Code:	
Phone:	(619) 813-1758

Affil Type Desc:	Parent Corporation
Entity Name:	ACUPUNCTURE & CHINESE MEDICINE CENTER
Entity Title:	
Address:	
City:	
State:	
Country:	
Zip Code:	
Phone:	

Affil Type Desc:	Facility Mailing Address
Entity Name:	Mailing Address
Entity Title:	
Address:	4180 RUFFIN RD, STE 165
City:	SAN DIEGO
State:	CA
Country:	
Zip Code:	92123
Phone:	

Affil Type Desc:	Identification Signer
Entity Name:	Qili Ye
Entity Title:	Acupuncturist
Address:	
City:	
State:	
Country:	
Zip Code:	
Phone:	

Affil Type Desc:	Legal Owner
Entity Name:	QILI YE
Entity Title:	
Address:	4180 Ruffin road Ste.165
City:	SAN DIEGO
State:	CA
Country:	United States
Zip Code:	92123
Phone:	(858) 571-3379

Affil Type Desc:	Environmental Contact
Entity Name:	QILI YE

Map Key	Number of Records	Direction	Distance (mi/ft)	Elev/Diff (ft)	Site	DB

Entity Title:
Address: 4180 RUFFIN RD, STE 165
City: SAN DIEGO
State: CA
Country:
Zip Code: 92123
Phone: (858) 571-3379

Affil Type Desc: Operator
Entity Name: QILI YE
Entity Title:
Address:
City:
State:
Country:
Zip Code:
Phone: (619) 813-1758

Map Key	Number of Records	Direction	Distance (mi/ft)	Elev/Diff (ft)	Site	DB
456	1 of 1	-	0.00 / 0.00	402.63 / -20	ART RIGOLI AT0566 7901 RAYTHEON RD SAN DIEGO CA 921111606	CLEANUP SITES

Global ID: T0607301844
Case Type: Cleanup Program Site
Status: Completed - Case Closed
Status Date: 1987-04-21 00:00:00
RB Case No: 9UT308
LOC Case No: H21186-001
Lead Agency: SAN DIEGO COUNTY LOP
Case Worker:
Local Agency:
Potential Cntm of Concrn:
Potential Media Affected:
How Discovered Description:
Stop Description:
Cal Water Watershed Name: Penasquitos - Miramar (906.40)
DWR Groundwater Subbasin Name:
Site History:

CUF Case: NO
Begin Date: 1986-10-28 00:00:00
How Discovered:
Stop Method:
County: San Diego
Latitude: 32.830558
Longitude: -117.151731
File Location: Local Agency

Status History

Status:	Status Date:
Completed - Case Closed	1987-04-21 00:00:00
Open - Case Begin Date	1986-10-28 00:00:00

Map Key	Number of Records	Direction	Distance (mi/ft)	Elev/Diff (ft)	Site	DB
457	1 of 4	-	0.00 / 0.00	408.62 / -14	Aero Industrial 8929 AERO DR SAN DIEGO CA 92123	CERS HAZ

Site ID: 416462
Latitude: 32.808968

Longitude: -117.135902

Regulated Programs

EI ID: 10720909 **EI Description:** Chemical Storage Facilities

Affiliations

Affil Type Desc: Legal Owner
Entity Name: Aero Industrial Ltd., a CA LP
Entity Title:
Address: 7855 Ivanhoe Avenue, Suite 333
City: La Jolla
State: CA
Country: United States
Zip Code: 92037
Phone: (858) 481-7767

Affil Type Desc: Identification Signer
Entity Name: Jelita Mayville
Entity Title: Property Manager
Address:
City:
State:
Country:
Zip Code:
Phone:

Affil Type Desc: Parent Corporation
Entity Name: Aero Industrial
Entity Title:
Address:
City:
State:
Country:
Zip Code:
Phone:

Affil Type Desc: Environmental Contact
Entity Name: Jelita Mayville
Entity Title:
Address: 7855 Ivanhoe Avenue, Suite 333
City: La Jolla
State: CA
Country:
Zip Code: 92037
Phone: (858) 481-7767

Affil Type Desc: Operator
Entity Name: Aero Industrial

Entity Title:	
Address:	
City:	
State:	
Country:	
Zip Code:	
Phone:	(858) 481-7767
Affil Type Desc:	Facility Mailing Address
Entity Name:	Mailing Address
Entity Title:	
Address:	7855 Ivanhoe Avenue, Suite 333
City:	La Jolla
State:	CA
Country:	
Zip Code:	92037
Phone:	
Affil Type Desc:	Primary Emergency Contact
Entity Name:	Jelita Mayville
Entity Title:	Property Manager
Address:	
City:	
State:	
Country:	
Zip Code:	
Phone:	(858) 481-7767
Affil Type Desc:	Secondary Emergency Contact
Entity Name:	James Moore
Entity Title:	Senior Project Manager
Address:	
City:	
State:	
Country:	
Zip Code:	
Phone:	(858) 481-7767
Affil Type Desc:	CUPA District
Entity Name:	San Diego County Env Health
Entity Title:	
Address:	PO Box 129261
City:	San Diego
State:	CA
Country:	
Zip Code:	92112-9261
Phone:	(858) 505-6880
Affil Type Desc:	Document Preparer
Entity Name:	Jelita Mayville
Entity Title:	
Address:	

City:
State:
Country:
Zip Code:
Phone:

Coordinates

Env Int Type Code:	HMBP	***Longitude:***	-117.135900
Program ID:	10720909	***Coord Name:***	
Latitude:	32.808970	***Ref Point Type Desc:***	Center of a facility or station.

Evaluations

Eval Date:	11/23/2016
Violations Found:	Yes
Eval General Type:	Compliance Evaluation Inspection
Eval Type:	Routine done by local agency
Eval Division:	San Diego County Department of Env Health
Eval Program:	HMRRP
Eval Source:	CERS
Eval Notes:	

Inspector: Preece Sharon Inspection ID:5642904

Violations

Violation Date:	11/23/2016	***Violation Program:***	HMRRP
Violation Division:	San Diego County Department of Env Health	***Violation Source:***	CERS
Citation:	HSC 6.95 Multiple Sections - California Health and Safety Code, Chapter 6.95, Section(s) Multiple Sections		
Violation Notes:			

Returned to compliance on 01/16/2017.

Violation Description:

Business Plan Program - Administration/Documentation - General

Violations

Violation Date:	11/23/2016	***Violation Program:***	HMRRP
Violation Division:	San Diego County Department of Env Health	***Violation Source:***	CERS
Citation:	HSC 6.95 25508(a)(1) - California Health and Safety Code, Chapter 6.95, Section(s) 25508(a)(1)		
Violation Notes:			

Returned to compliance on 02/09/2017.

Violation Description:

Failure to complete and electronically submit a business plan when storing/handling a hazardous material at or above reportable quantities.

Map Key	Number of Records	Direction	Distance (mi/ft)	Elev/Diff (ft)	Site	DB

Violations

Violation Date: 11/23/2016
Violation Program: HMRRP
Violation Division: San Diego County Department of Env Health
Violation Source: CERS
Citation: HSC 6.95 25507 - California Health and Safety Code, Chapter 6.95, Section(s) 25507
Violation Notes:

Returned to compliance on 02/09/2017.

Violation Description:

Failure to adequately establish and implement a business plan when storing/handling a hazardous material at or above reportable quantities.

Violations

Violation Date: 11/23/2016
Violation Program: HMRRP
Violation Division: San Diego County Department of Env Health
Violation Source: CERS
Citation: HSC 6.95 25508(a)(1) - California Health and Safety Code, Chapter 6.95, Section(s) 25508(a)(1)
Violation Notes:

Returned to compliance on 02/03/2017.

Violation Description:

Failure to establish and electronically submit an adequate training program in safety procedures in the event of a release or threatened release of a hazardous material.

Map Key	Number of Records	Direction	Distance (mi/ft)	Elev/Diff (ft)	Site	DB
457	2 of 4	-	0.00 / 0.00	408.62 / -14	EKTELON 8929 AERO DRIVE SAN DIEGO CA 92123	EMISSIONS

1996 Toxic Data

Facility ID: 2891
COID: SD
Facility SIC Code: 3949
DISN: SAN DIEGO COUNTY APCD
CO: 37
CHAPIS:
Air Basin: SD
CERR Code:
District: SD
TS:
Health Risk Asmt:
Non-Cancer Chronic Haz Ind:
Non-Cancer Acute Haz Ind:

Map Key	Number of Records	Direction	Distance (mi/ft)	Elev/Diff (ft)	Site	DB
457	3 of 4	-	0.00 / 0.00	408.62 / -14	EKTELON (PRINCE SPORTS GROUP) 8929 AERO DR SAN DIEGO CA 92123-	FTTS INSP

Docket Number: EPCRA09-94-0019
Violation Code 1: EFR
Case Number:
Violation Code 2:

Map Key	Number of Records	Direction	Distance (mi/ft)	Elev/Diff (ft)	Site	DB

Issued Date:	9/6/1994	**Violation Code 3:**	
Closed Date:	9/26/1995	**Violation Code 4:**	
Withdrawn Date:		**Violation Code 5:**	
Proposed Penalty:	68000.0000	**Violation Code 6:**	
Final Penalty:	47600.0000	**Region:**	09
Abatement:	0.0000		

Map Key	Number of Records	Direction	Distance (mi/ft)	Elev/Diff (ft)	Site	DB
457	4 of 4	-	0.00 / 0.00	408.62 / -14	EKTELON (PRINCE SPORTS GROUP) 8929 AERO DR SAN DIEGO CA 92123-	FTTS ADMIN

Docket NO:	EPCRA09-94-0019	**Violation Code 1:**	EFR
Case NO:		**Violation Code 2:**	
Issued Date:	9/6/1994	**Violation Code 3:**	
Closed Date:	9/26/1995	**Violation Code 4:**	
Withdrawn Date:		**Violation Code 5:**	
Proposed Penalty:	68000	**Violation Code 6:**	
Final Penalty:	47600	**Region:**	09
Abatement:	0		

Map Key	Number of Records	Direction	Distance (mi/ft)	Elev/Diff (ft)	Site	DB
458	1 of 1	-	0.00 / 0.00	401.15 / -22	EXTREME MOTORS AUTO REPAIR 7926 RAYTHEON RD SAN DIEGO CA 92111	CERS HAZ

Site ID:	115450
Latitude:	32.830918
Longitude:	-117.151366

Regulated Programs

EI ID:	10385122	**EI Description:**	Hazardous Waste Generator
EI ID:	10385122	**EI Description:**	Chemical Storage Facilities

Affiliations

Affil Type Desc:	Environmental Contact
Entity Name:	BILL KASS
Entity Title:	
Address:	7926 RAYTHEON RD
City:	SAN DIEGO
State:	CA
Country:	
Zip Code:	92111
Phone:	(858) 531-7781

Affil Type Desc:	Operator
Entity Name:	NABIL KASSISSIEH

Entity Title:
Address:
City:
State:
Country:
Zip Code:
Phone: (858) 278-3988

Affil Type Desc: CUPA District
Entity Name: San Diego County Env Health
Entity Title:
Address: PO Box 129261
City: San Diego
State: CA
Country:
Zip Code: 92112-9261
Phone: (858) 505-6880

Affil Type Desc: Facility Mailing Address
Entity Name: Mailing Address
Entity Title:
Address: 7926 RAYTHEON RD
City: SAN DIEGO
State: CA
Country:
Zip Code: 92111
Phone:

Affil Type Desc: Legal Owner
Entity Name: NABIL KASSISSIEH
Entity Title:
Address: 7926 RAYTHEON RD
City: SAN DIEGO
State: CA
Country: United States
Zip Code: 92111
Phone: (858) 278-3988

Affil Type Desc: Parent Corporation
Entity Name: EXTREME MOTORS AUTO REPAIR
Entity Title:
Address:
City:
State:
Country:
Zip Code:
Phone:

Affil Type Desc: Primary Emergency Contact
Entity Name: NABIL KASSISSIEH
Entity Title: CEO
Address:

Map Key	Number of Records	Direction	Distance (mi/ft)	Elev/Diff (ft)	Site	DB

City:
State:
Country:
Zip Code:
Phone: (858) 531-7781

Coordinates

Env Int Type Code:	HWG	**Longitude:**	-117.151370
Program ID:	10385122	**Coord Name:**	
Latitude:	32.830920	**Ref Point Type Desc:**	Center of a facility or station.

Map Key	Number of Records	Direction	Distance (mi/ft)	Elev/Diff (ft)	Site	DB
459	1 of 1	-	0.00 / 0.00	407.76 / -15	MOSSY NISSAN KEARNY MESA 4797 CONVOY ST SAN DIEGO CA 921111923	LUST

Global ID:	T0607300610	**CUF Case:**	NO
Case Type:	LUST Cleanup Site	**Begin Date:**	1990-07-30 00:00:00
Status:	Completed - Case Closed	**How Discovered:**	
Status Date:	1991-12-24 00:00:00	**Stop Method:**	
RB Case No:	9UT1821	**County:**	San Diego
LOC Case No:	H13130-001	**Latitude:**	32.828389
Lead Agency:	SAN DIEGO COUNTY LOP	**Longitude:**	-117.1533181
Case Worker:		**File Location:**	Local Agency
Local Agency:			

Potential Media Of Concern: Gasoline
Potential Media Affected: Soil
How Discovered Description:
Stop Description:
Cal Water Watershed Name: Penasquitos - Miramar (906.40)
DWR Groundwater Subbasin Name:
Site History:

Status History

Status:	Completed - Case Closed	**Status Date:**	1991-12-24 00:00:00
Status:	Open - Case Begin Date	**Status Date:**	1990-07-30 00:00:00

Activities

Action Type: Other
Action: Leak Reported
Date: 1990-07-30 00:00:00

Action Type: Other
Action: Leak Began
Date: 1990-07-30 00:00:00

Map Key	Number of Records	Direction	Distance (mi/ft)	Elev/Diff (ft)	Site	DB

Action Type: Other
Action: Leak Stopped
Date: 1990-07-30 00:00:00

Action Type: Other
Action: Leak Discovery
Date: 1990-07-30 00:00:00

---

460 | 1 of 1 | - | 0.00 / 0.00 | 384.42 / -39 | **RANCHO OLDSMOBILE INC**
8104 CLAIREMONT MESA BL
SAN DIEGO CA 921111706 | LUST

Global ID: T0607301419
Case Type: LUST Cleanup Site
Status: Completed - Case Closed
Status Date: 1998-08-14 00:00:00
RB Case No: 9UT2670
LOC Case No: H12097-001
Lead Agency: SAN DIEGO COUNTY LOP
Case Worker:
Local Agency:
Potential Media Of Concern:
Potential Media Affected:
How Discovered Description:
Stop Description:
Cal Water Watershed Name: Penasquitos - Miramar (906.40)
DWR Groundwater Subbasin Name:
Site History:

CUF Case: NO
Begin Date: 1993-09-28 00:00:00
How Discovered:
Stop Method:
County: San Diego
Latitude: 32.833511
Longitude: -117.148232
File Location: Local Agency

Status History

Status: Completed - Case Closed
Status Date: 1998-08-14 00:00:00

Status: Open - Case Begin Date
Status Date: 1993-09-28 00:00:00

Activities

Action Type: ENFORCEMENT
Action: Notice of Responsibility
Date: 1994-02-25 00:00:00

Action Type: ENFORCEMENT
Action: Clean Up Fund - Case Closure Review Summary Report (RSR) - #H12097-001
Date: 1998-08-12 00:00:00

---

461 | 1 of 9 | - | 0.00 / 0.00 | 406.89 / -16 | **KEARNY MESA HYUNDAI SUBARU**
4797 CONVOY ST, SAN DIEGO, 92111-1923
CA | AST

Map Key	Number of Records	Direction	Distance (mi/ft)	Elev/Diff (ft)	Site	DB

Total Capacity(Gal): 1400
Owner Name: SUNROAD AUTOMOTIVE
CUPA: San Diego
County: San Diego

---

461 | 2 of 9 | - | 0.00 / 0.00 | 406.89 / -16 | **KEARNY MESA HYUNDAI SUBARU**
4797 CONVOY ST
SAN DIEGO CA 92111 | **CERS TANK**

Site ID: 127405
Latitude: 32.828850
Longitude: -117.153248

Regulated Programs

EI ID: 10385059 **EI Description:** RCRA LQ HW Generator

EI ID: 10385059 **EI Description:** Chemical Storage Facilities

EI ID: 10385059 **EI Description:** Aboveground Petroleum Storage

EI ID: 10385059 **EI Description:** Hazardous Waste Generator

Affiliations

Affil Type Desc: CUPA District
Entity Name: San Diego County Env Health
Entity Title:
Address: PO Box 129261
City: San Diego
State: CA
Country:
Zip Code: 92112-9261
Phone: (858) 505-6880

Affil Type Desc: Facility Mailing Address
Entity Name: Mailing Address
Entity Title:
Address: 4797 CONVOY ST
City: SAN DIEGO
State: CA
Country:
Zip Code: 92111
Phone:

Affil Type Desc: Operator
Entity Name: Dave McCracken
Entity Title:
Address:
City:
State:

Country:	
Zip Code:	
Phone:	(858) 278-7100
Affil Type Desc:	Document Preparer
Entity Name:	KPA, LLC
Entity Title:	
Address:	
City:	
State:	
Country:	
Zip Code:	
Phone:	
Affil Type Desc:	Property Owner
Entity Name:	SUNROAD K M LAND INC
Entity Title:	
Address:	4445 EASTGATE MALL 400
City:	SAN DIEGO
State:	CA
Country:	United States
Zip Code:	92121
Phone:	(858) 362-8500
Affil Type Desc:	Secondary Emergency Contact
Entity Name:	Bart Perry
Entity Title:	Operations Director
Address:	
City:	
State:	
Country:	
Zip Code:	
Phone:	(858) 602-7378
Affil Type Desc:	Identification Signer
Entity Name:	Glenn Gerringer
Entity Title:	Service Manager
Address:	
City:	
State:	
Country:	
Zip Code:	
Phone:	
Affil Type Desc:	Parent Corporation
Entity Name:	KEARNY MESA HYUNDAI SUBARU
Entity Title:	
Address:	
City:	
State:	
Country:	
Zip Code:	

Phone:

Affil Type Desc: Environmental Contact
Entity Name: Glenn Geringer
Entity Title:
Address: 4797 CONVOY ST
City: SAN DIEGO
State: CA
Country:
Zip Code: 92111
Phone: (858) 278-7100

Affil Type Desc: Legal Owner
Entity Name: Sunroad Enterprises
Entity Title:
Address: 4445 EASTGATE MALL 400
City: SAN DIEGO
State: CA
Country: United States
Zip Code: 92121
Phone: (858) 362-8500

Affil Type Desc: Primary Emergency Contact
Entity Name: Glenn Gerringer
Entity Title: Service Manager
Address:
City:
State:
Country:
Zip Code:
Phone: (619) 520-2547

Coordinates

Env Int Type Code: HWG
Program ID: 10385059
Latitude: 32.828850
Longitude: -117.153250
Coord Name:
Ref Point Type Desc: Center of a facility or station.

Evaluations

Eval Date: 7/13/2016
Violations Found: No
Eval General Type: Compliance Evaluation Inspection
Eval Type: Routine done by local agency
Eval Division: San Diego County Department of Env Health
Eval Program: HMRRP
Eval Source: CERS
Eval Notes:

Inspector: Burke Mike Inspection ID:5491003

Eval Date: 7/13/2016
Violations Found: No
Eval General Type: Compliance Evaluation Inspection
Eval Type: Routine done by local agency
Eval Division: San Diego County Department of Env Health
Eval Program: HW
Eval Source: CERS
Eval Notes:

Inspector: Burke Mike Inspection ID:5491003

Eval Date: 8/14/2014
Violations Found: No
Eval General Type: Compliance Evaluation Inspection
Eval Type: Routine done by local agency
Eval Division: San Diego County Department of Env Health
Eval Program: APSA
Eval Source: CERS
Eval Notes:

Inspector: McLernon Benjamin Inspection ID:4085581

Eval Date: 8/14/2014
Violations Found: Yes
Eval General Type: Compliance Evaluation Inspection
Eval Type: Routine done by local agency
Eval Division: San Diego County Department of Env Health
Eval Program: HW
Eval Source: CERS
Eval Notes:

Inspector: McLernon Benjamin Inspection ID:4085581

Eval Date: 8/14/2014
Violations Found: No
Eval General Type: Compliance Evaluation Inspection
Eval Type: Routine done by local agency
Eval Division: San Diego County Department of Env Health
Eval Program: HMRRP
Eval Source: CERS
Eval Notes:

Inspector: McLernon Benjamin Inspection ID:4085581

Violations

Violation Date: 8/14/2014 ***Violation Program:*** HW
Violation Division: San Diego County Department of Env Health ***Violation Source:*** CERS
Citation: HSC 6.5 Multiple Sections - California Health and Safety Code, Chapter 6.5, Section(s) Multiple Sections

Violation Notes:

Returned to compliance on 12/18/2015.

Violation Description:

Haz Waste Generator Program - Operations/Maintenance - General

Violations

Violation Date: 8/14/2014
Violation Program: HW
Violation Division: San Diego County Department of Env Health
Violation Source: CERS
Citation: 22 CCR 12 66262.40(a) - California Code of Regulations, Title 22, Chapter 12, Section(s) 66262.40(a)
Violation Notes:

Returned to compliance on 01/25/2016.

Violation Description:

Failure to maintain uniform hazardous waste manifest, consolidated manifest, or bills of lading copies for three years.

461	3 of 9	-	0.00 / 0.00	406.89 / -16	KEARNY MESA HYUNDAI SUBARU 4797 CONVOY ST SAN DIEGO CA 92111	DELISTED HAZ

Siteid: 127405
Latitude: 32.828850
Longitude: -117.153248
Original Source: CHAZ
Record Date: 20-OCT-2017

461	4 of 9	-	0.00 / 0.00	406.89 / -16	PERFORMANCE NISSAN/JAGUAR 4797 CONVOY STREET SAN DIEGO CA 92111	HHSS

County: San Diego
Pdf File Url: http://geotracker.waterboards.ca.gov/ustpdfs/pdf/0002ac3b.pdf

---

461	5 of 9	-	0.00 / 0.00	406.89 / -16	PERFORMANCE NISSAN/JAGUAR 4797 CONVOY STREET SAN DIEGO CA	HIST TANK

Owner Name: AUTOMANAGE OF CALIFORNIA, INC.
Owner Street: 4797 CONVEOY STREET
Owner City: SAN DIEGO
Owner State: CA
Owner Zip: 92111
No of Containers: 4
County: SAN DIEGO
Facility State: CA
Facility Zip: 92111

461	6 of 9	-	0.00 / 0.00	406.89 / -16	MOSSY NISSAN KEARNY MESA 4797 CONVOY ST, SAN DIEGO, CA	SAN DIEGO LOP

Map Key	Number of Records	Direction	Distance (mi/ft)	Elev/Diff (ft)	Site	DB
					92111 SAN DIEGO CA	

SWRCB Global ID:	T0607300610	**Parcel No:**	356-170-19-00
Record ID:	DEH1990-LSAM-H13130-001	**Census Tract:**	85.11
Record Status:	Completed	**Zip Code 2:**	92111
Opened Date:	7/30/1990	**Community:**	San Diego
Case Type:	LOP - Local Oversight Program	**Jurisdiction:**	SAN DIEGO
Historical Name:	PERFORMANCE NISSAN	**Watershed Basin No:**	906.4
Lead Agency:	DEH/SAM	**Latitude GS 84:**	32.8283004
Lead Agency Date:	7/30/1990	**Longitude GS 84:**	-117.1527006
Funding:	F - LOP Federal Fund	**X Map Coord:**	6284371.967
Fire Agency:	SAN DIEGO	**Y Map Coord:**	1882361.411

Thomasbros Mappage Grid: 1249 B 1
Water Purveyor: SAN DIEGO
File Case Type: CLOSED OR TRANSFERRED LOP CASES

Map Key	Number of Records	Direction	Distance (mi/ft)	Elev/Diff (ft)	Site	DB
461	7 of 9	-	0.00 / 0.00	406.89 / -16	MOSSY NISSAN KEARNY MESA 4797 CONVOY ST SAN DIEGO CA 92111	RCRA SQG

EPA Handler ID: CAD981675333
Land Type Code: P
Land Type Desc: Private
Federal Waste Generator Code: 2
Gen Status Univ: SQG
Gen Status Univ Desc: Small Quantity Generator
Importer Activity: No
Mixed Waste Generator: No
Transporter Activity: No
Transfer Facility: No
Recycler Activity: No
Onsite Burner Exemption: No
Furnace Exemption: No
Underground Inject Activity: No
Receives Waste from Offsite: No
TSD Type: -----
TSD Activity: No
Corrective Action Univ: No
Action has been Imposed: No
Action under 3004 (U)/(V): No
Institutional Control Indicator: N
Used Oil Transporter:
Used Oil Transfer Facility:
Used Oil Processor:
Used Oil Refiner:
Used Oil Burner:
Used Oil Market Burner:
Used Oil Spec Marketer:
Activity Location: CA
County Code: CA073
County Name: SAN DIEGO

Contact Name:	CRAIG MCKINNON
Contact Phone No and Exten:	619-565-4411
Contact Email:	
Contact Address:	4797 CONVOY ST , SAN DIEGO , CA, 92111 , US
Mailing Address:	4797 CONVOY ST , SAN DIEGO , CA, 92111 , US

Violation/Evaluation Summary

Note: There are VIOLATION or UNDETERMINED details or records associated with this facility (EPA ID) in the Compliance Monitoring and Enforcement table dated Jan 24 2018.

Violation/Evaluation Details

Evaluation ID:	001	**Former Citation:**	FR - 262.10-12.A
Found Violation:	Y	**Sched Compl Dt:**	
Eval Start Date:	19920421	**Enforcement ID:**	
Evaluation Agency:	B	**Enforcement Agency:**	
Evaluation Type:	CEI	**Enforce Action Dt:**	
Eval Resp Person:	R9STA	**Enforcement Type:**	
Eval Suborg:		**Enforce Type Desc:**	
Citizen Complaint:	No	**Enforce Resp Person:**	
Multimedia Inspect:	No	**Enforce Suborg:**	
Sampling Flag:	No	**Enforce Actvty Loc:**	
Not Subtitle C:	No	**Docket No:**	
Focus Area:		**Attorney:**	
Focus Area Desc:		**Corr Act Component:**	
Handler Actvty Loc:	CA	**Appeal Init Dt:**	
Handler Name:	MOSSY NISSAN KEARNY MESA	**Appeal Resolved Dt:**	
Region:	09	**Disposition Status:**	
State:	CA	**Disp Status Dt:**	
Land Type:	P	**Disp Status Desc:**	
Date of Request:		**Lead Agency:**	
Date Response Rcvd:		**Expenditure Amount:**	
Request Agency:		**SEP Sched Comp Dt:**	
Request Actvty Loc:		**SEP Actual Comp Dt:**	
Viol Activity Loc:	CA	**SEP Defaulted Dt:**	
Viol Determined:	S	**SEP Type:**	
Violation Type:	262.A	**Prop Penalty Amt:**	
Viol Determined Dt:	19920421	**Final Monetary Amt:**	
Rtrn to Compl Dt:	19970421	**Paid Amount:**	
Rtrn to Compl Qual:	N	**Final Count:**	
Viol Resp Agency:	S	**Final Amount:**	

Evaluation Type Description:	COMPLIANCE EVALUATION INSPECTION ON-SITE
Violation Short Description:	Generators - General
Respondent Name:	
SEP Type Description:	

Handler Details

Source Type:	N	**Used Oil Transporter:**	No

Receive Date:	19981103	**UO Transfer Fac:**	No
Non Notifier:		**Used Oil Processor:**	No
Acknowledge Flag:		**Used Oil Refiner:**	No
Acknowledge Date:	19981103	**Used Oil Burner:**	No
Accessibility:		**UO Market Burner:**	No
Land Type:	P	**UO Spec Marketer:**	No
Fed Waste Gen Own:	HQ	**Current Site Name:**	MOSSY NISSAN KEARNY MESA
Fed Waste Gen Cd:	2	**Location Street No:**	
Fed Waste Gen Desc:	Small Quantity Generator	**Location Street 1:**	4797 CONVOY ST
ST Waste Gen Own:		**Location Street 2:**	
State Waste Gen Cd:		**Location City:**	SAN DIEGO
Short Term Gen:	No	**Location State:**	CA
Importer Activity:	No	**Location Zip Code:**	92111
Mixed Waste Gen:	No	**County Code:**	CA073
Transporter:	No	**State District:**	
Transfer Facility:	No	**Mailing Street No:**	
TSD Activity:	No	**Mailing Street 1:**	4797 CONVOY ST
Recycler Activity:	No	**Mailing Street 2:**	
Onsite Burn Exempt:	No	**Mailing City:**	SAN DIEGO
Furnace Exemption:	No	**Mailing State:**	CA
Underground Inject:	No	**Mailing Zip Code:**	92111
Off Site Receipt:	No	**Mailing Country:**	US
Waste Dest Fac:	No	**Contact First Name:**	CRAIG
Subpart K College:		**Contact Middle Initial:**	
Subpart K Hospital:		**Contact Last Name:**	MCKINNON
Subpart K Non Profit:		**Contact Street No:**	
Subpart K Withdraw:		**Contact Street 1:**	4797 CONVOY ST
Include Ntnl Rprt:		**Contact Street 2:**	
Reporting Cycle:		**Contact City:**	SAN DIEGO
LQHUW:	No	**Contact State:**	CA
Trader Importer:		**Contact Zip:**	92111
Trader Exporter:		**Contact Country:**	US
Slab Importer:		**Contact Phone:**	619-565-4411
Slab Exporter:		**Contact Phone Ext:**	
Current Record:	Yes	**Contact Fax:**	
Location Country:	US	**Contact Email Addr:**	
State District Owner:		**Contact Title:**	

Hazardous Waste Details

Haz Waste Cd Owner:	HQ	**Source Type:**	N
Haz Waste Cd:	D001	**Code Type:**	D
BR Waste Code Active Status:	Yes		
Waste Code Active Status:	Yes		
Waste Code Desc:	IGNITABLE WASTE		

Owner/Operator Details

Owner/Operator Ind:	CP	**Country:**	
Name:	NOT REQUIRED	**Zip Code:**	99999

Map Key	Number of Records	Direction	Distance (mi/ft)	Elev/Diff (ft)	Site	DB

Street No:		**Phone:**	415-555-1212
Street 1:	NOT REQUIRED	**Type:**	P
Street 2:		**Date Became Current:**	
City:	NOT REQUIRED	**Date Ended Current:**	
State:	ME		
Source Type:	N		

Owner/Operator Ind:	CO	**Country:**	
Name:	PHILLIP AND PETER MOSSY	**Zip Code:**	92111
Street No:		**Phone:**	619-565-4411
Street 1:	4797 CONVOY ST	**Type:**	P
Street 2:		**Date Became Current:**	
City:	SAN DIEGO	**Date Ended Current:**	
State:	CA		
Source Type:	N		

Map Key	Number of Records	Direction	Distance (mi/ft)	Elev/Diff (ft)	Site	DB
461	8 of 9	-	0.00 / 0.00	406.89 / -16	MOSSY NISSAN KEARNY MESA 4797 CONVOY ST San Diego CA	SANDIEGO SAM

Record ID:	DEH1990-LSAM-H13130-001	**Object ID:**	1933
Record Type:	SAM Investigation	**ID:**	1935
Status:	Completed	**Feature ID:**	3561701900
REST Record ID:	DEH1990-LSAM-H13130-001	**Parcel No:**	356-170-19-00
Record Name:	MOSSY NISSAN KEARNY MESA	**SWRCB Global ID:**	T0607300610
Record Status:	Completed	**H No:**	H13130
Record Alias:	SAM Investigation	**Historical Name:**	PERFORMANCE NISSAN
Date:	07/30/1990	**Agency Name:**	COSD
Primary Parcel:	YES	**Fire Agency:**	SAN DIEGO
Primary Address:	YES	**Funding:**	F - LOP Federal Fund
Address:	4797 CONVOY ST, SAN DIEGO CA 92111	**GT Global ID:**	T0607300610
Address Type:	MASTER	**GT RB Case No:**	9UT1821
Street String:	4797 CONVOY ST	**GT Cuf Case:**	NO
Zip Code:	92111	**GT Case Type:**	LUST Cleanup Site
Zip Community:	92111	**GT Lead Agency:**	SAN DIEGO COUNTY LOP
Jurisdictiction:	SAN DIEGO	**GT County:**	San Diego
Census Tract:	85.11	**GT Latitude:**	32.828389
BOS District:	4	**GT Longitude:**	-117.1533181
Watershed Basin:	906.4	**Latitude GS84:**	32.8283004
Water Purveyor:	SAN DIEGO	**Longitude GS84:**	-117.1527006
KIVA per Tp per No:	6SAM H13130	**Point X:**	6284320.27014647
X:	6284371.967	**Point Y:**	1882455.76000723
Y:	1882361.411		

Case No:	H13130-001
Case Type:	LOP - Local Oversight Program
REST Record Type:	LUEG-DEH/LWQD/SAM Investigation/NA
Opened Date:	649296000000
Opened Date Converted:	07/29/1990 08:00PM
Full Name DEH Permit Owner:	
Lead Agency:	DEH/SAM
Lead Agency Date:	649296000000
Lead Agency Date Converted:	07/29/1990 08:00PM

Map Key	Number of Records	Direction	Distance (mi/ft)	Elev/Diff (ft)	Site	DB

Geo SRC: Mapped to XY from previous SAM Layer
GT Status: Completed - Case Closed
GT Status Date: 693532800000
GT Status Date Converted: 12/23/1991 08:00PM
Thomasbros Mappage Grid: 1249 B 1

Map Key	Number of Records	Direction	Distance (mi/ft)	Elev/Diff (ft)	Site	DB
461	9 of 9	-	0.00 / 0.00	406.89 / -16	KEARNY MESA HYUNDAI SUBARU 4797 CONVOY ST SAN DIEGO CA 92111	SANDIEGO UST

Record ID: DEH2007-HUPFP-207901
CERS ID: 10385059
Facility ID: 37-000-207901
EPA ID No: CAL000303055
Permit Status: Permit Renewed
Active Permit: YES
Facility Type UST:
Business Phone: 858-278-7100
Business Fax: 0
Onsite Haz. Waste Trtmnt: No
Mailing Address: 8265 Vickers St. Suite A, SAN DIEGO, CA 92111

Own or Operate UG: No
Own or Operate AG: Yes
Haz. Mat. On-Site: Yes
Haz. Waste Gen: Yes
HHW Collection: No
Recycle: No
RCRA Large Qty. Gen: Yes
Latitude: 32.828952827208575
Longitude: -117.1532300553642

--Details--

ID: 4228
Tank ID: 22602
Last Updated: 2017-12-13T00:46:58.000
UST Perm Close Date: 07/30/1990
Tank Status: Removed
Type of Tank: 01
Piping System Type: 02
Tank Use: 02
Tank Capacity (Gal): 1000
Tank Contents:
Other Content Info:
Tank Owner Name: Dave McCracken

ID: 4229
Tank ID: 22603
Last Updated: 2017-12-13T00:46:58.000
UST Perm Close Date: 07/30/1990
Tank Status: Removed
Type of Tank: 01
Piping System Type:
Tank Use: 04
Tank Capacity (Gal): 1000
Tank Contents:
Other Content Info:
Tank Owner Name: Dave McCracken

ID: 4227

Map Key	Number of Records	Direction	Distance (mi/ft)	Elev/Diff (ft)	Site	DB

Tank ID: 22601
Last Updated: 2017-12-13T00:46:58.000
UST Perm Close Date: 07/30/1990
Tank Status: Removed
Type of Tank: 01
Piping System Type: 02
Tank Use: 01
Tank Capacity (Gal): 550
Tank Contents: 1A
Other Content Info:
Tank Owner Name: Dave McCracken

ID: 4226
Tank ID: 22600
Last Updated: 2017-12-13T00:46:58.000
UST Perm Close Date: 07/30/1990
Tank Status: Removed
Type of Tank: 01
Piping System Type: 02
Tank Use: 01
Tank Capacity (Gal): 550
Tank Contents: 1A
Other Content Info:
Tank Owner Name: Dave McCracken

462	1 of 1	-	0.00 / 0.00	429.53 / 7	SD CNTY FACILITIES MAINTENANCE COC 5515 & 5585 Overland Ave San Diego CA 92123	UST

Facility ID: 37-000-210568
Permitting Agency: San Diego County Department of Environmental Health
County: San Diego
Latitude: 32.83386
Longitude: -117.13069

463	1 of 3	-	0.00 / 0.00	408.52 / -14	PACIFIC HONDA 4761 CONVOY ST SAN DIEGO CA 92111	CERS HAZ

Site ID: 54744
Latitude: 32.827168
Longitude: -117.153503

Regulated Programs

EI ID: 10385014
EI Description: Hazardous Waste Generator

EI ID: 10385014
EI Description: Chemical Storage Facilities

Affiliations

Affil Type Desc:	Environmental Contact
Entity Name:	Jason Peabody
Entity Title:	
Address:	8256 Vickers St Suite A
City:	SAN DIEGO
State:	CA
Country:	
Zip Code:	92111
Phone:	(858) 694-1000

Affil Type Desc:	Facility Mailing Address
Entity Name:	Mailing Address
Entity Title:	
Address:	8256 Vickers St. Suite A
City:	SAN DIEGO
State:	CA
Country:	
Zip Code:	92111
Phone:	

Affil Type Desc:	Parent Corporation
Entity Name:	PACIFIC HONDA
Entity Title:	
Address:	
City:	
State:	
Country:	
Zip Code:	
Phone:	

Affil Type Desc:	Property Owner
Entity Name:	SUNROAD K M LAND INC
Entity Title:	
Address:	4445 EASTGATE MALL 400
City:	SAN DIEGO
State:	CA
Country:	United States
Zip Code:	92121
Phone:	(858) 362-8500

Affil Type Desc:	CUPA District
Entity Name:	San Diego County Env Health
Entity Title:	
Address:	PO Box 129261
City:	San Diego
State:	CA
Country:	
Zip Code:	92112-9261
Phone:	(858) 505-6880

Affil Type Desc:	Identification Signer

Entity Name:	Jason Peabody
Entity Title:	Service Manager
Address:	
City:	
State:	
Country:	
Zip Code:	
Phone:	

Affil Type Desc:	Legal Owner
Entity Name:	SUNROAD K M LAND INC
Entity Title:	
Address:	4445 EASTGATE MALL 400
City:	SAN DIEGO
State:	CA
Country:	United States
Zip Code:	92121
Phone:	(858) 362-8500

Affil Type Desc:	Primary Emergency Contact
Entity Name:	Jason Peabody
Entity Title:	Service Manager
Address:	
City:	
State:	
Country:	
Zip Code:	
Phone:	(858) 967-9916

Affil Type Desc:	Operator
Entity Name:	Erik Nelson
Entity Title:	
Address:	
City:	
State:	
Country:	
Zip Code:	
Phone:	(858) 694-1000

Affil Type Desc:	Document Preparer
Entity Name:	Brian Davies, KPA LLC.
Entity Title:	
Address:	
City:	
State:	
Country:	
Zip Code:	
Phone:	

Affil Type Desc:	Secondary Emergency Contact
Entity Name:	NICK RUIZ
Entity Title:	SHOP FOREMAN

Address:
City:
State:
Country:
Zip Code:
Phone: (858) 254-1241

Coordinates

Env Int Type Code:	HWG	***Longitude:***	-117.153500
Program ID:	10385014	***Coord Name:***	
Latitude:	32.827170	***Ref Point Type Desc:***	Center of a facility or station.

Evaluations

Eval Date: 2/1/2017
Violations Found: No
Eval General Type: Compliance Evaluation Inspection
Eval Type: Routine done by local agency
Eval Division: San Diego County Department of Env Health
Eval Program: HMRRP
Eval Source: CERS
Eval Notes:

Inspector: Burke Mike Inspection ID:5596226

Eval Date: 2/1/2017
Violations Found: No
Eval General Type: Compliance Evaluation Inspection
Eval Type: Routine done by local agency
Eval Division: San Diego County Department of Env Health
Eval Program: HW
Eval Source: CERS
Eval Notes:

Inspector: Burke Mike Inspection ID:5596226

Eval Date: 1/27/2015
Violations Found: No
Eval General Type: Compliance Evaluation Inspection
Eval Type: Routine done by local agency
Eval Division: San Diego County Department of Env Health
Eval Program: HMRRP
Eval Source: CERS
Eval Notes:

Inspector: McLernon Benjamin Inspection ID:4090173

Eval Date: 1/27/2015
Violations Found: No

Map Key	Number of Records	Direction	Distance (mi/ft)	Elev/Diff (ft)	Site	DB

Eval General Type: Compliance Evaluation Inspection
Eval Type: Routine done by local agency
Eval Division: San Diego County Department of Env Health
Eval Program: HW
Eval Source: CERS
Eval Notes:

Inspector: McLernon Benjamin Inspection ID:4090173

463	2 of 3	-	0.00 / 0.00	408.52 / -14	SAN DIEGO MITSUBISHI 4761 CONVOY ST SAN DIEGO CA 92111	RCRA SQG

EPA Handler ID: CAD982030231
Land Type Code:
Land Type Desc:
Federal Waste Generator Code: 2
Gen Status Univ: SQG
Gen Status Univ Desc: Small Quantity Generator
Importer Activity: No
Mixed Waste Generator: No
Transporter Activity: No
Transfer Facility: No
Recycler Activity: No
Onsite Burner Exemption: No
Furnace Exemption: No
Underground Inject Activity: No
Receives Waste from Offsite: No
TSD Type: -----
TSD Activity: No
Corrective Action Univ: No
Action has been Imposed: No
Action under 3004 (U)/(V): No
Institutional Control Indicator: N
Used Oil Transporter:
Used Oil Transfer Facility:
Used Oil Processor:
Used Oil Refiner:
Used Oil Burner:
Used Oil Market Burner:
Used Oil Spec Marketer:
Activity Location: CA
County Code: CA073
County Name: SAN DIEGO
Contact Name:
Contact Phone No and Exten:
Contact Email:
Contact Address: US
Mailing Address: 4761 CONVOY ST , SAN DIEGO , CA, 92111 , US

Violation/Evaluation Summary

Note: There are VIOLATION or UNDETERMINED details or records associated with this facility (EPA ID) in the Compliance Monitoring and Enforcement table dated Jan 24 2018.

Violation/Evaluation Details

Evaluation ID:	003	**Former Citation:**	FR - 262.10-12.A
Found Violation:	Y	**Sched Compl Dt:**	
Eval Start Date:	19940602	**Enforcement ID:**	
Evaluation Agency:	B	**Enforcement Agency:**	
Evaluation Type:	CEI	**Enforce Action Dt:**	
Eval Resp Person:	R9STA	**Enforcement Type:**	
Eval Suborg:		**Enforce Type Desc:**	
Citizen Complaint:	No	**Enforce Resp Person:**	
Multimedia Inspect:	No	**Enforce Suborg:**	
Sampling Flag:	No	**Enforce Actvty Loc:**	
Not Subtitle C:	No	**Docket No:**	
Focus Area:		**Attorney:**	
Focus Area Desc:		**Corr Act Component:**	
Handler Actvty Loc:	CA	**Appeal Init Dt:**	
Handler Name:	SAN DIEGO MITSUBISHI	**Appeal Resolved Dt:**	
Region:	09	**Disposition Status:**	
State:	CA	**Disp Status Dt:**	
Land Type:		**Disp Status Desc:**	
Date of Request:		**Lead Agency:**	
Date Response Rcvd:		**Expenditure Amount:**	
Request Agency:		**SEP Sched Comp Dt:**	
Request Actvty Loc:		**SEP Actual Comp Dt:**	
Viol Activity Loc:	CA	**SEP Defaulted Dt:**	
Viol Determined:	S	**SEP Type:**	
Violation Type:	262.A	**Prop Penalty Amt:**	
Viol Determined Dt:	19940602	**Final Monetary Amt:**	
Rtrn to Compl Dt:	19990602	**Paid Amount:**	
Rtrn to Compl Qual:	N	**Final Count:**	
Viol Resp Agency:	S	**Final Amount:**	
Evaluation Type Description:	COMPLIANCE EVALUATION INSPECTION ON-SITE		
Violation Short Description:	Generators - General		
Respondent Name:			
SEP Type Description:			

Violation/Evaluation Details

Evaluation ID:	002	**Former Citation:**	FR - 262.10-12.A
Found Violation:	Y	**Sched Compl Dt:**	
Eval Start Date:	19930528	**Enforcement ID:**	
Evaluation Agency:	B	**Enforcement Agency:**	
Evaluation Type:	CEI	**Enforce Action Dt:**	
Eval Resp Person:	R9STA	**Enforcement Type:**	
Eval Suborg:		**Enforce Type Desc:**	
Citizen Complaint:	No	**Enforce Resp Person:**	
Multimedia Inspect:	No	**Enforce Suborg:**	

Sampling Flag:	No	**Enforce Actvty Loc:**	
Not Subtitle C:	No	**Docket No:**	
Focus Area:		**Attorney:**	
Focus Area Desc:		**Corr Act Component:**	
Handler Actvty Loc:	CA	**Appeal Init Dt:**	
Handler Name:	SAN DIEGO MITSUBISHI	**Appeal Resolved Dt:**	
Region:	09	**Disposition Status:**	
State:	CA	**Disp Status Dt:**	
Land Type:		**Disp Status Desc:**	
Date of Request:		**Lead Agency:**	
Date Response Rcvd:		**Expenditure Amount:**	
Request Agency:		**SEP Sched Comp Dt:**	
Request Actvty Loc:		**SEP Actual Comp Dt:**	
Viol Activity Loc:	CA	**SEP Defaulted Dt:**	
Viol Determined:	S	**SEP Type:**	
Violation Type:	262.A	**Prop Penalty Amt:**	
Viol Determined Dt:	19930528	**Final Monetary Amt:**	
Rtrn to Compl Dt:	19940602	**Paid Amount:**	
Rtrn to Compl Qual:	U	**Final Count:**	
Viol Resp Agency:	S	**Final Amount:**	
Evaluation Type Description:	COMPLIANCE EVALUATION INSPECTION ON-SITE		
Violation Short Description:	Generators - General		
Respondent Name:			
SEP Type Description:			

Violation/Evaluation Details

Evaluation ID:	001	**Former Citation:**	FR - 262.10-12.A
Found Violation:	Y	**Sched Compl Dt:**	
Eval Start Date:	19920511	**Enforcement ID:**	
Evaluation Agency:	B	**Enforcement Agency:**	
Evaluation Type:	CEI	**Enforce Action Dt:**	
Eval Resp Person:	R9STA	**Enforcement Type:**	
Eval Suborg:		**Enforce Type Desc:**	
Citizen Complaint:	No	**Enforce Resp Person:**	
Multimedia Inspect:	No	**Enforce Suborg:**	
Sampling Flag:	No	**Enforce Actvty Loc:**	
Not Subtitle C:	No	**Docket No:**	
Focus Area:		**Attorney:**	
Focus Area Desc:		**Corr Act Component:**	
Handler Actvty Loc:	CA	**Appeal Init Dt:**	
Handler Name:	SAN DIEGO MITSUBISHI	**Appeal Resolved Dt:**	
Region:	09	**Disposition Status:**	
State:	CA	**Disp Status Dt:**	
Land Type:		**Disp Status Desc:**	
Date of Request:		**Lead Agency:**	
Date Response Rcvd:		**Expenditure Amount:**	
Request Agency:		**SEP Sched Comp Dt:**	
Request Actvty Loc:		**SEP Actual Comp Dt:**	
Viol Activity Loc:	CA	**SEP Defaulted Dt:**	
Viol Determined:	S	**SEP Type:**	

Violation Type:	262.A	**Prop Penalty Amt:**	
Viol Determined Dt:	19920511	**Final Monetary Amt:**	
Rtrn to Compl Dt:	19930528	**Paid Amount:**	
Rtrn to Compl Qual:	U	**Final Count:**	
Viol Resp Agency:	S	**Final Amount:**	
Evaluation Type Description:	COMPLIANCE EVALUATION INSPECTION ON-SITE		
Violation Short Description:	Generators - General		
Respondent Name:			
SEP Type Description:			

Handler Details

Source Type:	N	**Used Oil Transporter:**	No
Receive Date:	19870729	**UO Transfer Fac:**	No
Non Notifier:		**Used Oil Processor:**	No
Acknowledge Flag:		**Used Oil Refiner:**	No
Acknowledge Date:	19910331	**Used Oil Burner:**	No
Accessibility:		**UO Market Burner:**	No
Land Type:	O	**UO Spec Marketer:**	No
Fed Waste Gen Own:	HQ	**Current Site Name:**	SAN DIEGO MITSUBISHI
Fed Waste Gen Cd:	1	**Location Street No:**	
Fed Waste Gen Desc:	Large Quantity Generator	**Location Street 1:**	4761 CONVOY ST
ST Waste Gen Own:		**Location Street 2:**	
State Waste Gen Cd:		**Location City:**	SAN DIEGO
Short Term Gen:	No	**Location State:**	CA
Importer Activity:	No	**Location Zip Code:**	92111
Mixed Waste Gen:	No	**County Code:**	CA073
Transporter:	No	**State District:**	4
Transfer Facility:	No	**Mailing Street No:**	
TSD Activity:	No	**Mailing Street 1:**	4761 CONVOY ST
Recycler Activity:	No	**Mailing Street 2:**	
Onsite Burn Exempt:	No	**Mailing City:**	SAN DIEGO
Furnace Exemption:	No	**Mailing State:**	CA
Underground Inject:	No	**Mailing Zip Code:**	92111
Off Site Receipt:	No	**Mailing Country:**	US
Waste Dest Fac:	No	**Contact First Name:**	ENVIRONMENTAL
Subpart K College:		**Contact Middle Initial:**	
Subpart K Hospital:		**Contact Last Name:**	MANAGER
Subpart K Non Profit:		**Contact Street No:**	
Subpart K Withdraw:		**Contact Street 1:**	4761 CONVOY ST
Include Ntnl Rprt:		**Contact Street 2:**	
Reporting Cycle:		**Contact City:**	SAN DIEGO
LQHUW:	No	**Contact State:**	CA
Trader Importer:		**Contact Zip:**	92111
Trader Exporter:		**Contact Country:**	US
Slab Importer:		**Contact Phone:**	619-279-6203
Slab Exporter:		**Contact Phone Ext:**	
Current Record:	No	**Contact Fax:**	
Location Country:	US	**Contact Email Addr:**	
State District Owner:	CA	**Contact Title:**	

Handler Details

Source Type:	I	***Used Oil Transporter:***	No
Receive Date:	19960901	***UO Transfer Fac:***	No
Non Notifier:		***Used Oil Processor:***	No
Acknowledge Flag:		***Used Oil Refiner:***	No
Acknowledge Date:	19910331	***Used Oil Burner:***	No
Accessibility:		***UO Market Burner:***	No
Land Type:		***UO Spec Marketer:***	No
Fed Waste Gen Own:	HQ	***Current Site Name:***	SAN DIEGO MITSUBISHI
Fed Waste Gen Cd:	2	***Location Street No:***	
Fed Waste Gen Desc:	Small Quantity Generator	***Location Street 1:***	4761 CONVOY ST
ST Waste Gen Own:		***Location Street 2:***	
State Waste Gen Cd:		***Location City:***	SAN DIEGO
Short Term Gen:	No	***Location State:***	CA
Importer Activity:	No	***Location Zip Code:***	92111
Mixed Waste Gen:	No	***County Code:***	CA073
Transporter:	No	***State District:***	4
Transfer Facility:	No	***Mailing Street No:***	
TSD Activity:	No	***Mailing Street 1:***	4761 CONVOY ST
Recycler Activity:	No	***Mailing Street 2:***	
Onsite Burn Exempt:	No	***Mailing City:***	SAN DIEGO
Furnace Exemption:	No	***Mailing State:***	CA
Underground Inject:	No	***Mailing Zip Code:***	92111
Off Site Receipt:	No	***Mailing Country:***	US
Waste Dest Fac:	No	***Contact First Name:***	
Subpart K College:		***Contact Middle Initial:***	
Subpart K Hospital:		***Contact Last Name:***	
Subpart K Non Profit:		***Contact Street No:***	
Subpart K Withdraw:		***Contact Street 1:***	
Include Ntnl Rprt:		***Contact Street 2:***	
Reporting Cycle:		***Contact City:***	
LQHUW:	No	***Contact State:***	
Trader Importer:		***Contact Zip:***	
Trader Exporter:		***Contact Country:***	US
Slab Importer:		***Contact Phone:***	
Slab Exporter:		***Contact Phone Ext:***	
Current Record:	Yes	***Contact Fax:***	
Location Country:	US	***Contact Email Addr:***	
State District Owner:	CA	***Contact Title:***	

NAICS Details

Source Type:	I	***NAICS Active Status:***	Yes
NAICS Cd Owner:	HQ	***NAICS Cycle:***	2002
NAICS Code:	44111		
NAICS Description:	NEW CAR DEALERS		

Owner/Operator Details

Map Key	Number of Records	Direction	Distance (mi/ft)	Elev/Diff (ft)	Site	DB

Owner/Operator Ind:	CP	**Country:**	
Name:	NOT REQUIRED	**Zip Code:**	99999
Street No:		**Phone:**	415-555-1212
Street 1:	NOT REQUIRED	**Type:**	P
Street 2:		**Date Became Current:**	
City:	NOT REQUIRED	**Date Ended Current:**	
State:	ME		
Source Type:	I		

Owner/Operator Ind:	CO	**Country:**	
Name:	DALEY JOHN	**Zip Code:**	99999
Street No:		**Phone:**	415-555-1212
Street 1:	NOT REQUIRED	**Type:**	P
Street 2:		**Date Became Current:**	
City:	NOT REQUIRED	**Date Ended Current:**	
State:	ME		
Source Type:	N		

---

463 | 3 of 3 | - | 0.00 / 0.00 | 408.52 / -14 | **SAN DIEGO MITSUBISHI**
4761 CONVOY ST
San Diego CA | **SANDIEGO SAM**

Record ID:	DEH1986-LSAM-H14819-001	**Object ID:**	406
Record Type:	SAM Investigation	**ID:**	407
Status:	Completed	**Feature ID:**	3561810100
REST Record ID:	DEH1986-LSAM-H14819-001	**Parcel No:**	356-181-01-00
Record Name:	SAN DIEGO MITSUBISHI	**SWRCB Global ID:**	T0607302753
Record Status:	Completed	**H No:**	H14819
Record Alias:	SAM Investigation	**Historical Name:**	SAN DIEGO MITSAUBISH
Date:	10/20/1986	**Agency Name:**	COSD
Primary Parcel:	YES	**Fire Agency:**	SAN DIEGO
Primary Address:	YES	**Funding:**	V - Private - VAP
Address:	4761 CONVOY ST, SAN DIEGO CA 92111	**GT Global ID:**	T0607302753
Address Type:	MASTER	**GT RB Case No:**	9UT449
Street String:	4761 CONVOY ST	**GT Cuf Case:**	NO
Zip Code:	92111	**GT Case Type:**	Cleanup Program Site
Zip Community:	92111	**GT Lead Agency:**	SAN DIEGO COUNTY LOP
Jurisdictiction:	SAN DIEGO	**GT County:**	San Diego
Census Tract:	85.11	**GT Latitude:**	32.827191
BOS District:	4	**GT Longitude:**	-117.153541
Watershed Basin:	906.4	**Latitude GS84:**	32.8275107
Water Purveyor:	SAN DIEGO	**Longitude GS84:**	-117.1533644
KIVA per Tp per No:	6SAM H14819	**Point X:**	6284146.55002147
X:	6284147.061	**Point Y:**	1882072.76011705
Y:	1882088.499		

Case No:	H14819-001
Case Type:	VAP - Voluntary Assistance Program
REST Record Type:	LUEG-DEH/LWQD/SAM Investigation/NA
Opened Date:	530150400000
Opened Date Converted:	10/19/1986 08:00PM
Full Name DEH Permit Owner:	
Lead Agency:	DEH/SAM

Map Key	Number of Records	Direction	Distance (mi/ft)	Elev/Diff (ft)	Site	DB

Lead Agency Date: 530150400000
Lead Agency Date Converted: 10/19/1986 08:00PM
Geo SRC: Mapped to XY from previous SAM Layer
GT Status: Completed - Case Closed
GT Status Date: 551923200000
GT Status Date Converted: 06/28/1987 08:00PM
Thomasbros Mappage Grid: 1249 B 1

464	1 of 1	-	0.00 / 0.00	383.16 / -40	RANCHO OLDSMOBILE INC 8104 CLAIREMONT MESA BL SAN DIEGO CA 92111	CLEANUP SITES

Global ID: SLT19770857
Case Type: Cleanup Program Site
Status: Completed - Case Closed
Status Date: 2013-04-08 00:00:00
RB Case No:
LOC Case No: H12097-002
Lead Agency: SAN DIEGO COUNTY LOP
Case Worker: TS
Local Agency: SAN DIEGO COUNTY LOP
Potential Cntm of Concrn:
Potential Media Affected:
How Discovered Description:
Stop Description:
Cal Water Watershed Name: Penasquitos - Miramar (906.40)
DWR Groundwater Subbasin Name:
Site History:

CUF Case: NO
Begin Date: 2006-10-27 00:00:00
How Discovered:
Stop Method:
County: San Diego
Latitude: 32.833565
Longitude: -117.148231
File Location: Local Agency

Refer to "Site Maps/Documents" tab for Administrative Closure

Status History

Status:	Status Date:
Open - Case Begin Date	2006-10-27 00:00:00
Open - Site Assessment	2006-10-27 00:00:00
Completed - Case Closed	2013-04-08 00:00:00

Activities

Action Type: ENFORCEMENT
Action: Closure/No Further Action Letter
Date: 2013-04-08 00:00:00

Action Type: ENFORCEMENT
Action: Letter - Notice
Date: 2011-09-06 00:00:00

Map Key	Number of Records	Direction	Distance (mi/ft)	Elev/Diff (ft)	Site	DB

Action Type: ENFORCEMENT
Action: Letter - Notice
Date: 2009-11-30 00:00:00

Contacts

Contact Type: Local Agency Caseworker
Contact Name: TERESA SHERMAN
Organization Name: SAN DIEGO COUNTY LOP
Address: P.O. Box 129261
City: San Diego
Email: teresa.sherman@sdcounty.ca.gov
Phone No:

465	1 of 1	-	0.00 / 0.00	429.68 / 7	SD CNTY COC FLEET OPERATIONS 5560 OVERLAND DR SAN DIEGO CA 92123	UST

Facility ID: 37-000-104795
Permitting Agency: San Diego County Department of Environmental Health
County: San Diego
Latitude: 32.83393
Longitude: -117.13076

466	1 of 9	-	0.00 / 0.00	415.71 / -7	7-ELEVEN INC #35439 7807 BALBOA AVE SAN DIEGO CA 92111	CERS TANK

Site ID: 1296
Latitude: 32.821384
Longitude: -117.154655

Regulated Programs

EI ID: 10385341
EI Description: Chemical Storage Facilities

EI ID: 10385341
EI Description: Underground Storage Tank

EI ID: 10385341
EI Description: Hazardous Waste Generator

Affiliations

Affil Type Desc: CUPA District
Entity Name: San Diego County Env Health
Entity Title:
Address: PO Box 129261
City: San Diego
State: CA
Country:
Zip Code: 92112-9261
Phone: (858) 505-6880

Affil Type Desc: Secondary Emergency Contact

Entity Name:	DISPATCH 1
Entity Title:	EMERGENCY SERVICES
Address:	
City:	
State:	
Country:	
Zip Code:	
Phone:	(800) 828-0711
Affil Type Desc:	Legal Owner
Entity Name:	7-ELEVEN INC
Entity Title:	
Address:	PO BOX 711, ATTN: ENVIRONMENTAL DEPARTMENT
City:	DALLAS
State:	TX
Country:	United States
Zip Code:	75221
Phone:	(800) 828-0711
Affil Type Desc:	Operator
Entity Name:	CHRISTOPHE ATTISHA
Entity Title:	
Address:	
City:	
State:	
Country:	
Zip Code:	
Phone:	(858) 505-9384
Affil Type Desc:	Property Owner
Entity Name:	Verdad Real Estate
Entity Title:	
Address:	1121 GRANT STREET, SUITE 2A
City:	DENVER
State:	CO
Country:	United States
Zip Code:	80203
Phone:	(303) 819-7679
Affil Type Desc:	UST Permit Applicant
Entity Name:	STEPHEN BOYD
Entity Title:	REGIONAL GASOLINE ENVIRONMENTAL COMPLIANCE MANAGER
Address:	
City:	
State:	
Country:	
Zip Code:	
Phone:	(714) 771-5484
Affil Type Desc:	UST Tank Owner
Entity Name:	7-ELEVEN INC
Entity Title:	

Map Key	Number of Records	Direction	Distance (mi/ft)	Elev/Diff (ft)	Site	DB

Address:	PO BOX 711, ATTN: ENVIRONMENTAL DEPARTMENT
City:	DALLAS
State:	TX
Country:	United States
Zip Code:	75221
Phone:	(800) 828-0711
Affil Type Desc:	Facility Mailing Address
Entity Name:	Mailing Address
Entity Title:	
Address:	PO BOX 711, ATTN: ENVIRONMENTAL DEPARTMENT
City:	DALLAS
State:	TX
Country:	
Zip Code:	75221
Phone:	
Affil Type Desc:	Parent Corporation
Entity Name:	7-ELEVEN INC.
Entity Title:	
Address:	
City:	
State:	
Country:	
Zip Code:	
Phone:	
Affil Type Desc:	Primary Emergency Contact
Entity Name:	CHRISTOPHE ATTISHA
Entity Title:	FRANCHISEE
Address:	
City:	
State:	
Country:	
Zip Code:	
Phone:	(800) 828-0711
Affil Type Desc:	UST Property Owner Name
Entity Name:	Verdad Real Estate
Entity Title:	
Address:	1121 GRANT STREET, SUITE 2A
City:	DENVER
State:	CO
Country:	United States
Zip Code:	80203
Phone:	(303) 819-7679
Affil Type Desc:	UST Tank Operator
Entity Name:	CHRISTOPHE ATTISHA
Entity Title:	
Address:	7807 BALBOA AVE
City:	SAN DIEGO

State:	CA
Country:	United States
Zip Code:	92111
Phone:	(858) 505-9384

Affil Type Desc:	Document Preparer
Entity Name:	ELSA NGUYEN, BELSHIRE ENVIRONMENTAL SERVICES INC
Entity Title:	
Address:	
City:	
State:	
Country:	
Zip Code:	
Phone:	

Affil Type Desc:	Environmental Contact
Entity Name:	JAMIL HERSHEWE
Entity Title:	
Address:	PO BOX 711, ATTN: ENVIRONMENTAL DEPARTMENT
City:	DALLAS
State:	TX
Country:	
Zip Code:	75221
Phone:	(714) 264-6074

Affil Type Desc:	Identification Signer
Entity Name:	STEPHEN BOYD
Entity Title:	REGIONAL GASOLINE ENVIRONMENTAL COMPLIANCE MANAGER
Address:	
City:	
State:	
Country:	
Zip Code:	
Phone:	

Coordinates

Env Int Type Code:	HWG	**Longitude:**	-117.154660
Program ID:	10385341	**Coord Name:**	
Latitude:	32.821380	**Ref Point Type Desc:**	Center of a facility or station.

Evaluations

Eval Date:	11/6/2014
Violations Found:	No
Eval General Type:	Compliance Evaluation Inspection
Eval Type:	Routine done by local agency
Eval Division:	San Diego County Department of Env Health
Eval Program:	HMRRP
Eval Source:	CERS
Eval Notes:	

Inspector: Garchitorena Bobby Inspection ID:4966701

Eval Date:	11/12/2013
Violations Found:	Yes
Eval General Type:	Compliance Evaluation Inspection
Eval Type:	Routine done by local agency
Eval Division:	San Diego County Department of Env Health
Eval Program:	UST
Eval Source:	CERS
Eval Notes:	

Inspector: Garchitorena Bobby Inspection ID:4796328

Eval Date:	11/12/2013
Violations Found:	No
Eval General Type:	Compliance Evaluation Inspection
Eval Type:	Routine done by local agency
Eval Division:	San Diego County Department of Env Health
Eval Program:	HW
Eval Source:	CERS
Eval Notes:	

Inspector: Garchitorena Bobby Inspection ID:4796328

Eval Date:	11/12/2015
Violations Found:	No
Eval General Type:	Compliance Evaluation Inspection
Eval Type:	Routine done by local agency
Eval Division:	San Diego County Department of Env Health
Eval Program:	HMRRP
Eval Source:	CERS
Eval Notes:	

Inspector: Fernandez Juan Inspection ID:5164072

Eval Date:	11/12/2015
Violations Found:	No
Eval General Type:	Compliance Evaluation Inspection
Eval Type:	Routine done by local agency
Eval Division:	San Diego County Department of Env Health
Eval Program:	HW
Eval Source:	CERS
Eval Notes:	

Inspector: Fernandez Juan Inspection ID:5164072

Eval Date:	11/3/2016
Violations Found:	Yes
Eval General Type:	Compliance Evaluation Inspection

Eval Type: Routine done by local agency
Eval Division: San Diego County Department of Env Health
Eval Program: UST
Eval Source: CERS
Eval Notes:

Inspector: Fernandez Juan Inspection ID:5526746

Eval Date: 11/6/2014
Violations Found: No
Eval General Type: Compliance Evaluation Inspection
Eval Type: Routine done by local agency
Eval Division: San Diego County Department of Env Health
Eval Program: HW
Eval Source: CERS
Eval Notes:

Inspector: Garchitorena Bobby Inspection ID:4966701

Eval Date: 11/6/2014
Violations Found: Yes
Eval General Type: Compliance Evaluation Inspection
Eval Type: Routine done by local agency
Eval Division: San Diego County Department of Env Health
Eval Program: UST
Eval Source: CERS
Eval Notes:

Inspector: Garchitorena Bobby Inspection ID:4966701

Eval Date: 11/12/2015
Violations Found: Yes
Eval General Type: Compliance Evaluation Inspection
Eval Type: Routine done by local agency
Eval Division: San Diego County Department of Env Health
Eval Program: UST
Eval Source: CERS
Eval Notes:

Inspector: Fernandez Juan Inspection ID:5164072

Eval Date: 11/12/2013
Violations Found: No
Eval General Type: Compliance Evaluation Inspection
Eval Type: Routine done by local agency
Eval Division: San Diego County Department of Env Health
Eval Program: HMRRP
Eval Source: CERS
Eval Notes:

Inspector: Garchitorena Bobby Inspection ID:4796328

Eval Date: 11/3/2016
Violations Found: No
Eval General Type: Compliance Evaluation Inspection
Eval Type: Routine done by local agency
Eval Division: San Diego County Department of Env Health
Eval Program: HMRRP
Eval Source: CERS
Eval Notes:

Inspector: Fernandez Juan Inspection ID:5526746

Eval Date: 11/3/2016
Violations Found: No
Eval General Type: Compliance Evaluation Inspection
Eval Type: Routine done by local agency
Eval Division: San Diego County Department of Env Health
Eval Program: HW
Eval Source: CERS
Eval Notes:

Inspector: Fernandez Juan Inspection ID:5526746

Violations

Violation Date: 11/6/2014 ***Violation Program:*** UST
Violation Division: San Diego County Department of Env Health ***Violation Source:*** CERS
Citation: 23 CCR 16 2632, 2634, 2636, 2666 - California Code of Regulations, Title 23, Chapter 16, Section(s) 2632, 2634, 2636, 2666
Violation Notes:

Returned to compliance on 11/12/2015.

Violation Description:

Failure of the leak detection equipment to be properly programmed or properly operated.

Violations

Violation Date: 11/12/2015 ***Violation Program:*** UST
Violation Division: San Diego County Department of Env Health ***Violation Source:*** CERS
Citation: 23 CCR 16 2636(f)(2) - California Code of Regulations, Title 23, Chapter 16, Section(s) 2636(f)(2)
Violation Notes:

Returned to compliance on 11/12/2015.

Violation Description:

Failure of the pressurized piping to meet one or more of the following requirements: monitored at least hourly with the capability of detecting a release of 3.0 gallons per hour, and will restrict the flow of product through the piping or trigger an alarm when a release occurs.

Violations

Violation Date: 11/6/2014 ***Violation Program:*** UST
Violation Division: San Diego County Department of Env Health ***Violation Source:*** CERS
Citation: 23 CCR 16 2666(c) - California Code of Regulations, Title 23, Chapter 16, Section(s) 2666(c)
Violation Notes:

Returned to compliance on 11/06/2014.

Violation Description:

Failure of line leak detector to detect a leak and/or failure of audible and visual alarm.

Violations

Violation Date: 11/3/2016 ***Violation Program:*** UST
Violation Division: San Diego County Department of Env Health ***Violation Source:*** CERS
Citation: 23 CCR 16 2636(f)(2) - California Code of Regulations, Title 23, Chapter 16, Section(s) 2636(f)(2)
Violation Notes:

Returned to compliance on 11/03/2016.

Violation Description:

Failure of the line leak detector (LLD) monitoring pressurized piping to meet one or more of the following requirements:Monitor at least hourly.Be capable of detecting a release of 3.0 gallons per hour at 10 p.s.i.g.
Restrict or shut off the flow of product through the piping when a leak is detected.

Violations

Violation Date: 11/12/2013 ***Violation Program:*** UST
Violation Division: San Diego County Department of Env Health ***Violation Source:*** CERS
Citation: 23 CCR 16 2715(c)(2) - California Code of Regulations, Title 23, Chapter 16, Section(s) 2715(c)(2)
Violation Notes:

Returned to compliance on 11/12/2013.

Violation Description:

Failure to comply with one or more of the following: maintain the spill bucket in good condition, containment free of debris/liquid, and/or to remove the contents of the spill bucket when a release/leak/spill was observed.

466	2 of 9	-	0.00 / 0.00	415.71 / -7	UNOCAL7807 BALBOA AVE 7807 BALBOA AV SAN DIEGO CA 92111	EMISSIONS

2003 Criteria Data

Facility ID: 3201 ***CERR Code:***
Facility SIC Code: 5541 ***TOGT:*** .934479
CO: 37 ***ROGT:*** .934479

Map Key	Number of Records	Direction	Distance (mi/ft)	Elev/Diff (ft)	Site	DB

Air Basin:	SD	**COT:**	
District:	SD	**NOXT:**	
COID:	SD	**SOXT:**	
DISN:	SAN DIEGO COUNTY APCD	**PMT:**	
CHAPIS:		**PM10T:**	

2003 Toxic Data

Facility ID:	3201	**COID:**	SD
Facility SIC Code:	5541	**DISN:**	SAN DIEGO COUNTY APCD
CO:	37	**CHAPIS:**	
Air Basin:	SD	**CERR Code:**	
District:	SD		
TS:			
Health Risk Asmt:			
Non-Cancer Chronic Haz Ind:			
Non-Cancer Acute Haz Ind:			

466	3 of 9	-	0.00 / 0.00	415.71 / -7	**76 PRODUCTS #255237** **7807 BALBOA AV** **SAN DIEGO CA 92111**	**EMISSIONS**

2004 Criteria Data

Facility ID:	3201	**CERR Code:**	
Facility SIC Code:	5541	**TOGT:**	.88
CO:	37	**ROGT:**	.88
Air Basin:	SD	**COT:**	
District:	SD	**NOXT:**	
COID:	SD	**SOXT:**	
DISN:	SAN DIEGO COUNTY APCD	**PMT:**	
CHAPIS:		**PM10T:**	

2004 Toxic Data

Facility ID:	3201	**COID:**	SD
Facility SIC Code:	5541	**DISN:**	SAN DIEGO COUNTY APCD
CO:	37	**CHAPIS:**	
Air Basin:	SD	**CERR Code:**	
District:	SD		
TS:			
Health Risk Asmt:			
Non-Cancer Chronic Haz Ind:			
Non-Cancer Acute Haz Ind:			

2005 Criteria Data

Facility ID:	3201	**CERR Code:**	
Facility SIC Code:	5541	**TOGT:**	.88

CO:	37	**ROGT:**	.88
Air Basin:	SD	**COT:**	
District:	SD	**NOXT:**	
COID:	SD	**SOXT:**	
DISN:	SAN DIEGO COUNTY APCD	**PMT:**	
CHAPIS:		**PM10T:**	

2005 Toxic Data

Facility ID:	3201	**COID:**	SD
Facility SIC Code:	5541	**DISN:**	SAN DIEGO COUNTY APCD
CO:	37	**CHAPIS:**	
Air Basin:	SD	**CERR Code:**	
District:	SD		
TS:			
Health Risk Asmt:			
Non-Cancer Chronic Haz Ind:			
Non-Cancer Acute Haz Ind:			

2006 Criteria Data

Facility ID:	3201	**CERR Code:**	
Facility SIC Code:	5541	**TOGT:**	.88
CO:	37	**ROGT:**	.88
Air Basin:	SD	**COT:**	
District:	SD	**NOXT:**	
COID:	SD	**SOXT:**	
DISN:	SAN DIEGO COUNTY APCD	**PMT:**	
CHAPIS:		**PM10T:**	

2006 Toxic Data

Facility ID:	3201	**COID:**	SD
Facility SIC Code:	5541	**DISN:**	SAN DIEGO COUNTY APCD
CO:	37	**CHAPIS:**	
Air Basin:	SD	**CERR Code:**	
District:	SD		
TS:			
Health Risk Asmt:			
Non-Cancer Chronic Haz Ind:			
Non-Cancer Acute Haz Ind:			

2007 Criteria Data

Facility ID:	3201	**CERR Code:**	
Facility SIC Code:	5541	**TOGT:**	.88
CO:	37	**ROGT:**	.88
Air Basin:	SD	**COT:**	
District:	SD	**NOXT:**	

COID:	SD	***SOXT:***	
DISN:	SAN DIEGO COUNTY APCD	***PMT:***	
CHAPIS:		***PM10T:***	

2007 Toxic Data

Facility ID:	3201	***COID:***	SD
Facility SIC Code:	5541	***DISN:***	SAN DIEGO COUNTY APCD
CO:	37	***CHAPIS:***	
Air Basin:	SD	***CERR Code:***	
District:	SD		
TS:			
Health Risk Asmt:			
Non-Cancer Chronic Haz Ind:			
Non-Cancer Acute Haz Ind:			

2008 Criteria Data

Facility ID:	3201	***CERR Code:***	
Facility SIC Code:	5541	***TOGT:***	.88
CO:	37	***ROGT:***	.88
Air Basin:	SD	***COT:***	
District:	SD	***NOXT:***	
COID:	SD	***SOXT:***	
DISN:	SAN DIEGO COUNTY APCD	***PMT:***	
CHAPIS:		***PM10T:***	

2008 Toxic Data

Facility ID:	3201	***COID:***	SD
Facility SIC Code:	5541	***DISN:***	SAN DIEGO COUNTY APCD
CO:	37	***CHAPIS:***	
Air Basin:	SD	***CERR Code:***	
District:	SD		
TS:			
Health Risk Asmt:			
Non-Cancer Chronic Haz Ind:			
Non-Cancer Acute Haz Ind:			

2009 Criteria Data

Facility ID:	3201	***CERR Code:***	
Facility SIC Code:	5541	***TOGT:***	.88
CO:	37	***ROGT:***	.88
Air Basin:	SD	***COT:***	
District:	SD	***NOXT:***	
COID:	SD	***SOXT:***	
DISN:	SAN DIEGO COUNTY APCD	***PMT:***	
CHAPIS:		***PM10T:***	

2009 Toxic Data

Facility ID:	3201	***COID:***	SD
Facility SIC Code:	5541	***DISN:***	SAN DIEGO COUNTY APCD
CO:	37	***CHAPIS:***	
Air Basin:	SD	***CERR Code:***	
District:	SD		
TS:			
Health Risk Asmt:			
Non-Cancer Chronic Haz Ind:			
Non-Cancer Acute Haz Ind:			

2010 Toxic Data

Facility ID:	3201	***COID:***	SD
Facility SIC Code:	5541	***DISN:***	SAN DIEGO COUNTY APCD
CO:	37	***CHAPIS:***	
Air Basin:	SD	***CERR Code:***	
District:	SD		
TS:			
Health Risk Asmt:			
Non-Cancer Chronic Haz Ind:			
Non-Cancer Acute Haz Ind:			

2011 Criteria Data

Facility ID:	3201	***CERR Code:***	
Facility SIC Code:	5541	***TOGT:***	.88
CO:	37	***ROGT:***	.88
Air Basin:	SD	***COT:***	
District:	SD	***NOXT:***	
COID:	SD	***SOXT:***	
DISN:	SAN DIEGO COUNTY APCD	***PMT:***	
CHAPIS:		***PM10T:***	

2011 Toxic Data

Facility ID:	3201	***COID:***	SD
Facility SIC Code:	5541	***DISN:***	SAN DIEGO COUNTY APCD
CO:	37	***CHAPIS:***	
Air Basin:	SD	***CERR Code:***	
District:	SD		
TS:			
Health Risk Asmt:			
Non-Cancer Chronic Haz Ind:			
Non-Cancer Acute Haz Ind:			

2012 Criteria Data

Facility ID:	3201	***CERR Code:***	
Facility SIC Code:	5541	***TOGT:***	.88
CO:	37	***ROGT:***	.88
Air Basin:	SD	***COT:***	
District:	SD	***NOXT:***	
COID:	SD	***SOXT:***	
DISN:	SAN DIEGO COUNTY APCD	***PMT:***	
CHAPIS:		***PM10T:***	

2012 Toxic Data

Facility ID:	3201	***COID:***	SD
Facility SIC Code:	5541	***DISN:***	SAN DIEGO COUNTY APCD
CO:	37	***CHAPIS:***	
Air Basin:	SD	***CERR Code:***	
District:	SD		
TS:			
Health Risk Asmt:			
Non-Cancer Chronic Haz Ind:			
Non-Cancer Acute Haz Ind:			

2013 Criteria Data

Facility ID:	3201	***CERR Code:***	
Facility SIC Code:	5541	***TOGT:***	.88
CO:	37	***ROGT:***	.88
Air Basin:	SD	***COT:***	
District:	SD	***NOXT:***	
COID:	SD	***SOXT:***	
DISN:	SAN DIEGO COUNTY APCD	***PMT:***	
CHAPIS:		***PM10T:***	

2013 Toxic Data

Facility ID:	3201	***COID:***	SD
Facility SIC Code:	5541	***DISN:***	SAN DIEGO COUNTY APCD
CO:	37	***CHAPIS:***	
Air Basin:	SD	***CERR Code:***	
District:	SD		
TS:			
Health Risk Asmt:			
Non-Cancer Chronic Haz Ind:			
Non-Cancer Acute Haz Ind:			

2014 Criteria Data

Facility ID:	3201	***CERR Code:***	

Map Key	Number of Records	Direction	Distance (mi/ft)	Elev/Diff (ft)	Site	DB

Facility SIC Code:	5541	**TOGT:**	.88
CO:	37	**ROGT:**	.88
Air Basin:	SD	**COT:**	
District:	SD	**NOXT:**	
COID:	SD	**SOXT:**	
DISN:	SAN DIEGO COUNTY APCD	**PMT:**	
CHAPIS:		**PM10T:**	

2014 Toxic Data

Facility ID:	3201	**COID:**	SD
Facility SIC Code:	5541	**DISN:**	SAN DIEGO COUNTY APCD
CO:	37	**CHAPIS:**	
Air Basin:	SD	**CERR Code:**	
District:	SD		
TS:			
Health Risk Asmt:			
Non-Cancer Chronic Haz Ind:			
Non-Cancer Acute Haz Ind:			

2015 Criteria Data

Facility ID:	3201	**CERR Code:**	
Facility SIC Code:	5541	**TOGT:**	.88
CO:	37	**ROGT:**	.88
Air Basin:	SD	**COT:**	
District:	SD	**NOXT:**	
COID:	SD	**SOXT:**	
DISN:	SAN DIEGO COUNTY APCD	**PMT:**	
CHAPIS:		**PM10T:**	

2015 Toxic Data

Facility ID:	3201	**COID:**	SD
Facility SIC Code:	5541	**DISN:**	SAN DIEGO COUNTY APCD
CO:	37	**CHAPIS:**	
Air Basin:	SD	**CERR Code:**	
District:	SD		
TS:			
Health Risk Asmt:			
Non-Cancer Chronic Haz Ind:			
Non-Cancer Acute Haz Ind:			

Map Key	Number of Records	Direction	Distance (mi/ft)	Elev/Diff (ft)	Site	DB
466	*4 of 9*	*-*	*0.00 / 0.00*	*415.71 / -7*	***UNOCAL / 7807 BALBOA AVE*** ***7807 BALBOA AV*** ***SAN DIEGO CA 92111***	***EMISSIONS***

1999 Criteria Data

Facility ID:	3201	**CERR Code:**	
Facility SIC Code:	5541	**TOGT:**	1.1282642
CO:	37	**ROGT:**	1.1282642
Air Basin:	SD	**COT:**	
District:	SD	**NOXT:**	
COID:	SD	**SOXT:**	
DISN:	SAN DIEGO COUNTY APCD	**PMT:**	
CHAPIS:		**PM10T:**	

1999 Toxic Data

Facility ID:	3201	**COID:**	SD
Facility SIC Code:	5541	**DISN:**	SAN DIEGO COUNTY APCD
CO:	37	**CHAPIS:**	
Air Basin:	SD	**CERR Code:**	
District:	SD		
TS:			
Health Risk Asmt:			
Non-Cancer Chronic Haz Ind:			
Non-Cancer Acute Haz Ind:			

2000 Criteria Data

Facility ID:	3201	**CERR Code:**	
Facility SIC Code:	5541	**TOGT:**	.934479
CO:	37	**ROGT:**	.934479
Air Basin:	SD	**COT:**	
District:	SD	**NOXT:**	
COID:	SD	**SOXT:**	
DISN:	SAN DIEGO COUNTY APCD	**PMT:**	
CHAPIS:		**PM10T:**	

2000 Toxic Data

Facility ID:	3201	**COID:**	SD
Facility SIC Code:	5541	**DISN:**	SAN DIEGO COUNTY APCD
CO:	37	**CHAPIS:**	
Air Basin:	SD	**CERR Code:**	
District:	SD		
TS:			
Health Risk Asmt:			
Non-Cancer Chronic Haz Ind:			
Non-Cancer Acute Haz Ind:			

2001 Criteria Data

Facility ID:	3201	**CERR Code:**	
Facility SIC Code:	5541	**TOGT:**	.93
CO:	37	**ROGT:**	.93

Map Key	Number of Records	Direction	Distance (mi/ft)	Elev/Diff (ft)	Site	DB

Air Basin:	SD	**COT:**	
District:	SD	**NOXT:**	
COID:	SD	**SOXT:**	
DISN:	SAN DIEGO COUNTY APCD	**PMT:**	
CHAPIS:		**PM10T:**	

2001 Toxic Data

Facility ID:	3201	**COID:**	SD
Facility SIC Code:	5541	**DISN:**	SAN DIEGO COUNTY APCD
CO:	37	**CHAPIS:**	
Air Basin:	SD	**CERR Code:**	
District:	SD		
TS:			
Health Risk Asmt:			
Non-Cancer Chronic Haz Ind:			
Non-Cancer Acute Haz Ind:			

2002 Criteria Data

Facility ID:	3201	**CERR Code:**	
Facility SIC Code:	5541	**TOGT:**	.934479
CO:	37	**ROGT:**	.934479
Air Basin:	SD	**COT:**	
District:	SD	**NOXT:**	
COID:	SD	**SOXT:**	
DISN:	SAN DIEGO COUNTY APCD	**PMT:**	
CHAPIS:		**PM10T:**	

2002 Toxic Data

Facility ID:	3201	**COID:**	SD
Facility SIC Code:	5541	**DISN:**	SAN DIEGO COUNTY APCD
CO:	37	**CHAPIS:**	
Air Basin:	SD	**CERR Code:**	
District:	SD		
TS:			
Health Risk Asmt:			
Non-Cancer Chronic Haz Ind:			
Non-Cancer Acute Haz Ind:			

466	***5 of 9***	***-***	***0.00 / 0.00***	***415.71 / -7***	***STATION 5237 7807 BALBOA AVE. SAN DIEGO CA 92111***	***HHSS***

County:	San Diego
Pdf File Url:	http://geotracker.waterboards.ca.gov/ustpdfs/pdf/0002f4bf.pdf

---

466	***6 of 9***	***-***	***0.00 /***	***415.71 /***	***UNION OIL SERVICE STATION 523***	***HHSS***

Map Key	Number of Records	Direction	Distance (mi/ft)	Elev/Diff (ft)	Site	DB
			0.00	-7	7807 BALBOA AVENUE SAN DIEGO CA 92111	

County: San Diego
Pdf File Url: http://geotracker.waterboards.ca.gov/ustpdfs/pdf/0002f4a3.pdf

---

Map Key	Number of Records	Direction	Distance (mi/ft)	Elev/Diff (ft)	Site	DB
466	7 of 9	-	0.00 / 0.00	415.71 / -7	UNION OIL SERVICE STATION #523 7807 BALBOA AVENUE SAN DIEGO CA	HIST TANK

Owner Name: UNION OIL COMPANY OF CALIFORNI
Owner Street: 123 CAMINO DE LA REINA
Owner City: SAN DIEGO
Owner State: CA
Owner Zip: 92108
No of Containers: 4
County: SAN DIEGO
Facility State: CA
Facility Zip: 92111

Map Key	Number of Records	Direction	Distance (mi/ft)	Elev/Diff (ft)	Site	DB
466	8 of 9	-	0.00 / 0.00	415.71 / -7	KEARNY MESA 76 7807 BALBOA AVE, SAN DIEGO, CA 92111 SAN DIEGO CA	SAN DIEGO LOP

SWRCB Global ID: T0608145016
Record ID: DEH2001-LSAM-H12314-001
Record Status: Completed
Opened Date: 5/18/2001
Case Type: LOP - Local Oversight Program
Historical Name: KEARNY MESA 76
Lead Agency: DEH/SAM
Lead Agency Date: 5/18/2001
Funding: F - LOP Federal Fund
Fire Agency: SAN DIEGO
Parcel No: 356-290-06-00
Census Tract: 85.11
Zip Code 2: 92111
Community: San Diego
Jurisdiction: SAN DIEGO
Watershed Basin No: 907.11
Latitude GS 84: 32.8213844
Longitude GS 84: -117.1546518
X Map Coord: 6283744.087
Y Map Coord: 1879843.815
Thomasbros Mappage Grid: 1249 B 2
Water Purveyor: SAN DIEGO
File Case Type: CLOSED OR TRANSFERRED LOP CASES

Map Key	Number of Records	Direction	Distance (mi/ft)	Elev/Diff (ft)	Site	DB
466	9 of 9	-	0.00 / 0.00	415.71 / -7	7-ELEVEN INC #35439 7807 BALBOA AVE SAN DIEGO CA 92111	SANDIEGO UST

Record ID: DEH2012-HUPFP-216430
CERS ID: 10385341
Facility ID: 37-000-216430
EPA ID No: CAL000372830
Permit Status: Permit Renewed
Active Permit: YES
Facility Type UST: Motor Vehicle Fueling
Business Phone: 858-505-9384
Business Fax: 0
Own or Operate UG: Yes
Own or Operate AG: No
Haz. Mat. On-Site: Yes
Haz. Waste Gen: Yes
HHW Collection: No
Recycle: No
RCRA Large Qty. Gen: No
Latitude: 32.821710164084074
Longitude: -117.15479206661254
Onsite Haz. Waste Trtmnt: No
Mailing Address: PO BOX 711, ATTN: ENVIRONMENTAL DEPARTMENT, DALLAS, TX 75221

Map Key	Number of Records	Direction	Distance (mi/ft)	Elev/Diff (ft)	Site	DB

--Details--

ID:	5332
Tank ID:	21215
Last Updated:	2017-11-08T00:53:40.000
UST Perm Close Date:	
Tank Status:	Active
Type of Tank:	Double Wall
Piping System Type:	Pressure
Tank Use:	Motor Vehicle Fueling
Tank Capacity (Gal):	12000
Tank Contents:	Regular Unleaded
Other Content Info:	
Tank Owner Name:	CHRISTOPHE ATTISHA

ID:	5333
Tank ID:	21216
Last Updated:	2017-11-08T00:53:40.000
UST Perm Close Date:	
Tank Status:	Active
Type of Tank:	Double Wall
Piping System Type:	Pressure
Tank Use:	Motor Vehicle Fueling
Tank Capacity (Gal):	12000
Tank Contents:	Premium Unleaded
Other Content Info:	
Tank Owner Name:	CHRISTOPHE ATTISHA

Map Key	Number of Records	Direction	Distance (mi/ft)	Elev/Diff (ft)	Site	DB
467	*1 of 4*	*-*	*0.00 / 0.00*	*427.10 / 4*	***FUJITSU MICROELECTRONICS INC.*** ***4181 RUFFIN RD.*** ***SAN DIEGO CA 921231860***	*TRIS*

TRI Facility ID:	92123FJTSM4181R	***Year:***	1990
BIA Code:		***Tribe:***	
Federal Facility:	NO	***County:***	SAN DIEGO
FRS ID:			

--Details--

Primary SIC:	3674
Primary NAICS:	334413
Document Number:	1390040044099
Chemical:	1,1,1-TRICHLOROETHANE
CAS/Compound ID:	000071556
Clean Air Act?:	YES
Classification:	NON-PBT
Metal:	NO
Metal Category:	0
Carcinogen:	NO
Unit of Measure:	Pounds

Map Key	Number of Records	Direction	Distance (mi/ft)	Elev/Diff (ft)	Site	DB

On-Site Release Total:	18259
Total Releases:	18259
Sec 8 Releases:	0
On-site Contained:	0
On-Site Other:	0
On-site Energy Recovery:	0
On-Site Recycling:	0
On-Site Treatment:	0
Production Waste:	0
One-Time Release:	0
Production Ratio:	
Parent Company Name:	FUJITSU LTD
Parent Company DB No:	NA

Primary SIC:	3674
Primary NAICS:	334413
Document Number:	1390040044101
Chemical:	SULFURIC ACID (1994 AND AFTER "ACID AEROSOLS" ONLY)
CAS/Compound ID:	007664939
Clean Air Act?:	NO
Classification:	NON-PBT
Metal:	NO
Metal Category:	0
Carcinogen:	NO
Unit of Measure:	Pounds
On-Site Release Total:	5
Total Releases:	5
Sec 8 Releases:	0
On-site Contained:	0
On-Site Other:	0
On-site Energy Recovery:	0
On-Site Recycling:	0
On-Site Treatment:	0
Production Waste:	0
One-Time Release:	0
Production Ratio:	
Parent Company Name:	FUJITSU LTD
Parent Company DB No:	NA

Map Key	Number of Records	Direction	Distance (mi/ft)	Elev/Diff (ft)	Site	DB
467	2 of 4	-	0.00 / 0.00	427.10 / 4	**FUJITSU MICROELECTRONICS INC.** **4181 RUFFIN RD.** **SAN DIEGO CA 921231860**	TRIS

TRI Facility ID:	92123FJTSM4181R	**Year:**	1989
BIA Code:		**Tribe:**	
Federal Facility:	NO	**County:**	SAN DIEGO
FRS ID:			

--Details--

Primary SIC:	3674

Primary NAICS:	334413
Document Number:	1389035015965
Chemical:	SULFURIC ACID (1994 AND AFTER "ACID AEROSOLS" ONLY)
CAS/Compound ID:	007664939
Clean Air Act?:	NO
Classification:	NON-PBT
Metal:	NO
Metal Category:	0
Carcinogen:	NO
Unit of Measure:	Pounds
On-Site Release Total:	250
Total Releases:	250
Sec 8 Releases:	0
On-site Contained:	0
On-Site Other:	0
On-site Energy Recovery:	0
On-Site Recycling:	0
On-Site Treatment:	0
Production Waste:	0
One-Time Release:	0
Production Ratio:	
Parent Company Name:	FUJITSU LTD
Parent Company DB No:	NA

Primary SIC:	3674
Primary NAICS:	334413
Document Number:	1389035015977
Chemical:	1,1,1-TRICHLOROETHANE
CAS/Compound ID:	000071556
Clean Air Act?:	YES
Classification:	NON-PBT
Metal:	NO
Metal Category:	0
Carcinogen:	NO
Unit of Measure:	Pounds
On-Site Release Total:	37344
Total Releases:	37344
Sec 8 Releases:	0
On-site Contained:	0
On-Site Other:	0
On-site Energy Recovery:	0
On-Site Recycling:	0
On-Site Treatment:	0
Production Waste:	0
One-Time Release:	0
Production Ratio:	
Parent Company Name:	FUJITSU LTD
Parent Company DB No:	NA

Primary SIC:	3674
Primary NAICS:	334413
Document Number:	1389035015953

Map Key	Number of Records	Direction	Distance (mi/ft)	Elev/Diff (ft)	Site	DB

Chemical:	FREON 113
CAS/Compound ID:	000076131
Clean Air Act?:	NO
Classification:	NON-PBT
Metal:	NO
Metal Category:	0
Carcinogen:	NO
Unit of Measure:	Pounds
On-Site Release Total:	40045
Total Releases:	40045
Sec 8 Releases:	0
On-site Contained:	0
On-Site Other:	0
On-site Energy Recovery:	0
On-Site Recycling:	0
On-Site Treatment:	0
Production Waste:	0
One-Time Release:	0
Production Ratio:	
Parent Company Name:	FUJITSU LTD
Parent Company DB No:	NA

Map Key	Number of Records	Direction	Distance (mi/ft)	Elev/Diff (ft)	Site	DB
467	3 of 4	-	0.00 / 0.00	427.10 / 4	**FUJITSU MICROELECTRONICS INC.** **4181 RUFFIN RD.** **SAN DIEGO CA 921231860**	TRIS

TRI Facility ID:	92123FJTSM4181R	**Year:**	1988
BIA Code:		**Tribe:**	
Federal Facility:	NO	**County:**	SAN DIEGO
FRS ID:			

--Details--

Primary SIC:	3674
Primary NAICS:	334413
Document Number:	1388025117488
Chemical:	SULFURIC ACID (1994 AND AFTER "ACID AEROSOLS" ONLY)
CAS/Compound ID:	007664939
Clean Air Act?:	NO
Classification:	NON-PBT
Metal:	NO
Metal Category:	0
Carcinogen:	NO
Unit of Measure:	Pounds
On-Site Release Total:	250
Total Releases:	250
Sec 8 Releases:	0
On-site Contained:	0
On-Site Other:	0
On-site Energy Recovery:	0
On-Site Recycling:	0

On-Site Treatment:	0
Production Waste:	0
One-Time Release:	0
Production Ratio:	
Parent Company Name:	FUJITSU LTD
Parent Company DB No:	NA
Primary SIC:	3674
Primary NAICS:	334413
Document Number:	1388025117490
Chemical:	SODIUM HYDROXIDE (SOLUTION)
CAS/Compound ID:	001310732
Clean Air Act?:	NO
Classification:	NON-PBT
Metal:	NO
Metal Category:	0
Carcinogen:	NO
Unit of Measure:	Pounds
On-Site Release Total:	250
Total Releases:	250
Sec 8 Releases:	0
On-site Contained:	0
On-Site Other:	0
On-site Energy Recovery:	0
On-Site Recycling:	0
On-Site Treatment:	0
Production Waste:	0
One-Time Release:	0
Production Ratio:	
Parent Company Name:	FUJITSU LTD
Parent Company DB No:	NA
Primary SIC:	3674
Primary NAICS:	334413
Document Number:	1388025117476
Chemical:	1,1,1-TRICHLOROETHANE
CAS/Compound ID:	000071556
Clean Air Act?:	YES
Classification:	NON-PBT
Metal:	NO
Metal Category:	0
Carcinogen:	NO
Unit of Measure:	Pounds
On-Site Release Total:	24903
Total Releases:	24903
Sec 8 Releases:	0
On-site Contained:	0
On-Site Other:	0
On-site Energy Recovery:	0
On-Site Recycling:	0
On-Site Treatment:	0
Production Waste:	0

One-Time Release:	0
Production Ratio:	
Parent Company Name:	FUJITSU LTD
Parent Company DB No:	NA
Primary SIC:	3674
Primary NAICS:	334413
Document Number:	1388025117452
Chemical:	FREON 113
CAS/Compound ID:	000076131
Clean Air Act?:	NO
Classification:	NON-PBT
Metal:	NO
Metal Category:	0
Carcinogen:	NO
Unit of Measure:	Pounds
On-Site Release Total:	46115
Total Releases:	46115
Sec 8 Releases:	0
On-site Contained:	0
On-Site Other:	0
On-site Energy Recovery:	0
On-Site Recycling:	0
On-Site Treatment:	0
Production Waste:	0
One-Time Release:	0
Production Ratio:	
Parent Company Name:	FUJITSU LTD
Parent Company DB No:	NA

Map Key	Number of Records	Direction	Distance (mi/ft)	Elev/Diff (ft)	Site	DB
467	*4 of 4*	*-*	*0.00 / 0.00*	*427.10 / 4*	***FUJITSU MICROELECTRONICS INC.*** ***4181 RUFFIN RD.*** ***SAN DIEGO CA 921231860***	***TRIS***

TRI Facility ID:	92123FJTSM4181R	***Year:***	1991
BIA Code:		***Tribe:***	
Federal Facility:	NO	***County:***	SAN DIEGO
FRS ID:			

--Details--

Primary SIC:	3674
Primary NAICS:	334413
Document Number:	1391050018290
Chemical:	SULFURIC ACID (1994 AND AFTER "ACID AEROSOLS" ONLY)
CAS/Compound ID:	007664939
Clean Air Act?:	NO
Classification:	NON-PBT
Metal:	NO
Metal Category:	0
Carcinogen:	NO

Map Key	Number of Records	Direction	Distance (mi/ft)	Elev/Diff (ft)	Site	DB

Unit of Measure:	Pounds
On-Site Release Total:	5
Total Releases:	5
Sec 8 Releases:	0
On-site Contained:	0
On-Site Other:	0
On-site Energy Recovery:	0
On-Site Recycling:	0
On-Site Treatment:	23523
Production Waste:	46752
One-Time Release:	0
Production Ratio:	1.11
Parent Company Name:	FUJITSU LTD
Parent Company DB No:	NA

Map Key	Number of Records	Direction	Distance (mi/ft)	Elev/Diff (ft)	Site	DB
468	1 of 1	-	0.00 / 0.00	334.10 / -89	DRUG ENFORCEMENT ADMINISTRATION 4560 VIEWRIDGE AVE SAN DIEGO CA 92123	CERS TANK

Site ID:	391769
Latitude:	32.824467
Longitude:	-117.123711

Regulated Programs

EI ID:	10390939	**EI Description:**	Chemical Storage Facilities
EI ID:	10390939	**EI Description:**	Aboveground Petroleum Storage

Affiliations

Affil Type Desc:	Legal Owner
Entity Name:	Government Properties Trust c/o Reit Management & Research
Entity Title:	
Address:	915 L Street, Suite 1250
City:	Sacramento
State:	CA
Country:	United States
Zip Code:	95814
Phone:	(916) 444-8710

Affil Type Desc:	Property Owner
Entity Name:	Government Properties Trust c/o Reit Management & Research
Entity Title:	
Address:	915 L Street, Suite 1250
City:	Sacramento
State:	CA
Country:	United States
Zip Code:	95814

Phone:	(916) 444-8710
Affil Type Desc:	Facility Mailing Address
Entity Name:	Mailing Address
Entity Title:	
Address:	4181 RUFFIN ROAD SUITE #101
City:	SAN DIEGO
State:	CA
Country:	
Zip Code:	92123
Phone:	
Affil Type Desc:	CUPA District
Entity Name:	San Diego County Env Health
Entity Title:	
Address:	PO Box 129261
City:	San Diego
State:	CA
Country:	
Zip Code:	92112-9261
Phone:	(858) 505-6880
Affil Type Desc:	Document Preparer
Entity Name:	Jerry Peripoli
Entity Title:	
Address:	
City:	
State:	
Country:	
Zip Code:	
Phone:	
Affil Type Desc:	Parent Corporation
Entity Name:	DRUG ENFORCEMENT ADMINISTRATION
Entity Title:	
Address:	
City:	
State:	
Country:	
Zip Code:	
Phone:	
Affil Type Desc:	Secondary Emergency Contact
Entity Name:	Kim Olivetto
Entity Title:	DEA Admin Officer
Address:	
City:	
State:	
Country:	
Zip Code:	
Phone:	(619) 921-4759

Affil Type Desc:	Identification Signer
Entity Name:	Mark Wilson
Entity Title:	Area Chief Engineer
Address:	
City:	
State:	
Country:	
Zip Code:	
Phone:	

Affil Type Desc:	Primary Emergency Contact
Entity Name:	Jerry Peripoli
Entity Title:	Building Engineer
Address:	
City:	
State:	
Country:	
Zip Code:	
Phone:	(858) 688-5311

Affil Type Desc:	Operator
Entity Name:	DRUG ENFORCEMENT ADMINISTRATION
Entity Title:	
Address:	
City:	
State:	
Country:	
Zip Code:	
Phone:	(858) 616-4100

Affil Type Desc:	Environmental Contact
Entity Name:	MARK WILSON
Entity Title:	
Address:	915 L Street, Suite 1250
City:	Sacramento
State:	CA
Country:	
Zip Code:	95814
Phone:	(916) 716-4667

Coordinates

Env Int Type Code:	APSA	**Longitude:**	-117.123710
Program ID:	10390939	**Coord Name:**	
Latitude:	32.824470	**Ref Point Type Desc:**	Center of a facility or station.

Evaluations

Eval Date:	4/17/2017
Violations Found:	No

Eval General Type: Compliance Evaluation Inspection
Eval Type: Routine done by local agency
Eval Division: San Diego County Department of Env Health
Eval Program: HMRRP
Eval Source: CERS
Eval Notes:

Inspector: Preece Sharon Inspection ID:5655709

Eval Date: 5/6/2015
Violations Found: Yes
Eval General Type: Compliance Evaluation Inspection
Eval Type: Routine done by local agency
Eval Division: San Diego County Department of Env Health
Eval Program: HMRRP
Eval Source: CERS
Eval Notes:

Inspector: Preece Sharon Inspection ID:5153174

Eval Date: 10/21/2015
Violations Found: No
Eval General Type: Other/Unknown
Eval Type: Other, not routine, done by local agency
Eval Division: San Diego County Department of Env Health
Eval Program: HMRRP
Eval Source: CERS
Eval Notes:

Inspector: Preece Sharon Inspection ID:5360600

Violations

Violation Date: 5/6/2015 ***Violation Program:*** HMRRP
Violation Division: San Diego County Department of Env Health ***Violation Source:*** CERS
Citation: HSC 6.95 Multiple Sections - California Health and Safety Code, Chapter 6.95, Section(s) Multiple Sections
Violation Notes:

Returned to compliance on 05/28/2015.

Violation Description:

Business Plan Program - Administration/Documentation - General

Violations

Violation Date: 5/6/2015 ***Violation Program:*** HMRRP
Violation Division: San Diego County Department of Env Health ***Violation Source:*** CERS
Citation: HSC 6.95 25508.1(a)-(e) - California Health and Safety Code, Chapter 6.95, Section(s) 25508.1(a)-(e)
Violation Notes:

Returned to compliance on 05/28/2015.

Violation Description:

Failure to electronically update business plan within 30 days of any one of the following events:
A 100 percent or more increase in the quantity of a previously disclosed material.
Any handling of a previously undisclosed hazardous materials at or above reportable quantities.
A change of business address, business ownership, or business name.

Violations

Violation Date: 5/6/2015
Violation Program: HMRRP
Violation Division: San Diego County Department of Env Health
Violation Source: CERS
Citation: HSC 6.95 25508(a)(1) - California Health and Safety Code, Chapter 6.95, Section(s) 25508(a)(1)
Violation Notes:

Returned to compliance on 05/28/2015.

Violation Description:

Failure to establish and electronically submit an adequate training program in safety procedures in the event of a release or threatened release of a hazardous material.

Violations

Violation Date: 5/6/2015
Violation Program: HMRRP
Violation Division: San Diego County Department of Env Health
Violation Source: CERS
Citation: HSC 6.95 25508.2 - California Health and Safety Code, Chapter 6.95, Section(s) 25508.2
Violation Notes:

Returned to compliance on 05/28/2015.

Violation Description:

Failure to annually review and electronically certify that the business plan is complete, accurate, and up-to-date.

469	1 of 1	-	0.00 / 0.00	430.54 / 8	CUMMINS CALPACIFIC, INC 9191 KEARNY VILLA CT SAN DIEGO CA 921231121	LUST

Global ID: T0607300261
CUF Case: NO
Case Type: LUST Cleanup Site
Begin Date: 1987-12-16 00:00:00
Status: Completed - Case Closed
How Discovered:
Status Date: 1988-08-02 00:00:00
Stop Method:
RB Case No: 9UT143
County: San Diego
LOC Case No: H17043-002
Latitude: 32.835271
Lead Agency: SAN DIEGO COUNTY LOP
Longitude: -117.13392
Case Worker:
File Location: Local Agency
Local Agency:
Potential Media Of Concern: Waste Oil / Motor / Hydraulic / Lubricating
Potential Media Affected: Soil
How Discovered Description:
Stop Description:

Map Key	Number of Records	Direction	Distance (mi/ft)	Elev/Diff (ft)	Site	DB

Cal Water Watershed Name: San Diego - Lower San Diego - Mission San Diego (907.11)
DWR Groundwater Subbasin Name:
Site History:

Status History

Status: Completed - Case Closed **Status Date:** 1988-08-02 00:00:00

Status: Open - Case Begin Date **Status Date:** 1987-12-16 00:00:00

Activities

Action Type: Other
Action: Leak Stopped
Date: 1987-12-16 00:00:00

Action Type: Other
Action: Leak Reported
Date: 1987-12-16 00:00:00

Action Type: Other
Action: Leak Began
Date: 1987-12-16 00:00:00

Action Type: Other
Action: Leak Discovery
Date: 1987-12-16 00:00:00

470	1 of 1	-	0.00 / 0.00	405.47 / -17	CLAIREMONT EQUIPMENT RENTALS 4726 CONVOY ST SAN DIEGO CA 92111	DELISTED TNK

Facility ID: H00225
County: San Diego
Permitting Agency: SAN DIEGO COUNTY
Original Source: UST
Record Date: 30-JAN-2017
Latitude: 32.828849
Longitude: -117.153208

471	1 of 6	-	0.00 / 0.00	422.82 / 0	FUJITSU MICROELECTRONICS 4181 RUFFIN ROAD SAN DIEGO CA 92123	EMISSIONS

1987 Criteria Data

Facility ID: 5591
Facility SIC Code: 3674
CO: 37
CERR Code:
TOGT: 41.2
ROGT: 7.0055

Map Key	Number of Records	Direction	Distance (mi/ft)	Elev/Diff (ft)	Site	DB

Air Basin:	SD	**COT:**	29.3
District:	SD	**NOXT:**	2.4
COID:	SD	**SOXT:**	
DISN:	SAN DIEGO COUNTY APCD	**PMT:**	.6
CHAPIS:		**PM10T:**	.5964

1987 Toxic Data

Facility ID:	5591	**COID:**	SD
Facility SIC Code:	3674	**DISN:**	SAN DIEGO COUNTY APCD
CO:	37	**CHAPIS:**	
Air Basin:	SD	**CERR Code:**	
District:	SD		
TS:			
Health Risk Asmt:			
Non-Cancer Chronic Haz Ind:			
Non-Cancer Acute Haz Ind:			

471	*2 of 6*	*-*	*0.00 / 0.00*	*422.82 / 0*	***FUJITSU MICROELECTRONICS INC.*** ***4181 RUFFIN ROAD*** ***SAN DIEGO CA 92123***	***EMISSIONS***

1990 Criteria Data

Facility ID:	5591	**CERR Code:**	
Facility SIC Code:	3674	**TOGT:**	35.8
CO:	37	**ROGT:**	4.12048
Air Basin:	SD	**COT:**	5.7
District:	SD	**NOXT:**	2.7
COID:	SD	**SOXT:**	
DISN:	SAN DIEGO COUNTY APCD	**PMT:**	.2
CHAPIS:		**PM10T:**	.1988

1990 Toxic Data

Facility ID:	5591	**COID:**	SD
Facility SIC Code:	3674	**DISN:**	SAN DIEGO COUNTY APCD
CO:	37	**CHAPIS:**	
Air Basin:	SD	**CERR Code:**	
District:	SD		
TS:			
Health Risk Asmt:			
Non-Cancer Chronic Haz Ind:			
Non-Cancer Acute Haz Ind:			

1993 Criteria Data

Facility ID:	5591	**CERR Code:**	

Facility SIC Code:	3674	**TOGT:**	0
CO:	37	**ROGT:**	0
Air Basin:	SD	**COT:**	0
District:	SD	**NOXT:**	0
COID:	SD	**SOXT:**	
DISN:	SAN DIEGO COUNTY APCD	**PMT:**	0
CHAPIS:		**PM10T:**	0

1993 Toxic Data

Facility ID:	5591	**COID:**	SD
Facility SIC Code:	3674	**DISN:**	SAN DIEGO COUNTY APCD
CO:	37	**CHAPIS:**	
Air Basin:	SD	**CERR Code:**	
District:	SD		
TS:			
Health Risk Asmt:			
Non-Cancer Chronic Haz Ind:			
Non-Cancer Acute Haz Ind:			

1995 Criteria Data

Facility ID:	5591	**CERR Code:**	
Facility SIC Code:	3674	**TOGT:**	0
CO:	37	**ROGT:**	0
Air Basin:	SD	**COT:**	0
District:	SD	**NOXT:**	0
COID:	SD	**SOXT:**	
DISN:	SAN DIEGO COUNTY APCD	**PMT:**	0
CHAPIS:		**PM10T:**	0

1995 Toxic Data

Facility ID:	5591	**COID:**	SD
Facility SIC Code:	3674	**DISN:**	SAN DIEGO COUNTY APCD
CO:	37	**CHAPIS:**	
Air Basin:	SD	**CERR Code:**	
District:	SD		
TS:			
Health Risk Asmt:			
Non-Cancer Chronic Haz Ind:			
Non-Cancer Acute Haz Ind:			

1996 Criteria Data

Facility ID:	5591	**CERR Code:**	
Facility SIC Code:	3674	**TOGT:**	0
CO:	37	**ROGT:**	0
Air Basin:	SD	**COT:**	0

Map Key	Number of Records	Direction	Distance (mi/ft)	Elev/Diff (ft)	Site	DB

District:	SD	**NOXT:**	0
COID:	SD	**SOXT:**	
DISN:	SAN DIEGO COUNTY APCD	**PMT:**	0
CHAPIS:		**PM10T:**	0

1996 Toxic Data

Facility ID:	5591	**COID:**	SD
Facility SIC Code:	3674	**DISN:**	SAN DIEGO COUNTY APCD
CO:	37	**CHAPIS:**	
Air Basin:	SD	**CERR Code:**	
District:	SD		
TS:			
Health Risk Asmt:			
Non-Cancer Chronic Haz Ind:			
Non-Cancer Acute Haz Ind:			

1997 Criteria Data

Facility ID:	5591	**CERR Code:**	
Facility SIC Code:	3674	**TOGT:**	0
CO:	37	**ROGT:**	0
Air Basin:	SD	**COT:**	0
District:	SD	**NOXT:**	0
COID:	SD	**SOXT:**	
DISN:	SAN DIEGO COUNTY APCD	**PMT:**	0
CHAPIS:		**PM10T:**	0

1997 Toxic Data

Facility ID:	5591	**COID:**	SD
Facility SIC Code:	3674	**DISN:**	SAN DIEGO COUNTY APCD
CO:	37	**CHAPIS:**	
Air Basin:	SD	**CERR Code:**	
District:	SD		
TS:			
Health Risk Asmt:			
Non-Cancer Chronic Haz Ind:			
Non-Cancer Acute Haz Ind:			

471	***3 of 6***	***-***	***0.00 / 0.00***	***422.82 / 0***	***TSU MICROELECTRONICS 4181 RUFFIN RD SAN DIEGO CA 92123***	***HHSS***

County:	San Diego
Pdf File Url:	http://geotracker.waterboards.ca.gov/ustpdfs/pdf/0002b340.pdf

471	***4 of 6***	***-***	***0.00 / 0.00***	***422.82 / 0***	***TSU MICROELECTRONICS 4181 RUFFIN RD***	***HIST TANK***

Map Key	Number of Records	Direction	Distance (mi/ft)	Elev/Diff (ft)	Site	DB
					SAN DIEGO CA	

Owner Name:	FUJITSU MICROELECTRONICS INC.	**No of Containers:**	1
Owner Street:	4181 RUFFIN RD	**County:**	SAN DIEGO
Owner City:	SAN DIEGO	**Facility State:**	CA
Owner State:	CA	**Facility Zip:**	92123
Owner Zip:	92123:142		

471	5 of 6	-	0.00 / 0.00	422.82 / 0	FUJITSU MICROELECTRONICS 4181 RUFFIN RD SAN DIEGO CA 92123	RCRA SQG

EPA Handler ID:	CAT000624825
Land Type Code:	
Land Type Desc:	
Federal Waste Generator Code:	2
Gen Status Univ:	SQG
Gen Status Univ Desc:	Small Quantity Generator
Importer Activity:	No
Mixed Waste Generator:	No
Transporter Activity:	No
Transfer Facility:	No
Recycler Activity:	No
Onsite Burner Exemption:	No
Furnace Exemption:	No
Underground Inject Activity:	No
Receives Waste from Offsite:	No
TSD Type:	-----
TSD Activity:	No
Corrective Action Univ:	No
Action has been Imposed:	No
Action under 3004 (U)/(V):	No
Institutional Control Indicator:	N
Used Oil Transporter:	
Used Oil Transfer Facility:	
Used Oil Processor:	
Used Oil Refiner:	
Used Oil Burner:	
Used Oil Market Burner:	
Used Oil Spec Marketer:	
Activity Location:	CA
County Code:	CA073
County Name:	SAN DIEGO
Contact Name:	
Contact Phone No and Exten:	
Contact Email:	
Contact Address:	US
Mailing Address:	4181 RUFFIN ROAD , SAN DIEGO , CA, 92123 , US

Violation/Evaluation Summary

Map Key	Number of Records	Direction	Distance (mi/ft)	Elev/Diff (ft)	Site	DB

Note: There are VIOLATION or UNDETERMINED details or records associated with this facility (EPA ID) in the Compliance Monitoring and Enforcement table dated Jan 24 2018.

Violation/Evaluation Details

Evaluation ID:	001	**Former Citation:**	FR - 262.10-12.A
Found Violation:	Y	**Sched Compl Dt:**	
Eval Start Date:	19920408	**Enforcement ID:**	
Evaluation Agency:	B	**Enforcement Agency:**	
Evaluation Type:	CEI	**Enforce Action Dt:**	
Eval Resp Person:	R9STA	**Enforcement Type:**	
Eval Suborg:		**Enforce Type Desc:**	
Citizen Complaint:	No	**Enforce Resp Person:**	
Multimedia Inspect:	No	**Enforce Suborg:**	
Sampling Flag:	No	**Enforce Actvty Loc:**	
Not Subtitle C:	No	**Docket No:**	
Focus Area:		**Attorney:**	
Focus Area Desc:		**Corr Act Component:**	
Handler Actvty Loc:	CA	**Appeal Init Dt:**	
Handler Name:	FUJITSU MICROELECTRONICS	**Appeal Resolved Dt:**	
Region:	09	**Disposition Status:**	
State:	CA	**Disp Status Dt:**	
Land Type:		**Disp Status Desc:**	
Date of Request:		**Lead Agency:**	
Date Response Rcvd:		**Expenditure Amount:**	
Request Agency:		**SEP Sched Comp Dt:**	
Request Actvty Loc:		**SEP Actual Comp Dt:**	
Viol Activity Loc:	CA	**SEP Defaulted Dt:**	
Viol Determined:	S	**SEP Type:**	
Violation Type:	262.A	**Prop Penalty Amt:**	
Viol Determined Dt:	19920408	**Final Monetary Amt:**	
Rtrn to Compl Dt:	19970408	**Paid Amount:**	
Rtrn to Compl Qual:	N	**Final Count:**	
Viol Resp Agency:	S	**Final Amount:**	
Evaluation Type Description:	COMPLIANCE EVALUATION INSPECTION ON-SITE		
Violation Short Description:	Generators - General		
Respondent Name:			
SEP Type Description:			

Handler Details

Source Type:	N	**Used Oil Transporter:**	No
Receive Date:	19800818	**UO Transfer Fac:**	No
Non Notifier:		**Used Oil Processor:**	No
Acknowledge Flag:		**Used Oil Refiner:**	No
Acknowledge Date:	19910331	**Used Oil Burner:**	No
Accessibility:		**UO Market Burner:**	No
Land Type:	O	**UO Spec Marketer:**	No
Fed Waste Gen Own:	HQ	**Current Site Name:**	FUJITSU MICROELECTRONICS
Fed Waste Gen Cd:	1	**Location Street No:**	
Fed Waste Gen Desc:	Large Quantity Generator	**Location Street 1:**	4181 RUFFIN RD

ST Waste Gen Own:		***Location Street 2:***	
State Waste Gen Cd:		***Location City:***	SAN DIEGO
Short Term Gen:	No	***Location State:***	CA
Importer Activity:	No	***Location Zip Code:***	92123
Mixed Waste Gen:	No	***County Code:***	CA073
Transporter:	No	***State District:***	4
Transfer Facility:	No	***Mailing Street No:***	
TSD Activity:	No	***Mailing Street 1:***	4181 RUFFIN ROAD
Recycler Activity:	No	***Mailing Street 2:***	
Onsite Burn Exempt:	No	***Mailing City:***	SAN DIEGO
Furnace Exemption:	No	***Mailing State:***	CA
Underground Inject:	No	***Mailing Zip Code:***	92123
Off Site Receipt:	No	***Mailing Country:***	US
Waste Dest Fac:	No	***Contact First Name:***	ENVIRONMENTAL
Subpart K College:		***Contact Middle Initial:***	
Subpart K Hospital:		***Contact Last Name:***	MANAGER
Subpart K Non Profit:		***Contact Street No:***	
Subpart K Withdraw:		***Contact Street 1:***	4181 RUFFIN RD
Include Ntnl Rprt:		***Contact Street 2:***	
Reporting Cycle:		***Contact City:***	SAN DIEGO
LQHUW:	No	***Contact State:***	CA
Trader Importer:		***Contact Zip:***	92123
Trader Exporter:		***Contact Country:***	US
Slab Importer:		***Contact Phone:***	714-565-4419
Slab Exporter:		***Contact Phone Ext:***	
Current Record:	No	***Contact Fax:***	
Location Country:	US	***Contact Email Addr:***	
State District Owner:	CA	***Contact Title:***	

Handler Details

Source Type:	I	***Used Oil Transporter:***	No
Receive Date:	19960901	***UO Transfer Fac:***	No
Non Notifier:		***Used Oil Processor:***	No
Acknowledge Flag:		***Used Oil Refiner:***	No
Acknowledge Date:		***Used Oil Burner:***	No
Accessibility:		***UO Market Burner:***	No
Land Type:		***UO Spec Marketer:***	No
Fed Waste Gen Own:	HQ	***Current Site Name:***	FUJITSU MICROELECTRONICS
Fed Waste Gen Cd:	2	***Location Street No:***	
Fed Waste Gen Desc:	Small Quantity Generator	***Location Street 1:***	4181 RUFFIN RD
ST Waste Gen Own:		***Location Street 2:***	
State Waste Gen Cd:		***Location City:***	SAN DIEGO
Short Term Gen:	No	***Location State:***	CA
Importer Activity:	No	***Location Zip Code:***	92123
Mixed Waste Gen:	No	***County Code:***	CA073
Transporter:	No	***State District:***	4
Transfer Facility:	No	***Mailing Street No:***	
TSD Activity:	No	***Mailing Street 1:***	4181 RUFFIN ROAD
Recycler Activity:	No	***Mailing Street 2:***	
Onsite Burn Exempt:	No	***Mailing City:***	SAN DIEGO

Furnace Exemption:	No	**Mailing State:**	CA
Underground Inject:	No	**Mailing Zip Code:**	92123
Off Site Receipt:	No	**Mailing Country:**	US
Waste Dest Fac:	No	**Contact First Name:**	
Subpart K College:		**Contact Middle Initial:**	
Subpart K Hospital:		**Contact Last Name:**	
Subpart K Non Profit:		**Contact Street No:**	
Subpart K Withdraw:		**Contact Street 1:**	
Include Ntnl Rprt:		**Contact Street 2:**	
Reporting Cycle:		**Contact City:**	
LQHUW:	No	**Contact State:**	
Trader Importer:		**Contact Zip:**	
Trader Exporter:		**Contact Country:**	US
Slab Importer:		**Contact Phone:**	
Slab Exporter:		**Contact Phone Ext:**	
Current Record:	Yes	**Contact Fax:**	
Location Country:	US	**Contact Email Addr:**	
State District Owner:	CA	**Contact Title:**	

Handler Details

Source Type:	R	**Used Oil Transporter:**	No
Receive Date:	19920106	**UO Transfer Fac:**	No
Non Notifier:		**Used Oil Processor:**	No
Acknowledge Flag:		**Used Oil Refiner:**	No
Acknowledge Date:		**Used Oil Burner:**	No
Accessibility:		**UO Market Burner:**	No
Land Type:		**UO Spec Marketer:**	No
Fed Waste Gen Own:	HQ	**Current Site Name:**	FUJITSU MICROELECTRONICS
Fed Waste Gen Cd:	1	**Location Street No:**	
Fed Waste Gen Desc:	Large Quantity Generator	**Location Street 1:**	4181 RUFFIN RD
ST Waste Gen Own:		**Location Street 2:**	
State Waste Gen Cd:		**Location City:**	SAN DIEGO
Short Term Gen:	No	**Location State:**	CA
Importer Activity:	No	**Location Zip Code:**	00000-0000
Mixed Waste Gen:	No	**County Code:**	CA073
Transporter:	No	**State District:**	
Transfer Facility:	No	**Mailing Street No:**	
TSD Activity:	Yes	**Mailing Street 1:**	4181 RUFFIN RD.
Recycler Activity:	No	**Mailing Street 2:**	
Onsite Burn Exempt:	No	**Mailing City:**	SAN DIEGO
Furnace Exemption:	No	**Mailing State:**	CA
Underground Inject:	No	**Mailing Zip Code:**	00000-0000
Off Site Receipt:	No	**Mailing Country:**	US
Waste Dest Fac:	No	**Contact First Name:**	PHILIP J
Subpart K College:		**Contact Middle Initial:**	
Subpart K Hospital:		**Contact Last Name:**	DUCKETT
Subpart K Non Profit:		**Contact Street No:**	
Subpart K Withdraw:		**Contact Street 1:**	
Include Ntnl Rprt:	U	**Contact Street 2:**	
Reporting Cycle:	1991	**Contact City:**	

LQHUW:	No	***Contact State:***	
Trader Importer:		***Contact Zip:***	
Trader Exporter:		***Contact Country:***	US
Slab Importer:		***Contact Phone:***	619-565-4419
Slab Exporter:		***Contact Phone Ext:***	212
Current Record:	No	***Contact Fax:***	
Location Country:	US	***Contact Email Addr:***	
State District Owner:		***Contact Title:***	

Handler Details

Source Type:	I	***Used Oil Transporter:***	No
Receive Date:	19960901	***UO Transfer Fac:***	No
Non Notifier:		***Used Oil Processor:***	No
Acknowledge Flag:		***Used Oil Refiner:***	No
Acknowledge Date:	19910331	***Used Oil Burner:***	No
Accessibility:		***UO Market Burner:***	No
Land Type:		***UO Spec Marketer:***	No
Fed Waste Gen Own:	HQ	***Current Site Name:***	FUJITSU MICROELECTRONICS
Fed Waste Gen Cd:	1	***Location Street No:***	
Fed Waste Gen Desc:	Large Quantity Generator	***Location Street 1:***	4181 RUFFIN RD
ST Waste Gen Own:		***Location Street 2:***	
State Waste Gen Cd:		***Location City:***	SAN DIEGO
Short Term Gen:	No	***Location State:***	CA
Importer Activity:	No	***Location Zip Code:***	92123
Mixed Waste Gen:	No	***County Code:***	CA073
Transporter:	No	***State District:***	4
Transfer Facility:	No	***Mailing Street No:***	
TSD Activity:	No	***Mailing Street 1:***	4181 RUFFIN ROAD
Recycler Activity:	No	***Mailing Street 2:***	
Onsite Burn Exempt:	No	***Mailing City:***	SAN DIEGO
Furnace Exemption:	No	***Mailing State:***	CA
Underground Inject:	No	***Mailing Zip Code:***	92123
Off Site Receipt:	No	***Mailing Country:***	US
Waste Dest Fac:	No	***Contact First Name:***	
Subpart K College:		***Contact Middle Initial:***	
Subpart K Hospital:		***Contact Last Name:***	
Subpart K Non Profit:		***Contact Street No:***	
Subpart K Withdraw:		***Contact Street 1:***	
Include Ntnl Rprt:		***Contact Street 2:***	
Reporting Cycle:		***Contact City:***	
LQHUW:	No	***Contact State:***	
Trader Importer:		***Contact Zip:***	
Trader Exporter:		***Contact Country:***	US
Slab Importer:		***Contact Phone:***	
Slab Exporter:		***Contact Phone Ext:***	
Current Record:	No	***Contact Fax:***	
Location Country:	US	***Contact Email Addr:***	
State District Owner:	CA	***Contact Title:***	

Map Key	Number of Records	Direction	Distance (mi/ft)	Elev/Diff (ft)	Site	DB

NAICS Details

Source Type:	R	***NAICS Active Status:***	Yes
NAICS Cd Owner:	HQ	***NAICS Cycle:***	2002
NAICS Code:	334413		
NAICS Description:	SEMICONDUCTOR AND RELATED DEVICE MANUFACTURING		

Owner/Operator Details

Owner/Operator Ind:	CP	***Country:***	
Name:	NOT REQUIRED	***Zip Code:***	99999
Street No:		***Phone:***	415-555-1212
Street 1:	NOT REQUIRED	***Type:***	P
Street 2:		***Date Became Current:***	
City:	NOT REQUIRED	***Date Ended Current:***	
State:	ME		
Source Type:	I		

Owner/Operator Ind:	CO	***Country:***	
Name:	FUJITSU LIMITED JAPAN 0000	***Zip Code:***	99999
Street No:		***Phone:***	415-555-1212
Street 1:	NOT REQUIRED	***Type:***	P
Street 2:		***Date Became Current:***	
City:	NOT REQUIRED	***Date Ended Current:***	
State:	ME		
Source Type:	N		

Map Key	Number of Records	Direction	Distance (mi/ft)	Elev/Diff (ft)	Site	DB
471	*6 of 6*	*-*	*0.00 / 0.00*	*422.82 / 0*	***FUJITSU MICROELECTRONICS 4181 RUFFIN RD SAN DIEGO CA 92123***	***RCRA TSD***

EPA Handler ID:	CAT000624825
Land Type Code:	
Land Type Desc:	
Federal Waste Generator Code:	2
Gen Status Univ Code:	SQG
Gen Status Univ Desc:	Small Quantity Generator
Importer Activity:	No
Mixed Waste Generator:	No
Transporter Activity:	No
Transfer Facility:	No
Recycler Activity:	No
Onsite Burner Exemption:	No
Furnace Exemption:	No
Underground Inject Activity:	No
Receives Waste from Offsite:	No
TSD Type:	-----
TSD Activity:	No
Corrective Action Univ:	No
Action has been Imposed:	No
Action under 3004 (U)/(V):	No

Institutional Control Indicator:	N
Used Oil Transporter:	
Used Oil Transfer Facility:	
Used Oil Processor:	
Used Oil Refiner:	
Used Oil Burner:	
Used Oil Market Burner:	
Used Oil Spec Marketer:	
Activity Location:	CA
County Code:	CA073
County Name:	SAN DIEGO
Contact Name:	
Contact Phone No and Exten:	
Contact Email:	
Contact Address:	US
Mailing Address:	4181 RUFFIN ROAD , SAN DIEGO , CA, 92123 , US

Violation/Evaluation Summary

Note: VIOLATION or UNDETERMINED: There are VIOLATION or UNDETERMINED details or records associated with this facility (EPA ID) in the Compliance Monitoring and Enforcement table dated Jan 24, 2018.

Violation/Evaluation Details

Evaluation ID:	001	***Former Citation:***	FR - 262.10-12.A
Found Violation:	Y	***Sched Compl Dt:***	
Eval Start Date:	19920408	***Enforcement ID:***	
Evaluation Agency:	B	***Enforcement Agency:***	
Evaluation Type:	CEI	***Enforce Action Dt:***	
Eval Resp Person:	R9STA	***Enforcement Type:***	
Eval Suborg:		***Enforce Type Desc:***	
Citizen Complaint:	No	***Enforce Resp Person:***	
Multimedia Inspect:	No	***Enforce Suborg:***	
Sampling Flag:	No	***Enforce Actvty Loc:***	
Not Subtitle C:	No	***Docket No:***	
Focus Area:		***Attorney:***	
Focus Area Desc:		***Corr Act Component:***	
Handler Actvty Loc:	CA	***Appeal Init Dt:***	
Handler Name:	FUJITSU MICROELECTRONICS	***Appeal Resolved Dt:***	
Region:	09	***Disposition Status:***	
State:	CA	***Disp Status Dt:***	
Land Type:		***Disp Status Desc:***	
Date of Request:		***Lead Agency:***	
Date Response Rcvd:		***Expenditure Amount:***	
Request Agency:		***SEP Sched Comp Dt:***	
Request Actvty Loc:		***SEP Actual Comp Dt:***	
Viol Activity Loc:	CA	***SEP Defaulted Dt:***	
Viol Determined:	S	***SEP Type:***	
Violation Type:	262.A	***Prop Penalty Amt:***	
Viol Determined Dt:	19920408	***Final Monetary Amt:***	
Rtrn to Compl Dt:	19970408	***Paid Amount:***	

Rtrn to Compl Qual:	N	**Final Count:**	
Viol Resp Agency:	S	**Final Amount:**	
Evaluation Type Description:	COMPLIANCE EVALUATION INSPECTION ON-SITE		
Violation Short Description:	Generators - General		
Respondent Name:			
SEP Type Description:			

Handler Details

Source Type:	I	**Used Oil Transporter:**	No
Receive Date:	19960901	**UO Transfer Fac:**	No
Non Notifier:		**Used Oil Processor:**	No
Acknowledge Flag:		**Used Oil Refiner:**	No
Acknowledge Date:		**Used Oil Burner:**	No
Accessibility:		**UO Market Burner:**	No
Land Type:		**UO Spec Marketer:**	No
Fed Waste Gen Own:	HQ	**Current Site Name:**	FUJITSU MICROELECTRONICS
Fed Waste Gen Cd:	2	**Location Street No:**	
Fed Waste Gen Desc:	Small Quantity Generator	**Location Street 1:**	4181 RUFFIN RD
ST Waste Gen Own:		**Location Street 2:**	
State Waste Gen Cd:		**Location City:**	SAN DIEGO
Short Term Gen:	No	**Location State:**	CA
Importer Activity:	No	**Location Zip Code:**	92123
Mixed Waste Gen:	No	**County Code:**	CA073
Transporter:	No	**State District:**	4
Transfer Facility:	No	**Mailing Street No:**	
TSD Activity:	No	**Mailing Street 1:**	4181 RUFFIN ROAD
Recycler Activity:	No	**Mailing Street 2:**	
Onsite Burn Exempt:	No	**Mailing City:**	SAN DIEGO
Furnace Exemption:	No	**Mailing State:**	CA
Underground Inject:	No	**Mailing Zip Code:**	92123
Off Site Receipt:	No	**Mailing Country:**	US
Waste Dest Fac:	No	**Contact First Name:**	
Subpart K College:		**Contact Middle Initial:**	
Subpart K Hospital:		**Contact Last Name:**	
Subpart K Non Profit:		**Contact Street No:**	
Subpart K Withdraw:		**Contact Street 1:**	
Include Ntnl Rprt:		**Contact Street 2:**	
Reporting Cycle:		**Contact City:**	
LQHUW:	No	**Contact State:**	
Trader Importer:		**Contact Zip:**	
Trader Exporter:		**Contact Country:**	US
Slab Importer:		**Contact Phone:**	
Slab Exporter:		**Contact Phone Ext:**	
Current Record:	Yes	**Contact Fax:**	
Location Country:	US	**Contact Email Addr:**	
State District Owner:	CA	**Contact Title:**	

Handler Details

Source Type:	R	**Used Oil Transporter:**	No
Receive Date:	19920106	**UO Transfer Fac:**	No
Non Notifier:		**Used Oil Processor:**	No
Acknowledge Flag:		**Used Oil Refiner:**	No
Acknowledge Date:		**Used Oil Burner:**	No
Accessibility:		**UO Market Burner:**	No
Land Type:		**UO Spec Marketer:**	No
Fed Waste Gen Own:	HQ	**Current Site Name:**	FUJITSU MICROELECTRONICS
Fed Waste Gen Cd:	1	**Location Street No:**	
Fed Waste Gen Desc:	Large Quantity Generator	**Location Street 1:**	4181 RUFFIN RD
ST Waste Gen Own:		**Location Street 2:**	
State Waste Gen Cd:		**Location City:**	SAN DIEGO
Short Term Gen:	No	**Location State:**	CA
Importer Activity:	No	**Location Zip Code:**	00000-0000
Mixed Waste Gen:	No	**County Code:**	CA073
Transporter:	No	**State District:**	
Transfer Facility:	No	**Mailing Street No:**	
TSD Activity:	Yes	**Mailing Street 1:**	4181 RUFFIN RD.
Recycler Activity:	No	**Mailing Street 2:**	
Onsite Burn Exempt:	No	**Mailing City:**	SAN DIEGO
Furnace Exemption:	No	**Mailing State:**	CA
Underground Inject:	No	**Mailing Zip Code:**	00000-0000
Off Site Receipt:	No	**Mailing Country:**	US
Waste Dest Fac:	No	**Contact First Name:**	PHILIP J
Subpart K College:		**Contact Middle Initial:**	
Subpart K Hospital:		**Contact Last Name:**	DUCKETT
Subpart K Non Profit:		**Contact Street No:**	
Subpart K Withdraw:		**Contact Street 1:**	
Include Ntnl Rprt:	U	**Contact Street 2:**	
Reporting Cycle:	1991	**Contact City:**	
LQHUW:	No	**Contact State:**	
Trader Importer:		**Contact Zip:**	
Trader Exporter:		**Contact Country:**	US
Slab Importer:		**Contact Phone:**	619-565-4419
Slab Exporter:		**Contact Phone Ext:**	212
Current Record:	No	**Contact Fax:**	
Location Country:	US	**Contact Email Addr:**	
State District Owner:		**Contact Title:**	

Handler Details

Source Type:	N	**Used Oil Transporter:**	No
Receive Date:	19800818	**UO Transfer Fac:**	No
Non Notifier:		**Used Oil Processor:**	No
Acknowledge Flag:		**Used Oil Refiner:**	No
Acknowledge Date:	19910331	**Used Oil Burner:**	No
Accessibility:		**UO Market Burner:**	No
Land Type:	O	**UO Spec Marketer:**	No
Fed Waste Gen Own:	HQ	**Current Site Name:**	FUJITSU MICROELECTRONICS
Fed Waste Gen Cd:	1	**Location Street No:**	
Fed Waste Gen Desc:	Large Quantity Generator	**Location Street 1:**	4181 RUFFIN RD

ST Waste Gen Own:		***Location Street 2:***	
State Waste Gen Cd:		***Location City:***	SAN DIEGO
Short Term Gen:	No	***Location State:***	CA
Importer Activity:	No	***Location Zip Code:***	92123
Mixed Waste Gen:	No	***County Code:***	CA073
Transporter:	No	***State District:***	4
Transfer Facility:	No	***Mailing Street No:***	
TSD Activity:	No	***Mailing Street 1:***	4181 RUFFIN ROAD
Recycler Activity:	No	***Mailing Street 2:***	
Onsite Burn Exempt:	No	***Mailing City:***	SAN DIEGO
Furnace Exemption:	No	***Mailing State:***	CA
Underground Inject:	No	***Mailing Zip Code:***	92123
Off Site Receipt:	No	***Mailing Country:***	US
Waste Dest Fac:	No	***Contact First Name:***	ENVIRONMENTAL
Subpart K College:		***Contact Middle Initial:***	
Subpart K Hospital:		***Contact Last Name:***	MANAGER
Subpart K Non Profit:		***Contact Street No:***	
Subpart K Withdraw:		***Contact Street 1:***	4181 RUFFIN RD
Include Ntnl Rprt:		***Contact Street 2:***	
Reporting Cycle:		***Contact City:***	SAN DIEGO
LQHUW:	No	***Contact State:***	CA
Trader Importer:		***Contact Zip:***	92123
Trader Exporter:		***Contact Country:***	US
Slab Importer:		***Contact Phone:***	714-565-4419
Slab Exporter:		***Contact Phone Ext:***	
Current Record:	No	***Contact Fax:***	
Location Country:	US	***Contact Email Addr:***	
State District Owner:	CA	***Contact Title:***	

Handler Details

Source Type:	I	***Used Oil Transporter:***	No
Receive Date:	19960901	***UO Transfer Fac:***	No
Non Notifier:		***Used Oil Processor:***	No
Acknowledge Flag:		***Used Oil Refiner:***	No
Acknowledge Date:	19910331	***Used Oil Burner:***	No
Accessibility:		***UO Market Burner:***	No
Land Type:		***UO Spec Marketer:***	No
Fed Waste Gen Own:	HQ	***Current Site Name:***	FUJITSU MICROELECTRONICS
Fed Waste Gen Cd:	1	***Location Street No:***	
Fed Waste Gen Desc:	Large Quantity Generator	***Location Street 1:***	4181 RUFFIN RD
ST Waste Gen Own:		***Location Street 2:***	
State Waste Gen Cd:		***Location City:***	SAN DIEGO
Short Term Gen:	No	***Location State:***	CA
Importer Activity:	No	***Location Zip Code:***	92123
Mixed Waste Gen:	No	***County Code:***	CA073
Transporter:	No	***State District:***	4
Transfer Facility:	No	***Mailing Street No:***	
TSD Activity:	No	***Mailing Street 1:***	4181 RUFFIN ROAD
Recycler Activity:	No	***Mailing Street 2:***	
Onsite Burn Exempt:	No	***Mailing City:***	SAN DIEGO

Map Key	Number of Records	Direction	Distance (mi/ft)	Elev/Diff (ft)	Site	DB

Furnace Exemption:	No	**Mailing State:**	CA
Underground Inject:	No	**Mailing Zip Code:**	92123
Off Site Receipt:	No	**Mailing Country:**	US
Waste Dest Fac:	No	**Contact First Name:**	
Subpart K College:		**Contact Middle Initial:**	
Subpart K Hospital:		**Contact Last Name:**	
Subpart K Non Profit:		**Contact Street No:**	
Subpart K Withdraw:		**Contact Street 1:**	
Include Ntnl Rprt:		**Contact Street 2:**	
Reporting Cycle:		**Contact City:**	
LQHUW:	No	**Contact State:**	
Trader Importer:		**Contact Zip:**	
Trader Exporter:		**Contact Country:**	US
Slab Importer:		**Contact Phone:**	
Slab Exporter:		**Contact Phone Ext:**	
Current Record:	No	**Contact Fax:**	
Location Country:	US	**Contact Email Addr:**	
State District Owner:	CA	**Contact Title:**	

NAICS Details

Source Type:	R	**NAICS Active Status:**	Yes
NAICS Cd Owner:	HQ	**NAICS Cycle:**	2002
NAICS Code:	334413		
NAICS Description:	SEMICONDUCTOR AND RELATED DEVICE MANUFACTURING		

Owner/Operator Details

Owner/Operator Ind:	CO	**Country:**	
Name:	FUJITSU LIMITED JAPAN 0000	**Zip Code:**	99999
Street No:		**Phone:**	415-555-1212
Street 1:	NOT REQUIRED	**Type:**	P
Street 2:		**Date Became Current:**	
City:	NOT REQUIRED	**Date Ended Current:**	
State:	ME		
Source Type:	N		

Owner/Operator Ind:	CP	**Country:**	
Name:	NOT REQUIRED	**Zip Code:**	99999
Street No:		**Phone:**	415-555-1212
Street 1:	NOT REQUIRED	**Type:**	P
Street 2:		**Date Became Current:**	
City:	NOT REQUIRED	**Date Ended Current:**	
State:	ME		
Source Type:	I		

472	*1 of 2*	*-*	*0.00 / 0.00*	*407.33 / -16*	***ACTION INSTRUMENTS CO INC 8601 AERO DR SAN DIEGO CA 92123***	***RCRA SQG***

EPA Handler ID: CAD056586738

Land Type Code:	
Land Type Desc:	
Federal Waste Generator Code:	2
Gen Status Univ:	SQG
Gen Status Univ Desc:	Small Quantity Generator
Importer Activity:	No
Mixed Waste Generator:	No
Transporter Activity:	No
Transfer Facility:	No
Recycler Activity:	No
Onsite Burner Exemption:	No
Furnace Exemption:	No
Underground Inject Activity:	No
Receives Waste from Offsite:	No
TSD Type:	-----
TSD Activity:	No
Corrective Action Univ:	No
Action has been Imposed:	No
Action under 3004 (U)/(V):	No
Institutional Control Indicator:	N
Used Oil Transporter:	
Used Oil Transfer Facility:	
Used Oil Processor:	
Used Oil Refiner:	
Used Oil Burner:	
Used Oil Market Burner:	
Used Oil Spec Marketer:	
Activity Location:	CA
County Code:	CA073
County Name:	SAN DIEGO
Contact Name:	
Contact Phone No and Exten:	
Contact Email:	
Contact Address:	US
Mailing Address:	8601 AERO DR , SAN DIEGO , CA, 92123 , US

Violation/Evaluation Summary

Note:	As of Jan 24 2018, there are no Compliance Monitoring and Enforcement (violation) records associated with this facility (EPA ID).

Handler Details

Source Type:	I	**Used Oil Transporter:**	No
Receive Date:	19960901	**UO Transfer Fac:**	No
Non Notifier:		**Used Oil Processor:**	No
Acknowledge Flag:		**Used Oil Refiner:**	No
Acknowledge Date:	19910331	**Used Oil Burner:**	No
Accessibility:		**UO Market Burner:**	No
Land Type:		**UO Spec Marketer:**	No
Fed Waste Gen Own:	HQ	**Current Site Name:**	ACTION INSTRUMENTS CO INC

Fed Waste Gen Cd:	2	**Location Street No:**	
Fed Waste Gen Desc:	Small Quantity Generator	**Location Street 1:**	8601 AERO DR
ST Waste Gen Own:		**Location Street 2:**	
State Waste Gen Cd:		**Location City:**	SAN DIEGO
Short Term Gen:	No	**Location State:**	CA
Importer Activity:	No	**Location Zip Code:**	92123
Mixed Waste Gen:	No	**County Code:**	CA073
Transporter:	No	**State District:**	4
Transfer Facility:	No	**Mailing Street No:**	
TSD Activity:	No	**Mailing Street 1:**	8601 AERO DR
Recycler Activity:	No	**Mailing Street 2:**	
Onsite Burn Exempt:	No	**Mailing City:**	SAN DIEGO
Furnace Exemption:	No	**Mailing State:**	CA
Underground Inject:	No	**Mailing Zip Code:**	92123
Off Site Receipt:	No	**Mailing Country:**	US
Waste Dest Fac:	No	**Contact First Name:**	
Subpart K College:		**Contact Middle Initial:**	
Subpart K Hospital:		**Contact Last Name:**	
Subpart K Non Profit:		**Contact Street No:**	
Subpart K Withdraw:		**Contact Street 1:**	
Include Ntnl Rprt:		**Contact Street 2:**	
Reporting Cycle:		**Contact City:**	
LQHUW:	No	**Contact State:**	
Trader Importer:		**Contact Zip:**	
Trader Exporter:		**Contact Country:**	US
Slab Importer:		**Contact Phone:**	
Slab Exporter:		**Contact Phone Ext:**	
Current Record:	Yes	**Contact Fax:**	
Location Country:	US	**Contact Email Addr:**	
State District Owner:	CA	**Contact Title:**	

Handler Details

Source Type:	N	**Used Oil Transporter:**	No
Receive Date:	19800904	**UO Transfer Fac:**	No
Non Notifier:		**Used Oil Processor:**	No
Acknowledge Flag:		**Used Oil Refiner:**	No
Acknowledge Date:	19910331	**Used Oil Burner:**	No
Accessibility:		**UO Market Burner:**	No
Land Type:	O	**UO Spec Marketer:**	No
Fed Waste Gen Own:	HQ	**Current Site Name:**	ACTION INSTRUMENTS CO INC
Fed Waste Gen Cd:	1	**Location Street No:**	
Fed Waste Gen Desc:	Large Quantity Generator	**Location Street 1:**	8601 AERO DR
ST Waste Gen Own:		**Location Street 2:**	
State Waste Gen Cd:		**Location City:**	SAN DIEGO
Short Term Gen:	No	**Location State:**	CA
Importer Activity:	No	**Location Zip Code:**	92123
Mixed Waste Gen:	No	**County Code:**	CA073
Transporter:	No	**State District:**	4
Transfer Facility:	No	**Mailing Street No:**	
TSD Activity:	No	**Mailing Street 1:**	8601 AERO DR

Recycler Activity:	No	**Mailing Street 2:**	
Onsite Burn Exempt:	No	**Mailing City:**	SAN DIEGO
Furnace Exemption:	No	**Mailing State:**	CA
Underground Inject:	No	**Mailing Zip Code:**	92123
Off Site Receipt:	No	**Mailing Country:**	US
Waste Dest Fac:	No	**Contact First Name:**	ENVIRONMENTAL
Subpart K College:		**Contact Middle Initial:**	
Subpart K Hospital:		**Contact Last Name:**	MANAGER
Subpart K Non Profit:		**Contact Street No:**	
Subpart K Withdraw:		**Contact Street 1:**	8601 AERO DR
Include Ntnl Rprt:		**Contact Street 2:**	
Reporting Cycle:		**Contact City:**	SAN DIEGO
LQHUW:	No	**Contact State:**	CA
Trader Importer:		**Contact Zip:**	92123
Trader Exporter:		**Contact Country:**	US
Slab Importer:		**Contact Phone:**	714-279-5726
Slab Exporter:		**Contact Phone Ext:**	
Current Record:	No	**Contact Fax:**	
Location Country:	US	**Contact Email Addr:**	
State District Owner:	CA	**Contact Title:**	

NAICS Details

Source Type:	I	**NAICS Active Status:**	Yes
NAICS Cd Owner:	HQ	**NAICS Cycle:**	2002
NAICS Code:	334513		
NAICS Description:	INSTRUMENTS AND RELATED PRODUCTS MANUFACTURING FOR MEASURING, DISPLAYING, AND CONTROLLING INDUSTRIAL PROCESS VARIABLES		

Source Type:	I	**NAICS Active Status:**	Yes
NAICS Cd Owner:	HQ	**NAICS Cycle:**	2002
NAICS Code:	334419		
NAICS Description:	OTHER ELECTRONIC COMPONENT MANUFACTURING		

Owner/Operator Details

Owner/Operator Ind:	CO	**Country:**	
Name:	ACTION INSTRUMENTS CO INC	**Zip Code:**	99999
Street No:		**Phone:**	415-555-1212
Street 1:	NOT REQUIRED	**Type:**	P
Street 2:		**Date Became Current:**	
City:	NOT REQUIRED	**Date Ended Current:**	
State:	ME		
Source Type:	N		

Owner/Operator Ind:	CP	**Country:**	
Name:	NOT REQUIRED	**Zip Code:**	99999
Street No:		**Phone:**	415-555-1212
Street 1:	NOT REQUIRED	**Type:**	P
Street 2:		**Date Became Current:**	
City:	NOT REQUIRED	**Date Ended Current:**	

Map Key	Number of Records	Direction	Distance (mi/ft)	Elev/Diff (ft)	Site	DB
State:	ME					
Source Type:	I					

472	2 of 2	-	0.00 / 0.00	407.33 / -16	BROADSTONE SAN DIEGO 8601 AERO DR San Diego CA	SANDIEGO SAM

Record ID:	DEH2012-LSAM-H39802-001	Object ID:	6227
Record Type:	SAM Investigation	ID:	6231
Status:	Completed	Feature ID:	4210501000
REST Record ID:	DEH2012-LSAM-H39802-001	Parcel No:	421-050-10-00
Record Name:	BROADSTONE SAN DIEGO	SWRCB Global ID:	T10000004281
Record Status:	Completed	H No:	H39802
Record Alias:	SAM Investigation	Historical Name:	BROADSTONE SAN DIEGO
Date:	09/19/2012	Agency Name:	COSD
Primary Parcel:	YES	Fire Agency:	SAN DIEGO
Primary Address:	YES	Funding:	V - Private - VAP
Address:	8601 AERO DR, SAN DIEGO CA 92123	GT Global ID:	T10000004281
Address Type:	MASTER	GT RB Case No:	
Street String:	8601 AERO DR	GT Cuf Case:	NO
Zip Code:	92123	GT Case Type:	Cleanup Program Site
Zip Community:	92123	GT Lead Agency:	SAN DIEGO COUNTY LOP
Jurisdictiction:	SAN DIEGO	GT County:	San Diego
Census Tract:	92.01	GT Latitude:	32.80897302
BOS District:	4	GT Longitude:	-117.14095116
Watershed Basin:	907.11	Latitude GS84:	32.808865
Water Purveyor:	SAN DIEGO	Longitude GS84:	-117.1422655
KIVA per Tp per No:	6SAM H39802	Point X:	6287914.47916539
X:	6287510.406	Point Y:	1875291.90327197
Y:	1875284.252		

Case No:	H39802-001
Case Type:	VAP - Voluntary Assistance Program
REST Record Type:	LUEG-DEH/LWQD/SAM Investigation/NA
Opened Date:	1348012800000
Opened Date Converted:	09/18/2012 08:00PM
Full Name DEH Permit Owner:	
Lead Agency:	DEH/SAM
Lead Agency Date:	1347926400000
Lead Agency Date Converted:	09/17/2012 08:00PM
Geo SRC:	Mapped to GeoTracker Lat/Lon
GT Status:	Completed - Case Closed
GT Status Date:	1447372800000
GT Status Date Converted:	11/12/2015 08:00PM
Thomasbros Mappage Grid:	1249 C 4

473	1 of 1	-	0.00 / 0.00	416.52 / -6	Jaguar San Diego 4525 CONVOY ST SAN DIEGO CA 92111	CERS TANK

Site ID:	424817
Latitude:	32.822520
Longitude:	-117.154540

Regulated Programs

EI ID:	10741267	***EI Description:***	Aboveground Petroleum Storage
EI ID:	10741267	***EI Description:***	Hazardous Waste Generator
EI ID:	10741267	***EI Description:***	Chemical Storage Facilities

Affiliations

Affil Type Desc:	Secondary Emergency Contact
Entity Name:	Miguel Rivera
Entity Title:	Service Manager
Address:	
City:	
State:	
Country:	
Zip Code:	
Phone:	(858) 300-2310

Affil Type Desc:	Legal Owner
Entity Name:	Jaguar San Diego
Entity Title:	
Address:	4525 Convoy St
City:	San Diego
State:	CA
Country:	United States
Zip Code:	92111
Phone:	(888) 379-4806

Affil Type Desc:	Parent Corporation
Entity Name:	Jaguar San Diego
Entity Title:	
Address:	
City:	
State:	
Country:	
Zip Code:	
Phone:	

Affil Type Desc:	CUPA District
Entity Name:	San Diego County Env Health
Entity Title:	
Address:	PO Box 129261
City:	San Diego
State:	CA
Country:	
Zip Code:	92112-9261
Phone:	(858) 505-6880

Affil Type Desc:	Operator
Entity Name:	Larry Cooper
Entity Title:	
Address:	
City:	
State:	
Country:	
Zip Code:	
Phone:	(858) 300-2310

Affil Type Desc:	Primary Emergency Contact
Entity Name:	Larry Cooper
Entity Title:	Parts Manager
Address:	
City:	
State:	
Country:	
Zip Code:	
Phone:	(888) 379-4806

Affil Type Desc:	Document Preparer
Entity Name:	Jayson Arceo
Entity Title:	
Address:	
City:	
State:	
Country:	
Zip Code:	
Phone:	

Affil Type Desc:	Facility Mailing Address
Entity Name:	Mailing Address
Entity Title:	
Address:	4525 Convoy St
City:	San Diego
State:	CA
Country:	
Zip Code:	92111
Phone:	

Affil Type Desc:	Environmental Contact
Entity Name:	Larry Cooper
Entity Title:	
Address:	4525 Convoy St.
City:	San Diego
State:	CA
Country:	
Zip Code:	92111
Phone:	(858) 300-2310

Affil Type Desc:	Identification Signer

Map Key	Number of Records	Direction	Distance (mi/ft)	Elev/Diff (ft)	Site	DB

Entity Name: Jayson Arceo
Entity Title: KPA Consultant
Address:
City:
State:
Country:
Zip Code:
Phone:

Coordinates

Env Int Type Code: HMBP
Program ID: 10741267
Latitude: 32.822520
Longitude: -117.154540
Coord Name:
Ref Point Type Desc: Center of a facility or station.

Map Key	Number of Records	Direction	Distance (mi/ft)	Elev/Diff (ft)	Site	DB
474	1 of 1	-	0.00 / 0.00	400.29 / -23	ART RIGOLI AT0566 7901 RAYTHEON RD San Diego CA	SANDIEGO SAM

Record ID: DEH1986-LSAM-H21186-001
Record Type: SAM Investigation
Status: Completed
REST Record ID: DEH1986-LSAM-H21186-001
Record Name: ART RIGOLI AT0566
Record Status: Completed
Record Alias: SAM Investigation
Date: 10/28/1986
Primary Parcel: YES
Primary Address: YES
Address: 7901 RAYTHEON RD, SAN DIEGO CA 92111
Address Type: MASTER
Street String: 7901 RAYTHEON RD
Zip Code: 92111
Zip Community: 92111
Jurisdictiction: SAN DIEGO
Census Tract: 85.11
BOS District: 4
Watershed Basin: 906.4
Water Purveyor: SAN DIEGO
KIVA per Tp per No: 6SAM H21186
X: 6284671.436
Y: 1883182.937

Object ID: 508
ID: 509
Feature ID: 3561102800
Parcel No: 356-110-28-00
SWRCB Global ID: T0607301844
H No: H21186
Historical Name: ART RIGOLI
Agency Name: COSD
Fire Agency: SAN DIEGO
Funding: V - Private - VAP
GT Global ID: T0607301844
GT RB Case No: 9UT308
GT Cuf Case: NO
GT Case Type: Cleanup Program Site
GT Lead Agency: SAN DIEGO COUNTY LOP
GT County: San Diego
GT Latitude: 32.830558
GT Longitude: -117.151731
Latitude GS84: 32.8305583
Longitude GS84: -117.151731
Point X: 6284665.52011214
Point Y: 1883173.64013314

Case No: H21186-001
Case Type: VAP - Voluntary Assistance Program
REST Record Type: LUEG-DEH/LWQD/SAM Investigation/NA
Opened Date: 530841600000
Opened Date Converted: 10/27/1986 08:00PM
Full Name DEH Permit Owner:
Lead Agency: DEH/SAM
Lead Agency Date: 530841600000
Lead Agency Date Converted: 10/27/1986 08:00PM

Map Key	Number of Records	Direction	Distance (mi/ft)	Elev/Diff (ft)	Site	DB

Geo SRC: Mapped to XY from previous SAM Layer
GT Status: Completed - Case Closed
GT Status Date: 545961600000
GT Status Date Converted: 04/20/1987 08:00PM
Thomasbros Mappage Grid: 1249 B 1

Map Key	Number of Records	Direction	Distance (mi/ft)	Elev/Diff (ft)	Site	DB
475	1 of 8	-	0.00 / 0.00	408.74 / -14	CLAIREMONT EQUIPMENT RENTALS 4726 CONVOY ST, SAN DIEGO, 92111-1915 CA	AST

Total Capacity(Gal): 2080
CUPA: San Diego
Owner Name: ZAGAMI INC
County: San Diego

Map Key	Number of Records	Direction	Distance (mi/ft)	Elev/Diff (ft)	Site	DB
475	2 of 8	-	0.00 / 0.00	408.74 / -14	CLAIREMONT EQUIPMENT RENTALS 4726 CONVOY ST SAN DIEGO CA 92111	CERS TANK

Site ID: 390169
Latitude: 32.827499
Longitude: -117.154556

Regulated Programs

EI ID: 10384729 **EI Description:** Hazardous Waste Generator
EI ID: 10384729 **EI Description:** Aboveground Petroleum Storage
EI ID: 10384729 **EI Description:** Underground Storage Tank
EI ID: 10384729 **EI Description:** Chemical Storage Facilities

Affiliations

Affil Type Desc: CUPA District
Entity Name: San Diego County Env Health
Entity Title:
Address: PO Box 129261
City: San Diego
State: CA
Country:
Zip Code: 92112-9261
Phone: (858) 505-6880

Affil Type Desc: Secondary Emergency Contact
Entity Name: JERRY ZAGAMI
Entity Title: PRESIDENT
Address:

City:	
State:	
Country:	
Zip Code:	
Phone:	(619) 917-1400
Affil Type Desc:	Facility Mailing Address
Entity Name:	Mailing Address
Entity Title:	
Address:	7651 RONSON RD
City:	SAN DIEGO
State:	CA
Country:	
Zip Code:	92111-1511
Phone:	
Affil Type Desc:	UST Tank Operator
Entity Name:	Clairemont Equipment
Entity Title:	
Address:	7651 Ronson Rd
City:	San DIego
State:	CA
Country:	United States
Zip Code:	92111
Phone:	(858) 278-8351
Affil Type Desc:	Environmental Contact
Entity Name:	Mike Toomey
Entity Title:	
Address:	7651 Ronson
City:	San Diego
State:	CA
Country:	
Zip Code:	92111
Phone:	(858) 278-8351
Affil Type Desc:	Identification Signer
Entity Name:	MIKE TOOMEY
Entity Title:	VP
Address:	
City:	
State:	
Country:	
Zip Code:	
Phone:	
Affil Type Desc:	Document Preparer
Entity Name:	Mike Toomey
Entity Title:	
Address:	
City:	
State:	

Country:
Zip Code:
Phone:

Affil Type Desc: Property Owner
Entity Name: ZAGAMI FAMILY TRUST B 08-02-79
Entity Title:
Address: 7651 RONSON RD
City: SAN DIEGO
State: CA
Country: United States
Zip Code: 92111
Phone: (858) 278-8351

Affil Type Desc: UST Tank Owner
Entity Name: ZAGAMI, INC.
Entity Title:
Address: 7651 RONSON RD
City: SAN DIEGO
State: CA
Country: United States
Zip Code: 92111-
Phone: (858) 278-8351

Affil Type Desc: Legal Owner
Entity Name: ZAGAMI INC.
Entity Title:
Address: 7651 RONSON RD
City: SAN DIEGO
State: CA
Country: United States
Zip Code: 92111
Phone: (858) 278-8351

Affil Type Desc: Parent Corporation
Entity Name: CLAIREMONT EQUIPMENT RENTALS
Entity Title:
Address:
City:
State:
Country:
Zip Code:
Phone:

Affil Type Desc: Operator
Entity Name: ZAGAMI INC, DBA Clairemont Equipment
Entity Title:
Address:
City:
State:
Country:
Zip Code:

Phone: (858) 278-8351

Affil Type Desc: Primary Emergency Contact
Entity Name: Joe Stokes
Entity Title: OPS. MGR
Address:
City:
State:
Country:
Zip Code:
Phone: (858) 922-9051

Affil Type Desc: UST Permit Applicant
Entity Name: Mike Toomey
Entity Title: VP
Address:
City:
State:
Country:
Zip Code:
Phone: (858) 278-8351

Affil Type Desc: UST Property Owner Name
Entity Name: ZAGAMI FAMILY TRUST B 08-02-79
Entity Title:
Address: 7651 RONSON RD
City: SAN DIEGO
State: CA
Country: United States
Zip Code: 92111
Phone: (858) 278-8351

Coordinates

Env Int Type Code:	APSA	***Longitude:***	-117.154560
Program ID:	10384729	***Coord Name:***	
Latitude:	32.827500	***Ref Point Type Desc:***	Center of a facility or station.

Evaluations

Eval Date: 2/3/2016
Violations Found: No
Eval General Type: Compliance Evaluation Inspection
Eval Type: Routine done by local agency
Eval Division: San Diego County Department of Env Health
Eval Program: HW
Eval Source: CERS
Eval Notes:

Inspector: Burke Mike Inspection ID:5402168

Eval Date: 2/3/2016
Violations Found: No
Eval General Type: Compliance Evaluation Inspection
Eval Type: Routine done by local agency
Eval Division: San Diego County Department of Env Health
Eval Program: HMRRP
Eval Source: CERS
Eval Notes:

Inspector: Burke Mike Inspection ID:5402168

Eval Date: 4/4/2014
Violations Found: Yes
Eval General Type: Compliance Evaluation Inspection
Eval Type: Routine done by local agency
Eval Division: San Diego County Department of Env Health
Eval Program: UST
Eval Source: CERS
Eval Notes:

Inspector: Central HC009 Inspection ID:4834827

Eval Date: 4/15/2015
Violations Found: Yes
Eval General Type: Compliance Evaluation Inspection
Eval Type: Routine done by local agency
Eval Division: San Diego County Department of Env Health
Eval Program: UST
Eval Source: CERS
Eval Notes:

Inspector: McLernon Benjamin Inspection ID:5058950

Eval Date: 4/4/2014
Violations Found: Yes
Eval General Type: Compliance Evaluation Inspection
Eval Type: Routine done by local agency
Eval Division: San Diego County Department of Env Health
Eval Program: APSA
Eval Source: CERS
Eval Notes:

Inspector: Central HC009 Inspection ID:4834827

Eval Date: 4/4/2014
Violations Found: Yes
Eval General Type: Compliance Evaluation Inspection
Eval Type: Routine done by local agency
Eval Division: San Diego County Department of Env Health
Eval Program: HMRRP

Eval Source: CERS
Eval Notes:

Inspector: Central HC009 Inspection ID:4834827

Eval Date: 2/2/2017
Violations Found: No
Eval General Type: Compliance Evaluation Inspection
Eval Type: Routine done by local agency
Eval Division: San Diego County Department of Env Health
Eval Program: HW
Eval Source: CERS
Eval Notes:

Inspector: Burke Mike Inspection ID:5579679

Eval Date: 2/2/2017
Violations Found: Yes
Eval General Type: Compliance Evaluation Inspection
Eval Type: Routine done by local agency
Eval Division: San Diego County Department of Env Health
Eval Program: UST
Eval Source: CERS
Eval Notes:

Inspector: Burke Mike Inspection ID:5579679

Eval Date: 2/3/2016
Violations Found: No
Eval General Type: Compliance Evaluation Inspection
Eval Type: Routine done by local agency
Eval Division: San Diego County Department of Env Health
Eval Program: UST
Eval Source: CERS
Eval Notes:

Inspector: Burke Mike Inspection ID:5402168

Eval Date: 4/15/2015
Violations Found: No
Eval General Type: Compliance Evaluation Inspection
Eval Type: Routine done by local agency
Eval Division: San Diego County Department of Env Health
Eval Program: HMRRP
Eval Source: CERS
Eval Notes:

Inspector: McLernon Benjamin Inspection ID:5058950

Eval Date: 4/15/2015

Violations Found: Yes
Eval General Type: Compliance Evaluation Inspection
Eval Type: Routine done by local agency
Eval Division: San Diego County Department of Env Health
Eval Program: APSA
Eval Source: CERS
Eval Notes:

Inspector: McLernon Benjamin Inspection ID:5058950

Eval Date: 2/2/2017
Violations Found: No
Eval General Type: Compliance Evaluation Inspection
Eval Type: Routine done by local agency
Eval Division: San Diego County Department of Env Health
Eval Program: HMRRP
Eval Source: CERS
Eval Notes:

Inspector: Burke Mike Inspection ID:5579679

Eval Date: 4/4/2014
Violations Found: Yes
Eval General Type: Compliance Evaluation Inspection
Eval Type: Routine done by local agency
Eval Division: San Diego County Department of Env Health
Eval Program: HW
Eval Source: CERS
Eval Notes:

Inspector: Central HC009 Inspection ID:4834827

Eval Date: 2/3/2016
Violations Found: No
Eval General Type: Compliance Evaluation Inspection
Eval Type: Routine done by local agency
Eval Division: San Diego County Department of Env Health
Eval Program: APSA
Eval Source: CERS
Eval Notes:

Inspector: Burke Mike Inspection ID:5402168

Eval Date: 4/15/2015
Violations Found: Yes
Eval General Type: Compliance Evaluation Inspection
Eval Type: Routine done by local agency
Eval Division: San Diego County Department of Env Health
Eval Program: HW
Eval Source: CERS
Eval Notes:

Inspector: McLernon Benjamin Inspection ID:5058950

Violations

Violation Date: 4/15/2015 ***Violation Program:*** HW
Violation Division: San Diego County Department of Env Health ***Violation Source:*** CERS
Citation: 22 CCR 12 66262.34(a) - California Code of Regulations, Title 22, Chapter 12, Section(s) 66262.34(a)
Violation Notes:

Returned to compliance on 02/04/2016.

Violation Description:

Failure to obtain a permit or grant of interim status to accumulate hazardous waste longer than 90 days.

Violations

Violation Date: 4/4/2014 ***Violation Program:*** APSA
Violation Division: San Diego County Department of Env Health ***Violation Source:*** CERS
Citation: HSC 6.67 25270.4.5(a) - California Health and Safety Code, Chapter 6.67, Section(s) 25270.4.5(a)
Violation Notes:

Returned to compliance on 02/04/2016.

Violation Description:

Failure to prepare and implement a Spill Prevention Control and Countermeasure (SPCC) Plan .

Violations

Violation Date: 2/2/2017 ***Violation Program:*** UST
Violation Division: San Diego County Department of Env Health ***Violation Source:*** CERS
Citation: HSC 6.75 25299.30-25299.34 - California Health and Safety Code, Chapter 6.75, Section(s) 25299.30-25299.34
Violation Notes:

Returned to compliance on 02/15/2017.

Violation Description:

Failure to submit and maintain complete and current Certification of Financial Responsibility or other mechanism of financial assurance.

Violations

Violation Date: 4/4/2014 ***Violation Program:*** UST
Violation Division: San Diego County Department of Env Health ***Violation Source:*** CERS
Citation: HSC 6.7 25284.2 - California Health and Safety Code, Chapter 6.7, Section(s) 25284.2
Violation Notes:

Returned to compliance on 04/04/2014.

Violation Description:

Failure to test the spill bucket annually.

Violations

Violation Date: 4/15/2015
Violation Program: UST
Violation Division: San Diego County Department of Env Health
Violation Source: CERS
Citation: Un-Specified
Violation Notes:

Returned to compliance on 02/04/2016.

Violation Description:

UST Program - Administration/Documentation - For use of Local Ordinance only

Violations

Violation Date: 4/4/2014
Violation Program: UST
Violation Division: San Diego County Department of Env Health
Violation Source: CERS
Citation: HSC 6.7 Multiple Sections - California Health and Safety Code, Chapter 6.7, Section(s) Multiple Sections
Violation Notes:

Returned to compliance on 04/04/2014.

Violation Description:

UST Program - Operations/Maintenance - General

Violations

Violation Date: 4/4/2014
Violation Program: HMRRP
Violation Division: San Diego County Department of Env Health
Violation Source: CERS
Citation: 19 CCR 4 2729.5 - California Code of Regulations, Title 19, Chapter 4, Section(s) 2729.5
Violation Notes:

Returned to compliance on 02/09/2015.

Violation Description:

Failure to submit inventory reports (Activities, Owner/Operator, Hazardous Materials Descriptions and Map pages, if required. Documentation must be resubmitted (for facilities which exceed EPCRA thresholds) or re-certified (for facilities which do not exceed EPCRA thresholds) by March 1.

Violations

Violation Date: 4/4/2014
Violation Program: UST
Violation Division: San Diego County Department of Env Health
Violation Source: CERS
Citation: HSC 6.75 25299.30-25299.34 - California Health and Safety Code, Chapter 6.75, Section(s) 25299.30-25299.34
Violation Notes:

Returned to compliance on 02/04/2016.

Violation Description:

Failure to submit and maintain complete and current Certification of Financial Responsibility or other mechanism of financial assurance.

Violations

Violation Date: 4/15/2015 ***Violation Program:*** APSA
Violation Division: San Diego County Department of Env Health ***Violation Source:*** CERS
Citation: HSC 6.67 25270.4.5(a) - California Health and Safety Code, Chapter 6.67, Section(s) 25270.4.5(a)
Violation Notes:

Returned to compliance on 02/04/2016.

Violation Description:

Failure to prepare and implement a Spill Prevention Control and Countermeasure (SPCC) Plan .

Violations

Violation Date: 4/4/2014 ***Violation Program:*** HW
Violation Division: San Diego County Department of Env Health ***Violation Source:*** CERS
Citation: 22 CCR 12 66262.34(f) - California Code of Regulations, Title 22, Chapter 12, Section(s) 66262.34(f)
Violation Notes:

Returned to compliance on 05/13/2014.

Violation Description:

Failure to properly label hazardous waste accumulation containers with the following requirements: "Hazardous Waste", name and address of the generator, physical and chemical characteristics of the Hazardous Waste, and starting accumulation date.

Violations

Violation Date: 4/15/2015 ***Violation Program:*** UST
Violation Division: San Diego County Department of Env Health ***Violation Source:*** CERS
Citation: HSC 6.7 25284.2 - California Health and Safety Code, Chapter 6.7, Section(s) 25284.2
Violation Notes:

Returned to compliance on 04/15/2015.

Violation Description:

Failure to test the spill bucket annually.

Violations

Violation Date: 4/4/2014 ***Violation Program:*** UST
Violation Division: San Diego County Department of Env Health ***Violation Source:*** CERS
Citation: HSC 6.7 Multiple Sections - California Health and Safety Code, Chapter 6.7, Section(s) Multiple Sections
Violation Notes:

Returned to compliance on 02/04/2016.

Violation Description:

UST Program - Administration/Documentation - General

Violations

Violation Date: 4/15/2015 ***Violation Program:*** UST
Violation Division: San Diego County Department of Env Health ***Violation Source:*** CERS
Citation: 23 CCR 16 2638 - California Code of Regulations, Title 23, Chapter 16, Section(s) 2638
Violation Notes:

Returned to compliance on 04/15/2015.

Violation Description:

Failure to test leak detection equipment as required every 12 months (VPH, sensor, LLD, ATG, etc.) and/or submit monitoring system certification to the CUPA within 30 days of completion of the test

Violations

Violation Date: 4/15/2015 ***Violation Program:*** HW
Violation Division: San Diego County Department of Env Health ***Violation Source:*** CERS
Citation: 22 CCR 12 66262.34(f) - California Code of Regulations, Title 22, Chapter 12, Section(s) 66262.34(f)
Violation Notes:

Returned to compliance on 04/15/2015.

Violation Description:

Failure to properly label hazardous waste accumulation containers with the following requirements: "Hazardous Waste", name and address of the generator, physical and chemical characteristics of the Hazardous Waste, and starting accumulation date.

Enforcements

Enf Action Date: 10/30/2015 ***Enf Action Program:*** UST
Enf Action Type: AEO - Unified Program ***Enf Action Source:*** CERS
Enf Action Division: San Diego County Department of Env Health
Enf Action Description: Administrative Enforcement Order Based on the Unified Program Statute
Enf Action Notes:

Fines/Penalties Assessed: $5,000.00. SEPs Value: $25,000.00.

Enf Action Date: 10/30/2015 ***Enf Action Program:*** HW
Enf Action Type: AEO - Unified Program ***Enf Action Source:*** CERS
Enf Action Division: San Diego County Department of Env Health
Enf Action Description: Administrative Enforcement Order Based on the Unified Program Statute
Enf Action Notes:

Fines/Penalties Assessed: $5,000.00. SEPs Value: $25,000.00.

Map Key	Number of Records	Direction	Distance (mi/ft)	Elev/Diff (ft)	Site	DB

Enf Action Date: 10/30/2015
Enf Action Program: APSA
Enf Action Type: AEO - Unified Program
Enf Action Source: CERS
Enf Action Division: San Diego County Department of Env Health
Enf Action Description: Administrative Enforcement Order Based on the Unified Program Statute
Enf Action Notes:

Fines/Penalties Assessed: $5,000.00. SEPs Value: $25,000.00.

475	3 of 8	-	0.00 / 0.00	408.74 / -14	CLAIREMONT EQUIPMENT RENTAL 4726 CONVOY ST SAN DIEGO CA 92111	EMISSIONS

2005 Toxic Data

Facility ID: 91005
COID: SD
Facility SIC Code: 7353
DISN: SAN DIEGO COUNTY APCD
CO: 37
CHAPIS:
Air Basin: SD
CERR Code:
District: SD
TS:
Health Risk Asmt:
Non-Cancer Chronic Haz Ind:
Non-Cancer Acute Haz Ind:

2006 Criteria Data

Facility ID: 91005
CERR Code:
Facility SIC Code: 7353
TOGT: .59
CO: 37
ROGT: .55
Air Basin: SD
COT:
District: SD
NOXT:
COID: SD
SOXT:
DISN: SAN DIEGO COUNTY APCD
PMT:
CHAPIS:
PM10T:

2006 Toxic Data

Facility ID: 91005
COID: SD
Facility SIC Code: 7353
DISN: SAN DIEGO COUNTY APCD
CO: 37
CHAPIS:
Air Basin: SD
CERR Code:
District: SD
TS:
Health Risk Asmt:
Non-Cancer Chronic Haz Ind:
Non-Cancer Acute Haz Ind:

2007 Criteria Data

Facility ID:	91005	***CERR Code:***	
Facility SIC Code:	7353	***TOGT:***	.59
CO:	37	***ROGT:***	.55
Air Basin:	SD	***COT:***	
District:	SD	***NOXT:***	
COID:	SD	***SOXT:***	
DISN:	SAN DIEGO COUNTY APCD	***PMT:***	
CHAPIS:		***PM10T:***	

2007 Toxic Data

Facility ID:	91005	***COID:***	SD
Facility SIC Code:	7353	***DISN:***	SAN DIEGO COUNTY APCD
CO:	37	***CHAPIS:***	
Air Basin:	SD	***CERR Code:***	
District:	SD		
TS:			
Health Risk Asmt:			
Non-Cancer Chronic Haz Ind:			
Non-Cancer Acute Haz Ind:			

2008 Criteria Data

Facility ID:	91005	***CERR Code:***	
Facility SIC Code:	7353	***TOGT:***	.59
CO:	37	***ROGT:***	.55
Air Basin:	SD	***COT:***	
District:	SD	***NOXT:***	
COID:	SD	***SOXT:***	
DISN:	SAN DIEGO COUNTY APCD	***PMT:***	
CHAPIS:		***PM10T:***	

2008 Toxic Data

Facility ID:	91005	***COID:***	SD
Facility SIC Code:	7353	***DISN:***	SAN DIEGO COUNTY APCD
CO:	37	***CHAPIS:***	
Air Basin:	SD	***CERR Code:***	
District:	SD		
TS:			
Health Risk Asmt:			
Non-Cancer Chronic Haz Ind:			
Non-Cancer Acute Haz Ind:			

2009 Criteria Data

Facility ID:	91005	**CERR Code:**	
Facility SIC Code:	7353	**TOGT:**	.59
CO:	37	**ROGT:**	.55
Air Basin:	SD	**COT:**	
District:	SD	**NOXT:**	
COID:	SD	**SOXT:**	
DISN:	SAN DIEGO COUNTY APCD	**PMT:**	
CHAPIS:		**PM10T:**	

2009 Toxic Data

Facility ID:	91005	**COID:**	SD
Facility SIC Code:	7353	**DISN:**	SAN DIEGO COUNTY APCD
CO:	37	**CHAPIS:**	
Air Basin:	SD	**CERR Code:**	
District:	SD		
TS:			
Health Risk Asmt:			
Non-Cancer Chronic Haz Ind:			
Non-Cancer Acute Haz Ind:			

2010 Toxic Data

Facility ID:	91005	**COID:**	SD
Facility SIC Code:	7353	**DISN:**	SAN DIEGO COUNTY APCD
CO:	37	**CHAPIS:**	
Air Basin:	SD	**CERR Code:**	
District:	SD		
TS:			
Health Risk Asmt:			
Non-Cancer Chronic Haz Ind:			
Non-Cancer Acute Haz Ind:			

2011 Criteria Data

Facility ID:	91005	**CERR Code:**	
Facility SIC Code:	7353	**TOGT:**	.59
CO:	37	**ROGT:**	.55
Air Basin:	SD	**COT:**	
District:	SD	**NOXT:**	
COID:	SD	**SOXT:**	
DISN:	SAN DIEGO COUNTY APCD	**PMT:**	
CHAPIS:		**PM10T:**	

2011 Toxic Data

Facility ID:	91005	**COID:**	SD
Facility SIC Code:	7353	**DISN:**	SAN DIEGO COUNTY APCD

CO: 37
Air Basin: SD
District: SD
TS:
Health Risk Asmt:
Non-Cancer Chronic Haz Ind:
Non-Cancer Acute Haz Ind:
CHAPIS:
CERR Code:

2012 Criteria Data

Facility ID: 91005
Facility SIC Code: 7353
CO: 37
Air Basin: SD
District: SD
COID: SD
DISN: SAN DIEGO COUNTY APCD
CHAPIS:
CERR Code:
TOGT: .59
ROGT: .55
COT:
NOXT:
SOXT:
PMT:
PM10T:

2012 Toxic Data

Facility ID: 91005
Facility SIC Code: 7353
CO: 37
Air Basin: SD
District: SD
TS:
Health Risk Asmt:
Non-Cancer Chronic Haz Ind:
Non-Cancer Acute Haz Ind:
COID: SD
DISN: SAN DIEGO COUNTY APCD
CHAPIS:
CERR Code:

2013 Criteria Data

Facility ID: 91005
Facility SIC Code: 7353
CO: 37
Air Basin: SD
District: SD
COID: SD
DISN: SAN DIEGO COUNTY APCD
CHAPIS:
CERR Code:
TOGT: .59
ROGT: .55
COT:
NOXT:
SOXT:
PMT:
PM10T:

2013 Toxic Data

Facility ID: 91005
Facility SIC Code: 7353
CO: 37
Air Basin: SD
District: SD
COID: SD
DISN: SAN DIEGO COUNTY APCD
CHAPIS:
CERR Code:

TS:
Health Risk Asmt:
Non-Cancer Chronic Haz Ind:
Non-Cancer Acute Haz Ind:

2014 Criteria Data

Facility ID:	91005	***CERR Code:***	
Facility SIC Code:	7353	***TOGT:***	.59
CO:	37	***ROGT:***	.55
Air Basin:	SD	***COT:***	
District:	SD	***NOXT:***	
COID:	SD	***SOXT:***	
DISN:	SAN DIEGO COUNTY APCD	***PMT:***	
CHAPIS:		***PM10T:***	

2014 Toxic Data

Facility ID:	91005	***COID:***	SD
Facility SIC Code:	7353	***DISN:***	SAN DIEGO COUNTY APCD
CO:	37	***CHAPIS:***	
Air Basin:	SD	***CERR Code:***	
District:	SD		

TS:
Health Risk Asmt:
Non-Cancer Chronic Haz Ind:
Non-Cancer Acute Haz Ind:

2015 Criteria Data

Facility ID:	91005	***CERR Code:***	
Facility SIC Code:	7353	***TOGT:***	.59
CO:	37	***ROGT:***	.55
Air Basin:	SD	***COT:***	
District:	SD	***NOXT:***	
COID:	SD	***SOXT:***	
DISN:	SAN DIEGO COUNTY APCD	***PMT:***	
CHAPIS:		***PM10T:***	

2015 Toxic Data

Facility ID:	91005	***COID:***	SD
Facility SIC Code:	7353	***DISN:***	SAN DIEGO COUNTY APCD
CO:	37	***CHAPIS:***	
Air Basin:	SD	***CERR Code:***	
District:	SD		

TS:
Health Risk Asmt:
Non-Cancer Chronic Haz Ind:

Map Key	Number of Records	Direction	Distance (mi/ft)	Elev/Diff (ft)	Site	DB
Non-Cancer Acute Haz Ind:						

475 | 4 of 8 | - | 0.00 / 0.00 | 408.74 / -14 | CLAIREMONT EQUIPMENT RENTALS
4726 CONVOY ST, SAN DIEGO, CA 92111
SAN DIEGO CA | SAN DIEGO LOP

SWRCB Global ID: T0607302329
Record ID: DEH1997-LSAM-H00225-002
Record Status: Completed
Opened Date: 11/5/1997
Case Type: LOP - Local Oversight Program
Historical Name: CLAIREMONT EQUIPMENT RENTAL
Lead Agency: DEH/SAM
Lead Agency Date: 11/6/1997
Funding: F - LOP Federal Fund
Fire Agency: SAN DIEGO
Thomasbros Mappage Grid: 1249 B 1
Water Purveyor: SAN DIEGO
File Case Type: CLOSED OR TRANSFERRED LOP CASES

Parcel No: 356-152-16-00
Census Tract: 85.11
Zip Code 2: 92111
Community: San Diego
Jurisdiction: SAN DIEGO
Watershed Basin No: 906.4
Latitude GS 84: 32.8274998
Longitude GS 84: -117.1545572
X Map Coord: 6283797.785
Y Map Coord: 1882066.622

475 | 5 of 8 | - | 0.00 / 0.00 | 408.74 / -14 | CLAIREMONT EQUIPMENT RENTALS
4726 CONVOY ST, SAN DIEGO, CA 92111
SAN DIEGO CA | SAN DIEGO LOP

SWRCB Global ID: T0608146136
Record ID: DEH1991-LSAM-H00225-001
Record Status: Completed
Opened Date: 11/12/1991
Case Type:
Historical Name: CLAIREMONT EQUIP. RENTAL
Lead Agency: DEH/SAM
Lead Agency Date: 11/14/1991
Funding: N - Non-Billable
Fire Agency: SAN DIEGO
Thomasbros Mappage Grid: 1249 B 1
Water Purveyor: SAN DIEGO
File Case Type: CASES WITH NO CASE TYPE

Parcel No: 356-152-16-00
Census Tract: 85.11
Zip Code 2: 92111
Community: San Diego
Jurisdiction: SAN DIEGO
Watershed Basin No: 906.4
Latitude GS 84: 32.8274998
Longitude GS 84: -117.1545572
X Map Coord: 6283797.785
Y Map Coord: 1882066.622

475 | 6 of 8 | - | 0.00 / 0.00 | 408.74 / -14 | CLAIREMONT EQUIPMENT RENTALS
4726 CONVOY ST
San Diego CA | SANDIEGO SAM

Record ID: DEH1991-LSAM-H00225-001
Record Type: SAM Investigation
Status: Completed
REST Record ID: DEH1991-LSAM-H00225-001
Record Name: CLAIREMONT EQUIPMENT RENTALS

Object ID: 2205
ID: 2207
Feature ID: 3561521600
Parcel No: 356-152-16-00
SWRCB Global ID: T0608146136

Map Key	Number of Records	Direction	Distance (mi/ft)	Elev/Diff (ft)	Site	DB

Record Status:	Completed	**H No:**	H00225
Record Alias:	SAM Investigation	**Historical Name:**	CLAIREMONT EQUIP. RENTAL
Date:	11/12/1991	**Agency Name:**	COSD
Primary Parcel:	YES	**Fire Agency:**	SAN DIEGO
Primary Address:	YES	**Funding:**	N - Non-Billable
Address:	4726 CONVOY ST, SAN DIEGO CA 92111	**GT Global ID:**	T0608146136
Address Type:	ALIAS	**GT RB Case No:**	
Street String:	4726 CONVOY ST	**GT Cuf Case:**	NO
Zip Code:	92111	**GT Case Type:**	Cleanup Program Site
Zip Community:	92111	**GT Lead Agency:**	SAN DIEGO COUNTY LOP
Jurisdictiction:	SAN DIEGO	**GT County:**	San Diego
Census Tract:	85.11	**GT Latitude:**	32.827494
BOS District:	4	**GT Longitude:**	-117.154539
Watershed Basin:	906.4	**Latitude GS84:**	32.8274998
Water Purveyor:	SAN DIEGO	**Longitude GS84:**	-117.1545572
KIVA per Tp per No:	6SAM H00225	**Point X:**	6283849.33998597
X:	6283797.785	**Point Y:**	1882040.48984039
Y:	1882066.622		

Case No:	H00225-001
Case Type:	
REST Record Type:	LUEG-DEH/LWQD/SAM Investigation/NA
Opened Date:	689904000000
Opened Date Converted:	11/11/1991 08:00PM
Full Name DEH Permit Owner:	
Lead Agency:	DEH/SAM
Lead Agency Date:	690076800000
Lead Agency Date Converted:	11/13/1991 08:00PM
Geo SRC:	Mapped to XY from previous SAM Layer
GT Status:	Completed - Case Closed
GT Status Date:	804297600000
GT Status Date Converted:	06/27/1995 08:00PM
Thomasbros Mappage Grid:	1249 B 1

Map Key	Number of Records	Direction	Distance (mi/ft)	Elev/Diff (ft)	Site	DB
475	7 of 8	-	0.00 / 0.00	408.74 / -14	CLAIREMONT EQUIPMENT RENTALS 4726 CONVOY ST San Diego CA	SANDIEGO SAM

Record ID:	DEH1997-LSAM-H00225-002	**Object ID:**	4156
Record Type:	SAM Investigation	**ID:**	4160
Status:	Completed	**Feature ID:**	3561521600
REST Record ID:	DEH1997-LSAM-H00225-002	**Parcel No:**	356-152-16-00
Record Name:	CLAIREMONT EQUIPMENT RENTALS	**SWRCB Global ID:**	T0607302329
Record Status:	Completed	**H No:**	H00225
Record Alias:	SAM Investigation	**Historical Name:**	CLAIREMONT EQUIPMENT RENTAL
Date:	11/05/1997	**Agency Name:**	COSD
Primary Parcel:	YES	**Fire Agency:**	SAN DIEGO
Primary Address:	YES	**Funding:**	F - LOP Federal Fund
Address:	4726 CONVOY ST, SAN DIEGO CA 92111	**GT Global ID:**	T0607302329
Address Type:	ALIAS	**GT RB Case No:**	9UT3561
Street String:	4726 CONVOY ST	**GT Cuf Case:**	YES

Map Key	Number of Records	Direction	Distance (mi/ft)	Elev/Diff (ft)	Site	DB

Zip Code:	92111	**GT Case Type:**	LUST Cleanup Site
Zip Community:	92111	**GT Lead Agency:**	SAN DIEGO COUNTY LOP
Jurisdictiction:	SAN DIEGO	**GT County:**	San Diego
Census Tract:	85.11	**GT Latitude:**	32.827486
BOS District:	4	**GT Longitude:**	-117.154521
Watershed Basin:	906.4	**Latitude GS84:**	32.8274998
Water Purveyor:	SAN DIEGO	**Longitude GS84:**	-117.1545572
KIVA per Tp per No:	6SAM H00225	**Point X:**	6283849.33998597
X:	6283797.785	**Point Y:**	1882040.48984039
Y:	1882066.622		

Case No:	H00225-002
Case Type:	LOP - Local Oversight Program
REST Record Type:	LUEG-DEH/LWQD/SAM Investigation/NA
Opened Date:	878688000000
Opened Date Converted:	11/04/1997 08:00PM
Full Name DEH Permit Owner:	
Lead Agency:	DEH/SAM
Lead Agency Date:	878774400000
Lead Agency Date Converted:	11/05/1997 08:00PM
Geo SRC:	Mapped to XY from previous SAM Layer
GT Status:	Completed - Case Closed
GT Status Date:	1089072000000
GT Status Date Converted:	07/05/2004 08:00PM
Thomasbros Mappage Grid:	1249 B 1

Map Key	Number of Records	Direction	Distance (mi/ft)	Elev/Diff (ft)	Site	DB
475	8 of 8	-	0.00 / 0.00	408.74 / -14	CLAIREMONT EQUIPMENT RENTALS 4726 CONVOY ST SAN DIEGO CA 92111	SANDIEGO UST

Record ID:	DEH2002-HUPFP-100225	**Own or Operate UG:**	Yes
CERS ID:	10384729	**Own or Operate AG:**	Yes
Facility ID:	37-000-100225	**Haz. Mat. On-Site:**	Yes
EPA ID No:	CAL000047349	**Haz. Waste Gen:**	Yes
Permit Status:	Permit Renewed	**HHW Collection:**	No
Active Permit:	YES	**Recycle:**	No
Facility Type UST:	Other	**RCRA Large Qty. Gen:**	No
Business Phone:	858-278-8338	**Latitude:**	32.827373949306157
Business Fax:	0	**Longitude:**	-117.15405784348475

Onsite Haz. Waste Trtmnt:	No
Mailing Address:	7651 RONSON RD, SAN DIEGO, CA 92111-1511

--Details--

ID:	40
Tank ID:	15655
Last Updated:	2017-10-23T22:20:55.000
UST Perm Close Date:	
Tank Status:	Active
Type of Tank:	Double Wall
Piping System Type:	Conventional Suction
Tank Use:	Motor Vehicle Fueling

Tank Capacity (Gal): 4000
Tank Contents: Regular Unleaded
Other Content Info:
Tank Owner Name: ZAGAMI INC, DBA Clairemont Equipment

ID: 39
Tank ID: 15654
Last Updated: 2017-10-23T22:20:55.000
UST Perm Close Date:
Tank Status: Active
Type of Tank: Double Wall
Piping System Type: Conventional Suction
Tank Use: Motor Vehicle Fueling
Tank Capacity (Gal): 4000
Tank Contents: Diesel
Other Content Info:
Tank Owner Name: ZAGAMI INC, DBA Clairemont Equipment

Map Key	Number of Records	Direction	Distance (mi/ft)	Elev/Diff (ft)	Site	DB
476	1 of 1	-	0.00 / 0.00	423.86 / 1	BOOTH BUSINESS PARK 4951 RUFFIN ROAD SAN DIEGO CA 92123	CLEANUP SITES

Global ID: T10000004459
Case Type: Cleanup Program Site
Status: Completed - Case Closed
Status Date: 2014-10-28 00:00:00
RB Case No:
LOC Case No: DEH2012-LSAM-000147
Lead Agency: SAN DIEGO COUNTY LOP
Case Worker: NS
Local Agency: SAN DIEGO COUNTY LOP
Potential Cntm of Concrn:
Potential Media Affected:
How Discovered Description:
Stop Description:
Cal Water Watershed Name: San Diego - Lower San Diego - Mission San Diego (907.11)
DWR Groundwater Subbasin Name:
Site History:

CUF Case: NO
Begin Date: 2012-11-27 00:00:00
How Discovered:
Stop Method:
County: San Diego
Latitude: 32.8257618133452
Longitude: -117.123742103577
File Location: Local Agency

Refer to "Site Maps/Documents" tab for Closure Letter and Summary

Status History

Status:		Status Date:	
Status:	Open - Case Begin Date	Status Date:	2012-11-27 00:00:00
Status:	Open - Site Assessment	Status Date:	2012-11-27 00:00:00
Status:	Completed - Case Closed	Status Date:	2014-10-28 00:00:00

Map Key	Number of Records	Direction	Distance (mi/ft)	Elev/Diff (ft)	Site	DB

Activities

Action Type: RESPONSE
Action: Preliminary Site Assessment Workplan - Regulator Responded
Date: 2013-06-16 00:00:00

Action Type: ENFORCEMENT
Action: Cost Recovery Agreement
Date: 2012-11-21 00:00:00

Action Type: ENFORCEMENT
Action: Letter - Notice
Date: 2014-12-22 00:00:00

Action Type: ENFORCEMENT
Action: Letter - Notice
Date: 2012-10-28 00:00:00

Action Type: ENFORCEMENT
Action: Closure/No Further Action Letter
Date: 2015-01-20 00:00:00

Action Type: ENFORCEMENT
Action: Technical Correspondence / Assistance / Other
Date: 2013-07-09 00:00:00

Contacts

Contact Type: Local Agency Caseworker
Contact Name: NASSER SIONIT
Organization Name: SAN DIEGO COUNTY LOP
Address: P.O. Box 129261
City: San Diego
Email: nasser.sionit@sdcounty.ca.gov
Phone No:

Map Key	Number of Records	Direction	Distance (mi/ft)	Elev/Diff (ft)	Site	DB
477	1 of 1	-	0.00 / 0.00	430.69 / 8	CUMMINS CALPACIFIC, INC 9191 KEARNY VILLA CT SAN DIEGO CA 921231121	CLEANUP SITES

Global ID: T0608124914
Case Type: Cleanup Program Site
Status: Completed - Case Closed
Status Date: 1986-12-04 00:00:00
RB Case No:
LOC Case No: H17043-001
Lead Agency: SAN DIEGO COUNTY LOP
Case Worker:
Local Agency:
CUF Case: NO
Begin Date: 1986-09-08 00:00:00
How Discovered:
Stop Method:
County: San Diego
Latitude: 32.835389
Longitude: -117.134064
File Location: Local Agency
Potential Cntm of Concrn: Waste Oil / Motor / Hydraulic / Lubricating
Potential Media Affected: Under Investigation
How Discovered Description:
Stop Description:
Cal Water Watershed Name: San Diego - Lower San Diego - Mission San Diego (907.11)

Map Key	Number of Records	Direction	Distance (mi/ft)	Elev/Diff (ft)	Site	DB

DWR Groundwater Subbasin Name:
Site History:

Status History

Status:	Completed - Case Closed	**Status Date:**	1986-12-04 00:00:00
Status:	Open - Case Begin Date	**Status Date:**	1986-09-08 00:00:00

Activities

Action Type:	Other
Action:	Leak Began
Date:	1986-09-08 00:00:00
Action Type:	Other
Action:	Leak Discovery
Date:	1986-09-08 00:00:00
Action Type:	Other
Action:	Leak Reported
Date:	1986-09-08 00:00:00

Map Key	Number of Records	Direction	Distance (mi/ft)	Elev/Diff (ft)	Site	DB
478	1 of 4	-	0.00 / 0.00	410.69 / -12	PACIFIC HONDA INC 4697 CONVOY ST. SAN DIEGO CA 92111	HHSS

County: San Diego
Pdf File Url: http://geotracker.waterboards.ca.gov/ustpdfs/pdf/0002f145.pdf

---

Map Key	Number of Records	Direction	Distance (mi/ft)	Elev/Diff (ft)	Site	DB
478	2 of 4	-	0.00 / 0.00	410.69 / -12	PACIFIC HONDA INC. 4697 CONVOY ST. SAN DIEGO CA	HIST TANK

Owner Name:	PACIFIC HONDA INC.	**No of Containers:**	4
Owner Street:	4697 CONVOY ST.	**County:**	SAN DIEGO
Owner City:	SAN DIEGO	**Facility State:**	CA
Owner State:	CA	**Facility Zip:**	92111
Owner Zip:	92111		

Map Key	Number of Records	Direction	Distance (mi/ft)	Elev/Diff (ft)	Site	DB
478	3 of 4	-	0.00 / 0.00	410.69 / -12	PACIFIC HONDA 4697 CONVOY ST, SAN DIEGO, CA 92111 SAN DIEGO CA	SAN DIEGO LOP

SWRCB Global ID:	T0607301474	**Parcel No:**	356-183-01-00
Record ID:	DEH1994-LSAM-H13109-001	**Census Tract:**	85.11
Record Status:	Completed	**Zip Code 2:**	92111
Opened Date:	3/21/1994	**Community:**	San Diego

Map Key	Number of Records	Direction	Distance (mi/ft)	Elev/Diff (ft)	Site	DB

Case Type:	LOP - Local Oversight Program	**Jurisdiction:**	SAN DIEGO
Historical Name:	PACIFIC HONDA	**Watershed Basin No:**	906.5
Lead Agency:	DEH/SAM	**Latitude GS 84:**	32.8263457
Lead Agency Date:	4/12/1994	**Longitude GS 84:**	-117.1539646
Funding:	S - LOP State Fund	**X Map Coord:**	6283970.056
Fire Agency:	SAN DIEGO	**Y Map Coord:**	1881652.884
Thomasbros Mappage Grid:	1249 B 2		
Water Purveyor:	SAN DIEGO		
File Case Type:	CLOSED OR TRANSFERRED LOP CASES		

478	4 of 4	-	0.00 / 0.00	410.69 / -12	PACIFIC HONDA 4697 CONVOY ST San Diego CA	SANDIEGO SAM

Record ID:	DEH1994-LSAM-H13109-001	**Object ID:**	3538
Record Type:	SAM Investigation	**ID:**	3542
Status:	Completed	**Feature ID:**	3561830100
REST Record ID:	DEH1994-LSAM-H13109-001	**Parcel No:**	356-183-01-00
Record Name:	PACIFIC HONDA	**SWRCB Global ID:**	T0607301474
Record Status:	Completed	**H No:**	H13109
Record Alias:	SAM Investigation	**Historical Name:**	PACIFIC HONDA
Date:	03/21/1994	**Agency Name:**	COSD
Primary Parcel:	YES	**Fire Agency:**	SAN DIEGO
Primary Address:	YES	**Funding:**	S - LOP State Fund
Address:	4697 CONVOY ST, SAN DIEGO CA 92111	**GT Global ID:**	T0607301474
Address Type:	MASTER	**GT RB Case No:**	9UT2720
Street String:	4697 CONVOY ST	**GT Cuf Case:**	NO
Zip Code:	92111	**GT Case Type:**	LUST Cleanup Site
Zip Community:	92111	**GT Lead Agency:**	SAN DIEGO COUNTY LOP
Jurisdictiction:	SAN DIEGO	**GT County:**	San Diego
Census Tract:	85.11	**GT Latitude:**	32.826347
BOS District:	4	**GT Longitude:**	-117.153966
Watershed Basin:	906.5	**Latitude GS84:**	32.8263457
Water Purveyor:	SAN DIEGO	**Longitude GS84:**	-117.1539646
KIVA per Tp per No:	6SAM H13109	**Point X:**	6283967.63994622
X:	6283970.056	**Point Y:**	1881655.17991547
Y:	1881652.884		
Case No:	H13109-001		
Case Type:	LOP - Local Oversight Program		
REST Record Type:	LUEG-DEH/LWQD/SAM Investigation/NA		
Opened Date:	764208000000		
Opened Date Converted:	03/20/1994 08:00PM		
Full Name DEH Permit Owner:			
Lead Agency:	DEH/SAM		
Lead Agency Date:	766108800000		
Lead Agency Date Converted:	04/11/1994 08:00PM		
Geo SRC:	Mapped to XY from previous SAM Layer		
GT Status:	Completed - Case Closed		
GT Status Date:	1211328000000		
GT Status Date Converted:	05/20/2008 08:00PM		
Thomasbros Mappage Grid:	1249 B 2		

Map Key	Number of Records	Direction	Distance (mi/ft)	Elev/Diff (ft)	Site	DB
479	1 of 3	-	0.00 / 0.00	407.78 / -15	PACIFIC HONDA SERVICE CENTER 4760 CONVOY ST, SAN DIEGO, 92111-1915 CA	AST

Total Capacity(Gal): 3630
CUPA: San Diego
Owner Name: PH AUTOMOTIVE HOLDING CORP
County: San Diego

Map Key	Number of Records	Direction	Distance (mi/ft)	Elev/Diff (ft)	Site	DB
479	2 of 3	-	0.00 / 0.00	407.78 / -15	PACIFIC HONDA SERVICE CENTER 4760 CONVOY ST SAN DIEGO CA 92111	CERS TANK

Site ID: 140946
Latitude: 32.827905
Longitude: -117.153738

Regulated Programs

EI ID: 10384546 **EI Description:** Chemical Storage Facilities

EI ID: 10384546 **EI Description:** Aboveground Petroleum Storage

EI ID: 10384546 **EI Description:** Hazardous Waste Generator

EI ID: 10384546 **EI Description:** RCRA LQ HW Generator

Affiliations

Affil Type Desc: Environmental Contact
Entity Name: Jason Peabody
Entity Title:
Address: 8256 Vickers St Suite A
City: San Diego
State: CA
Country:
Zip Code: 92111
Phone: (858) 694-1000

Affil Type Desc: Identification Signer
Entity Name: Jason Peabody
Entity Title: Service Manager
Address:
City:
State:
Country:
Zip Code:
Phone:

Affil Type Desc:	Secondary Emergency Contact
Entity Name:	NICK RUIZ
Entity Title:	SHOP FOREMAN
Address:	
City:	
State:	
Country:	
Zip Code:	
Phone:	(858) 254-1241

Affil Type Desc:	Facility Mailing Address
Entity Name:	Mailing Address
Entity Title:	
Address:	8256 Vickers St Suite A
City:	SAN DIEGO
State:	CA
Country:	
Zip Code:	92111
Phone:	

Affil Type Desc:	Operator
Entity Name:	Erik Nelson
Entity Title:	
Address:	
City:	
State:	
Country:	
Zip Code:	
Phone:	(858) 694-1000

Affil Type Desc:	Legal Owner
Entity Name:	SUNROAD K M LAND INC
Entity Title:	
Address:	4445 EASTGATE MALL 400
City:	SAN DIEGO
State:	CA
Country:	United States
Zip Code:	92121
Phone:	(858) 362-8500

Affil Type Desc:	Parent Corporation
Entity Name:	PACIFIC HONDA SERVICE CENTER
Entity Title:	
Address:	
City:	
State:	
Country:	
Zip Code:	
Phone:	

Affil Type Desc:	Primary Emergency Contact

Entity Name: Jason Peabody
Entity Title: Service Manager
Address:
City:
State:
Country:
Zip Code:
Phone: (858) 967-9916

Affil Type Desc: Property Owner
Entity Name: SUNROAD K M LAND INC
Entity Title:
Address: 4445 EASTGATE MALL 400
City: SAN DIEGO
State: CA
Country: United States
Zip Code: 92121
Phone: (858) 362-8500

Affil Type Desc: CUPA District
Entity Name: San Diego County Env Health
Entity Title:
Address: PO Box 129261
City: San Diego
State: CA
Country:
Zip Code: 92112-9261
Phone: (858) 505-6880

Affil Type Desc: Document Preparer
Entity Name: KPA, LLC
Entity Title:
Address:
City:
State:
Country:
Zip Code:
Phone:

Coordinates

Env Int Type Code: HWG
Program ID: 10384546
Latitude: 32.827910
Longitude: -117.153740
Coord Name:
Ref Point Type Desc: Center of a facility or station.

Evaluations

Eval Date: 2/1/2017
Violations Found: No
Eval General Type: Compliance Evaluation Inspection

Eval Type: Routine done by local agency
Eval Division: San Diego County Department of Env Health
Eval Program: APSA
Eval Source: CERS
Eval Notes:

Inspector: Burke Mike Inspection ID:5596212

Eval Date: 2/1/2017
Violations Found: No
Eval General Type: Compliance Evaluation Inspection
Eval Type: Routine done by local agency
Eval Division: San Diego County Department of Env Health
Eval Program: HMRRP
Eval Source: CERS
Eval Notes:

Inspector: Burke Mike Inspection ID:5596212

Eval Date: 2/1/2017
Violations Found: No
Eval General Type: Compliance Evaluation Inspection
Eval Type: Routine done by local agency
Eval Division: San Diego County Department of Env Health
Eval Program: HW
Eval Source: CERS
Eval Notes:

Inspector: Burke Mike Inspection ID:5596212

Eval Date: 1/27/2015
Violations Found: No
Eval General Type: Compliance Evaluation Inspection
Eval Type: Routine done by local agency
Eval Division: San Diego County Department of Env Health
Eval Program: HW
Eval Source: CERS
Eval Notes:

Inspector: McLernon Benjamin Inspection ID:4246275

Eval Date: 1/27/2015
Violations Found: No
Eval General Type: Compliance Evaluation Inspection
Eval Type: Routine done by local agency
Eval Division: San Diego County Department of Env Health
Eval Program: HMRRP
Eval Source: CERS
Eval Notes:

Inspector: McLernon Benjamin Inspection ID:4246275

Map Key	Number of Records	Direction	Distance (mi/ft)	Elev/Diff (ft)	Site	DB

Eval Date: 1/27/2015
Violations Found: No
Eval General Type: Compliance Evaluation Inspection
Eval Type: Routine done by local agency
Eval Division: San Diego County Department of Env Health
Eval Program: APSA
Eval Source: CERS
Eval Notes:

Inspector: McLernon Benjamin Inspection ID:4246275

Map Key	Number of Records	Direction	Distance (mi/ft)	Elev/Diff (ft)	Site	DB
479	3 of 3	-	0.00 / 0.00	407.78 / -15	PACIFIC HONDA SERVICE CENTER 4760 CONVOY ST SAN DIEGO CA 92111	SANDIEGO UST

Record ID: DEH2002-HUPFP-114820
CERS ID: 10384546
Facility ID: 37-000-114820
EPA ID No: CAL000021448
Permit Status: Permit Renewed
Active Permit: YES
Facility Type UST:
Business Phone: 858-694-1020
Business Fax: 0
Onsite Haz. Waste Trtmnt: No
Mailing Address: 4761 CONVOY ST, SAN DIEGO, CA 92111

Own or Operate UG: No
Own or Operate AG: Yes
Haz. Mat. On-Site: Yes
Haz. Waste Gen: Yes
HHW Collection: No
Recycle: No
RCRA Large Qty. Gen: Yes
Latitude: 32.828094544178498
Longitude: -117.15367263735308

--Details--

ID: 1830
Tank ID: 23666
Last Updated: 2017-12-27T02:33:33.000
UST Perm Close Date: 08/09/1988
Tank Status: Closed In Place
Type of Tank: 01
Piping System Type:
Tank Use: 04
Tank Capacity (Gal): 1000
Tank Contents:
Other Content Info:
Tank Owner Name: Erik Nelson

ID: 1831
Tank ID: 23667
Last Updated: 2017-12-27T02:33:33.000
UST Perm Close Date: 08/09/1988
Tank Status: Closed In Place
Type of Tank: 01
Piping System Type:

Map Key	Number of Records	Direction	Distance (mi/ft)	Elev/Diff (ft)	Site	DB

Tank Use: 02
Tank Capacity (Gal): 1000
Tank Contents:
Other Content Info:
Tank Owner Name: Erik Nelson

Map Key	Number of Records	Direction	Distance (mi/ft)	Elev/Diff (ft)	Site	DB
480	1 of 2	-	0.00 / 0.00	401.01 / -22	SPIDERS AIRCRAFT SERVICE INC 3873 KEARNY VILLA RD SAN DIEGO CA 92123	CERS HAZ

Site ID: 155818
Latitude: 32.812225
Longitude: -117.150251

Regulated Programs

EI ID: 10390324 **EI Description:** Chemical Storage Facilities

EI ID: 10390324 **EI Description:** Hazardous Waste Generator

Affiliations

Affil Type Desc: Environmental Contact
Entity Name: Fred Sorbi
Entity Title:
Address: 3873 KEARNY VILLA RD
City: SAN DIEGO
State: CA
Country:
Zip Code: 92123
Phone: (858) 277-0312

Affil Type Desc: Parent Corporation
Entity Name: SPIDERS AIRCRAFT SERVICE INC
Entity Title:
Address:
City:
State:
Country:
Zip Code:
Phone:

Affil Type Desc: Document Preparer
Entity Name: Fred Sorbi
Entity Title:
Address:
City:
State:
Country:
Zip Code:

Phone:

Affil Type Desc: Operator
Entity Name: Fred Sorbi
Entity Title:
Address:
City:
State:
Country:
Zip Code:
Phone: (858) 277-0312

Affil Type Desc: Identification Signer
Entity Name: Fred Sorbi
Entity Title: President
Address:
City:
State:
Country:
Zip Code:
Phone:

Affil Type Desc: Legal Owner
Entity Name: Fred Sorbi
Entity Title:
Address: 3873 KEARNY VILLA RD
City: SAN DIEGO
State: CA
Country: United States
Zip Code: 92123
Phone: (858) 277-0312

Affil Type Desc: Facility Mailing Address
Entity Name: Mailing Address
Entity Title:
Address: 3873 KEARNY VILLA RD
City: San Diego
State: CA
Country:
Zip Code: 92123
Phone:

Affil Type Desc: Primary Emergency Contact
Entity Name: Fred Sorbi
Entity Title: President
Address:
City:
State:
Country:
Zip Code:
Phone: (619) 607-8588

Affil Type Desc:	CUPA District
Entity Name:	San Diego County Env Health
Entity Title:	
Address:	PO Box 129261
City:	San Diego
State:	CA
Country:	
Zip Code:	92112-9261
Phone:	(858) 505-6880

Coordinates

Env Int Type Code:	HWG	***Longitude:***	-117.150250
Program ID:	10390324	***Coord Name:***	
Latitude:	32.812220	***Ref Point Type Desc:***	Center of a facility or station.

Evaluations

Eval Date:	11/26/2014
Violations Found:	Yes
Eval General Type:	Compliance Evaluation Inspection
Eval Type:	Routine done by local agency
Eval Division:	San Diego County Department of Env Health
Eval Program:	HW
Eval Source:	CERS
Eval Notes:	

Inspector: Preece Sharon Inspection ID:4099101

Eval Date:	8/9/2016
Violations Found:	Yes
Eval General Type:	Compliance Evaluation Inspection
Eval Type:	Routine done by local agency
Eval Division:	San Diego County Department of Env Health
Eval Program:	HW
Eval Source:	CERS
Eval Notes:	

Inspector: Preece Sharon Inspection ID:5547463

Eval Date:	11/26/2014
Violations Found:	No
Eval General Type:	Compliance Evaluation Inspection
Eval Type:	Routine done by local agency
Eval Division:	San Diego County Department of Env Health
Eval Program:	HMRRP
Eval Source:	CERS
Eval Notes:	

Inspector: Preece Sharon Inspection ID:4099101

Eval Date: 8/9/2016
Violations Found: Yes
Eval General Type: Compliance Evaluation Inspection
Eval Type: Routine done by local agency
Eval Division: San Diego County Department of Env Health
Eval Program: HMRRP
Eval Source: CERS
Eval Notes:

Inspector: Preece Sharon Inspection ID:5547463

Violations

Violation Date: 11/26/2014 **Violation Program:** HW
Violation Division: San Diego County Department of Env Health **Violation Source:** CERS
Citation: 40 CFR 1 265.173 - U.S. Code of Federal Regulations, Title 40, Chapter 1, Section(s) 265.173
Violation Notes:

Returned to compliance on 12/10/2014.

Violation Description:

Failure to properly close hazardous waste containers when not in active use.

Violations

Violation Date: 11/26/2014 **Violation Program:** HW
Violation Division: San Diego County Department of Env Health **Violation Source:** CERS
Citation: HSC 6.5 Multiple Sections - California Health and Safety Code, Chapter 6.5, Section(s) Multiple Sections
Violation Notes:

Returned to compliance on 12/10/2014.

Violation Description:

Haz Waste Generator Program - Operations/Maintenance - General

Violations

Violation Date: 8/9/2016 **Violation Program:** HMRRP
Violation Division: San Diego County Department of Env Health **Violation Source:** CERS
Citation: HSC 6.95 25508.2 - California Health and Safety Code, Chapter 6.95, Section(s) 25508.2
Violation Notes:

Returned to compliance on 08/09/2016.

Violation Description:

Failure to annually review and electronically certify that the business plan is complete and accurate on or before the annual due date.

Violations

Violation Date: 8/9/2016 ***Violation Program:*** HW
Violation Division: San Diego County Department of Env Health ***Violation Source:*** CERS
Citation: 22 CCR 12 66262.40(a) - California Code of Regulations, Title 22, Chapter 12, Section(s) 66262.40(a)
Violation Notes:

Returned to compliance on 08/18/2016.

Violation Description:

Failure to keep a copy of each properly signed manifest for at least three years from the date the waste was accepted by the initial transporter. The manifest signed at the time the waste was accepted for transport shall be kept until receiving a signed copy from the designated facility which received the waste.

Violations

Violation Date: 11/26/2014 ***Violation Program:*** HW
Violation Division: San Diego County Department of Env Health ***Violation Source:*** CERS
Citation: 22 CCR 16 66266.130 - California Code of Regulations, Title 22, Chapter 16, Section(s) 66266.130
Violation Notes:

Returned to compliance on 12/26/2014.

Violation Description:

Failure to properly handle, manage, label, and recycle used oil and fuel filters.

Violations

Violation Date: 8/9/2016 ***Violation Program:*** HW
Violation Division: San Diego County Department of Env Health ***Violation Source:*** CERS
Citation: 40 CFR 1 265.172 - U.S. Code of Federal Regulations, Title 40, Chapter 1, Section(s) 265.172
Violation Notes:

Returned to compliance on 08/09/2016.

Violation Description:

Failure to accumulate or store hazardous waste in container made of or lined with materials which will not react with, and are otherwise compatible with, the hazardous waste to be stored.

Violations

Violation Date: 11/26/2014 ***Violation Program:*** HW
Violation Division: San Diego County Department of Env Health ***Violation Source:*** CERS
Citation: 22 CCR 12 66262.40(a) - California Code of Regulations, Title 22, Chapter 12, Section(s) 66262.40(a)
Violation Notes:

Returned to compliance on 11/26/2014.

Violation Description:

Failure to maintain uniform hazardous waste manifest, consolidated manifest, or bills of lading copies for three years.

Violations

Violation Date: 11/26/2014
Violation Program: HW
Violation Division: San Diego County Department of Env Health
Violation Source: CERS
Citation: 22 CCR 12 66262.34(f) - California Code of Regulations, Title 22, Chapter 12, Section(s) 66262.34(f)
Violation Notes:

Returned to compliance on 11/26/2014.

Violation Description:

Failure to properly label hazardous waste accumulation containers with the following requirements: "Hazardous Waste", name and address of the generator, physical and chemical characteristics of the Hazardous Waste, and starting accumulation date.

Violations

Violation Date: 8/9/2016
Violation Program: HMRRP
Violation Division: San Diego County Department of Env Health
Violation Source: CERS
Citation: HSC 6.95 25505(a)(4) - California Health and Safety Code, Chapter 6.95, Section(s) 25505(a)(4)
Violation Notes:

Returned to compliance on 08/18/2016.

Violation Description:

Failure to provide initial and annual training to all employees in safety procedures in the event of a release or threatened release of a hazardous material or failure to document and maintain training records for a minimum of three years.

480	2 of 2	-	0.00 / 0.00	401.01 / -22	SPIDERS AIRCRAFT SERVICE INC 3873 KEARNY VILLA RD SAN DIEGO CA 92123	SANDIEGO UST

Record ID: DEH2002-HUPFP-104244
Own or Operate UG: No
CERS ID: 10390324
Own or Operate AG: No
Facility ID: 37-000-104244
Haz. Mat. On-Site: Yes
EPA ID No: CAL000403763
Haz. Waste Gen: Yes
Permit Status: Permit Renewed
HHW Collection: No
Active Permit: YES
Recycle: No
Facility Type UST:
RCRA Large Qty. Gen: No
Business Phone: 858-277-0312
Latitude: 32.812939097940671
Business Fax: 8582770322
Longitude: -117.15028602412761
Onsite Haz. Waste Trtmnt: No
Mailing Address: 3873 KEARNY VILLA RD, SAN DIEGO, CA 92123

--Details--
ID: 720
Tank ID: 18102
Last Updated: 2017-06-23T02:31:55.000
UST Perm Close Date: 11/08/1986
Tank Status: Removed

Map Key	Number of Records	Direction	Distance (mi/ft)	Elev/Diff (ft)	Site	DB

Type of Tank: 95
Piping System Type:
Tank Use:
Tank Capacity (Gal): 550
Tank Contents:
Other Content Info:
Tank Owner Name: Fred Sorbi

ID: 719
Tank ID: 18101
Last Updated: 2017-06-23T02:31:55.000
UST Perm Close Date: 11/08/1986
Tank Status: Removed
Type of Tank: 95
Piping System Type:
Tank Use: 04
Tank Capacity (Gal): 250
Tank Contents:
Other Content Info:
Tank Owner Name: Fred Sorbi

Map Key	Number of Records	Direction	Distance (mi/ft)	Elev/Diff (ft)	Site	DB
481	1 of 1	-	0.00 / 0.00	415.61 / -7	SAN DIEGO EUROPEAN MOTORCARS 4531 CONVOY ST SAN DIEGO CA 92111	CERS TANK

Site ID: 64422
Latitude: 32.822861
Longitude: -117.154556

Regulated Programs

EI ID: 10385308 **EI Description:** Hazardous Waste Generator

EI ID: 10385308 **EI Description:** Chemical Storage Facilities

EI ID: 10385308 **EI Description:** Aboveground Petroleum Storage

Affiliations

Affil Type Desc: Document Preparer
Entity Name: SAM CELLY, CELLY SERVICES, INC.
Entity Title:
Address:
City:
State:
Country:
Zip Code:
Phone:

Affil Type Desc:	Operator
Entity Name:	San Diego European Motorcars
Entity Title:	
Address:	
City:	
State:	
Country:	
Zip Code:	
Phone:	(858) 362-6001

Affil Type Desc:	Secondary Emergency Contact
Entity Name:	Larry Cooper
Entity Title:	Parts Manager
Address:	
City:	
State:	
Country:	
Zip Code:	
Phone:	(619) 405-5414

Affil Type Desc:	Legal Owner
Entity Name:	Damon Shelly
Entity Title:	
Address:	4531 CONVOY ST
City:	SAN DIEGO
State:	CA
Country:	United States
Zip Code:	92111
Phone:	(858) 362-6001

Affil Type Desc:	Primary Emergency Contact
Entity Name:	Miguel Rivera
Entity Title:	Service Manager
Address:	
City:	
State:	
Country:	
Zip Code:	
Phone:	(949) 310-6698

Affil Type Desc:	CUPA District
Entity Name:	San Diego County Env Health
Entity Title:	
Address:	PO Box 129261
City:	San Diego
State:	CA
Country:	
Zip Code:	92112-9261
Phone:	(858) 505-6880

Affil Type Desc:	Parent Corporation
Entity Name:	San Diego European Motorcars

Entity Title:
Address:
City:
State:
Country:
Zip Code:
Phone:

Affil Type Desc: Identification Signer
Entity Name: Kevin Chapman
Entity Title: Service Manager
Address:
City:
State:
Country:
Zip Code:
Phone:

Affil Type Desc: Environmental Contact
Entity Name: Miguel Rivera
Entity Title:
Address: 4531 CONVOY ST
City: SAN DIEGO
State: CA
Country:
Zip Code: 92111
Phone: (858) 362-6001

Affil Type Desc: Facility Mailing Address
Entity Name: Mailing Address
Entity Title:
Address: 4531 CONVOY ST
City: SAN DIEGO
State: CA
Country:
Zip Code: 92111
Phone:

Coordinates

Env Int Type Code: HWG
Program ID: 10385308
Latitude: 32.822860
Longitude: -117.154560
Coord Name:
Ref Point Type Desc: Center of a facility or station.

Evaluations

Eval Date: 3/24/2015
Violations Found: Yes
Eval General Type: Compliance Evaluation Inspection
Eval Type: Routine done by local agency

Eval Division: San Diego County Department of Env Health
Eval Program: HW
Eval Source: CERS
Eval Notes:

Inspector: McLernon Benjamin Inspection ID:4101445

Eval Date: 3/24/2015
Violations Found: Yes
Eval General Type: Compliance Evaluation Inspection
Eval Type: Routine done by local agency
Eval Division: San Diego County Department of Env Health
Eval Program: HMRRP
Eval Source: CERS
Eval Notes:

Inspector: McLernon Benjamin Inspection ID:4101445

Violations

Violation Date: 3/24/2015 ***Violation Program:*** HMRRP
Violation Division: San Diego County Department of Env Health ***Violation Source:*** CERS
Citation: HSC 6.95 25508.1(a)-(e) - California Health and Safety Code, Chapter 6.95, Section(s) 25508.1(a)-(e)
Violation Notes:

Returned to compliance on 03/31/2015.

Violation Description:

Failure to electronically update business plan within 30 days of any one of the following events:
A 100 percent or more increase in the quantity of a previously disclosed material.
Any handling of a previously undisclosed hazardous materials at or above reportable quantities.
A change of business address, business ownership, or business name.

Violations

Violation Date: 3/24/2015 ***Violation Program:*** HW
Violation Division: San Diego County Department of Env Health ***Violation Source:*** CERS
Citation: 22 CCR 12 66262.40(a) - California Code of Regulations, Title 22, Chapter 12, Section(s) 66262.40(a)
Violation Notes:

Returned to compliance on 03/31/2015.

Violation Description:

Failure to maintain uniform hazardous waste manifest, consolidated manifest, or bills of lading copies for three years.

482	*1 of 1*	*-*	*0.00 / 0.00*	*415.84 / -7*	***BALBOA AVENUE EXXON*** ***7737 BALBOA AVE*** ***SAN DIEGO CA 92111***	***DELISTED TNK***

Facility ID: H21289 ***Latitude:*** 32.8227039

Map Key	Number of Records	Direction	Distance (mi/ft)	Elev/Diff (ft)	Site	DB

County: San Diego
Longitude: -117.15509
Permitting Agency: SAN DIEGO COUNTY
Original Source: UST
Record Date: 30-JAN-2017

---

483 | **1 of 6** | **-** | **0.00 / 0.00** | **405.53 / -17** | **MOORE PRINTED CIRCUITS INC.**
8575 AERO DR.
SAN DIEGO CA 921231722 | **TRIS**

TRI Facility ID: 92123MRPRN8575A
Year: 1996
BIA Code:
Tribe:
Federal Facility: NO
County: SAN DIEGO
FRS ID:

--Details--

Primary SIC: 3672
Primary NAICS: 334412
Document Number: 1396100416294
Chemical: COPPER
CAS/Compound ID: 007440508
Clean Air Act?: NO
Classification: NON-PBT
Metal: YES
Metal Category: 1
Carcinogen: NO
Unit of Measure: Pounds
On-Site Release Total: 0
Total Releases: 187
Sec 8 Releases: 187
On-site Contained: 0
On-Site Other: 0
On-site Energy Recovery: 0
On-Site Recycling: 0
On-Site Treatment: 0
Production Waste: 25409
One-Time Release: 0
Production Ratio: 1.07
Parent Company Name: MOORE PRINTED CIRCUITS INC
Parent Company DB No: 189656820

---

483 | **2 of 6** | **-** | **0.00 / 0.00** | **405.53 / -17** | **MOORE PRINTED CIRCUITS INC.**
8575 AERO DR.
SAN DIEGO CA 921231722 | **TRIS**

TRI Facility ID: 92123MRPRN8575A
Year: 1998
BIA Code:
Tribe:
Federal Facility: NO
County: SAN DIEGO
FRS ID:

Map Key	Number of Records	Direction	Distance (mi/ft)	Elev/Diff (ft)	Site	DB

--Details--

Primary SIC:	3672
Primary NAICS:	334412
Document Number:	1398120606405
Chemical:	COPPER
CAS/Compound ID:	007440508
Clean Air Act?:	NO
Classification:	NON-PBT
Metal:	YES
Metal Category:	1
Carcinogen:	NO
Unit of Measure:	Pounds
On-Site Release Total:	0
Total Releases:	250
Sec 8 Releases:	217
On-site Contained:	0
On-Site Other:	0
On-site Energy Recovery:	0
On-Site Recycling:	0
On-Site Treatment:	0
Production Waste:	27667
One-Time Release:	0
Production Ratio:	.92
Parent Company Name:	MOORE PRINTED CIRCUITS INC
Parent Company DB No:	189656820

Primary SIC:	3672
Primary NAICS:	334412
Document Number:	1398120606417
Chemical:	NITRIC ACID
CAS/Compound ID:	007697372
Clean Air Act?:	NO
Classification:	NON-PBT
Metal:	NO
Metal Category:	0
Carcinogen:	NO
Unit of Measure:	Pounds
On-Site Release Total:	250
Total Releases:	250
Sec 8 Releases:	250
On-site Contained:	0
On-Site Other:	0
On-site Energy Recovery:	0
On-Site Recycling:	0
On-Site Treatment:	2340
Production Waste:	9020
One-Time Release:	0
Production Ratio:	.62
Parent Company Name:	MOORE PRINTED CIRCUITS INC
Parent Company DB No:	189656820

Map Key	Number of Records	Direction	Distance (mi/ft)	Elev/Diff (ft)	Site	DB
483	3 of 6	-	0.00 / 0.00	405.53 / -17	MOORE PRINTED CIRCUITS INC. 8575 AERO DR. SAN DIEGO CA 921231722	TRIS

TRI Facility ID: 92123MRPRN8575A
BIA Code:
Federal Facility: NO
FRS ID:
Year: 1995
Tribe:
County: SAN DIEGO

--Details--

Primary SIC: 3672
Primary NAICS: 334412
Document Number: 1395090494612
Chemical: NITRIC ACID
CAS/Compound ID: 007697372
Clean Air Act?: NO
Classification: NON-PBT
Metal: NO
Metal Category: 0
Carcinogen: NO
Unit of Measure: Pounds
On-Site Release Total: 250
Total Releases: 250
Sec 8 Releases: 250
On-site Contained: 0
On-Site Other: 0
On-site Energy Recovery: 0
On-Site Recycling: 0
On-Site Treatment: 1218
Production Waste: 11145
One-Time Release: 0
Production Ratio: 1.07
Parent Company Name: MOORE PRINTED CIRCUITS INC
Parent Company DB No: 189656820

Map Key	Number of Records	Direction	Distance (mi/ft)	Elev/Diff (ft)	Site	DB
483	4 of 6	-	0.00 / 0.00	405.53 / -17	MOORE PRINTED CIRCUITS INC. 8575 AERO DR. SAN DIEGO CA 921231722	TRIS

TRI Facility ID: 92123MRPRN8575A
BIA Code:
Federal Facility: NO
FRS ID:
Year: 1994
Tribe:
County: SAN DIEGO

--Details--

Primary SIC: 3672
Primary NAICS: 334412
Document Number: 1394080513967
Chemical: COPPER
CAS/Compound ID: 007440508

Clean Air Act?:	NO
Classification:	NON-PBT
Metal:	YES
Metal Category:	1
Carcinogen:	NO
Unit of Measure:	Pounds
On-Site Release Total:	0
Total Releases:	690
Sec 8 Releases:	690
On-site Contained:	0
On-Site Other:	0
On-site Energy Recovery:	0
On-Site Recycling:	0
On-Site Treatment:	0
Production Waste:	28754
One-Time Release:	0
Production Ratio:	1.07
Parent Company Name:	MOORE PRINTED CIRCUITS INC
Parent Company DB No:	189656820

Map Key	Number of Records	Direction	Distance (mi/ft)	Elev/Diff (ft)	Site	DB
483	5 of 6	-	0.00 / 0.00	405.53 / -17	MOORE PRINTED CIRCUITS INC. 8575 AERO DR. SAN DIEGO CA 921231722	TRIS

TRI Facility ID:	92123MRPRN8575A	**Year:**	1999
BIA Code:		**Tribe:**	
Federal Facility:	NO	**County:**	SAN DIEGO
FRS ID:			

--Details--

Primary SIC:	3672
Primary NAICS:	334412
Document Number:	1399130597495
Chemical:	NITRIC ACID
CAS/Compound ID:	007697372
Clean Air Act?:	NO
Classification:	NON-PBT
Metal:	NO
Metal Category:	0
Carcinogen:	NO
Unit of Measure:	Pounds
On-Site Release Total:	250
Total Releases:	250
Sec 8 Releases:	250
On-site Contained:	0
On-Site Other:	0
On-site Energy Recovery:	0
On-Site Recycling:	0
On-Site Treatment:	4620
Production Waste:	10132

One-Time Release:	0
Production Ratio:	1.12
Parent Company Name:	MOORE PRINTED CIRCUITS INC
Parent Company DB No:	189656820
Primary SIC:	3672
Primary NAICS:	334412
Document Number:	1399130597483
Chemical:	COPPER
CAS/Compound ID:	007440508
Clean Air Act?:	NO
Classification:	NON-PBT
Metal:	YES
Metal Category:	1
Carcinogen:	NO
Unit of Measure:	Pounds
On-Site Release Total:	0
Total Releases:	250
Sec 8 Releases:	272
On-site Contained:	0
On-Site Other:	0
On-site Energy Recovery:	0
On-Site Recycling:	0
On-Site Treatment:	0
Production Waste:	15393
One-Time Release:	0
Production Ratio:	.76
Parent Company Name:	MOORE PRINTED CIRCUITS INC
Parent Company DB No:	189656820
Primary SIC:	3672
Primary NAICS:	334412
Document Number:	1399130597507
Chemical:	NITRATE COMPOUNDS
CAS/Compound ID:	N511
Clean Air Act?:	NO
Classification:	NON-PBT
Metal:	NO
Metal Category:	0
Carcinogen:	NO
Unit of Measure:	Pounds
On-Site Release Total:	0
Total Releases:	0
Sec 8 Releases:	4550
On-site Contained:	0
On-Site Other:	0
On-site Energy Recovery:	0
On-Site Recycling:	0
On-Site Treatment:	0
Production Waste:	4550
One-Time Release:	0
Production Ratio:	.68

Map Key	Number of Records	Direction	Distance (mi/ft)	Elev/Diff (ft)	Site	DB
Parent Company Name:	MOORE PRINTED CIRCUITS INC					
Parent Company DB No:	189656820					

483	6 of 6	-	0.00 / 0.00	405.53 / -17	**MOORE PRINTED CIRCUITS INC.** **8575 AERO DR.** **SAN DIEGO CA 921231722**	TRIS

TRI Facility ID:	92123MRPRN8575A	**Year:**	1997
BIA Code:		**Tribe:**	
Federal Facility:	NO	**County:**	SAN DIEGO
FRS ID:			

--Details--

Primary SIC:	3672
Primary NAICS:	334412
Document Number:	1397110353733
Chemical:	NITRIC ACID
CAS/Compound ID:	007697372
Clean Air Act?:	NO
Classification:	NON-PBT
Metal:	NO
Metal Category:	0
Carcinogen:	NO
Unit of Measure:	Pounds
On-Site Release Total:	250
Total Releases:	250
Sec 8 Releases:	250
On-site Contained:	0
On-Site Other:	0
On-site Energy Recovery:	0
On-Site Recycling:	0
On-Site Treatment:	6960
Production Waste:	15274
One-Time Release:	0
Production Ratio:	1.07
Parent Company Name:	MOORE PRINTED CIRCUITS INC
Parent Company DB No:	189656820

Primary SIC:	3672
Primary NAICS:	334412
Document Number:	1397110353721
Chemical:	COPPER
CAS/Compound ID:	007440508
Clean Air Act?:	NO
Classification:	NON-PBT
Metal:	YES
Metal Category:	1
Carcinogen:	NO
Unit of Measure:	Pounds
On-Site Release Total:	0

Map Key	Number of Records	Direction	Distance (mi/ft)	Elev/Diff (ft)	Site	DB

Total Releases:	250
Sec 8 Releases:	218
On-site Contained:	0
On-Site Other:	0
On-site Energy Recovery:	0
On-Site Recycling:	0
On-Site Treatment:	0
Production Waste:	27059
One-Time Release:	0
Production Ratio:	1.07
Parent Company Name:	MOORE PRINTED CIRCUITS INC
Parent Company DB No:	189656820

484	1 of 1	-	0.00 / 0.00	389.96 / -33	SMILE CREATIONS DENTAL PRACTICE INC 8018 CLAIREMONT MESA BLVD SAN DIEGO CA 92111	CERS HAZ

Site ID:	154282
Latitude:	32.832888
Longitude:	-117.150156

Regulated Programs

EI ID:	10384900	**EI Description:**	Chemical Storage Facilities

Affiliations

Affil Type Desc:	Environmental Contact
Entity Name:	Claudine Tsui
Entity Title:	
Address:	8018 CLAIREMONT MESA BLVD
City:	SAN DIEGO
State:	CA
Country:	
Zip Code:	92111
Phone:	(858) 636-7887

Affil Type Desc:	Facility Mailing Address
Entity Name:	Mailing Address
Entity Title:	
Address:	8018 Clairemont Mesa Blvd.
City:	SAN DIEGO
State:	CA
Country:	
Zip Code:	92111
Phone:	

Affil Type Desc:	Operator
Entity Name:	CLAUDINE TSUI DDS, A DENTAL CORPORATION

Entity Title:	
Address:	
City:	
State:	
Country:	
Zip Code:	
Phone:	(858) 636-7887

Affil Type Desc:	CUPA District
Entity Name:	San Diego County Env Health
Entity Title:	
Address:	PO Box 129261
City:	San Diego
State:	CA
Country:	
Zip Code:	92112-9261
Phone:	(858) 505-6880

Affil Type Desc:	Document Preparer
Entity Name:	Claudine Tsui
Entity Title:	
Address:	
City:	
State:	
Country:	
Zip Code:	
Phone:	

Affil Type Desc:	Parent Corporation
Entity Name:	SMILE CREATIONS DENTAL PRACTICE INC
Entity Title:	
Address:	
City:	
State:	
Country:	
Zip Code:	
Phone:	

Affil Type Desc:	Secondary Emergency Contact
Entity Name:	CLAUDINE TSUI DDS
Entity Title:	PRESIDENT
Address:	
City:	
State:	
Country:	
Zip Code:	
Phone:	(858) 204-8584

Affil Type Desc:	Identification Signer
Entity Name:	Claudine Tsui
Entity Title:	President
Address:	

Map Key	Number of Records	Direction	Distance (mi/ft)	Elev/Diff (ft)	Site	DB

City:
State:
Country:
Zip Code:
Phone:

Affil Type Desc: Legal Owner
Entity Name: Claudine Tsui, DDS, a Dental Corporation
Entity Title:
Address: 8018 Clairemont Mesa Blvd.
City: SAN DIEGO
State: CA
Country: United States
Zip Code: 92111
Phone: (858) 636-7887

Affil Type Desc: Primary Emergency Contact
Entity Name: TUAN TRUONG
Entity Title: VICE PRESIDENT
Address:
City:
State:
Country:
Zip Code:
Phone: (858) 204-8585

Coordinates

Env Int Type Code: HMBP
Program ID: 10384900
Latitude: 32.832890
Longitude: -117.150160
Coord Name:
Ref Point Type Desc: Center of a facility or station.

Map Key	Number of Records	Direction	Distance (mi/ft)	Elev/Diff (ft)	Site	DB
485	1 of 2	-	0.00 / 0.00	404.42 / -19	COSTCO WHOLESALE #578 7803 OTHELLO AVE SAN DIEGO CA 92111	CERS HAZ

Site ID: 21944
Latitude: 32.816250
Longitude: -117.153633

Regulated Programs

EI ID: 10146281
EI Description: Hazardous Waste Generator

EI ID: 10146281
EI Description: Chemical Storage Facilities

Affiliations

Affil Type Desc: Identification Signer
Entity Name: Rebecca Lee-Gale, Agent for Costco Wholesale Corporation

Entity Title:	Regulatory Compliance Specialist, 3E Company
Address:	
City:	
State:	
Country:	
Zip Code:	
Phone:	

Affil Type Desc:	Document Preparer
Entity Name:	Rebecca Lee-Gale, Agent for Costco Wholesale Corporation
Entity Title:	
Address:	
City:	
State:	
Country:	
Zip Code:	
Phone:	

Affil Type Desc:	Facility Mailing Address
Entity Name:	Mailing Address
Entity Title:	
Address:	Costco Licensing, P.O. Box 35005
City:	Seattle
State:	WA
Country:	
Zip Code:	98124-3405
Phone:	

Affil Type Desc:	Legal Owner
Entity Name:	Costco Wholesale Corporation
Entity Title:	
Address:	999 Lake Drive
City:	Issaquah
State:	CA
Country:	United States
Zip Code:	98027
Phone:	(425) 313-8100

Affil Type Desc:	Parent Corporation
Entity Name:	Costco
Entity Title:	
Address:	
City:	
State:	
Country:	
Zip Code:	
Phone:	

Affil Type Desc:	Secondary Emergency Contact
Entity Name:	Todd Gallegos
Entity Title:	Assistant Warehouse Manager
Address:	

City:	
State:	
Country:	
Zip Code:	
Phone:	(310) 650-4681
Affil Type Desc:	CUPA District
Entity Name:	San Diego County Env Health
Entity Title:	
Address:	PO Box 129261
City:	San Diego
State:	CA
Country:	
Zip Code:	92112-9261
Phone:	(858) 505-6880
Affil Type Desc:	Operator
Entity Name:	Costco Wholesale Corporation
Entity Title:	
Address:	
City:	
State:	
Country:	
Zip Code:	
Phone:	(425) 313-8100
Affil Type Desc:	Primary Emergency Contact
Entity Name:	Robert Clark
Entity Title:	Warehouse Manager
Address:	
City:	
State:	
Country:	
Zip Code:	
Phone:	(619) 850-1310
Affil Type Desc:	Environmental Contact
Entity Name:	Costco Environmental Services & HazMat, Attn: Lisa Hurley
Entity Title:	
Address:	999 Lake Drive
City:	Issaquah
State:	WA
Country:	
Zip Code:	98027
Phone:	(425) 427-7885

Coordinates

Env Int Type Code:	HWG	***Longitude:***	-117.153630
Program ID:	10146281	***Coord Name:***	
Latitude:	32.816250	***Ref Point Type Desc:***	Center of a facility or station.

Evaluations

Eval Date:	9/9/2016
Violations Found:	No
Eval General Type:	Compliance Evaluation Inspection
Eval Type:	Routine done by local agency
Eval Division:	San Diego County Department of Env Health
Eval Program:	HW
Eval Source:	CERS
Eval Notes:	

Inspector: Khan Steven Inspection ID:5541975

Eval Date:	11/5/2014
Violations Found:	No
Eval General Type:	Compliance Evaluation Inspection
Eval Type:	Routine done by local agency
Eval Division:	San Diego County Department of Env Health
Eval Program:	HW
Eval Source:	CERS
Eval Notes:	

Inspector: McLernon Benjamin Inspection ID:4110734

Eval Date:	11/5/2014
Violations Found:	No
Eval General Type:	Compliance Evaluation Inspection
Eval Type:	Routine done by local agency
Eval Division:	San Diego County Department of Env Health
Eval Program:	HMRRP
Eval Source:	CERS
Eval Notes:	

Inspector: McLernon Benjamin Inspection ID:4110734

Eval Date:	9/9/2016
Violations Found:	No
Eval General Type:	Compliance Evaluation Inspection
Eval Type:	Routine done by local agency
Eval Division:	San Diego County Department of Env Health
Eval Program:	HMRRP
Eval Source:	CERS
Eval Notes:	

Inspector: Khan Steven Inspection ID:5541975

Map Key	Number of Records	Direction	Distance (mi/ft)	Elev/Diff (ft)	Site	DB
485	*2 of 2*	-	*0.00 / 0.00*	*404.42 / -19*	***COSTCO WHOLESALE BUSINESS CENTER #578*** ***7803 OTHELLO AVE*** ***SAN DIEGO CA 92111***	*RCRA SQG*

EPA Handler ID:	CAR000166728
Land Type Code:	P
Land Type Desc:	Private
Federal Waste Generator Code:	2
Gen Status Univ:	SQG
Gen Status Univ Desc:	Small Quantity Generator
Importer Activity:	No
Mixed Waste Generator:	No
Transporter Activity:	No
Transfer Facility:	No
Recycler Activity:	No
Onsite Burner Exemption:	No
Furnace Exemption:	No
Underground Inject Activity:	No
Receives Waste from Offsite:	No
TSD Type:	-----
TSD Activity:	No
Corrective Action Univ:	No
Action has been Imposed:	No
Action under 3004 (U)/(V):	No
Institutional Control Indicator:	N
Used Oil Transporter:	
Used Oil Transfer Facility:	
Used Oil Processor:	
Used Oil Refiner:	
Used Oil Burner:	
Used Oil Market Burner:	
Used Oil Spec Marketer:	
Activity Location:	CA
County Code:	CA073
County Name:	SAN DIEGO
Contact Name:	ERIC D ENSMINGER
Contact Phone No and Exten:	760-602-8616
Contact Email:	EENSMINGER@3ECOMPANY.COM
Contact Address:	3207 , GREY HAWK COURT SUITE 200 , CARLSBAD , CA, 92010 , US
Mailing Address:	3207 , GREY HAWK COURT SUITE 200 , CARLSBAD , CA, 92010 , US

Violation/Evaluation Summary

Note: As of Jan 24 2018, there are no Compliance Monitoring and Enforcement (violation) records associated with this facility (EPA ID).

Handler Details

Source Type:	N	***Used Oil Transporter:***	No
Receive Date:	20100804	***UO Transfer Fac:***	No
Non Notifier:		***Used Oil Processor:***	No
Acknowledge Flag:		***Used Oil Refiner:***	No
Acknowledge Date:		***Used Oil Burner:***	No
Accessibility:		***UO Market Burner:***	No

Land Type:	P	***UO Spec Marketer:***	No
Fed Waste Gen Own:	HQ	***Current Site Name:***	COSTCO WHOLESALE BUSINESS CENTER NO 578
Fed Waste Gen Cd:	2	***Location Street No:***	
Fed Waste Gen Desc:	Small Quantity Generator	***Location Street 1:***	7803 OTHELLO AVE
ST Waste Gen Own:	CA	***Location Street 2:***	
State Waste Gen Cd:	N	***Location City:***	SAN DIEGO
Short Term Gen:	No	***Location State:***	CA
Importer Activity:	No	***Location Zip Code:***	92111
Mixed Waste Gen:	No	***County Code:***	CA073
Transporter:	No	***State District:***	
Transfer Facility:	No	***Mailing Street No:***	
TSD Activity:	No	***Mailing Street 1:***	999 LAKE DRIVE
Recycler Activity:	No	***Mailing Street 2:***	ATTN LISA SIMPSON
Onsite Burn Exempt:	No	***Mailing City:***	ISSAQUAH
Furnace Exemption:	No	***Mailing State:***	WA
Underground Inject:	No	***Mailing Zip Code:***	98027
Off Site Receipt:	No	***Mailing Country:***	US
Waste Dest Fac:	No	***Contact First Name:***	LISA
Subpart K College:	No	***Contact Middle Initial:***	
Subpart K Hospital:	No	***Contact Last Name:***	SIMPSON
Subpart K Non Profit:	No	***Contact Street No:***	
Subpart K Withdraw:	No	***Contact Street 1:***	999 LAKE DRIVE
Include Ntnl Rprt:		***Contact Street 2:***	ATTN LISA SIMPSON
Reporting Cycle:		***Contact City:***	ISSAQUAH
LQHUW:	No	***Contact State:***	WA
Trader Importer:		***Contact Zip:***	98027
Trader Exporter:		***Contact Country:***	US
Slab Importer:		***Contact Phone:***	425-313-6275
Slab Exporter:		***Contact Phone Ext:***	
Current Record:	No	***Contact Fax:***	425-313-6922
Location Country:	US	***Contact Email Addr:***	LSIMPSON@COSTCO.COM
State District Owner:		***Contact Title:***	LICENSING SPEC AND SPVR

Handler Details

Source Type:	N	***Used Oil Transporter:***	No
Receive Date:	20160912	***UO Transfer Fac:***	No
Non Notifier:		***Used Oil Processor:***	No
Acknowledge Flag:		***Used Oil Refiner:***	No
Acknowledge Date:		***Used Oil Burner:***	No
Accessibility:		***UO Market Burner:***	No
Land Type:	P	***UO Spec Marketer:***	No
Fed Waste Gen Own:	HQ	***Current Site Name:***	COSTCO WHOLESALE BUSINESS CENTER NO 578
Fed Waste Gen Cd:	1	***Location Street No:***	
Fed Waste Gen Desc:	Large Quantity Generator	***Location Street 1:***	7803 OTHELLO AVE
ST Waste Gen Own:	CA	***Location Street 2:***	
State Waste Gen Cd:	1	***Location City:***	SAN DIEGO
Short Term Gen:	No	***Location State:***	CA
Importer Activity:	No	***Location Zip Code:***	92111

Mixed Waste Gen:	No	***County Code:***	CA073
Transporter:	No	***State District:***	
Transfer Facility:	No	***Mailing Street No:***	
TSD Activity:	No	***Mailing Street 1:***	3207 GREY HAWK COURT SUITE 200
Recycler Activity:	No	***Mailing Street 2:***	
Onsite Burn Exempt:	No	***Mailing City:***	CARLSBAD
Furnace Exemption:	No	***Mailing State:***	CA
Underground Inject:	No	***Mailing Zip Code:***	92010
Off Site Receipt:	No	***Mailing Country:***	US
Waste Dest Fac:	No	***Contact First Name:***	ERIC
Subpart K College:	No	***Contact Middle Initial:***	D
Subpart K Hospital:	No	***Contact Last Name:***	ENSMINGER
Subpart K Non Profit:	No	***Contact Street No:***	
Subpart K Withdraw:	No	***Contact Street 1:***	3207 GREY HAWK COURT SUITE 200
Include Ntnl Rprt:		***Contact Street 2:***	
Reporting Cycle:		***Contact City:***	CARLSBAD
LQHUW:	No	***Contact State:***	CA
Trader Importer:		***Contact Zip:***	92010
Trader Exporter:		***Contact Country:***	US
Slab Importer:		***Contact Phone:***	760-602-8616
Slab Exporter:		***Contact Phone Ext:***	
Current Record:	No	***Contact Fax:***	760-918-4025
Location Country:	US	***Contact Email Addr:***	EENSMINGER@3ECOMPANY.COM
State District Owner:		***Contact Title:***	BUSINESS SOLUTIONS SUPERVISOR

Handler Details

Source Type:	N	***Used Oil Transporter:***	No
Receive Date:	20050629	***UO Transfer Fac:***	No
Non Notifier:		***Used Oil Processor:***	No
Acknowledge Flag:		***Used Oil Refiner:***	No
Acknowledge Date:		***Used Oil Burner:***	No
Accessibility:		***UO Market Burner:***	No
Land Type:	P	***UO Spec Marketer:***	No
Fed Waste Gen Own:	HQ	***Current Site Name:***	HOME DEPOT USA INC HD 0670
Fed Waste Gen Cd:	2	***Location Street No:***	
Fed Waste Gen Desc:	Small Quantity Generator	***Location Street 1:***	7803 OTHELLO AVE
ST Waste Gen Own:	CA	***Location Street 2:***	
State Waste Gen Cd:	2	***Location City:***	SAN DIEGO
Short Term Gen:	No	***Location State:***	CA
Importer Activity:	No	***Location Zip Code:***	92111
Mixed Waste Gen:	No	***County Code:***	CA073
Transporter:	No	***State District:***	
Transfer Facility:	No	***Mailing Street No:***	
TSD Activity:	No	***Mailing Street 1:***	1905 ASTON AVE
Recycler Activity:	No	***Mailing Street 2:***	STE 100
Onsite Burn Exempt:	No	***Mailing City:***	CARLSBAD
Furnace Exemption:	No	***Mailing State:***	CA
Underground Inject:	No	***Mailing Zip Code:***	92008
Off Site Receipt:	No	***Mailing Country:***	US
Waste Dest Fac:	No	***Contact First Name:***	ROBERT

Subpart K College:		***Contact Middle Initial:***	
Subpart K Hospital:		***Contact Last Name:***	PERKINS
Subpart K Non Profit:		***Contact Street No:***	
Subpart K Withdraw:		***Contact Street 1:***	1905 ASTON AVE
Include Ntnl Rprt:		***Contact Street 2:***	STE 100
Reporting Cycle:		***Contact City:***	CARLSBAD
LQHUW:	No	***Contact State:***	CA
Trader Importer:		***Contact Zip:***	92008
Trader Exporter:		***Contact Country:***	US
Slab Importer:		***Contact Phone:***	760-602-8700
Slab Exporter:		***Contact Phone Ext:***	
Current Record:	No	***Contact Fax:***	
Location Country:	US	***Contact Email Addr:***	RPERKINS@3ECOMPANY.COM
State District Owner:		***Contact Title:***	

Handler Details

Source Type:	N	***Used Oil Transporter:***	No
Receive Date:	20161024	***UO Transfer Fac:***	No
Non Notifier:		***Used Oil Processor:***	No
Acknowledge Flag:		***Used Oil Refiner:***	No
Acknowledge Date:		***Used Oil Burner:***	No
Accessibility:		***UO Market Burner:***	No
Land Type:	P	***UO Spec Marketer:***	No
Fed Waste Gen Own:	HQ	***Current Site Name:***	COSTCO WHOLESALE BUSINESS CENTER #578
Fed Waste Gen Cd:	2	***Location Street No:***	7803
Fed Waste Gen Desc:	Small Quantity Generator	***Location Street 1:***	OTHELLO AVE
ST Waste Gen Own:	CA	***Location Street 2:***	
State Waste Gen Cd:	2	***Location City:***	SAN DIEGO
Short Term Gen:	No	***Location State:***	CA
Importer Activity:	No	***Location Zip Code:***	92111
Mixed Waste Gen:	No	***County Code:***	CA073
Transporter:	No	***State District:***	
Transfer Facility:	No	***Mailing Street No:***	3207
TSD Activity:	No	***Mailing Street 1:***	GREY HAWK COURT SUITE 200
Recycler Activity:	No	***Mailing Street 2:***	
Onsite Burn Exempt:	No	***Mailing City:***	CARLSBAD
Furnace Exemption:	No	***Mailing State:***	CA
Underground Inject:	No	***Mailing Zip Code:***	92010
Off Site Receipt:	No	***Mailing Country:***	US
Waste Dest Fac:	No	***Contact First Name:***	ERIC
Subpart K College:	No	***Contact Middle Initial:***	D
Subpart K Hospital:	No	***Contact Last Name:***	ENSMINGER
Subpart K Non Profit:	No	***Contact Street No:***	3207
Subpart K Withdraw:	No	***Contact Street 1:***	GREY HAWK COURT SUITE 200
Include Ntnl Rprt:		***Contact Street 2:***	
Reporting Cycle:		***Contact City:***	CARLSBAD
LQHUW:	No	***Contact State:***	CA
Trader Importer:		***Contact Zip:***	92010
Trader Exporter:		***Contact Country:***	US

Slab Importer:		**Contact Phone:**	760-602-8616
Slab Exporter:		**Contact Phone Ext:**	
Current Record:	Yes	**Contact Fax:**	760-918-4025
Location Country:	US	**Contact Email Addr:**	EENSMINGER@3ECOMPANY.COM
State District Owner:		**Contact Title:**	SR BUS SOLUTIONS SUP REG COMPLIANCE

Handler Details

Source Type:	N	**Used Oil Transporter:**	No
Receive Date:	20090625	**UO Transfer Fac:**	No
Non Notifier:		**Used Oil Processor:**	No
Acknowledge Flag:		**Used Oil Refiner:**	No
Acknowledge Date:		**Used Oil Burner:**	No
Accessibility:		**UO Market Burner:**	No
Land Type:	P	**UO Spec Marketer:**	No
Fed Waste Gen Own:	HQ	**Current Site Name:**	HOME DEPOT USA HD 0670 EXPO
Fed Waste Gen Cd:	N	**Location Street No:**	
Fed Waste Gen Desc:		**Location Street 1:**	7803 OTHELLO AVE
ST Waste Gen Own:	CA	**Location Street 2:**	
State Waste Gen Cd:	N	**Location City:**	SAN DIEGO
Short Term Gen:	No	**Location State:**	CA
Importer Activity:	No	**Location Zip Code:**	92111
Mixed Waste Gen:	No	**County Code:**	CA073
Transporter:	No	**State District:**	
Transfer Facility:	No	**Mailing Street No:**	
TSD Activity:	No	**Mailing Street 1:**	1905 ASTON AVE
Recycler Activity:	No	**Mailing Street 2:**	STE 100
Onsite Burn Exempt:	No	**Mailing City:**	CARLSBAD
Furnace Exemption:	No	**Mailing State:**	CA
Underground Inject:	No	**Mailing Zip Code:**	92008
Off Site Receipt:	No	**Mailing Country:**	US
Waste Dest Fac:	No	**Contact First Name:**	ROSA
Subpart K College:		**Contact Middle Initial:**	L
Subpart K Hospital:		**Contact Last Name:**	WHIPPLE
Subpart K Non Profit:		**Contact Street No:**	
Subpart K Withdraw:		**Contact Street 1:**	1905 ASTON AVE
Include Ntnl Rprt:		**Contact Street 2:**	STE 100
Reporting Cycle:		**Contact City:**	CARLSBAD
LQHUW:	No	**Contact State:**	CA
Trader Importer:		**Contact Zip:**	92008
Trader Exporter:		**Contact Country:**	US
Slab Importer:		**Contact Phone:**	800-451-8346
Slab Exporter:		**Contact Phone Ext:**	8842
Current Record:	No	**Contact Fax:**	
Location Country:	US	**Contact Email Addr:**	RWHIPPLE@3ECOMPANY.COM
State District Owner:		**Contact Title:**	

Handler Details

Source Type:	N	**Used Oil Transporter:**	No

Receive Date:	20110328	**UO Transfer Fac:**	No
Non Notifier:		**Used Oil Processor:**	No
Acknowledge Flag:		**Used Oil Refiner:**	No
Acknowledge Date:		**Used Oil Burner:**	No
Accessibility:		**UO Market Burner:**	No
Land Type:	P	**UO Spec Marketer:**	No
Fed Waste Gen Own:	HQ	**Current Site Name:**	COSTCO WHOLESALE BUSINESS CENTER NO 578
Fed Waste Gen Cd:	2	**Location Street No:**	
Fed Waste Gen Desc:	Small Quantity Generator	**Location Street 1:**	7803 OTHELLO AVE
ST Waste Gen Own:	CA	**Location Street 2:**	
State Waste Gen Cd:	N	**Location City:**	SAN DIEGO
Short Term Gen:	No	**Location State:**	CA
Importer Activity:	No	**Location Zip Code:**	92111
Mixed Waste Gen:	No	**County Code:**	CA073
Transporter:	No	**State District:**	
Transfer Facility:	No	**Mailing Street No:**	
TSD Activity:	No	**Mailing Street 1:**	999 LAKE DRIVE
Recycler Activity:	No	**Mailing Street 2:**	ATTN LISA SIMPSON
Onsite Burn Exempt:	No	**Mailing City:**	ISSAQUAH
Furnace Exemption:	No	**Mailing State:**	WA
Underground Inject:	No	**Mailing Zip Code:**	98027
Off Site Receipt:	No	**Mailing Country:**	US
Waste Dest Fac:	No	**Contact First Name:**	LISA
Subpart K College:	No	**Contact Middle Initial:**	
Subpart K Hospital:	No	**Contact Last Name:**	SIMPSON
Subpart K Non Profit:	No	**Contact Street No:**	
Subpart K Withdraw:	No	**Contact Street 1:**	999 LAKE DRIVE
Include Ntnl Rprt:		**Contact Street 2:**	
Reporting Cycle:		**Contact City:**	ISSAQUAH
LQHUW:	No	**Contact State:**	WA
Trader Importer:		**Contact Zip:**	98027
Trader Exporter:		**Contact Country:**	US
Slab Importer:		**Contact Phone:**	425-313-6275
Slab Exporter:		**Contact Phone Ext:**	
Current Record:	No	**Contact Fax:**	425-313-6922
Location Country:	US	**Contact Email Addr:**	LSIMPSON@COSTCO.COM
State District Owner:		**Contact Title:**	LICENSING SPEC AND SPVR

Hazardous Waste Details

Haz Waste Cd Owner:	HQ	**Source Type:**	N
Haz Waste Cd:	D001	**Code Type:**	D
BR Waste Code Active Status:	Yes		
Waste Code Active Status:	Yes		
Waste Code Desc:	IGNITABLE WASTE		

Haz Waste Cd Owner:	HQ	**Source Type:**	N
Haz Waste Cd:	D009	**Code Type:**	D
BR Waste Code Active Status:	Yes		
Waste Code Active Status:	Yes		

Waste Code Desc: MERCURY

Haz Waste Cd Owner: HQ — **Source Type:** N
Haz Waste Cd: D018 — **Code Type:** D
BR Waste Code Active Status: Yes
Waste Code Active Status: Yes
Waste Code Desc: BENZENE

Haz Waste Cd Owner: CA — **Source Type:** N
Haz Waste Cd: 133 — **Code Type:** X
BR Waste Code Active Status: Yes
Waste Code Active Status: Yes
Waste Code Desc: Aqueous solution with 10% or more total organic residues

Haz Waste Cd Owner: CA — **Source Type:** N
Haz Waste Cd: 181 — **Code Type:** X
BR Waste Code Active Status: Yes
Waste Code Active Status: Yes
Waste Code Desc: Other inorganic solid waste

Haz Waste Cd Owner: CA — **Source Type:** N
Haz Waste Cd: 212 — **Code Type:** X
BR Waste Code Active Status: Yes
Waste Code Active Status: Yes
Waste Code Desc: Oxygenated solvents (acetone, butanol, ethyl acetate, etc.)

Haz Waste Cd Owner: CA — **Source Type:** N
Haz Waste Cd: 311 — **Code Type:** X
BR Waste Code Active Status: Yes
Waste Code Active Status: Yes
Waste Code Desc: Pharmaceutical waste

Haz Waste Cd Owner: CA — **Source Type:** N
Haz Waste Cd: 541 — **Code Type:** X
BR Waste Code Active Status: Yes
Waste Code Active Status: Yes
Waste Code Desc: Photochemicals / photo processing waste

Haz Waste Cd Owner: CA — **Source Type:** N
Haz Waste Cd: 561 — **Code Type:** X
BR Waste Code Active Status: Yes
Waste Code Active Status: Yes
Waste Code Desc: Detergent and soap

Haz Waste Cd Owner: HQ — **Source Type:** N
Haz Waste Cd: D003 — **Code Type:** D
BR Waste Code Active Status: Yes
Waste Code Active Status: Yes
Waste Code Desc: REACTIVE WASTE

Haz Waste Cd Owner: HQ — **Source Type:** N
Haz Waste Cd: D008 — **Code Type:** D

BR Waste Code Active Status: Yes
Waste Code Active Status: Yes
Waste Code Desc: LEAD

Haz Waste Cd Owner: HQ
Haz Waste Cd: D010
Source Type: N
Code Type: D
BR Waste Code Active Status: Yes
Waste Code Active Status: Yes
Waste Code Desc: SELENIUM

Haz Waste Cd Owner: HQ
Haz Waste Cd: D024
Source Type: N
Code Type: D
BR Waste Code Active Status: Yes
Waste Code Active Status: Yes
Waste Code Desc: M-CRESOL

Haz Waste Cd Owner: HQ
Haz Waste Cd: D035
Source Type: N
Code Type: D
BR Waste Code Active Status: Yes
Waste Code Active Status: Yes
Waste Code Desc: METHYL ETHYL KETONE

Haz Waste Cd Owner: CA
Haz Waste Cd: 131
Source Type: N
Code Type: X
BR Waste Code Active Status: Yes
Waste Code Active Status: Yes
Waste Code Desc: Aqueous solution (2 < pH < 12.5) containing reactive anions (azide, bromate, chlorate, cyanide, fluoride, hypochlorite, nitrite, perchlorate, and sulfide anions)

Haz Waste Cd Owner: CA
Haz Waste Cd: 232
Source Type: N
Code Type: X
BR Waste Code Active Status: Yes
Waste Code Active Status: Yes
Waste Code Desc: Pesticides and other waste associated with pesticide production

Haz Waste Cd Owner: CA
Haz Waste Cd: 791
Source Type: N
Code Type: X
BR Waste Code Active Status: Yes
Waste Code Active Status: Yes
Waste Code Desc: Liquids with pH < 2

Haz Waste Cd Owner: HQ
Haz Waste Cd: D002
Source Type: N
Code Type: D
BR Waste Code Active Status: Yes
Waste Code Active Status: Yes
Waste Code Desc: CORROSIVE WASTE

Haz Waste Cd Owner: HQ
Haz Waste Cd: F003
Source Type: N
Code Type: F
BR Waste Code Active Status: Yes
Waste Code Active Status: Yes
Waste Code Desc: THE FOLLOWING SPENT NONHALOGENATED SOLVENTS: XYLENE, ACETONE, ETHYL ACETATE, ETHYL

BENZENE, ETHYL ETHER, METHYL ISOBUTYL KETONE, N-BUTYL ALCOHOL, CYCLOHEXANONE, AND METHANOL; ALL SPENT SOLVENT MIXTURES/BLENDS CONTAINING, BEFORE USE, ONLY THE ABOVE SPENT NONHALOGENATED SOLVENTS; AND ALL SPENT SOLVENT MIXTURES/BLENDS CONTAINING, BEFORE USE, ONE OR MORE OF THE ABOVE NONHALOGENATED SOLVENTS, AND A TOTAL OF TEN PERCENT OR MORE (BY VOLUME) OF ONE OR MORE OF THOSE SOLVENTS LISTED IN F001, F002, F004, AND F005; AND STILL BOTTOMS FROM THE RECOVERY OF THESE SPENT SOLVENTS AND SPENT SOLVENT MIXTURES.

Haz Waste Cd Owner: CA
Haz Waste Cd: 271
BR Waste Code Active Status: Yes
Waste Code Active Status: Yes
Waste Code Desc: Organic monomer waste (includes unreacted resins)
Source Type: N
Code Type: X

Haz Waste Cd Owner: HQ
Haz Waste Cd: D006
BR Waste Code Active Status: Yes
Waste Code Active Status: Yes
Waste Code Desc: CADMIUM
Source Type: N
Code Type: D

Haz Waste Cd Owner: HQ
Haz Waste Cd: D016
BR Waste Code Active Status: Yes
Waste Code Active Status: Yes
Waste Code Desc: 2,4-D (2,4-DICHLOROPHENOXYACETIC ACID)
Source Type: N
Code Type: D

Haz Waste Cd Owner: CA
Haz Waste Cd: 141
BR Waste Code Active Status: Yes
Waste Code Active Status: Yes
Waste Code Desc: Off-specification, aged, or surplus inorganics
Source Type: N
Code Type: X

Haz Waste Cd Owner: CA
Haz Waste Cd: 211
BR Waste Code Active Status: Yes
Waste Code Active Status: Yes
Waste Code Desc: Halogenated solvents (chloroform, methyl chloride, perchloroethylene, etc.)
Source Type: N
Code Type: X

Haz Waste Cd Owner: CA
Haz Waste Cd: 213
BR Waste Code Active Status: Yes
Waste Code Active Status: Yes
Waste Code Desc: Hydrocarbon solvents (benzene, hexane, Stoddard, etc.)
Source Type: N
Code Type: X

Haz Waste Cd Owner: CA
Haz Waste Cd: 214
BR Waste Code Active Status: Yes
Waste Code Active Status: Yes
Waste Code Desc: Unspecified solvent mixture
Source Type: N
Code Type: X

Haz Waste Cd Owner: CA
Haz Waste Cd: 343
BR Waste Code Active Status: Yes
Source Type: N
Code Type: X

Waste Code Active Status: Yes
Waste Code Desc: Unspecified organic liquid mixture

Haz Waste Cd Owner: CA **Source Type:** N
Haz Waste Cd: 611 **Code Type:** X
BR Waste Code Active Status: Yes
Waste Code Active Status: Yes
Waste Code Desc: Contaminated soil from site clean-ups

Haz Waste Cd Owner: HQ **Source Type:** N
Haz Waste Cd: D007 **Code Type:** D
BR Waste Code Active Status: Yes
Waste Code Active Status: Yes
Waste Code Desc: CHROMIUM

Haz Waste Cd Owner: HQ **Source Type:** N
Haz Waste Cd: D011 **Code Type:** D
BR Waste Code Active Status: Yes
Waste Code Active Status: Yes
Waste Code Desc: SILVER

Haz Waste Cd Owner: HQ **Source Type:** N
Haz Waste Cd: F005 **Code Type:** F
BR Waste Code Active Status: Yes
Waste Code Active Status: Yes
Waste Code Desc: THE FOLLOWING SPENT NONHALOGENATED SOLVENTS: TOLUENE, METHYL ETHYL KETONE, CARBON DISULFIDE, ISOBUTANOL, PYRIDINE, BENZENE, 2-ETHOXYETHANOL, AND 2-NITROPROPANE; ALL SPENT SOLVENT MIXTURES/BLENDS CONTAINING, BEFORE USE, A TOTAL OF TEN PERCENT OR MORE (BY VOLUME) OF ONE OR MORE OF THE ABOVE NONHALOGENATED SOLVENTS OR THOSE SOLVENTS LISTED IN F001, F002, OR F004; AND STILL BOTTOMS FROM THE RECOVERY OF THESE SPENT SOLVENTS AND SPENT SOLVENT MIXTURES.

Haz Waste Cd Owner: CA **Source Type:** N
Haz Waste Cd: 135 **Code Type:** X
BR Waste Code Active Status: Yes
Waste Code Active Status: Yes
Waste Code Desc: Unspecified aqueous solution

Haz Waste Cd Owner: CA **Source Type:** N
Haz Waste Cd: 172 **Code Type:** X
BR Waste Code Active Status: Yes
Waste Code Active Status: Yes
Waste Code Desc: Metal dust (see 121) and machining waste

Haz Waste Cd Owner: CA **Source Type:** N
Haz Waste Cd: 291 **Code Type:** X
BR Waste Code Active Status: Yes
Waste Code Active Status: Yes
Waste Code Desc: Latex waste

Haz Waste Cd Owner: HQ **Source Type:** N
Haz Waste Cd: P075 **Code Type:** P
BR Waste Code Active Status: Yes

Waste Code Active Status: Yes
Waste Code Desc: NICOTINE, & SALTS (OR) PYRIDINE, 3-(1-METHYL-2-PYRROLIDINYL)-,(S)-, & SALTS

Haz Waste Cd Owner: HQ
Haz Waste Cd: D026
Source Type: N
Code Type: D
BR Waste Code Active Status: Yes
Waste Code Active Status: Yes
Waste Code Desc: CRESOL

Haz Waste Cd Owner: CA
Haz Waste Cd: 151
Source Type: N
Code Type: X
BR Waste Code Active Status: Yes
Waste Code Active Status: Yes
Waste Code Desc: Asbestos-containing waste

Haz Waste Cd Owner: CA
Haz Waste Cd: 331
Source Type: N
Code Type: X
BR Waste Code Active Status: Yes
Waste Code Active Status: Yes
Waste Code Desc: Off-specification, aged, or surplus organics

Haz Waste Cd Owner: CA
Haz Waste Cd: 352
Source Type: N
Code Type: X
BR Waste Code Active Status: Yes
Waste Code Active Status: Yes
Waste Code Desc: Other organic solids

Haz Waste Cd Owner: CA
Haz Waste Cd: 134
Source Type: N
Code Type: X
BR Waste Code Active Status: Yes
Waste Code Active Status: Yes
Waste Code Desc: Aqueous solution with <10% total organic residues

Haz Waste Cd Owner: CA
Haz Waste Cd: 221
Source Type: N
Code Type: X
BR Waste Code Active Status: Yes
Waste Code Active Status: Yes
Waste Code Desc: Waste oil and mixed oil

Haz Waste Cd Owner: CA
Haz Waste Cd: 272
Source Type: N
Code Type: X
BR Waste Code Active Status: Yes
Waste Code Active Status: Yes
Waste Code Desc: Polymeric resin waste

Haz Waste Cd Owner: CA
Haz Waste Cd: 281
Source Type: N
Code Type: X
BR Waste Code Active Status: Yes
Waste Code Active Status: Yes
Waste Code Desc: Adhesives

Haz Waste Cd Owner: HQ
Source Type: N

Haz Waste Cd: P001 **Code Type:** P
BR Waste Code Active Status: Yes
Waste Code Active Status: Yes
Waste Code Desc: 2H-1-BENZOPYRAN-2-ONE, 4-HYDROXY-3-(3-OXO-1-PHENYLBUTYL)-, & SALTS, WHEN PRESENT AT CONCENTRATIONS GREATER THAN 0.3% (OR) WARFARIN, & SALTS, WHEN PRESENT AT CONCENTRATIONS GREATER THAN 0.3%

Haz Waste Cd Owner: CA **Source Type:** N
Haz Waste Cd: 122 **Code Type:** X
BR Waste Code Active Status: Yes
Waste Code Active Status: Yes
Waste Code Desc: Alkaline solution without metals (pH > 12.5)

Haz Waste Cd Owner: CA **Source Type:** N
Haz Waste Cd: 223 **Code Type:** X
BR Waste Code Active Status: Yes
Waste Code Active Status: Yes
Waste Code Desc: Unspecified oil-containing waste

NAICS Details

Source Type: N **NAICS Active Status:** Yes
NAICS Cd Owner: HQ **NAICS Cycle:** 2002
NAICS Code: 561431
NAICS Description: PRIVATE MAIL CENTERS

Source Type: N **NAICS Active Status:** Yes
NAICS Cd Owner: HQ **NAICS Cycle:** 2002
NAICS Code: 49311
NAICS Description: GENERAL WAREHOUSING AND STORAGE

Source Type: N **NAICS Active Status:** Yes
NAICS Cd Owner: HQ **NAICS Cycle:** 2002
NAICS Code: 44411
NAICS Description: HOME CENTERS

Source Type: N **NAICS Active Status:** No
NAICS Cd Owner: HQ **NAICS Cycle:** 2012
NAICS Code: 452910
NAICS Description: WAREHOUSE CLUBS AND SUPERCENTERS

Owner/Operator Details

Owner/Operator Ind: CP **Country:**
Name: HOME DEPOT USA **Zip Code:**
Street No: **Phone:**
Street 1: **Type:** P
Street 2: **Date Became Current:** 19910919
City: **Date Ended Current:**
State:
Source Type: N

Owner/Operator Ind:	CO	**Country:**	US
Name:	COSTCO WHOLESALE CORP	**Zip Code:**	98027
Street No:		**Phone:**	
Street 1:	999 LAKE DRIVE	**Type:**	P
Street 2:		**Date Became Current:**	20090701
City:	ISSAQUAH	**Date Ended Current:**	
State:	WA		
Source Type:	N		

Owner/Operator Ind:	CO	**Country:**	US
Name:	COSTCO WHOLESALE CORP	**Zip Code:**	98027
Street No:		**Phone:**	425-313-8100
Street 1:	999 LAKE DRIVE	**Type:**	P
Street 2:		**Date Became Current:**	20090701
City:	ISSAQUAH	**Date Ended Current:**	
State:	WA		
Source Type:	N		

Owner/Operator Ind:	CO	**Country:**	US
Name:	HOME DEPOT USA	**Zip Code:**	30339
Street No:		**Phone:**	
Street 1:	2455 PACES FERRY RD	**Type:**	P
Street 2:	D 17	**Date Became Current:**	19910919
City:	ATLANTA	**Date Ended Current:**	
State:	GA		
Source Type:	N		

Owner/Operator Ind:	CP	**Country:**	US
Name:	HOME DEPOT USA	**Zip Code:**	
Street No:		**Phone:**	
Street 1:		**Type:**	P
Street 2:		**Date Became Current:**	19910919
City:		**Date Ended Current:**	
State:			
Source Type:	N		

Owner/Operator Ind:	CO	**Country:**	US
Name:	HOME DEPOT USA	**Zip Code:**	30339
Street No:		**Phone:**	
Street 1:	2455 PACES FERRY RD	**Type:**	P
Street 2:		**Date Became Current:**	19910919
City:	ATLANTA	**Date Ended Current:**	
State:	GA		
Source Type:	N		

Owner/Operator Ind:	CP	**Country:**	US
Name:	ROBERT CLARK	**Zip Code:**	
Street No:		**Phone:**	
Street 1:		**Type:**	P
Street 2:		**Date Became Current:**	20100110
City:		**Date Ended Current:**	

Map Key	Number of Records	Direction	Distance (mi/ft)	Elev/Diff (ft)	Site	DB

State:
Source Type: N

Owner/Operator Ind: CP
Name: COSTCO WHOLESALE CORPORATION
Street No:
Street 1:
Street 2:
City:
State:
Source Type: N

Country: US
Zip Code:
Phone:
Type: P
Date Became Current: 20100915
Date Ended Current:

Owner/Operator Ind: CO
Name: COSTCO WHOLESALE CORP
Street No:
Street 1: 999 LAKE DRIVE
Street 2:
City: ISSAQUAH
State: WA
Source Type: N

Country: US
Zip Code: 98027
Phone: 425-313-8100
Type: P
Date Became Current: 20100915
Date Ended Current:

---

486 | *1 of 1* | *-* | *0.00 / 0.00* | *401.96 / -21* | ***SDCTY-FIRE FACILITY***
3870 KEARNY VILLA RD
SAN DIEGO CA 92123 | ***DELISTED TNK***

Facility ID: H19194
County: San Diego
Permitting Agency: SAN DIEGO COUNTY
Original Source: UST
Record Date: 30-JAN-2017

Latitude: 32.81308
Longitude: -117.15036

---

487 | *1 of 3* | *-* | *0.00 / 0.00* | *414.78 / -8* | ***SATURN OF KEARNY MESA***
4595 CONVOY ST
SAN DIEGO CA 600 | ***AST***

Total Capacity(Gal): 1320
CUPA: San Diego

Owner Name: SATURN OF KEARNY MESA
County: San Diego

---

487 | *2 of 3* | *-* | *0.00 / 0.00* | *414.78 / -8* | ***GENERAL TIRE SERVICE***
4595 CONVOY ST.
SAN DIEGO CA 92111 | ***HHSS***

County: San Diego
Pdf File Url: http://geotracker.waterboards.ca.gov/ustpdfs/pdf/0002c7f6.pdf

---

487 | *3 of 3* | *-* | *0.00 / 0.00* | *414.78 / -8* | ***GENERAL TIRE SERVICE***
4595 CONVOY ST.
SAN DIEGO CA | ***HIST TANK***

Owner Name: GENERAL TIRE, A GEN CORP COMPA
Owner Street: ONE GENERAL STREET

No of Containers: 1
County: VENTURA

Map Key	Number of Records	Direction	Distance (mi/ft)	Elev/Diff (ft)	Site	DB

Owner City: AKRON
Owner State: OH
Owner Zip: 44329
Facility State: CA
Facility Zip: 92111

---

488 | 1 of 1 | - | 0.00 / 0.00 | 403.11 / -20 | **Wendy's 302**
4770 CONVOY ST
SAN DIEGO CA 92117 | **CERS HAZ**

Site ID: 427224
Latitude: 32.828780
Longitude: -117.153790

Regulated Programs

EI ID: 10743829
EI Description: Chemical Storage Facilities

Affiliations

Affil Type Desc: Primary Emergency Contact
Entity Name: Elena Salgado
Entity Title: DM
Address:
City:
State:
Country:
Zip Code:
Phone: (760) 703-2579

Affil Type Desc: Secondary Emergency Contact
Entity Name: Louis Elguera
Entity Title: VP Ops.
Address:
City:
State:
Country:
Zip Code:
Phone: (619) 306-2834

Affil Type Desc: Identification Signer
Entity Name: Tammy Clemmons
Entity Title: Office Manager
Address:
City:
State:
Country:
Zip Code:
Phone:

Affil Type Desc: Legal Owner
Entity Name: Wendys Coastline Foods

Entity Title:	
Address:	10801 Thornmint Rd Suite 200
City:	San Diego
State:	CA
Country:	United States
Zip Code:	92127
Phone:	(858) 613-1631

Affil Type Desc:	Operator
Entity Name:	ERNESTO SANCHEZ
Entity Title:	
Address:	
City:	
State:	
Country:	
Zip Code:	
Phone:	(619) 977-0803

Affil Type Desc:	Document Preparer
Entity Name:	Tammy Clemmons
Entity Title:	
Address:	
City:	
State:	
Country:	
Zip Code:	
Phone:	

Affil Type Desc:	Environmental Contact
Entity Name:	Louis Elguera
Entity Title:	
Address:	10801 Thornmint Rd Suite 200
City:	San Diego
State:	CA
Country:	
Zip Code:	92127
Phone:	(858) 613-1631

Affil Type Desc:	Facility Mailing Address
Entity Name:	Mailing Address
Entity Title:	
Address:	10801 Thornmint Rd Suite 200
City:	San Diego
State:	CA
Country:	
Zip Code:	92127
Phone:	

Affil Type Desc:	Parent Corporation
Entity Name:	Wendy's Restaurant #36
Entity Title:	
Address:	

Map Key	Number of Records	Direction	Distance (mi/ft)	Elev/Diff (ft)	Site	DB

City:
State:
Country:
Zip Code:
Phone:

Affil Type Desc: CUPA District
Entity Name: San Diego County Env Health
Entity Title:
Address: PO Box 129261
City: San Diego
State: CA
Country:
Zip Code: 92112-9261
Phone: (858) 505-6880

489	1 of 3	-	0.00 / 0.00	411.54 / -11	City of San Diego 4689 Convoy St. San Diego CA 92111	CHMIRS

ID: 11-1020
Control No: '11-1020
Year: 2011
Notified Date: 2/19/2011 9:23
Notified Date Time:
County: San Diego County

California Hazardous Material Incident Report System

Contained: Yes
1 Substance: Sewage
1 Measure: Gal(s)
1 Other:
1 Quantity: 93
1 Type: SEWAGE
1 Pipeline:
1 Vessel >= 300 Tons: No
2 Substance:
2 Quantity:
2 Measure:
2 Type:
2 Other:
2 Pipeline:
2 Vessel >= 300 Tons: No
3 Substance:
3 Quantity:
3 Measure:
3 Type:
3 Other:
3 Pipeline:
3 Vessel >= 300 Tons: No
Incident Date: 2/18/2011
Incident Time: 1327
Spill Site: Road
Injuries?: No
No of Injuries:
Fatals?: No
No of Fatals:
Evacs?: No
No of Evacs:
Cleanup: Reporting Party
Site:
Cause: Blockage
Cause Other:
Dog No:
Water: No
Water Way:
City: San Diego
County: San Diego County
Zip: 92111

Admin Agency: San Diego County Health Services Department
Notification Area: AA/CUPA,DFG-OSPR,DTSC,RWQCB,US EPA,USFWS
Location: 4689 Convoy St.
Description: A blockage in a sewer lateral caused this release.

Map Key	Number of Records	Direction	Distance (mi/ft)	Elev/Diff (ft)	Site	DB

Main Page Information

On Scene:
Other on Scene:
Other Notified:
Admin Agency: San Diego County Health Services Department
Admin Agency 2:
Additional County:
Document Title: SPILL Report
Creation Date: 02/19/2011 09:23 AM
Received By:
Person Notifying Cal OES:
Phone No:
Ext:
Pag Cell:
Type: SEWAGE
Cause Description for Other:
Amount 1: 93
Amount 2:
Amount 3:
Doc URL: https://w3.calema.ca.gov/operational/malhaz.nsf/f1841a103c102734882563e200760c4a/7e4113733a2654e88825783c005f7fa9?OpenDocument

---

489	*2 of 3*	-	*0.00 / 0.00*	*411.54 / -11*	***FUN BIKE CENTER INC.*** ***4689 CONVOY ST, SAN DIEGO, CA 92111*** ***SAN DIEGO CA***	***SAN DIEGO LOP***

SWRCB Global ID: T0608148615
Record ID: DEH1988-LSAM-H14821-001
Record Status: Completed
Opened Date: 11/15/1988
Case Type:
Historical Name: FUN BIKE CENTER
Lead Agency: DEH/SAM
Lead Agency Date: 11/15/1988
Funding: N - Non-Billable
Fire Agency: SAN DIEGO
Thomasbros Mappage Grid: 1249 B 2
Water Purveyor: SAN DIEGO
File Case Type: CASES WITH NO CASE TYPE

Parcel No: 356-183-02-00
Census Tract: 85.11
Zip Code 2: 92111
Community: San Diego
Jurisdiction: SAN DIEGO
Watershed Basin No: 906.5
Latitude GS 84: 32.8259981
Longitude GS 84: -117.1541551
X Map Coord: 6283913.559
Y Map Coord: 1881531.148

489	*3 of 3*	-	*0.00 / 0.00*	*411.54 / -11*	***FUN BIKE CENTER INC.*** ***4689 CONVOY ST*** ***San Diego CA***	***SANDIEGO SAM***

Record ID: DEH1988-LSAM-H14821-001
Record Type: SAM Investigation
Status: Completed
REST Record ID: DEH1988-LSAM-H14821-001

Object ID: 1184
ID: 1185
Feature ID: 3561830200
Parcel No: 356-183-02-00

Map Key	Number of Records	Direction	Distance (mi/ft)	Elev/Diff (ft)	Site	DB

Record Name:	FUN BIKE CENTER INC.	**SWRCB Global ID:**	T0608148615
Record Status:	Completed	**H No:**	H14821
Record Alias:	SAM Investigation	**Historical Name:**	FUN BIKE CENTER
Date:	11/15/1988	**Agency Name:**	COSD
Primary Parcel:	YES	**Fire Agency:**	SAN DIEGO
Primary Address:	YES	**Funding:**	N - Non-Billable
Address:	4689 CONVOY ST, SAN DIEGO CA 92111	**GT Global ID:**	T0608148615
Address Type:	ALIAS	**GT RB Case No:**	
Street String:	4689 CONVOY ST	**GT Cuf Case:**	NO
Zip Code:	92111	**GT Case Type:**	Cleanup Program Site
Zip Community:	92111	**GT Lead Agency:**	SAN DIEGO COUNTY LOP
Jurisdictiction:	SAN DIEGO	**GT County:**	San Diego
Census Tract:	85.11	**GT Latitude:**	32.826025
BOS District:	4	**GT Longitude:**	-117.154147
Watershed Basin:	906.5	**Latitude GS84:**	32.8259981
Water Purveyor:	SAN DIEGO	**Longitude GS84:**	-117.1541551
KIVA per Tp per No:	6SAM H14821	**Point X:**	6283916.64989072
X:	6283913.559	**Point Y:**	1881532.46985906
Y:	1881531.148		

Case No:	H14821-001
Case Type:	
REST Record Type:	LUEG-DEH/LWQD/SAM Investigation/NA
Opened Date:	595555200000
Opened Date Converted:	11/14/1988 08:00PM
Full Name DEH Permit Owner:	
Lead Agency:	DEH/SAM
Lead Agency Date:	595555200000
Lead Agency Date Converted:	11/14/1988 08:00PM
Geo SRC:	Mapped to XY from previous SAM Layer
GT Status:	Completed - Case Closed
GT Status Date:	675907200000
GT Status Date Converted:	06/02/1991 08:00PM
Thomasbros Mappage Grid:	1249 B 2

Map Key	Number of Records	Direction	Distance (mi/ft)	Elev/Diff (ft)	Site	DB
490	1 of 8	-	0.00 / 0.00	406.46 / -16	MOORE PRINTED CIRCUITS 8575 AERO DR SAN DIEGO CA 92123-	FTTS INSP

Docket Number:	EPCRA09-98-0018	**Violation Code 1:**	EFR
Case Number:		**Violation Code 2:**	
Issued Date:	9/30/1998	**Violation Code 3:**	
Closed Date:	12/15/1998	**Violation Code 4:**	
Withdrawn Date:		**Violation Code 5:**	
Proposed Penalty:	5000.0000	**Violation Code 6:**	
Final Penalty:	2250.0000	**Region:**	09
Abatement:	0.0000		

Map Key	Number of Records	Direction	Distance (mi/ft)	Elev/Diff (ft)	Site	DB
490	2 of 8	-	0.00 / 0.00	406.46 / -16	MOORE PRINTED CIRCUITS 8575 AERO DR SAN DIEGO CA 92123-	FTTS ADMIN

Map Key	Number of Records	Direction	Distance (mi/ft)	Elev/Diff (ft)	Site	DB

Docket NO: EPCRA09-98-0018
Case NO:
Issued Date: 9/30/1998
Closed Date: 12/15/1998
Withdrawn Date:
Proposed Penalty: 5000
Final Penalty: 2250
Abatement: 0
Violation Code 1: EFR
Violation Code 2:
Violation Code 3:
Violation Code 4:
Violation Code 5:
Violation Code 6:
Region: 09

490	3 of 8	-	0.00 / 0.00	406.46 / -16	MOORE ELECTRO ASSEMBLY INC 8575 AERO DRIVE SAN DIEGO CA 92123	HHSS

County: San Diego
Pdf File Url: http://geotracker.waterboards.ca.gov/ustpdfs/pdf/0002f066.pdf

---

490	4 of 8	-	0.00 / 0.00	406.46 / -16	MOORE ELECTRO ASSEMBLY, INC. 8575 AERO DRIVE SAN DIEGO CA	HIST TANK

Owner Name: MOORE ELECTRO ASSEMBLY, INC.
Owner Street: 8575 AERO DRIVE
Owner City: SAN DIEGO
Owner State: CA
Owner Zip: 92123
No of Containers: 4
County: SAN DIEGO
Facility State: CA
Facility Zip: 92123

490	5 of 8	-	0.00 / 0.00	406.46 / -16	MOORE PRINTED CIRCUITS INCORPORATED 8575 AERO DR. SAN DIEGO CA 921231722	ICIS

EPA Region: 09
FRS Facility UIN: 110000478965
Program Syst ID: 29198
Prog Sys Acrnym: ICIS
Permit Type:
Federal Facility ID:
Tribal Land Code:
County: San Diego
Latitude: 32.809669
Longitude: -117.143142

--Details--
EA Identifier: 09-1998-0093
EA Type Code: 325
EA Type Desc: EPCRA 325 Action For Penalty
EA Name: MOORE PRINTED CIRCUITS
Enf Act Forum Dsc: Administrative - Formal
Fac NAICS Code:
Facility SIC Code: 3672

490	6 of 8	-	0.00 / 0.00	406.46 / -16	MOORE PRINTED CIRCUITS 8575 AERO DR, SAN DIEGO, CA 92123 SAN DIEGO CA	SAN DIEGO LOP

Map Key	Number of Records	Direction	Distance (mi/ft)	Elev/Diff (ft)	Site	DB

SWRCB Global ID:		**Parcel No:**	421-050-09-00
Record ID:	DEH2005-LSAM-109462-001	**Census Tract:**	92.01
Record Status:	Completed	**Zip Code 2:**	92123
Opened Date:	1/7/2005	**Community:**	San Diego
Case Type:		**Jurisdiction:**	SAN DIEGO
Historical Name:	MOORE PRINTED CIRCUITS	**Watershed Basin No:**	907.11
Lead Agency:	DTSC	**Latitude GS 84:**	32.8088608
Lead Agency Date:	12/24/2004	**Longitude GS 84:**	-117.1428861
Funding:	N - Non-Billable	**X Map Coord:**	6287319.626
Fire Agency:	SAN DIEGO	**Y Map Coord:**	1875282.697
Thomasbros Mappage Grid:	1249 C 4		
Water Purveyor:	SAN DIEGO		
File Case Type:	CASES WITH NO CASE TYPE		

490	7 of 8	-	0.00 / 0.00	406.46 / -16	8575 AERO DR 8575 AERO DR SAN DIEGO CA 92123	RCRA SQG

EPA Handler ID:	CAD008232829
Land Type Code:	P
Land Type Desc:	Private
Federal Waste Generator Code:	2
Gen Status Univ:	SQG
Gen Status Univ Desc:	Small Quantity Generator
Importer Activity:	No
Mixed Waste Generator:	No
Transporter Activity:	No
Transfer Facility:	No
Recycler Activity:	No
Onsite Burner Exemption:	No
Furnace Exemption:	No
Underground Inject Activity:	No
Receives Waste from Offsite:	No
TSD Type:	-----
TSD Activity:	No
Corrective Action Univ:	No
Action has been Imposed:	No
Action under 3004 (U)/(V):	No
Institutional Control Indicator:	N
Used Oil Transporter:	
Used Oil Transfer Facility:	
Used Oil Processor:	
Used Oil Refiner:	
Used Oil Burner:	
Used Oil Market Burner:	
Used Oil Spec Marketer:	
Activity Location:	CA
County Code:	CA073
County Name:	SAN DIEGO
Contact Name:	TERRY L MULLIS
Contact Phone No and Exten:	760-781-5511

Contact Email:
Contact Address: 2811 GREEN MOUNTAIN LN , ESCONDIDO , CA, 92025-7549 , US
Mailing Address: 2811 GREEN MOUNTAIN LN , ESCONDIDO , CA, 92025-7549 , US

Violation/Evaluation Summary

Note: There are VIOLATION or UNDETERMINED details or records associated with this facility (EPA ID) in the Compliance Monitoring and Enforcement table dated Jan 24 2018.

Violation/Evaluation Details

Evaluation ID:	001	**Former Citation:**	FR - 262.10-12.A
Found Violation:	Y	**Sched Compl Dt:**	
Eval Start Date:	19920415	**Enforcement ID:**	
Evaluation Agency:	B	**Enforcement Agency:**	
Evaluation Type:	CEI	**Enforce Action Dt:**	
Eval Resp Person:	R9STA	**Enforcement Type:**	
Eval Suborg:		**Enforce Type Desc:**	
Citizen Complaint:	No	**Enforce Resp Person:**	
Multimedia Inspect:	No	**Enforce Suborg:**	
Sampling Flag:	No	**Enforce Actvty Loc:**	
Not Subtitle C:	No	**Docket No:**	
Focus Area:		**Attorney:**	
Focus Area Desc:		**Corr Act Component:**	
Handler Actvty Loc:	CA	**Appeal Init Dt:**	
Handler Name:	8575 AERO DR	**Appeal Resolved Dt:**	
Region:	09	**Disposition Status:**	
State:	CA	**Disp Status Dt:**	
Land Type:	P	**Disp Status Desc:**	
Date of Request:		**Lead Agency:**	
Date Response Rcvd:		**Expenditure Amount:**	
Request Agency:		**SEP Sched Comp Dt:**	
Request Actvty Loc:		**SEP Actual Comp Dt:**	
Viol Activity Loc:	CA	**SEP Defaulted Dt:**	
Viol Determined:	S	**SEP Type:**	
Violation Type:	262.A	**Prop Penalty Amt:**	
Viol Determined Dt:	19920415	**Final Monetary Amt:**	
Rtrn to Compl Dt:	19930513	**Paid Amount:**	
Rtrn to Compl Qual:	U	**Final Count:**	
Viol Resp Agency:	S	**Final Amount:**	

Evaluation Type Description: COMPLIANCE EVALUATION INSPECTION ON-SITE
Violation Short Description: Generators - General
Respondent Name:
SEP Type Description:

Violation/Evaluation Details

Evaluation ID:	001	**Former Citation:**	FR - 262.50-60
Found Violation:	Y	**Sched Compl Dt:**	
Eval Start Date:	19881019	**Enforcement ID:**	

Evaluation Agency:	S	**Enforcement Agency:**	
Evaluation Type:	CEI	**Enforce Action Dt:**	
Eval Resp Person:	R9STA	**Enforcement Type:**	
Eval Suborg:		**Enforce Type Desc:**	
Citizen Complaint:	No	**Enforce Resp Person:**	
Multimedia Inspect:	No	**Enforce Suborg:**	
Sampling Flag:	No	**Enforce Actvty Loc:**	
Not Subtitle C:	No	**Docket No:**	
Focus Area:		**Attorney:**	
Focus Area Desc:		**Corr Act Component:**	
Handler Actvty Loc:	CA	**Appeal Init Dt:**	
Handler Name:	8575 AERO DR	**Appeal Resolved Dt:**	
Region:	09	**Disposition Status:**	
State:	CA	**Disp Status Dt:**	
Land Type:	P	**Disp Status Desc:**	
Date of Request:		**Lead Agency:**	
Date Response Rcvd:		**Expenditure Amount:**	
Request Agency:		**SEP Sched Comp Dt:**	
Request Actvty Loc:		**SEP Actual Comp Dt:**	
Viol Activity Loc:	CA	**SEP Defaulted Dt:**	
Viol Determined:	S	**SEP Type:**	
Violation Type:	262.A	**Prop Penalty Amt:**	
Viol Determined Dt:	19881019	**Final Monetary Amt:**	
Rtrn to Compl Dt:	19890101	**Paid Amount:**	
Rtrn to Compl Qual:	U	**Final Count:**	
Viol Resp Agency:	S	**Final Amount:**	
Evaluation Type Description:	COMPLIANCE EVALUATION INSPECTION ON-SITE		
Violation Short Description:	Generators - General		
Respondent Name:			
SEP Type Description:			

Violation/Evaluation Details

Evaluation ID:	003	**Former Citation:**	FR - 262.10-12.A
Found Violation:	Y	**Sched Compl Dt:**	
Eval Start Date:	19940603	**Enforcement ID:**	
Evaluation Agency:	B	**Enforcement Agency:**	
Evaluation Type:	CEI	**Enforce Action Dt:**	
Eval Resp Person:	R9STA	**Enforcement Type:**	
Eval Suborg:		**Enforce Type Desc:**	
Citizen Complaint:	No	**Enforce Resp Person:**	
Multimedia Inspect:	No	**Enforce Suborg:**	
Sampling Flag:	No	**Enforce Actvty Loc:**	
Not Subtitle C:	No	**Docket No:**	
Focus Area:		**Attorney:**	
Focus Area Desc:		**Corr Act Component:**	
Handler Actvty Loc:	CA	**Appeal Init Dt:**	
Handler Name:	8575 AERO DR	**Appeal Resolved Dt:**	
Region:	09	**Disposition Status:**	
State:	CA	**Disp Status Dt:**	
Land Type:	P	**Disp Status Desc:**	

Date of Request:		**Lead Agency:**	
Date Response Rcvd:		**Expenditure Amount:**	
Request Agency:		**SEP Sched Comp Dt:**	
Request Actvty Loc:		**SEP Actual Comp Dt:**	
Viol Activity Loc:	CA	**SEP Defaulted Dt:**	
Viol Determined:	S	**SEP Type:**	
Violation Type:	262.A	**Prop Penalty Amt:**	
Viol Determined Dt:	19940603	**Final Monetary Amt:**	
Rtrn to Compl Dt:	19990603	**Paid Amount:**	
Rtrn to Compl Qual:	N	**Final Count:**	
Viol Resp Agency:	S	**Final Amount:**	
Evaluation Type Description:	COMPLIANCE EVALUATION INSPECTION ON-SITE		
Violation Short Description:	Generators - General		
Respondent Name:			
SEP Type Description:			

Violation/Evaluation Details

Evaluation ID:	002	**Former Citation:**	FR - 262.10-12.A
Found Violation:	Y	**Sched Compl Dt:**	
Eval Start Date:	19930513	**Enforcement ID:**	
Evaluation Agency:	B	**Enforcement Agency:**	
Evaluation Type:	CEI	**Enforce Action Dt:**	
Eval Resp Person:	R9STA	**Enforcement Type:**	
Eval Suborg:		**Enforce Type Desc:**	
Citizen Complaint:	No	**Enforce Resp Person:**	
Multimedia Inspect:	No	**Enforce Suborg:**	
Sampling Flag:	No	**Enforce Actvty Loc:**	
Not Subtitle C:	No	**Docket No:**	
Focus Area:		**Attorney:**	
Focus Area Desc:		**Corr Act Component:**	
Handler Actvty Loc:	CA	**Appeal Init Dt:**	
Handler Name:	8575 AERO DR	**Appeal Resolved Dt:**	
Region:	09	**Disposition Status:**	
State:	CA	**Disp Status Dt:**	
Land Type:	P	**Disp Status Desc:**	
Date of Request:		**Lead Agency:**	
Date Response Rcvd:		**Expenditure Amount:**	
Request Agency:		**SEP Sched Comp Dt:**	
Request Actvty Loc:		**SEP Actual Comp Dt:**	
Viol Activity Loc:	CA	**SEP Defaulted Dt:**	
Viol Determined:	S	**SEP Type:**	
Violation Type:	262.A	**Prop Penalty Amt:**	
Viol Determined Dt:	19930513	**Final Monetary Amt:**	
Rtrn to Compl Dt:	19940603	**Paid Amount:**	
Rtrn to Compl Qual:	U	**Final Count:**	
Viol Resp Agency:	S	**Final Amount:**	
Evaluation Type Description:	COMPLIANCE EVALUATION INSPECTION ON-SITE		
Violation Short Description:	Generators - General		
Respondent Name:			
SEP Type Description:			

Handler Details

Source Type:	I	***Used Oil Transporter:***	No
Receive Date:	19960901	***UO Transfer Fac:***	No
Non Notifier:		***Used Oil Processor:***	No
Acknowledge Flag:		***Used Oil Refiner:***	No
Acknowledge Date:	19910331	***Used Oil Burner:***	No
Accessibility:		***UO Market Burner:***	No
Land Type:	P	***UO Spec Marketer:***	No
Fed Waste Gen Own:	HQ	***Current Site Name:***	8575 AERO DR
Fed Waste Gen Cd:	1	***Location Street No:***	
Fed Waste Gen Desc:	Large Quantity Generator	***Location Street 1:***	8575 AERO DR
ST Waste Gen Own:		***Location Street 2:***	
State Waste Gen Cd:		***Location City:***	SAN DIEGO
Short Term Gen:	No	***Location State:***	CA
Importer Activity:	No	***Location Zip Code:***	92123
Mixed Waste Gen:	No	***County Code:***	CA073
Transporter:	No	***State District:***	
Transfer Facility:	No	***Mailing Street No:***	
TSD Activity:	No	***Mailing Street 1:***	2811 GREEN MOUNTAIN LN
Recycler Activity:	No	***Mailing Street 2:***	
Onsite Burn Exempt:	No	***Mailing City:***	ESCONDIDO
Furnace Exemption:	No	***Mailing State:***	CA
Underground Inject:	No	***Mailing Zip Code:***	92025-7549
Off Site Receipt:	No	***Mailing Country:***	US
Waste Dest Fac:	No	***Contact First Name:***	
Subpart K College:		***Contact Middle Initial:***	
Subpart K Hospital:		***Contact Last Name:***	
Subpart K Non Profit:		***Contact Street No:***	
Subpart K Withdraw:		***Contact Street 1:***	
Include Ntnl Rprt:		***Contact Street 2:***	
Reporting Cycle:		***Contact City:***	
LQHUW:	No	***Contact State:***	
Trader Importer:		***Contact Zip:***	
Trader Exporter:		***Contact Country:***	US
Slab Importer:		***Contact Phone:***	
Slab Exporter:		***Contact Phone Ext:***	
Current Record:	No	***Contact Fax:***	
Location Country:	US	***Contact Email Addr:***	
State District Owner:		***Contact Title:***	

Handler Details

Source Type:	R	***Used Oil Transporter:***	No
Receive Date:	20001012	***UO Transfer Fac:***	No
Non Notifier:		***Used Oil Processor:***	No
Acknowledge Flag:		***Used Oil Refiner:***	No
Acknowledge Date:		***Used Oil Burner:***	No
Accessibility:		***UO Market Burner:***	No

Land Type:		***UO Spec Marketer:***	No
Fed Waste Gen Own:	HQ	***Current Site Name:***	MOORE PRINTED CIRCUITS, INC
Fed Waste Gen Cd:	1	***Location Street No:***	
Fed Waste Gen Desc:	Large Quantity Generator	***Location Street 1:***	8575 AERO DRIVE
ST Waste Gen Own:		***Location Street 2:***	
State Waste Gen Cd:		***Location City:***	SAN DIEGO
Short Term Gen:	No	***Location State:***	CA
Importer Activity:	No	***Location Zip Code:***	92123
Mixed Waste Gen:	No	***County Code:***	CA073
Transporter:	No	***State District:***	
Transfer Facility:	No	***Mailing Street No:***	
TSD Activity:	No	***Mailing Street 1:***	6740 NANCY RIDGE DRIVE
Recycler Activity:	No	***Mailing Street 2:***	
Onsite Burn Exempt:	No	***Mailing City:***	SAN DIEGO
Furnace Exemption:	No	***Mailing State:***	CA
Underground Inject:	No	***Mailing Zip Code:***	92121
Off Site Receipt:	No	***Mailing Country:***	US
Waste Dest Fac:	No	***Contact First Name:***	CARY P.
Subpart K College:		***Contact Middle Initial:***	
Subpart K Hospital:		***Contact Last Name:***	GREEN
Subpart K Non Profit:		***Contact Street No:***	
Subpart K Withdraw:		***Contact Street 1:***	
Include Ntnl Rprt:	U	***Contact Street 2:***	
Reporting Cycle:	1999	***Contact City:***	
LQHUW:	No	***Contact State:***	
Trader Importer:		***Contact Zip:***	
Trader Exporter:		***Contact Country:***	US
Slab Importer:		***Contact Phone:***	619-678-0600
Slab Exporter:		***Contact Phone Ext:***	109
Current Record:	No	***Contact Fax:***	
Location Country:	US	***Contact Email Addr:***	
State District Owner:		***Contact Title:***	

Handler Details

Source Type:	R	***Used Oil Transporter:***	No
Receive Date:	20020301	***UO Transfer Fac:***	No
Non Notifier:		***Used Oil Processor:***	No
Acknowledge Flag:		***Used Oil Refiner:***	No
Acknowledge Date:		***Used Oil Burner:***	No
Accessibility:		***UO Market Burner:***	No
Land Type:	P	***UO Spec Marketer:***	No
Fed Waste Gen Own:	HQ	***Current Site Name:***	AERO DRIVE
Fed Waste Gen Cd:	1	***Location Street No:***	
Fed Waste Gen Desc:	Large Quantity Generator	***Location Street 1:***	8575 AERO DRIVE
ST Waste Gen Own:	CA	***Location Street 2:***	
State Waste Gen Cd:	1	***Location City:***	SAN DIEGO
Short Term Gen:	No	***Location State:***	CA
Importer Activity:	No	***Location Zip Code:***	92123
Mixed Waste Gen:	No	***County Code:***	CA073
Transporter:	No	***State District:***	

Transfer Facility:	No	***Mailing Street No:***	
TSD Activity:	No	***Mailing Street 1:***	6740 NANCY RIDGE DRIVE
Recycler Activity:	No	***Mailing Street 2:***	
Onsite Burn Exempt:	No	***Mailing City:***	SAN DIEGO
Furnace Exemption:	No	***Mailing State:***	CA
Underground Inject:	No	***Mailing Zip Code:***	91121
Off Site Receipt:	No	***Mailing Country:***	US
Waste Dest Fac:	No	***Contact First Name:***	CARY
Subpart K College:		***Contact Middle Initial:***	P
Subpart K Hospital:		***Contact Last Name:***	GREEN
Subpart K Non Profit:		***Contact Street No:***	
Subpart K Withdraw:		***Contact Street 1:***	
Include Ntnl Rprt:	Y	***Contact Street 2:***	
Reporting Cycle:	2001	***Contact City:***	
LQHUW:	No	***Contact State:***	
Trader Importer:		***Contact Zip:***	
Trader Exporter:		***Contact Country:***	US
Slab Importer:		***Contact Phone:***	858-678-0600
Slab Exporter:		***Contact Phone Ext:***	109
Current Record:	No	***Contact Fax:***	
Location Country:	US	***Contact Email Addr:***	
State District Owner:		***Contact Title:***	

Handler Details

Source Type:	N	***Used Oil Transporter:***	No
Receive Date:	20020510	***UO Transfer Fac:***	No
Non Notifier:		***Used Oil Processor:***	No
Acknowledge Flag:		***Used Oil Refiner:***	No
Acknowledge Date:	19910331	***Used Oil Burner:***	No
Accessibility:		***UO Market Burner:***	No
Land Type:	P	***UO Spec Marketer:***	No
Fed Waste Gen Own:	HQ	***Current Site Name:***	8575 AERO DR
Fed Waste Gen Cd:	1	***Location Street No:***	
Fed Waste Gen Desc:	Large Quantity Generator	***Location Street 1:***	8575 AERO DR
ST Waste Gen Own:		***Location Street 2:***	
State Waste Gen Cd:		***Location City:***	SAN DIEGO
Short Term Gen:	No	***Location State:***	CA
Importer Activity:	No	***Location Zip Code:***	92123
Mixed Waste Gen:	No	***County Code:***	CA073
Transporter:	No	***State District:***	
Transfer Facility:	No	***Mailing Street No:***	
TSD Activity:	No	***Mailing Street 1:***	2811 GREEN MOUNTAIN LN
Recycler Activity:	No	***Mailing Street 2:***	
Onsite Burn Exempt:	No	***Mailing City:***	ESCONDIDO
Furnace Exemption:	No	***Mailing State:***	CA
Underground Inject:	No	***Mailing Zip Code:***	92025-7549
Off Site Receipt:	No	***Mailing Country:***	US
Waste Dest Fac:	No	***Contact First Name:***	TERRY L
Subpart K College:		***Contact Middle Initial:***	
Subpart K Hospital:		***Contact Last Name:***	MULLIS

Subpart K Non Profit:		***Contact Street No:***	
Subpart K Withdraw:		***Contact Street 1:***	2811 GREEN MOUNTAIN LN
Include Ntnl Rprt:		***Contact Street 2:***	
Reporting Cycle:		***Contact City:***	ESCONDIDO
LQHUW:	No	***Contact State:***	CA
Trader Importer:		***Contact Zip:***	92025-7549
Trader Exporter:		***Contact Country:***	US
Slab Importer:		***Contact Phone:***	760-781-5511
Slab Exporter:		***Contact Phone Ext:***	
Current Record:	No	***Contact Fax:***	
Location Country:	US	***Contact Email Addr:***	
State District Owner:		***Contact Title:***	

Handler Details

Source Type:	R	***Used Oil Transporter:***	No
Receive Date:	19940328	***UO Transfer Fac:***	No
Non Notifier:		***Used Oil Processor:***	No
Acknowledge Flag:		***Used Oil Refiner:***	No
Acknowledge Date:		***Used Oil Burner:***	No
Accessibility:		***UO Market Burner:***	No
Land Type:		***UO Spec Marketer:***	No
Fed Waste Gen Own:	HQ	***Current Site Name:***	MOORE PRINTED CIRCUITS INC
Fed Waste Gen Cd:	1	***Location Street No:***	
Fed Waste Gen Desc:	Large Quantity Generator	***Location Street 1:***	8575 AERO DRIVE
ST Waste Gen Own:		***Location Street 2:***	
State Waste Gen Cd:		***Location City:***	SAN DIEGO
Short Term Gen:	No	***Location State:***	CA
Importer Activity:	No	***Location Zip Code:***	92123-1788
Mixed Waste Gen:	No	***County Code:***	CA073
Transporter:	No	***State District:***	
Transfer Facility:	No	***Mailing Street No:***	
TSD Activity:	No	***Mailing Street 1:***	8575 AERO DRIVE
Recycler Activity:	No	***Mailing Street 2:***	
Onsite Burn Exempt:	No	***Mailing City:***	SAN DIEGO
Furnace Exemption:	No	***Mailing State:***	CA
Underground Inject:	No	***Mailing Zip Code:***	92123-1788
Off Site Receipt:	No	***Mailing Country:***	US
Waste Dest Fac:	No	***Contact First Name:***	CARY P
Subpart K College:		***Contact Middle Initial:***	
Subpart K Hospital:		***Contact Last Name:***	GREEN
Subpart K Non Profit:		***Contact Street No:***	
Subpart K Withdraw:		***Contact Street 1:***	
Include Ntnl Rprt:	U	***Contact Street 2:***	
Reporting Cycle:	1993	***Contact City:***	
LQHUW:	No	***Contact State:***	
Trader Importer:		***Contact Zip:***	
Trader Exporter:		***Contact Country:***	US
Slab Importer:		***Contact Phone:***	619-278-8000
Slab Exporter:		***Contact Phone Ext:***	
Current Record:	No	***Contact Fax:***	

Location Country:	US	**Contact Email Addr:**	
State District Owner:		**Contact Title:**	

Handler Details

Source Type:	R	**Used Oil Transporter:**	No
Receive Date:	19920228	**UO Transfer Fac:**	No
Non Notifier:		**Used Oil Processor:**	No
Acknowledge Flag:		**Used Oil Refiner:**	No
Acknowledge Date:		**Used Oil Burner:**	No
Accessibility:		**UO Market Burner:**	No
Land Type:		**UO Spec Marketer:**	No
Fed Waste Gen Own:	HQ	**Current Site Name:**	MOORE PRINTED CIRCUITS
Fed Waste Gen Cd:	1	**Location Street No:**	
Fed Waste Gen Desc:	Large Quantity Generator	**Location Street 1:**	8575 AERO DRIVE
ST Waste Gen Own:		**Location Street 2:**	
State Waste Gen Cd:		**Location City:**	SAN DIEGO
Short Term Gen:	No	**Location State:**	CA
Importer Activity:	No	**Location Zip Code:**	92123-1788
Mixed Waste Gen:	No	**County Code:**	CA073
Transporter:	No	**State District:**	
Transfer Facility:	No	**Mailing Street No:**	
TSD Activity:	No	**Mailing Street 1:**	8575 AERO DRIVE
Recycler Activity:	No	**Mailing Street 2:**	
Onsite Burn Exempt:	No	**Mailing City:**	SAN DIEGO
Furnace Exemption:	No	**Mailing State:**	CA
Underground Inject:	No	**Mailing Zip Code:**	92123-1788
Off Site Receipt:	No	**Mailing Country:**	US
Waste Dest Fac:	No	**Contact First Name:**	CARY P
Subpart K College:		**Contact Middle Initial:**	
Subpart K Hospital:		**Contact Last Name:**	GREEN
Subpart K Non Profit:		**Contact Street No:**	
Subpart K Withdraw:		**Contact Street 1:**	
Include Ntnl Rprt:	U	**Contact Street 2:**	
Reporting Cycle:	1991	**Contact City:**	
LQHUW:	No	**Contact State:**	
Trader Importer:		**Contact Zip:**	
Trader Exporter:		**Contact Country:**	US
Slab Importer:		**Contact Phone:**	619-278-8000
Slab Exporter:		**Contact Phone Ext:**	
Current Record:	No	**Contact Fax:**	
Location Country:	US	**Contact Email Addr:**	
State District Owner:		**Contact Title:**	

Handler Details

Source Type:	I	**Used Oil Transporter:**	No
Receive Date:	20020510	**UO Transfer Fac:**	No
Non Notifier:		**Used Oil Processor:**	No
Acknowledge Flag:		**Used Oil Refiner:**	No

Acknowledge Date:		***Used Oil Burner:***	No
Accessibility:		***UO Market Burner:***	No
Land Type:	P	***UO Spec Marketer:***	No
Fed Waste Gen Own:	HQ	***Current Site Name:***	8575 AERO DR
Fed Waste Gen Cd:	2	***Location Street No:***	
Fed Waste Gen Desc:	Small Quantity Generator	***Location Street 1:***	8575 AERO DR
ST Waste Gen Own:		***Location Street 2:***	
State Waste Gen Cd:		***Location City:***	SAN DIEGO
Short Term Gen:	No	***Location State:***	CA
Importer Activity:	No	***Location Zip Code:***	92123
Mixed Waste Gen:	No	***County Code:***	CA073
Transporter:	No	***State District:***	
Transfer Facility:	No	***Mailing Street No:***	
TSD Activity:	No	***Mailing Street 1:***	2811 GREEN MOUNTAIN LN
Recycler Activity:	No	***Mailing Street 2:***	
Onsite Burn Exempt:	No	***Mailing City:***	ESCONDIDO
Furnace Exemption:	No	***Mailing State:***	CA
Underground Inject:	No	***Mailing Zip Code:***	92025-7549
Off Site Receipt:	No	***Mailing Country:***	US
Waste Dest Fac:	No	***Contact First Name:***	TERRY L
Subpart K College:		***Contact Middle Initial:***	
Subpart K Hospital:		***Contact Last Name:***	MULLIS
Subpart K Non Profit:		***Contact Street No:***	
Subpart K Withdraw:		***Contact Street 1:***	2811 GREEN MOUNTAIN LN
Include Ntnl Rprt:		***Contact Street 2:***	
Reporting Cycle:		***Contact City:***	ESCONDIDO
LQHUW:	No	***Contact State:***	CA
Trader Importer:		***Contact Zip:***	92025-7549
Trader Exporter:		***Contact Country:***	US
Slab Importer:		***Contact Phone:***	760-781-5511
Slab Exporter:		***Contact Phone Ext:***	
Current Record:	Yes	***Contact Fax:***	
Location Country:	US	***Contact Email Addr:***	
State District Owner:		***Contact Title:***	

Handler Details

Source Type:	R	***Used Oil Transporter:***	No
Receive Date:	19960226	***UO Transfer Fac:***	No
Non Notifier:		***Used Oil Processor:***	No
Acknowledge Flag:		***Used Oil Refiner:***	No
Acknowledge Date:		***Used Oil Burner:***	No
Accessibility:		***UO Market Burner:***	No
Land Type:		***UO Spec Marketer:***	No
Fed Waste Gen Own:	HQ	***Current Site Name:***	MOORE PRINTED CIRCUITS,INC.
Fed Waste Gen Cd:	1	***Location Street No:***	
Fed Waste Gen Desc:	Large Quantity Generator	***Location Street 1:***	8575 AERO DRIVE
ST Waste Gen Own:		***Location Street 2:***	
State Waste Gen Cd:		***Location City:***	SAN DIEGO
Short Term Gen:	No	***Location State:***	CA
Importer Activity:	No	***Location Zip Code:***	92123

Mixed Waste Gen:	No	**County Code:**	CA073
Transporter:	No	**State District:**	
Transfer Facility:	No	**Mailing Street No:**	
TSD Activity:	No	**Mailing Street 1:**	8575 AERO DRIVE
Recycler Activity:	No	**Mailing Street 2:**	
Onsite Burn Exempt:	No	**Mailing City:**	SAN DIEGO
Furnace Exemption:	No	**Mailing State:**	CA
Underground Inject:	No	**Mailing Zip Code:**	92123
Off Site Receipt:	No	**Mailing Country:**	US
Waste Dest Fac:	No	**Contact First Name:**	CARY
Subpart K College:		**Contact Middle Initial:**	
Subpart K Hospital:		**Contact Last Name:**	GREEN
Subpart K Non Profit:		**Contact Street No:**	
Subpart K Withdraw:		**Contact Street 1:**	
Include Ntnl Rprt:	U	**Contact Street 2:**	
Reporting Cycle:	1995	**Contact City:**	
LQHUW:	No	**Contact State:**	
Trader Importer:		**Contact Zip:**	
Trader Exporter:		**Contact Country:**	US
Slab Importer:		**Contact Phone:**	619-278-8000
Slab Exporter:		**Contact Phone Ext:**	
Current Record:	No	**Contact Fax:**	
Location Country:	US	**Contact Email Addr:**	
State District Owner:		**Contact Title:**	

Handler Details

Source Type:	R	**Used Oil Transporter:**	No
Receive Date:	19990304	**UO Transfer Fac:**	No
Non Notifier:		**Used Oil Processor:**	No
Acknowledge Flag:		**Used Oil Refiner:**	No
Acknowledge Date:		**Used Oil Burner:**	No
Accessibility:		**UO Market Burner:**	No
Land Type:		**UO Spec Marketer:**	No
Fed Waste Gen Own:	HQ	**Current Site Name:**	MOORE PRINTED CIRCUITS, INC
Fed Waste Gen Cd:	1	**Location Street No:**	
Fed Waste Gen Desc:	Large Quantity Generator	**Location Street 1:**	8575 AERO DR
ST Waste Gen Own:		**Location Street 2:**	
State Waste Gen Cd:		**Location City:**	SAN DIEGO
Short Term Gen:	No	**Location State:**	CA
Importer Activity:	No	**Location Zip Code:**	92123-1788
Mixed Waste Gen:	No	**County Code:**	CA073
Transporter:	No	**State District:**	
Transfer Facility:	No	**Mailing Street No:**	
TSD Activity:	No	**Mailing Street 1:**	8575 AERO DR
Recycler Activity:	No	**Mailing Street 2:**	
Onsite Burn Exempt:	No	**Mailing City:**	SAN DIEGO
Furnace Exemption:	No	**Mailing State:**	CA
Underground Inject:	No	**Mailing Zip Code:**	92123-1788
Off Site Receipt:	No	**Mailing Country:**	US
Waste Dest Fac:	No	**Contact First Name:**	CARY

Subpart K College:		**Contact Middle Initial:**	
Subpart K Hospital:		**Contact Last Name:**	GREEN
Subpart K Non Profit:		**Contact Street No:**	
Subpart K Withdraw:		**Contact Street 1:**	
Include Ntnl Rprt:	U	**Contact Street 2:**	
Reporting Cycle:	1997	**Contact City:**	
LQHUW:	No	**Contact State:**	
Trader Importer:		**Contact Zip:**	
Trader Exporter:		**Contact Country:**	US
Slab Importer:		**Contact Phone:**	619-278-8000
Slab Exporter:		**Contact Phone Ext:**	
Current Record:	No	**Contact Fax:**	
Location Country:	US	**Contact Email Addr:**	
State District Owner:		**Contact Title:**	

Hazardous Waste Details

Haz Waste Cd Owner:	HQ	**Source Type:**	N
Haz Waste Cd:	D008	**Code Type:**	D
BR Waste Code Active Status:	Yes		
Waste Code Active Status:	Yes		
Waste Code Desc:	LEAD		

Haz Waste Cd Owner:	HQ	**Source Type:**	N
Haz Waste Cd:	D000	**Code Type:**	D
BR Waste Code Active Status:	No		
Waste Code Active Status:	No		
Waste Code Desc:	DESCRIPTION		

Haz Waste Cd Owner:	HQ	**Source Type:**	N
Haz Waste Cd:	F006	**Code Type:**	F
BR Waste Code Active Status:	Yes		
Waste Code Active Status:	Yes		
Waste Code Desc:	WASTEWATER TREATMENT SLUDGES FROM ELECTROPLATING OPERATIONS, EXCEPT FROM THE FOLLOWING PROCESSES: (1) SULFURIC ACID ANODIZING OF ALUMINUM; (2) TIN PLATING ON CARBON STEEL; (3) ZINC PLATING (SEGREGATED BASIS) ON CARBON STEEL; (4) ALUMINUM OR ZINC-ALUMINUM PLATING ON CARBON STEEL; (5) CLEANING/STRIPPING ASSOCIATED WITH TIN, ZINC, AND ALUMINUM PLATING ON CARBON STEEL; AND (6) CHEMICAL ETCHING AND MILLING OF ALUMINUM.		

Haz Waste Cd Owner:	HQ	**Source Type:**	R
Haz Waste Cd:	F006	**Code Type:**	F
BR Waste Code Active Status:	Yes		
Waste Code Active Status:	Yes		
Waste Code Desc:	WASTEWATER TREATMENT SLUDGES FROM ELECTROPLATING OPERATIONS, EXCEPT FROM THE FOLLOWING PROCESSES: (1) SULFURIC ACID ANODIZING OF ALUMINUM; (2) TIN PLATING ON CARBON STEEL; (3) ZINC PLATING (SEGREGATED BASIS) ON CARBON STEEL; (4) ALUMINUM OR ZINC-ALUMINUM PLATING ON CARBON STEEL; (5) CLEANING/STRIPPING ASSOCIATED WITH TIN, ZINC, AND ALUMINUM PLATING ON CARBON STEEL; AND (6) CHEMICAL ETCHING AND MILLING OF ALUMINUM.		

Haz Waste Cd Owner:	HQ	**Source Type:**	R
Haz Waste Cd:	D008	**Code Type:**	D
BR Waste Code Active Status:	Yes		
Waste Code Active Status:	Yes		

Waste Code Desc: LEAD

NAICS Details

Source Type: I
NAICS Active Status: Yes
NAICS Cd Owner: HQ
NAICS Cycle: 2002
NAICS Code: 334412
NAICS Description: BARE PRINTED CIRCUIT BOARD MANUFACTURING

Source Type: R
NAICS Active Status: Yes
NAICS Cd Owner: HQ
NAICS Cycle: 2002
NAICS Code: 334412
NAICS Description: BARE PRINTED CIRCUIT BOARD MANUFACTURING

Source Type: I
NAICS Active Status: Yes
NAICS Cd Owner: HQ
NAICS Cycle: 2002
NAICS Code: 334419
NAICS Description: OTHER ELECTRONIC COMPONENT MANUFACTURING

Owner/Operator Details

Owner/Operator Ind: CO
Country:
Name: JOE H MOORE
Zip Code: 92101
Street No:
Phone: 619-685-6413
Street 1: 401 W BROADWAY STE 2300
Type: P
Street 2:
Date Became Current:
City: SAN DIEGO
Date Ended Current:
State: CA
Source Type: I

Owner/Operator Ind: CO
Country:
Name: JOE H MOORE
Zip Code: 92101
Street No:
Phone: 619-685-6413
Street 1: 401 W BROADWAY STE 2300
Type: P
Street 2:
Date Became Current:
City: SAN DIEGO
Date Ended Current:
State: CA
Source Type: N

Owner/Operator Ind: CO
Country: US
Name: MOORE PRINTED CIRCUITS, INC
Zip Code:
Street No:
Phone:
Street 1:
Type: P
Street 2:
Date Became Current: 20020531
City:
Date Ended Current:
State:
Source Type: R

Owner/Operator Ind: CP
Country:
Name: NOT REQUIRED
Zip Code: 99999

Map Key	Number of Records	Direction	Distance (mi/ft)	Elev/Diff (ft)	Site	DB

Street No:		**Phone:**	415-555-1212
Street 1:	NOT REQUIRED	**Type:**	P
Street 2:		**Date Became Current:**	
City:	NOT REQUIRED	**Date Ended Current:**	
State:	ME		
Source Type:	I		

Owner/Operator Ind:	CP	**Country:**	US
Name:	MOORE PRINTED CIRCUITS, INC	**Zip Code:**	
Street No:		**Phone:**	
Street 1:		**Type:**	P
Street 2:		**Date Became Current:**	20020531
City:		**Date Ended Current:**	
State:			
Source Type:	R		

Map Key	Number of Records	Direction	Distance (mi/ft)	Elev/Diff (ft)	Site	DB
490	8 of 8	-	0.00 / 0.00	406.46 / -16	MOORE PRINTED CIRCUITS 8575 AERO DR San Diego CA	SANDIEGO SAM

Record ID:	DEH2005-LSAM-109462-001	**Object ID:**	5606
Record Type:	SAM Investigation	**ID:**	5610
Status:	Completed	**Feature ID:**	4210500900
REST Record ID:	DEH2005-LSAM-109462-001	**Parcel No:**	421-050-09-00
Record Name:	MOORE PRINTED CIRCUITS	**SWRCB Global ID:**	
Record Status:	Completed	**H No:**	109462
Record Alias:	SAM Investigation	**Historical Name:**	MOORE PRINTED CIRCUITS
Date:	01/07/2005	**Agency Name:**	COSD
Primary Parcel:	YES	**Fire Agency:**	SAN DIEGO
Primary Address:	YES	**Funding:**	N - Non-Billable
Address:	8575 AERO DR, SAN DIEGO CA 92123	**GT Global ID:**	
Address Type:	MASTER	**GT RB Case No:**	
Street String:	8575 AERO DR	**GT Cuf Case:**	
Zip Code:	92123	**GT Case Type:**	
Zip Community:	92123	**GT Lead Agency:**	
Jurisdictiction:	SAN DIEGO	**GT County:**	
Census Tract:	92.01	**GT Latitude:**	
BOS District:	4	**GT Longitude:**	
Watershed Basin:	907.11	**Latitude GS84:**	32.8088608
Water Purveyor:	SAN DIEGO	**Longitude GS84:**	-117.1428861
KIVA per Tp per No:	6SAM 109462	**Point X:**	6287319.4780588
X:	6287319.626	**Point Y:**	1875249.86693873
Y:	1875282.697		
Case No:			
Case Type:			
REST Record Type:	LUEG-DEH/LWQD/SAM Investigation/NA		
Opened Date:	1105056000000		
Opened Date Converted:	01/06/2005 08:00PM		
Full Name DEH Permit Owner:			
Lead Agency:	DTSC		
Lead Agency Date:	1103846400000		
Lead Agency Date Converted:	12/23/2004 08:00PM		

Map Key	Number of Records	Direction	Distance (mi/ft)	Elev/Diff (ft)	Site	DB
Geo SRC:		Mapped to XY from previous SAM layer				
GT Status:						
GT Status Date:						
GT Status Date Converted:						
Thomasbros Mappage Grid:		1249 C 4				
491	1 of 1	-	0.00 / 0.00	411.00 / -12	Claudette Chaikin D.D.S. Inc. 4698 CONVOY ST STE 203 SAN DIEGO CA 92111	CERS HAZ

Site ID: 20272
Latitude: 32.826680
Longitude: -117.154410

Regulated Programs

EI ID: 10384435 **EI Description:** Hazardous Waste Generator

EI ID: 10384435 **EI Description:** Chemical Storage Facilities

Affiliations

Affil Type Desc: Facility Mailing Address
Entity Name: Mailing Address
Entity Title:
Address: 4698 Convoy Street Suite 203
City: San Diego
State: CA
Country:
Zip Code: 92111
Phone:

Affil Type Desc: Document Preparer
Entity Name: Claudette Chaikin
Entity Title:
Address:
City:
State:
Country:
Zip Code:
Phone:

Affil Type Desc: Identification Signer
Entity Name: Claudette Chaikin
Entity Title: Owner
Address:
City:
State:
Country:
Zip Code:

Phone:

Affil Type Desc: Primary Emergency Contact
Entity Name: Claudette Chaikin
Entity Title: Owner
Address:
City:
State:
Country:
Zip Code:
Phone: (619) 721-8628

Affil Type Desc: CUPA District
Entity Name: San Diego County Env Health
Entity Title:
Address: PO Box 129261
City: San Diego
State: CA
Country:
Zip Code: 92112-9261
Phone: (858) 505-6880

Affil Type Desc: Legal Owner
Entity Name: Claudette Chaikin
Entity Title:
Address: 4698 Convoy Street Suite 203
City: San Diego
State: CA
Country: United States
Zip Code: 92111
Phone: (619) 721-8628

Affil Type Desc: Operator
Entity Name: Claudette Chaikin
Entity Title:
Address:
City:
State:
Country:
Zip Code:
Phone: (619) 721-8628

Affil Type Desc: Parent Corporation
Entity Name: CLAUDETTE PIZARRO, DDS, INC
Entity Title:
Address:
City:
State:
Country:
Zip Code:
Phone:

Map Key	Number of Records	Direction	Distance (mi/ft)	Elev/Diff (ft)	Site	DB

Affil Type Desc: Environmental Contact
Entity Name: Claudette Chaikin
Entity Title:
Address: 4698 Convoy Street Suite 203
City: San Diego
State: CA
Country:
Zip Code: 92111
Phone: (858) 565-2811

Affil Type Desc: Secondary Emergency Contact
Entity Name: Katherine Sy
Entity Title: Front Office
Address:
City:
State:
Country:
Zip Code:
Phone: (619) 981-1981

Evaluations

Eval Date: 3/13/2014
Violations Found: No
Eval General Type: Other/Unknown
Eval Type: Other, not routine, done by local agency
Eval Division: San Diego County Department of Env Health
Eval Program: HW
Eval Source: CERS
Eval Notes:

Inspector: McLernon Benjamin Inspection ID:4957336

492	*1 of 2*	*-*	*0.00 / 0.00*	*414.66 / -8*	***EILER BROS.*** ***4530 CONVOY ST, SAN DIEGO, CA 92111*** ***SAN DIEGO CA***	***SAN DIEGO LOP***

SWRCB Global ID: T0607300721
Record ID: DEH1991-LSAM-H13629-001
Record Status: Completed
Opened Date: 4/16/1991
Case Type: LOP - Local Oversight Program
Historical Name: CARLER CORPORATION
Lead Agency: DEH/SAM
Lead Agency Date: 4/19/1991
Funding: F - LOP Federal Fund
Fire Agency: SAN DIEGO
Thomasbros Mappage Grid: 1249 B 2
Water Purveyor: SAN DIEGO
File Case Type: CLOSED OR TRANSFERRED LOP CASES

Parcel No: 356-220-17-00
Census Tract: 85.11
Zip Code 2: 92111
Community: San Diego
Jurisdiction: SAN DIEGO
Watershed Basin No: 906.5
Latitude GS 84: 32.8227205
Longitude GS 84: -117.1556087
X Map Coord: 6283452.139
Y Map Coord: 1880348.846

Map Key	Number of Records	Direction	Distance (mi/ft)	Elev/Diff (ft)	Site	DB
492	2 of 2	-	0.00 / 0.00	414.66 / -8	EILER BROS. 4530 CONVOY ST San Diego CA	SANDIEGO SAM

Record ID:	DEH1991-LSAM-H13629-001	**Object ID:**	2381
Record Type:	SAM Investigation	**ID:**	2383
Status:	Completed	**Feature ID:**	3562201700
REST Record ID:	DEH1991-LSAM-H13629-001	**Parcel No:**	356-220-17-00
Record Name:	EILER BROS.	**SWRCB Global ID:**	T0607300721
Record Status:	Completed	**H No:**	H13629
Record Alias:	SAM Investigation	**Historical Name:**	CARLER CORPORATION
Date:	04/16/1991	**Agency Name:**	COSD
Primary Parcel:	YES	**Fire Agency:**	SAN DIEGO
Primary Address:	YES	**Funding:**	F - LOP Federal Fund
Address:	4530 CONVOY ST, SAN DIEGO CA 92111	**GT Global ID:**	T0607300721
Address Type:	MASTER	**GT RB Case No:**	9UT1944
Street String:	4530 CONVOY ST	**GT Cuf Case:**	NO
Zip Code:	92111	**GT Case Type:**	LUST Cleanup Site
Zip Community:	92111	**GT Lead Agency:**	SAN DIEGO COUNTY LOP
Jurisdictiction:	SAN DIEGO	**GT County:**	San Diego
Census Tract:	85.11	**GT Latitude:**	32.82215499
BOS District:	4	**GT Longitude:**	-117.15552106
Watershed Basin:	906.5	**Latitude GS84:**	32.8227205
Water Purveyor:	SAN DIEGO	**Longitude GS84:**	-117.1556087
KIVA per Tp per No:	6SAM H13629	**Point X:**	6283487.17994913
X:	6283452.139	**Point Y:**	1880292.95002839
Y:	1880348.846		

Case No:	H13629-001
Case Type:	LOP - Local Oversight Program
REST Record Type:	LUEG-DEH/LWQD/SAM Investigation/NA
Opened Date:	671760000000
Opened Date Converted:	04/15/1991 08:00PM
Full Name DEH Permit Owner:	
Lead Agency:	DEH/SAM
Lead Agency Date:	672019200000
Lead Agency Date Converted:	04/18/1991 08:00PM
Geo SRC:	Mapped to XY from previous SAM Layer
GT Status:	Completed - Case Closed
GT Status Date:	704592000000
GT Status Date Converted:	04/29/1992 08:00PM
Thomasbros Mappage Grid:	1249 B 2

Map Key	Number of Records	Direction	Distance (mi/ft)	Elev/Diff (ft)	Site	DB
493	1 of 1	-	0.00 / 0.00	423.76 / 1	US RENTALS 5580 KENRMY VILLA RD TOPAZ SAN DIEGO CA 92123	HHSS

County:	San Diego
Pdf File Url:	http://geotracker.waterboards.ca.gov/ustpdfs/pdf/0002f463.pdf

Map Key	Number of Records	Direction	Distance (mi/ft)	Elev/Diff (ft)	Site	DB
494	1 of 4	-	0.00 / 0.00	414.11 / -9	Convoy Street Parking Garage - Tesla 4609 Convoy St San Diego CA 92111	ALT FUELS

ID:	79806	**EV Lvl1 EVSE No:**	
Fuel Type Code:	ELEC: Electric	**EV Lvl2 EVSE No:**	1
Status Code:	E	**EV DC Fast Count:**	
Status Desc:	Open: The station is open.	**EV Other Info:**	
Federal Agency ID:		**EV Network:**	Tesla
Fed Agency Name:		**EV Network Web:**	http://www.teslamotors.com/supercharger
Plus4:		**Latitude:**	32.823869
Station Phone:	619-365-5562 877-798-3752	**Longitude:**	-117.155189
Expected Date:		**Dt Last Confirmed:**	2017-12-05
Open Date:	2016-11-01	**Updated at:**	2018-02-06 21:00:03 UTC
BD Blends:		**Owner Type Code:**	P
NG Fill Type Code:		**Owner Type Desc:**	Privately owned
NG Fill Type Desc:		**NG Vehicle Class:**	
NG PSI:		**NG V Class Desc:**	
Cards Accepted:			
Cards Accepted Desc:			
Hydrogen Status Link:			
E85 Blender Pump:			
E85 Blender Pump Desc:			
EV Connector Types:	TESLA		
EV Connector Type Desc:	TESLA-Tesla (DC fast charging and Level 2)		
Geocode Status:	200-9		
Geocode Status Desc:	Premise (building name, property name, shopping center, etc.) level accuracy.		
Access Days Time:	24 hours daily; for Tesla use only		
Groups with Access Code:	Public		
Group With Access Desc:	Publicly available to all customers.		
LPG Primary:			
LPG Primary Desc:			
Intersection Directions:			

Map Key	Number of Records	Direction	Distance (mi/ft)	Elev/Diff (ft)	Site	DB
494	2 of 4	-	0.00 / 0.00	414.11 / -9	City of San Diego 4609 Convoy St. San Diego CA 92111	CHMIRS

ID:	02-3940	**Notified Date:**	7/21/200201:21:59 AM
Control No:	02-3940	**Notified Date Time:**	
Year:	2002	**County:**	San Diego County

California Hazardous Material Incident Report System

Contained:	Yes	**Bbls:**	0
Substance:	Sewage	**Cups:**	0
Incident Date:	7/20/200212:00:00 AM	**Cuft:**	0
No of Injuries:	0	**Gals:**	405
No of Fatals:	0	**Grams:**	0
No of Evacs:	0	**Lbs:**	0

Map Key	Number of Records	Direction	Distance (mi/ft)	Elev/Diff (ft)	Site	DB

Cleanup:	Jasmine Restaurant	**Liters:**	0
Water:	No	**Oz:**	0
Water Way:		**Pts:**	0
City:	San Diego	**Qts:**	0
County:	San Diego County	**Sheen:**	0
Zip:	92111	**Tons:**	0
Site:	Merchant/Business	**Unknown:**	0
Admin Agency:	San Diego County Health Services Dept.		
Location:	4609 Convoy St.		
Description:	Private restaurants grease trap overflowed		

494	3 of 4	-	0.00 / 0.00	414.11 / -9	**STANDARD BRANDS PAINT-70** **4609 CONVOY ST.** **SAN DIEGO CA 92111**	HHSS

County:	San Diego
Pdf File Url:	http://geotracker.waterboards.ca.gov/ustpdfs/pdf/0002f35c.pdf

494	4 of 4	-	0.00 / 0.00	414.11 / -9	**STANDARD BRANDS PAINT-#70** **4609 CONVOY ST.** **SAN DIEGO CA**	HIST TANK

Owner Name:	STANDARD BARNDS PAINT COMPANY	**No of Containers:**	1
Owner Street:	4300 W. 190TH STREET	**County:**	SAN DIEGO
Owner City:	TORRANCE	**Facility State:**	CA
Owner State:	CA	**Facility Zip:**	92111
Owner Zip:	90509		

495	1 of 1	-	0.00 / 0.00	405.96 / -17	**CORSAIR** **8583 Aero Dr** **San Diego CA 92123**	ALT FUELS

ID:	67094	**EV Lvl1 EVSE No:**	
Fuel Type Code:	ELEC: Electric	**EV Lvl2 EVSE No:**	32
Status Code:	E	**EV DC Fast Count:**	
Status Desc:	Open: The station is open.	**EV Other Info:**	
Federal Agency ID:		**EV Network:**	ChargePoint Network
Fed Agency Name:		**EV Network Web:**	http://www.chargepoint.com/
Plus4:		**Latitude:**	32.809636
Station Phone:	888-758-4389	**Longitude:**	-117.141466
Expected Date:		**Dt Last Confirmed:**	2018-01-04
Open Date:		**Updated at:**	2018-01-09 05:45:04 UTC
BD Blends:		**Owner Type Code:**	
NG Fill Type Code:		**Owner Type Desc:**	
NG Fill Type Desc:		**NG Vehicle Class:**	
NG PSI:		**NG V Class Desc:**	
Cards Accepted:			
Cards Accepted Desc:			
Hydrogen Status Link:			
E85 Blender Pump:			
E85 Blender Pump Desc:			

Map Key	Number of Records	Direction	Distance (mi/ft)	Elev/Diff (ft)	Site	DB

EV Connector Types: J1772
EV Connector Type Desc: J1772-J1772 (Level 2)
Geocode Status: 200-9
Geocode Status Desc: Premise (building name, property name, shopping center, etc.) level accuracy.
Access Days Time: 24 hours daily
Groups with Access Code: Public
Group With Access Desc: Publicly available to all customers.
LPG Primary:
LPG Primary Desc:
Intersection Directions:

496	1 of 2	-	0.00 / 0.00	429.17 / 6	SD CNTY COC FLEET OPERATIONS 5560 OVERLAND DR SAN DIEGO CA 92123	CERS TANK

Site ID: 151884
Latitude: 32.833930
Longitude: -117.130760

Regulated Programs

EI ID:	10390234	**EI Description:**	Aboveground Petroleum Storage
EI ID:	10390234	**EI Description:**	Underground Storage Tank
EI ID:	10390234	**EI Description:**	Hazardous Waste Generator

Affiliations

Affil Type Desc: Facility Mailing Address
Entity Name: Mailing Address
Entity Title:
Address: 5560 OVERLAND DR STE 410
City: SAN DIEGO
State: CA
Country:
Zip Code: 92123
Phone:

Affil Type Desc: UST Permit Applicant
Entity Name: ATTN: GORDON MARTINEZ
Entity Title: fuel management specialist
Address:
City:
State:
Country:
Zip Code:
Phone: (858) 495-5443

Affil Type Desc: Legal Owner
Entity Name: county of san diego
Entity Title:
Address: 5560 OVERLAND DR STE 410
City: SAN DIEGO
State: CA
Country: United States
Zip Code: 92123
Phone: (858) 694-2041

Affil Type Desc: Secondary Emergency Contact
Entity Name: JOHN BOCCIA
Entity Title: FLEET TEAM LEADER
Address:
City:
State:
Country:
Zip Code:
Phone: (619) 578-6262

Affil Type Desc: Property Owner
Entity Name: COUNTY OF SAN DIEGO
Entity Title:
Address: 5560 OVERLAND DR
City: SAN DIEGO
State: CA
Country: United States
Zip Code: 92123
Phone: (858) 437-3420

Affil Type Desc: UST Tank Operator
Entity Name: county of san diego
Entity Title:
Address: 5560 overland av
City: san diego
State: ca
Country: United States
Zip Code: us
Phone: (858) 495-5443

Affil Type Desc: Operator
Entity Name: county of san diego
Entity Title:
Address:
City:
State:
Country:
Zip Code:
Phone: (858) 495-5443

Affil Type Desc: Environmental Contact
Entity Name: ARCADIO MORA

Entity Title:
Address: 5590 OVERLAND AV
City: SAN DIEGO
State: CA
Country:
Zip Code: 92123
Phone: (858) 694-2042

Affil Type Desc: Identification Signer
Entity Name: ANDRE PHILLIPS
Entity Title: SAFETY COORDINATOR
Address:
City:
State:
Country:
Zip Code:
Phone:

Affil Type Desc: Primary Emergency Contact
Entity Name: ARCADIO MORA
Entity Title: FLEET TEAM LEADER
Address:
City:
State:
Country:
Zip Code:
Phone: (619) 578-6262

Affil Type Desc: Document Preparer
Entity Name: MARK MIDDLESTEAD
Entity Title:
Address:
City:
State:
Country:
Zip Code:
Phone:

Affil Type Desc: UST Tank Owner
Entity Name: county of san diego
Entity Title:
Address: 5560OVERLAND DR 4th floor
City: SAN DIEGO
State: CA
Country: United States
Zip Code: 92123
Phone: (858) 495-5443

Affil Type Desc: CUPA District
Entity Name: San Diego County Env Health
Entity Title:
Address: PO Box 129261

City:	San Diego
State:	CA
Country:	
Zip Code:	92112-9261
Phone:	(858) 505-6880

Affil Type Desc:	Parent Corporation
Entity Name:	ust clean up2
Entity Title:	
Address:	
City:	
State:	
Country:	
Zip Code:	
Phone:	

Affil Type Desc:	UST Property Owner Name
Entity Name:	COUNTY OF SAN DIEGO
Entity Title:	
Address:	5560OVERLAND DR 4th floor
City:	SAN DIEGO
State:	CA
Country:	United States
Zip Code:	92123
Phone:	(858) 495-5443

Evaluations

Eval Date:	4/29/2014
Violations Found:	Yes
Eval General Type:	Compliance Evaluation Inspection
Eval Type:	Routine done by local agency
Eval Division:	San Diego County Department of Env Health
Eval Program:	UST
Eval Source:	CERS
Eval Notes:	

Inspector: Central HC067 Inspection ID:4092847

Eval Date:	12/15/2015
Violations Found:	Yes
Eval General Type:	Compliance Evaluation Inspection
Eval Type:	Routine done by local agency
Eval Division:	San Diego County Department of Env Health
Eval Program:	APSA
Eval Source:	CERS
Eval Notes:	

Inspector: Garcia Grissel Inspection ID:5399383

Eval Date: 4/29/2014
Violations Found: No
Eval General Type: Compliance Evaluation Inspection
Eval Type: Routine done by local agency
Eval Division: San Diego County Department of Env Health
Eval Program: APSA
Eval Source: CERS
Eval Notes:

Inspector: Central HC067 Inspection ID:4092847

Eval Date: 4/29/2014
Violations Found: Yes
Eval General Type: Compliance Evaluation Inspection
Eval Type: Routine done by local agency
Eval Division: San Diego County Department of Env Health
Eval Program: HMRRP
Eval Source: CERS
Eval Notes:

Inspector: Central HC067 Inspection ID:4092847

Eval Date: 1/13/2015
Violations Found: Yes
Eval General Type: Other/Unknown
Eval Type: Other, not routine, done by local agency
Eval Division: San Diego County Department of Env Health
Eval Program: HW
Eval Source: CERS
Eval Notes:

Inspector: Kasprovich Christina Inspection ID:5199044

Eval Date: 12/15/2015
Violations Found: No
Eval General Type: Compliance Evaluation Inspection
Eval Type: Routine done by local agency
Eval Division: San Diego County Department of Env Health
Eval Program: UST
Eval Source: CERS
Eval Notes:

Inspector: Garcia Grissel Inspection ID:5399383

Eval Date: 12/16/2014
Violations Found: No
Eval General Type: Compliance Evaluation Inspection
Eval Type: Routine done by local agency
Eval Division: San Diego County Department of Env Health
Eval Program: HW
Eval Source: CERS

Eval Notes:

Inspector: Kasprovich Christina Inspection ID:5045627

Eval Date: 12/16/2014
Violations Found: No
Eval General Type: Compliance Evaluation Inspection
Eval Type: Routine done by local agency
Eval Division: San Diego County Department of Env Health
Eval Program: UST
Eval Source: CERS
Eval Notes:

Inspector: Kasprovich Christina Inspection ID:5045627

Eval Date: 12/16/2014
Violations Found: Yes
Eval General Type: Compliance Evaluation Inspection
Eval Type: Routine done by local agency
Eval Division: San Diego County Department of Env Health
Eval Program: APSA
Eval Source: CERS
Eval Notes:

Inspector: Kasprovich Christina Inspection ID:5045627

Eval Date: 12/15/2015
Violations Found: No
Eval General Type: Compliance Evaluation Inspection
Eval Type: Routine done by local agency
Eval Division: San Diego County Department of Env Health
Eval Program: HMRRP
Eval Source: CERS
Eval Notes:

Inspector: Garcia Grissel Inspection ID:5399383

Eval Date: 12/15/2015
Violations Found: No
Eval General Type: Compliance Evaluation Inspection
Eval Type: Routine done by local agency
Eval Division: San Diego County Department of Env Health
Eval Program: HW
Eval Source: CERS
Eval Notes:

Inspector: Garcia Grissel Inspection ID:5399383

Eval Date: 12/16/2014
Violations Found: No

Eval General Type: Compliance Evaluation Inspection
Eval Type: Routine done by local agency
Eval Division: San Diego County Department of Env Health
Eval Program: HMRRP
Eval Source: CERS
Eval Notes:

Inspector: Kasprovich Christina Inspection ID:5045627

Eval Date: 4/29/2014
Violations Found: Yes
Eval General Type: Compliance Evaluation Inspection
Eval Type: Routine done by local agency
Eval Division: San Diego County Department of Env Health
Eval Program: HW
Eval Source: CERS
Eval Notes:

Inspector: Central HC067 Inspection ID:4092847

Violations

Violation Date: 4/29/2014 **Violation Program:** UST
Violation Division: San Diego County Department of Env Health **Violation Source:** CERS
Citation: 23 CCR 16 2636(f)(2) - California Code of Regulations, Title 23, Chapter 16, Section(s) 2636(f)(2)
Violation Notes:

Returned to compliance on 01/03/2015.

Violation Description:

Failure of the pressurized piping to meet one or more of the following requirements: monitored at least hourly with the capability of detecting a release of 3.0 gallons per hour, and will restrict the flow of product through the piping or trigger an alarm when a release occurs.

Violations

Violation Date: 1/13/2015 **Violation Program:** HW
Violation Division: San Diego County Department of Env Health **Violation Source:** CERS
Citation: 22 CCR 12 66262.40(c) - California Code of Regulations, Title 22, Chapter 12, Section(s) 66262.40(c)
Violation Notes:

Returned to compliance on 02/24/2015.

Violation Description:

Failure to determine if the waste generated is a hazardous waste and to maintain analysis results for three years.

Violations

Violation Date: 12/15/2015 **Violation Program:** APSA
Violation Division: San Diego County Department of Env Health **Violation Source:** CERS

Citation: HSC 6.67 25270.4.5(a) - California Health and Safety Code, Chapter 6.67, Section(s) 25270.4.5(a)

Violation Notes:

Returned to compliance on 01/11/2016.

Violation Description:

Failure to provide training regarding:
1. The operation and maintenance of equipment to prevent discharges.
2. Discharge procedure protocols.
3. Applicable pollution control laws, rules, and regulations.
4. General facility operations. AND
5. The contents of the SPCC Plan.

Violations

Violation Date: 4/29/2014 ***Violation Program:*** HW

Violation Division: San Diego County Department of Env Health ***Violation Source:*** CERS

Citation: 22 CCR 15 66265.16 - California Code of Regulations, Title 22, Chapter 15, Section(s) 66265.16

Violation Notes:

Returned to compliance on 05/22/2014.

Violation Description:

Failure to provide employees within the first six months after the date of their employment, or assignment to the facility, or to work unsupervised, or to a new position at a facility with hazardous waste training to ensure employees are competent in the following areas: hazardous waste management procedures (including contingency plan implementation) relevant to the positions in which they are employed, emergency response and emergency equipment, and procedures for using, inspecting, repairing, and replacing facility emergency and monitoring equipment. In addition, the owner/operator shall ensure facility personnel take part in an annual review of the initial training and training records training records on current personnel shall be kept until closure of the facility. Training records on former employees shall be kept for at least three years from the date the employee last worked at the facility. The records shall include the following: the job title for each position at the facility related to hazardous waste management, and the name of the employee filling each job; a written job description for each position, duties of facility personnel assigned to each position, and a written description of the type and amount of both introductory and continuing training that will be given to each person filling a position.

Violations

Violation Date: 4/29/2014 ***Violation Program:*** HMRRP

Violation Division: San Diego County Department of Env Health ***Violation Source:*** CERS

Citation: 19 CCR 4 2729.2(a)(3) - California Code of Regulations, Title 19, Chapter 4, Section(s) 2729.2(a)(3)

Violation Notes:

Returned to compliance on 12/02/2014.

Violation Description:

Failure to complete and/or submit an annotated site map if required by CUPA.

Violations

Violation Date: 12/16/2014 ***Violation Program:*** APSA

Violation Division: San Diego County Department of Env Health ***Violation Source:*** CERS

Citation: HSC 6.67 25270.4.5(a) - California Health and Safety Code, Chapter 6.67, Section(s) 25270.4.5(a)

Violation Notes:

Returned to compliance on 12/15/2015.

Map Key	Number of Records	Direction	Distance (mi/ft)	Elev/Diff (ft)	Site	DB

Violation Description:

Failure to make SPCC plan amendment(s) when the facility has had a change in: design, construction, operation, or maintenance which affects the facility's discharge potential.

Map Key	Number of Records	Direction	Distance (mi/ft)	Elev/Diff (ft)	Site	DB
496	2 of 2	-	0.00 / 0.00	429.17 / 6	SD CNTY FACILITIES MAINTENANCE COC 5560 OVERLAND AVE 410 SAN DIEGO CA 92123	SANDIEGO UST

Record ID:	DEH2009-HUPFP-210568	***Own or Operate UG:***	Yes
CERS ID:	10390774	***Own or Operate AG:***	Yes
Facility ID:	37-000-210568	***Haz. Mat. On-Site:***	Yes
EPA ID No:	CAD980817860	***Haz. Waste Gen:***	No
Permit Status:	Permit Renewed	***HHW Collection:***	No
Active Permit:	YES	***Recycle:***	No
Facility Type UST:	Other	***RCRA Large Qty. Gen:***	No
Business Phone:	858-694-3610	***Latitude:***	
Business Fax:	0	***Longitude:***	

Onsite Haz. Waste Trtmnt: No

Mailing Address: 5560 OVERLAND AVE #410, 4TH FL, SAN DIEGO, CA 92123-1294

--Details--

ID:	4806
Tank ID:	2014-395-1
Last Updated:	2018-01-10T01:12:33.000
UST Perm Close Date:	
Tank Status:	Active
Type of Tank:	Double Wall
Piping System Type:	Conventional Suction
Tank Use:	Emergency Generator Fuel
Tank Capacity (Gal):	20000
Tank Contents:	Diesel
Other Content Info:	
Tank Owner Name:	COUNTY OF SAN DIEGO

ID:	4804
Tank ID:	93512
Last Updated:	2018-01-10T01:12:33.000
UST Perm Close Date:	
Tank Status:	Active
Type of Tank:	Double Wall
Piping System Type:	Pressure
Tank Use:	Emergency Generator Fuel
Tank Capacity (Gal):	20000
Tank Contents:	Diesel
Other Content Info:	
Tank Owner Name:	COUNTY OF SAN DIEGO

ID:	4805
Tank ID:	95549

Map Key	Number of Records	Direction	Distance (mi/ft)	Elev/Diff (ft)	Site	DB

Last Updated:	2018-01-10T01:12:33.000
UST Perm Close Date:	
Tank Status:	Active
Type of Tank:	Double Wall
Piping System Type:	Pressure
Tank Use:	Emergency Generator Fuel
Tank Capacity (Gal):	15000
Tank Contents:	Diesel
Other Content Info:	
Tank Owner Name:	COUNTY OF SAN DIEGO

497	**1 of 1**	**-**	**0.00 / 0.00**	**423.22 / 0**	**HI TECH HONEYCOMB INC 9355 RUFFIN CT SAN DIEGO CA 92123**	**CERS HAZ**

Site ID:	36320
Latitude:	32.828308
Longitude:	-117.124779

Regulated Programs

EI ID:	10390438	**EI Description:**	Hazardous Waste Generator
EI ID:	10390438	**EI Description:**	Chemical Storage Facilities

Affiliations

Affil Type Desc:	Facility Mailing Address
Entity Name:	Mailing Address
Entity Title:	
Address:	9355 RUFFIN CT
City:	SAN DIEGO
State:	CA
Country:	
Zip Code:	92123
Phone:	

Affil Type Desc:	Document Preparer
Entity Name:	Allen Laguda
Entity Title:	
Address:	
City:	
State:	
Country:	
Zip Code:	
Phone:	

Affil Type Desc:	Identification Signer
Entity Name:	Allen Laguda
Entity Title:	HR Representative & Safety

Address:	
City:	
State:	
Country:	
Zip Code:	
Phone:	

Affil Type Desc:	Secondary Emergency Contact
Entity Name:	Scott Skillman
Entity Title:	PRESIDENT
Address:	
City:	
State:	
Country:	
Zip Code:	
Phone:	(510) 610-4445

Affil Type Desc:	CUPA District
Entity Name:	San Diego County Env Health
Entity Title:	
Address:	PO Box 129261
City:	San Diego
State:	CA
Country:	
Zip Code:	92112-9261
Phone:	(858) 505-6880

Affil Type Desc:	Environmental Contact
Entity Name:	Allen Laguda
Entity Title:	
Address:	9355 Ruffin Ct
City:	San Diego
State:	CA
Country:	
Zip Code:	92123
Phone:	(858) 974-1600

Affil Type Desc:	Primary Emergency Contact
Entity Name:	Jeff Moore
Entity Title:	VP Operations
Address:	
City:	
State:	
Country:	
Zip Code:	
Phone:	(858) 414-9767

Affil Type Desc:	Parent Corporation
Entity Name:	HI TECH HONEYCOMB INC
Entity Title:	
Address:	
City:	

State:
Country:
Zip Code:
Phone:

Affil Type Desc: Operator
Entity Name: HI TECH HONEYCOMB, INC
Entity Title:
Address:
City:
State:
Country:
Zip Code:
Phone: (858) 974-1600

Affil Type Desc: Legal Owner
Entity Name: John P Costa
Entity Title:
Address: 9355 RUFFIN CT
City: SAN DIEGO
State: CA
Country: United States
Zip Code: 92123
Phone: (858) 974-1600

Coordinates

Env Int Type Code: HWG
Program ID: 10390438
Latitude: 32.828310
Longitude: -117.124780
Coord Name:
Ref Point Type Desc: Center of a facility or station.

Evaluations

Eval Date: 10/29/2015
Violations Found: Yes
Eval General Type: Compliance Evaluation Inspection
Eval Type: Routine done by local agency
Eval Division: San Diego County Department of Env Health
Eval Program: HMRRP
Eval Source: CERS
Eval Notes:

Inspector: Preece Sharon Inspection ID:4890233

Violations

Violation Date: 10/29/2015
Violation Division: San Diego County Department of Env Health
Violation Program: HMRRP
Violation Source: CERS
Citation: HSC 6.95 25508(a)(1) - California Health and Safety Code, Chapter 6.95, Section(s) 25508(a)(1)
Violation Notes:

Map Key	Number of Records	Direction	Distance (mi/ft)	Elev/Diff (ft)	Site	DB

Returned to compliance on 11/12/2015.

Violation Description:

Failure to complete and electronically submit a site map with all required content.

498	1 of 1	-	0.00 / 0.00	416.79 / -6	YUNO LLC DBA CONVOY CAR CARE & BODY SHOP 4425 CONVOY ST STE 103 SAN DIEGO CA 92111	CERS HAZ

Site ID: 87042
Latitude: 32.820430
Longitude: -117.155010

Regulated Programs

EI ID: 10384918 ***EI Description:*** Hazardous Waste Generator

EI ID: 10384918 ***EI Description:*** Chemical Storage Facilities

Affiliations

Affil Type Desc: Operator
Entity Name: SANG PARK (YUNO LLC)
Entity Title:
Address:
City:
State:
Country:
Zip Code:
Phone: (858) 565-2231

Affil Type Desc: CUPA District
Entity Name: San Diego County Env Health
Entity Title:
Address: PO Box 129261
City: San Diego
State: CA
Country:
Zip Code: 92112-9261
Phone: (858) 505-6880

Affil Type Desc: Legal Owner
Entity Name: Sang Park
Entity Title:
Address: 4425 Convoy St #103
City: San Diego
State: CA
Country: United States

Zip Code:	92111
Phone:	(858) 565-2231
Affil Type Desc:	Environmental Contact
Entity Name:	Sang Park
Entity Title:	
Address:	4425 CONVOY ST # 103
City:	SAN DIEGO
State:	CA
Country:	
Zip Code:	92111
Phone:	(619) 920-2882
Affil Type Desc:	Facility Mailing Address
Entity Name:	Mailing Address
Entity Title:	
Address:	4425 CONVOY ST #103
City:	SAN DIEGO
State:	CA
Country:	
Zip Code:	92111
Phone:	
Affil Type Desc:	Parent Corporation
Entity Name:	YUNO LLC DBA CONVOY CAR CARE & BODY SHOP
Entity Title:	
Address:	
City:	
State:	
Country:	
Zip Code:	
Phone:	
Affil Type Desc:	Primary Emergency Contact
Entity Name:	SANG PARK
Entity Title:	MANAGER/OWNER
Address:	
City:	
State:	
Country:	
Zip Code:	
Phone:	(619) 920-2882

Evaluations

Eval Date:	9/3/2015
Violations Found:	Yes
Eval General Type:	Compliance Evaluation Inspection
Eval Type:	Routine done by local agency
Eval Division:	San Diego County Department of Env Health
Eval Program:	HMRRP

Eval Source: CERS
Eval Notes:

Inspector: Burke Mike Inspection ID:4351020

Eval Date: 9/3/2015
Violations Found: No
Eval General Type: Compliance Evaluation Inspection
Eval Type: Routine done by local agency
Eval Division: San Diego County Department of Env Health
Eval Program: HW
Eval Source: CERS
Eval Notes:

Inspector: Burke Mike Inspection ID:4351020

Eval Date: 8/10/2017
Violations Found: Yes
Eval General Type: Compliance Evaluation Inspection
Eval Type: Routine done by local agency
Eval Division: San Diego County Department of Env Health
Eval Program: HMRRP
Eval Source: CERS
Eval Notes:

Inspector: Burke Mike Inspection ID:5731393

Eval Date: 8/10/2017
Violations Found: Yes
Eval General Type: Compliance Evaluation Inspection
Eval Type: Routine done by local agency
Eval Division: San Diego County Department of Env Health
Eval Program: HW
Eval Source: CERS
Eval Notes:

Inspector: Burke Mike Inspection ID:5731393

Violations

Violation Date: 8/10/2017 ***Violation Program:*** HMRRP
Violation Division: San Diego County Department of Env Health ***Violation Source:*** CERS
Citation: HSC 6.95 25505(a)(4) - California Health and Safety Code, Chapter 6.95, Section(s) 25505(a)(4)
Violation Notes:

Returned to compliance on 08/28/2017.

Violation Description:

Failure to provide initial and annual training to all employees in safety procedures in the event of a release or threatened release of a hazardous material or failure to document and maintain training records for a minimum of three years.

Violations

Violation Date: 9/3/2015
Violation Program: HMRRP
Violation Division: San Diego County Department of Env Health
Violation Source: CERS
Citation: HSC 6.95 25505(a)(4) - California Health and Safety Code, Chapter 6.95, Section(s) 25505(a)(4)
Violation Notes:

Returned to compliance on 10/05/2015.

Violation Description:

Failure to provide initial and annual training to all employees in safety procedures in the event of a release or threatened release of a hazardous material or failure to document and maintain training records for a minimum of three years.

Violations

Violation Date: 8/10/2017
Violation Program: HW
Violation Division: San Diego County Department of Env Health
Violation Source: CERS
Citation: 22 CCR 12 66262.34(d) - California Code of Regulations, Title 22, Chapter 12, Section(s) 66262.34(d)
Violation Notes:

Returned to compliance on 08/30/2017.

Violation Description:

Failure to send hazardous waste offsite for treatment, storage, or disposal within 180 days (or 270 days if waste is transported over 200 miles) for a generator who generates less than 1000 kilogram per month if all of the following conditions are met: (1) The quantity of hazardous waste accumulated onsite never exceeds 6,000 kilograms.
(2) The generator complies with the requirements of 40 Code of Federal Regulations section 262.34(d), (e) and (f).
(3) The generator does not hold acutely hazardous waste or extremely hazardous waste in an amount greater than one kilogram for more than 90 days.

499	1 of 1	-	0.00 / 0.00	418.98 / -4	KEARNY MESA DENTISTRY 4488 CONVOY ST STE G SAN DIEGO CA 92111	CERS HAZ

Site ID: 127403
Latitude: 32.821380
Longitude: -117.155490

Regulated Programs

EI ID: 10384828
EI Description: Chemical Storage Facilities

EI ID: 10384828
EI Description: Hazardous Waste Generator

Affiliations

Affil Type Desc: Parent Corporation
Entity Name: KEARNY MESA DENTISTRY
Entity Title:
Address:

City:
State:
Country:
Zip Code:
Phone:

Affil Type Desc: CUPA District
Entity Name: San Diego County Env Health
Entity Title:
Address: PO Box 129261
City: San Diego
State: CA
Country:
Zip Code: 92112-9261
Phone: (858) 505-6880

Affil Type Desc: Environmental Contact
Entity Name: Dr Luc Huynh
Entity Title:
Address: 4488 Convoy St Ste G
City: San Diego
State: CA
Country:
Zip Code: 92111
Phone: (858) 268-7977

Affil Type Desc: Facility Mailing Address
Entity Name: Mailing Address
Entity Title:
Address: 4488 CONVOY ST #G
City: SAN DIEGO
State: CA
Country:
Zip Code: 92111
Phone:

Affil Type Desc: Operator
Entity Name: Dr Luc Huynh
Entity Title:
Address:
City:
State:
Country:
Zip Code:
Phone: (858) 268-7977

Affil Type Desc: Primary Emergency Contact
Entity Name: LUC HUYNH
Entity Title: D.D.S./OWNER
Address:
City:
State:

Map Key	Number of Records	Direction	Distance (mi/ft)	Elev/Diff (ft)	Site	DB

Country:
Zip Code:
Phone: (619) 589-8851

Affil Type Desc: Legal Owner
Entity Name: Dr Luc Huynh
Entity Title:
Address: 4488 Convoy St Ste G
City: San Diego
State: CA
Country: United States
Zip Code: 92111
Phone: (858) 268-7977

Map Key	Number of Records	Direction	Distance (mi/ft)	Elev/Diff (ft)	Site	DB
500	1 of 2	-	0.00 / 0.00	418.13 / -5	EXPRESS TIRE 4464 CONVOY ST SAN DIEGO CA 92111	CERS HAZ

Site ID: 29187
Latitude: 32.820950
Longitude: -117.155556

Regulated Programs

EI ID: 10384666 **EI Description:** Chemical Storage Facilities

EI ID: 10384666 **EI Description:** Hazardous Waste Generator

Affiliations

Affil Type Desc: Identification Signer
Entity Name: David Najim
Entity Title: Director of Internet Communications
Address:
City:
State:
Country:
Zip Code:
Phone:

Affil Type Desc: Environmental Contact
Entity Name: David Najim
Entity Title:
Address: 1148 INDUSTRIAL AVE
City: ESCONDIDO
State: CA
Country:
Zip Code: 92029
Phone: (760) 801-1975

Affil Type Desc: Primary Emergency Contact

Entity Name:	Miguel Diaz
Entity Title:	MGR
Address:	
City:	
State:	
Country:	
Zip Code:	
Phone:	(760) 801-1375

Affil Type Desc:	Parent Corporation
Entity Name:	EXPRESS TIRE INC
Entity Title:	
Address:	
City:	
State:	
Country:	
Zip Code:	
Phone:	

Affil Type Desc:	Document Preparer
Entity Name:	David Najim
Entity Title:	
Address:	
City:	
State:	
Country:	
Zip Code:	
Phone:	

Affil Type Desc:	Legal Owner
Entity Name:	EXPRESS TIRE
Entity Title:	
Address:	1148 INDUSTRIAL AVE
City:	ESCONDIDO
State:	CA
Country:	United States
Zip Code:	92029
Phone:	(760) 741-4044

Affil Type Desc:	CUPA District
Entity Name:	San Diego County Env Health
Entity Title:	
Address:	PO Box 129261
City:	San Diego
State:	CA
Country:	
Zip Code:	92112-9261
Phone:	(858) 505-6880

Affil Type Desc:	Secondary Emergency Contact
Entity Name:	Herb Slocum
Entity Title:	SSDM

Address:
City:
State:
Country:
Zip Code:
Phone: (760) 801-1375

Affil Type Desc: Facility Mailing Address
Entity Name: Mailing Address
Entity Title:
Address: 4464 CONVOY ST
City: SAN DIEGO
State: CA
Country:
Zip Code: 92111
Phone:

Affil Type Desc: Operator
Entity Name: EXPRESS TIRE
Entity Title:
Address:
City:
State:
Country:
Zip Code:
Phone: (858) 565-0524

Coordinates

Env Int Type Code:	HWG	***Longitude:***	-117.155560
Program ID:	10384666	***Coord Name:***	
Latitude:	32.820950	***Ref Point Type Desc:***	Center of a facility or station.

Evaluations

Eval Date: 1/14/2016
Violations Found: No
Eval General Type: Compliance Evaluation Inspection
Eval Type: Routine done by local agency
Eval Division: San Diego County Department of Env Health
Eval Program: HW
Eval Source: CERS
Eval Notes:

Inspector: Burke Mike Inspection ID:5418970

Eval Date: 1/14/2016
Violations Found: No
Eval General Type: Compliance Evaluation Inspection
Eval Type: Routine done by local agency

Eval Division: San Diego County Department of Env Health
Eval Program: HMRRP
Eval Source: CERS
Eval Notes:

Inspector: Burke Mike Inspection ID:5418970

Eval Date: 8/21/2014
Violations Found: Yes
Eval General Type: Compliance Evaluation Inspection
Eval Type: Routine done by local agency
Eval Division: San Diego County Department of Env Health
Eval Program: HW
Eval Source: CERS
Eval Notes:

Inspector: Central HC009 Inspection ID:4088962

Eval Date: 8/21/2014
Violations Found: Yes
Eval General Type: Compliance Evaluation Inspection
Eval Type: Routine done by local agency
Eval Division: San Diego County Department of Env Health
Eval Program: HMRRP
Eval Source: CERS
Eval Notes:

Inspector: Central HC009 Inspection ID:4088962

Violations

Violation Date: 8/21/2014 ***Violation Program:*** HMRRP
Violation Division: San Diego County Department of Env Health ***Violation Source:*** CERS
Citation: HSC 6.95 Multiple Sections - California Health and Safety Code, Chapter 6.95, Section(s) Multiple Sections
Violation Notes:

Returned to compliance on 05/20/2015.

Violation Description:

Business Plan Program - Administration/Documentation - General

Violations

Violation Date: 8/21/2014 ***Violation Program:*** HW
Violation Division: San Diego County Department of Env Health ***Violation Source:*** CERS
Citation: 22 CCR 15 66265.195(a) - California Code of Regulations, Title 22, Chapter 15, Section(s) 66265.195(a)
Violation Notes:

Returned to compliance on 01/14/2016.

Violation Description:

Failure of the owner or operator to conduct inspections and maintain inspection records at the facility of the following tank equipment:
1) Overfill/spill control equipment (e.g., waste-feed cutoff systems, bypass systems, and drainage systems) to ensure that it is in good working order;
2) The aboveground portions of the tank system, if any, to detect corrosion or releases of waste;
3) Data gathered from monitoring equipment and leak-detection equipment, (e.g., pressure and temperature gauges, monitoring wells) to ensure that the tank system is being operated according to its design;
4) The construction materials and the area immediately surrounding the externally accessible portion of the tank system including secondary containment structures (e.g., dikes) to detect erosion or signs of releases of hazardous waste (e.g., wet spots, dead vegetation); and
5) For uncovered tanks, the level of waste in the tank, to ensure compliance with section 66265.194(b)(3).

Violations

Violation Date: 8/21/2014
Violation Program: HMRRP
Violation Division: San Diego County Department of Env Health
Violation Source: CERS
Citation: HSC 6.95 25508.2 - California Health and Safety Code, Chapter 6.95, Section(s) 25508.2
Violation Notes:

Returned to compliance on 05/20/2015.

Violation Description:

Failure to annually review and electronically certify that the business plan is complete, accurate, and up-to-date.

Violations

Violation Date: 8/21/2014
Violation Program: HW
Violation Division: San Diego County Department of Env Health
Violation Source: CERS
Citation: 22 CCR 12 66262.40(c) - California Code of Regulations, Title 22, Chapter 12, Section(s) 66262.40(c)
Violation Notes:

Returned to compliance on 01/14/2016.

Violation Description:

Failure to determine if the waste generated is a hazardous waste and to maintain analysis results for three years.

500	2 of 2	-	0.00 / 0.00	418.13 / -5	EXPRESS TIRE 4464 CONVOY ST SAN DIEGO CA 92111	SANDIEGO UST

Record ID: DEH2002-HUPFP-112725
Own or Operate UG: No
CERS ID: 10384666
Own or Operate AG: No
Facility ID: 37-000-112725
Haz. Mat. On-Site: Yes
EPA ID No: CAL000202877
Haz. Waste Gen: Yes
Permit Status: Permit Renewed
HHW Collection: No
Active Permit: YES
Recycle: No
Facility Type UST:
RCRA Large Qty. Gen: No
Business Phone: 858-565-0524
Latitude: 32.821120502629263
Business Fax: 0
Longitude: -117.15515271374967
Onsite Haz. Waste Trtmnt: No
Mailing Address: 1148 INDUSTRIAL AVE, ESCONDIDO, CA 92029

Map Key	Number of Records	Direction	Distance (mi/ft)	Elev/Diff (ft)	Site	DB

--Details--

ID:	1511
Tank ID:	21891
Last Updated:	2017-06-29T00:45:51.000
UST Perm Close Date:	10/06/1994
Tank Status:	Removed
Type of Tank:	01
Piping System Type:	
Tank Use:	04
Tank Capacity (Gal):	550
Tank Contents:	
Other Content Info:	
Tank Owner Name:	EXPRESS TIRE

Map Key	Number of Records	Direction	Distance (mi/ft)	Elev/Diff (ft)	Site	DB
501	*1 of 2*	*-*	*0.00 / 0.00*	*399.59 / -23*	***JC SERVICE*** ***7879 RAYTHEON RD*** ***SAN DIEGO CA 92111***	***ICIS***

EPA Region:	09	***Federal Facility ID:***	
FRS Facility UIN:	110001192245	***Tribal Land Code:***	
Program Syst ID:	0900000006073R9597	***County:***	San Diego
Prog Sys Acrnym:	AIR	***Latitude:***	32.83087
Permit Type:		***Longitude:***	-117.1521

--Details--

EA Identifier:		***Enf Act Forum Dsc:***	
EA Type Code:		***Fac NAICS Code:***	811111
EA Type Desc:		***Facility SIC Code:***	7538
EA Name:			

Map Key	Number of Records	Direction	Distance (mi/ft)	Elev/Diff (ft)	Site	DB
501	*2 of 2*	*-*	*0.00 / 0.00*	*399.59 / -23*	***JC SVC INDEPENDANT HONDA*** ***7879 RAYTHEON*** ***SAN DIEGO CA 92111***	***RCRA SQG***

EPA Handler ID:	CAD981572241
Land Type Code:	
Land Type Desc:	
Federal Waste Generator Code:	2
Gen Status Univ:	SQG
Gen Status Univ Desc:	Small Quantity Generator
Importer Activity:	No
Mixed Waste Generator:	No
Transporter Activity:	No
Transfer Facility:	No
Recycler Activity:	No
Onsite Burner Exemption:	No
Furnace Exemption:	No
Underground Inject Activity:	No
Receives Waste from Offsite:	No
TSD Type:	-----

TSD Activity:	No
Corrective Action Univ:	No
Action has been Imposed:	No
Action under 3004 (U)/(V):	No
Institutional Control Indicator:	N
Used Oil Transporter:	
Used Oil Transfer Facility:	
Used Oil Processor:	
Used Oil Refiner:	
Used Oil Burner:	
Used Oil Market Burner:	
Used Oil Spec Marketer:	
Activity Location:	CA
County Code:	CA073
County Name:	SAN DIEGO
Contact Name:	
Contact Phone No and Exten:	
Contact Email:	
Contact Address:	US
Mailing Address:	7879 RAYTHEON , SAN DIEGO , CA, 92111 , US

Violation/Evaluation Summary

Note: There are VIOLATION or UNDETERMINED details or records associated with this facility (EPA ID) in the Compliance Monitoring and Enforcement table dated Jan 24 2018.

Violation/Evaluation Details

Evaluation ID:	001	***Former Citation:***	FR - 262.10-12.A
Found Violation:	Y	***Sched Compl Dt:***	
Eval Start Date:	19930514	***Enforcement ID:***	
Evaluation Agency:	B	***Enforcement Agency:***	
Evaluation Type:	CEI	***Enforce Action Dt:***	
Eval Resp Person:	R9STA	***Enforcement Type:***	
Eval Suborg:		***Enforce Type Desc:***	
Citizen Complaint:	No	***Enforce Resp Person:***	
Multimedia Inspect:	No	***Enforce Suborg:***	
Sampling Flag:	No	***Enforce Actvty Loc:***	
Not Subtitle C:	No	***Docket No:***	
Focus Area:		***Attorney:***	
Focus Area Desc:		***Corr Act Component:***	
Handler Actvty Loc:	CA	***Appeal Init Dt:***	
Handler Name:	JC SVC INDEPENDANT HONDA	***Appeal Resolved Dt:***	
Region:	09	***Disposition Status:***	
State:	CA	***Disp Status Dt:***	
Land Type:		***Disp Status Desc:***	
Date of Request:		***Lead Agency:***	
Date Response Rcvd:		***Expenditure Amount:***	
Request Agency:		***SEP Sched Comp Dt:***	
Request Actvty Loc:		***SEP Actual Comp Dt:***	
Viol Activity Loc:	CA	***SEP Defaulted Dt:***	

Map Key	Number of Records	Direction	Distance (mi/ft)	Elev/Diff (ft)	Site	DB

Viol Determined:	S	**SEP Type:**	
Violation Type:	262.A	**Prop Penalty Amt:**	
Viol Determined Dt:	19930514	**Final Monetary Amt:**	
Rtrn to Compl Dt:	19980514	**Paid Amount:**	
Rtrn to Compl Qual:	N	**Final Count:**	
Viol Resp Agency:	S	**Final Amount:**	
Evaluation Type Description:	COMPLIANCE EVALUATION INSPECTION ON-SITE		
Violation Short Description:	Generators - General		
Respondent Name:			
SEP Type Description:			

Handler Details

Source Type:	I	**Used Oil Transporter:**	No
Receive Date:	19960901	**UO Transfer Fac:**	No
Non Notifier:		**Used Oil Processor:**	No
Acknowledge Flag:		**Used Oil Refiner:**	No
Acknowledge Date:	19910331	**Used Oil Burner:**	No
Accessibility:		**UO Market Burner:**	No
Land Type:		**UO Spec Marketer:**	No
Fed Waste Gen Own:	HQ	**Current Site Name:**	JC SVC INDEPENDANT HONDA
Fed Waste Gen Cd:	2	**Location Street No:**	
Fed Waste Gen Desc:	Small Quantity Generator	**Location Street 1:**	7879 RAYTHEON
ST Waste Gen Own:		**Location Street 2:**	
State Waste Gen Cd:		**Location City:**	SAN DIEGO
Short Term Gen:	No	**Location State:**	CA
Importer Activity:	No	**Location Zip Code:**	92111
Mixed Waste Gen:	No	**County Code:**	CA073
Transporter:	No	**State District:**	4
Transfer Facility:	No	**Mailing Street No:**	
TSD Activity:	No	**Mailing Street 1:**	7879 RAYTHEON
Recycler Activity:	No	**Mailing Street 2:**	
Onsite Burn Exempt:	No	**Mailing City:**	SAN DIEGO
Furnace Exemption:	No	**Mailing State:**	CA
Underground Inject:	No	**Mailing Zip Code:**	92111
Off Site Receipt:	No	**Mailing Country:**	US
Waste Dest Fac:	No	**Contact First Name:**	
Subpart K College:		**Contact Middle Initial:**	
Subpart K Hospital:		**Contact Last Name:**	
Subpart K Non Profit:		**Contact Street No:**	
Subpart K Withdraw:		**Contact Street 1:**	
Include Ntnl Rprt:		**Contact Street 2:**	
Reporting Cycle:		**Contact City:**	
LQHUW:	No	**Contact State:**	
Trader Importer:		**Contact Zip:**	
Trader Exporter:		**Contact Country:**	US
Slab Importer:		**Contact Phone:**	
Slab Exporter:		**Contact Phone Ext:**	
Current Record:	Yes	**Contact Fax:**	
Location Country:	US	**Contact Email Addr:**	
State District Owner:	CA	**Contact Title:**	

Handler Details

Source Type:	N	***Used Oil Transporter:***	No
Receive Date:	19860924	***UO Transfer Fac:***	No
Non Notifier:		***Used Oil Processor:***	No
Acknowledge Flag:		***Used Oil Refiner:***	No
Acknowledge Date:	19910331	***Used Oil Burner:***	No
Accessibility:		***UO Market Burner:***	No
Land Type:	O	***UO Spec Marketer:***	No
Fed Waste Gen Own:	HQ	***Current Site Name:***	JC SVC INDEPENDANT HONDA
Fed Waste Gen Cd:	1	***Location Street No:***	
Fed Waste Gen Desc:	Large Quantity Generator	***Location Street 1:***	7879 RAYTHEON
ST Waste Gen Own:		***Location Street 2:***	
State Waste Gen Cd:		***Location City:***	SAN DIEGO
Short Term Gen:	No	***Location State:***	CA
Importer Activity:	No	***Location Zip Code:***	92111
Mixed Waste Gen:	No	***County Code:***	CA073
Transporter:	No	***State District:***	4
Transfer Facility:	No	***Mailing Street No:***	
TSD Activity:	No	***Mailing Street 1:***	7879 RAYTHEON
Recycler Activity:	No	***Mailing Street 2:***	
Onsite Burn Exempt:	No	***Mailing City:***	SAN DIEGO
Furnace Exemption:	No	***Mailing State:***	CA
Underground Inject:	No	***Mailing Zip Code:***	92111
Off Site Receipt:	No	***Mailing Country:***	US
Waste Dest Fac:	No	***Contact First Name:***	ENVIRONMENTAL
Subpart K College:		***Contact Middle Initial:***	
Subpart K Hospital:		***Contact Last Name:***	MANAGER
Subpart K Non Profit:		***Contact Street No:***	
Subpart K Withdraw:		***Contact Street 1:***	7879 RAYTHEON
Include Ntnl Rprt:		***Contact Street 2:***	
Reporting Cycle:		***Contact City:***	SAN DIEGO
LQHUW:	No	***Contact State:***	CA
Trader Importer:		***Contact Zip:***	92111
Trader Exporter:		***Contact Country:***	US
Slab Importer:		***Contact Phone:***	619-292-8042
Slab Exporter:		***Contact Phone Ext:***	
Current Record:	No	***Contact Fax:***	
Location Country:	US	***Contact Email Addr:***	
State District Owner:	CA	***Contact Title:***	

Owner/Operator Details

Owner/Operator Ind:	CP	***Country:***	
Name:	NOT REQUIRED	***Zip Code:***	99999
Street No:		***Phone:***	415-555-1212
Street 1:	NOT REQUIRED	***Type:***	P
Street 2:		***Date Became Current:***	
City:	NOT REQUIRED	***Date Ended Current:***	

Map Key	Number of Records	Direction	Distance (mi/ft)	Elev/Diff (ft)	Site	DB

State: ME
Source Type: I

Owner/Operator Ind: CO
Name: HENRY JOHN
Street No:
Street 1: NOT REQUIRED
Street 2:
City: NOT REQUIRED
State: ME
Source Type: N

Country:
Zip Code: 99999
Phone: 415-555-1212
Type: P
Date Became Current:
Date Ended Current:

502	1 of 10	-	0.00 / 0.00	424.03 / 1	UNITED RENTALS NORTHWEST, INC 5580 KEARNY VILLA RD, SAN DIEGO, 92123-1108 CA	AST

Total Capacity(Gal): 3550
CUPA: San Diego

Owner Name: UNITED RENTALS NORTHWEST, INC
County: San Diego

502	2 of 10	-	0.00 / 0.00	424.03 / 1	United Rentals 5580 Kearny Villa Rd. San Diego CA	CHMIRS

ID: 03-4374
Control No: 03-4374
Year: 2003

Notified Date: 8/25/200303:25:58 PM
Notified Date Time:
County: San Diego County

California Hazardous Material Incident Report System

Contained: Yes
Substance: Propane
Incident Date: 8/25/200312:00:00 AM
No of Injuries: 0
No of Fatals: 0
No of Evacs: 25
Cleanup: Contractor
Water: No
Water Way:
City: San Diego
County: San Diego County
Zip:
Site: Merchant/Business

Bbls: 0
Cups: 0
Cuft: 0
Gals: 0.000000
Grams: 0
Lbs: 0
Liters: 0
Oz: 0
Pts: 0
Qts: 0
Sheen: 0
Tons: 0
Unknown: 0

Admin Agency: San Diego County Health Services Dept.
Location: 5580 Kearny Villa Rd.
Description: There was a fire at business and several propane tanks were burned.

502	3 of 10	-	0.00 / 0.00	424.03 / 1	UNITED RENTALS (NORTH AMERICA), INC. 5580 KEARNY VILLA RD SAN DIEGO CA 92123	CERS TANK

Site ID: 404968
Latitude: 32.836353
Longitude: -117.137047

Regulated Programs

EI ID: 10390261 **EI Description:** Hazardous Waste Generator

EI ID: 10390261 **EI Description:** Aboveground Petroleum Storage

EI ID: 10390261 **EI Description:** Chemical Storage Facilities

Affiliations

Affil Type Desc: Document Preparer
Entity Name: Grant Zoldowski
Entity Title:
Address:
City:
State:
Country:
Zip Code:
Phone:

Affil Type Desc: Environmental Contact
Entity Name: GRANT ZOLDOWSKI
Entity Title:
Address: 791 East 64th Avenue
City: Denver
State: CO
Country:
Zip Code: 80229
Phone: (303) 286-4394

Affil Type Desc: Identification Signer
Entity Name: Grant Zoldowski
Entity Title: Director Env Mngmt
Address:
City:
State:
Country:
Zip Code:
Phone:

Affil Type Desc: Operator
Entity Name: UNITED RENTALS Branch 543
Entity Title:
Address:
City:
State:

Country:
Zip Code:
Phone: (858) 565-7122

Affil Type Desc: Secondary Emergency Contact
Entity Name: Martin LaRouche
Entity Title: Service Manager
Address:
City:
State:
Country:
Zip Code:
Phone: (619) 559-8396

Affil Type Desc: Primary Emergency Contact
Entity Name: Greg Lupton
Entity Title: Ops Manager
Address:
City:
State:
Country:
Zip Code:
Phone: (619) 394-4866

Affil Type Desc: Facility Mailing Address
Entity Name: Mailing Address
Entity Title:
Address: 791 East 64th Avenue
City: Denver
State: CO
Country:
Zip Code: 80229
Phone:

Affil Type Desc: CUPA District
Entity Name: San Diego County Env Health
Entity Title:
Address: PO Box 129261
City: San Diego
State: CA
Country:
Zip Code: 92112-9261
Phone: (858) 505-6880

Affil Type Desc: Legal Owner
Entity Name: United Rentals (North America), Inc.
Entity Title:
Address: 100 First Stamford Place, Suite 700
City: Stamford
State: CT
Country: United States
Zip Code: 06902

Phone: (303) 286-4394

Affil Type Desc: Parent Corporation
Entity Name: United Rentals (North America), Inc.
Entity Title:
Address:
City:
State:
Country:
Zip Code:
Phone:

Coordinates

Env Int Type Code: APSA
Program ID: 10390261
Latitude: 32.836350
Longitude: -117.137050
Coord Name:
Ref Point Type Desc: Center of a facility or station.

Evaluations

Eval Date: 11/4/2015
Violations Found: No
Eval General Type: Compliance Evaluation Inspection
Eval Type: Routine done by local agency
Eval Division: San Diego County Department of Env Health
Eval Program: HW
Eval Source: CERS
Eval Notes:

Inspector: Preece Sharon Inspection ID:4890290

Eval Date: 1/16/2013
Violations Found: No
Eval General Type: Compliance Evaluation Inspection
Eval Type: Routine done by local agency
Eval Division: San Diego County Department of Env Health
Eval Program: HMRRP
Eval Source: CERS
Eval Notes:

Inspector: Schiess Romina Inspection ID:4088402

Eval Date: 1/17/2013
Violations Found: No
Eval General Type: Other/Unknown
Eval Type: Other, not routine, done by local agency
Eval Division: San Diego County Department of Env Health
Eval Program: HMRRP
Eval Source: CERS
Eval Notes:

Inspector: Schiess Romina Inspection ID:4777497

Eval Date: 11/4/2015
Violations Found: No
Eval General Type: Compliance Evaluation Inspection
Eval Type: Routine done by local agency
Eval Division: San Diego County Department of Env Health
Eval Program: APSA
Eval Source: CERS
Eval Notes:

Inspector: Preece Sharon Inspection ID:4890290

Eval Date: 1/17/2013
Violations Found: No
Eval General Type: Other/Unknown
Eval Type: Other, not routine, done by local agency
Eval Division: San Diego County Department of Env Health
Eval Program: HW
Eval Source: CERS
Eval Notes:

Inspector: Schiess Romina Inspection ID:4777497

Eval Date: 11/4/2015
Violations Found: Yes
Eval General Type: Compliance Evaluation Inspection
Eval Type: Routine done by local agency
Eval Division: San Diego County Department of Env Health
Eval Program: HMRRP
Eval Source: CERS
Eval Notes:

Inspector: Preece Sharon Inspection ID:4890290

Eval Date: 1/17/2013
Violations Found: No
Eval General Type: Other/Unknown
Eval Type: Other, not routine, done by local agency
Eval Division: San Diego County Department of Env Health
Eval Program: APSA
Eval Source: CERS
Eval Notes:

Inspector: Schiess Romina Inspection ID:4777497

Eval Date: 1/16/2013
Violations Found: No
Eval General Type: Compliance Evaluation Inspection

Eval Type: Routine done by local agency
Eval Division: San Diego County Department of Env Health
Eval Program: APSA
Eval Source: CERS
Eval Notes:

Inspector: Schiess Romina Inspection ID:4088402

Eval Date: 1/16/2013
Violations Found: No
Eval General Type: Compliance Evaluation Inspection
Eval Type: Routine done by local agency
Eval Division: San Diego County Department of Env Health
Eval Program: HW
Eval Source: CERS
Eval Notes:

Inspector: Schiess Romina Inspection ID:4088402

Violations

Violation Date: 11/4/2015 ***Violation Program:*** HMRRP
Violation Division: San Diego County Department of Env Health ***Violation Source:*** CERS
Citation: HSC 6.95 25508(a)(1) - California Health and Safety Code, Chapter 6.95, Section(s) 25508(a)(1)
Violation Notes:

Returned to compliance on 12/09/2015.

Violation Description:

Failure to complete and electronically submit a site map with all required content.

Violations

Violation Date: 11/4/2015 ***Violation Program:*** HMRRP
Violation Division: San Diego County Department of Env Health ***Violation Source:*** CERS
Citation: HSC 6.95 Multiple Sections - California Health and Safety Code, Chapter 6.95, Section(s) Multiple Sections
Violation Notes:

Returned to compliance on 12/11/2015.

Violation Description:

Business Plan Program - Administration/Documentation - General

Violations

Violation Date: 11/4/2015 ***Violation Program:*** HMRRP
Violation Division: San Diego County Department of Env Health ***Violation Source:*** CERS
Citation: HSC 6.95 25508(a)(1) - California Health and Safety Code, Chapter 6.95, Section(s) 25508(a)(1)
Violation Notes:

Map Key	Number of Records	Direction	Distance (mi/ft)	Elev/Diff (ft)	Site	DB

Returned to compliance on 12/11/2015.

Violation Description:

Failure to complete and electronically submit hazardous material inventory information for all reportable hazardous materials on site at or above reportable quantities.

502	4 of 10	-	0.00 / 0.00	424.03 / 1	U.S. RENTALS 5580 KEARNY VILLA RD. SAN DIEGO CA	HIST TANK

Owner Name:	U.S. RENTALS	***No of Containers:***	3
Owner Street:	17871 MITCHELL DRIVE	***County:***	SAN DIEGO
Owner City:	IRVINE	***Facility State:***	CA
Owner State:	CA	***Facility Zip:***	92123
Owner Zip:	92714		

502	5 of 10	-	0.00 / 0.00	424.03 / 1	UNITED RENTALS 5580 KEARNY VILLA RD, SAN DIEGO, CA 92123 SAN DIEGO CA	SAN DIEGO LOP

SWRCB Global ID:	T0607302894	***Parcel No:***	369-010-04-00
Record ID:	DEH1986-LSAM-H04785-001	***Census Tract:***	85.11
Record Status:	Completed	***Zip Code 2:***	92123
Opened Date:	9/5/1986	***Community:***	San Diego
Case Type:	LOP - Local Oversight Program	***Jurisdiction:***	SAN DIEGO
Historical Name:	U S RENTALS INC	***Watershed Basin No:***	907.11
Lead Agency:	DEH/SAM	***Latitude GS 84:***	32.8363540
Lead Agency Date:	9/5/1986	***Longitude GS 84:***	-117.1370503
Funding:	F - LOP Federal Fund	***X Map Coord:***	6289191.019
Fire Agency:	SAN DIEGO	***Y Map Coord:***	1885264.567
Thomasbros Mappage Grid:	1229 D 7		
Water Purveyor:	SAN DIEGO		
File Case Type:	CLOSED OR TRANSFERRED LOP CASES		

502	6 of 10	-	0.00 / 0.00	424.03 / 1	UNITED RENTALS 5580 KEARNY VILLA RD, SAN DIEGO, CA 92123 SAN DIEGO CA	SAN DIEGO LOP

SWRCB Global ID:	T0607300646	***Parcel No:***	369-010-04-00
Record ID:	DEH1990-LSAM-H04785-002	***Census Tract:***	85.11
Record Status:	Completed	***Zip Code 2:***	92123
Opened Date:	12/4/1990	***Community:***	San Diego
Case Type:	LOP - Local Oversight Program	***Jurisdiction:***	SAN DIEGO
Historical Name:	US RENTALS	***Watershed Basin No:***	907.11
Lead Agency:	DEH/SAM	***Latitude GS 84:***	32.8363540
Lead Agency Date:	12/4/1990	***Longitude GS 84:***	-117.1370503
Funding:	F - LOP Federal Fund	***X Map Coord:***	6289191.019
Fire Agency:	SAN DIEGO	***Y Map Coord:***	1885264.567

Map Key	Number of Records	Direction	Distance (mi/ft)	Elev/Diff (ft)	Site	DB
Thomasbros Mappage Grid:	1229 D 7					
Water Purveyor:	SAN DIEGO					
File Case Type:	CLOSED OR TRANSFERRED LOP CASES					
502	7 of 10	-	0.00 / 0.00	424.03 / 1	U S RENTALS INC 5580 KEARNY VILLA RD SAN DIEGO CA 92123	RCRA NON GEN

EPA Handler ID:	CAD982436875
Land Type Code:	O
Land Type Desc:	Other
Federal Waste Generator Code:	N
Gen Status Univ Code:	N
Gen Status Univ Desc:	No Report
Importer Activity:	No
Mixed Waste Generator:	No
Transporter Activity:	No
Transfer Facility:	No
Recycler Activity:	No
Onsite Burner Exemption:	No
Furnace Exemption:	No
Underground Inject Activity:	No
Receives Waste from Offsite:	No
TSD Type:	-----
TSD Activity:	No
Corrective Action Univ:	No
Action has been Imposed:	No
Action under 3004 (U)/(V):	No
Institutional Control Indicator:	N
Used Oil Transporter:	
Used Oil Transfer Facility:	
Used Oil Processor:	
Used Oil Refiner:	
Used Oil Burner:	
Used Oil Market Burner:	
Used Oil Spec Marketer:	
Activity Location:	CA
County Code:	CA073
County Name:	SAN DIEGO
Contact Name:	DAN SWEENEY
Contact Phone No and Ext:	303-674-1320
Contact Email:	
Contact Address:	1153 BERGEN PKWY , STE M237 , EVERGREEN , CO, 80439 , US
Mailing Address:	5580 KEARNY VILLA RD , SAN DIEGO , CA, 92123 , US

Violation/Evaluation Summary

Note: NO RECORDS: As of Jan 24 2018, there are no Compliance Monitoring and Enforcement (violation) records associated with this facility (EPA ID).

Handler Details

Source Type:	N	***Used Oil Transporter:***	No
Receive Date:	20000410	***UO Transfer Fac:***	No
Non Notifier:		***Used Oil Processor:***	No
Acknowledge Flag:		***Used Oil Refiner:***	No
Acknowledge Date:	20000418	***Used Oil Burner:***	No
Accessibility:		***UO Market Burner:***	No
Land Type:	O	***UO Spec Marketer:***	No
Fed Waste Gen Own:	HQ	***Current Site Name:***	U S RENTALS INC
Fed Waste Gen Cd:	N	***Location Street No:***	
Fed Waste Gen Desc:		***Location Street 1:***	5580 KEARNY VILLA RD
ST Waste Gen Own:	HQ	***Location Street 2:***	
State Waste Gen Cd:	N	***Location City:***	SAN DIEGO
Short Term Gen:	No	***Location State:***	CA
Importer Activity:	No	***Location Zip Code:***	92123
Mixed Waste Gen:	No	***County Code:***	CA073
Transporter:	No	***State District:***	
Transfer Facility:	No	***Mailing Street No:***	
TSD Activity:	No	***Mailing Street 1:***	5580 KEARNY VILLA RD
Recycler Activity:	No	***Mailing Street 2:***	
Onsite Burn Exempt:	No	***Mailing City:***	SAN DIEGO
Furnace Exemption:	No	***Mailing State:***	CA
Underground Inject:	No	***Mailing Zip Code:***	92123
Off Site Receipt:	No	***Mailing Country:***	US
Waste Dest Fac:	No	***Contact First Name:***	DAN
Subpart K College:		***Contact Middle Initial:***	
Subpart K Hospital:		***Contact Last Name:***	SWEENEY
Subpart K Non Profit:		***Contact Street No:***	
Subpart K Withdraw:		***Contact Street 1:***	1153 BERGEN PKWY
Include Ntnl Rprt:		***Contact Street 2:***	STE M237
Reporting Cycle:		***Contact City:***	EVERGREEN
LQHUW:	No	***Contact State:***	CO
Trader Importer:		***Contact Zip:***	80439
Trader Exporter:		***Contact Country:***	US
Slab Importer:		***Contact Phone:***	303-674-1320
Slab Exporter:		***Contact Phone Ext:***	
Current Record:	Yes	***Contact Fax:***	
Location Country:	US	***Contact Email Addr:***	
State District Owner:		***Contact Title:***	

Owner/Operator Details

Owner/Operator Ind:	CO	***Country:***	
Name:	U S RENTALS INC	***Zip Code:***	99999
Street No:		***Phone:***	415-555-1212
Street 1:	NOT REQUIRED	***Type:***	P
Street 2:		***Date Became Current:***	
City:	NOT REQUIRED	***Date Ended Current:***	
State:	ME		
Source Type:	N		

Map Key	Number of Records	Direction	Distance (mi/ft)	Elev/Diff (ft)	Site	DB

Owner/Operator Ind:	CP	**Country:**	
Name:	NOT REQUIRED	**Zip Code:**	99999
Street No:		**Phone:**	415-555-1212
Street 1:	NOT REQUIRED	**Type:**	P
Street 2:		**Date Became Current:**	
City:	NOT REQUIRED	**Date Ended Current:**	
State:	ME		
Source Type:	N		

Map Key	Number of Records	Direction	Distance (mi/ft)	Elev/Diff (ft)	Site	DB
502	8 of 10	-	0.00 / 0.00	424.03 / 1	UNITED RENTALS 5580 KEARNY VILLA RD San Diego CA	SANDIEGO SAM

Record ID:	DEH1990-LSAM-H04785-002	**Object ID:**	1833
Record Type:	SAM Investigation	**ID:**	1835
Status:	Completed	**Feature ID:**	3690100400
REST Record ID:	DEH1990-LSAM-H04785-002	**Parcel No:**	369-010-04-00
Record Name:	UNITED RENTALS	**SWRCB Global ID:**	T0607300646
Record Status:	Completed	**H No:**	H04785
Record Alias:	SAM Investigation	**Historical Name:**	US RENTALS
Date:	12/04/1990	**Agency Name:**	COSD
Primary Parcel:	YES	**Fire Agency:**	SAN DIEGO
Primary Address:	YES	**Funding:**	F - LOP Federal Fund
Address:	5580 KEARNY VILLA RD, SAN DIEGO CA 92123	**GT Global ID:**	T0607300646
Address Type:	MASTER	**GT RB Case No:**	9UT1861
Street String:	5580 KEARNY VILLA RD	**GT Cuf Case:**	NO
Zip Code:	92123	**GT Case Type:**	LUST Cleanup Site
Zip Community:	92123	**GT Lead Agency:**	SAN DIEGO COUNTY LOP
Jurisdictiction:	SAN DIEGO	**GT County:**	San Diego
Census Tract:	85.11	**GT Latitude:**	32.836345
BOS District:	4	**GT Longitude:**	-117.137043
Watershed Basin:	907.11	**Latitude GS84:**	32.836354
Water Purveyor:	SAN DIEGO	**Longitude GS84:**	-117.1370503
KIVA per Tp per No:	6SAM H04785	**Point X:**	6289190.47989422
X:	6289191.019	**Point Y:**	1885236.13994515
Y:	1885264.567		

Case No:	H04785-002
Case Type:	LOP - Local Oversight Program
REST Record Type:	LUEG-DEH/LWQD/SAM Investigation/NA
Opened Date:	660268800000
Opened Date Converted:	12/03/1990 08:00PM
Full Name DEH Permit Owner:	
Lead Agency:	DEH/SAM
Lead Agency Date:	660268800000
Lead Agency Date Converted:	12/03/1990 08:00PM
Geo SRC:	Mapped to XY from previous SAM Layer
GT Status:	Completed - Case Closed
GT Status Date:	730339200000
GT Status Date Converted:	02/21/1993 08:00PM
Thomasbros Mappage Grid:	1229 D 7

Map Key	Number of Records	Direction	Distance (mi/ft)	Elev/Diff (ft)	Site	DB
502	9 of 10	-	0.00 / 0.00	424.03 / 1	UNITED RENTALS 5580 KEARNY VILLA RD San Diego CA	SANDIEGO SAM

Record ID:	DEH1986-LSAM-H04785-001	**Object ID:**	227
Record Type:	SAM Investigation	**ID:**	227
Status:	Completed	**Feature ID:**	3690100400
REST Record ID:	DEH1986-LSAM-H04785-001	**Parcel No:**	369-010-04-00
Record Name:	UNITED RENTALS	**SWRCB Global ID:**	T0607302894
Record Status:	Completed	**H No:**	H04785
Record Alias:	SAM Investigation	**Historical Name:**	U S RENTALS INC
Date:	09/05/1986	**Agency Name:**	COSD
Primary Parcel:	YES	**Fire Agency:**	SAN DIEGO
Primary Address:	YES	**Funding:**	F - LOP Federal Fund
Address:	5580 KEARNY VILLA RD, SAN DIEGO CA 92123	**GT Global ID:**	T0607302894
Address Type:	MASTER	**GT RB Case No:**	9UT611
Street String:	5580 KEARNY VILLA RD	**GT Cuf Case:**	NO
Zip Code:	92123	**GT Case Type:**	LUST Cleanup Site
Zip Community:	92123	**GT Lead Agency:**	SAN DIEGO COUNTY LOP
Jurisdictiction:	SAN DIEGO	**GT County:**	San Diego
Census Tract:	85.11	**GT Latitude:**	32.836345
BOS District:	4	**GT Longitude:**	-117.137043
Watershed Basin:	907.11	**Latitude GS84:**	32.836354
Water Purveyor:	SAN DIEGO	**Longitude GS84:**	-117.1370503
KIVA per Tp per No:	6SAM H04785	**Point X:**	6289190.47989422
X:	6289191.019	**Point Y:**	1885236.13994515
Y:	1885264.567		

Case No:	H04785-001
Case Type:	LOP - Local Oversight Program
REST Record Type:	LUEG-DEH/LWQD/SAM Investigation/NA
Opened Date:	526262400000
Opened Date Converted:	09/04/1986 08:00PM
Full Name DEH Permit Owner:	
Lead Agency:	DEH/SAM
Lead Agency Date:	526262400000
Lead Agency Date Converted:	09/04/1986 08:00PM
Geo SRC:	Mapped to XY from previous SAM Layer
GT Status:	Completed - Case Closed
GT Status Date:	730339200000
GT Status Date Converted:	02/21/1993 08:00PM
Thomasbros Mappage Grid:	1229 D 7

Map Key	Number of Records	Direction	Distance (mi/ft)	Elev/Diff (ft)	Site	DB
502	10 of 10	-	0.00 / 0.00	424.03 / 1	UNITED RENTALS (NORTH AMERICA), INC. 5580 KEARNY VILLA RD SAN DIEGO CA 92123	SANDIEGO UST

Record ID:	DEH2002-HUPFP-104785	**Own or Operate UG:**	No
CERS ID:	10390261	**Own or Operate AG:**	Yes
Facility ID:	37-000-104785	**Haz. Mat. On-Site:**	Yes

Map Key	Number of Records	Direction	Distance (mi/ft)	Elev/Diff (ft)	Site	DB

EPA ID No:	CAL000209708	**Haz. Waste Gen:**	Yes
Permit Status:	Permit Renewed	**HHW Collection:**	No
Active Permit:	YES	**Recycle:**	No
Facility Type UST:		**RCRA Large Qty. Gen:**	No
Business Phone:	858-565-7122	**Latitude:**	32.836132029786761
Business Fax:	0	**Longitude:**	-117.13687144341607

Onsite Haz. Waste Trtmnt: No

Mailing Address: 791 East 64th Avenue, Denver, CO 80229

--Details--

ID: 6923
Tank ID: 18534
Last Updated: 2017-12-01T00:41:34.000
UST Perm Close Date: 11/02/1988
Tank Status: Removed
Type of Tank: 01
Piping System Type:
Tank Use: 01
Tank Capacity (Gal): 10000
Tank Contents: Diesel
Other Content Info:
Tank Owner Name: UNITED RENTALS Branch 543

ID: 6921
Tank ID: 18532
Last Updated: 2017-12-01T00:41:34.000
UST Perm Close Date: 11/02/1988
Tank Status: Removed
Type of Tank: 01
Piping System Type:
Tank Use: 01
Tank Capacity (Gal): 10000
Tank Contents: Diesel
Other Content Info:
Tank Owner Name: UNITED RENTALS Branch 543

ID: 6926
Tank ID: 18537
Last Updated: 2017-12-01T00:41:34.000
UST Perm Close Date: 06/12/1990
Tank Status: Removed
Type of Tank: 95
Piping System Type:
Tank Use: 04
Tank Capacity (Gal): 300
Tank Contents:
Other Content Info:
Tank Owner Name: UNITED RENTALS Branch 543

ID: 6925
Tank ID: 18536

Map Key	Number of Records	Direction	Distance (mi/ft)	Elev/Diff (ft)	Site	DB

Last Updated: 2017-12-01T00:41:34.000
UST Perm Close Date: 01/10/2006
Tank Status: Removed
Type of Tank: 02
Piping System Type: 02
Tank Use: 01
Tank Capacity (Gal): 2000
Tank Contents: 1A
Other Content Info:
Tank Owner Name: UNITED RENTALS Branch 543

ID: 6924
Tank ID: 18535
Last Updated: 2017-12-01T00:41:34.000
UST Perm Close Date: 01/10/2006
Tank Status: Removed
Type of Tank: 02
Piping System Type: 02
Tank Use: 01
Tank Capacity (Gal): 2000
Tank Contents: Diesel
Other Content Info:
Tank Owner Name: UNITED RENTALS Branch 543

ID: 6922
Tank ID: 18533
Last Updated: 2017-12-01T00:41:34.000
UST Perm Close Date: 11/02/1988
Tank Status: Removed
Type of Tank: 01
Piping System Type:
Tank Use: 01
Tank Capacity (Gal): 5000
Tank Contents: 1A
Other Content Info:
Tank Owner Name: UNITED RENTALS Branch 543

503	1 of 1	-	0.00 / 0.00	417.80 / -5	5202 RUPPIN RD SAN DIEGO CA	HIST CHMIRS

OES Control NO: 9992152
Release Factors: Abandoned
Release Text:
Equipm Involved: No Equip Involved
Action Taken Text:
Chemicals: EMPTY CONTAINER
Case Number:
HazMat Other:
HM Injury:
Decon:
Agency Name: SAN DIEGO HMMD

Incident Date: 7/26/1988
Date Reported: 7/26/1988
Fatalities:
Other Injury:
Other Decon:
Other Fatal:
Vehicle:
State:
CA DOT PUC ICC:
Company Name:
County: SAN DIEGO

Map Key	Number of Records	Direction	Distance (mi/ft)	Elev/Diff (ft)	Site	DB

HazMat Pers:
Action Taken: ID/Analysis of Hazmat,Remove Hazard (Neutralize)
More than three involved?: 2

504	1 of 1	-	0.00 / 0.00	416.35 / -7	Synergy Dental Group 4428 CONVOY ST STE 230 SAN DIEGO CA 92111	CERS HAZ

Site ID: 429658
Latitude: 32.820460
Longitude: -117.155910

Regulated Programs

EI ID: 10750507 **EI Description:** Chemical Storage Facilities

Affiliations

Affil Type Desc: CUPA District
Entity Name: San Diego County Env Health
Entity Title:
Address: PO Box 129261
City: San Diego
State: CA
Country:
Zip Code: 92112-9261
Phone: (858) 505-6880

Affil Type Desc: Legal Owner
Entity Name: JAMES LIM
Entity Title:
Address: 4428 Convoy St Ste 230
City: San Diego
State: CA
Country: United States
Zip Code: 92111
Phone: (213) 675-4551

Affil Type Desc: Operator
Entity Name: JAMES LIM
Entity Title:
Address:
City:
State:
Country:
Zip Code:
Phone: (213) 675-4551

Affil Type Desc: Primary Emergency Contact
Entity Name: James Lim

Map Key	Number of Records	Direction	Distance (mi/ft)	Elev/Diff (ft)	Site	DB

Entity Title:	DDS/Owner
Address:	
City:	
State:	
Country:	
Zip Code:	
Phone:	(213) 675-4551
Affil Type Desc:	Document Preparer
Entity Name:	Robin Fink
Entity Title:	
Address:	
City:	
State:	
Country:	
Zip Code:	
Phone:	
Affil Type Desc:	Environmental Contact
Entity Name:	JAMES LIM
Entity Title:	
Address:	4428 Convoy St Ste 230
City:	San Diego
State:	CA
Country:	
Zip Code:	92111
Phone:	(213) 675-4551
Affil Type Desc:	Facility Mailing Address
Entity Name:	Mailing Address
Entity Title:	
Address:	4428 Convoy St Ste 230
City:	San Diego
State:	CA
Country:	
Zip Code:	92111
Phone:	
Affil Type Desc:	Parent Corporation
Entity Name:	Synergy Dental Group
Entity Title:	
Address:	
City:	
State:	
Country:	
Zip Code:	
Phone:	

Map Key	Number of Records	Direction	Distance (mi/ft)	Elev/Diff (ft)	Site	DB
505	1 of 1	-	0.00 / 0.00	404.05 / -19	SUNSET MOTORS 3888 KEARNY MESA RD SAN DIEGO CA 921113728	LUST

Map Key	Number of Records	Direction	Distance (mi/ft)	Elev/Diff (ft)	Site	DB

Global ID:	T0607303212	**CUF Case:**	NO
Case Type:	LUST Cleanup Site	**Begin Date:**	1988-06-29 00:00:00
Status:	Completed - Case Closed	**How Discovered:**	
Status Date:	1989-03-02 00:00:00	**Stop Method:**	
RB Case No:	9UT978	**County:**	San Diego
LOC Case No:	H15307-001	**Latitude:**	32.8144388903678
Lead Agency:	SAN DIEGO COUNTY LOP	**Longitude:**	-117.15204014484
Case Worker:		**File Location:**	Local Agency
Local Agency:			
Potential Media Of Concern:			
Potential Media Affected:			
How Discovered Description:			
Stop Description:			
Cal Water Watershed Name:	San Diego - Lower San Diego - Mission San Diego (907.11)		
DWR Groundwater Subbasin Name:			
Site History:			

Status History

Status:	Open - Case Begin Date	**Status Date:**	1988-06-29 00:00:00
Status:	Completed - Case Closed	**Status Date:**	1989-03-02 00:00:00

Map Key	Number of Records	Direction	Distance (mi/ft)	Elev/Diff (ft)	Site	DB
506	1 of 1	-	0.00 / 0.00	412.44 / -11	KEARNY MESA INFINITI 4670 CONVOY ST 7710 OPPORTUNITY RD SAN DIEGO CA 92111	CERS TANK

Site ID:	127406
Latitude:	32.825870
Longitude:	-117.155510

Regulated Programs

EI ID:	10385011	**EI Description:**	Aboveground Petroleum Storage
EI ID:	10385011	**EI Description:**	RCRA LQ HW Generator
EI ID:	10385011	**EI Description:**	Chemical Storage Facilities
EI ID:	10385011	**EI Description:**	Hazardous Waste Generator

Affiliations

Affil Type Desc:	Parent Corporation
Entity Name:	KEARNY MESA INFINITI
Entity Title:	
Address:	
City:	

State:	
Country:	
Zip Code:	
Phone:	

Affil Type Desc:	CUPA District
Entity Name:	San Diego County Env Health
Entity Title:	
Address:	PO Box 129261
City:	San Diego
State:	CA
Country:	
Zip Code:	92112-9261
Phone:	(858) 505-6880

Affil Type Desc:	Identification Signer
Entity Name:	TOM WANLESS
Entity Title:	SERVICE MANAGER
Address:	
City:	
State:	
Country:	
Zip Code:	
Phone:	

Affil Type Desc:	Primary Emergency Contact
Entity Name:	TOM WANLESS
Entity Title:	SERVICE MANAGER
Address:	
City:	
State:	
Country:	
Zip Code:	
Phone:	(619) 778-3203

Affil Type Desc:	Document Preparer
Entity Name:	KPA, LLC
Entity Title:	
Address:	
City:	
State:	
Country:	
Zip Code:	
Phone:	

Affil Type Desc:	Facility Mailing Address
Entity Name:	Mailing Address
Entity Title:	
Address:	4670 CONVOY ST 7710 Opportunity Rd
City:	SAN DIEGO
State:	CA
Country:	

Zip Code:	92111
Phone:	
Affil Type Desc:	Property Owner
Entity Name:	CONVOY PARTNERSHIP
Entity Title:	
Address:	5822 LA JOLLA CORONA DR
City:	LA JOLLA
State:	CA
Country:	United States
Zip Code:	92037
Phone:	(858) 454-2885
Affil Type Desc:	Secondary Emergency Contact
Entity Name:	Bart Perry
Entity Title:	Operations Director
Address:	
City:	
State:	
Country:	
Zip Code:	
Phone:	(858) 602-7378
Affil Type Desc:	Environmental Contact
Entity Name:	Tom Wanless
Entity Title:	
Address:	4670 Convoy St
City:	San Diego
State:	CA
Country:	
Zip Code:	92111
Phone:	(858) 573-1700
Affil Type Desc:	Legal Owner
Entity Name:	Sunroad Automotive, LLC.
Entity Title:	
Address:	4445 EASTGATE MALL 400
City:	San Diego
State:	CA
Country:	United States
Zip Code:	92121
Phone:	(858) 362-8500
Affil Type Desc:	Operator
Entity Name:	Richard Newendyke
Entity Title:	
Address:	
City:	
State:	
Country:	
Zip Code:	
Phone:	(858) 573-1700

Evaluations

Eval Date: 12/8/2014
Violations Found: No
Eval General Type: Compliance Evaluation Inspection
Eval Type: Routine done by local agency
Eval Division: San Diego County Department of Env Health
Eval Program: APSA
Eval Source: CERS
Eval Notes:

Inspector: McLernon Benjamin Inspection ID:4555604

Eval Date: 12/8/2014
Violations Found: Yes
Eval General Type: Compliance Evaluation Inspection
Eval Type: Routine done by local agency
Eval Division: San Diego County Department of Env Health
Eval Program: HW
Eval Source: CERS
Eval Notes:

Inspector: McLernon Benjamin Inspection ID:4555604

Eval Date: 11/1/2016
Violations Found: No
Eval General Type: Compliance Evaluation Inspection
Eval Type: Routine done by local agency
Eval Division: San Diego County Department of Env Health
Eval Program: HMRRP
Eval Source: CERS
Eval Notes:

Inspector: Burke Mike Inspection ID:5562934

Eval Date: 11/1/2016
Violations Found: No
Eval General Type: Compliance Evaluation Inspection
Eval Type: Routine done by local agency
Eval Division: San Diego County Department of Env Health
Eval Program: APSA
Eval Source: CERS
Eval Notes:

Inspector: Burke Mike Inspection ID:5562934

Eval Date: 11/1/2016
Violations Found: No
Eval General Type: Compliance Evaluation Inspection

Eval Type: Routine done by local agency
Eval Division: San Diego County Department of Env Health
Eval Program: HW
Eval Source: CERS
Eval Notes:

Inspector: Burke Mike Inspection ID:5562934

Eval Date: 12/8/2014
Violations Found: Yes
Eval General Type: Compliance Evaluation Inspection
Eval Type: Routine done by local agency
Eval Division: San Diego County Department of Env Health
Eval Program: HMRRP
Eval Source: CERS
Eval Notes:

Inspector: McLernon Benjamin Inspection ID:4555604

Violations

Violation Date: 12/8/2014 ***Violation Program:*** HW
Violation Division: San Diego County Department of Env Health ***Violation Source:*** CERS
Citation: HSC 6.5 Multiple Sections - California Health and Safety Code, Chapter 6.5, Section(s) Multiple Sections
Violation Notes:

Returned to compliance on 12/16/2014.

Violation Description:

Haz Waste Generator Program - Operations/Maintenance - General

Violations

Violation Date: 12/8/2014 ***Violation Program:*** HMRRP
Violation Division: San Diego County Department of Env Health ***Violation Source:*** CERS
Citation: HSC 6.95 25508.1(f) - California Health and Safety Code, Chapter 6.95, Section(s) 25508.1(f)
Violation Notes:

Returned to compliance on 03/09/2015.

Violation Description:

Failure to electronically update the business plan within 30 days of a substantial change.

Violations

Violation Date: 12/8/2014 ***Violation Program:*** HMRRP
Violation Division: San Diego County Department of Env Health ***Violation Source:*** CERS
Citation: HSC 6.95 25507 - California Health and Safety Code, Chapter 6.95, Section(s) 25507
Violation Notes:

Returned to compliance on 03/09/2015.

Violation Description:

Failure to adequately establish and implement a business plan when storing/handling a hazardous material at or above reportable quantities.

Map Key	Number of Records	Direction	Distance (mi/ft)	Elev/Diff (ft)	Site	DB
507	1 of 1	-	0.00 / 0.00	379.41 / -44	CITY OF SAN DIEGO SEWER PUMP STATION 61 5074 MERCURY ST SAN DIEGO CA 92111	CLEANUP SITES

Global ID: T0608187361
Case Type: Cleanup Program Site
Status: Completed - Case Closed
Status Date: 2012-10-29 00:00:00
RB Case No:
LOC Case No: H38617-001
Lead Agency: SAN DIEGO COUNTY LOP
Case Worker: SW
Local Agency: SAN DIEGO COUNTY LOP
Potential Cntm of Concrn: Gasoline
Potential Media Affected: Aquifer used for drinking water supply
How Discovered Description:
Stop Description: OTHER MEANS
Cal Water Watershed Name: Penasquitos - Miramar (906.40)
DWR Groundwater Subbasin Name:
Site History:

CUF Case: NO
Begin Date: 2001-02-05 00:00:00
How Discovered:
Stop Method: Other Means
County: San Diego
Latitude: 32.833606
Longitude: -117.148874
File Location: Local Agency

Refer to "Site Maps/Documents" for Admin Closure Memo

Status History

Status:	Completed - Case Closed	***Status Date:***	2012-10-29 00:00:00
Status:	Open - Site Assessment	***Status Date:***	2001-02-05 00:00:00
Status:	Open - Case Begin Date	***Status Date:***	2001-02-05 00:00:00

Activities

Action Type: Other
Action: Leak Began
Date: 2001-02-05 00:00:00

Action Type: ENFORCEMENT
Action: Closure/No Further Action Letter
Date: 2012-10-29 00:00:00

Action Type: Other
Action: Leak Reported

Map Key	Number of Records	Direction	Distance (mi/ft)	Elev/Diff (ft)	Site	DB

Date: 2001-02-05 00:00:00

Action Type: Other
Action: Leak Discovery
Date: 2001-02-05 00:00:00

Contacts

Contact Type: Local Agency Caseworker
Contact Name: SCOTT WELDON
Organization Name: SAN DIEGO COUNTY LOP
Address: P.O. Box 129261
City: San Diego
Email: scott.weldon@sdcounty.ca.gov
Phone No:

508	1 of 1	-	0.00 / 0.00	415.63 / -7	CHUNG-LING HSIEH DDS 4620 CONVOY ST STE G SAN DIEGO CA 92111	CERS HAZ

Site ID: 18989
Latitude: 32.824230
Longitude: -117.155720

Regulated Programs

EI ID: 10384489
EI Description: Hazardous Waste Generator

EI ID: 10384489
EI Description: Chemical Storage Facilities

Affiliations

Affil Type Desc: Primary Emergency Contact
Entity Name: CHUNG-LING HSIEH
Entity Title: DENTIST
Address:
City:
State:
Country:
Zip Code:
Phone: (619) 465-2008

Affil Type Desc: Operator
Entity Name: CHUNG-LING HSIEH DDS
Entity Title:
Address:
City:
State:
Country:
Zip Code:
Phone: (858) 573-1105

Affil Type Desc: Environmental Contact

Entity Name:	CHUNG-LING HSIEH
Entity Title:	
Address:	4620 CONVOY ST SUITE #G
City:	SAN DIEGO
State:	CA
Country:	
Zip Code:	92111
Phone:	(858) 573-1105

Affil Type Desc:	Legal Owner
Entity Name:	CHUNG-LING HSIEH
Entity Title:	
Address:	4620 CONVOY ST SUITE #G
City:	SAN DIEGO
State:	CA
Country:	United States
Zip Code:	92111
Phone:	(858) 573-1105

Affil Type Desc:	Secondary Emergency Contact
Entity Name:	SUZIE HSIEH
Entity Title:	OFFICE MANAGER
Address:	
City:	
State:	
Country:	
Zip Code:	
Phone:	(619) 465-2008

Affil Type Desc:	Facility Mailing Address
Entity Name:	Mailing Address
Entity Title:	
Address:	4620 CONVOY ST SUITE #G
City:	SAN DIEGO
State:	CA
Country:	
Zip Code:	92111
Phone:	

Affil Type Desc:	CUPA District
Entity Name:	San Diego County Env Health
Entity Title:	
Address:	PO Box 129261
City:	San Diego
State:	CA
Country:	
Zip Code:	92112-9261
Phone:	(858) 505-6880

Affil Type Desc:	Parent Corporation
Entity Name:	CHUNG-LING HSIEH DDS
Entity Title:	

Map Key	Number of Records	Direction	Distance (mi/ft)	Elev/Diff (ft)	Site	DB

Address:
City:
State:
Country:
Zip Code:
Phone:

---

509 | 1 of 21 | - | 0.00 / 0.00 | 429.01 / 6 | CPEX, 5555 Overland Ave, San Diego CA 92123 | ALT FUELS

ID:	66843	**EV Lvl1 EVSE No:**	
Fuel Type Code:	ELEC: Electric	**EV Lvl2 EVSE No:**	2
Status Code:	E	**EV DC Fast Count:**	
Status Desc:	Open: The station is open.	**EV Other Info:**	
Federal Agency ID:		**EV Network:**	ChargePoint Network
Fed Agency Name:		**EV Network Web:**	http://www.chargepoint.com/
Plus4:		**Latitude:**	32.8342313
Station Phone:	888-758-4389	**Longitude:**	-117.1290248
Expected Date:		**Dt Last Confirmed:**	2018-01-04
Open Date:		**Updated at:**	2018-01-04 21:37:33 UTC
BD Blends:		**Owner Type Code:**	
NG Fill Type Code:		**Owner Type Desc:**	
NG Fill Type Desc:		**NG Vehicle Class:**	
NG PSI:		**NG V Class Desc:**	
Cards Accepted:			
Cards Accepted Desc:			
Hydrogen Status Link:			
E85 Blender Pump:			
E85 Blender Pump Desc:			
EV Connector Types:	J1772		
EV Connector Type Desc:	J1772-J1772 (Level 2)		
Geocode Status:	GPS		
Geocode Status Desc:	The location is from a real GPS readout at the station.		
Access Days Time:	24 hours daily		
Groups with Access Code:	Public		
Group With Access Desc:	Publicly available to all customers.		
LPG Primary:			
LPG Primary Desc:			
Intersection Directions:			

---

509 | 2 of 21 | - | 0.00 / 0.00 | 429.01 / 6 | 5555 OVERLAND AVE BLDS 7, SAN DIEGO CA | HIST CHMIRS

OES Control NO:	9992085	**Incident Date:**	1/27/1988
Release Factors:	Operational Deficiency	**Date Reported:**	1/27/1988
Release Text:		**Fatalities:**	
Equipm Involved:	Waste Recovery Equip	**Other Injury:**	
Action Taken Text:		**Other Decon:**	
Chemicals:	METHYLENE CHLORIDE	**Other Fatal:**	
Case Number:		**Vehicle:**	

Map Key	Number of Records	Direction	Distance (mi/ft)	Elev/Diff (ft)	Site	DB

HazMat Other: **State:**
HM Injury: **CA DOT PUC ICC:**
Decon: **Company Name:**
Agency Name: SAN DIEGO HMMD **County:** SAN DIEGO
HazMat Pers: MSDS,
Action Taken: Decon-Area(Cleanup),ID/Analysis of Hazmat
More than three involved?: 2

---

509 **3 of 21** **-** **0.00 / 0.00** **429.01 / 6** **COUNTY OF SAN DIEGO - OPERATIO**
5555 OVERLAND AVE.
SAN DIEGO CA 92123 **HHSS**

County: San Diego
Pdf File Url: http://geotracker.waterboards.ca.gov/ustpdfs/pdf/0002b020.pdf

---

509 **4 of 21** **-** **0.00 / 0.00** **429.01 / 6** **HEALTH SERVICES VECTOR CONTRO**
5555 OVERLAND AVE., BLDG. 3 (N
SAN DIEGO CA 92123 **HHSS**

County: San Diego
Pdf File Url: http://geotracker.waterboards.ca.gov/ustpdfs/pdf/0002b030.pdf

---

509 **5 of 21** **-** **0.00 / 0.00** **429.01 / 6** **COUNTY OPERATIONS CENTER**
5555 OVERLAND AVE.
SAN DIEGO CA 92123 **HHSS**

County: San Diego
Pdf File Url: http://geotracker.waterboards.ca.gov/ustpdfs/pdf/0002b060.pdf

---

509 **6 of 21** **-** **0.00 / 0.00** **429.01 / 6** **COUNTY OPERATIONS CENTER**
5555 OVERLAND AVE.
SAN DIEGO CA 92123 **HHSS**

County: San Diego
Pdf File Url: http://geotracker.waterboards.ca.gov/ustpdfs/pdf/0002b032.pdf

---

509 **7 of 21** **-** **0.00 / 0.00** **429.01 / 6** **COUNTY OPERATIONS CENTER**
5555 OVERLAND AVE.
SAN DIEGO CA **HIST TANK**

Owner Name: COUNTY OF SAN DIEGO **No of Containers:** 4
Owner Street: 5555 OVERLAND AVE. **County:** (NOT LEGIBLE)
Owner City: SAN DIEGO **Facility State:** CA
Owner State: CA **Facility Zip:** 92123
Owner Zip: 92123

Map Key	Number of Records	Direction	Distance (mi/ft)	Elev/Diff (ft)	Site	DB
509	8 of 21	-	0.00 / 0.00	429.01 / 6	COUNTY OPERATIONS CENTER 5555 OVERLAND AVE. SAN DIEGO CA	HIST TANK

Owner Name:	COUNTY OF SAN DIEGO/DEPT. OF G	**No of Containers:**	3
Owner Street:	5555 OVERLAND AVE., BLDG. 2, R	**County:**	(NOT LEGIBLE)
Owner City:	SAN DIEGO	**Facility State:**	CA
Owner State:	CA	**Facility Zip:**	92123
Owner Zip:	92123		

Map Key	Number of Records	Direction	Distance (mi/ft)	Elev/Diff (ft)	Site	DB
509	9 of 21	-	0.00 / 0.00	429.01 / 6	COUNTY OF SAN DIEGO - OPERATIO 5555 OVERLAND AVE. SAN DIEGO CA	HIST TANK

Owner Name:	COUNTY OF SAN DIEGO	**No of Containers:**	2
Owner Street:	5555 OVERLAND AVE.	**County:**	(NOT LEGIBLE)
Owner City:	SAN DIEGO	**Facility State:**	CA
Owner State:	CA	**Facility Zip:**	92123
Owner Zip:	92123		

Map Key	Number of Records	Direction	Distance (mi/ft)	Elev/Diff (ft)	Site	DB
509	10 of 21	-	0.00 / 0.00	429.01 / 6	SD COC-FLEET OPERATIONS 5555 OVERLAND AVE, SAN DIEGO, CA 92123 SAN DIEGO CA	SAN DIEGO LOP

SWRCB Global ID:	T0607302580	**Parcel No:**	369-083-23-00
Record ID:	DEH1999-LSAM-H04795-001	**Census Tract:**	85.11
Record Status:	Completed	**Zip Code 2:**	92123
Opened Date:	1/20/1999	**Community:**	San Diego
Case Type:	LOP - Local Oversight Program	**Jurisdiction:**	SAN DIEGO
Historical Name:	COUNTY OF SAN DIEGO-COC FLEET	**Watershed Basin No:**	907.11
Lead Agency:	DEH/SAM	**Latitude GS 84:**	32.8355470
Lead Agency Date:	1/29/1999	**Longitude GS 84:**	-117.1311704
Funding:	S - LOP State Fund	**X Map Coord:**	6291240.659
Fire Agency:	SAN DIEGO	**Y Map Coord:**	1884736.859
Thomasbros Mappage Grid:	1229 D 7		
Water Purveyor:	SAN DIEGO		
File Case Type:	CLOSED OR TRANSFERRED LOP CASES		

Map Key	Number of Records	Direction	Distance (mi/ft)	Elev/Diff (ft)	Site	DB
509	11 of 21	-	0.00 / 0.00	429.01 / 6	SAN DIEGO COUNTY (VARIOUS) 5555 OVERLAND AVE, SAN DIEGO, CA 92123 SAN DIEGO CA	SAN DIEGO LOP

SWRCB Global ID:	T0607319144	**Parcel No:**	369-083-23-00
Record ID:	DEH2001-LSAM-H99999-001	**Census Tract:**	85.11
Record Status:	Completed	**Zip Code 2:**	92123
Opened Date:	7/1/2001	**Community:**	San Diego
Case Type:	LOP - Local Oversight Program	**Jurisdiction:**	SAN DIEGO
Historical Name:	SAN DIEGO COUNTY (VARIOUS)	**Watershed Basin No:**	907.11
Lead Agency:	DEH/SAM	**Latitude GS 84:**	32.8355470

Map Key	Number of Records	Direction	Distance (mi/ft)	Elev/Diff (ft)	Site	DB

Lead Agency Date: 7/1/2001
Funding: S - LOP State Fund
Fire Agency: SAN DIEGO
Thomasbros Mappage Grid: 1229 D 7
Water Purveyor: SAN DIEGO
File Case Type: CLOSED OR TRANSFERRED LOP CASES
Longitude GS 84: -117.1311704
X Map Coord: 6291240.659
Y Map Coord: 1884736.859

509	12 of 21	-	0.00 / 0.00	429.01 / 6	SD COC-VSCD/DGS-FM 5555 OVERLAND AVE, SAN DIEGO, CA 92123 SAN DIEGO CA	SAN DIEGO LOP

SWRCB Global ID: T0608170034
Record ID: DEH1987-LSAM-H21449-001
Record Status: Completed
Opened Date: 5/13/1987
Case Type:
Historical Name: COUNTY OF SD-COC VECTOR CONTRO
Lead Agency: DEH/SAM
Lead Agency Date: 5/15/1987
Funding: N - Non-Billable
Fire Agency: SAN DIEGO
Thomasbros Mappage Grid: 1229 D 7
Water Purveyor: SAN DIEGO
File Case Type: CASES WITH NO CASE TYPE
Parcel No: 369-083-23-00
Census Tract: 85.11
Zip Code 2: 92123
Community: San Diego
Jurisdiction: SAN DIEGO
Watershed Basin No: 907.11
Latitude GS 84: 32.8355470
Longitude GS 84: -117.1311704
X Map Coord: 6291240.659
Y Map Coord: 1884736.859

509	13 of 21	-	0.00 / 0.00	429.01 / 6	SAN DIEGO CO DEPT OF AGRI 5555 OVERLAND AVE BLDG 3 SAN DIEGO CA 92123	RCRA CORRACTS

EPA Handler ID: CAT000625087
Land Type Code: O
Land Type Desc: Other
Federal Waste Generator Code: N
Gen Status Univ Code: N
Gen Status Univ Desc: No Report
Importer Activity: No
Mixed Waste Generator: No
Transporter Activity: No
Transfer Facility: No
Recycler Activity: No
Onsite Burner Exemption: No
Furnace Exemption: No
Underground Inject Activity: No
Receives Waste from Offsite: No
TSD Type: ---S-
TSD Activity: Yes
Corrective Action Univ: Yes
Action has been Imposed: No
Action under 3004 (U)/(V): No
Institutional Control Indicator: N

Used Oil Transporter:	No
Used Oil Transfer Facility:	No
Used Oil Processor:	No
Used Oil Refiner:	No
Used Oil Burner:	No
Used Oil Market Burner:	No
Used Oil Spec Marketer:	No
Activity Location:	CA
County Code:	CA073
County Name:	SAN DIEGO
Contact Name:	KATHLEEN THUNER
Contact Phone No and Exten:	619-694-2739
Contact Email:	
Contact Address:	5555 OVERLAND AVE BLDG 3 , SAN DIEGO , CA, 92123-1292 , US
Mailing Address:	5555 OVERLAND AVE BLDG3 , SAN DIEGO , CA, 92123 , US

Violation/Evaluation Summary

Note: VIOLATION or UNDETERMINED: There are VIOLATION or UNDETERMINED details or records associated with this facility (EPA ID) in the Compliance Monitoring and Enforcement table dated Jan 24, 2018.

Violation/Evaluation Details

Evaluation ID:	001	**Former Citation:**	FR - 262.40-43.D
Found Violation:	Y	**Sched Compl Dt:**	19930626
Eval Start Date:	19930413	**Enforcement ID:**	001
Evaluation Agency:	S	**Enforcement Agency:**	S
Evaluation Type:	CEI	**Enforce Action Dt:**	19930527
Eval Resp Person:	R9STA	**Enforcement Type:**	120
Eval Suborg:		**Enforce Type Desc:**	WRITTEN INFORMAL
Citizen Complaint:	No	**Enforce Resp Person:**	R9STA
Multimedia Inspect:	No	**Enforce Suborg:**	
Sampling Flag:	No	**Enforce Actvty Loc:**	CA
Not Subtitle C:	No	**Docket No:**	
Focus Area:		**Attorney:**	
Focus Area Desc:		**Corr Act Component:**	No
Handler Actvty Loc:	CA	**Appeal Init Dt:**	
Handler Name:	SAN DIEGO CO DEPT OF AGRI	**Appeal Resolved Dt:**	
Region:	09	**Disposition Status:**	
State:	CA	**Disp Status Dt:**	
Land Type:	O	**Disp Status Desc:**	
Date of Request:		**Lead Agency:**	
Date Response Rcvd:		**Expenditure Amount:**	
Request Agency:		**SEP Sched Comp Dt:**	
Request Actvty Loc:		**SEP Actual Comp Dt:**	
Viol Activity Loc:	CA	**SEP Defaulted Date:**	
Viol Determined:	S	**SEP Type:**	
Violation Type:	262.A	**Prop Pentalty Amt:**	
Viol Determined Dt:	19930527	**Final Monetary Amt:**	
Rtrn to Compl Dt:	19930527	**Paid Amount:**	

Rtrn to Compl Qual:	O	**Final Count:**	
Viol Resp Agency:	S	**Final Amount:**	
Evaluation Type Description:	COMPLIANCE EVALUATION INSPECTION ON-SITE		
Violation Short Description:	Generators - General		
Respondent Name:			
SEP Type Description:			

Violation/Evaluation Details

Evaluation ID:	001	**Former Citation:**	FR - 262.10-12.A
Found Violation:	Y	**Sched Compl Dt:**	
Eval Start Date:	19860214	**Enforcement ID:**	001
Evaluation Agency:	E	**Enforcement Agency:**	E
Evaluation Type:	NRR	**Enforce Action Dt:**	19870313
Eval Resp Person:	R9EPA	**Enforcement Type:**	120
Eval Suborg:		**Enforce Type Desc:**	WRITTEN INFORMAL
Citizen Complaint:	No	**Enforce Resp Person:**	R9EPA
Multimedia Inspect:	No	**Enforce Suborg:**	
Sampling Flag:	No	**Enforce Actvty Loc:**	CA
Not Subtitle C:	No	**Docket No:**	
Focus Area:		**Attorney:**	
Focus Area Desc:		**Corr Act Component:**	No
Handler Actvty Loc:	CA	**Appeal Init Dt:**	
Handler Name:	SAN DIEGO CO DEPT OF AGRI	**Appeal Resolved Dt:**	
Region:	09	**Disposition Status:**	
State:	CA	**Disp Status Dt:**	
Land Type:	O	**Disp Status Desc:**	
Date of Request:		**Lead Agency:**	
Date Response Rcvd:		**Expenditure Amount:**	
Request Agency:		**SEP Sched Comp Dt:**	
Request Actvty Loc:		**SEP Actual Comp Dt:**	
Viol Activity Loc:	CA	**SEP Defaulted Date:**	
Viol Determined:	E	**SEP Type:**	
Violation Type:	262.A	**Prop Pentalty Amt:**	
Viol Determined Dt:	19860214	**Final Monetary Amt:**	
Rtrn to Compl Dt:	19930413	**Paid Amount:**	
Rtrn to Compl Qual:	U	**Final Count:**	
Viol Resp Agency:	E	**Final Amount:**	
Evaluation Type Description:	NON-FINANCIAL RECORD REVIEW		
Violation Short Description:	Generators - General		
Respondent Name:			
SEP Type Description:			

Violation/Evaluation Details

Evaluation ID:	001	**Former Citation:**	FR - 264.110-120.G
Found Violation:	Y	**Sched Compl Dt:**	19930626
Eval Start Date:	19930413	**Enforcement ID:**	001
Evaluation Agency:	S	**Enforcement Agency:**	S
Evaluation Type:	CEI	**Enforce Action Dt:**	19930527

Eval Resp Person:	R9STA	**Enforcement Type:**	120
Eval Suborg:		**Enforce Type Desc:**	WRITTEN INFORMAL
Citizen Complaint:	No	**Enforce Resp Person:**	R9STA
Multimedia Inspect:	No	**Enforce Suborg:**	
Sampling Flag:	No	**Enforce Actvty Loc:**	CA
Not Subtitle C:	No	**Docket No:**	
Focus Area:		**Attorney:**	
Focus Area Desc:		**Corr Act Component:**	No
Handler Actvty Loc:	CA	**Appeal Init Dt:**	
Handler Name:	SAN DIEGO CO DEPT OF AGRI	**Appeal Resolved Dt:**	
Region:	09	**Disposition Status:**	
State:	CA	**Disp Status Dt:**	
Land Type:	O	**Disp Status Desc:**	
Date of Request:		**Lead Agency:**	
Date Response Rcvd:		**Expenditure Amount:**	
Request Agency:		**SEP Sched Comp Dt:**	
Request Actvty Loc:		**SEP Actual Comp Dt:**	
Viol Activity Loc:	CA	**SEP Defaulted Date:**	
Viol Determined:	S	**SEP Type:**	
Violation Type:	264.G	**Prop Pentalty Amt:**	
Viol Determined Dt:	19930527	**Final Monetary Amt:**	
Rtrn to Compl Dt:	19930527	**Paid Amount:**	
Rtrn to Compl Qual:	O	**Final Count:**	
Viol Resp Agency:	S	**Final Amount:**	

Evaluation Type Description: COMPLIANCE EVALUATION INSPECTION ON-SITE
Violation Short Description: TSD - Closure/Post-Closure
Respondent Name:
SEP Type Description:

Event

Event Responsible Agency: E
Corrective Action Event Owner: HQ
Corrective Action Event Code: CA100
Corrective Action Event Desc: INVESTIGATION IMPOSITION
Orig Schedule Date of Event:
New Schedule Date of Event:
Actual Date of Event: 19950101
Best Date: 19950101
Responsible Person Owner: 09
Responsible Person: R9EPA
Suborganization Owner:
Suborganization:

Event Responsible Agency: S
Corrective Action Event Owner: HQ
Corrective Action Event Code: CA150
Corrective Action Event Desc: INVESTIGATION WORKPLAN APPROVED
Orig Schedule Date of Event: 19951230
New Schedule Date of Event:

Actual Date of Event:	19951218
Best Date:	19951218
Responsible Person Owner:	CA
Responsible Person:	R9STA
Suborganization Owner:	
Suborganization:	

Handler Details

Source Type:	N	**Used Oil Transporter:**	No
Receive Date:	19980312	**UT Transfer Fac:**	No
Non Notifier:		**Used Oil Processor:**	No
Acknowledge Flag:		**Used Oil Refiner:**	No
Acknowledge Date:	19980313	**Used Oil Burner:**	No
Accessibility:		**UO Market Burner:**	No
Land Type:	O	**UO Spec Marketer:**	No
Fed Waste Gen Own:	HQ	**Current Site Name:**	SAN DIEGO CO DEPT OF AGRI
Fed Waste Gen Cd:	N	**Location Street No:**	
Fed Waste Gen Desc:		**Location Street 1:**	5555 OVERLAND AVE BLDG 3
ST Waste Gen Own:	HQ	**Location Street 2:**	
State Waste Gen Cd:	N	**Location City:**	SAN DIEGO
Short Term Gen:	No	**Location State:**	CA
Importer Activity:	No	**Location Zip Code:**	92123
Mixed Waste Gen:	No	**County Code:**	CA073
Transporter:	No	**State District:**	
Transfer Facility:	No	**Mailing Street No:**	
TSD Activity:	No	**Mailing Street 1:**	5555 OVERLAND AVE BLDG3
Recycler Activity:	No	**Mailing Street 2:**	
Onsite Burn Exempt:	No	**Mailing City:**	SAN DIEGO
Furnace Exemption:	No	**Mailing State:**	CA
Underground Inject:	No	**Mailing Zip Code:**	92123
Off Site Receipt:	No	**Mailing Country:**	US
Waste Dest Fac:	No	**Contact First Name:**	KATHLEEN
Subpart K College:		**Contact Middle Initial:**	
Subpart K Hospital:		**Contact Last Name:**	THUNER
Subpart K Non Profit:		**Contact Street No:**	
Subpart K Withdraw:		**Contact Street 1:**	5555 OVERLAND AVE BLDG 3
Include Ntnl Rprt:		**Contact Street 2:**	
Reporting Cycle:		**Contact City:**	SAN DIEGO
LQHUW:	No	**Contact State:**	CA
Trader Importer:		**Contact Zip:**	92123-1292
Trader Exporter:		**Contact Country:**	US
Slab Importer:		**Contact Phone:**	619-694-2739
Slab Exporter:		**Contact Phone Ext:**	
Current Record:	Yes	**Contact Fax:**	
Location Country:	US	**Contact Email Addr:**	
State District Owner:		**Contact Title:**	

Handler Details

Source Type:	N	**Used Oil Transporter:**	No
Receive Date:	19800818	**UT Transfer Fac:**	No
Non Notifier:		**Used Oil Processor:**	No
Acknowledge Flag:		**Used Oil Refiner:**	No
Acknowledge Date:	19980313	**Used Oil Burner:**	No
Accessibility:		**UO Market Burner:**	No
Land Type:	O	**UO Spec Marketer:**	No
Fed Waste Gen Own:	HQ	**Current Site Name:**	SAN DIEGO CO DEPT OF AGRI
Fed Waste Gen Cd:	1	**Location Street No:**	
Fed Waste Gen Desc:	Large Quantity Generator	**Location Street 1:**	5555 OVERLAND AVE BLDG 3
ST Waste Gen Own:		**Location Street 2:**	
State Waste Gen Cd:		**Location City:**	SAN DIEGO
Short Term Gen:	No	**Location State:**	CA
Importer Activity:	No	**Location Zip Code:**	92123
Mixed Waste Gen:	No	**County Code:**	CA073
Transporter:	Yes	**State District:**	
Transfer Facility:	No	**Mailing Street No:**	
TSD Activity:	No	**Mailing Street 1:**	5555 OVERLAND AVE BLDG3
Recycler Activity:	No	**Mailing Street 2:**	
Onsite Burn Exempt:	No	**Mailing City:**	SAN DIEGO
Furnace Exemption:	No	**Mailing State:**	CA
Underground Inject:	No	**Mailing Zip Code:**	92123
Off Site Receipt:	No	**Mailing Country:**	US
Waste Dest Fac:	No	**Contact First Name:**	
Subpart K College:		**Contact Middle Initial:**	
Subpart K Hospital:		**Contact Last Name:**	
Subpart K Non Profit:		**Contact Street No:**	
Subpart K Withdraw:		**Contact Street 1:**	
Include Ntnl Rprt:		**Contact Street 2:**	
Reporting Cycle:		**Contact City:**	
LQHUW:	No	**Contact State:**	
Trader Importer:		**Contact Zip:**	
Trader Exporter:		**Contact Country:**	US
Slab Importer:		**Contact Phone:**	
Slab Exporter:		**Contact Phone Ext:**	
Current Record:	No	**Contact Fax:**	
Location Country:	US	**Contact Email Addr:**	
State District Owner:		**Contact Title:**	

Handler Details

Source Type:	I	**Used Oil Transporter:**	No
Receive Date:	19960901	**UT Transfer Fac:**	No
Non Notifier:		**Used Oil Processor:**	No
Acknowledge Flag:		**Used Oil Refiner:**	No
Acknowledge Date:	19980313	**Used Oil Burner:**	No
Accessibility:		**UO Market Burner:**	No
Land Type:		**UO Spec Marketer:**	No
Fed Waste Gen Own:	HQ	**Current Site Name:**	SAN DIEGO CO DEPT OF AGRI
Fed Waste Gen Cd:	2	**Location Street No:**	
Fed Waste Gen Desc:	Small Quantity Generator	**Location Street 1:**	5555 OVERLAND AVE BLDG 3

ST Waste Gen Own:		***Location Street 2:***	
State Waste Gen Cd:		***Location City:***	SAN DIEGO
Short Term Gen:	No	***Location State:***	CA
Importer Activity:	No	***Location Zip Code:***	92123
Mixed Waste Gen:	No	***County Code:***	CA073
Transporter:	No	***State District:***	
Transfer Facility:	No	***Mailing Street No:***	
TSD Activity:	No	***Mailing Street 1:***	5555 OVERLAND AVE BLDG3
Recycler Activity:	No	***Mailing Street 2:***	
Onsite Burn Exempt:	No	***Mailing City:***	SAN DIEGO
Furnace Exemption:	No	***Mailing State:***	CA
Underground Inject:	No	***Mailing Zip Code:***	92123
Off Site Receipt:	No	***Mailing Country:***	US
Waste Dest Fac:	No	***Contact First Name:***	ENVIRONMENTAL
Subpart K College:		***Contact Middle Initial:***	
Subpart K Hospital:		***Contact Last Name:***	MANAGER
Subpart K Non Profit:		***Contact Street No:***	
Subpart K Withdraw:		***Contact Street 1:***	5555 OVERLAND AVE BLDG3
Include Ntnl Rprt:		***Contact Street 2:***	
Reporting Cycle:		***Contact City:***	SAN DIEGO
LQHUW:	No	***Contact State:***	CA
Trader Importer:		***Contact Zip:***	92123
Trader Exporter:		***Contact Country:***	US
Slab Importer:		***Contact Phone:***	
Slab Exporter:		***Contact Phone Ext:***	
Current Record:	No	***Contact Fax:***	
Location Country:	US	***Contact Email Addr:***	
State District Owner:		***Contact Title:***	

NAICS Details

Source Type:	I	***NAICS Active Status:***	Yes
NAICS Code Owner:	HQ	***NAICS Cycle:***	2002
NAICS Code:	92112		
NAICS Description:	LEGISLATIVE BODIES		

Source Type:	I	***NAICS Active Status:***	Yes
NAICS Code Owner:	HQ	***NAICS Cycle:***	2002
NAICS Code:	81393		
NAICS Description:	LABOR UNIONS AND SIMILAR LABOR ORGANIZATIONS		

Owner/Operator Details

Owner/Operator Ind:	CP	***Country:***	
Name:	NOT REQUIRED	***Zip Code:***	99999
Street No:		***Phone:***	415-555-1212
Street 1:	NOT REQUIRED	***Type:***	P
Street 2:		***Date Became Current:***	
City:	NOT REQUIRED	***Date Ended Current:***	
State:	ME		

Map Key	Number of Records	Direction	Distance (mi/ft)	Elev/Diff (ft)	Site	DB

Source Type: I

Owner/Operator Ind: CO
Name: COUNTY OF SAN DIEGO
Street No:
Street 1: NOT REQUIRED
Street 2:
City: NOT REQUIRED
State: ME
Source Type: N

Country:
Zip Code: 99999
Phone: 415-555-1212
Type: P
Date Became Current:
Date Ended Current:

509	14 of 21	-	0.00 / 0.00	429.01 / 6	COUNTY OF SAN DIEGO 5555 OVERLAND AVE SAN DIEGO CA 92123	RCRA LQG

EPA Handler ID: CAD980817860
Land Type Code: C
Land Type Desc: County
Federal Waste Generator Code: 1
Gen Status Univ Code: LQG
Gen Status Univ Desc: Large Quantity Generator
Importer Activity: No
Mixed Waste Generator: No
Transporter Activity: No
Transfer Facility: No
Recycler Activity: No
Onsite Burner Exemption: No
Furnace Exemption: No
Underground Inject Activity: No
Receives Waste from Offsite: No
TSD Type: -----
TSD Activity: No
Corrective Action Univ: No
Non TSDFs where RCRA Corr: No
TSDFs Subject to C: No
Institutional Control Indicator: N
Used Oil Transporter:
Used Oil Transfer Facility:
Used Oil Processor:
Used Oil Refiner:
Used Oil Burner:
Used Oil Market Burner:
Used Oil Spec Marketer:
Activity Location: CA
County Code: CA073
County Name: SAN DIEGO
Contact Name: MICHAEL L RIVERS
Contact Phone No and Ext: 858-694-2151
Contact Email: MICHAEL.RIVERS@SDCOUNTY.CA.GOV
Contact Address: 5555 , OVERLAND AVE , SAN DIEGO , CA, 92123 , US
Mailing Address: 5555 , OVERLAND AVE , SAN DIEGO , CA, 92123 , US

Violation/Evaluation Summary

Note: NO VIOLATIONS: All of the compliance records associated with this facility (EPA ID) indicate NO VIOLATIONS; Compliance Monitoring and Enforcement table dated Jan 24, 2018.

Violation/Evaluation Details

Evaluation ID:	500	***Former Citation:***	
Found Violation:	N	***Sched Compl Dt:***	
Eval Start Date:	20030707	***Enforcement ID:***	
Evaluation Agency:	B	***Enforcement Agency:***	
Evaluation Type:	CEI	***Enforce Action Dt:***	
Eval Resp Person:		***Enforcement Type:***	
Eval Suborg:		***Enforce Type Desc:***	
Citizen Complaint:	No	***Enforce Resp Person:***	
Multimedia Inspect:	No	***Enforce Suborg:***	
Sampling Flag:	No	***Enforce Actvty Loc:***	
Not Subtitle C:	No	***Docket No:***	
Focus Area:		***Attorney:***	
Focus Area Desc:		***Corr Act Component:***	
Handler Actvty Loc:	CA	***Appeal Init Dt:***	
Handler Name:	COUNTY OF SAN DIEGO	***Appeal Resolved Dt:***	
Region:	09	***Disposition Status:***	
State:	CA	***Disp Status Dt:***	
Land Type:	C	***Disp Status Desc:***	
Date of Request:		***Lead Agency:***	
Date Response Rcvd:		***Expenditure Amount:***	
Request Agency:		***SEP Sched Comp Dt:***	
Request Actvty Loc:		***SEP Actual Comp Dt:***	
Viol Activity Loc:		***SEP Defaulted Dt:***	
Viol Determined:		***SEP Type:***	
Violation Type:		***Prop Penalty Amt:***	
Viol Determined Dt:		***Final Monetary Amt:***	
Rtrn to Compl Dt:		***Paid Amount:***	
Rtrn to Compl Qual:		***Final Count:***	
Viol Resp Agency:		***Final Amount:***	
Evaluation Type Description:	COMPLIANCE EVALUATION INSPECTION ON-SITE		
Violation Short Description:			
Respondent Name:			
SEP Type Description:			

Violation/Evaluation Details

Evaluation ID:	500	***Former Citation:***	
Found Violation:	N	***Sched Compl Dt:***	
Eval Start Date:	20030731	***Enforcement ID:***	
Evaluation Agency:	B	***Enforcement Agency:***	
Evaluation Type:	CEI	***Enforce Action Dt:***	
Eval Resp Person:		***Enforcement Type:***	
Eval Suborg:		***Enforce Type Desc:***	

Citizen Complaint:	No	**Enforce Resp Person:**	
Multimedia Inspect:	No	**Enforce Suborg:**	
Sampling Flag:	No	**Enforce Actvty Loc:**	
Not Subtitle C:	No	**Docket No:**	
Focus Area:		**Attorney:**	
Focus Area Desc:		**Corr Act Component:**	
Handler Actvty Loc:	CA	**Appeal Init Dt:**	
Handler Name:	COUNTY OF SAN DIEGO	**Appeal Resolved Dt:**	
Region:	09	**Disposition Status:**	
State:	CA	**Disp Status Dt:**	
Land Type:	C	**Disp Status Desc:**	
Date of Request:		**Lead Agency:**	
Date Response Rcvd:		**Expenditure Amount:**	
Request Agency:		**SEP Sched Comp Dt:**	
Request Actvty Loc:		**SEP Actual Comp Dt:**	
Viol Activity Loc:		**SEP Defaulted Dt:**	
Viol Determined:		**SEP Type:**	
Violation Type:		**Prop Penalty Amt:**	
Viol Determined Dt:		**Final Monetary Amt:**	
Rtrn to Compl Dt:		**Paid Amount:**	
Rtrn to Compl Qual:		**Final Count:**	
Viol Resp Agency:		**Final Amount:**	
Evaluation Type Description:	COMPLIANCE EVALUATION INSPECTION ON-SITE		
Violation Short Description:			
Respondent Name:			
SEP Type Description:			

Handler Details

Source Type:	N	**Used Oil Transporter:**	No
Receive Date:	19910325	**UO Transfer Fac:**	No
Non Notifier:		**Used Oil Processor:**	No
Acknowledge Flag:		**Used Oil Refiner:**	No
Acknowledge Date:	19910331	**Used Oil Burner:**	No
Accessibility:		**UO Market Burner:**	No
Land Type:		**UO Spec Marketer:**	No
Fed Waste Gen Own:	HQ	**Current Site Name:**	C O C SERVICE STATION
Fed Waste Gen Cd:	2	**Location Street No:**	5555
Fed Waste Gen Desc:	Small Quantity Generator	**Location Street 1:**	OVERLAND AVE
ST Waste Gen Own:		**Location Street 2:**	
State Waste Gen Cd:		**Location City:**	SAN DIEGO
Short Term Gen:	No	**Location State:**	CA
Importer Activity:	No	**Location Zip Code:**	92123
Mixed Waste Gen:	No	**County Code:**	CA073
Transporter:	No	**State District:**	4
Transfer Facility:	No	**Mailing Street No:**	5555
TSD Activity:	No	**Mailing Street 1:**	OVERLAND AVE
Recycler Activity:	No	**Mailing Street 2:**	
Onsite Burn Exempt:	No	**Mailing City:**	SAN DIEGO
Furnace Exemption:	No	**Mailing State:**	CA
Underground Inject:	No	**Mailing Zip Code:**	92123

Off Site Receipt:	No	***Mailing Country:***	US
Waste Dest Fac:	No	***Contact First Name:***	ENVIRONMENTAL
Subpart K College:		***Contact Middle Initial:***	
Subpart K Hospital:		***Contact Last Name:***	MANAGER
Subpart K Non Profit:		***Contact Street No:***	
Subpart K Withdraw:		***Contact Street 1:***	5555 OVERLAND AVE
Include Ntnl Rprt:		***Contact Street 2:***	
Reporting Cycle:		***Contact City:***	SAN DIEGO
LQHUW:	No	***Contact State:***	CA
Trader Importer:		***Contact Zip:***	92123
Trader Exporter:		***Contact Country:***	US
Slab Importer:		***Contact Phone:***	619-694-2890
Slab Exporter:		***Contact Phone Ext:***	
Current Record:	No	***Contact Fax:***	
Location Country:	US	***Contact Email Addr:***	
State District Owner:	CA	***Contact Title:***	

Handler Details

Source Type:	B	***Used Oil Transporter:***	No
Receive Date:	20100624	***UO Transfer Fac:***	No
Non Notifier:		***Used Oil Processor:***	No
Acknowledge Flag:		***Used Oil Refiner:***	No
Acknowledge Date:		***Used Oil Burner:***	No
Accessibility:		***UO Market Burner:***	No
Land Type:	C	***UO Spec Marketer:***	No
Fed Waste Gen Own:	HQ	***Current Site Name:***	COUNTY OF SAN DIEGO
Fed Waste Gen Cd:	1	***Location Street No:***	5555
Fed Waste Gen Desc:	Large Quantity Generator	***Location Street 1:***	OVERLAND AVE
ST Waste Gen Own:	CA	***Location Street 2:***	
State Waste Gen Cd:	1	***Location City:***	SAN DIEGO
Short Term Gen:	Yes	***Location State:***	CA
Importer Activity:	No	***Location Zip Code:***	92123
Mixed Waste Gen:	No	***County Code:***	CA073
Transporter:	No	***State District:***	
Transfer Facility:	No	***Mailing Street No:***	5555
TSD Activity:	No	***Mailing Street 1:***	OVERLAND AVE
Recycler Activity:	No	***Mailing Street 2:***	
Onsite Burn Exempt:	No	***Mailing City:***	SAN DIEGO
Furnace Exemption:	No	***Mailing State:***	CA
Underground Inject:	No	***Mailing Zip Code:***	92123
Off Site Receipt:	No	***Mailing Country:***	US
Waste Dest Fac:	No	***Contact First Name:***	MICHAEL
Subpart K College:	No	***Contact Middle Initial:***	L
Subpart K Hospital:	No	***Contact Last Name:***	RIVERS
Subpart K Non Profit:	No	***Contact Street No:***	5555
Subpart K Withdraw:	No	***Contact Street 1:***	OVERLAND AVE
Include Ntnl Rprt:	Y	***Contact Street 2:***	
Reporting Cycle:	2009	***Contact City:***	SAN DIEGO
LQHUW:	No	***Contact State:***	CA
Trader Importer:		***Contact Zip:***	92123

Trader Exporter:		**Contact Country:**	US
Slab Importer:		**Contact Phone:**	858-694-2151
Slab Exporter:		**Contact Phone Ext:**	
Current Record:	Yes	**Contact Fax:**	858-694-3686
Location Country:	US	**Contact Email Addr:**	MICHAEL.RIVERS@SDCOUNTY.CA.GOV
State District Owner:		**Contact Title:**	FLEET COORD

Hazardous Waste Details

Haz Waste Cd Owner:	HQ	**Source Type:**	B
Haz Waste Cd:	D001	**Code Type:**	D
BR Waste Code Active Status:	Yes		
Waste Code Active Status:	Yes		
Waste Code Desc:	IGNITABLE WASTE		

Haz Waste Cd Owner:	HQ	**Source Type:**	B
Haz Waste Cd:	F001	**Code Type:**	F
BR Waste Code Active Status:	Yes		
Waste Code Active Status:	Yes		
Waste Code Desc:	THE FOLLOWING SPENT HALOGENATED SOLVENTS USED IN DEGREASING: TETRACHLOROETHYLENE, TRICHLORETHYLENE, METHYLENE CHLORIDE, 1,1,1-TRICHLOROETHANE, CARBON TETRACHLORIDE AND CHLORINATED FLUOROCARBONS; ALL SPENT SOLVENT MIXTURES/BLENDS USED IN DEGREASING CONTAINING, BEFORE USE, A TOTAL OF TEN PERCENT OR MORE (BY VOLUME) OF ONE OR MORE OF THE ABOVE HALOGENATED SOLVENTS OR THOSE SOLVENTS LISTED IN F002, F004, AND F005; AND STILL BOTTOMS FROM THE RECOVERY OF THESE SPENT SOLVENTS AND SPENT SOLVENT MIXTURES.		

Haz Waste Cd Owner:	HQ	**Source Type:**	B
Haz Waste Cd:	D002	**Code Type:**	D
BR Waste Code Active Status:	Yes		
Waste Code Active Status:	Yes		
Waste Code Desc:	CORROSIVE WASTE		

NAICS Details

Source Type:	B	**NAICS Active Status:**	Yes
NAICS Code Owner:	HQ	**NAICS Cycle:**	2002
NAICS Code:	92111		
NAICS Description:	EXECUTIVE OFFICES		

Owner/Operator Details

Owner/Operator Ind:	CP	**Country:**	
Name:	COUNTY OF SAN DIEGO	**Zip Code:**	92123
Street No:		**Phone:**	
Street 1:		**Type:**	C
Street 2:		**Date Became Current:**	19600101
City:		**Date Ended Current:**	
State:	CA		
Source Type:	B		

Owner/Operator Ind:	CP	**Country:**	

Map Key	Number of Records	Direction	Distance (mi/ft)	Elev/Diff (ft)	Site	DB

Name:	NOT REQUIRED	**Zip Code:**	99999
Street No:		**Phone:**	415-555-1212
Street 1:	NOT REQUIRED	**Type:**	C
Street 2:		**Date Became Current:**	
City:	NOT REQUIRED	**Date Ended Current:**	
State:	ME		
Source Type:	N		

Owner/Operator Ind:	CO	**Country:**	
Name:	COUNTY OF SAN DIEGO	**Zip Code:**	92123
Street No:	5555	**Phone:**	858-694-2151
Street 1:	OVERLAND AVE	**Type:**	C
Street 2:		**Date Became Current:**	19600101
City:	SAN DIEGO	**Date Ended Current:**	
State:	CA		
Source Type:	B		

Owner/Operator Ind:	CO	**Country:**	
Name:	COUNTY OF SAN DIEGO	**Zip Code:**	99999
Street No:		**Phone:**	415-555-1212
Street 1:	NOT REQUIRED	**Type:**	C
Street 2:		**Date Became Current:**	
City:	NOT REQUIRED	**Date Ended Current:**	
State:	ME		
Source Type:	N		

Map Key	Number of Records	Direction	Distance (mi/ft)	Elev/Diff (ft)	Site	DB
509	15 of 21	-	0.00 / 0.00	429.01 / 6	COC SERVICE STATION 5555 OVERLAND AVE MS 019 SAN DIEGO CA 92123	RCRA NON GEN

EPA Handler ID:	CAD981695091
Land Type Code:	
Land Type Desc:	
Federal Waste Generator Code:	N
Gen Status Univ Code:	N
Gen Status Univ Desc:	No Report
Importer Activity:	No
Mixed Waste Generator:	No
Transporter Activity:	No
Transfer Facility:	No
Recycler Activity:	No
Onsite Burner Exemption:	No
Furnace Exemption:	No
Underground Inject Activity:	No
Receives Waste from Offsite:	No
TSD Type:	-----
TSD Activity:	No
Corrective Action Univ:	No
Action has been Imposed:	No
Action under 3004 (U)/(V):	No
Institutional Control Indicator:	N
Used Oil Transporter:	

Used Oil Transfer Facility:	
Used Oil Processor:	
Used Oil Refiner:	
Used Oil Burner:	
Used Oil Market Burner:	
Used Oil Spec Marketer:	
Activity Location:	CA
County Code:	CA073
County Name:	SAN DIEGO
Contact Name:	ENVIRONMENTAL MANAGER
Contact Phone No and Ext:	609-565-5444
Contact Email:	
Contact Address:	5555 OVERLAND AVE MS 019 , SAN DIEGO , CA, 92123 , US
Mailing Address:	5555 , OVERLAND AVE MS 019 , SAN DIEGO , CA, 92123 , US

Violation/Evaluation Summary

Note:	NO RECORDS: As of Jan 24 2018, there are no Compliance Monitoring and Enforcement (violation) records associated with this facility (EPA ID).

Handler Details

Source Type:	N	***Used Oil Transporter:***	No
Receive Date:	19910325	***UO Transfer Fac:***	No
Non Notifier:		***Used Oil Processor:***	No
Acknowledge Flag:		***Used Oil Refiner:***	No
Acknowledge Date:	19910331	***Used Oil Burner:***	No
Accessibility:		***UO Market Burner:***	No
Land Type:		***UO Spec Marketer:***	No
Fed Waste Gen Own:	HQ	***Current Site Name:***	COC SERVICE STATION
Fed Waste Gen Cd:	N	***Location Street No:***	5555
Fed Waste Gen Desc:		***Location Street 1:***	OVERLAND AVE MS 019
ST Waste Gen Own:	HQ	***Location Street 2:***	
State Waste Gen Cd:	N	***Location City:***	SAN DIEGO
Short Term Gen:	No	***Location State:***	CA
Importer Activity:	No	***Location Zip Code:***	92123
Mixed Waste Gen:	No	***County Code:***	CA073
Transporter:	No	***State District:***	4
Transfer Facility:	No	***Mailing Street No:***	5555
TSD Activity:	No	***Mailing Street 1:***	OVERLAND AVE MS 019
Recycler Activity:	No	***Mailing Street 2:***	
Onsite Burn Exempt:	No	***Mailing City:***	SAN DIEGO
Furnace Exemption:	No	***Mailing State:***	CA
Underground Inject:	No	***Mailing Zip Code:***	92123
Off Site Receipt:	No	***Mailing Country:***	US
Waste Dest Fac:	No	***Contact First Name:***	ENVIRONMENTAL
Subpart K College:		***Contact Middle Initial:***	
Subpart K Hospital:		***Contact Last Name:***	MANAGER
Subpart K Non Profit:		***Contact Street No:***	
Subpart K Withdraw:		***Contact Street 1:***	5555 OVERLAND AVE MS 019
Include Ntnl Rprt:		***Contact Street 2:***	

Map Key	Number of Records	Direction	Distance (mi/ft)	Elev/Diff (ft)	Site	DB

Reporting Cycle:		**Contact City:**	SAN DIEGO
LQHUW:	No	**Contact State:**	CA
Trader Importer:		**Contact Zip:**	92123
Trader Exporter:		**Contact Country:**	US
Slab Importer:		**Contact Phone:**	609-565-5444
Slab Exporter:		**Contact Phone Ext:**	
Current Record:	Yes	**Contact Fax:**	
Location Country:	US	**Contact Email Addr:**	
State District Owner:	CA	**Contact Title:**	

Owner/Operator Details

Owner/Operator Ind:	CO	**Country:**	
Name:	COUNTY OF SAN DIEGO	**Zip Code:**	99999
Street No:		**Phone:**	415-555-1212
Street 1:	NOT REQUIRED	**Type:**	C
Street 2:		**Date Became Current:**	
City:	NOT REQUIRED	**Date Ended Current:**	
State:	ME		
Source Type:	N		

Owner/Operator Ind:	CP	**Country:**	
Name:	NOT REQUIRED	**Zip Code:**	99999
Street No:		**Phone:**	415-555-1212
Street 1:	NOT REQUIRED	**Type:**	C
Street 2:		**Date Became Current:**	
City:	NOT REQUIRED	**Date Ended Current:**	
State:	ME		
Source Type:	N		

Map Key	Number of Records	Direction	Distance (mi/ft)	Elev/Diff (ft)	Site	DB
509	16 of 21	-	0.00 / 0.00	429.01 / 6	SAN DIEGO CO DEPT OF AGRI 5555 OVERLAND AVE BLDG 3 SAN DIEGO CA 92123	RCRA NON GEN

EPA Handler ID:	CAT000625087
Land Type Code:	O
Land Type Desc:	Other
Federal Waste Generator Code:	N
Gen Status Univ Code:	N
Gen Status Univ Desc:	No Report
Importer Activity:	No
Mixed Waste Generator:	No
Transporter Activity:	No
Transfer Facility:	No
Recycler Activity:	No
Onsite Burner Exemption:	No
Furnace Exemption:	No
Underground Inject Activity:	No
Receives Waste from Offsite:	No
TSD Type:	---S-
TSD Activity:	Yes

Corrective Action Univ:	Yes
Action has been Imposed:	No
Action under 3004 (U)/(V):	No
Institutional Control Indicator:	N
Used Oil Transporter:	No
Used Oil Transfer Facility:	No
Used Oil Processor:	No
Used Oil Refiner:	No
Used Oil Burner:	No
Used Oil Market Burner:	No
Used Oil Spec Marketer:	No
Activity Location:	CA
County Code:	CA073
County Name:	SAN DIEGO
Contact Name:	KATHLEEN THUNER
Contact Phone No and Ext:	619-694-2739
Contact Email:	
Contact Address:	5555 OVERLAND AVE BLDG 3 , SAN DIEGO , CA, 92123-1292 , US
Mailing Address:	5555 OVERLAND AVE BLDG3 , SAN DIEGO , CA, 92123 , US

Violation/Evaluation Summary

Note: VIOLATION or UNDETERMINED: There are VIOLATION or UNDETERMINED details or records associated with this facility (EPA ID) in the Compliance Monitoring and Enforcement table dated Jan 24, 2018.

Violation/Evaluation Details

Evaluation ID:	001	***Former Citation:***	FR - 264.110-120.G
Found Violation:	Y	***Sched Compl Dt:***	19930626
Eval Start Date:	19930413	***Enforcement ID:***	001
Evaluation Agency:	S	***Enforcement Agency:***	S
Evaluation Type:	CEI	***Enforce Action Dt:***	19930527
Eval Resp Person:	R9STA	***Enforcement Type:***	120
Eval Suborg:		***Enforce Type Desc:***	WRITTEN INFORMAL
Citizen Complaint:	No	***Enforce Resp Person:***	R9STA
Multimedia Inspect:	No	***Enforce Suborg:***	
Sampling Flag:	No	***Enforce Actvty Loc:***	CA
Not Subtitle C:	No	***Docket No:***	
Focus Area:		***Attorney:***	
Focus Area Desc:		***Corr Act Component:***	No
Handler Actvty Loc:	CA	***Appeal Init Dt:***	
Handler Name:	SAN DIEGO CO DEPT OF AGRI	***Appeal Resolved Dt:***	
Region:	09	***Disposition Status:***	
State:	CA	***Disp Status Dt:***	
Land Type:	O	***Disp Status Desc:***	
Date of Request:		***Lead Agency:***	
Date Response Rcvd:		***Expenditure Amount:***	
Request Agency:		***SEP Sched Comp Dt:***	
Request Actvty Loc:		***SEP Actual Comp Dt:***	
Viol Activity Loc:	CA	***SEP Defaulted Dt:***	

Viol Determined:	S	**SEP Type:**	
Violation Type:	264.G	**Prop Penalty Amt:**	
Viol Determined Dt:	19930527	**Final Monetary Amt:**	
Rtrn to Compl Dt:	19930527	**Paid Amount:**	
Rtrn to Compl Qual:	O	**Final Count:**	
Viol Resp Agency:	S	**Final Amount:**	
Evaluation Type Description:	COMPLIANCE EVALUATION INSPECTION ON-SITE		
Violation Short Description:	TSD - Closure/Post-Closure		
Respondent Name:			
SEP Type Description:			

Violation/Evaluation Details

Evaluation ID:	001	**Former Citation:**	FR - 262.10-12.A
Found Violation:	Y	**Sched Compl Dt:**	
Eval Start Date:	19860214	**Enforcement ID:**	001
Evaluation Agency:	E	**Enforcement Agency:**	E
Evaluation Type:	NRR	**Enforce Action Dt:**	19870313
Eval Resp Person:	R9EPA	**Enforcement Type:**	120
Eval Suborg:		**Enforce Type Desc:**	WRITTEN INFORMAL
Citizen Complaint:	No	**Enforce Resp Person:**	R9EPA
Multimedia Inspect:	No	**Enforce Suborg:**	
Sampling Flag:	No	**Enforce Actvty Loc:**	CA
Not Subtitle C:	No	**Docket No:**	
Focus Area:		**Attorney:**	
Focus Area Desc:		**Corr Act Component:**	No
Handler Actvty Loc:	CA	**Appeal Init Dt:**	
Handler Name:	SAN DIEGO CO DEPT OF AGRI	**Appeal Resolved Dt:**	
Region:	09	**Disposition Status:**	
State:	CA	**Disp Status Dt:**	
Land Type:	O	**Disp Status Desc:**	
Date of Request:		**Lead Agency:**	
Date Response Rcvd:		**Expenditure Amount:**	
Request Agency:		**SEP Sched Comp Dt:**	
Request Actvty Loc:		**SEP Actual Comp Dt:**	
Viol Activity Loc:	CA	**SEP Defaulted Dt:**	
Viol Determined:	E	**SEP Type:**	
Violation Type:	262.A	**Prop Penalty Amt:**	
Viol Determined Dt:	19860214	**Final Monetary Amt:**	
Rtrn to Compl Dt:	19930413	**Paid Amount:**	
Rtrn to Compl Qual:	U	**Final Count:**	
Viol Resp Agency:	E	**Final Amount:**	
Evaluation Type Description:	NON-FINANCIAL RECORD REVIEW		
Violation Short Description:	Generators - General		
Respondent Name:			
SEP Type Description:			

Violation/Evaluation Details

Evaluation ID:	001	**Former Citation:**	FR - 262.40-43.D

Found Violation:	Y	**Sched Compl Dt:**	19930626
Eval Start Date:	19930413	**Enforcement ID:**	001
Evaluation Agency:	S	**Enforcement Agency:**	S
Evaluation Type:	CEI	**Enforce Action Dt:**	19930527
Eval Resp Person:	R9STA	**Enforcement Type:**	120
Eval Suborg:		**Enforce Type Desc:**	WRITTEN INFORMAL
Citizen Complaint:	No	**Enforce Resp Person:**	R9STA
Multimedia Inspect:	No	**Enforce Suborg:**	
Sampling Flag:	No	**Enforce Actvty Loc:**	CA
Not Subtitle C:	No	**Docket No:**	
Focus Area:		**Attorney:**	
Focus Area Desc:		**Corr Act Component:**	No
Handler Actvty Loc:	CA	**Appeal Init Dt:**	
Handler Name:	SAN DIEGO CO DEPT OF AGRI	**Appeal Resolved Dt:**	
Region:	09	**Disposition Status:**	
State:	CA	**Disp Status Dt:**	
Land Type:	O	**Disp Status Desc:**	
Date of Request:		**Lead Agency:**	
Date Response Rcvd:		**Expenditure Amount:**	
Request Agency:		**SEP Sched Comp Dt:**	
Request Actvty Loc:		**SEP Actual Comp Dt:**	
Viol Activity Loc:	CA	**SEP Defaulted Dt:**	
Viol Determined:	S	**SEP Type:**	
Violation Type:	262.A	**Prop Penalty Amt:**	
Viol Determined Dt:	19930527	**Final Monetary Amt:**	
Rtrn to Compl Dt:	19930527	**Paid Amount:**	
Rtrn to Compl Qual:	O	**Final Count:**	
Viol Resp Agency:	S	**Final Amount:**	

Evaluation Type Description: COMPLIANCE EVALUATION INSPECTION ON-SITE

Violation Short Description: Generators - General

Respondent Name:

SEP Type Description:

Handler Details

Source Type:	N	**Used Oil Transporter:**	No
Receive Date:	19800818	**UO Transfer Fac:**	No
Non Notifier:		**Used Oil Processor:**	No
Acknowledge Flag:		**Used Oil Refiner:**	No
Acknowledge Date:	19980313	**Used Oil Burner:**	No
Accessibility:		**UO Market Burner:**	No
Land Type:	O	**UO Spec Marketer:**	No
Fed Waste Gen Own:	HQ	**Current Site Name:**	SAN DIEGO CO DEPT OF AGRI
Fed Waste Gen Cd:	1	**Location Street No:**	
Fed Waste Gen Desc:	Large Quantity Generator	**Location Street 1:**	5555 OVERLAND AVE BLDG 3
ST Waste Gen Own:		**Location Street 2:**	
State Waste Gen Cd:		**Location City:**	SAN DIEGO
Short Term Gen:	No	**Location State:**	CA
Importer Activity:	No	**Location Zip Code:**	92123
Mixed Waste Gen:	No	**County Code:**	CA073

Transporter:	Yes	***State District:***	
Transfer Facility:	No	***Mailing Street No:***	
TSD Activity:	No	***Mailing Street 1:***	5555 OVERLAND AVE BLDG3
Recycler Activity:	No	***Mailing Street 2:***	
Onsite Burn Exempt:	No	***Mailing City:***	SAN DIEGO
Furnace Exemption:	No	***Mailing State:***	CA
Underground Inject:	No	***Mailing Zip Code:***	92123
Off Site Receipt:	No	***Mailing Country:***	US
Waste Dest Fac:	No	***Contact First Name:***	
Subpart K College:		***Contact Middle Initial:***	
Subpart K Hospital:		***Contact Last Name:***	
Subpart K Non Profit:		***Contact Street No:***	
Subpart K Withdraw:		***Contact Street 1:***	
Include Ntnl Rprt:		***Contact Street 2:***	
Reporting Cycle:		***Contact City:***	
LQHUW:	No	***Contact State:***	
Trader Importer:		***Contact Zip:***	
Trader Exporter:		***Contact Country:***	US
Slab Importer:		***Contact Phone:***	
Slab Exporter:		***Contact Phone Ext:***	
Current Record:	No	***Contact Fax:***	
Location Country:	US	***Contact Email Addr:***	
State District Owner:		***Contact Title:***	

Handler Details

Source Type:	I	***Used Oil Transporter:***	No
Receive Date:	19960901	***UO Transfer Fac:***	No
Non Notifier:		***Used Oil Processor:***	No
Acknowledge Flag:		***Used Oil Refiner:***	No
Acknowledge Date:	19980313	***Used Oil Burner:***	No
Accessibility:		***UO Market Burner:***	No
Land Type:		***UO Spec Marketer:***	No
Fed Waste Gen Own:	HQ	***Current Site Name:***	SAN DIEGO CO DEPT OF AGRI
Fed Waste Gen Cd:	2	***Location Street No:***	
Fed Waste Gen Desc:	Small Quantity Generator	***Location Street 1:***	5555 OVERLAND AVE BLDG 3
ST Waste Gen Own:		***Location Street 2:***	
State Waste Gen Cd:		***Location City:***	SAN DIEGO
Short Term Gen:	No	***Location State:***	CA
Importer Activity:	No	***Location Zip Code:***	92123
Mixed Waste Gen:	No	***County Code:***	CA073
Transporter:	No	***State District:***	
Transfer Facility:	No	***Mailing Street No:***	
TSD Activity:	No	***Mailing Street 1:***	5555 OVERLAND AVE BLDG3
Recycler Activity:	No	***Mailing Street 2:***	
Onsite Burn Exempt:	No	***Mailing City:***	SAN DIEGO
Furnace Exemption:	No	***Mailing State:***	CA
Underground Inject:	No	***Mailing Zip Code:***	92123
Off Site Receipt:	No	***Mailing Country:***	US
Waste Dest Fac:	No	***Contact First Name:***	ENVIRONMENTAL
Subpart K College:		***Contact Middle Initial:***	

Subpart K Hospital:		***Contact Last Name:***	MANAGER
Subpart K Non Profit:		***Contact Street No:***	
Subpart K Withdraw:		***Contact Street 1:***	5555 OVERLAND AVE BLDG3
Include Ntnl Rprt:		***Contact Street 2:***	
Reporting Cycle:		***Contact City:***	SAN DIEGO
LQHUW:	No	***Contact State:***	CA
Trader Importer:		***Contact Zip:***	92123
Trader Exporter:		***Contact Country:***	US
Slab Importer:		***Contact Phone:***	
Slab Exporter:		***Contact Phone Ext:***	
Current Record:	No	***Contact Fax:***	
Location Country:	US	***Contact Email Addr:***	
State District Owner:		***Contact Title:***	

Handler Details

Source Type:	N	***Used Oil Transporter:***	No
Receive Date:	19980312	***UO Transfer Fac:***	No
Non Notifier:		***Used Oil Processor:***	No
Acknowledge Flag:		***Used Oil Refiner:***	No
Acknowledge Date:	19980313	***Used Oil Burner:***	No
Accessibility:		***UO Market Burner:***	No
Land Type:	O	***UO Spec Marketer:***	No
Fed Waste Gen Own:	HQ	***Current Site Name:***	SAN DIEGO CO DEPT OF AGRI
Fed Waste Gen Cd:	N	***Location Street No:***	
Fed Waste Gen Desc:		***Location Street 1:***	5555 OVERLAND AVE BLDG 3
ST Waste Gen Own:	HQ	***Location Street 2:***	
State Waste Gen Cd:	N	***Location City:***	SAN DIEGO
Short Term Gen:	No	***Location State:***	CA
Importer Activity:	No	***Location Zip Code:***	92123
Mixed Waste Gen:	No	***County Code:***	CA073
Transporter:	No	***State District:***	
Transfer Facility:	No	***Mailing Street No:***	
TSD Activity:	No	***Mailing Street 1:***	5555 OVERLAND AVE BLDG3
Recycler Activity:	No	***Mailing Street 2:***	
Onsite Burn Exempt:	No	***Mailing City:***	SAN DIEGO
Furnace Exemption:	No	***Mailing State:***	CA
Underground Inject:	No	***Mailing Zip Code:***	92123
Off Site Receipt:	No	***Mailing Country:***	US
Waste Dest Fac:	No	***Contact First Name:***	KATHLEEN
Subpart K College:		***Contact Middle Initial:***	
Subpart K Hospital:		***Contact Last Name:***	THUNER
Subpart K Non Profit:		***Contact Street No:***	
Subpart K Withdraw:		***Contact Street 1:***	5555 OVERLAND AVE BLDG 3
Include Ntnl Rprt:		***Contact Street 2:***	
Reporting Cycle:		***Contact City:***	SAN DIEGO
LQHUW:	No	***Contact State:***	CA
Trader Importer:		***Contact Zip:***	92123-1292
Trader Exporter:		***Contact Country:***	US
Slab Importer:		***Contact Phone:***	619-694-2739
Slab Exporter:		***Contact Phone Ext:***	

Map Key	Number of Records	Direction	Distance (mi/ft)	Elev/Diff (ft)	Site	DB

Current Record:	Yes	**Contact Fax:**	
Location Country:	US	**Contact Email Addr:**	
State District Owner:		**Contact Title:**	

NAICS Details

Source Type:	I	**NAICS Active Status:**	Yes
NAICS Cd Owner:	HQ	**NAICS Cycle:**	2002
NAICS Code:	92112		
NAICS Description:	LEGISLATIVE BODIES		

Source Type:	I	**NAICS Active Status:**	Yes
NAICS Cd Owner:	HQ	**NAICS Cycle:**	2002
NAICS Code:	81393		
NAICS Description:	LABOR UNIONS AND SIMILAR LABOR ORGANIZATIONS		

Owner/Operator Details

Owner/Operator Ind:	CO	**Country:**	
Name:	COUNTY OF SAN DIEGO	**Zip Code:**	99999
Street No:		**Phone:**	415-555-1212
Street 1:	NOT REQUIRED	**Type:**	P
Street 2:		**Date Became Current:**	
City:	NOT REQUIRED	**Date Ended Current:**	
State:	ME		
Source Type:	N		

Owner/Operator Ind:	CP	**Country:**	
Name:	NOT REQUIRED	**Zip Code:**	99999
Street No:		**Phone:**	415-555-1212
Street 1:	NOT REQUIRED	**Type:**	P
Street 2:		**Date Became Current:**	
City:	NOT REQUIRED	**Date Ended Current:**	
State:	ME		
Source Type:	I		

Map Key	Number of Records	Direction	Distance (mi/ft)	Elev/Diff (ft)	Site	DB
509	17 of 21	-	0.00 / 0.00	429.01 / 6	SAN DIEGO VECTOR CONTROL DIV COUNTY OF 5555 OVERLAND BLDG 3 SAN DIEGO CA 92123	RCRA SQG

EPA Handler ID:	CAD982488843
Land Type Code:	O
Land Type Desc:	Other
Federal Waste Generator Code:	2
Gen Status Univ:	SQG
Gen Status Univ Desc:	Small Quantity Generator
Importer Activity:	No
Mixed Waste Generator:	No
Transporter Activity:	No
Transfer Facility:	No

Recycler Activity:	No
Onsite Burner Exemption:	No
Furnace Exemption:	No
Underground Inject Activity:	No
Receives Waste from Offsite:	No
TSD Type:	-----
TSD Activity:	No
Corrective Action Univ:	No
Action has been Imposed:	No
Action under 3004 (U)/(V):	No
Institutional Control Indicator:	N
Used Oil Transporter:	
Used Oil Transfer Facility:	
Used Oil Processor:	
Used Oil Refiner:	
Used Oil Burner:	
Used Oil Market Burner:	
Used Oil Spec Marketer:	
Activity Location:	CA
County Code:	CA073
County Name:	SAN DIEGO
Contact Name:	ENVIRONMENTAL MANAGER
Contact Phone No and Exten:	619-338-2170
Contact Email:	
Contact Address:	5555 OVERLAND BLDG 3 , SAN DIEGO , CA, 92123 , US
Mailing Address:	P O BOX 85261 , SAN DIEGO , CA, 92138 , US

Violation/Evaluation Summary

Note: As of Jan 24 2018, there are no Compliance Monitoring and Enforcement (violation) records associated with this facility (EPA ID).

Handler Details

Source Type:	N	***Used Oil Transporter:***	No
Receive Date:	19900417	***UO Transfer Fac:***	No
Non Notifier:		***Used Oil Processor:***	No
Acknowledge Flag:		***Used Oil Refiner:***	No
Acknowledge Date:	19910331	***Used Oil Burner:***	No
Accessibility:		***UO Market Burner:***	No
Land Type:	O	***UO Spec Marketer:***	No
Fed Waste Gen Own:	HQ	***Current Site Name:***	SAN DIEGO VECTOR CONTROL DIV COUNTY OF
Fed Waste Gen Cd:	2	***Location Street No:***	
Fed Waste Gen Desc:	Small Quantity Generator	***Location Street 1:***	5555 OVERLAND BLDG 3
ST Waste Gen Own:		***Location Street 2:***	
State Waste Gen Cd:		***Location City:***	SAN DIEGO
Short Term Gen:	No	***Location State:***	CA
Importer Activity:	No	***Location Zip Code:***	92123
Mixed Waste Gen:	No	***County Code:***	CA073
Transporter:	No	***State District:***	4

Transfer Facility:	No	**Mailing Street No:**	
TSD Activity:	No	**Mailing Street 1:**	P O BOX 85261
Recycler Activity:	No	**Mailing Street 2:**	
Onsite Burn Exempt:	No	**Mailing City:**	SAN DIEGO
Furnace Exemption:	No	**Mailing State:**	CA
Underground Inject:	No	**Mailing Zip Code:**	92138
Off Site Receipt:	No	**Mailing Country:**	US
Waste Dest Fac:	No	**Contact First Name:**	ENVIRONMENTAL
Subpart K College:		**Contact Middle Initial:**	
Subpart K Hospital:		**Contact Last Name:**	MANAGER
Subpart K Non Profit:		**Contact Street No:**	
Subpart K Withdraw:		**Contact Street 1:**	5555 OVERLAND BLDG 3
Include Ntnl Rprt:		**Contact Street 2:**	
Reporting Cycle:		**Contact City:**	SAN DIEGO
LQHUW:	No	**Contact State:**	CA
Trader Importer:		**Contact Zip:**	92123
Trader Exporter:		**Contact Country:**	US
Slab Importer:		**Contact Phone:**	619-338-2170
Slab Exporter:		**Contact Phone Ext:**	
Current Record:	Yes	**Contact Fax:**	
Location Country:	US	**Contact Email Addr:**	
State District Owner:	CA	**Contact Title:**	

NAICS Details

Source Type:	N	**NAICS Active Status:**	Yes
NAICS Cd Owner:	HQ	**NAICS Cycle:**	2002
NAICS Code:	81393		
NAICS Description:	LABOR UNIONS AND SIMILAR LABOR ORGANIZATIONS		

Owner/Operator Details

Owner/Operator Ind:	CP	**Country:**	
Name:	NOT REQUIRED	**Zip Code:**	99999
Street No:		**Phone:**	415-555-1212
Street 1:	NOT REQUIRED	**Type:**	C
Street 2:		**Date Became Current:**	
City:	NOT REQUIRED	**Date Ended Current:**	
State:	ME		
Source Type:	N		

Owner/Operator Ind:	CO	**Country:**	
Name:	COUNTY OF SAN DIEGO	**Zip Code:**	99999
Street No:		**Phone:**	415-555-1212
Street 1:	NOT REQUIRED	**Type:**	C
Street 2:		**Date Became Current:**	
City:	NOT REQUIRED	**Date Ended Current:**	
State:	ME		
Source Type:	N		

Map Key	Number of Records	Direction	Distance (mi/ft)	Elev/Diff (ft)	Site	DB
509	18 of 21	-	0.00 / 0.00	429.01 / 6	SAN DIEGO COUNTY (VARIOUS) 5555 OVERLAND AVE San Diego CA	SANDIEGO SAM

Record ID:	DEH2001-LSAM-H99999-001	**Object ID:**	5210
Record Type:	SAM Investigation	**ID:**	5214
Status:	Completed	**Feature ID:**	3690832300
REST Record ID:	DEH2001-LSAM-H99999-001	**Parcel No:**	369-083-23-00
Record Name:	SAN DIEGO COUNTY (VARIOUS)	**SWRCB Global ID:**	T0607319144
Record Status:	Completed	**H No:**	H99999
Record Alias:	SAM Investigation	**Historical Name:**	SAN DIEGO COUNTY (VARIOUS)
Date:	07/01/2001	**Agency Name:**	COSD
Primary Parcel:	YES	**Fire Agency:**	SAN DIEGO
Primary Address:	YES	**Funding:**	S - LOP State Fund
Address:	5555 OVERLAND AVE, SAN DIEGO CA 92123	**GT Global ID:**	T0607319144
Address Type:	MASTER	**GT RB Case No:**	
Street String:	5555 OVERLAND AVE	**GT Cuf Case:**	NO
Zip Code:	92123	**GT Case Type:**	LUST Cleanup Site
Zip Community:	92123	**GT Lead Agency:**	SAN DIEGO COUNTY LOP
Jurisdictiction:	SAN DIEGO	**GT County:**	San Diego
Census Tract:	85.11	**GT Latitude:**	32.835081
BOS District:	4	**GT Longitude:**	-117.130867
Watershed Basin:	907.11	**Latitude GS84:**	32.835547
Water Purveyor:	SAN DIEGO	**Longitude GS84:**	-117.1311704
KIVA per Tp per No:	6SAM H99999	**Point X:**	6291093.05089222
X:	6291240.659	**Point Y:**	1884764.54016656
Y:	1884736.859		

Case No:	H99999-001
Case Type:	LOP - Local Oversight Program
REST Record Type:	LUEG-DEH/LWQD/SAM Investigation/NA
Opened Date:	993945600000
Opened Date Converted:	06/30/2001 08:00PM
Full Name DEH Permit Owner:	
Lead Agency:	DEH/SAM
Lead Agency Date:	993945600000
Lead Agency Date Converted:	06/30/2001 08:00PM
Geo SRC:	Mapped to GeoTracker Lat/Lon
GT Status:	Completed - Case Closed
GT Status Date:	1214179200000
GT Status Date Converted:	06/22/2008 08:00PM
Thomasbros Mappage Grid:	1229 D 7

Map Key	Number of Records	Direction	Distance (mi/ft)	Elev/Diff (ft)	Site	DB
509	19 of 21	-	0.00 / 0.00	429.01 / 6	SD COC-FLEET OPERATIONS 5555 OVERLAND AVE San Diego CA	SANDIEGO SAM

Record ID:	DEH2008-LSAM-H04795-002	**Object ID:**	6451
Record Type:	SAM Investigation	**ID:**	6576
Status:	Open	**Feature ID:**	3690832300
REST Record ID:	DEH2008-LSAM-H04795-002	**Parcel No:**	369-083-23-00
Record Name:	SD COC-FLEET OPERATIONS	**SWRCB Global ID:**	T10000003367
Record Status:	Open	**H No:**	H04795

Map Key	Number of Records	Direction	Distance (mi/ft)	Elev/Diff (ft)	Site	DB

Record Alias:	SAM Investigation	**Historical Name:**	COUNTY OPERATION CENTER
Date:	07/28/2008	**Agency Name:**	COSD
Primary Parcel:	YES	**Fire Agency:**	SAN DIEGO
Primary Address:	YES	**Funding:**	V - Private - VAP
Address:	5555 OVERLAND AVE, SAN DIEGO CA 92123	**GT Global ID:**	T10000003367
Address Type:	MASTER	**GT RB Case No:**	
Street String:	5555 OVERLAND AVE	**GT Cuf Case:**	NO
Zip Code:	92123	**GT Case Type:**	Cleanup Program Site
Zip Community:	92123	**GT Lead Agency:**	SAN DIEGO COUNTY LOP
Jurisdictiction:	SAN DIEGO	**GT County:**	San Diego
Census Tract:	85.11	**GT Latitude:**	32.83479507
BOS District:	4	**GT Longitude:**	-117.12951422
Watershed Basin:	907.11	**Latitude GS84:**	32.835547
Water Purveyor:	SAN DIEGO	**Longitude GS84:**	-117.1311704
KIVA per Tp per No:	6SAM H04795	**Point X:**	6291240.65886472
X:	6291240.659	**Point Y:**	1884736.85911956
Y:	1884736.859		

Case No:	H04795-002
Case Type:	VAP - Voluntary Assistance Program
REST Record Type:	LUEG-DEH/LWQD/SAM Investigation/NA
Opened Date:	1217203200000
Opened Date Converted:	07/27/2008 08:00PM
Full Name DEH Permit Owner:	
Lead Agency:	DEH/SAM
Lead Agency Date:	1217203200000
Lead Agency Date Converted:	07/27/2008 08:00PM
Geo SRC:	Mapped to parcel centroid using AA XY
GT Status:	Open - Site Assessment
GT Status Date:	1217203200000
GT Status Date Converted:	07/27/2008 08:00PM
Thomasbros Mappage Grid:	1229 D 7

509	***20 of 21***	***-***	***0.00 / 0.00***	***429.01 / 6***	***SD COC-VSCD/DGS-FM 5555 OVERLAND AVE San Diego CA***	***SANDIEGO SAM***

Record ID:	DEH1987-LSAM-H21449-001	**Object ID:**	919
Record Type:	SAM Investigation	**ID:**	920
Status:	Completed	**Feature ID:**	3690832300
REST Record ID:	DEH1987-LSAM-H21449-001	**Parcel No:**	369-083-23-00
Record Name:	SD COC-VSCD/DGS-FM	**SWRCB Global ID:**	T0608170034
Record Status:	Completed	**H No:**	H21449
Record Alias:	SAM Investigation	**Historical Name:**	COUNTY OF SD-COC VECTOR CONTRO
Date:	05/13/1987	**Agency Name:**	COSD
Primary Parcel:	YES	**Fire Agency:**	SAN DIEGO
Primary Address:	YES	**Funding:**	N - Non-Billable
Address:	5555 OVERLAND AVE, SAN DIEGO CA 92123	**GT Global ID:**	T0608170034
Address Type:	MASTER	**GT RB Case No:**	
Street String:	5555 OVERLAND AVE	**GT Cuf Case:**	NO
Zip Code:	92123	**GT Case Type:**	Cleanup Program Site

Map Key	Number of Records	Direction	Distance (mi/ft)	Elev/Diff (ft)	Site	DB

Zip Community:	92123	**GT Lead Agency:**	SAN DIEGO COUNTY LOP
Jurisdictiction:	SAN DIEGO	**GT County:**	San Diego
Census Tract:	85.11	**GT Latitude:**	32.835081
BOS District:	4	**GT Longitude:**	-117.130867
Watershed Basin:	907.11	**Latitude GS84:**	32.835547
Water Purveyor:	SAN DIEGO	**Longitude GS84:**	-117.1311704
KIVA per Tp per No:	6SAM H21449	**Point X:**	6291240.21988922
X:	6291240.659	**Point Y:**	1884978.12996247
Y:	1884736.859		

Case No: H21449-001
Case Type:
REST Record Type: LUEG-DEH/LWQD/SAM Investigation/NA
Opened Date: 547862400000
Opened Date Converted: 05/12/1987 08:00PM
Full Name DEH Permit Owner:
Lead Agency: DEH/SAM
Lead Agency Date: 548035200000
Lead Agency Date Converted: 05/14/1987 08:00PM
Geo SRC: Mapped to XY from previous SAM Layer
GT Status: Completed - Case Closed
GT Status Date: 744422400000
GT Status Date Converted: 08/03/1993 08:00PM
Thomasbros Mappage Grid: 1229 D 7

509	21 of 21	-	0.00 / 0.00	429.01 / 6	SD COC-FLEET OPERATIONS 5555 OVERLAND AVE San Diego CA	SANDIEGO SAM

Record ID:	DEH1999-LSAM-H04795-001	**Object ID:**	4712
Record Type:	SAM Investigation	**ID:**	4716
Status:	Completed	**Feature ID:**	3690832300
REST Record ID:	DEH1999-LSAM-H04795-001	**Parcel No:**	369-083-23-00
Record Name:	SD COC-FLEET OPERATIONS	**SWRCB Global ID:**	T0607302580
Record Status:	Completed	**H No:**	H04795
Record Alias:	SAM Investigation	**Historical Name:**	COUNTY OF SAN DIEGO-COC FLEET
Date:	01/20/1999	**Agency Name:**	COSD
Primary Parcel:	YES	**Fire Agency:**	SAN DIEGO
Primary Address:	YES	**Funding:**	S - LOP State Fund
Address:	5555 OVERLAND AVE, SAN DIEGO CA 92123	**GT Global ID:**	T0607302580
Address Type:	MASTER	**GT RB Case No:**	9UT3818
Street String:	5555 OVERLAND AVE	**GT Cuf Case:**	YES
Zip Code:	92123	**GT Case Type:**	LUST Cleanup Site
Zip Community:	92123	**GT Lead Agency:**	SAN DIEGO COUNTY LOP
Jurisdictiction:	SAN DIEGO	**GT County:**	San Diego
Census Tract:	85.11	**GT Latitude:**	32.8353865
BOS District:	4	**GT Longitude:**	-117.1300441
Watershed Basin:	907.11	**Latitude GS84:**	32.835547
Water Purveyor:	SAN DIEGO	**Longitude GS84:**	-117.1311704
KIVA per Tp per No:	6SAM H04795	**Point X:**	6291240.21988922
X:	6291240.659	**Point Y:**	1884978.12996247
Y:	1884736.859		

Map Key	Number of Records	Direction	Distance (mi/ft)	Elev/Diff (ft)	Site	DB

Case No: H04795-001
Case Type: LOP - Local Oversight Program
REST Record Type: LUEG-DEH/LWQD/SAM Investigation/NA
Opened Date: 916790400000
Opened Date Converted: 01/19/1999 08:00PM
Full Name DEH Permit Owner:
Lead Agency: DEH/SAM
Lead Agency Date: 917568000000
Lead Agency Date Converted: 01/28/1999 08:00PM
Geo SRC: Mapped to XY from previous SAM Layer
GT Status: Completed - Case Closed
GT Status Date: 1131321600000
GT Status Date Converted: 11/06/2005 08:00PM
Thomasbros Mappage Grid: 1229 D 7

510	1 of 3	-	0.00 / 0.00	397.67 / -25	GENERAL ATOMIC ELECTRONIC SYSTEMS, INC. 4949 GREENCRAIG LN, SAN DIEGO, 92123-1675 CA	AST

Total Capacity(Gal): 4994
Owner Name: GENERAL ATOMIC ELECTRONIC SYSTEMS INC.
CUPA: San Diego
County: San Diego

510	2 of 3	-	0.00 / 0.00	397.67 / -25	MAXWELL LABORATORIES INC 4949 GREENCRAIG LN SAN DIEGO CA 92123	EMISSIONS

1990 Criteria Data

Facility ID: 6706
Facility SIC Code: 3675
CO: 37
Air Basin: SD
District: SD
COID: SD
DISN: SAN DIEGO COUNTY APCD
CHAPIS:
CERR Code:
TOGT: 13.7
ROGT: 1.7
COT:
NOXT:
SOXT:
PMT:
PM10T:

1990 Toxic Data

Facility ID: 6706
Facility SIC Code: 3675
CO: 37
Air Basin: SD
District: SD
TS:
Health Risk Asmt:
COID: SD
DISN: SAN DIEGO COUNTY APCD
CHAPIS:
CERR Code:

Non-Cancer Chronic Haz Ind:
Non-Cancer Acute Haz Ind:

1993 Criteria Data

Facility ID:	6706	***CERR Code:***	
Facility SIC Code:	3675	***TOGT:***	9.7
CO:	37	***ROGT:***	.68
Air Basin:	SD	***COT:***	
District:	SD	***NOXT:***	
COID:	SD	***SOXT:***	
DISN:	SAN DIEGO COUNTY APCD	***PMT:***	
CHAPIS:		***PM10T:***	

1993 Toxic Data

Facility ID:	6706	***COID:***	SD
Facility SIC Code:	3675	***DISN:***	SAN DIEGO COUNTY APCD
CO:	37	***CHAPIS:***	
Air Basin:	SD	***CERR Code:***	
District:	SD		
TS:			
Health Risk Asmt:			
Non-Cancer Chronic Haz Ind:			
Non-Cancer Acute Haz Ind:			

1995 Criteria Data

Facility ID:	6706	***CERR Code:***	
Facility SIC Code:	3675	***TOGT:***	9.7
CO:	37	***ROGT:***	.68
Air Basin:	SD	***COT:***	
District:	SD	***NOXT:***	
COID:	SD	***SOXT:***	
DISN:	SAN DIEGO COUNTY APCD	***PMT:***	
CHAPIS:		***PM10T:***	

1995 Toxic Data

Facility ID:	6706	***COID:***	SD
Facility SIC Code:	3675	***DISN:***	SAN DIEGO COUNTY APCD
CO:	37	***CHAPIS:***	
Air Basin:	SD	***CERR Code:***	
District:	SD		
TS:			
Health Risk Asmt:			
Non-Cancer Chronic Haz Ind:			
Non-Cancer Acute Haz Ind:			

Map Key	Number of Records	Direction	Distance (mi/ft)	Elev/Diff (ft)	Site	DB

1996 Criteria Data

Facility ID:	6706	***CERR Code:***	
Facility SIC Code:	3675	***TOGT:***	9.7
CO:	37	***ROGT:***	.68
Air Basin:	SD	***COT:***	
District:	SD	***NOXT:***	
COID:	SD	***SOXT:***	
DISN:	SAN DIEGO COUNTY APCD	***PMT:***	
CHAPIS:		***PM10T:***	

1996 Toxic Data

Facility ID:	6706	***COID:***	SD
Facility SIC Code:	3675	***DISN:***	SAN DIEGO COUNTY APCD
CO:	37	***CHAPIS:***	
Air Basin:	SD	***CERR Code:***	
District:	SD		
TS:			
Health Risk Asmt:			
Non-Cancer Chronic Haz Ind:			
Non-Cancer Acute Haz Ind:			

1997 Criteria Data

Facility ID:	6706	***CERR Code:***	
Facility SIC Code:	3675	***TOGT:***	9.7
CO:	37	***ROGT:***	.68
Air Basin:	SD	***COT:***	
District:	SD	***NOXT:***	
COID:	SD	***SOXT:***	
DISN:	SAN DIEGO COUNTY APCD	***PMT:***	
CHAPIS:		***PM10T:***	

1997 Toxic Data

Facility ID:	6706	***COID:***	SD
Facility SIC Code:	3675	***DISN:***	SAN DIEGO COUNTY APCD
CO:	37	***CHAPIS:***	
Air Basin:	SD	***CERR Code:***	
District:	SD		
TS:			
Health Risk Asmt:			
Non-Cancer Chronic Haz Ind:			
Non-Cancer Acute Haz Ind:			

510	***3 of 3***	***-***	***0.00 / 0.00***	***397.67 / -25***	***MAXWELL LABORATORIES 4949 GREENCRAIG LN SAN DIEGO CA 92123***	***EMISSIONS***

1998 Criteria Data

Facility ID:	6706	***CERR Code:***	
Facility SIC Code:	3479	***TOGT:***	2.83396625
CO:	37	***ROGT:***	.249045240125
Air Basin:	SD	***COT:***	
District:	SD	***NOXT:***	
COID:	SD	***SOXT:***	
DISN:	SAN DIEGO COUNTY APCD	***PMT:***	.000186165
CHAPIS:		***PM10T:***	.000186165

1998 Toxic Data

Facility ID:	6706	***COID:***	SD
Facility SIC Code:	3479	***DISN:***	SAN DIEGO COUNTY APCD
CO:	37	***CHAPIS:***	
Air Basin:	SD	***CERR Code:***	
District:	SD		
TS:			
Health Risk Asmt:			
Non-Cancer Chronic Haz Ind:			
Non-Cancer Acute Haz Ind:			

1999 Criteria Data

Facility ID:	6706	***CERR Code:***	
Facility SIC Code:	3479	***TOGT:***	2.83396625
CO:	37	***ROGT:***	.249045240125
Air Basin:	SD	***COT:***	
District:	SD	***NOXT:***	
COID:	SD	***SOXT:***	
DISN:	SAN DIEGO COUNTY APCD	***PMT:***	.000186165
CHAPIS:		***PM10T:***	.000186165

1999 Toxic Data

Facility ID:	6706	***COID:***	SD
Facility SIC Code:	3479	***DISN:***	SAN DIEGO COUNTY APCD
CO:	37	***CHAPIS:***	
Air Basin:	SD	***CERR Code:***	
District:	SD		
TS:			
Health Risk Asmt:			
Non-Cancer Chronic Haz Ind:			
Non-Cancer Acute Haz Ind:			

2000 Criteria Data

Map Key	Number of Records	Direction	Distance (mi/ft)	Elev/Diff (ft)	Site	DB

Facility ID:	6706	**CERR Code:**	
Facility SIC Code:	3479	**TOGT:**	2.83396625
CO:	37	**ROGT:**	.249045240125
Air Basin:	SD	**COT:**	
District:	SD	**NOXT:**	
COID:	SD	**SOXT:**	
DISN:	SAN DIEGO COUNTY APCD	**PMT:**	.000186165
CHAPIS:		**PM10T:**	.000186165

2000 Toxic Data

Facility ID:	6706	**COID:**	SD
Facility SIC Code:	3479	**DISN:**	SAN DIEGO COUNTY APCD
CO:	37	**CHAPIS:**	
Air Basin:	SD	**CERR Code:**	
District:	SD		
TS:			
Health Risk Asmt:			
Non-Cancer Chronic Haz Ind:			
Non-Cancer Acute Haz Ind:			

511	*1 of 4*	*-*	*0.00 / 0.00*	*427.92 / 5*	***SD CNTY DEH HIRT LAB 5570 OVERLAND AVE SAN DIEGO CA 92123***	***CERS HAZ***

Site ID:	66023
Latitude:	32.833979
Longitude:	-117.130719

Regulated Programs

EI ID:	10390882	**EI Description:**	Chemical Storage Facilities
EI ID:	10390882	**EI Description:**	Hazardous Waste Generator

Affiliations

Affil Type Desc:	Identification Signer
Entity Name:	Leon Wirschem
Entity Title:	EHS III
Address:	
City:	
State:	
Country:	
Zip Code:	
Phone:	

Affil Type Desc:	CUPA District
Entity Name:	San Diego County Env Health

Entity Title:	
Address:	PO Box 129261
City:	San Diego
State:	CA
Country:	
Zip Code:	92112-9261
Phone:	(858) 505-6880

Affil Type Desc:	Parent Corporation
Entity Name:	SD CNTY DEH HIRT LAB
Entity Title:	
Address:	
City:	
State:	
Country:	
Zip Code:	
Phone:	

Affil Type Desc:	Document Preparer
Entity Name:	Leon Wirschem
Entity Title:	
Address:	
City:	
State:	
Country:	
Zip Code:	
Phone:	

Affil Type Desc:	Legal Owner
Entity Name:	County of San Diego Department of Environmental Health
Entity Title:	
Address:	PO Box 129261
City:	San Diego
State:	CA
Country:	United States
Zip Code:	92112-9261
Phone:	(858) 505-6700

Affil Type Desc:	Operator
Entity Name:	SD CNTY
Entity Title:	
Address:	
City:	
State:	
Country:	
Zip Code:	
Phone:	(858) 505-6904

Affil Type Desc:	Environmental Contact
Entity Name:	Leon Wirschem
Entity Title:	
Address:	PO BOX 129261

City:	SAN DIEGO
State:	CA
Country:	
Zip Code:	92112
Phone:	(858) 505-6867
Affil Type Desc:	Facility Mailing Address
Entity Name:	Mailing Address
Entity Title:	
Address:	PO BOX 129261
City:	SAN DIEGO
State:	CA
Country:	
Zip Code:	92112
Phone:	
Affil Type Desc:	Primary Emergency Contact
Entity Name:	Leon Wirschem
Entity Title:	EHS III
Address:	
City:	
State:	
Country:	
Zip Code:	
Phone:	(858) 888-0610
Affil Type Desc:	Secondary Emergency Contact
Entity Name:	Brad Long
Entity Title:	EHS III
Address:	
City:	
State:	
Country:	
Zip Code:	
Phone:	(619) 778-4917

Evaluations

Eval Date:	5/31/2017
Violations Found:	No
Eval General Type:	Compliance Evaluation Inspection
Eval Type:	Routine done by local agency
Eval Division:	San Diego County Department of Env Health
Eval Program:	HMRRP
Eval Source:	CERS
Eval Notes:	

Inspector: Herrera Zoraida Inspection ID:5646759

Eval Date:	5/31/2017
Violations Found:	No

Map Key	Number of Records	Direction	Distance (mi/ft)	Elev/Diff (ft)	Site	DB

Eval General Type: Compliance Evaluation Inspection
Eval Type: Routine done by local agency
Eval Division: San Diego County Department of Env Health
Eval Program: HW
Eval Source: CERS
Eval Notes:

Inspector: Herrera Zoraida Inspection ID:5646759

Map Key	Number of Records	Direction	Distance (mi/ft)	Elev/Diff (ft)	Site	DB
511	2 of 4	-	0.00 / 0.00	427.92 / 5	SD CNTY MEDICAL EXAMINER'S OFFICE 5570 OVERLAND AV #101 SAN DIEGO CA 92123	CERS HAZ

Site ID: 151903
Latitude: 32.833980
Longitude: -117.130720

Regulated Programs

EI ID: 10390825 **EI Description:** Hazardous Waste Generator

EI ID: 10390825 **EI Description:** Chemical Storage Facilities

Affiliations

Affil Type Desc: Identification Signer
Entity Name: Catherine E. Hamm
Entity Title: Forensic Toxicology Laboratory Supervisor
Address:
City:
State:
Country:
Zip Code:
Phone:

Affil Type Desc: Primary Emergency Contact
Entity Name: GLENN N WAGNER, D.O.
Entity Title: CHIEF MEDICAL EXAMINER
Address:
City:
State:
Country:
Zip Code:
Phone: (619) 921-3604

Affil Type Desc: Operator
Entity Name: COSD-MEDICAL EXAMINER
Entity Title:
Address:
City:

State:	
Country:	
Zip Code:	
Phone:	(858) 694-2895
Affil Type Desc:	Secondary Emergency Contact
Entity Name:	THERESA LIGET
Entity Title:	ADM SERVICES MGR
Address:	
City:	
State:	
Country:	
Zip Code:	
Phone:	(858) 761-7585
Affil Type Desc:	Legal Owner
Entity Name:	GLENN N WAGNER, D.O.
Entity Title:	
Address:	5570 OVERLAND AVE, STE 101
City:	SAN DIEGO
State:	CA
Country:	United States
Zip Code:	92123
Phone:	(858) 694-2895
Affil Type Desc:	Document Preparer
Entity Name:	Catherine E. hamm
Entity Title:	
Address:	
City:	
State:	
Country:	
Zip Code:	
Phone:	
Affil Type Desc:	Environmental Contact
Entity Name:	THERESA LIGET
Entity Title:	
Address:	5570 OVERLAND AVE, STE 101
City:	SAN DIEGO
State:	CA
Country:	
Zip Code:	92123
Phone:	(858) 694-3072
Affil Type Desc:	Parent Corporation
Entity Name:	SD CNTY MEDICAL EXAMINER'S OFFICE
Entity Title:	
Address:	
City:	
State:	
Country:	

Zip Code:
Phone:

Affil Type Desc: CUPA District
Entity Name: San Diego County Env Health
Entity Title:
Address: PO Box 129261
City: San Diego
State: CA
Country:
Zip Code: 92112-9261
Phone: (858) 505-6880

Affil Type Desc: Facility Mailing Address
Entity Name: Mailing Address
Entity Title:
Address: 5570 OVERLAND AV #101
City: SAN DIEGO
State: CA
Country:
Zip Code: 92123
Phone:

Evaluations

Eval Date: 11/5/2014
Violations Found: No
Eval General Type: Compliance Evaluation Inspection
Eval Type: Routine done by local agency
Eval Division: San Diego County Department of Env Health
Eval Program: HMRRP
Eval Source: CERS
Eval Notes:

Inspector: Kasprovich Christina Inspection ID:4451884

Eval Date: 10/15/2015
Violations Found: Yes
Eval General Type: Compliance Evaluation Inspection
Eval Type: Routine done by local agency
Eval Division: San Diego County Department of Env Health
Eval Program: HMRRP
Eval Source: CERS
Eval Notes:

Inspector: Manese Michael Inspection ID:5183934

Eval Date: 11/5/2014
Violations Found: No
Eval General Type: Compliance Evaluation Inspection

Eval Type: Routine done by local agency
Eval Division: San Diego County Department of Env Health
Eval Program: HW
Eval Source: CERS
Eval Notes:

Inspector: Kasprovich Christina Inspection ID:4451884

Eval Date: 10/15/2015
Violations Found: No
Eval General Type: Compliance Evaluation Inspection
Eval Type: Routine done by local agency
Eval Division: San Diego County Department of Env Health
Eval Program: HW
Eval Source: CERS
Eval Notes:

Inspector: Manese Michael Inspection ID:5183934

Violations

Violation Date: 10/15/2015
Violation Program: HMRRP
Violation Division: San Diego County Department of Env Health
Violation Source: CERS
Citation: HSC 6.95 25508.2 - California Health and Safety Code, Chapter 6.95, Section(s) 25508.2
Violation Notes:

Returned to compliance on 10/28/2015.

Violation Description:

Failure to annually review and electronically certify that the business plan is complete, accurate, and up-to-date.

511	3 of 4	-	0.00 / 0.00	427.92 / 5	SD CNTY VECTOR CONTROL PROGRAM 5570 OVERLAND AV #102 SAN DIEGO CA 92123	CERS HAZ

Site ID: 66061
Latitude: 32.833980
Longitude: -117.130720

Regulated Programs

EI ID: 10390831
EI Description: Chemical Storage Facilities

EI ID: 10390831
EI Description: Hazardous Waste Generator

Affiliations

Affil Type Desc: CUPA District
Entity Name: San Diego County Env Health

Entity Title:	
Address:	PO Box 129261
City:	San Diego
State:	CA
Country:	
Zip Code:	92112-9261
Phone:	(858) 505-6880

Affil Type Desc:	Environmental Contact
Entity Name:	BRITA LUM
Entity Title:	
Address:	5570 OVERLAND AV #102
City:	SAN DIEGO
State:	CA
Country:	
Zip Code:	92123
Phone:	(858) 952-6116

Affil Type Desc:	Facility Mailing Address
Entity Name:	Mailing Address
Entity Title:	
Address:	5570 OVERLAND AV #102
City:	SAN DIEGO
State:	CA
Country:	
Zip Code:	92123
Phone:	

Affil Type Desc:	Identification Signer
Entity Name:	BRITA LUM
Entity Title:	EHS
Address:	
City:	
State:	
Country:	
Zip Code:	
Phone:	

Affil Type Desc:	Document Preparer
Entity Name:	BRITA LUM
Entity Title:	
Address:	
City:	
State:	
Country:	
Zip Code:	
Phone:	

Affil Type Desc:	Operator
Entity Name:	SD COUNTY VECTOR CONTROL PROGRAM
Entity Title:	
Address:	

City:
State:
Country:
Zip Code:
Phone: (858) 694-2888

Affil Type Desc: Secondary Emergency Contact
Entity Name: BRITA LUM
Entity Title: ENVIRONMENTAL HEALTH SPECIALIST
Address:
City:
State:
Country:
Zip Code:
Phone: (858) 354-6741

Affil Type Desc: Legal Owner
Entity Name: SD County DEH - VCP
Entity Title:
Address: 5570 Overland Av #102
City: San Diego
State: CA
Country: United States
Zip Code: 92123
Phone: (858) 694-2888

Affil Type Desc: Parent Corporation
Entity Name: SD COUNTY VECTOR CONTROL PROGRAM
Entity Title:
Address:
City:
State:
Country:
Zip Code:
Phone:

Affil Type Desc: Primary Emergency Contact
Entity Name: KARILYN MERLOS
Entity Title: PROGRAM COORDINATOR, COMMUNITY HEALTH DIVISION
Address:
City:
State:
Country:
Zip Code:
Phone: (619) 917-3509

Evaluations

Eval Date: 11/3/2014
Violations Found: No
Eval General Type: Compliance Evaluation Inspection

Map Key	Number of Records	Direction	Distance (mi/ft)	Elev/Diff (ft)	Site	DB

Eval Type: Routine done by local agency
Eval Division: San Diego County Department of Env Health
Eval Program: HMRRP
Eval Source: CERS
Eval Notes:

Inspector: Kasprovich Christina Inspection ID:4213051

Eval Date: 11/3/2014
Violations Found: No
Eval General Type: Compliance Evaluation Inspection
Eval Type: Routine done by local agency
Eval Division: San Diego County Department of Env Health
Eval Program: HW
Eval Source: CERS
Eval Notes:

Inspector: Kasprovich Christina Inspection ID:4213051

511	4 of 4	-	0.00 / 0.00	427.92 / 5	UCSD MEDICAL CENTER - LIFESHARING 5570 OVERLAND DR SAN DIEGO CA 92123	CERS HAZ

Site ID: 164290
Latitude: 32.833980
Longitude: -117.130720

Regulated Programs

EI ID: 10390840 **EI Description:** Chemical Storage Facilities

Affiliations

Affil Type Desc: Environmental Contact
Entity Name: JASON B PETERSON
Entity Title:
Address: 9300 Campus Point Dr., Mail Code 7852
City: La Jolla
State: CA
Country:
Zip Code: 92037-7852
Phone: (858) 657-7166

Affil Type Desc: Facility Mailing Address
Entity Name: Mailing Address
Entity Title:
Address: 9300 Campus Point Dr., MAIL CODE 7852
City: La Jolla
State: CA
Country:

Zip Code:	92037-7852
Phone:	
Affil Type Desc:	Identification Signer
Entity Name:	Jason B Peterson
Entity Title:	EH&S Director
Address:	
City:	
State:	
Country:	
Zip Code:	
Phone:	
Affil Type Desc:	Primary Emergency Contact
Entity Name:	Jason B Peterson
Entity Title:	EH&S Director
Address:	
City:	
State:	
Country:	
Zip Code:	
Phone:	(619) 540-9310
Affil Type Desc:	Document Preparer
Entity Name:	jasmine akter
Entity Title:	
Address:	
City:	
State:	
Country:	
Zip Code:	
Phone:	
Affil Type Desc:	Parent Corporation
Entity Name:	UC San Diego
Entity Title:	
Address:	
City:	
State:	
Country:	
Zip Code:	
Phone:	
Affil Type Desc:	Legal Owner
Entity Name:	UNIVERSITY OF CALIFORNIA REGENTS
Entity Title:	
Address:	1111 Franklin Street, 10th Floor
City:	Oakland
State:	CA
Country:	United States
Zip Code:	94607
Phone:	(510) 987-9832

Map Key	Number of Records	Direction	Distance (mi/ft)	Elev/Diff (ft)	Site	DB

Affil Type Desc: CUPA District
Entity Name: San Diego County Env Health
Entity Title:
Address: PO Box 129261
City: San Diego
State: CA
Country:
Zip Code: 92112-9261
Phone: (858) 505-6880

Affil Type Desc: Operator
Entity Name: UCSDHS Lifesharing - Recovery Suite
Entity Title:
Address:
City:
State:
Country:
Zip Code:
Phone: (858) 657-7166

Affil Type Desc: Secondary Emergency Contact
Entity Name: Lisa Stocks
Entity Title: Executive Director
Address:
City:
State:
Country:
Zip Code:
Phone: (619) 543-6111

Map Key	Number of Records	Direction	Distance (mi/ft)	Elev/Diff (ft)	Site	DB
512	1 of 13	-	0.00 / 0.00	397.67 / -25	GENERAL ATOMICS ELECTRONIC SYSTEMS INC 4949 GREENCRAIG LANE SAN DIEGO CA 92123-1675	RCRA LQG

EPA Handler ID: CAD981980808
Land Type Code: P
Land Type Desc: Private
Federal Waste Generator Code: 1
Gen Status Univ Code: LQG
Gen Status Univ Desc: Large Quantity Generator
Importer Activity: No
Mixed Waste Generator: No
Transporter Activity: No
Transfer Facility: No
Recycler Activity: No
Onsite Burner Exemption: No
Furnace Exemption: No
Underground Inject Activity: No
Receives Waste from Offsite: No
TSD Type: -----

TSD Activity:	No
Corrective Action Univ:	No
Non TSDFs where RCRA Corr:	No
TSDFs Subject to C:	No
Institutional Control Indicator:	N
Used Oil Transporter:	
Used Oil Transfer Facility:	
Used Oil Processor:	
Used Oil Refiner:	
Used Oil Burner:	
Used Oil Market Burner:	
Used Oil Spec Marketer:	
Activity Location:	CA
County Code:	CA073
County Name:	SAN DIEGO
Contact Name:	KEITH E ASMUSSEN
Contact Phone No and Ext:	858-455-2823
Contact Email:	KEITH.ASMUSSEN@GAT.COM
Contact Address:	PO BOX 85608 , SAN DIEGO , CA, 92186-5808
Mailing Address:	PO BOX 85608 , SAN DIEGO , CA, 92186-5808

Violation/Evaluation Summary

Note: VIOLATION or UNDETERMINED: There are VIOLATION or UNDETERMINED details or records associated with this facility (EPA ID) in the Compliance Monitoring and Enforcement table dated Jan 24, 2018.

Violation/Evaluation Details

Evaluation ID:	001	***Former Citation:***	FR - 262.10-12.A
Found Violation:	Y	***Sched Compl Dt:***	
Eval Start Date:	19911210	***Enforcement ID:***	
Evaluation Agency:	B	***Enforcement Agency:***	
Evaluation Type:	CEI	***Enforce Action Dt:***	
Eval Resp Person:	R9STA	***Enforcement Type:***	
Eval Suborg:		***Enforce Type Desc:***	
Citizen Complaint:	No	***Enforce Resp Person:***	
Multimedia Inspect:	No	***Enforce Suborg:***	
Sampling Flag:	No	***Enforce Actvty Loc:***	
Not Subtitle C:	No	***Docket No:***	
Focus Area:		***Attorney:***	
Focus Area Desc:		***Corr Act Component:***	
Handler Actvty Loc:	CA	***Appeal Init Dt:***	
Handler Name:	GENERAL ATOMICS ELECTRONIC SYSTEMS INC	***Appeal Resolved Dt:***	
Region:	09	***Disposition Status:***	
State:	CA	***Disp Status Dt:***	
Land Type:	P	***Disp Status Desc:***	
Date of Request:		***Lead Agency:***	
Date Response Rcvd:		***Expenditure Amount:***	
Request Agency:		***SEP Sched Comp Dt:***	
Request Actvty Loc:		***SEP Actual Comp Dt:***	

Viol Activity Loc:	CA	**SEP Defaulted Dt:**	
Viol Determined:	S	**SEP Type:**	
Violation Type:	262.A	**Prop Penalty Amt:**	
Viol Determined Dt:	19911210	**Final Monetary Amt:**	
Rtrn to Compl Dt:	19930323	**Paid Amount:**	
Rtrn to Compl Qual:	U	**Final Count:**	
Viol Resp Agency:	S	**Final Amount:**	
Evaluation Type Description:	COMPLIANCE EVALUATION INSPECTION ON-SITE		
Violation Short Description:	Generators - General		
Respondent Name:			
SEP Type Description:			

Violation/Evaluation Details

Evaluation ID:	003	**Former Citation:**	FR - 262.10-12.A
Found Violation:	Y	**Sched Compl Dt:**	
Eval Start Date:	19940504	**Enforcement ID:**	
Evaluation Agency:	B	**Enforcement Agency:**	
Evaluation Type:	CEI	**Enforce Action Dt:**	
Eval Resp Person:	R9STA	**Enforcement Type:**	
Eval Suborg:		**Enforce Type Desc:**	
Citizen Complaint:	No	**Enforce Resp Person:**	
Multimedia Inspect:	No	**Enforce Suborg:**	
Sampling Flag:	No	**Enforce Actvty Loc:**	
Not Subtitle C:	No	**Docket No:**	
Focus Area:		**Attorney:**	
Focus Area Desc:		**Corr Act Component:**	
Handler Actvty Loc:	CA	**Appeal Init Dt:**	
Handler Name:	GENERAL ATOMICS ELECTRONIC SYSTEMS INC	**Appeal Resolved Dt:**	
Region:	09	**Disposition Status:**	
State:	CA	**Disp Status Dt:**	
Land Type:	P	**Disp Status Desc:**	
Date of Request:		**Lead Agency:**	
Date Response Rcvd:		**Expenditure Amount:**	
Request Agency:		**SEP Sched Comp Dt:**	
Request Actvty Loc:		**SEP Actual Comp Dt:**	
Viol Activity Loc:	CA	**SEP Defaulted Dt:**	
Viol Determined:	S	**SEP Type:**	
Violation Type:	262.A	**Prop Penalty Amt:**	
Viol Determined Dt:	19940504	**Final Monetary Amt:**	
Rtrn to Compl Dt:	19990504	**Paid Amount:**	
Rtrn to Compl Qual:	N	**Final Count:**	
Viol Resp Agency:	S	**Final Amount:**	
Evaluation Type Description:	COMPLIANCE EVALUATION INSPECTION ON-SITE		
Violation Short Description:	Generators - General		
Respondent Name:			
SEP Type Description:			

Violation/Evaluation Details

Evaluation ID:	002	**Former Citation:**	FR - 262.10-12.A
Found Violation:	Y	**Sched Compl Dt:**	
Eval Start Date:	19930323	**Enforcement ID:**	
Evaluation Agency:	B	**Enforcement Agency:**	
Evaluation Type:	CEI	**Enforce Action Dt:**	
Eval Resp Person:	R9STA	**Enforcement Type:**	
Eval Suborg:		**Enforce Type Desc:**	
Citizen Complaint:	No	**Enforce Resp Person:**	
Multimedia Inspect:	No	**Enforce Suborg:**	
Sampling Flag:	No	**Enforce Actvty Loc:**	
Not Subtitle C:	No	**Docket No:**	
Focus Area:		**Attorney:**	
Focus Area Desc:		**Corr Act Component:**	
Handler Actvty Loc:	CA	**Appeal Init Dt:**	
Handler Name:	GENERAL ATOMICS ELECTRONIC SYSTEMS INC	**Appeal Resolved Dt:**	
Region:	09	**Disposition Status:**	
State:	CA	**Disp Status Dt:**	
Land Type:	P	**Disp Status Desc:**	
Date of Request:		**Lead Agency:**	
Date Response Rcvd:		**Expenditure Amount:**	
Request Agency:		**SEP Sched Comp Dt:**	
Request Actvty Loc:		**SEP Actual Comp Dt:**	
Viol Activity Loc:	CA	**SEP Defaulted Dt:**	
Viol Determined:	S	**SEP Type:**	
Violation Type:	262.A	**Prop Penalty Amt:**	
Viol Determined Dt:	19930323	**Final Monetary Amt:**	
Rtrn to Compl Dt:	19940504	**Paid Amount:**	
Rtrn to Compl Qual:	U	**Final Count:**	
Viol Resp Agency:	S	**Final Amount:**	

Evaluation Type Description: COMPLIANCE EVALUATION INSPECTION ON-SITE

Violation Short Description: Generators - General

Respondent Name:

SEP Type Description:

Violation/Evaluation Details

Evaluation ID:	500	**Former Citation:**	
Found Violation:	Y	**Sched Compl Dt:**	
Eval Start Date:	20031110	**Enforcement ID:**	
Evaluation Agency:	B	**Enforcement Agency:**	
Evaluation Type:	CEI	**Enforce Action Dt:**	
Eval Resp Person:		**Enforcement Type:**	
Eval Suborg:		**Enforce Type Desc:**	
Citizen Complaint:	No	**Enforce Resp Person:**	
Multimedia Inspect:	No	**Enforce Suborg:**	
Sampling Flag:	No	**Enforce Actvty Loc:**	
Not Subtitle C:	No	**Docket No:**	
Focus Area:		**Attorney:**	
Focus Area Desc:		**Corr Act Component:**	
Handler Actvty Loc:	CA	**Appeal Init Dt:**	

Handler Name:	GENERAL ATOMICS ELECTRONIC SYSTEMS INC	**Appeal Resolved Dt:**	
Region:	09	**Disposition Status:**	
State:	CA	**Disp Status Dt:**	
Land Type:	P	**Disp Status Desc:**	
Date of Request:		**Lead Agency:**	
Date Response Rcvd:		**Expenditure Amount:**	
Request Agency:		**SEP Sched Comp Dt:**	
Request Actvty Loc:		**SEP Actual Comp Dt:**	
Viol Activity Loc:	CA	**SEP Defaulted Dt:**	
Viol Determined:	S	**SEP Type:**	
Violation Type:	262.A	**Prop Penalty Amt:**	
Viol Determined Dt:	20031110	**Final Monetary Amt:**	
Rtrn to Compl Dt:	20040210	**Paid Amount:**	
Rtrn to Compl Qual:	U	**Final Count:**	
Viol Resp Agency:	S	**Final Amount:**	

Evaluation Type Description: COMPLIANCE EVALUATION INSPECTION ON-SITE

Violation Short Description: Generators - General

Respondent Name:

SEP Type Description:

Handler Details

Source Type:	R	**Used Oil Transporter:**	No
Receive Date:	19960214	**UO Transfer Fac:**	No
Non Notifier:		**Used Oil Processor:**	No
Acknowledge Flag:		**Used Oil Refiner:**	No
Acknowledge Date:		**Used Oil Burner:**	No
Accessibility:		**UO Market Burner:**	No
Land Type:		**UO Spec Marketer:**	No
Fed Waste Gen Own:	HQ	**Current Site Name:**	MAXWELL LABORATORIES, INC.
Fed Waste Gen Cd:	1	**Location Street No:**	
Fed Waste Gen Desc:	Large Quantity Generator	**Location Street 1:**	4949 GREENCRAIG LANE
ST Waste Gen Own:		**Location Street 2:**	
State Waste Gen Cd:		**Location City:**	SAN DIEGO
Short Term Gen:	No	**Location State:**	CA
Importer Activity:	No	**Location Zip Code:**	92123-1506
Mixed Waste Gen:	No	**County Code:**	CA073
Transporter:	No	**State District:**	
Transfer Facility:	No	**Mailing Street No:**	
TSD Activity:	No	**Mailing Street 1:**	4949 GREENCRAIG LANE
Recycler Activity:	No	**Mailing Street 2:**	
Onsite Burn Exempt:	No	**Mailing City:**	SAN DIEGO
Furnace Exemption:	No	**Mailing State:**	CA
Underground Inject:	No	**Mailing Zip Code:**	92123-1506
Off Site Receipt:	No	**Mailing Country:**	US
Waste Dest Fac:	No	**Contact First Name:**	DEAN
Subpart K College:		**Contact Middle Initial:**	
Subpart K Hospital:		**Contact Last Name:**	CHARLES
Subpart K Non Profit:		**Contact Street No:**	
Subpart K Withdraw:		**Contact Street 1:**	

Include Ntnl Rprt:	U	**Contact Street 2:**	
Reporting Cycle:	1995	**Contact City:**	
LQHUW:	No	**Contact State:**	
Trader Importer:		**Contact Zip:**	
Trader Exporter:		**Contact Country:**	US
Slab Importer:		**Contact Phone:**	619-576-7639
Slab Exporter:		**Contact Phone Ext:**	
Current Record:	No	**Contact Fax:**	
Location Country:	US	**Contact Email Addr:**	
State District Owner:		**Contact Title:**	

Handler Details

Source Type:	R	**Used Oil Transporter:**	No
Receive Date:	19990304	**UO Transfer Fac:**	No
Non Notifier:		**Used Oil Processor:**	No
Acknowledge Flag:		**Used Oil Refiner:**	No
Acknowledge Date:		**Used Oil Burner:**	No
Accessibility:		**UO Market Burner:**	No
Land Type:		**UO Spec Marketer:**	No
Fed Waste Gen Own:	HQ	**Current Site Name:**	MAXWELL ENERGY PRODUCTS, INC.
Fed Waste Gen Cd:	1	**Location Street No:**	
Fed Waste Gen Desc:	Large Quantity Generator	**Location Street 1:**	4949 GREENCRAIG LN.
ST Waste Gen Own:		**Location Street 2:**	
State Waste Gen Cd:		**Location City:**	SAN DIEGO
Short Term Gen:	No	**Location State:**	CA
Importer Activity:	No	**Location Zip Code:**	92123-1506
Mixed Waste Gen:	No	**County Code:**	CA073
Transporter:	No	**State District:**	
Transfer Facility:	No	**Mailing Street No:**	
TSD Activity:	No	**Mailing Street 1:**	4949 GREENCRAIG LN.
Recycler Activity:	No	**Mailing Street 2:**	
Onsite Burn Exempt:	No	**Mailing City:**	SAN DIEGO
Furnace Exemption:	No	**Mailing State:**	CA
Underground Inject:	No	**Mailing Zip Code:**	92123-1506
Off Site Receipt:	No	**Mailing Country:**	US
Waste Dest Fac:	No	**Contact First Name:**	DEAN
Subpart K College:		**Contact Middle Initial:**	
Subpart K Hospital:		**Contact Last Name:**	CHARLES
Subpart K Non Profit:		**Contact Street No:**	
Subpart K Withdraw:		**Contact Street 1:**	
Include Ntnl Rprt:	U	**Contact Street 2:**	
Reporting Cycle:	1997	**Contact City:**	
LQHUW:	No	**Contact State:**	
Trader Importer:		**Contact Zip:**	
Trader Exporter:		**Contact Country:**	US
Slab Importer:		**Contact Phone:**	619-576-7639
Slab Exporter:		**Contact Phone Ext:**	
Current Record:	No	**Contact Fax:**	
Location Country:	US	**Contact Email Addr:**	
State District Owner:		**Contact Title:**	

Handler Details

Source Type:	R	***Used Oil Transporter:***	No
Receive Date:	19900511	***UO Transfer Fac:***	No
Non Notifier:		***Used Oil Processor:***	No
Acknowledge Flag:		***Used Oil Refiner:***	No
Acknowledge Date:		***Used Oil Burner:***	No
Accessibility:		***UO Market Burner:***	No
Land Type:		***UO Spec Marketer:***	No
Fed Waste Gen Own:	HQ	***Current Site Name:***	MAXWELL LABORATORIES
Fed Waste Gen Cd:	1	***Location Street No:***	
Fed Waste Gen Desc:	Large Quantity Generator	***Location Street 1:***	4949 GREENCRAIG LANE
ST Waste Gen Own:		***Location Street 2:***	
State Waste Gen Cd:		***Location City:***	SAN DIEGO
Short Term Gen:	No	***Location State:***	CA
Importer Activity:	No	***Location Zip Code:***	92123
Mixed Waste Gen:	No	***County Code:***	CA073
Transporter:	No	***State District:***	
Transfer Facility:	No	***Mailing Street No:***	
TSD Activity:	No	***Mailing Street 1:***	4949 GREENCRAIG LANE
Recycler Activity:	No	***Mailing Street 2:***	
Onsite Burn Exempt:	No	***Mailing City:***	SAN DIEGO
Furnace Exemption:	No	***Mailing State:***	CA
Underground Inject:	No	***Mailing Zip Code:***	92123
Off Site Receipt:	No	***Mailing Country:***	US
Waste Dest Fac:	No	***Contact First Name:***	DEAN R
Subpart K College:		***Contact Middle Initial:***	
Subpart K Hospital:		***Contact Last Name:***	CHARLES
Subpart K Non Profit:		***Contact Street No:***	
Subpart K Withdraw:		***Contact Street 1:***	
Include Ntnl Rprt:	U	***Contact Street 2:***	
Reporting Cycle:	1989	***Contact City:***	
LQHUW:	No	***Contact State:***	
Trader Importer:		***Contact Zip:***	
Trader Exporter:		***Contact Country:***	US
Slab Importer:		***Contact Phone:***	619-279-5100
Slab Exporter:		***Contact Phone Ext:***	7639
Current Record:	No	***Contact Fax:***	
Location Country:	US	***Contact Email Addr:***	
State District Owner:		***Contact Title:***	

Handler Details

Source Type:	N	***Used Oil Transporter:***	No
Receive Date:	20010226	***UO Transfer Fac:***	No
Non Notifier:		***Used Oil Processor:***	No
Acknowledge Flag:		***Used Oil Refiner:***	No
Acknowledge Date:	20000317	***Used Oil Burner:***	No
Accessibility:		***UO Market Burner:***	No

Land Type:	P	***UO Spec Marketer:***	No
Fed Waste Gen Own:	HQ	***Current Site Name:***	SORRENTO ELECTRONICS INC
Fed Waste Gen Cd:	1	***Location Street No:***	
Fed Waste Gen Desc:	Large Quantity Generator	***Location Street 1:***	4949 GREEN CRAIG LN
ST Waste Gen Own:		***Location Street 2:***	
State Waste Gen Cd:		***Location City:***	SAN DIEGO
Short Term Gen:	No	***Location State:***	CA
Importer Activity:	No	***Location Zip Code:***	92123
Mixed Waste Gen:	No	***County Code:***	CA073
Transporter:	No	***State District:***	
Transfer Facility:	No	***Mailing Street No:***	
TSD Activity:	No	***Mailing Street 1:***	P O BOX 85608 ATTN: L S N C
Recycler Activity:	No	***Mailing Street 2:***	
Onsite Burn Exempt:	No	***Mailing City:***	SAN DIEGO
Furnace Exemption:	No	***Mailing State:***	CA
Underground Inject:	No	***Mailing Zip Code:***	92186-5608
Off Site Receipt:	No	***Mailing Country:***	US
Waste Dest Fac:	No	***Contact First Name:***	KEITH
Subpart K College:		***Contact Middle Initial:***	
Subpart K Hospital:		***Contact Last Name:***	ASMUSSEN
Subpart K Non Profit:		***Contact Street No:***	
Subpart K Withdraw:		***Contact Street 1:***	P O BOX 85608 ATTN: L S N C
Include Ntnl Rprt:		***Contact Street 2:***	
Reporting Cycle:		***Contact City:***	SAN DIEGO
LQHUW:	No	***Contact State:***	CA
Trader Importer:		***Contact Zip:***	92186-5608
Trader Exporter:		***Contact Country:***	US
Slab Importer:		***Contact Phone:***	858-455-2466
Slab Exporter:		***Contact Phone Ext:***	
Current Record:	No	***Contact Fax:***	
Location Country:	US	***Contact Email Addr:***	
State District Owner:		***Contact Title:***	

Handler Details

Source Type:	B	***Used Oil Transporter:***	No
Receive Date:	20100607	***UO Transfer Fac:***	No
Non Notifier:		***Used Oil Processor:***	No
Acknowledge Flag:		***Used Oil Refiner:***	No
Acknowledge Date:		***Used Oil Burner:***	No
Accessibility:		***UO Market Burner:***	No
Land Type:	P	***UO Spec Marketer:***	No
Fed Waste Gen Own:	HQ	***Current Site Name:***	GENERAL ATOMICS ELECTRONIC SYSTEMS, INC.
Fed Waste Gen Cd:	1	***Location Street No:***	
Fed Waste Gen Desc:	Large Quantity Generator	***Location Street 1:***	4949 GREENCRAIG LN
ST Waste Gen Own:	CA	***Location Street 2:***	
State Waste Gen Cd:	1	***Location City:***	SAN DIEGO
Short Term Gen:	No	***Location State:***	CA
Importer Activity:	No	***Location Zip Code:***	92123
Mixed Waste Gen:	No	***County Code:***	CA073

Transporter:	No	***State District:***	
Transfer Facility:	No	***Mailing Street No:***	
TSD Activity:	No	***Mailing Street 1:***	SORRENTO ELECTRONICS, INC
Recycler Activity:	No	***Mailing Street 2:***	PO BOX 85608
Onsite Burn Exempt:	No	***Mailing City:***	SAN DIEGO
Furnace Exemption:	No	***Mailing State:***	CA
Underground Inject:	No	***Mailing Zip Code:***	92186
Off Site Receipt:	No	***Mailing Country:***	US
Waste Dest Fac:	No	***Contact First Name:***	MARGARET
Subpart K College:	No	***Contact Middle Initial:***	
Subpart K Hospital:	No	***Contact Last Name:***	GREGORY
Subpart K Non Profit:	No	***Contact Street No:***	
Subpart K Withdraw:	No	***Contact Street 1:***	3550 GENERAL ATOMICS COURT
Include Ntnl Rprt:	Y	***Contact Street 2:***	
Reporting Cycle:	2009	***Contact City:***	SAN DIEGO
LQHUW:	No	***Contact State:***	CA
Trader Importer:		***Contact Zip:***	92121
Trader Exporter:		***Contact Country:***	US
Slab Importer:		***Contact Phone:***	858-909-5227
Slab Exporter:		***Contact Phone Ext:***	
Current Record:	No	***Contact Fax:***	
Location Country:	US	***Contact Email Addr:***	MARGARET.GREGORY@GAT.COM
State District Owner:		***Contact Title:***	EHS MANAGER

Handler Details

Source Type:	B	***Used Oil Transporter:***	No
Receive Date:	20140301	***UO Transfer Fac:***	No
Non Notifier:		***Used Oil Processor:***	No
Acknowledge Flag:		***Used Oil Refiner:***	No
Acknowledge Date:		***Used Oil Burner:***	No
Accessibility:		***UO Market Burner:***	No
Land Type:	P	***UO Spec Marketer:***	No
Fed Waste Gen Own:	HQ	***Current Site Name:***	GENERAL ATOMICS ELECTRONIC SYSTEMS INC
Fed Waste Gen Cd:	1	***Location Street No:***	4949
Fed Waste Gen Desc:	Large Quantity Generator	***Location Street 1:***	GREENCRAIG LANE
ST Waste Gen Own:	CA	***Location Street 2:***	
State Waste Gen Cd:	1	***Location City:***	SAN DIEGO
Short Term Gen:	No	***Location State:***	CA
Importer Activity:	No	***Location Zip Code:***	92123-1675
Mixed Waste Gen:	No	***County Code:***	CA073
Transporter:	No	***State District:***	
Transfer Facility:	No	***Mailing Street No:***	
TSD Activity:	No	***Mailing Street 1:***	PO BOX 85608
Recycler Activity:	No	***Mailing Street 2:***	
Onsite Burn Exempt:	No	***Mailing City:***	SAN DIEGO
Furnace Exemption:	No	***Mailing State:***	CA
Underground Inject:	No	***Mailing Zip Code:***	92186-5808
Off Site Receipt:	No	***Mailing Country:***	
Waste Dest Fac:	No	***Contact First Name:***	KEITH

Subpart K College:	No	**Contact Middle Initial:**	E
Subpart K Hospital:	No	**Contact Last Name:**	ASMUSSEN
Subpart K Non Profit:	No	**Contact Street No:**	
Subpart K Withdraw:	No	**Contact Street 1:**	PO BOX 85608
Include Ntnl Rprt:	Y	**Contact Street 2:**	
Reporting Cycle:	2013	**Contact City:**	SAN DIEGO
LQHUW:	No	**Contact State:**	CA
Trader Importer:		**Contact Zip:**	92186-5808
Trader Exporter:		**Contact Country:**	
Slab Importer:		**Contact Phone:**	858-455-2823
Slab Exporter:		**Contact Phone Ext:**	
Current Record:	Yes	**Contact Fax:**	
Location Country:		**Contact Email Addr:**	KEITH.ASMUSSEN@GAT.COM
State District Owner:		**Contact Title:**	DIRECTOR LSNC

Handler Details

Source Type:	N	**Used Oil Transporter:**	No
Receive Date:	20040331	**UO Transfer Fac:**	No
Non Notifier:		**Used Oil Processor:**	No
Acknowledge Flag:		**Used Oil Refiner:**	No
Acknowledge Date:		**Used Oil Burner:**	No
Accessibility:		**UO Market Burner:**	No
Land Type:	P	**UO Spec Marketer:**	No
Fed Waste Gen Own:	HQ	**Current Site Name:**	GENERAL ATOMICS ELECTRONICS SYSTEMS INC
Fed Waste Gen Cd:	2	**Location Street No:**	
Fed Waste Gen Desc:	Small Quantity Generator	**Location Street 1:**	4949 GREENCRAIG LN
ST Waste Gen Own:	CA	**Location Street 2:**	
State Waste Gen Cd:	2	**Location City:**	SAN DIEGO
Short Term Gen:	No	**Location State:**	CA
Importer Activity:	No	**Location Zip Code:**	92121
Mixed Waste Gen:	No	**County Code:**	CA073
Transporter:	No	**State District:**	
Transfer Facility:	No	**Mailing Street No:**	
TSD Activity:	No	**Mailing Street 1:**	P O BOX 85608
Recycler Activity:	No	**Mailing Street 2:**	ATTN LSNC
Onsite Burn Exempt:	No	**Mailing City:**	SAN DIEGO
Furnace Exemption:	No	**Mailing State:**	CA
Underground Inject:	No	**Mailing Zip Code:**	92186
Off Site Receipt:	No	**Mailing Country:**	US
Waste Dest Fac:	No	**Contact First Name:**	KEITH
Subpart K College:		**Contact Middle Initial:**	E
Subpart K Hospital:		**Contact Last Name:**	ASMUSSEN
Subpart K Non Profit:		**Contact Street No:**	
Subpart K Withdraw:		**Contact Street 1:**	P O BOX 85608
Include Ntnl Rprt:		**Contact Street 2:**	ATTN LSNC
Reporting Cycle:		**Contact City:**	SAN DIEGO
LQHUW:	No	**Contact State:**	CA
Trader Importer:		**Contact Zip:**	92186
Trader Exporter:		**Contact Country:**	US

Slab Importer:		***Contact Phone:***	858-455-2823
Slab Exporter:		***Contact Phone Ext:***	
Current Record:	No	***Contact Fax:***	
Location Country:	US	***Contact Email Addr:***	KEITH.ASMUSSEN@GAT.COM
State District Owner:		***Contact Title:***	

Handler Details

Source Type:	R	***Used Oil Transporter:***	No
Receive Date:	19940321	***UO Transfer Fac:***	No
Non Notifier:		***Used Oil Processor:***	No
Acknowledge Flag:		***Used Oil Refiner:***	No
Acknowledge Date:		***Used Oil Burner:***	No
Accessibility:		***UO Market Burner:***	No
Land Type:		***UO Spec Marketer:***	No
Fed Waste Gen Own:	HQ	***Current Site Name:***	MAXWELL LABORATORIES, INC.
Fed Waste Gen Cd:	1	***Location Street No:***	
Fed Waste Gen Desc:	Large Quantity Generator	***Location Street 1:***	4949 GREEBCRAUG LANE
ST Waste Gen Own:		***Location Street 2:***	
State Waste Gen Cd:		***Location City:***	SAN DIEGO
Short Term Gen:	No	***Location State:***	CA
Importer Activity:	No	***Location Zip Code:***	92123-1506
Mixed Waste Gen:	No	***County Code:***	CA073
Transporter:	No	***State District:***	
Transfer Facility:	No	***Mailing Street No:***	
TSD Activity:	No	***Mailing Street 1:***	8888 BALBOA AVE
Recycler Activity:	No	***Mailing Street 2:***	
Onsite Burn Exempt:	No	***Mailing City:***	SAN DIEGO
Furnace Exemption:	No	***Mailing State:***	CA
Underground Inject:	No	***Mailing Zip Code:***	92123-1506
Off Site Receipt:	No	***Mailing Country:***	US
Waste Dest Fac:	No	***Contact First Name:***	DEAN R
Subpart K College:		***Contact Middle Initial:***	
Subpart K Hospital:		***Contact Last Name:***	CHARLES
Subpart K Non Profit:		***Contact Street No:***	
Subpart K Withdraw:		***Contact Street 1:***	
Include Ntnl Rprt:	U	***Contact Street 2:***	
Reporting Cycle:	1993	***Contact City:***	
LQHUW:	No	***Contact State:***	
Trader Importer:		***Contact Zip:***	
Trader Exporter:		***Contact Country:***	US
Slab Importer:		***Contact Phone:***	619-576-7639
Slab Exporter:		***Contact Phone Ext:***	7639
Current Record:	No	***Contact Fax:***	
Location Country:	US	***Contact Email Addr:***	
State District Owner:		***Contact Title:***	

Handler Details

Source Type:	I	***Used Oil Transporter:***	No

Receive Date:	19960901	**UO Transfer Fac:**	No
Non Notifier:		**Used Oil Processor:**	No
Acknowledge Flag:		**Used Oil Refiner:**	No
Acknowledge Date:	20000317	**Used Oil Burner:**	No
Accessibility:		**UO Market Burner:**	No
Land Type:	P	**UO Spec Marketer:**	No
Fed Waste Gen Own:	HQ	**Current Site Name:**	SORRENTO ELECTRONICS INC
Fed Waste Gen Cd:	2	**Location Street No:**	
Fed Waste Gen Desc:	Small Quantity Generator	**Location Street 1:**	4949 GREEN CRAIG LN
ST Waste Gen Own:		**Location Street 2:**	
State Waste Gen Cd:		**Location City:**	SAN DIEGO
Short Term Gen:	No	**Location State:**	CA
Importer Activity:	No	**Location Zip Code:**	92123
Mixed Waste Gen:	No	**County Code:**	CA073
Transporter:	No	**State District:**	
Transfer Facility:	No	**Mailing Street No:**	
TSD Activity:	No	**Mailing Street 1:**	P O BOX 85608 ATTN: L S N C
Recycler Activity:	No	**Mailing Street 2:**	
Onsite Burn Exempt:	No	**Mailing City:**	SAN DIEGO
Furnace Exemption:	No	**Mailing State:**	CA
Underground Inject:	No	**Mailing Zip Code:**	92186-5608
Off Site Receipt:	No	**Mailing Country:**	US
Waste Dest Fac:	No	**Contact First Name:**	
Subpart K College:		**Contact Middle Initial:**	
Subpart K Hospital:		**Contact Last Name:**	
Subpart K Non Profit:		**Contact Street No:**	
Subpart K Withdraw:		**Contact Street 1:**	
Include Ntnl Rprt:		**Contact Street 2:**	
Reporting Cycle:		**Contact City:**	
LQHUW:	No	**Contact State:**	
Trader Importer:		**Contact Zip:**	
Trader Exporter:		**Contact Country:**	US
Slab Importer:		**Contact Phone:**	
Slab Exporter:		**Contact Phone Ext:**	
Current Record:	No	**Contact Fax:**	
Location Country:	US	**Contact Email Addr:**	
State District Owner:		**Contact Title:**	

Handler Details

Source Type:	R	**Used Oil Transporter:**	No
Receive Date:	19920131	**UO Transfer Fac:**	No
Non Notifier:		**Used Oil Processor:**	No
Acknowledge Flag:		**Used Oil Refiner:**	No
Acknowledge Date:		**Used Oil Burner:**	No
Accessibility:		**UO Market Burner:**	No
Land Type:		**UO Spec Marketer:**	No
Fed Waste Gen Own:	HQ	**Current Site Name:**	MAXWELL LABORATORIES, INC.
Fed Waste Gen Cd:	1	**Location Street No:**	
Fed Waste Gen Desc:	Large Quantity Generator	**Location Street 1:**	4949 GREENCRAIG LN.
ST Waste Gen Own:		**Location Street 2:**	

State Waste Gen Cd:		***Location City:***	SAN DIEGO
Short Term Gen:	No	***Location State:***	CA
Importer Activity:	No	***Location Zip Code:***	92123-1506
Mixed Waste Gen:	No	***County Code:***	CA073
Transporter:	No	***State District:***	
Transfer Facility:	No	***Mailing Street No:***	
TSD Activity:	No	***Mailing Street 1:***	8888 BALBOA AVENUE
Recycler Activity:	No	***Mailing Street 2:***	
Onsite Burn Exempt:	No	***Mailing City:***	SAN DIEGO
Furnace Exemption:	No	***Mailing State:***	CA
Underground Inject:	No	***Mailing Zip Code:***	92123-1506
Off Site Receipt:	No	***Mailing Country:***	US
Waste Dest Fac:	No	***Contact First Name:***	DEAN R
Subpart K College:		***Contact Middle Initial:***	
Subpart K Hospital:		***Contact Last Name:***	CHARLES
Subpart K Non Profit:		***Contact Street No:***	
Subpart K Withdraw:		***Contact Street 1:***	
Include Ntnl Rprt:	U	***Contact Street 2:***	
Reporting Cycle:	1991	***Contact City:***	
LQHUW:	No	***Contact State:***	
Trader Importer:		***Contact Zip:***	
Trader Exporter:		***Contact Country:***	US
Slab Importer:		***Contact Phone:***	619-576-7639
Slab Exporter:		***Contact Phone Ext:***	
Current Record:	No	***Contact Fax:***	
Location Country:	US	***Contact Email Addr:***	
State District Owner:		***Contact Title:***	

Handler Details

Source Type:	R	***Used Oil Transporter:***	No
Receive Date:	20001012	***UO Transfer Fac:***	No
Non Notifier:		***Used Oil Processor:***	No
Acknowledge Flag:		***Used Oil Refiner:***	No
Acknowledge Date:		***Used Oil Burner:***	No
Accessibility:		***UO Market Burner:***	No
Land Type:		***UO Spec Marketer:***	No
Fed Waste Gen Own:	HQ	***Current Site Name:***	MAXWELL ENERGY PRODUCTS, INC.
Fed Waste Gen Cd:	1	***Location Street No:***	
Fed Waste Gen Desc:	Large Quantity Generator	***Location Street 1:***	4949 GREENCRAIG LN.
ST Waste Gen Own:		***Location Street 2:***	
State Waste Gen Cd:		***Location City:***	SAN DIEGO
Short Term Gen:	No	***Location State:***	CA
Importer Activity:	No	***Location Zip Code:***	92123-1506
Mixed Waste Gen:	No	***County Code:***	CA073
Transporter:	No	***State District:***	
Transfer Facility:	No	***Mailing Street No:***	
TSD Activity:	No	***Mailing Street 1:***	4949 GREENCRAIG LN.
Recycler Activity:	No	***Mailing Street 2:***	
Onsite Burn Exempt:	No	***Mailing City:***	SAN DIEGO
Furnace Exemption:	No	***Mailing State:***	CA

Underground Inject:	No	***Mailing Zip Code:***	92123-1506
Off Site Receipt:	No	***Mailing Country:***	US
Waste Dest Fac:	No	***Contact First Name:***	DEAN
Subpart K College:		***Contact Middle Initial:***	
Subpart K Hospital:		***Contact Last Name:***	CHARLES
Subpart K Non Profit:		***Contact Street No:***	
Subpart K Withdraw:		***Contact Street 1:***	
Include Ntnl Rprt:	U	***Contact Street 2:***	
Reporting Cycle:	1999	***Contact City:***	
LQHUW:	No	***Contact State:***	
Trader Importer:		***Contact Zip:***	
Trader Exporter:		***Contact Country:***	US
Slab Importer:		***Contact Phone:***	858-576-7639
Slab Exporter:		***Contact Phone Ext:***	
Current Record:	No	***Contact Fax:***	
Location Country:	US	***Contact Email Addr:***	
State District Owner:		***Contact Title:***	

Hazardous Waste Details

Haz Waste Cd Owner:	HQ	***Source Type:***	B
Haz Waste Cd:	D008	***Code Type:***	D
BR Waste Code Active Status:	Yes		
Waste Code Active Status:	Yes		
Waste Code Desc:	LEAD		

Haz Waste Cd Owner:	HQ	***Source Type:***	B
Haz Waste Cd:	F002	***Code Type:***	F
BR Waste Code Active Status:	Yes		
Waste Code Active Status:	Yes		
Waste Code Desc:	THE FOLLOWING SPENT HALOGENATED SOLVENTS: TETRACHLOROETHYLENE, METHYLENE CHLORIDE, TRICHLOROETHYLENE, 1,1,1-TRICHLOROETHANE, CHLOROBENZENE, 1,1,2-TRICHLORO-1,2,2-TRIFLUOROETHANE, ORTHO-DICHLOROBENZENE, TRICHLOROFLUOROMETHANE, AND 1,1,2, TRICHLOROETHANE; ALL SPENT SOLVENT MIXTURES/BLENDS CONTAINING, BEFORE USE, A TOTAL OF TEN PERCENT OR MORE (BY VOLUME) OF ONE OR MORE OF THE ABOVE HALOGENATED SOLVENTS OR THOSE SOLVENTS LISTED IN F001, F004, AND F005; AND STILL BOTTOMS FROM THE RECOVERY OF THESE SPENT SOLVENTS AND SPENT SOLVENT MIXTURES.		

Haz Waste Cd Owner:	HQ	***Source Type:***	N
Haz Waste Cd:	D007	***Code Type:***	D
BR Waste Code Active Status:	Yes		
Waste Code Active Status:	Yes		
Waste Code Desc:	CHROMIUM		

Haz Waste Cd Owner:	HQ	***Source Type:***	B
Haz Waste Cd:	D005	***Code Type:***	D
BR Waste Code Active Status:	Yes		
Waste Code Active Status:	Yes		
Waste Code Desc:	BARIUM		

Haz Waste Cd Owner:	HQ	***Source Type:***	B
Haz Waste Cd:	F005	***Code Type:***	F
BR Waste Code Active Status:	Yes		

Waste Code Active Status: Yes
Waste Code Desc: THE FOLLOWING SPENT NONHALOGENATED SOLVENTS: TOLUENE, METHYL ETHYL KETONE, CARBON DISULFIDE, ISOBUTANOL, PYRIDINE, BENZENE, 2-ETHOXYETHANOL, AND 2-NITROPROPANE; ALL SPENT SOLVENT MIXTURES/BLENDS CONTAINING, BEFORE USE, A TOTAL OF TEN PERCENT OR MORE (BY VOLUME) OF ONE OR MORE OF THE ABOVE NONHALOGENATED SOLVENTS OR THOSE SOLVENTS LISTED IN F001, F002, OR F004; AND STILL BOTTOMS FROM THE RECOVERY OF THESE SPENT SOLVENTS AND SPENT SOLVENT MIXTURES.

Haz Waste Cd Owner: HQ
Source Type: N
Haz Waste Cd: F001
Code Type: F
BR Waste Code Active Status: Yes
Waste Code Active Status: Yes
Waste Code Desc: THE FOLLOWING SPENT HALOGENATED SOLVENTS USED IN DEGREASING: TETRACHLOROETHYLENE, TRICHLORETHYLENE, METHYLENE CHLORIDE, 1,1,1-TRICHLOROETHANE, CARBON TETRACHLORIDE AND CHLORINATED FLUOROCARBONS; ALL SPENT SOLVENT MIXTURES/BLENDS USED IN DEGREASING CONTAINING, BEFORE USE, A TOTAL OF TEN PERCENT OR MORE (BY VOLUME) OF ONE OR MORE OF THE ABOVE HALOGENATED SOLVENTS OR THOSE SOLVENTS LISTED IN F002, F004, AND F005; AND STILL BOTTOMS FROM THE RECOVERY OF THESE SPENT SOLVENTS AND SPENT SOLVENT MIXTURES.

Haz Waste Cd Owner: HQ
Source Type: N
Haz Waste Cd: F005
Code Type: F
BR Waste Code Active Status: Yes
Waste Code Active Status: Yes
Waste Code Desc: THE FOLLOWING SPENT NONHALOGENATED SOLVENTS: TOLUENE, METHYL ETHYL KETONE, CARBON DISULFIDE, ISOBUTANOL, PYRIDINE, BENZENE, 2-ETHOXYETHANOL, AND 2-NITROPROPANE; ALL SPENT SOLVENT MIXTURES/BLENDS CONTAINING, BEFORE USE, A TOTAL OF TEN PERCENT OR MORE (BY VOLUME) OF ONE OR MORE OF THE ABOVE NONHALOGENATED SOLVENTS OR THOSE SOLVENTS LISTED IN F001, F002, OR F004; AND STILL BOTTOMS FROM THE RECOVERY OF THESE SPENT SOLVENTS AND SPENT SOLVENT MIXTURES.

Haz Waste Cd Owner: HQ
Source Type: B
Haz Waste Cd: D006
Code Type: D
BR Waste Code Active Status: Yes
Waste Code Active Status: Yes
Waste Code Desc: CADMIUM

Haz Waste Cd Owner: HQ
Source Type: N
Haz Waste Cd: F002
Code Type: F
BR Waste Code Active Status: Yes
Waste Code Active Status: Yes
Waste Code Desc: THE FOLLOWING SPENT HALOGENATED SOLVENTS: TETRACHLOROETHYLENE, METHYLENE CHLORIDE, TRICHLOROETHYLENE, 1,1,1-TRICHLOROETHANE, CHLOROBENZENE, 1,1,2-TRICHLORO-1,2,2-TRIFLUOROETHANE, ORTHO-DICHLOROBENZENE, TRICHLOROFLUOROMETHANE, AND 1,1,2, TRICHLOROETHANE; ALL SPENT SOLVENT MIXTURES/BLENDS CONTAINING, BEFORE USE, A TOTAL OF TEN PERCENT OR MORE (BY VOLUME) OF ONE OR MORE OF THE ABOVE HALOGENATED SOLVENTS OR THOSE SOLVENTS LISTED IN F001, F004, AND F005; AND STILL BOTTOMS FROM THE RECOVERY OF THESE SPENT SOLVENTS AND SPENT SOLVENT MIXTURES.

Haz Waste Cd Owner: HQ
Source Type: N
Haz Waste Cd: D001
Code Type: D
BR Waste Code Active Status: Yes
Waste Code Active Status: Yes
Waste Code Desc: IGNITABLE WASTE

Haz Waste Cd Owner: HQ
Source Type: N
Haz Waste Cd: D002
Code Type: D
BR Waste Code Active Status: Yes

Waste Code Active Status: Yes
Waste Code Desc: CORROSIVE WASTE

Haz Waste Cd Owner: HQ
Source Type: N
Haz Waste Cd: D008
Code Type: D
BR Waste Code Active Status: Yes
Waste Code Active Status: Yes
Waste Code Desc: LEAD

Haz Waste Cd Owner: HQ
Source Type: B
Haz Waste Cd: D035
Code Type: D
BR Waste Code Active Status: Yes
Waste Code Active Status: Yes
Waste Code Desc: METHYL ETHYL KETONE

Haz Waste Cd Owner: HQ
Source Type: N
Haz Waste Cd: D022
Code Type: D
BR Waste Code Active Status: Yes
Waste Code Active Status: Yes
Waste Code Desc: CHLOROFORM

Haz Waste Cd Owner: HQ
Source Type: B
Haz Waste Cd: D002
Code Type: D
BR Waste Code Active Status: Yes
Waste Code Active Status: Yes
Waste Code Desc: CORROSIVE WASTE

Haz Waste Cd Owner: HQ
Source Type: N
Haz Waste Cd: D006
Code Type: D
BR Waste Code Active Status: Yes
Waste Code Active Status: Yes
Waste Code Desc: CADMIUM

Haz Waste Cd Owner: HQ
Source Type: B
Haz Waste Cd: D007
Code Type: D
BR Waste Code Active Status: Yes
Waste Code Active Status: Yes
Waste Code Desc: CHROMIUM

Haz Waste Cd Owner: HQ
Source Type: N
Haz Waste Cd: D035
Code Type: D
BR Waste Code Active Status: Yes
Waste Code Active Status: Yes
Waste Code Desc: METHYL ETHYL KETONE

Haz Waste Cd Owner: HQ
Source Type: B
Haz Waste Cd: F003
Code Type: F
BR Waste Code Active Status: Yes
Waste Code Active Status: Yes
Waste Code Desc: THE FOLLOWING SPENT NONHALOGENATED SOLVENTS: XYLENE, ACETONE, ETHYL ACETATE, ETHYL BENZENE, ETHYL ETHER, METHYL ISOBUTYL KETONE, N-BUTYL ALCOHOL, CYCLOHEXANONE, AND METHANOL; ALL SPENT SOLVENT MIXTURES/BLENDS CONTAINING, BEFORE USE, ONLY THE ABOVE SPENT NONHALOGENATED SOLVENTS; AND ALL SPENT SOLVENT MIXTURES/BLENDS CONTAINING,

BEFORE USE, ONE OR MORE OF THE ABOVE NONHALOGENATED SOLVENTS, AND A TOTAL OF TEN PERCENT OR MORE (BY VOLUME) OF ONE OR MORE OF THOSE SOLVENTS LISTED IN F001, F002, F004, AND F005; AND STILL BOTTOMS FROM THE RECOVERY OF THESE SPENT SOLVENTS AND SPENT SOLVENT MIXTURES.

Haz Waste Cd Owner: HQ
Haz Waste Cd: D009
BR Waste Code Active Status: Yes
Waste Code Active Status: Yes
Waste Code Desc: MERCURY
Source Type: N
Code Type: D

Haz Waste Cd Owner: HQ
Haz Waste Cd: D022
BR Waste Code Active Status: Yes
Waste Code Active Status: Yes
Waste Code Desc: CHLOROFORM
Source Type: B
Code Type: D

Haz Waste Cd Owner: HQ
Haz Waste Cd: D001
BR Waste Code Active Status: Yes
Waste Code Active Status: Yes
Waste Code Desc: IGNITABLE WASTE
Source Type: B
Code Type: D

Haz Waste Cd Owner: HQ
Haz Waste Cd: F003
BR Waste Code Active Status: Yes
Waste Code Active Status: Yes
Waste Code Desc: THE FOLLOWING SPENT NONHALOGENATED SOLVENTS: XYLENE, ACETONE, ETHYL ACETATE, ETHYL BENZENE, ETHYL ETHER, METHYL ISOBUTYL KETONE, N-BUTYL ALCOHOL, CYCLOHEXANONE, AND METHANOL; ALL SPENT SOLVENT MIXTURES/BLENDS CONTAINING, BEFORE USE, ONLY THE ABOVE SPENT NONHALOGENATED SOLVENTS; AND ALL SPENT SOLVENT MIXTURES/BLENDS CONTAINING, BEFORE USE, ONE OR MORE OF THE ABOVE NONHALOGENATED SOLVENTS, AND A TOTAL OF TEN PERCENT OR MORE (BY VOLUME) OF ONE OR MORE OF THOSE SOLVENTS LISTED IN F001, F002, F004, AND F005; AND STILL BOTTOMS FROM THE RECOVERY OF THESE SPENT SOLVENTS AND SPENT SOLVENT MIXTURES.
Source Type: N
Code Type: F

NAICS Details

Source Type: N
NAICS Code Owner: HQ
NAICS Code: 334414
NAICS Description: ELECTRONIC CAPACITOR MANUFACTURING
NAICS Active Status: No
NAICS Cycle: 2012

Source Type: I
NAICS Code Owner: HQ
NAICS Code: 334414
NAICS Description: ELECTRONIC CAPACITOR MANUFACTURING
NAICS Active Status: No
NAICS Cycle: 2012

Source Type: N
NAICS Code Owner: HQ
NAICS Code: 334519
NAICS Description: OTHER MEASURING AND CONTROLLING DEVICE MANUFACTURING
NAICS Active Status: Yes
NAICS Cycle: 2002

Source Type: R
NAICS Active Status: Yes

NAICS Code Owner: HQ **NAICS Cycle:** 2002
NAICS Code: 335999
NAICS Description: ALL OTHER MISCELLANEOUS ELECTRICAL EQUIPMENT AND COMPONENT MANUFACTURING

Source Type: B **NAICS Active Status:** No
NAICS Code Owner: HQ **NAICS Cycle:** 2012
NAICS Code: 334414
NAICS Description: ELECTRONIC CAPACITOR MANUFACTURING

Source Type: B **NAICS Active Status:** Yes
NAICS Code Owner: HQ **NAICS Cycle:** 2002
NAICS Code: 334418
NAICS Description: PRINTED CIRCUIT ASSEMBLY (ELECTRONIC ASSEMBLY) MANUFACTURING

Source Type: N **NAICS Active Status:** Yes
NAICS Code Owner: HQ **NAICS Cycle:** 2002
NAICS Code: 334419
NAICS Description: OTHER ELECTRONIC COMPONENT MANUFACTURING

Source Type: R **NAICS Active Status:** No
NAICS Code Owner: HQ **NAICS Cycle:** 2012
NAICS Code: 334414
NAICS Description: ELECTRONIC CAPACITOR MANUFACTURING

Source Type: I **NAICS Active Status:** Yes
NAICS Code Owner: HQ **NAICS Cycle:** 2002
NAICS Code: 335999
NAICS Description: ALL OTHER MISCELLANEOUS ELECTRICAL EQUIPMENT AND COMPONENT MANUFACTURING

Owner/Operator Details

Owner/Operator Ind: CO **Country:**
Name: GENERAL ATOMIC TECHNOLOGIES CO **Zip Code:** 92186-5608
Street No: **Phone:** 858-455-2823
Street 1: P O BOX 85608 ATTN: L S N C **Type:** P
Street 2: **Date Became Current:**
City: SAN DIEGO **Date Ended Current:**
State: CA
Source Type: N

Owner/Operator Ind: CO **Country:** US
Name: BOOTH BUSINESS PARK **Zip Code:** 92036
Street No: **Phone:**
Street 1: PO BOX 2164 **Type:** P
Street 2: **Date Became Current:** 19970829
City: JULIAN **Date Ended Current:**
State: CA
Source Type: N

Owner/Operator Ind: CP **Country:**
Name: GENERAL ATOMICS ELECTRONIC **Zip Code:**

SYSTEMS INC

Street No:		**Phone:**	
Street 1:		**Type:**	P
Street 2:		**Date Became Current:**	20010101
City:		**Date Ended Current:**	
State:			
Source Type:	B		

Owner/Operator Ind:	CP	**Country:**	
Name:	NOT REQUIRED	**Zip Code:**	99999
Street No:		**Phone:**	415-555-1212
Street 1:	NOT REQUIRED	**Type:**	P
Street 2:		**Date Became Current:**	
City:	NOT REQUIRED	**Date Ended Current:**	
State:	ME		
Source Type:	I		

Owner/Operator Ind:	CO	**Country:**	US
Name:	BOOTH BUSINESS PARK	**Zip Code:**	92036
Street No:		**Phone:**	858-551-0780
Street 1:	P.O. BOX 2164	**Type:**	P
Street 2:		**Date Became Current:**	20010101
City:	JULIAN	**Date Ended Current:**	
State:	CA		
Source Type:	B		

Owner/Operator Ind:	CP	**Country:**	
Name:	KEITH ASMUSSEN	**Zip Code:**	
Street No:		**Phone:**	
Street 1:		**Type:**	P
Street 2:		**Date Became Current:**	20010101
City:		**Date Ended Current:**	
State:			
Source Type:	B		

Owner/Operator Ind:	CP	**Country:**	US
Name:	GEN ATOMICS ELEC SYS INC	**Zip Code:**	
Street No:		**Phone:**	
Street 1:		**Type:**	P
Street 2:		**Date Became Current:**	20031201
City:		**Date Ended Current:**	
State:			
Source Type:	N		

Owner/Operator Ind:	CO	**Country:**	
Name:	BOOTH BUSINESS PARK	**Zip Code:**	92036
Street No:		**Phone:**	858-551-0780
Street 1:	PO BOX 2164	**Type:**	P
Street 2:		**Date Became Current:**	20010101
City:	JULIAN	**Date Ended Current:**	
State:	CA		
Source Type:	B		

Map Key	Number of Records	Direction	Distance (mi/ft)	Elev/Diff (ft)	Site	DB
512	2 of 13	-	0.00 / 0.00	397.67 / -25	SAN DIEGO GAS AND ELECTRIC 4949 GREENCRAIG LANE SAN DIEGO CA 92123	RCRA SQG

EPA Handler ID:	CAR000268730
Land Type Code:	P
Land Type Desc:	Private
Federal Waste Generator Code:	2
Gen Status Univ:	SQG
Gen Status Univ Desc:	Small Quantity Generator
Importer Activity:	No
Mixed Waste Generator:	No
Transporter Activity:	No
Transfer Facility:	No
Recycler Activity:	No
Onsite Burner Exemption:	No
Furnace Exemption:	No
Underground Inject Activity:	No
Receives Waste from Offsite:	No
TSD Type:	-----
TSD Activity:	No
Corrective Action Univ:	No
Action has been Imposed:	No
Action under 3004 (U)/(V):	No
Institutional Control Indicator:	N
Used Oil Transporter:	
Used Oil Transfer Facility:	
Used Oil Processor:	
Used Oil Refiner:	
Used Oil Burner:	
Used Oil Market Burner:	
Used Oil Spec Marketer:	
Activity Location:	CA
County Code:	CA073
County Name:	SAN DIEGO
Contact Name:	JAMES T SCRUGGS
Contact Phone No and Exten:	858-653-3104
Contact Email:	JSCRUGGS@SEMPRAUTILITIES.COM
Contact Address:	6875 , CONSOLIDATED WAY , SAN DIEGO , CA, 92121 , US
Mailing Address:	6875 , CONSOLIDATED WAY , SAN DIEGO , CA, 92121 , US

Violation/Evaluation Summary

Note: As of Jan 24 2018, there are no Compliance Monitoring and Enforcement (violation) records associated with this facility (EPA ID).

Handler Details

Source Type:	N	**Used Oil Transporter:**	No
Receive Date:	20161114	**UO Transfer Fac:**	No

Non Notifier:		**Used Oil Processor:**	No
Acknowledge Flag:		**Used Oil Refiner:**	No
Acknowledge Date:		**Used Oil Burner:**	No
Accessibility:		**UO Market Burner:**	No
Land Type:	P	**UO Spec Marketer:**	No
Fed Waste Gen Own:	HQ	**Current Site Name:**	SAN DIEGO GAS AND ELECTRIC
Fed Waste Gen Cd:	2	**Location Street No:**	4949
Fed Waste Gen Desc:	Small Quantity Generator	**Location Street 1:**	GREENCRAIG LANE
ST Waste Gen Own:	CA	**Location Street 2:**	
State Waste Gen Cd:	2	**Location City:**	SAN DIEGO
Short Term Gen:	No	**Location State:**	CA
Importer Activity:	No	**Location Zip Code:**	92123
Mixed Waste Gen:	No	**County Code:**	CA073
Transporter:	No	**State District:**	
Transfer Facility:	No	**Mailing Street No:**	6875
TSD Activity:	No	**Mailing Street 1:**	CONSOLIDATED WAY
Recycler Activity:	No	**Mailing Street 2:**	
Onsite Burn Exempt:	No	**Mailing City:**	SAN DIEGO
Furnace Exemption:	No	**Mailing State:**	CA
Underground Inject:	No	**Mailing Zip Code:**	92121
Off Site Receipt:	No	**Mailing Country:**	US
Waste Dest Fac:	No	**Contact First Name:**	JAMES
Subpart K College:	No	**Contact Middle Initial:**	T
Subpart K Hospital:	No	**Contact Last Name:**	SCRUGGS
Subpart K Non Profit:	No	**Contact Street No:**	6875
Subpart K Withdraw:	No	**Contact Street 1:**	CONSOLIDATED WAY
Include Ntnl Rprt:		**Contact Street 2:**	
Reporting Cycle:		**Contact City:**	SAN DIEGO
LQHUW:	No	**Contact State:**	CA
Trader Importer:		**Contact Zip:**	92121
Trader Exporter:		**Contact Country:**	US
Slab Importer:		**Contact Phone:**	858-653-3104
Slab Exporter:		**Contact Phone Ext:**	
Current Record:	Yes	**Contact Fax:**	858-549-6529
Location Country:	US	**Contact Email Addr:**	JSCRUGGS@SEMPRAUTILITIES.COM
State District Owner:		**Contact Title:**	PRINCIPAL ENVIRONMENTAL SPECIALIST

Hazardous Waste Details

Haz Waste Cd Owner:	CA	**Source Type:**	N
Haz Waste Cd:	181	**Code Type:**	X
BR Waste Code Active Status:	Yes		
Waste Code Active Status:	Yes		
Waste Code Desc:	Other inorganic solid waste		

Haz Waste Cd Owner:	CA	**Source Type:**	N
Haz Waste Cd:	331	**Code Type:**	X
BR Waste Code Active Status:	Yes		
Waste Code Active Status:	Yes		
Waste Code Desc:	Off-specification, aged, or surplus organics		

Haz Waste Cd Owner: CA
Haz Waste Cd: 352
BR Waste Code Active Status: Yes
Waste Code Active Status: Yes
Waste Code Desc: Other organic solids
Source Type: N
Code Type: X

Haz Waste Cd Owner: CA
Haz Waste Cd: 151
BR Waste Code Active Status: Yes
Waste Code Active Status: Yes
Waste Code Desc: Asbestos-containing waste
Source Type: N
Code Type: X

Haz Waste Cd Owner: HQ
Haz Waste Cd: D006
BR Waste Code Active Status: Yes
Waste Code Active Status: Yes
Waste Code Desc: CADMIUM
Source Type: N
Code Type: D

Haz Waste Cd Owner: HQ
Haz Waste Cd: D011
BR Waste Code Active Status: Yes
Waste Code Active Status: Yes
Waste Code Desc: SILVER
Source Type: N
Code Type: D

Haz Waste Cd Owner: HQ
Haz Waste Cd: D008
BR Waste Code Active Status: Yes
Waste Code Active Status: Yes
Waste Code Desc: LEAD
Source Type: N
Code Type: D

Haz Waste Cd Owner: HQ
Haz Waste Cd: D001
BR Waste Code Active Status: Yes
Waste Code Active Status: Yes
Waste Code Desc: IGNITABLE WASTE
Source Type: N
Code Type: D

Haz Waste Cd Owner: HQ
Haz Waste Cd: D007
BR Waste Code Active Status: Yes
Waste Code Active Status: Yes
Waste Code Desc: CHROMIUM
Source Type: N
Code Type: D

Haz Waste Cd Owner: HQ
Haz Waste Cd: D002
BR Waste Code Active Status: Yes
Waste Code Active Status: Yes
Waste Code Desc: CORROSIVE WASTE
Source Type: N
Code Type: D

Haz Waste Cd Owner: HQ
Haz Waste Cd: D009
BR Waste Code Active Status: Yes
Waste Code Active Status: Yes
Source Type: N
Code Type: D

Map Key	Number of Records	Direction	Distance (mi/ft)	Elev/Diff (ft)	Site	DB

Waste Code Desc: MERCURY

Haz Waste Cd Owner: HQ
Haz Waste Cd: D004
BR Waste Code Active Status: Yes
Waste Code Active Status: Yes
Waste Code Desc: ARSENIC
Source Type: N
Code Type: D

Haz Waste Cd Owner: HQ
Haz Waste Cd: D005
BR Waste Code Active Status: Yes
Waste Code Active Status: Yes
Waste Code Desc: BARIUM
Source Type: N
Code Type: D

Haz Waste Cd Owner: HQ
Haz Waste Cd: D010
BR Waste Code Active Status: Yes
Waste Code Active Status: Yes
Waste Code Desc: SELENIUM
Source Type: N
Code Type: D

NAICS Details

Source Type: N
NAICS Cd Owner: HQ
NAICS Code: 221121
NAICS Description: ELECTRIC BULK POWER TRANSMISSION AND CONTROL
NAICS Active Status: Yes
NAICS Cycle: 2002

Owner/Operator Details

Owner/Operator Ind: CO
Name: SAN DIEGO GAS AND ELECTRIC
Street No: 6875
Street 1: CONSOLIDATED WAY
Street 2:
City: SAN DIEGO
State: CA
Source Type: N
Country: US
Zip Code: 92121
Phone: 858-653-3104
Type: P
Date Became Current: 19850108
Date Ended Current:

Owner/Operator Ind: CP
Name: SAN DIEGO GAS AND ELECTRIC
Street No: 6875
Street 1: CONSOLIDATED WAY
Street 2:
City: SAN DIEGO
State: CA
Source Type: N
Country: US
Zip Code: 92121
Phone: 858-653-3104
Type: P
Date Became Current: 19850108
Date Ended Current:

512	3 of 13	-	0.00 / 0.00	397.67 / -25	MAXWELL ENERGY PRODUCTS INC 4949 GREENCRAIG LN SAN DIEGO CA 921231506	TRIS

Map Key	Number of Records	Direction	Distance (mi/ft)	Elev/Diff (ft)	Site	DB

TRI Facility ID:	92123MXWLL4949G	**Year:**	1996
BIA Code:		**Tribe:**	
Federal Facility:	NO	**County:**	SAN DIEGO
FRS ID:			

--Details--

Primary SIC:	3675
Primary NAICS:	334414
Document Number:	1396105196974
Chemical:	1,1,1-TRICHLOROETHANE
CAS/Compound ID:	000071556
Clean Air Act?:	YES
Classification:	NON-PBT
Metal:	NO
Metal Category:	0
Carcinogen:	NO
Unit of Measure:	Pounds
On-Site Release Total:	20696
Total Releases:	20696
Sec 8 Releases:	20696
On-site Contained:	0
On-Site Other:	0
On-site Energy Recovery:	0
On-Site Recycling:	0
On-Site Treatment:	0
Production Waste:	22572
One-Time Release:	0
Production Ratio:	1.2
Parent Company Name:	MAXWELL TECHNOLOGIES INC
Parent Company DB No:	009567942

512	***4 of 13***	***-***	***0.00 / 0.00***	***397.67 / -25***	***MAXWELL ENERGY PRODUCTS INC 4949 GREENCRAIG LN SAN DIEGO CA 921231506***	***TRIS***

TRI Facility ID:	92123MXWLL4949G	**Year:**	1997
BIA Code:		**Tribe:**	
Federal Facility:	NO	**County:**	SAN DIEGO
FRS ID:			

--Details--

Primary SIC:	3675
Primary NAICS:	334414
Document Number:	1397115206258
Chemical:	1,1,1-TRICHLOROETHANE
CAS/Compound ID:	000071556
Clean Air Act?:	YES
Classification:	NON-PBT

Map Key	Number of Records	Direction	Distance (mi/ft)	Elev/Diff (ft)	Site	DB

Metal:	NO
Metal Category:	0
Carcinogen:	NO
Unit of Measure:	Pounds
On-Site Release Total:	13470
Total Releases:	13470
Sec 8 Releases:	13470
On-site Contained:	0
On-Site Other:	0
On-site Energy Recovery:	0
On-Site Recycling:	0
On-Site Treatment:	0
Production Waste:	14145
One-Time Release:	0
Production Ratio:	1
Parent Company Name:	MAXWELL TECHNOLOGIES INC
Parent Company DB No:	009567942

512	**5 of 13**	**-**	**0.00 / 0.00**	**397.67 / -25**	**MAXWELL ENERGY PRODUCTS INC** **4949 GREENCRAIG LN** **SAN DIEGO CA 921231506**	**TRIS**

TRI Facility ID:	92123MXWLL4949G	**Year:**	1993
BIA Code:		**Tribe:**	
Federal Facility:	NO	**County:**	SAN DIEGO
FRS ID:			

--Details--

Primary SIC:	3675
Primary NAICS:	334414
Document Number:	1393075026118
Chemical:	1,1,1-TRICHLOROETHANE
CAS/Compound ID:	000071556
Clean Air Act?:	YES
Classification:	NON-PBT
Metal:	NO
Metal Category:	0
Carcinogen:	NO
Unit of Measure:	Pounds
On-Site Release Total:	13449
Total Releases:	13449
Sec 8 Releases:	13449
On-site Contained:	0
On-Site Other:	0
On-site Energy Recovery:	0
On-Site Recycling:	0
On-Site Treatment:	0
Production Waste:	15816
One-Time Release:	0
Production Ratio:	.76

Map Key	Number of Records	Direction	Distance (mi/ft)	Elev/Diff (ft)	Site	DB

Parent Company Name: MAXWELL TECHNOLOGIES INC
Parent Company DB No: 009567942

---

512 **6 of 13** **-** **0.00 / 0.00** **397.67 / -25** **MAXWELL ENERGY PRODUCTS INC**
4949 GREENCRAIG LN
SAN DIEGO CA 921231506 **TRIS**

TRI Facility ID: 92123MXWLL4949G
BIA Code:
Federal Facility: NO
FRS ID:
Year: 1988
Tribe:
County: SAN DIEGO

--Details--
Primary SIC: 3675
Primary NAICS: 334414
Document Number: 1388025145057
Chemical: 1,1,1-TRICHLOROETHANE
CAS/Compound ID: 000071556
Clean Air Act?: YES
Classification: NON-PBT
Metal: NO
Metal Category: 0
Carcinogen: NO
Unit of Measure: Pounds
On-Site Release Total: 29000
Total Releases: 30500
Sec 8 Releases: 0
On-site Contained: 0
On-Site Other: 0
On-site Energy Recovery: 0
On-Site Recycling: 0
On-Site Treatment: 0
Production Waste: 0
One-Time Release: 0
Production Ratio:
Parent Company Name: MAXWELL TECHNOLOGIES INC
Parent Company DB No: 009567942

---

512 **7 of 13** **-** **0.00 / 0.00** **397.67 / -25** **MAXWELL ENERGY PRODUCTS INC**
4949 GREENCRAIG LN
SAN DIEGO CA 921231506 **TRIS**

TRI Facility ID: 92123MXWLL4949G
BIA Code:
Federal Facility: NO
FRS ID:
Year: 1994
Tribe:
County: SAN DIEGO

--Details--

Map Key	Number of Records	Direction	Distance (mi/ft)	Elev/Diff (ft)	Site	DB

Primary SIC:	3675
Primary NAICS:	334414
Document Number:	1394085066013
Chemical:	1,1,1-TRICHLOROETHANE
CAS/Compound ID:	000071556
Clean Air Act?:	YES
Classification:	NON-PBT
Metal:	NO
Metal Category:	0
Carcinogen:	NO
Unit of Measure:	Pounds
On-Site Release Total:	18093
Total Releases:	18093
Sec 8 Releases:	18093
On-site Contained:	0
On-Site Other:	0
On-site Energy Recovery:	0
On-Site Recycling:	0
On-Site Treatment:	0
Production Waste:	19434
One-Time Release:	0
Production Ratio:	1.2
Parent Company Name:	MAXWELL TECHNOLOGIES INC
Parent Company DB No:	009567942

512	*8 of 13*	*-*	*0.00 / 0.00*	*397.67 / -25*	***MAXWELL ENERGY PRODUCTS INC*** ***4949 GREENCRAIG LN*** ***SAN DIEGO CA 921231506***	***TRIS***

TRI Facility ID:	92123MXWLL4949G	***Year:***	1995
BIA Code:		***Tribe:***	
Federal Facility:	NO	***County:***	SAN DIEGO
FRS ID:			

--Details--

Primary SIC:	3675
Primary NAICS:	334414
Document Number:	1395095014320
Chemical:	1,1,1-TRICHLOROETHANE
CAS/Compound ID:	000071556
Clean Air Act?:	YES
Classification:	NON-PBT
Metal:	NO
Metal Category:	0
Carcinogen:	NO
Unit of Measure:	Pounds
On-Site Release Total:	14185
Total Releases:	14185
Sec 8 Releases:	14185
On-site Contained:	0

Map Key	Number of Records	Direction	Distance (mi/ft)	Elev/Diff (ft)	Site	DB

On-Site Other: 0
On-site Energy Recovery: 0
On-Site Recycling: 0
On-Site Treatment: 0
Production Waste: 15575
One-Time Release: 0
Production Ratio: .9
Parent Company Name: MAXWELL TECHNOLOGIES INC
Parent Company DB No: 009567942

512	9 of 13	-	0.00 / 0.00	397.67 / -25	MAXWELL ENERGY PRODUCTS INC 4949 GREENCRAIG LN SAN DIEGO CA 921231506	TRIS

TRI Facility ID: 92123MXWLL4949G
BIA Code:
Federal Facility: NO
FRS ID:
Year: 1987
Tribe:
County: SAN DIEGO

--Details--
Primary SIC: 3675
Primary NAICS:
Document Number: 1387010358568
Chemical: 1,1,1-TRICHLOROETHANE
CAS/Compound ID: 000071556
Clean Air Act?: YES
Classification: NON-PBT
Metal: NO
Metal Category: 0
Carcinogen: NO
Unit of Measure: Pounds
On-Site Release Total: 33000
Total Releases: 33000
Sec 8 Releases: 0
On-site Contained: 0
On-Site Other: 0
On-site Energy Recovery: 0
On-Site Recycling: 0
On-Site Treatment: 0
Production Waste: 0
One-Time Release: 0
Production Ratio:
Parent Company Name: MAXWELL TECHNOLOGIES INC
Parent Company DB No: 009567942

512	10 of 13	-	0.00 / 0.00	397.67 / -25	MAXWELL ENERGY PRODUCTS INC 4949 GREENCRAIG LN SAN DIEGO CA 921231506	TRIS

Map Key	Number of Records	Direction	Distance (mi/ft)	Elev/Diff (ft)	Site	DB

TRI Facility ID: 92123MXWLL4949G
BIA Code:
Federal Facility: NO
FRS ID:
Year: 1989
Tribe:
County: SAN DIEGO

--Details--

Primary SIC: 3675
Primary NAICS: 334414
Document Number: 1389035123975
Chemical: 1,1,1-TRICHLOROETHANE
CAS/Compound ID: 000071556
Clean Air Act?: YES
Classification: NON-PBT
Metal: NO
Metal Category: 0
Carcinogen: NO
Unit of Measure: Pounds
On-Site Release Total: 18000
Total Releases: 19600
Sec 8 Releases: 0
On-site Contained: 0
On-Site Other: 0
On-site Energy Recovery: 0
On-Site Recycling: 0
On-Site Treatment: 0
Production Waste: 0
One-Time Release: 0
Production Ratio:
Parent Company Name: MAXWELL TECHNOLOGIES INC
Parent Company DB No: 009567942

Map Key	Number of Records	Direction	Distance (mi/ft)	Elev/Diff (ft)	Site	DB
512	11 of 13	-	0.00 / 0.00	397.67 / -25	MAXWELL ENERGY PRODUCTS INC 4949 GREENCRAIG LN SAN DIEGO CA 921231506	TRIS

TRI Facility ID: 92123MXWLL4949G
BIA Code:
Federal Facility: NO
FRS ID:
Year: 1992
Tribe:
County: SAN DIEGO

--Details--

Primary SIC: 3675
Primary NAICS: 334414
Document Number: 1392065145183
Chemical: 1,1,1-TRICHLOROETHANE
CAS/Compound ID: 000071556
Clean Air Act?: YES
Classification: NON-PBT

Map Key	Number of Records	Direction	Distance (mi/ft)	Elev/Diff (ft)	Site	DB

Metal:	NO
Metal Category:	0
Carcinogen:	NO
Unit of Measure:	Pounds
On-Site Release Total:	16872
Total Releases:	16872
Sec 8 Releases:	16872
On-site Contained:	0
On-Site Other:	0
On-site Energy Recovery:	0
On-Site Recycling:	0
On-Site Treatment:	0
Production Waste:	17698
One-Time Release:	0
Production Ratio:	.82
Parent Company Name:	MAXWELL TECHNOLOGIES INC
Parent Company DB No:	009567942

512	***12 of 13***	***-***	***0.00 / 0.00***	***397.67 / -25***	***MAXWELL ENERGY PRODUCTS INC*** ***4949 GREENCRAIG LN*** ***SAN DIEGO CA 921231506***	***TRIS***

TRI Facility ID:	92123MXWLL4949G	**Year:**	1991
BIA Code:		**Tribe:**	
Federal Facility:	NO	**County:**	SAN DIEGO
FRS ID:			

--Details--

Primary SIC:	3675
Primary NAICS:	334414
Document Number:	1391055204731
Chemical:	1,1,1-TRICHLOROETHANE
CAS/Compound ID:	000071556
Clean Air Act?:	YES
Classification:	NON-PBT
Metal:	NO
Metal Category:	0
Carcinogen:	NO
Unit of Measure:	Pounds
On-Site Release Total:	24119
Total Releases:	24119
Sec 8 Releases:	24119
On-site Contained:	0
On-Site Other:	0
On-site Energy Recovery:	0
On-Site Recycling:	0
On-Site Treatment:	0
Production Waste:	27933
One-Time Release:	0
Production Ratio:	1

Map Key	Number of Records	Direction	Distance (mi/ft)	Elev/Diff (ft)	Site	DB

Parent Company Name: MAXWELL TECHNOLOGIES INC
Parent Company DB No: 009567942

---

512 | **13 of 13** | **-** | **0.00 / 0.00** | **397.67 / -25** | **MAXWELL ENERGY PRODUCTS INC**
4949 GREENCRAIG LN
SAN DIEGO CA 921231506 | **TRIS**

TRI Facility ID: 92123MXWLL4949G
BIA Code:
Federal Facility: NO
FRS ID:
Year: 1990
Tribe:
County: SAN DIEGO

--Details--
Primary SIC: 3675
Primary NAICS: 334414
Document Number: 1390045056645
Chemical: 1,1,1-TRICHLOROETHANE
CAS/Compound ID: 000071556
Clean Air Act?: YES
Classification: NON-PBT
Metal: NO
Metal Category: 0
Carcinogen: NO
Unit of Measure: Pounds
On-Site Release Total: 23863
Total Releases: 26113
Sec 8 Releases: 0
On-site Contained: 0
On-Site Other: 0
On-site Energy Recovery: 0
On-Site Recycling: 0
On-Site Treatment: 0
Production Waste: 0
One-Time Release: 0
Production Ratio:
Parent Company Name: MAXWELL TECHNOLOGIES INC
Parent Company DB No: 009567942

---

513 | **1 of 3** | **-** | **0.00 / 0.00** | **401.02 / -22** | **SHERWIN-WILLIAMS #1529**
4802 CONVOY ST
SAN DIEGO CA 92111 | **CERS HAZ**

Site ID: 31564
Latitude: 32.829315
Longitude: -117.153633

Regulated Programs

EI ID: 10384771
EI Description: Hazardous Waste Generator

EI ID: 10384771 **EI Description:** Chemical Storage Facilities

Affiliations

Affil Type Desc: Document Preparer
Entity Name: Becky E Leone
Entity Title:
Address:
City:
State:
Country:
Zip Code:
Phone:

Affil Type Desc: Environmental Contact
Entity Name: Becky Leone
Entity Title:
Address: 101 Prospect Ave. 1000 Midland Bldg
City: Cleveland
State: OH
Country:
Zip Code: 44115
Phone: (510) 274-7547

Affil Type Desc: Legal Owner
Entity Name: The Sherwin-Williams Company
Entity Title:
Address: 101 Prospect Ave. 1000 Midland Bldg
City: Cleveland
State: OH
Country: United States
Zip Code: 44115
Phone: (216) 566-1710

Affil Type Desc: Facility Mailing Address
Entity Name: Mailing Address
Entity Title:
Address: 4802 CONVOY ST
City: SAN DIEGO
State: CA
Country:
Zip Code: 92111
Phone:

Affil Type Desc: Parent Corporation
Entity Name: Sherwin-Williams Company
Entity Title:
Address:
City:
State:

Country:	
Zip Code:	
Phone:	

Affil Type Desc:	Property Owner
Entity Name:	FRAZEE KEARNY MESA PROPERTIES L
Entity Title:	
Address:	1005 ROSECRANS STREET, SUITE 202
City:	San Diego
State:	CA
Country:	United States
Zip Code:	92106
Phone:	(619) 225-1740

Affil Type Desc:	Secondary Emergency Contact
Entity Name:	Tina Tom
Entity Title:	Assistant Manager
Address:	
City:	
State:	
Country:	
Zip Code:	
Phone:	(619) 248-3664

Affil Type Desc:	Identification Signer
Entity Name:	Becky E Leone
Entity Title:	CA Compliance Specialist
Address:	
City:	
State:	
Country:	
Zip Code:	
Phone:	

Affil Type Desc:	Operator
Entity Name:	The Sherwin-Williams Company
Entity Title:	
Address:	
City:	
State:	
Country:	
Zip Code:	
Phone:	(216) 566-1710

Affil Type Desc:	Primary Emergency Contact
Entity Name:	Brianne Higgins
Entity Title:	Store Manager
Address:	
City:	
State:	
Country:	
Zip Code:	

Phone: (702) 339-2719

Affil Type Desc: CUPA District
Entity Name: San Diego County Env Health
Entity Title:
Address: PO Box 129261
City: San Diego
State: CA
Country:
Zip Code: 92112-9261
Phone: (858) 505-6880

Coordinates

Env Int Type Code: HWG
Program ID: 10384771
Latitude: 32.829320
Longitude: -117.153630
Coord Name:
Ref Point Type Desc: Center of a facility or station.

Evaluations

Eval Date: 5/17/2016
Violations Found: No
Eval General Type: Compliance Evaluation Inspection
Eval Type: Routine done by local agency
Eval Division: San Diego County Department of Env Health
Eval Program: HW
Eval Source: CERS
Eval Notes:

Inspector: Burke Mike Inspection ID:5486791

Eval Date: 8/6/2014
Violations Found: No
Eval General Type: Compliance Evaluation Inspection
Eval Type: Routine done by local agency
Eval Division: San Diego County Department of Env Health
Eval Program: HMRRP
Eval Source: CERS
Eval Notes:

Inspector: McLernon Benjamin Inspection ID:4090993

Eval Date: 8/6/2014
Violations Found: No
Eval General Type: Compliance Evaluation Inspection
Eval Type: Routine done by local agency
Eval Division: San Diego County Department of Env Health
Eval Program: HW
Eval Source: CERS
Eval Notes:

Map Key	Number of Records	Direction	Distance (mi/ft)	Elev/Diff (ft)	Site	DB

Inspector: McLernon Benjamin Inspection ID:4090993

513	2 of 3	-	0.00 / 0.00	401.02 / -22	Sherwin Williams 4802 Convoy St San Diego CA 92111	CHMIRS

ID:	15-4253	**Notified Date:**	7/24/2015 15:11
Control No:	'15-4253	**Notified Date Time:**	
Year:	2015	**County:**	San Diego County

California Hazardous Material Incident Report System

Contained:	Yes	**3 Vessel >= 300 Tons:**	No
1 Substance:	water-based paint	**Incident Date:**	7/24/2015
1 Measure:	Gal(s)	**Incident Time:**	1300
1 Other:		**Spill Site:**	Merchant/Business
1 Quantity:	1	**Injuries?:**	No
1 Type:	CHEMICAL	**No of Injuries:**	
1 Pipeline:	No	**Fatals?:**	No
1 Vessel >= 300 Tons:	No	**No of Fatals:**	
2 Substance:		**Evacs?:**	No
2 Quantity:		**No of Evacs:**	
2 Measure:		**Cleanup:**	Reporting Party
2 Type:		**Site:**	
2 Other:		**Cause:**	Human Error
2 Pipeline:	No	**Cause Other:**	
2 Vessel >= 300 Tons:	No	**Dog No:**	
3 Substance:		**Water:**	No
3 Quantity:		**Water Way:**	
3 Measure:		**City:**	San Diego
3 Type:		**County:**	San Diego County
3 Other:		**Zip:**	92111
3 Pipeline:	No		

Admin Agency: San Diego County Health Services Department
Notification Area: AA/CUPA,DFG-OSPR,DTSC,RWQCB,US EPA,USFWS
Location: 4802 Convoy St
Description: RP states that a customer spilled a 1 gal container of water-based paint onto the asphalt parking lot. No waterways were impacted, no known environmental impact.

Main Page Information

On Scene:
Other on Scene:
Other Notified:
Admin Agency: San Diego County Health Services Department
Admin Agency 2:
Additional County:
Document Title: SPILL Report
Creation Date: 07/24/2015 03:11 PM
Received By:

Map Key	Number of Records	Direction	Distance (mi/ft)	Elev/Diff (ft)	Site	DB

Person Notifying Cal OES:
Phone No:
Ext:
Pag Cell:
Type: CHEMICAL
Cause Description for Other:
Amount 1: 1
Amount 2:
Amount 3:
Doc URL: https://w3.calema.ca.gov/operational/malhaz.nsf/f1841a103c102734882563e200760c4a/cd7895ed609156cb88257e8c0079e265?OpenDocument

---

513	3 of 3	-	0.00 / 0.00	401.02 / -22	**Sherwin Williams** **4802 Convoy Street** **San Diego CA 92111**	CHMIRS

ID: 15-5942
Control No: '15-5942
Year: 2015
Notified Date: 10/8/2015 16:21
Notified Date Time:
County: San Diego County

California Hazardous Material Incident Report System

Contained: Yes
1 Substance: Paint, Water Based
1 Measure: Qt.(s)
1 Other:
1 Quantity: 1
1 Type: CHEMICAL
1 Pipeline: No
1 Vessel >= 300 Tons: No
2 Substance:
2 Quantity:
2 Measure:
2 Type:
2 Other:
2 Pipeline: No
2 Vessel >= 300 Tons: No
3 Substance:
3 Quantity:
3 Measure:
3 Type:
3 Other:
3 Pipeline: No
3 Vessel >= 300 Tons: No
Incident Date: 10/8/2015
Incident Time: 1100
Spill Site: Merchant/Business
Injuries?: No
No of Injuries:
Fatals?: No
No of Fatals:
Evacs?: No
No of Evacs:
Cleanup: On-Site Personnel
Site: None
Cause: Human Error
Cause Other:
Dog No:
Water: No
Water Way: None
City: San Diego
County: San Diego County
Zip: 92111
Admin Agency: San Diego County Health Services Department
Notification Area: AA/CUPA,DFG-OSPR,DTSC,RWQCB,US EPA,USFWS,Co/WP,Co/E-Hlth
Location: 4802 Convoy Street
Description: A customer dropped a one gallon container of paint in the parking lot of the business. Approximately 1 quart of paint from the container spilled onto the asphalt. No waterways were impacted. A clean-up by on-site personnel has been completed.

Main Page Information

Map Key	Number of Records	Direction	Distance (mi/ft)	Elev/Diff (ft)	Site	DB

On Scene:
Other on Scene:
Other Notified:
Admin Agency: San Diego County Health Services Department
Admin Agency 2:
Additional County:
Document Title: SPILL Report
Creation Date: 10/08/2015 04:21 PM
Received By:
Person Notifying Cal OES:
Phone No:
Ext:
Pag Cell:
Type: CHEMICAL
Cause Description for Other:
Amount 1: 1
Amount 2:
Amount 3:
Doc URL: https://w3.calema.ca.gov/operational/malhaz.nsf/f1841a103c102734882563e200760c4a/30c5603c3db63a8188257ed80080529c?OpenDocument

---

514	1 of 2	-	0.00 / 0.00	391.81 / -31	RENTY LLC 8025 CLAIREMONT MESA BLVD SAN DIEGO CA 92111	CERS HAZ

Site ID: 147477
Latitude: 32.832263
Longitude: -117.150253

Regulated Programs

EI ID:	10385113	**EI Description:**	Hazardous Waste Generator
EI ID:	10385113	**EI Description:**	Chemical Storage Facilities

Affiliations

Affil Type Desc: Primary Emergency Contact
Entity Name: SEAN DELALAT
Entity Title: CEO
Address:
City:
State:
Country:
Zip Code:
Phone: (619) 757-9565

Affil Type Desc: Identification Signer
Entity Name: Gloria Jimenez
Entity Title: CERS Administrator
Address:

City:	
State:	
Country:	
Zip Code:	
Phone:	

Affil Type Desc:	Legal Owner
Entity Name:	SEAN DELALAT
Entity Title:	
Address:	8025 Clairemont Mesa Blvd. #20
City:	San Diego
State:	CA
Country:	United States
Zip Code:	92111
Phone:	(858) 560-0066

Affil Type Desc:	Property Owner
Entity Name:	BEJAR ISAAC & DEBORAH TRS
Entity Title:	
Address:	907 Newkirk Drive
City:	La Jolla
State:	CA
Country:	United States
Zip Code:	92037
Phone:	(858) 715-1414

Affil Type Desc:	Operator
Entity Name:	SEAN DELALAT
Entity Title:	
Address:	
City:	
State:	
Country:	
Zip Code:	
Phone:	(858) 560-7368

Affil Type Desc:	Secondary Emergency Contact
Entity Name:	Sung Cha
Entity Title:	Manager
Address:	
City:	
State:	
Country:	
Zip Code:	
Phone:	(858) 337-5834

Affil Type Desc:	Document Preparer
Entity Name:	Gloria Jimenez
Entity Title:	
Address:	
City:	
State:	

Country:
Zip Code:
Phone:

Affil Type Desc: CUPA District
Entity Name: San Diego County Env Health
Entity Title:
Address: PO Box 129261
City: San Diego
State: CA
Country:
Zip Code: 92112-9261
Phone: (858) 505-6880

Affil Type Desc: Environmental Contact
Entity Name: Sung Cha
Entity Title:
Address: 8025 Clairemont Mesa Blvd
City: San Diego
State: CA
Country:
Zip Code: 92111
Phone: (858) 560-7368

Affil Type Desc: Facility Mailing Address
Entity Name: Mailing Address
Entity Title:
Address: 8025 Clairemont Mesa Blvd #20
City: San Diego
State: CA
Country:
Zip Code: 92111
Phone:

Affil Type Desc: Parent Corporation
Entity Name: RENTY LLC
Entity Title:
Address:
City:
State:
Country:
Zip Code:
Phone:

Evaluations

Eval Date: 3/26/2015
Violations Found: Yes
Eval General Type: Compliance Evaluation Inspection
Eval Type: Routine done by local agency
Eval Division: San Diego County Department of Env Health

Eval Program: HW
Eval Source: CERS
Eval Notes:

Inspector: McLernon Benjamin Inspection ID:4099472

Eval Date: 3/16/2017
Violations Found: Yes
Eval General Type: Compliance Evaluation Inspection
Eval Type: Routine done by local agency
Eval Division: San Diego County Department of Env Health
Eval Program: HMRRP
Eval Source: CERS
Eval Notes:

Inspector: Burke Mike Inspection ID:5646601

Eval Date: 3/16/2017
Violations Found: Yes
Eval General Type: Compliance Evaluation Inspection
Eval Type: Routine done by local agency
Eval Division: San Diego County Department of Env Health
Eval Program: HW
Eval Source: CERS
Eval Notes:

Inspector: Burke Mike Inspection ID:5646601

Eval Date: 3/26/2015
Violations Found: No
Eval General Type: Compliance Evaluation Inspection
Eval Type: Routine done by local agency
Eval Division: San Diego County Department of Env Health
Eval Program: HMRRP
Eval Source: CERS
Eval Notes:

Inspector: McLernon Benjamin Inspection ID:4099472

Violations

Violation Date: 3/26/2015 **Violation Program:** HW
Violation Division: San Diego County Department of Env Health **Violation Source:** CERS
Citation: 22 CCR 12 66262.34(f) - California Code of Regulations, Title 22, Chapter 12, Section(s) 66262.34(f)
Violation Notes:

Returned to compliance on 03/26/2015.

Violation Description:

Failure to properly label hazardous waste accumulation containers with the following requirements: "Hazardous Waste", name and address of the generator, physical and chemical characteristics of the Hazardous Waste, and starting accumulation date.

Violations

Violation Date: 3/16/2017 ***Violation Program:*** HW
Violation Division: San Diego County Department of Env Health ***Violation Source:*** CERS
Citation: 22 CCR 12 66262.40(a) - California Code of Regulations, Title 22, Chapter 12, Section(s) 66262.40(a)
Violation Notes:

Returned to compliance on 03/24/2017.

Violation Description:

Failure to keep a copy of each properly signed manifest for at least three years from the date the waste was accepted by the initial transporter. The manifest signed at the time the waste was accepted for transport shall be kept until receiving a signed copy from the designated facility which received the waste.

Violations

Violation Date: 3/16/2017 ***Violation Program:*** HMRRP
Violation Division: San Diego County Department of Env Health ***Violation Source:*** CERS
Citation: HSC 6.95 25505(a)(4) - California Health and Safety Code, Chapter 6.95, Section(s) 25505(a)(4)
Violation Notes:

Returned to compliance on 03/21/2017.

Violation Description:

Failure to provide initial and annual training to all employees in safety procedures in the event of a release or threatened release of a hazardous material or failure to document and maintain training records for a minimum of three years.

Violations

Violation Date: 3/16/2017 ***Violation Program:*** HW
Violation Division: San Diego County Department of Env Health ***Violation Source:*** CERS
Citation: HSC 6.5 Multiple Sections - California Health and Safety Code, Chapter 6.5, Section(s) Multiple Sections
Violation Notes:

Returned to compliance on 03/21/2017.

Violation Description:

Hazardous Waste Generator Program - Operations/Maintenance - General

Violations

Violation Date: 3/16/2017 ***Violation Program:*** HMRRP
Violation Division: San Diego County Department of Env Health ***Violation Source:*** CERS
Citation: HSC 6.95 25508.2 - California Health and Safety Code, Chapter 6.95, Section(s) 25508.2
Violation Notes:

Returned to compliance on 04/04/2017.

Map Key	Number of Records	Direction	Distance (mi/ft)	Elev/Diff (ft)	Site	DB

Violation Description:

Failure to annually review and electronically certify that the business plan is complete and accurate on or before the annual due date.

514	*2 of 2*	*-*	*0.00 / 0.00*	*391.81 / -31*	***CALIFORNIA MOTOR WORKS*** ***8025 CLAIREMONT MESA BLVD*** ***STE 200*** ***SAN DIEGO CA 92111***	***CERS HAZ***

Site ID: 101992
Latitude: 32.832260
Longitude: -117.150250

Regulated Programs

EI ID: 10384867 ***EI Description:*** Hazardous Waste Generator

EI ID: 10384867 ***EI Description:*** Chemical Storage Facilities

Affiliations

Affil Type Desc: Identification Signer
Entity Name: nhoc phu
Entity Title: vice-president
Address:
City:
State:
Country:
Zip Code:
Phone:

Affil Type Desc: Primary Emergency Contact
Entity Name: NHOC PHU
Entity Title: VP
Address:
City:
State:
Country:
Zip Code:
Phone: (858) 735-6734

Affil Type Desc: Operator
Entity Name: nhoc phu
Entity Title:
Address:
City:
State:
Country:
Zip Code:
Phone: (858) 560-1245

Affil Type Desc:	Parent Corporation
Entity Name:	CALIFORNIA MOTOR WORKS
Entity Title:	
Address:	
City:	
State:	
Country:	
Zip Code:	
Phone:	

Affil Type Desc:	Secondary Emergency Contact
Entity Name:	SIMON PHU
Entity Title:	PRESIDENT
Address:	
City:	
State:	
Country:	
Zip Code:	
Phone:	(858) 336-7254

Affil Type Desc:	Legal Owner
Entity Name:	phu and associate inc
Entity Title:	
Address:	8025 Clairemont Mesa Blvd Ste 200
City:	San Diego
State:	CA
Country:	United States
Zip Code:	92111
Phone:	(858) 560-1245

Affil Type Desc:	Facility Mailing Address
Entity Name:	Mailing Address
Entity Title:	
Address:	8025 CLAIREMONT MESA BL #200
City:	SAN DIEGO
State:	CA
Country:	
Zip Code:	92111
Phone:	

Affil Type Desc:	CUPA District
Entity Name:	San Diego County Env Health
Entity Title:	
Address:	PO Box 129261
City:	San Diego
State:	CA
Country:	
Zip Code:	92112-9261
Phone:	(858) 505-6880

Affil Type Desc:	Environmental Contact

Entity Name: nhoc phu
Entity Title:
Address: 8025 clairemont mesa blvd #200
City: SAN DIEGO
State: CA
Country:
Zip Code: 92111
Phone: (858) 735-6734

Evaluations

Eval Date: 2/11/2015
Violations Found: Yes
Eval General Type: Compliance Evaluation Inspection
Eval Type: Routine done by local agency
Eval Division: San Diego County Department of Env Health
Eval Program: HMRRP
Eval Source: CERS
Eval Notes:

Inspector: McLernon Benjamin Inspection ID:4097776

Eval Date: 1/21/2016
Violations Found: Yes
Eval General Type: Compliance Evaluation Inspection
Eval Type: Routine done by local agency
Eval Division: San Diego County Department of Env Health
Eval Program: HMRRP
Eval Source: CERS
Eval Notes:

Inspector: Burke Mike Inspection ID:5422571

Eval Date: 1/21/2016
Violations Found: No
Eval General Type: Compliance Evaluation Inspection
Eval Type: Routine done by local agency
Eval Division: San Diego County Department of Env Health
Eval Program: HW
Eval Source: CERS
Eval Notes:

Inspector: Burke Mike Inspection ID:5422571

Eval Date: 2/11/2015
Violations Found: Yes
Eval General Type: Compliance Evaluation Inspection
Eval Type: Routine done by local agency
Eval Division: San Diego County Department of Env Health
Eval Program: HW

Eval Source: CERS
Eval Notes:

Inspector: McLernon Benjamin Inspection ID:4097776

Violations

Violation Date: 2/11/2015 ***Violation Program:*** HW
Violation Division: San Diego County Department of Env Health ***Violation Source:*** CERS
Citation: 22 CCR 12 66262.34(d) - California Code of Regulations, Title 22, Chapter 12, Section(s) 66262.34(d)
Violation Notes:

Returned to compliance on 01/21/2016.

Violation Description:

Failure to dispose of hazardous waste within 180 days (or 270 if waste is transported over 200 miles) for the generator who generates less than 1000 kilogram per month, but more than 100 kilograms per month.

Violations

Violation Date: 1/21/2016 ***Violation Program:*** HMRRP
Violation Division: San Diego County Department of Env Health ***Violation Source:*** CERS
Citation: HSC 6.95 25505(a)(4) - California Health and Safety Code, Chapter 6.95, Section(s) 25505(a)(4)
Violation Notes:

Returned to compliance on 02/22/2016.

Violation Description:

Failure to provide initial and annual training to all employees in safety procedures in the event of a release or threatened release of a hazardous material or failure to document and maintain training records for a minimum of three years.

Violations

Violation Date: 2/11/2015 ***Violation Program:*** HMRRP
Violation Division: San Diego County Department of Env Health ***Violation Source:*** CERS
Citation: HSC 6.95 25508.2 - California Health and Safety Code, Chapter 6.95, Section(s) 25508.2
Violation Notes:

Returned to compliance on 01/21/2016.

Violation Description:

Failure to annually review and electronically certify that the business plan is complete, accurate, and up-to-date.

Violations

Violation Date: 2/11/2015 ***Violation Program:*** HMRRP
Violation Division: San Diego County Department of Env Health ***Violation Source:*** CERS
Citation: 19 CCR 6.95 25508(a)(1) - California Code of Regulations, Title 19, Chapter 6.95, Section(s) 25508(a)(1)

Map Key	Number of Records	Direction	Distance (mi/ft)	Elev/Diff (ft)	Site	DB

Violation Notes:

Returned to compliance on 01/21/2016.

Violation Description:

Failure to complete and electronically submit the Business Activities Page and/or Business Owner Operator Identification Page.

Map Key	Number of Records	Direction	Distance (mi/ft)	Elev/Diff (ft)	Site	DB
515	1 of 1	-	0.00 / 0.00	391.30 / -32	JOHN H WHEELER 8020 CLAIRMONT MESA BLVD SAN DIEGO CA 92123	HHSS

County: San Diego
Pdf File Url: http://geotracker.waterboards.ca.gov/ustpdfs/pdf/0002abd3.pdf

---

Map Key	Number of Records	Direction	Distance (mi/ft)	Elev/Diff (ft)	Site	DB
516	1 of 7	-	0.00 / 0.00	423.28 / 0	9325 R ADA 9325 Sky Park Ct San Diego CA 92123	ALT FUELS

ID:	72791	**EV Lvl1 EVSE No:**	
Fuel Type Code:	ELEC: Electric	**EV Lvl2 EVSE No:**	1
Status Code:	E	**EV DC Fast Count:**	
Status Desc:	Open: The station is open.	**EV Other Info:**	
Federal Agency ID:		**EV Network:**	GE WattStation
Fed Agency Name:		**EV Network Web:**	https://www.gewattstation.com
Plus4:		**Latitude:**	32.815285
Station Phone:	855-443-3873	**Longitude:**	-117.125402
Expected Date:		**Dt Last Confirmed:**	2018-01-04
Open Date:		**Updated at:**	2018-01-04 21:28:29 UTC
BD Blends:		**Owner Type Code:**	
NG Fill Type Code:		**Owner Type Desc:**	
NG Fill Type Desc:		**NG Vehicle Class:**	
NG PSI:		**NG V Class Desc:**	
Cards Accepted:			
Cards Accepted Desc:			
Hydrogen Status Link:			
E85 Blender Pump:			
E85 Blender Pump Desc:			
EV Connector Types:	J1772		
EV Connector Type Desc:	J1772-J1772 (Level 2)		
Geocode Status:	GPS		
Geocode Status Desc:	The location is from a real GPS readout at the station.		
Access Days Time:			
Groups with Access Code:	Private		
Group With Access Desc:	Private Station		
LPG Primary:			
LPG Primary Desc:			
Intersection Directions:			

Map Key	Number of Records	Direction	Distance (mi/ft)	Elev/Diff (ft)	Site	DB
516	2 of 7	-	0.00 / 0.00	423.28 / 0	9325 L 9325 Sky Park Ct	ALT FUELS

Map Key	Number of Records	Direction	Distance (mi/ft)	Elev/Diff (ft)	Site	DB
					San Diego CA 92123	

ID:	72804	**EV Lvl1 EVSE No:**	
Fuel Type Code:	ELEC: Electric	**EV Lvl2 EVSE No:**	1
Status Code:	E	**EV DC Fast Count:**	
Status Desc:	Open: The station is open.	**EV Other Info:**	
Federal Agency ID:		**EV Network:**	GE WattStation
Fed Agency Name:		**EV Network Web:**	https://www.gewattstation.com
Plus4:		**Latitude:**	32.815285
Station Phone:	855-443-3873	**Longitude:**	-117.125602
Expected Date:		**Dt Last Confirmed:**	2018-01-04
Open Date:		**Updated at:**	2018-01-04 21:48:39 UTC
BD Blends:		**Owner Type Code:**	
NG Fill Type Code:		**Owner Type Desc:**	
NG Fill Type Desc:		**NG Vehicle Class:**	
NG PSI:		**NG V Class Desc:**	
Cards Accepted:			
Cards Accepted Desc:			
Hydrogen Status Link:			
E85 Blender Pump:			
E85 Blender Pump Desc:			
EV Connector Types:	J1772		
EV Connector Type Desc:	J1772-J1772 (Level 2)		
Geocode Status:	GPS		
Geocode Status Desc:	The location is from a real GPS readout at the station.		
Access Days Time:			
Groups with Access Code:	Private		
Group With Access Desc:	Private Station		
LPG Primary:			
LPG Primary Desc:			
Intersection Directions:			

Map Key	Number of Records	Direction	Distance (mi/ft)	Elev/Diff (ft)	Site	DB
516	3 of 7	-	0.00 / 0.00	423.28 / 0	9725 ADA 9275 Sky Park Ct San Diego CA 92123	ALT FUELS

ID:	72800	**EV Lvl1 EVSE No:**	
Fuel Type Code:	ELEC: Electric	**EV Lvl2 EVSE No:**	1
Status Code:	E	**EV DC Fast Count:**	
Status Desc:	Open: The station is open.	**EV Other Info:**	
Federal Agency ID:		**EV Network:**	GE WattStation
Fed Agency Name:		**EV Network Web:**	https://www.gewattstation.com
Plus4:		**Latitude:**	32.815285
Station Phone:	855-443-3873	**Longitude:**	-117.125502
Expected Date:		**Dt Last Confirmed:**	2018-01-04
Open Date:		**Updated at:**	2018-01-04 21:48:39 UTC
BD Blends:		**Owner Type Code:**	
NG Fill Type Code:		**Owner Type Desc:**	
NG Fill Type Desc:		**NG Vehicle Class:**	
NG PSI:		**NG V Class Desc:**	
Cards Accepted:			

Map Key	Number of Records	Direction	Distance (mi/ft)	Elev/Diff (ft)	Site	DB

Cards Accepted Desc:
Hydrogen Status Link:
E85 Blender Pump:
E85 Blender Pump Desc:
EV Connector Types: J1772
EV Connector Type Desc: J1772-J1772 (Level 2)
Geocode Status: GPS
Geocode Status Desc: The location is from a real GPS readout at the station.
Access Days Time:
Groups with Access Code: Private
Group With Access Desc: Private Station
LPG Primary:
LPG Primary Desc:
Intersection Directions:

Map Key	Number of Records	Direction	Distance (mi/ft)	Elev/Diff (ft)	Site	DB
516	4 of 7	-	0.00 / 0.00	423.28 / 0	Lorian Health 9325 SKY PARK CT STE 310 SAN DIEGO CA 92123	CERS HAZ

Site ID: 360550
Latitude: 32.816160
Longitude: -117.124970

Regulated Programs

EI ID: 10649614 **EI Description:** Chemical Storage Facilities

Affiliations

Affil Type Desc: Document Preparer
Entity Name: Therese Lelevier
Entity Title:
Address:
City:
State:
Country:
Zip Code:
Phone:

Affil Type Desc: Parent Corporation
Entity Name: Lorian Health
Entity Title:
Address:
City:
State:
Country:
Zip Code:
Phone:

Affil Type Desc: Primary Emergency Contact

Entity Name:	Therese Lelevier
Entity Title:	DOPCS
Address:	
City:	
State:	
Country:	
Zip Code:	
Phone:	(619) 206-2639

Affil Type Desc:	Identification Signer
Entity Name:	Therese Lelevier
Entity Title:	DOPCS
Address:	
City:	
State:	
Country:	
Zip Code:	
Phone:	

Affil Type Desc:	CUPA District
Entity Name:	San Diego County Env Health
Entity Title:	
Address:	PO Box 129261
City:	San Diego
State:	CA
Country:	
Zip Code:	92112-9261
Phone:	(858) 505-6880

Affil Type Desc:	Environmental Contact
Entity Name:	Therese Lelevier
Entity Title:	
Address:	9325 Sky Park Ct Ste 310
City:	San Diego
State:	CA
Country:	
Zip Code:	92123
Phone:	(619) 280-8184

Affil Type Desc:	Legal Owner
Entity Name:	Lorian Health
Entity Title:	
Address:	9325 Sky Park Ct Ste 310
City:	San Diego
State:	CA
Country:	United States
Zip Code:	92123
Phone:	(619) 280-8184

Affil Type Desc:	Operator
Entity Name:	Lorian Health
Entity Title:	

Map Key	Number of Records	Direction	Distance (mi/ft)	Elev/Diff (ft)	Site	DB

Address:
City:
State:
Country:
Zip Code:
Phone: (619) 280-8184

Affil Type Desc: Facility Mailing Address
Entity Name: Mailing Address
Entity Title:
Address: 9325 Sky Park Ct Ste 310
City: San Diego
State: CA
Country:
Zip Code: 92123
Phone:

516	*5 of 7*	*-*	*0.00 / 0.00*	*423.28 / 0*	***REAL ENERGY INC*** ***9325 SKY PARK CT #110*** ***SAN DIEGO CA 92123***	***EMISSIONS***

2003 Criteria Data

Facility ID: 7706
Facility SIC Code: 4911
CO: 37
Air Basin: SD
District: SD
COID: SD
DISN: SAN DIEGO COUNTY APCD
CHAPIS:

CERR Code:
TOGT: .1727396
ROGT: .0142846
COT: .127237
NOXT: .001892
SOXT: .002838
PMT: .093654
PM10T: .093654

2003 Toxic Data

Facility ID: 7706
Facility SIC Code: 4911
CO: 37
Air Basin: SD
District: SD
TS:
Health Risk Asmt:
Non-Cancer Chronic Haz Ind:
Non-Cancer Acute Haz Ind:

COID: SD
DISN: SAN DIEGO COUNTY APCD
CHAPIS:
CERR Code:

2004 Criteria Data

Facility ID: 7706
Facility SIC Code: 4911
CO: 37

CERR Code:
TOGT: .16
ROGT: .01428

Air Basin:	SD	**COT:**	.12
District:	SD	**NOXT:**	.001892
COID:	SD	**SOXT:**	.00284
DISN:	SAN DIEGO COUNTY APCD	**PMT:**	.080482897384305835010060362173038229376 2
CHAPIS:		**PM10T:**	.08

2004 Toxic Data

Facility ID:	7706	**COID:**	SD
Facility SIC Code:	4911	**DISN:**	SAN DIEGO COUNTY APCD
CO:	37	**CHAPIS:**	
Air Basin:	SD	**CERR Code:**	
District:	SD		
TS:			
Health Risk Asmt:			
Non-Cancer Chronic Haz Ind:			
Non-Cancer Acute Haz Ind:			

2005 Criteria Data

Facility ID:	7706	**CERR Code:**	
Facility SIC Code:	4911	**TOGT:**	.16
CO:	37	**ROGT:**	.01428
Air Basin:	SD	**COT:**	.12
District:	SD	**NOXT:**	.001892
COID:	SD	**SOXT:**	.00284
DISN:	SAN DIEGO COUNTY APCD	**PMT:**	.080482897384305835010060362173038229376 2
CHAPIS:		**PM10T:**	.08

2005 Toxic Data

Facility ID:	7706	**COID:**	SD
Facility SIC Code:	4911	**DISN:**	SAN DIEGO COUNTY APCD
CO:	37	**CHAPIS:**	
Air Basin:	SD	**CERR Code:**	
District:	SD		
TS:			
Health Risk Asmt:			
Non-Cancer Chronic Haz Ind:			
Non-Cancer Acute Haz Ind:			

2006 Criteria Data

Facility ID:	7706	**CERR Code:**	
Facility SIC Code:	4911	**TOGT:**	.16
CO:	37	**ROGT:**	.0142846
Air Basin:	SD	**COT:**	.12
District:	SD	**NOXT:**	.001892

Map Key	Number of Records	Direction	Distance (mi/ft)	Elev/Diff (ft)	Site	DB

COID: SD
DISN: SAN DIEGO COUNTY APCD
CHAPIS:
SOXT: .002838
PMT: .08
PM10T: .08

2006 Toxic Data

Facility ID: 7706
Facility SIC Code: 4911
CO: 37
Air Basin: SD
District: SD
TS:
Health Risk Asmt:
Non-Cancer Chronic Haz Ind:
Non-Cancer Acute Haz Ind:
COID: SD
DISN: SAN DIEGO COUNTY APCD
CHAPIS:
CERR Code:

---

516 | ***6 of 7*** | ***-*** | ***0.00 / 0.00*** | ***423.28 / 0*** | ***MAXWELL TECHNOLOGIES, INC. 9275 SKY PARK CT. SAN DIEGO CA 92123*** | ***PRP***

EPA_ID: CAD042245001
Site ID: 0903349
Site Name: OMEGA CHEMICAL CORPORATION
Region Code: 09
Party Name: MAXWELL TECHNOLOGIES, INC.
Party Street Address: 9275 SKY PARK CT.
Party Street Address2:
Party Street Address3:
Party City: SAN DIEGO
Party State: CA
Party Zip: 92123
NPL Status: Currently on the Final NPL
Non NPL Status:
Facility Address 1: 12504 AND 12512 E. WHITTIER BOULEVARD
Facility Address 2:
Facility City: WHITTIER
Facility Zip: 90602
Facility State: CA

Noticed Party Action Information

Action Type Seq: CD-6
Action Name: C DECREE
Action Date: SETTLEMENT DATE 10/07/2010

Action Type Seq: UA-1
Action Name: UNL ORDR
Action Date: SETTLEMENT DATE 05/09/1995

---

516 | ***7 of 7*** | ***-*** | ***0.00 / 0.00*** | ***423.28 / 0*** | ***MAXWELL TECHNOLOGIES, INC. 9275 SKY PARK CT. SAN DIEGO CA 92123*** | ***PRP***

EPA_ID: CAD020748125
Site ID: 0901257
Site Name: CASMALIA RESOURCES
Region Code: 09
Facility Address 1: NTU RD-539 SAN YSIDRO RD
Facility Address 2:
Facility City: CASMALIA
Facility Zip: 93429

Map Key	Number of Records	Direction	Distance (mi/ft)	Elev/Diff (ft)	Site	DB

Party Name: MAXWELL TECHNOLOGIES, INC.
Facility State: CA
Party Street Address: 9275 SKY PARK CT.
Party Street Address2:
Party Street Address3:
Party City: SAN DIEGO
Party State: CA
Party Zip: 92123
NPL Status: Currently on the Final NPL
Non NPL Status:

Noticed Party Action Information

Action Type Seq: AC-13
Action Name: ADM ORDR
Action Date: SETTLEMENT DATE 06/30/2011

---

517 | *1 of 2* | *-* | *0.00 / 0.00* | *402.35 / -21* | ***KEARNY MESA 76, LLC.***
3860 Kearny Mesa Rd
San Diego CA 92111 | ***UST***

Facility ID: 37-000-217190
Permitting Agency: San Diego County Department of Environmental Health
County: San Diego
Latitude: 32.81416
Longitude: -117.15194

---

517 | *2 of 2* | *-* | *0.00 / 0.00* | *402.35 / -21* | ***Propel Fuels, Inc. (210050)***
3860 Kearny Mesa Rd Ste B
San Diego CA 92111 | ***UST***

Facility ID: 37-000-217250
Permitting Agency: San Diego County Department of Environmental Health
County: San Diego
Latitude: 32.81416
Longitude: -117.15194

---

518 | *1 of 1* | *-* | *0.00 / 0.00* | *429.36 / 6* | ***SDG&E - KEARNY MAINT & OPS***
5488 OVERLAND AVE
SAN DIEGO CA 92123-1205 | ***UST***

Facility ID: 37-000-113944
Permitting Agency: San Diego County Department of Environmental Health
County: San Diego
Latitude: 32.8349
Longitude: -117.1317

---

519 | *1 of 1* | *-* | *0.00 / 0.00* | *404.71 / -18* | ***City of San Diego***
Aero Drive & Glen Curtis Road
San Diego CA 92123 | ***CHMIRS***

ID: 06-3698
Control No: '06-3698
Year: 2006
Notified Date: 6/21/2006 19:49
Notified Date Time:
County: San Diego County

California Hazardous Material Incident Report System

Contained:	Yes	***3 Vessel >= 300 Tons:***	
1 Substance:	Sewage	***Incident Date:***	6/21/2006
1 Measure:	Gal(s)	***Incident Time:***	1608
1 Other:		***Spill Site:***	Merchant/Business
1 Quantity:	375	***Injuries?:***	
1 Type:	SEWAGE	***No of Injuries:***	0
1 Pipeline:		***Fatals?:***	
1 Vessel >= 300 Tons:		***No of Fatals:***	0
2 Substance:		***Evacs?:***	
2 Quantity:		***No of Evacs:***	0
2 Measure:		***Cleanup:***	Reporting Party
2 Type:		***Site:***	
2 Other:		***Cause:***	
2 Pipeline:		***Cause Other:***	
2 Vessel >= 300 Tons:		***Dog No:***	
3 Substance:		***Water:***	No
3 Quantity:		***Water Way:***	
3 Measure:		***City:***	San Diego
3 Type:		***County:***	San Diego County
3 Other:		***Zip:***	92123
3 Pipeline:			

Admin Agency:	San Diego County Health Services Dept.
Notification Area:	AA/CUPA,DFG-OSPR,DTSC,RWQCB,US EPA,USFWS
Location:	Aero Drive & Glen Curtis Road
Description:	Caller advised roots in a sewer main caused blockage.

Main Page Information

On Scene:	
Other on Scene:	
Other Notified:	
Admin Agency:	San Diego County Health Services Dept.
Admin Agency 2:	
Additional County:	
Document Title:	SPILL Report
Creation Date:	06/21/2006 07:49 PM
Received By:	
Person Notifying Cal OES:	
Phone No:	
Ext:	
Pag Cell:	
Type:	SEWAGE
Cause Description for Other:	
Amount 1:	375
Amount 2:	
Amount 3:	
Doc URL:	https://w3.calema.ca.gov/operational/malhaz.nsf/f1841a103c102734882563e200760c4a/9a33be39cff9a0c588257195000f7ca8?OpenDocument

Map Key	Number of Records	Direction	Distance (mi/ft)	Elev/Diff (ft)	Site	DB
520	1 of 12	-	0.00 / 0.00	400.75 / -22	Propel Fuels - 76 3860 Kearny Mesa Rd San Diego CA 92111	ALT FUELS

ID:	53651	**EV Lvl1 EVSE No:**	
Fuel Type Code:	E85: E85 Ethanol	**EV Lvl2 EVSE No:**	
Status Code:	E	**EV DC Fast Count:**	
Status Desc:	Open: The station is open.	**EV Other Info:**	
Federal Agency ID:		**EV Network:**	
Fed Agency Name:		**EV Network Web:**	
Plus4:		**Latitude:**	32.813749
Station Phone:	858-573-2334	**Longitude:**	-117.151728
Expected Date:		**Dt Last Confirmed:**	2017-05-04
Open Date:	2013-12-11	**Updated at:**	2018-02-06 21:00:03 UTC
BD Blends:		**Owner Type Code:**	P
NG Fill Type Code:		**Owner Type Desc:**	Privately owned
NG Fill Type Desc:		**NG Vehicle Class:**	
NG PSI:		**NG V Class Desc:**	

Cards Accepted: A Cash D FuelMan M V Voyager Wright_Exp

Cards Accepted Desc: A-American Express; Cash-Cash; D-Discover; FuelMan-Fuelman; M-MasterCard; V-VISA; Voyager-Voyager; Wright_Exp-WEX

Hydrogen Status Link:

E85 Blender Pump: false

E85 Blender Pump Desc: The station does not have a blender pump.

EV Connector Types:

EV Connector Type Desc:

Geocode Status: 200-9

Geocode Status Desc: Premise (building name, property name, shopping center, etc.) level accuracy.

Access Days Time: 24 hours daily; also accepts Propel CleanDrive fleet card

Groups with Access Code: Public

Group With Access Desc: Publicly available to all customers.

LPG Primary:

LPG Primary Desc:

Intersection Directions:

Map Key	Number of Records	Direction	Distance (mi/ft)	Elev/Diff (ft)	Site	DB
520	2 of 12	-	0.00 / 0.00	400.75 / -22	KEARNY MESA 76, LLC. 3860 KEARNY MESA RD SAN DIEGO CA 92111	CERS TANK

Site ID: 395775

Latitude: 32.814163

Longitude: -117.151939

Regulated Programs

EI ID:	10419580	**EI Description:**	Hazardous Waste Generator
EI ID:	10419580	**EI Description:**	Underground Storage Tank
EI ID:	10419580	**EI Description:**	Chemical Storage Facilities

Affiliations

Affil Type Desc:	Secondary Emergency Contact
Entity Name:	MARK CONGER
Entity Title:	OPERATOR
Address:	
City:	
State:	
Country:	
Zip Code:	
Phone:	(818) 573-2334

Affil Type Desc:	Property Owner
Entity Name:	NORTHWEST DEALERCO HOLDINGS, LLC
Entity Title:	
Address:	29501 Canwood St Suite #200
City:	AGOURA HILLS
State:	CA
Country:	United States
Zip Code:	91301
Phone:	(818) 206-5700

Affil Type Desc:	UST Tank Owner
Entity Name:	Northwest DealerCo Holdings, LLC
Entity Title:	
Address:	29501 Canwood St Suite #200
City:	Agoura Hills
State:	CA
Country:	United States
Zip Code:	91031
Phone:	(818) 206-5700

Affil Type Desc:	CUPA District
Entity Name:	San Diego County Env Health
Entity Title:	
Address:	PO Box 129261
City:	San Diego
State:	CA
Country:	
Zip Code:	92112-9261
Phone:	(858) 505-6880

Affil Type Desc:	Identification Signer
Entity Name:	LISA THOMPSON
Entity Title:	COMPLIANCE MANAGER
Address:	
City:	
State:	
Country:	
Zip Code:	
Phone:	

Affil Type Desc:	Operator
Entity Name:	KEARNY MESA 76, LLC.
Entity Title:	
Address:	
City:	
State:	
Country:	
Zip Code:	
Phone:	(858) 573-2334

Affil Type Desc:	Primary Emergency Contact
Entity Name:	LISA THOMPSON
Entity Title:	COMPLIANCE MANAGER
Address:	
City:	
State:	
Country:	
Zip Code:	
Phone:	(818) 336-8984

Affil Type Desc:	UST Property Owner Name
Entity Name:	NORTHWEST DEALERCO HOLDINGS, LLC
Entity Title:	
Address:	29501 Canwood St Suite #200
City:	AGOURA HILLS
State:	CA
Country:	United States
Zip Code:	91301
Phone:	(818) 206-5700

Affil Type Desc:	Parent Corporation
Entity Name:	PLATINUM ENERGY
Entity Title:	
Address:	
City:	
State:	
Country:	
Zip Code:	
Phone:	

Affil Type Desc:	Legal Owner
Entity Name:	KEARNY MESA 76, LLC.
Entity Title:	
Address:	29501 Canwood St Suite #200
City:	AGOURA HILLS
State:	CA
Country:	United States
Zip Code:	91301
Phone:	(818) 206-5700

Affil Type Desc:	Environmental Contact
Entity Name:	LISA THOMPSON

Entity Title:
Address: 29501 Canwood St Suite #200
City: AGOURA HILLS
State: CA
Country:
Zip Code: 91301
Phone: (818) 336-8984

Affil Type Desc: UST Permit Applicant
Entity Name: LISA THOMPSON
Entity Title: COMPLIANCE MANAGER
Address:
City:
State:
Country:
Zip Code:
Phone: (818) 336-8984

Affil Type Desc: Document Preparer
Entity Name: LISA THOMPSON
Entity Title:
Address:
City:
State:
Country:
Zip Code:
Phone:

Affil Type Desc: Facility Mailing Address
Entity Name: Mailing Address
Entity Title:
Address: 29501 Canwood St Suite #200
City: AGOURA HILLS
State: CA
Country:
Zip Code: 91301
Phone:

Affil Type Desc: UST Tank Operator
Entity Name: Kearny Mesa 76, LLC
Entity Title:
Address: 29501 Canwood St Suite #200
City: AGOURA HILLS
State: CA
Country: United States
Zip Code: 91301
Phone: (818) 206-5700

Evaluations

Eval Date: 5/4/2017

Violations Found:	Yes
Eval General Type:	Compliance Evaluation Inspection
Eval Type:	Routine done by local agency
Eval Division:	San Diego County Department of Env Health
Eval Program:	UST
Eval Source:	CERS
Eval Notes:	

Inspector: Archer Veronica Inspection ID:5646896

Eval Date:	5/14/2015
Violations Found:	No
Eval General Type:	Compliance Evaluation Inspection
Eval Type:	Routine done by local agency
Eval Division:	San Diego County Department of Env Health
Eval Program:	UST
Eval Source:	CERS
Eval Notes:	

Inspector: Fernandez Juan Inspection ID:5161233

Eval Date:	6/3/2014
Violations Found:	No
Eval General Type:	Compliance Evaluation Inspection
Eval Type:	Routine done by local agency
Eval Division:	San Diego County Department of Env Health
Eval Program:	HW
Eval Source:	CERS
Eval Notes:	

Inspector: Garchitorena Bobby Inspection ID:5062342

Eval Date:	6/5/2013
Violations Found:	No
Eval General Type:	Compliance Evaluation Inspection
Eval Type:	Routine done by local agency
Eval Division:	San Diego County Department of Env Health
Eval Program:	HMRRP
Eval Source:	CERS
Eval Notes:	

Inspector: Garchitorena Bobby Inspection ID:5062413

Eval Date:	6/5/2013
Violations Found:	No
Eval General Type:	Compliance Evaluation Inspection
Eval Type:	Routine done by local agency
Eval Division:	San Diego County Department of Env Health
Eval Program:	HW
Eval Source:	CERS
Eval Notes:	

Inspector: Garchitorena Bobby Inspection ID:5062413

Eval Date: 6/5/2013
Violations Found: Yes
Eval General Type: Compliance Evaluation Inspection
Eval Type: Routine done by local agency
Eval Division: San Diego County Department of Env Health
Eval Program: UST
Eval Source: CERS
Eval Notes:

Inspector: Garchitorena Bobby Inspection ID:5062413

Eval Date: 5/3/2016
Violations Found: Yes
Eval General Type: Compliance Evaluation Inspection
Eval Type: Routine done by local agency
Eval Division: San Diego County Department of Env Health
Eval Program: UST
Eval Source: CERS
Eval Notes:

Inspector: Fernandez Juan Inspection ID:5419180

Eval Date: 5/14/2015
Violations Found: No
Eval General Type: Compliance Evaluation Inspection
Eval Type: Routine done by local agency
Eval Division: San Diego County Department of Env Health
Eval Program: HMRRP
Eval Source: CERS
Eval Notes:

Inspector: Fernandez Juan Inspection ID:5161233

Eval Date: 6/3/2014
Violations Found: No
Eval General Type: Compliance Evaluation Inspection
Eval Type: Routine done by local agency
Eval Division: San Diego County Department of Env Health
Eval Program: HMRRP
Eval Source: CERS
Eval Notes:

Inspector: Garchitorena Bobby Inspection ID:5062342

Eval Date: 5/14/2015
Violations Found: No
Eval General Type: Compliance Evaluation Inspection

Eval Type: Routine done by local agency
Eval Division: San Diego County Department of Env Health
Eval Program: HW
Eval Source: CERS
Eval Notes:

Inspector: Fernandez Juan Inspection ID:5161233

Eval Date: 5/4/2017
Violations Found: No
Eval General Type: Compliance Evaluation Inspection
Eval Type: Routine done by local agency
Eval Division: San Diego County Department of Env Health
Eval Program: HMRRP
Eval Source: CERS
Eval Notes:

Inspector: Archer Veronica Inspection ID:5646896

Eval Date: 6/3/2014
Violations Found: Yes
Eval General Type: Compliance Evaluation Inspection
Eval Type: Routine done by local agency
Eval Division: San Diego County Department of Env Health
Eval Program: UST
Eval Source: CERS
Eval Notes:

Inspector: Garchitorena Bobby Inspection ID:5062342

Eval Date: 5/3/2016
Violations Found: No
Eval General Type: Compliance Evaluation Inspection
Eval Type: Routine done by local agency
Eval Division: San Diego County Department of Env Health
Eval Program: HW
Eval Source: CERS
Eval Notes:

Inspector: Fernandez Juan Inspection ID:5419180

Eval Date: 5/3/2016
Violations Found: Yes
Eval General Type: Compliance Evaluation Inspection
Eval Type: Routine done by local agency
Eval Division: San Diego County Department of Env Health
Eval Program: HMRRP
Eval Source: CERS
Eval Notes:

Inspector: Fernandez Juan Inspection ID:5419180

Eval Date: 5/4/2017
Violations Found: No
Eval General Type: Compliance Evaluation Inspection
Eval Type: Routine done by local agency
Eval Division: San Diego County Department of Env Health
Eval Program: HW
Eval Source: CERS
Eval Notes:

Inspector: Archer Veronica Inspection ID:5646896

Violations

Violation Date: 5/3/2016 ***Violation Program:*** UST
Violation Division: San Diego County Department of Env Health ***Violation Source:*** CERS
Citation: 23 CCR 16 2715 - California Code of Regulations, Title 23, Chapter 16, Section(s) 2715
Violation Notes:

Returned to compliance on 05/26/2016.

Violation Description:

Failure to comply with one or more of the designated operator monthly inspection requirements: failed to inspect the monthly alarm history report; attach a copy of the alarm history; failed to inspect for the presence of liquid or debris in the spill container/spill bucket and under dispenser containment; failed to inspect the under dispenser containment to ensure that monitoring equipment is placed in the proper position; failure to inspect for liquid or debris in the containment sump where an alarm occurred or for which there is no record of a service visit; or failure to check that all testing and maintenance has been completed and documented.

Violations

Violation Date: 6/3/2014 ***Violation Program:*** UST
Violation Division: San Diego County Department of Env Health ***Violation Source:*** CERS
Citation: 23 CCR 16 2715(f) - California Code of Regulations, Title 23, Chapter 16, Section(s) 2715(f)
Violation Notes:

Returned to compliance on 08/21/2014.

Violation Description:

Failure to comply with one or more of the following: provide training to facility employee(s) responsible for proper operation and maintenance every 12 months

and/or

train new employee(s) who are responsible for proper operation and maintenance within 30-days of hire

and/or

to have at least one employee present during operating hours that has been trained in the proper operation and maintenance of the UST system.

Violations

Violation Date: 5/3/2016 ***Violation Program:*** UST
Violation Division: San Diego County Department of Env Health ***Violation Source:*** CERS
Citation: 23 CCR 16 2665 - California Code of Regulations, Title 23, Chapter 16, Section(s) 2665
Violation Notes:

Returned to compliance on 05/13/2016.

Violation Description:

Failure to comply with one or more of the following: failure to install a spill bucket, have a functional drain valve or other method for the removal of liquid from the spill bucket/spill container, and/or be resistant to galvanic corrosion.

Violations

Violation Date: 5/3/2016 ***Violation Program:*** HMRRP
Violation Division: San Diego County Department of Env Health ***Violation Source:*** CERS
Citation: HSC 6.95 25508(a)(1) - California Health and Safety Code, Chapter 6.95, Section(s) 25508(a)(1)
Violation Notes:

Returned to compliance on 05/26/2016.

Violation Description:

Failure to complete and electronically submit a site map with all required content.

Violations

Violation Date: 5/3/2016 ***Violation Program:*** HMRRP
Violation Division: San Diego County Department of Env Health ***Violation Source:*** CERS
Citation: HSC 6.95 25508.1(a)-(e) - California Health and Safety Code, Chapter 6.95, Section(s) 25508.1(a)-(e)
Violation Notes:

Returned to compliance on 05/26/2016.

Violation Description:

Failure to electronically update business plan within 30 days of any one of the following events:
A 100 percent or more increase in the quantity of a previously disclosed material.
Any handling of a previously undisclosed hazardous materials at or above reportable quantities.
A change of business address, business ownership, or business name.

Violations

Violation Date: 6/5/2013 ***Violation Program:*** UST
Violation Division: San Diego County Department of Env Health ***Violation Source:*** CERS
Citation: 23 CCR 16 2715(f) - California Code of Regulations, Title 23, Chapter 16, Section(s) 2715(f)
Violation Notes:

Returned to compliance on 08/21/2014.

Violation Description:

Failure to comply with one or more of the following: provide training to facility employee(s) responsible for proper operation and maintenance every 12 months

and/or

train new employee(s) who are responsible for proper operation and maintenance within 30-days of hire

and/or

to have at least one employee present during operating hours that has been trained in the proper operation and maintenance of the UST system.

Violations

Violation Date: 5/4/2017
Violation Program: UST
Violation Division: San Diego County Department of Env Health
Violation Source: CERS
Citation: HSC 6.7 25292(e); 23 CCR 16 2643(c) - California Health and Safety Code, Chapter 6.7, Section(s) 25292(e); 23 CCR 16 2643(c)
Violation Notes:

Returned to compliance on 05/25/2017.

Violation Description:

Failure of the line leak detector (LLD) on single-walled pressurized pipe to do one or more of the following:
Detect a 3 gallon per hour release. Restrict or shut off the flow of product. Trigger a visual and audible alarm.Perform a 0.2 gallon per hour monthly test.Perform a 0.1 gallon per hour annual test.

520	3 of 12	-	0.00 / 0.00	400.75 / -22	**Propel Fuels, Inc. (210050)** **3860 KEARNY MESA RD STE B** **SAN DIEGO CA 92111**	**CERS TANK**

Site ID: 59046
Latitude: 32.814160
Longitude: -117.151940

Regulated Programs

EI ID: 10385377
EI Description: Hazardous Waste Generator

EI ID: 10385377
EI Description: Underground Storage Tank

EI ID: 10385377
EI Description: Chemical Storage Facilities

Affiliations

Affil Type Desc: Facility Mailing Address
Entity Name: Mailing Address
Entity Title:
Address: 1815 19th Street
City: Sacramento
State: CA
Country:
Zip Code: 95811
Phone:

Affil Type Desc:	Legal Owner
Entity Name:	Propel Fuels, Inc.
Entity Title:	
Address:	1815 19th Street
City:	Sacramento
State:	CA
Country:	United States
Zip Code:	95811
Phone:	(800) 871-0773

Affil Type Desc:	Operator
Entity Name:	Propel Fuels, Inc.
Entity Title:	
Address:	
City:	
State:	
Country:	
Zip Code:	
Phone:	(800) 871-0773

Affil Type Desc:	Primary Emergency Contact
Entity Name:	Craig Courtney
Entity Title:	Operations & Maintenance Manager, Southern CA
Address:	
City:	
State:	
Country:	
Zip Code:	
Phone:	(650) 670-6222

Affil Type Desc:	UST Tank Operator
Entity Name:	Propel Fuels, Inc.
Entity Title:	
Address:	1815 19th Street
City:	Sacramento
State:	CA
Country:	United States
Zip Code:	95811
Phone:	(800) 871-0773

Affil Type Desc:	UST Property Owner Name
Entity Name:	ALFRED DAHER
Entity Title:	
Address:	3860 Kearny Mesa Road
City:	San Diego
State:	CA
Country:	United States
Zip Code:	92111
Phone:	(714) 305-2605

Affil Type Desc:	Secondary Emergency Contact
Entity Name:	Gordon Barnes

Entity Title:	Director of Field Operations
Address:	
City:	
State:	
Country:	
Zip Code:	
Phone:	(650) 743-0068
Affil Type Desc:	Document Preparer
Entity Name:	Michelle Levin
Entity Title:	
Address:	
City:	
State:	
Country:	
Zip Code:	
Phone:	
Affil Type Desc:	Identification Signer
Entity Name:	Michelle Levin
Entity Title:	Project Manager, Authorized Agent for Propel Fuels
Address:	
City:	
State:	
Country:	
Zip Code:	
Phone:	
Affil Type Desc:	Property Owner
Entity Name:	Alfred Daher, Fueling Convenience
Entity Title:	
Address:	3860 Kearney Mesa Road
City:	San Diego
State:	CA
Country:	United States
Zip Code:	92111
Phone:	(714) 305-2605
Affil Type Desc:	Environmental Contact
Entity Name:	Michelle Levin
Entity Title:	
Address:	2496 Technology Drive
City:	Elgin
State:	IL
Country:	
Zip Code:	60124-7925
Phone:	(847) 888-0276
Affil Type Desc:	Parent Corporation
Entity Name:	Propel Fuels, Inc.
Entity Title:	
Address:	

City:
State:
Country:
Zip Code:
Phone:

Affil Type Desc: UST Permit Applicant
Entity Name: Jennifer Betz, Authorized Agent forPropel Fuels
Entity Title: Project Manager
Address:
City:
State:
Country:
Zip Code:
Phone: (847) 888-0276

Affil Type Desc: UST Tank Owner
Entity Name: Propel Fuels, Inc.
Entity Title:
Address: 1815 19th Street
City: Sacramento
State: CA
Country: United States
Zip Code: 95811
Phone: (800) 871-0773

Affil Type Desc: CUPA District
Entity Name: San Diego County Env Health
Entity Title:
Address: PO Box 129261
City: San Diego
State: CA
Country:
Zip Code: 92112-9261
Phone: (858) 505-6880

Evaluations

Eval Date: 12/8/2015
Violations Found: No
Eval General Type: Compliance Evaluation Inspection
Eval Type: Routine done by local agency
Eval Division: San Diego County Department of Env Health
Eval Program: HMRRP
Eval Source: CERS
Eval Notes:

Inspector: Fernandez Juan Inspection ID:5194698

Eval Date: 12/8/2016
Violations Found: Yes

Eval General Type: Compliance Evaluation Inspection
Eval Type: Routine done by local agency
Eval Division: San Diego County Department of Env Health
Eval Program: UST
Eval Source: CERS
Eval Notes:

Inspector: Fernandez Juan Inspection ID:5543644

Eval Date: 12/8/2015
Violations Found: Yes
Eval General Type: Compliance Evaluation Inspection
Eval Type: Routine done by local agency
Eval Division: San Diego County Department of Env Health
Eval Program: UST
Eval Source: CERS
Eval Notes:

Inspector: Fernandez Juan Inspection ID:5194698

Eval Date: 12/11/2014
Violations Found: No
Eval General Type: Compliance Evaluation Inspection
Eval Type: Routine done by local agency
Eval Division: San Diego County Department of Env Health
Eval Program: HMRRP
Eval Source: CERS
Eval Notes:

Inspector: Garchitorena Bobby Inspection ID:5177713

Eval Date: 12/11/2014
Violations Found: No
Eval General Type: Compliance Evaluation Inspection
Eval Type: Routine done by local agency
Eval Division: San Diego County Department of Env Health
Eval Program: UST
Eval Source: CERS
Eval Notes:

Inspector: Garchitorena Bobby Inspection ID:5177713

Eval Date: 12/8/2016
Violations Found: No
Eval General Type: Compliance Evaluation Inspection
Eval Type: Routine done by local agency
Eval Division: San Diego County Department of Env Health
Eval Program: HMRRP
Eval Source: CERS
Eval Notes:

Inspector: Fernandez Juan Inspection ID:5543644

Eval Date: 12/11/2014
Violations Found: No
Eval General Type: Compliance Evaluation Inspection
Eval Type: Routine done by local agency
Eval Division: San Diego County Department of Env Health
Eval Program: HW
Eval Source: CERS
Eval Notes:

Inspector: Garchitorena Bobby Inspection ID:5177713

Eval Date: 12/8/2015
Violations Found: Yes
Eval General Type: Compliance Evaluation Inspection
Eval Type: Routine done by local agency
Eval Division: San Diego County Department of Env Health
Eval Program: HW
Eval Source: CERS
Eval Notes:

Inspector: Fernandez Juan Inspection ID:5194698

Eval Date: 12/8/2016
Violations Found: No
Eval General Type: Compliance Evaluation Inspection
Eval Type: Routine done by local agency
Eval Division: San Diego County Department of Env Health
Eval Program: HW
Eval Source: CERS
Eval Notes:

Inspector: Fernandez Juan Inspection ID:5543644

Violations

Violation Date: 12/8/2015
Violation Program: UST
Violation Division: San Diego County Department of Env Health
Violation Source: CERS
Citation: 23 CCR 16 2715 - California Code of Regulations, Title 23, Chapter 16, Section(s) 2715
Violation Notes:

Returned to compliance on 02/05/2016.

Violation Description:

The owner/operator has failed to comply with one or more of the following: to maintain a copy of the designated operator monthly inspections for the last 12 months

and/or

maintain a list of trained employees on-site or off-site at a readily available location, if approved by the CUPA.

Violations

Violation Date: 12/8/2016 ***Violation Program:*** UST
Violation Division: San Diego County Department of Env Health ***Violation Source:*** CERS
Citation: 23 CCR 16 2635(b)(1), 2665 - California Code of Regulations, Title 23, Chapter 16, Section(s) 2635(b)(1), 2665
Violation Notes:

Returned to compliance on 12/28/2016.

Violation Description:

Failure to comply with one or more of the following:

Failure to install or maintain a liquid-tight spill bucket.

Have a minimum capacity of five gallons.

Have a functional drain valve or other method for the removal of liquid from the spill bucket/spill container.

Be resistant to galvanic corrosion.

Violations

Violation Date: 12/8/2015 ***Violation Program:*** UST
Violation Division: San Diego County Department of Env Health ***Violation Source:*** CERS
Citation: 23 CCR 16 2715 - California Code of Regulations, Title 23, Chapter 16, Section(s) 2715
Violation Notes:

Returned to compliance on 02/05/2016.

Violation Description:

Failure to comply with one or more of the designated operator monthly inspection requirements: failed to inspect the monthly alarm history report; attach a copy of the alarm history; failed to inspect for the presence of liquid or debris in the spill container/spill bucket and under dispenser containment; failed to inspect the under dispenser containment to ensure that monitoring equipment is placed in the proper position; failure to inspect for liquid or debris in the containment sump where an alarm occurred or for which there is no record of a service visit; or failure to check that all testing and maintenance has been completed and documented.

Violations

Violation Date: 12/8/2015 ***Violation Program:*** HW
Violation Division: San Diego County Department of Env Health ***Violation Source:*** CERS
Citation: 22 CCR 12 66262.12 - California Code of Regulations, Title 22, Chapter 12, Section(s) 66262.12
Violation Notes:

Returned to compliance on 02/03/2016.

Violation Description:

Failure to obtain and/or maintain an Active EPA ID.

Violations

Map Key	Number of Records	Direction	Distance (mi/ft)	Elev/Diff (ft)	Site	DB

Violation Date: 12/8/2015
Violation Program: UST
Violation Division: San Diego County Department of Env Health
Violation Source: CERS
Citation: 23 CCR 16 2715(a) - California Code of Regulations, Title 23, Chapter 16, Section(s) 2715(a)
Violation Notes:

Returned to compliance on 02/16/2016.

Violation Description:

Failure to submit statement of UST compliance and/or Designated Operator certification.

Map Key	Number of Records	Direction	Distance (mi/ft)	Elev/Diff (ft)	Site	DB
520	4 of 12	-	0.00 / 0.00	400.75 / -22	EXXON #1032 3860 KEARNY MESA RD SAN DIEGO CA 92111	EMISSIONS

2000 Criteria Data

Facility ID: 1351
Facility SIC Code: 5541
CO: 37
Air Basin: SD
District: SD
COID: SD
DISN: SAN DIEGO COUNTY APCD
CHAPIS:
CERR Code:
TOGT: 2.1230566
ROGT: 2.1230566
COT:
NOXT:
SOXT:
PMT:
PM10T:

2000 Toxic Data

Facility ID: 1351
Facility SIC Code: 5541
CO: 37
Air Basin: SD
District: SD
TS:
Health Risk Asmt:
Non-Cancer Chronic Haz Ind:
Non-Cancer Acute Haz Ind:
COID: SD
DISN: SAN DIEGO COUNTY APCD
CHAPIS:
CERR Code:

2001 Criteria Data

Facility ID: 1351
Facility SIC Code: 5541
CO: 37
Air Basin: SD
District: SD
COID: SD
DISN: SAN DIEGO COUNTY APCD
CHAPIS:
CERR Code:
TOGT: 2.12
ROGT: 2.12
COT:
NOXT:
SOXT:
PMT:
PM10T:

2001 Toxic Data

Facility ID:	1351	***COID:***	SD
Facility SIC Code:	5541	***DISN:***	SAN DIEGO COUNTY APCD
CO:	37	***CHAPIS:***	
Air Basin:	SD	***CERR Code:***	
District:	SD		
TS:			
Health Risk Asmt:			
Non-Cancer Chronic Haz Ind:			
Non-Cancer Acute Haz Ind:			

2002 Criteria Data

Facility ID:	1351	***CERR Code:***	
Facility SIC Code:	5541	***TOGT:***	2.1230566
CO:	37	***ROGT:***	2.1230566
Air Basin:	SD	***COT:***	
District:	SD	***NOXT:***	
COID:	SD	***SOXT:***	
DISN:	SAN DIEGO COUNTY APCD	***PMT:***	
CHAPIS:		***PM10T:***	

2002 Toxic Data

Facility ID:	1351	***COID:***	SD
Facility SIC Code:	5541	***DISN:***	SAN DIEGO COUNTY APCD
CO:	37	***CHAPIS:***	
Air Basin:	SD	***CERR Code:***	
District:	SD		
TS:			
Health Risk Asmt:			
Non-Cancer Chronic Haz Ind:			
Non-Cancer Acute Haz Ind:			

2003 Criteria Data

Facility ID:	1351	***CERR Code:***	
Facility SIC Code:	5541	***TOGT:***	2.1230566
CO:	37	***ROGT:***	2.1230566
Air Basin:	SD	***COT:***	
District:	SD	***NOXT:***	
COID:	SD	***SOXT:***	
DISN:	SAN DIEGO COUNTY APCD	***PMT:***	
CHAPIS:		***PM10T:***	

2003 Toxic Data

Facility ID:	1351	***COID:***	SD

Facility SIC Code:	5541	**DISN:**	SAN DIEGO COUNTY APCD
CO:	37	**CHAPIS:**	
Air Basin:	SD	**CERR Code:**	
District:	SD		
TS:			
Health Risk Asmt:			
Non-Cancer Chronic Haz Ind:			
Non-Cancer Acute Haz Ind:			

2004 Criteria Data

Facility ID:	1351	**CERR Code:**	
Facility SIC Code:	5541	**TOGT:**	3.08
CO:	37	**ROGT:**	3.08
Air Basin:	SD	**COT:**	
District:	SD	**NOXT:**	
COID:	SD	**SOXT:**	
DISN:	SAN DIEGO COUNTY APCD	**PMT:**	
CHAPIS:		**PM10T:**	

2004 Toxic Data

Facility ID:	1351	**COID:**	SD
Facility SIC Code:	5541	**DISN:**	SAN DIEGO COUNTY APCD
CO:	37	**CHAPIS:**	
Air Basin:	SD	**CERR Code:**	
District:	SD		
TS:			
Health Risk Asmt:			
Non-Cancer Chronic Haz Ind:			
Non-Cancer Acute Haz Ind:			

2005 Criteria Data

Facility ID:	1351	**CERR Code:**	
Facility SIC Code:	5541	**TOGT:**	3.08
CO:	37	**ROGT:**	3.08
Air Basin:	SD	**COT:**	
District:	SD	**NOXT:**	
COID:	SD	**SOXT:**	
DISN:	SAN DIEGO COUNTY APCD	**PMT:**	
CHAPIS:		**PM10T:**	

2005 Toxic Data

Facility ID:	1351	**COID:**	SD
Facility SIC Code:	5541	**DISN:**	SAN DIEGO COUNTY APCD
CO:	37	**CHAPIS:**	
Air Basin:	SD	**CERR Code:**	

District: SD
TS:
Health Risk Asmt:
Non-Cancer Chronic Haz Ind:
Non-Cancer Acute Haz Ind:

2006 Criteria Data

Facility ID: 1351
Facility SIC Code: 5541
CO: 37
Air Basin: SD
District: SD
COID: SD
DISN: SAN DIEGO COUNTY APCD
CHAPIS:
CERR Code:
TOGT: 3.08
ROGT: 3.08
COT:
NOXT:
SOXT:
PMT:
PM10T:

2006 Toxic Data

Facility ID: 1351
Facility SIC Code: 5541
CO: 37
Air Basin: SD
District: SD
TS:
Health Risk Asmt:
Non-Cancer Chronic Haz Ind:
Non-Cancer Acute Haz Ind:
COID: SD
DISN: SAN DIEGO COUNTY APCD
CHAPIS:
CERR Code:

2007 Criteria Data

Facility ID: 1351
Facility SIC Code: 5541
CO: 37
Air Basin: SD
District: SD
COID: SD
DISN: SAN DIEGO COUNTY APCD
CHAPIS:
CERR Code:
TOGT: 3.08
ROGT: 3.08
COT:
NOXT:
SOXT:
PMT:
PM10T:

2007 Toxic Data

Facility ID: 1351
Facility SIC Code: 5541
CO: 37
Air Basin: SD
District: SD
TS:
Health Risk Asmt:
COID: SD
DISN: SAN DIEGO COUNTY APCD
CHAPIS:
CERR Code:

Non-Cancer Chronic Haz Ind:
Non-Cancer Acute Haz Ind:

2008 Criteria Data

Facility ID:	1351	***CERR Code:***	
Facility SIC Code:	5541	***TOGT:***	3.08
CO:	37	***ROGT:***	3.08
Air Basin:	SD	***COT:***	
District:	SD	***NOXT:***	
COID:	SD	***SOXT:***	
DISN:	SAN DIEGO COUNTY APCD	***PMT:***	
CHAPIS:		***PM10T:***	

2008 Toxic Data

Facility ID:	1351	***COID:***	SD
Facility SIC Code:	5541	***DISN:***	SAN DIEGO COUNTY APCD
CO:	37	***CHAPIS:***	
Air Basin:	SD	***CERR Code:***	
District:	SD		

TS:
Health Risk Asmt:
Non-Cancer Chronic Haz Ind:
Non-Cancer Acute Haz Ind:

2009 Criteria Data

Facility ID:	1351	***CERR Code:***	
Facility SIC Code:	5541	***TOGT:***	3.08
CO:	37	***ROGT:***	3.08
Air Basin:	SD	***COT:***	
District:	SD	***NOXT:***	
COID:	SD	***SOXT:***	
DISN:	SAN DIEGO COUNTY APCD	***PMT:***	
CHAPIS:		***PM10T:***	

2009 Toxic Data

Facility ID:	1351	***COID:***	SD
Facility SIC Code:	5541	***DISN:***	SAN DIEGO COUNTY APCD
CO:	37	***CHAPIS:***	
Air Basin:	SD	***CERR Code:***	
District:	SD		

TS:
Health Risk Asmt:
Non-Cancer Chronic Haz Ind:
Non-Cancer Acute Haz Ind:

2010 Toxic Data

Facility ID:	1351	***COID:***	SD
Facility SIC Code:	5541	***DISN:***	SAN DIEGO COUNTY APCD
CO:	37	***CHAPIS:***	
Air Basin:	SD	***CERR Code:***	
District:	SD		
TS:			
Health Risk Asmt:			
Non-Cancer Chronic Haz Ind:			
Non-Cancer Acute Haz Ind:			

2011 Criteria Data

Facility ID:	1351	***CERR Code:***	
Facility SIC Code:	5541	***TOGT:***	3.08
CO:	37	***ROGT:***	3.08
Air Basin:	SD	***COT:***	
District:	SD	***NOXT:***	
COID:	SD	***SOXT:***	
DISN:	SAN DIEGO COUNTY APCD	***PMT:***	
CHAPIS:		***PM10T:***	

2011 Toxic Data

Facility ID:	1351	***COID:***	SD
Facility SIC Code:	5541	***DISN:***	SAN DIEGO COUNTY APCD
CO:	37	***CHAPIS:***	
Air Basin:	SD	***CERR Code:***	
District:	SD		
TS:			
Health Risk Asmt:			
Non-Cancer Chronic Haz Ind:			
Non-Cancer Acute Haz Ind:			

2012 Criteria Data

Facility ID:	1351	***CERR Code:***	
Facility SIC Code:	5541	***TOGT:***	3.08
CO:	37	***ROGT:***	3.08
Air Basin:	SD	***COT:***	
District:	SD	***NOXT:***	
COID:	SD	***SOXT:***	
DISN:	SAN DIEGO COUNTY APCD	***PMT:***	
CHAPIS:		***PM10T:***	

2012 Toxic Data

Facility ID:	1351	**COID:**	SD
Facility SIC Code:	5541	**DISN:**	SAN DIEGO COUNTY APCD
CO:	37	**CHAPIS:**	
Air Basin:	SD	**CERR Code:**	
District:	SD		
TS:			
Health Risk Asmt:			
Non-Cancer Chronic Haz Ind:			
Non-Cancer Acute Haz Ind:			

2013 Criteria Data

Facility ID:	1351	**CERR Code:**	
Facility SIC Code:	5541	**TOGT:**	3.08
CO:	37	**ROGT:**	3.08
Air Basin:	SD	**COT:**	
District:	SD	**NOXT:**	
COID:	SD	**SOXT:**	
DISN:	SAN DIEGO COUNTY APCD	**PMT:**	
CHAPIS:		**PM10T:**	

2013 Toxic Data

Facility ID:	1351	**COID:**	SD
Facility SIC Code:	5541	**DISN:**	SAN DIEGO COUNTY APCD
CO:	37	**CHAPIS:**	
Air Basin:	SD	**CERR Code:**	
District:	SD		
TS:			
Health Risk Asmt:			
Non-Cancer Chronic Haz Ind:			
Non-Cancer Acute Haz Ind:			

2014 Criteria Data

Facility ID:	1351	**CERR Code:**	
Facility SIC Code:	5541	**TOGT:**	3.08
CO:	37	**ROGT:**	3.08
Air Basin:	SD	**COT:**	
District:	SD	**NOXT:**	
COID:	SD	**SOXT:**	
DISN:	SAN DIEGO COUNTY APCD	**PMT:**	
CHAPIS:		**PM10T:**	

2014 Toxic Data

Facility ID:	1351	**COID:**	SD
Facility SIC Code:	5541	**DISN:**	SAN DIEGO COUNTY APCD
CO:	37	**CHAPIS:**	

Map Key	Number of Records	Direction	Distance (mi/ft)	Elev/Diff (ft)	Site	DB

Air Basin: SD
District: SD
TS:
Health Risk Asmt:
Non-Cancer Chronic Haz Ind:
Non-Cancer Acute Haz Ind:
CERR Code:

2015 Criteria Data

Facility ID: 1351
Facility SIC Code: 5541
CO: 37
Air Basin: SD
District: SD
COID: SD
DISN: SAN DIEGO COUNTY APCD
CHAPIS:
CERR Code:
TOGT: 3.08
ROGT: 3.08
COT:
NOXT:
SOXT:
PMT:
PM10T:

2015 Toxic Data

Facility ID: 1351
Facility SIC Code: 5541
CO: 37
Air Basin: SD
District: SD
TS:
Health Risk Asmt:
Non-Cancer Chronic Haz Ind:
Non-Cancer Acute Haz Ind:
COID: SD
DISN: SAN DIEGO COUNTY APCD
CHAPIS:
CERR Code:

---

520 | 5 of 12 | - | 0.00 / 0.00 | 400.75 / -22 | SHELL OIL COMPANY, 3860 KEARNY MESA, SAN DIEGO CA 92117 | HHSS

County: San Diego
Pdf File Url: http://geotracker.waterboards.ca.gov/ustpdfs/pdf/0002f31a.pdf

---

520 | 6 of 12 | - | 0.00 / 0.00 | 400.75 / -22 | SHELL OIL COMPANY, 3860 KEARNY MESA, SAN DIEGO CA | HIST TANK

Owner Name: SHELL OIL COMPANY
Owner Street: P.O. BOX 4848
Owner City: ANAHEIM
Owner State: CA
Owner Zip: 92803
No of Containers: 3
County: SAN DIEGO
Facility State: CA
Facility Zip: 92117

---

520 | 7 of 12 | - | 0.00 / 0.00 | 400.75 / -22 | KEARNY MESA EXXON, 3860 KEARNY MESA RD, SAN DIEGO, CA 92111 | SAN DIEGO LOP

Map Key	Number of Records	Direction	Distance (mi/ft)	Elev/Diff (ft)	Site	DB
					SAN DIEGO CA	

SWRCB Global ID:	T0607302484	**Parcel No:**	356-362-30-00
Record ID:	DEH1998-LSAM-H15306-001	**Census Tract:**	85.11
Record Status:	Completed	**Zip Code 2:**	92111
Opened Date:	9/1/1998	**Community:**	San Diego
Case Type:	LOP - Local Oversight Program	**Jurisdiction:**	SAN DIEGO
Historical Name:	SHELL SERVICE STATION	**Watershed Basin No:**	907.11
Lead Agency:	DEH/SAM	**Latitude GS 84:**	32.8141617
Lead Agency Date:	9/3/1998	**Longitude GS 84:**	-117.1519416
Funding:	F - LOP Federal Fund	**X Map Coord:**	6284501.973
Fire Agency:	SAN DIEGO	**Y Map Coord:**	1877146.970
Thomasbros Mappage Grid:	1249 B 3		
Water Purveyor:	SAN DIEGO		
File Case Type:	CLOSED OR TRANSFERRED LOP CASES		

520	8 of 12	-	0.00 / 0.00	400.75 / -22	**SHELL OIL SERV STATION SAN DIEGO** **3860 KEARNEY MESA** **SAN DIEGO CA 92117**	RCRA SQG

EPA Handler ID:	CAD980695597
Land Type Code:	
Land Type Desc:	
Federal Waste Generator Code:	2
Gen Status Univ:	SQG
Gen Status Univ Desc:	Small Quantity Generator
Importer Activity:	No
Mixed Waste Generator:	No
Transporter Activity:	No
Transfer Facility:	No
Recycler Activity:	No
Onsite Burner Exemption:	No
Furnace Exemption:	No
Underground Inject Activity:	No
Receives Waste from Offsite:	No
TSD Type:	-----
TSD Activity:	No
Corrective Action Univ:	No
Action has been Imposed:	No
Action under 3004 (U)/(V):	No
Institutional Control Indicator:	N
Used Oil Transporter:	
Used Oil Transfer Facility:	
Used Oil Processor:	
Used Oil Refiner:	
Used Oil Burner:	
Used Oil Market Burner:	
Used Oil Spec Marketer:	
Activity Location:	CA
County Code:	CA073

County Name:	SAN DIEGO
Contact Name:	
Contact Phone No and Exten:	
Contact Email:	
Contact Address:	US
Mailing Address:	PO BOX 4848 , ANAHEIM , CA, 92803 , US

Violation/Evaluation Summary

Note:	As of Jan 24 2018, there are no Compliance Monitoring and Enforcement (violation) records associated with this facility (EPA ID).

Handler Details

Source Type:	N	***Used Oil Transporter:***	No
Receive Date:	19821202	***UO Transfer Fac:***	No
Non Notifier:		***Used Oil Processor:***	No
Acknowledge Flag:		***Used Oil Refiner:***	No
Acknowledge Date:	19910331	***Used Oil Burner:***	No
Accessibility:		***UO Market Burner:***	No
Land Type:	O	***UO Spec Marketer:***	No
Fed Waste Gen Own:	HQ	***Current Site Name:***	SHELL OIL SERV STATION SAN DIEGO
Fed Waste Gen Cd:	1	***Location Street No:***	
Fed Waste Gen Desc:	Large Quantity Generator	***Location Street 1:***	3860 KEARNEY MESA
ST Waste Gen Own:		***Location Street 2:***	
State Waste Gen Cd:		***Location City:***	SAN DIEGO
Short Term Gen:	No	***Location State:***	CA
Importer Activity:	No	***Location Zip Code:***	92117
Mixed Waste Gen:	No	***County Code:***	CA073
Transporter:	No	***State District:***	4
Transfer Facility:	No	***Mailing Street No:***	
TSD Activity:	No	***Mailing Street 1:***	PO BOX 4848
Recycler Activity:	No	***Mailing Street 2:***	
Onsite Burn Exempt:	No	***Mailing City:***	ANAHEIM
Furnace Exemption:	No	***Mailing State:***	CA
Underground Inject:	No	***Mailing Zip Code:***	92803
Off Site Receipt:	No	***Mailing Country:***	US
Waste Dest Fac:	No	***Contact First Name:***	ENVIRONMENTAL
Subpart K College:		***Contact Middle Initial:***	
Subpart K Hospital:		***Contact Last Name:***	MANAGER
Subpart K Non Profit:		***Contact Street No:***	
Subpart K Withdraw:		***Contact Street 1:***	3860 KEARNEY MESA
Include Ntnl Rprt:		***Contact Street 2:***	
Reporting Cycle:		***Contact City:***	SAN DIEGO
LQHUW:	No	***Contact State:***	CA
Trader Importer:		***Contact Zip:***	92117
Trader Exporter:		***Contact Country:***	US
Slab Importer:		***Contact Phone:***	714-991-9200
Slab Exporter:		***Contact Phone Ext:***	
Current Record:	No	***Contact Fax:***	
Location Country:	US	***Contact Email Addr:***	

State District Owner:	CA	**Contact Title:**	

Handler Details

Source Type:	I	**Used Oil Transporter:**	No
Receive Date:	19960901	**UO Transfer Fac:**	No
Non Notifier:		**Used Oil Processor:**	No
Acknowledge Flag:		**Used Oil Refiner:**	No
Acknowledge Date:	19910331	**Used Oil Burner:**	No
Accessibility:		**UO Market Burner:**	No
Land Type:		**UO Spec Marketer:**	No
Fed Waste Gen Own:	HQ	**Current Site Name:**	SHELL OIL SERV STATION SAN DIEGO
Fed Waste Gen Cd:	2	**Location Street No:**	
Fed Waste Gen Desc:	Small Quantity Generator	**Location Street 1:**	3860 KEARNEY MESA
ST Waste Gen Own:		**Location Street 2:**	
State Waste Gen Cd:		**Location City:**	SAN DIEGO
Short Term Gen:	No	**Location State:**	CA
Importer Activity:	No	**Location Zip Code:**	92117
Mixed Waste Gen:	No	**County Code:**	CA073
Transporter:	No	**State District:**	4
Transfer Facility:	No	**Mailing Street No:**	
TSD Activity:	No	**Mailing Street 1:**	PO BOX 4848
Recycler Activity:	No	**Mailing Street 2:**	
Onsite Burn Exempt:	No	**Mailing City:**	ANAHEIM
Furnace Exemption:	No	**Mailing State:**	CA
Underground Inject:	No	**Mailing Zip Code:**	92803
Off Site Receipt:	No	**Mailing Country:**	US
Waste Dest Fac:	No	**Contact First Name:**	
Subpart K College:		**Contact Middle Initial:**	
Subpart K Hospital:		**Contact Last Name:**	
Subpart K Non Profit:		**Contact Street No:**	
Subpart K Withdraw:		**Contact Street 1:**	
Include Ntnl Rprt:		**Contact Street 2:**	
Reporting Cycle:		**Contact City:**	
LQHUW:	No	**Contact State:**	
Trader Importer:		**Contact Zip:**	
Trader Exporter:		**Contact Country:**	US
Slab Importer:		**Contact Phone:**	
Slab Exporter:		**Contact Phone Ext:**	
Current Record:	Yes	**Contact Fax:**	
Location Country:	US	**Contact Email Addr:**	
State District Owner:	CA	**Contact Title:**	

Owner/Operator Details

Owner/Operator Ind:	CO	**Country:**	
Name:	SHELL OIL CO	**Zip Code:**	99999
Street No:		**Phone:**	415-555-1212
Street 1:	NOT REQUIRED	**Type:**	P
Street 2:		**Date Became Current:**	

Map Key	Number of Records	Direction	Distance (mi/ft)	Elev/Diff (ft)	Site	DB

City:	NOT REQUIRED	**Date Ended Current:**	
State:	ME		
Source Type:	N		
Owner/Operator Ind:	CP	**Country:**	
Name:	NOT REQUIRED	**Zip Code:**	99999
Street No:		**Phone:**	415-555-1212
Street 1:	NOT REQUIRED	**Type:**	P
Street 2:		**Date Became Current:**	
City:	NOT REQUIRED	**Date Ended Current:**	
State:	ME		
Source Type:	I		

Map Key	Number of Records	Direction	Distance (mi/ft)	Elev/Diff (ft)	Site	DB
520	9 of 12	-	0.00 / 0.00	400.75 / -22	Propel Biofuels 76 3860 KEARNY MESA RD San Diego CA	SANDIEGO SAM

Record ID:	DEH2013-LSAM-000161	**Object ID:**	6242
Record Type:	SAM Investigation	**ID:**	6246
Status:	Completed	**Feature ID:**	3563623000
REST Record ID:	DEH2013-LSAM-000161	**Parcel No:**	356-362-30-00
Record Name:	Propel Biofuels 76	**SWRCB Global ID:**	T10000004590
Record Status:	Completed	**H No:**	
Record Alias:	SAM Investigation	**Historical Name:**	Propel Biofuels 76
Date:	02/08/2013	**Agency Name:**	COSD
Primary Parcel:	YES	**Fire Agency:**	SAN DIEGO
Primary Address:	YES	**Funding:**	S - LOP State Fund
Address:	3860 KEARNY MESA RD, SAN DIEGO CA 921113728	**GT Global ID:**	T10000004590
Address Type:	MASTER	**GT RB Case No:**	
Street String:	3860 KEARNY MESA RD	**GT Cuf Case:**	NO
Zip Code:	92111-3728	**GT Case Type:**	LUST Cleanup Site
Zip Community:	92111	**GT Lead Agency:**	SAN DIEGO RWQCB (REGION 9)
Jurisdictiction:	SAN DIEGO	**GT County:**	San Diego
Census Tract:	85.11	**GT Latitude:**	32.81395048
BOS District:	4	**GT Longitude:**	-117.15219498
Watershed Basin:	907.11	**Latitude GS84:**	32.8141617
Water Purveyor:	CWA CITY OF SAN DIEGO	**Longitude GS84:**	-117.1519416
KIVA per Tp per No:		**Point X:**	6284475.42042673
X:	6284501.973	**Point Y:**	1877132.40648073
Y:	1877146.97		

Case No:	DEH2013-LSAM-000161
Case Type:	LOP - Local Oversight Program
REST Record Type:	LUEG-DEH/LWQD/SAM Investigation/NA
Opened Date:	1360281600000
Opened Date Converted:	02/07/2013 08:00PM
Full Name DEH Permit Owner:	
Lead Agency:	RWQCB
Lead Agency Date:	1372636800000
Lead Agency Date Converted:	06/30/2013 08:00PM
Geo SRC:	Mapped to GeoTracker Lat/Lon
GT Status:	Open - Site Assessment
GT Status Date:	1360281600000

Map Key	Number of Records	Direction	Distance (mi/ft)	Elev/Diff (ft)	Site	DB

GT Status Date Converted: 02/07/2013 08:00PM
Thomasbros Mappage Grid: 1249 B 3

---

520 | 10 of 12 | - | 0.00 / 0.00 | 400.75 / -22 | KEARNY MESA EXXON
3860 KEARNY MESA RD
San Diego CA | SANDIEGO SAM

Record ID: DEH1998-LSAM-H15306-001
Record Type: SAM Investigation
Status: Completed
REST Record ID: DEH1998-LSAM-H15306-001
Record Name: KEARNY MESA EXXON
Record Status: Completed
Record Alias: SAM Investigation
Date: 09/01/1998
Primary Parcel: YES
Primary Address: YES
Address: 3860 KEARNY MESA RD, SAN DIEGO CA 92111
Address Type: ALIAS
Street String: 3860 KEARNY MESA RD
Zip Code: 92111
Zip Community: 92111
Jurisdictiction: SAN DIEGO
Census Tract: 85.11
BOS District: 4
Watershed Basin: 907.11
Water Purveyor: SAN DIEGO
KIVA per Tp per No: 6SAM H15306
X: 6284501.973
Y: 1877146.97

Object ID: 4507
ID: 4511
Feature ID: 3563623000
Parcel No: 356-362-30-00
SWRCB Global ID: T0607302484
H No: H15306
Historical Name: SHELL SERVICE STATION
Agency Name: COSD
Fire Agency: SAN DIEGO
Funding: F - LOP Federal Fund
GT Global ID: T0607302484
GT RB Case No: 9UT3716
GT Cuf Case: YES
GT Case Type: LUST Cleanup Site
GT Lead Agency: SAN DIEGO COUNTY LOP
GT County: San Diego
GT Latitude: 32.81403034
GT Longitude: -117.15232893
Latitude GS84: 32.8141617
Longitude GS84: -117.1519416
Point X: 6284392.79985705
Point Y: 1877103.10010889

Case No: H15306-001
Case Type: LOP - Local Oversight Program
REST Record Type: LUEG-DEH/LWQD/SAM Investigation/NA
Opened Date: 904608000000
Opened Date Converted: 08/31/1998 08:00PM
Full Name DEH Permit Owner:
Lead Agency: DEH/SAM
Lead Agency Date: 904780800000
Lead Agency Date Converted: 09/02/1998 08:00PM
Geo SRC: Mapped to XY from previous SAM Layer
GT Status: Completed - Case Closed
GT Status Date: 921715200000
GT Status Date Converted: 03/17/1999 08:00PM
Thomasbros Mappage Grid: 1249 B 3

---

520 | 11 of 12 | - | 0.00 / 0.00 | 400.75 / -22 | KEARNY MESA 76, LLC.
3860 KEARNY MESA RD A
SAN DIEGO CA 92111 | SANDIEGO UST

Record ID: DEH2012-HUPFP-217190
Own or Operate UG: Yes

Map Key	Number of Records	Direction	Distance (mi/ft)	Elev/Diff (ft)	Site	DB

CERS ID:	10419580	**Own or Operate AG:**	No
Facility ID:	37-000-217190	**Haz. Mat. On-Site:**	Yes
EPA ID No:	CAL000408795	**Haz. Waste Gen:**	Yes
Permit Status:	Permit Renewed	**HHW Collection:**	No
Active Permit:	YES	**Recycle:**	No
Facility Type UST:	Motor Vehicle Fueling	**RCRA Large Qty. Gen:**	No
Business Phone:	818-206-5700	**Latitude:**	
Business Fax:	0	**Longitude:**	

Onsite Haz. Waste Trtmnt: No

Mailing Address: 29501 Canwood St Suite #200, AGOURA HILLS, CA 91031

--Details--

ID: 5495
Tank ID: 23816
Last Updated: 2017-10-23T20:44:11.000
UST Perm Close Date:
Tank Status: Active
Type of Tank: Single Wall
Piping System Type: Pressure
Tank Use: Motor Vehicle Fueling
Tank Capacity (Gal): 12000
Tank Contents: Midgrade Unleaded
Other Content Info:
Tank Owner Name: KEARNY MESA 76, LLC.

ID: 5497
Tank ID: 23818
Last Updated: 2017-10-23T20:44:11.000
UST Perm Close Date:
Tank Status: Active
Type of Tank: Single Wall
Piping System Type: Pressure
Tank Use: Motor Vehicle Fueling
Tank Capacity (Gal): 8000
Tank Contents: Diesel
Other Content Info:
Tank Owner Name: KEARNY MESA 76, LLC.

ID: 5496
Tank ID: 23817
Last Updated: 2017-10-23T20:44:11.000
UST Perm Close Date:
Tank Status: Active
Type of Tank: Single Wall
Piping System Type: Pressure
Tank Use: Motor Vehicle Fueling
Tank Capacity (Gal): 12000
Tank Contents: Premium Unleaded
Other Content Info:
Tank Owner Name: KEARNY MESA 76, LLC.

Map Key	Number of Records	Direction	Distance (mi/ft)	Elev/Diff (ft)	Site	DB

ID: 5494
Tank ID: 23815
Last Updated: 2017-10-23T20:44:11.000
UST Perm Close Date:
Tank Status: Active
Type of Tank: Single Wall
Piping System Type: Pressure
Tank Use: Motor Vehicle Fueling
Tank Capacity (Gal): 12000
Tank Contents: Regular Unleaded
Other Content Info:
Tank Owner Name: KEARNY MESA 76, LLC.

Map Key	Number of Records	Direction	Distance (mi/ft)	Elev/Diff (ft)	Site	DB
520	12 of 12	-	0.00 / 0.00	400.75 / -22	Propel Fuels, Inc. (210050) 3860 KEARNY MESA RD B SAN DIEGO CA 92111	SANDIEGO UST

Record ID: DEH2012-HUPFP-217250
CERS ID: 10385377
Facility ID: 37-000-217250
EPA ID No: CAL000377709
Permit Status: Permit Renewed
Active Permit: YES
Facility Type UST: Motor Vehicle Fueling
Business Phone: 800-871-0773
Business Fax: 9162361193
Own or Operate UG: Yes
Own or Operate AG: No
Haz. Mat. On-Site: Yes
Haz. Waste Gen: Yes
HHW Collection: No
Recycle: No
RCRA Large Qty. Gen: No
Latitude:
Longitude:
Onsite Haz. Waste Trtmnt: No
Mailing Address: 1815 19th Street, Sacramento, CA 95811

--Details--

ID: 5512
Tank ID: 2012-NT-2544-2
Last Updated: 2017-09-07T02:33:44.000
UST Perm Close Date:
Tank Status: SEE FILE
Type of Tank: Double Wall
Piping System Type: Pressure
Tank Use: Motor Vehicle Fueling
Tank Capacity (Gal): 4000
Tank Contents: Other Petroleum
Other Content Info:
Tank Owner Name: Propel Fuels, Inc.

ID: 5511
Tank ID: 2012-NT-2544-1
Last Updated: 2017-09-07T02:33:44.000
UST Perm Close Date:
Tank Status: Active
Type of Tank: Double Wall
Piping System Type: Pressure

Map Key	Number of Records	Direction	Distance (mi/ft)	Elev/Diff (ft)	Site	DB

Tank Use: Motor Vehicle Fueling
Tank Capacity (Gal): 8000
Tank Contents: Ethanol
Other Content Info:
Tank Owner Name: Propel Fuels, Inc.

Map Key	Number of Records	Direction	Distance (mi/ft)	Elev/Diff (ft)	Site	DB
521	1 of 1	-	0.00 / 0.00	400.25 / -23	BETTER HEALTH CHIROPRACTIC, INC 4861 CONVOY ST SAN DIEGO CA 92111	CERS HAZ

Site ID: 98467
Latitude: 32.830010
Longitude: -117.153191

Regulated Programs

EI ID: 10384894 **EI Description:** Hazardous Waste Generator

Affiliations

Affil Type Desc: CUPA District
Entity Name: San Diego County Env Health
Entity Title:
Address: PO Box 129261
City: San Diego
State: CA
Country:
Zip Code: 92112-9261
Phone: (858) 505-6880

Affil Type Desc: Parent Corporation
Entity Name: BETTER HEALTH CHIROPRACTIC, INC
Entity Title:
Address:
City:
State:
Country:
Zip Code:
Phone:

Affil Type Desc: Facility Mailing Address
Entity Name: Mailing Address
Entity Title:
Address: 4861 CONVOY ST
City: SAN DIEGO
State: CA
Country:
Zip Code: 92111
Phone:

Map Key	Number of Records	Direction	Distance (mi/ft)	Elev/Diff (ft)	Site	DB

Coordinates

Env Int Type Code:	HWG	***Longitude:***	-117.153190
Program ID:	10384894	***Coord Name:***	
Latitude:	32.830010	***Ref Point Type Desc:***	Center of a facility or station.

Map Key	Number of Records	Direction	Distance (mi/ft)	Elev/Diff (ft)	Site	DB
522	1 of 2	-	0.00 / 0.00	422.90 / 0	UNITED RENTALS 5580 KEARNY VILLA RD SAN DIEGO CA 921231108	LUST

Global ID:	T0607300646	***CUF Case:***	NO
Case Type:	LUST Cleanup Site	***Begin Date:***	1990-12-04 00:00:00
Status:	Completed - Case Closed	***How Discovered:***	
Status Date:	1993-02-22 00:00:00	***Stop Method:***	
RB Case No:	9UT1861	***County:***	San Diego
LOC Case No:	H04785-002	***Latitude:***	32.836345
Lead Agency:	SAN DIEGO COUNTY LOP	***Longitude:***	-117.137043
Case Worker:		***File Location:***	Local Agency
Local Agency:			
Potential Media Of Concern:	Waste Oil / Motor / Hydraulic / Lubricating		
Potential Media Affected:	Soil		
How Discovered Description:			
Stop Description:			
Cal Water Watershed Name:	San Diego - Lower San Diego - Mission San Diego (907.11)		
DWR Groundwater Subbasin Name:			
Site History:			

Status History

Status:	Completed - Case Closed	***Status Date:***	1993-02-22 00:00:00
Status:	Open - Case Begin Date	***Status Date:***	1990-12-04 00:00:00

Activities

Action Type:	Other
Action:	Leak Discovery
Date:	1990-12-04 00:00:00
Action Type:	Other
Action:	Leak Reported
Date:	1990-12-04 00:00:00
Action Type:	Other
Action:	Leak Began
Date:	1990-12-04 00:00:00
Action Type:	Other

Map Key	Number of Records	Direction	Distance (mi/ft)	Elev/Diff (ft)	Site	DB

Action: Leak Stopped
Date: 1990-12-04 00:00:00

---

522 | **2 of 2** | **-** | **0.00 / 0.00** | **422.90 / 0** | **UNITED RENTALS**
5580 KEARNY VILLA RD
SAN DIEGO CA 921231108 | **LUST**

Global ID: T0607302894
Case Type: LUST Cleanup Site
Status: Completed - Case Closed
Status Date: 1993-02-22 00:00:00
RB Case No: 9UT611
LOC Case No: H04785-001
Lead Agency: SAN DIEGO COUNTY LOP
Case Worker:
Local Agency:
Potential Media Of Concern:
Potential Media Affected:
How Discovered Description:
Stop Description:
Cal Water Watershed Name: San Diego - Lower San Diego - Mission San Diego (907.11)
DWR Groundwater Subbasin Name:
Site History:

CUF Case: NO
Begin Date: 1986-09-05 00:00:00
How Discovered:
Stop Method:
County: San Diego
Latitude: 32.836345
Longitude: -117.137043
File Location: Local Agency

Status History

Status: Open - Case Begin Date
Status Date: 1986-09-05 00:00:00

Status: Completed - Case Closed
Status Date: 1993-02-22 00:00:00

Activities

Action Type: ENFORCEMENT
Action: Notice of Responsibility
Date: 1986-09-08 00:00:00

---

523 | **1 of 1** | **-** | **0.00 / 0.00** | **414.92 / -8** | **City of San Diego**
4344 Convoy St
San Diego CA 92039 | **CHMIRS**

ID: 04-4801
Control No: 04-4801
Year: 2004

Notified Date: 9/15/200403:36:28 PM
Notified Date Time:
County: San Diego County

California Hazardous Material Incident Report System

Contained: Yes
Substance: Sewage
Incident Date: 9/15/200412:00:00 AM

Bbls: 0
Cups: 0
Cuft: 0

Map Key	Number of Records	Direction	Distance (mi/ft)	Elev/Diff (ft)	Site	DB

No of Injuries:	0	**Gals:**	2943
No of Fatals:	0	**Grams:**	0
No of Evacs:	0	**Lbs:**	0
Cleanup:	Reporting Party	**Liters:**	0
Water:		**Oz:**	0
Water Way:	Storm Drain	**Pts:**	0
City:	San Diego	**Qts:**	0
County:	San Diego County	**Sheen:**	0
Zip:	92039	**Tons:**	0
Site:	Other	**Unknown:**	0

Admin Agency: San Diego County Health Services Dept.

Location: 4344 Convoy St

Description: Substance was released from a clean-out due to blockage in the Private lateral. Substance went into the storm drain and dissipated in the interceptor in the storm drain. Note: Third party call advised reporting party that leak started on Monday 13 Sept.

524	1 of 1	-	0.00 / 0.00	395.93 / -27	**BEAUDRY RV** **5057 B GREENCRAIG** **SAN DIEGO CA 923230000**	DRYCLEANERS

EPA ID:	CAL000163808	**Owner Zip:**	923230000
Create Date:	10/17/1996	**Owner Phone:**	0000000000
Facility Act Ind:	No	**Owner Fax:**	
In Act Date:	6/30/2002	**Contact Name:**	LEN PROWSIS SVC MGR
County Name:	San Diego	**Contact Street 1:**	INACTIVE PER VQ97 NK
Region Code:	4	**Contact Street 2:**	
Owner Name:	BEAUDRY RV CORP	**Contact City:**	SAN DIEGO
Owner Street 1:	5057 B GREENCRAIG	**Contact State:**	CA
Owner Street 2:		**Contact Zip:**	923230000
Owner City:	SAN DIEGO	**Contact Phone:**	6192925242
Owner State:	CA	**Mail Name:**	

525	1 of 4	-	0.00 / 0.00	414.67 / -8	**JACKIE ANH-DAO PHAM** **4344 CONVOY ST STE S** **SAN DIEGO CA 92111**	CERS HAZ

Site ID: 416145

Latitude: 32.819390

Longitude: -117.155700

Regulated Programs

EI ID:	10384882	**EI Description:**	Hazardous Waste Generator
EI ID:	10384882	**EI Description:**	Chemical Storage Facilities

Affiliations

Affil Type Desc: Document Preparer

Entity Name: Dr. Jackie A Pham,DDS

Entity Title:

Address:	
City:	
State:	
Country:	
Zip Code:	
Phone:	

Affil Type Desc:	Primary Emergency Contact
Entity Name:	JACKIE A PHAM,DDS
Entity Title:	DENTIST
Address:	
City:	
State:	
Country:	
Zip Code:	
Phone:	(619) 208-2311

Affil Type Desc:	Property Owner
Entity Name:	HARBAUGH CONVOY L L C
Entity Title:	
Address:	P O BOX 420950
City:	SAN DIEGO
State:	CA
Country:	United States
Zip Code:	92142
Phone:	(619) 469-3600

Affil Type Desc:	Facility Mailing Address
Entity Name:	Mailing Address
Entity Title:	
Address:	4344 CONVOY ST #S
City:	SAN DIEGO
State:	CA
Country:	
Zip Code:	92111
Phone:	

Affil Type Desc:	Parent Corporation
Entity Name:	JACKIE ANH-DAO PHAM
Entity Title:	
Address:	
City:	
State:	
Country:	
Zip Code:	
Phone:	

Affil Type Desc:	Environmental Contact
Entity Name:	Dr. Pham
Entity Title:	
Address:	4344 Convoy St. Suite S
City:	San Diego

Map Key	Number of Records	Direction	Distance (mi/ft)	Elev/Diff (ft)	Site	DB

State:	CA
Country:	
Zip Code:	92111
Phone:	(619) 208-2311
Affil Type Desc:	CUPA District
Entity Name:	San Diego County Env Health
Entity Title:	
Address:	PO Box 129261
City:	San Diego
State:	CA
Country:	
Zip Code:	92112-9261
Phone:	(858) 505-6880
Affil Type Desc:	Identification Signer
Entity Name:	Truyen Tran
Entity Title:	spouse
Address:	
City:	
State:	
Country:	
Zip Code:	
Phone:	
Affil Type Desc:	Operator
Entity Name:	JACKIE ANH-DAO PHAM,DDS
Entity Title:	
Address:	
City:	
State:	
Country:	
Zip Code:	
Phone:	(858) 616-6468
Affil Type Desc:	Legal Owner
Entity Name:	HARBAUGH CONVOY L L C
Entity Title:	
Address:	P O BOX 420950
City:	San Diego
State:	CA
Country:	United States
Zip Code:	92142
Phone:	(619) 469-3600
Affil Type Desc:	Secondary Emergency Contact
Entity Name:	Truyen Tran
Entity Title:	spouse
Address:	
City:	
State:	
Country:	

Map Key	Number of Records	Direction	Distance (mi/ft)	Elev/Diff (ft)	Site	DB
Zip Code:						
Phone:		(619) 885-1709				

525	2 of 4	-	0.00 / 0.00	414.67 / -8	City of San Diego 4344 Convoy St. San Diego CA 92111	CHMIRS

ID:	01-1589	Notified Date:	3/16/200101:57:43 AM
Control No:	01-1589	Notified Date Time:	
Year:	2001	County:	San Diego County

California Hazardous Material Incident Report System

Contained:	Yes	Bbls:	0
Substance:	Sewage;;;	Cups:	0
Incident Date:	3/15/200112:00:00 AM	Cuft:	0
No of Injuries:	0	Gals:	130
No of Fatals:	0	Grams:	0
No of Evacs:	0	Lbs:	0
Cleanup:	Contractor	Liters:	0
Water:	No	Oz:	0
Water Way:		Pts:	0
City:	San Diego	Qts:	0
County:	San Diego County	Sheen:	0
Zip:	92111	Tons:	0
Site:	Residence	Unknown:	0.000000
Admin Agency:	San Diego County Health Services Dept.		
Location:	4344 Convoy St.		
Description:	Occurred at a private clean out.		

525	3 of 4	-	0.00 / 0.00	414.67 / -8	City of San Diego 4344 Convoy Street San Diego CA 92111	CHMIRS

ID:	10-4577	Notified Date:	7/31/2010 13:35
Control No:	'10-4577	Notified Date Time:	
Year:	2010	County:	San Diego County

California Hazardous Material Incident Report System

Contained:	Yes	3 Vessel >= 300 Tons:	
1 Substance:	Sewage	Incident Date:	7/31/2010
1 Measure:	Gal(s)	Incident Time:	1030
1 Other:		Spill Site:	Merchant/Business
1 Quantity:	500	Injuries?:	No
1 Type:	SEWAGE	No of Injuries:	
1 Pipeline:		Fatals?:	No
1 Vessel >= 300 Tons:		No of Fatals:	
2 Substance:		Evacs?:	No
2 Quantity:		No of Evacs:	
2 Measure:		Cleanup:	Reporting Party

Map Key	Number of Records	Direction	Distance (mi/ft)	Elev/Diff (ft)	Site	DB

2 Type:		**Site:**	
2 Other:		**Cause:**	Blockage
2 Pipeline:		**Cause Other:**	
2 Vessel >= 300 Tons:		**Dog No:**	
3 Substance:		**Water:**	No
3 Quantity:		**Water Way:**	
3 Measure:		**City:**	San Diego
3 Type:		**County:**	San Diego County
3 Other:		**Zip:**	92111
3 Pipeline:			

Admin Agency: San Diego County Health Services Department
Notification Area: AA/CUPA,DFG-OSPR,DTSC,RWQCB,US EPA,USFWS
Location: 4344 Convoy Street
Description: Due to a blockage in the private grease trap sewage was released. Caller states that 100 gallons was contained within the catch basin then fully recovered. No waterways impacted.

Main Page Information

On Scene:	
Other on Scene:	
Other Notified:	
Admin Agency:	San Diego County Health Services Department
Admin Agency 2:	
Additional County:	
Document Title:	SPILL Report
Creation Date:	07/31/2010 01:35 PM
Received By:	
Person Notifying Cal OES:	
Phone No:	
Ext:	
Pag Cell:	
Type:	SEWAGE
Cause Description for Other:	
Amount 1:	500
Amount 2:	
Amount 3:	
Doc URL:	https://w3.calema.ca.gov/operational/malhaz.nsf/f1841a103c102734882563e200760c4a/7f49cd0020162b24882577710071201d?OpenDocument

525	4 of 4	-	0.00 / 0.00	414.67 / -8	San Diego City 4344 Convoy Street San Diego CA 92111	CHMIRS

ID:	06-7548	**Notified Date:**	12/22/2006 0:20
Control No:	'06-7548	**Notified Date Time:**	
Year:	2006	**County:**	San Diego County

California Hazardous Material Incident Report System

Contained:	Yes	**3 Vessel >= 300 Tons:**	
1 Substance:	Sewage	**Incident Date:**	12/21/2006

Map Key	Number of Records	Direction	Distance (mi/ft)	Elev/Diff (ft)	Site	DB

1 Measure:	Gal(s)	**Incident Time:**	1840
1 Other:		**Spill Site:**	Merchant/Business
1 Quantity:	978	**Injuries?:**	
1 Type:	SEWAGE	**No of Injuries:**	0
1 Pipeline:		**Fatals?:**	
1 Vessel >= 300 Tons:		**No of Fatals:**	0
2 Substance:		**Evacs?:**	
2 Quantity:		**No of Evacs:**	0
2 Measure:		**Cleanup:**	Reporting Party
2 Type:		**Site:**	
2 Other:		**Cause:**	
2 Pipeline:		**Cause Other:**	
2 Vessel >= 300 Tons:		**Dog No:**	1
3 Substance:		**Water:**	No
3 Quantity:		**Water Way:**	
3 Measure:		**City:**	San Diego
3 Type:		**County:**	San Diego County
3 Other:		**Zip:**	92111
3 Pipeline:			

Admin Agency: San Diego County Health Services Dept.
Notification Area: AA/CUPA,DFG-OSPR,DTSC,RWQCB,US EPA,USFWS
Location: 4344 Convoy Street
Description: debris and grease in a private lader caused back up of the sewer system, plumber relieved the stopage, no sewage escaped from the storm drain, it was all vacumed out per the RP who did the clean up

Main Page Information

On Scene:
Other on Scene:
Other Notified:
Admin Agency: San Diego County Health Services Dept.
Admin Agency 2:
Additional County:
Document Title: SPILL Report
Creation Date: 12/22/2006 12:20 AM
Received By:
Person Notifying Cal OES:
Phone No:
Ext:
Pag Cell:
Type: SEWAGE
Cause Description for Other:
Amount 1: 978
Amount 2:
Amount 3:
Doc URL: https://w3.calema.ca.gov/operational/malhaz.nsf/f1841a103c102734882563e200760c4a/75b64b47931a3de18825724c002dca80?OpenDocument

526	1 of 1	-	0.00 / 0.00	411.99 / -11	**BROADSTONE SAN DIEGO** **8601 AERO DRIVE** **SAN DIEGO CA 92123**	**CLEANUP SITES**

Map Key	Number of Records	Direction	Distance (mi/ft)	Elev/Diff (ft)	Site	DB

Global ID:	T10000004281	**CUF Case:**	NO
Case Type:	Cleanup Program Site	**Begin Date:**	2012-09-19 00:00:00
Status:	Completed - Case Closed	**How Discovered:**	
Status Date:	2015-11-13 00:00:00	**Stop Method:**	
RB Case No:		**County:**	San Diego
LOC Case No:	H39802-001	**Latitude:**	32.808973017507
Lead Agency:	SAN DIEGO COUNTY LOP	**Longitude:**	-117.140951156616
Case Worker:	JC	**File Location:**	Local Agency
Local Agency:	SAN DIEGO COUNTY LOP		

Potential Cntm of Concrn:

Potential Media Affected:

How Discovered Description:

Stop Description:

Cal Water Watershed Name: San Diego - Lower San Diego - Mission San Diego (907.11)

DWR Groundwater Subbasin Name:

Site History:

Comments: Alliance Realty Partners, LLC (Alliance) applied to the Department of Environmental Health (DEH) Voluntary Assistance Program (VAP) to seek DEH concurrence with the results of the human health risk analysis and approval of a Property Mitigation Plan (PMP). DEH concurrence was needed in order to meet the requirements of the City of San Diego MND/Development Permit for the proposed mixed-use project. Site development included construction of slab-on-grade three- and four-story wood-framed buildings, housing 360 residential apartments and approximately 5,000 square feet of retail space, surrounding a four-story above-grade parking structure. Pre-existing on-site buildings were demolished and associated utilities were removed to accommodate redevelopment. Remedial grading was conducted to accommodate site drainage and to adjust the existing expansive clay soil. Remedial grading consisted of over-excavating the upper 4 to 5 feet of native soil and mixing it with approximately 23,000 cubic yards (cy) of clean imported soil, which elevated the pre-existing grade by approximately 4 feet. In the Phase 1 dated November 8, 1999, ATC identified historical degreaser usage by Eurotherm (Action Instruments) in the 8589 and 8601 Aero Drive buildings from before 1982 until 1994. ATC inferred that 1,1,1-Trichloroethane (1,1,1-TCA) and Methylene chloride may have been used during degreasing operations. Based on historical degreaser usage, ATC recommended conducting a soil gas survey to assess for potential presence of VOCs in known former degreasing locations and hazardous materials storage areas at the 8589 and 8601 Aero Drive buildings, and the hazardous waste storage area in the southwest corner of the site. On November 23, 2004, N&M collected soil vapor samples at a depth of 2.5 feet bgs at fifteen locations at the 8601 Aero Drive building. The soil vapor sampling locations were located at indoor manufacturing areas and suspected outdoor hazardous materials storage locations. VOCs were detected at low concentrations in all fifteen samples. N&M concluded that low VOC concentrations in soil vapor did not suggest that these chemicals were present in on-site soil at elevated concentrations, and that the presence of VOCs in shallow soil vapor was possibly due to regional soil or groundwater contamination from one or more sources in the site vicinity. N&M made no recommendation for further assessment. On July 8, 2005, soil gas samples were collected at depths ranging from 2 to 5 feet bgs at ten locations (SV1 through SV10). Freon 113 was detected in six samples at concentrations ranging from 2.3 to 40 fÊg/l. Tetrachloroethene (PCE) was detected at a concentration of 788 micrograms per cubic meter (fÊg/m3) in a duplicate sample analyzed at a stationary laboratory. On June 28, 2012, Tetra Tech installed eleven soil gas sampling locations (SG-1 through SG-11) at depths of approximately 5 feet bgs within open areas of the site. Freon 113 was detected in all 11 soil gas sample locations at concentrations ranging from 0.27 to 69 fÊg/l. Benzene was detected in 10 sample locations at concentrations ranging from 0.02 to 0.06 fÊg/l, which exceeded the residential CHHSL of 0.036 fÊg/l. PCE was detected at one location at the laboratory method detection limit of 0.02 fÊg/l, which does not exceed the residential CHHSL of 0.18 fÊg/l. 1,1-dichloroethane (1,1-DCA) was also detected at one location at a concentration of 0.14 fÊg/l. No CHHSL exists for 1,1-DCA. Cursory vapor risk modeling performed by Tetra Tech for the highest benzene concentration at the site indicated an incremental cancer risk of 10-9 and a hazard index of 10-5, which is less than regulatory thresholds of 10-6 and 1, respectively. As part of a Phase II Assessment, dated September 18, 2012, Langan collected soil vapor samples at depths ranging from three to five feet bgs at nine locations inside and outside the 8589, 8593, and 8601 Aero Drive buildings. PCE was notdetected at concentrations exceeding residential or commercial CHHSLs. Benzene concentrations exceeded residential or commercial CHHSLs at three locations at the site. No benzene source was identified from a review of historical data. Langan conducted a human health risk evaluation for soil gas and groundwater. For indoor air inhalation via the vapor intrusion pathway, the total cancer risk was estimated at 6.8 ~ 10-8 and the chronic risk was estimated at 3.2 ~ 10-4. These risks are considered acceptable for residential receptors. Based on relatively low concentrations of PCE and benzene in soil vapor, depth to groundwater, and expected attenuation of contaminant concentration with increasing depth, Langan concluded that regional groundwater is unlikely to be impacted by concentrations of soil vapor at the site. The PMP was approved by DEH in a letter to Alliance on October 4, 2012. Over-excavation of the upper five feet of native soil was performed during remedial grading activities for geotechnical purposes. Over-excavated areas were screened for VOC impacts. Soil was screened during utility trenching whenever trench depths extended deeper than the over-excavated depths. Post-excavation confirmation soil sampling was conducted in the bottoms and sidewalls of excavations and in soil stockpiles to verify complete removal of impacted soil and to characterize suspect soil stockpiles. On May 3, 2013, approximately 5 to 10 cubic yards (cy) of concrete, asphalt, and soil construction debris was temporarily imported by American Wrecking from their 22nd and Commercial Street project in San Diego and placed on a concrete slab. The 5-10 cy debris stockpile was removed from the site by American Wrecking on May 15, 2013. On November 7, 2013, a hydraulic fluid release occurred near the southwest corner of the site during utility trench excavation. The segregated stockpiles, totaling less than 5 cy, were removed from the site on December 14, 2013 by Perrault Corporation. Soil was disposed of at Thermal Remediation Solutions in Azusa, California. On November 8, 2013, Langan was informed of a diesel release west of the parking structure. Alliance informed Langan that the spill of approximately 20 to 30 gallons of diesel had occurred approximately two weeks previously. Impacted soil was excavated to a depth of 3 feet bgs. One sample was collected from the soil stockpile and submitted for waste profile laboratory analysis. The approximately 15 cy segregated stockpile was removed from the site on December 14, 2013 by Perrault Corporation. Soil was disposed of at Thermal Remediation Solutions in Azusa, California. On August 6, 2014, Langan observed a chemical odor and elevated PID readings emanating from soil excavated from a joint utility trench near the southeast entrance of the site. Alliance indicated that the source of the suspected impacts was a small amount of diesel fuel (approximately one to two gallons) that spilled onto the soil while the utility contractor was refueling equipment. Step-out sampling was conducted, until bottom and sidewall samples confirmed that no TPH

was present in residual soil at concentrations exceeding laboratory method detection limits. A total of 5 cy of soil was placed in two segregated stockpiles as a result of confirmation sampling activities. Based on available laboratory analytical results, the soil was classified as non-hazardous and disposed of at EDCO Disposal Corporation in Lemon Grove, California, or its sister site, SANCO, in Lemon Grove, California. These facilities accept construction debris, including non-hazardous soil, for disposal. Approximately 23,000 cubic yards of soil was required for geotechnical remedial grading at the Site and to raise the overall grade by five feet across the site. Native soil from a site at Thorn Street and Fifth Avenue in San Diego was properly tested and used at the Kearny Mesa Site. In the Closure Report, it was concluded that impactedsoil was appropriately handled and properly disposed of at a state-approved waste management facility. Approximately 35 cubic yards of impacted soil was disposed of during construction activities. As a result of these activities, no further soil management activities were recommended with respect to the environmental conditions at the site. DEH concurs that No Further Action is required at the Site.

Status History

Status:	Open - Site Assessment	***Status Date:***	2012-09-19 00:00:00
Status:	Open - Case Begin Date	***Status Date:***	2012-09-19 00:00:00
Status:	Completed - Case Closed	***Status Date:***	2015-11-13 00:00:00

Activities

Action Type:	ENFORCEMENT
Action:	Letter - Notice
Date:	2012-09-20 00:00:00
Action Type:	RESPONSE
Action:	Soil Vapor Intrusion Investigation Report - Regulator Responded
Date:	2013-09-18 00:00:00
Action Type:	ENFORCEMENT
Action:	Cost Recovery Agreement
Date:	2012-09-20 00:00:00
Action Type:	RESPONSE
Action:	Request for Closure - Regulator Responded
Date:	2015-06-10 00:00:00
Action Type:	ENFORCEMENT
Action:	Closure/No Further Action Letter
Date:	2015-11-13 00:00:00
Action Type:	RESPONSE
Action:	Other Report / Document - Regulator Responded
Date:	2013-09-18 00:00:00

Contacts

Contact Type:	Local Agency Caseworker	***City:***	San Diego
Contact Name:	JAMES CLAY	***Email:***	james.clay@sdcounty.ca.gov
Organization Name:	SAN DIEGO COUNTY LOP	***Phone No:***	
Address:	P.O. Box 129261		

Map Key	Number of Records	Direction	Distance (mi/ft)	Elev/Diff (ft)	Site	DB
527	1 of 1	-	0.00 / 0.00	422.51 / 0	EILER BROS. 4530 CONVOY ST SAN DIEGO CA 921112308	LUST

Global ID: T0607300721
Case Type: LUST Cleanup Site
Status: Completed - Case Closed
Status Date: 1992-04-30 00:00:00
RB Case No: 9UT1944
LOC Case No: H13629-001
Lead Agency: SAN DIEGO COUNTY LOP
Case Worker:
Local Agency:
Potential Media Of Concern:
Potential Media Affected:
How Discovered Description:
Stop Description:
Cal Water Watershed Name: Penasquitos - Tecolote (906.50)
DWR Groundwater Subbasin Name:
Site History:

CUF Case: NO
Begin Date: 1991-04-19 00:00:00
How Discovered:
Stop Method:
County: San Diego
Latitude: 32.8221549890496
Longitude: -117.155521056551
File Location: Local Agency

Status History

Status:	Status Date:
Completed - Case Closed	1992-04-30 00:00:00
Open - Case Begin Date	1991-04-19 00:00:00

Activities

Action Type: ENFORCEMENT
Action: Notice of Responsibility
Date: 1991-04-23 00:00:00

Map Key	Number of Records	Direction	Distance (mi/ft)	Elev/Diff (ft)	Site	DB
528	1 of 1	-	0.00 / 0.00	409.30 / -14	CLAIREMONT EQUIPMENT RENTALS 4726 CONVOY ST SAN DIEGO CA 921111915	LUST

Global ID: T0607302329
Case Type: LUST Cleanup Site
Status: Completed - Case Closed
Status Date: 2004-07-06 00:00:00
RB Case No: 9UT3561
LOC Case No: H00225-002
Lead Agency: SAN DIEGO COUNTY LOP
Case Worker: EM
Local Agency: SAN DIEGO COUNTY LOP
Potential Media Of Concern: Gasoline
Potential Media Affected: Other Groundwater (uses other than drinking water)
How Discovered Description:
Stop Description: CLOSE AND REPLACE TANK

CUF Case: YES
Begin Date: 1997-11-05 00:00:00
How Discovered:
Stop Method: Close and Replace Tank
County: San Diego
Latitude: 32.827486
Longitude: -117.154521
File Location: Local Agency

Map Key	Number of Records	Direction	Distance (mi/ft)	Elev/Diff (ft)	Site	DB

Cal Water Watershed Name: Penasquitos - Miramar (906.40)
DWR Groundwater Subbasin Name:
Site History:

Status History

Status: Completed - Case Closed **Status Date:** 2004-07-06 00:00:00

Status: Open - Case Begin Date **Status Date:** 1997-11-05 00:00:00

Activities

Action Type: Other
Action: Leak Discovery
Date: 1997-11-05 00:00:00

Action Type: Other
Action: Leak Stopped
Date: 1997-11-05 00:00:00

Action Type: Other
Action: Leak Began
Date: 1997-11-05 00:00:00

Action Type: Other
Action: Leak Reported
Date: 1997-11-05 00:00:00

Contacts

Contact Type: Local Agency Caseworker **City:** San Diego
Contact Name: EWAN MOFFAT **Email:** ewan.moffat@sdcounty.ca.gov
Organization Name: SAN DIEGO COUNTY LOP **Phone No:**
Address: P.O. Box 129261

Map Key	Number of Records	Direction	Distance (mi/ft)	Elev/Diff (ft)	Site	DB
529	1 of 1	-	0.00 / 0.00	404.02 / -19	SDCTY-FIRE, COMMUNIC. FACILITY 3750 KEARNY VILLA RD SAN DIEGO CA 92123	DELISTED TNK

Facility ID: H26616 **Latitude:** 32.8120945
County: San Diego **Longitude:** -117.1496799
Permitting Agency: SAN DIEGO COUNTY
Original Source: UST
Record Date: 30-JAN-2017

Map Key	Number of Records	Direction	Distance (mi/ft)	Elev/Diff (ft)	Site	DB
530	1 of 2	-	0.00 / 0.00	423.59 / 1	CHAMPION DEVELOPMENT 7777 BALBOA AVE, SAN DIEGO,	SAN DIEGO LOP

Map Key	Number of Records	Direction	Distance (mi/ft)	Elev/Diff (ft)	Site	DB
					CA 92111 SAN DIEGO CA	

SWRCB Global ID:	T0607300074	**Parcel No:**	356-240-38-00
Record ID:	DEH1988-LSAM-H14838-001	**Census Tract:**	85.11
Record Status:	Completed	**Zip Code 2:**	92111
Opened Date:	10/14/1988	**Community:**	San Diego
Case Type:	LOP - Local Oversight Program	**Jurisdiction:**	SAN DIEGO
Historical Name:	CHAMPION DEVELOPMENT	**Watershed Basin No:**	906.5
Lead Agency:	DEH/SAM	**Latitude GS 84:**	32.8213805
Lead Agency Date:	10/19/1988	**Longitude GS 84:**	-117.1554906
Funding:	F - LOP Federal Fund	**X Map Coord:**	6283482.500
Fire Agency:	SAN DIEGO	**Y Map Coord:**	1879850.698

Thomasbros Mappage Grid: 1249 B 2
Water Purveyor: SAN DIEGO
File Case Type: CLOSED OR TRANSFERRED LOP CASES

Map Key	Number of Records	Direction	Distance (mi/ft)	Elev/Diff (ft)	Site	DB
530	2 of 2	-	0.00 / 0.00	423.59 / 1	CHAMPION DEVELOPMENT 7777 BALBOA AVE San Diego CA	SANDIEGO SAM

Record ID:	DEH1988-LSAM-H14838-001	**Object ID:**	1185
Record Type:	SAM Investigation	**ID:**	1186
Status:	Completed	**Feature ID:**	3562403800
REST Record ID:	DEH1988-LSAM-H14838-001	**Parcel No:**	356-240-38-00
Record Name:	CHAMPION DEVELOPMENT	**SWRCB Global ID:**	T0607300074
Record Status:	Completed	**H No:**	H14838
Record Alias:	SAM Investigation	**Historical Name:**	CHAMPION DEVELOPMENT
Date:	10/14/1988	**Agency Name:**	COSD
Primary Parcel:	YES	**Fire Agency:**	SAN DIEGO
Primary Address:	YES	**Funding:**	F - LOP Federal Fund
Address:	7777 BALBOA AVE, SAN DIEGO CA 92111	**GT Global ID:**	T0607300074
Address Type:	ALIAS	**GT RB Case No:**	9UT1062
Street String:	7777 BALBOA AVE	**GT Cuf Case:**	NO
Zip Code:	92111	**GT Case Type:**	LUST Cleanup Site
Zip Community:	92111	**GT Lead Agency:**	SAN DIEGO COUNTY LOP
Jurisdictiction:	SAN DIEGO	**GT County:**	San Diego
Census Tract:	85.11	**GT Latitude:**	32.8216832
BOS District:	4	**GT Longitude:**	-117.1557855
Watershed Basin:	906.5	**Latitude GS84:**	32.8213805
Water Purveyor:	SAN DIEGO	**Longitude GS84:**	-117.1554906
KIVA per Tp per No:	6SAM H14838	**Point X:**	6283506.42991063
X:	6283482.5	**Point Y:**	1879803.5100624
Y:	1879850.698		

Case No: H14838-001
Case Type: LOP - Local Oversight Program
REST Record Type: LUEG-DEH/LWQD/SAM Investigation/NA
Opened Date: 592790400000
Opened Date Converted: 10/13/1988 08:00PM
Full Name DEH Permit Owner:
Lead Agency: DEH/SAM
Lead Agency Date: 593222400000

Map Key	Number of Records	Direction	Distance (mi/ft)	Elev/Diff (ft)	Site	DB

Lead Agency Date Converted: 10/18/1988 08:00PM
Geo SRC: Mapped to XY from previous SAM Layer
GT Status: Completed - Case Closed
GT Status Date: 657417600000
GT Status Date Converted: 10/31/1990 08:00PM
Thomasbros Mappage Grid: 1249 B 2

531	1 of 1	-	0.00 / 0.00	409.26 / -14	CLAIREMONT EQUIPMENT RENTALS 4726 CONVOY ST SAN DIEGO CA 921111915	CLEANUP SITES

Global ID: T0608146136
Case Type: Cleanup Program Site
Status: Completed - Case Closed
Status Date: 1995-06-28 00:00:00
RB Case No:
LOC Case No: H00225-001
Lead Agency: SAN DIEGO COUNTY LOP
Case Worker:
Local Agency:
Potential Cntm of Concrn: Gasoline
Potential Media Affected: Under Investigation
How Discovered Description:
Stop Description:
Cal Water Watershed Name: Penasquitos - Miramar (906.40)
DWR Groundwater Subbasin Name:
Site History:

CUF Case: NO
Begin Date: 1991-11-01 00:00:00
How Discovered:
Stop Method:
County: San Diego
Latitude: 32.827494
Longitude: -117.154539
File Location: Local Agency

Status History

Status: Completed - Case Closed
Status Date: 1995-06-28 00:00:00

Status: Open - Case Begin Date
Status Date: 1991-11-01 00:00:00

Activities

Action Type: Other
Action: Leak Began
Date: 1991-11-01 00:00:00

Action Type: Other
Action: Leak Reported
Date: 1991-11-12 00:00:00

Action Type: Other
Action: Leak Discovery
Date: 1991-11-01 00:00:00

Map Key	Number of Records	Direction	Distance (mi/ft)	Elev/Diff (ft)	Site	DB
532	1 of 3	-	0.00 / 0.00	399.92 / -23	BIG 5 SPORTING GOODS #028 4838 CONVOY ST SAN DIEGO CA 92111	CERS HAZ

Site ID: 366481
Latitude: 32.829636
Longitude: -117.153847

Regulated Programs

EI ID: 10664347 **EI Description:** Chemical Storage Facilities

EI ID: 10664347 **EI Description:** Hazardous Waste Generator

Affiliations

Affil Type Desc: Legal Owner
Entity Name: BIG 5 SPORTING GOODS CORPORATION
Entity Title:
Address: 2525 E. EL SEGUNDO BLVD
City: EL SEGUNDO
State: CA
Country: United States
Zip Code: 90245
Phone: (310) 350-2413

Affil Type Desc: Parent Corporation
Entity Name: BIG 5 SPORTING GOODS
Entity Title:
Address:
City:
State:
Country:
Zip Code:
Phone:

Affil Type Desc: Identification Signer
Entity Name: ASHLEY CAMPBELL
Entity Title:
Address:
City:
State:
Country:
Zip Code:
Phone:

Affil Type Desc: Operator
Entity Name: BIG 5 SPORTING GOODS #028
Entity Title:
Address:

City:	
State:	
Country:	
Zip Code:	
Phone:	(858) 560-0311
Affil Type Desc:	Document Preparer
Entity Name:	ASHLEY CAMPBELL
Entity Title:	
Address:	
City:	
State:	
Country:	
Zip Code:	
Phone:	
Affil Type Desc:	Environmental Contact
Entity Name:	ROGER TANAKA
Entity Title:	
Address:	2525 E. EL SEGUNDO BLVD
City:	EL SEGUNDO
State:	CA
Country:	
Zip Code:	90245
Phone:	(310) 536-0611
Affil Type Desc:	Facility Mailing Address
Entity Name:	Mailing Address
Entity Title:	
Address:	2525 E. EL SEGUNDO BLVD
City:	EL SEGUNDO
State:	CA
Country:	
Zip Code:	90245
Phone:	
Affil Type Desc:	Primary Emergency Contact
Entity Name:	ROBERT TAFT
Entity Title:	DISTRICT MANAGER
Address:	
City:	
State:	
Country:	
Zip Code:	
Phone:	(619) 992-2176
Affil Type Desc:	CUPA District
Entity Name:	San Diego County Env Health
Entity Title:	
Address:	PO Box 129261
City:	San Diego
State:	CA

Map Key	Number of Records	Direction	Distance (mi/ft)	Elev/Diff (ft)	Site	DB

Country:
Zip Code: 92112-9261
Phone: (858) 505-6880

Coordinates

Env Int Type Code: HWG
Program ID: 10664347
Latitude: 32.829640
Longitude: -117.153850
Coord Name:
Ref Point Type Desc: Center of a facility or station.

Evaluations

Eval Date: 5/16/2016
Violations Found: No
Eval General Type: Compliance Evaluation Inspection
Eval Type: Routine done by local agency
Eval Division: San Diego County Department of Env Health
Eval Program: HW
Eval Source: CERS
Eval Notes:

Inspector: Khan Steven Inspection ID:5491603

Eval Date: 5/16/2016
Violations Found: No
Eval General Type: Compliance Evaluation Inspection
Eval Type: Routine done by local agency
Eval Division: San Diego County Department of Env Health
Eval Program: HMRRP
Eval Source: CERS
Eval Notes:

Inspector: Khan Steven Inspection ID:5491603

532	2 of 3	-	0.00 / 0.00	399.92 / -23	San Diego Gas & Electric 4838 Convoy St San Diego CA 92111	CHMIRS

ID: 09-4984
Control No: '09-4984
Year: 2009
Notified Date: 7/13/2009 22:28
Notified Date Time:
County: San Diego County

California Hazardous Material Incident Report System

Contained: Yes
1 Substance: Mineral Oil less than 1 ppm PCB.
1 Measure: Gal(s)
1 Other:
1 Quantity: 75
1 Type: PETROLEUM
3 Vessel >= 300 Tons:
Incident Date: 7/13/2009
Incident Time: 2213
Spill Site: Merchant/Business
Injuries?:
No of Injuries: 0

Map Key	Number of Records	Direction	Distance (mi/ft)	Elev/Diff (ft)	Site	DB

1 Pipeline:		**Fatals?:**	
1 Vessel >= 300 Tons:		**No of Fatals:**	0
2 Substance:		**Evacs?:**	
2 Quantity:		**No of Evacs:**	0
2 Measure:		**Cleanup:**	Reporting Party
2 Type:		**Site:**	
2 Other:		**Cause:**	Mechanical
2 Pipeline:		**Cause Other:**	
2 Vessel >= 300 Tons:		**Dog No:**	
3 Substance:		**Water:**	No
3 Quantity:		**Water Way:**	
3 Measure:		**City:**	San Diego
3 Type:		**County:**	San Diego County
3 Other:		**Zip:**	92111
3 Pipeline:			

Admin Agency: San Diego County Health Services Department
Notification Area: AA/CUPA,DFG-OSPR,DTSC,RWQCB,US EPA,USFWS
Location: 4838 Convoy St
Description: Caller states a pad mounted transformer failed and released substance to the pad and a grassy area. Caller states clean-up operations are in progress.

Main Page Information

On Scene:	
Other on Scene:	
Other Notified:	
Admin Agency:	San Diego County Health Services Department
Admin Agency 2:	
Additional County:	
Document Title:	SPILL Report
Creation Date:	07/13/2009 10:28 PM
Received By:	
Person Notifying Cal OES:	
Phone No:	
Ext:	
Pag Cell:	
Type:	PETROLEUM
Cause Description for Other:	
Amount 1:	75
Amount 2:	
Amount 3:	
Doc URL:	https://w3.calema.ca.gov/operational/malhaz.nsf/f1841a103c102734882563e200760c4a/247ee355f5175a8a882575f3001e1e09?OpenDocument

532	***3 of 3***	***-***	***0.00 / 0.00***	***399.92 / -23***	***4838 CONVOY ST SAN DIEGO CA 92111***	***ERNS***

NRC Report No:	911491	**Direction From City:**	
Type of Incident:	FIXED	**Lat Quad:**	
Incident Cause:	EQUIPMENT FAILURE	**Long Quad:**	
Incident Date:	7/13/2009 10:13:00 PM	**Location Section:**	
Incident Location:		**Location Township:**	

Incident Dtg: OCCURRED
Location Range:
Distance From City:
Potential Flag: No
Distance Units:
Year: Calendar Year 2009
Description of Incident: CALLER IS REPORTING A RELEASE OF MATERIAL FROM A PAD MOUNTED TRANSFORMER DUE TO EQUIPMENT FAILURE.

Material Spill Information

Chris Code: OTF
Name of Material: OIL, MISC: TRANSFORMER
CAS No: 000000-00-0
If Reached Water: NO
UN No:
Amount in Water:
Amount of Material: 75
Unit Reach Water:
Unit of Measure: GALLON(S)

Chris Code: PCB
Name of Material: POLYCHLORINATED BIPHENYLS
CAS No: 000000-00-0
If Reached Water: NO
UN No:
Amount in Water:
Amount of Material: 1
Unit Reach Water:
Unit of Measure: PART(S) PER MILLION

Calls Information

Date Time Received: 7/14/2009 1:24:48 AM
Responsible City: SAN DIEGO
Date Time Complete: 7/14/2009 1:29:36 AM
Responsible State: CA
Call Type: INC
Responsible Zip: 92102
Responsible Company: SAN DIEGO GAS AND ELECTRIC
On Behalf of:
Responsible ORG Type: PRIVATE ENTERPRISE
Source: TELEPHONE

Incidents Information

Aircraft Type:
Aircraft Model:
Aircraft ID:
Aircraft Fuel Capacity:
Aircraft Fuel Capacity Units:
Aircraft Fuel on Board:
Aircraft Fuel OB Units:
Aircraft Spot No:
Aircraft Hanger:
Aircraft Runway No:
Road Mile Marker:
Building ID:
Type of Fixed Object: TRANSFORMER
Power Generating Facility: N
Generating Capacity:
Type of Fuel:
NPDES:
NPDES Compliance: U
Pipeline Type:

DOT Regulated:	U
Pipeline Above Ground:	ABOVE
Exposed Underwater:	N
Pipeline Covered:	U
Railroad Hotline:	
Grade Crossing:	U
Location Subdivision:	
Railroad Milepost:	
Type Vehicle Involved:	
Crossing Device Type:	
Device Operational:	U
Dot Crossing No:	
Brake Failure:	U
Description of Tank:	
Tank Above Ground:	ABOVE
Transportable Container:	U
Tank Regulated:	U
Tank Regulated By:	
Tank ID:	
Capacity of Tank:	
Capacity of Tank Units:	
Actual Amount:	
Actual Amount Units:	
Platform Rig Name:	
Platform Letter:	
Location Area ID:	
Location Block ID:	
OCSG No:	
OCSG No:	
State Lease No:	
Pier Dock No:	
Berth Slip No:	
Continuous Release Type:	
Initial Cont Release No:	
Continuous Release Permit:	
Allision:	U
Type of Structure:	
Structure Name:	
Structure Operational:	U
Airbag Deployed:	U
Date Time Normal Service:	
Service Disruption Time:	
Service Disruption Units:	
Transit Bus Flag:	
CR Begin Date:	
CR End Date:	
CR Change Date:	
FBI Contact:	
FBI Contact Date Time:	
Sub Part C Testing Req:	XXX
Conductor Testing:	
Engineer Testing:	

Trainman Testing:	
Yard Foreman Testing:	
RCL Operator Testing:	
Brakeman Testing:	
Train Dispatcher Testing:	
Signalman Testing:	
Other Employee Testing:	
Unknown Testing:	
Passenger Handling:	
Passenger Route:	XXX
Passenger Delay:	XXX

Incident Details Information

Fire Involved:	N
Fire Extinguished:	U
Any Evacuations:	N
Number Evacuated:	
Who Evacuated:	
Radius Of Evacuation:	
Any Injuries:	N
No. Injured:	
No. Hospitalized:	
Any Fatalities:	N
No. Fatalities:	
Any Damages:	N
Damage Amount:	
Air Corridor Closed:	N
Air Corridor Desc:	
Air Closure Time:	
Waterway Closed:	N
Waterway Desc:	
Waterway Closure Time:	
Road Closed:	N
Road Desc:	
Road Closure Time:	
Closure Direction:	
Major Artery:	No
Track Closed:	N
Track Desc:	
Track Closure Time:	
Media Interest:	NONE
Medium Desc:	SOIL
Additional Medium Info:	GRASSY AREA
Body of Water:	
Tributary of:	
Nearest River Mile Maker:	
Release Secured:	Y
Est Duration of Release:	
Release Rate:	
Desc Remedial Action:	HAZMAT CREW ON SCENE WASHING THE PAD AND DISPOSING OF THE SOIL.

Map Key	Number of Records	Direction	Distance (mi/ft)	Elev/Diff (ft)	Site	DB

State Agency on Scene:	NONE
State Agency Report No:	
Other Agency Notified:	
Weather Conditions:	CLEAR
Air Temperature:	
Wind Speed:	
Wind Direction:	
Water Supply Contaminated:	U
Sheen Size:	
Sheen Color:	
Direction of Sheen Travel:	
Sheen Odor Description:	
Wave Condition:	
Current Speed:	
Current Direction:	
Water Temperature:	
Track Close Dir:	
EMPL Fatality:	
Pass Fatality:	
Community Impact:	
Wind Speed Unit:	
Employee Injuries:	
Passenger Injuries:	
Occupant Fatality:	
Current Speed Unit:	
Road Closure Units:	
Track Closure Units:	
Sheen Size Units:	
Additional Info:	NO ADDITIONAL INFORMATION.
State Agency Notified:	NONE
Federal Agency Notified:	NONE
Nearest River Mile Marker:	
Sheen Size Length:	
Sheen Size Length Units:	
Sheen Size Width:	
Sheen Size Width Units:	
Offshore:	N
Duration Unit:	
Release Rate Unit:	
Release Rate Rate:	
Passengers Transferred:	NO

Map Key	Number of Records	Direction	Distance (mi/ft)	Elev/Diff (ft)	Site	DB
533	1 of 1	-	0.00 / 0.00	408.95 / -14	CLAIREMONT EQUIPMENT RENTALS 4726 CONVOY ST SAN DIEGO CA 92111	UST

Facility ID:	37-000-100225	**Latitude:**	32.8275
Permitting Agency:	San Diego County Department of Environmental Health	**Longitude:**	-117.15456
County:	San Diego		

Map Key	Number of Records	Direction	Distance (mi/ft)	Elev/Diff (ft)	Site	DB
534	1 of 1	-	0.00 / 0.00	321.81 / -101	KUSI-TV Studio 4575 VIEWRIDGE AVE SAN DIEGO CA 92123	CERS HAZ

Site ID: 128457
Latitude: 32.823257
Longitude: -117.122833

Regulated Programs

EI ID: 10403308 **EI Description:** Chemical Storage Facilities

EI ID: 10403308 **EI Description:** Hazardous Waste Generator

Affiliations

Affil Type Desc: Facility Mailing Address
Entity Name: Mailing Address
Entity Title:
Address: 4575 Viewridge Avenue
City: San Diego
State: CA
Country:
Zip Code: 92123
Phone:

Affil Type Desc: Environmental Contact
Entity Name: Fred Swift
Entity Title:
Address: 4575 Viewridge Ave
City: San Diego
State: CA
Country:
Zip Code: 92123
Phone: (858) 571-5151

Affil Type Desc: Operator
Entity Name: KUSI-TV
Entity Title:
Address:
City:
State:
Country:
Zip Code:
Phone: (858) 571-5151

Affil Type Desc: Property Owner
Entity Name: Mc Kinnon Broadcasting
Entity Title:
Address: 4575 Viewridge Ave

City:	San Diego
State:	CA
Country:	United States
Zip Code:	92123
Phone:	(858) 571-5151
Affil Type Desc:	Legal Owner
Entity Name:	Mike Mc Kinnon
Entity Title:	
Address:	4575 Viewridge Ave
City:	San Diego
State:	CA
Country:	United States
Zip Code:	92123
Phone:	(858) 571-5151
Affil Type Desc:	Primary Emergency Contact
Entity Name:	Fred Swift
Entity Title:	CHIEF ENGINEER
Address:	
City:	
State:	
Country:	
Zip Code:	
Phone:	(858) 518-3260
Affil Type Desc:	Secondary Emergency Contact
Entity Name:	Steve Sadler
Entity Title:	CFO
Address:	
City:	
State:	
Country:	
Zip Code:	
Phone:	(858) 922-3605
Affil Type Desc:	Identification Signer
Entity Name:	Fred Swift
Entity Title:	CHIEF ENGINEER
Address:	
City:	
State:	
Country:	
Zip Code:	
Phone:	
Affil Type Desc:	Parent Corporation
Entity Name:	Mc Kinnon Broadcasting
Entity Title:	
Address:	
City:	
State:	

Country:
Zip Code:
Phone:

Affil Type Desc: CUPA District
Entity Name: San Diego County Env Health
Entity Title:
Address: PO Box 129261
City: San Diego
State: CA
Country:
Zip Code: 92112-9261
Phone: (858) 505-6880

Affil Type Desc: Document Preparer
Entity Name: Fred Swift
Entity Title:
Address:
City:
State:
Country:
Zip Code:
Phone:

Coordinates

Env Int Type Code: HMBP
Program ID: 10403308
Latitude: 32.823260
Longitude: -117.122830
Coord Name:
Ref Point Type Desc: Center of a facility or station.

Evaluations

Eval Date: 7/18/2017
Violations Found: Yes
Eval General Type: Compliance Evaluation Inspection
Eval Type: Routine done by local agency
Eval Division: San Diego County Department of Env Health
Eval Program: HMRRP
Eval Source: CERS
Eval Notes:

Inspector: Preece Sharon Inspection ID:5763144

Eval Date: 7/18/2017
Violations Found: Yes
Eval General Type: Compliance Evaluation Inspection
Eval Type: Routine done by local agency
Eval Division: San Diego County Department of Env Health
Eval Program: HW
Eval Source: CERS

Eval Notes:

Inspector: Preece Sharon Inspection ID:5763144

Violations

Violation Date: 7/18/2017 ***Violation Program:*** HW
Violation Division: San Diego County Department of Env Health ***Violation Source:*** CERS
Citation: 22 CCR 12 66262.12 - California Code of Regulations, Title 22, Chapter 12, Section(s) 66262.12
Violation Notes:

Returned to compliance on 07/20/2017.

Violation Description:

Failure to obtain an Identification Number prior to treating, storing, disposing of, transporting or offering for transportation any hazardous waste.

Violations

Violation Date: 7/18/2017 ***Violation Program:*** HMRRP
Violation Division: San Diego County Department of Env Health ***Violation Source:*** CERS
Citation: HSC 6.95 Multiple Sections - California Health and Safety Code, Chapter 6.95, Section(s) Multiple Sections
Violation Notes:

Returned to compliance on 07/18/2017.

Violation Description:

Business Plan Program - Administration/Documentation - General

Violations

Violation Date: 7/18/2017 ***Violation Program:*** HMRRP
Violation Division: San Diego County Department of Env Health ***Violation Source:*** CERS
Citation: HSC 6.95 25505(a)(4) - California Health and Safety Code, Chapter 6.95, Section(s) 25505(a)(4)
Violation Notes:

Returned to compliance on 08/02/2017.

Violation Description:

Failure to provide initial and annual training to all employees in safety procedures in the event of a release or threatened release of a hazardous material or failure to document and maintain training records for a minimum of three years.

Violations

Violation Date: 7/18/2017 ***Violation Program:*** HMRRP
Violation Division: San Diego County Department of Env Health ***Violation Source:*** CERS
Citation: HSC 6.95 25507 - California Health and Safety Code, Chapter 6.95, Section(s) 25507
Violation Notes:

Returned to compliance on 08/01/2017.

Violation Description:

Failure to adequately establish and implement a business plan when storing/handling a hazardous material at or above reportable quantities.

---

535 | ***1 of 1*** | ***-*** | ***0.00 / 0.00*** | ***416.36 / -7*** | ***9400 CLAIREMONT MESA BLVD SAN DIEGO CA*** | ***HIST CHMIRS***

OES Control NO:	8803668	***Incident Date:***	11/8/1988
Release Factors:	Suspicious Act,Abandoned,Intentional Act	***Date Reported:***	11/8/1988
Release Text:		***Fatalities:***	
Equipm Involved:	No Equip Involved	***Other Injury:***	
Action Taken Text:		***Other Decon:***	
Chemicals:	SODIUM HYDROXIDE	***Other Fatal:***	
Case Number:		***Vehicle:***	
HazMat Other:		***State:***	
HM Injury:		***CA DOT PUC ICC:***	
Decon:		***Company Name:***	
Agency Name:	SAN DIEGO FD	***County:***	SAN DIEGO
HazMat Pers:	On-site Fire Services, Placards/Signs		
Action Taken:	63,Crowd Control,ID/Analysis of Hazmat,Remove Hazard (Neutralize),Traffic Control		
More than three involved?:	2		

---

536 | ***1 of 1*** | ***-*** | ***0.00 / 0.00*** | ***399.08 / -24*** | ***TLC 7845 E RAYTHEON RD SAN DIEGO CA 92111*** | ***CERS HAZ***

Site ID:	76774
Latitude:	32.830550
Longitude:	-117.152480

Regulated Programs

EI ID:	10384537	***EI Description:***	Hazardous Waste Generator
EI ID:	10384537	***EI Description:***	Chemical Storage Facilities

Affiliations

Affil Type Desc:	CUPA District
Entity Name:	San Diego County Env Health
Entity Title:	
Address:	PO Box 129261
City:	San Diego
State:	CA
Country:	
Zip Code:	92112-9261
Phone:	(858) 505-6880

Affil Type Desc:	Secondary Emergency Contact

Entity Name:	FORREST WEBB
Entity Title:	OWNER/MGR
Address:	
City:	
State:	
Country:	
Zip Code:	
Phone:	(858) 735-9750

Affil Type Desc:	Environmental Contact
Entity Name:	JIM CLARK
Entity Title:	
Address:	7845 RAYTHEON RD
City:	SAN DIEGO
State:	CA
Country:	
Zip Code:	92111
Phone:	(858) 541-0852

Affil Type Desc:	Parent Corporation
Entity Name:	TLC
Entity Title:	
Address:	
City:	
State:	
Country:	
Zip Code:	
Phone:	

Affil Type Desc:	Legal Owner
Entity Name:	JIM CLARK
Entity Title:	
Address:	7877 RAYTHEON RD
City:	SAN DIEGO
State:	CA
Country:	United States
Zip Code:	92111
Phone:	(858) 541-0852

Affil Type Desc:	Facility Mailing Address
Entity Name:	Mailing Address
Entity Title:	
Address:	7845 RAYTHEON RD
City:	SAN DIEGO
State:	CA
Country:	
Zip Code:	92111
Phone:	

Affil Type Desc:	Primary Emergency Contact
Entity Name:	JIM CLARK
Entity Title:	OWNER/MGR

Address:
City:
State:
Country:
Zip Code:
Phone: (619) 297-4866

Affil Type Desc: Operator
Entity Name: JIM CLARK
Entity Title:
Address:
City:
State:
Country:
Zip Code:
Phone: (858) 541-0852

Evaluations

Eval Date: 10/11/2016
Violations Found: No
Eval General Type: Compliance Evaluation Inspection
Eval Type: Routine done by local agency
Eval Division: San Diego County Department of Env Health
Eval Program: HW
Eval Source: CERS
Eval Notes:

Inspector: Burke Mike Inspection ID:5537753

Eval Date: 10/28/2014
Violations Found: No
Eval General Type: Compliance Evaluation Inspection
Eval Type: Routine done by local agency
Eval Division: San Diego County Department of Env Health
Eval Program: HW
Eval Source: CERS
Eval Notes:

Inspector: McLernon Benjamin Inspection ID:4094929

Eval Date: 10/11/2016
Violations Found: Yes
Eval General Type: Compliance Evaluation Inspection
Eval Type: Routine done by local agency
Eval Division: San Diego County Department of Env Health
Eval Program: HMRRP
Eval Source: CERS
Eval Notes:

Inspector: Burke Mike Inspection ID:5537753

Eval Date: 10/28/2014
Violations Found: No
Eval General Type: Compliance Evaluation Inspection
Eval Type: Routine done by local agency
Eval Division: San Diego County Department of Env Health
Eval Program: HMRRP
Eval Source: CERS
Eval Notes:

Inspector: McLernon Benjamin Inspection ID:4094929

Violations

Violation Date: 10/11/2016
Violation Program: HMRRP
Violation Division: San Diego County Department of Env Health
Violation Source: CERS
Citation: HSC 6.95 25505(a)(4) - California Health and Safety Code, Chapter 6.95, Section(s) 25505(a)(4)
Violation Notes:

Returned to compliance on 10/12/2016.

Violation Description:

Failure to provide initial and annual training to all employees in safety procedures in the event of a release or threatened release of a hazardous material or failure to document and maintain training records for a minimum of three years.

Map Key	Number of Records	Direction	Distance (mi/ft)	Elev/Diff (ft)	Site	DB
537	1 of 1	-	0.00 / 0.00	398.84 / -24	IMPORT AUTO SPECIALISTS 7847 RAYTHEON ST SAN DIEGO CA 92111	ICIS

EPA Region: 09
FRS Facility UIN: 110001162081
Program Syst ID: 0900000006073R9594
Prog Sys Acrnym: AIR
Permit Type:
Federal Facility ID:
Tribal Land Code:
County: San Diego
Latitude: 32.83087
Longitude: -117.15247

--Details--
EA Identifier:
EA Type Code:
EA Type Desc:
EA Name:
Enf Act Forum Dsc:
Fac NAICS Code: 811111
Facility SIC Code: 7538

Map Key	Number of Records	Direction	Distance (mi/ft)	Elev/Diff (ft)	Site	DB
538	1 of 4	-	0.00 / 0.00	409.19 / -14	PRESTIGE AUTOWASH & AUTOMOTIVE 7860 OTHELLO AV, SAN DIEGO, 92111-3710 CA	AST

Total Capacity(Gal): 1555
CUPA: San Diego
Owner Name: PAUL CHAMMAS
County: San Diego

Map Key	Number of Records	Direction	Distance (mi/ft)	Elev/Diff (ft)	Site	DB
538	2 of 4	-	0.00 / 0.00	409.19 / -14	PRESTIGE AUTOWASH & AUTOMOTIVE 7860 OTHELLO AVE SAN DIEGO CA 92111	CERS TANK

Site ID: 144870
Latitude: 32.817429
Longitude: -117.154282

Regulated Programs

EI ID: 10384972 **EI Description:** Aboveground Petroleum Storage

EI ID: 10384972 **EI Description:** Chemical Storage Facilities

EI ID: 10384972 **EI Description:** Hazardous Waste Generator

Affiliations

Affil Type Desc: Operator
Entity Name: PAUL CHAMMAS
Entity Title:
Address:
City:
State:
Country:
Zip Code:
Phone: (858) 277-6131

Affil Type Desc: Secondary Emergency Contact
Entity Name: PAUL CHAMMAS
Entity Title: President
Address:
City:
State:
Country:
Zip Code:
Phone: (619) 992-0269

Affil Type Desc: Parent Corporation
Entity Name: PRESTIGE AUTOWASH & AUTOMOTIVE
Entity Title:
Address:
City:
State:
Country:
Zip Code:
Phone:

Affil Type Desc:	CUPA District
Entity Name:	San Diego County Env Health
Entity Title:	
Address:	PO Box 129261
City:	San Diego
State:	CA
Country:	
Zip Code:	92112-9261
Phone:	(858) 505-6880

Affil Type Desc:	Facility Mailing Address
Entity Name:	Mailing Address
Entity Title:	
Address:	7860 OTHELLO AVE
City:	SAN DIEGO
State:	CA
Country:	
Zip Code:	92111
Phone:	

Affil Type Desc:	Environmental Contact
Entity Name:	George Chammas
Entity Title:	
Address:	7860 OTHELLO AVE
City:	SAN DIEGO
State:	CA
Country:	
Zip Code:	92111
Phone:	(619) 952-5908

Affil Type Desc:	Legal Owner
Entity Name:	PAUL CHAMMAS
Entity Title:	
Address:	7860 OTHELLO AVE
City:	SAN DIEGO
State:	CA
Country:	United States
Zip Code:	92111
Phone:	(619) 563-5586

Affil Type Desc:	Document Preparer
Entity Name:	Paul Chammas
Entity Title:	
Address:	
City:	
State:	
Country:	
Zip Code:	
Phone:	

Affil Type Desc:	Identification Signer
Entity Name:	PAUL CHAMMAS

Entity Title: President
Address:
City:
State:
Country:
Zip Code:
Phone:

Affil Type Desc: Primary Emergency Contact
Entity Name: TIMOTHY CORBITT
Entity Title: AUTO REPAIR MGR
Address:
City:
State:
Country:
Zip Code:
Phone: (619) 829-6253

Coordinates

Env Int Type Code: HWG
Program ID: 10384972
Latitude: 32.817430
Longitude: -117.154280
Coord Name:
Ref Point Type Desc: Center of a facility or station.

Evaluations

Eval Date: 9/15/2015
Violations Found: No
Eval General Type: Compliance Evaluation Inspection
Eval Type: Routine done by local agency
Eval Division: San Diego County Department of Env Health
Eval Program: APSA
Eval Source: CERS
Eval Notes:

Inspector: Burke Mike Inspection ID:4085308

Eval Date: 9/15/2015
Violations Found: No
Eval General Type: Compliance Evaluation Inspection
Eval Type: Routine done by local agency
Eval Division: San Diego County Department of Env Health
Eval Program: HW
Eval Source: CERS
Eval Notes:

Inspector: Burke Mike Inspection ID:4085308

Eval Date: 9/1/2017
Violations Found: No

Map Key	Number of Records	Direction	Distance (mi/ft)	Elev/Diff (ft)	Site	DB

Eval General Type: Compliance Evaluation Inspection
Eval Type: Routine done by local agency
Eval Division: San Diego County Department of Env Health
Eval Program: APSA
Eval Source: CERS
Eval Notes:

Inspector: Burke Mike Inspection ID:5741124

Eval Date: 9/1/2017
Violations Found: No
Eval General Type: Compliance Evaluation Inspection
Eval Type: Routine done by local agency
Eval Division: San Diego County Department of Env Health
Eval Program: HW
Eval Source: CERS
Eval Notes:

Inspector: Burke Mike Inspection ID:5741124

Eval Date: 9/1/2017
Violations Found: No
Eval General Type: Compliance Evaluation Inspection
Eval Type: Routine done by local agency
Eval Division: San Diego County Department of Env Health
Eval Program: HMRRP
Eval Source: CERS
Eval Notes:

Inspector: Burke Mike Inspection ID:5741124

Eval Date: 9/15/2015
Violations Found: No
Eval General Type: Compliance Evaluation Inspection
Eval Type: Routine done by local agency
Eval Division: San Diego County Department of Env Health
Eval Program: HMRRP
Eval Source: CERS
Eval Notes:

Inspector: Burke Mike Inspection ID:4085308

538	3 of 4	-	0.00 / 0.00	409.19 / -14	CONVOY CAR WASH 7860 OTHELLO ST. SAN DIEGO CA 92111	HHSS

County: San Diego
Pdf File Url: http://geotracker.waterboards.ca.gov/ustpdfs/pdf/0002f089.pdf

---

538	4 of 4	-	0.00 /	409.19 /	CONVOY CAR WASH	HIST TANK

Map Key	Number of Records	Direction	Distance (mi/ft)	Elev/Diff (ft)	Site	DB
			0.00	-14	7860 OTHELLO ST. SAN DIEGO CA	

Owner Name: NARVEN ENTERPRISES INC
Owner Street: 7860 OTHELLO ST.
Owner City: SAN DIEGO
Owner State: CA
Owner Zip: 92111

No of Containers: 2
County: SAN DIEGO
Facility State: CA
Facility Zip: 92111

Map Key	Number of Records	Direction	Distance (mi/ft)	Elev/Diff (ft)	Site	DB
539	1 of 2	-	0.00 / 0.00	422.98 / 0	CA HIGHWAY PATROL Border Division 9330 FARNHAM ST SAN DIEGO CA 92123	CERS TANK

Site ID: 388457
Latitude: 32.833378
Longitude: -117.127983

Regulated Programs

EI ID: 10390183 **EI Description:** Hazardous Waste Generator

EI ID: 10390183 **EI Description:** Underground Storage Tank

EI ID: 10390183 **EI Description:** Chemical Storage Facilities

Affiliations

Affil Type Desc: Environmental Contact
Entity Name: Beth DePaola
Entity Title:
Address: PO Box 942898
City: Sacramento
State: CA
Country:
Zip Code: 94298-0001
Phone: (916) 843-3800

Affil Type Desc: Parent Corporation
Entity Name: Department of California Highway Patrol
Entity Title:
Address:
City:
State:
Country:
Zip Code:
Phone:

Affil Type Desc: UST Tank Operator
Entity Name: California Highway Patrol
Entity Title:

Address:	9330 Farnham Street
City:	San Diego
State:	CA
Country:	United States
Zip Code:	92123
Phone:	(916) 843-3800
Affil Type Desc:	UST Tank Owner
Entity Name:	California Highway Patrol
Entity Title:	
Address:	P O BOX 942893
City:	SACRAMENTO
State:	CA
Country:	United States
Zip Code:	94298-0001
Phone:	(916) 843-3800
Affil Type Desc:	Document Preparer
Entity Name:	Drayson McCullough
Entity Title:	
Address:	
City:	
State:	
Country:	
Zip Code:	
Phone:	
Affil Type Desc:	Identification Signer
Entity Name:	Drayson McCullough
Entity Title:	Officer
Address:	
City:	
State:	
Country:	
Zip Code:	
Phone:	
Affil Type Desc:	Operator
Entity Name:	California Highway Patrol Border Division
Entity Title:	
Address:	
City:	
State:	
Country:	
Zip Code:	
Phone:	(858) 650-3600
Affil Type Desc:	CUPA District
Entity Name:	San Diego County Env Health
Entity Title:	
Address:	PO Box 129261
City:	San Diego

State:	CA
Country:	
Zip Code:	92112-9261
Phone:	(858) 505-6880
Affil Type Desc:	Facility Mailing Address
Entity Name:	Mailing Address
Entity Title:	
Address:	P.O. BOX 942898
City:	SACRAMENTO
State:	CA
Country:	
Zip Code:	94298
Phone:	
Affil Type Desc:	UST Property Owner Name
Entity Name:	California Highway Patrol
Entity Title:	
Address:	P.O. Box 942898
City:	Sacramento
State:	CA
Country:	United States
Zip Code:	94298
Phone:	(916) 843-3800
Affil Type Desc:	Primary Emergency Contact
Entity Name:	Roland Pietsch
Entity Title:	Sergeant
Address:	
City:	
State:	
Country:	
Zip Code:	
Phone:	(858) 692-5900
Affil Type Desc:	UST Permit Applicant
Entity Name:	Beth DePaola
Entity Title:	ABMA
Address:	
City:	
State:	
Country:	
Zip Code:	
Phone:	(916) 843-3800
Affil Type Desc:	Secondary Emergency Contact
Entity Name:	Drayson McCullough
Entity Title:	Officer
Address:	
City:	
State:	
Country:	

Zip Code:
Phone: (858) 650-3600

Affil Type Desc: Legal Owner
Entity Name: Department of California Highway Patrol
Entity Title:
Address: PO Box 942898
City: Sacramento
State: CA
Country: United States
Zip Code: 94298-0001
Phone: (916) 843-3800

Affil Type Desc: Property Owner
Entity Name: California Highway Patrol
Entity Title:
Address: 9330 FARNHAM ST
City: SAN DIEGO
State: CA
Country: United States
Zip Code: 92123
Phone: (858) 650-3600

Coordinates

Env Int Type Code: HMBP
Program ID: 10390183
Latitude: 32.833380
Longitude: -117.127980
Coord Name:
Ref Point Type Desc: Center of a facility or station.

Evaluations

Eval Date: 9/9/2015
Violations Found: No
Eval General Type: Compliance Evaluation Inspection
Eval Type: Routine done by local agency
Eval Division: San Diego County Department of Env Health
Eval Program: HW
Eval Source: CERS
Eval Notes:

Inspector: Preece Sharon Inspection ID:5261101

Eval Date: 9/21/2016
Violations Found: Yes
Eval General Type: Compliance Evaluation Inspection
Eval Type: Routine done by local agency
Eval Division: San Diego County Department of Env Health
Eval Program: HMRRP
Eval Source: CERS
Eval Notes:

Inspector: Preece Sharon Inspection ID:5488443

Eval Date: 9/21/2016
Violations Found: Yes
Eval General Type: Compliance Evaluation Inspection
Eval Type: Routine done by local agency
Eval Division: San Diego County Department of Env Health
Eval Program: HW
Eval Source: CERS
Eval Notes:

Inspector: Preece Sharon Inspection ID:5488443

Eval Date: 9/10/2014
Violations Found: Yes
Eval General Type: Compliance Evaluation Inspection
Eval Type: Routine done by local agency
Eval Division: San Diego County Department of Env Health
Eval Program: HMRRP
Eval Source: CERS
Eval Notes:

Inspector: Preece Sharon Inspection ID:4957693

Eval Date: 9/10/2014
Violations Found: No
Eval General Type: Compliance Evaluation Inspection
Eval Type: Routine done by local agency
Eval Division: San Diego County Department of Env Health
Eval Program: HW
Eval Source: CERS
Eval Notes:

Inspector: Preece Sharon Inspection ID:4957693

Eval Date: 9/9/2015
Violations Found: Yes
Eval General Type: Compliance Evaluation Inspection
Eval Type: Routine done by local agency
Eval Division: San Diego County Department of Env Health
Eval Program: HMRRP
Eval Source: CERS
Eval Notes:

Inspector: Preece Sharon Inspection ID:5261101

Eval Date: 9/11/2013
Violations Found: No
Eval General Type: Compliance Evaluation Inspection
Eval Type: Routine done by local agency

Eval Division: San Diego County Department of Env Health
Eval Program: HMRRP
Eval Source: CERS
Eval Notes:

Inspector: Schiess Romina Inspection ID:4485988

Eval Date: 9/19/2017
Violations Found: No
Eval General Type: Compliance Evaluation Inspection
Eval Type: Routine done by local agency
Eval Division: San Diego County Department of Env Health
Eval Program: HW
Eval Source: CERS
Eval Notes:

Inspector: Preece Sharon Inspection ID:5723658

Eval Date: 9/19/2017
Violations Found: No
Eval General Type: Compliance Evaluation Inspection
Eval Type: Routine done by local agency
Eval Division: San Diego County Department of Env Health
Eval Program: UST
Eval Source: CERS
Eval Notes:

Inspector: Preece Sharon Inspection ID:5723658

Eval Date: 9/21/2016
Violations Found: Yes
Eval General Type: Compliance Evaluation Inspection
Eval Type: Routine done by local agency
Eval Division: San Diego County Department of Env Health
Eval Program: UST
Eval Source: CERS
Eval Notes:

Inspector: Preece Sharon Inspection ID:5488443

Eval Date: 9/11/2013
Violations Found: No
Eval General Type: Compliance Evaluation Inspection
Eval Type: Routine done by local agency
Eval Division: San Diego County Department of Env Health
Eval Program: HW
Eval Source: CERS
Eval Notes:

Inspector: Schiess Romina Inspection ID:4485988

Eval Date: 9/10/2014
Violations Found: Yes
Eval General Type: Compliance Evaluation Inspection
Eval Type: Routine done by local agency
Eval Division: San Diego County Department of Env Health
Eval Program: UST
Eval Source: CERS
Eval Notes:

Inspector: Preece Sharon Inspection ID:4957693

Eval Date: 9/19/2017
Violations Found: No
Eval General Type: Compliance Evaluation Inspection
Eval Type: Routine done by local agency
Eval Division: San Diego County Department of Env Health
Eval Program: HMRRP
Eval Source: CERS
Eval Notes:

Inspector: Preece Sharon Inspection ID:5723658

Eval Date: 9/9/2015
Violations Found: No
Eval General Type: Compliance Evaluation Inspection
Eval Type: Routine done by local agency
Eval Division: San Diego County Department of Env Health
Eval Program: UST
Eval Source: CERS
Eval Notes:

Inspector: Preece Sharon Inspection ID:5261101

Eval Date: 9/11/2013
Violations Found: Yes
Eval General Type: Compliance Evaluation Inspection
Eval Type: Routine done by local agency
Eval Division: San Diego County Department of Env Health
Eval Program: UST
Eval Source: CERS
Eval Notes:

Inspector: Schiess Romina Inspection ID:4485988

Violations

Violation Date: 9/10/2014 ***Violation Program:*** UST
Violation Division: San Diego County Department of Env Health ***Violation Source:*** CERS
Citation: HSC 6.7 25284(a)(3) - California Health and Safety Code, Chapter 6.7, Section(s) 25284(a)(3)

Violation Notes:

Returned to compliance on 09/22/2014.

Violation Description:

Failure to submit, maintain, or implement an owner/operator written agreement.

Violations

Violation Date: 9/21/2016 ***Violation Program:*** HW
Violation Division: San Diego County Department of Env Health ***Violation Source:*** CERS
Citation: 22 CCR 12 66262.34(d) - California Code of Regulations, Title 22, Chapter 12, Section(s) 66262.34(d)
Violation Notes:

Returned to compliance on 09/29/2016.

Violation Description:

Failure to send hazardous waste offsite for treatment, storage, or disposal within 180 days (or 270 days if waste is transported over 200 miles) for a generator who generates less than 1000 kilogram per month if all of the following conditions are met: (1) The quantity of hazardous waste accumulated onsite never exceeds 6,000 kilograms.
(2) The generator complies with the requirements of 40 Code of Federal Regulations section 262.34(d), (e) and (f).
(3) The generator does not hold acutely hazardous waste or extremely hazardous waste in an amount greater than one kilogram for more than 90 days.

Violations

Violation Date: 9/10/2014 ***Violation Program:*** HMRRP
Violation Division: San Diego County Department of Env Health ***Violation Source:*** CERS
Citation: HSC 6.95 Multiple Sections - California Health and Safety Code, Chapter 6.95, Section(s) Multiple Sections
Violation Notes:

Returned to compliance on 11/12/2014.

Violation Description:

Business Plan Program - Administration/Documentation - General

Violations

Violation Date: 9/10/2014 ***Violation Program:*** UST
Violation Division: San Diego County Department of Env Health ***Violation Source:*** CERS
Citation: 23 CCR 16 2712(i) - California Code of Regulations, Title 23, Chapter 16, Section(s) 2712(i)
Violation Notes:

Returned to compliance on 09/22/2014.

Violation Description:

Failure to submit, obtain approval, or maintain a complete/accurate response plan.

Violations

Violation Date: 9/10/2014 ***Violation Program:*** HMRRP
Violation Division: San Diego County Department of Env Health ***Violation Source:*** CERS
Citation: HSC 6.95 25507 - California Health and Safety Code, Chapter 6.95, Section(s) 25507
Violation Notes:

Returned to compliance on 11/12/2014.

Violation Description:

Failure to adequately establish and implement a business plan when storing/handling a hazardous material at or above reportable quantities.

Violations

Violation Date: 9/10/2014 ***Violation Program:*** HMRRP
Violation Division: San Diego County Department of Env Health ***Violation Source:*** CERS
Citation: HSC 6.95 25508(d) - California Health and Safety Code, Chapter 6.95, Section(s) 25508(d)
Violation Notes:

Returned to compliance on 11/12/2014.

Violation Description:

Failure to complete and/or electronically submit a business plan when storing/handling a hazardous material at or above reportable quantities.

Violations

Violation Date: 9/21/2016 ***Violation Program:*** UST
Violation Division: San Diego County Department of Env Health ***Violation Source:*** CERS
Citation: 23 CCR 16 2715(f) - California Code of Regulations, Title 23, Chapter 16, Section(s) 2715(f)
Violation Notes:

Returned to compliance on 10/20/2016.

Violation Description:

Failure to have at least one employee present during operating hours that has been trained in the proper operation and maintenance of the UST system by a designated operator (DO).

Violations

Violation Date: 9/21/2016 ***Violation Program:*** HMRRP
Violation Division: San Diego County Department of Env Health ***Violation Source:*** CERS
Citation: HSC 6.95 25505(a)(4) - California Health and Safety Code, Chapter 6.95, Section(s) 25505(a)(4)
Violation Notes:

Returned to compliance on 10/07/2016.

Violation Description:

Failure to provide initial and annual training to all employees in safety procedures in the event of a release or threatened release of a hazardous material or failure to document and maintain training records for a minimum of three years.

Violations

Violation Date: 9/10/2014 ***Violation Program:*** UST
Violation Division: San Diego County Department of Env Health ***Violation Source:*** CERS
Citation: 23 CCR 16 2711(a)(8) - California Code of Regulations, Title 23, Chapter 16, Section(s) 2711(a)(8)
Violation Notes:

Returned to compliance on 09/22/2014.

Violation Description:

Failure to submit, obtain approval, or maintain a complete/accurate plot plan.

Violations

Violation Date: 9/21/2016 ***Violation Program:*** HMRRP
Violation Division: San Diego County Department of Env Health ***Violation Source:*** CERS
Citation: HSC 6.95 Multiple Sections - California Health and Safety Code, Chapter 6.95, Section(s) Multiple Sections
Violation Notes:

Returned to compliance on 10/07/2016.

Violation Description:

Business Plan Program - Administration/Documentation - General

Violations

Violation Date: 9/9/2015 ***Violation Program:*** HMRRP
Violation Division: San Diego County Department of Env Health ***Violation Source:*** CERS
Citation: HSC 6.95 25508(a)(1) - California Health and Safety Code, Chapter 6.95, Section(s) 25508(a)(1)
Violation Notes:

Returned to compliance on 10/09/2015.

Violation Description:

Failure to complete and electronically submit hazardous material inventory information for all reportable hazardous materials on site at or above reportable quantities.

Violations

Violation Date: 9/10/2014 ***Violation Program:*** UST
Violation Division: San Diego County Department of Env Health ***Violation Source:*** CERS
Citation: HSC 6.7 25286(a) - California Health and Safety Code, Chapter 6.7, Section(s) 25286(a)
Violation Notes:

Returned to compliance on 09/22/2014.

Violation Description:

Failure to submit an complete and accurate application for a permit to operate an underground storage tank, or for renewal of the permit.

Violations

Violation Date: 9/21/2016 ***Violation Program:*** UST
Violation Division: San Diego County Department of Env Health ***Violation Source:*** CERS
Citation: 23 CCR 16 2712(b) - California Code of Regulations, Title 23, Chapter 16, Section(s) 2712(b)
Violation Notes:

Returned to compliance on 10/07/2016.

Violation Description:

Failure to maintain records of repairs, lining, and upgrades on site, or off site if approved by the CUPA, for the life of the UST.

Violations

Violation Date: 9/21/2016 ***Violation Program:*** HW
Violation Division: San Diego County Department of Env Health ***Violation Source:*** CERS
Citation: 22 CCR 12 66262.34(f) - California Code of Regulations, Title 22, Chapter 12, Section(s) 66262.34(f)
Violation Notes:

Returned to compliance on 09/21/2016.

Violation Description:

Failure to properly label hazardous waste accumulation containers and portable tanks with the following requirements: "Hazardous Waste", name and address of the generator, physical and chemical characteristics of the Hazardous Waste, and starting accumulation date.

Violations

Violation Date: 9/10/2014 ***Violation Program:*** UST
Violation Division: San Diego County Department of Env Health ***Violation Source:*** CERS
Citation: 23 CCR 16 2712(i) - California Code of Regulations, Title 23, Chapter 16, Section(s) 2712(i)
Violation Notes:

Returned to compliance on 09/22/2014.

Violation Description:

Failure to maintain on site an approved monitoring plan.

Violations

Violation Date: 9/21/2016 ***Violation Program:*** UST
Violation Division: San Diego County Department of Env Health ***Violation Source:*** CERS
Citation: 23 CCR 16 2712(i) - California Code of Regulations, Title 23, Chapter 16, Section(s) 2712(i)
Violation Notes:

Returned to compliance on 10/20/2016.

Violation Description:

Failure to have a UST Response Plan available on site.

Violations

Violation Date: 9/11/2013 ***Violation Program:*** UST
Violation Division: San Diego County Department of Env Health ***Violation Source:*** CERS
Citation: 23 CCR 16 2712(b) - California Code of Regulations, Title 23, Chapter 16, Section(s) 2712(b)
Violation Notes:

Returned to compliance on 09/10/2014.

Violation Description:

Failure to maintain records of repairs, lining, and upgrades on site, or off site if approved by the CUPA, for the life of the underground storage tank

and/or

failure to maintain written monitoring and maintenance records on site, or off site if approved by the CUPA, for a period of 3 years, 6 1/2 years for cathodic protection, and 5 years for written performance claims pertaining to release detection systems and calibration and maintenance records for such systems.

Violations

Violation Date: 9/10/2014 ***Violation Program:*** HMRRP
Violation Division: San Diego County Department of Env Health ***Violation Source:*** CERS
Citation: HSC 6.95 25508(a)(1) - California Health and Safety Code, Chapter 6.95, Section(s) 25508(a)(1)
Violation Notes:

Returned to compliance on 11/12/2014.

Violation Description:

Failure to complete and electronically submit hazardous material inventory information for all reportable hazardous materials on site at or above reportable quantities.

Violations

Violation Date: 9/21/2016 ***Violation Program:*** UST
Violation Division: San Diego County Department of Env Health ***Violation Source:*** CERS
Citation: 23 CCR 16 2712(i) - California Code of Regulations, Title 23, Chapter 16, Section(s) 2712(i)
Violation Notes:

Returned to compliance on 10/20/2016.

Violation Description:

Failure to have a UST Monitoring Plan available on site.

Violations

Violation Date: 9/21/2016 ***Violation Program:*** UST
Violation Division: San Diego County Department of Env Health ***Violation Source:*** CERS
Citation: 23 CCR 16 2638(a) & (b), 2641(j), 2715(i) - California Code of Regulations, Title 23, Chapter 16, Section(s)

2638(a) & (b), 2641(j), 2715(i)

Violation Notes:

Returned to compliance on 10/07/2016.

Violation Description:

Failure to have a properly qualified service technician test leak detection equipment as required every 12 months (vapor, pressure, hydrostatic (VPH) system, sensors, line-leak detectors (LLD), automatic tank gauge (ATG), etc.).

Violations

Violation Date: 9/11/2013 ***Violation Program:*** UST
Violation Division: San Diego County Department of Env Health ***Violation Source:*** CERS
Citation: HSC 6.75 25299.30-25299.34 - California Health and Safety Code, Chapter 6.75, Section(s) 25299.30-25299.34
Violation Notes:

Returned to compliance on 09/10/2014.

Violation Description:

Failure to submit and maintain complete and current Certification of Financial Responsibility or other mechanism of financial assurance.

Violations

Violation Date: 9/11/2013 ***Violation Program:*** UST
Violation Division: San Diego County Department of Env Health ***Violation Source:*** CERS
Citation: 23 CCR 16 2715(a) - California Code of Regulations, Title 23, Chapter 16, Section(s) 2715(a)
Violation Notes:

Returned to compliance on 09/10/2014.

Violation Description:

The owner/operator has failed to designate an UST operator or to inform the CUPA or any change in the designated UST operator(s) within 30 days after a change.

Violations

Violation Date: 9/21/2016 ***Violation Program:*** UST
Violation Division: San Diego County Department of Env Health ***Violation Source:*** CERS
Citation: 23 CCR 16 2630(d), 2641(a) - California Code of Regulations, Title 23, Chapter 16, Section(s) 2630(d), 2641(a)
Violation Notes:

Returned to compliance on 09/21/2016.

Violation Description:

Failure of leak detection equipment to be located such that equipment is capable of detecting a leak at the earliest possible opportunity.

Violations

Violation Date: 9/21/2016 **Violation Program:** UST
Violation Division: San Diego County Department of Env Health **Violation Source:** CERS
Citation: 23 CCR 16 2638(a), 2641(j) - California Code of Regulations, Title 23, Chapter 16, Section(s) 2638(a), 2641(j)
Violation Notes:

Returned to compliance on 09/21/2016.

Violation Description:

Failure of the leak detection equipment to be installed, calibrated, operated, and/or maintained properly.

Violations

Violation Date: 9/10/2014 **Violation Program:** HMRRP
Violation Division: San Diego County Department of Env Health **Violation Source:** CERS
Citation: HSC 6.95 25508(a)(1) - California Health and Safety Code, Chapter 6.95, Section(s) 25508(a)(1)
Violation Notes:

Returned to compliance on 11/12/2014.

Violation Description:

Failure to establish and electronically submit an adequate emergency response plan and procedures for a release or threatened release of a hazardous material.

Violations

Violation Date: 9/10/2014 **Violation Program:** UST
Violation Division: San Diego County Department of Env Health **Violation Source:** CERS
Citation: 23 CCR 16 2715(a) - California Code of Regulations, Title 23, Chapter 16, Section(s) 2715(a)
Violation Notes:

Returned to compliance on 09/22/2014.

Violation Description:

The owner/operator has failed to designate an UST operator or to inform the CUPA or any change in the designated UST operator(s) within 30 days after a change.

Violations

Violation Date: 9/10/2014 **Violation Program:** HMRRP
Violation Division: San Diego County Department of Env Health **Violation Source:** CERS
Citation: HSC 6.95 25508(a)(1) - California Health and Safety Code, Chapter 6.95, Section(s) 25508(a)(1)
Violation Notes:

Returned to compliance on 11/12/2014.

Violation Description:

Failure to complete and electronically submit a site map with all required content.

Map Key	Number of Records	Direction	Distance (mi/ft)	Elev/Diff (ft)	Site	DB

Violations

Violation Date: 9/10/2014
Violation Program: HMRRP
Violation Division: San Diego County Department of Env Health
Violation Source: CERS
Citation: HSC 6.95 25508.2 - California Health and Safety Code, Chapter 6.95, Section(s) 25508.2
Violation Notes:

Returned to compliance on 11/12/2014.

Violation Description:

Failure to annually review and electronically certify that the business plan is complete, accurate, and up-to-date.

539	2 of 2	-	0.00 / 0.00	422.98 / 0	CA HIGHWAY PATROL Border Division 9330 FARNHAM ST SAN DIEGO CA 92123	SANDIEGO UST

Record ID: DEH2002-HUPFP-121290
Own or Operate UG: Yes
CERS ID: 10390183
Own or Operate AG: No
Facility ID: 37-000-121290
Haz. Mat. On-Site: Yes
EPA ID No: CAL000011771
Haz. Waste Gen: Yes
Permit Status: Permit Renewed
HHW Collection: No
Active Permit: YES
Recycle: No
Facility Type UST: Motor Vehicle Fueling
RCRA Large Qty. Gen: No
Business Phone: 858-650-3600
Latitude: 32.832903262251982
Business Fax: 8582682851
Longitude: -117.12862676545336
Onsite Haz. Waste Trtmnt: No
Mailing Address: P.O. BOX 942898, SACRAMENTO, CA 94298-0001

--Details--

ID: 2652
Tank ID: 26947
Last Updated: 2017-10-24T11:38:53.000
UST Perm Close Date:
Tank Status: Active
Type of Tank: Double Wall
Piping System Type: Pressure
Tank Use: Motor Vehicle Fueling
Tank Capacity (Gal): 12000
Tank Contents: Regular Unleaded
Other Content Info:
Tank Owner Name: California Highway Patrol Border Division

540	1 of 7	-	0.00 / 0.00	420.97 / -2	ANIMAL DERMATOLOGY CLINIC 5610 KEARNY MESA RD STE B1 SAN DIEGO CA 92111	CERS HAZ

Site ID: 92400
Latitude: 32.835700
Longitude: -117.138990

Regulated Programs

EI ID: 10384855 ***EI Description:*** Chemical Storage Facilities

Affiliations

Affil Type Desc: Parent Corporation
Entity Name: ANIMAL DERMATOLOGY CLINIC
Entity Title:
Address:
City:
State:
Country:
Zip Code:
Phone:

Affil Type Desc: Environmental Contact
Entity Name: Jessica R. Lazovich
Entity Title:
Address: 5610 KEARNY MESA RD #B1
City: SAN DIEGO
State: CA
Country:
Zip Code: 92111
Phone: (619) 417-9775

Affil Type Desc: Legal Owner
Entity Name: Animal Dermatology Management Group
Entity Title:
Address: 2081 Business Center Drive Suite 293
City: Tustin
State: CA
Country: United States
Zip Code: 92612
Phone: (949) 390-2990

Affil Type Desc: Operator
Entity Name: CRAIG GRIFFIN DVM, ACVD
Entity Title:
Address:
City:
State:
Country:
Zip Code:
Phone: (858) 560-9393

Affil Type Desc: Primary Emergency Contact
Entity Name: Gina Taylor
Entity Title: Technician Supervisor
Address:

City:	
State:	
Country:	
Zip Code:	
Phone:	(760) 805-2995
Affil Type Desc:	CUPA District
Entity Name:	San Diego County Env Health
Entity Title:	
Address:	PO Box 129261
City:	San Diego
State:	CA
Country:	
Zip Code:	92112-9261
Phone:	(858) 505-6880
Affil Type Desc:	Document Preparer
Entity Name:	Jessica R. Lazovich
Entity Title:	
Address:	
City:	
State:	
Country:	
Zip Code:	
Phone:	
Affil Type Desc:	Facility Mailing Address
Entity Name:	Mailing Address
Entity Title:	
Address:	5610 KEARNY MESA RD #B1
City:	SAN DIEGO
State:	CA
Country:	
Zip Code:	92111
Phone:	
Affil Type Desc:	Identification Signer
Entity Name:	Jessica R. Lazovich
Entity Title:	Office Manager
Address:	
City:	
State:	
Country:	
Zip Code:	
Phone:	
Affil Type Desc:	Secondary Emergency Contact
Entity Name:	Megan Helms
Entity Title:	FRONT OFFICE Supervisor
Address:	
City:	
State:	

Map Key	Number of Records	Direction	Distance (mi/ft)	Elev/Diff (ft)	Site	DB
Country:						
Zip Code:						
Phone:		(714) 606-9700				
540	2 of 7	-	0.00 / 0.00	420.97 / -2	VCA ANIMAL SPECIALTY GROUP 5610 KEARNY MESA RD SAN DIEGO CA 92111	CERS HAZ

Site ID: 166020
Latitude: 32.836300
Longitude: -117.139200

Regulated Programs

EI ID: 10385266 **EI Description:** Chemical Storage Facilities

Affiliations

Affil Type Desc: Secondary Emergency Contact
Entity Name: Dr. Michael Geist
Entity Title: Medical Director
Address:
City:
State:
Country:
Zip Code:
Phone: (858) 560-8006

Affil Type Desc: Parent Corporation
Entity Name: VCA ANIMAL SPECIALTY GROUP
Entity Title:
Address:
City:
State:
Country:
Zip Code:
Phone:

Affil Type Desc: Legal Owner
Entity Name: VCA Animal Hospitals
Entity Title:
Address: 5610 KEARNY MESA RD
City: SAN DIEGO
State: CA
Country: United States
Zip Code: 92111
Phone: (503) 242-2900

Affil Type Desc: Document Preparer
Entity Name: Sommer Nelson
Entity Title:

Address:	
City:	
State:	
Country:	
Zip Code:	
Phone:	

Affil Type Desc:	Facility Mailing Address
Entity Name:	Mailing Address
Entity Title:	
Address:	12401 W OLYMPIC BLVD.
City:	LOS ANGELES
State:	CA
Country:	
Zip Code:	90064
Phone:	

Affil Type Desc:	Operator
Entity Name:	VCA ANIMAL HOSPITALS, INC
Entity Title:	
Address:	
City:	
State:	
Country:	
Zip Code:	
Phone:	(858) 560-8006

Affil Type Desc:	Primary Emergency Contact
Entity Name:	SONNI NEVAREZ
Entity Title:	HOSPITAL MGR
Address:	
City:	
State:	
Country:	
Zip Code:	
Phone:	(619) 857-7530

Affil Type Desc:	Property Owner
Entity Name:	VCA Animal Hospitals, Inc
Entity Title:	
Address:	5610 KEARNY MESA RD
City:	SAN DIEGO
State:	CA
Country:	United States
Zip Code:	92111
Phone:	(503) 242-2900

Affil Type Desc:	CUPA District
Entity Name:	San Diego County Env Health
Entity Title:	
Address:	PO Box 129261
City:	San Diego

State: CA
Country:
Zip Code: 92112-9261
Phone: (858) 505-6880

Affil Type Desc: Environmental Contact
Entity Name: Sonni Mevarez
Entity Title:
Address: 5610 KEARNY MESA RD #B
City: SAN DIEGO
State: CA
Country:
Zip Code: 92111
Phone: (858) 560-8006

Affil Type Desc: Identification Signer
Entity Name: Sonni Nevarez
Entity Title: Office Manager
Address:
City:
State:
Country:
Zip Code:
Phone:

Coordinates

Env Int Type Code:	HMBP	***Longitude:***	-117.138987
Program ID:	10385266	***Coord Name:***	
Latitude:	32.835699	***Ref Point Type Desc:***	Unknown

Evaluations

Eval Date: 2/16/2015
Violations Found: Yes
Eval General Type: Compliance Evaluation Inspection
Eval Type: Routine done by local agency
Eval Division: San Diego County Department of Env Health
Eval Program: HMRRP
Eval Source: CERS
Eval Notes:

Inspector: Norton Louise Inspection ID:4100311

Eval Date: 2/16/2015
Violations Found: No
Eval General Type: Compliance Evaluation Inspection
Eval Type: Routine done by local agency
Eval Division: San Diego County Department of Env Health
Eval Program: HW

Eval Source: CERS
Eval Notes:

Inspector: Norton Louise Inspection ID:4100311

Violations

Violation Date: 2/16/2015 **Violation Program:** HMRRP
Violation Division: San Diego County Department of Env Health **Violation Source:** CERS
Citation: 19 CCR 6.95 25508(a)(1) - California Code of Regulations, Title 19, Chapter 6.95, Section(s) 25508(a)(1)
Violation Notes:

Returned to compliance on 01/21/2016.

Violation Description:

Failure to complete and electronically submit the Business Activities Page and/or Business Owner Operator Identification Page.

Violations

Violation Date: 2/16/2015 **Violation Program:** HMRRP
Violation Division: San Diego County Department of Env Health **Violation Source:** CERS
Citation: HSC 6.95 25507 - California Health and Safety Code, Chapter 6.95, Section(s) 25507
Violation Notes:

Returned to compliance on 01/21/2016.

Violation Description:

Failure to adequately establish and implement a business plan when storing/handling a hazardous material at or above reportable quantities.

540	3 of 7	-	0.00 / 0.00	420.97 / -2	**Apex Motorsports dba San Diego Performance European** **5640 KEARNY MESA RD STE M** **SAN DIEGO CA 92111**	CERS HAZ

Site ID: 92622
Latitude: 32.836570
Longitude: -117.138120

Regulated Programs

EI ID: 10385374 **EI Description:** Chemical Storage Facilities

EI ID: 10385374 **EI Description:** Hazardous Waste Generator

Affiliations

Affil Type Desc: Identification Signer
Entity Name: BENJAMIN FLORES
Entity Title: OWNER

Address:	
City:	
State:	
Country:	
Zip Code:	
Phone:	

Affil Type Desc:	Legal Owner
Entity Name:	BENJAMIN FLORES
Entity Title:	
Address:	5640 Kearny Mesa Rd Ste M
City:	San Diego
State:	CA
Country:	United States
Zip Code:	92111
Phone:	(858) 751-0710

Affil Type Desc:	Operator
Entity Name:	BENJAMIN FLORES
Entity Title:	
Address:	
City:	
State:	
Country:	
Zip Code:	
Phone:	(858) 751-0710

Affil Type Desc:	Parent Corporation
Entity Name:	APEX MOTORSPORTS
Entity Title:	
Address:	
City:	
State:	
Country:	
Zip Code:	
Phone:	

Affil Type Desc:	Primary Emergency Contact
Entity Name:	BENJAMIN FLORES
Entity Title:	OWNER
Address:	
City:	
State:	
Country:	
Zip Code:	
Phone:	(619) 208-2427

Affil Type Desc:	Secondary Emergency Contact
Entity Name:	Erika Monaco
Entity Title:	Manager
Address:	
City:	

State:
Country:
Zip Code:
Phone: (619) 715-3595

Affil Type Desc: Document Preparer
Entity Name: BENJAMIN FLORES
Entity Title:
Address:
City:
State:
Country:
Zip Code:
Phone:

Affil Type Desc: CUPA District
Entity Name: San Diego County Env Health
Entity Title:
Address: PO Box 129261
City: San Diego
State: CA
Country:
Zip Code: 92112-9261
Phone: (858) 505-6880

Affil Type Desc: Environmental Contact
Entity Name: BENJAMIN FLORES
Entity Title:
Address: 5640 Kearny Mesa Rd Ste M
City: San Diego
State: CA
Country:
Zip Code: 92111
Phone: (858) 751-0710

Affil Type Desc: Facility Mailing Address
Entity Name: Mailing Address
Entity Title:
Address: 5640 Kearny Mesa Rd Ste M
City: San Diego
State: CA
Country:
Zip Code: 92111
Phone:

Evaluations

Eval Date: 6/9/2014
Violations Found: Yes
Eval General Type: Compliance Evaluation Inspection
Eval Type: Routine done by local agency

Eval Division: San Diego County Department of Env Health
Eval Program: HW
Eval Source: CERS
Eval Notes:

Inspector: McLernon Benjamin Inspection ID:4088812

Eval Date: 3/30/2016
Violations Found: No
Eval General Type: Compliance Evaluation Inspection
Eval Type: Routine done by local agency
Eval Division: San Diego County Department of Env Health
Eval Program: HW
Eval Source: CERS
Eval Notes:

Inspector: Burke Mike Inspection ID:5452635

Eval Date: 6/9/2014
Violations Found: Yes
Eval General Type: Compliance Evaluation Inspection
Eval Type: Routine done by local agency
Eval Division: San Diego County Department of Env Health
Eval Program: HMRRP
Eval Source: CERS
Eval Notes:

Inspector: McLernon Benjamin Inspection ID:4088812

Eval Date: 3/30/2016
Violations Found: Yes
Eval General Type: Compliance Evaluation Inspection
Eval Type: Routine done by local agency
Eval Division: San Diego County Department of Env Health
Eval Program: HMRRP
Eval Source: CERS
Eval Notes:

Inspector: Burke Mike Inspection ID:5452635

Violations

Violation Date: 3/30/2016 ***Violation Program:*** HMRRP
Violation Division: San Diego County Department of Env Health ***Violation Source:*** CERS
Citation: HSC 6.95 25508.2 - California Health and Safety Code, Chapter 6.95, Section(s) 25508.2
Violation Notes:

Returned to compliance on 04/19/2016.

Violation Description:

Failure to annually review and electronically certify that the business plan is complete, accurate, and up-to-date.

Violations

Violation Date: 6/9/2014 ***Violation Program:*** HMRRP
Violation Division: San Diego County Department of Env Health ***Violation Source:*** CERS
Citation: HSC 6.95 25503.5(a) - California Health and Safety Code, Chapter 6.95, Section(s) 25503.5(a)
Violation Notes:

Returned to compliance on 12/16/2014.

Violation Description:

Owner/Operator failed to establish and implement a Hazardous Materials Business Plan when storing hazardous materials at or above the thresholds quantities of 55 gallons/500 lbs/200 cubic feet.

Violations

Violation Date: 6/9/2014 ***Violation Program:*** HW
Violation Division: San Diego County Department of Env Health ***Violation Source:*** CERS
Citation: 22 CCR 12 66262.34(f) - California Code of Regulations, Title 22, Chapter 12, Section(s) 66262.34(f)
Violation Notes:

Returned to compliance on 12/16/2014.

Violation Description:

Failure to properly label hazardous waste accumulation containers with the following requirements: "Hazardous Waste", name and address of the generator, physical and chemical characteristics of the Hazardous Waste, and starting accumulation date.

Violations

Violation Date: 3/30/2016 ***Violation Program:*** HMRRP
Violation Division: San Diego County Department of Env Health ***Violation Source:*** CERS
Citation: HSC 6.95 25505(a)(4) - California Health and Safety Code, Chapter 6.95, Section(s) 25505(a)(4)
Violation Notes:

Returned to compliance on 03/30/2016.

Violation Description:

Failure to provide initial and annual training to all employees in safety procedures in the event of a release or threatened release of a hazardous material or failure to document and maintain training records for a minimum of three years.

540	*4 of 7*	*-*	*0.00 / 0.00*	*420.97 / -2*	***Ivan's Fast Bikes*** ***5640 KEARNY MESA RD STE E*** ***SAN DIEGO CA 92111***	***CERS HAZ***

Site ID: 373354
Latitude: 32.836570
Longitude: -117.138120

Regulated Programs

EI ID: 10612408 ***EI Description:*** Hazardous Waste Generator

EI ID: 10612408 ***EI Description:*** Chemical Storage Facilities

Affiliations

Affil Type Desc: Legal Owner
Entity Name: IVAN SELIMINSKY
Entity Title:
Address: 5640 Kearny Mesa Rd Ste E
City: San Diego
State: CA
Country: United States
Zip Code: 92111
Phone: (858) 573-2453

Affil Type Desc: Facility Mailing Address
Entity Name: Mailing Address
Entity Title:
Address: 5640 KEARNY MESA ROAD, SUITE E
City: SAN DIEGO
State: CA
Country:
Zip Code: 92111
Phone:

Affil Type Desc: Identification Signer
Entity Name: FEDERICO SANCHEZ
Entity Title: TECHNICIAN
Address:
City:
State:
Country:
Zip Code:
Phone:

Affil Type Desc: Parent Corporation
Entity Name: Ivan's Fast Bikes
Entity Title:
Address:
City:
State:
Country:
Zip Code:
Phone:

Affil Type Desc: Operator
Entity Name: IVANS FASTBIKES
Entity Title:

Address:
City:
State:
Country:
Zip Code:
Phone: (858) 573-2453

Affil Type Desc: CUPA District
Entity Name: San Diego County Env Health
Entity Title:
Address: PO Box 129261
City: San Diego
State: CA
Country:
Zip Code: 92112-9261
Phone: (858) 505-6880

Affil Type Desc: Document Preparer
Entity Name: federico sanchez
Entity Title:
Address:
City:
State:
Country:
Zip Code:
Phone:

Affil Type Desc: Environmental Contact
Entity Name: MONICA SELIMINSKY
Entity Title:
Address: 5640 Kearny Mesa Rd Ste E
City: San Diego
State: CA
Country:
Zip Code: 92111
Phone: (858) 573-2453

Affil Type Desc: Primary Emergency Contact
Entity Name: FEDERICO SANCHEZ
Entity Title: TECHNICIAN
Address:
City:
State:
Country:
Zip Code:
Phone: (619) 616-8981

Evaluations

Eval Date: 6/16/2016
Violations Found: Yes

Eval General Type: Compliance Evaluation Inspection
Eval Type: Routine done by local agency
Eval Division: San Diego County Department of Env Health
Eval Program: HMRRP
Eval Source: CERS
Eval Notes:

Inspector: Burke Mike Inspection ID:5512319

Eval Date: 6/16/2016
Violations Found: Yes
Eval General Type: Compliance Evaluation Inspection
Eval Type: Routine done by local agency
Eval Division: San Diego County Department of Env Health
Eval Program: HW
Eval Source: CERS
Eval Notes:

Inspector: Burke Mike Inspection ID:5512319

Violations

Violation Date: 6/16/2016 **Violation Program:** HW
Violation Division: San Diego County Department of Env Health **Violation Source:** CERS
Citation: HSC 6.5 Multiple Sections - California Health and Safety Code, Chapter 6.5, Section(s) Multiple Sections
Violation Notes:

Returned to compliance on 07/12/2016.

Violation Description:

Hazardous Waste Generator Program - Administration/Documentation - General

Violations

Violation Date: 6/16/2016 **Violation Program:** HMRRP
Violation Division: San Diego County Department of Env Health **Violation Source:** CERS
Citation: HSC 6.95 25505(a)(4) - California Health and Safety Code, Chapter 6.95, Section(s) 25505(a)(4)
Violation Notes:

Returned to compliance on 07/13/2016.

Violation Description:

Failure to provide initial and annual training to all employees in safety procedures in the event of a release or threatened release of a hazardous material or failure to document and maintain training records for a minimum of three years.

540	5 of 7	-	0.00 / 0.00	420.97 / -2	GREATHOUSE SCREEN PRINTING 5644 KEARNY MESA RD SAN DIEGO CA 92111	CERS HAZ

Site ID: 34283

Latitude: 32.836692
Longitude: -117.138011

Regulated Programs

EI ID: 10384915 ***EI Description:*** Chemical Storage Facilities

EI ID: 10384915 ***EI Description:*** Hazardous Waste Generator

Affiliations

Affil Type Desc: Operator
Entity Name: GREATHOUSE SCREEN PRINTING
Entity Title:
Address:
City:
State:
Country:
Zip Code:
Phone: (858) 279-4939

Affil Type Desc: Parent Corporation
Entity Name: GREATHOUSE SCREEN PRINTING
Entity Title:
Address:
City:
State:
Country:
Zip Code:
Phone:

Affil Type Desc: Document Preparer
Entity Name: Shawn Greathouse
Entity Title:
Address:
City:
State:
Country:
Zip Code:
Phone:

Affil Type Desc: Facility Mailing Address
Entity Name: Mailing Address
Entity Title:
Address: 5644 KEARNY MESA RD #E
City: SAN DIEGO
State: CA
Country:
Zip Code: 92111
Phone:

Affil Type Desc:	Legal Owner
Entity Name:	Shawn Greathouse
Entity Title:	
Address:	5644 Kearny Mesa Rd Ste E
City:	San Diego
State:	CA
Country:	United States
Zip Code:	92111
Phone:	(858) 279-4939

Affil Type Desc:	Property Owner
Entity Name:	CABRILLO COMMERCE CENTER L L C
Entity Title:	
Address:	1121 SW SALMON FL 5
City:	PORTLAND
State:	OR
Country:	United States
Zip Code:	97205
Phone:	(858) 320-0500

Affil Type Desc:	Secondary Emergency Contact
Entity Name:	NICK PARKS
Entity Title:	MGR
Address:	
City:	
State:	
Country:	
Zip Code:	
Phone:	(858) 699-6100

Affil Type Desc:	CUPA District
Entity Name:	San Diego County Env Health
Entity Title:	
Address:	PO Box 129261
City:	San Diego
State:	CA
Country:	
Zip Code:	92112-9261
Phone:	(858) 505-6880

Affil Type Desc:	Environmental Contact
Entity Name:	Shawn Greathouse
Entity Title:	
Address:	5644 KEARNY MESA RD
City:	SAN DIEGO
State:	CA
Country:	
Zip Code:	92111
Phone:	(858) 279-4939

Affil Type Desc:	Identification Signer

Entity Name: SHAWN GREATHOUSE
Entity Title: OWNER
Address:
City:
State:
Country:
Zip Code:
Phone:

Affil Type Desc: Primary Emergency Contact
Entity Name: SHAWN GREATHOUSE
Entity Title: OWNER
Address:
City:
State:
Country:
Zip Code:
Phone: (858) 864-8256

Coordinates

Env Int Type Code: HWG
Program ID: 10384915
Latitude: 32.836690
Longitude: -117.138010
Coord Name:
Ref Point Type Desc: Center of a facility or station.

Evaluations

Eval Date: 11/17/2016
Violations Found: Yes
Eval General Type: Compliance Evaluation Inspection
Eval Type: Routine done by local agency
Eval Division: San Diego County Department of Env Health
Eval Program: HW
Eval Source: CERS
Eval Notes:

Inspector: Burke Mike Inspection ID:5582293

Eval Date: 1/8/2015
Violations Found: Yes
Eval General Type: Compliance Evaluation Inspection
Eval Type: Routine done by local agency
Eval Division: San Diego County Department of Env Health
Eval Program: HW
Eval Source: CERS
Eval Notes:

Inspector: McLernon Benjamin Inspection ID:4090712

Map Key	Number of Records	Direction	Distance (mi/ft)	Elev/Diff (ft)	Site	DB

Violations

Violation Date: 1/8/2015 ***Violation Program:*** HW
Violation Division: San Diego County Department of Env Health ***Violation Source:*** CERS
Citation: 22 CCR 12 66262.40(c) - California Code of Regulations, Title 22, Chapter 12, Section(s) 66262.40(c)
Violation Notes:

Returned to compliance on 01/15/2015.

Violation Description:

Failure to determine if the waste generated is a hazardous waste and to maintain analysis results for three years.

Violations

Violation Date: 11/17/2016 ***Violation Program:*** HW
Violation Division: San Diego County Department of Env Health ***Violation Source:*** CERS
Citation: 22 CCR 12 66262.12 - California Code of Regulations, Title 22, Chapter 12, Section(s) 66262.12
Violation Notes:

Returned to compliance on 12/16/2016.

Violation Description:

Failure to obtain an Identification Number prior to treating, storing, disposing of, transporting or offering for transportation any hazardous waste.

540	*6 of 7*	-	*0.00 / 0.00*	*420.97 / -2*	***SAN DIEGO HARLEY DAVIDSON BUELL*** ***5600 KEARNY MESA RD*** ***SAN DIEGO CA 92111***	***RCRA SQG***

EPA Handler ID: CAD073383523
Land Type Code: P
Land Type Desc: Private
Federal Waste Generator Code: 2
Gen Status Univ: SQG
Gen Status Univ Desc: Small Quantity Generator
Importer Activity: No
Mixed Waste Generator: No
Transporter Activity: No
Transfer Facility: No
Recycler Activity: No
Onsite Burner Exemption: No
Furnace Exemption: No
Underground Inject Activity: No
Receives Waste from Offsite: No
TSD Type: -----
TSD Activity: No
Corrective Action Univ: No
Action has been Imposed: No
Action under 3004 (U)/(V): No
Institutional Control Indicator: N
Used Oil Transporter:

Used Oil Transfer Facility:	
Used Oil Processor:	
Used Oil Refiner:	
Used Oil Burner:	
Used Oil Market Burner:	
Used Oil Spec Marketer:	
Activity Location:	CA
County Code:	CA073
County Name:	SAN DIEGO
Contact Name:	FUZZY TIMMS
Contact Phone No and Exten:	858-616-6999
Contact Email:	
Contact Address:	5600 KEARNY MESA RD , SAN DIEGO , CA, 92111 , US
Mailing Address:	5600 KEARNY MESA RD , SAN DIEGO , CA, 92111 , US

Violation/Evaluation Summary

Note: As of Jan 24 2018, there are no Compliance Monitoring and Enforcement (violation) records associated with this facility (EPA ID).

Handler Details

Source Type:	N	***Used Oil Transporter:***	No
Receive Date:	20000718	***UO Transfer Fac:***	No
Non Notifier:		***Used Oil Processor:***	No
Acknowledge Flag:		***Used Oil Refiner:***	No
Acknowledge Date:	20000816	***Used Oil Burner:***	No
Accessibility:		***UO Market Burner:***	No
Land Type:	P	***UO Spec Marketer:***	No
Fed Waste Gen Own:	HQ	***Current Site Name:***	SAN DIEGO HARLEY DAVIDSON BUELL
Fed Waste Gen Cd:	2	***Location Street No:***	
Fed Waste Gen Desc:	Small Quantity Generator	***Location Street 1:***	5600 KEARNY MESA RD
ST Waste Gen Own:		***Location Street 2:***	
State Waste Gen Cd:		***Location City:***	SAN DIEGO
Short Term Gen:	No	***Location State:***	CA
Importer Activity:	No	***Location Zip Code:***	92111
Mixed Waste Gen:	No	***County Code:***	CA073
Transporter:	No	***State District:***	
Transfer Facility:	No	***Mailing Street No:***	
TSD Activity:	No	***Mailing Street 1:***	5600 KEARNY MESA RD
Recycler Activity:	No	***Mailing Street 2:***	
Onsite Burn Exempt:	No	***Mailing City:***	SAN DIEGO
Furnace Exemption:	No	***Mailing State:***	CA
Underground Inject:	No	***Mailing Zip Code:***	92111
Off Site Receipt:	No	***Mailing Country:***	US
Waste Dest Fac:	No	***Contact First Name:***	FUZZY
Subpart K College:		***Contact Middle Initial:***	
Subpart K Hospital:		***Contact Last Name:***	TIMMS
Subpart K Non Profit:		***Contact Street No:***	
Subpart K Withdraw:		***Contact Street 1:***	5600 KEARNY MESA RD
Include Ntnl Rprt:		***Contact Street 2:***	

Reporting Cycle:		***Contact City:***	SAN DIEGO
LQHUW:	No	***Contact State:***	CA
Trader Importer:		***Contact Zip:***	92111
Trader Exporter:		***Contact Country:***	US
Slab Importer:		***Contact Phone:***	858-616-6999
Slab Exporter:		***Contact Phone Ext:***	
Current Record:	Yes	***Contact Fax:***	
Location Country:	US	***Contact Email Addr:***	
State District Owner:		***Contact Title:***	

Handler Details

Source Type:	I	***Used Oil Transporter:***	No
Receive Date:	19960901	***UO Transfer Fac:***	No
Non Notifier:		***Used Oil Processor:***	No
Acknowledge Flag:		***Used Oil Refiner:***	No
Acknowledge Date:	20000816	***Used Oil Burner:***	No
Accessibility:		***UO Market Burner:***	No
Land Type:	P	***UO Spec Marketer:***	No
Fed Waste Gen Own:	HQ	***Current Site Name:***	SAN DIEGO HARLEY DAVIDSON BUELL
Fed Waste Gen Cd:	2	***Location Street No:***	
Fed Waste Gen Desc:	Small Quantity Generator	***Location Street 1:***	5600 KEARNY MESA RD
ST Waste Gen Own:		***Location Street 2:***	
State Waste Gen Cd:		***Location City:***	SAN DIEGO
Short Term Gen:	No	***Location State:***	CA
Importer Activity:	No	***Location Zip Code:***	92111
Mixed Waste Gen:	No	***County Code:***	CA073
Transporter:	No	***State District:***	
Transfer Facility:	No	***Mailing Street No:***	
TSD Activity:	No	***Mailing Street 1:***	5600 KEARNY MESA RD
Recycler Activity:	No	***Mailing Street 2:***	
Onsite Burn Exempt:	No	***Mailing City:***	SAN DIEGO
Furnace Exemption:	No	***Mailing State:***	CA
Underground Inject:	No	***Mailing Zip Code:***	92111
Off Site Receipt:	No	***Mailing Country:***	US
Waste Dest Fac:	No	***Contact First Name:***	ENVIRONMENTAL
Subpart K College:		***Contact Middle Initial:***	
Subpart K Hospital:		***Contact Last Name:***	MANAGER
Subpart K Non Profit:		***Contact Street No:***	
Subpart K Withdraw:		***Contact Street 1:***	5600 KEARNY MESA RD
Include Ntnl Rprt:		***Contact Street 2:***	
Reporting Cycle:		***Contact City:***	SAN DIEGO
LQHUW:	No	***Contact State:***	CA
Trader Importer:		***Contact Zip:***	92111
Trader Exporter:		***Contact Country:***	US
Slab Importer:		***Contact Phone:***	
Slab Exporter:		***Contact Phone Ext:***	
Current Record:	No	***Contact Fax:***	
Location Country:	US	***Contact Email Addr:***	
State District Owner:		***Contact Title:***	

Map Key	Number of Records	Direction	Distance (mi/ft)	Elev/Diff (ft)	Site	DB

Hazardous Waste Details

Haz Waste Cd Owner:	HQ	***Source Type:***	N
Haz Waste Cd:	D039	***Code Type:***	D
BR Waste Code Active Status:	Yes		
Waste Code Active Status:	Yes		
Waste Code Desc:	TETRACHLOROETHYLENE		

Owner/Operator Details

Owner/Operator Ind:	CP	***Country:***	
Name:	NOT REQUIRED	***Zip Code:***	99999
Street No:		***Phone:***	415-555-1212
Street 1:	NOT REQUIRED	***Type:***	P
Street 2:		***Date Became Current:***	
City:	NOT REQUIRED	***Date Ended Current:***	
State:	ME		
Source Type:	I		

Owner/Operator Ind:	CO	***Country:***	
Name:	MYKE SHELBY	***Zip Code:***	92111
Street No:		***Phone:***	858-616-6999
Street 1:	5600 KEARNY MESA RD	***Type:***	P
Street 2:		***Date Became Current:***	
City:	SAN DIEGO	***Date Ended Current:***	
State:	CA		
Source Type:	N		

Map Key	Number of Records	Direction	Distance (mi/ft)	Elev/Diff (ft)	Site	DB
540	*7 of 7*	*-*	*0.00 / 0.00*	*420.97 / -2*	***MAGNUM TECHNOLOGY CORPORATION*** ***5630 KEARNY MESA ROAD STE B*** ***SAN DIEGO CA 92111***	***RCRA SQG***

EPA Handler ID:	CAD982467953
Land Type Code:	
Land Type Desc:	
Federal Waste Generator Code:	2
Gen Status Univ:	SQG
Gen Status Univ Desc:	Small Quantity Generator
Importer Activity:	No
Mixed Waste Generator:	No
Transporter Activity:	No
Transfer Facility:	No
Recycler Activity:	No
Onsite Burner Exemption:	No
Furnace Exemption:	No
Underground Inject Activity:	No
Receives Waste from Offsite:	No
TSD Type:	-----
TSD Activity:	No
Corrective Action Univ:	No

Action has been Imposed:	No
Action under 3004 (U)/(V):	No
Institutional Control Indicator:	N
Used Oil Transporter:	
Used Oil Transfer Facility:	
Used Oil Processor:	
Used Oil Refiner:	
Used Oil Burner:	
Used Oil Market Burner:	
Used Oil Spec Marketer:	
Activity Location:	CA
County Code:	CA073
County Name:	SAN DIEGO
Contact Name:	ENVIRONMENTAL MANAGER
Contact Phone No and Exten:	619-576-9022
Contact Email:	
Contact Address:	5630 KEARNY MESA ROAD STE B , SAN DIEGO , CA, 92111 , US
Mailing Address:	5630 , KEARNY MESA ROAD STE B , SAN DIEGO , CA, 92111 , US

Violation/Evaluation Summary

Note: As of Jan 24 2018, there are no Compliance Monitoring and Enforcement (violation) records associated with this facility (EPA ID).

Handler Details

Source Type:	N	***Used Oil Transporter:***	No
Receive Date:	19881019	***UO Transfer Fac:***	No
Non Notifier:		***Used Oil Processor:***	No
Acknowledge Flag:		***Used Oil Refiner:***	No
Acknowledge Date:	19910331	***Used Oil Burner:***	No
Accessibility:		***UO Market Burner:***	No
Land Type:		***UO Spec Marketer:***	No
Fed Waste Gen Own:	HQ	***Current Site Name:***	MAGNUM TECHNOLOGY CORPORATION
Fed Waste Gen Cd:	2	***Location Street No:***	5630
Fed Waste Gen Desc:	Small Quantity Generator	***Location Street 1:***	KEARNY MESA ROAD STE B
ST Waste Gen Own:		***Location Street 2:***	
State Waste Gen Cd:		***Location City:***	SAN DIEGO
Short Term Gen:	No	***Location State:***	CA
Importer Activity:	No	***Location Zip Code:***	92111
Mixed Waste Gen:	No	***County Code:***	CA073
Transporter:	No	***State District:***	4
Transfer Facility:	No	***Mailing Street No:***	5630
TSD Activity:	No	***Mailing Street 1:***	KEARNY MESA ROAD STE B
Recycler Activity:	No	***Mailing Street 2:***	
Onsite Burn Exempt:	No	***Mailing City:***	SAN DIEGO
Furnace Exemption:	No	***Mailing State:***	CA
Underground Inject:	No	***Mailing Zip Code:***	92111
Off Site Receipt:	No	***Mailing Country:***	US
Waste Dest Fac:	No	***Contact First Name:***	ENVIRONMENTAL
Subpart K College:		***Contact Middle Initial:***	

Map Key	Number of Records	Direction	Distance (mi/ft)	Elev/Diff (ft)	Site	DB

Subpart K Hospital:		**Contact Last Name:**	MANAGER
Subpart K Non Profit:		**Contact Street No:**	
Subpart K Withdraw:		**Contact Street 1:**	5630 KEARNY MESA ROAD STE B
Include Ntnl Rprt:		**Contact Street 2:**	
Reporting Cycle:		**Contact City:**	SAN DIEGO
LQHUW:	No	**Contact State:**	CA
Trader Importer:		**Contact Zip:**	92111
Trader Exporter:		**Contact Country:**	US
Slab Importer:		**Contact Phone:**	619-576-9022
Slab Exporter:		**Contact Phone Ext:**	
Current Record:	Yes	**Contact Fax:**	
Location Country:	US	**Contact Email Addr:**	
State District Owner:	CA	**Contact Title:**	

Owner/Operator Details

Owner/Operator Ind:	CO	**Country:**	
Name:	MAGNUM TECHNOLOGY	**Zip Code:**	99999
Street No:		**Phone:**	415-555-1212
Street 1:	NOT REQUIRED	**Type:**	P
Street 2:		**Date Became Current:**	
City:	NOT REQUIRED	**Date Ended Current:**	
State:	ME		
Source Type:	N		

Owner/Operator Ind:	CP	**Country:**	
Name:	NOT REQUIRED	**Zip Code:**	99999
Street No:		**Phone:**	415-555-1212
Street 1:	NOT REQUIRED	**Type:**	P
Street 2:		**Date Became Current:**	
City:	NOT REQUIRED	**Date Ended Current:**	
State:	ME		
Source Type:	N		

Map Key	Number of Records	Direction	Distance (mi/ft)	Elev/Diff (ft)	Site	DB
541	1 of 1	-	0.00 / 0.00	406.48 / -16	ALLIED WASTE SERVICES 8364 CLAIREMONT MESA BLVD SAN DIEGO CA 92111	UST

Facility ID:	37-000-100298	**Latitude:**	32.83565
Permitting Agency:	San Diego County Department of Environmental Health	**Longitude:**	-117.14514
County:	San Diego		

Map Key	Number of Records	Direction	Distance (mi/ft)	Elev/Diff (ft)	Site	DB
542	1 of 2	-	0.00 / 0.00	410.46 / -12	American Tire Depot #119 Kearney Mesa 4183 CONVOY ST SAN DIEGO CA 92111	CERS HAZ

Site ID:	2882
Latitude:	32.818596
Longitude:	-117.154404

Regulated Programs

EI ID: 10385206 ***EI Description:*** Chemical Storage Facilities

EI ID: 10385206 ***EI Description:*** Hazardous Waste Generator

Affiliations

Affil Type Desc: Operator
Entity Name: ATV INC
Entity Title:
Address:
City:
State:
Country:
Zip Code:
Phone: (562) 977-8565

Affil Type Desc: Parent Corporation
Entity Name: American Tire Depot #119 Kearney Mesa
Entity Title:
Address:
City:
State:
Country:
Zip Code:
Phone:

Affil Type Desc: Primary Emergency Contact
Entity Name: Ara Tchaghlassian
Entity Title: President
Address:
City:
State:
Country:
Zip Code:
Phone: (626) 384-1981

Affil Type Desc: Identification Signer
Entity Name: Ara Tchaghlassian
Entity Title: President
Address:
City:
State:
Country:
Zip Code:
Phone:

Affil Type Desc: Secondary Emergency Contact
Entity Name: Jason Mead

Entity Title:	Regional Vice President
Address:	
City:	
State:	
Country:	
Zip Code:	
Phone:	(562) 228-5222
Affil Type Desc:	CUPA District
Entity Name:	San Diego County Env Health
Entity Title:	
Address:	PO Box 129261
City:	San Diego
State:	CA
Country:	
Zip Code:	92112-9261
Phone:	(858) 505-6880
Affil Type Desc:	Legal Owner
Entity Name:	ATV INC
Entity Title:	
Address:	14407 Alondra Blvd
City:	La Mirada
State:	CA
Country:	United States
Zip Code:	90638
Phone:	(562) 977-8565
Affil Type Desc:	Environmental Contact
Entity Name:	John Beerwert
Entity Title:	
Address:	14407 Alondra Blvd
City:	La Mirada
State:	CA
Country:	
Zip Code:	90638
Phone:	(562) 977-8565
Affil Type Desc:	Facility Mailing Address
Entity Name:	Mailing Address
Entity Title:	
Address:	14407 Alondra Blvd
City:	La Mirada
State:	CA
Country:	
Zip Code:	90638
Phone:	
Affil Type Desc:	Document Preparer
Entity Name:	John Beerwert
Entity Title:	
Address:	

City:
State:
Country:
Zip Code:
Phone:

Coordinates

Env Int Type Code:	HWG	***Longitude:***	-117.154400
Program ID:	10385206	***Coord Name:***	
Latitude:	32.818600	***Ref Point Type Desc:***	Center of a facility or station.

Evaluations

Eval Date: 3/13/2014
Violations Found: Yes
Eval General Type: Compliance Evaluation Inspection
Eval Type: Routine done by local agency
Eval Division: San Diego County Department of Env Health
Eval Program: HMRRP
Eval Source: CERS
Eval Notes:

Inspector: McLernon Benjamin Inspection ID:4092490

Eval Date: 11/24/2015
Violations Found: No
Eval General Type: Compliance Evaluation Inspection
Eval Type: Routine done by local agency
Eval Division: San Diego County Department of Env Health
Eval Program: HMRRP
Eval Source: CERS
Eval Notes:

Inspector: Burke Mike Inspection ID:5058902

Eval Date: 3/13/2014
Violations Found: Yes
Eval General Type: Compliance Evaluation Inspection
Eval Type: Routine done by local agency
Eval Division: San Diego County Department of Env Health
Eval Program: HW
Eval Source: CERS
Eval Notes:

Inspector: McLernon Benjamin Inspection ID:4092490

Eval Date: 11/24/2015
Violations Found: Yes
Eval General Type: Compliance Evaluation Inspection

Map Key	Number of Records	Direction	Distance (mi/ft)	Elev/Diff (ft)	Site	DB

Eval Type: Routine done by local agency
Eval Division: San Diego County Department of Env Health
Eval Program: HW
Eval Source: CERS
Eval Notes:

Inspector: Burke Mike Inspection ID:5058902

Violations

Violation Date: 11/24/2015 **Violation Program:** HW
Violation Division: San Diego County Department of Env Health **Violation Source:** CERS
Citation: HSC 6.11 25404.1 - California Health and Safety Code, Chapter 6.11, Section(s) 25404.1
Violation Notes:

Returned to compliance on 02/02/2016.

Violation Description:

Failure to obtain and/or maintain an active hazardous waste generator permit.

Violations

Violation Date: 3/13/2014 **Violation Program:** HW
Violation Division: San Diego County Department of Env Health **Violation Source:** CERS
Citation: 22 CCR 16 66266.130 - California Code of Regulations, Title 22, Chapter 16, Section(s) 66266.130
Violation Notes:

Returned to compliance on 01/27/2016.

Violation Description:

Failure to properly handle, manage, label, and recycle used oil and fuel filters.

Violations

Violation Date: 3/13/2014 **Violation Program:** HMRRP
Violation Division: San Diego County Department of Env Health **Violation Source:** CERS
Citation: HSC 6.95 25503.5(a) - California Health and Safety Code, Chapter 6.95, Section(s) 25503.5(a)
Violation Notes:

Returned to compliance on 01/27/2016.

Violation Description:

Owner/Operator failed to establish and implement a Hazardous Materials Business Plan when storing hazardous materials at or above the thresholds quantities of 55 gallons/500 lbs/200 cubic feet.

542	2 of 2	-	0.00 / 0.00	410.46 / -12	BIG O TIRES 4183 CONVOY SAN DIEGO CA 92111	RCRA SQG

EPA Handler ID:	CAD981668551
Land Type Code:	O
Land Type Desc:	Other
Federal Waste Generator Code:	2
Gen Status Univ:	SQG
Gen Status Univ Desc:	Small Quantity Generator
Importer Activity:	No
Mixed Waste Generator:	No
Transporter Activity:	No
Transfer Facility:	No
Recycler Activity:	No
Onsite Burner Exemption:	No
Furnace Exemption:	No
Underground Inject Activity:	No
Receives Waste from Offsite:	No
TSD Type:	-----
TSD Activity:	No
Corrective Action Univ:	No
Action has been Imposed:	No
Action under 3004 (U)/(V):	No
Institutional Control Indicator:	N
Used Oil Transporter:	
Used Oil Transfer Facility:	
Used Oil Processor:	
Used Oil Refiner:	
Used Oil Burner:	
Used Oil Market Burner:	
Used Oil Spec Marketer:	
Activity Location:	CA
County Code:	CA073
County Name:	SAN DIEGO
Contact Name:	ENVIRONMENTAL MANAGER
Contact Phone No and Exten:	714-546-9961
Contact Email:	
Contact Address:	4183 CONVOY , SAN DIEGO , CA, 92111 , US
Mailing Address:	3233 W CASTRO ST , SANTA ANA , CA, 92704 , US

Violation/Evaluation Summary

Note: As of Jan 24 2018, there are no Compliance Monitoring and Enforcement (violation) records associated with this facility (EPA ID).

Handler Details

Source Type:	N	***Used Oil Transporter:***	No
Receive Date:	19861212	***UO Transfer Fac:***	No
Non Notifier:		***Used Oil Processor:***	No
Acknowledge Flag:		***Used Oil Refiner:***	No
Acknowledge Date:	19910331	***Used Oil Burner:***	No
Accessibility:		***UO Market Burner:***	No
Land Type:	O	***UO Spec Marketer:***	No

Fed Waste Gen Own:	HQ	**Current Site Name:**	BIG O TIRES
Fed Waste Gen Cd:	2	**Location Street No:**	
Fed Waste Gen Desc:	Small Quantity Generator	**Location Street 1:**	4183 CONVOY
ST Waste Gen Own:		**Location Street 2:**	
State Waste Gen Cd:		**Location City:**	SAN DIEGO
Short Term Gen:	No	**Location State:**	CA
Importer Activity:	No	**Location Zip Code:**	92111
Mixed Waste Gen:	No	**County Code:**	CA073
Transporter:	No	**State District:**	4
Transfer Facility:	No	**Mailing Street No:**	
TSD Activity:	No	**Mailing Street 1:**	3233 W CASTRO ST
Recycler Activity:	No	**Mailing Street 2:**	
Onsite Burn Exempt:	No	**Mailing City:**	SANTA ANA
Furnace Exemption:	No	**Mailing State:**	CA
Underground Inject:	No	**Mailing Zip Code:**	92704
Off Site Receipt:	No	**Mailing Country:**	US
Waste Dest Fac:	No	**Contact First Name:**	ENVIRONMENTAL
Subpart K College:		**Contact Middle Initial:**	
Subpart K Hospital:		**Contact Last Name:**	MANAGER
Subpart K Non Profit:		**Contact Street No:**	
Subpart K Withdraw:		**Contact Street 1:**	4183 CONVOY
Include Ntnl Rprt:		**Contact Street 2:**	
Reporting Cycle:		**Contact City:**	SAN DIEGO
LQHUW:	No	**Contact State:**	CA
Trader Importer:		**Contact Zip:**	92111
Trader Exporter:		**Contact Country:**	US
Slab Importer:		**Contact Phone:**	714-546-9961
Slab Exporter:		**Contact Phone Ext:**	
Current Record:	Yes	**Contact Fax:**	
Location Country:	US	**Contact Email Addr:**	
State District Owner:	CA	**Contact Title:**	

NAICS Details

Source Type:	N	**NAICS Active Status:**	Yes
NAICS Cd Owner:	HQ	**NAICS Cycle:**	2002
NAICS Code:	44131		
NAICS Description:	AUTOMOTIVE PARTS AND ACCESSORIES STORES		

Owner/Operator Details

Owner/Operator Ind:	CO	**Country:**	
Name:	SECURITY CAL INC	**Zip Code:**	99999
Street No:		**Phone:**	415-555-1212
Street 1:	NOT REQUIRED	**Type:**	P
Street 2:		**Date Became Current:**	
City:	NOT REQUIRED	**Date Ended Current:**	
State:	ME		
Source Type:	N		

Map Key	Number of Records	Direction	Distance (mi/ft)	Elev/Diff (ft)	Site	DB

Owner/Operator Ind:	CP	**Country:**	
Name:	NOT REQUIRED	**Zip Code:**	99999
Street No:		**Phone:**	415-555-1212
Street 1:	NOT REQUIRED	**Type:**	P
Street 2:		**Date Became Current:**	
City:	NOT REQUIRED	**Date Ended Current:**	
State:	ME		
Source Type:	N		

543	1 of 2	-	0.00 / 0.00	410.46 / -12	**BALBOA AUTOMOTIVE SERVICES** **4191 CONVOY ST** **SAN DIEGO CA 92111**	CERS HAZ

Site ID:	10785
Latitude:	32.818408
Longitude:	-117.154840

Regulated Programs

EI ID:	10385173	**EI Description:**	Chemical Storage Facilities
EI ID:	10385173	**EI Description:**	Hazardous Waste Generator

Affiliations

Affil Type Desc:	Environmental Contact
Entity Name:	thao van nguyen
Entity Title:	
Address:	4191 CONVOY ST
City:	san diego
State:	CA
Country:	
Zip Code:	92111
Phone:	(858) 278-1212
Affil Type Desc:	Property Owner
Entity Name:	craig de witt
Entity Title:	
Address:	8341 lemon ave
City:	la mesa
State:	CA
Country:	United States
Zip Code:	91941
Phone:	(619) 465-5851
Affil Type Desc:	Document Preparer
Entity Name:	thao nguyen
Entity Title:	
Address:	
City:	
State:	

Country:	
Zip Code:	
Phone:	

Affil Type Desc:	Parent Corporation
Entity Name:	BALBOA AUTOMOTIVE SERVICE
Entity Title:	
Address:	
City:	
State:	
Country:	
Zip Code:	
Phone:	

Affil Type Desc:	Identification Signer
Entity Name:	Thao Nguyen
Entity Title:	Manager
Address:	
City:	
State:	
Country:	
Zip Code:	
Phone:	

Affil Type Desc:	Secondary Emergency Contact
Entity Name:	cesar santos
Entity Title:	assistant manager
Address:	
City:	
State:	
Country:	
Zip Code:	
Phone:	(619) 414-0071

Affil Type Desc:	Facility Mailing Address
Entity Name:	Mailing Address
Entity Title:	
Address:	4191 convoy st
City:	san diego
State:	CA
Country:	
Zip Code:	92111
Phone:	

Affil Type Desc:	Legal Owner
Entity Name:	vang nguyen
Entity Title:	
Address:	3935 brooke court
City:	la mesa
State:	CA
Country:	United States
Zip Code:	91941

Phone:	(619) 565-0634
Affil Type Desc:	Primary Emergency Contact
Entity Name:	thao van nguyen
Entity Title:	manager
Address:	
City:	
State:	
Country:	
Zip Code:	
Phone:	(619) 838-1401
Affil Type Desc:	Operator
Entity Name:	thao van nguyen
Entity Title:	
Address:	
City:	
State:	
Country:	
Zip Code:	
Phone:	(619) 838-1401
Affil Type Desc:	CUPA District
Entity Name:	San Diego County Env Health
Entity Title:	
Address:	PO Box 129261
City:	San Diego
State:	CA
Country:	
Zip Code:	92112-9261
Phone:	(858) 505-6880

Coordinates

Env Int Type Code:	HWG	**Longitude:**	-117.154840
Program ID:	10385173	**Coord Name:**	
Latitude:	32.818410	**Ref Point Type Desc:**	Center of a facility or station.

Evaluations

Eval Date:	8/29/2014
Violations Found:	Yes
Eval General Type:	Compliance Evaluation Inspection
Eval Type:	Routine done by local agency
Eval Division:	San Diego County Department of Env Health
Eval Program:	HMRRP
Eval Source:	CERS
Eval Notes:	

Inspector: McLernon Benjamin Inspection ID:4991302

Eval Date: 8/29/2014
Violations Found: No
Eval General Type: Compliance Evaluation Inspection
Eval Type: Routine done by local agency
Eval Division: San Diego County Department of Env Health
Eval Program: HW
Eval Source: CERS
Eval Notes:

Inspector: McLernon Benjamin Inspection ID:4991302

Violations

Violation Date: 8/29/2014
Violation Program: HMRRP
Violation Division: San Diego County Department of Env Health
Violation Source: CERS
Citation: HSC 6.95 25507 - California Health and Safety Code, Chapter 6.95, Section(s) 25507
Violation Notes:

Returned to compliance on 10/23/2014.

Violation Description:

Failure to adequately establish and implement a business plan when storing/handling a hazardous material at or above reportable quantities.

---

543 | 2 of 2 | - | 0.00 / 0.00 | 410.46 / -12 | **BALBOA AUTOMOTIVE SERVICE**
4191 CONVOY ST
SAN DIEGO CA 92111 | ICIS

EPA Region: 09
FRS Facility UIN: 110001150904
Program Syst ID: 0900000006073R9593
Prog Sys Acrnym: AIR
Permit Type:
Federal Facility ID:
Tribal Land Code:
County: San Diego
Latitude: 32.818302
Longitude: -117.154884

--Details--
EA Identifier:
EA Type Code:
EA Type Desc:
EA Name:
Enf Act Forum Dsc:
Fac NAICS Code: 811111
Facility SIC Code: 7538

---

544 | 1 of 10 | - | 0.00 / 0.00 | 400.69 / -22 | **PHD/LEASEWAY**
3888 KEARNY MESA ROAD
SAN DIEGO CA 92111 | HHSS

County: San Diego
Pdf File Url: http://geotracker.waterboards.ca.gov/ustpdfs/pdf/0002f18e.pdf

---

544 | 2 of 10 | - | 0.00 / 0.00 | 400.69 / -22 | **PHD/LEASEWAY**
3888 KEARNEY MESA ROAD | HHSS

Map Key	Number of Records	Direction	Distance (mi/ft)	Elev/Diff (ft)	Site	DB
					SAN DIEGO CA 92111	

County: San Diego
Pdf File Url: http://geotracker.waterboards.ca.gov/ustpdfs/pdf/0002ab10.pdf

---

Map Key	Number of Records	Direction	Distance (mi/ft)	Elev/Diff (ft)	Site	DB
544	3 of 10	-	0.00 / 0.00	400.69 / -22	LEASEWAY TRANSPORTATION 3888 KEARNY MESA RD. SAN DIEGO CA 92111	HHSS

County: San Diego
Pdf File Url: http://geotracker.waterboards.ca.gov/ustpdfs/pdf/0002b657.pdf

---

Map Key	Number of Records	Direction	Distance (mi/ft)	Elev/Diff (ft)	Site	DB
544	4 of 10	-	0.00 / 0.00	400.69 / -22	PHD/LEASEWAY 3888 KEARNY MESA ROAD SAN DIEGO CA	HIST TANK

Owner Name: AERO PROPERTIES C/O RICKEL INC
Owner Street: 4540 KEARNY VILLA ROAD #205
Owner City: SAN DIEGO
Owner State: CA
Owner Zip: 92123
No of Containers: 1
County: SAN DIEGO
Facility State: CA
Facility Zip: 92111

Map Key	Number of Records	Direction	Distance (mi/ft)	Elev/Diff (ft)	Site	DB
544	5 of 10	-	0.00 / 0.00	400.69 / -22	PHD/LEASEWAY 3888 KEARNY MESA ROAD SAN DIEGO CA	HIST TANK

Owner Name: PHD/LEASEWAY
Owner Street: 3888 KEARNY MESA ROAD
Owner City: SAN DIEGO
Owner State: CA
Owner Zip: 92111
No of Containers: 1
County: SAN DIEGO
Facility State: CA
Facility Zip: 92111

Map Key	Number of Records	Direction	Distance (mi/ft)	Elev/Diff (ft)	Site	DB
544	6 of 10	-	0.00 / 0.00	400.69 / -22	LEASEWAY TRANSPORTATION 3888 KEARNY MESA RD. SAN DIEGO CA	HIST TANK

Owner Name: LEASEWAY TRANSPORTATION
Owner Street: 4285 CAMINO DEL RIO SO.
Owner City: SAN DIEGO
Owner State: CA
Owner Zip: 92108
No of Containers: 2
County: SAN DIEGO
Facility State: CA
Facility Zip: 92111

Map Key	Number of Records	Direction	Distance (mi/ft)	Elev/Diff (ft)	Site	DB
544	7 of 10	-	0.00 / 0.00	400.69 / -22	SUNSET MOTORS 3888 KEARNY MESA RD, SAN DIEGO, CA 92111 SAN DIEGO CA	SAN DIEGO LOP

SWRCB Global ID: T0607303212
Record ID: DEH1988-LSAM-H15307-001
Record Status: Completed
Parcel No: 356-362-30-00
Census Tract: 85.11
Zip Code 2: 92111

Map Key	Number of Records	Direction	Distance (mi/ft)	Elev/Diff (ft)	Site	DB

Opened Date:	6/16/1988	**Community:**	San Diego
Case Type:	LOP - Local Oversight Program	**Jurisdiction:**	SAN DIEGO
Historical Name:	LEASEWAY TRANSPORTATION	**Watershed Basin No:**	907.11
Lead Agency:	DEH/SAM	**Latitude GS 84:**	32.8141617
Lead Agency Date:	6/29/1988	**Longitude GS 84:**	-117.1519416
Funding:	S - LOP State Fund	**X Map Coord:**	6284501.973
Fire Agency:	SAN DIEGO	**Y Map Coord:**	1877146.970
Thomasbros Mappage Grid:	1249 B 3		
Water Purveyor:	SAN DIEGO		
File Case Type:	CLOSED OR TRANSFERRED LOP CASES		

544	8 of 10	-	0.00 / 0.00	400.69 / -22	**Propel Biofuels 76** **3860 - 3888 KEARNY MESA RD,** **SAN DIEGO, CA 92111-3728** **SAN DIEGO CA**	**SAN DIEGO LOP**

SWRCB Global ID:	T10000004590	**Parcel No:**	356-362-30-00
Record ID:	DEH2013-LSAM-000161	**Census Tract:**	85.11
Record Status:	Completed	**Zip Code 2:**	92111
Opened Date:	2/8/2013	**Community:**	San Diego
Case Type:	LOP - Local Oversight Program	**Jurisdiction:**	SAN DIEGO
Historical Name:	Propel Biofuels 76	**Watershed Basin No:**	907.11
Lead Agency:	RWQCB	**Latitude GS 84:**	32.8141617
Lead Agency Date:	7/1/2013	**Longitude GS 84:**	-117.1519416
Funding:	S - LOP State Fund	**X Map Coord:**	6284501.973
Fire Agency:	SAN DIEGO	**Y Map Coord:**	1877146.970
Thomasbros Mappage Grid:	1249 B 3		
Water Purveyor:	CWA CITY OF SAN DIEGO		
File Case Type:	CLOSED OR TRANSFERRED LOP CASES		

544	9 of 10	-	0.00 / 0.00	400.69 / -22	**PHD CORP** **3888 KEARNEY MESA RD** **SAN DIEGO CA 92111**	**RCRA NON GEN**

EPA Handler ID:	CAD981162381
Land Type Code:	O
Land Type Desc:	Other
Federal Waste Generator Code:	N
Gen Status Univ Code:	N
Gen Status Univ Desc:	No Report
Importer Activity:	No
Mixed Waste Generator:	No
Transporter Activity:	No
Transfer Facility:	No
Recycler Activity:	No
Onsite Burner Exemption:	No
Furnace Exemption:	No
Underground Inject Activity:	No
Receives Waste from Offsite:	No
TSD Type:	-----
TSD Activity:	No

Corrective Action Univ:	No
Action has been Imposed:	No
Action under 3004 (U)/(V):	No
Institutional Control Indicator:	N
Used Oil Transporter:	
Used Oil Transfer Facility:	
Used Oil Processor:	
Used Oil Refiner:	
Used Oil Burner:	
Used Oil Market Burner:	
Used Oil Spec Marketer:	
Activity Location:	CA
County Code:	CA073
County Name:	SAN DIEGO
Contact Name:	ENVIRONMENTAL MANAGER
Contact Phone No and Ext:	619-283-7161
Contact Email:	
Contact Address:	3888 KEARNEY MESA RD , SAN DIEGO , CA, 92111 , US
Mailing Address:	P O BOX 20008 , SAN DIEGO , CA, 92120 , US

Violation/Evaluation Summary

Note:	NO RECORDS: As of Jan 24 2018, there are no Compliance Monitoring and Enforcement (violation) records associated with this facility (EPA ID).

Handler Details

Source Type:	N	**Used Oil Transporter:**	No
Receive Date:	19851106	**UO Transfer Fac:**	No
Non Notifier:		**Used Oil Processor:**	No
Acknowledge Flag:		**Used Oil Refiner:**	No
Acknowledge Date:	19910331	**Used Oil Burner:**	No
Accessibility:		**UO Market Burner:**	No
Land Type:	O	**UO Spec Marketer:**	No
Fed Waste Gen Own:	HQ	**Current Site Name:**	PHD CORP
Fed Waste Gen Cd:	N	**Location Street No:**	
Fed Waste Gen Desc:		**Location Street 1:**	3888 KEARNEY MESA RD
ST Waste Gen Own:	HQ	**Location Street 2:**	
State Waste Gen Cd:	N	**Location City:**	SAN DIEGO
Short Term Gen:	No	**Location State:**	CA
Importer Activity:	No	**Location Zip Code:**	92111
Mixed Waste Gen:	No	**County Code:**	CA073
Transporter:	No	**State District:**	4
Transfer Facility:	No	**Mailing Street No:**	
TSD Activity:	No	**Mailing Street 1:**	P O BOX 20008
Recycler Activity:	No	**Mailing Street 2:**	
Onsite Burn Exempt:	No	**Mailing City:**	SAN DIEGO
Furnace Exemption:	No	**Mailing State:**	CA
Underground Inject:	No	**Mailing Zip Code:**	92120
Off Site Receipt:	No	**Mailing Country:**	US
Waste Dest Fac:	No	**Contact First Name:**	ENVIRONMENTAL

Subpart K College:		**Contact Middle Initial:**	
Subpart K Hospital:		**Contact Last Name:**	MANAGER
Subpart K Non Profit:		**Contact Street No:**	
Subpart K Withdraw:		**Contact Street 1:**	3888 KEARNEY MESA RD
Include Ntnl Rprt:		**Contact Street 2:**	
Reporting Cycle:		**Contact City:**	SAN DIEGO
LQHUW:	No	**Contact State:**	CA
Trader Importer:		**Contact Zip:**	92111
Trader Exporter:		**Contact Country:**	US
Slab Importer:		**Contact Phone:**	619-283-7161
Slab Exporter:		**Contact Phone Ext:**	
Current Record:	Yes	**Contact Fax:**	
Location Country:	US	**Contact Email Addr:**	
State District Owner:	CA	**Contact Title:**	

Owner/Operator Details

Owner/Operator Ind:	CP	**Country:**	
Name:	NOT REQUIRED	**Zip Code:**	99999
Street No:		**Phone:**	415-555-1212
Street 1:	NOT REQUIRED	**Type:**	P
Street 2:		**Date Became Current:**	
City:	NOT REQUIRED	**Date Ended Current:**	
State:	ME		
Source Type:	N		

Owner/Operator Ind:	CO	**Country:**	
Name:	LEASEWAY TRANSPORTATION CORP	**Zip Code:**	99999
Street No:		**Phone:**	415-555-1212
Street 1:	NOT REQUIRED	**Type:**	P
Street 2:		**Date Became Current:**	
City:	NOT REQUIRED	**Date Ended Current:**	
State:	ME		
Source Type:	N		

Map Key	Number of Records	Direction	Distance (mi/ft)	Elev/Diff (ft)	Site	DB
544	10 of 10	-	0.00 / 0.00	400.69 / -22	SUNSET MOTORS 3888 KEARNY MESA RD San Diego CA	SANDIEGO SAM

Record ID:	DEH1988-LSAM-H15307-001	**Object ID:**	1189
Record Type:	SAM Investigation	**ID:**	1190
Status:	Completed	**Feature ID:**	3563623000
REST Record ID:	DEH1988-LSAM-H15307-001	**Parcel No:**	356-362-30-00
Record Name:	SUNSET MOTORS	**SWRCB Global ID:**	T0607303212
Record Status:	Completed	**H No:**	H15307
Record Alias:	SAM Investigation	**Historical Name:**	LEASEWAY TRANSPORTATION
Date:	06/16/1988	**Agency Name:**	COSD
Primary Parcel:	YES	**Fire Agency:**	SAN DIEGO
Primary Address:	YES	**Funding:**	S - LOP State Fund
Address:	3888 KEARNY MESA RD, SAN DIEGO CA 92111	**GT Global ID:**	T0607303212
Address Type:	MASTER	**GT RB Case No:**	9UT978

Map Key	Number of Records	Direction	Distance (mi/ft)	Elev/Diff (ft)	Site	DB

Street String:	3888 KEARNY MESA RD	**GT Cuf Case:**	NO
Zip Code:	92111	**GT Case Type:**	LUST Cleanup Site
Zip Community:	92111	**GT Lead Agency:**	SAN DIEGO COUNTY LOP
Jurisdictiction:	SAN DIEGO	**GT County:**	San Diego
Census Tract:	85.11	**GT Latitude:**	32.81443889
BOS District:	4	**GT Longitude:**	-117.15204014
Watershed Basin:	907.11	**Latitude GS84:**	32.8141617
Water Purveyor:	SAN DIEGO	**Longitude GS84:**	-117.1519416
KIVA per Tp per No:	6SAM H15307	**Point X:**	6284556.68010671
X:	6284501.973	**Point Y:**	1877300.01014814
Y:	1877146.97		

Case No:	H15307-001
Case Type:	LOP - Local Oversight Program
REST Record Type:	LUEG-DEH/LWQD/SAM Investigation/NA
Opened Date:	582422400000
Opened Date Converted:	06/15/1988 08:00PM
Full Name DEH Permit Owner:	
Lead Agency:	DEH/SAM
Lead Agency Date:	583545600000
Lead Agency Date Converted:	06/28/1988 08:00PM
Geo SRC:	Mapped to XY from previous SAM Layer
GT Status:	Completed - Case Closed
GT Status Date:	604800000000
GT Status Date Converted:	03/01/1989 08:00PM
Thomasbros Mappage Grid:	1249 B 3

545	*1 of 2*	*-*	*0.00 / 0.00*	*406.89 / -16*	***LAIDLAW WASTE SYSTEMS, INC. 8364 CLAIREMONT MESA BOULEVARD SAN DIEGO CA 92111***	***CLEANUP SITES***

Global ID:	SL209044179	**CUF Case:**	NO
Case Type:	Cleanup Program Site	**Begin Date:**	1995-03-01 00:00:00
Status:	Completed - Case Closed	**How Discovered:**	* UNK
Status Date:	1996-01-31 00:00:00	**Stop Method:**	
RB Case No:	2090400	**County:**	San Diego
LOC Case No:		**Latitude:**	32.83575
Lead Agency:	SAN DIEGO RWQCB (REGION 9)	**Longitude:**	-117.145057
Case Worker:		**File Location:**	Regional Board
Local Agency:			

Potential Cntm of Concrn:	Diesel, Waste Oil / Motor / Hydraulic / Lubricating
Potential Media Affected:	Soil
How Discovered Description:	
Stop Description:	
Cal Water Watershed Name:	Penasquitos - Miramar (906.40)
DWR Groundwater Subbasin Name:	
Site History:	

Status History

Map Key	Number of Records	Direction	Distance (mi/ft)	Elev/Diff (ft)	Site	DB

Status: Completed - Case Closed **Status Date:** 1996-01-31 00:00:00

Status: Open - Case Begin Date **Status Date:** 1995-03-01 00:00:00

Activities

Action Type: REMEDIATION
Action: Excavation
Date: 1994-11-01 00:00:00

Action Type: Other
Action: Leak Reported
Date: 1994-01-01 00:00:00

Map Key	Number of Records	Direction	Distance (mi/ft)	Elev/Diff (ft)	Site	DB
545	2 of 2	-	0.00 / 0.00	406.89 / -16	PACIFIC WASTE SERVICES 8364 CLAIREMONT MESA BL SAN DIEGO CA 921111302	LUST

Global ID: T0607300434
Case Type: LUST Cleanup Site
Status: Completed - Case Closed
Status Date: 1993-08-03 00:00:00
RB Case No: 9UT1613
LOC Case No: H00298-002
Lead Agency: SAN DIEGO COUNTY LOP
Case Worker:
Local Agency:
Potential Media Of Concern: Diesel
Potential Media Affected: Soil
How Discovered Description:
Stop Description:
Cal Water Watershed Name: Penasquitos - Miramar (906.40)
DWR Groundwater Subbasin Name:
Site History:

CUF Case: NO
Begin Date: 1989-02-18 00:00:00
How Discovered:
Stop Method:
County: San Diego
Latitude: 32.83575
Longitude: -117.145057
File Location: Local Agency

Status History

Status: Open - Case Begin Date **Status Date:** 1989-02-18 00:00:00

Status: Completed - Case Closed **Status Date:** 1993-08-03 00:00:00

Activities

Action Type: Other
Action: Leak Stopped
Date: 1989-02-18 00:00:00

Action Type: Other

Map Key	Number of Records	Direction	Distance (mi/ft)	Elev/Diff (ft)	Site	DB

Action: Leak Reported
Date: 1989-02-21 00:00:00

Action Type: Other
Action: Leak Discovery
Date: 1989-02-18 00:00:00

Action Type: Other
Action: Leak Began
Date: 1989-02-18 00:00:00

Action Type: ENFORCEMENT
Action: Notice of Responsibility
Date: 1989-02-21 00:00:00

546	1 of 1	-	0.00 / 0.00	426.81 / 4	CUMMINS WEST INC 9191 KEARNBY VILLA COURT KEARNY VILLA ROAD SAN DIEGO CA 92123	HHSS

County: San Diego
Pdf File Url: http://geotracker.waterboards.ca.gov/ustpdfs/pdf/0002b07b.pdf

---

547	1 of 2	-	0.00 / 0.00	406.89 / -16	PACIFIC WASTE SERVICES 8364 CLAIREMONT MESA BL SAN DIEGO CA 921111302	CLEANUP SITES

Global ID: T0608156370
Case Type: Cleanup Program Site
Status: Completed - Case Closed
Status Date: 1987-10-06 00:00:00
RB Case No:
LOC Case No: H00298-001
Lead Agency: SAN DIEGO COUNTY LOP
Case Worker:
Local Agency:
Potential Cntm of Concrn:
Potential Media Affected:
How Discovered Description:
Stop Description:
Cal Water Watershed Name: Penasquitos - Miramar (906.40)
DWR Groundwater Subbasin Name:
Site History:

CUF Case: NO
Begin Date: 1987-09-18 00:00:00
How Discovered:
Stop Method:
County: San Diego
Latitude: 32.835765
Longitude: -117.145047
File Location: Local Agency

Status History

Status	Status Date
Open - Case Begin Date	1987-09-18 00:00:00
Completed - Case Closed	1987-10-06 00:00:00

Map Key	Number of Records	Direction	Distance (mi/ft)	Elev/Diff (ft)	Site	DB
547	2 of 2	-	0.00 / 0.00	406.89 / -16	PACIFIC WASTE SERVICES 8364 CLAIREMONT MESA BL SAN DIEGO CA 921111302	LUST

Global ID: T06019751576
Case Type: LUST Cleanup Site
Status: Completed - Case Closed
Status Date: 1994-04-04 00:00:00
RB Case No:
LOC Case No: H00298-003
Lead Agency: SAN DIEGO COUNTY LOP
Case Worker:
Local Agency:
CUF Case: NO
Begin Date: 1992-03-26 00:00:00
How Discovered:
Stop Method: Other Means
County: San Diego
Latitude: 32.835765
Longitude: -117.145047
File Location: Local Agency
Potential Media Of Concern: Waste Oil / Motor / Hydraulic / Lubricating
Potential Media Affected: Soil
How Discovered Description:
Stop Description: OTHER MEANS
Cal Water Watershed Name: Penasquitos - Miramar (906.40)
DWR Groundwater Subbasin Name:
Site History:

Status History

Status:	Status Date:
Open - Case Begin Date	1992-03-26 00:00:00
Completed - Case Closed	1994-04-04 00:00:00

Activities

Action Type: ENFORCEMENT
Action: Notice of Responsibility
Date: 1992-03-30 00:00:00

Action Type: Other
Action: Leak Reported
Date: 1992-03-26 00:00:00

Action Type: Other
Action: Leak Stopped
Date: 1992-03-26 00:00:00

Action Type: Other
Action: Leak Discovery
Date: 1992-03-26 00:00:00

Action Type: Other
Action: Leak Began
Date: 1992-03-26 00:00:00

Map Key	Number of Records	Direction	Distance (mi/ft)	Elev/Diff (ft)	Site	DB
548	1 of 5	-	0.00 / 0.00	409.47 / -13	FIRESTONE COMPLETE AUTO CARE #025550 4161 CONVOY ST SAN DIEGO CA 92111	CERS HAZ

Site ID: 30327
Latitude: 32.818199
Longitude: -117.154381

Regulated Programs

EI ID: 10384711 **EI Description:** Hazardous Waste Generator

EI ID: 10384711 **EI Description:** Chemical Storage Facilities

Affiliations

Affil Type Desc: Identification Signer
Entity Name: Adrian M. Gonzales
Entity Title: Retail Environmental Specialist
Address:
City:
State:
Country:
Zip Code:
Phone:

Affil Type Desc: Primary Emergency Contact
Entity Name: Michael Marshall
Entity Title: STORE MANAGER
Address:
City:
State:
Country:
Zip Code:
Phone: (619) 647-5492

Affil Type Desc: Property Owner
Entity Name: PERNICANO JOHN C & LENA C
Entity Title:
Address: 2247 VIA MEDIA
City: LA JOLLA
State: CA
Country: United States
Zip Code: 92037
Phone: (858) 459-3596

Affil Type Desc: CUPA District
Entity Name: San Diego County Env Health
Entity Title:
Address: PO Box 129261
City: San Diego

State:	CA
Country:	
Zip Code:	92112-9261
Phone:	(858) 505-6880
Affil Type Desc:	Document Preparer
Entity Name:	Adrian M. Gonzales
Entity Title:	
Address:	
City:	
State:	
Country:	
Zip Code:	
Phone:	
Affil Type Desc:	Legal Owner
Entity Name:	Bridgestone Retail Operations, LLC
Entity Title:	
Address:	200 4th Ave South Attn: Environmental-BSRO
City:	Nasvhille
State:	TN
Country:	United States
Zip Code:	37201
Phone:	(615) 937-9379
Affil Type Desc:	Operator
Entity Name:	FIRESTONE COMPLETE AUTO CARE
Entity Title:	
Address:	
City:	
State:	
Country:	
Zip Code:	
Phone:	(858) 279-7472
Affil Type Desc:	Environmental Contact
Entity Name:	Adrian M. Gonzales-BSRO
Entity Title:	
Address:	200 4th Ave South Attn: Environmental-BSRO
City:	Nashville
State:	TN
Country:	
Zip Code:	37201
Phone:	(615) 937-9216
Affil Type Desc:	Facility Mailing Address
Entity Name:	Mailing Address
Entity Title:	
Address:	200 4th Ave South Attn: Environmental-BSRO
City:	Nashville
State:	TN
Country:	

Zip Code: 37201
Phone:

Affil Type Desc: Parent Corporation
Entity Name: Bridgestone Retail Operations, LLC (BSRO)
Entity Title:
Address:
City:
State:
Country:
Zip Code:
Phone:

Affil Type Desc: Secondary Emergency Contact
Entity Name: Matthew Farwell
Entity Title: SERVICE MANAGER
Address:
City:
State:
Country:
Zip Code:
Phone: (619) 415-6975

Coordinates

Env Int Type Code: HWG
Program ID: 10384711
Latitude: 32.818200
Longitude: -117.154380
Coord Name:
Ref Point Type Desc: Center of a facility or station.

Evaluations

Eval Date: 3/17/2017
Violations Found: No
Eval General Type: Compliance Evaluation Inspection
Eval Type: Routine done by local agency
Eval Division: San Diego County Department of Env Health
Eval Program: HMRRP
Eval Source: CERS
Eval Notes:

Inspector: Burke Mike Inspection ID:5645956

Eval Date: 3/27/2015
Violations Found: No
Eval General Type: Compliance Evaluation Inspection
Eval Type: Routine done by local agency
Eval Division: San Diego County Department of Env Health
Eval Program: HW
Eval Source: CERS
Eval Notes:

Inspector: Javid Hasti Inspection ID:4087997

Eval Date: 3/17/2017
Violations Found: No
Eval General Type: Compliance Evaluation Inspection
Eval Type: Routine done by local agency
Eval Division: San Diego County Department of Env Health
Eval Program: HW
Eval Source: CERS
Eval Notes:

Inspector: Burke Mike Inspection ID:5645956

Eval Date: 3/27/2015
Violations Found: Yes
Eval General Type: Compliance Evaluation Inspection
Eval Type: Routine done by local agency
Eval Division: San Diego County Department of Env Health
Eval Program: HMRRP
Eval Source: CERS
Eval Notes:

Inspector: Javid Hasti Inspection ID:4087997

Violations

Violation Date: 3/27/2015
Violation Program: HMRRP
Violation Division: San Diego County Department of Env Health
Violation Source: CERS
Citation: HSC 6.95 25508(a)(1) - California Health and Safety Code, Chapter 6.95, Section(s) 25508(a)(1)
Violation Notes:

Returned to compliance on 04/10/2015.

Violation Description:

Failure to complete and electronically submit a site map with all required content.

548	*2 of 5*	-	*0.00 / 0.00*	*409.47 / -13*	***FIRESTONE COMPLETE AUTO CARE #025550 4161 CONVOY ST SAN DIEGO CA 92111***	***DELISTED COUNTY***

Original Source Facility ID: DEH2002-HUPFP-114792
Original Source Name: San Diego County UST List
Record Date: 30-OCT-2017

548	*3 of 5*	-	*0.00 / 0.00*	*409.47 / -13*	***AMERICAN TIRE & SERVICE CO 4161 CONVOY ST, SAN DIEGO, CA 92111 SAN DIEGO CA***	***SAN DIEGO LOP***

Map Key	Number of Records	Direction	Distance (mi/ft)	Elev/Diff (ft)	Site	DB

SWRCB Global ID:	T0607303097	**Parcel No:**	356-300-41-00
Record ID:	DEH1987-LSAM-H14792-001	**Census Tract:**	85.11
Record Status:	Completed	**Zip Code 2:**	92111
Opened Date:	11/12/1987	**Community:**	San Diego
Case Type:	LOP - Local Oversight Program	**Jurisdiction:**	SAN DIEGO
Historical Name:	KENNEDYS FIRESTONE	**Watershed Basin No:**	907.11
Lead Agency:	DEH/SAM	**Latitude GS 84:**	32.8181985
Lead Agency Date:	11/12/1987	**Longitude GS 84:**	-117.1543810
Funding:	S - LOP State Fund	**X Map Coord:**	6283815.858
Fire Agency:	SAN DIEGO	**Y Map Coord:**	1878680.952
Thomasbros Mappage Grid:	1249 B 3		
Water Purveyor:	SAN DIEGO		
File Case Type:	CLOSED OR TRANSFERRED LOP CASES		

548	4 of 5	-	0.00 / 0.00	409.47 / -13	**AMERICAN TIRE & SERVICE CO** **4161 CONVOY ST** **SAN DIEGO CA 921113701**	LUST

Global ID:	T0607303097	**CUF Case:**	NO
Case Type:	LUST Cleanup Site	**Begin Date:**	1987-11-12 00:00:00
Status:	Completed - Case Closed	**How Discovered:**	
Status Date:	1988-04-13 00:00:00	**Stop Method:**	
RB Case No:	9UT850	**County:**	San Diego
LOC Case No:	H14792-001	**Latitude:**	32.8181783778939
Lead Agency:	SAN DIEGO COUNTY LOP	**Longitude:**	-117.154533242059
Case Worker:		**File Location:**	Local Agency
Local Agency:			
Potential Media Of Concern:	Waste Oil / Motor / Hydraulic / Lubricating		
Potential Media Affected:	Soil		
How Discovered Description:			
Stop Description:			
Cal Water Watershed Name:	San Diego - Lower San Diego - Mission San Diego (907.11)		
DWR Groundwater Subbasin Name:			
Site History:			

Status History

Status:	Open - Case Begin Date	**Status Date:**	1987-11-12 00:00:00
Status:	Completed - Case Closed	**Status Date:**	1988-04-13 00:00:00

Activities

Action Type:	Other
Action:	Leak Reported
Date:	1987-11-12 00:00:00
Action Type:	Other
Action:	Leak Discovery

Map Key	Number of Records	Direction	Distance (mi/ft)	Elev/Diff (ft)	Site	DB

Date: 1987-11-12 00:00:00

Action Type: Other
Action: Leak Began
Date: 1987-11-12 00:00:00

---

548 | 5 of 5 | - | 0.00 / 0.00 | 409.47 / -13 | **AMERICAN TIRE & SERVICE CO**
4161 CONVOY ST
San Diego CA | SANDIEGO SAM

Record ID: DEH1987-LSAM-H14792-001
Record Type: SAM Investigation
Status: Completed
REST Record ID: DEH1987-LSAM-H14792-001
Record Name: AMERICAN TIRE & SERVICE CO
Record Status: Completed
Record Alias: SAM Investigation
Date: 11/12/1987
Primary Parcel: YES
Primary Address: YES
Address: 4161 CONVOY ST, SAN DIEGO CA 92111
Address Type: MASTER
Street String: 4161 CONVOY ST
Zip Code: 92111
Zip Community: 92111
Jurisdictiction: SAN DIEGO
Census Tract: 85.11
BOS District: 4
Watershed Basin: 907.11
Water Purveyor: SAN DIEGO
KIVA per Tp per No: 6SAM H14792
X: 6283815.858
Y: 1878680.952

Object ID: 806
ID: 807
Feature ID: 3563004100
Parcel No: 356-300-41-00
SWRCB Global ID: T0607303097
H No: H14792
Historical Name: KENNEDYS FIRESTONE
Agency Name: COSD
Fire Agency: SAN DIEGO
Funding: S - LOP State Fund
GT Global ID: T0607303097
GT RB Case No: 9UT850
GT Cuf Case: NO
GT Case Type: LUST Cleanup Site
GT Lead Agency: SAN DIEGO COUNTY LOP
GT County: San Diego
GT Latitude: 32.81817838
GT Longitude: -117.15453324
Latitude GS84: 32.8181985
Longitude GS84: -117.154381
Point X: 6283792.45985039
Point Y: 1878672.65996189

Case No: H14792-001
Case Type: LOP - Local Oversight Program
REST Record Type: LUEG-DEH/LWQD/SAM Investigation/NA
Opened Date: 563673600000
Opened Date Converted: 11/11/1987 08:00PM
Full Name DEH Permit Owner:
Lead Agency: DEH/SAM
Lead Agency Date: 563673600000
Lead Agency Date Converted: 11/11/1987 08:00PM
Geo SRC: Mapped to XY from previous SAM Layer
GT Status: Completed - Case Closed
GT Status Date: 576892800000
GT Status Date Converted: 04/12/1988 08:00PM
Thomasbros Mappage Grid: 1249 B 3

---

549 | 1 of 1 | - | 0.00 / 0.00 | 386.98 / -36 | **COLORSCAN SYSTEMS**
9560 RIDGEHAVEN CT STE A
SAN DIEGO CA 92123 | RCRA SQG

EPA Handler ID:	CAD983619388
Land Type Code:	P
Land Type Desc:	Private
Federal Waste Generator Code:	2
Gen Status Univ:	SQG
Gen Status Univ Desc:	Small Quantity Generator
Importer Activity:	No
Mixed Waste Generator:	No
Transporter Activity:	No
Transfer Facility:	No
Recycler Activity:	No
Onsite Burner Exemption:	No
Furnace Exemption:	No
Underground Inject Activity:	No
Receives Waste from Offsite:	No
TSD Type:	-----
TSD Activity:	No
Corrective Action Univ:	No
Action has been Imposed:	No
Action under 3004 (U)/(V):	No
Institutional Control Indicator:	N
Used Oil Transporter:	
Used Oil Transfer Facility:	
Used Oil Processor:	
Used Oil Refiner:	
Used Oil Burner:	
Used Oil Market Burner:	
Used Oil Spec Marketer:	
Activity Location:	CA
County Code:	CA073
County Name:	SAN DIEGO
Contact Name:	SALVADOR SANCHEZ
Contact Phone No and Exten:	619-571-1305
Contact Email:	
Contact Address:	9560 RIDGEHAVEN CT STE A , SAN DIEGO , CA, 92123 , US
Mailing Address:	9560 , RIDGEHAVEN CT STE A , SAN DIEGO , CA, 92123 , US

Violation/Evaluation Summary

Note: As of Jan 24 2018, there are no Compliance Monitoring and Enforcement (violation) records associated with this facility (EPA ID).

Handler Details

Source Type:	N	***Used Oil Transporter:***	No
Receive Date:	19920219	***UO Transfer Fac:***	No
Non Notifier:		***Used Oil Processor:***	No
Acknowledge Flag:		***Used Oil Refiner:***	No
Acknowledge Date:	19920716	***Used Oil Burner:***	No
Accessibility:		***UO Market Burner:***	No
Land Type:	P	***UO Spec Marketer:***	No

Map Key	Number of Records	Direction	Distance (mi/ft)	Elev/Diff (ft)	Site	DB

Fed Waste Gen Own:	HQ	**Current Site Name:**	COLORSCAN SYSTEMS
Fed Waste Gen Cd:	2	**Location Street No:**	9560
Fed Waste Gen Desc:	Small Quantity Generator	**Location Street 1:**	RIDGEHAVEN CT STE A
ST Waste Gen Own:		**Location Street 2:**	
State Waste Gen Cd:		**Location City:**	SAN DIEGO
Short Term Gen:	No	**Location State:**	CA
Importer Activity:	No	**Location Zip Code:**	92123
Mixed Waste Gen:	No	**County Code:**	CA073
Transporter:	No	**State District:**	
Transfer Facility:	No	**Mailing Street No:**	9560
TSD Activity:	No	**Mailing Street 1:**	RIDGEHAVEN CT STE A
Recycler Activity:	No	**Mailing Street 2:**	
Onsite Burn Exempt:	No	**Mailing City:**	SAN DIEGO
Furnace Exemption:	No	**Mailing State:**	CA
Underground Inject:	No	**Mailing Zip Code:**	92123
Off Site Receipt:	No	**Mailing Country:**	US
Waste Dest Fac:	No	**Contact First Name:**	SALVADOR
Subpart K College:		**Contact Middle Initial:**	
Subpart K Hospital:		**Contact Last Name:**	SANCHEZ
Subpart K Non Profit:		**Contact Street No:**	
Subpart K Withdraw:		**Contact Street 1:**	9560 RIDGEHAVEN CT STE A
Include Ntnl Rprt:		**Contact Street 2:**	
Reporting Cycle:		**Contact City:**	SAN DIEGO
LQHUW:	No	**Contact State:**	CA
Trader Importer:		**Contact Zip:**	92123
Trader Exporter:		**Contact Country:**	US
Slab Importer:		**Contact Phone:**	619-571-1305
Slab Exporter:		**Contact Phone Ext:**	
Current Record:	Yes	**Contact Fax:**	
Location Country:	US	**Contact Email Addr:**	
State District Owner:		**Contact Title:**	

Owner/Operator Details

Owner/Operator Ind:	CO	**Country:**	
Name:	LITHO NEG INC	**Zip Code:**	92123
Street No:		**Phone:**	619-571-1305
Street 1:	9560 RIDGEHAVEN CT STE A	**Type:**	P
Street 2:		**Date Became Current:**	
City:	SAN DIEGO	**Date Ended Current:**	
State:	CA		
Source Type:	N		

550	*1 of 2*	*-*	*0.00 / 0.00*	*409.89 / -13*	***DR CHENGS DENTAL OFFICE 4194 CONVOY ST SAN DIEGO CA 92111***	***CERS HAZ***

Site ID:	112590
Latitude:	32.818485
Longitude:	-117.154955

Regulated Programs

EI ID: 10384561 ***EI Description:*** Hazardous Waste Generator

EI ID: 10384561 ***EI Description:*** Chemical Storage Facilities

Affiliations

Affil Type Desc: Operator
Entity Name: Scott Lin
Entity Title:
Address:
City:
State:
Country:
Zip Code:
Phone: (858) 569-1918

Affil Type Desc: Identification Signer
Entity Name: SCOTT LIN
Entity Title: OFFICE MANAGER
Address:
City:
State:
Country:
Zip Code:
Phone:

Affil Type Desc: Document Preparer
Entity Name: Scott Lin
Entity Title:
Address:
City:
State:
Country:
Zip Code:
Phone:

Affil Type Desc: Environmental Contact
Entity Name: Scott Lin
Entity Title:
Address: 4194 Convoy Street
City: San Diego
State: CA
Country:
Zip Code: 92111
Phone: (858) 437-3291

Affil Type Desc: Primary Emergency Contact
Entity Name: SCOTT LIN
Entity Title: OFFICE MANAGER

Address:	
City:	
State:	
Country:	
Zip Code:	
Phone:	(858) 437-3291

Affil Type Desc:	Legal Owner
Entity Name:	Chaur Chou Cheng
Entity Title:	
Address:	4194 Convoy Street
City:	San Diego
State:	CA
Country:	United States
Zip Code:	92111
Phone:	(858) 569-1918

Affil Type Desc:	Parent Corporation
Entity Name:	DR CHENGS DENTAL OFFICE
Entity Title:	
Address:	
City:	
State:	
Country:	
Zip Code:	
Phone:	

Affil Type Desc:	Facility Mailing Address
Entity Name:	Mailing Address
Entity Title:	
Address:	4194 CONVOY ST
City:	SAN DIEGO
State:	CA
Country:	
Zip Code:	92111
Phone:	

Affil Type Desc:	CUPA District
Entity Name:	San Diego County Env Health
Entity Title:	
Address:	PO Box 129261
City:	San Diego
State:	CA
Country:	
Zip Code:	92112-9261
Phone:	(858) 505-6880

Coordinates

Env Int Type Code:	HWG	**Longitude:**	-117.154950
Program ID:	10384561	**Coord Name:**	

Latitude: 32.818480 ***Ref Point Type Desc:*** Center of a facility or station.

Evaluations

Eval Date: 9/1/2016
Violations Found: No
Eval General Type: Compliance Evaluation Inspection
Eval Type: Routine done by local agency
Eval Division: San Diego County Department of Env Health
Eval Program: HMRRP
Eval Source: CERS
Eval Notes:

Inspector: Khan Steven Inspection ID:4835129

Eval Date: 9/1/2016
Violations Found: No
Eval General Type: Compliance Evaluation Inspection
Eval Type: Routine done by local agency
Eval Division: San Diego County Department of Env Health
Eval Program: HW
Eval Source: CERS
Eval Notes:

Inspector: Khan Steven Inspection ID:4835129

---

550 | ***2 of 2*** | ***-*** | ***0.00 / 0.00*** | ***409.89 / -13*** | ***Metro Waste Water San Diego 4150 Convoy Street San Diego CA*** | ***CHMIRS***

ID: 00-5130
Control No: 00-5130
Year: 2000
Notified Date: 11/2/200002:19:56 PM
Notified Date Time:
County: San Diego County

California Hazardous Material Incident Report System

Contained: Yes
Substance: raw sewage
Incident Date: 11/1/200012:00:00 AM
No of Injuries: 0
No of Fatals: 0
No of Evacs: 0
Cleanup: none
Water: Yes
Water Way: storm drain
City: San Diego
County: San Diego County
Zip:
Site: Merchant/Business
Admin Agency: San Diego County Health Services Dept.
Bbls: 0
Cups: 0
Cuft: 0
Gals: 1560
Grams: 0
Lbs: 0
Liters: 0
Oz: 0
Pts: 0
Qts: 0
Sheen: 0
Tons: 0
Unknown: 0

Map Key	Number of Records	Direction	Distance (mi/ft)	Elev/Diff (ft)	Site	DB
Location:		4150 Convoy Street				
Description:		Ongoing release from a private lateral. Started at noon yesterday. They were notified at 12:30 today. Sewage is releasing into a storm drain. It is drying up in the storm drain. It has a long way to go before it can reach any waterway.				
551	1 of 1	-	0.00 / 0.00	392.50 / -30	AUTO TECH SPECIALISTS 7950 CLAIREMONT MESA BLVD SAN DIEGO CA 92111	CERS HAZ

Site ID: 9685
Latitude: 32.833200
Longitude: -117.150400

Regulated Programs

EI ID: 10385176 **EI Description:** Chemical Storage Facilities

EI ID: 10385176 **EI Description:** Hazardous Waste Generator

Affiliations

Affil Type Desc: Operator
Entity Name: SIRY AUTO GROUP INC
Entity Title:
Address:
City:
State:
Country:
Zip Code:
Phone: (858) 277-9077

Affil Type Desc: Primary Emergency Contact
Entity Name: RAYMOND SIRY
Entity Title: PRESIDENT
Address:
City:
State:
Country:
Zip Code:
Phone: (619) 850-3843

Affil Type Desc: CUPA District
Entity Name: San Diego County Env Health
Entity Title:
Address: PO Box 129261
City: San Diego
State: CA
Country:
Zip Code: 92112-9261
Phone: (858) 505-6880

Affil Type Desc:	Legal Owner
Entity Name:	SIRY JOHN
Entity Title:	
Address:	8085 CLAIREMONT MESA BLVD
City:	SAN DIEGO
State:	CA
Country:	United States
Zip Code:	92111
Phone:	(619) 850-3841

Affil Type Desc:	Document Preparer
Entity Name:	PILAR SCHAUB
Entity Title:	
Address:	
City:	
State:	
Country:	
Zip Code:	
Phone:	

Affil Type Desc:	Identification Signer
Entity Name:	FADI SAADEH
Entity Title:	SERVICE MANAGER
Address:	
City:	
State:	
Country:	
Zip Code:	
Phone:	

Affil Type Desc:	Parent Corporation
Entity Name:	AUTO TECH SPECIALISTS
Entity Title:	
Address:	
City:	
State:	
Country:	
Zip Code:	
Phone:	

Affil Type Desc:	Property Owner
Entity Name:	SIRY JOHN
Entity Title:	
Address:	8085 CLAIREMONT MESA BLVD
City:	SAN DIEGO
State:	CA
Country:	United States
Zip Code:	92111
Phone:	(619) 850-3841

Affil Type Desc:	Secondary Emergency Contact
Entity Name:	JOHN SIRY

Entity Title: VICE PREISDENT
Address:
City:
State:
Country:
Zip Code:
Phone: (619) 850-3841

Affil Type Desc: Facility Mailing Address
Entity Name: Mailing Address
Entity Title:
Address: 8085 CLAIREMONT MESA BL
City: SAN DIEGO
State: CA
Country:
Zip Code: 92111-1614
Phone:

Affil Type Desc: Environmental Contact
Entity Name: FADI SAADEH
Entity Title:
Address: 8085 CLAIREMONT MESA BL
City: SAN DIEGO
State: CA
Country:
Zip Code: 92111
Phone: (858) 277-2850

Coordinates

Env Int Type Code: HWG
Program ID: 10385176
Latitude: 32.833176
Longitude: -117.150620
Coord Name:
Ref Point Type Desc: Unknown

Evaluations

Eval Date: 2/23/2016
Violations Found: Yes
Eval General Type: Compliance Evaluation Inspection
Eval Type: Routine done by local agency
Eval Division: San Diego County Department of Env Health
Eval Program: HMRRP
Eval Source: CERS
Eval Notes:

Inspector: Burke Mike Inspection ID:5399467

Eval Date: 3/10/2014
Violations Found: Yes
Eval General Type: Compliance Evaluation Inspection

Eval Type: Routine done by local agency
Eval Division: San Diego County Department of Env Health
Eval Program: HMRRP
Eval Source: CERS
Eval Notes:

Inspector: Central HC009 Inspection ID:4519744

Eval Date: 2/23/2016
Violations Found: No
Eval General Type: Compliance Evaluation Inspection
Eval Type: Routine done by local agency
Eval Division: San Diego County Department of Env Health
Eval Program: HW
Eval Source: CERS
Eval Notes:

Inspector: Burke Mike Inspection ID:5399467

Eval Date: 3/10/2014
Violations Found: Yes
Eval General Type: Compliance Evaluation Inspection
Eval Type: Routine done by local agency
Eval Division: San Diego County Department of Env Health
Eval Program: HW
Eval Source: CERS
Eval Notes:

Inspector: Central HC009 Inspection ID:4519744

Violations

Violation Date: 2/23/2016 ***Violation Program:*** HMRRP
Violation Division: San Diego County Department of Env Health ***Violation Source:*** CERS
Citation: HSC 6.95 25505(a)(4) - California Health and Safety Code, Chapter 6.95, Section(s) 25505(a)(4)
Violation Notes:

Returned to compliance on 02/29/2016.

Violation Description:

Failure to provide initial and annual training to all employees in safety procedures in the event of a release or threatened release of a hazardous material or failure to document and maintain training records for a minimum of three years.

Violations

Violation Date: 3/10/2014 ***Violation Program:*** HW
Violation Division: San Diego County Department of Env Health ***Violation Source:*** CERS
Citation: 22 CCR 12 66262.40(c) - California Code of Regulations, Title 22, Chapter 12, Section(s) 66262.40(c)
Violation Notes:

Returned to compliance on 03/10/2014.

Violation Description:

Failure to determine if the waste generated is a hazardous waste and to maintain analysis results for three years.

Violations

Violation Date: 3/10/2014
Violation Program: HMRRP
Violation Division: San Diego County Department of Env Health
Violation Source: CERS
Citation: 19 CCR 4 2729.5 - California Code of Regulations, Title 19, Chapter 4, Section(s) 2729.5
Violation Notes:

Returned to compliance on 12/09/2015.

Violation Description:

Failure to submit inventory reports (Activities, Owner/Operator, Hazardous Materials Descriptions and Map pages, if required. Documentation must be resubmitted (for facilities which exceed EPCRA thresholds) or re-certified (for facilities which do not exceed EPCRA thresholds) by March 1.

552	1 of 1	-	0.00 / 0.00	400.74 / -22	SDCTY-FIRE-RESCUE DEPT, FIRE STATION 28 3880 KEARNY VILLA RD SAN DIEGO CA 92123	UST

Facility ID: 37-000-121297
Latitude: 32.8123
Permitting Agency: San Diego County Department of Environmental Health
Longitude: -117.15036
County: San Diego

553	1 of 1	-	0.00 / 0.00	403.19 / -20	Propel Biofuels 76 3860 Kearny Mesa Road San Diego CA 92111	LUST

Global ID: T10000004590
CUF Case: NO
Case Type: LUST Cleanup Site
Begin Date: 2013-01-16 00:00:00
Status: Open - Site Assessment
How Discovered: Other Means
Status Date: 2013-02-08 00:00:00
Stop Method:
RB Case No:
County: San Diego
LOC Case No:
Latitude: 32.8139504779357
Lead Agency: SAN DIEGO RWQCB (REGION 9)
Longitude: -117.152194976807
Case Worker: CQC
File Location: Local Agency
Local Agency:
Potential Media Of Concern: Diesel, Gasoline
Potential Media Affected: Soil, Under Investigation
How Discovered Description: UST Piping Removal
Stop Description: UST Piping Removal
Cal Water Watershed Name: San Diego - Lower San Diego - Mission San Diego (907.11)
DWR Groundwater Subbasin Name:
Site History:

An unauthorized release of petroleum fuel wastes from a leaking underground storage tank (UST) system.

Status History

Status:	Open - Case Begin Date	***Status Date:***	2013-01-16 00:00:00
Status:	Open - Site Assessment	***Status Date:***	2013-02-08 00:00:00

Activities

Action Type:	Other
Action:	Leak Reported
Date:	2013-01-31 00:00:00
Action Type:	ENFORCEMENT
Action:	Technical Correspondence / Assistance / Other
Date:	2017-09-27 00:00:00
Action Type:	ENFORCEMENT
Action:	Technical Correspondence / Assistance / Other
Date:	2017-02-15 00:00:00
Action Type:	ENFORCEMENT
Action:	Technical Correspondence / Assistance / Other
Date:	2017-02-10 00:00:00
Action Type:	ENFORCEMENT
Action:	Technical Correspondence / Assistance / Other - #11/17/2017
Date:	2017-11-17 00:00:00
Action Type:	RESPONSE
Action:	Site Investigation - Regulator Responded
Date:	2017-09-20 00:00:00
Action Type:	ENFORCEMENT
Action:	Technical Correspondence / Assistance / Other
Date:	2017-06-13 00:00:00
Action Type:	RESPONSE
Action:	Soil and Water Investigation Workplan - Regulator Responded
Date:	2017-11-17 00:00:00
Action Type:	ENFORCEMENT
Action:	Technical Correspondence / Assistance / Other
Date:	2016-06-24 00:00:00
Action Type:	ENFORCEMENT
Action:	Technical Correspondence / Assistance / Other
Date:	2017-01-23 00:00:00
Action Type:	ENFORCEMENT

Action: Technical Correspondence / Assistance / Other
Date: 2016-12-30 00:00:00

Action Type: ENFORCEMENT
Action: Referral to Regional Board
Date: 2013-07-01 00:00:00

Action Type: Other
Action: Leak Began
Date: 2013-01-16 00:00:00

Action Type: RESPONSE
Action: Site Investigation Workplan - Regulator Responded
Date: 2017-09-01 00:00:00

Action Type: ENFORCEMENT
Action: Technical Correspondence / Assistance / Other
Date: 2014-06-20 00:00:00

Action Type: ENFORCEMENT
Action: Verbal Communication
Date: 2016-12-21 00:00:00

Action Type: RESPONSE
Action: Other Report / Document
Date: 2013-07-22 00:00:00

Action Type: ENFORCEMENT
Action: Technical Correspondence / Assistance / Other
Date: 2015-06-29 00:00:00

Action Type: ENFORCEMENT
Action: Staff Letter
Date: 2016-10-06 00:00:00

Action Type: Other
Action: Leak Stopped
Date: 2013-01-16 00:00:00

Action Type: Other
Action: Leak Discovery
Date: 2013-01-16 00:00:00

Action Type: ENFORCEMENT
Action: Verbal Communication
Date: 2016-05-11 00:00:00

Action Type: ENFORCEMENT
Action: Notice of Responsibility
Date: 2013-03-08 00:00:00

Map Key	Number of Records	Direction	Distance (mi/ft)	Elev/Diff (ft)	Site	DB

Contacts

Contact Type:	Regional Board Caseworker	***City:***	SAN DIEGO
Contact Name:	CHARLES Q. CHENG	***Email:***	charles.cheng@waterboards.ca.gov
Organization Name:	SAN DIEGO RWQCB (REGION 9)	***Phone No:***	6195213359
Address:	2375 NORTHSIDE DRIVE, SUITE 100		

Map Key	Number of Records	Direction	Distance (mi/ft)	Elev/Diff (ft)	Site	DB
554	*1 of 1*	*-*	*0.00 / 0.00*	*421.88 / -1*	***SAN DIEGO PRECISION MACHINING 9375 RUFFIN CT SAN DIEGO CA 92123***	***CERS HAZ***

Site ID:	64458
Latitude:	32.828308
Longitude:	-117.124146

Regulated Programs

EI ID:	10390333	***EI Description:***	Chemical Storage Facilities
EI ID:	10390333	***EI Description:***	Hazardous Waste Generator

Affiliations

Affil Type Desc:	Operator
Entity Name:	WILLIAM MATTESON
Entity Title:	
Address:	
City:	
State:	
Country:	
Zip Code:	
Phone:	(858) 499-0379

Affil Type Desc:	Document Preparer
Entity Name:	Cavett Miller
Entity Title:	
Address:	
City:	
State:	
Country:	
Zip Code:	
Phone:	

Affil Type Desc:	Primary Emergency Contact
Entity Name:	WILLIAM MATTESON
Entity Title:	PRESIDENT (858)
Address:	
City:	
State:	
Country:	

Zip Code:	
Phone:	(858) 518-3458
Affil Type Desc:	Legal Owner
Entity Name:	WILLIAM MATTESON
Entity Title:	
Address:	9375 RUFFIN CT
City:	SAN DIEGO
State:	CA
Country:	United States
Zip Code:	92123
Phone:	(858) 499-0379
Affil Type Desc:	Parent Corporation
Entity Name:	SAN DIEGO PRECISION MACHINING
Entity Title:	
Address:	
City:	
State:	
Country:	
Zip Code:	
Phone:	
Affil Type Desc:	Secondary Emergency Contact
Entity Name:	JASON MATTESON
Entity Title:	OPS MGR (858)
Address:	
City:	
State:	
Country:	
Zip Code:	
Phone:	(858) 518-7814
Affil Type Desc:	CUPA District
Entity Name:	San Diego County Env Health
Entity Title:	
Address:	PO Box 129261
City:	San Diego
State:	CA
Country:	
Zip Code:	92112-9261
Phone:	(858) 505-6880
Affil Type Desc:	Environmental Contact
Entity Name:	Jason Matteson
Entity Title:	
Address:	9375 Ruffin Ct
City:	San Diego
State:	CA
Country:	
Zip Code:	92123
Phone:	(858) 499-0379

Affil Type Desc:	Identification Signer
Entity Name:	Jason Matteson
Entity Title:	Vice President
Address:	
City:	
State:	
Country:	
Zip Code:	
Phone:	

Affil Type Desc:	Facility Mailing Address
Entity Name:	Mailing Address
Entity Title:	
Address:	9375 RUFFIN CT
City:	SAN DIEGO
State:	CA
Country:	
Zip Code:	92123
Phone:	

Affil Type Desc:	Property Owner
Entity Name:	William Matteson
Entity Title:	
Address:	9375 RUFFIN CT
City:	SAN DIEGO
State:	CA
Country:	United States
Zip Code:	92123
Phone:	(858) 499-0379

Coordinates

Env Int Type Code:	HWG	***Longitude:***	-117.124150
Program ID:	10390333	***Coord Name:***	
Latitude:	32.828310	***Ref Point Type Desc:***	Center of a facility or station.

Evaluations

Eval Date:	8/17/2017
Violations Found:	Yes
Eval General Type:	Compliance Evaluation Inspection
Eval Type:	Routine done by local agency
Eval Division:	San Diego County Department of Env Health
Eval Program:	HMRRP
Eval Source:	CERS
Eval Notes:	

Inspector: Preece Sharon Inspection ID:5741228

Eval Date: 8/17/2017
Violations Found: Yes
Eval General Type: Compliance Evaluation Inspection
Eval Type: Routine done by local agency
Eval Division: San Diego County Department of Env Health
Eval Program: HW
Eval Source: CERS
Eval Notes:

Inspector: Preece Sharon Inspection ID:5741228

Eval Date: 9/16/2015
Violations Found: Yes
Eval General Type: Compliance Evaluation Inspection
Eval Type: Routine done by local agency
Eval Division: San Diego County Department of Env Health
Eval Program: HW
Eval Source: CERS
Eval Notes:

Inspector: Preece Sharon Inspection ID:4091983

Eval Date: 9/16/2015
Violations Found: Yes
Eval General Type: Compliance Evaluation Inspection
Eval Type: Routine done by local agency
Eval Division: San Diego County Department of Env Health
Eval Program: HMRRP
Eval Source: CERS
Eval Notes:

Inspector: Preece Sharon Inspection ID:4091983

Violations

Violation Date: 8/17/2017 ***Violation Program:*** HW
Violation Division: San Diego County Department of Env Health ***Violation Source:*** CERS
Citation: 22 CCR 12 66262.12 - California Code of Regulations, Title 22, Chapter 12, Section(s) 66262.12
Violation Notes:

Returned to compliance on 08/17/2017.

Violation Description:

Failure to obtain an Identification Number prior to treating, storing, disposing of, transporting or offering for transportation any hazardous waste.

Violations

Violation Date: 8/17/2017 ***Violation Program:*** HMRRP
Violation Division: San Diego County Department of Env Health ***Violation Source:*** CERS

Citation: HSC 6.95 25508.2 - California Health and Safety Code, Chapter 6.95, Section(s) 25508.2

Violation Notes:

Returned to compliance on 08/17/2017.

Violation Description:

Failure to annually review and electronically certify that the business plan is complete and accurate on or before the annual due date.

Violations

Violation Date: 9/16/2015 ***Violation Program:*** HW

Violation Division: San Diego County Department of Env Health ***Violation Source:*** CERS

Citation: HSC 6.5 Multiple - California Health and Safety Code, Chapter 6.5, Section(s) Multiple

Violation Notes:

Returned to compliance on 09/22/2015.

Violation Description:

Haz Waste Generator Program - Administration/Documentation - General

Violations

Violation Date: 9/16/2015 ***Violation Program:*** HMRRP

Violation Division: San Diego County Department of Env Health ***Violation Source:*** CERS

Citation: HSC 6.95 25508(a)(1) - California Health and Safety Code, Chapter 6.95, Section(s) 25508(a)(1)

Violation Notes:

Returned to compliance on 09/24/2015.

Violation Description:

Failure to complete and electronically submit hazardous material inventory information for all reportable hazardous materials on site at or above reportable quantities.

Violations

Violation Date: 9/16/2015 ***Violation Program:*** HMRRP

Violation Division: San Diego County Department of Env Health ***Violation Source:*** CERS

Citation: HSC 6.95 25505(a)(4) - California Health and Safety Code, Chapter 6.95, Section(s) 25505(a)(4)

Violation Notes:

Returned to compliance on 09/28/2015.

Violation Description:

Failure to provide initial and annual training to all employees in safety procedures in the event of a release or threatened release of a hazardous material or failure to document and maintain training records for a minimum of three years.

Violations

Violation Date: 9/16/2015 **Violation Program:** HMRRP
Violation Division: San Diego County Department of Env Health **Violation Source:** CERS
Citation: HSC 6.95 25508.2 - California Health and Safety Code, Chapter 6.95, Section(s) 25508.2
Violation Notes:

Returned to compliance on 09/24/2015.

Violation Description:

Failure to annually review and electronically certify that the business plan is complete, accurate, and up-to-date.

Violations

Violation Date: 8/17/2017 **Violation Program:** HMRRP
Violation Division: San Diego County Department of Env Health **Violation Source:** CERS
Citation: HSC 6.95 25505(a)(4) - California Health and Safety Code, Chapter 6.95, Section(s) 25505(a)(4)
Violation Notes:

Returned to compliance on 08/28/2017.

Violation Description:

Failure to provide initial and annual training to all employees in safety procedures in the event of a release or threatened release of a hazardous material or failure to document and maintain training records for a minimum of three years.

Violations

Violation Date: 9/16/2015 **Violation Program:** HMRRP
Violation Division: San Diego County Department of Env Health **Violation Source:** CERS
Citation: HSC 6.95 Multiple Sections - California Health and Safety Code, Chapter 6.95, Section(s) Multiple Sections
Violation Notes:

Returned to compliance on 09/24/2015.

Violation Description:

Business Plan Program - Administration/Documentation - General

---

555	1 of 1	-	0.00 / 0.00	427.19 / 4	CHAMPION DEVELOPMENT 7777 BALBOA AV SAN DIEGO CA 921112229	LUST

Global ID: T0607300074 **CUF Case:** NO
Case Type: LUST Cleanup Site **Begin Date:** 1988-10-14 00:00:00
Status: Completed - Case Closed **How Discovered:**
Status Date: 1990-11-01 00:00:00 **Stop Method:**
RB Case No: 9UT1062 **County:** San Diego
LOC Case No: H14838-001 **Latitude:** 32.8216832
Lead Agency: SAN DIEGO COUNTY LOP **Longitude:** -117.1557855
Case Worker: **File Location:** Local Agency
Local Agency:
Potential Media Of Concern: Gasoline
Potential Media Affected: Aquifer used for drinking water supply

Map Key	Number of Records	Direction	Distance (mi/ft)	Elev/Diff (ft)	Site	DB

How Discovered Description:

Stop Description:

Cal Water Watershed Name: Penasquitos - Tecolote (906.50)

DWR Groundwater Subbasin Name:

Site History:

Status History

Status:	Completed - Case Closed	***Status Date:***	1990-11-01 00:00:00
Status:	Open - Case Begin Date	***Status Date:***	1988-10-14 00:00:00

Activities

Action Type:	Other
Action:	Leak Discovery
Date:	1988-10-14 00:00:00
Action Type:	ENFORCEMENT
Action:	Notice of Responsibility
Date:	1988-10-19 00:00:00
Action Type:	Other
Action:	Leak Stopped
Date:	1988-10-14 00:00:00
Action Type:	Other
Action:	Leak Began
Date:	1988-10-14 00:00:00
Action Type:	Other
Action:	Leak Reported
Date:	1988-10-14 00:00:00

556	***1 of 1***	***-***	***0.00 / 0.00***	***387.71 / -35***	***GEC MARCONI MATERIALS 9630RIDGEHAVEN CT #B SAN DIEGO CA 92123***	***EMISSIONS***

1993 Criteria Data

Facility ID:	4237	***CERR Code:***	
Facility SIC Code:	3662	***TOGT:***	11.1
CO:	37	***ROGT:***	3.03836
Air Basin:	SD	***COT:***	
District:	SD	***NOXT:***	
COID:	SD	***SOXT:***	
DISN:	SAN DIEGO COUNTY APCD	***PMT:***	
CHAPIS:		***PM10T:***	

1993 Toxic Data

Facility ID:	4237	***COID:***	SD
Facility SIC Code:	3662	***DISN:***	SAN DIEGO COUNTY APCD
CO:	37	***CHAPIS:***	
Air Basin:	SD	***CERR Code:***	
District:	SD		
TS:			
Health Risk Asmt:			
Non-Cancer Chronic Haz Ind:			
Non-Cancer Acute Haz Ind:			

1995 Criteria Data

Facility ID:	4237	***CERR Code:***	
Facility SIC Code:	3728	***TOGT:***	11.1
CO:	37	***ROGT:***	3.03836
Air Basin:	SD	***COT:***	
District:	SD	***NOXT:***	
COID:	SD	***SOXT:***	
DISN:	SAN DIEGO COUNTY APCD	***PMT:***	
CHAPIS:		***PM10T:***	

1995 Toxic Data

Facility ID:	4237	***COID:***	SD
Facility SIC Code:	3728	***DISN:***	SAN DIEGO COUNTY APCD
CO:	37	***CHAPIS:***	
Air Basin:	SD	***CERR Code:***	
District:	SD		
TS:			
Health Risk Asmt:			
Non-Cancer Chronic Haz Ind:			
Non-Cancer Acute Haz Ind:			

1996 Criteria Data

Facility ID:	4237	***CERR Code:***	
Facility SIC Code:	3728	***TOGT:***	11.1
CO:	37	***ROGT:***	3.03836
Air Basin:	SD	***COT:***	
District:	SD	***NOXT:***	
COID:	SD	***SOXT:***	
DISN:	SAN DIEGO COUNTY APCD	***PMT:***	
CHAPIS:		***PM10T:***	

1996 Toxic Data

Map Key	Number of Records	Direction	Distance (mi/ft)	Elev/Diff (ft)	Site	DB

Facility ID:	4237	**COID:**	SD
Facility SIC Code:	3728	**DISN:**	SAN DIEGO COUNTY APCD
CO:	37	**CHAPIS:**	
Air Basin:	SD	**CERR Code:**	
District:	SD		
TS:			
Health Risk Asmt:			
Non-Cancer Chronic Haz Ind:			
Non-Cancer Acute Haz Ind:			

1997 Criteria Data

Facility ID:	4237	**CERR Code:**	
Facility SIC Code:	3728	**TOGT:**	11.1
CO:	37	**ROGT:**	3.03836
Air Basin:	SD	**COT:**	
District:	SD	**NOXT:**	
COID:	SD	**SOXT:**	
DISN:	SAN DIEGO COUNTY APCD	**PMT:**	
CHAPIS:		**PM10T:**	

1997 Toxic Data

Facility ID:	4237	**COID:**	SD
Facility SIC Code:	3728	**DISN:**	SAN DIEGO COUNTY APCD
CO:	37	**CHAPIS:**	
Air Basin:	SD	**CERR Code:**	
District:	SD		
TS:			
Health Risk Asmt:			
Non-Cancer Chronic Haz Ind:			
Non-Cancer Acute Haz Ind:			

Map Key	Number of Records	Direction	Distance (mi/ft)	Elev/Diff (ft)	Site	DB
557	1 of 1	-	0.00 / 0.00	379.79 / -43	**Barrow Enterprises Corp dba Blend** **8195 MERCURY CT STE 140** **SAN DIEGO CA 92111**	CERS HAZ

Site ID:	375579
Latitude:	32.834850
Longitude:	-117.148000

Regulated Programs

EI ID:	10686070	**EI Description:**	Chemical Storage Facilities
EI ID:	10686070	**EI Description:**	Hazardous Waste Generator

Affiliations

Affil Type Desc: Facility Mailing Address
Entity Name: Mailing Address
Entity Title:
Address: 8195 Mercury Ct Ste 140
City: San Diego
State: CA
Country:
Zip Code: 92111
Phone:

Affil Type Desc: Parent Corporation
Entity Name: Barrow Enterprises Corp dba Blend
Entity Title:
Address:
City:
State:
Country:
Zip Code:
Phone:

Affil Type Desc: Document Preparer
Entity Name: Beverly Barrow
Entity Title:
Address:
City:
State:
Country:
Zip Code:
Phone:

Affil Type Desc: Identification Signer
Entity Name: Beverly Barrow
Entity Title: CFO
Address:
City:
State:
Country:
Zip Code:
Phone:

Affil Type Desc: Environmental Contact
Entity Name: IAN BARROW
Entity Title:
Address: 8195 Mercury Ct Ste 140
City: San Diego
State: CA
Country:
Zip Code: 92111
Phone: (858) 952-7600

Affil Type Desc: CUPA District

Entity Name:	San Diego County Env Health
Entity Title:	
Address:	PO Box 129261
City:	San Diego
State:	CA
Country:	
Zip Code:	92112-9261
Phone:	(858) 505-6880

Affil Type Desc:	Primary Emergency Contact
Entity Name:	IAN BARROW
Entity Title:	PRESIDENT
Address:	
City:	
State:	
Country:	
Zip Code:	
Phone:	(858) 405-7552

Affil Type Desc:	Legal Owner
Entity Name:	BARROW ENTERPRISES CORP
Entity Title:	
Address:	8195 Mercury Ct Ste 140
City:	San Diego
State:	CA
Country:	United States
Zip Code:	92111
Phone:	(858) 952-7600

Affil Type Desc:	Operator
Entity Name:	Barrow Enterprises Corp dba Blend
Entity Title:	
Address:	
City:	
State:	
Country:	
Zip Code:	
Phone:	(858) 952-7600

Affil Type Desc:	Secondary Emergency Contact
Entity Name:	Alex Barrow
Entity Title:	Sales Director
Address:	
City:	
State:	
Country:	
Zip Code:	
Phone:	(858) 405-0928

Evaluations

Eval Date: 9/1/2016
Violations Found: Yes
Eval General Type: Compliance Evaluation Inspection
Eval Type: Routine done by local agency
Eval Division: San Diego County Department of Env Health
Eval Program: HW
Eval Source: CERS
Eval Notes:

Inspector: Burke Mike Inspection ID:5559095

Violations

Violation Date: 9/1/2016 **Violation Program:** HW
Violation Division: San Diego County Department of Env Health **Violation Source:** CERS
Citation: 40 CFR 1 262.34(d)(5)(iii) - U.S. Code of Federal Regulations, Title 40, Chapter 1, Section(s) 262.34(d)(5)(iii)
Violation Notes:

Violation Description:

Failure to ensure that all employees are thoroughly familiar with proper waste handling and emergency procedures, relevant to their responsibilities during normal facility operations and emergencies.

Violations

Violation Date: 9/1/2016 **Violation Program:** HW
Violation Division: San Diego County Department of Env Health **Violation Source:** CERS
Citation: HSC 6.5 Multiple Sections - California Health and Safety Code, Chapter 6.5, Section(s) Multiple Sections
Violation Notes:

Returned to compliance on 09/12/2016. HMD0150 Failed to submit complete and accurate Facility Information in CERS. HSC 25404(e)(4); 27 CCR 15188(b-c); SDCC 68.904(b)

Violation Description:

Hazardous Waste Generator Program - Administration/Documentation - General

Violations

Violation Date: 9/1/2016 **Violation Program:** HW
Violation Division: San Diego County Department of Env Health **Violation Source:** CERS
Citation: 22 CCR 12 66262.12 - California Code of Regulations, Title 22, Chapter 12, Section(s) 66262.12
Violation Notes:

Violation Description:

Failure to obtain an Identification Number prior to treating, storing, disposing of, transporting or offering for transportation any hazardous waste.

558	1 of 7	-	0.00 / 0.00	426.94 / 4	San Diego Metro Waste Water 9191 Keany Villa Ct. San Diego CA	CHMIRS

Map Key	Number of Records	Direction	Distance (mi/ft)	Elev/Diff (ft)	Site	DB

ID:	02-0258	**Notified Date:**	1/14/200209:35:37 AM
Control No:	02-0258	**Notified Date Time:**	
Year:	2002	**County:**	San Diego County

California Hazardous Material Incident Report System

Contained:	Yes	**Bbls:**	0
Substance:	Sewage	**Cups:**	0
Incident Date:	1/14/200212:00:00 AM	**Cuft:**	0
No of Injuries:	0	**Gals:**	25
No of Fatals:	0	**Grams:**	0
No of Evacs:	0	**Lbs:**	0
Cleanup:	Reporting Party	**Liters:**	0
Water:	No	**Oz:**	0
Water Way:		**Pts:**	0
City:	San Diego	**Qts:**	0
County:	San Diego County	**Sheen:**	0
Zip:		**Tons:**	0
Site:	Residence	**Unknown:**	0
Admin Agency:	San Diego County Health Services Dept.		
Location:	9191 Keany Villa Ct.		
Description:	An overflow of clean out at private residence.		

558	2 of 7	-	0.00 / 0.00	426.94 / 4	**CUMMINS WEST, INC.** **9191 KEARNY VILLA COURT** **SAN DIEGO CA**	**HIST TANK**

Owner Name:	CUMMINS WEST, INC.	**No of Containers:**	2
Owner Street:	1960 FOLSOM STREET	**County:**	SAN DIEGO
Owner City:	SAN FRANCISCO	**Facility State:**	CA
Owner State:	CA	**Facility Zip:**	92123
Owner Zip:	94103		

558	3 of 7	-	0.00 / 0.00	426.94 / 4	**CUMMINS CALPACIFIC, INC** **9191 KEARNY VILLA CT, SAN DIEGO, CA 92123** **SAN DIEGO CA**	**SAN DIEGO LOP**

SWRCB Global ID:	T0608124914	**Parcel No:**	369-040-18-00
Record ID:	DEH1986-LSAM-H17043-001	**Census Tract:**	85.11
Record Status:	Completed	**Zip Code 2:**	92123
Opened Date:	9/8/1986	**Community:**	San Diego
Case Type:		**Jurisdiction:**	SAN DIEGO
Historical Name:	CUMMINS WEST INC	**Watershed Basin No:**	907.11
Lead Agency:	DEH/SAM	**Latitude GS 84:**	32.8352810
Lead Agency Date:	9/8/1986	**Longitude GS 84:**	-117.1339238
Funding:	N - Non-Billable	**X Map Coord:**	6290155.862
Fire Agency:	SAN DIEGO	**Y Map Coord:**	1884841.557
Thomasbros Mappage Grid:	1229 D 7		
Water Purveyor:	SAN DIEGO		

Map Key	Number of Records	Direction	Distance (mi/ft)	Elev/Diff (ft)	Site	DB
File Case Type:	CASES WITH NO CASE TYPE					

558	4 of 7	-	0.00 / 0.00	426.94 / 4	CUMMINS CALPACIFIC, INC 9191 KEARNY VILLA CT, SAN DIEGO, CA 92123 SAN DIEGO CA	SAN DIEGO LOP

SWRCB Global ID:	T0607300261	**Parcel No:**	369-040-18-00
Record ID:	DEH1987-LSAM-H17043-002	**Census Tract:**	85.11
Record Status:	Completed	**Zip Code 2:**	92123
Opened Date:	12/16/1987	**Community:**	San Diego
Case Type:	LOP - Local Oversight Program	**Jurisdiction:**	SAN DIEGO
Historical Name:	CUMMINS WEST INC.	**Watershed Basin No:**	907.11
Lead Agency:	DEH/SAM	**Latitude GS 84:**	32.8352810
Lead Agency Date:	12/31/1987	**Longitude GS 84:**	-117.1339238
Funding:	S - LOP State Fund	**X Map Coord:**	6290155.862
Fire Agency:	SAN DIEGO	**Y Map Coord:**	1884841.557
Thomasbros Mappage Grid:	1229 D 7		
Water Purveyor:	SAN DIEGO		
File Case Type:	CLOSED OR TRANSFERRED LOP CASES		

558	5 of 7	-	0.00 / 0.00	426.94 / 4	SDCTY MWWD WWC SEWER PUMP SECTION 9191 KEARNEY VILLA CT SAN DIEGO CA 92123	RCRA SQG

EPA Handler ID:	CAD981579824
Land Type Code:	M
Land Type Desc:	Municipal
Federal Waste Generator Code:	2
Gen Status Univ:	SQG
Gen Status Univ Desc:	Small Quantity Generator
Importer Activity:	No
Mixed Waste Generator:	No
Transporter Activity:	No
Transfer Facility:	No
Recycler Activity:	No
Onsite Burner Exemption:	No
Furnace Exemption:	No
Underground Inject Activity:	No
Receives Waste from Offsite:	No
TSD Type:	-----
TSD Activity:	No
Corrective Action Univ:	No
Action has been Imposed:	No
Action under 3004 (U)/(V):	No
Institutional Control Indicator:	N
Used Oil Transporter:	
Used Oil Transfer Facility:	
Used Oil Processor:	
Used Oil Refiner:	

Used Oil Burner:
Used Oil Market Burner:
Used Oil Spec Marketer:
Activity Location: CA
County Code: CA073
County Name: SAN DIEGO
Contact Name: RICK DONAHUE
Contact Phone No and Exten: 858-654-4155
Contact Email:
Contact Address: 9191 KEARNEY VILLA CT , MS 902 , SAN DIEGO , CA, 92123 , US
Mailing Address: 9191 KEARNEY VILLA CT , MS 902 , SAN DIEGO , CA, 92123 , US

Violation/Evaluation Summary

Note: As of Jan 24 2018, there are no Compliance Monitoring and Enforcement (violation) records associated with this facility (EPA ID).

Handler Details

Source Type:	N	***Used Oil Transporter:***	No
Receive Date:	19861212	***UO Transfer Fac:***	No
Non Notifier:		***Used Oil Processor:***	No
Acknowledge Flag:		***Used Oil Refiner:***	No
Acknowledge Date:	19910331	***Used Oil Burner:***	No
Accessibility:		***UO Market Burner:***	No
Land Type:		***UO Spec Marketer:***	No
Fed Waste Gen Own:	HQ	***Current Site Name:***	CUMMINS WEST INC
Fed Waste Gen Cd:	N	***Location Street No:***	9191
Fed Waste Gen Desc:		***Location Street 1:***	KEARNY VILLA CT
ST Waste Gen Own:	HQ	***Location Street 2:***	
State Waste Gen Cd:	N	***Location City:***	SAN DIEGO
Short Term Gen:	No	***Location State:***	CA
Importer Activity:	No	***Location Zip Code:***	92123
Mixed Waste Gen:	No	***County Code:***	CA073
Transporter:	No	***State District:***	4
Transfer Facility:	No	***Mailing Street No:***	9191
TSD Activity:	No	***Mailing Street 1:***	KEARNY VILLA CT
Recycler Activity:	No	***Mailing Street 2:***	
Onsite Burn Exempt:	No	***Mailing City:***	SAN DIEGO
Furnace Exemption:	No	***Mailing State:***	CA
Underground Inject:	No	***Mailing Zip Code:***	92123
Off Site Receipt:	No	***Mailing Country:***	US
Waste Dest Fac:	No	***Contact First Name:***	ENVIRONMENTAL
Subpart K College:		***Contact Middle Initial:***	
Subpart K Hospital:		***Contact Last Name:***	MANAGER
Subpart K Non Profit:		***Contact Street No:***	
Subpart K Withdraw:		***Contact Street 1:***	9191 KEARNY VILLA CT
Include Ntnl Rprt:		***Contact Street 2:***	
Reporting Cycle:		***Contact City:***	SAN DIEGO
LQHUW:	No	***Contact State:***	CA
Trader Importer:		***Contact Zip:***	92123

Trader Exporter:		**Contact Country:**	US
Slab Importer:		**Contact Phone:**	619-278-4160
Slab Exporter:		**Contact Phone Ext:**	
Current Record:	No	**Contact Fax:**	
Location Country:	US	**Contact Email Addr:**	
State District Owner:	CA	**Contact Title:**	

Handler Details

Source Type:	N	**Used Oil Transporter:**	No
Receive Date:	20050419	**UO Transfer Fac:**	No
Non Notifier:		**Used Oil Processor:**	No
Acknowledge Flag:		**Used Oil Refiner:**	No
Acknowledge Date:		**Used Oil Burner:**	No
Accessibility:		**UO Market Burner:**	No
Land Type:	M	**UO Spec Marketer:**	No
Fed Waste Gen Own:	HQ	**Current Site Name:**	SDCTY MWWD WWC SEWER PUMP SECTION
Fed Waste Gen Cd:	2	**Location Street No:**	
Fed Waste Gen Desc:	Small Quantity Generator	**Location Street 1:**	9191 KEARNEY VILLA CT
ST Waste Gen Own:	CA	**Location Street 2:**	
State Waste Gen Cd:	2	**Location City:**	SAN DIEGO
Short Term Gen:	No	**Location State:**	CA
Importer Activity:	No	**Location Zip Code:**	92123
Mixed Waste Gen:	No	**County Code:**	CA073
Transporter:	No	**State District:**	
Transfer Facility:	No	**Mailing Street No:**	
TSD Activity:	No	**Mailing Street 1:**	9191 KEARNEY VILLA CT
Recycler Activity:	No	**Mailing Street 2:**	MS 902
Onsite Burn Exempt:	No	**Mailing City:**	SAN DIEGO
Furnace Exemption:	No	**Mailing State:**	CA
Underground Inject:	No	**Mailing Zip Code:**	92123
Off Site Receipt:	No	**Mailing Country:**	US
Waste Dest Fac:	No	**Contact First Name:**	RICK
Subpart K College:		**Contact Middle Initial:**	
Subpart K Hospital:		**Contact Last Name:**	DONAHUE
Subpart K Non Profit:		**Contact Street No:**	
Subpart K Withdraw:		**Contact Street 1:**	9191 KEARNEY VILLA CT
Include Ntnl Rprt:		**Contact Street 2:**	MS 902
Reporting Cycle:		**Contact City:**	SAN DIEGO
LQHUW:	No	**Contact State:**	CA
Trader Importer:		**Contact Zip:**	92123
Trader Exporter:		**Contact Country:**	US
Slab Importer:		**Contact Phone:**	858-654-4155
Slab Exporter:		**Contact Phone Ext:**	
Current Record:	Yes	**Contact Fax:**	
Location Country:	US	**Contact Email Addr:**	
State District Owner:		**Contact Title:**	

Hazardous Waste Details

Haz Waste Cd Owner:	HQ	**Source Type:**	N
Haz Waste Cd:	D002	**Code Type:**	D
BR Waste Code Active Status:	Yes		
Waste Code Active Status:	Yes		
Waste Code Desc:	CORROSIVE WASTE		

Haz Waste Cd Owner:	HQ	**Source Type:**	N
Haz Waste Cd:	D001	**Code Type:**	D
BR Waste Code Active Status:	Yes		
Waste Code Active Status:	Yes		
Waste Code Desc:	IGNITABLE WASTE		

NAICS Details

Source Type:	N	**NAICS Active Status:**	Yes
NAICS Cd Owner:	HQ	**NAICS Cycle:**	2002
NAICS Code:	23711		
NAICS Description:	WATER AND SEWER LINE AND RELATED STRUCTURES CONSTRUCTION		

Owner/Operator Details

Owner/Operator Ind:	CO	**Country:**	
Name:	LYON THOMAS A	**Zip Code:**	99999
Street No:		**Phone:**	415-555-1212
Street 1:	NOT REQUIRED	**Type:**	P
Street 2:		**Date Became Current:**	
City:	NOT REQUIRED	**Date Ended Current:**	
State:	ME		
Source Type:	N		

Owner/Operator Ind:	CP	**Country:**	
Name:	NOT REQUIRED	**Zip Code:**	99999
Street No:		**Phone:**	415-555-1212
Street 1:	NOT REQUIRED	**Type:**	P
Street 2:		**Date Became Current:**	
City:	NOT REQUIRED	**Date Ended Current:**	
State:	ME		
Source Type:	N		

Owner/Operator Ind:	CO	**Country:**	US
Name:	CITY OF SAN DIEGO MWWD	**Zip Code:**	92123
Street No:		**Phone:**	
Street 1:	9191 KEARNEY VILLA CT	**Type:**	M
Street 2:	MS 902	**Date Became Current:**	20020207
City:	SAN DIEGO	**Date Ended Current:**	
State:	CA		
Source Type:	N		

Owner/Operator Ind:	CP	**Country:**	US
Name:	CITY OF SAN DIEGO MWWD	**Zip Code:**	

Map Key	Number of Records	Direction	Distance (mi/ft)	Elev/Diff (ft)	Site	DB

Street No:		**Phone:**	
Street 1:		**Type:**	M
Street 2:		**Date Became Current:**	20020207
City:		**Date Ended Current:**	
State:			
Source Type:	N		

Map Key	Number of Records	Direction	Distance (mi/ft)	Elev/Diff (ft)	Site	DB
558	6 of 7	-	0.00 / 0.00	426.94 / 4	CUMMINS CALPACIFIC, INC 9191 KEARNY VILLA CT San Diego CA	SANDIEGO SAM

Record ID:	DEH1987-LSAM-H17043-002	**Object ID:**	820
Record Type:	SAM Investigation	**ID:**	821
Status:	Completed	**Feature ID:**	3690401800
REST Record ID:	DEH1987-LSAM-H17043-002	**Parcel No:**	369-040-18-00
Record Name:	CUMMINS CALPACIFIC, INC	**SWRCB Global ID:**	T0607300261
Record Status:	Completed	**H No:**	H17043
Record Alias:	SAM Investigation	**Historical Name:**	CUMMINS WEST INC.
Date:	12/16/1987	**Agency Name:**	COSD
Primary Parcel:	YES	**Fire Agency:**	SAN DIEGO
Primary Address:	YES	**Funding:**	S - LOP State Fund
Address:	9191 KEARNY VILLA CT, SAN DIEGO CA 92123	**GT Global ID:**	T0607300261
Address Type:	MASTER	**GT RB Case No:**	9UT143
Street String:	9191 KEARNY VILLA CT	**GT Cuf Case:**	NO
Zip Code:	92123	**GT Case Type:**	LUST Cleanup Site
Zip Community:	92123	**GT Lead Agency:**	SAN DIEGO COUNTY LOP
Jurisdictiction:	SAN DIEGO	**GT County:**	San Diego
Census Tract:	85.11	**GT Latitude:**	32.835271
BOS District:	4	**GT Longitude:**	-117.13392
Watershed Basin:	907.11	**Latitude GS84:**	32.835281
Water Purveyor:	SAN DIEGO	**Longitude GS84:**	-117.1339238
KIVA per Tp per No:	6SAM H17043	**Point X:**	6290146.28014797
X:	6290155.862	**Point Y:**	1884866.16988456
Y:	1884841.557		

Case No:	H17043-002
Case Type:	LOP - Local Oversight Program
REST Record Type:	LUEG-DEH/LWQD/SAM Investigation/NA
Opened Date:	566611200000
Opened Date Converted:	12/15/1987 08:00PM
Full Name DEH Permit Owner:	
Lead Agency:	DEH/SAM
Lead Agency Date:	567907200000
Lead Agency Date Converted:	12/30/1987 08:00PM
Geo SRC:	Mapped to XY from previous SAM Layer
GT Status:	Completed - Case Closed
GT Status Date:	586483200000
GT Status Date Converted:	08/01/1988 08:00PM
Thomasbros Mappage Grid:	1229 D 7

Map Key	Number of Records	Direction	Distance (mi/ft)	Elev/Diff (ft)	Site	DB
558	7 of 7	-	0.00 / 0.00	426.94 / 4	CUMMINS CALPACIFIC, INC 9191 KEARNY VILLA CT	SANDIEGO SAM

Map Key	Number of Records	Direction	Distance (mi/ft)	Elev/Diff (ft)	Site	DB
					San Diego CA	

Record ID:	DEH1986-LSAM-H17043-001	**Object ID:**	427
Record Type:	SAM Investigation	**ID:**	428
Status:	Completed	**Feature ID:**	3690401800
REST Record ID:	DEH1986-LSAM-H17043-001	**Parcel No:**	369-040-18-00
Record Name:	CUMMINS CALPACIFIC, INC	**SWRCB Global ID:**	T0608124914
Record Status:	Completed	**H No:**	H17043
Record Alias:	SAM Investigation	**Historical Name:**	CUMMINS WEST INC
Date:	09/08/1986	**Agency Name:**	COSD
Primary Parcel:	YES	**Fire Agency:**	SAN DIEGO
Primary Address:	YES	**Funding:**	N - Non-Billable
Address:	9191 KEARNY VILLA CT, SAN DIEGO CA 92123	**GT Global ID:**	T0608124914
Address Type:	MASTER	**GT RB Case No:**	
Street String:	9191 KEARNY VILLA CT	**GT Cuf Case:**	NO
Zip Code:	92123	**GT Case Type:**	Cleanup Program Site
Zip Community:	92123	**GT Lead Agency:**	SAN DIEGO COUNTY LOP
Jurisdictiction:	SAN DIEGO	**GT County:**	San Diego
Census Tract:	85.11	**GT Latitude:**	32.835389
BOS District:	4	**GT Longitude:**	-117.134064
Watershed Basin:	907.11	**Latitude GS84:**	32.835281
Water Purveyor:	SAN DIEGO	**Longitude GS84:**	-117.1339238
KIVA per Tp per No:	6SAM H17043	**Point X:**	6290146.28014797
X:	6290155.862	**Point Y:**	1884866.16988456
Y:	1884841.557		

Case No:	H17043-001
Case Type:	
REST Record Type:	LUEG-DEH/LWQD/SAM Investigation/NA
Opened Date:	526521600000
Opened Date Converted:	09/07/1986 08:00PM
Full Name DEH Permit Owner:	
Lead Agency:	DEH/SAM
Lead Agency Date:	526521600000
Lead Agency Date Converted:	09/07/1986 08:00PM
Geo SRC:	Mapped to XY from previous SAM Layer
GT Status:	Completed - Case Closed
GT Status Date:	534038400000
GT Status Date Converted:	12/03/1986 08:00PM
Thomasbros Mappage Grid:	1229 D 7

Map Key	Number of Records	Direction	Distance (mi/ft)	Elev/Diff (ft)	Site	DB
559	1 of 1	-	0.00 / 0.00	403.96 / -19	KEARNY MESA EXXON 3860 KEARNY MESA RD SAN DIEGO CA 921113728	LUST

Global ID:	T0607302484	**CUF Case:**	YES
Case Type:	LUST Cleanup Site	**Begin Date:**	1998-03-27 00:00:00
Status:	Completed - Case Closed	**How Discovered:**	
Status Date:	1999-03-18 00:00:00	**Stop Method:**	
RB Case No:	9UT3716	**County:**	San Diego
LOC Case No:	H15306-001	**Latitude:**	32.8140303377395
Lead Agency:	SAN DIEGO COUNTY LOP	**Longitude:**	-117.152328930164

Map Key	Number of Records	Direction	Distance (mi/ft)	Elev/Diff (ft)	Site	DB

Case Worker:
File Location: Local Agency
Local Agency:
Potential Media Of Concern: Gasoline
Potential Media Affected: Soil
How Discovered Description:
Stop Description:
Cal Water Watershed Name: San Diego - Lower San Diego - Mission San Diego (907.11)
DWR Groundwater Subbasin Name:
Site History:

Status History

Status: Open - Case Begin Date **Status Date:** 1998-03-27 00:00:00

Status: Completed - Case Closed **Status Date:** 1999-03-18 00:00:00

Activities

Action Type: ENFORCEMENT
Action: Notice of Responsibility
Date: 1998-09-09 00:00:00

Action Type: Other
Action: Leak Began
Date: 1998-03-27 00:00:00

Action Type: Other
Action: Leak Stopped
Date: 1998-03-27 00:00:00

Action Type: Other
Action: Leak Discovery
Date: 1998-03-27 00:00:00

Action Type: ENFORCEMENT
Action: Closure/No Further Action Letter - #H15306-001
Date: 1999-03-15 00:00:00

Action Type: Other
Action: Leak Reported
Date: 1998-09-01 00:00:00

560	1 of 1	-	0.00 / 0.00	380.18 / -43	**Resonetics, LLC** **8208 MERCURY CT** **SAN DIEGO CA 92111**	CERS HAZ

Site ID: 358491
Latitude: 32.834942
Longitude: -117.147612

Regulated Programs

EI ID: 10644265 ***EI Description:*** Chemical Storage Facilities

EI ID: 10644265 ***EI Description:*** Hazardous Waste Generator

Affiliations

Affil Type Desc: Environmental Contact
Entity Name: matthew johnson
Entity Title:
Address: 8208 Mercury Court
City: San Diego
State: CA
Country:
Zip Code: 92111
Phone: (906) 362-9290

Affil Type Desc: Facility Mailing Address
Entity Name: Mailing Address
Entity Title:
Address: 8208 Mercury Ct.
City: San Diego
State: CA
Country:
Zip Code: 92111
Phone:

Affil Type Desc: Parent Corporation
Entity Name: Resonetics, LLC
Entity Title:
Address:
City:
State:
Country:
Zip Code:
Phone:

Affil Type Desc: Identification Signer
Entity Name: David C. Fogaren
Entity Title: Senior Vice President Operations
Address:
City:
State:
Country:
Zip Code:
Phone:

Affil Type Desc: Secondary Emergency Contact
Entity Name: John Linnehan

Entity Title:	Senior Manufacturing Engineering Technician
Address:	
City:	
State:	
Country:	
Zip Code:	
Phone:	(978) 337-5586

Affil Type Desc:	Operator
Entity Name:	Resonetics, LLC
Entity Title:	
Address:	
City:	
State:	
Country:	
Zip Code:	
Phone:	(603) 521-6242

Affil Type Desc:	Property Owner
Entity Name:	CIP Real Estate
Entity Title:	
Address:	19762 MacArthur Blvd.
City:	Irvine
State:	CA
Country:	United States
Zip Code:	92612
Phone:	(949) 202-4541

Affil Type Desc:	Document Preparer
Entity Name:	H. Scott Tillinghast, Occupational Services, Inc.
Entity Title:	
Address:	
City:	
State:	
Country:	
Zip Code:	
Phone:	

Affil Type Desc:	Primary Emergency Contact
Entity Name:	Matthew Johnson
Entity Title:	Site Leader & Process Engineer
Address:	
City:	
State:	
Country:	
Zip Code:	
Phone:	(906) 362-9290

Affil Type Desc:	CUPA District
Entity Name:	San Diego County Env Health
Entity Title:	
Address:	PO Box 129261

City:	San Diego
State:	CA
Country:	
Zip Code:	92112-9261
Phone:	(858) 505-6880
Affil Type Desc:	Legal Owner
Entity Name:	Resonetics, LLC
Entity Title:	
Address:	44 Simon Street
City:	Nashua
State:	NH
Country:	United States
Zip Code:	03060
Phone:	(603) 886-6772

Coordinates

Env Int Type Code:	HWG	**Longitude:**	-117.147610
Program ID:	10644265	**Coord Name:**	
Latitude:	32.834940	**Ref Point Type Desc:**	Center of a facility or station.

Evaluations

Eval Date:	2/25/2016
Violations Found:	Yes
Eval General Type:	Compliance Evaluation Inspection
Eval Type:	Routine done by local agency
Eval Division:	San Diego County Department of Env Health
Eval Program:	HMRRP
Eval Source:	CERS
Eval Notes:	

Inspector: Burke Mike Inspection ID:5443820

Eval Date:	2/25/2016
Violations Found:	No
Eval General Type:	Compliance Evaluation Inspection
Eval Type:	Routine done by local agency
Eval Division:	San Diego County Department of Env Health
Eval Program:	HW
Eval Source:	CERS
Eval Notes:	

Inspector: Burke Mike Inspection ID:5443820

Violations

Violation Date:	2/25/2016	**Violation Program:**	HMRRP

Violation Division: San Diego County Department of Env Health **Violation Source:** CERS

Citation: HSC 6.95 25505(a)(4) - California Health and Safety Code, Chapter 6.95, Section(s) 25505(a)(4)

Violation Notes:

Returned to compliance on 03/22/2016.

Violation Description:

Failure to provide initial and annual training to all employees in safety procedures in the event of a release or threatened release of a hazardous material or failure to document and maintain training records for a minimum of three years.

561	1 of 1	-	0.00 / 0.00	407.62 / -15	ALL AMERICAN CAR WASH 3895 CONVOY ST SAN DIEGO CA 921113721	LUST

Global ID: T0607300383
Case Type: LUST Cleanup Site
Status: Completed - Case Closed
Status Date: 1994-04-14 00:00:00
RB Case No: 9UT1563
LOC Case No: H12568-001
Lead Agency: SAN DIEGO COUNTY LOP
Case Worker:
Local Agency:
CUF Case: NO
Begin Date: 1989-10-18 00:00:00
How Discovered:
Stop Method:
County: San Diego
Latitude: 32.8147478071079
Longitude: -117.152963908473
File Location: Local Agency
Potential Media Of Concern: Waste Oil / Motor / Hydraulic / Lubricating
Potential Media Affected: Soil
How Discovered Description:
Stop Description:
Cal Water Watershed Name: San Diego - Lower San Diego - Mission San Diego (907.11)
DWR Groundwater Subbasin Name:
Site History:

Status History

Status:	Status Date:
Open - Case Begin Date	1989-10-18 00:00:00
Completed - Case Closed	1994-04-14 00:00:00

Activities

Action Type: Other
Action: Leak Stopped
Date: 1989-10-18 00:00:00

Action Type: Other
Action: Leak Began
Date: 1989-10-18 00:00:00

Action Type: ENFORCEMENT
Action: Notice of Responsibility

Map Key	Number of Records	Direction	Distance (mi/ft)	Elev/Diff (ft)	Site	DB

Date: 1989-11-03 00:00:00

Action Type: Other
Action: Leak Discovery
Date: 1989-10-18 00:00:00

Action Type: Other
Action: Leak Reported
Date: 1989-10-18 00:00:00

Map Key	Number of Records	Direction	Distance (mi/ft)	Elev/Diff (ft)	Site	DB
562	1 of 1	-	0.00 / 0.00	404.36 / -19	PERFORMANCE BICYCLE 7730 RONSON RD SAN DIEGO CA 92111	CERS HAZ

Site ID: 56266
Latitude: 32.829308
Longitude: -117.154068

Regulated Programs

EI ID: 10384888 **EI Description:** Hazardous Waste Generator

EI ID: 10384888 **EI Description:** Chemical Storage Facilities

Affiliations

Affil Type Desc: CUPA District
Entity Name: San Diego County Env Health
Entity Title:
Address: PO Box 129261
City: San Diego
State: CA
Country:
Zip Code: 92112-9261
Phone: (858) 505-6880

Affil Type Desc: Environmental Contact
Entity Name: JAMES HARRELL
Entity Title:
Address: 7730 RONSON RD
City: SAN DIEGO
State: CA
Country:
Zip Code: 92111
Phone: (858) 560-8666

Affil Type Desc: Facility Mailing Address
Entity Name: Mailing Address
Entity Title:
Address: 7730 RONSON ROAD
City: SAN DIEGO

State:	CA
Country:	
Zip Code:	92111
Phone:	
Affil Type Desc:	Secondary Emergency Contact
Entity Name:	CHRIS SAMS
Entity Title:	DISTRIC MGR
Address:	
City:	
State:	
Country:	
Zip Code:	
Phone:	(512) 217-3994
Affil Type Desc:	Operator
Entity Name:	PERFORMANCE BICYCLE SHOP
Entity Title:	
Address:	
City:	
State:	
Country:	
Zip Code:	
Phone:	(858) 560-8666
Affil Type Desc:	Parent Corporation
Entity Name:	PERFORMANCE BICYCLE SHOP
Entity Title:	
Address:	
City:	
State:	
Country:	
Zip Code:	
Phone:	
Affil Type Desc:	Legal Owner
Entity Name:	BITECH, INC
Entity Title:	
Address:	ONE PERFORMANCE WAY
City:	CHAPEL HILL
State:	NC
Country:	United States
Zip Code:	27514
Phone:	(919) 933-9113
Affil Type Desc:	Primary Emergency Contact
Entity Name:	JAMES HARRELL
Entity Title:	MGR
Address:	
City:	
State:	
Country:	

Map Key	Number of Records	Direction	Distance (mi/ft)	Elev/Diff (ft)	Site	DB

Zip Code:
Phone: (619) 241-1155

Coordinates

Env Int Type Code:	HWG	**Longitude:**	-117.154070
Program ID:	10384888	**Coord Name:**	
Latitude:	32.829310	**Ref Point Type Desc:**	Center of a facility or station.

Evaluations

Eval Date: 3/21/2017
Violations Found: No
Eval General Type: Compliance Evaluation Inspection
Eval Type: Routine done by local agency
Eval Division: San Diego County Department of Env Health
Eval Program: HW
Eval Source: CERS
Eval Notes:

Inspector: Burke Mike Inspection ID:5646244

Eval Date: 4/20/2015
Violations Found: No
Eval General Type: Compliance Evaluation Inspection
Eval Type: Routine done by local agency
Eval Division: San Diego County Department of Env Health
Eval Program: HW
Eval Source: CERS
Eval Notes:

Inspector: McLernon Benjamin Inspection ID:4113670

Map Key	Number of Records	Direction	Distance (mi/ft)	Elev/Diff (ft)	Site	DB
563	1 of 1	-	0.00 / 0.00	398.24 / -25	MESA REPORGRAPHICS INC 7812 RAYTHEON ST SAN DIEGO CA 92111	RCRA SQG

EPA Handler ID: CAD983636291
Land Type Code: P
Land Type Desc: Private
Federal Waste Generator Code: 2
Gen Status Univ: SQG
Gen Status Univ Desc: Small Quantity Generator
Importer Activity: No
Mixed Waste Generator: No
Transporter Activity: No
Transfer Facility: No
Recycler Activity: No
Onsite Burner Exemption: No
Furnace Exemption: No

Underground Inject Activity:	No
Receives Waste from Offsite:	No
TSD Type:	-----
TSD Activity:	No
Corrective Action Univ:	No
Action has been Imposed:	No
Action under 3004 (U)/(V):	No
Institutional Control Indicator:	N
Used Oil Transporter:	
Used Oil Transfer Facility:	
Used Oil Processor:	
Used Oil Refiner:	
Used Oil Burner:	
Used Oil Market Burner:	
Used Oil Spec Marketer:	
Activity Location:	CA
County Code:	CA073
County Name:	SAN DIEGO
Contact Name:	JOHN CHRISTIE
Contact Phone No and Exten:	619-565-4724
Contact Email:	
Contact Address:	7812 RAYTHEON ST , SAN DIEGO , CA, 92111 , US
Mailing Address:	7812 RAYTHEON ST , SAN DIEGO , CA, 92111 , US

Violation/Evaluation Summary

Note: As of Jan 24 2018, there are no Compliance Monitoring and Enforcement (violation) records associated with this facility (EPA ID).

Handler Details

Source Type:	N	**Used Oil Transporter:**	No
Receive Date:	19920410	**UO Transfer Fac:**	No
Non Notifier:		**Used Oil Processor:**	No
Acknowledge Flag:		**Used Oil Refiner:**	No
Acknowledge Date:	19920716	**Used Oil Burner:**	No
Accessibility:		**UO Market Burner:**	No
Land Type:	P	**UO Spec Marketer:**	No
Fed Waste Gen Own:	HQ	**Current Site Name:**	MESA REPORGRAPHICS INC
Fed Waste Gen Cd:	2	**Location Street No:**	
Fed Waste Gen Desc:	Small Quantity Generator	**Location Street 1:**	7812 RAYTHEON ST
ST Waste Gen Own:		**Location Street 2:**	
State Waste Gen Cd:		**Location City:**	SAN DIEGO
Short Term Gen:	No	**Location State:**	CA
Importer Activity:	No	**Location Zip Code:**	92111
Mixed Waste Gen:	No	**County Code:**	CA073
Transporter:	No	**State District:**	
Transfer Facility:	No	**Mailing Street No:**	
TSD Activity:	No	**Mailing Street 1:**	7812 RAYTHEON ST
Recycler Activity:	No	**Mailing Street 2:**	
Onsite Burn Exempt:	No	**Mailing City:**	SAN DIEGO

Map Key	Number of Records	Direction	Distance (mi/ft)	Elev/Diff (ft)	Site	DB

Furnace Exemption:	No	**Mailing State:**	CA
Underground Inject:	No	**Mailing Zip Code:**	92111
Off Site Receipt:	No	**Mailing Country:**	US
Waste Dest Fac:	No	**Contact First Name:**	JOHN
Subpart K College:		**Contact Middle Initial:**	
Subpart K Hospital:		**Contact Last Name:**	CHRISTIE
Subpart K Non Profit:		**Contact Street No:**	
Subpart K Withdraw:		**Contact Street 1:**	7812 RAYTHEON ST
Include Ntnl Rprt:		**Contact Street 2:**	
Reporting Cycle:		**Contact City:**	SAN DIEGO
LQHUW:	No	**Contact State:**	CA
Trader Importer:		**Contact Zip:**	92111
Trader Exporter:		**Contact Country:**	US
Slab Importer:		**Contact Phone:**	619-565-4724
Slab Exporter:		**Contact Phone Ext:**	
Current Record:	Yes	**Contact Fax:**	
Location Country:	US	**Contact Email Addr:**	
State District Owner:		**Contact Title:**	

Owner/Operator Details

Owner/Operator Ind:	CO	**Country:**	NO
Name:	RYTTERVIK FABRIKKER AS	**Zip Code:**	99999
Street No:		**Phone:**	4704493700
Street 1:	PO BOX 38 EGERSUND	**Type:**	P
Street 2:		**Date Became Current:**	
City:	NORWAY	**Date Ended Current:**	
State:			
Source Type:	N		

Map Key	Number of Records	Direction	Distance (mi/ft)	Elev/Diff (ft)	Site	DB
564	1 of 1	-	0.00 / 0.00	425.79 / 3	**RTAC Rhino Truck Accessory Center Inc** **5600 KEARNY VILLA RD** **SAN DIEGO CA 92123**	CERS HAZ

Site ID:	149390
Latitude:	32.836811
Longitude:	-117.136604

Regulated Programs

EI ID:	10390321	**EI Description:**	Chemical Storage Facilities

Affiliations

Affil Type Desc:	Identification Signer
Entity Name:	Steve Porter
Entity Title:	Manager
Address:	
City:	

State:	
Country:	
Zip Code:	
Phone:	

Affil Type Desc:	Legal Owner
Entity Name:	Jude Moyal
Entity Title:	
Address:	5600 KEARNY VILLA RD
City:	SAN DIEGO
State:	CA
Country:	United States
Zip Code:	92123
Phone:	(858) 279-2300

Affil Type Desc:	Environmental Contact
Entity Name:	Steve Porter
Entity Title:	
Address:	5600 KEARNY VILLA RD
City:	SAN DIEGO
State:	CA
Country:	
Zip Code:	92123
Phone:	(858) 279-2300

Affil Type Desc:	Secondary Emergency Contact
Entity Name:	Steve Porter
Entity Title:	Manager
Address:	
City:	
State:	
Country:	
Zip Code:	
Phone:	(619) 302-2426

Affil Type Desc:	Operator
Entity Name:	RTAC Rhino Truck Accessory Center Inc
Entity Title:	
Address:	
City:	
State:	
Country:	
Zip Code:	
Phone:	(858) 279-2300

Affil Type Desc:	Primary Emergency Contact
Entity Name:	JUDE MOYAL
Entity Title:	President
Address:	
City:	
State:	
Country:	

Zip Code:	
Phone:	(619) 850-8060
Affil Type Desc:	Facility Mailing Address
Entity Name:	Mailing Address
Entity Title:	
Address:	5600 KEARNY VILLA RD
City:	SAN DIEGO
State:	CA
Country:	
Zip Code:	92123
Phone:	
Affil Type Desc:	Parent Corporation
Entity Name:	RHINO INDUSTRIES
Entity Title:	
Address:	
City:	
State:	
Country:	
Zip Code:	
Phone:	
Affil Type Desc:	CUPA District
Entity Name:	San Diego County Env Health
Entity Title:	
Address:	PO Box 129261
City:	San Diego
State:	CA
Country:	
Zip Code:	92112-9261
Phone:	(858) 505-6880
Affil Type Desc:	Document Preparer
Entity Name:	STEVE PORTER
Entity Title:	
Address:	
City:	
State:	
Country:	
Zip Code:	
Phone:	

Coordinates

Env Int Type Code:	HMBP	***Longitude:***	-117.136600
Program ID:	10390321	***Coord Name:***	
Latitude:	32.836810	***Ref Point Type Desc:***	Center of a facility or station.

Evaluations

Eval Date: 6/1/2016
Violations Found: Yes
Eval General Type: Compliance Evaluation Inspection
Eval Type: Routine done by local agency
Eval Division: San Diego County Department of Env Health
Eval Program: HMRRP
Eval Source: CERS
Eval Notes:

Inspector: McLernon Benjamin Inspection ID:5474204

Eval Date: 7/18/2014
Violations Found: Yes
Eval General Type: Compliance Evaluation Inspection
Eval Type: Routine done by local agency
Eval Division: San Diego County Department of Env Health
Eval Program: HMRRP
Eval Source: CERS
Eval Notes:

Inspector: Preece Sharon Inspection ID:4089303

Violations

Violation Date: 6/1/2016 ***Violation Program:*** HMRRP
Violation Division: San Diego County Department of Env Health ***Violation Source:*** CERS
Citation: HSC 6.95 25508.2 - California Health and Safety Code, Chapter 6.95, Section(s) 25508.2
Violation Notes:

Returned to compliance on 07/19/2016.

Violation Description:

Failure to annually review and electronically certify that the business plan is complete and accurate on or before the annual due date.

Violations

Violation Date: 6/1/2016 ***Violation Program:*** HMRRP
Violation Division: San Diego County Department of Env Health ***Violation Source:*** CERS
Citation: HSC 6.95 25505(a)(4) - California Health and Safety Code, Chapter 6.95, Section(s) 25505(a)(4)
Violation Notes:

Returned to compliance on 07/08/2016.

Violation Description:

Failure to provide initial and annual training to all employees in safety procedures in the event of a release or threatened release of a hazardous material or failure to document and maintain training records for a minimum of three years.

Violations

Violation Date: 7/18/2014
Violation Program: HMRRP
Violation Division: San Diego County Department of Env Health
Violation Source: CERS
Citation: HSC 6.95 Multiple Sections - California Health and Safety Code, Chapter 6.95, Section(s) Multiple Sections
Violation Notes:

Returned to compliance on 07/18/2014.

Violation Description:

Business Plan Program - Administration/Documentation - General

Violations

Violation Date: 6/1/2016
Violation Program: HMRRP
Violation Division: San Diego County Department of Env Health
Violation Source: CERS
Citation: HSC 6.95 25508(a)(1) - California Health and Safety Code, Chapter 6.95, Section(s) 25508(a)(1)
Violation Notes:

Returned to compliance on 07/19/2016.

Violation Description:

Failure to complete and electronically submit a site map with all required content.

565	1 of 1	-	0.00 / 0.00	400.81 / -22	SDCTY-FIRE-RESCUE DEPT, FIRE REPAIR FACILITY 3870 KEARNY VILLA RD SAN DIEGO CA 92123	UST

Facility ID: 37-000-119194
Latitude: 32.8122
Permitting Agency: San Diego County Department of Environmental Health
Longitude: -117.15036
County: San Diego

566	1 of 9	-	0.00 / 0.00	426.94 / 4	FEDEX EXPRESS-MYFA 9192 KEARNY VILLA CT SAN DIEGO CA 92123	CERS HAZ

Site ID: 116197
Latitude: 32.835861
Longitude: -117.133194

Regulated Programs

EI ID: 10154625
EI Description: Hazardous Waste Generator

EI ID: 10154625
EI Description: Chemical Storage Facilities

Affiliations

Affil Type Desc: Document Preparer

Entity Name:	Bureau Veritas North America, Inc.
Entity Title:	
Address:	
City:	
State:	
Country:	
Zip Code:	
Phone:	

Affil Type Desc:	CUPA District
Entity Name:	San Diego County Env Health
Entity Title:	
Address:	PO Box 129261
City:	San Diego
State:	CA
Country:	
Zip Code:	92112-9261
Phone:	(858) 505-6880

Affil Type Desc:	Primary Emergency Contact
Entity Name:	David Marques
Entity Title:	SENIOR MANAGER
Address:	
City:	
State:	
Country:	
Zip Code:	
Phone:	(619) 889-4439

Affil Type Desc:	Environmental Contact
Entity Name:	Timothy Jackson, Jr
Entity Title:	
Address:	3620 Hacks Cross Road, Bldg B 2nd Floor
City:	MEMPHIS
State:	TN
Country:	
Zip Code:	38125
Phone:	(901) 434-8468

Affil Type Desc:	Parent Corporation
Entity Name:	FedEx Express Corporation
Entity Title:	
Address:	
City:	
State:	
Country:	
Zip Code:	
Phone:	

Affil Type Desc:	Secondary Emergency Contact
Entity Name:	ERIC WEEMS
Entity Title:	OPERATIONS MANAGER

Address:	
City:	
State:	
Country:	
Zip Code:	
Phone:	(858) 527-8122

Affil Type Desc:	Facility Mailing Address
Entity Name:	Mailing Address
Entity Title:	
Address:	3620 Hacks Cross Road, Bldg B 2nd Floor
City:	MEMPHIS
State:	TN
Country:	
Zip Code:	38125
Phone:	

Affil Type Desc:	Identification Signer
Entity Name:	Timothy Jackson Jr.
Entity Title:	Sr. Environmental Specialist
Address:	
City:	
State:	
Country:	
Zip Code:	
Phone:	

Affil Type Desc:	Legal Owner
Entity Name:	Federal Express Corporation
Entity Title:	
Address:	3620 Hacks Cross Road, Bldg B 2nd Floor
City:	Memphis
State:	TN
Country:	United States
Zip Code:	38125
Phone:	(901) 434-8468

Affil Type Desc:	Operator
Entity Name:	FedEx Express Corporation
Entity Title:	
Address:	
City:	
State:	
Country:	
Zip Code:	
Phone:	(901) 224-6869

Coordinates

Env Int Type Code:	HWG	**Longitude:**	-117.133190
Program ID:	10154625	**Coord Name:**	

Latitude: 32.835860 ***Ref Point Type Desc:*** Center of a facility or station.

Evaluations

Eval Date: 5/20/2016
Violations Found: No
Eval General Type: Compliance Evaluation Inspection
Eval Type: Routine done by local agency
Eval Division: San Diego County Department of Env Health
Eval Program: HW
Eval Source: CERS
Eval Notes:

Inspector: Preece Sharon Inspection ID:4890128

Eval Date: 5/20/2016
Violations Found: Yes
Eval General Type: Compliance Evaluation Inspection
Eval Type: Routine done by local agency
Eval Division: San Diego County Department of Env Health
Eval Program: HMRRP
Eval Source: CERS
Eval Notes:

Inspector: Preece Sharon Inspection ID:4890128

Violations

Violation Date: 5/20/2016 ***Violation Program:*** HMRRP
Violation Division: San Diego County Department of Env Health ***Violation Source:*** CERS
Citation: HSC 6.95 25508(a)(1) - California Health and Safety Code, Chapter 6.95, Section(s) 25508(a)(1)
Violation Notes:

Returned to compliance on 06/15/2016.

Violation Description:

Failure to complete and electronically submit a site map with all required content.

Violations

Violation Date: 5/20/2016 ***Violation Program:*** HMRRP
Violation Division: San Diego County Department of Env Health ***Violation Source:*** CERS
Citation: HSC 6.95 25508(a)(1) - California Health and Safety Code, Chapter 6.95, Section(s) 25508(a)(1)
Violation Notes:

Returned to compliance on 06/15/2016.

Violation Description:

Failure to complete and electronically submit hazardous material inventory information for all reportable hazardous materials on site at or above reportable quantities.

Map Key	Number of Records	Direction	Distance (mi/ft)	Elev/Diff (ft)	Site	DB
566	2 of 9	-	0.00 / 0.00	426.94 / 4	9192 KEARNY VILLA CT SAN DIEGO CA	HIST CHMIRS

OES Control NO: 9000713
Release Factors: No Release
Release Text:
Equipm Involved: No Equip Involved
Action Taken Text:
Chemicals: CHLAMYDIA
Case Number:
HazMat Other:
HM Injury: 0
Decon: 0
Agency Name: SAN DIEGO FD
HazMat Pers: , Placards/Signs
Action Taken: Remove Hazard (Neutralize)
More than three involved?: 2

Incident Date: 3/16/1990
Date Reported: 3/16/1990
Fatalities: 0
Other Injury: 0
Other Decon: 0
Other Fatal: 0
Vehicle:
State:
CA DOT PUC ICC:
Company Name:
County: SAN DIEGO

Map Key	Number of Records	Direction	Distance (mi/ft)	Elev/Diff (ft)	Site	DB
566	3 of 9	-	0.00 / 0.00	426.94 / 4	ARA SERVICES OF SAN DIEGO 9176 KEARNY VILLA COURT SAN DIEGO CA 92123	HHSS

County: San Diego
Pdf File Url: http://geotracker.waterboards.ca.gov/ustpdfs/pdf/0002ab85.pdf

Map Key	Number of Records	Direction	Distance (mi/ft)	Elev/Diff (ft)	Site	DB
566	4 of 9	-	0.00 / 0.00	426.94 / 4	9192 KEARNEY VILLA CT. SAN DIEGO CA	HMIRS

Incident Cnty: SAN DIEGO

HMIR Incident Reports

Report No: I-2016060137
Report Type: A hazardous material incident
Date of Incident: 05/26/2016
Time of Incident: 0755
Haz Class Code: 8
Hazardous Class: CORROSIVE MATERIAL
Commodity Short Nm: CAUSTIC ALKALI LIQUIDS
Commodity Long Nm: CAUSTIC ALKALI LIQUIDS N.O.S.
Trade Name: SODIUEUM HYDROXIDE
ID No: UN1719
Haz Waste Ind: No
Haz Waste EPA No:
HMIS Tox Inhalation?: No
TIH Hazard Zone:
Qty Released: 0.005283
Unit of Measure: LGA

Fed DOT Agency Nm:
Fed DOT Report No:
Report Submit Src: Paper
Inc Multiple Rows: No
Inc Non US State:
Mode Transport: Air
Transport Phase: UNLOADING
Incident Occrrnce: SORT CENTER
Mat Ship Approval?: No
Mat Ship Approv No:
Undecl Hazmat Ship?: Yes
Packaging Type: Non-Bulk
Packing Group: II
Carrier Reporter: FEDERAL EXPRESS CORPORATION
CR Street Name: 3670 HACKS CROSS RD G
CR City: MEMPHIS

What Failed:	103	**CR State:**	TN
What Failed Desc:	Basic Material	**CR Postal Code:**	38125-8800
How Failed Code:	308	**CR Non US State:**	
How Failed Desc:	Leaked	**CR Fed DOT ID:**	462336
Failure Cause Code:		**CR Hazmat Reg ID:**	060515001019X
Failure Cause Desc:		**CR Country:**	US
Ident. Markings:		**Shipper Name:**	AUTO-CHLOR SYSTEM OF WASHINGTON INC.
Cont1 Pkging Type:	Box	**Shipper Street Name:**	9443 WASHBURN RD
Cont1 Const Mat:	Fiberboard	**Shipper City:**	DOWNEY
Cont1 Head Type:		**Shipper State:**	CA
Cont1 Pkg Capacity:	5.283440	**Shipper Postal:**	90242-2912
C1 Capacity UOM:	LGA	**Shipper Non US St:**	
Cont1 Pkg Amt:	1.8750	**Shipper Country:**	US
C1 Pkg Amt UOM:	LGA	**Shipper Waybill:**	776359630481
Cont1 Pkg Number:	1	**Ship Hazmat Reg ID:**	
C1 Pkg NO Failed:	1	**Origin City:**	DOWNEY
Cont1 Pkg Mnfctr:		**Origin State:**	CALIFORNIA
Cont1 Pkg Mnfct Dt:		**Origin Postal:**	90242
Cont1 Pkg Serial NO:		**Origin Non US St:**	
C1 Pkg Last Test Dt:		**Origin Country:**	US
C1 Test Const Mat:		**Destination City:**	SAN DIEGO
C1 Pkg Dsign Pres.:		**Destination State:**	CALIFORNIA
C1 Dsign Press UOM:		**Destination Postal:**	92120
C1 Pkg Shell Thick:		**Destination Non US:**	
C1 Shell Thick UOM:		**Destination Country:**	US
C1 Head Thickness:		**Cont2 Package Type:**	
C1 Head Thick UOM:		**Cont2 Const Mat:**	
C1 Pkg Srvc Pres.:		**Cont2 Pkg Capacity:**	
C1 Srvc Press UOM:		**Cont2 Capacity UOM:**	
C1 Valve/Device Fail?:	No	**Cont2 Pkg Amount:**	
C1 Device Type:		**Cont2 Pkg Amt UOM:**	
C1 Device Mnfctr:		**Cont2 Pkg No:**	
C1 Device Model:		**Cont2 Pkg No Failed:**	
NRC No:			

RAM Pkg Category:		**Haz NonHosp Public:**	0
RAM Pkg Cert.:	FALSE	**Haz NonHosp Old:**	0
RAM Pkg Cert. NBR:		**Tot Haz Non Hosp Inj:**	0
RAM Nuclide S:		**Total Hazmat Injuries:**	0
RAM Transport Index:		**Evacuation Indicator:**	No
RAM UOM:		**Public Evacuated:**	0
RAM Activity Rpted:		**Employees Evac:**	0
RAM UOM Rpted:		**Total Evacuated:**	0
RAM Activity:	0	**Total Evacuation Hrs:**	0
RAM Activity UOM:		**Major Artery Closed:**	No
RAM Mat Safety:		**Mjr Artery Hrs Closed:**	0
Spillage Result:	Yes	**Material Involved:**	No
Fire Result:	No	**Estimated Speed:**	0
Explosion Result:	No	**Weather Conditions:**	
Water Sewer Result:	No	**Vehicle Overturn:**	No
Gas Dispersion:	No	**Vehicle Left Roadway:**	No

Environment Damage:	No	**Passenger Aircraft:**	No
No Release Result:	No	**Cargo Baggage:**	
Fire EMS Report:	No	**Ship Non Transport:**	No
Fire EMS EMS Report:		**Ship Air First Flight:**	No
Police Report:	No	**Ship Air Subflight:**	No
Police Report No:		**Ship Init Transport:**	No
In House Cleanup:	Yes	**Ship Phase Transfer:**	Yes
Other Cleanup:	No	**Contact Name:**	CAROLE SCIONE
Damage > 500:	No	**Contact Title:**	SR SAFETY SPECIALIST
Material Loss:	0	**Contact Business:**	FEDERAL EXPRESS CORPORATION
Carrier Damage:	0	**Contact Street:**	3670 HACKS CROSS RD
Property Damage:	0	**Contact City:**	MEMPHIS
Response Cost:	0	**Contact State:**	TN
Remediation Cost:	0	**Contact Postal:**	38125
Damage Old Form:	0	**Contact Non US St:**	
Total Damages Amt:	0	**Contact Country:**	US
Hazmat Fatality:	No	**Inc. Report Prepared:**	Carrier
Haz Fatal Employees:	0	**HMIS Serious Incidnt:**	No
Haz Fatal Respndrs:	0	**HMIS Serious Fatality:**	No
Haz Fatal Gen Public:	0	**HMIS Serious Injury:**	No
Tot Hazmat Fatalities:	0	**HMIS Flight Plan:**	No
Non Hazmat Fatality:	No	**HMIS Serious Evacs:**	No
Non Hazmat Fatals:	0	**HMIS Major Artery:**	No
Hazmat Injury:	No	**HMIS Bulk Release:**	No
Haz Hospital Empl:	0	**HMIS Marine Pollutnt:**	No
Haz Hospital Resp:	0	**HMIS Radioactive:**	No
Haz Hosp Gen Public:	0	**HMIS Gen Pkg Type:**	OHMIR.Ref_Container.descr_txt
Haz Hosp Old Form:	0	**HMIS Container Code:**	CONT
Total Haz Hosp Inj:	0	**HMIS Container Desc:**	Container no description given (do not use if at all possible)
Haz Non Hosp Empl:	0	**HMIS Bulk Incident:**	No
Haz Non Hosp Resp:	0	**Undeclared Shipment:**	Yes

Description of Events: THIS SHIPMENT WAS FOUND TO BE LEAKING DURING THE SORT. THEY DIDN'T TAKE NOTE OF THE INNER RECEPTACLE PACKAGING. AS THE SHIPPER DID NOT OFFER THE SHIPMENT WITH ANY DG MARKINGS DG LABELS NOR A SHIPPER DECLARATION ITS BELIEVED TO BE UNDECLARED OR HIDDEN DG. THE SAFETY DATA SHEET OBTAINED FROM THE MANUFACTURED CLASSIFIES THE PRODUCTS AS UN 1719 CAUSTIC ALKALI LIQUID NOS 8 PACKING GROUP II. FAA'S FELICIA BOYD WAS NOTIFIED. THE SHIPMENT WAS HELD PENDING HER INVESTIGATION.

Recommend Actions Taken: NONE

HMIR Incident Reports

Report No:	I-2011060182	**Fed DOT Agency Nm:**	
Report Type:	A hazardous material incident	**Fed DOT Report No:**	
Date of Incident:	06/01/2011	**Report Submit Src:**	Paper
Time of Incident:	1730	**Inc Multiple Rows:**	No
Haz Class Code:	3	**Inc Non US State:**	
Hazardous Class:	FLAMMABLE - COMBUSTIBLE LIQUID	**Mode Transport:**	Air
Commodity Short Nm:	METHYL ISOBUTYL KETONE	**Transport Phase:**	IN TRANSIT
Commodity Long Nm:	METHYL ISOBUTYL KETONE	**Incident Occrrnce:**	SORT CENTER
Trade Name:	PAINT THINNER	**Mat Ship Approval?:**	No
ID No:	UN1245	**Mat Ship Approv No:**	
Haz Waste Ind:	No	**Undecl Hazmat Ship?:**	No

Map Key	Number of Records	Direction	Distance (mi/ft)	Elev/Diff (ft)	Site	DB

Haz Waste EPA No:		**Packaging Type:**	Non-Bulk
HMIS Tox Inhalation?:	No	**Packing Group:**	II
TIH Hazard Zone:		**Carrier Reporter:**	FEDERAL EXPRESS CORPORATION
Qty Released:	0.005283	**CR Street Name:**	3670 HACKS CROSS RD G
Unit of Measure:	LGA	**CR City:**	MEMPHIS
What Failed:	109	**CR State:**	TN
What Failed Desc:	Closure (e.g. Cap Top or Plug)	**CR Postal Code:**	38125-8800
How Failed Code:	308	**CR Non US State:**	
How Failed Desc:	Leaked	**CR Fed DOT ID:**	462336
Failure Cause Code:	535	**CR Hazmat Reg ID:**	052810 005 022
Failure Cause Desc:	Valve Open	**CR Country:**	US
Ident. Markings:	UN3B2/X1.4/250/11 J/HK/JPA	**Shipper Name:**	SAINT-GOBAIN SOLAR GARD LLC
Cont1 Pkging Type:	Jerrican	**Shipper Street Name:**	4540 VIEWRIDGE AVE
Cont1 Const Mat:	Aluminum	**Shipper City:**	SAN DIEGO
Cont1 Head Type:	Non-Removable	**Shipper State:**	CA
Cont1 Pkg Capacity:	5.2836	**Shipper Postal:**	92123-1637
C1 Capacity UOM:	LGA	**Shipper Non US St:**	
Cont1 Pkg Amt:	5.2836	**Shipper Country:**	US
C1 Pkg Amt UOM:	LGA	**Shipper Waybill:**	451240751733
Cont1 Pkg Number:	2	**Ship Hazmat Reg ID:**	
C1 Pkg NO Failed:	1	**Origin City:**	SAN DIEGO
Cont1 Pkg Mnfctr:		**Origin State:**	CALIFORNIA
Cont1 Pkg Mnfct Dt:		**Origin Postal:**	92123
Cont1 Pkg Serial NO:		**Origin Non US St:**	
C1 Pkg Last Test Dt:		**Origin Country:**	US
C1 Test Const Mat:		**Destination City:**	BLOOMINGTON
C1 Pkg Dsign Pres.:		**Destination State:**	INDIANA
C1 Dsign Press UOM:		**Destination Postal:**	47403
C1 Pkg Shell Thick:		**Destination Non US:**	
C1 Shell Thick UOM:		**Destination Country:**	US
C1 Head Thickness:		**Cont2 Package Type:**	
C1 Head Thick UOM:		**Cont2 Const Mat:**	
C1 Pkg Srvc Pres.:		**Cont2 Pkg Capacity:**	
C1 Srvc Press UOM:		**Cont2 Capacity UOM:**	
C1 Valve/Device Fail?:	No	**Cont2 Pkg Amount:**	
C1 Device Type:		**Cont2 Pkg Amt UOM:**	
C1 Device Mnfctr:		**Cont2 Pkg No:**	
C1 Device Model:		**Cont2 Pkg No Failed:**	
NRC No:			

RAM Pkg Category:		**Haz NonHosp Public:**	0
RAM Pkg Cert.:	FALSE	**Haz NonHosp Old:**	0
RAM Pkg Cert. NBR:		**Tot Haz Non Hosp Inj:**	0
RAM Nuclide S:		**Total Hazmat Injuries:**	0
RAM Transport Index:		**Evacuation Indicator:**	No
RAM UOM:		**Public Evacuated:**	0
RAM Activity Rpted:		**Employees Evac:**	0
RAM UOM Rpted:		**Total Evacuated:**	0
RAM Activity:	0	**Total Evacuation Hrs:**	0
RAM Activity UOM:		**Major Artery Closed:**	No
RAM Mat Safety:		**Mjr Artery Hrs Closed:**	0
Spillage Result:	Yes	**Material Involved:**	No

Fire Result:	No	**Estimated Speed:**	0
Explosion Result:	No	**Weather Conditions:**	
Water Sewer Result:	No	**Vehicle Overturn:**	No
Gas Dispersion:	No	**Vehicle Left Roadway:**	No
Environment Damage:	No	**Passenger Aircraft:**	No
No Release Result:	No	**Cargo Baggage:**	
Fire EMS Report:	No	**Ship Non Transport:**	No
Fire EMS EMS Report:		**Ship Air First Flight:**	No
Police Report:	No	**Ship Air Subflight:**	No
Police Report No:		**Ship Init Transport:**	No
In House Cleanup:	Yes	**Ship Phase Transfer:**	No
Other Cleanup:	No	**Contact Name:**	MICHAEL CHAMBERS
Damage > 500:	No	**Contact Title:**	SR SAFETY SPECIALIST
Material Loss:	0	**Contact Business:**	FEDERAL EXPRESS CORP.
Carrier Damage:	0	**Contact Street:**	3670 HACKS CROSS RD.
Property Damage:	0	**Contact City:**	Memphis
Response Cost:	0	**Contact State:**	TN
Remediation Cost:	0	**Contact Postal:**	38125
Damage Old Form:	0	**Contact Non US St:**	
Total Damages Amt:	0	**Contact Country:**	US
Hazmat Fatality:	No	**Inc. Report Prepared:**	Carrier
Haz Fatal Employees:	0	**HMIS Serious Incidnt:**	No
Haz Fatal Respndrs:	0	**HMIS Serious Fatality:**	No
Haz Fatal Gen Public:	0	**HMIS Serious Injury:**	No
Tot Hazmat Fatalities:	0	**HMIS Flight Plan:**	No
Non Hazmat Fatality:	No	**HMIS Serious Evacs:**	No
Non Hazmat Fatals:	0	**HMIS Major Artery:**	No
Hazmat Injury:	No	**HMIS Bulk Release:**	No
Haz Hospital Empl:	0	**HMIS Marine Pollutnt:**	No
Haz Hospital Resp:	0	**HMIS Radioactive:**	No
Haz Hosp Gen Public:	0	**HMIS Gen Pkg Type:**	OHMIR.Ref_Container.descr_txt
Haz Hosp Old Form:	0	**HMIS Container Code:**	3B2
Total Haz Hosp Inj:	0	**HMIS Container Desc:**	Removable head aluminum jerrican
Haz Non Hosp Empl:	0	**HMIS Bulk Incident:**	No
Haz Non Hosp Resp:	0	**Undeclared Shipment:**	No

Description of Events: IT APPEARED THE TOP WAS NOT SECURELY SEALED ON THIS JERRICAN AND A SMALL LEAK WAS FOUND FROM THE OPENING. THE DRUM WAS CLEANED AND RESEALED AND RETURNED TO THE SHIPPER. IT NEVER MOVED VIA AIRCRAFT.

Recommend Actions Taken:

HMIR Incident Reports

Report No:	I-2012120129	**Fed DOT Agency Nm:**	
Report Type:	Undeclared Shipment with no Release	**Fed DOT Report No:**	
Date of Incident:	11/23/2012	**Report Submit Src:**	Paper
Time of Incident:	1520	**Inc Multiple Rows:**	No
Haz Class Code:	9	**Inc Non US State:**	
Hazardous Class:	MISCELLANEOUS HAZARDOUS MATERIAL	**Mode Transport:**	Air
Commodity Short Nm:	LITHIUM BATTERY	**Transport Phase:**	IN TRANSIT
Commodity Long Nm:	LITHIUM BATTERY	**Incident Occrrnce:**	SORT CENTER
Trade Name:	LITHIUM ION BATTERY	**Mat Ship Approval?:**	No

Map Key	Number of Records	Direction	Distance (mi/ft)	Elev/Diff (ft)	Site	DB

ID No:	UN3090	**Mat Ship Approv No:**	
Haz Waste Ind:	No	**Undecl Hazmat Ship?:**	Yes
Haz Waste EPA No:		**Packaging Type:**	Non-Bulk
HMIS Tox Inhalation?:	No	**Packing Group:**	II
TIH Hazard Zone:		**Carrier Reporter:**	FEDERAL EXPRESS CORPORATION
Qty Released:	0	**CR Street Name:**	3670 HACKS CROSS RD G
Unit of Measure:		**CR City:**	MEMPHIS
What Failed:		**CR State:**	TN
What Failed Desc:		**CR Postal Code:**	38125-8800
How Failed Code:		**CR Non US State:**	
How Failed Desc:		**CR Fed DOT ID:**	462336
Failure Cause Code:		**CR Hazmat Reg ID:**	060712004016U
Failure Cause Desc:		**CR Country:**	US
Ident. Markings:		**Shipper Name:**	VALUEMAX
Cont1 Pkging Type:	Box	**Shipper Street Name:**	5595 MAGNATRON BLVD STE Q
Cont1 Const Mat:	Fiberboard	**Shipper City:**	SAN DIEGO
Cont1 Head Type:		**Shipper State:**	CA
Cont1 Pkg Capacity:	70.547933	**Shipper Postal:**	92111
C1 Capacity UOM:	SLB	**Shipper Non US St:**	
Cont1 Pkg Amt:	70.547933	**Shipper Country:**	US
C1 Pkg Amt UOM:	SLB	**Shipper Waybill:**	794133904096
Cont1 Pkg Number:	2	**Ship Hazmat Reg ID:**	
C1 Pkg NO Failed:	0	**Origin City:**	SAN DIEGO
Cont1 Pkg Mnfctr:		**Origin State:**	CALIFORNIA
Cont1 Pkg Mnfct Dt:		**Origin Postal:**	92111
Cont1 Pkg Serial NO:		**Origin Non US St:**	
C1 Pkg Last Test Dt:		**Origin Country:**	US
C1 Test Const Mat:		**Destination City:**	
C1 Pkg Dsign Pres.:		**Destination State:**	
C1 Dsign Press UOM:		**Destination Postal:**	
C1 Pkg Shell Thick:		**Destination Non US:**	
C1 Shell Thick UOM:		**Destination Country:**	
C1 Head Thickness:		**Cont2 Package Type:**	
C1 Head Thick UOM:		**Cont2 Const Mat:**	
C1 Pkg Srvc Pres.:		**Cont2 Pkg Capacity:**	
C1 Srvc Press UOM:		**Cont2 Capacity UOM:**	
C1 Valve/Device Fail?:	No	**Cont2 Pkg Amount:**	
C1 Device Type:		**Cont2 Pkg Amt UOM:**	
C1 Device Mnfctr:		**Cont2 Pkg No:**	
C1 Device Model:		**Cont2 Pkg No Failed:**	
NRC No:			

RAM Pkg Category:		**Haz NonHosp Public:**	0
RAM Pkg Cert.:	FALSE	**Haz NonHosp Old:**	0
RAM Pkg Cert. NBR:		**Tot Haz Non Hosp Inj:**	0
RAM Nuclide S:		**Total Hazmat Injuries:**	0
RAM Transport Index:		**Evacuation Indicator:**	No
RAM UOM:		**Public Evacuated:**	0
RAM Activity Rpted:		**Employees Evac:**	0
RAM UOM Rpted:		**Total Evacuated:**	0
RAM Activity:	0	**Total Evacuation Hrs:**	0
RAM Activity UOM:		**Major Artery Closed:**	No

Map Key	Number of Records	Direction	Distance (mi/ft)	Elev/Diff (ft)	Site	DB

RAM Mat Safety:		**Mjr Artery Hrs Closed:**	0
Spillage Result:	No	**Material Involved:**	No
Fire Result:	No	**Estimated Speed:**	0
Explosion Result:	No	**Weather Conditions:**	
Water Sewer Result:	No	**Vehicle Overturn:**	No
Gas Dispersion:	No	**Vehicle Left Roadway:**	No
Environment Damage:	No	**Passenger Aircraft:**	No
No Release Result:	Yes	**Cargo Baggage:**	
Fire EMS Report:	No	**Ship Non Transport:**	No
Fire EMS EMS Report:		**Ship Air First Flight:**	No
Police Report:	No	**Ship Air Subflight:**	No
Police Report No:		**Ship Init Transport:**	No
In House Cleanup:	No	**Ship Phase Transfer:**	Yes
Other Cleanup:	No	**Contact Name:**	VIVIAN MONTGOMERY
Damage > 500:	No	**Contact Title:**	SR. SAFETY SPECIALIST
Material Loss:	0	**Contact Business:**	FEDERAL EXPRESS CORPORATION
Carrier Damage:	0	**Contact Street:**	3670 HACKS CROSS RD
Property Damage:	0	**Contact City:**	MEMPHIS
Response Cost:	0	**Contact State:**	TN
Remediation Cost:	0	**Contact Postal:**	38125
Damage Old Form:	0	**Contact Non US St:**	
Total Damages Amt:	0	**Contact Country:**	US
Hazmat Fatality:	No	**Inc. Report Prepared:**	Carrier
Haz Fatal Employees:	0	**HMIS Serious Incidnt:**	No
Haz Fatal Respndrs:	0	**HMIS Serious Fatality:**	No
Haz Fatal Gen Public:	0	**HMIS Serious Injury:**	No
Tot Hazmat Fatalities:	0	**HMIS Flight Plan:**	No
Non Hazmat Fatality:	No	**HMIS Serious Evacs:**	No
Non Hazmat Fatals:	0	**HMIS Major Artery:**	No
Hazmat Injury:	No	**HMIS Bulk Release:**	No
Haz Hospital Empl:	0	**HMIS Marine Pollutnt:**	No
Haz Hospital Resp:	0	**HMIS Radioactive:**	No
Haz Hosp Gen Public:	0	**HMIS Gen Pkg Type:**	OHMIR.Ref_Container.descr_txt
Haz Hosp Old Form:	0	**HMIS Container Code:**	BOX FBR
Total Haz Hosp Inj:	0	**HMIS Container Desc:**	Fiberboard box or carton
Haz Non Hosp Empl:	0	**HMIS Bulk Incident:**	No
Haz Non Hosp Resp:	0	**Undeclared Shipment:**	Yes

Description of Events: THERE WAS NO SPILL. SHIPMENT DISCOVERED DUE TO CUSTOMS INSPECTION. THE CUSTOMER AND MICHELLE JACKSON FROM THE FAA WERE NOTIFIED.

Recommend Actions Taken: NO COMMENTS PROVIDED.

HMIR Incident Reports

Report No:	I-2013070093	**Fed DOT Agency Nm:**	
Report Type:	Undeclared Shipment with no Release	**Fed DOT Report No:**	
Date of Incident:	06/19/2013	**Report Submit Src:**	Paper
Time of Incident:	0830	**Inc Multiple Rows:**	No
Haz Class Code:	9	**Inc Non US State:**	
Hazardous Class:	MISCELLANEOUS HAZARDOUS MATERIAL	**Mode Transport:**	Air
Commodity Short Nm:	DANGEROUS GOODS IN MACHI	**Transport Phase:**	UNLOADING
Commodity Long Nm:	DANGEROUS GOODS IN MACHINERY OR DANGEROUS GOODS IN APPARATUS	**Incident Occrrnce:**	SORT CENTER

Map Key	Number of Records	Direction	Distance (mi/ft)	Elev/Diff (ft)	Site	DB

Trade Name:	MAIN FUEL PUMP	**Mat Ship Approval?:**	No
ID No:	UN3363	**Mat Ship Approv No:**	
Haz Waste Ind:	No	**Undecl Hazmat Ship?:**	Yes
Haz Waste EPA No:		**Packaging Type:**	Non-Bulk
HMIS Tox Inhalation?:	No	**Packing Group:**	
TIH Hazard Zone:		**Carrier Reporter:**	FEDERAL EXPRESS CORPORATION
Qty Released:	0	**CR Street Name:**	3670 HACKS CROSS RD G
Unit of Measure:		**CR City:**	MEMPHIS
What Failed:	144	**CR State:**	TN
What Failed Desc:	Pressure Relief Valve or Device - Reclosing	**CR Postal Code:**	38125-8800
How Failed Code:	313	**CR Non US State:**	
How Failed Desc:	Vented	**CR Fed DOT ID:**	462336
Failure Cause Code:	529	**CR Hazmat Reg ID:**	060613004001V
Failure Cause Desc:	Overfilled	**CR Country:**	US
Ident. Markings:		**Shipper Name:**	SAUDI AIRLINE
Cont1 Pkging Type:	Box	**Shipper Street Name:**	
Cont1 Const Mat:	Fiberboard	**Shipper City:**	JEDDAH
Cont1 Head Type:	Removable	**Shipper State:**	
Cont1 Pkg Capacity:	6.868680	**Shipper Postal:**	N/A
C1 Capacity UOM:	LGA	**Shipper Non US St:**	
Cont1 Pkg Amt:	0.001321	**Shipper Country:**	SAUDI ARABIA
C1 Pkg Amt UOM:	LGA	**Shipper Waybill:**	799898929639
Cont1 Pkg Number:	1	**Ship Hazmat Reg ID:**	
C1 Pkg NO Failed:	0	**Origin City:**	
Cont1 Pkg Mnfctr:		**Origin State:**	
Cont1 Pkg Mnfct Dt:		**Origin Postal:**	
Cont1 Pkg Serial NO:		**Origin Non US St:**	
C1 Pkg Last Test Dt:		**Origin Country:**	
C1 Test Const Mat:		**Destination City:**	SAN DIEGO
C1 Pkg Dsign Pres.:		**Destination State:**	CALIFORNIA
C1 Dsign Press UOM:		**Destination Postal:**	92123
C1 Pkg Shell Thick:		**Destination Non US:**	
C1 Shell Thick UOM:		**Destination Country:**	US
C1 Head Thickness:		**Cont2 Package Type:**	
C1 Head Thick UOM:		**Cont2 Const Mat:**	
C1 Pkg Srvc Pres.:		**Cont2 Pkg Capacity:**	
C1 Srvc Press UOM:		**Cont2 Capacity UOM:**	
C1 Valve/Device Fail?:	No	**Cont2 Pkg Amount:**	
C1 Device Type:		**Cont2 Pkg Amt UOM:**	
C1 Device Mnfctr:		**Cont2 Pkg No:**	
C1 Device Model:		**Cont2 Pkg No Failed:**	
NRC No:			

RAM Pkg Category:		**Haz NonHosp Public:**	0
RAM Pkg Cert.:	FALSE	**Haz NonHosp Old:**	0
RAM Pkg Cert. NBR:		**Tot Haz Non Hosp Inj:**	0
RAM Nuclide S:		**Total Hazmat Injuries:**	0
RAM Transport Index:		**Evacuation Indicator:**	No
RAM UOM:		**Public Evacuated:**	0
RAM Activity Rpted:		**Employees Evac:**	0
RAM UOM Rpted:		**Total Evacuated:**	0
RAM Activity:	0	**Total Evacuation Hrs:**	0

RAM Activity UOM:		**Major Artery Closed:**	No
RAM Mat Safety:		**Mjr Artery Hrs Closed:**	0
Spillage Result:	No	**Material Involved:**	No
Fire Result:	No	**Estimated Speed:**	0
Explosion Result:	No	**Weather Conditions:**	
Water Sewer Result:	No	**Vehicle Overturn:**	No
Gas Dispersion:	No	**Vehicle Left Roadway:**	No
Environment Damage:	No	**Passenger Aircraft:**	No
No Release Result:	Yes	**Cargo Baggage:**	
Fire EMS Report:	No	**Ship Non Transport:**	No
Fire EMS EMS Report:		**Ship Air First Flight:**	Yes
Police Report:	No	**Ship Air Subflight:**	No
Police Report No:		**Ship Init Transport:**	No
In House Cleanup:	Yes	**Ship Phase Transfer:**	No
Other Cleanup:	No	**Contact Name:**	CAROLE SCIONE
Damage > 500:	No	**Contact Title:**	SR. SAFETY SPECIALIST
Material Loss:	0	**Contact Business:**	FEDERAL EXPRESS CORPORATION
Carrier Damage:	0	**Contact Street:**	3670 HACKS CROSS RD
Property Damage:	0	**Contact City:**	MEMPHIS
Response Cost:	0	**Contact State:**	TN
Remediation Cost:	0	**Contact Postal:**	38125
Damage Old Form:	0	**Contact Non US St:**	
Total Damages Amt:	0	**Contact Country:**	US
Hazmat Fatality:	No	**Inc. Report Prepared:**	Carrier
Haz Fatal Employees:	0	**HMIS Serious Incidnt:**	No
Haz Fatal Respndrs:	0	**HMIS Serious Fatality:**	No
Haz Fatal Gen Public:	0	**HMIS Serious Injury:**	No
Tot Hazmat Fatalities:	0	**HMIS Flight Plan:**	No
Non Hazmat Fatality:	No	**HMIS Serious Evacs:**	No
Non Hazmat Fatals:	0	**HMIS Major Artery:**	No
Hazmat Injury:	No	**HMIS Bulk Release:**	No
Haz Hospital Empl:	0	**HMIS Marine Pollutnt:**	No
Haz Hospital Resp:	0	**HMIS Radioactive:**	No
Haz Hosp Gen Public:	0	**HMIS Gen Pkg Type:**	OHMIR.Ref_Container.descr_txt
Haz Hosp Old Form:	0	**HMIS Container Code:**	4G
Total Haz Hosp Inj:	0	**HMIS Container Desc:**	Fiberboard box
Haz Non Hosp Empl:	0	**HMIS Bulk Incident:**	No
Haz Non Hosp Resp:	0	**Undeclared Shipment:**	Yes

Description of Events: A DANGEROUS GOOD SPECIALIST NOTICED AN ODOR OF FUEL. UPON INSPECTION OF THE CONTENTS IT CONTAINED SOME SORT OF APPARATUS WHICH SMELLED OF FUEL. AS THE SHIPPER DID NOT OFFER THE SHIPMENT WITH ANY DG MARKINGS LABELING OR A SHIPPER'S DECLARATION IT'S BELIEVED TO BE UN3363 DANGEROUS GOODS IN APPARTUS 9. FAA AGENT ROB CASSIDY WAS NOTIFIED. FEDEX WILL HOLD THE SHIPMENT PENDING FAA INVESTIGATION.

Recommend Actions Taken: NO COMMENT PROVIDED

HMIR Incident Reports

Report No:	I-2013080041	**Fed DOT Agency Nm:**	
Report Type:	A hazardous material incident	**Fed DOT Report No:**	
Date of Incident:	07/26/2013	**Report Submit Src:**	Paper
Time of Incident:	0730	**Inc Multiple Rows:**	No
Haz Class Code:	9	**Inc Non US State:**	

Map Key	Number of Records	Direction	Distance (mi/ft)	Elev/Diff (ft)	Site	DB

Hazardous Class:	MISCELLANEOUS HAZARDOUS MATERIAL	**Mode Transport:**	Air
Commodity Short Nm:	CARBON DIOXIDE SOLID OR	**Transport Phase:**	IN TRANSIT
Commodity Long Nm:	CARBON DIOXIDE SOLID OR DRY ICE	**Incident Occrrnce:**	SORT CENTER
Trade Name:	DRY ICE	**Mat Ship Approval?:**	No
ID No:	UN1845	**Mat Ship Approv No:**	
Haz Waste Ind:	No	**Undecl Hazmat Ship?:**	No
Haz Waste EPA No:		**Packaging Type:**	Non-Bulk
HMIS Tox Inhalation?:	No	**Packing Group:**	
TIH Hazard Zone:		**Carrier Reporter:**	FEDERAL EXPRESS CORPORATION
Qty Released:	2.204623	**CR Street Name:**	3670 HACKS CROSS RD G
Unit of Measure:	SLB	**CR City:**	MEMPHIS
What Failed:	129	**CR State:**	TN
What Failed Desc:	Inner Receptacle	**CR Postal Code:**	38125-8800
How Failed Code:	304	**CR Non US State:**	
How Failed Desc:	Cracked	**CR Fed DOT ID:**	462336
Failure Cause Code:	505	**CR Hazmat Reg ID:**	060613004001V
Failure Cause Desc:	Conveyer or Material Handling Equipment Mishap	**CR Country:**	US
Ident. Markings:		**Shipper Name:**	INDIVIDUAL
Cont1 Pkging Type:	Box	**Shipper Street Name:**	5120 RACE COURT
Cont1 Const Mat:	Fiberboard	**Shipper City:**	DENVER
Cont1 Head Type:		**Shipper State:**	CO
Cont1 Pkg Capacity:	33.069344	**Shipper Postal:**	80216
C1 Capacity UOM:	SLB	**Shipper Non US St:**	
Cont1 Pkg Amt:	11.023114	**Shipper Country:**	US
C1 Pkg Amt UOM:	SLB	**Shipper Waybill:**	552485522098
Cont1 Pkg Number:	1	**Ship Hazmat Reg ID:**	
C1 Pkg NO Failed:	1	**Origin City:**	DENVER
Cont1 Pkg Mnfctr:		**Origin State:**	COLORADO
Cont1 Pkg Mnfct Dt:		**Origin Postal:**	80216
Cont1 Pkg Serial NO:		**Origin Non US St:**	
C1 Pkg Last Test Dt:		**Origin Country:**	US
C1 Test Const Mat:		**Destination City:**	SAN DIEGO
C1 Pkg Dsign Pres.:		**Destination State:**	CALIFORNIA
C1 Dsign Press UOM:		**Destination Postal:**	92123
C1 Pkg Shell Thick:		**Destination Non US:**	
C1 Shell Thick UOM:		**Destination Country:**	US
C1 Head Thickness:		**Cont2 Package Type:**	
C1 Head Thick UOM:		**Cont2 Const Mat:**	
C1 Pkg Srvc Pres.:		**Cont2 Pkg Capacity:**	
C1 Srvc Press UOM:		**Cont2 Capacity UOM:**	
C1 Valve/Device Fail?:	No	**Cont2 Pkg Amount:**	
C1 Device Type:		**Cont2 Pkg Amt UOM:**	
C1 Device Mnfctr:		**Cont2 Pkg No:**	
C1 Device Model:		**Cont2 Pkg No Failed:**	
NRC No:			

RAM Pkg Category:		**Haz NonHosp Public:**	0
RAM Pkg Cert.:	FALSE	**Haz NonHosp Old:**	0
RAM Pkg Cert. NBR:		**Tot Haz Non Hosp Inj:**	0
RAM Nuclide S:		**Total Hazmat Injuries:**	0
RAM Transport Index:		**Evacuation Indicator:**	No

RAM UOM:		**Public Evacuated:**	0
RAM Activity Rpted:		**Employees Evac:**	0
RAM UOM Rpted:		**Total Evacuated:**	0
RAM Activity:	0	**Total Evacuation Hrs:**	0
RAM Activity UOM:		**Major Artery Closed:**	No
RAM Mat Safety:		**Mjr Artery Hrs Closed:**	0
Spillage Result:	Yes	**Material Involved:**	No
Fire Result:	No	**Estimated Speed:**	0
Explosion Result:	No	**Weather Conditions:**	
Water Sewer Result:	No	**Vehicle Overturn:**	No
Gas Dispersion:	No	**Vehicle Left Roadway:**	No
Environment Damage:	No	**Passenger Aircraft:**	No
No Release Result:	No	**Cargo Baggage:**	
Fire EMS Report:	No	**Ship Non Transport:**	No
Fire EMS EMS Report:		**Ship Air First Flight:**	Yes
Police Report:	No	**Ship Air Subflight:**	No
Police Report No:		**Ship Init Transport:**	No
In House Cleanup:	Yes	**Ship Phase Transfer:**	No
Other Cleanup:	No	**Contact Name:**	THOMAS NORMAN
Damage > 500:	No	**Contact Title:**	SR SAFETY SPECIALIST
Material Loss:	0	**Contact Business:**	FEDERAL EXPRESS CORP
Carrier Damage:	0	**Contact Street:**	3670 HACKS CROSS RD
Property Damage:	0	**Contact City:**	MEMPHIS
Response Cost:	0	**Contact State:**	TN
Remediation Cost:	0	**Contact Postal:**	38125
Damage Old Form:	0	**Contact Non US St:**	
Total Damages Amt:	0	**Contact Country:**	US
Hazmat Fatality:	No	**Inc. Report Prepared:**	Carrier
Haz Fatal Employees:	0	**HMIS Serious Incidnt:**	No
Haz Fatal Respndrs:	0	**HMIS Serious Fatality:**	No
Haz Fatal Gen Public:	0	**HMIS Serious Injury:**	No
Tot Hazmat Fatalities:	0	**HMIS Flight Plan:**	No
Non Hazmat Fatality:	No	**HMIS Serious Evacs:**	No
Non Hazmat Fatals:	0	**HMIS Major Artery:**	No
Hazmat Injury:	No	**HMIS Bulk Release:**	No
Haz Hospital Empl:	0	**HMIS Marine Pollutnt:**	No
Haz Hospital Resp:	0	**HMIS Radioactive:**	No
Haz Hosp Gen Public:	0	**HMIS Gen Pkg Type:**	OHMIR.Ref_Container.descr_txt
Haz Hosp Old Form:	0	**HMIS Container Code:**	4G
Total Haz Hosp Inj:	0	**HMIS Container Desc:**	Fiberboard box
Haz Non Hosp Empl:	0	**HMIS Bulk Incident:**	No
Haz Non Hosp Resp:	0	**Undeclared Shipment:**	No

Description of Events: Bottom of package opened allowing approx. 1Kg of Dry Ice to fall out. Package rewrapped and sent on to consignee.

Recommend Actions Taken: NO COMMENTS PROVIDED.

HMIR Incident Reports

Report No:	I-2012120352	**Fed DOT Agency Nm:**	
Report Type:	A hazardous material incident	**Fed DOT Report No:**	
Date of Incident:	12/06/2012	**Report Submit Src:**	Paper

Map Key	Number of Records	Direction	Distance (mi/ft)	Elev/Diff (ft)	Site	DB

Time of Incident:	0800	**Inc Multiple Rows:**	No
Haz Class Code:	6.2	**Inc Non US State:**	
Hazardous Class:	INFECTIOUS SUBSTANCE (ETIOLOGIC)	**Mode Transport:**	Air
Commodity Short Nm:	BIOLOGICAL SUBSTANCE CA	**Transport Phase:**	UNLOADING
Commodity Long Nm:	BIOLOGICAL SUBSTANCE CATEGORY B	**Incident Occrrnce:**	SORT CENTER
Trade Name:	NA	**Mat Ship Approval?:**	No
ID No:	UN3373	**Mat Ship Approv No:**	
Haz Waste Ind:	No	**Undecl Hazmat Ship?:**	No
Haz Waste EPA No:		**Packaging Type:**	Non-Bulk
HMIS Tox Inhalation?:	No	**Packing Group:**	
TIH Hazard Zone:		**Carrier Reporter:**	FEDERAL EXPRESS CORPORATION
Qty Released:	0.002642	**CR Street Name:**	3670 HACKS CROSS RD G
Unit of Measure:	LGA	**CR City:**	MEMPHIS
What Failed:		**CR State:**	TN
What Failed Desc:		**CR Postal Code:**	38125-8800
How Failed Code:		**CR Non US State:**	
How Failed Desc:		**CR Fed DOT ID:**	462336
Failure Cause Code:		**CR Hazmat Reg ID:**	060712004016U
Failure Cause Desc:		**CR Country:**	US
Ident. Markings:		**Shipper Name:**	REMOVALS DEPARTMENT
Cont1 Pkging Type:	Box	**Shipper Street Name:**	3422 PRESCOTT ROAD
Cont1 Const Mat:	Fiberboard	**Shipper City:**	MEMPHIS
Cont1 Head Type:		**Shipper State:**	TN
Cont1 Pkg Capacity:	0.132086	**Shipper Postal:**	38118
C1 Capacity UOM:	LGA	**Shipper Non US St:**	
Cont1 Pkg Amt:	0.132086	**Shipper Country:**	US
C1 Pkg Amt UOM:	LGA	**Shipper Waybill:**	548769513493
Cont1 Pkg Number:	1	**Ship Hazmat Reg ID:**	
C1 Pkg NO Failed:	1	**Origin City:**	MEMPHIS
Cont1 Pkg Mnfctr:		**Origin State:**	TENNESSEE
Cont1 Pkg Mnfct Dt:		**Origin Postal:**	38113
Cont1 Pkg Serial NO:		**Origin Non US St:**	
C1 Pkg Last Test Dt:		**Origin Country:**	US
C1 Test Const Mat:		**Destination City:**	SAN DIEGO
C1 Pkg Dsign Pres.:		**Destination State:**	CALIFORNIA
C1 Dsign Press UOM:		**Destination Postal:**	92123
C1 Pkg Shell Thick:		**Destination Non US:**	
C1 Shell Thick UOM:		**Destination Country:**	US
C1 Head Thickness:		**Cont2 Package Type:**	Bottle
C1 Head Thick UOM:		**Cont2 Const Mat:**	Plastic
C1 Pkg Srvc Pres.:		**Cont2 Pkg Capacity:**	40
C1 Srvc Press UOM:		**Cont2 Capacity UOM:**	LML
C1 Valve/Device Fail?:	No	**Cont2 Pkg Amount:**	40
C1 Device Type:		**Cont2 Pkg Amt UOM:**	LML
C1 Device Mnfctr:		**Cont2 Pkg No:**	1
C1 Device Model:		**Cont2 Pkg No Failed:**	1
NRC No:			

RAM Pkg Category:		**Haz NonHosp Public:**	0
RAM Pkg Cert.:	FALSE	**Haz NonHosp Old:**	0
RAM Pkg Cert. NBR:		**Tot Haz Non Hosp Inj:**	0
RAM Nuclide S:		**Total Hazmat Injuries:**	0

RAM Transport Index:		***Evacuation Indicator:***	No
RAM UOM:		***Public Evacuated:***	0
RAM Activity Rpted:		***Employees Evac:***	0
RAM UOM Rpted:		***Total Evacuated:***	0
RAM Activity:	0	***Total Evacuation Hrs:***	0
RAM Activity UOM:		***Major Artery Closed:***	No
RAM Mat Safety:		***Mjr Artery Hrs Closed:***	0
Spillage Result:	Yes	***Material Involved:***	No
Fire Result:	No	***Estimated Speed:***	0
Explosion Result:	No	***Weather Conditions:***	
Water Sewer Result:	No	***Vehicle Overturn:***	No
Gas Dispersion:	No	***Vehicle Left Roadway:***	No
Environment Damage:	No	***Passenger Aircraft:***	No
No Release Result:	No	***Cargo Baggage:***	
Fire EMS Report:	No	***Ship Non Transport:***	No
Fire EMS EMS Report:		***Ship Air First Flight:***	No
Police Report:	No	***Ship Air Subflight:***	No
Police Report No:		***Ship Init Transport:***	No
In House Cleanup:	Yes	***Ship Phase Transfer:***	No
Other Cleanup:	No	***Contact Name:***	VIVIAN MONTGOMERY
Damage > 500:	No	***Contact Title:***	SR SAFETY SPECIALIST
Material Loss:	0	***Contact Business:***	FEDERAL EXPRESS CORPORATION
Carrier Damage:	0	***Contact Street:***	3670 HACKS CROSS RD
Property Damage:	0	***Contact City:***	MEMPHIS
Response Cost:	0	***Contact State:***	TN
Remediation Cost:	0	***Contact Postal:***	38125
Damage Old Form:	0	***Contact Non US St:***	
Total Damages Amt:	0	***Contact Country:***	US
Hazmat Fatality:	No	***Inc. Report Prepared:***	Carrier
Haz Fatal Employees:	0	***HMIS Serious Incidnt:***	No
Haz Fatal Respndrs:	0	***HMIS Serious Fatality:***	No
Haz Fatal Gen Public:	0	***HMIS Serious Injury:***	No
Tot Hazmat Fatalities:	0	***HMIS Flight Plan:***	No
Non Hazmat Fatality:	No	***HMIS Serious Evacs:***	No
Non Hazmat Fatals:	0	***HMIS Major Artery:***	No
Hazmat Injury:	No	***HMIS Bulk Release:***	No
Haz Hospital Empl:	0	***HMIS Marine Pollutnt:***	No
Haz Hospital Resp:	0	***HMIS Radioactive:***	No
Haz Hosp Gen Public:	0	***HMIS Gen Pkg Type:***	OHMIR.Ref_Container.descr_txt
Haz Hosp Old Form:	0	***HMIS Container Code:***	BOX FBR
Total Haz Hosp Inj:	0	***HMIS Container Desc:***	Fiberboard box or carton
Haz Non Hosp Empl:	0	***HMIS Bulk Incident:***	No
Haz Non Hosp Resp:	0	***Undeclared Shipment:***	No

Description of Events: During the sort the leak was discovered due to improper preparation for shipping by offeror. The shipment was placed in a salvage drum awaiting disposition.

Recommend Actions Taken: NO COMMENTS PROVIDED.

HMIR Incident Reports

Report No:	I-2008100519	***Fed DOT Agency Nm:***	
Report Type:	A hazardous material incident	***Fed DOT Report No:***	

Map Key	Number of Records	Direction	Distance (mi/ft)	Elev/Diff (ft)	Site	DB

Date of Incident:	10/20/2008	**Report Submit Src:**	Paper
Time of Incident:	0700	**Inc Multiple Rows:**	No
Haz Class Code:		**Inc Non US State:**	
Hazardous Class:		**Mode Transport:**	Air
Commodity Short Nm:		**Transport Phase:**	IN TRANSIT
Commodity Long Nm:		**Incident Occrrnce:**	AIR CARRIER CARGO FACILITY
Trade Name:		**Mat Ship Approval?:**	No
ID No:		**Mat Ship Approv No:**	
Haz Waste Ind:	No	**Undecl Hazmat Ship?:**	No
Haz Waste EPA No:		**Packaging Type:**	Non-Bulk
HMIS Tox Inhalation?:	No	**Packing Group:**	
TIH Hazard Zone:		**Carrier Reporter:**	FEDERAL EXPRESS CORPORATION
Qty Released:	6.283175	**CR Street Name:**	3670 HACKS CROSS RD G
Unit of Measure:	SLB	**CR City:**	MEMPHIS
What Failed:	109	**CR State:**	TN
What Failed Desc:	Closure (e.g. Cap Top or Plug)	**CR Postal Code:**	38125-8800
How Failed Code:	308	**CR Non US State:**	
How Failed Desc:	Leaked	**CR Fed DOT ID:**	462336
Failure Cause Code:	511	**CR Hazmat Reg ID:**	052108551041Q
Failure Cause Desc:	Dropped	**CR Country:**	US
Ident. Markings:		**Shipper Name:**	KRYOLAN CORPORATION
Cont1 Pkging Type:	Box	**Shipper Street Name:**	132 9TH ST
Cont1 Const Mat:	Fiberboard	**Shipper City:**	SAN FRANCISCO
Cont1 Head Type:	Non-Removable	**Shipper State:**	CA
Cont1 Pkg Capacity:	12.588397	**Shipper Postal:**	94103-2603
C1 Capacity UOM:	SLB	**Shipper Non US St:**	
Cont1 Pkg Amt:	12.588397	**Shipper Country:**	US
C1 Pkg Amt UOM:	SLB	**Shipper Waybill:**	985762464183
Cont1 Pkg Number:	1	**Ship Hazmat Reg ID:**	
C1 Pkg NO Failed:	1	**Origin City:**	SAN FRANCISCO
Cont1 Pkg Mnfctr:		**Origin State:**	CALIFORNIA
Cont1 Pkg Mnfct Dt:		**Origin Postal:**	94103
Cont1 Pkg Serial NO:		**Origin Non US St:**	
C1 Pkg Last Test Dt:		**Origin Country:**	US
C1 Test Const Mat:		**Destination City:**	SAN DIEGO
C1 Pkg Dsign Pres.:		**Destination State:**	CALIFORNIA
C1 Dsign Press UOM:		**Destination Postal:**	92123
C1 Pkg Shell Thick:		**Destination Non US:**	
C1 Shell Thick UOM:		**Destination Country:**	US
C1 Head Thickness:		**Cont2 Package Type:**	Bottle
C1 Head Thick UOM:		**Cont2 Const Mat:**	Plastic
C1 Pkg Srvc Pres.:		**Cont2 Pkg Capacity:**	0.4750
C1 Srvc Press UOM:		**Cont2 Capacity UOM:**	SLT
C1 Valve/Device Fail?:	No	**Cont2 Pkg Amount:**	0.4750
C1 Device Type:		**Cont2 Pkg Amt UOM:**	SLT
C1 Device Mnfctr:		**Cont2 Pkg No:**	8
C1 Device Model:		**Cont2 Pkg No Failed:**	6
NRC No:			

RAM Pkg Category:		**Haz NonHosp Public:**	0
RAM Pkg Cert.:	FALSE	**Haz NonHosp Old:**	0
RAM Pkg Cert. NBR:		**Tot Haz Non Hosp Inj:**	0

Map Key	Number of Records	Direction	Distance (mi/ft)	Elev/Diff (ft)	Site	DB

RAM Nuclide S:		**Total Hazmat Injuries:**	0
RAM Transport Index:		**Evacuation Indicator:**	No
RAM UOM:		**Public Evacuated:**	0
RAM Activity Rpted:		**Employees Evac:**	0
RAM UOM Rpted:		**Total Evacuated:**	0
RAM Activity:	0	**Total Evacuation Hrs:**	0
RAM Activity UOM:		**Major Artery Closed:**	No
RAM Mat Safety:		**Mjr Artery Hrs Closed:**	0
Spillage Result:	Yes	**Material Involved:**	No
Fire Result:	No	**Estimated Speed:**	0
Explosion Result:	No	**Weather Conditions:**	
Water Sewer Result:	No	**Vehicle Overturn:**	No
Gas Dispersion:	No	**Vehicle Left Roadway:**	No
Environment Damage:	No	**Passenger Aircraft:**	No
No Release Result:	No	**Cargo Baggage:**	
Fire EMS Report:	No	**Ship Non Transport:**	No
Fire EMS EMS Report:		**Ship Air First Flight:**	Yes
Police Report:	No	**Ship Air Subflight:**	Yes
Police Report No:		**Ship Init Transport:**	No
In House Cleanup:	Yes	**Ship Phase Transfer:**	Yes
Other Cleanup:	No	**Contact Name:**	PAUL PATRICK
Damage > 500:	No	**Contact Title:**	SR SAFETY SPECIALIST
Material Loss:	0	**Contact Business:**	FEDERAL EXPRESS CORPORATION
Carrier Damage:	0	**Contact Street:**	3670 HACKS CROSS RD
Property Damage:	0	**Contact City:**	MEMPHIS
Response Cost:	0	**Contact State:**	TN
Remediation Cost:	0	**Contact Postal:**	38125
Damage Old Form:	0	**Contact Non US St:**	
Total Damages Amt:	0	**Contact Country:**	US
Hazmat Fatality:	No	**Inc. Report Prepared:**	Carrier
Haz Fatal Employees:	0	**HMIS Serious Incidnt:**	No
Haz Fatal Respndrs:	0	**HMIS Serious Fatality:**	No
Haz Fatal Gen Public:	0	**HMIS Serious Injury:**	No
Tot Hazmat Fatalities:	0	**HMIS Flight Plan:**	No
Non Hazmat Fatality:	No	**HMIS Serious Evacs:**	No
Non Hazmat Fatals:	0	**HMIS Major Artery:**	No
Hazmat Injury:	No	**HMIS Bulk Release:**	No
Haz Hospital Empl:	0	**HMIS Marine Pollutnt:**	No
Haz Hospital Resp:	0	**HMIS Radioactive:**	No
Haz Hosp Gen Public:	0	**HMIS Gen Pkg Type:**	OHMIR.Ref_Container.descr_txt
Haz Hosp Old Form:	0	**HMIS Container Code:**	BOX FBR
Total Haz Hosp Inj:	0	**HMIS Container Desc:**	Fiberboard box or carton
Haz Non Hosp Empl:	0	**HMIS Bulk Incident:**	No
Haz Non Hosp Resp:	0	**Undeclared Shipment:**	No

Description of Events: THIS SHIPMENT WAS DISCOVERED TO BE LEAKING DURING THE SORTING OPERATION AS A RESULT OF SEVERAL OF THE INNER BOTTLES FAILING AROUND THE CLOSURE AREA. THE CONSIGNEE WAS ADVISED OF THE PROBLEM AND PICKED UP THE PACKAGE FROM OUR LOCAL FEDEX FACILITY.

Recommend Actions Taken: NO COMMENT PROVIDED

566	*5 of 9*	*-*	*0.00 / 0.00*	*426.94 / 4*	***ARA SERVICES OF SAN DIEGO 9176 KEARNY VILLA COURT SAN DIEGO CA***	***HIST TANK***

Map Key	Number of Records	Direction	Distance (mi/ft)	Elev/Diff (ft)	Site	DB

Owner Name:	ARA SERVICES, INC.	**No of Containers:**	1
Owner Street:	INDEPENDENCE SQUARE WEST	**County:**	SAN DIEGO
Owner City:	PHILADELPHIA	**Facility State:**	CA
Owner State:	PA	**Facility Zip:**	92123
Owner Zip:	19106		

Map Key	Number of Records	Direction	Distance (mi/ft)	Elev/Diff (ft)	Site	DB
566	6 of 9	-	0.00 / 0.00	426.94 / 4	FEDERAL EXPRESS 9192 KEARNY VILLA CT, SAN DIEGO, CA 92123 SAN DIEGO CA	SAN DIEGO LOP

SWRCB Global ID:	T0607300926	**Parcel No:**	341-240-09-00
Record ID:	DEH1991-LSAM-H21296-002	**Census Tract:**	94.00
Record Status:	Completed	**Zip Code 2:**	92126
Opened Date:	12/9/1991	**Community:**	San Diego
Case Type:	LOP - Local Oversight Program	**Jurisdiction:**	SAN DIEGO
Historical Name:	FEDERAL EXPRESS	**Watershed Basin No:**	906.4
Lead Agency:	DEH/SAM	**Latitude GS 84:**	32.8915700
Lead Agency Date:	11/26/1991	**Longitude GS 84:**	-117.1186815
Funding:	F - LOP Federal Fund	**X Map Coord:**	6295009.892
Fire Agency:	SAN DIEGO	**Y Map Coord:**	1905280.963
Thomasbros Mappage Grid:	1209 F 6		
Water Purveyor:	SAN DIEGO		
File Case Type:	CLOSED OR TRANSFERRED LOP CASES		

Map Key	Number of Records	Direction	Distance (mi/ft)	Elev/Diff (ft)	Site	DB
566	7 of 9	-	0.00 / 0.00	426.94 / 4	FEDERAL EXPRESS 9192 KEARNY VILLA CT San Diego CA	SANDIEGO SAM

Record ID:	DEH2002-LSAM-H21296-003	**Object ID:**	5272
Record Type:	SAM Investigation	**ID:**	5276
Status:	Completed	**Feature ID:**	3412400900
REST Record ID:	DEH2002-LSAM-H21296-003	**Parcel No:**	341-240-09-00
Record Name:	FEDERAL EXPRESS	**SWRCB Global ID:**	T0607377482
Record Status:	Completed	**H No:**	H21296
Record Alias:	SAM Investigation	**Historical Name:**	FRMR FED EX/ SD CITY METRO OPER. CTR.
Date:	12/08/2002	**Agency Name:**	COSD
Primary Parcel:	YES	**Fire Agency:**	SAN DIEGO
Primary Address:	YES	**Funding:**	V - Private - VAP
Address:	9192 KEARNY VILLA CT, SAN DIEGO CA 92123	**GT Global ID:**	T0607377482
Address Type:	MASTER	**GT RB Case No:**	
Street String:	9192 KEARNY VILLA CT	**GT Cuf Case:**	NO
Zip Code:	92123	**GT Case Type:**	Cleanup Program Site
Zip Community:	92126	**GT Lead Agency:**	SAN DIEGO COUNTY LOP
Jurisdictiction:	SAN DIEGO	**GT County:**	San Diego
Census Tract:	94.00	**GT Latitude:**	32.835947
BOS District:	3	**GT Longitude:**	-117.133141
Watershed Basin:	906.4	**Latitude GS84:**	32.89157
Water Purveyor:	SAN DIEGO	**Longitude GS84:**	-117.1186815
KIVA per Tp per No:	6SAM H21296	**Point X:**	6295011.1398408

Map Key	Number of Records	Direction	Distance (mi/ft)	Elev/Diff (ft)	Site	DB

X:	6295009.892	***Point Y:***	1905283.75011231
Y:	1905280.963		

Case No: H21296-003
Case Type: VAP - Voluntary Assistance Program
REST Record Type: LUEG-DEH/LWQD/SAM Investigation/NA
Opened Date: 1039305600000
Opened Date Converted: 12/07/2002 08:00PM
Full Name DEH Permit Owner:
Lead Agency: DEH/SAM
Lead Agency Date: 1039392000000
Lead Agency Date Converted: 12/08/2002 08:00PM
Geo SRC: Mapped to XY from previous SAM Layer
GT Status: Completed - Case Closed
GT Status Date: 1084492800000
GT Status Date Converted: 05/13/2004 08:00PM
Thomasbros Mappage Grid: 1209 F 6

Map Key	Number of Records	Direction	Distance (mi/ft)	Elev/Diff (ft)	Site	DB
566	*8 of 9*	*-*	*0.00 / 0.00*	*426.94 / 4*	***FEDERAL EXPRESS*** ***9192 KEARNY VILLA CT*** ***San Diego CA***	***SANDIEGO SAM***

Record ID:	DEH1991-LSAM-H21296-002	***Object ID:***	2458
Record Type:	SAM Investigation	***ID:***	2460
Status:	Completed	***Feature ID:***	3412400900
REST Record ID:	DEH1991-LSAM-H21296-002	***Parcel No:***	341-240-09-00
Record Name:	FEDERAL EXPRESS	***SWRCB Global ID:***	T0607300926
Record Status:	Completed	***H No:***	H21296
Record Alias:	SAM Investigation	***Historical Name:***	FEDERAL EXPRESS
Date:	12/09/1991	***Agency Name:***	COSD
Primary Parcel:	YES	***Fire Agency:***	SAN DIEGO
Primary Address:	YES	***Funding:***	F - LOP Federal Fund
Address:	9192 KEARNY VILLA CT, SAN DIEGO CA 92123	***GT Global ID:***	T0607300926
Address Type:	MASTER	***GT RB Case No:***	9UT2157
Street String:	9192 KEARNY VILLA CT	***GT Cuf Case:***	NO
Zip Code:	92123	***GT Case Type:***	LUST Cleanup Site
Zip Community:	92126	***GT Lead Agency:***	SAN DIEGO COUNTY LOP
Jurisdictiction:	SAN DIEGO	***GT County:***	San Diego
Census Tract:	94.00	***GT Latitude:***	32.8363374
BOS District:	3	***GT Longitude:***	-117.1342783
Watershed Basin:	906.4	***Latitude GS84:***	32.89157
Water Purveyor:	SAN DIEGO	***Longitude GS84:***	-117.1186815
KIVA per Tp per No:	6SAM H21296	***Point X:***	6290429.21002831
X:	6295009.892	***Point Y:***	1885058.03006515
Y:	1905280.963		

Case No: H21296-002
Case Type: LOP - Local Oversight Program
REST Record Type: LUEG-DEH/LWQD/SAM Investigation/NA
Opened Date: 692236800000
Opened Date Converted: 12/08/1991 08:00PM
Full Name DEH Permit Owner:
Lead Agency: DEH/SAM

Map Key	Number of Records	Direction	Distance (mi/ft)	Elev/Diff (ft)	Site	DB

Lead Agency Date:	691113600000
Lead Agency Date Converted:	11/25/1991 08:00PM
Geo SRC:	Mapped to XY from previous SAM Layer
GT Status:	Completed - Case Closed
GT Status Date:	720230400000
GT Status Date Converted:	10/27/1992 08:00PM
Thomasbros Mappage Grid:	1209 F 6

566	9 of 9	-	0.00 / 0.00	426.94 / 4	**FEDERAL EXPRESS** **9192 KEARNY VILLA CT** **San Diego CA**	**SANDIEGO SAM**

Record ID:	DEH1988-LSAM-H21296-001	**Object ID:**	1245
Record Type:	SAM Investigation	**ID:**	1246
Status:	Completed	**Feature ID:**	3412400900
REST Record ID:	DEH1988-LSAM-H21296-001	**Parcel No:**	341-240-09-00
Record Name:	FEDERAL EXPRESS	**SWRCB Global ID:**	
Record Status:	Completed	**H No:**	H21296
Record Alias:	SAM Investigation	**Historical Name:**	FEDERAL EXPRESS REPAIR GARAGE
Date:	11/14/1988	**Agency Name:**	COSD
Primary Parcel:	YES	**Fire Agency:**	SAN DIEGO
Primary Address:	YES	**Funding:**	V - Private - VAP
Address:	9192 KEARNY VILLA CT, SAN DIEGO CA 92123	**GT Global ID:**	
Address Type:	MASTER	**GT RB Case No:**	
Street String:	9192 KEARNY VILLA CT	**GT Cuf Case:**	
Zip Code:	92123	**GT Case Type:**	
Zip Community:	92126	**GT Lead Agency:**	
Jurisdictiction:	SAN DIEGO	**GT County:**	
Census Tract:	94.00	**GT Latitude:**	
BOS District:	3	**GT Longitude:**	
Watershed Basin:	906.4	**Latitude GS84:**	32.89157
Water Purveyor:	SAN DIEGO	**Longitude GS84:**	-117.1186815
KIVA per Tp per No:	6SAM H21296	**Point X:**	6295011.1398408
X:	6295009.892	**Point Y:**	1905283.75011231
Y:	1905280.963		
Case No:			

Case Type:	VAP - Voluntary Assistance Program
REST Record Type:	LUEG-DEH/LWQD/SAM Investigation/NA
Opened Date:	595468800000
Opened Date Converted:	11/13/1988 08:00PM
Full Name DEH Permit Owner:	
Lead Agency:	RWQCB
Lead Agency Date:	595468800000
Lead Agency Date Converted:	11/13/1988 08:00PM
Geo SRC:	Mapped to XY from previous SAM layer
GT Status:	
GT Status Date:	
GT Status Date Converted:	
Thomasbros Mappage Grid:	1209 F 6

Map Key	Number of Records	Direction	Distance (mi/ft)	Elev/Diff (ft)	Site	DB
567	1 of 11	-	0.00 / 0.00	412.89 / -10	LUBRIMART & TUNEMART 4101 CONVOY ST SAN DIEGO CA 92111	CERS TANK

Site ID: 131690
Latitude: 32.817436
Longitude: -117.154587

Regulated Programs

EI ID: 10385044 **EI Description:** Chemical Storage Facilities

EI ID: 10385044 **EI Description:** Underground Storage Tank

EI ID: 10385044 **EI Description:** Hazardous Waste Generator

Affiliations

Affil Type Desc: UST Property Owner Name
Entity Name: SU JULIET
Entity Title:
Address: 6560 OSLER ST
City: SAN DIEGO
State: CA
Country: United States
Zip Code: 92111
Phone: (858) 792-0281

Affil Type Desc: UST Tank Owner
Entity Name: Quay Che
Entity Title:
Address: 4101 CONVOY ST
City: SAN DIEGO
State: CA
Country: United States
Zip Code: 92111
Phone: (858) 565-2052

Affil Type Desc: Document Preparer
Entity Name: QUAY CHE
Entity Title:
Address:
City:
State:
Country:
Zip Code:
Phone:

Affil Type Desc: Environmental Contact
Entity Name: Quay Che

Entity Title:	
Address:	4101 CONVOY ST
City:	SAN DIEGO
State:	CA
Country:	
Zip Code:	92111
Phone:	(858) 565-2052
Affil Type Desc:	Legal Owner
Entity Name:	Quay Che
Entity Title:	
Address:	4101 Convoy
City:	SAN DIEGO
State:	CA
Country:	United States
Zip Code:	92111
Phone:	(858) 565-2052
Affil Type Desc:	UST Permit Applicant
Entity Name:	Quay Che
Entity Title:	Operator
Address:	
City:	
State:	
Country:	
Zip Code:	
Phone:	(858) 565-2052
Affil Type Desc:	Secondary Emergency Contact
Entity Name:	QUAY CHE
Entity Title:	MGR
Address:	
City:	
State:	
Country:	
Zip Code:	
Phone:	(619) 677-0082
Affil Type Desc:	Identification Signer
Entity Name:	QUAY CHE
Entity Title:	Operator
Address:	
City:	
State:	
Country:	
Zip Code:	
Phone:	
Affil Type Desc:	CUPA District
Entity Name:	San Diego County Env Health
Entity Title:	
Address:	PO Box 129261

City:	San Diego
State:	CA
Country:	
Zip Code:	92112-9261
Phone:	(858) 505-6880
Affil Type Desc:	Parent Corporation
Entity Name:	LUBRIMART & TUNEMART
Entity Title:	
Address:	
City:	
State:	
Country:	
Zip Code:	
Phone:	
Affil Type Desc:	UST Tank Operator
Entity Name:	Quay Che
Entity Title:	
Address:	4101 Convoy
City:	San Diego
State:	CA
Country:	United States
Zip Code:	92111
Phone:	(858) 565-2052
Affil Type Desc:	Facility Mailing Address
Entity Name:	Mailing Address
Entity Title:	
Address:	4101 CONVOY ST
City:	SAN DIEGO
State:	CA
Country:	
Zip Code:	92111
Phone:	
Affil Type Desc:	Primary Emergency Contact
Entity Name:	Quay Che
Entity Title:	PRESIDENT
Address:	
City:	
State:	
Country:	
Zip Code:	
Phone:	(858) 565-2052
Affil Type Desc:	Operator
Entity Name:	Quay Che
Entity Title:	
Address:	
City:	
State:	

Country:
Zip Code:
Phone: (858) 565-2052

Coordinates

Env Int Type Code:	HWG	***Longitude:***	-117.154590
Program ID:	10385044	***Coord Name:***	
Latitude:	32.817440	***Ref Point Type Desc:***	Center of a facility or station.

Evaluations

Eval Date: 7/18/2017
Violations Found: No
Eval General Type: Compliance Evaluation Inspection
Eval Type: Routine done by local agency
Eval Division: San Diego County Department of Env Health
Eval Program: HMRRP
Eval Source: CERS
Eval Notes:

Inspector: Burke Mike Inspection ID:5682512

Eval Date: 7/25/2013
Violations Found: No
Eval General Type: Compliance Evaluation Inspection
Eval Type: Routine done by local agency
Eval Division: San Diego County Department of Env Health
Eval Program: HW
Eval Source: CERS
Eval Notes:

Inspector: Mann Mike Inspection ID:4621658

Eval Date: 7/25/2013
Violations Found: No
Eval General Type: Compliance Evaluation Inspection
Eval Type: Routine done by local agency
Eval Division: San Diego County Department of Env Health
Eval Program: HMRRP
Eval Source: CERS
Eval Notes:

Inspector: Mann Mike Inspection ID:4621658

Eval Date: 8/7/2013
Violations Found: No
Eval General Type: Other/Unknown
Eval Type: Other, not routine, done by local agency
Eval Division: San Diego County Department of Env Health

Eval Program: HW
Eval Source: CERS
Eval Notes:

Inspector: Mann Mike Inspection ID:4899783

Eval Date: 7/18/2017
Violations Found: No
Eval General Type: Compliance Evaluation Inspection
Eval Type: Routine done by local agency
Eval Division: San Diego County Department of Env Health
Eval Program: HW
Eval Source: CERS
Eval Notes:

Inspector: Burke Mike Inspection ID:5682512

Eval Date: 7/30/2015
Violations Found: No
Eval General Type: Compliance Evaluation Inspection
Eval Type: Routine done by local agency
Eval Division: San Diego County Department of Env Health
Eval Program: HMRRP
Eval Source: CERS
Eval Notes:

Inspector: McLernon Benjamin Inspection ID:5169003

Eval Date: 7/19/2016
Violations Found: No
Eval General Type: Compliance Evaluation Inspection
Eval Type: Routine done by local agency
Eval Division: San Diego County Department of Env Health
Eval Program: HW
Eval Source: CERS
Eval Notes:

Inspector: Burke Mike Inspection ID:5464193

Eval Date: 7/19/2016
Violations Found: No
Eval General Type: Compliance Evaluation Inspection
Eval Type: Routine done by local agency
Eval Division: San Diego County Department of Env Health
Eval Program: UST
Eval Source: CERS
Eval Notes:

Inspector: Burke Mike Inspection ID:5464193

Eval Date: 7/19/2016
Violations Found: Yes
Eval General Type: Compliance Evaluation Inspection
Eval Type: Routine done by local agency
Eval Division: San Diego County Department of Env Health
Eval Program: HMRRP
Eval Source: CERS
Eval Notes:

Inspector: Burke Mike Inspection ID:5464193

Eval Date: 7/31/2014
Violations Found: Yes
Eval General Type: Compliance Evaluation Inspection
Eval Type: Routine done by local agency
Eval Division: San Diego County Department of Env Health
Eval Program: UST
Eval Source: CERS
Eval Notes:

Inspector: McLernon Benjamin Inspection ID:5094837

Eval Date: 8/7/2013
Violations Found: Yes
Eval General Type: Other/Unknown
Eval Type: Other, not routine, done by local agency
Eval Division: San Diego County Department of Env Health
Eval Program: UST
Eval Source: CERS
Eval Notes:

Inspector: Mann Mike Inspection ID:4899783

Eval Date: 7/18/2017
Violations Found: No
Eval General Type: Compliance Evaluation Inspection
Eval Type: Routine done by local agency
Eval Division: San Diego County Department of Env Health
Eval Program: UST
Eval Source: CERS
Eval Notes:

Inspector: Burke Mike Inspection ID:5682512

Eval Date: 7/30/2015
Violations Found: No
Eval General Type: Compliance Evaluation Inspection
Eval Type: Routine done by local agency
Eval Division: San Diego County Department of Env Health
Eval Program: HW
Eval Source: CERS

Eval Notes:

Inspector: McLernon Benjamin Inspection ID:5169003

Eval Date: 7/30/2015
Violations Found: No
Eval General Type: Compliance Evaluation Inspection
Eval Type: Routine done by local agency
Eval Division: San Diego County Department of Env Health
Eval Program: UST
Eval Source: CERS
Eval Notes:

Inspector: McLernon Benjamin Inspection ID:5169003

Eval Date: 7/31/2014
Violations Found: No
Eval General Type: Compliance Evaluation Inspection
Eval Type: Routine done by local agency
Eval Division: San Diego County Department of Env Health
Eval Program: HW
Eval Source: CERS
Eval Notes:

Inspector: McLernon Benjamin Inspection ID:5094837

Eval Date: 7/31/2014
Violations Found: No
Eval General Type: Compliance Evaluation Inspection
Eval Type: Routine done by local agency
Eval Division: San Diego County Department of Env Health
Eval Program: HMRRP
Eval Source: CERS
Eval Notes:

Inspector: McLernon Benjamin Inspection ID:5094837

Violations

Violation Date: 7/31/2014 ***Violation Program:*** UST
Violation Division: San Diego County Department of Env Health ***Violation Source:*** CERS
Citation: HSC 6.7 25292(e) - California Health and Safety Code, Chapter 6.7, Section(s) 25292(e)
Violation Notes:

Returned to compliance on 07/31/2014.

Violation Description:

Failure to maintain secondary containment, as evidenced by failure of secondary containment testing.

Map Key	Number of Records	Direction	Distance (mi/ft)	Elev/Diff (ft)	Site	DB

Violations

Violation Date: 8/7/2013
Violation Program: UST
Violation Division: San Diego County Department of Env Health
Violation Source: CERS
Citation: 23 CCR 16 2715 - California Code of Regulations, Title 23, Chapter 16, Section(s) 2715
Violation Notes:

Returned to compliance on 08/07/2013.

Violation Description:

The owner/operator has failed to comply with one or more of the following: to maintain a copy of the designated operator monthly inspections for the last 12 months

and/or

maintain a list of trained employees on-site or off-site at a readily available location, if approved by the CUPA.

Violations

Violation Date: 7/19/2016
Violation Program: HMRRP
Violation Division: San Diego County Department of Env Health
Violation Source: CERS
Citation: HSC 6.95 25505(a)(4) - California Health and Safety Code, Chapter 6.95, Section(s) 25505(a)(4)
Violation Notes:

Returned to compliance on 07/26/2016.

Violation Description:

Failure to provide initial and annual training to all employees in safety procedures in the event of a release or threatened release of a hazardous material or failure to document and maintain training records for a minimum of three years.

567	*2 of 11*	*-*	*0.00 / 0.00*	*412.89 / -10*	***LUBRIMART & TUNEMART 4101 CONVOY ST SAN DIEGO CA 92111***	***DELISTED TNK***

Facility ID: H12956
Latitude: 32.818785
County: San Diego
Longitude: -117.153236
Permitting Agency: SAN DIEGO COUNTY
Original Source: UST
Record Date: 30-JAN-2017

567	*3 of 11*	*-*	*0.00 / 0.00*	*412.89 / -10*	***LUBRIMART-TUNEMART 4101 CONVOY ST. SAN DIEGO CA 92111***	***HHSS***

County: San Diego
Pdf File Url: http://geotracker.waterboards.ca.gov/ustpdfs/pdf/0002f08a.pdf

---

567	*4 of 11*	*-*	*0.00 / 0.00*	*412.89 / -10*	***LUBRIMART-TUNEMART 4101 CONVOY ST. SAN DIEGO CA***	***HIST TANK***

Map Key	Number of Records	Direction	Distance (mi/ft)	Elev/Diff (ft)	Site	DB

Owner Name:	NATHAN RAKOV	**No of Containers:**	1
Owner Street:	5430-88 BALTIMORE DR	**County:**	SAN DIEGO
Owner City:	LA MESA	**Facility State:**	CA
Owner State:	CA	**Facility Zip:**	92111
Owner Zip:	92041		

Map Key	Number of Records	Direction	Distance (mi/ft)	Elev/Diff (ft)	Site	DB
567	5 of 11	-	0.00 / 0.00	412.89 / -10	LUBRIMART & TUNEMART 4101 CONVOY ST, SAN DIEGO, CA 92111 SAN DIEGO CA	SAN DIEGO LOP

SWRCB Global ID:	T0607302172	**Parcel No:**	356-300-73-00
Record ID:	DEH1986-LSAM-H12956-001	**Census Tract:**	85.11
Record Status:	Completed	**Zip Code 2:**	92111
Opened Date:	4/17/1986	**Community:**	San Diego
Case Type:	LOP - Local Oversight Program	**Jurisdiction:**	SAN DIEGO
Historical Name:	LUBRIMART & TUNEMART	**Watershed Basin No:**	907.11
Lead Agency:	DEH/SAM	**Latitude GS 84:**	32.8174358
Lead Agency Date:	4/17/1986	**Longitude GS 84:**	-117.1545852
Funding:	F - LOP Federal Fund	**X Map Coord:**	6283746.444
Fire Agency:	SAN DIEGO	**Y Map Coord:**	1878394.013
Thomasbros Mappage Grid:	1249 B 3		
Water Purveyor:	SAN DIEGO		
File Case Type:	CLOSED OR TRANSFERRED LOP CASES		

Map Key	Number of Records	Direction	Distance (mi/ft)	Elev/Diff (ft)	Site	DB
567	6 of 11	-	0.00 / 0.00	412.89 / -10	LUBRIMART & TUNEMART 4101 CONVOY ST SAN DIEGO CA 921113701	LUST

Global ID:	T0607302172	**CUF Case:**	NO
Case Type:	LUST Cleanup Site	**Begin Date:**	1986-04-17 00:00:00
Status:	Completed - Case Closed	**How Discovered:**	
Status Date:	2003-06-10 00:00:00	**Stop Method:**	Close and Replace Tank
RB Case No:	9UT341	**County:**	San Diego
LOC Case No:	H12956-001	**Latitude:**	32.8174374434156
Lead Agency:	SAN DIEGO COUNTY LOP	**Longitude:**	-117.154526865607
Case Worker:	KH	**File Location:**	Local Agency
Local Agency:	SAN DIEGO COUNTY LOP		
Potential Media Of Concern:	Waste Oil / Motor / Hydraulic / Lubricating		
Potential Media Affected:	Aquifer used for drinking water supply		
How Discovered Description:			
Stop Description:	CLOSE AND REPLACE TANK		
Cal Water Watershed Name:	San Diego - Lower San Diego - Mission San Diego (907.11)		
DWR Groundwater Subbasin Name:			
Site History:			

Status History

Status:	Completed - Case Closed	**Status Date:**	2003-06-10 00:00:00

Status: Open - Case Begin Date **Status Date:** 1986-04-17 00:00:00

Activities

Action Type: Other
Action: Leak Discovery
Date: 1986-04-17 00:00:00

Action Type: ENFORCEMENT
Action: Notice of Responsibility
Date: 1992-10-29 00:00:00

Action Type: Other
Action: Leak Reported
Date: 1986-04-17 00:00:00

Action Type: Other
Action: Leak Stopped
Date: 1986-04-17 00:00:00

Action Type: ENFORCEMENT
Action: Notice of Responsibility
Date: 1986-04-17 00:00:00

Action Type: Other
Action: Leak Began
Date: 1986-04-17 00:00:00

Contacts

Contact Type: Local Agency Caseworker
Contact Name: KEVIN HEATON
Organization Name: SAN DIEGO COUNTY LOP
Address: P.O. Box 129261
City: San Diego
Email: kevin.heaton@sdcounty.ca.gov
Phone No:

567	7 of 11	-	0.00 / 0.00	412.89 / -10	LUBRIMART-TUNEMART 4101 CONVOY ST SAN DIEGO CA 92111	RCRA SQG

EPA Handler ID: CAD029132214
Land Type Code: O
Land Type Desc: Other
Federal Waste Generator Code: 2
Gen Status Univ: SQG
Gen Status Univ Desc: Small Quantity Generator
Importer Activity: No
Mixed Waste Generator: No
Transporter Activity: No
Transfer Facility: No
Recycler Activity: No

Onsite Burner Exemption:	No
Furnace Exemption:	No
Underground Inject Activity:	No
Receives Waste from Offsite:	No
TSD Type:	-----
TSD Activity:	No
Corrective Action Univ:	No
Action has been Imposed:	No
Action under 3004 (U)/(V):	No
Institutional Control Indicator:	N
Used Oil Transporter:	
Used Oil Transfer Facility:	
Used Oil Processor:	
Used Oil Refiner:	
Used Oil Burner:	
Used Oil Market Burner:	
Used Oil Spec Marketer:	
Activity Location:	CA
County Code:	CA073
County Name:	SAN DIEGO
Contact Name:	
Contact Phone No and Exten:	
Contact Email:	
Contact Address:	US
Mailing Address:	4101 CONVOY ST , SAN DIEGO , CA, 92111 , US

Violation/Evaluation Summary

Note: As of Jan 24 2018, there are no Compliance Monitoring and Enforcement (violation) records associated with this facility (EPA ID).

Handler Details

Source Type:	N	**Used Oil Transporter:**	No
Receive Date:	19851216	**UO Transfer Fac:**	No
Non Notifier:		**Used Oil Processor:**	No
Acknowledge Flag:		**Used Oil Refiner:**	No
Acknowledge Date:	19910331	**Used Oil Burner:**	No
Accessibility:		**UO Market Burner:**	No
Land Type:	O	**UO Spec Marketer:**	No
Fed Waste Gen Own:	HQ	**Current Site Name:**	LUBRIMART-TUNEMART
Fed Waste Gen Cd:	2	**Location Street No:**	
Fed Waste Gen Desc:	Small Quantity Generator	**Location Street 1:**	4101 CONVOY ST
ST Waste Gen Own:		**Location Street 2:**	
State Waste Gen Cd:		**Location City:**	SAN DIEGO
Short Term Gen:	No	**Location State:**	CA
Importer Activity:	No	**Location Zip Code:**	92111
Mixed Waste Gen:	No	**County Code:**	CA073
Transporter:	No	**State District:**	4
Transfer Facility:	No	**Mailing Street No:**	
TSD Activity:	No	**Mailing Street 1:**	4101 CONVOY ST

Recycler Activity:	No	***Mailing Street 2:***	
Onsite Burn Exempt:	No	***Mailing City:***	SAN DIEGO
Furnace Exemption:	No	***Mailing State:***	CA
Underground Inject:	No	***Mailing Zip Code:***	92111
Off Site Receipt:	No	***Mailing Country:***	US
Waste Dest Fac:	No	***Contact First Name:***	
Subpart K College:		***Contact Middle Initial:***	
Subpart K Hospital:		***Contact Last Name:***	
Subpart K Non Profit:		***Contact Street No:***	
Subpart K Withdraw:		***Contact Street 1:***	
Include Ntnl Rprt:		***Contact Street 2:***	
Reporting Cycle:		***Contact City:***	
LQHUW:	No	***Contact State:***	
Trader Importer:		***Contact Zip:***	
Trader Exporter:		***Contact Country:***	US
Slab Importer:		***Contact Phone:***	
Slab Exporter:		***Contact Phone Ext:***	
Current Record:	Yes	***Contact Fax:***	
Location Country:	US	***Contact Email Addr:***	
State District Owner:	CA	***Contact Title:***	

Handler Details

Source Type:	R	***Used Oil Transporter:***	No
Receive Date:	19920128	***UO Transfer Fac:***	No
Non Notifier:		***Used Oil Processor:***	No
Acknowledge Flag:		***Used Oil Refiner:***	No
Acknowledge Date:		***Used Oil Burner:***	No
Accessibility:		***UO Market Burner:***	No
Land Type:		***UO Spec Marketer:***	No
Fed Waste Gen Own:	HQ	***Current Site Name:***	LUBRIMART-TUNEMART
Fed Waste Gen Cd:	1	***Location Street No:***	
Fed Waste Gen Desc:	Large Quantity Generator	***Location Street 1:***	4101 CONVOY STREET
ST Waste Gen Own:		***Location Street 2:***	
State Waste Gen Cd:		***Location City:***	SAN DIEGO
Short Term Gen:	No	***Location State:***	CA
Importer Activity:	No	***Location Zip Code:***	92111-3701
Mixed Waste Gen:	No	***County Code:***	CA073
Transporter:	No	***State District:***	
Transfer Facility:	No	***Mailing Street No:***	
TSD Activity:	Yes	***Mailing Street 1:***	4101 CONVOY STREET
Recycler Activity:	No	***Mailing Street 2:***	
Onsite Burn Exempt:	No	***Mailing City:***	SAN DIEGO
Furnace Exemption:	No	***Mailing State:***	CA
Underground Inject:	No	***Mailing Zip Code:***	92111-3701
Off Site Receipt:	No	***Mailing Country:***	US
Waste Dest Fac:	No	***Contact First Name:***	NATHAN A
Subpart K College:		***Contact Middle Initial:***	
Subpart K Hospital:		***Contact Last Name:***	RAKOV
Subpart K Non Profit:		***Contact Street No:***	
Subpart K Withdraw:		***Contact Street 1:***	

Map Key	Number of Records	Direction	Distance (mi/ft)	Elev/Diff (ft)	Site	DB

Include Ntnl Rprt:	U	**Contact Street 2:**	
Reporting Cycle:	1991	**Contact City:**	
LQHUW:	No	**Contact State:**	
Trader Importer:		**Contact Zip:**	
Trader Exporter:		**Contact Country:**	US
Slab Importer:		**Contact Phone:**	619-488-3853
Slab Exporter:		**Contact Phone Ext:**	
Current Record:	No	**Contact Fax:**	
Location Country:	US	**Contact Email Addr:**	
State District Owner:		**Contact Title:**	

NAICS Details

Source Type:	R	**NAICS Active Status:**	Yes
NAICS Cd Owner:	HQ	**NAICS Cycle:**	2002
NAICS Code:	811118		
NAICS Description:	OTHER AUTOMOTIVE MECHANICAL AND ELECTRICAL REPAIR AND MAINTENANCE		

Source Type:	R	**NAICS Active Status:**	Yes
NAICS Cd Owner:	HQ	**NAICS Cycle:**	2002
NAICS Code:	811198		
NAICS Description:	ALL OTHER AUTOMOTIVE REPAIR AND MAINTENANCE		

Source Type:	N	**NAICS Active Status:**	Yes
NAICS Cd Owner:	HQ	**NAICS Cycle:**	2002
NAICS Code:	811118		
NAICS Description:	OTHER AUTOMOTIVE MECHANICAL AND ELECTRICAL REPAIR AND MAINTENANCE		

Owner/Operator Details

Owner/Operator Ind:	CO	**Country:**	
Name:	NATHAN RAKOV	**Zip Code:**	99999
Street No:		**Phone:**	415-555-1212
Street 1:	NOT REQUIRED	**Type:**	P
Street 2:		**Date Became Current:**	
City:	NOT REQUIRED	**Date Ended Current:**	
State:	ME		
Source Type:	N		

Owner/Operator Ind:	CP	**Country:**	
Name:	NOT REQUIRED	**Zip Code:**	99999
Street No:		**Phone:**	415-555-1212
Street 1:	NOT REQUIRED	**Type:**	P
Street 2:		**Date Became Current:**	
City:	NOT REQUIRED	**Date Ended Current:**	
State:	ME		
Source Type:	N		

567	*8 of 11*	*-*	*0.00 / 0.00*	*412.89 / -10*	***LUBRIMART-TUNEMART 4101 CONVOY ST***	***RCRA TSD***

EPA Handler ID:	CAD029132214
Land Type Code:	O
Land Type Desc:	Other
Federal Waste Generator Code:	2
Gen Status Univ Code:	SQG
Gen Status Univ Desc:	Small Quantity Generator
Importer Activity:	No
Mixed Waste Generator:	No
Transporter Activity:	No
Transfer Facility:	No
Recycler Activity:	No
Onsite Burner Exemption:	No
Furnace Exemption:	No
Underground Inject Activity:	No
Receives Waste from Offsite:	No
TSD Type:	-----
TSD Activity:	No
Corrective Action Univ:	No
Action has been Imposed:	No
Action under 3004 (U)/(V):	No
Institutional Control Indicator:	N
Used Oil Transporter:	
Used Oil Transfer Facility:	
Used Oil Processor:	
Used Oil Refiner:	
Used Oil Burner:	
Used Oil Market Burner:	
Used Oil Spec Marketer:	
Activity Location:	CA
County Code:	CA073
County Name:	SAN DIEGO
Contact Name:	
Contact Phone No and Exten:	
Contact Email:	
Contact Address:	US
Mailing Address:	4101 CONVOY ST , SAN DIEGO , CA, 92111 , US

Violation/Evaluation Summary

Note: NO RECORDS: As of Jan 24 2018, there are no Compliance Monitoring and Enforcement (violation) records associated with this facility (EPA ID).

Handler Details

Source Type:	N	**Used Oil Transporter:**	No
Receive Date:	19851216	**UO Transfer Fac:**	No
Non Notifier:		**Used Oil Processor:**	No
Acknowledge Flag:		**Used Oil Refiner:**	No
Acknowledge Date:	19910331	**Used Oil Burner:**	No

Accessibility:		***UO Market Burner:***	No
Land Type:	O	***UO Spec Marketer:***	No
Fed Waste Gen Own:	HQ	***Current Site Name:***	LUBRIMART-TUNEMART
Fed Waste Gen Cd:	2	***Location Street No:***	
Fed Waste Gen Desc:	Small Quantity Generator	***Location Street 1:***	4101 CONVOY ST
ST Waste Gen Own:		***Location Street 2:***	
State Waste Gen Cd:		***Location City:***	SAN DIEGO
Short Term Gen:	No	***Location State:***	CA
Importer Activity:	No	***Location Zip Code:***	92111
Mixed Waste Gen:	No	***County Code:***	CA073
Transporter:	No	***State District:***	4
Transfer Facility:	No	***Mailing Street No:***	
TSD Activity:	No	***Mailing Street 1:***	4101 CONVOY ST
Recycler Activity:	No	***Mailing Street 2:***	
Onsite Burn Exempt:	No	***Mailing City:***	SAN DIEGO
Furnace Exemption:	No	***Mailing State:***	CA
Underground Inject:	No	***Mailing Zip Code:***	92111
Off Site Receipt:	No	***Mailing Country:***	US
Waste Dest Fac:	No	***Contact First Name:***	
Subpart K College:		***Contact Middle Initial:***	
Subpart K Hospital:		***Contact Last Name:***	
Subpart K Non Profit:		***Contact Street No:***	
Subpart K Withdraw:		***Contact Street 1:***	
Include Ntnl Rprt:		***Contact Street 2:***	
Reporting Cycle:		***Contact City:***	
LQHUW:	No	***Contact State:***	
Trader Importer:		***Contact Zip:***	
Trader Exporter:		***Contact Country:***	US
Slab Importer:		***Contact Phone:***	
Slab Exporter:		***Contact Phone Ext:***	
Current Record:	Yes	***Contact Fax:***	
Location Country:	US	***Contact Email Addr:***	
State District Owner:	CA	***Contact Title:***	

Handler Details

Source Type:	R	***Used Oil Transporter:***	No
Receive Date:	19920128	***UO Transfer Fac:***	No
Non Notifier:		***Used Oil Processor:***	No
Acknowledge Flag:		***Used Oil Refiner:***	No
Acknowledge Date:		***Used Oil Burner:***	No
Accessibility:		***UO Market Burner:***	No
Land Type:		***UO Spec Marketer:***	No
Fed Waste Gen Own:	HQ	***Current Site Name:***	LUBRIMART-TUNEMART
Fed Waste Gen Cd:	1	***Location Street No:***	
Fed Waste Gen Desc:	Large Quantity Generator	***Location Street 1:***	4101 CONVOY STREET
ST Waste Gen Own:		***Location Street 2:***	
State Waste Gen Cd:		***Location City:***	SAN DIEGO
Short Term Gen:	No	***Location State:***	CA
Importer Activity:	No	***Location Zip Code:***	92111-3701
Mixed Waste Gen:	No	***County Code:***	CA073

Transporter:	No	**State District:**	
Transfer Facility:	No	**Mailing Street No:**	
TSD Activity:	Yes	**Mailing Street 1:**	4101 CONVOY STREET
Recycler Activity:	No	**Mailing Street 2:**	
Onsite Burn Exempt:	No	**Mailing City:**	SAN DIEGO
Furnace Exemption:	No	**Mailing State:**	CA
Underground Inject:	No	**Mailing Zip Code:**	92111-3701
Off Site Receipt:	No	**Mailing Country:**	US
Waste Dest Fac:	No	**Contact First Name:**	NATHAN A
Subpart K College:		**Contact Middle Initial:**	
Subpart K Hospital:		**Contact Last Name:**	RAKOV
Subpart K Non Profit:		**Contact Street No:**	
Subpart K Withdraw:		**Contact Street 1:**	
Include Ntnl Rprt:	U	**Contact Street 2:**	
Reporting Cycle:	1991	**Contact City:**	
LQHUW:	No	**Contact State:**	
Trader Importer:		**Contact Zip:**	
Trader Exporter:		**Contact Country:**	US
Slab Importer:		**Contact Phone:**	619-488-3853
Slab Exporter:		**Contact Phone Ext:**	
Current Record:	No	**Contact Fax:**	
Location Country:	US	**Contact Email Addr:**	
State District Owner:		**Contact Title:**	

NAICS Details

Source Type:	R	**NAICS Active Status:**	Yes
NAICS Cd Owner:	HQ	**NAICS Cycle:**	2002
NAICS Code:	811118		
NAICS Description:	OTHER AUTOMOTIVE MECHANICAL AND ELECTRICAL REPAIR AND MAINTENANCE		

Source Type:	N	**NAICS Active Status:**	Yes
NAICS Cd Owner:	HQ	**NAICS Cycle:**	2002
NAICS Code:	811118		
NAICS Description:	OTHER AUTOMOTIVE MECHANICAL AND ELECTRICAL REPAIR AND MAINTENANCE		

Source Type:	R	**NAICS Active Status:**	Yes
NAICS Cd Owner:	HQ	**NAICS Cycle:**	2002
NAICS Code:	811198		
NAICS Description:	ALL OTHER AUTOMOTIVE REPAIR AND MAINTENANCE		

Owner/Operator Details

Owner/Operator Ind:	CP	**Country:**	
Name:	NOT REQUIRED	**Zip Code:**	99999
Street No:		**Phone:**	415-555-1212
Street 1:	NOT REQUIRED	**Type:**	P
Street 2:		**Date Became Current:**	
City:	NOT REQUIRED	**Date Ended Current:**	
State:	ME		

Map Key	Number of Records	Direction	Distance (mi/ft)	Elev/Diff (ft)	Site	DB

Source Type: N

Owner/Operator Ind: CO
Name: NATHAN RAKOV
Street No:
Street 1: NOT REQUIRED
Street 2:
City: NOT REQUIRED
State: ME
Source Type: N

Country:
Zip Code: 99999
Phone: 415-555-1212
Type: P
Date Became Current:
Date Ended Current:

---

567 | **9 of 11** | **-** | **0.00 / 0.00** | **412.89 / -10** | **LUBRIMART & TUNEMART**
4101 CONVOY ST
San Diego CA | **SANDIEGO SAM**

Record ID: DEH1986-LSAM-H12956-001
Record Type: SAM Investigation
Status: Completed
REST Record ID: DEH1986-LSAM-H12956-001
Record Name: LUBRIMART & TUNEMART
Record Status: Completed
Record Alias: SAM Investigation
Date: 04/17/1986
Primary Parcel: YES
Primary Address: YES
Address: 4101 CONVOY ST, SAN DIEGO CA 92111
Address Type: MASTER
Street String: 4101 CONVOY ST
Zip Code: 92111
Zip Community: 92111
Jurisdictiction: SAN DIEGO
Census Tract: 85.11
BOS District: 4
Watershed Basin: 907.11
Water Purveyor: SAN DIEGO
KIVA per Tp per No: 6SAM H12956
X: 6283746.444
Y: 1878394.013

Object ID: 365
ID: 366
Feature ID: 3563007300
Parcel No: 356-300-73-00
SWRCB Global ID: T0607302172
H No: H12956
Historical Name: LUBRIMART & TUNEMART
Agency Name: COSD
Fire Agency: SAN DIEGO
Funding: F - LOP Federal Fund
GT Global ID: T0607302172
GT RB Case No: 9UT341
GT Cuf Case: NO
GT Case Type: LUST Cleanup Site
GT Lead Agency: SAN DIEGO COUNTY LOP
GT County: San Diego
GT Latitude: 32.81743744
GT Longitude: -117.15452687
Latitude GS84: 32.8174358
Longitude GS84: -117.1545852
Point X: 6283748.01013614
Point Y: 1878388.11000606

Case No: H12956-001
Case Type: LOP - Local Oversight Program
REST Record Type: LUEG-DEH/LWQD/SAM Investigation/NA
Opened Date: 514080000000
Opened Date Converted: 04/16/1986 08:00PM
Full Name DEH Permit Owner:
Lead Agency: DEH/SAM
Lead Agency Date: 514080000000
Lead Agency Date Converted: 04/16/1986 08:00PM
Geo SRC: Mapped to XY from previous SAM Layer
GT Status: Completed - Case Closed
GT Status Date: 1055203200000
GT Status Date Converted: 06/09/2003 08:00PM
Thomasbros Mappage Grid: 1249 B 3

Map Key	Number of Records	Direction	Distance (mi/ft)	Elev/Diff (ft)	Site	DB
567	10 of 11	-	0.00 / 0.00	412.89 / -10	LUBRIMART & TUNEMART 4101 CONVOY ST SAN DIEGO CA 92111	SANDIEGO UST

Record ID:	DEH2007-HUPFP-207632	**Own or Operate UG:**	Yes
CERS ID:	10385044	**Own or Operate AG:**	No
Facility ID:	37-000-207632	**Haz. Mat. On-Site:**	Yes
EPA ID No:	CAL000286896	**Haz. Waste Gen:**	Yes
Permit Status:	Permit Renewed	**HHW Collection:**	No
Active Permit:	YES	**Recycle:**	No
Facility Type UST:	Other	**RCRA Large Qty. Gen:**	No
Business Phone:	858-565-2052	**Latitude:**	32.817233272557338
Business Fax:	0	**Longitude:**	-117.15476454560283
Onsite Haz. Waste Trtmnt:	No		
Mailing Address:	4101 CONVOY ST, SAN DIEGO, CA 92111		

--Details--

ID:	4204
Tank ID:	22293
Last Updated:	2018-01-05T02:30:55.000
UST Perm Close Date:	
Tank Status:	Active
Type of Tank:	Double Wall
Piping System Type:	Conventional Suction
Tank Use:	Hazardous Waste (includes used oil)
Tank Capacity (Gal):	1000
Tank Contents:	Used Oil
Other Content Info:	
Tank Owner Name:	Quay Che

Map Key	Number of Records	Direction	Distance (mi/ft)	Elev/Diff (ft)	Site	DB
567	11 of 11	-	0.00 / 0.00	412.89 / -10	LUBRIMART & TUNEMART 4101 CONVOY ST SAN DIEGO CA 92111	UST

Facility ID:	37-000-207632	**Latitude:**	32.81744
Permitting Agency:	San Diego County Department of Environmental Health	**Longitude:**	-117.15459
County:	San Diego		

Map Key	Number of Records	Direction	Distance (mi/ft)	Elev/Diff (ft)	Site	DB
568	1 of 1	-	0.00 / 0.00	405.44 / -18	EXPRESS OIL & GAS 8001 OTHELLO AV SAN DIEGO CA 921113713	LUST

Global ID:	T0607300311	**CUF Case:**	YES
Case Type:	LUST Cleanup Site	**Begin Date:**	1989-07-26 00:00:00
Status:	Completed - Case Closed	**How Discovered:**	Tank Closure
Status Date:	2009-09-18 00:00:00	**Stop Method:**	Replace Vapor Recovery Piping
RB Case No:	9UT1490	**County:**	San Diego
LOC Case No:	H21185-001	**Latitude:**	32.816766884

Lead Agency: SAN DIEGO COUNTY LOP
Longitude: -117.1544058
Case Worker: KH
File Location: Local Agency
Local Agency: SAN DIEGO COUNTY LOP
Potential Media Of Concern: Gasoline
Potential Media Affected: Aquifer used for drinking water supply
How Discovered Description: TANK REMOVAL
Stop Description: REPLACE VAPOR RECOVERY PIPING
Cal Water Watershed Name: San Diego - Lower San Diego - Mission San Diego (907.11)
DWR Groundwater Subbasin Name:
Site History:

The site was operated as a Mesa Fuels Service Station from 1965 to 1989. The station operated four 12,000-gallon fuel tanks. The case was opened on August 1, 1989, following the removal of the underground storage tank (UST) system in July 1989. Site investigation has continued from the time of the tank removal through November 13, 2006. Site investigations identified significant soil and groundwater impacts. Soil impacts were estimated to be approximately 90,139 cubic yards with a total mass of 50,000 to 70,000 pounds of petroleum hydrocarbons. These impacts extend from approximately 5 to 66 feet below ground surface. Free product was observed from April 1992 through July 2006 in one well. A vapor extraction system operated from October 1991 through June 1994. This system has recovered an estimated 53,464 pounds of petroleum hydrocarbons. Site has been in post remedial monitoring since June 1994 A vapor risk assessment has been completed and it has been concluded that the residual soil and groundwater impacts do not pose a risk to occupants of the existing site buildings.

Status History

Status:	Open - Case Begin Date	**Status Date:**	1989-07-26 00:00:00
Status:	Completed - Case Closed	**Status Date:**	2009-09-18 00:00:00
Status:	Open - Remediation	**Status Date:**	1991-09-11 00:00:00
Status:	Open - Verification Monitoring	**Status Date:**	1994-06-30 00:00:00

Activities

Action Type: Other
Action: Leak Discovery
Date: 1989-07-26 00:00:00

Action Type: Other
Action: Leak Reported
Date: 1989-07-26 00:00:00

Action Type: REMEDIATION
Action: Soil Vapor Extraction (SVE)
Date: 1990-10-01 00:00:00

Action Type: Other
Action: Leak Began
Date: 1989-07-26 00:00:00

Action Type: ENFORCEMENT
Action: Letter - Notice
Date: 2009-07-08 00:00:00

Action Type: ENFORCEMENT
Action: Technical Correspondence / Assistance / Other
Date: 2008-02-29 00:00:00

Action Type: ENFORCEMENT
Action: Notice of Responsibility
Date: 1989-08-02 00:00:00

Action Type: ENFORCEMENT
Action: Closure/No Further Action Letter
Date: 2009-09-18 00:00:00

Action Type: ENFORCEMENT
Action: Notification - Public Notice of ROD/RAP/CAP
Date: 2009-02-13 00:00:00

Action Type: ENFORCEMENT
Action: Notice of Responsibility
Date: 1992-08-28 00:00:00

Action Type: Other
Action: Leak Stopped
Date: 1989-07-26 00:00:00

Contacts

Contact Type: Local Agency Caseworker
Contact Name: KEVIN HEATON
Organization Name: SAN DIEGO COUNTY LOP
Address: P.O. Box 129261
City: San Diego
Email: kevin.heaton@sdcounty.ca.gov
Phone No:

Map Key	Number of Records	Direction	Distance (mi/ft)	Elev/Diff (ft)	Site	DB
569	1 of 1	-	0.00 / 0.00	408.54 / -14	SAN DIEGO GLASS & PAINT COMPAN 3927 CONVOY ST SAN DIEGO CA 921113723	LUST

Global ID: T0607302762
Case Type: LUST Cleanup Site
Status: Completed - Case Closed
Status Date: 1996-03-21 00:00:00
RB Case No: 9UT46
LOC Case No: H14797-001
Lead Agency: SAN DIEGO COUNTY LOP
Case Worker:
Local Agency:
CUF Case: NO
Begin Date: 1986-12-11 00:00:00
How Discovered:
Stop Method:
County: San Diego
Latitude: 32.81509
Longitude: -117.153337
File Location: Local Agency
Potential Media Of Concern: Kerosene
Potential Media Affected: Soil
How Discovered Description:
Stop Description:
Cal Water Watershed Name: San Diego - Lower San Diego - Mission San Diego (907.11)
DWR Groundwater Subbasin

Map Key	Number of Records	Direction	Distance (mi/ft)	Elev/Diff (ft)	Site	DB

Name:
Site History:

Status History

Status:	Open - Case Begin Date	**Status Date:**	1986-12-11 00:00:00
Status:	Completed - Case Closed	**Status Date:**	1996-03-21 00:00:00

Activities

Action Type:	Other
Action:	Leak Began
Date:	1986-12-11 00:00:00
Action Type:	Other
Action:	Leak Reported
Date:	1986-12-11 00:00:00
Action Type:	ENFORCEMENT
Action:	Notice of Responsibility
Date:	1986-12-11 00:00:00
Action Type:	Other
Action:	Leak Stopped
Date:	1986-12-11 00:00:00
Action Type:	Other
Action:	Leak Discovery
Date:	1986-12-11 00:00:00

Map Key	Number of Records	Direction	Distance (mi/ft)	Elev/Diff (ft)	Site	DB
570	1 of 1	-	0.00 / 0.00	401.63 / -21	XPO Logistics Freight, Inc.-USD 4965 CONVOY ST SAN DIEGO CA 92111	UST

Facility ID:	37-000-104521	**Latitude:**	32.83174
Permitting Agency:	San Diego County Department of Environmental Health	**Longitude:**	-117.1521
County:	San Diego		

Map Key	Number of Records	Direction	Distance (mi/ft)	Elev/Diff (ft)	Site	DB
571	1 of 1	-	0.00 / 0.00	426.19 / 3	San Diego Gas and Electric - Kearny Facility 5580 Overland Dr San Diego CA 92121	ALT FUELS

ID:	72359	**EV Lvl1 EVSE No:**	
Fuel Type Code:	ELEC: Electric	**EV Lvl2 EVSE No:**	6
Status Code:	E	**EV DC Fast Count:**	
Status Desc:	Open: The station is open.	**EV Other Info:**	
Federal Agency ID:		**EV Network:**	
Fed Agency Name:		**EV Network Web:**	

Map Key	Number of Records	Direction	Distance (mi/ft)	Elev/Diff (ft)	Site	DB

Plus4:
Station Phone:
Expected Date:
Open Date: 2015-06-01
BD Blends:
NG Fill Type Code:
NG Fill Type Desc:
NG PSI:
Cards Accepted:
Cards Accepted Desc:
Hydrogen Status Link:
E85 Blender Pump:
E85 Blender Pump Desc:
EV Connector Types: J1772
EV Connector Type Desc: J1772-J1772 (Level 2)
Geocode Status: GPS
Geocode Status Desc: The location is from a real GPS readout at the station.
Access Days Time: Employee use only
Groups with Access Code: Private
Group With Access Desc: Private Station
LPG Primary:
LPG Primary Desc:
Intersection Directions:

Latitude: 32.834049
Longitude: -117.130671
Dt Last Confirmed: 2018-01-04
Updated at: 2018-02-06 21:00:03 UTC
Owner Type Code: P
Owner Type Desc: Privately owned
NG Vehicle Class:
NG V Class Desc:

572	1 of 3	-	0.00 / 0.00	409.56 / -13	**MOORE PRINTED CIRCUITS, INC. - AERO DR** **8575 AERO DRIVE** **SAN DIEGO CA 92123**	ENVIROSTOR

Estor/EPA ID: 71002149
Site Type: VOLUNTARY CLEANUP
Site Code: 550325
Ntnl Priority List: NO
Acres: 1 ACRES
Special Program: VOLUNTARY CLEANUP PROGRAM
Address Desc: 8575 AERO DRIVE
Address Desc 2: 8575 Aero Drive
Clean Up Status: CERTIFIED O&M - LAND USE RESTRICTIONS ONLY AS OF 10/20/2010
Clean Up Oversight Agencies:
School District:
Program Type: NONE SPECIFIED
Past Caused Contamination: NONE SPECIFIED
APN: NONE SPECIFIED
Potential Media Affected: NONE SPECIFIED
Potential Contaminants:

NONE SPECIFIED

Funding: SITE PROPONENT
County: SAN DIEGO
Assembly District: 79
Senate District: 39
Latitude: 32.808861
Longitude: -117.142886

Site History:

Site History: Moore Printed Circuits (MPC) facility is located at 8575 Aero Drive in San Diego. The site is in the block bounded by Glen Curtis Road and Sandrock Road, and located in a commercial / industrial area of San Diego. MPC operated a Permit by Rule onsite hazardous waste treatment facility between 1968 and 2001. An environmental site assessment was conducted by the operator following the closure. Copper, lead, chromium, and chlorinated solvents concentrations exceeding hazardous waste levels were detected in the soil and in the soil gas. San Diego Environmental Health

Department referred Moore Printed Circuits to DTSC for determination of the appropriate action and closure. In the Spring 2002, property owners excavated approximately 600 tons of soil from inside the building and stockpiled within the facility without prior approval by DTSC. In December 2002, DTSC signed a Corrective Action Consent Letter with the property owner. In fiscal year 2004/2005, DTSC approved Final Site Assessment Report and Risk Assessment that recommended a land use restriction as a final remedy for the site. DTSC issued No Further Action Letter and Implementation and Enforcement Agreement in July 2005. DTSC conducts annual LUC inspections at the Facility.

Facility Comments: Closed

Facility Information

Program Type: VOLUNTARY CLEANUP
Status: CERTIFIED O&M - LAND USE RESTRICTIONS ONLY - LAND USE RESTRICTIONS
Summary Link: http://www.envirostor.dtsc.ca.gov/public/profile_report?global_id=71002149

Completed Activities

Activity Type: Completed Activities
Area Name:
Sub Area:
Date Completed: 11/22/2002
Document Type: Consent Agreement
Doc Link: http://www.envirostor.dtsc.ca.gov/public/final_documents2?global_id=71002149&enforcement_id=60258095
Comments:

Activity Type: Completed Activities
Area Name:
Sub Area:
Date Completed: 1/1/2002
Document Type: Phase I Verification
Doc Link: http://www.envirostor.dtsc.ca.gov/public/final_documents2?global_id=71002149&enforcement_id=60258373
Comments: Inspection report sent on 1/1/2002

Activity Type: Completed Activities
Area Name:
Sub Area:
Date Completed: 2/19/2015
Document Type: Land Use Restriction - Site Inspection/Visit
Doc Link: http://www.envirostor.dtsc.ca.gov/public/final_documents2?global_id=71002149&enforcement_id=60389383
Comments:

Activity Type: Completed Activities
Area Name:
Sub Area:
Date Completed: 2/4/2005
Document Type: Corrective Measures Study Report
Doc Link: http://www.envirostor.dtsc.ca.gov/public/final_documents2?global_id=71002149&doc_id=60253463
Comments:

Activity Type: Completed Activities
Area Name:
Sub Area:

Date Completed: 6/29/2017
Document Type: Land Use Restriction Monitoring Report
Doc Link: http://www.envirostor.dtsc.ca.gov/public/final_documents2?global_id=71002149&doc_id=60396044
Comments:

Activity Type: Completed Activities
Area Name:
Sub Area:
Date Completed: 12/3/2014
Document Type: Annual Oversight Cost Estimate
Doc Link: http://www.envirostor.dtsc.ca.gov/public/final_documents2?global_id=71002149&enforcement_id=60386761
Comments:

Activity Type: Completed Activities
Area Name:
Sub Area:
Date Completed: 7/30/2005
Document Type: Corrective Action Completion Determination
Doc Link: http://www.envirostor.dtsc.ca.gov/public/final_documents2?global_id=71002149&enforcement_id=60252843
Comments:

Activity Type: Completed Activities
Area Name:
Sub Area:
Date Completed: 2/4/2005
Document Type: Remedy Selection and Statement of Basis
Doc Link: http://www.envirostor.dtsc.ca.gov/public/final_documents2?global_id=71002149&enforcement_id=60253463
Comments:

Activity Type: Completed Activities
Area Name:
Sub Area:
Date Completed: 5/18/2008
Document Type: * LUC Inspection Complete
Doc Link:
Comments:

Activity Type: Completed Activities
Area Name:
Sub Area:
Date Completed: 10/9/2012
Document Type: Land Use Restriction - Site Inspection/Visit
Doc Link:
Comments: Completed

Activity Type: Completed Activities
Area Name:
Sub Area:
Date Completed: 10/2/2003
Document Type: Preliminary Endangerment Assessment Workplan
Doc Link:
Comments:

Activity Type: Completed Activities
Area Name:
Sub Area:
Date Completed: 6/30/2005
Document Type: Land Use Restriction
Doc Link: http://www.envirostor.dtsc.ca.gov/public/final_documents2?global_id=71002149&enforcement_id=60253607
Comments:

Activity Type: Completed Activities
Area Name:
Sub Area:
Date Completed: 7/30/2005
Document Type: No Further Action Letter
Doc Link: http://www.envirostor.dtsc.ca.gov/public/final_documents2?global_id=71002149&enforcement_id=60253608
Comments:

Activity Type: Completed Activities
Area Name:
Sub Area:
Date Completed: 6/15/2007
Document Type: * LUC Inspection Complete
Doc Link:
Comments:

Activity Type: Completed Activities
Area Name:
Sub Area:
Date Completed: 12/2/2014
Document Type: Land Use Restriction - Site Inspection/Visit
Doc Link:
Comments:

Activity Type: Completed Activities
Area Name:
Sub Area:
Date Completed: 7/30/2004
Document Type: Preliminary Endangerment Assessment Report
Doc Link: http://www.envirostor.dtsc.ca.gov/public/final_documents2?global_id=71002149&doc_id=60253305
Comments:

Activity Type: Completed Activities
Area Name:
Sub Area:
Date Completed: 4/21/2005
Document Type: Remedial Action Completion Report
Doc Link: http://www.envirostor.dtsc.ca.gov/public/final_documents2?global_id=71002149&doc_id=60253465
Comments:

Activity Type: Completed Activities
Area Name:
Sub Area:

Date Completed: 6/19/2006
Document Type: * LUC Inspection Complete
Doc Link:
Comments:

Activity Type: Completed Activities
Area Name:
Sub Area:
Date Completed: 2/1/2004
Document Type: Site Inspections/Visit (Non LUR)
Doc Link:
Comments:

Land Use Restrictions

Covenant: http://www.envirostor.dtsc.ca.gov/public/final_documents2?cmd=radocuments&global_id=71002149&enforcement_id=60253607
Area:
Sub Area:
Date Recorded: 6/30/2005
Site Management Requirements:
DAY CARE CENTER PROHIBITED
HOSPITAL USE PROHIBITED
LAND USE COVENANT
NO EXCAVATION OR ACTIVITIES WHICH DISTURB THE SOIL BELOW A SPECIFIED DEPTH (SEE COVENANT FOR DEPTH) WITHOUT AGENCY REVIEW AND APPROVAL OF A SOIL MANAGEMENT PLAN
NOTIFY AFTER CHANGE OF PROPERTY OWNER
PUBLIC OR PRIVATE SCHOOL FOR PERSONS UNDER 21 PROHIBITED
RESIDENCE USE PROHIBITED

572	2 of 3	-	0.00 / 0.00	409.56 / -13	**MOORE PRINTED CIRCUITS, INC. - AERO DR** **8575 AERO DRIVE** **SAN DIEGO CA 92123**	LUR

Envirostor ID: 71002149
Latitude: 32.808861
Longitude: -117.142886
Site Name: MOORE PRINTED CIRCUITS, INC. - AERO DR
Address: 8575 AERO DRIVE
Zip: 92123
City: SAN DIEGO
County: SAN DIEGO
Senate District: 39
Site History:

Site History: Moore Printed Circuits (MPC) facility is located at 8575 Aero Drive in San Diego. The site is in the block bounded by Glen Curtis Road and Sandrock Road, and located in a commercial/ industrial area of San Diego. MPC operated a Permit by Rule onsite hazardous waste treatment facility between 1968 and 2001. An environmental site assessment was conducted by the operator following the closure. Copper, lead, chromium, and chlorinated solvents concentrations exceeding hazardous waste levels were detected in the soil and in the soil gas. San Diego Environmental Health Department referred Moore Printed Circuits to DTSC for determination of the appropriate action and closure. In the Spring 2002, property owners excavated approximately 600 tons of soil from inside the building and stockpiled within the facility without prior approval by DTSC. In December 2002, DTSC signed a Corrective Action Consent Letter with the property owner. In fiscal year 2004/2005, DTSC approved Final Site Assessment Report and Risk Assessment that recommended a land use restriction as a final remedy for the site. DTSC issued No Further Action Letter and Implementation and Enforcement Agreement in July 2005. DTSC conducts annual LUC inspections at the Facility.

Facility Comments: Closed

Facilities Details

Site Type 1:	VOLUNTARY CLEANUP	***Funding:***	SITE PROPONENT
Site Type 2:	VOLUNTARY CLEANUP	***Area:***	PROJECT WIDE
Site Code:	550325	***Sub Area:***	
Special Program:	VOLUNTARY CLEANUP PROGRAM	***Date Recorded:***	6/30/2005
National Priorities List:	NO	***Assembly District:***	79
Acres:	1 ACRES		
Status:	CERTIFIED O&M - LAND USE RESTRICTIONS ONLY		
Cleanup Status:	CERTIFIED O&M - LAND USE RESTRICTIONS ONLY AS OF 10/20/2010		
APN:	NONE SPECIFIED		
Summary Link:	http://www.envirostor.dtsc.ca.gov/public/profile_report.asp?global_id=71002149&starttab=landuserestrictions		
Cl Up Oversight AGCS:	NONE SPECIFIED		
Potential Cont. of Concern:			
Past Use(s) Caused Contaminants:	NONE SPECIFIED		
Potential Media Affected:	NONE SPECIFIED		
School District:			
Covenant Link:	http://www.envirostor.dtsc.ca.gov/public/final_documents.asp?cmd=radocuments&global_id=71002149&enforcement_id=60253607		

Completed Activities

Activity Type:	Completed Activities	***Date Completed:***	6/30/2005
Sub Area:		***Area Name:***	
Document Type:	Land Use Restriction		
Doc Link:	http://www.envirostor.dtsc.ca.gov/public/final_documents2.asp?global_id=71002149&enforcement_id=60253607		
Comments:			

Activity Type:	Completed Activities	***Date Completed:***	7/30/2004
Sub Area:		***Area Name:***	
Document Type:	Preliminary Endangerment Assessment Report		
Doc Link:	http://www.envirostor.dtsc.ca.gov/public/final_documents2.asp?global_id=71002149&doc_id=60253305		
Comments:			

Activity Type:	Completed Activities	***Date Completed:***	1/1/2002
Sub Area:		***Area Name:***	
Document Type:	Phase I Verification		
Doc Link:	http://www.envirostor.dtsc.ca.gov/public/final_documents2.asp?global_id=71002149&enforcement_id=60258373		
Comments:	Inspection report sent on 1/1/2002		

Activity Type:	Completed Activities	***Date Completed:***	12/2/2014
Sub Area:		***Area Name:***	
Document Type:	Land Use Restriction - Site Inspection/Visit		
Doc Link:			
Comments:			

Activity Type:	Completed Activities	***Date Completed:***	4/21/2005
Sub Area:		***Area Name:***	
Document Type:	Remedial Action Completion Report		
Doc Link:	http://www.envirostor.dtsc.ca.gov/public/final_documents2.asp?global_id=71002149&doc_id=60253465		

Comments:

Activity Type: Completed Activities **Date Completed:** 2/4/2005
Sub Area: **Area Name:**
Document Type: Remedy Selection and Statement of Basis
Doc Link: http://www.envirostor.dtsc.ca.gov/public/final_documents2.asp?global_id=71002149&enforcement_id=60253463
Comments:

Activity Type: Completed Activities **Date Completed:** 10/2/2003
Sub Area: **Area Name:**
Document Type: Preliminary Endangerment Assessment Workplan
Doc Link:
Comments:

Activity Type: Completed Activities **Date Completed:** 2/19/2015
Sub Area: **Area Name:**
Document Type: Land Use Restriction - Site Inspection/Visit
Doc Link: http://www.envirostor.dtsc.ca.gov/public/final_documents2.asp?global_id=71002149&enforcement_id=60389383
Comments:

Activity Type: Completed Activities **Date Completed:** 12/3/2014
Sub Area: **Area Name:**
Document Type: Annual Oversight Cost Estimate
Doc Link: http://www.envirostor.dtsc.ca.gov/public/final_documents2.asp?global_id=71002149&enforcement_id=60386761
Comments:

Activity Type: Completed Activities **Date Completed:** 7/30/2005
Sub Area: **Area Name:**
Document Type: No Further Action Letter
Doc Link: http://www.envirostor.dtsc.ca.gov/public/final_documents2.asp?global_id=71002149&enforcement_id=60253608
Comments:

Activity Type: Completed Activities **Date Completed:** 2/1/2004
Sub Area: **Area Name:**
Document Type: Site Inspections/Visit (Non LUR)
Doc Link:
Comments:

Activity Type: Completed Activities **Date Completed:** 6/29/2017
Sub Area: **Area Name:**
Document Type: Land Use Restriction Monitoring Report
Doc Link: http://www.envirostor.dtsc.ca.gov/public/final_documents2.asp?global_id=71002149&doc_id=60396044
Comments:

Activity Type: Completed Activities **Date Completed:** 10/9/2012
Sub Area: **Area Name:**
Document Type: Land Use Restriction - Site Inspection/Visit
Doc Link:
Comments: Completed

Activity Type: Completed Activities **Date Completed:** 6/19/2006
Sub Area: **Area Name:**

Map Key	Number of Records	Direction	Distance (mi/ft)	Elev/Diff (ft)	Site	DB

Document Type: * LUC Inspection Complete
Doc Link:
Comments:

Activity Type: Completed Activities **Date Completed:** 2/4/2005
Sub Area: **Area Name:**
Document Type: Corrective Measures Study Report
Doc Link: http://www.envirostor.dtsc.ca.gov/public/final_documents2.asp?global_id=71002149&doc_id=60253463
Comments:

Activity Type: Completed Activities **Date Completed:** 11/22/2002
Sub Area: **Area Name:**
Document Type: Consent Agreement
Doc Link: http://www.envirostor.dtsc.ca.gov/public/final_documents2.asp?global_id=71002149&enforcement_id=60258095
Comments:

Activity Type: Completed Activities **Date Completed:** 6/15/2007
Sub Area: **Area Name:**
Document Type: * LUC Inspection Complete
Doc Link:
Comments:

Activity Type: Completed Activities **Date Completed:** 5/18/2008
Sub Area: **Area Name:**
Document Type: * LUC Inspection Complete
Doc Link:
Comments:

Activity Type: Completed Activities **Date Completed:** 7/30/2005
Sub Area: **Area Name:**
Document Type: Corrective Action Completion Determination
Doc Link: http://www.envirostor.dtsc.ca.gov/public/final_documents2.asp?global_id=71002149&enforcement_id=60252843
Comments:

Land Use Restrictions

Area: **Date Recorded:** 6/30/2005
Sub Area:
Site Management Req.: DAY CARE CENTER PROHIBITED; HOSPITAL USE PROHIBITED; LAND USE COVENANT; NO EXCAVATION OR ACTIVITIES WHICH DISTURB THE SOIL BELOW A SPECIFIED DEPTH (SEE COVENANT FOR DEPTH) WITHOUT AGENCY REVIEW AND APPROVAL OF A SOIL MANAGEMENT PLAN; NOTIFY AFTER CHANGE OF PROPERTY OWNER; RESIDENCE USE PROHIBITED; PUBLIC OR PRIVATE SCHOOL FOR PERSONS UNDER 21 PROHIBITED;
Covenant: http://www.envirostor.dtsc.ca.gov/public/final_documents2.asp?cmd=radocuments&global_id=71002149&enforcement_id=60253607

572	*3 of 3*	*-*	*0.00 / 0.00*	*409.56 / -13*	***MOORE PRINTED CIRCUITS, INC. - AERO DR 8575 AERO DRIVE SAN DIEGO CA 92123***	*VCP*

ESTOR EPA ID: 71002149 **Funding:** SITE PROPONENT
Program Type: VOLUNTARY CLEANUP **City:** SAN DIEGO

Status:	CERTIFIED O&M - LAND USE RESTRICTIONS ONLY - LAND USE RESTRICTIONS	**ZIP:**	92123
Site Type:	VOLUNTARY CLEANUP	**County:**	SAN DIEGO
Envirostor ID:	71002149	**Assembly District:**	79
Site Code:	550325	**Senate District:**	39
Special Program:	VOLUNTARY CLEANUP PROGRAM	**Longitude:**	-117.142886
Acres:	1 ACRES	**Latitude:**	32.808861
NTL Priorities List:	NO		

APN:	NONE SPECIFIED
Cleanup Status:	CERTIFIED O&M - LAND USE RESTRICTIONS ONLY AS OF 10/20/2010
Summary Link:	http://www.envirostor.dtsc.ca.gov/public/profile_report.asp?global_id=71002149
Cleanup Oversight Agen:	NONE SPECIFIED
Potential Media Affected:	NONE SPECIFIED
Past Use Caused Contam:	NONE SPECIFIED
Potential Contam of Cncrn:	
Site Facility Name:	MOORE PRINTED CIRCUITS, INC. - AERO DR
School District:	
Address Description:	8575 AERO DRIVE
Site History:	

Site History: Moore Printed Circuits (MPC) facility is located at 8575 Aero Drive in San Diego. The site is in the block bounded by Glen Curtis Road and Sandrock Road, and located in a commercial/ industrial area of San Diego. MPC operated a Permit by Rule onsite hazardous waste treatment facility between 1968 and 2001. An environmental site assessment was conducted by the operator following the closure. Copper, lead, chromium, and chlorinated solvents concentrations exceeding hazardous waste levels were detected in the soil and in the soil gas. San Diego Environmental Health Department referred Moore Printed Circuits to DTSC for determination of the appropriate action and closure. In the Spring 2002, property owners excavated approximately 600 tons of soil from inside the building and stockpiled within the facility without prior approval by DTSC. In December 2002, DTSC signed a Corrective Action Consent Letter with the property owner. In fiscal year 2004/2005, DTSC approved Final Site Assessment Report and Risk Assessment that recommended a land use restriction as a final remedy for the site. DTSC issued No Further Action Letter and Implementation and Enforcement Agreement in July 2005. DTSC conducts annual LUC inspections at the Facility.

Facility Comments: Closed

Land Use Restrictions

Area:	
Sub Area:	
Date Recorded:	6/30/2005
Covenant:	http://www.envirostor.dtsc.ca.gov/public/final_documents2.asp?cmd=radocuments&global_id=71002149&enforcement_id=60253607
Site Management Requirements:	DAY CARE CENTER PROHIBITED HOSPITAL USE PROHIBITED LAND USE COVENANT NO EXCAVATION OR ACTIVITIES WHICH DISTURB THE SOIL BELOW A SPECIFIED DEPTH (SEE COVENANT FOR DEPTH) WITHOUT AGENCY REVIEW AND APPROVAL OF A SOIL MANAGEMENT PLAN NOTIFY AFTER CHANGE OF PROPERTY OWNER RESIDENCE USE PROHIBITED PUBLIC OR PRIVATE SCHOOL FOR PERSONS UNDER 21 PROHIBITED

Completed Activities

Area Name:	
Sub Area:	
Document Type:	Remedy Selection and Statement of Basis
Date Completed:	2/4/2005

Doc Link: http://www.envirostor.dtsc.ca.gov/public/final_documents2.asp?global_id=71002149&enforcement_id=60253463
Comments:

Area Name:
Sub Area:
Document Type: Remedial Action Completion Report
Date Completed: 4/21/2005
Doc Link: http://www.envirostor.dtsc.ca.gov/public/final_documents2.asp?global_id=71002149&doc_id=60253465
Comments:

Area Name:
Sub Area:
Document Type: Site Inspections/Visit (Non LUR)
Date Completed: 2/1/2004
Doc Link:
Comments:

Area Name:
Sub Area:
Document Type: Preliminary Endangerment Assessment Workplan
Date Completed: 10/2/2003
Doc Link:
Comments:

Area Name:
Sub Area:
Document Type: No Further Action Letter
Date Completed: 7/30/2005
Doc Link: http://www.envirostor.dtsc.ca.gov/public/final_documents2.asp?global_id=71002149&enforcement_id=60253608
Comments:

Area Name:
Sub Area:
Document Type: Land Use Restriction - Site Inspection/Visit
Date Completed: 2/19/2015
Doc Link: http://www.envirostor.dtsc.ca.gov/public/final_documents2.asp?global_id=71002149&enforcement_id=60389383
Comments:

Area Name:
Sub Area:
Document Type: Annual Oversight Cost Estimate
Date Completed: 12/3/2014
Doc Link: http://www.envirostor.dtsc.ca.gov/public/final_documents2.asp?global_id=71002149&enforcement_id=60386761
Comments:

Area Name:
Sub Area:
Document Type: Preliminary Endangerment Assessment Report
Date Completed: 7/30/2004
Doc Link: http://www.envirostor.dtsc.ca.gov/public/final_documents2.asp?global_id=71002149&doc_id=60253305
Comments:

Area Name:
Sub Area:
Document Type: Consent Agreement
Date Completed: 11/22/2002
Doc Link: http://www.envirostor.dtsc.ca.gov/public/final_documents2.asp?global_id=71002149&enforcement_id=60258095
Comments:

Area Name:
Sub Area:
Document Type: Corrective Action Completion Determination
Date Completed: 7/30/2005
Doc Link: http://www.envirostor.dtsc.ca.gov/public/final_documents2.asp?global_id=71002149&enforcement_id=60252843
Comments:

Area Name:
Sub Area:
Document Type: Phase I Verification
Date Completed: 1/1/2002
Doc Link: http://www.envirostor.dtsc.ca.gov/public/final_documents2.asp?global_id=71002149&enforcement_id=60258373
Comments: Inspection report sent on 1/1/2002

Area Name:
Sub Area:
Document Type: Land Use Restriction
Date Completed: 6/30/2005
Doc Link: http://www.envirostor.dtsc.ca.gov/public/final_documents2.asp?global_id=71002149&enforcement_id=60253607
Comments:

Area Name:
Sub Area:
Document Type: Corrective Measures Study Report
Date Completed: 2/4/2005
Doc Link: http://www.envirostor.dtsc.ca.gov/public/final_documents2.asp?global_id=71002149&doc_id=60253463
Comments:

Area Name:
Sub Area:
Document Type: Land Use Restriction - Site Inspection/Visit
Date Completed: 12/2/2014
Doc Link:
Comments:

Area Name:
Sub Area:
Document Type: Land Use Restriction - Site Inspection/Visit
Date Completed: 10/9/2012
Doc Link:
Comments: Completed

Area Name:
Sub Area:
Document Type: Land Use Restriction Monitoring Report

Map Key	Number of Records	Direction	Distance (mi/ft)	Elev/Diff (ft)	Site	DB

Date Completed: 6/29/2017
Doc Link: http://www.envirostor.dtsc.ca.gov/public/final_documents2.asp?global_id=71002149&doc_id=60396044
Comments:

Area Name:
Sub Area:
Document Type: * LUC Inspection Complete
Date Completed: 5/18/2008
Doc Link:
Comments:

Area Name:
Sub Area:
Document Type: * LUC Inspection Complete
Date Completed: 6/15/2007
Doc Link:
Comments:

Area Name:
Sub Area:
Document Type: * LUC Inspection Complete
Date Completed: 6/19/2006
Doc Link:
Comments:

573	1 of 5	-	0.00 / 0.00	427.71 / 5	CARMAX #7653 7766 BALBOA AVE SAN DIEGO CA 92111	CERS TANK

Site ID: 103249
Latitude: 32.822750
Longitude: -117.156441

Regulated Programs

EI ID:	10385056	**EI Description:**	Chemical Storage Facilities
EI ID:	10385056	**EI Description:**	Hazardous Waste Generator
EI ID:	10385056	**EI Description:**	Underground Storage Tank

Affiliations

Affil Type Desc: CUPA District
Entity Name: San Diego County Env Health
Entity Title:
Address: PO Box 129261
City: San Diego
State: CA
Country:
Zip Code: 92112-9261

Phone:	(858) 505-6880
Affil Type Desc:	Document Preparer
Entity Name:	Bentley Parker-Brown
Entity Title:	
Address:	
City:	
State:	
Country:	
Zip Code:	
Phone:	
Affil Type Desc:	Legal Owner
Entity Name:	CarMax Auto Superstores California LLC
Entity Title:	
Address:	12800 Tuckahoe Creek Parkway
City:	Richmond
State:	VA
Country:	United States
Zip Code:	23238
Phone:	(804) 747-0422
Affil Type Desc:	Property Owner
Entity Name:	CarMax Auto Superstores California LLC
Entity Title:	
Address:	12800 Tuckahoe Creek Parkway
City:	Richmond
State:	VA
Country:	United States
Zip Code:	23238
Phone:	(804) 747-0422
Affil Type Desc:	UST Permit Applicant
Entity Name:	Johanna Griscik
Entity Title:	Environmental Manager
Address:	
City:	
State:	
Country:	
Zip Code:	
Phone:	(804) 747-0422
Affil Type Desc:	UST Property Owner Name
Entity Name:	CarMax Auto Superstores California LLC
Entity Title:	
Address:	12800 Tuckahoe Creek Parkway
City:	Richmond
State:	VA
Country:	United States
Zip Code:	23238
Phone:	(804) 747-0422

Affil Type Desc:	UST Tank Owner
Entity Name:	CarMax Auto Superstores California LLC
Entity Title:	
Address:	12800 Tuckahoe Creek Parkway
City:	Richmond
State:	VA
Country:	United States
Zip Code:	23238
Phone:	(804) 747-0422

Affil Type Desc:	Facility Mailing Address
Entity Name:	Mailing Address
Entity Title:	
Address:	12800 Tuckahoe Creek Parkway
City:	Richmond
State:	VA
Country:	
Zip Code:	23238
Phone:	

Affil Type Desc:	Primary Emergency Contact
Entity Name:	Candice Young
Entity Title:	Satellite Service Manager
Address:	
City:	
State:	
Country:	
Zip Code:	
Phone:	(619) 458-0711

Affil Type Desc:	Identification Signer
Entity Name:	Johanna Griscik
Entity Title:	Environmental Manager
Address:	
City:	
State:	
Country:	
Zip Code:	
Phone:	

Affil Type Desc:	Environmental Contact
Entity Name:	Johanna Griscik
Entity Title:	
Address:	12800 Tuckahoe Creek Parkway
City:	Richmond
State:	VA
Country:	
Zip Code:	23238
Phone:	(804) 747-0422

Affil Type Desc:	Parent Corporation
Entity Name:	CarMax

Entity Title:
Address:
City:
State:
Country:
Zip Code:
Phone:

Affil Type Desc: Secondary Emergency Contact
Entity Name: Todd Blackwell
Entity Title: Location General Manager
Address:
City:
State:
Country:
Zip Code:
Phone: (916) 261-3101

Affil Type Desc: Operator
Entity Name: CarMax Auto Superstores California LLC
Entity Title:
Address:
City:
State:
Country:
Zip Code:
Phone: (804) 747-0422

Affil Type Desc: UST Tank Operator
Entity Name: CarMax Auto Superstores California LLC
Entity Title:
Address: 12800 Tuckahoe Creek Parkway
City: Richmond
State: VA
Country: United States
Zip Code: 23238
Phone: (804) 747-0422

Coordinates

Env Int Type Code: HWG
Program ID: 10385056
Latitude: 32.822710
Longitude: -117.156440
Coord Name:
Ref Point Type Desc: Center of a facility or station.

Evaluations

Eval Date: 8/20/2014
Violations Found: No
Eval General Type: Compliance Evaluation Inspection
Eval Type: Routine done by local agency

Eval Division: San Diego County Department of Env Health
Eval Program: UST
Eval Source: CERS
Eval Notes:

Inspector: McLernon Benjamin Inspection ID:4944674

Eval Date: 7/26/2016
Violations Found: No
Eval General Type: Compliance Evaluation Inspection
Eval Type: Routine done by local agency
Eval Division: San Diego County Department of Env Health
Eval Program: HW
Eval Source: CERS
Eval Notes:

Inspector: Burke Mike Inspection ID:5469095

Eval Date: 7/26/2016
Violations Found: No
Eval General Type: Compliance Evaluation Inspection
Eval Type: Routine done by local agency
Eval Division: San Diego County Department of Env Health
Eval Program: HMRRP
Eval Source: CERS
Eval Notes:

Inspector: Burke Mike Inspection ID:5469095

Eval Date: 9/4/2013
Violations Found: No
Eval General Type: Compliance Evaluation Inspection
Eval Type: Routine done by local agency
Eval Division: San Diego County Department of Env Health
Eval Program: HMRRP
Eval Source: CERS
Eval Notes:

Inspector: Norton Louise Inspection ID:4555394

Eval Date: 7/26/2016
Violations Found: No
Eval General Type: Compliance Evaluation Inspection
Eval Type: Routine done by local agency
Eval Division: San Diego County Department of Env Health
Eval Program: UST
Eval Source: CERS
Eval Notes:

Inspector: Burke Mike Inspection ID:5469095

Eval Date: 8/20/2014
Violations Found: Yes
Eval General Type: Compliance Evaluation Inspection
Eval Type: Routine done by local agency
Eval Division: San Diego County Department of Env Health
Eval Program: HW
Eval Source: CERS
Eval Notes:

Inspector: McLernon Benjamin Inspection ID:4944674

Eval Date: 9/4/2013
Violations Found: No
Eval General Type: Compliance Evaluation Inspection
Eval Type: Routine done by local agency
Eval Division: San Diego County Department of Env Health
Eval Program: UST
Eval Source: CERS
Eval Notes:

Inspector: Norton Louise Inspection ID:4555394

Eval Date: 8/10/2015
Violations Found: No
Eval General Type: Compliance Evaluation Inspection
Eval Type: Routine done by local agency
Eval Division: San Diego County Department of Env Health
Eval Program: HMRRP
Eval Source: CERS
Eval Notes:

Inspector: McLernon Benjamin Inspection ID:5107921

Eval Date: 9/4/2013
Violations Found: Yes
Eval General Type: Compliance Evaluation Inspection
Eval Type: Routine done by local agency
Eval Division: San Diego County Department of Env Health
Eval Program: HW
Eval Source: CERS
Eval Notes:

Inspector: Norton Louise Inspection ID:4555394

Eval Date: 8/10/2015
Violations Found: Yes
Eval General Type: Compliance Evaluation Inspection
Eval Type: Routine done by local agency
Eval Division: San Diego County Department of Env Health
Eval Program: HW

Eval Source: CERS
Eval Notes:

Inspector: McLernon Benjamin Inspection ID:5107921

Eval Date: 8/10/2015
Violations Found: Yes
Eval General Type: Compliance Evaluation Inspection
Eval Type: Routine done by local agency
Eval Division: San Diego County Department of Env Health
Eval Program: UST
Eval Source: CERS
Eval Notes:

Inspector: McLernon Benjamin Inspection ID:5107921

Eval Date: 8/20/2014
Violations Found: No
Eval General Type: Compliance Evaluation Inspection
Eval Type: Routine done by local agency
Eval Division: San Diego County Department of Env Health
Eval Program: HMRRP
Eval Source: CERS
Eval Notes:

Inspector: McLernon Benjamin Inspection ID:4944674

Violations

Violation Date: 8/20/2014 ***Violation Program:*** HW
Violation Division: San Diego County Department of Env Health ***Violation Source:*** CERS
Citation: 22 CCR 15 66265.195(b) - California Code of Regulations, Title 22, Chapter 15, Section(s) 66265.195(b)
Violation Notes:

Returned to compliance on 09/09/2014.

Violation Description:

Failure of the owner or operator to inspect and document the cathodic protection systems within six months after initial installation, and annually thereafter, and to inspect all sources of impressed current at least bimonthly.

Violations

Violation Date: 9/4/2013 ***Violation Program:*** HW
Violation Division: San Diego County Department of Env Health ***Violation Source:*** CERS
Citation: 22 CCR 12 66262.34(f) - California Code of Regulations, Title 22, Chapter 12, Section(s) 66262.34(f)
Violation Notes:

Returned to compliance on 09/04/2013.

Violation Description:

Failure to properly label hazardous waste accumulation containers with the following requirements: "Hazardous Waste", name and address of the generator, physical and chemical characteristics of the Hazardous Waste, and starting accumulation date.

Violations

Violation Date: 8/20/2014 ***Violation Program:*** HW
Violation Division: San Diego County Department of Env Health ***Violation Source:*** CERS
Citation: 22 CCR 12 66262.34(f) - California Code of Regulations, Title 22, Chapter 12, Section(s) 66262.34(f)
Violation Notes:

Returned to compliance on 09/09/2014.

Violation Description:

Failure to properly label hazardous waste accumulation containers with the following requirements: "Hazardous Waste", name and address of the generator, physical and chemical characteristics of the Hazardous Waste, and starting accumulation date.

Violations

Violation Date: 8/10/2015 ***Violation Program:*** HW
Violation Division: San Diego County Department of Env Health ***Violation Source:*** CERS
Citation: HSC 6.5 Multiple Sections - California Health and Safety Code, Chapter 6.5, Section(s) Multiple Sections
Violation Notes:

Returned to compliance on 08/18/2015.

Violation Description:

Haz Waste Generator Program - Operations/Maintenance - General

Violations

Violation Date: 8/20/2014 ***Violation Program:*** HW
Violation Division: San Diego County Department of Env Health ***Violation Source:*** CERS
Citation: 22 CCR 12 66262.40(a) - California Code of Regulations, Title 22, Chapter 12, Section(s) 66262.40(a)
Violation Notes:

Returned to compliance on 09/09/2014.

Violation Description:

Failure to maintain uniform hazardous waste manifest, consolidated manifest, or bills of lading copies for three years.

Violations

Violation Date: 8/20/2014 ***Violation Program:*** HW
Violation Division: San Diego County Department of Env Health ***Violation Source:*** CERS
Citation: 22 CCR 12 66262.40(c) - California Code of Regulations, Title 22, Chapter 12, Section(s) 66262.40(c)
Violation Notes:

Returned to compliance on 09/09/2014.

Violation Description:

Failure to determine if the waste generated is a hazardous waste and to maintain analysis results for three years.

Violations

Violation Date: 8/10/2015 ***Violation Program:*** HW
Violation Division: San Diego County Department of Env Health ***Violation Source:*** CERS
Citation: 22 CCR 15 66265.173 - California Code of Regulations, Title 22, Chapter 15, Section(s) 66265.173
Violation Notes:

Returned to compliance on 08/18/2015.

Violation Description:

Failure to properly close hazardous waste containers when not in active use.

Violations

Violation Date: 8/20/2014 ***Violation Program:*** HW
Violation Division: San Diego County Department of Env Health ***Violation Source:*** CERS
Citation: HSC 6.67 Multiple Sections - California Health and Safety Code, Chapter 6.67, Section(s) Multiple Sections
Violation Notes:

Returned to compliance on 09/09/2014.

Violation Description:

Haz Waste Generator Program - Administration/Documentation - General

Violations

Violation Date: 8/10/2015 ***Violation Program:*** HW
Violation Division: San Diego County Department of Env Health ***Violation Source:*** CERS
Citation: 22 CCR 15 66265.195(a) - California Code of Regulations, Title 22, Chapter 15, Section(s) 66265.195(a)
Violation Notes:

Returned to compliance on 08/10/2015.

Violation Description:

Failure of the owner or operator to conduct inspections and maintain inspection records at the facility of the following tank equipment:
1) Overfill/spill control equipment (e.g., waste-feed cutoff systems, bypass systems, and drainage systems) to ensure that it is in good working order;
2) The aboveground portions of the tank system, if any, to detect corrosion or releases of waste;
3) Data gathered from monitoring equipment and leak-detection equipment, (e.g., pressure and temperature gauges, monitoring wells) to ensure that the tank system is being operated according to its design;
4) The construction materials and the area immediately surrounding the externally accessible portion of the tank system including secondary containment structures (e.g., dikes) to detect erosion or signs of releases of hazardous waste (e.g., wet spots, dead vegetation); and
5) For uncovered tanks, the level of waste in the tank, to ensure compliance with section 66265.194(b)(3).

Violations

Map Key	Number of Records	Direction	Distance (mi/ft)	Elev/Diff (ft)	Site	DB

Violation Date: 8/10/2015
Violation Program: UST
Violation Division: San Diego County Department of Env Health
Violation Source: CERS
Citation: 23 CCR 16 2632, 2634, 2636, 2666 - California Code of Regulations, Title 23, Chapter 16, Section(s) 2632, 2634, 2636, 2666
Violation Notes:

Returned to compliance on 08/12/2015.

Violation Description:

Failure of the leak detection equipment to be properly programmed or properly operated.

573	2 of 5	-	0.00 / 0.00	427.71 / 5	CAMERON BROS CONST CO INC 7766 BALBOA AVE, SAN DIEGO, CA 92111 SAN DIEGO CA	SAN DIEGO LOP

SWRCB Global ID: T0607300603
Parcel No: 356-240-38-00
Record ID: DEH1990-LSAM-H03427-001
Census Tract: 85.11
Record Status: Completed
Zip Code 2: 92111
Opened Date: 8/27/1990
Community: San Diego
Case Type: LOP - Local Oversight Program
Jurisdiction: SAN DIEGO
Historical Name: CAMERON BROS. CONSTRUCTION
Watershed Basin No: 906.5
Lead Agency: DEH/SAM
Latitude GS 84: 32.8213805
Lead Agency Date: 8/27/1990
Longitude GS 84: -117.1554906
Funding: F - LOP Federal Fund
X Map Coord: 6283482.500
Fire Agency: SAN DIEGO
Y Map Coord: 1879850.698
Thomasbros Mappage Grid: 1249 B 2
Water Purveyor: SAN DIEGO
File Case Type: CLOSED OR TRANSFERRED LOP CASES

573	3 of 5	-	0.00 / 0.00	427.71 / 5	CAMERON BROS CONST CO INC 7766 BALBOA AVENUE SAN DIEGO CA 92111	RCRA SQG

EPA Handler ID: CAD029105244
Land Type Code:
Land Type Desc:
Federal Waste Generator Code: 2
Gen Status Univ: SQG
Gen Status Univ Desc: Small Quantity Generator
Importer Activity: No
Mixed Waste Generator: No
Transporter Activity: No
Transfer Facility: No
Recycler Activity: No
Onsite Burner Exemption: No
Furnace Exemption: No
Underground Inject Activity: No
Receives Waste from Offsite: No
TSD Type: -----
TSD Activity: No

Corrective Action Univ:	No
Action has been Imposed:	No
Action under 3004 (U)/(V):	No
Institutional Control Indicator:	N
Used Oil Transporter:	
Used Oil Transfer Facility:	
Used Oil Processor:	
Used Oil Refiner:	
Used Oil Burner:	
Used Oil Market Burner:	
Used Oil Spec Marketer:	
Activity Location:	CA
County Code:	CA073
County Name:	SAN DIEGO
Contact Name:	
Contact Phone No and Exten:	
Contact Email:	
Contact Address:	US
Mailing Address:	7766 , BALBOA AVENUE , SAN DIEGO , CA, 92111 , US

Violation/Evaluation Summary

Note: As of Jan 24 2018, there are no Compliance Monitoring and Enforcement (violation) records associated with this facility (EPA ID).

Handler Details

Source Type:	I	***Used Oil Transporter:***	No
Receive Date:	19960901	***UO Transfer Fac:***	No
Non Notifier:		***Used Oil Processor:***	No
Acknowledge Flag:		***Used Oil Refiner:***	No
Acknowledge Date:	19910331	***Used Oil Burner:***	No
Accessibility:		***UO Market Burner:***	No
Land Type:		***UO Spec Marketer:***	No
Fed Waste Gen Own:	HQ	***Current Site Name:***	CAMERON BROS CONST CO INC
Fed Waste Gen Cd:	2	***Location Street No:***	7766
Fed Waste Gen Desc:	Small Quantity Generator	***Location Street 1:***	BALBOA AVENUE
ST Waste Gen Own:		***Location Street 2:***	
State Waste Gen Cd:		***Location City:***	SAN DIEGO
Short Term Gen:	No	***Location State:***	CA
Importer Activity:	No	***Location Zip Code:***	92111
Mixed Waste Gen:	No	***County Code:***	CA073
Transporter:	No	***State District:***	4
Transfer Facility:	No	***Mailing Street No:***	7766
TSD Activity:	No	***Mailing Street 1:***	BALBOA AVENUE
Recycler Activity:	No	***Mailing Street 2:***	
Onsite Burn Exempt:	No	***Mailing City:***	SAN DIEGO
Furnace Exemption:	No	***Mailing State:***	CA
Underground Inject:	No	***Mailing Zip Code:***	92111
Off Site Receipt:	No	***Mailing Country:***	US
Waste Dest Fac:	No	***Contact First Name:***	

Map Key	Number of Records	Direction	Distance (mi/ft)	Elev/Diff (ft)	Site	DB

Subpart K College:		**Contact Middle Initial:**	
Subpart K Hospital:		**Contact Last Name:**	
Subpart K Non Profit:		**Contact Street No:**	
Subpart K Withdraw:		**Contact Street 1:**	
Include Ntnl Rprt:		**Contact Street 2:**	
Reporting Cycle:		**Contact City:**	
LQHUW:	No	**Contact State:**	
Trader Importer:		**Contact Zip:**	
Trader Exporter:		**Contact Country:**	US
Slab Importer:		**Contact Phone:**	
Slab Exporter:		**Contact Phone Ext:**	
Current Record:	Yes	**Contact Fax:**	
Location Country:	US	**Contact Email Addr:**	
State District Owner:	CA	**Contact Title:**	

Owner/Operator Details

Owner/Operator Ind:	CO	**Country:**	
Name:	CAMERON BROS CONST	**Zip Code:**	99999
Street No:		**Phone:**	415-555-1212
Street 1:	NOT REQUIRED	**Type:**	P
Street 2:		**Date Became Current:**	
City:	NOT REQUIRED	**Date Ended Current:**	
State:	ME		
Source Type:	I		

Owner/Operator Ind:	CP	**Country:**	
Name:	NOT REQUIRED	**Zip Code:**	99999
Street No:		**Phone:**	415-555-1212
Street 1:	NOT REQUIRED	**Type:**	P
Street 2:		**Date Became Current:**	
City:	NOT REQUIRED	**Date Ended Current:**	
State:	ME		
Source Type:	I		

Map Key	Number of Records	Direction	Distance (mi/ft)	Elev/Diff (ft)	Site	DB
573	4 of 5	-	0.00 / 0.00	427.71 / 5	CAMERON BROS CONST CO INC 7766 BALBOA AVE San Diego CA	SANDIEGO SAM

Record ID:	DEH1990-LSAM-H03427-001	**Object ID:**	1800
Record Type:	SAM Investigation	**ID:**	1802
Status:	Completed	**Feature ID:**	3562403800
REST Record ID:	DEH1990-LSAM-H03427-001	**Parcel No:**	356-240-38-00
Record Name:	CAMERON BROS CONST CO INC	**SWRCB Global ID:**	T0607300603
Record Status:	Completed	**H No:**	H03427
Record Alias:	SAM Investigation	**Historical Name:**	CAMERON BROS. CONSTRUCTION
Date:	08/27/1990	**Agency Name:**	COSD
Primary Parcel:	YES	**Fire Agency:**	SAN DIEGO
Primary Address:	YES	**Funding:**	F - LOP Federal Fund
Address:	7766 BALBOA AVE, SAN DIEGO CA 92111	**GT Global ID:**	T0607300603
Address Type:	ALIAS	**GT RB Case No:**	9UT1814

Map Key	Number of Records	Direction	Distance (mi/ft)	Elev/Diff (ft)	Site	DB

Street String:	7766 BALBOA AVE	**GT Cuf Case:**	NO
Zip Code:	92111	**GT Case Type:**	LUST Cleanup Site
Zip Community:	92111	**GT Lead Agency:**	SAN DIEGO COUNTY LOP
Jurisdictiction:	SAN DIEGO	**GT County:**	San Diego
Census Tract:	85.11	**GT Latitude:**	32.822709
BOS District:	4	**GT Longitude:**	-117.156508
Watershed Basin:	906.5	**Latitude GS84:**	32.8213805
Water Purveyor:	SAN DIEGO	**Longitude GS84:**	-117.1554906
KIVA per Tp per No:	6SAM H03427	**Point X:**	6283459.55992563
X:	6283482.5	**Point Y:**	1879879.87998839
Y:	1879850.698		

Case No:	H03427-001
Case Type:	LOP - Local Oversight Program
REST Record Type:	LUEG-DEH/LWQD/SAM Investigation/NA
Opened Date:	651715200000
Opened Date Converted:	08/26/1990 08:00PM
Full Name DEH Permit Owner:	
Lead Agency:	DEH/SAM
Lead Agency Date:	651715200000
Lead Agency Date Converted:	08/26/1990 08:00PM
Geo SRC:	Mapped to XY from previous SAM Layer
GT Status:	Completed - Case Closed
GT Status Date:	695260800000
GT Status Date Converted:	01/12/1992 08:00PM
Thomasbros Mappage Grid:	1249 B 2

573	***5 of 5***	***-***	***0.00 / 0.00***	***427.71 / 5***	***CARMAX #7653 7766 BALBOA AVE SAN DIEGO CA 92111***	***SANDIEGO UST***

Record ID:	DEH2007-HUPFP-207804	**Own or Operate UG:**	Yes
CERS ID:	10385056	**Own or Operate AG:**	No
Facility ID:	37-000-207804	**Haz. Mat. On-Site:**	Yes
EPA ID No:	CAL000326777	**Haz. Waste Gen:**	Yes
Permit Status:	Permit Renewed	**HHW Collection:**	No
Active Permit:	YES	**Recycle:**	No
Facility Type UST:	Motor Vehicle Fueling	**RCRA Large Qty. Gen:**	No
Business Phone:	858-712-6486	**Latitude:**	32.82181290308317
Business Fax:	8049356158	**Longitude:**	-117.15598001324581

Onsite Haz. Waste Trtmnt:	No
Mailing Address:	12800 Tuckahoe Creek Parkway, Richmond, VA 23238

--Details--

ID:	4219
Tank ID:	86036
Last Updated:	2017-09-19T01:08:42.000
UST Perm Close Date:	
Tank Status:	Active
Type of Tank:	Double Wall
Piping System Type:	Pressure

Map Key	Number of Records	Direction	Distance (mi/ft)	Elev/Diff (ft)	Site	DB

Tank Use: Motor Vehicle Fueling
Tank Capacity (Gal): 4000
Tank Contents: Regular Unleaded
Other Content Info:
Tank Owner Name: CarMax Auto Superstores California LLC

574	1 of 1	-	0.00 / 0.00	398.91 / -24	**Builders First Source** **4888 CONVOY ST** **SAN DIEGO CA 92111**	CERS HAZ

Site ID: 388307
Latitude: 32.830223
Longitude: -117.154419

Regulated Programs

EI ID: 10384927 **EI Description:** Chemical Storage Facilities

Affiliations

Affil Type Desc: Facility Mailing Address
Entity Name: Mailing Address
Entity Title:
Address: 4888 CONVOY ST
City: SAN DIEGO
State: CA
Country:
Zip Code: 92111
Phone:

Affil Type Desc: Identification Signer
Entity Name: JOE LAWRENCE
Entity Title: SENIOR VICE PRESIDENT
Address:
City:
State:
Country:
Zip Code:
Phone:

Affil Type Desc: CUPA District
Entity Name: San Diego County Env Health
Entity Title:
Address: PO Box 129261
City: San Diego
State: CA
Country:
Zip Code: 92112-9261
Phone: (858) 505-6880

Affil Type Desc:	Legal Owner
Entity Name:	Builders First Source
Entity Title:	
Address:	3250 SPORTS ARENA BLVD
City:	SAN DIEGO
State:	CA
Country:	United States
Zip Code:	92110
Phone:	(619) 358-1231

Affil Type Desc:	Operator
Entity Name:	BUILDERS FIRST SOURCE DBA DIXIELINE
Entity Title:	
Address:	
City:	
State:	
Country:	
Zip Code:	
Phone:	(858) 279-5010

Affil Type Desc:	Environmental Contact
Entity Name:	Troy Staufenbeil
Entity Title:	
Address:	3250 SPORTS ARENA BL
City:	SAN DIEGO
State:	CA
Country:	
Zip Code:	92110
Phone:	(619) 787-0520

Affil Type Desc:	Primary Emergency Contact
Entity Name:	Dave Vigil
Entity Title:	GENERAL MANAGER
Address:	
City:	
State:	
Country:	
Zip Code:	
Phone:	(619) 742-8908

Affil Type Desc:	Secondary Emergency Contact
Entity Name:	Bud Fusaro
Entity Title:	AREA MANAGER
Address:	
City:	
State:	
Country:	
Zip Code:	
Phone:	(619) 573-7829

Affil Type Desc:	Parent Corporation
Entity Name:	BUILDERS FIRST SOURCE DBA DIXIELINE LUMBER HOME SUPPLY

Entity Title:
Address:
City:
State:
Country:
Zip Code:
Phone:

Affil Type Desc: Document Preparer
Entity Name: David Spruce
Entity Title:
Address:
City:
State:
Country:
Zip Code:
Phone:

Coordinates

Env Int Type Code: HMBP
Program ID: 10384927
Latitude: 32.830220
Longitude: -117.154420
Coord Name:
Ref Point Type Desc: Center of a facility or station.

Evaluations

Eval Date: 2/18/2015
Violations Found: No
Eval General Type: Compliance Evaluation Inspection
Eval Type: Routine done by local agency
Eval Division: San Diego County Department of Env Health
Eval Program: HMRRP
Eval Source: CERS
Eval Notes:

Inspector: Schiess Romina Inspection ID:4089012

Eval Date: 5/16/2016
Violations Found: Yes
Eval General Type: Compliance Evaluation Inspection
Eval Type: Routine done by local agency
Eval Division: San Diego County Department of Env Health
Eval Program: HMRRP
Eval Source: CERS
Eval Notes:

Inspector: Burke Mike Inspection ID:5491601

Violations

Violation Date: 5/16/2016
Violation Program: HMRRP
Violation Division: San Diego County Department of Env Health
Violation Source: CERS
Citation: HSC 6.95 25505(a)(4) - California Health and Safety Code, Chapter 6.95, Section(s) 25505(a)(4)
Violation Notes:

Returned to compliance on 05/31/2016.

Violation Description:

Failure to provide initial and annual training to all employees in safety procedures in the event of a release or threatened release of a hazardous material or failure to document and maintain training records for a minimum of three years.

---

575 | **1 of 1** | **-** | **0.00 / 0.00** | **431.64 / 9** | **FEDERAL EXPRESS**
9192 KEARNY VILLA CT
SAN DIEGO CA 921231121 | **CLEANUP SITES**

Global ID: T0607377482
CUF Case: NO
Case Type: Cleanup Program Site
Begin Date: 2002-12-08 00:00:00
Status: Completed - Case Closed
How Discovered:
Status Date: 2004-05-14 00:00:00
Stop Method: Other Means
RB Case No:
County: San Diego
LOC Case No: H21296-003
Latitude: 32.835947
Lead Agency: SAN DIEGO COUNTY LOP
Longitude: -117.133141
Case Worker: EM
File Location: Local Agency
Local Agency: SAN DIEGO COUNTY LOP
Potential Cntm of Concrn: Waste Oil / Motor / Hydraulic / Lubricating
Potential Media Affected: Soil
How Discovered Description:
Stop Description: OTHER MEANS
Cal Water Watershed Name: San Diego - Lower San Diego - Mission San Diego (907.11)
DWR Groundwater Subbasin Name:
Site History:

Status History

Status: Completed - Case Closed
Status Date: 2004-05-14 00:00:00

Status: Open - Case Begin Date
Status Date: 2002-12-08 00:00:00

Activities

Action Type: Other
Action: Leak Began
Date: 2002-12-08 00:00:00

Action Type: Other
Action: Leak Discovery
Date: 2002-12-08 00:00:00

Map Key	Number of Records	Direction	Distance (mi/ft)	Elev/Diff (ft)	Site	DB

Action Type: Other
Action: Leak Reported
Date: 2002-12-08 00:00:00

Contacts

Contact Type: Local Agency Caseworker
Contact Name: EWAN MOFFAT
Organization Name: SAN DIEGO COUNTY LOP
Address: P.O. Box 129261
City: San Diego
Email: ewan.moffat@sdcounty.ca.gov
Phone No:

576	1 of 2	-	0.00 / 0.00	408.40 / -15	**Pacific Honda Service Roper Building** **7760 VICKERS ST STE B** **SAN DIEGO CA 92111**	CERS HAZ

Site ID: 420620
Latitude: 32.828410
Longitude: -117.155040

Regulated Programs

EI ID: 10730923
EI Description: Hazardous Waste Generator

EI ID: 10730923
EI Description: Chemical Storage Facilities

Affiliations

Affil Type Desc: Legal Owner
Entity Name: SUNROAD K M LAND INC
Entity Title:
Address: 4445 Eastgate Mall Ste 400
City: San Diego
State: CA
Country: United States
Zip Code: 92121
Phone: (858) 352-8500

Affil Type Desc: Environmental Contact
Entity Name: Jason Peabody
Entity Title:
Address: 4760 Convoy St
City: San Diego
State: CA
Country:
Zip Code: 92111
Phone: (858) 694-1000

Affil Type Desc: Document Preparer
Entity Name: Brian Davies

Entity Title:
Address:
City:
State:
Country:
Zip Code:
Phone:

Affil Type Desc: Operator
Entity Name: Erik Nelson
Entity Title:
Address:
City:
State:
Country:
Zip Code:
Phone: (858) 694-1000

Affil Type Desc: Secondary Emergency Contact
Entity Name: NICK RUIZ
Entity Title: SHOP FOREMAN
Address:
City:
State:
Country:
Zip Code:
Phone: (858) 254-1241

Affil Type Desc: Identification Signer
Entity Name: Jason Peabody
Entity Title: Service Manager
Address:
City:
State:
Country:
Zip Code:
Phone:

Affil Type Desc: Primary Emergency Contact
Entity Name: Jason Peabody
Entity Title: Service Manager
Address:
City:
State:
Country:
Zip Code:
Phone: (858) 967-9916

Affil Type Desc: Facility Mailing Address
Entity Name: Mailing Address
Entity Title:
Address: 8256 Vickers St. Suite A

Map Key	Number of Records	Direction	Distance (mi/ft)	Elev/Diff (ft)	Site	DB

City:	San Diego
State:	CA
Country:	
Zip Code:	92111
Phone:	

Affil Type Desc:	Property Owner
Entity Name:	Joe Roper's LLC
Entity Title:	
Address:	2070 Chicago St
City:	San Diego
State:	CA
Country:	United States
Zip Code:	92110
Phone:	(919) 427-0327

Affil Type Desc:	CUPA District
Entity Name:	San Diego County Env Health
Entity Title:	
Address:	PO Box 129261
City:	San Diego
State:	CA
Country:	
Zip Code:	92112-9261
Phone:	(858) 505-6880

Affil Type Desc:	Parent Corporation
Entity Name:	PACIFIC HONDA
Entity Title:	
Address:	
City:	
State:	
Country:	
Zip Code:	
Phone:	

Map Key	Number of Records	Direction	Distance (mi/ft)	Elev/Diff (ft)	Site	DB
576	2 of 2	-	0.00 / 0.00	408.40 / -15	**Joe Ropers Inc** **7760 VICKERS ST** **SAN DIEGO CA 92111**	CERS HAZ

Site ID:	274450
Latitude:	32.828407
Longitude:	-117.154716

Regulated Programs

EI ID:	10622476	**EI Description:**	Hazardous Waste Generator
EI ID:	10622476	**EI Description:**	Chemical Storage Facilities

Affiliations

Affil Type Desc: Parent Corporation
Entity Name: JOE ROPER SURFBOARD REPAIR
Entity Title:
Address:
City:
State:
Country:
Zip Code:
Phone:

Affil Type Desc: CUPA District
Entity Name: San Diego County Env Health
Entity Title:
Address: PO Box 129261
City: San Diego
State: CA
Country:
Zip Code: 92112-9261
Phone: (858) 505-6880

Affil Type Desc: Legal Owner
Entity Name: Kim Roper
Entity Title:
Address: 2070 Chicago St
City: San Diego
State: CA
Country: United States
Zip Code: 92110
Phone: (919) 427-0327

Affil Type Desc: Property Owner
Entity Name: Joe Roper's LLC
Entity Title:
Address: 7760 Vickers Street
City: San Diego
State: CA
Country: United States
Zip Code: 92111
Phone: (919) 427-0327

Affil Type Desc: Operator
Entity Name: Joe Roper's Inc
Entity Title:
Address:
City:
State:
Country:
Zip Code:
Phone: (919) 427-0327

Affil Type Desc: Document Preparer

Entity Name:	Kimberly & Joe Roper
Entity Title:	
Address:	
City:	
State:	
Country:	
Zip Code:	
Phone:	

Affil Type Desc:	Environmental Contact
Entity Name:	Kim Roper
Entity Title:	
Address:	2070 Chicago Street
City:	San Diego
State:	CA
Country:	
Zip Code:	92110
Phone:	(919) 427-0327

Affil Type Desc:	Identification Signer
Entity Name:	Kim Roper
Entity Title:	Owner
Address:	
City:	
State:	
Country:	
Zip Code:	
Phone:	

Affil Type Desc:	Facility Mailing Address
Entity Name:	Mailing Address
Entity Title:	
Address:	2070 Chicago Street
City:	San Diego
State:	CA
Country:	
Zip Code:	92111
Phone:	

Affil Type Desc:	Primary Emergency Contact
Entity Name:	Kim Roper
Entity Title:	Owner
Address:	
City:	
State:	
Country:	
Zip Code:	
Phone:	(919) 427-0327

Coordinates

Env Int Type Code:	HWG	**Longitude:**	-117.154720
Program ID:	10622476	**Coord Name:**	
Latitude:	32.828410	**Ref Point Type Desc:**	Center of a facility or station.

Evaluations

Eval Date:	4/14/2017
Violations Found:	No
Eval General Type:	Compliance Evaluation Inspection
Eval Type:	Routine done by local agency
Eval Division:	San Diego County Department of Env Health
Eval Program:	HW
Eval Source:	CERS
Eval Notes:	

Inspector: Burke Mike Inspection ID:5677948

Eval Date:	6/12/2015
Violations Found:	No
Eval General Type:	Compliance Evaluation Inspection
Eval Type:	Routine done by local agency
Eval Division:	San Diego County Department of Env Health
Eval Program:	HMRRP
Eval Source:	CERS
Eval Notes:	

Inspector: McLernon Benjamin Inspection ID:5285815

Eval Date:	6/12/2015
Violations Found:	No
Eval General Type:	Compliance Evaluation Inspection
Eval Type:	Routine done by local agency
Eval Division:	San Diego County Department of Env Health
Eval Program:	HW
Eval Source:	CERS
Eval Notes:	

Inspector: McLernon Benjamin Inspection ID:5285815

Eval Date:	4/14/2017
Violations Found:	Yes
Eval General Type:	Compliance Evaluation Inspection
Eval Type:	Routine done by local agency
Eval Division:	San Diego County Department of Env Health
Eval Program:	HMRRP
Eval Source:	CERS
Eval Notes:	

Inspector: Burke Mike Inspection ID:5677948

Map Key	Number of Records	Direction	Distance (mi/ft)	Elev/Diff (ft)	Site	DB

Violations

Violation Date: 4/14/2017
Violation Program: HMRRP
Violation Division: San Diego County Department of Env Health
Violation Source: CERS
Citation: HSC 6.95 25505(a)(4) - California Health and Safety Code, Chapter 6.95, Section(s) 25505(a)(4)
Violation Notes:

Returned to compliance on 04/17/2017.

Violation Description:

Failure to provide initial and annual training to all employees in safety procedures in the event of a release or threatened release of a hazardous material or failure to document and maintain training records for a minimum of three years.

Violations

Violation Date: 4/14/2017
Violation Program: HMRRP
Violation Division: San Diego County Department of Env Health
Violation Source: CERS
Citation: HSC 6.95 25508.2 - California Health and Safety Code, Chapter 6.95, Section(s) 25508.2
Violation Notes:

Returned to compliance on 04/14/2017.

Violation Description:

Failure to annually review and electronically certify that the business plan is complete and accurate on or before the annual due date.

577	1 of 3	-	0.00 / 0.00	428.20 / 5	SAN DIEGO COUNTY (VARIOUS) 5555 OVERLAND AV SAN DIEGO CA 92123	CLEANUP SITES

Global ID: T0608147291
CUF Case: NO
Case Type: Cleanup Program Site
Begin Date: 1996-02-15 00:00:00
Status: Completed - Case Closed
How Discovered:
Status Date: 2013-08-07 00:00:00
Stop Method:
RB Case No:
County: San Diego
LOC Case No: H99999-000
Latitude: 32.835081
Lead Agency: SAN DIEGO COUNTY LOP
Longitude: -117.130867
Case Worker: VAP
File Location: Local Agency
Local Agency: SAN DIEGO COUNTY LOP
Potential Cntm of Concrn:
Potential Media Affected: Soil
How Discovered Description:
Stop Description: ADMINISTRATIVE OVERHEAD
Cal Water Watershed Name: San Diego - Lower San Diego - Mission San Diego (907.11)
DWR Groundwater Subbasin Name:
Site History:

Status History

Map Key	Number of Records	Direction	Distance (mi/ft)	Elev/Diff (ft)	Site	DB

Status: Open - Case Begin Date **Status Date:** 1996-02-15 00:00:00

Status: Completed - Case Closed **Status Date:** 2013-08-07 00:00:00

Status: Open - Site Assessment **Status Date:** 1996-02-15 00:00:00

Activities

Action Type: Other
Action: Leak Discovery
Date: 1996-02-15 00:00:00

Action Type: Other
Action: Leak Reported
Date: 1996-02-15 00:00:00

Action Type: Other
Action: Leak Began
Date: 1996-02-15 00:00:00

Action Type: Other
Action: Leak Stopped
Date: 1996-02-15 00:00:00

Contacts

Contact Type: Local Agency Caseworker
Contact Name: Voluntary Assistance Program (VAP)
Organization Name: SAN DIEGO COUNTY LOP
Address: P.O. Box 129261
City: SAN DIEGO
Email: deh.sam@sdcounty.ca.gov
Phone No:

577	2 of 3	-	0.00 / 0.00	428.20 / 5	SD COC-VSCD/DGS-FM 5555 OVERLAND AV SAN DIEGO CA 921231219	CLEANUP SITES

Global ID: T0608170034
Case Type: Cleanup Program Site
Status: Completed - Case Closed
Status Date: 1993-08-04 00:00:00
RB Case No:
LOC Case No: H21449-001
Lead Agency: SAN DIEGO COUNTY LOP
Case Worker:
Local Agency:
Potential Cntm of Concrn: Gasoline
Potential Media Affected: Under Investigation
How Discovered Description:
Stop Description:
Cal Water Watershed Name: San Diego - Lower San Diego - Mission San Diego (907.11)
DWR Groundwater Subbasin Name:
Site History:
CUF Case: NO
Begin Date: 1987-05-13 00:00:00
How Discovered:
Stop Method:
County: San Diego
Latitude: 32.835081
Longitude: -117.130867
File Location: Local Agency

Map Key	Number of Records	Direction	Distance (mi/ft)	Elev/Diff (ft)	Site	DB

Status History

Status:	Open - Case Begin Date	***Status Date:***	1987-05-13 00:00:00
Status:	Completed - Case Closed	***Status Date:***	1993-08-04 00:00:00

Activities

Action Type:	ENFORCEMENT
Action:	Notice of Responsibility
Date:	1987-05-15 00:00:00
Action Type:	Other
Action:	Leak Stopped
Date:	1987-05-13 00:00:00
Action Type:	Other
Action:	Leak Reported
Date:	1987-05-13 00:00:00
Action Type:	Other
Action:	Leak Discovery
Date:	1987-05-15 00:00:00
Action Type:	Other
Action:	Leak Began
Date:	1987-05-15 00:00:00

577	***3 of 3***	***-***	***0.00 / 0.00***	***428.20 / 5***	***SAN DIEGO COUNTY (VARIOUS) 5555 OVERLAND AV SAN DIEGO CA 92123***	***LUST***

Global ID:	T0607319144	***CUF Case:***	NO
Case Type:	LUST Cleanup Site	***Begin Date:***	2001-01-01 00:00:00
Status:	Completed - Case Closed	***How Discovered:***	
Status Date:	2008-06-23 00:00:00	***Stop Method:***	
RB Case No:		***County:***	San Diego
LOC Case No:	H99999-001	***Latitude:***	32.835081
Lead Agency:	SAN DIEGO COUNTY LOP	***Longitude:***	-117.130867
Case Worker:		***File Location:***	Local Agency
Local Agency:			
Potential Media Of Concern:	Gasoline		
Potential Media Affected:	Soil		
How Discovered Description:			
Stop Description:	ADMINISTRATIVE OVERHEAD		
Cal Water Watershed Name:	San Diego - Lower San Diego - Mission San Diego (907.11)		
DWR Groundwater Subbasin Name:			
Site History:			

Map Key	Number of Records	Direction	Distance (mi/ft)	Elev/Diff (ft)	Site	DB

Status History

Status:	Open - Case Begin Date	***Status Date:***	2001-01-01 00:00:00
Status:	Completed - Case Closed	***Status Date:***	2008-06-23 00:00:00
Status:	Open - Site Assessment	***Status Date:***	2001-07-01 00:00:00

Activities

Action Type:	Other
Action:	Leak Reported
Date:	2001-07-01 00:00:00
Action Type:	Other
Action:	Leak Stopped
Date:	2001-07-01 00:00:00
Action Type:	Other
Action:	Leak Began
Date:	2001-07-01 00:00:00
Action Type:	ENFORCEMENT
Action:	Notice of Responsibility
Date:	2001-01-01 00:00:00
Action Type:	Other
Action:	Leak Discovery
Date:	2001-07-01 00:00:00

Map Key	Number of Records	Direction	Distance (mi/ft)	Elev/Diff (ft)	Site	DB
578	***1 of 6***	***-***	***0.00 / 0.00***	***385.11 / -38***	***JCI Branch N0N0 9630 9630 RIDGEHAVEN CT SUITE A SAN DEIGO CA 92123***	***CERS HAZ***

Site ID:	125763
Latitude:	32.821010
Longitude:	-117.122690

Regulated Programs

EI ID:	10523224	***EI Description:***	Chemical Storage Facilities

Affiliations

Affil Type Desc:	Document Preparer
Entity Name:	Sean DeFrank
Entity Title:	
Address:	
City:	

State:	
Country:	
Zip Code:	
Phone:	

Affil Type Desc:	Legal Owner
Entity Name:	Sean DeFrank
Entity Title:	
Address:	9630 Ridgehaven Ct Suite A
City:	San Deigo
State:	CA
Country:	United States
Zip Code:	92123
Phone:	(858) 614-8514

Affil Type Desc:	Facility Mailing Address
Entity Name:	Mailing Address
Entity Title:	
Address:	9630 Ridgehaven Ct Suite A
City:	San Diego
State:	ca
Country:	
Zip Code:	92123
Phone:	

Affil Type Desc:	CUPA District
Entity Name:	San Diego County Env Health
Entity Title:	
Address:	PO Box 129261
City:	San Diego
State:	CA
Country:	
Zip Code:	92112-9261
Phone:	(858) 505-6880

Affil Type Desc:	Environmental Contact
Entity Name:	Sean DeFrank
Entity Title:	
Address:	sean.defrank@jci.com
City:	San Diego
State:	Ca
Country:	
Zip Code:	92123
Phone:	(858) 614-8514

Affil Type Desc:	Parent Corporation
Entity Name:	Johnson Controls Inc.
Entity Title:	
Address:	
City:	
State:	
Country:	

Zip Code:
Phone:

Affil Type Desc: Identification Signer
Entity Name: Sean DeFrank
Entity Title: Systems Team Leader
Address:
City:
State:
Country:
Zip Code:
Phone:

Affil Type Desc: Primary Emergency Contact
Entity Name: Sean DeFrank
Entity Title: Systems Team Leader
Address:
City:
State:
Country:
Zip Code:
Phone: (858) 877-8662

Affil Type Desc: Secondary Emergency Contact
Entity Name: Archibald Makatini
Entity Title: General Manager
Address:
City:
State:
Country:
Zip Code:
Phone: (858) 357-6324

Affil Type Desc: Operator
Entity Name: Johnson Controls Inc. Branch N0N0
Entity Title:
Address:
City:
State:
Country:
Zip Code:
Phone: (858) 614-8514

Affil Type Desc: Property Owner
Entity Name: Masy Investment Co
Entity Title:
Address: 9471 Ridgehaven Ct Suite B
City: San Diego
State: ca
Country: United States
Zip Code: 92123
Phone: (619) 917-7606

Map Key	Number of Records	Direction	Distance (mi/ft)	Elev/Diff (ft)	Site	DB
578	2 of 6	-	0.00 / 0.00	385.11 / -38	UCSD HOME INFUSION PHARMACY 9610 RIDGEHAVEN CT, SUITE A SAN DIEGO CA 92123	CERS HAZ

Site ID: 357007
Latitude: 32.821200
Longitude: -117.120890

Regulated Programs

EI ID: 10390885 **EI Description:** Chemical Storage Facilities

EI ID: 10390885 **EI Description:** Hazardous Waste Generator

Affiliations

Affil Type Desc: Legal Owner
Entity Name: UNIVERSITY OF CALIFORNIA REGENTS
Entity Title:
Address: 1111 Franklin St., 10th Floor
City: Oakland
State: CA
Country: United States
Zip Code: 94607
Phone: (510) 987-9832

Affil Type Desc: Primary Emergency Contact
Entity Name: Jason B. Peterson
Entity Title: EH&S Director
Address:
City:
State:
Country:
Zip Code:
Phone: (619) 543-6111

Affil Type Desc: Operator
Entity Name: UCSD Home Infusion Pharmacy
Entity Title:
Address:
City:
State:
Country:
Zip Code:
Phone: (619) 543-5231

Affil Type Desc: Environmental Contact
Entity Name: Isidoro "Butch" Geverola
Entity Title:

Address:	9300 Campus Point Drive, MC 7852
City:	La Jolla
State:	CA
Country:	
Zip Code:	92037-7852
Phone:	(858) 657-7166
Affil Type Desc:	CUPA District
Entity Name:	San Diego County Env Health
Entity Title:	
Address:	PO Box 129261
City:	San Diego
State:	CA
Country:	
Zip Code:	92112-9261
Phone:	(858) 505-6880
Affil Type Desc:	Identification Signer
Entity Name:	Jason B. Peterson
Entity Title:	EH&S Director
Address:	
City:	
State:	
Country:	
Zip Code:	
Phone:	
Affil Type Desc:	Parent Corporation
Entity Name:	UC San Diego
Entity Title:	
Address:	
City:	
State:	
Country:	
Zip Code:	
Phone:	
Affil Type Desc:	Document Preparer
Entity Name:	Rebecca Schoor
Entity Title:	
Address:	
City:	
State:	
Country:	
Zip Code:	
Phone:	
Affil Type Desc:	Facility Mailing Address
Entity Name:	Mailing Address
Entity Title:	
Address:	9300 Campus Point Drive, MC 7852
City:	La Jolla

State: CA
Country:
Zip Code: 92037-7852
Phone:

Affil Type Desc: Secondary Emergency Contact
Entity Name: Isidoro "Butch" Geverola
Entity Title: Safety Specialist
Address:
City:
State:
Country:
Zip Code:
Phone: (619) 543-6111

Evaluations

Eval Date: 1/27/2016
Violations Found: Yes
Eval General Type: Compliance Evaluation Inspection
Eval Type: Routine done by local agency
Eval Division: San Diego County Department of Env Health
Eval Program: HMRRP
Eval Source: CERS
Eval Notes:

Inspector: Preece Sharon Inspection ID:4485823

Eval Date: 1/27/2016
Violations Found: No
Eval General Type: Compliance Evaluation Inspection
Eval Type: Routine done by local agency
Eval Division: San Diego County Department of Env Health
Eval Program: HWLQG
Eval Source: CERS
Eval Notes:

Inspector: Preece Sharon Inspection ID:4485823

Eval Date: 1/27/2016
Violations Found: Yes
Eval General Type: Compliance Evaluation Inspection
Eval Type: Routine done by local agency
Eval Division: San Diego County Department of Env Health
Eval Program: HW
Eval Source: CERS
Eval Notes:

Inspector: Preece Sharon Inspection ID:4485823

Violations

Violation Date: 1/27/2016 ***Violation Program:*** HMRRP
Violation Division: San Diego County Department of Env Health ***Violation Source:*** CERS
Citation: HSC 6.95 25507 - California Health and Safety Code, Chapter 6.95, Section(s) 25507
Violation Notes:

Returned to compliance on 01/27/2016.

Violation Description:

Failure to adequately establish and implement a business plan when storing/handling a hazardous material at or above reportable quantities.

Violations

Violation Date: 1/27/2016 ***Violation Program:*** HW
Violation Division: San Diego County Department of Env Health ***Violation Source:*** CERS
Citation: HSC 6.5 Multiple - California Health and Safety Code, Chapter 6.5, Section(s) Multiple
Violation Notes:

Returned to compliance on 02/17/2016.

Violation Description:

Haz Waste Generator Program - Administration/Documentation - General

Violations

Violation Date: 1/27/2016 ***Violation Program:*** HMRRP
Violation Division: San Diego County Department of Env Health ***Violation Source:*** CERS
Citation: HSC 6.95 25508.1(a)-(e) - California Health and Safety Code, Chapter 6.95, Section(s) 25508.1(a)-(e)
Violation Notes:

Returned to compliance on 01/27/2016.

Violation Description:

Failure to electronically update business plan within 30 days of any one of the following events:
A 100 percent or more increase in the quantity of a previously disclosed material.
Any handling of a previously undisclosed hazardous materials at or above reportable quantities.
A change of business address, business ownership, or business name.

Violations

Violation Date: 1/27/2016 ***Violation Program:*** HW
Violation Division: San Diego County Department of Env Health ***Violation Source:*** CERS
Citation: 22 CCR 12 66262.12 - California Code of Regulations, Title 22, Chapter 12, Section(s) 66262.12
Violation Notes:

Returned to compliance on 01/27/2016.

Violation Description:

Failure to obtain and/or maintain an Active EPA ID.

Map Key	Number of Records	Direction	Distance (mi/ft)	Elev/Diff (ft)	Site	DB

Violations

Violation Date: 1/27/2016
Violation Program: HMRRP
Violation Division: San Diego County Department of Env Health
Violation Source: CERS
Citation: HSC 6.95 25505(a)(4) - California Health and Safety Code, Chapter 6.95, Section(s) 25505(a)(4)
Violation Notes:

Returned to compliance on 01/27/2016.

Violation Description:

Failure to provide initial and annual training to all employees in safety procedures in the event of a release or threatened release of a hazardous material or failure to document and maintain training records for a minimum of three years.

578	3 of 6	-	0.00 / 0.00	385.11 / -38	York Building 9610 RIDGEHAVEN CT SUITE C SAN DIEGO CA 92123	CERS HAZ

Site ID: 86906
Latitude: 32.821200
Longitude: -117.120830

Regulated Programs

EI ID: 10523230
EI Description: Chemical Storage Facilities

EI ID: 10523230
EI Description: Hazardous Waste Generator

Affiliations

Affil Type Desc: Legal Owner
Entity Name: Johnson Controls Inc.
Entity Title:
Address: 9610 Ridgehaven Ct Suite C
City: San Diego
State: CA
Country: United States
Zip Code: 92123
Phone: (858) 614-8514

Affil Type Desc: Parent Corporation
Entity Name: Johnson Controls Inc.
Entity Title:
Address:
City:
State:
Country:
Zip Code:
Phone:

Affil Type Desc:	Secondary Emergency Contact
Entity Name:	Archibald Makatini
Entity Title:	General Manager
Address:	
City:	
State:	
Country:	
Zip Code:	
Phone:	(858) 357-6324

Affil Type Desc:	CUPA District
Entity Name:	San Diego County Env Health
Entity Title:	
Address:	PO Box 129261
City:	San Diego
State:	CA
Country:	
Zip Code:	92112-9261
Phone:	(858) 505-6880

Affil Type Desc:	Environmental Contact
Entity Name:	Sean DeFrank
Entity Title:	
Address:	9610 Ridgehaven Ct Suite C
City:	San Diego
State:	CA
Country:	
Zip Code:	92123
Phone:	(858) 614-8514

Affil Type Desc:	Document Preparer
Entity Name:	Sean DeFrank
Entity Title:	
Address:	
City:	
State:	
Country:	
Zip Code:	
Phone:	

Affil Type Desc:	Identification Signer
Entity Name:	Sean DeFrank
Entity Title:	Systems Team Leader
Address:	
City:	
State:	
Country:	
Zip Code:	
Phone:	

Affil Type Desc:	Operator

Map Key	Number of Records	Direction	Distance (mi/ft)	Elev/Diff (ft)	Site	DB

Entity Name:	Johnson Controls Inc. Branch N0N0
Entity Title:	
Address:	
City:	
State:	
Country:	
Zip Code:	
Phone:	(858) 614-8514
Affil Type Desc:	Primary Emergency Contact
Entity Name:	Sean DeFrank
Entity Title:	Systems Team Leader
Address:	
City:	
State:	
Country:	
Zip Code:	
Phone:	(858) 877-8662
Affil Type Desc:	Facility Mailing Address
Entity Name:	Mailing Address
Entity Title:	
Address:	9630 Ridgehaven Ct Suite A
City:	San Diego
State:	CA
Country:	
Zip Code:	92123
Phone:	
Affil Type Desc:	Property Owner
Entity Name:	Masy Investment Co
Entity Title:	
Address:	9471 Ridgehaven Ct Suite B
City:	San Diego
State:	CA
Country:	United States
Zip Code:	92123
Phone:	(619) 917-7606

Map Key	Number of Records	Direction	Distance (mi/ft)	Elev/Diff (ft)	Site	DB
578	4 of 6	-	0.00 / 0.00	385.11 / -38	PLESSEY MICROWAVE MATERIALS 9630 RIDGEHAVEN CT STE B SAN DIEGO CA 92123	RCRA SQG

EPA Handler ID:	CAD981370174
Land Type Code:	
Land Type Desc:	
Federal Waste Generator Code:	2
Gen Status Univ:	SQG
Gen Status Univ Desc:	Small Quantity Generator
Importer Activity:	No
Mixed Waste Generator:	No

Transporter Activity:	No
Transfer Facility:	No
Recycler Activity:	No
Onsite Burner Exemption:	No
Furnace Exemption:	No
Underground Inject Activity:	No
Receives Waste from Offsite:	No
TSD Type:	-----
TSD Activity:	No
Corrective Action Univ:	No
Action has been Imposed:	No
Action under 3004 (U)/(V):	No
Institutional Control Indicator:	N
Used Oil Transporter:	
Used Oil Transfer Facility:	
Used Oil Processor:	
Used Oil Refiner:	
Used Oil Burner:	
Used Oil Market Burner:	
Used Oil Spec Marketer:	
Activity Location:	CA
County Code:	CA073
County Name:	SAN DIEGO
Contact Name:	ENVIRONMENTAL MANAGER
Contact Phone No and Exten:	619-571-7715
Contact Email:	
Contact Address:	9630 RIDGEHAVEN CT STE B , SAN DIEGO , CA, 92123 , US
Mailing Address:	9630 , RIDGEHAVEN CT STE B , SAN DIEGO , CA, 92123 , US

Violation/Evaluation Summary

Note: As of Jan 24 2018, there are no Compliance Monitoring and Enforcement (violation) records associated with this facility (EPA ID).

Handler Details

Source Type:	N	***Used Oil Transporter:***	No
Receive Date:	19860124	***UO Transfer Fac:***	No
Non Notifier:		***Used Oil Processor:***	No
Acknowledge Flag:		***Used Oil Refiner:***	No
Acknowledge Date:	19910331	***Used Oil Burner:***	No
Accessibility:		***UO Market Burner:***	No
Land Type:		***UO Spec Marketer:***	No
Fed Waste Gen Own:	HQ	***Current Site Name:***	PLESSEY MICROWAVE MATERIALS
Fed Waste Gen Cd:	2	***Location Street No:***	9630
Fed Waste Gen Desc:	Small Quantity Generator	***Location Street 1:***	RIDGEHAVEN CT STE B
ST Waste Gen Own:		***Location Street 2:***	
State Waste Gen Cd:		***Location City:***	SAN DIEGO
Short Term Gen:	No	***Location State:***	CA
Importer Activity:	No	***Location Zip Code:***	92123
Mixed Waste Gen:	No	***County Code:***	CA073

Map Key	Number of Records	Direction	Distance (mi/ft)	Elev/Diff (ft)	Site	DB

Transporter:	No	**State District:**	4
Transfer Facility:	No	**Mailing Street No:**	9630
TSD Activity:	No	**Mailing Street 1:**	RIDGEHAVEN CT STE B
Recycler Activity:	No	**Mailing Street 2:**	
Onsite Burn Exempt:	No	**Mailing City:**	SAN DIEGO
Furnace Exemption:	No	**Mailing State:**	CA
Underground Inject:	No	**Mailing Zip Code:**	92123
Off Site Receipt:	No	**Mailing Country:**	US
Waste Dest Fac:	No	**Contact First Name:**	ENVIRONMENTAL
Subpart K College:		**Contact Middle Initial:**	
Subpart K Hospital:		**Contact Last Name:**	MANAGER
Subpart K Non Profit:		**Contact Street No:**	
Subpart K Withdraw:		**Contact Street 1:**	9630 RIDGEHAVEN CT STE B
Include Ntnl Rprt:		**Contact Street 2:**	
Reporting Cycle:		**Contact City:**	SAN DIEGO
LQHUW:	No	**Contact State:**	CA
Trader Importer:		**Contact Zip:**	92123
Trader Exporter:		**Contact Country:**	US
Slab Importer:		**Contact Phone:**	619-571-7715
Slab Exporter:		**Contact Phone Ext:**	
Current Record:	Yes	**Contact Fax:**	
Location Country:	US	**Contact Email Addr:**	
State District Owner:	CA	**Contact Title:**	

Owner/Operator Details

Owner/Operator Ind:	CP	**Country:**	
Name:	NOT REQUIRED	**Zip Code:**	99999
Street No:		**Phone:**	415-555-1212
Street 1:	NOT REQUIRED	**Type:**	P
Street 2:		**Date Became Current:**	
City:	NOT REQUIRED	**Date Ended Current:**	
State:	ME		
Source Type:	N		

Owner/Operator Ind:	CO	**Country:**	
Name:	PLESSEY INC	**Zip Code:**	99999
Street No:		**Phone:**	415-555-1212
Street 1:	NOT REQUIRED	**Type:**	P
Street 2:		**Date Became Current:**	
City:	NOT REQUIRED	**Date Ended Current:**	
State:	ME		
Source Type:	N		

Map Key	Number of Records	Direction	Distance (mi/ft)	Elev/Diff (ft)	Site	DB
578	5 of 6	-	0.00 / 0.00	385.11 / -38	SAN DIEGO BLUEPRINT CO 9610 RIDGEHAVEN CT UNIT A SAN DIEGO CA 92123-1636	RCRA SQG

EPA Handler ID:	CAD983637422
Land Type Code:	P
Land Type Desc:	Private

Federal Waste Generator Code:	2
Gen Status Univ:	SQG
Gen Status Univ Desc:	Small Quantity Generator
Importer Activity:	No
Mixed Waste Generator:	No
Transporter Activity:	No
Transfer Facility:	No
Recycler Activity:	No
Onsite Burner Exemption:	No
Furnace Exemption:	No
Underground Inject Activity:	No
Receives Waste from Offsite:	No
TSD Type:	-----
TSD Activity:	No
Corrective Action Univ:	No
Action has been Imposed:	No
Action under 3004 (U)/(V):	No
Institutional Control Indicator:	N
Used Oil Transporter:	
Used Oil Transfer Facility:	
Used Oil Processor:	
Used Oil Refiner:	
Used Oil Burner:	
Used Oil Market Burner:	
Used Oil Spec Marketer:	
Activity Location:	CA
County Code:	CA073
County Name:	SAN DIEGO
Contact Name:	HAROLD WEINSTEIN
Contact Phone No and Exten:	619-565-4696
Contact Email:	
Contact Address:	9610 RIDGEHAVEN CT UNIT A , SAN DIEGO , CA, 92123-1636 , US
Mailing Address:	9610 , RIDGEHAVEN CT UNIT A , SAN DIEGO , CA, 92123-1636 , US

Violation/Evaluation Summary

Note: As of Jan 24 2018, there are no Compliance Monitoring and Enforcement (violation) records associated with this facility (EPA ID).

Handler Details

Source Type:	N	**Used Oil Transporter:**	No
Receive Date:	19920520	**UO Transfer Fac:**	No
Non Notifier:		**Used Oil Processor:**	No
Acknowledge Flag:		**Used Oil Refiner:**	No
Acknowledge Date:	19920716	**Used Oil Burner:**	No
Accessibility:		**UO Market Burner:**	No
Land Type:	P	**UO Spec Marketer:**	No
Fed Waste Gen Own:	HQ	**Current Site Name:**	SAN DIEGO BLUEPRINT CO
Fed Waste Gen Cd:	2	**Location Street No:**	9610
Fed Waste Gen Desc:	Small Quantity Generator	**Location Street 1:**	RIDGEHAVEN CT UNIT A

Map Key	Number of Records	Direction	Distance (mi/ft)	Elev/Diff (ft)	Site	DB

ST Waste Gen Own:		Location Street 2:	
State Waste Gen Cd:		Location City:	SAN DIEGO
Short Term Gen:	No	Location State:	CA
Importer Activity:	No	Location Zip Code:	92123-1636
Mixed Waste Gen:	No	County Code:	CA073
Transporter:	No	State District:	
Transfer Facility:	No	Mailing Street No:	9610
TSD Activity:	No	Mailing Street 1:	RIDGEHAVEN CT UNIT A
Recycler Activity:	No	Mailing Street 2:	
Onsite Burn Exempt:	No	Mailing City:	SAN DIEGO
Furnace Exemption:	No	Mailing State:	CA
Underground Inject:	No	Mailing Zip Code:	92123-1636
Off Site Receipt:	No	Mailing Country:	US
Waste Dest Fac:	No	Contact First Name:	HAROLD
Subpart K College:		Contact Middle Initial:	
Subpart K Hospital:		Contact Last Name:	WEINSTEIN
Subpart K Non Profit:		Contact Street No:	
Subpart K Withdraw:		Contact Street 1:	9610 RIDGEHAVEN CT UNIT A
Include Ntnl Rprt:		Contact Street 2:	
Reporting Cycle:		Contact City:	SAN DIEGO
LQHUW:	No	Contact State:	CA
Trader Importer:		Contact Zip:	92123-1636
Trader Exporter:		Contact Country:	US
Slab Importer:		Contact Phone:	619-565-4696
Slab Exporter:		Contact Phone Ext:	
Current Record:	Yes	Contact Fax:	
Location Country:	US	Contact Email Addr:	
State District Owner:		Contact Title:	

Owner/Operator Details

Owner/Operator Ind:	CO	Country:	
Name:	SAN DIEGO BLUEPRINT CO	Zip Code:	92123-1636
Street No:		Phone:	619-565-4696
Street 1:	9610 RIDGEHAVEN CT UNIT A	Type:	P
Street 2:		Date Became Current:	
City:	SAN DIEGO	Date Ended Current:	
State:	CA		
Source Type:	N		

Map Key	Number of Records	Direction	Distance (mi/ft)	Elev/Diff (ft)	Site	DB
578	6 of 6	-	0.00 / 0.00	385.11 / -38	HONEYWELL INC 9620 RIDGEHAVEN CT SAN DIEGO CA 92123	RCRA SQG

EPA Handler ID:	CAD982316465
Land Type Code:	
Land Type Desc:	
Federal Waste Generator Code:	2
Gen Status Univ:	SQG
Gen Status Univ Desc:	Small Quantity Generator
Importer Activity:	No

Mixed Waste Generator:	No
Transporter Activity:	No
Transfer Facility:	No
Recycler Activity:	No
Onsite Burner Exemption:	No
Furnace Exemption:	No
Underground Inject Activity:	No
Receives Waste from Offsite:	No
TSD Type:	-----
TSD Activity:	No
Corrective Action Univ:	No
Action has been Imposed:	No
Action under 3004 (U)/(V):	No
Institutional Control Indicator:	N
Used Oil Transporter:	
Used Oil Transfer Facility:	
Used Oil Processor:	
Used Oil Refiner:	
Used Oil Burner:	
Used Oil Market Burner:	
Used Oil Spec Marketer:	
Activity Location:	CA
County Code:	CA073
County Name:	SAN DIEGO
Contact Name:	ENVIRONMENTAL MANAGER
Contact Phone No and Exten:	619-571-4548
Contact Email:	
Contact Address:	9620 RIDGEHAVEN CT , SAN DIEGO , CA, 92123 , US
Mailing Address:	9620 , RIDGEHAVEN CT , SAN DIEGO , CA, 92123 , US

Violation/Evaluation Summary

Note: As of Jan 24 2018, there are no Compliance Monitoring and Enforcement (violation) records associated with this facility (EPA ID).

Handler Details

Source Type:	N	***Used Oil Transporter:***	No
Receive Date:	19871231	***UO Transfer Fac:***	No
Non Notifier:		***Used Oil Processor:***	No
Acknowledge Flag:		***Used Oil Refiner:***	No
Acknowledge Date:	19910331	***Used Oil Burner:***	No
Accessibility:		***UO Market Burner:***	No
Land Type:		***UO Spec Marketer:***	No
Fed Waste Gen Own:	HQ	***Current Site Name:***	HONEYWELL INC
Fed Waste Gen Cd:	2	***Location Street No:***	9620
Fed Waste Gen Desc:	Small Quantity Generator	***Location Street 1:***	RIDGEHAVEN CT
ST Waste Gen Own:		***Location Street 2:***	
State Waste Gen Cd:		***Location City:***	SAN DIEGO
Short Term Gen:	No	***Location State:***	CA
Importer Activity:	No	***Location Zip Code:***	92123

Mixed Waste Gen:	No	**County Code:**	CA073
Transporter:	No	**State District:**	4
Transfer Facility:	No	**Mailing Street No:**	9620
TSD Activity:	No	**Mailing Street 1:**	RIDGEHAVEN CT
Recycler Activity:	No	**Mailing Street 2:**	
Onsite Burn Exempt:	No	**Mailing City:**	SAN DIEGO
Furnace Exemption:	No	**Mailing State:**	CA
Underground Inject:	No	**Mailing Zip Code:**	92123
Off Site Receipt:	No	**Mailing Country:**	US
Waste Dest Fac:	No	**Contact First Name:**	ENVIRONMENTAL
Subpart K College:		**Contact Middle Initial:**	
Subpart K Hospital:		**Contact Last Name:**	MANAGER
Subpart K Non Profit:		**Contact Street No:**	
Subpart K Withdraw:		**Contact Street 1:**	9620 RIDGEHAVEN CT
Include Ntnl Rprt:		**Contact Street 2:**	
Reporting Cycle:		**Contact City:**	SAN DIEGO
LQHUW:	No	**Contact State:**	CA
Trader Importer:		**Contact Zip:**	92123
Trader Exporter:		**Contact Country:**	US
Slab Importer:		**Contact Phone:**	619-571-4548
Slab Exporter:		**Contact Phone Ext:**	
Current Record:	Yes	**Contact Fax:**	
Location Country:	US	**Contact Email Addr:**	
State District Owner:	CA	**Contact Title:**	

Owner/Operator Details

Owner/Operator Ind:	CO	**Country:**	
Name:	SYLMAR DEV CORPORATION	**Zip Code:**	99999
Street No:		**Phone:**	415-555-1212
Street 1:	NOT REQUIRED	**Type:**	P
Street 2:		**Date Became Current:**	
City:	NOT REQUIRED	**Date Ended Current:**	
State:	ME		
Source Type:	N		

Owner/Operator Ind:	CP	**Country:**	
Name:	NOT REQUIRED	**Zip Code:**	99999
Street No:		**Phone:**	415-555-1212
Street 1:	NOT REQUIRED	**Type:**	P
Street 2:		**Date Became Current:**	
City:	NOT REQUIRED	**Date Ended Current:**	
State:	ME		
Source Type:	N		

Map Key	Number of Records	Direction	Distance (mi/ft)	Elev/Diff (ft)	Site	DB
579	1 of 1	-	0.00 / 0.00	385.41 / -38	SDCTY-ENVIRONMENTAL SERVICES DEPT, RIDGEHAVEN BUILDING 9601 RIDGEHAVEN CT SAN DIEGO CA 92123	CERS HAZ

Site ID: 151960

Latitude: 32.820202
Longitude: -117.121742

Regulated Programs

EI ID: 10390933 **EI Description:** Chemical Storage Facilities

Affiliations

Affil Type Desc: CUPA District
Entity Name: San Diego County Env Health
Entity Title:
Address: PO Box 129261
City: San Diego
State: CA
Country:
Zip Code: 92112-9261
Phone: (858) 505-6880

Affil Type Desc: Secondary Emergency Contact
Entity Name: CRAIG FERGUSSON
Entity Title: TEEM PROGRAM MANAGER
Address:
City:
State:
Country:
Zip Code:
Phone: (619) 384-5229

Affil Type Desc: Operator
Entity Name: SDCTY-ENVIRONMENTAL SERVICES DEPARTMENT
Entity Title:
Address:
City:
State:
Country:
Zip Code:
Phone: (858) 492-5051

Affil Type Desc: Legal Owner
Entity Name: City of San Diego
Entity Title:
Address: 9601 RIDGEHAVEN CT, SUITE 310
City: SAN DIEGO
State: CA
Country: United States
Zip Code: 92123
Phone: (858) 492-5051

Affil Type Desc: Primary Emergency Contact

Entity Name:	DEBBIE OWEN
Entity Title:	SAFETY OFFICER
Address:	
City:	
State:	
Country:	
Zip Code:	
Phone:	(619) 518-7773
Affil Type Desc:	Environmental Contact
Entity Name:	CRAIG FERGUSSON
Entity Title:	
Address:	9601 RIDGEHAVEN CT
City:	SAN DIEGO
State:	CA
Country:	
Zip Code:	92123
Phone:	(858) 627-3311
Affil Type Desc:	Facility Mailing Address
Entity Name:	Mailing Address
Entity Title:	
Address:	9601 RIDGEHAVEN CT, SUITE 310
City:	SAN DIEGO
State:	CA
Country:	
Zip Code:	92123
Phone:	
Affil Type Desc:	Parent Corporation
Entity Name:	City of San Diego
Entity Title:	
Address:	
City:	
State:	
Country:	
Zip Code:	
Phone:	

Coordinates

Env Int Type Code:	HMBP	**Longitude:**	-117.121740
Program ID:	10390933	**Coord Name:**	
Latitude:	32.820200	**Ref Point Type Desc:**	Center of a facility or station.

Evaluations

Eval Date:	12/14/2016
Violations Found:	No
Eval General Type:	Compliance Evaluation Inspection

Map Key	Number of Records	Direction	Distance (mi/ft)	Elev/Diff (ft)	Site	DB

Eval Type: Routine done by local agency
Eval Division: San Diego County Department of Env Health
Eval Program: HMRRP
Eval Source: CERS
Eval Notes:

Inspector: Villalvazo Olivia Inspection ID:5477668

Eval Date: 7/22/2014
Violations Found: No
Eval General Type: Compliance Evaluation Inspection
Eval Type: Routine done by local agency
Eval Division: San Diego County Department of Env Health
Eval Program: HMRRP
Eval Source: CERS
Eval Notes:

Inspector: Garcia Grissel Inspection ID:5199722

580	1 of 1	-	0.00 / 0.00	375.66 / -47	WEST MIRAMAR SOLID WASTE DISPOSAL FACILITY 5180 MERCURY STREET SAN DIEGO, CA 92111 CA	SWAT

Rank: 1
SWIS Number:
Report Status Code: R
Report Status: RETURNED FOR REVISION
Transcribe Source: Solid Waste Assessment Test (SWAT) Program Report to the Legislature 1989-1990
Site Classification Code:
Site Classification:
Activity Status Code:
Activity Description:
Character of Site Code:
Character of Site:
Size of Site Code:
Size of Site:
Proposal Status:
Site Leak:
Site Leak Desc:
Type of Leak:
Enforce Action:
Enforce Action Desc:
Waste Management Unit:
Waste Discharger Sys NO: 9 000000314
Initial Notif Date:
Proposal Due Date:
Report Due Date: 07/01/87
Anticipated Rprt Submit Dt: 11/20/87
Report Received Date: 11/12/87
Report Target Review Date: 07/01/91

Map Key	Number of Records	Direction	Distance (mi/ft)	Elev/Diff (ft)	Site	DB

Report Resubmitted Due Date: 07/01/91
Report Resubmitted Rcvd Dt:
Report Approval Date:
Anticip Proposal Submit Dt:
Proposal Received Date:
Proposal Target Review Date:
Proposal Status Code:
Proposal Resubmitted Due Dt:
Proposal Resubmitted Received Due Date:
Proposal Accepted Date:
Exemption Questionnaire Approved Date:
Waiver Approved Date:
Type of Leak Code:
DHS & CWMB Notif Date:
Report Summ Sent Date:
Monitor Program Revise Date:
Revise WDR Target Date:
Hazardous Waste Surface:
Above Reg Level Surface:
Below Reg Level Surface:
Hazardous Waste Ground:
Above Reg Level Ground:
Below Reg Level Ground:
Hazardous Waste Vadose:
Above Reg Level Vadose:
Below Reg Level Vadose:
Surface:
Ground:
Vadose:
Operator Name: CITY OF SAN DIEGO
Agency Name:
County Number:
County Name: SAN DIEGO
Regional Board Contact:
Region: SAN DIEGO REGION 9
Remarks: The SWAT report indicates that low concentrations of volatile organic compounds were identified in groundwater samples. A
determination of whether the site leaks hazardous waste could not be made due to a lack of water chemical data.

581	1 of 1	-	0.00 / 0.00	427.38 / 4	**FEDERAL EXPRESS** **9192 KEARNY VILLA CT** **SAN DIEGO CA 921231121**	LUST

Global ID: T0607300926
Case Type: LUST Cleanup Site
Status: Completed - Case Closed
Status Date: 1992-10-28 00:00:00
RB Case No: 9UT2157
LOC Case No: H21296-002
Lead Agency: SAN DIEGO COUNTY LOP
Case Worker:
CUF Case: NO
Begin Date: 1991-11-26 00:00:00
How Discovered:
Stop Method:
County: San Diego
Latitude: 32.8363374
Longitude: -117.1342783
File Location: Local Agency

Map Key	Number of Records	Direction	Distance (mi/ft)	Elev/Diff (ft)	Site	DB

Local Agency:
Potential Media Of Concern: Waste Oil / Motor / Hydraulic / Lubricating
Potential Media Affected: Soil
How Discovered Description:
Stop Description:
Cal Water Watershed Name: San Diego - Lower San Diego - Mission San Diego (907.11)
DWR Groundwater Subbasin Name:
Site History:

Status History

Status:	Completed - Case Closed	**Status Date:**	1992-10-28 00:00:00
Status:	Open - Case Begin Date	**Status Date:**	1991-11-26 00:00:00

Activities

Action Type: Other
Action: Leak Discovery
Date: 1991-11-26 00:00:00

Action Type: Other
Action: Leak Reported
Date: 1991-12-09 00:00:00

Action Type: Other
Action: Leak Stopped
Date: 1991-11-26 00:00:00

Action Type: ENFORCEMENT
Action: Notice of Responsibility
Date: 1991-12-09 00:00:00

Action Type: Other
Action: Leak Began
Date: 1991-11-26 00:00:00

Map Key	Number of Records	Direction	Distance (mi/ft)	Elev/Diff (ft)	Site	DB
582	1 of 1	-	0.00 / 0.00	395.24 / -28	CON-WAY WESTERN EXPRESS 4965 CONVOY ST SAN DIEGO CA 92111	DELISTED TNK

Facility ID: H04521
County: San Diego
Permitting Agency: SAN DIEGO COUNTY
Original Source: UST
Record Date: 30-JAN-2017
Latitude: 32.833087
Longitude: -117.15075

Map Key	Number of Records	Direction	Distance (mi/ft)	Elev/Diff (ft)	Site	DB
583	1 of 1	-	0.00 / 0.00	424.76 / 2	CA HIGHWAY PATROL Border Division	UST

Map Key	Number of Records	Direction	Distance (mi/ft)	Elev/Diff (ft)	Site	DB
					9330 FARNHAM ST SAN DIEGO CA 92123	

Facility ID: 37-000-121290
Permitting Agency: San Diego County Department of Environmental Health
County: San Diego
Latitude: 32.83338
Longitude: -117.12798

Map Key	Number of Records	Direction	Distance (mi/ft)	Elev/Diff (ft)	Site	DB
584	1 of 1	-	0.00 / 0.00	375.56 / -47	SEWER PUMP STATION 61- CITY OF SAN DIEGO 5074 MERCURY STREET SAN DIEGO CA 92111	ENVIROSTOR

Estor/EPA ID: 37490034
Site Type: EVALUATION
Site Code:
Ntnl Priority List: NO
Acres: NONE SPECIFIED
Special Program:
Address Desc: 5074 MERCURY STREET
Address Desc 2: 5074 MERCURY STREET
Clean Up Status: REFER: 1248 LOCAL AGENCY AS OF 2/21/2001
Clean Up Oversight Agencies:
School District:
Program Type: NONE SPECIFIED
Past Caused Contamination: NONE SPECIFIED
APN: NONE SPECIFIED
Potential Media Affected: NONE SPECIFIED
Potential Contaminants:

NONE SPECIFIED

Site History:

Funding: NOT APPLICABLE
County: SAN DIEGO
Assembly District: 76
Senate District:
Latitude: 32.834375
Longitude: -117.1488973

Facility Information

Program Type: EVALUATION
Status: REFER: 1248 LOCAL AGENCY
Summary Link: http://www.envirostor.dtsc.ca.gov/public/profile_report?global_id=37490034

Completed Activities

Activity Type: Completed Activities
Area Name:
Sub Area:
Date Completed: 2/21/2001
Document Type: SB 1248 Notification
Doc Link: http://www.envirostor.dtsc.ca.gov/public/final_documents2?global_id=37490034&doc_id=6019363
Comments: SB 1248 San Diego County

Map Key	Number of Records	Direction	Distance (mi/ft)	Elev/Diff (ft)	Site	DB
585	1 of 14	-	0.00 /	406.18 /	VB MDS Auto Services Inc. dba	CERS HAZ

Map Key	Number of Records	Direction	Distance (mi/ft)	Elev/Diff (ft)	Site	DB
			0.00	-17	Midas Convoy 3855 CONVOY ST SAN DIEGO CA 92111	

Site ID: 80246
Latitude: 32.814762
Longitude: -117.152512

Regulated Programs

EI ID: 10385098 **EI Description:** Chemical Storage Facilities

EI ID: 10385098 **EI Description:** Hazardous Waste Generator

Affiliations

Affil Type Desc: Operator
Entity Name: VB MDS Auto Services Inc.
Entity Title:
Address:
City:
State:
Country:
Zip Code:
Phone: (858) 565-0853

Affil Type Desc: Facility Mailing Address
Entity Name: Mailing Address
Entity Title:
Address: 3855 CONVOY ST
City: San Diego
State: CA
Country:
Zip Code: 92111
Phone:

Affil Type Desc: Legal Owner
Entity Name: VB MDS Auto Services Inc.
Entity Title:
Address: 3855 CONVOY ST
City: San Diego
State: CA
Country: United States
Zip Code: 92111
Phone: (858) 565-0853

Affil Type Desc: Parent Corporation
Entity Name: MIDAS INTERNATIONAL CORPORATION
Entity Title:
Address:
City:

State:	
Country:	
Zip Code:	
Phone:	

Affil Type Desc:	Environmental Contact
Entity Name:	Victor Bagdasar
Entity Title:	
Address:	3855 CONVOY ST
City:	San Diego
State:	CA
Country:	
Zip Code:	92111
Phone:	(858) 565-0853

Affil Type Desc:	Primary Emergency Contact
Entity Name:	Victor Bagdasar
Entity Title:	Owner
Address:	
City:	
State:	
Country:	
Zip Code:	
Phone:	(619) 572-0101

Affil Type Desc:	Identification Signer
Entity Name:	Victor Bagdasar
Entity Title:	Owner
Address:	
City:	
State:	
Country:	
Zip Code:	
Phone:	

Affil Type Desc:	CUPA District
Entity Name:	San Diego County Env Health
Entity Title:	
Address:	PO Box 129261
City:	San Diego
State:	CA
Country:	
Zip Code:	92112-9261
Phone:	(858) 505-6880

Coordinates

Env Int Type Code:	HWG	**Longitude:**	-117.152510
Program ID:	10385098	**Coord Name:**	
Latitude:	32.814760	**Ref Point Type Desc:**	Center of a facility or station.

Evaluations

Eval Date: 11/5/2014
Violations Found: Yes
Eval General Type: Compliance Evaluation Inspection
Eval Type: Routine done by local agency
Eval Division: San Diego County Department of Env Health
Eval Program: HMRRP
Eval Source: CERS
Eval Notes:

Inspector: Central HC009 Inspection ID:4100093

Eval Date: 11/5/2014
Violations Found: Yes
Eval General Type: Compliance Evaluation Inspection
Eval Type: Routine done by local agency
Eval Division: San Diego County Department of Env Health
Eval Program: HW
Eval Source: CERS
Eval Notes:

Inspector: Central HC009 Inspection ID:4100093

Violations

Violation Date: 11/5/2014 ***Violation Program:*** HMRRP
Violation Division: San Diego County Department of Env Health ***Violation Source:*** CERS
Citation: HSC 6.95 Multiple Sections - California Health and Safety Code, Chapter 6.95, Section(s) Multiple Sections
Violation Notes:

Returned to compliance on 03/31/2015.

Violation Description:

Business Plan Program - Administration/Documentation - General

Violations

Violation Date: 11/5/2014 ***Violation Program:*** HW
Violation Division: San Diego County Department of Env Health ***Violation Source:*** CERS
Citation: HSC 6.5 Multiple - California Health and Safety Code, Chapter 6.5, Section(s) Multiple
Violation Notes:

Returned to compliance on 03/31/2015.

Violation Description:

Haz Waste Generator Program - Administration/Documentation - General

Map Key	Number of Records	Direction	Distance (mi/ft)	Elev/Diff (ft)	Site	DB
585	2 of 14	-	0.00 / 0.00	406.18 / -17	RAPID TRANSMISSIONS 3905 CONVOY ST SAN DIEGO CA 92111	CERS HAZ

Site ID: 146683
Latitude: 32.814600
Longitude: -117.153175

Regulated Programs

EI ID: 10385284 **EI Description:** Chemical Storage Facilities

EI ID: 10385284 **EI Description:** Hazardous Waste Generator

Affiliations

Affil Type Desc: CUPA District
Entity Name: San Diego County Env Health
Entity Title:
Address: PO Box 129261
City: San Diego
State: CA
Country:
Zip Code: 92112-9261
Phone: (858) 505-6880

Affil Type Desc: Facility Mailing Address
Entity Name: Mailing Address
Entity Title:
Address: 3905 CONVOY ST
City: SAN DIEGO
State: CA
Country:
Zip Code: 92111
Phone:

Affil Type Desc: Document Preparer
Entity Name: Maryanne Mikus
Entity Title:
Address:
City:
State:
Country:
Zip Code:
Phone:

Affil Type Desc: Environmental Contact
Entity Name: Chad Ferrell
Entity Title:
Address: 859 N. Broadway
City: Escondido

State:	CA
Country:	
Zip Code:	92025
Phone:	(760) 746-2828
Affil Type Desc:	Primary Emergency Contact
Entity Name:	Chad Ferrell
Entity Title:	President
Address:	
City:	
State:	
Country:	
Zip Code:	
Phone:	(626) 863-4958
Affil Type Desc:	Legal Owner
Entity Name:	Chad Ferrell
Entity Title:	
Address:	859 N. Broadway
City:	Escondido
State:	CA
Country:	United States
Zip Code:	92025
Phone:	(760) 746-2828
Affil Type Desc:	Operator
Entity Name:	JF TRANSMISSIONS LEMON GROVE DBA RAPID TRANSMISSIONS
Entity Title:	
Address:	
City:	
State:	
Country:	
Zip Code:	
Phone:	(619) 464-3004
Affil Type Desc:	Identification Signer
Entity Name:	MARYANNE MIKUS
Entity Title:	ACCOUNTANT/ BOOKKEEPER
Address:	
City:	
State:	
Country:	
Zip Code:	
Phone:	
Affil Type Desc:	Parent Corporation
Entity Name:	RAPID TRANSMISSIONS
Entity Title:	
Address:	
City:	
State:	
Country:	

Zip Code:
Phone:

Affil Type Desc: Secondary Emergency Contact
Entity Name: Maryanne Mikus
Entity Title: Accountant/Bookkeeper
Address:
City:
State:
Country:
Zip Code:
Phone: (619) 961-9900

Coordinates

Env Int Type Code: HWG
Program ID: 10385284
Latitude: 32.814600
Longitude: -117.153170
Coord Name:
Ref Point Type Desc: Center of a facility or station.

Evaluations

Eval Date: 2/3/2015
Violations Found: Yes
Eval General Type: Compliance Evaluation Inspection
Eval Type: Routine done by local agency
Eval Division: San Diego County Department of Env Health
Eval Program: HW
Eval Source: CERS
Eval Notes:

Inspector: McLernon Benjamin Inspection ID:4101454

Eval Date: 2/3/2015
Violations Found: Yes
Eval General Type: Compliance Evaluation Inspection
Eval Type: Routine done by local agency
Eval Division: San Diego County Department of Env Health
Eval Program: HMRRP
Eval Source: CERS
Eval Notes:

Inspector: McLernon Benjamin Inspection ID:4101454

Eval Date: 2/23/2016
Violations Found: No
Eval General Type: Compliance Evaluation Inspection
Eval Type: Routine done by local agency
Eval Division: San Diego County Department of Env Health
Eval Program: HW
Eval Source: CERS

Eval Notes:

Inspector: Burke Mike Inspection ID:5441892

Eval Date: 2/23/2016
Violations Found: Yes
Eval General Type: Compliance Evaluation Inspection
Eval Type: Routine done by local agency
Eval Division: San Diego County Department of Env Health
Eval Program: HMRRP
Eval Source: CERS
Eval Notes:

Inspector: Burke Mike Inspection ID:5441892

Violations

Violation Date: 2/3/2015 ***Violation Program:*** HMRRP
Violation Division: San Diego County Department of Env Health ***Violation Source:*** CERS
Citation: HSC 6.95 25507 - California Health and Safety Code, Chapter 6.95, Section(s) 25507
Violation Notes:

Returned to compliance on 10/01/2015.

Violation Description:

Failure to adequately establish and implement a business plan when storing/handling a hazardous material at or above reportable quantities.

Violations

Violation Date: 2/3/2015 ***Violation Program:*** HW
Violation Division: San Diego County Department of Env Health ***Violation Source:*** CERS
Citation: 40 CFR 1 265.173 - U.S. Code of Federal Regulations, Title 40, Chapter 1, Section(s) 265.173
Violation Notes:

Returned to compliance on 09/30/2015.

Violation Description:

Failure to properly close hazardous waste containers when not in active use.

Violations

Violation Date: 2/3/2015 ***Violation Program:*** HW
Violation Division: San Diego County Department of Env Health ***Violation Source:*** CERS
Citation: 22 CCR 12 66262.40(c) - California Code of Regulations, Title 22, Chapter 12, Section(s) 66262.40(c)
Violation Notes:

Returned to compliance on 09/30/2015.

Violation Description:

Failure to determine if the waste generated is a hazardous waste and to maintain analysis results for three years.

Violations

Violation Date: 2/23/2016
Violation Program: HMRRP
Violation Division: San Diego County Department of Env Health
Violation Source: CERS
Citation: HSC 6.95 25505(a)(4) - California Health and Safety Code, Chapter 6.95, Section(s) 25505(a)(4)
Violation Notes:

Returned to compliance on 02/24/2016.

Violation Description:

Failure to provide initial and annual training to all employees in safety procedures in the event of a release or threatened release of a hazardous material or failure to document and maintain training records for a minimum of three years.

Violations

Violation Date: 2/3/2015
Violation Program: HW
Violation Division: San Diego County Department of Env Health
Violation Source: CERS
Citation: 22 CCR 12 66262.40(a) - California Code of Regulations, Title 22, Chapter 12, Section(s) 66262.40(a)
Violation Notes:

Returned to compliance on 09/30/2015.

Violation Description:

Failure to maintain uniform hazardous waste manifest, consolidated manifest, or bills of lading copies for three years.

585	3 of 14	-	0.00 / 0.00	406.18 / -17	**BUMPER DOC INC** **3885 CONVOY ST** **SAN DIEGO CA 92111**	CERS HAZ

Site ID: 100544
Latitude: 32.814351
Longitude: -117.152971

Regulated Programs

EI ID: 10385194
EI Description: Hazardous Waste Generator

EI ID: 10385194
EI Description: Chemical Storage Facilities

Affiliations

Affil Type Desc: Identification Signer
Entity Name: Edward Domingos
Entity Title: General Manager
Address:
City:

State:	
Country:	
Zip Code:	
Phone:	

Affil Type Desc:	Operator
Entity Name:	BUMPER DOC
Entity Title:	
Address:	
City:	
State:	
Country:	
Zip Code:	
Phone:	(858) 505-0770

Affil Type Desc:	Parent Corporation
Entity Name:	BUMPER DOC INC
Entity Title:	
Address:	
City:	
State:	
Country:	
Zip Code:	
Phone:	

Affil Type Desc:	Property Owner
Entity Name:	AERO PROPERTIES
Entity Title:	
Address:	P O BOX 13086
City:	LA JOLLA
State:	CA
Country:	United States
Zip Code:	92039
Phone:	(858) 535-1987

Affil Type Desc:	Environmental Contact
Entity Name:	Edward domingos
Entity Title:	
Address:	3885 CONVOY ST
City:	SAN DIEGO
State:	CA
Country:	
Zip Code:	92111
Phone:	(858) 505-0770

Affil Type Desc:	Document Preparer
Entity Name:	EDWARD
Entity Title:	
Address:	
City:	
State:	
Country:	

Zip Code:	
Phone:	
Affil Type Desc:	Facility Mailing Address
Entity Name:	Mailing Address
Entity Title:	
Address:	3885 CONVOY ST
City:	SAN DIEGO
State:	CA
Country:	
Zip Code:	92111
Phone:	
Affil Type Desc:	CUPA District
Entity Name:	San Diego County Env Health
Entity Title:	
Address:	PO Box 129261
City:	San Diego
State:	CA
Country:	
Zip Code:	92112-9261
Phone:	(858) 505-6880
Affil Type Desc:	Legal Owner
Entity Name:	BUMPER DOC
Entity Title:	
Address:	3885 Convoy St
City:	San DIego
State:	CA
Country:	United States
Zip Code:	92111
Phone:	(858) 505-0770
Affil Type Desc:	Primary Emergency Contact
Entity Name:	Edward Domingos
Entity Title:	General Manager
Address:	
City:	
State:	
Country:	
Zip Code:	
Phone:	(858) 276-9755
Affil Type Desc:	Secondary Emergency Contact
Entity Name:	RJ Connes
Entity Title:	Assistant Manager
Address:	
City:	
State:	
Country:	
Zip Code:	
Phone:	(858) 952-3555

Coordinates

Env Int Type Code:	HWG	***Longitude:***	-117.152970
Program ID:	10385194	***Coord Name:***	
Latitude:	32.814350	***Ref Point Type Desc:***	Center of a facility or station.

Evaluations

Eval Date:	12/22/2015
Violations Found:	No
Eval General Type:	Other/Unknown
Eval Type:	Other, not routine, done by local agency
Eval Division:	San Diego County Department of Env Health
Eval Program:	HMRRP
Eval Source:	CERS
Eval Notes:	

Inspector: Burke Mike Inspection ID:5406014

Eval Date:	12/1/2015
Violations Found:	Yes
Eval General Type:	Compliance Evaluation Inspection
Eval Type:	Routine done by local agency
Eval Division:	San Diego County Department of Env Health
Eval Program:	HW
Eval Source:	CERS
Eval Notes:	

Inspector: Burke Mike Inspection ID:5183888

Eval Date:	12/22/2015
Violations Found:	No
Eval General Type:	Other/Unknown
Eval Type:	Other, not routine, done by local agency
Eval Division:	San Diego County Department of Env Health
Eval Program:	HW
Eval Source:	CERS
Eval Notes:	

Inspector: Burke Mike Inspection ID:5406014

Violations

Violation Date:	12/1/2015	***Violation Program:***	HW
Violation Division:	San Diego County Department of Env Health	***Violation Source:***	CERS
Citation:	HSC 6.11 25404.1 - California Health and Safety Code, Chapter 6.11, Section(s) 25404.1		
Violation Notes:			

Returned to compliance on 12/15/2015.

Violation Description:

Failure to obtain and/or maintain an active hazardous waste generator permit.

Violations

Violation Date: 12/1/2015
Violation Program: HW
Violation Division: San Diego County Department of Env Health
Violation Source: CERS
Citation: HSC 6.11 25404(e)(4) - California Health and Safety Code, Chapter 6.11, Section(s) 25404(e)(4)
Violation Notes:

Returned to compliance on 12/22/2015.

Violation Description:

Failure to report program data electronically.

585	4 of 14	-	0.00 / 0.00	406.18 / -17	CONVOY AUTO REPAIR 3909 CONVOY ST SAN DIEGO CA 92111	CERS HAZ

Site ID: 21585
Latitude: 32.814651
Longitude: -117.153224

Regulated Programs

EI ID: 10384621
EI Description: Hazardous Waste Generator

EI ID: 10384621
EI Description: Chemical Storage Facilities

Affiliations

Affil Type Desc: Document Preparer
Entity Name: David Ely
Entity Title:
Address:
City:
State:
Country:
Zip Code:
Phone:

Affil Type Desc: Identification Signer
Entity Name: David Ely
Entity Title: President
Address:
City:
State:
Country:

Zip Code:	
Phone:	
Affil Type Desc:	Environmental Contact
Entity Name:	David Ely
Entity Title:	
Address:	3909 Convoy Street
City:	San Diego
State:	CA
Country:	
Zip Code:	92111
Phone:	(858) 560-1220
Affil Type Desc:	Primary Emergency Contact
Entity Name:	DAVID ELY
Entity Title:	OWNER
Address:	
City:	
State:	
Country:	
Zip Code:	
Phone:	(858) 775-3518
Affil Type Desc:	Operator
Entity Name:	David Ely
Entity Title:	
Address:	
City:	
State:	
Country:	
Zip Code:	
Phone:	(858) 560-1220
Affil Type Desc:	CUPA District
Entity Name:	San Diego County Env Health
Entity Title:	
Address:	PO Box 129261
City:	San Diego
State:	CA
Country:	
Zip Code:	92112-9261
Phone:	(858) 505-6880
Affil Type Desc:	Facility Mailing Address
Entity Name:	Mailing Address
Entity Title:	
Address:	3909 CONVOY ST
City:	SAN DIEGO
State:	CA
Country:	
Zip Code:	92111-3723
Phone:	

Affil Type Desc:	Legal Owner
Entity Name:	David Ely
Entity Title:	
Address:	3909 CONVOY ST
City:	SAN DIEGO
State:	CA
Country:	United States
Zip Code:	92111
Phone:	(858) 560-9131

Affil Type Desc:	Parent Corporation
Entity Name:	CONVOY AUTO REPAIR
Entity Title:	
Address:	
City:	
State:	
Country:	
Zip Code:	
Phone:	

Coordinates

Env Int Type Code:	HWG	***Longitude:***	-117.153220
Program ID:	10384621	***Coord Name:***	
Latitude:	32.814650	***Ref Point Type Desc:***	Center of a facility or station.

Evaluations

Eval Date:	6/14/2016
Violations Found:	Yes
Eval General Type:	Compliance Evaluation Inspection
Eval Type:	Routine done by local agency
Eval Division:	San Diego County Department of Env Health
Eval Program:	HMRRP
Eval Source:	CERS
Eval Notes:	

Inspector: Burke Mike Inspection ID:5499005

Eval Date:	6/14/2016
Violations Found:	No
Eval General Type:	Compliance Evaluation Inspection
Eval Type:	Routine done by local agency
Eval Division:	San Diego County Department of Env Health
Eval Program:	HW
Eval Source:	CERS
Eval Notes:	

Inspector: Burke Mike Inspection ID:5499005

Violations

Violation Date:	6/14/2016	***Violation Program:***	HMRRP
Violation Division:	San Diego County Department of Env Health	***Violation Source:***	CERS
Citation:	HSC 6.95 25505(a)(4) - California Health and Safety Code, Chapter 6.95, Section(s) 25505(a)(4)		
Violation Notes:			

Returned to compliance on 07/07/2016.

Violation Description:

Failure to provide initial and annual training to all employees in safety procedures in the event of a release or threatened release of a hazardous material or failure to document and maintain training records for a minimum of three years.

585	***5 of 14***	***-***	***0.00 / 0.00***	***406.18 / -17***	***San Diego Gas and Electric 3895 Convoy St. San Diego CA***	***CHMIRS***

ID:	16-4470	***Notified Date:***	7/23/2016 12:44
Control No:	'16-4470	***Notified Date Time:***	
Year:	2016	***County:***	San Diego County

California Hazardous Material Incident Report System

Contained:	Yes	***Incident Date:***	7/23/2016
1 Substance:	oil- transformer, non PCB	***Incident Time:***	300
1 Quantity:	100	***Spill Site:***	Merchant/Business
1 Measure:	Gal(s)	***Injuries?:***	No
1 Type:	PETROLEUM	***No of Injuries:***	
1 Pipeline:	No	***Fatals?:***	No
1 Vessel >= 300 Tons:	No	***No of Fatals:***	
1 Other:		***Evacs?:***	No
2 Substance:		***No of Evacs:***	
2 Quantity:		***Cleanup:***	Contractor
2 Measure:		***Site:***	
2 Type:		***Cause:***	Collision
2 Other:		***Cause Other:***	
2 Pipeline:	No	***Drinking Wtr Imp:***	
2 Vessel >= 300 Tons:	No	***Known Impact:***	None
3 Substance:		***Water:***	No
3 Quantity:		***Water Way:***	
3 Measure:		***City:***	San Diego
3 Type:		***County:***	San Diego County
3 Other:		***Zip:***	
3 Pipeline:	No	***DOG No:***	
3 Vessel >= 300 Tons:	No		
Admin Agency:	San Diego County Health Services Department		
Notification Area:	AA/CUPA,DFG-OSPR,DTSC,RWQCB,US EPA,USFWS		
Location:	3895 Convoy St.		
Description:	A vehicle collided with a Transformer, causing the release. The material went into vegetation and asphalt located near a car wash. No storm drains were affected. a contractor is performing clean up.		

Map Key	Number of Records	Direction	Distance (mi/ft)	Elev/Diff (ft)	Site	DB

Main Page Information

On Scene:	
Other on Scene:	
Other Notified:	
Admin Agency:	San Diego County Health Services Department
Admin Agency 2:	
Additional County:	
Document Title:	SPILL Report
Creation Date:	07/23/2016 12:44 PM
Received By:	
Person Notifying Cal OES:	
Phone No:	
Ext:	
Pag Cell:	
Type:	PETROLEUM
Cause Description for Other:	
Amount 1:	100
Amount 2:	
Amount 3:	
Doc URL:	https://w3.calema.ca.gov/operational/malhaz.nsf/f1841a103c102734882563e200760c4a/97cf21a4dbcf0a6988257ff9006c7d37?OpenDocument

585	***6 of 14***	***-***	***0.00 / 0.00***	***406.18 / -17***	***3895 CONVOY ST. SAN DIEGO CA***	***ERNS***

NRC Report No:	1154223	***Direction From City:***	
Type of Incident:	FIXED	***Lat Quad:***	
Incident Cause:	OTHER	***Long Quad:***	
Incident Date:	7/23/2016 3:00:00 AM	***Location Section:***	
Incident Location:		***Location Township:***	
Incident Dtg:	OCCURRED	***Location Range:***	
Distance From City:		***Potential Flag:***	No
Distance Units:		***Year:***	Calendar Year 2016

Description of Incident: CALLER STATED A VEHICLE RAN INTO A PAD MOUNTED TRANSFORMER AND RELEASED APPROXIMATELY 100 GALLONS OF NON PCB MINERAL OIL ONTO THE GROUND, VEGETATION AREA AND CONCRETE.

Material Spill Information

Chris Code:	OMN	***Name of Material:***	OIL, MISC: MINERAL
CAS No:	000000-00-0	***If Reached Water:***	NO
UN No:		***Amount in Water:***	
Amount of Material:	100	***Unit Reach Water:***	
Unit of Measure:	GALLON(S)		

Calls Information

Date Time Received:	7/23/2016 3:40:22 PM	***Responsible City:***	SAN DIEGO
Date Time Complete:	7/23/2016 3:44:52 PM	***Responsible State:***	CA

Call Type:	INC	**Responsible Zip:**	92123
Responsible Company:	SAN DIEGO GAS & ELECTRIC	**On Behalf of:**	
Responsible ORG Type:	PUBLIC UTILITY	**Source:**	TELEPHONE

Incidents Information

Aircraft Type:	
Aircraft Model:	
Aircraft ID:	
Aircraft Fuel Capacity:	
Aircraft Fuel Capacity Units:	
Aircraft Fuel on Board:	
Aircraft Fuel OB Units:	
Aircraft Spot No:	
Aircraft Hanger:	
Aircraft Runway No:	
Road Mile Marker:	
Building ID:	
Type of Fixed Object:	TRANSFORMER
Power Generating Facility:	U
Generating Capacity:	
Type of Fuel:	
NPDES:	
NPDES Compliance:	U
Pipeline Type:	
DOT Regulated:	U
Pipeline Above Ground:	ABOVE
Exposed Underwater:	N
Pipeline Covered:	U
Railroad Hotline:	
Grade Crossing:	U
Location Subdivision:	
Railroad Milepost:	
Type Vehicle Involved:	
Crossing Device Type:	
Device Operational:	U
Dot Crossing No:	
Brake Failure:	U
Description of Tank:	
Tank Above Ground:	ABOVE
Transportable Container:	U
Tank Regulated:	U
Tank Regulated By:	
Tank ID:	
Capacity of Tank:	
Capacity of Tank Units:	
Actual Amount:	
Actual Amount Units:	
Platform Rig Name:	
Platform Letter:	

Location Area ID:	
Location Block ID:	
OCSG No:	
OCSG No:	
State Lease No:	
Pier Dock No:	
Berth Slip No:	
Continuous Release Type:	
Initial Cont Release No:	
Continuous Release Permit:	
Allision:	U
Type of Structure:	
Structure Name:	
Structure Operational:	U
Airbag Deployed:	U
Date Time Normal Service:	
Service Disruption Time:	
Service Disruption Units:	
Transit Bus Flag:	
CR Begin Date:	
CR End Date:	
CR Change Date:	
FBI Contact:	
FBI Contact Date Time:	
Sub Part C Testing Req:	XXX
Conductor Testing:	
Engineer Testing:	
Trainman Testing:	
Yard Foreman Testing:	
RCL Operator Testing:	
Brakeman Testing:	
Train Dispatcher Testing:	
Signalman Testing:	
Other Employee Testing:	
Unknown Testing:	
Passenger Handling:	
Passenger Route:	XXX
Passenger Delay:	XXX

Incident Details Information

Fire Involved:	N
Fire Extinguished:	U
Any Evacuations:	N
Number Evacuated:	
Who Evacuated:	
Radius Of Evacuation:	
Any Injuries:	N
No. Injured:	
No. Hospitalized:	
Any Fatalities:	N

No. Fatalities:	
Any Damages:	N
Damage Amount:	
Air Corridor Closed:	N
Air Corridor Desc:	
Air Closure Time:	
Waterway Closed:	N
Waterway Desc:	
Waterway Closure Time:	
Road Closed:	N
Road Desc:	
Road Closure Time:	
Closure Direction:	
Major Artery:	No
Track Closed:	N
Track Desc:	
Track Closure Time:	
Media Interest:	UNKNOWN
Medium Desc:	LAND
Additional Medium Info:	GROUND/CONCRETE
Body of Water:	
Tributary of:	
Nearest River Mile Maker:	
Release Secured:	Y
Est Duration of Release:	
Release Rate:	
Desc Remedial Action:	COMPANY HAZMAT AND CONTRACTOR (PATRIOT ENVIRONMENTAL) ARE ON SCENE PERFORMING CLEAN UP.
State Agency on Scene:	
State Agency Report No:	
Other Agency Notified:	
Weather Conditions:	CLEAR
Air Temperature:	75
Wind Speed:	
Wind Direction:	
Water Supply Contaminated:	U
Sheen Size:	
Sheen Color:	
Direction of Sheen Travel:	
Sheen Odor Description:	
Wave Condition:	
Current Speed:	
Current Direction:	
Water Temperature:	
Track Close Dir:	
EMPL Fatality:	
Pass Fatality:	
Community Impact:	
Wind Speed Unit:	
Employee Injuries:	
Passenger Injuries:	
Occupant Fatality:	

Map Key	Number of Records	Direction	Distance (mi/ft)	Elev/Diff (ft)	Site	DB

Current Speed Unit:
Road Closure Units:
Track Closure Units:
Sheen Size Units:
Additional Info:
State Agency Notified:
Federal Agency Notified:
Nearest River Mile Marker:
Sheen Size Length:
Sheen Size Length Units:
Sheen Size Width:
Sheen Size Width Units:
Offshore: N
Duration Unit:
Release Rate Unit:
Release Rate Rate:
Passengers Transferred: NO

---

585 | 7 of 14 | - | 0.00 / 0.00 | 406.18 / -17 | AAMCO TRANSMISSIONS
3905 CONVOY ST
SAN DIEGO CA 92111 | HHSS

County: San Diego
Pdf File Url: http://geotracker.waterboards.ca.gov/ustpdfs/pdf/0002f441.pdf

---

585 | 8 of 14 | - | 0.00 / 0.00 | 406.18 / -17 | MINIT LUBE
3895 CONVOY STREET
SAN DIEGO CA 92111 | HHSS

County: San Diego
Pdf File Url: http://geotracker.waterboards.ca.gov/ustpdfs/pdf/0002aff6.pdf

---

585 | 9 of 14 | - | 0.00 / 0.00 | 406.18 / -17 | MINIT LUBE
3895 CONVOY STREET
SAN DIEGO CA | HIST TANK

Owner Name: CONVOY ML INCORPORATED
Owner Street: 3895 CONVOY STREET
Owner City: SAN DIEGO
Owner State: CA
Owner Zip: 92111
No of Containers: 3
County: SAN DIEGO
Facility State: CA
Facility Zip: 92111

---

585 | 10 of 14 | - | 0.00 / 0.00 | 406.18 / -17 | AAMCO TRANSMISSIONS
3905 CONVOY ST
SAN DIEGO CA | HIST TANK

Owner Name: TRANS-CAN INC.
Owner Street: 3905 CONVOY ST
Owner City: SAN DIEGO
Owner State: CA
Owner Zip: 92111
No of Containers: 2
County: SAN DIEGO
Facility State: CA
Facility Zip: 92111

Map Key	Number of Records	Direction	Distance (mi/ft)	Elev/Diff (ft)	Site	DB
585	11 of 14	-	0.00 / 0.00	406.18 / -17	ALL AMERICAN CAR WASH 3895 CONVOY ST, SAN DIEGO, CA 92111 SAN DIEGO CA	SAN DIEGO LOP

SWRCB Global ID:	T0607300383	**Parcel No:**	356-362-28-00
Record ID:	DEH1989-LSAM-H12568-001	**Census Tract:**	85.11
Record Status:	Completed	**Zip Code 2:**	92111
Opened Date:	10/18/1989	**Community:**	San Diego
Case Type:	LOP - Local Oversight Program	**Jurisdiction:**	SAN DIEGO
Historical Name:	MINIT-LUBES	**Watershed Basin No:**	907.11
Lead Agency:	DEH/SAM	**Latitude GS 84:**	32.8147639
Lead Agency Date:	10/18/1989	**Longitude GS 84:**	-117.1525077
Funding:	F - LOP Federal Fund	**X Map Coord:**	6284363.267
Fire Agency:	SAN DIEGO	**Y Map Coord:**	1877422.762

Thomasbros Mappage Grid: 1249 B 3
Water Purveyor: SAN DIEGO
File Case Type: CLOSED OR TRANSFERRED LOP CASES

Map Key	Number of Records	Direction	Distance (mi/ft)	Elev/Diff (ft)	Site	DB
585	12 of 14	-	0.00 / 0.00	406.18 / -17	AAMCO TRANSMISSIONS 3905 CONVOY ST SAN DIEGO CA 92111	RCRA SQG

EPA Handler ID: CAD021597190
Land Type Code: O
Land Type Desc: Other
Federal Waste Generator Code: 2
Gen Status Univ: SQG
Gen Status Univ Desc: Small Quantity Generator
Importer Activity: No
Mixed Waste Generator: No
Transporter Activity: No
Transfer Facility: No
Recycler Activity: No
Onsite Burner Exemption: No
Furnace Exemption: No
Underground Inject Activity: No
Receives Waste from Offsite: No
TSD Type: -----
TSD Activity: No
Corrective Action Univ: No
Action has been Imposed: No
Action under 3004 (U)/(V): No
Institutional Control Indicator: N
Used Oil Transporter:
Used Oil Transfer Facility:
Used Oil Processor:
Used Oil Refiner:
Used Oil Burner:
Used Oil Market Burner:

Used Oil Spec Marketer:	
Activity Location:	CA
County Code:	CA073
County Name:	SAN DIEGO
Contact Name:	ENVIRONMENTAL MANAGER
Contact Phone No and Exten:	619-565-8125
Contact Email:	
Contact Address:	3905 CONVOY ST , SAN DIEGO , CA, 92111 , US
Mailing Address:	3905 CONVOY ST , SAN DIEGO , CA, 92111 , US

Violation/Evaluation Summary

Note: As of Jan 24 2018, there are no Compliance Monitoring and Enforcement (violation) records associated with this facility (EPA ID).

Handler Details

Source Type:	N	***Used Oil Transporter:***	No
Receive Date:	19851217	***UO Transfer Fac:***	No
Non Notifier:		***Used Oil Processor:***	No
Acknowledge Flag:		***Used Oil Refiner:***	No
Acknowledge Date:	19910331	***Used Oil Burner:***	No
Accessibility:		***UO Market Burner:***	No
Land Type:	O	***UO Spec Marketer:***	No
Fed Waste Gen Own:	HQ	***Current Site Name:***	AAMCO TRANSMISSIONS
Fed Waste Gen Cd:	2	***Location Street No:***	
Fed Waste Gen Desc:	Small Quantity Generator	***Location Street 1:***	3905 CONVOY ST
ST Waste Gen Own:		***Location Street 2:***	
State Waste Gen Cd:		***Location City:***	SAN DIEGO
Short Term Gen:	No	***Location State:***	CA
Importer Activity:	No	***Location Zip Code:***	92111
Mixed Waste Gen:	No	***County Code:***	CA073
Transporter:	No	***State District:***	4
Transfer Facility:	No	***Mailing Street No:***	
TSD Activity:	No	***Mailing Street 1:***	3905 CONVOY ST
Recycler Activity:	No	***Mailing Street 2:***	
Onsite Burn Exempt:	No	***Mailing City:***	SAN DIEGO
Furnace Exemption:	No	***Mailing State:***	CA
Underground Inject:	No	***Mailing Zip Code:***	92111
Off Site Receipt:	No	***Mailing Country:***	US
Waste Dest Fac:	No	***Contact First Name:***	ENVIRONMENTAL
Subpart K College:		***Contact Middle Initial:***	
Subpart K Hospital:		***Contact Last Name:***	MANAGER
Subpart K Non Profit:		***Contact Street No:***	
Subpart K Withdraw:		***Contact Street 1:***	3905 CONVOY ST
Include Ntnl Rprt:		***Contact Street 2:***	
Reporting Cycle:		***Contact City:***	SAN DIEGO
LQHUW:	No	***Contact State:***	CA
Trader Importer:		***Contact Zip:***	92111
Trader Exporter:		***Contact Country:***	US
Slab Importer:		***Contact Phone:***	619-565-8125

Map Key	Number of Records	Direction	Distance (mi/ft)	Elev/Diff (ft)	Site	DB

Slab Exporter: **Contact Phone Ext:**
Current Record: Yes **Contact Fax:**
Location Country: US **Contact Email Addr:**
State District Owner: CA **Contact Title:**

NAICS Details

Source Type: N **NAICS Active Status:** Yes
NAICS Cd Owner: HQ **NAICS Cycle:** 2002
NAICS Code: 811113
NAICS Description: AUTOMOTIVE TRANSMISSION REPAIR

Owner/Operator Details

Owner/Operator Ind: CO **Country:**
Name: AGRO PROPERTIES **Zip Code:** 99999
Street No: **Phone:** 415-555-1212
Street 1: NOT REQUIRED **Type:** P
Street 2: **Date Became Current:**
City: NOT REQUIRED **Date Ended Current:**
State: ME
Source Type: N

Owner/Operator Ind: CP **Country:**
Name: NOT REQUIRED **Zip Code:** 99999
Street No: **Phone:** 415-555-1212
Street 1: NOT REQUIRED **Type:** P
Street 2: **Date Became Current:**
City: NOT REQUIRED **Date Ended Current:**
State: ME
Source Type: N

585	13 of 14	-	0.00 / 0.00	406.18 / -17	CONVOY AUTO REPAIRING AND TOWING 3909 CONVOY ST SAN DIEGO CA 92111	RCRA SQG

EPA Handler ID: CAD981575392
Land Type Code: P
Land Type Desc: Private
Federal Waste Generator Code: 2
Gen Status Univ: SQG
Gen Status Univ Desc: Small Quantity Generator
Importer Activity: No
Mixed Waste Generator: No
Transporter Activity: No
Transfer Facility: No
Recycler Activity: No
Onsite Burner Exemption: No
Furnace Exemption: No
Underground Inject Activity: No

Receives Waste from Offsite:	No
TSD Type:	-----
TSD Activity:	No
Corrective Action Univ:	No
Action has been Imposed:	No
Action under 3004 (U)/(V):	No
Institutional Control Indicator:	N
Used Oil Transporter:	
Used Oil Transfer Facility:	
Used Oil Processor:	
Used Oil Refiner:	
Used Oil Burner:	
Used Oil Market Burner:	
Used Oil Spec Marketer:	
Activity Location:	CA
County Code:	CA073
County Name:	SAN DIEGO
Contact Name:	DAVID J ELY
Contact Phone No and Exten:	858-560-9131
Contact Email:	
Contact Address:	3909 CONVOY ST , SAN DIEGO , CA, 92111 , US
Mailing Address:	3909 CONVOY ST , SAN DIEGO , CA, 92111 , US

Violation/Evaluation Summary

Note: There are VIOLATION or UNDETERMINED details or records associated with this facility (EPA ID) in the Compliance Monitoring and Enforcement table dated Jan 24 2018.

Violation/Evaluation Details

Evaluation ID:	001	***Former Citation:***	FR - 262.10-12.A
Found Violation:	Y	***Sched Compl Dt:***	
Eval Start Date:	19920930	***Enforcement ID:***	
Evaluation Agency:	B	***Enforcement Agency:***	
Evaluation Type:	CEI	***Enforce Action Dt:***	
Eval Resp Person:	R9STA	***Enforcement Type:***	
Eval Suborg:		***Enforce Type Desc:***	
Citizen Complaint:	No	***Enforce Resp Person:***	
Multimedia Inspect:	No	***Enforce Suborg:***	
Sampling Flag:	No	***Enforce Actvty Loc:***	
Not Subtitle C:	No	***Docket No:***	
Focus Area:		***Attorney:***	
Focus Area Desc:		***Corr Act Component:***	
Handler Actvty Loc:	CA	***Appeal Init Dt:***	
Handler Name:	CONVOY AUTO REPAIRING AND TOWING	***Appeal Resolved Dt:***	
Region:	09	***Disposition Status:***	
State:	CA	***Disp Status Dt:***	
Land Type:	P	***Disp Status Desc:***	
Date of Request:		***Lead Agency:***	
Date Response Rcvd:		***Expenditure Amount:***	
Request Agency:		***SEP Sched Comp Dt:***	

Request Actvty Loc:		**SEP Actual Comp Dt:**	
Viol Activity Loc:	CA	**SEP Defaulted Dt:**	
Viol Determined:	S	**SEP Type:**	
Violation Type:	262.A	**Prop Penalty Amt:**	
Viol Determined Dt:	19920930	**Final Monetary Amt:**	
Rtrn to Compl Dt:	19970930	**Paid Amount:**	
Rtrn to Compl Qual:	N	**Final Count:**	
Viol Resp Agency:	S	**Final Amount:**	
Evaluation Type Description:	COMPLIANCE EVALUATION INSPECTION ON-SITE		
Violation Short Description:	Generators - General		
Respondent Name:			
SEP Type Description:			

Handler Details

Source Type:	N	**Used Oil Transporter:**	No
Receive Date:	20050726	**UO Transfer Fac:**	No
Non Notifier:		**Used Oil Processor:**	No
Acknowledge Flag:		**Used Oil Refiner:**	No
Acknowledge Date:		**Used Oil Burner:**	No
Accessibility:		**UO Market Burner:**	No
Land Type:	P	**UO Spec Marketer:**	No
Fed Waste Gen Own:	HQ	**Current Site Name:**	CONVOY AUTO REPAIRING AND TOWING
Fed Waste Gen Cd:	2	**Location Street No:**	
Fed Waste Gen Desc:	Small Quantity Generator	**Location Street 1:**	3909 CONVOY ST
ST Waste Gen Own:		**Location Street 2:**	
State Waste Gen Cd:		**Location City:**	SAN DIEGO
Short Term Gen:	No	**Location State:**	CA
Importer Activity:	No	**Location Zip Code:**	92111
Mixed Waste Gen:	No	**County Code:**	CA073
Transporter:	No	**State District:**	4
Transfer Facility:	No	**Mailing Street No:**	
TSD Activity:	No	**Mailing Street 1:**	3909 CONVOY ST
Recycler Activity:	No	**Mailing Street 2:**	
Onsite Burn Exempt:	No	**Mailing City:**	SAN DIEGO
Furnace Exemption:	No	**Mailing State:**	CA
Underground Inject:	No	**Mailing Zip Code:**	92111
Off Site Receipt:	No	**Mailing Country:**	US
Waste Dest Fac:	No	**Contact First Name:**	DAVID
Subpart K College:		**Contact Middle Initial:**	J
Subpart K Hospital:		**Contact Last Name:**	ELY
Subpart K Non Profit:		**Contact Street No:**	
Subpart K Withdraw:		**Contact Street 1:**	3909 CONVOY ST
Include Ntnl Rprt:		**Contact Street 2:**	
Reporting Cycle:		**Contact City:**	SAN DIEGO
LQHUW:	No	**Contact State:**	CA
Trader Importer:		**Contact Zip:**	92111
Trader Exporter:		**Contact Country:**	US
Slab Importer:		**Contact Phone:**	858-560-9131
Slab Exporter:		**Contact Phone Ext:**	
Current Record:	Yes	**Contact Fax:**	

Location Country:	US	**Contact Email Addr:**	
State District Owner:	CA	**Contact Title:**	

Handler Details

Source Type:	I	**Used Oil Transporter:**	No
Receive Date:	19960901	**UO Transfer Fac:**	No
Non Notifier:		**Used Oil Processor:**	No
Acknowledge Flag:		**Used Oil Refiner:**	No
Acknowledge Date:	19910331	**Used Oil Burner:**	No
Accessibility:		**UO Market Burner:**	No
Land Type:		**UO Spec Marketer:**	No
Fed Waste Gen Own:	HQ	**Current Site Name:**	CONVOY AUTO RPR INC
Fed Waste Gen Cd:	2	**Location Street No:**	
Fed Waste Gen Desc:	Small Quantity Generator	**Location Street 1:**	3909 CONVOY ST
ST Waste Gen Own:		**Location Street 2:**	
State Waste Gen Cd:		**Location City:**	SAN DIEGO
Short Term Gen:	No	**Location State:**	CA
Importer Activity:	No	**Location Zip Code:**	92111
Mixed Waste Gen:	No	**County Code:**	CA073
Transporter:	No	**State District:**	4
Transfer Facility:	No	**Mailing Street No:**	
TSD Activity:	No	**Mailing Street 1:**	3909 CONVOY ST
Recycler Activity:	No	**Mailing Street 2:**	
Onsite Burn Exempt:	No	**Mailing City:**	SAN DIEGO
Furnace Exemption:	No	**Mailing State:**	CA
Underground Inject:	No	**Mailing Zip Code:**	92111
Off Site Receipt:	No	**Mailing Country:**	US
Waste Dest Fac:	No	**Contact First Name:**	
Subpart K College:		**Contact Middle Initial:**	
Subpart K Hospital:		**Contact Last Name:**	
Subpart K Non Profit:		**Contact Street No:**	
Subpart K Withdraw:		**Contact Street 1:**	
Include Ntnl Rprt:		**Contact Street 2:**	
Reporting Cycle:		**Contact City:**	
LQHUW:	No	**Contact State:**	
Trader Importer:		**Contact Zip:**	
Trader Exporter:		**Contact Country:**	US
Slab Importer:		**Contact Phone:**	
Slab Exporter:		**Contact Phone Ext:**	
Current Record:	No	**Contact Fax:**	
Location Country:	US	**Contact Email Addr:**	
State District Owner:	CA	**Contact Title:**	

Handler Details

Source Type:	N	**Used Oil Transporter:**	No
Receive Date:	19861103	**UO Transfer Fac:**	No
Non Notifier:		**Used Oil Processor:**	No
Acknowledge Flag:		**Used Oil Refiner:**	No

Acknowledge Date:	19910331	***Used Oil Burner:***	No
Accessibility:		***UO Market Burner:***	No
Land Type:	O	***UO Spec Marketer:***	No
Fed Waste Gen Own:	HQ	***Current Site Name:***	CONVOY AUTO RPR INC
Fed Waste Gen Cd:	1	***Location Street No:***	
Fed Waste Gen Desc:	Large Quantity Generator	***Location Street 1:***	3909 CONVOY ST
ST Waste Gen Own:		***Location Street 2:***	
State Waste Gen Cd:		***Location City:***	SAN DIEGO
Short Term Gen:	No	***Location State:***	CA
Importer Activity:	No	***Location Zip Code:***	92111
Mixed Waste Gen:	No	***County Code:***	CA073
Transporter:	No	***State District:***	4
Transfer Facility:	No	***Mailing Street No:***	
TSD Activity:	No	***Mailing Street 1:***	3909 CONVOY ST
Recycler Activity:	No	***Mailing Street 2:***	
Onsite Burn Exempt:	No	***Mailing City:***	SAN DIEGO
Furnace Exemption:	No	***Mailing State:***	CA
Underground Inject:	No	***Mailing Zip Code:***	92111
Off Site Receipt:	No	***Mailing Country:***	US
Waste Dest Fac:	No	***Contact First Name:***	ENVIRONMENTAL
Subpart K College:		***Contact Middle Initial:***	
Subpart K Hospital:		***Contact Last Name:***	MANAGER
Subpart K Non Profit:		***Contact Street No:***	
Subpart K Withdraw:		***Contact Street 1:***	3909 CONVOY ST
Include Ntnl Rprt:		***Contact Street 2:***	
Reporting Cycle:		***Contact City:***	SAN DIEGO
LQHUW:	No	***Contact State:***	CA
Trader Importer:		***Contact Zip:***	09211
Trader Exporter:		***Contact Country:***	US
Slab Importer:		***Contact Phone:***	619-560-9131
Slab Exporter:		***Contact Phone Ext:***	
Current Record:	No	***Contact Fax:***	
Location Country:	US	***Contact Email Addr:***	
State District Owner:	CA	***Contact Title:***	

Hazardous Waste Details

Haz Waste Cd Owner:	HQ	***Source Type:***	N
Haz Waste Cd:	D039	***Code Type:***	D
BR Waste Code Active Status:	Yes		
Waste Code Active Status:	Yes		
Waste Code Desc:	TETRACHLOROETHYLENE		

Haz Waste Cd Owner:	HQ	***Source Type:***	N
Haz Waste Cd:	D001	***Code Type:***	D
BR Waste Code Active Status:	Yes		
Waste Code Active Status:	Yes		
Waste Code Desc:	IGNITABLE WASTE		

Haz Waste Cd Owner:	HQ	***Source Type:***	N
Haz Waste Cd:	D018	***Code Type:***	D

BR Waste Code Active Status: Yes
Waste Code Active Status: Yes
Waste Code Desc: BENZENE

Haz Waste Cd Owner: HQ
Haz Waste Cd: D040
Source Type: N
Code Type: D
BR Waste Code Active Status: Yes
Waste Code Active Status: Yes
Waste Code Desc: TRICHLORETHYLENE

NAICS Details

Source Type: N
NAICS Cd Owner: HQ
NAICS Code: 81119
NAICS Description: OTHER AUTOMOTIVE REPAIR AND MAINTENANCE
NAICS Active Status: Yes
NAICS Cycle: 2002

Owner/Operator Details

Owner/Operator Ind: CO
Name: CONVOY ENTERPRISES INC
Street No:
Street 1: NOT REQUIRED
Street 2:
City: NOT REQUIRED
State: ME
Source Type: N
Country:
Zip Code: 99999
Phone: 415-555-1212
Type: P
Date Became Current:
Date Ended Current:

Owner/Operator Ind: CP
Name: NOT REQUIRED
Street No:
Street 1: NOT REQUIRED
Street 2:
City: NOT REQUIRED
State: ME
Source Type: I
Country:
Zip Code: 99999
Phone: 415-555-1212
Type: P
Date Became Current:
Date Ended Current:

Owner/Operator Ind: CO
Name: DAVID ELY
Street No:
Street 1:
Street 2:
City:
State:
Source Type: N
Country: US
Zip Code:
Phone:
Type: P
Date Became Current: 19900301
Date Ended Current:

Owner/Operator Ind: CP
Name: DAVID ELY
Street No:
Street 1:
Country: US
Zip Code:
Phone:
Type: P

Map Key	Number of Records	Direction	Distance (mi/ft)	Elev/Diff (ft)	Site	DB

Street 2:
City:
State:
Source Type: N

Date Became Current: 19900301
Date Ended Current:

---

585 | **14 of 14** | **-** | **0.00 / 0.00** | **406.18 / -17** | **CONVOY AUTO REPAIR**
3909 CONVOY ST
SAN DIEGO CA 92111 | **SANDIEGO UST**

Record ID: DEH2002-HUPFP-112494
CERS ID: 10384621
Facility ID: 37-000-112494
EPA ID No: CAL000043508
Permit Status: Permit Renewed
Active Permit: YES
Facility Type UST:
Business Phone: 858-560-9131
Business Fax: 8585600394
Onsite Haz. Waste Trtmnt: No
Mailing Address: 3909 CONVOY ST, SAN DIEGO, CA 92111-3723

Own or Operate UG: No
Own or Operate AG: No
Haz. Mat. On-Site: Yes
Haz. Waste Gen: Yes
HHW Collection: No
Recycle: No
RCRA Large Qty. Gen: No
Latitude: 32.814891008312387
Longitude: -117.1535144005209

--Details--
ID: 1447
Tank ID: 21552
Last Updated: 2017-08-05T02:32:09.000
UST Perm Close Date: 01/13/1994
Tank Status: Removed
Type of Tank: 01
Piping System Type:
Tank Use: 04
Tank Capacity (Gal): 500
Tank Contents:
Other Content Info:
Tank Owner Name: DAVID ELY

---

586 | **1 of 1** | **-** | **0.00 / 0.00** | **411.58 / -11** | **KEARNY MESA AUTO BODY**
7760 ENGINEER RD
SAN DIEGO CA 92111 | **RCRA NON GEN**

EPA Handler ID: CAD981666035
Land Type Code: P
Land Type Desc: Private
Federal Waste Generator Code: N
Gen Status Univ Code: N
Gen Status Univ Desc: No Report
Importer Activity: No
Mixed Waste Generator: No
Transporter Activity: No
Transfer Facility: No
Recycler Activity: No
Onsite Burner Exemption: No

Furnace Exemption:	No
Underground Inject Activity:	No
Receives Waste from Offsite:	No
TSD Type:	-----
TSD Activity:	No
Corrective Action Univ:	No
Action has been Imposed:	No
Action under 3004 (U)/(V):	No
Institutional Control Indicator:	N
Used Oil Transporter:	
Used Oil Transfer Facility:	
Used Oil Processor:	
Used Oil Refiner:	
Used Oil Burner:	
Used Oil Market Burner:	
Used Oil Spec Marketer:	
Activity Location:	CA
County Code:	CA073
County Name:	SAN DIEGO
Contact Name:	RAY STEINER
Contact Phone No and Ext:	619-292-4411
Contact Email:	
Contact Address:	7760 ENGINEER RD , SAN DIEGO , CA, 92111 , US
Mailing Address:	7760 , ENGINEER RD , SAN DIEGO , CA, 92111 , US

Violation/Evaluation Summary

Note:	NO RECORDS: As of Jan 24 2018, there are no Compliance Monitoring and Enforcement (violation) records associated with this facility (EPA ID).

Handler Details

Source Type:	N	**Used Oil Transporter:**	No
Receive Date:	19940818	**UO Transfer Fac:**	No
Non Notifier:		**Used Oil Processor:**	No
Acknowledge Flag:		**Used Oil Refiner:**	No
Acknowledge Date:	19940923	**Used Oil Burner:**	No
Accessibility:		**UO Market Burner:**	No
Land Type:	P	**UO Spec Marketer:**	No
Fed Waste Gen Own:	HQ	**Current Site Name:**	KEARNY MESA AUTO BODY
Fed Waste Gen Cd:	N	**Location Street No:**	7760
Fed Waste Gen Desc:		**Location Street 1:**	ENGINEER RD
ST Waste Gen Own:	HQ	**Location Street 2:**	
State Waste Gen Cd:	N	**Location City:**	SAN DIEGO
Short Term Gen:	No	**Location State:**	CA
Importer Activity:	No	**Location Zip Code:**	92111
Mixed Waste Gen:	No	**County Code:**	CA073
Transporter:	No	**State District:**	4
Transfer Facility:	No	**Mailing Street No:**	7760
TSD Activity:	No	**Mailing Street 1:**	ENGINEER RD
Recycler Activity:	No	**Mailing Street 2:**	

Onsite Burn Exempt:	No	**Mailing City:**	SAN DIEGO
Furnace Exemption:	No	**Mailing State:**	CA
Underground Inject:	No	**Mailing Zip Code:**	92111
Off Site Receipt:	No	**Mailing Country:**	US
Waste Dest Fac:	No	**Contact First Name:**	RAY
Subpart K College:		**Contact Middle Initial:**	
Subpart K Hospital:		**Contact Last Name:**	STEINER
Subpart K Non Profit:		**Contact Street No:**	
Subpart K Withdraw:		**Contact Street 1:**	7760 ENGINEER RD
Include Ntnl Rprt:		**Contact Street 2:**	
Reporting Cycle:		**Contact City:**	SAN DIEGO
LQHUW:	No	**Contact State:**	CA
Trader Importer:		**Contact Zip:**	92111
Trader Exporter:		**Contact Country:**	US
Slab Importer:		**Contact Phone:**	619-292-4411
Slab Exporter:		**Contact Phone Ext:**	
Current Record:	Yes	**Contact Fax:**	
Location Country:	US	**Contact Email Addr:**	
State District Owner:	CA	**Contact Title:**	

Owner/Operator Details

Owner/Operator Ind:	CO	**Country:**	
Name:	JIM FILARSKI	**Zip Code:**	92111
Street No:		**Phone:**	916-555-1212
Street 1:	7760 ENGINEER RD	**Type:**	P
Street 2:		**Date Became Current:**	
City:	SAN DIEGO	**Date Ended Current:**	
State:	CA		
Source Type:	N		

Owner/Operator Ind:	CP	**Country:**	
Name:	NOT REQUIRED	**Zip Code:**	99999
Street No:		**Phone:**	415-555-1212
Street 1:	NOT REQUIRED	**Type:**	P
Street 2:		**Date Became Current:**	
City:	NOT REQUIRED	**Date Ended Current:**	
State:	ME		
Source Type:	N		

---

587 | ***1 of 2*** | ***-*** | ***0.00 / 0.00*** | ***405.32 / -18*** | ***MINIT LUBE 1580
3895 CONVOY ST
SAN DIEGO CA 92111*** | ***RCRA SQG***

EPA Handler ID:	CAD983598699
Land Type Code:	
Land Type Desc:	
Federal Waste Generator Code:	2
Gen Status Univ:	SQG
Gen Status Univ Desc:	Small Quantity Generator
Importer Activity:	No

Mixed Waste Generator:	No
Transporter Activity:	No
Transfer Facility:	No
Recycler Activity:	No
Onsite Burner Exemption:	No
Furnace Exemption:	No
Underground Inject Activity:	No
Receives Waste from Offsite:	No
TSD Type:	-----
TSD Activity:	No
Corrective Action Univ:	No
Action has been Imposed:	No
Action under 3004 (U)/(V):	No
Institutional Control Indicator:	N
Used Oil Transporter:	
Used Oil Transfer Facility:	
Used Oil Processor:	
Used Oil Refiner:	
Used Oil Burner:	
Used Oil Market Burner:	
Used Oil Spec Marketer:	
Activity Location:	CA
County Code:	CA073
County Name:	SAN DIEGO
Contact Name:	STEVE SATKOWIAK
Contact Phone No and Exten:	619-268-2928
Contact Email:	
Contact Address:	3895 CONVOY ST , SAN DIEGO , CA, 92111 , US
Mailing Address:	3895 , CONVOY ST , SAN DIEGO , CA, 92111 , US

Violation/Evaluation Summary

Note: As of Jan 24 2018, there are no Compliance Monitoring and Enforcement (violation) records associated with this facility (EPA ID).

Handler Details

Source Type:	N	**Used Oil Transporter:**	No
Receive Date:	19910729	**UO Transfer Fac:**	No
Non Notifier:		**Used Oil Processor:**	No
Acknowledge Flag:		**Used Oil Refiner:**	No
Acknowledge Date:	19920716	**Used Oil Burner:**	No
Accessibility:		**UO Market Burner:**	No
Land Type:		**UO Spec Marketer:**	No
Fed Waste Gen Own:	HQ	**Current Site Name:**	MINIT LUBE 1580
Fed Waste Gen Cd:	2	**Location Street No:**	3895
Fed Waste Gen Desc:	Small Quantity Generator	**Location Street 1:**	CONVOY ST
ST Waste Gen Own:		**Location Street 2:**	
State Waste Gen Cd:		**Location City:**	SAN DIEGO
Short Term Gen:	No	**Location State:**	CA
Importer Activity:	No	**Location Zip Code:**	92111

Map Key	Number of Records	Direction	Distance (mi/ft)	Elev/Diff (ft)	Site	DB

Mixed Waste Gen:	No	**County Code:**	CA073
Transporter:	No	**State District:**	4R
Transfer Facility:	No	**Mailing Street No:**	3895
TSD Activity:	No	**Mailing Street 1:**	CONVOY ST
Recycler Activity:	No	**Mailing Street 2:**	
Onsite Burn Exempt:	No	**Mailing City:**	SAN DIEGO
Furnace Exemption:	No	**Mailing State:**	CA
Underground Inject:	No	**Mailing Zip Code:**	92111
Off Site Receipt:	No	**Mailing Country:**	US
Waste Dest Fac:	No	**Contact First Name:**	STEVE
Subpart K College:		**Contact Middle Initial:**	
Subpart K Hospital:		**Contact Last Name:**	SATKOWIAK
Subpart K Non Profit:		**Contact Street No:**	
Subpart K Withdraw:		**Contact Street 1:**	3895 CONVOY ST
Include Ntnl Rprt:		**Contact Street 2:**	
Reporting Cycle:		**Contact City:**	SAN DIEGO
LQHUW:	No	**Contact State:**	CA
Trader Importer:		**Contact Zip:**	92111
Trader Exporter:		**Contact Country:**	US
Slab Importer:		**Contact Phone:**	619-268-2928
Slab Exporter:		**Contact Phone Ext:**	
Current Record:	Yes	**Contact Fax:**	
Location Country:	US	**Contact Email Addr:**	
State District Owner:	CA	**Contact Title:**	

Owner/Operator Details

Owner/Operator Ind:	CO	**Country:**	
Name:	COASTAL LUBES INC	**Zip Code:**	99999
Street No:		**Phone:**	415-555-1212
Street 1:	NOT REQUIRED	**Type:**	P
Street 2:		**Date Became Current:**	
City:	NOT REQUIRED	**Date Ended Current:**	
State:	ME		
Source Type:	N		

Owner/Operator Ind:	CP	**Country:**	
Name:	NOT REQUIRED	**Zip Code:**	99999
Street No:		**Phone:**	415-555-1212
Street 1:	NOT REQUIRED	**Type:**	P
Street 2:		**Date Became Current:**	
City:	NOT REQUIRED	**Date Ended Current:**	
State:	ME		
Source Type:	N		

Map Key	Number of Records	Direction	Distance (mi/ft)	Elev/Diff (ft)	Site	DB
587	2 of 2	-	0.00 / 0.00	405.32 / -18	ALL AMERICAN CAR WASH 3895 CONVOY ST San Diego CA	SANDIEGO SAM

Record ID:	DEH1989-LSAM-H12568-001	**Object ID:**	1516
Record Type:	SAM Investigation	**ID:**	1517

Map Key	Number of Records	Direction	Distance (mi/ft)	Elev/Diff (ft)	Site	DB

Status:	Completed	**Feature ID:**	3563622800
REST Record ID:	DEH1989-LSAM-H12568-001	**Parcel No:**	356-362-28-00
Record Name:	ALL AMERICAN CAR WASH	**SWRCB Global ID:**	T0607300383
Record Status:	Completed	**H No:**	H12568
Record Alias:	SAM Investigation	**Historical Name:**	MINIT-LUBES
Date:	10/18/1989	**Agency Name:**	COSD
Primary Parcel:	YES	**Fire Agency:**	SAN DIEGO
Primary Address:	YES	**Funding:**	F - LOP Federal Fund
Address:	3895 CONVOY ST, SAN DIEGO CA 92111	**GT Global ID:**	T0607300383
Address Type:	ALIAS	**GT RB Case No:**	9UT1563
Street String:	3895 CONVOY ST	**GT Cuf Case:**	NO
Zip Code:	92111	**GT Case Type:**	LUST Cleanup Site
Zip Community:	92111	**GT Lead Agency:**	SAN DIEGO COUNTY LOP
Jurisdictiction:	SAN DIEGO	**GT County:**	San Diego
Census Tract:	85.11	**GT Latitude:**	32.81474781
BOS District:	4	**GT Longitude:**	-117.15296391
Watershed Basin:	907.11	**Latitude GS84:**	32.8147639
Water Purveyor:	SAN DIEGO	**Longitude GS84:**	-117.1525077
KIVA per Tp per No:	6SAM H12568	**Point X:**	6284243.45009014
X:	6284363.267	**Point Y:**	1877433.46985498
Y:	1877422.762		

Case No:	H12568-001
Case Type:	LOP - Local Oversight Program
REST Record Type:	LUEG-DEH/LWQD/SAM Investigation/NA
Opened Date:	624672000000
Opened Date Converted:	10/17/1989 08:00PM
Full Name DEH Permit Owner:	
Lead Agency:	DEH/SAM
Lead Agency Date:	624672000000
Lead Agency Date Converted:	10/17/1989 08:00PM
Geo SRC:	Mapped to XY from previous SAM Layer
GT Status:	Completed - Case Closed
GT Status Date:	766281600000
GT Status Date Converted:	04/13/1994 08:00PM
Thomasbros Mappage Grid:	1249 B 3

Map Key	Number of Records	Direction	Distance (mi/ft)	Elev/Diff (ft)	Site	DB
588	1 of 1	-	0.00 / 0.00	420.24 / -3	COUNTY OPERATIONS CENTER 5201 RUFFIN RD SAN DIEGO CA 92123	CLEANUP SITES

Global ID:	T0608109818	**CUF Case:**	NO
Case Type:	Cleanup Program Site	**Begin Date:**	1991-05-02 00:00:00
Status:	Completed - Case Closed	**How Discovered:**	
Status Date:	2008-12-01 00:00:00	**Stop Method:**	
RB Case No:		**County:**	San Diego
LOC Case No:	H16668-001	**Latitude:**	32.830307
Lead Agency:	SAN DIEGO COUNTY LOP	**Longitude:**	-117.124793
Case Worker:	VAP	**File Location:**	Local Agency
Local Agency:	SAN DIEGO COUNTY LOP		
Potential Cntm of Concrn:			
Potential Media Affected:			

Map Key	Number of Records	Direction	Distance (mi/ft)	Elev/Diff (ft)	Site	DB

How Discovered Description:

Stop Description:

Cal Water Watershed Name: San Diego - Lower San Diego - Mission San Diego (907.11)

DWR Groundwater Subbasin Name:

Site History:

Status History

Status:	Open - Case Begin Date	***Status Date:***	1991-05-02 00:00:00
Status:	Completed - Case Closed	***Status Date:***	2008-12-01 00:00:00
Status:	Open - Site Assessment	***Status Date:***	1993-01-13 00:00:00
Status:	Open - Site Assessment	***Status Date:***	2008-12-01 00:00:00

Contacts

Contact Type:	Local Agency Caseworker	***City:***	SAN DIEGO
Contact Name:	Voluntary Assistance Program (VAP)	***Email:***	deh.sam@sdcounty.ca.gov
Organization Name:	SAN DIEGO COUNTY LOP	***Phone No:***	
Address:	P.O. Box 129261		

Map Key	Number of Records	Direction	Distance (mi/ft)	Elev/Diff (ft)	Site	DB
589	*1 of 3*	-	*0.00 / 0.00*	*407.44 / -16*	***SAN DIEGO GLASS & PAINT COMPAN*** ***3927 CONVOY STREET*** ***SAN DIEGO CA***	***HIST TANK***

Owner Name:	SAN DIEGO GLASS & PAINT COMPAN	***No of Containers:***	1
Owner Street:	1827 MAIN STREET	***County:***	SAN DIEGO
Owner City:	SAN DIEGO	***Facility State:***	CA
Owner State:	CA	***Facility Zip:***	92111
Owner Zip:	92113		

Map Key	Number of Records	Direction	Distance (mi/ft)	Elev/Diff (ft)	Site	DB
589	*2 of 3*	-	*0.00 / 0.00*	*407.44 / -16*	***SAN DIEGO GLASS & PAINT COMPAN*** ***3927 CONVOY ST, SAN DIEGO, CA 92111*** ***SAN DIEGO CA***	***SAN DIEGO LOP***

SWRCB Global ID:	T0607302762	***Parcel No:***	356-362-27-00
Record ID:	DEH1986-LSAM-H14797-001	***Census Tract:***	85.11
Record Status:	Completed	***Zip Code 2:***	92111
Opened Date:	12/11/1986	***Community:***	San Diego
Case Type:	LOP - Local Oversight Program	***Jurisdiction:***	SAN DIEGO
Historical Name:	SAN DIEGO GLASS AND PAINT	***Watershed Basin No:***	907.11
Lead Agency:	DEH/SAM	***Latitude GS 84:***	32.8151367
Lead Agency Date:	12/11/1986	***Longitude GS 84:***	-117.1532533
Funding:	F - LOP Federal Fund	***X Map Coord:***	6284163.391
Fire Agency:	SAN DIEGO	***Y Map Coord:***	1877561.979

Map Key	Number of Records	Direction	Distance (mi/ft)	Elev/Diff (ft)	Site	DB

Thomasbros Mappage Grid: 1249 B 3
Water Purveyor: SAN DIEGO
File Case Type: CLOSED OR TRANSFERRED LOP CASES

---

589 | **3 of 3** | **-** | **0.00 / 0.00** | **407.44 / -16** | **SAN DIEGO GLASS & PAINT COMPAN**
3927 CONVOY ST
San Diego CA | **SANDIEGO SAM**

Record ID: DEH1986-LSAM-H14797-001
Record Type: SAM Investigation
Status: Completed
REST Record ID: DEH1986-LSAM-H14797-001
Record Name: SAN DIEGO GLASS & PAINT COMPAN
Record Status: Completed
Record Alias: SAM Investigation
Date: 12/11/1986
Primary Parcel: YES
Primary Address: YES
Address: 3927 CONVOY ST, SAN DIEGO CA 92111
Address Type: MASTER
Street String: 3927 CONVOY ST
Zip Code: 92111
Zip Community: 92111
Jurisdictiction: SAN DIEGO
Census Tract: 85.11
BOS District: 4
Watershed Basin: 907.11
Water Purveyor: SAN DIEGO
KIVA per Tp per No: 6SAM H14797
X: 6284163.391
Y: 1877561.979

Object ID: 405
ID: 406
Feature ID: 3563622700
Parcel No: 356-362-27-00
SWRCB Global ID: T0607302762
H No: H14797
Historical Name: SAN DIEGO GLASS AND PAINT
Agency Name: COSD
Fire Agency: SAN DIEGO
Funding: F - LOP Federal Fund
GT Global ID: T0607302762
GT RB Case No: 9UT46
GT Cuf Case: NO
GT Case Type: LUST Cleanup Site
GT Lead Agency: SAN DIEGO COUNTY LOP
GT County: San Diego
GT Latitude: 32.81509
GT Longitude: -117.153337
Latitude GS84: 32.8151367
Longitude GS84: -117.1532533
Point X: 6284134.07005955
Point Y: 1877590.75005223

Case No: H14797-001
Case Type: LOP - Local Oversight Program
REST Record Type: LUEG-DEH/LWQD/SAM Investigation/NA
Opened Date: 534643200000
Opened Date Converted: 12/10/1986 08:00PM
Full Name DEH Permit Owner:
Lead Agency: DEH/SAM
Lead Agency Date: 534643200000
Lead Agency Date Converted: 12/10/1986 08:00PM
Geo SRC: Mapped to XY from previous SAM Layer
GT Status: Completed - Case Closed
GT Status Date: 827366400000
GT Status Date Converted: 03/20/1996 08:00PM
Thomasbros Mappage Grid: 1249 B 3

---

590 | **1 of 4** | **-** | **0.00 / 0.00** | **404.39 / -19** | **thomas w harris md inc**
5395 RUFFIN RD STE 201
SAN DIEGO CA 92123 | **CERS HAZ**

Site ID: 75489
Latitude: 32.832370
Longitude: -117.126010

Regulated Programs

EI ID: 10457677 **EI Description:** Chemical Storage Facilities

EI ID: 10457677 **EI Description:** Hazardous Waste Generator

Affiliations

Affil Type Desc: Primary Emergency Contact
Entity Name: THOMAS W HARRIS
Entity Title: MD
Address:
City:
State:
Country:
Zip Code:
Phone: (858) 874-3444

Affil Type Desc: Document Preparer
Entity Name: elizabeth sigafoos
Entity Title:
Address:
City:
State:
Country:
Zip Code:
Phone:

Affil Type Desc: Environmental Contact
Entity Name: THOMAS W HARRIS MD
Entity Title:
Address: 5395 RUFFIN ROAD STE 201
City: SAN DIEGO
State: CA
Country:
Zip Code: 92123
Phone: (858) 874-3444

Affil Type Desc: Secondary Emergency Contact
Entity Name: ELIZABETH SIGAFOOS
Entity Title: MANAGER
Address:
City:
State:
Country:
Zip Code:

Phone:	(858) 874-3444
Affil Type Desc:	Operator
Entity Name:	THOMAS W HARRIS MD
Entity Title:	
Address:	
City:	
State:	
Country:	
Zip Code:	
Phone:	(858) 874-3444
Affil Type Desc:	Parent Corporation
Entity Name:	Thomas W Harris MD Inc
Entity Title:	
Address:	
City:	
State:	
Country:	
Zip Code:	
Phone:	
Affil Type Desc:	Property Owner
Entity Name:	J.J. ABITOBOL
Entity Title:	
Address:	5395 RUFFIN ROAD STE 201
City:	SAN DIEGO
State:	CA
Country:	United States
Zip Code:	92123
Phone:	(858) 874-2306
Affil Type Desc:	Facility Mailing Address
Entity Name:	Mailing Address
Entity Title:	
Address:	5395 Ruffin Rd Ste 201
City:	San Diego
State:	CA
Country:	
Zip Code:	92123
Phone:	
Affil Type Desc:	Identification Signer
Entity Name:	elizabeth sigafoos
Entity Title:	
Address:	
City:	
State:	
Country:	
Zip Code:	
Phone:	

Map Key	Number of Records	Direction	Distance (mi/ft)	Elev/Diff (ft)	Site	DB

Affil Type Desc: Legal Owner
Entity Name: THOMAS W HARRIS MD
Entity Title:
Address: PO BOX 3787
City: RANCHO SANTA FE
State: CA
Country: United States
Zip Code: 92067
Phone: (858) 756-7121

Affil Type Desc: CUPA District
Entity Name: San Diego County Env Health
Entity Title:
Address: PO Box 129261
City: San Diego
State: CA
Country:
Zip Code: 92112-9261
Phone: (858) 505-6880

Map Key	Number of Records	Direction	Distance (mi/ft)	Elev/Diff (ft)	Site	DB
590	2 of 4	-	0.00 / 0.00	404.39 / -19	JOHN QIAN, MD, INC 5395 RUFFIN RD STE 204 SAN DIEGO CA 92123	CERS HAZ

Site ID: 363909
Latitude: 32.832370
Longitude: -117.126010

Regulated Programs

EI ID: 10390912 **EI Description:** Chemical Storage Facilities

Affiliations

Affil Type Desc: CUPA District
Entity Name: San Diego County Env Health
Entity Title:
Address: PO Box 129261
City: San Diego
State: CA
Country:
Zip Code: 92112-9261
Phone: (858) 505-6880

Affil Type Desc: Parent Corporation
Entity Name: JOHN QIAN, MD, INC
Entity Title:
Address:
City:
State:
Country:

Zip Code:
Phone:

Affil Type Desc: Primary Emergency Contact
Entity Name: JOHN QIAN
Entity Title: MD / OWNER
Address:
City:
State:
Country:
Zip Code:
Phone: (760) 793-1207

Affil Type Desc: Document Preparer
Entity Name: CECE FAVILA
Entity Title:
Address:
City:
State:
Country:
Zip Code:
Phone:

Affil Type Desc: Facility Mailing Address
Entity Name: Mailing Address
Entity Title:
Address: 5395 Ruffin Rd Ste 204
City: San Diego
State: CA
Country:
Zip Code: 92123
Phone:

Affil Type Desc: Identification Signer
Entity Name: JOHN QIAN, M.D.
Entity Title: MD
Address:
City:
State:
Country:
Zip Code:
Phone:

Affil Type Desc: Operator
Entity Name: JOHN QIAN MD INC
Entity Title:
Address:
City:
State:
Country:
Zip Code:
Phone: (858) 571-3630

Map Key	Number of Records	Direction	Distance (mi/ft)	Elev/Diff (ft)	Site	DB

Affil Type Desc: Legal Owner
Entity Name: JOHN QIAN MD INC
Entity Title:
Address: 5395 Ruffin Rd Ste 204
City: San Diego
State: CA
Country: United States
Zip Code: 92123
Phone: (858) 571-3630

Affil Type Desc: Environmental Contact
Entity Name: CeCe Favila
Entity Title:
Address: 5395 Ruffin Rd Ste 204
City: San Diego
State: CA
Country:
Zip Code: 92123
Phone: (858) 571-3630

590	3 of 4	-	0.00 / 0.00	404.39 / -19	SAN DIEGO COMPOUNDING PHARMACY 5395 RUFFIN RD SAN DIEGO CA 92123	CERS HAZ

Site ID: 357987
Latitude: 32.832374
Longitude: -117.126014

Regulated Programs

EI ID: 10390510 **EI Description:** Chemical Storage Facilities

Affiliations

Affil Type Desc: Legal Owner
Entity Name: SAN DIEGO COMPOUNDING PHARMACY
Entity Title:
Address: 5395 Ruffin Road Suite 104
City: SAN DIEGO
State: CA
Country: United States
Zip Code: 92123
Phone: (858) 277-8884

Affil Type Desc: Environmental Contact
Entity Name: JEROME GREENE
Entity Title:
Address: 5395 RUFFIN RD #104
City: SAN DIEGO

Map Key	Number of Records	Direction	Distance (mi/ft)	Elev/Diff (ft)	Site	DB

State:	CA
Country:	
Zip Code:	92123
Phone:	(858) 277-8884
Affil Type Desc:	CUPA District
Entity Name:	San Diego County Env Health
Entity Title:	
Address:	PO Box 129261
City:	San Diego
State:	CA
Country:	
Zip Code:	92112-9261
Phone:	(858) 505-6880
Affil Type Desc:	Identification Signer
Entity Name:	JERRY GREENE
Entity Title:	PHARMACIST
Address:	
City:	
State:	
Country:	
Zip Code:	
Phone:	
Affil Type Desc:	Operator
Entity Name:	SAN DIEGO COMPOUNDING PHARMACY PC
Entity Title:	
Address:	
City:	
State:	
Country:	
Zip Code:	
Phone:	(858) 277-8884
Affil Type Desc:	Facility Mailing Address
Entity Name:	Mailing Address
Entity Title:	
Address:	5395 RUFFIN RD #104
City:	SAN DIEGO
State:	CA
Country:	
Zip Code:	92123
Phone:	
Affil Type Desc:	Parent Corporation
Entity Name:	SAN DIEGO COMPOUNDING PHARMACY
Entity Title:	
Address:	
City:	
State:	
Country:	

Map Key	Number of Records	Direction	Distance (mi/ft)	Elev/Diff (ft)	Site	DB

Zip Code:
Phone:

Affil Type Desc: Primary Emergency Contact
Entity Name: JERRY GREENE
Entity Title: PHARMACIST
Address:
City:
State:
Country:
Zip Code:
Phone: (619) 972-2080

Affil Type Desc: Secondary Emergency Contact
Entity Name: MARIA GREENE
Entity Title: PHARMACY TECH
Address:
City:
State:
Country:
Zip Code:
Phone: (619) 972-2080

Map Key	Number of Records	Direction	Distance (mi/ft)	Elev/Diff (ft)	Site	DB
590	4 of 4	-	0.00 / 0.00	404.39 / -19	SD CYBERKNIFE CENTER 5395 RUFFIN RD STE 103 SAN DIEGO CA 92123	CERS HAZ

Site ID: 151931
Latitude: 32.832370
Longitude: -117.126010

Regulated Programs

EI ID: 10390930 **EI Description:** Chemical Storage Facilities

Affiliations

Affil Type Desc: Document Preparer
Entity Name: Michelle Lee Weinsaft
Entity Title:
Address:
City:
State:
Country:
Zip Code:
Phone:

Affil Type Desc: Secondary Emergency Contact
Entity Name: BARBARA HAAS
Entity Title: RADIATION THERAPIST
Address:

City:	
State:	
Country:	
Zip Code:	
Phone:	(619) 246-3002
Affil Type Desc:	Facility Mailing Address
Entity Name:	Mailing Address
Entity Title:	
Address:	3444 Kearny Villa Rd Suite 300
City:	SAN DIEGO
State:	CA
Country:	
Zip Code:	92123
Phone:	
Affil Type Desc:	Legal Owner
Entity Name:	GENESIS HEALTHCARE PARTNERS
Entity Title:	
Address:	3444 Kearny Villa Rd Suite 300
City:	SAN DIEGO
State:	CA
Country:	United States
Zip Code:	92123
Phone:	(858) 810-7200
Affil Type Desc:	Parent Corporation
Entity Name:	Genesis Radiation Oncology
Entity Title:	
Address:	
City:	
State:	
Country:	
Zip Code:	
Phone:	
Affil Type Desc:	Primary Emergency Contact
Entity Name:	PATRICIA WILBER
Entity Title:	CHIEF OPERATIONS OFFICER
Address:	
City:	
State:	
Country:	
Zip Code:	
Phone:	(619) 230-0400
Affil Type Desc:	Identification Signer
Entity Name:	Renee Calabrese, LVN
Entity Title:	Clinical Compliance Specialist
Address:	
City:	
State:	

Map Key	Number of Records	Direction	Distance (mi/ft)	Elev/Diff (ft)	Site	DB

Country:
Zip Code:
Phone:

Affil Type Desc: CUPA District
Entity Name: San Diego County Env Health
Entity Title:
Address: PO Box 129261
City: San Diego
State: CA
Country:
Zip Code: 92112-9261
Phone: (858) 505-6880

Affil Type Desc: Environmental Contact
Entity Name: PATRICIA A WILBER
Entity Title:
Address: 3444 Kearny Villa Rd Suite 300
City: SAN DIEGO
State: CA
Country:
Zip Code: 92123
Phone: (858) 888-7700

Affil Type Desc: Operator
Entity Name: GENESIS HEALTHCARE PARTNERS
Entity Title:
Address:
City:
State:
Country:
Zip Code:
Phone: (858) 505-4100

591	1 of 2	-	0.00 / 0.00	407.03 / -16	DELTA GROUP ELECTRONICS INC 3566 CORPORATE CT SAN DIEGO CA 92123	TRIS

TRI Facility ID: 92123DLTGR3566C
BIA Code:
Federal Facility: NO
FRS ID:

Year: 2002
Tribe:
County: SAN DIEGO

--Details--
Primary SIC: 3341
Primary NAICS: 334418
Document Number: 1302200486001
Chemical: LEAD
CAS/Compound ID: 007439921
Clean Air Act?: YES
Classification: NON-PBT

Map Key	Number of Records	Direction	Distance (mi/ft)	Elev/Diff (ft)	Site	DB

Metal:	YES
Metal Category:	1
Carcinogen:	YES
Unit of Measure:	Pounds
On-Site Release Total:	0
Total Releases:	0
Sec 8 Releases:	0
On-site Contained:	0
On-Site Other:	0
On-site Energy Recovery:	0
On-Site Recycling:	0
On-Site Treatment:	0
Production Waste:	533
One-Time Release:	0
Production Ratio:	0
Parent Company Name:	NA
Parent Company DB No:	NA

591	2 of 2	-	0.00 / 0.00	407.03 / -16	**DELTA GROUP ELECTRONICS INC** **3566 CORPORATE CT** **SAN DIEGO CA 92123**	TRIS

TRI Facility ID:	92123DLTGR3566C	**Year:**	2001
BIA Code:		**Tribe:**	
Federal Facility:	NO	**County:**	SAN DIEGO
FRS ID:			

--Details--

Primary SIC:	3679
Primary NAICS:	334418
Document Number:	1301150202632
Chemical:	LEAD
CAS/Compound ID:	007439921
Clean Air Act?:	YES
Classification:	NON-PBT
Metal:	YES
Metal Category:	1
Carcinogen:	YES
Unit of Measure:	Pounds
On-Site Release Total:	0
Total Releases:	0
Sec 8 Releases:	0
On-site Contained:	0
On-Site Other:	0
On-site Energy Recovery:	0
On-Site Recycling:	0
On-Site Treatment:	0
Production Waste:	238.65
One-Time Release:	0
Production Ratio:	0

Map Key	Number of Records	Direction	Distance (mi/ft)	Elev/Diff (ft)	Site	DB
Parent Company Name:		NA				
Parent Company DB No:		NA				
592	1 of 3	-	0.00 / 0.00	413.01 / -10	ALL IMPORT SERVICE 5595 MAGNATRON BLVD STE D SAN DIEGO CA 92111	CERS HAZ

Site ID: 90913
Latitude: 32.839040
Longitude: -117.140620

Regulated Programs

EI ID: 10404220 **EI Description:** Chemical Storage Facilities

EI ID: 10404220 **EI Description:** Hazardous Waste Generator

Affiliations

Affil Type Desc: Legal Owner
Entity Name: Brian Bossard
Entity Title:
Address: 5595 Magnatron Blvd Ste D
City: San Diego
State: CA
Country: United States
Zip Code: 92111
Phone: (858) 573-1118

Affil Type Desc: Operator
Entity Name: Brian Bossard
Entity Title:
Address:
City:
State:
Country:
Zip Code:
Phone: (858) 573-1118

Affil Type Desc: Primary Emergency Contact
Entity Name: Brian Bossard
Entity Title: Owner
Address:
City:
State:
Country:
Zip Code:
Phone: (619) 247-2350

Affil Type Desc: Facility Mailing Address

Entity Name:	Mailing Address
Entity Title:	
Address:	5595 Magnatron Blvd, Suite D
City:	San Diego
State:	CA
Country:	
Zip Code:	92111
Phone:	

Affil Type Desc:	Identification Signer
Entity Name:	Brian Bossard
Entity Title:	Owner
Address:	
City:	
State:	
Country:	
Zip Code:	
Phone:	

Affil Type Desc:	Parent Corporation
Entity Name:	ALL IMPORT SERVICE
Entity Title:	
Address:	
City:	
State:	
Country:	
Zip Code:	
Phone:	

Affil Type Desc:	Document Preparer
Entity Name:	Brian Bossard
Entity Title:	
Address:	
City:	
State:	
Country:	
Zip Code:	
Phone:	

Affil Type Desc:	CUPA District
Entity Name:	San Diego County Env Health
Entity Title:	
Address:	PO Box 129261
City:	San Diego
State:	CA
Country:	
Zip Code:	92112-9261
Phone:	(858) 505-6880

Affil Type Desc:	Environmental Contact
Entity Name:	Brian Bossard
Entity Title:	

Address:	5595 Magnatron Blvd Ste D
City:	San Diego
State:	CA
Country:	
Zip Code:	92111
Phone:	(858) 573-1118

Affil Type Desc:	Secondary Emergency Contact
Entity Name:	Viviana Bossard
Entity Title:	Business Manager
Address:	
City:	
State:	
Country:	
Zip Code:	
Phone:	(619) 778-6477

Evaluations

Eval Date:	6/9/2014
Violations Found:	Yes
Eval General Type:	Compliance Evaluation Inspection
Eval Type:	Routine done by local agency
Eval Division:	San Diego County Department of Env Health
Eval Program:	HMRRP
Eval Source:	CERS
Eval Notes:	

Inspector: McLernon Benjamin Inspection ID:5121089

Eval Date:	4/4/2016
Violations Found:	No
Eval General Type:	Compliance Evaluation Inspection
Eval Type:	Routine done by local agency
Eval Division:	San Diego County Department of Env Health
Eval Program:	HMRRP
Eval Source:	CERS
Eval Notes:	

Inspector: Burke Mike Inspection ID:5452637

Eval Date:	6/9/2014
Violations Found:	Yes
Eval General Type:	Other/Unknown
Eval Type:	Other, not routine, done by local agency
Eval Division:	San Diego County Department of Env Health
Eval Program:	HMRRP
Eval Source:	CERS
Eval Notes:	

Inspector: McLernon Benjamin Inspection ID:5032065

Eval Date: 6/9/2014
Violations Found: Yes
Eval General Type: Compliance Evaluation Inspection
Eval Type: Routine done by local agency
Eval Division: San Diego County Department of Env Health
Eval Program: HW
Eval Source: CERS
Eval Notes:

Inspector: McLernon Benjamin Inspection ID:5121089

Eval Date: 6/9/2014
Violations Found: Yes
Eval General Type: Other/Unknown
Eval Type: Other, not routine, done by local agency
Eval Division: San Diego County Department of Env Health
Eval Program: HW
Eval Source: CERS
Eval Notes:

Inspector: McLernon Benjamin Inspection ID:5032065

Eval Date: 4/4/2016
Violations Found: No
Eval General Type: Compliance Evaluation Inspection
Eval Type: Routine done by local agency
Eval Division: San Diego County Department of Env Health
Eval Program: HW
Eval Source: CERS
Eval Notes:

Inspector: Burke Mike Inspection ID:5452637

Violations

Violation Date: 6/9/2014 ***Violation Program:*** HW
Violation Division: San Diego County Department of Env Health ***Violation Source:*** CERS
Citation: 22 CCR 16 66266.130 - California Code of Regulations, Title 22, Chapter 16, Section(s) 66266.130
Violation Notes:

Returned to compliance on 06/11/2014.

Violation Description:

Failure to properly handle, manage, label, and recycle used oil and fuel filters.

Violations

Violation Date: 6/9/2014 **Violation Program:** HMRRP
Violation Division: San Diego County Department of Env Health **Violation Source:** CERS
Citation: HSC 6.95 25503.5(a) - California Health and Safety Code, Chapter 6.95, Section(s) 25503.5(a)
Violation Notes:

Returned to compliance on 07/14/2014.

Violation Description:

Owner/Operator failed to establish and implement a Hazardous Materials Business Plan when storing hazardous materials at or above the thresholds quantities of 55 gallons/500 lbs/200 cubic feet.

Violations

Violation Date: 6/9/2014 **Violation Program:** HW
Violation Division: San Diego County Department of Env Health **Violation Source:** CERS
Citation: 22 CCR 12 66262.34(f) - California Code of Regulations, Title 22, Chapter 12, Section(s) 66262.34(f)
Violation Notes:

Returned to compliance on 06/24/2014.

Violation Description:

Failure to properly label hazardous waste accumulation containers with the following requirements: "Hazardous Waste", name and address of the generator, physical and chemical characteristics of the Hazardous Waste, and starting accumulation date.

592	2 of 3	-	0.00 / 0.00	413.01 / -10	**BURKS ELECTRONICS INC** **5575 MAGNATRON BLVD STE F** **SAN DIEGO CA 92111**	RCRA SQG

EPA Handler ID: CAD982484404
Land Type Code:
Land Type Desc:
Federal Waste Generator Code: 2
Gen Status Univ: SQG
Gen Status Univ Desc: Small Quantity Generator
Importer Activity: No
Mixed Waste Generator: No
Transporter Activity: No
Transfer Facility: No
Recycler Activity: No
Onsite Burner Exemption: No
Furnace Exemption: No
Underground Inject Activity: No
Receives Waste from Offsite: No
TSD Type: -----
TSD Activity: No
Corrective Action Univ: No
Action has been Imposed: No
Action under 3004 (U)/(V): No
Institutional Control Indicator: N
Used Oil Transporter:
Used Oil Transfer Facility:

Used Oil Processor:	
Used Oil Refiner:	
Used Oil Burner:	
Used Oil Market Burner:	
Used Oil Spec Marketer:	
Activity Location:	CA
County Code:	CA073
County Name:	SAN DIEGO
Contact Name:	ENVIRONMENTAL MANAGER
Contact Phone No and Exten:	619-279-6010
Contact Email:	
Contact Address:	5575 MAGNATRON BLVD STE F , SAN DIEGO , CA, 92111 , US
Mailing Address:	5575 , MAGNATRON BLVD STE F , SAN DIEGO , CA, 92111 , US

Violation/Evaluation Summary

Note:	As of Jan 24 2018, there are no Compliance Monitoring and Enforcement (violation) records associated with this facility (EPA ID).

Handler Details

Source Type:	N	***Used Oil Transporter:***	No
Receive Date:	19900321	***UO Transfer Fac:***	No
Non Notifier:		***Used Oil Processor:***	No
Acknowledge Flag:		***Used Oil Refiner:***	No
Acknowledge Date:	19910331	***Used Oil Burner:***	No
Accessibility:		***UO Market Burner:***	No
Land Type:		***UO Spec Marketer:***	No
Fed Waste Gen Own:	HQ	***Current Site Name:***	BURKS ELECTRONICS INC
Fed Waste Gen Cd:	2	***Location Street No:***	5575
Fed Waste Gen Desc:	Small Quantity Generator	***Location Street 1:***	MAGNATRON BLVD STE F
ST Waste Gen Own:		***Location Street 2:***	
State Waste Gen Cd:		***Location City:***	SAN DIEGO
Short Term Gen:	No	***Location State:***	CA
Importer Activity:	No	***Location Zip Code:***	92111
Mixed Waste Gen:	No	***County Code:***	CA073
Transporter:	No	***State District:***	4
Transfer Facility:	No	***Mailing Street No:***	5575
TSD Activity:	No	***Mailing Street 1:***	MAGNATRON BLVD STE F
Recycler Activity:	No	***Mailing Street 2:***	
Onsite Burn Exempt:	No	***Mailing City:***	SAN DIEGO
Furnace Exemption:	No	***Mailing State:***	CA
Underground Inject:	No	***Mailing Zip Code:***	92111
Off Site Receipt:	No	***Mailing Country:***	US
Waste Dest Fac:	No	***Contact First Name:***	ENVIRONMENTAL
Subpart K College:		***Contact Middle Initial:***	
Subpart K Hospital:		***Contact Last Name:***	MANAGER
Subpart K Non Profit:		***Contact Street No:***	
Subpart K Withdraw:		***Contact Street 1:***	5575 MAGNATRON BLVD STE F
Include Ntnl Rprt:		***Contact Street 2:***	
Reporting Cycle:		***Contact City:***	SAN DIEGO

Map Key	Number of Records	Direction	Distance (mi/ft)	Elev/Diff (ft)	Site	DB

LQHUW:	No	***Contact State:***	CA
Trader Importer:		***Contact Zip:***	92111
Trader Exporter:		***Contact Country:***	US
Slab Importer:		***Contact Phone:***	619-279-6010
Slab Exporter:		***Contact Phone Ext:***	
Current Record:	Yes	***Contact Fax:***	
Location Country:	US	***Contact Email Addr:***	
State District Owner:	CA	***Contact Title:***	

Owner/Operator Details

Owner/Operator Ind:	CO	***Country:***	
Name:	BURKS ELECTRONICS	***Zip Code:***	99999
Street No:		***Phone:***	415-555-1212
Street 1:	NOT REQUIRED	***Type:***	P
Street 2:		***Date Became Current:***	
City:	NOT REQUIRED	***Date Ended Current:***	
State:	ME		
Source Type:	N		

Owner/Operator Ind:	CP	***Country:***	
Name:	NOT REQUIRED	***Zip Code:***	99999
Street No:		***Phone:***	415-555-1212
Street 1:	NOT REQUIRED	***Type:***	P
Street 2:		***Date Became Current:***	
City:	NOT REQUIRED	***Date Ended Current:***	
State:	ME		
Source Type:	N		

592	***3 of 3***	***-***	***0.00 / 0.00***	***413.01 / -10***	***ORKIN EXTERMINATING CO INC 5555 MAGNATRON BLVD SAN DIEGO CA 92111***	***RCRA SQG***

EPA Handler ID:	CAD981626989
Land Type Code:	O
Land Type Desc:	Other
Federal Waste Generator Code:	2
Gen Status Univ:	SQG
Gen Status Univ Desc:	Small Quantity Generator
Importer Activity:	No
Mixed Waste Generator:	No
Transporter Activity:	No
Transfer Facility:	No
Recycler Activity:	No
Onsite Burner Exemption:	No
Furnace Exemption:	No
Underground Inject Activity:	No
Receives Waste from Offsite:	No
TSD Type:	-----
TSD Activity:	No
Corrective Action Univ:	No

Action has been Imposed:	No
Action under 3004 (U)/(V):	No
Institutional Control Indicator:	N
Used Oil Transporter:	
Used Oil Transfer Facility:	
Used Oil Processor:	
Used Oil Refiner:	
Used Oil Burner:	
Used Oil Market Burner:	
Used Oil Spec Marketer:	
Activity Location:	CA
County Code:	CA073
County Name:	SAN DIEGO
Contact Name:	ENVIRONMENTAL MANAGER
Contact Phone No and Exten:	619-560-8859
Contact Email:	
Contact Address:	5555 MAGNATRON BLVD , SAN DIEGO , CA, 92111 , US
Mailing Address:	5555 MAGNATRON BLVD , SAN DIEGO , CA, 92111 , US

Violation/Evaluation Summary

Note: As of Jan 24 2018, there are no Compliance Monitoring and Enforcement (violation) records associated with this facility (EPA ID).

Handler Details

Source Type:	N	***Used Oil Transporter:***	No
Receive Date:	19870130	***UO Transfer Fac:***	No
Non Notifier:		***Used Oil Processor:***	No
Acknowledge Flag:		***Used Oil Refiner:***	No
Acknowledge Date:	19910331	***Used Oil Burner:***	No
Accessibility:		***UO Market Burner:***	No
Land Type:	O	***UO Spec Marketer:***	No
Fed Waste Gen Own:	HQ	***Current Site Name:***	ORKIN EXTERMINATING CO INC
Fed Waste Gen Cd:	2	***Location Street No:***	
Fed Waste Gen Desc:	Small Quantity Generator	***Location Street 1:***	5555 MAGNATRON BLVD
ST Waste Gen Own:		***Location Street 2:***	
State Waste Gen Cd:		***Location City:***	SAN DIEGO
Short Term Gen:	No	***Location State:***	CA
Importer Activity:	No	***Location Zip Code:***	92111
Mixed Waste Gen:	No	***County Code:***	CA073
Transporter:	No	***State District:***	4
Transfer Facility:	No	***Mailing Street No:***	
TSD Activity:	No	***Mailing Street 1:***	5555 MAGNATRON BLVD
Recycler Activity:	No	***Mailing Street 2:***	
Onsite Burn Exempt:	No	***Mailing City:***	SAN DIEGO
Furnace Exemption:	No	***Mailing State:***	CA
Underground Inject:	No	***Mailing Zip Code:***	92111
Off Site Receipt:	No	***Mailing Country:***	US
Waste Dest Fac:	No	***Contact First Name:***	ENVIRONMENTAL
Subpart K College:		***Contact Middle Initial:***	

Map Key	Number of Records	Direction	Distance (mi/ft)	Elev/Diff (ft)	Site	DB

Subpart K Hospital:		**Contact Last Name:**	MANAGER
Subpart K Non Profit:		**Contact Street No:**	
Subpart K Withdraw:		**Contact Street 1:**	5555 MAGNATRON BLVD
Include Ntnl Rprt:		**Contact Street 2:**	
Reporting Cycle:		**Contact City:**	SAN DIEGO
LQHUW:	No	**Contact State:**	CA
Trader Importer:		**Contact Zip:**	92111
Trader Exporter:		**Contact Country:**	US
Slab Importer:		**Contact Phone:**	619-560-8859
Slab Exporter:		**Contact Phone Ext:**	
Current Record:	Yes	**Contact Fax:**	
Location Country:	US	**Contact Email Addr:**	
State District Owner:	CA	**Contact Title:**	

NAICS Details

Source Type:	N	**NAICS Active Status:**	Yes
NAICS Cd Owner:	HQ	**NAICS Cycle:**	2002
NAICS Code:	56171		
NAICS Description:	EXTERMINATING AND PEST CONTROL SERVICES		

Owner/Operator Details

Owner/Operator Ind:	CO	**Country:**	
Name:	ROLLINS	**Zip Code:**	99999
Street No:		**Phone:**	415-555-1212
Street 1:	NOT REQUIRED	**Type:**	P
Street 2:		**Date Became Current:**	
City:	NOT REQUIRED	**Date Ended Current:**	
State:	ME		
Source Type:	N		

Owner/Operator Ind:	CP	**Country:**	
Name:	NOT REQUIRED	**Zip Code:**	99999
Street No:		**Phone:**	415-555-1212
Street 1:	NOT REQUIRED	**Type:**	P
Street 2:		**Date Became Current:**	
City:	NOT REQUIRED	**Date Ended Current:**	
State:	ME		
Source Type:	N		

Map Key	Number of Records	Direction	Distance (mi/ft)	Elev/Diff (ft)	Site	DB
593	1 of 1	-	0.00 / 0.00	409.91 / -13	**Kaiser Permanente San Diego Medical Center** **9455 Clairemont Mesa Blvd** **San Diego CA 92123**	UST

Facility ID:	37-000-001716	**Latitude:**	32.83156
Permitting Agency:	San Diego County Department of Environmental Health	**Longitude:**	-117.1257
County:	San Diego		

Map Key	Number of Records	Direction	Distance (mi/ft)	Elev/Diff (ft)	Site	DB
594	1 of 2	-	0.00 / 0.00	427.92 / 5	Verizon Wireless: Shogun Kobe 9175 KEARNY VILLA CT SAN DIEGO CA 92123	CERS HAZ

Site ID: 82946
Latitude: 32.836389
Longitude: -117.134603

Regulated Programs

EI ID: 10476967 **EI Description:** Chemical Storage Facilities

Affiliations

Affil Type Desc: Environmental Contact
Entity Name: Environmental Compliance
Entity Title:
Address: 15505 Sand Canyon Avenue, MS D-104
City: Irvine
State: CA
Country:
Zip Code: 92618
Phone: (949) 286-7442

Affil Type Desc: CUPA District
Entity Name: San Diego County Env Health
Entity Title:
Address: PO Box 129261
City: San Diego
State: CA
Country:
Zip Code: 92112-9261
Phone: (858) 505-6880

Affil Type Desc: Operator
Entity Name: Verizon Wireless
Entity Title:
Address:
City:
State:
Country:
Zip Code:
Phone: (949) 286-7000

Affil Type Desc: Parent Corporation
Entity Name: Verizon Wireless [Southern California]
Entity Title:
Address:
City:
State:

Country:	
Zip Code:	
Phone:	

Affil Type Desc:	Primary Emergency Contact
Entity Name:	Verizon Wireless Network Operations Center
Entity Title:	N/A
Address:	
City:	
State:	
Country:	
Zip Code:	
Phone:	(800) 264-6620

Affil Type Desc:	Identification Signer
Entity Name:	Myrna Allende
Entity Title:	Regulatory Specialist
Address:	
City:	
State:	
Country:	
Zip Code:	
Phone:	

Affil Type Desc:	Facility Mailing Address
Entity Name:	Mailing Address
Entity Title:	
Address:	15505 Sand Canyon Avenue, MS D-104
City:	Irvine
State:	CA
Country:	
Zip Code:	92618
Phone:	

Affil Type Desc:	Legal Owner
Entity Name:	Verizon Wireless
Entity Title:	
Address:	15505 Sand Canyon Avenue, MS D-104
City:	Irvine
State:	CA
Country:	United States
Zip Code:	92618
Phone:	(949) 286-7000

Affil Type Desc:	Document Preparer
Entity Name:	Myrna Allende
Entity Title:	
Address:	
City:	
State:	
Country:	
Zip Code:	

Phone:

Affil Type Desc: Secondary Emergency Contact
Entity Name: Verizon Wireless Environmental Compliance Hotline
Entity Title: N/A
Address:
City:
State:
Country:
Zip Code:
Phone: (800) 386-9639

Coordinates

Env Int Type Code: HMBP
Program ID: 10476967
Latitude: 32.835720
Longitude: -117.134570
Coord Name:
Ref Point Type Desc: Center of a facility or station.

Evaluations

Eval Date: 11/6/2015
Violations Found: No
Eval General Type: Compliance Evaluation Inspection
Eval Type: Routine done by local agency
Eval Division: San Diego County Department of Env Health
Eval Program: HMRRP
Eval Source: CERS
Eval Notes:

Inspector: Khan Steven Inspection ID:5379613

594	2 of 2	-	0.00 / 0.00	427.92 / 5	**City of San Diego** **9175 Kerneyville Court** **San Diego CA 92123**	CHMIRS

ID: 04-0481
Control No: 04-0481
Year: 2004
Notified Date: 1/27/200404:07:07 PM
Notified Date Time:
County: San Diego County

California Hazardous Material Incident Report System

Contained: Yes
Substance: sewage
Incident Date: 1/27/200412:00:00 AM
No of Injuries: 0
No of Fatals: 0
No of Evacs: 0
Cleanup: Reporting Party
Water:
Water Way:
Bbls: 0
Cups: 0
Cuft: 0
Gals: 15
Grams: 0
Lbs: 0
Liters: 0
Oz: 0
Pts: 0

Map Key	Number of Records	Direction	Distance (mi/ft)	Elev/Diff (ft)	Site	DB

City:	San Diego	**Qts:**	0
County:	San Diego County	**Sheen:**	0
Zip:	92123	**Tons:**	0
Site:	Merchant/Business	**Unknown:**	0

Admin Agency: San Diego County Health Services Dept.
Location: 9175 Kerneyville Court
Description: Release caused by a blockage in the lateral.

---

595 | 1 of 3 | - | 0.00 / 0.00 | 404.35 / -19 | North City Campus
8401 Aero Dr.
San Diego CA 92123 | ALT FUELS

ID:	89960	**EV Lvl1 EVSE No:**	
Fuel Type Code:	ELEC: Electric	**EV Lvl2 EVSE No:**	1
Status Code:	E	**EV DC Fast Count:**	
Status Desc:	Open: The station is open.	**EV Other Info:**	
Federal Agency ID:		**EV Network:**	Blink Network
Fed Agency Name:		**EV Network Web:**	http://www.blinknetwork.com/
Plus4:		**Latitude:**	32.8086349
Station Phone:	888-998-2546	**Longitude:**	-117.145866
Expected Date:		**Dt Last Confirmed:**	2018-01-04
Open Date:		**Updated at:**	2018-01-04 21:58:54 UTC
BD Blends:		**Owner Type Code:**	
NG Fill Type Code:		**Owner Type Desc:**	
NG Fill Type Desc:		**NG Vehicle Class:**	
NG PSI:		**NG V Class Desc:**	
Cards Accepted:			
Cards Accepted Desc:			
Hydrogen Status Link:			
E85 Blender Pump:			
E85 Blender Pump Desc:			

EV Connector Types: J1772
EV Connector Type Desc: J1772-J1772 (Level 2)
Geocode Status: GPS
Geocode Status Desc: The location is from a real GPS readout at the station.
Access Days Time: MON: 24 hours | TUE: 24 hours | WED: 24 hours | THU: 24 hours | FRI: 24 hours | SAT: 24 hours | SUN: 24 hours
Groups with Access Code: Public
Group With Access Desc: Publicly available to all customers.
LPG Primary:
LPG Primary Desc:
Intersection Directions:

---

595 | 2 of 3 | - | 0.00 / 0.00 | 404.35 / -19 | LORAL INSTRUMENTATION
8401 AERO DR
SAN DIEGO CA 92123 | RCRA SQG

EPA Handler ID: CAD118589092
Land Type Code:
Land Type Desc:
Federal Waste Generator Code: 2
Gen Status Univ: SQG
Gen Status Univ Desc: Small Quantity Generator

Importer Activity:	No
Mixed Waste Generator:	No
Transporter Activity:	No
Transfer Facility:	No
Recycler Activity:	No
Onsite Burner Exemption:	No
Furnace Exemption:	No
Underground Inject Activity:	No
Receives Waste from Offsite:	No
TSD Type:	-----
TSD Activity:	No
Corrective Action Univ:	No
Action has been Imposed:	No
Action under 3004 (U)/(V):	No
Institutional Control Indicator:	N
Used Oil Transporter:	
Used Oil Transfer Facility:	
Used Oil Processor:	
Used Oil Refiner:	
Used Oil Burner:	
Used Oil Market Burner:	
Used Oil Spec Marketer:	
Activity Location:	CA
County Code:	CA073
County Name:	SAN DIEGO
Contact Name:	ENVIRONMENTAL MANAGER
Contact Phone No and Exten:	619-560-5888
Contact Email:	
Contact Address:	8401 AERO DR , SAN DIEGO , CA, 92123 , US
Mailing Address:	8401 , AERO DR , SAN DIEGO , CA, 92123 , US

Violation/Evaluation Summary

Note: As of Jan 24 2018, there are no Compliance Monitoring and Enforcement (violation) records associated with this facility (EPA ID).

Handler Details

Source Type:	N	***Used Oil Transporter:***	No
Receive Date:	19860821	***UO Transfer Fac:***	No
Non Notifier:		***Used Oil Processor:***	No
Acknowledge Flag:		***Used Oil Refiner:***	No
Acknowledge Date:	19910331	***Used Oil Burner:***	No
Accessibility:		***UO Market Burner:***	No
Land Type:		***UO Spec Marketer:***	No
Fed Waste Gen Own:	HQ	***Current Site Name:***	LORAL INSTRUMENTATION
Fed Waste Gen Cd:	2	***Location Street No:***	8401
Fed Waste Gen Desc:	Small Quantity Generator	***Location Street 1:***	AERO DR
ST Waste Gen Own:		***Location Street 2:***	
State Waste Gen Cd:		***Location City:***	SAN DIEGO
Short Term Gen:	No	***Location State:***	CA

Map Key	Number of Records	Direction	Distance (mi/ft)	Elev/Diff (ft)	Site	DB

Importer Activity:	No	**Location Zip Code:**	92123
Mixed Waste Gen:	No	**County Code:**	CA073
Transporter:	No	**State District:**	4
Transfer Facility:	No	**Mailing Street No:**	8401
TSD Activity:	No	**Mailing Street 1:**	AERO DR
Recycler Activity:	No	**Mailing Street 2:**	
Onsite Burn Exempt:	No	**Mailing City:**	SAN DIEGO
Furnace Exemption:	No	**Mailing State:**	CA
Underground Inject:	No	**Mailing Zip Code:**	92123
Off Site Receipt:	No	**Mailing Country:**	US
Waste Dest Fac:	No	**Contact First Name:**	ENVIRONMENTAL
Subpart K College:		**Contact Middle Initial:**	
Subpart K Hospital:		**Contact Last Name:**	MANAGER
Subpart K Non Profit:		**Contact Street No:**	
Subpart K Withdraw:		**Contact Street 1:**	8401 AERO DR
Include Ntnl Rprt:		**Contact Street 2:**	
Reporting Cycle:		**Contact City:**	SAN DIEGO
LQHUW:	No	**Contact State:**	CA
Trader Importer:		**Contact Zip:**	92123
Trader Exporter:		**Contact Country:**	US
Slab Importer:		**Contact Phone:**	619-560-5888
Slab Exporter:		**Contact Phone Ext:**	
Current Record:	Yes	**Contact Fax:**	
Location Country:	US	**Contact Email Addr:**	
State District Owner:	CA	**Contact Title:**	

Owner/Operator Details

Owner/Operator Ind:	CP	**Country:**	
Name:	NOT REQUIRED	**Zip Code:**	99999
Street No:		**Phone:**	415-555-1212
Street 1:	NOT REQUIRED	**Type:**	P
Street 2:		**Date Became Current:**	
City:	NOT REQUIRED	**Date Ended Current:**	
State:	ME		
Source Type:	N		

Owner/Operator Ind:	CO	**Country:**	
Name:	LORAL CORP GREMLIN ASSOC	**Zip Code:**	99999
Street No:		**Phone:**	415-555-1212
Street 1:	NOT REQUIRED	**Type:**	P
Street 2:		**Date Became Current:**	
City:	NOT REQUIRED	**Date Ended Current:**	
State:	ME		
Source Type:	N		

Map Key	Number of Records	Direction	Distance (mi/ft)	Elev/Diff (ft)	Site	DB
595	*3 of 3*	*-*	*0.00 / 0.00*	*404.35 / -19*	***GREMLIN INDUSTRIES INC*** ***8401 AERO DRIVE*** ***SAN DIEGO CA 92123***	***RCRA SQG***

EPA Handler ID: CAD064475478

Land Type Code:	
Land Type Desc:	
Federal Waste Generator Code:	2
Gen Status Univ:	SQG
Gen Status Univ Desc:	Small Quantity Generator
Importer Activity:	No
Mixed Waste Generator:	No
Transporter Activity:	No
Transfer Facility:	No
Recycler Activity:	No
Onsite Burner Exemption:	No
Furnace Exemption:	No
Underground Inject Activity:	No
Receives Waste from Offsite:	No
TSD Type:	-----
TSD Activity:	No
Corrective Action Univ:	No
Action has been Imposed:	No
Action under 3004 (U)/(V):	No
Institutional Control Indicator:	N
Used Oil Transporter:	
Used Oil Transfer Facility:	
Used Oil Processor:	
Used Oil Refiner:	
Used Oil Burner:	
Used Oil Market Burner:	
Used Oil Spec Marketer:	
Activity Location:	CA
County Code:	CA073
County Name:	SAN DIEGO
Contact Name:	
Contact Phone No and Exten:	
Contact Email:	
Contact Address:	US
Mailing Address:	8401 AERO DRIVE , SAN DIEGO , CA, 92123 , US

Violation/Evaluation Summary

Note: There are VIOLATION or UNDETERMINED details or records associated with this facility (EPA ID) in the Compliance Monitoring and Enforcement table dated Jan 24 2018.

Violation/Evaluation Details

Evaluation ID:	001	**Former Citation:**	F - 268.7
Found Violation:	Y	**Sched Compl Dt:**	
Eval Start Date:	19881215	**Enforcement ID:**	
Evaluation Agency:	S	**Enforcement Agency:**	
Evaluation Type:	CEI	**Enforce Action Dt:**	
Eval Resp Person:	R9STA	**Enforcement Type:**	
Eval Suborg:		**Enforce Type Desc:**	
Citizen Complaint:	No	**Enforce Resp Person:**	

Multimedia Inspect:	No	**Enforce Suborg:**	
Sampling Flag:	No	**Enforce Actvty Loc:**	
Not Subtitle C:	No	**Docket No:**	
Focus Area:		**Attorney:**	
Focus Area Desc:		**Corr Act Component:**	
Handler Actvty Loc:	CA	**Appeal Init Dt:**	
Handler Name:	GREMLIN INDUSTRIES INC	**Appeal Resolved Dt:**	
Region:	09	**Disposition Status:**	
State:	CA	**Disp Status Dt:**	
Land Type:		**Disp Status Desc:**	
Date of Request:		**Lead Agency:**	
Date Response Rcvd:		**Expenditure Amount:**	
Request Agency:		**SEP Sched Comp Dt:**	
Request Actvty Loc:		**SEP Actual Comp Dt:**	
Viol Activity Loc:	CA	**SEP Defaulted Dt:**	
Viol Determined:	S	**SEP Type:**	
Violation Type:	268.A	**Prop Penalty Amt:**	
Viol Determined Dt:	19881215	**Final Monetary Amt:**	
Rtrn to Compl Dt:	19881228	**Paid Amount:**	
Rtrn to Compl Qual:	O	**Final Count:**	
Viol Resp Agency:	S	**Final Amount:**	

Evaluation Type Description: COMPLIANCE EVALUATION INSPECTION ON-SITE
Violation Short Description: LDR - General
Respondent Name:
SEP Type Description:

Violation/Evaluation Details

Evaluation ID:	001	**Former Citation:**	F - 262.50-60
Found Violation:	Y	**Sched Compl Dt:**	
Eval Start Date:	19881215	**Enforcement ID:**	
Evaluation Agency:	S	**Enforcement Agency:**	
Evaluation Type:	CEI	**Enforce Action Dt:**	
Eval Resp Person:	R9STA	**Enforcement Type:**	
Eval Suborg:		**Enforce Type Desc:**	
Citizen Complaint:	No	**Enforce Resp Person:**	
Multimedia Inspect:	No	**Enforce Suborg:**	
Sampling Flag:	No	**Enforce Actvty Loc:**	
Not Subtitle C:	No	**Docket No:**	
Focus Area:		**Attorney:**	
Focus Area Desc:		**Corr Act Component:**	
Handler Actvty Loc:	CA	**Appeal Init Dt:**	
Handler Name:	GREMLIN INDUSTRIES INC	**Appeal Resolved Dt:**	
Region:	09	**Disposition Status:**	
State:	CA	**Disp Status Dt:**	
Land Type:		**Disp Status Desc:**	
Date of Request:		**Lead Agency:**	
Date Response Rcvd:		**Expenditure Amount:**	
Request Agency:		**SEP Sched Comp Dt:**	
Request Actvty Loc:		**SEP Actual Comp Dt:**	
Viol Activity Loc:	CA	**SEP Defaulted Dt:**	

Viol Determined:	S	**SEP Type:**	
Violation Type:	262.A	**Prop Penalty Amt:**	
Viol Determined Dt:	19881215	**Final Monetary Amt:**	
Rtrn to Compl Dt:	19881228	**Paid Amount:**	
Rtrn to Compl Qual:	O	**Final Count:**	
Viol Resp Agency:	S	**Final Amount:**	
Evaluation Type Description:	COMPLIANCE EVALUATION INSPECTION ON-SITE		
Violation Short Description:	Generators - General		
Respondent Name:			
SEP Type Description:			

Handler Details

Source Type:	I	**Used Oil Transporter:**	No
Receive Date:	19960901	**UO Transfer Fac:**	No
Non Notifier:		**Used Oil Processor:**	No
Acknowledge Flag:		**Used Oil Refiner:**	No
Acknowledge Date:	19910331	**Used Oil Burner:**	No
Accessibility:		**UO Market Burner:**	No
Land Type:		**UO Spec Marketer:**	No
Fed Waste Gen Own:	HQ	**Current Site Name:**	GREMLIN INDUSTRIES INC
Fed Waste Gen Cd:	2	**Location Street No:**	
Fed Waste Gen Desc:	Small Quantity Generator	**Location Street 1:**	8401 AERO DRIVE
ST Waste Gen Own:		**Location Street 2:**	
State Waste Gen Cd:		**Location City:**	SAN DIEGO
Short Term Gen:	No	**Location State:**	CA
Importer Activity:	No	**Location Zip Code:**	92123
Mixed Waste Gen:	No	**County Code:**	CA073
Transporter:	No	**State District:**	4
Transfer Facility:	No	**Mailing Street No:**	
TSD Activity:	No	**Mailing Street 1:**	8401 AERO DRIVE
Recycler Activity:	No	**Mailing Street 2:**	
Onsite Burn Exempt:	No	**Mailing City:**	SAN DIEGO
Furnace Exemption:	No	**Mailing State:**	CA
Underground Inject:	No	**Mailing Zip Code:**	92123
Off Site Receipt:	No	**Mailing Country:**	US
Waste Dest Fac:	No	**Contact First Name:**	
Subpart K College:		**Contact Middle Initial:**	
Subpart K Hospital:		**Contact Last Name:**	
Subpart K Non Profit:		**Contact Street No:**	
Subpart K Withdraw:		**Contact Street 1:**	
Include Ntnl Rprt:		**Contact Street 2:**	
Reporting Cycle:		**Contact City:**	
LQHUW:	No	**Contact State:**	
Trader Importer:		**Contact Zip:**	
Trader Exporter:		**Contact Country:**	US
Slab Importer:		**Contact Phone:**	
Slab Exporter:		**Contact Phone Ext:**	
Current Record:	Yes	**Contact Fax:**	
Location Country:	US	**Contact Email Addr:**	
State District Owner:	CA	**Contact Title:**	

Handler Details

Source Type:	N	***Used Oil Transporter:***	No
Receive Date:	19801008	***UO Transfer Fac:***	No
Non Notifier:		***Used Oil Processor:***	No
Acknowledge Flag:		***Used Oil Refiner:***	No
Acknowledge Date:	19910331	***Used Oil Burner:***	No
Accessibility:		***UO Market Burner:***	No
Land Type:	O	***UO Spec Marketer:***	No
Fed Waste Gen Own:	HQ	***Current Site Name:***	GREMLIN INDUSTRIES INC
Fed Waste Gen Cd:	1	***Location Street No:***	
Fed Waste Gen Desc:	Large Quantity Generator	***Location Street 1:***	8401 AERO DRIVE
ST Waste Gen Own:		***Location Street 2:***	
State Waste Gen Cd:		***Location City:***	SAN DIEGO
Short Term Gen:	No	***Location State:***	CA
Importer Activity:	No	***Location Zip Code:***	92123
Mixed Waste Gen:	No	***County Code:***	CA073
Transporter:	No	***State District:***	4
Transfer Facility:	No	***Mailing Street No:***	
TSD Activity:	No	***Mailing Street 1:***	8401 AERO DRIVE
Recycler Activity:	No	***Mailing Street 2:***	
Onsite Burn Exempt:	No	***Mailing City:***	SAN DIEGO
Furnace Exemption:	No	***Mailing State:***	CA
Underground Inject:	No	***Mailing Zip Code:***	92123
Off Site Receipt:	No	***Mailing Country:***	US
Waste Dest Fac:	No	***Contact First Name:***	ENVIRONMENTAL
Subpart K College:		***Contact Middle Initial:***	
Subpart K Hospital:		***Contact Last Name:***	MANAGER
Subpart K Non Profit:		***Contact Street No:***	
Subpart K Withdraw:		***Contact Street 1:***	8401 AERO DRIVE
Include Ntnl Rprt:		***Contact Street 2:***	
Reporting Cycle:		***Contact City:***	SAN DIEGO
LQHUW:	No	***Contact State:***	CA
Trader Importer:		***Contact Zip:***	92123
Trader Exporter:		***Contact Country:***	US
Slab Importer:		***Contact Phone:***	714-277-8700
Slab Exporter:		***Contact Phone Ext:***	
Current Record:	No	***Contact Fax:***	
Location Country:	US	***Contact Email Addr:***	
State District Owner:	CA	***Contact Title:***	

NAICS Details

Source Type:	I	***NAICS Active Status:***	Yes
NAICS Cd Owner:	HQ	***NAICS Cycle:***	2002
NAICS Code:	339999		
NAICS Description:	ALL OTHER MISCELLANEOUS MANUFACTURING		

Owner/Operator Details

Map Key	Number of Records	Direction	Distance (mi/ft)	Elev/Diff (ft)	Site	DB

Owner/Operator Ind: CO
Name: SEGA ENTERPRISES INC
Street No:
Street 1: NOT REQUIRED
Street 2:
City: NOT REQUIRED
State: ME
Source Type: N

Country:
Zip Code: 99999
Phone: 415-555-1212
Type: P
Date Became Current:
Date Ended Current:

Owner/Operator Ind: CP
Name: NOT REQUIRED
Street No:
Street 1: NOT REQUIRED
Street 2:
City: NOT REQUIRED
State: ME
Source Type: I

Country:
Zip Code: 99999
Phone: 415-555-1212
Type: P
Date Became Current:
Date Ended Current:

---

596 | **1 of 1** | **-** | **0.00 / 0.00** | **404.66 / -18** | **MY MECHANIC**
3833 CONVOY ST
SAN DIEGO CA 921113721 | **LUST**

Global ID: T0607301646
Case Type: LUST Cleanup Site
Status: Completed - Case Closed
Status Date: 1987-06-30 00:00:00
RB Case No: 9UT2884
LOC Case No: H12601-001
Lead Agency: SAN DIEGO COUNTY LOP
Case Worker: KH
Local Agency: SAN DIEGO COUNTY LOP
Potential Media Of Concern: Gasoline
Potential Media Affected: Soil
How Discovered Description:
Stop Description:
Cal Water Watershed Name: San Diego - Lower San Diego - Mission San Diego (907.11)
DWR Groundwater Subbasin Name:
Site History:

CUF Case: NO
Begin Date: 1987-06-29 00:00:00
How Discovered:
Stop Method:
County: San Diego
Latitude: 32.8133543497897
Longitude: -117.152255900525
File Location: Local Agency

Status History

Status: Completed - Case Closed
Status Date: 1987-06-30 00:00:00

Status: Open - Case Begin Date
Status Date: 1987-06-29 00:00:00

Activities

Action Type: Other
Action: Leak Discovery

Map Key	Number of Records	Direction	Distance (mi/ft)	Elev/Diff (ft)	Site	DB

Date: 1987-06-29 00:00:00

Action Type: Other
Action: Leak Reported
Date: 1987-06-29 00:00:00

Action Type: Other
Action: Leak Began
Date: 1987-06-29 00:00:00

Contacts

Contact Type: Local Agency Caseworker
Contact Name: KEVIN HEATON
Organization Name: SAN DIEGO COUNTY LOP
Address: P.O. Box 129261
City: San Diego
Email: kevin.heaton@sdcounty.ca.gov
Phone No:

597	1 of 1	-	0.00 / 0.00	423.67 / 1	**Harvard Medical Group** **7750 DAGGET ST STE 108** **SAN DIEGO CA 92111**	CERS HAZ

Site ID: 429242
Latitude: 32.824120
Longitude: -117.156270

Regulated Programs

EI ID: 10749901
EI Description: Chemical Storage Facilities

Affiliations

Affil Type Desc: Facility Mailing Address
Entity Name: Mailing Address
Entity Title:
Address: 7750 Dagget St Ste 108
City: San Diego
State: CA
Country:
Zip Code: 92111
Phone:

Affil Type Desc: CUPA District
Entity Name: San Diego County Env Health
Entity Title:
Address: PO Box 129261
City: San Diego
State: CA
Country:
Zip Code: 92112-9261
Phone: (858) 505-6880

Affil Type Desc:	Legal Owner
Entity Name:	Edward J. Ahn
Entity Title:	
Address:	7750 Dagget St Ste 108
City:	San Diego
State:	CA
Country:	United States
Zip Code:	92111
Phone:	(858) 571-1004

Affil Type Desc:	Parent Corporation
Entity Name:	Harvard Medical Group
Entity Title:	
Address:	
City:	
State:	
Country:	
Zip Code:	
Phone:	

Affil Type Desc:	Primary Emergency Contact
Entity Name:	Sunja Cho
Entity Title:	Office Manager
Address:	
City:	
State:	
Country:	
Zip Code:	
Phone:	(858) 571-1004

Affil Type Desc:	Document Preparer
Entity Name:	Aisha Daniel
Entity Title:	
Address:	
City:	
State:	
Country:	
Zip Code:	
Phone:	

Affil Type Desc:	Environmental Contact
Entity Name:	Edward J. Ahn
Entity Title:	
Address:	7750 Dagget St Ste 108
City:	San Diego
State:	CA
Country:	
Zip Code:	92111
Phone:	(858) 571-1004

Affil Type Desc:	Operator

Map Key	Number of Records	Direction	Distance (mi/ft)	Elev/Diff (ft)	Site	DB

Entity Name: Edward J. Ahn
Entity Title:
Address:
City:
State:
Country:
Zip Code:
Phone: (858) 571-1004

Map Key	Number of Records	Direction	Distance (mi/ft)	Elev/Diff (ft)	Site	DB
598	1 of 1	-	0.00 / 0.00	409.05 / -14	PACIFIC HONDA 7752 VICKERS ST SAN DIEGO CA 92111	CERS HAZ

Site ID: 54743
Latitude: 32.828407
Longitude: -117.155045

Regulated Programs

EI ID: 10384462 **EI Description:** Hazardous Waste Generator

EI ID: 10384462 **EI Description:** Chemical Storage Facilities

Affiliations

Affil Type Desc: Secondary Emergency Contact
Entity Name: NICK RUIZ
Entity Title: SHOP FOREMAN
Address:
City:
State:
Country:
Zip Code:
Phone: (858) 254-1241

Affil Type Desc: Identification Signer
Entity Name: Jason Peabody
Entity Title: Service Manager
Address:
City:
State:
Country:
Zip Code:
Phone:

Affil Type Desc: Operator
Entity Name: Erik Nelson
Entity Title:
Address:
City:
State:

Country:	
Zip Code:	
Phone:	(858) 694-1000
Affil Type Desc:	Document Preparer
Entity Name:	KPA, LLC
Entity Title:	
Address:	
City:	
State:	
Country:	
Zip Code:	
Phone:	
Affil Type Desc:	Parent Corporation
Entity Name:	PACIFIC HONDA
Entity Title:	
Address:	
City:	
State:	
Country:	
Zip Code:	
Phone:	
Affil Type Desc:	Environmental Contact
Entity Name:	Jason Peabody
Entity Title:	
Address:	8256 Vickers St. Suite A
City:	San Diego
State:	CA
Country:	
Zip Code:	92111
Phone:	(858) 694-1000
Affil Type Desc:	Legal Owner
Entity Name:	SUNROAD K M LAND INC
Entity Title:	
Address:	4445 EASTGATE MALL 400
City:	SAN DIEGO
State:	CA
Country:	United States
Zip Code:	92121
Phone:	(858) 362-8500
Affil Type Desc:	Property Owner
Entity Name:	SUNROAD K M LAND INC
Entity Title:	
Address:	4445 EASTGATE MALL 400
City:	SAN DIEGO
State:	CA
Country:	United States
Zip Code:	92121

Phone:	(858) 362-8500
Affil Type Desc:	CUPA District
Entity Name:	San Diego County Env Health
Entity Title:	
Address:	PO Box 129261
City:	San Diego
State:	CA
Country:	
Zip Code:	92112-9261
Phone:	(858) 505-6880
Affil Type Desc:	Facility Mailing Address
Entity Name:	Mailing Address
Entity Title:	
Address:	8256 Vickers St. Suite A
City:	SAN DIEGO
State:	CA
Country:	
Zip Code:	92111
Phone:	
Affil Type Desc:	Primary Emergency Contact
Entity Name:	Jason Peabody
Entity Title:	Service Director
Address:	
City:	
State:	
Country:	
Zip Code:	
Phone:	(858) 967-9916

Evaluations

Eval Date:	1/27/2015
Violations Found:	No
Eval General Type:	Compliance Evaluation Inspection
Eval Type:	Routine done by local agency
Eval Division:	San Diego County Department of Env Health
Eval Program:	HMRRP
Eval Source:	CERS
Eval Notes:	

Inspector: McLernon Benjamin Inspection ID:4092317

Eval Date:	1/27/2015
Violations Found:	No
Eval General Type:	Compliance Evaluation Inspection
Eval Type:	Routine done by local agency
Eval Division:	San Diego County Department of Env Health
Eval Program:	HW

Eval Source: CERS
Eval Notes:

Inspector: McLernon Benjamin Inspection ID:4092317

Eval Date: 2/1/2017
Violations Found: No
Eval General Type: Compliance Evaluation Inspection
Eval Type: Routine done by local agency
Eval Division: San Diego County Department of Env Health
Eval Program: HW
Eval Source: CERS
Eval Notes:

Inspector: Burke Mike Inspection ID:5596201

Eval Date: 2/1/2017
Violations Found: No
Eval General Type: Compliance Evaluation Inspection
Eval Type: Routine done by local agency
Eval Division: San Diego County Department of Env Health
Eval Program: HMRRP
Eval Source: CERS
Eval Notes:

Inspector: Burke Mike Inspection ID:5596201

Map Key	Number of Records	Direction	Distance (mi/ft)	Elev/Diff (ft)	Site	DB
599	1 of 9	-	0.00 / 0.00	418.72 / -4	7-Eleven Convoy 4080 Convoy St San Diego CA 92111	ALT FUELS

ID: 80103
Fuel Type Code: ELEC: Electric
Status Code: E
Status Desc: Open: The station is open.
Federal Agency ID:
Fed Agency Name:
Plus4:
Station Phone: 877-455-3833
Expected Date:
Open Date:
BD Blends:
NG Fill Type Code:
NG Fill Type Desc:
NG PSI:
Cards Accepted:
Cards Accepted Desc:
Hydrogen Status Link:
E85 Blender Pump:
E85 Blender Pump Desc:
EV Connector Types: CHADEMO

EV Lvl1 EVSE No:
EV Lvl2 EVSE No:
EV DC Fast Count: 1
EV Other Info:
EV Network: eVgo Network
EV Network Web: https://www.evgo.com/
Latitude: 32.8165855407715
Longitude: -117.155220031738
Dt Last Confirmed: 2018-01-04
Updated at: 2018-01-04 21:29:38 UTC
Owner Type Code:
Owner Type Desc:
NG Vehicle Class:
NG V Class Desc:

Map Key	Number of Records	Direction	Distance (mi/ft)	Elev/Diff (ft)	Site	DB

EV Connector Type Desc: CHADEMO-CHAdeMO (DC fast charging)
Geocode Status: GPS
Geocode Status Desc: The location is from a real GPS readout at the station.
Access Days Time: 24 hours daily; EVgo network subscription and key fob required
Groups with Access Code: Public - Card key at all times
Group With Access Desc: Publicly available, but only accepts fleet cards or station-specific fueling cards as payment. See "Cards Accepted" field for more details.
LPG Primary:
LPG Primary Desc:
Intersection Directions:

599	2 of 9	-	0.00 / 0.00	418.72 / -4	7-ELEVEN INC #33100 4080 CONVOY ST SAN DIEGO CA 92111	CERS TANK

Site ID: 87928
Latitude: 32.816841
Longitude: -117.155159

Regulated Programs

EI ID:	10166065	**EI Description:**	Hazardous Waste Generator
EI ID:	10166065	**EI Description:**	Underground Storage Tank
EI ID:	10166065	**EI Description:**	Chemical Storage Facilities

Affiliations

Affil Type Desc: Environmental Contact
Entity Name: JAMIL HERSHEWE
Entity Title:
Address: PO BOX 711, ATTN: ENVIRONMENTAL DEPARTMENT
City: DALLAS
State: TX
Country:
Zip Code: 75221
Phone: (714) 264-6074

Affil Type Desc: Document Preparer
Entity Name: BELSHIRE ENVIRONMENTAL SERVICES, INC
Entity Title:
Address:
City:
State:
Country:
Zip Code:
Phone:

Affil Type Desc: UST Property Owner Name

Entity Name:	TOM FAMILY TRUST 1984
Entity Title:	
Address:	1524 DORCAS ST
City:	SAN DIEGO
State:	CA
Country:	United States
Zip Code:	92110
Phone:	(800) 828-0711
Affil Type Desc:	CUPA District
Entity Name:	San Diego County Env Health
Entity Title:	
Address:	PO Box 129261
City:	San Diego
State:	CA
Country:	
Zip Code:	92112-9261
Phone:	(858) 505-6880
Affil Type Desc:	Primary Emergency Contact
Entity Name:	LALJEET MANN
Entity Title:	FRANCHISEE
Address:	
City:	
State:	
Country:	
Zip Code:	
Phone:	(800) 828-0711
Affil Type Desc:	UST Tank Owner
Entity Name:	7-ELEVEN, INC.
Entity Title:	
Address:	PO BOX 711, ATTN: ENVIRONMENTAL DEPARTMENT
City:	DALLAS
State:	TX
Country:	United States
Zip Code:	75221
Phone:	(800) 828-0711
Affil Type Desc:	Parent Corporation
Entity Name:	7-ELEVEN INC.
Entity Title:	
Address:	
City:	
State:	
Country:	
Zip Code:	
Phone:	
Affil Type Desc:	Facility Mailing Address
Entity Name:	Mailing Address
Entity Title:	

Address:	PO BOX 711, ATTN: ENVIRONMENTAL DEPARTMENT
City:	DALLAS
State:	TX
Country:	
Zip Code:	75221
Phone:	

Affil Type Desc:	UST Tank Operator
Entity Name:	LALJEET MANN
Entity Title:	
Address:	PO BOX 711, ATTN: ENVIRONMENTAL DEPARTMENT
City:	DALLAS
State:	TX
Country:	United States
Zip Code:	75221
Phone:	(858) 715-4273

Affil Type Desc:	Operator
Entity Name:	LALJEET MANN
Entity Title:	
Address:	
City:	
State:	
Country:	
Zip Code:	
Phone:	(858) 715-4723

Affil Type Desc:	Property Owner
Entity Name:	TOM FAMILY TRUST 1984
Entity Title:	
Address:	1524 DORCAS ST
City:	SAN DIEGO
State:	CA
Country:	United States
Zip Code:	92110
Phone:	(800) 828-0711

Affil Type Desc:	Secondary Emergency Contact
Entity Name:	DISPATCH 1
Entity Title:	EMERGENCY SERVICES
Address:	
City:	
State:	
Country:	
Zip Code:	
Phone:	(800) 828-0711

Affil Type Desc:	Identification Signer
Entity Name:	STEPHEN BOYD
Entity Title:	REGIONAL GASOLINE ENVIRONMENTAL COMPLIANCE MANAGER
Address:	
City:	

State:
Country:
Zip Code:
Phone:

Affil Type Desc: Legal Owner
Entity Name: 7-ELEVEN INC
Entity Title:
Address: PO BOX 711, ATTN: ENVIRONMENTAL DEPARTMENT
City: DALLAS
State: TX
Country: United States
Zip Code: 75221
Phone: (800) 828-0711

Affil Type Desc: UST Permit Applicant
Entity Name: STEPHEN BOYD
Entity Title: REGIONAL GASOLINE ENVIRONMENTAL COMPLIANCE MANAGER
Address:
City:
State:
Country:
Zip Code:
Phone: (714) 771-5484

Coordinates

Env Int Type Code: HWG
Program ID: 10166065
Latitude: 32.816840
Longitude: -117.155160
Coord Name:
Ref Point Type Desc: Center of a facility or station.

Evaluations

Eval Date: 1/20/2015
Violations Found: No
Eval General Type: Compliance Evaluation Inspection
Eval Type: Routine done by local agency
Eval Division: San Diego County Department of Env Health
Eval Program: HW
Eval Source: CERS
Eval Notes:

Inspector: Kiener Michael Inspection ID:5161075

Eval Date: 1/6/2017
Violations Found: No
Eval General Type: Compliance Evaluation Inspection
Eval Type: Routine done by local agency
Eval Division: San Diego County Department of Env Health
Eval Program: HW

Eval Source: CERS
Eval Notes:

Inspector: Fernandez Juan Inspection ID:5564879

Eval Date: 1/20/2015
Violations Found: Yes
Eval General Type: Compliance Evaluation Inspection
Eval Type: Routine done by local agency
Eval Division: San Diego County Department of Env Health
Eval Program: HMRRP
Eval Source: CERS
Eval Notes:

Inspector: Kiener Michael Inspection ID:5161075

Eval Date: 1/21/2014
Violations Found: No
Eval General Type: Compliance Evaluation Inspection
Eval Type: Routine done by local agency
Eval Division: San Diego County Department of Env Health
Eval Program: HMRRP
Eval Source: CERS
Eval Notes:

Inspector: Garchitorena Bobby Inspection ID:4833540

Eval Date: 1/12/2016
Violations Found: Yes
Eval General Type: Compliance Evaluation Inspection
Eval Type: Routine done by local agency
Eval Division: San Diego County Department of Env Health
Eval Program: HMRRP
Eval Source: CERS
Eval Notes:

Inspector: Fernandez Juan Inspection ID:5223936

Eval Date: 1/6/2017
Violations Found: No
Eval General Type: Compliance Evaluation Inspection
Eval Type: Routine done by local agency
Eval Division: San Diego County Department of Env Health
Eval Program: HMRRP
Eval Source: CERS
Eval Notes:

Inspector: Fernandez Juan Inspection ID:5564879

Eval Date: 1/12/2016

Violations Found: No
Eval General Type: Compliance Evaluation Inspection
Eval Type: Routine done by local agency
Eval Division: San Diego County Department of Env Health
Eval Program: HW
Eval Source: CERS
Eval Notes:

Inspector: Fernandez Juan Inspection ID:5223936

Eval Date: 1/12/2016
Violations Found: Yes
Eval General Type: Compliance Evaluation Inspection
Eval Type: Routine done by local agency
Eval Division: San Diego County Department of Env Health
Eval Program: UST
Eval Source: CERS
Eval Notes:

Inspector: Fernandez Juan Inspection ID:5223936

Eval Date: 1/20/2015
Violations Found: No
Eval General Type: Compliance Evaluation Inspection
Eval Type: Routine done by local agency
Eval Division: San Diego County Department of Env Health
Eval Program: UST
Eval Source: CERS
Eval Notes:

Inspector: Kiener Michael Inspection ID:5161075

Eval Date: 1/6/2017
Violations Found: No
Eval General Type: Compliance Evaluation Inspection
Eval Type: Routine done by local agency
Eval Division: San Diego County Department of Env Health
Eval Program: UST
Eval Source: CERS
Eval Notes:

Inspector: Fernandez Juan Inspection ID:5564879

Eval Date: 1/21/2014
Violations Found: No
Eval General Type: Compliance Evaluation Inspection
Eval Type: Routine done by local agency
Eval Division: San Diego County Department of Env Health
Eval Program: HW
Eval Source: CERS
Eval Notes:

Inspector: Garchitorena Bobby Inspection ID:4833540

Eval Date: 1/21/2014
Violations Found: Yes
Eval General Type: Compliance Evaluation Inspection
Eval Type: Routine done by local agency
Eval Division: San Diego County Department of Env Health
Eval Program: UST
Eval Source: CERS
Eval Notes:

Inspector: Garchitorena Bobby Inspection ID:4833540

Violations

Violation Date: 1/21/2014 ***Violation Program:*** UST
Violation Division: San Diego County Department of Env Health ***Violation Source:*** CERS
Citation: 23 CCR 16 2666 - California Code of Regulations, Title 23, Chapter 16, Section(s) 2666
Violation Notes:

Returned to compliance on 01/21/2014.

Violation Description:

Failure of the leak detection equipment to be properly programmed or properly operated.

Violations

Violation Date: 1/20/2015 ***Violation Program:*** HMRRP
Violation Division: San Diego County Department of Env Health ***Violation Source:*** CERS
Citation: HSC 6.95 25508.2 - California Health and Safety Code, Chapter 6.95, Section(s) 25508.2
Violation Notes:

Returned to compliance on 02/27/2015.

Violation Description:

Failure to annually review and electronically certify that the business plan is complete, accurate, and up-to-date.

Violations

Violation Date: 1/21/2014 ***Violation Program:*** UST
Violation Division: San Diego County Department of Env Health ***Violation Source:*** CERS
Citation: 23 CCR 16 2666(c) - California Code of Regulations, Title 23, Chapter 16, Section(s) 2666(c)
Violation Notes:

Returned to compliance on 01/21/2014.

Violation Description:

Failure of line leak detector to detect a leak and/or failure of audible and visual alarm.

Violations

Violation Date: 1/12/2016
Violation Program: HMRRP
Violation Division: San Diego County Department of Env Health
Violation Source: CERS
Citation: HSC 6.95 25508.1(a)-(e) - California Health and Safety Code, Chapter 6.95, Section(s) 25508.1(a)-(e)
Violation Notes:

Returned to compliance on 01/13/2016.

Violation Description:

Failure to electronically update business plan within 30 days of any one of the following events:
A 100 percent or more increase in the quantity of a previously disclosed material.
Any handling of a previously undisclosed hazardous materials at or above reportable quantities.
A change of business address, business ownership, or business name.

Violations

Violation Date: 1/12/2016
Violation Program: UST
Violation Division: San Diego County Department of Env Health
Violation Source: CERS
Citation: HSC 6.7 25284(a)(3) - California Health and Safety Code, Chapter 6.7, Section(s) 25284(a)(3)
Violation Notes:

Returned to compliance on 01/13/2016.

Violation Description:

Failure to submit, maintain, or implement an owner/operator written agreement.

Violations

Violation Date: 1/12/2016
Violation Program: UST
Violation Division: San Diego County Department of Env Health
Violation Source: CERS
Citation: 23 CCR 16 2636(f)(2) - California Code of Regulations, Title 23, Chapter 16, Section(s) 2636(f)(2)
Violation Notes:

Returned to compliance on 01/12/2016.

Violation Description:

Failure of the pressurized piping to meet one or more of the following requirements: monitored at least hourly with the capability of detecting a release of 3.0 gallons per hour, and will restrict the flow of product through the piping or trigger an alarm when a release occurs.

599	3 of 9	-	0.00 / 0.00	418.72 / -4	7 ELEVEN #33100 4080 CONVOY ST SAN DIEGO CA 92111	EMISSIONS

2004 Criteria Data

Facility ID:	7967	**CERR Code:**	
Facility SIC Code:	5541	**TOGT:**	1.84
CO:	37	**ROGT:**	1.84
Air Basin:	SD	**COT:**	
District:	SD	**NOXT:**	
COID:	SD	**SOXT:**	
DISN:	SAN DIEGO COUNTY APCD	**PMT:**	
CHAPIS:		**PM10T:**	

2004 Toxic Data

Facility ID:	7967	**COID:**	SD
Facility SIC Code:	5541	**DISN:**	SAN DIEGO COUNTY APCD
CO:	37	**CHAPIS:**	
Air Basin:	SD	**CERR Code:**	
District:	SD		
TS:			
Health Risk Asmt:			
Non-Cancer Chronic Haz Ind:			
Non-Cancer Acute Haz Ind:			

2005 Criteria Data

Facility ID:	7967	**CERR Code:**	
Facility SIC Code:	5541	**TOGT:**	1.84
CO:	37	**ROGT:**	1.84
Air Basin:	SD	**COT:**	
District:	SD	**NOXT:**	
COID:	SD	**SOXT:**	
DISN:	SAN DIEGO COUNTY APCD	**PMT:**	
CHAPIS:		**PM10T:**	

2005 Toxic Data

Facility ID:	7967	**COID:**	SD
Facility SIC Code:	5541	**DISN:**	SAN DIEGO COUNTY APCD
CO:	37	**CHAPIS:**	
Air Basin:	SD	**CERR Code:**	
District:	SD		
TS:			
Health Risk Asmt:			
Non-Cancer Chronic Haz Ind:			
Non-Cancer Acute Haz Ind:			

2006 Criteria Data

Facility ID:	7967	**CERR Code:**	
Facility SIC Code:	5541	**TOGT:**	1.84
CO:	37	**ROGT:**	1.84

Air Basin:	SD	***COT:***	
District:	SD	***NOXT:***	
COID:	SD	***SOXT:***	
DISN:	SAN DIEGO COUNTY APCD	***PMT:***	
CHAPIS:		***PM10T:***	

2006 Toxic Data

Facility ID:	7967	***COID:***	SD
Facility SIC Code:	5541	***DISN:***	SAN DIEGO COUNTY APCD
CO:	37	***CHAPIS:***	
Air Basin:	SD	***CERR Code:***	
District:	SD		
TS:			
Health Risk Asmt:			
Non-Cancer Chronic Haz Ind:			
Non-Cancer Acute Haz Ind:			

2007 Criteria Data

Facility ID:	7967	***CERR Code:***	
Facility SIC Code:	5541	***TOGT:***	1.84
CO:	37	***ROGT:***	1.84
Air Basin:	SD	***COT:***	
District:	SD	***NOXT:***	
COID:	SD	***SOXT:***	
DISN:	SAN DIEGO COUNTY APCD	***PMT:***	
CHAPIS:		***PM10T:***	

2007 Toxic Data

Facility ID:	7967	***COID:***	SD
Facility SIC Code:	5541	***DISN:***	SAN DIEGO COUNTY APCD
CO:	37	***CHAPIS:***	
Air Basin:	SD	***CERR Code:***	
District:	SD		
TS:			
Health Risk Asmt:			
Non-Cancer Chronic Haz Ind:			
Non-Cancer Acute Haz Ind:			

2008 Criteria Data

Facility ID:	7967	***CERR Code:***	
Facility SIC Code:	5541	***TOGT:***	1.84
CO:	37	***ROGT:***	1.84
Air Basin:	SD	***COT:***	
District:	SD	***NOXT:***	
COID:	SD	***SOXT:***	

DISN:	SAN DIEGO COUNTY APCD	***PMT:***	
CHAPIS:		***PM10T:***	

2008 Toxic Data

Facility ID:	7967	***COID:***	SD
Facility SIC Code:	5541	***DISN:***	SAN DIEGO COUNTY APCD
CO:	37	***CHAPIS:***	
Air Basin:	SD	***CERR Code:***	
District:	SD		
TS:			
Health Risk Asmt:			
Non-Cancer Chronic Haz Ind:			
Non-Cancer Acute Haz Ind:			

2009 Criteria Data

Facility ID:	7967	***CERR Code:***	
Facility SIC Code:	5541	***TOGT:***	1.84
CO:	37	***ROGT:***	1.84
Air Basin:	SD	***COT:***	
District:	SD	***NOXT:***	
COID:	SD	***SOXT:***	
DISN:	SAN DIEGO COUNTY APCD	***PMT:***	
CHAPIS:		***PM10T:***	

2009 Toxic Data

Facility ID:	7967	***COID:***	SD
Facility SIC Code:	5541	***DISN:***	SAN DIEGO COUNTY APCD
CO:	37	***CHAPIS:***	
Air Basin:	SD	***CERR Code:***	
District:	SD		
TS:			
Health Risk Asmt:			
Non-Cancer Chronic Haz Ind:			
Non-Cancer Acute Haz Ind:			

2010 Toxic Data

Facility ID:	7967	***COID:***	SD
Facility SIC Code:	5541	***DISN:***	SAN DIEGO COUNTY APCD
CO:	37	***CHAPIS:***	
Air Basin:	SD	***CERR Code:***	
District:	SD		
TS:			
Health Risk Asmt:			
Non-Cancer Chronic Haz Ind:			
Non-Cancer Acute Haz Ind:			

2011 Criteria Data

Facility ID:	7967	***CERR Code:***	
Facility SIC Code:	5541	***TOGT:***	1.84
CO:	37	***ROGT:***	1.84
Air Basin:	SD	***COT:***	
District:	SD	***NOXT:***	
COID:	SD	***SOXT:***	
DISN:	SAN DIEGO COUNTY APCD	***PMT:***	
CHAPIS:		***PM10T:***	

2011 Toxic Data

Facility ID:	7967	***COID:***	SD
Facility SIC Code:	5541	***DISN:***	SAN DIEGO COUNTY APCD
CO:	37	***CHAPIS:***	
Air Basin:	SD	***CERR Code:***	
District:	SD		
TS:			
Health Risk Asmt:			
Non-Cancer Chronic Haz Ind:			
Non-Cancer Acute Haz Ind:			

2012 Criteria Data

Facility ID:	7967	***CERR Code:***	
Facility SIC Code:	5541	***TOGT:***	1.84
CO:	37	***ROGT:***	1.84
Air Basin:	SD	***COT:***	
District:	SD	***NOXT:***	
COID:	SD	***SOXT:***	
DISN:	SAN DIEGO COUNTY APCD	***PMT:***	
CHAPIS:		***PM10T:***	

2012 Toxic Data

Facility ID:	7967	***COID:***	SD
Facility SIC Code:	5541	***DISN:***	SAN DIEGO COUNTY APCD
CO:	37	***CHAPIS:***	
Air Basin:	SD	***CERR Code:***	
District:	SD		
TS:			
Health Risk Asmt:			
Non-Cancer Chronic Haz Ind:			
Non-Cancer Acute Haz Ind:			

2013 Criteria Data

Facility ID:	7967	**CERR Code:**	
Facility SIC Code:	5541	**TOGT:**	1.84
CO:	37	**ROGT:**	1.84
Air Basin:	SD	**COT:**	
District:	SD	**NOXT:**	
COID:	SD	**SOXT:**	
DISN:	SAN DIEGO COUNTY APCD	**PMT:**	
CHAPIS:		**PM10T:**	

2013 Toxic Data

Facility ID:	7967	**COID:**	SD
Facility SIC Code:	5541	**DISN:**	SAN DIEGO COUNTY APCD
CO:	37	**CHAPIS:**	
Air Basin:	SD	**CERR Code:**	
District:	SD		
TS:			
Health Risk Asmt:			
Non-Cancer Chronic Haz Ind:			
Non-Cancer Acute Haz Ind:			

2014 Criteria Data

Facility ID:	7967	**CERR Code:**	
Facility SIC Code:	5541	**TOGT:**	1.84
CO:	37	**ROGT:**	1.84
Air Basin:	SD	**COT:**	
District:	SD	**NOXT:**	
COID:	SD	**SOXT:**	
DISN:	SAN DIEGO COUNTY APCD	**PMT:**	
CHAPIS:		**PM10T:**	

2014 Toxic Data

Facility ID:	7967	**COID:**	SD
Facility SIC Code:	5541	**DISN:**	SAN DIEGO COUNTY APCD
CO:	37	**CHAPIS:**	
Air Basin:	SD	**CERR Code:**	
District:	SD		
TS:			
Health Risk Asmt:			
Non-Cancer Chronic Haz Ind:			
Non-Cancer Acute Haz Ind:			

2015 Criteria Data

Facility ID:	7967	**CERR Code:**	
Facility SIC Code:	5541	**TOGT:**	1.84

Map Key	Number of Records	Direction	Distance (mi/ft)	Elev/Diff (ft)	Site	DB

CO:	37	**ROGT:**	1.84
Air Basin:	SD	**COT:**	
District:	SD	**NOXT:**	
COID:	SD	**SOXT:**	
DISN:	SAN DIEGO COUNTY APCD	**PMT:**	
CHAPIS:		**PM10T:**	

2015 Toxic Data

Facility ID:	7967	**COID:**	SD
Facility SIC Code:	5541	**DISN:**	SAN DIEGO COUNTY APCD
CO:	37	**CHAPIS:**	
Air Basin:	SD	**CERR Code:**	
District:	SD		
TS:			
Health Risk Asmt:			
Non-Cancer Chronic Haz Ind:			
Non-Cancer Acute Haz Ind:			

599	*4 of 9*	-	*0.00 / 0.00*	*418.72 / -4*	***JOE BALISTRIERI*** ***4080 CONVOY STREET*** ***SAN DIEGO CA 92111***	***HHSS***

County:	San Diego
Pdf File Url:	http://geotracker.waterboards.ca.gov/ustpdfs/pdf/0002f022.pdf

---

599	*5 of 9*	-	*0.00 / 0.00*	*418.72 / -4*	***JOE BALISTRIERI*** ***4080 CONVOY STREET*** ***SAN DIEGO CA***	***HIST TANK***

Owner Name:	MOBIL OIL CORPORATION	**No of Containers:**	4
Owner Street:	612 S. FLOWER STREET	**County:**	SAN DIEGO
Owner City:	LOS ANGELES	**Facility State:**	CA
Owner State:	CA	**Facility Zip:**	92111
Owner Zip:	90017		

599	*6 of 9*	-	*0.00 / 0.00*	*418.72 / -4*	***MOBIL OIL*** ***4080 CONVOY ST, SAN DIEGO, CA 92111*** ***SAN DIEGO CA***	***SAN DIEGO LOP***

SWRCB Global ID:	T0607301599	**Parcel No:**	356-390-30-00
Record ID:	DEH1986-LSAM-H12495-001	**Census Tract:**	85.11
Record Status:	Completed	**Zip Code 2:**	92111
Opened Date:	6/30/1986	**Community:**	San Diego
Case Type:	LOP - Local Oversight Program	**Jurisdiction:**	SAN DIEGO
Historical Name:	CONVOY SERVICE CENTER (MOBIL)	**Watershed Basin No:**	907.11
Lead Agency:	DEH/SAM	**Latitude GS 84:**	32.8168417
Lead Agency Date:	6/30/1986	**Longitude GS 84:**	-117.1551618
Funding:	S - LOP State Fund	**X Map Coord:**	6283566.405
Fire Agency:	SAN DIEGO	**Y Map Coord:**	1878189.098

Map Key	Number of Records	Direction	Distance (mi/ft)	Elev/Diff (ft)	Site	DB
Thomasbros Mappage Grid:	1249 B 3					
Water Purveyor:	SAN DIEGO					
File Case Type:	CLOSED OR TRANSFERRED LOP CASES					
599	7 of 9	-	0.00 / 0.00	418.72 / -4	7 ELEVEN 33100 4080 CONVOY ST SAN DIEGO CA 92111	RCRA SQG

EPA Handler ID:	CAR000239418
Land Type Code:	P
Land Type Desc:	Private
Federal Waste Generator Code:	2
Gen Status Univ:	SQG
Gen Status Univ Desc:	Small Quantity Generator
Importer Activity:	No
Mixed Waste Generator:	No
Transporter Activity:	No
Transfer Facility:	No
Recycler Activity:	No
Onsite Burner Exemption:	No
Furnace Exemption:	No
Underground Inject Activity:	No
Receives Waste from Offsite:	No
TSD Type:	-----
TSD Activity:	No
Corrective Action Univ:	No
Action has been Imposed:	No
Action under 3004 (U)/(V):	No
Institutional Control Indicator:	N
Used Oil Transporter:	
Used Oil Transfer Facility:	
Used Oil Processor:	
Used Oil Refiner:	
Used Oil Burner:	
Used Oil Market Burner:	
Used Oil Spec Marketer:	
Activity Location:	CA
County Code:	CA073
County Name:	SAN DIEGO
Contact Name:	STEPHEN BOYD
Contact Phone No and Exten:	714-771-5484
Contact Email:	STEPHEN.BOYD@7-11.COM
Contact Address:	PO BOX 711 , DALLAS , TX, 75221 , US
Mailing Address:	PO BOX 711 , DALLAS , TX, 75221 , US

Violation/Evaluation Summary

Note:	As of Jan 24 2018, there are no Compliance Monitoring and Enforcement (violation) records associated with this facility (EPA ID).

Handler Details

Source Type:	N	***Used Oil Transporter:***	No
Receive Date:	20130610	***UO Transfer Fac:***	No
Non Notifier:		***Used Oil Processor:***	No
Acknowledge Flag:		***Used Oil Refiner:***	No
Acknowledge Date:		***Used Oil Burner:***	No
Accessibility:		***UO Market Burner:***	No
Land Type:	P	***UO Spec Marketer:***	No
Fed Waste Gen Own:	HQ	***Current Site Name:***	7 ELEVEN 33100
Fed Waste Gen Cd:	2	***Location Street No:***	
Fed Waste Gen Desc:	Small Quantity Generator	***Location Street 1:***	4080 CONVOY ST
ST Waste Gen Own:	CA	***Location Street 2:***	
State Waste Gen Cd:	N	***Location City:***	SAN DIEGO
Short Term Gen:	No	***Location State:***	CA
Importer Activity:	No	***Location Zip Code:***	92111
Mixed Waste Gen:	No	***County Code:***	CA073
Transporter:	No	***State District:***	
Transfer Facility:	No	***Mailing Street No:***	
TSD Activity:	No	***Mailing Street 1:***	PO BOX 711
Recycler Activity:	No	***Mailing Street 2:***	
Onsite Burn Exempt:	No	***Mailing City:***	DALLAS
Furnace Exemption:	No	***Mailing State:***	TX
Underground Inject:	No	***Mailing Zip Code:***	75221
Off Site Receipt:	No	***Mailing Country:***	US
Waste Dest Fac:	No	***Contact First Name:***	STEPHEN
Subpart K College:	No	***Contact Middle Initial:***	
Subpart K Hospital:	No	***Contact Last Name:***	BOYD
Subpart K Non Profit:	No	***Contact Street No:***	
Subpart K Withdraw:	No	***Contact Street 1:***	PO BOX 711
Include Ntnl Rprt:		***Contact Street 2:***	
Reporting Cycle:		***Contact City:***	DALLAS
LQHUW:	No	***Contact State:***	TX
Trader Importer:		***Contact Zip:***	75221
Trader Exporter:		***Contact Country:***	US
Slab Importer:		***Contact Phone:***	714-771-5484
Slab Exporter:		***Contact Phone Ext:***	
Current Record:	Yes	***Contact Fax:***	
Location Country:	US	***Contact Email Addr:***	STEPHEN.BOYD@7-11.COM
State District Owner:		***Contact Title:***	REGIONAL COMPLIANCE MGR

Hazardous Waste Details

Haz Waste Cd Owner:	HQ	***Source Type:***	N
Haz Waste Cd:	D018	***Code Type:***	D
BR Waste Code Active Status:	Yes		
Waste Code Active Status:	Yes		
Waste Code Desc:	BENZENE		

NAICS Details

Map Key	Number of Records	Direction	Distance (mi/ft)	Elev/Diff (ft)	Site	DB

Source Type:	N	**NAICS Active Status:**	Yes
NAICS Cd Owner:	HQ	**NAICS Cycle:**	2002
NAICS Code:	44711		
NAICS Description:	GASOLINE STATIONS WITH CONVENIENCE STORES		

Owner/Operator Details

Owner/Operator Ind:	CO	**Country:**	US
Name:	7 ELEVEN INC	**Zip Code:**	75221
Street No:		**Phone:**	214-415-0146
Street 1:	PO BOX 711	**Type:**	P
Street 2:		**Date Became Current:**	19800601
City:	DALLAS	**Date Ended Current:**	
State:	TX		
Source Type:	N		

Owner/Operator Ind:	CP	**Country:**	US
Name:	7 ELEVEN INC	**Zip Code:**	
Street No:		**Phone:**	
Street 1:		**Type:**	P
Street 2:		**Date Became Current:**	19800601
City:		**Date Ended Current:**	
State:			
Source Type:	N		

Map Key	Number of Records	Direction	Distance (mi/ft)	Elev/Diff (ft)	Site	DB
599	8 of 9	-	0.00 / 0.00	418.72 / -4	MOBIL OIL 4080 CONVOY ST San Diego CA	SANDIEGO SAM

Record ID:	DEH1986-LSAM-H12495-001	**Object ID:**	340
Record Type:	SAM Investigation	**ID:**	341
Status:	Completed	**Feature ID:**	3563903000
REST Record ID:	DEH1986-LSAM-H12495-001	**Parcel No:**	356-390-30-00
Record Name:	MOBIL OIL	**SWRCB Global ID:**	T0607301599
Record Status:	Completed	**H No:**	H12495
Record Alias:	SAM Investigation	**Historical Name:**	CONVOY SERVICE CENTER (MOBIL)
Date:	06/30/1986	**Agency Name:**	COSD
Primary Parcel:	YES	**Fire Agency:**	SAN DIEGO
Primary Address:	YES	**Funding:**	S - LOP State Fund
Address:	4080 CONVOY ST, SAN DIEGO CA 92111	**GT Global ID:**	T0607301599
Address Type:	MASTER	**GT RB Case No:**	9UT284
Street String:	4080 CONVOY ST	**GT Cuf Case:**	NO
Zip Code:	92111	**GT Case Type:**	LUST Cleanup Site
Zip Community:	92111	**GT Lead Agency:**	SAN DIEGO COUNTY LOP
Jurisdictiction:	SAN DIEGO	**GT County:**	San Diego
Census Tract:	85.11	**GT Latitude:**	32.816843
BOS District:	4	**GT Longitude:**	-117.155158
Watershed Basin:	907.11	**Latitude GS84:**	32.8168417
Water Purveyor:	SAN DIEGO	**Longitude GS84:**	-117.1551618
KIVA per Tp per No:	6SAM H12495	**Point X:**	6283566.74015747

Map Key	Number of Records	Direction	Distance (mi/ft)	Elev/Diff (ft)	Site	DB

X: 6283566.405 **Point Y:** 1878202.15007615
Y: 1878189.098
Case No: H12495-001
Case Type: LOP - Local Oversight Program
REST Record Type: LUEG-DEH/LWQD/SAM Investigation/NA
Opened Date: 520473600000
Opened Date Converted: 06/29/1986 08:00PM
Full Name DEH Permit Owner:
Lead Agency: DEH/SAM
Lead Agency Date: 520473600000
Lead Agency Date Converted: 06/29/1986 08:00PM
Geo SRC: Mapped to XY from previous SAM Layer
GT Status: Completed - Case Closed
GT Status Date: 558662400000
GT Status Date Converted: 09/14/1987 08:00PM
Thomasbros Mappage Grid: 1249 B 3

599	9 of 9	-	0.00 / 0.00	418.72 / -4	7-ELEVEN INC #33100 4080 CONVOY ST SAN DIEGO CA 92111	SANDIEGO UST

Record ID: DEH2002-HUPFP-200848
CERS ID: 10166065
Facility ID: 37-000-200848
EPA ID No: CAR000239418
Permit Status: Permit Renewed
Active Permit: YES
Facility Type UST: Motor Vehicle Fueling
Business Phone: 858-715-4723
Business Fax: 0
Own or Operate UG: Yes
Own or Operate AG: No
Haz. Mat. On-Site: Yes
Haz. Waste Gen: Yes
HHW Collection: No
Recycle: No
RCRA Large Qty. Gen: No
Latitude: 32.816778966069847
Longitude: -117.15486305817811
Onsite Haz. Waste Trtmnt: No
Mailing Address: PO BOX 711, ATTN: ENVIRONMENTAL DEPARTMENT, DALLAS, TX 75221-0711

--Details--
ID: 3700
Tank ID: 21553
Last Updated: 2017-05-20T02:32:27.000
UST Perm Close Date:
Tank Status: Active
Type of Tank: Double Wall
Piping System Type: Pressure
Tank Use: Motor Vehicle Fueling
Tank Capacity (Gal): 15000
Tank Contents: Regular Unleaded
Other Content Info:
Tank Owner Name: LALJEET MANN

ID: 3701
Tank ID: 21554
Last Updated: 2017-05-20T02:32:27.000

Map Key	Number of Records	Direction	Distance (mi/ft)	Elev/Diff (ft)	Site	DB

UST Perm Close Date:
Tank Status: Active
Type of Tank: Double Wall
Piping System Type: Pressure
Tank Use: Motor Vehicle Fueling
Tank Capacity (Gal): 10000
Tank Contents: Premium Unleaded
Other Content Info:
Tank Owner Name: LALJEET MANN

600	1 of 2	-	0.00 / 0.00	400.11 / -23	SHERWIN-WILLIAMS #8163 4925 CONVOY ST SAN DIEGO CA 92111	CERS HAZ

Site ID: 153154
Latitude: 32.831192
Longitude: -117.153100

Regulated Programs

EI ID: 10384504 **EI Description:** Chemical Storage Facilities

EI ID: 10384504 **EI Description:** Hazardous Waste Generator

Affiliations

Affil Type Desc: Property Owner
Entity Name: ROBERT J. WHEELER
Entity Title:
Address: 24996 MARIN CT
City: LAGUNA HILLS
State: CA
Country: United States
Zip Code: 92653
Phone: (949) 855-3945

Affil Type Desc: CUPA District
Entity Name: San Diego County Env Health
Entity Title:
Address: PO Box 129261
City: San Diego
State: CA
Country:
Zip Code: 92112-9261
Phone: (858) 505-6880

Affil Type Desc: Environmental Contact
Entity Name: Becky Leone
Entity Title:
Address: 101 Prospect Ave NW, 1000 Midland Building

City:	Cleveland
State:	OH
Country:	
Zip Code:	44115
Phone:	(510) 274-7547
Affil Type Desc:	Facility Mailing Address
Entity Name:	Mailing Address
Entity Title:	
Address:	4925 CONVOY ST
City:	SAN DIEGO
State:	CA
Country:	
Zip Code:	92111
Phone:	
Affil Type Desc:	Legal Owner
Entity Name:	The Sherwin-Williams Co.
Entity Title:	
Address:	101 Prospect Ave NW, 1000 Midland Building
City:	Cleveland
State:	OH
Country:	United States
Zip Code:	44115
Phone:	(216) 566-1710
Affil Type Desc:	Identification Signer
Entity Name:	Becky E Leone
Entity Title:	CA Compliance Specialist
Address:	
City:	
State:	
Country:	
Zip Code:	
Phone:	
Affil Type Desc:	Secondary Emergency Contact
Entity Name:	Brianna Higgins
Entity Title:	Assistant Manager
Address:	
City:	
State:	
Country:	
Zip Code:	
Phone:	(702) 339-2719
Affil Type Desc:	Operator
Entity Name:	The Sherwin-Williams Co.
Entity Title:	
Address:	
City:	
State:	

Country:
Zip Code:
Phone: (216) 566-1710

Affil Type Desc: Parent Corporation
Entity Name: Sherwin-Williams Company
Entity Title:
Address:
City:
State:
Country:
Zip Code:
Phone:

Affil Type Desc: Primary Emergency Contact
Entity Name: Alvin Reyes
Entity Title: Store Manager
Address:
City:
State:
Country:
Zip Code:
Phone: (858) 335-0618

Affil Type Desc: Document Preparer
Entity Name: Becky E Leone
Entity Title:
Address:
City:
State:
Country:
Zip Code:
Phone:

Coordinates

Env Int Type Code:	HWG	***Longitude:***	-117.152756
Program ID:	10384504	***Coord Name:***	
Latitude:	32.831135	***Ref Point Type Desc:***	Unknown

Evaluations

Eval Date: 10/28/2014
Violations Found: No
Eval General Type: Compliance Evaluation Inspection
Eval Type: Routine done by local agency
Eval Division: San Diego County Department of Env Health
Eval Program: HMRRP
Eval Source: CERS
Eval Notes:

Inspector: McLernon Benjamin Inspection ID:4112086

Eval Date: 10/3/2016
Violations Found: Yes
Eval General Type: Compliance Evaluation Inspection
Eval Type: Routine done by local agency
Eval Division: San Diego County Department of Env Health
Eval Program: HMRRP
Eval Source: CERS
Eval Notes:

Inspector: Burke Mike Inspection ID:5537754

Eval Date: 10/3/2016
Violations Found: Yes
Eval General Type: Compliance Evaluation Inspection
Eval Type: Routine done by local agency
Eval Division: San Diego County Department of Env Health
Eval Program: HW
Eval Source: CERS
Eval Notes:

Inspector: Burke Mike Inspection ID:5537754

Eval Date: 10/28/2014
Violations Found: No
Eval General Type: Compliance Evaluation Inspection
Eval Type: Routine done by local agency
Eval Division: San Diego County Department of Env Health
Eval Program: HW
Eval Source: CERS
Eval Notes:

Inspector: McLernon Benjamin Inspection ID:4112086

Violations

Violation Date: 10/3/2016 ***Violation Program:*** HW
Violation Division: San Diego County Department of Env Health ***Violation Source:*** CERS
Citation: 22 CCR 12 66262.40(a) - California Code of Regulations, Title 22, Chapter 12, Section(s) 66262.40(a)
Violation Notes:

Returned to compliance on 10/13/2016.

Violation Description:

Failure to keep a copy of each properly signed manifest for at least three years from the date the waste was accepted by the initial transporter. The manifest signed at the time the waste was accepted for transport shall be kept until receiving a signed copy from the designated facility which received the waste.

Map Key	Number of Records	Direction	Distance (mi/ft)	Elev/Diff (ft)	Site	DB

Violations

Violation Date: 10/3/2016
Violation Program: HMRRP
Violation Division: San Diego County Department of Env Health
Violation Source: CERS
Citation: HSC 6.95 25505(a)(4) - California Health and Safety Code, Chapter 6.95, Section(s) 25505(a)(4)
Violation Notes:

Returned to compliance on 10/13/2016.

Violation Description:

Failure to provide initial and annual training to all employees in safety procedures in the event of a release or threatened release of a hazardous material or failure to document and maintain training records for a minimum of three years.

600	*2 of 2*	*-*	*0.00 / 0.00*	*400.11 / -23*	***SHERWIN WILLIAMS STORE NO 8163*** ***4925 CONVOY ST*** ***SAN DIEGO CA 92111-1600***	***RCRA SQG***

EPA Handler ID: CAD981641624
Land Type Code: P
Land Type Desc: Private
Federal Waste Generator Code: 2
Gen Status Univ: SQG
Gen Status Univ Desc: Small Quantity Generator
Importer Activity: No
Mixed Waste Generator: No
Transporter Activity: No
Transfer Facility: No
Recycler Activity: No
Onsite Burner Exemption: No
Furnace Exemption: No
Underground Inject Activity: No
Receives Waste from Offsite: No
TSD Type: -----
TSD Activity: No
Corrective Action Univ: No
Action has been Imposed: No
Action under 3004 (U)/(V): No
Institutional Control Indicator: N
Used Oil Transporter:
Used Oil Transfer Facility:
Used Oil Processor:
Used Oil Refiner:
Used Oil Burner:
Used Oil Market Burner:
Used Oil Spec Marketer:
Activity Location: CA
County Code: CA073
County Name: SAN DIEGO
Contact Name: MIKE HESS
Contact Phone No and Exten: 619-292-5391
Contact Email:

Contact Address: 101 PROSPECT AVE N W , CLEVELAND , OH, 44115-1075 , US
Mailing Address: 4925 CONVOY ST , SAN DIEGO , CA, 92111 , US

Violation/Evaluation Summary

Note: As of Jan 24 2018, there are no Compliance Monitoring and Enforcement (violation) records associated with this facility (EPA ID).

Handler Details

Source Type:	I	**Used Oil Transporter:**	No
Receive Date:	19960901	**UO Transfer Fac:**	No
Non Notifier:		**Used Oil Processor:**	No
Acknowledge Flag:		**Used Oil Refiner:**	No
Acknowledge Date:	19910331	**Used Oil Burner:**	No
Accessibility:		**UO Market Burner:**	No
Land Type:	P	**UO Spec Marketer:**	No
Fed Waste Gen Own:	HQ	**Current Site Name:**	SHERWIN WILLIAMS STORE NO 8163
Fed Waste Gen Cd:	2	**Location Street No:**	
Fed Waste Gen Desc:	Small Quantity Generator	**Location Street 1:**	4925 CONVOY ST
ST Waste Gen Own:		**Location Street 2:**	
State Waste Gen Cd:		**Location City:**	SAN DIEGO
Short Term Gen:	No	**Location State:**	CA
Importer Activity:	No	**Location Zip Code:**	92111-1600
Mixed Waste Gen:	No	**County Code:**	CA073
Transporter:	No	**State District:**	
Transfer Facility:	No	**Mailing Street No:**	
TSD Activity:	No	**Mailing Street 1:**	4925 CONVOY ST
Recycler Activity:	No	**Mailing Street 2:**	
Onsite Burn Exempt:	No	**Mailing City:**	SAN DIEGO
Furnace Exemption:	No	**Mailing State:**	CA
Underground Inject:	No	**Mailing Zip Code:**	92111
Off Site Receipt:	No	**Mailing Country:**	US
Waste Dest Fac:	No	**Contact First Name:**	
Subpart K College:		**Contact Middle Initial:**	
Subpart K Hospital:		**Contact Last Name:**	
Subpart K Non Profit:		**Contact Street No:**	
Subpart K Withdraw:		**Contact Street 1:**	
Include Ntnl Rprt:		**Contact Street 2:**	
Reporting Cycle:		**Contact City:**	
LQHUW:	No	**Contact State:**	
Trader Importer:		**Contact Zip:**	
Trader Exporter:		**Contact Country:**	US
Slab Importer:		**Contact Phone:**	
Slab Exporter:		**Contact Phone Ext:**	
Current Record:	No	**Contact Fax:**	
Location Country:	US	**Contact Email Addr:**	
State District Owner:		**Contact Title:**	

Handler Details

Source Type:	N	**Used Oil Transporter:**	No
Receive Date:	20011231	**UO Transfer Fac:**	No
Non Notifier:		**Used Oil Processor:**	No
Acknowledge Flag:		**Used Oil Refiner:**	No
Acknowledge Date:	19910331	**Used Oil Burner:**	No
Accessibility:		**UO Market Burner:**	No
Land Type:	P	**UO Spec Marketer:**	No
Fed Waste Gen Own:	HQ	**Current Site Name:**	SHERWIN WILLIAMS STORE NO 8163
Fed Waste Gen Cd:	2	**Location Street No:**	
Fed Waste Gen Desc:	Small Quantity Generator	**Location Street 1:**	4925 CONVOY ST
ST Waste Gen Own:		**Location Street 2:**	
State Waste Gen Cd:		**Location City:**	SAN DIEGO
Short Term Gen:	No	**Location State:**	CA
Importer Activity:	No	**Location Zip Code:**	92111-1600
Mixed Waste Gen:	No	**County Code:**	CA073
Transporter:	No	**State District:**	
Transfer Facility:	No	**Mailing Street No:**	
TSD Activity:	No	**Mailing Street 1:**	4925 CONVOY ST
Recycler Activity:	No	**Mailing Street 2:**	
Onsite Burn Exempt:	No	**Mailing City:**	SAN DIEGO
Furnace Exemption:	No	**Mailing State:**	CA
Underground Inject:	No	**Mailing Zip Code:**	92111
Off Site Receipt:	No	**Mailing Country:**	US
Waste Dest Fac:	No	**Contact First Name:**	MIKE
Subpart K College:		**Contact Middle Initial:**	
Subpart K Hospital:		**Contact Last Name:**	HESS
Subpart K Non Profit:		**Contact Street No:**	
Subpart K Withdraw:		**Contact Street 1:**	101 PROSPECT AVE N W
Include Ntnl Rprt:		**Contact Street 2:**	
Reporting Cycle:		**Contact City:**	CLEVELAND
LQHUW:	No	**Contact State:**	OH
Trader Importer:		**Contact Zip:**	44115-1075
Trader Exporter:		**Contact Country:**	US
Slab Importer:		**Contact Phone:**	619-292-5391
Slab Exporter:		**Contact Phone Ext:**	
Current Record:	Yes	**Contact Fax:**	
Location Country:	US	**Contact Email Addr:**	
State District Owner:		**Contact Title:**	

Hazardous Waste Details

Haz Waste Cd Owner:	HQ	**Source Type:**	N
Haz Waste Cd:	D005	**Code Type:**	D
BR Waste Code Active Status:	Yes		
Waste Code Active Status:	Yes		
Waste Code Desc:	BARIUM		

Haz Waste Cd Owner:	HQ	**Source Type:**	N
Haz Waste Cd:	D008	**Code Type:**	D
BR Waste Code Active Status:	Yes		

Waste Code Active Status: Yes
Waste Code Desc: LEAD

Haz Waste Cd Owner: HQ
Source Type: N
Haz Waste Cd: F003
Code Type: F
BR Waste Code Active Status: Yes
Waste Code Active Status: Yes
Waste Code Desc: THE FOLLOWING SPENT NONHALOGENATED SOLVENTS: XYLENE, ACETONE, ETHYL ACETATE, ETHYL BENZENE, ETHYL ETHER, METHYL ISOBUTYL KETONE, N-BUTYL ALCOHOL, CYCLOHEXANONE, AND METHANOL; ALL SPENT SOLVENT MIXTURES/BLENDS CONTAINING, BEFORE USE, ONLY THE ABOVE SPENT NONHALOGENATED SOLVENTS; AND ALL SPENT SOLVENT MIXTURES/BLENDS CONTAINING, BEFORE USE, ONE OR MORE OF THE ABOVE NONHALOGENATED SOLVENTS, AND A TOTAL OF TEN PERCENT OR MORE (BY VOLUME) OF ONE OR MORE OF THOSE SOLVENTS LISTED IN F001, F002, F004, AND F005; AND STILL BOTTOMS FROM THE RECOVERY OF THESE SPENT SOLVENTS AND SPENT SOLVENT MIXTURES.

Haz Waste Cd Owner: HQ
Source Type: N
Haz Waste Cd: D002
Code Type: D
BR Waste Code Active Status: Yes
Waste Code Active Status: Yes
Waste Code Desc: CORROSIVE WASTE

Haz Waste Cd Owner: HQ
Source Type: N
Haz Waste Cd: D035
Code Type: D
BR Waste Code Active Status: Yes
Waste Code Active Status: Yes
Waste Code Desc: METHYL ETHYL KETONE

Haz Waste Cd Owner: HQ
Source Type: N
Haz Waste Cd: F001
Code Type: F
BR Waste Code Active Status: Yes
Waste Code Active Status: Yes
Waste Code Desc: THE FOLLOWING SPENT HALOGENATED SOLVENTS USED IN DEGREASING: TETRACHLOROETHYLENE, TRICHLORETHYLENE, METHYLENE CHLORIDE, 1,1,1-TRICHLOROETHANE, CARBON TETRACHLORIDE AND CHLORINATED FLUOROCARBONS; ALL SPENT SOLVENT MIXTURES/BLENDS USED IN DEGREASING CONTAINING, BEFORE USE, A TOTAL OF TEN PERCENT OR MORE (BY VOLUME) OF ONE OR MORE OF THE ABOVE HALOGENATED SOLVENTS OR THOSE SOLVENTS LISTED IN F002, F004, AND F005; AND STILL BOTTOMS FROM THE RECOVERY OF THESE SPENT SOLVENTS AND SPENT SOLVENT MIXTURES.

Haz Waste Cd Owner: HQ
Source Type: N
Haz Waste Cd: F002
Code Type: F
BR Waste Code Active Status: Yes
Waste Code Active Status: Yes
Waste Code Desc: THE FOLLOWING SPENT HALOGENATED SOLVENTS: TETRACHLOROETHYLENE, METHYLENE CHLORIDE, TRICHLOROETHYLENE, 1,1,1-TRICHLOROETHANE, CHLOROBENZENE, 1,1,2-TRICHLORO-1,2,2-TRIFLUOROETHANE, ORTHO-DICHLOROBENZENE, TRICHLOROFLUOROMETHANE, AND 1,1,2, TRICHLOROETHANE; ALL SPENT SOLVENT MIXTURES/BLENDS CONTAINING, BEFORE USE, A TOTAL OF TEN PERCENT OR MORE (BY VOLUME) OF ONE OR MORE OF THE ABOVE HALOGENATED SOLVENTS OR THOSE SOLVENTS LISTED IN F001, F004, AND F005; AND STILL BOTTOMS FROM THE RECOVERY OF THESE SPENT SOLVENTS AND SPENT SOLVENT MIXTURES.

Haz Waste Cd Owner: HQ
Source Type: N
Haz Waste Cd: D001
Code Type: D
BR Waste Code Active Status: Yes
Waste Code Active Status: Yes
Waste Code Desc: IGNITABLE WASTE

Haz Waste Cd Owner: HQ
Source Type: N
Haz Waste Cd: F005
Code Type: F
BR Waste Code Active Status: Yes
Waste Code Active Status: Yes
Waste Code Desc: THE FOLLOWING SPENT NONHALOGENATED SOLVENTS: TOLUENE, METHYL ETHYL KETONE, CARBON DISULFIDE, ISOBUTANOL, PYRIDINE, BENZENE, 2-ETHOXYETHANOL, AND 2-NITROPROPANE; ALL SPENT SOLVENT MIXTURES/BLENDS CONTAINING, BEFORE USE, A TOTAL OF TEN PERCENT OR MORE (BY VOLUME) OF ONE OR MORE OF THE ABOVE NONHALOGENATED SOLVENTS OR THOSE SOLVENTS LISTED IN F001, F002, OR F004; AND STILL BOTTOMS FROM THE RECOVERY OF THESE SPENT SOLVENTS AND SPENT SOLVENT MIXTURES.

Haz Waste Cd Owner: HQ
Source Type: N
Haz Waste Cd: D006
Code Type: D
BR Waste Code Active Status: Yes
Waste Code Active Status: Yes
Waste Code Desc: CADMIUM

Haz Waste Cd Owner: HQ
Source Type: N
Haz Waste Cd: D007
Code Type: D
BR Waste Code Active Status: Yes
Waste Code Active Status: Yes
Waste Code Desc: CHROMIUM

Owner/Operator Details

Owner/Operator Ind: CO
Country:
Name: HENRY L WHEELER TESTMENTARY TRUST AND J
Zip Code: 92111
Street No:
Phone: 858-279-7830
Street 1: 7906 RAYTHEON RD
Type: P
Street 2:
Date Became Current:
City: SAN DIEGO
Date Ended Current:
State: CA
Source Type: N

Owner/Operator Ind: CP
Country:
Name: NOT REQUIRED
Zip Code: 99999
Street No:
Phone: 415-555-1212
Street 1: NOT REQUIRED
Type: P
Street 2:
Date Became Current:
City: NOT REQUIRED
Date Ended Current:
State: ME
Source Type: I

601	1 of 1	-	0.00 / 0.00	420.33 / -3	SDGE - RUFFIN CT TCM WAREHOUSE 9387 RUFFIN CT SAN DIEGO CA 92123	CERS HAZ

Site ID: 66281
Latitude: 32.828308
Longitude: -117.123512

Regulated Programs

EI ID: 10391029 ***EI Description:*** Chemical Storage Facilities

Affiliations

Affil Type Desc: Legal Owner
Entity Name: SDG&E - RUFFIN CT TCM WAREHOUSE
Entity Title:
Address: 8315 CENTURY PARK CT, CP21L
City: SAN DIEGO
State: CA
Country: United States
Zip Code: 92123
Phone: (858) 650-6171

Affil Type Desc: Parent Corporation
Entity Name: SDG&E
Entity Title:
Address:
City:
State:
Country:
Zip Code:
Phone:

Affil Type Desc: Property Owner
Entity Name: MADBAK MICHEL
Entity Title:
Address: 9728 WREN BLUFF DR
City: SAN DIEGO
State: CA
Country: United States
Zip Code: 92127
Phone: (858) 312-1990

Affil Type Desc: Environmental Contact
Entity Name: Ban Yahya
Entity Title:
Address: 4588 Overland Ave.
City: SAN DIEGO
State: CA
Country:
Zip Code: 92123
Phone: (858) 626-6227

Affil Type Desc: Identification Signer
Entity Name: Ban B. Yahya
Entity Title: ENVIRONMENTAL SPECIALIST
Address:

City:	
State:	
Country:	
Zip Code:	
Phone:	

Affil Type Desc:	Operator
Entity Name:	SDG&E - RUFFIN CT TCM WAREHOUSE
Entity Title:	
Address:	
City:	
State:	
Country:	
Zip Code:	
Phone:	(858) 541-5958

Affil Type Desc:	Secondary Emergency Contact
Entity Name:	Ban Yahya
Entity Title:	ENVTL SPEC
Address:	
City:	
State:	
Country:	
Zip Code:	
Phone:	(619) 725-5100

Affil Type Desc:	CUPA District
Entity Name:	San Diego County Env Health
Entity Title:	
Address:	PO Box 129261
City:	San Diego
State:	CA
Country:	
Zip Code:	92112-9261
Phone:	(858) 505-6880

Affil Type Desc:	Primary Emergency Contact
Entity Name:	BRET BALL
Entity Title:	SITE MGR
Address:	
City:	
State:	
Country:	
Zip Code:	
Phone:	(619) 725-5100

Affil Type Desc:	Document Preparer
Entity Name:	Ban B. Yahya
Entity Title:	
Address:	
City:	
State:	

Country:
Zip Code:
Phone:

Affil Type Desc: Facility Mailing Address
Entity Name: Mailing Address
Entity Title:
Address: 8315 CENTURY PARK CT, CP21L
City: SAN DIEGO
State: CA
Country:
Zip Code: 92123
Phone:

Coordinates

Env Int Type Code: HMBP
Program ID: 10391029
Latitude: 32.828310
Longitude: -117.123510
Coord Name:
Ref Point Type Desc: Center of a facility or station.

Evaluations

Eval Date: 8/28/2017
Violations Found: No
Eval General Type: Compliance Evaluation Inspection
Eval Type: Routine done by local agency
Eval Division: San Diego County Department of Env Health
Eval Program: HMRRP
Eval Source: CERS
Eval Notes:

Inspector: Preece Sharon Inspection ID:5765427

Eval Date: 10/23/2015
Violations Found: No
Eval General Type: Compliance Evaluation Inspection
Eval Type: Routine done by local agency
Eval Division: San Diego County Department of Env Health
Eval Program: HMRRP
Eval Source: CERS
Eval Notes:

Inspector: Preece Sharon Inspection ID:4087843

602	*1 of 1*	*-*	*0.00 / 0.00*	*426.17 / 3*	*SAN DIEGO COUNTY (VARIOUS) CA*	*SAN DIEGO LOP*

SWRCB Global ID: T0608147291
Record ID: DEH1996-LSAM-H99999-000
Parcel No: 369-083-23-00
Census Tract: 85.11

Map Key	Number of Records	Direction	Distance (mi/ft)	Elev/Diff (ft)	Site	DB

Record Status:	Completed	**Zip Code 2:**	92123
Opened Date:	2/15/1996	**Community:**	San Diego
Case Type:		**Jurisdiction:**	SAN DIEGO
Historical Name:	SAN DIEGO COUNTY (NO FILE)	**Watershed Basin No:**	907.11
Lead Agency:	DEH/SAM	**Latitude GS 84:**	32.8355470
Lead Agency Date:	2/15/1996	**Longitude GS 84:**	-117.1311704
Funding:	N - Non-Billable	**X Map Coord:**	6291240.659
Fire Agency:	SAN DIEGO	**Y Map Coord:**	1884736.859
Thomasbros Mappage Grid:	1229 D 7		
Water Purveyor:	SAN DIEGO		
File Case Type:	CASES WITH NO CASE TYPE		

603	1 of 7	-	0.00 / 0.00	427.56 / 5	**CARL'S TRAILER RENTAL/EZ HAUL** **5624 KEARNY VILLA RD** **SAN DIEGO CA 92123**	**CERS TANK**

Site ID:	103130
Latitude:	32.837151
Longitude:	-117.136246

Regulated Programs

EI ID:	10390306	**EI Description:**	Hazardous Waste Generator
EI ID:	10390306	**EI Description:**	Underground Storage Tank
EI ID:	10390306	**EI Description:**	Chemical Storage Facilities

Affiliations

Affil Type Desc:	Legal Owner
Entity Name:	Carls Trailer Rental
Entity Title:	
Address:	5624 KEARNY VILLA RD
City:	SAN DIEGO
State:	CA
Country:	United States
Zip Code:	92123
Phone:	(858) 277-1440

Affil Type Desc:	Identification Signer
Entity Name:	Nick Constantine
Entity Title:	Manager
Address:	
City:	
State:	
Country:	
Zip Code:	
Phone:	

Affil Type Desc:	UST Tank Operator
Entity Name:	Carls Trailer Rental Inc
Entity Title:	
Address:	5624 Kearny Villa Rd
City:	San Diego
State:	Ca
Country:	United States
Zip Code:	92123
Phone:	(858) 277-1440

Affil Type Desc:	Parent Corporation
Entity Name:	CARL'S TRAILER RENTAL/EZ HAUL
Entity Title:	
Address:	
City:	
State:	
Country:	
Zip Code:	
Phone:	

Affil Type Desc:	Primary Emergency Contact
Entity Name:	Nick Constantine
Entity Title:	Facility Operator
Address:	
City:	
State:	
Country:	
Zip Code:	
Phone:	(858) 277-1440

Affil Type Desc:	Facility Mailing Address
Entity Name:	Mailing Address
Entity Title:	
Address:	5624 KEARNY VILLA RD
City:	San Diego
State:	CA
Country:	
Zip Code:	92123
Phone:	

Affil Type Desc:	CUPA District
Entity Name:	San Diego County Env Health
Entity Title:	
Address:	PO Box 129261
City:	San Diego
State:	CA
Country:	
Zip Code:	92112-9261
Phone:	(858) 505-6880

Affil Type Desc:	UST Property Owner Name

Entity Name:	Constantine Family Trust
Entity Title:	
Address:	5624 Kearny Villa Rd
City:	San Diego
State:	Ca
Country:	United States
Zip Code:	92123
Phone:	(858) 277-1440
Affil Type Desc:	Environmental Contact
Entity Name:	Nick Constantine
Entity Title:	
Address:	5624 Kearny Villa Rd
City:	San Diego
State:	CA
Country:	
Zip Code:	92123
Phone:	(858) 277-1440
Affil Type Desc:	Document Preparer
Entity Name:	John Ash
Entity Title:	
Address:	
City:	
State:	
Country:	
Zip Code:	
Phone:	
Affil Type Desc:	Operator
Entity Name:	Carls Trailer Rental
Entity Title:	
Address:	
City:	
State:	
Country:	
Zip Code:	
Phone:	(858) 277-1440
Affil Type Desc:	UST Permit Applicant
Entity Name:	Robert Montijo
Entity Title:	D.O.
Address:	
City:	
State:	
Country:	
Zip Code:	
Phone:	(760) 880-3600
Affil Type Desc:	UST Tank Owner
Entity Name:	Carls Trailer Rental Inc
Entity Title:	

Address:	5624 Kearny Villa Rd
City:	San Diego
State:	Ca
Country:	United States
Zip Code:	92123
Phone:	(858) 277-1440

Coordinates

Env Int Type Code:	HWG	**Longitude:**	-117.136250
Program ID:	10390306	**Coord Name:**	
Latitude:	32.837150	**Ref Point Type Desc:**	Center of a facility or station.

Evaluations

Eval Date:	10/25/2013
Violations Found:	Yes
Eval General Type:	Compliance Evaluation Inspection
Eval Type:	Routine done by local agency
Eval Division:	San Diego County Department of Env Health
Eval Program:	UST
Eval Source:	CERS
Eval Notes:	

Inspector: Kiener Michael Inspection ID:4088732

Eval Date:	10/17/2016
Violations Found:	Yes
Eval General Type:	Compliance Evaluation Inspection
Eval Type:	Routine done by local agency
Eval Division:	San Diego County Department of Env Health
Eval Program:	UST
Eval Source:	CERS
Eval Notes:	

Inspector: Preece Sharon Inspection ID:5515510

Eval Date:	10/17/2016
Violations Found:	Yes
Eval General Type:	Compliance Evaluation Inspection
Eval Type:	Routine done by local agency
Eval Division:	San Diego County Department of Env Health
Eval Program:	HMRRP
Eval Source:	CERS
Eval Notes:	

Inspector: Preece Sharon Inspection ID:5515510

Eval Date:	10/25/2013
Violations Found:	Yes

Eval General Type: Other/Unknown
Eval Type: Other, not routine, done by local agency
Eval Division: San Diego County Department of Env Health
Eval Program: UST
Eval Source: CERS
Eval Notes:

Inspector: Kiener Michael Inspection ID:4951613

Eval Date: 10/17/2016
Violations Found: Yes
Eval General Type: Compliance Evaluation Inspection
Eval Type: Routine done by local agency
Eval Division: San Diego County Department of Env Health
Eval Program: HW
Eval Source: CERS
Eval Notes:

Inspector: Preece Sharon Inspection ID:5515510

Eval Date: 10/19/2015
Violations Found: No
Eval General Type: Compliance Evaluation Inspection
Eval Type: Routine done by local agency
Eval Division: San Diego County Department of Env Health
Eval Program: HMRRP
Eval Source: CERS
Eval Notes:

Inspector: Preece Sharon Inspection ID:5261141

Eval Date: 10/19/2015
Violations Found: No
Eval General Type: Compliance Evaluation Inspection
Eval Type: Routine done by local agency
Eval Division: San Diego County Department of Env Health
Eval Program: HW
Eval Source: CERS
Eval Notes:

Inspector: Preece Sharon Inspection ID:5261141

Eval Date: 10/19/2015
Violations Found: Yes
Eval General Type: Compliance Evaluation Inspection
Eval Type: Routine done by local agency
Eval Division: San Diego County Department of Env Health
Eval Program: UST
Eval Source: CERS
Eval Notes:

Inspector: Preece Sharon Inspection ID:5261141

Eval Date: 10/23/2015
Violations Found: No
Eval General Type: Compliance Evaluation Inspection
Eval Type: Routine done by local agency
Eval Division: San Diego County Department of Env Health
Eval Program: HMRRP
Eval Source: CERS
Eval Notes:

Inspector: Preece Sharon Inspection ID:5368896

Eval Date: 10/23/2015
Violations Found: No
Eval General Type: Compliance Evaluation Inspection
Eval Type: Routine done by local agency
Eval Division: San Diego County Department of Env Health
Eval Program: HW
Eval Source: CERS
Eval Notes:

Inspector: Preece Sharon Inspection ID:5368896

Eval Date: 11/5/2014
Violations Found: No
Eval General Type: Compliance Evaluation Inspection
Eval Type: Routine done by local agency
Eval Division: San Diego County Department of Env Health
Eval Program: HW
Eval Source: CERS
Eval Notes:

Inspector: Preece Sharon Inspection ID:4981973

Eval Date: 11/5/2014
Violations Found: Yes
Eval General Type: Compliance Evaluation Inspection
Eval Type: Routine done by local agency
Eval Division: San Diego County Department of Env Health
Eval Program: HMRRP
Eval Source: CERS
Eval Notes:

Inspector: Preece Sharon Inspection ID:4981973

Eval Date: 11/5/2014
Violations Found: Yes
Eval General Type: Compliance Evaluation Inspection
Eval Type: Routine done by local agency

Eval Division: San Diego County Department of Env Health
Eval Program: UST
Eval Source: CERS
Eval Notes:

Inspector: Preece Sharon Inspection ID:4981973

Violations

Violation Date: 11/5/2014 ***Violation Program:*** HMRRP
Violation Division: San Diego County Department of Env Health ***Violation Source:*** CERS
Citation: HSC 6.95 25508(d) - California Health and Safety Code, Chapter 6.95, Section(s) 25508(d)
Violation Notes:

Returned to compliance on 12/29/2014.

Violation Description:

Failure to complete and/or electronically submit a business plan when storing/handling a hazardous material at or above reportable quantities.

Violations

Violation Date: 10/17/2016 ***Violation Program:*** UST
Violation Division: San Diego County Department of Env Health ***Violation Source:*** CERS
Citation: 23 CCR 16 2630(d), 2641(a) - California Code of Regulations, Title 23, Chapter 16, Section(s) 2630(d), 2641(a)
Violation Notes:

Returned to compliance on 10/17/2016.

Violation Description:

Failure of leak detection equipment to be located such that equipment is capable of detecting a leak at the earliest possible opportunity.

Violations

Violation Date: 10/25/2013 ***Violation Program:*** UST
Violation Division: San Diego County Department of Env Health ***Violation Source:*** CERS
Citation: 23 CCR 16 2715(c)(2) - California Code of Regulations, Title 23, Chapter 16, Section(s) 2715(c)(2)
Violation Notes:

Returned to compliance on 10/25/2013.

Violation Description:

Failure to comply with one or more of the following: maintain the spill bucket in good condition, containment free of debris/liquid, and/or to remove the contents of the spill bucket when a release/leak/spill was observed.

Violations

Violation Date: 10/17/2016 ***Violation Program:*** HMRRP
Violation Division: San Diego County Department of Env Health ***Violation Source:*** CERS

Citation: HSC 6.95 25508.2 - California Health and Safety Code, Chapter 6.95, Section(s) 25508.2

Violation Notes:

Returned to compliance on 10/31/2016.

Violation Description:

Failure to annually review and electronically certify that the business plan is complete and accurate on or before the annual due date.

Violations

Violation Date: 10/17/2016 ***Violation Program:*** HMRRP

Violation Division: San Diego County Department of Env Health ***Violation Source:*** CERS

Citation: HSC 6.95 25508(a)(1) - California Health and Safety Code, Chapter 6.95, Section(s) 25508(a)(1)

Violation Notes:

Returned to compliance on 10/31/2016.

Violation Description:

Failure to complete and electronically submit hazardous material inventory information for all reportable hazardous materials on site at or above reportable quantities.

Violations

Violation Date: 10/25/2013 ***Violation Program:*** UST

Violation Division: San Diego County Department of Env Health ***Violation Source:*** CERS

Citation: 23 CCR 16 2666 - California Code of Regulations, Title 23, Chapter 16, Section(s) 2666

Violation Notes:

Returned to compliance on 10/25/2013.

Violation Description:

Failure of the leak detection equipment to be properly programmed or properly operated.

Violations

Violation Date: 10/19/2015 ***Violation Program:*** UST

Violation Division: San Diego County Department of Env Health ***Violation Source:*** CERS

Citation: 23 CCR 16 2638 - California Code of Regulations, Title 23, Chapter 16, Section(s) 2638

Violation Notes:

Returned to compliance on 10/19/2015.

Violation Description:

Failure to test leak detection equipment as required every 12 months (VPH, sensor, LLD, ATG, etc.) and/or submit monitoring system certification to the CUPA within 30 days of completion of the test

Violations

Violation Date: 11/5/2014 **Violation Program:** UST
Violation Division: San Diego County Department of Env Health **Violation Source:** CERS
Citation: 23 CCR 16 2638 - California Code of Regulations, Title 23, Chapter 16, Section(s) 2638
Violation Notes:

Returned to compliance on 11/05/2014.

Violation Description:

Failure to test leak detection equipment as required every 12 months (VPH, sensor, LLD, ATG, etc.) and/or submit monitoring system certification to the CUPA within 30 days of completion of the test

Violations

Violation Date: 10/25/2013 **Violation Program:** UST
Violation Division: San Diego County Department of Env Health **Violation Source:** CERS
Citation: 23 CCR 16 2665 - California Code of Regulations, Title 23, Chapter 16, Section(s) 2665
Violation Notes:

Returned to compliance on 11/12/2013.

Violation Description:

Failure to comply with one or more of the following: failure to install a spill bucket, have a functional drain valve or other method for the removal of liquid from the spill bucket/spill container, and/or be resistant to galvanic corrosion.

Violations

Violation Date: 10/17/2016 **Violation Program:** HW
Violation Division: San Diego County Department of Env Health **Violation Source:** CERS
Citation: HSC 6.5 Multiple Sections - California Health and Safety Code, Chapter 6.5, Section(s) Multiple Sections
Violation Notes:

Returned to compliance on 10/21/2016.

Violation Description:

Hazardous Waste Generator Program - Administration/Documentation - General

Violations

Violation Date: 11/5/2014 **Violation Program:** UST
Violation Division: San Diego County Department of Env Health **Violation Source:** CERS
Citation: 23 CCR 16 2711(a)(8) - California Code of Regulations, Title 23, Chapter 16, Section(s) 2711(a)(8)
Violation Notes:

Returned to compliance on 11/07/2014.

Violation Description:

Failure to submit, obtain approval, or maintain a complete/accurate plot plan.

Violations

Violation Date: 10/17/2016 ***Violation Program:*** UST
Violation Division: San Diego County Department of Env Health ***Violation Source:*** CERS
Citation: HSC 6.7 25299(a)(9) - California Health and Safety Code, Chapter 6.7, Section(s) 25299(a)(9)
Violation Notes:

Returned to compliance on 10/31/2016.

Violation Description:

Leak detection equipment disabled or tampered with in a manner that would prevent the monitoring system from detecting and/or alerting the owner/operator of a leak.

Violations

Violation Date: 10/25/2013 ***Violation Program:*** UST
Violation Division: San Diego County Department of Env Health ***Violation Source:*** CERS
Citation: HSC 6.7 Multiple Sections - California Health and Safety Code, Chapter 6.7, Section(s) Multiple Sections
Violation Notes:

Returned to compliance on 09/02/2014.

Violation Description:

UST Program - Administration/Documentation - General

Violations

Violation Date: 10/25/2013 ***Violation Program:*** UST
Violation Division: San Diego County Department of Env Health ***Violation Source:*** CERS
Citation: 23 CCR 16 2665 - California Code of Regulations, Title 23, Chapter 16, Section(s) 2665
Violation Notes:

Returned to compliance on 10/25/2013.

Violation Description:

Failure to comply with one or more of the following: failure to install a spill bucket, have a functional drain valve or other method for the removal of liquid from the spill bucket/spill container, and/or be resistant to galvanic corrosion.

Violations

Violation Date: 10/17/2016 ***Violation Program:*** HW
Violation Division: San Diego County Department of Env Health ***Violation Source:*** CERS
Citation: 22 CCR 12 66262.40(a) - California Code of Regulations, Title 22, Chapter 12, Section(s) 66262.40(a)
Violation Notes:

Returned to compliance on 10/31/2016.

Violation Description:

Failure to keep a copy of each properly signed manifest for at least three years from the date the waste was accepted by the initial transporter. The manifest signed at the time the waste was accepted for transport shall be kept until receiving a signed copy from the designated facility which received

Map Key	Number of Records	Direction	Distance (mi/ft)	Elev/Diff (ft)	Site	DB

the waste.

---

603 | 2 of 7 | - | 0.00 / 0.00 | 427.56 / 5 | KEYSTONE AUTOMOTIVE INDUSTRIES
5630 KEARNY VILLA ROAD
SAN DIEGO CA 92123 | HHSS

County: San Diego
Pdf File Url: http://geotracker.waterboards.ca.gov/ustpdfs/pdf/0002f359.pdf

---

603 | 3 of 7 | - | 0.00 / 0.00 | 427.56 / 5 | KEYSTONE AUTOMOTIVE PLATING
5630 KEARNY VILLA RD.
SAN DIEGO CA 92123 | HHSS

County: San Diego
Pdf File Url: http://geotracker.waterboards.ca.gov/ustpdfs/pdf/0002b5f7.pdf

---

603 | 4 of 7 | - | 0.00 / 0.00 | 427.56 / 5 | KEYSTONE AUTOMOTIVE PLATING
5630 KEARNY VILLA RD.
SAN DIEGO CA | HIST TANK

Owner Name: KEYSTONE AUTOMOTIVE PLATING
Owner Street: 700 E. BONITA AVE
Owner City: POMONA
Owner State: CA
Owner Zip: 91767
No of Containers: 1
County: SAN DIEGO
Facility State: CA
Facility Zip: 92123

---

603 | 5 of 7 | - | 0.00 / 0.00 | 427.56 / 5 | KEYSTONE AUTOMOTIVE INDUSTRIES
5630 KEARNY VILLA ROAD
SAN DIEGO CA | HIST TANK

Owner Name: STAMO CONSTANTINE
Owner Street: 2590 TICONDEROGA STREET
Owner City: SAN DIEGO
Owner State: CA
Owner Zip: 92117
No of Containers: 1
County: SAN DIEGO
Facility State: CA
Facility Zip: 92123

---

603 | 6 of 7 | - | 0.00 / 0.00 | 427.56 / 5 | KEYSTONE AUTOMOTIVE PLATING CORP.
5630 KEARNEY VILLA RD
SAN DIEGO CA 92123 | RCRA SQG

EPA Handler ID: CAD000063040
Land Type Code:
Land Type Desc:
Federal Waste Generator Code: 2
Gen Status Univ: SQG
Gen Status Univ Desc: Small Quantity Generator

Importer Activity:	No
Mixed Waste Generator:	No
Transporter Activity:	No
Transfer Facility:	No
Recycler Activity:	No
Onsite Burner Exemption:	No
Furnace Exemption:	No
Underground Inject Activity:	No
Receives Waste from Offsite:	No
TSD Type:	-----
TSD Activity:	No
Corrective Action Univ:	No
Action has been Imposed:	No
Action under 3004 (U)/(V):	No
Institutional Control Indicator:	N
Used Oil Transporter:	
Used Oil Transfer Facility:	
Used Oil Processor:	
Used Oil Refiner:	
Used Oil Burner:	
Used Oil Market Burner:	
Used Oil Spec Marketer:	
Activity Location:	CA
County Code:	CA073
County Name:	SAN DIEGO
Contact Name:	
Contact Phone No and Exten:	
Contact Email:	
Contact Address:	US
Mailing Address:	5630 , KEARNEY VILLA RD , SAN DIEGO , CA, 92123 , US

Violation/Evaluation Summary

Note: As of Jan 24 2018, there are no Compliance Monitoring and Enforcement (violation) records associated with this facility (EPA ID).

Handler Details

Source Type:	I	***Used Oil Transporter:***	No
Receive Date:	19960901	***UO Transfer Fac:***	No
Non Notifier:		***Used Oil Processor:***	No
Acknowledge Flag:		***Used Oil Refiner:***	No
Acknowledge Date:	19910331	***Used Oil Burner:***	No
Accessibility:		***UO Market Burner:***	No
Land Type:		***UO Spec Marketer:***	No
Fed Waste Gen Own:	HQ	***Current Site Name:***	KEYSTONE AUTOMOTIVE PLATING CORP.
Fed Waste Gen Cd:	2	***Location Street No:***	5630
Fed Waste Gen Desc:	Small Quantity Generator	***Location Street 1:***	KEARNEY VILLA RD
ST Waste Gen Own:		***Location Street 2:***	
State Waste Gen Cd:		***Location City:***	SAN DIEGO
Short Term Gen:	No	***Location State:***	CA

Importer Activity:	No	**Location Zip Code:**	92123
Mixed Waste Gen:	No	**County Code:**	CA073
Transporter:	No	**State District:**	4
Transfer Facility:	No	**Mailing Street No:**	5630
TSD Activity:	No	**Mailing Street 1:**	KEARNEY VILLA RD
Recycler Activity:	No	**Mailing Street 2:**	
Onsite Burn Exempt:	No	**Mailing City:**	SAN DIEGO
Furnace Exemption:	No	**Mailing State:**	CA
Underground Inject:	No	**Mailing Zip Code:**	92123
Off Site Receipt:	No	**Mailing Country:**	US
Waste Dest Fac:	No	**Contact First Name:**	
Subpart K College:		**Contact Middle Initial:**	
Subpart K Hospital:		**Contact Last Name:**	
Subpart K Non Profit:		**Contact Street No:**	
Subpart K Withdraw:		**Contact Street 1:**	
Include Ntnl Rprt:		**Contact Street 2:**	
Reporting Cycle:		**Contact City:**	
LQHUW:	No	**Contact State:**	
Trader Importer:		**Contact Zip:**	
Trader Exporter:		**Contact Country:**	US
Slab Importer:		**Contact Phone:**	
Slab Exporter:		**Contact Phone Ext:**	
Current Record:	Yes	**Contact Fax:**	
Location Country:	US	**Contact Email Addr:**	
State District Owner:	CA	**Contact Title:**	

NAICS Details

Source Type:	I	**NAICS Active Status:**	Yes
NAICS Cd Owner:	HQ	**NAICS Cycle:**	2002
NAICS Code:	332813		
NAICS Description:	ELECTROPLATING, PLATING, POLISHING, ANODIZING, AND COLORING		

Owner/Operator Details

Owner/Operator Ind:	CO	**Country:**	
Name:	KAP CORP 700 E BONITA AVE POMONA CA91767	**Zip Code:**	99999
Street No:		**Phone:**	415-555-1212
Street 1:	NOT REQUIRED	**Type:**	P
Street 2:		**Date Became Current:**	
City:	NOT REQUIRED	**Date Ended Current:**	
State:	ME		
Source Type:	I		

Owner/Operator Ind:	CP	**Country:**	
Name:	NOT REQUIRED	**Zip Code:**	99999
Street No:		**Phone:**	415-555-1212
Street 1:	NOT REQUIRED	**Type:**	P
Street 2:		**Date Became Current:**	
City:	NOT REQUIRED	**Date Ended Current:**	

Map Key	Number of Records	Direction	Distance (mi/ft)	Elev/Diff (ft)	Site	DB
State:	ME					
Source Type:	I					
603	7 of 7	-	0.00 / 0.00	427.56 / 5	CARL'S TRAILER RENTAL/EZ HAUL 5624 KEARNY VILLA RD SAN DIEGO CA 92123	SANDIEGO UST

Record ID:	DEH2002-HUPFP-129760	**Own or Operate UG:**	Yes
CERS ID:	10390306	**Own or Operate AG:**	No
Facility ID:	37-000-129760	**Haz. Mat. On-Site:**	Yes
EPA ID No:	CAL000033262	**Haz. Waste Gen:**	Yes
Permit Status:	Permit Renewed	**HHW Collection:**	No
Active Permit:	YES	**Recycle:**	No
Facility Type UST:	Motor Vehicle Fueling	**RCRA Large Qty. Gen:**	No
Business Phone:	858-277-1440	**Latitude:**	32.836854801745368
Business Fax:	8582683011	**Longitude:**	-117.13607423878231

Onsite Haz. Waste Trtmnt: No

Mailing Address: 5624 KEARNY VILLA RD, SAN DIEGO, CA 92123

--Details--

ID:	2956
Tank ID:	28469
Last Updated:	2017-11-01T00:54:47.000
UST Perm Close Date:	
Tank Status:	Active
Type of Tank:	Double Wall
Piping System Type:	Gravity
Tank Use:	Hazardous Waste (includes used oil)
Tank Capacity (Gal):	550
Tank Contents:	Used Oil
Other Content Info:	
Tank Owner Name:	Carls Trailer Rental

ID:	7643
Tank ID:	3
Last Updated:	2017-10-11T00:32:03.000
UST Perm Close Date:	10/10/2017
Tank Status:	SEE FILE
Type of Tank:	Double Wall
Piping System Type:	Gravity
Tank Use:	Hazardous Waste (includes used oil)
Tank Capacity (Gal):	550
Tank Contents:	Used Oil
Other Content Info:	
Tank Owner Name:	Carls Trailer Rental

ID:	7641
Tank ID:	1
Last Updated:	2017-10-11T00:32:03.000
UST Perm Close Date:	10/10/2017
Tank Status:	SEE FILE

Map Key	Number of Records	Direction	Distance (mi/ft)	Elev/Diff (ft)	Site	DB

Type of Tank: Double Wall
Piping System Type: Pressure
Tank Use: Motor Vehicle Fueling
Tank Capacity (Gal): 3000
Tank Contents: Diesel
Other Content Info:
Tank Owner Name: Carls Trailer Rental

ID: 7642
Tank ID: 2
Last Updated: 2017-10-11T00:32:03.000
UST Perm Close Date: 10/10/2017
Tank Status: SEE FILE
Type of Tank: Double Wall
Piping System Type: Conventional Suction
Tank Use: Motor Vehicle Fueling
Tank Capacity (Gal): 3000
Tank Contents: Diesel
Other Content Info:
Tank Owner Name: Carls Trailer Rental

ID: 2958
Tank ID: 28471
Last Updated: 2017-11-01T00:54:47.000
UST Perm Close Date:
Tank Status: Active
Type of Tank: Double Wall
Piping System Type: Conventional Suction
Tank Use: Motor Vehicle Fueling
Tank Capacity (Gal): 3000
Tank Contents: Diesel
Other Content Info:
Tank Owner Name: Carls Trailer Rental

ID: 2957
Tank ID: 28470
Last Updated: 2017-11-01T00:54:47.000
UST Perm Close Date:
Tank Status: Active
Type of Tank: Double Wall
Piping System Type: Conventional Suction
Tank Use: Motor Vehicle Fueling
Tank Capacity (Gal): 3000
Tank Contents: Diesel
Other Content Info:
Tank Owner Name: Carls Trailer Rental

604	1 of 1	-	0.00 / 0.00	430.30 / 7	CARMAX #7653 7766 BALBOA AVE SAN DIEGO CA 92111	UST

Map Key	Number of Records	Direction	Distance (mi/ft)	Elev/Diff (ft)	Site	DB

Facility ID:	37-000-207804	**Latitude:**	32.82271
Permitting Agency:	San Diego County Department of Environmental Health	**Longitude:**	-117.15644
County:	San Diego		

Map Key	Number of Records	Direction	Distance (mi/ft)	Elev/Diff (ft)	Site	DB
605	1 of 1	-	0.00 / 0.00	309.11 / -114	OTIS ELEVATOR CO 4619 VIEWRIDGE AVE STE B SAN DIEGO CA 92123	RCRA SQG

EPA Handler ID:	CAD081796831
Land Type Code:	O
Land Type Desc:	Other
Federal Waste Generator Code:	2
Gen Status Univ:	SQG
Gen Status Univ Desc:	Small Quantity Generator
Importer Activity:	No
Mixed Waste Generator:	No
Transporter Activity:	No
Transfer Facility:	No
Recycler Activity:	No
Onsite Burner Exemption:	No
Furnace Exemption:	No
Underground Inject Activity:	No
Receives Waste from Offsite:	No
TSD Type:	-----
TSD Activity:	No
Corrective Action Univ:	No
Action has been Imposed:	No
Action under 3004 (U)/(V):	No
Institutional Control Indicator:	N
Used Oil Transporter:	
Used Oil Transfer Facility:	
Used Oil Processor:	
Used Oil Refiner:	
Used Oil Burner:	
Used Oil Market Burner:	
Used Oil Spec Marketer:	
Activity Location:	CA
County Code:	CA073
County Name:	SAN DIEGO
Contact Name:	ENVIRONMENTAL MANAGER
Contact Phone No and Exten:	619-560-5881
Contact Email:	
Contact Address:	4619 VIEWRIDGE AVE STE B , SAN DIEGO , CA, 92123 , US
Mailing Address:	4619 VIEWRIDGE AVE STE B , SAN DIEGO , CA, 92123 , US

Violation/Evaluation Summary

Note:	As of Jan 24 2018, there are no Compliance Monitoring and Enforcement (violation) records associated with this facility (EPA ID).

Handler Details

Source Type:	N	***Used Oil Transporter:***	No
Receive Date:	19860805	***UO Transfer Fac:***	No
Non Notifier:		***Used Oil Processor:***	No
Acknowledge Flag:		***Used Oil Refiner:***	No
Acknowledge Date:	19910331	***Used Oil Burner:***	No
Accessibility:		***UO Market Burner:***	No
Land Type:	O	***UO Spec Marketer:***	No
Fed Waste Gen Own:	HQ	***Current Site Name:***	OTIS ELEVATOR CO
Fed Waste Gen Cd:	2	***Location Street No:***	
Fed Waste Gen Desc:	Small Quantity Generator	***Location Street 1:***	4619 VIEWRIDGE AVE STE B
ST Waste Gen Own:		***Location Street 2:***	
State Waste Gen Cd:		***Location City:***	SAN DIEGO
Short Term Gen:	No	***Location State:***	CA
Importer Activity:	No	***Location Zip Code:***	92123
Mixed Waste Gen:	No	***County Code:***	CA073
Transporter:	No	***State District:***	4
Transfer Facility:	No	***Mailing Street No:***	
TSD Activity:	No	***Mailing Street 1:***	4619 VIEWRIDGE AVE STE B
Recycler Activity:	No	***Mailing Street 2:***	
Onsite Burn Exempt:	No	***Mailing City:***	SAN DIEGO
Furnace Exemption:	No	***Mailing State:***	CA
Underground Inject:	No	***Mailing Zip Code:***	92123
Off Site Receipt:	No	***Mailing Country:***	US
Waste Dest Fac:	No	***Contact First Name:***	ENVIRONMENTAL
Subpart K College:		***Contact Middle Initial:***	
Subpart K Hospital:		***Contact Last Name:***	MANAGER
Subpart K Non Profit:		***Contact Street No:***	
Subpart K Withdraw:		***Contact Street 1:***	4619 VIEWRIDGE AVE STE B
Include Ntnl Rprt:		***Contact Street 2:***	
Reporting Cycle:		***Contact City:***	SAN DIEGO
LQHUW:	No	***Contact State:***	CA
Trader Importer:		***Contact Zip:***	92123
Trader Exporter:		***Contact Country:***	US
Slab Importer:		***Contact Phone:***	619-560-5881
Slab Exporter:		***Contact Phone Ext:***	
Current Record:	Yes	***Contact Fax:***	
Location Country:	US	***Contact Email Addr:***	
State District Owner:	CA	***Contact Title:***	

NAICS Details

Source Type:	N	***NAICS Active Status:***	No
NAICS Cd Owner:	HQ	***NAICS Cycle:***	2007
NAICS Code:	23595		
NAICS Description:	BUILDING EQUIPMENT AND OTHER MACHINERY INSTALLATION CONTRACTORS		

Owner/Operator Details

Map Key	Number of Records	Direction	Distance (mi/ft)	Elev/Diff (ft)	Site	DB

Owner/Operator Ind:	CO	**Country:**	
Name:	UNITED TECHNOLOGIES	**Zip Code:**	99999
Street No:		**Phone:**	415-555-1212
Street 1:	NOT REQUIRED	**Type:**	P
Street 2:		**Date Became Current:**	
City:	NOT REQUIRED	**Date Ended Current:**	
State:	ME		
Source Type:	N		

Owner/Operator Ind:	CP	**Country:**	
Name:	NOT REQUIRED	**Zip Code:**	99999
Street No:		**Phone:**	415-555-1212
Street 1:	NOT REQUIRED	**Type:**	P
Street 2:		**Date Became Current:**	
City:	NOT REQUIRED	**Date Ended Current:**	
State:	ME		
Source Type:	N		

---

606 | 1 of 1 | - | 0.00 / 0.00 | 413.71 / -9 | **S D CONCRETE CUTTING CO**
7722 ENGINEER RD
SAN DIEGO CA 921111518 | LUST

Global ID:	T0607302624	**CUF Case:**	YES
Case Type:	LUST Cleanup Site	**Begin Date:**	1999-02-26 00:00:00
Status:	Completed - Case Closed	**How Discovered:**	
Status Date:	2001-10-30 00:00:00	**Stop Method:**	
RB Case No:	9UT3865	**County:**	San Diego
LOC Case No:	H02933-001	**Latitude:**	32.827256
Lead Agency:	SAN DIEGO COUNTY LOP	**Longitude:**	-117.1555946
Case Worker:		**File Location:**	Local Agency
Local Agency:			
Potential Media Of Concern:	Diesel		
Potential Media Affected:	Soil		
How Discovered Description:			
Stop Description:			
Cal Water Watershed Name:	Penasquitos - Miramar (906.40)		
DWR Groundwater Subbasin Name:			
Site History:			

Status History

Status:	Completed - Case Closed	**Status Date:**	2001-10-30 00:00:00
Status:	Open - Case Begin Date	**Status Date:**	1999-02-26 00:00:00

Activities

Action Type:	Other
Action:	Leak Began
Date:	1999-02-26 00:00:00

Map Key	Number of Records	Direction	Distance (mi/ft)	Elev/Diff (ft)	Site	DB

Action Type: Other
Action: Leak Reported
Date: 1999-03-04 00:00:00

Action Type: Other
Action: Leak Discovery
Date: 1999-02-26 00:00:00

Action Type: ENFORCEMENT
Action: Notice of Responsibility
Date: 1999-02-26 00:00:00

Action Type: Other
Action: Leak Stopped
Date: 1999-02-26 00:00:00

607	1 of 1	-	0.00 / 0.00	406.36 / -17	KEARNY MESA VET CENTER 7677 RONSON RD STE 100 SAN DIEGO CA 92111	CERS HAZ

Site ID: 127409
Latitude: 32.828770
Longitude: -117.154720

Regulated Programs

EI ID: 10384747 **EI Description:** Chemical Storage Facilities

Affiliations

Affil Type Desc: Document Preparer
Entity Name: Tyler McGuckin
Entity Title:
Address:
City:
State:
Country:
Zip Code:
Phone:

Affil Type Desc: Operator
Entity Name: Bjorn Barre, DVM
Entity Title:
Address:
City:
State:
Country:
Zip Code:
Phone: (858) 279-3000

Affil Type Desc:	Identification Signer
Entity Name:	Tyler McGuckin
Entity Title:	Hospital Manager
Address:	
City:	
State:	
Country:	
Zip Code:	
Phone:	

Affil Type Desc:	Environmental Contact
Entity Name:	Tyler McGuckin
Entity Title:	
Address:	7677 Ronson Rd Ste 100
City:	San Diego
State:	CA
Country:	
Zip Code:	92111
Phone:	(858) 279-3000

Affil Type Desc:	Facility Mailing Address
Entity Name:	Mailing Address
Entity Title:	
Address:	7677 Ronson Rd Ste 100
City:	San Diego
State:	CA
Country:	
Zip Code:	92111
Phone:	

Affil Type Desc:	CUPA District
Entity Name:	San Diego County Env Health
Entity Title:	
Address:	PO Box 129261
City:	San Diego
State:	CA
Country:	
Zip Code:	92112-9261
Phone:	(858) 505-6880

Affil Type Desc:	Legal Owner
Entity Name:	Bjorn Barre
Entity Title:	
Address:	7677 Ronson Rd Ste 100
City:	San Diego
State:	CA
Country:	United States
Zip Code:	92111
Phone:	(858) 279-3000

Affil Type Desc:	Parent Corporation
Entity Name:	KEARNY MESA VETERINARY CENTER

Map Key	Number of Records	Direction	Distance (mi/ft)	Elev/Diff (ft)	Site	DB

Entity Title:
Address:
City:
State:
Country:
Zip Code:
Phone:

Affil Type Desc: Primary Emergency Contact
Entity Name: Tyler McGuckin
Entity Title: Hospital Manager
Address:
City:
State:
Country:
Zip Code:
Phone: (858) 997-6678

---

608 | 1 of 1 | - | 0.00 / 0.00 | 429.60 / 7 | COUNTY OPERATION CENTER
5555 OVERLAND DRIVE
SAN DIEGO CA 92123 | CLEANUP SITES

Global ID: T10000003367
Case Type: Cleanup Program Site
Status: Open - Site Assessment
Status Date: 2008-07-28 00:00:00
RB Case No:
LOC Case No: H04795-002
Lead Agency: SAN DIEGO COUNTY LOP
Case Worker: JC
Local Agency: SAN DIEGO COUNTY LOP
Potential Cntm of Concrn:
Potential Media Affected:
How Discovered Description:
Stop Description:
Cal Water Watershed Name: San Diego - Lower San Diego - Mission San Diego (907.11)
DWR Groundwater Subbasin Name:
Site History:

CUF Case: NO
Begin Date: 2008-07-28 00:00:00
How Discovered:
Stop Method:
County: San Diego
Latitude: 32.834795072465
Longitude: -117.129514217377
File Location: Local Agency

DGS requested that DEH provide regulatory oversight of potential soil contamination that may be encountered during redevelopment of the COC campus.

Status History

Status: Open - Case Begin Date **Status Date:** 2008-07-28 00:00:00

Status: Open - Site Assessment **Status Date:** 2008-07-28 00:00:00

Activities

Action Type: ENFORCEMENT
Action: Technical Correspondence / Assistance / Other
Date: 2016-09-22 00:00:00

Action Type: ENFORCEMENT
Action: Letter - Notice
Date: 2013-11-27 00:00:00

Action Type: ENFORCEMENT
Action: Cost Recovery Agreement
Date: 2008-08-08 00:00:00

Action Type: ENFORCEMENT
Action: Staff Letter
Date: 2011-11-02 00:00:00

Action Type: ENFORCEMENT
Action: Technical Correspondence / Assistance / Other
Date: 2015-08-27 00:00:00

Action Type: ENFORCEMENT
Action: Technical Correspondence / Assistance / Other
Date: 2011-11-10 00:00:00

Action Type: RESPONSE
Action: Other Report / Document - Regulator Responded
Date: 2017-01-19 00:00:00

Action Type: RESPONSE
Action: Risk Assessment Report
Date: 2011-10-13 00:00:00

Action Type: ENFORCEMENT
Action: Technical Correspondence / Assistance / Other
Date: 2017-03-03 00:00:00

Action Type: ENFORCEMENT
Action: Technical Correspondence / Assistance / Other
Date: 2016-09-27 00:00:00

Action Type: ENFORCEMENT
Action: Technical Correspondence / Assistance / Other
Date: 2016-09-14 00:00:00

Action Type: RESPONSE
Action: Other Report / Document
Date: 2017-06-22 00:00:00

Action Type: RESPONSE
Action: Soil Vapor Intrusion Investigation Report - Regulator Responded
Date: 2017-03-13 00:00:00

Map Key	Number of Records	Direction	Distance (mi/ft)	Elev/Diff (ft)	Site	DB

Action Type: ENFORCEMENT
Action: Technical Correspondence / Assistance / Other
Date: 2017-05-05 00:00:00

Contacts

Contact Type: Local Agency Caseworker
Contact Name: JAMES CLAY
Organization Name: SAN DIEGO COUNTY LOP
Address: P.O. Box 129261
City: San Diego
Email: james.clay@sdcounty.ca.gov
Phone No:

609	1 of 10	-	0.00 / 0.00	430.68 / 8	**San Diego Co. Environmental Health** **7737 Balboa Ave.** **San Diego CA**	CHMIRS

ID: 03-2029
Control No: 03-2029
Year: 2003
Notified Date: 4/16/200307:05:43 PM
Notified Date Time:
County: San Diego County

California Hazardous Material Incident Report System

Contained: Yes
Substance: Gasoline
Incident Date: 4/15/200312:00:00 AM
No of Injuries: 0
No of Fatals: 0
No of Evacs: 0
Cleanup: Contractor
Water: No
Water Way:
City: San Diego
County: San Diego County
Zip:
Site: Service Station
Bbls: 0
Cups: 0
Cuft: 0
Gals: 2
Grams: 0
Lbs: 0
Liters: 0
Oz: 0
Pts: 0
Qts: 0
Sheen: 0
Tons: 0
Unknown: 0
Admin Agency: San Diego County Health Services Dept.
Location: 7737 Balboa Ave.
Description: Occurred while a man attempted to steal fuel filter containers, so he dumped the contents.

609	2 of 10	-	0.00 / 0.00	430.68 / 8	**G&M Oil Co. #174** **7737 BALBOA AVE** **SAN DIEGO CA 92111**	CERS TANK

Site ID: 32259
Latitude: 32.821354
Longitude: -117.156441

Regulated Programs

EI ID: 10138473
EI Description: Chemical Storage Facilities

EI ID:	10138473	**EI Description:**	Underground Storage Tank
EI ID:	10138473	**EI Description:**	Hazardous Waste Generator

Affiliations

Affil Type Desc:	CUPA District
Entity Name:	San Diego County Env Health
Entity Title:	
Address:	PO Box 129261
City:	San Diego
State:	CA
Country:	
Zip Code:	92112-9261
Phone:	(858) 505-6880

Affil Type Desc:	Primary Emergency Contact
Entity Name:	ERIBERTO SALAZAR
Entity Title:	OPERATIONS MANAGER
Address:	
City:	
State:	
Country:	
Zip Code:	
Phone:	(800) 325-0585

Affil Type Desc:	UST Property Owner Name
Entity Name:	G&M GAPCO, LLC
Entity Title:	
Address:	16868 A LANE
City:	HUNTINGTON BEACH
State:	CA
Country:	United States
Zip Code:	92647
Phone:	(714) 375-4700

Affil Type Desc:	Identification Signer
Entity Name:	SOLEDAD GERMAN for G&M OIL CO.
Entity Title:	COMPLIANCE ADMINISTRATOR
Address:	
City:	
State:	
Country:	
Zip Code:	
Phone:	

Affil Type Desc:	Secondary Emergency Contact
Entity Name:	JENNIFER TALBERT
Entity Title:	TREASURER
Address:	
City:	

State:	
Country:	
Zip Code:	
Phone:	(800) 325-0585
Affil Type Desc:	UST Tank Owner
Entity Name:	G&M OIL CO., LLC
Entity Title:	
Address:	16868 A LANE
City:	HUNTINGTON BEACH
State:	CA
Country:	United States
Zip Code:	92647
Phone:	(714) 375-4700
Affil Type Desc:	Document Preparer
Entity Name:	HORTENSIA NAVARRO
Entity Title:	
Address:	
City:	
State:	
Country:	
Zip Code:	
Phone:	
Affil Type Desc:	Facility Mailing Address
Entity Name:	Mailing Address
Entity Title:	
Address:	16868 A LANE
City:	HUNTINGTON BEACH
State:	CA
Country:	
Zip Code:	92647
Phone:	
Affil Type Desc:	Legal Owner
Entity Name:	G&M OIL CO., LLC
Entity Title:	
Address:	16868 A LANE
City:	HUNTINGTON BEACH
State:	CA
Country:	United States
Zip Code:	92647
Phone:	(714) 375-4700
Affil Type Desc:	Operator
Entity Name:	G&M OIL CO., LLC
Entity Title:	
Address:	
City:	
State:	
Country:	

Zip Code:
Phone: (714) 375-4700

Affil Type Desc: UST Tank Operator
Entity Name: G&M OIL CO., LLC
Entity Title:
Address: 16868 A LANE
City: HUNTINGTON BEACH
State: CA
Country: United States
Zip Code: 92647
Phone: (714) 375-4700

Affil Type Desc: Parent Corporation
Entity Name: G&M OIL CO.
Entity Title:
Address:
City:
State:
Country:
Zip Code:
Phone:

Affil Type Desc: Environmental Contact
Entity Name: MICHAEL GRAY
Entity Title:
Address: 16868 A LANE
City: HUNTINGTON BEACH
State: CA
Country:
Zip Code: 92647
Phone: (714) 475-6369

Affil Type Desc: UST Permit Applicant
Entity Name: SOLEDAD GERMAN for G&M OIL CO.
Entity Title: COMPLIANCE ADMINISTRATOR
Address:
City:
State:
Country:
Zip Code:
Phone: (714) 475-6375

Coordinates

Env Int Type Code:	HWG	***Longitude:***	-117.156440
Program ID:	10138473	***Coord Name:***	
Latitude:	32.821350	***Ref Point Type Desc:***	Center of a facility or station.

Evaluations

Eval Date: 10/6/2016
Violations Found: No
Eval General Type: Compliance Evaluation Inspection
Eval Type: Routine done by local agency
Eval Division: San Diego County Department of Env Health
Eval Program: HW
Eval Source: CERS
Eval Notes:

Inspector: Fernandez Juan Inspection ID:5511629

Eval Date: 10/11/2013
Violations Found: Yes
Eval General Type: Compliance Evaluation Inspection
Eval Type: Routine done by local agency
Eval Division: San Diego County Department of Env Health
Eval Program: UST
Eval Source: CERS
Eval Notes:

Inspector: Garchitorena Bobby Inspection ID:4350768

Eval Date: 10/9/2014
Violations Found: No
Eval General Type: Compliance Evaluation Inspection
Eval Type: Routine done by local agency
Eval Division: San Diego County Department of Env Health
Eval Program: HMRRP
Eval Source: CERS
Eval Notes:

Inspector: Garchitorena Bobby Inspection ID:4970451

Eval Date: 10/6/2016
Violations Found: Yes
Eval General Type: Compliance Evaluation Inspection
Eval Type: Routine done by local agency
Eval Division: San Diego County Department of Env Health
Eval Program: UST
Eval Source: CERS
Eval Notes:

Inspector: Fernandez Juan Inspection ID:5511629

Eval Date: 10/16/2015
Violations Found: No
Eval General Type: Compliance Evaluation Inspection
Eval Type: Routine done by local agency
Eval Division: San Diego County Department of Env Health
Eval Program: HMRRP

Eval Source: CERS
Eval Notes:

Inspector: Fernandez Juan Inspection ID:5161098

Eval Date: 10/16/2015
Violations Found: Yes
Eval General Type: Compliance Evaluation Inspection
Eval Type: Routine done by local agency
Eval Division: San Diego County Department of Env Health
Eval Program: UST
Eval Source: CERS
Eval Notes:

Inspector: Fernandez Juan Inspection ID:5161098

Eval Date: 10/11/2013
Violations Found: No
Eval General Type: Compliance Evaluation Inspection
Eval Type: Routine done by local agency
Eval Division: San Diego County Department of Env Health
Eval Program: HMRRP
Eval Source: CERS
Eval Notes:

Inspector: Garchitorena Bobby Inspection ID:4350768

Eval Date: 10/9/2014
Violations Found: Yes
Eval General Type: Compliance Evaluation Inspection
Eval Type: Routine done by local agency
Eval Division: San Diego County Department of Env Health
Eval Program: UST
Eval Source: CERS
Eval Notes:

Inspector: Garchitorena Bobby Inspection ID:4970451

Eval Date: 10/16/2015
Violations Found: No
Eval General Type: Compliance Evaluation Inspection
Eval Type: Routine done by local agency
Eval Division: San Diego County Department of Env Health
Eval Program: HW
Eval Source: CERS
Eval Notes:

Inspector: Fernandez Juan Inspection ID:5161098

Eval Date: 10/6/2016

Violations Found: Yes
Eval General Type: Compliance Evaluation Inspection
Eval Type: Routine done by local agency
Eval Division: San Diego County Department of Env Health
Eval Program: HMRRP
Eval Source: CERS
Eval Notes:

Inspector: Fernandez Juan Inspection ID:5511629

Eval Date: 10/9/2014
Violations Found: No
Eval General Type: Compliance Evaluation Inspection
Eval Type: Routine done by local agency
Eval Division: San Diego County Department of Env Health
Eval Program: HW
Eval Source: CERS
Eval Notes:

Inspector: Garchitorena Bobby Inspection ID:4970451

Eval Date: 10/11/2013
Violations Found: No
Eval General Type: Compliance Evaluation Inspection
Eval Type: Routine done by local agency
Eval Division: San Diego County Department of Env Health
Eval Program: HW
Eval Source: CERS
Eval Notes:

Inspector: Garchitorena Bobby Inspection ID:4350768

Violations

Violation Date: 10/9/2014 ***Violation Program:*** UST
Violation Division: San Diego County Department of Env Health ***Violation Source:*** CERS
Citation: 23 CCR 16 2632, 2634, 2636, 2666 - California Code of Regulations, Title 23, Chapter 16, Section(s) 2632, 2634, 2636, 2666
Violation Notes:

Returned to compliance on 10/09/2014.

Violation Description:

Failure of the leak detection equipment to be properly programmed or properly operated.

Violations

Violation Date: 10/16/2015 ***Violation Program:*** UST
Violation Division: San Diego County Department of Env Health ***Violation Source:*** CERS
Citation: 23 CCR 16 2641(a) - California Code of Regulations, Title 23, Chapter 16, Section(s) 2641(a)

Violation Notes:

Returned to compliance on 10/16/2015.

Violation Description:

Failure of sensor to be located in the proper position/location.

Violations

Violation Date: 10/16/2015 ***Violation Program:*** UST
Violation Division: San Diego County Department of Env Health ***Violation Source:*** CERS
Citation: 23 CCR 16 2715 - California Code of Regulations, Title 23, Chapter 16, Section(s) 2715
Violation Notes:

Returned to compliance on 10/16/2015.

Violation Description:

Failure to comply with one or more of the designated operator monthly inspection requirements: failed to inspect the monthly alarm history report; attach a copy of the alarm history; failed to inspect for the presence of liquid or debris in the spill container/spill bucket and under dispenser containment; failed to inspect the under dispenser containment to ensure that monitoring equipment is placed in the proper position; failure to inspect for liquid or debris in the containment sump where an alarm occurred or for which there is no record of a service visit; or failure to check that all testing and maintenance has been completed and documented.

Violations

Violation Date: 10/6/2016 ***Violation Program:*** UST
Violation Division: San Diego County Department of Env Health ***Violation Source:*** CERS
Citation: 23 CCR 16 2636(f)(5) - California Code of Regulations, Title 23, Chapter 16, Section(s) 2636(f)(5)
Violation Notes:

Returned to compliance on 10/06/2016.

Violation Description:

"Failure to meet one or more of the following monitoring requirements in lieu of the requirement to be tightness tested annually: The monitoring system maintains all product piping outside the dispenser to be fail-safe and shut down the pump when a leak is detected. The monitoring system shuts down the pump or stops flow when a leak is detected in the under dispenser containment (UDC)."

Violations

Violation Date: 10/11/2013 ***Violation Program:*** UST
Violation Division: San Diego County Department of Env Health ***Violation Source:*** CERS
Citation: HSC 6.7 Multiple Sections - California Health and Safety Code, Chapter 6.7, Section(s) Multiple Sections
Violation Notes:

Returned to compliance on 10/11/2013.

Violation Description:

UST Program - Operations/Maintenance - General

Map Key	Number of Records	Direction	Distance (mi/ft)	Elev/Diff (ft)	Site	DB

Violations

Violation Date: 10/6/2016 ***Violation Program:*** UST
Violation Division: San Diego County Department of Env Health ***Violation Source:*** CERS
Citation: 23 CCR 16 2635(b)(2), 2665 - California Code of Regulations, Title 23, Chapter 16, Section(s) 2635(b)(2), 2665
Violation Notes:

Returned to compliance on 10/06/2016.

Violation Description:

Failure of the overfill prevention system to meet one of the following requirements: Alert the transfer operator when the tank is 90 percent full by restricting the flow into the tank or triggering an audible and visual alarm; or Restrict delivery of flow to the tank at least 30 minutes before the tank overfills, provided the restriction occurs when the tank is filled to no more than 95 percent of capacity; and activate an audible alarm at least five minutes before the tank overfills; or Provide positive shut-off of flow to the tank when the tank is filled to no more than 95 percent of capacity; or Provide positive shut-off of flow to the tank so that none of the fittings located on the top of the tank are exposed to product due to overfilling.

Violations

Violation Date: 10/6/2016 ***Violation Program:*** HMRRP
Violation Division: San Diego County Department of Env Health ***Violation Source:*** CERS
Citation: HSC 6.95 25508.1(a)-(f) - California Health and Safety Code, Chapter 6.95, Section(s) 25508.1(a)-(f)
Violation Notes:

Returned to compliance on 12/20/2016.

Violation Description:

Failure to electronically update business plan within 30 days of any one of the following events:
A 100 percent or more increase in the quantity of a previously disclosed material.
Any handling of a previously undisclosed hazardous materials at or above reportable quantities.
A change of business address, business ownership, or business name.
A substantial change in the handler's operations that requires modification to any portion of the business plan.

Violations

Violation Date: 10/11/2013 ***Violation Program:*** UST
Violation Division: San Diego County Department of Env Health ***Violation Source:*** CERS
Citation: 23 CCR 16 2665 - California Code of Regulations, Title 23, Chapter 16, Section(s) 2665
Violation Notes:

Returned to compliance on 10/11/2013.

Violation Description:

Failure to comply with one or more of the following: failure to install a spill bucket, have a functional drain valve or other method for the removal of liquid from the spill bucket/spill container, and/or be resistant to galvanic corrosion.

609	*3 of 10*	*-*	*0.00 / 0.00*	*430.68 / 8*	***EXXON #1031*** ***7737 BALBOA AV*** ***SAN DIEGO CA 92111***	***EMISSIONS***

2000 Criteria Data

Facility ID:	4554	**CERR Code:**	
Facility SIC Code:	5541	**TOGT:**	2.3794498
CO:	37	**ROGT:**	2.3794498
Air Basin:	SD	**COT:**	
District:	SD	**NOXT:**	
COID:	SD	**SOXT:**	
DISN:	SAN DIEGO COUNTY APCD	**PMT:**	
CHAPIS:		**PM10T:**	

2000 Toxic Data

Facility ID:	4554	**COID:**	SD
Facility SIC Code:	5541	**DISN:**	SAN DIEGO COUNTY APCD
CO:	37	**CHAPIS:**	
Air Basin:	SD	**CERR Code:**	
District:	SD		
TS:			
Health Risk Asmt:			
Non-Cancer Chronic Haz Ind:			
Non-Cancer Acute Haz Ind:			

2001 Criteria Data

Facility ID:	4554	**CERR Code:**	
Facility SIC Code:	5541	**TOGT:**	2.38
CO:	37	**ROGT:**	2.38
Air Basin:	SD	**COT:**	
District:	SD	**NOXT:**	
COID:	SD	**SOXT:**	
DISN:	SAN DIEGO COUNTY APCD	**PMT:**	
CHAPIS:		**PM10T:**	

2001 Toxic Data

Facility ID:	4554	**COID:**	SD
Facility SIC Code:	5541	**DISN:**	SAN DIEGO COUNTY APCD
CO:	37	**CHAPIS:**	
Air Basin:	SD	**CERR Code:**	
District:	SD		
TS:			
Health Risk Asmt:			
Non-Cancer Chronic Haz Ind:			
Non-Cancer Acute Haz Ind:			

2002 Criteria Data

Facility ID:	4554	**CERR Code:**	
Facility SIC Code:	5541	**TOGT:**	2.3794498

CO:	37	**ROGT:**	2.3794498
Air Basin:	SD	**COT:**	
District:	SD	**NOXT:**	
COID:	SD	**SOXT:**	
DISN:	SAN DIEGO COUNTY APCD	**PMT:**	
CHAPIS:		**PM10T:**	

2002 Toxic Data

Facility ID:	4554	**COID:**	SD
Facility SIC Code:	5541	**DISN:**	SAN DIEGO COUNTY APCD
CO:	37	**CHAPIS:**	
Air Basin:	SD	**CERR Code:**	
District:	SD		
TS:			
Health Risk Asmt:			
Non-Cancer Chronic Haz Ind:			
Non-Cancer Acute Haz Ind:			

2003 Criteria Data

Facility ID:	4554	**CERR Code:**	
Facility SIC Code:	5541	**TOGT:**	2.3794498
CO:	37	**ROGT:**	2.3794498
Air Basin:	SD	**COT:**	
District:	SD	**NOXT:**	
COID:	SD	**SOXT:**	
DISN:	SAN DIEGO COUNTY APCD	**PMT:**	
CHAPIS:		**PM10T:**	

2003 Toxic Data

Facility ID:	4554	**COID:**	SD
Facility SIC Code:	5541	**DISN:**	SAN DIEGO COUNTY APCD
CO:	37	**CHAPIS:**	
Air Basin:	SD	**CERR Code:**	
District:	SD		
TS:			
Health Risk Asmt:			
Non-Cancer Chronic Haz Ind:			
Non-Cancer Acute Haz Ind:			

2004 Criteria Data

Facility ID:	4554	**CERR Code:**	
Facility SIC Code:	5541	**TOGT:**	2.1
CO:	37	**ROGT:**	2.1
Air Basin:	SD	**COT:**	
District:	SD	**NOXT:**	

COID:	SD	***SOXT:***	
DISN:	SAN DIEGO COUNTY APCD	***PMT:***	
CHAPIS:		***PM10T:***	

2004 Toxic Data

Facility ID:	4554	***COID:***	SD
Facility SIC Code:	5541	***DISN:***	SAN DIEGO COUNTY APCD
CO:	37	***CHAPIS:***	
Air Basin:	SD	***CERR Code:***	
District:	SD		
TS:			
Health Risk Asmt:			
Non-Cancer Chronic Haz Ind:			
Non-Cancer Acute Haz Ind:			

2005 Criteria Data

Facility ID:	4554	***CERR Code:***	
Facility SIC Code:	5541	***TOGT:***	2.1
CO:	37	***ROGT:***	2.1
Air Basin:	SD	***COT:***	
District:	SD	***NOXT:***	
COID:	SD	***SOXT:***	
DISN:	SAN DIEGO COUNTY APCD	***PMT:***	
CHAPIS:		***PM10T:***	

2005 Toxic Data

Facility ID:	4554	***COID:***	SD
Facility SIC Code:	5541	***DISN:***	SAN DIEGO COUNTY APCD
CO:	37	***CHAPIS:***	
Air Basin:	SD	***CERR Code:***	
District:	SD		
TS:			
Health Risk Asmt:			
Non-Cancer Chronic Haz Ind:			
Non-Cancer Acute Haz Ind:			

2006 Criteria Data

Facility ID:	4554	***CERR Code:***	
Facility SIC Code:	5541	***TOGT:***	2.1
CO:	37	***ROGT:***	2.1
Air Basin:	SD	***COT:***	
District:	SD	***NOXT:***	
COID:	SD	***SOXT:***	
DISN:	SAN DIEGO COUNTY APCD	***PMT:***	
CHAPIS:		***PM10T:***	

2006 Toxic Data

Facility ID:	4554	***COID:***	SD
Facility SIC Code:	5541	***DISN:***	SAN DIEGO COUNTY APCD
CO:	37	***CHAPIS:***	
Air Basin:	SD	***CERR Code:***	
District:	SD		
TS:			
Health Risk Asmt:			
Non-Cancer Chronic Haz Ind:			
Non-Cancer Acute Haz Ind:			

2007 Criteria Data

Facility ID:	4554	***CERR Code:***	
Facility SIC Code:	5541	***TOGT:***	2.1
CO:	37	***ROGT:***	2.1
Air Basin:	SD	***COT:***	
District:	SD	***NOXT:***	
COID:	SD	***SOXT:***	
DISN:	SAN DIEGO COUNTY APCD	***PMT:***	
CHAPIS:		***PM10T:***	

2007 Toxic Data

Facility ID:	4554	***COID:***	SD
Facility SIC Code:	5541	***DISN:***	SAN DIEGO COUNTY APCD
CO:	37	***CHAPIS:***	
Air Basin:	SD	***CERR Code:***	
District:	SD		
TS:			
Health Risk Asmt:			
Non-Cancer Chronic Haz Ind:			
Non-Cancer Acute Haz Ind:			

2008 Criteria Data

Facility ID:	4554	***CERR Code:***	
Facility SIC Code:	5541	***TOGT:***	2.1
CO:	37	***ROGT:***	2.1
Air Basin:	SD	***COT:***	
District:	SD	***NOXT:***	
COID:	SD	***SOXT:***	
DISN:	SAN DIEGO COUNTY APCD	***PMT:***	
CHAPIS:		***PM10T:***	

2008 Toxic Data

Facility ID:	4554	**COID:**	SD
Facility SIC Code:	5541	**DISN:**	SAN DIEGO COUNTY APCD
CO:	37	**CHAPIS:**	
Air Basin:	SD	**CERR Code:**	
District:	SD		
TS:			
Health Risk Asmt:			
Non-Cancer Chronic Haz Ind:			
Non-Cancer Acute Haz Ind:			

2009 Criteria Data

Facility ID:	4554	**CERR Code:**	
Facility SIC Code:	5541	**TOGT:**	2.1
CO:	37	**ROGT:**	2.1
Air Basin:	SD	**COT:**	
District:	SD	**NOXT:**	
COID:	SD	**SOXT:**	
DISN:	SAN DIEGO COUNTY APCD	**PMT:**	
CHAPIS:		**PM10T:**	

2009 Toxic Data

Facility ID:	4554	**COID:**	SD
Facility SIC Code:	5541	**DISN:**	SAN DIEGO COUNTY APCD
CO:	37	**CHAPIS:**	
Air Basin:	SD	**CERR Code:**	
District:	SD		
TS:			
Health Risk Asmt:			
Non-Cancer Chronic Haz Ind:			
Non-Cancer Acute Haz Ind:			

2010 Toxic Data

Facility ID:	4554	**COID:**	SD
Facility SIC Code:	5541	**DISN:**	SAN DIEGO COUNTY APCD
CO:	37	**CHAPIS:**	
Air Basin:	SD	**CERR Code:**	
District:	SD		
TS:			
Health Risk Asmt:			
Non-Cancer Chronic Haz Ind:			
Non-Cancer Acute Haz Ind:			

2011 Criteria Data

Facility ID:	4554	**CERR Code:**	

Facility SIC Code:	5541	**TOGT:**	2.1
CO:	37	**ROGT:**	2.1
Air Basin:	SD	**COT:**	
District:	SD	**NOXT:**	
COID:	SD	**SOXT:**	
DISN:	SAN DIEGO COUNTY APCD	**PMT:**	
CHAPIS:		**PM10T:**	

2011 Toxic Data

Facility ID:	4554	**COID:**	SD
Facility SIC Code:	5541	**DISN:**	SAN DIEGO COUNTY APCD
CO:	37	**CHAPIS:**	
Air Basin:	SD	**CERR Code:**	
District:	SD		
TS:			
Health Risk Asmt:			
Non-Cancer Chronic Haz Ind:			
Non-Cancer Acute Haz Ind:			

2012 Criteria Data

Facility ID:	4554	**CERR Code:**	
Facility SIC Code:	5541	**TOGT:**	2.1
CO:	37	**ROGT:**	2.1
Air Basin:	SD	**COT:**	
District:	SD	**NOXT:**	
COID:	SD	**SOXT:**	
DISN:	SAN DIEGO COUNTY APCD	**PMT:**	
CHAPIS:		**PM10T:**	

2012 Toxic Data

Facility ID:	4554	**COID:**	SD
Facility SIC Code:	5541	**DISN:**	SAN DIEGO COUNTY APCD
CO:	37	**CHAPIS:**	
Air Basin:	SD	**CERR Code:**	
District:	SD		
TS:			
Health Risk Asmt:			
Non-Cancer Chronic Haz Ind:			
Non-Cancer Acute Haz Ind:			

2013 Criteria Data

Facility ID:	4554	**CERR Code:**	
Facility SIC Code:	5541	**TOGT:**	2.1
CO:	37	**ROGT:**	2.1
Air Basin:	SD	**COT:**	

District:	SD	**NOXT:**	
COID:	SD	**SOXT:**	
DISN:	SAN DIEGO COUNTY APCD	**PMT:**	
CHAPIS:		**PM10T:**	

2013 Toxic Data

Facility ID:	4554	**COID:**	SD
Facility SIC Code:	5541	**DISN:**	SAN DIEGO COUNTY APCD
CO:	37	**CHAPIS:**	
Air Basin:	SD	**CERR Code:**	
District:	SD		
TS:			
Health Risk Asmt:			
Non-Cancer Chronic Haz Ind:			
Non-Cancer Acute Haz Ind:			

2014 Criteria Data

Facility ID:	4554	**CERR Code:**	
Facility SIC Code:	5541	**TOGT:**	2.1
CO:	37	**ROGT:**	2.1
Air Basin:	SD	**COT:**	
District:	SD	**NOXT:**	
COID:	SD	**SOXT:**	
DISN:	SAN DIEGO COUNTY APCD	**PMT:**	
CHAPIS:		**PM10T:**	

2014 Toxic Data

Facility ID:	4554	**COID:**	SD
Facility SIC Code:	5541	**DISN:**	SAN DIEGO COUNTY APCD
CO:	37	**CHAPIS:**	
Air Basin:	SD	**CERR Code:**	
District:	SD		
TS:			
Health Risk Asmt:			
Non-Cancer Chronic Haz Ind:			
Non-Cancer Acute Haz Ind:			

2015 Criteria Data

Facility ID:	4554	**CERR Code:**	
Facility SIC Code:	5541	**TOGT:**	2.1
CO:	37	**ROGT:**	2.1
Air Basin:	SD	**COT:**	
District:	SD	**NOXT:**	
COID:	SD	**SOXT:**	
DISN:	SAN DIEGO COUNTY APCD	**PMT:**	

Map Key	Number of Records	Direction	Distance (mi/ft)	Elev/Diff (ft)	Site	DB

CHAPIS: **PM10T:**

2015 Toxic Data

Facility ID:	4554	**COID:**	SD
Facility SIC Code:	5541	**DISN:**	SAN DIEGO COUNTY APCD
CO:	37	**CHAPIS:**	
Air Basin:	SD	**CERR Code:**	
District:	SD		
TS:			
Health Risk Asmt:			
Non-Cancer Chronic Haz Ind:			
Non-Cancer Acute Haz Ind:			

---

609 | **4 of 10** | **-** | **0.00 / 0.00** | **430.68 / 8** | **TEXACO**
7737 BALBOA
SAN DIEGO CA 92111 | **HHSS**

County: San Diego
Pdf File Url: http://geotracker.waterboards.ca.gov/ustpdfs/pdf/0002f3a2.pdf

---

609 | **5 of 10** | **-** | **0.00 / 0.00** | **430.68 / 8** | **TEXACO**
7737 BALBOA
SAN DIEGO CA | **HIST TANK**

Owner Name:	TEXACO USA	**No of Containers:**	4
Owner Street:	3350 WILSHIRE BLVD	**County:**	SAN DIEGO
Owner City:	LOS ANGELES	**Facility State:**	CA
Owner State:	CA	**Facility Zip:**	92111
Owner Zip:	90010		

---

609 | **6 of 10** | **-** | **0.00 / 0.00** | **430.68 / 8** | **BALBOA AVENUE EXXON**
7737 BALBOA AVE, SAN DIEGO, CA 92111
SAN DIEGO CA | **SAN DIEGO LOP**

SWRCB Global ID:	T0608122882	**Parcel No:**	356-240-36-00
Record ID:	DEH1985-LSAM-H21289-001	**Census Tract:**	85.11
Record Status:	Completed	**Zip Code 2:**	92111
Opened Date:	10/24/1985	**Community:**	San Diego
Case Type:		**Jurisdiction:**	SAN DIEGO
Historical Name:	TEXACO	**Watershed Basin No:**	906.5
Lead Agency:	DEH/SAM	**Latitude GS 84:**	32.8213546
Lead Agency Date:	10/24/1985	**Longitude GS 84:**	-117.1564387
Funding:	N - Non-Billable	**X Map Coord:**	6283188.265
Fire Agency:	SAN DIEGO	**Y Map Coord:**	1879841.056
Thomasbros Mappage Grid:	1249 A 2		
Water Purveyor:	SAN DIEGO		
File Case Type:	CASES WITH NO CASE TYPE		

Map Key	Number of Records	Direction	Distance (mi/ft)	Elev/Diff (ft)	Site	DB
609	7 of 10	-	0.00 / 0.00	430.68 / 8	BALBOA AVENUE EXXON 7737 BALBOA AVE, SAN DIEGO, CA 92111 SAN DIEGO CA	SAN DIEGO LOP

SWRCB Global ID: T0607382077
Record ID: DEH2002-LSAM-H21289-002
Record Status: Completed
Opened Date: 9/3/2002
Case Type: LOP - Local Oversight Program
Historical Name: BALBOA AVENUE EXXON
Lead Agency: DEH/SAM
Lead Agency Date: 9/3/2002
Funding: F - LOP Federal Fund
Fire Agency: SAN DIEGO
Thomasbros Mappage Grid: 1249 A 2
Water Purveyor: SAN DIEGO
File Case Type: CLOSED OR TRANSFERRED LOP CASES

Parcel No: 356-240-36-00
Census Tract: 85.11
Zip Code 2: 92111
Community: San Diego
Jurisdiction: SAN DIEGO
Watershed Basin No: 906.5
Latitude GS 84: 32.8213546
Longitude GS 84: -117.1564387
X Map Coord: 6283188.265
Y Map Coord: 1879841.056

Map Key	Number of Records	Direction	Distance (mi/ft)	Elev/Diff (ft)	Site	DB
609	8 of 10	-	0.00 / 0.00	430.68 / 8	BALBOA AVENUE EXXON 7737 BALBOA AVE San Diego CA	SANDIEGO SAM

Record ID: DEH2002-LSAM-H21289-002
Record Type: SAM Investigation
Status: Completed
REST Record ID: DEH2002-LSAM-H21289-002
Record Name: BALBOA AVENUE EXXON
Record Status: Completed
Record Alias: SAM Investigation
Date: 09/03/2002
Primary Parcel: YES
Primary Address: YES
Address: 7737 BALBOA AVE, SAN DIEGO CA 92111
Address Type: MASTER
Street String: 7737 BALBOA AVE
Zip Code: 92111
Zip Community: 92111
Jurisdictiction: SAN DIEGO
Census Tract: 85.11
BOS District: 4
Watershed Basin: 906.5
Water Purveyor: SAN DIEGO
KIVA per Tp per No: 6SAM H21289
X: 6283188.265
Y: 1879841.056
Case No: H21289-002
Case Type: LOP - Local Oversight Program
REST Record Type: LUEG-DEH/LWQD/SAM Investigation/NA
Opened Date: 1031011200000
Opened Date Converted: 09/02/2002 08:00PM

Object ID: 5271
ID: 5275
Feature ID: 3562403600
Parcel No: 356-240-36-00
SWRCB Global ID: T0607382077
H No: H21289
Historical Name: BALBOA AVENUE EXXON
Agency Name: COSD
Fire Agency: SAN DIEGO
Funding: F - LOP Federal Fund
GT Global ID: T0607382077
GT RB Case No:
GT Cuf Case: YES
GT Case Type: LUST Cleanup Site
GT Lead Agency: SAN DIEGO COUNTY LOP
GT County: San Diego
GT Latitude: 32.821363
GT Longitude: -117.15646
Latitude GS84: 32.8213546
Longitude GS84: -117.1564387
Point X: 6283174.96994364
Point Y: 1879821.05005357

Map Key	Number of Records	Direction	Distance (mi/ft)	Elev/Diff (ft)	Site	DB

Full Name DEH Permit Owner:
Lead Agency: DEH/SAM
Lead Agency Date: 1031011200000
Lead Agency Date Converted: 09/02/2002 08:00PM
Geo SRC: Mapped to XY from previous SAM Layer
GT Status: Completed - Case Closed
GT Status Date: 1069200000000
GT Status Date Converted: 11/18/2003 08:00PM
Thomasbros Mappage Grid: 1249 A 2

609	9 of 10	-	0.00 / 0.00	430.68 / 8	**BALBOA AVENUE EXXON** **7737 BALBOA AVE** **San Diego CA**	SANDIEGO SAM

Record ID: DEH1985-LSAM-H21289-001
Record Type: SAM Investigation
Status: Completed
REST Record ID: DEH1985-LSAM-H21289-001
Record Name: BALBOA AVENUE EXXON
Record Status: Completed
Record Alias: SAM Investigation
Date: 10/24/1985
Primary Parcel: YES
Primary Address: YES
Address: 7737 BALBOA AVE, SAN DIEGO CA 92111
Address Type: MASTER
Street String: 7737 BALBOA AVE
Zip Code: 92111
Zip Community: 92111
Jurisdictiction: SAN DIEGO
Census Tract: 85.11
BOS District: 4
Watershed Basin: 906.5
Water Purveyor: SAN DIEGO
KIVA per Tp per No: 6SAM H21289
X: 6283188.265
Y: 1879841.056

Object ID: 108
ID: 108
Feature ID: 3562403600
Parcel No: 356-240-36-00
SWRCB Global ID: T0608122882
H No: H21289
Historical Name: TEXACO
Agency Name: COSD
Fire Agency: SAN DIEGO
Funding: N - Non-Billable
GT Global ID: T0608122882
GT RB Case No:
GT Cuf Case: NO
GT Case Type: Cleanup Program Site
GT Lead Agency: SAN DIEGO COUNTY LOP
GT County: San Diego
GT Latitude: 32.821363
GT Longitude: -117.15646
Latitude GS84: 32.8213546
Longitude GS84: -117.1564387
Point X: 6283174.96994364
Point Y: 1879821.05005357

Case No: H21289-001
Case Type:
REST Record Type: LUEG-DEH/LWQD/SAM Investigation/NA
Opened Date: 498960000000
Opened Date Converted: 10/23/1985 08:00PM
Full Name DEH Permit Owner:
Lead Agency: DEH/SAM
Lead Agency Date: 498960000000
Lead Agency Date Converted: 10/23/1985 08:00PM
Geo SRC: Mapped to XY from previous SAM Layer
GT Status: Completed - Case Closed
GT Status Date: 538099200000
GT Status Date Converted: 01/19/1987 08:00PM
Thomasbros Mappage Grid: 1249 A 2

Map Key	Number of Records	Direction	Distance (mi/ft)	Elev/Diff (ft)	Site	DB
609	10 of 10	-	0.00 / 0.00	430.68 / 8	G&M Oil Co. #174 7737 BALBOA AVE SAN DIEGO CA 92111	SANDIEGO UST

Record ID: DEH2009-HUPFP-210451
CERS ID: 10138473
Facility ID: 37-000-210451
EPA ID No: CAL000337838
Permit Status: Permit Renewed
Active Permit: YES
Facility Type UST: Motor Vehicle Fueling
Business Phone: 858-576-0457
Business Fax: 0
Onsite Haz. Waste Trtmnt: No
Mailing Address: 16868 A LANE, HUNTINGTON BEACH, CA 92647

Own or Operate UG: Yes
Own or Operate AG: No
Haz. Mat. On-Site: Yes
Haz. Waste Gen: Yes
HHW Collection: No
Recycle: No
RCRA Large Qty. Gen: No
Latitude: 32.82169845326888
Longitude: -117.15675933520784

--Details--

ID: 4760
Tank ID: 26946
Last Updated: 2017-11-23T00:43:25.000
UST Perm Close Date:
Tank Status: Active
Type of Tank: Single Wall
Piping System Type: Pressure
Tank Use: Motor Vehicle Fueling
Tank Capacity (Gal): 10000
Tank Contents: Diesel
Other Content Info:
Tank Owner Name: G&M OIL CO., LLC

ID: 4759
Tank ID: 26945
Last Updated: 2017-11-23T00:43:25.000
UST Perm Close Date:
Tank Status: Active
Type of Tank: Single Wall
Piping System Type: Pressure
Tank Use: Motor Vehicle Fueling
Tank Capacity (Gal): 10000
Tank Contents: Midgrade Unleaded
Other Content Info:
Tank Owner Name: G&M OIL CO., LLC

ID: 4758
Tank ID: 26944
Last Updated: 2017-11-23T00:43:25.000
UST Perm Close Date:
Tank Status: Active
Type of Tank: Single Wall

Piping System Type:	Pressure
Tank Use:	Motor Vehicle Fueling
Tank Capacity (Gal):	10000
Tank Contents:	Premium Unleaded
Other Content Info:	
Tank Owner Name:	G&M OIL CO., LLC
ID:	4757
Tank ID:	26943
Last Updated:	2017-11-23T00:43:25.000
UST Perm Close Date:	
Tank Status:	Active
Type of Tank:	Single Wall
Piping System Type:	Pressure
Tank Use:	Motor Vehicle Fueling
Tank Capacity (Gal):	10000
Tank Contents:	Regular Unleaded
Other Content Info:	
Tank Owner Name:	G&M OIL CO., LLC

Map Key	Number of Records	Direction	Distance (mi/ft)	Elev/Diff (ft)	Site	DB
610	1 of 6	-	0.00 / 0.00	413.71 / -9	S D CONCRETE CUTTING CO 7722 ENGINEER RD SAN DIEGO CA 92111	CERS HAZ

Site ID:	149677
Latitude:	32.827252
Longitude:	-117.155705

Regulated Programs

EI ID:	10384669	**EI Description:**	Chemical Storage Facilities
EI ID:	10384669	**EI Description:**	Hazardous Waste Generator

Affiliations

Affil Type Desc:	CUPA District
Entity Name:	San Diego County Env Health
Entity Title:	
Address:	PO Box 129261
City:	San Diego
State:	CA
Country:	
Zip Code:	92112-9261
Phone:	(858) 505-6880
Affil Type Desc:	Secondary Emergency Contact
Entity Name:	JOHN CROFF
Entity Title:	VICE-PRES
Address:	

City:	
State:	
Country:	
Zip Code:	
Phone:	(858) 518-0013
Affil Type Desc:	Identification Signer
Entity Name:	JL CROFF
Entity Title:	SEC/TREAS
Address:	
City:	
State:	
Country:	
Zip Code:	
Phone:	
Affil Type Desc:	Operator
Entity Name:	SAN DIEGO CONCRETE CUTTING
Entity Title:	
Address:	
City:	
State:	
Country:	
Zip Code:	
Phone:	(858) 277-5851
Affil Type Desc:	Parent Corporation
Entity Name:	S D CONCRETE CUTTING CO
Entity Title:	
Address:	
City:	
State:	
Country:	
Zip Code:	
Phone:	
Affil Type Desc:	Facility Mailing Address
Entity Name:	Mailing Address
Entity Title:	
Address:	7722 ENGINEER RD
City:	SAN DIEGO
State:	CA
Country:	
Zip Code:	92111-1518
Phone:	
Affil Type Desc:	Document Preparer
Entity Name:	JL CROFF
Entity Title:	
Address:	
City:	
State:	

Country:
Zip Code:
Phone:

Affil Type Desc: Primary Emergency Contact
Entity Name: JAMES CROFF
Entity Title: PRESIDENT
Address:
City:
State:
Country:
Zip Code:
Phone: (619) 666-0567

Affil Type Desc: Legal Owner
Entity Name: SAN DIEGO CONCRETE CUTTING CO INC
Entity Title:
Address: 7722 ENGINEER ROAD
City: SAN DIEGO
State: CA
Country: United States
Zip Code: 92111
Phone: (858) 277-5851

Affil Type Desc: Environmental Contact
Entity Name: JL CROFF
Entity Title:
Address: 7722 ENGINEER ROAD
City: SAN DIEGO
State: CA
Country:
Zip Code: 92111
Phone: (858) 277-5851

Coordinates

Env Int Type Code: HWG
Program ID: 10384669
Latitude: 32.827250
Longitude: -117.155710
Coord Name:
Ref Point Type Desc: Center of a facility or station.

Evaluations

Eval Date: 1/9/2014
Violations Found: No
Eval General Type: Compliance Evaluation Inspection
Eval Type: Routine done by local agency
Eval Division: San Diego County Department of Env Health
Eval Program: HMRRP
Eval Source: CERS
Eval Notes:

Inspector: Central HC009 Inspection ID:4108188

Eval Date: 1/9/2014
Violations Found: Yes
Eval General Type: Compliance Evaluation Inspection
Eval Type: Routine done by local agency
Eval Division: San Diego County Department of Env Health
Eval Program: HW
Eval Source: CERS
Eval Notes:

Inspector: Central HC009 Inspection ID:4108188

Eval Date: 12/17/2015
Violations Found: No
Eval General Type: Compliance Evaluation Inspection
Eval Type: Routine done by local agency
Eval Division: San Diego County Department of Env Health
Eval Program: HMRRP
Eval Source: CERS
Eval Notes:

Inspector: Burke Mike Inspection ID:4991252

Eval Date: 12/17/2015
Violations Found: No
Eval General Type: Compliance Evaluation Inspection
Eval Type: Routine done by local agency
Eval Division: San Diego County Department of Env Health
Eval Program: HW
Eval Source: CERS
Eval Notes:

Inspector: Burke Mike Inspection ID:4991252

Violations

Violation Date: 1/9/2014 ***Violation Program:*** HW
Violation Division: San Diego County Department of Env Health ***Violation Source:*** CERS
Citation: 22 CCR 16 66266.130 - California Code of Regulations, Title 22, Chapter 16, Section(s) 66266.130
Violation Notes:

Returned to compliance on 01/30/2014.

Violation Description:

Failure to properly handle, manage, label, and recycle used oil and fuel filters.

Violations

Violation Date: 1/9/2014 **Violation Program:** HW
Violation Division: San Diego County Department of Env Health **Violation Source:** CERS
Citation: 22 CCR 12 66262.34(f) - California Code of Regulations, Title 22, Chapter 12, Section(s) 66262.34(f)
Violation Notes:

Returned to compliance on 01/09/2014.

Violation Description:

Failure to properly label hazardous waste accumulation containers with the following requirements: "Hazardous Waste", name and address of the generator, physical and chemical characteristics of the Hazardous Waste, and starting accumulation date.

Violations

Violation Date: 1/9/2014 **Violation Program:** HW
Violation Division: San Diego County Department of Env Health **Violation Source:** CERS
Citation: 22 CCR 12 66262.34(d) - California Code of Regulations, Title 22, Chapter 12, Section(s) 66262.34(d)
Violation Notes:

Returned to compliance on 02/03/2014.

Violation Description:

Failure to dispose of hazardous waste within 180 days (or 270 if waste is transported over 200 miles) for the generator who generates less than 1000 kilogram per month, but more than 100 kilograms per month.

610	2 of 6	-	0.00 / 0.00	413.71 / -9	SAN DIEGO CONCRETE CUTTING CO 7722 ENGINEER ROAD SAN DIEGO CA 92111	HHSS

County: San Diego
Pdf File Url: http://geotracker.waterboards.ca.gov/ustpdfs/pdf/0002b515.pdf

---

610	3 of 6	-	0.00 / 0.00	413.71 / -9	SAN DIEGO CONCRETE CUTTING CO 7722 ENGINEER ROAD SAN DIEGO CA	HIST TANK

Owner Name: JAMES H. CROFF **No of Containers:** 2
Owner Street: 7720 ENGINEER ROAD **County:** SAN DIEGO
Owner City: SAN DIEGO **Facility State:** CA
Owner State: CA **Facility Zip:** 92111
Owner Zip: 92111

610	4 of 6	-	0.00 / 0.00	413.71 / -9	S D CONCRETE CUTTING CO 7722 ENGINEER RD, SAN DIEGO, CA 92111 SAN DIEGO CA	SAN DIEGO LOP

SWRCB Global ID: T0607302624 **Parcel No:** 356-152-09-00
Record ID: DEH1999-LSAM-H02933-001 **Census Tract:** 85.11
Record Status: Completed **Zip Code 2:** 92111

Map Key	Number of Records	Direction	Distance (mi/ft)	Elev/Diff (ft)	Site	DB

Opened Date:	3/4/1999	**Community:**	San Diego
Case Type:	LOP - Local Oversight Program	**Jurisdiction:**	SAN DIEGO
Historical Name:	SD CONCRETE CUTTING	**Watershed Basin No:**	906.4
Lead Agency:	DEH/SAM	**Latitude GS 84:**	32.8274924
Lead Agency Date:	3/9/1999	**Longitude GS 84:**	-117.1555854
Funding:	F - LOP Federal Fund	**X Map Coord:**	6283471.000
Fire Agency:	SAN DIEGO	**Y Map Coord:**	1882072.540
Thomasbros Mappage Grid:	1249 A 1		
Water Purveyor:	SAN DIEGO		
File Case Type:	CLOSED OR TRANSFERRED LOP CASES		

610	5 of 6	-	0.00 / 0.00	413.71 / -9	**S D CONCRETE CUTTING CO** **7722 ENGINEER RD** **San Diego CA**	**SANDIEGO SAM**

Record ID:	DEH1999-LSAM-H02933-001	**Object ID:**	4680
Record Type:	SAM Investigation	**ID:**	4684
Status:	Completed	**Feature ID:**	3561520900
REST Record ID:	DEH1999-LSAM-H02933-001	**Parcel No:**	356-152-09-00
Record Name:	S D CONCRETE CUTTING CO	**SWRCB Global ID:**	T0607302624
Record Status:	Completed	**H No:**	H02933
Record Alias:	SAM Investigation	**Historical Name:**	SD CONCRETE CUTTING
Date:	03/04/1999	**Agency Name:**	COSD
Primary Parcel:	YES	**Fire Agency:**	SAN DIEGO
Primary Address:	YES	**Funding:**	F - LOP Federal Fund
Address:	7722 ENGINEER RD, SAN DIEGO CA 92111	**GT Global ID:**	T0607302624
Address Type:	ALIAS	**GT RB Case No:**	9UT3865
Street String:	7722 ENGINEER RD	**GT Cuf Case:**	YES
Zip Code:	92111	**GT Case Type:**	LUST Cleanup Site
Zip Community:	92111	**GT Lead Agency:**	SAN DIEGO COUNTY LOP
Jurisdictiction:	SAN DIEGO	**GT County:**	San Diego
Census Tract:	85.11	**GT Latitude:**	32.827256
BOS District:	4	**GT Longitude:**	-117.1555946
Watershed Basin:	906.4	**Latitude GS84:**	32.8274924
Water Purveyor:	SAN DIEGO	**Longitude GS84:**	-117.1555854
KIVA per Tp per No:	6SAM H02933	**Point X:**	6283506.79014614
X:	6283471	**Point Y:**	1882063.08986081
Y:	1882072.54		

Case No:	H02933-001
Case Type:	LOP - Local Oversight Program
REST Record Type:	LUEG-DEH/LWQD/SAM Investigation/NA
Opened Date:	920505600000
Opened Date Converted:	03/03/1999 08:00PM
Full Name DEH Permit Owner:	
Lead Agency:	DEH/SAM
Lead Agency Date:	920937600000
Lead Agency Date Converted:	03/08/1999 08:00PM
Geo SRC:	Mapped to XY from previous SAM Layer
GT Status:	Completed - Case Closed
GT Status Date:	1004400000000
GT Status Date Converted:	10/29/2001 08:00PM

Map Key	Number of Records	Direction	Distance (mi/ft)	Elev/Diff (ft)	Site	DB
Thomasbros Mappage Grid:	1249 A 1					

610	6 of 6	-	0.00 / 0.00	413.71 / -9	S D CONCRETE CUTTING CO 7722 ENGINEER RD SAN DIEGO CA 92111	SANDIEGO UST

Record ID:	DEH2002-HUPFP-102933	Own or Operate UG:	No
CERS ID:	10384669	Own or Operate AG:	No
Facility ID:	37-000-102933	Haz. Mat. On-Site:	Yes
EPA ID No:	CAL000061871	Haz. Waste Gen:	Yes
Permit Status:	Permit Renewed	HHW Collection:	No
Active Permit:	YES	Recycle:	No
Facility Type UST:		RCRA Large Qty. Gen:	No
Business Phone:	858-277-5851	Latitude:	32.827120659415328
Business Fax:	0	Longitude:	-117.15501466374573

Onsite Haz. Waste Trtmnt: No

Mailing Address: 7722 ENGINEER RD, SAN DIEGO, CA 92111-1518

--Details--

ID:	378
Tank ID:	16748
Last Updated:	2017-12-14T01:05:15.000
UST Perm Close Date:	02/26/1999
Tank Status:	Removed
Type of Tank:	01
Piping System Type:	02
Tank Use:	01
Tank Capacity (Gal):	1000
Tank Contents:	Diesel
Other Content Info:	
Tank Owner Name:	SAN DIEGO CONCRETE CUTTING

ID:	379
Tank ID:	16749
Last Updated:	2017-12-14T01:05:15.000
UST Perm Close Date:	02/26/1999
Tank Status:	Removed
Type of Tank:	01
Piping System Type:	02
Tank Use:	01
Tank Capacity (Gal):	1000
Tank Contents:	1A
Other Content Info:	
Tank Owner Name:	SAN DIEGO CONCRETE CUTTING

611	1 of 1	-	0.00 / 0.00	430.40 / 7	CAMERON BROS CONST CO INC 7766 BALBOA AV SAN DIEGO CA 921112228	LUST

Global ID:	T0607300603	CUF Case:	NO

Map Key	Number of Records	Direction	Distance (mi/ft)	Elev/Diff (ft)	Site	DB

Case Type:	LUST Cleanup Site	**Begin Date:**	1990-08-27 00:00:00
Status:	Completed - Case Closed	**How Discovered:**	
Status Date:	1992-01-13 00:00:00	**Stop Method:**	
RB Case No:	9UT1814	**County:**	San Diego
LOC Case No:	H03427-001	**Latitude:**	32.822709
Lead Agency:	SAN DIEGO COUNTY LOP	**Longitude:**	-117.156508
Case Worker:		**File Location:**	Local Agency
Local Agency:			
Potential Media Of Concern:			
Potential Media Affected:			
How Discovered Description:			
Stop Description:			
Cal Water Watershed Name:	Penasquitos - Tecolote (906.50)		
DWR Groundwater Subbasin Name:			
Site History:			

Status History

Status:	Open - Case Begin Date	**Status Date:**	1990-08-27 00:00:00
Status:	Completed - Case Closed	**Status Date:**	1992-01-13 00:00:00

Activities

Action Type:	ENFORCEMENT
Action:	Notice of Responsibility
Date:	1990-09-11 00:00:00

612	*1 of 1*	*-*	*0.00 / 0.00*	*432.45 / 10*	***G&M Oil Co. #174 7737 Balboa Ave San Diego CA 92111***	***UST***

Facility ID:	37-000-210451	**Latitude:**	32.82135
Permitting Agency:	San Diego County Department of Environmental Health	**Longitude:**	-117.15644
County:	San Diego		

613	*1 of 4*	*-*	*0.00 / 0.00*	*411.79 / -11*	***O'REILLY AUTO PARTS #2667 3950 CONVOY ST SAN DIEGO CA 92111***	***CERS HAZ***

Site ID:	139187
Latitude:	32.815448
Longitude:	-117.154899

Regulated Programs

EI ID:	10384555	**EI Description:**	Hazardous Waste Generator

EI ID: 10384555 **EI Description:** Chemical Storage Facilities

Affiliations

Affil Type Desc: Legal Owner
Entity Name: O'Reilly Auto Enterprises, L.L.C.
Entity Title:
Address: 702 E. Bethany Home Road
City: Phoenix
State: AZ
Country: United States
Zip Code: 85014
Phone: (417) 862-3333

Affil Type Desc: Document Preparer
Entity Name: Rebecca Lee-Gale, Agent for O'Reilly Auto Enterprises, L.L.C.
Entity Title:
Address:
City:
State:
Country:
Zip Code:
Phone:

Affil Type Desc: Facility Mailing Address
Entity Name: Mailing Address
Entity Title:
Address: 3E Company, Regulatory Dept./O'Reilly Auto, 3207 Grey Hawk Ct, Ste 200
City: Carlsbad
State: CA
Country:
Zip Code: 92010
Phone:

Affil Type Desc: Primary Emergency Contact
Entity Name: Robbin Freeman
Entity Title: Director
Address:
City:
State:
Country:
Zip Code:
Phone: (808) 265-7218

Affil Type Desc: CUPA District
Entity Name: San Diego County Env Health
Entity Title:
Address: PO Box 129261
City: San Diego
State: CA
Country:

Zip Code:	92112-9261
Phone:	(858) 505-6880
Affil Type Desc:	Parent Corporation
Entity Name:	O'Reilly Auto Parts
Entity Title:	
Address:	
City:	
State:	
Country:	
Zip Code:	
Phone:	
Affil Type Desc:	Secondary Emergency Contact
Entity Name:	O'Reilly Alarm Service
Entity Title:	Store Manager
Address:	
City:	
State:	
Country:	
Zip Code:	
Phone:	(417) 829-5855
Affil Type Desc:	Operator
Entity Name:	O'Reilly Auto Enterprises, L.L.C.
Entity Title:	
Address:	
City:	
State:	
Country:	
Zip Code:	
Phone:	(417) 862-3333
Affil Type Desc:	Identification Signer
Entity Name:	Rebecca Lee-Gale, Agent for O'Reilly Auto Enterprises, L.L.C.
Entity Title:	Regulatory Compliance Specialist, 3E Company
Address:	
City:	
State:	
Country:	
Zip Code:	
Phone:	
Affil Type Desc:	Environmental Contact
Entity Name:	3E Company, Regulatory Dept./O'Reilly Auto Parts
Entity Title:	
Address:	3207 Grey Hawk Ct., Ste. 200
City:	Carlsbad
State:	CA
Country:	
Zip Code:	92010
Phone:	(760) 602-8700

Map Key	Number of Records	Direction	Distance (mi/ft)	Elev/Diff (ft)	Site	DB
613	2 of 4	-	0.00 / 0.00	411.79 / -11	MIRACLE ACUPUNCTURE & HERBS 3904 CONVOY ST STE 107 SAN DIEGO CA 92111	CERS HAZ

Site ID: 416569
Latitude: 32.814860
Longitude: -117.154580

Regulated Programs

EI ID: 10385017 **EI Description:** Chemical Storage Facilities

Affiliations

Affil Type Desc: Facility Mailing Address
Entity Name: Mailing Address
Entity Title:
Address: 3904 CONVOY ST #107
City: SAN DIEGO
State: CA
Country:
Zip Code: 92111
Phone:

Affil Type Desc: Operator
Entity Name: Jae Hyo Park
Entity Title:
Address:
City:
State:
Country:
Zip Code:
Phone: (858) 277-1130

Affil Type Desc: Environmental Contact
Entity Name: Jae Hyo Park
Entity Title:
Address: 3904 CONVOY ST #107
City: SAN DIEGO
State: CA
Country:
Zip Code: 92111
Phone: (760) 532-7721

Affil Type Desc: Legal Owner
Entity Name: Jae Hyo Park
Entity Title:
Address: 3904 Convoy St Ste 107
City: San Diego

Map Key	Number of Records	Direction	Distance (mi/ft)	Elev/Diff (ft)	Site	DB

State: CA
Country: United States
Zip Code: 92111
Phone: (858) 277-1130

Affil Type Desc: Primary Emergency Contact
Entity Name: JUNG O PARK
Entity Title: CO-OWNER
Address:
City:
State:
Country:
Zip Code:
Phone: (760) 532-7721

Affil Type Desc: CUPA District
Entity Name: San Diego County Env Health
Entity Title:
Address: PO Box 129261
City: San Diego
State: CA
Country:
Zip Code: 92112-9261
Phone: (858) 505-6880

Affil Type Desc: Parent Corporation
Entity Name: MIRACLE ACUPUNCTURE & HERBS
Entity Title:
Address:
City:
State:
Country:
Zip Code:
Phone:

Affil Type Desc: Secondary Emergency Contact
Entity Name: JAE HYO PARK
Entity Title: CO-OWNER
Address:
City:
State:
Country:
Zip Code:
Phone: (760) 532-7721

Map Key	Number of Records	Direction	Distance (mi/ft)	Elev/Diff (ft)	Site	DB
613	3 of 4	-	0.00 / 0.00	411.79 / -11	AAMCO Transmissions Total Car Care 3950 CONVOY ST STE. #B SAN DIEGO CA 92111	CERS HAZ

Site ID: 89180
Latitude: 32.815450

Longitude: -117.154900

Regulated Programs

EI ID: 10594417 **EI Description:** Chemical Storage Facilities

EI ID: 10594417 **EI Description:** Hazardous Waste Generator

Affiliations

Affil Type Desc: Environmental Contact
Entity Name: oscar ordonez
Entity Title:
Address: 3950 Convoy St ste. #B
City: San Diego
State: CA
Country:
Zip Code: 92111
Phone: (909) 548-1675

Affil Type Desc: Identification Signer
Entity Name: oscar ordonez
Entity Title: owner
Address:
City:
State:
Country:
Zip Code:
Phone:

Affil Type Desc: Operator
Entity Name: OAO SONS LLC
Entity Title:
Address:
City:
State:
Country:
Zip Code:
Phone: (909) 548-1675

Affil Type Desc: Document Preparer
Entity Name: oscar ordonez
Entity Title:
Address:
City:
State:
Country:
Zip Code:
Phone:

Affil Type Desc:	CUPA District
Entity Name:	San Diego County Env Health
Entity Title:	
Address:	PO Box 129261
City:	San Diego
State:	CA
Country:	
Zip Code:	92112-9261
Phone:	(858) 505-6880

Affil Type Desc:	Facility Mailing Address
Entity Name:	Mailing Address
Entity Title:	
Address:	3950 convoy st
City:	san diego
State:	CA
Country:	
Zip Code:	92111
Phone:	

Affil Type Desc:	Legal Owner
Entity Name:	oscar ordonez
Entity Title:	
Address:	25180 via las lomas
City:	murrieta
State:	CA
Country:	United States
Zip Code:	92562
Phone:	(909) 548-1675

Affil Type Desc:	Parent Corporation
Entity Name:	AAMCO Transmissions Total Car Care
Entity Title:	
Address:	
City:	
State:	
Country:	
Zip Code:	
Phone:	

Affil Type Desc:	Primary Emergency Contact
Entity Name:	oscar ordonez
Entity Title:	owner
Address:	
City:	
State:	
Country:	
Zip Code:	
Phone:	(909) 548-1675

Evaluations

Eval Date: 10/14/2014
Violations Found: Yes
Eval General Type: Compliance Evaluation Inspection
Eval Type: Routine done by local agency
Eval Division: San Diego County Department of Env Health
Eval Program: HMRRP
Eval Source: CERS
Eval Notes:

Inspector: Central HC009 Inspection ID:5149537

Eval Date: 10/14/2014
Violations Found: Yes
Eval General Type: Compliance Evaluation Inspection
Eval Type: Routine done by local agency
Eval Division: San Diego County Department of Env Health
Eval Program: HW
Eval Source: CERS
Eval Notes:

Inspector: Central HC009 Inspection ID:5149537

Violations

Violation Date: 10/14/2014 ***Violation Program:*** HMRRP
Violation Division: San Diego County Department of Env Health ***Violation Source:*** CERS
Citation: HSC 6.95 25507 - California Health and Safety Code, Chapter 6.95, Section(s) 25507
Violation Notes:

Returned to compliance on 10/15/2014.

Violation Description:

Failure to adequately establish and implement a business plan when storing/handling a hazardous material at or above reportable quantities.

Violations

Violation Date: 10/14/2014 ***Violation Program:*** HW
Violation Division: San Diego County Department of Env Health ***Violation Source:*** CERS
Citation: 22 CCR 12 66262.34(d) - California Code of Regulations, Title 22, Chapter 12, Section(s) 66262.34(d)
Violation Notes:

Returned to compliance on 10/31/2014.

Violation Description:

Failure to dispose of hazardous waste within 180 days (or 270 if waste is transported over 200 miles) for the generator who generates less than 1000 kilogram per month, but more than 100 kilograms per month.

Violations

Violation Date: 10/14/2014
Violation Program: HW
Violation Division: San Diego County Department of Env Health
Violation Source: CERS
Citation: 22 CCR 12 66262.34(f) - California Code of Regulations, Title 22, Chapter 12, Section(s) 66262.34(f)
Violation Notes:

Returned to compliance on 10/31/2014.

Violation Description:

Failure to properly label hazardous waste accumulation containers with the following requirements: "Hazardous Waste", name and address of the generator, physical and chemical characteristics of the Hazardous Waste, and starting accumulation date.

Violations

Violation Date: 10/14/2014
Violation Program: HW
Violation Division: San Diego County Department of Env Health
Violation Source: CERS
Citation: 40 CFR 1 265.173 - U.S. Code of Federal Regulations, Title 40, Chapter 1, Section(s) 265.173
Violation Notes:

Returned to compliance on 10/31/2014.

Violation Description:

Failure to properly close hazardous waste containers when not in active use.

613	4 of 4	-	0.00 / 0.00	411.79 / -11	City of San Diego 3904 Convoy St. San Diego CA 92111	CHMIRS

ID: 11-4445
Notified Date: 7/27/2011 11:20
Control No: '11-4445
Notified Date Time:
Year: 2011
County: San Diego County

California Hazardous Material Incident Report System

Contained: Yes
3 Vessel >= 300 Tons: No
1 Substance: Sewage
Incident Date: 7/26/2011
1 Measure: Gal(s)
Incident Time: 1258
1 Other:
Spill Site: Merchant/Business
1 Quantity: 22
Injuries?: No
1 Type: SEWAGE
No of Injuries:
1 Pipeline:
Fatals?: No
1 Vessel >= 300 Tons: No
No of Fatals:
2 Substance:
Evacs?: No
2 Quantity:
No of Evacs:
2 Measure:
Cleanup: Reporting Party
2 Type:
Site:
2 Other:
Cause: Blockage
2 Pipeline:
Cause Other:
2 Vessel >= 300 Tons: No
Dog No:
3 Substance:
Water: No

Map Key	Number of Records	Direction	Distance (mi/ft)	Elev/Diff (ft)	Site	DB

3 Quantity:
3 Measure:
3 Type:
3 Other:
3 Pipeline:
Water Way:
City: San Diego
County: San Diego County
Zip: 92111
Admin Agency: San Diego County Health Services Department
Notification Area: AA/CUPA,DFG-OSPR,DTSC,RWQCB,US EPA,USFWS
Location: 3904 Convoy St.
Description: Blockage in line caused this release which was contained and has been cleaned up.

Main Page Information

On Scene:
Other on Scene:
Other Notified:
Admin Agency: San Diego County Health Services Department
Admin Agency 2:
Additional County:
Document Title: SPILL Report
Creation Date: 07/27/2011 11:20 AM
Received By:
Person Notifying Cal OES:
Phone No:
Ext:
Pag Cell:
Type: SEWAGE
Cause Description for Other:
Amount 1: 22
Amount 2:
Amount 3:
Doc URL: https://w3.calema.ca.gov/operational/malhaz.nsf/f1841a103c102734882563e200760c4a/15ffa09ddcd7e0e3882578da0064bf7d?OpenDocument

Map Key	Number of Records	Direction	Distance (mi/ft)	Elev/Diff (ft)	Site	DB
614	1 of 1	-	0.00 / 0.00	395.78 / -27	MITTGO COMPANY INC 7889 CLAIREMONT MESA BLVD SAN DIEGO CA 92111	RCRA SQG

EPA Handler ID: CAD983591629
Land Type Code:
Land Type Desc:
Federal Waste Generator Code: 2
Gen Status Univ: SQG
Gen Status Univ Desc: Small Quantity Generator
Importer Activity: No
Mixed Waste Generator: No
Transporter Activity: No
Transfer Facility: No
Recycler Activity: No
Onsite Burner Exemption: No
Furnace Exemption: No
Underground Inject Activity: No
Receives Waste from Offsite: No

TSD Type:	-----
TSD Activity:	No
Corrective Action Univ:	No
Action has been Imposed:	No
Action under 3004 (U)/(V):	No
Institutional Control Indicator:	N
Used Oil Transporter:	
Used Oil Transfer Facility:	
Used Oil Processor:	
Used Oil Refiner:	
Used Oil Burner:	
Used Oil Market Burner:	
Used Oil Spec Marketer:	
Activity Location:	CA
County Code:	CA073
County Name:	SAN DIEGO
Contact Name:	MITTLEMAN ALAN
Contact Phone No and Exten:	619-277-1886
Contact Email:	
Contact Address:	7889 CLAIREMONT MESA BLVD , SAN DIEGO , CA, 92111 , US
Mailing Address:	7889 , CLAIREMONT MESA BLVD , SAN DIEGO , CA, 92111 , US

Violation/Evaluation Summary

Note:	As of Jan 24 2018, there are no Compliance Monitoring and Enforcement (violation) records associated with this facility (EPA ID).

Handler Details

Source Type:	N	**Used Oil Transporter:**	No
Receive Date:	19910718	**UO Transfer Fac:**	No
Non Notifier:		**Used Oil Processor:**	No
Acknowledge Flag:		**Used Oil Refiner:**	No
Acknowledge Date:	19920716	**Used Oil Burner:**	No
Accessibility:		**UO Market Burner:**	No
Land Type:		**UO Spec Marketer:**	No
Fed Waste Gen Own:	HQ	**Current Site Name:**	MITTGO COMPANY INC
Fed Waste Gen Cd:	2	**Location Street No:**	7889
Fed Waste Gen Desc:	Small Quantity Generator	**Location Street 1:**	CLAIREMONT MESA BLVD
ST Waste Gen Own:		**Location Street 2:**	
State Waste Gen Cd:		**Location City:**	SAN DIEGO
Short Term Gen:	No	**Location State:**	CA
Importer Activity:	No	**Location Zip Code:**	92111
Mixed Waste Gen:	No	**County Code:**	CA073
Transporter:	No	**State District:**	4
Transfer Facility:	No	**Mailing Street No:**	7889
TSD Activity:	No	**Mailing Street 1:**	CLAIREMONT MESA BLVD
Recycler Activity:	No	**Mailing Street 2:**	
Onsite Burn Exempt:	No	**Mailing City:**	SAN DIEGO
Furnace Exemption:	No	**Mailing State:**	CA
Underground Inject:	No	**Mailing Zip Code:**	92111

Off Site Receipt:	No	**Mailing Country:**	US
Waste Dest Fac:	No	**Contact First Name:**	MITTLEMAN
Subpart K College:		**Contact Middle Initial:**	
Subpart K Hospital:		**Contact Last Name:**	ALAN
Subpart K Non Profit:		**Contact Street No:**	
Subpart K Withdraw:		**Contact Street 1:**	7889 CLAIREMONT MESA BLVD
Include Ntnl Rprt:		**Contact Street 2:**	
Reporting Cycle:		**Contact City:**	SAN DIEGO
LQHUW:	No	**Contact State:**	CA
Trader Importer:		**Contact Zip:**	92111
Trader Exporter:		**Contact Country:**	US
Slab Importer:		**Contact Phone:**	619-277-1886
Slab Exporter:		**Contact Phone Ext:**	
Current Record:	Yes	**Contact Fax:**	
Location Country:	US	**Contact Email Addr:**	
State District Owner:	CA	**Contact Title:**	

Owner/Operator Details

Owner/Operator Ind:	CO	**Country:**	
Name:	MITTGO COMPANY INC	**Zip Code:**	99999
Street No:		**Phone:**	415-555-1212
Street 1:	NOT REQUIRED	**Type:**	P
Street 2:		**Date Became Current:**	
City:	NOT REQUIRED	**Date Ended Current:**	
State:	ME		
Source Type:	N		

Owner/Operator Ind:	CP	**Country:**	
Name:	NOT REQUIRED	**Zip Code:**	99999
Street No:		**Phone:**	415-555-1212
Street 1:	NOT REQUIRED	**Type:**	P
Street 2:		**Date Became Current:**	
City:	NOT REQUIRED	**Date Ended Current:**	
State:	ME		
Source Type:	N		

Map Key	Number of Records	Direction	Distance (mi/ft)	Elev/Diff (ft)	Site	DB
615	1 of 2	-	0.00 / 0.00	432.45 / 10	BALBOA AVENUE EXXON 7737 BALBOA AV SAN DIEGO CA 921112229	CLEANUP SITES

Global ID:	T0608122882	**CUF Case:**	NO
Case Type:	Cleanup Program Site	**Begin Date:**	1985-10-24 00:00:00
Status:	Completed - Case Closed	**How Discovered:**	
Status Date:	1987-01-20 00:00:00	**Stop Method:**	
RB Case No:		**County:**	San Diego
LOC Case No:	H21289-001	**Latitude:**	32.821363
Lead Agency:	SAN DIEGO COUNTY LOP	**Longitude:**	-117.15646
Case Worker:		**File Location:**	Local Agency
Local Agency:			
Potential Cntm of Concrn:			

Map Key	Number of Records	Direction	Distance (mi/ft)	Elev/Diff (ft)	Site	DB

Potential Media Affected:
How Discovered Description:
Stop Description:
Cal Water Watershed Name: Penasquitos - Tecolote (906.50)
DWR Groundwater Subbasin Name:
Site History:

Status History

Status:	Completed - Case Closed	***Status Date:***	1987-01-20 00:00:00
Status:	Open - Case Begin Date	***Status Date:***	1985-10-24 00:00:00

Map Key	Number of Records	Direction	Distance (mi/ft)	Elev/Diff (ft)	Site	DB
615	2 of 2	-	0.00 / 0.00	432.45 / 10	BALBOA AVENUE EXXON 7737 BALBOA AV SAN DIEGO CA 921112229	LUST

Global ID:	T0607382077	***CUF Case:***	YES
Case Type:	LUST Cleanup Site	***Begin Date:***	2002-09-03 00:00:00
Status:	Completed - Case Closed	***How Discovered:***	
Status Date:	2003-11-19 00:00:00	***Stop Method:***	Repair Product Piping
RB Case No:		***County:***	San Diego
LOC Case No:	H21289-002	***Latitude:***	32.821363
Lead Agency:	SAN DIEGO COUNTY LOP	***Longitude:***	-117.15646
Case Worker:		***File Location:***	Local Agency
Local Agency:			

Potential Media Of Concern: Gasoline
Potential Media Affected: Other Groundwater (uses other than drinking water)
How Discovered Description:
Stop Description: REPAIR PRODUCT PIPING
Cal Water Watershed Name: Penasquitos - Tecolote (906.50)
DWR Groundwater Subbasin Name:
Site History:

Status History

Status:	Open - Case Begin Date	***Status Date:***	2002-09-03 00:00:00
Status:	Completed - Case Closed	***Status Date:***	2003-11-19 00:00:00

Activities

Action Type: Other
Action: Leak Discovery
Date: 2002-09-03 00:00:00

Action Type: Other
Action: Leak Reported

Map Key	Number of Records	Direction	Distance (mi/ft)	Elev/Diff (ft)	Site	DB

Date: 2002-09-03 00:00:00

Action Type: Other
Action: Leak Began
Date: 2002-09-03 00:00:00

Action Type: ENFORCEMENT
Action: Notice of Responsibility
Date: 2002-09-10 00:00:00

Map Key	Number of Records	Direction	Distance (mi/ft)	Elev/Diff (ft)	Site	DB
616	1 of 1	-	0.00 / 0.00	409.58 / -13	SDG&E - GREENCRAIG 5057 GREENCRAIG WY SAN DIEGO CA 92123	CERS HAZ

Site ID: 152065
Latitude: 32.828120
Longitude: -117.123020

Regulated Programs

EI ID: 10390609 **EI Description:** Chemical Storage Facilities

Affiliations

Affil Type Desc: Document Preparer
Entity Name: Ban Yahya
Entity Title:
Address:
City:
State:
Country:
Zip Code:
Phone:

Affil Type Desc: Secondary Emergency Contact
Entity Name: Chuck Hardman
Entity Title: Envtl Fld Ops Mgr, Environmental Svcs - SDG&E-SCG
Address:
City:
State:
Country:
Zip Code:
Phone: (619) 725-5100

Affil Type Desc: Legal Owner
Entity Name: SDG&E
Entity Title:
Address: 8315 CENTURY PARK CT, CP21L
City: SAN DIEGO
State: CA
Country: United States

Zip Code:	92123
Phone:	(858) 650-6171
Affil Type Desc:	Operator
Entity Name:	SDG&E - GREENCRAIG
Entity Title:	
Address:	
City:	
State:	
Country:	
Zip Code:	
Phone:	(619) 441-3819
Affil Type Desc:	Parent Corporation
Entity Name:	SDG&E
Entity Title:	
Address:	
City:	
State:	
Country:	
Zip Code:	
Phone:	
Affil Type Desc:	Facility Mailing Address
Entity Name:	Mailing Address
Entity Title:	
Address:	8315 CENTURY PARK CT, CP21L
City:	SAN DIEGO
State:	CA
Country:	
Zip Code:	92123
Phone:	
Affil Type Desc:	Environmental Contact
Entity Name:	Ban Yahya
Entity Title:	
Address:	5488 Overland Ave. SD1179
City:	SAN DIEGO
State:	CA
Country:	
Zip Code:	92123
Phone:	(858) 242-6227
Affil Type Desc:	Primary Emergency Contact
Entity Name:	Ban Yahya
Entity Title:	ENVTL SPEC
Address:	
City:	
State:	
Country:	
Zip Code:	
Phone:	(619) 725-5100

Map Key	Number of Records	Direction	Distance (mi/ft)	Elev/Diff (ft)	Site	DB

Affil Type Desc: CUPA District
Entity Name: San Diego County Env Health
Entity Title:
Address: PO Box 129261
City: San Diego
State: CA
Country:
Zip Code: 92112-9261
Phone: (858) 505-6880

Affil Type Desc: Identification Signer
Entity Name: Ban B.Yahya
Entity Title: Environmental Specialist
Address:
City:
State:
Country:
Zip Code:
Phone:

Evaluations

Eval Date: 1/31/2017
Violations Found: No
Eval General Type: Compliance Evaluation Inspection
Eval Type: Routine done by local agency
Eval Division: San Diego County Department of Env Health
Eval Program: HMRRP
Eval Source: CERS
Eval Notes:

Inspector: Preece Sharon Inspection ID:5611679

Eval Date: 2/20/2015
Violations Found: No
Eval General Type: Compliance Evaluation Inspection
Eval Type: Routine done by local agency
Eval Division: San Diego County Department of Env Health
Eval Program: HMRRP
Eval Source: CERS
Eval Notes:

Inspector: Martinez Wendy Inspection ID:4088614

617	*1 of 1*	*-*	*0.00 / 0.00*	*395.93 / -27*	***MARIA DULCE VARGAS-LOO DMD 7878 CLAIREMONT MESA BLVD STE E SAN DIEGO CA 92111***	***CERS HAZ***

Site ID: 411728

Latitude: 32.833230
Longitude: -117.151690

Regulated Programs

EI ID: 10384975 **EI Description:** Chemical Storage Facilities

Affiliations

Affil Type Desc: Parent Corporation
Entity Name: MARIA DULCE VARGAS-LOO DMD
Entity Title:
Address:
City:
State:
Country:
Zip Code:
Phone:

Affil Type Desc: Primary Emergency Contact
Entity Name: MARIA DULCE VARGAS-LOO
Entity Title: DMD
Address:
City:
State:
Country:
Zip Code:
Phone: (619) 208-8877

Affil Type Desc: CUPA District
Entity Name: San Diego County Env Health
Entity Title:
Address: PO Box 129261
City: San Diego
State: CA
Country:
Zip Code: 92112-9261
Phone: (858) 505-6880

Affil Type Desc: Environmental Contact
Entity Name: MARIA DULCE VARGAS-LOO
Entity Title:
Address: 7878 CLAIREMONT MESA BL #E
City: SAN DIEGO
State: CA
Country:
Zip Code: 92111
Phone: (858) 467-1223

Affil Type Desc: Secondary Emergency Contact

Map Key	Number of Records	Direction	Distance (mi/ft)	Elev/Diff (ft)	Site	DB

Entity Name: JESSE LOO
Entity Title: SPOUSE
Address:
City:
State:
Country:
Zip Code:
Phone: (619) 267-3397

Affil Type Desc: Facility Mailing Address
Entity Name: Mailing Address
Entity Title:
Address: 7878 CLAIREMONT MESA BL #E
City: SAN DIEGO
State: CA
Country:
Zip Code: 92111
Phone:

Affil Type Desc: Operator
Entity Name: MARIA DULCE VARGAS-LOO
Entity Title:
Address:
City:
State:
Country:
Zip Code:
Phone: (858) 467-1223

Affil Type Desc: Legal Owner
Entity Name: MARIA DULCE VARGAS-LOO D.M.D.
Entity Title:
Address: 7878 Clairemont Mesa Blvd Ste E
City: San Diego
State: CA
Country: United States
Zip Code: 92111
Phone: (858) 467-1223

618	1 of 1	-	0.00 / 0.00	427.58 / 5	CARL'S TRAILER RENTAL/EZ HAUL 5624 KEARNY VILLA RD SAN DIEGO CA 92123	UST

Facility ID: 37-000-129760
Permitting Agency: San Diego County Department of Environmental Health
County: San Diego
Latitude: 32.83715
Longitude: -117.13625

619	1 of 3	-	0.00 / 0.00	375.98 / -47	NORTHEAST MIRAMAR LDFL 8100 MERCURY ST. SAN DIEGO CA 92111	CERCLIS

Site ID:	0902014	**RNPL Status Code:**	N
Site EPA ID:	CAD980736102	**NPL Status:**	Not on the NPL
Site Street Address 2:		**RFED Facility Code:**	N
Site County Name:	SAN DIEGO	**RFED Facility Desc:**	Not a Federal Facility
Site FIPS Code:	06073	**USGS Hydro Unit No.:**	18070304
Region Code:	09	**Site Cong. Dist. Code:**	41
Site SMSA No.:	7320	**ROT Desc:**	Unknown
Site Prim. Latitude:	32D54M10S	**FR NPL Update No.:**	
Site Prim. Longitude:	117D05M05S	**RFRA Code:**	
Lat Long Source:			

RNON NPL Status Desc: NFRAP-Site does not qualify for the NPL based on existing information

CERCLIS Assess History

OU ID:	00	**RALT Short Name:**	EPA Fund
Act Code ID:	001	**Act Start Date:**	
RAT Code:	PA	**Act Complete Date:**	5/1/1985 00:00:00
RAT Short Name:	PA	**AGT Order No.:**	130
RAT Name:	PRELIMINARY ASSESSMENT	**SH OU:**	
RAT Hist. Only Flag:		**SH Code:**	
RAT NSI Indicator:	B	**SH Seq:**	
RAT Level:	1	**SH Start Date:**	
RAT DEF OU:	00	**SH Complete Date:**	
RFBS Code:	P	**SH Lead:**	
SPA Code:	13		

RAT Def: Collection of diverse existing information about the source and nature of the site hazard. It is EPA policy to complete the preliminary assessment within one year of site discovery.

Site Desc:

Site Alias:

CERCLIS Assess History

OU ID:	00	**RALT Short Name:**	EPA Fund
Act Code ID:	002	**Act Start Date:**	
RAT Code:	PA	**Act Complete Date:**	2/14/1989 00:00:00
RAT Short Name:	PA	**AGT Order No.:**	130
RAT Name:	PRELIMINARY ASSESSMENT	**SH OU:**	
RAT Hist. Only Flag:		**SH Code:**	
RAT NSI Indicator:	B	**SH Seq:**	
RAT Level:	1	**SH Start Date:**	
RAT DEF OU:	00	**SH Complete Date:**	
RFBS Code:	P	**SH Lead:**	
SPA Code:	13		

RAT Def: Collection of diverse existing information about the source and nature of the site hazard. It is EPA policy to complete the preliminary assessment within one year of site discovery.

Site Desc:

Site Alias:

CERCLIS Assess History

OU ID:	00	**RALT Short Name:**	EPA In-House
Act Code ID:	001	**Act Start Date:**	
RAT Code:	VS	**Act Complete Date:**	8/12/2004 00:00:00
RAT Short Name:	ARCH SITE	**AGT Order No.:**	1500
RAT Name:	ARCHIVE SITE	**SH OU:**	
RAT Hist. Only Flag:		**SH Code:**	
RAT NSI Indicator:	B	**SH Seq:**	
RAT Level:	1	**SH Start Date:**	
RAT DEF OU:	00	**SH Complete Date:**	
RFBS Code:		**SH Lead:**	
SPA Code:	13		

RAT Def: The decision is made that no further activity is planned at the site.

Site Desc:

Site Alias:

CERCLIS Assess History

OU ID:	00	**RALT Short Name:**	
Act Code ID:		**Act Start Date:**	
RAT Code:		**Act Complete Date:**	
RAT Short Name:		**AGT Order No.:**	0
RAT Name:		**SH OU:**	
RAT Hist. Only Flag:		**SH Code:**	
RAT NSI Indicator:		**SH Seq:**	
RAT Level:		**SH Start Date:**	
RAT DEF OU:		**SH Complete Date:**	
RFBS Code:		**SH Lead:**	
SPA Code:			

RAT Def:

Site Desc: Site does not score per PA Reassessment signed 1/30/89

.

Site Alias: No alias data available

CERCLIS Assess History

OU ID:	00	**RALT Short Name:**	EPA Fund
Act Code ID:	001	**Act Start Date:**	
RAT Code:	OO	**Act Complete Date:**	1/30/1989 00:00:00
RAT Short Name:	SITE REASS	**AGT Order No.:**	162
RAT Name:	SITE REASSESSMENT	**SH OU:**	
RAT Hist. Only Flag:		**SH Code:**	
RAT NSI Indicator:	B	**SH Seq:**	
RAT Level:	1	**SH Start Date:**	
RAT DEF OU:	00	**SH Complete Date:**	
RFBS Code:		**SH Lead:**	
SPA Code:	13		

RAT Def: Superfund is expending extramural resources to determine/update the status of site assessment activities at a site or site conditions have changed and the Region needs to update and possibly reassess a previously made decision.

Map Key	Number of Records	Direction	Distance (mi/ft)	Elev/Diff (ft)	Site	DB

Site Desc:
Site Alias:

CERCLIS Assess History

OU ID:	00	**RALT Short Name:**	EPA Fund
Act Code ID:	003	**Act Start Date:**	
RAT Code:	PA	**Act Complete Date:**	2/18/1993 00:00:00
RAT Short Name:	PA	**AGT Order No.:**	130
RAT Name:	PRELIMINARY ASSESSMENT	**SH OU:**	
RAT Hist. Only Flag:		**SH Code:**	
RAT NSI Indicator:	B	**SH Seq:**	
RAT Level:	1	**SH Start Date:**	
RAT DEF OU:	00	**SH Complete Date:**	
RFBS Code:	P	**SH Lead:**	
SPA Code:	13		

RAT Def: Collection of diverse existing information about the source and nature of the site hazard. It is EPA policy to complete the preliminary assessment within one year of site discovery.

Site Desc:
Site Alias:

CERCLIS Assess History

OU ID:	00	**RALT Short Name:**	EPA Fund
Act Code ID:	001	**Act Start Date:**	
RAT Code:	DS	**Act Complete Date:**	11/1/1979 00:00:00
RAT Short Name:	DISCVRY	**AGT Order No.:**	10
RAT Name:	DISCOVERY	**SH OU:**	
RAT Hist. Only Flag:		**SH Code:**	
RAT NSI Indicator:	B	**SH Seq:**	
RAT Level:	1	**SH Start Date:**	
RAT DEF OU:	00	**SH Complete Date:**	
RFBS Code:		**SH Lead:**	
SPA Code:	13		

RAT Def: The process by which a potential hazardous waste site is brought to the attention of the EPA. The process can occur through the use of several mechanisms such as a phone call or referral by another government agency.

Site Desc:
Site Alias:

Map Key	Number of Records	Direction	Distance (mi/ft)	Elev/Diff (ft)	Site	DB
619	2 of 3	-	0.00 / 0.00	375.98 / -47	NORTHEAST MIRAMAR LDFL 8100 MERCURY ST. SAN DIEGO CA 92111	CERCLIS NFRAP

Site ID:	902014	**Site FIPS Code:**	6073
Site EPA ID:	CAD980736102	**Region Code:**	9
Site Parent ID:		**Site Cong. Dist. Code:**	41
Site County Name:	SAN DIEGO	**Federal Facility:**	
Parent Site Name:			

CERCLIS-NFRAP Assess History

OU ID:	0	**Act Start Date:**	
Act Code ID:	1	**Act Complete Date:**	5/1/1985
RAT Code:	PA	**AGT Order No.:**	130
RAT Short Name:	PA	**SH OU:**	
RAT Name:	PRELIMINARY ASSESSMENT	**SH Code:**	
RAT Hist. Only Flag:		**SH Seq:**	
RAT NSI Indicator:	B	**SH Start Date:**	
RAT Level:	1	**SH Complete Date:**	
RAT DEF OU:	00	**SH Lead:**	
RFBS Code:	P	**SH Qual:**	
SPA Code:	13	**RAQ Act. Qual Short:**	Low priority
RALT Short Name:	EPA Fund	**RNPL Status Code:**	N

RAT Def: Collection of diverse existing information about the source and nature of the site hazard. It is EPA policy to complete the preliminary assessment within one year of site discovery.

RNON NPL Status Desc: NFRAP-Site does not qualify for the NPL based on existing information

CERCLIS-NFRAP Assess History

OU ID:	0	**Act Start Date:**	
Act Code ID:	2	**Act Complete Date:**	2/14/1989
RAT Code:	PA	**AGT Order No.:**	130
RAT Short Name:	PA	**SH OU:**	
RAT Name:	PRELIMINARY ASSESSMENT	**SH Code:**	
RAT Hist. Only Flag:		**SH Seq:**	
RAT NSI Indicator:	B	**SH Start Date:**	
RAT Level:	1	**SH Complete Date:**	
RAT DEF OU:	00	**SH Lead:**	
RFBS Code:	P	**SH Qual:**	
SPA Code:	13	**RAQ Act. Qual Short:**	NFRAP
RALT Short Name:	EPA Fund	**RNPL Status Code:**	N

RAT Def: Collection of diverse existing information about the source and nature of the site hazard. It is EPA policy to complete the preliminary assessment within one year of site discovery.

RNON NPL Status Desc: NFRAP-Site does not qualify for the NPL based on existing information

CERCLIS-NFRAP Assess History

OU ID:	0	**Act Start Date:**	
Act Code ID:	1	**Act Complete Date:**	11/1/1979
RAT Code:	DS	**AGT Order No.:**	10
RAT Short Name:	DISCVRY	**SH OU:**	
RAT Name:	DISCOVERY	**SH Code:**	
RAT Hist. Only Flag:		**SH Seq:**	
RAT NSI Indicator:	B	**SH Start Date:**	
RAT Level:	1	**SH Complete Date:**	
RAT DEF OU:	00	**SH Lead:**	
RFBS Code:		**SH Qual:**	
SPA Code:	13	**RAQ Act. Qual Short:**	
RALT Short Name:	EPA Fund	**RNPL Status Code:**	N

RAT Def: The process by which a potential hazardous waste site is brought to the attention of the EPA. The process can occur through the use of several mechanisms such as a phone call or referral by another government agency.

RNON NPL Status Desc: NFRAP-Site does not qualify for the NPL based on existing information

CERCLIS-NFRAP Assess History

OU ID:	0	***Act Start Date:***	
Act Code ID:	1	***Act Complete Date:***	8/12/2004
RAT Code:	VS	***AGT Order No.:***	1500
RAT Short Name:	ARCH SITE	***SH OU:***	
RAT Name:	ARCHIVE SITE	***SH Code:***	
RAT Hist. Only Flag:		***SH Seq:***	
RAT NSI Indicator:	B	***SH Start Date:***	
RAT Level:	1	***SH Complete Date:***	
RAT DEF OU:	00	***SH Lead:***	
RFBS Code:		***SH Qual:***	
SPA Code:	13	***RAQ Act. Qual Short:***	
RALT Short Name:	EPA In-House	***RNPL Status Code:***	N

RAT Def: The decision is made that no further activity is planned at the site.

RNON NPL Status Desc: NFRAP-Site does not qualify for the NPL based on existing information

CERCLIS-NFRAP Assess History

OU ID:	0	***Act Start Date:***	
Act Code ID:	1	***Act Complete Date:***	1/30/1989
RAT Code:	OO	***AGT Order No.:***	162
RAT Short Name:	SITE REASS	***SH OU:***	
RAT Name:	SITE REASSESSMENT	***SH Code:***	
RAT Hist. Only Flag:		***SH Seq:***	
RAT NSI Indicator:	B	***SH Start Date:***	
RAT Level:	1	***SH Complete Date:***	
RAT DEF OU:	00	***SH Lead:***	
RFBS Code:		***SH Qual:***	
SPA Code:	13	***RAQ Act. Qual Short:***	NFRAP
RALT Short Name:	EPA Fund	***RNPL Status Code:***	N

RAT Def: Superfund is expending extramural resources to determine/update the status of site assessment activities at a site or site conditions have changed and the Region needs to update and possibly reassess a previously made decision.

RNON NPL Status Desc: NFRAP-Site does not qualify for the NPL based on existing information

CERCLIS-NFRAP Assess History

OU ID:	0	***Act Start Date:***	
Act Code ID:	3	***Act Complete Date:***	2/18/1993
RAT Code:	PA	***AGT Order No.:***	130
RAT Short Name:	PA	***SH OU:***	
RAT Name:	PRELIMINARY ASSESSMENT	***SH Code:***	
RAT Hist. Only Flag:		***SH Seq:***	
RAT NSI Indicator:	B	***SH Start Date:***	
RAT Level:	1	***SH Complete Date:***	
RAT DEF OU:	00	***SH Lead:***	
RFBS Code:	P	***SH Qual:***	
SPA Code:	13	***RAQ Act. Qual Short:***	Higher priority

Map Key	Number of Records	Direction	Distance (mi/ft)	Elev/Diff (ft)	Site	DB

RALT Short Name: EPA Fund
RNPL Status Code: N
RAT Def: Collection of diverse existing information about the source and nature of the site hazard. It is EPA policy to complete the preliminary assessment within one year of site discovery.
RNON NPL Status Desc: NFRAP-Site does not qualify for the NPL based on existing information

---

619 | **3 of 3** | **-** | **0.00 / 0.00** | **375.98 / -47** | **NORTHEAST MIRAMAR LDFL**
8100 MERCURY ST.
SAN DIEGO CA 92111
SEMS ARCHIVE

Site ID: 0902014
EPA ID: CAD980736102
NPL: Not on the NPL
Federal Facility: No
Non NPL Status: NFRAP-Site does not qualify for the NPL based on existing information
FIPS Code: 06073
Cong District: 41
County: SAN DIEGO
Region: 09

Action Information

Operable Units: 00
Action Code: PA
Action Name: PA
SEQ: 1
Start Actual:
Finish Actual: 05/01/1985
Qual: L
Curr Action Lead: EPA Perf

Operable Units: 00
Action Code: DS
Action Name: DISCVRY
SEQ: 1
Start Actual: 11/01/1979
Finish Actual: 11/01/1979
Qual:
Curr Action Lead: EPA Perf

Operable Units: 00
Action Code: VS
Action Name: ARCH SITE
SEQ: 1
Start Actual:
Finish Actual: 08/12/2004
Qual:
Curr Action Lead: EPA Perf In-Hse

Operable Units: 00
Action Code: PA
Action Name: PA
SEQ: 3
Start Actual:
Finish Actual: 02/18/1993
Qual: H
Curr Action Lead: EPA Perf

Operable Units: 00
Action Code: PA
Action Name: PA
SEQ: 2
Start Actual:
Finish Actual: 02/14/1989
Qual: N
Curr Action Lead: EPA Perf

Operable Units: 00
Action Code: OO
Action Name: SITE REASS
SEQ: 1
Start Actual:
Finish Actual: 01/30/1989
Qual: N
Curr Action Lead: EPA Perf

---

620 | **1 of 2** | **-** | **0.00 / 0.00** | **419.89 / -3** | **MOBIL OIL**
4080 CONVOY ST
SAN DIEGO CA 921113726
LUST

Global ID: T0607301599
CUF Case: NO

Map Key	Number of Records	Direction	Distance (mi/ft)	Elev/Diff (ft)	Site	DB

Case Type:	LUST Cleanup Site	**Begin Date:**	1986-06-30 00:00:00
Status:	Completed - Case Closed	**How Discovered:**	
Status Date:	1987-09-15 00:00:00	**Stop Method:**	
RB Case No:	9UT284	**County:**	San Diego
LOC Case No:	H12495-001	**Latitude:**	32.816843
Lead Agency:	SAN DIEGO COUNTY LOP	**Longitude:**	-117.155158
Case Worker:	KH	**File Location:**	Local Agency
Local Agency:	SAN DIEGO COUNTY LOP		

Potential Media Of Concern: Gasoline
Potential Media Affected: Soil
How Discovered Description:
Stop Description:
Cal Water Watershed Name: San Diego - Lower San Diego - Mission San Diego (907.11)
DWR Groundwater Subbasin Name:
Site History:

Status History

Status:	Open - Case Begin Date	**Status Date:**	1986-06-30 00:00:00
Status:	Completed - Case Closed	**Status Date:**	1987-09-15 00:00:00

Activities

Action Type: Other
Action: Leak Discovery
Date: 1986-06-30 00:00:00

Action Type: Other
Action: Leak Began
Date: 1986-06-30 00:00:00

Action Type: Other
Action: Leak Reported
Date: 1986-06-30 00:00:00

Contacts

Contact Type:	Local Agency Caseworker	**City:**	San Diego
Contact Name:	KEVIN HEATON	**Email:**	kevin.heaton@sdcounty.ca.gov
Organization Name:	SAN DIEGO COUNTY LOP	**Phone No:**	
Address:	P.O. Box 129261		

620	2 of 2	-	0.00 / 0.00	419.89 / -3	**7-ELEVEN INC #33100** **4080 Convoy St** **San Diego CA 92111**	UST

Facility ID:	37-000-200848	**Latitude:**	32.81684
Permitting Agency:	San Diego County Department of	**Longitude:**	-117.15516

Map Key	Number of Records	Direction	Distance (mi/ft)	Elev/Diff (ft)	Site	DB
County:		Environmental Health San Diego				
621	1 of 1	-	0.00 / 0.00	426.77 / 4	SD CNTY FACILITIES MAINTENANCE COC 5515 & 5585 OVERLAND AVE SAN DIEGO CA 92123	CERS TANK

Site ID: 66033
Latitude: 32.833860
Longitude: -117.130690

Regulated Programs

EI ID:	10390774	**EI Description:**	Underground Storage Tank
EI ID:	10390774	**EI Description:**	Aboveground Petroleum Storage
EI ID:	10390774	**EI Description:**	Chemical Storage Facilities

Affiliations

Affil Type Desc: Document Preparer
Entity Name: MARK MIDDLESTEAD
Entity Title:
Address:
City:
State:
Country:
Zip Code:
Phone:

Affil Type Desc: Facility Mailing Address
Entity Name: Mailing Address
Entity Title:
Address: 5560 OVERLAND AVE #410, 4TH FL
City: SAN DIEGO
State: CA
Country:
Zip Code: 92123-1294
Phone:

Affil Type Desc: Environmental Contact
Entity Name: CRAIG COOK
Entity Title:
Address: 5560 OVERLAND AVE, 4TH FLOOR
City: SAN DIEGO
State: CA
Country:
Zip Code: 92123

Phone:	(760) 535-3349
Affil Type Desc:	Operator
Entity Name:	county of san diego
Entity Title:	
Address:	
City:	
State:	
Country:	
Zip Code:	
Phone:	(858) 694-3610
Affil Type Desc:	UST Tank Owner
Entity Name:	county of san diego
Entity Title:	
Address:	5560 Overland Ave. Suite 410
City:	San Diego
State:	CA
Country:	United States
Zip Code:	92123
Phone:	(858) 694-3610
Affil Type Desc:	Primary Emergency Contact
Entity Name:	CRAIG COOK
Entity Title:	BUILDING MAINTENANCE SUPERVISOR
Address:	
City:	
State:	
Country:	
Zip Code:	
Phone:	(619) 578-6262
Affil Type Desc:	UST Permit Applicant
Entity Name:	Kenneth M. Johnson
Entity Title:	DSO/Sr.Plumber
Address:	
City:	
State:	
Country:	
Zip Code:	
Phone:	(619) 572-3164
Affil Type Desc:	CUPA District
Entity Name:	San Diego County Env Health
Entity Title:	
Address:	PO Box 129261
City:	San Diego
State:	CA
Country:	
Zip Code:	92112-9261
Phone:	(858) 505-6880

Affil Type Desc:	Identification Signer
Entity Name:	ANDRE PHILLIPS
Entity Title:	SAFETY COORDINATOR
Address:	
City:	
State:	
Country:	
Zip Code:	
Phone:	

Affil Type Desc:	Parent Corporation
Entity Name:	DGS FS/FLEET
Entity Title:	
Address:	
City:	
State:	
Country:	
Zip Code:	
Phone:	

Affil Type Desc:	Secondary Emergency Contact
Entity Name:	KEN FREDERIKSEN
Entity Title:	SUPPORT MGR
Address:	
City:	
State:	
Country:	
Zip Code:	
Phone:	(619) 578-6262

Affil Type Desc:	Legal Owner
Entity Name:	county of san diego
Entity Title:	
Address:	5560 OVERLAND AVE. SUITE410
City:	SAN DIEGO
State:	CA
Country:	United States
Zip Code:	92123
Phone:	(858) 694-3610

Affil Type Desc:	UST Property Owner Name
Entity Name:	COUNTY OF SAN DIEGO
Entity Title:	
Address:	5560 Overland Ave. Suite 410
City:	San Diego
State:	CA
Country:	United States
Zip Code:	92123
Phone:	(858) 694-3610

Affil Type Desc:	UST Tank Operator
Entity Name:	Kenneth M. Johnson

Entity Title:
Address: 5595 Overland Ave. Suite 102
City: San Diego
State: CA
Country: United States
Zip Code: 92123
Phone: (619) 572-3164

Evaluations

Eval Date: 7/14/2016
Violations Found: No
Eval General Type: Compliance Evaluation Inspection
Eval Type: Routine done by local agency
Eval Division: San Diego County Department of Env Health
Eval Program: APSA
Eval Source: CERS
Eval Notes:

Inspector: Norton Louise Inspection ID:5457160

Eval Date: 7/16/2014
Violations Found: Yes
Eval General Type: Compliance Evaluation Inspection
Eval Type: Routine done by local agency
Eval Division: San Diego County Department of Env Health
Eval Program: HW
Eval Source: CERS
Eval Notes:

Inspector: Central HC067 Inspection ID:4886129

Eval Date: 7/16/2015
Violations Found: No
Eval General Type: Compliance Evaluation Inspection
Eval Type: Routine done by local agency
Eval Division: San Diego County Department of Env Health
Eval Program: UST
Eval Source: CERS
Eval Notes:

Inspector: Kasprovich Christina Inspection ID:5094670

Eval Date: 7/11/2013
Violations Found: No
Eval General Type: Compliance Evaluation Inspection
Eval Type: Routine done by local agency
Eval Division: San Diego County Department of Env Health
Eval Program: UST
Eval Source: CERS
Eval Notes:

Inspector: Kasprovich Christina Inspection ID:4085300

Eval Date: 7/11/2013
Violations Found: No
Eval General Type: Other/Unknown
Eval Type: Other, not routine, done by local agency
Eval Division: San Diego County Department of Env Health
Eval Program: UST
Eval Source: CERS
Eval Notes:

Inspector: Kasprovich Christina Inspection ID:4882100

Eval Date: 7/16/2014
Violations Found: No
Eval General Type: Compliance Evaluation Inspection
Eval Type: Routine done by local agency
Eval Division: San Diego County Department of Env Health
Eval Program: UST
Eval Source: CERS
Eval Notes:

Inspector: Central HC067 Inspection ID:4886129

Eval Date: 7/11/2013
Violations Found: Yes
Eval General Type: Compliance Evaluation Inspection
Eval Type: Routine done by local agency
Eval Division: San Diego County Department of Env Health
Eval Program: HW
Eval Source: CERS
Eval Notes:

Inspector: Kasprovich Christina Inspection ID:4085300

Eval Date: 7/16/2015
Violations Found: No
Eval General Type: Compliance Evaluation Inspection
Eval Type: Routine done by local agency
Eval Division: San Diego County Department of Env Health
Eval Program: HW
Eval Source: CERS
Eval Notes:

Inspector: Kasprovich Christina Inspection ID:5094670

Eval Date: 7/16/2014
Violations Found: No
Eval General Type: Compliance Evaluation Inspection

Eval Type: Routine done by local agency
Eval Division: San Diego County Department of Env Health
Eval Program: APSA
Eval Source: CERS
Eval Notes:

Inspector: Central HC067 Inspection ID:4886129

Eval Date: 7/16/2014
Violations Found: No
Eval General Type: Compliance Evaluation Inspection
Eval Type: Routine done by local agency
Eval Division: San Diego County Department of Env Health
Eval Program: HMRRP
Eval Source: CERS
Eval Notes:

Inspector: Central HC067 Inspection ID:4886129

Eval Date: 7/16/2015
Violations Found: No
Eval General Type: Compliance Evaluation Inspection
Eval Type: Routine done by local agency
Eval Division: San Diego County Department of Env Health
Eval Program: HMRRP
Eval Source: CERS
Eval Notes:

Inspector: Kasprovich Christina Inspection ID:5094670

Eval Date: 7/11/2013
Violations Found: No
Eval General Type: Other/Unknown
Eval Type: Other, not routine, done by local agency
Eval Division: San Diego County Department of Env Health
Eval Program: HW
Eval Source: CERS
Eval Notes:

Inspector: Kasprovich Christina Inspection ID:4882100

Eval Date: 7/14/2016
Violations Found: No
Eval General Type: Compliance Evaluation Inspection
Eval Type: Routine done by local agency
Eval Division: San Diego County Department of Env Health
Eval Program: HMRRP
Eval Source: CERS
Eval Notes:

Inspector: Norton Louise Inspection ID:5457160

Eval Date: 7/11/2013
Violations Found: No
Eval General Type: Compliance Evaluation Inspection
Eval Type: Routine done by local agency
Eval Division: San Diego County Department of Env Health
Eval Program: HMRRP
Eval Source: CERS
Eval Notes:

Inspector: Kasprovich Christina Inspection ID:4085300

Eval Date: 7/11/2013
Violations Found: No
Eval General Type: Other/Unknown
Eval Type: Other, not routine, done by local agency
Eval Division: San Diego County Department of Env Health
Eval Program: HMRRP
Eval Source: CERS
Eval Notes:

Inspector: Kasprovich Christina Inspection ID:4882100

Eval Date: 7/14/2016
Violations Found: Yes
Eval General Type: Compliance Evaluation Inspection
Eval Type: Routine done by local agency
Eval Division: San Diego County Department of Env Health
Eval Program: UST
Eval Source: CERS
Eval Notes:

Inspector: Norton Louise Inspection ID:5457160

Eval Date: 7/11/2013
Violations Found: No
Eval General Type: Compliance Evaluation Inspection
Eval Type: Routine done by local agency
Eval Division: San Diego County Department of Env Health
Eval Program: APSA
Eval Source: CERS
Eval Notes:

Inspector: Kasprovich Christina Inspection ID:4085300

Eval Date: 7/11/2013
Violations Found: No
Eval General Type: Other/Unknown
Eval Type: Other, not routine, done by local agency
Eval Division: San Diego County Department of Env Health

Eval Program: APSA
Eval Source: CERS
Eval Notes:

Inspector: Kasprovich Christina Inspection ID:4882100

Violations

Violation Date: 7/16/2014 ***Violation Program:*** HW
Violation Division: San Diego County Department of Env Health ***Violation Source:*** CERS
Citation: 22 CCR 23 66273.34 - California Code of Regulations, Title 22, Chapter 23, Section(s) 66273.34
Violation Notes:

Returned to compliance on 08/11/2014.

Violation Description:

Failure to properly label the following categories of universal waste as:
1) Each batteries or the container in which the batteries are contained as "Universal Waste-Battery(ies)".
2) Each mercury-containing equipment or the container in which the mercury-containing equipment is contained as "Universal Waste -Mercury-Containing Equipment".
3) Each Florescent lamp or the container or package in which the lamps are contained as "Universal Waste-Lamp(s)".
4) Each electronic devices or the container or pallet in or on which the electronic devices are contained as "Universal Waste-Electronic Device(s)".
5) Each CRTs or the container or pallet in or on which the CRTs are contained as "Universal Waste-CRT(s)".
6) A container of CRT glass shall be labeled or marked clearly with the following phrase: "Universal Waste-CRT glass".
7) In lieu of labeling individual electronic devices, CRTs, and/or containers of CRT glass pursuant to subsections d) through f) of this section, a universal waste handler may combine, package, and accumulate those universal wastes in appropriate containers or within a designated area demarcated by boundaries that are clearly labeled with the applicable portion(s) of the following phrase: "Universal Waste-Electronic Device(s)/Universal Waste - CRT(s)/Universal Waste-CRT Glass".

Violations

Violation Date: 7/14/2016 ***Violation Program:*** UST
Violation Division: San Diego County Department of Env Health ***Violation Source:*** CERS
Citation: HSC 6.7 25290.1(e) - California Health and Safety Code, Chapter 6.7, Section(s) 25290.1(e)
Violation Notes:

Returned to compliance on 02/13/2017.

Violation Description:

Failure to maintain the interstitial space such that a breach in the primary or secondary containment is detected before the liquid or vapor phase of the hazardous substance stored in the UST tank is released into the environment, i.e., vapor, pressure, hydrostatic (VPH) monitoring.

Violations

Violation Date: 7/14/2016 ***Violation Program:*** UST
Violation Division: San Diego County Department of Env Health ***Violation Source:*** CERS
Citation: 23 CCR 16 2712 - California Code of Regulations, Title 23, Chapter 16, Section(s) 2712
Violation Notes:

Returned to compliance on 02/13/2017.

Violation Description:

Failure to comply with any of the applicable requirements of the permit issued for the operation of the UST system.

Violations

Violation Date: 7/14/2016 ***Violation Program:*** UST
Violation Division: San Diego County Department of Env Health ***Violation Source:*** CERS
Citation: HSC 6.7 25299(a)(9) - California Health and Safety Code, Chapter 6.7, Section(s) 25299(a)(9)
Violation Notes:

Returned to compliance on 02/13/2017.

Violation Description:

Leak detection equipment disabled or tampered with in a manner that would prevent the monitoring system from detecting and/or alerting the owner/operator of a leak.

Violations

Violation Date: 7/14/2016 ***Violation Program:*** UST
Violation Division: San Diego County Department of Env Health ***Violation Source:*** CERS
Citation: 23 CCR 16 2631(g), 2632(c)(2)(A) & (B) - California Code of Regulations, Title 23, Chapter 16, Section(s) 2631(g), 2632(c)(2)(A) & (B)
Violation Notes:

Returned to compliance on 02/13/2017.

Violation Description:

Failure of the double-walled interstitial space of the tank to be continuously monitored with an audible and visual alarm.

Violations

Violation Date: 7/14/2016 ***Violation Program:*** UST
Violation Division: San Diego County Department of Env Health ***Violation Source:*** CERS
Citation: 23 CCR 16 2715(c) - California Code of Regulations, Title 23, Chapter 16, Section(s) 2715(c)
Violation Notes:

Returned to compliance on 02/13/2017.

Violation Description:

Failure to comply with one or more of the following designated operator (DO) monthly inspection requirements:
Be performed by an ICC certified DO.
Inspect monthly alarm history report, check that alarms are documented and responded to appropriately, and attach a copy. Inspect for the presence of liquid/debris in spill containers.
Inspect for the presence of liquid/debris in under dispenser containment (UDC) and ensure that the monitoring equipment is positioned correctly. Inspect for liquid or debris in containment sumps where an alarm occurred with no service visit. Check that all testing and maintenance has been completed and documented.
Verify that all facility employees have been properly trained.

Violations

Violation Date: 7/14/2016 ***Violation Program:*** UST

Violation Division: San Diego County Department of Env Health **Violation Source:** CERS
Citation: HSC 6.7 25299 - California Health and Safety Code, Chapter 6.7, Section(s) 25299
Violation Notes:

Returned to compliance on 02/13/2017.

Violation Description:

Owner/operator make false statements, representation, or certification on an application, record, or other document.

Violations

Violation Date: 7/11/2013 **Violation Program:** HW
Violation Division: San Diego County Department of Env Health **Violation Source:** CERS
Citation: 22 CCR 23 66273.33.5 - California Code of Regulations, Title 22, Chapter 23, Section(s) 66273.33.5
Violation Notes:

Returned to compliance on 07/11/2013.

Violation Description:

Failure of the universal waste handler of electronic devices, CRTs, and CRT glass to prevent the release of the universal waste to the environment under reasonable conditions by the following methods:
1) Immediately clean spills and leaks of universal wastes; and
2) Place all universal waste spills and leaks in containers that are structurally sound and compatible with the universal waste."

622	1 of 3	-	0.00 / 0.00	415.17 / -8	JIFFY LUBE #1968 3982 CONVOY ST, SAN DIEGO, 92111- CA	AST

Total Capacity(Gal): 2953 **Owner Name:** HEARTLAND AUTOMOTIVE SERVICES II, INC
CUPA: San Diego **County:** San Diego

622	2 of 3	-	0.00 / 0.00	415.17 / -8	JIFFY LUBE #1968 3982 CONVOY ST SAN DIEGO CA 92111	CERS TANK

Site ID: 126060
Latitude: 32.815807
Longitude: -117.155022

Regulated Programs

EI ID: 10384951 **EI Description:** Hazardous Waste Generator
EI ID: 10384951 **EI Description:** Aboveground Petroleum Storage
EI ID: 10384951 **EI Description:** Chemical Storage Facilities

Affiliations

Affil Type Desc:	CUPA District
Entity Name:	San Diego County Env Health
Entity Title:	
Address:	PO Box 129261
City:	San Diego
State:	CA
Country:	
Zip Code:	92112-9261
Phone:	(858) 505-6880

Affil Type Desc:	Operator
Entity Name:	HEARTLAND AUTOMOTIVE SERVICES, INC. II
Entity Title:	
Address:	
City:	
State:	
Country:	
Zip Code:	
Phone:	(972) 812-7900

Affil Type Desc:	Document Preparer
Entity Name:	Jerry Nichols
Entity Title:	
Address:	
City:	
State:	
Country:	
Zip Code:	
Phone:	

Affil Type Desc:	Parent Corporation
Entity Name:	Jiffy Lube
Entity Title:	
Address:	
City:	
State:	
Country:	
Zip Code:	
Phone:	

Affil Type Desc:	Legal Owner
Entity Name:	HEARTLAND AUTOMOTIVE SERVICES, INC. II
Entity Title:	
Address:	105 DECKER CT STE 900
City:	IRVING
State:	TX
Country:	United States
Zip Code:	75062
Phone:	(972) 812-7900

Affil Type Desc:	Environmental Contact

Entity Name:	JERRY NICHOLS
Entity Title:	
Address:	105 DECKER COURT, STE 900
City:	IRVING
State:	TX
Country:	
Zip Code:	75062
Phone:	(816) 547-1787

Affil Type Desc:	Identification Signer
Entity Name:	JERRY NICHOLS
Entity Title:	COMPLIANCE MANAGER
Address:	
City:	
State:	
Country:	
Zip Code:	
Phone:	

Affil Type Desc:	Primary Emergency Contact
Entity Name:	Thomas Douang
Entity Title:	Regional VP
Address:	
City:	
State:	
Country:	
Zip Code:	
Phone:	(619) 723-1069

Affil Type Desc:	Facility Mailing Address
Entity Name:	Mailing Address
Entity Title:	
Address:	105 DECKER COURT, STE 900
City:	IRVING
State:	TX
Country:	
Zip Code:	75062
Phone:	

Affil Type Desc:	Secondary Emergency Contact
Entity Name:	JERRY NICHOLS
Entity Title:	COMPLIANCE MANAGER
Address:	
City:	
State:	
Country:	
Zip Code:	
Phone:	(816) 547-1787

Coordinates

Map Key	Number of Records	Direction	Distance (mi/ft)	Elev/Diff (ft)	Site	DB

Env Int Type Code: HWG
Program ID: 10384951
Latitude: 32.815810
Longitude: -117.155020
Coord Name:
Ref Point Type Desc: Center of a facility or station.

Evaluations

Eval Date: 10/13/2014
Violations Found: No
Eval General Type: Compliance Evaluation Inspection
Eval Type: Routine done by local agency
Eval Division: San Diego County Department of Env Health
Eval Program: HW
Eval Source: CERS
Eval Notes:

Inspector: Central HC009 Inspection ID:4096543

Eval Date: 10/13/2014
Violations Found: Yes
Eval General Type: Compliance Evaluation Inspection
Eval Type: Routine done by local agency
Eval Division: San Diego County Department of Env Health
Eval Program: HMRRP
Eval Source: CERS
Eval Notes:

Inspector: Central HC009 Inspection ID:4096543

Violations

Violation Date: 10/13/2014
Violation Division: San Diego County Department of Env Health
Violation Program: HMRRP
Violation Source: CERS
Citation: HSC 6.95 25508.1(a)-(e) - California Health and Safety Code, Chapter 6.95, Section(s) 25508.1(a)-(e)
Violation Notes:

Returned to compliance on 02/18/2015.

Violation Description:

Failure to electronically update business plan within 30 days of any one of the following events:
A 100 percent or more increase in the quantity of a previously disclosed material.
Any handling of a previously undisclosed hazardous materials at or above reportable quantities.
A change of business address, business ownership, or business name.

622	3 of 3	-	0.00 / 0.00	415.17 / -8	MINIT LUBE 1573 3982 CONVOY ST SAN DIEGO CA 92111	RCRA SQG

EPA Handler ID: CAD983598707
Land Type Code:
Land Type Desc:
Federal Waste Generator Code: 2

Gen Status Univ:	SQG
Gen Status Univ Desc:	Small Quantity Generator
Importer Activity:	No
Mixed Waste Generator:	No
Transporter Activity:	No
Transfer Facility:	No
Recycler Activity:	No
Onsite Burner Exemption:	No
Furnace Exemption:	No
Underground Inject Activity:	No
Receives Waste from Offsite:	No
TSD Type:	-----
TSD Activity:	No
Corrective Action Univ:	No
Action has been Imposed:	No
Action under 3004 (U)/(V):	No
Institutional Control Indicator:	N
Used Oil Transporter:	
Used Oil Transfer Facility:	
Used Oil Processor:	
Used Oil Refiner:	
Used Oil Burner:	
Used Oil Market Burner:	
Used Oil Spec Marketer:	
Activity Location:	CA
County Code:	CA073
County Name:	SAN DIEGO
Contact Name:	RON BROWN
Contact Phone No and Exten:	619-492-1181
Contact Email:	
Contact Address:	3982 CONVOY ST , SAN DIEGO , CA, 92111 , US
Mailing Address:	3982 , CONVOY ST , SAN DIEGO , CA, 92111 , US

Violation/Evaluation Summary

Note: As of Jan 24 2018, there are no Compliance Monitoring and Enforcement (violation) records associated with this facility (EPA ID).

Handler Details

Source Type:	N	**Used Oil Transporter:**	No
Receive Date:	19910729	**UO Transfer Fac:**	No
Non Notifier:		**Used Oil Processor:**	No
Acknowledge Flag:		**Used Oil Refiner:**	No
Acknowledge Date:	19920716	**Used Oil Burner:**	No
Accessibility:		**UO Market Burner:**	No
Land Type:		**UO Spec Marketer:**	No
Fed Waste Gen Own:	HQ	**Current Site Name:**	MINIT LUBE 1573
Fed Waste Gen Cd:	2	**Location Street No:**	3982
Fed Waste Gen Desc:	Small Quantity Generator	**Location Street 1:**	CONVOY ST
ST Waste Gen Own:		**Location Street 2:**	

Map Key	Number of Records	Direction	Distance (mi/ft)	Elev/Diff (ft)	Site	DB

State Waste Gen Cd:		**Location City:**	SAN DIEGO
Short Term Gen:	No	**Location State:**	CA
Importer Activity:	No	**Location Zip Code:**	92111
Mixed Waste Gen:	No	**County Code:**	CA073
Transporter:	No	**State District:**	4R
Transfer Facility:	No	**Mailing Street No:**	3982
TSD Activity:	No	**Mailing Street 1:**	CONVOY ST
Recycler Activity:	No	**Mailing Street 2:**	
Onsite Burn Exempt:	No	**Mailing City:**	SAN DIEGO
Furnace Exemption:	No	**Mailing State:**	CA
Underground Inject:	No	**Mailing Zip Code:**	92111
Off Site Receipt:	No	**Mailing Country:**	US
Waste Dest Fac:	No	**Contact First Name:**	RON
Subpart K College:		**Contact Middle Initial:**	
Subpart K Hospital:		**Contact Last Name:**	BROWN
Subpart K Non Profit:		**Contact Street No:**	
Subpart K Withdraw:		**Contact Street 1:**	3982 CONVOY ST
Include Ntnl Rprt:		**Contact Street 2:**	
Reporting Cycle:		**Contact City:**	SAN DIEGO
LQHUW:	No	**Contact State:**	CA
Trader Importer:		**Contact Zip:**	92111
Trader Exporter:		**Contact Country:**	US
Slab Importer:		**Contact Phone:**	619-492-1181
Slab Exporter:		**Contact Phone Ext:**	
Current Record:	Yes	**Contact Fax:**	
Location Country:	US	**Contact Email Addr:**	
State District Owner:	CA	**Contact Title:**	

Owner/Operator Details

Owner/Operator Ind:	CO	**Country:**	
Name:	COASTAL LUBES INC	**Zip Code:**	99999
Street No:		**Phone:**	415-555-1212
Street 1:	NOT REQUIRED	**Type:**	P
Street 2:		**Date Became Current:**	
City:	NOT REQUIRED	**Date Ended Current:**	
State:	ME		
Source Type:	N		

Owner/Operator Ind:	CP	**Country:**	
Name:	NOT REQUIRED	**Zip Code:**	99999
Street No:		**Phone:**	415-555-1212
Street 1:	NOT REQUIRED	**Type:**	P
Street 2:		**Date Became Current:**	
City:	NOT REQUIRED	**Date Ended Current:**	
State:	ME		
Source Type:	N		

623	*1 of 1*	*-*	*0.00 / 0.00*	*406.74 / -16*	***KELCO DIV OF MERCK & CO*** ***8355 AERO DR*** ***SAN DIEGO CA 92123***	***ICIS***

Map Key	Number of Records	Direction	Distance (mi/ft)	Elev/Diff (ft)	Site	DB

EPA Region:	09	**Federal Facility ID:**	
FRS Facility UIN:	110010676562	**Tribal Land Code:**	
Program Syst ID:	28941	**County:**	San Diego
Prog Sys Acrnym:	ICIS	**Latitude:**	32.809413
Permit Type:		**Longitude:**	-117.146946

--Details--

EA Identifier:	09-1994-0023	**Enf Act Forum Dsc:**	Judicial
EA Type Code:	CIV	**Fac NAICS Code:**	
EA Type Desc:	Civil Judicial Action	**Facility SIC Code:**	2833
EA Name:	MERCK AND COMPANY, INC.		

624	1 of 1	-	0.00 / 0.00	395.38 / -28	**SDCTY-FIRE REPAIR FACILITY** **3870 KEARNY VILLA RD** **SAN DIEGO CA 921231702**	LUST

Global ID:	T0607302510	**CUF Case:**	NO
Case Type:	LUST Cleanup Site	**Begin Date:**	1998-04-28 00:00:00
Status:	Completed - Case Closed	**How Discovered:**	Other Means, Tank Closure
Status Date:	2015-09-24 00:00:00	**Stop Method:**	Other Means
RB Case No:	9UT3742	**County:**	San Diego
LOC Case No:	H19194-004	**Latitude:**	32.8116956661913
Lead Agency:	SAN DIEGO COUNTY LOP	**Longitude:**	-117.150868605692
Case Worker:	TS	**File Location:**	Local Agency
Local Agency:	SAN DIEGO COUNTY LOP		
Potential Media Of Concern:	Diesel		
Potential Media Affected:	Soil		
How Discovered Description:	TANK REMOVAL AND PIPE REMOVAL SOIL SAMPLING		
Stop Description:	OTHER MEANS		
Cal Water Watershed Name:	San Diego - Lower San Diego - Mission San Diego (907.11)		
DWR Groundwater Subbasin Name:			

Site History:

The City of San Diego operates the Fire Department Repair Facility (the Site) as a centralized repair station for heavy vehicles. In January 2010, two open unauthorized release cases at the Site, #H19194-004 (diesel release) and #H19194-005 (gasoline release), were consolidated into one case (#H19194-004). Case #H19194-005 was administratively closed. On April 28, 1998, a 550-gallon diesel underground storage tank (UST) and associated piping were removed from the site. Soil samples were collected in the tank excavation and below product piping. The maximum concentration of total petroleum hydrocarbons reported as diesel (TPH-d) was 5500 milligrams per kilogram (mg/kg) in a soil sample collected beneath piping adjacent to a former diesel dispenser. The following year, two more USTs were removed. On February 17, 1999, one 550-gallon waste oil UST was removed from within a shop bay, and one 1,000-gallon gasoline UST was removed from an area south of the former diesel UST excavation. The maximum concentration of total recoverable petroleum hydrocarbons was 48 mg/kg in a soil sample from the waste oil tank excavation. The maximum concentration of TPH reported as gasoline (TPH-g) was 2,000 mg/kg in a soil sample collected from the gasoline UST excavation. In August 2001, a site assessment workplan (SAP) was conditionally approved by DEH; however, the assessment was never completed. A revised SAP was approved in March 2011, and implemented in May 2011. One boring/groundwater monitoring well (MW1) was advanced next to the former diesel dispenser, and a second boring/groundwater monitoring well (MW2) was installed adjacent to the former gasoline UST excavation. TPH-d concentrations in soil samples collected from the MW1 boring ranged from 986 mg/kg to 5,470 mg/kg. The groundwater sample from MW1 contained elevated concentrations of benzene, ethylbenzene, and 1,2-dichloroethane (1,2-DCA), but dissolved methyl tertiary butyl ether (MTBE) was not detected. In contrast, the MW2 groundwater sample contained MTBE, but dissolved benzene, ethylbenzene, and 1,2-DCA were not detected. Soil samples collected from the MW2 boring contained low concentrations of TPH-d, but TPH-g was not detected. In October/November 2012, two additional monitoring wells and one boring were installed at the site. A maximum concentration of 7,600 mg/kg TPH-g was reported in a soil sample collected from the boring advanced next to the former diesel dispenser. Groundwater monitoring and sampling events were conducted between 2011 and 2014. No free product was observed at the site. The consultant estimates that approximately 1,051 cubic yards of impacted soil with TPH concentrations above 100 mg/kg remain at the site. Groundwater beneath the site has designated beneficial uses, including potential municipal use, in the State's Basin Plan. The consultant estimates that, based on stable and decreasing concentration trends, dissolved benzene, ethylbenzene, and 1,2-DCA concentrations will naturally degrade to concentrations below their Maximum Contaminant Levels (MCLs) in approximately 2033 (18 years), 2015 (this year), and 2021 (6 years), respectively. The consultant concludes that the dissolved contaminant plume is stable and has been adequately delineated, and recommends case closure. DEH

concurs with the conclusions and recommendation for case closure. A 60-day time period was provided for the public to review and comment on DEH's Intent to Close Case Notification letter. Comments were only received from the City of San Diego Public Utilities Department (PUD). In a response letter to PUD dated April 9, 2015, DEH acknowledges the City's right to develop groundwater sources, and states that the consultant estimates that contaminant concentrations will degrade to MCLs within twenty years. In addition, clean-up activities conducted at the site have remediated contaminants to levels which meet the State Water Resources Control Board's Low-Threat UST Case Closure Policy. The four groundwater monitoring wells on the site were destroyed on June 15, 2015, under DEH permit #DEH2015-LMWP-001645.

Status History

Status:	Open - Site Assessment	***Status Date:***	1998-10-07 00:00:00
Status:	Completed - Case Closed	***Status Date:***	2015-09-24 00:00:00
Status:	Open - Case Begin Date	***Status Date:***	1998-04-28 00:00:00
Status:	Open - Site Assessment	***Status Date:***	2014-06-19 00:00:00
Status:	Open - Site Assessment	***Status Date:***	2009-01-13 00:00:00
Status:	Open - Site Assessment	***Status Date:***	2009-12-09 00:00:00
Status:	Open - Site Assessment	***Status Date:***	2010-01-13 00:00:00
Status:	Open - Eligible for Closure	***Status Date:***	2015-05-18 00:00:00
Status:	Open - Eligible for Closure	***Status Date:***	2014-05-01 00:00:00

Activities

Action Type:	Other
Action:	Leak Discovery
Date:	1998-04-28 00:00:00
Action Type:	ENFORCEMENT
Action:	Technical Correspondence / Assistance / Other
Date:	2011-09-21 00:00:00
Action Type:	RESPONSE
Action:	Site Assessment Report - Regulator Responded
Date:	2013-02-05 00:00:00
Action Type:	RESPONSE
Action:	Soil and Water Investigation Workplan - Regulator Responded
Date:	2011-12-05 00:00:00
Action Type:	Other
Action:	Leak Reported
Date:	1998-08-26 00:00:00
Action Type:	Other
Action:	Leak Stopped

Date: 1998-04-28 00:00:00

Action Type: ENFORCEMENT
Action: Technical Correspondence / Assistance / Other
Date: 2011-03-08 00:00:00

Action Type: RESPONSE
Action: Site Assessment Report - Regulator Responded
Date: 2011-07-01 00:00:00

Action Type: RESPONSE
Action: Other Report / Document
Date: 2013-04-16 00:00:00

Action Type: ENFORCEMENT
Action: Technical Correspondence / Assistance / Other
Date: 2013-04-10 00:00:00

Action Type: ENFORCEMENT
Action: Technical Correspondence / Assistance / Other
Date: 2012-10-01 00:00:00

Action Type: ENFORCEMENT
Action: Letter - Notice
Date: 2010-08-25 00:00:00

Action Type: Other
Action: Leak Began
Date: 1998-04-28 00:00:00

Action Type: RESPONSE
Action: Correspondence
Date: 2015-02-03 00:00:00

Action Type: ENFORCEMENT
Action: Technical Correspondence / Assistance / Other
Date: 2013-12-05 00:00:00

Action Type: ENFORCEMENT
Action: Technical Correspondence / Assistance / Other
Date: 2011-10-05 00:00:00

Action Type: RESPONSE
Action: Soil and Water Investigation Workplan - Regulator Responded
Date: 2010-12-31 00:00:00

Action Type: ENFORCEMENT
Action: Letter - Notice
Date: 2010-01-19 00:00:00

Action Type: ENFORCEMENT
Action: Technical Correspondence / Assistance / Other

Date: 2014-05-01 00:00:00

Action Type: ENFORCEMENT
Action: Technical Correspondence / Assistance / Other
Date: 2013-12-03 00:00:00

Action Type: ENFORCEMENT
Action: Technical Correspondence / Assistance / Other
Date: 2013-04-16 00:00:00

Action Type: ENFORCEMENT
Action: Technical Correspondence / Assistance / Other
Date: 2012-01-10 00:00:00

Action Type: RESPONSE
Action: Preliminary Site Assessment Workplan - Regulator Responded
Date: 2010-10-15 00:00:00

Action Type: ENFORCEMENT
Action: Letter - Notice
Date: 2009-07-13 00:00:00

Action Type: ENFORCEMENT
Action: Notice of Responsibility
Date: 1998-10-07 00:00:00

Action Type: ENFORCEMENT
Action: Technical Correspondence / Assistance / Other
Date: 2015-05-19 00:00:00

Action Type: RESPONSE
Action: Request for Closure - Regulator Responded
Date: 2014-03-18 00:00:00

Action Type: ENFORCEMENT
Action: Technical Correspondence / Assistance / Other
Date: 2010-11-23 00:00:00

Action Type: ENFORCEMENT
Action: Closure/No Further Action Letter
Date: 2015-09-24 00:00:00

Action Type: RESPONSE
Action: Fact Sheets - Public Participation
Date: 2014-12-03 00:00:00

Action Type: ENFORCEMENT
Action: Technical Correspondence / Assistance / Other
Date: 2015-04-09 00:00:00

Contacts

Map Key	Number of Records	Direction	Distance (mi/ft)	Elev/Diff (ft)	Site	DB

Contact Type:	Local Agency Caseworker	**City:**	San Diego
Contact Name:	TERESA SHERMAN	**Email:**	teresa.sherman@sdcounty.ca.gov
Organization Name:	SAN DIEGO COUNTY LOP	**Phone No:**	
Address:	P.O. Box 129261		

625	1 of 8	-	0.00 / 0.00	422.63 / 0	SANDERS COMPOSITES INC 4075 RUFFIN RD SAN DIEGO CA 92123	CERS HAZ

Site ID:	150799
Latitude:	32.816906
Longitude:	-117.122452

Regulated Programs

EI ID:	10153355	**EI Description:**	Chemical Storage Facilities
EI ID:	10153355	**EI Description:**	Hazardous Waste Generator
EI ID:	10153355	**EI Description:**	Hazardous Waste Onsite Treatment

Affiliations

Affil Type Desc:	Onsite Treatment Unit Owner Operator
Entity Name:	Venessa Cardenas
Entity Title:	Environmental Health and Safety Manager
Address:	
City:	
State:	
Country:	
Zip Code:	
Phone:	

Affil Type Desc:	Identification Signer
Entity Name:	Venessa Cardenas
Entity Title:	EH&S Manager
Address:	
City:	
State:	
Country:	
Zip Code:	
Phone:	

Affil Type Desc:	Document Preparer
Entity Name:	Venessa Cardenas
Entity Title:	
Address:	
City:	
State:	
Country:	

Zip Code:	
Phone:	
Affil Type Desc:	Environmental Contact
Entity Name:	Venessa Cardenas
Entity Title:	
Address:	3701 Conant St.
City:	Long Beach
State:	CA
Country:	
Zip Code:	90808
Phone:	(214) 707-0839
Affil Type Desc:	Facility Mailing Address
Entity Name:	Mailing Address
Entity Title:	
Address:	4075 RUFFIN RD
City:	SAN DIEGO
State:	CA
Country:	
Zip Code:	92123
Phone:	
Affil Type Desc:	Onsite Treatment Unit Owner Operator
Entity Name:	William E. Lowrie
Entity Title:	Quality and EH&S Manager
Address:	
City:	
State:	
Country:	
Zip Code:	
Phone:	
Affil Type Desc:	Operator
Entity Name:	Sanders Composites
Entity Title:	
Address:	
City:	
State:	
Country:	
Zip Code:	
Phone:	(858) 514-6311
Affil Type Desc:	Secondary Emergency Contact
Entity Name:	Antonio Garcia
Entity Title:	Facilities Manager
Address:	
City:	
State:	
Country:	
Zip Code:	
Phone:	(619) 929-6544

Affil Type Desc: CUPA District
Entity Name: San Diego County Env Health
Entity Title:
Address: PO Box 129261
City: San Diego
State: CA
Country:
Zip Code: 92112-9261
Phone: (858) 505-6880

Affil Type Desc: Primary Emergency Contact
Entity Name: Christopher Wolfe
Entity Title: General Manager
Address:
City:
State:
Country:
Zip Code:
Phone: (619) 871-8559

Affil Type Desc: Property Owner
Entity Name: RUANE RUFFIN ROAD L L C
Entity Title:
Address: P O BOX 675826
City: RANCHO SANTA FE
State: CA
Country: United States
Zip Code: 92067
Phone: (619) 303-5040

Affil Type Desc: Onsite Treatment Unit Owner Operator
Entity Name: Chad Hansen
Entity Title: Environmental Health and Safety Contractor
Address:
City:
State:
Country:
Zip Code:
Phone:

Affil Type Desc: Legal Owner
Entity Name: Sanders Industries
Entity Title:
Address: 3701 Conant St.
City: Long Beach
State: CA
Country: United States
Zip Code: 90808
Phone: (562) 354-2800

Affil Type Desc: Parent Corporation

Entity Name: SANDERS COMPOSITES INC
Entity Title:
Address:
City:
State:
Country:
Zip Code:
Phone:

Coordinates

Env Int Type Code: HWG
Program ID: 10153355
Latitude: 32.816910
Longitude: -117.122450
Coord Name:
Ref Point Type Desc: Center of a facility or station.

Evaluations

Eval Date: 3/9/2017
Violations Found: No
Eval General Type: Compliance Evaluation Inspection
Eval Type: Routine done by local agency
Eval Division: San Diego County Department of Env Health
Eval Program: HW
Eval Source: CERS
Eval Notes:

Inspector: McLernon Benjamin Inspection ID:5646741

Eval Date: 3/11/2015
Violations Found: No
Eval General Type: Compliance Evaluation Inspection
Eval Type: Routine done by local agency
Eval Division: San Diego County Department of Env Health
Eval Program: HW
Eval Source: CERS
Eval Notes:

Inspector: Griffith Gary Inspection ID:5108087

Eval Date: 4/9/2009
Violations Found: No
Eval General Type: Compliance Evaluation Inspection
Eval Type: Routine done by local agency
Eval Division: San Diego County Department of Env Health
Eval Program: HWLQG
Eval Source: CERS
Eval Notes:

Inspector Name: San Diego CUPA

Map Key	Number of Records	Direction	Distance (mi/ft)	Elev/Diff (ft)	Site	DB

Eval Date: 3/9/2017
Violations Found: No
Eval General Type: Compliance Evaluation Inspection
Eval Type: Routine done by local agency
Eval Division: San Diego County Department of Env Health
Eval Program: HMRRP
Eval Source: CERS
Eval Notes:

Inspector: McLernon Benjamin Inspection ID:5646741

Eval Date: 3/11/2015
Violations Found: No
Eval General Type: Compliance Evaluation Inspection
Eval Type: Routine done by local agency
Eval Division: San Diego County Department of Env Health
Eval Program: HMRRP
Eval Source: CERS
Eval Notes:

Inspector: Griffith Gary Inspection ID:5108087

Eval Date: 3/9/2017
Violations Found: No
Eval General Type: Compliance Evaluation Inspection
Eval Type: Routine done by local agency
Eval Division: San Diego County Department of Env Health
Eval Program: CE
Eval Source: CERS
Eval Notes:

Inspector: McLernon Benjamin Inspection ID:5646741

Eval Date: 3/11/2015
Violations Found: No
Eval General Type: Compliance Evaluation Inspection
Eval Type: Routine done by local agency
Eval Division: San Diego County Department of Env Health
Eval Program: CE
Eval Source: CERS
Eval Notes:

Inspector: Griffith Gary Inspection ID:5108087

Map Key	Number of Records	Direction	Distance (mi/ft)	Elev/Diff (ft)	Site	DB
625	2 of 8	-	0.00 / 0.00	422.63 / 0	Pratt & Whitney Composites 4075 Ruffin Rd. San Diego CA	CHMIRS

ID: 01-2596
Control No: 01-2596
Year: 2001
Notified Date: 5/4/200101:44:32 PM
Notified Date Time:
County: San Diego County

Map Key	Number of Records	Direction	Distance (mi/ft)	Elev/Diff (ft)	Site	DB

California Hazardous Material Incident Report System

Contained:	Yes	***Bbls:***	0
Substance:	Unknown;;;	***Cups:***	0
Incident Date:	4/9/200112:00:00 AM	***Cuft:***	0
No of Injuries:	0	***Gals:***	0
No of Fatals:	0	***Grams:***	0
No of Evacs:	0	***Lbs:***	0
Cleanup:	Reporting Party	***Liters:***	0
Water:	Unknown	***Oz:***	0
Water Way:	storm Drain	***Pts:***	0
City:	San Diego	***Qts:***	0
County:	San Diego County	***Sheen:***	0
Zip:		***Tons:***	0
Site:	Industrial Plant	***Unknown:***	Unknown
Admin Agency:	San Diego County Health Services Dept.		
Location:	4075 Ruffin Rd.		
Description:	Ordered a dumpster from a vendor. It had a dirt and oil mixture on the bottom and it rained causing the mixture to run out of rusted holes in the bottom of the container. Previous contents of the container was scrap engine blocks. Analysis samples results not back yet The rain occurred over night and it is unknown how much if any entered the storm drain due to the storm drain being clogged .The area was bermed off.		

625	***3 of 8***	***-***	***0.00 / 0.00***	***422.63 / 0***	***S.D. HazMat Team One 4141 Ruffin Rd at Sky Park Court San Diego CA***	***CHMIRS***

ID:	10-2520	***Notified Date:***	4/22/2010 9:11
Control No:	'10-2520	***Notified Date Time:***	
Year:	2010	***County:***	San Diego County

California Hazardous Material Incident Report System

Contained:	Yes	***3 Vessel >= 300 Tons:***	
1 Substance:	Motor Oil	***Incident Date:***	4/22/2010
1 Measure:	Qt.(s)	***Incident Time:***	734
1 Other:		***Spill Site:***	Merchant/Business
1 Quantity:	6	***Injuries?:***	No
1 Type:	PETROLEUM	***No of Injuries:***	
1 Pipeline:		***Fatals?:***	No
1 Vessel >= 300 Tons:		***No of Fatals:***	
2 Substance:	Diesel	***Evacs?:***	No
2 Quantity:	15	***No of Evacs:***	
2 Measure:	Gal(s)	***Cleanup:***	City Streets
2 Type:	PETROLEUM	***Site:***	Storm Drain / San Diego River
2 Other:		***Cause:***	Collision
2 Pipeline:		***Cause Other:***	
2 Vessel >= 300 Tons:		***Dog No:***	
3 Substance:		***Water:***	Yes
3 Quantity:		***Water Way:***	Storm Drain / San Diego River
3 Measure:		***City:***	San Diego
3 Type:		***County:***	San Diego County

Map Key	Number of Records	Direction	Distance (mi/ft)	Elev/Diff (ft)	Site	DB

3 Other: **Zip:**
3 Pipeline:
Admin Agency: San Diego County Health Services Department
Notification Area: AA/CUPA,DFG-OSPR,DTSC,RWQCB,US EPA,USFWS,COASTAL COM,LANDS,PARKS & REC,USCG
Location: 4141 Ruffin Rd at Sky Park Court
Description: The release was the result of a collision between a bread truck and an automobile. County ENV Health is on scene.

Main Page Information

On Scene:
Other on Scene:
Other Notified:
Admin Agency: San Diego County Health Services Department
Admin Agency 2:
Additional County:
Document Title: SPILL Report
Creation Date: 04/22/2010 09:11 AM
Received By:
Person Notifying Cal OES:
Phone No:
Ext:
Pag Cell:
Type: PETROLEUM
Cause Description for Other:
Amount 1: 6
Amount 2: 15
Amount 3:
Doc URL: https://w3.calema.ca.gov/operational/malhaz.nsf/f1841a103c102734882563e200760c4a/65fcfc978c7ff8a38825770d0058f8b2?OpenDocument

---

625	4 of 8	-	0.00 / 0.00	422.63 / 0	SPILL CENTER 4075 RUFFIN RD SAN DIEGO CA	CHMIRS

ID: 97-3290
Control No: 97-3290
Year: 1997
Notified Date: 8/24/199711:42:09 AM
Notified Date Time:
County: San Diego County

California Hazardous Material Incident Report System

Contained: Yes
Substance: HYDRAULIC FLUID
Incident Date: 8/24/199712:00:00 AM
No of Injuries: 0
No of Fatals: 0
No of Evacs: 0
Cleanup: Reporting Party
Water: No
Water Way:
City: SAN DIEGO

Bbls: 0
Cups: 0
Cuft: 0
Gals: 1
Grams: 0
Lbs: 0
Liters: 0
Oz: 0
Pts: 0
Qts: 0

Map Key	Number of Records	Direction	Distance (mi/ft)	Elev/Diff (ft)	Site	DB

County:	San Diego County	**Sheen:**	0
Zip:		**Tons:**	0
Site:	Other	**Unknown:**	0
Admin Agency:	ERROR: Server error: Entry not found in index		
Location:	4075 RUFFIN RD		
Description:	SPILL CAUSED BY BROKEN HYDRAULIC LINE.		

625	5 of 8	-	0.00 / 0.00	422.63 / 0	**Pratt and Whitney Composites** **4075 Ruffin Rd.** **San Diego CA 92123**	CHMIRS

ID:	01-4360	**Notified Date:**	7/30/200110:59:50 AM
Control No:	01-4360	**Notified Date Time:**	
Year:	2001	**County:**	San Diego County

California Hazardous Material Incident Report System

Contained:	Yes	**Bbls:**	0
Substance:	Ardrox1064k ;;;	**Cups:**	0
Incident Date:	7/16/200112:00:00 AM	**Cuft:**	0
No of Injuries:	0	**Gals:**	1
No of Fatals:	0	**Grams:**	0
No of Evacs:	0	**Lbs:**	0
Cleanup:	Contractor	**Liters:**	0
Water:	No	**Oz:**	0
Water Way:		**Pts:**	0
City:	San Diego	**Qts:**	0
County:	San Diego County	**Sheen:**	0
Zip:	92123	**Tons:**	0
Site:	Industrial Plant	**Unknown:**	0.000000
Admin Agency:	San Diego County Health Services Dept.		
Location:	4075 Ruffin Rd.		
Description:	The cleaning solution was poured into a garbage can and leaked out the bottom of the can. The solution spilled into the parking lot.		

625	6 of 8	-	0.00 / 0.00	422.63 / 0	**PRATT & WHITNEY COMPOSITES** **4075 RUFFIN RD** **SAN DIEGO CA 92123**	EMISSIONS

2001 Criteria Data

Facility ID:	3228	**CERR Code:**	
Facility SIC Code:	3724	**TOGT:**	1.88
CO:	37	**ROGT:**	1.87
Air Basin:	SD	**COT:**	.03
District:	SD	**NOXT:**	.06
COID:	SD	**SOXT:**	0
DISN:	SAN DIEGO COUNTY APCD	**PMT:**	0
CHAPIS:		**PM10T:**	0

2001 Toxic Data

Facility ID:	3228	***COID:***	SD
Facility SIC Code:	3724	***DISN:***	SAN DIEGO COUNTY APCD
CO:	37	***CHAPIS:***	
Air Basin:	SD	***CERR Code:***	
District:	SD		
TS:			
Health Risk Asmt:			
Non-Cancer Chronic Haz Ind:			
Non-Cancer Acute Haz Ind:			

2002 Criteria Data

Facility ID:	3228	***CERR Code:***	
Facility SIC Code:	3724	***TOGT:***	1.8708868
CO:	37	***ROGT:***	1.8672843
Air Basin:	SD	***COT:***	.0262
District:	SD	***NOXT:***	.06157
COID:	SD	***SOXT:***	.000393
DISN:	SAN DIEGO COUNTY APCD	***PMT:***	.004978
CHAPIS:		***PM10T:***	.004978

2002 Toxic Data

Facility ID:	3228	***COID:***	SD
Facility SIC Code:	3724	***DISN:***	SAN DIEGO COUNTY APCD
CO:	37	***CHAPIS:***	
Air Basin:	SD	***CERR Code:***	
District:	SD		
TS:			
Health Risk Asmt:			
Non-Cancer Chronic Haz Ind:			
Non-Cancer Acute Haz Ind:			

2003 Criteria Data

Facility ID:	3228	***CERR Code:***	
Facility SIC Code:	3724	***TOGT:***	1.8708868
CO:	37	***ROGT:***	1.8672843
Air Basin:	SD	***COT:***	.0262
District:	SD	***NOXT:***	.06157
COID:	SD	***SOXT:***	.000393
DISN:	SAN DIEGO COUNTY APCD	***PMT:***	.004978
CHAPIS:		***PM10T:***	.004978

2003 Toxic Data

Facility ID:	3228	***COID:***	SD

Map Key	Number of Records	Direction	Distance (mi/ft)	Elev/Diff (ft)	Site	DB

Facility SIC Code:	3724		**DISN:**	SAN DIEGO COUNTY APCD	
CO:	37		**CHAPIS:**		
Air Basin:	SD		**CERR Code:**		
District:	SD				
TS:					
Health Risk Asmt:					
Non-Cancer Chronic Haz Ind:					
Non-Cancer Acute Haz Ind:					

625	7 of 8	-	0.00 / 0.00	422.63 / 0	PRATT & WHITNEY COMPOSITES INC 4075 RUFFIN RD SAN DIEGO CA 92123	EMISSIONS

625	8 of 8	-	0.00 / 0.00	422.63 / 0	SANDERS COMPOSITES INC 4075 RUFFIN ROAD SAN DIEGO CA 92123	RCRA LQG

EPA Handler ID:	CAT080010325
Land Type Code:	P
Land Type Desc:	Private
Federal Waste Generator Code:	1
Gen Status Univ Code:	LQG
Gen Status Univ Desc:	Large Quantity Generator
Importer Activity:	No
Mixed Waste Generator:	No
Transporter Activity:	No
Transfer Facility:	No
Recycler Activity:	No
Onsite Burner Exemption:	No
Furnace Exemption:	No
Underground Inject Activity:	No
Receives Waste from Offsite:	No
TSD Type:	-----
TSD Activity:	No
Corrective Action Univ:	No
Non TSDFs where RCRA Corr:	No
TSDFs Subject to C:	No
Institutional Control Indicator:	N
Used Oil Transporter:	
Used Oil Transfer Facility:	
Used Oil Processor:	
Used Oil Refiner:	
Used Oil Burner:	
Used Oil Market Burner:	
Used Oil Spec Marketer:	
Activity Location:	CA
County Code:	CA073
County Name:	SAN DIEGO
Contact Name:	WILLIAM E LOWRIE
Contact Phone No and Ext:	858-514-6361
Contact Email:	WLOWRIE@SANDERSCOMPOSITES.COM

Contact Address: 4075 RUFFIN ROAD , SAN DIEGO , CA, 92123 , US
Mailing Address: 4075 RUFFIN ROAD , SAN DIEGO , CA, 92123 , US

Violation/Evaluation Summary

Note: VIOLATION or UNDETERMINED: There are VIOLATION or UNDETERMINED details or records associated with this facility (EPA ID) in the Compliance Monitoring and Enforcement table dated Jan 24, 2018.

Violation/Evaluation Details

Evaluation ID:	501	**Former Citation:**	
Found Violation:	Y	**Sched Compl Dt:**	
Eval Start Date:	20060310	**Enforcement ID:**	501
Evaluation Agency:	L	**Enforcement Agency:**	S
Evaluation Type:	CEI	**Enforce Action Dt:**	20060310
Eval Resp Person:		**Enforcement Type:**	120
Eval Suborg:		**Enforce Type Desc:**	WRITTEN INFORMAL
Citizen Complaint:	No	**Enforce Resp Person:**	
Multimedia Inspect:	No	**Enforce Suborg:**	
Sampling Flag:	No	**Enforce Actvty Loc:**	CA
Not Subtitle C:	No	**Docket No:**	
Focus Area:		**Attorney:**	
Focus Area Desc:		**Corr Act Component:**	No
Handler Actvty Loc:	CA	**Appeal Init Dt:**	
Handler Name:	SANDERS COMPOSITES INC	**Appeal Resolved Dt:**	
Region:	09	**Disposition Status:**	
State:	CA	**Disp Status Dt:**	
Land Type:	P	**Disp Status Desc:**	
Date of Request:		**Lead Agency:**	
Date Response Rcvd:		**Expenditure Amount:**	
Request Agency:		**SEP Sched Comp Dt:**	
Request Actvty Loc:		**SEP Actual Comp Dt:**	
Viol Activity Loc:	CA	**SEP Defaulted Dt:**	
Viol Determined:	S	**SEP Type:**	
Violation Type:	262.A	**Prop Penalty Amt:**	
Viol Determined Dt:	20060310	**Final Monetary Amt:**	
Rtrn to Compl Dt:		**Paid Amount:**	
Rtrn to Compl Qual:		**Final Count:**	
Viol Resp Agency:	S	**Final Amount:**	

Evaluation Type Description: COMPLIANCE EVALUATION INSPECTION ON-SITE
Violation Short Description: Generators - General
Respondent Name:
SEP Type Description:

Violation/Evaluation Details

Evaluation ID:	200	**Former Citation:**	
Found Violation:	Y	**Sched Compl Dt:**	
Eval Start Date:	20021217	**Enforcement ID:**	200

Evaluation Agency:	S	***Enforcement Agency:***	S
Evaluation Type:	CEI	***Enforce Action Dt:***	20021218
Eval Resp Person:		***Enforcement Type:***	120
Eval Suborg:		***Enforce Type Desc:***	WRITTEN INFORMAL
Citizen Complaint:	No	***Enforce Resp Person:***	
Multimedia Inspect:	No	***Enforce Suborg:***	
Sampling Flag:	No	***Enforce Actvty Loc:***	CA
Not Subtitle C:	No	***Docket No:***	
Focus Area:		***Attorney:***	
Focus Area Desc:		***Corr Act Component:***	No
Handler Actvty Loc:	CA	***Appeal Init Dt:***	
Handler Name:	SANDERS COMPOSITES INC	***Appeal Resolved Dt:***	
Region:	09	***Disposition Status:***	
State:	CA	***Disp Status Dt:***	
Land Type:	P	***Disp Status Desc:***	
Date of Request:		***Lead Agency:***	
Date Response Rcvd:		***Expenditure Amount:***	
Request Agency:		***SEP Sched Comp Dt:***	
Request Actvty Loc:		***SEP Actual Comp Dt:***	
Viol Activity Loc:	CA	***SEP Defaulted Dt:***	
Viol Determined:	S	***SEP Type:***	
Violation Type:	262.A	***Prop Penalty Amt:***	
Viol Determined Dt:	20021217	***Final Monetary Amt:***	
Rtrn to Compl Dt:	20030131	***Paid Amount:***	
Rtrn to Compl Qual:	D	***Final Count:***	
Viol Resp Agency:	S	***Final Amount:***	

Evaluation Type Description: COMPLIANCE EVALUATION INSPECTION ON-SITE

Violation Short Description: Generators - General

Respondent Name:

SEP Type Description:

Violation/Evaluation Details

Evaluation ID:	601	***Former Citation:***	
Found Violation:	N	***Sched Compl Dt:***	
Eval Start Date:	20090409	***Enforcement ID:***	
Evaluation Agency:	S	***Enforcement Agency:***	
Evaluation Type:	CEI	***Enforce Action Dt:***	
Eval Resp Person:		***Enforcement Type:***	
Eval Suborg:		***Enforce Type Desc:***	
Citizen Complaint:	No	***Enforce Resp Person:***	
Multimedia Inspect:	No	***Enforce Suborg:***	
Sampling Flag:	No	***Enforce Actvty Loc:***	
Not Subtitle C:	No	***Docket No:***	
Focus Area:		***Attorney:***	
Focus Area Desc:		***Corr Act Component:***	
Handler Actvty Loc:	CA	***Appeal Init Dt:***	
Handler Name:	SANDERS COMPOSITES INC	***Appeal Resolved Dt:***	
Region:	09	***Disposition Status:***	
State:	CA	***Disp Status Dt:***	

Land Type:	P	**Disp Status Desc:**	
Date of Request:		**Lead Agency:**	
Date Response Rcvd:		**Expenditure Amount:**	
Request Agency:		**SEP Sched Comp Dt:**	
Request Actvty Loc:		**SEP Actual Comp Dt:**	
Viol Activity Loc:		**SEP Defaulted Dt:**	
Viol Determined:		**SEP Type:**	
Violation Type:		**Prop Penalty Amt:**	
Viol Determined Dt:		**Final Monetary Amt:**	
Rtrn to Compl Dt:		**Paid Amount:**	
Rtrn to Compl Qual:		**Final Count:**	
Viol Resp Agency:		**Final Amount:**	
Evaluation Type Description:	COMPLIANCE EVALUATION INSPECTION ON-SITE		
Violation Short Description:			
Respondent Name:			
SEP Type Description:			

Handler Details

Source Type:	I	**Used Oil Transporter:**	No
Receive Date:	19960901	**UO Transfer Fac:**	No
Non Notifier:		**Used Oil Processor:**	No
Acknowledge Flag:		**Used Oil Refiner:**	No
Acknowledge Date:	19910331	**Used Oil Burner:**	No
Accessibility:		**UO Market Burner:**	No
Land Type:	P	**UO Spec Marketer:**	No
Fed Waste Gen Own:	HQ	**Current Site Name:**	PRATT AND WHITNEY COMPOSITES INC
Fed Waste Gen Cd:	2	**Location Street No:**	
Fed Waste Gen Desc:	Small Quantity Generator	**Location Street 1:**	4075 RUFFIN RD
ST Waste Gen Own:		**Location Street 2:**	
State Waste Gen Cd:		**Location City:**	SAN DIEGO
Short Term Gen:	No	**Location State:**	CA
Importer Activity:	No	**Location Zip Code:**	92123
Mixed Waste Gen:	No	**County Code:**	CA073
Transporter:	No	**State District:**	
Transfer Facility:	No	**Mailing Street No:**	
TSD Activity:	No	**Mailing Street 1:**	4075 RUFFIN RD
Recycler Activity:	No	**Mailing Street 2:**	
Onsite Burn Exempt:	No	**Mailing City:**	SAN DIEGO
Furnace Exemption:	No	**Mailing State:**	CA
Underground Inject:	No	**Mailing Zip Code:**	92123
Off Site Receipt:	No	**Mailing Country:**	US
Waste Dest Fac:	No	**Contact First Name:**	
Subpart K College:		**Contact Middle Initial:**	
Subpart K Hospital:		**Contact Last Name:**	
Subpart K Non Profit:		**Contact Street No:**	
Subpart K Withdraw:		**Contact Street 1:**	
Include Ntnl Rprt:		**Contact Street 2:**	
Reporting Cycle:		**Contact City:**	
LQHUW:	No	**Contact State:**	
Trader Importer:		**Contact Zip:**	

Trader Exporter:		**Contact Country:**	US
Slab Importer:		**Contact Phone:**	
Slab Exporter:		**Contact Phone Ext:**	
Current Record:	No	**Contact Fax:**	
Location Country:	US	**Contact Email Addr:**	
State District Owner:		**Contact Title:**	

Handler Details

Source Type:	N	**Used Oil Transporter:**	No
Receive Date:	20040308	**UO Transfer Fac:**	No
Non Notifier:		**Used Oil Processor:**	No
Acknowledge Flag:		**Used Oil Refiner:**	No
Acknowledge Date:		**Used Oil Burner:**	No
Accessibility:		**UO Market Burner:**	No
Land Type:	P	**UO Spec Marketer:**	No
Fed Waste Gen Own:	HQ	**Current Site Name:**	PRATT & WHITNEY COMPOSITES
Fed Waste Gen Cd:	1	**Location Street No:**	
Fed Waste Gen Desc:	Large Quantity Generator	**Location Street 1:**	4075 RUFFIN RD
ST Waste Gen Own:	CA	**Location Street 2:**	
State Waste Gen Cd:	1	**Location City:**	SAN DIEGO
Short Term Gen:	No	**Location State:**	CA
Importer Activity:	No	**Location Zip Code:**	92123
Mixed Waste Gen:	No	**County Code:**	CA073
Transporter:	No	**State District:**	
Transfer Facility:	No	**Mailing Street No:**	
TSD Activity:	No	**Mailing Street 1:**	4075 RUFFIN RD
Recycler Activity:	No	**Mailing Street 2:**	
Onsite Burn Exempt:	No	**Mailing City:**	SAN DIEGO
Furnace Exemption:	No	**Mailing State:**	CA
Underground Inject:	No	**Mailing Zip Code:**	92123
Off Site Receipt:	No	**Mailing Country:**	US
Waste Dest Fac:	No	**Contact First Name:**	SOPHIA
Subpart K College:		**Contact Middle Initial:**	C
Subpart K Hospital:		**Contact Last Name:**	HAMED
Subpart K Non Profit:		**Contact Street No:**	
Subpart K Withdraw:		**Contact Street 1:**	4075 RUFFIN RD
Include Ntnl Rprt:		**Contact Street 2:**	
Reporting Cycle:		**Contact City:**	SAN DIEGO
LQHUW:	Yes	**Contact State:**	CA
Trader Importer:		**Contact Zip:**	92123
Trader Exporter:		**Contact Country:**	US
Slab Importer:		**Contact Phone:**	858-571-5220
Slab Exporter:		**Contact Phone Ext:**	206
Current Record:	No	**Contact Fax:**	
Location Country:	US	**Contact Email Addr:**	SOPHIA.HAMED@PW.UTC.COM
State District Owner:		**Contact Title:**	

Handler Details

Source Type:	R	**Used Oil Transporter:**	No
Receive Date:	20021113	**UO Transfer Fac:**	No
Non Notifier:		**Used Oil Processor:**	No
Acknowledge Flag:		**Used Oil Refiner:**	No
Acknowledge Date:		**Used Oil Burner:**	No
Accessibility:		**UO Market Burner:**	No
Land Type:		**UO Spec Marketer:**	No
Fed Waste Gen Own:	HQ	**Current Site Name:**	PRATT & WHITNEY COMPOSITES INC
Fed Waste Gen Cd:	1	**Location Street No:**	4075
Fed Waste Gen Desc:	Large Quantity Generator	**Location Street 1:**	RUFFIN RD
ST Waste Gen Own:	CA	**Location Street 2:**	
State Waste Gen Cd:	1	**Location City:**	SAN DIEGO
Short Term Gen:	No	**Location State:**	CA
Importer Activity:	No	**Location Zip Code:**	92123
Mixed Waste Gen:	No	**County Code:**	CA073
Transporter:	No	**State District:**	
Transfer Facility:	No	**Mailing Street No:**	4075
TSD Activity:	No	**Mailing Street 1:**	RUFFIN RD
Recycler Activity:	No	**Mailing Street 2:**	
Onsite Burn Exempt:	No	**Mailing City:**	SAN DIEGO
Furnace Exemption:	No	**Mailing State:**	CA
Underground Inject:	No	**Mailing Zip Code:**	92123
Off Site Receipt:	No	**Mailing Country:**	US
Waste Dest Fac:	No	**Contact First Name:**	JOHN
Subpart K College:		**Contact Middle Initial:**	C
Subpart K Hospital:		**Contact Last Name:**	SOLOMON
Subpart K Non Profit:		**Contact Street No:**	
Subpart K Withdraw:		**Contact Street 1:**	
Include Ntnl Rprt:	Y	**Contact Street 2:**	
Reporting Cycle:	2001	**Contact City:**	
LQHUW:	No	**Contact State:**	
Trader Importer:		**Contact Zip:**	
Trader Exporter:		**Contact Country:**	US
Slab Importer:		**Contact Phone:**	860-446-1364
Slab Exporter:		**Contact Phone Ext:**	
Current Record:	No	**Contact Fax:**	
Location Country:	US	**Contact Email Addr:**	
State District Owner:		**Contact Title:**	

Handler Details

Source Type:	N	**Used Oil Transporter:**	No
Receive Date:	20010430	**UO Transfer Fac:**	No
Non Notifier:		**Used Oil Processor:**	No
Acknowledge Flag:		**Used Oil Refiner:**	No
Acknowledge Date:	19910331	**Used Oil Burner:**	No
Accessibility:		**UO Market Burner:**	No
Land Type:	P	**UO Spec Marketer:**	No
Fed Waste Gen Own:	HQ	**Current Site Name:**	PRATT AND WHITNEY COMPOSITES INC
Fed Waste Gen Cd:	2	**Location Street No:**	
Fed Waste Gen Desc:	Small Quantity Generator	**Location Street 1:**	4075 RUFFIN RD

ST Waste Gen Own:		***Location Street 2:***	
State Waste Gen Cd:		***Location City:***	SAN DIEGO
Short Term Gen:	No	***Location State:***	CA
Importer Activity:	No	***Location Zip Code:***	92123
Mixed Waste Gen:	No	***County Code:***	CA073
Transporter:	No	***State District:***	
Transfer Facility:	No	***Mailing Street No:***	
TSD Activity:	No	***Mailing Street 1:***	4075 RUFFIN RD
Recycler Activity:	No	***Mailing Street 2:***	
Onsite Burn Exempt:	No	***Mailing City:***	SAN DIEGO
Furnace Exemption:	No	***Mailing State:***	CA
Underground Inject:	No	***Mailing Zip Code:***	92123
Off Site Receipt:	No	***Mailing Country:***	US
Waste Dest Fac:	No	***Contact First Name:***	ROBERT
Subpart K College:		***Contact Middle Initial:***	
Subpart K Hospital:		***Contact Last Name:***	SPRING
Subpart K Non Profit:		***Contact Street No:***	
Subpart K Withdraw:		***Contact Street 1:***	4075 RUFFIN RD
Include Ntnl Rprt:		***Contact Street 2:***	
Reporting Cycle:		***Contact City:***	SAN DIEGO
LQHUW:	No	***Contact State:***	CA
Trader Importer:		***Contact Zip:***	92123
Trader Exporter:		***Contact Country:***	US
Slab Importer:		***Contact Phone:***	858-571-5220
Slab Exporter:		***Contact Phone Ext:***	
Current Record:	No	***Contact Fax:***	
Location Country:	US	***Contact Email Addr:***	
State District Owner:		***Contact Title:***	

Handler Details

Source Type:	N	***Used Oil Transporter:***	No
Receive Date:	20040308	***UO Transfer Fac:***	No
Non Notifier:		***Used Oil Processor:***	No
Acknowledge Flag:		***Used Oil Refiner:***	No
Acknowledge Date:		***Used Oil Burner:***	No
Accessibility:		***UO Market Burner:***	No
Land Type:	P	***UO Spec Marketer:***	No
Fed Waste Gen Own:	HQ	***Current Site Name:***	PRATT & WHITNEY COMPOSITES
Fed Waste Gen Cd:	1	***Location Street No:***	
Fed Waste Gen Desc:	Large Quantity Generator	***Location Street 1:***	4075 RUFFIN RD
ST Waste Gen Own:	CA	***Location Street 2:***	
State Waste Gen Cd:	1	***Location City:***	SAN DIEGO
Short Term Gen:	No	***Location State:***	CA
Importer Activity:	No	***Location Zip Code:***	92123
Mixed Waste Gen:	No	***County Code:***	CA073
Transporter:	No	***State District:***	
Transfer Facility:	No	***Mailing Street No:***	
TSD Activity:	No	***Mailing Street 1:***	4075 RUFFIN RD
Recycler Activity:	No	***Mailing Street 2:***	
Onsite Burn Exempt:	No	***Mailing City:***	SAN DIEGO

Furnace Exemption:	No	**Mailing State:**	CA
Underground Inject:	No	**Mailing Zip Code:**	92123
Off Site Receipt:	No	**Mailing Country:**	US
Waste Dest Fac:	No	**Contact First Name:**	SOPHIA
Subpart K College:		**Contact Middle Initial:**	
Subpart K Hospital:		**Contact Last Name:**	HAMED
Subpart K Non Profit:		**Contact Street No:**	
Subpart K Withdraw:		**Contact Street 1:**	4075 RUFFIN RD
Include Ntnl Rprt:		**Contact Street 2:**	
Reporting Cycle:		**Contact City:**	SAN DIEGO
LQHUW:	Yes	**Contact State:**	CA
Trader Importer:		**Contact Zip:**	92123
Trader Exporter:		**Contact Country:**	US
Slab Importer:		**Contact Phone:**	858-571-5220
Slab Exporter:		**Contact Phone Ext:**	206
Current Record:	No	**Contact Fax:**	
Location Country:	US	**Contact Email Addr:**	SOPHIA.HAMED@PW.UTC.COM
State District Owner:		**Contact Title:**	

Handler Details

Source Type:	R	**Used Oil Transporter:**	No
Receive Date:	20040617	**UO Transfer Fac:**	No
Non Notifier:		**Used Oil Processor:**	No
Acknowledge Flag:		**Used Oil Refiner:**	No
Acknowledge Date:		**Used Oil Burner:**	No
Accessibility:		**UO Market Burner:**	No
Land Type:	P	**UO Spec Marketer:**	No
Fed Waste Gen Own:	HQ	**Current Site Name:**	PRATT AND WHITNEY COMPOSITES, INC.
Fed Waste Gen Cd:	1	**Location Street No:**	
Fed Waste Gen Desc:	Large Quantity Generator	**Location Street 1:**	4075 RUFFIN RD.
ST Waste Gen Own:	CA	**Location Street 2:**	
State Waste Gen Cd:	1	**Location City:**	SAN DIEGO
Short Term Gen:	No	**Location State:**	CA
Importer Activity:	No	**Location Zip Code:**	92123
Mixed Waste Gen:	No	**County Code:**	CA073
Transporter:	No	**State District:**	
Transfer Facility:	No	**Mailing Street No:**	
TSD Activity:	No	**Mailing Street 1:**	4075 RUFFIN ROAD
Recycler Activity:	No	**Mailing Street 2:**	
Onsite Burn Exempt:	No	**Mailing City:**	SAN DIEGO
Furnace Exemption:	No	**Mailing State:**	CA
Underground Inject:	No	**Mailing Zip Code:**	92123
Off Site Receipt:	No	**Mailing Country:**	US
Waste Dest Fac:	No	**Contact First Name:**	JOHN
Subpart K College:		**Contact Middle Initial:**	C
Subpart K Hospital:		**Contact Last Name:**	SOLOMON
Subpart K Non Profit:		**Contact Street No:**	
Subpart K Withdraw:		**Contact Street 1:**	
Include Ntnl Rprt:	Y	**Contact Street 2:**	
Reporting Cycle:	2003	**Contact City:**	

LQHUW:	No	***Contact State:***	
Trader Importer:		***Contact Zip:***	
Trader Exporter:		***Contact Country:***	US
Slab Importer:		***Contact Phone:***	858-571-5220
Slab Exporter:		***Contact Phone Ext:***	6306
Current Record:	No	***Contact Fax:***	
Location Country:	US	***Contact Email Addr:***	JOHN.SOLOMON@PW.UTC.COM
State District Owner:		***Contact Title:***	

Handler Details

Source Type:	N	***Used Oil Transporter:***	No
Receive Date:	20100429	***UO Transfer Fac:***	No
Non Notifier:		***Used Oil Processor:***	No
Acknowledge Flag:		***Used Oil Refiner:***	No
Acknowledge Date:		***Used Oil Burner:***	No
Accessibility:		***UO Market Burner:***	No
Land Type:	P	***UO Spec Marketer:***	No
Fed Waste Gen Own:	HQ	***Current Site Name:***	SANDERS COMPOSITES INC
Fed Waste Gen Cd:	1	***Location Street No:***	
Fed Waste Gen Desc:	Large Quantity Generator	***Location Street 1:***	4075 RUFFIN ROAD
ST Waste Gen Own:	CA	***Location Street 2:***	
State Waste Gen Cd:	1	***Location City:***	SAN DIEGO
Short Term Gen:	No	***Location State:***	CA
Importer Activity:	No	***Location Zip Code:***	92123
Mixed Waste Gen:	No	***County Code:***	CA073
Transporter:	No	***State District:***	
Transfer Facility:	No	***Mailing Street No:***	
TSD Activity:	No	***Mailing Street 1:***	4075 RUFFIN ROAD
Recycler Activity:	No	***Mailing Street 2:***	
Onsite Burn Exempt:	No	***Mailing City:***	SAN DIEGO
Furnace Exemption:	No	***Mailing State:***	CA
Underground Inject:	No	***Mailing Zip Code:***	92123
Off Site Receipt:	No	***Mailing Country:***	US
Waste Dest Fac:	No	***Contact First Name:***	WILLIAM
Subpart K College:	No	***Contact Middle Initial:***	E
Subpart K Hospital:	No	***Contact Last Name:***	LOWRIE
Subpart K Non Profit:	No	***Contact Street No:***	
Subpart K Withdraw:	No	***Contact Street 1:***	4075 RUFFIN ROAD
Include Ntnl Rprt:		***Contact Street 2:***	
Reporting Cycle:		***Contact City:***	SAN DIEGO
LQHUW:	Yes	***Contact State:***	CA
Trader Importer:		***Contact Zip:***	92123
Trader Exporter:		***Contact Country:***	US
Slab Importer:		***Contact Phone:***	858-514-6361
Slab Exporter:		***Contact Phone Ext:***	
Current Record:	Yes	***Contact Fax:***	858-571-0183
Location Country:	US	***Contact Email Addr:***	WLOWRIE@SANDERSCOMPOSITES.COM
State District Owner:		***Contact Title:***	QUALITY AND EHS MGR

Handler Details

Source Type:	R	***Used Oil Transporter:***	No
Receive Date:	20060407	***UO Transfer Fac:***	No
Non Notifier:		***Used Oil Processor:***	No
Acknowledge Flag:		***Used Oil Refiner:***	No
Acknowledge Date:		***Used Oil Burner:***	No
Accessibility:		***UO Market Burner:***	No
Land Type:	P	***UO Spec Marketer:***	No
Fed Waste Gen Own:	HQ	***Current Site Name:***	PRATT AND WHITNEY COMPOSITES
Fed Waste Gen Cd:	1	***Location Street No:***	
Fed Waste Gen Desc:	Large Quantity Generator	***Location Street 1:***	4075 RUFFIN RD
ST Waste Gen Own:	CA	***Location Street 2:***	
State Waste Gen Cd:	1	***Location City:***	SAN DIEGO
Short Term Gen:	No	***Location State:***	CA
Importer Activity:	No	***Location Zip Code:***	92123
Mixed Waste Gen:	No	***County Code:***	CA073
Transporter:	No	***State District:***	
Transfer Facility:	No	***Mailing Street No:***	
TSD Activity:	No	***Mailing Street 1:***	4075 RUFFIN RD
Recycler Activity:	No	***Mailing Street 2:***	
Onsite Burn Exempt:	No	***Mailing City:***	SAN DIEGO
Furnace Exemption:	No	***Mailing State:***	CA
Underground Inject:	No	***Mailing Zip Code:***	92123
Off Site Receipt:	No	***Mailing Country:***	US
Waste Dest Fac:	No	***Contact First Name:***	JOHN
Subpart K College:		***Contact Middle Initial:***	S
Subpart K Hospital:		***Contact Last Name:***	MACEK
Subpart K Non Profit:		***Contact Street No:***	
Subpart K Withdraw:		***Contact Street 1:***	
Include Ntnl Rprt:	Y	***Contact Street 2:***	
Reporting Cycle:	2005	***Contact City:***	
LQHUW:	No	***Contact State:***	
Trader Importer:		***Contact Zip:***	
Trader Exporter:		***Contact Country:***	US
Slab Importer:		***Contact Phone:***	858-514-6306
Slab Exporter:		***Contact Phone Ext:***	
Current Record:	No	***Contact Fax:***	
Location Country:	US	***Contact Email Addr:***	JOHN.MACEK@PW.UTC.COM
State District Owner:		***Contact Title:***	

Handler Details

Source Type:	R	***Used Oil Transporter:***	No
Receive Date:	20080212	***UO Transfer Fac:***	No
Non Notifier:		***Used Oil Processor:***	No
Acknowledge Flag:		***Used Oil Refiner:***	No
Acknowledge Date:		***Used Oil Burner:***	No
Accessibility:		***UO Market Burner:***	No
Land Type:	P	***UO Spec Marketer:***	No
Fed Waste Gen Own:	HQ	***Current Site Name:***	PRATT & WHITNEY COMPOSITES

Fed Waste Gen Cd:	1	**Location Street No:**	
Fed Waste Gen Desc:	Large Quantity Generator	**Location Street 1:**	4075 RUFFIN ROAD
ST Waste Gen Own:	CA	**Location Street 2:**	
State Waste Gen Cd:	1	**Location City:**	SAN DIEGO
Short Term Gen:	No	**Location State:**	CA
Importer Activity:	No	**Location Zip Code:**	92123
Mixed Waste Gen:	No	**County Code:**	CA073
Transporter:	No	**State District:**	
Transfer Facility:	No	**Mailing Street No:**	
TSD Activity:	No	**Mailing Street 1:**	4075 RUFFIN ROAD
Recycler Activity:	No	**Mailing Street 2:**	
Onsite Burn Exempt:	No	**Mailing City:**	SAN DIEGO
Furnace Exemption:	No	**Mailing State:**	CA
Underground Inject:	No	**Mailing Zip Code:**	92123
Off Site Receipt:	No	**Mailing Country:**	US
Waste Dest Fac:	No	**Contact First Name:**	STANLEY
Subpart K College:		**Contact Middle Initial:**	E
Subpart K Hospital:		**Contact Last Name:**	PALMER III
Subpart K Non Profit:		**Contact Street No:**	
Subpart K Withdraw:		**Contact Street 1:**	
Include Ntnl Rprt:	Y	**Contact Street 2:**	
Reporting Cycle:	2007	**Contact City:**	
LQHUW:	No	**Contact State:**	
Trader Importer:		**Contact Zip:**	
Trader Exporter:		**Contact Country:**	US
Slab Importer:		**Contact Phone:**	858-514-6321
Slab Exporter:		**Contact Phone Ext:**	6321
Current Record:	No	**Contact Fax:**	
Location Country:	US	**Contact Email Addr:**	STANLEY.PALMER@PW.UTC.COM
State District Owner:		**Contact Title:**	

Handler Details

Source Type:	B	**Used Oil Transporter:**	No
Receive Date:	20100913	**UO Transfer Fac:**	No
Non Notifier:		**Used Oil Processor:**	No
Acknowledge Flag:		**Used Oil Refiner:**	No
Acknowledge Date:		**Used Oil Burner:**	No
Accessibility:		**UO Market Burner:**	No
Land Type:	P	**UO Spec Marketer:**	No
Fed Waste Gen Own:	HQ	**Current Site Name:**	PRATT & WHITNEY COMPOSITES
Fed Waste Gen Cd:	1	**Location Street No:**	4075
Fed Waste Gen Desc:	Large Quantity Generator	**Location Street 1:**	RUFFIN ROAD
ST Waste Gen Own:	CA	**Location Street 2:**	
State Waste Gen Cd:	1	**Location City:**	SAN DIEGO
Short Term Gen:	No	**Location State:**	CA
Importer Activity:	No	**Location Zip Code:**	92123
Mixed Waste Gen:	No	**County Code:**	CA073
Transporter:	No	**State District:**	
Transfer Facility:	No	**Mailing Street No:**	4075
TSD Activity:	No	**Mailing Street 1:**	RUFFIN ROAD

Recycler Activity:	No	**Mailing Street 2:**	
Onsite Burn Exempt:	No	**Mailing City:**	SAN DIEGO
Furnace Exemption:	No	**Mailing State:**	CA
Underground Inject:	No	**Mailing Zip Code:**	92123
Off Site Receipt:	No	**Mailing Country:**	US
Waste Dest Fac:	No	**Contact First Name:**	STANLEY
Subpart K College:	No	**Contact Middle Initial:**	E
Subpart K Hospital:	No	**Contact Last Name:**	PALMER III
Subpart K Non Profit:	No	**Contact Street No:**	4075
Subpart K Withdraw:	No	**Contact Street 1:**	RUFFIN ROAD
Include Ntnl Rprt:	Y	**Contact Street 2:**	
Reporting Cycle:	2009	**Contact City:**	SAN DIEGO
LQHUW:	No	**Contact State:**	CA
Trader Importer:		**Contact Zip:**	92123
Trader Exporter:		**Contact Country:**	US
Slab Importer:		**Contact Phone:**	858-514-6321
Slab Exporter:		**Contact Phone Ext:**	6321
Current Record:	No	**Contact Fax:**	860-557-9761
Location Country:	US	**Contact Email Addr:**	STANLEY.PALMER@PW.UTC.COM
State District Owner:		**Contact Title:**	EH&S MANAGER

Handler Details

Source Type:	N	**Used Oil Transporter:**	No
Receive Date:	20100407	**UO Transfer Fac:**	No
Non Notifier:		**Used Oil Processor:**	No
Acknowledge Flag:		**Used Oil Refiner:**	No
Acknowledge Date:		**Used Oil Burner:**	No
Accessibility:		**UO Market Burner:**	No
Land Type:	P	**UO Spec Marketer:**	No
Fed Waste Gen Own:	HQ	**Current Site Name:**	PRATT AND WHITNEY COMPOSITES INC
Fed Waste Gen Cd:	N	**Location Street No:**	
Fed Waste Gen Desc:		**Location Street 1:**	4075 RUFFIN RD
ST Waste Gen Own:	CA	**Location Street 2:**	
State Waste Gen Cd:	N	**Location City:**	SAN DIEGO
Short Term Gen:	No	**Location State:**	CA
Importer Activity:	No	**Location Zip Code:**	92123
Mixed Waste Gen:	No	**County Code:**	CA073
Transporter:	No	**State District:**	
Transfer Facility:	No	**Mailing Street No:**	
TSD Activity:	No	**Mailing Street 1:**	1177 N GREAT SOUTHWEST PKWY
Recycler Activity:	No	**Mailing Street 2:**	
Onsite Burn Exempt:	No	**Mailing City:**	GRAND PRAIRIE
Furnace Exemption:	No	**Mailing State:**	TX
Underground Inject:	No	**Mailing Zip Code:**	75050
Off Site Receipt:	No	**Mailing Country:**	US
Waste Dest Fac:	No	**Contact First Name:**	MARK
Subpart K College:	No	**Contact Middle Initial:**	
Subpart K Hospital:	No	**Contact Last Name:**	CLINE
Subpart K Non Profit:	No	**Contact Street No:**	
Subpart K Withdraw:	No	**Contact Street 1:**	1177 N GREAT SOUTHWEST PKWY

Include Ntnl Rprt:		***Contact Street 2:***	
Reporting Cycle:		***Contact City:***	GRAND PRAIRIE
LQHUW:	No	***Contact State:***	TX
Trader Importer:		***Contact Zip:***	75050
Trader Exporter:		***Contact Country:***	US
Slab Importer:		***Contact Phone:***	972-343-2010
Slab Exporter:		***Contact Phone Ext:***	
Current Record:	No	***Contact Fax:***	
Location Country:	US	***Contact Email Addr:***	
State District Owner:		***Contact Title:***	REGIONAL EHS MGR

Hazardous Waste Details

Haz Waste Cd Owner:	HQ	***Source Type:***	B
Haz Waste Cd:	D007	***Code Type:***	D
BR Waste Code Active Status:	Yes		
Waste Code Active Status:	Yes		
Waste Code Desc:	CHROMIUM		

Haz Waste Cd Owner:	CA	***Source Type:***	N
Haz Waste Cd:	321	***Code Type:***	X
BR Waste Code Active Status:	Yes		
Waste Code Active Status:	Yes		
Waste Code Desc:	Sewage sludge		

Haz Waste Cd Owner:	HQ	***Source Type:***	R
Haz Waste Cd:	D005	***Code Type:***	D
BR Waste Code Active Status:	Yes		
Waste Code Active Status:	Yes		
Waste Code Desc:	BARIUM		

Haz Waste Cd Owner:	HQ	***Source Type:***	B
Haz Waste Cd:	D001	***Code Type:***	D
BR Waste Code Active Status:	Yes		
Waste Code Active Status:	Yes		
Waste Code Desc:	IGNITABLE WASTE		

Haz Waste Cd Owner:	HQ	***Source Type:***	N
Haz Waste Cd:	F002	***Code Type:***	F
BR Waste Code Active Status:	Yes		
Waste Code Active Status:	Yes		
Waste Code Desc:	THE FOLLOWING SPENT HALOGENATED SOLVENTS: TETRACHLOROETHYLENE, METHYLENE CHLORIDE, TRICHLOROETHYLENE, 1,1,1-TRICHLOROETHANE, CHLOROBENZENE, 1,1,2-TRICHLORO-1,2,2-TRIFLUOROETHANE, ORTHO-DICHLOROBENZENE, TRICHLOROFLUOROMETHANE, AND 1,1,2, TRICHLOROETHANE; ALL SPENT SOLVENT MIXTURES/BLENDS CONTAINING, BEFORE USE, A TOTAL OF TEN PERCENT OR MORE (BY VOLUME) OF ONE OR MORE OF THE ABOVE HALOGENATED SOLVENTS OR THOSE SOLVENTS LISTED IN F001, F004, AND F005; AND STILL BOTTOMS FROM THE RECOVERY OF THESE SPENT SOLVENTS AND SPENT SOLVENT MIXTURES.		

Haz Waste Cd Owner:	HQ	***Source Type:***	R
Haz Waste Cd:	D001	***Code Type:***	D
BR Waste Code Active Status:	Yes		
Waste Code Active Status:	Yes		

Waste Code Desc: IGNITABLE WASTE

Haz Waste Cd Owner: HQ
Source Type: R
Haz Waste Cd: D006
Code Type: D
BR Waste Code Active Status: Yes
Waste Code Active Status: Yes
Waste Code Desc: CADMIUM

Haz Waste Cd Owner: CA
Source Type: B
Haz Waste Cd: 461
Code Type: X
BR Waste Code Active Status: Yes
Waste Code Active Status: Yes
Waste Code Desc: Degreasing sludge

Haz Waste Cd Owner: HQ
Source Type: R
Haz Waste Cd: D018
Code Type: D
BR Waste Code Active Status: Yes
Waste Code Active Status: Yes
Waste Code Desc: BENZENE

Haz Waste Cd Owner: HQ
Source Type: R
Haz Waste Cd: F004
Code Type: F
BR Waste Code Active Status: Yes
Waste Code Active Status: Yes
Waste Code Desc: THE FOLLOWING SPENT NONHALOGENATED SOLVENTS: CRESOLS, CRESYLIC ACID, AND NITROBENZENE; AND THE STILL BOTTOMS FROM THE RECOVERY OF THESE SOLVENTS; ALL SPENT SOLVENT MIXTURES/BLENDS CONTAINING, BEFORE USE, A TOTAL OF TEN PERCENT OR MORE (BY VOLUME) OF ONE OR MORE OF THE ABOVE NONHALOGENATED SOLVENTS OR THOSE SOLVENTS LISTED IN F001, F002, AND F005; AND STILL BOTTOMS FROM THE RECOVERY OF THESE SPENT SOLVENTS AND SPENT SOLVENT MIXTURES.

Haz Waste Cd Owner: HQ
Source Type: B
Haz Waste Cd: D002
Code Type: D
BR Waste Code Active Status: Yes
Waste Code Active Status: Yes
Waste Code Desc: CORROSIVE WASTE

Haz Waste Cd Owner: HQ
Source Type: R
Haz Waste Cd: D035
Code Type: D
BR Waste Code Active Status: Yes
Waste Code Active Status: Yes
Waste Code Desc: METHYL ETHYL KETONE

Haz Waste Cd Owner: HQ
Source Type: R
Haz Waste Cd: D038
Code Type: D
BR Waste Code Active Status: Yes
Waste Code Active Status: Yes
Waste Code Desc: PYRIDINE

Haz Waste Cd Owner: HQ
Source Type: N
Haz Waste Cd: D006
Code Type: D
BR Waste Code Active Status: Yes
Waste Code Active Status: Yes

Waste Code Desc: CADMIUM

Haz Waste Cd Owner: CA | **Source Type:** B
Haz Waste Cd: 352 | **Code Type:** X
BR Waste Code Active Status: Yes
Waste Code Active Status: Yes
Waste Code Desc: Other organic solids

Haz Waste Cd Owner: CA | **Source Type:** N
Haz Waste Cd: 181 | **Code Type:** X
BR Waste Code Active Status: Yes
Waste Code Active Status: Yes
Waste Code Desc: Other inorganic solid waste

Haz Waste Cd Owner: CA | **Source Type:** N
Haz Waste Cd: 272 | **Code Type:** X
BR Waste Code Active Status: Yes
Waste Code Active Status: Yes
Waste Code Desc: Polymeric resin waste

Haz Waste Cd Owner: CA | **Source Type:** N
Haz Waste Cd: 461 | **Code Type:** X
BR Waste Code Active Status: Yes
Waste Code Active Status: Yes
Waste Code Desc: Degreasing sludge

Haz Waste Cd Owner: HQ | **Source Type:** R
Haz Waste Cd: F001 | **Code Type:** F
BR Waste Code Active Status: Yes
Waste Code Active Status: Yes
Waste Code Desc: THE FOLLOWING SPENT HALOGENATED SOLVENTS USED IN DEGREASING: TETRACHLOROETHYLENE, TRICHLORETHYLENE, METHYLENE CHLORIDE, 1,1,1-TRICHLOROETHANE, CARBON TETRACHLORIDE AND CHLORINATED FLUOROCARBONS; ALL SPENT SOLVENT MIXTURES/BLENDS USED IN DEGREASING CONTAINING, BEFORE USE, A TOTAL OF TEN PERCENT OR MORE (BY VOLUME) OF ONE OR MORE OF THE ABOVE HALOGENATED SOLVENTS OR THOSE SOLVENTS LISTED IN F002, F004, AND F005; AND STILL BOTTOMS FROM THE RECOVERY OF THESE SPENT SOLVENTS AND SPENT SOLVENT MIXTURES.

Haz Waste Cd Owner: HQ | **Source Type:** N
Haz Waste Cd: D001 | **Code Type:** D
BR Waste Code Active Status: Yes
Waste Code Active Status: Yes
Waste Code Desc: IGNITABLE WASTE

Haz Waste Cd Owner: HQ | **Source Type:** N
Haz Waste Cd: F003 | **Code Type:** F
BR Waste Code Active Status: Yes
Waste Code Active Status: Yes
Waste Code Desc: THE FOLLOWING SPENT NONHALOGENATED SOLVENTS: XYLENE, ACETONE, ETHYL ACETATE, ETHYL BENZENE, ETHYL ETHER, METHYL ISOBUTYL KETONE, N-BUTYL ALCOHOL, CYCLOHEXANONE, AND METHANOL; ALL SPENT SOLVENT MIXTURES/BLENDS CONTAINING, BEFORE USE, ONLY THE ABOVE SPENT NONHALOGENATED SOLVENTS; AND ALL SPENT SOLVENT MIXTURES/BLENDS CONTAINING, BEFORE USE, ONE OR MORE OF THE ABOVE NONHALOGENATED SOLVENTS, AND A TOTAL OF TEN PERCENT OR MORE (BY VOLUME) OF ONE OR MORE OF THOSE SOLVENTS LISTED IN F001, F002, F004, AND F005; AND STILL BOTTOMS FROM THE RECOVERY OF THESE SPENT SOLVENTS AND SPENT SOLVENT MIXTURES.

Haz Waste Cd Owner: CA
Haz Waste Cd: 122
BR Waste Code Active Status: Yes
Waste Code Active Status: Yes
Waste Code Desc: Alkaline solution without metals (pH > 12.5)
Source Type: N
Code Type: X

Haz Waste Cd Owner: CA
Haz Waste Cd: 352
BR Waste Code Active Status: Yes
Waste Code Active Status: Yes
Waste Code Desc: Other organic solids
Source Type: N
Code Type: X

Haz Waste Cd Owner: HQ
Haz Waste Cd: D040
BR Waste Code Active Status: Yes
Waste Code Active Status: Yes
Waste Code Desc: TRICHLORETHYLENE
Source Type: R
Code Type: D

Haz Waste Cd Owner: HQ
Haz Waste Cd: D009
BR Waste Code Active Status: Yes
Waste Code Active Status: Yes
Waste Code Desc: MERCURY
Source Type: R
Code Type: D

Haz Waste Cd Owner: HQ
Haz Waste Cd: D002
BR Waste Code Active Status: Yes
Waste Code Active Status: Yes
Waste Code Desc: CORROSIVE WASTE
Source Type: N
Code Type: D

Haz Waste Cd Owner: HQ
Haz Waste Cd: F005
BR Waste Code Active Status: Yes
Waste Code Active Status: Yes
Waste Code Desc: THE FOLLOWING SPENT NONHALOGENATED SOLVENTS: TOLUENE, METHYL ETHYL KETONE, CARBON DISULFIDE, ISOBUTANOL, PYRIDINE, BENZENE, 2-ETHOXYETHANOL, AND 2-NITROPROPANE; ALL SPENT SOLVENT MIXTURES/BLENDS CONTAINING, BEFORE USE, A TOTAL OF TEN PERCENT OR MORE (BY VOLUME) OF ONE OR MORE OF THE ABOVE NONHALOGENATED SOLVENTS OR THOSE SOLVENTS LISTED IN F001, F002, OR F004; AND STILL BOTTOMS FROM THE RECOVERY OF THESE SPENT SOLVENTS AND SPENT SOLVENT MIXTURES.
Source Type: N
Code Type: F

Haz Waste Cd Owner: HQ
Haz Waste Cd: D035
BR Waste Code Active Status: Yes
Waste Code Active Status: Yes
Waste Code Desc: METHYL ETHYL KETONE
Source Type: N
Code Type: D

Haz Waste Cd Owner: CA
Haz Waste Cd: 551
BR Waste Code Active Status: Yes
Waste Code Active Status: Yes
Waste Code Desc: Laboratory waste chemicals
Source Type: N
Code Type: X

Haz Waste Cd Owner: HQ
Source Type: R
Haz Waste Cd: F002
Code Type: F
BR Waste Code Active Status: Yes
Waste Code Active Status: Yes
Waste Code Desc: THE FOLLOWING SPENT HALOGENATED SOLVENTS: TETRACHLOROETHYLENE, METHYLENE CHLORIDE, TRICHLOROETHYLENE, 1,1,1-TRICHLOROETHANE, CHLOROBENZENE, 1,1,2-TRICHLORO-1,2,2-TRIFLUOROETHANE, ORTHO-DICHLOROBENZENE, TRICHLOROFLUOROMETHANE, AND 1,1,2, TRICHLOROETHANE; ALL SPENT SOLVENT MIXTURES/BLENDS CONTAINING, BEFORE USE, A TOTAL OF TEN PERCENT OR MORE (BY VOLUME) OF ONE OR MORE OF THE ABOVE HALOGENATED SOLVENTS OR THOSE SOLVENTS LISTED IN F001, F004, AND F005; AND STILL BOTTOMS FROM THE RECOVERY OF THESE SPENT SOLVENTS AND SPENT SOLVENT MIXTURES.

Haz Waste Cd Owner: HQ
Source Type: N
Haz Waste Cd: F001
Code Type: F
BR Waste Code Active Status: Yes
Waste Code Active Status: Yes
Waste Code Desc: THE FOLLOWING SPENT HALOGENATED SOLVENTS USED IN DEGREASING: TETRACHLOROETHYLENE, TRICHLORETHYLENE, METHYLENE CHLORIDE, 1,1,1-TRICHLOROETHANE, CARBON TETRACHLORIDE AND CHLORINATED FLUOROCARBONS; ALL SPENT SOLVENT MIXTURES/BLENDS USED IN DEGREASING CONTAINING, BEFORE USE, A TOTAL OF TEN PERCENT OR MORE (BY VOLUME) OF ONE OR MORE OF THE ABOVE HALOGENATED SOLVENTS OR THOSE SOLVENTS LISTED IN F002, F004, AND F005; AND STILL BOTTOMS FROM THE RECOVERY OF THESE SPENT SOLVENTS AND SPENT SOLVENT MIXTURES.

Haz Waste Cd Owner: HQ
Source Type: N
Haz Waste Cd: U151
Code Type: U
BR Waste Code Active Status: Yes
Waste Code Active Status: Yes
Waste Code Desc: MERCURY

Haz Waste Cd Owner: HQ
Source Type: N
Haz Waste Cd: F004
Code Type: F
BR Waste Code Active Status: Yes
Waste Code Active Status: Yes
Waste Code Desc: THE FOLLOWING SPENT NONHALOGENATED SOLVENTS: CRESOLS, CRESYLIC ACID, AND NITROBENZENE; AND THE STILL BOTTOMS FROM THE RECOVERY OF THESE SOLVENTS; ALL SPENT SOLVENT MIXTURES/BLENDS CONTAINING, BEFORE USE, A TOTAL OF TEN PERCENT OR MORE (BY VOLUME) OF ONE OR MORE OF THE ABOVE NONHALOGENATED SOLVENTS OR THOSE SOLVENTS LISTED IN F001, F002, AND F005; AND STILL BOTTOMS FROM THE RECOVERY OF THESE SPENT SOLVENTS AND SPENT SOLVENT MIXTURES.

Haz Waste Cd Owner: HQ
Source Type: N
Haz Waste Cd: D009
Code Type: D
BR Waste Code Active Status: Yes
Waste Code Active Status: Yes
Waste Code Desc: MERCURY

Haz Waste Cd Owner: HQ
Source Type: R
Haz Waste Cd: D011
Code Type: D
BR Waste Code Active Status: Yes
Waste Code Active Status: Yes
Waste Code Desc: SILVER

Haz Waste Cd Owner: CA
Source Type: N
Haz Waste Cd: 212
Code Type: X
BR Waste Code Active Status: Yes

Waste Code Active Status: Yes
Waste Code Desc: Oxygenated solvents (acetone, butanol, ethyl acetate, etc.)

Haz Waste Cd Owner: HQ
Haz Waste Cd: D005
Source Type: N
Code Type: D
BR Waste Code Active Status: Yes
Waste Code Active Status: Yes
Waste Code Desc: BARIUM

Haz Waste Cd Owner: CA
Haz Waste Cd: 122
Source Type: B
Code Type: X
BR Waste Code Active Status: Yes
Waste Code Active Status: Yes
Waste Code Desc: Alkaline solution without metals (pH > 12.5)

Haz Waste Cd Owner: CA
Haz Waste Cd: 221
Source Type: N
Code Type: X
BR Waste Code Active Status: Yes
Waste Code Active Status: Yes
Waste Code Desc: Waste oil and mixed oil

Haz Waste Cd Owner: CA
Haz Waste Cd: 351
Source Type: N
Code Type: X
BR Waste Code Active Status: Yes
Waste Code Active Status: Yes
Waste Code Desc: Organic solids with halogens

Haz Waste Cd Owner: HQ
Haz Waste Cd: D018
Source Type: B
Code Type: D
BR Waste Code Active Status: Yes
Waste Code Active Status: Yes
Waste Code Desc: BENZENE

Haz Waste Cd Owner: HQ
Haz Waste Cd: D011
Source Type: N
Code Type: D
BR Waste Code Active Status: Yes
Waste Code Active Status: Yes
Waste Code Desc: SILVER

Haz Waste Cd Owner: HQ
Haz Waste Cd: D007
Source Type: N
Code Type: D
BR Waste Code Active Status: Yes
Waste Code Active Status: Yes
Waste Code Desc: CHROMIUM

Haz Waste Cd Owner: CA
Haz Waste Cd: 331
Source Type: B
Code Type: X
BR Waste Code Active Status: Yes
Waste Code Active Status: Yes
Waste Code Desc: Off-specification, aged, or surplus organics

Haz Waste Cd Owner: HQ
Source Type: R

Haz Waste Cd: D007 **Code Type:** D
BR Waste Code Active Status: Yes
Waste Code Active Status: Yes
Waste Code Desc: CHROMIUM

Haz Waste Cd Owner: HQ **Source Type:** B
Haz Waste Cd: F005 **Code Type:** F
BR Waste Code Active Status: Yes
Waste Code Active Status: Yes
Waste Code Desc: THE FOLLOWING SPENT NONHALOGENATED SOLVENTS: TOLUENE, METHYL ETHYL KETONE, CARBON DISULFIDE, ISOBUTANOL, PYRIDINE, BENZENE, 2-ETHOXYETHANOL, AND 2-NITROPROPANE; ALL SPENT SOLVENT MIXTURES/BLENDS CONTAINING, BEFORE USE, A TOTAL OF TEN PERCENT OR MORE (BY VOLUME) OF ONE OR MORE OF THE ABOVE NONHALOGENATED SOLVENTS OR THOSE SOLVENTS LISTED IN F001, F002, OR F004; AND STILL BOTTOMS FROM THE RECOVERY OF THESE SPENT SOLVENTS AND SPENT SOLVENT MIXTURES.

Haz Waste Cd Owner: HQ **Source Type:** R
Haz Waste Cd: U151 **Code Type:** U
BR Waste Code Active Status: Yes
Waste Code Active Status: Yes
Waste Code Desc: MERCURY

Haz Waste Cd Owner: HQ **Source Type:** R
Haz Waste Cd: F003 **Code Type:** F
BR Waste Code Active Status: Yes
Waste Code Active Status: Yes
Waste Code Desc: THE FOLLOWING SPENT NONHALOGENATED SOLVENTS: XYLENE, ACETONE, ETHYL ACETATE, ETHYL BENZENE, ETHYL ETHER, METHYL ISOBUTYL KETONE, N-BUTYL ALCOHOL, CYCLOHEXANONE, AND METHANOL; ALL SPENT SOLVENT MIXTURES/BLENDS CONTAINING, BEFORE USE, ONLY THE ABOVE SPENT NONHALOGENATED SOLVENTS; AND ALL SPENT SOLVENT MIXTURES/BLENDS CONTAINING, BEFORE USE, ONE OR MORE OF THE ABOVE NONHALOGENATED SOLVENTS, AND A TOTAL OF TEN PERCENT OR MORE (BY VOLUME) OF ONE OR MORE OF THOSE SOLVENTS LISTED IN F001, F002, F004, AND F005; AND STILL BOTTOMS FROM THE RECOVERY OF THESE SPENT SOLVENTS AND SPENT SOLVENT MIXTURES.

Haz Waste Cd Owner: HQ **Source Type:** B
Haz Waste Cd: D006 **Code Type:** D
BR Waste Code Active Status: Yes
Waste Code Active Status: Yes
Waste Code Desc: CADMIUM

Haz Waste Cd Owner: HQ **Source Type:** B
Haz Waste Cd: F003 **Code Type:** F
BR Waste Code Active Status: Yes
Waste Code Active Status: Yes
Waste Code Desc: THE FOLLOWING SPENT NONHALOGENATED SOLVENTS: XYLENE, ACETONE, ETHYL ACETATE, ETHYL BENZENE, ETHYL ETHER, METHYL ISOBUTYL KETONE, N-BUTYL ALCOHOL, CYCLOHEXANONE, AND METHANOL; ALL SPENT SOLVENT MIXTURES/BLENDS CONTAINING, BEFORE USE, ONLY THE ABOVE SPENT NONHALOGENATED SOLVENTS; AND ALL SPENT SOLVENT MIXTURES/BLENDS CONTAINING, BEFORE USE, ONE OR MORE OF THE ABOVE NONHALOGENATED SOLVENTS, AND A TOTAL OF TEN PERCENT OR MORE (BY VOLUME) OF ONE OR MORE OF THOSE SOLVENTS LISTED IN F001, F002, F004, AND F005; AND STILL BOTTOMS FROM THE RECOVERY OF THESE SPENT SOLVENTS AND SPENT SOLVENT MIXTURES.

Haz Waste Cd Owner: HQ **Source Type:** R
Haz Waste Cd: D004 **Code Type:** D
BR Waste Code Active Status: Yes

Waste Code Active Status: Yes
Waste Code Desc: ARSENIC

Haz Waste Cd Owner: HQ
Source Type: R
Haz Waste Cd: D002
Code Type: D
BR Waste Code Active Status: Yes
Waste Code Active Status: Yes
Waste Code Desc: CORROSIVE WASTE

Haz Waste Cd Owner: HQ
Source Type: R
Haz Waste Cd: F005
Code Type: F
BR Waste Code Active Status: Yes
Waste Code Active Status: Yes
Waste Code Desc: THE FOLLOWING SPENT NONHALOGENATED SOLVENTS: TOLUENE, METHYL ETHYL KETONE, CARBON DISULFIDE, ISOBUTANOL, PYRIDINE, BENZENE, 2-ETHOXYETHANOL, AND 2-NITROPROPANE; ALL SPENT SOLVENT MIXTURES/BLENDS CONTAINING, BEFORE USE, A TOTAL OF TEN PERCENT OR MORE (BY VOLUME) OF ONE OR MORE OF THE ABOVE NONHALOGENATED SOLVENTS OR THOSE SOLVENTS LISTED IN F001, F002, OR F004; AND STILL BOTTOMS FROM THE RECOVERY OF THESE SPENT SOLVENTS AND SPENT SOLVENT MIXTURES.

Haz Waste Cd Owner: CA
Source Type: B
Haz Waste Cd: 212
Code Type: X
BR Waste Code Active Status: Yes
Waste Code Active Status: Yes
Waste Code Desc: Oxygenated solvents (acetone, butanol, ethyl acetate, etc.)

Haz Waste Cd Owner: HQ
Source Type: R
Haz Waste Cd: D039
Code Type: D
BR Waste Code Active Status: Yes
Waste Code Active Status: Yes
Waste Code Desc: TETRACHLOROETHYLENE

Haz Waste Cd Owner: HQ
Source Type: B
Haz Waste Cd: D035
Code Type: D
BR Waste Code Active Status: Yes
Waste Code Active Status: Yes
Waste Code Desc: METHYL ETHYL KETONE

Haz Waste Cd Owner: CA
Source Type: N
Haz Waste Cd: 141
Code Type: X
BR Waste Code Active Status: Yes
Waste Code Active Status: Yes
Waste Code Desc: Off-specification, aged, or surplus inorganics

NAICS Details

Source Type: R
NAICS Active Status: Yes
NAICS Code Owner: HQ
NAICS Cycle: 2002
NAICS Code: 336411
NAICS Description: AIRCRAFT MANUFACTURING

Source Type: N
NAICS Active Status: Yes

NAICS Code Owner:	HQ	**NAICS Cycle:**	2002
NAICS Code:	336413		
NAICS Description:	OTHER AIRCRAFT PARTS AND AUXILIARY EQUIPMENT MANUFACTURING		
Source Type:	R	**NAICS Active Status:**	Yes
NAICS Code Owner:	HQ	**NAICS Cycle:**	2002
NAICS Code:	336413		
NAICS Description:	OTHER AIRCRAFT PARTS AND AUXILIARY EQUIPMENT MANUFACTURING		
Source Type:	B	**NAICS Active Status:**	Yes
NAICS Code Owner:	HQ	**NAICS Cycle:**	2002
NAICS Code:	336411		
NAICS Description:	AIRCRAFT MANUFACTURING		
Source Type:	R	**NAICS Active Status:**	Yes
NAICS Code Owner:	HQ	**NAICS Cycle:**	2002
NAICS Code:	336412		
NAICS Description:	AIRCRAFT ENGINE AND ENGINE PARTS MANUFACTURING		

Owner/Operator Details

Owner/Operator Ind:	CO	**Country:**	US
Name:	SANDERS INDUSTRIES	**Zip Code:**	92602
Street No:		**Phone:**	714-562-2930
Street 1:	6556 CABALLERO BLVD	**Type:**	P
Street 2:		**Date Became Current:**	20100401
City:	BUENA PARK	**Date Ended Current:**	
State:	CA		
Source Type:	N		
Owner/Operator Ind:	CO	**Country:**	US
Name:	UNITED TECHNOLOGIES CORP.	**Zip Code:**	06101
Street No:		**Phone:**	
Street 1:	ONE FINANCIAL PLAZA	**Type:**	P
Street 2:		**Date Became Current:**	20000102
City:	HARTFORD	**Date Ended Current:**	
State:	CT		
Source Type:	R		
Owner/Operator Ind:	CO	**Country:**	US
Name:	UNITED TECH	**Zip Code:**	06101
Street No:		**Phone:**	
Street 1:	UNITED TECH CORP	**Type:**	P
Street 2:		**Date Became Current:**	20000102
City:	HARTFORD	**Date Ended Current:**	
State:	CT		
Source Type:	N		
Owner/Operator Ind:	CP	**Country:**	
Name:	NOT REQUIRED	**Zip Code:**	99999
Street No:		**Phone:**	415-555-1212

Street 1:	NOT REQUIRED	**Type:**	P
Street 2:		**Date Became Current:**	
City:	NOT REQUIRED	**Date Ended Current:**	
State:	ME		
Source Type:	I		

Owner/Operator Ind:	CO	**Country:**	US
Name:	UNITED TECHNOLOGIES	**Zip Code:**	06101
Street No:		**Phone:**	
Street 1:	UNITED TECHNOLOGIES CORP	**Type:**	P
Street 2:		**Date Became Current:**	20000102
City:	HARTFORD	**Date Ended Current:**	
State:	CT		
Source Type:	R		

Owner/Operator Ind:	CP	**Country:**	US
Name:	PRATT & WHITNEY COMPOSITES, INC	**Zip Code:**	
Street No:		**Phone:**	
Street 1:		**Type:**	P
Street 2:		**Date Became Current:**	20000102
City:		**Date Ended Current:**	
State:			
Source Type:	R		

Owner/Operator Ind:	CO	**Country:**	
Name:	OLD RUFFIN HOLDINGS INC	**Zip Code:**	92130
Street No:		**Phone:**	858-481-5693
Street 1:	12520 HIGH BLUFF DR STE 100	**Type:**	P
Street 2:		**Date Became Current:**	
City:	SAN DIEGO	**Date Ended Current:**	
State:	CA		
Source Type:	N		

Owner/Operator Ind:	CP	**Country:**	
Name:	PRATT & WHITNEY COMPOSITES, INC	**Zip Code:**	
Street No:		**Phone:**	
Street 1:		**Type:**	P
Street 2:		**Date Became Current:**	20000102
City:		**Date Ended Current:**	
State:			
Source Type:	B		

Owner/Operator Ind:	CP	**Country:**	US
Name:	SANDERS COMPOSITES INC	**Zip Code:**	
Street No:		**Phone:**	
Street 1:		**Type:**	P
Street 2:		**Date Became Current:**	20100401
City:		**Date Ended Current:**	
State:			
Source Type:	N		

Owner/Operator Ind:	CO	**Country:**	US

Map Key	Number of Records	Direction	Distance (mi/ft)	Elev/Diff (ft)	Site	DB

Name:	UNITED TECHNOLOGIES CO.	**Zip Code:**	06106
Street No:		**Phone:**	
Street 1:	ONE FINANCIAL PLAZA	**Type:**	P
Street 2:		**Date Became Current:**	20000102
City:	HARTFORD	**Date Ended Current:**	
State:	CT		
Source Type:	R		

Owner/Operator Ind:	CP	**Country:**	US
Name:	UNITED TECHNOLOGIES CORP.	**Zip Code:**	
Street No:		**Phone:**	
Street 1:		**Type:**	P
Street 2:		**Date Became Current:**	20000102
City:		**Date Ended Current:**	
State:			
Source Type:	R		

Owner/Operator Ind:	CP	**Country:**	US
Name:	UNITED TECHNOLOGIES CO.	**Zip Code:**	
Street No:		**Phone:**	
Street 1:		**Type:**	P
Street 2:		**Date Became Current:**	20000102
City:		**Date Ended Current:**	
State:			
Source Type:	R		

Owner/Operator Ind:	CP	**Country:**	US
Name:	PRATT AND WHITNEY COMPOSITES INC	**Zip Code:**	
Street No:		**Phone:**	
Street 1:		**Type:**	P
Street 2:		**Date Became Current:**	20000102
City:		**Date Ended Current:**	
State:			
Source Type:	N		

Owner/Operator Ind:	CO	**Country:**	
Name:	UNITED TECHNOLOGIES	**Zip Code:**	06101
Street No:		**Phone:**	
Street 1:	UNITED TECHNOLOGIES CORP	**Type:**	P
Street 2:		**Date Became Current:**	20000102
City:	HARTFORD	**Date Ended Current:**	
State:	CT		
Source Type:	B		

Map Key	Number of Records	Direction	Distance (mi/ft)	Elev/Diff (ft)	Site	DB
626	1 of 1	-	0.00 / 0.00	403.53 / -19	CENTURY DESIGN INC 3635 AFTON RD SAN DIEGO CA 92123	CERS HAZ

Site ID:	104234
Latitude:	32.808525
Longitude:	-117.144081

Regulated Programs

EI ID: 10390117 ***EI Description:*** Hazardous Waste Generator

Affiliations

Affil Type Desc: Legal Owner
Entity Name: Keith McConnell
Entity Title:
Address: 3635 Afton Road
City: San Diego
State: CA
Country: United States
Zip Code: 92123
Phone: (858) 292-1212

Affil Type Desc: Operator
Entity Name: CENTURY DESIGN INC
Entity Title:
Address:
City:
State:
Country:
Zip Code:
Phone: (858) 292-1212

Affil Type Desc: Secondary Emergency Contact
Entity Name: Mike McConnell
Entity Title: Manager
Address:
City:
State:
Country:
Zip Code:
Phone: (619) 955-0709

Affil Type Desc: Facility Mailing Address
Entity Name: Mailing Address
Entity Title:
Address: 3635 AFTON RD
City: SAN DIEGO
State: CA
Country:
Zip Code: 92123-2155
Phone:

Affil Type Desc: Primary Emergency Contact
Entity Name: Keith McConnell
Entity Title: Owner
Address:

City:	
State:	
Country:	
Zip Code:	
Phone:	(619) 550-9707
Affil Type Desc:	Document Preparer
Entity Name:	same
Entity Title:	
Address:	
City:	
State:	
Country:	
Zip Code:	
Phone:	
Affil Type Desc:	CUPA District
Entity Name:	San Diego County Env Health
Entity Title:	
Address:	PO Box 129261
City:	San Diego
State:	CA
Country:	
Zip Code:	92112-9261
Phone:	(858) 505-6880
Affil Type Desc:	Parent Corporation
Entity Name:	CENTURY DESIGN INC
Entity Title:	
Address:	
City:	
State:	
Country:	
Zip Code:	
Phone:	
Affil Type Desc:	Environmental Contact
Entity Name:	Mike McConnell
Entity Title:	
Address:	3635 AFTON RD
City:	San Diego
State:	CA
Country:	
Zip Code:	92123
Phone:	(858) 292-1212
Affil Type Desc:	Identification Signer
Entity Name:	Keith McConnell
Entity Title:	President
Address:	
City:	
State:	

Country:
Zip Code:
Phone:

Coordinates

Env Int Type Code:	HWG	***Longitude:***	-117.144080
Program ID:	10390117	***Coord Name:***	
Latitude:	32.808530	***Ref Point Type Desc:***	Center of a facility or station.

Evaluations

Eval Date: 7/31/2015
Violations Found: Yes
Eval General Type: Compliance Evaluation Inspection
Eval Type: Routine done by local agency
Eval Division: San Diego County Department of Env Health
Eval Program: HW
Eval Source: CERS
Eval Notes:

Inspector: Preece Sharon Inspection ID:4090922

Eval Date: 7/31/2015
Violations Found: Yes
Eval General Type: Compliance Evaluation Inspection
Eval Type: Routine done by local agency
Eval Division: San Diego County Department of Env Health
Eval Program: HMRRP
Eval Source: CERS
Eval Notes:

Inspector: Preece Sharon Inspection ID:4090922

Eval Date: 7/24/2017
Violations Found: Yes
Eval General Type: Compliance Evaluation Inspection
Eval Type: Routine done by local agency
Eval Division: San Diego County Department of Env Health
Eval Program: HMRRP
Eval Source: CERS
Eval Notes:

Inspector: Preece Sharon Inspection ID:5709934

Violations

Violation Date:	7/31/2015	***Violation Program:***	HMRRP
Violation Division:	San Diego County Department of Env Health	***Violation Source:***	CERS

Citation: HSC 6.95 25508(a)(1) - California Health and Safety Code, Chapter 6.95, Section(s) 25508(a)(1)

Violation Notes:

Returned to compliance on 09/17/2015.

Violation Description:

Failure to complete and electronically submit a site map with all required content.

Violations

Violation Date: 7/31/2015 ***Violation Program:*** HW

Violation Division: San Diego County Department of Env Health ***Violation Source:*** CERS

Citation: 22 CCR 12 66262.34(f) - California Code of Regulations, Title 22, Chapter 12, Section(s) 66262.34(f)

Violation Notes:

Returned to compliance on 08/31/2015.

Violation Description:

Failure to properly label hazardous waste accumulation containers with the following requirements: "Hazardous Waste", name and address of the generator, physical and chemical characteristics of the Hazardous Waste, and starting accumulation date.

Violations

Violation Date: 7/31/2015 ***Violation Program:*** HW

Violation Division: San Diego County Department of Env Health ***Violation Source:*** CERS

Citation: 22 CCR 12 66262.40(a) - California Code of Regulations, Title 22, Chapter 12, Section(s) 66262.40(a)

Violation Notes:

Returned to compliance on 08/31/2015.

Violation Description:

Failure to maintain uniform hazardous waste manifest, consolidated manifest, or bills of lading copies for three years.

Violations

Violation Date: 7/24/2017 ***Violation Program:*** HMRRP

Violation Division: San Diego County Department of Env Health ***Violation Source:*** CERS

Citation: HSC 6.95 Multiple Sections - California Health and Safety Code, Chapter 6.95, Section(s) Multiple Sections

Violation Notes:

Returned to compliance on 07/26/2017. Business reduced propane to below HMBP thresholds on 07-25-2017 and is no longer subject to a permit with HMD. Closure inspection conducted 07-26-2017.

Violation Description:

Business Plan Program - Administration/Documentation - General

627	*1 of 3*	-	*0.00 / 0.00*	*404.05 / -19*	***Kaiser San Diego MC - Clairemont Mesa*** ***9455 Clairemont Mesa Boulevard***	***ALT FUELS***

Map Key	Number of Records	Direction	Distance (mi/ft)	Elev/Diff (ft)	Site	DB
					San Diego CA 92123	

ID:	82403	**EV Lvl1 EVSE No:**	
Fuel Type Code:	ELEC: Electric	**EV Lvl2 EVSE No:**	10
Status Code:	E	**EV DC Fast Count:**	
Status Desc:	Open: The station is open.	**EV Other Info:**	
Federal Agency ID:		**EV Network:**	SemaCharge Network
Fed Agency Name:		**EV Network Web:**	http://www.semacharge.com/
Plus4:		**Latitude:**	32.8314027
Station Phone:	800-663-5633	**Longitude:**	-117.1246357
Expected Date:		**Dt Last Confirmed:**	2018-01-04
Open Date:		**Updated at:**	2018-01-04 21:43:03 UTC
BD Blends:		**Owner Type Code:**	
NG Fill Type Code:		**Owner Type Desc:**	
NG Fill Type Desc:		**NG Vehicle Class:**	
NG PSI:		**NG V Class Desc:**	
Cards Accepted:			
Cards Accepted Desc:			
Hydrogen Status Link:			
E85 Blender Pump:			
E85 Blender Pump Desc:			
EV Connector Types:	J1772		
EV Connector Type Desc:	J1772-J1772 (Level 2)		
Geocode Status:	GPS		
Geocode Status Desc:	The location is from a real GPS readout at the station.		
Access Days Time:	MO: Not Specified; TU: Not Specified; WE: Not Specified; TH: Not Specified; FR: Not Specified; SA: Not Specified; SU: Not Specified		
Groups with Access Code:	Public - Card key at all times		
Group With Access Desc:	Publicly available, but only accepts fleet cards or station-specific fueling cards as payment. See "Cards Accepted" field for more details.		
LPG Primary:			
LPG Primary Desc:			
Intersection Directions:			

627	2 of 3	-	0.00 / 0.00	404.05 / -19	**Kaiser Permanente San Diego Medical Center** **9455 CLAIREMONT MESA BLVD** **SAN DIEGO CA 92123**	CERS TANK

Site ID:	274474
Latitude:	32.831559
Longitude:	-117.125777

Regulated Programs

EI ID:	10622599	**EI Description:**	Chemical Storage Facilities
EI ID:	10622599	**EI Description:**	Underground Storage Tank
EI ID:	10622599	**EI Description:**	Hazardous Waste Generator

Affiliations

Affil Type Desc: CUPA District
Entity Name: San Diego County Env Health
Entity Title:
Address: PO Box 129261
City: San Diego
State: CA
Country:
Zip Code: 92112-9261
Phone: (858) 505-6880

Affil Type Desc: Identification Signer
Entity Name: Patti Geiger
Entity Title: Facilities Operations Regulatory Manager
Address:
City:
State:
Country:
Zip Code:
Phone:

Affil Type Desc: Secondary Emergency Contact
Entity Name: MARK TRASK
Entity Title: DIRECTOR EH&S
Address:
City:
State:
Country:
Zip Code:
Phone: (619) 388-9179

Affil Type Desc: UST Permit Applicant
Entity Name: MICHAEL PARRIS
Entity Title: ASSISTANT ADMINISTRATOR
Address:
City:
State:
Country:
Zip Code:
Phone: (619) 528-7534

Affil Type Desc: Environmental Contact
Entity Name: MARK TRASK
Entity Title:
Address: 4402 Vandever Ave
City: San Diego
State: CA
Country:
Zip Code: 92120
Phone: (619) 516-7221

Affil Type Desc:	Legal Owner
Entity Name:	Kaiser Permanente
Entity Title:	
Address:	9455 Clairemont Mesa Blvd
City:	San Diego
State:	CA
Country:	United States
Zip Code:	92123
Phone:	(858) 266-3000

Affil Type Desc:	Parent Corporation
Entity Name:	KAISER PERMANENTE ORGANIZATION
Entity Title:	
Address:	
City:	
State:	
Country:	
Zip Code:	
Phone:	

Affil Type Desc:	Property Owner
Entity Name:	Kaiser Permanente
Entity Title:	
Address:	9455 Clairemont Mesa Blvd
City:	San Diego
State:	CA
Country:	United States
Zip Code:	92123
Phone:	(619) 528-5000

Affil Type Desc:	Facility Mailing Address
Entity Name:	Mailing Address
Entity Title:	
Address:	4402 Vandever Ave
City:	San Diego
State:	CA
Country:	
Zip Code:	92120
Phone:	

Affil Type Desc:	UST Property Owner Name
Entity Name:	KAISER FOUNDATION HOSPITALS
Entity Title:	
Address:	ONE KAISER PLAZA
City:	OAKLAND
State:	CA
Country:	United States
Zip Code:	94612
Phone:	(510) 271-5800

Affil Type Desc:	Document Preparer
Entity Name:	Patti Geiger

Entity Title:
Address:
City:
State:
Country:
Zip Code:
Phone:

Affil Type Desc: Primary Emergency Contact
Entity Name: Stephen McKnight
Entity Title: Facilities Operations Director
Address:
City:
State:
Country:
Zip Code:
Phone: (619) 318-5130

Affil Type Desc: UST Tank Owner
Entity Name: Kaiser Foundation Hospitals
Entity Title:
Address: ONE KAISER PLAZA
City: OAKLAND
State: CA
Country: United States
Zip Code: 94612
Phone: (510) 271-5800

Affil Type Desc: Operator
Entity Name: Kaiser Permanente
Entity Title:
Address:
City:
State:
Country:
Zip Code:
Phone: (619) 528-5000

Affil Type Desc: UST Tank Operator
Entity Name: KAISER PERMANENTE SAN DIEGO MEDICAL CENTER
Entity Title:
Address: 9455 CLAIREMONT MESA BLVD
City: SAN DIEGO
State: CA
Country: United States
Zip Code: 92123
Phone: (858) 266-3000

Coordinates

Env Int Type Code: HWG ***Longitude:*** -117.125700

Program ID:	10622599	**Coord Name:**	
Latitude:	32.831560	**Ref Point Type Desc:**	Center of a facility or station.

Evaluations

Eval Date:	2/3/2017
Violations Found:	No
Eval General Type:	Compliance Evaluation Inspection
Eval Type:	Routine done by local agency
Eval Division:	San Diego County Department of Env Health
Eval Program:	HMRRP
Eval Source:	CERS
Eval Notes:	

Inspector: McLernon Benjamin Inspection ID:5579686

Eval Date:	2/3/2017
Violations Found:	Yes
Eval General Type:	Compliance Evaluation Inspection
Eval Type:	Routine done by local agency
Eval Division:	San Diego County Department of Env Health
Eval Program:	UST
Eval Source:	CERS
Eval Notes:	

Inspector: McLernon Benjamin Inspection ID:5579686

Eval Date:	2/3/2016
Violations Found:	No
Eval General Type:	Compliance Evaluation Inspection
Eval Type:	Routine done by local agency
Eval Division:	San Diego County Department of Env Health
Eval Program:	HW
Eval Source:	CERS
Eval Notes:	

Inspector: McLernon Benjamin Inspection ID:5451992

Eval Date:	2/3/2017
Violations Found:	No
Eval General Type:	Compliance Evaluation Inspection
Eval Type:	Routine done by local agency
Eval Division:	San Diego County Department of Env Health
Eval Program:	HW
Eval Source:	CERS
Eval Notes:	

Inspector: McLernon Benjamin Inspection ID:5579686

Eval Date:	2/3/2016

Map Key	Number of Records	Direction	Distance (mi/ft)	Elev/Diff (ft)	Site	DB

Violations Found: No
Eval General Type: Compliance Evaluation Inspection
Eval Type: Routine done by local agency
Eval Division: San Diego County Department of Env Health
Eval Program: HMRRP
Eval Source: CERS
Eval Notes:

Inspector: McLernon Benjamin Inspection ID:5451992

Violations

Violation Date: 2/3/2017
Violation Program: UST
Violation Division: San Diego County Department of Env Health
Violation Source: CERS
Citation: HSC 6.7 25290.1(c)(3), 25290.2(c)(3) - California Health and Safety Code, Chapter 6.7, Section(s) 25290.1(c)(3), 25290.2(c)(3)
Violation Notes:

Returned to compliance on 02/03/2017.

Violation Description:

Failure to keep water out of the secondary containment of UST systems installed on or after July 1, 2003 and before July 1, 2004, or on or after July 1, 2004.

627	3 of 3	-	0.00 / 0.00	404.05 / -19	Kaiser Permanente San Diego Medical Center 9455 CLAIREMONT MESA BLVD SAN DIEGO CA 92123	SANDIEGO UST

Record ID: DEH2015-HUPFP-001716
CERS ID: 10622599
Facility ID: 37-000-001716
EPA ID No: CAL000412824
Permit Status: Permit Renewed
Active Permit: YES
Facility Type UST: Other
Business Phone: 858-266-3000
Business Fax: 0
Onsite Haz. Waste Trtmnt: No
Mailing Address: 4402 Vandever Ave, San Diego, CA 92120

Own or Operate UG: Yes
Own or Operate AG: No
Haz. Mat. On-Site: Yes
Haz. Waste Gen: Yes
HHW Collection: No
Recycle: No
RCRA Large Qty. Gen: No
Latitude: 32.831457317483093
Longitude: -117.12433208662938

--Details--

ID: 7226
Tank ID: 2014-130-2
Last Updated: 2017-07-21T02:30:36.000
UST Perm Close Date:
Tank Status: Active
Type of Tank: Double Wall
Piping System Type: Pressure
Tank Use: Other Generator Fuel
Tank Capacity (Gal): 40000

Map Key	Number of Records	Direction	Distance (mi/ft)	Elev/Diff (ft)	Site	DB

Tank Contents: Diesel
Other Content Info:
Tank Owner Name: Kaiser Permanente

ID: 7225
Tank ID: 2014-130-1
Last Updated: 2017-07-21T02:30:36.000
UST Perm Close Date:
Tank Status: Active
Type of Tank: Double Wall
Piping System Type: Pressure
Tank Use: Emergency Generator Fuel
Tank Capacity (Gal): 40000
Tank Contents: Diesel
Other Content Info:
Tank Owner Name: Kaiser Permanente

Map Key	Number of Records	Direction	Distance (mi/ft)	Elev/Diff (ft)	Site	DB
628	1 of 2	-	0.00 / 0.00	401.59 / -21	MY MECHANIC 3833 CONVOY ST, SAN DIEGO, CA 92111 SAN DIEGO CA	SAN DIEGO LOP

SWRCB Global ID: T0607301646
Record ID: DEH1987-LSAM-H12601-001
Record Status: Completed
Opened Date: 6/29/1987
Case Type: LOP - Local Oversight Program
Historical Name: SOCOR PROPERTIES
Lead Agency: DEH/SAM
Lead Agency Date: 6/29/1987
Funding: S - LOP State Fund
Fire Agency: SAN DIEGO
Thomasbros Mappage Grid: 1249 B 3
Water Purveyor: SAN DIEGO
File Case Type: CLOSED OR TRANSFERRED LOP CASES

Parcel No: 356-362-28-00
Census Tract: 85.11
Zip Code 2: 92111
Community: San Diego
Jurisdiction: SAN DIEGO
Watershed Basin No: 907.11
Latitude GS 84: 32.8147639
Longitude GS 84: -117.1525077
X Map Coord: 6284363.267
Y Map Coord: 1877422.762

Map Key	Number of Records	Direction	Distance (mi/ft)	Elev/Diff (ft)	Site	DB
628	2 of 2	-	0.00 / 0.00	401.59 / -21	MY MECHANIC 3833 CONVOY ST San Diego CA	SANDIEGO SAM

Record ID: DEH1987-LSAM-H12601-001
Record Type: SAM Investigation
Status: Completed
REST Record ID: DEH1987-LSAM-H12601-001
Record Name: MY MECHANIC
Record Status: Completed
Record Alias: SAM Investigation
Date: 06/29/1987
Primary Parcel: YES
Primary Address: YES
Address: 3833 CONVOY ST, SAN DIEGO CA 92111

Object ID: 757
ID: 758
Feature ID: 3563622800
Parcel No: 356-362-28-00
SWRCB Global ID: T0607301646
H No: H12601
Historical Name: SOCOR PROPERTIES
Agency Name: COSD
Fire Agency: SAN DIEGO
Funding: S - LOP State Fund
GT Global ID: T0607301646

Map Key	Number of Records	Direction	Distance (mi/ft)	Elev/Diff (ft)	Site	DB

Address Type:	ALIAS	**GT RB Case No:**	9UT2884
Street String:	3833 CONVOY ST	**GT Cuf Case:**	NO
Zip Code:	92111	**GT Case Type:**	LUST Cleanup Site
Zip Community:	92111	**GT Lead Agency:**	SAN DIEGO COUNTY LOP
Jurisdictiction:	SAN DIEGO	**GT County:**	San Diego
Census Tract:	85.11	**GT Latitude:**	32.81335435
BOS District:	4	**GT Longitude:**	-117.1522559
Watershed Basin:	907.11	**Latitude GS84:**	32.8147639
Water Purveyor:	SAN DIEGO	**Longitude GS84:**	-117.1525077
KIVA per Tp per No:	6SAM H12601	**Point X:**	6284374.06006514
X:	6284363.267	**Point Y:**	1877231.94991681
Y:	1877422.762		

Case No:	H12601-001
Case Type:	LOP - Local Oversight Program
REST Record Type:	LUEG-DEH/LWQD/SAM Investigation/NA
Opened Date:	551923200000
Opened Date Converted:	06/28/1987 08:00PM
Full Name DEH Permit Owner:	
Lead Agency:	DEH/SAM
Lead Agency Date:	551923200000
Lead Agency Date Converted:	06/28/1987 08:00PM
Geo SRC:	Mapped to XY from previous SAM Layer
GT Status:	Completed - Case Closed
GT Status Date:	552009600000
GT Status Date Converted:	06/29/1987 08:00PM
Thomasbros Mappage Grid:	1249 B 3

629	*1 of 1*	-	*0.00 / 0.00*	*423.34 / 0*	***METROPOLITAN TRANSIT DEV BOARD*** ***4620 RUFFNER ST*** ***SAN DIEGO CA 92111***	***DELISTED TNK***

Facility ID:	H24731	**Latitude:**	32.8257721
County:	San Diego	**Longitude:**	-117.156331
Permitting Agency:	SAN DIEGO COUNTY		
Original Source:	UST		
Record Date:	30-JAN-2017		

630	*1 of 2*	-	*0.00 / 0.00*	*411.06 / -12*	***CLAIREMONT EQUIPMENT*** ***7730 VICKERS ST*** ***SAN DIEGO CA 92111***	***CERS TANK***

Site ID:	390166
Latitude:	32.828403
Longitude:	-117.155472

Regulated Programs

EI ID:	10385074	**EI Description:**	Chemical Storage Facilities

EI ID:	10385074	**EI Description:**	Hazardous Waste Generator
EI ID:	10385074	**EI Description:**	Aboveground Petroleum Storage

Affiliations

Affil Type Desc:	Document Preparer
Entity Name:	Mike Toomey
Entity Title:	
Address:	
City:	
State:	
Country:	
Zip Code:	
Phone:	

Affil Type Desc:	Facility Mailing Address
Entity Name:	Mailing Address
Entity Title:	
Address:	7651 RONSON RD
City:	SAN DIEGO
State:	CA
Country:	
Zip Code:	92111
Phone:	

Affil Type Desc:	Environmental Contact
Entity Name:	RON ZAGAMI
Entity Title:	
Address:	7651 RONSON RD
City:	SAN DIEGO
State:	CA
Country:	
Zip Code:	92111
Phone:	(858) 278-8351

Affil Type Desc:	Identification Signer
Entity Name:	MIKE TOOMEY
Entity Title:	VP
Address:	
City:	
State:	
Country:	
Zip Code:	
Phone:	

Affil Type Desc:	Legal Owner
Entity Name:	ZAGAMI, INC. dba Clairemont Equipment
Entity Title:	
Address:	7651 RONSON RD
City:	SAN DIEGO

State:	CA
Country:	United States
Zip Code:	92111
Phone:	(858) 278-8351
Affil Type Desc:	Operator
Entity Name:	ZAGAMI, INC
Entity Title:	
Address:	
City:	
State:	
Country:	
Zip Code:	
Phone:	(858) 278-8351
Affil Type Desc:	Parent Corporation
Entity Name:	CLAIREMONT EQUIPMENT RENTALS
Entity Title:	
Address:	
City:	
State:	
Country:	
Zip Code:	
Phone:	
Affil Type Desc:	Primary Emergency Contact
Entity Name:	MIKE TOOMEY
Entity Title:	SAFETY ADMIN
Address:	
City:	
State:	
Country:	
Zip Code:	
Phone:	(858) 708-8189
Affil Type Desc:	CUPA District
Entity Name:	San Diego County Env Health
Entity Title:	
Address:	PO Box 129261
City:	San Diego
State:	CA
Country:	
Zip Code:	92112-9261
Phone:	(858) 505-6880
Affil Type Desc:	Property Owner
Entity Name:	KEARNY MESA PROPERTIES L L C ET
Entity Title:	
Address:	7651 RONSON RD
City:	SAN DIEGO
State:	CA
Country:	United States

Zip Code: 92111
Phone: (858) 278-8351

Coordinates

Env Int Type Code: HMBP
Program ID: 10385074
Latitude: 32.828400
Longitude: -117.155470
Coord Name:
Ref Point Type Desc: Center of a facility or station.

Evaluations

Eval Date: 3/10/2016
Violations Found: No
Eval General Type: Compliance Evaluation Inspection
Eval Type: Routine done by local agency
Eval Division: San Diego County Department of Env Health
Eval Program: HW
Eval Source: CERS
Eval Notes:

Inspector: Burke Mike Inspection ID:5413232

Eval Date: 3/10/2016
Violations Found: No
Eval General Type: Compliance Evaluation Inspection
Eval Type: Routine done by local agency
Eval Division: San Diego County Department of Env Health
Eval Program: APSA
Eval Source: CERS
Eval Notes:

Inspector: Burke Mike Inspection ID:5413232

Eval Date: 4/4/2014
Violations Found: No
Eval General Type: Compliance Evaluation Inspection
Eval Type: Routine done by local agency
Eval Division: San Diego County Department of Env Health
Eval Program: HW
Eval Source: CERS
Eval Notes:

Inspector: McLernon Benjamin Inspection ID:4091090

Eval Date: 4/4/2014
Violations Found: No
Eval General Type: Compliance Evaluation Inspection
Eval Type: Routine done by local agency
Eval Division: San Diego County Department of Env Health
Eval Program: HMRRP

Eval Source: CERS
Eval Notes:

Inspector: McLernon Benjamin Inspection ID:4091090

Eval Date: 3/10/2016
Violations Found: No
Eval General Type: Compliance Evaluation Inspection
Eval Type: Routine done by local agency
Eval Division: San Diego County Department of Env Health
Eval Program: HMRRP
Eval Source: CERS
Eval Notes:

Inspector: Burke Mike Inspection ID:5413232

Map Key	Number of Records	Direction	Distance (mi/ft)	Elev/Diff (ft)	Site	DB
630	2 of 2	-	0.00 / 0.00	411.06 / -12	CLAIREMONT EQUIPMENT 7730 VICKERS ST SAN DIEGO CA 92111	DELISTED HAZ

Siteid: 390166
Latitude: 32.828403
Longitude: -117.155472
Original Source: CHAZ
Record Date: 20-OCT-2017

Map Key	Number of Records	Direction	Distance (mi/ft)	Elev/Diff (ft)	Site	DB
631	1 of 1	-	0.00 / 0.00	396.21 / -27	SDCTY-FIRE REPAIR FACILITY 3870 KEARNY VILLA RD SAN DIEGO CA 921231702	LUST

Global ID: T0607302628
Case Type: LUST Cleanup Site
Status: Completed - Case Closed
Status Date: 2010-01-26 00:00:00
RB Case No: 9UT3869
LOC Case No: H19194-005
Lead Agency: SAN DIEGO COUNTY LOP
Case Worker: TS
Local Agency: SAN DIEGO COUNTY LOP
CUF Case: NO
Begin Date: 1999-02-17 00:00:00
How Discovered: Tank Closure
Stop Method: Other Means
County: San Diego
Latitude: 32.8115950552731
Longitude: -117.150812815941
File Location: Local Agency
Potential Media Of Concern: Gasoline
Potential Media Affected: Soil
How Discovered Description: TANK REMOVAL SOIL SAMPLES
Stop Description: OTHER MEANS
Cal Water Watershed Name: San Diego - Lower San Diego - Mission San Diego (907.11)
DWR Groundwater Subbasin Name:
Site History:

Note: Release H19194-005 (gasoline release- described below) is being administratively consolidated with case H19194-004 (diesel dispenser release) in January 2010, and case H19194-005 is being administratively closed. Both releases, -004 and -005, will be investigated under -004. Please see case H19194-004 (T0607302510) for additional case information. Release -005: On 2/17/1999, one 550-gallon waste oil tank was removed from within a shop bay at the facility. In addition, one 1,000 gallon gasoline UST and 80 feet of associated piping were removed from an area just south of the former diesel tank area and just west of the Maintenance Building. Based on a TPH-gas concentrations of 1100 (6 foot depth) to 2,000 mg/kg (12 foot depth) in soil samples collected from the gasoline tank excavation pit, release -005 was opened. DEH sent a Notice of Responsibility letter to the City on

3/31/1999, and in a subsequent letter, DEH requested a Workplan for site assessment. On July 16, 2001, DEH received a combined workplan to assess both releases (004- and -005) from the City's consultant entitled "Revised Work Plan for Site Assessment". The workplan, prepared by GeoCon, was initially dated May 21, 2001, then was revised and dated July 12, 2001. The revised workplan was conditionally approved by SAM in August 2001. Due to City budget issues, the workplan was not implemented. In a letter dated 12/4/2006, DEH requested a new workplan. Again, due to the ranking of the site as low priority (low risk), available City funds were allocated to higher risk sites. The City plans to address the site in 2010, if the funds are available.

Status History

Status:	Open - Site Assessment	***Status Date:***	2010-01-14 00:00:00
Status:	Open - Case Begin Date	***Status Date:***	1999-02-17 00:00:00
Status:	Open - Site Assessment	***Status Date:***	1999-03-22 00:00:00
Status:	Completed - Case Closed	***Status Date:***	2010-01-26 00:00:00

Activities

Action Type:	ENFORCEMENT
Action:	Letter - Notice
Date:	2009-07-13 00:00:00
Action Type:	Other
Action:	Leak Discovery
Date:	1999-02-17 00:00:00
Action Type:	ENFORCEMENT
Action:	Closure/No Further Action Letter
Date:	2010-01-19 00:00:00
Action Type:	Other
Action:	Leak Began
Date:	1999-02-17 00:00:00
Action Type:	Other
Action:	Leak Reported
Date:	1999-03-16 00:00:00
Action Type:	ENFORCEMENT
Action:	Notice of Responsibility
Date:	1999-03-31 00:00:00
Action Type:	Other
Action:	Leak Stopped
Date:	1999-02-17 00:00:00

Contacts

Contact Type:	Local Agency Caseworker	***City:***	San Diego
Contact Name:	TERESA SHERMAN	***Email:***	teresa.sherman@sdcounty.ca.gov

Map Key	Number of Records	Direction	Distance (mi/ft)	Elev/Diff (ft)	Site	DB

Organization Name: SAN DIEGO COUNTY LOP
Phone No:
Address: P.O. Box 129261

---

632 | **1 of 1** | **-** | **0.00 / 0.00** | **409.54 / -13** | **PACIFIC WASTE SERVICES**
8364 CLAIREMONT MESA BLVD
SAN DIEGO CA 92111

DELISTED TNK

Facility ID: H00298
County: San Diego
Permitting Agency: SAN DIEGO COUNTY
Original Source: UST
Record Date: 30-JAN-2017
Latitude: 32.837002
Longitude: -117.143794

---

633 | **1 of 1** | **-** | **0.00 / 0.00** | **427.27 / 4** | **SD CNTY COC FLEET OPERATIONS**
5590 OVERLAND DR
SAN DIEGO CA 92123

DELISTED COUNTY

Original Source Facility ID:
Original Source Name: San Diego County UST List
Record Date: 13-SEP-2016

---

634 | **1 of 1** | **-** | **0.00 / 0.00** | **427.85 / 5** | **SD COC-FLEET OPERATIONS**
5555 OVERLAND AV
SAN DIEGO CA 921231219

LUST

Global ID: T0607302580
Case Type: LUST Cleanup Site
Status: Completed - Case Closed
Status Date: 2005-11-07 00:00:00
RB Case No: 9UT3818
LOC Case No: H04795-001
Lead Agency: SAN DIEGO COUNTY LOP
Case Worker: JS
Local Agency: SAN DIEGO COUNTY LOP
CUF Case: YES
Begin Date: 1999-01-11 00:00:00
How Discovered:
Stop Method: Close and Remove Tank
County: San Diego
Latitude: 32.8353865
Longitude: -117.1300441
File Location: Local Agency
Potential Media Of Concern: Gasoline
Potential Media Affected: Aquifer used for drinking water supply
How Discovered Description:
Stop Description: CLOSE AND REMOVE TANK
Cal Water Watershed Name: San Diego - Lower San Diego - Mission San Diego (907.11)
DWR Groundwater Subbasin Name:
Site History:

Status History

Status:	Status Date:
Completed - Case Closed	2005-11-07 00:00:00
Open - Case Begin Date	1999-01-11 00:00:00

Map Key	Number of Records	Direction	Distance (mi/ft)	Elev/Diff (ft)	Site	DB

Activities

Action Type: Other
Action: Leak Discovery
Date: 1999-01-11 00:00:00

Action Type: Other
Action: Leak Stopped
Date: 1999-01-11 00:00:00

Action Type: Other
Action: Leak Reported
Date: 1999-01-20 00:00:00

Action Type: Other
Action: Leak Began
Date: 1999-01-11 00:00:00

Contacts

Contact Type: Local Agency Caseworker
Contact Name: JON SENAHA
Organization Name: SAN DIEGO COUNTY LOP
Address: P.O. Box 129261
City: San Diego
Email: jon.senaha@sdcounty.ca.gov
Phone No:

635	1 of 1	-	0.00 / 0.00	422.27 / -1	RAPID TRANSMISSION INC 7710 OPPORTUNITY RD SAN DIEGO CA 92111	RCRA SQG

EPA Handler ID: CAD983604208
Land Type Code: P
Land Type Desc: Private
Federal Waste Generator Code: 2
Gen Status Univ: SQG
Gen Status Univ Desc: Small Quantity Generator
Importer Activity: No
Mixed Waste Generator: No
Transporter Activity: No
Transfer Facility: No
Recycler Activity: No
Onsite Burner Exemption: No
Furnace Exemption: No
Underground Inject Activity: No
Receives Waste from Offsite: No
TSD Type: -----
TSD Activity: No
Corrective Action Univ: No
Action has been Imposed: No
Action under 3004 (U)/(V): No
Institutional Control Indicator: N
Used Oil Transporter:

Used Oil Transfer Facility:	
Used Oil Processor:	
Used Oil Refiner:	
Used Oil Burner:	
Used Oil Market Burner:	
Used Oil Spec Marketer:	
Activity Location:	CA
County Code:	CA073
County Name:	SAN DIEGO
Contact Name:	DAVID DYE
Contact Phone No and Exten:	619-560-4074
Contact Email:	
Contact Address:	7710 OPPORTUNITY RD , SAN DIEGO , CA, 92111 , US
Mailing Address:	7710 , OPPORTUNITY RD , SAN DIEGO , CA, 92111 , US

Violation/Evaluation Summary

Note: As of Jan 24 2018, there are no Compliance Monitoring and Enforcement (violation) records associated with this facility (EPA ID).

Handler Details

Source Type:	N	***Used Oil Transporter:***	No
Receive Date:	19910823	***UO Transfer Fac:***	No
Non Notifier:		***Used Oil Processor:***	No
Acknowledge Flag:		***Used Oil Refiner:***	No
Acknowledge Date:	19920716	***Used Oil Burner:***	No
Accessibility:		***UO Market Burner:***	No
Land Type:	P	***UO Spec Marketer:***	No
Fed Waste Gen Own:	HQ	***Current Site Name:***	RAPID TRANSMISSION INC
Fed Waste Gen Cd:	2	***Location Street No:***	7710
Fed Waste Gen Desc:	Small Quantity Generator	***Location Street 1:***	OPPORTUNITY RD
ST Waste Gen Own:		***Location Street 2:***	
State Waste Gen Cd:		***Location City:***	SAN DIEGO
Short Term Gen:	No	***Location State:***	CA
Importer Activity:	No	***Location Zip Code:***	92111
Mixed Waste Gen:	No	***County Code:***	CA073
Transporter:	No	***State District:***	
Transfer Facility:	No	***Mailing Street No:***	7710
TSD Activity:	No	***Mailing Street 1:***	OPPORTUNITY RD
Recycler Activity:	No	***Mailing Street 2:***	
Onsite Burn Exempt:	No	***Mailing City:***	SAN DIEGO
Furnace Exemption:	No	***Mailing State:***	CA
Underground Inject:	No	***Mailing Zip Code:***	92111
Off Site Receipt:	No	***Mailing Country:***	US
Waste Dest Fac:	No	***Contact First Name:***	DAVID
Subpart K College:		***Contact Middle Initial:***	
Subpart K Hospital:		***Contact Last Name:***	DYE
Subpart K Non Profit:		***Contact Street No:***	
Subpart K Withdraw:		***Contact Street 1:***	7710 OPPORTUNITY RD
Include Ntnl Rprt:		***Contact Street 2:***	

Map Key	Number of Records	Direction	Distance (mi/ft)	Elev/Diff (ft)	Site	DB

Reporting Cycle:		**Contact City:**	SAN DIEGO
LQHUW:	No	**Contact State:**	CA
Trader Importer:		**Contact Zip:**	92111
Trader Exporter:		**Contact Country:**	US
Slab Importer:		**Contact Phone:**	619-560-4074
Slab Exporter:		**Contact Phone Ext:**	
Current Record:	Yes	**Contact Fax:**	
Location Country:	US	**Contact Email Addr:**	
State District Owner:		**Contact Title:**	

Owner/Operator Details

Owner/Operator Ind:	CO	**Country:**	
Name:	RAPID TRANSMISSION INC	**Zip Code:**	92111
Street No:		**Phone:**	619-560-4074
Street 1:	7710 OPPORTUNITY RD	**Type:**	P
Street 2:		**Date Became Current:**	
City:	SAN DIEGO	**Date Ended Current:**	
State:	CA		
Source Type:	N		

---

636 | ***1 of 2*** | ***-*** | ***0.00 / 0.00*** | ***414.33 / -9*** | ***NRC 9177 Aero Dr. San Diego CA*** | ***CHMIRS***

ID:	05-3667	**Notified Date:**	6/19/200512:24:22 PM
Control No:	05-3667	**Notified Date Time:**	
Year:	2005	**County:**	San Diego County

California Hazardous Material Incident Report System

Contained:	Yes	**Bbls:**	0
Substance:	Non PCB Mineral Oil	**Cups:**	0
Incident Date:	6/19/200512:00:00 AM	**Cuft:**	0
No of Injuries:	0	**Gals:**	130
No of Fatals:	0	**Grams:**	0
No of Evacs:	0	**Lbs:**	0
Cleanup:	Responsible Party	**Liters:**	0
Water:		**Oz:**	0
Water Way:		**Pts:**	0
City:	San Diego	**Qts:**	0
County:	San Diego County	**Sheen:**	0
Zip:		**Tons:**	0
Site:	Utilities/Substation	**Unknown:**	0

Admin Agency: San Diego County Health Services Dept.

Location: 9177 Aero Dr.

Description: Per fax from the NRC: A switch in a vault was being removed for maintenance causing a release of non PCB mineral oil into the vault which contains electrical equipment. Remedial Actions: Removed material from vault, pressure washed vault.

---

636 | ***2 of 2*** | ***-*** | ***0.00 /*** | ***414.33 /*** | ***9177 AERO DRIVE*** | ***ERNS***

Map Key	Number of Records	Direction	Distance (mi/ft)	Elev/Diff (ft)	Site	DB
			0.00	-9	SAN DIEGO CA	

NRC Report No:	762685	**Direction From City:**	
Type of Incident:	FIXED	**Lat Quad:**	
Incident Cause:	OTHER	**Long Quad:**	
Incident Date:	6/19/2005 1:30:00 AM	**Location Section:**	
Incident Location:		**Location Township:**	
Incident Dtg:	OCCURRED	**Location Range:**	
Distance From City:		**Potential Flag:**	
Distance Units:		**Year:**	Calendar Year 2005

Description of Incident: A SWITCH IN A VAULT WAS BEING REMOVED FOR MAINTENANCE CAUSING A RELEASE OF NON-PCB MINERAL OIL INTO THE VAULT.

Material Spill Information

Chris Code:	OMN	**Name of Material:**	OIL, MISC: MINERAL (NON-PCB)
CAS No:	000000-00-0	**If Reached Water:**	NO
UN No:		**Amount in Water:**	
Amount of Material:	130	**Unit Reach Water:**	
Unit of Measure:	GALLON(S)		

Calls Information

Date Time Received:	6/19/2005 3:14:44 PM	**Responsible City:**	SAN DIEGO
Date Time Complete:	6/19/2005 3:20:42 PM	**Responsible State:**	CA
Call Type:	INC	**Responsible Zip:**	
Responsible Company:	SAN DIEGO GAS & ELECTRIC	**On Behalf of:**	
Responsible ORG Type:	PUBLIC UTILITY	**Source:**	TELEPHONE

Incidents Information

Aircraft Type:	
Aircraft Model:	
Aircraft ID:	
Aircraft Fuel Capacity:	
Aircraft Fuel Capacity Units:	
Aircraft Fuel on Board:	
Aircraft Fuel OB Units:	
Aircraft Spot No:	
Aircraft Hanger:	
Aircraft Runway No:	
Road Mile Marker:	
Building ID:	
Type of Fixed Object:	OTHER
Power Generating Facility:	N
Generating Capacity:	
Type of Fuel:	
NPDES:	
NPDES Compliance:	U

Pipeline Type:	
DOT Regulated:	U
Pipeline Above Ground:	ABOVE
Exposed Underwater:	N
Pipeline Covered:	U
Railroad Hotline:	
Grade Crossing:	N
Location Subdivision:	
Railroad Milepost:	
Type Vehicle Involved:	
Crossing Device Type:	
Device Operational:	Y
Dot Crossing No:	
Brake Failure:	N
Description of Tank:	
Tank Above Ground:	ABOVE
Transportable Container:	U
Tank Regulated:	U
Tank Regulated By:	
Tank ID:	
Capacity of Tank:	
Capacity of Tank Units:	
Actual Amount:	
Actual Amount Units:	
Platform Rig Name:	
Platform Letter:	
Location Area ID:	
Location Block ID:	
OCSG No:	
OCSG No:	
State Lease No:	
Pier Dock No:	
Berth Slip No:	
Continuous Release Type:	
Initial Cont Release No:	
Continuous Release Permit:	
Allision:	N
Type of Structure:	
Structure Name:	
Structure Operational:	U
Airbag Deployed:	
Date Time Normal Service:	
Service Disruption Time:	
Service Disruption Units:	
Transit Bus Flag:	
CR Begin Date:	
CR End Date:	
CR Change Date:	
FBI Contact:	
FBI Contact Date Time:	
Sub Part C Testing Req:	XXX
Conductor Testing:	

Engineer Testing:	
Trainman Testing:	
Yard Foreman Testing:	
RCL Operator Testing:	
Brakeman Testing:	
Train Dispatcher Testing:	
Signalman Testing:	
Other Employee Testing:	
Unknown Testing:	
Passenger Handling:	
Passenger Route:	XXX
Passenger Delay:	XXX

Incident Details Information

Fire Involved:	N
Fire Extinguished:	U
Any Evacuations:	N
Number Evacuated:	
Who Evacuated:	
Radius Of Evacuation:	
Any Injuries:	N
No. Injured:	
No. Hospitalized:	
Any Fatalities:	N
No. Fatalities:	
Any Damages:	N
Damage Amount:	
Air Corridor Closed:	N
Air Corridor Desc:	
Air Closure Time:	
Waterway Closed:	N
Waterway Desc:	
Waterway Closure Time:	
Road Closed:	N
Road Desc:	
Road Closure Time:	
Closure Direction:	
Major Artery:	No
Track Closed:	N
Track Desc:	
Track Closure Time:	
Media Interest:	NONE
Medium Desc:	OTHER
Additional Medium Info:	VAULT CONTAINING ELECTRICAL EQUIPMENT
Body of Water:	
Tributary of:	
Nearest River Mile Maker:	
Release Secured:	Y
Est Duration of Release:	
Release Rate:	

Map Key	Number of Records	Direction	Distance (mi/ft)	Elev/Diff (ft)	Site	DB

Desc Remedial Action:	REMOVED MATERIAL FROM VAULT, PRESSURE WASHED VAULT
State Agency on Scene:	
State Agency Report No:	
Other Agency Notified:	
Weather Conditions:	OVERCAST
Air Temperature:	65
Wind Speed:	
Wind Direction:	
Water Supply Contaminated:	U
Sheen Size:	
Sheen Color:	
Direction of Sheen Travel:	
Sheen Odor Description:	
Wave Condition:	
Current Speed:	
Current Direction:	
Water Temperature:	
Track Close Dir:	
EMPL Fatality:	
Pass Fatality:	
Community Impact:	N
Wind Speed Unit:	
Employee Injuries:	
Passenger Injuries:	
Occupant Fatality:	
Current Speed Unit:	
Road Closure Units:	
Track Closure Units:	
Sheen Size Units:	
Additional Info:	THE CALLER WILL NOTIFY THE DEPARTMENT OF ENVIRONMENTAL HEALTH AND CA OES. THE MINERAL OIL IS NON-PCB.
State Agency Notified:	
Federal Agency Notified:	
Nearest River Mile Marker:	
Sheen Size Length:	
Sheen Size Length Units:	
Sheen Size Width:	
Sheen Size Width Units:	
Offshore:	N
Duration Unit:	
Release Rate Unit:	
Release Rate Rate:	
Passengers Transferred:	NO

Map Key	Number of Records	Direction	Distance (mi/ft)	Elev/Diff (ft)	Site	DB
637	1 of 1	-	0.00 / 0.00	386.61 / -36	PENNZOIL PRODUCTS CO 5155 MERCURY PT SAN DIEGO CA 921111205	CLEANUP SITES

Global ID:	T0608166246	**CUF Case:**	NO
Case Type:	Cleanup Program Site	**Begin Date:**	1989-06-15 00:00:00
Status:	Completed - Case Closed	**How Discovered:**	
Status Date:	1990-01-26 00:00:00	**Stop Method:**	

Map Key	Number of Records	Direction	Distance (mi/ft)	Elev/Diff (ft)	Site	DB

RB Case No:
LOC Case No: H01087-001
Lead Agency: SAN DIEGO COUNTY LOP
Case Worker:
Local Agency:
Potential Cntm of Concrn:
Potential Media Affected:
How Discovered Description:
Stop Description:
Cal Water Watershed Name: Penasquitos - Miramar (906.40)
DWR Groundwater Subbasin Name:
Site History:
County: San Diego
Latitude: 32.835952
Longitude: -117.147197
File Location: Local Agency

Status History

Status:	Status Date:
Completed - Case Closed	1990-01-26 00:00:00
Open - Case Begin Date	1989-06-15 00:00:00

638	1 of 1	-	0.00 / 0.00	407.44 / -16	CLAIREMONT EQUIPMENT RENTAL 7651 RONSON RD SAN DIEGO CA 92111	EMISSIONS

2000 Criteria Data

Facility ID: 91005
Facility SIC Code: 7353
CO: 37
Air Basin: SD
District: SD
COID: SD
DISN: SAN DIEGO COUNTY APCD
CHAPIS:
CERR Code:
TOGT: .845947215
ROGT: .7802171163945
COT:
NOXT:
SOXT:
PMT:
PM10T:

2000 Toxic Data

Facility ID: 91005
Facility SIC Code: 7353
CO: 37
Air Basin: SD
District: SD
TS:
Health Risk Asmt:
Non-Cancer Chronic Haz Ind:
Non-Cancer Acute Haz Ind:
COID: SD
DISN: SAN DIEGO COUNTY APCD
CHAPIS:
CERR Code:

2001 Criteria Data

Facility ID:	91005	**CERR Code:**	
Facility SIC Code:	7353	**TOGT:**	.85
CO:	37	**ROGT:**	.78
Air Basin:	SD	**COT:**	
District:	SD	**NOXT:**	
COID:	SD	**SOXT:**	
DISN:	SAN DIEGO COUNTY APCD	**PMT:**	
CHAPIS:		**PM10T:**	

2001 Toxic Data

Facility ID:	91005	**COID:**	SD
Facility SIC Code:	7353	**DISN:**	SAN DIEGO COUNTY APCD
CO:	37	**CHAPIS:**	
Air Basin:	SD	**CERR Code:**	
District:	SD		
TS:			
Health Risk Asmt:			
Non-Cancer Chronic Haz Ind:			
Non-Cancer Acute Haz Ind:			

2002 Criteria Data

Facility ID:	91005	**CERR Code:**	
Facility SIC Code:	7353	**TOGT:**	.845947215
CO:	37	**ROGT:**	.780225016696
Air Basin:	SD	**COT:**	
District:	SD	**NOXT:**	
COID:	SD	**SOXT:**	
DISN:	SAN DIEGO COUNTY APCD	**PMT:**	
CHAPIS:		**PM10T:**	

2002 Toxic Data

Facility ID:	91005	**COID:**	SD
Facility SIC Code:	7353	**DISN:**	SAN DIEGO COUNTY APCD
CO:	37	**CHAPIS:**	
Air Basin:	SD	**CERR Code:**	
District:	SD		
TS:			
Health Risk Asmt:			
Non-Cancer Chronic Haz Ind:			
Non-Cancer Acute Haz Ind:			

2003 Criteria Data

Facility ID:	91005	**CERR Code:**	
Facility SIC Code:	7353	**TOGT:**	.845947215

Map Key	Number of Records	Direction	Distance (mi/ft)	Elev/Diff (ft)	Site	DB

CO:	37	**ROGT:**	.780225
Air Basin:	SD	**COT:**	
District:	SD	**NOXT:**	
COID:	SD	**SOXT:**	
DISN:	SAN DIEGO COUNTY APCD	**PMT:**	
CHAPIS:		**PM10T:**	

2003 Toxic Data

Facility ID:	91005	**COID:**	SD
Facility SIC Code:	7353	**DISN:**	SAN DIEGO COUNTY APCD
CO:	37	**CHAPIS:**	
Air Basin:	SD	**CERR Code:**	
District:	SD		
TS:			
Health Risk Asmt:			
Non-Cancer Chronic Haz Ind:			
Non-Cancer Acute Haz Ind:			

2004 Criteria Data

Facility ID:	91005	**CERR Code:**	
Facility SIC Code:	7353	**TOGT:**	.845947215
CO:	37	**ROGT:**	.780225
Air Basin:	SD	**COT:**	
District:	SD	**NOXT:**	
COID:	SD	**SOXT:**	
DISN:	SAN DIEGO COUNTY APCD	**PMT:**	
CHAPIS:		**PM10T:**	

2004 Toxic Data

Facility ID:	91005	**COID:**	SD
Facility SIC Code:	7353	**DISN:**	SAN DIEGO COUNTY APCD
CO:	37	**CHAPIS:**	
Air Basin:	SD	**CERR Code:**	
District:	SD		
TS:			
Health Risk Asmt:			
Non-Cancer Chronic Haz Ind:			
Non-Cancer Acute Haz Ind:			

Map Key	Number of Records	Direction	Distance (mi/ft)	Elev/Diff (ft)	Site	DB
639	*1 of 2*	*-*	*0.00 / 0.00*	*419.92 / -3*	***SD CNTY POLINSKY CHILDREN'S CENTER*** ***9400 RUFFIN CT BLDG B*** ***SAN DIEGO CA 92123***	***CERS HAZ***

Site ID:	66042
Latitude:	32.830580
Longitude:	-117.122890

Regulated Programs

EI ID: 10390147 ***EI Description:*** Chemical Storage Facilities

Affiliations

Affil Type Desc: Secondary Emergency Contact
Entity Name: Lisa Conradi
Entity Title: DIRECTOR
Address:
City:
State:
Country:
Zip Code:
Phone: (760) 522-8780

Affil Type Desc: Environmental Contact
Entity Name: SHERRY CLELAND
Entity Title:
Address: 9400 RUFFIN COURT BLDG B
City: SAN DIEGO
State: CA
Country:
Zip Code: 92123
Phone: (858) 874-1105

Affil Type Desc: Facility Mailing Address
Entity Name: Mailing Address
Entity Title:
Address: 9400 RUFFIN CT BLDG B
City: SAN DIEGO
State: CA
Country:
Zip Code: 92123
Phone:

Affil Type Desc: Identification Signer
Entity Name: Sherry Cleland
Entity Title: Nursing Supervisor
Address:
City:
State:
Country:
Zip Code:
Phone:

Affil Type Desc: CUPA District
Entity Name: San Diego County Env Health
Entity Title:

Address:	PO Box 129261
City:	San Diego
State:	CA
Country:	
Zip Code:	92112-9261
Phone:	(858) 505-6880
Affil Type Desc:	Document Preparer
Entity Name:	Sherry Cleland
Entity Title:	
Address:	
City:	
State:	
Country:	
Zip Code:	
Phone:	
Affil Type Desc:	Legal Owner
Entity Name:	county of san diego
Entity Title:	
Address:	PUBLIC AGENCY
City:	COUNTY OF SAN DIEGO
State:	CA
Country:	United States
Zip Code:	92123
Phone:	(858) 514-4600
Affil Type Desc:	Primary Emergency Contact
Entity Name:	SHERRY CLELAND
Entity Title:	TEAM LEADER (RN)
Address:	
City:	
State:	
Country:	
Zip Code:	
Phone:	(619) 991-3668
Affil Type Desc:	Operator
Entity Name:	county of san diego
Entity Title:	
Address:	
City:	
State:	
Country:	
Zip Code:	
Phone:	(858) 514-4600
Affil Type Desc:	Property Owner
Entity Name:	COUNTY OF SAN DIEGO
Entity Title:	
Address:	9400 Ruffin Court Bldg B
City:	San Diego

Map Key	Number of Records	Direction	Distance (mi/ft)	Elev/Diff (ft)	Site	DB

State: CA
Country: United States
Zip Code: 92123
Phone: (858) 514-4600

Affil Type Desc: Parent Corporation
Entity Name: SD CNTY POLINSKY CHILDREN'S CENTER
Entity Title:
Address:
City:
State:
Country:
Zip Code:
Phone:

Map Key	Number of Records	Direction	Distance (mi/ft)	Elev/Diff (ft)	Site	DB
639	2 of 2	-	0.00 / 0.00	419.92 / -3	SD CNTY FAC MAINT POLINSKI CENTER 9400 RUFFIN CT SAN DIEGO CA 92123	CERS HAZ

Site ID: 151894
Latitude: 32.830577
Longitude: -117.122886

Regulated Programs

EI ID: 10390573 **EI Description:** Chemical Storage Facilities

Affiliations

Affil Type Desc: Secondary Emergency Contact
Entity Name: KEN FREDERIKSEN
Entity Title: FACILITY SUPPORT MANAGER
Address:
City:
State:
Country:
Zip Code:
Phone: (858) 565-5255

Affil Type Desc: Facility Mailing Address
Entity Name: Mailing Address
Entity Title:
Address: 5560 OVERLAND AVE., 4TH FLOOR, #410
City: SAN DIEGO
State: CA
Country:
Zip Code: 92123
Phone:

Affil Type Desc: Parent Corporation

Entity Name:	DGS FS
Entity Title:	
Address:	
City:	
State:	
Country:	
Zip Code:	
Phone:	

Affil Type Desc:	Document Preparer
Entity Name:	MARK MIDDLESTEAD
Entity Title:	
Address:	
City:	
State:	
Country:	
Zip Code:	
Phone:	

Affil Type Desc:	Identification Signer
Entity Name:	ANDRE PHILLIPS
Entity Title:	SAFETY COORDINATOR
Address:	
City:	
State:	
Country:	
Zip Code:	
Phone:	

Affil Type Desc:	Legal Owner
Entity Name:	county of san diego
Entity Title:	
Address:	5560 OVERLAND AVE., 4TH FLOOR, #410
City:	SAN DIEGO
State:	CA
Country:	United States
Zip Code:	92123
Phone:	(858) 694-3610

Affil Type Desc:	Primary Emergency Contact
Entity Name:	CRAIG COOK
Entity Title:	BUILDING MAINTENANCE SUPERVISOR
Address:	
City:	
State:	
Country:	
Zip Code:	
Phone:	(858) 565-5255

Affil Type Desc:	CUPA District
Entity Name:	San Diego County Env Health
Entity Title:	

Address:	PO Box 129261
City:	San Diego
State:	CA
Country:	
Zip Code:	92112-9261
Phone:	(858) 505-6880

Affil Type Desc:	Operator
Entity Name:	county of san diego
Entity Title:	
Address:	
City:	
State:	
Country:	
Zip Code:	
Phone:	(619) 300-6271

Affil Type Desc:	Property Owner
Entity Name:	COUNTY OF SAN DIEGO
Entity Title:	
Address:	5560 OVERLAND AVENUE
City:	SAN DIEGO
State:	CA
Country:	United States
Zip Code:	92123
Phone:	(858) 694-2291

Affil Type Desc:	Environmental Contact
Entity Name:	CRAIG COOK
Entity Title:	
Address:	5560 OVERLAND AVE., 4TH FLOOR, #410
City:	SAN DIEGO
State:	CA
Country:	
Zip Code:	92123
Phone:	(619) 694-3632

Evaluations

Eval Date:	5/31/2017
Violations Found:	Yes
Eval General Type:	Compliance Evaluation Inspection
Eval Type:	Routine done by local agency
Eval Division:	San Diego County Department of Env Health
Eval Program:	HMRRP
Eval Source:	CERS
Eval Notes:	

Inspector: Burke Mike Inspection ID:5647119

Eval Date:	11/3/2014

Violations Found: No
Eval General Type: Compliance Evaluation Inspection
Eval Type: Routine done by local agency
Eval Division: San Diego County Department of Env Health
Eval Program: HW
Eval Source: CERS
Eval Notes:

Inspector: Kasprovich Christina Inspection ID:4314316

Eval Date: 11/3/2014
Violations Found: No
Eval General Type: Compliance Evaluation Inspection
Eval Type: Routine done by local agency
Eval Division: San Diego County Department of Env Health
Eval Program: HMRRP
Eval Source: CERS
Eval Notes:

Inspector: Kasprovich Christina Inspection ID:4314316

Violations

Violation Date: 5/31/2017
Violation Program: HMRRP
Violation Division: San Diego County Department of Env Health
Violation Source: CERS
Citation: HSC 6.95 25505(a)(4) - California Health and Safety Code, Chapter 6.95, Section(s) 25505(a)(4)
Violation Notes:

Returned to compliance on 09/13/2017.

Violation Description:

Failure to provide initial and annual training to all employees in safety procedures in the event of a release or threatened release of a hazardous material or failure to document and maintain training records for a minimum of three years.

Violations

Violation Date: 5/31/2017
Violation Program: HMRRP
Violation Division: San Diego County Department of Env Health
Violation Source: CERS
Citation: HSC 6.95 25508.2 - California Health and Safety Code, Chapter 6.95, Section(s) 25508.2
Violation Notes:

Returned to compliance on 09/12/2017.

Violation Description:

Failure to annually review and electronically certify that the business plan is complete and accurate on or before the annual due date.

640	*1 of 24*	-	*0.00 / 0.00*	*399.06 / -24*	***ERTS 4965 Convoy Street San Diego CA 92111***	***CHMIRS***

ID:	16-2512	**Notified Date:**	4/28/2016 8:41
Control No:	'16-2512	**Notified Date Time:**	
Year:	2016	**County:**	San Diego County

California Hazardous Material Incident Report System

Contained:	Yes	**Incident Date:**	4/28/2016
1 Substance:	Paint	**Incident Time:**	745
1 Quantity:	1	**Spill Site:**	Merchant/Business
1 Measure:	Gal(s)	**Injuries?:**	No
1 Type:	CHEMICAL	**No of Injuries:**	
1 Pipeline:	No	**Fatals?:**	No
1 Vessel >= 300 Tons:	No	**No of Fatals:**	
1 Other:		**Evacs?:**	No
2 Substance:		**No of Evacs:**	
2 Quantity:		**Cleanup:**	Responsible Party
2 Measure:		**Site:**	
2 Type:		**Cause:**	Human Error
2 Other:		**Cause Other:**	
2 Pipeline:	No	**Drinking Wtr Imp:**	No
2 Vessel >= 300 Tons:	No	**Known Impact:**	None
3 Substance:		**Water:**	No
3 Quantity:		**Water Way:**	
3 Measure:		**City:**	San Diego
3 Type:		**County:**	San Diego County
3 Other:		**Zip:**	92111
3 Pipeline:	No	**DOG No:**	
3 Vessel >= 300 Tons:	No		

Admin Agency: San Diego County Health Services Department

Notification Area: AA/CUPA,DFG-OSPR,DTSC,RWQCB,US EPA,USFWS,Co/Hlth,Co/E-Hlth

Location: 4965 Convoy Street

Description: Caller stated that they had a release of 1 Gal(s) of paint from a 5 gal(s) can due to a fork lift puncturing the can causing the release to impact a trailer floor, release is secured and is no longer releasing, no waterways were impacted, cleanup was conducted and completed by responsible party personnel.

Main Page Information

On Scene:

Other on Scene:

Other Notified:

Admin Agency: San Diego County Health Services Department

Admin Agency 2:

Additional County:

Document Title: SPILL Report

Creation Date: 04/28/2016 08:41 AM

Received By:

Person Notifying Cal OES:

Phone No:

Ext:

Pag Cell:

Type: CHEMICAL

Map Key	Number of Records	Direction	Distance (mi/ft)	Elev/Diff (ft)	Site	DB

Cause Description for Other:
Amount 1: 1
Amount 2:
Amount 3:
Doc URL: https://w3.calema.ca.gov/operational/malhaz.nsf/f1841a103c102734882563e200760c4a/9e60995ddfd824d888257fa300563152?OpenDocument

---

Map Key	Number of Records	Direction	Distance (mi/ft)	Elev/Diff (ft)	Site	DB
640	2 of 24	-	0.00 / 0.00	399.06 / -24	ERTS 4965 Convoy St San Diego CA 92111	CHMIRS

ID: 15-5464
Control No: '15-5464
Year: 2015
Notified Date: 9/16/2015 11:34
Notified Date Time:
County: San Diego County

California Hazardous Material Incident Report System

Contained: Yes
1 Substance: UN12-63 Hazard Grp 3 Packing Grp 3
1 Measure: Pt.(s)
1 Other: Paint
1 Quantity: 1
1 Type: CHEMICAL
1 Pipeline: No
1 Vessel >= 300 Tons: No
2 Substance:
2 Quantity:
2 Measure:
2 Type:
2 Other:
2 Pipeline: No
2 Vessel >= 300 Tons: No
3 Substance:
3 Quantity:
3 Measure:
3 Type:
3 Other:
3 Pipeline: No
3 Vessel >= 300 Tons: No
Incident Date: 9/16/2015
Incident Time: 1100
Spill Site: Other
Injuries?: No
No of Injuries:
Fatals?: No
No of Fatals:
Evacs?: No
No of Evacs:
Cleanup: Responsible Party
Site:
Cause: Human Error
Cause Other:
Dog No:
Water: No
Water Way:
City: San Diego
County: San Diego County
Zip: 92111

Admin Agency: San Diego County Health Services Department
Notification Area: AA/CUPA,DFG-OSPR,DTSC,RWQCB,US EPA,USFWS
Location: 4965 Convoy St
Description: RP States: Improper loading- Two boxes were stacked improperly resulting in a puncture which resulted in the leak. Leak has been contained and no water has been impacted.

Main Page Information

On Scene:
Other on Scene:
Other Notified:
Admin Agency: San Diego County Health Services Department
Admin Agency 2:

Map Key	Number of Records	Direction	Distance (mi/ft)	Elev/Diff (ft)	Site	DB

Additional County:	
Document Title:	SPILL Report
Creation Date:	09/16/2015 11:34 AM
Received By:	
Person Notifying Cal OES:	
Phone No:	
Ext:	
Pag Cell:	
Type:	CHEMICAL
Cause Description for Other:	
Amount 1:	1
Amount 2:	
Amount 3:	
Doc URL:	https://w3.calema.ca.gov/operational/malhaz.nsf/f1841a103c102734882563e200760c4a/5d827209bbe396f788257ec200660b5f?OpenDocument

Map Key	Number of Records	Direction	Distance (mi/ft)	Elev/Diff (ft)	Site	DB
640	3 of 24	-	0.00 / 0.00	399.06 / -24	ERTS 4965 Convoy St San Diego CA 92111	CHMIRS

ID:	16-2746	**Notified Date:**	5/9/2016 12:48
Control No:	'16-2746	**Notified Date Time:**	
Year:	2016	**County:**	San Diego County

California Hazardous Material Incident Report System

Contained:	Yes	**Incident Date:**	5/9/2016
1 Substance:	Paint	**Incident Time:**	1200
1 Quantity:	2	**Spill Site:**	Other
1 Measure:	Gal(s)	**Injuries?:**	No
1 Type:	CHEMICAL	**No of Injuries:**	
1 Pipeline:	No	**Fatals?:**	No
1 Vessel >= 300 Tons:	No	**No of Fatals:**	
1 Other:		**Evacs?:**	No
2 Substance:		**No of Evacs:**	
2 Quantity:		**Cleanup:**	Responsible Party
2 Measure:		**Site:**	
2 Type:		**Cause:**	Other
2 Other:		**Cause Other:**	Damaged during transit
2 Pipeline:	No	**Drinking Wtr Imp:**	No
2 Vessel >= 300 Tons:	No	**Known Impact:**	None
3 Substance:		**Water:**	No
3 Quantity:		**Water Way:**	
3 Measure:		**City:**	San Diego
3 Type:		**County:**	San Diego County
3 Other:		**Zip:**	92111
3 Pipeline:	No	**DOG No:**	
3 Vessel >= 300 Tons:	No		

Admin Agency:	San Diego County Health Services Department
Notification Area:	AA/CUPA,DFG-OSPR,DTSC,RWQCB,US EPA,USFWS,Co/E-Hlth
Location:	4965 Convoy St
Description:	Paint fell over during transit causeing the release to the trailer floor. No waterways affected

California OES Update

Notify Date:	05/09/2016
Notify Time:	1248
Occurence Date:	05/09/2016
Occurence Time:	1200
Upd Known Impact:	
Update Cause:	
Pers Notifying Upd Place:	Person Notifying Update
Pers Notifying Upd Nme:	
Phone No.:	
Ext:	
Pag Cell:	
Fax Notifi List:	
Person Notifying Cal Oes Agenc:	
Person Reporting Spill Agency:	
Op Area:	
Unknown Header:	
Substance 1:	
Qty Amount 1:	
Measure 1:	
Type 1:	
Other 1:	
Pipeline 1:	
Vessel 1:	
Substance 2:	
Qty Amount 2:	
Measure 2:	
Type 2:	
Other 2:	
Pipeline 2:	
Vessel 2:	
Substance 3:	
Qty Amount 3:	
Measure 3:	
Type 3:	
Other 3:	
Pipeline 3:	
Vessel 3:	
Administering Agency:	
Secondary Agency:	
Additional Counties:	
Additional Admin Agency:	
Other Notified:	
RWQCB Unit:	
Confirmation Request:	
Fax Notification List 2:	
Administering Agency 2:	
Additional Admin Agency 2:	

Secondary Agency 2:
Additional Counties 2:
DOG Unit:
RWQCB Unit 2:
Doc URL: https://w3.calema.ca.gov/operational/malhaz.nsf/f1841a103c102734882563e200760c4a/61f593174875e64288257fae00703ba9?OpenDocument
Update Description:

Situation Update:

The spill was contained to the back of the trailer, no injuries, no exposures, no offsite impact, cleanup being completed by staff onsite, a waste determination will be made for disposal. No HIRT response requested, spill notification only.

Original Description:

California OES Update Quantities

Amount:
Measure: Gal(s)

California OES Update

Notify Date: 05/09/2016
Notify Time: 1248
Occurence Date: 05/09/2016
Occurence Time: 1200
Upd Known Impact:
Update Cause:
Pers Notifying Upd Place: Person Notifying Update
Pers Notifying Upd Nme:
Phone No.:
Ext:
Pag Cell:
Fax Notifi List:
Person Notifying Cal Oes Agenc:
Person Reporting Spill Agency:
Op Area:
Unknown Header:
Substance 1:
Qty Amount 1:
Measure 1:
Type 1:
Other 1:
Pipeline 1:
Vessel 1:
Substance 2:
Qty Amount 2:
Measure 2:
Type 2:
Other 2:
Pipeline 2:

Vessel 2:
Substance 3:
Qty Amount 3:
Measure 3:
Type 3:
Other 3:
Pipeline 3:
Vessel 3:
Administering Agency:
Secondary Agency:
Additional Counties:
Additional Admin Agency:
Other Notified:
RWQCB Unit:
Confirmation Request:
Fax Notification List 2:
Administering Agency 2:
Additional Admin Agency 2:
Secondary Agency 2:
Additional Counties 2:
DOG Unit:
RWQCB Unit 2:
Doc URL: https://w3.calema.ca.gov/operational/malhaz.nsf/f1841a103c102734882563e200760c4a/61f593174875e64288257fae00703ba9?OpenDocument
Update Description:

Situation Update:

The spill was contained to the back of the trailer, no injuries, no exposures, no offsite impact, cleanup being completed by staff onsite, a waste determination will be made for disposal. No HIRT response requested, spill notification only.

Original Description:

California OES Update Quantities

Amount:
Measure: Gal(s)

Main Page Information

On Scene:
Other on Scene:
Other Notified:
Admin Agency: San Diego County Health Services Department
Admin Agency 2:
Additional County:
Document Title: SPILL Report
Creation Date: 05/09/2016 12:48 PM
Received By:
Person Notifying Cal OES:
Phone No:

Map Key	Number of Records	Direction	Distance (mi/ft)	Elev/Diff (ft)	Site	DB

Ext:
Pag Cell:
Type: CHEMICAL
Cause Description for Other: Damaged during transit
Amount 1: 2
Amount 2:
Amount 3:
Doc URL: https://w3.calema.ca.gov/operational/malhaz.nsf/f1841a103c102734882563e200760c4a/05d70fa66da5f3c088257fae006ccb69?OpenDocument

Main Page Information

On Scene:
Other on Scene:
Other Notified:
Admin Agency: San Diego County Health Services Department
Admin Agency 2:
Additional County:
Document Title: SPILL Report
Creation Date: 05/09/2016 12:48 PM
Received By:
Person Notifying Cal OES:
Phone No:
Ext:
Pag Cell:
Type: CHEMICAL
Cause Description for Other: Damaged during transit
Amount 1: 2
Amount 2:
Amount 3:
Doc URL: https://w3.calema.ca.gov/operational/malhaz.nsf/f1841a103c102734882563e200760c4a/05d70fa66da5f3c088257fae006ccb69?OpenDocument

---

640	*4 of 24*	*-*	*0.00 / 0.00*	*399.06 / -24*	***Emergency Response & Training Solutions*** ***4965 Convoy Street*** ***San Diego CA 92111***	***CHMIRS***

ID: 16-4335
Control No: '16-4335
Year: 2016
Notified Date: 7/18/2016 7:06
Notified Date Time:
County: San Diego County

California Hazardous Material Incident Report System

Contained: Yes
1 Substance: UN1866, resin solution
1 Quantity: 2
1 Measure: Cup(s)
1 Type: CHEMICAL
1 Pipeline: No
1 Vessel >= 300 Tons: No
1 Other:
Incident Date: 7/18/2016
Incident Time: 630
Spill Site: Other
Injuries?: No
No of Injuries:
Fatals?: No
No of Fatals:
Evacs?: No

Map Key	Number of Records	Direction	Distance (mi/ft)	Elev/Diff (ft)	Site	DB

2 Substance:		**No of Evacs:**	
2 Quantity:		**Cleanup:**	On-site personnel.
2 Measure:		**Site:**	None
2 Type:		**Cause:**	Other
2 Other:		**Cause Other:**	Improper loading.
2 Pipeline:	No	**Drinking Wtr Imp:**	No
2 Vessel >= 300 Tons:	No	**Known Impact:**	None
3 Substance:		**Water:**	No
3 Quantity:		**Water Way:**	None
3 Measure:		**City:**	San Diego
3 Type:		**County:**	San Diego County
3 Other:		**Zip:**	92111
3 Pipeline:	No	**DOG No:**	
3 Vessel >= 300 Tons:	No		

Admin Agency: San Diego County Health Services Department
Notification Area: AA/CUPA,DFG-OSPR,DTSC,RWQCB,US EPA,USFWS
Location: 4965 Convoy Street
Description: During the unloading of freight at a shipping terminal, a damaged container of UN1866 was identified by staff. The release was contained to the trailer floor of the delivery truck. The cause of the incident was due to improper blocking and bracing of the freight. A cleanup by a contractor is in progress. No waterways were impacted.

Main Page Information

On Scene:
Other on Scene:
Other Notified:
Admin Agency: San Diego County Health Services Department
Admin Agency 2:
Additional County:
Document Title: SPILL Report
Creation Date: 07/18/2016 07:06 AM
Received By:
Person Notifying Cal OES:
Phone No:
Ext:
Pag Cell:
Type: CHEMICAL
Cause Description for Other: Improper loading.
Amount 1: 2
Amount 2:
Amount 3:
Doc URL: https://w3.calema.ca.gov/operational/malhaz.nsf/f1841a103c102734882563e200760c4a/17bdf0f00890acd988257ff4004d7c62?OpenDocument

---

640	***5 of 24***	***-***	***0.00 / 0.00***	***399.06 / -24***	***ERTS 4965 Convoy Street San Diego CA 92111***	***CHMIRS***

ID:	15-5722	**Notified Date:**	9/29/2015 12:57
Control No:	'15-5722	**Notified Date Time:**	
Year:	2015	**County:**	San Diego County

California Hazardous Material Incident Report System

Contained:	Yes	***3 Vessel >= 300 Tons:***	No
1 Substance:	UN 1479, Fertilizer Oxidizing Solid Ammonium Nitrate	***Incident Date:***	9/29/2015
1 Measure:	Lbs.	***Incident Time:***	1225
1 Other:		***Spill Site:***	Other
1 Quantity:	15-20	***Injuries?:***	No
1 Type:	CHEMICAL	***No of Injuries:***	
1 Pipeline:	No	***Fatals?:***	No
1 Vessel >= 300 Tons:	No	***No of Fatals:***	
2 Substance:		***Evacs?:***	No
2 Quantity:		***No of Evacs:***	
2 Measure:		***Cleanup:***	Terminal Personnel
2 Type:		***Site:***	
2 Other:		***Cause:***	Human Error
2 Pipeline:	No	***Cause Other:***	
2 Vessel >= 300 Tons:	No	***Dog No:***	
3 Substance:		***Water:***	No
3 Quantity:		***Water Way:***	
3 Measure:		***City:***	San Diego
3 Type:		***County:***	San Diego County
3 Other:		***Zip:***	92111
3 Pipeline:	No		

Admin Agency: San Diego County Health Services Department
Notification Area: AA/CUPA,DFG-OSPR,DTSC,RWQCB,US EPA,USFWS
Location: 4965 Convoy Street
Description: Per the caller a forklift punctured a 50 lb bad resulting in the spill. The spill is on the dock floor and has not left the facility.

Main Page Information

On Scene:
Other on Scene:
Other Notified:
Admin Agency: San Diego County Health Services Department
Admin Agency 2:
Additional County:
Document Title: SPILL Report
Creation Date: 09/29/2015 12:57 PM
Received By:
Person Notifying Cal OES:
Phone No:
Ext:
Pag Cell:
Type: CHEMICAL
Cause Description for Other:
Amount 1: 15-20
Amount 2:
Amount 3:
Doc URL: https://w3.calema.ca.gov/operational/malhaz.nsf/f1841a103c102734882563e200760c4a/25b9619c817dcd7c88257ecf006d9b3b?OpenDocument

Map Key	Number of Records	Direction	Distance (mi/ft)	Elev/Diff (ft)	Site	DB
640	6 of 24	-	0.00 / 0.00	399.06 / -24	ERTS 4965 Convoy St (Conway Freight) San Diego CA	CHMIRS

ID:	12-4694	**Notified Date:**	8/10/2012 11:19
Control No:	'12-4694	**Notified Date Time:**	
Year:	2012	**County:**	San Diego County

California Hazardous Material Incident Report System

Contained:	Yes	**3 Vessel >= 300 Tons:**	No
1 Substance:	Sulfuric Acid	**Incident Date:**	8/10/2012
1 Measure:	Gal(s)	**Incident Time:**	1025
1 Other:		**Spill Site:**	Merchant/Business
1 Quantity:	30	**Injuries?:**	No
1 Type:	CHEMICAL	**No of Injuries:**	
1 Pipeline:	No	**Fatals?:**	No
1 Vessel >= 300 Tons:	No	**No of Fatals:**	
2 Substance:		**Evacs?:**	No
2 Quantity:		**No of Evacs:**	
2 Measure:		**Cleanup:**	Contractor
2 Type:		**Site:**	
2 Other:		**Cause:**	Unknown
2 Pipeline:	No	**Cause Other:**	
2 Vessel >= 300 Tons:	No	**Dog No:**	
3 Substance:		**Water:**	No
3 Quantity:		**Water Way:**	
3 Measure:		**City:**	San Diego
3 Type:		**County:**	San Diego County
3 Other:		**Zip:**	
3 Pipeline:	No		

Admin Agency:	San Diego County Health Services Department
Notification Area:	AA/CUPA,DFG-OSPR,DTSC,RWQCB,US EPA,USFWS
Location:	4965 Convoy St (Conway Freight)
Description:	Drum containing material released for unknown reasons, material flowed onto a vehicle trailer and asphalt, on site personnel contained and Patriot Env. en route for clean up.

Main Page Information

On Scene:	
Other on Scene:	
Other Notified:	
Admin Agency:	San Diego County Health Services Department
Admin Agency 2:	
Additional County:	
Document Title:	SPILL Report
Creation Date:	08/10/2012 11:19 AM
Received By:	
Person Notifying Cal OES:	
Phone No:	

Map Key	Number of Records	Direction	Distance (mi/ft)	Elev/Diff (ft)	Site	DB

Ext:
Pag Cell:
Type: CHEMICAL
Cause Description for Other:
Amount 1: 30
Amount 2:
Amount 3:
Doc URL: https://w3.calema.ca.gov/operational/malhaz.nsf/f1841a103c102734882563e200760c4a/6db6417595fbbdbb88257a560064a775?OpenDocument

---

640	7 of 24	-	0.00 / 0.00	399.06 / -24	ERTS 4965 Convoy St San Diego CA 92111	CHMIRS

ID: 15-3623
Control No: '15-3623
Year: 2015
Notified Date: 6/26/2015 5:27
Notified Date Time:
County: San Diego County

California Hazardous Material Incident Report System

Contained: Yes
1 Substance: UN3082
1 Measure: Gal(s)
1 Other:
1 Quantity: 1
1 Type: CHEMICAL
1 Pipeline: No
1 Vessel >= 300 Tons: No
2 Substance:
2 Quantity:
2 Measure:
2 Type:
2 Other:
2 Pipeline: No
2 Vessel >= 300 Tons: No
3 Substance:
3 Quantity:
3 Measure:
3 Type:
3 Other:
3 Pipeline: No
3 Vessel >= 300 Tons: No
Incident Date: 6/26/2015
Incident Time: 410
Spill Site: Other
Injuries?: No
No of Injuries:
Fatals?: No
No of Fatals:
Evacs?: No
No of Evacs:
Cleanup: Responsible Party
Site:
Cause: Human Error
Cause Other:
Dog No:
Water: No
Water Way:
City: San Diego
County: San Diego County
Zip: 92111
Admin Agency: San Diego County Health Services Department
Notification Area: AA/CUPA,DFG-OSPR,DTSC,RWQCB,US EPA,USFWS,Co/Hlth,Co/E-Hlth
Location: 4965 Convoy St
Description: RP states, "When loading the container into the trailer and it was tipped onto its side, this caused the release of 1 gallon of UN3082. This release was contained within the trailer."

Main Page Information

On Scene:
Other on Scene:

Map Key	Number of Records	Direction	Distance (mi/ft)	Elev/Diff (ft)	Site	DB

Other Notified:	
Admin Agency:	San Diego County Health Services Department
Admin Agency 2:	
Additional County:	
Document Title:	SPILL Report
Creation Date:	06/26/2015 05:27 AM
Received By:	
Person Notifying Cal OES:	
Phone No:	
Ext:	
Pag Cell:	
Type:	CHEMICAL
Cause Description for Other:	
Amount 1:	1
Amount 2:	
Amount 3:	
Doc URL:	https://w3.calema.ca.gov/operational/malhaz.nsf/f1841a103c102734882563e200760c4a/d67ccc98e461f36f88257e7000447905?OpenDocument

640	8 of 24	-	0.00 / 0.00	399.06 / -24	ERTS 4965 Convoy Street San Diego CA 92111	CHMIRS

ID:	14-4100	**Notified Date:**	7/21/2014 23:23
Control No:	'14-4100	**Notified Date Time:**	
Year:	2014	**County:**	San Diego County

California Hazardous Material Incident Report System

Contained:	Yes	**3 Vessel >= 300 Tons:**	No
1 Substance:	Lubricating Oil	**Incident Date:**	7/21/2014
1 Measure:	Gal(s)	**Incident Time:**	2040
1 Other:		**Spill Site:**	Other
1 Quantity:	200	**Injuries?:**	No
1 Type:	PETROLEUM	**No of Injuries:**	
1 Pipeline:	No	**Fatals?:**	No
1 Vessel >= 300 Tons:	No	**No of Fatals:**	
2 Substance:		**Evacs?:**	No
2 Quantity:		**No of Evacs:**	
2 Measure:		**Cleanup:**	Contractor
2 Type:		**Site:**	
2 Other:		**Cause:**	Human Error
2 Pipeline:	No	**Cause Other:**	
2 Vessel >= 300 Tons:	No	**Dog No:**	
3 Substance:		**Water:**	No
3 Quantity:		**Water Way:**	
3 Measure:		**City:**	San Diego
3 Type:		**County:**	San Diego County
3 Other:		**Zip:**	92111
3 Pipeline:	No		
Admin Agency:	San Diego County Health Services Department		
Notification Area:	AA/CUPA,DFG-OSPR,DTSC,RWQCB,US EPA,USFWS		

Map Key	Number of Records	Direction	Distance (mi/ft)	Elev/Diff (ft)	Site	DB

Location: 4965 Convoy Street
Description: Per the caller a bladder in a box was being unloaeded and flipped over on the loading dock causing the spill.

Main Page Information

On Scene:
Other on Scene:
Other Notified:
Admin Agency: San Diego County Health Services Department
Admin Agency 2:
Additional County:
Document Title: SPILL Report
Creation Date: 07/21/2014 11:23 PM
Received By:
Person Notifying Cal OES:
Phone No:
Ext:
Pag Cell:
Type: PETROLEUM
Cause Description for Other:
Amount 1: 200
Amount 2:
Amount 3:
Doc URL: https://w3.calema.ca.gov/operational/malhaz.nsf/f1841a103c102734882563e200760c4a/baca35af165aea4688257d1d0023171e?OpenDocument

640	9 of 24	-	0.00 / 0.00	399.06 / -24	**Conway Western Express** **4965 Convoy Street** **San Diego CA 92111**	CHMIRS

ID: 98-5782
Control No: 98-5782
Year: 1998
Notified Date: 12/30/199809:40:17 AM
Notified Date Time:
County: San Diego County

California Hazardous Material Incident Report System

Contained: Yes
Substance: Weldwood contact adhesive
Incident Date: 12/30/199812:00:00 AM
No of Injuries: 0
No of Fatals: 0
No of Evacs: 0
Cleanup: Reporting Party
Water: No
Water Way:
City: San Diego
County: San Diego County
Zip: 92111
Site: Merchant/Business
Admin Agency: San Diego County Health Services Dept.
Location: 4965 Convoy Street

Bbls: 0
Cups: 0
Cuft: 0
Gals: 9.5
Grams: 0
Lbs: 0
Liters: 0
Oz: 0
Pts: 0
Qts: 0
Sheen: 0
Tons: 0
Unknown: 0

Map Key	Number of Records	Direction	Distance (mi/ft)	Elev/Diff (ft)	Site	DB
Description:	2 5-gallon pails of contact adhesive were punctured by a forklift blade. Adhesive spilled in a trailer and has been cleaned up.					

640	10 of 24	-	0.00 / 0.00	399.06 / -24	ERTS 4965 Convoy St. San Diego CA 92111	CHMIRS

ID:	17-0429	**Notified Date:**	1/13/2017 5:19:00 PM
Control No:	'17-0429	**Notified Date Time:**	
Year:	2017	**County:**	San Diego County

California Hazardous Material Incident Report System

Contained:	Yes	**Incident Date:**	1/13/2017
1 Substance:	Yellow Paint	**Incident Time:**	1700
1 Quantity:	1/2	**Spill Site:**	Other
1 Measure:	Gal(s)	**Injuries?:**	No
1 Type:	OTHER	**No of Injuries:**	
1 Pipeline:	No	**Fatals?:**	No
1 Vessel >= 300 Tons:	No	**No of Fatals:**	
1 Other:	Yellow Paint	**Evacs?:**	No
2 Substance:		**No of Evacs:**	
2 Quantity:		**Cleanup:**	Terminal Personnel
2 Measure:		**Site:**	
2 Type:		**Cause:**	Other
2 Other:		**Cause Other:**	Load Shift
2 Pipeline:	No	**Drinking Wtr Imp:**	No
2 Vessel >= 300 Tons:	No	**Known Impact:**	None
3 Substance:		**Water:**	No
3 Quantity:		**Water Way:**	
3 Measure:		**City:**	San Diego
3 Type:		**County:**	San Diego County
3 Other:		**Zip:**	92111
3 Pipeline:	No	**DOG No:**	
3 Vessel >= 300 Tons:	No		

Admin Agency:	San Diego County Health Services Department
Notification Area:	AA/CUPA,DFG-OSPR,DTSC,RWQCB,US EPA,USFWS
Location:	4965 Convoy St.
Description:	Caller states: The release was to the inside of a trailer due to freight that was crushed in transit. The release is contained. There is no impact to any waterways.

Main Page Information

On Scene:	
Other on Scene:	
Other Notified:	
Admin Agency:	
Admin Agency 2:	
Additional County:	
Document Title:	SPILL Report
Creation Date:	01/13/2017 05:19 PM

Map Key	Number of Records	Direction	Distance (mi/ft)	Elev/Diff (ft)	Site	DB

Received By:
Person Notifying Cal OES:
Phone No:
Ext:
Pag Cell:
Type: OTHER
Cause Description for Other:
Amount 1:
Amount 2:
Amount 3:
Doc URL: https://w3.calema.ca.gov/operational/malhaz.nsf/f1841a103c102734882563e200760c4a/4994ad698d2734cc882580a800074869?OpenDocument

---

Map Key	Number of Records	Direction	Distance (mi/ft)	Elev/Diff (ft)	Site	DB
640	11 of 24	-	0.00 / 0.00	399.06 / -24	ERTS 4965 Convoy St San Diego CA 92111	CHMIRS

ID: 17-2439
Control No: '17-2439
Year: 2017
Notified Date: 3/29/2017 7:27:00 AM
Notified Date Time:
County: San Diego County

California Hazardous Material Incident Report System

Contained: Yes
1 Substance: Super Deck Exterior Stain
1 Quantity: 0.5
1 Measure: Gal(s)
1 Type: CHEMICAL
1 Pipeline: No
1 Vessel >= 300 Tons: No
1 Other:
2 Substance:
2 Quantity:
2 Measure:
2 Type:
2 Other:
2 Pipeline: No
2 Vessel >= 300 Tons: No
3 Substance:
3 Quantity:
3 Measure:
3 Type:
3 Other:
3 Pipeline: No
3 Vessel >= 300 Tons: No
Incident Date: 3/29/2017
Incident Time: 620
Spill Site: Other
Injuries?: No
No of Injuries:
Fatals?: No
No of Fatals:
Evacs?: No
No of Evacs:
Cleanup: Terminal Personnel
Site:
Cause: Human Error
Cause Other:
Drinking Wtr Imp: No
Known Impact: None
Water: No
Water Way:
City: San Diego
County: San Diego County
Zip: 92111
DOG No:
Admin Agency: San Diego County Health Services Department
Notification Area: AA/CUPA,DFG-OSPR,DTSC,RWQCB,US EPA,USFWS
Location: 4965 Convoy St
Description: Per the caller improper loading into a trailer caused the spill.

Main Page Information

Map Key	Number of Records	Direction	Distance (mi/ft)	Elev/Diff (ft)	Site	DB

On Scene:
Other on Scene:
Other Notified:
Admin Agency:
Admin Agency 2:
Additional County:
Document Title: SPILL Report
Creation Date: 03/29/2017 07:27 AM
Received By:
Person Notifying Cal OES:
Phone No:
Ext:
Pag Cell:
Type: CHEMICAL
Cause Description for Other:
Amount 1:
Amount 2:
Amount 3:
Doc URL: https://w3.calema.ca.gov/operational/malhaz.nsf/f1841a103c102734882563e200760c4a/4718b6ed14b66e7d882580f2004f6131?OpenDocument

---

640	12 of 24	-	0.00 / 0.00	399.06 / -24	**Emergency Response & Training Solutions** **4965 Convoy Street** **San Diego CA 92111**	CHMIRS

ID: 17-2429
Control No: '17-2429
Year: 2017
Notified Date: 3/28/2017 8:24:00 PM
Notified Date Time:
County: San Diego County

California Hazardous Material Incident Report System

Contained: Yes
1 Substance: Monopersulfate
1 Quantity: 2
1 Measure: Cup(s)
1 Type: CHEMICAL
1 Pipeline: No
1 Vessel >= 300 Tons: No
1 Other:
2 Substance:
2 Quantity:
2 Measure:
2 Type:
2 Other:
2 Pipeline: No
2 Vessel >= 300 Tons: No
3 Substance:
3 Quantity:
3 Measure:
3 Type:
Incident Date: 3/28/2017
Incident Time: 2040
Spill Site: Other
Injuries?: No
No of Injuries:
Fatals?: No
No of Fatals:
Evacs?: No
No of Evacs:
Cleanup: Terminal personnel
Site: None
Cause: Other
Cause Other: Improper loading
Drinking Wtr Imp: No
Known Impact: None
Water: No
Water Way: None
City: San Diego
County: San Diego County

Map Key	Number of Records	Direction	Distance (mi/ft)	Elev/Diff (ft)	Site	DB

3 Other:		**Zip:**	92111
3 Pipeline:	No	**DOG No:**	
3 Vessel >= 300 Tons:	No		
Admin Agency:	San Diego County Health Services Department		
Notification Area:	AA/CUPA,DFG-OSPR,DTSC,RWQCB,US EPA,USFWS,Co/E-Hlth		
Location:	4965 Convoy Street		
Description:	A 30-pound bag of the listed substance was damaged during transit. Terminal personnel observed a spill of approximately 2-cups of monopersulfate to the trailer floor. The cause of the spill was due to improper loading of the freight. A cleanup has been completed and no waterways were impacted.		

Main Page Information

On Scene:	
Other on Scene:	
Other Notified:	
Admin Agency:	
Admin Agency 2:	
Additional County:	
Document Title:	SPILL Report
Creation Date:	03/28/2017 08:24 PM
Received By:	
Person Notifying Cal OES:	
Phone No:	
Ext:	
Pag Cell:	
Type:	CHEMICAL
Cause Description for Other:	
Amount 1:	
Amount 2:	
Amount 3:	
Doc URL:	https://w3.calema.ca.gov/operational/malhaz.nsf/f1841a103c102734882563e200760c4a/304de5e5e533889d882580f20012c341?OpenDocument

640	***13 of 24***	***-***	***0.00 / 0.00***	***399.06 / -24***	***Conway Western Express Trucking 4965 Convoy St San Diego CA 92111***	***CHMIRS***

ID:	98-5699	**Notified Date:**	12/24/199812:09:58 PM
Control No:	98-5699	**Notified Date Time:**	
Year:	1998	**County:**	San Diego County

California Hazardous Material Incident Report System

Contained:	Yes	**Bbls:**	0
Substance:	corrosive liqid w/potassium hydroxide un 3266	**Cups:**	0
Incident Date:	12/24/199812:00:00 AM	**Cuft:**	0
No of Injuries:	0	**Gals:**	2
No of Fatals:	0	**Grams:**	0
No of Evacs:	0	**Lbs:**	0
Cleanup:	Unknown	**Liters:**	0
Water:	No	**Oz:**	0

Map Key	Number of Records	Direction	Distance (mi/ft)	Elev/Diff (ft)	Site	DB

Water Way:		**Pts:**	0
City:	San Diego	**Qts:**	0
County:	San Diego County	**Sheen:**	0
Zip:	92111	**Tons:**	0
Site:	Refinery	**Unknown:**	0

Admin Agency: San Diego County Health Services Dept.
Location: 4965 Convoy St
Description: a fifty gal drum developed a leak due to not being tied down..

Map Key	Number of Records	Direction	Distance (mi/ft)	Elev/Diff (ft)	Site	DB
640	14 of 24	-	0.00 / 0.00	399.06 / -24	XPO Logistics Freight, Inc.-USD 4965 CONVOY ST SAN DIEGO CA 92111	CERS TANK

Site ID: 407974
Latitude: 32.831738
Longitude: -117.152100

Regulated Programs

EI ID:	10384735	**EI Description:**	Underground Storage Tank
EI ID:	10384735	**EI Description:**	Chemical Storage Facilities
EI ID:	10384735	**EI Description:**	Hazardous Waste Generator

Affiliations

Affil Type Desc: Document Preparer
Entity Name: Amanda Galbavi
Entity Title:
Address:
City:
State:
Country:
Zip Code:
Phone:

Affil Type Desc: Primary Emergency Contact
Entity Name: Janeanna Blanchard-Mackey
Entity Title: Service Center Manager
Address:
City:
State:
Country:
Zip Code:
Phone: (562) 215-5132

Affil Type Desc: UST Permit Applicant
Entity Name: Amanda Galbavi
Entity Title: Environmental Compliance Analyst
Address:

City:	
State:	
Country:	
Zip Code:	
Phone:	(734) 757-1234
Affil Type Desc:	Identification Signer
Entity Name:	Jeff Sexten
Entity Title:	Manager of Environmental Compliance
Address:	
City:	
State:	
Country:	
Zip Code:	
Phone:	
Affil Type Desc:	Legal Owner
Entity Name:	XPO Logistics Freight, Inc.
Entity Title:	
Address:	2211 Old Earhart Road, Suite 100
City:	Ann Arbor
State:	MI
Country:	United States
Zip Code:	48105
Phone:	(734) 757-1657
Affil Type Desc:	CUPA District
Entity Name:	San Diego County Env Health
Entity Title:	
Address:	PO Box 129261
City:	San Diego
State:	CA
Country:	
Zip Code:	92112-9261
Phone:	(858) 505-6880
Affil Type Desc:	Facility Mailing Address
Entity Name:	Mailing Address
Entity Title:	
Address:	2211 Old Earhart Road, Suite 100
City:	Ann Arbor
State:	MI
Country:	
Zip Code:	48105
Phone:	
Affil Type Desc:	Parent Corporation
Entity Name:	XPO Logistics Inc.
Entity Title:	
Address:	
City:	
State:	

Country:
Zip Code:
Phone:

Affil Type Desc: Secondary Emergency Contact
Entity Name: DON ANDERSEN
Entity Title: SAFETY MANAGER
Address:
City:
State:
Country:
Zip Code:
Phone: (562) 458-5501

Affil Type Desc: UST Property Owner Name
Entity Name: XPO Logistics Freight, Inc.
Entity Title:
Address: 2211 Old Earhart Road, Suite 100
City: Ann Arbor
State: MI
Country: United States
Zip Code: 48105
Phone: (734) 757-1657

Affil Type Desc: Operator
Entity Name: XPO Logistics Freight, Inc.-USD
Entity Title:
Address:
City:
State:
Country:
Zip Code:
Phone: (858) 569-8921

Affil Type Desc: UST Tank Operator
Entity Name: XPO Logistics Freight, Inc.-USD
Entity Title:
Address: 4965 Convoy Street
City: San Diego
State: CA
Country: United States
Zip Code: 92111
Phone: (858) 569-8921

Affil Type Desc: UST Tank Owner
Entity Name: XPO Logistics Freight, Inc.
Entity Title:
Address: 2211 Old Earhart Road, Suite 100
City: Ann Arbor
State: MI
Country: United States
Zip Code: 48105

Phone: (734) 757-1657

Affil Type Desc: Environmental Contact
Entity Name: JEFF SEXTEN
Entity Title:
Address: 2211 Old Earhart Road, Suite 100
City: Ann Arbor
State: MI
Country:
Zip Code: 48105
Phone: (734) 757-1657

Affil Type Desc: Property Owner
Entity Name: XPO Logistics Freight, Inc.
Entity Title:
Address: 2211 Old Earhart Road, Suite 100
City: Ann Arbor
State: MI
Country: United States
Zip Code: 48105
Phone: (734) 757-1657

Coordinates

Env Int Type Code: HMBP
Program ID: 10384735
Latitude: 32.831740
Longitude: -117.152100
Coord Name:
Ref Point Type Desc: Center of a facility or station.

Evaluations

Eval Date: 1/23/2013
Violations Found: No
Eval General Type: Compliance Evaluation Inspection
Eval Type: Routine done by local agency
Eval Division: San Diego County Department of Env Health
Eval Program: HMRRP
Eval Source: CERS
Eval Notes:

Inspector: Gurfield Arleen Inspection ID:4088715

Eval Date: 1/23/2013
Violations Found: Yes
Eval General Type: Compliance Evaluation Inspection
Eval Type: Routine done by local agency
Eval Division: San Diego County Department of Env Health
Eval Program: UST
Eval Source: CERS
Eval Notes:

Inspector: Gurfield Arleen Inspection ID:4088715

Eval Date: 1/23/2014
Violations Found: No
Eval General Type: Compliance Evaluation Inspection
Eval Type: Routine done by local agency
Eval Division: San Diego County Department of Env Health
Eval Program: HMRRP
Eval Source: CERS
Eval Notes:

Inspector: Central HC009 Inspection ID:4834840

Eval Date: 1/12/2016
Violations Found: No
Eval General Type: Compliance Evaluation Inspection
Eval Type: Routine done by local agency
Eval Division: San Diego County Department of Env Health
Eval Program: HMRRP
Eval Source: CERS
Eval Notes:

Inspector: Burke Mike Inspection ID:5193530

Eval Date: 1/23/2013
Violations Found: No
Eval General Type: Compliance Evaluation Inspection
Eval Type: Routine done by local agency
Eval Division: San Diego County Department of Env Health
Eval Program: HW
Eval Source: CERS
Eval Notes:

Inspector: Gurfield Arleen Inspection ID:4088715

Eval Date: 1/11/2017
Violations Found: No
Eval General Type: Compliance Evaluation Inspection
Eval Type: Routine done by local agency
Eval Division: San Diego County Department of Env Health
Eval Program: UST
Eval Source: CERS
Eval Notes:

Inspector: Burke Mike Inspection ID:5564878

Eval Date: 1/14/2015
Violations Found: Yes
Eval General Type: Compliance Evaluation Inspection
Eval Type: Routine done by local agency
Eval Division: San Diego County Department of Env Health

Eval Program: HMRRP
Eval Source: CERS
Eval Notes:

Inspector: McLernon Benjamin Inspection ID:4991259

Eval Date: 1/11/2017
Violations Found: No
Eval General Type: Compliance Evaluation Inspection
Eval Type: Routine done by local agency
Eval Division: San Diego County Department of Env Health
Eval Program: HMRRP
Eval Source: CERS
Eval Notes:

Inspector: Burke Mike Inspection ID:5564878

Eval Date: 1/11/2017
Violations Found: No
Eval General Type: Compliance Evaluation Inspection
Eval Type: Routine done by local agency
Eval Division: San Diego County Department of Env Health
Eval Program: HW
Eval Source: CERS
Eval Notes:

Inspector: Burke Mike Inspection ID:5564878

Eval Date: 1/12/2016
Violations Found: No
Eval General Type: Compliance Evaluation Inspection
Eval Type: Routine done by local agency
Eval Division: San Diego County Department of Env Health
Eval Program: HW
Eval Source: CERS
Eval Notes:

Inspector: Burke Mike Inspection ID:5193530

Eval Date: 1/23/2014
Violations Found: Yes
Eval General Type: Compliance Evaluation Inspection
Eval Type: Routine done by local agency
Eval Division: San Diego County Department of Env Health
Eval Program: UST
Eval Source: CERS
Eval Notes:

Inspector: Central HC009 Inspection ID:4834840

Eval Date: 1/23/2014
Violations Found: No
Eval General Type: Compliance Evaluation Inspection
Eval Type: Routine done by local agency
Eval Division: San Diego County Department of Env Health
Eval Program: HW
Eval Source: CERS
Eval Notes:

Inspector: Central HC009 Inspection ID:4834840

Eval Date: 1/14/2015
Violations Found: No
Eval General Type: Compliance Evaluation Inspection
Eval Type: Routine done by local agency
Eval Division: San Diego County Department of Env Health
Eval Program: UST
Eval Source: CERS
Eval Notes:

Inspector: McLernon Benjamin Inspection ID:4991259

Eval Date: 1/14/2015
Violations Found: Yes
Eval General Type: Compliance Evaluation Inspection
Eval Type: Routine done by local agency
Eval Division: San Diego County Department of Env Health
Eval Program: HW
Eval Source: CERS
Eval Notes:

Inspector: McLernon Benjamin Inspection ID:4991259

Violations

Violation Date: 1/14/2015 ***Violation Program:*** HMRRP
Violation Division: San Diego County Department of Env Health ***Violation Source:*** CERS
Citation: HSC 6.95 25508.1(f) - California Health and Safety Code, Chapter 6.95, Section(s) 25508.1(f)
Violation Notes:

Returned to compliance on 03/25/2015.

Violation Description:

Failure to electronically update the business plan within 30 days of a substantial change.

Violations

Violation Date: 1/23/2014 ***Violation Program:*** UST
Violation Division: San Diego County Department of Env Health ***Violation Source:*** CERS

Citation: 23 CCR 16 2715(c)(2) - California Code of Regulations, Title 23, Chapter 16, Section(s) 2715(c)(2)

Violation Notes:

Returned to compliance on 01/14/2015.

Violation Description:

Failure to comply with one or more of the following: maintain the spill bucket in good condition, containment free of debris/liquid, and/or to remove the contents of the spill bucket when a release/leak/spill was observed.

Violations

Violation Date: 1/23/2013 ***Violation Program:*** UST

Violation Division: San Diego County Department of Env Health ***Violation Source:*** CERS

Citation: HSC 6.75 25299.30-25299.34 - California Health and Safety Code, Chapter 6.75, Section(s) 25299.30-25299.34

Violation Notes:

Returned to compliance on 02/25/2013.

Violation Description:

Failure to submit and maintain complete and current Certification of Financial Responsibility or other mechanism of financial assurance.

Violations

Violation Date: 1/14/2015 ***Violation Program:*** HW

Violation Division: San Diego County Department of Env Health ***Violation Source:*** CERS

Citation: 22 CCR 12 66262.34(d) - California Code of Regulations, Title 22, Chapter 12, Section(s) 66262.34(d)

Violation Notes:

Returned to compliance on 03/18/2015.

Violation Description:

Failure to dispose of hazardous waste within 180 days (or 270 if waste is transported over 200 miles) for the generator who generates less than 1000 kilogram per month, but more than 100 kilograms per month.

Violations

Violation Date: 1/23/2014 ***Violation Program:*** UST

Violation Division: San Diego County Department of Env Health ***Violation Source:*** CERS

Citation: HSC 6.75 25299.30-25299.34 - California Health and Safety Code, Chapter 6.75, Section(s) 25299.30-25299.34

Violation Notes:

Returned to compliance on 01/14/2015.

Violation Description:

Failure to submit and maintain complete and current Certification of Financial Responsibility or other mechanism of financial assurance.

Violations

Violation Date: 1/23/2013 **Violation Program:** UST
Violation Division: San Diego County Department of Env Health **Violation Source:** CERS
Citation: 23 CCR 16 2715(c)(2) - California Code of Regulations, Title 23, Chapter 16, Section(s) 2715(c)(2)
Violation Notes:

Returned to compliance on 02/22/2013.

Violation Description:

Failure to comply with one or more of the following: maintain the spill bucket in good condition, containment free of debris/liquid, and/or to remove the contents of the spill bucket when a release/leak/spill was observed.

Violations

Violation Date: 1/23/2013 **Violation Program:** UST
Violation Division: San Diego County Department of Env Health **Violation Source:** CERS
Citation: 23 CCR 16 2712(b) - California Code of Regulations, Title 23, Chapter 16, Section(s) 2712(b)
Violation Notes:

Returned to compliance on 03/04/2013.

Violation Description:

Failure to maintain leak detection alarm logs and/or maintain records of appropriate follow-up actions.

640	15 of 24	-	0.00 / 0.00	399.06 / -24	CONSOLIDATED FREIGHTWAYS 4965 CONVOY STREET SAN DIEGO CA 92111	HHSS

County: San Diego
Pdf File Url: http://geotracker.waterboards.ca.gov/ustpdfs/pdf/0002afe4.pdf

---

640	16 of 24	-	0.00 / 0.00	399.06 / -24	4965 CONVOY STREET USD FACILIT SAN DIEGO CA	HMIRS

Incident Cnty: SAN DIEGO

HMIR Incident Reports

Report No: I-1997090596 **Fed DOT Agency Nm:**
Report Type: A hazardous material incident **Fed DOT Report No:**
Date of Incident: 08/28/1997 **Report Submit Src:** Paper
Time of Incident: 0805 **Inc Multiple Rows:** No
Haz Class Code: 3 **Inc Non US State:**
Hazardous Class: FLAMMABLE - COMBUSTIBLE LIQUID **Mode Transport:** Highway
Commodity Short Nm: RESIN SOLUTION FLAMMABLE **Transport Phase:** UNLOADING
Commodity Long Nm: RESIN SOLUTION FLAMMABLE **Incident Occrrnce:**
Trade Name: **Mat Ship Approval?:** No
ID No: UN1866 **Mat Ship Approv No:**
Haz Waste Ind: No **Undecl Hazmat Ship?:** No
Haz Waste EPA No: **Packaging Type:** Non-Bulk

HMIS Tox Inhalation?:	No	**Packing Group:**	
TIH Hazard Zone:		**Carrier Reporter:**	XPO ENTERPRISE SERVICES INC.
Qty Released:	3.50	**CR Street Name:**	4965 CONVOY ST
Unit of Measure:	LGA	**CR City:**	SAN DIEGO
What Failed:	103;	**CR State:**	CA
What Failed Desc:	Basic Material;	**CR Postal Code:**	92111-1600
How Failed Code:	304; 305	**CR Non US State:**	
How Failed Desc:	Cracked; Crushed	**CR Fed DOT ID:**	838885
Failure Cause Code:	517;	**CR Hazmat Reg ID:**	
Failure Cause Desc:	Improper Preparation for Transportation;	**CR Country:**	US
Ident. Markings:		**Shipper Name:**	MILAMAR COATINGS L.L.C.
Cont1 Pkging Type:		**Shipper Street Name:**	311 NW 122ND ST STE 100
Cont1 Const Mat:		**Shipper City:**	OKLAHOMA CITY
Cont1 Head Type:		**Shipper State:**	OK
Cont1 Pkg Capacity:	5	**Shipper Postal:**	73114-7325
C1 Capacity UOM:	LGA	**Shipper Non US St:**	
Cont1 Pkg Amt:		**Shipper Country:**	US
C1 Pkg Amt UOM:		**Shipper Waybill:**	123-126883
Cont1 Pkg Number:	14	**Ship Hazmat Reg ID:**	
C1 Pkg NO Failed:	1	**Origin City:**	OKLAHOMA CITY
Cont1 Pkg Mnfctr:	NOT REPORTED BY CARRIER	**Origin State:**	OKLAHOMA
Cont1 Pkg Mnfct Dt:		**Origin Postal:**	73127
Cont1 Pkg Serial NO:		**Origin Non US St:**	
C1 Pkg Last Test Dt:		**Origin Country:**	US
C1 Test Const Mat:		**Destination City:**	SAN DIEGO
C1 Pkg Dsign Pres.:		**Destination State:**	CALIFORNIA
C1 Dsign Press UOM:		**Destination Postal:**	92121
C1 Pkg Shell Thick:		**Destination Non US:**	
C1 Shell Thick UOM:		**Destination Country:**	US
C1 Head Thickness:		**Cont2 Package Type:**	
C1 Head Thick UOM:		**Cont2 Const Mat:**	
C1 Pkg Srvc Pres.:		**Cont2 Pkg Capacity:**	
C1 Srvc Press UOM:		**Cont2 Capacity UOM:**	
C1 Valve/Device Fail?:	No	**Cont2 Pkg Amount:**	
C1 Device Type:		**Cont2 Pkg Amt UOM:**	
C1 Device Mnfctr:		**Cont2 Pkg No:**	
C1 Device Model:		**Cont2 Pkg No Failed:**	
NRC No:			

RAM Pkg Category:		**Haz NonHosp Public:**	0
RAM Pkg Cert.:	FALSE	**Haz NonHosp Old:**	0
RAM Pkg Cert. NBR:		**Tot Haz Non Hosp Inj:**	0
RAM Nuclide S:		**Total Hazmat Injuries:**	0
RAM Transport Index:		**Evacuation Indicator:**	No
RAM UOM:		**Public Evacuated:**	0
RAM Activity Rpted:		**Employees Evac:**	0
RAM UOM Rpted:		**Total Evacuated:**	0
RAM Activity:		**Total Evacuation Hrs:**	0
RAM Activity UOM:		**Major Artery Closed:**	No
RAM Mat Safety:		**Mjr Artery Hrs Closed:**	0
Spillage Result:	Yes	**Material Involved:**	No
Fire Result:	No	**Estimated Speed:**	0

Map Key	Number of Records	Direction	Distance (mi/ft)	Elev/Diff (ft)	Site	DB

Explosion Result:	No	**Weather Conditions:**	
Water Sewer Result:	No	**Vehicle Overturn:**	No
Gas Dispersion:	Yes	**Vehicle Left Roadway:**	No
Environment Damage:	No	**Passenger Aircraft:**	No
No Release Result:	No	**Cargo Baggage:**	
Fire EMS Report:	No	**Ship Non Transport:**	No
Fire EMS EMS Report:		**Ship Air First Flight:**	No
Police Report:	No	**Ship Air Subflight:**	No
Police Report No:		**Ship Init Transport:**	No
In House Cleanup:	No	**Ship Phase Transfer:**	No
Other Cleanup:	No	**Contact Name:**	JOHN MARULLO JR
Damage > 500:	Yes	**Contact Title:**	FRT OPERATIONS SUPERVISOR
Material Loss:	200	**Contact Business:**	
Carrier Damage:	0	**Contact Street:**	
Property Damage:	0	**Contact City:**	
Response Cost:	0	**Contact State:**	
Remediation Cost:	2900	**Contact Postal:**	
Damage Old Form:	0	**Contact Non US St:**	
Total Damages Amt:	3100	**Contact Country:**	US
Hazmat Fatality:	No	**Inc. Report Prepared:**	
Haz Fatal Employees:	0	**HMIS Serious Incidnt:**	No
Haz Fatal Respndrs:	0	**HMIS Serious Fatality:**	No
Haz Fatal Gen Public:	0	**HMIS Serious Injury:**	No
Tot Hazmat Fatalities:	0	**HMIS Flight Plan:**	No
Non Hazmat Fatality:	No	**HMIS Serious Evacs:**	No
Non Hazmat Fatals:	0	**HMIS Major Artery:**	No
Hazmat Injury:	No	**HMIS Bulk Release:**	No
Haz Hospital Empl:	0	**HMIS Marine Pollutnt:**	No
Haz Hospital Resp:	0	**HMIS Radioactive:**	No
Haz Hosp Gen Public:	0	**HMIS Gen Pkg Type:**	OHMIR.Ref_Container.descr_txt
Haz Hosp Old Form:	0	**HMIS Container Code:**	PAIL PLS
Total Haz Hosp Inj:	0	**HMIS Container Desc:**	Plastic pail open head capacity 10 gallons or less
Haz Non Hosp Empl:	0	**HMIS Bulk Incident:**	No
Haz Non Hosp Resp:	0	**Undeclared Shipment:**	No

Description of Events: PAIL WAS PLACED AND SHRINK WRAPPED ON A PALLET BY THE SHIPPER SHIPMENT WAS TRANSFERRED TO TRAILER NUMBER 615-4084 AT THE ULA FACILITY ON 8/28/97. A 500 LB PALLET FROM SHIPMENT NUMBER 151-808204 WAS PLACED ON TOP OF THE PALLET FOR TRANSPORT TO SAN DIEGO. WHILE THE TRAILER WAS IN ROUTE TO THE USD FACILITY THE WEIGHT OF THE HEAVY SKID CAUSED THE FIVE GALLON PLASTIC PAIL TO BUCKLE AND SPILL THE CONTENTS OVER THE REMAINDER OF THE SHIPMENT AND ONTO THE TRAILER FLOOR. RECOMMEND THAT THE ULA FACILITY UTILIZE LOAD RACKS AND CHECK THE WEIGHT OF SHIPMENTS THAT ARE TO BE USED FOR TOP FREIGHT TO PREVENT THIS TYPE OF INCIDENT FROM OCCURING IN THE FUTURE.

Recommend Actions Taken:

Map Key	Number of Records	Direction	Distance (mi/ft)	Elev/Diff (ft)	Site	DB
640	17 of 24	-	0.00 / 0.00	399.06 / -24	4965 CONWAY ST SAN DIEGO CA	HMIRS

Incident Cnty: SAN DIEGO

HMIR Incident Reports

Report No:	I-1999090639	**Fed DOT Agency Nm:**	

Map Key	Number of Records	Direction	Distance (mi/ft)	Elev/Diff (ft)	Site	DB

Report Type:	A hazardous material incident	**Fed DOT Report No:**	
Date of Incident:	08/24/1999	**Report Submit Src:**	Paper
Time of Incident:	0915	**Inc Multiple Rows:**	No
Haz Class Code:	8	**Inc Non US State:**	
Hazardous Class:	CORROSIVE MATERIAL	**Mode Transport:**	Highway
Commodity Short Nm:	CORROSIVE LIQUID BASIC	**Transport Phase:**	UNLOADING
Commodity Long Nm:	CORROSIVE LIQUID BASIC INORGANIC N.O.S.	**Incident Occrrnce:**	
Trade Name:		**Mat Ship Approval?:**	No
ID No:	UN3266	**Mat Ship Approv No:**	
Haz Waste Ind:	No	**Undecl Hazmat Ship?:**	No
Haz Waste EPA No:		**Packaging Type:**	Non-Bulk
HMIS Tox Inhalation?:	No	**Packing Group:**	
TIH Hazard Zone:		**Carrier Reporter:**	XPO ENTERPRISE SERVICES INC.
Qty Released:	15	**CR Street Name:**	4965 CONVOY ST
Unit of Measure:	LGA	**CR City:**	SAN DIEGO
What Failed:	;	**CR State:**	CA
What Failed Desc:	;	**CR Postal Code:**	92111-1600
How Failed Code:	303;	**CR Non US State:**	
How Failed Desc:	Burst or Ruptured;	**CR Fed DOT ID:**	838885
Failure Cause Code:	517; 506	**CR Hazmat Reg ID:**	
Failure Cause Desc:	Improper Preparation for Transportation; Corrosion - Exterior	**CR Country:**	US
Ident. Markings:		**Shipper Name:**	NALCO CHEMICALS
Cont1 Pkging Type:		**Shipper Street Name:**	2111 E DOMINGUEZ ST
Cont1 Const Mat:		**Shipper City:**	LONG BEACH
Cont1 Head Type:		**Shipper State:**	CA
Cont1 Pkg Capacity:	15	**Shipper Postal:**	90810-1087
C1 Capacity UOM:	LGA	**Shipper Non US St:**	
Cont1 Pkg Amt:		**Shipper Country:**	US
C1 Pkg Amt UOM:		**Shipper Waybill:**	493561202
Cont1 Pkg Number:	1	**Ship Hazmat Reg ID:**	
C1 Pkg NO Failed:	1	**Origin City:**	CARSON
Cont1 Pkg Mnfctr:	NOT REPORTED BY CARRIER	**Origin State:**	CALIFORNIA
Cont1 Pkg Mnfct Dt:		**Origin Postal:**	90810
Cont1 Pkg Serial NO:		**Origin Non US St:**	
C1 Pkg Last Test Dt:		**Origin Country:**	US
C1 Test Const Mat:		**Destination City:**	LA JOLLA
C1 Pkg Dsign Pres.:		**Destination State:**	CALIFORNIA
C1 Dsign Press UOM:		**Destination Postal:**	92037
C1 Pkg Shell Thick:		**Destination Non US:**	
C1 Shell Thick UOM:		**Destination Country:**	US
C1 Head Thickness:		**Cont2 Package Type:**	
C1 Head Thick UOM:		**Cont2 Const Mat:**	
C1 Pkg Srvc Pres.:		**Cont2 Pkg Capacity:**	
C1 Srvc Press UOM:		**Cont2 Capacity UOM:**	
C1 Valve/Device Fail?:	No	**Cont2 Pkg Amount:**	
C1 Device Type:		**Cont2 Pkg Amt UOM:**	
C1 Device Mnfctr:		**Cont2 Pkg No:**	
C1 Device Model:		**Cont2 Pkg No Failed:**	
NRC No:			
RAM Pkg Category:		**Haz NonHosp Public:**	0

Map Key	Number of Records	Direction	Distance (mi/ft)	Elev/Diff (ft)	Site	DB

RAM Pkg Cert.:	FALSE	**Haz NonHosp Old:**	0
RAM Pkg Cert. NBR:		**Tot Haz Non Hosp Inj:**	0
RAM Nuclide S:		**Total Hazmat Injuries:**	0
RAM Transport Index:		**Evacuation Indicator:**	No
RAM UOM:		**Public Evacuated:**	0
RAM Activity Rpted:		**Employees Evac:**	0
RAM UOM Rpted:		**Total Evacuated:**	0
RAM Activity:		**Total Evacuation Hrs:**	0
RAM Activity UOM:		**Major Artery Closed:**	No
RAM Mat Safety:		**Mjr Artery Hrs Closed:**	0
Spillage Result:	Yes	**Material Involved:**	No
Fire Result:	No	**Estimated Speed:**	0
Explosion Result:	No	**Weather Conditions:**	
Water Sewer Result:	No	**Vehicle Overturn:**	No
Gas Dispersion:	No	**Vehicle Left Roadway:**	No
Environment Damage:	No	**Passenger Aircraft:**	No
No Release Result:	No	**Cargo Baggage:**	
Fire EMS Report:	No	**Ship Non Transport:**	No
Fire EMS EMS Report:		**Ship Air First Flight:**	No
Police Report:	No	**Ship Air Subflight:**	No
Police Report No:		**Ship Init Transport:**	No
In House Cleanup:	No	**Ship Phase Transfer:**	No
Other Cleanup:	No	**Contact Name:**	BILL FYFE
Damage > 500:	Yes	**Contact Title:**	SAFETY SUPERVISOR
Material Loss:	50	**Contact Business:**	
Carrier Damage:	0	**Contact Street:**	
Property Damage:	0	**Contact City:**	
Response Cost:	0	**Contact State:**	
Remediation Cost:	1200	**Contact Postal:**	
Damage Old Form:	0	**Contact Non US St:**	
Total Damages Amt:	1250	**Contact Country:**	US
Hazmat Fatality:	No	**Inc. Report Prepared:**	
Haz Fatal Employees:	0	**HMIS Serious Incidnt:**	No
Haz Fatal Respndrs:	0	**HMIS Serious Fatality:**	No
Haz Fatal Gen Public:	0	**HMIS Serious Injury:**	No
Tot Hazmat Fatalities:	0	**HMIS Flight Plan:**	No
Non Hazmat Fatality:	No	**HMIS Serious Evacs:**	No
Non Hazmat Fatals:	0	**HMIS Major Artery:**	No
Hazmat Injury:	No	**HMIS Bulk Release:**	No
Haz Hospital Empl:	0	**HMIS Marine Pollutnt:**	No
Haz Hospital Resp:	0	**HMIS Radioactive:**	No
Haz Hosp Gen Public:	0	**HMIS Gen Pkg Type:**	OHMIR.Ref_Container.descr_txt
Haz Hosp Old Form:	0	**HMIS Container Code:**	DRUM PLS
Total Haz Hosp Inj:	0	**HMIS Container Desc:**	Plastic drum
Haz Non Hosp Empl:	0	**HMIS Bulk Incident:**	No
Haz Non Hosp Resp:	0	**Undeclared Shipment:**	No

Description of Events: DAMAGE WAS DUE TO OTHER FREIGHT LOAD ON TOP. LOCAL FIRE DEPT. WAS & CLEANED UP SPILL. INFORMATION WILL BE SENT BACK TO ORIGIN SERVICE CENTER TO FOLLOW UP.

Recommend Actions Taken:

640	18 of 24	-	0.00 / 0.00	399.06 / -24	4965 Convoy Street San Diego CA	HMIRS

Incident Cnty: SAN DIEGO

HMIR Incident Reports

Report No:	I-2003040190	**Fed DOT Agency Nm:**	
Report Type:	A hazardous material incident	**Fed DOT Report No:**	
Date of Incident:	02/06/2003	**Report Submit Src:**	Paper
Time of Incident:	0400	**Inc Multiple Rows:**	Yes
Haz Class Code:	8	**Inc Non US State:**	
Hazardous Class:	CORROSIVE MATERIAL	**Mode Transport:**	Highway
Commodity Short Nm:	AMINES LIQUID CORROSIV	**Transport Phase:**	UNLOADING
Commodity Long Nm:	AMINES LIQUID CORROSIVE N.O.S. OR POLYAMINES LIQUID CORROSIVE N.O.S.	**Incident Occrrnce:**	
Trade Name:	ALIPHATIC AMINE	**Mat Ship Approval?:**	No
ID No:	UN2735	**Mat Ship Approv No:**	
Haz Waste Ind:	No	**Undecl Hazmat Ship?:**	No
Haz Waste EPA No:		**Packaging Type:**	Non-Bulk
HMIS Tox Inhalation?:	No	**Packing Group:**	
TIH Hazard Zone:		**Carrier Reporter:**	XPO ENTERPRISE SERVICES INC.
Qty Released:	0.50	**CR Street Name:**	4965 CONVOY ST
Unit of Measure:	LGA	**CR City:**	SAN DIEGO
What Failed:	;	**CR State:**	CA
What Failed Desc:	;	**CR Postal Code:**	92111-1600
How Failed Code:	310; 305	**CR Non US State:**	
How Failed Desc:	Ripped or Torn; Crushed	**CR Fed DOT ID:**	838885
Failure Cause Code:	;	**CR Hazmat Reg ID:**	
Failure Cause Desc:	;	**CR Country:**	US
Ident. Markings:		**Shipper Name:**	CHEMREX INC
Cont1 Pkging Type:		**Shipper Street Name:**	9060 HVN AVE
Cont1 Const Mat:		**Shipper City:**	RANCHO CUCAMONGA
Cont1 Head Type:		**Shipper State:**	CA
Cont1 Pkg Capacity:	5	**Shipper Postal:**	91730
C1 Capacity UOM:	LGA	**Shipper Non US St:**	
Cont1 Pkg Amt:		**Shipper Country:**	US
C1 Pkg Amt UOM:		**Shipper Waybill:**	178-225843
Cont1 Pkg Number:	1	**Ship Hazmat Reg ID:**	
C1 Pkg NO Failed:	1	**Origin City:**	CUCAMONGA
Cont1 Pkg Mnfctr:	NOT REPORTED BY CARRIER	**Origin State:**	CALIFORNIA
Cont1 Pkg Mnfct Dt:		**Origin Postal:**	91730
Cont1 Pkg Serial NO:		**Origin Non US St:**	
C1 Pkg Last Test Dt:		**Origin Country:**	US
C1 Test Const Mat:		**Destination City:**	SAN DIEGO
C1 Pkg Dsign Pres.:		**Destination State:**	CALIFORNIA
C1 Dsign Press UOM:		**Destination Postal:**	92111
C1 Pkg Shell Thick:		**Destination Non US:**	
C1 Shell Thick UOM:		**Destination Country:**	US
C1 Head Thickness:		**Cont2 Package Type:**	
C1 Head Thick UOM:		**Cont2 Const Mat:**	
C1 Pkg Srvc Pres.:		**Cont2 Pkg Capacity:**	
C1 Srvc Press UOM:		**Cont2 Capacity UOM:**	
C1 Valve/Device Fail?:	No	**Cont2 Pkg Amount:**	

C1 Device Type:		**Cont2 Pkg Amt UOM:**	
C1 Device Mnfctr:		**Cont2 Pkg No:**	
C1 Device Model:		**Cont2 Pkg No Failed:**	
NRC No:			
RAM Pkg Category:		**Haz NonHosp Public:**	0
RAM Pkg Cert.:	FALSE	**Haz NonHosp Old:**	0
RAM Pkg Cert. NBR:		**Tot Haz Non Hosp Inj:**	0
RAM Nuclide S:		**Total Hazmat Injuries:**	0
RAM Transport Index:		**Evacuation Indicator:**	No
RAM UOM:		**Public Evacuated:**	0
RAM Activity Rpted:		**Employees Evac:**	0
RAM UOM Rpted:		**Total Evacuated:**	0
RAM Activity:		**Total Evacuation Hrs:**	0
RAM Activity UOM:		**Major Artery Closed:**	No
RAM Mat Safety:		**Mjr Artery Hrs Closed:**	0
Spillage Result:	Yes	**Material Involved:**	No
Fire Result:	No	**Estimated Speed:**	0
Explosion Result:	No	**Weather Conditions:**	
Water Sewer Result:	No	**Vehicle Overturn:**	No
Gas Dispersion:	No	**Vehicle Left Roadway:**	No
Environment Damage:	No	**Passenger Aircraft:**	No
No Release Result:	No	**Cargo Baggage:**	
Fire EMS Report:	No	**Ship Non Transport:**	No
Fire EMS EMS Report:		**Ship Air First Flight:**	No
Police Report:	No	**Ship Air Subflight:**	No
Police Report No:		**Ship Init Transport:**	No
In House Cleanup:	No	**Ship Phase Transfer:**	No
Other Cleanup:	No	**Contact Name:**	RUSSELL JOHNSON
Damage > 500:	No	**Contact Title:**	USD FOS
Material Loss:	0	**Contact Business:**	
Carrier Damage:	0	**Contact Street:**	
Property Damage:	0	**Contact City:**	
Response Cost:	0	**Contact State:**	
Remediation Cost:	0	**Contact Postal:**	
Damage Old Form:	0	**Contact Non US St:**	
Total Damages Amt:	0	**Contact Country:**	US
Hazmat Fatality:	No	**Inc. Report Prepared:**	
Haz Fatal Employees:	0	**HMIS Serious Incidnt:**	No
Haz Fatal Respndrs:	0	**HMIS Serious Fatality:**	No
Haz Fatal Gen Public:	0	**HMIS Serious Injury:**	No
Tot Hazmat Fatalities:	0	**HMIS Flight Plan:**	No
Non Hazmat Fatality:	No	**HMIS Serious Evacs:**	No
Non Hazmat Fatals:	0	**HMIS Major Artery:**	No
Hazmat Injury:	No	**HMIS Bulk Release:**	No
Haz Hospital Empl:	0	**HMIS Marine Pollutnt:**	No
Haz Hospital Resp:	0	**HMIS Radioactive:**	No
Haz Hosp Gen Public:	0	**HMIS Gen Pkg Type:**	OHMIR.Ref_Container.descr_txt
Haz Hosp Old Form:	0	**HMIS Container Code:**	DRUM
Total Haz Hosp Inj:	0	**HMIS Container Desc:**	Drum - fiber metal or plastic not specified
Haz Non Hosp Empl:	0	**HMIS Bulk Incident:**	No
Haz Non Hosp Resp:	0	**Undeclared Shipment:**	No

Description of Events: (A-B) WHILE UNLOADING TRLR 313-9646 2 PCS REF PRO 178225843 WERE CRUSHED BETWEEN PALLETS... ITEMS WERE 1 PLASTIC (1 GALLON CONTAINER) AND 5 GALLON DRUM.

Recommend Actions Taken:

HMIR Incident Reports

Report No:	I-2002010934	***Fed DOT Agency Nm:***	
Report Type:	A hazardous material incident	***Fed DOT Report No:***	
Date of Incident:	10/12/2001	***Report Submit Src:***	Paper
Time of Incident:	0830	***Inc Multiple Rows:***	No
Haz Class Code:	5.1	***Inc Non US State:***	
Hazardous Class:	OXIDIZER	***Mode Transport:***	Highway
Commodity Short Nm:	HYDROGEN PEROXIDE AND PE	***Transport Phase:***	UNLOADING
Commodity Long Nm:	HYDROGEN PEROXIDE AND PEROXYACETIC ACID MIXTURES STABILIZED WITH ACIDS WATER AND NOT MORE THAN 5 PERCENT PEROXYACETIC ACID	***Incident Occrrnce:***	
Trade Name:	OXYSAN	***Mat Ship Approval?:***	No
ID No:	UN3149	***Mat Ship Approv No:***	
Haz Waste Ind:	No	***Undecl Hazmat Ship?:***	No
Haz Waste EPA No:		***Packaging Type:***	Non-Bulk
HMIS Tox Inhalation?:	No	***Packing Group:***	
TIH Hazard Zone:		***Carrier Reporter:***	XPO ENTERPRISE SERVICES INC.
Qty Released:	5	***CR Street Name:***	4965 CONVOY ST
Unit of Measure:	LGA	***CR City:***	SAN DIEGO
What Failed:	103;	***CR State:***	CA
What Failed Desc:	Basic Material;	***CR Postal Code:***	92111-1600
How Failed Code:	305; 305	***CR Non US State:***	
How Failed Desc:	Crushed; Crushed	***CR Fed DOT ID:***	838885
Failure Cause Code:	517; 517	***CR Hazmat Reg ID:***	
Failure Cause Desc:	Improper Preparation for Transportation; Improper Preparation for Transportation	***CR Country:***	US
Ident. Markings:		***Shipper Name:***	INDIVIDUAL - NOT A COMPANY
Cont1 Pkging Type:		***Shipper Street Name:***	
Cont1 Const Mat:		***Shipper City:***	FOUNTAIN VALLEY
Cont1 Head Type:		***Shipper State:***	CA
Cont1 Pkg Capacity:		***Shipper Postal:***	92708
C1 Capacity UOM:		***Shipper Non US St:***	
Cont1 Pkg Amt:		***Shipper Country:***	US
C1 Pkg Amt UOM:		***Shipper Waybill:***	346-487201
Cont1 Pkg Number:	1	***Ship Hazmat Reg ID:***	
C1 Pkg NO Failed:	1	***Origin City:***	FOUNTAIN VALLEY
Cont1 Pkg Mnfctr:	NOT REPORTED BY CARRIER	***Origin State:***	CALIFORNIA
Cont1 Pkg Mnfct Dt:		***Origin Postal:***	92708
Cont1 Pkg Serial NO:		***Origin Non US St:***	
C1 Pkg Last Test Dt:		***Origin Country:***	US
C1 Test Const Mat:		***Destination City:***	SAN DIEGO
C1 Pkg Dsign Pres.:		***Destination State:***	CALIFORNIA
C1 Dsign Press UOM:		***Destination Postal:***	92121
C1 Pkg Shell Thick:		***Destination Non US:***	
C1 Shell Thick UOM:		***Destination Country:***	US
C1 Head Thickness:		***Cont2 Package Type:***	

C1 Head Thick UOM:		**Cont2 Const Mat:**	
C1 Pkg Srvc Pres.:		**Cont2 Pkg Capacity:**	
C1 Srvc Press UOM:		**Cont2 Capacity UOM:**	
C1 Valve/Device Fail?:	No	**Cont2 Pkg Amount:**	
C1 Device Type:		**Cont2 Pkg Amt UOM:**	
C1 Device Mnfctr:		**Cont2 Pkg No:**	1
C1 Device Model:		**Cont2 Pkg No Failed:**	1
NRC No:			
RAM Pkg Category:		**Haz NonHosp Public:**	0
RAM Pkg Cert.:	FALSE	**Haz NonHosp Old:**	0
RAM Pkg Cert. NBR:		**Tot Haz Non Hosp Inj:**	0
RAM Nuclide S:		**Total Hazmat Injuries:**	0
RAM Transport Index:		**Evacuation Indicator:**	No
RAM UOM:		**Public Evacuated:**	0
RAM Activity Rpted:		**Employees Evac:**	0
RAM UOM Rpted:		**Total Evacuated:**	0
RAM Activity:		**Total Evacuation Hrs:**	0
RAM Activity UOM:		**Major Artery Closed:**	No
RAM Mat Safety:		**Mjr Artery Hrs Closed:**	0
Spillage Result:	Yes	**Material Involved:**	No
Fire Result:	No	**Estimated Speed:**	0
Explosion Result:	No	**Weather Conditions:**	
Water Sewer Result:	No	**Vehicle Overturn:**	No
Gas Dispersion:	No	**Vehicle Left Roadway:**	No
Environment Damage:	No	**Passenger Aircraft:**	No
No Release Result:	No	**Cargo Baggage:**	
Fire EMS Report:	No	**Ship Non Transport:**	No
Fire EMS EMS Report:		**Ship Air First Flight:**	No
Police Report:	No	**Ship Air Subflight:**	No
Police Report No:		**Ship Init Transport:**	No
In House Cleanup:	No	**Ship Phase Transfer:**	No
Other Cleanup:	No	**Contact Name:**	DEBBIE BAILEY
Damage > 500:	No	**Contact Title:**	ACOORAH BAILEY
Material Loss:	5	**Contact Business:**	
Carrier Damage:	0	**Contact Street:**	
Property Damage:	0	**Contact City:**	
Response Cost:	0	**Contact State:**	
Remediation Cost:	0	**Contact Postal:**	
Damage Old Form:	0	**Contact Non US St:**	
Total Damages Amt:	5	**Contact Country:**	US
Hazmat Fatality:	No	**Inc. Report Prepared:**	
Haz Fatal Employees:	0	**HMIS Serious Incidnt:**	No
Haz Fatal Respndrs:	0	**HMIS Serious Fatality:**	No
Haz Fatal Gen Public:	0	**HMIS Serious Injury:**	No
Tot Hazmat Fatalities:	0	**HMIS Flight Plan:**	No
Non Hazmat Fatality:	No	**HMIS Serious Evacs:**	No
Non Hazmat Fatals:	0	**HMIS Major Artery:**	No
Hazmat Injury:	No	**HMIS Bulk Release:**	No
Haz Hospital Empl:	0	**HMIS Marine Pollutnt:**	No
Haz Hospital Resp:	0	**HMIS Radioactive:**	No
Haz Hosp Gen Public:	0	**HMIS Gen Pkg Type:**	OHMIR.Ref_Container.descr_txt

Haz Hosp Old Form:	0	**HMIS Container Code:**	BOX FBR
Total Haz Hosp Inj:	0	**HMIS Container Desc:**	Fiberboard box or carton
Haz Non Hosp Empl:	0	**HMIS Bulk Incident:**	No
Haz Non Hosp Resp:	0	**Undeclared Shipment:**	No

Description of Events: CARTON WAS LOADED BEHIND PALLET THAT FEEL OVER SUPERVISOR CLEANED UP IN FOUNDATION WILL BE SENT BACK TO ON SERVICE CENTER.

Recommend Actions Taken:

HMIR Incident Reports

Report No:	I-2005010751	**Fed DOT Agency Nm:**	
Report Type:	A hazardous material incident	**Fed DOT Report No:**	
Date of Incident:	01/05/2005	**Report Submit Src:**	Paper
Time of Incident:	0900	**Inc Multiple Rows:**	No
Haz Class Code:	8	**Inc Non US State:**	
Hazardous Class:	CORROSIVE MATERIAL	**Mode Transport:**	Highway
Commodity Short Nm:	SODIUM HYDROXIDE SOLUTI	**Transport Phase:**	UNLOADING
Commodity Long Nm:	SODIUM HYDROXIDE SOLUTION	**Incident Occrrnce:**	
Trade Name:	TRI-STAR BRITE	**Mat Ship Approval?:**	No
ID No:	UN1824	**Mat Ship Approv No:**	
Haz Waste Ind:	No	**Undecl Hazmat Ship?:**	No
Haz Waste EPA No:		**Packaging Type:**	Other - 1 GALLON PLASTIC
HMIS Tox Inhalation?:	No	**Packing Group:**	II
TIH Hazard Zone:		**Carrier Reporter:**	RANDY HAURUM
Qty Released:	0.015625	**CR Street Name:**	4965 CONVOY ST
Unit of Measure:	LGA	**CR City:**	SAN DIEGO
What Failed:	109	**CR State:**	CA
What Failed Desc:	Closure (e.g. Cap Top or Plug)	**CR Postal Code:**	92111
How Failed Code:	308	**CR Non US State:**	
How Failed Desc:	Leaked	**CR Fed DOT ID:**	0
Failure Cause Code:	517	**CR Hazmat Reg ID:**	
Failure Cause Desc:	Improper Preparation for Transportation	**CR Country:**	US
Ident. Markings:		**Shipper Name:**	W.W. GRAINGER INC.
Cont1 Pkging Type:		**Shipper Street Name:**	2261 RINGWOOD AVE
Cont1 Const Mat:		**Shipper City:**	SAN JOSE
Cont1 Head Type:		**Shipper State:**	CA
Cont1 Pkg Capacity:	4	**Shipper Postal:**	95131-1792
C1 Capacity UOM:	LGA	**Shipper Non US St:**	
Cont1 Pkg Amt:	4	**Shipper Country:**	US
C1 Pkg Amt UOM:	LGA	**Shipper Waybill:**	
Cont1 Pkg Number:	1	**Ship Hazmat Reg ID:**	
C1 Pkg NO Failed:	1	**Origin City:**	SAN JOSE
Cont1 Pkg Mnfctr:		**Origin State:**	CALIFORNIA
Cont1 Pkg Mnfct Dt:		**Origin Postal:**	95136
Cont1 Pkg Serial NO:		**Origin Non US St:**	
C1 Pkg Last Test Dt:		**Origin Country:**	US
C1 Test Const Mat:		**Destination City:**	VALLEY CENTER
C1 Pkg Dsign Pres.:		**Destination State:**	CALIFORNIA
C1 Dsign Press UOM:		**Destination Postal:**	92082
C1 Pkg Shell Thick:		**Destination Non US:**	
C1 Shell Thick UOM:		**Destination Country:**	US

Map Key	Number of Records	Direction	Distance (mi/ft)	Elev/Diff (ft)	Site	DB

C1 Head Thickness:		**Cont2 Package Type:**	
C1 Head Thick UOM:		**Cont2 Const Mat:**	
C1 Pkg Srvc Pres.:		**Cont2 Pkg Capacity:**	1
C1 Srvc Press UOM:		**Cont2 Capacity UOM:**	LGA
C1 Valve/Device Fail?:	No	**Cont2 Pkg Amount:**	1
C1 Device Type:		**Cont2 Pkg Amt UOM:**	LGA
C1 Device Mnfctr:		**Cont2 Pkg No:**	4
C1 Device Model:		**Cont2 Pkg No Failed:**	1
NRC No:			
RAM Pkg Category:		**Haz NonHosp Public:**	0
RAM Pkg Cert.:	FALSE	**Haz NonHosp Old:**	0
RAM Pkg Cert. NBR:		**Tot Haz Non Hosp Inj:**	0
RAM Nuclide S:		**Total Hazmat Injuries:**	0
RAM Transport Index:		**Evacuation Indicator:**	No
RAM UOM:		**Public Evacuated:**	0
RAM Activity Rpted:		**Employees Evac:**	0
RAM UOM Rpted:		**Total Evacuated:**	0
RAM Activity:	0	**Total Evacuation Hrs:**	0
RAM Activity UOM:		**Major Artery Closed:**	No
RAM Mat Safety:		**Mjr Artery Hrs Closed:**	0
Spillage Result:	Yes	**Material Involved:**	No
Fire Result:	No	**Estimated Speed:**	0
Explosion Result:	No	**Weather Conditions:**	
Water Sewer Result:	No	**Vehicle Overturn:**	No
Gas Dispersion:	No	**Vehicle Left Roadway:**	No
Environment Damage:	No	**Passenger Aircraft:**	No
No Release Result:	No	**Cargo Baggage:**	
Fire EMS Report:	No	**Ship Non Transport:**	No
Fire EMS EMS Report:		**Ship Air First Flight:**	No
Police Report:	No	**Ship Air Subflight:**	No
Police Report No:		**Ship Init Transport:**	No
In House Cleanup:	Yes	**Ship Phase Transfer:**	No
Other Cleanup:	No	**Contact Name:**	SAM DUNBAR
Damage > 500:	No	**Contact Title:**	DIRECTOR OF SAFETY
Material Loss:	0	**Contact Business:**	
Carrier Damage:	0	**Contact Street:**	2211 OLD EARHART ROAD
Property Damage:	0	**Contact City:**	ANN ARBOR
Response Cost:	0	**Contact State:**	MI
Remediation Cost:	0	**Contact Postal:**	48105
Damage Old Form:	0	**Contact Non US St:**	
Total Damages Amt:	0	**Contact Country:**	US
Hazmat Fatality:	No	**Inc. Report Prepared:**	Facility
Haz Fatal Employees:	0	**HMIS Serious Incidnt:**	No
Haz Fatal Respndrs:	0	**HMIS Serious Fatality:**	No
Haz Fatal Gen Public:	0	**HMIS Serious Injury:**	No
Tot Hazmat Fatalities:	0	**HMIS Flight Plan:**	No
Non Hazmat Fatality:	No	**HMIS Serious Evacs:**	No
Non Hazmat Fatals:	0	**HMIS Major Artery:**	No
Hazmat Injury:	No	**HMIS Bulk Release:**	No
Haz Hospital Empl:	0	**HMIS Marine Pollutnt:**	No
Haz Hospital Resp:	0	**HMIS Radioactive:**	No

Haz Hosp Gen Public:	0	**HMIS Gen Pkg Type:**	OHMIR.Ref_Container.descr_txt
Haz Hosp Old Form:	0	**HMIS Container Code:**	CONT PLS
Total Haz Hosp Inj:	0	**HMIS Container Desc:**	Plastic container no capacity or description given
Haz Non Hosp Empl:	0	**HMIS Bulk Incident:**	No
Haz Non Hosp Resp:	0	**Undeclared Shipment:**	No

Description of Events: THIS FREIGHT ARRIVED AT SAN DIEGO FROM BAKERSFIELD THE BOX CONTAINING 4 (1) GALLON PLASTIC CONTAINERS HAD TIPPED OVER THERE WAS NO LIQUID SPILLED ON THE TRAILER FLOOR HOWEVER THE BOX WAS WET THUS MY ASSESSMENT OF AMOUNT SPILLED. THE LID OF THE CONTAINER HAD VIBRATED LOOSE. NO OTHER APPARENT DAMAGE.

Recommend Actions Taken:

HMIR Incident Reports

Report No:	I-2003040190	**Fed DOT Agency Nm:**	
Report Type:	A hazardous material incident	**Fed DOT Report No:**	
Date of Incident:	02/06/2003	**Report Submit Src:**	Paper
Time of Incident:	0400	**Inc Multiple Rows:**	Yes
Haz Class Code:	8	**Inc Non US State:**	
Hazardous Class:	CORROSIVE MATERIAL	**Mode Transport:**	Highway
Commodity Short Nm:	AMINES LIQUID CORROSIV	**Transport Phase:**	UNLOADING
Commodity Long Nm:	AMINES LIQUID CORROSIVE N.O.S. OR POLYAMINES LIQUID CORROSIVE N.O.S.	**Incident Occrrnce:**	
Trade Name:	ALIPHATIC AMINE	**Mat Ship Approval?:**	No
ID No:	UN2735	**Mat Ship Approv No:**	
Haz Waste Ind:	No	**Undecl Hazmat Ship?:**	No
Haz Waste EPA No:		**Packaging Type:**	Non-Bulk
HMIS Tox Inhalation?:	No	**Packing Group:**	
TIH Hazard Zone:		**Carrier Reporter:**	XPO ENTERPRISE SERVICES INC.
Qty Released:	0.50	**CR Street Name:**	4965 CONVOY ST
Unit of Measure:	LGA	**CR City:**	SAN DIEGO
What Failed:	;	**CR State:**	CA
What Failed Desc:	;	**CR Postal Code:**	92111-1600
How Failed Code:	310; 305	**CR Non US State:**	
How Failed Desc:	Ripped or Torn; Crushed	**CR Fed DOT ID:**	838885
Failure Cause Code:	;	**CR Hazmat Reg ID:**	
Failure Cause Desc:	;	**CR Country:**	US
Ident. Markings:		**Shipper Name:**	CHEMREX INC
Cont1 Pkging Type:		**Shipper Street Name:**	9060 HVN AVE
Cont1 Const Mat:		**Shipper City:**	RANCHO CUCAMONGA
Cont1 Head Type:		**Shipper State:**	CA
Cont1 Pkg Capacity:	1	**Shipper Postal:**	91730
C1 Capacity UOM:	LGA	**Shipper Non US St:**	
Cont1 Pkg Amt:		**Shipper Country:**	US
C1 Pkg Amt UOM:		**Shipper Waybill:**	178-225843
Cont1 Pkg Number:	1	**Ship Hazmat Reg ID:**	
C1 Pkg NO Failed:	1	**Origin City:**	CUCAMONGA
Cont1 Pkg Mnfctr:	NOT REPORTED BY CARRIER	**Origin State:**	CALIFORNIA
Cont1 Pkg Mnfct Dt:		**Origin Postal:**	91730
Cont1 Pkg Serial NO:		**Origin Non US St:**	
C1 Pkg Last Test Dt:		**Origin Country:**	US
C1 Test Const Mat:		**Destination City:**	SAN DIEGO
C1 Pkg Dsign Pres.:		**Destination State:**	CALIFORNIA

C1 Dsign Press UOM:		Destination Postal:	92111
C1 Pkg Shell Thick:		Destination Non US:	
C1 Shell Thick UOM:		Destination Country:	US
C1 Head Thickness:		Cont2 Package Type:	
C1 Head Thick UOM:		Cont2 Const Mat:	
C1 Pkg Srvc Pres.:		Cont2 Pkg Capacity:	
C1 Srvc Press UOM:		Cont2 Capacity UOM:	
C1 Valve/Device Fail?:	No	Cont2 Pkg Amount:	
C1 Device Type:		Cont2 Pkg Amt UOM:	
C1 Device Mnfctr:		Cont2 Pkg No:	
C1 Device Model:		Cont2 Pkg No Failed:	
NRC No:			
RAM Pkg Category:		Haz NonHosp Public:	0
RAM Pkg Cert.:	FALSE	Haz NonHosp Old:	0
RAM Pkg Cert. NBR:		Tot Haz Non Hosp Inj:	0
RAM Nuclide S:		Total Hazmat Injuries:	0
RAM Transport Index:		Evacuation Indicator:	No
RAM UOM:		Public Evacuated:	0
RAM Activity Rpted:		Employees Evac:	0
RAM UOM Rpted:		Total Evacuated:	0
RAM Activity:		Total Evacuation Hrs:	0
RAM Activity UOM:		Major Artery Closed:	No
RAM Mat Safety:		Mjr Artery Hrs Closed:	0
Spillage Result:	Yes	Material Involved:	No
Fire Result:	No	Estimated Speed:	0
Explosion Result:	No	Weather Conditions:	
Water Sewer Result:	No	Vehicle Overturn:	No
Gas Dispersion:	No	Vehicle Left Roadway:	No
Environment Damage:	No	Passenger Aircraft:	No
No Release Result:	No	Cargo Baggage:	
Fire EMS Report:	No	Ship Non Transport:	No
Fire EMS EMS Report:		Ship Air First Flight:	No
Police Report:	No	Ship Air Subflight:	No
Police Report No:		Ship Init Transport:	No
In House Cleanup:	No	Ship Phase Transfer:	No
Other Cleanup:	No	Contact Name:	RUSSELL JOHNSON
Damage > 500:	No	Contact Title:	USD FOS
Material Loss:	0	Contact Business:	
Carrier Damage:	0	Contact Street:	
Property Damage:	0	Contact City:	
Response Cost:	0	Contact State:	
Remediation Cost:	0	Contact Postal:	
Damage Old Form:	0	Contact Non US St:	
Total Damages Amt:	0	Contact Country:	US
Hazmat Fatality:	No	Inc. Report Prepared:	
Haz Fatal Employees:	0	HMIS Serious Incidnt:	No
Haz Fatal Respndrs:	0	HMIS Serious Fatality:	No
Haz Fatal Gen Public:	0	HMIS Serious Injury:	No
Tot Hazmat Fatalities:	0	HMIS Flight Plan:	No
Non Hazmat Fatality:	No	HMIS Serious Evacs:	No
Non Hazmat Fatals:	0	HMIS Major Artery:	No

Map Key	Number of Records	Direction	Distance (mi/ft)	Elev/Diff (ft)	Site	DB

Hazmat Injury:	No	***HMIS Bulk Release:***	No
Haz Hospital Empl:	0	***HMIS Marine Pollutnt:***	No
Haz Hospital Resp:	0	***HMIS Radioactive:***	No
Haz Hosp Gen Public:	0	***HMIS Gen Pkg Type:***	OHMIR.Ref_Container.descr_txt
Haz Hosp Old Form:	0	***HMIS Container Code:***	CONT PLS
Total Haz Hosp Inj:	0	***HMIS Container Desc:***	Plastic container no capacity or description given
Haz Non Hosp Empl:	0	***HMIS Bulk Incident:***	No
Haz Non Hosp Resp:	0	***Undeclared Shipment:***	No

Description of Events: (A-B) WHILE UNLOADING TRLR 313-9646 2 PCS REF PRO 178225843 WERE CRUSHED BETWEEN PALLETS... ITEMS WERE 1 PLASTIC (1 GALLON CONTAINER) AND 5 GALLON DRUM.

Recommend Actions Taken:

HMIR Incident Reports

Report No:	I-1991080977	***Fed DOT Agency Nm:***	
Report Type:	A hazardous material incident	***Fed DOT Report No:***	
Date of Incident:	07/18/1991	***Report Submit Src:***	Paper
Time of Incident:	0720	***Inc Multiple Rows:***	No
Haz Class Code:	8	***Inc Non US State:***	
Hazardous Class:	CORROSIVE MATERIAL	***Mode Transport:***	Highway
Commodity Short Nm:	SODIUM HYDROXIDE SOLUTI	***Transport Phase:***	IN TRANSIT
Commodity Long Nm:	SODIUM HYDROXIDE SOLUTION	***Incident Occrrnce:***	
Trade Name:		***Mat Ship Approval?:***	No
ID No:	UN1824	***Mat Ship Approv No:***	
Haz Waste Ind:	No	***Undecl Hazmat Ship?:***	No
Haz Waste EPA No:		***Packaging Type:***	Other -
HMIS Tox Inhalation?:	No	***Packing Group:***	
TIH Hazard Zone:		***Carrier Reporter:***	XPO ENTERPRISE SERVICES INC.
Qty Released:	20	***CR Street Name:***	12903 LAKELAND RD
Unit of Measure:	LGA	***CR City:***	SANTA FE SPRINGS
What Failed:		***CR State:***	CA
What Failed Desc:		***CR Postal Code:***	90670-4516
How Failed Code:		***CR Non US State:***	
How Failed Desc:		***CR Fed DOT ID:***	838885
Failure Cause Code:	526	***CR Hazmat Reg ID:***	
Failure Cause Desc:	Loose Closure Component or Device	***CR Country:***	US
Ident. Markings:		***Shipper Name:***	MACDERMID INCORPORATED
Cont1 Pkging Type:		***Shipper Street Name:***	5439 W SAN FERNANDO RD
Cont1 Const Mat:		***Shipper City:***	LOS ANGELES
Cont1 Head Type:		***Shipper State:***	CA
Cont1 Pkg Capacity:	350	***Shipper Postal:***	90039-1014
C1 Capacity UOM:	LGA	***Shipper Non US St:***	
Cont1 Pkg Amt:		***Shipper Country:***	US
C1 Pkg Amt UOM:		***Shipper Waybill:***	580187263
Cont1 Pkg Number:	1	***Ship Hazmat Reg ID:***	
C1 Pkg NO Failed:	1	***Origin City:***	LOS ANGELES
Cont1 Pkg Mnfctr:	NOT REPORTED BY CARRIER	***Origin State:***	CALIFORNIA
Cont1 Pkg Mnfct Dt:		***Origin Postal:***	90039
Cont1 Pkg Serial NO:		***Origin Non US St:***	
C1 Pkg Last Test Dt:		***Origin Country:***	US

C1 Test Const Mat:		**Destination City:**	SAN DIEGO
C1 Pkg Dsign Pres.:		**Destination State:**	CALIFORNIA
C1 Dsign Press UOM:		**Destination Postal:**	92126
C1 Pkg Shell Thick:		**Destination Non US:**	
C1 Shell Thick UOM:		**Destination Country:**	US
C1 Head Thickness:		**Cont2 Package Type:**	
C1 Head Thick UOM:		**Cont2 Const Mat:**	
C1 Pkg Srvc Pres.:		**Cont2 Pkg Capacity:**	350
C1 Srvc Press UOM:		**Cont2 Capacity UOM:**	LGA
C1 Valve/Device Fail?:	No	**Cont2 Pkg Amount:**	
C1 Device Type:		**Cont2 Pkg Amt UOM:**	
C1 Device Mnfctr:		**Cont2 Pkg No:**	1
C1 Device Model:		**Cont2 Pkg No Failed:**	1
NRC No:			

RAM Pkg Category:		**Haz NonHosp Public:**	0
RAM Pkg Cert.:	FALSE	**Haz NonHosp Old:**	0
RAM Pkg Cert. NBR:		**Tot Haz Non Hosp Inj:**	0
RAM Nuclide S:		**Total Hazmat Injuries:**	0
RAM Transport Index:		**Evacuation Indicator:**	No
RAM UOM:		**Public Evacuated:**	0
RAM Activity Rpted:		**Employees Evac:**	0
RAM UOM Rpted:		**Total Evacuated:**	0
RAM Activity:		**Total Evacuation Hrs:**	0
RAM Activity UOM:		**Major Artery Closed:**	No
RAM Mat Safety:		**Mjr Artery Hrs Closed:**	0
Spillage Result:	Yes	**Material Involved:**	No
Fire Result:	No	**Estimated Speed:**	0
Explosion Result:	No	**Weather Conditions:**	
Water Sewer Result:	No	**Vehicle Overturn:**	No
Gas Dispersion:	No	**Vehicle Left Roadway:**	No
Environment Damage:	No	**Passenger Aircraft:**	No
No Release Result:	No	**Cargo Baggage:**	
Fire EMS Report:	No	**Ship Non Transport:**	No
Fire EMS EMS Report:		**Ship Air First Flight:**	No
Police Report:	No	**Ship Air Subflight:**	No
Police Report No:		**Ship Init Transport:**	No
In House Cleanup:	No	**Ship Phase Transfer:**	No
Other Cleanup:	No	**Contact Name:**	M W BAUCKMAN
Damage > 500:	No	**Contact Title:**	FRT OPERATIONS SUPERVISOR
Material Loss:	50	**Contact Business:**	
Carrier Damage:	50	**Contact Street:**	
Property Damage:	0	**Contact City:**	
Response Cost:	0	**Contact State:**	
Remediation Cost:	0	**Contact Postal:**	
Damage Old Form:	0	**Contact Non US St:**	
Total Damages Amt:	100	**Contact Country:**	US
Hazmat Fatality:	No	**Inc. Report Prepared:**	
Haz Fatal Employees:	0	**HMIS Serious Incidnt:**	No
Haz Fatal Respndrs:	0	**HMIS Serious Fatality:**	No
Haz Fatal Gen Public:	0	**HMIS Serious Injury:**	No
Tot Hazmat Fatalities:	0	**HMIS Flight Plan:**	No

Non Hazmat Fatality:	No	**HMIS Serious Evacs:**	No
Non Hazmat Fatals:	0	**HMIS Major Artery:**	No
Hazmat Injury:	No	**HMIS Bulk Release:**	No
Haz Hospital Empl:	0	**HMIS Marine Pollutnt:**	No
Haz Hospital Resp:	0	**HMIS Radioactive:**	No
Haz Hosp Gen Public:	0	**HMIS Gen Pkg Type:**	OHMIR.Ref_Container.descr_txt
Haz Hosp Old Form:	0	**HMIS Container Code:**	CONT
Total Haz Hosp Inj:	0	**HMIS Container Desc:**	Container no description given (do not use if at all possible)
Haz Non Hosp Empl:	0	**HMIS Bulk Incident:**	No
Haz Non Hosp Resp:	0	**Undeclared Shipment:**	No

Description of Events: IMPROPERLY SEALED CONTAINER LEAKED FROM TOP CAP DUE TO NORMAL MOTION IN TRANSIT. CORROSIVE MATERIAL SLOSHED AROUND INSIDE CONTAINER RAN DOWN SIDES OF CONTAINER AND ONTO TRAILER FLOOR. TRAILER ARRIVED IN SAN DIEGO WITH SMALL AMOUNT OF CORROSIVE MATERIAL DRIPPING FROM UNDERSIDES AND REAR DOOR. SPILLAGE WAS CLEANED UP BY COMPANY PERSONNEL IN SAN DIEGO USING ON-SITE HAZARDOUS MATERIAL SPILL KIT.

Recommend Actions Taken:

HMIR Incident Reports

Report No:	E-2016050464	**Fed DOT Agency Nm:**	
Report Type:	A hazardous material incident	**Fed DOT Report No:**	
Date of Incident:	05/09/2016	**Report Submit Src:**	Web
Time of Incident:	1430	**Inc Multiple Rows:**	No
Haz Class Code:	3	**Inc Non US State:**	
Hazardous Class:	FLAMMABLE - COMBUSTIBLE LIQUID	**Mode Transport:**	Highway
Commodity Short Nm:	PAINT RELATED MATERIAL I	**Transport Phase:**	IN TRANSIT
Commodity Long Nm:	PAINT RELATED MATERIAL INCLUDING PAINT THINNING DRYING REMOVING OR REDUCING COMPOUND	**Incident Occrrnce:**	
Trade Name:	ORIG. KLEARKOTE 5185	**Mat Ship Approval?:**	No
ID No:	UN1263	**Mat Ship Approv No:**	
Haz Waste Ind:	No	**Undecl Hazmat Ship?:**	No
Haz Waste EPA No:		**Packaging Type:**	Non-Bulk
HMIS Tox Inhalation?:	No	**Packing Group:**	II
TIH Hazard Zone:		**Carrier Reporter:**	XPO LOGISTICS LLC
Qty Released:	2	**CR Street Name:**	2211 OLD EARHART RD
Unit of Measure:	LGA	**CR City:**	ANN ARBOR
What Failed:	104	**CR State:**	MI
What Failed Desc:	Body	**CR Postal Code:**	48105-2963
How Failed Code:	309	**CR Non US State:**	
How Failed Desc:	Punctured	**CR Fed DOT ID:**	0
Failure Cause Code:	516	**CR Hazmat Reg ID:**	
Failure Cause Desc:	Impact with Sharp or Protruding Object (e.g. nails)	**CR Country:**	US
Ident. Markings:		**Shipper Name:**	NB COATINGS INC.
Cont1 Pkging Type:	Drum	**Shipper Street Name:**	2701 E 170TH ST
Cont1 Const Mat:	Steel	**Shipper City:**	LANSING
Cont1 Head Type:	Removable	**Shipper State:**	IL
Cont1 Pkg Capacity:	5	**Shipper Postal:**	60438-1107
C1 Capacity UOM:	LGA	**Shipper Non US St:**	
Cont1 Pkg Amt:	5	**Shipper Country:**	US
C1 Pkg Amt UOM:	LGA	**Shipper Waybill:**	
Cont1 Pkg Number:	120	**Ship Hazmat Reg ID:**	

C1 Pkg NO Failed:	1	***Origin City:***	LANSING
Cont1 Pkg Mnfctr:		***Origin State:***	ILLINOIS
Cont1 Pkg Mnfct Dt:		***Origin Postal:***	60438
Cont1 Pkg Serial NO:		***Origin Non US St:***	
C1 Pkg Last Test Dt:		***Origin Country:***	US
C1 Test Const Mat:		***Destination City:***	SAN DIEGO
C1 Pkg Dsign Pres.:		***Destination State:***	CALIFORNIA
C1 Dsign Press UOM:		***Destination Postal:***	92154
C1 Pkg Shell Thick:		***Destination Non US:***	
C1 Shell Thick UOM:		***Destination Country:***	US
C1 Head Thickness:		***Cont2 Package Type:***	
C1 Head Thick UOM:		***Cont2 Const Mat:***	
C1 Pkg Srvc Pres.:		***Cont2 Pkg Capacity:***	
C1 Srvc Press UOM:		***Cont2 Capacity UOM:***	
C1 Valve/Device Fail?:	No	***Cont2 Pkg Amount:***	
C1 Device Type:		***Cont2 Pkg Amt UOM:***	
C1 Device Mnfctr:		***Cont2 Pkg No:***	
C1 Device Model:		***Cont2 Pkg No Failed:***	
NRC No:			

RAM Pkg Category:		***Haz NonHosp Public:***	0
RAM Pkg Cert.:	FALSE	***Haz NonHosp Old:***	0
RAM Pkg Cert. NBR:		***Tot Haz Non Hosp Inj:***	0
RAM Nuclide S:		***Total Hazmat Injuries:***	0
RAM Transport Index:		***Evacuation Indicator:***	No
RAM UOM:		***Public Evacuated:***	0
RAM Activity Rpted:		***Employees Evac:***	0
RAM UOM Rpted:		***Total Evacuated:***	0
RAM Activity:		***Total Evacuation Hrs:***	0
RAM Activity UOM:		***Major Artery Closed:***	No
RAM Mat Safety:		***Mjr Artery Hrs Closed:***	0
Spillage Result:	Yes	***Material Involved:***	No
Fire Result:	No	***Estimated Speed:***	0
Explosion Result:	No	***Weather Conditions:***	
Water Sewer Result:	No	***Vehicle Overturn:***	No
Gas Dispersion:	No	***Vehicle Left Roadway:***	No
Environment Damage:	No	***Passenger Aircraft:***	No
No Release Result:	No	***Cargo Baggage:***	
Fire EMS Report:	No	***Ship Non Transport:***	No
Fire EMS EMS Report:		***Ship Air First Flight:***	No
Police Report:	No	***Ship Air Subflight:***	No
Police Report No:		***Ship Init Transport:***	No
In House Cleanup:	Yes	***Ship Phase Transfer:***	No
Other Cleanup:	No	***Contact Name:***	CAL RAINEY
Damage > 500:	No	***Contact Title:***	PROJECT MANAGER
Material Loss:	0	***Contact Business:***	ERTS
Carrier Damage:	0	***Contact Street:***	6001 Cochran Rd
Property Damage:	0	***Contact City:***	Solon
Response Cost:	0	***Contact State:***	OH
Remediation Cost:	0	***Contact Postal:***	44139
Damage Old Form:	0	***Contact Non US St:***	
Total Damages Amt:	0	***Contact Country:***	US

Map Key	Number of Records	Direction	Distance (mi/ft)	Elev/Diff (ft)	Site	DB

Hazmat Fatality:	No	**Inc. Report Prepared:**	Other-Third Party Agent
Haz Fatal Employees:	0	**HMIS Serious Incidnt:**	No
Haz Fatal Respndrs:	0	**HMIS Serious Fatality:**	No
Haz Fatal Gen Public:	0	**HMIS Serious Injury:**	No
Tot Hazmat Fatalities:	0	**HMIS Flight Plan:**	No
Non Hazmat Fatality:	No	**HMIS Serious Evacs:**	No
Non Hazmat Fatals:	0	**HMIS Major Artery:**	No
Hazmat Injury:	No	**HMIS Bulk Release:**	No
Haz Hospital Empl:	0	**HMIS Marine Pollutnt:**	No
Haz Hospital Resp:	0	**HMIS Radioactive:**	No
Haz Hosp Gen Public:	0	**HMIS Gen Pkg Type:**	OHMIR.Ref_Container.descr_txt
Haz Hosp Old Form:	0	**HMIS Container Code:**	DRUM MTL
Total Haz Hosp Inj:	0	**HMIS Container Desc:**	Metal drum
Haz Non Hosp Empl:	0	**HMIS Bulk Incident:**	No
Haz Non Hosp Resp:	0	**Undeclared Shipment:**	No

Description of Events: Approximately 2 gallons of UN1263 Clear Coat R 298D released from a 5 gallon metal pail that appeared to be punctured by an unknown object after it tipped over during transit. The release impacted the trailer floor and was confined to the inside of the trailer. XPO personnel on site cleaned the release with absorbents. The damaged container and cleanup debris was containerized into a 30 gallon steel drum and staged in the OS&D area on site.

Recommend Actions Taken:

HMIR Incident Reports

Report No:	X-2011040069	**Fed DOT Agency Nm:**	
Report Type:	A hazardous material incident	**Fed DOT Report No:**	
Date of Incident:	03/07/2011	**Report Submit Src:**	XML
Time of Incident:	0709	**Inc Multiple Rows:**	No
Haz Class Code:	3	**Inc Non US State:**	
Hazardous Class:	FLAMMABLE - COMBUSTIBLE LIQUID	**Mode Transport:**	Highway
Commodity Short Nm:	PAINT INCLUDING PAINT L	**Transport Phase:**	UNLOADING
Commodity Long Nm:	PAINT INCLUDING PAINT LACQUER ENAMEL STAIN SHELLAC SOLUTIONS VARNISH POLISH LIQUID FILLER AND LIQUID LACQUER BASE	**Incident Occrrnce:**	
Trade Name:	STACO PAINT HIGH HEA	**Mat Ship Approval?:**	No
ID No:	UN1263	**Mat Ship Approv No:**	
Haz Waste Ind:	No	**Undecl Hazmat Ship?:**	No
Haz Waste EPA No:		**Packaging Type:**	Non-Bulk
HMIS Tox Inhalation?:	No	**Packing Group:**	II
TIH Hazard Zone:		**Carrier Reporter:**	XPO ENTERPRISE SERVICES INC.
Qty Released:	0.000010	**CR Street Name:**	2211 OLD EARHART RD # 100
Unit of Measure:	LGA	**CR City:**	ANN ARBOR
What Failed:	110	**CR State:**	MI
What Failed Desc:	Cover	**CR Postal Code:**	48105-2963
How Failed Code:	304	**CR Non US State:**	
How Failed Desc:	Cracked	**CR Fed DOT ID:**	838885
Failure Cause Code:	517	**CR Hazmat Reg ID:**	051203551036LN
Failure Cause Desc:	Improper Preparation for Transportation	**CR Country:**	US
Ident. Markings:		**Shipper Name:**	PRC-DESOTO INTERNATIONAL INC.
Cont1 Pkging Type:	Box	**Shipper Street Name:**	17451 VON KARMAN AVE
Cont1 Const Mat:	Fiberboard	**Shipper City:**	IRVINE
Cont1 Head Type:		**Shipper State:**	CA
Cont1 Pkg Capacity:	4	**Shipper Postal:**	92614-6205

C1 Capacity UOM:	LGA	**Shipper Non US St:**	
Cont1 Pkg Amt:	4	**Shipper Country:**	US
C1 Pkg Amt UOM:	LGA	**Shipper Waybill:**	326-293634
Cont1 Pkg Number:	3	**Ship Hazmat Reg ID:**	
C1 Pkg NO Failed:	1	**Origin City:**	IRVINE
Cont1 Pkg Mnfctr:		**Origin State:**	CALIFORNIA
Cont1 Pkg Mnfct Dt:		**Origin Postal:**	92614
Cont1 Pkg Serial NO:		**Origin Non US St:**	
C1 Pkg Last Test Dt:		**Origin Country:**	US
C1 Test Const Mat:		**Destination City:**	SAN DIEGO
C1 Pkg Dsign Pres.:		**Destination State:**	CALIFORNIA
C1 Dsign Press UOM:		**Destination Postal:**	92135
C1 Pkg Shell Thick:		**Destination Non US:**	
C1 Shell Thick UOM:		**Destination Country:**	US
C1 Head Thickness:		**Cont2 Package Type:**	Can
C1 Head Thick UOM:		**Cont2 Const Mat:**	Metal (any type)
C1 Pkg Srvc Pres.:		**Cont2 Pkg Capacity:**	1
C1 Srvc Press UOM:		**Cont2 Capacity UOM:**	LGA
C1 Valve/Device Fail?:	No	**Cont2 Pkg Amount:**	1
C1 Device Type:		**Cont2 Pkg Amt UOM:**	LGA
C1 Device Mnfctr:		**Cont2 Pkg No:**	4
C1 Device Model:		**Cont2 Pkg No Failed:**	1
NRC No:			

RAM Pkg Category:		**Haz NonHosp Public:**	0
RAM Pkg Cert.:	FALSE	**Haz NonHosp Old:**	0
RAM Pkg Cert. NBR:		**Tot Haz Non Hosp Inj:**	0
RAM Nuclide S:		**Total Hazmat Injuries:**	0
RAM Transport Index:		**Evacuation Indicator:**	No
RAM UOM:		**Public Evacuated:**	0
RAM Activity Rpted:		**Employees Evac:**	0
RAM UOM Rpted:		**Total Evacuated:**	0
RAM Activity:		**Total Evacuation Hrs:**	0
RAM Activity UOM:		**Major Artery Closed:**	No
RAM Mat Safety:		**Mjr Artery Hrs Closed:**	0
Spillage Result:	Yes	**Material Involved:**	No
Fire Result:	No	**Estimated Speed:**	0
Explosion Result:	No	**Weather Conditions:**	
Water Sewer Result:	No	**Vehicle Overturn:**	No
Gas Dispersion:	No	**Vehicle Left Roadway:**	No
Environment Damage:	No	**Passenger Aircraft:**	No
No Release Result:	No	**Cargo Baggage:**	
Fire EMS Report:	No	**Ship Non Transport:**	No
Fire EMS EMS Report:		**Ship Air First Flight:**	No
Police Report:	No	**Ship Air Subflight:**	No
Police Report No:		**Ship Init Transport:**	No
In House Cleanup:	Yes	**Ship Phase Transfer:**	No
Other Cleanup:	No	**Contact Name:**	JOSHUA KOVARIK
Damage > 500:	No	**Contact Title:**	MANAGER SAFETY COMPLIANCE
Material Loss:	0	**Contact Business:**	Con-way Freight
Carrier Damage:	0	**Contact Street:**	2211 Old Earhart Road Suite 100
Property Damage:	0	**Contact City:**	Ann Arbor

Response Cost:	0	**Contact State:**	MI
Remediation Cost:	0	**Contact Postal:**	48105
Damage Old Form:	0	**Contact Non US St:**	
Total Damages Amt:	0	**Contact Country:**	US
Hazmat Fatality:	No	**Inc. Report Prepared:**	Carrier
Haz Fatal Employees:	0	**HMIS Serious Incidnt:**	No
Haz Fatal Respndrs:	0	**HMIS Serious Fatality:**	No
Haz Fatal Gen Public:	0	**HMIS Serious Injury:**	No
Tot Hazmat Fatalities:	0	**HMIS Flight Plan:**	No
Non Hazmat Fatality:	No	**HMIS Serious Evacs:**	No
Non Hazmat Fatals:	0	**HMIS Major Artery:**	No
Hazmat Injury:	No	**HMIS Bulk Release:**	No
Haz Hospital Empl:	0	**HMIS Marine Pollutnt:**	No
Haz Hospital Resp:	0	**HMIS Radioactive:**	No
Haz Hosp Gen Public:	0	**HMIS Gen Pkg Type:**	OHMIR.Ref_Container.descr_txt
Haz Hosp Old Form:	0	**HMIS Container Code:**	BOX FBR
Total Haz Hosp Inj:	0	**HMIS Container Desc:**	Fiberboard box or carton
Haz Non Hosp Empl:	0	**HMIS Bulk Incident:**	No
Haz Non Hosp Resp:	0	**Undeclared Shipment:**	No

Description of Events: Unloaded from trailer and found leaking. Box was opened and found that a lid was cracked. Cleaned up minor spilled as directed.

Recommend Actions Taken:

HMIR Incident Reports

Report No:	I-2002061193	**Fed DOT Agency Nm:**	
Report Type:	A hazardous material incident	**Fed DOT Report No:**	
Date of Incident:	05/22/2002	**Report Submit Src:**	Paper
Time of Incident:		**Inc Multiple Rows:**	No
Haz Class Code:	8	**Inc Non US State:**	
Hazardous Class:	CORROSIVE MATERIAL	**Mode Transport:**	Highway
Commodity Short Nm:	HYPOCHLORITE SOLUTIONS	**Transport Phase:**	UNLOADING
Commodity Long Nm:	HYPOCHLORITE SOLUTIONS	**Incident Occrrnce:**	
Trade Name:	SODIUM HYPOCHLORITE	**Mat Ship Approval?:**	No
ID No:	UN1791	**Mat Ship Approv No:**	
Haz Waste Ind:	No	**Undecl Hazmat Ship?:**	No
Haz Waste EPA No:		**Packaging Type:**	Non-Bulk
HMIS Tox Inhalation?:	No	**Packing Group:**	
TIH Hazard Zone:		**Carrier Reporter:**	XPO ENTERPRISE SERVICES INC.
Qty Released:	0.031250	**CR Street Name:**	4965 CONVOY ST
Unit of Measure:	LGA	**CR City:**	SAN DIEGO
What Failed:		**CR State:**	CA
What Failed Desc:		**CR Postal Code:**	92111-1600
How Failed Code:	309	**CR Non US State:**	
How Failed Desc:	Punctured	**CR Fed DOT ID:**	838885
Failure Cause Code:	516	**CR Hazmat Reg ID:**	
Failure Cause Desc:	Impact with Sharp or Protruding Object (e.g. nails)	**CR Country:**	US
Ident. Markings:		**Shipper Name:**	DIVERSEY INC.
Cont1 Pkging Type:		**Shipper Street Name:**	2415 CASCADE POINTE BLVD
Cont1 Const Mat:		**Shipper City:**	CHARLOTTE
Cont1 Head Type:		**Shipper State:**	NC

Cont1 Pkg Capacity:	15	**Shipper Postal:**	28208-6899
C1 Capacity UOM:	LGA	**Shipper Non US St:**	
Cont1 Pkg Amt:		**Shipper Country:**	US
C1 Pkg Amt UOM:		**Shipper Waybill:**	177 792915
Cont1 Pkg Number:	189	**Ship Hazmat Reg ID:**	
C1 Pkg NO Failed:	20	**Origin City:**	MADERA
Cont1 Pkg Mnfctr:	NOT REPORTED BY CARRIER	**Origin State:**	CALIFORNIA
Cont1 Pkg Mnfct Dt:		**Origin Postal:**	93637
Cont1 Pkg Serial NO:		**Origin Non US St:**	
C1 Pkg Last Test Dt:		**Origin Country:**	US
C1 Test Const Mat:		**Destination City:**	SAN DIEGO
C1 Pkg Dsign Pres.:		**Destination State:**	CALIFORNIA
C1 Dsign Press UOM:		**Destination Postal:**	92123
C1 Pkg Shell Thick:		**Destination Non US:**	
C1 Shell Thick UOM:		**Destination Country:**	US
C1 Head Thickness:		**Cont2 Package Type:**	
C1 Head Thick UOM:		**Cont2 Const Mat:**	
C1 Pkg Srvc Pres.:		**Cont2 Pkg Capacity:**	
C1 Srvc Press UOM:		**Cont2 Capacity UOM:**	
C1 Valve/Device Fail?:	No	**Cont2 Pkg Amount:**	
C1 Device Type:		**Cont2 Pkg Amt UOM:**	
C1 Device Mnfctr:		**Cont2 Pkg No:**	
C1 Device Model:		**Cont2 Pkg No Failed:**	
NRC No:			

RAM Pkg Category:		**Haz NonHosp Public:**	0
RAM Pkg Cert.:	FALSE	**Haz NonHosp Old:**	0
RAM Pkg Cert. NBR:		**Tot Haz Non Hosp Inj:**	0
RAM Nuclide S:		**Total Hazmat Injuries:**	0
RAM Transport Index:		**Evacuation Indicator:**	No
RAM UOM:		**Public Evacuated:**	0
RAM Activity Rpted:		**Employees Evac:**	0
RAM UOM Rpted:		**Total Evacuated:**	0
RAM Activity:		**Total Evacuation Hrs:**	0
RAM Activity UOM:		**Major Artery Closed:**	No
RAM Mat Safety:		**Mjr Artery Hrs Closed:**	0
Spillage Result:	Yes	**Material Involved:**	No
Fire Result:	No	**Estimated Speed:**	0
Explosion Result:	No	**Weather Conditions:**	
Water Sewer Result:	No	**Vehicle Overturn:**	No
Gas Dispersion:	No	**Vehicle Left Roadway:**	No
Environment Damage:	No	**Passenger Aircraft:**	No
No Release Result:	No	**Cargo Baggage:**	
Fire EMS Report:	No	**Ship Non Transport:**	No
Fire EMS EMS Report:		**Ship Air First Flight:**	No
Police Report:	No	**Ship Air Subflight:**	No
Police Report No:		**Ship Init Transport:**	No
In House Cleanup:	No	**Ship Phase Transfer:**	No
Other Cleanup:	No	**Contact Name:**	MARK MCCOY
Damage > 500:	No	**Contact Title:**	FRT OPERATIONS SUPERVISOR
Material Loss:	4	**Contact Business:**	
Carrier Damage:	0	**Contact Street:**	

Map Key	Number of Records	Direction	Distance (mi/ft)	Elev/Diff (ft)	Site	DB

Property Damage:	0	**Contact City:**	
Response Cost:	0	**Contact State:**	
Remediation Cost:	0	**Contact Postal:**	
Damage Old Form:	0	**Contact Non US St:**	
Total Damages Amt:	4	**Contact Country:**	US
Hazmat Fatality:	No	**Inc. Report Prepared:**	
Haz Fatal Employees:	0	**HMIS Serious Incidnt:**	No
Haz Fatal Respndrs:	0	**HMIS Serious Fatality:**	No
Haz Fatal Gen Public:	0	**HMIS Serious Injury:**	No
Tot Hazmat Fatalities:	0	**HMIS Flight Plan:**	No
Non Hazmat Fatality:	No	**HMIS Serious Evacs:**	No
Non Hazmat Fatals:	0	**HMIS Major Artery:**	No
Hazmat Injury:	No	**HMIS Bulk Release:**	No
Haz Hospital Empl:	0	**HMIS Marine Pollutnt:**	No
Haz Hospital Resp:	0	**HMIS Radioactive:**	No
Haz Hosp Gen Public:	0	**HMIS Gen Pkg Type:**	OHMIR.Ref_Container.descr_txt
Haz Hosp Old Form:	0	**HMIS Container Code:**	DRUM PLS
Total Haz Hosp Inj:	0	**HMIS Container Desc:**	Plastic drum
Haz Non Hosp Empl:	0	**HMIS Bulk Incident:**	No
Haz Non Hosp Resp:	0	**Undeclared Shipment:**	No

Description of Events: A STAPLE IN A PALLET PUNCTURED A DRUM A SMALL AMOUNT OF CORROSIVE LIQUID LEAKED OUT. THE DRUM WAS TURNED OVER TO STOP THE LEAKING ABSORBENT WAS PLACED ON THE SPILL AND THE DRUM WILL NE PUT IN A RECOUP DRUM AS IT DRIES. THE SHIPPER WAS NOTIFIED AND HAS ASKED US TO MAKE ARRANGEMENTS WITH CUSTOMER SERVICE TO RETURN THE DAMAGED DRUM TO THE MADERA LOCATION.

Recommend Actions Taken:

Map Key	Number of Records	Direction	Distance (mi/ft)	Elev/Diff (ft)	Site	DB
640	19 of 24	-	0.00 / 0.00	399.06 / -24	4965 CONVOY SAN DIEGO CA	HMIRS

Incident Cnty: SAN DIEGO

HMIR Incident Reports

Report No:	I-2004111157	**Fed DOT Agency Nm:**	
Report Type:	A hazardous material incident	**Fed DOT Report No:**	
Date of Incident:	11/03/2004	**Report Submit Src:**	Paper
Time of Incident:	1030	**Inc Multiple Rows:**	No
Haz Class Code:	3	**Inc Non US State:**	
Hazardous Class:	FLAMMABLE - COMBUSTIBLE LIQUID	**Mode Transport:**	Highway
Commodity Short Nm:	ALCOHOLS N.O.S.	**Transport Phase:**	N/A
Commodity Long Nm:	ALCOHOLS N.O.S.	**Incident Occrrnce:**	
Trade Name:	ETHANOL METHANOL I	**Mat Ship Approval?:**	No
ID No:	UN1987	**Mat Ship Approv No:**	
Haz Waste Ind:	No	**Undecl Hazmat Ship?:**	No
Haz Waste EPA No:		**Packaging Type:**	Non-Bulk
HMIS Tox Inhalation?:	No	**Packing Group:**	
TIH Hazard Zone:		**Carrier Reporter:**	XPO ENTERPRISE SERVICES INC.
Qty Released:	0.1250	**CR Street Name:**	4965 CONVOY ST
Unit of Measure:	LGA	**CR City:**	SAN DIEGO
What Failed:	103	**CR State:**	CA
What Failed Desc:	Basic Material	**CR Postal Code:**	92111-1600

Map Key	Number of Records	Direction	Distance (mi/ft)	Elev/Diff (ft)	Site	DB

How Failed Code:	303	**CR Non US State:**	
How Failed Desc:	Burst or Ruptured	**CR Fed DOT ID:**	838885
Failure Cause Code:	517	**CR Hazmat Reg ID:**	
Failure Cause Desc:	Improper Preparation for Transportation	**CR Country:**	US
Ident. Markings:		**Shipper Name:**	KESTER
Cont1 Pkging Type:		**Shipper Street Name:**	515 E TOUHY AVE
Cont1 Const Mat:		**Shipper City:**	DES PLAINES
Cont1 Head Type:		**Shipper State:**	IL
Cont1 Pkg Capacity:	1	**Shipper Postal:**	60018-2609
C1 Capacity UOM:	LGA	**Shipper Non US St:**	
Cont1 Pkg Amt:		**Shipper Country:**	US
C1 Pkg Amt UOM:		**Shipper Waybill:**	546-147000
Cont1 Pkg Number:	6	**Ship Hazmat Reg ID:**	
C1 Pkg NO Failed:	1	**Origin City:**	DES PLAINES
Cont1 Pkg Mnfctr:	NOT REPORTED BY CARRIER	**Origin State:**	ILLINOIS
Cont1 Pkg Mnfct Dt:		**Origin Postal:**	60018
Cont1 Pkg Serial NO:		**Origin Non US St:**	
C1 Pkg Last Test Dt:		**Origin Country:**	US
C1 Test Const Mat:		**Destination City:**	POWAY
C1 Pkg Dsign Pres.:		**Destination State:**	CALIFORNIA
C1 Dsign Press UOM:		**Destination Postal:**	92064
C1 Pkg Shell Thick:		**Destination Non US:**	
C1 Shell Thick UOM:		**Destination Country:**	US
C1 Head Thickness:		**Cont2 Package Type:**	
C1 Head Thick UOM:		**Cont2 Const Mat:**	
C1 Pkg Srvc Pres.:		**Cont2 Pkg Capacity:**	
C1 Srvc Press UOM:		**Cont2 Capacity UOM:**	
C1 Valve/Device Fail?:	No	**Cont2 Pkg Amount:**	
C1 Device Type:		**Cont2 Pkg Amt UOM:**	
C1 Device Mnfctr:		**Cont2 Pkg No:**	
C1 Device Model:		**Cont2 Pkg No Failed:**	
NRC No:			

RAM Pkg Category:		**Haz NonHosp Public:**	0
RAM Pkg Cert.:	FALSE	**Haz NonHosp Old:**	0
RAM Pkg Cert. NBR:		**Tot Haz Non Hosp Inj:**	0
RAM Nuclide S:		**Total Hazmat Injuries:**	0
RAM Transport Index:		**Evacuation Indicator:**	No
RAM UOM:		**Public Evacuated:**	0
RAM Activity Rpted:		**Employees Evac:**	0
RAM UOM Rpted:		**Total Evacuated:**	0
RAM Activity:		**Total Evacuation Hrs:**	0
RAM Activity UOM:		**Major Artery Closed:**	No
RAM Mat Safety:		**Mjr Artery Hrs Closed:**	0
Spillage Result:	Yes	**Material Involved:**	No
Fire Result:	No	**Estimated Speed:**	0
Explosion Result:	No	**Weather Conditions:**	
Water Sewer Result:	No	**Vehicle Overturn:**	No
Gas Dispersion:	No	**Vehicle Left Roadway:**	No
Environment Damage:	No	**Passenger Aircraft:**	No
No Release Result:	No	**Cargo Baggage:**	
Fire EMS Report:	No	**Ship Non Transport:**	No

Map Key	Number of Records	Direction	Distance (mi/ft)	Elev/Diff (ft)	Site	DB

Fire EMS EMS Report:		**Ship Air First Flight:**	No
Police Report:	No	**Ship Air Subflight:**	No
Police Report No:		**Ship Init Transport:**	No
In House Cleanup:	No	**Ship Phase Transfer:**	No
Other Cleanup:	No	**Contact Name:**	RANDY HAURUM
Damage > 500:	No	**Contact Title:**	FREIGHT OPERATIONS SUPERV
Material Loss:	25	**Contact Business:**	
Carrier Damage:	0	**Contact Street:**	
Property Damage:	0	**Contact City:**	
Response Cost:	0	**Contact State:**	
Remediation Cost:	0	**Contact Postal:**	
Damage Old Form:	0	**Contact Non US St:**	
Total Damages Amt:	25	**Contact Country:**	US
Hazmat Fatality:	No	**Inc. Report Prepared:**	
Haz Fatal Employees:	0	**HMIS Serious Incidnt:**	No
Haz Fatal Respndrs:	0	**HMIS Serious Fatality:**	No
Haz Fatal Gen Public:	0	**HMIS Serious Injury:**	No
Tot Hazmat Fatalities:	0	**HMIS Flight Plan:**	No
Non Hazmat Fatality:	No	**HMIS Serious Evacs:**	No
Non Hazmat Fatals:	0	**HMIS Major Artery:**	No
Hazmat Injury:	No	**HMIS Bulk Release:**	No
Haz Hospital Empl:	0	**HMIS Marine Pollutnt:**	No
Haz Hospital Resp:	0	**HMIS Radioactive:**	No
Haz Hosp Gen Public:	0	**HMIS Gen Pkg Type:**	OHMIR.Ref_Container.descr_txt
Haz Hosp Old Form:	0	**HMIS Container Code:**	CONT PLS
Total Haz Hosp Inj:	0	**HMIS Container Desc:**	Plastic container no capacity or description given
Haz Non Hosp Empl:	0	**HMIS Bulk Incident:**	No
Haz Non Hosp Resp:	0	**Undeclared Shipment:**	No

Description of Events: FREIGHT WAS LOADED IN DELIVERY TRAILER THERE WAS 3 SKIDS LOADED BEHIND THE HAZ-MAT. IT LOOKS LIKE SOMEONE PUSHED ANOTHER SKID INTO THE HAZ-MAT. AND THIS SKID PUNCTURED THE CONTAINER THAT WAS LOADING. THERE WAS A MEETING WITH DOCK WORKERS ON LOADING OF HAZ-MAT.

Recommend Actions Taken:

Map Key	Number of Records	Direction	Distance (mi/ft)	Elev/Diff (ft)	Site	DB
640	20 of 24	-	0.00 / 0.00	399.06 / -24	4965 CONVOY ST SAN DIEGO CA SAN DIEGO CA	HMIRS

Incident Cnty: SAN DIEGO

HMIR Incident Reports

Report No:	I-2010070039	**Fed DOT Agency Nm:**	
Report Type:	A hazardous material incident	**Fed DOT Report No:**	
Date of Incident:	07/02/2010	**Report Submit Src:**	Paper
Time of Incident:	1020	**Inc Multiple Rows:**	No
Haz Class Code:	2.1	**Inc Non US State:**	
Hazardous Class:	FLAMMABLE GAS	**Mode Transport:**	Highway
Commodity Short Nm:	AEROSOLS FLAMMABLE (EA	**Transport Phase:**	UNLOADING
Commodity Long Nm:	AEROSOLS FLAMMABLE (EACH NOT EXCEEDING 1 L CAPACITY)	**Incident Occrrnce:**	
Trade Name:	(ACETONE MEDIUM ALI	**Mat Ship Approval?:**	No
ID No:	UN1950	**Mat Ship Approv No:**	

Haz Waste Ind:	No	**Undecl Hazmat Ship?:**	No
Haz Waste EPA No:		**Packaging Type:**	Non-Bulk
HMIS Tox Inhalation?:	No	**Packing Group:**	
TIH Hazard Zone:		**Carrier Reporter:**	XPO ENTERPRISE SERVICES INC.
Qty Released:	0.015625	**CR Street Name:**	2211 OLD EARHART RD # 100
Unit of Measure:	LGA	**CR City:**	ANN ARBOR
What Failed:	115;	**CR State:**	MI
What Failed Desc:	Discharge Valve or Coupling;	**CR Postal Code:**	48105-2963
How Failed Code:	308;	**CR Non US State:**	
How Failed Desc:	Leaked;	**CR Fed DOT ID:**	838885
Failure Cause Code:	521; 515	**CR Hazmat Reg ID:**	051203551036LN
Failure Cause Desc:	Inadequate Preparation for Transportation; Human Error	**CR Country:**	US
Ident. Markings:		**Shipper Name:**	MAINFREIGHT INC.
Cont1 Pkging Type:	Box	**Shipper Street Name:**	1400 GLENN CURTISS ST
Cont1 Const Mat:	Fiberboard	**Shipper City:**	CARSON
Cont1 Head Type:		**Shipper State:**	CA
Cont1 Pkg Capacity:	0	**Shipper Postal:**	90746-4030
C1 Capacity UOM:		**Shipper Non US St:**	
Cont1 Pkg Amt:	0	**Shipper Country:**	US
C1 Pkg Amt UOM:		**Shipper Waybill:**	704817654
Cont1 Pkg Number:	0	**Ship Hazmat Reg ID:**	
C1 Pkg NO Failed:	0	**Origin City:**	CARSON
Cont1 Pkg Mnfctr:		**Origin State:**	CALIFORNIA
Cont1 Pkg Mnfct Dt:		**Origin Postal:**	90746
Cont1 Pkg Serial NO:		**Origin Non US St:**	
C1 Pkg Last Test Dt:		**Origin Country:**	US
C1 Test Const Mat:		**Destination City:**	ESCONDIDO
C1 Pkg Dsign Pres.:		**Destination State:**	CALIFORNIA
C1 Dsign Press UOM:		**Destination Postal:**	92025
C1 Pkg Shell Thick:		**Destination Non US:**	
C1 Shell Thick UOM:		**Destination Country:**	US
C1 Head Thickness:		**Cont2 Package Type:**	Can
C1 Head Thick UOM:		**Cont2 Const Mat:**	Metal (any type)
C1 Pkg Srvc Pres.:		**Cont2 Pkg Capacity:**	0
C1 Srvc Press UOM:		**Cont2 Capacity UOM:**	
C1 Valve/Device Fail?:	No	**Cont2 Pkg Amount:**	0
C1 Device Type:		**Cont2 Pkg Amt UOM:**	
C1 Device Mnfctr:		**Cont2 Pkg No:**	0
C1 Device Model:		**Cont2 Pkg No Failed:**	0
NRC No:			

RAM Pkg Category:		**Haz NonHosp Public:**	0
RAM Pkg Cert.:	FALSE	**Haz NonHosp Old:**	0
RAM Pkg Cert. NBR:		**Tot Haz Non Hosp Inj:**	0
RAM Nuclide S:		**Total Hazmat Injuries:**	0
RAM Transport Index:		**Evacuation Indicator:**	No
RAM UOM:		**Public Evacuated:**	0
RAM Activity Rpted:		**Employees Evac:**	0
RAM UOM Rpted:		**Total Evacuated:**	0
RAM Activity:	0	**Total Evacuation Hrs:**	0
RAM Activity UOM:		**Major Artery Closed:**	No

Map Key	Number of Records	Direction	Distance (mi/ft)	Elev/Diff (ft)	Site	DB

RAM Mat Safety:		**Mjr Artery Hrs Closed:**	0
Spillage Result:	Yes	**Material Involved:**	No
Fire Result:	No	**Estimated Speed:**	0
Explosion Result:	No	**Weather Conditions:**	
Water Sewer Result:	No	**Vehicle Overturn:**	No
Gas Dispersion:	No	**Vehicle Left Roadway:**	No
Environment Damage:	No	**Passenger Aircraft:**	No
No Release Result:	No	**Cargo Baggage:**	
Fire EMS Report:	No	**Ship Non Transport:**	No
Fire EMS EMS Report:		**Ship Air First Flight:**	No
Police Report:	No	**Ship Air Subflight:**	No
Police Report No:		**Ship Init Transport:**	No
In House Cleanup:	Yes	**Ship Phase Transfer:**	No
Other Cleanup:	No	**Contact Name:**	MR. LANCE HAGLER
Damage > 500:	No	**Contact Title:**	MANAGER OF SAFETY COMPLIANCE
Material Loss:	0	**Contact Business:**	
Carrier Damage:	0	**Contact Street:**	
Property Damage:	0	**Contact City:**	
Response Cost:	0	**Contact State:**	
Remediation Cost:	0	**Contact Postal:**	
Damage Old Form:	0	**Contact Non US St:**	
Total Damages Amt:	0	**Contact Country:**	
Hazmat Fatality:	No	**Inc. Report Prepared:**	Carrier
Haz Fatal Employees:	0	**HMIS Serious Incidnt:**	No
Haz Fatal Respndrs:	0	**HMIS Serious Fatality:**	No
Haz Fatal Gen Public:	0	**HMIS Serious Injury:**	No
Tot Hazmat Fatalities:	0	**HMIS Flight Plan:**	No
Non Hazmat Fatality:	No	**HMIS Serious Evacs:**	No
Non Hazmat Fatals:	0	**HMIS Major Artery:**	No
Hazmat Injury:	No	**HMIS Bulk Release:**	No
Haz Hospital Empl:	0	**HMIS Marine Pollutnt:**	No
Haz Hospital Resp:	0	**HMIS Radioactive:**	No
Haz Hosp Gen Public:	0	**HMIS Gen Pkg Type:**	OHMIR.Ref_Container.descr_txt
Haz Hosp Old Form:	0	**HMIS Container Code:**	BOX FBR
Total Haz Hosp Inj:	0	**HMIS Container Desc:**	Fiberboard box or carton
Haz Non Hosp Empl:	0	**HMIS Bulk Incident:**	No
Haz Non Hosp Resp:	0	**Undeclared Shipment:**	No

Description of Events: carton was stacked on an old pallet with uneven slats there was no cardboard on the pallet when the cartons were loaded the uneven surface caused the end of carton to compress and a can of aerosol discharged 2 oz of product.

Recommend Actions Taken: a protective cardboard placed on the pallet would've prevented the cartons being exposed to the uneven surface that cause the compression of the aerosol can.

640	***21 of 24***	***-***	***0.00 / 0.00***	***399.06 / -24***	***4965 Convoy St SAN DIEGO CA***	***HMIRS***

Incident Cnty: SAN DIEGO

HMIR Incident Reports

Report No:	X-2015120447	**Fed DOT Agency Nm:**	
Report Type:	A hazardous material incident	**Fed DOT Report No:**	
Date of Incident:	12/14/2015	**Report Submit Src:**	XML

Map Key	Number of Records	Direction	Distance (mi/ft)	Elev/Diff (ft)	Site	DB

Time of Incident:	0700	**Inc Multiple Rows:**	No
Haz Class Code:	8	**Inc Non US State:**	
Hazardous Class:	CORROSIVE MATERIAL	**Mode Transport:**	Highway
Commodity Short Nm:	CORROSIVE SOLID ACIDIC	**Transport Phase:**	LOADING
Commodity Long Nm:	CORROSIVE SOLID ACIDIC INORGANIC N.O.S.	**Incident Occrrnce:**	
Trade Name:	MONOSULFATE POTASSIUM	**Mat Ship Approval?:**	No
ID No:	UN3260	**Mat Ship Approv No:**	
Haz Waste Ind:	No	**Undecl Hazmat Ship?:**	No
Haz Waste EPA No:		**Packaging Type:**	Non-Bulk
HMIS Tox Inhalation?:	No	**Packing Group:**	II
TIH Hazard Zone:		**Carrier Reporter:**	XPO ENTERPRISE SERVICES INC.
Qty Released:	11.023114	**CR Street Name:**	2211 OLD EARHART RD # 100
Unit of Measure:	SLB	**CR City:**	ANN ARBOR
What Failed:	128	**CR State:**	MI
What Failed Desc:	Inner Packaging	**CR Postal Code:**	48105-2963
How Failed Code:	309	**CR Non US State:**	
How Failed Desc:	Punctured	**CR Fed DOT ID:**	838885
Failure Cause Code:	517	**CR Hazmat Reg ID:**	051203551036LN
Failure Cause Desc:	Improper Preparation for Transportation	**CR Country:**	US
Ident. Markings:		**Shipper Name:**	CHEMPOINT
Cont1 Pkging Type:	Bag	**Shipper Street Name:**	13530 ROSECRANS AVENUE
Cont1 Const Mat:	Paper multi-wall	**Shipper City:**	SANTA FE SPRINGS
Cont1 Head Type:		**Shipper State:**	CA
Cont1 Pkg Capacity:	110.231145	**Shipper Postal:**	90670
C1 Capacity UOM:	SLB	**Shipper Non US St:**	
Cont1 Pkg Amt:	110.231145	**Shipper Country:**	US
C1 Pkg Amt UOM:	SLB	**Shipper Waybill:**	331-913201
Cont1 Pkg Number:	252	**Ship Hazmat Reg ID:**	
C1 Pkg NO Failed:	4	**Origin City:**	SANTA FE SPRINGS
Cont1 Pkg Mnfctr:		**Origin State:**	CALIFORNIA
Cont1 Pkg Mnfct Dt:		**Origin Postal:**	90670
Cont1 Pkg Serial NO:		**Origin Non US St:**	
C1 Pkg Last Test Dt:		**Origin Country:**	US
C1 Test Const Mat:		**Destination City:**	HALSEY
C1 Pkg Dsign Pres.:		**Destination State:**	OREGON
C1 Dsign Press UOM:		**Destination Postal:**	97348
C1 Pkg Shell Thick:		**Destination Non US:**	
C1 Shell Thick UOM:		**Destination Country:**	US
C1 Head Thickness:		**Cont2 Package Type:**	Bag
C1 Head Thick UOM:		**Cont2 Const Mat:**	Fiberboard or cardboard
C1 Pkg Srvc Pres.:		**Cont2 Pkg Capacity:**	50
C1 Srvc Press UOM:		**Cont2 Capacity UOM:**	SKG
C1 Valve/Device Fail?:	No	**Cont2 Pkg Amount:**	50
C1 Device Type:		**Cont2 Pkg Amt UOM:**	SKG
C1 Device Mnfctr:		**Cont2 Pkg No:**	252
C1 Device Model:		**Cont2 Pkg No Failed:**	4
NRC No:			

RAM Pkg Category:		**Haz NonHosp Public:**	0
RAM Pkg Cert.:	FALSE	**Haz NonHosp Old:**	0
RAM Pkg Cert. NBR:		**Tot Haz Non Hosp Inj:**	0

Map Key	Number of Records	Direction	Distance (mi/ft)	Elev/Diff (ft)	Site	DB

RAM Nuclide S:		**Total Hazmat Injuries:**	0
RAM Transport Index:		**Evacuation Indicator:**	No
RAM UOM:		**Public Evacuated:**	0
RAM Activity Rpted:		**Employees Evac:**	0
RAM UOM Rpted:		**Total Evacuated:**	0
RAM Activity:		**Total Evacuation Hrs:**	0
RAM Activity UOM:		**Major Artery Closed:**	No
RAM Mat Safety:		**Mjr Artery Hrs Closed:**	0
Spillage Result:	Yes	**Material Involved:**	No
Fire Result:	No	**Estimated Speed:**	0
Explosion Result:	No	**Weather Conditions:**	
Water Sewer Result:	No	**Vehicle Overturn:**	No
Gas Dispersion:	No	**Vehicle Left Roadway:**	No
Environment Damage:	No	**Passenger Aircraft:**	No
No Release Result:	No	**Cargo Baggage:**	
Fire EMS Report:	No	**Ship Non Transport:**	No
Fire EMS EMS Report:		**Ship Air First Flight:**	No
Police Report:	No	**Ship Air Subflight:**	No
Police Report No:		**Ship Init Transport:**	No
In House Cleanup:	Yes	**Ship Phase Transfer:**	No
Other Cleanup:	No	**Contact Name:**	RICHARD WAINWRIGHT
Damage > 500:	No	**Contact Title:**	SAFETY
Material Loss:	0	**Contact Business:**	Con-way Freight
Carrier Damage:	0	**Contact Street:**	2211 Old Earhart Road Suite 100
Property Damage:	0	**Contact City:**	Ann Arbor
Response Cost:	0	**Contact State:**	MI
Remediation Cost:	0	**Contact Postal:**	48105
Damage Old Form:	0	**Contact Non US St:**	
Total Damages Amt:	0	**Contact Country:**	US
Hazmat Fatality:	No	**Inc. Report Prepared:**	Carrier
Haz Fatal Employees:	0	**HMIS Serious Incidnt:**	No
Haz Fatal Respndrs:	0	**HMIS Serious Fatality:**	No
Haz Fatal Gen Public:	0	**HMIS Serious Injury:**	No
Tot Hazmat Fatalities:	0	**HMIS Flight Plan:**	No
Non Hazmat Fatality:	No	**HMIS Serious Evacs:**	No
Non Hazmat Fatals:	0	**HMIS Major Artery:**	No
Hazmat Injury:	No	**HMIS Bulk Release:**	No
Haz Hospital Empl:	0	**HMIS Marine Pollutnt:**	No
Haz Hospital Resp:	0	**HMIS Radioactive:**	No
Haz Hosp Gen Public:	0	**HMIS Gen Pkg Type:**	OHMIR.Ref_Container.descr_txt
Haz Hosp Old Form:	0	**HMIS Container Code:**	BAG PPR
Total Haz Hosp Inj:	0	**HMIS Container Desc:**	Paper bag (cont1 for solid materials)
Haz Non Hosp Empl:	0	**HMIS Bulk Incident:**	No
Haz Non Hosp Resp:	0	**Undeclared Shipment:**	No

Description of Events: Four bags damaged when loaded on top of other freight without using plywood for separation and protection.

Recommend Actions Taken:

HMIR Incident Reports

Report No:	X-2012070319	**Fed DOT Agency Nm:**	
Report Type:	A hazardous material incident	**Fed DOT Report No:**	

Map Key	Number of Records	Direction	Distance (mi/ft)	Elev/Diff (ft)	Site	DB

Date of Incident:	07/03/2012	**Report Submit Src:**	XML
Time of Incident:	0800	**Inc Multiple Rows:**	No
Haz Class Code:	5.1	**Inc Non US State:**	
Hazardous Class:	OXIDIZER	**Mode Transport:**	Highway
Commodity Short Nm:	HYDROGEN PEROXIDE AND PE	**Transport Phase:**	UNLOADING
Commodity Long Nm:	HYDROGEN PEROXIDE AND PEROXYACETIC ACID MIXTURES STABILIZED WITH ACIDS WATER AND NOT MORE THAN 5 PERCENT PEROXYACETIC ACID	**Incident Occrrnce:**	
Trade Name:	STABILIZED	**Mat Ship Approval?:**	No
ID No:	UN3149	**Mat Ship Approv No:**	
Haz Waste Ind:	No	**Undecl Hazmat Ship?:**	No
Haz Waste EPA No:		**Packaging Type:**	Non-Bulk
HMIS Tox Inhalation?:	No	**Packing Group:**	II
TIH Hazard Zone:		**Carrier Reporter:**	XPO ENTERPRISE SERVICES INC.
Qty Released:	1	**CR Street Name:**	2211 OLD EARHART RD # 100
Unit of Measure:	LGA	**CR City:**	ANN ARBOR
What Failed:	128; 104	**CR State:**	MI
What Failed Desc:	Inner Packaging; Body	**CR Postal Code:**	48105-2963
How Failed Code:	308; 308	**CR Non US State:**	
How Failed Desc:	Leaked; Leaked	**CR Fed DOT ID:**	838885
Failure Cause Code:	515; 515	**CR Hazmat Reg ID:**	051203551036LN
Failure Cause Desc:	Human Error; Human Error	**CR Country:**	US
Ident. Markings:		**Shipper Name:**	MEDIVATORS INC.
Cont1 Pkging Type:	Box	**Shipper Street Name:**	14605 28TH AVE N
Cont1 Const Mat:	Fiberboard	**Shipper City:**	MINNEAPOLIS
Cont1 Head Type:		**Shipper State:**	MN
Cont1 Pkg Capacity:	5	**Shipper Postal:**	55447-4822
C1 Capacity UOM:	LGA	**Shipper Non US St:**	
Cont1 Pkg Amt:	5	**Shipper Country:**	US
C1 Pkg Amt UOM:	LGA	**Shipper Waybill:**	913-770266
Cont1 Pkg Number:	8	**Ship Hazmat Reg ID:**	
C1 Pkg NO Failed:	3	**Origin City:**	PLYMOUTH
Cont1 Pkg Mnfctr:		**Origin State:**	MINNESOTA
Cont1 Pkg Mnfct Dt:		**Origin Postal:**	55447
Cont1 Pkg Serial NO:		**Origin Non US St:**	
C1 Pkg Last Test Dt:		**Origin Country:**	US
C1 Test Const Mat:		**Destination City:**	SAN DIEGO
C1 Pkg Dsign Pres.:		**Destination State:**	CALIFORNIA
C1 Dsign Press UOM:		**Destination Postal:**	92115
C1 Pkg Shell Thick:		**Destination Non US:**	
C1 Shell Thick UOM:		**Destination Country:**	US
C1 Head Thickness:		**Cont2 Package Type:**	Can
C1 Head Thick UOM:		**Cont2 Const Mat:**	Metal (any type)
C1 Pkg Srvc Pres.:		**Cont2 Pkg Capacity:**	1
C1 Srvc Press UOM:		**Cont2 Capacity UOM:**	LGA
C1 Valve/Device Fail?:	No	**Cont2 Pkg Amount:**	1
C1 Device Type:		**Cont2 Pkg Amt UOM:**	LGA
C1 Device Mnfctr:		**Cont2 Pkg No:**	5
C1 Device Model:		**Cont2 Pkg No Failed:**	1
NRC No:			

Map Key	Number of Records	Direction	Distance (mi/ft)	Elev/Diff (ft)	Site	DB

RAM Pkg Category:		**Haz NonHosp Public:**	0
RAM Pkg Cert.:	FALSE	**Haz NonHosp Old:**	0
RAM Pkg Cert. NBR:		**Tot Haz Non Hosp Inj:**	0
RAM Nuclide S:		**Total Hazmat Injuries:**	0
RAM Transport Index:		**Evacuation Indicator:**	No
RAM UOM:		**Public Evacuated:**	0
RAM Activity Rpted:		**Employees Evac:**	0
RAM UOM Rpted:		**Total Evacuated:**	0
RAM Activity:		**Total Evacuation Hrs:**	0
RAM Activity UOM:		**Major Artery Closed:**	No
RAM Mat Safety:		**Mjr Artery Hrs Closed:**	0
Spillage Result:	Yes	**Material Involved:**	No
Fire Result:	No	**Estimated Speed:**	0
Explosion Result:	No	**Weather Conditions:**	
Water Sewer Result:	No	**Vehicle Overturn:**	No
Gas Dispersion:	No	**Vehicle Left Roadway:**	No
Environment Damage:	No	**Passenger Aircraft:**	No
No Release Result:	No	**Cargo Baggage:**	
Fire EMS Report:	No	**Ship Non Transport:**	No
Fire EMS EMS Report:		**Ship Air First Flight:**	No
Police Report:	No	**Ship Air Subflight:**	No
Police Report No:		**Ship Init Transport:**	No
In House Cleanup:	No	**Ship Phase Transfer:**	No
Other Cleanup:	No	**Contact Name:**	MIKE GARDNER
Damage > 500:	No	**Contact Title:**	MANAGER SAFETY COMPLIANCE
Material Loss:	0	**Contact Business:**	Con-way Freight
Carrier Damage:	0	**Contact Street:**	2211 Old Earhart Road Suite 100
Property Damage:	0	**Contact City:**	Ann Arbor
Response Cost:	0	**Contact State:**	MI
Remediation Cost:	0	**Contact Postal:**	48105
Damage Old Form:	0	**Contact Non US St:**	
Total Damages Amt:	0	**Contact Country:**	US
Hazmat Fatality:	No	**Inc. Report Prepared:**	Carrier
Haz Fatal Employees:	0	**HMIS Serious Incidnt:**	No
Haz Fatal Respndrs:	0	**HMIS Serious Fatality:**	No
Haz Fatal Gen Public:	0	**HMIS Serious Injury:**	No
Tot Hazmat Fatalities:	0	**HMIS Flight Plan:**	No
Non Hazmat Fatality:	No	**HMIS Serious Evacs:**	No
Non Hazmat Fatals:	0	**HMIS Major Artery:**	No
Hazmat Injury:	No	**HMIS Bulk Release:**	No
Haz Hospital Empl:	0	**HMIS Marine Pollutnt:**	No
Haz Hospital Resp:	0	**HMIS Radioactive:**	No
Haz Hosp Gen Public:	0	**HMIS Gen Pkg Type:**	OHMIR.Ref_Container.descr_txt
Haz Hosp Old Form:	0	**HMIS Container Code:**	BOX FBR
Total Haz Hosp Inj:	0	**HMIS Container Desc:**	Fiberboard box or carton
Haz Non Hosp Empl:	0	**HMIS Bulk Incident:**	No
Haz Non Hosp Resp:	0	**Undeclared Shipment:**	No

Description of Events: Three of 10 cases 8 of which were hazmat found to be wet at time of unload. Unable to determine if product leaked or moisture came from elsewhere. Treated as if it was a chem spill. No noticible forklift damage no packaging failure indicators just wet boxes.

Recommend Actions Taken:

Map Key	Number of Records	Direction	Distance (mi/ft)	Elev/Diff (ft)	Site	DB

HMIR Incident Reports

Report No:	E-2017030611	***Fed DOT Agency Nm:***	
Report Type:	A hazardous material incident	***Fed DOT Report No:***	
Date of Incident:	03/28/2017	***Report Submit Src:***	Web
Time of Incident:	2040	***Inc Multiple Rows:***	No
Haz Class Code:	8	***Inc Non US State:***	
Hazardous Class:	CORROSIVE MATERIAL	***Mode Transport:***	Highway
Commodity Short Nm:	CORROSIVE SOLID ACIDIC	***Transport Phase:***	IN TRANSIT
Commodity Long Nm:	CORROSIVE SOLID ACIDIC INORGANIC N.O.S.	***Incident Occrrnce:***	
Trade Name:	MONOSULFATE POTASSIUM	***Mat Ship Approval?:***	No
ID No:	UN3260	***Mat Ship Approv No:***	
Haz Waste Ind:	No	***Undecl Hazmat Ship?:***	No
Haz Waste EPA No:		***Packaging Type:***	Non-Bulk
HMIS Tox Inhalation?:	No	***Packing Group:***	II
TIH Hazard Zone:		***Carrier Reporter:***	XPO LOGISTICS LLC
Qty Released:	1	***CR Street Name:***	2211 OLD EARHART RD
Unit of Measure:	SLB	***CR City:***	ANN ARBOR
What Failed:	104	***CR State:***	MI
What Failed Desc:	Body	***CR Postal Code:***	48105-2963
How Failed Code:	309	***CR Non US State:***	
How Failed Desc:	Punctured	***CR Fed DOT ID:***	0
Failure Cause Code:	517	***CR Hazmat Reg ID:***	
Failure Cause Desc:	Improper Preparation for Transportation	***CR Country:***	US
Ident. Markings:		***Shipper Name:***	ROHM AND HAAS COMPANY
Cont1 Pkging Type:	Bag	***Shipper Street Name:***	455 FOREST ST
Cont1 Const Mat:	Paper multi-wall	***Shipper City:***	MARLBOROUGH
Cont1 Head Type:		***Shipper State:***	MA
Cont1 Pkg Capacity:	30	***Shipper Postal:***	01752-3001
C1 Capacity UOM:	SLB	***Shipper Non US St:***	
Cont1 Pkg Amt:	30	***Shipper Country:***	US
C1 Pkg Amt UOM:	SLB	***Shipper Waybill:***	
Cont1 Pkg Number:	59	***Ship Hazmat Reg ID:***	
C1 Pkg NO Failed:	1	***Origin City:***	MARLBOROUGH
Cont1 Pkg Mnfctr:		***Origin State:***	MASSACHUSETTS
Cont1 Pkg Mnfct Dt:		***Origin Postal:***	01752
Cont1 Pkg Serial NO:		***Origin Non US St:***	
C1 Pkg Last Test Dt:		***Origin Country:***	US
C1 Test Const Mat:		***Destination City:***	
C1 Pkg Dsign Pres.:		***Destination State:***	
C1 Dsign Press UOM:		***Destination Postal:***	
C1 Pkg Shell Thick:		***Destination Non US:***	
C1 Shell Thick UOM:		***Destination Country:***	
C1 Head Thickness:		***Cont2 Package Type:***	
C1 Head Thick UOM:		***Cont2 Const Mat:***	
C1 Pkg Srvc Pres.:		***Cont2 Pkg Capacity:***	
C1 Srvc Press UOM:		***Cont2 Capacity UOM:***	
C1 Valve/Device Fail?:	No	***Cont2 Pkg Amount:***	
C1 Device Type:		***Cont2 Pkg Amt UOM:***	
C1 Device Mnfctr:		***Cont2 Pkg No:***	

Map Key	Number of Records	Direction	Distance (mi/ft)	Elev/Diff (ft)	Site	DB

C1 Device Model:		**Cont2 Pkg No Failed:**	
NRC No:			
RAM Pkg Category:		**Haz NonHosp Public:**	0
RAM Pkg Cert.:	FALSE	**Haz NonHosp Old:**	0
RAM Pkg Cert. NBR:		**Tot Haz Non Hosp Inj:**	0
RAM Nuclide S:		**Total Hazmat Injuries:**	0
RAM Transport Index:		**Evacuation Indicator:**	No
RAM UOM:		**Public Evacuated:**	0
RAM Activity Rpted:		**Employees Evac:**	0
RAM UOM Rpted:		**Total Evacuated:**	0
RAM Activity:		**Total Evacuation Hrs:**	0
RAM Activity UOM:		**Major Artery Closed:**	No
RAM Mat Safety:		**Mjr Artery Hrs Closed:**	0
Spillage Result:	Yes	**Material Involved:**	No
Fire Result:	No	**Estimated Speed:**	0
Explosion Result:	No	**Weather Conditions:**	
Water Sewer Result:	No	**Vehicle Overturn:**	No
Gas Dispersion:	No	**Vehicle Left Roadway:**	No
Environment Damage:	No	**Passenger Aircraft:**	No
No Release Result:	No	**Cargo Baggage:**	
Fire EMS Report:	No	**Ship Non Transport:**	No
Fire EMS EMS Report:		**Ship Air First Flight:**	No
Police Report:	No	**Ship Air Subflight:**	No
Police Report No:		**Ship Init Transport:**	No
In House Cleanup:	Yes	**Ship Phase Transfer:**	No
Other Cleanup:	No	**Contact Name:**	KEITH WITKOWSKI
Damage > 500:	No	**Contact Title:**	PROJECT MANAGER
Material Loss:	0	**Contact Business:**	Emergency Response & Training Solutions
Carrier Damage:	0	**Contact Street:**	6001 Cochran Road Suite 300
Property Damage:	0	**Contact City:**	Solon
Response Cost:	0	**Contact State:**	OH
Remediation Cost:	0	**Contact Postal:**	44139
Damage Old Form:	0	**Contact Non US St:**	
Total Damages Amt:	0	**Contact Country:**	US
Hazmat Fatality:	No	**Inc. Report Prepared:**	Other-agent for the responsibl
Haz Fatal Employees:	0	**HMIS Serious Incidnt:**	No
Haz Fatal Respndrs:	0	**HMIS Serious Fatality:**	No
Haz Fatal Gen Public:	0	**HMIS Serious Injury:**	No
Tot Hazmat Fatalities:	0	**HMIS Flight Plan:**	No
Non Hazmat Fatality:	No	**HMIS Serious Evacs:**	No
Non Hazmat Fatals:	0	**HMIS Major Artery:**	No
Hazmat Injury:	No	**HMIS Bulk Release:**	No
Haz Hospital Empl:	0	**HMIS Marine Pollutnt:**	No
Haz Hospital Resp:	0	**HMIS Radioactive:**	No
Haz Hosp Gen Public:	0	**HMIS Gen Pkg Type:**	OHMIR.Ref_Container.descr_txt
Haz Hosp Old Form:	0	**HMIS Container Code:**	BAG PPR
Total Haz Hosp Inj:	0	**HMIS Container Desc:**	Paper bag (cont1 for solid materials)
Haz Non Hosp Empl:	0	**HMIS Bulk Incident:**	No
Haz Non Hosp Resp:	0	**Undeclared Shipment:**	No

Description of Events: (1) - 30 pound paper bag of UN3260 Preposit Etch was torn on the side during transit and released approximately 2 cups inside the trailer. Terminal personnel cleaned and contained the release and it is staged on site in OS&D for

XPO to manage. No soils drains or waterways were impacted by this release.

Recommend Actions Taken:

HMIR Incident Reports

Report No:	I-2008010466	***Fed DOT Agency Nm:***	
Report Type:	A hazardous material incident	***Fed DOT Report No:***	
Date of Incident:	01/07/2008	***Report Submit Src:***	Paper
Time of Incident:	0545	***Inc Multiple Rows:***	No
Haz Class Code:	8	***Inc Non US State:***	
Hazardous Class:	CORROSIVE MATERIAL	***Mode Transport:***	Highway
Commodity Short Nm:	AMINES LIQUID CORROSIV	***Transport Phase:***	UNLOADING
Commodity Long Nm:	AMINES LIQUID CORROSIVE N.O.S. OR POLYAMINES LIQUID CORROSIVE N.O.S.	***Incident Occrrnce:***	
Trade Name:	BIS 2-DIMETHYLAMINOETHYL ETHER	***Mat Ship Approval?:***	No
ID No:	UN2735	***Mat Ship Approv No:***	
Haz Waste Ind:	No	***Undecl Hazmat Ship?:***	No
Haz Waste EPA No:		***Packaging Type:***	Non-Bulk
HMIS Tox Inhalation?:	No	***Packing Group:***	II
TIH Hazard Zone:		***Carrier Reporter:***	XPO ENTERPRISE SERVICES INC.
Qty Released:	2	***CR Street Name:***	4965 CONVOY ST
Unit of Measure:	LGA	***CR City:***	SAN DIEGO
What Failed:	104	***CR State:***	CA
What Failed Desc:	Body	***CR Postal Code:***	92111-1600
How Failed Code:	307	***CR Non US State:***	
How Failed Desc:	Gouged or Cut	***CR Fed DOT ID:***	838885
Failure Cause Code:	513	***CR Hazmat Reg ID:***	051203551036LN
Failure Cause Desc:	Forklift Accident	***CR Country:***	US
Ident. Markings:		***Shipper Name:***	ARIZONA POLYMER FLOORING INC.
Cont1 Pkging Type:	Jerrican	***Shipper Street Name:***	7731 N 68TH AVE
Cont1 Const Mat:	Steel	***Shipper City:***	GLENDALE
Cont1 Head Type:		***Shipper State:***	AZ
Cont1 Pkg Capacity:	1	***Shipper Postal:***	85303-1310
C1 Capacity UOM:	LGA	***Shipper Non US St:***	
Cont1 Pkg Amt:	1	***Shipper Country:***	US
C1 Pkg Amt UOM:	LGA	***Shipper Waybill:***	449988641
Cont1 Pkg Number:	20	***Ship Hazmat Reg ID:***	
C1 Pkg NO Failed:	2	***Origin City:***	GLENDALE
Cont1 Pkg Mnfctr:		***Origin State:***	ARIZONA
Cont1 Pkg Mnfct Dt:		***Origin Postal:***	85303
Cont1 Pkg Serial NO:		***Origin Non US St:***	
C1 Pkg Last Test Dt:		***Origin Country:***	US
C1 Test Const Mat:		***Destination City:***	SAN DIEGO
C1 Pkg Dsign Pres.:		***Destination State:***	CALIFORNIA
C1 Dsign Press UOM:		***Destination Postal:***	92110
C1 Pkg Shell Thick:		***Destination Non US:***	
C1 Shell Thick UOM:		***Destination Country:***	US
C1 Head Thickness:		***Cont2 Package Type:***	
C1 Head Thick UOM:		***Cont2 Const Mat:***	
C1 Pkg Srvc Pres.:		***Cont2 Pkg Capacity:***	
C1 Srvc Press UOM:		***Cont2 Capacity UOM:***	

C1 Valve/Device Fail?:	No	**Cont2 Pkg Amount:**	
C1 Device Type:		**Cont2 Pkg Amt UOM:**	
C1 Device Mnfctr:		**Cont2 Pkg No:**	
C1 Device Model:		**Cont2 Pkg No Failed:**	
NRC No:			
RAM Pkg Category:		**Haz NonHosp Public:**	0
RAM Pkg Cert.:	FALSE	**Haz NonHosp Old:**	0
RAM Pkg Cert. NBR:		**Tot Haz Non Hosp Inj:**	0
RAM Nuclide S:		**Total Hazmat Injuries:**	0
RAM Transport Index:		**Evacuation Indicator:**	No
RAM UOM:		**Public Evacuated:**	0
RAM Activity Rpted:		**Employees Evac:**	0
RAM UOM Rpted:		**Total Evacuated:**	0
RAM Activity:	0	**Total Evacuation Hrs:**	0
RAM Activity UOM:		**Major Artery Closed:**	No
RAM Mat Safety:		**Mjr Artery Hrs Closed:**	0
Spillage Result:	Yes	**Material Involved:**	No
Fire Result:	No	**Estimated Speed:**	0
Explosion Result:	No	**Weather Conditions:**	
Water Sewer Result:	No	**Vehicle Overturn:**	No
Gas Dispersion:	No	**Vehicle Left Roadway:**	No
Environment Damage:	No	**Passenger Aircraft:**	No
No Release Result:	No	**Cargo Baggage:**	
Fire EMS Report:	No	**Ship Non Transport:**	No
Fire EMS EMS Report:		**Ship Air First Flight:**	No
Police Report:	No	**Ship Air Subflight:**	No
Police Report No:		**Ship Init Transport:**	No
In House Cleanup:	Yes	**Ship Phase Transfer:**	No
Other Cleanup:	No	**Contact Name:**	MR. BILL FYFE
Damage > 500:	No	**Contact Title:**	DIRECTOR OF SAFETY
Material Loss:	0	**Contact Business:**	
Carrier Damage:	0	**Contact Street:**	
Property Damage:	0	**Contact City:**	
Response Cost:	0	**Contact State:**	
Remediation Cost:	0	**Contact Postal:**	
Damage Old Form:	0	**Contact Non US St:**	
Total Damages Amt:	0	**Contact Country:**	
Hazmat Fatality:	No	**Inc. Report Prepared:**	Carrier
Haz Fatal Employees:	0	**HMIS Serious Incidnt:**	No
Haz Fatal Respndrs:	0	**HMIS Serious Fatality:**	No
Haz Fatal Gen Public:	0	**HMIS Serious Injury:**	No
Tot Hazmat Fatalities:	0	**HMIS Flight Plan:**	No
Non Hazmat Fatality:	No	**HMIS Serious Evacs:**	No
Non Hazmat Fatals:	0	**HMIS Major Artery:**	No
Hazmat Injury:	No	**HMIS Bulk Release:**	No
Haz Hospital Empl:	0	**HMIS Marine Pollutnt:**	No
Haz Hospital Resp:	0	**HMIS Radioactive:**	No
Haz Hosp Gen Public:	0	**HMIS Gen Pkg Type:**	OHMIR.Ref_Container.descr_txt
Haz Hosp Old Form:	0	**HMIS Container Code:**	PAIL MTL
Total Haz Hosp Inj:	0	**HMIS Container Desc:**	Metal pail open head capacity 10 gallons or less

Haz Non Hosp Empl:	0	**HMIS Bulk Incident:**	No
Haz Non Hosp Resp:	0	**Undeclared Shipment:**	No

Description of Events: the 2 cans were hit with forklift blades it was discovered here at the USD dock when unloading the trailer. The material was on the floor and several shipments in fromwhere we discovered the exact shipemt that had spilled. The contents of the 2 cans had dried over the weekend since the trailer was loaded and closed Saturdaymorning at 0500 on 1-5.

Recommend Actions Taken: re train employee

HMIR Incident Reports

Report No:	E-2017080249	**Fed DOT Agency Nm:**	
Report Type:	A hazardous material incident	**Fed DOT Report No:**	
Date of Incident:	08/09/2017	**Report Submit Src:**	Web
Time of Incident:	0015	**Inc Multiple Rows:**	No
Haz Class Code:	3	**Inc Non US State:**	
Hazardous Class:	FLAMMABLE - COMBUSTIBLE LIQUID	**Mode Transport:**	Highway
Commodity Short Nm:	PAINT INCLUDING PAINT L	**Transport Phase:**	IN TRANSIT
Commodity Long Nm:	PAINT INCLUDING PAINT LACQUER ENAMEL STAIN SHELLAC SOLUTIONS VARNISH POLISH LIQUID FILLER AND LIQUID LACQUER BASE	**Incident Occrrnce:**	
Trade Name:	STACO PAINT HIGH HEA	**Mat Ship Approval?:**	No
ID No:	UN1263	**Mat Ship Approv No:**	
Haz Waste Ind:	No	**Undecl Hazmat Ship?:**	No
Haz Waste EPA No:		**Packaging Type:**	Non-Bulk
HMIS Tox Inhalation?:	No	**Packing Group:**	II
TIH Hazard Zone:		**Carrier Reporter:**	XPO LOGISTICS LLC
Qty Released:	1	**CR Street Name:**	2211 OLD EARHART RD
Unit of Measure:	LGA	**CR City:**	ANN ARBOR
What Failed:	104	**CR State:**	MI
What Failed Desc:	Body	**CR Postal Code:**	48105-2963
How Failed Code:	305	**CR Non US State:**	
How Failed Desc:	Crushed	**CR Fed DOT ID:**	0
Failure Cause Code:	511	**CR Hazmat Reg ID:**	
Failure Cause Desc:	Dropped	**CR Country:**	US
Ident. Markings:		**Shipper Name:**	MOHAWK FINISHING PRODUCTS INC
Cont1 Pkging Type:	Box	**Shipper Street Name:**	3194 HICKORY BLVD
Cont1 Const Mat:	Fiberboard	**Shipper City:**	HUDSON
Cont1 Head Type:		**Shipper State:**	NC
Cont1 Pkg Capacity:		**Shipper Postal:**	28638-2661
C1 Capacity UOM:		**Shipper Non US St:**	
Cont1 Pkg Amt:		**Shipper Country:**	US
C1 Pkg Amt UOM:		**Shipper Waybill:**	
Cont1 Pkg Number:		**Ship Hazmat Reg ID:**	
C1 Pkg NO Failed:		**Origin City:**	HUDSON
Cont1 Pkg Mnfctr:		**Origin State:**	NORTH CAROLINA
Cont1 Pkg Mnfct Dt:		**Origin Postal:**	28638
Cont1 Pkg Serial NO:		**Origin Non US St:**	
C1 Pkg Last Test Dt:		**Origin Country:**	US
C1 Test Const Mat:		**Destination City:**	
C1 Pkg Dsign Pres.:		**Destination State:**	
C1 Dsign Press UOM:		**Destination Postal:**	
C1 Pkg Shell Thick:		**Destination Non US:**	

C1 Shell Thick UOM:		**Destination Country:**	
C1 Head Thickness:		**Cont2 Package Type:**	Can
C1 Head Thick UOM:		**Cont2 Const Mat:**	Metal (any type)
C1 Pkg Srvc Pres.:		**Cont2 Pkg Capacity:**	
C1 Srvc Press UOM:		**Cont2 Capacity UOM:**	
C1 Valve/Device Fail?:	No	**Cont2 Pkg Amount:**	
C1 Device Type:		**Cont2 Pkg Amt UOM:**	
C1 Device Mnfctr:		**Cont2 Pkg No:**	
C1 Device Model:		**Cont2 Pkg No Failed:**	
NRC No:			
RAM Pkg Category:		**Haz NonHosp Public:**	0
RAM Pkg Cert.:	FALSE	**Haz NonHosp Old:**	0
RAM Pkg Cert. NBR:		**Tot Haz Non Hosp Inj:**	0
RAM Nuclide S:		**Total Hazmat Injuries:**	0
RAM Transport Index:		**Evacuation Indicator:**	No
RAM UOM:		**Public Evacuated:**	0
RAM Activity Rpted:		**Employees Evac:**	0
RAM UOM Rpted:		**Total Evacuated:**	0
RAM Activity:		**Total Evacuation Hrs:**	0
RAM Activity UOM:		**Major Artery Closed:**	No
RAM Mat Safety:		**Mjr Artery Hrs Closed:**	0
Spillage Result:	Yes	**Material Involved:**	No
Fire Result:	No	**Estimated Speed:**	0
Explosion Result:	No	**Weather Conditions:**	
Water Sewer Result:	No	**Vehicle Overturn:**	No
Gas Dispersion:	No	**Vehicle Left Roadway:**	No
Environment Damage:	No	**Passenger Aircraft:**	No
No Release Result:	No	**Cargo Baggage:**	
Fire EMS Report:	No	**Ship Non Transport:**	No
Fire EMS EMS Report:		**Ship Air First Flight:**	No
Police Report:	No	**Ship Air Subflight:**	No
Police Report No:		**Ship Init Transport:**	No
In House Cleanup:	Yes	**Ship Phase Transfer:**	No
Other Cleanup:	No	**Contact Name:**	STEVE HAMSKI
Damage > 500:	No	**Contact Title:**	PROJECT MANAGER
Material Loss:	0	**Contact Business:**	Emergency Response and Training Solutions (ERTS)
Carrier Damage:	0	**Contact Street:**	6001 Cochran Road Suite 300
Property Damage:	0	**Contact City:**	Solon
Response Cost:	0	**Contact State:**	OH
Remediation Cost:	0	**Contact Postal:**	44139
Damage Old Form:	0	**Contact Non US St:**	
Total Damages Amt:	0	**Contact Country:**	US
Hazmat Fatality:	No	**Inc. Report Prepared:**	Other-Agent for responsible pa
Haz Fatal Employees:	0	**HMIS Serious Incidnt:**	No
Haz Fatal Respndrs:	0	**HMIS Serious Fatality:**	No
Haz Fatal Gen Public:	0	**HMIS Serious Injury:**	No
Tot Hazmat Fatalities:	0	**HMIS Flight Plan:**	No
Non Hazmat Fatality:	No	**HMIS Serious Evacs:**	No
Non Hazmat Fatals:	0	**HMIS Major Artery:**	No
Hazmat Injury:	No	**HMIS Bulk Release:**	No

Haz Hospital Empl:	0	**HMIS Marine Pollutnt:**	No
Haz Hospital Resp:	0	**HMIS Radioactive:**	No
Haz Hosp Gen Public:	0	**HMIS Gen Pkg Type:**	OHMIR.Ref_Container.descr_txt
Haz Hosp Old Form:	0	**HMIS Container Code:**	BOX FBR
Total Haz Hosp Inj:	0	**HMIS Container Desc:**	Fiberboard box or carton
Haz Non Hosp Empl:	0	**HMIS Bulk Incident:**	No
Haz Non Hosp Resp:	0	**Undeclared Shipment:**	No

Description of Events: This incident pertains to a release of a UN1263 Paint 3 PGII (ACRYLIC WHITE TOPCOAT FLAT). There was (2) - 1 gallon metal pails damaged and approximately 1 gallon of this product released. This release was caused by improper loading by the terminal personnel. These pails fell to the trailer floor during transit. This release impacted a small portion of the trailer floor. No soils drains or waterways were impacted. XPO Logistics personnel conducted cleanup operations in response to this release. All generated waste was staged on site for XPO Logistics personnel to manage.

Recommend Actions Taken:

HMIR Incident Reports

Report No:	X-2012110120	**Fed DOT Agency Nm:**	
Report Type:	A hazardous material incident	**Fed DOT Report No:**	
Date of Incident:	10/24/2012	**Report Submit Src:**	XML
Time of Incident:	0930	**Inc Multiple Rows:**	No
Haz Class Code:	8	**Inc Non US State:**	
Hazardous Class:	CORROSIVE MATERIAL	**Mode Transport:**	Highway
Commodity Short Nm:	HYDROCHLORIC ACID	**Transport Phase:**	UNLOADING
Commodity Long Nm:	HYDROCHLORIC ACID	**Incident Occrrnce:**	
Trade Name:	MURATIC ACID	**Mat Ship Approval?:**	No
ID No:	UN1789	**Mat Ship Approv No:**	
Haz Waste Ind:	No	**Undecl Hazmat Ship?:**	No
Haz Waste EPA No:		**Packaging Type:**	Non-Bulk
HMIS Tox Inhalation?:	No	**Packing Group:**	II
TIH Hazard Zone:		**Carrier Reporter:**	XPO ENTERPRISE SERVICES INC.
Qty Released:	0.25	**CR Street Name:**	2211 OLD EARHART RD # 100
Unit of Measure:	LGA	**CR City:**	ANN ARBOR
What Failed:	128	**CR State:**	MI
What Failed Desc:	Inner Packaging	**CR Postal Code:**	48105-2963
How Failed Code:	305	**CR Non US State:**	
How Failed Desc:	Crushed	**CR Fed DOT ID:**	838885
Failure Cause Code:	517	**CR Hazmat Reg ID:**	051203551036LN
Failure Cause Desc:	Improper Preparation for Transportation	**CR Country:**	US
Ident. Markings:		**Shipper Name:**	NAPP SYSTEMS INC.
Cont1 Pkging Type:	Box	**Shipper Street Name:**	245 FREIGHT ST
Cont1 Const Mat:	Plastic	**Shipper City:**	WATERBURY
Cont1 Head Type:		**Shipper State:**	CT
Cont1 Pkg Capacity:	0.75	**Shipper Postal:**	06702-1818
C1 Capacity UOM:	LGA	**Shipper Non US St:**	
Cont1 Pkg Amt:	0.75	**Shipper Country:**	US
C1 Pkg Amt UOM:	LGA	**Shipper Waybill:**	907-872081
Cont1 Pkg Number:	2	**Ship Hazmat Reg ID:**	
C1 Pkg NO Failed:	1	**Origin City:**	SAN MARCOS
Cont1 Pkg Mnfctr:		**Origin State:**	CALIFORNIA
Cont1 Pkg Mnfct Dt:		**Origin Postal:**	92078
Cont1 Pkg Serial NO:		**Origin Non US St:**	

Map Key	Number of Records	Direction	Distance (mi/ft)	Elev/Diff (ft)	Site	DB

C1 Pkg Last Test Dt:		**Origin Country:**	US
C1 Test Const Mat:		**Destination City:**	SAN JOSE
C1 Pkg Dsign Pres.:		**Destination State:**	CALIFORNIA
C1 Dsign Press UOM:		**Destination Postal:**	95125
C1 Pkg Shell Thick:		**Destination Non US:**	
C1 Shell Thick UOM:		**Destination Country:**	US
C1 Head Thickness:		**Cont2 Package Type:**	Bottle
C1 Head Thick UOM:		**Cont2 Const Mat:**	Plastic
C1 Pkg Srvc Pres.:		**Cont2 Pkg Capacity:**	1
C1 Srvc Press UOM:		**Cont2 Capacity UOM:**	LPT
C1 Valve/Device Fail?:	No	**Cont2 Pkg Amount:**	1
C1 Device Type:		**Cont2 Pkg Amt UOM:**	LPT
C1 Device Mnfctr:		**Cont2 Pkg No:**	3
C1 Device Model:		**Cont2 Pkg No Failed:**	2
NRC No:			

RAM Pkg Category:		**Haz NonHosp Public:**	0
RAM Pkg Cert.:	FALSE	**Haz NonHosp Old:**	0
RAM Pkg Cert. NBR:		**Tot Haz Non Hosp Inj:**	0
RAM Nuclide S:		**Total Hazmat Injuries:**	0
RAM Transport Index:		**Evacuation Indicator:**	No
RAM UOM:		**Public Evacuated:**	0
RAM Activity Rpted:		**Employees Evac:**	0
RAM UOM Rpted:		**Total Evacuated:**	0
RAM Activity:		**Total Evacuation Hrs:**	0
RAM Activity UOM:		**Major Artery Closed:**	No
RAM Mat Safety:		**Mjr Artery Hrs Closed:**	0
Spillage Result:	Yes	**Material Involved:**	No
Fire Result:	No	**Estimated Speed:**	0
Explosion Result:	No	**Weather Conditions:**	
Water Sewer Result:	No	**Vehicle Overturn:**	No
Gas Dispersion:	No	**Vehicle Left Roadway:**	No
Environment Damage:	No	**Passenger Aircraft:**	No
No Release Result:	No	**Cargo Baggage:**	
Fire EMS Report:	No	**Ship Non Transport:**	No
Fire EMS EMS Report:		**Ship Air First Flight:**	No
Police Report:	No	**Ship Air Subflight:**	No
Police Report No:		**Ship Init Transport:**	No
In House Cleanup:	Yes	**Ship Phase Transfer:**	No
Other Cleanup:	No	**Contact Name:**	MIKE GARDNER
Damage > 500:	No	**Contact Title:**	MANAGER SAFETY COMPLIANCE
Material Loss:	0	**Contact Business:**	Con-way Freight
Carrier Damage:	0	**Contact Street:**	2211 Old Earhart Road Suite 100
Property Damage:	0	**Contact City:**	Ann Arbor
Response Cost:	0	**Contact State:**	MI
Remediation Cost:	0	**Contact Postal:**	48105
Damage Old Form:	0	**Contact Non US St:**	
Total Damages Amt:	0	**Contact Country:**	US
Hazmat Fatality:	No	**Inc. Report Prepared:**	Carrier
Haz Fatal Employees:	0	**HMIS Serious Incidnt:**	No
Haz Fatal Respndrs:	0	**HMIS Serious Fatality:**	No
Haz Fatal Gen Public:	0	**HMIS Serious Injury:**	No

Map Key	Number of Records	Direction	Distance (mi/ft)	Elev/Diff (ft)	Site	DB

Tot Hazmat Fatalities:	0	**HMIS Flight Plan:**	No
Non Hazmat Fatality:	No	**HMIS Serious Evacs:**	No
Non Hazmat Fatals:	0	**HMIS Major Artery:**	No
Hazmat Injury:	No	**HMIS Bulk Release:**	No
Haz Hospital Empl:	0	**HMIS Marine Pollutnt:**	No
Haz Hospital Resp:	0	**HMIS Radioactive:**	No
Haz Hosp Gen Public:	0	**HMIS Gen Pkg Type:**	OHMIR.Ref_Container.descr_txt
Haz Hosp Old Form:	0	**HMIS Container Code:**	BOX
Total Haz Hosp Inj:	0	**HMIS Container Desc:**	Box wood or fiberboard not specified
Haz Non Hosp Empl:	0	**HMIS Bulk Incident:**	No
Haz Non Hosp Resp:	0	**Undeclared Shipment:**	No

Description of Events: Dock worker was unloading pro # 907872081 from trailer 319-6034 the freight shifted durring transit due to inproper shrink wrap. The freight was not secured to the pallet at the time of pick up. The freight was shrink wrapped nice and tight but not secure to pallet. Clean up in-house

Recommend Actions Taken:

HMIR Incident Reports

Report No:	E-2016060024	**Fed DOT Agency Nm:**	
Report Type:	A hazardous material incident	**Fed DOT Report No:**	
Date of Incident:	05/31/2016	**Report Submit Src:**	Web
Time of Incident:	1700	**Inc Multiple Rows:**	No
Haz Class Code:	3	**Inc Non US State:**	
Hazardous Class:	FLAMMABLE - COMBUSTIBLE LIQUID	**Mode Transport:**	Highway
Commodity Short Nm:	PAINT INCLUDING PAINT L	**Transport Phase:**	IN TRANSIT
Commodity Long Nm:	PAINT INCLUDING PAINT LACQUER ENAMEL STAIN SHELLAC SOLUTIONS VARNISH POLISH LIQUID FILLER AND LIQUID LACQUER BASE	**Incident Occrrnce:**	
Trade Name:	STACO PAINT HIGH HEA	**Mat Ship Approval?:**	No
ID No:	UN1263	**Mat Ship Approv No:**	
Haz Waste Ind:	No	**Undecl Hazmat Ship?:**	No
Haz Waste EPA No:		**Packaging Type:**	Non-Bulk
HMIS Tox Inhalation?:	No	**Packing Group:**	II
TIH Hazard Zone:		**Carrier Reporter:**	XPO LOGISTICS LLC
Qty Released:	1	**CR Street Name:**	2211 OLD EARHART RD
Unit of Measure:	LGA	**CR City:**	ANN ARBOR
What Failed:	109	**CR State:**	MI
What Failed Desc:	Closure (e.g. Cap Top or Plug)	**CR Postal Code:**	48105-2963
How Failed Code:	302	**CR Non US State:**	
How Failed Desc:	Bent	**CR Fed DOT ID:**	0
Failure Cause Code:	519	**CR Hazmat Reg ID:**	
Failure Cause Desc:	Inadequate Blocking and Bracing	**CR Country:**	US
Ident. Markings:		**Shipper Name:**	THE SHERWIN-WILLIAMS COMPANY
Cont1 Pkging Type:	Drum	**Shipper Street Name:**	110 AIRPORT BLVD A
Cont1 Const Mat:	Metal other than steel or aluminum	**Shipper City:**	FREEDOM
Cont1 Head Type:	Non-Removable	**Shipper State:**	CA
Cont1 Pkg Capacity:	5	**Shipper Postal:**	95019-2750
C1 Capacity UOM:	LGA	**Shipper Non US St:**	
Cont1 Pkg Amt:	5	**Shipper Country:**	US
C1 Pkg Amt UOM:	LGA	**Shipper Waybill:**	
Cont1 Pkg Number:	7	**Ship Hazmat Reg ID:**	
C1 Pkg NO Failed:	1	**Origin City:**	FREEDOM

Cont1 Pkg Mnfctr:		**Origin State:**	CALIFORNIA
Cont1 Pkg Mnfct Dt:		**Origin Postal:**	95019
Cont1 Pkg Serial NO:		**Origin Non US St:**	
C1 Pkg Last Test Dt:		**Origin Country:**	US
C1 Test Const Mat:		**Destination City:**	SAN DIEGO
C1 Pkg Dsign Pres.:		**Destination State:**	CALIFORNIA
C1 Dsign Press UOM:		**Destination Postal:**	92154
C1 Pkg Shell Thick:		**Destination Non US:**	
C1 Shell Thick UOM:		**Destination Country:**	US
C1 Head Thickness:		**Cont2 Package Type:**	
C1 Head Thick UOM:		**Cont2 Const Mat:**	
C1 Pkg Srvc Pres.:		**Cont2 Pkg Capacity:**	
C1 Srvc Press UOM:		**Cont2 Capacity UOM:**	
C1 Valve/Device Fail?:	No	**Cont2 Pkg Amount:**	
C1 Device Type:		**Cont2 Pkg Amt UOM:**	
C1 Device Mnfctr:		**Cont2 Pkg No:**	
C1 Device Model:		**Cont2 Pkg No Failed:**	
NRC No:			

RAM Pkg Category:		**Haz NonHosp Public:**	0
RAM Pkg Cert.:	FALSE	**Haz NonHosp Old:**	0
RAM Pkg Cert. NBR:		**Tot Haz Non Hosp Inj:**	0
RAM Nuclide S:		**Total Hazmat Injuries:**	0
RAM Transport Index:		**Evacuation Indicator:**	No
RAM UOM:		**Public Evacuated:**	0
RAM Activity Rpted:		**Employees Evac:**	0
RAM UOM Rpted:		**Total Evacuated:**	0
RAM Activity:		**Total Evacuation Hrs:**	0
RAM Activity UOM:		**Major Artery Closed:**	No
RAM Mat Safety:		**Mjr Artery Hrs Closed:**	0
Spillage Result:	Yes	**Material Involved:**	No
Fire Result:	No	**Estimated Speed:**	0
Explosion Result:	No	**Weather Conditions:**	
Water Sewer Result:	No	**Vehicle Overturn:**	No
Gas Dispersion:	No	**Vehicle Left Roadway:**	No
Environment Damage:	No	**Passenger Aircraft:**	No
No Release Result:	No	**Cargo Baggage:**	
Fire EMS Report:	No	**Ship Non Transport:**	No
Fire EMS EMS Report:		**Ship Air First Flight:**	No
Police Report:	No	**Ship Air Subflight:**	No
Police Report No:		**Ship Init Transport:**	No
In House Cleanup:	Yes	**Ship Phase Transfer:**	No
Other Cleanup:	No	**Contact Name:**	PHILIP BLASHFORD
Damage > 500:	No	**Contact Title:**	PROJECT MANAGER
Material Loss:	0	**Contact Business:**	ERTS
Carrier Damage:	0	**Contact Street:**	6001 Cochran Rd. Suite 300
Property Damage:	0	**Contact City:**	Solon
Response Cost:	0	**Contact State:**	OH
Remediation Cost:	0	**Contact Postal:**	44139
Damage Old Form:	0	**Contact Non US St:**	
Total Damages Amt:	0	**Contact Country:**	US
Hazmat Fatality:	No	**Inc. Report Prepared:**	Other-3rd Party

Haz Fatal Employees:	0	**HMIS Serious Incidnt:**	No
Haz Fatal Respndrs:	0	**HMIS Serious Fatality:**	No
Haz Fatal Gen Public:	0	**HMIS Serious Injury:**	No
Tot Hazmat Fatalities:	0	**HMIS Flight Plan:**	No
Non Hazmat Fatality:	No	**HMIS Serious Evacs:**	No
Non Hazmat Fatals:	0	**HMIS Major Artery:**	No
Hazmat Injury:	No	**HMIS Bulk Release:**	No
Haz Hospital Empl:	0	**HMIS Marine Pollutnt:**	No
Haz Hospital Resp:	0	**HMIS Radioactive:**	No
Haz Hosp Gen Public:	0	**HMIS Gen Pkg Type:**	OHMIR.Ref_Container.descr_txt
Haz Hosp Old Form:	0	**HMIS Container Code:**	DRUM MTL
Total Haz Hosp Inj:	0	**HMIS Container Desc:**	Metal drum
Haz Non Hosp Empl:	0	**HMIS Bulk Incident:**	No
Haz Non Hosp Resp:	0	**Undeclared Shipment:**	No

Description of Events: During unloading operations one 5 gallon pail of UN1263 Paint was discovered damaged releasing approximately 1 gallon of material to the trailer floor. terminal personnel conducted cleanup operations and placed the damaged pail along with the used absorbents into a 10 gallon drum where it was staged onsite pending disposition. No drains soils or waterways were impacted by the release.

Recommend Actions Taken:

HMIR Incident Reports

Report No:	X-2012080230	**Fed DOT Agency Nm:**	
Report Type:	A hazardous material incident	**Fed DOT Report No:**	
Date of Incident:	07/09/2012	**Report Submit Src:**	XML
Time of Incident:	0555	**Inc Multiple Rows:**	No
Haz Class Code:	3	**Inc Non US State:**	
Hazardous Class:	FLAMMABLE - COMBUSTIBLE LIQUID	**Mode Transport:**	Highway
Commodity Short Nm:	PAINT INCLUDING PAINT L	**Transport Phase:**	UNLOADING
Commodity Long Nm:	PAINT INCLUDING PAINT LACQUER ENAMEL STAIN SHELLAC SOLUTIONS VARNISH POLISH LIQUID FILLER AND LIQUID LACQUER BASE	**Incident Occrrnce:**	
Trade Name:	STACO PAINT HIGH HEA	**Mat Ship Approval?:**	No
ID No:	UN1263	**Mat Ship Approv No:**	
Haz Waste Ind:	No	**Undecl Hazmat Ship?:**	No
Haz Waste EPA No:		**Packaging Type:**	Non-Bulk
HMIS Tox Inhalation?:	No	**Packing Group:**	II
TIH Hazard Zone:		**Carrier Reporter:**	XPO ENTERPRISE SERVICES INC.
Qty Released:	5	**CR Street Name:**	2211 OLD EARHART RD # 100
Unit of Measure:	LGA	**CR City:**	ANN ARBOR
What Failed:	104	**CR State:**	MI
What Failed Desc:	Body	**CR Postal Code:**	48105-2963
How Failed Code:	309	**CR Non US State:**	
How Failed Desc:	Punctured	**CR Fed DOT ID:**	838885
Failure Cause Code:	513	**CR Hazmat Reg ID:**	051203551036LN
Failure Cause Desc:	Forklift Accident	**CR Country:**	US
Ident. Markings:		**Shipper Name:**	THE SHERWIN-WILLIAMS COMPANY
Cont1 Pkging Type:	Drum	**Shipper Street Name:**	415 E COMMERCE ST
Cont1 Const Mat:	Steel	**Shipper City:**	ANDOVER
Cont1 Head Type:	Non-Removable	**Shipper State:**	KS
Cont1 Pkg Capacity:	5	**Shipper Postal:**	67002-9331
C1 Capacity UOM:	LGA	**Shipper Non US St:**	

Map Key	Number of Records	Direction	Distance (mi/ft)	Elev/Diff (ft)	Site	DB

Cont1 Pkg Amt:	5	**Shipper Country:**	US
C1 Pkg Amt UOM:	LGA	**Shipper Waybill:**	772-822503
Cont1 Pkg Number:	9	**Ship Hazmat Reg ID:**	
C1 Pkg NO Failed:	1	**Origin City:**	ANDOVER
Cont1 Pkg Mnfctr:		**Origin State:**	KANSAS
Cont1 Pkg Mnfct Dt:		**Origin Postal:**	67002
Cont1 Pkg Serial NO:		**Origin Non US St:**	
C1 Pkg Last Test Dt:		**Origin Country:**	US
C1 Test Const Mat:		**Destination City:**	EL CAJON
C1 Pkg Dsign Pres.:		**Destination State:**	CALIFORNIA
C1 Dsign Press UOM:		**Destination Postal:**	92020
C1 Pkg Shell Thick:		**Destination Non US:**	
C1 Shell Thick UOM:		**Destination Country:**	US
C1 Head Thickness:		**Cont2 Package Type:**	
C1 Head Thick UOM:		**Cont2 Const Mat:**	
C1 Pkg Srvc Pres.:		**Cont2 Pkg Capacity:**	
C1 Srvc Press UOM:		**Cont2 Capacity UOM:**	
C1 Valve/Device Fail?:	No	**Cont2 Pkg Amount:**	
C1 Device Type:		**Cont2 Pkg Amt UOM:**	
C1 Device Mnfctr:		**Cont2 Pkg No:**	
C1 Device Model:		**Cont2 Pkg No Failed:**	
NRC No:			

RAM Pkg Category:		**Haz NonHosp Public:**	0
RAM Pkg Cert.:	FALSE	**Haz NonHosp Old:**	0
RAM Pkg Cert. NBR:		**Tot Haz Non Hosp Inj:**	0
RAM Nuclide S:		**Total Hazmat Injuries:**	0
RAM Transport Index:		**Evacuation Indicator:**	No
RAM UOM:		**Public Evacuated:**	0
RAM Activity Rpted:		**Employees Evac:**	0
RAM UOM Rpted:		**Total Evacuated:**	0
RAM Activity:	0	**Total Evacuation Hrs:**	0
RAM Activity UOM:		**Major Artery Closed:**	No
RAM Mat Safety:		**Mjr Artery Hrs Closed:**	0
Spillage Result:	Yes	**Material Involved:**	No
Fire Result:	No	**Estimated Speed:**	0
Explosion Result:	No	**Weather Conditions:**	
Water Sewer Result:	No	**Vehicle Overturn:**	No
Gas Dispersion:	No	**Vehicle Left Roadway:**	No
Environment Damage:	No	**Passenger Aircraft:**	No
No Release Result:	No	**Cargo Baggage:**	
Fire EMS Report:	No	**Ship Non Transport:**	No
Fire EMS EMS Report:		**Ship Air First Flight:**	No
Police Report:	No	**Ship Air Subflight:**	No
Police Report No:		**Ship Init Transport:**	No
In House Cleanup:	Yes	**Ship Phase Transfer:**	No
Other Cleanup:	No	**Contact Name:**	MIKE GARDNER
Damage > 500:	No	**Contact Title:**	MANAGER SAFETY COMPLIANCE
Material Loss:	0	**Contact Business:**	Con-way Freight
Carrier Damage:	0	**Contact Street:**	2211 Old Earhart Road Suite 100
Property Damage:	0	**Contact City:**	Ann Arbor
Response Cost:	0	**Contact State:**	MI

Remediation Cost:	0	**Contact Postal:**	48105
Damage Old Form:	0	**Contact Non US St:**	
Total Damages Amt:	0	**Contact Country:**	US
Hazmat Fatality:	No	**Inc. Report Prepared:**	Carrier
Haz Fatal Employees:	0	**HMIS Serious Incidnt:**	No
Haz Fatal Respndrs:	0	**HMIS Serious Fatality:**	No
Haz Fatal Gen Public:	0	**HMIS Serious Injury:**	No
Tot Hazmat Fatalities:	0	**HMIS Flight Plan:**	No
Non Hazmat Fatality:	No	**HMIS Serious Evacs:**	No
Non Hazmat Fatals:	0	**HMIS Major Artery:**	No
Hazmat Injury:	No	**HMIS Bulk Release:**	No
Haz Hospital Empl:	0	**HMIS Marine Pollutnt:**	No
Haz Hospital Resp:	0	**HMIS Radioactive:**	No
Haz Hosp Gen Public:	0	**HMIS Gen Pkg Type:**	OHMIR.Ref_Container.descr_txt
Haz Hosp Old Form:	0	**HMIS Container Code:**	DRUM MTL
Total Haz Hosp Inj:	0	**HMIS Container Desc:**	Metal drum
Haz Non Hosp Empl:	0	**HMIS Bulk Incident:**	No
Haz Non Hosp Resp:	0	**Undeclared Shipment:**	No

Description of Events: Driver approached pallet with forklift blades raised too high leading him to stab the pallet puncturing a box containing a 5 gallon paint drum spilling its contents

Recommend Actions Taken:

HMIR Incident Reports

Report No:	I-1999081770	**Fed DOT Agency Nm:**	
Report Type:	A hazardous material incident	**Fed DOT Report No:**	
Date of Incident:	07/12/1999	**Report Submit Src:**	Paper
Time of Incident:	0620	**Inc Multiple Rows:**	No
Haz Class Code:	8	**Inc Non US State:**	
Hazardous Class:	CORROSIVE MATERIAL	**Mode Transport:**	Highway
Commodity Short Nm:	CORROSIVE LIQUID ACIDIC	**Transport Phase:**	IN TRANSIT STORAGE
Commodity Long Nm:	CORROSIVE LIQUID ACIDIC INORGANIC N.O.S.	**Incident Occrrnce:**	
Trade Name:		**Mat Ship Approval?:**	No
ID No:	UN3264	**Mat Ship Approv No:**	
Haz Waste Ind:	No	**Undecl Hazmat Ship?:**	No
Haz Waste EPA No:		**Packaging Type:**	Non-Bulk
HMIS Tox Inhalation?:	No	**Packing Group:**	
TIH Hazard Zone:		**Carrier Reporter:**	XPO ENTERPRISE SERVICES INC.
Qty Released:	0.007813	**CR Street Name:**	4965 CONVOY ST
Unit of Measure:	LGA	**CR City:**	SAN DIEGO
What Failed:	103;	**CR State:**	CA
What Failed Desc:	Basic Material;	**CR Postal Code:**	92111-1600
How Failed Code:	309; 305	**CR Non US State:**	
How Failed Desc:	Punctured; Crushed	**CR Fed DOT ID:**	838885
Failure Cause Code:	516;	**CR Hazmat Reg ID:**	
Failure Cause Desc:	Impact with Sharp or Protruding Object (e.g. nails);	**CR Country:**	US
Ident. Markings:		**Shipper Name:**	MACDERMID INCORPORATED
Cont1 Pkging Type:		**Shipper Street Name:**	5439 W SAN FERNANDO RD
Cont1 Const Mat:		**Shipper City:**	LOS ANGELES
Cont1 Head Type:		**Shipper State:**	CA

Cont1 Pkg Capacity:	5	**Shipper Postal:**	90039-1014
C1 Capacity UOM:	LGA	**Shipper Non US St:**	
Cont1 Pkg Amt:		**Shipper Country:**	US
C1 Pkg Amt UOM:		**Shipper Waybill:**	479-353593
Cont1 Pkg Number:	3	**Ship Hazmat Reg ID:**	
C1 Pkg NO Failed:	1	**Origin City:**	LOS ANGELES
Cont1 Pkg Mnfctr:	NOT REPORTED BY CARRIER	**Origin State:**	CALIFORNIA
Cont1 Pkg Mnfct Dt:		**Origin Postal:**	90039
Cont1 Pkg Serial NO:		**Origin Non US St:**	
C1 Pkg Last Test Dt:		**Origin Country:**	US
C1 Test Const Mat:		**Destination City:**	SAN DIEGO
C1 Pkg Dsign Pres.:		**Destination State:**	CALIFORNIA
C1 Dsign Press UOM:		**Destination Postal:**	92111
C1 Pkg Shell Thick:		**Destination Non US:**	
C1 Shell Thick UOM:		**Destination Country:**	US
C1 Head Thickness:		**Cont2 Package Type:**	
C1 Head Thick UOM:		**Cont2 Const Mat:**	
C1 Pkg Srvc Pres.:		**Cont2 Pkg Capacity:**	
C1 Srvc Press UOM:		**Cont2 Capacity UOM:**	
C1 Valve/Device Fail?:	No	**Cont2 Pkg Amount:**	
C1 Device Type:		**Cont2 Pkg Amt UOM:**	
C1 Device Mnfctr:		**Cont2 Pkg No:**	
C1 Device Model:		**Cont2 Pkg No Failed:**	
NRC No:			

RAM Pkg Category:		**Haz NonHosp Public:**	0
RAM Pkg Cert.:	FALSE	**Haz NonHosp Old:**	0
RAM Pkg Cert. NBR:		**Tot Haz Non Hosp Inj:**	0
RAM Nuclide S:		**Total Hazmat Injuries:**	0
RAM Transport Index:		**Evacuation Indicator:**	No
RAM UOM:		**Public Evacuated:**	0
RAM Activity Rpted:		**Employees Evac:**	0
RAM UOM Rpted:		**Total Evacuated:**	0
RAM Activity:		**Total Evacuation Hrs:**	0
RAM Activity UOM:		**Major Artery Closed:**	No
RAM Mat Safety:		**Mjr Artery Hrs Closed:**	0
Spillage Result:	Yes	**Material Involved:**	No
Fire Result:	No	**Estimated Speed:**	0
Explosion Result:	No	**Weather Conditions:**	
Water Sewer Result:	No	**Vehicle Overturn:**	No
Gas Dispersion:	No	**Vehicle Left Roadway:**	No
Environment Damage:	No	**Passenger Aircraft:**	No
No Release Result:	No	**Cargo Baggage:**	
Fire EMS Report:	No	**Ship Non Transport:**	No
Fire EMS EMS Report:		**Ship Air First Flight:**	No
Police Report:	No	**Ship Air Subflight:**	No
Police Report No:		**Ship Init Transport:**	No
In House Cleanup:	No	**Ship Phase Transfer:**	No
Other Cleanup:	No	**Contact Name:**	JASON AXSON
Damage > 500:	No	**Contact Title:**	PER. SUPERVISOR
Material Loss:	0	**Contact Business:**	
Carrier Damage:	0	**Contact Street:**	

Property Damage:	0	**Contact City:**	
Response Cost:	0	**Contact State:**	
Remediation Cost:	0	**Contact Postal:**	
Damage Old Form:	0	**Contact Non US St:**	
Total Damages Amt:	0	**Contact Country:**	US
Hazmat Fatality:	No	**Inc. Report Prepared:**	
Haz Fatal Employees:	0	**HMIS Serious Incidnt:**	No
Haz Fatal Respndrs:	0	**HMIS Serious Fatality:**	No
Haz Fatal Gen Public:	0	**HMIS Serious Injury:**	No
Tot Hazmat Fatalities:	0	**HMIS Flight Plan:**	No
Non Hazmat Fatality:	No	**HMIS Serious Evacs:**	No
Non Hazmat Fatals:	0	**HMIS Major Artery:**	No
Hazmat Injury:	No	**HMIS Bulk Release:**	No
Haz Hospital Empl:	0	**HMIS Marine Pollutnt:**	No
Haz Hospital Resp:	0	**HMIS Radioactive:**	No
Haz Hosp Gen Public:	0	**HMIS Gen Pkg Type:**	OHMIR.Ref_Container.descr_txt
Haz Hosp Old Form:	0	**HMIS Container Code:**	PAIL PLS
Total Haz Hosp Inj:	0	**HMIS Container Desc:**	Plastic pail open head capacity 10 gallons or less
Haz Non Hosp Empl:	0	**HMIS Bulk Incident:**	No
Haz Non Hosp Resp:	0	**Undeclared Shipment:**	No

Description of Events: THE 5- GALLON PAIL WAS SITTING ON A PALLET THAT HAD A NAIL STICKING UP. IT WAS UP 1/8 AND THE PAIL HAD A PIN HOLE WHERE IT SET AGAINST THIS WALL.

Recommend Actions Taken:

HMIR Incident Reports

Report No:	X-2013030291	**Fed DOT Agency Nm:**	
Report Type:	A hazardous material incident	**Fed DOT Report No:**	
Date of Incident:	08/10/2012	**Report Submit Src:**	XML
Time of Incident:	0800	**Inc Multiple Rows:**	No
Haz Class Code:	8	**Inc Non US State:**	
Hazardous Class:	CORROSIVE MATERIAL	**Mode Transport:**	Highway
Commodity Short Nm:	PHOSPHORIC ACID SOLUTION	**Transport Phase:**	UNLOADING
Commodity Long Nm:	PHOSPHORIC ACID SOLUTION	**Incident Occrrnce:**	
Trade Name:	CORROSIVE LIQUID N	**Mat Ship Approval?:**	No
ID No:	UN1805	**Mat Ship Approv No:**	
Haz Waste Ind:	No	**Undecl Hazmat Ship?:**	No
Haz Waste EPA No:		**Packaging Type:**	Non-Bulk
HMIS Tox Inhalation?:	No	**Packing Group:**	III
TIH Hazard Zone:		**Carrier Reporter:**	XPO ENTERPRISE SERVICES INC.
Qty Released:	30	**CR Street Name:**	2211 OLD EARHART RD # 100
Unit of Measure:	LGA	**CR City:**	ANN ARBOR
What Failed:	104	**CR State:**	MI
What Failed Desc:	Body	**CR Postal Code:**	48105-2963
How Failed Code:	309	**CR Non US State:**	
How Failed Desc:	Punctured	**CR Fed DOT ID:**	838885
Failure Cause Code:	513	**CR Hazmat Reg ID:**	051203551036LN
Failure Cause Desc:	Forklift Accident	**CR Country:**	US
Ident. Markings:		**Shipper Name:**	CHEMETALL US INC.
Cont1 Pkging Type:	Drum	**Shipper Street Name:**	46716 LAKEVIEW BLVD

Cont1 Const Mat:	Plastic	**Shipper City:**	FREMONT
Cont1 Head Type:	Removable	**Shipper State:**	CA
Cont1 Pkg Capacity:	55	**Shipper Postal:**	94538-6529
C1 Capacity UOM:	LGA	**Shipper Non US St:**	
Cont1 Pkg Amt:	55	**Shipper Country:**	US
C1 Pkg Amt UOM:	LGA	**Shipper Waybill:**	907-605215
Cont1 Pkg Number:	1	**Ship Hazmat Reg ID:**	
C1 Pkg NO Failed:	1	**Origin City:**	LA MIRADA
Cont1 Pkg Mnfctr:		**Origin State:**	CALIFORNIA
Cont1 Pkg Mnfct Dt:		**Origin Postal:**	90638
Cont1 Pkg Serial NO:		**Origin Non US St:**	
C1 Pkg Last Test Dt:		**Origin Country:**	US
C1 Test Const Mat:		**Destination City:**	CARLSBAD
C1 Pkg Dsign Pres.:		**Destination State:**	CALIFORNIA
C1 Dsign Press UOM:		**Destination Postal:**	92008
C1 Pkg Shell Thick:		**Destination Non US:**	
C1 Shell Thick UOM:		**Destination Country:**	US
C1 Head Thickness:		**Cont2 Package Type:**	
C1 Head Thick UOM:		**Cont2 Const Mat:**	
C1 Pkg Srvc Pres.:		**Cont2 Pkg Capacity:**	
C1 Srvc Press UOM:		**Cont2 Capacity UOM:**	
C1 Valve/Device Fail?:	No	**Cont2 Pkg Amount:**	
C1 Device Type:		**Cont2 Pkg Amt UOM:**	
C1 Device Mnfctr:		**Cont2 Pkg No:**	
C1 Device Model:		**Cont2 Pkg No Failed:**	
NRC No:			

RAM Pkg Category:		**Haz NonHosp Public:**	0
RAM Pkg Cert.:	FALSE	**Haz NonHosp Old:**	0
RAM Pkg Cert. NBR:		**Tot Haz Non Hosp Inj:**	0
RAM Nuclide S:		**Total Hazmat Injuries:**	0
RAM Transport Index:		**Evacuation Indicator:**	No
RAM UOM:		**Public Evacuated:**	0
RAM Activity Rpted:		**Employees Evac:**	0
RAM UOM Rpted:		**Total Evacuated:**	0
RAM Activity:	0	**Total Evacuation Hrs:**	0
RAM Activity UOM:		**Major Artery Closed:**	No
RAM Mat Safety:		**Mjr Artery Hrs Closed:**	0
Spillage Result:	Yes	**Material Involved:**	No
Fire Result:	No	**Estimated Speed:**	0
Explosion Result:	No	**Weather Conditions:**	
Water Sewer Result:	No	**Vehicle Overturn:**	No
Gas Dispersion:	No	**Vehicle Left Roadway:**	No
Environment Damage:	No	**Passenger Aircraft:**	No
No Release Result:	No	**Cargo Baggage:**	
Fire EMS Report:	No	**Ship Non Transport:**	No
Fire EMS EMS Report:		**Ship Air First Flight:**	No
Police Report:	No	**Ship Air Subflight:**	No
Police Report No:		**Ship Init Transport:**	No
In House Cleanup:	No	**Ship Phase Transfer:**	No
Other Cleanup:	Yes	**Contact Name:**	MIKE GARDNER
Damage > 500:	No	**Contact Title:**	MANAGER SAFETY COMPLIANCE

Material Loss:	0	**Contact Business:**	Con-way Freight
Carrier Damage:	0	**Contact Street:**	2211 Old Earhart Road Suite 100
Property Damage:	0	**Contact City:**	Ann Arbor
Response Cost:	0	**Contact State:**	MI
Remediation Cost:	0	**Contact Postal:**	48105
Damage Old Form:	0	**Contact Non US St:**	
Total Damages Amt:	0	**Contact Country:**	US
Hazmat Fatality:	No	**Inc. Report Prepared:**	Carrier
Haz Fatal Employees:	0	**HMIS Serious Incidnt:**	No
Haz Fatal Respndrs:	0	**HMIS Serious Fatality:**	No
Haz Fatal Gen Public:	0	**HMIS Serious Injury:**	No
Tot Hazmat Fatalities:	0	**HMIS Flight Plan:**	No
Non Hazmat Fatality:	No	**HMIS Serious Evacs:**	No
Non Hazmat Fatals:	0	**HMIS Major Artery:**	No
Hazmat Injury:	No	**HMIS Bulk Release:**	No
Haz Hospital Empl:	0	**HMIS Marine Pollutnt:**	No
Haz Hospital Resp:	0	**HMIS Radioactive:**	No
Haz Hosp Gen Public:	0	**HMIS Gen Pkg Type:**	OHMIR.Ref_Container.descr_txt
Haz Hosp Old Form:	0	**HMIS Container Code:**	DRUM PLS
Total Haz Hosp Inj:	0	**HMIS Container Desc:**	Plastic drum
Haz Non Hosp Empl:	0	**HMIS Bulk Incident:**	No
Haz Non Hosp Resp:	0	**Undeclared Shipment:**	No

Description of Events: Dock worker punctured the drum while attempting to pick up a piece of dunnage with his forklift. Clean up by a contract vendor upond discovery.

Recommend Actions Taken:

HMIR Incident Reports

Report No:	X-2015030244	**Fed DOT Agency Nm:**	
Report Type:	A hazardous material incident	**Fed DOT Report No:**	
Date of Incident:	02/27/2015	**Report Submit Src:**	XML
Time of Incident:	1004	**Inc Multiple Rows:**	No
Haz Class Code:	3	**Inc Non US State:**	
Hazardous Class:	FLAMMABLE - COMBUSTIBLE LIQUID	**Mode Transport:**	Highway
Commodity Short Nm:	PAINT RELATED MATERIAL I	**Transport Phase:**	UNLOADING
Commodity Long Nm:	PAINT RELATED MATERIAL INCLUDING PAINT THINNING DRYING REMOVING OR REDUCING COMPOUND	**Incident Occrrnce:**	
Trade Name:	ORIG. KLEARKOTE 5185	**Mat Ship Approval?:**	No
ID No:	UN1263	**Mat Ship Approv No:**	
Haz Waste Ind:	No	**Undecl Hazmat Ship?:**	No
Haz Waste EPA No:		**Packaging Type:**	Non-Bulk
HMIS Tox Inhalation?:	No	**Packing Group:**	II
TIH Hazard Zone:		**Carrier Reporter:**	XPO ENTERPRISE SERVICES INC.
Qty Released:	0.25	**CR Street Name:**	2211 OLD EARHART RD # 100
Unit of Measure:	LGA	**CR City:**	ANN ARBOR
What Failed:	128; 104	**CR State:**	MI
What Failed Desc:	Inner Packaging; Body	**CR Postal Code:**	48105-2963
How Failed Code:	308;	**CR Non US State:**	
How Failed Desc:	Leaked;	**CR Fed DOT ID:**	838885
Failure Cause Code:	521;	**CR Hazmat Reg ID:**	051203551036LN
Failure Cause Desc:	Inadequate Preparation for Transportation;	**CR Country:**	US

Map Key	Number of Records	Direction	Distance (mi/ft)	Elev/Diff (ft)	Site	DB

Ident. Markings:		***Shipper Name:***	MOHAWK FINISHING PRODUCTS INC
Cont1 Pkging Type:	Box	***Shipper Street Name:***	3194 HICKORY BLVD
Cont1 Const Mat:	Fiberboard	***Shipper City:***	HUDSON
Cont1 Head Type:		***Shipper State:***	NC
Cont1 Pkg Capacity:	3	***Shipper Postal:***	28638-2661
C1 Capacity UOM:	LGA	***Shipper Non US St:***	
Cont1 Pkg Amt:	3	***Shipper Country:***	US
C1 Pkg Amt UOM:	LGA	***Shipper Waybill:***	182-989262
Cont1 Pkg Number:	22	***Ship Hazmat Reg ID:***	
C1 Pkg NO Failed:	1	***Origin City:***	HUDSON
Cont1 Pkg Mnfctr:		***Origin State:***	NORTH CAROLINA
Cont1 Pkg Mnfct Dt:		***Origin Postal:***	28638
Cont1 Pkg Serial NO:		***Origin Non US St:***	
C1 Pkg Last Test Dt:		***Origin Country:***	US
C1 Test Const Mat:		***Destination City:***	EL CAJON
C1 Pkg Dsign Pres.:		***Destination State:***	CALIFORNIA
C1 Dsign Press UOM:		***Destination Postal:***	92020
C1 Pkg Shell Thick:		***Destination Non US:***	
C1 Shell Thick UOM:		***Destination Country:***	US
C1 Head Thickness:		***Cont2 Package Type:***	Can
C1 Head Thick UOM:		***Cont2 Const Mat:***	Metal (any type)
C1 Pkg Srvc Pres.:		***Cont2 Pkg Capacity:***	
C1 Srvc Press UOM:		***Cont2 Capacity UOM:***	
C1 Valve/Device Fail?:	No	***Cont2 Pkg Amount:***	
C1 Device Type:		***Cont2 Pkg Amt UOM:***	
C1 Device Mnfctr:		***Cont2 Pkg No:***	
C1 Device Model:		***Cont2 Pkg No Failed:***	
NRC No:			

RAM Pkg Category:		***Haz NonHosp Public:***	0
RAM Pkg Cert.:	FALSE	***Haz NonHosp Old:***	0
RAM Pkg Cert. NBR:		***Tot Haz Non Hosp Inj:***	0
RAM Nuclide S:		***Total Hazmat Injuries:***	0
RAM Transport Index:		***Evacuation Indicator:***	No
RAM UOM:		***Public Evacuated:***	0
RAM Activity Rpted:		***Employees Evac:***	0
RAM UOM Rpted:		***Total Evacuated:***	0
RAM Activity:	0	***Total Evacuation Hrs:***	0
RAM Activity UOM:		***Major Artery Closed:***	No
RAM Mat Safety:		***Mjr Artery Hrs Closed:***	0
Spillage Result:	Yes	***Material Involved:***	No
Fire Result:	No	***Estimated Speed:***	0
Explosion Result:	No	***Weather Conditions:***	
Water Sewer Result:	No	***Vehicle Overturn:***	No
Gas Dispersion:	No	***Vehicle Left Roadway:***	No
Environment Damage:	No	***Passenger Aircraft:***	No
No Release Result:	No	***Cargo Baggage:***	
Fire EMS Report:	No	***Ship Non Transport:***	No
Fire EMS EMS Report:		***Ship Air First Flight:***	No
Police Report:	No	***Ship Air Subflight:***	No
Police Report No:		***Ship Init Transport:***	No
In House Cleanup:	Yes	***Ship Phase Transfer:***	No

Other Cleanup:	No	**Contact Name:**	LA'KESHA JACKSON
Damage > 500:	No	**Contact Title:**	SAFETY
Material Loss:	0	**Contact Business:**	Con-way Freight
Carrier Damage:	0	**Contact Street:**	2211 Old Earhart Road Suite 100
Property Damage:	0	**Contact City:**	Ann Arbor
Response Cost:	0	**Contact State:**	MI
Remediation Cost:	0	**Contact Postal:**	48105
Damage Old Form:	0	**Contact Non US St:**	
Total Damages Amt:	0	**Contact Country:**	US
Hazmat Fatality:	No	**Inc. Report Prepared:**	Carrier
Haz Fatal Employees:	0	**HMIS Serious Incidnt:**	No
Haz Fatal Respndrs:	0	**HMIS Serious Fatality:**	No
Haz Fatal Gen Public:	0	**HMIS Serious Injury:**	No
Tot Hazmat Fatalities:	0	**HMIS Flight Plan:**	No
Non Hazmat Fatality:	No	**HMIS Serious Evacs:**	No
Non Hazmat Fatals:	0	**HMIS Major Artery:**	No
Hazmat Injury:	No	**HMIS Bulk Release:**	No
Haz Hospital Empl:	0	**HMIS Marine Pollutnt:**	No
Haz Hospital Resp:	0	**HMIS Radioactive:**	No
Haz Hosp Gen Public:	0	**HMIS Gen Pkg Type:**	OHMIR.Ref_Container.descr_txt
Haz Hosp Old Form:	0	**HMIS Container Code:**	BOX FBR
Total Haz Hosp Inj:	0	**HMIS Container Desc:**	Fiberboard box or carton
Haz Non Hosp Empl:	0	**HMIS Bulk Incident:**	No
Haz Non Hosp Resp:	0	**Undeclared Shipment:**	No

Description of Events: Heavy freight was stacked on top of the boxes causing one quart of paint to spill. Spill was contained and cleaned up in-house.

Recommend Actions Taken:

HMIR Incident Reports

Report No:	X-2014080236	**Fed DOT Agency Nm:**	
Report Type:	A hazardous material incident	**Fed DOT Report No:**	
Date of Incident:	08/04/2014	**Report Submit Src:**	XML
Time of Incident:	1124	**Inc Multiple Rows:**	No
Haz Class Code:	3	**Inc Non US State:**	
Hazardous Class:	FLAMMABLE - COMBUSTIBLE LIQUID	**Mode Transport:**	Highway
Commodity Short Nm:	PAINT INCLUDING PAINT L	**Transport Phase:**	UNLOADING
Commodity Long Nm:	PAINT INCLUDING PAINT LACQUER ENAMEL STAIN SHELLAC SOLUTIONS VARNISH POLISH LIQUID FILLER AND LIQUID LACQUER BASE	**Incident Occrrnce:**	
Trade Name:	STACO PAINT HIGH HEA	**Mat Ship Approval?:**	No
ID No:	UN1263	**Mat Ship Approv No:**	
Haz Waste Ind:	No	**Undecl Hazmat Ship?:**	No
Haz Waste EPA No:		**Packaging Type:**	Non-Bulk
HMIS Tox Inhalation?:	No	**Packing Group:**	II
TIH Hazard Zone:		**Carrier Reporter:**	XPO ENTERPRISE SERVICES INC.
Qty Released:	0.0050	**CR Street Name:**	2211 OLD EARHART RD # 100
Unit of Measure:	LGA	**CR City:**	ANN ARBOR
What Failed:	104	**CR State:**	MI
What Failed Desc:	Body	**CR Postal Code:**	48105-2963
How Failed Code:	305	**CR Non US State:**	

Map Key	Number of Records	Direction	Distance (mi/ft)	Elev/Diff (ft)	Site	DB

How Failed Desc:	Crushed	**CR Fed DOT ID:**	838885
Failure Cause Code:	517	**CR Hazmat Reg ID:**	051203551036LN
Failure Cause Desc:	Improper Preparation for Transportation	**CR Country:**	US
Ident. Markings:		**Shipper Name:**	RPM WOOD FINISHES GROUP
Cont1 Pkging Type:	Drum	**Shipper Street Name:**	3146 South Chestnut Avenue
Cont1 Const Mat:	Metal other than steel or aluminum	**Shipper City:**	FRESNO
Cont1 Head Type:	Non-Removable	**Shipper State:**	CA
Cont1 Pkg Capacity:	5	**Shipper Postal:**	93725
C1 Capacity UOM:	LGA	**Shipper Non US St:**	
Cont1 Pkg Amt:	5	**Shipper Country:**	US
C1 Pkg Amt UOM:	LGA	**Shipper Waybill:**	882-431443
Cont1 Pkg Number:	3	**Ship Hazmat Reg ID:**	
C1 Pkg NO Failed:	1	**Origin City:**	FRESNO
Cont1 Pkg Mnfctr:		**Origin State:**	CALIFORNIA
Cont1 Pkg Mnfct Dt:		**Origin Postal:**	93725
Cont1 Pkg Serial NO:		**Origin Non US St:**	
C1 Pkg Last Test Dt:		**Origin Country:**	US
C1 Test Const Mat:		**Destination City:**	VISTA
C1 Pkg Dsign Pres.:		**Destination State:**	CALIFORNIA
C1 Dsign Press UOM:		**Destination Postal:**	92084
C1 Pkg Shell Thick:		**Destination Non US:**	
C1 Shell Thick UOM:		**Destination Country:**	US
C1 Head Thickness:		**Cont2 Package Type:**	
C1 Head Thick UOM:		**Cont2 Const Mat:**	
C1 Pkg Srvc Pres.:		**Cont2 Pkg Capacity:**	
C1 Srvc Press UOM:		**Cont2 Capacity UOM:**	
C1 Valve/Device Fail?:	No	**Cont2 Pkg Amount:**	
C1 Device Type:		**Cont2 Pkg Amt UOM:**	
C1 Device Mnfctr:		**Cont2 Pkg No:**	
C1 Device Model:		**Cont2 Pkg No Failed:**	
NRC No:			

RAM Pkg Category:		**Haz NonHosp Public:**	0
RAM Pkg Cert.:	FALSE	**Haz NonHosp Old:**	0
RAM Pkg Cert. NBR:		**Tot Haz Non Hosp Inj:**	0
RAM Nuclide S:		**Total Hazmat Injuries:**	0
RAM Transport Index:		**Evacuation Indicator:**	No
RAM UOM:		**Public Evacuated:**	0
RAM Activity Rpted:		**Employees Evac:**	0
RAM UOM Rpted:		**Total Evacuated:**	0
RAM Activity:	0	**Total Evacuation Hrs:**	0
RAM Activity UOM:		**Major Artery Closed:**	No
RAM Mat Safety:		**Mjr Artery Hrs Closed:**	0
Spillage Result:	Yes	**Material Involved:**	No
Fire Result:	No	**Estimated Speed:**	0
Explosion Result:	No	**Weather Conditions:**	
Water Sewer Result:	No	**Vehicle Overturn:**	No
Gas Dispersion:	No	**Vehicle Left Roadway:**	No
Environment Damage:	No	**Passenger Aircraft:**	No
No Release Result:	No	**Cargo Baggage:**	
Fire EMS Report:	No	**Ship Non Transport:**	No
Fire EMS EMS Report:		**Ship Air First Flight:**	No

Police Report:	No	**Ship Air Subflight:**	No
Police Report No:		**Ship Init Transport:**	No
In House Cleanup:	Yes	**Ship Phase Transfer:**	No
Other Cleanup:	No	**Contact Name:**	MIKE GARDNER
Damage > 500:	No	**Contact Title:**	MANAGER SAFETY COMPLIANCE
Material Loss:	0	**Contact Business:**	Con-way Freight
Carrier Damage:	0	**Contact Street:**	2211 Old Earhart Road Suite 100
Property Damage:	0	**Contact City:**	Ann Arbor
Response Cost:	0	**Contact State:**	MI
Remediation Cost:	0	**Contact Postal:**	48105
Damage Old Form:	0	**Contact Non US St:**	
Total Damages Amt:	0	**Contact Country:**	US
Hazmat Fatality:	No	**Inc. Report Prepared:**	Carrier
Haz Fatal Employees:	0	**HMIS Serious Incidnt:**	No
Haz Fatal Respndrs:	0	**HMIS Serious Fatality:**	No
Haz Fatal Gen Public:	0	**HMIS Serious Injury:**	No
Tot Hazmat Fatalities:	0	**HMIS Flight Plan:**	No
Non Hazmat Fatality:	No	**HMIS Serious Evacs:**	No
Non Hazmat Fatals:	0	**HMIS Major Artery:**	No
Hazmat Injury:	No	**HMIS Bulk Release:**	No
Haz Hospital Empl:	0	**HMIS Marine Pollutnt:**	No
Haz Hospital Resp:	0	**HMIS Radioactive:**	No
Haz Hosp Gen Public:	0	**HMIS Gen Pkg Type:**	OHMIR.Ref_Container.descr_txt
Haz Hosp Old Form:	0	**HMIS Container Code:**	DRUM MTL
Total Haz Hosp Inj:	0	**HMIS Container Desc:**	Metal drum
Haz Non Hosp Empl:	0	**HMIS Bulk Incident:**	No
Haz Non Hosp Resp:	0	**Undeclared Shipment:**	No

Description of Events: The freight was double stack with no dunnage. The freight was damaged in transit. Cleaned up in house.

Recommend Actions Taken:

HMIR Incident Reports

Report No:	I-1998040889	**Fed DOT Agency Nm:**	
Report Type:	A hazardous material incident	**Fed DOT Report No:**	
Date of Incident:	03/26/1998	**Report Submit Src:**	Paper
Time of Incident:	0845	**Inc Multiple Rows:**	No
Haz Class Code:	8	**Inc Non US State:**	
Hazardous Class:	CORROSIVE MATERIAL	**Mode Transport:**	Highway
Commodity Short Nm:	HYDROFLUORIC ACID AND SU	**Transport Phase:**	UNLOADING
Commodity Long Nm:	HYDROFLUORIC ACID AND SULFURIC ACID MIXTURES	**Incident Occrrnce:**	
Trade Name:	ZEP-A-LUME E	**Mat Ship Approval?:**	No
ID No:	UN1786	**Mat Ship Approv No:**	
Haz Waste Ind:	No	**Undecl Hazmat Ship?:**	No
Haz Waste EPA No:		**Packaging Type:**	Non-Bulk
HMIS Tox Inhalation?:	No	**Packing Group:**	
TIH Hazard Zone:		**Carrier Reporter:**	XPO ENTERPRISE SERVICES INC.
Qty Released:	2	**CR Street Name:**	4965 CONVOY ST
Unit of Measure:	LGA	**CR City:**	SAN DIEGO
What Failed:	103	**CR State:**	CA
What Failed Desc:	Basic Material	**CR Postal Code:**	92111-1600

How Failed Code:	309	**CR Non US State:**	
How Failed Desc:	Punctured	**CR Fed DOT ID:**	838885
Failure Cause Code:		**CR Hazmat Reg ID:**	
Failure Cause Desc:		**CR Country:**	US
Ident. Markings:		**Shipper Name:**	ZEO MANUFACTURING CO
Cont1 Pkging Type:		**Shipper Street Name:**	2970 CORVIN DR
Cont1 Const Mat:		**Shipper City:**	SANTA CLARA
Cont1 Head Type:		**Shipper State:**	CA
Cont1 Pkg Capacity:	7	**Shipper Postal:**	95051-0706
C1 Capacity UOM:	LGA	**Shipper Non US St:**	
Cont1 Pkg Amt:		**Shipper Country:**	US
C1 Pkg Amt UOM:		**Shipper Waybill:**	321 505962
Cont1 Pkg Number:	1	**Ship Hazmat Reg ID:**	
C1 Pkg NO Failed:	1	**Origin City:**	SANTA CLARA
Cont1 Pkg Mnfctr:	NOT REPORTED BY CARRIER	**Origin State:**	CALIFORNIA
Cont1 Pkg Mnfct Dt:		**Origin Postal:**	95052
Cont1 Pkg Serial NO:		**Origin Non US St:**	
C1 Pkg Last Test Dt:		**Origin Country:**	US
C1 Test Const Mat:		**Destination City:**	SAN DIEGO
C1 Pkg Dsign Pres.:		**Destination State:**	CALIFORNIA
C1 Dsign Press UOM:		**Destination Postal:**	92121
C1 Pkg Shell Thick:		**Destination Non US:**	
C1 Shell Thick UOM:		**Destination Country:**	US
C1 Head Thickness:		**Cont2 Package Type:**	
C1 Head Thick UOM:		**Cont2 Const Mat:**	
C1 Pkg Srvc Pres.:		**Cont2 Pkg Capacity:**	
C1 Srvc Press UOM:		**Cont2 Capacity UOM:**	
C1 Valve/Device Fail?:	No	**Cont2 Pkg Amount:**	
C1 Device Type:		**Cont2 Pkg Amt UOM:**	
C1 Device Mnfctr:		**Cont2 Pkg No:**	
C1 Device Model:		**Cont2 Pkg No Failed:**	
NRC No:			

RAM Pkg Category:		**Haz NonHosp Public:**	0
RAM Pkg Cert.:	FALSE	**Haz NonHosp Old:**	0
RAM Pkg Cert. NBR:		**Tot Haz Non Hosp Inj:**	0
RAM Nuclide S:		**Total Hazmat Injuries:**	0
RAM Transport Index:		**Evacuation Indicator:**	No
RAM UOM:		**Public Evacuated:**	0
RAM Activity Rpted:		**Employees Evac:**	0
RAM UOM Rpted:		**Total Evacuated:**	0
RAM Activity:		**Total Evacuation Hrs:**	0
RAM Activity UOM:		**Major Artery Closed:**	No
RAM Mat Safety:		**Mjr Artery Hrs Closed:**	0
Spillage Result:	Yes	**Material Involved:**	No
Fire Result:	No	**Estimated Speed:**	0
Explosion Result:	No	**Weather Conditions:**	
Water Sewer Result:	No	**Vehicle Overturn:**	No
Gas Dispersion:	No	**Vehicle Left Roadway:**	No
Environment Damage:	No	**Passenger Aircraft:**	No
No Release Result:	No	**Cargo Baggage:**	
Fire EMS Report:	No	**Ship Non Transport:**	No

Map Key	Number of Records	Direction	Distance (mi/ft)	Elev/Diff (ft)	Site	DB

Fire EMS EMS Report:		**Ship Air First Flight:**	No
Police Report:	No	**Ship Air Subflight:**	No
Police Report No:		**Ship Init Transport:**	No
In House Cleanup:	No	**Ship Phase Transfer:**	No
Other Cleanup:	No	**Contact Name:**	JASON AXSON
Damage > 500:	Yes	**Contact Title:**	ADMIN SUPERVISOR
Material Loss:	50	**Contact Business:**	
Carrier Damage:	0	**Contact Street:**	
Property Damage:	0	**Contact City:**	
Response Cost:	0	**Contact State:**	
Remediation Cost:	1100	**Contact Postal:**	
Damage Old Form:	0	**Contact Non US St:**	
Total Damages Amt:	1150	**Contact Country:**	US
Hazmat Fatality:	No	**Inc. Report Prepared:**	
Haz Fatal Employees:	0	**HMIS Serious Incidnt:**	No
Haz Fatal Respndrs:	0	**HMIS Serious Fatality:**	No
Haz Fatal Gen Public:	0	**HMIS Serious Injury:**	No
Tot Hazmat Fatalities:	0	**HMIS Flight Plan:**	No
Non Hazmat Fatality:	No	**HMIS Serious Evacs:**	No
Non Hazmat Fatals:	0	**HMIS Major Artery:**	No
Hazmat Injury:	No	**HMIS Bulk Release:**	No
Haz Hospital Empl:	0	**HMIS Marine Pollutnt:**	No
Haz Hospital Resp:	0	**HMIS Radioactive:**	No
Haz Hosp Gen Public:	0	**HMIS Gen Pkg Type:**	OHMIR.Ref_Container.descr_txt
Haz Hosp Old Form:	0	**HMIS Container Code:**	DRUM PLS
Total Haz Hosp Inj:	0	**HMIS Container Desc:**	Plastic drum
Haz Non Hosp Empl:	0	**HMIS Bulk Incident:**	No
Haz Non Hosp Resp:	0	**Undeclared Shipment:**	No

Description of Events: NOTICED LEAKAGE ON TRAILER FLOOR WHILE UNLOADING TRAILER FOUND LEAKING CONTAINER IN LOAD. CLEAN-UP CREW WAS CALLED TO CLEAN UP. CONTACTED SHIPPER WHO LOADED THE TRAILER.

Recommend Actions Taken:

HMIR Incident Reports

Report No:	X-2011110069	**Fed DOT Agency Nm:**	
Report Type:	A hazardous material incident	**Fed DOT Report No:**	
Date of Incident:	10/06/2011	**Report Submit Src:**	XML
Time of Incident:	0918	**Inc Multiple Rows:**	No
Haz Class Code:	3	**Inc Non US State:**	
Hazardous Class:	FLAMMABLE - COMBUSTIBLE LIQUID	**Mode Transport:**	Highway
Commodity Short Nm:	PAINT INCLUDING PAINT L	**Transport Phase:**	LOADING
Commodity Long Nm:	PAINT INCLUDING PAINT LACQUER ENAMEL STAIN SHELLAC SOLUTIONS VARNISH POLISH LIQUID FILLER AND LIQUID LACQUER BASE	**Incident Occrrnce:**	
Trade Name:	STACO PAINT HIGH HEA	**Mat Ship Approval?:**	No
ID No:	UN1263	**Mat Ship Approv No:**	
Haz Waste Ind:	No	**Undecl Hazmat Ship?:**	No
Haz Waste EPA No:		**Packaging Type:**	Non-Bulk
HMIS Tox Inhalation?:	No	**Packing Group:**	II
TIH Hazard Zone:		**Carrier Reporter:**	XPO ENTERPRISE SERVICES INC.
Qty Released:	0.0001	**CR Street Name:**	2211 OLD EARHART RD # 100
Unit of Measure:	LGA	**CR City:**	ANN ARBOR

What Failed:	109	**CR State:**	MI
What Failed Desc:	Closure (e.g. Cap Top or Plug)	**CR Postal Code:**	48105-2963
How Failed Code:	302	**CR Non US State:**	
How Failed Desc:	Bent	**CR Fed DOT ID:**	838885
Failure Cause Code:	521	**CR Hazmat Reg ID:**	051203551036LN
Failure Cause Desc:	Inadequate Preparation for Transportation	**CR Country:**	US
Ident. Markings:		**Shipper Name:**	RPM WOOD FINISHES GROUP INC.
Cont1 Pkging Type:	Drum	**Shipper Street Name:**	1280 SOUTHERN WAY
Cont1 Const Mat:	Steel	**Shipper City:**	SPARKS
Cont1 Head Type:	Non-Removable	**Shipper State:**	NV
Cont1 Pkg Capacity:	5	**Shipper Postal:**	89431
C1 Capacity UOM:	LGA	**Shipper Non US St:**	
Cont1 Pkg Amt:	5	**Shipper Country:**	US
C1 Pkg Amt UOM:	LGA	**Shipper Waybill:**	235-913042
Cont1 Pkg Number:	6	**Ship Hazmat Reg ID:**	
C1 Pkg NO Failed:	1	**Origin City:**	SPARKS
Cont1 Pkg Mnfctr:		**Origin State:**	NEVADA
Cont1 Pkg Mnfct Dt:		**Origin Postal:**	89431
Cont1 Pkg Serial NO:		**Origin Non US St:**	
C1 Pkg Last Test Dt:		**Origin Country:**	US
C1 Test Const Mat:		**Destination City:**	VISTA
C1 Pkg Dsign Pres.:		**Destination State:**	CALIFORNIA
C1 Dsign Press UOM:		**Destination Postal:**	92084
C1 Pkg Shell Thick:		**Destination Non US:**	
C1 Shell Thick UOM:		**Destination Country:**	US
C1 Head Thickness:		**Cont2 Package Type:**	
C1 Head Thick UOM:		**Cont2 Const Mat:**	
C1 Pkg Srvc Pres.:		**Cont2 Pkg Capacity:**	
C1 Srvc Press UOM:		**Cont2 Capacity UOM:**	
C1 Valve/Device Fail?:	No	**Cont2 Pkg Amount:**	
C1 Device Type:		**Cont2 Pkg Amt UOM:**	
C1 Device Mnfctr:		**Cont2 Pkg No:**	
C1 Device Model:		**Cont2 Pkg No Failed:**	
NRC No:			

RAM Pkg Category:		**Haz NonHosp Public:**	0
RAM Pkg Cert.:	FALSE	**Haz NonHosp Old:**	0
RAM Pkg Cert. NBR:		**Tot Haz Non Hosp Inj:**	0
RAM Nuclide S:		**Total Hazmat Injuries:**	0
RAM Transport Index:		**Evacuation Indicator:**	No
RAM UOM:		**Public Evacuated:**	0
RAM Activity Rpted:		**Employees Evac:**	0
RAM UOM Rpted:		**Total Evacuated:**	0
RAM Activity:	0	**Total Evacuation Hrs:**	0
RAM Activity UOM:		**Major Artery Closed:**	No
RAM Mat Safety:		**Mjr Artery Hrs Closed:**	0
Spillage Result:	Yes	**Material Involved:**	No
Fire Result:	No	**Estimated Speed:**	0
Explosion Result:	No	**Weather Conditions:**	
Water Sewer Result:	No	**Vehicle Overturn:**	No
Gas Dispersion:	No	**Vehicle Left Roadway:**	No
Environment Damage:	No	**Passenger Aircraft:**	No

No Release Result:	No	**Cargo Baggage:**	
Fire EMS Report:	No	**Ship Non Transport:**	No
Fire EMS EMS Report:		**Ship Air First Flight:**	No
Police Report:	No	**Ship Air Subflight:**	No
Police Report No:		**Ship Init Transport:**	No
In House Cleanup:	Yes	**Ship Phase Transfer:**	No
Other Cleanup:	No	**Contact Name:**	MIKE GARDNER
Damage > 500:	No	**Contact Title:**	MANAGER SAFETY COMPLIANCE
Material Loss:	0	**Contact Business:**	Con-way Freight
Carrier Damage:	0	**Contact Street:**	2211 Old Earhart Road Suite 100
Property Damage:	0	**Contact City:**	Ann Arbor
Response Cost:	0	**Contact State:**	MI
Remediation Cost:	0	**Contact Postal:**	48105
Damage Old Form:	0	**Contact Non US St:**	
Total Damages Amt:	0	**Contact Country:**	US
Hazmat Fatality:	No	**Inc. Report Prepared:**	Carrier
Haz Fatal Employees:	0	**HMIS Serious Incidnt:**	No
Haz Fatal Respndrs:	0	**HMIS Serious Fatality:**	No
Haz Fatal Gen Public:	0	**HMIS Serious Injury:**	No
Tot Hazmat Fatalities:	0	**HMIS Flight Plan:**	No
Non Hazmat Fatality:	No	**HMIS Serious Evacs:**	No
Non Hazmat Fatals:	0	**HMIS Major Artery:**	No
Hazmat Injury:	No	**HMIS Bulk Release:**	No
Haz Hospital Empl:	0	**HMIS Marine Pollutnt:**	No
Haz Hospital Resp:	0	**HMIS Radioactive:**	No
Haz Hosp Gen Public:	0	**HMIS Gen Pkg Type:**	OHMIR.Ref_Container.descr_txt
Haz Hosp Old Form:	0	**HMIS Container Code:**	DRUM MTL
Total Haz Hosp Inj:	0	**HMIS Container Desc:**	Metal drum
Haz Non Hosp Empl:	0	**HMIS Bulk Incident:**	No
Haz Non Hosp Resp:	0	**Undeclared Shipment:**	No

Description of Events: Drums improperly protected or blocked and braced for transportation. Material cleaned up in-house and moved to salvage area for later disposal.

Recommend Actions Taken: Employee retraining recommended.

HMIR Incident Reports

Report No:	X-2012110319	**Fed DOT Agency Nm:**	
Report Type:	A hazardous material incident	**Fed DOT Report No:**	
Date of Incident:	03/05/2012	**Report Submit Src:**	XML
Time of Incident:	0815	**Inc Multiple Rows:**	No
Haz Class Code:	3	**Inc Non US State:**	
Hazardous Class:	FLAMMABLE - COMBUSTIBLE LIQUID	**Mode Transport:**	Highway
Commodity Short Nm:	PAINT INCLUDING PAINT L	**Transport Phase:**	UNLOADING
Commodity Long Nm:	PAINT INCLUDING PAINT LACQUER ENAMEL STAIN SHELLAC SOLUTIONS VARNISH POLISH LIQUID FILLER AND LIQUID LACQUER BASE	**Incident Occrrnce:**	
Trade Name:	STACO PAINT HIGH HEA	**Mat Ship Approval?:**	No
ID No:	UN1263	**Mat Ship Approv No:**	
Haz Waste Ind:	No	**Undecl Hazmat Ship?:**	No
Haz Waste EPA No:		**Packaging Type:**	Non-Bulk
HMIS Tox Inhalation?:	No	**Packing Group:**	II

Map Key	Number of Records	Direction	Distance (mi/ft)	Elev/Diff (ft)	Site	DB

TIH Hazard Zone:		**Carrier Reporter:**	XPO ENTERPRISE SERVICES INC.
Qty Released:	0.05	**CR Street Name:**	2211 OLD EARHART RD # 100
Unit of Measure:	LGA	**CR City:**	ANN ARBOR
What Failed:	129; 109	**CR State:**	MI
What Failed Desc:	Inner Receptacle; Closure (e.g. Cap Top or Plug)	**CR Postal Code:**	48105-2963
How Failed Code:	308; 308	**CR Non US State:**	
How Failed Desc:	Leaked; Leaked	**CR Fed DOT ID:**	838885
Failure Cause Code:	515; 515	**CR Hazmat Reg ID:**	051203551036LN
Failure Cause Desc:	Human Error; Human Error	**CR Country:**	US
Ident. Markings:		**Shipper Name:**	PRC-DESOTO INTERNATIONAL INC.
Cont1 Pkging Type:	Box	**Shipper Street Name:**	17451 VON KARMAN AVE
Cont1 Const Mat:	Fiberboard	**Shipper City:**	IRVINE
Cont1 Head Type:		**Shipper State:**	CA
Cont1 Pkg Capacity:	5	**Shipper Postal:**	92614-6205
C1 Capacity UOM:	LGA	**Shipper Non US St:**	
Cont1 Pkg Amt:	5	**Shipper Country:**	US
C1 Pkg Amt UOM:	LGA	**Shipper Waybill:**	140-163494
Cont1 Pkg Number:	1	**Ship Hazmat Reg ID:**	
C1 Pkg NO Failed:	1	**Origin City:**	IRVINE
Cont1 Pkg Mnfctr:		**Origin State:**	CALIFORNIA
Cont1 Pkg Mnfct Dt:		**Origin Postal:**	92614
Cont1 Pkg Serial NO:		**Origin Non US St:**	
C1 Pkg Last Test Dt:		**Origin Country:**	US
C1 Test Const Mat:		**Destination City:**	SAN DIEGO
C1 Pkg Dsign Pres.:		**Destination State:**	CALIFORNIA
C1 Dsign Press UOM:		**Destination Postal:**	92102
C1 Pkg Shell Thick:		**Destination Non US:**	
C1 Shell Thick UOM:		**Destination Country:**	US
C1 Head Thickness:		**Cont2 Package Type:**	Can
C1 Head Thick UOM:		**Cont2 Const Mat:**	Metal (any type)
C1 Pkg Srvc Pres.:		**Cont2 Pkg Capacity:**	1
C1 Srvc Press UOM:		**Cont2 Capacity UOM:**	LGA
C1 Valve/Device Fail?:	No	**Cont2 Pkg Amount:**	1
C1 Device Type:		**Cont2 Pkg Amt UOM:**	LGA
C1 Device Mnfctr:		**Cont2 Pkg No:**	5
C1 Device Model:		**Cont2 Pkg No Failed:**	1
NRC No:			

RAM Pkg Category:		**Haz NonHosp Public:**	0
RAM Pkg Cert.:	FALSE	**Haz NonHosp Old:**	0
RAM Pkg Cert. NBR:		**Tot Haz Non Hosp Inj:**	0
RAM Nuclide S:		**Total Hazmat Injuries:**	0
RAM Transport Index:		**Evacuation Indicator:**	No
RAM UOM:		**Public Evacuated:**	0
RAM Activity Rpted:		**Employees Evac:**	0
RAM UOM Rpted:		**Total Evacuated:**	0
RAM Activity:		**Total Evacuation Hrs:**	0
RAM Activity UOM:		**Major Artery Closed:**	No
RAM Mat Safety:		**Mjr Artery Hrs Closed:**	0
Spillage Result:	Yes	**Material Involved:**	No
Fire Result:	No	**Estimated Speed:**	0

Explosion Result:	No	**Weather Conditions:**	
Water Sewer Result:	No	**Vehicle Overturn:**	No
Gas Dispersion:	No	**Vehicle Left Roadway:**	No
Environment Damage:	No	**Passenger Aircraft:**	No
No Release Result:	No	**Cargo Baggage:**	
Fire EMS Report:	No	**Ship Non Transport:**	No
Fire EMS EMS Report:		**Ship Air First Flight:**	No
Police Report:	No	**Ship Air Subflight:**	No
Police Report No:		**Ship Init Transport:**	No
In House Cleanup:	Yes	**Ship Phase Transfer:**	No
Other Cleanup:	No	**Contact Name:**	MIKE GARDNER
Damage > 500:	No	**Contact Title:**	MANAGER SAFETY COMPLIANCE
Material Loss:	0	**Contact Business:**	Con-way Freight
Carrier Damage:	0	**Contact Street:**	2211 Old Earhart Road Suite 100
Property Damage:	0	**Contact City:**	Ann Arbor
Response Cost:	0	**Contact State:**	MI
Remediation Cost:	0	**Contact Postal:**	48105
Damage Old Form:	0	**Contact Non US St:**	
Total Damages Amt:	0	**Contact Country:**	US
Hazmat Fatality:	No	**Inc. Report Prepared:**	Carrier
Haz Fatal Employees:	0	**HMIS Serious Incidnt:**	No
Haz Fatal Respndrs:	0	**HMIS Serious Fatality:**	No
Haz Fatal Gen Public:	0	**HMIS Serious Injury:**	No
Tot Hazmat Fatalities:	0	**HMIS Flight Plan:**	No
Non Hazmat Fatality:	No	**HMIS Serious Evacs:**	No
Non Hazmat Fatals:	0	**HMIS Major Artery:**	No
Hazmat Injury:	No	**HMIS Bulk Release:**	No
Haz Hospital Empl:	0	**HMIS Marine Pollutnt:**	No
Haz Hospital Resp:	0	**HMIS Radioactive:**	No
Haz Hosp Gen Public:	0	**HMIS Gen Pkg Type:**	OHMIR.Ref_Container.descr_txt
Haz Hosp Old Form:	0	**HMIS Container Code:**	BOX FBR
Total Haz Hosp Inj:	0	**HMIS Container Desc:**	Fiberboard box or carton
Haz Non Hosp Empl:	0	**HMIS Bulk Incident:**	No
Haz Non Hosp Resp:	0	**Undeclared Shipment:**	No

Description of Events: During unload one box found to be on its side between another pallet and the trailer wall leaking small amount of contents. Cleaned up in-house.

Recommend Actions Taken:

HMIR Incident Reports

Report No:	E-2017040430	**Fed DOT Agency Nm:**	
Report Type:	A hazardous material incident	**Fed DOT Report No:**	
Date of Incident:	03/31/2017	**Report Submit Src:**	Web
Time of Incident:	2356	**Inc Multiple Rows:**	No
Haz Class Code:	3	**Inc Non US State:**	
Hazardous Class:	FLAMMABLE - COMBUSTIBLE LIQUID	**Mode Transport:**	Highway
Commodity Short Nm:	ACETONE	**Transport Phase:**	UNLOADING
Commodity Long Nm:	ACETONE	**Incident Occrrnce:**	
Trade Name:	ACETONE	**Mat Ship Approval?:**	No
ID No:	UN1090	**Mat Ship Approv No:**	
Haz Waste Ind:	No	**Undecl Hazmat Ship?:**	No

Haz Waste EPA No:		**Packaging Type:**	Non-Bulk
HMIS Tox Inhalation?:	No	**Packing Group:**	II
TIH Hazard Zone:		**Carrier Reporter:**	XPO LOGISTICS LLC
Qty Released:	0.0625	**CR Street Name:**	2211 OLD EARHART RD
Unit of Measure:	LGA	**CR City:**	ANN ARBOR
What Failed:	104	**CR State:**	MI
What Failed Desc:	Body	**CR Postal Code:**	48105-2963
How Failed Code:	309	**CR Non US State:**	
How Failed Desc:	Punctured	**CR Fed DOT ID:**	0
Failure Cause Code:	516	**CR Hazmat Reg ID:**	
Failure Cause Desc:	Impact with Sharp or Protruding Object (e.g. nails)	**CR Country:**	US
Ident. Markings:		**Shipper Name:**	RHINO LININGS
Cont1 Pkging Type:	Jerrican	**Shipper Street Name:**	7455 CARROLL RD
Cont1 Const Mat:	Steel	**Shipper City:**	SAN DIEGO
Cont1 Head Type:		**Shipper State:**	CA
Cont1 Pkg Capacity:	5	**Shipper Postal:**	92121-2303
C1 Capacity UOM:	LGA	**Shipper Non US St:**	
Cont1 Pkg Amt:	5	**Shipper Country:**	US
C1 Pkg Amt UOM:	LGA	**Shipper Waybill:**	
Cont1 Pkg Number:	1	**Ship Hazmat Reg ID:**	
C1 Pkg NO Failed:	1	**Origin City:**	SAN DIEGO
Cont1 Pkg Mnfctr:		**Origin State:**	CALIFORNIA
Cont1 Pkg Mnfct Dt:		**Origin Postal:**	92121
Cont1 Pkg Serial NO:		**Origin Non US St:**	
C1 Pkg Last Test Dt:		**Origin Country:**	US
C1 Test Const Mat:		**Destination City:**	
C1 Pkg Dsign Pres.:		**Destination State:**	
C1 Dsign Press UOM:		**Destination Postal:**	
C1 Pkg Shell Thick:		**Destination Non US:**	
C1 Shell Thick UOM:		**Destination Country:**	
C1 Head Thickness:		**Cont2 Package Type:**	
C1 Head Thick UOM:		**Cont2 Const Mat:**	
C1 Pkg Srvc Pres.:		**Cont2 Pkg Capacity:**	
C1 Srvc Press UOM:		**Cont2 Capacity UOM:**	
C1 Valve/Device Fail?:	No	**Cont2 Pkg Amount:**	
C1 Device Type:		**Cont2 Pkg Amt UOM:**	
C1 Device Mnfctr:		**Cont2 Pkg No:**	
C1 Device Model:		**Cont2 Pkg No Failed:**	
NRC No:			

RAM Pkg Category:		**Haz NonHosp Public:**	0
RAM Pkg Cert.:	FALSE	**Haz NonHosp Old:**	0
RAM Pkg Cert. NBR:		**Tot Haz Non Hosp Inj:**	0
RAM Nuclide S:		**Total Hazmat Injuries:**	0
RAM Transport Index:		**Evacuation Indicator:**	No
RAM UOM:		**Public Evacuated:**	0
RAM Activity Rpted:		**Employees Evac:**	0
RAM UOM Rpted:		**Total Evacuated:**	0
RAM Activity:		**Total Evacuation Hrs:**	0
RAM Activity UOM:		**Major Artery Closed:**	No
RAM Mat Safety:		**Mjr Artery Hrs Closed:**	0

Spillage Result:	Yes	**Material Involved:**	No
Fire Result:	No	**Estimated Speed:**	0
Explosion Result:	No	**Weather Conditions:**	
Water Sewer Result:	No	**Vehicle Overturn:**	No
Gas Dispersion:	No	**Vehicle Left Roadway:**	No
Environment Damage:	No	**Passenger Aircraft:**	No
No Release Result:	No	**Cargo Baggage:**	
Fire EMS Report:	No	**Ship Non Transport:**	No
Fire EMS EMS Report:		**Ship Air First Flight:**	No
Police Report:	No	**Ship Air Subflight:**	No
Police Report No:		**Ship Init Transport:**	No
In House Cleanup:	Yes	**Ship Phase Transfer:**	No
Other Cleanup:	No	**Contact Name:**	KEITH WITKOWSKI
Damage > 500:	No	**Contact Title:**	PROJECT MANAGER
Material Loss:	0	**Contact Business:**	Emergency Response & Training Solutions
Carrier Damage:	0	**Contact Street:**	6001 Cochran Road Suite 300
Property Damage:	0	**Contact City:**	Solon
Response Cost:	0	**Contact State:**	OH
Remediation Cost:	0	**Contact Postal:**	44139
Damage Old Form:	0	**Contact Non US St:**	
Total Damages Amt:	0	**Contact Country:**	US
Hazmat Fatality:	No	**Inc. Report Prepared:**	Other-agent for the responsibl
Haz Fatal Employees:	0	**HMIS Serious Incidnt:**	No
Haz Fatal Respndrs:	0	**HMIS Serious Fatality:**	No
Haz Fatal Gen Public:	0	**HMIS Serious Injury:**	No
Tot Hazmat Fatalities:	0	**HMIS Flight Plan:**	No
Non Hazmat Fatality:	No	**HMIS Serious Evacs:**	No
Non Hazmat Fatals:	0	**HMIS Major Artery:**	No
Hazmat Injury:	No	**HMIS Bulk Release:**	No
Haz Hospital Empl:	0	**HMIS Marine Pollutnt:**	No
Haz Hospital Resp:	0	**HMIS Radioactive:**	No
Haz Hosp Gen Public:	0	**HMIS Gen Pkg Type:**	OHMIR.Ref_Container.descr_txt
Haz Hosp Old Form:	0	**HMIS Container Code:**	PAIL MTL
Total Haz Hosp Inj:	0	**HMIS Container Desc:**	Metal pail open head capacity 10 gallons or less
Haz Non Hosp Empl:	0	**HMIS Bulk Incident:**	No
Haz Non Hosp Resp:	0	**Undeclared Shipment:**	No

Description of Events: (1) - 5 gallon steel pail of UN1090 Acetone was punctured by a protruding nail from a wooden pallet. Approximately 1 cup released and evaporated from the trailer floor. No soils drains or waterways were impacted by this release. The terminal personnel cleaned and contained the release and staged it on site in OS&D for XPO to manage.

Recommend Actions Taken:

HMIR Incident Reports

Report No:	X-2012080188	**Fed DOT Agency Nm:**	
Report Type:	A hazardous material incident	**Fed DOT Report No:**	
Date of Incident:	06/19/2012	**Report Submit Src:**	XML
Time of Incident:	1030	**Inc Multiple Rows:**	No
Haz Class Code:	8	**Inc Non US State:**	
Hazardous Class:	CORROSIVE MATERIAL	**Mode Transport:**	Highway
Commodity Short Nm:	CORROSIVE LIQUIDS N.O.S.	**Transport Phase:**	UNLOADING
Commodity Long Nm:	CORROSIVE LIQUIDS N.O.S.	**Incident Occrrnce:**	

Map Key	Number of Records	Direction	Distance (mi/ft)	Elev/Diff (ft)	Site	DB

Trade Name:	SULFURIC ACID	**Mat Ship Approval?:**	No
ID No:	UN1760	**Mat Ship Approv No:**	
Haz Waste Ind:	No	**Undecl Hazmat Ship?:**	No
Haz Waste EPA No:		**Packaging Type:**	Non-Bulk
HMIS Tox Inhalation?:	No	**Packing Group:**	II
TIH Hazard Zone:		**Carrier Reporter:**	XPO ENTERPRISE SERVICES INC.
Qty Released:	0.06	**CR Street Name:**	2211 OLD EARHART RD # 100
Unit of Measure:	LGA	**CR City:**	ANN ARBOR
What Failed:	109	**CR State:**	MI
What Failed Desc:	Closure (e.g. Cap Top or Plug)	**CR Postal Code:**	48105-2963
How Failed Code:	305	**CR Non US State:**	
How Failed Desc:	Crushed	**CR Fed DOT ID:**	838885
Failure Cause Code:	515	**CR Hazmat Reg ID:**	051203551036LN
Failure Cause Desc:	Human Error	**CR Country:**	US
Ident. Markings:		**Shipper Name:**	SPARTAN CHEMICAL COMPANY INC.
Cont1 Pkging Type:	Jerrican	**Shipper Street Name:**	1110 SPARTAN DR
Cont1 Const Mat:	Plastic	**Shipper City:**	MAUMEE
Cont1 Head Type:	Non-Removable	**Shipper State:**	OH
Cont1 Pkg Capacity:	5	**Shipper Postal:**	43537-1725
C1 Capacity UOM:	LGA	**Shipper Non US St:**	
Cont1 Pkg Amt:	5	**Shipper Country:**	US
C1 Pkg Amt UOM:	LGA	**Shipper Waybill:**	738-530682
Cont1 Pkg Number:	10	**Ship Hazmat Reg ID:**	
C1 Pkg NO Failed:	1	**Origin City:**	MAUMEE
Cont1 Pkg Mnfctr:		**Origin State:**	OHIO
Cont1 Pkg Mnfct Dt:		**Origin Postal:**	43537
Cont1 Pkg Serial NO:		**Origin Non US St:**	
C1 Pkg Last Test Dt:		**Origin Country:**	US
C1 Test Const Mat:		**Destination City:**	POWAY
C1 Pkg Dsign Pres.:		**Destination State:**	CALIFORNIA
C1 Dsign Press UOM:		**Destination Postal:**	92064
C1 Pkg Shell Thick:		**Destination Non US:**	
C1 Shell Thick UOM:		**Destination Country:**	US
C1 Head Thickness:		**Cont2 Package Type:**	
C1 Head Thick UOM:		**Cont2 Const Mat:**	
C1 Pkg Srvc Pres.:		**Cont2 Pkg Capacity:**	
C1 Srvc Press UOM:		**Cont2 Capacity UOM:**	
C1 Valve/Device Fail?:	No	**Cont2 Pkg Amount:**	
C1 Device Type:		**Cont2 Pkg Amt UOM:**	
C1 Device Mnfctr:		**Cont2 Pkg No:**	
C1 Device Model:		**Cont2 Pkg No Failed:**	
NRC No:			

RAM Pkg Category:		**Haz NonHosp Public:**	0
RAM Pkg Cert.:	FALSE	**Haz NonHosp Old:**	0
RAM Pkg Cert. NBR:		**Tot Haz Non Hosp Inj:**	0
RAM Nuclide S:		**Total Hazmat Injuries:**	0
RAM Transport Index:		**Evacuation Indicator:**	No
RAM UOM:		**Public Evacuated:**	0
RAM Activity Rpted:		**Employees Evac:**	0
RAM UOM Rpted:		**Total Evacuated:**	0
RAM Activity:	0	**Total Evacuation Hrs:**	0

Map Key	Number of Records	Direction	Distance (mi/ft)	Elev/Diff (ft)	Site	DB

RAM Activity UOM:		**Major Artery Closed:**	No
RAM Mat Safety:		**Mjr Artery Hrs Closed:**	0
Spillage Result:	Yes	**Material Involved:**	No
Fire Result:	No	**Estimated Speed:**	0
Explosion Result:	No	**Weather Conditions:**	
Water Sewer Result:	No	**Vehicle Overturn:**	No
Gas Dispersion:	No	**Vehicle Left Roadway:**	No
Environment Damage:	No	**Passenger Aircraft:**	No
No Release Result:	No	**Cargo Baggage:**	
Fire EMS Report:	No	**Ship Non Transport:**	No
Fire EMS EMS Report:		**Ship Air First Flight:**	No
Police Report:	No	**Ship Air Subflight:**	No
Police Report No:		**Ship Init Transport:**	No
In House Cleanup:	No	**Ship Phase Transfer:**	No
Other Cleanup:	No	**Contact Name:**	MIKE GARDNER
Damage > 500:	No	**Contact Title:**	MANAGER SAFETY COMPLIANCE
Material Loss:	0	**Contact Business:**	Con-way Freight
Carrier Damage:	0	**Contact Street:**	2211 Old Earhart Road Suite 100
Property Damage:	0	**Contact City:**	Ann Arbor
Response Cost:	0	**Contact State:**	MI
Remediation Cost:	0	**Contact Postal:**	48105
Damage Old Form:	0	**Contact Non US St:**	
Total Damages Amt:	0	**Contact Country:**	US
Hazmat Fatality:	No	**Inc. Report Prepared:**	Carrier
Haz Fatal Employees:	0	**HMIS Serious Incidnt:**	No
Haz Fatal Respndrs:	0	**HMIS Serious Fatality:**	No
Haz Fatal Gen Public:	0	**HMIS Serious Injury:**	No
Tot Hazmat Fatalities:	0	**HMIS Flight Plan:**	No
Non Hazmat Fatality:	No	**HMIS Serious Evacs:**	No
Non Hazmat Fatals:	0	**HMIS Major Artery:**	No
Hazmat Injury:	No	**HMIS Bulk Release:**	No
Haz Hospital Empl:	0	**HMIS Marine Pollutnt:**	No
Haz Hospital Resp:	0	**HMIS Radioactive:**	No
Haz Hosp Gen Public:	0	**HMIS Gen Pkg Type:**	OHMIR.Ref_Container.descr_txt
Haz Hosp Old Form:	0	**HMIS Container Code:**	PAIL PLS
Total Haz Hosp Inj:	0	**HMIS Container Desc:**	Plastic pail open head capacity 10 gallons or less
Haz Non Hosp Empl:	0	**HMIS Bulk Incident:**	No
Haz Non Hosp Resp:	0	**Undeclared Shipment:**	No

Description of Events: Shipper packaging failure. One of the 5 gallon pails containing the haz-mat was leaning up against another 5 gallon pail which caused the lid to pry open spilling about 1 cup of corrosive liquid. All shrink wrap was in tact and no visible damage to pallet or pails. All spilled material was contained on dock cleaned up and placed in a secure salvage drum.

Recommend Actions Taken:

HMIR Incident Reports

Report No:	X-2011120045	**Fed DOT Agency Nm:**	
Report Type:	A hazardous material incident	**Fed DOT Report No:**	
Date of Incident:	11/22/2011	**Report Submit Src:**	XML
Time of Incident:	0730	**Inc Multiple Rows:**	No
Haz Class Code:	3	**Inc Non US State:**	

Map Key	Number of Records	Direction	Distance (mi/ft)	Elev/Diff (ft)	Site	DB

Hazardous Class:	FLAMMABLE - COMBUSTIBLE LIQUID	**Mode Transport:**	Highway
Commodity Short Nm:	FLAMMABLE LIQUIDS N.O.S.	**Transport Phase:**	UNLOADING
Commodity Long Nm:	FLAMMABLE LIQUIDS N.O.S.	**Incident Occrrnce:**	
Trade Name:	HEXANE ISOPROPANOL	**Mat Ship Approval?:**	No
ID No:	UN1993	**Mat Ship Approv No:**	
Haz Waste Ind:	No	**Undecl Hazmat Ship?:**	No
Haz Waste EPA No:		**Packaging Type:**	Non-Bulk
HMIS Tox Inhalation?:	No	**Packing Group:**	II
TIH Hazard Zone:		**Carrier Reporter:**	XPO ENTERPRISE SERVICES INC.
Qty Released:	0.25	**CR Street Name:**	2211 OLD EARHART RD # 100
Unit of Measure:	LGA	**CR City:**	ANN ARBOR
What Failed:	104	**CR State:**	MI
What Failed Desc:	Body	**CR Postal Code:**	48105-2963
How Failed Code:	305	**CR Non US State:**	
How Failed Desc:	Crushed	**CR Fed DOT ID:**	838885
Failure Cause Code:	521	**CR Hazmat Reg ID:**	051203551036LN
Failure Cause Desc:	Inadequate Preparation for Transportation	**CR Country:**	US
Ident. Markings:		**Shipper Name:**	THERMO FISHER SCIENTIFIC INC.
Cont1 Pkging Type:	Box	**Shipper Street Name:**	4481 CAMPUS DR
Cont1 Const Mat:	Fiberboard	**Shipper City:**	KALAMAZOO
Cont1 Head Type:		**Shipper State:**	MI
Cont1 Pkg Capacity:	3	**Shipper Postal:**	49008-2590
C1 Capacity UOM:	LGA	**Shipper Non US St:**	
Cont1 Pkg Amt:	3	**Shipper Country:**	US
C1 Pkg Amt UOM:	LGA	**Shipper Waybill:**	146-953984
Cont1 Pkg Number:	4	**Ship Hazmat Reg ID:**	
C1 Pkg NO Failed:	2	**Origin City:**	KALAMAZOO
Cont1 Pkg Mnfctr:		**Origin State:**	MICHIGAN
Cont1 Pkg Mnfct Dt:		**Origin Postal:**	49008
Cont1 Pkg Serial NO:		**Origin Non US St:**	
C1 Pkg Last Test Dt:		**Origin Country:**	US
C1 Test Const Mat:		**Destination City:**	SAN DIEGO
C1 Pkg Dsign Pres.:		**Destination State:**	CALIFORNIA
C1 Dsign Press UOM:		**Destination Postal:**	92128
C1 Pkg Shell Thick:		**Destination Non US:**	
C1 Shell Thick UOM:		**Destination Country:**	US
C1 Head Thickness:		**Cont2 Package Type:**	Can
C1 Head Thick UOM:		**Cont2 Const Mat:**	Metal (any type)
C1 Pkg Srvc Pres.:		**Cont2 Pkg Capacity:**	3
C1 Srvc Press UOM:		**Cont2 Capacity UOM:**	LGA
C1 Valve/Device Fail?:	No	**Cont2 Pkg Amount:**	3
C1 Device Type:		**Cont2 Pkg Amt UOM:**	LGA
C1 Device Mnfctr:		**Cont2 Pkg No:**	1
C1 Device Model:		**Cont2 Pkg No Failed:**	1
NRC No:			

RAM Pkg Category:		**Haz NonHosp Public:**	0
RAM Pkg Cert.:	FALSE	**Haz NonHosp Old:**	0
RAM Pkg Cert. NBR:		**Tot Haz Non Hosp Inj:**	0
RAM Nuclide S:		**Total Hazmat Injuries:**	0
RAM Transport Index:		**Evacuation Indicator:**	No
RAM UOM:		**Public Evacuated:**	0

RAM Activity Rpted:		**Employees Evac:**	0
RAM UOM Rpted:		**Total Evacuated:**	0
RAM Activity:		**Total Evacuation Hrs:**	0
RAM Activity UOM:		**Major Artery Closed:**	No
RAM Mat Safety:		**Mjr Artery Hrs Closed:**	0
Spillage Result:	Yes	**Material Involved:**	No
Fire Result:	No	**Estimated Speed:**	0
Explosion Result:	No	**Weather Conditions:**	
Water Sewer Result:	No	**Vehicle Overturn:**	No
Gas Dispersion:	No	**Vehicle Left Roadway:**	No
Environment Damage:	No	**Passenger Aircraft:**	No
No Release Result:	No	**Cargo Baggage:**	
Fire EMS Report:	No	**Ship Non Transport:**	No
Fire EMS EMS Report:		**Ship Air First Flight:**	No
Police Report:	No	**Ship Air Subflight:**	No
Police Report No:		**Ship Init Transport:**	No
In House Cleanup:	Yes	**Ship Phase Transfer:**	No
Other Cleanup:	No	**Contact Name:**	MIKE GARDNER
Damage > 500:	No	**Contact Title:**	MANAGER SAFETY COMPLIANCE
Material Loss:	0	**Contact Business:**	Con-way Freight
Carrier Damage:	0	**Contact Street:**	2211 Old Earhart Road Suite 100
Property Damage:	0	**Contact City:**	Ann Arbor
Response Cost:	0	**Contact State:**	MI
Remediation Cost:	0	**Contact Postal:**	48105
Damage Old Form:	0	**Contact Non US St:**	
Total Damages Amt:	0	**Contact Country:**	US
Hazmat Fatality:	No	**Inc. Report Prepared:**	Carrier
Haz Fatal Employees:	0	**HMIS Serious Incidnt:**	No
Haz Fatal Respndrs:	0	**HMIS Serious Fatality:**	No
Haz Fatal Gen Public:	0	**HMIS Serious Injury:**	No
Tot Hazmat Fatalities:	0	**HMIS Flight Plan:**	No
Non Hazmat Fatality:	No	**HMIS Serious Evacs:**	No
Non Hazmat Fatals:	0	**HMIS Major Artery:**	No
Hazmat Injury:	No	**HMIS Bulk Release:**	No
Haz Hospital Empl:	0	**HMIS Marine Pollutnt:**	No
Haz Hospital Resp:	0	**HMIS Radioactive:**	No
Haz Hosp Gen Public:	0	**HMIS Gen Pkg Type:**	OHMIR.Ref_Container.descr_txt
Haz Hosp Old Form:	0	**HMIS Container Code:**	BOX FBR
Total Haz Hosp Inj:	0	**HMIS Container Desc:**	Fiberboard box or carton
Haz Non Hosp Empl:	0	**HMIS Bulk Incident:**	No
Haz Non Hosp Resp:	0	**Undeclared Shipment:**	No

Description of Events: Two pails damaged on the back of trailer. Inadequate blocking and bracing. Small amount of liquid spilled in trailer. Cleaned up upon discovery.

Recommend Actions Taken:

HMIR Incident Reports

Report No:	I-2007080942	**Fed DOT Agency Nm:**	
Report Type:	A hazardous material incident	**Fed DOT Report No:**	
Date of Incident:	07/19/2007	**Report Submit Src:**	Paper
Time of Incident:	0730	**Inc Multiple Rows:**	No

Map Key	Number of Records	Direction	Distance (mi/ft)	Elev/Diff (ft)	Site	DB

Haz Class Code:	6.1	**Inc Non US State:**	
Hazardous Class:	POISONOUS MATERIALS	**Mode Transport:**	Highway
Commodity Short Nm:	TOXIC LIQUIDS FLAMMABLE	**Transport Phase:**	UNLOADING
Commodity Long Nm:	TOXIC LIQUIDS FLAMMABLE ORGANIC N.O.S. INHALATION HAZARD PACKING GROUP I ZONE A	**Incident Occrrnce:**	
Trade Name:	ORGANOMERCURY COMPOU	**Mat Ship Approval?:**	No
ID No:	UN2929	**Mat Ship Approv No:**	
Haz Waste Ind:	No	**Undecl Hazmat Ship?:**	No
Haz Waste EPA No:		**Packaging Type:**	Non-Bulk
HMIS Tox Inhalation?:	No	**Packing Group:**	I
TIH Hazard Zone:		**Carrier Reporter:**	XPO ENTERPRISE SERVICES INC.
Qty Released:	0.013209	**CR Street Name:**	4965 CONVOY ST
Unit of Measure:	LGA	**CR City:**	SAN DIEGO
What Failed:	128	**CR State:**	CA
What Failed Desc:	Inner Packaging	**CR Postal Code:**	92111-1600
How Failed Code:	305	**CR Non US State:**	
How Failed Desc:	Crushed	**CR Fed DOT ID:**	838885
Failure Cause Code:	534	**CR Hazmat Reg ID:**	051203551036LN
Failure Cause Desc:	Too Much Weight on Package	**CR Country:**	US
Ident. Markings:		**Shipper Name:**	ALDRICH CHEMICAL COMPANY INC.
Cont1 Pkging Type:	Box	**Shipper Street Name:**	6950 AMBASSADOR DR
Cont1 Const Mat:	Fiberboard	**Shipper City:**	ALLENTOWN
Cont1 Head Type:		**Shipper State:**	PA
Cont1 Pkg Capacity:	0	**Shipper Postal:**	18106-9284
C1 Capacity UOM:		**Shipper Non US St:**	
Cont1 Pkg Amt:	0	**Shipper Country:**	US
C1 Pkg Amt UOM:		**Shipper Waybill:**	525418596
Cont1 Pkg Number:	1	**Ship Hazmat Reg ID:**	
C1 Pkg NO Failed:	1	**Origin City:**	ALLENTOWN
Cont1 Pkg Mnfctr:		**Origin State:**	PENNSYLVANIA
Cont1 Pkg Mnfct Dt:		**Origin Postal:**	18106
Cont1 Pkg Serial NO:		**Origin Non US St:**	
C1 Pkg Last Test Dt:		**Origin Country:**	US
C1 Test Const Mat:		**Destination City:**	LA JOLLA
C1 Pkg Dsign Pres.:		**Destination State:**	CALIFORNIA
C1 Dsign Press UOM:		**Destination Postal:**	92037
C1 Pkg Shell Thick:		**Destination Non US:**	
C1 Shell Thick UOM:		**Destination Country:**	US
C1 Head Thickness:		**Cont2 Package Type:**	
C1 Head Thick UOM:		**Cont2 Const Mat:**	
C1 Pkg Srvc Pres.:		**Cont2 Pkg Capacity:**	0
C1 Srvc Press UOM:		**Cont2 Capacity UOM:**	
C1 Valve/Device Fail?:	No	**Cont2 Pkg Amount:**	0
C1 Device Type:		**Cont2 Pkg Amt UOM:**	
C1 Device Mnfctr:		**Cont2 Pkg No:**	1
C1 Device Model:		**Cont2 Pkg No Failed:**	1
NRC No:			

RAM Pkg Category:		**Haz NonHosp Public:**	0
RAM Pkg Cert.:	FALSE	**Haz NonHosp Old:**	0
RAM Pkg Cert. NBR:		**Tot Haz Non Hosp Inj:**	0

RAM Nuclide S:		**Total Hazmat Injuries:**	0
RAM Transport Index:		**Evacuation Indicator:**	No
RAM UOM:		**Public Evacuated:**	0
RAM Activity Rpted:		**Employees Evac:**	0
RAM UOM Rpted:		**Total Evacuated:**	0
RAM Activity:	0	**Total Evacuation Hrs:**	0
RAM Activity UOM:		**Major Artery Closed:**	No
RAM Mat Safety:		**Mjr Artery Hrs Closed:**	0
Spillage Result:	Yes	**Material Involved:**	No
Fire Result:	No	**Estimated Speed:**	0
Explosion Result:	No	**Weather Conditions:**	
Water Sewer Result:	No	**Vehicle Overturn:**	No
Gas Dispersion:	No	**Vehicle Left Roadway:**	No
Environment Damage:	No	**Passenger Aircraft:**	No
No Release Result:	No	**Cargo Baggage:**	
Fire EMS Report:	No	**Ship Non Transport:**	No
Fire EMS EMS Report:		**Ship Air First Flight:**	No
Police Report:	No	**Ship Air Subflight:**	No
Police Report No:		**Ship Init Transport:**	No
In House Cleanup:	Yes	**Ship Phase Transfer:**	No
Other Cleanup:	No	**Contact Name:**	SAM DUNBAR
Damage > 500:	No	**Contact Title:**	DIRECTOR OF SAFETY
Material Loss:	0	**Contact Business:**	
Carrier Damage:	0	**Contact Street:**	2211 OLD EARHART ROAD
Property Damage:	0	**Contact City:**	ANN ARBOR
Response Cost:	0	**Contact State:**	MI
Remediation Cost:	0	**Contact Postal:**	48105
Damage Old Form:	0	**Contact Non US St:**	
Total Damages Amt:	0	**Contact Country:**	US
Hazmat Fatality:	No	**Inc. Report Prepared:**	Carrier
Haz Fatal Employees:	0	**HMIS Serious Incidnt:**	No
Haz Fatal Respndrs:	0	**HMIS Serious Fatality:**	No
Haz Fatal Gen Public:	0	**HMIS Serious Injury:**	No
Tot Hazmat Fatalities:	0	**HMIS Flight Plan:**	No
Non Hazmat Fatality:	No	**HMIS Serious Evacs:**	No
Non Hazmat Fatals:	0	**HMIS Major Artery:**	No
Hazmat Injury:	No	**HMIS Bulk Release:**	No
Haz Hospital Empl:	0	**HMIS Marine Pollutnt:**	No
Haz Hospital Resp:	0	**HMIS Radioactive:**	No
Haz Hosp Gen Public:	0	**HMIS Gen Pkg Type:**	OHMIR.Ref_Container.descr_txt
Haz Hosp Old Form:	0	**HMIS Container Code:**	BOX FBR
Total Haz Hosp Inj:	0	**HMIS Container Desc:**	Fiberboard box or carton
Haz Non Hosp Empl:	0	**HMIS Bulk Incident:**	No
Haz Non Hosp Resp:	0	**Undeclared Shipment:**	No

Description of Events: When the shipment arrived at the San diego service center the ctn was crushed and empty when the trailer door was opened at 0730. The shipment was loaded at theSan Bernadino service center in the crushed and empty container the liquid the ctn contained was opened and evaporated at least a day befor arriving on the trailerat San Diego. The carton was crushed on the end and the inner can was crushed on the end and the crushed end was open and empty.

Recommend Actions Taken:

HMIR Incident Reports

Map Key	Number of Records	Direction	Distance (mi/ft)	Elev/Diff (ft)	Site	DB

Report No:	X-2011090210	**Fed DOT Agency Nm:**	
Report Type:	A hazardous material incident	**Fed DOT Report No:**	
Date of Incident:	08/11/2011	**Report Submit Src:**	XML
Time of Incident:	0550	**Inc Multiple Rows:**	No
Haz Class Code:	3	**Inc Non US State:**	
Hazardous Class:	FLAMMABLE - COMBUSTIBLE LIQUID	**Mode Transport:**	Highway
Commodity Short Nm:	PAINT INCLUDING PAINT L	**Transport Phase:**	UNLOADING
Commodity Long Nm:	PAINT INCLUDING PAINT LACQUER ENAMEL STAIN SHELLAC SOLUTIONS VARNISH POLISH LIQUID FILLER AND LIQUID LACQUER BASE	**Incident Occrrnce:**	
Trade Name:	STACO PAINT HIGH HEA	**Mat Ship Approval?:**	No
ID No:	UN1263	**Mat Ship Approv No:**	
Haz Waste Ind:	No	**Undecl Hazmat Ship?:**	No
Haz Waste EPA No:		**Packaging Type:**	Non-Bulk
HMIS Tox Inhalation?:	No	**Packing Group:**	II
TIH Hazard Zone:		**Carrier Reporter:**	XPO ENTERPRISE SERVICES INC.
Qty Released:	5	**CR Street Name:**	2211 OLD EARHART RD # 100
Unit of Measure:	LGA	**CR City:**	ANN ARBOR
What Failed:	104	**CR State:**	MI
What Failed Desc:	Body	**CR Postal Code:**	48105-2963
How Failed Code:	305	**CR Non US State:**	
How Failed Desc:	Crushed	**CR Fed DOT ID:**	838885
Failure Cause Code:	511	**CR Hazmat Reg ID:**	051203551036LN
Failure Cause Desc:	Dropped	**CR Country:**	US
Ident. Markings:		**Shipper Name:**	PRC-DESOTO INTERNATIONAL INC.
Cont1 Pkging Type:	Box	**Shipper Street Name:**	17451 VON KARMAN AVE
Cont1 Const Mat:	Fiberboard	**Shipper City:**	IRVINE
Cont1 Head Type:		**Shipper State:**	CA
Cont1 Pkg Capacity:	0	**Shipper Postal:**	92614-6205
C1 Capacity UOM:		**Shipper Non US St:**	
Cont1 Pkg Amt:	0	**Shipper Country:**	US
C1 Pkg Amt UOM:		**Shipper Waybill:**	111-962874
Cont1 Pkg Number:		**Ship Hazmat Reg ID:**	
C1 Pkg NO Failed:		**Origin City:**	IRVINE
Cont1 Pkg Mnfctr:		**Origin State:**	CALIFORNIA
Cont1 Pkg Mnfct Dt:		**Origin Postal:**	92614
Cont1 Pkg Serial NO:		**Origin Non US St:**	
C1 Pkg Last Test Dt:		**Origin Country:**	US
C1 Test Const Mat:		**Destination City:**	SAN DIEGO
C1 Pkg Dsign Pres.:		**Destination State:**	CALIFORNIA
C1 Dsign Press UOM:		**Destination Postal:**	92136
C1 Pkg Shell Thick:		**Destination Non US:**	
C1 Shell Thick UOM:		**Destination Country:**	US
C1 Head Thickness:		**Cont2 Package Type:**	Can
C1 Head Thick UOM:		**Cont2 Const Mat:**	Metal (any type)
C1 Pkg Srvc Pres.:		**Cont2 Pkg Capacity:**	
C1 Srvc Press UOM:		**Cont2 Capacity UOM:**	
C1 Valve/Device Fail?:	No	**Cont2 Pkg Amount:**	
C1 Device Type:		**Cont2 Pkg Amt UOM:**	
C1 Device Mnfctr:		**Cont2 Pkg No:**	
C1 Device Model:		**Cont2 Pkg No Failed:**	

Map Key	Number of Records	Direction	Distance (mi/ft)	Elev/Diff (ft)	Site	DB

NRC No:

RAM Pkg Category:		**Haz NonHosp Public:**	0
RAM Pkg Cert.:	FALSE	**Haz NonHosp Old:**	0
RAM Pkg Cert. NBR:		**Tot Haz Non Hosp Inj:**	0
RAM Nuclide S:		**Total Hazmat Injuries:**	0
RAM Transport Index:		**Evacuation Indicator:**	No
RAM UOM:		**Public Evacuated:**	0
RAM Activity Rpted:		**Employees Evac:**	0
RAM UOM Rpted:		**Total Evacuated:**	0
RAM Activity:	0	**Total Evacuation Hrs:**	0
RAM Activity UOM:		**Major Artery Closed:**	No
RAM Mat Safety:		**Mjr Artery Hrs Closed:**	0
Spillage Result:	Yes	**Material Involved:**	No
Fire Result:	No	**Estimated Speed:**	0
Explosion Result:	No	**Weather Conditions:**	
Water Sewer Result:	No	**Vehicle Overturn:**	No
Gas Dispersion:	No	**Vehicle Left Roadway:**	No
Environment Damage:	No	**Passenger Aircraft:**	No
No Release Result:	No	**Cargo Baggage:**	
Fire EMS Report:	No	**Ship Non Transport:**	No
Fire EMS EMS Report:		**Ship Air First Flight:**	No
Police Report:	No	**Ship Air Subflight:**	No
Police Report No:		**Ship Init Transport:**	No
In House Cleanup:	Yes	**Ship Phase Transfer:**	No
Other Cleanup:	No	**Contact Name:**	MIKE GARDNER
Damage > 500:	No	**Contact Title:**	MANAGER SAFETY COMPLIANCE
Material Loss:	0	**Contact Business:**	Con-way Freight
Carrier Damage:	0	**Contact Street:**	2211 Old Earhart Road Suite 100
Property Damage:	0	**Contact City:**	Ann Arbor
Response Cost:	0	**Contact State:**	MI
Remediation Cost:	0	**Contact Postal:**	48105
Damage Old Form:	0	**Contact Non US St:**	
Total Damages Amt:	0	**Contact Country:**	US
Hazmat Fatality:	No	**Inc. Report Prepared:**	Carrier
Haz Fatal Employees:	0	**HMIS Serious Incidnt:**	No
Haz Fatal Respndrs:	0	**HMIS Serious Fatality:**	No
Haz Fatal Gen Public:	0	**HMIS Serious Injury:**	No
Tot Hazmat Fatalities:	0	**HMIS Flight Plan:**	No
Non Hazmat Fatality:	No	**HMIS Serious Evacs:**	No
Non Hazmat Fatals:	0	**HMIS Major Artery:**	No
Hazmat Injury:	No	**HMIS Bulk Release:**	No
Haz Hospital Empl:	0	**HMIS Marine Pollutnt:**	No
Haz Hospital Resp:	0	**HMIS Radioactive:**	No
Haz Hosp Gen Public:	0	**HMIS Gen Pkg Type:**	OHMIR.Ref_Container.descr_txt
Haz Hosp Old Form:	0	**HMIS Container Code:**	BOX FBR
Total Haz Hosp Inj:	0	**HMIS Container Desc:**	Fiberboard box or carton
Haz Non Hosp Empl:	0	**HMIS Bulk Incident:**	No
Haz Non Hosp Resp:	0	**Undeclared Shipment:**	No

Description of Events: Two cartons not adequately secured dropped in transit onto the floor of the trailer. Spill cleaned up in-house and material moved to salvage area for later disposal.

Recommend Actions Taken:

HMIR Incident Reports

Report No:	I-2006081141	***Fed DOT Agency Nm:***	
Report Type:	A hazardous material incident	***Fed DOT Report No:***	
Date of Incident:	06/20/2006	***Report Submit Src:***	Paper
Time of Incident:	0915	***Inc Multiple Rows:***	No
Haz Class Code:	5.2	***Inc Non US State:***	
Hazardous Class:	ORGANIC PEROXIDE	***Mode Transport:***	Highway
Commodity Short Nm:	ORGANIC PEROXIDE TYPE F	***Transport Phase:***	IN TRANSIT
Commodity Long Nm:	ORGANIC PEROXIDE TYPE F LIQUID	***Incident Occrrnce:***	
Trade Name:	12 EROXYACETIC ACID	***Mat Ship Approval?:***	No
ID No:	UN3109	***Mat Ship Approv No:***	
Haz Waste Ind:	No	***Undecl Hazmat Ship?:***	No
Haz Waste EPA No:		***Packaging Type:***	Non-Bulk
HMIS Tox Inhalation?:	No	***Packing Group:***	II
TIH Hazard Zone:		***Carrier Reporter:***	XPO ENTERPRISE SERVICES INC.
Qty Released:	0.50	***CR Street Name:***	4965 CONVOY ST
Unit of Measure:	LGA	***CR City:***	SAN DIEGO
What Failed:	110	***CR State:***	CA
What Failed Desc:	Cover	***CR Postal Code:***	92111-1600
How Failed Code:	308	***CR Non US State:***	
How Failed Desc:	Leaked	***CR Fed DOT ID:***	838885
Failure Cause Code:	502	***CR Hazmat Reg ID:***	051203551036LN
Failure Cause Desc:	Broken Component or Device	***CR Country:***	US
Ident. Markings:	UN3109	***Shipper Name:***	ECOLAB INC.
Cont1 Pkging Type:		***Shipper Street Name:***	18383 RAILROAD ST
Cont1 Const Mat:		***Shipper City:***	CITY OF INDUSTRY
Cont1 Head Type:		***Shipper State:***	CA
Cont1 Pkg Capacity:	5	***Shipper Postal:***	91748-1218
C1 Capacity UOM:	LGA	***Shipper Non US St:***	
Cont1 Pkg Amt:	5	***Shipper Country:***	US
C1 Pkg Amt UOM:	LGA	***Shipper Waybill:***	196702063
Cont1 Pkg Number:	1	***Ship Hazmat Reg ID:***	
C1 Pkg NO Failed:	1	***Origin City:***	SAN JOSE
Cont1 Pkg Mnfctr:		***Origin State:***	CALIFORNIA
Cont1 Pkg Mnfct Dt:		***Origin Postal:***	95133
Cont1 Pkg Serial NO:		***Origin Non US St:***	
C1 Pkg Last Test Dt:		***Origin Country:***	US
C1 Test Const Mat:		***Destination City:***	SAN DIEGO
C1 Pkg Dsign Pres.:		***Destination State:***	CALIFORNIA
C1 Dsign Press UOM:		***Destination Postal:***	92111
C1 Pkg Shell Thick:		***Destination Non US:***	
C1 Shell Thick UOM:		***Destination Country:***	US
C1 Head Thickness:		***Cont2 Package Type:***	
C1 Head Thick UOM:		***Cont2 Const Mat:***	
C1 Pkg Srvc Pres.:		***Cont2 Pkg Capacity:***	5
C1 Srvc Press UOM:		***Cont2 Capacity UOM:***	LGA
C1 Valve/Device Fail?:	No	***Cont2 Pkg Amount:***	5
C1 Device Type:		***Cont2 Pkg Amt UOM:***	LGA
C1 Device Mnfctr:		***Cont2 Pkg No:***	1

C1 Device Model:		***Cont2 Pkg No Failed:***	1
NRC No:			
RAM Pkg Category:		***Haz NonHosp Public:***	0
RAM Pkg Cert.:	FALSE	***Haz NonHosp Old:***	0
RAM Pkg Cert. NBR:		***Tot Haz Non Hosp Inj:***	0
RAM Nuclide S:		***Total Hazmat Injuries:***	0
RAM Transport Index:		***Evacuation Indicator:***	No
RAM UOM:		***Public Evacuated:***	0
RAM Activity Rpted:		***Employees Evac:***	0
RAM UOM Rpted:		***Total Evacuated:***	0
RAM Activity:	0	***Total Evacuation Hrs:***	0
RAM Activity UOM:		***Major Artery Closed:***	No
RAM Mat Safety:		***Mjr Artery Hrs Closed:***	0
Spillage Result:	Yes	***Material Involved:***	No
Fire Result:	No	***Estimated Speed:***	0
Explosion Result:	No	***Weather Conditions:***	
Water Sewer Result:	No	***Vehicle Overturn:***	No
Gas Dispersion:	No	***Vehicle Left Roadway:***	No
Environment Damage:	No	***Passenger Aircraft:***	No
No Release Result:	No	***Cargo Baggage:***	
Fire EMS Report:	No	***Ship Non Transport:***	No
Fire EMS EMS Report:		***Ship Air First Flight:***	No
Police Report:	No	***Ship Air Subflight:***	No
Police Report No:		***Ship Init Transport:***	No
In House Cleanup:	Yes	***Ship Phase Transfer:***	No
Other Cleanup:	No	***Contact Name:***	SAM DUNBAR
Damage > 500:	No	***Contact Title:***	DIRECTOR OF SAFETY
Material Loss:	0	***Contact Business:***	
Carrier Damage:	0	***Contact Street:***	2211 OLD EARHART ROAD
Property Damage:	0	***Contact City:***	ANN ARBOR
Response Cost:	0	***Contact State:***	MI
Remediation Cost:	0	***Contact Postal:***	48105
Damage Old Form:	0	***Contact Non US St:***	
Total Damages Amt:	0	***Contact Country:***	US
Hazmat Fatality:	No	***Inc. Report Prepared:***	Carrier
Haz Fatal Employees:	0	***HMIS Serious Incidnt:***	No
Haz Fatal Respndrs:	0	***HMIS Serious Fatality:***	No
Haz Fatal Gen Public:	0	***HMIS Serious Injury:***	No
Tot Hazmat Fatalities:	0	***HMIS Flight Plan:***	No
Non Hazmat Fatality:	No	***HMIS Serious Evacs:***	No
Non Hazmat Fatals:	0	***HMIS Major Artery:***	No
Hazmat Injury:	No	***HMIS Bulk Release:***	No
Haz Hospital Empl:	0	***HMIS Marine Pollutnt:***	No
Haz Hospital Resp:	0	***HMIS Radioactive:***	No
Haz Hosp Gen Public:	0	***HMIS Gen Pkg Type:***	OHMIR.Ref_Container.descr_txt
Haz Hosp Old Form:	0	***HMIS Container Code:***	PAIL
Total Haz Hosp Inj:	0	***HMIS Container Desc:***	Pail open head capacity 10 gallons or less
Haz Non Hosp Empl:	0	***HMIS Bulk Incident:***	No
Haz Non Hosp Resp:	0	***Undeclared Shipment:***	No

Description of Events: SHIPPER FAILED TO SECURE TOP OF PAIL WHICH CAUSED LEAK.

Recommend Actions Taken:

HMIR Incident Reports

Report No:	I-1997080670	***Fed DOT Agency Nm:***	
Report Type:	A hazardous material incident	***Fed DOT Report No:***	
Date of Incident:	08/06/1997	***Report Submit Src:***	Paper
Time of Incident:	0530	***Inc Multiple Rows:***	No
Haz Class Code:	8	***Inc Non US State:***	
Hazardous Class:	CORROSIVE MATERIAL	***Mode Transport:***	Highway
Commodity Short Nm:	CORROSIVE LIQUID BASIC	***Transport Phase:***	UNLOADING
Commodity Long Nm:	CORROSIVE LIQUID BASIC INORGANIC N.O.S.	***Incident Occrrnce:***	
Trade Name:		***Mat Ship Approval?:***	No
ID No:	UN3266	***Mat Ship Approv No:***	
Haz Waste Ind:	No	***Undecl Hazmat Ship?:***	No
Haz Waste EPA No:		***Packaging Type:***	Non-Bulk
HMIS Tox Inhalation?:	No	***Packing Group:***	
TIH Hazard Zone:		***Carrier Reporter:***	XPO ENTERPRISE SERVICES INC.
Qty Released:	3	***CR Street Name:***	4965 CONVOY ST
Unit of Measure:	LGA	***CR City:***	SAN DIEGO
What Failed:	103	***CR State:***	CA
What Failed Desc:	Basic Material	***CR Postal Code:***	92111-1600
How Failed Code:	309	***CR Non US State:***	
How Failed Desc:	Punctured	***CR Fed DOT ID:***	838885
Failure Cause Code:		***CR Hazmat Reg ID:***	
Failure Cause Desc:		***CR Country:***	US
Ident. Markings:		***Shipper Name:***	SUN CHEMICAL CORPORATION
Cont1 Pkging Type:		***Shipper Street Name:***	1130 COINER CT
Cont1 Const Mat:		***Shipper City:***	CITY OF INDUSTRY
Cont1 Head Type:		***Shipper State:***	CA
Cont1 Pkg Capacity:	5	***Shipper Postal:***	91748-1348
C1 Capacity UOM:	LGA	***Shipper Non US St:***	
Cont1 Pkg Amt:		***Shipper Country:***	US
C1 Pkg Amt UOM:		***Shipper Waybill:***	215 940546
Cont1 Pkg Number:	25	***Ship Hazmat Reg ID:***	
C1 Pkg NO Failed:	1	***Origin City:***	CITY OF INDUSTRY
Cont1 Pkg Mnfctr:	NOT REPORTED BY CARRIER	***Origin State:***	CALIFORNIA
Cont1 Pkg Mnfct Dt:		***Origin Postal:***	91748
Cont1 Pkg Serial NO:		***Origin Non US St:***	
C1 Pkg Last Test Dt:		***Origin Country:***	US
C1 Test Const Mat:		***Destination City:***	SAN DIEGO
C1 Pkg Dsign Pres.:		***Destination State:***	CALIFORNIA
C1 Dsign Press UOM:		***Destination Postal:***	92101
C1 Pkg Shell Thick:		***Destination Non US:***	
C1 Shell Thick UOM:		***Destination Country:***	US
C1 Head Thickness:		***Cont2 Package Type:***	
C1 Head Thick UOM:		***Cont2 Const Mat:***	
C1 Pkg Srvc Pres.:		***Cont2 Pkg Capacity:***	5
C1 Srvc Press UOM:		***Cont2 Capacity UOM:***	LGA
C1 Valve/Device Fail?:	No	***Cont2 Pkg Amount:***	
C1 Device Type:		***Cont2 Pkg Amt UOM:***	

C1 Device Mnfctr:		**Cont2 Pkg No:**	25
C1 Device Model:		**Cont2 Pkg No Failed:**	1
NRC No:			
RAM Pkg Category:		**Haz NonHosp Public:**	0
RAM Pkg Cert.:	FALSE	**Haz NonHosp Old:**	0
RAM Pkg Cert. NBR:		**Tot Haz Non Hosp Inj:**	0
RAM Nuclide S:		**Total Hazmat Injuries:**	0
RAM Transport Index:		**Evacuation Indicator:**	No
RAM UOM:		**Public Evacuated:**	0
RAM Activity Rpted:		**Employees Evac:**	0
RAM UOM Rpted:		**Total Evacuated:**	0
RAM Activity:		**Total Evacuation Hrs:**	0
RAM Activity UOM:		**Major Artery Closed:**	No
RAM Mat Safety:		**Mjr Artery Hrs Closed:**	0
Spillage Result:	Yes	**Material Involved:**	No
Fire Result:	No	**Estimated Speed:**	0
Explosion Result:	No	**Weather Conditions:**	
Water Sewer Result:	No	**Vehicle Overturn:**	No
Gas Dispersion:	No	**Vehicle Left Roadway:**	No
Environment Damage:	No	**Passenger Aircraft:**	No
No Release Result:	No	**Cargo Baggage:**	
Fire EMS Report:	No	**Ship Non Transport:**	No
Fire EMS EMS Report:		**Ship Air First Flight:**	No
Police Report:	No	**Ship Air Subflight:**	No
Police Report No:		**Ship Init Transport:**	No
In House Cleanup:	No	**Ship Phase Transfer:**	No
Other Cleanup:	No	**Contact Name:**	JASON AXSOM
Damage > 500:	No	**Contact Title:**	ADMIN SUPERVISOR
Material Loss:	50	**Contact Business:**	
Carrier Damage:	0	**Contact Street:**	
Property Damage:	0	**Contact City:**	
Response Cost:	0	**Contact State:**	
Remediation Cost:	0	**Contact Postal:**	
Damage Old Form:	0	**Contact Non US St:**	
Total Damages Amt:	50	**Contact Country:**	US
Hazmat Fatality:	No	**Inc. Report Prepared:**	
Haz Fatal Employees:	0	**HMIS Serious Incidnt:**	No
Haz Fatal Respndrs:	0	**HMIS Serious Fatality:**	No
Haz Fatal Gen Public:	0	**HMIS Serious Injury:**	No
Tot Hazmat Fatalities:	0	**HMIS Flight Plan:**	No
Non Hazmat Fatality:	No	**HMIS Serious Evacs:**	No
Non Hazmat Fatals:	0	**HMIS Major Artery:**	No
Hazmat Injury:	No	**HMIS Bulk Release:**	No
Haz Hospital Empl:	0	**HMIS Marine Pollutnt:**	No
Haz Hospital Resp:	0	**HMIS Radioactive:**	No
Haz Hosp Gen Public:	0	**HMIS Gen Pkg Type:**	OHMIR.Ref_Container.descr_txt
Haz Hosp Old Form:	0	**HMIS Container Code:**	BOX FBR
Total Haz Hosp Inj:	0	**HMIS Container Desc:**	Fiberboard box or carton
Haz Non Hosp Empl:	0	**HMIS Bulk Incident:**	No
Haz Non Hosp Resp:	0	**Undeclared Shipment:**	No

Description of Events: FREIGHT HANDLER JONNATHON CRETAIN WAS UNLOADING SHIPMENT (SHRINK WRAPPED SHIPMENT

OF CARTONS) WITH FORKLIFT STABBED ONE (1) CARTON OF POTASSIUM HYDROXIDE CREATING A LEAK. CLEAN UP HANDLED BY SUPERVISOR. EMPLOYEE WAS INSTRUCTED ON PROPER USE OF FORKLIFT.

Recommend Actions Taken:

HMIR Incident Reports

Report No:	I-2007120713	***Fed DOT Agency Nm:***	
Report Type:	A hazardous material incident	***Fed DOT Report No:***	
Date of Incident:	11/08/2007	***Report Submit Src:***	Paper
Time of Incident:	0710	***Inc Multiple Rows:***	No
Haz Class Code:	8	***Inc Non US State:***	
Hazardous Class:	CORROSIVE MATERIAL	***Mode Transport:***	Highway
Commodity Short Nm:	PAINT OR PAINT RELATED M	***Transport Phase:***	UNLOADING
Commodity Long Nm:	PAINT OR PAINT RELATED MATERIAL	***Incident Occrrnce:***	
Trade Name:	HEXYLENE GLYCOL	***Mat Ship Approval?:***	No
ID No:	UN3066	***Mat Ship Approv No:***	
Haz Waste Ind:	No	***Undecl Hazmat Ship?:***	No
Haz Waste EPA No:		***Packaging Type:***	Non-Bulk
HMIS Tox Inhalation?:	No	***Packing Group:***	II
TIH Hazard Zone:		***Carrier Reporter:***	XPO ENTERPRISE SERVICES INC.
Qty Released:	0.1250	***CR Street Name:***	4965 CONVOY ST
Unit of Measure:	LGA	***CR City:***	SAN DIEGO
What Failed:	109	***CR State:***	CA
What Failed Desc:	Closure (e.g. Cap Top or Plug)	***CR Postal Code:***	92111-1600
How Failed Code:	305	***CR Non US State:***	
How Failed Desc:	Crushed	***CR Fed DOT ID:***	838885
Failure Cause Code:	513	***CR Hazmat Reg ID:***	051203551036LN
Failure Cause Desc:	Forklift Accident	***CR Country:***	US
Ident. Markings:		***Shipper Name:***	PPG INDUSTRIES ATTN JOHN SCANLON 5TH FL
Cont1 Pkging Type:	Box	***Shipper Street Name:***	13720 MAGNOLIA AVE
Cont1 Const Mat:	Fiberboard	***Shipper City:***	CHINO
Cont1 Head Type:		***Shipper State:***	CA
Cont1 Pkg Capacity:	0.50	***Shipper Postal:***	91710-7018
C1 Capacity UOM:	LGA	***Shipper Non US St:***	
Cont1 Pkg Amt:	0.50	***Shipper Country:***	US
C1 Pkg Amt UOM:	LGA	***Shipper Waybill:***	211008512
Cont1 Pkg Number:	1	***Ship Hazmat Reg ID:***	
C1 Pkg NO Failed:	1	***Origin City:***	CHINO
Cont1 Pkg Mnfctr:		***Origin State:***	CALIFORNIA
Cont1 Pkg Mnfct Dt:		***Origin Postal:***	91710
Cont1 Pkg Serial NO:		***Origin Non US St:***	
C1 Pkg Last Test Dt:		***Origin Country:***	US
C1 Test Const Mat:		***Destination City:***	SAN DIEGO
C1 Pkg Dsign Pres.:		***Destination State:***	CALIFORNIA
C1 Dsign Press UOM:		***Destination Postal:***	92121
C1 Pkg Shell Thick:		***Destination Non US:***	
C1 Shell Thick UOM:		***Destination Country:***	US
C1 Head Thickness:		***Cont2 Package Type:***	Can
C1 Head Thick UOM:		***Cont2 Const Mat:***	Metal (any type)
C1 Pkg Srvc Pres.:		***Cont2 Pkg Capacity:***	0

C1 Srvc Press UOM:		***Cont2 Capacity UOM:***	
C1 Valve/Device Fail?:	No	***Cont2 Pkg Amount:***	1
C1 Device Type:		***Cont2 Pkg Amt UOM:***	LPT
C1 Device Mnfctr:		***Cont2 Pkg No:***	1
C1 Device Model:		***Cont2 Pkg No Failed:***	1
NRC No:			
RAM Pkg Category:		***Haz NonHosp Public:***	0
RAM Pkg Cert.:	FALSE	***Haz NonHosp Old:***	0
RAM Pkg Cert. NBR:		***Tot Haz Non Hosp Inj:***	0
RAM Nuclide S:		***Total Hazmat Injuries:***	0
RAM Transport Index:		***Evacuation Indicator:***	No
RAM UOM:		***Public Evacuated:***	0
RAM Activity Rpted:		***Employees Evac:***	0
RAM UOM Rpted:		***Total Evacuated:***	0
RAM Activity:		***Total Evacuation Hrs:***	0
RAM Activity UOM:		***Major Artery Closed:***	No
RAM Mat Safety:		***Mjr Artery Hrs Closed:***	0
Spillage Result:	Yes	***Material Involved:***	No
Fire Result:	No	***Estimated Speed:***	0
Explosion Result:	No	***Weather Conditions:***	
Water Sewer Result:	No	***Vehicle Overturn:***	No
Gas Dispersion:	No	***Vehicle Left Roadway:***	No
Environment Damage:	No	***Passenger Aircraft:***	No
No Release Result:	No	***Cargo Baggage:***	
Fire EMS Report:	No	***Ship Non Transport:***	No
Fire EMS EMS Report:		***Ship Air First Flight:***	No
Police Report:	No	***Ship Air Subflight:***	No
Police Report No:		***Ship Init Transport:***	No
In House Cleanup:	Yes	***Ship Phase Transfer:***	No
Other Cleanup:	No	***Contact Name:***	MR. BILL FYFE
Damage > 500:	No	***Contact Title:***	DIRECTOR OF SAFETY
Material Loss:	0	***Contact Business:***	
Carrier Damage:	0	***Contact Street:***	
Property Damage:	0	***Contact City:***	
Response Cost:	0	***Contact State:***	
Remediation Cost:	0	***Contact Postal:***	
Damage Old Form:	0	***Contact Non US St:***	
Total Damages Amt:	0	***Contact Country:***	
Hazmat Fatality:	No	***Inc. Report Prepared:***	Carrier
Haz Fatal Employees:	0	***HMIS Serious Incidnt:***	No
Haz Fatal Respndrs:	0	***HMIS Serious Fatality:***	No
Haz Fatal Gen Public:	0	***HMIS Serious Injury:***	No
Tot Hazmat Fatalities:	0	***HMIS Flight Plan:***	No
Non Hazmat Fatality:	No	***HMIS Serious Evacs:***	No
Non Hazmat Fatals:	0	***HMIS Major Artery:***	No
Hazmat Injury:	No	***HMIS Bulk Release:***	No
Haz Hospital Empl:	0	***HMIS Marine Pollutnt:***	No
Haz Hospital Resp:	0	***HMIS Radioactive:***	No
Haz Hosp Gen Public:	0	***HMIS Gen Pkg Type:***	OHMIR.Ref_Container.descr_txt
Haz Hosp Old Form:	0	***HMIS Container Code:***	BOX FBR
Total Haz Hosp Inj:	0	***HMIS Container Desc:***	Fiberboard box or carton

Haz Non Hosp Empl:	0	**HMIS Bulk Incident:**	No
Haz Non Hosp Resp:	0	**Undeclared Shipment:**	No

Description of Events: Carton was loaded unsecured and fell in front of pallet being loaded which crushed the carton and the pint can inside the contents leaked onto the cardboard cartonand the wood floor of he trailer there was no run off due to the absorbtion of the carton and wood floor the carton was placed in the service centers designated haxmat area for proper diposal.

Recommend Actions Taken: retrain loader on loading and forklift.

HMIR Incident Reports

Report No:	I-1992100519	**Fed DOT Agency Nm:**	
Report Type:	A hazardous material incident	**Fed DOT Report No:**	
Date of Incident:	09/17/1992	**Report Submit Src:**	Paper
Time of Incident:	1730	**Inc Multiple Rows:**	No
Haz Class Code:	8	**Inc Non US State:**	
Hazardous Class:	CORROSIVE MATERIAL	**Mode Transport:**	Highway
Commodity Short Nm:	HYPOCHLORITE SOLUTIONS W	**Transport Phase:**	UNLOADING
Commodity Long Nm:	HYPOCHLORITE SOLUTIONS WITH MORE THAN 5 PERCENT BUT LESS THAN 16 PERCENT AVAILABLE CHLORINE	**Incident Occrrnce:**	
Trade Name:	LIQUID PERXCHLOR	**Mat Ship Approval?:**	No
ID No:	UN1791	**Mat Ship Approv No:**	
Haz Waste Ind:	No	**Undecl Hazmat Ship?:**	No
Haz Waste EPA No:		**Packaging Type:**	Non-Bulk
HMIS Tox Inhalation?:	No	**Packing Group:**	
TIH Hazard Zone:		**Carrier Reporter:**	CONWAY WESTERN EXPRESS
Qty Released:	0.25	**CR Street Name:**	2045 CORT DEL NIOGAL
Unit of Measure:	LGA	**CR City:**	CARLSBAD
What Failed:		**CR State:**	CA
What Failed Desc:		**CR Postal Code:**	92009
How Failed Code:	304	**CR Non US State:**	
How Failed Desc:	Cracked	**CR Fed DOT ID:**	0
Failure Cause Code:	508	**CR Hazmat Reg ID:**	
Failure Cause Desc:	Defective Component or Device	**CR Country:**	US
Ident. Markings:		**Shipper Name:**	RIO LINDA CHEMICAL CO INC
Cont1 Pkging Type:		**Shipper Street Name:**	1902 CHANNEL DR
Cont1 Const Mat:		**Shipper City:**	WEST SACRAMENTO
Cont1 Head Type:		**Shipper State:**	CA
Cont1 Pkg Capacity:	55	**Shipper Postal:**	95691-3441
C1 Capacity UOM:	LGA	**Shipper Non US St:**	
Cont1 Pkg Amt:		**Shipper Country:**	US
C1 Pkg Amt UOM:		**Shipper Waybill:**	797518466
Cont1 Pkg Number:	6	**Ship Hazmat Reg ID:**	
C1 Pkg NO Failed:	1	**Origin City:**	SACRAMENTO
Cont1 Pkg Mnfctr:	NOT REPORTED BY CARRIER	**Origin State:**	CALIFORNIA
Cont1 Pkg Mnfct Dt:		**Origin Postal:**	95814
Cont1 Pkg Serial NO:		**Origin Non US St:**	
C1 Pkg Last Test Dt:		**Origin Country:**	US
C1 Test Const Mat:		**Destination City:**	CARLSBAD
C1 Pkg Dsign Pres.:		**Destination State:**	CALIFORNIA
C1 Dsign Press UOM:		**Destination Postal:**	92009
C1 Pkg Shell Thick:		**Destination Non US:**	
C1 Shell Thick UOM:		**Destination Country:**	US

C1 Head Thickness:		**Cont2 Package Type:**	
C1 Head Thick UOM:		**Cont2 Const Mat:**	
C1 Pkg Srvc Pres.:		**Cont2 Pkg Capacity:**	
C1 Srvc Press UOM:		**Cont2 Capacity UOM:**	
C1 Valve/Device Fail?:	No	**Cont2 Pkg Amount:**	
C1 Device Type:		**Cont2 Pkg Amt UOM:**	
C1 Device Mnfctr:		**Cont2 Pkg No:**	
C1 Device Model:		**Cont2 Pkg No Failed:**	
NRC No:			
RAM Pkg Category:		**Haz NonHosp Public:**	0
RAM Pkg Cert.:	FALSE	**Haz NonHosp Old:**	0
RAM Pkg Cert. NBR:		**Tot Haz Non Hosp Inj:**	0
RAM Nuclide S:		**Total Hazmat Injuries:**	0
RAM Transport Index:		**Evacuation Indicator:**	No
RAM UOM:		**Public Evacuated:**	0
RAM Activity Rpted:		**Employees Evac:**	0
RAM UOM Rpted:		**Total Evacuated:**	0
RAM Activity:		**Total Evacuation Hrs:**	0
RAM Activity UOM:		**Major Artery Closed:**	No
RAM Mat Safety:		**Mjr Artery Hrs Closed:**	0
Spillage Result:	Yes	**Material Involved:**	No
Fire Result:	No	**Estimated Speed:**	0
Explosion Result:	No	**Weather Conditions:**	
Water Sewer Result:	No	**Vehicle Overturn:**	No
Gas Dispersion:	No	**Vehicle Left Roadway:**	No
Environment Damage:	No	**Passenger Aircraft:**	No
No Release Result:	No	**Cargo Baggage:**	
Fire EMS Report:	No	**Ship Non Transport:**	No
Fire EMS EMS Report:		**Ship Air First Flight:**	No
Police Report:	No	**Ship Air Subflight:**	No
Police Report No:		**Ship Init Transport:**	No
In House Cleanup:	No	**Ship Phase Transfer:**	No
Other Cleanup:	No	**Contact Name:**	BILL FYFE
Damage > 500:	No	**Contact Title:**	SAFETY SUPERVISOR
Material Loss:	0	**Contact Business:**	
Carrier Damage:	0	**Contact Street:**	
Property Damage:	0	**Contact City:**	
Response Cost:	0	**Contact State:**	
Remediation Cost:	450	**Contact Postal:**	
Damage Old Form:	0	**Contact Non US St:**	
Total Damages Amt:	450	**Contact Country:**	US
Hazmat Fatality:	No	**Inc. Report Prepared:**	
Haz Fatal Employees:	0	**HMIS Serious Incidnt:**	No
Haz Fatal Respndrs:	0	**HMIS Serious Fatality:**	No
Haz Fatal Gen Public:	0	**HMIS Serious Injury:**	No
Tot Hazmat Fatalities:	0	**HMIS Flight Plan:**	No
Non Hazmat Fatality:	No	**HMIS Serious Evacs:**	No
Non Hazmat Fatals:	0	**HMIS Major Artery:**	No
Hazmat Injury:	No	**HMIS Bulk Release:**	No
Haz Hospital Empl:	0	**HMIS Marine Pollutnt:**	No
Haz Hospital Resp:	0	**HMIS Radioactive:**	No

Haz Hosp Gen Public:	0	**HMIS Gen Pkg Type:**	OHMIR.Ref_Container.descr_txt
Haz Hosp Old Form:	0	**HMIS Container Code:**	DRUM PLS
Total Haz Hosp Inj:	0	**HMIS Container Desc:**	Plastic drum
Haz Non Hosp Empl:	0	**HMIS Bulk Incident:**	No
Haz Non Hosp Resp:	0	**Undeclared Shipment:**	No

Description of Events: LEAK WAS DISCOVERED WHEN UNLOADING VEHICLE. IT WAS NOTED THAT THE CAP HAD A CRACK IN IT. CALL WAS MADE TO SHIPPER TO ACQUIRE NEW CAP.

Recommend Actions Taken:

HMIR Incident Reports

Report No:	E-2017030651	**Fed DOT Agency Nm:**	
Report Type:	A hazardous material incident	**Fed DOT Report No:**	
Date of Incident:	03/29/2017	**Report Submit Src:**	Web
Time of Incident:	0920	**Inc Multiple Rows:**	No
Haz Class Code:	3	**Inc Non US State:**	
Hazardous Class:	FLAMMABLE - COMBUSTIBLE LIQUID	**Mode Transport:**	Highway
Commodity Short Nm:	PAINT INCLUDING PAINT L	**Transport Phase:**	IN TRANSIT
Commodity Long Nm:	PAINT INCLUDING PAINT LACQUER ENAMEL STAIN SHELLAC SOLUTIONS VARNISH POLISH LIQUID FILLER AND LIQUID LACQUER BASE	**Incident Occrrnce:**	
Trade Name:	STACO PAINT HIGH HEA	**Mat Ship Approval?:**	No
ID No:	UN1263	**Mat Ship Approv No:**	
Haz Waste Ind:	No	**Undecl Hazmat Ship?:**	No
Haz Waste EPA No:		**Packaging Type:**	Non-Bulk
HMIS Tox Inhalation?:	No	**Packing Group:**	II
TIH Hazard Zone:		**Carrier Reporter:**	XPO LOGISTICS LLC
Qty Released:	0.50	**CR Street Name:**	2211 OLD EARHART RD
Unit of Measure:	LGA	**CR City:**	ANN ARBOR
What Failed:	104	**CR State:**	MI
What Failed Desc:	Body	**CR Postal Code:**	48105-2963
How Failed Code:	309	**CR Non US State:**	
How Failed Desc:	Punctured	**CR Fed DOT ID:**	0
Failure Cause Code:	516	**CR Hazmat Reg ID:**	
Failure Cause Desc:	Impact with Sharp or Protruding Object (e.g. nails)	**CR Country:**	US
Ident. Markings:	UN1263	**Shipper Name:**	CONSUMER GROUP
Cont1 Pkging Type:	Jerrican	**Shipper Street Name:**	12090 SAGE POINT COURT
Cont1 Const Mat:	Steel	**Shipper City:**	RENO
Cont1 Head Type:		**Shipper State:**	NV
Cont1 Pkg Capacity:	1	**Shipper Postal:**	89506
C1 Capacity UOM:	LGA	**Shipper Non US St:**	
Cont1 Pkg Amt:	1	**Shipper Country:**	US
C1 Pkg Amt UOM:	LGA	**Shipper Waybill:**	
Cont1 Pkg Number:	1	**Ship Hazmat Reg ID:**	
C1 Pkg NO Failed:	1	**Origin City:**	RENO
Cont1 Pkg Mnfctr:		**Origin State:**	NEVADA
Cont1 Pkg Mnfct Dt:		**Origin Postal:**	89506
Cont1 Pkg Serial NO:		**Origin Non US St:**	
C1 Pkg Last Test Dt:		**Origin Country:**	US
C1 Test Const Mat:		**Destination City:**	LEMON GROVE
C1 Pkg Dsign Pres.:		**Destination State:**	CALIFORNIA

C1 Dsign Press UOM:		Destination Postal:	91945
C1 Pkg Shell Thick:		Destination Non US:	
C1 Shell Thick UOM:		Destination Country:	US
C1 Head Thickness:		Cont2 Package Type:	
C1 Head Thick UOM:		Cont2 Const Mat:	
C1 Pkg Srvc Pres.:		Cont2 Pkg Capacity:	
C1 Srvc Press UOM:		Cont2 Capacity UOM:	
C1 Valve/Device Fail?:	No	Cont2 Pkg Amount:	
C1 Device Type:		Cont2 Pkg Amt UOM:	
C1 Device Mnfctr:		Cont2 Pkg No:	
C1 Device Model:		Cont2 Pkg No Failed:	
NRC No:			

RAM Pkg Category:		Haz NonHosp Public:	0
RAM Pkg Cert.:	FALSE	Haz NonHosp Old:	0
RAM Pkg Cert. NBR:		Tot Haz Non Hosp Inj:	0
RAM Nuclide S:		Total Hazmat Injuries:	0
RAM Transport Index:		Evacuation Indicator:	No
RAM UOM:		Public Evacuated:	0
RAM Activity Rpted:		Employees Evac:	0
RAM UOM Rpted:		Total Evacuated:	0
RAM Activity:	0	Total Evacuation Hrs:	0
RAM Activity UOM:		Major Artery Closed:	No
RAM Mat Safety:		Mjr Artery Hrs Closed:	0
Spillage Result:	Yes	Material Involved:	No
Fire Result:	No	Estimated Speed:	0
Explosion Result:	No	Weather Conditions:	
Water Sewer Result:	No	Vehicle Overturn:	No
Gas Dispersion:	No	Vehicle Left Roadway:	No
Environment Damage:	No	Passenger Aircraft:	No
No Release Result:	No	Cargo Baggage:	
Fire EMS Report:	No	Ship Non Transport:	No
Fire EMS EMS Report:		Ship Air First Flight:	No
Police Report:	No	Ship Air Subflight:	No
Police Report No:		Ship Init Transport:	No
In House Cleanup:	Yes	Ship Phase Transfer:	No
Other Cleanup:	No	Contact Name:	BRIAN CLUKEY
Damage > 500:	No	Contact Title:	PROJECT MANAGER
Material Loss:	0	Contact Business:	ERTS
Carrier Damage:	0	Contact Street:	6 Fairfield Blvd
Property Damage:	0	Contact City:	Ponte Vedra
Response Cost:	0	Contact State:	FL
Remediation Cost:	0	Contact Postal:	32082
Damage Old Form:	0	Contact Non US St:	
Total Damages Amt:	0	Contact Country:	US
Hazmat Fatality:	No	Inc. Report Prepared:	Other-bclukey@ertsonline.com
Haz Fatal Employees:	0	HMIS Serious Incidnt:	No
Haz Fatal Respndrs:	0	HMIS Serious Fatality:	No
Haz Fatal Gen Public:	0	HMIS Serious Injury:	No
Tot Hazmat Fatalities:	0	HMIS Flight Plan:	No
Non Hazmat Fatality:	No	HMIS Serious Evacs:	No
Non Hazmat Fatals:	0	HMIS Major Artery:	No

Map Key	Number of Records	Direction	Distance (mi/ft)	Elev/Diff (ft)	Site	DB

Hazmat Injury:	No	**HMIS Bulk Release:**	No
Haz Hospital Empl:	0	**HMIS Marine Pollutnt:**	No
Haz Hospital Resp:	0	**HMIS Radioactive:**	No
Haz Hosp Gen Public:	0	**HMIS Gen Pkg Type:**	OHMIR.Ref_Container.descr_txt
Haz Hosp Old Form:	0	**HMIS Container Code:**	PAIL
Total Haz Hosp Inj:	0	**HMIS Container Desc:**	Pail open head capacity 10 gallons or less
Haz Non Hosp Empl:	0	**HMIS Bulk Incident:**	No
Haz Non Hosp Resp:	0	**Undeclared Shipment:**	No

Description of Events: It was reported that due to improper packing a box 4-1 gallon metal cans of Super Deck Exterior Stain was damaged upon arrival to the terminal. There were 3 can that released .5 gallons to the trailer floor. Terminal personnel managed all cleanup activities and waste disposal for this incident.

Recommend Actions Taken:

HMIR Incident Reports

Report No:	I-1997080466	**Fed DOT Agency Nm:**	
Report Type:	A hazardous material incident	**Fed DOT Report No:**	
Date of Incident:	07/30/1997	**Report Submit Src:**	Paper
Time of Incident:	2010	**Inc Multiple Rows:**	No
Haz Class Code:	3	**Inc Non US State:**	
Hazardous Class:	FLAMMABLE - COMBUSTIBLE LIQUID	**Mode Transport:**	Highway
Commodity Short Nm:	DIESEL FUEL	**Transport Phase:**	IN TRANSIT STORAGE
Commodity Long Nm:	DIESEL FUEL	**Incident Occrrnce:**	
Trade Name:		**Mat Ship Approval?:**	No
ID No:	NA1993	**Mat Ship Approv No:**	
Haz Waste Ind:	No	**Undecl Hazmat Ship?:**	No
Haz Waste EPA No:		**Packaging Type:**	Portable Tank
HMIS Tox Inhalation?:	No	**Packing Group:**	
TIH Hazard Zone:		**Carrier Reporter:**	XPO ENTERPRISE SERVICES INC.
Qty Released:	20	**CR Street Name:**	4965 CONVOY ST
Unit of Measure:	LGA	**CR City:**	SAN DIEGO
What Failed:		**CR State:**	CA
What Failed Desc:		**CR Postal Code:**	92111-1600
How Failed Code:		**CR Non US State:**	
How Failed Desc:		**CR Fed DOT ID:**	838885
Failure Cause Code:		**CR Hazmat Reg ID:**	
Failure Cause Desc:		**CR Country:**	US
Ident. Markings:		**Shipper Name:**	NOT REPORTED BY CARRIER
Cont1 Pkging Type:		**Shipper Street Name:**	
Cont1 Const Mat:		**Shipper City:**	N/A
Cont1 Head Type:		**Shipper State:**	
Cont1 Pkg Capacity:		**Shipper Postal:**	N/A
C1 Capacity UOM:		**Shipper Non US St:**	
Cont1 Pkg Amt:		**Shipper Country:**	UNKNOWN
C1 Pkg Amt UOM:		**Shipper Waybill:**	
Cont1 Pkg Number:	1	**Ship Hazmat Reg ID:**	
C1 Pkg NO Failed:	1	**Origin City:**	
Cont1 Pkg Mnfctr:	NOT REPORTED BY CARRIER	**Origin State:**	
Cont1 Pkg Mnfct Dt:		**Origin Postal:**	
Cont1 Pkg Serial NO:		**Origin Non US St:**	
C1 Pkg Last Test Dt:		**Origin Country:**	

C1 Test Const Mat:		**Destination City:**	
C1 Pkg Dsign Pres.:		**Destination State:**	
C1 Dsign Press UOM:		**Destination Postal:**	
C1 Pkg Shell Thick:		**Destination Non US:**	
C1 Shell Thick UOM:		**Destination Country:**	
C1 Head Thickness:		**Cont2 Package Type:**	
C1 Head Thick UOM:		**Cont2 Const Mat:**	
C1 Pkg Srvc Pres.:		**Cont2 Pkg Capacity:**	
C1 Srvc Press UOM:		**Cont2 Capacity UOM:**	
C1 Valve/Device Fail?:	No	**Cont2 Pkg Amount:**	
C1 Device Type:		**Cont2 Pkg Amt UOM:**	
C1 Device Mnfctr:		**Cont2 Pkg No:**	
C1 Device Model:		**Cont2 Pkg No Failed:**	
NRC No:			

RAM Pkg Category:		**Haz NonHosp Public:**	0
RAM Pkg Cert.:	FALSE	**Haz NonHosp Old:**	0
RAM Pkg Cert. NBR:		**Tot Haz Non Hosp Inj:**	0
RAM Nuclide S:		**Total Hazmat Injuries:**	0
RAM Transport Index:		**Evacuation Indicator:**	No
RAM UOM:		**Public Evacuated:**	0
RAM Activity Rpted:		**Employees Evac:**	0
RAM UOM Rpted:		**Total Evacuated:**	0
RAM Activity:		**Total Evacuation Hrs:**	0
RAM Activity UOM:		**Major Artery Closed:**	No
RAM Mat Safety:		**Mjr Artery Hrs Closed:**	0
Spillage Result:	Yes	**Material Involved:**	No
Fire Result:	No	**Estimated Speed:**	0
Explosion Result:	No	**Weather Conditions:**	
Water Sewer Result:	No	**Vehicle Overturn:**	No
Gas Dispersion:	No	**Vehicle Left Roadway:**	No
Environment Damage:	No	**Passenger Aircraft:**	No
No Release Result:	No	**Cargo Baggage:**	
Fire EMS Report:	No	**Ship Non Transport:**	No
Fire EMS EMS Report:		**Ship Air First Flight:**	No
Police Report:	No	**Ship Air Subflight:**	No
Police Report No:		**Ship Init Transport:**	No
In House Cleanup:	No	**Ship Phase Transfer:**	No
Other Cleanup:	No	**Contact Name:**	JASON AXSOM
Damage > 500:	No	**Contact Title:**	ADMIN SUPERVISOR
Material Loss:	15	**Contact Business:**	
Carrier Damage:	0	**Contact Street:**	
Property Damage:	0	**Contact City:**	
Response Cost:	0	**Contact State:**	
Remediation Cost:	200	**Contact Postal:**	
Damage Old Form:	0	**Contact Non US St:**	
Total Damages Amt:	215	**Contact Country:**	US
Hazmat Fatality:	No	**Inc. Report Prepared:**	
Haz Fatal Employees:	0	**HMIS Serious Incidnt:**	No
Haz Fatal Respndrs:	0	**HMIS Serious Fatality:**	No
Haz Fatal Gen Public:	0	**HMIS Serious Injury:**	No
Tot Hazmat Fatalities:	0	**HMIS Flight Plan:**	No

Non Hazmat Fatality:	No	**HMIS Serious Evacs:**	No
Non Hazmat Fatals:	0	**HMIS Major Artery:**	No
Hazmat Injury:	No	**HMIS Bulk Release:**	No
Haz Hospital Empl:	0	**HMIS Marine Pollutnt:**	No
Haz Hospital Resp:	0	**HMIS Radioactive:**	No
Haz Hosp Gen Public:	0	**HMIS Gen Pkg Type:**	OHMIR.Ref_Container.descr_txt
Haz Hosp Old Form:	0	**HMIS Container Code:**	TANK TRK
Total Haz Hosp Inj:	0	**HMIS Container Desc:**	Tank truck tank mounted on truck chassis
Haz Non Hosp Empl:	0	**HMIS Bulk Incident:**	Yes
Haz Non Hosp Resp:	0	**Undeclared Shipment:**	No

Description of Events: JOSE DIAZ WAS FUELING HIS TRACTOR AT USD'S FUEL PUMP. JOSE WALKED AWAY NOZZLE FELL OUT OF TRACTOR TANK SPILLING ABOUT 20 GALLONS ON THE CEMENT APRON AND SURROUNDING ASPHALT.

Recommend Actions Taken:

HMIR Incident Reports

Report No:	I-2008070375	**Fed DOT Agency Nm:**	
Report Type:	A hazardous material incident	**Fed DOT Report No:**	
Date of Incident:	06/13/2008	**Report Submit Src:**	Paper
Time of Incident:	1700	**Inc Multiple Rows:**	No
Haz Class Code:	4.3	**Inc Non US State:**	
Hazardous Class:	DANGEROUS WHEN WET MATERIAL	**Mode Transport:**	Highway
Commodity Short Nm:	ORGANOMETALLIC SUBSTANCE	**Transport Phase:**	UNLOADING
Commodity Long Nm:	ORGANOMETALLIC SUBSTANCE LIQUID WATER-REACTIVE FLAMMABLE	**Incident Occrrnce:**	
Trade Name:	ORGANOMETALLIC SUBSTANCE	**Mat Ship Approval?:**	No
ID No:	UN3399	**Mat Ship Approv No:**	
Haz Waste Ind:	No	**Undecl Hazmat Ship?:**	No
Haz Waste EPA No:		**Packaging Type:**	Non-Bulk
HMIS Tox Inhalation?:	No	**Packing Group:**	I
TIH Hazard Zone:		**Carrier Reporter:**	XPO ENTERPRISE SERVICES INC.
Qty Released:	0.003904	**CR Street Name:**	4965 CONVOY ST
Unit of Measure:	LGA	**CR City:**	SAN DIEGO
What Failed:	104	**CR State:**	CA
What Failed Desc:	Body	**CR Postal Code:**	92111-1600
How Failed Code:	302	**CR Non US State:**	
How Failed Desc:	Bent	**CR Fed DOT ID:**	838885
Failure Cause Code:	513	**CR Hazmat Reg ID:**	051203551036LN
Failure Cause Desc:	Forklift Accident	**CR Country:**	US
Ident. Markings:		**Shipper Name:**	ALDRICH CHEMICAL COMPANY INC.
Cont1 Pkging Type:	Box	**Shipper Street Name:**	6950 AMBASSADOR DR
Cont1 Const Mat:	Fiberboard	**Shipper City:**	ALLENTOWN
Cont1 Head Type:		**Shipper State:**	PA
Cont1 Pkg Capacity:	1.056720	**Shipper Postal:**	18106-9284
C1 Capacity UOM:	LGA	**Shipper Non US St:**	
Cont1 Pkg Amt:	1.056720	**Shipper Country:**	US
C1 Pkg Amt UOM:	LGA	**Shipper Waybill:**	427216204
Cont1 Pkg Number:	2	**Ship Hazmat Reg ID:**	
C1 Pkg NO Failed:	1	**Origin City:**	ALLENTOWN
Cont1 Pkg Mnfctr:		**Origin State:**	PENNSYLVANIA
Cont1 Pkg Mnfct Dt:		**Origin Postal:**	18106

Map Key	Number of Records	Direction	Distance (mi/ft)	Elev/Diff (ft)	Site	DB

Cont1 Pkg Serial NO:		**Origin Non US St:**	
C1 Pkg Last Test Dt:		**Origin Country:**	US
C1 Test Const Mat:		**Destination City:**	SAN DIEGO
C1 Pkg Dsign Pres.:		**Destination State:**	CALIFORNIA
C1 Dsign Press UOM:		**Destination Postal:**	92121
C1 Pkg Shell Thick:		**Destination Non US:**	
C1 Shell Thick UOM:		**Destination Country:**	US
C1 Head Thickness:		**Cont2 Package Type:**	Bottle
C1 Head Thick UOM:		**Cont2 Const Mat:**	Glass procelain or stoneware
C1 Pkg Srvc Pres.:		**Cont2 Pkg Capacity:**	0
C1 Srvc Press UOM:		**Cont2 Capacity UOM:**	
C1 Valve/Device Fail?:	No	**Cont2 Pkg Amount:**	1
C1 Device Type:		**Cont2 Pkg Amt UOM:**	LLT
C1 Device Mnfctr:		**Cont2 Pkg No:**	8
C1 Device Model:		**Cont2 Pkg No Failed:**	1
NRC No:			

RAM Pkg Category:		**Haz NonHosp Public:**	0
RAM Pkg Cert.:	FALSE	**Haz NonHosp Old:**	0
RAM Pkg Cert. NBR:		**Tot Haz Non Hosp Inj:**	0
RAM Nuclide S:		**Total Hazmat Injuries:**	0
RAM Transport Index:		**Evacuation Indicator:**	No
RAM UOM:		**Public Evacuated:**	0
RAM Activity Rpted:		**Employees Evac:**	0
RAM UOM Rpted:		**Total Evacuated:**	0
RAM Activity:		**Total Evacuation Hrs:**	0
RAM Activity UOM:		**Major Artery Closed:**	No
RAM Mat Safety:		**Mjr Artery Hrs Closed:**	0
Spillage Result:	Yes	**Material Involved:**	No
Fire Result:	No	**Estimated Speed:**	0
Explosion Result:	No	**Weather Conditions:**	
Water Sewer Result:	No	**Vehicle Overturn:**	No
Gas Dispersion:	No	**Vehicle Left Roadway:**	No
Environment Damage:	No	**Passenger Aircraft:**	No
No Release Result:	No	**Cargo Baggage:**	
Fire EMS Report:	No	**Ship Non Transport:**	No
Fire EMS EMS Report:		**Ship Air First Flight:**	No
Police Report:	No	**Ship Air Subflight:**	No
Police Report No:		**Ship Init Transport:**	No
In House Cleanup:	Yes	**Ship Phase Transfer:**	No
Other Cleanup:	No	**Contact Name:**	BIIL FYFE
Damage > 500:	No	**Contact Title:**	DIRECTOR OF SAFETY
Material Loss:	0	**Contact Business:**	
Carrier Damage:	0	**Contact Street:**	4880 VENTURE DR
Property Damage:	0	**Contact City:**	ANN ARBOR
Response Cost:	0	**Contact State:**	MI
Remediation Cost:	0	**Contact Postal:**	48103
Damage Old Form:	0	**Contact Non US St:**	
Total Damages Amt:	0	**Contact Country:**	US
Hazmat Fatality:	No	**Inc. Report Prepared:**	Shipper
Haz Fatal Employees:	0	**HMIS Serious Incidnt:**	No
Haz Fatal Respndrs:	0	**HMIS Serious Fatality:**	No

Haz Fatal Gen Public:	0	**HMIS Serious Injury:**	No
Tot Hazmat Fatalities:	0	**HMIS Flight Plan:**	No
Non Hazmat Fatality:	No	**HMIS Serious Evacs:**	No
Non Hazmat Fatals:	0	**HMIS Major Artery:**	No
Hazmat Injury:	No	**HMIS Bulk Release:**	No
Haz Hospital Empl:	0	**HMIS Marine Pollutnt:**	No
Haz Hospital Resp:	0	**HMIS Radioactive:**	No
Haz Hosp Gen Public:	0	**HMIS Gen Pkg Type:**	OHMIR.Ref_Container.descr_txt
Haz Hosp Old Form:	0	**HMIS Container Code:**	BOX FBR
Total Haz Hosp Inj:	0	**HMIS Container Desc:**	Fiberboard box or carton
Haz Non Hosp Empl:	0	**HMIS Bulk Incident:**	No
Haz Non Hosp Resp:	0	**Undeclared Shipment:**	No

Description of Events: Carton was placed between load doors and when driver went to sign on bills the tire of the forklift crushed the box breaking one of the bottles inside.

Recommend Actions Taken: {Driver of forklfit was retrained and Letter of Instruction issued.

HMIR Incident Reports

Report No:	X-2011110303	**Fed DOT Agency Nm:**	
Report Type:	A hazardous material incident	**Fed DOT Report No:**	
Date of Incident:	10/28/2011	**Report Submit Src:**	XML
Time of Incident:	0100	**Inc Multiple Rows:**	No
Haz Class Code:	8	**Inc Non US State:**	
Hazardous Class:	CORROSIVE MATERIAL	**Mode Transport:**	Highway
Commodity Short Nm:	SODIUM HYDROXIDE SOLUTI	**Transport Phase:**	IN TRANSIT
Commodity Long Nm:	SODIUM HYDROXIDE SOLUTION	**Incident Occrrnce:**	
Trade Name:	TRI-STAR BRITE	**Mat Ship Approval?:**	No
ID No:	UN1824	**Mat Ship Approv No:**	
Haz Waste Ind:	No	**Undecl Hazmat Ship?:**	No
Haz Waste EPA No:		**Packaging Type:**	Non-Bulk
HMIS Tox Inhalation?:	No	**Packing Group:**	II
TIH Hazard Zone:		**Carrier Reporter:**	XPO ENTERPRISE SERVICES INC.
Qty Released:	0.08	**CR Street Name:**	2211 OLD EARHART RD # 100
Unit of Measure:	LGA	**CR City:**	ANN ARBOR
What Failed:	110	**CR State:**	MI
What Failed Desc:	Cover	**CR Postal Code:**	48105-2963
How Failed Code:	308	**CR Non US State:**	
How Failed Desc:	Leaked	**CR Fed DOT ID:**	838885
Failure Cause Code:	515	**CR Hazmat Reg ID:**	051203551036LN
Failure Cause Desc:	Human Error	**CR Country:**	US
Ident. Markings:		**Shipper Name:**	ECOLAB INC.
Cont1 Pkging Type:	Drum	**Shipper Street Name:**	18383 RAILROAD ST
Cont1 Const Mat:	Aluminum	**Shipper City:**	CITY OF INDUSTRY
Cont1 Head Type:	Non-Removable	**Shipper State:**	CA
Cont1 Pkg Capacity:	5	**Shipper Postal:**	91748-1218
C1 Capacity UOM:	LGA	**Shipper Non US St:**	
Cont1 Pkg Amt:	5	**Shipper Country:**	US
C1 Pkg Amt UOM:	LGA	**Shipper Waybill:**	180-394686
Cont1 Pkg Number:	6	**Ship Hazmat Reg ID:**	
C1 Pkg NO Failed:	1	**Origin City:**	CITY OF INDUSTRY
Cont1 Pkg Mnfctr:		**Origin State:**	CALIFORNIA

Cont1 Pkg Mnfct Dt:		**Origin Postal:**	91748
Cont1 Pkg Serial NO:		**Origin Non US St:**	
C1 Pkg Last Test Dt:		**Origin Country:**	US
C1 Test Const Mat:		**Destination City:**	JAMUL
C1 Pkg Dsign Pres.:		**Destination State:**	CALIFORNIA
C1 Dsign Press UOM:		**Destination Postal:**	91935
C1 Pkg Shell Thick:		**Destination Non US:**	
C1 Shell Thick UOM:		**Destination Country:**	US
C1 Head Thickness:		**Cont2 Package Type:**	
C1 Head Thick UOM:		**Cont2 Const Mat:**	
C1 Pkg Srvc Pres.:		**Cont2 Pkg Capacity:**	
C1 Srvc Press UOM:		**Cont2 Capacity UOM:**	
C1 Valve/Device Fail?:	No	**Cont2 Pkg Amount:**	
C1 Device Type:		**Cont2 Pkg Amt UOM:**	
C1 Device Mnfctr:		**Cont2 Pkg No:**	
C1 Device Model:		**Cont2 Pkg No Failed:**	
NRC No:			

RAM Pkg Category:		**Haz NonHosp Public:**	0
RAM Pkg Cert.:	FALSE	**Haz NonHosp Old:**	0
RAM Pkg Cert. NBR:		**Tot Haz Non Hosp Inj:**	0
RAM Nuclide S:		**Total Hazmat Injuries:**	0
RAM Transport Index:		**Evacuation Indicator:**	No
RAM UOM:		**Public Evacuated:**	0
RAM Activity Rpted:		**Employees Evac:**	0
RAM UOM Rpted:		**Total Evacuated:**	0
RAM Activity:	0	**Total Evacuation Hrs:**	0
RAM Activity UOM:		**Major Artery Closed:**	No
RAM Mat Safety:		**Mjr Artery Hrs Closed:**	0
Spillage Result:	Yes	**Material Involved:**	No
Fire Result:	No	**Estimated Speed:**	0
Explosion Result:	No	**Weather Conditions:**	
Water Sewer Result:	No	**Vehicle Overturn:**	No
Gas Dispersion:	No	**Vehicle Left Roadway:**	No
Environment Damage:	No	**Passenger Aircraft:**	No
No Release Result:	No	**Cargo Baggage:**	
Fire EMS Report:	No	**Ship Non Transport:**	No
Fire EMS EMS Report:		**Ship Air First Flight:**	No
Police Report:	No	**Ship Air Subflight:**	No
Police Report No:		**Ship Init Transport:**	No
In House Cleanup:	Yes	**Ship Phase Transfer:**	No
Other Cleanup:	No	**Contact Name:**	MIKE GARDNER
Damage > 500:	No	**Contact Title:**	MANAGER SAFETY COMPLIANCE
Material Loss:	0	**Contact Business:**	Con-way Freight
Carrier Damage:	0	**Contact Street:**	2211 Old Earhart Road Suite 100
Property Damage:	0	**Contact City:**	Ann Arbor
Response Cost:	0	**Contact State:**	MI
Remediation Cost:	0	**Contact Postal:**	48105
Damage Old Form:	0	**Contact Non US St:**	
Total Damages Amt:	0	**Contact Country:**	US
Hazmat Fatality:	No	**Inc. Report Prepared:**	Carrier
Haz Fatal Employees:	0	**HMIS Serious Incidnt:**	No

Haz Fatal Respndrs:	0	**HMIS Serious Fatality:**	No
Haz Fatal Gen Public:	0	**HMIS Serious Injury:**	No
Tot Hazmat Fatalities:	0	**HMIS Flight Plan:**	No
Non Hazmat Fatality:	No	**HMIS Serious Evacs:**	No
Non Hazmat Fatals:	0	**HMIS Major Artery:**	No
Hazmat Injury:	No	**HMIS Bulk Release:**	No
Haz Hospital Empl:	0	**HMIS Marine Pollutnt:**	No
Haz Hospital Resp:	0	**HMIS Radioactive:**	No
Haz Hosp Gen Public:	0	**HMIS Gen Pkg Type:**	OHMIR.Ref_Container.descr_txt
Haz Hosp Old Form:	0	**HMIS Container Code:**	DRUM MTL
Total Haz Hosp Inj:	0	**HMIS Container Desc:**	Metal drum
Haz Non Hosp Empl:	0	**HMIS Bulk Incident:**	No
Haz Non Hosp Resp:	0	**Undeclared Shipment:**	No

Description of Events: An unsecured crate shifted while in transit comming in contact with the haz-mat shipment that had been secured to the wall of the trailer. The contact caused one of the haz-mat pails to topple over spilling about 10 ounces onto the trailer floor. The driver was in a remote area and was forced to use roadside dirt to contain the spill while using available PPE. Upon return to the San Diego facility the driver put the contaminated product and dirt into a salvage drum and placed it in OS&D.

Recommend Actions Taken:

HMIR Incident Reports

Report No:	I-1997110442	**Fed DOT Agency Nm:**	
Report Type:	A hazardous material incident	**Fed DOT Report No:**	
Date of Incident:	10/30/1997	**Report Submit Src:**	Paper
Time of Incident:	0530	**Inc Multiple Rows:**	No
Haz Class Code:	8	**Inc Non US State:**	
Hazardous Class:	CORROSIVE MATERIAL	**Mode Transport:**	Highway
Commodity Short Nm:	AMINES LIQUID CORROSIV	**Transport Phase:**	UNLOADING
Commodity Long Nm:	AMINES LIQUID CORROSIVE N.O.S. OR POLYAMINES LIQUID CORROSIVE N.O.S.	**Incident Occrrnce:**	
Trade Name:	ALIPHATIC AMINE	**Mat Ship Approval?:**	No
ID No:	UN2735	**Mat Ship Approv No:**	
Haz Waste Ind:	No	**Undecl Hazmat Ship?:**	No
Haz Waste EPA No:		**Packaging Type:**	Non-Bulk
HMIS Tox Inhalation?:	No	**Packing Group:**	
TIH Hazard Zone:		**Carrier Reporter:**	XPO ENTERPRISE SERVICES INC.
Qty Released:	0.046875	**CR Street Name:**	4965 CONVOY ST
Unit of Measure:	LGA	**CR City:**	SAN DIEGO
What Failed:	;	**CR State:**	CA
What Failed Desc:	;	**CR Postal Code:**	92111-1600
How Failed Code:	;	**CR Non US State:**	
How Failed Desc:	;	**CR Fed DOT ID:**	838885
Failure Cause Code:	526; 508	**CR Hazmat Reg ID:**	
Failure Cause Desc:	Loose Closure Component or Device; Defective Component or Device	**CR Country:**	US
Ident. Markings:		**Shipper Name:**	NALCO CHEMICALS
Cont1 Pkging Type:		**Shipper Street Name:**	2111 E DOMINGUEZ ST
Cont1 Const Mat:		**Shipper City:**	LONG BEACH
Cont1 Head Type:		**Shipper State:**	CA
Cont1 Pkg Capacity:	15	**Shipper Postal:**	90810-1087
C1 Capacity UOM:	LGA	**Shipper Non US St:**	
Cont1 Pkg Amt:		**Shipper Country:**	US

Map Key	Number of Records	Direction	Distance (mi/ft)	Elev/Diff (ft)	Site	DB

C1 Pkg Amt UOM:		**Shipper Waybill:**	287-211610
Cont1 Pkg Number:	1	**Ship Hazmat Reg ID:**	
C1 Pkg NO Failed:	1	**Origin City:**	CARSON
Cont1 Pkg Mnfctr:	CRC	**Origin State:**	CALIFORNIA
Cont1 Pkg Mnfct Dt:		**Origin Postal:**	90745
Cont1 Pkg Serial NO:	A30525PD	**Origin Non US St:**	
C1 Pkg Last Test Dt:		**Origin Country:**	US
C1 Test Const Mat:		**Destination City:**	SAN DIEGO
C1 Pkg Dsign Pres.:		**Destination State:**	CALIFORNIA
C1 Dsign Press UOM:		**Destination Postal:**	92113
C1 Pkg Shell Thick:		**Destination Non US:**	
C1 Shell Thick UOM:		**Destination Country:**	US
C1 Head Thickness:		**Cont2 Package Type:**	
C1 Head Thick UOM:		**Cont2 Const Mat:**	
C1 Pkg Srvc Pres.:		**Cont2 Pkg Capacity:**	
C1 Srvc Press UOM:		**Cont2 Capacity UOM:**	
C1 Valve/Device Fail?:	No	**Cont2 Pkg Amount:**	
C1 Device Type:		**Cont2 Pkg Amt UOM:**	
C1 Device Mnfctr:		**Cont2 Pkg No:**	
C1 Device Model:		**Cont2 Pkg No Failed:**	
NRC No:			

RAM Pkg Category:		**Haz NonHosp Public:**	0
RAM Pkg Cert.:	FALSE	**Haz NonHosp Old:**	0
RAM Pkg Cert. NBR:		**Tot Haz Non Hosp Inj:**	0
RAM Nuclide S:		**Total Hazmat Injuries:**	0
RAM Transport Index:		**Evacuation Indicator:**	No
RAM UOM:		**Public Evacuated:**	0
RAM Activity Rpted:		**Employees Evac:**	0
RAM UOM Rpted:		**Total Evacuated:**	0
RAM Activity:		**Total Evacuation Hrs:**	0
RAM Activity UOM:		**Major Artery Closed:**	No
RAM Mat Safety:		**Mjr Artery Hrs Closed:**	0
Spillage Result:	Yes	**Material Involved:**	No
Fire Result:	No	**Estimated Speed:**	0
Explosion Result:	No	**Weather Conditions:**	
Water Sewer Result:	No	**Vehicle Overturn:**	No
Gas Dispersion:	No	**Vehicle Left Roadway:**	No
Environment Damage:	No	**Passenger Aircraft:**	No
No Release Result:	No	**Cargo Baggage:**	
Fire EMS Report:	No	**Ship Non Transport:**	No
Fire EMS EMS Report:		**Ship Air First Flight:**	No
Police Report:	No	**Ship Air Subflight:**	No
Police Report No:		**Ship Init Transport:**	No
In House Cleanup:	No	**Ship Phase Transfer:**	No
Other Cleanup:	No	**Contact Name:**	DAVID LAZOTT
Damage > 500:	No	**Contact Title:**	FRT OPERATIONS SUPERVISOR
Material Loss:	0	**Contact Business:**	
Carrier Damage:	0	**Contact Street:**	
Property Damage:	0	**Contact City:**	
Response Cost:	0	**Contact State:**	
Remediation Cost:	0	**Contact Postal:**	

Damage Old Form:	0	**Contact Non US St:**	
Total Damages Amt:	0	**Contact Country:**	US
Hazmat Fatality:	No	**Inc. Report Prepared:**	
Haz Fatal Employees:	0	**HMIS Serious Incidnt:**	No
Haz Fatal Respndrs:	0	**HMIS Serious Fatality:**	No
Haz Fatal Gen Public:	0	**HMIS Serious Injury:**	No
Tot Hazmat Fatalities:	0	**HMIS Flight Plan:**	No
Non Hazmat Fatality:	No	**HMIS Serious Evacs:**	No
Non Hazmat Fatals:	0	**HMIS Major Artery:**	No
Hazmat Injury:	No	**HMIS Bulk Release:**	No
Haz Hospital Empl:	0	**HMIS Marine Pollutnt:**	No
Haz Hospital Resp:	0	**HMIS Radioactive:**	No
Haz Hosp Gen Public:	0	**HMIS Gen Pkg Type:**	OHMIR.Ref_Container.descr_txt
Haz Hosp Old Form:	0	**HMIS Container Code:**	DRUM PLS
Total Haz Hosp Inj:	0	**HMIS Container Desc:**	Plastic drum
Haz Non Hosp Empl:	0	**HMIS Bulk Incident:**	No
Haz Non Hosp Resp:	0	**Undeclared Shipment:**	No

Description of Events: WHEN TRAILER OPENED THE DRUM WAS WET FROM LIQUID THAT HAD SPILLED FROM THE TOP OF THE CONTAINER. UPON INSPECTION IT WAS OBSERVED THE THE STOPPER ON TOP OF THE DRUM HAD POPPED OUTWARD SLIGHTLY. THE DRUM WAS EQUIPPED BY SHIPPER WITH A PLASTIC HANDLE ON TOP TO CARRY DRUM. THE DRUM WAS PLACED ON A SMALL PALLET THEN TRANSFERRED TO A HOLIDAY AREA. THE CONSIGNEE WAS CONTACTED ABOUT THE SITUATION. THEY TOLD US THAT A NEW STOPPER COULD BE PICKED UP AT THEIR LOCATION TO RESEAL THE DRUM. THE CURRENT STOPPER COULD NOT BE PUSHED BACK INTO PLACE WITHOUT CAUSING LIQUID TO SPRAY OUT.

Recommend Actions Taken:

HMIR Incident Reports

Report No:	E-2017010390	**Fed DOT Agency Nm:**	
Report Type:	A hazardous material incident	**Fed DOT Report No:**	
Date of Incident:	01/13/2017	**Report Submit Src:**	Web
Time of Incident:	2000	**Inc Multiple Rows:**	No
Haz Class Code:	3	**Inc Non US State:**	
Hazardous Class:	FLAMMABLE - COMBUSTIBLE LIQUID	**Mode Transport:**	Highway
Commodity Short Nm:	PAINT RELATED MATERIAL I	**Transport Phase:**	IN TRANSIT
Commodity Long Nm:	PAINT RELATED MATERIAL INCLUDING PAINT THINNING DRYING REMOVING OR REDUCING COMPOUND	**Incident Occrrnce:**	
Trade Name:	ORIG. KLEARKOTE 5185	**Mat Ship Approval?:**	No
ID No:	UN1263	**Mat Ship Approv No:**	
Haz Waste Ind:	No	**Undecl Hazmat Ship?:**	No
Haz Waste EPA No:		**Packaging Type:**	Non-Bulk
HMIS Tox Inhalation?:	No	**Packing Group:**	II
TIH Hazard Zone:		**Carrier Reporter:**	XPO LOGISTICS LLC
Qty Released:	0.50	**CR Street Name:**	2211 OLD EARHART RD
Unit of Measure:	LGA	**CR City:**	ANN ARBOR
What Failed:	104	**CR State:**	MI
What Failed Desc:	Body	**CR Postal Code:**	48105-2963
How Failed Code:	305	**CR Non US State:**	
How Failed Desc:	Crushed	**CR Fed DOT ID:**	0
Failure Cause Code:	517	**CR Hazmat Reg ID:**	
Failure Cause Desc:	Improper Preparation for Transportation	**CR Country:**	US
Ident. Markings:		**Shipper Name:**	CONSUMER GROUP

Map Key	Number of Records	Direction	Distance (mi/ft)	Elev/Diff (ft)	Site	DB

Cont1 Pkging Type:	Jerrican	**Shipper Street Name:**	711 W WABASH AVE
Cont1 Const Mat:	Steel	**Shipper City:**	EFFINGHAM
Cont1 Head Type:		**Shipper State:**	IL
Cont1 Pkg Capacity:	5	**Shipper Postal:**	62401
C1 Capacity UOM:	LGA	**Shipper Non US St:**	
Cont1 Pkg Amt:	5	**Shipper Country:**	US
C1 Pkg Amt UOM:	LGA	**Shipper Waybill:**	
Cont1 Pkg Number:	4	**Ship Hazmat Reg ID:**	
C1 Pkg NO Failed:	1	**Origin City:**	EFFINGHAM
Cont1 Pkg Mnfctr:		**Origin State:**	ILLINOIS
Cont1 Pkg Mnfct Dt:		**Origin Postal:**	62401
Cont1 Pkg Serial NO:		**Origin Non US St:**	
C1 Pkg Last Test Dt:		**Origin Country:**	US
C1 Test Const Mat:		**Destination City:**	
C1 Pkg Dsign Pres.:		**Destination State:**	
C1 Dsign Press UOM:		**Destination Postal:**	
C1 Pkg Shell Thick:		**Destination Non US:**	
C1 Shell Thick UOM:		**Destination Country:**	
C1 Head Thickness:		**Cont2 Package Type:**	
C1 Head Thick UOM:		**Cont2 Const Mat:**	
C1 Pkg Srvc Pres.:		**Cont2 Pkg Capacity:**	
C1 Srvc Press UOM:		**Cont2 Capacity UOM:**	
C1 Valve/Device Fail?:	No	**Cont2 Pkg Amount:**	
C1 Device Type:		**Cont2 Pkg Amt UOM:**	
C1 Device Mnfctr:		**Cont2 Pkg No:**	
C1 Device Model:		**Cont2 Pkg No Failed:**	
NRC No:			

RAM Pkg Category:		**Haz NonHosp Public:**	0
RAM Pkg Cert.:	FALSE	**Haz NonHosp Old:**	0
RAM Pkg Cert. NBR:		**Tot Haz Non Hosp Inj:**	0
RAM Nuclide S:		**Total Hazmat Injuries:**	0
RAM Transport Index:		**Evacuation Indicator:**	No
RAM UOM:		**Public Evacuated:**	0
RAM Activity Rpted:		**Employees Evac:**	0
RAM UOM Rpted:		**Total Evacuated:**	0
RAM Activity:		**Total Evacuation Hrs:**	0
RAM Activity UOM:		**Major Artery Closed:**	No
RAM Mat Safety:		**Mjr Artery Hrs Closed:**	0
Spillage Result:	Yes	**Material Involved:**	No
Fire Result:	No	**Estimated Speed:**	0
Explosion Result:	No	**Weather Conditions:**	
Water Sewer Result:	No	**Vehicle Overturn:**	No
Gas Dispersion:	No	**Vehicle Left Roadway:**	No
Environment Damage:	No	**Passenger Aircraft:**	No
No Release Result:	No	**Cargo Baggage:**	
Fire EMS Report:	No	**Ship Non Transport:**	No
Fire EMS EMS Report:		**Ship Air First Flight:**	No
Police Report:	No	**Ship Air Subflight:**	No
Police Report No:		**Ship Init Transport:**	No
In House Cleanup:	Yes	**Ship Phase Transfer:**	No
Other Cleanup:	No	**Contact Name:**	SPENCER MEYERS

Damage > 500:	No	**Contact Title:**	PROJECT MANAGER
Material Loss:	0	**Contact Business:**	ERTS
Carrier Damage:	0	**Contact Street:**	6001 Cochran Road
Property Damage:	0	**Contact City:**	Solon
Response Cost:	0	**Contact State:**	OH
Remediation Cost:	0	**Contact Postal:**	44139
Damage Old Form:	0	**Contact Non US St:**	
Total Damages Amt:	0	**Contact Country:**	US
Hazmat Fatality:	No	**Inc. Report Prepared:**	Other-Contractor
Haz Fatal Employees:	0	**HMIS Serious Incidnt:**	No
Haz Fatal Respndrs:	0	**HMIS Serious Fatality:**	No
Haz Fatal Gen Public:	0	**HMIS Serious Injury:**	No
Tot Hazmat Fatalities:	0	**HMIS Flight Plan:**	No
Non Hazmat Fatality:	No	**HMIS Serious Evacs:**	No
Non Hazmat Fatals:	0	**HMIS Major Artery:**	No
Hazmat Injury:	No	**HMIS Bulk Release:**	No
Haz Hospital Empl:	0	**HMIS Marine Pollutnt:**	No
Haz Hospital Resp:	0	**HMIS Radioactive:**	No
Haz Hosp Gen Public:	0	**HMIS Gen Pkg Type:**	OHMIR.Ref_Container.descr_txt
Haz Hosp Old Form:	0	**HMIS Container Code:**	PAIL MTL
Total Haz Hosp Inj:	0	**HMIS Container Desc:**	Metal pail open head capacity 10 gallons or less
Haz Non Hosp Empl:	0	**HMIS Bulk Incident:**	No
Haz Non Hosp Resp:	0	**Undeclared Shipment:**	No

Description of Events: (1) 5 gallon metal pail of UN1263 caterpillar yellow was crushed during transit due to a load shift and released approximately 0.5 gallons of product to the trailer floor. Terminal personnel cleaned the release and containerized the damaged can and impacted absorbents and staged onsite awaiting disposition. No soils drains or waterways were impacted by this release.

Recommend Actions Taken:

HMIR Incident Reports

Report No:	X-2015040009	**Fed DOT Agency Nm:**	
Report Type:	A hazardous material incident	**Fed DOT Report No:**	
Date of Incident:	04/02/2015	**Report Submit Src:**	XML
Time of Incident:	0830	**Inc Multiple Rows:**	No
Haz Class Code:	3	**Inc Non US State:**	
Hazardous Class:	FLAMMABLE - COMBUSTIBLE LIQUID	**Mode Transport:**	Highway
Commodity Short Nm:	ADHESIVES CONTAINING A	**Transport Phase:**	UNLOADING
Commodity Long Nm:	ADHESIVES CONTAINING A FLAMMABLE LIQUID	**Incident Occrrnce:**	
Trade Name:	LINATEX 14 A	**Mat Ship Approval?:**	No
ID No:	UN1133	**Mat Ship Approv No:**	
Haz Waste Ind:	No	**Undecl Hazmat Ship?:**	No
Haz Waste EPA No:		**Packaging Type:**	Non-Bulk
HMIS Tox Inhalation?:	No	**Packing Group:**	II
TIH Hazard Zone:		**Carrier Reporter:**	XPO ENTERPRISE SERVICES INC.
Qty Released:	0.1250	**CR Street Name:**	2211 OLD EARHART RD # 100
Unit of Measure:	LGA	**CR City:**	ANN ARBOR
What Failed:	104	**CR State:**	MI
What Failed Desc:	Body	**CR Postal Code:**	48105-2963
How Failed Code:	309	**CR Non US State:**	
How Failed Desc:	Punctured	**CR Fed DOT ID:**	838885

Map Key	Number of Records	Direction	Distance (mi/ft)	Elev/Diff (ft)	Site	DB

Failure Cause Code:	513	**CR Hazmat Reg ID:**	051203551036LN
Failure Cause Desc:	Forklift Accident	**CR Country:**	US
Ident. Markings:		**Shipper Name:**	3M COMPANY
Cont1 Pkging Type:	Drum	**Shipper Street Name:**	19 SMILEY INGRAM RD SE
Cont1 Const Mat:	Steel	**Shipper City:**	CARTERSVILLE
Cont1 Head Type:	Removable	**Shipper State:**	GA
Cont1 Pkg Capacity:	5	**Shipper Postal:**	30121
C1 Capacity UOM:	LGA	**Shipper Non US St:**	
Cont1 Pkg Amt:	5	**Shipper Country:**	US
C1 Pkg Amt UOM:	LGA	**Shipper Waybill:**	185-651874
Cont1 Pkg Number:	5	**Ship Hazmat Reg ID:**	
C1 Pkg NO Failed:	1	**Origin City:**	CARTERSVILLE
Cont1 Pkg Mnfctr:		**Origin State:**	GEORGIA
Cont1 Pkg Mnfct Dt:		**Origin Postal:**	30121
Cont1 Pkg Serial NO:		**Origin Non US St:**	
C1 Pkg Last Test Dt:		**Origin Country:**	US
C1 Test Const Mat:		**Destination City:**	ONTARIO
C1 Pkg Dsign Pres.:		**Destination State:**	CALIFORNIA
C1 Dsign Press UOM:		**Destination Postal:**	91761
C1 Pkg Shell Thick:		**Destination Non US:**	
C1 Shell Thick UOM:		**Destination Country:**	US
C1 Head Thickness:		**Cont2 Package Type:**	
C1 Head Thick UOM:		**Cont2 Const Mat:**	
C1 Pkg Srvc Pres.:		**Cont2 Pkg Capacity:**	
C1 Srvc Press UOM:		**Cont2 Capacity UOM:**	
C1 Valve/Device Fail?:	No	**Cont2 Pkg Amount:**	
C1 Device Type:		**Cont2 Pkg Amt UOM:**	
C1 Device Mnfctr:		**Cont2 Pkg No:**	
C1 Device Model:		**Cont2 Pkg No Failed:**	
NRC No:			

RAM Pkg Category:		**Haz NonHosp Public:**	0
RAM Pkg Cert.:	FALSE	**Haz NonHosp Old:**	0
RAM Pkg Cert. NBR:		**Tot Haz Non Hosp Inj:**	0
RAM Nuclide S:		**Total Hazmat Injuries:**	0
RAM Transport Index:		**Evacuation Indicator:**	No
RAM UOM:		**Public Evacuated:**	0
RAM Activity Rpted:		**Employees Evac:**	0
RAM UOM Rpted:		**Total Evacuated:**	0
RAM Activity:	0	**Total Evacuation Hrs:**	0
RAM Activity UOM:		**Major Artery Closed:**	No
RAM Mat Safety:		**Mjr Artery Hrs Closed:**	0
Spillage Result:	Yes	**Material Involved:**	No
Fire Result:	No	**Estimated Speed:**	0
Explosion Result:	No	**Weather Conditions:**	
Water Sewer Result:	No	**Vehicle Overturn:**	No
Gas Dispersion:	No	**Vehicle Left Roadway:**	No
Environment Damage:	No	**Passenger Aircraft:**	No
No Release Result:	No	**Cargo Baggage:**	
Fire EMS Report:	No	**Ship Non Transport:**	No
Fire EMS EMS Report:		**Ship Air First Flight:**	No
Police Report:	No	**Ship Air Subflight:**	No

Map Key	Number of Records	Direction	Distance (mi/ft)	Elev/Diff (ft)	Site	DB

Police Report No:		**Ship Init Transport:**	No
In House Cleanup:	Yes	**Ship Phase Transfer:**	No
Other Cleanup:	No	**Contact Name:**	CAROLYN LOWERY
Damage > 500:	No	**Contact Title:**	SAFETY
Material Loss:	0	**Contact Business:**	Con-way Freight
Carrier Damage:	0	**Contact Street:**	2211 Old Earhart Road Suite 100
Property Damage:	0	**Contact City:**	Ann Arbor
Response Cost:	0	**Contact State:**	MI
Remediation Cost:	0	**Contact Postal:**	48105
Damage Old Form:	0	**Contact Non US St:**	
Total Damages Amt:	0	**Contact Country:**	US
Hazmat Fatality:	No	**Inc. Report Prepared:**	Carrier
Haz Fatal Employees:	0	**HMIS Serious Incidnt:**	No
Haz Fatal Respndrs:	0	**HMIS Serious Fatality:**	No
Haz Fatal Gen Public:	0	**HMIS Serious Injury:**	No
Tot Hazmat Fatalities:	0	**HMIS Flight Plan:**	No
Non Hazmat Fatality:	No	**HMIS Serious Evacs:**	No
Non Hazmat Fatals:	0	**HMIS Major Artery:**	No
Hazmat Injury:	No	**HMIS Bulk Release:**	No
Haz Hospital Empl:	0	**HMIS Marine Pollutnt:**	No
Haz Hospital Resp:	0	**HMIS Radioactive:**	No
Haz Hosp Gen Public:	0	**HMIS Gen Pkg Type:**	OHMIR.Ref_Container.descr_txt
Haz Hosp Old Form:	0	**HMIS Container Code:**	DRUM MTL
Total Haz Hosp Inj:	0	**HMIS Container Desc:**	Metal drum
Haz Non Hosp Empl:	0	**HMIS Bulk Incident:**	No
Haz Non Hosp Resp:	0	**Undeclared Shipment:**	No

Description of Events: One pail was punctured by the employee's forklift. Clean up in-house.

Recommend Actions Taken:

640	***22 of 24***	***-***	***0.00 / 0.00***	***399.06 / -24***	***CONSOLIDATED FREIGHTWAYS 4965 CONVOY STREET SAN DIEGO CA***	***HIST TANK***

Owner Name:	CONSOLIDATED FREIGHTWAYS	**No of Containers:**	1
Owner Street:	175 LINFIELD DRIVE	**County:**	SAN DIEGO
Owner City:	MENLO PARK	**Facility State:**	CA
Owner State:	CA	**Facility Zip:**	92111
Owner Zip:	94025		

640	***23 of 24***	***-***	***0.00 / 0.00***	***399.06 / -24***	***CON WAY FREIGHT USD 4965 CONVOY ST SAN DIEGO CA 92111***	***RCRA SQG***

EPA Handler ID:	CAD982507519
Land Type Code:	P
Land Type Desc:	Private
Federal Waste Generator Code:	2
Gen Status Univ:	SQG
Gen Status Univ Desc:	Small Quantity Generator
Importer Activity:	No
Mixed Waste Generator:	No
Transporter Activity:	No

Transfer Facility:	No
Recycler Activity:	No
Onsite Burner Exemption:	No
Furnace Exemption:	No
Underground Inject Activity:	No
Receives Waste from Offsite:	No
TSD Type:	-----
TSD Activity:	No
Corrective Action Univ:	No
Action has been Imposed:	No
Action under 3004 (U)/(V):	No
Institutional Control Indicator:	N
Used Oil Transporter:	
Used Oil Transfer Facility:	
Used Oil Processor:	
Used Oil Refiner:	
Used Oil Burner:	
Used Oil Market Burner:	
Used Oil Spec Marketer:	
Activity Location:	CA
County Code:	CA073
County Name:	SAN DIEGO
Contact Name:	JEFF A SEXTEN
Contact Phone No and Exten:	734-757-1657
Contact Email:	SEXTEN.JEFF@CON-WAY.COM
Contact Address:	2211 OLD EARHART DR , STE 100 , ANN ARBOR , MI, 48105 , US
Mailing Address:	2211 OLD EARHART DR , STE 100 , ANN ARBOR , MI, 48105 , US

Violation/Evaluation Summary

Note:	As of Jan 24 2018, there are no Compliance Monitoring and Enforcement (violation) records associated with this facility (EPA ID).

Handler Details

Source Type:	N	**Used Oil Transporter:**	No
Receive Date:	20090813	**UO Transfer Fac:**	No
Non Notifier:		**Used Oil Processor:**	No
Acknowledge Flag:		**Used Oil Refiner:**	No
Acknowledge Date:	19910331	**Used Oil Burner:**	No
Accessibility:		**UO Market Burner:**	No
Land Type:	P	**UO Spec Marketer:**	No
Fed Waste Gen Own:	HQ	**Current Site Name:**	CON WAY FREIGHT USD
Fed Waste Gen Cd:	2	**Location Street No:**	
Fed Waste Gen Desc:	Small Quantity Generator	**Location Street 1:**	4965 CONVOY ST
ST Waste Gen Own:	CA	**Location Street 2:**	
State Waste Gen Cd:	N	**Location City:**	SAN DIEGO
Short Term Gen:	No	**Location State:**	CA
Importer Activity:	No	**Location Zip Code:**	92111
Mixed Waste Gen:	No	**County Code:**	CA073
Transporter:	No	**State District:**	4

Transfer Facility:	No	***Mailing Street No:***	
TSD Activity:	No	***Mailing Street 1:***	2211 OLD EARHART DR
Recycler Activity:	No	***Mailing Street 2:***	STE 100
Onsite Burn Exempt:	No	***Mailing City:***	ANN ARBOR
Furnace Exemption:	No	***Mailing State:***	MI
Underground Inject:	No	***Mailing Zip Code:***	48105
Off Site Receipt:	No	***Mailing Country:***	US
Waste Dest Fac:	No	***Contact First Name:***	JEFF
Subpart K College:		***Contact Middle Initial:***	A
Subpart K Hospital:		***Contact Last Name:***	SEXTEN
Subpart K Non Profit:		***Contact Street No:***	
Subpart K Withdraw:		***Contact Street 1:***	2211 OLD EARHART DR
Include Ntnl Rprt:		***Contact Street 2:***	STE 100
Reporting Cycle:		***Contact City:***	ANN ARBOR
LQHUW:	No	***Contact State:***	MI
Trader Importer:		***Contact Zip:***	48105
Trader Exporter:		***Contact Country:***	US
Slab Importer:		***Contact Phone:***	734-757-1657
Slab Exporter:		***Contact Phone Ext:***	
Current Record:	Yes	***Contact Fax:***	
Location Country:	US	***Contact Email Addr:***	SEXTEN.JEFF@CON-WAY.COM
State District Owner:	CA	***Contact Title:***	

Handler Details

Source Type:	N	***Used Oil Transporter:***	No
Receive Date:	19900109	***UO Transfer Fac:***	No
Non Notifier:		***Used Oil Processor:***	No
Acknowledge Flag:		***Used Oil Refiner:***	No
Acknowledge Date:	19910331	***Used Oil Burner:***	No
Accessibility:		***UO Market Burner:***	No
Land Type:	O	***UO Spec Marketer:***	No
Fed Waste Gen Own:	HQ	***Current Site Name:***	CWX CON WAY WESTERN EXPRESS
Fed Waste Gen Cd:	2	***Location Street No:***	
Fed Waste Gen Desc:	Small Quantity Generator	***Location Street 1:***	4965 CONVOY
ST Waste Gen Own:		***Location Street 2:***	
State Waste Gen Cd:		***Location City:***	SAN DIEGO
Short Term Gen:	No	***Location State:***	CA
Importer Activity:	No	***Location Zip Code:***	92111
Mixed Waste Gen:	No	***County Code:***	CA073
Transporter:	No	***State District:***	4
Transfer Facility:	No	***Mailing Street No:***	
TSD Activity:	No	***Mailing Street 1:***	4965 CONVOY
Recycler Activity:	No	***Mailing Street 2:***	
Onsite Burn Exempt:	No	***Mailing City:***	SAN DIEGO
Furnace Exemption:	No	***Mailing State:***	CA
Underground Inject:	No	***Mailing Zip Code:***	92111
Off Site Receipt:	No	***Mailing Country:***	US
Waste Dest Fac:	No	***Contact First Name:***	ENVIRONMENTAL
Subpart K College:		***Contact Middle Initial:***	
Subpart K Hospital:		***Contact Last Name:***	MANAGER

Subpart K Non Profit:		**Contact Street No:**	
Subpart K Withdraw:		**Contact Street 1:**	4965 CONVOY
Include Ntnl Rprt:		**Contact Street 2:**	
Reporting Cycle:		**Contact City:**	SAN DIEGO
LQHUW:	No	**Contact State:**	CA
Trader Importer:		**Contact Zip:**	92111
Trader Exporter:		**Contact Country:**	US
Slab Importer:		**Contact Phone:**	619-569-8921
Slab Exporter:		**Contact Phone Ext:**	
Current Record:	No	**Contact Fax:**	
Location Country:	US	**Contact Email Addr:**	
State District Owner:	CA	**Contact Title:**	

Hazardous Waste Details

Haz Waste Cd Owner:	HQ	**Source Type:**	N
Haz Waste Cd:	D001	**Code Type:**	D
BR Waste Code Active Status:	Yes		
Waste Code Active Status:	Yes		
Waste Code Desc:	IGNITABLE WASTE		

Haz Waste Cd Owner:	HQ	**Source Type:**	N
Haz Waste Cd:	D002	**Code Type:**	D
BR Waste Code Active Status:	Yes		
Waste Code Active Status:	Yes		
Waste Code Desc:	CORROSIVE WASTE		

NAICS Details

Source Type:	N	**NAICS Active Status:**	Yes
NAICS Cd Owner:	HQ	**NAICS Cycle:**	2002
NAICS Code:	484122		
NAICS Description:	GENERAL FREIGHT TRUCKING, LONG-DISTANCE, LESS THAN TRUCKLOAD		

Source Type:	N	**NAICS Active Status:**	No
NAICS Cd Owner:	HQ	**NAICS Cycle:**	2002
NAICS Code:	4841		
NAICS Description:	GENERAL FREIGHT TRUCKING		

Owner/Operator Details

Owner/Operator Ind:	CP	**Country:**	
Name:	NOT REQUIRED	**Zip Code:**	99999
Street No:		**Phone:**	415-555-1212
Street 1:	NOT REQUIRED	**Type:**	P
Street 2:		**Date Became Current:**	
City:	NOT REQUIRED	**Date Ended Current:**	
State:	ME		
Source Type:	N		

Map Key	Number of Records	Direction	Distance (mi/ft)	Elev/Diff (ft)	Site	DB

Owner/Operator Ind:	CO	**Country:**	
Name:	CONSOLIDATED FREIGHT	**Zip Code:**	99999
Street No:		**Phone:**	415-555-1212
Street 1:	NOT REQUIRED	**Type:**	P
Street 2:		**Date Became Current:**	
City:	NOT REQUIRED	**Date Ended Current:**	
State:	ME		
Source Type:	N		

Owner/Operator Ind:	CP	**Country:**	
Name:	CON WAY FREIGHT USD	**Zip Code:**	
Street No:		**Phone:**	
Street 1:		**Type:**	P
Street 2:		**Date Became Current:**	19860801
City:		**Date Ended Current:**	
State:			
Source Type:	N		

Owner/Operator Ind:	CO	**Country:**	US
Name:	CON WAY FREIGHT INC	**Zip Code:**	48105
Street No:		**Phone:**	
Street 1:	2211 OLD EARHART DR	**Type:**	P
Street 2:	STE 100	**Date Became Current:**	19860801
City:	ANN ARBOR	**Date Ended Current:**	
State:	MI		
Source Type:	N		

Map Key	Number of Records	Direction	Distance (mi/ft)	Elev/Diff (ft)	Site	DB
640	24 of 24	-	0.00 / 0.00	399.06 / -24	XPO Logistics Freight, Inc.-USD 4965 CONVOY ST SAN DIEGO CA 92111	SANDIEGO UST

Record ID:	DEH2002-HUPFP-104521	**Own or Operate UG:**	Yes
CERS ID:	10384735	**Own or Operate AG:**	No
Facility ID:	37-000-104521	**Haz. Mat. On-Site:**	Yes
EPA ID No:	CAD982507519	**Haz. Waste Gen:**	Yes
Permit Status:	Permit Renewed	**HHW Collection:**	No
Active Permit:	YES	**Recycle:**	No
Facility Type UST:	Other	**RCRA Large Qty. Gen:**	No
Business Phone:	858-569-8921	**Latitude:**	32.831913735980962
Business Fax:	8585761621	**Longitude:**	-117.15320804193416
Onsite Haz. Waste Trtmnt:	No		
Mailing Address:	2211 Old Earhart Road, Suite 100, Ann Arbor, MI 48105		

--Details--

ID:	7877
Tank ID:	18287
Last Updated:	2017-11-14T02:30:37.000
UST Perm Close Date:	
Tank Status:	SEE FILE
Type of Tank:	Double Wall
Piping System Type:	Pressure

Map Key	Number of Records	Direction	Distance (mi/ft)	Elev/Diff (ft)	Site	DB

Tank Use: Motor Vehicle Fueling
Tank Capacity (Gal): 20000
Tank Contents: Diesel
Other Content Info:
Tank Owner Name: XPO Logistics Freight, Inc.-USD

ID: 7876
Tank ID: 18288
Last Updated: 2017-11-14T02:30:37.000
UST Perm Close Date:
Tank Status: Active
Type of Tank: Double Wall
Piping System Type: Pressure
Tank Use: Motor Vehicle Fueling
Tank Capacity (Gal): 20000
Tank Contents: Diesel
Other Content Info:
Tank Owner Name: XPO Logistics Freight, Inc.-USD

Map Key	Number of Records	Direction	Distance (mi/ft)	Elev/Diff (ft)	Site	DB
641	1 of 2	-	0.00 / 0.00	396.50 / -26	Dr.Najwa Barakat DDS 7830 CLAIREMONT MESA BLVD STE 203 SAN DIEGO CA 92111	CERS HAZ

Site ID: 20690
Latitude: 32.833130
Longitude: -117.152260

Regulated Programs

EI ID: 10385038 **EI Description:** Chemical Storage Facilities

Affiliations

Affil Type Desc: Document Preparer
Entity Name: Najwa Barakat
Entity Title:
Address:
City:
State:
Country:
Zip Code:
Phone:

Affil Type Desc: Identification Signer
Entity Name: Najwa Barakat
Entity Title: Owner/Dentist
Address:
City:
State:

Country:	
Zip Code:	
Phone:	

Affil Type Desc:	Legal Owner
Entity Name:	Najwa Barakat
Entity Title:	
Address:	7830 Clairemont Mesa Blvd Ste 203
City:	San Diego
State:	CA
Country:	United States
Zip Code:	92111
Phone:	(858) 514-8223

Affil Type Desc:	Facility Mailing Address
Entity Name:	Mailing Address
Entity Title:	
Address:	7830 Clairemont Mesa Blvd Ste 203
City:	San Diego
State:	CA
Country:	
Zip Code:	92111
Phone:	

Affil Type Desc:	Operator
Entity Name:	Najwa Barakat
Entity Title:	
Address:	
City:	
State:	
Country:	
Zip Code:	
Phone:	(858) 429-8518

Affil Type Desc:	Primary Emergency Contact
Entity Name:	Basel Barakat
Entity Title:	Office Manager
Address:	
City:	
State:	
Country:	
Zip Code:	
Phone:	(858) 429-8517

Affil Type Desc:	Secondary Emergency Contact
Entity Name:	Najwa Barakat
Entity Title:	Owner/Dentist
Address:	
City:	
State:	
Country:	
Zip Code:	

Map Key	Number of Records	Direction	Distance (mi/ft)	Elev/Diff (ft)	Site	DB

Phone: (858) 429-8517

Affil Type Desc: Environmental Contact
Entity Name: Najwa Barakat
Entity Title:
Address: 7830 CLAIREMONT MESA BLVD SUITE 203
City: San Diego
State: CA
Country:
Zip Code: 92111
Phone: (858) 514-8223

Affil Type Desc: Parent Corporation
Entity Name: Najwa Barakat
Entity Title:
Address:
City:
State:
Country:
Zip Code:
Phone:

Affil Type Desc: CUPA District
Entity Name: San Diego County Env Health
Entity Title:
Address: PO Box 129261
City: San Diego
State: CA
Country:
Zip Code: 92112-9261
Phone: (858) 505-6880

Map Key	Number of Records	Direction	Distance (mi/ft)	Elev/Diff (ft)	Site	DB
641	2 of 2	-	0.00 / 0.00	396.50 / -26	GENESEE MEDICAL GROUP 7830 CLAIREMONT MESA BLVD SAN DIEGO CA 92111	CERS HAZ

Site ID: 119181
Latitude: 32.833133
Longitude: -117.152259

Regulated Programs

EI ID: 10384981 **EI Description:** Chemical Storage Facilities

Affiliations

Affil Type Desc: Legal Owner
Entity Name: Genesee Medical Group
Entity Title:
Address: 7830 CLAIREMONT MESA BLVD 100
City: SAN DIEGO

State:	CA
Country:	United States
Zip Code:	92111
Phone:	(858) 268-1111
Affil Type Desc:	CUPA District
Entity Name:	San Diego County Env Health
Entity Title:	
Address:	PO Box 129261
City:	San Diego
State:	CA
Country:	
Zip Code:	92112-9261
Phone:	(858) 505-6880
Affil Type Desc:	Secondary Emergency Contact
Entity Name:	ALEX RADER
Entity Title:	OFFICE MGR
Address:	
City:	
State:	
Country:	
Zip Code:	
Phone:	(858) 268-1111
Affil Type Desc:	Facility Mailing Address
Entity Name:	Mailing Address
Entity Title:	
Address:	7830 CLAIREMONT MESA BL #100
City:	SAN DIEGO
State:	CA
Country:	
Zip Code:	92111
Phone:	
Affil Type Desc:	Parent Corporation
Entity Name:	Genesee Medical Group
Entity Title:	
Address:	
City:	
State:	
Country:	
Zip Code:	
Phone:	
Affil Type Desc:	Primary Emergency Contact
Entity Name:	Alex Rader
Entity Title:	Practice Manager
Address:	
City:	
State:	
Country:	

Map Key	Number of Records	Direction	Distance (mi/ft)	Elev/Diff (ft)	Site	DB

Zip Code:
Phone: (858) 268-1111

Affil Type Desc: Property Owner
Entity Name: CLAIREMONT MESA MEDICAL ARTS CE
Entity Title:
Address: 7830 CLAIREMONT MESA BLVD 100
City: SAN DIEGO
State: CA
Country: United States
Zip Code: 92111
Phone: (858) 268-1111

Affil Type Desc: Environmental Contact
Entity Name: ALEX RADER
Entity Title:
Address: 7830 CLAIREMONT MESA BL #100
City: SAN DIEGO
State: CA
Country:
Zip Code: 92111
Phone: (858) 268-1111

Affil Type Desc: Operator
Entity Name: Genesee Medical Group
Entity Title:
Address:
City:
State:
Country:
Zip Code:
Phone: (858) 268-1111

Map Key	Number of Records	Direction	Distance (mi/ft)	Elev/Diff (ft)	Site	DB
642	1 of 1	-	0.00 / 0.00	397.04 / -26	KEARNY MESA AUTO PAINT & SUPPLIES 7847 CLAIREMONT MESA BLVD SAN DIEGO CA 92111	CERS HAZ

Site ID: 41229
Latitude: 32.832366
Longitude: -117.152366

Regulated Programs

EI ID: 10385350 **EI Description:** Hazardous Waste Generator

Affiliations

Affil Type Desc: CUPA District
Entity Name: San Diego County Env Health
Entity Title:

Map Key	Number of Records	Direction	Distance (mi/ft)	Elev/Diff (ft)	Site	DB

Address: PO Box 129261
City: San Diego
State: CA
Country:
Zip Code: 92112-9261
Phone: (858) 505-6880

Affil Type Desc: Parent Corporation
Entity Name: KEARNY MESA AUTO PAINT & SUPPLIES
Entity Title:
Address:
City:
State:
Country:
Zip Code:
Phone:

Affil Type Desc: Facility Mailing Address
Entity Name: Mailing Address
Entity Title:
Address: 7847 CLAIREMONT MESA BLVD
City: SAN DIEGO
State: CA
Country:
Zip Code: 92111
Phone:

Affil Type Desc: Operator
Entity Name: WILLIAM OLGUIN
Entity Title:
Address:
City:
State:
Country:
Zip Code:
Phone: (858) 560-0700

Coordinates

Env Int Type Code:	HWG	**Longitude:**	-117.152370
Program ID:	10385350	**Coord Name:**	
Latitude:	32.832370	**Ref Point Type Desc:**	Center of a facility or station.

643	1 of 1	-	0.00 / 0.00	399.06 / -24	4965 CONVOY S SAN DIEGO CA	HMIRS

Incident Cnty: SAN DIEGO

HMIR Incident Reports

Report No: I-2003010470 **Fed DOT Agency Nm:**

Map Key	Number of Records	Direction	Distance (mi/ft)	Elev/Diff (ft)	Site	DB

Report Type:	A hazardous material incident	**Fed DOT Report No:**	
Date of Incident:	10/29/2002	**Report Submit Src:**	Paper
Time of Incident:		**Inc Multiple Rows:**	No
Haz Class Code:	4.1	**Inc Non US State:**	
Hazardous Class:	FLAMMABLE SOLID	**Mode Transport:**	Highway
Commodity Short Nm:	METAL POWDERS FLAMMABLE	**Transport Phase:**	UNLOADING
Commodity Long Nm:	METAL POWDERS FLAMMABLE N.O.S.	**Incident Occrrnce:**	
Trade Name:	BRASS FLAKED METAL	**Mat Ship Approval?:**	No
ID No:	UN3089	**Mat Ship Approv No:**	
Haz Waste Ind:	No	**Undecl Hazmat Ship?:**	No
Haz Waste EPA No:		**Packaging Type:**	Non-Bulk
HMIS Tox Inhalation?:	No	**Packing Group:**	
TIH Hazard Zone:		**Carrier Reporter:**	XPO ENTERPRISE SERVICES INC.
Qty Released:	0	**CR Street Name:**	4965 CONVOY ST
Unit of Measure:		**CR City:**	SAN DIEGO
What Failed:		**CR State:**	CA
What Failed Desc:		**CR Postal Code:**	92111-1600
How Failed Code:	305	**CR Non US State:**	
How Failed Desc:	Crushed	**CR Fed DOT ID:**	838885
Failure Cause Code:	516	**CR Hazmat Reg ID:**	
Failure Cause Desc:	Impact with Sharp or Protruding Object (e.g. nails)	**CR Country:**	US
Ident. Markings:		**Shipper Name:**	ECKART AMERICA CORPORATION
Cont1 Pkging Type:		**Shipper Street Name:**	830 E ERIE ST
Cont1 Const Mat:		**Shipper City:**	PAINESVILLE
Cont1 Head Type:		**Shipper State:**	OH
Cont1 Pkg Capacity:	80	**Shipper Postal:**	44077-4453
C1 Capacity UOM:	SLB	**Shipper Non US St:**	
Cont1 Pkg Amt:		**Shipper Country:**	US
C1 Pkg Amt UOM:		**Shipper Waybill:**	258165250
Cont1 Pkg Number:	2	**Ship Hazmat Reg ID:**	
C1 Pkg NO Failed:	2	**Origin City:**	PAINESVILLE
Cont1 Pkg Mnfctr:	NOT REPORTED BY CARRIER	**Origin State:**	OHIO
Cont1 Pkg Mnfct Dt:		**Origin Postal:**	44077
Cont1 Pkg Serial NO:		**Origin Non US St:**	
C1 Pkg Last Test Dt:		**Origin Country:**	US
C1 Test Const Mat:		**Destination City:**	SAN DIEGO
C1 Pkg Dsign Pres.:		**Destination State:**	CALIFORNIA
C1 Dsign Press UOM:		**Destination Postal:**	92110
C1 Pkg Shell Thick:		**Destination Non US:**	
C1 Shell Thick UOM:		**Destination Country:**	US
C1 Head Thickness:		**Cont2 Package Type:**	
C1 Head Thick UOM:		**Cont2 Const Mat:**	
C1 Pkg Srvc Pres.:		**Cont2 Pkg Capacity:**	
C1 Srvc Press UOM:		**Cont2 Capacity UOM:**	
C1 Valve/Device Fail?:	No	**Cont2 Pkg Amount:**	
C1 Device Type:		**Cont2 Pkg Amt UOM:**	
C1 Device Mnfctr:		**Cont2 Pkg No:**	
C1 Device Model:		**Cont2 Pkg No Failed:**	
NRC No:			

RAM Pkg Category:		**Haz NonHosp Public:**	0

Map Key	Number of Records	Direction	Distance (mi/ft)	Elev/Diff (ft)	Site	DB

RAM Pkg Cert.:	FALSE	**Haz NonHosp Old:**	0
RAM Pkg Cert. NBR:		**Tot Haz Non Hosp Inj:**	0
RAM Nuclide S:		**Total Hazmat Injuries:**	0
RAM Transport Index:		**Evacuation Indicator:**	No
RAM UOM:		**Public Evacuated:**	0
RAM Activity Rpted:		**Employees Evac:**	0
RAM UOM Rpted:		**Total Evacuated:**	0
RAM Activity:		**Total Evacuation Hrs:**	0
RAM Activity UOM:		**Major Artery Closed:**	No
RAM Mat Safety:		**Mjr Artery Hrs Closed:**	0
Spillage Result:	Yes	**Material Involved:**	No
Fire Result:	No	**Estimated Speed:**	0
Explosion Result:	Yes	**Weather Conditions:**	
Water Sewer Result:	No	**Vehicle Overturn:**	No
Gas Dispersion:	No	**Vehicle Left Roadway:**	No
Environment Damage:	No	**Passenger Aircraft:**	No
No Release Result:	No	**Cargo Baggage:**	
Fire EMS Report:	No	**Ship Non Transport:**	No
Fire EMS EMS Report:		**Ship Air First Flight:**	No
Police Report:	No	**Ship Air Subflight:**	No
Police Report No:		**Ship Init Transport:**	No
In House Cleanup:	No	**Ship Phase Transfer:**	No
Other Cleanup:	No	**Contact Name:**	DEBORAH BAILEY
Damage > 500:	No	**Contact Title:**	
Material Loss:	0	**Contact Business:**	
Carrier Damage:	0	**Contact Street:**	
Property Damage:	0	**Contact City:**	
Response Cost:	0	**Contact State:**	
Remediation Cost:	0	**Contact Postal:**	
Damage Old Form:	0	**Contact Non US St:**	
Total Damages Amt:	0	**Contact Country:**	US
Hazmat Fatality:	No	**Inc. Report Prepared:**	
Haz Fatal Employees:	0	**HMIS Serious Incidnt:**	No
Haz Fatal Respndrs:	0	**HMIS Serious Fatality:**	No
Haz Fatal Gen Public:	0	**HMIS Serious Injury:**	No
Tot Hazmat Fatalities:	0	**HMIS Flight Plan:**	No
Non Hazmat Fatality:	No	**HMIS Serious Evacs:**	No
Non Hazmat Fatals:	0	**HMIS Major Artery:**	No
Hazmat Injury:	No	**HMIS Bulk Release:**	No
Haz Hospital Empl:	0	**HMIS Marine Pollutnt:**	No
Haz Hospital Resp:	0	**HMIS Radioactive:**	No
Haz Hosp Gen Public:	0	**HMIS Gen Pkg Type:**	OHMIR.Ref_Container.descr_txt
Haz Hosp Old Form:	0	**HMIS Container Code:**	DRUM MTL
Total Haz Hosp Inj:	0	**HMIS Container Desc:**	Metal drum
Haz Non Hosp Empl:	0	**HMIS Bulk Incident:**	No
Haz Non Hosp Resp:	0	**Undeclared Shipment:**	No

Description of Events: THE DRUM WAS ON A PALLET LOADED BEHINDS PCS OF SHARP METAL FORMS W/NO DUNNAGE. THE DRUMS WERE PUSHED INTO THE SHARP EDGE ON THE SHIPMENT AND PUNCTURED THE DRUM WITH A 1 INCH CUT. STEVE MCKAY AT USD LOADED WITHOUT DUNNAGE. THIS INCIDENT IS A DIRECT RESULT OF FORKLIFT MISHANDLING.

Recommend Actions Taken:

Map Key	Number of Records	Direction	Distance (mi/ft)	Elev/Diff (ft)	Site	DB
644	1 of 4	-	0.00 / 0.00	423.68 / 1	WENTWORTH AUTOMOTIVE 7755 OTHELLO AVE SAN DIEGO CA 92111	CERS HAZ

Site ID: 85141
Latitude: 32.817073
Longitude: -117.155684

Regulated Programs

EI ID: 10384498 **EI Description:** Chemical Storage Facilities

EI ID: 10384498 **EI Description:** Hazardous Waste Generator

Affiliations

Affil Type Desc: Document Preparer
Entity Name: Justin Wentworth
Entity Title:
Address:
City:
State:
Country:
Zip Code:
Phone:

Affil Type Desc: Environmental Contact
Entity Name: Justin Wentworth
Entity Title:
Address: 7755 Othello Ave
City: San Diego
State: CA
Country:
Zip Code: 92111
Phone: (858) 541-1044

Affil Type Desc: Legal Owner
Entity Name: Sergio's Foreign Precise Auto Care Inc.
Entity Title:
Address: 7755 Othello Ave
City: SAN DIEGO
State: CA
Country: United States
Zip Code: 92111
Phone: (858) 541-1044

Affil Type Desc: Facility Mailing Address
Entity Name: Mailing Address
Entity Title:
Address: 7755 OTHELLO
City: SAN DIEGO

State:	CA
Country:	
Zip Code:	92111-3624
Phone:	

Affil Type Desc:	Parent Corporation
Entity Name:	WENTWORTH AUTOMOTIVE
Entity Title:	
Address:	
City:	
State:	
Country:	
Zip Code:	
Phone:	

Affil Type Desc:	Primary Emergency Contact
Entity Name:	JUSTIN WENTWORTH
Entity Title:	OWNER
Address:	
City:	
State:	
Country:	
Zip Code:	
Phone:	(619) 246-4815

Affil Type Desc:	Identification Signer
Entity Name:	Justin Wentworth
Entity Title:	President
Address:	
City:	
State:	
Country:	
Zip Code:	
Phone:	

Affil Type Desc:	CUPA District
Entity Name:	San Diego County Env Health
Entity Title:	
Address:	PO Box 129261
City:	San Diego
State:	CA
Country:	
Zip Code:	92112-9261
Phone:	(858) 505-6880

Affil Type Desc:	Operator
Entity Name:	WENTWORTH AUTOMOTIVE
Entity Title:	
Address:	
City:	
State:	
Country:	

Map Key	Number of Records	Direction	Distance (mi/ft)	Elev/Diff (ft)	Site	DB

Zip Code:

Phone: (858) 541-1044

Coordinates

Env Int Type Code:	HWG	***Longitude:***	-117.155680
Program ID:	10384498	***Coord Name:***	
Latitude:	32.817070	***Ref Point Type Desc:***	Center of a facility or station.

Evaluations

Eval Date:	5/25/2016
Violations Found:	No
Eval General Type:	Compliance Evaluation Inspection
Eval Type:	Routine done by local agency
Eval Division:	San Diego County Department of Env Health
Eval Program:	HW
Eval Source:	CERS
Eval Notes:	

Inspector: Burke Mike Inspection ID:5491002

Eval Date:	5/25/2016
Violations Found:	Yes
Eval General Type:	Compliance Evaluation Inspection
Eval Type:	Routine done by local agency
Eval Division:	San Diego County Department of Env Health
Eval Program:	HMRRP
Eval Source:	CERS
Eval Notes:	

Inspector: Burke Mike Inspection ID:5491002

Violations

Violation Date:	5/25/2016	***Violation Program:***	HMRRP
Violation Division:	San Diego County Department of Env Health	***Violation Source:***	CERS
Citation:	HSC 6.95 25505(a)(4) - California Health and Safety Code, Chapter 6.95, Section(s) 25505(a)(4)		
Violation Notes:			

Returned to compliance on 05/31/2016.

Violation Description:

Failure to provide initial and annual training to all employees in safety procedures in the event of a release or threatened release of a hazardous material or failure to document and maintain training records for a minimum of three years.

644	*2 of 4*	*-*	*0.00 / 0.00*	*423.68 / 1*	***BUMPER 2 BUMPER*** ***7789 OTHELLO AVE*** ***SAN DIEGO CA 92111***	***CERS HAZ***

Site ID: 100543
Latitude: 32.817087
Longitude: -117.155102

Regulated Programs

EI ID: 10385326 **EI Description:** Chemical Storage Facilities

EI ID: 10385326 **EI Description:** Hazardous Waste Generator

Affiliations

Affil Type Desc: Legal Owner
Entity Name: Bumper2Bumper inc
Entity Title:
Address: 7789 OTHELLO AVE
City: SAN DIEGO
State: CA
Country: United States
Zip Code: 92111
Phone: (858) 576-1001

Affil Type Desc: Facility Mailing Address
Entity Name: Mailing Address
Entity Title:
Address: 7789 OTHELLO AVE
City: SAN DIEGO
State: CA
Country:
Zip Code: 92111
Phone:

Affil Type Desc: Operator
Entity Name: WILLIAM OLIGUIN
Entity Title:
Address:
City:
State:
Country:
Zip Code:
Phone: (858) 874-0460

Affil Type Desc: CUPA District
Entity Name: San Diego County Env Health
Entity Title:
Address: PO Box 129261
City: San Diego
State: CA
Country:
Zip Code: 92112-9261

Phone:	(858) 505-6880
Affil Type Desc:	Secondary Emergency Contact
Entity Name:	AUDRA OLGUIN
Entity Title:	CEO
Address:	
City:	
State:	
Country:	
Zip Code:	
Phone:	(619) 454-1111
Affil Type Desc:	Parent Corporation
Entity Name:	BUMPER 2 BUMPER
Entity Title:	
Address:	
City:	
State:	
Country:	
Zip Code:	
Phone:	
Affil Type Desc:	Environmental Contact
Entity Name:	WILLIAM OLGUIN
Entity Title:	
Address:	7789 OTHELLO AVE
City:	SAN DIEGO
State:	CA
Country:	
Zip Code:	92111
Phone:	(619) 454-4663
Affil Type Desc:	Primary Emergency Contact
Entity Name:	WILLIAM OLGUIN
Entity Title:	OFFICER
Address:	
City:	
State:	
Country:	
Zip Code:	
Phone:	(619) 454-4663

Coordinates

Env Int Type Code:	HWG	**Longitude:**	-117.155100
Program ID:	10385326	**Coord Name:**	
Latitude:	32.817090	**Ref Point Type Desc:**	Center of a facility or station.

Evaluations

Eval Date: 8/10/2016
Violations Found: No
Eval General Type: Compliance Evaluation Inspection
Eval Type: Routine done by local agency
Eval Division: San Diego County Department of Env Health
Eval Program: HMRRP
Eval Source: CERS
Eval Notes:

Inspector: Burke Mike Inspection ID:5544152

Eval Date: 9/3/2015
Violations Found: Yes
Eval General Type: Compliance Evaluation Inspection
Eval Type: Routine done by local agency
Eval Division: San Diego County Department of Env Health
Eval Program: HMRRP
Eval Source: CERS
Eval Notes:

Inspector: Burke Mike Inspection ID:4087186

Eval Date: 8/10/2016
Violations Found: No
Eval General Type: Compliance Evaluation Inspection
Eval Type: Routine done by local agency
Eval Division: San Diego County Department of Env Health
Eval Program: HW
Eval Source: CERS
Eval Notes:

Inspector: Burke Mike Inspection ID:5544152

Eval Date: 9/3/2015
Violations Found: No
Eval General Type: Compliance Evaluation Inspection
Eval Type: Routine done by local agency
Eval Division: San Diego County Department of Env Health
Eval Program: HW
Eval Source: CERS
Eval Notes:

Inspector: Burke Mike Inspection ID:4087186

Violations

Violation Date: 9/3/2015
Violation Program: HMRRP
Violation Division: San Diego County Department of Env Health
Violation Source: CERS
Citation: HSC 6.95 25508(a)(1) - California Health and Safety Code, Chapter 6.95, Section(s) 25508(a)(1)
Violation Notes:

Returned to compliance on 09/10/2015.

Violation Description:

Failure to establish and electronically submit an adequate training program in safety procedures in the event of a release or threatened release of a hazardous material.

Map Key	Number of Records	Direction	Distance (mi/ft)	Elev/Diff (ft)	Site	DB
644	3 of 4	-	0.00 / 0.00	423.68 / 1	UPTOWN CYCLE DESIGN 7789 OTHELLO ST SAN DIEGO CA 92111	EMISSIONS

2005 Criteria Data

Facility ID:	8241	***CERR Code:***	
Facility SIC Code:	7532	***TOGT:***	.38
CO:	37	***ROGT:***	.36
Air Basin:	SD	***COT:***	
District:	SD	***NOXT:***	
COID:	SD	***SOXT:***	
DISN:	SAN DIEGO COUNTY APCD	***PMT:***	
CHAPIS:		***PM10T:***	

2005 Toxic Data

Facility ID:	8241	***COID:***	SD
Facility SIC Code:	7532	***DISN:***	SAN DIEGO COUNTY APCD
CO:	37	***CHAPIS:***	
Air Basin:	SD	***CERR Code:***	
District:	SD		
TS:			
Health Risk Asmt:			
Non-Cancer Chronic Haz Ind:			
Non-Cancer Acute Haz Ind:			

2006 Criteria Data

Facility ID:	8241	***CERR Code:***	
Facility SIC Code:	7532	***TOGT:***	.38
CO:	37	***ROGT:***	.36
Air Basin:	SD	***COT:***	
District:	SD	***NOXT:***	
COID:	SD	***SOXT:***	
DISN:	SAN DIEGO COUNTY APCD	***PMT:***	
CHAPIS:		***PM10T:***	

2006 Toxic Data

Facility ID:	8241	***COID:***	SD
Facility SIC Code:	7532	***DISN:***	SAN DIEGO COUNTY APCD

CO: 37
Air Basin: SD
District: SD
TS:
Health Risk Asmt:
Non-Cancer Chronic Haz Ind:
Non-Cancer Acute Haz Ind:
CHAPIS:
CERR Code:

2007 Criteria Data

Facility ID: 8241
Facility SIC Code: 7532
CO: 37
Air Basin: SD
District: SD
COID: SD
DISN: SAN DIEGO COUNTY APCD
CHAPIS:
CERR Code:
TOGT: .38
ROGT: .36
COT:
NOXT:
SOXT:
PMT:
PM10T:

2007 Toxic Data

Facility ID: 8241
Facility SIC Code: 7532
CO: 37
Air Basin: SD
District: SD
TS:
Health Risk Asmt:
Non-Cancer Chronic Haz Ind:
Non-Cancer Acute Haz Ind:
COID: SD
DISN: SAN DIEGO COUNTY APCD
CHAPIS:
CERR Code:

2008 Criteria Data

Facility ID: 8241
Facility SIC Code: 7532
CO: 37
Air Basin: SD
District: SD
COID: SD
DISN: SAN DIEGO COUNTY APCD
CHAPIS:
CERR Code:
TOGT: .38
ROGT: .36
COT:
NOXT:
SOXT:
PMT:
PM10T:

2008 Toxic Data

Facility ID: 8241
Facility SIC Code: 7532
CO: 37
Air Basin: SD
District: SD
COID: SD
DISN: SAN DIEGO COUNTY APCD
CHAPIS:
CERR Code:

TS:
Health Risk Asmt:
Non-Cancer Chronic Haz Ind:
Non-Cancer Acute Haz Ind:

2009 Criteria Data

Facility ID:	8241	**CERR Code:**	
Facility SIC Code:	7532	**TOGT:**	.38
CO:	37	**ROGT:**	.36
Air Basin:	SD	**COT:**	
District:	SD	**NOXT:**	
COID:	SD	**SOXT:**	
DISN:	SAN DIEGO COUNTY APCD	**PMT:**	
CHAPIS:		**PM10T:**	

2009 Toxic Data

Facility ID:	8241	**COID:**	SD
Facility SIC Code:	7532	**DISN:**	SAN DIEGO COUNTY APCD
CO:	37	**CHAPIS:**	
Air Basin:	SD	**CERR Code:**	
District:	SD		

TS:
Health Risk Asmt:
Non-Cancer Chronic Haz Ind:
Non-Cancer Acute Haz Ind:

2010 Toxic Data

Facility ID:	8241	**COID:**	SD
Facility SIC Code:	7532	**DISN:**	SAN DIEGO COUNTY APCD
CO:	37	**CHAPIS:**	
Air Basin:	SD	**CERR Code:**	
District:	SD		

TS:
Health Risk Asmt:
Non-Cancer Chronic Haz Ind:
Non-Cancer Acute Haz Ind:

2011 Criteria Data

Facility ID:	8241	**CERR Code:**	
Facility SIC Code:	7532	**TOGT:**	.38
CO:	37	**ROGT:**	.36
Air Basin:	SD	**COT:**	
District:	SD	**NOXT:**	
COID:	SD	**SOXT:**	
DISN:	SAN DIEGO COUNTY APCD	**PMT:**	

CHAPIS: ***PM10T:***

2011 Toxic Data

Facility ID:	8241	***COID:***	SD
Facility SIC Code:	7532	***DISN:***	SAN DIEGO COUNTY APCD
CO:	37	***CHAPIS:***	
Air Basin:	SD	***CERR Code:***	
District:	SD		
TS:			
Health Risk Asmt:			
Non-Cancer Chronic Haz Ind:			
Non-Cancer Acute Haz Ind:			

2012 Criteria Data

Facility ID:	8241	***CERR Code:***	
Facility SIC Code:	7532	***TOGT:***	.38
CO:	37	***ROGT:***	.36
Air Basin:	SD	***COT:***	
District:	SD	***NOXT:***	
COID:	SD	***SOXT:***	
DISN:	SAN DIEGO COUNTY APCD	***PMT:***	
CHAPIS:		***PM10T:***	

2012 Toxic Data

Facility ID:	8241	***COID:***	SD
Facility SIC Code:	7532	***DISN:***	SAN DIEGO COUNTY APCD
CO:	37	***CHAPIS:***	
Air Basin:	SD	***CERR Code:***	
District:	SD		
TS:			
Health Risk Asmt:			
Non-Cancer Chronic Haz Ind:			
Non-Cancer Acute Haz Ind:			

2013 Criteria Data

Facility ID:	8241	***CERR Code:***	
Facility SIC Code:	7532	***TOGT:***	.38
CO:	37	***ROGT:***	.36
Air Basin:	SD	***COT:***	
District:	SD	***NOXT:***	
COID:	SD	***SOXT:***	
DISN:	SAN DIEGO COUNTY APCD	***PMT:***	
CHAPIS:		***PM10T:***	

2013 Toxic Data

Facility ID:	8241	***COID:***	SD
Facility SIC Code:	7532	***DISN:***	SAN DIEGO COUNTY APCD
CO:	37	***CHAPIS:***	
Air Basin:	SD	***CERR Code:***	
District:	SD		
TS:			
Health Risk Asmt:			
Non-Cancer Chronic Haz Ind:			
Non-Cancer Acute Haz Ind:			

2014 Criteria Data

Facility ID:	8241	***CERR Code:***	
Facility SIC Code:	7532	***TOGT:***	.38
CO:	37	***ROGT:***	.36
Air Basin:	SD	***COT:***	
District:	SD	***NOXT:***	
COID:	SD	***SOXT:***	
DISN:	SAN DIEGO COUNTY APCD	***PMT:***	
CHAPIS:		***PM10T:***	

2014 Toxic Data

Facility ID:	8241	***COID:***	SD
Facility SIC Code:	7532	***DISN:***	SAN DIEGO COUNTY APCD
CO:	37	***CHAPIS:***	
Air Basin:	SD	***CERR Code:***	
District:	SD		
TS:			
Health Risk Asmt:			
Non-Cancer Chronic Haz Ind:			
Non-Cancer Acute Haz Ind:			

2015 Criteria Data

Facility ID:	8241	***CERR Code:***	
Facility SIC Code:	7532	***TOGT:***	.38
CO:	37	***ROGT:***	.36
Air Basin:	SD	***COT:***	
District:	SD	***NOXT:***	
COID:	SD	***SOXT:***	
DISN:	SAN DIEGO COUNTY APCD	***PMT:***	
CHAPIS:		***PM10T:***	

2015 Toxic Data

Facility ID:	8241	***COID:***	SD

Map Key	Number of Records	Direction	Distance (mi/ft)	Elev/Diff (ft)	Site	DB

Facility SIC Code:	7532	**DISN:**	SAN DIEGO COUNTY APCD
CO:	37	**CHAPIS:**	
Air Basin:	SD	**CERR Code:**	
District:	SD		
TS:			
Health Risk Asmt:			
Non-Cancer Chronic Haz Ind:			
Non-Cancer Acute Haz Ind:			

644	4 of 4	-	0.00 / 0.00	423.68 / 1	METZLER & BIGGS, INC 7789 OTHELLO ST SAN DIEGO CA 92111	RCRA SQG

EPA Handler ID:	CAD020216206
Land Type Code:	
Land Type Desc:	
Federal Waste Generator Code:	2
Gen Status Univ:	SQG
Gen Status Univ Desc:	Small Quantity Generator
Importer Activity:	No
Mixed Waste Generator:	No
Transporter Activity:	No
Transfer Facility:	No
Recycler Activity:	No
Onsite Burner Exemption:	No
Furnace Exemption:	No
Underground Inject Activity:	No
Receives Waste from Offsite:	No
TSD Type:	-----
TSD Activity:	No
Corrective Action Univ:	No
Action has been Imposed:	No
Action under 3004 (U)/(V):	No
Institutional Control Indicator:	N
Used Oil Transporter:	
Used Oil Transfer Facility:	
Used Oil Processor:	
Used Oil Refiner:	
Used Oil Burner:	
Used Oil Market Burner:	
Used Oil Spec Marketer:	
Activity Location:	CA
County Code:	CA073
County Name:	SAN DIEGO
Contact Name:	
Contact Phone No and Exten:	
Contact Email:	
Contact Address:	US
Mailing Address:	7789 , OTHELLO ST , SAN DIEGO , CA, 92111 , US

Violation/Evaluation Summary

Note: As of Jan 24 2018, there are no Compliance Monitoring and Enforcement (violation) records associated with this facility (EPA ID).

Handler Details

Source Type:	I	**Used Oil Transporter:**	No
Receive Date:	19960901	**UO Transfer Fac:**	No
Non Notifier:		**Used Oil Processor:**	No
Acknowledge Flag:		**Used Oil Refiner:**	No
Acknowledge Date:	19910331	**Used Oil Burner:**	No
Accessibility:		**UO Market Burner:**	No
Land Type:		**UO Spec Marketer:**	No
Fed Waste Gen Own:	HQ	**Current Site Name:**	METZLER & BIGGS, INC
Fed Waste Gen Cd:	2	**Location Street No:**	7789
Fed Waste Gen Desc:	Small Quantity Generator	**Location Street 1:**	OTHELLO ST
ST Waste Gen Own:		**Location Street 2:**	
State Waste Gen Cd:		**Location City:**	SAN DIEGO
Short Term Gen:	No	**Location State:**	CA
Importer Activity:	No	**Location Zip Code:**	92111
Mixed Waste Gen:	No	**County Code:**	CA073
Transporter:	No	**State District:**	4
Transfer Facility:	No	**Mailing Street No:**	7789
TSD Activity:	No	**Mailing Street 1:**	OTHELLO ST
Recycler Activity:	No	**Mailing Street 2:**	
Onsite Burn Exempt:	No	**Mailing City:**	SAN DIEGO
Furnace Exemption:	No	**Mailing State:**	CA
Underground Inject:	No	**Mailing Zip Code:**	92111
Off Site Receipt:	No	**Mailing Country:**	US
Waste Dest Fac:	No	**Contact First Name:**	
Subpart K College:		**Contact Middle Initial:**	
Subpart K Hospital:		**Contact Last Name:**	
Subpart K Non Profit:		**Contact Street No:**	
Subpart K Withdraw:		**Contact Street 1:**	
Include Ntnl Rprt:		**Contact Street 2:**	
Reporting Cycle:		**Contact City:**	
LQHUW:	No	**Contact State:**	
Trader Importer:		**Contact Zip:**	
Trader Exporter:		**Contact Country:**	US
Slab Importer:		**Contact Phone:**	
Slab Exporter:		**Contact Phone Ext:**	
Current Record:	Yes	**Contact Fax:**	
Location Country:	US	**Contact Email Addr:**	
State District Owner:	CA	**Contact Title:**	

Owner/Operator Details

Owner/Operator Ind:	CP	**Country:**	
Name:	NOT REQUIRED	**Zip Code:**	99999
Street No:		**Phone:**	415-555-1212
Street 1:	NOT REQUIRED	**Type:**	P

Map Key	Number of Records	Direction	Distance (mi/ft)	Elev/Diff (ft)	Site	DB

Street 2:		**Date Became Current:**	
City:	NOT REQUIRED	**Date Ended Current:**	
State:	ME		
Source Type:	I		
Owner/Operator Ind:	CO	**Country:**	
Name:	D METZLER & R BIGGS	**Zip Code:**	99999
Street No:		**Phone:**	415-555-1212
Street 1:	NOT REQUIRED	**Type:**	P
Street 2:		**Date Became Current:**	
City:	NOT REQUIRED	**Date Ended Current:**	
State:	ME		
Source Type:	I		

645	1 of 26	-	0.00 / 0.00	402.88 / -20	RURAL/METRO SAN DIEGO 3870 KEARNY VILLA RD SAN DIEGO CA 92123	CERS HAZ

Site ID:	149489
Latitude:	32.812204
Longitude:	-117.150358

Regulated Programs

EI ID:	10390966	**EI Description:**	Hazardous Waste Generator
EI ID:	10390966	**EI Description:**	Chemical Storage Facilities

Affiliations

Affil Type Desc:	Legal Owner
Entity Name:	American Medical Response
Entity Title:	
Address:	8808 Balboa Ave #150
City:	San Diego
State:	CA
Country:	United States
Zip Code:	92123
Phone:	(858) 492-3561
Affil Type Desc:	Environmental Contact
Entity Name:	Richard Bither
Entity Title:	
Address:	3870 KEARNY VILLA RD
City:	SAN DIEGO
State:	CA
Country:	
Zip Code:	92123
Phone:	(858) 636-4850
Affil Type Desc:	Facility Mailing Address

Entity Name:	Mailing Address
Entity Title:	
Address:	3870 KEARNY VILLA RD
City:	SAN DIEGO
State:	CA
Country:	
Zip Code:	92123
Phone:	

Affil Type Desc:	Secondary Emergency Contact
Entity Name:	SUZANNA SILVA
Entity Title:	SUPPLY MANAGER
Address:	
City:	
State:	
Country:	
Zip Code:	
Phone:	(619) 726-6495

Affil Type Desc:	CUPA District
Entity Name:	San Diego County Env Health
Entity Title:	
Address:	PO Box 129261
City:	San Diego
State:	CA
Country:	
Zip Code:	92112-9261
Phone:	(858) 505-6880

Affil Type Desc:	Operator
Entity Name:	RURAL/METRO SAN DIEGO
Entity Title:	
Address:	
City:	
State:	
Country:	
Zip Code:	
Phone:	(858) 636-4850

Affil Type Desc:	Parent Corporation
Entity Name:	RURAL/METRO SAN DIEGO
Entity Title:	
Address:	
City:	
State:	
Country:	
Zip Code:	
Phone:	

Affil Type Desc:	Primary Emergency Contact
Entity Name:	Richard Bither
Entity Title:	Lead Technician

Address:
City:
State:
Country:
Zip Code:
Phone: (619) 587-2264

Coordinates

Env Int Type Code:	HWG	***Longitude:***	-117.150360
Program ID:	10390966	***Coord Name:***	
Latitude:	32.812200	***Ref Point Type Desc:***	Center of a facility or station.

Evaluations

Eval Date: 3/5/2014
Violations Found: Yes
Eval General Type: Compliance Evaluation Inspection
Eval Type: Routine done by local agency
Eval Division: San Diego County Department of Env Health
Eval Program: HMRRP
Eval Source: CERS
Eval Notes:

Inspector: Central HC068 Inspection ID:4113518

Eval Date: 3/22/2016
Violations Found: Yes
Eval General Type: Compliance Evaluation Inspection
Eval Type: Routine done by local agency
Eval Division: San Diego County Department of Env Health
Eval Program: HW
Eval Source: CERS
Eval Notes:

Inspector: Garcia Grissel Inspection ID:5040725

Eval Date: 3/5/2014
Violations Found: Yes
Eval General Type: Compliance Evaluation Inspection
Eval Type: Routine done by local agency
Eval Division: San Diego County Department of Env Health
Eval Program: HW
Eval Source: CERS
Eval Notes:

Inspector: Central HC068 Inspection ID:4113518

Eval Date: 3/22/2016
Violations Found: Yes

Eval General Type: Compliance Evaluation Inspection
Eval Type: Routine done by local agency
Eval Division: San Diego County Department of Env Health
Eval Program: HMRRP
Eval Source: CERS
Eval Notes:

Inspector: Garcia Grissel Inspection ID:5040725

Violations

Violation Date: 3/22/2016 **Violation Program:** HMRRP
Violation Division: San Diego County Department of Env Health **Violation Source:** CERS
Citation: HSC 6.95 Multiple Sections - California Health and Safety Code, Chapter 6.95, Section(s) Multiple Sections
Violation Notes:

Returned to compliance on 03/22/2016.

Violation Description:

Business Plan Program - Administration/Documentation - General

Violations

Violation Date: 3/5/2014 **Violation Program:** HMRRP
Violation Division: San Diego County Department of Env Health **Violation Source:** CERS
Citation: 19 CCR 4 2729.5 - California Code of Regulations, Title 19, Chapter 4, Section(s) 2729.5
Violation Notes:

Returned to compliance on 11/18/2014.

Violation Description:

Failure to submit inventory reports (Activities, Owner/Operator, Hazardous Materials Descriptions and Map pages, if required. Documentation must be resubmitted (for facilities which exceed EPCRA thresholds) or re-certified (for facilities which do not exceed EPCRA thresholds) by March 1.

Violations

Violation Date: 3/22/2016 **Violation Program:** HW
Violation Division: San Diego County Department of Env Health **Violation Source:** CERS
Citation: HSC 6.5 Multiple Sections - California Health and Safety Code, Chapter 6.5, Section(s) Multiple Sections
Violation Notes:

Returned to compliance on 03/22/2016.

Violation Description:

Haz Waste Generator Program - Operations/Maintenance - General

Violations

Violation Date: 3/5/2014 ***Violation Program:*** HW
Violation Division: San Diego County Department of Env Health ***Violation Source:*** CERS
Citation: 22 CCR 12 66262.34(f) - California Code of Regulations, Title 22, Chapter 12, Section(s) 66262.34(f)
Violation Notes:

Returned to compliance on 03/05/2014.

Violation Description:

Failure to properly label hazardous waste accumulation containers with the following requirements: "Hazardous Waste", name and address of the generator, physical and chemical characteristics of the Hazardous Waste, and starting accumulation date.

Violations

Violation Date: 3/22/2016 ***Violation Program:*** HMRRP
Violation Division: San Diego County Department of Env Health ***Violation Source:*** CERS
Citation: HSC 6.95 25508.2 - California Health and Safety Code, Chapter 6.95, Section(s) 25508.2
Violation Notes:

Returned to compliance on 03/22/2016.

Violation Description:

Failure to annually review and electronically certify that the business plan is complete, accurate, and up-to-date.

Violations

Violation Date: 3/22/2016 ***Violation Program:*** HMRRP
Violation Division: San Diego County Department of Env Health ***Violation Source:*** CERS
Citation: HSC 6.95 25508.1(a)-(e) - California Health and Safety Code, Chapter 6.95, Section(s) 25508.1(a)-(e)
Violation Notes:

Returned to compliance on 03/22/2016.

Violation Description:

Failure to electronically update business plan within 30 days of any one of the following events:
A 100 percent or more increase in the quantity of a previously disclosed material.
Any handling of a previously undisclosed hazardous materials at or above reportable quantities.
A change of business address, business ownership, or business name.

Violations

Violation Date: 3/5/2014 ***Violation Program:*** HMRRP
Violation Division: San Diego County Department of Env Health ***Violation Source:*** CERS
Citation: HSC 6.95 25510 - California Health and Safety Code, Chapter 6.95, Section(s) 25510
Violation Notes:

Returned to compliance on 11/18/2014.

Violation Description:

Failure to update hazardous material inventory within 30 days when one of the following occurs:
A 100 percent or more increase in the quantity of a previously disclosed material.
Any handling of a previously undisclosed hazardous materials A change of business address, business ownership, or business name.

Violations

Violation Date: 3/22/2016 ***Violation Program:*** HW
Violation Division: San Diego County Department of Env Health ***Violation Source:*** CERS
Citation: 40 CFR 1 265.173 - U.S. Code of Federal Regulations, Title 40, Chapter 1, Section(s) 265.173
Violation Notes:

Returned to compliance on 03/22/2016.

Violation Description:

Failure to properly close hazardous waste containers when not in active use.

Violations

Violation Date: 3/22/2016 ***Violation Program:*** HW
Violation Division: San Diego County Department of Env Health ***Violation Source:*** CERS
Citation: 22 CCR 12 66262.12 - California Code of Regulations, Title 22, Chapter 12, Section(s) 66262.12
Violation Notes:

Returned to compliance on 04/11/2017.

Violation Description:

Failure to obtain and/or maintain an Active EPA ID.

Violations

Violation Date: 3/5/2014 ***Violation Program:*** HW
Violation Division: San Diego County Department of Env Health ***Violation Source:*** CERS
Citation: 40 CFR 1 265.174 - U.S. Code of Federal Regulations, Title 40, Chapter 1, Section(s) 265.174
Violation Notes:

Returned to compliance on 03/22/2016.

Violation Description:

Failure to inspect hazardous waste storage areas at least weekly.

Violations

Violation Date: 3/5/2014 ***Violation Program:*** HW
Violation Division: San Diego County Department of Env Health ***Violation Source:*** CERS
Citation: 22 CCR 12 66262.40(a) - California Code of Regulations, Title 22, Chapter 12, Section(s) 66262.40(a)
Violation Notes:

Returned to compliance on 03/22/2016.

Violation Description:

Map Key	Number of Records	Direction	Distance (mi/ft)	Elev/Diff (ft)	Site	DB

Failure to maintain uniform hazardous waste manifest, consolidated manifest, or bills of lading copies for three years.

---

645 **2 of 26** **-** **0.00 / 0.00** **402.88 / -20** **City of San Diego**
3750 Kerany Villa Rd.
San Diego CA **CHMIRS**

ID:	02-5096	**Notified Date:**	9/18/200211:31:54 AM
Control No:	02-5096	**Notified Date Time:**	
Year:	2002	**County:**	San Diego County

California Hazardous Material Incident Report System

Contained:	Yes	**Bbls:**	0
Substance:	Gasoline	**Cups:**	0
Incident Date:	9/18/200212:00:00 AM	**Cuft:**	0
No of Injuries:	0	**Gals:**	30
No of Fatals:	0	**Grams:**	0
No of Evacs:	0	**Lbs:**	0
Cleanup:	Co. HazMat	**Liters:**	0
Water:	Yes	**Oz:**	0
Water Way:	storm drain	**Pts:**	0
City:	San Diego	**Qts:**	0
County:	San Diego County	**Sheen:**	0
Zip:		**Tons:**	0
Site:	Other	**Unknown:**	0

Admin Agency: San Diego County Health Services Dept.
Location: 3750 Kerany Villa Rd.
Description: A vender was delivering gasoline and overfilled the tank. The called stated that possibly 10 gallons spilled into the storm drain.

---

645 **3 of 26** **-** **0.00 / 0.00** **402.88 / -20** **City of San Diego Fire Dept. repair shop**
3870 Kearny Villa Road
San Diego CA **CHMIRS**

ID:	12-4394	**Notified Date:**	7/27/2012 23:05
Control No:	'12-4394	**Notified Date Time:**	
Year:	2012	**County:**	San Diego County

California Hazardous Material Incident Report System

Contained:	Yes	**3 Vessel >= 300 Tons:**	No
1 Substance:	Motor oil	**Incident Date:**	7/27/2012
1 Measure:	Gal(s)	**Incident Time:**	2305
1 Other:		**Spill Site:**	Other
1 Quantity:	100	**Injuries?:**	No
1 Type:	PETROLEUM	**No of Injuries:**	
1 Pipeline:	No	**Fatals?:**	No
1 Vessel >= 300 Tons:	No	**No of Fatals:**	
2 Substance:		**Evacs?:**	No
2 Quantity:		**No of Evacs:**	

2 Measure:		**Cleanup:**	Reporting Party
2 Type:		**Site:**	
2 Other:		**Cause:**	Mechanical
2 Pipeline:	No	**Cause Other:**	
2 Vessel >= 300 Tons:	No	**Dog No:**	
3 Substance:		**Water:**	No
3 Quantity:		**Water Way:**	
3 Measure:		**City:**	San Diego
3 Type:		**County:**	San Diego County
3 Other:		**Zip:**	
3 Pipeline:	No		

Admin Agency: San Diego County Health Services Department
Notification Area: AA/CUPA,DFG-OSPR,DTSC,RWQCB,US EPA,USFWS
Location: 3870 Kearny Villa Road
Description: RP is reporting that the product spilled from a clarifier due to a wash rack overflowing. The product was diked and is contained on their property.

California OES Update

Notify Date: 07/27/2012
Notify Time: 2305
Occurence Date: 07/27/2012
Occurence Time: 2305
Upd Known Impact:
Update Cause:
Pers Notifying Upd Place: Person Notifying Update
Pers Notifying Upd Nme:
Phone No.:
Ext:
Pag Cell:
Fax Notifi List:
Person Notifying Cal Oes Agenc:
Person Reporting Spill Agency:
Op Area:
Unknown Header:
Substance 1:
Qty Amount 1:
Measure 1:
Type 1:
Other 1:
Pipeline 1:
Vessel 1:
Substance 2:
Qty Amount 2:
Measure 2:
Type 2:
Other 2:
Pipeline 2:
Vessel 2:
Substance 3:
Qty Amount 3:

Measure 3:
Type 3:
Other 3:
Pipeline 3:
Vessel 3:
Administering Agency:
Secondary Agency:
Additional Counties:
Additional Admin Agency:
Other Notified:
RWQCB Unit:
Confirmation Request:
Fax Notification List 2:
Administering Agency 2:
Additional Admin Agency 2:
Secondary Agency 2:
Additional Counties 2:
DOG Unit:
RWQCB Unit 2:
Doc URL: https://w3.calema.ca.gov/operational/malhaz.nsf/f1841a103c102734882563e200760c4a/55e9157f7238ea9388257a4900230a42?OpenDocument
Update Description:

Situation Update:

Received NRC report with no additional information.

Original Description:

California OES Update Quantities

Amount:
Measure: Gal(s)

Main Page Information

On Scene:
Other on Scene:
Other Notified:
Admin Agency: San Diego County Health Services Department
Admin Agency 2:
Additional County:
Document Title: SPILL Report
Creation Date: 07/27/2012 11:05 PM
Received By:
Person Notifying Cal OES:
Phone No:
Ext:
Pag Cell:
Type: PETROLEUM
Cause Description for Other:

Map Key	Number of Records	Direction	Distance (mi/ft)	Elev/Diff (ft)	Site	DB
Amount 1:		100				
Amount 2:						
Amount 3:						
Doc URL:		https://w3.calema.ca.gov/operational/malhaz.nsf/f1841a103c102734882563e200760c4a/44d455bbbe21952088257a490021706e?OpenDocument				
645	4 of 26	-	0.00 / 0.00	402.88 / -20	SDCTY-FIRE-RESCUE DEPT, FIRE STATION 28 3880 KEARNY VILLA RD SAN DIEGO CA 92123	CERS TANK

Site ID: 151972
Latitude: 32.812303
Longitude: -117.150359

Regulated Programs

EI ID:	10390336	**EI Description:**	Underground Storage Tank
EI ID:	10390336	**EI Description:**	Hazardous Waste Generator
EI ID:	10390336	**EI Description:**	Chemical Storage Facilities

Affiliations

Affil Type Desc: Operator
Entity Name: SDCTY-FIRE-RESCUE DEPT
Entity Title:
Address:
City:
State:
Country:
Zip Code:
Phone: (858) 573-1439

Affil Type Desc: Environmental Contact
Entity Name: FACILITIES MAINTENANCE OFFICER
Entity Title:
Address: 3870 KEARNY VILLA RD
City: SAN DIEGO
State: CA
Country:
Zip Code: 92123
Phone: (858) 573-1444

Affil Type Desc: Facility Mailing Address
Entity Name: Mailing Address
Entity Title:
Address: 3870 KEARNY VILLA RD
City: SAN DIEGO
State: CA

Country:	
Zip Code:	92123
Phone:	

Affil Type Desc:	Parent Corporation
Entity Name:	City of San Diego
Entity Title:	
Address:	
City:	
State:	
Country:	
Zip Code:	
Phone:	

Affil Type Desc:	CUPA District
Entity Name:	San Diego County Env Health
Entity Title:	
Address:	PO Box 129261
City:	San Diego
State:	CA
Country:	
Zip Code:	92112-9261
Phone:	(858) 505-6880

Affil Type Desc:	Legal Owner
Entity Name:	City of San Diego
Entity Title:	
Address:	3887 KEARNY VILLA RD
City:	SAN DIEGO
State:	CA
Country:	United States
Zip Code:	92123
Phone:	(858) 573-1439

Affil Type Desc:	UST Permit Applicant
Entity Name:	CRAIG FERGUSSON
Entity Title:	TEEM PROGRAM MANAGER
Address:	
City:	
State:	
Country:	
Zip Code:	
Phone:	(858) 627-3311

Affil Type Desc:	UST Tank Operator
Entity Name:	City of San Diego
Entity Title:	
Address:	9601 RIDGEHAVEN CT, SUITE 310
City:	SAN DIEGO
State:	CA
Country:	United States
Zip Code:	92123

Phone:	(858) 627-3311
Affil Type Desc:	Primary Emergency Contact
Entity Name:	CAPTAIN ON DUTY
Entity Title:	CAPTAIN ON DUTY
Address:	
City:	
State:	
Country:	
Zip Code:	
Phone:	(858) 974-9891
Affil Type Desc:	UST Tank Owner
Entity Name:	City of San Diego
Entity Title:	
Address:	3870 KEARNY VILLA RD
City:	SAN DIEGO
State:	CA
Country:	United States
Zip Code:	92123-1702
Phone:	(858) 573-1439
Affil Type Desc:	Secondary Emergency Contact
Entity Name:	MICHELLE ABELLA-SHON
Entity Title:	PROJECT OFFICER II
Address:	
City:	
State:	
Country:	
Zip Code:	
Phone:	(858) 974-9891
Affil Type Desc:	UST Property Owner Name
Entity Name:	City of San Diego
Entity Title:	
Address:	3870 KEARNY VILLA RD
City:	SAN DIEGO
State:	CA
Country:	United States
Zip Code:	92123-1702
Phone:	(858) 573-1439

Coordinates

Env Int Type Code:	HWG	**Longitude:**	-117.150360
Program ID:	10390336	**Coord Name:**	
Latitude:	32.812300	**Ref Point Type Desc:**	Center of a facility or station.

Evaluations

Eval Date: 2/21/2017
Violations Found: No
Eval General Type: Compliance Evaluation Inspection
Eval Type: Routine done by local agency
Eval Division: San Diego County Department of Env Health
Eval Program: HW
Eval Source: CERS
Eval Notes:

Inspector: Herrera Zoraida Inspection ID:5600945

Eval Date: 3/2/2015
Violations Found: No
Eval General Type: Compliance Evaluation Inspection
Eval Type: Routine done by local agency
Eval Division: San Diego County Department of Env Health
Eval Program: UST
Eval Source: CERS
Eval Notes:

Inspector: Fernandez Juan Inspection ID:5036301

Eval Date: 3/2/2016
Violations Found: No
Eval General Type: Compliance Evaluation Inspection
Eval Type: Routine done by local agency
Eval Division: San Diego County Department of Env Health
Eval Program: UST
Eval Source: CERS
Eval Notes:

Inspector: Irkhin Anastasiya Inspection ID:5227334

Eval Date: 3/4/2014
Violations Found: No
Eval General Type: Compliance Evaluation Inspection
Eval Type: Routine done by local agency
Eval Division: San Diego County Department of Env Health
Eval Program: UST
Eval Source: CERS
Eval Notes:

Inspector: Garcia Grissel Inspection ID:4839005

Eval Date: 3/4/2014
Violations Found: No
Eval General Type: Compliance Evaluation Inspection
Eval Type: Routine done by local agency
Eval Division: San Diego County Department of Env Health
Eval Program: HW
Eval Source: CERS

Eval Notes:

Inspector: Garcia Grissel Inspection ID:4839005

Eval Date: 3/2/2015
Violations Found: No
Eval General Type: Compliance Evaluation Inspection
Eval Type: Routine done by local agency
Eval Division: San Diego County Department of Env Health
Eval Program: HW
Eval Source: CERS
Eval Notes:

Inspector: Fernandez Juan Inspection ID:5036301

Eval Date: 2/21/2017
Violations Found: No
Eval General Type: Compliance Evaluation Inspection
Eval Type: Routine done by local agency
Eval Division: San Diego County Department of Env Health
Eval Program: UST
Eval Source: CERS
Eval Notes:

Inspector: Herrera Zoraida Inspection ID:5600945

Eval Date: 3/2/2015
Violations Found: No
Eval General Type: Compliance Evaluation Inspection
Eval Type: Routine done by local agency
Eval Division: San Diego County Department of Env Health
Eval Program: HMRRP
Eval Source: CERS
Eval Notes:

Inspector: Fernandez Juan Inspection ID:5036301

Eval Date: 3/4/2014
Violations Found: No
Eval General Type: Compliance Evaluation Inspection
Eval Type: Routine done by local agency
Eval Division: San Diego County Department of Env Health
Eval Program: HMRRP
Eval Source: CERS
Eval Notes:

Inspector: Garcia Grissel Inspection ID:4839005

Eval Date: 2/21/2017
Violations Found: No

Map Key	Number of Records	Direction	Distance (mi/ft)	Elev/Diff (ft)	Site	DB

Eval General Type: Compliance Evaluation Inspection
Eval Type: Routine done by local agency
Eval Division: San Diego County Department of Env Health
Eval Program: HMRRP
Eval Source: CERS
Eval Notes:

Inspector: Herrera Zoraida Inspection ID:5600945

Map Key	Number of Records	Direction	Distance (mi/ft)	Elev/Diff (ft)	Site	DB
645	5 of 26	-	0.00 / 0.00	402.88 / -20	SDCTY-FIRE-RESCUE DEPT, FIRE REPAIR FACILITY 3870 KEARNY VILLA RD SAN DIEGO CA 92123	CERS TANK

Site ID: 401741
Latitude: 32.812204
Longitude: -117.150358

Regulated Programs

EI ID:	10390315	**EI Description:**	Aboveground Petroleum Storage
EI ID:	10390315	**EI Description:**	Underground Storage Tank
EI ID:	10390315	**EI Description:**	Chemical Storage Facilities
EI ID:	10390315	**EI Description:**	Hazardous Waste Generator

Affiliations

Affil Type Desc: UST Property Owner Name
Entity Name: City of San Diego
Entity Title:
Address: 3870 KEARNY VILLA RD
City: SAN DIEGO
State: CA
Country: United States
Zip Code: 92123
Phone: (858) 573-1439

Affil Type Desc: CUPA District
Entity Name: San Diego County Env Health
Entity Title:
Address: PO Box 129261
City: San Diego
State: CA
Country:
Zip Code: 92112-9261
Phone: (858) 505-6880

Affil Type Desc: UST Tank Owner

Entity Name: City of San Diego
Entity Title:
Address: 3870 KEARNY VILLA RD
City: SAN DIEGO
State: CA
Country: United States
Zip Code: 92123
Phone: (858) 573-1439

Affil Type Desc: Facility Mailing Address
Entity Name: Mailing Address
Entity Title:
Address: 3870 KEARNY VILLA RD
City: SAN DIEGO
State: CA
Country:
Zip Code: 92123-1702
Phone:

Affil Type Desc: UST Tank Operator
Entity Name: City of San Diego
Entity Title:
Address: 9601 RIDGEHAVEN CT, SUITE 310
City: SAN DIEGO
State: CA
Country: United States
Zip Code: 92123
Phone: (858) 627-3311

Affil Type Desc: Environmental Contact
Entity Name: FACILITIES MAINTENANCE OFFICER
Entity Title:
Address: 3870 KEARNY VILLA RD
City: SAN DIEGO
State: CA
Country:
Zip Code: 92123
Phone: (858) 573-1444

Affil Type Desc: Primary Emergency Contact
Entity Name: FACILITIES MAINTENANCE OFFICER
Entity Title: FACLITIES MAINTENANCE OFFICER
Address:
City:
State:
Country:
Zip Code:
Phone: (619) 980-7843

Affil Type Desc: Operator
Entity Name: SDCTY-FIRE-RESCUE DEPT
Entity Title:

Address:
City:
State:
Country:
Zip Code:
Phone: (858) 573-1357

Affil Type Desc: Secondary Emergency Contact
Entity Name: ESTER KEVIN
Entity Title: DEPUTY FIRE CHIEF
Address:
City:
State:
Country:
Zip Code:
Phone: (619) 990-4234

Affil Type Desc: Document Preparer
Entity Name: Ngan Nguyen
Entity Title:
Address:
City:
State:
Country:
Zip Code:
Phone:

Affil Type Desc: Identification Signer
Entity Name: NGAN NGUYEN
Entity Title: HAZMAT INSPECTOR
Address:
City:
State:
Country:
Zip Code:
Phone:

Affil Type Desc: Parent Corporation
Entity Name: City of San Diego
Entity Title:
Address:
City:
State:
Country:
Zip Code:
Phone:

Affil Type Desc: Legal Owner
Entity Name: City of San Diego
Entity Title:
Address: 3870 KEARNY VILLA RD
City: SAN DIEGO

State:	CA
Country:	United States
Zip Code:	92123
Phone:	(858) 573-1353
Affil Type Desc:	UST Permit Applicant
Entity Name:	CRAIG FERGUSSON
Entity Title:	TEEM PROGRAM MANAGER
Address:	
City:	
State:	
Country:	
Zip Code:	
Phone:	(858) 627-3311

Coordinates

Env Int Type Code:	APSA	**Longitude:**	-117.150360
Program ID:	10390315	**Coord Name:**	
Latitude:	32.812200	**Ref Point Type Desc:**	Center of a facility or station.

Evaluations

Eval Date:	3/4/2014
Violations Found:	No
Eval General Type:	Compliance Evaluation Inspection
Eval Type:	Routine done by local agency
Eval Division:	San Diego County Department of Env Health
Eval Program:	HMRRP
Eval Source:	CERS
Eval Notes:	

Inspector: Garcia Grissel Inspection ID:4886083

Eval Date:	3/4/2015
Violations Found:	No
Eval General Type:	Compliance Evaluation Inspection
Eval Type:	Routine done by local agency
Eval Division:	San Diego County Department of Env Health
Eval Program:	HW
Eval Source:	CERS
Eval Notes:	

Inspector: Fernandez Juan Inspection ID:4859685

Eval Date:	2/22/2017
Violations Found:	No
Eval General Type:	Compliance Evaluation Inspection
Eval Type:	Routine done by local agency
Eval Division:	San Diego County Department of Env Health

Eval Program: HW
Eval Source: CERS
Eval Notes:

Inspector: Herrera Zoraida Inspection ID:5600947

Eval Date: 3/4/2014
Violations Found: Yes
Eval General Type: Compliance Evaluation Inspection
Eval Type: Routine done by local agency
Eval Division: San Diego County Department of Env Health
Eval Program: HW
Eval Source: CERS
Eval Notes:

Inspector: Garcia Grissel Inspection ID:4886083

Eval Date: 3/5/2015
Violations Found: No
Eval General Type: Compliance Evaluation Inspection
Eval Type: Routine done by local agency
Eval Division: San Diego County Department of Env Health
Eval Program: HW
Eval Source: CERS
Eval Notes:

Inspector: Garcia Grissel Inspection ID:5226676

Eval Date: 2/22/2017
Violations Found: No
Eval General Type: Compliance Evaluation Inspection
Eval Type: Routine done by local agency
Eval Division: San Diego County Department of Env Health
Eval Program: HMRRP
Eval Source: CERS
Eval Notes:

Inspector: Herrera Zoraida Inspection ID:5600947

Eval Date: 3/2/2016
Violations Found: No
Eval General Type: Compliance Evaluation Inspection
Eval Type: Routine done by local agency
Eval Division: San Diego County Department of Env Health
Eval Program: UST
Eval Source: CERS
Eval Notes:

Inspector: Irkhin Anastasiya Inspection ID:5226679

Eval Date: 3/4/2015
Violations Found: No
Eval General Type: Compliance Evaluation Inspection
Eval Type: Routine done by local agency
Eval Division: San Diego County Department of Env Health
Eval Program: HMRRP
Eval Source: CERS
Eval Notes:

Inspector: Fernandez Juan Inspection ID:4859685

Eval Date: 3/5/2015
Violations Found: No
Eval General Type: Compliance Evaluation Inspection
Eval Type: Routine done by local agency
Eval Division: San Diego County Department of Env Health
Eval Program: HMRRP
Eval Source: CERS
Eval Notes:

Inspector: Garcia Grissel Inspection ID:5226676

Eval Date: 3/4/2015
Violations Found: Yes
Eval General Type: Compliance Evaluation Inspection
Eval Type: Routine done by local agency
Eval Division: San Diego County Department of Env Health
Eval Program: UST
Eval Source: CERS
Eval Notes:

Inspector: Fernandez Juan Inspection ID:4859685

Eval Date: 3/4/2014
Violations Found: No
Eval General Type: Compliance Evaluation Inspection
Eval Type: Routine done by local agency
Eval Division: San Diego County Department of Env Health
Eval Program: UST
Eval Source: CERS
Eval Notes:

Inspector: Garcia Grissel Inspection ID:4886083

Eval Date: 2/22/2017
Violations Found: No
Eval General Type: Compliance Evaluation Inspection
Eval Type: Routine done by local agency
Eval Division: San Diego County Department of Env Health
Eval Program: UST
Eval Source: CERS

Eval Notes:

Inspector: Herrera Zoraida Inspection ID:5600947

Eval Date: 3/4/2014
Violations Found: No
Eval General Type: Compliance Evaluation Inspection
Eval Type: Routine done by local agency
Eval Division: San Diego County Department of Env Health
Eval Program: APSA
Eval Source: CERS
Eval Notes:

Inspector: Garcia Grissel Inspection ID:4886083

Violations

Violation Date: 3/4/2015 ***Violation Program:*** UST
Violation Division: San Diego County Department of Env Health ***Violation Source:*** CERS
Citation: 23 CCR 16 2665 - California Code of Regulations, Title 23, Chapter 16, Section(s) 2665
Violation Notes:

Returned to compliance on 03/04/2015.

Violation Description:

Failure of the overfill prevention system to meet one of the following requirements:
1. Alert the transfer operator when the tank is 90 percent full by restricting the flow into the tank or triggering an audible and visual alarm; or
2. Restrict delivery of flow to the tank at least 30 minutes before the tank overfills, provided the restriction occurs when the tank is filled to no more than 95 percent of capacity; and activate an audible alarm at least five minutes before the tank overfills; or
3. Provide positive shut-off of flow to the tank when the tank is filled to no more than 95 percent of capacity; or
4. Provide positive shut-off of flow to the tank so that none of the fittings located on the top of the tank are exposed to product due to overfilling.

Violations

Violation Date: 3/4/2014 ***Violation Program:*** HW
Violation Division: San Diego County Department of Env Health ***Violation Source:*** CERS
Citation: 40 CFR 1 265.171 - U.S. Code of Federal Regulations, Title 40, Chapter 1, Section(s) 265.171
Violation Notes:

Returned to compliance on 04/04/2014.

Violation Description:

Failure to accumulate hazardous waste in a container that is in good condition.

Violations

Violation Date: 3/4/2014 ***Violation Program:*** HW
Violation Division: San Diego County Department of Env Health ***Violation Source:*** CERS
Citation: 22 CCR 12 66262.34(d) - California Code of Regulations, Title 22, Chapter 12, Section(s) 66262.34(d)
Violation Notes:

Returned to compliance on 04/04/2014.

Violation Description:

Failure to dispose of hazardous waste within 180 days (or 270 if waste is transported over 200 miles) for the generator who generates less than 1000 kilogram per month, but more than 100 kilograms per month.

Violations

Violation Date: 3/4/2014
Violation Program: HW
Violation Division: San Diego County Department of Env Health
Violation Source: CERS
Citation: 22 CCR 12 66262.34(f) - California Code of Regulations, Title 22, Chapter 12, Section(s) 66262.34(f)
Violation Notes:

Returned to compliance on 03/05/2014.

Violation Description:

Failure to properly label hazardous waste accumulation containers with the following requirements: "Hazardous Waste", name and address of the generator, physical and chemical characteristics of the Hazardous Waste, and starting accumulation date.

Map Key	Number of Records	Direction	Distance (mi/ft)	Elev/Diff (ft)	Site	DB
645	6 of 26	-	0.00 / 0.00	402.88 / -20	SDCTY-FIRE-RESCUE DEPT, FIRE COMMUNICATIONS CENTER 3750 KEARNY VILLA RD SAN DIEGO CA 92123	CERS TANK

Site ID: 151962
Latitude: 32.810727
Longitude: -117.150635

Regulated Programs

EI ID: 10390174
EI Description: Hazardous Waste Generator

EI ID: 10390174
EI Description: Chemical Storage Facilities

EI ID: 10390174
EI Description: Underground Storage Tank

Affiliations

Affil Type Desc: Legal Owner
Entity Name: City of San Diego
Entity Title:
Address: 3750 KEARNY VILLA RD
City: SAN DIEGO
State: CA
Country: United States
Zip Code: 92123
Phone: (858) 573-1439

Affil Type Desc: CUPA District

Entity Name:	San Diego County Env Health
Entity Title:	
Address:	PO Box 129261
City:	San Diego
State:	CA
Country:	
Zip Code:	92112-9261
Phone:	(858) 505-6880
Affil Type Desc:	UST Tank Operator
Entity Name:	City of San Diego
Entity Title:	
Address:	9601 RIDGEHAVEN CT, SUITE 310
City:	SAN DIEGO
State:	CA
Country:	United States
Zip Code:	92123
Phone:	(858) 627-3311
Affil Type Desc:	Secondary Emergency Contact
Entity Name:	MICHELLE ABELLA-SHON
Entity Title:	PROJECT OFFICER II
Address:	
City:	
State:	
Country:	
Zip Code:	
Phone:	(858) 974-9198
Affil Type Desc:	Facility Mailing Address
Entity Name:	Mailing Address
Entity Title:	
Address:	3870 KEARNY VILLA RD
City:	SAN DIEGO
State:	CA
Country:	
Zip Code:	92123
Phone:	
Affil Type Desc:	Parent Corporation
Entity Name:	City of San Diego
Entity Title:	
Address:	
City:	
State:	
Country:	
Zip Code:	
Phone:	
Affil Type Desc:	Operator
Entity Name:	SDCTY-FIRE-RESCUE DEPT
Entity Title:	

Address:	
City:	
State:	
Country:	
Zip Code:	
Phone:	(858) 573-1439
Affil Type Desc:	Primary Emergency Contact
Entity Name:	EMERGENCY RESOURCE OFFICER
Entity Title:	CAPTAIN
Address:	
City:	
State:	
Country:	
Zip Code:	
Phone:	(858) 974-9198
Affil Type Desc:	UST Permit Applicant
Entity Name:	CRAIG FERGUSSON
Entity Title:	TEEM PROGRAM MANAGER
Address:	
City:	
State:	
Country:	
Zip Code:	
Phone:	(858) 627-3311
Affil Type Desc:	Environmental Contact
Entity Name:	FACILITIES MAINTENANCE OFFICER
Entity Title:	
Address:	3870 KEARNY VILLA RD
City:	SAN DIEGO
State:	CA
Country:	
Zip Code:	92123
Phone:	(858) 573-1444
Affil Type Desc:	UST Property Owner Name
Entity Name:	City of San Diego
Entity Title:	
Address:	3870 KEARNY VILLA RD
City:	SAN DIEGO
State:	CA
Country:	United States
Zip Code:	93123
Phone:	(858) 573-1362
Affil Type Desc:	UST Tank Owner
Entity Name:	City of San Diego
Entity Title:	
Address:	3870 KEARNY VILLA RD
City:	SAN DIEGO

State:	CA
Country:	United States
Zip Code:	92123-
Phone:	(858) 573-1362

Coordinates

Env Int Type Code:	HWG	**Longitude:**	-117.150640
Program ID:	10390174	**Coord Name:**	
Latitude:	32.810730	**Ref Point Type Desc:**	Center of a facility or station.

Evaluations

Eval Date:	2/22/2017
Violations Found:	No
Eval General Type:	Compliance Evaluation Inspection
Eval Type:	Routine done by local agency
Eval Division:	San Diego County Department of Env Health
Eval Program:	HW
Eval Source:	CERS
Eval Notes:	

Inspector: Herrera Zoraida Inspection ID:5600949

Eval Date:	3/2/2016
Violations Found:	No
Eval General Type:	Compliance Evaluation Inspection
Eval Type:	Routine done by local agency
Eval Division:	San Diego County Department of Env Health
Eval Program:	UST
Eval Source:	CERS
Eval Notes:	

Inspector: Irkhin Anastasiya Inspection ID:5227642

Eval Date:	3/10/2014
Violations Found:	No
Eval General Type:	Compliance Evaluation Inspection
Eval Type:	Routine done by local agency
Eval Division:	San Diego County Department of Env Health
Eval Program:	HMRRP
Eval Source:	CERS
Eval Notes:	

Inspector: Garcia Grissel Inspection ID:4839001

Eval Date:	2/22/2017
Violations Found:	No
Eval General Type:	Compliance Evaluation Inspection
Eval Type:	Routine done by local agency

Eval Division: San Diego County Department of Env Health
Eval Program: HMRRP
Eval Source: CERS
Eval Notes:

Inspector: Herrera Zoraida Inspection ID:5600949

Eval Date: 3/10/2014
Violations Found: No
Eval General Type: Compliance Evaluation Inspection
Eval Type: Routine done by local agency
Eval Division: San Diego County Department of Env Health
Eval Program: UST
Eval Source: CERS
Eval Notes:

Inspector: Garcia Grissel Inspection ID:4839001

Eval Date: 2/22/2017
Violations Found: No
Eval General Type: Compliance Evaluation Inspection
Eval Type: Routine done by local agency
Eval Division: San Diego County Department of Env Health
Eval Program: UST
Eval Source: CERS
Eval Notes:

Inspector: Herrera Zoraida Inspection ID:5600949

Eval Date: 3/2/2015
Violations Found: No
Eval General Type: Compliance Evaluation Inspection
Eval Type: Routine done by local agency
Eval Division: San Diego County Department of Env Health
Eval Program: UST
Eval Source: CERS
Eval Notes:

Inspector: Fernandez Juan Inspection ID:5036335

Eval Date: 3/10/2014
Violations Found: No
Eval General Type: Compliance Evaluation Inspection
Eval Type: Routine done by local agency
Eval Division: San Diego County Department of Env Health
Eval Program: HW
Eval Source: CERS
Eval Notes:

Inspector: Garcia Grissel Inspection ID:4839001

Map Key	Number of Records	Direction	Distance (mi/ft)	Elev/Diff (ft)	Site	DB

Eval Date: 3/2/2015
Violations Found: No
Eval General Type: Compliance Evaluation Inspection
Eval Type: Routine done by local agency
Eval Division: San Diego County Department of Env Health
Eval Program: HMRRP
Eval Source: CERS
Eval Notes:

Inspector: Fernandez Juan Inspection ID:5036335

Eval Date: 3/2/2015
Violations Found: No
Eval General Type: Compliance Evaluation Inspection
Eval Type: Routine done by local agency
Eval Division: San Diego County Department of Env Health
Eval Program: HW
Eval Source: CERS
Eval Notes:

Inspector: Fernandez Juan Inspection ID:5036335

645	7 of 26	-	0.00 / 0.00	402.88 / -20	3870 KEARNY VILLA RD SAN DIEGO CA	ERNS

NRC Report No: 1019212
Type of Incident: FIXED
Incident Cause: EQUIPMENT FAILURE
Incident Date: 7/27/2012 11:05:00 PM
Incident Location: FIRE DEPT REPAIR FACILITY
Incident Dtg: OCCURRED
Distance From City:
Distance Units:
Direction From City:
Lat Quad:
Long Quad:
Location Section:
Location Township:
Location Range:
Potential Flag: No
Year: Calendar Year 2012
Description of Incident: A CLARIFIER OVERFLOWED, RELEASING 100 GALLONS OF OIL INTO A LOT. NO WATERWAYS IMPACTED.

Material Spill Information

Chris Code: OMT
CAS No: 000000-00-0
UN No:
Amount of Material: 100
Unit of Measure: GALLON(S)
Name of Material: OIL, MISC: MOTOR
If Reached Water: NO
Amount in Water:
Unit Reach Water:

Calls Information

Date Time Received: 7/28/2012 2:15:05 AM
Date Time Complete: 7/28/2012 2:22:03 AM
Call Type: INC
Responsible Company: CITY OF SAN DIEGO
Responsible City: SAN DIEGO
Responsible State: CA
Responsible Zip:
On Behalf of:

Responsible ORG Type:	LOCAL GOVERNMENT	**Source:**	TELEPHONE

Incidents Information

Aircraft Type:	
Aircraft Model:	
Aircraft ID:	
Aircraft Fuel Capacity:	
Aircraft Fuel Capacity Units:	
Aircraft Fuel on Board:	
Aircraft Fuel OB Units:	
Aircraft Spot No:	
Aircraft Hanger:	
Aircraft Runway No:	
Road Mile Marker:	
Building ID:	
Type of Fixed Object:	OTHER
Power Generating Facility:	N
Generating Capacity:	
Type of Fuel:	
NPDES:	
NPDES Compliance:	U
Pipeline Type:	
DOT Regulated:	U
Pipeline Above Ground:	ABOVE
Exposed Underwater:	N
Pipeline Covered:	U
Railroad Hotline:	
Grade Crossing:	U
Location Subdivision:	
Railroad Milepost:	
Type Vehicle Involved:	
Crossing Device Type:	
Device Operational:	U
Dot Crossing No:	
Brake Failure:	U
Description of Tank:	
Tank Above Ground:	ABOVE
Transportable Container:	U
Tank Regulated:	U
Tank Regulated By:	
Tank ID:	
Capacity of Tank:	
Capacity of Tank Units:	
Actual Amount:	
Actual Amount Units:	
Platform Rig Name:	
Platform Letter:	
Location Area ID:	
Location Block ID:	

OCSG No:	
OCSG No:	
State Lease No:	
Pier Dock No:	
Berth Slip No:	
Continuous Release Type:	
Initial Cont Release No:	
Continuous Release Permit:	
Allision:	U
Type of Structure:	
Structure Name:	
Structure Operational:	U
Airbag Deployed:	U
Date Time Normal Service:	
Service Disruption Time:	
Service Disruption Units:	
Transit Bus Flag:	
CR Begin Date:	
CR End Date:	
CR Change Date:	
FBI Contact:	
FBI Contact Date Time:	
Sub Part C Testing Req:	XXX
Conductor Testing:	
Engineer Testing:	
Trainman Testing:	
Yard Foreman Testing:	
RCL Operator Testing:	
Brakeman Testing:	
Train Dispatcher Testing:	
Signalman Testing:	
Other Employee Testing:	
Unknown Testing:	
Passenger Handling:	
Passenger Route:	XXX
Passenger Delay:	XXX

Incident Details Information

Fire Involved:	N
Fire Extinguished:	U
Any Evacuations:	N
Number Evacuated:	
Who Evacuated:	
Radius Of Evacuation:	
Any Injuries:	N
No. Injured:	
No. Hospitalized:	
Any Fatalities:	N
No. Fatalities:	
Any Damages:	N

Damage Amount:	
Air Corridor Closed:	N
Air Corridor Desc:	
Air Closure Time:	
Waterway Closed:	N
Waterway Desc:	
Waterway Closure Time:	
Road Closed:	N
Road Desc:	
Road Closure Time:	
Closure Direction:	
Major Artery:	No
Track Closed:	N
Track Desc:	
Track Closure Time:	
Media Interest:	NONE
Medium Desc:	LAND
Additional Medium Info:	ASPHALT
Body of Water:	
Tributary of:	
Nearest River Mile Maker:	
Release Secured:	Y
Est Duration of Release:	
Release Rate:	
Desc Remedial Action:	FIRE HAZMAT TEAM WILL PERFORM CLEAN UP
State Agency on Scene:	FIRE HAZMAT
State Agency Report No:	12-4394
Other Agency Notified:	
Weather Conditions:	CLEAR
Air Temperature:	
Wind Speed:	
Wind Direction:	
Water Supply Contaminated:	U
Sheen Size:	
Sheen Color:	
Direction of Sheen Travel:	
Sheen Odor Description:	
Wave Condition:	
Current Speed:	
Current Direction:	
Water Temperature:	
Track Close Dir:	
EMPL Fatality:	
Pass Fatality:	
Community Impact:	
Wind Speed Unit:	
Employee Injuries:	
Passenger Injuries:	
Occupant Fatality:	
Current Speed Unit:	
Road Closure Units:	
Track Closure Units:	

Map Key	Number of Records	Direction	Distance (mi/ft)	Elev/Diff (ft)	Site	DB

Sheen Size Units:	
Additional Info:	
State Agency Notified:	COUNTY/ CAL EMA/ HEALTH
Federal Agency Notified:	
Nearest River Mile Marker:	
Sheen Size Length:	
Sheen Size Length Units:	
Sheen Size Width:	
Sheen Size Width Units:	
Offshore:	N
Duration Unit:	
Release Rate Unit:	
Release Rate Rate:	
Passengers Transferred:	NO

Map Key	Number of Records	Direction	Distance (mi/ft)	Elev/Diff (ft)	Site	DB
645	8 of 26	-	0.00 / 0.00	402.88 / -20	3750 KEARNY VILLA RD. SAN DIEGO CA	HIST CHMIRS

OES Control NO:	9221652	**Incident Date:**	1/25/1992
Release Factors:	Design/Const/install/deficient	**Date Reported:**	1/26/1992
Release Text:		**Fatalities:**	0
Equipm Involved:	Other,Air Conditioning,	**Other Injury:**	1
Action Taken Text:		**Other Decon:**	0
Chemicals:	HYDROGEN SULFIDE GAS	**Other Fatal:**	0
Case Number:		**Vehicle:**	
HazMat Other:		**State:**	
HM Injury:	0	**CA DOT PUC ICC:**	
Decon:	0	**Company Name:**	
Agency Name:	SAN DIEGO FD	**County:**	SAN DIEGO
HazMat Pers:	On-site Non-fire Serv.,On-site Fire Services		
Action Taken:	63,ID/Analysis of Hazmat,Investigate,Monitor,Provide Public Info		
More than three involved?:	2		

Map Key	Number of Records	Direction	Distance (mi/ft)	Elev/Diff (ft)	Site	DB
645	9 of 26	-	0.00 / 0.00	402.88 / -20	3880 KEARNY VILLA RD. (FIRE STA. 28) SAN DIEGO CA	HIST CHMIRS

OES Control NO:	9990877	**Incident Date:**	4/24/1988
Release Factors:	Abandoned,Intentional Act,No Release	**Date Reported:**	4/24/1988
Release Text:		**Fatalities:**	
Equipm Involved:		**Other Injury:**	
Action Taken Text:		**Other Decon:**	
Chemicals:	ETHER, ETHYL	**Other Fatal:**	
Case Number:		**Vehicle:**	
HazMat Other:		**State:**	
HM Injury:		**CA DOT PUC ICC:**	
Decon:		**Company Name:**	
Agency Name:	SAN DIEGO FD	**County:**	SAN DIEGO
HazMat Pers:	On-site Fire Services		
Action Taken:	Establish Safe Area,ID/Analysis of Hazmat,Investigate,Monitor		
More than three involved?:	2		

Map Key	Number of Records	Direction	Distance (mi/ft)	Elev/Diff (ft)	Site	DB
645	10 of 26	-	0.00 / 0.00	402.88 / -20	SDFD REPAIR FACILITY 3870 KEARNY VILLA RD SAN DIEGO CA 92123	HHSS

County: San Diego
Pdf File Url: http://geotracker.waterboards.ca.gov/ustpdfs/pdf/0002af6d.pdf

Map Key	Number of Records	Direction	Distance (mi/ft)	Elev/Diff (ft)	Site	DB
645	11 of 26	-	0.00 / 0.00	402.88 / -20	FIRE STATION 28 3880 KEARNY VILLA RD SAN DIEGO CA 92123	HHSS

County: San Diego
Pdf File Url: http://geotracker.waterboards.ca.gov/ustpdfs/pdf/0002af80.pdf

Map Key	Number of Records	Direction	Distance (mi/ft)	Elev/Diff (ft)	Site	DB
645	12 of 26	-	0.00 / 0.00	402.88 / -20	FIRE STATION #28 3880 KEARNY VILLA RD SAN DIEGO CA	HIST TANK

Owner Name: CITY OF SAN DIEGO FIRE DEPT
Owner Street: 1222 1ST AV
Owner City: SAN DIEGO
Owner State: CA
Owner Zip: 92101
No of Containers: 1
County: SAN DIEGO
Facility State: CA
Facility Zip: 92123

Map Key	Number of Records	Direction	Distance (mi/ft)	Elev/Diff (ft)	Site	DB
645	13 of 26	-	0.00 / 0.00	402.88 / -20	SDFD REPAIR FACILITY 3870 KEARNY VILLA RD SAN DIEGO CA	HIST TANK

Owner Name: CITY OF SAN DIEGO FIRE DEPT
Owner Street: 1222 1ST AV
Owner City: SAN DIEGO
Owner State: CA
Owner Zip: 92101
No of Containers: 4
County: SAN DIEGO
Facility State: CA
Facility Zip: 92123

Map Key	Number of Records	Direction	Distance (mi/ft)	Elev/Diff (ft)	Site	DB
645	14 of 26	-	0.00 / 0.00	402.88 / -20	SDCTY-FIRE REPAIR FACILITY 3870 KEARNY VILLA RD, SAN DIEGO, CA 92123 SAN DIEGO CA	SAN DIEGO LOP

SWRCB Global ID: T0608142426
Record ID: DEH1987-LSAM-H19194-001
Record Status: Completed
Opened Date: 10/21/1987
Case Type:
Historical Name: CITY OF SAN DIEGO - FS REPAIR FAC.
Lead Agency: DEH/SAM
Lead Agency Date: 10/21/1987
Funding: N - Non-Billable
Parcel No: 421-290-09-00
Census Tract: 85.11
Zip Code 2: 92123
Community: San Diego
Jurisdiction: SAN DIEGO
Watershed Basin No: 907.11
Latitude GS 84: 32.8116323
Longitude GS 84: -117.1509161
X Map Coord: 6284861.048

Map Key	Number of Records	Direction	Distance (mi/ft)	Elev/Diff (ft)	Site	DB

Fire Agency: SAN DIEGO
Y Map Coord: 1876285.713
Thomasbros Mappage Grid: 1249 B 4
Water Purveyor: SAN DIEGO
File Case Type: CASES WITH NO CASE TYPE

---

645 | 15 of 26 | - | 0.00 / 0.00 | 402.88 / -20 | SDCTY-FIRE REPAIR FACILITY, 3870 KEARNY VILLA RD, SAN DIEGO, CA 92123, SAN DIEGO CA | SAN DIEGO LOP

SWRCB Global ID: T0607302628
Record ID: DEH1999-LSAM-H19194-005
Record Status: Completed
Opened Date: 3/16/1999
Case Type: LOP - Local Oversight Program
Historical Name: CITY OF SAN DIEGO- FS REPAIR FACILITY
Lead Agency: DEH/SAM
Lead Agency Date: 3/22/1999
Funding: S - LOP State Fund
Fire Agency: SAN DIEGO
Thomasbros Mappage Grid: 1249 B 4
Water Purveyor: SAN DIEGO
File Case Type: CLOSED OR TRANSFERRED LOP CASES
Parcel No: 421-290-09-00
Census Tract: 85.11
Zip Code 2: 92123
Community: San Diego
Jurisdiction: SAN DIEGO
Watershed Basin No: 907.11
Latitude GS 84: 32.8116323
Longitude GS 84: -117.1509161
X Map Coord: 6284861.048
Y Map Coord: 1876285.713

---

645 | 16 of 26 | - | 0.00 / 0.00 | 402.88 / -20 | SDCTY-FIRE REPAIR FACILITY, 3870 KEARNY VILLA RD, SAN DIEGO, CA 92123, SAN DIEGO CA | SAN DIEGO LOP

SWRCB Global ID: T0608180826
Record ID: DEH1995-LSAM-H19194-003
Record Status: Completed
Opened Date: 9/15/1995
Case Type:
Historical Name: CITY OF SAN DIEGO - FS REPAIR FAC.
Lead Agency: DEH/SAM
Lead Agency Date: 11/8/1995
Funding: N - Non-Billable
Fire Agency: SAN DIEGO
Thomasbros Mappage Grid: 1249 B 4
Water Purveyor: SAN DIEGO
File Case Type: CASES WITH NO CASE TYPE
Parcel No: 421-290-09-00
Census Tract: 85.11
Zip Code 2: 92123
Community: San Diego
Jurisdiction: SAN DIEGO
Watershed Basin No: 907.11
Latitude GS 84: 32.8116323
Longitude GS 84: -117.1509161
X Map Coord: 6284861.048
Y Map Coord: 1876285.713

---

645 | 17 of 26 | - | 0.00 / 0.00 | 402.88 / -20 | SDCTY-FIRE REPAIR FACILITY, 3870 KEARNY VILLA RD, SAN DIEGO, CA 92123, SAN DIEGO CA | SAN DIEGO LOP

SWRCB Global ID: T0608159447
Record ID: DEH1995-LSAM-H19194-002
Record Status: Completed
Parcel No: 421-290-09-00
Census Tract: 85.11
Zip Code 2: 92123

Map Key	Number of Records	Direction	Distance (mi/ft)	Elev/Diff (ft)	Site	DB

Opened Date:	9/15/1995	**Community:**	San Diego
Case Type:		**Jurisdiction:**	SAN DIEGO
Historical Name:	CITY OF SAN DIEGO - FS REPAIR FAC.	**Watershed Basin No:**	907.11
Lead Agency:	DEH/SAM	**Latitude GS 84:**	32.8116323
Lead Agency Date:	11/8/1995	**Longitude GS 84:**	-117.1509161
Funding:	N - Non-Billable	**X Map Coord:**	6284861.048
Fire Agency:	SAN DIEGO	**Y Map Coord:**	1876285.713
Thomasbros Mappage Grid:	1249 B 4		
Water Purveyor:	SAN DIEGO		
File Case Type:	CASES WITH NO CASE TYPE		

645	18 of 26	-	0.00 / 0.00	402.88 / -20	**SDCTY-FIRE REPAIR FACILITY** **3870 KEARNY VILLA RD, SAN DIEGO, CA 92123** **SAN DIEGO CA**	**SAN DIEGO LOP**

SWRCB Global ID:	T0607302510	**Parcel No:**	421-290-09-00
Record ID:	DEH1998-LSAM-H19194-004	**Census Tract:**	85.11
Record Status:	Completed	**Zip Code 2:**	92123
Opened Date:	8/26/1998	**Community:**	San Diego
Case Type:	LOP - Local Oversight Program	**Jurisdiction:**	SAN DIEGO
Historical Name:	CITY OF SAN DIEGO - FS REPAIR FAC.	**Watershed Basin No:**	907.11
Lead Agency:	DEH/SAM	**Latitude GS 84:**	32.8116323
Lead Agency Date:	10/1/1998	**Longitude GS 84:**	-117.1509161
Funding:	S - LOP State Fund	**X Map Coord:**	6284861.048
Fire Agency:	SAN DIEGO	**Y Map Coord:**	1876285.713
Thomasbros Mappage Grid:	1249 B 4		
Water Purveyor:	SAN DIEGO		
File Case Type:	CLOSED OR TRANSFERRED LOP CASES		

645	19 of 26	-	0.00 / 0.00	402.88 / -20	**SDCTY-FIRE REPAIR FACILITY** **3870 KEARNY VILLA RD** **San Diego CA**	**SANDIEGO SAM**

Record ID:	DEH1995-LSAM-H19194-003	**Object ID:**	3816
Record Type:	SAM Investigation	**ID:**	3820
Status:	Completed	**Feature ID:**	4212900900
REST Record ID:	DEH1995-LSAM-H19194-003	**Parcel No:**	421-290-09-00
Record Name:	SDCTY-FIRE REPAIR FACILITY	**SWRCB Global ID:**	T0608180826
Record Status:	Completed	**H No:**	H19194
Record Alias:	SAM Investigation	**Historical Name:**	CITY OF SAN DIEGO - FS REPAIR FAC.
Date:	09/15/1995	**Agency Name:**	COSD
Primary Parcel:	YES	**Fire Agency:**	SAN DIEGO
Primary Address:	YES	**Funding:**	N - Non-Billable
Address:	3870 KEARNY VILLA RD, SAN DIEGO CA 92123	**GT Global ID:**	T0608180826
Address Type:	ALIAS	**GT RB Case No:**	
Street String:	3870 KEARNY VILLA RD	**GT Cuf Case:**	NO
Zip Code:	92123	**GT Case Type:**	Cleanup Program Site
Zip Community:	92123	**GT Lead Agency:**	SAN DIEGO COUNTY LOP
Jurisdictiction:	SAN DIEGO	**GT County:**	San Diego

Map Key	Number of Records	Direction	Distance (mi/ft)	Elev/Diff (ft)	Site	DB

Census Tract:	85.11	**GT Latitude:**	32.81145721
BOS District:	4	**GT Longitude:**	-117.1509185
Watershed Basin:	907.11	**Latitude GS84:**	32.8116323
Water Purveyor:	SAN DIEGO	**Longitude GS84:**	-117.1509161
KIVA per Tp per No:	6SAM H19194	**Point X:**	6284934.09995556
X:	6284861.048	**Point Y:**	1876544.26986173
Y:	1876285.713		

Case No: H19194-003
Case Type:
REST Record Type: LUEG-DEH/LWQD/SAM Investigation/NA
Opened Date: 811123200000
Opened Date Converted: 09/14/1995 08:00PM
Full Name DEH Permit Owner:
Lead Agency: DEH/SAM
Lead Agency Date: 815788800000
Lead Agency Date Converted: 11/07/1995 08:00PM
Geo SRC: Mapped to XY from previous SAM Layer
GT Status: Completed - Case Closed
GT Status Date: 907200000000
GT Status Date Converted: 09/30/1998 08:00PM
Thomasbros Mappage Grid: 1249 B 4

Map Key	Number of Records	Direction	Distance (mi/ft)	Elev/Diff (ft)	Site	DB
645	20 of 26	-	0.00 / 0.00	402.88 / -20	SDCTY-FIRE REPAIR FACILITY 3870 KEARNY VILLA RD San Diego CA	SANDIEGO SAM

Record ID:	DEH1987-LSAM-H19194-001	**Object ID:**	826
Record Type:	SAM Investigation	**ID:**	827
Status:	Completed	**Feature ID:**	4212900900
REST Record ID:	DEH1987-LSAM-H19194-001	**Parcel No:**	421-290-09-00
Record Name:	SDCTY-FIRE REPAIR FACILITY	**SWRCB Global ID:**	T0608142426
Record Status:	Completed	**H No:**	H19194
Record Alias:	SAM Investigation	**Historical Name:**	CITY OF SAN DIEGO - FS REPAIR FAC.
Date:	10/21/1987	**Agency Name:**	COSD
Primary Parcel:	YES	**Fire Agency:**	SAN DIEGO
Primary Address:	YES	**Funding:**	N - Non-Billable
Address:	3870 KEARNY VILLA RD, SAN DIEGO CA 92123	**GT Global ID:**	T0608142426
Address Type:	ALIAS	**GT RB Case No:**	
Street String:	3870 KEARNY VILLA RD	**GT Cuf Case:**	NO
Zip Code:	92123	**GT Case Type:**	Cleanup Program Site
Zip Community:	92123	**GT Lead Agency:**	SAN DIEGO COUNTY LOP
Jurisdictiction:	SAN DIEGO	**GT County:**	San Diego
Census Tract:	85.11	**GT Latitude:**	32.81148672
BOS District:	4	**GT Longitude:**	-117.15103008
Watershed Basin:	907.11	**Latitude GS84:**	32.8116323
Water Purveyor:	SAN DIEGO	**Longitude GS84:**	-117.1509161
KIVA per Tp per No:	6SAM H19194	**Point X:**	6284927.6698503
X:	6284861.048	**Point Y:**	1876547.3000394
Y:	1876285.713		

Case No: H19194-001
Case Type:

Map Key	Number of Records	Direction	Distance (mi/ft)	Elev/Diff (ft)	Site	DB

REST Record Type: LUEG-DEH/LWQD/SAM Investigation/NA
Opened Date: 561772800000
Opened Date Converted: 10/20/1987 08:00PM
Full Name DEH Permit Owner:
Lead Agency: DEH/SAM
Lead Agency Date: 561772800000
Lead Agency Date Converted: 10/20/1987 08:00PM
Geo SRC: Mapped to XY from previous SAM Layer
GT Status: Completed - Case Closed
GT Status Date: 593913600000
GT Status Date Converted: 10/26/1988 08:00PM
Thomasbros Mappage Grid: 1249 B 4

645	21 of 26	-	0.00 / 0.00	402.88 / -20	SDCTY-FIRE REPAIR FACILITY 3870 KEARNY VILLA RD San Diego CA	SANDIEGO SAM

Record ID: DEH1995-LSAM-H19194-002
Record Type: SAM Investigation
Status: Completed
REST Record ID: DEH1995-LSAM-H19194-002
Record Name: SDCTY-FIRE REPAIR FACILITY
Record Status: Completed
Record Alias: SAM Investigation
Date: 09/15/1995
Primary Parcel: YES
Primary Address: YES
Address: 3870 KEARNY VILLA RD, SAN DIEGO CA 92123
Address Type: ALIAS
Street String: 3870 KEARNY VILLA RD
Zip Code: 92123
Zip Community: 92123
Jurisdictiction: SAN DIEGO
Census Tract: 85.11
BOS District: 4
Watershed Basin: 907.11
Water Purveyor: SAN DIEGO
KIVA per Tp per No: 6SAM H19194
X: 6284861.048
Y: 1876285.713

Object ID: 3815
ID: 3819
Feature ID: 4212900900
Parcel No: 421-290-09-00
SWRCB Global ID: T0608159447
H No: H19194
Historical Name: CITY OF SAN DIEGO - FS REPAIR FAC.
Agency Name: COSD
Fire Agency: SAN DIEGO
Funding: N - Non-Billable
GT Global ID: T0608159447
GT RB Case No:
GT Cuf Case: NO
GT Case Type: Cleanup Program Site
GT Lead Agency: SAN DIEGO COUNTY LOP
GT County: San Diego
GT Latitude: 32.811349
GT Longitude: -117.15097
Latitude GS84: 32.8116323
Longitude GS84: -117.1509161
Point X: 6284934.09995556
Point Y: 1876544.26986173

Case No: H19194-002
Case Type:
REST Record Type: LUEG-DEH/LWQD/SAM Investigation/NA
Opened Date: 811123200000
Opened Date Converted: 09/14/1995 08:00PM
Full Name DEH Permit Owner:
Lead Agency: DEH/SAM
Lead Agency Date: 815788800000
Lead Agency Date Converted: 11/07/1995 08:00PM
Geo SRC: Mapped to XY from previous SAM Layer
GT Status: Completed - Case Closed

Map Key	Number of Records	Direction	Distance (mi/ft)	Elev/Diff (ft)	Site	DB

GT Status Date: 815788800000
GT Status Date Converted: 11/07/1995 08:00PM
Thomasbros Mappage Grid: 1249 B 4

Map Key	Number of Records	Direction	Distance (mi/ft)	Elev/Diff (ft)	Site	DB
645	22 of 26	-	0.00 / 0.00	402.88 / -20	SDCTY-FIRE REPAIR FACILITY 3870 KEARNY VILLA RD San Diego CA	SANDIEGO SAM

Record ID: DEH1999-LSAM-H19194-005
Record Type: SAM Investigation
Status: Completed
REST Record ID: DEH1999-LSAM-H19194-005
Record Name: SDCTY-FIRE REPAIR FACILITY
Record Status: Completed
Record Alias: SAM Investigation
Date: 03/16/1999
Primary Parcel: YES
Primary Address: YES
Address: 3870 KEARNY VILLA RD, SAN DIEGO CA 92123
Address Type: ALIAS
Street String: 3870 KEARNY VILLA RD
Zip Code: 92123
Zip Community: 92123
Jurisdictiction: SAN DIEGO
Census Tract: 85.11
BOS District: 4
Watershed Basin: 907.11
Water Purveyor: SAN DIEGO
KIVA per Tp per No: 6SAM H19194
X: 6284861.048
Y: 1876285.713

Object ID: 4788
ID: 4792
Feature ID: 4212900900
Parcel No: 421-290-09-00
SWRCB Global ID: T0607302628
H No: H19194
Historical Name: CITY OF SAN DIEGO- FS REPAIR FACILITY
Agency Name: COSD
Fire Agency: SAN DIEGO
Funding: S - LOP State Fund
GT Global ID: T0607302628
GT RB Case No: 9UT3869
GT Cuf Case: NO
GT Case Type: LUST Cleanup Site
GT Lead Agency: SAN DIEGO COUNTY LOP
GT County: San Diego
GT Latitude: 32.81159506
GT Longitude: -117.15081282
Latitude GS84: 32.8116323
Longitude GS84: -117.1509161
Point X: 6284933.65999581
Point Y: 1876544.53987432

Case No: H19194-005
Case Type: LOP - Local Oversight Program
REST Record Type: LUEG-DEH/LWQD/SAM Investigation/NA
Opened Date: 921542400000
Opened Date Converted: 03/15/1999 08:00PM
Full Name DEH Permit Owner:
Lead Agency: DEH/SAM
Lead Agency Date: 922060800000
Lead Agency Date Converted: 03/21/1999 08:00PM
Geo SRC: Mapped to XY from previous SAM Layer
GT Status: Completed - Case Closed
GT Status Date: 1264464000000
GT Status Date Converted: 01/25/2010 08:00PM
Thomasbros Mappage Grid: 1249 B 4

Map Key	Number of Records	Direction	Distance (mi/ft)	Elev/Diff (ft)	Site	DB
645	23 of 26	-	0.00 / 0.00	402.88 / -20	SDCTY-FIRE REPAIR FACILITY 3870 KEARNY VILLA RD San Diego CA	SANDIEGO SAM

Map Key	Number of Records	Direction	Distance (mi/ft)	Elev/Diff (ft)	Site	DB

Record ID:	DEH1998-LSAM-H19194-004	**Object ID:**	4516
Record Type:	SAM Investigation	**ID:**	4520
Status:	Completed	**Feature ID:**	4212900900
REST Record ID:	DEH1998-LSAM-H19194-004	**Parcel No:**	421-290-09-00
Record Name:	SDCTY-FIRE REPAIR FACILITY	**SWRCB Global ID:**	T0607302510
Record Status:	Completed	**H No:**	H19194
Record Alias:	SAM Investigation	**Historical Name:**	CITY OF SAN DIEGO - FS REPAIR FAC.
Date:	08/26/1998	**Agency Name:**	COSD
Primary Parcel:	YES	**Fire Agency:**	SAN DIEGO
Primary Address:	YES	**Funding:**	S - LOP State Fund
Address:	3870 KEARNY VILLA RD, SAN DIEGO CA 92123	**GT Global ID:**	T0607302510
Address Type:	ALIAS	**GT RB Case No:**	9UT3742
Street String:	3870 KEARNY VILLA RD	**GT Cuf Case:**	NO
Zip Code:	92123	**GT Case Type:**	LUST Cleanup Site
Zip Community:	92123	**GT Lead Agency:**	SAN DIEGO COUNTY LOP
Jurisdictiction:	SAN DIEGO	**GT County:**	San Diego
Census Tract:	85.11	**GT Latitude:**	32.81169567
BOS District:	4	**GT Longitude:**	-117.15086861
Watershed Basin:	907.11	**Latitude GS84:**	32.8116323
Water Purveyor:	SAN DIEGO	**Longitude GS84:**	-117.1509161
KIVA per Tp per No:	6SAM H19194	**Point X:**	6284933.65999581
X:	6284861.048	**Point Y:**	1876544.53987432
Y:	1876285.713		

Case No:	H19194-004
Case Type:	LOP - Local Oversight Program
REST Record Type:	LUEG-DEH/LWQD/SAM Investigation/NA
Opened Date:	904089600000
Opened Date Converted:	08/25/1998 08:00PM
Full Name DEH Permit Owner:	
Lead Agency:	DEH/SAM
Lead Agency Date:	907200000000
Lead Agency Date Converted:	09/30/1998 08:00PM
Geo SRC:	Mapped to XY from previous SAM Layer
GT Status:	Completed - Case Closed
GT Status Date:	1443052800000
GT Status Date Converted:	09/23/2015 08:00PM
Thomasbros Mappage Grid:	1249 B 4

Map Key	Number of Records	Direction	Distance (mi/ft)	Elev/Diff (ft)	Site	DB
645	24 of 26	-	0.00 / 0.00	402.88 / -20	SDCTY-FIRE-RESCUE DEPT, FIRE REPAIR FACILITY 3870 KEARNY VILLA RD SAN DIEGO CA 92123	SANDIEGO UST

Record ID:	DEH2002-HUPFP-119194	**Own or Operate UG:**	Yes
CERS ID:	10390315	**Own or Operate AG:**	Yes
Facility ID:	37-000-119194	**Haz. Mat. On-Site:**	Yes
EPA ID No:	CAL000006175	**Haz. Waste Gen:**	Yes
Permit Status:	Permit Renewed	**HHW Collection:**	No
Active Permit:	YES	**Recycle:**	No
Facility Type UST:	Motor Vehicle Fueling	**RCRA Large Qty. Gen:**	No
Business Phone:	(858) 573-1353	**Latitude:**	32.812902536539596

Business Fax: 0
Longitude: -117.15041494732604
Onsite Haz. Waste Trtmnt: No
Mailing Address: 3870 KEARNY VILLA RD, SAN DIEGO, CA 92123-1702

--Details--
ID: 2014
Tank ID: 24414
Last Updated: 2017-12-27T01:41:49.000
UST Perm Close Date:
Tank Status: Active
Type of Tank: Double Wall
Piping System Type: Gravity
Tank Use: Hazardous Waste (includes used oil)
Tank Capacity (Gal): 1000
Tank Contents: Used Oil
Other Content Info:
Tank Owner Name: SDCTY-FIRE-RESCUE DEPT

ID: 2013
Tank ID: 24413
Last Updated: 2017-12-27T01:41:49.000
UST Perm Close Date:
Tank Status: Active
Type of Tank: Double Wall
Piping System Type: Pressure
Tank Use: Motor Vehicle Fueling
Tank Capacity (Gal): 1000
Tank Contents: Regular Unleaded
Other Content Info:
Tank Owner Name: SDCTY-FIRE-RESCUE DEPT

Map Key	Number of Records	Direction	Distance (mi/ft)	Elev/Diff (ft)	Site	DB
645	25 of 26	-	0.00 / 0.00	402.88 / -20	SDCTY-FIRE-RESCUE DEPT, FIRE STATION 28 3880 KEARNY VILLA RD SAN DIEGO CA 92123	SANDIEGO UST

Record ID: DEH2002-HUPFP-121297
CERS ID: 10390336
Facility ID: 37-000-121297
EPA ID No: CAL000067508
Permit Status: Permit Renewed
Active Permit: YES
Facility Type UST: Motor Vehicle Fueling
Business Phone: 858-573-1367
Business Fax: 0
Own or Operate UG: Yes
Own or Operate AG: No
Haz. Mat. On-Site: Yes
Haz. Waste Gen: Yes
HHW Collection: No
Recycle: No
RCRA Large Qty. Gen: No
Latitude: 32.813069685448106
Longitude: -117.15042002607042
Onsite Haz. Waste Trtmnt: No
Mailing Address: 3870 KEARNY VILLA RD, SAN DIEGO, CA 92123

--Details--
ID: 2655

Map Key	Number of Records	Direction	Distance (mi/ft)	Elev/Diff (ft)	Site	DB

Tank ID: 26956
Last Updated: 2017-12-27T01:31:27.000
UST Perm Close Date:
Tank Status: Active
Type of Tank: Double Wall
Piping System Type: 23 CCR Â§2636(a)(3) Suction
Tank Use: Motor Vehicle Fueling
Tank Capacity (Gal): 1000
Tank Contents: Diesel
Other Content Info:
Tank Owner Name: SDCTY-FIRE-RESCUE DEPT

645	26 of 26	-	0.00 / 0.00	402.88 / -20	SDCTY-FIRE-RESCUE DEPT, FIRE COMMUNICATIONS CENTER 3750 KEARNY VILLA RD SAN DIEGO CA 92123	SANDIEGO UST

Record ID: DEH2002-HUPFP-126616
CERS ID: 10390174
Facility ID: 37-000-126616
EPA ID No: CAL000067534
Permit Status: Permit Renewed
Active Permit: YES
Facility Type UST: Motor Vehicle Fueling
Business Phone: (858) 974-9891
Business Fax: 0
Own or Operate UG: Yes
Own or Operate AG: No
Haz. Mat. On-Site: Yes
Haz. Waste Gen: Yes
HHW Collection: No
Recycle: No
RCRA Large Qty. Gen: No
Latitude: 32.810956815418585
Longitude: -117.15056841368576
Onsite Haz. Waste Trtmnt: No
Mailing Address: 3870 KEARNY VILLA RD, SAN DIEGO, CA 92123

--Details--
ID: 7085
Tank ID: 28087
Last Updated: 2017-12-27T01:43:30.000
UST Perm Close Date:
Tank Status: Active
Type of Tank: Double Wall
Piping System Type: Pressure
Tank Use: Motor Vehicle Fueling
Tank Capacity (Gal): 4000
Tank Contents: Diesel
Other Content Info:
Tank Owner Name: SDCTY-FIRE-RESCUE DEPT

646	1 of 1	-	0.00 / 0.00	395.66 / -27	SDCTY-FIRE REPAIR FACILITY 3870 KEARNY VILLA RD SAN DIEGO CA 921231702	CLEANUP SITES

Global ID: T0608180826
Case Type: Cleanup Program Site
Status: Completed - Case Closed
CUF Case: NO
Begin Date: 1995-09-15 00:00:00
How Discovered:

Map Key	Number of Records	Direction	Distance (mi/ft)	Elev/Diff (ft)	Site	DB

Status Date: 1998-10-01 00:00:00
Stop Method: Other Means
RB Case No:
County: San Diego
LOC Case No: H19194-003
Latitude: 32.811457205733
Lead Agency: SAN DIEGO COUNTY LOP
Longitude: -117.150918501063
Case Worker:
File Location: Local Agency
Local Agency:
Potential Cntm of Concrn: Diesel
Potential Media Affected: Under Investigation
How Discovered Description:
Stop Description: OTHER MEANS
Cal Water Watershed Name: San Diego - Lower San Diego - Mission San Diego (907.11)
DWR Groundwater Subbasin Name:
Site History:

Status History

Status: Open - Case Begin Date
Status Date: 1995-09-15 00:00:00

Status: Completed - Case Closed
Status Date: 1998-10-01 00:00:00

Activities

Action Type: Other
Action: Leak Began
Date: 1995-09-15 00:00:00

Action Type: Other
Action: Leak Discovery
Date: 1995-09-15 00:00:00

Action Type: Other
Action: Leak Reported
Date: 1995-09-15 00:00:00

Map Key	Number of Records	Direction	Distance (mi/ft)	Elev/Diff (ft)	Site	DB
647	1 of 6	-	0.00 / 0.00	375.92 / -47	7875 CONVOY CT, STE 17 SAN DIEGO CA 92111	CDL

Clue: 2016-02-010
Date: 2/24/2016
Lab Type: L
County: SAN DIEGO
Lab Type Description: Illegal Drug Lab - location where an illegal drug lab was operated or drug lab equipment and/or materials were stored.

Map Key	Number of Records	Direction	Distance (mi/ft)	Elev/Diff (ft)	Site	DB
647	2 of 6	-	0.00 / 0.00	375.92 / -47	PARADISE PRINITING & GRAPHICS 7895 CONVOY CT SAN DIEGO CA 92111	CERS HAZ

Site ID: 55382
Latitude: 32.834557

Longitude: -117.150216

Regulated Programs

EI ID: 10385008 ***EI Description:*** Chemical Storage Facilities

EI ID: 10385008 ***EI Description:*** Hazardous Waste Generator

Affiliations

Affil Type Desc: Document Preparer
Entity Name: Jose Gonzalez
Entity Title:
Address:
City:
State:
Country:
Zip Code:
Phone:

Affil Type Desc: Primary Emergency Contact
Entity Name: Marcos Gonzalez
Entity Title: Manager
Address:
City:
State:
Country:
Zip Code:
Phone: (619) 241-0280

Affil Type Desc: Operator
Entity Name: JOSE A GONZALEZ
Entity Title:
Address:
City:
State:
Country:
Zip Code:
Phone: (619) 933-0098

Affil Type Desc: Parent Corporation
Entity Name: Paradise Printing & Graphics
Entity Title:
Address:
City:
State:
Country:
Zip Code:
Phone:

Affil Type Desc:	Facility Mailing Address
Entity Name:	Mailing Address
Entity Title:	
Address:	7875 Convoy Ct Ste 5
City:	San Diego
State:	CA
Country:	
Zip Code:	92111
Phone:	

Affil Type Desc:	CUPA District
Entity Name:	San Diego County Env Health
Entity Title:	
Address:	PO Box 129261
City:	San Diego
State:	CA
Country:	
Zip Code:	92112-9261
Phone:	(858) 505-6880

Affil Type Desc:	Environmental Contact
Entity Name:	JOSE A GONZALEZ
Entity Title:	
Address:	7875 Convoy Ct Ste 5
City:	San Diego
State:	CA
Country:	
Zip Code:	92111
Phone:	(858) 650-3599

Affil Type Desc:	Identification Signer
Entity Name:	Jose Gonzalez
Entity Title:	President
Address:	
City:	
State:	
Country:	
Zip Code:	
Phone:	

Affil Type Desc:	Legal Owner
Entity Name:	JOSE A GONZALEZ
Entity Title:	
Address:	7875 Convoy Ct Ste 5
City:	San Diego
State:	CA
Country:	United States
Zip Code:	92111
Phone:	(858) 650-3599

Coordinates

Env Int Type Code:	HWG	**Longitude:**	-117.150220
Program ID:	10385008	**Coord Name:**	
Latitude:	32.834560	**Ref Point Type Desc:**	Center of a facility or station.

Evaluations

Eval Date:	2/3/2016
Violations Found:	No
Eval General Type:	Compliance Evaluation Inspection
Eval Type:	Routine done by local agency
Eval Division:	San Diego County Department of Env Health
Eval Program:	HW
Eval Source:	CERS
Eval Notes:	

Inspector: Burke Mike Inspection ID:5430519

Eval Date:	4/13/2015
Violations Found:	Yes
Eval General Type:	Compliance Evaluation Inspection
Eval Type:	Routine done by local agency
Eval Division:	San Diego County Department of Env Health
Eval Program:	HMRRP
Eval Source:	CERS
Eval Notes:	

Inspector: Norton Louise Inspection ID:5183865

Eval Date:	4/13/2015
Violations Found:	Yes
Eval General Type:	Compliance Evaluation Inspection
Eval Type:	Routine done by local agency
Eval Division:	San Diego County Department of Env Health
Eval Program:	HW
Eval Source:	CERS
Eval Notes:	

Inspector: Norton Louise Inspection ID:5183865

Eval Date:	2/3/2016
Violations Found:	Yes
Eval General Type:	Compliance Evaluation Inspection
Eval Type:	Routine done by local agency
Eval Division:	San Diego County Department of Env Health
Eval Program:	HMRRP
Eval Source:	CERS
Eval Notes:	

Inspector: Burke Mike Inspection ID:5430519

Eval Date: 11/17/2014
Violations Found: Yes
Eval General Type: Compliance Evaluation Inspection
Eval Type: Routine done by local agency
Eval Division: San Diego County Department of Env Health
Eval Program: HMRRP
Eval Source: CERS
Eval Notes:

Inspector: Central HC009 Inspection ID:4097624

Eval Date: 11/17/2014
Violations Found: No
Eval General Type: Compliance Evaluation Inspection
Eval Type: Routine done by local agency
Eval Division: San Diego County Department of Env Health
Eval Program: HW
Eval Source: CERS
Eval Notes:

Inspector: Central HC009 Inspection ID:4097624

Violations

Violation Date: 11/17/2014 ***Violation Program:*** HMRRP
Violation Division: San Diego County Department of Env Health ***Violation Source:*** CERS
Citation: HSC 6.95 25508.2 - California Health and Safety Code, Chapter 6.95, Section(s) 25508.2
Violation Notes:

Returned to compliance on 05/28/2015.

Violation Description:

Failure to annually review and electronically certify that the business plan is complete, accurate, and up-to-date.

Violations

Violation Date: 4/13/2015 ***Violation Program:*** HW
Violation Division: San Diego County Department of Env Health ***Violation Source:*** CERS
Citation: 22 CCR 12 66262.40(c) - California Code of Regulations, Title 22, Chapter 12, Section(s) 66262.40(c)
Violation Notes:

Returned to compliance on 02/03/2016.

Violation Description:

Failure to determine if the waste generated is a hazardous waste and to maintain analysis results for three years.

Violations

Violation Date: 2/3/2016 **Violation Program:** HMRRP
Violation Division: San Diego County Department of Env Health **Violation Source:** CERS
Citation: HSC 6.95 25505(a)(4) - California Health and Safety Code, Chapter 6.95, Section(s) 25505(a)(4)
Violation Notes:

Returned to compliance on 03/01/2016.

Violation Description:

Failure to provide initial and annual training to all employees in safety procedures in the event of a release or threatened release of a hazardous material or failure to document and maintain training records for a minimum of three years.

Violations

Violation Date: 4/13/2015 **Violation Program:** HMRRP
Violation Division: San Diego County Department of Env Health **Violation Source:** CERS
Citation: HSC 6.95 25508(d) - California Health and Safety Code, Chapter 6.95, Section(s) 25508(d)
Violation Notes:

Returned to compliance on 05/28/2015.

Violation Description:

Failure to complete and/or electronically submit a business plan when storing/handling a hazardous material at or above reportable quantities.

Violations

Violation Date: 4/13/2015 **Violation Program:** HMRRP
Violation Division: San Diego County Department of Env Health **Violation Source:** CERS
Citation: 19 CCR 6.95 25508(a)(1) - California Code of Regulations, Title 19, Chapter 6.95, Section(s) 25508(a)(1)
Violation Notes:

Returned to compliance on 05/28/2015.

Violation Description:

Failure to complete and electronically submit the Business Activities Page and/or Business Owner Operator Identification Page.

Violations

Violation Date: 4/13/2015 **Violation Program:** HW
Violation Division: San Diego County Department of Env Health **Violation Source:** CERS
Citation: 22 CCR 12 66262.34(d) - California Code of Regulations, Title 22, Chapter 12, Section(s) 66262.34(d)
Violation Notes:

Returned to compliance on 05/01/2015.

Violation Description:

Failure to dispose of hazardous waste within 180 days (or 270 if waste is transported over 200 miles) for the generator who generates less than 1000 kilogram per month, but more than 100 kilograms per month.

Violations

Violation Date: 4/13/2015 ***Violation Program:*** HW
Violation Division: San Diego County Department of Env Health ***Violation Source:*** CERS
Citation: 22 CCR 12 66262.40(a) - California Code of Regulations, Title 22, Chapter 12, Section(s) 66262.40(a)
Violation Notes:

Returned to compliance on 02/03/2016.

Violation Description:

Failure to maintain uniform hazardous waste manifest, consolidated manifest, or bills of lading copies for three years.

Violations

Violation Date: 4/13/2015 ***Violation Program:*** HMRRP
Violation Division: San Diego County Department of Env Health ***Violation Source:*** CERS
Citation: HSC 6.95 25508.2 - California Health and Safety Code, Chapter 6.95, Section(s) 25508.2
Violation Notes:

Returned to compliance on 05/28/2015.

Violation Description:

Failure to annually review and electronically certify that the business plan is complete, accurate, and up-to-date.

647	*3 of 6*	-	*0.00 / 0.00*	*375.92 / -47*	***BUREAU VERITAS NORTH AMERICA, INC.*** ***7895 CONVOY COURT*** ***SAN DIEGO CA 92111***	***HIST MLTS***

Docket: 3035295
License No: 04-27654-01

647	*4 of 6*	-	*0.00 / 0.00*	*375.92 / -47*	***Vertical V, INC.*** ***7895 CONVOY COURT (b)(7)(f)*** ***SAN DIEGO CA 92111***	***MLTS***

Docket No: 3035295 ***Contact State:*** CA
Contact Street: 7895 CONVOY COURT ***Contact Zip:*** 92111
Contact City: SAN DIEGO ***Contact Phone:*** 858-947-3472
Contact Last Name:
Location Information Date: 11-DEC-2015

647	*5 of 6*	-	*0.00 / 0.00*	*375.92 / -47*	***Vertical V, INC.*** ***7895 CONVOY COURT (b)(7)(f)*** ***SAN DIEGO CA 92111***	***MLTS***

Docket No: 3035295 ***Contact State:*** CA
Contact Street: 7895 CONVOY COURT ***Contact Zip:*** 92111
Contact City: SAN DIEGO ***Contact Phone:*** 858-715-5800

Map Key	Number of Records	Direction	Distance (mi/ft)	Elev/Diff (ft)	Site	DB
Contact Last Name:						
Location Information Date:	11-DEC-2015					
647	6 of 6	-	0.00 / 0.00	375.92 / -47	VISTA PRIME MANAGEMENT 7895 CONVOY CT STE 15 SAN DIEGO CA 92111	RCRA SQG
EPA Handler ID:	CAR000258053					
Land Type Code:	P					
Land Type Desc:	Private					
Federal Waste Generator Code:	2					
Gen Status Univ:	SQG					
Gen Status Univ Desc:	Small Quantity Generator					
Importer Activity:	No					
Mixed Waste Generator:	No					
Transporter Activity:	No					
Transfer Facility:	No					
Recycler Activity:	No					
Onsite Burner Exemption:	No					
Furnace Exemption:	No					
Underground Inject Activity:	No					
Receives Waste from Offsite:	No					
TSD Type:	-----					
TSD Activity:	No					
Corrective Action Univ:	No					
Action has been Imposed:	No					
Action under 3004 (U)/(V):	No					
Institutional Control Indicator:	N					
Used Oil Transporter:						
Used Oil Transfer Facility:						
Used Oil Processor:						
Used Oil Refiner:						
Used Oil Burner:						
Used Oil Market Burner:						
Used Oil Spec Marketer:						
Activity Location:	CA					
County Code:	CA073					
County Name:	SAN DIEGO					
Contact Name:	GEORGE SADLER					
Contact Phone No and Exten:	619-609-8978					
Contact Email:	VISTAPRIMEMANAGEMENT@YAHOO.COM					
Contact Address:	7895 , CONVOY CT STE 17 , SAN DIEGO , CA, 92111 , US					
Mailing Address:	7895 , CONVOY CT STE 17 , SAN DIEGO , CA, 92111 , US					

Violation/Evaluation Summary

Note: As of Jan 24 2018, there are no Compliance Monitoring and Enforcement (violation) records associated with this facility (EPA ID).

Handler Details

Source Type:	N	**Used Oil Transporter:**	No
Receive Date:	20160201	**UO Transfer Fac:**	No
Non Notifier:		**Used Oil Processor:**	No
Acknowledge Flag:		**Used Oil Refiner:**	No
Acknowledge Date:		**Used Oil Burner:**	No
Accessibility:		**UO Market Burner:**	No
Land Type:	P	**UO Spec Marketer:**	No
Fed Waste Gen Own:	HQ	**Current Site Name:**	VISTA PRIME MANAGEMENT
Fed Waste Gen Cd:	2	**Location Street No:**	7895
Fed Waste Gen Desc:	Small Quantity Generator	**Location Street 1:**	CONVOY CT STE 15
ST Waste Gen Own:	CA	**Location Street 2:**	
State Waste Gen Cd:	2	**Location City:**	SAN DIEGO
Short Term Gen:	No	**Location State:**	CA
Importer Activity:	No	**Location Zip Code:**	92111
Mixed Waste Gen:	No	**County Code:**	CA073
Transporter:	No	**State District:**	
Transfer Facility:	No	**Mailing Street No:**	7895
TSD Activity:	No	**Mailing Street 1:**	CONVOY CT STE 17
Recycler Activity:	No	**Mailing Street 2:**	
Onsite Burn Exempt:	No	**Mailing City:**	SAN DIEGO
Furnace Exemption:	No	**Mailing State:**	CA
Underground Inject:	No	**Mailing Zip Code:**	92111
Off Site Receipt:	No	**Mailing Country:**	US
Waste Dest Fac:	No	**Contact First Name:**	GEORGE
Subpart K College:	No	**Contact Middle Initial:**	
Subpart K Hospital:	No	**Contact Last Name:**	SADLER
Subpart K Non Profit:	No	**Contact Street No:**	7895
Subpart K Withdraw:	No	**Contact Street 1:**	CONVOY CT STE 17
Include Ntnl Rprt:		**Contact Street 2:**	
Reporting Cycle:		**Contact City:**	SAN DIEGO
LQHUW:	No	**Contact State:**	CA
Trader Importer:		**Contact Zip:**	92111
Trader Exporter:		**Contact Country:**	US
Slab Importer:		**Contact Phone:**	619-609-8978
Slab Exporter:		**Contact Phone Ext:**	
Current Record:	Yes	**Contact Fax:**	
Location Country:	US	**Contact Email Addr:**	VISTAPRIMEMANAGEMENT@YAHOO.COM
State District Owner:		**Contact Title:**	PRESIDENT

Hazardous Waste Details

Haz Waste Cd Owner:	CA	**Source Type:**	N
Haz Waste Cd:	214	**Code Type:**	X
BR Waste Code Active Status:	Yes		
Waste Code Active Status:	Yes		
Waste Code Desc:	Unspecified solvent mixture		

Haz Waste Cd Owner:	HQ	**Source Type:**	N
Haz Waste Cd:	D035	**Code Type:**	D
BR Waste Code Active Status:	Yes		

Waste Code Active Status: Yes
Waste Code Desc: METHYL ETHYL KETONE

Haz Waste Cd Owner: HQ
Haz Waste Cd: F003
Source Type: N
Code Type: F
BR Waste Code Active Status: Yes
Waste Code Active Status: Yes
Waste Code Desc: THE FOLLOWING SPENT NONHALOGENATED SOLVENTS: XYLENE, ACETONE, ETHYL ACETATE, ETHYL BENZENE, ETHYL ETHER, METHYL ISOBUTYL KETONE, N-BUTYL ALCOHOL, CYCLOHEXANONE, AND METHANOL; ALL SPENT SOLVENT MIXTURES/BLENDS CONTAINING, BEFORE USE, ONLY THE ABOVE SPENT NONHALOGENATED SOLVENTS; AND ALL SPENT SOLVENT MIXTURES/BLENDS CONTAINING, BEFORE USE, ONE OR MORE OF THE ABOVE NONHALOGENATED SOLVENTS, AND A TOTAL OF TEN PERCENT OR MORE (BY VOLUME) OF ONE OR MORE OF THOSE SOLVENTS LISTED IN F001, F002, F004, AND F005; AND STILL BOTTOMS FROM THE RECOVERY OF THESE SPENT SOLVENTS AND SPENT SOLVENT MIXTURES.

Haz Waste Cd Owner: CA
Haz Waste Cd: 221
Source Type: N
Code Type: X
BR Waste Code Active Status: Yes
Waste Code Active Status: Yes
Waste Code Desc: Waste oil and mixed oil

Haz Waste Cd Owner: HQ
Haz Waste Cd: D001
Source Type: N
Code Type: D
BR Waste Code Active Status: Yes
Waste Code Active Status: Yes
Waste Code Desc: IGNITABLE WASTE

NAICS Details

Source Type: N
NAICS Cd Owner: HQ
NAICS Code: 339999
NAICS Description: ALL OTHER MISCELLANEOUS MANUFACTURING
NAICS Active Status: Yes
NAICS Cycle: 2002

Owner/Operator Details

Owner/Operator Ind: CP
Name: VISTA PRIME MANAGEMENT
Street No:
Street 1:
Street 2:
City:
State:
Source Type: N
Country: US
Zip Code:
Phone:
Type: P
Date Became Current: 20140321
Date Ended Current:

Owner/Operator Ind: CO
Name: MESA BUSINESS PARK LLC
Street No: 1241
Street 1: PROSPECT ST #14
Street 2:
City: LA JOLLA
Country: US
Zip Code: 92037
Phone: 619-840-5203
Type: P
Date Became Current: 20111008
Date Ended Current:

Map Key	Number of Records	Direction	Distance (mi/ft)	Elev/Diff (ft)	Site	DB
State:	CA					
Source Type:		N				
648	1 of 1	-	0.00 / 0.00	429.72 / 7	**Beacon Roofing Supply, Inc.** **5660 KEARNY VILLA RD** **SAN DIEGO CA 92123**	CERS HAZ

Site ID: 387653
Latitude: 32.837563
Longitude: -117.135826

Regulated Programs

EI ID: 10665889 **EI Description:** Chemical Storage Facilities

Affiliations

Affil Type Desc: CUPA District
Entity Name: San Diego County Env Health
Entity Title:
Address: PO Box 129261
City: San Diego
State: CA
Country:
Zip Code: 92112-9261
Phone: (858) 505-6880

Affil Type Desc: Environmental Contact
Entity Name: Matt Ross
Entity Title:
Address: 1201 E McFadden Avenue
City: Santa Ana
State: CA
Country:
Zip Code: 92078
Phone: (714) 460-4281

Affil Type Desc: Legal Owner
Entity Name: Beacon Sales Acquisition, Inc.
Entity Title:
Address: 505 Huntmar Park Drive, Suite #300
City: Herndon
State: VA
Country: United States
Zip Code: 20170
Phone: (571) 323-3939

Affil Type Desc: Document Preparer
Entity Name: Bill Habenicht
Entity Title:
Address:

City:	
State:	
Country:	
Zip Code:	
Phone:	

Affil Type Desc:	Facility Mailing Address
Entity Name:	Mailing Address
Entity Title:	
Address:	5660 Kearny Villa Road
City:	San Diego
State:	CA
Country:	
Zip Code:	92123
Phone:	

Affil Type Desc:	Operator
Entity Name:	Beacon Roofing Supply, Inc.
Entity Title:	
Address:	
City:	
State:	
Country:	
Zip Code:	
Phone:	(858) 715-0808

Affil Type Desc:	Primary Emergency Contact
Entity Name:	Duane Weston
Entity Title:	Branch Manager
Address:	
City:	
State:	
Country:	
Zip Code:	
Phone:	(760) 500-1574

Affil Type Desc:	Identification Signer
Entity Name:	Duane Weston
Entity Title:	Branch Manager
Address:	
City:	
State:	
Country:	
Zip Code:	
Phone:	

Affil Type Desc:	Parent Corporation
Entity Name:	BEACON ROOFING SUPPLY
Entity Title:	
Address:	
City:	
State:	

Country:
Zip Code:
Phone:

Affil Type Desc: Secondary Emergency Contact
Entity Name: Joe Lundy
Entity Title:
Address:
City:
State:
Country:
Zip Code:
Phone: (847) 254-0351

Coordinates

Env Int Type Code: HMBP
Program ID: 10665889
Latitude: 32.837560
Longitude: -117.135830
Coord Name:
Ref Point Type Desc: Center of a facility or station.

Evaluations

Eval Date: 6/1/2016
Violations Found: No
Eval General Type: Compliance Evaluation Inspection
Eval Type: Routine done by local agency
Eval Division: San Diego County Department of Env Health
Eval Program: HMRRP
Eval Source: CERS
Eval Notes:

Inspector: Preece Sharon Inspection ID:5501286

Eval Date: 6/1/2016
Violations Found: Yes
Eval General Type: Other/Unknown
Eval Type: Other, not routine, done by local agency
Eval Division: San Diego County Department of Env Health
Eval Program: HMRRP
Eval Source: CERS
Eval Notes:

Inspector: Preece Sharon Inspection ID:5497592

Violations

Violation Date: 6/1/2016
Violation Program: HMRRP
Violation Division: San Diego County Department of Env Health
Violation Source: CERS
Citation: HSC 6.95 25508(a)(1) - California Health and Safety Code, Chapter 6.95, Section(s) 25508(a)(1)

Violation Notes:

Returned to compliance on 06/22/2016.

Violation Description:

Failure to complete and electronically submit a site map with all required content.

Violations

Violation Date: 6/1/2016
Violation Program: HMRRP
Violation Division: San Diego County Department of Env Health
Violation Source: CERS
Citation: HSC 6.95 Multiple Sections - California Health and Safety Code, Chapter 6.95, Section(s) Multiple Sections
Violation Notes:

Returned to compliance on 06/22/2016.

Violation Description:

Business Plan Program - Administration/Documentation - General

---

649 | *1 of 1* | *-* | *0.00 / 0.00* | *395.25 / -28* | ***SDCTY-FIRE REPAIR FACILITY***
3870 KEARNY VILLA RD
SAN DIEGO CA 921231702 | ***CLEANUP SITES***

Global ID: T0608142426
CUF Case: NO
Case Type: Cleanup Program Site
Begin Date: 1987-10-21 00:00:00
Status: Completed - Case Closed
How Discovered:
Status Date: 1988-10-27 00:00:00
Stop Method:
RB Case No:
County: San Diego
LOC Case No: H19194-001
Latitude: 32.8114867234296
Lead Agency: SAN DIEGO COUNTY LOP
Longitude: -117.151030081547
Case Worker:
File Location: Local Agency
Local Agency:
Potential Cntm of Concrn:
Potential Media Affected:
How Discovered Description:
Stop Description:
Cal Water Watershed Name: San Diego - Lower San Diego - Mission San Diego (907.11)
DWR Groundwater Subbasin Name:
Site History:

Status History

Status: Open - Case Begin Date
Status Date: 1987-10-21 00:00:00

Status: Completed - Case Closed
Status Date: 1988-10-27 00:00:00

---

650 | *1 of 1* | *-* | *0.00 / 0.00* | *393.65 / -29* | ***San Diego Environmental Health***
9420 Farnham St
San Diego CA 92123 | ***CHMIRS***

Map Key	Number of Records	Direction	Distance (mi/ft)	Elev/Diff (ft)	Site	DB

ID:	03-1085	**Notified Date:**	2/25/200309:47:42 AM
Control No:	03-1085	**Notified Date Time:**	
Year:	2003	**County:**	San Diego County

California Hazardous Material Incident Report System

Contained:	Yes	**Bbls:**	0
Substance:	Sulfuric Acid	**Cups:**	0
Incident Date:	2/24/200312:00:00 AM	**Cuft:**	0
No of Injuries:	0	**Gals:**	0.000000
No of Fatals:	0	**Grams:**	0
No of Evacs:	60	**Lbs:**	0
Cleanup:	Fire Dept.	**Liters:**	0
Water:	No	**Oz:**	0
Water Way:		**Pts:**	0
City:	San Diego	**Qts:**	1
County:	San Diego County	**Sheen:**	0
Zip:	92123	**Tons:**	0
Site:	Merchant/Business	**Unknown:**	0

Admin Agency: San Diego County Health Services Dept.
Location: 9420 Farnham St
Description: Substance was released due to an explosion. Note: Evacuation of approximately 60 people occurred. Personnel where out approximately 45 Min.

Map Key	Number of Records	Direction	Distance (mi/ft)	Elev/Diff (ft)	Site	DB
651	1 of 3	-	0.00 / 0.00	427.24 / 4	SAN DIEGO COUNTY DEPT OF AGRICULTURE 5555 OVERLAND AVE BLDG 3 SAN DIEGO CA 921231219	ENVIROSTOR

Estor/EPA ID:	CAT000625087	**Funding:**	
Site Type:		**County:**	SAN DIEGO
Site Code:		**Assembly District:**	77
Ntnl Priority List:		**Senate District:**	39
Acres:		**Latitude:**	32.835662
Special Program:		**Longitude:**	-117.130169
Address Desc:	5555 OVERLAND AVE BLDG 3		
Address Desc 2:	5555 OVERLAND AVE BLDG 3		
Clean Up Status:			
Clean Up Oversight Agencies:			
School District:			
Program Type:			
Past Caused Contamination:			
APN:			
Potential Media Affected:			
Potential Contaminants:			

Site History:

Facility Information

Map Key	Number of Records	Direction	Distance (mi/ft)	Elev/Diff (ft)	Site	DB

Program Type: HAZ WASTE - RCRA
Status: CLOSED
Summary Link: http://www.envirostor.dtsc.ca.gov/public/hwmp_profile_report?global_id=CAT000625087

Units Undergoing Closure

Activity Type: Units Undergoing Closure - Completed Activities
Unit: TANKSTR1
Event Description: CLOSURE FINAL - RECEIVE CLOSURE CERTIFICATION
Date: 10/14/1994
Doc Link:

Activity Type: Units Undergoing Closure - Completed Activities
Unit: TANKSTR1
Event Description: CLOSURE FINAL - ISSUE CLOSURE VERIFICATION
Date: 10/31/1994
Doc Link:

651	2 of 3	-	0.00 / 0.00	427.24 / 4	SAN DIEGO COUNTY DEPT OF AGRICULTURE 5555 OVERLAND AVE BLDG 3 SAN DIEGO CA 921231219	ENVIROSTOR

Estor/EPA ID: 80001808
Site Type: CORRECTIVE ACTION
Site Code:
Ntnl Priority List: NO
Acres: 1 ACRES
Special Program:
Address Desc: 5555 OVERLAND AVE BLDG 3
Address Desc 2: 5555 OVERLAND AVE BLDG 3
Clean Up Status: NO FURTHER ACTION AS OF 6/19/2013
Clean Up Oversight Agencies:
School District:
Program Type: DTSC - SITE CLEANUP PROGRAM
Past Caused Contamination: NONE SPECIFIED
APN: NONE SPECIFIED
Potential Media Affected: NONE SPECIFIED
Potential Contaminants:

NONE SPECIFIED

Funding:
County: SAN DIEGO
Assembly District: 77
Senate District: 39
Latitude: 32.835662
Longitude: -117.130169

Site History:

This was a small facility consisting of small container storage unit. The storage unit consisted of a four 55 gallon drums. The drums were used to store peciticide waste from the public/community.

Facility received a permit on 6/10/85. In 1986 facility decided to close. The closure work was completed in 1988 but closure certification report and verification did not take place until October 1994.

No information on corrective action is avaliable.

File available for this facility is very limited.

Map Key	Number of Records	Direction	Distance (mi/ft)	Elev/Diff (ft)	Site	DB

Facility Information

Program Type:	CORRECTIVE ACTION
Status:	NO FURTHER ACTION
Summary Link:	http://www.envirostor.dtsc.ca.gov/public/profile_report?global_id=80001808

Completed Activities

Activity Type:	Completed Activities
Area Name:	
Sub Area:	
Date Completed:	1/1/1995
Document Type:	Consent Order
Doc Link:	
Comments:	

Activity Type:	Completed Activities
Area Name:	
Sub Area:	
Date Completed:	12/18/1995
Document Type:	RFI Workplan
Doc Link:	
Comments:	

Activity Type:	Completed Activities
Area Name:	
Sub Area:	
Date Completed:	2/4/2010
Document Type:	Other Report
Doc Link:	http://www.envirostor.dtsc.ca.gov/public/final_documents2?global_id=80001808&doc_id=6029706
Comments:	

Map Key	Number of Records	Direction	Distance (mi/ft)	Elev/Diff (ft)	Site	DB
651	3 of 3	-	0.00 / 0.00	427.24 / 4	***SAN DIEGO COUNTY DEPT OF AGRICULTURE*** ***5555 OVERLAND AVE BLDG 3*** ***SAN DIEGO CA 921231219***	***HWP***

EPA ID:	CAT000625087	***Latitude:***	32.835662
Status:	CLOSED	***Longitude:***	-117.130169
Facility Type:	Historical - Non-Operating	***Assembly District:***	77
Facility Size:		***Senate District:***	39
Team:		***Public Info Officer:***	
Site Code:	N/A	***Public Part Speci:***	
County:	SAN DIEGO	***Project Manager:***	

Hazardous Waste Units Undergoing Closure

Completed Date:	10/31/1994
Event Description:	Closure Final - ISSUE CLOSURE VERIFICATION
Unit Names:	TANKSTR1

Map Key	Number of Records	Direction	Distance (mi/ft)	Elev/Diff (ft)	Site	DB

Completed Date: 10/14/1994
Event Description: Closure Final - RECEIVE CLOSURE CERTIFICATION
Unit Names: TANKSTR1

Alias

Alias: N/A
Alias Type: Project Code (Site Code)

---

652 | *1 of 3* | *-* | *0.00 / 0.00* | *399.60 / -23* | ***SUPER-7 GASOLINE #19273***
7801 CLAIREMONT MESA BL
SAN DIEGO CA 921111618 | ***LUST***

Global ID: T0607302270
Case Type: LUST Cleanup Site
Status: Completed - Case Closed
Status Date: 1999-12-03 00:00:00
RB Case No: 9UT3503
LOC Case No: H15051-002
Lead Agency: SAN DIEGO COUNTY LOP
Case Worker:
Local Agency:
Potential Media Of Concern:
Potential Media Affected:
How Discovered Description:
Stop Description:
Cal Water Watershed Name: Penasquitos - Miramar (906.40)
DWR Groundwater Subbasin Name:
Site History:

CUF Case: YES
Begin Date: 1997-06-05 00:00:00
How Discovered:
Stop Method:
County: San Diego
Latitude: 32.832363
Longitude: -117.152856
File Location: Local Agency

Status History

Status:	Status Date:
Completed - Case Closed	1999-12-03 00:00:00
Open - Case Begin Date	1997-06-05 00:00:00

Activities

Action Type: ENFORCEMENT
Action: Closure/No Further Action Letter - #H15051-001&002
Date: 1999-12-03 00:00:00

---

652 | *2 of 3* | *-* | *0.00 / 0.00* | *399.60 / -23* | ***SUPER-7 GASOLINE #19273***
7801 CLAIREMONT MESA BL
SAN DIEGO CA 921111618 | ***LUST***

Global ID: T0607302812
Case Type: LUST Cleanup Site
Status: Completed - Case Closed

CUF Case: NO
Begin Date: 1986-04-07 00:00:00
How Discovered:

Map Key	Number of Records	Direction	Distance (mi/ft)	Elev/Diff (ft)	Site	DB

Status Date: 1999-12-03 00:00:00
RB Case No: 9UT518
LOC Case No: H15051-001
Lead Agency: SAN DIEGO COUNTY LOP
Case Worker:
Local Agency:
Potential Media Of Concern: Gasoline
Potential Media Affected: Soil
How Discovered Description:
Stop Description:
Cal Water Watershed Name: Penasquitos - Miramar (906.40)
DWR Groundwater Subbasin Name:
Site History:

Stop Method:
County: San Diego
Latitude: 32.832363
Longitude: -117.152856
File Location: Local Agency

Status History

Status:	Status Date:
Completed - Case Closed	1999-12-03 00:00:00
Open - Case Begin Date	1986-04-07 00:00:00

Activities

Action Type: ENFORCEMENT
Action: Notice of Responsibility
Date: 1986-04-07 00:00:00

Action Type: Other
Action: Leak Began
Date: 1986-04-07 00:00:00

Action Type: Other
Action: Leak Discovery
Date: 1986-04-07 00:00:00

Action Type: Other
Action: Leak Reported
Date: 1986-04-07 00:00:00

Action Type: Other
Action: Leak Stopped
Date: 1986-04-07 00:00:00

Action Type: ENFORCEMENT
Action: Closure/No Further Action Letter - #H15051-001&002
Date: 1999-12-03 00:00:00

652	3 of 3	-	0.00 / 0.00	399.60 / -23	7-ELEVEN INC #19273 7801 CLAIREMONT MESA BLVD San Diego CA 92111	UST

Map Key	Number of Records	Direction	Distance (mi/ft)	Elev/Diff (ft)	Site	DB

Facility ID: 37-000-115051
Permitting Agency: San Diego County Department of Environmental Health
County: San Diego
Latitude: 32.83236
Longitude: -117.15285

---

653 | 1 of 1 | - | 0.00 / 0.00 | 399.60 / -23 | SUPER-7 GASOLINE #19273
7801 CLAIREMONT MESA BL
SAN DIEGO CA 921111618 | LUST

Global ID: T0607346326
Case Type: LUST Cleanup Site
Status: Completed - Case Closed
Status Date: 2005-05-19 00:00:00
RB Case No:
LOC Case No: H15051-003
Lead Agency: SAN DIEGO COUNTY LOP
Case Worker: JC
Local Agency: SAN DIEGO COUNTY LOP
Potential Media Of Concern: Diesel
Potential Media Affected: Soil
How Discovered Description:
Stop Description: CLOSE AND REPLACE TANK
Cal Water Watershed Name: Penasquitos - Miramar (906.40)
DWR Groundwater Subbasin Name:
Site History:

CUF Case: NO
Begin Date: 2003-09-10 00:00:00
How Discovered:
Stop Method: Close and Replace Tank
County: San Diego
Latitude: 32.832383
Longitude: -117.152858
File Location: Local Agency

Status History

Status:	Status Date:
Completed - Case Closed	2005-05-19 00:00:00
Open - Case Begin Date	2003-09-10 00:00:00

Activities

Action Type:	Action:	Date:
Other	Leak Discovery	2003-09-19 00:00:00
ENFORCEMENT	Notice of Responsibility	2003-09-24 00:00:00
Other	Leak Began	2003-09-19 00:00:00
Other	Leak Stopped	2003-09-19 00:00:00

Map Key	Number of Records	Direction	Distance (mi/ft)	Elev/Diff (ft)	Site	DB

Action Type: Other
Action: Leak Reported
Date: 2003-09-19 00:00:00

Contacts

Contact Type: Local Agency Caseworker
Contact Name: JAMES CLAY
Organization Name: SAN DIEGO COUNTY LOP
Address: P.O. Box 129261
City: San Diego
Email: james.clay@sdcounty.ca.gov
Phone No:

Map Key	Number of Records	Direction	Distance (mi/ft)	Elev/Diff (ft)	Site	DB
654	1 of 1	-	0.00 / 0.00	395.46 / -27	SDCTY-FIRE REPAIR FACILITY 3870 KEARNY VILLA RD SAN DIEGO CA 921231702	CLEANUP SITES

Global ID: T0608159447
Case Type: Cleanup Program Site
Status: Completed - Case Closed
Status Date: 1995-11-08 00:00:00
RB Case No:
LOC Case No: H19194-002
Lead Agency: SAN DIEGO COUNTY LOP
Case Worker:
Local Agency:
CUF Case: NO
Begin Date: 1995-09-15 00:00:00
How Discovered:
Stop Method: Other Means
County: San Diego
Latitude: 32.811349
Longitude: -117.15097
File Location: Local Agency
Potential Cntm of Concrn: Gasoline
Potential Media Affected: Under Investigation
How Discovered Description:
Stop Description: OTHER MEANS
Cal Water Watershed Name: San Diego - Lower San Diego - Mission San Diego (907.11)
DWR Groundwater Subbasin Name:
Site History:

Status History

Status: Open - Case Begin Date
Status Date: 1995-09-15 00:00:00

Status: Completed - Case Closed
Status Date: 1995-11-08 00:00:00

Activities

Action Type: Other
Action: Leak Began
Date: 1995-09-15 00:00:00

Action Type: Other
Action: Leak Reported
Date: 1995-09-15 00:00:00

Map Key	Number of Records	Direction	Distance (mi/ft)	Elev/Diff (ft)	Site	DB

Action Type: Other
Action: Leak Discovery
Date: 1995-09-15 00:00:00

---

655 | 1 of 1 | - | 0.00 / 0.00 | 414.55 / -8 | **CLAIREMONT EQUIPMENT**
7727 VICKERS ST
SAN DIEGO CA 9211 | **ICIS**

EPA Region: 09
FRS Facility UIN: 110028099368
Program Syst ID: 8027171
Prog Sys Acrnym: ICIS
Permit Type:

Federal Facility ID:
Tribal Land Code:
County: San Diego
Latitude: 32.828129
Longitude: -117.154336

--Details--
EA Identifier:
EA Type Code:
EA Type Desc:
EA Name:

Enf Act Forum Dsc:
Fac NAICS Code:
Facility SIC Code:

---

656 | 1 of 3 | - | 0.00 / 0.00 | 382.66 / -40 | **PENNZOIL PRODUCTS COMPANY**
5155 MERCURY POINT
SAN DIEGO CA 92111 | **HHSS**

County: San Diego
Pdf File Url: http://geotracker.waterboards.ca.gov/ustpdfs/pdf/0002f179.pdf

---

656 | 2 of 3 | - | 0.00 / 0.00 | 382.66 / -40 | **PENNZOIL PRODUCTS COMPANY**
5155 MERCURY POINT
SAN DIEGO CA | **HIST TANK**

Owner Name: PENNZOIL PRODUCT COMPANY
Owner Street: 5155 MERCURY POINT
Owner City: SAN DIEGO
Owner State: CA
Owner Zip: 92111

No of Containers: 3
County: SAN DIEGO
Facility State: CA
Facility Zip: 92111

---

656 | 3 of 3 | - | 0.00 / 0.00 | 382.66 / -40 | **PENNZOIL PRODUCTS CO**
5155 MERCURY PT
San Diego CA | **SANDIEGO SAM**

Record ID: DEH1989-LSAM-H01087-001
Record Type: SAM Investigation
Status: Completed
REST Record ID: DEH1989-LSAM-H01087-001
Record Name: PENNZOIL PRODUCTS CO
Record Status: Completed
Record Alias: SAM Investigation
Date: 06/15/1989
Primary Parcel: YES

Object ID: 1343
ID: 1344
Feature ID: 3560701700
Parcel No: 356-070-17-00
SWRCB Global ID: T0608166246
H No: H01087
Historical Name: PENNZOIL BULK STORAGE FACILITY
Agency Name: COSD
Fire Agency: SAN DIEGO

Map Key	Number of Records	Direction	Distance (mi/ft)	Elev/Diff (ft)	Site	DB

Primary Address:	YES	**Funding:**	V - Private - VAP
Address:	5155 MERCURY PT, SAN DIEGO CA 92111	**GT Global ID:**	T0608166246
Address Type:	MASTER	**GT RB Case No:**	
Street String:	5155 MERCURY PT	**GT Cuf Case:**	NO
Zip Code:	92111	**GT Case Type:**	Cleanup Program Site
Zip Community:	92111	**GT Lead Agency:**	SAN DIEGO COUNTY LOP
Jurisdictiction:	SAN DIEGO	**GT County:**	San Diego
Census Tract:	85.11	**GT Latitude:**	32.835952
BOS District:	4	**GT Longitude:**	-117.147197
Watershed Basin:	906.4	**Latitude GS84:**	32.8359523
Water Purveyor:	SAN DIEGO	**Longitude GS84:**	-117.1471971
KIVA per Tp per No:	6SAM H01087	**Point X:**	6286076.91984838
X:	6286080.61	**Point Y:**	1885132.75006007
Y:	1885139.693		

Case No:	H01087-001
Case Type:	VAP - Voluntary Assistance Program
REST Record Type:	LUEG-DEH/LWQD/SAM Investigation/NA
Opened Date:	613872000000
Opened Date Converted:	06/14/1989 08:00PM
Full Name DEH Permit Owner:	
Lead Agency:	DEH/SAM
Lead Agency Date:	613872000000
Lead Agency Date Converted:	06/14/1989 08:00PM
Geo SRC:	Mapped to XY from previous SAM Layer
GT Status:	Completed - Case Closed
GT Status Date:	633312000000
GT Status Date Converted:	01/25/1990 08:00PM
Thomasbros Mappage Grid:	1229 B 7

Map Key	Number of Records	Direction	Distance (mi/ft)	Elev/Diff (ft)	Site	DB
657	1 of 1	-	0.00 / 0.00	300.38 / -123	International Brotherhood of Electrical Workers 569 - NECA Electrical Training Center 4675 Viewridge Ave San Diego CA 92123	ALT FUELS

ID:	40185	**EV Lvl1 EVSE No:**	
Fuel Type Code:	ELEC: Electric	**EV Lvl2 EVSE No:**	2
Status Code:	E	**EV DC Fast Count:**	
Status Desc:	Open: The station is open.	**EV Other Info:**	
Federal Agency ID:		**EV Network:**	
Fed Agency Name:		**EV Network Web:**	
Plus4:		**Latitude:**	32.823912
Station Phone:	858-569-6633	**Longitude:**	-117.12114
Expected Date:		**Dt Last Confirmed:**	2017-09-06
Open Date:	2011-07-22	**Updated at:**	2018-02-06 21:00:03 UTC
BD Blends:		**Owner Type Code:**	P
NG Fill Type Code:		**Owner Type Desc:**	Privately owned
NG Fill Type Desc:		**NG Vehicle Class:**	
NG PSI:		**NG V Class Desc:**	
Cards Accepted:			
Cards Accepted Desc:			
Hydrogen Status Link:			

Map Key	Number of Records	Direction	Distance (mi/ft)	Elev/Diff (ft)	Site	DB

E85 Blender Pump:
E85 Blender Pump Desc:
EV Connector Types: J1772
EV Connector Type Desc: J1772-J1772 (Level 2)
Geocode Status: GPS
Geocode Status Desc: The location is from a real GPS readout at the station.
Access Days Time: 24 hours daily
Groups with Access Code: Public
Group With Access Desc: Publicly available to all customers.
LPG Primary:
LPG Primary Desc:
Intersection Directions:

658	1 of 1	-	0.00 / 0.00	431.07 / 8	BALBOA PETROLEUM, INC 7731 BALBOA AVE SAN DIEGO CA 92111	UST

Facility ID: 37-000-115192
Permitting Agency: San Diego County Department of Environmental Health
County: San Diego
Latitude: 32.82164
Longitude: -117.15714

659	1 of 1	-	0.00 / 0.00	425.63 / 3	CUBIC WESTERN DATA 5650 KEARNY MESA RD SAN DIEGO CA 92111	RCRA SQG

EPA Handler ID: CAD981448483
Land Type Code:
Land Type Desc:
Federal Waste Generator Code: 2
Gen Status Univ: SQG
Gen Status Univ Desc: Small Quantity Generator
Importer Activity: No
Mixed Waste Generator: No
Transporter Activity: No
Transfer Facility: No
Recycler Activity: No
Onsite Burner Exemption: No
Furnace Exemption: No
Underground Inject Activity: No
Receives Waste from Offsite: No
TSD Type: -----
TSD Activity: No
Corrective Action Univ: No
Action has been Imposed: No
Action under 3004 (U)/(V): No
Institutional Control Indicator: N
Used Oil Transporter:
Used Oil Transfer Facility:
Used Oil Processor:
Used Oil Refiner:

Used Oil Burner:
Used Oil Market Burner:
Used Oil Spec Marketer:
Activity Location: CA
County Code: CA073
County Name: SAN DIEGO
Contact Name:
Contact Phone No and Exten:
Contact Email:
Contact Address: US
Mailing Address: 9333 BALBOA AVE , SAN DIEGO , CA, 92123 , US

Violation/Evaluation Summary

Note: As of Jan 24 2018, there are no Compliance Monitoring and Enforcement (violation) records associated with this facility (EPA ID).

Handler Details

Source Type:	I	***Used Oil Transporter:***	No
Receive Date:	19960901	***UO Transfer Fac:***	No
Non Notifier:		***Used Oil Processor:***	No
Acknowledge Flag:		***Used Oil Refiner:***	No
Acknowledge Date:	19910331	***Used Oil Burner:***	No
Accessibility:		***UO Market Burner:***	No
Land Type:		***UO Spec Marketer:***	No
Fed Waste Gen Own:	HQ	***Current Site Name:***	CUBIC WESTERN DATA
Fed Waste Gen Cd:	2	***Location Street No:***	
Fed Waste Gen Desc:	Small Quantity Generator	***Location Street 1:***	5650 KEARNY MESA RD
ST Waste Gen Own:		***Location Street 2:***	
State Waste Gen Cd:		***Location City:***	SAN DIEGO
Short Term Gen:	No	***Location State:***	CA
Importer Activity:	No	***Location Zip Code:***	92111
Mixed Waste Gen:	No	***County Code:***	CA073
Transporter:	No	***State District:***	4
Transfer Facility:	No	***Mailing Street No:***	
TSD Activity:	No	***Mailing Street 1:***	9333 BALBOA AVE
Recycler Activity:	No	***Mailing Street 2:***	
Onsite Burn Exempt:	No	***Mailing City:***	SAN DIEGO
Furnace Exemption:	No	***Mailing State:***	CA
Underground Inject:	No	***Mailing Zip Code:***	92123
Off Site Receipt:	No	***Mailing Country:***	US
Waste Dest Fac:	No	***Contact First Name:***	
Subpart K College:		***Contact Middle Initial:***	
Subpart K Hospital:		***Contact Last Name:***	
Subpart K Non Profit:		***Contact Street No:***	
Subpart K Withdraw:		***Contact Street 1:***	
Include Ntnl Rprt:		***Contact Street 2:***	
Reporting Cycle:		***Contact City:***	
LQHUW:	No	***Contact State:***	
Trader Importer:		***Contact Zip:***	

Trader Exporter:		***Contact Country:***	US
Slab Importer:		***Contact Phone:***	
Slab Exporter:		***Contact Phone Ext:***	
Current Record:	Yes	***Contact Fax:***	
Location Country:	US	***Contact Email Addr:***	
State District Owner:	CA	***Contact Title:***	

Handler Details

Source Type:	N	***Used Oil Transporter:***	No
Receive Date:	19860304	***UO Transfer Fac:***	No
Non Notifier:		***Used Oil Processor:***	No
Acknowledge Flag:		***Used Oil Refiner:***	No
Acknowledge Date:	19910331	***Used Oil Burner:***	No
Accessibility:		***UO Market Burner:***	No
Land Type:	O	***UO Spec Marketer:***	No
Fed Waste Gen Own:	HQ	***Current Site Name:***	CUBIC WESTERN DATA
Fed Waste Gen Cd:	1	***Location Street No:***	
Fed Waste Gen Desc:	Large Quantity Generator	***Location Street 1:***	5650 KEARNY MESA RD
ST Waste Gen Own:		***Location Street 2:***	
State Waste Gen Cd:		***Location City:***	SAN DIEGO
Short Term Gen:	No	***Location State:***	CA
Importer Activity:	No	***Location Zip Code:***	92111
Mixed Waste Gen:	No	***County Code:***	CA073
Transporter:	No	***State District:***	4
Transfer Facility:	No	***Mailing Street No:***	
TSD Activity:	No	***Mailing Street 1:***	9333 BALBOA AVE
Recycler Activity:	No	***Mailing Street 2:***	
Onsite Burn Exempt:	No	***Mailing City:***	SAN DIEGO
Furnace Exemption:	No	***Mailing State:***	CA
Underground Inject:	No	***Mailing Zip Code:***	92123
Off Site Receipt:	No	***Mailing Country:***	US
Waste Dest Fac:	No	***Contact First Name:***	ENVIRONMENTAL
Subpart K College:		***Contact Middle Initial:***	
Subpart K Hospital:		***Contact Last Name:***	MANAGER
Subpart K Non Profit:		***Contact Street No:***	
Subpart K Withdraw:		***Contact Street 1:***	5650 KEARNY MESA RD
Include Ntnl Rprt:		***Contact Street 2:***	
Reporting Cycle:		***Contact City:***	SAN DIEGO
LQHUW:	No	***Contact State:***	CA
Trader Importer:		***Contact Zip:***	92111
Trader Exporter:		***Contact Country:***	US
Slab Importer:		***Contact Phone:***	619-277-6780
Slab Exporter:		***Contact Phone Ext:***	
Current Record:	No	***Contact Fax:***	
Location Country:	US	***Contact Email Addr:***	
State District Owner:	CA	***Contact Title:***	

NAICS Details

Map Key	Number of Records	Direction	Distance (mi/ft)	Elev/Diff (ft)	Site	DB

Source Type:	I	**NAICS Active Status:**	Yes
NAICS Cd Owner:	HQ	**NAICS Cycle:**	2002
NAICS Code:	334519		
NAICS Description:	OTHER MEASURING AND CONTROLLING DEVICE MANUFACTURING		

Owner/Operator Details

Owner/Operator Ind:	CP	**Country:**	
Name:	NOT REQUIRED	**Zip Code:**	99999
Street No:		**Phone:**	415-555-1212
Street 1:	NOT REQUIRED	**Type:**	P
Street 2:		**Date Became Current:**	
City:	NOT REQUIRED	**Date Ended Current:**	
State:	ME		
Source Type:	I		

Owner/Operator Ind:	CO	**Country:**	
Name:	WALTER J ZABLE	**Zip Code:**	99999
Street No:		**Phone:**	415-555-1212
Street 1:	NOT REQUIRED	**Type:**	P
Street 2:		**Date Became Current:**	
City:	NOT REQUIRED	**Date Ended Current:**	
State:	ME		
Source Type:	N		

Map Key	Number of Records	Direction	Distance (mi/ft)	Elev/Diff (ft)	Site	DB
660	1 of 1	-	0.00 / 0.00	416.16 / -7	RAY FREY AUTO CENTER, INC 7696 VICKERS ST SAN DIEGO CA 92111	CERS HAZ

Site ID:	146736
Latitude:	32.828400
Longitude:	-117.155983

Regulated Programs

EI ID:	10385029	**EI Description:**	Chemical Storage Facilities
EI ID:	10385029	**EI Description:**	Hazardous Waste Generator

Affiliations

Affil Type Desc:	Document Preparer
Entity Name:	Teresa Frey
Entity Title:	
Address:	
City:	
State:	
Country:	
Zip Code:	
Phone:	

Affil Type Desc:	Primary Emergency Contact
Entity Name:	RAY FREY
Entity Title:	OWNER/ PRES.
Address:	
City:	
State:	
Country:	
Zip Code:	
Phone:	(619) 804-4360

Affil Type Desc:	Environmental Contact
Entity Name:	RAY FREY
Entity Title:	
Address:	7696 VICKERS ST
City:	SAN DIEGO
State:	CA
Country:	
Zip Code:	92111
Phone:	(858) 278-7077

Affil Type Desc:	Facility Mailing Address
Entity Name:	Mailing Address
Entity Title:	
Address:	7696 VICKERS ST
City:	SAN DIEGO
State:	CA
Country:	
Zip Code:	92111
Phone:	

Affil Type Desc:	Identification Signer
Entity Name:	Teresa Frey
Entity Title:	VP
Address:	
City:	
State:	
Country:	
Zip Code:	
Phone:	

Affil Type Desc:	Legal Owner
Entity Name:	RAY FREY
Entity Title:	
Address:	7696 VICKERS STREET
City:	SAN DIEGO
State:	CA
Country:	United States
Zip Code:	92111
Phone:	(858) 278-7077

Affil Type Desc:	CUPA District

Entity Name:	San Diego County Env Health
Entity Title:	
Address:	PO Box 129261
City:	San Diego
State:	CA
Country:	
Zip Code:	92112-9261
Phone:	(858) 505-6880

Affil Type Desc:	Parent Corporation
Entity Name:	RAY FREY AUTO CENTER, INC
Entity Title:	
Address:	
City:	
State:	
Country:	
Zip Code:	
Phone:	

Affil Type Desc:	Secondary Emergency Contact
Entity Name:	TERESA FREY
Entity Title:	V..P
Address:	
City:	
State:	
Country:	
Zip Code:	
Phone:	(619) 572-6058

Affil Type Desc:	Operator
Entity Name:	RAY FREY
Entity Title:	
Address:	
City:	
State:	
Country:	
Zip Code:	
Phone:	(858) 278-7077

Coordinates

Env Int Type Code:	HWG	**Longitude:**	-117.155980
Program ID:	10385029	**Coord Name:**	
Latitude:	32.828400	**Ref Point Type Desc:**	Center of a facility or station.

Evaluations

Eval Date:	9/22/2015
Violations Found:	Yes
Eval General Type:	Compliance Evaluation Inspection

Eval Type: Routine done by local agency
Eval Division: San Diego County Department of Env Health
Eval Program: HW
Eval Source: CERS
Eval Notes:

Inspector: McLernon Benjamin Inspection ID:4951376

Eval Date: 9/11/2017
Violations Found: Yes
Eval General Type: Compliance Evaluation Inspection
Eval Type: Routine done by local agency
Eval Division: San Diego County Department of Env Health
Eval Program: HMRRP
Eval Source: CERS
Eval Notes:

Inspector: Burke Mike Inspection ID:5746026

Eval Date: 9/22/2015
Violations Found: Yes
Eval General Type: Compliance Evaluation Inspection
Eval Type: Routine done by local agency
Eval Division: San Diego County Department of Env Health
Eval Program: HMRRP
Eval Source: CERS
Eval Notes:

Inspector: McLernon Benjamin Inspection ID:4951376

Eval Date: 10/24/2013
Violations Found: No
Eval General Type: Compliance Evaluation Inspection
Eval Type: Routine done by local agency
Eval Division: San Diego County Department of Env Health
Eval Program: HMRRP
Eval Source: CERS
Eval Notes:

Inspector: Mann Mike Inspection ID:4091959

Eval Date: 9/11/2017
Violations Found: No
Eval General Type: Compliance Evaluation Inspection
Eval Type: Routine done by local agency
Eval Division: San Diego County Department of Env Health
Eval Program: HW
Eval Source: CERS
Eval Notes:

Inspector: Burke Mike Inspection ID:5746026

Eval Date: 10/24/2013
Violations Found: No
Eval General Type: Compliance Evaluation Inspection
Eval Type: Routine done by local agency
Eval Division: San Diego County Department of Env Health
Eval Program: HW
Eval Source: CERS
Eval Notes:

Inspector: Mann Mike Inspection ID:4091959

Violations

Violation Date: 9/22/2015 ***Violation Program:*** HW
Violation Division: San Diego County Department of Env Health ***Violation Source:*** CERS
Citation: 22 CCR 16 66266.130 - California Code of Regulations, Title 22, Chapter 16, Section(s) 66266.130
Violation Notes:

Returned to compliance on 10/19/2015.

Violation Description:

Failure to properly handle, manage, label, and recycle used oil and fuel filters.

Violations

Violation Date: 9/11/2017 ***Violation Program:*** HMRRP
Violation Division: San Diego County Department of Env Health ***Violation Source:*** CERS
Citation: HSC 6.95 25505(a)(4) - California Health and Safety Code, Chapter 6.95, Section(s) 25505(a)(4)
Violation Notes:

Returned to compliance on 09/13/2017.

Violation Description:

Failure to provide initial and annual training to all employees in safety procedures in the event of a release or threatened release of a hazardous material or failure to document and maintain training records for a minimum of three years.

Violations

Violation Date: 9/22/2015 ***Violation Program:*** HMRRP
Violation Division: San Diego County Department of Env Health ***Violation Source:*** CERS
Citation: HSC 6.95 25508(d) - California Health and Safety Code, Chapter 6.95, Section(s) 25508(d)
Violation Notes:

Returned to compliance on 10/19/2015.

Violation Description:

Failure to complete and/or electronically submit a business plan when storing/handling a hazardous material at or above reportable quantities.

Map Key	Number of Records	Direction	Distance (mi/ft)	Elev/Diff (ft)	Site	DB
661	1 of 1	-	0.00 / 0.00	396.81 / -26	SUPER-7 GASOLINE #19273 7801 CLAIREMONT MESA BLVD SAN DIEGO CA 92111	DELISTED TNK

Facility ID: H15051
County: San Diego
Permitting Agency: SAN DIEGO COUNTY
Original Source: UST
Record Date: 30-JAN-2017
Latitude: 32.8336858
Longitude: -117.1516432

Map Key	Number of Records	Direction	Distance (mi/ft)	Elev/Diff (ft)	Site	DB
662	1 of 1	-	0.00 / 0.00	430.70 / 8	NRC 5670 Kearny Villa Road San Diego CA 92111	CHMIRS

ID: 07-2948
Control No: '07-2948
Year: 2007
Notified Date: 5/15/2007 9:16
Notified Date Time:
County: San Diego County

California Hazardous Material Incident Report System

Contained: Unknown
1 Substance: Auto Body Paint
1 Measure: Gal(s)
1 Other: VAPOR
1 Quantity: UNK
1 Type: PETROLEUM
1 Pipeline:
1 Vessel >= 300 Tons:
2 Substance:
2 Quantity:
2 Measure:
2 Type:
2 Other:
2 Pipeline:
2 Vessel >= 300 Tons:
3 Substance:
3 Quantity:
3 Measure:
3 Type:
3 Other:
3 Pipeline:
3 Vessel >= 300 Tons:
Incident Date: 5/10/2007
Incident Time: 1500
Spill Site: Merchant/Business
Injuries?:
No of Injuries: 0
Fatals?:
No of Fatals: 0
Evacs?:
No of Evacs: 0
Cleanup: Unknown
Site:
Cause:
Cause Other:
Dog No:
Water: No
Water Way:
City: San Diego
County: San Diego County
Zip: 92111

Admin Agency: San Diego County Health Services Dept.
Notification Area: AA/CUPA,DFG-OSPR,DTSC,RWQCB,US EPA,USFWS
Location: 5670 Kearny Villa Road
Description: Quoting the NRC report, "CALLER STATED THERE IS A RELEASE OF MATERIALS FROM AN AUTOMOBILE PAINTING FACILITY. CALLER STATED THE MATERIALS CAN BE SEEN IN THE AIR AND THERE IS SPILLING OF MATERIALS ONTO THE GROUND NEAR THEIR DUMPSTER AND PROPERTY LINE. CALLER STATED THEY ARE NOT USING A PAINT BOOTH IN THE AFTERNOON TO PAINT VEHICLES AT THE FACILITY." Per the NRC report in the REMEDIAL ACTIONS section, "NO ACTIONS TAKEN WITHIN THE LAST WEEK."

Map Key	Number of Records	Direction	Distance (mi/ft)	Elev/Diff (ft)	Site	DB

Main Page Information

On Scene:	
Other on Scene:	
Other Notified:	
Admin Agency:	San Diego County Health Services Dept.
Admin Agency 2:	
Additional County:	
Document Title:	SPILL Report
Creation Date:	05/15/2007 09:16 AM
Received By:	
Person Notifying Cal OES:	
Phone No:	
Ext:	
Pag Cell:	
Type:	PETROLEUM
Cause Description for Other:	
Amount 1:	UNK
Amount 2:	
Amount 3:	
Doc URL:	https://w3.calema.ca.gov/operational/malhaz.nsf/f1841a103c102734882563e200760c4a/7e61d2b86c8e0d95882572dc00597252?OpenDocument

663	*1 of 1*	*-*	*0.00 / 0.00*	*429.74 / 7*	***SILVER SAGE ACUPUNCTURE 4542 RUFFNER ST STE 130 SAN DIEGO CA 92111***	***CERS HAZ***

Site ID:	422402
Latitude:	32.822990
Longitude:	-117.157630

Regulated Programs

EI ID:	10385362	***EI Description:***	Chemical Storage Facilities

Affiliations

Affil Type Desc:	Legal Owner
Entity Name:	Megan C. Lindsey
Entity Title:	
Address:	4542 RUFFNER ST STE 130
City:	SAN DIEGO
State:	CA
Country:	United States
Zip Code:	92111
Phone:	(858) 576-7243

Affil Type Desc:	Operator
Entity Name:	Megan C. Lindsey
Entity Title:	

Address:	
City:	
State:	
Country:	
Zip Code:	
Phone:	(858) 576-7243
Affil Type Desc:	CUPA District
Entity Name:	San Diego County Env Health
Entity Title:	
Address:	PO Box 129261
City:	San Diego
State:	CA
Country:	
Zip Code:	92112-9261
Phone:	(858) 505-6880
Affil Type Desc:	Environmental Contact
Entity Name:	Megan C. Lindsey
Entity Title:	
Address:	4542 RUFFNER ST STE 130
City:	SAN DIEGO
State:	CA
Country:	
Zip Code:	92111
Phone:	(858) 576-7243
Affil Type Desc:	Primary Emergency Contact
Entity Name:	Megan C. Lindsey
Entity Title:	Owner
Address:	
City:	
State:	
Country:	
Zip Code:	
Phone:	(661) 361-4772
Affil Type Desc:	Document Preparer
Entity Name:	Aisha Daniel
Entity Title:	
Address:	
City:	
State:	
Country:	
Zip Code:	
Phone:	
Affil Type Desc:	Facility Mailing Address
Entity Name:	Mailing Address
Entity Title:	
Address:	4542 RUFFNER ST STE 130
City:	SAN DIEGO

Map Key	Number of Records	Direction	Distance (mi/ft)	Elev/Diff (ft)	Site	DB

State: CA
Country:
Zip Code: 92111
Phone:

Affil Type Desc: Parent Corporation
Entity Name: Silver Sage Acupuncture
Entity Title:
Address:
City:
State:
Country:
Zip Code:
Phone:

Map Key	Number of Records	Direction	Distance (mi/ft)	Elev/Diff (ft)	Site	DB
664	1 of 3	-	0.00 / 0.00	376.63 / -46	PEBBLE PAVING CO 7954 CONVOY CT SAN DIEGO CA 92111	CERS HAZ

Site ID: 142158
Latitude: 32.834877
Longitude: -117.149980

Regulated Programs

EI ID: 10384594 **EI Description:** Chemical Storage Facilities

Affiliations

Affil Type Desc: Facility Mailing Address
Entity Name: Mailing Address
Entity Title:
Address: 6285 Calle Vera Cruz
City: La Jolla
State: CA
Country:
Zip Code: 92037
Phone:

Affil Type Desc: Primary Emergency Contact
Entity Name: John Falconer
Entity Title: CO-OWNER
Address:
City:
State:
Country:
Zip Code:
Phone: (858) 945-3610

Affil Type Desc: Property Owner
Entity Name: John Falconer

Entity Title:	
Address:	7954 Convoy CT
City:	San Diego
State:	CA
Country:	United States
Zip Code:	92111
Phone:	(858) 945-3610
Affil Type Desc:	CUPA District
Entity Name:	San Diego County Env Health
Entity Title:	
Address:	PO Box 129261
City:	San Diego
State:	CA
Country:	
Zip Code:	92112-9261
Phone:	(858) 505-6880
Affil Type Desc:	Environmental Contact
Entity Name:	John Falconer
Entity Title:	
Address:	jfalconer1@gmail.com
City:	La Jolla
State:	CA
Country:	
Zip Code:	92037
Phone:	(858) 945-3610
Affil Type Desc:	Identification Signer
Entity Name:	John Falconer
Entity Title:	President
Address:	
City:	
State:	
Country:	
Zip Code:	
Phone:	
Affil Type Desc:	Parent Corporation
Entity Name:	PEBBLE PAVING CO
Entity Title:	
Address:	
City:	
State:	
Country:	
Zip Code:	
Phone:	
Affil Type Desc:	Legal Owner
Entity Name:	Pebble Paving Company
Entity Title:	
Address:	jfalconer1@gmail.com

City:	San Diego
State:	CA
Country:	United States
Zip Code:	92111
Phone:	(858) 945-3610

Affil Type Desc:	Operator
Entity Name:	PEBBLE PAVING CO
Entity Title:	
Address:	
City:	
State:	
Country:	
Zip Code:	
Phone:	(858) 945-3610

Affil Type Desc:	Secondary Emergency Contact
Entity Name:	Falconer
Entity Title:	CO-OWNER
Address:	
City:	
State:	
Country:	
Zip Code:	
Phone:	(858) 775-4413

Affil Type Desc:	Document Preparer
Entity Name:	John Falconer
Entity Title:	
Address:	
City:	
State:	
Country:	
Zip Code:	
Phone:	

Coordinates

Env Int Type Code:	HMBP	***Longitude:***	-117.149980
Program ID:	10384594	***Coord Name:***	
Latitude:	32.834880	***Ref Point Type Desc:***	Center of a facility or station.

Evaluations

Eval Date:	11/28/2016
Violations Found:	No
Eval General Type:	Compliance Evaluation Inspection
Eval Type:	Routine done by local agency
Eval Division:	San Diego County Department of Env Health
Eval Program:	HMRRP

Eval Source: CERS
Eval Notes:

Inspector: Burke Mike Inspection ID:5586310

Eval Date: 1/12/2015
Violations Found: No
Eval General Type: Compliance Evaluation Inspection
Eval Type: Routine done by local agency
Eval Division: San Diego County Department of Env Health
Eval Program: HMRRP
Eval Source: CERS
Eval Notes:

Inspector: McLernon Benjamin Inspection ID:4092000

664	2 of 3	-	0.00 / 0.00	376.63 / -46	CHISM BROTHERS PAINTING 7958 CONVOY CT SAN DIEGO CA 92111	CERS HAZ

Site ID: 18837
Latitude: 32.834875
Longitude: -117.149975

Regulated Programs

EI ID: 10385359 **EI Description:** Chemical Storage Facilities

EI ID: 10385359 **EI Description:** Hazardous Waste Generator

Affiliations

Affil Type Desc: Legal Owner
Entity Name: MICHAEL CHISM
Entity Title:
Address: 7958 CONVOY CT
City: SAN DIEGO
State: CA
Country: United States
Zip Code: 92111
Phone: (858) 571-0676

Affil Type Desc: Environmental Contact
Entity Name: MICHAEL CHISM
Entity Title:
Address: 7958 CONVOY CT
City: SAN DIEGO
State: CA
Country:
Zip Code: 92111

Phone:	(858) 571-0676
Affil Type Desc:	Operator
Entity Name:	CHISM BROTHERS CUSTOM PAINTING INC
Entity Title:	
Address:	
City:	
State:	
Country:	
Zip Code:	
Phone:	(858) 571-0676
Affil Type Desc:	Property Owner
Entity Name:	John Hancock
Entity Title:	
Address:	10180 Telesis Court #150
City:	San Diego
State:	CA
Country:	United States
Zip Code:	92121
Phone:	(858) 292-1667
Affil Type Desc:	CUPA District
Entity Name:	San Diego County Env Health
Entity Title:	
Address:	PO Box 129261
City:	San Diego
State:	CA
Country:	
Zip Code:	92112-9261
Phone:	(858) 505-6880
Affil Type Desc:	Secondary Emergency Contact
Entity Name:	CAROLYN DILLON
Entity Title:	OFF MGR
Address:	
City:	
State:	
Country:	
Zip Code:	
Phone:	(858) 349-2957
Affil Type Desc:	Document Preparer
Entity Name:	Carolyn Dillon
Entity Title:	
Address:	
City:	
State:	
Country:	
Zip Code:	
Phone:	

Affil Type Desc:	Identification Signer
Entity Name:	Michael Chism
Entity Title:	President
Address:	
City:	
State:	
Country:	
Zip Code:	
Phone:	

Affil Type Desc:	Parent Corporation
Entity Name:	CHISM BROTHERS PAINTING
Entity Title:	
Address:	
City:	
State:	
Country:	
Zip Code:	
Phone:	

Affil Type Desc:	Primary Emergency Contact
Entity Name:	MICHAEL CHISM
Entity Title:	PRES/OWNER
Address:	
City:	
State:	
Country:	
Zip Code:	
Phone:	(858) 354-0890

Affil Type Desc:	Facility Mailing Address
Entity Name:	Mailing Address
Entity Title:	
Address:	7958 CONVOY CT
City:	SAN DIEGO
State:	CA
Country:	
Zip Code:	92111
Phone:	

Coordinates

Env Int Type Code:	HWG	**Longitude:**	-117.149970
Program ID:	10385359	**Coord Name:**	
Latitude:	32.834870	**Ref Point Type Desc:**	Center of a facility or station.

Evaluations

Eval Date:	8/9/2017
Violations Found:	No

Map Key	Number of Records	Direction	Distance (mi/ft)	Elev/Diff (ft)	Site	DB

Eval General Type: Compliance Evaluation Inspection
Eval Type: Routine done by local agency
Eval Division: San Diego County Department of Env Health
Eval Program: HMRRP
Eval Source: CERS
Eval Notes:

Inspector: Burke Mike Inspection ID:5731214

Eval Date: 9/1/2015
Violations Found: No
Eval General Type: Compliance Evaluation Inspection
Eval Type: Routine done by local agency
Eval Division: San Diego County Department of Env Health
Eval Program: HW
Eval Source: CERS
Eval Notes:

Inspector: Burke Mike Inspection ID:4088805

Eval Date: 8/9/2017
Violations Found: No
Eval General Type: Compliance Evaluation Inspection
Eval Type: Routine done by local agency
Eval Division: San Diego County Department of Env Health
Eval Program: HW
Eval Source: CERS
Eval Notes:

Inspector: Burke Mike Inspection ID:5731214

Eval Date: 9/1/2015
Violations Found: No
Eval General Type: Compliance Evaluation Inspection
Eval Type: Routine done by local agency
Eval Division: San Diego County Department of Env Health
Eval Program: HMRRP
Eval Source: CERS
Eval Notes:

Inspector: Burke Mike Inspection ID:4088805

664	3 of 3	-	0.00 / 0.00	376.63 / -46	**City of San Diego Public Works Spill at 5400 Kearny Mesa Road, storm drain outfall behind 7952 Convoy Court San Diego CA 92111**	CHMIRS

ID: 13-5787
Control No: '13-5787
Year: 2013
Notified Date: 9/15/2013 12:38
Notified Date Time:
County: San Diego County

California Hazardous Material Incident Report System

Contained:	Yes	***3 Vessel >= 300 Tons:***	No
1 Substance:	Sewage	***Incident Date:***	9/15/2013
1 Measure:	Gal(s)	***Incident Time:***	920
1 Other:		***Spill Site:***	Residence
1 Quantity:	1500	***Injuries?:***	No
1 Type:	SEWAGE	***No of Injuries:***	
1 Pipeline:	No	***Fatals?:***	No
1 Vessel >= 300 Tons:	No	***No of Fatals:***	
2 Substance:		***Evacs?:***	No
2 Quantity:		***No of Evacs:***	
2 Measure:		***Cleanup:***	Reporting Party
2 Type:		***Site:***	
2 Other:		***Cause:***	Blockage
2 Pipeline:	No	***Cause Other:***	
2 Vessel >= 300 Tons:	No	***Dog No:***	
3 Substance:		***Water:***	No
3 Quantity:		***Water Way:***	
3 Measure:		***City:***	San Diego
3 Type:		***County:***	San Diego County
3 Other:		***Zip:***	92111
3 Pipeline:	No		

Admin Agency: San Diego County Health Services Department
Notification Area: AA/CUPA,DFG-OSPR,DTSC,RWQCB,US EPA,USFWS,Co/E-Hlth
Location: Spill at 5400 Kearny Mesa Road, storm drain outfall behind 7952 Convoy Court
Description: A private lateral overflowed due to a roots blockage in the main sewer line. The release entered a storm drain but is soaking into the soil behind the outlet location, no public waterways impacted per caller.

Main Page Information

On Scene:
Other on Scene:
Other Notified:
Admin Agency: San Diego County Health Services Department
Admin Agency 2:
Additional County:
Document Title: SPILL Report
Creation Date: 09/15/2013 12:38 PM
Received By:
Person Notifying Cal OES:
Phone No:
Ext:
Pag Cell:
Type: SEWAGE
Cause Description for Other:
Amount 1: 1500
Amount 2:
Amount 3:
Doc URL: https://w3.calema.ca.gov/operational/malhaz.nsf/f1841a103c102734882563e200760c4a/052933ed98ab814a88257be7006bd9a0?OpenDocument

Map Key	Number of Records	Direction	Distance (mi/ft)	Elev/Diff (ft)	Site	DB
665	1 of 3	-	0.00 / 0.00	408.53 / -14	CP KELCO 8225 AERO DR SAN DIEGO CA 92123	CERS HAZ

Site ID: 22215
Latitude: 32.809282
Longitude: -117.148140

Regulated Programs

EI ID: 10390477 **EI Description:** Chemical Storage Facilities

EI ID: 10390477 **EI Description:** Hazardous Waste Generator

Affiliations

Affil Type Desc: Facility Mailing Address
Entity Name: Mailing Address
Entity Title:
Address: 8225 AERO DR
City: SAN DIEGO
State: CA
Country:
Zip Code: 92123
Phone:

Affil Type Desc: CUPA District
Entity Name: San Diego County Env Health
Entity Title:
Address: PO Box 129261
City: San Diego
State: CA
Country:
Zip Code: 92112-9261
Phone: (858) 505-6880

Affil Type Desc: Parent Corporation
Entity Name: CP KELCO
Entity Title:
Address:
City:
State:
Country:
Zip Code:
Phone:

Affil Type Desc: Environmental Contact
Entity Name: EDGARDO MORALES
Entity Title:
Address: 2025 E HARBOR DR

Map Key	Number of Records	Direction	Distance (mi/ft)	Elev/Diff (ft)	Site	DB

City:	SAN DIEGO
State:	CA
Country:	
Zip Code:	92113
Phone:	(619) 595-5129
Affil Type Desc:	Identification Signer
Entity Name:	Neil Morrison
Entity Title:	Director, R&D
Address:	
City:	
State:	
Country:	
Zip Code:	
Phone:	
Affil Type Desc:	Primary Emergency Contact
Entity Name:	JOHN SWAZEY
Entity Title:	MGR INDUSTRIAL APPLICATIONS
Address:	
City:	
State:	
Country:	
Zip Code:	
Phone:	(858) 220-3607
Affil Type Desc:	Secondary Emergency Contact
Entity Name:	TODD TALASHEK
Entity Title:	RESEARCH FELLOW
Address:	
City:	
State:	
Country:	
Zip Code:	
Phone:	(619) 415-3511
Affil Type Desc:	Document Preparer
Entity Name:	John Swazey
Entity Title:	
Address:	
City:	
State:	
Country:	
Zip Code:	
Phone:	
Affil Type Desc:	Legal Owner
Entity Name:	J.M. HUBER
Entity Title:	
Address:	499 Thornall Street, 8th Floor
City:	Edison
State:	NJ

Country:	United States
Zip Code:	08837-2267
Phone:	(732) 549-8600

Affil Type Desc:	Operator
Entity Name:	CP KELCO
Entity Title:	
Address:	
City:	
State:	
Country:	
Zip Code:	
Phone:	(858) 292-4900

Affil Type Desc:	Property Owner
Entity Name:	Westcore Properties LLC
Entity Title:	
Address:	4435 EASTGATE MALL Suite 300
City:	SAN DIEGO
State:	CA
Country:	United States
Zip Code:	92121
Phone:	(858) 367-7176

Coordinates

Env Int Type Code:	HWG	**Longitude:**	-117.148140
Program ID:	10390477	**Coord Name:**	
Latitude:	32.809280	**Ref Point Type Desc:**	Center of a facility or station.

Evaluations

Eval Date:	1/27/2016
Violations Found:	No
Eval General Type:	Compliance Evaluation Inspection
Eval Type:	Routine done by local agency
Eval Division:	San Diego County Department of Env Health
Eval Program:	HMRRP
Eval Source:	CERS
Eval Notes:	

Inspector: Preece Sharon Inspection ID:4890125

Eval Date:	1/27/2016
Violations Found:	No
Eval General Type:	Compliance Evaluation Inspection
Eval Type:	Routine done by local agency
Eval Division:	San Diego County Department of Env Health
Eval Program:	HW
Eval Source:	CERS

Map Key	Number of Records	Direction	Distance (mi/ft)	Elev/Diff (ft)	Site	DB

Eval Notes:

Inspector: Preece Sharon Inspection ID:4890125

665	*2 of 3*	-	*0.00 / 0.00*	*408.53 / -14*	***KELCO DIVISION OF MERCK & CO.*** ***8225 AERO DRIVE*** ***SAN DIEGO CA 92113***	***EMISSIONS***

1996 Toxic Data

Facility ID:	7550	***COID:***	SD
Facility SIC Code:	8731	***DISN:***	SAN DIEGO COUNTY APCD
CO:	37	***CHAPIS:***	
Air Basin:	SD	***CERR Code:***	
District:	SD		
TS:			
Health Risk Asmt:			
Non-Cancer Chronic Haz Ind:			
Non-Cancer Acute Haz Ind:			

665	*3 of 3*	-	*0.00 / 0.00*	*408.53 / -14*	***C P KELCO*** ***8225 AERO DR*** ***SAN DIEGO CA 92123***	***RCRA SQG***

EPA Handler ID:	CAD981695380
Land Type Code:	P
Land Type Desc:	Private
Federal Waste Generator Code:	2
Gen Status Univ:	SQG
Gen Status Univ Desc:	Small Quantity Generator
Importer Activity:	No
Mixed Waste Generator:	No
Transporter Activity:	No
Transfer Facility:	No
Recycler Activity:	No
Onsite Burner Exemption:	No
Furnace Exemption:	No
Underground Inject Activity:	No
Receives Waste from Offsite:	No
TSD Type:	-----
TSD Activity:	No
Corrective Action Univ:	No
Action has been Imposed:	No
Action under 3004 (U)/(V):	No
Institutional Control Indicator:	N
Used Oil Transporter:	
Used Oil Transfer Facility:	
Used Oil Processor:	
Used Oil Refiner:	
Used Oil Burner:	

Used Oil Market Burner:	
Used Oil Spec Marketer:	
Activity Location:	CA
County Code:	CA073
County Name:	SAN DIEGO
Contact Name:	ART O CASEY
Contact Phone No and Exten:	858-467-6482
Contact Email:	ART.CASEY@CPKELCO.COM
Contact Address:	8355 AERO DR , SAN DIEGO , CA, 92123 , US
Mailing Address:	8355 AERO DR , SAN DIEGO , CA, 92123 , US

Violation/Evaluation Summary

Note: As of Jan 24 2018, there are no Compliance Monitoring and Enforcement (violation) records associated with this facility (EPA ID).

Handler Details

Source Type:	N	***Used Oil Transporter:***	No
Receive Date:	20041103	***UO Transfer Fac:***	No
Non Notifier:		***Used Oil Processor:***	No
Acknowledge Flag:		***Used Oil Refiner:***	No
Acknowledge Date:		***Used Oil Burner:***	No
Accessibility:		***UO Market Burner:***	No
Land Type:	P	***UO Spec Marketer:***	No
Fed Waste Gen Own:	HQ	***Current Site Name:***	C P KELCO
Fed Waste Gen Cd:	2	***Location Street No:***	
Fed Waste Gen Desc:	Small Quantity Generator	***Location Street 1:***	8225 AERO DR
ST Waste Gen Own:	CA	***Location Street 2:***	
State Waste Gen Cd:	2	***Location City:***	SAN DIEGO
Short Term Gen:	No	***Location State:***	CA
Importer Activity:	No	***Location Zip Code:***	92123
Mixed Waste Gen:	No	***County Code:***	CA073
Transporter:	No	***State District:***	
Transfer Facility:	No	***Mailing Street No:***	
TSD Activity:	No	***Mailing Street 1:***	8355 AERO DR
Recycler Activity:	No	***Mailing Street 2:***	
Onsite Burn Exempt:	No	***Mailing City:***	SAN DIEGO
Furnace Exemption:	No	***Mailing State:***	CA
Underground Inject:	No	***Mailing Zip Code:***	92123
Off Site Receipt:	No	***Mailing Country:***	US
Waste Dest Fac:	No	***Contact First Name:***	ART
Subpart K College:		***Contact Middle Initial:***	O
Subpart K Hospital:		***Contact Last Name:***	CASEY
Subpart K Non Profit:		***Contact Street No:***	
Subpart K Withdraw:		***Contact Street 1:***	8355 AERO DR
Include Ntnl Rprt:		***Contact Street 2:***	
Reporting Cycle:		***Contact City:***	SAN DIEGO
LQHUW:	No	***Contact State:***	CA
Trader Importer:		***Contact Zip:***	92123
Trader Exporter:		***Contact Country:***	US

Slab Importer:		***Contact Phone:***	858-467-6482
Slab Exporter:		***Contact Phone Ext:***	
Current Record:	Yes	***Contact Fax:***	
Location Country:	US	***Contact Email Addr:***	ART.CASEY@CPKELCO.COM
State District Owner:		***Contact Title:***	

Handler Details

Source Type:	N	***Used Oil Transporter:***	No
Receive Date:	20001023	***UO Transfer Fac:***	No
Non Notifier:		***Used Oil Processor:***	No
Acknowledge Flag:		***Used Oil Refiner:***	No
Acknowledge Date:	19950307	***Used Oil Burner:***	No
Accessibility:		***UO Market Burner:***	No
Land Type:	P	***UO Spec Marketer:***	No
Fed Waste Gen Own:	HQ	***Current Site Name:***	C P KELCO APS
Fed Waste Gen Cd:	2	***Location Street No:***	
Fed Waste Gen Desc:	Small Quantity Generator	***Location Street 1:***	8225 AERO DR
ST Waste Gen Own:		***Location Street 2:***	
State Waste Gen Cd:		***Location City:***	SAN DIEGO
Short Term Gen:	No	***Location State:***	CA
Importer Activity:	No	***Location Zip Code:***	92123-1718
Mixed Waste Gen:	No	***County Code:***	CA073
Transporter:	No	***State District:***	
Transfer Facility:	No	***Mailing Street No:***	
TSD Activity:	No	***Mailing Street 1:***	8355 AERO DR
Recycler Activity:	No	***Mailing Street 2:***	
Onsite Burn Exempt:	No	***Mailing City:***	SAN DIEGO
Furnace Exemption:	No	***Mailing State:***	CA
Underground Inject:	No	***Mailing Zip Code:***	92123-1718
Off Site Receipt:	No	***Mailing Country:***	US
Waste Dest Fac:	No	***Contact First Name:***	GLEN
Subpart K College:		***Contact Middle Initial:***	
Subpart K Hospital:		***Contact Last Name:***	BEST
Subpart K Non Profit:		***Contact Street No:***	
Subpart K Withdraw:		***Contact Street 1:***	8355 AERO DR
Include Ntnl Rprt:		***Contact Street 2:***	
Reporting Cycle:		***Contact City:***	SAN DIEGO
LQHUW:	No	***Contact State:***	CA
Trader Importer:		***Contact Zip:***	92123-1718
Trader Exporter:		***Contact Country:***	US
Slab Importer:		***Contact Phone:***	858-467-6482
Slab Exporter:		***Contact Phone Ext:***	
Current Record:	No	***Contact Fax:***	
Location Country:	US	***Contact Email Addr:***	
State District Owner:		***Contact Title:***	

Hazardous Waste Details

Haz Waste Cd Owner:	HQ	***Source Type:***	N

Haz Waste Cd: D003 **Code Type:** D
BR Waste Code Active Status: Yes
Waste Code Active Status: Yes
Waste Code Desc: REACTIVE WASTE

Haz Waste Cd Owner: HQ **Source Type:** N
Haz Waste Cd: F003 **Code Type:** F
BR Waste Code Active Status: Yes
Waste Code Active Status: Yes
Waste Code Desc: THE FOLLOWING SPENT NONHALOGENATED SOLVENTS: XYLENE, ACETONE, ETHYL ACETATE, ETHYL BENZENE, ETHYL ETHER, METHYL ISOBUTYL KETONE, N-BUTYL ALCOHOL, CYCLOHEXANONE, AND METHANOL; ALL SPENT SOLVENT MIXTURES/BLENDS CONTAINING, BEFORE USE, ONLY THE ABOVE SPENT NONHALOGENATED SOLVENTS; AND ALL SPENT SOLVENT MIXTURES/BLENDS CONTAINING, BEFORE USE, ONE OR MORE OF THE ABOVE NONHALOGENATED SOLVENTS, AND A TOTAL OF TEN PERCENT OR MORE (BY VOLUME) OF ONE OR MORE OF THOSE SOLVENTS LISTED IN F001, F002, F004, AND F005; AND STILL BOTTOMS FROM THE RECOVERY OF THESE SPENT SOLVENTS AND SPENT SOLVENT MIXTURES.

Haz Waste Cd Owner: HQ **Source Type:** N
Haz Waste Cd: D008 **Code Type:** D
BR Waste Code Active Status: Yes
Waste Code Active Status: Yes
Waste Code Desc: LEAD

Haz Waste Cd Owner: HQ **Source Type:** N
Haz Waste Cd: D009 **Code Type:** D
BR Waste Code Active Status: Yes
Waste Code Active Status: Yes
Waste Code Desc: MERCURY

Haz Waste Cd Owner: HQ **Source Type:** N
Haz Waste Cd: D001 **Code Type:** D
BR Waste Code Active Status: Yes
Waste Code Active Status: Yes
Waste Code Desc: IGNITABLE WASTE

Haz Waste Cd Owner: HQ **Source Type:** N
Haz Waste Cd: D038 **Code Type:** D
BR Waste Code Active Status: Yes
Waste Code Active Status: Yes
Waste Code Desc: PYRIDINE

Haz Waste Cd Owner: HQ **Source Type:** N
Haz Waste Cd: D002 **Code Type:** D
BR Waste Code Active Status: Yes
Waste Code Active Status: Yes
Waste Code Desc: CORROSIVE WASTE

Haz Waste Cd Owner: HQ **Source Type:** N
Haz Waste Cd: D022 **Code Type:** D
BR Waste Code Active Status: Yes
Waste Code Active Status: Yes
Waste Code Desc: CHLOROFORM

Map Key	Number of Records	Direction	Distance (mi/ft)	Elev/Diff (ft)	Site	DB

Haz Waste Cd Owner: HQ
Haz Waste Cd: F005
BR Waste Code Active Status: Yes
Waste Code Active Status: Yes
Waste Code Desc: THE FOLLOWING SPENT NONHALOGENATED SOLVENTS: TOLUENE, METHYL ETHYL KETONE, CARBON DISULFIDE, ISOBUTANOL, PYRIDINE, BENZENE, 2-ETHOXYETHANOL, AND 2-NITROPROPANE; ALL SPENT SOLVENT MIXTURES/BLENDS CONTAINING, BEFORE USE, A TOTAL OF TEN PERCENT OR MORE (BY VOLUME) OF ONE OR MORE OF THE ABOVE NONHALOGENATED SOLVENTS OR THOSE SOLVENTS LISTED IN F001, F002, OR F004; AND STILL BOTTOMS FROM THE RECOVERY OF THESE SPENT SOLVENTS AND SPENT SOLVENT MIXTURES.
Source Type: N
Code Type: F

NAICS Details

Source Type: N
NAICS Cd Owner: HQ
NAICS Code: 54171
NAICS Description: RESEARCH AND DEVELOPMENT IN THE PHYSICAL, ENGINEERING, AND LIFE SCIENCES
NAICS Active Status: Yes
NAICS Cycle: 2002

Owner/Operator Details

Owner/Operator Ind: CO
Name: C P KELCO APS
Street No:
Street 1: 1313 N MARKET ST
Street 2:
City: WILMINGTON
State: DE
Source Type: N
Country:
Zip Code: 19894
Phone: 888-654-6529
Type: P
Date Became Current:
Date Ended Current:

Owner/Operator Ind: CO
Name: HUBER EQUITY CORP
Street No:
Street 1: 1209 ORANGE ST
Street 2:
City: WILMINGTON
State: DE
Source Type: N
Country: US
Zip Code: 19801
Phone:
Type: P
Date Became Current: 20040930
Date Ended Current:

Owner/Operator Ind: CP
Name: CP KELCO
Street No:
Street 1:
Street 2:
City:
State:
Source Type: N
Country: US
Zip Code:
Phone:
Type: P
Date Became Current: 20000930
Date Ended Current:

666	1 of 11	-	0.00 / 0.00	398.66 / -24	7-ELEVEN INC #19273 7801 CLAIREMONT MESA BLVD SAN DIEGO CA 92111	CERS TANK

Site ID: 1201
Latitude: 32.832363
Longitude: -117.152855

Regulated Programs

EI ID: 10165843 **EI Description:** Underground Storage Tank

EI ID: 10165843 **EI Description:** Chemical Storage Facilities

EI ID: 10165843 **EI Description:** Hazardous Waste Generator

Affiliations

Affil Type Desc: Document Preparer
Entity Name: ELSA NGUYEN, BELSHIRE ENVIRONMENTAL SERVICES, INC.
Entity Title:
Address:
City:
State:
Country:
Zip Code:
Phone:

Affil Type Desc: CUPA District
Entity Name: San Diego County Env Health
Entity Title:
Address: PO Box 129261
City: San Diego
State: CA
Country:
Zip Code: 92112-9261
Phone: (858) 505-6880

Affil Type Desc: Facility Mailing Address
Entity Name: Mailing Address
Entity Title:
Address: P O BOX 711 ATTN: ENVIRONMENTAL DEPARTMENT
City: DALLAS
State: TX
Country:
Zip Code: 75221
Phone:

Affil Type Desc: Parent Corporation
Entity Name: 7-ELEVEN INC.
Entity Title:
Address:
City:
State:

Country:	
Zip Code:	
Phone:	
Affil Type Desc:	Secondary Emergency Contact
Entity Name:	DISPATCH 1
Entity Title:	EMERGENCY SERVICES
Address:	
City:	
State:	
Country:	
Zip Code:	
Phone:	(800) 828-0711
Affil Type Desc:	Operator
Entity Name:	Diane Evans
Entity Title:	
Address:	
City:	
State:	
Country:	
Zip Code:	
Phone:	(858) 292-6040
Affil Type Desc:	Primary Emergency Contact
Entity Name:	Diane Evans
Entity Title:	Franchisee
Address:	
City:	
State:	
Country:	
Zip Code:	
Phone:	(800) 828-0711
Affil Type Desc:	UST Tank Owner
Entity Name:	7-ELEVEN INC
Entity Title:	
Address:	PO BOX 711, ATTN: ENVIRONMENTAL DEPARTMENT
City:	DALLAS
State:	TX
Country:	United States
Zip Code:	75221
Phone:	(800) 828-0711
Affil Type Desc:	Property Owner
Entity Name:	7-ELEVEN INC
Entity Title:	
Address:	P O BOX 711 ATTN: ENVIRONMENTAL DEPARTMENT
City:	DALLAS
State:	TX
Country:	United States
Zip Code:	75221

Phone:	(800) 828-0711
Affil Type Desc:	UST Property Owner Name
Entity Name:	7-ELEVEN INC
Entity Title:	
Address:	PO BOX 711, ATTN: ENVIRONMENTAL DEPARTMENT
City:	DALLAS
State:	TX
Country:	United States
Zip Code:	75221
Phone:	(800) 828-0711
Affil Type Desc:	Identification Signer
Entity Name:	STEPHEN BOYD
Entity Title:	REGIONAL GASOLINE ENVIRONMENTAL COMPLIANCE MANAGER
Address:	
City:	
State:	
Country:	
Zip Code:	
Phone:	
Affil Type Desc:	Legal Owner
Entity Name:	7-ELEVEN INC
Entity Title:	
Address:	P.O. BOX 711, ATTN: ENVIRONMENTAL DEPARTMENT
City:	DALLAS
State:	TX
Country:	United States
Zip Code:	75221
Phone:	(800) 828-0711
Affil Type Desc:	Environmental Contact
Entity Name:	JAMIL HERSHEWE
Entity Title:	
Address:	P O BOX 711 ATTN: ENVIRONMENTAL DEPARTMENT
City:	DALLAS
State:	TX
Country:	
Zip Code:	75221
Phone:	(714) 264-6074
Affil Type Desc:	UST Permit Applicant
Entity Name:	STEPHEN BOYD
Entity Title:	REGIONAL GASOLINE ENVIRONMENTAL COMPLIANCE MANAGER
Address:	
City:	
State:	
Country:	
Zip Code:	
Phone:	(714) 771-5484

Affil Type Desc:	UST Tank Operator
Entity Name:	Diane Evans
Entity Title:	
Address:	7801 CLAIREMONT MESA BLVD
City:	SAN DIEGO
State:	CA
Country:	United States
Zip Code:	92111
Phone:	(858) 292-6040

Coordinates

Env Int Type Code:	HWG	***Longitude:***	-117.152850
Program ID:	10165843	***Coord Name:***	
Latitude:	32.832360	***Ref Point Type Desc:***	Center of a facility or station.

Evaluations

Eval Date:	7/7/2017
Violations Found:	No
Eval General Type:	Compliance Evaluation Inspection
Eval Type:	Routine done by local agency
Eval Division:	San Diego County Department of Env Health
Eval Program:	HMRRP
Eval Source:	CERS
Eval Notes:	

Inspector: Fernandez Juan Inspection ID:5676215

Eval Date:	7/8/2016
Violations Found:	No
Eval General Type:	Compliance Evaluation Inspection
Eval Type:	Routine done by local agency
Eval Division:	San Diego County Department of Env Health
Eval Program:	HMRRP
Eval Source:	CERS
Eval Notes:	

Inspector: Fernandez Juan Inspection ID:5451615

Eval Date:	7/7/2017
Violations Found:	No
Eval General Type:	Compliance Evaluation Inspection
Eval Type:	Routine done by local agency
Eval Division:	San Diego County Department of Env Health
Eval Program:	UST
Eval Source:	CERS
Eval Notes:	

Inspector: Fernandez Juan Inspection ID:5676215

Eval Date: 7/16/2014
Violations Found: No
Eval General Type: Compliance Evaluation Inspection
Eval Type: Routine done by local agency
Eval Division: San Diego County Department of Env Health
Eval Program: HMRRP
Eval Source: CERS
Eval Notes:

Inspector: Garchitorena Bobby Inspection ID:4970026

Eval Date: 7/16/2014
Violations Found: No
Eval General Type: Compliance Evaluation Inspection
Eval Type: Routine done by local agency
Eval Division: San Diego County Department of Env Health
Eval Program: HW
Eval Source: CERS
Eval Notes:

Inspector: Garchitorena Bobby Inspection ID:4970026

Eval Date: 7/7/2017
Violations Found: No
Eval General Type: Compliance Evaluation Inspection
Eval Type: Routine done by local agency
Eval Division: San Diego County Department of Env Health
Eval Program: HW
Eval Source: CERS
Eval Notes:

Inspector: Fernandez Juan Inspection ID:5676215

Eval Date: 7/8/2016
Violations Found: Yes
Eval General Type: Compliance Evaluation Inspection
Eval Type: Routine done by local agency
Eval Division: San Diego County Department of Env Health
Eval Program: UST
Eval Source: CERS
Eval Notes:

Inspector: Fernandez Juan Inspection ID:5451615

Eval Date: 7/18/2013
Violations Found: No
Eval General Type: Compliance Evaluation Inspection
Eval Type: Routine done by local agency
Eval Division: San Diego County Department of Env Health
Eval Program: HMRRP

Eval Source: CERS
Eval Notes:

Inspector: Garchitorena Bobby Inspection ID:4086578

Eval Date: 7/18/2013
Violations Found: No
Eval General Type: Compliance Evaluation Inspection
Eval Type: Routine done by local agency
Eval Division: San Diego County Department of Env Health
Eval Program: HW
Eval Source: CERS
Eval Notes:

Inspector: Garchitorena Bobby Inspection ID:4086578

Eval Date: 7/8/2015
Violations Found: No
Eval General Type: Compliance Evaluation Inspection
Eval Type: Routine done by local agency
Eval Division: San Diego County Department of Env Health
Eval Program: HW
Eval Source: CERS
Eval Notes:

Inspector: Fernandez Juan Inspection ID:5161230

Eval Date: 7/8/2015
Violations Found: No
Eval General Type: Compliance Evaluation Inspection
Eval Type: Routine done by local agency
Eval Division: San Diego County Department of Env Health
Eval Program: HMRRP
Eval Source: CERS
Eval Notes:

Inspector: Fernandez Juan Inspection ID:5161230

Eval Date: 7/8/2015
Violations Found: No
Eval General Type: Compliance Evaluation Inspection
Eval Type: Routine done by local agency
Eval Division: San Diego County Department of Env Health
Eval Program: UST
Eval Source: CERS
Eval Notes:

Inspector: Fernandez Juan Inspection ID:5161230

Eval Date: 7/8/2016

Violations Found: No
Eval General Type: Compliance Evaluation Inspection
Eval Type: Routine done by local agency
Eval Division: San Diego County Department of Env Health
Eval Program: HW
Eval Source: CERS
Eval Notes:

Inspector: Fernandez Juan Inspection ID:5451615

Eval Date: 7/16/2014
Violations Found: No
Eval General Type: Compliance Evaluation Inspection
Eval Type: Routine done by local agency
Eval Division: San Diego County Department of Env Health
Eval Program: UST
Eval Source: CERS
Eval Notes:

Inspector: Garchitorena Bobby Inspection ID:4970026

Eval Date: 7/18/2013
Violations Found: No
Eval General Type: Compliance Evaluation Inspection
Eval Type: Routine done by local agency
Eval Division: San Diego County Department of Env Health
Eval Program: UST
Eval Source: CERS
Eval Notes:

Inspector: Garchitorena Bobby Inspection ID:4086578

Violations

Violation Date: 7/8/2016
Violation Program: UST
Violation Division: San Diego County Department of Env Health
Violation Source: CERS
Citation: 23 CCR 16 2635(b)(1), 2665 - California Code of Regulations, Title 23, Chapter 16, Section(s) 2635(b)(1), 2665
Violation Notes:

Returned to compliance on 07/21/2016.

Violation Description:

Failure to comply with one or more of the following:

Failure to install or maintain a liquid-tight spill bucket.

Have a minimum capacity of five gallons.

Have a functional drain valve or other method for the removal of liquid from the spill bucket/spill container.

Be resistant to galvanic corrosion.

Map Key	Number of Records	Direction	Distance (mi/ft)	Elev/Diff (ft)	Site	DB
666	2 of 11	-	0.00 / 0.00	398.66 / -24	SOUTHLAND / CLAIREMONT MESA BL 7801 CLAIREMONT MESA BL SAN DIEGO CA 92111	EMISSIONS

1999 Criteria Data

Facility ID:	2137	**CERR Code:**	
Facility SIC Code:	5541	**TOGT:**	1.8886126
CO:	37	**ROGT:**	1.8886126
Air Basin:	SD	**COT:**	
District:	SD	**NOXT:**	
COID:	SD	**SOXT:**	
DISN:	SAN DIEGO COUNTY APCD	**PMT:**	
CHAPIS:		**PM10T:**	

1999 Toxic Data

Facility ID:	2137	**COID:**	SD
Facility SIC Code:	5541	**DISN:**	SAN DIEGO COUNTY APCD
CO:	37	**CHAPIS:**	
Air Basin:	SD	**CERR Code:**	
District:	SD		
TS:			
Health Risk Asmt:			
Non-Cancer Chronic Haz Ind:			
Non-Cancer Acute Haz Ind:			

2000 Criteria Data

Facility ID:	2137	**CERR Code:**	
Facility SIC Code:	5541	**TOGT:**	1.7639734
CO:	37	**ROGT:**	1.7639734
Air Basin:	SD	**COT:**	
District:	SD	**NOXT:**	
COID:	SD	**SOXT:**	
DISN:	SAN DIEGO COUNTY APCD	**PMT:**	
CHAPIS:		**PM10T:**	

2000 Toxic Data

Facility ID:	2137	**COID:**	SD
Facility SIC Code:	5541	**DISN:**	SAN DIEGO COUNTY APCD
CO:	37	**CHAPIS:**	
Air Basin:	SD	**CERR Code:**	
District:	SD		
TS:			
Health Risk Asmt:			
Non-Cancer Chronic Haz Ind:			

Non-Cancer Acute Haz Ind:

2001 Criteria Data

Facility ID:	2137	***CERR Code:***	
Facility SIC Code:	5541	***TOGT:***	1.76
CO:	37	***ROGT:***	1.76
Air Basin:	SD	***COT:***	
District:	SD	***NOXT:***	
COID:	SD	***SOXT:***	
DISN:	SAN DIEGO COUNTY APCD	***PMT:***	
CHAPIS:		***PM10T:***	

2001 Toxic Data

Facility ID:	2137	***COID:***	SD
Facility SIC Code:	5541	***DISN:***	SAN DIEGO COUNTY APCD
CO:	37	***CHAPIS:***	
Air Basin:	SD	***CERR Code:***	
District:	SD		
TS:			
Health Risk Asmt:			
Non-Cancer Chronic Haz Ind:			
Non-Cancer Acute Haz Ind:			

2002 Criteria Data

Facility ID:	2137	***CERR Code:***	
Facility SIC Code:	5541	***TOGT:***	1.7639734
CO:	37	***ROGT:***	1.7639734
Air Basin:	SD	***COT:***	
District:	SD	***NOXT:***	
COID:	SD	***SOXT:***	
DISN:	SAN DIEGO COUNTY APCD	***PMT:***	
CHAPIS:		***PM10T:***	

2002 Toxic Data

Facility ID:	2137	***COID:***	SD
Facility SIC Code:	5541	***DISN:***	SAN DIEGO COUNTY APCD
CO:	37	***CHAPIS:***	
Air Basin:	SD	***CERR Code:***	
District:	SD		
TS:			
Health Risk Asmt:			
Non-Cancer Chronic Haz Ind:			
Non-Cancer Acute Haz Ind:			

Map Key	Number of Records	Direction	Distance (mi/ft)	Elev/Diff (ft)	Site	DB
666	3 of 11	-	0.00 / 0.00	398.66 / -24	7 ELEVEN FOOD STORES 7801 CLAIREMONT MESA BL SAN DIEGO CA 92111	EMISSIONS

2004 Criteria Data

Facility ID:	2137	***CERR Code:***	
Facility SIC Code:	5541	***TOGT:***	1.86
CO:	37	***ROGT:***	1.86
Air Basin:	SD	***COT:***	
District:	SD	***NOXT:***	
COID:	SD	***SOXT:***	
DISN:	SAN DIEGO COUNTY APCD	***PMT:***	
CHAPIS:		***PM10T:***	

2004 Toxic Data

Facility ID:	2137	***COID:***	SD
Facility SIC Code:	5541	***DISN:***	SAN DIEGO COUNTY APCD
CO:	37	***CHAPIS:***	
Air Basin:	SD	***CERR Code:***	
District:	SD		
TS:			
Health Risk Asmt:			
Non-Cancer Chronic Haz Ind:			
Non-Cancer Acute Haz Ind:			

2005 Criteria Data

Facility ID:	2137	***CERR Code:***	
Facility SIC Code:	5541	***TOGT:***	1.86
CO:	37	***ROGT:***	1.86
Air Basin:	SD	***COT:***	
District:	SD	***NOXT:***	
COID:	SD	***SOXT:***	
DISN:	SAN DIEGO COUNTY APCD	***PMT:***	
CHAPIS:		***PM10T:***	

2005 Toxic Data

Facility ID:	2137	***COID:***	SD
Facility SIC Code:	5541	***DISN:***	SAN DIEGO COUNTY APCD
CO:	37	***CHAPIS:***	
Air Basin:	SD	***CERR Code:***	
District:	SD		
TS:			
Health Risk Asmt:			
Non-Cancer Chronic Haz Ind:			
Non-Cancer Acute Haz Ind:			

2006 Criteria Data

Facility ID:	2137	***CERR Code:***	
Facility SIC Code:	5541	***TOGT:***	1.86
CO:	37	***ROGT:***	1.86
Air Basin:	SD	***COT:***	
District:	SD	***NOXT:***	
COID:	SD	***SOXT:***	
DISN:	SAN DIEGO COUNTY APCD	***PMT:***	
CHAPIS:		***PM10T:***	

2006 Toxic Data

Facility ID:	2137	***COID:***	SD
Facility SIC Code:	5541	***DISN:***	SAN DIEGO COUNTY APCD
CO:	37	***CHAPIS:***	
Air Basin:	SD	***CERR Code:***	
District:	SD		
TS:			
Health Risk Asmt:			
Non-Cancer Chronic Haz Ind:			
Non-Cancer Acute Haz Ind:			

2007 Criteria Data

Facility ID:	2137	***CERR Code:***	
Facility SIC Code:	5541	***TOGT:***	1.86
CO:	37	***ROGT:***	1.86
Air Basin:	SD	***COT:***	
District:	SD	***NOXT:***	
COID:	SD	***SOXT:***	
DISN:	SAN DIEGO COUNTY APCD	***PMT:***	
CHAPIS:		***PM10T:***	

2007 Toxic Data

Facility ID:	2137	***COID:***	SD
Facility SIC Code:	5541	***DISN:***	SAN DIEGO COUNTY APCD
CO:	37	***CHAPIS:***	
Air Basin:	SD	***CERR Code:***	
District:	SD		
TS:			
Health Risk Asmt:			
Non-Cancer Chronic Haz Ind:			
Non-Cancer Acute Haz Ind:			

2008 Criteria Data

Facility ID:	2137	**CERR Code:**	
Facility SIC Code:	5541	**TOGT:**	1.86
CO:	37	**ROGT:**	1.86
Air Basin:	SD	**COT:**	
District:	SD	**NOXT:**	
COID:	SD	**SOXT:**	
DISN:	SAN DIEGO COUNTY APCD	**PMT:**	
CHAPIS:		**PM10T:**	

2008 Toxic Data

Facility ID:	2137	**COID:**	SD
Facility SIC Code:	5541	**DISN:**	SAN DIEGO COUNTY APCD
CO:	37	**CHAPIS:**	
Air Basin:	SD	**CERR Code:**	
District:	SD		
TS:			
Health Risk Asmt:			
Non-Cancer Chronic Haz Ind:			
Non-Cancer Acute Haz Ind:			

2009 Criteria Data

Facility ID:	2137	**CERR Code:**	
Facility SIC Code:	5541	**TOGT:**	1.86
CO:	37	**ROGT:**	1.86
Air Basin:	SD	**COT:**	
District:	SD	**NOXT:**	
COID:	SD	**SOXT:**	
DISN:	SAN DIEGO COUNTY APCD	**PMT:**	
CHAPIS:		**PM10T:**	

2009 Toxic Data

Facility ID:	2137	**COID:**	SD
Facility SIC Code:	5541	**DISN:**	SAN DIEGO COUNTY APCD
CO:	37	**CHAPIS:**	
Air Basin:	SD	**CERR Code:**	
District:	SD		
TS:			
Health Risk Asmt:			
Non-Cancer Chronic Haz Ind:			
Non-Cancer Acute Haz Ind:			

2010 Toxic Data

Facility ID:	2137	**COID:**	SD
Facility SIC Code:	5541	**DISN:**	SAN DIEGO COUNTY APCD

CO:	37	**CHAPIS:**	
Air Basin:	SD	**CERR Code:**	
District:	SD		
TS:			
Health Risk Asmt:			
Non-Cancer Chronic Haz Ind:			
Non-Cancer Acute Haz Ind:			

2011 Criteria Data

Facility ID:	2137	**CERR Code:**	
Facility SIC Code:	5541	**TOGT:**	1.86
CO:	37	**ROGT:**	1.86
Air Basin:	SD	**COT:**	
District:	SD	**NOXT:**	
COID:	SD	**SOXT:**	
DISN:	SAN DIEGO COUNTY APCD	**PMT:**	
CHAPIS:		**PM10T:**	

2011 Toxic Data

Facility ID:	2137	**COID:**	SD
Facility SIC Code:	5541	**DISN:**	SAN DIEGO COUNTY APCD
CO:	37	**CHAPIS:**	
Air Basin:	SD	**CERR Code:**	
District:	SD		
TS:			
Health Risk Asmt:			
Non-Cancer Chronic Haz Ind:			
Non-Cancer Acute Haz Ind:			

2012 Criteria Data

Facility ID:	2137	**CERR Code:**	
Facility SIC Code:	5541	**TOGT:**	1.86
CO:	37	**ROGT:**	1.86
Air Basin:	SD	**COT:**	
District:	SD	**NOXT:**	
COID:	SD	**SOXT:**	
DISN:	SAN DIEGO COUNTY APCD	**PMT:**	
CHAPIS:		**PM10T:**	

2012 Toxic Data

Facility ID:	2137	**COID:**	SD
Facility SIC Code:	5541	**DISN:**	SAN DIEGO COUNTY APCD
CO:	37	**CHAPIS:**	
Air Basin:	SD	**CERR Code:**	
District:	SD		

TS:
Health Risk Asmt:
Non-Cancer Chronic Haz Ind:
Non-Cancer Acute Haz Ind:

2013 Criteria Data

Facility ID:	2137	***CERR Code:***	
Facility SIC Code:	5541	***TOGT:***	1.86
CO:	37	***ROGT:***	1.86
Air Basin:	SD	***COT:***	
District:	SD	***NOXT:***	
COID:	SD	***SOXT:***	
DISN:	SAN DIEGO COUNTY APCD	***PMT:***	
CHAPIS:		***PM10T:***	

2013 Toxic Data

Facility ID:	2137	***COID:***	SD
Facility SIC Code:	5541	***DISN:***	SAN DIEGO COUNTY APCD
CO:	37	***CHAPIS:***	
Air Basin:	SD	***CERR Code:***	
District:	SD		

TS:
Health Risk Asmt:
Non-Cancer Chronic Haz Ind:
Non-Cancer Acute Haz Ind:

2014 Criteria Data

Facility ID:	2137	***CERR Code:***	
Facility SIC Code:	5541	***TOGT:***	1.86
CO:	37	***ROGT:***	1.86
Air Basin:	SD	***COT:***	
District:	SD	***NOXT:***	
COID:	SD	***SOXT:***	
DISN:	SAN DIEGO COUNTY APCD	***PMT:***	
CHAPIS:		***PM10T:***	

2014 Toxic Data

Facility ID:	2137	***COID:***	SD
Facility SIC Code:	5541	***DISN:***	SAN DIEGO COUNTY APCD
CO:	37	***CHAPIS:***	
Air Basin:	SD	***CERR Code:***	
District:	SD		

TS:
Health Risk Asmt:
Non-Cancer Chronic Haz Ind:

Map Key	Number of Records	Direction	Distance (mi/ft)	Elev/Diff (ft)	Site	DB

Non-Cancer Acute Haz Ind:

2015 Criteria Data

Facility ID:	2137	***CERR Code:***	
Facility SIC Code:	5541	***TOGT:***	1.86
CO:	37	***ROGT:***	1.86
Air Basin:	SD	***COT:***	
District:	SD	***NOXT:***	
COID:	SD	***SOXT:***	
DISN:	SAN DIEGO COUNTY APCD	***PMT:***	
CHAPIS:		***PM10T:***	

2015 Toxic Data

Facility ID:	2137	***COID:***	SD
Facility SIC Code:	5541	***DISN:***	SAN DIEGO COUNTY APCD
CO:	37	***CHAPIS:***	
Air Basin:	SD	***CERR Code:***	
District:	SD		
TS:			
Health Risk Asmt:			
Non-Cancer Chronic Haz Ind:			
Non-Cancer Acute Haz Ind:			

666	***4 of 11***	***-***	***0.00 / 0.00***	***398.66 / -24***	***SOUTHLANDCLAIREMONT MESA BL*** ***7801 CLAIREMONT MESA BL*** ***SAN DIEGO CA 92111***	***EMISSIONS***

2003 Criteria Data

Facility ID:	2137	***CERR Code:***	
Facility SIC Code:	5541	***TOGT:***	1.7639734
CO:	37	***ROGT:***	1.7639734
Air Basin:	SD	***COT:***	
District:	SD	***NOXT:***	
COID:	SD	***SOXT:***	
DISN:	SAN DIEGO COUNTY APCD	***PMT:***	
CHAPIS:		***PM10T:***	

2003 Toxic Data

Facility ID:	2137	***COID:***	SD
Facility SIC Code:	5541	***DISN:***	SAN DIEGO COUNTY APCD
CO:	37	***CHAPIS:***	
Air Basin:	SD	***CERR Code:***	
District:	SD		
TS:			

Map Key	Number of Records	Direction	Distance (mi/ft)	Elev/Diff (ft)	Site	DB

Health Risk Asmt:
Non-Cancer Chronic Haz Ind:
Non-Cancer Acute Haz Ind:

---

666 **5 of 11** **-** **0.00 / 0.00** **398.66 / -24** **SUPER-7 GASOLINE #19273**
7801 CLAIREMONT MESA BLVD,
SAN DIEGO, CA 92111
SAN DIEGO CA
SAN DIEGO LOP

SWRCB Global ID: T0607346326
Record ID: DEH2003-LSAM-H15051-003
Record Status: Completed
Opened Date: 9/19/2003
Case Type: LOP - Local Oversight Program
Historical Name: SUPER-7
Lead Agency: DEH/SAM
Lead Agency Date: 9/10/2003
Funding: F - LOP Federal Fund
Fire Agency: SAN DIEGO
Thomasbros Mappage Grid: 1249 B 1
Water Purveyor: SAN DIEGO
File Case Type: CLOSED OR TRANSFERRED LOP CASES

Parcel No: 356-110-20-00
Census Tract: 85.11
Zip Code 2: 92111
Community: San Diego
Jurisdiction: SAN DIEGO
Watershed Basin No: 906.4
Latitude GS 84: 32.8323623
Longitude GS 84: -117.1528553
X Map Coord: 6284329.721
Y Map Coord: 1883840.787

---

666 **6 of 11** **-** **0.00 / 0.00** **398.66 / -24** **SUPER-7 GASOLINE #19273**
7801 CLAIREMONT MESA BLVD,
SAN DIEGO, CA 92111
SAN DIEGO CA
SAN DIEGO LOP

SWRCB Global ID: T0607302270
Record ID: DEH1997-LSAM-H15051-002
Record Status: Completed
Opened Date: 5/1/1997
Case Type: LOP - Local Oversight Program
Historical Name: SUPER-7 #19273
Lead Agency: DEH/SAM
Lead Agency Date: 6/5/1997
Funding: F - LOP Federal Fund
Fire Agency: SAN DIEGO
Thomasbros Mappage Grid: 1249 B 1
Water Purveyor: SAN DIEGO
File Case Type: CLOSED OR TRANSFERRED LOP CASES

Parcel No: 356-110-20-00
Census Tract: 85.11
Zip Code 2: 92111
Community: San Diego
Jurisdiction: SAN DIEGO
Watershed Basin No: 906.4
Latitude GS 84: 32.8323623
Longitude GS 84: -117.1528553
X Map Coord: 6284329.721
Y Map Coord: 1883840.787

---

666 **7 of 11** **-** **0.00 / 0.00** **398.66 / -24** **SUPER-7 GASOLINE #19273**
7801 CLAIREMONT MESA BLVD,
SAN DIEGO, CA 92111
SAN DIEGO CA
SAN DIEGO LOP

SWRCB Global ID: T0607302812
Record ID: DEH1986-LSAM-H15051-001
Record Status: Completed
Opened Date: 4/7/1986
Case Type: LOP - Local Oversight Program

Parcel No: 356-110-20-00
Census Tract: 85.11
Zip Code 2: 92111
Community: San Diego
Jurisdiction: SAN DIEGO

Map Key	Number of Records	Direction	Distance (mi/ft)	Elev/Diff (ft)	Site	DB

Historical Name:	SOUTHLAND - CLAIREMONT MESA	**Watershed Basin No:**	906.4
Lead Agency:	DEH/SAM	**Latitude GS 84:**	32.8323623
Lead Agency Date:	4/7/1986	**Longitude GS 84:**	-117.1528553
Funding:	F - LOP Federal Fund	**X Map Coord:**	6284329.721
Fire Agency:	SAN DIEGO	**Y Map Coord:**	1883840.787
Thomasbros Mappage Grid:	1249 B 1		
Water Purveyor:	SAN DIEGO		
File Case Type:	CLOSED OR TRANSFERRED LOP CASES		

666	8 of 11	-	0.00 / 0.00	398.66 / -24	SUPER-7 GASOLINE #19273 7801 CLAIREMONT MESA BLVD San Diego CA	SANDIEGO SAM

Record ID:	DEH1986-LSAM-H15051-001	**Object ID:**	409
Record Type:	SAM Investigation	**ID:**	410
Status:	Completed	**Feature ID:**	3561102000
REST Record ID:	DEH1986-LSAM-H15051-001	**Parcel No:**	356-110-20-00
Record Name:	SUPER-7 GASOLINE #19273	**SWRCB Global ID:**	T0607302812
Record Status:	Completed	**H No:**	H15051
Record Alias:	SAM Investigation	**Historical Name:**	SOUTHLAND - CLAIREMONT MESA
Date:	04/07/1986	**Agency Name:**	COSD
Primary Parcel:	YES	**Fire Agency:**	SAN DIEGO
Primary Address:	YES	**Funding:**	F - LOP Federal Fund
Address:	7801 CLAIREMONT MESA BLVD, SAN DIEGO CA 92111	**GT Global ID:**	T0607302812
Address Type:	MASTER	**GT RB Case No:**	9UT518
Street String:	7801 CLAIREMONT MESA BLVD	**GT Cuf Case:**	NO
Zip Code:	92111	**GT Case Type:**	LUST Cleanup Site
Zip Community:	92111	**GT Lead Agency:**	SAN DIEGO COUNTY LOP
Jurisdictiction:	SAN DIEGO	**GT County:**	San Diego
Census Tract:	85.11	**GT Latitude:**	32.832363
BOS District:	4	**GT Longitude:**	-117.152856
Watershed Basin:	906.4	**Latitude GS84:**	32.8323623
Water Purveyor:	SAN DIEGO	**Longitude GS84:**	-117.1528553
KIVA per Tp per No:	6SAM H15051	**Point X:**	6284345.77993797
X:	6284329.721	**Point Y:**	1883824.98988031
Y:	1883840.787		

Case No:	H15051-001
Case Type:	LOP - Local Oversight Program
REST Record Type:	LUEG-DEH/LWQD/SAM Investigation/NA
Opened Date:	513216000000
Opened Date Converted:	04/06/1986 08:00PM
Full Name DEH Permit Owner:	
Lead Agency:	DEH/SAM
Lead Agency Date:	513216000000
Lead Agency Date Converted:	04/06/1986 08:00PM
Geo SRC:	Mapped to XY from previous SAM Layer
GT Status:	Completed - Case Closed
GT Status Date:	944179200000
GT Status Date Converted:	12/02/1999 08:00PM
Thomasbros Mappage Grid:	1249 B 1

Map Key	Number of Records	Direction	Distance (mi/ft)	Elev/Diff (ft)	Site	DB
666	9 of 11	-	0.00 / 0.00	398.66 / -24	SUPER-7 GASOLINE #19273 7801 CLAIREMONT MESA BLVD San Diego CA	SANDIEGO SAM

Record ID:	DEH1997-LSAM-H15051-002	**Object ID:**	4280
Record Type:	SAM Investigation	**ID:**	4284
Status:	Completed	**Feature ID:**	3561102000
REST Record ID:	DEH1997-LSAM-H15051-002	**Parcel No:**	356-110-20-00
Record Name:	SUPER-7 GASOLINE #19273	**SWRCB Global ID:**	T0607302270
Record Status:	Completed	**H No:**	H15051
Record Alias:	SAM Investigation	**Historical Name:**	SUPER-7 #19273
Date:	05/01/1997	**Agency Name:**	COSD
Primary Parcel:	YES	**Fire Agency:**	SAN DIEGO
Primary Address:	YES	**Funding:**	F - LOP Federal Fund
Address:	7801 CLAIREMONT MESA BLVD, SAN DIEGO CA 92111	**GT Global ID:**	T0607302270
Address Type:	MASTER	**GT RB Case No:**	9UT3503
Street String:	7801 CLAIREMONT MESA BLVD	**GT Cuf Case:**	YES
Zip Code:	92111	**GT Case Type:**	LUST Cleanup Site
Zip Community:	92111	**GT Lead Agency:**	SAN DIEGO COUNTY LOP
Jurisdictiction:	SAN DIEGO	**GT County:**	San Diego
Census Tract:	85.11	**GT Latitude:**	32.832363
BOS District:	4	**GT Longitude:**	-117.152856
Watershed Basin:	906.4	**Latitude GS84:**	32.8323623
Water Purveyor:	SAN DIEGO	**Longitude GS84:**	-117.1528553
KIVA per Tp per No:	6SAM H15051	**Point X:**	6284345.77993797
X:	6284329.721	**Point Y:**	1883824.98003781
Y:	1883840.787		

Case No:	H15051-002
Case Type:	LOP - Local Oversight Program
REST Record Type:	LUEG-DEH/LWQD/SAM Investigation/NA
Opened Date:	862444800000
Opened Date Converted:	04/30/1997 08:00PM
Full Name DEH Permit Owner:	
Lead Agency:	DEH/SAM
Lead Agency Date:	865468800000
Lead Agency Date Converted:	06/04/1997 08:00PM
Geo SRC:	Mapped to XY from previous SAM Layer
GT Status:	Completed - Case Closed
GT Status Date:	944179200000
GT Status Date Converted:	12/02/1999 08:00PM
Thomasbros Mappage Grid:	1249 B 1

Map Key	Number of Records	Direction	Distance (mi/ft)	Elev/Diff (ft)	Site	DB
666	10 of 11	-	0.00 / 0.00	398.66 / -24	SUPER-7 GASOLINE #19273 7801 CLAIREMONT MESA BLVD San Diego CA	SANDIEGO SAM

Record ID:	DEH2003-LSAM-H15051-003	**Object ID:**	5380
Record Type:	SAM Investigation	**ID:**	5384
Status:	Completed	**Feature ID:**	3561102000
REST Record ID:	DEH2003-LSAM-H15051-003	**Parcel No:**	356-110-20-00

Map Key	Number of Records	Direction	Distance (mi/ft)	Elev/Diff (ft)	Site	DB

Record Name:	SUPER-7 GASOLINE #19273	**SWRCB Global ID:**	T0607346326
Record Status:	Completed	**H No:**	H15051
Record Alias:	SAM Investigation	**Historical Name:**	SUPER-7
Date:	09/19/2003	**Agency Name:**	COSD
Primary Parcel:	YES	**Fire Agency:**	SAN DIEGO
Primary Address:	YES	**Funding:**	F - LOP Federal Fund
Address:	7801 CLAIREMONT MESA BLVD, SAN DIEGO CA 92111	**GT Global ID:**	T0607346326
Address Type:	MASTER	**GT RB Case No:**	
Street String:	7801 CLAIREMONT MESA BLVD	**GT Cuf Case:**	NO
Zip Code:	92111	**GT Case Type:**	LUST Cleanup Site
Zip Community:	92111	**GT Lead Agency:**	SAN DIEGO COUNTY LOP
Jurisdictiction:	SAN DIEGO	**GT County:**	San Diego
Census Tract:	85.11	**GT Latitude:**	32.832383
BOS District:	4	**GT Longitude:**	-117.152858
Watershed Basin:	906.4	**Latitude GS84:**	32.8323623
Water Purveyor:	SAN DIEGO	**Longitude GS84:**	-117.1528553
KIVA per Tp per No:	6SAM H15051	**Point X:**	6284345.77993797
X:	6284329.721	**Point Y:**	1883824.98003781
Y:	1883840.787		

Case No:	H15051-003
Case Type:	LOP - Local Oversight Program
REST Record Type:	LUEG-DEH/LWQD/SAM Investigation/NA
Opened Date:	1063929600000
Opened Date Converted:	09/18/2003 08:00PM
Full Name DEH Permit Owner:	
Lead Agency:	DEH/SAM
Lead Agency Date:	1063152000000
Lead Agency Date Converted:	09/09/2003 08:00PM
Geo SRC:	Mapped to XY from previous SAM Layer
GT Status:	Completed - Case Closed
GT Status Date:	1116460800000
GT Status Date Converted:	05/18/2005 08:00PM
Thomasbros Mappage Grid:	1249 B 1

Map Key	Number of Records	Direction	Distance (mi/ft)	Elev/Diff (ft)	Site	DB
666	11 of 11	-	0.00 / 0.00	398.66 / -24	7-ELEVEN INC #19273 7801 CLAIREMONT MESA BLVD SAN DIEGO CA 92111	SANDIEGO UST

Record ID:	DEH2002-HUPFP-115051	**Own or Operate UG:**	Yes
CERS ID:	10165843	**Own or Operate AG:**	No
Facility ID:	37-000-115051	**Haz. Mat. On-Site:**	Yes
EPA ID No:	CAD981406796	**Haz. Waste Gen:**	Yes
Permit Status:	Permit Renewed	**HHW Collection:**	No
Active Permit:	YES	**Recycle:**	No
Facility Type UST:	Motor Vehicle Fueling	**RCRA Large Qty. Gen:**	No
Business Phone:	858-292-6040	**Latitude:**	32.832683482324278
Business Fax:	0	**Longitude:**	-117.15315058423812

Onsite Haz. Waste Trtmnt:	No
Mailing Address:	P O BOX 711 ATTN: ENVIRONMENTAL DEPARTMENT, DALLAS, TX 75221

Map Key	Number of Records	Direction	Distance (mi/ft)	Elev/Diff (ft)	Site	DB

--Details--

ID: 1859
Tank ID: 32326
Last Updated: 2017-10-23T16:26:38.000
UST Perm Close Date:
Tank Status: Active
Type of Tank: Double Wall
Piping System Type: Pressure
Tank Use: Motor Vehicle Fueling
Tank Capacity (Gal): 15000
Tank Contents: Regular Unleaded
Other Content Info:
Tank Owner Name: Diane Evans

ID: 1860
Tank ID: 32327
Last Updated: 2017-10-23T16:26:38.000
UST Perm Close Date:
Tank Status: Active
Type of Tank: Double Wall
Piping System Type: Pressure
Tank Use: Motor Vehicle Fueling
Tank Capacity (Gal): 10000
Tank Contents: Premium Unleaded
Other Content Info:
Tank Owner Name: Diane Evans

ID: 1861
Tank ID: 32328
Last Updated: 2017-10-23T16:26:38.000
UST Perm Close Date:
Tank Status: Active
Type of Tank: Double Wall
Piping System Type: Pressure
Tank Use: Motor Vehicle Fueling
Tank Capacity (Gal): 10000
Tank Contents: Diesel
Other Content Info:
Tank Owner Name: Diane Evans

Map Key	Number of Records	Direction	Distance (mi/ft)	Elev/Diff (ft)	Site	DB
667	1 of 4	-	0.00 / 0.00	376.63 / -46	CAROL LANDRY PROFESSIONAL RETOUCHING SVS 7914 CONVOY COURT SAN DIEGO CA 921110000	DRYCLEANERS

EPA ID: CAL000129751
Create Date: 11/4/1994
Facility Act Ind: No
In Act Date: 11/2/1995
County Name: San Diego
Region Code: 4
Owner Zip: 921110000
Owner Phone: 0000000000
Owner Fax:
Contact Name: --
Contact Street 1: NEW SITE/CAL000159760-PH/DEACT:11/2
Contact Street 2: /95

Map Key	Number of Records	Direction	Distance (mi/ft)	Elev/Diff (ft)	Site	DB

Owner Name:	CAROL LANDRY	**Contact City:**	SAN DIEGO
Owner Street 1:	7914 CONVOY COURT	**Contact State:**	CA
Owner Street 2:		**Contact Zip:**	921110000
Owner City:	SAN DIEGO	**Contact Phone:**	6195601778
Owner State:	CA	**Mail Name:**	

Map Key	Number of Records	Direction	Distance (mi/ft)	Elev/Diff (ft)	Site	DB
667	2 of 4	-	0.00 / 0.00	376.63 / -46	TANABE USA, INC. 7930 CONVOY COURT SAN DIEGO CA 92111	ICIS

EPA Region:	09	**Federal Facility ID:**	
FRS Facility UIN:	110038173035	**Tribal Land Code:**	
Program Syst ID:	600029774	**County:**	San Diego
Prog Sys Acrnym:	ICIS	**Latitude:**	32.834835
Permit Type:		**Longitude:**	-117.150086

--Details--

EA Identifier:		**Enf Act Forum Dsc:**	
EA Type Code:		**Fac NAICS Code:**	424210
EA Type Desc:		**Facility SIC Code:**	5122
EA Name:			

Map Key	Number of Records	Direction	Distance (mi/ft)	Elev/Diff (ft)	Site	DB
667	3 of 4	-	0.00 / 0.00	376.63 / -46	TANABE USA INC 7930 CONVOY CT SAN DIEGO CA 921111212	ICIS

EPA Region:	09	**Federal Facility ID:**	
FRS Facility UIN:	110038173035	**Tribal Land Code:**	
Program Syst ID:	28068	**County:**	San Diego
Prog Sys Acrnym:	ICIS	**Latitude:**	32.834835
Permit Type:		**Longitude:**	-117.150086

--Details--

EA Identifier:	09-1994-0059	**Enf Act Forum Dsc:**	Administrative - Formal
EA Type Code:	TSCANOV	**Fac NAICS Code:**	
EA Type Desc:	TSCA Notice Of Violation	**Facility SIC Code:**	
EA Name:	TANABE U.S.A, INC.		

Map Key	Number of Records	Direction	Distance (mi/ft)	Elev/Diff (ft)	Site	DB
667	4 of 4	-	0.00 / 0.00	376.63 / -46	TANABE USA INC 7930 CONVOY COURT SAN DIEGO CA 92111-1212	TSCA

Site County: SAN DIEGO

2012 Site Details

Chemical Report ID:	15330	**Activity:**	I
Chemical ID No:	24424-99-5	**No of Workers:**	24-Oct

Map Key	Number of Records	Direction	Distance (mi/ft)	Elev/Diff (ft)	Site	DB

Stripped Chem. ID No:	24424995	**Parent Co. Nme:**	TANABE U S A INC
No ID Code:	CASRN	**Parent Address:**	7930 Convoy Court
Chemical Nme:	Dicarbonic acid, C,C'-bis(1,1-dimethylethyl) ester	**Parent Suppl Addr:**	
Dom MFG LB:	0	**Parent City:**	San Diego
Imported LB:	49830	**Parent County:**	San Diego
Imp. Never at Site:	YES	**Parent State:**	CA
Vol. Used:	N/A	**Parent Zip:**	92111
Vol. Exported:	0	**Submitter Title:**	Mrs.
Max Concentr:	1% - < 30%	**Submitter First Nme:**	Cassandra
Chemical Recycled:	NO	**Submitter Mid Initial:**	
Physical Forms:	OtherSolid	**Submitter Last Nme:**	Arnold
Past Prod Vol.:	11990	**Submitter Suffix:**	

668	*1 of 7*	*-*	*0.00 / 0.00*	*431.18 / 8*	***MAACO Collision Repair and Auto Painting*** ***5670 KEARNY VILLA RD*** ***SAN DIEGO CA 92123***	***CERS HAZ***

Site ID:	45794
Latitude:	32.837852
Longitude:	-117.135551

Regulated Programs

EI ID:	10390198	**EI Description:**	Chemical Storage Facilities
EI ID:	10390198	**EI Description:**	Hazardous Waste Generator

Affiliations

Affil Type Desc:	Document Preparer
Entity Name:	Ron Hashemi
Entity Title:	
Address:	
City:	
State:	
Country:	
Zip Code:	
Phone:	

Affil Type Desc:	Identification Signer
Entity Name:	Ron Hashemi
Entity Title:	PRES
Address:	
City:	
State:	
Country:	
Zip Code:	
Phone:	

Affil Type Desc:	Operator

Entity Name:	Remema Inc
Entity Title:	
Address:	
City:	
State:	
Country:	
Zip Code:	
Phone:	(760) 715-7515
Affil Type Desc:	Secondary Emergency Contact
Entity Name:	Al Ramirez
Entity Title:	Estimator
Address:	
City:	
State:	
Country:	
Zip Code:	
Phone:	(619) 307-5116
Affil Type Desc:	CUPA District
Entity Name:	San Diego County Env Health
Entity Title:	
Address:	PO Box 129261
City:	San Diego
State:	CA
Country:	
Zip Code:	92112-9261
Phone:	(858) 505-6880
Affil Type Desc:	Parent Corporation
Entity Name:	MAACO AUTO PAINTING & BODYWORK
Entity Title:	
Address:	
City:	
State:	
Country:	
Zip Code:	
Phone:	
Affil Type Desc:	Legal Owner
Entity Name:	L E MANAGEMENT
Entity Title:	
Address:	P O BOX 27586
City:	SAN DIEGO
State:	CA
Country:	United States
Zip Code:	92198
Phone:	(619) 291-7602
Affil Type Desc:	Environmental Contact
Entity Name:	Ron Hashemi
Entity Title:	

Address:	748 Avenida Leon
City:	San Marcos
State:	CA
Country:	
Zip Code:	92069
Phone:	(760) 715-7515

Affil Type Desc:	Primary Emergency Contact
Entity Name:	Ron Hashemi
Entity Title:	PRES
Address:	
City:	
State:	
Country:	
Zip Code:	
Phone:	(760) 715-7515

Affil Type Desc:	Facility Mailing Address
Entity Name:	Mailing Address
Entity Title:	
Address:	5670 KEARNY VILLA RD
City:	SAN DIEGO
State:	CA
Country:	
Zip Code:	92123
Phone:	

Coordinates

Env Int Type Code:	HWG	**Longitude:**	-117.135550
Program ID:	10390198	**Coord Name:**	
Latitude:	32.837850	**Ref Point Type Desc:**	Center of a facility or station.

Evaluations

Eval Date:	12/29/2014
Violations Found:	Yes
Eval General Type:	Compliance Evaluation Inspection
Eval Type:	Routine done by local agency
Eval Division:	San Diego County Department of Env Health
Eval Program:	HMRRP
Eval Source:	CERS
Eval Notes:	

Inspector: Preece Sharon Inspection ID:4087142

Eval Date:	10/6/2016
Violations Found:	Yes
Eval General Type:	Compliance Evaluation Inspection
Eval Type:	Routine done by local agency

Eval Division: San Diego County Department of Env Health
Eval Program: HMRRP
Eval Source: CERS
Eval Notes:

Inspector: Preece Sharon Inspection ID:5576716

Eval Date: 10/6/2016
Violations Found: Yes
Eval General Type: Compliance Evaluation Inspection
Eval Type: Routine done by local agency
Eval Division: San Diego County Department of Env Health
Eval Program: HW
Eval Source: CERS
Eval Notes:

Inspector: Preece Sharon Inspection ID:5576716

Eval Date: 12/29/2014
Violations Found: Yes
Eval General Type: Compliance Evaluation Inspection
Eval Type: Routine done by local agency
Eval Division: San Diego County Department of Env Health
Eval Program: HW
Eval Source: CERS
Eval Notes:

Inspector: Preece Sharon Inspection ID:4087142

Violations

Violation Date: 12/29/2014 ***Violation Program:*** HW
Violation Division: San Diego County Department of Env Health ***Violation Source:*** CERS
Citation: 40 CFR 1 265.173 - U.S. Code of Federal Regulations, Title 40, Chapter 1, Section(s) 265.173
Violation Notes:

Returned to compliance on 12/29/2014.

Violation Description:

Failure to properly close hazardous waste containers when not in active use.

Violations

Violation Date: 10/6/2016 ***Violation Program:*** HMRRP
Violation Division: San Diego County Department of Env Health ***Violation Source:*** CERS
Citation: HSC 6.95 25507 - California Health and Safety Code, Chapter 6.95, Section(s) 25507
Violation Notes:

Returned to compliance on 10/12/2016.

Violation Description:

Failure to adequately establish and implement a business plan when storing/handling a hazardous material at or above reportable quantities.

Violations

Violation Date: 12/29/2014 ***Violation Program:*** HW
Violation Division: San Diego County Department of Env Health ***Violation Source:*** CERS
Citation: 22 CCR 12 66262.34(f) - California Code of Regulations, Title 22, Chapter 12, Section(s) 66262.34(f)
Violation Notes:

Returned to compliance on 12/29/2014.

Violation Description:

Failure to properly label hazardous waste accumulation containers with the following requirements: "Hazardous Waste", name and address of the generator, physical and chemical characteristics of the Hazardous Waste, and starting accumulation date.

Violations

Violation Date: 12/29/2014 ***Violation Program:*** HW
Violation Division: San Diego County Department of Env Health ***Violation Source:*** CERS
Citation: 22 CCR 12 66262.12 - California Code of Regulations, Title 22, Chapter 12, Section(s) 66262.12
Violation Notes:

Returned to compliance on 01/28/2015.

Violation Description:

Failure to obtain and/or maintain an Active EPA ID.

Violations

Violation Date: 10/6/2016 ***Violation Program:*** HMRRP
Violation Division: San Diego County Department of Env Health ***Violation Source:*** CERS
Citation: HSC 6.95 Multiple Sections - California Health and Safety Code, Chapter 6.95, Section(s) Multiple Sections
Violation Notes:

Returned to compliance on 10/12/2016.

Violation Description:

Business Plan Program - Administration/Documentation - General

Violations

Violation Date: 10/6/2016 ***Violation Program:*** HMRRP
Violation Division: San Diego County Department of Env Health ***Violation Source:*** CERS
Citation: HSC 6.95 25505(a)(4) - California Health and Safety Code, Chapter 6.95, Section(s) 25505(a)(4)
Violation Notes:

Returned to compliance on 10/12/2016.

Violation Description:

Failure to provide initial and annual training to all employees in safety procedures in the event of a release or threatened release of a hazardous material or failure to document and maintain training records for a minimum of three years.

Violations

Violation Date: 12/29/2014 ***Violation Program:*** HW
Violation Division: San Diego County Department of Env Health ***Violation Source:*** CERS
Citation: HSC 6.5 Multiple Sections - California Health and Safety Code, Chapter 6.5, Section(s) Multiple Sections
Violation Notes:

Returned to compliance on 12/29/2014.

Violation Description:

Haz Waste Generator Program - Operations/Maintenance - General

Violations

Violation Date: 10/6/2016 ***Violation Program:*** HW
Violation Division: San Diego County Department of Env Health ***Violation Source:*** CERS
Citation: 22 CCR 12 66262.40(a) - California Code of Regulations, Title 22, Chapter 12, Section(s) 66262.40(a)
Violation Notes:

Returned to compliance on 10/12/2016.

Violation Description:

Failure to keep a copy of each properly signed manifest for at least three years from the date the waste was accepted by the initial transporter. The manifest signed at the time the waste was accepted for transport shall be kept until receiving a signed copy from the designated facility which received the waste.

Violations

Violation Date: 10/6/2016 ***Violation Program:*** HW
Violation Division: San Diego County Department of Env Health ***Violation Source:*** CERS
Citation: 22 CCR 12 66262.34(f) - California Code of Regulations, Title 22, Chapter 12, Section(s) 66262.34(f)
Violation Notes:

Returned to compliance on 10/12/2016.

Violation Description:

Failure to properly label hazardous waste accumulation containers and portable tanks with the following requirements: "Hazardous Waste", name and address of the generator, physical and chemical characteristics of the Hazardous Waste, and starting accumulation date.

Violations

Violation Date: 12/29/2014 ***Violation Program:*** HW
Violation Division: San Diego County Department of Env Health ***Violation Source:*** CERS

Citation: HSC 6.5 Multiple - California Health and Safety Code, Chapter 6.5, Section(s) Multiple

Violation Notes:

Returned to compliance on 12/29/2014.

Violation Description:

Haz Waste Generator Program - Administration/Documentation - General

Violations

Violation Date: 12/29/2014 ***Violation Program:*** HMRRP
Violation Division: San Diego County Department of Env Health ***Violation Source:*** CERS
Citation: HSC 6.95 Multiple Sections - California Health and Safety Code, Chapter 6.95, Section(s) Multiple Sections
Violation Notes:

Returned to compliance on 12/29/2014.

Violation Description:

Business Plan Program - Administration/Documentation - General

Violations

Violation Date: 10/6/2016 ***Violation Program:*** HMRRP
Violation Division: San Diego County Department of Env Health ***Violation Source:*** CERS
Citation: HSC 6.95 25508.2 - California Health and Safety Code, Chapter 6.95, Section(s) 25508.2
Violation Notes:

Returned to compliance on 10/12/2016.

Violation Description:

Failure to annually review and electronically certify that the business plan is complete and accurate on or before the annual due date.

Violations

Violation Date: 10/6/2016 ***Violation Program:*** HMRRP
Violation Division: San Diego County Department of Env Health ***Violation Source:*** CERS
Citation: HSC 6.95 25508(a)(1) - California Health and Safety Code, Chapter 6.95, Section(s) 25508(a)(1)
Violation Notes:

Returned to compliance on 10/12/2016.

Violation Description:

Failure to complete and electronically submit hazardous material inventory information for all reportable hazardous materials on site at or above reportable quantities.

Violations

Violation Date: 12/29/2014 ***Violation Program:*** HMRRP

Violation Division: San Diego County Department of Env Health ***Violation Source:*** CERS

Citation: HSC 6.95 25507 - California Health and Safety Code, Chapter 6.95, Section(s) 25507

Violation Notes:

Returned to compliance on 12/29/2014.

Violation Description:

Failure to adequately establish and implement a business plan when storing/handling a hazardous material at or above reportable quantities.

Map Key	Number of Records	Direction	Distance (mi/ft)	Elev/Diff (ft)	Site	DB
668	2 of 7	-	0.00 / 0.00	431.18 / 8	MAACOKEARNY VILLA RD 5670 KEARNY VILLA RD SAN DIEGO CA 92123	EMISSIONS

2003 Criteria Data

Facility ID:	6353	***CERR Code:***	
Facility SIC Code:	7532	***TOGT:***	1.79240301
CO:	37	***ROGT:***	1.65315
Air Basin:	SD	***COT:***	
District:	SD	***NOXT:***	
COID:	SD	***SOXT:***	
DISN:	SAN DIEGO COUNTY APCD	***PMT:***	
CHAPIS:		***PM10T:***	

2003 Toxic Data

Facility ID:	6353	***COID:***	SD
Facility SIC Code:	7532	***DISN:***	SAN DIEGO COUNTY APCD
CO:	37	***CHAPIS:***	
Air Basin:	SD	***CERR Code:***	
District:	SD		
TS:			
Health Risk Asmt:			
Non-Cancer Chronic Haz Ind:			
Non-Cancer Acute Haz Ind:			

2004 Criteria Data

Facility ID:	6353	***CERR Code:***	
Facility SIC Code:	7532	***TOGT:***	1.79240301
CO:	37	***ROGT:***	1.65315
Air Basin:	SD	***COT:***	
District:	SD	***NOXT:***	
COID:	SD	***SOXT:***	
DISN:	SAN DIEGO COUNTY APCD	***PMT:***	
CHAPIS:		***PM10T:***	

2004 Toxic Data

Map Key	Number of Records	Direction	Distance (mi/ft)	Elev/Diff (ft)	Site	DB

Facility ID:	6353	**COID:**	SD
Facility SIC Code:	7532	**DISN:**	SAN DIEGO COUNTY APCD
CO:	37	**CHAPIS:**	
Air Basin:	SD	**CERR Code:**	
District:	SD		
TS:			
Health Risk Asmt:			
Non-Cancer Chronic Haz Ind:			
Non-Cancer Acute Haz Ind:			

Map Key	Number of Records	Direction	Distance (mi/ft)	Elev/Diff (ft)	Site	DB
668	3 of 7	-	0.00 / 0.00	431.18 / 8	MAACO AUTO PAINTING 5670 KEARNY VILLA RD SAN DIEGO CA 92123	EMISSIONS

1993 Criteria Data

Facility ID:	6353	**CERR Code:**	
Facility SIC Code:	7535	**TOGT:**	7.9
CO:	37	**ROGT:**	7.43314
Air Basin:	SD	**COT:**	
District:	SD	**NOXT:**	
COID:	SD	**SOXT:**	
DISN:	SAN DIEGO COUNTY APCD	**PMT:**	
CHAPIS:		**PM10T:**	

1993 Toxic Data

Facility ID:	6353	**COID:**	SD
Facility SIC Code:	7535	**DISN:**	SAN DIEGO COUNTY APCD
CO:	37	**CHAPIS:**	
Air Basin:	SD	**CERR Code:**	
District:	SD		
TS:			
Health Risk Asmt:			
Non-Cancer Chronic Haz Ind:			
Non-Cancer Acute Haz Ind:			

1995 Criteria Data

Facility ID:	6353	**CERR Code:**	
Facility SIC Code:	7532	**TOGT:**	7.9
CO:	37	**ROGT:**	7.43314
Air Basin:	SD	**COT:**	
District:	SD	**NOXT:**	
COID:	SD	**SOXT:**	
DISN:	SAN DIEGO COUNTY APCD	**PMT:**	
CHAPIS:		**PM10T:**	

1995 Toxic Data

Facility ID:	6353	***COID:***	SD
Facility SIC Code:	7532	***DISN:***	SAN DIEGO COUNTY APCD
CO:	37	***CHAPIS:***	
Air Basin:	SD	***CERR Code:***	
District:	SD		
TS:			
Health Risk Asmt:			
Non-Cancer Chronic Haz Ind:			
Non-Cancer Acute Haz Ind:			

1996 Criteria Data

Facility ID:	6353	***CERR Code:***	
Facility SIC Code:	7532	***TOGT:***	7.9
CO:	37	***ROGT:***	7.43314
Air Basin:	SD	***COT:***	
District:	SD	***NOXT:***	
COID:	SD	***SOXT:***	
DISN:	SAN DIEGO COUNTY APCD	***PMT:***	
CHAPIS:		***PM10T:***	

1996 Toxic Data

Facility ID:	6353	***COID:***	SD
Facility SIC Code:	7532	***DISN:***	SAN DIEGO COUNTY APCD
CO:	37	***CHAPIS:***	
Air Basin:	SD	***CERR Code:***	
District:	SD		
TS:			
Health Risk Asmt:			
Non-Cancer Chronic Haz Ind:			
Non-Cancer Acute Haz Ind:			

1997 Criteria Data

Facility ID:	6353	***CERR Code:***	
Facility SIC Code:	7532	***TOGT:***	7.9
CO:	37	***ROGT:***	7.43314
Air Basin:	SD	***COT:***	
District:	SD	***NOXT:***	
COID:	SD	***SOXT:***	
DISN:	SAN DIEGO COUNTY APCD	***PMT:***	
CHAPIS:		***PM10T:***	

1997 Toxic Data

Facility ID:	6353	***COID:***	SD

Map Key	Number of Records	Direction	Distance (mi/ft)	Elev/Diff (ft)	Site	DB

Facility SIC Code:	7532	**DISN:**	SAN DIEGO COUNTY APCD
CO:	37	**CHAPIS:**	
Air Basin:	SD	**CERR Code:**	
District:	SD		
TS:			
Health Risk Asmt:			
Non-Cancer Chronic Haz Ind:			
Non-Cancer Acute Haz Ind:			

668	4 of 7	-	0.00 / 0.00	431.18 / 8	MAACO AUTO PAINTING & BODYWORKS 5670 KEARNY VILLA RD SAN DIEGO CA 92123	EMISSIONS

2005 Criteria Data

Facility ID:	6353	**CERR Code:**	
Facility SIC Code:	7532	**TOGT:**	3.47
CO:	37	**ROGT:**	3.28
Air Basin:	SD	**COT:**	
District:	SD	**NOXT:**	
COID:	SD	**SOXT:**	
DISN:	SAN DIEGO COUNTY APCD	**PMT:**	
CHAPIS:		**PM10T:**	

2005 Toxic Data

Facility ID:	6353	**COID:**	SD
Facility SIC Code:	7532	**DISN:**	SAN DIEGO COUNTY APCD
CO:	37	**CHAPIS:**	
Air Basin:	SD	**CERR Code:**	
District:	SD		
TS:			
Health Risk Asmt:			
Non-Cancer Chronic Haz Ind:			
Non-Cancer Acute Haz Ind:			

2006 Criteria Data

Facility ID:	6353	**CERR Code:**	
Facility SIC Code:	7532	**TOGT:**	3.47
CO:	37	**ROGT:**	3.28
Air Basin:	SD	**COT:**	
District:	SD	**NOXT:**	
COID:	SD	**SOXT:**	
DISN:	SAN DIEGO COUNTY APCD	**PMT:**	
CHAPIS:		**PM10T:**	

2006 Toxic Data

Facility ID:	6353	**COID:**	SD
Facility SIC Code:	7532	**DISN:**	SAN DIEGO COUNTY APCD
CO:	37	**CHAPIS:**	
Air Basin:	SD	**CERR Code:**	
District:	SD		
TS:			
Health Risk Asmt:			
Non-Cancer Chronic Haz Ind:			
Non-Cancer Acute Haz Ind:			

2007 Criteria Data

Facility ID:	6353	**CERR Code:**	
Facility SIC Code:	7532	**TOGT:**	3.47
CO:	37	**ROGT:**	3.28
Air Basin:	SD	**COT:**	
District:	SD	**NOXT:**	
COID:	SD	**SOXT:**	
DISN:	SAN DIEGO COUNTY APCD	**PMT:**	
CHAPIS:		**PM10T:**	

2007 Toxic Data

Facility ID:	6353	**COID:**	SD
Facility SIC Code:	7532	**DISN:**	SAN DIEGO COUNTY APCD
CO:	37	**CHAPIS:**	
Air Basin:	SD	**CERR Code:**	
District:	SD		
TS:			
Health Risk Asmt:			
Non-Cancer Chronic Haz Ind:			
Non-Cancer Acute Haz Ind:			

2008 Criteria Data

Facility ID:	6353	**CERR Code:**	
Facility SIC Code:	7532	**TOGT:**	3.47
CO:	37	**ROGT:**	3.28
Air Basin:	SD	**COT:**	
District:	SD	**NOXT:**	
COID:	SD	**SOXT:**	
DISN:	SAN DIEGO COUNTY APCD	**PMT:**	
CHAPIS:		**PM10T:**	

2008 Toxic Data

Facility ID:	6353	**COID:**	SD
Facility SIC Code:	7532	**DISN:**	SAN DIEGO COUNTY APCD

CO: 37
Air Basin: SD
District: SD
TS:
Health Risk Asmt:
Non-Cancer Chronic Haz Ind:
Non-Cancer Acute Haz Ind:
CHAPIS:
CERR Code:

2009 Criteria Data

Facility ID: 6353
Facility SIC Code: 7532
CO: 37
Air Basin: SD
District: SD
COID: SD
DISN: SAN DIEGO COUNTY APCD
CHAPIS:
CERR Code:
TOGT: 3.47
ROGT: 3.28
COT:
NOXT:
SOXT:
PMT:
PM10T:

2009 Toxic Data

Facility ID: 6353
Facility SIC Code: 7532
CO: 37
Air Basin: SD
District: SD
TS:
Health Risk Asmt:
Non-Cancer Chronic Haz Ind:
Non-Cancer Acute Haz Ind:
COID: SD
DISN: SAN DIEGO COUNTY APCD
CHAPIS:
CERR Code:

2010 Toxic Data

Facility ID: 6353
Facility SIC Code: 7532
CO: 37
Air Basin: SD
District: SD
TS:
Health Risk Asmt:
Non-Cancer Chronic Haz Ind:
Non-Cancer Acute Haz Ind:
COID: SD
DISN: SAN DIEGO COUNTY APCD
CHAPIS:
CERR Code:

2011 Criteria Data

Facility ID: 6353
Facility SIC Code: 7532
CO: 37
Air Basin: SD
CERR Code:
TOGT: 3.47
ROGT: 3.28
COT:

District:	SD	**NOXT:**	
COID:	SD	**SOXT:**	
DISN:	SAN DIEGO COUNTY APCD	**PMT:**	
CHAPIS:		**PM10T:**	

2011 Toxic Data

Facility ID:	6353	**COID:**	SD
Facility SIC Code:	7532	**DISN:**	SAN DIEGO COUNTY APCD
CO:	37	**CHAPIS:**	
Air Basin:	SD	**CERR Code:**	
District:	SD		
TS:			
Health Risk Asmt:			
Non-Cancer Chronic Haz Ind:			
Non-Cancer Acute Haz Ind:			

2012 Criteria Data

Facility ID:	6353	**CERR Code:**	
Facility SIC Code:	7532	**TOGT:**	3.47
CO:	37	**ROGT:**	3.28
Air Basin:	SD	**COT:**	
District:	SD	**NOXT:**	
COID:	SD	**SOXT:**	
DISN:	SAN DIEGO COUNTY APCD	**PMT:**	
CHAPIS:		**PM10T:**	

2012 Toxic Data

Facility ID:	6353	**COID:**	SD
Facility SIC Code:	7532	**DISN:**	SAN DIEGO COUNTY APCD
CO:	37	**CHAPIS:**	
Air Basin:	SD	**CERR Code:**	
District:	SD		
TS:			
Health Risk Asmt:			
Non-Cancer Chronic Haz Ind:			
Non-Cancer Acute Haz Ind:			

2013 Criteria Data

Facility ID:	6353	**CERR Code:**	
Facility SIC Code:	7532	**TOGT:**	3.47
CO:	37	**ROGT:**	3.28
Air Basin:	SD	**COT:**	
District:	SD	**NOXT:**	
COID:	SD	**SOXT:**	
DISN:	SAN DIEGO COUNTY APCD	**PMT:**	

CHAPIS: **PM10T:**

2013 Toxic Data

Facility ID:	6353	**COID:**	SD
Facility SIC Code:	7532	**DISN:**	SAN DIEGO COUNTY APCD
CO:	37	**CHAPIS:**	
Air Basin:	SD	**CERR Code:**	
District:	SD		
TS:			
Health Risk Asmt:			
Non-Cancer Chronic Haz Ind:			
Non-Cancer Acute Haz Ind:			

2014 Criteria Data

Facility ID:	6353	**CERR Code:**	
Facility SIC Code:	7532	**TOGT:**	3.47
CO:	37	**ROGT:**	3.28
Air Basin:	SD	**COT:**	
District:	SD	**NOXT:**	
COID:	SD	**SOXT:**	
DISN:	SAN DIEGO COUNTY APCD	**PMT:**	
CHAPIS:		**PM10T:**	

2014 Toxic Data

Facility ID:	6353	**COID:**	SD
Facility SIC Code:	7532	**DISN:**	SAN DIEGO COUNTY APCD
CO:	37	**CHAPIS:**	
Air Basin:	SD	**CERR Code:**	
District:	SD		
TS:			
Health Risk Asmt:			
Non-Cancer Chronic Haz Ind:			
Non-Cancer Acute Haz Ind:			

2015 Criteria Data

Facility ID:	6353	**CERR Code:**	
Facility SIC Code:	7532	**TOGT:**	3.47
CO:	37	**ROGT:**	3.28
Air Basin:	SD	**COT:**	
District:	SD	**NOXT:**	
COID:	SD	**SOXT:**	
DISN:	SAN DIEGO COUNTY APCD	**PMT:**	
CHAPIS:		**PM10T:**	

Map Key	Number of Records	Direction	Distance (mi/ft)	Elev/Diff (ft)	Site	DB

2015 Toxic Data

Facility ID:	6353	***COID:***	SD
Facility SIC Code:	7532	***DISN:***	SAN DIEGO COUNTY APCD
CO:	37	***CHAPIS:***	
Air Basin:	SD	***CERR Code:***	
District:	SD		
TS:			
Health Risk Asmt:			
Non-Cancer Chronic Haz Ind:			
Non-Cancer Acute Haz Ind:			

668	*5 of 7*	*-*	*0.00 / 0.00*	*431.18 / 8*	***MAACO / KEARNY VILLA RD*** ***5670 KEARNY VILLA RD*** ***SAN DIEGO CA 92123***	***EMISSIONS***

2000 Criteria Data

Facility ID:	6353	***CERR Code:***	
Facility SIC Code:	7532	***TOGT:***	1.79240301
CO:	37	***ROGT:***	1.653133296123
Air Basin:	SD	***COT:***	
District:	SD	***NOXT:***	
COID:	SD	***SOXT:***	
DISN:	SAN DIEGO COUNTY APCD	***PMT:***	
CHAPIS:		***PM10T:***	

2000 Toxic Data

Facility ID:	6353	***COID:***	SD
Facility SIC Code:	7532	***DISN:***	SAN DIEGO COUNTY APCD
CO:	37	***CHAPIS:***	
Air Basin:	SD	***CERR Code:***	
District:	SD		
TS:			
Health Risk Asmt:			
Non-Cancer Chronic Haz Ind:			
Non-Cancer Acute Haz Ind:			

2001 Criteria Data

Facility ID:	6353	***CERR Code:***	
Facility SIC Code:	7532	***TOGT:***	1.79
CO:	37	***ROGT:***	1.65
Air Basin:	SD	***COT:***	
District:	SD	***NOXT:***	
COID:	SD	***SOXT:***	
DISN:	SAN DIEGO COUNTY APCD	***PMT:***	
CHAPIS:		***PM10T:***	

Map Key	Number of Records	Direction	Distance (mi/ft)	Elev/Diff (ft)	Site	DB

2001 Toxic Data

Facility ID:	6353	***COID:***	SD
Facility SIC Code:	7532	***DISN:***	SAN DIEGO COUNTY APCD
CO:	37	***CHAPIS:***	
Air Basin:	SD	***CERR Code:***	
District:	SD		
TS:			
Health Risk Asmt:			
Non-Cancer Chronic Haz Ind:			
Non-Cancer Acute Haz Ind:			

2002 Criteria Data

Facility ID:	6353	***CERR Code:***	
Facility SIC Code:	7532	***TOGT:***	1.79240301
CO:	37	***ROGT:***	1.65315003537
Air Basin:	SD	***COT:***	
District:	SD	***NOXT:***	
COID:	SD	***SOXT:***	
DISN:	SAN DIEGO COUNTY APCD	***PMT:***	
CHAPIS:		***PM10T:***	

2002 Toxic Data

Facility ID:	6353	***COID:***	SD
Facility SIC Code:	7532	***DISN:***	SAN DIEGO COUNTY APCD
CO:	37	***CHAPIS:***	
Air Basin:	SD	***CERR Code:***	
District:	SD		
TS:			
Health Risk Asmt:			
Non-Cancer Chronic Haz Ind:			
Non-Cancer Acute Haz Ind:			

---

668 | ***6 of 7*** | ***-*** | ***0.00 / 0.00*** | ***431.18 / 8*** | ***5670 KEARNY VILLA ROAD SAN DIEGO CA 92111*** | ***ERNS***

NRC Report No:	835414	***Direction From City:***	
Type of Incident:	FIXED	***Lat Quad:***	
Incident Cause:	UNKNOWN	***Long Quad:***	
Incident Date:	5/10/2007 3:00:00 PM	***Location Section:***	
Incident Location:		***Location Township:***	
Incident Dtg:	OCCURRED	***Location Range:***	
Distance From City:		***Potential Flag:***	No
Distance Units:		***Year:***	Calendar Year 2007

Description of Incident: CALLER STATED THERE WAS A RELEASE OF MATERIALS FROM AN AUTOMOBILE PAINTING FACILITY. CALLER STATED THE MATERIALS CAN BE SEEN IN THE AIR AND THERE IS SPILLING OF MATERIALS ONTO THE GROUND NEAR THEIR DUMPSTER AND THE PROPERTY LINE. CALLER STATED THEY ARE NOT USING A PAINT BOOTH IN THE AFTERNOON TO PAINT THE VEHICLES AT THE FACILITY.

Material Spill Information

Chris Code:	NCC	***Name of Material:***	AUTO BODY PAINT
CAS No:	000000-00-0	***If Reached Water:***	NO
UN No:		***Amount in Water:***	
Amount of Material:	0	***Unit Reach Water:***	
Unit of Measure:	UNKNOWN AMOUNT		

Chris Code:	UNK	***Name of Material:***	UNKNOWN MATERIAL
CAS No:	000000-00-0	***If Reached Water:***	NO
UN No:		***Amount in Water:***	
Amount of Material:	0	***Unit Reach Water:***	
Unit of Measure:	UNKNOWN AMOUNT		

Calls Information

Date Time Received:	5/15/2007 12:01:28 PM	***Responsible City:***	SAN DIEGO
Date Time Complete:	5/15/2007 12:13:49 PM	***Responsible State:***	CA
Call Type:	INC	***Responsible Zip:***	92111
Responsible Company:	MAACO AUTO PAINTING	***On Behalf of:***	
Responsible ORG Type:	PRIVATE ENTERPRISE	***Source:***	TELEPHONE

Incidents Information

Aircraft Type:	
Aircraft Model:	
Aircraft ID:	
Aircraft Fuel Capacity:	
Aircraft Fuel Capacity Units:	
Aircraft Fuel on Board:	
Aircraft Fuel OB Units:	
Aircraft Spot No:	
Aircraft Hanger:	
Aircraft Runway No:	
Road Mile Marker:	
Building ID:	
Type of Fixed Object:	OTHER
Power Generating Facility:	U
Generating Capacity:	
Type of Fuel:	
NPDES:	
NPDES Compliance:	U
Pipeline Type:	
DOT Regulated:	U
Pipeline Above Ground:	ABOVE
Exposed Underwater:	N
Pipeline Covered:	U
Railroad Hotline:	

Grade Crossing:	U
Location Subdivision:	
Railroad Milepost:	
Type Vehicle Involved:	
Crossing Device Type:	
Device Operational:	Y
Dot Crossing No:	
Brake Failure:	U
Description of Tank:	
Tank Above Ground:	ABOVE
Transportable Container:	U
Tank Regulated:	U
Tank Regulated By:	
Tank ID:	
Capacity of Tank:	
Capacity of Tank Units:	
Actual Amount:	
Actual Amount Units:	
Platform Rig Name:	
Platform Letter:	
Location Area ID:	
Location Block ID:	
OCSG No:	
OCSG No:	
State Lease No:	
Pier Dock No:	
Berth Slip No:	
Continuous Release Type:	
Initial Cont Release No:	
Continuous Release Permit:	
Allision:	U
Type of Structure:	
Structure Name:	
Structure Operational:	U
Airbag Deployed:	U
Date Time Normal Service:	
Service Disruption Time:	
Service Disruption Units:	
Transit Bus Flag:	
CR Begin Date:	
CR End Date:	
CR Change Date:	
FBI Contact:	
FBI Contact Date Time:	
Sub Part C Testing Req:	XXX
Conductor Testing:	
Engineer Testing:	
Trainman Testing:	
Yard Foreman Testing:	
RCL Operator Testing:	
Brakeman Testing:	
Train Dispatcher Testing:	

Signalman Testing:
Other Employee Testing:
Unknown Testing:
Passenger Handling:
Passenger Route: XXX
Passenger Delay: XXX

Incident Details Information

Fire Involved: N
Fire Extinguished: U
Any Evacuations: N
Number Evacuated:
Who Evacuated:
Radius Of Evacuation:
Any Injuries: N
No. Injured:
No. Hospitalized:
Any Fatalities: N
No. Fatalities:
Any Damages: N
Damage Amount:
Air Corridor Closed: N
Air Corridor Desc:
Air Closure Time:
Waterway Closed: N
Waterway Desc:
Waterway Closure Time:
Road Closed: N
Road Desc:
Road Closure Time:
Closure Direction:
Major Artery: No
Track Closed: N
Track Desc:
Track Closure Time:
Media Interest: NONE
Medium Desc: OTHER
Additional Medium Info:
Body of Water:
Tributary of:
Nearest River Mile Maker:
Release Secured: N
Est Duration of Release:
Release Rate:
Desc Remedial Action: NO ACTIONS TAKEN WITHIN THE LAST WEEK.
State Agency on Scene: NONE
State Agency Report No: NONE
Other Agency Notified:
Weather Conditions: SUNNY
Air Temperature: 78

Map Key	Number of Records	Direction	Distance (mi/ft)	Elev/Diff (ft)	Site	DB

Wind Speed:	
Wind Direction:	
Water Supply Contaminated:	U
Sheen Size:	
Sheen Color:	
Direction of Sheen Travel:	
Sheen Odor Description:	
Wave Condition:	
Current Speed:	
Current Direction:	
Water Temperature:	
Track Close Dir:	
EMPL Fatality:	
Pass Fatality:	
Community Impact:	
Wind Speed Unit:	
Employee Injuries:	
Passenger Injuries:	
Occupant Fatality:	
Current Speed Unit:	
Road Closure Units:	
Track Closure Units:	
Sheen Size Units:	
Additional Info:	CALLER STATED THE AREA AROUND THE DUMPSTER LOOKS SATURATED.
State Agency Notified:	NONE
Federal Agency Notified:	NONE
Nearest River Mile Marker:	
Sheen Size Length:	
Sheen Size Length Units:	
Sheen Size Width:	
Sheen Size Width Units:	
Offshore:	N
Duration Unit:	
Release Rate Unit:	
Release Rate Rate:	
Passengers Transferred:	NO

Map Key	Number of Records	Direction	Distance (mi/ft)	Elev/Diff (ft)	Site	DB
668	7 of 7	-	0.00 / 0.00	431.18 / 8	MAACO AUTO PAINTING 5670 KEARNEY VILLA RD SAN DIEGO CA 92123	RCRA SQG

EPA Handler ID:	CAD981172208
Land Type Code:	
Land Type Desc:	
Federal Waste Generator Code:	2
Gen Status Univ:	SQG
Gen Status Univ Desc:	Small Quantity Generator
Importer Activity:	No
Mixed Waste Generator:	No
Transporter Activity:	No
Transfer Facility:	No
Recycler Activity:	No

Onsite Burner Exemption:	No
Furnace Exemption:	No
Underground Inject Activity:	No
Receives Waste from Offsite:	No
TSD Type:	-----
TSD Activity:	No
Corrective Action Univ:	No
Action has been Imposed:	No
Action under 3004 (U)/(V):	No
Institutional Control Indicator:	N
Used Oil Transporter:	
Used Oil Transfer Facility:	
Used Oil Processor:	
Used Oil Refiner:	
Used Oil Burner:	
Used Oil Market Burner:	
Used Oil Spec Marketer:	
Activity Location:	CA
County Code:	CA073
County Name:	SAN DIEGO
Contact Name:	ENVIRONMENTAL MANAGER
Contact Phone No and Exten:	619-878-9999
Contact Email:	
Contact Address:	5670 KEARNEY VILLA RD , SAN DIEGO , CA, 92123 , US
Mailing Address:	5670 , KEARNEY VILLA RD , SAN DIEGO , CA, 92123 , US

Violation/Evaluation Summary

Note:	As of Jan 24 2018, there are no Compliance Monitoring and Enforcement (violation) records associated with this facility (EPA ID).

Handler Details

Source Type:	N	**Used Oil Transporter:**	No
Receive Date:	19860122	**UO Transfer Fac:**	No
Non Notifier:		**Used Oil Processor:**	No
Acknowledge Flag:		**Used Oil Refiner:**	No
Acknowledge Date:	19910331	**Used Oil Burner:**	No
Accessibility:		**UO Market Burner:**	No
Land Type:		**UO Spec Marketer:**	No
Fed Waste Gen Own:	HQ	**Current Site Name:**	MAACO AUTO PAINTING
Fed Waste Gen Cd:	2	**Location Street No:**	5670
Fed Waste Gen Desc:	Small Quantity Generator	**Location Street 1:**	KEARNEY VILLA RD
ST Waste Gen Own:		**Location Street 2:**	
State Waste Gen Cd:		**Location City:**	SAN DIEGO
Short Term Gen:	No	**Location State:**	CA
Importer Activity:	No	**Location Zip Code:**	92123
Mixed Waste Gen:	No	**County Code:**	CA073
Transporter:	No	**State District:**	4
Transfer Facility:	No	**Mailing Street No:**	5670
TSD Activity:	No	**Mailing Street 1:**	KEARNEY VILLA RD

Map Key	Number of Records	Direction	Distance (mi/ft)	Elev/Diff (ft)	Site	DB

Recycler Activity:	No	**Mailing Street 2:**	
Onsite Burn Exempt:	No	**Mailing City:**	SAN DIEGO
Furnace Exemption:	No	**Mailing State:**	CA
Underground Inject:	No	**Mailing Zip Code:**	92123
Off Site Receipt:	No	**Mailing Country:**	US
Waste Dest Fac:	No	**Contact First Name:**	ENVIRONMENTAL
Subpart K College:		**Contact Middle Initial:**	
Subpart K Hospital:		**Contact Last Name:**	MANAGER
Subpart K Non Profit:		**Contact Street No:**	
Subpart K Withdraw:		**Contact Street 1:**	5670 KEARNEY VILLA RD
Include Ntnl Rprt:		**Contact Street 2:**	
Reporting Cycle:		**Contact City:**	SAN DIEGO
LQHUW:	No	**Contact State:**	CA
Trader Importer:		**Contact Zip:**	92123
Trader Exporter:		**Contact Country:**	US
Slab Importer:		**Contact Phone:**	619-878-9999
Slab Exporter:		**Contact Phone Ext:**	
Current Record:	Yes	**Contact Fax:**	
Location Country:	US	**Contact Email Addr:**	
State District Owner:	CA	**Contact Title:**	

Owner/Operator Details

Owner/Operator Ind:	CP	**Country:**	
Name:	NOT REQUIRED	**Zip Code:**	99999
Street No:		**Phone:**	415-555-1212
Street 1:	NOT REQUIRED	**Type:**	P
Street 2:		**Date Became Current:**	
City:	NOT REQUIRED	**Date Ended Current:**	
State:	ME		
Source Type:	N		

Owner/Operator Ind:	CO	**Country:**	
Name:	MAACO AUTO PAINTING	**Zip Code:**	99999
Street No:		**Phone:**	415-555-1212
Street 1:	NOT REQUIRED	**Type:**	P
Street 2:		**Date Became Current:**	
City:	NOT REQUIRED	**Date Ended Current:**	
State:	ME		
Source Type:	N		

Map Key	Number of Records	Direction	Distance (mi/ft)	Elev/Diff (ft)	Site	DB
669	1 of 1	-	0.00 / 0.00	428.63 / 6	San Diego Gas and Electric Ruffner Road and Daggett Street San Diego CA	CHMIRS

ID:	07-5702	**Notified Date:**	9/18/2007 15:36
Control No:	'07-5702	**Notified Date Time:**	
Year:	2007	**County:**	San Diego County

California Hazardous Material Incident Report System

Map Key	Number of Records	Direction	Distance (mi/ft)	Elev/Diff (ft)	Site	DB

Contained:	Yes	**3 Vessel >= 300 Tons:**	
1 Substance:	Natural Gas	**Incident Date:**	9/18/2007
1 Measure:	Cu.Ft.	**Incident Time:**	1249
1 Other:		**Spill Site:**	Merchant/Business
1 Quantity:	Unknown	**Injuries?:**	
1 Type:	VAPOR	**No of Injuries:**	0
1 Pipeline:		**Fatals?:**	
1 Vessel >= 300 Tons:		**No of Fatals:**	0
2 Substance:		**Evacs?:**	
2 Quantity:		**No of Evacs:**	0
2 Measure:		**Cleanup:**	Reporting Party
2 Type:		**Site:**	
2 Other:		**Cause:**	
2 Pipeline:		**Cause Other:**	
2 Vessel >= 300 Tons:		**Dog No:**	
3 Substance:		**Water:**	No
3 Quantity:		**Water Way:**	
3 Measure:		**City:**	San Diego
3 Type:		**County:**	San Diego County
3 Other:		**Zip:**	
3 Pipeline:			

Admin Agency: San Diego County Health Services Dept.
Notification Area: AA/CUPA,DFG-OSPR,DTSC,RWQCB,US EPA,USFWS
Location: Ruffner Road and Daggett Street
Description: Caller states a contractor damaged a 2 inch PE main resulting in the release of substance.

Main Page Information

On Scene:	
Other on Scene:	
Other Notified:	
Admin Agency:	San Diego County Health Services Dept.
Admin Agency 2:	
Additional County:	
Document Title:	SPILL Report
Creation Date:	09/18/2007 03:36 PM
Received By:	
Person Notifying Cal OES:	
Phone No:	
Ext:	
Pag Cell:	
Type:	VAPOR
Cause Description for Other:	
Amount 1:	Unknown
Amount 2:	
Amount 3:	
Doc URL:	https://w3.calema.ca.gov/operational/malhaz.nsf/f1841a103c102734882563e200760c4a/00ecba094265943e8825735a007c3637?OpenDocument

670	***1 of 1***	***-***	***0.00 / 0.00***	***428.22 / 5***	***K W ENGINEERING 4565 RUFFNER ST***	***RCRA SQG***

EPA Handler ID:	CAD981384860
Land Type Code:	
Land Type Desc:	
Federal Waste Generator Code:	2
Gen Status Univ:	SQG
Gen Status Univ Desc:	Small Quantity Generator
Importer Activity:	No
Mixed Waste Generator:	No
Transporter Activity:	No
Transfer Facility:	No
Recycler Activity:	No
Onsite Burner Exemption:	No
Furnace Exemption:	No
Underground Inject Activity:	No
Receives Waste from Offsite:	No
TSD Type:	-----
TSD Activity:	No
Corrective Action Univ:	No
Action has been Imposed:	No
Action under 3004 (U)/(V):	No
Institutional Control Indicator:	N
Used Oil Transporter:	
Used Oil Transfer Facility:	
Used Oil Processor:	
Used Oil Refiner:	
Used Oil Burner:	
Used Oil Market Burner:	
Used Oil Spec Marketer:	
Activity Location:	CA
County Code:	CA073
County Name:	SAN DIEGO
Contact Name:	ENVIRONMENTAL MANAGER
Contact Phone No and Exten:	619-571-8444
Contact Email:	
Contact Address:	4565 RUFFNER ST , SAN DIEGO , CA, 92111 , US
Mailing Address:	4565 , RUFFNER ST , SAN DIEGO , CA, 92111 , US

Violation/Evaluation Summary

Note: As of Jan 24 2018, there are no Compliance Monitoring and Enforcement (violation) records associated with this facility (EPA ID).

Handler Details

Source Type:	N	**Used Oil Transporter:**	No
Receive Date:	19860210	**UO Transfer Fac:**	No
Non Notifier:		**Used Oil Processor:**	No
Acknowledge Flag:		**Used Oil Refiner:**	No
Acknowledge Date:	19910331	**Used Oil Burner:**	No

Accessibility:		**UO Market Burner:**	No
Land Type:		**UO Spec Marketer:**	No
Fed Waste Gen Own:	HQ	**Current Site Name:**	K W ENGINEERING
Fed Waste Gen Cd:	2	**Location Street No:**	4565
Fed Waste Gen Desc:	Small Quantity Generator	**Location Street 1:**	RUFFNER ST
ST Waste Gen Own:		**Location Street 2:**	
State Waste Gen Cd:		**Location City:**	SAN DIEGO
Short Term Gen:	No	**Location State:**	CA
Importer Activity:	No	**Location Zip Code:**	92111
Mixed Waste Gen:	No	**County Code:**	CA073
Transporter:	No	**State District:**	4
Transfer Facility:	No	**Mailing Street No:**	4565
TSD Activity:	No	**Mailing Street 1:**	RUFFNER ST
Recycler Activity:	No	**Mailing Street 2:**	
Onsite Burn Exempt:	No	**Mailing City:**	SAN DIEGO
Furnace Exemption:	No	**Mailing State:**	CA
Underground Inject:	No	**Mailing Zip Code:**	92111
Off Site Receipt:	No	**Mailing Country:**	US
Waste Dest Fac:	No	**Contact First Name:**	ENVIRONMENTAL
Subpart K College:		**Contact Middle Initial:**	
Subpart K Hospital:		**Contact Last Name:**	MANAGER
Subpart K Non Profit:		**Contact Street No:**	
Subpart K Withdraw:		**Contact Street 1:**	4565 RUFFNER ST
Include Ntnl Rprt:		**Contact Street 2:**	
Reporting Cycle:		**Contact City:**	SAN DIEGO
LQHUW:	No	**Contact State:**	CA
Trader Importer:		**Contact Zip:**	92111
Trader Exporter:		**Contact Country:**	US
Slab Importer:		**Contact Phone:**	619-571-8444
Slab Exporter:		**Contact Phone Ext:**	
Current Record:	Yes	**Contact Fax:**	
Location Country:	US	**Contact Email Addr:**	
State District Owner:	CA	**Contact Title:**	

Owner/Operator Details

Owner/Operator Ind:	CO	**Country:**	
Name:	SIGNAL TECHNOLOGY CORP	**Zip Code:**	99999
Street No:		**Phone:**	415-555-1212
Street 1:	NOT REQUIRED	**Type:**	P
Street 2:		**Date Became Current:**	
City:	NOT REQUIRED	**Date Ended Current:**	
State:	ME		
Source Type:	N		

Owner/Operator Ind:	CP	**Country:**	
Name:	NOT REQUIRED	**Zip Code:**	99999
Street No:		**Phone:**	415-555-1212
Street 1:	NOT REQUIRED	**Type:**	P
Street 2:		**Date Became Current:**	
City:	NOT REQUIRED	**Date Ended Current:**	

Map Key	Number of Records	Direction	Distance (mi/ft)	Elev/Diff (ft)	Site	DB
State:	ME					
Source Type:		N				
671	1 of 2	-	0.00 / 0.00	427.15 / 4	SD CNTY COC FLEET GARAGE 5610 OVERLAND AVE SAN DIEGO CA 92123	CERS TANK

Site ID: 372398
Latitude: 32.825360
Longitude: -117.131900

Regulated Programs

EI ID:	10673638	**EI Description:**	Aboveground Petroleum Storage
EI ID:	10673638	**EI Description:**	RCRA LQ HW Generator
EI ID:	10673638	**EI Description:**	Chemical Storage Facilities
EI ID:	10673638	**EI Description:**	Underground Storage Tank
EI ID:	10673638	**EI Description:**	Hazardous Waste Generator

Affiliations

Affil Type Desc: UST Permit Applicant
Entity Name: MIKE COLLINS
Entity Title: FLEET COORDINATOR
Address:
City:
State:
Country:
Zip Code:
Phone: (858) 695-2151

Affil Type Desc: UST Tank Owner
Entity Name: county of san diego
Entity Title:
Address: 5560 OVERLAND AVE STE 410
City: SAN DIEGO
State: CA
Country: United States
Zip Code: 92123
Phone: (858) 495-5443

Affil Type Desc: Operator
Entity Name: County of San Diego DGS Fleet
Entity Title:
Address:
City:
State:

Country:
Zip Code:
Phone: (858) 694-2041

Affil Type Desc: Document Preparer
Entity Name: Mike Collins
Entity Title:
Address:
City:
State:
Country:
Zip Code:
Phone:

Affil Type Desc: CUPA District
Entity Name: San Diego County Env Health
Entity Title:
Address: PO Box 129261
City: San Diego
State: CA
Country:
Zip Code: 92112-9261
Phone: (858) 505-6880

Affil Type Desc: UST Tank Operator
Entity Name: county of san diego
Entity Title:
Address: 5560 OVERLAND AVE STE 410
City: SAN DIEGO
State: CA
Country: United States
Zip Code: 92123
Phone: (858) 495-5443

Affil Type Desc: Parent Corporation
Entity Name: DGS FLEET
Entity Title:
Address:
City:
State:
Country:
Zip Code:
Phone:

Affil Type Desc: Property Owner
Entity Name: COUNTY OF SAN DIEGO
Entity Title:
Address: 5560 Overland Ave
City: San Diego
State: CA
Country: United States
Zip Code: 92123

Phone:	(858) 437-3420
Affil Type Desc:	Environmental Contact
Entity Name:	Mike Collins
Entity Title:	
Address:	5560 Overland Ave. Ste 410
City:	San Diego
State:	CA
Country:	
Zip Code:	92123
Phone:	(858) 694-2151
Affil Type Desc:	UST Property Owner Name
Entity Name:	COUNTY OF SAN DIEGO
Entity Title:	
Address:	5560 OVERLAND AVE STE 410
City:	SAN DIEGO
State:	CA
Country:	United States
Zip Code:	92123
Phone:	(858) 495-5443
Affil Type Desc:	Legal Owner
Entity Name:	county of san diego
Entity Title:	
Address:	5560 Overland Ave. Ste 410
City:	San Diego
State:	CA
Country:	United States
Zip Code:	92123
Phone:	(858) 694-2151
Affil Type Desc:	Facility Mailing Address
Entity Name:	Mailing Address
Entity Title:	
Address:	5560 Overland Ave. Ste 410
City:	San Diego
State:	CA
Country:	
Zip Code:	92123
Phone:	
Affil Type Desc:	Identification Signer
Entity Name:	mike collins
Entity Title:	Fleet Coordinator
Address:	
City:	
State:	
Country:	
Zip Code:	
Phone:	

Affil Type Desc: Primary Emergency Contact
Entity Name: James Clark
Entity Title: Fleet Team Leader
Address:
City:
State:
Country:
Zip Code:
Phone: (619) 458-8611

Evaluations

Eval Date: 6/1/2016
Violations Found: Yes
Eval General Type: Compliance Evaluation Inspection
Eval Type: Routine done by local agency
Eval Division: San Diego County Department of Env Health
Eval Program: HW
Eval Source: CERS
Eval Notes:

Inspector: Norton Louise Inspection ID:5515380

Eval Date: 6/1/2016
Violations Found: No
Eval General Type: Compliance Evaluation Inspection
Eval Type: Routine done by local agency
Eval Division: San Diego County Department of Env Health
Eval Program: APSA
Eval Source: CERS
Eval Notes:

Inspector: Norton Louise Inspection ID:5515380

Eval Date: 6/1/2016
Violations Found: No
Eval General Type: Compliance Evaluation Inspection
Eval Type: Routine done by local agency
Eval Division: San Diego County Department of Env Health
Eval Program: HMRRP
Eval Source: CERS
Eval Notes:

Inspector: Norton Louise Inspection ID:5515380

Eval Date: 12/15/2016
Violations Found: No
Eval General Type: Compliance Evaluation Inspection
Eval Type: Routine done by local agency
Eval Division: San Diego County Department of Env Health

Eval Program: UST
Eval Source: CERS
Eval Notes:

Inspector: Herrera Zoraida Inspection ID:5626576

Violations

Violation Date: 6/1/2016
Violation Program: HW
Violation Division: San Diego County Department of Env Health
Violation Source: CERS
Citation: 22 CCR 15 66265.192(a) - California Code of Regulations, Title 22, Chapter 15, Section(s) 66265.192(a)
Violation Notes:

Returned to compliance on 08/08/2016.

Violation Description:

Failure to obtain and maintain a written assessment reviewed and certified by an independent, qualified, professional engineer prior to placing the tank system in service. The written assessment shall state that, the new hazardous waste tank system has sufficient structural integrity, is acceptable for the transferring, storing and treating of hazardous waste, and that the tanks and containment system including the foundation, structural support, seams, connections, and pressure controls (if applicable) are suitably designed to meet the regulation.

671	2 of 2	-	0.00 / 0.00	427.15 / 4	SD CNTY COC FLEET GARAGE 5610 Overland AVE SAN DIEGO CA 92123	SANDIEGO UST

Record ID: DEH2016-HUPFP-002694
Own or Operate UG: Yes
CERS ID: 10673638
Own or Operate AG: Yes
Facility ID: 37-000-002694
Haz. Mat. On-Site: Yes
EPA ID No: CAL000418955
Haz. Waste Gen: Yes
Permit Status: Permit Renewed
HHW Collection: No
Active Permit: YES
Recycle: No
Facility Type UST: Other
RCRA Large Qty. Gen: Yes
Business Phone: 858-694-2151
Latitude: 32.833881867553828
Business Fax: 8584955240
Longitude: -117.13080792775312
Onsite Haz. Waste Trtmnt: No
Mailing Address: 5560 Overland Ave. Ste 410, San Diego, CA 92123

--Details--

ID: 5582
Tank ID: 98352
Last Updated: 2017-12-30T01:02:43.000
UST Perm Close Date:
Tank Status: Active
Type of Tank: Double Wall
Piping System Type: Pressure
Tank Use: Motor Vehicle Fueling
Tank Capacity (Gal): 15000
Tank Contents: Regular Unleaded
Other Content Info:
Tank Owner Name: County of San Diego DGS Fleet

Map Key	Number of Records	Direction	Distance (mi/ft)	Elev/Diff (ft)	Site	DB

ID: 5583
Tank ID: 98353
Last Updated: 2017-12-30T01:02:43.000
UST Perm Close Date:
Tank Status: Active
Type of Tank: Double Wall
Piping System Type: Pressure
Tank Use: Motor Vehicle Fueling
Tank Capacity (Gal): 15000
Tank Contents: Diesel
Other Content Info:
Tank Owner Name: County of San Diego DGS Fleet

ID: 5581
Tank ID: 98351
Last Updated: 2017-12-30T01:02:43.000
UST Perm Close Date:
Tank Status: Active
Type of Tank: Double Wall
Piping System Type: Pressure
Tank Use: Motor Vehicle Fueling
Tank Capacity (Gal): 15000
Tank Contents: Regular Unleaded
Other Content Info:
Tank Owner Name: County of San Diego DGS Fleet

672	1 of 2	-	0.00 / 0.00	425.43 / 2	DC MOBILE AUTO REPAIR 7733 OTHELLO AVE STE 120 SAN DIEGO CA 92111	CERS HAZ

Site ID: 362587
Latitude: 32.817060
Longitude: -117.156060

Regulated Programs

EI ID: 10652509 **EI Description:** Chemical Storage Facilities

EI ID: 10652509 **EI Description:** Hazardous Waste Generator

Affiliations

Affil Type Desc: Facility Mailing Address
Entity Name: Mailing Address
Entity Title:
Address: 2126 Crandall Dr. Apt.D
City: San Diego
State: CA
Country:
Zip Code: 92111

Phone:

Affil Type Desc: Parent Corporation
Entity Name: DC MOBILE AUTO REPAIR
Entity Title:
Address:
City:
State:
Country:
Zip Code:
Phone:

Affil Type Desc: Document Preparer
Entity Name: Daniel Cruz
Entity Title:
Address:
City:
State:
Country:
Zip Code:
Phone:

Affil Type Desc: Operator
Entity Name: DANIEL CRUZ
Entity Title:
Address:
City:
State:
Country:
Zip Code:
Phone: (858) 952-4871

Affil Type Desc: Secondary Emergency Contact
Entity Name: Marco Castaneyra
Entity Title: assistant
Address:
City:
State:
Country:
Zip Code:
Phone: (858) 534-1589

Affil Type Desc: CUPA District
Entity Name: San Diego County Env Health
Entity Title:
Address: PO Box 129261
City: San Diego
State: CA
Country:
Zip Code: 92112-9261
Phone: (858) 505-6880

Affil Type Desc:	Identification Signer
Entity Name:	Daniel Cruz
Entity Title:	
Address:	
City:	
State:	
Country:	
Zip Code:	
Phone:	

Affil Type Desc:	Legal Owner
Entity Name:	DANIEL CRUZ
Entity Title:	
Address:	2126 Crandall Dr. Apt.D
City:	San Diego
State:	CA
Country:	United States
Zip Code:	92111
Phone:	(858) 952-4871

Affil Type Desc:	Primary Emergency Contact
Entity Name:	DANIEL CRUZ
Entity Title:	OWNER
Address:	
City:	
State:	
Country:	
Zip Code:	
Phone:	(858) 952-4871

Affil Type Desc:	Environmental Contact
Entity Name:	DANIEL CRUZ
Entity Title:	
Address:	2126 Crandall Dr. Apt.D
City:	San Diego
State:	CA
Country:	
Zip Code:	92111
Phone:	(858) 952-4871

Evaluations

Eval Date:	2/29/2016
Violations Found:	No
Eval General Type:	Compliance Evaluation Inspection
Eval Type:	Routine done by local agency
Eval Division:	San Diego County Department of Env Health
Eval Program:	HW
Eval Source:	CERS
Eval Notes:	

Inspector: Burke Mike Inspection ID:5445625

Map Key	Number of Records	Direction	Distance (mi/ft)	Elev/Diff (ft)	Site	DB

Eval Date: 2/29/2016
Violations Found: No
Eval General Type: Compliance Evaluation Inspection
Eval Type: Routine done by local agency
Eval Division: San Diego County Department of Env Health
Eval Program: HMRRP
Eval Source: CERS
Eval Notes:

Inspector: Burke Mike Inspection ID:5445625

Map Key	Number of Records	Direction	Distance (mi/ft)	Elev/Diff (ft)	Site	DB
672	2 of 2	-	0.00 / 0.00	425.43 / 2	City of San Diego Public Utilities 7725 Othello Ave. San Diego CA 92111	CHMIRS

ID: 11-2377
Control No: '11-2377
Year: 2011
Notified Date: 4/14/2011 21:10
Notified Date Time:
County: San Diego County

California Hazardous Material Incident Report System

Contained: Yes
1 Substance: Raw Sewage
1 Measure: Gal(s)
1 Other:
1 Quantity: 130
1 Type: SEWAGE
1 Pipeline:
1 Vessel >= 300 Tons: No
2 Substance:
2 Quantity:
2 Measure:
2 Type:
2 Other:
2 Pipeline:
2 Vessel >= 300 Tons: No
3 Substance:
3 Quantity:
3 Measure:
3 Type:
3 Other:
3 Pipeline:
3 Vessel >= 300 Tons: No
Incident Date: 4/14/2011
Incident Time: 1440
Spill Site: Road
Injuries?: No
No of Injuries:
Fatals?: No
No of Fatals:
Evacs?: No
No of Evacs:
Cleanup: Reporting Party
Site:
Cause: Blockage
Cause Other:
Dog No:
Water: No
Water Way:
City: San Diego
County: San Diego County
Zip: 92111
Admin Agency: San Diego County Health Services Department
Notification Area: AA/CUPA,DFG-OSPR,DTSC,RWQCB,US EPA,USFWS
Location: 7725 Othello Ave.
Description: Blockage in a private lateral caused this release, of which all the product has been recovered.

Main Page Information

Map Key	Number of Records	Direction	Distance (mi/ft)	Elev/Diff (ft)	Site	DB

On Scene:
Other on Scene:
Other Notified:
Admin Agency: San Diego County Health Services Department
Admin Agency 2:
Additional County:
Document Title: SPILL Report
Creation Date: 04/14/2011 09:10 PM
Received By:
Person Notifying Cal OES:
Phone No:
Ext:
Pag Cell:
Type: SEWAGE
Cause Description for Other:
Amount 1: 130
Amount 2:
Amount 3:
Doc URL: https://w3.calema.ca.gov/operational/malhaz.nsf/f1841a103c102734882563e200760c4a/38f52df7bbdde099882578730016f837?OpenDocument

---

673	1 of 7	-	0.00 / 0.00	405.53 / -17	SILTEC SAN DIEGO PACKAGING PLANT 3566 CORPORATE COURT SAN DIEGO CA 92123	CERCLIS

Site ID: 0900278
Site EPA ID: CAD086002631
Site Street Address 2:
Site County Name: SAN DIEGO
Site FIPS Code: 06073
Region Code: 09
Site SMSA No.: 7320
Site Prim. Latitude: 32D48M06S
Site Prim. Longitude: 117D08M24S
Lat Long Source:
RNON NPL Status Desc: NFRAP-Site does not qualify for the NPL based on existing information

RNPL Status Code: N
NPL Status: Not on the NPL
RFED Facility Code: N
RFED Facility Desc: Not a Federal Facility
USGS Hydro Unit No.: 18070304
Site Cong. Dist. Code: 41
ROT Desc: Private
FR NPL Update No.:
RFRA Code:

CERCLIS Assess History

OU ID: 00
Act Code ID: 001
RAT Code: DS
RAT Short Name: DISCVRY
RAT Name: DISCOVERY
RAT Hist. Only Flag:
RAT NSI Indicator: B
RAT Level: 1
RAT DEF OU: 00
RFBS Code:
SPA Code: 13
RAT Def: The process by which a potential hazardous waste site is brought to the attention of the EPA. The process can

RALT Short Name: EPA Fund
Act Start Date:
Act Complete Date: 1/1/1991 00:00:00
AGT Order No.: 10
SH OU:
SH Code:
SH Seq:
SH Start Date:
SH Complete Date:
SH Lead:

occur through the use of several mechanisms such as a phone call or referral by another government agency.

Site Desc:

Site Alias:

CERCLIS Assess History

OU ID:	00	***RALT Short Name:***	
Act Code ID:		***Act Start Date:***	
RAT Code:		***Act Complete Date:***	
RAT Short Name:		***AGT Order No.:***	0
RAT Name:		***SH OU:***	
RAT Hist. Only Flag:		***SH Code:***	
RAT NSI Indicator:		***SH Seq:***	
RAT Level:		***SH Start Date:***	
RAT DEF OU:		***SH Complete Date:***	
RFBS Code:		***SH Lead:***	
SPA Code:			
RAT Def:			

Site Desc: No description available

.

Site Alias: No alias data available

CERCLIS Assess History

OU ID:	00	***RALT Short Name:***	EPA Fund
Act Code ID:	001	***Act Start Date:***	
RAT Code:	PA	***Act Complete Date:***	8/23/1991 00:00:00
RAT Short Name:	PA	***AGT Order No.:***	130
RAT Name:	PRELIMINARY ASSESSMENT	***SH OU:***	
RAT Hist. Only Flag:		***SH Code:***	
RAT NSI Indicator:	B	***SH Seq:***	
RAT Level:	1	***SH Start Date:***	
RAT DEF OU:	00	***SH Complete Date:***	
RFBS Code:	P	***SH Lead:***	
SPA Code:	13		

RAT Def: Collection of diverse existing information about the source and nature of the site hazard. It is EPA policy to complete the preliminary assessment within one year of site discovery.

Site Desc:

Site Alias:

CERCLIS Assess History

OU ID:	00	***RALT Short Name:***	EPA In-House
Act Code ID:	001	***Act Start Date:***	
RAT Code:	VS	***Act Complete Date:***	1/23/1996 00:00:00
RAT Short Name:	ARCH SITE	***AGT Order No.:***	1500
RAT Name:	ARCHIVE SITE	***SH OU:***	
RAT Hist. Only Flag:		***SH Code:***	
RAT NSI Indicator:	B	***SH Seq:***	
RAT Level:	1	***SH Start Date:***	

Map Key	Number of Records	Direction	Distance (mi/ft)	Elev/Diff (ft)	Site	DB

RAT DEF OU: 00
SH Complete Date:
RFBS Code:
SH Lead:
SPA Code: 13
RAT Def: The decision is made that no further activity is planned at the site.
Site Desc:
Site Alias:

Map Key	Number of Records	Direction	Distance (mi/ft)	Elev/Diff (ft)	Site	DB
673	2 of 7	-	0.00 / 0.00	405.53 / -17	Absorption Systems (Corporate Ct.) 3566 CORPORATE CT SAN DIEGO CA 92123	CERS HAZ

Site ID: 413123
Latitude: 32.808186
Longitude: -117.132156

Regulated Programs

EI ID: 10717825 **EI Description:** Chemical Storage Facilities

EI ID: 10717825 **EI Description:** Hazardous Waste Generator

Affiliations

Affil Type Desc: Environmental Contact
Entity Name: Robert Keller
Entity Title:
Address: 7901 Vickers St.
City: San Diego
State: CA
Country:
Zip Code: 92111
Phone: (858) 560-9000

Affil Type Desc: Legal Owner
Entity Name: Absorption Systems, Inc.
Entity Title:
Address: 7901 Vickers St.
City: San Diego
State: CA
Country: United States
Zip Code: 92111
Phone: (858) 560-9000

Affil Type Desc: Document Preparer
Entity Name: H. Scott Tillinghast, Occupational Services, Inc.
Entity Title:
Address:
City:
State:
Country:

Zip Code:	
Phone:	
Affil Type Desc:	Facility Mailing Address
Entity Name:	Mailing Address
Entity Title:	
Address:	7901 Vickers St.
City:	San Diego
State:	CA
Country:	
Zip Code:	92111
Phone:	
Affil Type Desc:	Identification Signer
Entity Name:	Cynthia Cuellar
Entity Title:	Accounting Manager
Address:	
City:	
State:	
Country:	
Zip Code:	
Phone:	
Affil Type Desc:	Primary Emergency Contact
Entity Name:	Luis Bouza
Entity Title:	Facilities Supervisor
Address:	
City:	
State:	
Country:	
Zip Code:	
Phone:	(484) 576-6398
Affil Type Desc:	CUPA District
Entity Name:	San Diego County Env Health
Entity Title:	
Address:	PO Box 129261
City:	San Diego
State:	CA
Country:	
Zip Code:	92112-9261
Phone:	(858) 505-6880
Affil Type Desc:	Secondary Emergency Contact
Entity Name:	Robert Keller
Entity Title:	Vivarium Manager
Address:	
City:	
State:	
Country:	
Zip Code:	
Phone:	(619) 675-4103

Affil Type Desc:	Operator
Entity Name:	Absorption Systems, Inc.
Entity Title:	
Address:	
City:	
State:	
Country:	
Zip Code:	
Phone:	(858) 560-9000

Affil Type Desc:	Parent Corporation
Entity Name:	ABSORPTION SYSTEMS, INC
Entity Title:	
Address:	
City:	
State:	
Country:	
Zip Code:	
Phone:	

Affil Type Desc:	Property Owner
Entity Name:	SDBC-I c/o The Hill Company
Entity Title:	
Address:	103 North Third Avenue
City:	Hayley
State:	ID
Country:	United States
Zip Code:	83333-8459
Phone:	(208) 788-9363

Coordinates

Env Int Type Code:	HMBP	**Longitude:**	-117.132160
Program ID:	10717825	**Coord Name:**	
Latitude:	32.808190	**Ref Point Type Desc:**	Center of a facility or station.

Evaluations

Eval Date:	1/12/2017
Violations Found:	No
Eval General Type:	Compliance Evaluation Inspection
Eval Type:	Routine done by local agency
Eval Division:	San Diego County Department of Env Health
Eval Program:	HW
Eval Source:	CERS
Eval Notes:	

Inspector: Preece Sharon Inspection ID:5641839

Map Key	Number of Records	Direction	Distance (mi/ft)	Elev/Diff (ft)	Site	DB

Eval Date: 1/12/2017
Violations Found: No
Eval General Type: Compliance Evaluation Inspection
Eval Type: Routine done by local agency
Eval Division: San Diego County Department of Env Health
Eval Program: HMRRP
Eval Source: CERS
Eval Notes:

Inspector: Preece Sharon Inspection ID:5641839

Map Key	Number of Records	Direction	Distance (mi/ft)	Elev/Diff (ft)	Site	DB
673	3 of 7	-	0.00 / 0.00	405.53 / -17	SILTEC SAN DIEGO PACKAGING PLANT 3566 CORPORATE COURT SAN DIEGO CA 92123	CERCLIS NFRAP

Site ID: 900278
Site EPA ID: CAD086002631
Site Parent ID:
Site County Name: SAN DIEGO
Parent Site Name:
Site FIPS Code: 6073
Region Code: 9
Site Cong. Dist. Code: 41
Federal Facility:

CERCLIS-NFRAP Assess History

OU ID: 0
Act Code ID: 1
RAT Code: PA
RAT Short Name: PA
RAT Name: PRELIMINARY ASSESSMENT
RAT Hist. Only Flag:
RAT NSI Indicator: B
RAT Level: 1
RAT DEF OU: 00
RFBS Code: P
SPA Code: 13
RALT Short Name: EPA Fund
Act Start Date:
Act Complete Date: 8/23/1991
AGT Order No.: 130
SH OU:
SH Code:
SH Seq:
SH Start Date:
SH Complete Date:
SH Lead:
SH Qual:
RAQ Act. Qual Short: Deferred to RCRA
RNPL Status Code: N
RAT Def: Collection of diverse existing information about the source and nature of the site hazard. It is EPA policy to complete the preliminary assessment within one year of site discovery.
RNON NPL Status Desc: NFRAP-Site does not qualify for the NPL based on existing information

CERCLIS-NFRAP Assess History

OU ID: 0
Act Code ID: 1
RAT Code: VS
RAT Short Name: ARCH SITE
RAT Name: ARCHIVE SITE
RAT Hist. Only Flag:
RAT NSI Indicator: B
RAT Level: 1
RAT DEF OU: 00
Act Start Date:
Act Complete Date: 1/23/1996
AGT Order No.: 1500
SH OU:
SH Code:
SH Seq:
SH Start Date:
SH Complete Date:
SH Lead:

Map Key	Number of Records	Direction	Distance (mi/ft)	Elev/Diff (ft)	Site	DB

RFBS Code: **SH Qual:**
SPA Code: 13 **RAQ Act. Qual Short:**
RALT Short Name: EPA In-House **RNPL Status Code:** N
RAT Def: The decision is made that no further activity is planned at the site.
RNON NPL Status Desc: NFRAP-Site does not qualify for the NPL based on existing information

CERCLIS-NFRAP Assess History

OU ID: 0 **Act Start Date:**
Act Code ID: 1 **Act Complete Date:** 1/1/1991
RAT Code: DS **AGT Order No.:** 10
RAT Short Name: DISCVRY **SH OU:**
RAT Name: DISCOVERY **SH Code:**
RAT Hist. Only Flag: **SH Seq:**
RAT NSI Indicator: B **SH Start Date:**
RAT Level: 1 **SH Complete Date:**
RAT DEF OU: 00 **SH Lead:**
RFBS Code: **SH Qual:**
SPA Code: 13 **RAQ Act. Qual Short:**
RALT Short Name: EPA Fund **RNPL Status Code:** N
RAT Def: The process by which a potential hazardous waste site is brought to the attention of the EPA. The process can occur through the use of several mechanisms such as a phone call or referral by another government agency.
RNON NPL Status Desc: NFRAP-Site does not qualify for the NPL based on existing information

---

673	4 of 7	-	0.00 / 0.00	405.53 / -17	DELTA GROUP ELECTRONICS 3566 CORPORATE COURT SAN DIEGO CA 92123	ICIS

EPA Region: 09 **Federal Facility ID:**
FRS Facility UIN: 110012701950 **Tribal Land Code:**
Program Syst ID: 600003471 **County:** San Diego
Prog Sys Acrnym: ICIS **Latitude:** 32.809481
Permit Type: **Longitude:** -117.131767

--Details--
EA Identifier: **Enf Act Forum Dsc:**
EA Type Code: **Fac NAICS Code:** 334419
EA Type Desc: **Facility SIC Code:** 3679
EA Name:

673	5 of 7	-	0.00 / 0.00	405.53 / -17	NORTHSTAR ELECTRONICS, INC. 3566 CORPORATE COURT SAN DIEGO CA 92123	PRP

EPA_ID: CAD042245001 **Facility Address 1:** 12504 AND 12512 E. WHITTIER BOULEVARD
Site ID: 0903349 **Facility Address 2:**
Site Name: OMEGA CHEMICAL CORPORATION **Facility City:** WHITTIER
Region Code: 09 **Facility Zip:** 90602
Party Name: NORTHSTAR ELECTRONICS, INC. **Facility State:** CA
Party Street Address: 3566 CORPORATE COURT
Party Street Address2:

Map Key	Number of Records	Direction	Distance (mi/ft)	Elev/Diff (ft)	Site	DB

Party Street Address3:
Party City: SAN DIEGO
Party State: CA
Party Zip: 92123
NPL Status: Currently on the Final NPL
Non NPL Status:

Noticed Party Action Information

Action Type Seq: NJ-2
Action Name: Not Ltrs
Action Date: GENERAL NOTICE 08/08/2002

673	6 of 7	-	0.00 / 0.00	405.53 / -17	DELTA GROUP ELECTRONICS 3566 CORPORATE COURT SAN DIEGO CA 92123	RCRA NON GEN

EPA Handler ID: CAD981666076
Land Type Code: P
Land Type Desc: Private
Federal Waste Generator Code: N
Gen Status Univ Code: N
Gen Status Univ Desc: No Report
Importer Activity: No
Mixed Waste Generator: No
Transporter Activity: No
Transfer Facility: No
Recycler Activity: No
Onsite Burner Exemption: No
Furnace Exemption: No
Underground Inject Activity: No
Receives Waste from Offsite: No
TSD Type: -----
TSD Activity: No
Corrective Action Univ: No
Action has been Imposed: No
Action under 3004 (U)/(V): No
Institutional Control Indicator: N
Used Oil Transporter:
Used Oil Transfer Facility:
Used Oil Processor:
Used Oil Refiner:
Used Oil Burner:
Used Oil Market Burner:
Used Oil Spec Marketer:
Activity Location: CA
County Code: CA073
County Name: SAN DIEGO
Contact Name: BILL WEST
Contact Phone No and Ext: 858-569-1681
Contact Email:

Contact Address: 3566 CORPORATE COURT , SAN DIEGO , CA, 92123 , US
Mailing Address: 3566 CORPORATE COURT , SAN DIEGO , CA, 92123 , US

Violation/Evaluation Summary

Note: NO RECORDS: As of Jan 24 2018, there are no Compliance Monitoring and Enforcement (violation) records associated with this facility (EPA ID).

Handler Details

Source Type:	N	**Used Oil Transporter:**	No
Receive Date:	19961007	**UO Transfer Fac:**	No
Non Notifier:		**Used Oil Processor:**	No
Acknowledge Flag:		**Used Oil Refiner:**	No
Acknowledge Date:	19961010	**Used Oil Burner:**	No
Accessibility:		**UO Market Burner:**	No
Land Type:	P	**UO Spec Marketer:**	No
Fed Waste Gen Own:	HQ	**Current Site Name:**	NORTHSTAR ELECTRONICS INC
Fed Waste Gen Cd:	2	**Location Street No:**	
Fed Waste Gen Desc:	Small Quantity Generator	**Location Street 1:**	3566 CORPORATE COURT
ST Waste Gen Own:		**Location Street 2:**	
State Waste Gen Cd:		**Location City:**	SAN DIEGO
Short Term Gen:	No	**Location State:**	CA
Importer Activity:	No	**Location Zip Code:**	92123
Mixed Waste Gen:	No	**County Code:**	CA073
Transporter:	No	**State District:**	4
Transfer Facility:	No	**Mailing Street No:**	
TSD Activity:	No	**Mailing Street 1:**	3566 CORPORATE COURT
Recycler Activity:	No	**Mailing Street 2:**	
Onsite Burn Exempt:	No	**Mailing City:**	SAN DIEGO
Furnace Exemption:	No	**Mailing State:**	CA
Underground Inject:	No	**Mailing Zip Code:**	92123
Off Site Receipt:	No	**Mailing Country:**	US
Waste Dest Fac:	No	**Contact First Name:**	NANCY
Subpart K College:		**Contact Middle Initial:**	
Subpart K Hospital:		**Contact Last Name:**	CHAUDHARY
Subpart K Non Profit:		**Contact Street No:**	
Subpart K Withdraw:		**Contact Street 1:**	3566 CORPORATE COURT
Include Ntnl Rprt:		**Contact Street 2:**	
Reporting Cycle:		**Contact City:**	SAN DIEGO
LQHUW:	No	**Contact State:**	CA
Trader Importer:		**Contact Zip:**	92123
Trader Exporter:		**Contact Country:**	US
Slab Importer:		**Contact Phone:**	619-569-1681
Slab Exporter:		**Contact Phone Ext:**	
Current Record:	No	**Contact Fax:**	
Location Country:	US	**Contact Email Addr:**	
State District Owner:	CA	**Contact Title:**	

Handler Details

Source Type:	N	**Used Oil Transporter:**	No
Receive Date:	20040825	**UO Transfer Fac:**	No
Non Notifier:		**Used Oil Processor:**	No
Acknowledge Flag:		**Used Oil Refiner:**	No
Acknowledge Date:		**Used Oil Burner:**	No
Accessibility:		**UO Market Burner:**	No
Land Type:	P	**UO Spec Marketer:**	No
Fed Waste Gen Own:	HQ	**Current Site Name:**	DELTA GROUP ELECTRONICS
Fed Waste Gen Cd:	N	**Location Street No:**	
Fed Waste Gen Desc:		**Location Street 1:**	3566 CORPORATE COURT
ST Waste Gen Own:	CA	**Location Street 2:**	
State Waste Gen Cd:	D	**Location City:**	SAN DIEGO
Short Term Gen:	No	**Location State:**	CA
Importer Activity:	No	**Location Zip Code:**	92123
Mixed Waste Gen:	No	**County Code:**	CA073
Transporter:	No	**State District:**	
Transfer Facility:	No	**Mailing Street No:**	
TSD Activity:	No	**Mailing Street 1:**	3566 CORPORATE COURT
Recycler Activity:	No	**Mailing Street 2:**	
Onsite Burn Exempt:	No	**Mailing City:**	SAN DIEGO
Furnace Exemption:	No	**Mailing State:**	CA
Underground Inject:	No	**Mailing Zip Code:**	92123
Off Site Receipt:	No	**Mailing Country:**	US
Waste Dest Fac:	No	**Contact First Name:**	BILL
Subpart K College:		**Contact Middle Initial:**	
Subpart K Hospital:		**Contact Last Name:**	WEST
Subpart K Non Profit:		**Contact Street No:**	
Subpart K Withdraw:		**Contact Street 1:**	3566 CORPORATE COURT
Include Ntnl Rprt:		**Contact Street 2:**	
Reporting Cycle:		**Contact City:**	SAN DIEGO
LQHUW:	No	**Contact State:**	CA
Trader Importer:		**Contact Zip:**	92123
Trader Exporter:		**Contact Country:**	US
Slab Importer:		**Contact Phone:**	858-569-1681
Slab Exporter:		**Contact Phone Ext:**	
Current Record:	Yes	**Contact Fax:**	
Location Country:	US	**Contact Email Addr:**	
State District Owner:		**Contact Title:**	

Hazardous Waste Details

Haz Waste Cd Owner:	HQ	**Source Type:**	N
Haz Waste Cd:	D001	**Code Type:**	D
BR Waste Code Active Status:	Yes		
Waste Code Active Status:	Yes		
Waste Code Description:	IGNITABLE WASTE		

Haz Waste Cd Owner:	HQ	**Source Type:**	N
Haz Waste Cd:	D035	**Code Type:**	D
BR Waste Code Active Status:	Yes		

Waste Code Active Status: Yes
Waste Code Description: METHYL ETHYL KETONE

Haz Waste Cd Owner: HQ
Haz Waste Cd: F003
Source Type: N
Code Type: F
BR Waste Code Active Status: Yes
Waste Code Active Status: Yes
Waste Code Description: THE FOLLOWING SPENT NONHALOGENATED SOLVENTS: XYLENE, ACETONE, ETHYL ACETATE, ETHYL BENZENE, ETHYL ETHER, METHYL ISOBUTYL KETONE, N-BUTYL ALCOHOL, CYCLOHEXANONE, AND METHANOL; ALL SPENT SOLVENT MIXTURES/BLENDS CONTAINING, BEFORE USE, ONLY THE ABOVE SPENT NONHALOGENATED SOLVENTS; AND ALL SPENT SOLVENT MIXTURES/BLENDS CONTAINING, BEFORE USE, ONE OR MORE OF THE ABOVE NONHALOGENATED SOLVENTS, AND A TOTAL OF TEN PERCENT OR MORE (BY VOLUME) OF ONE OR MORE OF THOSE SOLVENTS LISTED IN F001, F002, F004, AND F005; AND STILL BOTTOMS FROM THE RECOVERY OF THESE SPENT SOLVENTS AND SPENT SOLVENT MIXTURES.

Haz Waste Cd Owner: HQ
Haz Waste Cd: D039
Source Type: N
Code Type: D
BR Waste Code Active Status: Yes
Waste Code Active Status: Yes
Waste Code Description: TETRACHLOROETHYLENE

NAICS Details

Source Type: N
NAICS Cd Owner: HQ
NAICS Code: 331492
NAICS Active Status: Yes
NAICS Cycle: 2002
NAICS Description: SECONDARY SMELTING, REFINING, AND ALLOYING OF NONFERROUS METAL (EXCEPT COPPER AND ALUMINUM)

Source Type: N
NAICS Cd Owner: HQ
NAICS Code: 331423
NAICS Active Status: No
NAICS Cycle: 2012
NAICS Description: SECONDARY SMELTING, REFINING, AND ALLOYING OF COPPER

Source Type: N
NAICS Cd Owner: HQ
NAICS Code: 331314
NAICS Active Status: Yes
NAICS Cycle: 2002
NAICS Description: SECONDARY SMELTING AND ALLOYING OF ALUMINUM

Owner/Operator Details

Owner/Operator Ind: CO
Name: SDBC C/O HILL CO
Street No:
Street 1: 110 W C ST
Street 2: STE 1402
City: SAN DIEGO
State: CA
Source Type: N
Country: US
Zip Code: 92101-3950
Phone:
Type: P
Date Became Current: 20000201
Date Ended Current:

Owner/Operator Ind: CP
Country:

Map Key	Number of Records	Direction	Distance (mi/ft)	Elev/Diff (ft)	Site	DB

Name:	NOT REQUIRED	**Zip Code:**	99999
Street No:		**Phone:**	415-555-1212
Street 1:	NOT REQUIRED	**Type:**	P
Street 2:		**Date Became Current:**	
City:	NOT REQUIRED	**Date Ended Current:**	
State:	ME		
Source Type:	N		

Owner/Operator Ind:	CO	**Country:**	
Name:	LTI TECHNOLOGY INC	**Zip Code:**	77024-2130
Street No:		**Phone:**	713-862-7200
Street 1:	7155 OLD KATY RD NO 200	**Type:**	P
Street 2:		**Date Became Current:**	
City:	HOUSTON	**Date Ended Current:**	
State:	TX		
Source Type:	N		

Owner/Operator Ind:	CP	**Country:**	US
Name:	BILL WEST	**Zip Code:**	
Street No:		**Phone:**	
Street 1:		**Type:**	P
Street 2:		**Date Became Current:**	20040401
City:		**Date Ended Current:**	
State:			
Source Type:	N		

Map Key	Number of Records	Direction	Distance (mi/ft)	Elev/Diff (ft)	Site	DB
673	7 of 7	-	0.00 / 0.00	405.53 / -17	SILTEC SAN DIEGO PACKAGING PLANT 3566 CORPORATE COURT SAN DIEGO CA 92123	SEMS ARCHIVE

Site ID:	0900278	**FIPS Code:**	06073
EPA ID:	CAD086002631	**Cong District:**	41
NPL:	Not on the NPL	**County:**	SAN DIEGO
Federal Facility:	No	**Region:**	09
Non NPL Status:	NFRAP-Site does not qualify for the NPL based on existing information		

Action Information

Operable Units:	00	**Start Actual:**	01/01/1991
Action Code:	DS	**Finish Actual:**	01/01/1991
Action Name:	DISCVRY	**Qual:**	
SEQ:	1	**Curr Action Lead:**	EPA Perf

Operable Units:	00	**Start Actual:**	
Action Code:	VS	**Finish Actual:**	01/23/1996
Action Name:	ARCH SITE	**Qual:**	
SEQ:	1	**Curr Action Lead:**	EPA Perf In-Hse

Operable Units:	00	**Start Actual:**	
Action Code:	PA	**Finish Actual:**	08/23/1991
Action Name:	PA	**Qual:**	D

Map Key	Number of Records	Direction	Distance (mi/ft)	Elev/Diff (ft)	Site	DB
SEQ:	1			Curr Action Lead:	EPA Perf	
674	1 of 1	-	0.00 / 0.00	430.76 / 8	BALBOA ARCO 7731 BALBOA AVE SAN DIEGO CA 92111	DELISTED TNK

Facility ID: H15192
County: San Diego
Permitting Agency: SAN DIEGO COUNTY
Original Source: UST
Record Date: 30-JAN-2017
Latitude: 32.82166
Longitude: -117.15734

Map Key	Number of Records	Direction	Distance (mi/ft)	Elev/Diff (ft)	Site	DB
675	1 of 3	-	0.00 / 0.00	405.62 / -17	Trane US Inc 3565 CORPORATE CT SAN DIEGO CA 92123	CERS HAZ

Site ID: 404271
Latitude: 32.808201
Longitude: -117.131310

Regulated Programs

EI ID: 10390666
EI Description: Hazardous Waste Generator

EI ID: 10390666
EI Description: Chemical Storage Facilities

Affiliations

Affil Type Desc: Operator
Entity Name: Brady Wooley
Entity Title:
Address:
City:
State:
Country:
Zip Code:
Phone: (970) 214-3604

Affil Type Desc: Primary Emergency Contact
Entity Name: TIM HILL
Entity Title: AREA SERV MGR
Address:
City:
State:
Country:
Zip Code:
Phone: (858) 212-5288

Affil Type Desc: Secondary Emergency Contact
Entity Name: Luis Chacon

Entity Title:	PARTS STORE MGR
Address:	
City:	
State:	
Country:	
Zip Code:	
Phone:	(626) 498-9073
Affil Type Desc:	CUPA District
Entity Name:	San Diego County Env Health
Entity Title:	
Address:	PO Box 129261
City:	San Diego
State:	CA
Country:	
Zip Code:	92112-9261
Phone:	(858) 505-6880
Affil Type Desc:	Legal Owner
Entity Name:	Trane US Inc.
Entity Title:	
Address:	800 E. Beaty Street
City:	Davidson
State:	NC
Country:	United States
Zip Code:	28036
Phone:	(970) 214-3604
Affil Type Desc:	Document Preparer
Entity Name:	Jerry Wolfe
Entity Title:	
Address:	
City:	
State:	
Country:	
Zip Code:	
Phone:	
Affil Type Desc:	Environmental Contact
Entity Name:	Jerry Wolfe
Entity Title:	
Address:	3253 E. Imperial Hwy
City:	Brea
State:	CA
Country:	
Zip Code:	92821
Phone:	(909) 573-9168
Affil Type Desc:	Parent Corporation
Entity Name:	Trane US Inc
Entity Title:	
Address:	

City:
State:
Country:
Zip Code:
Phone:

Affil Type Desc: Facility Mailing Address
Entity Name: Mailing Address
Entity Title:
Address: 3565 CORPORATE CT
City: SAN DIEGO
State: CA
Country:
Zip Code: 92123
Phone:

Affil Type Desc: Identification Signer
Entity Name: Brady Woolley
Entity Title: Regional Director-West
Address:
City:
State:
Country:
Zip Code:
Phone:

Coordinates

Env Int Type Code: HMBP
Program ID: 10390666
Latitude: 32.808200
Longitude: -117.131310
Coord Name:
Ref Point Type Desc: Center of a facility or station.

Evaluations

Eval Date: 11/9/2012
Violations Found: Yes
Eval General Type: Compliance Evaluation Inspection
Eval Type: Routine done by local agency
Eval Division: San Diego County Department of Env Health
Eval Program: HW
Eval Source: CERS
Eval Notes:

Inspector: East HE016 Inspection ID:4109856

Eval Date: 10/27/2015
Violations Found: No
Eval General Type: Compliance Evaluation Inspection
Eval Type: Routine done by local agency
Eval Division: San Diego County Department of Env Health

Eval Program: HW
Eval Source: CERS
Eval Notes:

Inspector: Preece Sharon Inspection ID:4890675

Eval Date: 11/9/2012
Violations Found: No
Eval General Type: Compliance Evaluation Inspection
Eval Type: Routine done by local agency
Eval Division: San Diego County Department of Env Health
Eval Program: HMRRP
Eval Source: CERS
Eval Notes:

Inspector: East HE016 Inspection ID:4109856

Eval Date: 10/27/2015
Violations Found: No
Eval General Type: Compliance Evaluation Inspection
Eval Type: Routine done by local agency
Eval Division: San Diego County Department of Env Health
Eval Program: HMRRP
Eval Source: CERS
Eval Notes:

Inspector: Preece Sharon Inspection ID:4890675

Violations

Violation Date: 11/9/2012
Violation Program: HW
Violation Division: San Diego County Department of Env Health
Violation Source: CERS
Citation: 22 CCR 12 66262.34(f) - California Code of Regulations, Title 22, Chapter 12, Section(s) 66262.34(f)
Violation Notes:

Returned to compliance on 11/14/2012.

Violation Description:

Failure to properly label hazardous waste accumulation containers with the following requirements: "Hazardous Waste", name and address of the generator, physical and chemical characteristics of the Hazardous Waste, and starting accumulation date.

675	2 of 3	-	0.00 / 0.00	405.62 / -17	SHARP HEALTH CARE (DATA CENTER) 3571 CORPORATE CT SAN DIEGO CA 92123	CERS TANK

Site ID: 402017
Latitude: 32.809474
Longitude: -117.131713

Regulated Programs

EI ID: 10390252 ***EI Description:*** Chemical Storage Facilities

EI ID: 10390252 ***EI Description:*** Aboveground Petroleum Storage

Affiliations

Affil Type Desc: Parent Corporation
Entity Name: SHARP HEALTH CARE (DATA CENTER)
Entity Title:
Address:
City:
State:
Country:
Zip Code:
Phone:

Affil Type Desc: Document Preparer
Entity Name: STEVE HALL
Entity Title:
Address:
City:
State:
Country:
Zip Code:
Phone:

Affil Type Desc: Primary Emergency Contact
Entity Name: STEVE HALL
Entity Title: MANAGER COMPUTER OPERATIONS
Address:
City:
State:
Country:
Zip Code:
Phone: (951) 660-4601

Affil Type Desc: Facility Mailing Address
Entity Name: Mailing Address
Entity Title:
Address: 3571 CORPORATE CT
City: SAN DIEGO
State: CA
Country:
Zip Code: 92123-2415
Phone:

Affil Type Desc: CUPA District
Entity Name: San Diego County Env Health
Entity Title:

Address:	PO Box 129261
City:	San Diego
State:	CA
Country:	
Zip Code:	92112-9261
Phone:	(858) 505-6880
Affil Type Desc:	Identification Signer
Entity Name:	STEVE HALL
Entity Title:	MANAGER COMPUTER OPERATIONS
Address:	
City:	
State:	
Country:	
Zip Code:	
Phone:	
Affil Type Desc:	Environmental Contact
Entity Name:	Steve Hall
Entity Title:	
Address:	3571 CORPORATE CT
City:	SAN DIEGO
State:	CA
Country:	
Zip Code:	92123
Phone:	(858) 627-5174
Affil Type Desc:	Legal Owner
Entity Name:	SHARP HEALTHCARE
Entity Title:	
Address:	3571 CORPORATE CT
City:	SAN DIEGO
State:	CA
Country:	United States
Zip Code:	92123
Phone:	(858) 625-0055
Affil Type Desc:	Operator
Entity Name:	SHARP HEALTH CARE
Entity Title:	
Address:	
City:	
State:	
Country:	
Zip Code:	
Phone:	(858) 627-5108
Affil Type Desc:	Secondary Emergency Contact
Entity Name:	JASON HAZZARD
Entity Title:	SUPERVISOR COMPUTER OPERATIONS
Address:	
City:	

Map Key	Number of Records	Direction	Distance (mi/ft)	Elev/Diff (ft)	Site	DB

State:
Country:
Zip Code:
Phone: (412) 953-3660

Coordinates

Env Int Type Code:	APSA	**Longitude:**	-117.131710
Program ID:	10390252	**Coord Name:**	
Latitude:	32.809470	**Ref Point Type Desc:**	Center of a facility or station.

Evaluations

Eval Date: 8/11/2017
Violations Found: No
Eval General Type: Compliance Evaluation Inspection
Eval Type: Routine done by local agency
Eval Division: San Diego County Department of Env Health
Eval Program: HMRRP
Eval Source: CERS
Eval Notes:

Inspector: Preece Sharon Inspection ID:5727600

Eval Date: 8/26/2015
Violations Found: No
Eval General Type: Compliance Evaluation Inspection
Eval Type: Routine done by local agency
Eval Division: San Diego County Department of Env Health
Eval Program: HMRRP
Eval Source: CERS
Eval Notes:

Inspector: Preece Sharon Inspection ID:4384989

Eval Date: 8/11/2017
Violations Found: No
Eval General Type: Compliance Evaluation Inspection
Eval Type: Routine done by local agency
Eval Division: San Diego County Department of Env Health
Eval Program: APSA
Eval Source: CERS
Eval Notes:

Inspector: Preece Sharon Inspection ID:5727600

Map Key	Number of Records	Direction	Distance (mi/ft)	Elev/Diff (ft)	Site	DB
675	3 of 3	-	0.00 / 0.00	405.62 / -17	TELEDYNE ELECTRONIC TECHNOLOGIES 3565 CORPORATE CT SAN DIEGO CA 92123	RCRA SQG

EPA Handler ID:	CAD981378946
Land Type Code:	P
Land Type Desc:	Private
Federal Waste Generator Code:	2
Gen Status Univ:	SQG
Gen Status Univ Desc:	Small Quantity Generator
Importer Activity:	No
Mixed Waste Generator:	No
Transporter Activity:	No
Transfer Facility:	No
Recycler Activity:	No
Onsite Burner Exemption:	No
Furnace Exemption:	No
Underground Inject Activity:	No
Receives Waste from Offsite:	No
TSD Type:	-----
TSD Activity:	No
Corrective Action Univ:	No
Action has been Imposed:	No
Action under 3004 (U)/(V):	No
Institutional Control Indicator:	N
Used Oil Transporter:	
Used Oil Transfer Facility:	
Used Oil Processor:	
Used Oil Refiner:	
Used Oil Burner:	
Used Oil Market Burner:	
Used Oil Spec Marketer:	
Activity Location:	CA
County Code:	CA073
County Name:	SAN DIEGO
Contact Name:	W JEFF HOGG
Contact Phone No and Exten:	858-495-2237
Contact Email:	
Contact Address:	3565 CORPORATE CT , SAN DIEGO , CA, 92123 , US
Mailing Address:	3565 CORPORATE CT , SAN DIEGO , CA, 92123 , US

Violation/Evaluation Summary

Note: As of Jan 24 2018, there are no Compliance Monitoring and Enforcement (violation) records associated with this facility (EPA ID).

Handler Details

Source Type:	N	***Used Oil Transporter:***	No
Receive Date:	20000321	***UO Transfer Fac:***	No
Non Notifier:		***Used Oil Processor:***	No
Acknowledge Flag:		***Used Oil Refiner:***	No
Acknowledge Date:	20000321	***Used Oil Burner:***	No
Accessibility:		***UO Market Burner:***	No

Land Type:	P	**UO Spec Marketer:**	No
Fed Waste Gen Own:	HQ	**Current Site Name:**	TELEDYNE ELECTRONIC TECHNOLOGIES
Fed Waste Gen Cd:	2	**Location Street No:**	
Fed Waste Gen Desc:	Small Quantity Generator	**Location Street 1:**	3565 CORPORATE CT
ST Waste Gen Own:		**Location Street 2:**	
State Waste Gen Cd:		**Location City:**	SAN DIEGO
Short Term Gen:	No	**Location State:**	CA
Importer Activity:	No	**Location Zip Code:**	92123
Mixed Waste Gen:	No	**County Code:**	CA073
Transporter:	No	**State District:**	
Transfer Facility:	No	**Mailing Street No:**	
TSD Activity:	No	**Mailing Street 1:**	3565 CORPORATE CT
Recycler Activity:	No	**Mailing Street 2:**	
Onsite Burn Exempt:	No	**Mailing City:**	SAN DIEGO
Furnace Exemption:	No	**Mailing State:**	CA
Underground Inject:	No	**Mailing Zip Code:**	92123
Off Site Receipt:	No	**Mailing Country:**	US
Waste Dest Fac:	No	**Contact First Name:**	W JEFF
Subpart K College:		**Contact Middle Initial:**	
Subpart K Hospital:		**Contact Last Name:**	HOGG
Subpart K Non Profit:		**Contact Street No:**	
Subpart K Withdraw:		**Contact Street 1:**	3565 CORPORATE CT
Include Ntnl Rprt:		**Contact Street 2:**	
Reporting Cycle:		**Contact City:**	SAN DIEGO
LQHUW:	No	**Contact State:**	CA
Trader Importer:		**Contact Zip:**	92123
Trader Exporter:		**Contact Country:**	US
Slab Importer:		**Contact Phone:**	858-495-2237
Slab Exporter:		**Contact Phone Ext:**	
Current Record:	Yes	**Contact Fax:**	
Location Country:	US	**Contact Email Addr:**	
State District Owner:		**Contact Title:**	

Hazardous Waste Details

Haz Waste Cd Owner:	HQ	**Source Type:**	N
Haz Waste Cd:	F002	**Code Type:**	F

BR Waste Code Active Status: Yes

Waste Code Active Status: Yes

Waste Code Desc: THE FOLLOWING SPENT HALOGENATED SOLVENTS: TETRACHLOROETHYLENE, METHYLENE CHLORIDE, TRICHLOROETHYLENE, 1,1,1-TRICHLOROETHANE, CHLOROBENZENE, 1,1,2-TRICHLORO-1,2,2-TRIFLUOROETHANE, ORTHO-DICHLOROBENZENE, TRICHLOROFLUOROMETHANE, AND 1,1,2, TRICHLOROETHANE; ALL SPENT SOLVENT MIXTURES/BLENDS CONTAINING, BEFORE USE, A TOTAL OF TEN PERCENT OR MORE (BY VOLUME) OF ONE OR MORE OF THE ABOVE HALOGENATED SOLVENTS OR THOSE SOLVENTS LISTED IN F001, F004, AND F005; AND STILL BOTTOMS FROM THE RECOVERY OF THESE SPENT SOLVENTS AND SPENT SOLVENT MIXTURES.

Haz Waste Cd Owner:	HQ	**Source Type:**	N
Haz Waste Cd:	F003	**Code Type:**	F

BR Waste Code Active Status: Yes

Waste Code Active Status: Yes

Waste Code Desc: THE FOLLOWING SPENT NONHALOGENATED SOLVENTS: XYLENE, ACETONE, ETHYL ACETATE, ETHYL BENZENE, ETHYL ETHER, METHYL ISOBUTYL KETONE, N-BUTYL ALCOHOL, CYCLOHEXANONE, AND

METHANOL; ALL SPENT SOLVENT MIXTURES/BLENDS CONTAINING, BEFORE USE, ONLY THE ABOVE SPENT NONHALOGENATED SOLVENTS; AND ALL SPENT SOLVENT MIXTURES/BLENDS CONTAINING, BEFORE USE, ONE OR MORE OF THE ABOVE NONHALOGENATED SOLVENTS, AND A TOTAL OF TEN PERCENT OR MORE (BY VOLUME) OF ONE OR MORE OF THOSE SOLVENTS LISTED IN F001, F002, F004, AND F005; AND STILL BOTTOMS FROM THE RECOVERY OF THESE SPENT SOLVENTS AND SPENT SOLVENT MIXTURES.

Haz Waste Cd Owner: HQ
Haz Waste Cd: F001
BR Waste Code Active Status: Yes
Waste Code Active Status: Yes
Waste Code Desc: THE FOLLOWING SPENT HALOGENATED SOLVENTS USED IN DEGREASING: TETRACHLOROETHYLENE, TRICHLORETHYLENE, METHYLENE CHLORIDE, 1,1,1-TRICHLOROETHANE, CARBON TETRACHLORIDE AND CHLORINATED FLUOROCARBONS; ALL SPENT SOLVENT MIXTURES/BLENDS USED IN DEGREASING CONTAINING, BEFORE USE, A TOTAL OF TEN PERCENT OR MORE (BY VOLUME) OF ONE OR MORE OF THE ABOVE HALOGENATED SOLVENTS OR THOSE SOLVENTS LISTED IN F002, F004, AND F005; AND STILL BOTTOMS FROM THE RECOVERY OF THESE SPENT SOLVENTS AND SPENT SOLVENT MIXTURES.
Source Type: N
Code Type: F

Haz Waste Cd Owner: HQ
Haz Waste Cd: D008
BR Waste Code Active Status: Yes
Waste Code Active Status: Yes
Waste Code Desc: LEAD
Source Type: N
Code Type: D

Haz Waste Cd Owner: HQ
Haz Waste Cd: F005
BR Waste Code Active Status: Yes
Waste Code Active Status: Yes
Waste Code Desc: THE FOLLOWING SPENT NONHALOGENATED SOLVENTS: TOLUENE, METHYL ETHYL KETONE, CARBON DISULFIDE, ISOBUTANOL, PYRIDINE, BENZENE, 2-ETHOXYETHANOL, AND 2-NITROPROPANE; ALL SPENT SOLVENT MIXTURES/BLENDS CONTAINING, BEFORE USE, A TOTAL OF TEN PERCENT OR MORE (BY VOLUME) OF ONE OR MORE OF THE ABOVE NONHALOGENATED SOLVENTS OR THOSE SOLVENTS LISTED IN F001, F002, OR F004; AND STILL BOTTOMS FROM THE RECOVERY OF THESE SPENT SOLVENTS AND SPENT SOLVENT MIXTURES.
Source Type: N
Code Type: F

Haz Waste Cd Owner: HQ
Haz Waste Cd: D001
BR Waste Code Active Status: Yes
Waste Code Active Status: Yes
Waste Code Desc: IGNITABLE WASTE
Source Type: N
Code Type: D

Haz Waste Cd Owner: HQ
Haz Waste Cd: D002
BR Waste Code Active Status: Yes
Waste Code Active Status: Yes
Waste Code Desc: CORROSIVE WASTE
Source Type: N
Code Type: D

Owner/Operator Details

Owner/Operator Ind: CP
Name: NOT REQUIRED
Street No:
Street 1: NOT REQUIRED
Street 2:
City: NOT REQUIRED
Country:
Zip Code: 99999
Phone: 415-555-1212
Type: P
Date Became Current:
Date Ended Current:

Map Key	Number of Records	Direction	Distance (mi/ft)	Elev/Diff (ft)	Site	DB

State: ME
Source Type: N

Owner/Operator Ind: CO
Name: TELEDYNE TECHNOLOGIES INC
Street No:
Street 1: 2049 CENTURY PARK E
Street 2:
City: LOS ANGELES
State: CA
Source Type: N

Country:
Zip Code: 90067
Phone: 310-277-3311
Type: P
Date Became Current:
Date Ended Current:

Map Key	Number of Records	Direction	Distance (mi/ft)	Elev/Diff (ft)	Site	DB
676	1 of 1	-	0.00 / 0.00	406.31 / -17	Four Points by Sheraton 8110 AERO DR SAN DIEGO CA 92123	CERS HAZ

Site ID: 429552
Latitude: 32.814597
Longitude: -117.141217

Regulated Programs

EI ID: 10743706
EI Description: Chemical Storage Facilities

Affiliations

Affil Type Desc: Document Preparer
Entity Name: Christopher Baby
Entity Title:
Address:
City:
State:
Country:
Zip Code:
Phone:

Affil Type Desc: Primary Emergency Contact
Entity Name: Stephanie Bolles
Entity Title: General Manager
Address:
City:
State:
Country:
Zip Code:
Phone: (858) 277-8888

Affil Type Desc: Facility Mailing Address
Entity Name: Mailing Address
Entity Title:
Address: 8110 Aero Dr
City: San Diego

State:	CA
Country:	
Zip Code:	92123
Phone:	

Affil Type Desc:	Legal Owner
Entity Name:	8110 Aero Dr Holdings, LLC
Entity Title:	
Address:	8110 Aero Dr
City:	San Diego
State:	CA
Country:	United States
Zip Code:	92123
Phone:	(858) 277-8888

Affil Type Desc:	Secondary Emergency Contact
Entity Name:	Kate Mendez
Entity Title:	Area Manager
Address:	
City:	
State:	
Country:	
Zip Code:	
Phone:	(858) 277-8888

Affil Type Desc:	CUPA District
Entity Name:	San Diego County Env Health
Entity Title:	
Address:	PO Box 129261
City:	San Diego
State:	CA
Country:	
Zip Code:	92112-9261
Phone:	(858) 505-6880

Affil Type Desc:	Environmental Contact
Entity Name:	Miguel Gonzales
Entity Title:	
Address:	8110 Aero Dr
City:	San Diego
State:	CA
Country:	
Zip Code:	92123
Phone:	(858) 277-8888

Affil Type Desc:	Identification Signer
Entity Name:	Kate Mendez
Entity Title:	Area Manager
Address:	
City:	
State:	
Country:	

Map Key	Number of Records	Direction	Distance (mi/ft)	Elev/Diff (ft)	Site	DB

Zip Code:
Phone:

Affil Type Desc: Parent Corporation
Entity Name: Four Points by Sheraton, San Diego
Entity Title:
Address:
City:
State:
Country:
Zip Code:
Phone:

Affil Type Desc: Operator
Entity Name: FPCA Associates, LLC
Entity Title:
Address:
City:
State:
Country:
Zip Code:
Phone: (858) 277-8888

677	1 of 1	-	0.00 / 0.00	429.96 / 7	**BUY-RITE GAS STATION #206** **7731 BALBOA AV** **SAN DIEGO CA 921112229**	LUST

Global ID: T0607301108
Case Type: LUST Cleanup Site
Status: Completed - Case Closed
Status Date: 2009-12-24 00:00:00
RB Case No: 9UT2337
LOC Case No: H15192-002
Lead Agency: SAN DIEGO RWQCB (REGION 9)
Case Worker: SM
Local Agency:

CUF Case: NO
Begin Date: 1992-10-13 00:00:00
How Discovered: Site Assessment/Site Investigation
Stop Method: Close and Replace Tank, Repair Product Piping
County: San Diego
Latitude: 32.821454049
Longitude: -117.157328007
File Location: Regional Board

Potential Media Of Concern: Gasoline
Potential Media Affected: Other Groundwater (uses other than drinking water), Soil, Soil Vapor
How Discovered Description: Site Assessment
Stop Description: Remove and Replace tank
Cal Water Watershed Name: Penasquitos - Tecolote (906.50)
DWR Groundwater Subbasin Name:
Site History:

Status History

Status: Completed - Case Closed
Status Date: 2009-12-24 00:00:00

Status: Open - Remediation
Status Date: 2001-09-13 00:00:00

Status:	Open - Site Assessment	**Status Date:**	2004-09-29 00:00:00
Status:	Open - Case Begin Date	**Status Date:**	1992-10-13 00:00:00
Status:	Open - Verification Monitoring	**Status Date:**	2008-01-01 00:00:00
Status:	Open - Site Assessment	**Status Date:**	1992-10-13 00:00:00
Status:	Open - Remediation	**Status Date:**	2005-01-01 00:00:00
Status:	Open - Remediation	**Status Date:**	2003-10-31 00:00:00

Activities

Action Type: ENFORCEMENT
Action: Verbal Enforcement
Date: 2006-09-07 00:00:00

Action Type: Other
Action: Leak Discovery
Date: 1992-10-13 00:00:00

Action Type: RESPONSE
Action: Monitoring Report - Quarterly
Date: 2007-04-30 00:00:00

Action Type: RESPONSE
Action: Monitoring Report - Quarterly
Date: 2006-04-30 00:00:00

Action Type: RESPONSE
Action: Monitoring Report - Quarterly
Date: 2007-10-30 00:00:00

Action Type: ENFORCEMENT
Action: * Verbal Communication
Date: 2004-08-25 00:00:00

Action Type: Other
Action: Leak Stopped
Date: 2000-01-01 00:00:00

Action Type: RESPONSE
Action: Monitoring Report - Quarterly
Date: 2007-07-30 00:00:00

Action Type: ENFORCEMENT
Action: Closure/No Further Action Letter
Date: 2009-12-07 00:00:00

Action Type: RESPONSE
Action: Monitoring Report - Quarterly
Date: 2005-04-30 00:00:00

Action Type: RESPONSE
Action: Monitoring Report - Quarterly
Date: 2005-07-30 00:00:00

Action Type: RESPONSE
Action: Monitoring Report - Quarterly
Date: 2004-10-30 00:00:00

Action Type: ENFORCEMENT
Action: * Verbal Communication
Date: 2006-01-26 00:00:00

Action Type: RESPONSE
Action: Monitoring Report - Quarterly
Date: 2006-03-31 00:00:00

Action Type: RESPONSE
Action: Monitoring Report - Quarterly
Date: 2008-04-30 00:00:00

Action Type: RESPONSE
Action: Soil and Water Investigation Workplan
Date: 2004-09-29 00:00:00

Action Type: ENFORCEMENT
Action: Meeting
Date: 2007-02-16 00:00:00

Action Type: ENFORCEMENT
Action: Staff Letter - #R9-2005-0214
Date: 2005-08-08 00:00:00

Action Type: Other
Action: Leak Reported
Date: 1992-10-13 00:00:00

Action Type: ENFORCEMENT
Action: * Verbal Communication
Date: 2005-07-11 00:00:00

Action Type: RESPONSE
Action: Monitoring Report - Quarterly
Date: 2006-07-30 00:00:00

Action Type: RESPONSE
Action: Monitoring Report - Quarterly
Date: 2007-01-30 00:00:00

Action Type: ENFORCEMENT
Action: Staff Letter
Date: 2003-11-20 00:00:00

Action Type: RESPONSE
Action: Risk Assessment Report
Date: 2009-04-30 00:00:00

Action Type: ENFORCEMENT
Action: * Verbal Communication
Date: 2005-08-04 00:00:00

Action Type: ENFORCEMENT
Action: Staff Letter
Date: 2004-10-12 00:00:00

Action Type: RESPONSE
Action: Monitoring Report - Quarterly
Date: 2004-01-30 00:00:00

Action Type: ENFORCEMENT
Action: * Verbal Communication
Date: 2005-04-29 00:00:00

Action Type: ENFORCEMENT
Action: Notification - Public Notice of Case Closure
Date: 2009-11-05 00:00:00

Action Type: RESPONSE
Action: Monitoring Report - Quarterly
Date: 2004-07-30 00:00:00

Action Type: ENFORCEMENT
Action: Meeting
Date: 2008-02-29 00:00:00

Action Type: ENFORCEMENT
Action: Site Visit / Inspection / Sampling
Date: 2008-03-10 00:00:00

Action Type: ENFORCEMENT
Action: * Referral to Regional Board or Another State Agency
Date: 2003-10-28 00:00:00

Action Type: RESPONSE
Action: Monitoring Report - Quarterly
Date: 2005-10-30 00:00:00

Action Type: RESPONSE
Action: Monitoring Report - Quarterly
Date: 2005-01-31 00:00:00

Action Type: ENFORCEMENT
Action: Technical Correspondence / Assistance / Other
Date: 2009-02-03 00:00:00

Action Type: RESPONSE
Action: Correspondence
Date: 2008-08-21 00:00:00

Action Type: ENFORCEMENT
Action: File review
Date: 2007-11-08 00:00:00

Action Type: ENFORCEMENT
Action: Technical Correspondence / Assistance / Other
Date: 2006-04-14 00:00:00

Action Type: RESPONSE
Action: Monitoring Report - Quarterly
Date: 2008-01-30 00:00:00

Action Type: RESPONSE
Action: Monitoring Report - Quarterly
Date: 2006-01-30 00:00:00

Action Type: RESPONSE
Action: Monitoring Report - Quarterly
Date: 2006-10-30 00:00:00

Action Type: Other
Action: Leak Began
Date: 1992-10-13 00:00:00

Action Type: RESPONSE
Action: Monitoring Report - Quarterly
Date: 2004-04-30 00:00:00

Action Type: ENFORCEMENT
Action: Meeting
Date: 2006-01-26 00:00:00

Action Type: ENFORCEMENT
Action: Staff Letter
Date: 1992-10-29 00:00:00

Action Type: REMEDIATION
Action: Soil Vapor Extraction (SVE)
Date: 2003-01-01 00:00:00

Action Type: ENFORCEMENT
Action: Verbal Communication
Date: 2008-01-09 00:00:00

Map Key	Number of Records	Direction	Distance (mi/ft)	Elev/Diff (ft)	Site	DB

Contacts

Contact Type:	Regional Board Caseworker	***City:***	SAN DIEGO
Contact Name:	SEAN MCCLAIN	***Email:***	sean.mcclain@waterboards.ca.gov
Organization Name:	SAN DIEGO RWQCB (REGION 9)	***Phone No:***	6195213374
Address:	2375 NORTHSIDE DRIVE, SUITE 100		

678	***1 of 2***	***-***	***0.00 / 0.00***	***425.59 / 3***	***DEEPSEA POWER & LIGHT, INC 4033 RUFFIN RD SAN DIEGO CA 92123***	***CERS HAZ***

Site ID:	24345
Latitude:	32.816250
Longitude:	-117.121910

Regulated Programs

EI ID:	10390699	***EI Description:***	Hazardous Waste Generator
EI ID:	10390699	***EI Description:***	Chemical Storage Facilities

Affiliations

Affil Type Desc:	Facility Mailing Address
Entity Name:	Mailing Address
Entity Title:	
Address:	4033 RUFFIN RD
City:	SAN DIEGO
State:	CA
Country:	
Zip Code:	92123
Phone:	

Affil Type Desc:	Parent Corporation
Entity Name:	SEESCAN, INC
Entity Title:	
Address:	
City:	
State:	
Country:	
Zip Code:	
Phone:	

Affil Type Desc:	Property Owner
Entity Name:	4033 RUFFIN ROAD L L C
Entity Title:	
Address:	3855 RUFFIN RD
City:	SAN DIEGO
State:	CA
Country:	United States

Zip Code:	92123
Phone:	(858) 576-1261
Affil Type Desc:	Document Preparer
Entity Name:	Mark Smith
Entity Title:	
Address:	
City:	
State:	
Country:	
Zip Code:	
Phone:	
Affil Type Desc:	Environmental Contact
Entity Name:	MARK SMITH
Entity Title:	
Address:	3855 Ruffin Rd
City:	SAN DIEGO
State:	CA
Country:	
Zip Code:	92123
Phone:	(858) 922-9408
Affil Type Desc:	Primary Emergency Contact
Entity Name:	MARK SMITH
Entity Title:	FACILITIES MANAGER
Address:	
City:	
State:	
Country:	
Zip Code:	
Phone:	(858) 922-9408
Affil Type Desc:	CUPA District
Entity Name:	San Diego County Env Health
Entity Title:	
Address:	PO Box 129261
City:	San Diego
State:	CA
Country:	
Zip Code:	92112-9261
Phone:	(858) 505-6880
Affil Type Desc:	Identification Signer
Entity Name:	MARK SMITH
Entity Title:	FACILITIES MANAGER
Address:	
City:	
State:	
Country:	
Zip Code:	
Phone:	

Affil Type Desc:	Operator
Entity Name:	MARK OLSSON
Entity Title:	
Address:	
City:	
State:	
Country:	
Zip Code:	
Phone:	(858) 576-1261

Affil Type Desc:	Secondary Emergency Contact
Entity Name:	Aaron Steiner
Entity Title:	Manager
Address:	
City:	
State:	
Country:	
Zip Code:	
Phone:	(760) 705-4733

Affil Type Desc:	Legal Owner
Entity Name:	MARK OLSSON
Entity Title:	
Address:	4033 RUFFIN RD
City:	SAN DIEGO
State:	CA
Country:	United States
Zip Code:	92123
Phone:	(858) 576-1261

Coordinates

Env Int Type Code:	HWG	***Longitude:***	-117.121910
Program ID:	10390699	***Coord Name:***	
Latitude:	32.816250	***Ref Point Type Desc:***	Center of a facility or station.

Evaluations

Eval Date:	2/6/2015
Violations Found:	Yes
Eval General Type:	Compliance Evaluation Inspection
Eval Type:	Routine done by local agency
Eval Division:	San Diego County Department of Env Health
Eval Program:	HMRRP
Eval Source:	CERS
Eval Notes:	

Inspector: Preece Sharon Inspection ID:4146979

Eval Date: 12/7/2016
Violations Found: Yes
Eval General Type: Compliance Evaluation Inspection
Eval Type: Routine done by local agency
Eval Division: San Diego County Department of Env Health
Eval Program: HMRRP
Eval Source: CERS
Eval Notes:

Inspector: Preece Sharon Inspection ID:5602954

Violations

Violation Date: 2/6/2015
Violation Program: HMRRP
Violation Division: San Diego County Department of Env Health
Violation Source: CERS
Citation: HSC 6.95 25508.1(a)-(e) - California Health and Safety Code, Chapter 6.95, Section(s) 25508.1(a)-(e)
Violation Notes:

Returned to compliance on 03/02/2015.

Violation Description:

Failure to electronically update business plan within 30 days of any one of the following events:
A 100 percent or more increase in the quantity of a previously disclosed material.
Any handling of a previously undisclosed hazardous materials at or above reportable quantities.
A change of business address, business ownership, or business name.

Violations

Violation Date: 2/6/2015
Violation Program: HMRRP
Violation Division: San Diego County Department of Env Health
Violation Source: CERS
Citation: HSC 6.95 25507 - California Health and Safety Code, Chapter 6.95, Section(s) 25507
Violation Notes:

Returned to compliance on 03/02/2015.

Violation Description:

Failure to adequately establish and implement a business plan when storing/handling a hazardous material at or above reportable quantities.

Violations

Violation Date: 12/7/2016
Violation Program: HMRRP
Violation Division: San Diego County Department of Env Health
Violation Source: CERS
Citation: HSC 6.95 25508(a)(1) - California Health and Safety Code, Chapter 6.95, Section(s) 25508(a)(1)
Violation Notes:

Returned to compliance on 01/18/2017.

Violation Description:

Failure to establish and electronically submit an adequate training program in safety procedures in the event of a release or threatened release of a hazardous material.

Violations

Violation Date: 2/6/2015
Violation Program: HMRRP
Violation Division: San Diego County Department of Env Health
Violation Source: CERS
Citation: HSC 6.95 25508(a)(1) - California Health and Safety Code, Chapter 6.95, Section(s) 25508(a)(1)
Violation Notes:

Returned to compliance on 03/02/2015.

Violation Description:

Failure to complete and electronically submit a site map with all required content.

Violations

Violation Date: 2/6/2015
Violation Program: HMRRP
Violation Division: San Diego County Department of Env Health
Violation Source: CERS
Citation: HSC 6.95 25508(a)(1) - California Health and Safety Code, Chapter 6.95, Section(s) 25508(a)(1)
Violation Notes:

Returned to compliance on 03/02/2015.

Violation Description:

Failure to establish and electronically submit an adequate training program in safety procedures in the event of a release or threatened release of a hazardous material.

678	2 of 2	-	0.00 / 0.00	425.59 / 3	ALLAN CO 4033 RUFFIN RD SAN DIEGO CA 92123	RCRA NON GEN

EPA Handler ID: CAR000164517
Land Type Code: P
Land Type Desc: Private
Federal Waste Generator Code: N
Gen Status Univ Code: N
Gen Status Univ Desc: No Report
Importer Activity: No
Mixed Waste Generator: No
Transporter Activity: Yes
Transfer Facility: No
Recycler Activity: No
Onsite Burner Exemption: No
Furnace Exemption: No
Underground Inject Activity: No
Receives Waste from Offsite: No
TSD Type: -----
TSD Activity: No
Corrective Action Univ: No
Action has been Imposed: No

Action under 3004 (U)/(V):	No
Institutional Control Indicator:	N
Used Oil Transporter:	
Used Oil Transfer Facility:	
Used Oil Processor:	
Used Oil Refiner:	
Used Oil Burner:	
Used Oil Market Burner:	
Used Oil Spec Marketer:	
Activity Location:	CA
County Code:	CA073
County Name:	SAN DIEGO
Contact Name:	HERB PRECHTL
Contact Phone No and Ext:	858-268-3533
Contact Email:	
Contact Address:	14618 ARROW HWY , BALDWIN PARK , CA, 91706 , US
Mailing Address:	14618 ARROW HWY , BALDWIN PARK , CA, 91706 , US

Violation/Evaluation Summary

Note: NO RECORDS: As of Jan 24 2018, there are no Compliance Monitoring and Enforcement (violation) records associated with this facility (EPA ID).

Handler Details

Source Type:	N	***Used Oil Transporter:***	No
Receive Date:	20050805	***UO Transfer Fac:***	No
Non Notifier:		***Used Oil Processor:***	No
Acknowledge Flag:		***Used Oil Refiner:***	No
Acknowledge Date:		***Used Oil Burner:***	No
Accessibility:		***UO Market Burner:***	No
Land Type:	P	***UO Spec Marketer:***	No
Fed Waste Gen Own:	HQ	***Current Site Name:***	ALLAN CO
Fed Waste Gen Cd:	N	***Location Street No:***	
Fed Waste Gen Desc:		***Location Street 1:***	4033 RUFFIN RD
ST Waste Gen Own:	CA	***Location Street 2:***	
State Waste Gen Cd:	N	***Location City:***	SAN DIEGO
Short Term Gen:	No	***Location State:***	CA
Importer Activity:	No	***Location Zip Code:***	92123
Mixed Waste Gen:	No	***County Code:***	CA073
Transporter:	Yes	***State District:***	
Transfer Facility:	No	***Mailing Street No:***	
TSD Activity:	No	***Mailing Street 1:***	14618 ARROW HWY
Recycler Activity:	No	***Mailing Street 2:***	
Onsite Burn Exempt:	No	***Mailing City:***	BALDWIN PARK
Furnace Exemption:	No	***Mailing State:***	CA
Underground Inject:	No	***Mailing Zip Code:***	91706
Off Site Receipt:	No	***Mailing Country:***	US
Waste Dest Fac:	No	***Contact First Name:***	HERB
Subpart K College:		***Contact Middle Initial:***	
Subpart K Hospital:		***Contact Last Name:***	PRECHTL

Map Key	Number of Records	Direction	Distance (mi/ft)	Elev/Diff (ft)	Site	DB

Subpart K Non Profit:		**Contact Street No:**	
Subpart K Withdraw:		**Contact Street 1:**	14618 ARROW HWY
Include Ntnl Rprt:		**Contact Street 2:**	
Reporting Cycle:		**Contact City:**	BALDWIN PARK
LQHUW:	No	**Contact State:**	CA
Trader Importer:		**Contact Zip:**	91706
Trader Exporter:		**Contact Country:**	US
Slab Importer:		**Contact Phone:**	858-268-3533
Slab Exporter:		**Contact Phone Ext:**	
Current Record:	Yes	**Contact Fax:**	
Location Country:	US	**Contact Email Addr:**	
State District Owner:		**Contact Title:**	

NAICS Details

Source Type:	N	**NAICS Active Status:**	Yes
NAICS Cd Owner:	HQ	**NAICS Cycle:**	2002
NAICS Code:	42393		
NAICS Description:	RECYCLABLE MATERIAL MERCHANT WHOLESALERS		

Owner/Operator Details

Owner/Operator Ind:	CO	**Country:**	US
Name:	THREE SEAS INVESTMENTS LLC	**Zip Code:**	92101
Street No:		**Phone:**	
Street 1:	1765 FOURTH ST	**Type:**	P
Street 2:	STE 240	**Date Became Current:**	19680406
City:	SAN DIEGO	**Date Ended Current:**	
State:	CA		
Source Type:	N		

Owner/Operator Ind:	CP	**Country:**	US
Name:	ALLAN CO	**Zip Code:**	
Street No:		**Phone:**	
Street 1:		**Type:**	P
Street 2:		**Date Became Current:**	20011007
City:		**Date Ended Current:**	
State:			
Source Type:	N		

Map Key	Number of Records	Direction	Distance (mi/ft)	Elev/Diff (ft)	Site	DB
679	1 of 2	-	0.00 / 0.00	416.07 / -7	SDCTY-FLEET OPERATIONS DEPT, EASTERN POLICE SUBSTATION 9225 AERO DR SAN DIEGO CA 92123	CERS TANK

Site ID:	151999
Latitude:	32.809802
Longitude:	-117.129142

Regulated Programs

EI ID:	10390201	**EI Description:**	Hazardous Waste Generator
EI ID:	10390201	**EI Description:**	Underground Storage Tank
EI ID:	10390201	**EI Description:**	Chemical Storage Facilities

Affiliations

Affil Type Desc:	Legal Owner
Entity Name:	City of San Diego
Entity Title:	
Address:	2740 Caminito Chollas
City:	SAN DIEGO
State:	CA
Country:	United States
Zip Code:	92105
Phone:	(619) 527-6021

Affil Type Desc:	Property Owner
Entity Name:	City of San Diego
Entity Title:	
Address:	2740 Caminito Chollas
City:	San Diego
State:	CA
Country:	United States
Zip Code:	92105
Phone:	(619) 527-6021

Affil Type Desc:	UST Property Owner Name
Entity Name:	City of San Diego
Entity Title:	
Address:	3940 FEDERAL BL
City:	SAN DIEGO
State:	CA
Country:	United States
Zip Code:	92102
Phone:	(619) 527-6015

Affil Type Desc:	CUPA District
Entity Name:	San Diego County Env Health
Entity Title:	
Address:	PO Box 129261
City:	San Diego
State:	CA
Country:	
Zip Code:	92112-9261
Phone:	(858) 505-6880

Affil Type Desc:	Facility Mailing Address
Entity Name:	Mailing Address

Entity Title:	
Address:	2740 Caminito Chollas
City:	SAN DIEGO
State:	CA
Country:	
Zip Code:	92105
Phone:	

Affil Type Desc:	UST Tank Owner
Entity Name:	City of San Diego
Entity Title:	
Address:	3940 FEDERAL BL
City:	SAN DIEGO
State:	CA
Country:	United States
Zip Code:	92102
Phone:	(619) 527-6015

Affil Type Desc:	Primary Emergency Contact
Entity Name:	MIKE SIMONDS
Entity Title:	FLEET REPAIR SUPERVISOR
Address:	
City:	
State:	
Country:	
Zip Code:	
Phone:	(619) 985-4039

Affil Type Desc:	UST Tank Operator
Entity Name:	City of San Diego
Entity Title:	
Address:	9601 RIDGEHAVEN COURT, STE. 310
City:	SAN DIEGO
State:	CA
Country:	United States
Zip Code:	92123
Phone:	(858) 627-3311

Affil Type Desc:	Parent Corporation
Entity Name:	City of San Diego
Entity Title:	
Address:	
City:	
State:	
Country:	
Zip Code:	
Phone:	

Affil Type Desc:	UST Permit Applicant
Entity Name:	CRAIG FERGUSSON
Entity Title:	TEEM PROGRAM MANAGER
Address:	

City:
State:
Country:
Zip Code:
Phone: (858) 627-3311

Affil Type Desc: Environmental Contact
Entity Name: MIKE FRENCH
Entity Title:
Address: 5215 GAINES ST.
City: SAN DIEGO
State: CA
Country:
Zip Code: 92110
Phone: (619) 692-4840

Affil Type Desc: Operator
Entity Name: SDCTY-INTERNAL OPERATIONS DEPT
Entity Title:
Address:
City:
State:
Country:
Zip Code:
Phone: (858) 495-7959

Affil Type Desc: Secondary Emergency Contact
Entity Name: MIKE FRENCH
Entity Title: FLEET REPAIR SUPERVISOR
Address:
City:
State:
Country:
Zip Code:
Phone: (619) 980-5982

Coordinates

Env Int Type Code:	HWG	***Longitude:***	-117.129140
Program ID:	10390201	***Coord Name:***	
Latitude:	32.809800	***Ref Point Type Desc:***	Center of a facility or station.

Evaluations

Eval Date: 11/10/2015
Violations Found: Yes
Eval General Type: Compliance Evaluation Inspection
Eval Type: Routine done by local agency
Eval Division: San Diego County Department of Env Health
Eval Program: HMRRP

Eval Source: CERS
Eval Notes:

Inspector: Garcia Grissel Inspection ID:5176652

Eval Date: 11/12/2013
Violations Found: Yes
Eval General Type: Compliance Evaluation Inspection
Eval Type: Routine done by local agency
Eval Division: San Diego County Department of Env Health
Eval Program: UST
Eval Source: CERS
Eval Notes:

Inspector: Kasprovich Christina Inspection ID:4954451

Eval Date: 11/10/2015
Violations Found: No
Eval General Type: Compliance Evaluation Inspection
Eval Type: Routine done by local agency
Eval Division: San Diego County Department of Env Health
Eval Program: UST
Eval Source: CERS
Eval Notes:

Inspector: Garcia Grissel Inspection ID:5176652

Eval Date: 11/12/2013
Violations Found: No
Eval General Type: Compliance Evaluation Inspection
Eval Type: Routine done by local agency
Eval Division: San Diego County Department of Env Health
Eval Program: HMRRP
Eval Source: CERS
Eval Notes:

Inspector: Kasprovich Christina Inspection ID:4954451

Eval Date: 11/4/2016
Violations Found: No
Eval General Type: Compliance Evaluation Inspection
Eval Type: Routine done by local agency
Eval Division: San Diego County Department of Env Health
Eval Program: UST
Eval Source: CERS
Eval Notes:

Inspector: Herrera Zoraida Inspection ID:5524780

Eval Date: 11/14/2014

Violations Found: No
Eval General Type: Compliance Evaluation Inspection
Eval Type: Routine done by local agency
Eval Division: San Diego County Department of Env Health
Eval Program: HMRRP
Eval Source: CERS
Eval Notes:

Inspector: Central HC068 Inspection ID:4955878

Eval Date: 11/12/2013
Violations Found: No
Eval General Type: Compliance Evaluation Inspection
Eval Type: Routine done by local agency
Eval Division: San Diego County Department of Env Health
Eval Program: HW
Eval Source: CERS
Eval Notes:

Inspector: Kasprovich Christina Inspection ID:4954451

Eval Date: 11/12/2013
Violations Found: No
Eval General Type: Other/Unknown
Eval Type: Other, not routine, done by local agency
Eval Division: San Diego County Department of Env Health
Eval Program: HMRRP
Eval Source: CERS
Eval Notes:

Inspector: Kasprovich Christina Inspection ID:4954500

Eval Date: 11/12/2013
Violations Found: Yes
Eval General Type: Other/Unknown
Eval Type: Other, not routine, done by local agency
Eval Division: San Diego County Department of Env Health
Eval Program: UST
Eval Source: CERS
Eval Notes:

Inspector: Kasprovich Christina Inspection ID:4954500

Eval Date: 11/10/2015
Violations Found: No
Eval General Type: Compliance Evaluation Inspection
Eval Type: Routine done by local agency
Eval Division: San Diego County Department of Env Health
Eval Program: HW
Eval Source: CERS
Eval Notes:

Inspector: Garcia Grissel Inspection ID:5176652

Eval Date: 11/14/2014
Violations Found: No
Eval General Type: Compliance Evaluation Inspection
Eval Type: Routine done by local agency
Eval Division: San Diego County Department of Env Health
Eval Program: HW
Eval Source: CERS
Eval Notes:

Inspector: Central HC068 Inspection ID:4955878

Eval Date: 11/12/2013
Violations Found: No
Eval General Type: Other/Unknown
Eval Type: Other, not routine, done by local agency
Eval Division: San Diego County Department of Env Health
Eval Program: HW
Eval Source: CERS
Eval Notes:

Inspector: Kasprovich Christina Inspection ID:4954500

Eval Date: 11/14/2014
Violations Found: Yes
Eval General Type: Compliance Evaluation Inspection
Eval Type: Routine done by local agency
Eval Division: San Diego County Department of Env Health
Eval Program: UST
Eval Source: CERS
Eval Notes:

Inspector: Central HC068 Inspection ID:4955878

Violations

Violation Date: 11/10/2015 ***Violation Program:*** HMRRP
Violation Division: San Diego County Department of Env Health ***Violation Source:*** CERS
Citation: HSC 6.95 Multiple Sections - California Health and Safety Code, Chapter 6.95, Section(s) Multiple Sections
Violation Notes:

Returned to compliance on 12/04/2015.

Violation Description:

Business Plan Program - Administration/Documentation - General

Violations

Violation Date: 11/14/2014 **Violation Program:** UST
Violation Division: San Diego County Department of Env Health **Violation Source:** CERS
Citation: 23 CCR 16 2715(c)(2) - California Code of Regulations, Title 23, Chapter 16, Section(s) 2715(c)(2)
Violation Notes:

Returned to compliance on 05/15/2015.

Violation Description:

Failure to comply with one or more of the following: maintain the spill bucket in good condition, containment free of debris/liquid, and/or to remove the contents of the spill bucket when a release/leak/spill was observed.

Violations

Violation Date: 11/12/2013 **Violation Program:** UST
Violation Division: San Diego County Department of Env Health **Violation Source:** CERS
Citation: 23 CCR 16 2665 - California Code of Regulations, Title 23, Chapter 16, Section(s) 2665
Violation Notes:

Returned to compliance on 12/11/2013.

Violation Description:

Failure of the overfill prevention system to meet one of the following requirements:
1. Alert the transfer operator when the tank is 90 percent full by restricting the flow into the tank or triggering an audible and visual alarm; or
2. Restrict delivery of flow to the tank at least 30 minutes before the tank overfills, provided the restriction occurs when the tank is filled to no more than 95 percent of capacity; and activate an audible alarm at least five minutes before the tank overfills; or
3. Provide positive shut-off of flow to the tank when the tank is filled to no more than 95 percent of capacity; or
4. Provide positive shut-off of flow to the tank so that none of the fittings located on the top of the tank are exposed to product due to overfilling.

Violations

Violation Date: 11/12/2013 **Violation Program:** UST
Violation Division: San Diego County Department of Env Health **Violation Source:** CERS
Citation: 23 CCR 16 2715(c)(2) - California Code of Regulations, Title 23, Chapter 16, Section(s) 2715(c)(2)
Violation Notes:

Returned to compliance on 12/11/2013.

Violation Description:

Failure to comply with one or more of the following: maintain the spill bucket in good condition, containment free of debris/liquid, and/or to remove the contents of the spill bucket when a release/leak/spill was observed.

Map Key	Number of Records	Direction	Distance (mi/ft)	Elev/Diff (ft)	Site	DB
679	2 of 2	-	0.00 / 0.00	416.07 / -7	SDCTY-FLEET OPERATIONS DEPT, EASTERN POLICE SUBSTATION 9225 AERO DR SAN DIEGO CA 92123	SANDIEGO UST

Record ID: DEH2002-HUPFP-101877 **Own or Operate UG:** Yes
CERS ID: 10390201 **Own or Operate AG:** No
Facility ID: 37-000-101877 **Haz. Mat. On-Site:** Yes
EPA ID No: CAL000012920 **Haz. Waste Gen:** Yes

Permit Status:	Permit Renewed	**HHW Collection:**	No
Active Permit:	YES	**Recycle:**	No
Facility Type UST:	Motor Vehicle Fueling	**RCRA Large Qty. Gen:**	No
Business Phone:	(619) 527-6021	**Latitude:**	32.809841485545512
Business Fax:	0	**Longitude:**	-117.12917016846356

Onsite Haz. Waste Trtmnt: No

Mailing Address: 2740 Caminito Chollas, SAN DIEGO, CA 92105

--Details--

ID: 7873
Tank ID: 16110
Last Updated: 2017-12-07T00:54:48.000
UST Perm Close Date:
Tank Status: Active
Type of Tank: Double Wall
Piping System Type: Gravity
Tank Use: Hazardous Waste (includes used oil)
Tank Capacity (Gal): 1000
Tank Contents: Used Oil
Other Content Info:
Tank Owner Name: SDCTY-INTERNAL OPERATIONS DEPT

ID: 7875
Tank ID: 16112
Last Updated: 2017-12-07T00:54:48.000
UST Perm Close Date:
Tank Status: Active
Type of Tank: Double Wall
Piping System Type: Pressure
Tank Use: Motor Vehicle Fueling
Tank Capacity (Gal): 10000
Tank Contents: Regular Unleaded
Other Content Info:
Tank Owner Name: SDCTY-INTERNAL OPERATIONS DEPT

ID: 7874
Tank ID: 16111
Last Updated: 2017-12-07T00:54:48.000
UST Perm Close Date:
Tank Status: Active
Type of Tank: Double Wall
Piping System Type: Conventional Suction
Tank Use: Other
Tank Capacity (Gal): 1000
Tank Contents: Other Petroleum
Other Content Info:
Tank Owner Name: SDCTY-INTERNAL OPERATIONS DEPT

ID: 7872
Tank ID: 16109
Last Updated: 2017-12-07T00:54:48.000

Map Key	Number of Records	Direction	Distance (mi/ft)	Elev/Diff (ft)	Site	DB

UST Perm Close Date:
Tank Status: Active
Type of Tank: Double Wall
Piping System Type: Pressure
Tank Use: Motor Vehicle Fueling
Tank Capacity (Gal): 10000
Tank Contents: Regular Unleaded
Other Content Info:
Tank Owner Name: SDCTY-INTERNAL OPERATIONS DEPT

680	1 of 1	-	0.00 / 0.00	407.00 / -16	SDCTY-FIRE-RESCUE DEPT, FIRE COMMUNICATIONS CENTER 3750 KEARNY VILLA RD SAN DIEGO CA 92123	UST

Facility ID: 37-000-126616
Permitting Agency: San Diego County Department of Environmental Health
County: San Diego
Latitude: 32.81073
Longitude: -117.15064

681	1 of 1	-	0.00 / 0.00	389.57 / -33	SD COC-FLEET OPERATIONS 5555 OVERLAND AVE BLDG 7 SAN DIEGO CA 92123	DELISTED TNK

Facility ID: H04795
County: San Diego
Permitting Agency: SAN DIEGO COUNTY
Original Source: UST
Record Date: 30-JAN-2017
Latitude: 32.8343294
Longitude: -117.1272233

682	1 of 1	-	0.00 / 0.00	430.49 / 8	DR. HARANDI DENTAL 7710 BALBOA AVE STE 123 SAN DIEGO CA 92111	CERS HAZ

Site ID: 409599
Latitude: 32.822210
Longitude: -117.157910

Regulated Programs

EI ID: 10385200
EI Description: Chemical Storage Facilities

Affiliations

Affil Type Desc: Environmental Contact
Entity Name: Tom Harandi
Entity Title:
Address: 7710 BALBOA AVE #123
City: SAN DIEGO
State: CA

Country:	
Zip Code:	92111
Phone:	(619) 737-6453
Affil Type Desc:	Parent Corporation
Entity Name:	DR. HARANDI DENTAL
Entity Title:	
Address:	
City:	
State:	
Country:	
Zip Code:	
Phone:	
Affil Type Desc:	Legal Owner
Entity Name:	Tom Harandi
Entity Title:	
Address:	7710 Balboa Ave Ste 123
City:	San Diego
State:	CA
Country:	United States
Zip Code:	92111
Phone:	(619) 737-6453
Affil Type Desc:	Operator
Entity Name:	Tom Harandi
Entity Title:	
Address:	
City:	
State:	
Country:	
Zip Code:	
Phone:	(619) 737-6453
Affil Type Desc:	Facility Mailing Address
Entity Name:	Mailing Address
Entity Title:	
Address:	7710 balboa ave #123
City:	san diego
State:	CA
Country:	
Zip Code:	92111
Phone:	
Affil Type Desc:	CUPA District
Entity Name:	San Diego County Env Health
Entity Title:	
Address:	PO Box 129261
City:	San Diego
State:	CA
Country:	
Zip Code:	92112-9261

Map Key	Number of Records	Direction	Distance (mi/ft)	Elev/Diff (ft)	Site	DB

Phone: (858) 505-6880

Affil Type Desc: Primary Emergency Contact
Entity Name: TOM HARANDI
Entity Title: OWNER
Address:
City:
State:
Country:
Zip Code:
Phone: (619) 737-6453

Affil Type Desc: Secondary Emergency Contact
Entity Name: FRED HARANDI
Entity Title: DENTIST
Address:
City:
State:
Country:
Zip Code:
Phone: (619) 737-6453

Map Key	Number of Records	Direction	Distance (mi/ft)	Elev/Diff (ft)	Site	DB
683	1 of 1	-	0.00 / 0.00	310.94 / -112	VAS ENGINEERING 4750 VIEWRIDGE AVE SAN DIEGO CA 92123	CERS HAZ

Site ID: 165987
Latitude: 32.825005
Longitude: -117.121742

Regulated Programs

EI ID: 10390123 **EI Description:** Chemical Storage Facilities

EI ID: 10390123 **EI Description:** Hazardous Waste Generator

Affiliations

Affil Type Desc: CUPA District
Entity Name: San Diego County Env Health
Entity Title:
Address: PO Box 129261
City: San Diego
State: CA
Country:
Zip Code: 92112-9261
Phone: (858) 505-6880

Affil Type Desc: Environmental Contact
Entity Name: BILL GARBER
Entity Title:

Address:	4750 VIEWRIDGE AVE
City:	SAN DIEGO
State:	CA
Country:	
Zip Code:	92123
Phone:	(858) 569-1601
Affil Type Desc:	Facility Mailing Address
Entity Name:	Mailing Address
Entity Title:	
Address:	4750 VIEWRIDGE AV
City:	SAN DIEGO
State:	CA
Country:	
Zip Code:	92123-1640
Phone:	
Affil Type Desc:	Document Preparer
Entity Name:	BILL GARBER
Entity Title:	
Address:	
City:	
State:	
Country:	
Zip Code:	
Phone:	
Affil Type Desc:	Legal Owner
Entity Name:	VAS ENTERPRISES
Entity Title:	
Address:	4750 VIEWRIDGE AVE
City:	SAN DIEGO
State:	CA
Country:	United States
Zip Code:	92123
Phone:	(858) 569-1601
Affil Type Desc:	Operator
Entity Name:	VAS ENTERPRISES
Entity Title:	
Address:	
City:	
State:	
Country:	
Zip Code:	
Phone:	(858) 569-1601
Affil Type Desc:	Identification Signer
Entity Name:	BILL GARBER
Entity Title:	SERVICE MANAGER
Address:	
City:	

State:
Country:
Zip Code:
Phone:

Affil Type Desc: Parent Corporation
Entity Name: VAS ENGINEERING
Entity Title:
Address:
City:
State:
Country:
Zip Code:
Phone:

Affil Type Desc: Primary Emergency Contact
Entity Name: GREG ATZMILLER
Entity Title: VICE PRESIDENT
Address:
City:
State:
Country:
Zip Code:
Phone: (858) 484-3304

Affil Type Desc: Secondary Emergency Contact
Entity Name: ROHAK VORA
Entity Title: PRESIDENT
Address:
City:
State:
Country:
Zip Code:
Phone: (858) 676-1150

Coordinates

Env Int Type Code:	HWG	***Longitude:***	-117.121740
Program ID:	10390123	***Coord Name:***	
Latitude:	32.825000	***Ref Point Type Desc:***	Center of a facility or station.

Evaluations

Eval Date: 3/17/2017
Violations Found: Yes
Eval General Type: Compliance Evaluation Inspection
Eval Type: Routine done by local agency
Eval Division: San Diego County Department of Env Health
Eval Program: HW
Eval Source: CERS
Eval Notes:

Inspector: Preece Sharon Inspection ID:5645865

Eval Date: 3/30/2015
Violations Found: No
Eval General Type: Compliance Evaluation Inspection
Eval Type: Routine done by local agency
Eval Division: San Diego County Department of Env Health
Eval Program: HMRRP
Eval Source: CERS
Eval Notes:

Inspector: Preece Sharon Inspection ID:4087635

Eval Date: 3/30/2015
Violations Found: No
Eval General Type: Compliance Evaluation Inspection
Eval Type: Routine done by local agency
Eval Division: San Diego County Department of Env Health
Eval Program: HW
Eval Source: CERS
Eval Notes:

Inspector: Preece Sharon Inspection ID:4087635

Violations

Violation Date: 3/17/2017
Violation Program: HW
Violation Division: San Diego County Department of Env Health
Violation Source: CERS
Citation: 22 CCR 12 66262.12 - California Code of Regulations, Title 22, Chapter 12, Section(s) 66262.12
Violation Notes:

Returned to compliance on 03/28/2017.

Violation Description:

Failure to obtain an Identification Number prior to treating, storing, disposing of, transporting or offering for transportation any hazardous waste.

684	*1 of 1*	*-*	*0.00 / 0.00*	*416.65 / -6*	***SDCTY-FLEET OPERATIONS DEPT, EASTERN POLICE SUBSTATION 9225 AERO DR SAN DIEGO CA 92123***	*UST*

Facility ID: 37-000-101877
Permitting Agency: San Diego County Department of Environmental Health
County: San Diego
Latitude: 32.8098
Longitude: -117.12914

685	*1 of 1*	*-*	*0.00 / 0.00*	*330.98 / -92*	***RENOVATION REALTY, INC. 4830 VIEWRIDGE AVENUE***	*ICIS*

Map Key	Number of Records	Direction	Distance (mi/ft)	Elev/Diff (ft)	Site	DB
					SAN DIEGO CA 92123	

EPA Region: 09
FRS Facility UIN: 110064697369
Program Syst ID: 3600075355
Prog Sys Acrnym: ICIS
Permit Type:

Federal Facility ID:
Tribal Land Code:
County:
Latitude: 32.8257560
Longitude: -117.121818

--Details--
EA Identifier:
EA Type Code:
EA Type Desc:
EA Name:

Enf Act Forum Dsc:
Fac NAICS Code: 236118
Facility SIC Code:

686	1 of 1	-	0.00 / 0.00	431.74 / 9	ADOHR FARMS 5680 KEARNY VILLA RD SAN DIEGO CA	HIST TANK

Owner Name: SOUTHLAND CORPORATION
Owner Street: 2828 N. HASKELL
Owner City: DALLAS
Owner State: TX
Owner Zip: 75204

No of Containers: 1
County: SAN DIEGO
Facility State: CA
Facility Zip: 92123

687	1 of 1	-	0.00 / 0.00	426.40 / 3	ROBERT B JACOB, DDS 4617 RUFFNER ST STE 200 SAN DIEGO CA 92111	CERS HAZ

Site ID: 372737
Latitude: 32.824360
Longitude: -117.156910

Regulated Programs

EI ID: 10385263
EI Description: Chemical Storage Facilities

Affiliations

Affil Type Desc: Operator
Entity Name: ROBERT B JACOB
Entity Title:
Address:
City:
State:
Country:
Zip Code:
Phone: (858) 268-1006

Affil Type Desc: Primary Emergency Contact

Entity Name:	ROBERT B JACOB
Entity Title:	owner
Address:	
City:	
State:	
Country:	
Zip Code:	
Phone:	(619) 972-7167
Affil Type Desc:	Environmental Contact
Entity Name:	ROBERT B JACOB
Entity Title:	
Address:	4617 RUFFNER ST #200
City:	SAN DIEGO
State:	CA
Country:	
Zip Code:	92111
Phone:	(858) 268-1006
Affil Type Desc:	CUPA District
Entity Name:	San Diego County Env Health
Entity Title:	
Address:	PO Box 129261
City:	San Diego
State:	CA
Country:	
Zip Code:	92112-9261
Phone:	(858) 505-6880
Affil Type Desc:	Facility Mailing Address
Entity Name:	Mailing Address
Entity Title:	
Address:	4617 RUFFNER ST #200
City:	SAN DIEGO
State:	CA
Country:	
Zip Code:	92111
Phone:	
Affil Type Desc:	Legal Owner
Entity Name:	Robert B Jacob DDS
Entity Title:	
Address:	4617 RUFFNER ST
City:	SAN DIEGO
State:	CA
Country:	United States
Zip Code:	92111
Phone:	(858) 268-1006
Affil Type Desc:	Parent Corporation
Entity Name:	ROBERT B JACOB, DDS
Entity Title:	

Map Key	Number of Records	Direction	Distance (mi/ft)	Elev/Diff (ft)	Site	DB
Address:						
City:						
State:						
Country:						
Zip Code:						
Phone:						

688	1 of 1	-	0.00 / 0.00	351.87 / -71	ASI HEATING& AIR 4870 VIEWRIDGE AVE SAN DIEGO CA 92123	CERS HAZ

Site ID: 7101
Latitude: 32.826508
Longitude: -117.121895

Regulated Programs

EI ID: 10390798 **EI Description:** Chemical Storage Facilities

Affiliations

Affil Type Desc: Operator
Entity Name: ASI HEATING & AIR
Entity Title:
Address:
City:
State:
Country:
Zip Code:
Phone: (619) 590-9300

Affil Type Desc: Primary Emergency Contact
Entity Name: PHILIP JUSTO
Entity Title: PRESIDENT
Address:
City:
State:
Country:
Zip Code:
Phone: (619) 405-2606

Affil Type Desc: Property Owner
Entity Name: G R E INVESTMENTS L L C
Entity Title:
Address: 4870 VIEWRIDGE AVE 200
City: SAN DIEGO
State: CA
Country: United States
Zip Code: 92123
Phone: (619) 219-8963

Affil Type Desc:	Secondary Emergency Contact
Entity Name:	MIKE PLAVAN
Entity Title:	SUPERVISOR
Address:	
City:	
State:	
Country:	
Zip Code:	
Phone:	(619) 454-4225

Affil Type Desc:	Parent Corporation
Entity Name:	ASI HEATING
Entity Title:	
Address:	
City:	
State:	
Country:	
Zip Code:	
Phone:	

Affil Type Desc:	Environmental Contact
Entity Name:	PHIL JUSTO
Entity Title:	
Address:	4870 VIEWRIDGE AVE SUITE 200
City:	SAN DIEGO
State:	CA
Country:	
Zip Code:	92123
Phone:	(619) 219-8963

Affil Type Desc:	Identification Signer
Entity Name:	PHILIP JUSTO
Entity Title:	PRESIDENT
Address:	
City:	
State:	
Country:	
Zip Code:	
Phone:	

Affil Type Desc:	Facility Mailing Address
Entity Name:	Mailing Address
Entity Title:	
Address:	4870 VIEWRIDGE AVE
City:	SAN DIEGO
State:	CA
Country:	
Zip Code:	92123
Phone:	

Affil Type Desc:	Legal Owner
Entity Name:	ASIHASTINGS, INC

Entity Title:	
Address:	4870 VIEWRIDGE AVE 200
City:	SAN DIEGO
State:	CA
Country:	United States
Zip Code:	92123
Phone:	(619) 219-8963
Affil Type Desc:	CUPA District
Entity Name:	San Diego County Env Health
Entity Title:	
Address:	PO Box 129261
City:	San Diego
State:	CA
Country:	
Zip Code:	92112-9261
Phone:	(858) 505-6880
Affil Type Desc:	Document Preparer
Entity Name:	philip justo
Entity Title:	
Address:	
City:	
State:	
Country:	
Zip Code:	
Phone:	

Coordinates

Env Int Type Code:	HMBP	**Longitude:**	-117.121890
Program ID:	10390798	**Coord Name:**	
Latitude:	32.826510	**Ref Point Type Desc:**	Center of a facility or station.

Evaluations

Eval Date:	5/17/2013
Violations Found:	Yes
Eval General Type:	Compliance Evaluation Inspection
Eval Type:	Routine done by local agency
Eval Division:	San Diego County Department of Env Health
Eval Program:	HMRRP
Eval Source:	CERS
Eval Notes:	

Inspector: Schiess Romina Inspection ID:4098479

Eval Date:	3/24/2016
Violations Found:	Yes
Eval General Type:	Compliance Evaluation Inspection

Eval Type: Routine done by local agency
Eval Division: San Diego County Department of Env Health
Eval Program: HMRRP
Eval Source: CERS
Eval Notes:

Inspector: Preece Sharon Inspection ID:4890135

Violations

Violation Date: 5/17/2013 **Violation Program:** HMRRP
Violation Division: San Diego County Department of Env Health **Violation Source:** CERS
Citation: HSC 6.95 25505(b) - California Health and Safety Code, Chapter 6.95, Section(s) 25505(b)
Violation Notes:

Returned to compliance on 05/21/2013.

Violation Description:

Failure to submit a revised business plan upon a substantial change in the handler's operations.

Violations

Violation Date: 3/24/2016 **Violation Program:** HMRRP
Violation Division: San Diego County Department of Env Health **Violation Source:** CERS
Citation: HSC 6.95 Multiple Sections - California Health and Safety Code, Chapter 6.95, Section(s) Multiple Sections
Violation Notes:

Returned to compliance on 04/04/2016.

Violation Description:

Business Plan Program - Administration/Documentation - General

Violations

Violation Date: 3/24/2016 **Violation Program:** HMRRP
Violation Division: San Diego County Department of Env Health **Violation Source:** CERS
Citation: HSC 6.95 25508.1(a)-(e) - California Health and Safety Code, Chapter 6.95, Section(s) 25508.1(a)-(e)
Violation Notes:

Returned to compliance on 04/04/2016.

Violation Description:

Failure to electronically update business plan within 30 days of any one of the following events:
A 100 percent or more increase in the quantity of a previously disclosed material.
Any handling of a previously undisclosed hazardous materials at or above reportable quantities.
A change of business address, business ownership, or business name.

Violations

Map Key	Number of Records	Direction	Distance (mi/ft)	Elev/Diff (ft)	Site	DB

Violation Date: 3/24/2016
Violation Program: HMRRP
Violation Division: San Diego County Department of Env Health
Violation Source: CERS
Citation: HSC 6.95 25508.2 - California Health and Safety Code, Chapter 6.95, Section(s) 25508.2
Violation Notes:

Returned to compliance on 04/04/2016.

Violation Description:

Failure to annually review and electronically certify that the business plan is complete, accurate, and up-to-date.

689	1 of 4	-	0.00 / 0.00	431.74 / 9	HIRSCH PIPE AND SUPPLY CO., INC. 5680 KEARNY VILLA RD SAN DIEGO CA 92123	CERS HAZ

Site ID: 163649
Latitude: 32.838024
Longitude: -117.135384

Regulated Programs

EI ID: 10390915
EI Description: Chemical Storage Facilities

Affiliations

Affil Type Desc: Environmental Contact
Entity Name: Bill Reagan
Entity Title:
Address: 15025 Oxnard St. Suite 100
City: Van Nuys
State: CA
Country:
Zip Code: 91411
Phone: (818) 464-5288

Affil Type Desc: Primary Emergency Contact
Entity Name: Roger Stauffer
Entity Title: Mgr of Business Development-San Diego
Address:
City:
State:
Country:
Zip Code:
Phone: (619) 846-5844

Affil Type Desc: Operator
Entity Name: Roger Stauffer
Entity Title:
Address:
City:

State:	
Country:	
Zip Code:	
Phone:	(619) 846-5844
Affil Type Desc:	Facility Mailing Address
Entity Name:	Mailing Address
Entity Title:	
Address:	5680 KEARNY VILLA RD
City:	SAN DIEGO
State:	CA
Country:	
Zip Code:	92123
Phone:	
Affil Type Desc:	Legal Owner
Entity Name:	William D. Glockner
Entity Title:	
Address:	31920 Del Obispo St. Suite 275
City:	San Juan Capistrano
State:	CA
Country:	United States
Zip Code:	92675
Phone:	(949) 493-6570
Affil Type Desc:	CUPA District
Entity Name:	San Diego County Env Health
Entity Title:	
Address:	PO Box 129261
City:	San Diego
State:	CA
Country:	
Zip Code:	92112-9261
Phone:	(858) 505-6880
Affil Type Desc:	Parent Corporation
Entity Name:	HIRSCH PIPE & SUPPLY INC
Entity Title:	
Address:	
City:	
State:	
Country:	
Zip Code:	
Phone:	
Affil Type Desc:	Identification Signer
Entity Name:	Bill Reagan
Entity Title:	Facilities Manager
Address:	
City:	
State:	
Country:	

Zip Code:
Phone:

Affil Type Desc: Secondary Emergency Contact
Entity Name: Jose Herrera
Entity Title: Branch Manager
Address:
City:
State:
Country:
Zip Code:
Phone: (714) 401-8148

Affil Type Desc: Document Preparer
Entity Name: Jose Herrera
Entity Title:
Address:
City:
State:
Country:
Zip Code:
Phone:

Coordinates

Env Int Type Code:	HMBP	***Longitude:***	-117.135380
Program ID:	10390915	***Coord Name:***	
Latitude:	32.838020	***Ref Point Type Desc:***	Center of a facility or station.

Evaluations

Eval Date: 8/11/2017
Violations Found: Yes
Eval General Type: Compliance Evaluation Inspection
Eval Type: Routine done by local agency
Eval Division: San Diego County Department of Env Health
Eval Program: HMRRP
Eval Source: CERS
Eval Notes:

Inspector: Preece Sharon Inspection ID:5727713

Eval Date: 8/28/2015
Violations Found: Yes
Eval General Type: Compliance Evaluation Inspection
Eval Type: Routine done by local agency
Eval Division: San Diego County Department of Env Health
Eval Program: HMRRP
Eval Source: CERS
Eval Notes:

Inspector: Preece Sharon Inspection ID:4146870

Violations

Violation Date: 8/28/2015
Violation Program: HMRRP
Violation Division: San Diego County Department of Env Health
Violation Source: CERS
Citation: HSC 6.95 Multiple Sections - California Health and Safety Code, Chapter 6.95, Section(s) Multiple Sections
Violation Notes:

Returned to compliance on 09/24/2015.

Violation Description:

Business Plan Program - Administration/Documentation - General

Violations

Violation Date: 8/11/2017
Violation Program: HMRRP
Violation Division: San Diego County Department of Env Health
Violation Source: CERS
Citation: HSC 6.95 25508.2 - California Health and Safety Code, Chapter 6.95, Section(s) 25508.2
Violation Notes:

Returned to compliance on 08/11/2017.

Violation Description:

Failure to annually review and electronically certify that the business plan is complete and accurate on or before the annual due date.

689	*2 of 4*	-	*0.00 / 0.00*	*431.74 / 9*	***ADOHR FARMS*** ***5680 KEARNY VILLA RD*** ***SAN DIEGO CA 92123***	***HHSS***

County: San Diego
Pdf File Url: http://geotracker.waterboards.ca.gov/ustpdfs/pdf/0002f347.pdf

---

689	*3 of 4*	-	*0.00 / 0.00*	*431.74 / 9*	***ADOHR FARMS*** ***5680 KEARNY VILLA RD, SAN DIEGO, CA 92123*** ***SAN DIEGO CA***	***SAN DIEGO LOP***

SWRCB Global ID: T0607301134
Record ID: DEH1993-LSAM-H04819-001
Record Status: Completed
Opened Date: 1/21/1993
Case Type: LOP - Local Oversight Program
Historical Name: ADOHR FARMS
Lead Agency: DEH/SAM
Lead Agency Date: 1/21/1993
Funding: F - LOP Federal Fund
Fire Agency: SAN DIEGO
Thomasbros Mappage Grid: 1229 D 7
Parcel No: 369-050-02-00
Census Tract: 85.11
Zip Code 2: 92123
Community: San Diego
Jurisdiction: SAN DIEGO
Watershed Basin No: 907.11
Latitude GS 84: 32.8380259
Longitude GS 84: -117.1353835
X Map Coord: 6289702.169
Y Map Coord: 1885881.924

Map Key	Number of Records	Direction	Distance (mi/ft)	Elev/Diff (ft)	Site	DB

Water Purveyor: SAN DIEGO
File Case Type: CLOSED OR TRANSFERRED LOP CASES

---

689 | **4 of 4** | **-** | **0.00 / 0.00** | **431.74 / 9** | **ADOHR FARMS**
5680 KEARNY VILLA RD
San Diego CA | ***SANDIEGO SAM***

Record ID:	DEH1993-LSAM-H04819-001	**Object ID:**	3028
Record Type:	SAM Investigation	**ID:**	3032
Status:	Completed	**Feature ID:**	3690500200
REST Record ID:	DEH1993-LSAM-H04819-001	**Parcel No:**	369-050-02-00
Record Name:	ADOHR FARMS	**SWRCB Global ID:**	T0607301134
Record Status:	Completed	**H No:**	H04819
Record Alias:	SAM Investigation	**Historical Name:**	ADOHR FARMS
Date:	01/21/1993	**Agency Name:**	COSD
Primary Parcel:	YES	**Fire Agency:**	SAN DIEGO
Primary Address:	YES	**Funding:**	F - LOP Federal Fund
Address:	5680 KEARNY VILLA RD, SAN DIEGO CA 92123	**GT Global ID:**	T0607301134
Address Type:	MASTER	**GT RB Case No:**	9UT2365
Street String:	5680 KEARNY VILLA RD	**GT Cuf Case:**	NO
Zip Code:	92123	**GT Case Type:**	LUST Cleanup Site
Zip Community:	92123	**GT Lead Agency:**	SAN DIEGO COUNTY LOP
Jurisdictiction:	SAN DIEGO	**GT County:**	San Diego
Census Tract:	85.11	**GT Latitude:**	32.8354904
BOS District:	4	**GT Longitude:**	-117.1377014
Watershed Basin:	907.11	**Latitude GS84:**	32.8380259
Water Purveyor:	SAN DIEGO	**Longitude GS84:**	-117.1353835
KIVA per Tp per No:	6SAM H04819	**Point X:**	6289718.48999305
X:	6289702.169	**Point Y:**	1885858.97990681
Y:	1885881.924		

Case No: H04819-001
Case Type: LOP - Local Oversight Program
REST Record Type: LUEG-DEH/LWQD/SAM Investigation/NA
Opened Date: 727574400000
Opened Date Converted: 01/20/1993 08:00PM
Full Name DEH Permit Owner:
Lead Agency: DEH/SAM
Lead Agency Date: 727574400000
Lead Agency Date Converted: 01/20/1993 08:00PM
Geo SRC: Mapped to XY from previous SAM Layer
GT Status: Completed - Case Closed
GT Status Date: 778377600000
GT Status Date Converted: 08/31/1994 08:00PM
Thomasbros Mappage Grid: 1229 D 7

---

690 | **1 of 1** | **-** | **0.00 / 0.00** | **432.20 / 9** | **SAN DIEGO BMW MOTORCYCLES**
5673 KEARNY VILLA RD STE A
SAN DIEGO CA 92123 | ***CERS HAZ***

Site ID: 64390

Latitude: 32.837390
Longitude: -117.135260

Regulated Programs

EI ID: 10390711 ***EI Description:*** Chemical Storage Facilities

EI ID: 10390711 ***EI Description:*** Hazardous Waste Generator

Affiliations

Affil Type Desc: Facility Mailing Address
Entity Name: Mailing Address
Entity Title:
Address: 5673 Kearny Villa Road Ste. A.
City: San Diego
State: CA
Country:
Zip Code: 92123
Phone:

Affil Type Desc: Document Preparer
Entity Name: Gary Orr
Entity Title:
Address:
City:
State:
Country:
Zip Code:
Phone:

Affil Type Desc: Legal Owner
Entity Name: O & O Motorrad Incorporated
Entity Title:
Address: 5673 Kearny Villa Road Ste. A.
City: SAN DIEGO
State: CA
Country: United States
Zip Code: 92123
Phone: (858) 560-2453

Affil Type Desc: Parent Corporation
Entity Name: SAN DIEGO BMW MOTORCYCLES
Entity Title:
Address:
City:
State:
Country:
Zip Code:
Phone:

Affil Type Desc:	Primary Emergency Contact
Entity Name:	GARY ORR
Entity Title:	PRESIDENT
Address:	
City:	
State:	
Country:	
Zip Code:	
Phone:	(760) 703-4241

Affil Type Desc:	Secondary Emergency Contact
Entity Name:	MICHAEL O'KEEFE
Entity Title:	SEC
Address:	
City:	
State:	
Country:	
Zip Code:	
Phone:	(858) 354-9856

Affil Type Desc:	CUPA District
Entity Name:	San Diego County Env Health
Entity Title:	
Address:	PO Box 129261
City:	San Diego
State:	CA
Country:	
Zip Code:	92112-9261
Phone:	(858) 505-6880

Affil Type Desc:	Environmental Contact
Entity Name:	GARY ORR
Entity Title:	
Address:	5673 KEARNY VILLA RD
City:	SAN DIEGO
State:	CA
Country:	
Zip Code:	92123
Phone:	(760) 703-4241

Affil Type Desc:	Identification Signer
Entity Name:	Gary Orr
Entity Title:	CEO
Address:	
City:	
State:	
Country:	
Zip Code:	
Phone:	

Affil Type Desc:	Operator

Entity Name: GARY ORR
Entity Title:
Address:
City:
State:
Country:
Zip Code:
Phone: (858) 633-2499

Evaluations

Eval Date: 7/26/2017
Violations Found: No
Eval General Type: Compliance Evaluation Inspection
Eval Type: Routine done by local agency
Eval Division: San Diego County Department of Env Health
Eval Program: HW
Eval Source: CERS
Eval Notes:

Inspector: Preece Sharon Inspection ID:5713755

Eval Date: 7/26/2017
Violations Found: Yes
Eval General Type: Compliance Evaluation Inspection
Eval Type: Routine done by local agency
Eval Division: San Diego County Department of Env Health
Eval Program: HMRRP
Eval Source: CERS
Eval Notes:

Inspector: Preece Sharon Inspection ID:5713755

Eval Date: 8/5/2015
Violations Found: No
Eval General Type: Compliance Evaluation Inspection
Eval Type: Routine done by local agency
Eval Division: San Diego County Department of Env Health
Eval Program: HMRRP
Eval Source: CERS
Eval Notes:

Inspector: Preece Sharon Inspection ID:4092210

Eval Date: 8/5/2015
Violations Found: No
Eval General Type: Compliance Evaluation Inspection
Eval Type: Routine done by local agency
Eval Division: San Diego County Department of Env Health
Eval Program: HW

Eval Source: CERS
Eval Notes:

Inspector: Preece Sharon Inspection ID:4092210

Violations

Violation Date: 7/26/2017
Violation Program: HMRRP
Violation Division: San Diego County Department of Env Health
Violation Source: CERS
Citation: HSC 6.95 25508.2 - California Health and Safety Code, Chapter 6.95, Section(s) 25508.2
Violation Notes:

Returned to compliance on 07/26/2017.

Violation Description:

Failure to annually review and electronically certify that the business plan is complete and accurate on or before the annual due date.

---

691 | **1 of 1** | **-** | **0.00 / 0.00** | **399.92 / -23** | **RYDER RENTAL**
7800 CLAIRMONT MESA BLVD.
SAN DIEGO CA | **HIST CHMIRS**

OES Control NO: 9013463
Release Factors: Collision/Overturn
Release Text:
Equipm Involved:
Action Taken Text:
Chemicals: DIESEL FUEL
Case Number:
HazMat Other:
HM Injury: 0
Decon: 0
Agency Name: SAN DIEGO FD
HazMat Pers: On-site Fire Services
Action Taken: 63,Traffic Control
More than three involved?: 2

Incident Date: 10/12/1990
Date Reported: 10/12/1990
Fatalities: 0
Other Injury: 0
Other Decon: 0
Other Fatal: 0
Vehicle: MACK TRUCK 90
State: CA
CA DOT PUC ICC: 3K12760
Company Name: RYDER RENTAL
County: SAN DIEGO

---

692 | **1 of 3** | **-** | **0.00 / 0.00** | **389.18 / -34** | **7862 CONVOY CT**
SAN DIEGO CA | **HIST CHMIRS**

OES Control NO: 9991994
Release Factors: Mechanical Failure,Other,Collision/Overturn
Release Text: ,PLATING CO,
Equipm Involved: Other
Action Taken Text:
Chemicals: ACID, HYDROFLUORIC
Case Number:
HazMat Other: ,BOOKS
HM Injury:
Decon: 2
Agency Name: SAN DIEGO FD

Incident Date: 1/2/1988
Date Reported: 1/2/1988
Fatalities:
Other Injury:
Other Decon:
Other Fatal:
Vehicle:
State:
CA DOT PUC ICC:
Company Name:
County: SAN DIEGO

Map Key	Number of Records	Direction	Distance (mi/ft)	Elev/Diff (ft)	Site	DB

HazMat Pers: ,Other
Action Taken: 63,Decon-Person/Equip,Establish Safe Area,Monitor
More than three involved?: 2

Map Key	Number of Records	Direction	Distance (mi/ft)	Elev/Diff (ft)	Site	DB
692	2 of 3	-	0.00 / 0.00	389.18 / -34	LASER EXPRESS 7822 CONVOY CT SAN DIEGO CA 92111	RCRA NON GEN

EPA Handler ID: CAD983648254
Land Type Code: P
Land Type Desc: Private
Federal Waste Generator Code: N
Gen Status Univ Code: N
Gen Status Univ Desc: No Report
Importer Activity: No
Mixed Waste Generator: No
Transporter Activity: No
Transfer Facility: No
Recycler Activity: No
Onsite Burner Exemption: No
Furnace Exemption: No
Underground Inject Activity: No
Receives Waste from Offsite: No
TSD Type: -----
TSD Activity: No
Corrective Action Univ: No
Action has been Imposed: No
Action under 3004 (U)/(V): No
Institutional Control Indicator: N
Used Oil Transporter:
Used Oil Transfer Facility:
Used Oil Processor:
Used Oil Refiner:
Used Oil Burner:
Used Oil Market Burner:
Used Oil Spec Marketer:
Activity Location: CA
County Code: CA073
County Name: SAN DIEGO
Contact Name: AMIR KAHOLI
Contact Phone No and Ext: 619-572-9854
Contact Email:
Contact Address: 7822 CONVOY CT , SAN DIEGO , CA, 92111 , US
Mailing Address: 7822 CONVOY CT , SAN DIEGO , CA, 92111 , US

Violation/Evaluation Summary

Note: NO RECORDS: As of Jan 24 2018, there are no Compliance Monitoring and Enforcement (violation) records associated with this facility (EPA ID).

Handler Details

Source Type:	N	***Used Oil Transporter:***	No
Receive Date:	19991214	***UO Transfer Fac:***	No
Non Notifier:		***Used Oil Processor:***	No
Acknowledge Flag:		***Used Oil Refiner:***	No
Acknowledge Date:	19991214	***Used Oil Burner:***	No
Accessibility:		***UO Market Burner:***	No
Land Type:	P	***UO Spec Marketer:***	No
Fed Waste Gen Own:	HQ	***Current Site Name:***	LASER EXPRESS
Fed Waste Gen Cd:	N	***Location Street No:***	
Fed Waste Gen Desc:		***Location Street 1:***	7822 CONVOY CT
ST Waste Gen Own:	HQ	***Location Street 2:***	
State Waste Gen Cd:	N	***Location City:***	SAN DIEGO
Short Term Gen:	No	***Location State:***	CA
Importer Activity:	No	***Location Zip Code:***	92111
Mixed Waste Gen:	No	***County Code:***	CA073
Transporter:	No	***State District:***	
Transfer Facility:	No	***Mailing Street No:***	
TSD Activity:	No	***Mailing Street 1:***	7822 CONVOY CT
Recycler Activity:	No	***Mailing Street 2:***	
Onsite Burn Exempt:	No	***Mailing City:***	SAN DIEGO
Furnace Exemption:	No	***Mailing State:***	CA
Underground Inject:	No	***Mailing Zip Code:***	92111
Off Site Receipt:	No	***Mailing Country:***	US
Waste Dest Fac:	No	***Contact First Name:***	AMIR
Subpart K College:		***Contact Middle Initial:***	
Subpart K Hospital:		***Contact Last Name:***	KAHOLI
Subpart K Non Profit:		***Contact Street No:***	
Subpart K Withdraw:		***Contact Street 1:***	7822 CONVOY CT
Include Ntnl Rprt:		***Contact Street 2:***	
Reporting Cycle:		***Contact City:***	SAN DIEGO
LQHUW:	No	***Contact State:***	CA
Trader Importer:		***Contact Zip:***	92111
Trader Exporter:		***Contact Country:***	US
Slab Importer:		***Contact Phone:***	619-572-9854
Slab Exporter:		***Contact Phone Ext:***	
Current Record:	Yes	***Contact Fax:***	
Location Country:	US	***Contact Email Addr:***	
State District Owner:		***Contact Title:***	

Owner/Operator Details

Owner/Operator Ind:	CO	***Country:***	
Name:	LASER EXPRESS	***Zip Code:***	92111
Street No:		***Phone:***	619-694-0204
Street 1:	7822 CONVOY CT	***Type:***	P
Street 2:		***Date Became Current:***	
City:	SAN DIEGO	***Date Ended Current:***	
State:	CA		
Source Type:	N		

Map Key	Number of Records	Direction	Distance (mi/ft)	Elev/Diff (ft)	Site	DB
692	3 of 3	-	0.00 / 0.00	389.18 / -34	PHOTO GEODETIC CORPORATION 7840 CONVOY COURT SAN DIEGO CA 92111	RCRA SQG

EPA Handler ID:	CAD982480238
Land Type Code:	O
Land Type Desc:	Other
Federal Waste Generator Code:	2
Gen Status Univ:	SQG
Gen Status Univ Desc:	Small Quantity Generator
Importer Activity:	No
Mixed Waste Generator:	No
Transporter Activity:	No
Transfer Facility:	No
Recycler Activity:	No
Onsite Burner Exemption:	No
Furnace Exemption:	No
Underground Inject Activity:	No
Receives Waste from Offsite:	No
TSD Type:	-----
TSD Activity:	No
Corrective Action Univ:	No
Action has been Imposed:	No
Action under 3004 (U)/(V):	No
Institutional Control Indicator:	N
Used Oil Transporter:	
Used Oil Transfer Facility:	
Used Oil Processor:	
Used Oil Refiner:	
Used Oil Burner:	
Used Oil Market Burner:	
Used Oil Spec Marketer:	
Activity Location:	CA
County Code:	CA073
County Name:	SAN DIEGO
Contact Name:	ENVIRONMENTAL MANAGER
Contact Phone No and Exten:	619-277-1010
Contact Email:	
Contact Address:	7840 CONVOY COURT , SAN DIEGO , CA, 92111 , US
Mailing Address:	7840 CONVOY COURT , SAN DIEGO , CA, 92111 , US

Violation/Evaluation Summary

Note: As of Jan 24 2018, there are no Compliance Monitoring and Enforcement (violation) records associated with this facility (EPA ID).

Handler Details

Source Type: N

Used Oil Transporter: No

Receive Date:	19880718	**UO Transfer Fac:**	No
Non Notifier:		**Used Oil Processor:**	No
Acknowledge Flag:		**Used Oil Refiner:**	No
Acknowledge Date:	19910331	**Used Oil Burner:**	No
Accessibility:		**UO Market Burner:**	No
Land Type:	O	**UO Spec Marketer:**	No
Fed Waste Gen Own:	HQ	**Current Site Name:**	PHOTO GEODETIC CORPORATION
Fed Waste Gen Cd:	2	**Location Street No:**	
Fed Waste Gen Desc:	Small Quantity Generator	**Location Street 1:**	7840 CONVOY COURT
ST Waste Gen Own:		**Location Street 2:**	
State Waste Gen Cd:		**Location City:**	SAN DIEGO
Short Term Gen:	No	**Location State:**	CA
Importer Activity:	No	**Location Zip Code:**	92111
Mixed Waste Gen:	No	**County Code:**	CA073
Transporter:	No	**State District:**	4
Transfer Facility:	No	**Mailing Street No:**	
TSD Activity:	No	**Mailing Street 1:**	7840 CONVOY COURT
Recycler Activity:	No	**Mailing Street 2:**	
Onsite Burn Exempt:	No	**Mailing City:**	SAN DIEGO
Furnace Exemption:	No	**Mailing State:**	CA
Underground Inject:	No	**Mailing Zip Code:**	92111
Off Site Receipt:	No	**Mailing Country:**	US
Waste Dest Fac:	No	**Contact First Name:**	ENVIRONMENTAL
Subpart K College:		**Contact Middle Initial:**	
Subpart K Hospital:		**Contact Last Name:**	MANAGER
Subpart K Non Profit:		**Contact Street No:**	
Subpart K Withdraw:		**Contact Street 1:**	7840 CONVOY COURT
Include Ntnl Rprt:		**Contact Street 2:**	
Reporting Cycle:		**Contact City:**	SAN DIEGO
LQHUW:	No	**Contact State:**	CA
Trader Importer:		**Contact Zip:**	92111
Trader Exporter:		**Contact Country:**	US
Slab Importer:		**Contact Phone:**	619-277-1010
Slab Exporter:		**Contact Phone Ext:**	
Current Record:	Yes	**Contact Fax:**	
Location Country:	US	**Contact Email Addr:**	
State District Owner:	CA	**Contact Title:**	

NAICS Details

Source Type:	N	**NAICS Active Status:**	Yes
NAICS Cd Owner:	HQ	**NAICS Cycle:**	2002
NAICS Code:	541922		
NAICS Description:	COMMERCIAL PHOTOGRAPHY		

Owner/Operator Details

Owner/Operator Ind:	CO	**Country:**	
Name:	PHOTO GEODETIC CORP	**Zip Code:**	99999
Street No:		**Phone:**	415-555-1212

Map Key	Number of Records	Direction	Distance (mi/ft)	Elev/Diff (ft)	Site	DB

Street 1:	NOT REQUIRED	**Type:**	P
Street 2:		**Date Became Current:**	
City:	NOT REQUIRED	**Date Ended Current:**	
State:	ME		
Source Type:	N		
Owner/Operator Ind:	CP	**Country:**	
Name:	NOT REQUIRED	**Zip Code:**	99999
Street No:		**Phone:**	415-555-1212
Street 1:	NOT REQUIRED	**Type:**	P
Street 2:		**Date Became Current:**	
City:	NOT REQUIRED	**Date Ended Current:**	
State:	ME		
Source Type:	N		

693	1 of 5	-	0.00 / 0.00	426.76 / 4	**COUNTY OF SAN DIEGO HEALTH & HUMAN SERVICES** **EMERGENCY MED SERVICES** **4000 RUFFIN RD STE J** **SAN DIEGO CA 92123**	CERS HAZ

Site ID:	22116
Latitude:	32.815330
Longitude:	-117.122650

Regulated Programs

EI ID:	10471939	**EI Description:**	Chemical Storage Facilities

Affiliations

Affil Type Desc:	Operator
Entity Name:	County of San Diego Health and Human Services
Entity Title:	
Address:	
City:	
State:	
Country:	
Zip Code:	
Phone:	(619) 285-6429
Affil Type Desc:	Primary Emergency Contact
Entity Name:	Jack Walsh
Entity Title:	Quality Assurance Specialist
Address:	
City:	
State:	
Country:	
Zip Code:	
Phone:	(619) 997-7547

Affil Type Desc:	Environmental Contact
Entity Name:	Jack Walsh
Entity Title:	
Address:	6255 Mission Gorge Road
City:	San Diego
State:	CA
Country:	
Zip Code:	92120
Phone:	(619) 285-6426

Affil Type Desc:	Parent Corporation
Entity Name:	COUNTY OF SAN DIEGO HEALTH & HUMAN SERVICES EMERGENCY MED SERVICES
Entity Title:	
Address:	
City:	
State:	
Country:	
Zip Code:	
Phone:	

Affil Type Desc:	CUPA District
Entity Name:	San Diego County Env Health
Entity Title:	
Address:	PO Box 129261
City:	San Diego
State:	CA
Country:	
Zip Code:	92112-9261
Phone:	(858) 505-6880

Affil Type Desc:	Secondary Emergency Contact
Entity Name:	Les Gardina
Entity Title:	Public Health Nurse Manager
Address:	
City:	
State:	
Country:	
Zip Code:	
Phone:	(619) 285-6571

Affil Type Desc:	Facility Mailing Address
Entity Name:	Mailing Address
Entity Title:	
Address:	6255 Mission Gorge Road
City:	San Diego
State:	CA
Country:	
Zip Code:	92120
Phone:	

Affil Type Desc:	Legal Owner
Entity Name:	County of San Diego Health and Human Services

Map Key	Number of Records	Direction	Distance (mi/ft)	Elev/Diff (ft)	Site	DB

Entity Title:
Address: 6255 Mission Gorge Road
City: San Diego
State: CA
Country: United States
Zip Code: 92120
Phone: (619) 285-6429

Map Key	Number of Records	Direction	Distance (mi/ft)	Elev/Diff (ft)	Site	DB
693	2 of 5	-	0.00 / 0.00	426.76 / 4	Sharp Rees Stealy Medical Ctr Occ Med 4000 RUFFIN RD ST E SAN DIEGO CA 92123	CERS HAZ

Site ID: 67065
Latitude: 32.814240
Longitude: -117.124730

Regulated Programs

EI ID: 10592224 **EI Description:** Chemical Storage Facilities

Affiliations

Affil Type Desc: Legal Owner
Entity Name: SHARP HEALTHCARE
Entity Title:
Address: 8695 Spectrum Ctr Ct
City: San Diego
State: CA
Country: United States
Zip Code: 92123
Phone: (858) 499-2614

Affil Type Desc: Operator
Entity Name: Sharp Rees Stealy Medical Centers
Entity Title:
Address:
City:
State:
Country:
Zip Code:
Phone: (858) 499-6579

Affil Type Desc: Secondary Emergency Contact
Entity Name: PBX Operator
Entity Title: Operator
Address:
City:
State:
Country:
Zip Code:

Phone:	(858) 499-2614
Affil Type Desc:	Primary Emergency Contact
Entity Name:	Shari Fortin
Entity Title:	Coordinator, Services on Site
Address:	
City:	
State:	
Country:	
Zip Code:	
Phone:	(858) 499-2614
Affil Type Desc:	Facility Mailing Address
Entity Name:	Mailing Address
Entity Title:	
Address:	4000 Ruffin Rd St E
City:	San Diego
State:	CA
Country:	
Zip Code:	92123
Phone:	
Affil Type Desc:	Document Preparer
Entity Name:	Raymond Deitchman
Entity Title:	
Address:	
City:	
State:	
Country:	
Zip Code:	
Phone:	
Affil Type Desc:	Environmental Contact
Entity Name:	Raymond Deitchman
Entity Title:	
Address:	300 Fir St
City:	San Diego
State:	CA
Country:	
Zip Code:	92101
Phone:	(619) 895-4974
Affil Type Desc:	Parent Corporation
Entity Name:	SHARP REES-STEALY MEDICAL CENTER
Entity Title:	
Address:	
City:	
State:	
Country:	
Zip Code:	
Phone:	

Map Key	Number of Records	Direction	Distance (mi/ft)	Elev/Diff (ft)	Site	DB

Affil Type Desc: CUPA District
Entity Name: San Diego County Env Health
Entity Title:
Address: PO Box 129261
City: San Diego
State: CA
Country:
Zip Code: 92112-9261
Phone: (858) 505-6880

Affil Type Desc: Identification Signer
Entity Name: RAYMOND DEITCHMAN
Entity Title: MANAGER
Address:
City:
State:
Country:
Zip Code:
Phone:

693	3 of 5	-	0.00 / 0.00	426.76 / 4	Bimbo Bakeries USA, INC 4000 RUFFIN RD STE B SAN DIEGO CA 92123	CERS HAZ

Site ID: 98912
Latitude: 32.814240
Longitude: -117.124730

Regulated Programs

EI ID: 10458634 **EI Description:** Chemical Storage Facilities

EI ID: 10458634 **EI Description:** Hazardous Waste Generator

Affiliations

Affil Type Desc: Identification Signer
Entity Name: ALAN KESELOFF
Entity Title: REGIONAL FLEET MANAGER
Address:
City:
State:
Country:
Zip Code:
Phone:

Affil Type Desc: Secondary Emergency Contact
Entity Name: Jerry Jones
Entity Title: Fleet Foreman
Address:
City:

State:	
Country:	
Zip Code:	
Phone:	(619) 871-5139
Affil Type Desc:	Environmental Contact
Entity Name:	ALAN KESELOFF
Entity Title:	
Address:	1526 Gage Rd.
City:	Montebello
State:	CA
Country:	
Zip Code:	90640
Phone:	(323) 890-0019
Affil Type Desc:	CUPA District
Entity Name:	San Diego County Env Health
Entity Title:	
Address:	PO Box 129261
City:	San Diego
State:	CA
Country:	
Zip Code:	92112-9261
Phone:	(858) 505-6880
Affil Type Desc:	Legal Owner
Entity Name:	Bimbo Bakeries USA
Entity Title:	
Address:	255 Business Center Dr.
City:	Horsham
State:	PA
Country:	United States
Zip Code:	19044
Phone:	(323) 720-6000
Affil Type Desc:	Operator
Entity Name:	ALAN KESELOFF
Entity Title:	
Address:	
City:	
State:	
Country:	
Zip Code:	
Phone:	(562) 233-4163
Affil Type Desc:	Parent Corporation
Entity Name:	BIMBO BAKERIES USA INC
Entity Title:	
Address:	
City:	
State:	
Country:	

Zip Code:
Phone:

Affil Type Desc: Primary Emergency Contact
Entity Name: ALAN KESELOFF
Entity Title: REGIONAL FLEET MANAGER
Address:
City:
State:
Country:
Zip Code:
Phone: (562) 233-4163

Affil Type Desc: Facility Mailing Address
Entity Name: Mailing Address
Entity Title:
Address: 1526 Gage Rd.
City: Montebello
State: CA
Country:
Zip Code: 90640
Phone:

Affil Type Desc: Document Preparer
Entity Name: ALAN KESELOFF
Entity Title:
Address:
City:
State:
Country:
Zip Code:
Phone:

Evaluations

Eval Date: 12/16/2014
Violations Found: No
Eval General Type: Compliance Evaluation Inspection
Eval Type: Routine done by local agency
Eval Division: San Diego County Department of Env Health
Eval Program: HMRRP
Eval Source: CERS
Eval Notes:

Inspector: Preece Sharon Inspection ID:5176481

Eval Date: 12/16/2014
Violations Found: No
Eval General Type: Compliance Evaluation Inspection
Eval Type: Routine done by local agency
Eval Division: San Diego County Department of Env Health

Eval Program: HW
Eval Source: CERS
Eval Notes:

Inspector: Preece Sharon Inspection ID:5176481

Eval Date: 9/30/2016
Violations Found: Yes
Eval General Type: Compliance Evaluation Inspection
Eval Type: Routine done by local agency
Eval Division: San Diego County Department of Env Health
Eval Program: HMRRP
Eval Source: CERS
Eval Notes:

Inspector: Preece Sharon Inspection ID:5568952

Violations

Violation Date: 9/30/2016 **Violation Program:** HMRRP
Violation Division: San Diego County Department of Env Health **Violation Source:** CERS
Citation: HSC 6.95 Multiple Sections - California Health and Safety Code, Chapter 6.95, Section(s) Multiple Sections
Violation Notes:

Returned to compliance on 10/05/2016.

Violation Description:

Business Plan Program - Administration/Documentation - General

Violations

Violation Date: 9/30/2016 **Violation Program:** HMRRP
Violation Division: San Diego County Department of Env Health **Violation Source:** CERS
Citation: HSC 6.95 25508(a)(1) - California Health and Safety Code, Chapter 6.95, Section(s) 25508(a)(1)
Violation Notes:

Returned to compliance on 10/05/2016.

Violation Description:

Failure to establish and electronically submit an adequate training program in safety procedures in the event of a release or threatened release of a hazardous material.

Violations

Violation Date: 9/30/2016 **Violation Program:** HMRRP
Violation Division: San Diego County Department of Env Health **Violation Source:** CERS
Citation: HSC 6.95 25508(a)(1) - California Health and Safety Code, Chapter 6.95, Section(s) 25508(a)(1)
Violation Notes:

Returned to compliance on 10/06/2016.

Violation Description:

Failure to complete and electronically submit hazardous material inventory information for all reportable hazardous materials on site at or above reportable quantities.

---

693 | ***4 of 5*** | ***-*** | ***0.00 / 0.00*** | ***426.76 / 4*** | ***San Diego Co Env Health
4000 Ruffin Road
San Diego CA*** | ***CHMIRS***

ID:	01-5233	***Notified Date:***	9/14/200102:31:54 AM
Control No:	01-5233	***Notified Date Time:***	
Year:	2001	***County:***	San Diego County

California Hazardous Material Incident Report System

Contained:	Yes	***Bbls:***	0
Substance:	Diesel;;;	***Cups:***	0
Incident Date:	9/13/200112:00:00 AM	***Cuft:***	0
No of Injuries:	0	***Gals:***	150
No of Fatals:	0	***Grams:***	0
No of Evacs:	0	***Lbs:***	0
Cleanup:	Reporting Party	***Liters:***	0
Water:	Yes	***Oz:***	0
Water Way:	Storm Drain/San Diego River	***Pts:***	0
City:	San Diego	***Qts:***	0
County:	San Diego County	***Sheen:***	0
Zip:		***Tons:***	0
Site:	Road	***Unknown:***	0.000000

Admin Agency: San Diego County Health Services Dept.

Location: 4000 Ruffin Road

Description: A driver of a vehicle drove over a fire hydrant, puncturing a fuel tank. Diesel fuel was spilled. Lost 150 gallons, R/P says they have recovered approximately 75 gallons.

---

693 | ***5 of 5*** | ***-*** | ***0.00 / 0.00*** | ***426.76 / 4*** | ***RUFFIN ROAD
4000 RUFFIN RD
SAN DIEGO CA 92123*** | ***RCRA SQG***

EPA Handler ID:	CAD095895256
Land Type Code:	P
Land Type Desc:	Private
Federal Waste Generator Code:	2
Gen Status Univ:	SQG
Gen Status Univ Desc:	Small Quantity Generator
Importer Activity:	No
Mixed Waste Generator:	No
Transporter Activity:	No
Transfer Facility:	No
Recycler Activity:	No
Onsite Burner Exemption:	No
Furnace Exemption:	No
Underground Inject Activity:	No

Receives Waste from Offsite:	No
TSD Type:	-----
TSD Activity:	No
Corrective Action Univ:	No
Action has been Imposed:	No
Action under 3004 (U)/(V):	No
Institutional Control Indicator:	N
Used Oil Transporter:	
Used Oil Transfer Facility:	
Used Oil Processor:	
Used Oil Refiner:	
Used Oil Burner:	
Used Oil Market Burner:	
Used Oil Spec Marketer:	
Activity Location:	CA
County Code:	CA073
County Name:	SAN DIEGO
Contact Name:	DANIELLE M FRY
Contact Phone No and Exten:	858-467-1032
Contact Email:	
Contact Address:	9444 BALBOA AVE STE 145 , SAN DIEGO , CA, 92123 , US
Mailing Address:	9444 BALBOA AVE STE 145 , SAN DIEGO , CA, 92123 , US

Violation/Evaluation Summary

Note:	As of Jan 24 2018, there are no Compliance Monitoring and Enforcement (violation) records associated with this facility (EPA ID).

Handler Details

Source Type:	N	**Used Oil Transporter:**	No
Receive Date:	19920324	**UO Transfer Fac:**	No
Non Notifier:		**Used Oil Processor:**	No
Acknowledge Flag:		**Used Oil Refiner:**	No
Acknowledge Date:	19920716	**Used Oil Burner:**	No
Accessibility:		**UO Market Burner:**	No
Land Type:	P	**UO Spec Marketer:**	No
Fed Waste Gen Own:	HQ	**Current Site Name:**	SHOREBREAK DIVISION OF SO C TEES
Fed Waste Gen Cd:	2	**Location Street No:**	
Fed Waste Gen Desc:	Small Quantity Generator	**Location Street 1:**	4000 RUFFIN RD
ST Waste Gen Own:		**Location Street 2:**	
State Waste Gen Cd:		**Location City:**	SAN DIEGO
Short Term Gen:	No	**Location State:**	CA
Importer Activity:	No	**Location Zip Code:**	92123
Mixed Waste Gen:	No	**County Code:**	CA073
Transporter:	No	**State District:**	4
Transfer Facility:	No	**Mailing Street No:**	
TSD Activity:	No	**Mailing Street 1:**	4000 RUFFIN RD
Recycler Activity:	No	**Mailing Street 2:**	
Onsite Burn Exempt:	No	**Mailing City:**	SAN DIEGO
Furnace Exemption:	No	**Mailing State:**	CA

Underground Inject:	No	***Mailing Zip Code:***	92123
Off Site Receipt:	No	***Mailing Country:***	US
Waste Dest Fac:	No	***Contact First Name:***	JOHN
Subpart K College:		***Contact Middle Initial:***	
Subpart K Hospital:		***Contact Last Name:***	BEIFUSS
Subpart K Non Profit:		***Contact Street No:***	
Subpart K Withdraw:		***Contact Street 1:***	4000 RUFFIN RD
Include Ntnl Rprt:		***Contact Street 2:***	
Reporting Cycle:		***Contact City:***	SAN DIEGO
LQHUW:	No	***Contact State:***	CA
Trader Importer:		***Contact Zip:***	92123
Trader Exporter:		***Contact Country:***	US
Slab Importer:		***Contact Phone:***	619-982-7703
Slab Exporter:		***Contact Phone Ext:***	
Current Record:	No	***Contact Fax:***	
Location Country:	US	***Contact Email Addr:***	
State District Owner:	CA	***Contact Title:***	

Handler Details

Source Type:	N	***Used Oil Transporter:***	No
Receive Date:	20040105	***UO Transfer Fac:***	No
Non Notifier:		***Used Oil Processor:***	No
Acknowledge Flag:		***Used Oil Refiner:***	No
Acknowledge Date:		***Used Oil Burner:***	No
Accessibility:		***UO Market Burner:***	No
Land Type:	P	***UO Spec Marketer:***	No
Fed Waste Gen Own:	HQ	***Current Site Name:***	RUFFIN ROAD
Fed Waste Gen Cd:	2	***Location Street No:***	
Fed Waste Gen Desc:	Small Quantity Generator	***Location Street 1:***	4000 RUFFIN RD
ST Waste Gen Own:	CA	***Location Street 2:***	
State Waste Gen Cd:	2	***Location City:***	SAN DIEGO
Short Term Gen:	No	***Location State:***	CA
Importer Activity:	No	***Location Zip Code:***	92123
Mixed Waste Gen:	No	***County Code:***	CA073
Transporter:	No	***State District:***	4
Transfer Facility:	No	***Mailing Street No:***	
TSD Activity:	No	***Mailing Street 1:***	9444 BALBOA AVE STE 145
Recycler Activity:	No	***Mailing Street 2:***	
Onsite Burn Exempt:	No	***Mailing City:***	SAN DIEGO
Furnace Exemption:	No	***Mailing State:***	CA
Underground Inject:	No	***Mailing Zip Code:***	92123
Off Site Receipt:	No	***Mailing Country:***	US
Waste Dest Fac:	No	***Contact First Name:***	DANIELLE
Subpart K College:		***Contact Middle Initial:***	M
Subpart K Hospital:		***Contact Last Name:***	FRY
Subpart K Non Profit:		***Contact Street No:***	
Subpart K Withdraw:		***Contact Street 1:***	9444 BALBOA AVE STE 145
Include Ntnl Rprt:		***Contact Street 2:***	
Reporting Cycle:		***Contact City:***	SAN DIEGO
LQHUW:	No	***Contact State:***	CA

Trader Importer:		**Contact Zip:**	92123
Trader Exporter:		**Contact Country:**	US
Slab Importer:		**Contact Phone:**	858-467-1032
Slab Exporter:		**Contact Phone Ext:**	
Current Record:	Yes	**Contact Fax:**	
Location Country:	US	**Contact Email Addr:**	
State District Owner:	CA	**Contact Title:**	

Hazardous Waste Details

Haz Waste Cd Owner:	HQ	**Source Type:**	N
Haz Waste Cd:	D002	**Code Type:**	D
BR Waste Code Active Status:	Yes		
Waste Code Active Status:	Yes		
Waste Code Desc:	CORROSIVE WASTE		

Haz Waste Cd Owner:	HQ	**Source Type:**	N
Haz Waste Cd:	D001	**Code Type:**	D
BR Waste Code Active Status:	Yes		
Waste Code Active Status:	Yes		
Waste Code Desc:	IGNITABLE WASTE		

Haz Waste Cd Owner:	HQ	**Source Type:**	N
Haz Waste Cd:	F005	**Code Type:**	F
BR Waste Code Active Status:	Yes		
Waste Code Active Status:	Yes		
Waste Code Desc:	THE FOLLOWING SPENT NONHALOGENATED SOLVENTS: TOLUENE, METHYL ETHYL KETONE, CARBON DISULFIDE, ISOBUTANOL, PYRIDINE, BENZENE, 2-ETHOXYETHANOL, AND 2-NITROPROPANE; ALL SPENT SOLVENT MIXTURES/BLENDS CONTAINING, BEFORE USE, A TOTAL OF TEN PERCENT OR MORE (BY VOLUME) OF ONE OR MORE OF THE ABOVE NONHALOGENATED SOLVENTS OR THOSE SOLVENTS LISTED IN F001, F002, OR F004; AND STILL BOTTOMS FROM THE RECOVERY OF THESE SPENT SOLVENTS AND SPENT SOLVENT MIXTURES.		

Haz Waste Cd Owner:	HQ	**Source Type:**	N
Haz Waste Cd:	F003	**Code Type:**	F
BR Waste Code Active Status:	Yes		
Waste Code Active Status:	Yes		
Waste Code Desc:	THE FOLLOWING SPENT NONHALOGENATED SOLVENTS: XYLENE, ACETONE, ETHYL ACETATE, ETHYL BENZENE, ETHYL ETHER, METHYL ISOBUTYL KETONE, N-BUTYL ALCOHOL, CYCLOHEXANONE, AND METHANOL; ALL SPENT SOLVENT MIXTURES/BLENDS CONTAINING, BEFORE USE, ONLY THE ABOVE SPENT NONHALOGENATED SOLVENTS; AND ALL SPENT SOLVENT MIXTURES/BLENDS CONTAINING, BEFORE USE, ONE OR MORE OF THE ABOVE NONHALOGENATED SOLVENTS, AND A TOTAL OF TEN PERCENT OR MORE (BY VOLUME) OF ONE OR MORE OF THOSE SOLVENTS LISTED IN F001, F002, F004, AND F005; AND STILL BOTTOMS FROM THE RECOVERY OF THESE SPENT SOLVENTS AND SPENT SOLVENT MIXTURES.		

NAICS Details

Source Type:	N	**NAICS Active Status:**	Yes
NAICS Cd Owner:	HQ	**NAICS Cycle:**	2002
NAICS Code:	56291		
NAICS Description:	REMEDIATION SERVICES		

Map Key	Number of Records	Direction	Distance (mi/ft)	Elev/Diff (ft)	Site	DB

Owner/Operator Details

Owner/Operator Ind:	CO	***Country:***	
Name:	WILLIAM GREGG	***Zip Code:***	29201
Street No:		***Phone:***	619-565-7158
Street 1:	1107 SHOP RD	***Type:***	P
Street 2:		***Date Became Current:***	
City:	COLUMBIA	***Date Ended Current:***	
State:	SC		
Source Type:	N		

Owner/Operator Ind:	CO	***Country:***	US
Name:	DL RUFFIN RD LP	***Zip Code:***	
Street No:		***Phone:***	
Street 1:		***Type:***	P
Street 2:		***Date Became Current:***	20030627
City:		***Date Ended Current:***	
State:			
Source Type:	N		

Owner/Operator Ind:	CP	***Country:***	
Name:	NOT REQUIRED	***Zip Code:***	99999
Street No:		***Phone:***	415-555-1212
Street 1:	NOT REQUIRED	***Type:***	P
Street 2:		***Date Became Current:***	
City:	NOT REQUIRED	***Date Ended Current:***	
State:	ME		
Source Type:	N		

Owner/Operator Ind:	CP	***Country:***	US
Name:	LANDMARK ASSET MGMT GP	***Zip Code:***	
Street No:		***Phone:***	
Street 1:		***Type:***	P
Street 2:		***Date Became Current:***	20030627
City:		***Date Ended Current:***	
State:			
Source Type:	N		

Map Key	Number of Records	Direction	Distance (mi/ft)	Elev/Diff (ft)	Site	DB
694	*1 of 2*	*-*	*0.00 / 0.00*	*412.23 / -11*	***MINSKY MERCEDES & BMW SVC, INC*** ***3727 CONVOY ST STE B*** ***SAN DIEGO CA 92111***	***CERS HAZ***

Site ID:	49305
Latitude:	32.812010
Longitude:	-117.152520

Regulated Programs

EI ID:	10384597	***EI Description:***	Hazardous Waste Generator
EI ID:	10384597	***EI Description:***	Chemical Storage Facilities

Affiliations

Affil Type Desc: Facility Mailing Address
Entity Name: Mailing Address
Entity Title:
Address: 3727 CONVOY ST #B
City: SAN DIEGO
State: CA
Country:
Zip Code: 92111-3754
Phone:

Affil Type Desc: Document Preparer
Entity Name: Binh Nguyen
Entity Title:
Address:
City:
State:
Country:
Zip Code:
Phone:

Affil Type Desc: CUPA District
Entity Name: San Diego County Env Health
Entity Title:
Address: PO Box 129261
City: San Diego
State: CA
Country:
Zip Code: 92112-9261
Phone: (858) 505-6880

Affil Type Desc: Parent Corporation
Entity Name: MINSKY MERCEDES & BMW SVC, INC
Entity Title:
Address:
City:
State:
Country:
Zip Code:
Phone:

Affil Type Desc: Operator
Entity Name: MINH THONG NGUYEN
Entity Title:
Address:
City:
State:
Country:
Zip Code:

Phone:	(858) 467-1304
Affil Type Desc:	Primary Emergency Contact
Entity Name:	MINH NGUYEN
Entity Title:	OWNER
Address:	
City:	
State:	
Country:	
Zip Code:	
Phone:	(858) 382-9370
Affil Type Desc:	Secondary Emergency Contact
Entity Name:	CHRISTINA NGUYEN
Entity Title:	SECRETARY
Address:	
City:	
State:	
Country:	
Zip Code:	
Phone:	(858) 530-2805
Affil Type Desc:	Environmental Contact
Entity Name:	Minh Nguyen
Entity Title:	
Address:	3727 CONVOY ST
City:	SAN DIEGO
State:	CA
Country:	
Zip Code:	92111
Phone:	(858) 467-1304
Affil Type Desc:	Identification Signer
Entity Name:	Binh Nguyen
Entity Title:	General Manager
Address:	
City:	
State:	
Country:	
Zip Code:	
Phone:	
Affil Type Desc:	Legal Owner
Entity Name:	Minh Nguyen
Entity Title:	
Address:	3727 CONVOY ST #B
City:	SAN DIEGO
State:	CA
Country:	United States
Zip Code:	92111-3754
Phone:	(858) 467-1304

Map Key	Number of Records	Direction	Distance (mi/ft)	Elev/Diff (ft)	Site	DB

Evaluations

Eval Date: 11/3/2014
Violations Found: No
Eval General Type: Compliance Evaluation Inspection
Eval Type: Routine done by local agency
Eval Division: San Diego County Department of Env Health
Eval Program: HMRRP
Eval Source: CERS
Eval Notes:

Inspector: McLernon Benjamin Inspection ID:4419160

Eval Date: 10/13/2016
Violations Found: No
Eval General Type: Compliance Evaluation Inspection
Eval Type: Routine done by local agency
Eval Division: San Diego County Department of Env Health
Eval Program: HMRRP
Eval Source: CERS
Eval Notes:

Inspector: Burke Mike Inspection ID:5541298

Eval Date: 10/13/2016
Violations Found: No
Eval General Type: Compliance Evaluation Inspection
Eval Type: Routine done by local agency
Eval Division: San Diego County Department of Env Health
Eval Program: HW
Eval Source: CERS
Eval Notes:

Inspector: Burke Mike Inspection ID:5541298

Eval Date: 11/3/2014
Violations Found: No
Eval General Type: Compliance Evaluation Inspection
Eval Type: Routine done by local agency
Eval Division: San Diego County Department of Env Health
Eval Program: HW
Eval Source: CERS
Eval Notes:

Inspector: McLernon Benjamin Inspection ID:4419160

Map Key	Number of Records	Direction	Distance (mi/ft)	Elev/Diff (ft)	Site	DB
694	2 of 2	-	0.00 / 0.00	412.23 / -11	FTS AUTO REPAIR 3727 CONVOY ST STE A SAN DIEGO CA 92111	CERS HAZ

Site ID: 118283

Latitude: 32.812010
Longitude: -117.152520

Regulated Programs

EI ID: 10385209 ***EI Description:*** Chemical Storage Facilities

EI ID: 10385209 ***EI Description:*** Hazardous Waste Generator

Affiliations

Affil Type Desc: Legal Owner
Entity Name: NICHOLAS SCIARA
Entity Title:
Address: 3727 convoy st ste a
City: SAN DIEGO
State: CA
Country: United States
Zip Code: 92111
Phone: (858) 408-5139

Affil Type Desc: Environmental Contact
Entity Name: NICHOLAS SCIARA
Entity Title:
Address: 3727 CONVOY ST #A
City: SAN DIEGO
State: CA
Country:
Zip Code: 92117
Phone: (858) 408-5139

Affil Type Desc: Operator
Entity Name: NICK SCIARA
Entity Title:
Address:
City:
State:
Country:
Zip Code:
Phone: (858) 279-7724

Affil Type Desc: Facility Mailing Address
Entity Name: Mailing Address
Entity Title:
Address: 3727 CONVOY ST #A
City: SAN DIEGO
State: CA
Country:
Zip Code: 92111
Phone:

Affil Type Desc: Parent Corporation
Entity Name: FTS AUTO REPAIR
Entity Title:
Address:
City:
State:
Country:
Zip Code:
Phone:

Affil Type Desc: Primary Emergency Contact
Entity Name: NICHOLAS SCIARA
Entity Title: OWNER
Address:
City:
State:
Country:
Zip Code:
Phone: (858) 408-5139

Affil Type Desc: Secondary Emergency Contact
Entity Name: JOE MAIO
Entity Title: EMPLOYEE
Address:
City:
State:
Country:
Zip Code:
Phone: (858) 344-6112

Affil Type Desc: CUPA District
Entity Name: San Diego County Env Health
Entity Title:
Address: PO Box 129261
City: San Diego
State: CA
Country:
Zip Code: 92112-9261
Phone: (858) 505-6880

Evaluations

Eval Date: 12/3/2015
Violations Found: No
Eval General Type: Compliance Evaluation Inspection
Eval Type: Routine done by local agency
Eval Division: San Diego County Department of Env Health
Eval Program: HW
Eval Source: CERS
Eval Notes:

Inspector: Burke Mike Inspection ID:5183864

Eval Date: 9/3/2014
Violations Found: Yes
Eval General Type: Compliance Evaluation Inspection
Eval Type: Routine done by local agency
Eval Division: San Diego County Department of Env Health
Eval Program: HW
Eval Source: CERS
Eval Notes:

Inspector: Central HC009 Inspection ID:4280231

Eval Date: 9/3/2014
Violations Found: Yes
Eval General Type: Compliance Evaluation Inspection
Eval Type: Routine done by local agency
Eval Division: San Diego County Department of Env Health
Eval Program: HMRRP
Eval Source: CERS
Eval Notes:

Inspector: Central HC009 Inspection ID:4280231

Eval Date: 12/3/2015
Violations Found: Yes
Eval General Type: Compliance Evaluation Inspection
Eval Type: Routine done by local agency
Eval Division: San Diego County Department of Env Health
Eval Program: HMRRP
Eval Source: CERS
Eval Notes:

Inspector: Burke Mike Inspection ID:5183864

Violations

Violation Date: 12/3/2015 ***Violation Program:*** HMRRP
Violation Division: San Diego County Department of Env Health ***Violation Source:*** CERS
Citation: HSC 6.95 25505(a)(4) - California Health and Safety Code, Chapter 6.95, Section(s) 25505(a)(4)
Violation Notes:

Returned to compliance on 12/04/2015.

Violation Description:

Failure to provide initial and annual training to all employees in safety procedures in the event of a release or threatened release of a hazardous material or failure to document and maintain training records for a minimum of three years.

Map Key	Number of Records	Direction	Distance (mi/ft)	Elev/Diff (ft)	Site	DB

Violations

Violation Date: 9/3/2014
Violation Program: HW
Violation Division: San Diego County Department of Env Health
Violation Source: CERS
Citation: 22 CCR 12 66262.40(c) - California Code of Regulations, Title 22, Chapter 12, Section(s) 66262.40(c)
Violation Notes:

Returned to compliance on 12/03/2015.

Violation Description:

Failure to determine if the waste generated is a hazardous waste and to maintain analysis results for three years.

Violations

Violation Date: 9/3/2014
Violation Program: HMRRP
Violation Division: San Diego County Department of Env Health
Violation Source: CERS
Citation: HSC 6.95 25508.2 - California Health and Safety Code, Chapter 6.95, Section(s) 25508.2
Violation Notes:

Returned to compliance on 12/03/2015.

Violation Description:

Failure to annually review and electronically certify that the business plan is complete, accurate, and up-to-date.

Violations

Violation Date: 9/3/2014
Violation Program: HW
Violation Division: San Diego County Department of Env Health
Violation Source: CERS
Citation: 22 CCR 12 66262.34(d) - California Code of Regulations, Title 22, Chapter 12, Section(s) 66262.34(d)
Violation Notes:

Returned to compliance on 12/03/2015.

Violation Description:

Failure to dispose of hazardous waste within 180 days (or 270 if waste is transported over 200 miles) for the generator who generates less than 1000 kilogram per month, but more than 100 kilograms per month.

695	1 of 1	-	0.00 / 0.00	423.15 / 0	7700 OSTROW STREET SAN DIEGO CA	HIST CHMIRS

OES Control NO: 9013959
Incident Date: 11/11/1990
Release Factors: Abandoned
Date Reported: 11/11/1990
Release Text:
Fatalities: 0
Equipm Involved: No Equip Involved
Other Injury: 0
Action Taken Text:
Other Decon: 0
Chemicals: CALCIUM CARBONATE
Other Fatal: 0
Case Number:
Vehicle:
HazMat Other:
State:
HM Injury: 0
CA DOT PUC ICC:
Decon: 0
Company Name:

Map Key	Number of Records	Direction	Distance (mi/ft)	Elev/Diff (ft)	Site	DB

Agency Name: SAN DIEGO FD
County: SAN DIEGO
HazMat Pers:
Action Taken: Decon-Area(Cleanup),ID/Analysis of Hazmat,Remove Hazard (Neutralize)
More than three involved?: 2

---

696 | **1 of 12** | **-** | **0.00 / 0.00** | **425.19 / 2** | **SD TRANSIT CORP**
4620 RUFFNER
SAN DIEGO CA 92111 | **EMISSIONS**

1998 Criteria Data

Facility ID: 87043
Facility SIC Code: 9621
CO: 37
Air Basin: SD
District: SD
COID: SD
DISN: SAN DIEGO COUNTY APCD
CHAPIS:
CERR Code:
TOGT: 1.34834
ROGT: 1.34573025
COT:
NOXT:
SOXT:
PMT:
PM10T:

1998 Toxic Data

Facility ID: 87043
Facility SIC Code: 9621
CO: 37
Air Basin: SD
District: SD
TS:
Health Risk Asmt:
Non-Cancer Chronic Haz Ind:
Non-Cancer Acute Haz Ind:
COID: SD
DISN: SAN DIEGO COUNTY APCD
CHAPIS:
CERR Code:

1999 Criteria Data

Facility ID: 87043
Facility SIC Code: 9621
CO: 37
Air Basin: SD
District: SD
COID: SD
DISN: SAN DIEGO COUNTY APCD
CHAPIS:
CERR Code:
TOGT: 1.34834
ROGT: 1.34573025
COT:
NOXT:
SOXT:
PMT:
PM10T:

1999 Toxic Data

Facility ID: 87043
Facility SIC Code: 9621
CO: 37
COID: SD
DISN: SAN DIEGO COUNTY APCD
CHAPIS:

Air Basin:	SD	**CERR Code:**	
District:	SD		
TS:			
Health Risk Asmt:			
Non-Cancer Chronic Haz Ind:			
Non-Cancer Acute Haz Ind:			

2000 Criteria Data

Facility ID:	87043	**CERR Code:**	
Facility SIC Code:	4111	**TOGT:**	.715286061
CO:	37	**ROGT:**	.6597083340603
Air Basin:	SD	**COT:**	
District:	SD	**NOXT:**	
COID:	SD	**SOXT:**	
DISN:	SAN DIEGO COUNTY APCD	**PMT:**	
CHAPIS:		**PM10T:**	

2000 Toxic Data

Facility ID:	87043	**COID:**	SD
Facility SIC Code:	4111	**DISN:**	SAN DIEGO COUNTY APCD
CO:	37	**CHAPIS:**	
Air Basin:	SD	**CERR Code:**	
District:	SD		
TS:			
Health Risk Asmt:			
Non-Cancer Chronic Haz Ind:			
Non-Cancer Acute Haz Ind:			

2001 Criteria Data

Facility ID:	87043	**CERR Code:**	
Facility SIC Code:	4111	**TOGT:**	.72
CO:	37	**ROGT:**	.66
Air Basin:	SD	**COT:**	
District:	SD	**NOXT:**	
COID:	SD	**SOXT:**	
DISN:	SAN DIEGO COUNTY APCD	**PMT:**	
CHAPIS:		**PM10T:**	

2001 Toxic Data

Facility ID:	87043	**COID:**	SD
Facility SIC Code:	4111	**DISN:**	SAN DIEGO COUNTY APCD
CO:	37	**CHAPIS:**	
Air Basin:	SD	**CERR Code:**	
District:	SD		
TS:			

Health Risk Asmt:
Non-Cancer Chronic Haz Ind:
Non-Cancer Acute Haz Ind:

2002 Criteria Data

Facility ID:	87043	***CERR Code:***	
Facility SIC Code:	4111	***TOGT:***	.472935638
CO:	37	***ROGT:***	.438317608794
Air Basin:	SD	***COT:***	
District:	SD	***NOXT:***	
COID:	SD	***SOXT:***	
DISN:	SAN DIEGO COUNTY APCD	***PMT:***	
CHAPIS:		***PM10T:***	

2002 Toxic Data

Facility ID:	87043	***COID:***	SD
Facility SIC Code:	4111	***DISN:***	SAN DIEGO COUNTY APCD
CO:	37	***CHAPIS:***	
Air Basin:	SD	***CERR Code:***	
District:	SD		

TS:
Health Risk Asmt:
Non-Cancer Chronic Haz Ind:
Non-Cancer Acute Haz Ind:

2003 Criteria Data

Facility ID:	87043	***CERR Code:***	
Facility SIC Code:	4111	***TOGT:***	.472935638
CO:	37	***ROGT:***	.4383176
Air Basin:	SD	***COT:***	
District:	SD	***NOXT:***	
COID:	SD	***SOXT:***	
DISN:	SAN DIEGO COUNTY APCD	***PMT:***	
CHAPIS:		***PM10T:***	

2003 Toxic Data

Facility ID:	87043	***COID:***	SD
Facility SIC Code:	4111	***DISN:***	SAN DIEGO COUNTY APCD
CO:	37	***CHAPIS:***	
Air Basin:	SD	***CERR Code:***	
District:	SD		

TS:
Health Risk Asmt:
Non-Cancer Chronic Haz Ind:
Non-Cancer Acute Haz Ind:

2004 Criteria Data

Facility ID:	87043	***CERR Code:***	
Facility SIC Code:	4111	***TOGT:***	.46
CO:	37	***ROGT:***	.43
Air Basin:	SD	***COT:***	
District:	SD	***NOXT:***	
COID:	SD	***SOXT:***	
DISN:	SAN DIEGO COUNTY APCD	***PMT:***	
CHAPIS:		***PM10T:***	

2004 Toxic Data

Facility ID:	87043	***COID:***	SD
Facility SIC Code:	4111	***DISN:***	SAN DIEGO COUNTY APCD
CO:	37	***CHAPIS:***	
Air Basin:	SD	***CERR Code:***	
District:	SD		
TS:			
Health Risk Asmt:			
Non-Cancer Chronic Haz Ind:			
Non-Cancer Acute Haz Ind:			

2005 Criteria Data

Facility ID:	87043	***CERR Code:***	
Facility SIC Code:	4111	***TOGT:***	.46
CO:	37	***ROGT:***	.43
Air Basin:	SD	***COT:***	
District:	SD	***NOXT:***	
COID:	SD	***SOXT:***	
DISN:	SAN DIEGO COUNTY APCD	***PMT:***	
CHAPIS:		***PM10T:***	

2005 Toxic Data

Facility ID:	87043	***COID:***	SD
Facility SIC Code:	4111	***DISN:***	SAN DIEGO COUNTY APCD
CO:	37	***CHAPIS:***	
Air Basin:	SD	***CERR Code:***	
District:	SD		
TS:			
Health Risk Asmt:			
Non-Cancer Chronic Haz Ind:			
Non-Cancer Acute Haz Ind:			

2006 Criteria Data

Facility ID:	87043	**CERR Code:**	
Facility SIC Code:	4111	**TOGT:**	.96
CO:	37	**ROGT:**	.9
Air Basin:	SD	**COT:**	
District:	SD	**NOXT:**	
COID:	SD	**SOXT:**	
DISN:	SAN DIEGO COUNTY APCD	**PMT:**	
CHAPIS:		**PM10T:**	

2006 Toxic Data

Facility ID:	87043	**COID:**	SD
Facility SIC Code:	4111	**DISN:**	SAN DIEGO COUNTY APCD
CO:	37	**CHAPIS:**	
Air Basin:	SD	**CERR Code:**	
District:	SD		
TS:			
Health Risk Asmt:			
Non-Cancer Chronic Haz Ind:			
Non-Cancer Acute Haz Ind:			

2007 Criteria Data

Facility ID:	87043	**CERR Code:**	
Facility SIC Code:	4111	**TOGT:**	.96
CO:	37	**ROGT:**	.9
Air Basin:	SD	**COT:**	
District:	SD	**NOXT:**	
COID:	SD	**SOXT:**	
DISN:	SAN DIEGO COUNTY APCD	**PMT:**	
CHAPIS:		**PM10T:**	

2007 Toxic Data

Facility ID:	87043	**COID:**	SD
Facility SIC Code:	4111	**DISN:**	SAN DIEGO COUNTY APCD
CO:	37	**CHAPIS:**	
Air Basin:	SD	**CERR Code:**	
District:	SD		
TS:			
Health Risk Asmt:			
Non-Cancer Chronic Haz Ind:			
Non-Cancer Acute Haz Ind:			

2008 Criteria Data

Facility ID:	87043	**CERR Code:**	
Facility SIC Code:	4111	**TOGT:**	.96

CO:	37	***ROGT:***	.9
Air Basin:	SD	***COT:***	
District:	SD	***NOXT:***	
COID:	SD	***SOXT:***	
DISN:	SAN DIEGO COUNTY APCD	***PMT:***	
CHAPIS:		***PM10T:***	

2008 Toxic Data

Facility ID:	87043	***COID:***	SD
Facility SIC Code:	4111	***DISN:***	SAN DIEGO COUNTY APCD
CO:	37	***CHAPIS:***	
Air Basin:	SD	***CERR Code:***	
District:	SD		
TS:			
Health Risk Asmt:			
Non-Cancer Chronic Haz Ind:			
Non-Cancer Acute Haz Ind:			

2009 Criteria Data

Facility ID:	87043	***CERR Code:***	
Facility SIC Code:	4111	***TOGT:***	.96
CO:	37	***ROGT:***	.9
Air Basin:	SD	***COT:***	
District:	SD	***NOXT:***	
COID:	SD	***SOXT:***	
DISN:	SAN DIEGO COUNTY APCD	***PMT:***	
CHAPIS:		***PM10T:***	

2009 Toxic Data

Facility ID:	87043	***COID:***	SD
Facility SIC Code:	4111	***DISN:***	SAN DIEGO COUNTY APCD
CO:	37	***CHAPIS:***	
Air Basin:	SD	***CERR Code:***	
District:	SD		
TS:			
Health Risk Asmt:			
Non-Cancer Chronic Haz Ind:			
Non-Cancer Acute Haz Ind:			

2010 Toxic Data

Facility ID:	87043	***COID:***	SD
Facility SIC Code:	4111	***DISN:***	SAN DIEGO COUNTY APCD
CO:	37	***CHAPIS:***	
Air Basin:	SD	***CERR Code:***	
District:	SD		

TS:
Health Risk Asmt:
Non-Cancer Chronic Haz Ind:
Non-Cancer Acute Haz Ind:

2011 Criteria Data

Facility ID:	87043	**CERR Code:**	
Facility SIC Code:	4111	**TOGT:**	.96
CO:	37	**ROGT:**	.9
Air Basin:	SD	**COT:**	
District:	SD	**NOXT:**	
COID:	SD	**SOXT:**	
DISN:	SAN DIEGO COUNTY APCD	**PMT:**	
CHAPIS:		**PM10T:**	

2011 Toxic Data

Facility ID:	87043	**COID:**	SD
Facility SIC Code:	4111	**DISN:**	SAN DIEGO COUNTY APCD
CO:	37	**CHAPIS:**	
Air Basin:	SD	**CERR Code:**	
District:	SD		

TS:
Health Risk Asmt:
Non-Cancer Chronic Haz Ind:
Non-Cancer Acute Haz Ind:

2012 Criteria Data

Facility ID:	87043	**CERR Code:**	
Facility SIC Code:	4111	**TOGT:**	.96
CO:	37	**ROGT:**	.9
Air Basin:	SD	**COT:**	
District:	SD	**NOXT:**	
COID:	SD	**SOXT:**	
DISN:	SAN DIEGO COUNTY APCD	**PMT:**	
CHAPIS:		**PM10T:**	

2012 Toxic Data

Facility ID:	87043	**COID:**	SD
Facility SIC Code:	4111	**DISN:**	SAN DIEGO COUNTY APCD
CO:	37	**CHAPIS:**	
Air Basin:	SD	**CERR Code:**	
District:	SD		

TS:
Health Risk Asmt:
Non-Cancer Chronic Haz Ind:

Non-Cancer Acute Haz Ind:

2013 Criteria Data

Facility ID:	87043	***CERR Code:***	
Facility SIC Code:	4111	***TOGT:***	.96
CO:	37	***ROGT:***	.9
Air Basin:	SD	***COT:***	
District:	SD	***NOXT:***	
COID:	SD	***SOXT:***	
DISN:	SAN DIEGO COUNTY APCD	***PMT:***	
CHAPIS:		***PM10T:***	

2013 Toxic Data

Facility ID:	87043	***COID:***	SD
Facility SIC Code:	4111	***DISN:***	SAN DIEGO COUNTY APCD
CO:	37	***CHAPIS:***	
Air Basin:	SD	***CERR Code:***	
District:	SD		
TS:			
Health Risk Asmt:			
Non-Cancer Chronic Haz Ind:			
Non-Cancer Acute Haz Ind:			

2014 Criteria Data

Facility ID:	87043	***CERR Code:***	
Facility SIC Code:	4111	***TOGT:***	.96
CO:	37	***ROGT:***	.9
Air Basin:	SD	***COT:***	
District:	SD	***NOXT:***	
COID:	SD	***SOXT:***	
DISN:	SAN DIEGO COUNTY APCD	***PMT:***	
CHAPIS:		***PM10T:***	

2014 Toxic Data

Facility ID:	87043	***COID:***	SD
Facility SIC Code:	4111	***DISN:***	SAN DIEGO COUNTY APCD
CO:	37	***CHAPIS:***	
Air Basin:	SD	***CERR Code:***	
District:	SD		
TS:			
Health Risk Asmt:			
Non-Cancer Chronic Haz Ind:			
Non-Cancer Acute Haz Ind:			

Map Key	Number of Records	Direction	Distance (mi/ft)	Elev/Diff (ft)	Site	DB

2015 Criteria Data

Facility ID:	87043	***CERR Code:***	
Facility SIC Code:	4111	***TOGT:***	.96
CO:	37	***ROGT:***	.9
Air Basin:	SD	***COT:***	
District:	SD	***NOXT:***	
COID:	SD	***SOXT:***	
DISN:	SAN DIEGO COUNTY APCD	***PMT:***	
CHAPIS:		***PM10T:***	

2015 Toxic Data

Facility ID:	87043	***COID:***	SD
Facility SIC Code:	4111	***DISN:***	SAN DIEGO COUNTY APCD
CO:	37	***CHAPIS:***	
Air Basin:	SD	***CERR Code:***	
District:	SD		
TS:			
Health Risk Asmt:			
Non-Cancer Chronic Haz Ind:			
Non-Cancer Acute Haz Ind:			

696	***2 of 12***	***-***	***0.00 / 0.00***	***425.19 / 2***	***METROPOLITAN TRANSIT DEV BOARD 4620 RUFFNER ST, SAN DIEGO, CA 92111 SAN DIEGO CA***	***SAN DIEGO LOP***

SWRCB Global ID:	T06019748225	***Parcel No:***	356-380-43-00
Record ID:	DEH2006-LSAM-H24731-005	***Census Tract:***	85.11
Record Status:	Completed	***Zip Code 2:***	92111
Opened Date:	4/27/2006	***Community:***	San Diego
Case Type:	LOP - Local Oversight Program	***Jurisdiction:***	SAN DIEGO
Historical Name:	MTDB KEARNY MESA BUS FACILITY	***Watershed Basin No:***	906.5
Lead Agency:	DEH/SAM	***Latitude GS 84:***	32.8244523
Lead Agency Date:	5/4/2006	***Longitude GS 84:***	-117.1585275
Funding:	S - LOP State Fund	***X Map Coord:***	6282555.457
Fire Agency:	SAN DIEGO	***Y Map Coord:***	1881014.701
Thomasbros Mappage Grid:	1249 A 2		
Water Purveyor:	SAN DIEGO		
File Case Type:	CLOSED OR TRANSFERRED LOP CASES		

696	***3 of 12***	***-***	***0.00 / 0.00***	***425.19 / 2***	***METROPOLITAN TRANSIT DEV BOARD 4620 RUFFNER ST, SAN DIEGO, CA 92111 SAN DIEGO CA***	***SAN DIEGO LOP***

SWRCB Global ID:	T06019790208	***Parcel No:***	356-380-43-00
Record ID:	DEH2006-LSAM-H24731-006	***Census Tract:***	85.11
Record Status:	Completed	***Zip Code 2:***	92111

Map Key	Number of Records	Direction	Distance (mi/ft)	Elev/Diff (ft)	Site	DB

Opened Date: 6/20/2006
Case Type: LOP - Local Oversight Program
Historical Name: SAN DIEGO TRANSIT
Lead Agency: DEH/SAM
Lead Agency Date: 6/23/2006
Funding: S - LOP State Fund
Fire Agency: SAN DIEGO
Thomasbros Mappage Grid: 1249 A 2
Water Purveyor: SAN DIEGO
File Case Type: CLOSED OR TRANSFERRED LOP CASES

Community: San Diego
Jurisdiction: SAN DIEGO
Watershed Basin No: 906.5
Latitude GS 84: 32.8244523
Longitude GS 84: -117.1585275
X Map Coord: 6282555.457
Y Map Coord: 1881014.701

Map Key	Number of Records	Direction	Distance (mi/ft)	Elev/Diff (ft)	Site	DB
696	4 of 12	-	0.00 / 0.00	425.19 / 2	METROPOLITAN TRANSIT DEV BOARD 4620 RUFFNER ST, SAN DIEGO, CA 92111 SAN DIEGO CA	SAN DIEGO LOP

SWRCB Global ID: T0607302673
Record ID: DEH1999-LSAM-H24731-003
Record Status: Completed
Opened Date: 5/6/1999
Case Type: LOP - Local Oversight Program
Historical Name: MTDB KEARNEY BUS YARD
Lead Agency: DEH/SAM
Lead Agency Date: 5/6/1999
Funding: S - LOP State Fund
Fire Agency: SAN DIEGO
Thomasbros Mappage Grid: 1249 A 2
Water Purveyor: SAN DIEGO
File Case Type: CLOSED OR TRANSFERRED LOP CASES

Parcel No: 356-380-43-00
Census Tract: 85.11
Zip Code 2: 92111
Community: San Diego
Jurisdiction: SAN DIEGO
Watershed Basin No: 906.5
Latitude GS 84: 32.8244523
Longitude GS 84: -117.1585275
X Map Coord: 6282555.457
Y Map Coord: 1881014.701

Map Key	Number of Records	Direction	Distance (mi/ft)	Elev/Diff (ft)	Site	DB
696	5 of 12	-	0.00 / 0.00	425.19 / 2	METROPOLITAN TRANSIT DEV BOARD 4620 RUFFNER ST, SAN DIEGO, CA 92111 SAN DIEGO CA	SAN DIEGO LOP

SWRCB Global ID: T0607302683
Record ID: DEH1999-LSAM-H24731-004
Record Status: Completed
Opened Date: 5/13/1999
Case Type: LOP - Local Oversight Program
Historical Name: SAN DIEGO TRANSIT CORP
Lead Agency: DEH/SAM
Lead Agency Date: 5/18/1999
Funding: S - LOP State Fund
Fire Agency: SAN DIEGO
Thomasbros Mappage Grid: 1249 A 2
Water Purveyor: SAN DIEGO
File Case Type: CLOSED OR TRANSFERRED LOP CASES

Parcel No: 356-380-43-00
Census Tract: 85.11
Zip Code 2: 92111
Community: San Diego
Jurisdiction: SAN DIEGO
Watershed Basin No: 906.5
Latitude GS 84: 32.8244523
Longitude GS 84: -117.1585275
X Map Coord: 6282555.457
Y Map Coord: 1881014.701

Map Key	Number of Records	Direction	Distance (mi/ft)	Elev/Diff (ft)	Site	DB
696	6 of 12	-	0.00 / 0.00	425.19 / 2	METROPOLITAN TRANSIT DEV BOARD 4620 RUFFNER ST, SAN DIEGO, CA 92111 SAN DIEGO CA	SAN DIEGO LOP

SWRCB Global ID: T0607300875
Record ID: DEH1991-LSAM-H24731-001
Record Status: Completed
Opened Date: 2/18/1991
Case Type: LOP - Local Oversight Program
Historical Name: SAN DIEGO TRANSIT BUS MAINT.
Lead Agency: DEH/SAM
Lead Agency Date: 2/18/1991
Funding: S - LOP State Fund
Fire Agency: SAN DIEGO
Thomasbros Mappage Grid: 1249 A 2
Water Purveyor: SAN DIEGO
File Case Type: CLOSED OR TRANSFERRED LOP CASES

Parcel No: 356-380-43-00
Census Tract: 85.11
Zip Code 2: 92111
Community: San Diego
Jurisdiction: SAN DIEGO
Watershed Basin No: 906.5
Latitude GS 84: 32.8244523
Longitude GS 84: -117.1585275
X Map Coord: 6282555.457
Y Map Coord: 1881014.701

Map Key	Number of Records	Direction	Distance (mi/ft)	Elev/Diff (ft)	Site	DB
696	7 of 12	-	0.00 / 0.00	425.19 / 2	METROPOLITAN TRANSIT DEV BOARD 4620 RUFFNER ST San Diego CA	SANDIEGO SAM

Record ID: DEH2006-LSAM-H24731-006
Record Type: SAM Investigation
Status: Completed
REST Record ID: DEH2006-LSAM-H24731-006
Record Name: METROPOLITAN TRANSIT DEV BOARD
Record Status: Completed
Record Alias: SAM Investigation
Date: 06/20/2006
Primary Parcel: YES
Primary Address: YES
Address: 4620 RUFFNER ST, SAN DIEGO CA 92111
Address Type: ALIAS
Street String: 4620 RUFFNER ST
Zip Code: 92111
Zip Community: 92111
Jurisdictiction: SAN DIEGO
Census Tract: 85.11
BOS District: 4
Watershed Basin: 906.5
Water Purveyor: SAN DIEGO
KIVA per Tp per No: 6SAM H24731
X: 6282555.457
Y: 1881014.701
Case No: H24731-006
Case Type: LOP - Local Oversight Program
REST Record Type: LUEG-DEH/LWQD/SAM Investigation/NA
Opened Date: 1150761600000

Object ID: 5786
ID: 5790
Feature ID: 3563804300
Parcel No: 356-380-43-00
SWRCB Global ID: T06019790208
H No: H24731
Historical Name: SAN DIEGO TRANSIT
Agency Name: COSD
Fire Agency: SAN DIEGO
Funding: S - LOP State Fund
GT Global ID: T06019790208
GT RB Case No:
GT Cuf Case: NO
GT Case Type: LUST Cleanup Site
GT Lead Agency: SAN DIEGO COUNTY LOP
GT County: San Diego
GT Latitude: 32.82409877
GT Longitude: -117.1591642
Latitude GS84: 32.8244523
Longitude GS84: -117.1585275
Point X: 6282624.68003371
Point Y: 1881049.45015581

Map Key	Number of Records	Direction	Distance (mi/ft)	Elev/Diff (ft)	Site	DB

Opened Date Converted: 06/19/2006 08:00PM
Full Name DEH Permit Owner:
Lead Agency: DEH/SAM
Lead Agency Date: 1151020800000
Lead Agency Date Converted: 06/22/2006 08:00PM
Geo SRC: Mapped to XY from previous SAM Layer
GT Status: Completed - Case Closed
GT Status Date: 1265241600000
GT Status Date Converted: 02/03/2010 08:00PM
Thomasbros Mappage Grid: 1249 A 2

696	8 of 12	-	0.00 / 0.00	425.19 / 2	METROPOLITAN TRANSIT DEV BOARD 4620 RUFFNER ST San Diego CA	SANDIEGO SAM

Record ID: DEH1999-LSAM-H24731-003
Record Type: SAM Investigation
Status: Completed
REST Record ID: DEH1999-LSAM-H24731-003
Record Name: METROPOLITAN TRANSIT DEV BOARD
Record Status: Completed
Record Alias: SAM Investigation
Date: 05/06/1999
Primary Parcel: YES
Primary Address: YES
Address: 4620 RUFFNER ST, SAN DIEGO CA 92111
Address Type: ALIAS
Street String: 4620 RUFFNER ST
Zip Code: 92111
Zip Community: 92111
Jurisdictiction: SAN DIEGO
Census Tract: 85.11
BOS District: 4
Watershed Basin: 906.5
Water Purveyor: SAN DIEGO
KIVA per Tp per No: 6SAM H24731
X: 6282555.457
Y: 1881014.701

Object ID: 4828
ID: 4832
Feature ID: 3563804300
Parcel No: 356-380-43-00
SWRCB Global ID: T0607302673
H No: H24731
Historical Name: MTDB KEARNEY BUS YARD
Agency Name: COSD
Fire Agency: SAN DIEGO
Funding: S - LOP State Fund
GT Global ID: T0607302673
GT RB Case No: 9UT3913
GT Cuf Case: NO
GT Case Type: LUST Cleanup Site
GT Lead Agency: SAN DIEGO COUNTY LOP
GT County: San Diego
GT Latitude: 32.82458763
GT Longitude: -117.1580385
Latitude GS84: 32.8244523
Longitude GS84: -117.1585275
Point X: 6282624.68003371
Point Y: 1881049.45015581

Case No: H24731-003
Case Type: LOP - Local Oversight Program
REST Record Type: LUEG-DEH/LWQD/SAM Investigation/NA
Opened Date: 925948800000
Opened Date Converted: 05/05/1999 08:00PM
Full Name DEH Permit Owner:
Lead Agency: DEH/SAM
Lead Agency Date: 925948800000
Lead Agency Date Converted: 05/05/1999 08:00PM
Geo SRC: Mapped to XY from previous SAM Layer
GT Status: Completed - Case Closed
GT Status Date: 1261008000000

Map Key	Number of Records	Direction	Distance (mi/ft)	Elev/Diff (ft)	Site	DB

GT Status Date Converted: 12/16/2009 08:00PM
Thomasbros Mappage Grid: 1249 A 2

---

696 | **9 of 12** | **-** | **0.00 / 0.00** | **425.19 / 2** | **METROPOLITAN TRANSIT DEV BOARD**
4620 RUFFNER ST
San Diego CA | **SANDIEGO SAM**

Record ID:	DEH1998-LSAM-H24731-002	**Object ID:**	4557
Record Type:	SAM Investigation	**ID:**	4561
Status:	Completed	**Feature ID:**	3563804300
REST Record ID:	DEH1998-LSAM-H24731-002	**Parcel No:**	356-380-43-00
Record Name:	METROPOLITAN TRANSIT DEV BOARD	**SWRCB Global ID:**	T0607302576
Record Status:	Completed	**H No:**	H24731
Record Alias:	SAM Investigation	**Historical Name:**	MTDB KEARNY MESA BUS MAINT FAC
Date:	11/19/1998	**Agency Name:**	COSD
Primary Parcel:	YES	**Fire Agency:**	SAN DIEGO
Primary Address:	YES	**Funding:**	T - Private - Non LOP Tank
Address:	4620 RUFFNER ST, SAN DIEGO CA 92111	**GT Global ID:**	T0607302576
Address Type:	ALIAS	**GT RB Case No:**	9UT3814
Street String:	4620 RUFFNER ST	**GT Cuf Case:**	NO
Zip Code:	92111	**GT Case Type:**	Cleanup Program Site
Zip Community:	92111	**GT Lead Agency:**	SAN DIEGO COUNTY LOP
Jurisdictiction:	SAN DIEGO	**GT County:**	San Diego
Census Tract:	85.11	**GT Latitude:**	32.82431355
BOS District:	4	**GT Longitude:**	-117.1584934
Watershed Basin:	906.5	**Latitude GS84:**	32.8244523
Water Purveyor:	SAN DIEGO	**Longitude GS84:**	-117.1585275
KIVA per Tp per No:	6SAM H24731	**Point X:**	6282624.68003371
X:	6282555.457	**Point Y:**	1881049.45015581
Y:	1881014.701		

Case No: H24731-002
Case Type: VAP - Voluntary Assistance Program
REST Record Type: LUEG-DEH/LWQD/SAM Investigation/NA
Opened Date: 911433600000
Opened Date Converted: 11/18/1998 08:00PM
Full Name DEH Permit Owner:
Lead Agency: DEH/SAM
Lead Agency Date: 916012800000
Lead Agency Date Converted: 01/10/1999 08:00PM
Geo SRC: Mapped to XY from previous SAM Layer
GT Status: Completed - Case Closed
GT Status Date: 1391731200000
GT Status Date Converted: 02/06/2014 08:00PM
Thomasbros Mappage Grid: 1249 A 2

---

696 | **10 of 12** | **-** | **0.00 / 0.00** | **425.19 / 2** | **METROPOLITAN TRANSIT DEV BOARD**
4620 RUFFNER ST
San Diego CA | **SANDIEGO SAM**

Map Key	Number of Records	Direction	Distance (mi/ft)	Elev/Diff (ft)	Site	DB

Record ID:	DEH1999-LSAM-H24731-004	**Object ID:**	4829
Record Type:	SAM Investigation	**ID:**	4833
Status:	Completed	**Feature ID:**	3563804300
REST Record ID:	DEH1999-LSAM-H24731-004	**Parcel No:**	356-380-43-00
Record Name:	METROPOLITAN TRANSIT DEV BOARD	**SWRCB Global ID:**	T0607302683
Record Status:	Completed	**H No:**	H24731
Record Alias:	SAM Investigation	**Historical Name:**	SAN DIEGO TRANSIT CORP
Date:	05/13/1999	**Agency Name:**	COSD
Primary Parcel:	YES	**Fire Agency:**	SAN DIEGO
Primary Address:	YES	**Funding:**	S - LOP State Fund
Address:	4620 RUFFNER ST, SAN DIEGO CA 92111	**GT Global ID:**	T0607302683
Address Type:	ALIAS	**GT RB Case No:**	9UT3923
Street String:	4620 RUFFNER ST	**GT Cuf Case:**	NO
Zip Code:	92111	**GT Case Type:**	LUST Cleanup Site
Zip Community:	92111	**GT Lead Agency:**	SAN DIEGO COUNTY LOP
Jurisdictiction:	SAN DIEGO	**GT County:**	San Diego
Census Tract:	85.11	**GT Latitude:**	32.82440732
BOS District:	4	**GT Longitude:**	-117.15809858
Watershed Basin:	906.5	**Latitude GS84:**	32.8244523
Water Purveyor:	SAN DIEGO	**Longitude GS84:**	-117.1585275
KIVA per Tp per No:	6SAM H24731	**Point X:**	6282624.68003371
X:	6282555.457	**Point Y:**	1881049.45015581
Y:	1881014.701		

Case No:	H24731-004
Case Type:	LOP - Local Oversight Program
REST Record Type:	LUEG-DEH/LWQD/SAM Investigation/NA
Opened Date:	926553600000
Opened Date Converted:	05/12/1999 08:00PM
Full Name DEH Permit Owner:	
Lead Agency:	DEH/SAM
Lead Agency Date:	926985600000
Lead Agency Date Converted:	05/17/1999 08:00PM
Geo SRC:	Mapped to XY from previous SAM Layer
GT Status:	Completed - Case Closed
GT Status Date:	1261094400000
GT Status Date Converted:	12/17/2009 08:00PM
Thomasbros Mappage Grid:	1249 A 2

Map Key	Number of Records	Direction	Distance (mi/ft)	Elev/Diff (ft)	Site	DB
696	11 of 12	-	0.00 / 0.00	425.19 / 2	METROPOLITAN TRANSIT DEV BOARD 4620 RUFFNER ST San Diego CA	SANDIEGO SAM

Record ID:	DEH2006-LSAM-H24731-005	**Object ID:**	5785
Record Type:	SAM Investigation	**ID:**	5789
Status:	Completed	**Feature ID:**	3563804300
REST Record ID:	DEH2006-LSAM-H24731-005	**Parcel No:**	356-380-43-00
Record Name:	METROPOLITAN TRANSIT DEV BOARD	**SWRCB Global ID:**	T06019748225
Record Status:	Completed	**H No:**	H24731
Record Alias:	SAM Investigation	**Historical Name:**	MTDB KEARNY MESA BUS FACILITY
Date:	04/27/2006	**Agency Name:**	COSD

Map Key	Number of Records	Direction	Distance (mi/ft)	Elev/Diff (ft)	Site	DB

Primary Parcel:	YES	**Fire Agency:**	SAN DIEGO
Primary Address:	YES	**Funding:**	S - LOP State Fund
Address:	4620 RUFFNER ST, SAN DIEGO CA 92111	**GT Global ID:**	T06019748225
Address Type:	ALIAS	**GT RB Case No:**	
Street String:	4620 RUFFNER ST	**GT Cuf Case:**	NO
Zip Code:	92111	**GT Case Type:**	LUST Cleanup Site
Zip Community:	92111	**GT Lead Agency:**	SAN DIEGO COUNTY LOP
Jurisdictiction:	SAN DIEGO	**GT County:**	San Diego
Census Tract:	85.11	**GT Latitude:**	32.82460411
BOS District:	4	**GT Longitude:**	-117.15913845
Watershed Basin:	906.5	**Latitude GS84:**	32.8244523
Water Purveyor:	SAN DIEGO	**Longitude GS84:**	-117.1585275
KIVA per Tp per No:	6SAM H24731	**Point X:**	6282624.68003371
X:	6282555.457	**Point Y:**	1881049.45015581
Y:	1881014.701		

Case No:	H24731-005
Case Type:	LOP - Local Oversight Program
REST Record Type:	LUEG-DEH/LWQD/SAM Investigation/NA
Opened Date:	1146096000000
Opened Date Converted:	04/26/2006 08:00PM
Full Name DEH Permit Owner:	
Lead Agency:	DEH/SAM
Lead Agency Date:	1146700800000
Lead Agency Date Converted:	05/03/2006 08:00PM
Geo SRC:	Mapped to XY from previous SAM Layer
GT Status:	Completed - Case Closed
GT Status Date:	1265241600000
GT Status Date Converted:	02/03/2010 08:00PM
Thomasbros Mappage Grid:	1249 A 2

Map Key	Number of Records	Direction	Distance (mi/ft)	Elev/Diff (ft)	Site	DB
696	12 of 12	-	0.00 / 0.00	425.19 / 2	METROPOLITAN TRANSIT DEV BOARD 4620 RUFFNER ST San Diego CA	SANDIEGO SAM

Record ID:	DEH1991-LSAM-H24731-001	**Object ID:**	2487
Record Type:	SAM Investigation	**ID:**	2489
Status:	Completed	**Feature ID:**	3563804300
REST Record ID:	DEH1991-LSAM-H24731-001	**Parcel No:**	356-380-43-00
Record Name:	METROPOLITAN TRANSIT DEV BOARD	**SWRCB Global ID:**	T0607300875
Record Status:	Completed	**H No:**	H24731
Record Alias:	SAM Investigation	**Historical Name:**	SAN DIEGO TRANSIT BUS MAINT.
Date:	02/18/1991	**Agency Name:**	COSD
Primary Parcel:	YES	**Fire Agency:**	SAN DIEGO
Primary Address:	YES	**Funding:**	S - LOP State Fund
Address:	4620 RUFFNER ST, SAN DIEGO CA 92111	**GT Global ID:**	T0607300875
Address Type:	ALIAS	**GT RB Case No:**	9UT2104
Street String:	4620 RUFFNER ST	**GT Cuf Case:**	NO
Zip Code:	92111	**GT Case Type:**	LUST Cleanup Site
Zip Community:	92111	**GT Lead Agency:**	SAN DIEGO COUNTY LOP
Jurisdictiction:	SAN DIEGO	**GT County:**	San Diego

Map Key	Number of Records	Direction	Distance (mi/ft)	Elev/Diff (ft)	Site	DB

Census Tract:	85.11	**GT Latitude:**	32.82460206
BOS District:	4	**GT Longitude:**	-117.1578325
Watershed Basin:	906.5	**Latitude GS84:**	32.8244523
Water Purveyor:	SAN DIEGO	**Longitude GS84:**	-117.1585275
KIVA per Tp per No:	6SAM H24731	**Point X:**	6282624.68003371
X:	6282555.457	**Point Y:**	1881049.45015581
Y:	1881014.701		

Case No:	H24731-001
Case Type:	LOP - Local Oversight Program
REST Record Type:	LUEG-DEH/LWQD/SAM Investigation/NA
Opened Date:	666835200000
Opened Date Converted:	02/17/1991 08:00PM
Full Name DEH Permit Owner:	
Lead Agency:	DEH/SAM
Lead Agency Date:	666835200000
Lead Agency Date Converted:	02/17/1991 08:00PM
Geo SRC:	Mapped to XY from previous SAM Layer
GT Status:	Completed - Case Closed
GT Status Date:	1357171200000
GT Status Date Converted:	01/02/2013 08:00PM
Thomasbros Mappage Grid:	1249 A 2

697	*1 of 2*	*-*	*0.00 / 0.00*	*423.05 / 0*	***FOSHAY ELECTRIC CO INC 7676 ENGINEER RD. SAN DIEGO CA 92111***	***HHSS***

County:	San Diego
Pdf File Url:	http://geotracker.waterboards.ca.gov/ustpdfs/pdf/0002b306.pdf

---

697	*2 of 2*	*-*	*0.00 / 0.00*	*423.05 / 0*	***FOSHAY ELECTRIC CO., INC. 7676 ENGINEER RD. SAN DIEGO CA***	***HIST TANK***

Owner Name:	FOSHAY ELECTRIC CO., INC.	**No of Containers:**	2
Owner Street:	7676 ENGINEER RD.	**County:**	SAN DIEGO
Owner City:	SAN DIEGO	**Facility State:**	CA
Owner State:	CA	**Facility Zip:**	92111
Owner Zip:	92111		

698	*1 of 3*	*-*	*0.00 / 0.00*	*403.97 / -19*	***TEXACO REFINING & MARKETING 7785 CLAIREMONT MESA BL SAN DIEGO CA 921111532***	***LUST***

Global ID:	T0607302838	**CUF Case:**	YES
Case Type:	LUST Cleanup Site	**Begin Date:**	1986-04-22 00:00:00
Status:	Completed - Case Closed	**How Discovered:**	
Status Date:	1994-03-04 00:00:00	**Stop Method:**	
RB Case No:	9UT547	**County:**	San Diego
LOC Case No:	H12822-001	**Latitude:**	32.832355
Lead Agency:	SAN DIEGO COUNTY LOP	**Longitude:**	-117.15373

Map Key	Number of Records	Direction	Distance (mi/ft)	Elev/Diff (ft)	Site	DB

Case Worker: **File Location:** Local Agency
Local Agency:
Potential Media Of Concern: Gasoline
Potential Media Affected: Soil
How Discovered Description:
Stop Description:
Cal Water Watershed Name: Penasquitos - Miramar (906.40)
DWR Groundwater Subbasin Name:
Site History:

Status History

Status:	Status Date:
Completed - Case Closed	1994-03-04 00:00:00
Open - Case Begin Date	1986-04-22 00:00:00

Activities

Action Type: Other
Action: Leak Stopped
Date: 1986-12-05 00:00:00

Action Type: ENFORCEMENT
Action: Notice of Responsibility
Date: 1986-04-22 00:00:00

Action Type: Other
Action: Leak Discovery
Date: 1986-04-22 00:00:00

Action Type: Other
Action: Leak Reported
Date: 1986-04-22 00:00:00

Action Type: Other
Action: Leak Began
Date: 1986-04-22 00:00:00

Map Key	Number of Records	Direction	Distance (mi/ft)	Elev/Diff (ft)	Site	DB
698	2 of 3	-	0.00 / 0.00	403.97 / -19	TEXACO REFINING & MARKETING 7785 CLAIREMONT MESA BL SAN DIEGO CA 921111532	LUST

Global ID: T0607302460
Case Type: LUST Cleanup Site
Status: Completed - Case Closed
Status Date: 2000-08-30 00:00:00
RB Case No: 9UT3692
LOC Case No: H12822-002
Lead Agency: SAN DIEGO COUNTY LOP
Case Worker: LA
CUF Case: NO
Begin Date: 1998-03-05 00:00:00
How Discovered:
Stop Method:
County: San Diego
Latitude: 32.832355
Longitude: -117.15373
File Location: Local Agency

Map Key	Number of Records	Direction	Distance (mi/ft)	Elev/Diff (ft)	Site	DB

Local Agency: SAN DIEGO COUNTY LOP
Potential Media Of Concern: Gasoline
Potential Media Affected: Soil
How Discovered Description:
Stop Description:
Cal Water Watershed Name: Penasquitos - Miramar (906.40)
DWR Groundwater Subbasin Name:
Site History:

Status History

Status: Completed - Case Closed **Status Date:** 2000-08-30 00:00:00

Status: Open - Case Begin Date **Status Date:** 1998-03-05 00:00:00

Activities

Action Type: Other
Action: Leak Reported
Date: 1998-04-13 00:00:00

Action Type: Other
Action: Leak Stopped
Date: 1998-03-05 00:00:00

Action Type: Other
Action: Leak Discovery
Date: 1998-03-05 00:00:00

Action Type: ENFORCEMENT
Action: Notice of Responsibility
Date: 1998-08-26 00:00:00

Action Type: Other
Action: Leak Began
Date: 1998-03-05 00:00:00

Contacts

Contact Type: Local Agency Caseworker **City:** San Diego
Contact Name: LAURIE APECECHEA **Email:** laurie.apececchea@sdcounty.ca.gov
Organization Name: SAN DIEGO COUNTY LOP **Phone No:**
Address: P.O. Box 129261

698	3 of 3	-	0.00 / 0.00	403.97 / -19	**TESORO (SHELL) 68609** **7785 CLAIREMONT MESA BLVD** **SAN DIEGO CA 92111**	UST

Facility ID: 37-000-208274 **Latitude:** 32.83236

Map Key	Number of Records	Direction	Distance (mi/ft)	Elev/Diff (ft)	Site	DB
Permitting Agency:	San Diego County Department of Environmental Health		**Longitude:**	-117.15373		
County:	San Diego					

699	1 of 1	-	0.00 / 0.00	424.56 / 2	San Diego Transit - KMD 4630 RUFFNER ST SAN DIEGO CA 92111	UST

Facility ID:	37-000-124731	**Latitude:**	32.82466
Permitting Agency:	San Diego County Department of Environmental Health	**Longitude:**	-117.15755
County:	San Diego		

700	1 of 1	-	0.00 / 0.00	373.66 / -49	OTIS ELEVATOR 4949 VIEWRIDGE AVE SAN DIEGO CA 92123	CERS HAZ

Site ID:	54303
Latitude:	32.827427
Longitude:	-117.120934

Regulated Programs

EI ID:	10391008	**EI Description:**	Chemical Storage Facilities
EI ID:	10391008	**EI Description:**	Hazardous Waste Generator

Affiliations

Affil Type Desc:	Legal Owner
Entity Name:	OTIS ELEVATOR COMPANY
Entity Title:	
Address:	4949 VIEWRIDGE AVE
City:	SAN DIEGO
State:	CA
Country:	United States
Zip Code:	92123
Phone:	(858) 560-5881

Affil Type Desc:	Environmental Contact
Entity Name:	Lee Truong
Entity Title:	
Address:	4949 VIEWRIDGE AV
City:	SAN DIEGO
State:	CA
Country:	
Zip Code:	92123
Phone:	(858) 514-2805

Affil Type Desc:	Identification Signer

Entity Name:	BRIAN KEGLER
Entity Title:	GENERAL MANAGER
Address:	
City:	
State:	
Country:	
Zip Code:	
Phone:	

Affil Type Desc:	Parent Corporation
Entity Name:	OTIS ELEVATOR COMPANY
Entity Title:	
Address:	
City:	
State:	
Country:	
Zip Code:	
Phone:	

Affil Type Desc:	Property Owner
Entity Name:	GILDRED DEVELOPMENT CO
Entity Title:	
Address:	550 W C ST 1820
City:	SAN DIEGO
State:	CA
Country:	United States
Zip Code:	92101
Phone:	(619) 232-6361

Affil Type Desc:	Secondary Emergency Contact
Entity Name:	BRIAN KEGLER
Entity Title:	GENERAL MANAGER
Address:	
City:	
State:	
Country:	
Zip Code:	
Phone:	(619) 921-3186

Affil Type Desc:	Facility Mailing Address
Entity Name:	Mailing Address
Entity Title:	
Address:	4949 VIEWRIDGE AVE
City:	SAN DIEGO
State:	CA
Country:	
Zip Code:	92123
Phone:	

Affil Type Desc:	Operator
Entity Name:	OTIS ELEVATOR COMPANY
Entity Title:	

Address:	
City:	
State:	
Country:	
Zip Code:	
Phone:	(858) 560-5881
Affil Type Desc:	Primary Emergency Contact
Entity Name:	BERNARD DALLY
Entity Title:	SERVICE MANAGER
Address:	
City:	
State:	
Country:	
Zip Code:	
Phone:	(619) 520-6879
Affil Type Desc:	CUPA District
Entity Name:	San Diego County Env Health
Entity Title:	
Address:	PO Box 129261
City:	San Diego
State:	CA
Country:	
Zip Code:	92112-9261
Phone:	(858) 505-6880
Affil Type Desc:	Document Preparer
Entity Name:	Bernard Dally
Entity Title:	
Address:	
City:	
State:	
Country:	
Zip Code:	
Phone:	

Coordinates

Env Int Type Code:	HWG	**Longitude:**	-117.120930
Program ID:	10391008	**Coord Name:**	
Latitude:	32.827430	**Ref Point Type Desc:**	Center of a facility or station.

Evaluations

Eval Date:	10/23/2015
Violations Found:	Yes
Eval General Type:	Compliance Evaluation Inspection
Eval Type:	Routine done by local agency
Eval Division:	San Diego County Department of Env Health

Eval Program: HMRRP
Eval Source: CERS
Eval Notes:

Inspector: Preece Sharon Inspection ID:4088808

Eval Date: 10/23/2015
Violations Found: No
Eval General Type: Compliance Evaluation Inspection
Eval Type: Routine done by local agency
Eval Division: San Diego County Department of Env Health
Eval Program: HW
Eval Source: CERS
Eval Notes:

Inspector: Preece Sharon Inspection ID:4088808

Violations

Violation Date: 10/23/2015 ***Violation Program:*** HMRRP
Violation Division: San Diego County Department of Env Health ***Violation Source:*** CERS
Citation: HSC 6.95 25508.2 - California Health and Safety Code, Chapter 6.95, Section(s) 25508.2
Violation Notes:

Returned to compliance on 11/24/2015.

Violation Description:

Failure to annually review and electronically certify that the business plan is complete, accurate, and up-to-date.

Violations

Violation Date: 10/23/2015 ***Violation Program:*** HMRRP
Violation Division: San Diego County Department of Env Health ***Violation Source:*** CERS
Citation: HSC 6.95 25508(d) - California Health and Safety Code, Chapter 6.95, Section(s) 25508(d)
Violation Notes:

Returned to compliance on 11/24/2015.

Violation Description:

Failure to complete and/or electronically submit a business plan when storing/handling a hazardous material at or above reportable quantities.

Violations

Violation Date: 10/23/2015 ***Violation Program:*** HMRRP
Violation Division: San Diego County Department of Env Health ***Violation Source:*** CERS
Citation: HSC 6.95 25508(a)(1) - California Health and Safety Code, Chapter 6.95, Section(s) 25508(a)(1)
Violation Notes:

Returned to compliance on 11/24/2015.

Violation Description:

Failure to complete and electronically submit a site map with all required content.

Map Key	Number of Records	Direction	Distance (mi/ft)	Elev/Diff (ft)	Site	DB
701	1 of 1	-	0.00 / 0.00	403.97 / -19	TEXACO REFINING & MARKETING 7785 CLAIREMONT MESA BL SAN DIEGO CA 921111532	LUST

Global ID:	T0607357151	***CUF Case:***	NO
Case Type:	LUST Cleanup Site	***Begin Date:***	2002-10-17 00:00:00
Status:	Completed - Case Closed	***How Discovered:***	UST System Modification
Status Date:	2016-07-25 00:00:00	***Stop Method:***	Close and Replace Tank
RB Case No:		***County:***	San Diego
LOC Case No:		***Latitude:***	32.832377
Lead Agency:	SAN DIEGO RWQCB (REGION 9)	***Longitude:***	-117.153726
Case Worker:	LT	***File Location:***	Regional Board
Local Agency:			

Potential Media Of Concern: Gasoline
Potential Media Affected: Other Groundwater (uses other than drinking water)
How Discovered Description:
Stop Description: CLOSE AND REPLACE TANK
Cal Water Watershed Name: Penasquitos - Miramar (906.40)
DWR Groundwater Subbasin Name:
Site History:

In October 2002, soil samples were collected under the direction of DEH during dispenser/piping upgrade activities. Based on laboratory results, Case H12822-003 was opened on Feb. 5, 2003. For site specific data, refer to the ESI tab

Status History

Status:	Open - Remediation	***Status Date:***	2004-03-01 00:00:00
Status:	Open - Case Begin Date	***Status Date:***	2002-10-17 00:00:00
Status:	Open - Eligible for Closure	***Status Date:***	2016-02-22 00:00:00
Status:	Completed - Case Closed	***Status Date:***	2016-07-25 00:00:00
Status:	Open - Eligible for Closure	***Status Date:***	2015-09-04 00:00:00
Status:	Open - Site Assessment	***Status Date:***	2009-07-08 00:00:00

Activities

Action Type: ENFORCEMENT
Action: Technical Correspondence / Assistance / Other
Date: 2010-08-10 00:00:00

Action Type: ENFORCEMENT

Action: Technical Correspondence / Assistance / Other
Date: 2010-01-26 00:00:00

Action Type: Other
Action: Leak Began
Date: 2002-10-17 00:00:00

Action Type: RESPONSE
Action: Site Assessment Report - Regulator Responded
Date: 2012-12-13 00:00:00

Action Type: RESPONSE
Action: Risk Assessment Report - Regulator Responded
Date: 2010-06-15 00:00:00

Action Type: RESPONSE
Action: Site Investigation Workplan - Regulator Responded
Date: 2015-08-04 00:00:00

Action Type: RESPONSE
Action: Other Report / Document
Date: 2015-08-04 00:00:00

Action Type: RESPONSE
Action: Other Report / Document
Date: 2016-07-11 00:00:00

Action Type: ENFORCEMENT
Action: Notification - Preclosure
Date: 2015-12-22 00:00:00

Action Type: ENFORCEMENT
Action: Technical Correspondence / Assistance / Other
Date: 2013-01-30 00:00:00

Action Type: RESPONSE
Action: Monitoring Report - Semi-Annually
Date: 2010-04-28 00:00:00

Action Type: ENFORCEMENT
Action: Technical Correspondence / Assistance / Other
Date: 2011-01-21 00:00:00

Action Type: ENFORCEMENT
Action: Email Correspondence
Date: 2015-11-05 00:00:00

Action Type: RESPONSE
Action: Monitoring Report - Quarterly
Date: 2009-07-14 00:00:00

Action Type: RESPONSE

Action: Risk Assessment Report
Date: 2009-08-28 00:00:00

Action Type: RESPONSE
Action: Monitoring Report - Semi-Annually
Date: 2010-01-28 00:00:00

Action Type: ENFORCEMENT
Action: Technical Correspondence / Assistance / Other
Date: 2008-07-31 00:00:00

Action Type: RESPONSE
Action: Monitoring Report - Semi-Annually - Regulator Responded
Date: 2015-11-03 00:00:00

Action Type: RESPONSE
Action: Correspondence
Date: 2016-03-14 00:00:00

Action Type: ENFORCEMENT
Action: Closure/No Further Action Letter
Date: 2016-07-22 00:00:00

Action Type: RESPONSE
Action: Monitoring Report - Semi-Annually
Date: 2010-10-26 00:00:00

Action Type: Other
Action: Leak Discovery
Date: 2002-10-17 00:00:00

Action Type: ENFORCEMENT
Action: Notice of Responsibility
Date: 2010-05-11 00:00:00

Action Type: ENFORCEMENT
Action: Letter - Notice
Date: 2009-07-14 00:00:00

Action Type: RESPONSE
Action: Other Report / Document - Regulator Responded
Date: 2016-05-10 00:00:00

Action Type: RESPONSE
Action: Risk Assessment Report - Regulator Responded
Date: 2014-10-30 00:00:00

Action Type: RESPONSE
Action: Site Assessment Report - Regulator Responded
Date: 2015-08-04 00:00:00

Action Type: RESPONSE

Action: Correspondence
Date: 2015-10-20 00:00:00

Action Type: RESPONSE
Action: Monitoring Report - Semi-Annually
Date: 2014-04-10 00:00:00

Action Type: ENFORCEMENT
Action: Technical Correspondence / Assistance / Other
Date: 2004-01-09 00:00:00

Action Type: RESPONSE
Action: Monitoring Report - Semi-Annually
Date: 2012-10-30 00:00:00

Action Type: RESPONSE
Action: Monitoring Report - Semi-Annually
Date: 2011-10-27 00:00:00

Action Type: RESPONSE
Action: Monitoring Report - Quarterly
Date: 2009-04-22 00:00:00

Action Type: RESPONSE
Action: Monitoring Report - Quarterly
Date: 2014-10-08 00:00:00

Action Type: RESPONSE
Action: Monitoring Report - Semi-Annually
Date: 2013-09-26 00:00:00

Action Type: RESPONSE
Action: Monitoring Report - Semi-Annually
Date: 2013-04-03 00:00:00

Action Type: RESPONSE
Action: Monitoring Report - Semi-Annually
Date: 2011-04-29 00:00:00

Action Type: RESPONSE
Action: Request for Closure - Regulator Responded
Date: 2015-07-31 00:00:00

Action Type: ENFORCEMENT
Action: Referral to Regional Board
Date: 2015-06-30 00:00:00

Action Type: RESPONSE
Action: Monitoring Report - Quarterly
Date: 2009-10-21 00:00:00

Action Type: RESPONSE

Action: Monitoring Report - Semi-Annually
Date: 2012-04-30 00:00:00

Action Type: Other
Action: Leak Reported
Date: 2003-01-27 00:00:00

Action Type: RESPONSE
Action: Soil and Water Investigation Workplan
Date: 2010-06-03 00:00:00

Action Type: ENFORCEMENT
Action: Technical Correspondence / Assistance / Other
Date: 2009-12-08 00:00:00

Action Type: RESPONSE
Action: Monitoring Report - Quarterly
Date: 2015-04-07 00:00:00

Action Type: ENFORCEMENT
Action: Notice of Responsibility
Date: 2003-02-05 00:00:00

Contacts

Contact Type: Regional Board Caseworker
Contact Name: LALITHA THOTAKURA
Organization Name: SAN DIEGO RWQCB (REGION 9)
Address: 2375 NORTHSIDE DRIVE, SUITE 100
City: SAN DIEGO
Email: lalitha.thotakura@waterboards.ca.gov
Phone No: 6195213002

Map Key	Number of Records	Direction	Distance (mi/ft)	Elev/Diff (ft)	Site	DB
702	1 of 3	-	0.00 / 0.00	372.60 / -50	San Diego Metro Waste Water Dept 9444 Farnham Street San Diego CA 92123	CHMIRS

ID: 03-5914
Control No: 03-5914
Year: 2003
Notified Date: 11/14/200301:42:06 PM
Notified Date Time:
County: San Diego County

California Hazardous Material Incident Report System

Contained: Yes
Substance: sewage
Incident Date: 11/14/200312:00:00 AM
No of Injuries: 0
No of Fatals: 0
No of Evacs: 0
Cleanup: Reporting Party
Water:
Water Way:
City: San Diego
Bbls: 0
Cups: 0
Cuft: 0
Gals: 43
Grams: 0
Lbs: 0
Liters: 0
Oz: 0
Pts: 0
Qts: 0

Map Key	Number of Records	Direction	Distance (mi/ft)	Elev/Diff (ft)	Site	DB

County:	San Diego County	**Sheen:**	0
Zip:	92123	**Tons:**	0
Site:	Merchant/Business	**Unknown:**	0
Admin Agency:	San Diego County Health Services Dept.		
Location:	9444 Farnham Street		
Description:	Release caused by private lateral blockage. A small amount dissipated in the storm drain.		

Map Key	Number of Records	Direction	Distance (mi/ft)	Elev/Diff (ft)	Site	DB
702	2 of 3	-	0.00 / 0.00	372.60 / -50	City of San Diego Waste Water Collections 9444 Farnham San Diego CA	CHMIRS

ID:	02-1223	**Notified Date:**	3/4/200209:55:11 PM
Control No:	02-1223	**Notified Date Time:**	
Year:	2002	**County:**	San Diego County

California Hazardous Material Incident Report System

Contained:	Yes	**Bbls:**	0
Substance:	Sewage	**Cups:**	0
Incident Date:	3/4/200212:00:00 AM	**Cuft:**	0
No of Injuries:	0	**Gals:**	1113
No of Fatals:	0	**Grams:**	0
No of Evacs:	0	**Lbs:**	0
Cleanup:	Responsible Party	**Liters:**	0
Water:	Yes	**Oz:**	0
Water Way:	Storm Drain	**Pts:**	0
City:	San Diego	**Qts:**	0
County:	San Diego County	**Sheen:**	0
Zip:		**Tons:**	0
Site:	Merchant/Business	**Unknown:**	0
Admin Agency:	San Diego County Health Services Dept.		
Location:	9444 Farnham		
Description:	Per caller, a block in a private lateral of a commercial building caused the release. 600 gallons were recovered.		

Map Key	Number of Records	Direction	Distance (mi/ft)	Elev/Diff (ft)	Site	DB
702	3 of 3	-	0.00 / 0.00	372.60 / -50	San Diego Waste Water 9444 Farnham St. San Diego CA	CHMIRS

ID:	02-1238	**Notified Date:**	3/5/200203:24:49 PM
Control No:	02-1238	**Notified Date Time:**	
Year:	2002	**County:**	San Diego County

California Hazardous Material Incident Report System

Contained:	Yes	**Bbls:**	0
Substance:	Sewage	**Cups:**	0
Incident Date:	3/5/200212:00:00 AM	**Cuft:**	0
No of Injuries:	0	**Gals:**	261`
No of Fatals:	0	**Grams:**	0
No of Evacs:	0	**Lbs:**	0
Cleanup:	Reporting Party	**Liters:**	0

Map Key	Number of Records	Direction	Distance (mi/ft)	Elev/Diff (ft)	Site	DB

Water:	No	**Oz:**	0
Water Way:		**Pts:**	0
City:	San Diego	**Qts:**	0
County:	San Diego County	**Sheen:**	0
Zip:		**Tons:**	0
Site:	Merchant/Business	**Unknown:**	0

Admin Agency: San Diego County Health Services Dept.
Location: 9444 Farnham St.
Description: The overflow was caused by a blockage in a private lateral.

Map Key	Number of Records	Direction	Distance (mi/ft)	Elev/Diff (ft)	Site	DB
703	1 of 6	-	0.00 / 0.00	424.27 / 1	Trillium CNG - San Diego Metropolitan Transit System 4630 Ruffner St San Diego CA 92111	ALT FUELS

ID:	953	**EV Lvl1 EVSE No:**	
Fuel Type Code:	CNG: Compressed Natural Gas	**EV Lvl2 EVSE No:**	
Status Code:	E	**EV DC Fast Count:**	
Status Desc:	Open: The station is open.	**EV Other Info:**	
Federal Agency ID:		**EV Network:**	
Fed Agency Name:		**EV Network Web:**	
Plus4:		**Latitude:**	32.824786
Station Phone:		**Longitude:**	-117.157551
Expected Date:		**Dt Last Confirmed:**	2018-01-04
Open Date:	1996-12-15	**Updated at:**	2018-02-06 21:00:03 UTC
BD Blends:		**Owner Type Code:**	LG
NG Fill Type Code:	Q	**Owner Type Desc:**	Local government owned
NG Fill Type Desc:	Quick fill	**NG Vehicle Class:**	HD
NG PSI:	3600	**NG V Class Desc:**	Station can accommodate light-, medium-, and heavy-duty vehicles (Classes 1-8).

Cards Accepted:
Cards Accepted Desc:
Hydrogen Status Link:
E85 Blender Pump:
E85 Blender Pump Desc:
EV Connector Types:
EV Connector Type Desc:
Geocode Status: 200-8
Geocode Status Desc: Address level accuracy.
Access Days Time:
Groups with Access Code: Private
Group With Access Desc: Private Station
LPG Primary:
LPG Primary Desc:
Intersection Directions:

Map Key	Number of Records	Direction	Distance (mi/ft)	Elev/Diff (ft)	Site	DB
703	2 of 6	-	0.00 / 0.00	424.27 / 1	METROPOLITAN TRANSIT DEV BOARD 4630 RUFFNER ST, SAN DIEGO, 92111-2218 CA	AST

Total Capacity(Gal):	7000	**Owner Name:**	SAN DIEGO TRANSIT CORP

Map Key	Number of Records	Direction	Distance (mi/ft)	Elev/Diff (ft)	Site	DB
CUPA:	San Diego			County:	San Diego	
703	3 of 6	-	0.00 / 0.00	424.27 / 1	Trillium USA Company LLC #92111-1 4630 RUFFNER ST SAN DIEGO CA 92111	CERS HAZ

Site ID: 15519
Latitude: 32.824657
Longitude: -117.157553

Regulated Programs

EI ID: 10385257 **EI Description:** Hazardous Waste Generator

EI ID: 10385257 **EI Description:** Chemical Storage Facilities

Affiliations

Affil Type Desc: Legal Owner
Entity Name: Trillium USA Company LLC
Entity Title:
Address: 2929 Allen Pkwy., Ste. 4100
City: Houston
State: TX
Country: United States
Zip Code: 77019
Phone: (713) 332-5729

Affil Type Desc: Primary Emergency Contact
Entity Name: Jason Jenkins
Entity Title: Regional Mgr. - West
Address:
City:
State:
Country:
Zip Code:
Phone: (800) 920-1166

Affil Type Desc: CUPA District
Entity Name: San Diego County Env Health
Entity Title:
Address: PO Box 129261
City: San Diego
State: CA
Country:
Zip Code: 92112-9261
Phone: (858) 505-6880

Affil Type Desc: Secondary Emergency Contact

Entity Name:	Joshua Edge
Entity Title:	General Mgr. - CNG
Address:	
City:	
State:	
Country:	
Zip Code:	
Phone:	(405) 242-2543
Affil Type Desc:	Facility Mailing Address
Entity Name:	Mailing Address
Entity Title:	
Address:	2929 Allen Pkwy., Ste. 4100
City:	Houston
State:	TX
Country:	
Zip Code:	77019
Phone:	
Affil Type Desc:	Identification Signer
Entity Name:	Michael Key
Entity Title:	Director of E&S Services
Address:	
City:	
State:	
Country:	
Zip Code:	
Phone:	
Affil Type Desc:	Environmental Contact
Entity Name:	Michael Key
Entity Title:	
Address:	10601 N. Pennsylvania
City:	Oklahoma City
State:	OK
Country:	
Zip Code:	73120
Phone:	(405) 302-6640
Affil Type Desc:	Parent Corporation
Entity Name:	Trillium USA Company LLC
Entity Title:	
Address:	
City:	
State:	
Country:	
Zip Code:	
Phone:	
Affil Type Desc:	Document Preparer
Entity Name:	Al Rushanan
Entity Title:	

Address:
City:
State:
Country:
Zip Code:
Phone:

Affil Type Desc: Operator
Entity Name: Trillium USA Company LLC
Entity Title:
Address:
City:
State:
Country:
Zip Code:
Phone: (801) 531-1166

Coordinates

Env Int Type Code: HWG
Program ID: 10385257
Latitude: 32.824660
Longitude: -117.157550
Coord Name:
Ref Point Type Desc: Center of a facility or station.

Evaluations

Eval Date: 2/27/2014
Violations Found: No
Eval General Type: Compliance Evaluation Inspection
Eval Type: Routine done by local agency
Eval Division: San Diego County Department of Env Health
Eval Program: HMRRP
Eval Source: CERS
Eval Notes:

Inspector: Norton Louise Inspection ID:4112511

Eval Date: 2/27/2014
Violations Found: No
Eval General Type: Compliance Evaluation Inspection
Eval Type: Routine done by local agency
Eval Division: San Diego County Department of Env Health
Eval Program: HW
Eval Source: CERS
Eval Notes:

Inspector: Norton Louise Inspection ID:4112511

Eval Date: 2/5/2016
Violations Found: No
Eval General Type: Compliance Evaluation Inspection

Map Key	Number of Records	Direction	Distance (mi/ft)	Elev/Diff (ft)	Site	DB

Eval Type: Routine done by local agency
Eval Division: San Diego County Department of Env Health
Eval Program: HMRRP
Eval Source: CERS
Eval Notes:

Inspector: Norton Louise Inspection ID:5009179

Eval Date: 2/5/2016
Violations Found: No
Eval General Type: Compliance Evaluation Inspection
Eval Type: Routine done by local agency
Eval Division: San Diego County Department of Env Health
Eval Program: HW
Eval Source: CERS
Eval Notes:

Inspector: Norton Louise Inspection ID:5009179

703	4 of 6	-	0.00 / 0.00	424.27 / 1	San Diego Transit - KMD 4630 RUFFNER ST SAN DIEGO CA 92111	CERS TANK

Site ID: 397506
Latitude: 32.824657
Longitude: -117.157553

Regulated Programs

EI ID:	10384459	**EI Description:**	Aboveground Petroleum Storage
EI ID:	10384459	**EI Description:**	Chemical Storage Facilities
EI ID:	10384459	**EI Description:**	Hazardous Waste Generator
EI ID:	10384459	**EI Description:**	Underground Storage Tank

Affiliations

Affil Type Desc: CUPA District
Entity Name: San Diego County Env Health
Entity Title:
Address: PO Box 129261
City: San Diego
State: CA
Country:
Zip Code: 92112-9261
Phone: (858) 505-6880

Affil Type Desc: Parent Corporation

Entity Name:	METROPOLITAN TRANSIT DEV BOARD
Entity Title:	
Address:	
City:	
State:	
Country:	
Zip Code:	
Phone:	

Affil Type Desc:	Environmental Contact
Entity Name:	Jared Garcia
Entity Title:	
Address:	100 16th Street
City:	SAN DIEGO
State:	CA
Country:	
Zip Code:	92101
Phone:	(619) 238-0100

Affil Type Desc:	UST Tank Operator
Entity Name:	METROPOLITAN TRANSIT DEV BOARD
Entity Title:	
Address:	1255 Imperial Avenue Suite 1000
City:	San Diego
State:	CA
Country:	United States
Zip Code:	92101
Phone:	(619) 238-0100

Affil Type Desc:	UST Tank Owner
Entity Name:	SAN DIEGO MTDB
Entity Title:	
Address:	100 16TH ST P O BOX 122511
City:	SAN DIEGO
State:	CA
Country:	United States
Zip Code:	92112-2511
Phone:	(619) 238-0100

Affil Type Desc:	Document Preparer
Entity Name:	Mylene Noceda
Entity Title:	
Address:	
City:	
State:	
Country:	
Zip Code:	
Phone:	

Affil Type Desc:	Primary Emergency Contact
Entity Name:	Steve Shoemaker
Entity Title:	Facilities Foreman

Address:	
City:	
State:	
Country:	
Zip Code:	
Phone:	(619) 405-1242
Affil Type Desc:	UST Property Owner Name
Entity Name:	SAN DIEGO METROPOLITAN TRANSIT
Entity Title:	
Address:	4630 RUFFNER ST
City:	SAN DIEGO
State:	CA
Country:	United States
Zip Code:	00000
Phone:	(619) 238-0100
Affil Type Desc:	Legal Owner
Entity Name:	SAN DIEGO METROPOLITAN TRANSIT
Entity Title:	
Address:	1255 Imperial Avenue
City:	San Diego
State:	CA
Country:	United States
Zip Code:	92101
Phone:	(619) 238-0100
Affil Type Desc:	Facility Mailing Address
Entity Name:	Mailing Address
Entity Title:	
Address:	1255 IMPERIAL AVE, #1000
City:	SAN DIEGO
State:	CA
Country:	
Zip Code:	92101
Phone:	
Affil Type Desc:	Identification Signer
Entity Name:	Mylene Noceda
Entity Title:	Environmental Health and Safety Specialist
Address:	
City:	
State:	
Country:	
Zip Code:	
Phone:	
Affil Type Desc:	Operator
Entity Name:	SAN DIEGO TRANSIT CORP
Entity Title:	
Address:	
City:	

State:
Country:
Zip Code:
Phone: (619) 238-0100

Affil Type Desc: Property Owner
Entity Name: SAN DIEGO METROPOLITAN TRANSIT
Entity Title:
Address: 1255 Imperial Ave1000
City: San Diego
State: CA
Country: United States
Zip Code: 92101
Phone: (619) 238-0100

Affil Type Desc: UST Permit Applicant
Entity Name: Tim Burrie
Entity Title: Manager of Maintenance
Address:
City:
State:
Country:
Zip Code:
Phone: (619) 238-0100

Coordinates

Env Int Type Code:	APSA	***Longitude:***	-117.157550
Program ID:	10384459	***Coord Name:***	
Latitude:	32.824660	***Ref Point Type Desc:***	Center of a facility or station.

Evaluations

Eval Date: 9/27/2017
Violations Found: No
Eval General Type: Compliance Evaluation Inspection
Eval Type: Routine done by local agency
Eval Division: San Diego County Department of Env Health
Eval Program: HMRRP
Eval Source: CERS
Eval Notes:

Inspector: Manese Michael Inspection ID:5727690

Eval Date: 9/28/2015
Violations Found: No
Eval General Type: Compliance Evaluation Inspection
Eval Type: Routine done by local agency
Eval Division: San Diego County Department of Env Health
Eval Program: APSA

Eval Source: CERS
Eval Notes:

Inspector: Norton Louise Inspection ID:5141351

Eval Date: 9/27/2017
Violations Found: Yes
Eval General Type: Compliance Evaluation Inspection
Eval Type: Routine done by local agency
Eval Division: San Diego County Department of Env Health
Eval Program: HW
Eval Source: CERS
Eval Notes:

Inspector: Manese Michael Inspection ID:5727690

Eval Date: 9/28/2015
Violations Found: No
Eval General Type: Compliance Evaluation Inspection
Eval Type: Routine done by local agency
Eval Division: San Diego County Department of Env Health
Eval Program: HMRRP
Eval Source: CERS
Eval Notes:

Inspector: Norton Louise Inspection ID:5141351

Eval Date: 10/1/2014
Violations Found: Yes
Eval General Type: Compliance Evaluation Inspection
Eval Type: Routine done by local agency
Eval Division: San Diego County Department of Env Health
Eval Program: UST
Eval Source: CERS
Eval Notes:

Inspector: Manese Michael Inspection ID:4955871

Eval Date: 9/27/2017
Violations Found: No
Eval General Type: Compliance Evaluation Inspection
Eval Type: Routine done by local agency
Eval Division: San Diego County Department of Env Health
Eval Program: APSA
Eval Source: CERS
Eval Notes:

Inspector: Manese Michael Inspection ID:5727690

Eval Date: 9/28/2015

Violations Found: Yes
Eval General Type: Compliance Evaluation Inspection
Eval Type: Routine done by local agency
Eval Division: San Diego County Department of Env Health
Eval Program: UST
Eval Source: CERS
Eval Notes:

Inspector: Norton Louise Inspection ID:5141351

Eval Date: 9/27/2017
Violations Found: No
Eval General Type: Compliance Evaluation Inspection
Eval Type: Routine done by local agency
Eval Division: San Diego County Department of Env Health
Eval Program: UST
Eval Source: CERS
Eval Notes:

Inspector: Manese Michael Inspection ID:5727690

Eval Date: 9/28/2016
Violations Found: No
Eval General Type: Compliance Evaluation Inspection
Eval Type: Routine done by local agency
Eval Division: San Diego County Department of Env Health
Eval Program: UST
Eval Source: CERS
Eval Notes:

Inspector: Rosales Jennifer Inspection ID:5499120

Eval Date: 9/28/2015
Violations Found: No
Eval General Type: Compliance Evaluation Inspection
Eval Type: Routine done by local agency
Eval Division: San Diego County Department of Env Health
Eval Program: HW
Eval Source: CERS
Eval Notes:

Inspector: Norton Louise Inspection ID:5141351

Violations

Violation Date: 9/28/2015 ***Violation Program:*** UST
Violation Division: San Diego County Department of Env Health ***Violation Source:*** CERS
Citation: 23 CCR 16 2636(f) - California Code of Regulations, Title 23, Chapter 16, Section(s) 2636(f)
Violation Notes:

Returned to compliance on 09/28/2015.

Violation Description:

Failure to continuously monitor the interstitial space of the tank, piping and/or sumps sump such that the leak detection activates an audible/visual alarm when a leak is detected.

Violations

Violation Date: 9/27/2017
Violation Program: HW
Violation Division: San Diego County Department of Env Health
Violation Source: CERS
Citation: HSC 6.5 Multiple Sections - California Health and Safety Code, Chapter 6.5, Section(s) Multiple Sections
Violation Notes:

Returned to compliance on 09/27/2017.

Violation Description:

Hazardous Waste Generator Program - Administration/Documentation - General

Violations

Violation Date: 10/1/2014
Violation Program: UST
Violation Division: San Diego County Department of Env Health
Violation Source: CERS
Citation: 23 CCR 16 2636(f) - California Code of Regulations, Title 23, Chapter 16, Section(s) 2636(f)
Violation Notes:

Returned to compliance on 10/01/2014.

Violation Description:

Failure to continuously monitor the interstitial space of the tank, piping and/or sumps sump such that the leak detection activates an audible/visual alarm when a leak is detected.

703	5 of 6	-	0.00 / 0.00	424.27 / 1	**SAN DIEGO TRANSIT KEARNY MESA** **4630 RUFFNER ST** **SAN DIEGO CA 92111-2218**	RCRA SQG

EPA Handler ID: CAR000014472
Land Type Code: M
Land Type Desc: Municipal
Federal Waste Generator Code: 2
Gen Status Univ: SQG
Gen Status Univ Desc: Small Quantity Generator
Importer Activity: No
Mixed Waste Generator: No
Transporter Activity: No
Transfer Facility: No
Recycler Activity: No
Onsite Burner Exemption: No
Furnace Exemption: No
Underground Inject Activity: No
Receives Waste from Offsite: No

TSD Type:	-----
TSD Activity:	No
Corrective Action Univ:	No
Action has been Imposed:	No
Action under 3004 (U)/(V):	No
Institutional Control Indicator:	N
Used Oil Transporter:	
Used Oil Transfer Facility:	
Used Oil Processor:	
Used Oil Refiner:	
Used Oil Burner:	
Used Oil Market Burner:	
Used Oil Spec Marketer:	
Activity Location:	CA
County Code:	CA073
County Name:	SAN DIEGO
Contact Name:	JACK FOULTZ
Contact Phone No and Exten:	619-238-0100
Contact Email:	
Contact Address:	PO BOX 2511 , SAN DIEGO , CA, 92112-2511 , US
Mailing Address:	PO BOX 2511 , SAN DIEGO , CA, 92112-2511 , US

Violation/Evaluation Summary

Note:	As of Jan 24 2018, there are no Compliance Monitoring and Enforcement (violation) records associated with this facility (EPA ID).

Handler Details

Source Type:	N	**Used Oil Transporter:**	No
Receive Date:	19960815	**UO Transfer Fac:**	No
Non Notifier:		**Used Oil Processor:**	No
Acknowledge Flag:		**Used Oil Refiner:**	No
Acknowledge Date:	19960910	**Used Oil Burner:**	No
Accessibility:		**UO Market Burner:**	No
Land Type:	M	**UO Spec Marketer:**	No
Fed Waste Gen Own:	HQ	**Current Site Name:**	SAN DIEGO TRANSIT KEARNY MESA
Fed Waste Gen Cd:	2	**Location Street No:**	4630
Fed Waste Gen Desc:	Small Quantity Generator	**Location Street 1:**	RUFFNER ST
ST Waste Gen Own:		**Location Street 2:**	
State Waste Gen Cd:		**Location City:**	SAN DIEGO
Short Term Gen:	No	**Location State:**	CA
Importer Activity:	No	**Location Zip Code:**	92111-2218
Mixed Waste Gen:	No	**County Code:**	CA073
Transporter:	No	**State District:**	
Transfer Facility:	No	**Mailing Street No:**	
TSD Activity:	No	**Mailing Street 1:**	PO BOX 2511
Recycler Activity:	No	**Mailing Street 2:**	
Onsite Burn Exempt:	No	**Mailing City:**	SAN DIEGO
Furnace Exemption:	No	**Mailing State:**	CA
Underground Inject:	No	**Mailing Zip Code:**	92112-2511

Map Key	Number of Records	Direction	Distance (mi/ft)	Elev/Diff (ft)	Site	DB

Off Site Receipt:	No	**Mailing Country:**	US
Waste Dest Fac:	No	**Contact First Name:**	JACK
Subpart K College:		**Contact Middle Initial:**	
Subpart K Hospital:		**Contact Last Name:**	FOULTZ
Subpart K Non Profit:		**Contact Street No:**	
Subpart K Withdraw:		**Contact Street 1:**	PO BOX 2511
Include Ntnl Rprt:		**Contact Street 2:**	
Reporting Cycle:		**Contact City:**	SAN DIEGO
LQHUW:	No	**Contact State:**	CA
Trader Importer:		**Contact Zip:**	92112-2511
Trader Exporter:		**Contact Country:**	US
Slab Importer:		**Contact Phone:**	619-238-0100
Slab Exporter:		**Contact Phone Ext:**	
Current Record:	Yes	**Contact Fax:**	
Location Country:	US	**Contact Email Addr:**	
State District Owner:		**Contact Title:**	

Owner/Operator Details

Owner/Operator Ind:	CO	**Country:**	
Name:	METRO TRANSIT DEV BOARD	**Zip Code:**	92112-2511
Street No:		**Phone:**	619-238-0100
Street 1:	PO BOX 2511	**Type:**	D
Street 2:		**Date Became Current:**	
City:	SAN DIEGO	**Date Ended Current:**	
State:	CA		
Source Type:	N		

Map Key	Number of Records	Direction	Distance (mi/ft)	Elev/Diff (ft)	Site	DB
703	6 of 6	-	0.00 / 0.00	424.27 / 1	San Diego Transit - KMD 4630 RUFFNER ST SAN DIEGO CA 92111	SANDIEGO UST

Record ID:	DEH2002-HUPFP-124731	**Own or Operate UG:**	Yes
CERS ID:	10384459	**Own or Operate AG:**	Yes
Facility ID:	37-000-124731	**Haz. Mat. On-Site:**	Yes
EPA ID No:	CAR000014472	**Haz. Waste Gen:**	Yes
Permit Status:	Permit Renewed	**HHW Collection:**	No
Active Permit:	YES	**Recycle:**	No
Facility Type UST:	Other	**RCRA Large Qty. Gen:**	No
Business Phone:	619-238-0100	**Latitude:**	32.824973356265232
Business Fax:	0	**Longitude:**	-117.15765647675431
Onsite Haz. Waste Trtmnt:	No		
Mailing Address:	1255 IMPERIAL AVE, Suite 1000, SAN DIEGO, CA 92101		

--Details--

ID:	2779
Tank ID:	27658
Last Updated:	2017-10-24T12:16:29.000
UST Perm Close Date:	
Tank Status:	Active
Type of Tank:	Double Wall

Map Key	Number of Records	Direction	Distance (mi/ft)	Elev/Diff (ft)	Site	DB

Piping System Type: Pressure
Tank Use: Motor Vehicle Fueling
Tank Capacity (Gal): 20000
Tank Contents: Diesel
Other Content Info:
Tank Owner Name: SAN DIEGO TRANSIT CORP

704	1 of 1	-	0.00 / 0.00	406.30 / -17	TEXACO REFINING & MARKETING 7785 CLAIREMONT MESA BLVD SAN DIEGO CA 92111	DELISTED TNK

Facility ID: H12822
County: San Diego
Permitting Agency: SAN DIEGO COUNTY
Original Source: UST
Record Date: 30-JAN-2017
Latitude: 32.833703
Longitude: -117.152383

705	1 of 1	-	0.00 / 0.00	432.58 / 10	VISTA PAINT #9 - SAN DIEGO 5700 KEARNY VILLA RD SAN DIEGO CA 92123	CERS HAZ

Site ID: 83739
Latitude: 32.838200
Longitude: -117.135208

Regulated Programs

EI ID: 10470919
EI Description: Chemical Storage Facilities

EI ID: 10470919
EI Description: Hazardous Waste Generator

Affiliations

Affil Type Desc: CUPA District
Entity Name: San Diego County Env Health
Entity Title:
Address: PO Box 129261
City: San Diego
State: CA
Country:
Zip Code: 92112-9261
Phone: (858) 505-6880

Affil Type Desc: Environmental Contact
Entity Name: John Long
Entity Title:
Address: 2020 E. Orangethorpe Ave
City: Fullerton
State: CA

Country:	
Zip Code:	92831
Phone:	(714) 626-6604
Affil Type Desc:	Property Owner
Entity Name:	Vista Paint Corp.
Entity Title:	
Address:	2020 E. Orangethorpe Ave
City:	Fullerton
State:	CA
Country:	United States
Zip Code:	92831
Phone:	(714) 680-3800
Affil Type Desc:	Operator
Entity Name:	Vista Paint Corporation
Entity Title:	
Address:	
City:	
State:	
Country:	
Zip Code:	
Phone:	(858) 565-7477
Affil Type Desc:	Identification Signer
Entity Name:	John Long
Entity Title:	Director EHS
Address:	
City:	
State:	
Country:	
Zip Code:	
Phone:	
Affil Type Desc:	Legal Owner
Entity Name:	Vista Paint Corporation
Entity Title:	
Address:	2020 E. Orangethorpe Ave
City:	Fullerton
State:	CA
Country:	United States
Zip Code:	92831
Phone:	(714) 680-3800
Affil Type Desc:	Primary Emergency Contact
Entity Name:	Miguel Govea
Entity Title:	Store Manager
Address:	
City:	
State:	
Country:	
Zip Code:	

Phone:	(619) 664-0430
Affil Type Desc:	Secondary Emergency Contact
Entity Name:	Vicky Grillo
Entity Title:	District Manager
Address:	
City:	
State:	
Country:	
Zip Code:	
Phone:	(619) 254-1634
Affil Type Desc:	Document Preparer
Entity Name:	JOHN LONG
Entity Title:	
Address:	
City:	
State:	
Country:	
Zip Code:	
Phone:	
Affil Type Desc:	Parent Corporation
Entity Name:	Vista Paint Corp.
Entity Title:	
Address:	
City:	
State:	
Country:	
Zip Code:	
Phone:	
Affil Type Desc:	Facility Mailing Address
Entity Name:	Mailing Address
Entity Title:	
Address:	2020 E. Orangethorpe Ave
City:	Fullerton
State:	CA
Country:	
Zip Code:	92831
Phone:	

Coordinates

Env Int Type Code:	HWG	**Longitude:**	-117.135220
Program ID:	10470919	**Coord Name:**	
Latitude:	32.838200	**Ref Point Type Desc:**	Center of a facility or station.

Evaluations

Eval Date: 6/9/2015
Violations Found: No
Eval General Type: Compliance Evaluation Inspection
Eval Type: Routine done by local agency
Eval Division: San Diego County Department of Env Health
Eval Program: HW
Eval Source: CERS
Eval Notes:

Inspector: Preece Sharon Inspection ID:5297382

Eval Date: 5/2/2017
Violations Found: Yes
Eval General Type: Compliance Evaluation Inspection
Eval Type: Routine done by local agency
Eval Division: San Diego County Department of Env Health
Eval Program: HW
Eval Source: CERS
Eval Notes:

Inspector: Preece Sharon Inspection ID:5676928

Eval Date: 6/9/2015
Violations Found: No
Eval General Type: Compliance Evaluation Inspection
Eval Type: Routine done by local agency
Eval Division: San Diego County Department of Env Health
Eval Program: HMRRP
Eval Source: CERS
Eval Notes:

Inspector: Preece Sharon Inspection ID:5297382

Violations

Violation Date: 5/2/2017 ***Violation Program:*** HW
Violation Division: San Diego County Department of Env Health ***Violation Source:*** CERS
Citation: HSC 6.5 Multiple Sections - California Health and Safety Code, Chapter 6.5, Section(s) Multiple Sections
Violation Notes:

Returned to compliance on 05/31/2017.

Violation Description:

Hazardous Waste Generator Program - Administration/Documentation - General

706	*1 of 2*	*-*	*0.00 / 0.00*	*415.38 / -8*	***POLICE DEPARTMENT 9265 AERO DR. SAN DIEGO CA 92123***	***HHSS***

County: San Diego

Map Key	Number of Records	Direction	Distance (mi/ft)	Elev/Diff (ft)	Site	DB
Pdf File Url:		http://geotracker.waterboards.ca.gov/ustpdfs/pdf/0002af53.pdf				
706	2 of 2	-	0.00 / 0.00	415.38 / -8	POLICE DEPARTMENT 9265 AERO DR. SAN DIEGO CA	HIST TANK

Owner Name: CITY OF SAN DIEGO
Owner Street: 1222 FIRST AVE.
Owner City: SAN DIEGO
Owner State: CA
Owner Zip: 92101
No of Containers: 1
County: SAN DIEGO
Facility State: CA
Facility Zip: 92123

707	1 of 4	-	0.00 / 0.00	432.38 / 9	J&J PERFORMANCE CENTER, INC 5675 KEARNY VILLA RD SAN DIEGO CA 92123	CERS HAZ

Site ID: 125116
Latitude: 32.837423
Longitude: -117.135231

Regulated Programs

EI ID: 10391011
EI Description: Hazardous Waste Generator

EI ID: 10391011
EI Description: Chemical Storage Facilities

Affiliations

Affil Type Desc: Identification Signer
Entity Name: Bruce Tucker
Entity Title: General Manager
Address:
City:
State:
Country:
Zip Code:
Phone:

Affil Type Desc: Primary Emergency Contact
Entity Name: JAMES BITTLE
Entity Title: SALES
Address:
City:
State:
Country:
Zip Code:
Phone: (619) 607-0070

Affil Type Desc: Environmental Contact

Entity Name:	BRUCE TUCKER
Entity Title:	
Address:	5675 KEARNY VILLA RD
City:	SAN DIEGO
State:	CA
Country:	
Zip Code:	92123
Phone:	(858) 495-3395
Affil Type Desc:	Facility Mailing Address
Entity Name:	Mailing Address
Entity Title:	
Address:	5675 KEARNY VILLA RD
City:	SAN DIEGO
State:	CA
Country:	
Zip Code:	92123
Phone:	
Affil Type Desc:	Legal Owner
Entity Name:	J&J Performance Center, Inc.
Entity Title:	
Address:	5675 KEARNY VILLA RD
City:	SAN DIEGO
State:	CA
Country:	United States
Zip Code:	92123
Phone:	(858) 495-3395
Affil Type Desc:	Operator
Entity Name:	JOHN GERARDY
Entity Title:	
Address:	
City:	
State:	
Country:	
Zip Code:	
Phone:	(858) 495-0951
Affil Type Desc:	Secondary Emergency Contact
Entity Name:	BRUCE TUCKER
Entity Title:	GEN MGR
Address:	
City:	
State:	
Country:	
Zip Code:	
Phone:	(858) 775-3730
Affil Type Desc:	Document Preparer
Entity Name:	Bruce Tucker
Entity Title:	

Address:
City:
State:
Country:
Zip Code:
Phone:

Affil Type Desc: CUPA District
Entity Name: San Diego County Env Health
Entity Title:
Address: PO Box 129261
City: San Diego
State: CA
Country:
Zip Code: 92112-9261
Phone: (858) 505-6880

Affil Type Desc: Parent Corporation
Entity Name: J&J PERFORMANCE CENTER, INC
Entity Title:
Address:
City:
State:
Country:
Zip Code:
Phone:

Coordinates

Env Int Type Code: HWG
Program ID: 10391011
Latitude: 32.837420
Longitude: -117.135230
Coord Name:
Ref Point Type Desc: Center of a facility or station.

Evaluations

Eval Date: 9/25/2015
Violations Found: No
Eval General Type: Compliance Evaluation Inspection
Eval Type: Routine done by local agency
Eval Division: San Diego County Department of Env Health
Eval Program: HMRRP
Eval Source: CERS
Eval Notes:

Inspector: Preece Sharon Inspection ID:4099462

Eval Date: 9/8/2017
Violations Found: Yes
Eval General Type: Compliance Evaluation Inspection
Eval Type: Routine done by local agency

Eval Division: San Diego County Department of Env Health
Eval Program: HMRRP
Eval Source: CERS
Eval Notes:

Inspector: Preece Sharon Inspection ID:5747201

Eval Date: 9/25/2015
Violations Found: No
Eval General Type: Compliance Evaluation Inspection
Eval Type: Routine done by local agency
Eval Division: San Diego County Department of Env Health
Eval Program: HW
Eval Source: CERS
Eval Notes:

Inspector: Preece Sharon Inspection ID:4099462

Eval Date: 9/8/2017
Violations Found: Yes
Eval General Type: Compliance Evaluation Inspection
Eval Type: Routine done by local agency
Eval Division: San Diego County Department of Env Health
Eval Program: HW
Eval Source: CERS
Eval Notes:

Inspector: Preece Sharon Inspection ID:5747201

Violations

Violation Date: 9/8/2017 ***Violation Program:*** HMRRP
Violation Division: San Diego County Department of Env Health ***Violation Source:*** CERS
Citation: HSC 6.95 25505(a)(4) - California Health and Safety Code, Chapter 6.95, Section(s) 25505(a)(4)
Violation Notes:

Returned to compliance on 09/13/2017.

Violation Description:

Failure to provide initial and annual training to all employees in safety procedures in the event of a release or threatened release of a hazardous material or failure to document and maintain training records for a minimum of three years.

Violations

Violation Date: 9/8/2017 ***Violation Program:*** HMRRP
Violation Division: San Diego County Department of Env Health ***Violation Source:*** CERS
Citation: HSC 6.95 25508.2 - California Health and Safety Code, Chapter 6.95, Section(s) 25508.2
Violation Notes:

Returned to compliance on 09/08/2017.

Violation Description:

Failure to annually review and electronically certify that the business plan is complete and accurate on or before the annual due date.

Violations

Violation Date: 9/8/2017
Violation Program: HW
Violation Division: San Diego County Department of Env Health
Violation Source: CERS
Citation: 22 CCR 12 66262.34(f) - California Code of Regulations, Title 22, Chapter 12, Section(s) 66262.34(f)
Violation Notes:

Returned to compliance on 09/13/2017.

Violation Description:

Failure to properly label hazardous waste accumulation containers and portable tanks with the following requirements: "Hazardous Waste", name and address of the generator, physical and chemical characteristics of the Hazardous Waste, and starting accumulation date.

707	2 of 4	-	0.00 / 0.00	432.38 / 9	**City of San Diego Waste Water Collection** **5715 Kerny Vila Rd** **San Diego CA 92130-2045**	CHMIRS

ID: 02-4667
Notified Date: 8/28/200209:36:02 PM
Control No: 02-4667
Notified Date Time:
Year: 2002
County: San Diego County

California Hazardous Material Incident Report System

Contained: Yes
Bbls: 0
Substance: Sewage
Cups: 0
Incident Date: 8/28/200212:00:00 AM
Cuft: 0
No of Injuries: 0
Gals: 50
No of Fatals: 0
Grams: 0
No of Evacs: 0
Lbs: 0
Cleanup: Contractor
Liters: 0
Water: Yes
Oz: 0
Water Way: Storm Drain
Pts: 0
City: San Diego
Qts: 0
County: San Diego County
Sheen: 0
Zip: 92130-2045
Tons: 0
Site: Merchant/Business
Unknown: 0
Admin Agency: San Diego County Health Services Dept.
Location: 5715 Kerny Vila Rd
Description: Private Lateral Blockage caused overflow. Private contractor is doing clean up. Half of material was recovered, Approximately 25 Gallons.

707	3 of 4	-	0.00 / 0.00	432.38 / 9	**CAL STAR ENVIRONMENTAL SERVICES** **5745 KERNY VILLA RD STE G** **SAN DIEGO CA 92123**	RCRA NON GEN

EPA Handler ID:	CAR000171058
Land Type Code:	P
Land Type Desc:	Private
Federal Waste Generator Code:	N
Gen Status Univ Code:	N
Gen Status Univ Desc:	No Report
Importer Activity:	No
Mixed Waste Generator:	No
Transporter Activity:	Yes
Transfer Facility:	No
Recycler Activity:	No
Onsite Burner Exemption:	No
Furnace Exemption:	No
Underground Inject Activity:	No
Receives Waste from Offsite:	No
TSD Type:	-----
TSD Activity:	No
Corrective Action Univ:	No
Action has been Imposed:	No
Action under 3004 (U)/(V):	No
Institutional Control Indicator:	N
Used Oil Transporter:	
Used Oil Transfer Facility:	
Used Oil Processor:	
Used Oil Refiner:	
Used Oil Burner:	
Used Oil Market Burner:	
Used Oil Spec Marketer:	
Activity Location:	CA
County Code:	CA073
County Name:	SAN DIEGO
Contact Name:	BOB SOUZA
Contact Phone No and Ext:	858-357-5514
Contact Email:	BSOUZA@CALSTARENVIRONMENTAL.COM
Contact Address:	5745 KEARNY VILLA RD , STE G , SAN DIEGO , CA, 92123 , US
Mailing Address:	5745 KEARNY VILLA RD , STE G , SAN DIEGO , CA, 92123 , US

Violation/Evaluation Summary

Note: NO RECORDS: As of Jan 24 2018, there are no Compliance Monitoring and Enforcement (violation) records associated with this facility (EPA ID).

Handler Details

Source Type:	N	***Used Oil Transporter:***	No
Receive Date:	20060201	***UO Transfer Fac:***	No
Non Notifier:		***Used Oil Processor:***	No
Acknowledge Flag:		***Used Oil Refiner:***	No
Acknowledge Date:		***Used Oil Burner:***	No
Accessibility:		***UO Market Burner:***	No
Land Type:	P	***UO Spec Marketer:***	No

Fed Waste Gen Own:	HQ	**Current Site Name:**	CAL STAR ENVIRONMENTAL SERVICES
Fed Waste Gen Cd:	N	**Location Street No:**	
Fed Waste Gen Desc:		**Location Street 1:**	5745 KERNY VILLA RD
ST Waste Gen Own:	CA	**Location Street 2:**	STE G
State Waste Gen Cd:	N	**Location City:**	SAN DIEGO
Short Term Gen:	No	**Location State:**	CA
Importer Activity:	No	**Location Zip Code:**	92123
Mixed Waste Gen:	No	**County Code:**	CA073
Transporter:	Yes	**State District:**	
Transfer Facility:	No	**Mailing Street No:**	
TSD Activity:	No	**Mailing Street 1:**	5745 KEARNY VILLA RD
Recycler Activity:	No	**Mailing Street 2:**	STE G
Onsite Burn Exempt:	No	**Mailing City:**	SAN DIEGO
Furnace Exemption:	No	**Mailing State:**	CA
Underground Inject:	No	**Mailing Zip Code:**	92123
Off Site Receipt:	No	**Mailing Country:**	US
Waste Dest Fac:	No	**Contact First Name:**	BOB
Subpart K College:		**Contact Middle Initial:**	
Subpart K Hospital:		**Contact Last Name:**	SOUZA
Subpart K Non Profit:		**Contact Street No:**	
Subpart K Withdraw:		**Contact Street 1:**	5745 KEARNY VILLA RD
Include Ntnl Rprt:		**Contact Street 2:**	STE G
Reporting Cycle:		**Contact City:**	SAN DIEGO
LQHUW:	No	**Contact State:**	CA
Trader Importer:		**Contact Zip:**	92123
Trader Exporter:		**Contact Country:**	US
Slab Importer:		**Contact Phone:**	858-357-5514
Slab Exporter:		**Contact Phone Ext:**	
Current Record:	Yes	**Contact Fax:**	
Location Country:	US	**Contact Email Addr:**	BSOUZA@CALSTARENVIRONMENTAL.COM
State District Owner:		**Contact Title:**	

Hazardous Waste Details

Haz Waste Cd Owner:	HQ	**Source Type:**	N
Haz Waste Cd:	D008	**Code Type:**	D
BR Waste Code Active Status:	Yes		
Waste Code Active Status:	Yes		
Waste Code Description:	LEAD		

NAICS Details

Source Type:	N	**NAICS Active Status:**	Yes
NAICS Cd Owner:	HQ	**NAICS Cycle:**	2002
NAICS Code:	56291		
NAICS Description:	REMEDIATION SERVICES		

Owner/Operator Details

Owner/Operator Ind:	CP	**Country:**	US

Map Key	Number of Records	Direction	Distance (mi/ft)	Elev/Diff (ft)	Site	DB

Name:	DONJIAN RUG AND UPHOLSTERY CLEANERS INC	**Zip Code:**	
Street No:		**Phone:**	
Street 1:		**Type:**	P
Street 2:		**Date Became Current:**	20050401
City:		**Date Ended Current:**	
State:			
Source Type:	N		

Owner/Operator Ind:	CO	**Country:**	US
Name:	DONJIAN RUG AND UPHOLSTERY CLEANERS INC	**Zip Code:**	97208
Street No:		**Phone:**	
Street 1:	PO BOX 4900	**Type:**	P
Street 2:		**Date Became Current:**	20050401
City:	PORTLAND	**Date Ended Current:**	
State:	OR		
Source Type:	N		

707	4 of 4	-	0.00 / 0.00	432.38 / 9	**QUALEX INC** **5715 KEARNY VILLA RD STE J** **SAN DIEGO CA 92123**	**RCRA SQG**

EPA Handler ID:	CAD983615899
Land Type Code:	P
Land Type Desc:	Private
Federal Waste Generator Code:	2
Gen Status Univ:	SQG
Gen Status Univ Desc:	Small Quantity Generator
Importer Activity:	No
Mixed Waste Generator:	No
Transporter Activity:	No
Transfer Facility:	No
Recycler Activity:	No
Onsite Burner Exemption:	No
Furnace Exemption:	No
Underground Inject Activity:	No
Receives Waste from Offsite:	No
TSD Type:	-----
TSD Activity:	No
Corrective Action Univ:	No
Action has been Imposed:	No
Action under 3004 (U)/(V):	No
Institutional Control Indicator:	N
Used Oil Transporter:	
Used Oil Transfer Facility:	
Used Oil Processor:	
Used Oil Refiner:	
Used Oil Burner:	
Used Oil Market Burner:	
Used Oil Spec Marketer:	
Activity Location:	CA
County Code:	CA073

Map Key	Number of Records	Direction	Distance (mi/ft)	Elev/Diff (ft)	Site	DB

County Name:	SAN DIEGO
Contact Name:	SCOTT NEWMANN
Contact Phone No and Exten:	619-268-1600
Contact Email:	
Contact Address:	5715 KEARNY VILLA RD STE J , SAN DIEGO , CA, 92123 , US
Mailing Address:	5715 KEARNY VILLA RD STE J , SAN DIEGO , CA, 92123 , US

Violation/Evaluation Summary

Note:	There are NO VIOLATION details or records associated with this facility (EPA ID) in the Compliance Monitoring and Enforcement table dated Jan 24 2018.

Violation/Evaluation Details

Evaluation ID:	500	**Former Citation:**	
Found Violation:	N	**Sched Compl Dt:**	
Eval Start Date:	20040323	**Enforcement ID:**	
Evaluation Agency:	B	**Enforcement Agency:**	
Evaluation Type:	CEI	**Enforce Action Dt:**	
Eval Resp Person:		**Enforcement Type:**	
Eval Suborg:		**Enforce Type Desc:**	
Citizen Complaint:	No	**Enforce Resp Person:**	
Multimedia Inspect:	No	**Enforce Suborg:**	
Sampling Flag:	No	**Enforce Actvty Loc:**	
Not Subtitle C:	No	**Docket No:**	
Focus Area:		**Attorney:**	
Focus Area Desc:		**Corr Act Component:**	
Handler Actvty Loc:	CA	**Appeal Init Dt:**	
Handler Name:	QUALEX INC	**Appeal Resolved Dt:**	
Region:	09	**Disposition Status:**	
State:	CA	**Disp Status Dt:**	
Land Type:	P	**Disp Status Desc:**	
Date of Request:		**Lead Agency:**	
Date Response Rcvd:		**Expenditure Amount:**	
Request Agency:		**SEP Sched Comp Dt:**	
Request Actvty Loc:		**SEP Actual Comp Dt:**	
Viol Activity Loc:		**SEP Defaulted Dt:**	
Viol Determined:		**SEP Type:**	
Violation Type:		**Prop Penalty Amt:**	
Viol Determined Dt:		**Final Monetary Amt:**	
Rtrn to Compl Dt:		**Paid Amount:**	
Rtrn to Compl Qual:		**Final Count:**	
Viol Resp Agency:		**Final Amount:**	
Evaluation Type Description:	COMPLIANCE EVALUATION INSPECTION ON-SITE		
Violation Short Description:			
Respondent Name:			
SEP Type Description:			

Handler Details

Source Type:	N	**Used Oil Transporter:**	No
Receive Date:	19920106	**UO Transfer Fac:**	No
Non Notifier:		**Used Oil Processor:**	No
Acknowledge Flag:		**Used Oil Refiner:**	No
Acknowledge Date:	19920716	**Used Oil Burner:**	No
Accessibility:		**UO Market Burner:**	No
Land Type:	P	**UO Spec Marketer:**	No
Fed Waste Gen Own:	HQ	**Current Site Name:**	QUALEX INC
Fed Waste Gen Cd:	2	**Location Street No:**	
Fed Waste Gen Desc:	Small Quantity Generator	**Location Street 1:**	5715 KEARNY VILLA RD STE J
ST Waste Gen Own:		**Location Street 2:**	
State Waste Gen Cd:		**Location City:**	SAN DIEGO
Short Term Gen:	No	**Location State:**	CA
Importer Activity:	No	**Location Zip Code:**	92123
Mixed Waste Gen:	No	**County Code:**	CA073
Transporter:	No	**State District:**	
Transfer Facility:	No	**Mailing Street No:**	
TSD Activity:	No	**Mailing Street 1:**	5715 KEARNY VILLA RD STE J
Recycler Activity:	No	**Mailing Street 2:**	
Onsite Burn Exempt:	No	**Mailing City:**	SAN DIEGO
Furnace Exemption:	No	**Mailing State:**	CA
Underground Inject:	No	**Mailing Zip Code:**	92123
Off Site Receipt:	No	**Mailing Country:**	US
Waste Dest Fac:	No	**Contact First Name:**	SCOTT
Subpart K College:		**Contact Middle Initial:**	
Subpart K Hospital:		**Contact Last Name:**	NEWMANN
Subpart K Non Profit:		**Contact Street No:**	
Subpart K Withdraw:		**Contact Street 1:**	5715 KEARNY VILLA RD STE J
Include Ntnl Rprt:		**Contact Street 2:**	
Reporting Cycle:		**Contact City:**	SAN DIEGO
LQHUW:	No	**Contact State:**	CA
Trader Importer:		**Contact Zip:**	92123
Trader Exporter:		**Contact Country:**	US
Slab Importer:		**Contact Phone:**	619-268-1600
Slab Exporter:		**Contact Phone Ext:**	
Current Record:	Yes	**Contact Fax:**	
Location Country:	US	**Contact Email Addr:**	
State District Owner:		**Contact Title:**	

Owner/Operator Details

Owner/Operator Ind:	CO	**Country:**	
Name:	QUALEX INC	**Zip Code:**	27705
Street No:		**Phone:**	919-383-8535
Street 1:	3000 CROSSDAILE DR	**Type:**	P
Street 2:		**Date Became Current:**	
City:	DURHAM	**Date Ended Current:**	
State:	NC		
Source Type:	N		

Map Key	Number of Records	Direction	Distance (mi/ft)	Elev/Diff (ft)	Site	DB
708	1 of 2	-	0.00 / 0.00	422.50 / 0	THE CORVETTE SHOP S.D., INC 4645 RUFFNER ST STE I SAN DIEGO CA 92111	CERS HAZ

Site ID: 74909
Latitude: 32.825160
Longitude: -117.157070

Regulated Programs

EI ID: 10384528 **EI Description:** Chemical Storage Facilities

EI ID: 10384528 **EI Description:** Hazardous Waste Generator

Affiliations

Affil Type Desc: Environmental Contact
Entity Name: LARRY HOFER
Entity Title:
Address: 4645 RUFFNER ST, # I
City: SAN DIEGO
State: CA
Country:
Zip Code: 92111
Phone: (858) 277-8388

Affil Type Desc: Facility Mailing Address
Entity Name: Mailing Address
Entity Title:
Address: 4645 RUFFNER ST # I
City: SAN DIEGO
State: CA
Country:
Zip Code: 92111
Phone:

Affil Type Desc: Legal Owner
Entity Name: LARRY HOFER
Entity Title:
Address: 4645 Ruffner St STE I
City: SAN DIEGO
State: CA
Country: United States
Zip Code: 92111
Phone: (858) 277-8388

Affil Type Desc: CUPA District
Entity Name: San Diego County Env Health
Entity Title:
Address: PO Box 129261
City: San Diego

Map Key	Number of Records	Direction	Distance (mi/ft)	Elev/Diff (ft)	Site	DB

State: CA
Country:
Zip Code: 92112-9261
Phone: (858) 505-6880

Affil Type Desc: Parent Corporation
Entity Name: THE CORVETTE SHOP S.D., INC
Entity Title:
Address:
City:
State:
Country:
Zip Code:
Phone:

Affil Type Desc: Identification Signer
Entity Name: Larry Hofer
Entity Title: Owner
Address:
City:
State:
Country:
Zip Code:
Phone:

Affil Type Desc: Primary Emergency Contact
Entity Name: LARRY HOFER
Entity Title: OWNER/PRESIDENT
Address:
City:
State:
Country:
Zip Code:
Phone: (619) 252-5696

Affil Type Desc: Secondary Emergency Contact
Entity Name: Carolyn Davidson
Entity Title: SECRETARY
Address:
City:
State:
Country:
Zip Code:
Phone: (619) 733-5440

Affil Type Desc: Document Preparer
Entity Name: Larry Hofer
Entity Title:
Address:
City:
State:
Country:

Zip Code:
Phone:

Affil Type Desc: Operator
Entity Name: LARRY HOFER
Entity Title:
Address:
City:
State:
Country:
Zip Code:
Phone: (858) 277-8388

Evaluations

Eval Date: 3/28/2017
Violations Found: No
Eval General Type: Compliance Evaluation Inspection
Eval Type: Routine done by local agency
Eval Division: San Diego County Department of Env Health
Eval Program: HMRRP
Eval Source: CERS
Eval Notes:

Inspector: Burke Mike Inspection ID:5655721

Eval Date: 5/7/2015
Violations Found: No
Eval General Type: Compliance Evaluation Inspection
Eval Type: Routine done by local agency
Eval Division: San Diego County Department of Env Health
Eval Program: HW
Eval Source: CERS
Eval Notes:

Inspector: McLernon Benjamin Inspection ID:4092041

Eval Date: 5/7/2015
Violations Found: Yes
Eval General Type: Compliance Evaluation Inspection
Eval Type: Routine done by local agency
Eval Division: San Diego County Department of Env Health
Eval Program: HMRRP
Eval Source: CERS
Eval Notes:

Inspector: McLernon Benjamin Inspection ID:4092041

Eval Date: 3/28/2017
Violations Found: No

Map Key	Number of Records	Direction	Distance (mi/ft)	Elev/Diff (ft)	Site	DB

Eval General Type: Compliance Evaluation Inspection
Eval Type: Routine done by local agency
Eval Division: San Diego County Department of Env Health
Eval Program: HW
Eval Source: CERS
Eval Notes:

Inspector: Burke Mike Inspection ID:5655721

Violations

Violation Date: 5/7/2015
Violation Program: HMRRP
Violation Division: San Diego County Department of Env Health
Violation Source: CERS
Citation: HSC 6.95 25508(d) - California Health and Safety Code, Chapter 6.95, Section(s) 25508(d)
Violation Notes:

Returned to compliance on 06/03/2015.

Violation Description:

Failure to complete and/or electronically submit a business plan when storing/handling a hazardous material at or above reportable quantities.

708	2 of 2	-	0.00 / 0.00	422.50 / 0	**Kearny Mesa Autoworks** **4645 RUFFNER ST STE F** **SAN DIEGO CA 92111**	**CERS HAZ**

Site ID: 373778
Latitude: 32.825160
Longitude: -117.157070

Regulated Programs

EI ID: 10683937
EI Description: Chemical Storage Facilities

EI ID: 10683937
EI Description: Hazardous Waste Generator

Affiliations

Affil Type Desc: Identification Signer
Entity Name: Iouri Smirnov
Entity Title: Business Owner
Address:
City:
State:
Country:
Zip Code:
Phone:

Affil Type Desc: Parent Corporation
Entity Name: Kearny Mesa Autoworks
Entity Title:

Address:	
City:	
State:	
Country:	
Zip Code:	
Phone:	

Affil Type Desc:	Primary Emergency Contact
Entity Name:	Iouri Smirnov
Entity Title:	Business Owner
Address:	
City:	
State:	
Country:	
Zip Code:	
Phone:	(619) 718-1119

Affil Type Desc:	Secondary Emergency Contact
Entity Name:	Greg Quirin
Entity Title:	Shop Assistant
Address:	
City:	
State:	
Country:	
Zip Code:	
Phone:	(619) 961-5989

Affil Type Desc:	Environmental Contact
Entity Name:	Greg Quirin
Entity Title:	
Address:	4645 Ruffner St
City:	San Diego
State:	CA
Country:	
Zip Code:	92111
Phone:	(619) 961-5989

Affil Type Desc:	Document Preparer
Entity Name:	Greg Quirin
Entity Title:	
Address:	
City:	
State:	
Country:	
Zip Code:	
Phone:	

Affil Type Desc:	Facility Mailing Address
Entity Name:	Mailing Address
Entity Title:	
Address:	4645 Ruffner St. Suite F
City:	San Diego

State: CA
Country:
Zip Code: 92111
Phone:

Affil Type Desc: Operator
Entity Name: Iouri Smirnov
Entity Title:
Address:
City:
State:
Country:
Zip Code:
Phone: (619) 718-1119

Affil Type Desc: Legal Owner
Entity Name: Iouri Smirnov
Entity Title:
Address: 4645 Ruffner St Ste F
City: San Diego
State: CA
Country: United States
Zip Code: 92111
Phone: (619) 718-1119

Affil Type Desc: Property Owner
Entity Name: Castel Investment Co
Entity Title:
Address: 1761 Hotel Cir, S Suite 240
City: San Diego
State: CA
Country: United States
Zip Code: 92108
Phone: (619) 296-5015

Affil Type Desc: CUPA District
Entity Name: San Diego County Env Health
Entity Title:
Address: PO Box 129261
City: San Diego
State: CA
Country:
Zip Code: 92112-9261
Phone: (858) 505-6880

Evaluations

Eval Date: 6/28/2016
Violations Found: No
Eval General Type: Compliance Evaluation Inspection
Eval Type: Routine done by local agency

Map Key	Number of Records	Direction	Distance (mi/ft)	Elev/Diff (ft)	Site	DB

Eval Division: San Diego County Department of Env Health
Eval Program: HMRRP
Eval Source: CERS
Eval Notes:

Inspector: Burke Mike Inspection ID:5516939

Eval Date: 6/28/2016
Violations Found: No
Eval General Type: Compliance Evaluation Inspection
Eval Type: Routine done by local agency
Eval Division: San Diego County Department of Env Health
Eval Program: HW
Eval Source: CERS
Eval Notes:

Inspector: Burke Mike Inspection ID:5516939

709	1 of 1	-	0.00 / 0.00	433.19 / 10	QUALEX, INC. - SAN DIEGO 5715 KEARNY VILLA ROAD SAN DIEGO CA 92121	ENVIROSTOR

Estor/EPA ID: 71003146
Site Type: TIERED PERMIT
Site Code:
Ntnl Priority List: NO
Acres: NONE SPECIFIED
Special Program:
Funding:
County: SAN DIEGO
Assembly District: 77
Senate District: 39
Latitude: 32.8379273
Longitude: -117.1344332
Address Desc: 5715 KEARNY VILLA ROAD
Address Desc 2: 5715 Kearny Villa Road
Clean Up Status: INACTIVE - NEEDS EVALUATION AS OF
Clean Up Oversight Agencies:
School District:
Program Type: NONE SPECIFIED
Past Caused Contamination: NONE SPECIFIED
APN: NONE SPECIFIED
Potential Media Affected: NONE SPECIFIED
Potential Contaminants:

NONE SPECIFIED

Site History:

Facility Information

Program Type: TIERED PERMIT
Status: INACTIVE - NEEDS EVALUATION
Summary Link: http://www.envirostor.dtsc.ca.gov/public/profile_report?global_id=71003146

710	1 of 2	-	0.00 / 0.00	366.51 / -56	PACIFIC BELL 9455 FARNHAM	RCRA NON GEN

EPA Handler ID:	CAD980882658
Land Type Code:	O
Land Type Desc:	Other
Federal Waste Generator Code:	N
Gen Status Univ Code:	N
Gen Status Univ Desc:	No Report
Importer Activity:	No
Mixed Waste Generator:	No
Transporter Activity:	No
Transfer Facility:	No
Recycler Activity:	No
Onsite Burner Exemption:	No
Furnace Exemption:	No
Underground Inject Activity:	No
Receives Waste from Offsite:	No
TSD Type:	-----
TSD Activity:	No
Corrective Action Univ:	No
Action has been Imposed:	No
Action under 3004 (U)/(V):	No
Institutional Control Indicator:	N
Used Oil Transporter:	
Used Oil Transfer Facility:	
Used Oil Processor:	
Used Oil Refiner:	
Used Oil Burner:	
Used Oil Market Burner:	
Used Oil Spec Marketer:	
Activity Location:	CA
County Code:	CA073
County Name:	SAN DIEGO
Contact Name:	ENVIRONMENTAL MANAGER
Contact Phone No and Ext:	714-974-6680
Contact Email:	
Contact Address:	9455 FARNHAM , SAN DIEGO , CA, 92123 , US
Mailing Address:	1854 N NEVILLE , ORANGE , CA, 92665 , US

Violation/Evaluation Summary

Note:	NO RECORDS: As of Jan 24 2018, there are no Compliance Monitoring and Enforcement (violation) records associated with this facility (EPA ID).

Handler Details

Source Type:	N	**Used Oil Transporter:**	No
Receive Date:	19840416	**UO Transfer Fac:**	No
Non Notifier:		**Used Oil Processor:**	No
Acknowledge Flag:		**Used Oil Refiner:**	No
Acknowledge Date:	19970909	**Used Oil Burner:**	No

Accessibility:		***UO Market Burner:***	No
Land Type:	O	***UO Spec Marketer:***	No
Fed Waste Gen Own:	HQ	***Current Site Name:***	PACIFIC BELL
Fed Waste Gen Cd:	1	***Location Street No:***	
Fed Waste Gen Desc:	Large Quantity Generator	***Location Street 1:***	9455 FARNHAM
ST Waste Gen Own:		***Location Street 2:***	
State Waste Gen Cd:		***Location City:***	SAN DIEGO
Short Term Gen:	No	***Location State:***	CA
Importer Activity:	No	***Location Zip Code:***	92123
Mixed Waste Gen:	No	***County Code:***	CA073
Transporter:	Yes	***State District:***	
Transfer Facility:	No	***Mailing Street No:***	
TSD Activity:	No	***Mailing Street 1:***	1854 N NEVILLE
Recycler Activity:	No	***Mailing Street 2:***	
Onsite Burn Exempt:	No	***Mailing City:***	ORANGE
Furnace Exemption:	No	***Mailing State:***	CA
Underground Inject:	No	***Mailing Zip Code:***	92665
Off Site Receipt:	No	***Mailing Country:***	US
Waste Dest Fac:	No	***Contact First Name:***	
Subpart K College:		***Contact Middle Initial:***	
Subpart K Hospital:		***Contact Last Name:***	
Subpart K Non Profit:		***Contact Street No:***	
Subpart K Withdraw:		***Contact Street 1:***	
Include Ntnl Rprt:		***Contact Street 2:***	
Reporting Cycle:		***Contact City:***	
LQHUW:	No	***Contact State:***	
Trader Importer:		***Contact Zip:***	
Trader Exporter:		***Contact Country:***	US
Slab Importer:		***Contact Phone:***	
Slab Exporter:		***Contact Phone Ext:***	
Current Record:	No	***Contact Fax:***	
Location Country:	US	***Contact Email Addr:***	
State District Owner:		***Contact Title:***	

Handler Details

Source Type:	N	***Used Oil Transporter:***	No
Receive Date:	19970902	***UO Transfer Fac:***	No
Non Notifier:		***Used Oil Processor:***	No
Acknowledge Flag:		***Used Oil Refiner:***	No
Acknowledge Date:	19970909	***Used Oil Burner:***	No
Accessibility:		***UO Market Burner:***	No
Land Type:	O	***UO Spec Marketer:***	No
Fed Waste Gen Own:	HQ	***Current Site Name:***	PACIFIC BELL
Fed Waste Gen Cd:	N	***Location Street No:***	
Fed Waste Gen Desc:		***Location Street 1:***	9455 FARNHAM
ST Waste Gen Own:	HQ	***Location Street 2:***	
State Waste Gen Cd:	N	***Location City:***	SAN DIEGO
Short Term Gen:	No	***Location State:***	CA
Importer Activity:	No	***Location Zip Code:***	92123
Mixed Waste Gen:	No	***County Code:***	CA073

Transporter:	No	***State District:***	
Transfer Facility:	No	***Mailing Street No:***	
TSD Activity:	No	***Mailing Street 1:***	1854 N NEVILLE
Recycler Activity:	No	***Mailing Street 2:***	
Onsite Burn Exempt:	No	***Mailing City:***	ORANGE
Furnace Exemption:	No	***Mailing State:***	CA
Underground Inject:	No	***Mailing Zip Code:***	92665
Off Site Receipt:	No	***Mailing Country:***	US
Waste Dest Fac:	No	***Contact First Name:***	ENVIRONMENTAL
Subpart K College:		***Contact Middle Initial:***	
Subpart K Hospital:		***Contact Last Name:***	MANAGER
Subpart K Non Profit:		***Contact Street No:***	
Subpart K Withdraw:		***Contact Street 1:***	9455 FARNHAM
Include Ntnl Rprt:		***Contact Street 2:***	
Reporting Cycle:		***Contact City:***	SAN DIEGO
LQHUW:	No	***Contact State:***	CA
Trader Importer:		***Contact Zip:***	92123
Trader Exporter:		***Contact Country:***	US
Slab Importer:		***Contact Phone:***	714-974-6680
Slab Exporter:		***Contact Phone Ext:***	
Current Record:	Yes	***Contact Fax:***	
Location Country:	US	***Contact Email Addr:***	
State District Owner:		***Contact Title:***	

Handler Details

Source Type:	I	***Used Oil Transporter:***	No
Receive Date:	19960901	***UO Transfer Fac:***	No
Non Notifier:		***Used Oil Processor:***	No
Acknowledge Flag:		***Used Oil Refiner:***	No
Acknowledge Date:	19970909	***Used Oil Burner:***	No
Accessibility:		***UO Market Burner:***	No
Land Type:		***UO Spec Marketer:***	No
Fed Waste Gen Own:	HQ	***Current Site Name:***	PACIFIC BELL
Fed Waste Gen Cd:	2	***Location Street No:***	
Fed Waste Gen Desc:	Small Quantity Generator	***Location Street 1:***	9455 FARNHAM
ST Waste Gen Own:		***Location Street 2:***	
State Waste Gen Cd:		***Location City:***	SAN DIEGO
Short Term Gen:	No	***Location State:***	CA
Importer Activity:	No	***Location Zip Code:***	92123
Mixed Waste Gen:	No	***County Code:***	CA073
Transporter:	No	***State District:***	
Transfer Facility:	No	***Mailing Street No:***	
TSD Activity:	No	***Mailing Street 1:***	1854 N NEVILLE
Recycler Activity:	No	***Mailing Street 2:***	
Onsite Burn Exempt:	No	***Mailing City:***	ORANGE
Furnace Exemption:	No	***Mailing State:***	CA
Underground Inject:	No	***Mailing Zip Code:***	92665
Off Site Receipt:	No	***Mailing Country:***	US
Waste Dest Fac:	No	***Contact First Name:***	
Subpart K College:		***Contact Middle Initial:***	

Map Key	Number of Records	Direction	Distance (mi/ft)	Elev/Diff (ft)	Site	DB

Subpart K Hospital:		**Contact Last Name:**	
Subpart K Non Profit:		**Contact Street No:**	
Subpart K Withdraw:		**Contact Street 1:**	
Include Ntnl Rprt:		**Contact Street 2:**	
Reporting Cycle:		**Contact City:**	
LQHUW:	No	**Contact State:**	
Trader Importer:		**Contact Zip:**	
Trader Exporter:		**Contact Country:**	US
Slab Importer:		**Contact Phone:**	
Slab Exporter:		**Contact Phone Ext:**	
Current Record:	No	**Contact Fax:**	
Location Country:	US	**Contact Email Addr:**	
State District Owner:		**Contact Title:**	

Owner/Operator Details

Owner/Operator Ind:	CO	**Country:**	
Name:	NOT REQUIRED	**Zip Code:**	99999
Street No:		**Phone:**	415-555-1212
Street 1:	NOT REQUIRED	**Type:**	P
Street 2:		**Date Became Current:**	
City:	NOT REQUIRED	**Date Ended Current:**	
State:	ME		
Source Type:	N		

Owner/Operator Ind:	CP	**Country:**	
Name:	NOT REQUIRED	**Zip Code:**	99999
Street No:		**Phone:**	415-555-1212
Street 1:	NOT REQUIRED	**Type:**	P
Street 2:		**Date Became Current:**	
City:	NOT REQUIRED	**Date Ended Current:**	
State:	ME		
Source Type:	I		

Map Key	Number of Records	Direction	Distance (mi/ft)	Elev/Diff (ft)	Site	DB
710	2 of 2	-	0.00 / 0.00	366.51 / -56	REMEC WIRELESS 9465 FARNHAM ST SAN DIEGO CA 92123	RCRA SQG

EPA Handler ID:	CAR000036947
Land Type Code:	P
Land Type Desc:	Private
Federal Waste Generator Code:	2
Gen Status Univ:	SQG
Gen Status Univ Desc:	Small Quantity Generator
Importer Activity:	No
Mixed Waste Generator:	No
Transporter Activity:	No
Transfer Facility:	No
Recycler Activity:	No
Onsite Burner Exemption:	No
Furnace Exemption:	No

Underground Inject Activity:	No
Receives Waste from Offsite:	No
TSD Type:	-----
TSD Activity:	No
Corrective Action Univ:	No
Action has been Imposed:	No
Action under 3004 (U)/(V):	No
Institutional Control Indicator:	N
Used Oil Transporter:	
Used Oil Transfer Facility:	
Used Oil Processor:	
Used Oil Refiner:	
Used Oil Burner:	
Used Oil Market Burner:	
Used Oil Spec Marketer:	
Activity Location:	CA
County Code:	CA073
County Name:	SAN DIEGO
Contact Name:	RICHARD MARINO
Contact Phone No and Exten:	619-560-1301
Contact Email:	
Contact Address:	9404 CHESAPEAKE DR , SAN DIEGO , CA, 92123 , US
Mailing Address:	9404 CHESAPEAKE DR , SAN DIEGO , CA, 92123 , US

Violation/Evaluation Summary

Note: As of Jan 24 2018, there are no Compliance Monitoring and Enforcement (violation) records associated with this facility (EPA ID).

Handler Details

Source Type:	N	**Used Oil Transporter:**	No
Receive Date:	19980306	**UO Transfer Fac:**	No
Non Notifier:		**Used Oil Processor:**	No
Acknowledge Flag:		**Used Oil Refiner:**	No
Acknowledge Date:	19980310	**Used Oil Burner:**	No
Accessibility:		**UO Market Burner:**	No
Land Type:	P	**UO Spec Marketer:**	No
Fed Waste Gen Own:	HQ	**Current Site Name:**	REMEC WIRELESS
Fed Waste Gen Cd:	2	**Location Street No:**	
Fed Waste Gen Desc:	Small Quantity Generator	**Location Street 1:**	9465 FARNHAM ST
ST Waste Gen Own:		**Location Street 2:**	
State Waste Gen Cd:		**Location City:**	SAN DIEGO
Short Term Gen:	No	**Location State:**	CA
Importer Activity:	No	**Location Zip Code:**	92123
Mixed Waste Gen:	No	**County Code:**	CA073
Transporter:	No	**State District:**	
Transfer Facility:	No	**Mailing Street No:**	
TSD Activity:	No	**Mailing Street 1:**	9404 CHESAPEAKE DR
Recycler Activity:	No	**Mailing Street 2:**	
Onsite Burn Exempt:	No	**Mailing City:**	SAN DIEGO

Furnace Exemption:	No	**Mailing State:**	CA
Underground Inject:	No	**Mailing Zip Code:**	92123
Off Site Receipt:	No	**Mailing Country:**	US
Waste Dest Fac:	No	**Contact First Name:**	RICHARD
Subpart K College:		**Contact Middle Initial:**	
Subpart K Hospital:		**Contact Last Name:**	MARINO
Subpart K Non Profit:		**Contact Street No:**	
Subpart K Withdraw:		**Contact Street 1:**	9404 CHESAPEAKE DR
Include Ntnl Rprt:		**Contact Street 2:**	
Reporting Cycle:		**Contact City:**	SAN DIEGO
LQHUW:	No	**Contact State:**	CA
Trader Importer:		**Contact Zip:**	92123
Trader Exporter:		**Contact Country:**	US
Slab Importer:		**Contact Phone:**	619-560-1301
Slab Exporter:		**Contact Phone Ext:**	
Current Record:	Yes	**Contact Fax:**	
Location Country:	US	**Contact Email Addr:**	
State District Owner:		**Contact Title:**	

Hazardous Waste Details

Haz Waste Cd Owner:	HQ	**Source Type:**	N
Haz Waste Cd:	D001	**Code Type:**	D
BR Waste Code Active Status:	Yes		
Waste Code Active Status:	Yes		
Waste Code Desc:	IGNITABLE WASTE		

Haz Waste Cd Owner:	HQ	**Source Type:**	N
Haz Waste Cd:	F001	**Code Type:**	F
BR Waste Code Active Status:	Yes		
Waste Code Active Status:	Yes		
Waste Code Desc:	THE FOLLOWING SPENT HALOGENATED SOLVENTS USED IN DEGREASING: TETRACHLOROETHYLENE, TRICHLORETHYLENE, METHYLENE CHLORIDE, 1,1,1-TRICHLOROETHANE, CARBON TETRACHLORIDE AND CHLORINATED FLUOROCARBONS; ALL SPENT SOLVENT MIXTURES/BLENDS USED IN DEGREASING CONTAINING, BEFORE USE, A TOTAL OF TEN PERCENT OR MORE (BY VOLUME) OF ONE OR MORE OF THE ABOVE HALOGENATED SOLVENTS OR THOSE SOLVENTS LISTED IN F002, F004, AND F005; AND STILL BOTTOMS FROM THE RECOVERY OF THESE SPENT SOLVENTS AND SPENT SOLVENT MIXTURES.		

Owner/Operator Details

Owner/Operator Ind:	CO	**Country:**	
Name:	REMEC INC	**Zip Code:**	92123
Street No:		**Phone:**	619-560-1301
Street 1:	9404 CHESAPEAKE DR	**Type:**	P
Street 2:		**Date Became Current:**	
City:	SAN DIEGO	**Date Ended Current:**	
State:	CA		
Source Type:	N		

Map Key	Number of Records	Direction	Distance (mi/ft)	Elev/Diff (ft)	Site	DB
711	1 of 1	-	0.00 / 0.00	436.54 / 14	KEARNY VILLA TECH 5795 KEARNY VILLA RD SAN DIEGO CA 92123	CLEANUP SITES

Map Key	Number of Records	Direction	Distance (mi/ft)	Elev/Diff (ft)	Site	DB

Global ID: T0608108776
Case Type: Cleanup Program Site
Status: Completed - Case Closed
Status Date: 2012-08-15 00:00:00
RB Case No:
LOC Case No: H28965-001
Lead Agency: SAN DIEGO COUNTY LOP
Case Worker: SW
Local Agency: SAN DIEGO COUNTY LOP
CUF Case: NO
Begin Date: 2002-04-19 00:00:00
How Discovered:
Stop Method: Other Means
County: San Diego
Latitude: 32.837256
Longitude: -117.132005
File Location: Local Agency
Potential Cntm of Concrn: Gasoline
Potential Media Affected: Soil
How Discovered Description:
Stop Description: OTHER MEANS
Cal Water Watershed Name: San Diego - Lower San Diego - Mission San Diego (907.11)
DWR Groundwater Subbasin Name:
Site History:

Administratively Closed

Status History

Status:	Status Date:
Open - Case Begin Date	2002-04-19 00:00:00
Completed - Case Closed	2012-08-15 00:00:00
Open - Site Assessment	2002-05-05 00:00:00
Open - Inactive	2002-05-05 00:00:00

Activities

Action Type: Other
Action: Leak Reported
Date: 2002-05-05 00:00:00

Action Type: ENFORCEMENT
Action: Closure/No Further Action Letter
Date: 2012-08-15 00:00:00

Action Type: Other
Action: Leak Discovery
Date: 2002-05-05 00:00:00

Action Type: Other
Action: Leak Began
Date: 2002-05-05 00:00:00

Contacts

Map Key	Number of Records	Direction	Distance (mi/ft)	Elev/Diff (ft)	Site	DB

Contact Type: Local Agency Caseworker
Contact Name: SCOTT WELDON
Organization Name: SAN DIEGO COUNTY LOP
Address: P.O. Box 129261
City: San Diego
Email: scott.weldon@sdcounty.ca.gov
Phone No:

712	1 of 13	-	0.00 / 0.00	402.92 / -20	TESORO (SHELL) 68609 7785 CLAIREMONT MESA BLVD SAN DIEGO CA 92111	CERS TANK

Site ID: 74509
Latitude: 32.832355
Longitude: -117.153732

Regulated Programs

EI ID: 10385080 **EI Description:** Chemical Storage Facilities

EI ID: 10385080 **EI Description:** Hazardous Waste Generator

EI ID: 10385080 **EI Description:** Underground Storage Tank

Affiliations

Affil Type Desc: Identification Signer
Entity Name: TERESA A. MILES
Entity Title: ENVIRONMENTAL COMPLIANCE SUPERVISOR
Address:
City:
State:
Country:
Zip Code:
Phone:

Affil Type Desc: Operator
Entity Name: Tesoro Refining & Marketing Company LLC
Entity Title:
Address:
City:
State:
Country:
Zip Code:
Phone: (210) 626-4673

Affil Type Desc: Primary Emergency Contact
Entity Name: HOWARD BODE
Entity Title: MULTI-SITE OPERATOR
Address:
City:
State:
Country:

Zip Code:
Phone: (760) 518-8568

Affil Type Desc: UST Tank Operator
Entity Name: ARS WEST LLC (HOWARD BODE)
Entity Title:
Address: 7785 CLAIREMONT MESA BLVD
City: SAN DIEGO
State: CA
Country: United States
Zip Code: 92111
Phone: (760) 518-8568

Affil Type Desc: Property Owner
Entity Name: TESORO SOUTH COAST COMPANY LLC
Entity Title:
Address: 19100 RIDGEWOOD PKWY, MS: TX1-022
City: SAN ANTONIO
State: TX
Country: United States
Zip Code: 78259
Phone: (210) 626-4673

Affil Type Desc: Environmental Contact
Entity Name: VESTA C. SLAYMAN
Entity Title:
Address: 400 OCEANGATE BLVD., SUITE 600
City: LONG BEACH
State: CA
Country:
Zip Code: 90802
Phone: (562) 495-6928

Affil Type Desc: UST Tank Owner
Entity Name: TESORO SOUTH COAST COMPANY LLC
Entity Title:
Address: 19100 RIDGEWOOD PKWY, MS: TX1-022
City: SAN ANTONIO
State: TX
Country: United States
Zip Code: 78259
Phone: (210) 626-4673

Affil Type Desc: Legal Owner
Entity Name: TESORO SOUTH COAST COMPANY LLC
Entity Title:
Address: 19100 RIDGEWOOD PKWY, MS: TX1-022
City: SAN ANTONIO
State: TX
Country: United States
Zip Code: 78259
Phone: (210) 626-4673

Affil Type Desc: Facility Mailing Address
Entity Name: Mailing Address
Entity Title:
Address: 19100 RIDGEWOOD PKWY, MS: TX1-022
City: SAN ANTONIO
State: TX
Country:
Zip Code: 78259
Phone:

Affil Type Desc: Parent Corporation
Entity Name: Tesoro Refining and Marketing Company LLC
Entity Title:
Address:
City:
State:
Country:
Zip Code:
Phone:

Affil Type Desc: UST Permit Applicant
Entity Name: TERESA A. MILES
Entity Title: ENVIRONMENTAL COMPLIANCE SUPERVISOR
Address:
City:
State:
Country:
Zip Code:
Phone: (562) 495-6850

Affil Type Desc: CUPA District
Entity Name: San Diego County Env Health
Entity Title:
Address: PO Box 129261
City: San Diego
State: CA
Country:
Zip Code: 92112-9261
Phone: (858) 505-6880

Affil Type Desc: UST Property Owner Name
Entity Name: TESORO SOUTH COAST COMPANY LLC
Entity Title:
Address: 19100 RIDGEWOOD PKWY, MS: TX1-022
City: SAN ANTONIO
State: TX
Country: United States
Zip Code: 78259
Phone: (210) 626-4673

Affil Type Desc: Document Preparer

Entity Name: BELSHIRE ENVIRONMENTAL SERVICES, INC.
Entity Title:
Address:
City:
State:
Country:
Zip Code:
Phone:

Affil Type Desc: Secondary Emergency Contact
Entity Name: SOLVONE
Entity Title: SOLVONE
Address:
City:
State:
Country:
Zip Code:
Phone: (877) 989-5020

Coordinates

Env Int Type Code: HWG
Program ID: 10385080
Latitude: 32.832360
Longitude: -117.153730
Coord Name:
Ref Point Type Desc: Center of a facility or station.

Evaluations

Eval Date: 3/18/2016
Violations Found: No
Eval General Type: Compliance Evaluation Inspection
Eval Type: Routine done by local agency
Eval Division: San Diego County Department of Env Health
Eval Program: UST
Eval Source: CERS
Eval Notes:

Inspector: Fernandez Juan Inspection ID:5239157

Eval Date: 3/20/2015
Violations Found: No
Eval General Type: Compliance Evaluation Inspection
Eval Type: Routine done by local agency
Eval Division: San Diego County Department of Env Health
Eval Program: UST
Eval Source: CERS
Eval Notes:

Inspector: Kiener Michael Inspection ID:5160934

Eval Date: 3/17/2017

Violations Found: No
Eval General Type: Compliance Evaluation Inspection
Eval Type: Routine done by local agency
Eval Division: San Diego County Department of Env Health
Eval Program: HMRRP
Eval Source: CERS
Eval Notes:

Inspector: Fernandez Juan Inspection ID:5610725

Eval Date: 3/18/2016
Violations Found: No
Eval General Type: Compliance Evaluation Inspection
Eval Type: Routine done by local agency
Eval Division: San Diego County Department of Env Health
Eval Program: HMRRP
Eval Source: CERS
Eval Notes:

Inspector: Fernandez Juan Inspection ID:5239157

Eval Date: 4/1/2014
Violations Found: No
Eval General Type: Compliance Evaluation Inspection
Eval Type: Routine done by local agency
Eval Division: San Diego County Department of Env Health
Eval Program: HMRRP
Eval Source: CERS
Eval Notes:

Inspector: Garchitorena Bobby Inspection ID:4834670

Eval Date: 3/17/2017
Violations Found: No
Eval General Type: Compliance Evaluation Inspection
Eval Type: Routine done by local agency
Eval Division: San Diego County Department of Env Health
Eval Program: UST
Eval Source: CERS
Eval Notes:

Inspector: Fernandez Juan Inspection ID:5610725

Eval Date: 3/18/2016
Violations Found: No
Eval General Type: Compliance Evaluation Inspection
Eval Type: Routine done by local agency
Eval Division: San Diego County Department of Env Health
Eval Program: HW
Eval Source: CERS
Eval Notes:

Inspector: Fernandez Juan Inspection ID:5239157

Eval Date: 3/20/2015
Violations Found: No
Eval General Type: Compliance Evaluation Inspection
Eval Type: Routine done by local agency
Eval Division: San Diego County Department of Env Health
Eval Program: HMRRP
Eval Source: CERS
Eval Notes:

Inspector: Kiener Michael Inspection ID:5160934

Eval Date: 4/1/2014
Violations Found: Yes
Eval General Type: Compliance Evaluation Inspection
Eval Type: Routine done by local agency
Eval Division: San Diego County Department of Env Health
Eval Program: UST
Eval Source: CERS
Eval Notes:

Inspector: Garchitorena Bobby Inspection ID:4834670

Eval Date: 3/17/2017
Violations Found: No
Eval General Type: Compliance Evaluation Inspection
Eval Type: Routine done by local agency
Eval Division: San Diego County Department of Env Health
Eval Program: HW
Eval Source: CERS
Eval Notes:

Inspector: Fernandez Juan Inspection ID:5610725

Eval Date: 3/20/2015
Violations Found: No
Eval General Type: Compliance Evaluation Inspection
Eval Type: Routine done by local agency
Eval Division: San Diego County Department of Env Health
Eval Program: HW
Eval Source: CERS
Eval Notes:

Inspector: Kiener Michael Inspection ID:5160934

Eval Date: 4/1/2014
Violations Found: No
Eval General Type: Compliance Evaluation Inspection

Eval Type: Routine done by local agency
Eval Division: San Diego County Department of Env Health
Eval Program: HW
Eval Source: CERS
Eval Notes:

Inspector: Garchitorena Bobby Inspection ID:4834670

Violations

Violation Date: 4/1/2014 **Violation Program:** UST
Violation Division: San Diego County Department of Env Health **Violation Source:** CERS
Citation: 23 CCR 16 2665 - California Code of Regulations, Title 23, Chapter 16, Section(s) 2665
Violation Notes:

Returned to compliance on 04/01/2014.

Violation Description:

Failure of the overfill prevention system to meet one of the following requirements:
1. Alert the transfer operator when the tank is 90 percent full by restricting the flow into the tank or triggering an audible and visual alarm; or
2. Restrict delivery of flow to the tank at least 30 minutes before the tank overfills, provided the restriction occurs when the tank is filled to no more than 95 percent of capacity; and activate an audible alarm at least five minutes before the tank overfills; or
3. Provide positive shut-off of flow to the tank when the tank is filled to no more than 95 percent of capacity; or
4. Provide positive shut-off of flow to the tank so that none of the fittings located on the top of the tank are exposed to product due to overfilling.

Violations

Violation Date: 4/1/2014 **Violation Program:** UST
Violation Division: San Diego County Department of Env Health **Violation Source:** CERS
Citation: 23 CCR 16 2666 - California Code of Regulations, Title 23, Chapter 16, Section(s) 2666
Violation Notes:

Returned to compliance on 04/03/2014.

Violation Description:

Failure of the leak detection equipment to be properly programmed or properly operated.

Violations

Violation Date: 4/1/2014 **Violation Program:** UST
Violation Division: San Diego County Department of Env Health **Violation Source:** CERS
Citation: 23 CCR 16 2666(c) - California Code of Regulations, Title 23, Chapter 16, Section(s) 2666(c)
Violation Notes:

Returned to compliance on 04/03/2014.

Violation Description:

Failure of line leak detector to detect a leak and/or failure of audible and visual alarm.

Map Key	Number of Records	Direction	Distance (mi/ft)	Elev/Diff (ft)	Site	DB
712	2 of 13	-	0.00 / 0.00	402.92 / -20	TEXACO # 121557 7785 CLAIREMONT MESA BL SAN DIEGO CA 92111	EMISSIONS

2004 Criteria Data

Facility ID:	4645	***CERR Code:***	
Facility SIC Code:	5541	***TOGT:***	2.43
CO:	37	***ROGT:***	2.43
Air Basin:	SD	***COT:***	
District:	SD	***NOXT:***	
COID:	SD	***SOXT:***	
DISN:	SAN DIEGO COUNTY APCD	***PMT:***	
CHAPIS:		***PM10T:***	

2004 Toxic Data

Facility ID:	4645	***COID:***	SD
Facility SIC Code:	5541	***DISN:***	SAN DIEGO COUNTY APCD
CO:	37	***CHAPIS:***	
Air Basin:	SD	***CERR Code:***	
District:	SD		
TS:			
Health Risk Asmt:			
Non-Cancer Chronic Haz Ind:			
Non-Cancer Acute Haz Ind:			

2005 Criteria Data

Facility ID:	4645	***CERR Code:***	
Facility SIC Code:	5541	***TOGT:***	2.43
CO:	37	***ROGT:***	2.43
Air Basin:	SD	***COT:***	
District:	SD	***NOXT:***	
COID:	SD	***SOXT:***	
DISN:	SAN DIEGO COUNTY APCD	***PMT:***	
CHAPIS:		***PM10T:***	

2005 Toxic Data

Facility ID:	4645	***COID:***	SD
Facility SIC Code:	5541	***DISN:***	SAN DIEGO COUNTY APCD
CO:	37	***CHAPIS:***	
Air Basin:	SD	***CERR Code:***	
District:	SD		
TS:			
Health Risk Asmt:			
Non-Cancer Chronic Haz Ind:			
Non-Cancer Acute Haz Ind:			

2006 Criteria Data

Facility ID:	4645	***CERR Code:***	
Facility SIC Code:	5541	***TOGT:***	2.43
CO:	37	***ROGT:***	2.43
Air Basin:	SD	***COT:***	
District:	SD	***NOXT:***	
COID:	SD	***SOXT:***	
DISN:	SAN DIEGO COUNTY APCD	***PMT:***	
CHAPIS:		***PM10T:***	

2006 Toxic Data

Facility ID:	4645	***COID:***	SD
Facility SIC Code:	5541	***DISN:***	SAN DIEGO COUNTY APCD
CO:	37	***CHAPIS:***	
Air Basin:	SD	***CERR Code:***	
District:	SD		
TS:			
Health Risk Asmt:			
Non-Cancer Chronic Haz Ind:			
Non-Cancer Acute Haz Ind:			

2007 Criteria Data

Facility ID:	4645	***CERR Code:***	
Facility SIC Code:	5541	***TOGT:***	2.43
CO:	37	***ROGT:***	2.43
Air Basin:	SD	***COT:***	
District:	SD	***NOXT:***	
COID:	SD	***SOXT:***	
DISN:	SAN DIEGO COUNTY APCD	***PMT:***	
CHAPIS:		***PM10T:***	

2007 Toxic Data

Facility ID:	4645	***COID:***	SD
Facility SIC Code:	5541	***DISN:***	SAN DIEGO COUNTY APCD
CO:	37	***CHAPIS:***	
Air Basin:	SD	***CERR Code:***	
District:	SD		
TS:			
Health Risk Asmt:			
Non-Cancer Chronic Haz Ind:			
Non-Cancer Acute Haz Ind:			

2008 Criteria Data

Facility ID:	4645	**CERR Code:**	
Facility SIC Code:	5541	**TOGT:**	2.43
CO:	37	**ROGT:**	2.43
Air Basin:	SD	**COT:**	
District:	SD	**NOXT:**	
COID:	SD	**SOXT:**	
DISN:	SAN DIEGO COUNTY APCD	**PMT:**	
CHAPIS:		**PM10T:**	

2008 Toxic Data

Facility ID:	4645	**COID:**	SD
Facility SIC Code:	5541	**DISN:**	SAN DIEGO COUNTY APCD
CO:	37	**CHAPIS:**	
Air Basin:	SD	**CERR Code:**	
District:	SD		
TS:			
Health Risk Asmt:			
Non-Cancer Chronic Haz Ind:			
Non-Cancer Acute Haz Ind:			

2009 Criteria Data

Facility ID:	4645	**CERR Code:**	
Facility SIC Code:	5541	**TOGT:**	2.43
CO:	37	**ROGT:**	2.43
Air Basin:	SD	**COT:**	
District:	SD	**NOXT:**	
COID:	SD	**SOXT:**	
DISN:	SAN DIEGO COUNTY APCD	**PMT:**	
CHAPIS:		**PM10T:**	

2009 Toxic Data

Facility ID:	4645	**COID:**	SD
Facility SIC Code:	5541	**DISN:**	SAN DIEGO COUNTY APCD
CO:	37	**CHAPIS:**	
Air Basin:	SD	**CERR Code:**	
District:	SD		
TS:			
Health Risk Asmt:			
Non-Cancer Chronic Haz Ind:			
Non-Cancer Acute Haz Ind:			

2010 Toxic Data

Facility ID:	4645	**COID:**	SD
Facility SIC Code:	5541	**DISN:**	SAN DIEGO COUNTY APCD

CO:	37	**CHAPIS:**	
Air Basin:	SD	**CERR Code:**	
District:	SD		
TS:			
Health Risk Asmt:			
Non-Cancer Chronic Haz Ind:			
Non-Cancer Acute Haz Ind:			

2011 Criteria Data

Facility ID:	4645	**CERR Code:**	
Facility SIC Code:	5541	**TOGT:**	2.43
CO:	37	**ROGT:**	2.43
Air Basin:	SD	**COT:**	
District:	SD	**NOXT:**	
COID:	SD	**SOXT:**	
DISN:	SAN DIEGO COUNTY APCD	**PMT:**	
CHAPIS:		**PM10T:**	

2011 Toxic Data

Facility ID:	4645	**COID:**	SD
Facility SIC Code:	5541	**DISN:**	SAN DIEGO COUNTY APCD
CO:	37	**CHAPIS:**	
Air Basin:	SD	**CERR Code:**	
District:	SD		
TS:			
Health Risk Asmt:			
Non-Cancer Chronic Haz Ind:			
Non-Cancer Acute Haz Ind:			

2012 Criteria Data

Facility ID:	4645	**CERR Code:**	
Facility SIC Code:	5541	**TOGT:**	2.43
CO:	37	**ROGT:**	2.43
Air Basin:	SD	**COT:**	
District:	SD	**NOXT:**	
COID:	SD	**SOXT:**	
DISN:	SAN DIEGO COUNTY APCD	**PMT:**	
CHAPIS:		**PM10T:**	

2012 Toxic Data

Facility ID:	4645	**COID:**	SD
Facility SIC Code:	5541	**DISN:**	SAN DIEGO COUNTY APCD
CO:	37	**CHAPIS:**	
Air Basin:	SD	**CERR Code:**	
District:	SD		

TS:
Health Risk Asmt:
Non-Cancer Chronic Haz Ind:
Non-Cancer Acute Haz Ind:

2013 Criteria Data

Facility ID:	4645	**CERR Code:**	
Facility SIC Code:	5541	**TOGT:**	2.43
CO:	37	**ROGT:**	2.43
Air Basin:	SD	**COT:**	
District:	SD	**NOXT:**	
COID:	SD	**SOXT:**	
DISN:	SAN DIEGO COUNTY APCD	**PMT:**	
CHAPIS:		**PM10T:**	

2013 Toxic Data

Facility ID:	4645	**COID:**	SD
Facility SIC Code:	5541	**DISN:**	SAN DIEGO COUNTY APCD
CO:	37	**CHAPIS:**	
Air Basin:	SD	**CERR Code:**	
District:	SD		

TS:
Health Risk Asmt:
Non-Cancer Chronic Haz Ind:
Non-Cancer Acute Haz Ind:

2014 Criteria Data

Facility ID:	4645	**CERR Code:**	
Facility SIC Code:	5541	**TOGT:**	2.43
CO:	37	**ROGT:**	2.43
Air Basin:	SD	**COT:**	
District:	SD	**NOXT:**	
COID:	SD	**SOXT:**	
DISN:	SAN DIEGO COUNTY APCD	**PMT:**	
CHAPIS:		**PM10T:**	

2014 Toxic Data

Facility ID:	4645	**COID:**	SD
Facility SIC Code:	5541	**DISN:**	SAN DIEGO COUNTY APCD
CO:	37	**CHAPIS:**	
Air Basin:	SD	**CERR Code:**	
District:	SD		

TS:
Health Risk Asmt:
Non-Cancer Chronic Haz Ind:

Map Key	Number of Records	Direction	Distance (mi/ft)	Elev/Diff (ft)	Site	DB

Non-Cancer Acute Haz Ind:

2015 Criteria Data

Facility ID:	4645	***CERR Code:***	
Facility SIC Code:	5541	***TOGT:***	2.43
CO:	37	***ROGT:***	2.43
Air Basin:	SD	***COT:***	
District:	SD	***NOXT:***	
COID:	SD	***SOXT:***	
DISN:	SAN DIEGO COUNTY APCD	***PMT:***	
CHAPIS:		***PM10T:***	

2015 Toxic Data

Facility ID:	4645	***COID:***	SD
Facility SIC Code:	5541	***DISN:***	SAN DIEGO COUNTY APCD
CO:	37	***CHAPIS:***	
Air Basin:	SD	***CERR Code:***	
District:	SD		
TS:			
Health Risk Asmt:			
Non-Cancer Chronic Haz Ind:			
Non-Cancer Acute Haz Ind:			

712	***3 of 13***	***-***	***0.00 / 0.00***	***402.92 / -20***	***TEXACO #121557 7785 CLAIREMONT MESA BL SAN DIEGO CA 92111***	***EMISSIONS***

2000 Criteria Data

Facility ID:	4645	***CERR Code:***	
Facility SIC Code:	5541	***TOGT:***	2.198
CO:	37	***ROGT:***	2.198
Air Basin:	SD	***COT:***	
District:	SD	***NOXT:***	
COID:	SD	***SOXT:***	
DISN:	SAN DIEGO COUNTY APCD	***PMT:***	
CHAPIS:		***PM10T:***	

2000 Toxic Data

Facility ID:	4645	***COID:***	SD
Facility SIC Code:	5541	***DISN:***	SAN DIEGO COUNTY APCD
CO:	37	***CHAPIS:***	
Air Basin:	SD	***CERR Code:***	
District:	SD		
TS:			
Health Risk Asmt:			

Non-Cancer Chronic Haz Ind:
Non-Cancer Acute Haz Ind:

2001 Criteria Data

Facility ID:	4645	***CERR Code:***	
Facility SIC Code:	5541	***TOGT:***	2.2
CO:	37	***ROGT:***	2.2
Air Basin:	SD	***COT:***	
District:	SD	***NOXT:***	
COID:	SD	***SOXT:***	
DISN:	SAN DIEGO COUNTY APCD	***PMT:***	
CHAPIS:		***PM10T:***	

2001 Toxic Data

Facility ID:	4645	***COID:***	SD
Facility SIC Code:	5541	***DISN:***	SAN DIEGO COUNTY APCD
CO:	37	***CHAPIS:***	
Air Basin:	SD	***CERR Code:***	
District:	SD		

TS:
Health Risk Asmt:
Non-Cancer Chronic Haz Ind:
Non-Cancer Acute Haz Ind:

2002 Criteria Data

Facility ID:	4645	***CERR Code:***	
Facility SIC Code:	5541	***TOGT:***	2.198
CO:	37	***ROGT:***	2.198
Air Basin:	SD	***COT:***	
District:	SD	***NOXT:***	
COID:	SD	***SOXT:***	
DISN:	SAN DIEGO COUNTY APCD	***PMT:***	
CHAPIS:		***PM10T:***	

2002 Toxic Data

Facility ID:	4645	***COID:***	SD
Facility SIC Code:	5541	***DISN:***	SAN DIEGO COUNTY APCD
CO:	37	***CHAPIS:***	
Air Basin:	SD	***CERR Code:***	
District:	SD		

TS:
Health Risk Asmt:
Non-Cancer Chronic Haz Ind:
Non-Cancer Acute Haz Ind:

Map Key	Number of Records	Direction	Distance (mi/ft)	Elev/Diff (ft)	Site	DB

2003 Criteria Data

Facility ID:	4645	***CERR Code:***	
Facility SIC Code:	5541	***TOGT:***	2.198
CO:	37	***ROGT:***	2.198
Air Basin:	SD	***COT:***	
District:	SD	***NOXT:***	
COID:	SD	***SOXT:***	
DISN:	SAN DIEGO COUNTY APCD	***PMT:***	
CHAPIS:		***PM10T:***	

2003 Toxic Data

Facility ID:	4645	***COID:***	SD
Facility SIC Code:	5541	***DISN:***	SAN DIEGO COUNTY APCD
CO:	37	***CHAPIS:***	
Air Basin:	SD	***CERR Code:***	
District:	SD		
TS:			
Health Risk Asmt:			
Non-Cancer Chronic Haz Ind:			
Non-Cancer Acute Haz Ind:			

712	***4 of 13***	***-***	***0.00 / 0.00***	***402.92 / -20***	***TEXACO 7785 CLAREMONT MESA & CONVOY SAN DIEGO CA 92111***	***HHSS***

County:	San Diego
Pdf File Url:	http://geotracker.waterboards.ca.gov/ustpdfs/pdf/0002f391.pdf

---

712	***5 of 13***	***-***	***0.00 / 0.00***	***402.92 / -20***	***TEXACO 7785 CLAREMONT MESA & CONVOY SAN DIEGO CA***	***HIST TANK***

Owner Name:	TEXACO U.S.A.	***No of Containers:***	4
Owner Street:	3350 WILSHIRE BLVD.	***County:***	SAN DIEGO
Owner City:	LOS ANGELES	***Facility State:***	CA
Owner State:	CA	***Facility Zip:***	92111
Owner Zip:	90010		

712	***6 of 13***	***-***	***0.00 / 0.00***	***402.92 / -20***	***TEXACO REFINING & MARKETING 7785 CLAIREMONT MESA BLVD, SAN DIEGO, CA 92111 SAN DIEGO CA***	***SAN DIEGO LOP***

SWRCB Global ID:	T0607302460	***Parcel No:***	356-110-01-00
Record ID:	DEH1998-LSAM-H12822-002	***Census Tract:***	85.11
Record Status:	Completed	***Zip Code 2:***	92111
Opened Date:	4/13/1998	***Community:***	San Diego

Map Key	Number of Records	Direction	Distance (mi/ft)	Elev/Diff (ft)	Site	DB

Case Type: LOP - Local Oversight Program
Historical Name: TEXACO/CLAIREMONT MESA 7785
Lead Agency: DEH/SAM
Lead Agency Date: 8/17/1998
Funding: F - LOP Federal Fund
Fire Agency: SAN DIEGO
Thomasbros Mappage Grid: 1249 B 1
Water Purveyor: SAN DIEGO
File Case Type: CLOSED OR TRANSFERRED LOP CASES
Jurisdiction: SAN DIEGO
Watershed Basin No: 906.4
Latitude GS 84: 32.8323541
Longitude GS 84: -117.1537315
X Map Coord: 6284063.219
Y Map Coord: 1883841.012

712	7 of 13	-	0.00 / 0.00	402.92 / -20	**TEXACO REFINING & MARKETING** **7785 CLAIREMONT MESA BLVD,** **SAN DIEGO, CA 92111** **SAN DIEGO CA**	**SAN DIEGO LOP**

SWRCB Global ID: T0607357151
Record ID: DEH2003-LSAM-H12822-003
Record Status: Completed
Opened Date: 1/27/2003
Case Type: LOP - Local Oversight Program
Historical Name: TEXACO
Lead Agency: RWQCB
Lead Agency Date: 7/1/2015
Funding: S - LOP State Fund
Fire Agency: SAN DIEGO
Thomasbros Mappage Grid: 1249 B 1
Water Purveyor: SAN DIEGO
File Case Type: CLOSED OR TRANSFERRED LOP CASES
Parcel No: 356-110-01-00
Census Tract: 85.11
Zip Code 2: 92111
Community: San Diego
Jurisdiction: SAN DIEGO
Watershed Basin No: 906.4
Latitude GS 84: 32.8323541
Longitude GS 84: -117.1537315
X Map Coord: 6284063.219
Y Map Coord: 1883841.012

712	8 of 13	-	0.00 / 0.00	402.92 / -20	**TEXACO REFINING & MARKETING** **7785 CLAIREMONT MESA BLVD,** **SAN DIEGO, CA 92111** **SAN DIEGO CA**	**SAN DIEGO LOP**

SWRCB Global ID: T0607302838
Record ID: DEH1986-LSAM-H12822-001
Record Status: Completed
Opened Date: 4/22/1986
Case Type: LOP - Local Oversight Program
Historical Name: TEXACO/CLAIREMONT MESA 7785
Lead Agency: DEH/SAM
Lead Agency Date: 4/22/1986
Funding: F - LOP Federal Fund
Fire Agency: SAN DIEGO
Thomasbros Mappage Grid: 1249 B 1
Water Purveyor: SAN DIEGO
File Case Type: CLOSED OR TRANSFERRED LOP CASES
Parcel No: 356-110-01-00
Census Tract: 85.11
Zip Code 2: 92111
Community: San Diego
Jurisdiction: SAN DIEGO
Watershed Basin No: 906.4
Latitude GS 84: 32.8323541
Longitude GS 84: -117.1537315
X Map Coord: 6284063.219
Y Map Coord: 1883841.012

712	9 of 13	-	0.00 / 0.00	402.92 / -20	**TEXACO SERVICE STATION** **7785 CLAIREMONT MESA BLVD S**	**RCRA SQG**

A P NO 121557
SAN DIEGO CA 92111-1532

EPA Handler ID:	CAR000128330
Land Type Code:	P
Land Type Desc:	Private
Federal Waste Generator Code:	2
Gen Status Univ:	SQG
Gen Status Univ Desc:	Small Quantity Generator
Importer Activity:	No
Mixed Waste Generator:	No
Transporter Activity:	No
Transfer Facility:	No
Recycler Activity:	No
Onsite Burner Exemption:	No
Furnace Exemption:	No
Underground Inject Activity:	No
Receives Waste from Offsite:	No
TSD Type:	-----
TSD Activity:	No
Corrective Action Univ:	No
Action has been Imposed:	No
Action under 3004 (U)/(V):	No
Institutional Control Indicator:	N
Used Oil Transporter:	
Used Oil Transfer Facility:	
Used Oil Processor:	
Used Oil Refiner:	
Used Oil Burner:	
Used Oil Market Burner:	
Used Oil Spec Marketer:	
Activity Location:	CA
County Code:	CA073
County Name:	SAN DIEGO
Contact Name:	KYLE LANDRENEAU
Contact Phone No and Exten:	281-353-2069
Contact Email:	
Contact Address:	P O BOX 2648 , HOUSTON , TX, 77252-2648 , US
Mailing Address:	P O BOX 2648 , HOUSTON , TX, 77252-2648 , US

Violation/Evaluation Summary

Note: As of Jan 24 2018, there are no Compliance Monitoring and Enforcement (violation) records associated with this facility (EPA ID).

Handler Details

Source Type:	N	***Used Oil Transporter:***	No
Receive Date:	20020916	***UO Transfer Fac:***	No
Non Notifier:		***Used Oil Processor:***	No
Acknowledge Flag:		***Used Oil Refiner:***	No

Acknowledge Date:		***Used Oil Burner:***	No
Accessibility:		***UO Market Burner:***	No
Land Type:	P	***UO Spec Marketer:***	No
Fed Waste Gen Own:	HQ	***Current Site Name:***	TEXACO SERVICE STATION
Fed Waste Gen Cd:	2	***Location Street No:***	
Fed Waste Gen Desc:	Small Quantity Generator	***Location Street 1:***	7785 CLAIREMONT MESA BLVD
ST Waste Gen Own:		***Location Street 2:***	S A P NO 121557
State Waste Gen Cd:		***Location City:***	SAN DIEGO
Short Term Gen:	No	***Location State:***	CA
Importer Activity:	No	***Location Zip Code:***	92111-1532
Mixed Waste Gen:	No	***County Code:***	CA073
Transporter:	No	***State District:***	
Transfer Facility:	No	***Mailing Street No:***	
TSD Activity:	No	***Mailing Street 1:***	P O BOX 2648
Recycler Activity:	No	***Mailing Street 2:***	
Onsite Burn Exempt:	No	***Mailing City:***	HOUSTON
Furnace Exemption:	No	***Mailing State:***	TX
Underground Inject:	No	***Mailing Zip Code:***	77252-2648
Off Site Receipt:	No	***Mailing Country:***	US
Waste Dest Fac:	No	***Contact First Name:***	KYLE
Subpart K College:		***Contact Middle Initial:***	
Subpart K Hospital:		***Contact Last Name:***	LANDRENEAU
Subpart K Non Profit:		***Contact Street No:***	
Subpart K Withdraw:		***Contact Street 1:***	P O BOX 2648
Include Ntnl Rprt:		***Contact Street 2:***	
Reporting Cycle:		***Contact City:***	HOUSTON
LQHUW:	No	***Contact State:***	TX
Trader Importer:		***Contact Zip:***	77252-2648
Trader Exporter:		***Contact Country:***	US
Slab Importer:		***Contact Phone:***	281-353-2069
Slab Exporter:		***Contact Phone Ext:***	
Current Record:	Yes	***Contact Fax:***	
Location Country:	US	***Contact Email Addr:***	
State District Owner:		***Contact Title:***	

Hazardous Waste Details

Haz Waste Cd Owner:	HQ	***Source Type:***	N
Haz Waste Cd:	D001	***Code Type:***	D
BR Waste Code Active Status:	Yes		
Waste Code Active Status:	Yes		
Waste Code Desc:	IGNITABLE WASTE		

Haz Waste Cd Owner:	HQ	***Source Type:***	N
Haz Waste Cd:	D018	***Code Type:***	D
BR Waste Code Active Status:	Yes		
Waste Code Active Status:	Yes		
Waste Code Desc:	BENZENE		

Owner/Operator Details

Map Key	Number of Records	Direction	Distance (mi/ft)	Elev/Diff (ft)	Site	DB

Owner/Operator Ind:	CO	**Country:**	
Name:	EQUILON ENTERPRISES LLC DBA	**Zip Code:**	77252-2648
Street No:		**Phone:**	281-353-2069
Street 1:	P O BOX 2648	**Type:**	P
Street 2:		**Date Became Current:**	
City:	HOUSTON	**Date Ended Current:**	
State:	TX		
Source Type:	N		

712	10 of 13	-	0.00 / 0.00	402.92 / -20	TEXACO REFINING & MARKETING 7785 CLAIREMONT MESA BLVD San Diego CA	SANDIEGO SAM

Record ID:	DEH2003-LSAM-H12822-003	**Object ID:**	5362
Record Type:	SAM Investigation	**ID:**	5366
Status:	Completed	**Feature ID:**	3561100100
REST Record ID:	DEH2003-LSAM-H12822-003	**Parcel No:**	356-110-01-00
Record Name:	TEXACO REFINING & MARKETING	**SWRCB Global ID:**	T0607357151
Record Status:	Completed	**H No:**	H12822
Record Alias:	SAM Investigation	**Historical Name:**	TEXACO
Date:	01/27/2003	**Agency Name:**	COSD
Primary Parcel:	YES	**Fire Agency:**	SAN DIEGO
Primary Address:	YES	**Funding:**	S - LOP State Fund
Address:	7785 CLAIREMONT MESA BLVD, SAN DIEGO CA 92111	**GT Global ID:**	T0607357151
Address Type:	MASTER	**GT RB Case No:**	
Street String:	7785 CLAIREMONT MESA BLVD	**GT Cuf Case:**	NO
Zip Code:	92111	**GT Case Type:**	LUST Cleanup Site
Zip Community:	92111	**GT Lead Agency:**	SAN DIEGO RWQCB (REGION 9)
Jurisdictiction:	SAN DIEGO	**GT County:**	San Diego
Census Tract:	85.11	**GT Latitude:**	32.832377
BOS District:	4	**GT Longitude:**	-117.153726
Watershed Basin:	906.4	**Latitude GS84:**	32.8323541
Water Purveyor:	SAN DIEGO	**Longitude GS84:**	-117.1537315
KIVA per Tp per No:	6SAM H12822	**Point X:**	6284061.43995547
X:	6284063.219	**Point Y:**	1883848.79002956
Y:	1883841.012		

Case No:	H12822-003
Case Type:	LOP - Local Oversight Program
REST Record Type:	LUEG-DEH/LWQD/SAM Investigation/NA
Opened Date:	1043625600000
Opened Date Converted:	01/26/2003 08:00PM
Full Name DEH Permit Owner:	
Lead Agency:	RWQCB
Lead Agency Date:	1435708800000
Lead Agency Date Converted:	06/30/2015 08:00PM
Geo SRC:	Mapped to XY from previous SAM Layer
GT Status:	Completed - Case Closed
GT Status Date:	1469404800000
GT Status Date Converted:	07/24/2016 08:00PM
Thomasbros Mappage Grid:	1249 B 1

Map Key	Number of Records	Direction	Distance (mi/ft)	Elev/Diff (ft)	Site	DB
712	11 of 13	-	0.00 / 0.00	402.92 / -20	TEXACO REFINING & MARKETING 7785 CLAIREMONT MESA BLVD San Diego CA	SANDIEGO SAM

Record ID:	DEH1998-LSAM-H12822-002	**Object ID:**	4479
Record Type:	SAM Investigation	**ID:**	4483
Status:	Completed	**Feature ID:**	3561100100
REST Record ID:	DEH1998-LSAM-H12822-002	**Parcel No:**	356-110-01-00
Record Name:	TEXACO REFINING & MARKETING	**SWRCB Global ID:**	T0607302460
Record Status:	Completed	**H No:**	H12822
Record Alias:	SAM Investigation	**Historical Name:**	TEXACO/CLAIREMONT MESA 7785
Date:	04/13/1998	**Agency Name:**	COSD
Primary Parcel:	YES	**Fire Agency:**	SAN DIEGO
Primary Address:	YES	**Funding:**	F - LOP Federal Fund
Address:	7785 CLAIREMONT MESA BLVD, SAN DIEGO CA 92111	**GT Global ID:**	T0607302460
Address Type:	MASTER	**GT RB Case No:**	9UT3692
Street String:	7785 CLAIREMONT MESA BLVD	**GT Cuf Case:**	NO
Zip Code:	92111	**GT Case Type:**	LUST Cleanup Site
Zip Community:	92111	**GT Lead Agency:**	SAN DIEGO COUNTY LOP
Jurisdictiction:	SAN DIEGO	**GT County:**	San Diego
Census Tract:	85.11	**GT Latitude:**	32.832355
BOS District:	4	**GT Longitude:**	-117.15373
Watershed Basin:	906.4	**Latitude GS84:**	32.8323541
Water Purveyor:	SAN DIEGO	**Longitude GS84:**	-117.1537315
KIVA per Tp per No:	6SAM H12822	**Point X:**	6284061.43995547
X:	6284063.219	**Point Y:**	1883848.79002956
Y:	1883841.012		

Case No:	H12822-002
Case Type:	LOP - Local Oversight Program
REST Record Type:	LUEG-DEH/LWQD/SAM Investigation/NA
Opened Date:	892425600000
Opened Date Converted:	04/12/1998 08:00PM
Full Name DEH Permit Owner:	
Lead Agency:	DEH/SAM
Lead Agency Date:	903312000000
Lead Agency Date Converted:	08/16/1998 08:00PM
Geo SRC:	Mapped to XY from previous SAM Layer
GT Status:	Completed - Case Closed
GT Status Date:	967593600000
GT Status Date Converted:	08/29/2000 08:00PM
Thomasbros Mappage Grid:	1249 B 1

Map Key	Number of Records	Direction	Distance (mi/ft)	Elev/Diff (ft)	Site	DB
712	12 of 13	-	0.00 / 0.00	402.92 / -20	TEXACO REFINING & MARKETING 7785 CLAIREMONT MESA BLVD San Diego CA	SANDIEGO SAM

Record ID:	DEH1986-LSAM-H12822-001	**Object ID:**	355
Record Type:	SAM Investigation	**ID:**	356
Status:	Completed	**Feature ID:**	3561100100
REST Record ID:	DEH1986-LSAM-H12822-001	**Parcel No:**	356-110-01-00

Map Key	Number of Records	Direction	Distance (mi/ft)	Elev/Diff (ft)	Site	DB

Record Name:	TEXACO REFINING & MARKETING	**SWRCB Global ID:**	T0607302838
Record Status:	Completed	**H No:**	H12822
Record Alias:	SAM Investigation	**Historical Name:**	TEXACO/CLAIREMONT MESA 7785
Date:	04/22/1986	**Agency Name:**	COSD
Primary Parcel:	YES	**Fire Agency:**	SAN DIEGO
Primary Address:	YES	**Funding:**	F - LOP Federal Fund
Address:	7785 CLAIREMONT MESA BLVD, SAN DIEGO CA 92111	**GT Global ID:**	T0607302838
Address Type:	MASTER	**GT RB Case No:**	9UT547
Street String:	7785 CLAIREMONT MESA BLVD	**GT Cuf Case:**	YES
Zip Code:	92111	**GT Case Type:**	LUST Cleanup Site
Zip Community:	92111	**GT Lead Agency:**	SAN DIEGO COUNTY LOP
Jurisdictiction:	SAN DIEGO	**GT County:**	San Diego
Census Tract:	85.11	**GT Latitude:**	32.832355
BOS District:	4	**GT Longitude:**	-117.15373
Watershed Basin:	906.4	**Latitude GS84:**	32.8323541
Water Purveyor:	SAN DIEGO	**Longitude GS84:**	-117.1537315
KIVA per Tp per No:	6SAM H12822	**Point X:**	6284073.43993147
X:	6284063.219	**Point Y:**	1883848.79002956
Y:	1883841.012		

Case No:	H12822-001
Case Type:	LOP - Local Oversight Program
REST Record Type:	LUEG-DEH/LWQD/SAM Investigation/NA
Opened Date:	514512000000
Opened Date Converted:	04/21/1986 08:00PM
Full Name DEH Permit Owner:	
Lead Agency:	DEH/SAM
Lead Agency Date:	514512000000
Lead Agency Date Converted:	04/21/1986 08:00PM
Geo SRC:	Mapped to XY from previous SAM Layer
GT Status:	Completed - Case Closed
GT Status Date:	762739200000
GT Status Date Converted:	03/03/1994 08:00PM
Thomasbros Mappage Grid:	1249 B 1

712	***13 of 13***	***-***	***0.00 / 0.00***	***402.92 / -20***	***TESORO (SHELL) 68609 7785 CLAIREMONT MESA BLVD SAN DIEGO CA 92111***	***SANDIEGO UST***

Record ID:	DEH2007-HUPFP-208274	**Own or Operate UG:**	Yes
CERS ID:	10385080	**Own or Operate AG:**	No
Facility ID:	37-000-208274	**Haz. Mat. On-Site:**	Yes
EPA ID No:	CAL000322009	**Haz. Waste Gen:**	Yes
Permit Status:	Permit Renewed	**HHW Collection:**	No
Active Permit:	YES	**Recycle:**	No
Facility Type UST:	Motor Vehicle Fueling	**RCRA Large Qty. Gen:**	No
Business Phone:	858-576-0114	**Latitude:**	32.83267917679084
Business Fax:	0	**Longitude:**	-117.15365682050674
Onsite Haz. Waste Trtmnt:	No		
Mailing Address:	19100 RIDGEWOOD PKWY, MS: TX1-022, SAN ANTONIO, TX 78259		

--Details--

ID: 4318
Tank ID: 22029
Last Updated: 2017-04-26T02:35:16.000
UST Perm Close Date:
Tank Status: Active
Type of Tank: Double Wall
Piping System Type: Pressure
Tank Use: Motor Vehicle Fueling
Tank Capacity (Gal): 10000
Tank Contents: Midgrade Unleaded
Other Content Info:
Tank Owner Name: TESORO REFINING & MARKETING COMPANY LLC

ID: 4319
Tank ID: 22030
Last Updated: 2017-04-26T02:35:16.000
UST Perm Close Date:
Tank Status: Active
Type of Tank: Double Wall
Piping System Type: Pressure
Tank Use: Motor Vehicle Fueling
Tank Capacity (Gal): 10000
Tank Contents: Premium Unleaded
Other Content Info:
Tank Owner Name: TESORO REFINING & MARKETING COMPANY LLC

ID: 4317
Tank ID: 22028
Last Updated: 2017-04-26T02:35:16.000
UST Perm Close Date:
Tank Status: Active
Type of Tank: Double Wall
Piping System Type: Pressure
Tank Use: Motor Vehicle Fueling
Tank Capacity (Gal): 12000
Tank Contents: Regular Unleaded
Other Content Info:
Tank Owner Name: TESORO REFINING & MARKETING COMPANY LLC

ID: 4320
Tank ID: 22031
Last Updated: 2017-04-26T02:35:16.000
UST Perm Close Date:
Tank Status: Active
Type of Tank: Double Wall
Piping System Type: Pressure
Tank Use: Motor Vehicle Fueling
Tank Capacity (Gal): 10000
Tank Contents: Diesel
Other Content Info:
Tank Owner Name: TESORO REFINING & MARKETING COMPANY LLC

Map Key	Number of Records	Direction	Distance (mi/ft)	Elev/Diff (ft)	Site	DB
713	1 of 1	-	0.00 / 0.00	427.18 / 4	METROPOLITAN TRANSIT DEV BOARD 4620 RUFFNER ST SAN DIEGO CA 921112218	LUST

Global ID:	T0607300875	**CUF Case:**	NO
Case Type:	LUST Cleanup Site	**Begin Date:**	1990-11-09 00:00:00
Status:	Completed - Case Closed	**How Discovered:**	Inventory Control
Status Date:	2013-01-03 00:00:00	**Stop Method:**	Replace product piping
RB Case No:	9UT2104	**County:**	San Diego
LOC Case No:	H24731-001	**Latitude:**	32.8246020593153
Lead Agency:	SAN DIEGO COUNTY LOP	**Longitude:**	-117.157832504499
Case Worker:	CF	**File Location:**	Local Agency
Local Agency:	SAN DIEGO COUNTY LOP		

Potential Media Of Concern: Waste Oil / Motor / Hydraulic / Lubricating
Potential Media Affected: Soil
How Discovered Description: MONITORING
Stop Description: REPLACE PRODUCT PIPING
Cal Water Watershed Name: Penasquitos - Tecolote (906.50)
DWR Groundwater Subbasin Name:
Site History:

On November 11, 1990, an unauthorized release of hydraulic oil was reported at Metropolitan Transit System (MTS) Kearny Mesa Bus Maintenance Yard, located at 4630 Ruffner Street in San Diego, California. Malfunction of a hydraulic lift in a service bay of Building 100 at the facility was apparently caused by the loss of hydraulic oil from leaking underground hoist piping. The remaining five hydraulic systems in the building had apparently also experienced leaks, resulting in a loss of approximately 670 gallons of hydraulic oil over a two-year period. A limited subsurface assessment was performed in October 1991 by Ninyo & Moore. Saw cuts were made into the concrete foundation of Building 100 to expose the 2-inch-diameter hydraulic piping. Eighty-one soil samples were collected from the base and sidewalls of the pipe trenches. The maximum sampling depth using a hand-auger was four feet below grade. A layer of free hydraulic oil was observed at the base of one pipe trench with a thickness of less than one-half inch. A limited access rig was used to drill borings and collect soil samples to a maximum depth of 19 feet below grade. Engineered fill was observed to underlie the building to depths of 5 to 15 feet. The fill was underlain by sandstone of the Linda Vista Formation. Petroleum hydrocarbons were not detected in the soil samples collected greater than five feet below grade. However, a maximum total recoverable petroleum hydrocarbon (TRPH) concentration of 125,000 milligrams per kilogram (mg/kg) was detected in a sample collected from the base of a pipe trench. The lateral extent of petroleum hydrocarbon impacts was not assessed. In 1992, the underground hydraulic piping was abandoned in place and replaced with an overhead system. A work plan was submitted to DEH by Earth Tech, Inc., in July 1995 to further assess the lateral and vertical extent of petroleum hydrocarbon-impacted soils. Fifty-two soil samples were collected and analyzed. Elevated petroleum hydrocarbon impacts to soil were found to extend to a maximum of nine feet below grade and were less than 10 mg/kg below that depth. Toxicity Characteristic Leaching Procedure (TCLP) tests were performed for the two soil samples with the highest TRPH concentrations. The two soil samples were also analyzed for volatile organic compounds and polynuclear aromatic hydrocarbons. The lateral extent of hydraulic oil impacts in soil has not been delineated and no estimate was provided as to the volume of impacted soil remaining in place. However, DEH stated in January 1993 that the impacted soil could remain in place if the land use of the property did not change due to the low volatility of hydraulic oil, the lack of associated health risk, the limited vertical migration of the release, the presence of an estimated 46 feet minimum of non-impacted formation between impacted soil and groundwater, and the lack of beneficial use for underlying groundwater. MTS continues to operate the maintenance yard and has stated it has no plans to change the present land use (commercial). Ninyo & Moore has recommended case closure and DEH concurs with this recommendation.

Status History

Status:	Completed - Case Closed	**Status Date:**	2013-01-03 00:00:00
Status:	Open - Site Assessment	**Status Date:**	1991-03-25 00:00:00
Status:	Open - Case Begin Date	**Status Date:**	1990-11-09 00:00:00

Activities

Action Type: Other
Action: Leak Discovery
Date: 1990-11-09 00:00:00

Action Type: Other
Action: Leak Began
Date: 1990-11-09 00:00:00

Action Type: ENFORCEMENT
Action: Letter - Notice
Date: 2009-07-10 00:00:00

Action Type: Other
Action: Leak Stopped
Date: 1990-11-09 00:00:00

Action Type: ENFORCEMENT
Action: Closure/No Further Action Letter
Date: 2013-01-03 00:00:00

Action Type: ENFORCEMENT
Action: Technical Correspondence / Assistance / Other
Date: 2012-11-20 00:00:00

Action Type: ENFORCEMENT
Action: Notice of Responsibility
Date: 1992-01-06 00:00:00

Action Type: ENFORCEMENT
Action: Notice of Responsibility
Date: 1991-03-25 00:00:00

Action Type: Other
Action: Leak Reported
Date: 1991-02-18 00:00:00

Contacts

Contact Type: Local Agency Caseworker
Contact Name: CAROL FENNER
Organization Name: SAN DIEGO COUNTY LOP
Address: P.O. Box 129261
City: San Diego
Email: carol.fenner@sdcounty.ca.gov
Phone No:

714	1 of 1	-	0.00 / 0.00	415.40 / -8	EVANS TIRE & SERVICE CENTER #56 3747 CONVOY ST SAN DIEGO CA 92111	CERS HAZ

Site ID: 28876
Latitude: 32.811998
Longitude: -117.153030

Regulated Programs

EI ID: 10384453 ***EI Description:*** Hazardous Waste Generator

EI ID: 10384453 ***EI Description:*** Chemical Storage Facilities

Affiliations

Affil Type Desc: Identification Signer
Entity Name: John Marchioni
Entity Title: Vice President
Address:
City:
State:
Country:
Zip Code:
Phone:

Affil Type Desc: Secondary Emergency Contact
Entity Name: Jerome Hemmestad
Entity Title: DISTRICT MGR
Address:
City:
State:
Country:
Zip Code:
Phone: (619) 889-0196

Affil Type Desc: Operator
Entity Name: Jerome Hemmestad
Entity Title:
Address:
City:
State:
Country:
Zip Code:
Phone: (619) 889-0196

Affil Type Desc: Primary Emergency Contact
Entity Name: John Marchioni
Entity Title: Vice President
Address:
City:
State:
Country:
Zip Code:
Phone: (760) 520-3957

Affil Type Desc: CUPA District

Entity Name:	San Diego County Env Health
Entity Title:	
Address:	PO Box 129261
City:	San Diego
State:	CA
Country:	
Zip Code:	92112-9261
Phone:	(858) 505-6880

Affil Type Desc:	Document Preparer
Entity Name:	John Marchioni
Entity Title:	
Address:	
City:	
State:	
Country:	
Zip Code:	
Phone:	

Affil Type Desc:	Environmental Contact
Entity Name:	Jerome Hemmestad
Entity Title:	
Address:	2520 Pioneer Ave
City:	Vista
State:	CA
Country:	
Zip Code:	92081
Phone:	(619) 889-0196

Affil Type Desc:	Legal Owner
Entity Name:	John Andonian
Entity Title:	
Address:	2520 Pioneer Ave
City:	Vista
State:	CA
Country:	United States
Zip Code:	92081
Phone:	(760) 579-4470

Affil Type Desc:	Parent Corporation
Entity Name:	EVANS TIRE AND SERVICE CENTER INC
Entity Title:	
Address:	
City:	
State:	
Country:	
Zip Code:	
Phone:	

Affil Type Desc:	Facility Mailing Address
Entity Name:	Mailing Address
Entity Title:	

Address: 2520 Pioneer Ave
City: Vista
State: CA
Country:
Zip Code: 92081
Phone:

Coordinates

Env Int Type Code: HWG
Program ID: 10384453
Latitude: 32.812000
Longitude: -117.153030
Coord Name:
Ref Point Type Desc: Center of a facility or station.

Evaluations

Eval Date: 8/26/2014
Violations Found: Yes
Eval General Type: Compliance Evaluation Inspection
Eval Type: Routine done by local agency
Eval Division: San Diego County Department of Env Health
Eval Program: HW
Eval Source: CERS
Eval Notes:

Inspector: McLernon Benjamin Inspection ID:4093056

Eval Date: 8/26/2014
Violations Found: Yes
Eval General Type: Compliance Evaluation Inspection
Eval Type: Routine done by local agency
Eval Division: San Diego County Department of Env Health
Eval Program: HMRRP
Eval Source: CERS
Eval Notes:

Inspector: McLernon Benjamin Inspection ID:4093056

Violations

Violation Date: 8/26/2014
Violation Division: San Diego County Department of Env Health
Violation Program: HMRRP
Violation Source: CERS
Citation: HSC 6.95 Multiple Sections - California Health and Safety Code, Chapter 6.95, Section(s) Multiple Sections
Violation Notes:

Returned to compliance on 08/26/2014.

Violation Description:

Business Plan Program - Administration/Documentation - General

Violations

Violation Date: 8/26/2014
Violation Program: HMRRP
Violation Division: San Diego County Department of Env Health
Violation Source: CERS
Citation: HSC 6.95 25508.1(a)-(e) - California Health and Safety Code, Chapter 6.95, Section(s) 25508.1(a)-(e)
Violation Notes:

Returned to compliance on 11/13/2014.

Violation Description:

Failure to electronically update business plan within 30 days of any one of the following events:
A 100 percent or more increase in the quantity of a previously disclosed material.
Any handling of a previously undisclosed hazardous materials at or above reportable quantities.
A change of business address, business ownership, or business name.

Violations

Violation Date: 8/26/2014
Violation Program: HW
Violation Division: San Diego County Department of Env Health
Violation Source: CERS
Citation: HSC 6.67 Multiple Sections - California Health and Safety Code, Chapter 6.67, Section(s) Multiple Sections
Violation Notes:

Returned to compliance on 09/05/2014.

Violation Description:

Haz Waste Generator Program - Administration/Documentation - General

Violations

Violation Date: 8/26/2014
Violation Program: HMRRP
Violation Division: San Diego County Department of Env Health
Violation Source: CERS
Citation: HSC 6.95 Multiple Sections - California Health and Safety Code, Chapter 6.95, Section(s) Multiple Sections
Violation Notes:

Returned to compliance on 09/05/2014.

Violation Description:

Business Plan Program - Administration/Documentation - General

715	*1 of 1*	*-*	*0.00 / 0.00*	*428.43 / 5*	***TELEDYNE RYAN AERONAUTICAL*** ***5668 KEARNY MESA ROAD*** ***SAN DIEGO CA 92111***	***RCRA SQG***

EPA Handler ID: CAD981462617
Land Type Code: O
Land Type Desc: Other
Federal Waste Generator Code: 2
Gen Status Univ: SQG
Gen Status Univ Desc: Small Quantity Generator

Importer Activity:	No
Mixed Waste Generator:	No
Transporter Activity:	No
Transfer Facility:	No
Recycler Activity:	No
Onsite Burner Exemption:	No
Furnace Exemption:	No
Underground Inject Activity:	No
Receives Waste from Offsite:	No
TSD Type:	-----
TSD Activity:	No
Corrective Action Univ:	No
Action has been Imposed:	No
Action under 3004 (U)/(V):	No
Institutional Control Indicator:	N
Used Oil Transporter:	
Used Oil Transfer Facility:	
Used Oil Processor:	
Used Oil Refiner:	
Used Oil Burner:	
Used Oil Market Burner:	
Used Oil Spec Marketer:	
Activity Location:	CA
County Code:	CA073
County Name:	SAN DIEGO
Contact Name:	ENVIRONMENTAL MANAGER
Contact Phone No and Exten:	619-260-4460
Contact Email:	
Contact Address:	5668 KEARNY MESA ROAD , SAN DIEGO , CA, 92111 , US
Mailing Address:	2701 NORTH HARBOR DRIVE , SAN DIEGO , CA, 92138 , US

Violation/Evaluation Summary

Note: As of Jan 24 2018, there are no Compliance Monitoring and Enforcement (violation) records associated with this facility (EPA ID).

Handler Details

Source Type:	N	***Used Oil Transporter:***	No
Receive Date:	19860401	***UO Transfer Fac:***	No
Non Notifier:		***Used Oil Processor:***	No
Acknowledge Flag:		***Used Oil Refiner:***	No
Acknowledge Date:	19910331	***Used Oil Burner:***	No
Accessibility:		***UO Market Burner:***	No
Land Type:	O	***UO Spec Marketer:***	No
Fed Waste Gen Own:	HQ	***Current Site Name:***	TELEDYNE RYAN AERONAUTICAL
Fed Waste Gen Cd:	2	***Location Street No:***	
Fed Waste Gen Desc:	Small Quantity Generator	***Location Street 1:***	5668 KEARNY MESA ROAD
ST Waste Gen Own:		***Location Street 2:***	
State Waste Gen Cd:		***Location City:***	SAN DIEGO
Short Term Gen:	No	***Location State:***	CA

Importer Activity:	No	**Location Zip Code:**	92111
Mixed Waste Gen:	No	**County Code:**	CA073
Transporter:	No	**State District:**	4
Transfer Facility:	No	**Mailing Street No:**	
TSD Activity:	No	**Mailing Street 1:**	2701 NORTH HARBOR DRIVE
Recycler Activity:	No	**Mailing Street 2:**	
Onsite Burn Exempt:	No	**Mailing City:**	SAN DIEGO
Furnace Exemption:	No	**Mailing State:**	CA
Underground Inject:	No	**Mailing Zip Code:**	92138
Off Site Receipt:	No	**Mailing Country:**	US
Waste Dest Fac:	No	**Contact First Name:**	ENVIRONMENTAL
Subpart K College:		**Contact Middle Initial:**	
Subpart K Hospital:		**Contact Last Name:**	MANAGER
Subpart K Non Profit:		**Contact Street No:**	
Subpart K Withdraw:		**Contact Street 1:**	5668 KEARNY MESA ROAD
Include Ntnl Rprt:		**Contact Street 2:**	
Reporting Cycle:		**Contact City:**	SAN DIEGO
LQHUW:	No	**Contact State:**	CA
Trader Importer:		**Contact Zip:**	92111
Trader Exporter:		**Contact Country:**	US
Slab Importer:		**Contact Phone:**	619-260-4460
Slab Exporter:		**Contact Phone Ext:**	
Current Record:	Yes	**Contact Fax:**	
Location Country:	US	**Contact Email Addr:**	
State District Owner:	CA	**Contact Title:**	

Owner/Operator Details

Owner/Operator Ind:	CO	**Country:**	
Name:	CUBIC CORPORATION	**Zip Code:**	99999
Street No:		**Phone:**	415-555-1212
Street 1:	NOT REQUIRED	**Type:**	P
Street 2:		**Date Became Current:**	
City:	NOT REQUIRED	**Date Ended Current:**	
State:	ME		
Source Type:	N		

Owner/Operator Ind:	CP	**Country:**	
Name:	NOT REQUIRED	**Zip Code:**	99999
Street No:		**Phone:**	415-555-1212
Street 1:	NOT REQUIRED	**Type:**	P
Street 2:		**Date Became Current:**	
City:	NOT REQUIRED	**Date Ended Current:**	
State:	ME		
Source Type:	N		

Map Key	Number of Records	Direction	Distance (mi/ft)	Elev/Diff (ft)	Site	DB
716	1 of 7	-	0.00 / 0.00	413.81 / -9	DR. JUAN BOSQUE 3760 CONVOY ST #330 SAN DIEGO CA 92111	CERS HAZ

Site ID: 112658

Latitude: 32.812420
Longitude: -117.152920

Regulated Programs

EI ID: 10396072 **EI Description:** Chemical Storage Facilities

Affiliations

Affil Type Desc: Parent Corporation
Entity Name: Dr. Juan Bosque
Entity Title:
Address:
City:
State:
Country:
Zip Code:
Phone:

Affil Type Desc: CUPA District
Entity Name: San Diego County Env Health
Entity Title:
Address: PO Box 129261
City: San Diego
State: CA
Country:
Zip Code: 92112-9261
Phone: (858) 505-6880

Affil Type Desc: Environmental Contact
Entity Name: Marilyn Bosque
Entity Title:
Address: 3760 CONVOY ST #330
City: SAN DIEGO
State: CA
Country:
Zip Code: 92111
Phone: (858) 715-1305

Affil Type Desc: Operator
Entity Name: Dr. Juan Bosque
Entity Title:
Address:
City:
State:
Country:
Zip Code:
Phone: (858) 715-1305

Affil Type Desc: Secondary Emergency Contact

Entity Name:	Marilyn Bosque
Entity Title:	Co-Owner
Address:	
City:	
State:	
Country:	
Zip Code:	
Phone:	(949) 351-3756

Affil Type Desc:	Facility Mailing Address
Entity Name:	Mailing Address
Entity Title:	
Address:	3760 CONVOY ST #330
City:	SAN DIEGO
State:	CA
Country:	
Zip Code:	92111
Phone:	

Affil Type Desc:	Legal Owner
Entity Name:	Dr. Juan Bosque
Entity Title:	
Address:	3760 CONVOY ST #330
City:	SAN DIEGO
State:	CA
Country:	United States
Zip Code:	92111
Phone:	(858) 715-1305

Affil Type Desc:	Primary Emergency Contact
Entity Name:	Juan Bosque
Entity Title:	Co-Owner
Address:	
City:	
State:	
Country:	
Zip Code:	
Phone:	(858) 999-5968

Affil Type Desc:	Document Preparer
Entity Name:	Marilyn Bosque
Entity Title:	
Address:	
City:	
State:	
Country:	
Zip Code:	
Phone:	

Affil Type Desc:	Identification Signer
Entity Name:	Marilyn Bosque
Entity Title:	Owner

Map Key	Number of Records	Direction	Distance (mi/ft)	Elev/Diff (ft)	Site	DB
Address:						
City:						
State:						
Country:						
Zip Code:						
Phone:						

716	2 of 7	-	0.00 / 0.00	413.81 / -9	Women's Health Care Research Corporation 3750 CONVOY ST STE 311 SAN DIEGO CA 92111	CERS HAZ

Site ID: 418453
Latitude: 32.812240
Longitude: -117.153840

Regulated Programs

EI ID: 10726435 **EI Description:** Chemical Storage Facilities

Affiliations

Affil Type Desc: CUPA District
Entity Name: San Diego County Env Health
Entity Title:
Address: PO Box 129261
City: San Diego
State: CA
Country:
Zip Code: 92112-9261
Phone: (858) 505-6880

Affil Type Desc: Legal Owner
Entity Name: Rovena Reagan
Entity Title:
Address: 3750 Convoy St. #311
City: San Diego
State: CA
Country: United States
Zip Code: 92111
Phone: (858) 505-8672

Affil Type Desc: Parent Corporation
Entity Name: Women's Health Care Research Corporation
Entity Title:
Address:
City:
State:
Country:
Zip Code:
Phone:

Affil Type Desc:	Property Owner
Entity Name:	Rovena Reagan
Entity Title:	
Address:	3750 Convoy St Ste 311
City:	San Diego
State:	CA
Country:	United States
Zip Code:	92111
Phone:	(858) 505-8672

Affil Type Desc:	Facility Mailing Address
Entity Name:	Mailing Address
Entity Title:	
Address:	3750 Convoy St. #311
City:	San Diego
State:	CA
Country:	
Zip Code:	92111
Phone:	

Affil Type Desc:	Identification Signer
Entity Name:	Belinda Torres
Entity Title:	Operations Manager/ Administrator
Address:	
City:	
State:	
Country:	
Zip Code:	
Phone:	

Affil Type Desc:	Secondary Emergency Contact
Entity Name:	Belinda Torres
Entity Title:	Operations Manager
Address:	
City:	
State:	
Country:	
Zip Code:	
Phone:	(619) 808-2615

Affil Type Desc:	Operator
Entity Name:	Belinda Torres
Entity Title:	
Address:	
City:	
State:	
Country:	
Zip Code:	
Phone:	(619) 808-2615

Affil Type Desc:	Document Preparer

Map Key	Number of Records	Direction	Distance (mi/ft)	Elev/Diff (ft)	Site	DB

Entity Name: Belinda Torres
Entity Title:
Address:
City:
State:
Country:
Zip Code:
Phone:

Affil Type Desc: Environmental Contact
Entity Name: Rovena Reagan
Entity Title:
Address: 3750 Convoy St Ste 311
City: San Diego
State: CA
Country:
Zip Code: 92111
Phone: (858) 505-8672

Affil Type Desc: Primary Emergency Contact
Entity Name: Rovea Reagan, M.D.
Entity Title: Owner
Address:
City:
State:
Country:
Zip Code:
Phone: (858) 204-8755

716	3 of 7	-	0.00 / 0.00	413.81 / -9	YOLANDA GARCIA LORETT, DDS, INC 3750 CONVOY ST SAN DIEGO CA 92111	CERS HAZ

Site ID: 172603
Latitude: 32.812236
Longitude: -117.153839

Regulated Programs

EI ID: 10385233 **EI Description:** Chemical Storage Facilities

EI ID: 10385233 **EI Description:** Hazardous Waste Generator

Affiliations

Affil Type Desc: Facility Mailing Address
Entity Name: Mailing Address
Entity Title:
Address: 3750 CONVOY ST #307
City: SAN DIEGO

Map Key	Number of Records	Direction	Distance (mi/ft)	Elev/Diff (ft)	Site	DB

State: CA
Country:
Zip Code: 92111
Phone:

Affil Type Desc: Environmental Contact
Entity Name: YOLANDA GARCIA LORETT, DDS
Entity Title:
Address: 3750 CONVOY ST #307
City: SAN DIEGO
State: CA
Country:
Zip Code: 92111
Phone: (858) 277-4453

Affil Type Desc: CUPA District
Entity Name: San Diego County Env Health
Entity Title:
Address: PO Box 129261
City: San Diego
State: CA
Country:
Zip Code: 92112-9261
Phone: (858) 505-6880

Affil Type Desc: Operator
Entity Name: YOLANDA GARCIA LORETT, DDS
Entity Title:
Address:
City:
State:
Country:
Zip Code:
Phone: (858) 277-4453

Affil Type Desc: Primary Emergency Contact
Entity Name: YOLANDA GARCIA LORETT
Entity Title: OWNER
Address:
City:
State:
Country:
Zip Code:
Phone: (858) 382-1042

Affil Type Desc: Legal Owner
Entity Name: Yolanda Garcia Lorett
Entity Title:
Address: 3750 Convoy Street #307
City: San Diego
State: CA
Country: United States

Map Key	Number of Records	Direction	Distance (mi/ft)	Elev/Diff (ft)	Site	DB

Zip Code: 92111
Phone: (858) 277-4453

Affil Type Desc: Parent Corporation
Entity Name: YOLANDA GARCIA LORETT, DDS, INC
Entity Title:
Address:
City:
State:
Country:
Zip Code:
Phone:

716	4 of 7	-	0.00 / 0.00	413.81 / -9	ORTHOPEDIC MEDICAL GROUP OF SAN DIEGO INC 3750 CONVOY ST STE 201 SAN DIEGO CA 92111	CERS HAZ

Site ID: 140387
Latitude: 32.812240
Longitude: -117.153020

Regulated Programs

EI ID: 10469194 **EI Description:** Hazardous Waste Generator

EI ID: 10469194 **EI Description:** Chemical Storage Facilities

Affiliations

Affil Type Desc: Document Preparer
Entity Name: Lisa Vaughn
Entity Title:
Address:
City:
State:
Country:
Zip Code:
Phone:

Affil Type Desc: Primary Emergency Contact
Entity Name: Lisa Vaughn
Entity Title: Office Manager
Address:
City:
State:
Country:
Zip Code:
Phone: (619) 977-5778

Affil Type Desc: Legal Owner

Map Key	Number of Records	Direction	Distance (mi/ft)	Elev/Diff (ft)	Site	DB

Entity Name:	Orthopedic Medical Group of San Diego Inc.
Entity Title:	
Address:	lmvomg@yahoo.com
City:	San Diego
State:	CA
Country:	United States
Zip Code:	92111
Phone:	(858) 278-8300
Affil Type Desc:	Environmental Contact
Entity Name:	William Barron
Entity Title:	
Address:	3750 Convoy Street
City:	San Diego
State:	CA
Country:	
Zip Code:	92111
Phone:	(858) 278-8300
Affil Type Desc:	Secondary Emergency Contact
Entity Name:	Lisa M Vaughn
Entity Title:	
Address:	
City:	
State:	
Country:	
Zip Code:	
Phone:	(619) 977-5778
Affil Type Desc:	Facility Mailing Address
Entity Name:	Mailing Address
Entity Title:	
Address:	3750 Convoy Street, Suite 201
City:	San Diego
State:	CA
Country:	
Zip Code:	92111
Phone:	
Affil Type Desc:	CUPA District
Entity Name:	San Diego County Env Health
Entity Title:	
Address:	PO Box 129261
City:	San Diego
State:	CA
Country:	
Zip Code:	92112-9261
Phone:	(858) 505-6880
Affil Type Desc:	Identification Signer
Entity Name:	Lisa Vaughn
Entity Title:	Office Manager

Map Key	Number of Records	Direction	Distance (mi/ft)	Elev/Diff (ft)	Site	DB

Address:
City:
State:
Country:
Zip Code:
Phone:

Affil Type Desc: Operator
Entity Name: Orthopedic Medical Group of San Diego Inc.
Entity Title:
Address:
City:
State:
Country:
Zip Code:
Phone: (858) 278-8300

Affil Type Desc: Parent Corporation
Entity Name: ORTHOPEDIC MEDICAL GROUP OF SAN DIEGO INC
Entity Title:
Address:
City:
State:
Country:
Zip Code:
Phone:

Map Key	Number of Records	Direction	Distance (mi/ft)	Elev/Diff (ft)	Site	DB
716	5 of 7	-	0.00 / 0.00	413.81 / -9	Joel J. Smith, MD Inc 3750 CONVOY ST STE 116 SAN DIEGO CA 92111	CERS HAZ

Site ID: 40203
Latitude: 32.812240
Longitude: -117.153020

Regulated Programs

EI ID: 10489462 **EI Description:** Chemical Storage Facilities

EI ID: 10489462 **EI Description:** Hazardous Waste Generator

Affiliations

Affil Type Desc: Facility Mailing Address
Entity Name: Mailing Address
Entity Title:
Address: 3750 Convoy St Ste 116
City: San Diego
State: CA
Country:
Zip Code: 92111

Phone:

Affil Type Desc: Parent Corporation
Entity Name: Joel J. Smith, MD Inc
Entity Title:
Address:
City:
State:
Country:
Zip Code:
Phone:

Affil Type Desc: Primary Emergency Contact
Entity Name: Joel Smith
Entity Title: Owner/President
Address:
City:
State:
Country:
Zip Code:
Phone: (651) 238-4645

Affil Type Desc: CUPA District
Entity Name: San Diego County Env Health
Entity Title:
Address: PO Box 129261
City: San Diego
State: CA
Country:
Zip Code: 92112-9261
Phone: (858) 505-6880

Affil Type Desc: Legal Owner
Entity Name: Joel Smith
Entity Title:
Address: 3750 Convoy St Ste 116
City: San Diego
State: CA
Country: United States
Zip Code: 92111
Phone: (858) 278-8110

Affil Type Desc: Operator
Entity Name: Joel Smith
Entity Title:
Address:
City:
State:
Country:
Zip Code:
Phone: (858) 278-8110

Map Key	Number of Records	Direction	Distance (mi/ft)	Elev/Diff (ft)	Site	DB

Affil Type Desc: Environmental Contact
Entity Name: Benjamin McLernon
Entity Title:
Address: PO Box 129261
City: San Diego
State: CA
Country:
Zip Code: 92112
Phone: (619) 804-2128

Affil Type Desc: Document Preparer
Entity Name: Joel Smith
Entity Title:
Address:
City:
State:
Country:
Zip Code:
Phone:

Affil Type Desc: Identification Signer
Entity Name: Joel Smith
Entity Title: Owner/President
Address:
City:
State:
Country:
Zip Code:
Phone:

716	*6 of 7*	*-*	*0.00 / 0.00*	*413.81 / -9*	***SILVERADO HOSPICE, INC 3750 CONVOY ST #200, SAN DIEGO CA 92111***	***CERS HAZ***

Site ID: 429647
Latitude: 32.812240
Longitude: -117.153840

Regulated Programs

EI ID: 10385146 ***EI Description:*** Chemical Storage Facilities

Affiliations

Affil Type Desc: Environmental Contact
Entity Name: ANGELA MOUTON
Entity Title:
Address: 3750 CONVOY St.
City: SAN DIEGO
State: CA
Country:

Zip Code:	92111
Phone:	(888) 328-4558
Affil Type Desc:	Operator
Entity Name:	SILVERADO SENIOR LIVING, INC
Entity Title:	
Address:	
City:	
State:	
Country:	
Zip Code:	
Phone:	(888) 328-4558
Affil Type Desc:	Parent Corporation
Entity Name:	SILVERADO HOSPICE, INC
Entity Title:	
Address:	
City:	
State:	
Country:	
Zip Code:	
Phone:	
Affil Type Desc:	Primary Emergency Contact
Entity Name:	Angela Mouton
Entity Title:	ADMINISTRATOR
Address:	
City:	
State:	
Country:	
Zip Code:	
Phone:	(888) 328-4558
Affil Type Desc:	Legal Owner
Entity Name:	Loren Shook- President, CEO
Entity Title:	
Address:	6400 Oak Canyon. Ste. 200
City:	Irvine
State:	CA
Country:	United States
Zip Code:	92618-5233
Phone:	(949) 240-7200
Affil Type Desc:	Secondary Emergency Contact
Entity Name:	Leslie Neubauer
Entity Title:	OFFICE MGR
Address:	
City:	
State:	
Country:	
Zip Code:	
Phone:	(888) 328-4558

Map Key	Number of Records	Direction	Distance (mi/ft)	Elev/Diff (ft)	Site	DB

Affil Type Desc: CUPA District
Entity Name: San Diego County Env Health
Entity Title:
Address: PO Box 129261
City: San Diego
State: CA
Country:
Zip Code: 92112-9261
Phone: (858) 505-6880

Affil Type Desc: Facility Mailing Address
Entity Name: Mailing Address
Entity Title:
Address: 3750 Convoy St. Ste. 200
City: San Diego
State: CA
Country:
Zip Code: 92111
Phone:

716	7 of 7	-	0.00 / 0.00	413.81 / -9	**Women's Health Care in San Diego, A Medical Corp** **3750 CONVOY ST STE 312** **SAN DIEGO CA 92111**	CERS HAZ

Site ID: 417136
Latitude: 32.812240
Longitude: -117.153840

Regulated Programs

EI ID: 10724794 **EI Description:** Chemical Storage Facilities

Affiliations

Affil Type Desc: Identification Signer
Entity Name: Belinda Torres
Entity Title: Manager
Address:
City:
State:
Country:
Zip Code:
Phone:

Affil Type Desc: Secondary Emergency Contact
Entity Name: Belinda Torres
Entity Title: Manager
Address:
City:

State:	
Country:	
Zip Code:	
Phone:	(858) 292-7200
Affil Type Desc:	Legal Owner
Entity Name:	Women's Health Care, Inc.
Entity Title:	
Address:	3750 Convoy St Ste 312
City:	San Diego
State:	CA
Country:	United States
Zip Code:	92111
Phone:	(858) 292-7200
Affil Type Desc:	Primary Emergency Contact
Entity Name:	Colleen McNally
Entity Title:	CEO
Address:	
City:	
State:	
Country:	
Zip Code:	
Phone:	(858) 292-7200
Affil Type Desc:	CUPA District
Entity Name:	San Diego County Env Health
Entity Title:	
Address:	PO Box 129261
City:	San Diego
State:	CA
Country:	
Zip Code:	92112-9261
Phone:	(858) 505-6880
Affil Type Desc:	Environmental Contact
Entity Name:	Belinda Torres
Entity Title:	
Address:	3750 Convoy St. #312
City:	San Diego
State:	CA
Country:	
Zip Code:	92111
Phone:	(858) 292-7200
Affil Type Desc:	Facility Mailing Address
Entity Name:	Mailing Address
Entity Title:	
Address:	3750 Convoy St Ste 312
City:	San Diego
State:	CA
Country:	

Map Key	Number of Records	Direction	Distance (mi/ft)	Elev/Diff (ft)	Site	DB

Zip Code: 92111
Phone:

Affil Type Desc: Document Preparer
Entity Name: Belinda Torres
Entity Title:
Address:
City:
State:
Country:
Zip Code:
Phone:

Affil Type Desc: Parent Corporation
Entity Name: Women's Health Care, Inc.
Entity Title:
Address:
City:
State:
Country:
Zip Code:
Phone:

Affil Type Desc: Operator
Entity Name: Women's Health Care, Inc.
Entity Title:
Address:
City:
State:
Country:
Zip Code:
Phone: (858) 292-7200

717	1 of 3	-	0.00 / 0.00	433.37 / 10	NRC 5725 Kearny Villa Rd. San Diego CA	CHMIRS

ID: 16-4446
Control No: '16-4446
Year: 2016
Notified Date: 7/22/2016 9:25
Notified Date Time:
County: San Diego County

California Hazardous Material Incident Report System

Contained: Unknown
1 Substance: Hydraulic Oil
1 Quantity: 3
1 Measure: Gal(s)
1 Type: PETROLEUM
1 Pipeline: No
1 Vessel >= 300 Tons: No
1 Other:
Incident Date: 7/22/2016
Incident Time: 640
Spill Site: Road
Injuries?: No
No of Injuries:
Fatals?: No
No of Fatals:
Evacs?: No

Map Key	Number of Records	Direction	Distance (mi/ft)	Elev/Diff (ft)	Site	DB

2 Substance:		**No of Evacs:**	
2 Quantity:		**Cleanup:**	Unknown
2 Measure:		**Site:**	
2 Type:		**Cause:**	Unknown
2 Other:		**Cause Other:**	
2 Pipeline:	No	**Drinking Wtr Imp:**	
2 Vessel >= 300 Tons:	No	**Known Impact:**	Unknown
3 Substance:		**Water:**	No
3 Quantity:		**Water Way:**	
3 Measure:		**City:**	San Diego
3 Type:		**County:**	San Diego County
3 Other:		**Zip:**	
3 Pipeline:	No	**DOG No:**	
3 Vessel >= 300 Tons:	No		

Admin Agency: San Diego County Health Services Department
Notification Area: AA/CUPA,DFG-OSPR,DTSC,RWQCB,US EPA,USFWS
Location: 5725 Kearny Villa Rd.
Description: Per NRC report: caller states they were told that a hydraulic hose broke on a waste management dump truck causing a discharge of approximately 3 gallons of hydraulic oil to the ground.

Main Page Information

On Scene:
Other on Scene:
Other Notified:
Admin Agency: San Diego County Health Services Department
Admin Agency 2:
Additional County:
Document Title: SPILL Report
Creation Date: 07/22/2016 09:25 AM
Received By:
Person Notifying Cal OES:
Phone No:
Ext:
Pag Cell:
Type: PETROLEUM
Cause Description for Other:
Amount 1: 3
Amount 2:
Amount 3:
Doc URL: https://w3.calema.ca.gov/operational/malhaz.nsf/f1841a103c102734882563e200760c4a/20428dc11bcfe1e188257ff8005a3b70?OpenDocument

717	2 of 3	-	0.00 / 0.00	433.37 / 10	5725 KEARNY VILLA RD SAN DIEGO CA	ERNS

NRC Report No:	1154105	**Direction From City:**	
Type of Incident:	MOBILE	**Lat Quad:**	
Incident Cause:	EQUIPMENT FAILURE	**Long Quad:**	
Incident Date:	7/22/2016 6:40:00 AM	**Location Section:**	
Incident Location:		**Location Township:**	
Incident Dtg:	OCCURRED	**Location Range:**	

Distance From City:		**Potential Flag:**	No
Distance Units:		**Year:**	Calendar Year 2016
Description of Incident:	CALLER STATED THAT THEY WERE TOLD THAT A HYDRAULIC HOSE BROKE ON A WASTE MANAGEMENT TRUCK CAUSING A DISCHARGE OF APPROXIMATELY 3 GALLONS OF HYDRAULIC OIL TO THE GROUND		

Material Spill Information

Chris Code:	OHY	**Name of Material:**	HYDRAULIC OIL
CAS No:	000000-00-0	**If Reached Water:**	NO
UN No:		**Amount in Water:**	
Amount of Material:	3	**Unit Reach Water:**	
Unit of Measure:	GALLON(S)		

Calls Information

Date Time Received:	7/22/2016 12:08:06 PM	**Responsible City:**	SAN DIEGO
Date Time Complete:	7/22/2016 12:19:49 PM	**Responsible State:**	CA
Call Type:	INC	**Responsible Zip:**	
Responsible Company:	TAYMAN	**On Behalf of:**	
Responsible ORG Type:	PRIVATE ENTERPRISE	**Source:**	TELEPHONE

Incidents Information

Aircraft Type:	
Aircraft Model:	
Aircraft ID:	
Aircraft Fuel Capacity:	
Aircraft Fuel Capacity Units:	
Aircraft Fuel on Board:	
Aircraft Fuel OB Units:	
Aircraft Spot No:	
Aircraft Hanger:	
Aircraft Runway No:	
Road Mile Marker:	
Building ID:	
Type of Fixed Object:	
Power Generating Facility:	U
Generating Capacity:	
Type of Fuel:	
NPDES:	
NPDES Compliance:	U
Pipeline Type:	
DOT Regulated:	U
Pipeline Above Ground:	ABOVE
Exposed Underwater:	N
Pipeline Covered:	U
Railroad Hotline:	
Grade Crossing:	U
Location Subdivision:	

Railroad Milepost:	
Type Vehicle Involved:	
Crossing Device Type:	
Device Operational:	U
Dot Crossing No:	
Brake Failure:	U
Description of Tank:	
Tank Above Ground:	ABOVE
Transportable Container:	U
Tank Regulated:	U
Tank Regulated By:	
Tank ID:	
Capacity of Tank:	
Capacity of Tank Units:	
Actual Amount:	
Actual Amount Units:	
Platform Rig Name:	
Platform Letter:	
Location Area ID:	
Location Block ID:	
OCSG No:	
OCSG No:	
State Lease No:	
Pier Dock No:	
Berth Slip No:	
Continuous Release Type:	
Initial Cont Release No:	
Continuous Release Permit:	
Allision:	U
Type of Structure:	
Structure Name:	
Structure Operational:	U
Airbag Deployed:	U
Date Time Normal Service:	
Service Disruption Time:	
Service Disruption Units:	
Transit Bus Flag:	
CR Begin Date:	
CR End Date:	
CR Change Date:	
FBI Contact:	
FBI Contact Date Time:	
Sub Part C Testing Req:	XXX
Conductor Testing:	
Engineer Testing:	
Trainman Testing:	
Yard Foreman Testing:	
RCL Operator Testing:	
Brakeman Testing:	
Train Dispatcher Testing:	
Signalman Testing:	
Other Employee Testing:	

Unknown Testing:	
Passenger Handling:	
Passenger Route:	XXX
Passenger Delay:	XXX

Incident Details Information

Fire Involved:	N
Fire Extinguished:	U
Any Evacuations:	N
Number Evacuated:	
Who Evacuated:	
Radius Of Evacuation:	
Any Injuries:	N
No. Injured:	
No. Hospitalized:	
Any Fatalities:	N
No. Fatalities:	
Any Damages:	N
Damage Amount:	
Air Corridor Closed:	N
Air Corridor Desc:	
Air Closure Time:	
Waterway Closed:	N
Waterway Desc:	
Waterway Closure Time:	
Road Closed:	N
Road Desc:	
Road Closure Time:	
Closure Direction:	
Major Artery:	No
Track Closed:	N
Track Desc:	
Track Closure Time:	
Media Interest:	NONE
Medium Desc:	LAND
Additional Medium Info:	ASPHALT
Body of Water:	
Tributary of:	
Nearest River Mile Maker:	
Release Secured:	U
Est Duration of Release:	
Release Rate:	
Desc Remedial Action:	WASTE MANAGEMENT TRIED TO DAM OFF DISCHARGE, HOWEVER IT IS COMPROMISED.
State Agency on Scene:	
State Agency Report No:	
Other Agency Notified:	
Weather Conditions:	SUNNY
Air Temperature:	80
Wind Speed:	7
Wind Direction:	

Map Key	Number of Records	Direction	Distance (mi/ft)	Elev/Diff (ft)	Site	DB

Water Supply Contaminated:	U
Sheen Size:	
Sheen Color:	
Direction of Sheen Travel:	
Sheen Odor Description:	
Wave Condition:	
Current Speed:	
Current Direction:	
Water Temperature:	
Track Close Dir:	
EMPL Fatality:	
Pass Fatality:	
Community Impact:	
Wind Speed Unit:	MPH
Employee Injuries:	
Passenger Injuries:	
Occupant Fatality:	
Current Speed Unit:	
Road Closure Units:	
Track Closure Units:	
Sheen Size Units:	
Additional Info:	SUSPECTED RESPONSIBLE PARTY WAS NOTIFIED OF DISCHARGE, HOWEVER THE COMPANY HAS NOT SENT OUT ANY ONE FOR CLEAN UP IN THE LAST TWO HOURS. DISCHARGE IS IN A HIGH TRAFFIC AREA (VEHICLES AND PEDESTRIANS) CALLER IS CONCERNED ABOUT THE SPREADING OF CONTAMINANTS
State Agency Notified:	
Federal Agency Notified:	
Nearest River Mile Marker:	
Sheen Size Length:	
Sheen Size Length Units:	
Sheen Size Width:	
Sheen Size Width Units:	
Offshore:	N
Duration Unit:	
Release Rate Unit:	
Release Rate Rate:	
Passengers Transferred:	NO

Map Key	Number of Records	Direction	Distance (mi/ft)	Elev/Diff (ft)	Site	DB
717	3 of 3	-	0.00 / 0.00	433.37 / 10	ALLIED ENVIRONMENTAL SERVICES 5725 KEARNY VILLA RD STE A SAN DIEGO CA 92123	RCRA SQG

EPA Handler ID:	CAD008381758
Land Type Code:	P
Land Type Desc:	Private
Federal Waste Generator Code:	2
Gen Status Univ:	SQG
Gen Status Univ Desc:	Small Quantity Generator
Importer Activity:	No
Mixed Waste Generator:	No
Transporter Activity:	Yes
Transfer Facility:	No
Recycler Activity:	No

Onsite Burner Exemption:	No
Furnace Exemption:	No
Underground Inject Activity:	No
Receives Waste from Offsite:	No
TSD Type:	-----
TSD Activity:	No
Corrective Action Univ:	No
Action has been Imposed:	No
Action under 3004 (U)/(V):	No
Institutional Control Indicator:	N
Used Oil Transporter:	
Used Oil Transfer Facility:	
Used Oil Processor:	
Used Oil Refiner:	
Used Oil Burner:	
Used Oil Market Burner:	
Used Oil Spec Marketer:	
Activity Location:	CA
County Code:	CA073
County Name:	SAN DIEGO
Contact Name:	FERNANDO GUTIERREZ
Contact Phone No and Exten:	818-781-2490 105
Contact Email:	
Contact Address:	4570 VAN NUYS BLVD , NO 308 , SHERMAN OAKS , CA, 91403 , US
Mailing Address:	4570 VAN NUYS BLVD , NO 308 , SHERMAN OAKS , CA, 91403 , US

Violation/Evaluation Summary

Note:	As of Jan 24 2018, there are no Compliance Monitoring and Enforcement (violation) records associated with this facility (EPA ID).

Handler Details

Source Type:	N	**Used Oil Transporter:**	No
Receive Date:	19800818	**UO Transfer Fac:**	No
Non Notifier:		**Used Oil Processor:**	No
Acknowledge Flag:		**Used Oil Refiner:**	No
Acknowledge Date:	19910331	**Used Oil Burner:**	No
Accessibility:		**UO Market Burner:**	No
Land Type:	O	**UO Spec Marketer:**	No
Fed Waste Gen Own:	HQ	**Current Site Name:**	COHU INC
Fed Waste Gen Cd:	1	**Location Street No:**	
Fed Waste Gen Desc:	Large Quantity Generator	**Location Street 1:**	5725 KEARNY VILLA RD
ST Waste Gen Own:		**Location Street 2:**	
State Waste Gen Cd:		**Location City:**	SAN DIEGO
Short Term Gen:	No	**Location State:**	CA
Importer Activity:	No	**Location Zip Code:**	92123
Mixed Waste Gen:	No	**County Code:**	CA073
Transporter:	No	**State District:**	4
Transfer Facility:	No	**Mailing Street No:**	
TSD Activity:	No	**Mailing Street 1:**	PO BOX 623

Recycler Activity:	No	**Mailing Street 2:**	
Onsite Burn Exempt:	No	**Mailing City:**	SAN DIEGO
Furnace Exemption:	No	**Mailing State:**	CA
Underground Inject:	No	**Mailing Zip Code:**	92123
Off Site Receipt:	No	**Mailing Country:**	US
Waste Dest Fac:	No	**Contact First Name:**	ENVIRONMENTAL
Subpart K College:		**Contact Middle Initial:**	
Subpart K Hospital:		**Contact Last Name:**	MANAGER
Subpart K Non Profit:		**Contact Street No:**	
Subpart K Withdraw:		**Contact Street 1:**	5725 KEARNY VILLA RD
Include Ntnl Rprt:		**Contact Street 2:**	
Reporting Cycle:		**Contact City:**	SAN DIEGO
LQHUW:	No	**Contact State:**	CA
Trader Importer:		**Contact Zip:**	92123
Trader Exporter:		**Contact Country:**	US
Slab Importer:		**Contact Phone:**	714-277-6700
Slab Exporter:		**Contact Phone Ext:**	
Current Record:	No	**Contact Fax:**	
Location Country:	US	**Contact Email Addr:**	
State District Owner:	CA	**Contact Title:**	

Handler Details

Source Type:	N	**Used Oil Transporter:**	No
Receive Date:	20070712	**UO Transfer Fac:**	No
Non Notifier:		**Used Oil Processor:**	No
Acknowledge Flag:		**Used Oil Refiner:**	No
Acknowledge Date:	19910331	**Used Oil Burner:**	No
Accessibility:		**UO Market Burner:**	No
Land Type:	P	**UO Spec Marketer:**	No
Fed Waste Gen Own:	HQ	**Current Site Name:**	ALLIED ENVIRONMENTAL SERVICES
Fed Waste Gen Cd:	2	**Location Street No:**	
Fed Waste Gen Desc:	Small Quantity Generator	**Location Street 1:**	5725 KEARNY VILLA RD
ST Waste Gen Own:	CA	**Location Street 2:**	STE A
State Waste Gen Cd:	N	**Location City:**	SAN DIEGO
Short Term Gen:	No	**Location State:**	CA
Importer Activity:	No	**Location Zip Code:**	92123
Mixed Waste Gen:	No	**County Code:**	CA073
Transporter:	Yes	**State District:**	
Transfer Facility:	No	**Mailing Street No:**	
TSD Activity:	No	**Mailing Street 1:**	4570 VAN NUYS BLVD
Recycler Activity:	No	**Mailing Street 2:**	NO 308
Onsite Burn Exempt:	No	**Mailing City:**	SHERMAN OAKS
Furnace Exemption:	No	**Mailing State:**	CA
Underground Inject:	No	**Mailing Zip Code:**	91403
Off Site Receipt:	No	**Mailing Country:**	US
Waste Dest Fac:	No	**Contact First Name:**	FERNANDO
Subpart K College:		**Contact Middle Initial:**	
Subpart K Hospital:		**Contact Last Name:**	GUTIERREZ
Subpart K Non Profit:		**Contact Street No:**	
Subpart K Withdraw:		**Contact Street 1:**	4570 VAN NUYS BLVD

Include Ntnl Rprt:		***Contact Street 2:***	NO 308
Reporting Cycle:		***Contact City:***	SHERMAN OAKS
LQHUW:	No	***Contact State:***	CA
Trader Importer:		***Contact Zip:***	91403
Trader Exporter:		***Contact Country:***	US
Slab Importer:		***Contact Phone:***	818-781-2490
Slab Exporter:		***Contact Phone Ext:***	105
Current Record:	Yes	***Contact Fax:***	
Location Country:	US	***Contact Email Addr:***	
State District Owner:		***Contact Title:***	

Handler Details

Source Type:	I	***Used Oil Transporter:***	No
Receive Date:	19960901	***UO Transfer Fac:***	No
Non Notifier:		***Used Oil Processor:***	No
Acknowledge Flag:		***Used Oil Refiner:***	No
Acknowledge Date:	19910331	***Used Oil Burner:***	No
Accessibility:		***UO Market Burner:***	No
Land Type:		***UO Spec Marketer:***	No
Fed Waste Gen Own:	HQ	***Current Site Name:***	COHU INC
Fed Waste Gen Cd:	2	***Location Street No:***	
Fed Waste Gen Desc:	Small Quantity Generator	***Location Street 1:***	5725 KEARNY VILLA RD
ST Waste Gen Own:		***Location Street 2:***	
State Waste Gen Cd:		***Location City:***	SAN DIEGO
Short Term Gen:	No	***Location State:***	CA
Importer Activity:	No	***Location Zip Code:***	92123
Mixed Waste Gen:	No	***County Code:***	CA073
Transporter:	No	***State District:***	4
Transfer Facility:	No	***Mailing Street No:***	
TSD Activity:	No	***Mailing Street 1:***	PO BOX 623
Recycler Activity:	No	***Mailing Street 2:***	
Onsite Burn Exempt:	No	***Mailing City:***	SAN DIEGO
Furnace Exemption:	No	***Mailing State:***	CA
Underground Inject:	No	***Mailing Zip Code:***	92123
Off Site Receipt:	No	***Mailing Country:***	US
Waste Dest Fac:	No	***Contact First Name:***	
Subpart K College:		***Contact Middle Initial:***	
Subpart K Hospital:		***Contact Last Name:***	
Subpart K Non Profit:		***Contact Street No:***	
Subpart K Withdraw:		***Contact Street 1:***	
Include Ntnl Rprt:		***Contact Street 2:***	
Reporting Cycle:		***Contact City:***	
LQHUW:	No	***Contact State:***	
Trader Importer:		***Contact Zip:***	
Trader Exporter:		***Contact Country:***	US
Slab Importer:		***Contact Phone:***	
Slab Exporter:		***Contact Phone Ext:***	
Current Record:	No	***Contact Fax:***	
Location Country:	US	***Contact Email Addr:***	
State District Owner:	CA	***Contact Title:***	

Hazardous Waste Details

Haz Waste Cd Owner: HQ
Haz Waste Cd: D008
BR Waste Code Active Status: Yes
Waste Code Active Status: Yes
Waste Code Desc: LEAD
Source Type: N
Code Type: D

NAICS Details

Source Type: I
NAICS Cd Owner: HQ
NAICS Code: 334519
NAICS Description: OTHER MEASURING AND CONTROLLING DEVICE MANUFACTURING
NAICS Active Status: Yes
NAICS Cycle: 2002

Source Type: I
NAICS Cd Owner: HQ
NAICS Code: 333513
NAICS Description: MACHINE TOOL (METAL FORMING TYPES) MANUFACTURING
NAICS Active Status: No
NAICS Cycle: 2012

Source Type: N
NAICS Cd Owner: HQ
NAICS Code: 56291
NAICS Description: REMEDIATION SERVICES
NAICS Active Status: Yes
NAICS Cycle: 2002

Source Type: I
NAICS Cd Owner: HQ
NAICS Code: 334515
NAICS Description: INSTRUMENT MANUFACTURING FOR MEASURING AND TESTING ELECTRICITY AND ELECTRICAL SIGNALS
NAICS Active Status: Yes
NAICS Cycle: 2002

Owner/Operator Details

Owner/Operator Ind: CP
Name: NOT REQUIRED
Street No:
Street 1: NOT REQUIRED
Street 2:
City: NOT REQUIRED
State: ME
Source Type: I
Country:
Zip Code: 99999
Phone: 415-555-1212
Type: P
Date Became Current:
Date Ended Current:

Owner/Operator Ind: CO
Name: PUBLIC COMPANY
Street No:
Street 1: NOT REQUIRED
Street 2:
City: NOT REQUIRED
State: ME
Country:
Zip Code: 99999
Phone: 415-555-1212
Type: P
Date Became Current:
Date Ended Current:

Map Key	Number of Records	Direction	Distance (mi/ft)	Elev/Diff (ft)	Site	DB

Source Type: N

Owner/Operator Ind: CP
Name: ALLIED ENVIRONMENTAL SERVICES
Street No:
Street 1:
Street 2:
City:
State:
Source Type: N
Country:
Zip Code:
Phone:
Type: P
Date Became Current: 20070412
Date Ended Current:

Owner/Operator Ind: CO
Name: HARSCH PROPERTIES
Street No:
Street 1: 10509 VISTA SORRENTO PKWY
Street 2: STE 210
City: SAN DIEGO
State: CA
Source Type: N
Country: US
Zip Code: 92121
Phone:
Type: P
Date Became Current: 20040801
Date Ended Current:

718	1 of 1	-	0.00 / 0.00	432.68 / 10	**BALBOA SHELL** **7647 BALBOA AVE** **SAN DIEGO CA 92111**	**DELISTED TNK**

Facility ID: H15191
County: San Diego
Permitting Agency: SAN DIEGO COUNTY
Original Source: UST
Record Date: 30-JAN-2017
Latitude: 32.822685
Longitude: -117.158068

719	1 of 1	-	0.00 / 0.00	434.57 / 12	**KONICA BUSINESS MACHINES USA** **7817 WILKERSON CT** **SAN DIEGO CA 92111**	**RCRA SQG**

EPA Handler ID: CAD982034076
Land Type Code: O
Land Type Desc: Other
Federal Waste Generator Code: 2
Gen Status Univ: SQG
Gen Status Univ Desc: Small Quantity Generator
Importer Activity: No
Mixed Waste Generator: No
Transporter Activity: No
Transfer Facility: No
Recycler Activity: No
Onsite Burner Exemption: No
Furnace Exemption: No
Underground Inject Activity: No
Receives Waste from Offsite: No
TSD Type: -----
TSD Activity: No

Corrective Action Univ:	No
Action has been Imposed:	No
Action under 3004 (U)/(V):	No
Institutional Control Indicator:	N
Used Oil Transporter:	
Used Oil Transfer Facility:	
Used Oil Processor:	
Used Oil Refiner:	
Used Oil Burner:	
Used Oil Market Burner:	
Used Oil Spec Marketer:	
Activity Location:	CA
County Code:	CA073
County Name:	SAN DIEGO
Contact Name:	ENVIRONMENTAL MANAGER
Contact Phone No and Exten:	203-683-2222
Contact Email:	
Contact Address:	7817 WILKERSON CT , SAN DIEGO , CA, 92111 , US
Mailing Address:	500 DAY HILL RD , WINDSOR , CT, 06095 , US

Violation/Evaluation Summary

Note: As of Jan 24 2018, there are no Compliance Monitoring and Enforcement (violation) records associated with this facility (EPA ID).

Handler Details

Source Type:	N	***Used Oil Transporter:***	No
Receive Date:	19870909	***UO Transfer Fac:***	No
Non Notifier:		***Used Oil Processor:***	No
Acknowledge Flag:		***Used Oil Refiner:***	No
Acknowledge Date:	19910331	***Used Oil Burner:***	No
Accessibility:		***UO Market Burner:***	No
Land Type:	O	***UO Spec Marketer:***	No
Fed Waste Gen Own:	HQ	***Current Site Name:***	KONICA BUSINESS MACHINES USA
Fed Waste Gen Cd:	2	***Location Street No:***	
Fed Waste Gen Desc:	Small Quantity Generator	***Location Street 1:***	7817 WILKERSON CT
ST Waste Gen Own:		***Location Street 2:***	
State Waste Gen Cd:		***Location City:***	SAN DIEGO
Short Term Gen:	No	***Location State:***	CA
Importer Activity:	No	***Location Zip Code:***	92111
Mixed Waste Gen:	No	***County Code:***	CA073
Transporter:	No	***State District:***	4
Transfer Facility:	No	***Mailing Street No:***	
TSD Activity:	No	***Mailing Street 1:***	500 DAY HILL RD
Recycler Activity:	No	***Mailing Street 2:***	
Onsite Burn Exempt:	No	***Mailing City:***	WINDSOR
Furnace Exemption:	No	***Mailing State:***	CT
Underground Inject:	No	***Mailing Zip Code:***	06095
Off Site Receipt:	No	***Mailing Country:***	US
Waste Dest Fac:	No	***Contact First Name:***	ENVIRONMENTAL

Map Key	Number of Records	Direction	Distance (mi/ft)	Elev/Diff (ft)	Site	DB

Subpart K College:		**Contact Middle Initial:**	
Subpart K Hospital:		**Contact Last Name:**	MANAGER
Subpart K Non Profit:		**Contact Street No:**	
Subpart K Withdraw:		**Contact Street 1:**	7817 WILKERSON CT
Include Ntnl Rprt:		**Contact Street 2:**	
Reporting Cycle:		**Contact City:**	SAN DIEGO
LQHUW:	No	**Contact State:**	CA
Trader Importer:		**Contact Zip:**	92111
Trader Exporter:		**Contact Country:**	US
Slab Importer:		**Contact Phone:**	203-683-2222
Slab Exporter:		**Contact Phone Ext:**	
Current Record:	Yes	**Contact Fax:**	
Location Country:	US	**Contact Email Addr:**	
State District Owner:	CA	**Contact Title:**	

Owner/Operator Details

Owner/Operator Ind:	CO	**Country:**	
Name:	KONISHIROKU PHOTO IND	**Zip Code:**	99999
Street No:		**Phone:**	415-555-1212
Street 1:	NOT REQUIRED	**Type:**	P
Street 2:		**Date Became Current:**	
City:	NOT REQUIRED	**Date Ended Current:**	
State:	ME		
Source Type:	N		

Owner/Operator Ind:	CP	**Country:**	
Name:	NOT REQUIRED	**Zip Code:**	99999
Street No:		**Phone:**	415-555-1212
Street 1:	NOT REQUIRED	**Type:**	P
Street 2:		**Date Became Current:**	
City:	NOT REQUIRED	**Date Ended Current:**	
State:	ME		
Source Type:	N		

Map Key	Number of Records	Direction	Distance (mi/ft)	Elev/Diff (ft)	Site	DB
720	1 of 1	-	0.00 / 0.00	418.23 / -5	Douglas Young Youth and Family Services 7907 OSTROW ST STE F SAN DIEGO CA 92111	CERS HAZ

Site ID:	377987
Latitude:	32.812730
Longitude:	-117.154500

Regulated Programs

EI ID:	10689319	**EI Description:**	Chemical Storage Facilities

Affiliations

Affil Type Desc:	Secondary Emergency Contact
Entity Name:	Valerie Manjarrez
Entity Title:	Office Manager
Address:	
City:	
State:	
Country:	
Zip Code:	
Phone:	(858) 300-8282

Affil Type Desc:	Environmental Contact
Entity Name:	Sara Welsh
Entity Title:	
Address:	7907 Ostrow St Ste F
City:	San Diego
State:	CA
Country:	
Zip Code:	92111
Phone:	(858) 300-8282

Affil Type Desc:	Facility Mailing Address
Entity Name:	Mailing Address
Entity Title:	
Address:	7907 Ostrow St Ste F
City:	San Diego
State:	CA
Country:	
Zip Code:	92111
Phone:	

Affil Type Desc:	Parent Corporation
Entity Name:	COMMUNITY RESEARCH FOUNDATION
Entity Title:	
Address:	
City:	
State:	
Country:	
Zip Code:	
Phone:	

Affil Type Desc:	Document Preparer
Entity Name:	Jesse Wethington
Entity Title:	
Address:	
City:	
State:	
Country:	
Zip Code:	
Phone:	

Affil Type Desc:	Identification Signer
Entity Name:	Jesse Wethington

Map Key	Number of Records	Direction	Distance (mi/ft)	Elev/Diff (ft)	Site	DB

Entity Title:	
Address:	
City:	
State:	
Country:	
Zip Code:	
Phone:	

Affil Type Desc:	Legal Owner
Entity Name:	COMMUNITY RESEARCH FOUNDATION
Entity Title:	
Address:	1202 Morena Blvd. Suite 300
City:	San Diego
State:	CA
Country:	United States
Zip Code:	92110
Phone:	(619) 427-4661

Affil Type Desc:	CUPA District
Entity Name:	San Diego County Env Health
Entity Title:	
Address:	PO Box 129261
City:	San Diego
State:	CA
Country:	
Zip Code:	92112-9261
Phone:	(858) 505-6880

Affil Type Desc:	Operator
Entity Name:	COMMUNITY RESEARCH FOUNDATION
Entity Title:	
Address:	
City:	
State:	
Country:	
Zip Code:	
Phone:	(619) 427-4661

Affil Type Desc:	Primary Emergency Contact
Entity Name:	Sara Welsh
Entity Title:	Program Director
Address:	
City:	
State:	
Country:	
Zip Code:	
Phone:	(858) 300-8282

Map Key	Number of Records	Direction	Distance (mi/ft)	Elev/Diff (ft)	Site	DB
721	1 of 1	-	0.00 / 0.00	414.50 / -8	SD CNTY AGRICULTURE, WEIGHTS & MEASURES 9325 HAZARD WAY SAN DIEGO CA 92123	CERS HAZ

Site ID: 66020
Latitude: 32.835140
Longitude: -117.127968

Regulated Programs

EI ID: 10390945 **EI Description:** Hazardous Waste Generator

EI ID: 10390945 **EI Description:** Chemical Storage Facilities

Affiliations

Affil Type Desc: Legal Owner
Entity Name: county of san diego
Entity Title:
Address: 9325 Hazard Way #100
City: San Diego
State: CA
Country: United States
Zip Code: 92123
Phone: (858) 614-7777

Affil Type Desc: Parent Corporation
Entity Name: SD CNTY AGRICULTURE, WEIGHTS
Entity Title:
Address:
City:
State:
Country:
Zip Code:
Phone:

Affil Type Desc: CUPA District
Entity Name: San Diego County Env Health
Entity Title:
Address: PO Box 129261
City: San Diego
State: CA
Country:
Zip Code: 92112-9261
Phone: (858) 505-6880

Affil Type Desc: Primary Emergency Contact
Entity Name: MARK MARTINEZ
Entity Title: SUPERVISING PEST MANAGEMENT TECHNIC
Address:
City:
State:
Country:
Zip Code:

Phone:	(858) 864-7238
Affil Type Desc:	Document Preparer
Entity Name:	Mark Martinez
Entity Title:	
Address:	
City:	
State:	
Country:	
Zip Code:	
Phone:	
Affil Type Desc:	Facility Mailing Address
Entity Name:	Mailing Address
Entity Title:	
Address:	9325 HAZARD WAY #100
City:	SAN DIEGO
State:	CA
Country:	
Zip Code:	92123
Phone:	
Affil Type Desc:	Identification Signer
Entity Name:	Megan Moore
Entity Title:	Assistant Director
Address:	
City:	
State:	
Country:	
Zip Code:	
Phone:	
Affil Type Desc:	Secondary Emergency Contact
Entity Name:	Lynne Gardner
Entity Title:	SENIOR INSECT DETECTION SPECIALIST
Address:	
City:	
State:	
Country:	
Zip Code:	
Phone:	(858) 527-9541
Affil Type Desc:	Environmental Contact
Entity Name:	Megan Moore
Entity Title:	
Address:	9325 HAZARD WAY #100
City:	SAN DIEGO
State:	CA
Country:	
Zip Code:	92123
Phone:	(858) 614-7701

Affil Type Desc:	Operator
Entity Name:	county of san diego
Entity Title:	
Address:	
City:	
State:	
Country:	
Zip Code:	
Phone:	(858) 614-7770

Coordinates

Env Int Type Code:	HWG	***Longitude:***	-117.127970
Program ID:	10390945	***Coord Name:***	
Latitude:	32.835140	***Ref Point Type Desc:***	Center of a facility or station.

Evaluations

Eval Date:	9/30/2014
Violations Found:	No
Eval General Type:	Compliance Evaluation Inspection
Eval Type:	Routine done by local agency
Eval Division:	San Diego County Department of Env Health
Eval Program:	HW
Eval Source:	CERS
Eval Notes:	

Inspector: Kasprovich Christina Inspection ID:4180774

Eval Date:	12/14/2016
Violations Found:	Yes
Eval General Type:	Compliance Evaluation Inspection
Eval Type:	Routine done by local agency
Eval Division:	San Diego County Department of Env Health
Eval Program:	HW
Eval Source:	CERS
Eval Notes:	

Inspector: Villalvazo Olivia Inspection ID:5520108

Eval Date:	12/14/2016
Violations Found:	No
Eval General Type:	Compliance Evaluation Inspection
Eval Type:	Routine done by local agency
Eval Division:	San Diego County Department of Env Health
Eval Program:	HMRRP
Eval Source:	CERS
Eval Notes:	

Inspector: Villalvazo Olivia Inspection ID:5520108

Eval Date: 9/30/2014
Violations Found: No
Eval General Type: Compliance Evaluation Inspection
Eval Type: Routine done by local agency
Eval Division: San Diego County Department of Env Health
Eval Program: HMRRP
Eval Source: CERS
Eval Notes:

Inspector: Kasprovich Christina Inspection ID:4180774

Violations

Violation Date: 12/14/2016
Violation Program: HW
Violation Division: San Diego County Department of Env Health
Violation Source: CERS
Citation: HSC 6.5 Multiple Sections - California Health and Safety Code, Chapter 6.5, Section(s) Multiple Sections
Violation Notes:

Returned to compliance on 01/05/2017.

Violation Description:

Hazardous Waste Generator Program - Administration/Documentation - General

---

722	1 of 1	-	0.00 / 0.00	425.74 / 3	METROPOLITAN TRANSIT DEV BOARD 4620 RUFFNER ST SAN DIEGO CA 921112218	LUST

Global ID: T0607302673
Case Type: LUST Cleanup Site
Status: Completed - Case Closed
Status Date: 2009-12-17 00:00:00
RB Case No: 9UT3913
LOC Case No: H24731-003
Lead Agency: SAN DIEGO COUNTY LOP
Case Worker: CF
Local Agency: SAN DIEGO COUNTY LOP
CUF Case: NO
Begin Date: 1998-11-19 00:00:00
How Discovered: UST System Modification
Stop Method: Repair Product Piping
County: San Diego
Latitude: 32.8245876341776
Longitude: -117.158038498282
File Location: Local Agency
Potential Media Of Concern: Waste Oil / Motor / Hydraulic / Lubricating
Potential Media Affected: Soil
How Discovered Description: PIPING UPGRADE
Stop Description: REPAIR PRODUCT PIPING
Cal Water Watershed Name: Penasquitos - Tecolote (906.50)
DWR Groundwater Subbasin Name:
Site History:

In March 1999, soils were sampled from two test pits excavated along a product pipeline that extended from Building 100 to Building 400 at the bus facilities and fueling yard. The Metropolitan Transit and Development Board (MTDB, currently known as the Metropolitan Transit System) was in the process of upgrading fuel and product lines at the facility. The test pits were each three feet deep. One of the pits was located about 40 feet south of the Building 400 service bay at a 90° elbow in the pipeline, while the other was located midway between the elbow and the point where the pipeline surfaced. Based on observations and laboratory analysis of the soil samples, the MTDB authorized repair of the product line and remediation of the petroleum hydrocarbon-impacted soils. On May 13, 1999, the product pipeline (which apparently had transported motor oil), was repaired and impacted soils were excavated to a depth of four feet below ground surface (bgs). Well-indurated, gravelly sandstone was encountered at depths of two-to-four

feet. Soil samples were collected that confirmed the petroleum hydrocarbon release had occurred and DEH was notified, resulting in the opening of DEH Case #H24731-003. Impacted soil was temporarily stockpiled on site, and the pipeline trench was backfilled with imported fill material. The impacted soils were transported off site for treatment and disposal. MTDB's consultant (Construction Engineering and Testing, Inc.) estimated that approximately five cubic yards (yd3) was left in place. [Note: Three additional product pipelines were located in the same trench as the motor oil delivery pipeline which transported ethylene glycol, lube oil, and transmission fluid, respectively. Releases were reported for the ethylene glycol and lube oil pipelines and were investigated under DEH Cases #H24731-002 and #H24731-004, respectively]. The four pipelines in the common trench were removed on January 26, 2006. Petroleum hydrocarbons were detected in a soil sample collected at a depth of 2.5 feet bgs from the 90° elbow location at a concentration of 1,400 milligrams per kilogram (mg/kg). During a subsequent investigation in July 2008, soils samples were collected at depths of 2.5, and 7.5 feet bgs from five "stepout" borings that were located within approximately 15 feet of the 90° elbow in the pipeline trench. Samples were collected at depths of 11.5 and 12.5 feet bgs from two of the stepout borings. The maximum detected concentrations of total petroleum hydrocarbons (C8 to C40) and total recoverable petroleum hydrocarbons (TRPH) were 57 and 260 mg/kg, respectively. Based on the soil sample results, the location of the site in a groundwater basin with no beneficial uses, and the presence of well-indurated sandstone at a shallow depth, the present consultant (Ninyo & Moore) recommends no further action and case closure. DEH concurs with these recommendations.

Status History

Status:	Open - Case Begin Date	***Status Date:***	1998-11-19 00:00:00
Status:	Completed - Case Closed	***Status Date:***	2009-12-17 00:00:00
Status:	Open - Remediation	***Status Date:***	2002-01-30 00:00:00

Activities

Action Type:	REMEDIATION
Action:	Excavation
Date:	1999-05-13 00:00:00
Action Type:	ENFORCEMENT
Action:	Notice of Responsibility
Date:	1999-05-28 00:00:00
Action Type:	Other
Action:	Leak Discovery
Date:	1998-11-19 00:00:00
Action Type:	ENFORCEMENT
Action:	Closure/No Further Action Letter
Date:	2009-12-17 00:00:00
Action Type:	Other
Action:	Leak Stopped
Date:	1999-05-06 00:00:00
Action Type:	Other
Action:	Leak Began
Date:	1998-11-19 00:00:00
Action Type:	ENFORCEMENT
Action:	Technical Correspondence / Assistance / Other
Date:	2009-12-11 00:00:00
Action Type:	ENFORCEMENT

Map Key	Number of Records	Direction	Distance (mi/ft)	Elev/Diff (ft)	Site	DB

Action: Letter - Notice
Date: 2009-07-10 00:00:00

Action Type: Other
Action: Leak Reported
Date: 1999-05-06 00:00:00

Contacts

Contact Type: Local Agency Caseworker
Contact Name: CAROL FENNER
Organization Name: SAN DIEGO COUNTY LOP
Address: P.O. Box 129261
City: San Diego
Email: carol.fenner@sdcounty.ca.gov
Phone No:

723	1 of 1	-	0.00 / 0.00	377.49 / -45	CALIFORNIA HIGHWAY PATROL 9330 FARNHAM ST SAN DIEGO CA 92123	DELISTED TNK

Facility ID: H21290
County: San Diego
Permitting Agency: SAN DIEGO COUNTY
Original Source: UST
Record Date: 30-JAN-2017
Latitude: 32.834727
Longitude: -117.126632

724	1 of 1	-	0.00 / 0.00	425.39 / 2	METROPOLITAN TRANSIT DEV BOARD 4620 RUFFNER ST SAN DIEGO CA 921112218	LUST

Global ID: T0607302683
Case Type: LUST Cleanup Site
Status: Completed - Case Closed
Status Date: 2009-12-18 00:00:00
RB Case No: 9UT3923
LOC Case No: H24731-004
Lead Agency: SAN DIEGO COUNTY LOP
Case Worker: CF
Local Agency: SAN DIEGO COUNTY LOP
CUF Case: NO
Begin Date: 1999-05-13 00:00:00
How Discovered: UST System Modification
Stop Method: Repair Product Piping
County: San Diego
Latitude: 32.824407317936
Longitude: -117.15809857983
File Location: Local Agency

Potential Media Of Concern: Waste Oil / Motor / Hydraulic / Lubricating
Potential Media Affected: Soil
How Discovered Description: PIPING UPGRADE
Stop Description: PIPING REPAIR
Cal Water Watershed Name: Penasquitos - Tecolote (906.50)
DWR Groundwater Subbasin Name:
Site History:

During upgrade of fuel and product lines that extended from Building 100 to Building 400 at the bus facilities and fueling yard (Kearny Mesa Division), a DEH inspector observed soil staining around a lubricating (lube) oil pipeline. A section of the lube oil pipeline that extended south from the Building 400 service bay to a 90° elbow, and then east approximately 10 feet, was replaced on May 13, 1999. The inspector oversaw the collection of four soil samples from the pipeline trench [Note that the laboratory results for these samples are not on file]. Based on observations and laboratory analysis of the soil samples, the Metropolitan Transit Development Board (MTDB, currently known as the Metropolitan Transit System) authorized remediation of the petroleum hydrocarbon-impacted soils. DEH was notified that an unauthorized release had occurred, and DEH Case #H24731-004 was opened. Impacted soils were excavated to a depth of four feet below ground surface (bgs). Well-indurated, gravelly sandstone was encountered at depths of two-

to-four feet. Impacted soil was temporarily stockpiled on site, and the pipeline trench was backfilled with imported fill material. The impacted soils were transported off site for treatment and disposal. MTDB's consultant (Construction Engineering and Testing, Inc.) estimated that approximately five cubic yards (yd3) of impacted soil were left in place. [Note: Three additional product pipelines were located in the same trench as the lube oil pipeline which transported ethylene glycol, motor oil, and transmission fluid, respectively. Releases were reported for the ethylene glycol and motor oil pipelines and were investigated under DEH Cases #H24731-002 and #H24731-003, respectively. It has been inferred that the laboratory results for samples collected by the consultant (Construction and Engineering Testing, Inc.) under Case #H25731-003 (on the same date as the lube oil pipeline replacement for the same section of the pipeline trench) are representative of the Case #H24731-004 release]. The four pipelines in the common trench were removed on January 26, 2006. Petroleum hydrocarbons were detected in a soil sample collected at a depth of 2.5 feet bgs from the 90° elbow location at a concentration of 1,400 milligrams per kilogram (mg/kg). During a subsequent investigation in July 2008, soils samples were collected at depths of 2.5, and 7.5 feet bgs from five "stepout" borings that were located within approximately 15 feet of the 90° elbow in the pipeline trench. Samples were collected at depths of 11.5 and 12.5 feet bgs from two of the stepout borings. The maximum detected concentrations of total petroleum hydrocarbons (C8 to C40) and total recoverable petroleum hydrocarbons (TRPH) were 57 and 260 mg/kg, respectively. Based on the soil sample results, the location of the site in a groundwater basin with no beneficial uses, and the presence of well-indurated sandstone at a shallow depth, the present consultant (Ninyo & Moore) recommends no further action and case closure. DEH concurs with this recommendation.

Status History

Status:	Open - Case Begin Date	***Status Date:***	1999-05-13 00:00:00
Status:	Open - Remediation	***Status Date:***	2009-12-18 00:00:00
Status:	Open - Remediation	***Status Date:***	2002-01-30 00:00:00
Status:	Completed - Case Closed	***Status Date:***	2009-12-18 00:00:00

Activities

Action Type:	ENFORCEMENT
Action:	Notice of Responsibility
Date:	1999-06-14 00:00:00
Action Type:	Other
Action:	Leak Reported
Date:	1999-05-13 00:00:00
Action Type:	REMEDIATION
Action:	Excavation
Date:	1999-05-13 00:00:00
Action Type:	Other
Action:	Leak Began
Date:	1999-05-13 00:00:00
Action Type:	Other
Action:	Leak Stopped
Date:	1999-05-13 00:00:00
Action Type:	ENFORCEMENT
Action:	Technical Correspondence / Assistance / Other
Date:	2009-12-11 00:00:00
Action Type:	ENFORCEMENT
Action:	Letter - Notice

Map Key	Number of Records	Direction	Distance (mi/ft)	Elev/Diff (ft)	Site	DB

Date: 2009-07-10 00:00:00

Action Type: Other
Action: Leak Discovery
Date: 1999-05-13 00:00:00

Action Type: ENFORCEMENT
Action: Closure/No Further Action Letter
Date: 2009-12-18 00:00:00

Contacts

Contact Type: Local Agency Caseworker
Contact Name: CAROL FENNER
Organization Name: SAN DIEGO COUNTY LOP
Address: P.O. Box 129261
City: San Diego
Email: carol.fenner@sdcounty.ca.gov
Phone No:

Map Key	Number of Records	Direction	Distance (mi/ft)	Elev/Diff (ft)	Site	DB
725	1 of 1	-	0.00 / 0.00	410.40 / -13	Kaiser Viewridge MOB 5251 Viewridge Court San Diego CA 92123	ALT FUELS

ID: 82404
Fuel Type Code: ELEC: Electric
Status Code: E
Status Desc: Open: The station is open.
Federal Agency ID:
Fed Agency Name:
Plus4:
Station Phone: 800-663-5633
Expected Date:
Open Date:
BD Blends:
NG Fill Type Code:
NG Fill Type Desc:
NG PSI:
Cards Accepted:
Cards Accepted Desc:
Hydrogen Status Link:
E85 Blender Pump:
E85 Blender Pump Desc:
EV Lvl1 EVSE No:
EV Lvl2 EVSE No: 3
EV DC Fast Count:
EV Other Info:
EV Network: SemaCharge Network
EV Network Web: http://www.semacharge.com/
Latitude: 32.830039
Longitude: -117.121603
Dt Last Confirmed: 2018-01-04
Updated at: 2018-01-04 21:35:06 UTC
Owner Type Code:
Owner Type Desc:
NG Vehicle Class:
NG V Class Desc:
EV Connector Types: J1772
EV Connector Type Desc: J1772-J1772 (Level 2)
Geocode Status: GPS
Geocode Status Desc: The location is from a real GPS readout at the station.
Access Days Time: MO: Not Specified; TU: Not Specified; WE: Not Specified; TH: Not Specified; FR: Not Specified; SA: Not Specified; SU: Not Specified
Groups with Access Code: Public - Card key at all times
Group With Access Desc: Publicly available, but only accepts fleet cards or station-specific fueling cards as payment. See "Cards Accepted" field for more details.
LPG Primary:
LPG Primary Desc:
Intersection Directions:

Map Key	Number of Records	Direction	Distance (mi/ft)	Elev/Diff (ft)	Site	DB
726	1 of 1	-	0.00 / 0.00	419.24 / -4	4125 CALEDONIA SAN DIEGO CA	HIST CHMIRS

OES Control NO:	8905081	**Incident Date:**	3/6/1989
Release Factors:	Abandoned,Suspicious Act,Intentional Act,Other	**Date Reported:**	3/6/1989
Release Text:	,,,DRUG LAB	**Fatalities:**	0
Equipm Involved:	No Equip Involved	**Other Injury:**	0
Action Taken Text:		**Other Decon:**	0
Chemicals:	FREON	**Other Fatal:**	0
Case Number:		**Vehicle:**	
HazMat Other:		**State:**	
HM Injury:	0	**CA DOT PUC ICC:**	
Decon:	0	**Company Name:**	
Agency Name:	SAN DIEGO FD	**County:**	SAN DIEGO
HazMat Pers:	On-site Fire Services,On-site Non-fire Serv.		
Action Taken:	63,ID/Analysis of Hazmat,Remove Hazard (Neutralize)		
More than three involved?:	2		

Map Key	Number of Records	Direction	Distance (mi/ft)	Elev/Diff (ft)	Site	DB
727	1 of 7	-	0.00 / 0.00	405.89 / -17	Convoy Eye Care for Animals 5040 CONVOY ST SAN DIEGO CA 92111	CERS HAZ

Site ID:	360187
Latitude:	32.833538
Longitude:	-117.153740

Regulated Programs

EI ID:	10648552	**EI Description:**	Chemical Storage Facilities

Affiliations

Affil Type Desc:	Identification Signer
Entity Name:	Delta Leverett
Entity Title:	Project Coordinator
Address:	
City:	
State:	
Country:	
Zip Code:	
Phone:	

Affil Type Desc:	Parent Corporation
Entity Name:	Eye Care for Animals
Entity Title:	
Address:	
City:	
State:	

Country:	
Zip Code:	
Phone:	
Affil Type Desc:	Legal Owner
Entity Name:	Convoy Eye Care for Animals
Entity Title:	
Address:	5040 Convoy St
City:	San Diego
State:	CA
Country:	United States
Zip Code:	92111
Phone:	(619) 702-3937
Affil Type Desc:	Primary Emergency Contact
Entity Name:	Scott Sheaffer
Entity Title:	Chief Development Officer
Address:	
City:	
State:	
Country:	
Zip Code:	
Phone:	(480) 776-4950
Affil Type Desc:	Environmental Contact
Entity Name:	Delta Leverett
Entity Title:	
Address:	8145 E Indian Bend Rd
City:	Scottsdale
State:	AZ
Country:	
Zip Code:	85250
Phone:	(480) 682-6915
Affil Type Desc:	CUPA District
Entity Name:	San Diego County Env Health
Entity Title:	
Address:	PO Box 129261
City:	San Diego
State:	CA
Country:	
Zip Code:	92112-9261
Phone:	(858) 505-6880
Affil Type Desc:	Document Preparer
Entity Name:	Delta Leverett
Entity Title:	
Address:	
City:	
State:	
Country:	
Zip Code:	

Phone:

Affil Type Desc: Property Owner
Entity Name: Convoy Eye Care for Animals
Entity Title:
Address: 5040 Convoy St
City: San Diego
State: CA
Country: United States
Zip Code: 92111
Phone: (480) 682-6915

Affil Type Desc: Facility Mailing Address
Entity Name: Mailing Address
Entity Title:
Address: 5040 Convoy St. Suite B
City: San Diego
State: CA
Country:
Zip Code: 92111
Phone:

Affil Type Desc: Operator
Entity Name: Convoy Eye Care for Animals
Entity Title:
Address:
City:
State:
Country:
Zip Code:
Phone: (619) 709-3937

Affil Type Desc: Secondary Emergency Contact
Entity Name: Delta Leverett
Entity Title: Project Coordinator
Address:
City:
State:
Country:
Zip Code:
Phone: (480) 622-3285

Coordinates

Env Int Type Code:	HMBP	**Longitude:**	-117.153740
Program ID:	10648552	**Coord Name:**	
Latitude:	32.833540	**Ref Point Type Desc:**	Center of a facility or station.

727	**2 of 7**	**-**	**0.00 / 0.00**	**405.89 / -17**	**OXFORD PRODUCTS INCORPORATED 5040 CONVOY ST.**	**HHSS**

Map Key	Number of Records	Direction	Distance (mi/ft)	Elev/Diff (ft)	Site	DB
					SAN DIEGO CA 92111	

County: San Diego
Pdf File Url: http://geotracker.waterboards.ca.gov/ustpdfs/pdf/0002f0fe.pdf

---

Map Key	Number of Records	Direction	Distance (mi/ft)	Elev/Diff (ft)	Site	DB
727	3 of 7	-	0.00 / 0.00	405.89 / -17	OXFORD PRODUCTS INC 5040 CONVOY STREET SAN DIEGO CA 92111	HHSS

County: San Diego
Pdf File Url: http://geotracker.waterboards.ca.gov/ustpdfs/pdf/0002b5e0.pdf

---

Map Key	Number of Records	Direction	Distance (mi/ft)	Elev/Diff (ft)	Site	DB
727	4 of 7	-	0.00 / 0.00	405.89 / -17	OXFORD PRODUCTS, INC. 5040 CONVOY STREET SAN DIEGO CA	HIST TANK

Owner Name: KEITH OXFORD
Owner Street: 5040 CONVOY STREET
Owner City: SAN DIEGO
Owner State: CA
Owner Zip: 92111
No of Containers: 2
County: SAN DIEGO
Facility State: CA
Facility Zip: 92111

Map Key	Number of Records	Direction	Distance (mi/ft)	Elev/Diff (ft)	Site	DB
727	5 of 7	-	0.00 / 0.00	405.89 / -17	OXFORD PRODUCTS, INCORPORATED 5040 CONVOY ST. SAN DIEGO CA	HIST TANK

Owner Name: OXFORD PRODUCTS, INCORPORATED
Owner Street: 5040 CONVOY STREET
Owner City: SAN DIEGO
Owner State: CA
Owner Zip: 92111
No of Containers: 2
County: SAN DIEGO
Facility State: CA
Facility Zip: 92111

Map Key	Number of Records	Direction	Distance (mi/ft)	Elev/Diff (ft)	Site	DB
727	6 of 7	-	0.00 / 0.00	405.89 / -17	OXFORD PRODUCTS INC 5040 CONVOY ST SAN DIEGO CA 92111	RCRA SQG

EPA Handler ID: CAD004967196
Land Type Code:
Land Type Desc:
Federal Waste Generator Code: 2
Gen Status Univ: SQG
Gen Status Univ Desc: Small Quantity Generator
Importer Activity: No
Mixed Waste Generator: No
Transporter Activity: No
Transfer Facility: No
Recycler Activity: No
Onsite Burner Exemption: No
Furnace Exemption: No

Underground Inject Activity:	No
Receives Waste from Offsite:	No
TSD Type:	-----
TSD Activity:	No
Corrective Action Univ:	No
Action has been Imposed:	No
Action under 3004 (U)/(V):	No
Institutional Control Indicator:	N
Used Oil Transporter:	
Used Oil Transfer Facility:	
Used Oil Processor:	
Used Oil Refiner:	
Used Oil Burner:	
Used Oil Market Burner:	
Used Oil Spec Marketer:	
Activity Location:	CA
County Code:	CA073
County Name:	SAN DIEGO
Contact Name:	
Contact Phone No and Exten:	
Contact Email:	
Contact Address:	US
Mailing Address:	5040 , CONVOY ST , SAN DIEGO , CA, 92111 , US

Violation/Evaluation Summary

Note: As of Jan 24 2018, there are no Compliance Monitoring and Enforcement (violation) records associated with this facility (EPA ID).

Handler Details

Source Type:	I	***Used Oil Transporter:***	No
Receive Date:	19960901	***UO Transfer Fac:***	No
Non Notifier:		***Used Oil Processor:***	No
Acknowledge Flag:		***Used Oil Refiner:***	No
Acknowledge Date:	19910331	***Used Oil Burner:***	No
Accessibility:		***UO Market Burner:***	No
Land Type:		***UO Spec Marketer:***	No
Fed Waste Gen Own:	HQ	***Current Site Name:***	OXFORD PRODUCTS INC
Fed Waste Gen Cd:	2	***Location Street No:***	5040
Fed Waste Gen Desc:	Small Quantity Generator	***Location Street 1:***	CONVOY ST
ST Waste Gen Own:		***Location Street 2:***	
State Waste Gen Cd:		***Location City:***	SAN DIEGO
Short Term Gen:	No	***Location State:***	CA
Importer Activity:	No	***Location Zip Code:***	92111
Mixed Waste Gen:	No	***County Code:***	CA073
Transporter:	No	***State District:***	4
Transfer Facility:	No	***Mailing Street No:***	5040
TSD Activity:	No	***Mailing Street 1:***	CONVOY ST
Recycler Activity:	No	***Mailing Street 2:***	
Onsite Burn Exempt:	No	***Mailing City:***	SAN DIEGO

Furnace Exemption:	No	**Mailing State:**	CA
Underground Inject:	No	**Mailing Zip Code:**	92111
Off Site Receipt:	No	**Mailing Country:**	US
Waste Dest Fac:	No	**Contact First Name:**	
Subpart K College:		**Contact Middle Initial:**	
Subpart K Hospital:		**Contact Last Name:**	
Subpart K Non Profit:		**Contact Street No:**	
Subpart K Withdraw:		**Contact Street 1:**	
Include Ntnl Rprt:		**Contact Street 2:**	
Reporting Cycle:		**Contact City:**	
LQHUW:	No	**Contact State:**	
Trader Importer:		**Contact Zip:**	
Trader Exporter:		**Contact Country:**	US
Slab Importer:		**Contact Phone:**	
Slab Exporter:		**Contact Phone Ext:**	
Current Record:	Yes	**Contact Fax:**	
Location Country:	US	**Contact Email Addr:**	
State District Owner:	CA	**Contact Title:**	

NAICS Details

Source Type:	I	**NAICS Active Status:**	No
NAICS Cd Owner:	HQ	**NAICS Cycle:**	2012
NAICS Code:	325188		
NAICS Description:	ALL OTHER BASIC INORGANIC CHEMICAL MANUFACTURING		

Source Type:	I	**NAICS Active Status:**	Yes
NAICS Cd Owner:	HQ	**NAICS Cycle:**	2002
NAICS Code:	335931		
NAICS Description:	CURRENT-CARRYING WIRING DEVICE MANUFACTURING		

Owner/Operator Details

Owner/Operator Ind:	CP	**Country:**	
Name:	NOT REQUIRED	**Zip Code:**	99999
Street No:		**Phone:**	415-555-1212
Street 1:	NOT REQUIRED	**Type:**	P
Street 2:		**Date Became Current:**	
City:	NOT REQUIRED	**Date Ended Current:**	
State:	ME		
Source Type:	I		

Owner/Operator Ind:	CO	**Country:**	
Name:	ROBERT W SANDALL	**Zip Code:**	99999
Street No:		**Phone:**	415-555-1212
Street 1:	NOT REQUIRED	**Type:**	P
Street 2:		**Date Became Current:**	
City:	NOT REQUIRED	**Date Ended Current:**	
State:	ME		
Source Type:	I		

Map Key	Number of Records	Direction	Distance (mi/ft)	Elev/Diff (ft)	Site	DB
727	7 of 7	-	0.00 / 0.00	405.89 / -17	MUSIC MART 5040 CONVOY ST San Diego CA	SANDIEGO SAM

Record ID:	DEH1990-LSAM-H02593-001	**Object ID:**	1779
Record Type:	SAM Investigation	**ID:**	1781
Status:	Completed	**Feature ID:**	3560400700
REST Record ID:	DEH1990-LSAM-H02593-001	**Parcel No:**	356-040-07-00
Record Name:	MUSIC MART	**SWRCB Global ID:**	T0608166729
Record Status:	Completed	**H No:**	H02593
Record Alias:	SAM Investigation	**Historical Name:**	OXFORD PRODUCTS COMPANY
Date:	02/14/1990	**Agency Name:**	COSD
Primary Parcel:	YES	**Fire Agency:**	SAN DIEGO
Primary Address:	YES	**Funding:**	V - Private - VAP
Address:	5040 CONVOY ST, SAN DIEGO CA 92111	**GT Global ID:**	T0608166729
Address Type:	MASTER	**GT RB Case No:**	
Street String:	5040 CONVOY ST	**GT Cuf Case:**	NO
Zip Code:	92111	**GT Case Type:**	Cleanup Program Site
Zip Community:	92111	**GT Lead Agency:**	SAN DIEGO COUNTY LOP
Jurisdictiction:	SAN DIEGO	**GT County:**	San Diego
Census Tract:	85.11	**GT Latitude:**	32.83357
BOS District:	4	**GT Longitude:**	-117.15373
Watershed Basin:	906.4	**Latitude GS84:**	32.8335386
Water Purveyor:	SAN DIEGO	**Longitude GS84:**	-117.1537398
KIVA per Tp per No:	6SAM H02593	**Point X:**	6284058.29986988
X:	6284065.7	**Point Y:**	1884259.55003481
Y:	1884275.021		

Case No:	H02593-001
Case Type:	VAP - Voluntary Assistance Program
REST Record Type:	LUEG-DEH/LWQD/SAM Investigation/NA
Opened Date:	634953600000
Opened Date Converted:	02/13/1990 08:00PM
Full Name DEH Permit Owner:	
Lead Agency:	DEH/SAM
Lead Agency Date:	653702400000
Lead Agency Date Converted:	09/18/1990 08:00PM
Geo SRC:	Mapped to XY from previous SAM Layer
GT Status:	Completed - Case Closed
GT Status Date:	746064000000
GT Status Date Converted:	08/22/1993 08:00PM
Thomasbros Mappage Grid:	1249 B 1

Map Key	Number of Records	Direction	Distance (mi/ft)	Elev/Diff (ft)	Site	DB
728	1 of 4	-	0.00 / 0.00	420.26 / -3	PARKHOUSE TIRE SERVICE INC 4660 RUFFNER ST SAN DIEGO CA 92111	CERS HAZ

Site ID:	55532
Latitude:	32.825867
Longitude:	-117.158844

Regulated Programs

EI ID:	10384582	**EI Description:**	Hazardous Waste Generator
EI ID:	10384582	**EI Description:**	Chemical Storage Facilities

Affiliations

Affil Type Desc:	Document Preparer
Entity Name:	Doug St. Onge
Entity Title:	
Address:	
City:	
State:	
Country:	
Zip Code:	
Phone:	

Affil Type Desc:	Facility Mailing Address
Entity Name:	Mailing Address
Entity Title:	
Address:	4660 RUFFNER ST
City:	SAN DIEGO
State:	CA
Country:	
Zip Code:	92111
Phone:	

Affil Type Desc:	Legal Owner
Entity Name:	BRIAN PARKHOUSE
Entity Title:	
Address:	P O BOX 2430
City:	BELL GARDENS
State:	CA
Country:	United States
Zip Code:	90202
Phone:	(562) 927-8333

Affil Type Desc:	CUPA District
Entity Name:	San Diego County Env Health
Entity Title:	
Address:	PO Box 129261
City:	San Diego
State:	CA
Country:	
Zip Code:	92112-9261
Phone:	(858) 505-6880

Affil Type Desc:	Environmental Contact
Entity Name:	CHUCK STORM
Entity Title:	
Address:	4660 RUFFNER ST

City:	SAN DIEGO
State:	CA
Country:	
Zip Code:	92111
Phone:	(858) 565-8473
Affil Type Desc:	Primary Emergency Contact
Entity Name:	CHUCK STORM
Entity Title:	OPERATIONS MGR
Address:	
City:	
State:	
Country:	
Zip Code:	
Phone:	(760) 801-5232
Affil Type Desc:	Identification Signer
Entity Name:	Doug St. Onge
Entity Title:	operations
Address:	
City:	
State:	
Country:	
Zip Code:	
Phone:	
Affil Type Desc:	Parent Corporation
Entity Name:	PARKHOUSE TIRE SERVICE INC
Entity Title:	
Address:	
City:	
State:	
Country:	
Zip Code:	
Phone:	
Affil Type Desc:	Property Owner
Entity Name:	BRIAN PARKHOUSE
Entity Title:	
Address:	P O BOX 2430
City:	BELL GARDENS
State:	CA
Country:	United States
Zip Code:	90202
Phone:	(562) 927-8333
Affil Type Desc:	Operator
Entity Name:	BRIAN PARKHOUSE
Entity Title:	
Address:	
City:	
State:	

Country:
Zip Code:
Phone: (565) 927-8333

Affil Type Desc: Secondary Emergency Contact
Entity Name: MIKE MENCHACA
Entity Title: SERVICE MGR
Address:
City:
State:
Country:
Zip Code:
Phone: (858) 967-7307

Coordinates

Env Int Type Code: HWG
Program ID: 10384582
Latitude: 32.825870
Longitude: -117.158840
Coord Name:
Ref Point Type Desc: Center of a facility or station.

Evaluations

Eval Date: 3/9/2016
Violations Found: No
Eval General Type: Compliance Evaluation Inspection
Eval Type: Routine done by local agency
Eval Division: San Diego County Department of Env Health
Eval Program: HW
Eval Source: CERS
Eval Notes:

Inspector: Burke Mike Inspection ID:5411770

Eval Date: 4/3/2014
Violations Found: No
Eval General Type: Compliance Evaluation Inspection
Eval Type: Routine done by local agency
Eval Division: San Diego County Department of Env Health
Eval Program: HMRRP
Eval Source: CERS
Eval Notes:

Inspector: McLernon Benjamin Inspection ID:4094394

Eval Date: 3/9/2016
Violations Found: Yes
Eval General Type: Compliance Evaluation Inspection
Eval Type: Routine done by local agency
Eval Division: San Diego County Department of Env Health
Eval Program: HMRRP

Eval Source: CERS
Eval Notes:

Inspector: Burke Mike Inspection ID:5411770

Eval Date: 4/3/2014
Violations Found: Yes
Eval General Type: Compliance Evaluation Inspection
Eval Type: Routine done by local agency
Eval Division: San Diego County Department of Env Health
Eval Program: HW
Eval Source: CERS
Eval Notes:

Inspector: McLernon Benjamin Inspection ID:4094394

Violations

Violation Date: 4/3/2014 ***Violation Program:*** HW
Violation Division: San Diego County Department of Env Health ***Violation Source:*** CERS
Citation: 22 CCR 12 66262.40(a) - California Code of Regulations, Title 22, Chapter 12, Section(s) 66262.40(a)
Violation Notes:

Returned to compliance on 05/16/2014.

Violation Description:

Failure to maintain uniform hazardous waste manifest, consolidated manifest, or bills of lading copies for three years.

Violations

Violation Date: 3/9/2016 ***Violation Program:*** HMRRP
Violation Division: San Diego County Department of Env Health ***Violation Source:*** CERS
Citation: HSC 6.95 25508.2 - California Health and Safety Code, Chapter 6.95, Section(s) 25508.2
Violation Notes:

Returned to compliance on 04/04/2016.

Violation Description:

Failure to annually review and electronically certify that the business plan is complete, accurate, and up-to-date.

Violations

Violation Date: 3/9/2016 ***Violation Program:*** HMRRP
Violation Division: San Diego County Department of Env Health ***Violation Source:*** CERS
Citation: HSC 6.95 25505(a)(4) - California Health and Safety Code, Chapter 6.95, Section(s) 25505(a)(4)
Violation Notes:

Returned to compliance on 04/06/2016.

Violation Description:

Failure to provide initial and annual training to all employees in safety procedures in the event of a release or threatened release of a hazardous material or failure to document and maintain training records for a minimum of three years.

Violations

Violation Date: 3/9/2016
Violation Program: HMRRP
Violation Division: San Diego County Department of Env Health
Violation Source: CERS
Citation: HSC 6.95 25508(a)(1) - California Health and Safety Code, Chapter 6.95, Section(s) 25508(a)(1)
Violation Notes:

Returned to compliance on 04/04/2016.

Violation Description:

Failure to complete and electronically submit hazardous material inventory information for all reportable hazardous materials on site at or above reportable quantities.

728	*2 of 4*	-	*0.00 / 0.00*	*420.26 / -3*	***KENNEDY FIRESTONE 4660 RUFFNER ST. SAN DIEGO CA 92111***	***EMISSIONS***

1990 Criteria Data

Facility ID: 204
Facility SIC Code: 7534
CO: 37
Air Basin: SD
District: SD
COID: SD
DISN: SAN DIEGO COUNTY APCD
CHAPIS:
CERR Code:
TOGT: 7.3
ROGT: 6.48124
COT:
NOXT:
SOXT:
PMT:
PM10T:

1990 Toxic Data

Facility ID: 204
Facility SIC Code: 7534
CO: 37
Air Basin: SD
District: SD
TS:
Health Risk Asmt:
Non-Cancer Chronic Haz Ind:
Non-Cancer Acute Haz Ind:
COID: SD
DISN: SAN DIEGO COUNTY APCD
CHAPIS:
CERR Code:

728	*3 of 4*	-	*0.00 / 0.00*	*420.26 / -3*	***PARKHOUSE TIRE INC. 4660 RUFFNER ST. SAN DIEGO CA 92111***	***EMISSIONS***

1993 Criteria Data

Facility ID:	204	***CERR Code:***	
Facility SIC Code:	7534	***TOGT:***	2.9
CO:	37	***ROGT:***	2.59628
Air Basin:	SD	***COT:***	
District:	SD	***NOXT:***	
COID:	SD	***SOXT:***	
DISN:	SAN DIEGO COUNTY APCD	***PMT:***	.2
CHAPIS:		***PM10T:***	.1148

1993 Toxic Data

Facility ID:	204	***COID:***	SD
Facility SIC Code:	7534	***DISN:***	SAN DIEGO COUNTY APCD
CO:	37	***CHAPIS:***	
Air Basin:	SD	***CERR Code:***	
District:	SD		
TS:			
Health Risk Asmt:			
Non-Cancer Chronic Haz Ind:			
Non-Cancer Acute Haz Ind:			

1995 Criteria Data

Facility ID:	204	***CERR Code:***	
Facility SIC Code:	7534	***TOGT:***	2.9
CO:	37	***ROGT:***	2.59628
Air Basin:	SD	***COT:***	
District:	SD	***NOXT:***	
COID:	SD	***SOXT:***	
DISN:	SAN DIEGO COUNTY APCD	***PMT:***	.2
CHAPIS:		***PM10T:***	.1148

1995 Toxic Data

Facility ID:	204	***COID:***	SD
Facility SIC Code:	7534	***DISN:***	SAN DIEGO COUNTY APCD
CO:	37	***CHAPIS:***	
Air Basin:	SD	***CERR Code:***	
District:	SD		
TS:			
Health Risk Asmt:			
Non-Cancer Chronic Haz Ind:			
Non-Cancer Acute Haz Ind:			

1996 Criteria Data

Map Key	Number of Records	Direction	Distance (mi/ft)	Elev/Diff (ft)	Site	DB

Facility ID:	204	**CERR Code:**	
Facility SIC Code:	7534	**TOGT:**	2.9
CO:	37	**ROGT:**	2.59628
Air Basin:	SD	**COT:**	
District:	SD	**NOXT:**	
COID:	SD	**SOXT:**	
DISN:	SAN DIEGO COUNTY APCD	**PMT:**	.2
CHAPIS:		**PM10T:**	.1148

1996 Toxic Data

Facility ID:	204	**COID:**	SD
Facility SIC Code:	7534	**DISN:**	SAN DIEGO COUNTY APCD
CO:	37	**CHAPIS:**	
Air Basin:	SD	**CERR Code:**	
District:	SD		
TS:			
Health Risk Asmt:			
Non-Cancer Chronic Haz Ind:			
Non-Cancer Acute Haz Ind:			

1997 Criteria Data

Facility ID:	204	**CERR Code:**	
Facility SIC Code:	7534	**TOGT:**	2.9
CO:	37	**ROGT:**	2.59628
Air Basin:	SD	**COT:**	
District:	SD	**NOXT:**	
COID:	SD	**SOXT:**	
DISN:	SAN DIEGO COUNTY APCD	**PMT:**	.2
CHAPIS:		**PM10T:**	.1148

1997 Toxic Data

Facility ID:	204	**COID:**	SD
Facility SIC Code:	7534	**DISN:**	SAN DIEGO COUNTY APCD
CO:	37	**CHAPIS:**	
Air Basin:	SD	**CERR Code:**	
District:	SD		
TS:			
Health Risk Asmt:			
Non-Cancer Chronic Haz Ind:			
Non-Cancer Acute Haz Ind:			

728	*4 of 4*	*-*	*0.00 / 0.00*	*420.26 / -3*	***PARKHOUSE TIRE SERVICE INC*** ***4660 RUFFNER ST*** ***SAN DIEGO CA 92111***	***SANDIEGO UST***

Record ID:	DEH2002-HUPFP-125782	**Own or Operate UG:**	No
CERS ID:	10384582	**Own or Operate AG:**	No

Map Key	Number of Records	Direction	Distance (mi/ft)	Elev/Diff (ft)	Site	DB

Facility ID:	37-000-125782	**Haz. Mat. On-Site:**	Yes
EPA ID No:	CA000128076	**Haz. Waste Gen:**	Yes
Permit Status:	Permit Renewed	**HHW Collection:**	No
Active Permit:	YES	**Recycle:**	No
Facility Type UST:		**RCRA Large Qty. Gen:**	No
Business Phone:	858-565-8473	**Latitude:**	32.825786882174228
Business Fax:	0	**Longitude:**	-117.15783786485913
Onsite Haz. Waste Trtmnt:	No		
Mailing Address:	5960 SHULL ST, BELL GARDENS, CA 90201		

--Details--

ID:	2793
Tank ID:	27795
Last Updated:	2017-03-29T17:52:02.000
UST Perm Close Date:	04/10/1991
Tank Status:	Removed
Type of Tank:	95
Piping System Type:	
Tank Use:	01
Tank Capacity (Gal):	8000
Tank Contents:	1A
Other Content Info:	
Tank Owner Name:	BRIAN PARKHOUSE

729	*1 of 1*	*-*	*0.00 / 0.00*	*410.40 / -13*	***PACIFIC BELL SNDGCA59/M2638*** ***7595 RAYTHEON RD*** ***SAN DIEGO CA 921111506***	***LUST***

Global ID:	T06019740681	**CUF Case:**	NO
Case Type:	LUST Cleanup Site	**Begin Date:**	2004-01-12 00:00:00
Status:	Completed - Case Closed	**How Discovered:**	
Status Date:	2005-01-28 00:00:00	**Stop Method:**	Close and Remove Tank
RB Case No:		**County:**	San Diego
LOC Case No:	H14887-002	**Latitude:**	32.830305
Lead Agency:	SAN DIEGO COUNTY LOP	**Longitude:**	-117.156055
Case Worker:	JS	**File Location:**	Local Agency
Local Agency:	SAN DIEGO COUNTY LOP		
Potential Media Of Concern:	Gasoline		
Potential Media Affected:	Soil		
How Discovered Description:			
Stop Description:	CLOSE AND REMOVE TANK		
Cal Water Watershed Name:	Penasquitos - Miramar (906.40)		
DWR Groundwater Subbasin Name:			
Site History:			

Status History

Status:	Open - Case Begin Date	**Status Date:**	2004-01-12 00:00:00

Map Key	Number of Records	Direction	Distance (mi/ft)	Elev/Diff (ft)	Site	DB

Status: Completed - Case Closed
Status Date: 2005-01-28 00:00:00

Activities

Action Type: Other
Action: Leak Discovery
Date: 2004-01-12 00:00:00

Action Type: Other
Action: Leak Reported
Date: 2004-01-15 00:00:00

Action Type: Other
Action: Leak Began
Date: 2004-01-12 00:00:00

Contacts

Contact Type: Local Agency Caseworker
Contact Name: JON SENAHA
Organization Name: SAN DIEGO COUNTY LOP
Address: P.O. Box 129261
City: San Diego
Email: jon.senaha@sdcounty.ca.gov
Phone No:

---

730 | 1 of 1 | - | 0.00 / 0.00 | 378.46 / -44 | **CAROL LANDRY PROFESSIONAL PHOTO RETOUCH**
5520 RUFFIN STE 109
SAN DIEGO CA 921230000 | DRYCLEANERS

EPA ID: CAL000159760
Create Date: 11/2/1995
Facility Act Ind: No
In Act Date: 6/30/2000
County Name: San Diego
Region Code: 4
Owner Name: CAROL LANDRY
Owner Street 1: 5640 KEARNY MESA RD SUITE P
Owner Street 2:
Owner City: SAN DIEGO
Owner State: CA
Owner Zip: 921110000
Owner Phone: 0000000000
Owner Fax:
Contact Name: CAROL LANDRY/OWNER
Contact Street 1: 5640 KEARNY MESA RD P
Contact Street 2:
Contact City: SAN DIEGO
Contact State: CA
Contact Zip: 921110000
Contact Phone: 8585601278
Mail Name:

---

731 | 1 of 2 | - | 0.00 / 0.00 | 421.06 / -2 | **BLUE CHIP AUTOMOTIVE WORKS INC**
4661 RUFFNER ST
SAN DIEGO CA 92111 | EMISSIONS

2000 Criteria Data

Facility ID: 4109
Facility SIC Code: 7532
CERR Code:
TOGT: .386958033

Map Key	Number of Records	Direction	Distance (mi/ft)	Elev/Diff (ft)	Site	DB

CO:	37	**ROGT:**	.3568913938359
Air Basin:	SD	**COT:**	
District:	SD	**NOXT:**	
COID:	SD	**SOXT:**	
DISN:	SAN DIEGO COUNTY APCD	**PMT:**	
CHAPIS:		**PM10T:**	

2000 Toxic Data

Facility ID:	4109	**COID:**	SD
Facility SIC Code:	7532	**DISN:**	SAN DIEGO COUNTY APCD
CO:	37	**CHAPIS:**	
Air Basin:	SD	**CERR Code:**	
District:	SD		
TS:			
Health Risk Asmt:			
Non-Cancer Chronic Haz Ind:			
Non-Cancer Acute Haz Ind:			

731	*2 of 2*	*-*	*0.00 / 0.00*	*421.06 / -2*	***BLUE CHIP AUTOMOTIVE WORKS INC*** ***4661 RUFFNER STREET*** ***SAN DIEGO CA 92111***	***EMISSIONS***

1998 Criteria Data

Facility ID:	4109	**CERR Code:**	
Facility SIC Code:	7532	**TOGT:**	2.6386675
CO:	37	**ROGT:**	1.59243583625
Air Basin:	SD	**COT:**	
District:	SD	**NOXT:**	
COID:	SD	**SOXT:**	
DISN:	SAN DIEGO COUNTY APCD	**PMT:**	
CHAPIS:		**PM10T:**	

1998 Toxic Data

Facility ID:	4109	**COID:**	SD
Facility SIC Code:	7532	**DISN:**	SAN DIEGO COUNTY APCD
CO:	37	**CHAPIS:**	
Air Basin:	SD	**CERR Code:**	
District:	SD		
TS:			
Health Risk Asmt:			
Non-Cancer Chronic Haz Ind:			
Non-Cancer Acute Haz Ind:			

1999 Criteria Data

Map Key	Number of Records	Direction	Distance (mi/ft)	Elev/Diff (ft)	Site	DB

Facility ID:	4109	**CERR Code:**	
Facility SIC Code:	7532	**TOGT:**	2.6386675
CO:	37	**ROGT:**	1.59243583625
Air Basin:	SD	**COT:**	
District:	SD	**NOXT:**	
COID:	SD	**SOXT:**	
DISN:	SAN DIEGO COUNTY APCD	**PMT:**	
CHAPIS:		**PM10T:**	

1999 Toxic Data

Facility ID:	4109	**COID:**	SD
Facility SIC Code:	7532	**DISN:**	SAN DIEGO COUNTY APCD
CO:	37	**CHAPIS:**	
Air Basin:	SD	**CERR Code:**	
District:	SD		
TS:			
Health Risk Asmt:			
Non-Cancer Chronic Haz Ind:			
Non-Cancer Acute Haz Ind:			

732	1 of 1	-	0.00 / 0.00	427.29 / 4	**BALBOA ARCO** **7731 BALBOA AV** **SAN DIEGO CA 921112229**	**CLEANUP SITES**

Global ID:	T0608191521	**CUF Case:**	NO
Case Type:	Cleanup Program Site	**Begin Date:**	1988-09-23 00:00:00
Status:	Completed - Case Closed	**How Discovered:**	
Status Date:	1989-10-03 00:00:00	**Stop Method:**	
RB Case No:		**County:**	San Diego
LOC Case No:	H15192-001	**Latitude:**	32.820941
Lead Agency:	SAN DIEGO COUNTY LOP	**Longitude:**	-117.158231
Case Worker:		**File Location:**	Local Agency
Local Agency:			
Potential Cntm of Concrn:	Diesel		
Potential Media Affected:	Under Investigation		
How Discovered Description:			
Stop Description:			
Cal Water Watershed Name:	Penasquitos - Tecolote (906.50)		
DWR Groundwater Subbasin Name:			
Site History:			

Status History

Status:	Completed - Case Closed	**Status Date:**	1989-10-03 00:00:00
Status:	Open - Case Begin Date	**Status Date:**	1988-09-23 00:00:00

Activities

Map Key	Number of Records	Direction	Distance (mi/ft)	Elev/Diff (ft)	Site	DB

Action Type: Other
Action: Leak Discovery
Date: 1988-09-23 00:00:00

Action Type: Other
Action: Leak Began
Date: 1988-09-23 00:00:00

Action Type: Other
Action: Leak Reported
Date: 1989-02-08 00:00:00

Map Key	Number of Records	Direction	Distance (mi/ft)	Elev/Diff (ft)	Site	DB
733	1 of 2	-	0.00 / 0.00	411.71 / -11	RADY CHILDREN'S HOMECARE SAN DIEGO 8291 AERO PL STE 130 SAN DIEGO CA 92123	CERS HAZ

Site ID: 59928
Latitude: 32.807370
Longitude: -117.146410

Regulated Programs

EI ID: 10390417 **EI Description:** Chemical Storage Facilities

Affiliations

Affil Type Desc: Secondary Emergency Contact
Entity Name: MICHAEL CLARK
Entity Title: PHARMACY Manager
Address:
City:
State:
Country:
Zip Code:
Phone: (858) 576-1700

Affil Type Desc: CUPA District
Entity Name: San Diego County Env Health
Entity Title:
Address: PO Box 129261
City: San Diego
State: CA
Country:
Zip Code: 92112-9261
Phone: (858) 505-6880

Affil Type Desc: Environmental Contact
Entity Name: Juan Munoz-MEjia
Entity Title:

Address:	8291 Aero pl Suite 130
City:	San Diego
State:	CA
Country:	
Zip Code:	92123
Phone:	(858) 966-4941
Affil Type Desc:	Parent Corporation
Entity Name:	RADY CHILDREN'S HOMECARE SAN DIEGO
Entity Title:	
Address:	
City:	
State:	
Country:	
Zip Code:	
Phone:	
Affil Type Desc:	Facility Mailing Address
Entity Name:	Mailing Address
Entity Title:	
Address:	8291 AERO PLACE STE #130 & 140
City:	SAN DIEGO
State:	CA
Country:	
Zip Code:	92123
Phone:	
Affil Type Desc:	Identification Signer
Entity Name:	Juan Munoz-Mejia
Entity Title:	Purchaser
Address:	
City:	
State:	
Country:	
Zip Code:	
Phone:	
Affil Type Desc:	Document Preparer
Entity Name:	Juan Munoz-Mejia
Entity Title:	
Address:	
City:	
State:	
Country:	
Zip Code:	
Phone:	
Affil Type Desc:	Legal Owner
Entity Name:	CHILDREN'S HOSPITAL SAN DIEGO
Entity Title:	
Address:	3020 Childrens Way
City:	San Diego

State:	CA
Country:	United States
Zip Code:	92123
Phone:	(858) 516-1700

Affil Type Desc:	Primary Emergency Contact
Entity Name:	Rose Baxter
Entity Title:	DIRECTOR OF HOMECARE
Address:	
City:	
State:	
Country:	
Zip Code:	
Phone:	(858) 576-1700

Affil Type Desc:	Operator
Entity Name:	CHILDREN'S HOSPITAL SAN DIEGO
Entity Title:	
Address:	
City:	
State:	
Country:	
Zip Code:	
Phone:	(858) 966-4941

Evaluations

Eval Date:	2/28/2017
Violations Found:	Yes
Eval General Type:	Compliance Evaluation Inspection
Eval Type:	Routine done by local agency
Eval Division:	San Diego County Department of Env Health
Eval Program:	HMRRP
Eval Source:	CERS
Eval Notes:	

Inspector: Preece Sharon Inspection ID:5646264

Eval Date:	2/28/2017
Violations Found:	Yes
Eval General Type:	Compliance Evaluation Inspection
Eval Type:	Routine done by local agency
Eval Division:	San Diego County Department of Env Health
Eval Program:	HW
Eval Source:	CERS
Eval Notes:	

Inspector: Preece Sharon Inspection ID:5646264

Eval Date:	2/28/2017

Violations Found: No
Eval General Type: Compliance Evaluation Inspection
Eval Type: Routine done by local agency
Eval Division: San Diego County Department of Env Health
Eval Program: HWLQG
Eval Source: CERS
Eval Notes:

Inspector: Preece Sharon Inspection ID:5646264

Eval Date: 4/18/2016
Violations Found: No
Eval General Type: Compliance Evaluation Inspection
Eval Type: Routine done by local agency
Eval Division: San Diego County Department of Env Health
Eval Program: HW
Eval Source: CERS
Eval Notes:

Inspector: Preece Sharon Inspection ID:5191909

Violations

Violation Date: 2/28/2017 **Violation Program:** HMRRP
Violation Division: San Diego County Department of Env Health **Violation Source:** CERS
Citation: HSC 6.95 25507 - California Health and Safety Code, Chapter 6.95, Section(s) 25507
Violation Notes:

Returned to compliance on 03/28/2017.

Violation Description:

Failure to adequately establish and implement a business plan when storing/handling a hazardous material at or above reportable quantities.

Violations

Violation Date: 2/28/2017 **Violation Program:** HMRRP
Violation Division: San Diego County Department of Env Health **Violation Source:** CERS
Citation: HSC 6.95 25508(a)(1) - California Health and Safety Code, Chapter 6.95, Section(s) 25508(a)(1)
Violation Notes:

Returned to compliance on 03/28/2017.

Violation Description:

Failure to complete and electronically submit a business plan when storing/handling a hazardous material at or above reportable quantities.

Violations

Violation Date: 2/28/2017 **Violation Program:** HW

Violation Division: San Diego County Department of Env Health **Violation Source:** CERS
Citation: 22 CCR 12 66262.12 - California Code of Regulations, Title 22, Chapter 12, Section(s) 66262.12
Violation Notes:

Returned to compliance on 03/28/2017.

Violation Description:

Failure to obtain an Identification Number prior to treating, storing, disposing of, transporting or offering for transportation any hazardous waste.

Violations

Violation Date: 2/28/2017 **Violation Program:** HW
Violation Division: San Diego County Department of Env Health **Violation Source:** CERS
Citation: HSC 6.5 Multiple Sections - California Health and Safety Code, Chapter 6.5, Section(s) Multiple Sections
Violation Notes:

Returned to compliance on 03/28/2017.

Violation Description:

Hazardous Waste Generator Program - Training - General

Violations

Violation Date: 2/28/2017 **Violation Program:** HW
Violation Division: San Diego County Department of Env Health **Violation Source:** CERS
Citation: 22 CCR 12 66262.34(d) - California Code of Regulations, Title 22, Chapter 12, Section(s) 66262.34(d)
Violation Notes:

Returned to compliance on 03/28/2017.

Violation Description:

Failure to send hazardous waste offsite for treatment, storage, or disposal within 180 days (or 270 days if waste is transported over 200 miles) for a generator who generates less than 1000 kilogram per month if all of the following conditions are met: (1) The quantity of hazardous waste accumulated onsite never exceeds 6,000 kilograms.
(2) The generator complies with the requirements of 40 Code of Federal Regulations section 262.34(d), (e) and (f).
(3) The generator does not hold acutely hazardous waste or extremely hazardous waste in an amount greater than one kilogram for more than 90 days.

733	2 of 2	-	0.00 / 0.00	411.71 / -11	WATKINS ENVIRONMENTAL INC 8291 AERO PLACE NO 160 SAN DIEGO CA 92123	RCRA NON GEN

EPA Handler ID: CAR000223255
Land Type Code: P
Land Type Desc: Private
Federal Waste Generator Code: N
Gen Status Univ Code: N
Gen Status Univ Desc: No Report
Importer Activity: No
Mixed Waste Generator: No
Transporter Activity: Yes
Transfer Facility: No

Recycler Activity:	No
Onsite Burner Exemption:	No
Furnace Exemption:	No
Underground Inject Activity:	No
Receives Waste from Offsite:	No
TSD Type:	-----
TSD Activity:	No
Corrective Action Univ:	No
Action has been Imposed:	No
Action under 3004 (U)/(V):	No
Institutional Control Indicator:	N
Used Oil Transporter:	No
Used Oil Transfer Facility:	No
Used Oil Processor:	No
Used Oil Refiner:	No
Used Oil Burner:	No
Used Oil Market Burner:	No
Used Oil Spec Marketer:	No
Activity Location:	CA
County Code:	CA073
County Name:	SAN DIEGO
Contact Name:	DAMON BARONE
Contact Phone No and Ext:	858-268-1500 16
Contact Email:	DAMON@WATKINSENVIRO.COM
Contact Address:	8291 AERO PLACE NO 160 , SAN DIEGO , CA, 92123 , US
Mailing Address:	8291 AERO PLACE NO 160 , SAN DIEGO , CA, 92123 , US

Violation/Evaluation Summary

Note: NO RECORDS: As of Jan 24 2018, there are no Compliance Monitoring and Enforcement (violation) records associated with this facility (EPA ID).

Handler Details

Source Type:	N	***Used Oil Transporter:***	No
Receive Date:	20120116	***UO Transfer Fac:***	No
Non Notifier:		***Used Oil Processor:***	No
Acknowledge Flag:		***Used Oil Refiner:***	No
Acknowledge Date:		***Used Oil Burner:***	No
Accessibility:		***UO Market Burner:***	No
Land Type:	P	***UO Spec Marketer:***	No
Fed Waste Gen Own:	HQ	***Current Site Name:***	WATKINS ENVIRONMENTAL INC
Fed Waste Gen Cd:	N	***Location Street No:***	
Fed Waste Gen Desc:		***Location Street 1:***	8291 AERO PLACE NO 160
ST Waste Gen Own:	CA	***Location Street 2:***	
State Waste Gen Cd:	N	***Location City:***	SAN DIEGO
Short Term Gen:	No	***Location State:***	CA
Importer Activity:	No	***Location Zip Code:***	92123
Mixed Waste Gen:	No	***County Code:***	CA073
Transporter:	Yes	***State District:***	
Transfer Facility:	No	***Mailing Street No:***	

TSD Activity:	No	***Mailing Street 1:***	8291 AERO PLACE NO 160
Recycler Activity:	No	***Mailing Street 2:***	
Onsite Burn Exempt:	No	***Mailing City:***	SAN DIEGO
Furnace Exemption:	No	***Mailing State:***	CA
Underground Inject:	No	***Mailing Zip Code:***	92123
Off Site Receipt:	No	***Mailing Country:***	US
Waste Dest Fac:	No	***Contact First Name:***	DAMON
Subpart K College:	No	***Contact Middle Initial:***	
Subpart K Hospital:	No	***Contact Last Name:***	BARONE
Subpart K Non Profit:	No	***Contact Street No:***	
Subpart K Withdraw:	No	***Contact Street 1:***	8291 AERO PLACE NO 160
Include Ntnl Rprt:		***Contact Street 2:***	
Reporting Cycle:		***Contact City:***	SAN DIEGO
LQHUW:	Yes	***Contact State:***	CA
Trader Importer:		***Contact Zip:***	92123
Trader Exporter:		***Contact Country:***	US
Slab Importer:		***Contact Phone:***	858-268-1500
Slab Exporter:		***Contact Phone Ext:***	16
Current Record:	Yes	***Contact Fax:***	
Location Country:	US	***Contact Email Addr:***	DAMON@WATKINSENVIRO.COM
State District Owner:		***Contact Title:***	CHIEF OPS OFFICER

Hazardous Waste Details

Haz Waste Cd Owner:	CA	***Source Type:***	N
Haz Waste Cd:	223	***Code Type:***	X
BR Waste Code Active Status:	Yes		
Waste Code Active Status:	Yes		
Waste Code Description:	Unspecified oil-containing waste		

Haz Waste Cd Owner:	CA	***Source Type:***	N
Haz Waste Cd:	251	***Code Type:***	X
BR Waste Code Active Status:	Yes		
Waste Code Active Status:	Yes		
Waste Code Description:	Still bottoms with halogenated organics		

Haz Waste Cd Owner:	CA	***Source Type:***	N
Haz Waste Cd:	561	***Code Type:***	X
BR Waste Code Active Status:	Yes		
Waste Code Active Status:	Yes		
Waste Code Description:	Detergent and soap		

Haz Waste Cd Owner:	HQ	***Source Type:***	N
Haz Waste Cd:	D007	***Code Type:***	D
BR Waste Code Active Status:	Yes		
Waste Code Active Status:	Yes		
Waste Code Description:	CHROMIUM		

Haz Waste Cd Owner:	HQ	***Source Type:***	N
Haz Waste Cd:	D017	***Code Type:***	D
BR Waste Code Active Status:	Yes		

Waste Code Active Status: Yes
Waste Code Description: 2,4,5-TP SILVEX (2,4,5-TRICHLOROPHENOXYPROPIONIC ACID)

Haz Waste Cd Owner: HQ **Source Type:** N
Haz Waste Cd: D021 **Code Type:** D
BR Waste Code Active Status: Yes
Waste Code Active Status: Yes
Waste Code Description: CHLOROBENZENE

Haz Waste Cd Owner: HQ **Source Type:** N
Haz Waste Cd: D026 **Code Type:** D
BR Waste Code Active Status: Yes
Waste Code Active Status: Yes
Waste Code Description: CRESOL

Haz Waste Cd Owner: HQ **Source Type:** N
Haz Waste Cd: D031 **Code Type:** D
BR Waste Code Active Status: Yes
Waste Code Active Status: Yes
Waste Code Description: HEPTACHLOR (AND ITS EPOXIDE)

Haz Waste Cd Owner: HQ **Source Type:** N
Haz Waste Cd: F021 **Code Type:** F
BR Waste Code Active Status: Yes
Waste Code Active Status: Yes
Waste Code Description: WASTES (EXCEPT WASTEWATER AND SPENT CARBON FROM HYDROGEN CHLORIDE PURIFICATION) FROM THE PRODUCTION OR MANUFACTURING USE (AS A REACTANT, CHEMICAL INTERMEDIATE, OR COMPONENT IN A FORMULATING PROCESS) OF PENTACHLOROPHENOL, OR OF INTERMEDIATES USED TO PRODUCE DERIVATIVES.

Haz Waste Cd Owner: HQ **Source Type:** N
Haz Waste Cd: F023 **Code Type:** F
BR Waste Code Active Status: Yes
Waste Code Active Status: Yes
Waste Code Description: WASTES (EXCEPT WASTEWATER AND SPENT CARBON FROM HYDROGEN CHLORIDE PURIFICATION) FROM THE PRODUCTION OF MATERIALS ON EQUIPMENT PREVIOUSLY USED FOR THE PRODUCTION OR MANUFACTURING USE (AS A REACTANT, CHEMICAL INTERMEDIATE, OR COMPONENT IN A FORMULATING PROCESS) OF TRI- AND TETRACHLOROPHENOLS. (THIS LISTING DOES NOT INCLUDE WASTES FROM EQUIPMENT USED ONLY FOR THE PRODUCTION OR USE OF HEXACHLOROPHENE FROM HIGHLY PURIFIED 2,4,5-TRICHLOROPHENOL.)

Haz Waste Cd Owner: HQ **Source Type:** N
Haz Waste Cd: F026 **Code Type:** F
BR Waste Code Active Status: Yes
Waste Code Active Status: Yes
Waste Code Description: WASTES (EXCEPT WASTEWATER AND SPENT CARBON FROM HYDROGEN CHLORIDE PURIFICATION) FROM THE PRODUCTION OF MATERIALS ON EQUIPMENT PREVIOUSLY USED FOR THE MANUFACTURING USE (AS A REACTANT, CHEMICAL INTERMEDIATE, OR COMPONENT IN A FORMULATING PROCESS) OF TETRA-, PENTA-, OR HEXACHLOROBENZENE UNDER ALKALINE CONDITIONS.

Haz Waste Cd Owner: HQ **Source Type:** N
Haz Waste Cd: K003 **Code Type:** K
BR Waste Code Active Status: Yes
Waste Code Active Status: Yes

Waste Code Description: WASTEWATER TREATMENT SLUDGE FROM THE PRODUCTION OF MOLYBDATE ORANGE PIGMENTS.

Haz Waste Cd Owner: HQ
Haz Waste Cd: K007
Source Type: N
Code Type: K
BR Waste Code Active Status: Yes
Waste Code Active Status: Yes
Waste Code Description: WASTEWATER TREATMENT SLUDGE FROM THE PRODUCTION OF IRON BLUE PIGMENTS.

Haz Waste Cd Owner: HQ
Haz Waste Cd: K015
Source Type: N
Code Type: K
BR Waste Code Active Status: Yes
Waste Code Active Status: Yes
Waste Code Description: STILL BOTTOMS FROM THE DISTILLATION OF BENZYL CHLORIDE.

Haz Waste Cd Owner: HQ
Haz Waste Cd: K023
Source Type: N
Code Type: K
BR Waste Code Active Status: Yes
Waste Code Active Status: Yes
Waste Code Description: DISTILLATION LIGHT ENDS FROM THE PRODUCTION OF PHTHALIC ANHYDRIDE FROM NAPHTHALENE.

Haz Waste Cd Owner: HQ
Haz Waste Cd: K026
Source Type: N
Code Type: K
BR Waste Code Active Status: Yes
Waste Code Active Status: Yes
Waste Code Description: STRIPPING STILL TAILS FROM THE PRODUCTION OF METHYL ETHYL PYRIDINES.

Haz Waste Cd Owner: HQ
Haz Waste Cd: K029
Source Type: N
Code Type: K
BR Waste Code Active Status: Yes
Waste Code Active Status: Yes
Waste Code Description: WASTE FROM THE PRODUCT STEAM STRIPPER IN THE PRODUCTION OF 1,1,1-TRICHLOROETHANE.

Haz Waste Cd Owner: HQ
Haz Waste Cd: K031
Source Type: N
Code Type: K
BR Waste Code Active Status: Yes
Waste Code Active Status: Yes
Waste Code Description: BY-PRODUCT SALTS GENERATED IN THE PRODUCTION OF MSMA AND CACODYLIC ACID.

Haz Waste Cd Owner: HQ
Haz Waste Cd: K032
Source Type: N
Code Type: K
BR Waste Code Active Status: Yes
Waste Code Active Status: Yes
Waste Code Description: WASTEWATER TREATMENT SLUDGE FROM THE PRODUCTION OF CHLORDANE.

Haz Waste Cd Owner: HQ
Haz Waste Cd: K037
Source Type: N
Code Type: K
BR Waste Code Active Status: Yes
Waste Code Active Status: Yes
Waste Code Description: WASTEWATER TREATMENT SLUDGES FROM THE PRODUCTION OF DISULFOTON.

Haz Waste Cd Owner: HQ
Haz Waste Cd: K064
Source Type: N
Code Type: K

BR Waste Code Active Status: Yes
Waste Code Active Status: Yes
Waste Code Description: ACID PLANT BLOWDOWN SLURRY/SLUDGE RESULTING FROM THE THICKENING OF BLOWDOWN SLURRY FROM PRIMARY COPPER PRODUCTION.

Haz Waste Cd Owner: HQ
Source Type: N
Haz Waste Cd: K086
Code Type: K
BR Waste Code Active Status: Yes
Waste Code Active Status: Yes
Waste Code Description: SOLVENT WASHES AND SLUDGES, CAUSTIC WASHES AND SLUDGES, OR WATER WASHES AND SLUDGES FROM CLEANING TUBS AND EQUIPMENT USED IN THE FORMULATION OF INK FROM PIGMENTS, DRIERS, SOAPS, AND STABILIZERS CONTAINING CHROMIUM AND LEAD.

Haz Waste Cd Owner: HQ
Source Type: N
Haz Waste Cd: K091
Code Type: K
BR Waste Code Active Status: Yes
Waste Code Active Status: Yes
Waste Code Description: EMISSION CONTROL DUST OR SLUDGE FROM FERROCHROMIUM PRODUCTION.

Haz Waste Cd Owner: HQ
Source Type: N
Haz Waste Cd: K108
Code Type: K
BR Waste Code Active Status: Yes
Waste Code Active Status: Yes
Waste Code Description: CONDENSED COLUMN OVERHEADS FROM PRODUCT SEPARATION AND CONDENSED REACTOR VENT GASES FROM THE PRODUCTION OF 1,1-DIMETHYLHYDRAZINE FROM CARBOXYLIC ACID HYDRAZIDES.

Haz Waste Cd Owner: HQ
Source Type: N
Haz Waste Cd: K124
Code Type: K
BR Waste Code Active Status: Yes
Waste Code Active Status: Yes
Waste Code Description: REACTOR VENT SCRUBBER WATER FROM THE PRODUCTION OF ETHYLENEBISDITHIOCARBAMIC ACID AND ITS SALTS.

Haz Waste Cd Owner: HQ
Source Type: N
Haz Waste Cd: K131
Code Type: K
BR Waste Code Active Status: Yes
Waste Code Active Status: Yes
Waste Code Description: WASTEWATER FROM THE REACTOR AND SPENT SULFURIC ACID FROM THE ACID DRYER FROM THE PRODUCTION OF METHYL BROMIDE.

Haz Waste Cd Owner: HQ
Source Type: N
Haz Waste Cd: K156
Code Type: K
BR Waste Code Active Status: Yes
Waste Code Active Status: Yes
Waste Code Description: ORGANIC WASTE (INCLUDING HEAVY ENDS, STILL BOTTOMS, LIGHT ENDS, SPENT SOLVENTS, FILTRATES, AND DECANTATES) FROM THE PRODUCTION OF CARBAMATES AND CARBAMOYL OXIMES.

Haz Waste Cd Owner: CA
Source Type: N
Haz Waste Cd: 221
Code Type: X
BR Waste Code Active Status: Yes
Waste Code Active Status: Yes
Waste Code Description: Waste oil and mixed oil

Haz Waste Cd Owner: CA **Source Type:** N
Haz Waste Cd: 511 **Code Type:** X
BR Waste Code Active Status: Yes
Waste Code Active Status: Yes
Waste Code Description: Empty pesticide containers 30 gallons or more

Haz Waste Cd Owner: CA **Source Type:** N
Haz Waste Cd: 551 **Code Type:** X
BR Waste Code Active Status: Yes
Waste Code Active Status: Yes
Waste Code Description: Laboratory waste chemicals

Haz Waste Cd Owner: CA **Source Type:** N
Haz Waste Cd: 571 **Code Type:** X
BR Waste Code Active Status: Yes
Waste Code Active Status: Yes
Waste Code Description: Fly ash, bottom ash, and retort ash

Haz Waste Cd Owner: CA **Source Type:** N
Haz Waste Cd: 613 **Code Type:** X
BR Waste Code Active Status: Yes
Waste Code Active Status: Yes
Waste Code Description: Auto shredder waste

Haz Waste Cd Owner: HQ **Source Type:** N
Haz Waste Cd: D001 **Code Type:** D
BR Waste Code Active Status: Yes
Waste Code Active Status: Yes
Waste Code Description: IGNITABLE WASTE

Haz Waste Cd Owner: HQ **Source Type:** N
Haz Waste Cd: D006 **Code Type:** D
BR Waste Code Active Status: Yes
Waste Code Active Status: Yes
Waste Code Description: CADMIUM

Haz Waste Cd Owner: HQ **Source Type:** N
Haz Waste Cd: D022 **Code Type:** D
BR Waste Code Active Status: Yes
Waste Code Active Status: Yes
Waste Code Description: CHLOROFORM

Haz Waste Cd Owner: HQ **Source Type:** N
Haz Waste Cd: D036 **Code Type:** D
BR Waste Code Active Status: Yes
Waste Code Active Status: Yes
Waste Code Description: NITROBENZENE

Haz Waste Cd Owner: HQ **Source Type:** N
Haz Waste Cd: D041 **Code Type:** D
BR Waste Code Active Status: Yes
Waste Code Active Status: Yes

Waste Code Description: 2,4,5-TRICHLOROPHENOL

Haz Waste Cd Owner: HQ
Source Type: N
Haz Waste Cd: F001
Code Type: F
BR Waste Code Active Status: Yes
Waste Code Active Status: Yes
Waste Code Description: THE FOLLOWING SPENT HALOGENATED SOLVENTS USED IN DEGREASING: TETRACHLOROETHYLENE, TRICHLORETHYLENE, METHYLENE CHLORIDE, 1,1,1-TRICHLOROETHANE, CARBON TETRACHLORIDE AND CHLORINATED FLUOROCARBONS; ALL SPENT SOLVENT MIXTURES/BLENDS USED IN DEGREASING CONTAINING, BEFORE USE, A TOTAL OF TEN PERCENT OR MORE (BY VOLUME) OF ONE OR MORE OF THE ABOVE HALOGENATED SOLVENTS OR THOSE SOLVENTS LISTED IN F002, F004, AND F005; AND STILL BOTTOMS FROM THE RECOVERY OF THESE SPENT SOLVENTS AND SPENT SOLVENT MIXTURES.

Haz Waste Cd Owner: HQ
Source Type: N
Haz Waste Cd: F005
Code Type: F
BR Waste Code Active Status: Yes
Waste Code Active Status: Yes
Waste Code Description: THE FOLLOWING SPENT NONHALOGENATED SOLVENTS: TOLUENE, METHYL ETHYL KETONE, CARBON DISULFIDE, ISOBUTANOL, PYRIDINE, BENZENE, 2-ETHOXYETHANOL, AND 2-NITROPROPANE; ALL SPENT SOLVENT MIXTURES/BLENDS CONTAINING, BEFORE USE, A TOTAL OF TEN PERCENT OR MORE (BY VOLUME) OF ONE OR MORE OF THE ABOVE NONHALOGENATED SOLVENTS OR THOSE SOLVENTS LISTED IN F001, F002, OR F004; AND STILL BOTTOMS FROM THE RECOVERY OF THESE SPENT SOLVENTS AND SPENT SOLVENT MIXTURES.

Haz Waste Cd Owner: HQ
Source Type: N
Haz Waste Cd: F019
Code Type: F
BR Waste Code Active Status: Yes
Waste Code Active Status: Yes
Waste Code Description: WASTEWATER TREATMENT SLUDGES FROM THE CHEMICAL CONVERSION COATING OF ALUMINUM, EXCEPT FROM ZIRCONIUM PHOSPHATING IN ALUMINUM CAN WASHING WHEN SUCH PHOSPHATING IS AN EXCLUSIVE CONVERSION COATING PROCESS.

Haz Waste Cd Owner: HQ
Source Type: N
Haz Waste Cd: K001
Code Type: K
BR Waste Code Active Status: Yes
Waste Code Active Status: Yes
Waste Code Description: BOTTOM SEDIMENT SLUDGE FROM THE TREATMENT OF WASTEWATERS FROM WOOD PRESERVING PROCESSES THAT USE CREOSOTE AND/OR PENTACHLOROPHENOL.

Haz Waste Cd Owner: HQ
Source Type: N
Haz Waste Cd: K083
Code Type: K
BR Waste Code Active Status: Yes
Waste Code Active Status: Yes
Waste Code Description: DISTILLATION BOTTOMS FROM ANILINE PRODUCTION.

Haz Waste Cd Owner: HQ
Source Type: N
Haz Waste Cd: K085
Code Type: K
BR Waste Code Active Status: Yes
Waste Code Active Status: Yes
Waste Code Description: DISTILLATION OR FRACTIONATION COLUMN BOTTOMS FROM THE PRODUCTION OF CHLOROBENZENES.

Haz Waste Cd Owner: HQ
Source Type: N
Haz Waste Cd: K087
Code Type: K
BR Waste Code Active Status: Yes

Waste Code Active Status: Yes
Waste Code Description: DECANTER TANK TAR SLUDGE FROM COKING OPERATIONS.

Haz Waste Cd Owner: HQ
Source Type: N
Haz Waste Cd: K106
Code Type: K
BR Waste Code Active Status: Yes
Waste Code Active Status: Yes
Waste Code Description: WASTEWATER TREATMENT SLUDGE FROM THE MERCURY CELL PROCESS IN CHLORINE PRODUCTION.

Haz Waste Cd Owner: HQ
Source Type: N
Haz Waste Cd: K109
Code Type: K
BR Waste Code Active Status: Yes
Waste Code Active Status: Yes
Waste Code Description: SPENT FILTER CARTRIDGES FROM PRODUCT PURIFICATION FROM THE PRODUCT OF 1,1-DIMETHYLHYDRAZINE FROM CARBOXYLIC ACID HYDRAZIDES.

Haz Waste Cd Owner: HQ
Source Type: N
Haz Waste Cd: K113
Code Type: K
BR Waste Code Active Status: Yes
Waste Code Active Status: Yes
Waste Code Description: CONDENSED LIQUID LIGHT ENDS FROM PURIFICATION OF TOLUENEDIAMINE IN PRODUCTION OF TOLUENEDIAMINE VIA HYDROGENATION OF DINITROTOLUENE.

Haz Waste Cd Owner: HQ
Source Type: N
Haz Waste Cd: K115
Code Type: K
BR Waste Code Active Status: Yes
Waste Code Active Status: Yes
Waste Code Description: HEAVY ENDS FROM PURIFICATION OF TOLUENEDIAMINE IN THE PRODUCTION OF TOLUENEDIAMINE VIA HYDROGENATION OF DINITROTOLUENE.

Haz Waste Cd Owner: HQ
Source Type: N
Haz Waste Cd: K123
Code Type: K
BR Waste Code Active Status: Yes
Waste Code Active Status: Yes
Waste Code Description: PROCESS WASTEWATER (INCLUDING SUPERNATES, FILTRATES, AND WASHWATERS) FROM THE PRODUCTION OF ETHYLENEBISDITHIOCARBAMIC ACID AND ITS SALTS.

Haz Waste Cd Owner: HQ
Source Type: N
Haz Waste Cd: K126
Code Type: K
BR Waste Code Active Status: Yes
Waste Code Active Status: Yes
Waste Code Description: BAGHOUSE DUST AND FLOOR SWEEPINGS IN MILLING AND PACKAGING OPERATIONS FROM PRODUCTION OR FORMULATION OF ETHYLENEBISDITHIOCARBAMIC ACID AND ITS SALTS.

Haz Waste Cd Owner: HQ
Source Type: N
Haz Waste Cd: K140
Code Type: K
BR Waste Code Active Status: No
Waste Code Active Status: Yes
Waste Code Description: FLOOR SWEEPINGS, OFF-SPECIFICATION PRODUCT AND SPENT FILTER MEDIA FROM THE PRODUCTION OF 2,4,6, TRIBROMPHENOL

Haz Waste Cd Owner: HQ
Source Type: N
Haz Waste Cd: K159
Code Type: K

BR Waste Code Active Status: Yes
Waste Code Active Status: Yes
Waste Code Description: ORGANICS FROM THE TREATMENT OF THIOCARBAMATE WASTES.

Haz Waste Cd Owner: HQ
Haz Waste Cd: K178
Source Type: N
Code Type: K
BR Waste Code Active Status: Yes
Waste Code Active Status: Yes
Waste Code Description: RESIDUES FROM MANUFACTURING AND MANUFACTURING-SITE STORAGE OF FERRIC CHLORIDE FROM ACIDS FORMED DURING THE PRODUCTION OF TITANIUM DIOXIDE USING THE CHLORIDE-ILMENITE PROCESS.

Haz Waste Cd Owner: CA
Haz Waste Cd: 162
Source Type: N
Code Type: X
BR Waste Code Active Status: Yes
Waste Code Active Status: Yes
Waste Code Description: Other spent catalyst

Haz Waste Cd Owner: CA
Haz Waste Cd: 172
Source Type: N
Code Type: X
BR Waste Code Active Status: Yes
Waste Code Active Status: Yes
Waste Code Description: Metal dust (see 121) and machining waste

Haz Waste Cd Owner: CA
Haz Waste Cd: 281
Source Type: N
Code Type: X
BR Waste Code Active Status: Yes
Waste Code Active Status: Yes
Waste Code Description: Adhesives

Haz Waste Cd Owner: CA
Haz Waste Cd: 512
Source Type: N
Code Type: X
BR Waste Code Active Status: Yes
Waste Code Active Status: Yes
Waste Code Description: Other empty containers 30 gallons or more

Haz Waste Cd Owner: CA
Haz Waste Cd: 591
Source Type: N
Code Type: X
BR Waste Code Active Status: Yes
Waste Code Active Status: Yes
Waste Code Description: Baghouse waste

Haz Waste Cd Owner: HQ
Haz Waste Cd: D003
Source Type: N
Code Type: D
BR Waste Code Active Status: Yes
Waste Code Active Status: Yes
Waste Code Description: REACTIVE WASTE

Haz Waste Cd Owner: HQ
Haz Waste Cd: D004
Source Type: N
Code Type: D
BR Waste Code Active Status: Yes
Waste Code Active Status: Yes

Waste Code Description: ARSENIC

Haz Waste Cd Owner: HQ | **Source Type:** N
Haz Waste Cd: D010 | **Code Type:** D
BR Waste Code Active Status: Yes
Waste Code Active Status: Yes
Waste Code Description: SELENIUM

Haz Waste Cd Owner: HQ | **Source Type:** N
Haz Waste Cd: D012 | **Code Type:** D
BR Waste Code Active Status: Yes
Waste Code Active Status: Yes
Waste Code Description: ENDRIN (1,2,3,4,10,10-HEXACHLORO-1,7-EPOXY-1,4,4A,5,6,7,8,8A-OCTAHYDRO-1,4-ENDO, ENDO-5,8-DIMETH-ANO-NAPHTHALENE)

Haz Waste Cd Owner: HQ | **Source Type:** N
Haz Waste Cd: D015 | **Code Type:** D
BR Waste Code Active Status: Yes
Waste Code Active Status: Yes
Waste Code Description: TOXAPHENE (C10 H10 CL8, TECHNICAL CHLORINATED CAMPHENE, 67-69 PERCENT CHLORINE)

Haz Waste Cd Owner: HQ | **Source Type:** N
Haz Waste Cd: D023 | **Code Type:** D
BR Waste Code Active Status: Yes
Waste Code Active Status: Yes
Waste Code Description: O-CRESOL

Haz Waste Cd Owner: HQ | **Source Type:** N
Haz Waste Cd: D037 | **Code Type:** D
BR Waste Code Active Status: Yes
Waste Code Active Status: Yes
Waste Code Description: PENTACHLOROPHENOL

Haz Waste Cd Owner: HQ | **Source Type:** N
Haz Waste Cd: F003 | **Code Type:** F
BR Waste Code Active Status: Yes
Waste Code Active Status: Yes
Waste Code Description: THE FOLLOWING SPENT NONHALOGENATED SOLVENTS: XYLENE, ACETONE, ETHYL ACETATE, ETHYL BENZENE, ETHYL ETHER, METHYL ISOBUTYL KETONE, N-BUTYL ALCOHOL, CYCLOHEXANONE, AND METHANOL; ALL SPENT SOLVENT MIXTURES/BLENDS CONTAINING, BEFORE USE, ONLY THE ABOVE SPENT NONHALOGENATED SOLVENTS; AND ALL SPENT SOLVENT MIXTURES/BLENDS CONTAINING, BEFORE USE, ONE OR MORE OF THE ABOVE NONHALOGENATED SOLVENTS, AND A TOTAL OF TEN PERCENT OR MORE (BY VOLUME) OF ONE OR MORE OF THOSE SOLVENTS LISTED IN F001, F002, F004, AND F005; AND STILL BOTTOMS FROM THE RECOVERY OF THESE SPENT SOLVENTS AND SPENT SOLVENT MIXTURES.

Haz Waste Cd Owner: HQ | **Source Type:** N
Haz Waste Cd: F006 | **Code Type:** F
BR Waste Code Active Status: Yes
Waste Code Active Status: Yes
Waste Code Description: WASTEWATER TREATMENT SLUDGES FROM ELECTROPLATING OPERATIONS, EXCEPT FROM THE FOLLOWING PROCESSES: (1) SULFURIC ACID ANODIZING OF ALUMINUM; (2) TIN PLATING ON CARBON STEEL; (3) ZINC PLATING (SEGREGATED BASIS) ON CARBON STEEL; (4) ALUMINUM OR ZINC-ALUMINUM PLATING ON CARBON STEEL; (5) CLEANING/STRIPPING ASSOCIATED WITH TIN, ZINC, AND ALUMINUM PLATING ON CARBON STEEL; AND (6) CHEMICAL ETCHING AND MILLING OF ALUMINUM.

Haz Waste Cd Owner: HQ **Source Type:** N
Haz Waste Cd: F020 **Code Type:** F
BR Waste Code Active Status: Yes
Waste Code Active Status: Yes
Waste Code Description: WASTES (EXCEPT WASTEWATER AND SPENT CARBON FROM HYDROGEN CHLORIDE PURIFICATION) FROM THE PRODUCTION OR MANUFACTURING USE (AS A REACTANT, CHEMICAL INTERMEDIATE, OR COMPONENT IN A FORMULATING PROCESS) OF TRI- OR TETRACHLOROPHENOL OR OF INTERMEDIATES USED TO PRODUCE THEIR PESTICIDE DERIVATIVES. (THIS LISTING DOES NOT INCLUDE WASTES FROM THE PRODUCTION OF HEXACHLOROPHENE FROM HIGHLY PURIFIED 2,4,5-TRICHLOROPHENOL.)

Haz Waste Cd Owner: HQ **Source Type:** N
Haz Waste Cd: F025 **Code Type:** F
BR Waste Code Active Status: Yes
Waste Code Active Status: Yes
Waste Code Description: CONDENSED LIGHT ENDS, SPENT FILTERS AND FILTER AIDS, AND SPENT DESICCANT WASTES FROM THE PRODUCTION OF CERTAIN CHLORINATED ALIPHATIC HYDROCARBONS BY FREE RADICAL CATALYZED PROCESSES. THESE CHLORINATED ALIPHATIC HYDROCARBONS ARE THOSE HAVING CARBON CHAIN LENGTHS RANGING FROM ONE TO, AND INCLUDING FIVE, WITH VARYING AMOUNTS AND POSITIONS OF CHLORINE SUBSTITUTION.

Haz Waste Cd Owner: HQ **Source Type:** N
Haz Waste Cd: F027 **Code Type:** F
BR Waste Code Active Status: Yes
Waste Code Active Status: Yes
Waste Code Description: DISCARDED UNUSED FORMULATIONS CONTAINING TRI-, TETRA-, OR PENTACHLOROPHENOL OR DISCARDED UNUSED FORMULATIONS CONTAINING COMPOUNDS DERIVED FROM THESE CHLOROPHENOLS. (THIS LISTING DOES NOT INCLUDE FORMULATIONS CONTAINING HEXACHLOROPHENE SYNTHESIZED FROM PREPURIFIED 2,4,5-TRICHLOROPHENOL AS THE SOLE COMPONENT.)

Haz Waste Cd Owner: HQ **Source Type:** N
Haz Waste Cd: K019 **Code Type:** K
BR Waste Code Active Status: Yes
Waste Code Active Status: Yes
Waste Code Description: HEAVY ENDS FROM THE DISTILLATION OF ETHYLENE DICHLORIDE IN ETHYLENE DICHLORIDE PRODUCTION.

Haz Waste Cd Owner: HQ **Source Type:** N
Haz Waste Cd: K022 **Code Type:** K
BR Waste Code Active Status: Yes
Waste Code Active Status: Yes
Waste Code Description: DISTILLATION BOTTOM TARS FROM THE PRODUCTION OF PHENOL/ACETONE FROM CUMENE.

Haz Waste Cd Owner: HQ **Source Type:** N
Haz Waste Cd: K038 **Code Type:** K
BR Waste Code Active Status: Yes
Waste Code Active Status: Yes
Waste Code Description: WASTEWATER FROM THE WASHING AND STRIPPING OF PHORATE PRODUCTION.

Haz Waste Cd Owner: HQ **Source Type:** N
Haz Waste Cd: K039 **Code Type:** K
BR Waste Code Active Status: Yes
Waste Code Active Status: Yes
Waste Code Description: FILTER CAKE FROM THE FILTRATION OF DIETHYLPHOSPHORODITHIOIC ACID IN THE PRODUCTION OF

PHORATE.

Haz Waste Cd Owner: HQ
Haz Waste Cd: K041
BR Waste Code Active Status: Yes
Waste Code Active Status: Yes
Waste Code Description: WASTEWATER TREATMENT SLUDGE FROM THE PRODUCTION OF TOXAPHENE.
Source Type: N
Code Type: K

Haz Waste Cd Owner: HQ
Haz Waste Cd: K042
BR Waste Code Active Status: Yes
Waste Code Active Status: Yes
Waste Code Description: HEAVY ENDS OR DISTILLATION RESIDUES FROM THE DISTILLATION OF TETRACHLOROBENZENE IN THE PRODUCTION OF 2,4,5-T.
Source Type: N
Code Type: K

Haz Waste Cd Owner: HQ
Haz Waste Cd: K045
BR Waste Code Active Status: Yes
Waste Code Active Status: Yes
Waste Code Description: SPENT CARBON FROM THE TREATMENT OF WASTEWATER CONTAINING EXPLOSIVES.
Source Type: N
Code Type: K

Haz Waste Cd Owner: HQ
Haz Waste Cd: K048
BR Waste Code Active Status: Yes
Waste Code Active Status: Yes
Waste Code Description: DISSOLVED AIR FLOTATION (DAF) FLOAT FROM THE PETROLEUM REFINING INDUSTRY.
Source Type: N
Code Type: K

Haz Waste Cd Owner: HQ
Haz Waste Cd: K051
BR Waste Code Active Status: Yes
Waste Code Active Status: Yes
Waste Code Description: API SEPARATOR SLUDGE FROM THE PETROLEUM REFINING INDUSTRY.
Source Type: N
Code Type: K

Haz Waste Cd Owner: HQ
Haz Waste Cd: K061
BR Waste Code Active Status: Yes
Waste Code Active Status: Yes
Waste Code Description: EMISSION CONTROL DUST/SLUDGE FROM THE PRIMARY PRODUCTION OF STEEL IN ELECTRIC FURNACES.
Source Type: N
Code Type: K

Haz Waste Cd Owner: HQ
Haz Waste Cd: K062
BR Waste Code Active Status: Yes
Waste Code Active Status: Yes
Waste Code Description: SPENT PICKLE LIQUOR FROM STEEL FINISHING OPERATIONS OF PLANTS THAT PRODUCE IRON OR STEEL.
Source Type: N
Code Type: K

Haz Waste Cd Owner: HQ
Haz Waste Cd: K066
BR Waste Code Active Status: Yes
Waste Code Active Status: Yes
Waste Code Description: SLUDGE FROM TREATMENT OF PROCESS WASTEWATER AND/OR ACID PLANT BLOWDOWN FROM PRIMARY ZINC PRODUCTION.
Source Type: N
Code Type: K

Haz Waste Cd Owner: HQ
Haz Waste Cd: K117
Source Type: N
Code Type: K
BR Waste Code Active Status: Yes
Waste Code Active Status: Yes
Waste Code Description: WASTEWATER FROM THE REACTOR VENT GAS SCRUBBER IN THE PRODUCTION OF ETHYLENE DIBROMIDE VIA BROMINATION OF ETHENE.

Haz Waste Cd Owner: HQ
Haz Waste Cd: K147
Source Type: N
Code Type: K
BR Waste Code Active Status: Yes
Waste Code Active Status: Yes
Waste Code Description: TAR STORAGE RESIDUES FROM COAL TAR REFINING.

Haz Waste Cd Owner: HQ
Haz Waste Cd: K169
Source Type: N
Code Type: K
BR Waste Code Active Status: Yes
Waste Code Active Status: Yes
Waste Code Description: CRUDE OIL STORAGE TANK SEDIMENT FROM PETROLEUM REFINING OPERATIONS

Haz Waste Cd Owner: HQ
Haz Waste Cd: K171
Source Type: N
Code Type: K
BR Waste Code Active Status: Yes
Waste Code Active Status: Yes
Waste Code Description: SPENT HYDROTREATING CATALYST FROM PETROLEUM REFINING OPERATIONS,INCLUDING GUARD BEDS USED TO DESULFURIZE FEEDS TO OTHER CATALYTIC REACTORS (THIS LISTING DOES NOT INCLUDE INERT SUPPORT MEDIA)

Haz Waste Cd Owner: HQ
Haz Waste Cd: K175
Source Type: N
Code Type: K
BR Waste Code Active Status: Yes
Waste Code Active Status: Yes
Waste Code Description: WASTEWATER TREATMENT SLUDGE FROM THE PRODUCTION OF VINYL CHLORIDE MONOMER..

Haz Waste Cd Owner: HQ
Haz Waste Cd: K016
Source Type: N
Code Type: K
BR Waste Code Active Status: Yes
Waste Code Active Status: Yes
Waste Code Description: HEAVY ENDS OR DISTILLATION RESIDUES FROM THE PRODUCTION OF CARBON TETRACHLORIDE.

Haz Waste Cd Owner: HQ
Haz Waste Cd: K017
Source Type: N
Code Type: K
BR Waste Code Active Status: Yes
Waste Code Active Status: Yes
Waste Code Description: HEAVY ENDS (STILL BOTTOMS) FROM THE PURIFICATION COLUMN IN THE PRODUCTION OF EPICHLOROHYDRIN.

Haz Waste Cd Owner: HQ
Haz Waste Cd: K021
Source Type: N
Code Type: K
BR Waste Code Active Status: Yes
Waste Code Active Status: Yes
Waste Code Description: AQUEOUS SPENT ANTIMONY CATALYST WASTE FROM FLUOROMETHANE PRODUCTION.

Haz Waste Cd Owner: HQ **Source Type:** N
Haz Waste Cd: K096 **Code Type:** K
BR Waste Code Active Status: Yes
Waste Code Active Status: Yes
Waste Code Description: HEAVY ENDS FROM THE HEAVY ENDS COLUMN FROM THE PRODUCTION OF 1,1,1-TRICHLOROETHANE.

Haz Waste Cd Owner: HQ **Source Type:** N
Haz Waste Cd: K101 **Code Type:** K
BR Waste Code Active Status: Yes
Waste Code Active Status: Yes
Waste Code Description: DISTILLATION TAR RESIDUES FROM THE DISTILLATION OF ANILINE-BASED COMPOUNDS IN THE PRODUCTION OF VETERINARY PHARMACEUTICALS FROM ARSENIC OR ORGANO-ARSENIC COMPOUNDS.

Haz Waste Cd Owner: HQ **Source Type:** N
Haz Waste Cd: K105 **Code Type:** K
BR Waste Code Active Status: Yes
Waste Code Active Status: Yes
Waste Code Description: SEPARATED AQUEOUS STREAM FROM THE REACTOR PRODUCT WASHING STEP IN THE PRODUCTION OF CHLOROBENZENES.

Haz Waste Cd Owner: HQ **Source Type:** N
Haz Waste Cd: K111 **Code Type:** K
BR Waste Code Active Status: Yes
Waste Code Active Status: Yes
Waste Code Description: PRODUCT WASHWATERS FROM THE PRODUCTION OF DINITROTOLUENE VIA NITRATION OF TOLUENE.

Haz Waste Cd Owner: HQ **Source Type:** N
Haz Waste Cd: K118 **Code Type:** K
BR Waste Code Active Status: Yes
Waste Code Active Status: Yes
Waste Code Description: SPENT ADSORBENT SOLIDS FROM PURIFICATION OF ETHYLENE DIBROMIDE IN THE PRODUCTION OF ETHYLENE DIBROMIDE VIA BROMINATION OF ETHENE.

Haz Waste Cd Owner: HQ **Source Type:** N
Haz Waste Cd: K143 **Code Type:** K
BR Waste Code Active Status: Yes
Waste Code Active Status: Yes
Waste Code Description: PROCESS RESIDUES FROM THE RECOVERY OF LIGHT OIL, INCLUDING, BUT NOT LIMITED TO, THOSE GENERATED IN STILLS, DECANTERS, AND WASH OIL RECOVERY UNITS FROM THE RECOVERY OF COKE BY-PRODUCTS PRODUCED FROM COAL.

Haz Waste Cd Owner: HQ **Source Type:** N
Haz Waste Cd: K145 **Code Type:** K
BR Waste Code Active Status: Yes
Waste Code Active Status: Yes
Waste Code Description: RESIDUES FROM NAPHTHALENE COLLECTION AND RECOVERY OPERATIONS FROM THE RECOVERY OF COKE BY-PRODUCTS PRODUCED FROM COAL.

Haz Waste Cd Owner: CA **Source Type:** N
Haz Waste Cd: 151 **Code Type:** X
BR Waste Code Active Status: Yes
Waste Code Active Status: Yes

Waste Code Description: Asbestos-containing waste

Haz Waste Cd Owner: CA
Haz Waste Cd: 241
BR Waste Code Active Status: Yes
Waste Code Active Status: Yes
Waste Code Description: Tank bottom waste
Source Type: N
Code Type: X

Haz Waste Cd Owner: CA
Haz Waste Cd: 491
BR Waste Code Active Status: Yes
Waste Code Active Status: Yes
Waste Code Description: Unspecified sludge waste
Source Type: N
Code Type: X

Haz Waste Cd Owner: CA
Haz Waste Cd: 531
BR Waste Code Active Status: Yes
Waste Code Active Status: Yes
Waste Code Description: Chemical toilet waste
Source Type: N
Code Type: X

Haz Waste Cd Owner: CA
Haz Waste Cd: 581
BR Waste Code Active Status: Yes
Waste Code Active Status: Yes
Waste Code Description: Gas scrubber waste
Source Type: N
Code Type: X

Haz Waste Cd Owner: CA
Haz Waste Cd: 611
BR Waste Code Active Status: Yes
Waste Code Active Status: Yes
Waste Code Description: Contaminated soil from site clean-ups
Source Type: N
Code Type: X

Haz Waste Cd Owner: HQ
Haz Waste Cd: D005
BR Waste Code Active Status: Yes
Waste Code Active Status: Yes
Waste Code Description: BARIUM
Source Type: N
Code Type: D

Haz Waste Cd Owner: HQ
Haz Waste Cd: D035
BR Waste Code Active Status: Yes
Waste Code Active Status: Yes
Waste Code Description: METHYL ETHYL KETONE
Source Type: N
Code Type: D

Haz Waste Cd Owner: HQ
Haz Waste Cd: F010
BR Waste Code Active Status: Yes
Waste Code Active Status: Yes
Waste Code Description: QUENCHING BATH RESIDUES FROM OIL BATHS FROM METAL HEAT TREATING OPERATIONS IN WHICH CYANIDES ARE USED IN THE PROCESS.
Source Type: N
Code Type: F

Haz Waste Cd Owner: CA
Source Type: N

Haz Waste Cd: 141 **Code Type:** X
BR Waste Code Active Status: Yes
Waste Code Active Status: Yes
Waste Code Description: Off-specification, aged, or surplus inorganics

Haz Waste Cd Owner: CA **Source Type:** N
Haz Waste Cd: 521 **Code Type:** X
BR Waste Code Active Status: Yes
Waste Code Active Status: Yes
Waste Code Description: Drilling mud

Haz Waste Cd Owner: CA **Source Type:** N
Haz Waste Cd: 541 **Code Type:** X
BR Waste Code Active Status: Yes
Waste Code Active Status: Yes
Waste Code Description: Photochemicals / photo processing waste

Haz Waste Cd Owner: HQ **Source Type:** N
Haz Waste Cd: D008 **Code Type:** D
BR Waste Code Active Status: Yes
Waste Code Active Status: Yes
Waste Code Description: LEAD

Haz Waste Cd Owner: HQ **Source Type:** N
Haz Waste Cd: D009 **Code Type:** D
BR Waste Code Active Status: Yes
Waste Code Active Status: Yes
Waste Code Description: MERCURY

Haz Waste Cd Owner: HQ **Source Type:** N
Haz Waste Cd: D019 **Code Type:** D
BR Waste Code Active Status: Yes
Waste Code Active Status: Yes
Waste Code Description: CARBON TETRACHLORIDE

Haz Waste Cd Owner: HQ **Source Type:** N
Haz Waste Cd: D020 **Code Type:** D
BR Waste Code Active Status: Yes
Waste Code Active Status: Yes
Waste Code Description: CHLORDANE

Haz Waste Cd Owner: HQ **Source Type:** N
Haz Waste Cd: D028 **Code Type:** D
BR Waste Code Active Status: Yes
Waste Code Active Status: Yes
Waste Code Description: 1,2-DICHLOROETHANE

Haz Waste Cd Owner: HQ **Source Type:** N
Haz Waste Cd: D030 **Code Type:** D
BR Waste Code Active Status: Yes
Waste Code Active Status: Yes
Waste Code Description: 2,4-DINITROTOLUENE

Haz Waste Cd Owner: HQ
Haz Waste Cd: D032
BR Waste Code Active Status: Yes
Waste Code Active Status: Yes
Waste Code Description: HEXACHLOROBENZENE
Source Type: N
Code Type: D

Haz Waste Cd Owner: HQ
Haz Waste Cd: D034
BR Waste Code Active Status: Yes
Waste Code Active Status: Yes
Waste Code Description: HEXACHLOROETHANE
Source Type: N
Code Type: D

Haz Waste Cd Owner: HQ
Haz Waste Cd: D040
BR Waste Code Active Status: Yes
Waste Code Active Status: Yes
Waste Code Description: TRICHLORETHYLENE
Source Type: N
Code Type: D

Haz Waste Cd Owner: HQ
Haz Waste Cd: D043
BR Waste Code Active Status: Yes
Waste Code Active Status: Yes
Waste Code Description: VINYL CHLORIDE
Source Type: N
Code Type: D

Haz Waste Cd Owner: HQ
Haz Waste Cd: F028
BR Waste Code Active Status: Yes
Waste Code Active Status: Yes
Waste Code Description: RESIDUES RESULTING FROM THE INCINERATION OR THERMAL TREATMENT OF SOIL CONTAMINATED WITH EPA HAZARDOUS WASTE NOS. F020, F021, F022, F023, F026, AND F027.
Source Type: N
Code Type: F

Haz Waste Cd Owner: HQ
Haz Waste Cd: K010
BR Waste Code Active Status: Yes
Waste Code Active Status: Yes
Waste Code Description: DISTILLATION SIDE CUTS FROM THE PRODUCTION OF ACETALDEHYDE FROM ETHYLENE.
Source Type: N
Code Type: K

Haz Waste Cd Owner: HQ
Haz Waste Cd: K011
BR Waste Code Active Status: Yes
Waste Code Active Status: Yes
Waste Code Description: BOTTOM STREAM FROM THE WASTEWATER STRIPPER IN THE PRODUCTION OF ACRYLONITRILE.
Source Type: N
Code Type: K

Haz Waste Cd Owner: HQ
Haz Waste Cd: K014
BR Waste Code Active Status: Yes
Waste Code Active Status: Yes
Waste Code Description: BOTTOMS FROM THE ACETONITRILE PURIFICATION COLUMN IN THE PRODUCTION OF ACRYLONITRILE.
Source Type: N
Code Type: K

Haz Waste Cd Owner: HQ
Haz Waste Cd: K025
Source Type: N
Code Type: K

BR Waste Code Active Status: Yes
Waste Code Active Status: Yes
Waste Code Description: DISTILLATION BOTTOMS FROM THE PRODUCTION OF NITROBENZENE BY THE NITRATION OF BENZENE.

Haz Waste Cd Owner: HQ **Source Type:** N
Haz Waste Cd: K027 **Code Type:** K
BR Waste Code Active Status: Yes
Waste Code Active Status: Yes
Waste Code Description: CENTRIFUGE AND DISTILLATION RESIDUES FROM TOLUENE DIISOCYANATE PRODUCTION.

Haz Waste Cd Owner: HQ **Source Type:** N
Haz Waste Cd: K035 **Code Type:** K
BR Waste Code Active Status: Yes
Waste Code Active Status: Yes
Waste Code Description: WASTEWATER TREATMENT SLUDGES GENERATED IN THE PRODUCTION OF CREOSOTE.

Haz Waste Cd Owner: HQ **Source Type:** N
Haz Waste Cd: K043 **Code Type:** K
BR Waste Code Active Status: Yes
Waste Code Active Status: Yes
Waste Code Description: 2,6-DICHLOROPHENOL WASTE FROM THE PRODUCTION OF 2,4-D.

Haz Waste Cd Owner: HQ **Source Type:** N
Haz Waste Cd: K049 **Code Type:** K
BR Waste Code Active Status: Yes
Waste Code Active Status: Yes
Waste Code Description: SLOP OIL EMULSION SOLIDS FROM THE PETROLEUM REFINING INDUSTRY.

Haz Waste Cd Owner: HQ **Source Type:** N
Haz Waste Cd: K052 **Code Type:** K
BR Waste Code Active Status: Yes
Waste Code Active Status: Yes
Waste Code Description: TANK BOTTOMS (LEADED) FROM THE PETROLEUM REFINING INDUSTRY.

Haz Waste Cd Owner: HQ **Source Type:** N
Haz Waste Cd: K071 **Code Type:** K
BR Waste Code Active Status: Yes
Waste Code Active Status: Yes
Waste Code Description: BRINE PURIFICATION MUDS FROM THE MERCURY CELL PROCESS IN CHLORINE PRODUCTION, IN WHICH SEPARATELY PREPURIFIED BRINE IS NOT USED.

Haz Waste Cd Owner: HQ **Source Type:** N
Haz Waste Cd: K084 **Code Type:** K
BR Waste Code Active Status: Yes
Waste Code Active Status: Yes
Waste Code Description: WASTEWATER TREATMENT SLUDGES GENERATED DURING THE PRODUCTION OF VETERINARY PHARMACEUTICALS FROM ARSENIC OR ORGANO-ARSENIC COMPOUNDS.

Haz Waste Cd Owner: HQ **Source Type:** N
Haz Waste Cd: K093 **Code Type:** K
BR Waste Code Active Status: Yes
Waste Code Active Status: Yes

Waste Code Description: DISTILLATION LIGHT ENDS FROM THE PRODUCTION OF PHTHALIC ANHYDRIDE FROM ORTHO-XYLENE.

Haz Waste Cd Owner: HQ
Haz Waste Cd: K094
Source Type: N
Code Type: K
BR Waste Code Active Status: Yes
Waste Code Active Status: Yes
Waste Code Description: DISTILLATION BOTTOMS FROM THE PRODUCTION OF PHTHALIC ANHYDRIDE FROM ORTHO-XYLENE.

Haz Waste Cd Owner: HQ
Haz Waste Cd: K097
Source Type: N
Code Type: K
BR Waste Code Active Status: Yes
Waste Code Active Status: Yes
Waste Code Description: VACUUM STRIPPER DISCHARGE FROM THE CHLORDANE CHLORINATOR IN THE PRODUCTION OF CHLORDANE.

Haz Waste Cd Owner: HQ
Haz Waste Cd: K099
Source Type: N
Code Type: K
BR Waste Code Active Status: Yes
Waste Code Active Status: Yes
Waste Code Description: UNTREATED WASTEWATER FROM THE PRODUCTION OF 2,4-D.

Haz Waste Cd Owner: HQ
Haz Waste Cd: K103
Source Type: N
Code Type: K
BR Waste Code Active Status: Yes
Waste Code Active Status: Yes
Waste Code Description: PROCESS RESIDUES FROM ANILINE EXTRACTION FROM THE PRODUCTION OF ANILINE.

Haz Waste Cd Owner: HQ
Haz Waste Cd: K112
Source Type: N
Code Type: K
BR Waste Code Active Status: Yes
Waste Code Active Status: Yes
Waste Code Description: REACTION BY-PRODUCT WATER FROM THE DRYING COLUMN IN THE PRODUCTION OF TOLUENEDIAMINE VIA HYDROGENATION OF DINITROTOLUENE.

Haz Waste Cd Owner: HQ
Haz Waste Cd: K114
Source Type: N
Code Type: K
BR Waste Code Active Status: Yes
Waste Code Active Status: Yes
Waste Code Description: VICINALS FROM THE PURIFICATION OF TOLUENEDIAMINE IN PRODUCTION OF TOLUENEDIAMINE VIA HYDROGENATION OF DINITROTOLUENE.

Haz Waste Cd Owner: HQ
Haz Waste Cd: K172
Source Type: N
Code Type: K
BR Waste Code Active Status: Yes
Waste Code Active Status: Yes
Waste Code Description: SPENT HYDROREFINING CATALYST FROM PETROLEUM REFINING OPERATIONS, INCLUDING GUARD BEDS USED TO DESULFURIZE FEEDS TO OTHER CATALYTIC REACTORS (THIS LISTING DOES NOT INCLUDE INERT SUPPORT MEDIA)

Haz Waste Cd Owner: CA
Haz Waste Cd: 161
Source Type: N
Code Type: X
BR Waste Code Active Status: Yes
Waste Code Active Status: Yes

Waste Code Description: Fluid-cracking catalyst (FCC) waste

Haz Waste Cd Owner: CA
Haz Waste Cd: 513
Source Type: N
Code Type: X
BR Waste Code Active Status: Yes
Waste Code Active Status: Yes
Waste Code Description: Empty containers less than 30 gallons

Haz Waste Cd Owner: CA
Haz Waste Cd: 612
Source Type: N
Code Type: X
BR Waste Code Active Status: Yes
Waste Code Active Status: Yes
Waste Code Description: Household waste

Haz Waste Cd Owner: HQ
Haz Waste Cd: D002
Source Type: N
Code Type: D
BR Waste Code Active Status: Yes
Waste Code Active Status: Yes
Waste Code Description: CORROSIVE WASTE

Haz Waste Cd Owner: HQ
Haz Waste Cd: D013
Source Type: N
Code Type: D
BR Waste Code Active Status: Yes
Waste Code Active Status: Yes
Waste Code Description: LINDANE (1,2,3,4,5,6-HEXA-CHLOROCYCLOHEXANE, GAMMA ISOMER)

Haz Waste Cd Owner: HQ
Haz Waste Cd: D024
Source Type: N
Code Type: D
BR Waste Code Active Status: Yes
Waste Code Active Status: Yes
Waste Code Description: M-CRESOL

Haz Waste Cd Owner: HQ
Haz Waste Cd: D038
Source Type: N
Code Type: D
BR Waste Code Active Status: Yes
Waste Code Active Status: Yes
Waste Code Description: PYRIDINE

Haz Waste Cd Owner: HQ
Haz Waste Cd: F008
Source Type: N
Code Type: F
BR Waste Code Active Status: Yes
Waste Code Active Status: Yes
Waste Code Description: PLATING BATH RESIDUES FROM THE BOTTOM OF PLATING BATHS FROM ELECTROPLATING OPERATIONS IN WHICH CYANIDES ARE USED IN THE PROCESS.

Haz Waste Cd Owner: HQ
Haz Waste Cd: F012
Source Type: N
Code Type: F
BR Waste Code Active Status: Yes
Waste Code Active Status: Yes
Waste Code Description: QUENCHING WASTEWATER TREATMENT SLUDGES FROM METAL HEAT TREATING OPERATIONS IN WHICH CYANIDES ARE USED IN THE PROCESS.

Haz Waste Cd Owner: HQ **Source Type:** N
Haz Waste Cd: F024 **Code Type:** F
BR Waste Code Active Status: Yes
Waste Code Active Status: Yes
Waste Code Description: PROCESS WASTES INCLUDING, BUT NOT LIMITED TO, DISTILLATION RESIDUES, HEAVY ENDS, TARS, AND REACTOR CLEAN-OUT WASTES FROM THE PRODUCTION OF CERTAIN CHLORINATED ALIPHATIC HYDROCARBONS BY FREE RADICAL CATALYZED PROCESSES. THESE CHLORINATED ALIPHATIC HYDROCARBONS ARE THOSE HAVING CARBON CHAIN LENGTHS RANGING FROM ONE TO, AND INCLUDING FIVE, WITH VARYING AMOUNTS AND POSITIONS OF CHLORINE SUBSTITUTION. (THIS LISTING DOES NOT INCLUDE WASTEWATERS, WASTEWATER TREATMENT SLUDGE, SPENT CATALYSTS, AND WASTES LISTED IN SECTIONS 261.31. OR 261.32)

Haz Waste Cd Owner: HQ **Source Type:** N
Haz Waste Cd: K018 **Code Type:** K
BR Waste Code Active Status: Yes
Waste Code Active Status: Yes
Waste Code Description: HEAVY ENDS FROM THE FRACTIONATION COLUMN IN ETHYL CHLORIDE PRODUCTION.

Haz Waste Cd Owner: HQ **Source Type:** N
Haz Waste Cd: K028 **Code Type:** K
BR Waste Code Active Status: Yes
Waste Code Active Status: Yes
Waste Code Description: SPENT CATALYST FROM THE HYDROCHLORINATOR REACTOR IN THE PRODUCTION OF 1,1,1-TRICHLOROETHANE.

Haz Waste Cd Owner: HQ **Source Type:** N
Haz Waste Cd: K030 **Code Type:** K
BR Waste Code Active Status: Yes
Waste Code Active Status: Yes
Waste Code Description: COLUMN BOTTOMS OR HEAVY ENDS FROM THE COMBINED PRODUCTION OF TRICHLOROETHYLENE AND PERCHLOROETHYLENE.

Haz Waste Cd Owner: HQ **Source Type:** N
Haz Waste Cd: K033 **Code Type:** K
BR Waste Code Active Status: Yes
Waste Code Active Status: Yes
Waste Code Description: WASTEWATER AND SCRUB WATER FROM THE CHLORINATION OF CYCLOPENTADIENE IN THE PRODUCTION OF CHLORDANE.

Haz Waste Cd Owner: HQ **Source Type:** N
Haz Waste Cd: K044 **Code Type:** K
BR Waste Code Active Status: Yes
Waste Code Active Status: Yes
Waste Code Description: WASTEWATER TREATMENT SLUDGES FROM THE MANUFACTURING AND PROCESSING OF EXPLOSIVES.

Haz Waste Cd Owner: HQ **Source Type:** N
Haz Waste Cd: K073 **Code Type:** K
BR Waste Code Active Status: Yes
Waste Code Active Status: Yes
Waste Code Description: CHLORINATED HYDROCARBON WASTE FROM THE PURIFICATION STEP OF THE DIAPHRAGM CELL PROCESS USING GRAPHITE ANODES IN CHLORINE PRODUCTION.

Haz Waste Cd Owner: HQ **Source Type:** N
Haz Waste Cd: K100 **Code Type:** K

BR Waste Code Active Status: Yes
Waste Code Active Status: Yes
Waste Code Description: WASTE LEACHING SOLUTION FROM ACID LEACHING OF EMISSION CONTROL DUST/SLUDGE FROM SECONDARY LEAD SMELTING.

Haz Waste Cd Owner: HQ
Source Type: N
Haz Waste Cd: K102
Code Type: K
BR Waste Code Active Status: Yes
Waste Code Active Status: Yes
Waste Code Description: RESIDUE FROM THE USE OF ACTIVATED CARBON FOR DECOLORIZATION IN THE PRODUCTION OF VETERINARY PHARMACEUTICALS FROM ARSENIC OR ORGANO-ARSENIC COMPOUNDS.

Haz Waste Cd Owner: HQ
Source Type: N
Haz Waste Cd: K104
Code Type: K
BR Waste Code Active Status: Yes
Waste Code Active Status: Yes
Waste Code Description: COMBINED WASTEWATERS GENERATED FROM NITROBENZENE/ANILINE PRODUCTION.

Haz Waste Cd Owner: HQ
Source Type: N
Haz Waste Cd: K116
Code Type: K
BR Waste Code Active Status: Yes
Waste Code Active Status: Yes
Waste Code Description: ORGANIC CONDENSATE FROM THE SOLVENT RECOVERY COLUMN IN THE PRODUCTION OF TOLUENE DIISOCYANATE VIA PHOSGENATION OF TOLUENEDIAMINE.

Haz Waste Cd Owner: HQ
Source Type: N
Haz Waste Cd: K136
Code Type: K
BR Waste Code Active Status: Yes
Waste Code Active Status: Yes
Waste Code Description: STILL BOTTOMS FROM THE PURIFICATION OF ETHYLENE DIBROMIDE IN THE PRODUCTION OF ETHYLENE DIBROMIDE VIA BROMINATION OF ETHENE.

Haz Waste Cd Owner: HQ
Source Type: N
Haz Waste Cd: K144
Code Type: K
BR Waste Code Active Status: Yes
Waste Code Active Status: Yes
Waste Code Description: WASTEWATER SUMP RESIDUES FROM LIGHT OIL REFINING, INCLUDING, BUT NOT LIMITED TO, INTERCEPTING OR CONTAMINATION SUMP SLUDGES FROM THE RECOVERY OF COKE BY-PRODUCTS PRODUCED FROM COAL.

Haz Waste Cd Owner: HQ
Source Type: N
Haz Waste Cd: K161
Code Type: K
BR Waste Code Active Status: Yes
Waste Code Active Status: Yes
Waste Code Description: PURIFICATION SOLIDS (INCLUDING FILTRATION, EVAPORATION, AND CENTRIFUGATION SOLIDS), BAG HOUSE DUST AND FLOOR SWEEPINGS FROM THE PRODUCTION OF DITHIOCARBAMATE ACIDS AND THEIR SALTS. (THIS LISTING DOES NOT INCLUDE K125 OR K126).

Haz Waste Cd Owner: HQ
Source Type: N
Haz Waste Cd: K174
Code Type: K
BR Waste Code Active Status: Yes
Waste Code Active Status: Yes
Waste Code Description: WASTEWATER TREATMENT SLUDGES FROM THE PRODUCTION OF ETHLYENE DICHLORIDE OR VINYL CHLORIDE

Haz Waste Cd Owner: HQ
Haz Waste Cd: K177
Source Type: N
Code Type: K
BR Waste Code Active Status: Yes
Waste Code Active Status: Yes
Waste Code Description: SLAG FROM THE PRODUCTION OF ANTIMONY OXIDE THAT IS SPECULATIVELY ACCUMULATED OR DISPOSED,INCLUDING SLAG FROM THE PRODUCTION OF INTERMEDIATES (E.G.,ANTIMONY METAL OR CRUDE ANTIMONY OXIDE)

Haz Waste Cd Owner: HQ
Haz Waste Cd: K013
Source Type: N
Code Type: K
BR Waste Code Active Status: Yes
Waste Code Active Status: Yes
Waste Code Description: BOTTOM STREAM FROM THE ACETONITRILE COLUMN IN THE PRODUCTION OF ACRYLONITRILE.

Haz Waste Cd Owner: HQ
Haz Waste Cd: K024
Source Type: N
Code Type: K
BR Waste Code Active Status: Yes
Waste Code Active Status: Yes
Waste Code Description: DISTILLATION BOTTOMS FROM THE PRODUCTION OF PHTHALIC ANHYDRIDE FROM NAPHTHALENE.

Haz Waste Cd Owner: HQ
Haz Waste Cd: K090
Source Type: N
Code Type: K
BR Waste Code Active Status: Yes
Waste Code Active Status: Yes
Waste Code Description: EMISSION CONTROL DUST OR SLUDGE FROM FERROCHROMIUMSILICON PRODUCTION.

Haz Waste Cd Owner: HQ
Haz Waste Cd: K095
Source Type: N
Code Type: K
BR Waste Code Active Status: Yes
Waste Code Active Status: Yes
Waste Code Description: DISTILLATION BOTTOMS FROM THE PRODUCTION OF 1,1,1-TRICHLOROETHANE.

Haz Waste Cd Owner: HQ
Haz Waste Cd: K098
Source Type: N
Code Type: K
BR Waste Code Active Status: Yes
Waste Code Active Status: Yes
Waste Code Description: UNTREATED PROCESS WASTEWATER FROM THE PRODUCTION OF TOXAPHENE.

Haz Waste Cd Owner: HQ
Haz Waste Cd: K107
Source Type: N
Code Type: K
BR Waste Code Active Status: Yes
Waste Code Active Status: Yes
Waste Code Description: COLUMN BOTTOMS FROM PRODUCT SEPARATION FROM THE PRODUCTION OF 1,1-DIMETHYLHYDRAZINE (UDMH) FROM CARBOXYLIC ACID HYDRAZIDES.

Haz Waste Cd Owner: HQ
Haz Waste Cd: K110
Source Type: N
Code Type: K
BR Waste Code Active Status: Yes
Waste Code Active Status: Yes
Waste Code Description: CONDENSED COLUMN OVERHEADS FROM INTERMEDIATE SEPARATION FROM THE PRODUCTION OF 1,1-DIMETHYLHYDRAZINE FROM CARBOXYLIC ACID HYDRAZIDES.

Haz Waste Cd Owner: HQ
Source Type: N
Haz Waste Cd: K142
Code Type: K
BR Waste Code Active Status: Yes
Waste Code Active Status: Yes
Waste Code Description: TANK STORAGE RESIDUES FROM THE PRODUCTION OF COKE FROM COAL OR FROM THE RECOVERY OF COKE BY-PRODUCTS FROM COAL.

Haz Waste Cd Owner: HQ
Source Type: N
Haz Waste Cd: K151
Code Type: K
BR Waste Code Active Status: Yes
Waste Code Active Status: Yes
Waste Code Description: WASTEWATER TREATMENT SLUDGES, EXCLUDING NEUTRALIZATION AND BIOLOGICAL SLUDGES, GENERATED DURING THE TREATMENT OF WASTEWATERS FROM THE PRODUCTION OF ALPHA (OR METHYL-) CHLORINATED TOLUNES, BENZOYL CHLORIDES, AND COMPOUNDS WITH MIXTURES OF THESE FUNCTIONAL GROUPS.

Haz Waste Cd Owner: HQ
Source Type: N
Haz Waste Cd: K157
Code Type: K
BR Waste Code Active Status: Yes
Waste Code Active Status: Yes
Waste Code Description: WASTEWATERS (INCLUDING SCRUBBER WATERS, CONDENSER WATERS, WASHWATERS, AND SEPARATION WATERS) FROM THE PRODUCTION OF CARBAMATES AND CARBAMOYL OXIMES.

Haz Waste Cd Owner: HQ
Source Type: N
Haz Waste Cd: K170
Code Type: K
BR Waste Code Active Status: Yes
Waste Code Active Status: Yes
Waste Code Description: CLARIFIED SLURRY OIL TANK SEDIMENT AND/OR IN-LINE FILTER/SEPARATION SOLIDS FROM PETROLEUM REFINING OPERATIONS

Haz Waste Cd Owner: HQ
Source Type: N
Haz Waste Cd: K176
Code Type: K
BR Waste Code Active Status: Yes
Waste Code Active Status: Yes
Waste Code Description: BAGHOUSE FILTERS FROM THE PRODUCTION OF ANTIMONY OXIDE, INCLUDING FILTERS FROM THE PRODUCTION OF INTERMEDIATES (E.G.,ANTIMONY METAL OR CRUDE ANTIMONY OXIDE)

Haz Waste Cd Owner: CA
Source Type: N
Haz Waste Cd: 181
Code Type: X
BR Waste Code Active Status: Yes
Waste Code Active Status: Yes
Waste Code Description: Other inorganic solid waste

Haz Waste Cd Owner: HQ
Source Type: N
Haz Waste Cd: D011
Code Type: D
BR Waste Code Active Status: Yes
Waste Code Active Status: Yes
Waste Code Description: SILVER

Haz Waste Cd Owner: HQ
Source Type: N
Haz Waste Cd: D014
Code Type: D
BR Waste Code Active Status: Yes
Waste Code Active Status: Yes

Waste Code Description: METHOXYCHLOR (1,1,1-TRICHLORO-2,2-BIS [P-METHOXYPHENYL] ETHANE)

Haz Waste Cd Owner: HQ
Source Type: N
Haz Waste Cd: D016
Code Type: D
BR Waste Code Active Status: Yes
Waste Code Active Status: Yes
Waste Code Description: 2,4-D (2,4-DICHLOROPHENOXYACETIC ACID)

Haz Waste Cd Owner: HQ
Source Type: N
Haz Waste Cd: D018
Code Type: D
BR Waste Code Active Status: Yes
Waste Code Active Status: Yes
Waste Code Description: BENZENE

Haz Waste Cd Owner: HQ
Source Type: N
Haz Waste Cd: F002
Code Type: F
BR Waste Code Active Status: Yes
Waste Code Active Status: Yes
Waste Code Description: THE FOLLOWING SPENT HALOGENATED SOLVENTS: TETRACHLOROETHYLENE, METHYLENE CHLORIDE, TRICHLOROETHYLENE, 1,1,1-TRICHLOROETHANE, CHLOROBENZENE, 1,1,2-TRICHLORO-1,2,2-TRIFLUOROETHANE, ORTHO-DICHLOROBENZENE, TRICHLOROFLUOROMETHANE, AND 1,1,2, TRICHLOROETHANE; ALL SPENT SOLVENT MIXTURES/BLENDS CONTAINING, BEFORE USE, A TOTAL OF TEN PERCENT OR MORE (BY VOLUME) OF ONE OR MORE OF THE ABOVE HALOGENATED SOLVENTS OR THOSE SOLVENTS LISTED IN F001, F004, AND F005; AND STILL BOTTOMS FROM THE RECOVERY OF THESE SPENT SOLVENTS AND SPENT SOLVENT MIXTURES.

Haz Waste Cd Owner: HQ
Source Type: N
Haz Waste Cd: F007
Code Type: F
BR Waste Code Active Status: Yes
Waste Code Active Status: Yes
Waste Code Description: SPENT CYANIDE PLATING BATH SOLUTIONS FROM ELECTROPLATING OPERATIONS.

Haz Waste Cd Owner: HQ
Source Type: N
Haz Waste Cd: F011
Code Type: F
BR Waste Code Active Status: Yes
Waste Code Active Status: Yes
Waste Code Description: SPENT CYANIDE SOLUTIONS FROM SLAT BATH POT CLEANING FROM METAL HEAT TREATING OPERATIONS.

Haz Waste Cd Owner: HQ
Source Type: N
Haz Waste Cd: K006
Code Type: K
BR Waste Code Active Status: Yes
Waste Code Active Status: Yes
Waste Code Description: WASTEWATER TREATMENT SLUDGE FROM THE PRODUCTION OF CHROME OXIDE GREEN PIGMENTS (ANHYDROUS AND HYDRATED).

Haz Waste Cd Owner: CA
Source Type: N
Haz Waste Cd: 252
Code Type: X
BR Waste Code Active Status: Yes
Waste Code Active Status: Yes
Waste Code Description: Other still bottom waste

Haz Waste Cd Owner: CA
Source Type: N
Haz Waste Cd: 261
Code Type: X

BR Waste Code Active Status: Yes
Waste Code Active Status: Yes
Waste Code Description: Polychlorinated biphenyls and material containing PCB's

Haz Waste Cd Owner: CA
Haz Waste Cd: 272
Source Type: N
Code Type: X
BR Waste Code Active Status: Yes
Waste Code Active Status: Yes
Waste Code Description: Polymeric resin waste

Haz Waste Cd Owner: CA
Haz Waste Cd: 352
Source Type: N
Code Type: X
BR Waste Code Active Status: Yes
Waste Code Active Status: Yes
Waste Code Description: Other organic solids

Haz Waste Cd Owner: HQ
Haz Waste Cd: D025
Source Type: N
Code Type: D
BR Waste Code Active Status: Yes
Waste Code Active Status: Yes
Waste Code Description: P-CRESOL

Haz Waste Cd Owner: HQ
Haz Waste Cd: D027
Source Type: N
Code Type: D
BR Waste Code Active Status: Yes
Waste Code Active Status: Yes
Waste Code Description: 1,4-DICHLOROBENZENE

Haz Waste Cd Owner: HQ
Haz Waste Cd: D029
Source Type: N
Code Type: D
BR Waste Code Active Status: Yes
Waste Code Active Status: Yes
Waste Code Description: 1,1-DICHLOROETHYLENE

Haz Waste Cd Owner: HQ
Haz Waste Cd: D033
Source Type: N
Code Type: D
BR Waste Code Active Status: Yes
Waste Code Active Status: Yes
Waste Code Description: HEXACHLOROBUTADIENE

Haz Waste Cd Owner: HQ
Haz Waste Cd: D039
Source Type: N
Code Type: D
BR Waste Code Active Status: Yes
Waste Code Active Status: Yes
Waste Code Description: TETRACHLOROETHYLENE

Haz Waste Cd Owner: HQ
Haz Waste Cd: D042
Source Type: N
Code Type: D
BR Waste Code Active Status: Yes
Waste Code Active Status: Yes
Waste Code Description: 2,4,6-TRICHLOROPHENOL

Haz Waste Cd Owner: HQ **Source Type:** N
Haz Waste Cd: F004 **Code Type:** F
BR Waste Code Active Status: Yes
Waste Code Active Status: Yes
Waste Code Description: THE FOLLOWING SPENT NONHALOGENATED SOLVENTS: CRESOLS, CRESYLIC ACID, AND NITROBENZENE; AND THE STILL BOTTOMS FROM THE RECOVERY OF THESE SOLVENTS; ALL SPENT SOLVENT MIXTURES/BLENDS CONTAINING, BEFORE USE, A TOTAL OF TEN PERCENT OR MORE (BY VOLUME) OF ONE OR MORE OF THE ABOVE NONHALOGENATED SOLVENTS OR THOSE SOLVENTS LISTED IN F001, F002, AND F005; AND STILL BOTTOMS FROM THE RECOVERY OF THESE SPENT SOLVENTS AND SPENT SOLVENT MIXTURES.

Haz Waste Cd Owner: HQ **Source Type:** N
Haz Waste Cd: F009 **Code Type:** F
BR Waste Code Active Status: Yes
Waste Code Active Status: Yes
Waste Code Description: SPENT STRIPPING AND CLEANING BATH SOLUTIONS FROM ELECTROPLATING OPERATIONS IN WHICH CYANIDES ARE USED IN THE PROCESS.

Haz Waste Cd Owner: HQ **Source Type:** N
Haz Waste Cd: F022 **Code Type:** F
BR Waste Code Active Status: Yes
Waste Code Active Status: Yes
Waste Code Description: WASTES (EXCEPT WASTEWATER AND SPENT CARBON FROM HYDROGEN CHLORIDE PURIFICATION) FROM THE MANUFACTURING USE (AS A REACTANT, CHEMICAL INTERMEDIATE, OR COMPONENT IN A FORMULATING PROCESS) OF TETRA-, PENTA-, OR HEXACHLOROBENZENES UNDER ALKALINE CONDITIONS.

Haz Waste Cd Owner: HQ **Source Type:** N
Haz Waste Cd: K002 **Code Type:** K
BR Waste Code Active Status: Yes
Waste Code Active Status: Yes
Waste Code Description: WASTEWATER TREATMENT SLUDGE FROM THE PRODUCTION OF CHROME YELLOW AND ORANGE PIGMENTS.

Haz Waste Cd Owner: HQ **Source Type:** N
Haz Waste Cd: K004 **Code Type:** K
BR Waste Code Active Status: Yes
Waste Code Active Status: Yes
Waste Code Description: WASTEWATER TREATMENT SLUDGE FROM THE PRODUCTION OF ZINC YELLOW PIGMENTS.

Haz Waste Cd Owner: HQ **Source Type:** N
Haz Waste Cd: K005 **Code Type:** K
BR Waste Code Active Status: Yes
Waste Code Active Status: Yes
Waste Code Description: WASTEWATER TREATMENT SLUDGE FROM THE PRODUCTION OF CHROME GREEN PIGMENTS.

Haz Waste Cd Owner: HQ **Source Type:** N
Haz Waste Cd: K008 **Code Type:** K
BR Waste Code Active Status: Yes
Waste Code Active Status: Yes
Waste Code Description: OVEN RESIDUE FROM THE PRODUCTION OF CHROME OXIDE GREEN PIGMENTS.

Haz Waste Cd Owner: HQ **Source Type:** N
Haz Waste Cd: K009 **Code Type:** K

BR Waste Code Active Status: Yes
Waste Code Active Status: Yes
Waste Code Description: DISTILLATION BOTTOMS FROM THE PRODUCTION OF ACETALDEHYDE FROM ETHYLENE.

Haz Waste Cd Owner: HQ
Haz Waste Cd: K020
Source Type: N
Code Type: K
BR Waste Code Active Status: Yes
Waste Code Active Status: Yes
Waste Code Description: HEAVY ENDS FROM THE DISTILLATION OF VINYL CHLORIDE IN VINYL CHLORIDE MONOMER PRODUCTION.

Haz Waste Cd Owner: HQ
Haz Waste Cd: K034
Source Type: N
Code Type: K
BR Waste Code Active Status: Yes
Waste Code Active Status: Yes
Waste Code Description: FILTER SOLIDS FROM THE FILTRATION OF HEXACHLOROCYCLOPENTADIENE IN THE PRODUCTION OF CHLORDANE.

Haz Waste Cd Owner: HQ
Haz Waste Cd: K036
Source Type: N
Code Type: K
BR Waste Code Active Status: Yes
Waste Code Active Status: Yes
Waste Code Description: STILL BOTTOMS FROM TOLUENE RECLAMATION DISTILLATION IN THE PRODUCTION OF DISULFOTON.

Haz Waste Cd Owner: HQ
Haz Waste Cd: K040
Source Type: N
Code Type: K
BR Waste Code Active Status: Yes
Waste Code Active Status: Yes
Waste Code Description: WASTEWATER TREATMENT SLUDGE FROM THE PRODUCTION OF PHORATE.

Haz Waste Cd Owner: HQ
Haz Waste Cd: K046
Source Type: N
Code Type: K
BR Waste Code Active Status: Yes
Waste Code Active Status: Yes
Waste Code Description: WASTEWATER TREATMENT SLUDGES FROM THE MANUFACTURING, FORMULATION, AND LOADING OF LEAD-BASED INITIATING COMPOUNDS.

Haz Waste Cd Owner: HQ
Haz Waste Cd: K047
Source Type: N
Code Type: K
BR Waste Code Active Status: Yes
Waste Code Active Status: Yes
Waste Code Description: PINK/RED WATER FROM TNT OPERATIONS.

Haz Waste Cd Owner: HQ
Haz Waste Cd: K050
Source Type: N
Code Type: K
BR Waste Code Active Status: Yes
Waste Code Active Status: Yes
Waste Code Description: HEAT EXCHANGER BUNDLE CLEANING SLUDGE FROM THE PETROLEUM REFINING INDUSTRY.

Haz Waste Cd Owner: HQ
Haz Waste Cd: K060
Source Type: N
Code Type: K
BR Waste Code Active Status: Yes

Waste Code Active Status: Yes
Waste Code Description: AMMONIA STILL LIME SLUDGE FROM COKING OPERATIONS.

Haz Waste Cd Owner: HQ
Source Type: N
Haz Waste Cd: K065
Code Type: K
BR Waste Code Active Status: Yes
Waste Code Active Status: Yes
Waste Code Description: SURFACE IMPOUNDMENT SOLIDS CONTAINED IN AND DREDGED FROM SURFACE IMPOUNDMENTS AT PRIMARY LEAD SMELTING FACILITIES.

Haz Waste Cd Owner: HQ
Source Type: N
Haz Waste Cd: K069
Code Type: K
BR Waste Code Active Status: Yes
Waste Code Active Status: Yes
Waste Code Description: EMISSION CONTROL DUST/SLUDGE FROM SECONDARY LEAD SMELTING.

Haz Waste Cd Owner: HQ
Source Type: N
Haz Waste Cd: K088
Code Type: K
BR Waste Code Active Status: Yes
Waste Code Active Status: Yes
Waste Code Description: SPENT POTLINERS FROM PRIMARY ALUMINUM REDUCTION.

Haz Waste Cd Owner: HQ
Source Type: N
Haz Waste Cd: K125
Code Type: K
BR Waste Code Active Status: Yes
Waste Code Active Status: Yes
Waste Code Description: FILTRATION, EVAPORATION, AND CENTRIFUGATION SOLIDS FROM THE PRODUCTION OF ETHYLENEBISDITHIOCARBAMIC ACID AND ITS SALTS.

Haz Waste Cd Owner: HQ
Source Type: N
Haz Waste Cd: K132
Code Type: K
BR Waste Code Active Status: Yes
Waste Code Active Status: Yes
Waste Code Description: SPENT ABSORBENT AND WASTEWATER SEPARATOR SOLIDS FROM THE PRODUCTION OF METHYL BROMIDE.

Haz Waste Cd Owner: HQ
Source Type: N
Haz Waste Cd: K141
Code Type: K
BR Waste Code Active Status: Yes
Waste Code Active Status: Yes
Waste Code Description: PROCESS RESIDUES FROM THE RECOVERY OF COAL TAR, INCLUDING, BUT NOT LIMITED TO, TAR COLLECTING SUMP RESIDUES FROM THE PRODUCTION OF COKE FROM COAL OR THE RECOVERY OF COKE BY-PRODUCTS PRODUCED FROM COAL. THIS LISTING DOES NOT INCLUDE K087 (DECANTER TANK SLUDGE FROM COKING OPERATIONS).

Haz Waste Cd Owner: HQ
Source Type: N
Haz Waste Cd: K148
Code Type: K
BR Waste Code Active Status: Yes
Waste Code Active Status: Yes
Waste Code Description: RESIDUES FROM COAL TAR DISTILLATION, INCLUDING, BUT NOT LIMITED TO, STILL BOTTOMS.

Haz Waste Cd Owner: HQ
Source Type: N
Haz Waste Cd: K149
Code Type: K

BR Waste Code Active Status: Yes
Waste Code Active Status: Yes
Waste Code Description: DISTILLATION BOTTOMS FROM THE PRODUCTION OF ALPHA (OR METHYL-) CHLORINATED TOLUNES, RING-CHLORINATED TOLUNES, BENZOYL CHLORIDES, AND COMPOUNDS WITH MIXTURES OF THESE FUNCTIONAL GROUPS. [THIS WASTE DOES NOT INCLUDE STILL BOTTOMS FROM THE DISTILLATION OF BENZOYL CHLORIDE]

Haz Waste Cd Owner: HQ
Source Type: N
Haz Waste Cd: K150
Code Type: K
BR Waste Code Active Status: Yes
Waste Code Active Status: Yes
Waste Code Description: ORGANIC RESIDULES EXCLUDING SPENT CARBON ADSORBENT, FROM THE SPENT CHLORINE GAS AND HYDROCHLORIC ACID RECOVERY PROCESSES ASSOCIATED WITH THE PRODUCTION OF ALPHA (OR METHYL-) CHLORINATED TOLUNES, BENZOYL CHLORIDES, AND COMPOUNDS WITH MIXTURES OF THESE FUNCTIONAL GROUPS.

Haz Waste Cd Owner: HQ
Source Type: N
Haz Waste Cd: K158
Code Type: K
BR Waste Code Active Status: Yes
Waste Code Active Status: Yes
Waste Code Description: BAG HOUSE DUSTS AND FILTER/SEPARATION SOLIDS FROM THE PRODUCTION OF CARBAMATES AND CARBAMOYL OXIMES.

Haz Waste Cd Owner: HQ
Source Type: N
Haz Waste Cd: K160
Code Type: K
BR Waste Code Active Status: No
Waste Code Active Status: Yes
Waste Code Description: SOLIDS (INCLUDING FILTER WASTES, SEPARATION SOLIDS, AND SPENT CATALYSTS) FROM THE PRODUCTION OF THIOCARBAMATES AND SOLIDS FROM THE TREATMENT OF THIOCARBAMATE WASTES.

NAICS Details

Source Type: N
NAICS Active Status: Yes
NAICS Cd Owner: HQ
NAICS Cycle: 2002
NAICS Code: 56291
NAICS Description: REMEDIATION SERVICES

Source Type: N
NAICS Active Status: Yes
NAICS Cd Owner: HQ
NAICS Cycle: 2002
NAICS Code: 562111
NAICS Description: SOLID WASTE COLLECTION

Owner/Operator Details

Owner/Operator Ind: CP
Country: US
Name: WATKINS ENVIRONMENTAL
Zip Code:
Street No:
Phone:
Street 1:
Type: P
Street 2:
Date Became Current: 20110901
City:
Date Ended Current:
State:
Source Type: N

Map Key	Number of Records	Direction	Distance (mi/ft)	Elev/Diff (ft)	Site	DB

Owner/Operator Ind:	CO	**Country:**	US
Name:	HG FENTON COMPANY	**Zip Code:**	92108
Street No:		**Phone:**	619-400-0120
Street 1:	7577 MISSION VALLEY RD NO 200	**Type:**	P
Street 2:		**Date Became Current:**	20020101
City:	SAN DIEGO	**Date Ended Current:**	
State:	CA		
Source Type:	N		

Map Key	Number of Records	Direction	Distance (mi/ft)	Elev/Diff (ft)	Site	DB
734	1 of 2	-	0.00 / 0.00	420.77 / -2	FRESENIUS MEDICAL CARE BALBOA-KEARNYMESA 7927 OSTROW ST STE A SAN DIEGO CA 92111	CERS HAZ

Site ID:	117998
Latitude:	32.812860
Longitude:	-117.155010

Regulated Programs

EI ID:	10385185	**EI Description:**	Chemical Storage Facilities
EI ID:	10385185	**EI Description:**	Hazardous Waste Generator

Affiliations

Affil Type Desc:	Facility Mailing Address
Entity Name:	Mailing Address
Entity Title:	
Address:	7927 OSTROW ST STE. A
City:	SAN DIEGO
State:	CA
Country:	
Zip Code:	92111
Phone:	

Affil Type Desc:	CUPA District
Entity Name:	San Diego County Env Health
Entity Title:	
Address:	PO Box 129261
City:	San Diego
State:	CA
Country:	
Zip Code:	92112-9261
Phone:	(858) 505-6880

Affil Type Desc:	Primary Emergency Contact
Entity Name:	Ma M Victorino (Menchie)
Entity Title:	CLINICAL MGR
Address:	

City:	
State:	
Country:	
Zip Code:	
Phone:	(858) 717-9472
Affil Type Desc:	Legal Owner
Entity Name:	Fresenius Medical Care
Entity Title:	
Address:	920 Winter Street
City:	Waltham
State:	MA
Country:	United States
Zip Code:	02451
Phone:	(858) 385-0700
Affil Type Desc:	Operator
Entity Name:	FRESENIUS MEDICAL CARE BALBOA, LLC
Entity Title:	
Address:	
City:	
State:	
Country:	
Zip Code:	
Phone:	(858) 571-0232
Affil Type Desc:	Parent Corporation
Entity Name:	FRESENIUS MEDICAL CARE BALBOA-KEARNYMESA
Entity Title:	
Address:	
City:	
State:	
Country:	
Zip Code:	
Phone:	
Affil Type Desc:	Environmental Contact
Entity Name:	VENANCIO (JUN) ESPIRITU
Entity Title:	
Address:	7927 OSTROW ST #A
City:	SAN DIEGO
State:	CA
Country:	
Zip Code:	92111
Phone:	(858) 571-0232

Evaluations

Eval Date:	4/7/2017
Violations Found:	No
Eval General Type:	Compliance Evaluation Inspection

Eval Type: Routine done by local agency
Eval Division: San Diego County Department of Env Health
Eval Program: HW
Eval Source: CERS
Eval Notes:

Inspector: Burke Mike Inspection ID:5646683

Eval Date: 4/9/2015
Violations Found: No
Eval General Type: Compliance Evaluation Inspection
Eval Type: Routine done by local agency
Eval Division: San Diego County Department of Env Health
Eval Program: HW
Eval Source: CERS
Eval Notes:

Inspector: Norton Louise Inspection ID:4096044

Eval Date: 4/7/2017
Violations Found: No
Eval General Type: Compliance Evaluation Inspection
Eval Type: Routine done by local agency
Eval Division: San Diego County Department of Env Health
Eval Program: HMRRP
Eval Source: CERS
Eval Notes:

Inspector: Burke Mike Inspection ID:5646683

Eval Date: 4/9/2015
Violations Found: Yes
Eval General Type: Compliance Evaluation Inspection
Eval Type: Routine done by local agency
Eval Division: San Diego County Department of Env Health
Eval Program: HMRRP
Eval Source: CERS
Eval Notes:

Inspector: Norton Louise Inspection ID:4096044

Violations

Violation Date: 4/9/2015 ***Violation Program:*** HMRRP
Violation Division: San Diego County Department of Env Health ***Violation Source:*** CERS
Citation: 19 CCR 6.95 25508(a)(1) - California Code of Regulations, Title 19, Chapter 6.95, Section(s) 25508(a)(1)
Violation Notes:

Returned to compliance on 04/08/2016.

Violation Description:

Failure to complete and electronically submit the Business Activities Page and/or Business Owner Operator Identification Page.

Violations

Violation Date: 4/9/2015
Violation Program: HMRRP
Violation Division: San Diego County Department of Env Health
Violation Source: CERS
Citation: HSC 6.95 25507 - California Health and Safety Code, Chapter 6.95, Section(s) 25507
Violation Notes:

Returned to compliance on 04/08/2016.

Violation Description:

Failure to adequately establish and implement a business plan when storing/handling a hazardous material at or above reportable quantities.

Violations

Violation Date: 4/9/2015
Violation Program: HMRRP
Violation Division: San Diego County Department of Env Health
Violation Source: CERS
Citation: HSC 6.95 25508.2 - California Health and Safety Code, Chapter 6.95, Section(s) 25508.2
Violation Notes:

Returned to compliance on 04/08/2016.

Violation Description:

Failure to annually review and electronically certify that the business plan is complete, accurate, and up-to-date.

734	*2 of 2*	*-*	*0.00 / 0.00*	*420.77 / -2*	***ANTICANCER INC 7917 OSTROW ST SAN DIEGO CA 92111***	***CERS HAZ***

Site ID: 6068
Latitude: 32.813322
Longitude: -117.154909

Regulated Programs

EI ID: 10384636
EI Description: Chemical Storage Facilities

EI ID: 10384636
EI Description: RCRA LQ HW Generator

EI ID: 10384636
EI Description: Hazardous Waste Generator

Affiliations

Affil Type Desc: Operator
Entity Name: AntiCancer Inc.
Entity Title:

Address:	
City:	
State:	
Country:	
Zip Code:	
Phone:	(858) 654-2555
Affil Type Desc:	Facility Mailing Address
Entity Name:	Mailing Address
Entity Title:	
Address:	7917 Ostrow Street
City:	San Diego
State:	CA
Country:	
Zip Code:	92111
Phone:	
Affil Type Desc:	Legal Owner
Entity Name:	AntiCancer Inc.
Entity Title:	
Address:	7917 Ostrow Street
City:	San Diego
State:	CA
Country:	United States
Zip Code:	92111
Phone:	(858) 654-2555
Affil Type Desc:	Parent Corporation
Entity Name:	ANTICANCER INC
Entity Title:	
Address:	
City:	
State:	
Country:	
Zip Code:	
Phone:	
Affil Type Desc:	Environmental Contact
Entity Name:	Robert M. Hoffman
Entity Title:	
Address:	7917 Ostrow Street
City:	San Diego
State:	CA
Country:	
Zip Code:	92111
Phone:	(858) 654-2555
Affil Type Desc:	Property Owner
Entity Name:	John W. Mays, c/o Investment Mgmt. Co.
Entity Title:	
Address:	5666 La Jolla Blvd., #87
City:	La Jolla

State:	CA
Country:	United States
Zip Code:	92037
Phone:	(858) 456-1952
Affil Type Desc:	Secondary Emergency Contact
Entity Name:	Charlene M. Cooper
Entity Title:	Vice President and COO
Address:	
City:	
State:	
Country:	
Zip Code:	
Phone:	(619) 454-1500
Affil Type Desc:	Document Preparer
Entity Name:	Charlene Cooper
Entity Title:	
Address:	
City:	
State:	
Country:	
Zip Code:	
Phone:	
Affil Type Desc:	Primary Emergency Contact
Entity Name:	Robert M. Hoffman
Entity Title:	President
Address:	
City:	
State:	
Country:	
Zip Code:	
Phone:	(619) 885-2284
Affil Type Desc:	CUPA District
Entity Name:	San Diego County Env Health
Entity Title:	
Address:	PO Box 129261
City:	San Diego
State:	CA
Country:	
Zip Code:	92112-9261
Phone:	(858) 505-6880
Affil Type Desc:	Identification Signer
Entity Name:	Charlene Cooper
Entity Title:	Vice President and COO
Address:	
City:	
State:	
Country:	

Zip Code:
Phone:

Coordinates

Env Int Type Code:	HWG	***Longitude:***	-117.154910
Program ID:	10384636	***Coord Name:***	
Latitude:	32.813320	***Ref Point Type Desc:***	Center of a facility or station.

Evaluations

Eval Date: 9/1/2015
Violations Found: Yes
Eval General Type: Compliance Evaluation Inspection
Eval Type: Routine done by local agency
Eval Division: San Diego County Department of Env Health
Eval Program: HMRRP
Eval Source: CERS
Eval Notes:

Inspector: McLernon Benjamin Inspection ID:5332469

Eval Date: 9/1/2015
Violations Found: Yes
Eval General Type: Compliance Evaluation Inspection
Eval Type: Routine done by local agency
Eval Division: San Diego County Department of Env Health
Eval Program: HW
Eval Source: CERS
Eval Notes:

Inspector: McLernon Benjamin Inspection ID:5332469

Violations

Violation Date:	9/1/2015	***Violation Program:***	HMRRP
Violation Division:	San Diego County Department of Env Health	***Violation Source:***	CERS
Citation:	HSC 6.95 25508.2 - California Health and Safety Code, Chapter 6.95, Section(s) 25508.2		
Violation Notes:			

Returned to compliance on 10/01/2015.

Violation Description:

Failure to annually review and electronically certify that the business plan is complete, accurate, and up-to-date.

Violations

Violation Date:	9/1/2015	***Violation Program:***	HMRRP

Violation Division: San Diego County Department of Env Health **Violation Source:** CERS
Citation: HSC 6.95 25505(a)(4) - California Health and Safety Code, Chapter 6.95, Section(s) 25505(a)(4)
Violation Notes:

Returned to compliance on 09/25/2015.

Violation Description:

Failure to provide initial and annual training to all employees in safety procedures in the event of a release or threatened release of a hazardous material or failure to document and maintain training records for a minimum of three years.

Violations

Violation Date: 9/1/2015 **Violation Program:** HW
Violation Division: San Diego County Department of Env Health **Violation Source:** CERS
Citation: 22 CCR 12 66262.34(d) - California Code of Regulations, Title 22, Chapter 12, Section(s) 66262.34(d)
Violation Notes:

Returned to compliance on 10/01/2015.

Violation Description:

Failure to dispose of hazardous waste within 180 days (or 270 if waste is transported over 200 miles) for the generator who generates less than 1000 kilogram per month, but more than 100 kilograms per month.

Enforcements

Enf Action Date: 3/17/2014 **Enf Action Program:** UNSPEC
Enf Action Type: AEO - Unified Program **Enf Action Source:** CERS
Enf Action Division: San Diego County Department of Env Health
Enf Action Description: Administrative Enforcement Order Based on the Unified Program Statute
Enf Action Notes:

Fines/Penalties Assessed: $132,500.00. SEPs Value: $115,000.00.

735	1 of 1	-	0.00 / 0.00	403.84 / -19	**Onesource Distributors** **5045 CONVOY ST** **SAN DIEGO CA 92111**	**CERS HAZ**

Site ID: 398632
Latitude: 32.833599
Longitude: -117.152458

Regulated Programs

EI ID: 10670752 **EI Description:** Chemical Storage Facilities

Affiliations

Affil Type Desc: Environmental Contact
Entity Name: Mike McLean

Entity Title:	
Address:	12101 Western Avenue.
City:	Garden Grove
State:	CA
Country:	
Zip Code:	92841
Phone:	(949) 337-9529
Affil Type Desc:	Document Preparer
Entity Name:	Bob McCoy
Entity Title:	
Address:	
City:	
State:	
Country:	
Zip Code:	
Phone:	
Affil Type Desc:	Legal Owner
Entity Name:	ROBERT ZAMARIPPA
Entity Title:	
Address:	3951 Oceanic Drive
City:	Oceanside
State:	CA
Country:	United States
Zip Code:	92056
Phone:	(760) 966-4638
Affil Type Desc:	Identification Signer
Entity Name:	Bob McCoy
Entity Title:	Director of Safety
Address:	
City:	
State:	
Country:	
Zip Code:	
Phone:	
Affil Type Desc:	Facility Mailing Address
Entity Name:	Mailing Address
Entity Title:	
Address:	3951 Oceanic Drive
City:	Oceanside
State:	CA
Country:	
Zip Code:	92056
Phone:	
Affil Type Desc:	CUPA District
Entity Name:	San Diego County Env Health
Entity Title:	
Address:	PO Box 129261

City:	San Diego
State:	CA
Country:	
Zip Code:	92112-9261
Phone:	(858) 505-6880

Affil Type Desc:	Operator
Entity Name:	OneSource Dist.
Entity Title:	
Address:	
City:	
State:	
Country:	
Zip Code:	
Phone:	(760) 578-3470

Affil Type Desc:	Parent Corporation
Entity Name:	ONESOURCE DISTRIBUTORS LLC
Entity Title:	
Address:	
City:	
State:	
Country:	
Zip Code:	
Phone:	

Affil Type Desc:	Primary Emergency Contact
Entity Name:	Andy Nash
Entity Title:	General Manager
Address:	
City:	
State:	
Country:	
Zip Code:	
Phone:	(619) 754-3051

Coordinates

Env Int Type Code:	HMBP	***Longitude:***	-117.152460
Program ID:	10670752	***Coord Name:***	
Latitude:	32.833600	***Ref Point Type Desc:***	Center of a facility or station.

Evaluations

Eval Date:	6/20/2016
Violations Found:	Yes
Eval General Type:	Compliance Evaluation Inspection
Eval Type:	Routine done by local agency
Eval Division:	San Diego County Department of Env Health
Eval Program:	HMRRP

Eval Source: CERS
Eval Notes:

Inspector: Burke Mike Inspection ID:5512236

Violations

Violation Date: 6/20/2016
Violation Program: HMRRP
Violation Division: San Diego County Department of Env Health
Violation Source: CERS
Citation: HSC 6.95 25508(a)(1) - California Health and Safety Code, Chapter 6.95, Section(s) 25508(a)(1)
Violation Notes:

Returned to compliance on 07/12/2016.

Violation Description:

Failure to complete and electronically submit a site map with all required content.

Map Key	Number of Records	Direction	Distance (mi/ft)	Elev/Diff (ft)	Site	DB
736	1 of 1	-	0.00 / 0.00	432.22 / 9	CARL'S TRAILOR RENTAL/EZ HAUL 5624 KEARNY VILLA RD SAN DIEGO CA 92123	DELISTED TNK

Facility ID: H29760
Latitude: 32.8384979
County: San Diego
Longitude: -117.134894
Permitting Agency: SAN DIEGO COUNTY
Original Source: UST
Record Date: 30-JAN-2017

Map Key	Number of Records	Direction	Distance (mi/ft)	Elev/Diff (ft)	Site	DB
737	1 of 1	-	0.00 / 0.00	406.20 / -17	PACIFIC BELL SNDGCA59/M2638 7595 RAYTHEON RD SAN DIEGO CA 921111506	LUST

Global ID: T0607301105
CUF Case: NO
Case Type: LUST Cleanup Site
Begin Date: 1992-12-21 00:00:00
Status: Completed - Case Closed
How Discovered:
Status Date: 1999-01-13 00:00:00
Stop Method:
RB Case No: 9UT2334
County: San Diego
LOC Case No: H14887-001
Latitude: 32.8308273
Lead Agency: SAN DIEGO COUNTY LOP
Longitude: -117.1558098
Case Worker:
File Location: Local Agency
Local Agency:
Potential Media Of Concern: Diesel
Potential Media Affected: Soil
How Discovered Description:
Stop Description:
Cal Water Watershed Name: Penasquitos - Miramar (906.40)
DWR Groundwater Subbasin Name:
Site History:

Map Key	Number of Records	Direction	Distance (mi/ft)	Elev/Diff (ft)	Site	DB

Status History

Status:	Open - Case Begin Date	***Status Date:***	1992-12-21 00:00:00
Status:	Completed - Case Closed	***Status Date:***	1999-01-13 00:00:00

Activities

Action Type: Other
Action: Leak Reported
Date: 1992-12-21 00:00:00

Action Type: ENFORCEMENT
Action: Notice of Responsibility
Date: 1992-12-21 00:00:00

Action Type: Other
Action: Leak Stopped
Date: 1992-12-21 00:00:00

Action Type: ENFORCEMENT
Action: Closure/No Further Action Letter - #H14887-001
Date: 1998-12-14 00:00:00

Action Type: Other
Action: Leak Began
Date: 1992-12-21 00:00:00

Action Type: Other
Action: Leak Discovery
Date: 1992-12-21 00:00:00

Map Key	Number of Records	Direction	Distance (mi/ft)	Elev/Diff (ft)	Site	DB
738	1 of 14	-	0.00 / 0.00	422.90 / 0	HOLMBERG AUTOMOTIVE 7731 BALBOA AVE SAN DIEGO CA 92111	CERS HAZ

Site ID: 394807
Latitude: 32.821635
Longitude: -117.157139

Regulated Programs

EI ID:	10384957	***EI Description:***	Hazardous Waste Generator
EI ID:	10384957	***EI Description:***	Chemical Storage Facilities

Affiliations

Affil Type Desc: Legal Owner
Entity Name: SCOTT HOLMBERG

Entity Title:	
Address:	7731 BALBOA AVE
City:	SAN DIEGO
State:	CA
Country:	United States
Zip Code:	92111
Phone:	(858) 279-1010
Affil Type Desc:	Environmental Contact
Entity Name:	SCOTT HOLMBERG
Entity Title:	
Address:	7731 BALBOA AVE
City:	SAN DIEGO
State:	CA
Country:	
Zip Code:	92111
Phone:	(858) 279-1010
Affil Type Desc:	Operator
Entity Name:	DONCON INC
Entity Title:	
Address:	
City:	
State:	
Country:	
Zip Code:	
Phone:	(858) 279-1010
Affil Type Desc:	CUPA District
Entity Name:	San Diego County Env Health
Entity Title:	
Address:	PO Box 129261
City:	San Diego
State:	CA
Country:	
Zip Code:	92112-9261
Phone:	(858) 505-6880
Affil Type Desc:	Facility Mailing Address
Entity Name:	Mailing Address
Entity Title:	
Address:	7731 BALBOA AVE
City:	SAN DIEGO
State:	CA
Country:	
Zip Code:	92111
Phone:	
Affil Type Desc:	Primary Emergency Contact
Entity Name:	SCOTT HOLMBERG
Entity Title:	PRESIDENT
Address:	

City:
State:
Country:
Zip Code:
Phone: (858) 279-4369

Affil Type Desc: Parent Corporation
Entity Name: HOLMBERG AUTOMOTIVE
Entity Title:
Address:
City:
State:
Country:
Zip Code:
Phone:

Affil Type Desc: Property Owner
Entity Name: ED HADDAD
Entity Title:
Address: 7731 BALBOA AVE
City: SAN DIEGO
State: CA
Country: United States
Zip Code: 92111
Phone: (909) 754-8038

Coordinates

Env Int Type Code: HMBP
Program ID: 10384957
Latitude: 32.821640
Longitude: -117.157140
Coord Name:
Ref Point Type Desc: Center of a facility or station.

Evaluations

Eval Date: 6/29/2016
Violations Found: Yes
Eval General Type: Compliance Evaluation Inspection
Eval Type: Routine done by local agency
Eval Division: San Diego County Department of Env Health
Eval Program: HMRRP
Eval Source: CERS
Eval Notes:

Inspector: Burke Mike Inspection ID:5518095

Eval Date: 6/29/2016
Violations Found: No
Eval General Type: Compliance Evaluation Inspection
Eval Type: Routine done by local agency
Eval Division: San Diego County Department of Env Health

Eval Program: HW
Eval Source: CERS
Eval Notes:

Inspector: Burke Mike Inspection ID:5518095

Violations

Violation Date: 6/29/2016
Violation Program: HMRRP
Violation Division: San Diego County Department of Env Health
Violation Source: CERS
Citation: HSC 6.95 25508.2 - California Health and Safety Code, Chapter 6.95, Section(s) 25508.2
Violation Notes:

Returned to compliance on 06/30/2016.

Violation Description:

Failure to annually review and electronically certify that the business plan is complete and accurate on or before the annual due date.

Violations

Violation Date: 6/29/2016
Violation Program: HMRRP
Violation Division: San Diego County Department of Env Health
Violation Source: CERS
Citation: HSC 6.95 25505(a)(4) - California Health and Safety Code, Chapter 6.95, Section(s) 25505(a)(4)
Violation Notes:

Returned to compliance on 06/30/2016.

Violation Description:

Failure to provide initial and annual training to all employees in safety procedures in the event of a release or threatened release of a hazardous material or failure to document and maintain training records for a minimum of three years.

738	2 of 14	-	0.00 / 0.00	422.90 / 0	san diego city fire hazmat 7725 balboa ave buyrite service station san diego CA	CHMIRS

ID: 006148
Notified Date: 1/11/1995
Control No: 006148
Notified Date Time: 04:23:57 PM
Year: 1995
County: SAN DIEGO

California Hazardous Material Incident Report System

Contained: YES
Incident Date: 1400/11jan95
Substance: gasoline
Injuries?: NO
Type: PETROLEUM
Fatals?: NO
Qty:
Evacs?: NO
Other:
Cleanup: unknown
Measure:
Site: S/S
Amount: est 100+gals
City: san diego
Water: YES
County: SAN DIEGO

Map Key	Number of Records	Direction	Distance (mi/ft)	Elev/Diff (ft)	Site	DB

Water Way: storm drain **Zip:**
Location: 7725 balboa ave buyrite service station
Description: broken pipe in piping system unknown cause under investigation

---

Map Key	Number of Records	Direction	Distance (mi/ft)	Elev/Diff (ft)	Site	DB
738	3 of 14	-	0.00 / 0.00	422.90 / 0	BALBOA PETROLEUM, INC 7731 BALBOA AVE SAN DIEGO CA 92111	CERS TANK

Site ID: 10794
Latitude: 32.821635
Longitude: -117.157139

Regulated Programs

EI ID:	10384807	**EI Description:**	Underground Storage Tank
EI ID:	10384807	**EI Description:**	Hazardous Waste Generator
EI ID:	10384807	**EI Description:**	Chemical Storage Facilities

Affiliations

Affil Type Desc: Environmental Contact
Entity Name: Francisco Marroquin
Entity Title:
Address: 7073 Central Ave
City: Highland
State: CA
Country:
Zip Code: 92346
Phone: (619) 322-5818

Affil Type Desc: Facility Mailing Address
Entity Name: Mailing Address
Entity Title:
Address: 7731 BALBOA AVE
City: SAN DIEGO
State: CA
Country:
Zip Code: 92111
Phone:

Affil Type Desc: Document Preparer
Entity Name: FRANCISCO MARROQUIN
Entity Title:
Address:
City:
State:
Country:
Zip Code:
Phone:

Affil Type Desc:	UST Permit Applicant
Entity Name:	FRANCISCO MARROQUIN
Entity Title:	Supervisor
Address:	
City:	
State:	
Country:	
Zip Code:	
Phone:	(619) 322-5818

Affil Type Desc:	UST Property Owner Name
Entity Name:	LUCKY STORES INC (LF) KIR VISTA
Entity Title:	
Address:	3333 NEW HYDE PARK RD #100
City:	NEW HYDE PARK
State:	NY
Country:	United States
Zip Code:	11042
Phone:	(516) 869-9000

Affil Type Desc:	CUPA District
Entity Name:	San Diego County Env Health
Entity Title:	
Address:	PO Box 129261
City:	San Diego
State:	CA
Country:	
Zip Code:	92112-9261
Phone:	(858) 505-6880

Affil Type Desc:	Identification Signer
Entity Name:	FRANCISCO MARROQUIN
Entity Title:	SUPERVISOR
Address:	
City:	
State:	
Country:	
Zip Code:	
Phone:	

Affil Type Desc:	Legal Owner
Entity Name:	LUCKY STORES INC (LF) KIR VISTA
Entity Title:	
Address:	3333 New Hyde Park Road Ste 100
City:	NEW HYDE PARK
State:	NY
Country:	United States
Zip Code:	11042
Phone:	(516) 869-9000

Affil Type Desc:	Operator

Entity Name:	BALBOA PETROLEUM, INC
Entity Title:	
Address:	
City:	
State:	
Country:	
Zip Code:	
Phone:	(858) 541-2576
Affil Type Desc:	Secondary Emergency Contact
Entity Name:	BALBOA PETROLEUM, INC
Entity Title:	OWNER-
Address:	
City:	
State:	
Country:	
Zip Code:	
Phone:	(909) 754-8038
Affil Type Desc:	Primary Emergency Contact
Entity Name:	JOSEFINA MORALES
Entity Title:	MANAGER
Address:	
City:	
State:	
Country:	
Zip Code:	
Phone:	(619) 403-1422
Affil Type Desc:	UST Tank Operator
Entity Name:	BALBOA PETROLEUM, INC
Entity Title:	
Address:	7731 Balboa Ave
City:	San Diego
State:	CA
Country:	United States
Zip Code:	92111
Phone:	(858) 541-2576
Affil Type Desc:	UST Tank Owner
Entity Name:	BALBOA PETROLEUM, INC
Entity Title:	
Address:	7731 BALBOA AVE
City:	SAN DIEGO
State:	CA
Country:	United States
Zip Code:	92111
Phone:	(858) 541-2576
Affil Type Desc:	Parent Corporation
Entity Name:	Elite Maintenance & Supply, Inc.
Entity Title:	

Address:
City:
State:
Country:
Zip Code:
Phone:

Coordinates

Env Int Type Code:	HWG	***Longitude:***	-117.157140
Program ID:	10384807	***Coord Name:***	
Latitude:	32.821640	***Ref Point Type Desc:***	Center of a facility or station.

Evaluations

Eval Date: 3/3/2016
Violations Found: No
Eval General Type: Compliance Evaluation Inspection
Eval Type: Routine done by local agency
Eval Division: San Diego County Department of Env Health
Eval Program: HW
Eval Source: CERS
Eval Notes:

Inspector: Fernandez Juan Inspection ID:5238174

Eval Date: 3/4/2015
Violations Found: Yes
Eval General Type: Compliance Evaluation Inspection
Eval Type: Routine done by local agency
Eval Division: San Diego County Department of Env Health
Eval Program: HMRRP
Eval Source: CERS
Eval Notes:

Inspector: Kiener Michael Inspection ID:5160982

Eval Date: 3/2/2017
Violations Found: No
Eval General Type: Compliance Evaluation Inspection
Eval Type: Routine done by local agency
Eval Division: San Diego County Department of Env Health
Eval Program: HMRRP
Eval Source: CERS
Eval Notes:

Inspector: Fernandez Juan Inspection ID:5601800

Eval Date: 3/3/2016
Violations Found: Yes

Eval General Type: Compliance Evaluation Inspection
Eval Type: Routine done by local agency
Eval Division: San Diego County Department of Env Health
Eval Program: UST
Eval Source: CERS
Eval Notes:

Inspector: Fernandez Juan Inspection ID:5238174

Eval Date: 3/4/2015
Violations Found: Yes
Eval General Type: Compliance Evaluation Inspection
Eval Type: Routine done by local agency
Eval Division: San Diego County Department of Env Health
Eval Program: UST
Eval Source: CERS
Eval Notes:

Inspector: Kiener Michael Inspection ID:5160982

Eval Date: 3/11/2014
Violations Found: No
Eval General Type: Compliance Evaluation Inspection
Eval Type: Routine done by local agency
Eval Division: San Diego County Department of Env Health
Eval Program: HW
Eval Source: CERS
Eval Notes:

Inspector: Tank HT203 Inspection ID:4976464

Eval Date: 3/3/2016
Violations Found: Yes
Eval General Type: Compliance Evaluation Inspection
Eval Type: Routine done by local agency
Eval Division: San Diego County Department of Env Health
Eval Program: HMRRP
Eval Source: CERS
Eval Notes:

Inspector: Fernandez Juan Inspection ID:5238174

Eval Date: 3/4/2015
Violations Found: Yes
Eval General Type: Compliance Evaluation Inspection
Eval Type: Routine done by local agency
Eval Division: San Diego County Department of Env Health
Eval Program: HW
Eval Source: CERS
Eval Notes:

Inspector: Kiener Michael Inspection ID:5160982

Eval Date: 3/11/2014
Violations Found: No
Eval General Type: Compliance Evaluation Inspection
Eval Type: Routine done by local agency
Eval Division: San Diego County Department of Env Health
Eval Program: HMRRP
Eval Source: CERS
Eval Notes:

Inspector: Tank HT203 Inspection ID:4976464

Eval Date: 3/2/2017
Violations Found: No
Eval General Type: Compliance Evaluation Inspection
Eval Type: Routine done by local agency
Eval Division: San Diego County Department of Env Health
Eval Program: HW
Eval Source: CERS
Eval Notes:

Inspector: Fernandez Juan Inspection ID:5601800

Eval Date: 3/2/2017
Violations Found: Yes
Eval General Type: Compliance Evaluation Inspection
Eval Type: Routine done by local agency
Eval Division: San Diego County Department of Env Health
Eval Program: UST
Eval Source: CERS
Eval Notes:

Inspector: Fernandez Juan Inspection ID:5601800

Eval Date: 3/11/2014
Violations Found: Yes
Eval General Type: Compliance Evaluation Inspection
Eval Type: Routine done by local agency
Eval Division: San Diego County Department of Env Health
Eval Program: UST
Eval Source: CERS
Eval Notes:

Inspector: Tank HT203 Inspection ID:4976464

Violations

Violation Date: 3/3/2016 ***Violation Program:*** UST

Violation Division: San Diego County Department of Env Health ***Violation Source:*** CERS

Citation: 23 CCR 16 2715 - California Code of Regulations, Title 23, Chapter 16, Section(s) 2715

Violation Notes:

Returned to compliance on 03/07/2016.

Violation Description:

Failure to comply with one or more of the designated operator monthly inspection requirements: failed to inspect the monthly alarm history report; attach a copy of the alarm history; failed to inspect for the presence of liquid or debris in the spill container/spill bucket and under dispenser containment; failed to inspect the under dispenser containment to ensure that monitoring equipment is placed in the proper position; failure to inspect for liquid or debris in the containment sump where an alarm occurred or for which there is no record of a service visit; or failure to check that all testing and maintenance has been completed and documented.

Violations

Violation Date: 3/3/2016 ***Violation Program:*** UST

Violation Division: San Diego County Department of Env Health ***Violation Source:*** CERS

Citation: 23 CCR 16 2636(f)(2) - California Code of Regulations, Title 23, Chapter 16, Section(s) 2636(f)(2)

Violation Notes:

Returned to compliance on 03/03/2016.

Violation Description:

Failure of the pressurized piping to meet one or more of the following requirements: monitored at least hourly with the capability of detecting a release of 3.0 gallons per hour, and will restrict the flow of product through the piping or trigger an alarm when a release occurs.

Violations

Violation Date: 3/4/2015 ***Violation Program:*** HW

Violation Division: San Diego County Department of Env Health ***Violation Source:*** CERS

Citation: 22 CCR 12 66262.34(d) - California Code of Regulations, Title 22, Chapter 12, Section(s) 66262.34(d)

Violation Notes:

Returned to compliance on 05/26/2015.

Violation Description:

Failure to dispose of hazardous waste within 180 days (or 270 if waste is transported over 200 miles) for the generator who generates less than 1000 kilogram per month, but more than 100 kilograms per month.

Violations

Violation Date: 3/4/2015 ***Violation Program:*** UST

Violation Division: San Diego County Department of Env Health ***Violation Source:*** CERS

Citation: 23 CCR 16 2636(f)(1) - California Code of Regulations, Title 23, Chapter 16, Section(s) 2636(f)(1)

Violation Notes:

Returned to compliance on 03/04/2015.

Violation Description:

Failure of the double wall pressurized piping in the under dispenser containment to be continuously monitored by a method that either shuts down the flow of product to the dispenser or activates an audible/visual alarm when a leak is detected.

Violations

Violation Date: 3/4/2015 ***Violation Program:*** HW
Violation Division: San Diego County Department of Env Health ***Violation Source:*** CERS
Citation: 22 CCR 23 66273.33.5 - California Code of Regulations, Title 22, Chapter 23, Section(s) 66273.33.5
Violation Notes:

Returned to compliance on 03/10/2015.

Violation Description:

Failure of the universal waste handler of electronic devices, CRTs, and CRT glass to prevent the release of the universal waste to the environment under reasonable conditions by the following methods:
1) Immediately clean spills and leaks of universal wastes; and
2) Place all universal waste spills and leaks in containers that are structurally sound and compatible with the universal waste."

Violations

Violation Date: 3/11/2014 ***Violation Program:*** UST
Violation Division: San Diego County Department of Env Health ***Violation Source:*** CERS
Citation: 23 CCR 16 2636(f)(1) - California Code of Regulations, Title 23, Chapter 16, Section(s) 2636(f)(1)
Violation Notes:

Returned to compliance on 03/11/2014.

Violation Description:

Failure of the double wall pressurized piping in the under dispenser containment to be continuously monitored by a method that either shuts down the flow of product to the dispenser or activates an audible/visual alarm when a leak is detected.

Violations

Violation Date: 3/2/2017 ***Violation Program:*** UST
Violation Division: San Diego County Department of Env Health ***Violation Source:*** CERS
Citation: 23 CCR 16 2715(a) - California Code of Regulations, Title 23, Chapter 16, Section(s) 2715(a)
Violation Notes:

Returned to compliance on 03/20/2017.

Violation Description:

Failure to notify the CUPA of the designated operator (DO) identification and/or change of the DO within 30 days.

Violations

Violation Date: 3/2/2017 ***Violation Program:*** UST
Violation Division: San Diego County Department of Env Health ***Violation Source:*** CERS
Citation: 23 CCR 16 2636(f)(1) - California Code of Regulations, Title 23, Chapter 16, Section(s) 2636(f)(1)
Violation Notes:

Returned to compliance on 03/08/2017.

Violation Description:

Failure of the double-walled pressurized piping to be continuously monitored with a system that activates an audible and visual alarm or stops flow at the dispenser when a leak is detected.

Violations

Violation Date: 3/3/2016 ***Violation Program:*** UST
Violation Division: San Diego County Department of Env Health ***Violation Source:*** CERS
Citation: HSC 6.7 25284 - California Health and Safety Code, Chapter 6.7, Section(s) 25284
Violation Notes:

Returned to compliance on 03/09/2016.

Violation Description:

Failure to obtain and maintain a valid operation permit from the CUPA.

Violations

Violation Date: 3/2/2017 ***Violation Program:*** UST
Violation Division: San Diego County Department of Env Health ***Violation Source:*** CERS
Citation: HSC 6.75 25299.30-25299.34 - California Health and Safety Code, Chapter 6.75, Section(s) 25299.30-25299.34
Violation Notes:

Returned to compliance on 03/20/2017.

Violation Description:

Failure to submit and maintain complete and current Certification of Financial Responsibility or other mechanism of financial assurance.

Violations

Violation Date: 3/4/2015 ***Violation Program:*** UST
Violation Division: San Diego County Department of Env Health ***Violation Source:*** CERS
Citation: 23 CCR 16 2715 - California Code of Regulations, Title 23, Chapter 16, Section(s) 2715
Violation Notes:

Returned to compliance on 01/19/2016.

Violation Description:

The owner/operator has failed to comply with one or more of the following: to maintain a copy of the designated operator monthly inspections for the last 12 months

and/or

maintain a list of trained employees on-site or off-site at a readily available location, if approved by the CUPA.

Violations

Violation Date: 3/11/2014 **Violation Program:** UST
Violation Division: San Diego County Department of Env Health **Violation Source:** CERS
Citation: 23 CCR 16 2715 - California Code of Regulations, Title 23, Chapter 16, Section(s) 2715
Violation Notes:

Returned to compliance on 09/12/2014.

Violation Description:

The owner/operator has failed to comply with one or more of the following: to maintain a copy of the designated operator monthly inspections for the last 12 months

and/or

maintain a list of trained employees on-site or off-site at a readily available location, if approved by the CUPA.

Violations

Violation Date: 3/3/2016 **Violation Program:** HMRRP
Violation Division: San Diego County Department of Env Health **Violation Source:** CERS
Citation: HSC 6.95 25508.2 - California Health and Safety Code, Chapter 6.95, Section(s) 25508.2
Violation Notes:

Returned to compliance on 03/09/2016.

Violation Description:

Failure to annually review and electronically certify that the business plan is complete, accurate, and up-to-date.

Violations

Violation Date: 3/4/2015 **Violation Program:** HW
Violation Division: San Diego County Department of Env Health **Violation Source:** CERS
Citation: 40 CFR 1 265.31 - U.S. Code of Federal Regulations, Title 40, Chapter 1, Section(s) 265.31
Violation Notes:

Returned to compliance on 05/26/2015.

Violation Description:

Failure to maintain and operate the facility to minimize the possibility of a fire, explosion, or any unplanned sudden or non-sudden release of hazardous waste or hazardous waste constituents to the air, soil, or surface water which could threaten human health or the environment..

Violations

Violation Date: 3/11/2014 **Violation Program:** UST
Violation Division: San Diego County Department of Env Health **Violation Source:** CERS
Citation: 23 CCR 16 2665 - California Code of Regulations, Title 23, Chapter 16, Section(s) 2665
Violation Notes:

Returned to compliance on 03/11/2014.

Violation Description:

Failure of the overfill prevention system to meet one of the following requirements:

1. Alert the transfer operator when the tank is 90 percent full by restricting the flow into the tank or triggering an audible and visual alarm; or
2. Restrict delivery of flow to the tank at least 30 minutes before the tank overfills, provided the restriction occurs when the tank is filled to no more than 95 percent of capacity; and activate an audible alarm at least five minutes before the tank overfills; or
3. Provide positive shut-off of flow to the tank when the tank is filled to no more than 95 percent of capacity; or
4. Provide positive shut-off of flow to the tank so that none of the fittings located on the top of the tank are exposed to product due to overfilling.

Violations

Violation Date: 3/11/2014 ***Violation Program:*** UST
Violation Division: San Diego County Department of Env Health ***Violation Source:*** CERS
Citation: 23 CCR 16 2715(b) - California Code of Regulations, Title 23, Chapter 16, Section(s) 2715(b)
Violation Notes:

Returned to compliance on 03/26/2014.

Violation Description:

Failure to submit statement of UST compliance and/or Designated Operator current certification.

Violations

Violation Date: 3/4/2015 ***Violation Program:*** UST
Violation Division: San Diego County Department of Env Health ***Violation Source:*** CERS
Citation: 23 CCR 16 2641(a) - California Code of Regulations, Title 23, Chapter 16, Section(s) 2641(a)
Violation Notes:

Returned to compliance on 03/04/2015.

Violation Description:

Failure of sensor to be located in the proper position/location.

Violations

Violation Date: 3/2/2017 ***Violation Program:*** UST
Violation Division: San Diego County Department of Env Health ***Violation Source:*** CERS
Citation: 23 CCR 16 2712(i) - California Code of Regulations, Title 23, Chapter 16, Section(s) 2712(i)
Violation Notes:

Returned to compliance on 03/20/2017.

Violation Description:

Failure to have a UST Monitoring Plan available on site.

Violations

Violation Date: 3/4/2015 ***Violation Program:*** HMRRP
Violation Division: San Diego County Department of Env Health ***Violation Source:*** CERS
Citation: 19 CCR 6.95 25508(a)(1) - California Code of Regulations, Title 19, Chapter 6.95, Section(s) 25508(a)(1)
Violation Notes:

Returned to compliance on 03/18/2015.

Violation Description:

Failure to complete and electronically submit the Business Activities Page and/or Business Owner Operator Identification Page.

Map Key	Number of Records	Direction	Distance (mi/ft)	Elev/Diff (ft)	Site	DB
738	4 of 14	-	0.00 / 0.00	422.90 / 0	ARCO BALBOA STATION 7731 BALBOA AV SAN DIEGO CA 92111	EMISSIONS

2004 Criteria Data

Facility ID:	1187	***CERR Code:***	
Facility SIC Code:	5541	***TOGT:***	5.49
CO:	37	***ROGT:***	5.49
Air Basin:	SD	***COT:***	
District:	SD	***NOXT:***	
COID:	SD	***SOXT:***	
DISN:	SAN DIEGO COUNTY APCD	***PMT:***	
CHAPIS:		***PM10T:***	

2004 Toxic Data

Facility ID:	1187	***COID:***	SD
Facility SIC Code:	5541	***DISN:***	SAN DIEGO COUNTY APCD
CO:	37	***CHAPIS:***	
Air Basin:	SD	***CERR Code:***	
District:	SD		
TS:			
Health Risk Asmt:			
Non-Cancer Chronic Haz Ind:			
Non-Cancer Acute Haz Ind:			

2005 Criteria Data

Facility ID:	1187	***CERR Code:***	
Facility SIC Code:	5541	***TOGT:***	5.49
CO:	37	***ROGT:***	5.49
Air Basin:	SD	***COT:***	
District:	SD	***NOXT:***	
COID:	SD	***SOXT:***	
DISN:	SAN DIEGO COUNTY APCD	***PMT:***	
CHAPIS:		***PM10T:***	

2005 Toxic Data

Facility ID:	1187	***COID:***	SD
Facility SIC Code:	5541	***DISN:***	SAN DIEGO COUNTY APCD
CO:	37	***CHAPIS:***	

Air Basin: SD
District: SD
TS:
Health Risk Asmt:
Non-Cancer Chronic Haz Ind:
Non-Cancer Acute Haz Ind:
CERR Code:

2006 Criteria Data

Facility ID: 1187
Facility SIC Code: 5541
CO: 37
Air Basin: SD
District: SD
COID: SD
DISN: SAN DIEGO COUNTY APCD
CHAPIS:
CERR Code:
TOGT: 5.49
ROGT: 5.49
COT:
NOXT:
SOXT:
PMT:
PM10T:

2006 Toxic Data

Facility ID: 1187
Facility SIC Code: 5541
CO: 37
Air Basin: SD
District: SD
TS:
Health Risk Asmt:
Non-Cancer Chronic Haz Ind:
Non-Cancer Acute Haz Ind:
COID: SD
DISN: SAN DIEGO COUNTY APCD
CHAPIS:
CERR Code:

2007 Criteria Data

Facility ID: 1187
Facility SIC Code: 5541
CO: 37
Air Basin: SD
District: SD
COID: SD
DISN: SAN DIEGO COUNTY APCD
CHAPIS:
CERR Code:
TOGT: 5.49
ROGT: 5.49
COT:
NOXT:
SOXT:
PMT:
PM10T:

2007 Toxic Data

Facility ID: 1187
Facility SIC Code: 5541
CO: 37
Air Basin: SD
District: SD
TS:
COID: SD
DISN: SAN DIEGO COUNTY APCD
CHAPIS:
CERR Code:

Health Risk Asmt:
Non-Cancer Chronic Haz Ind:
Non-Cancer Acute Haz Ind:

2008 Criteria Data

Facility ID:	1187	***CERR Code:***	
Facility SIC Code:	5541	***TOGT:***	5.49
CO:	37	***ROGT:***	5.49
Air Basin:	SD	***COT:***	
District:	SD	***NOXT:***	
COID:	SD	***SOXT:***	
DISN:	SAN DIEGO COUNTY APCD	***PMT:***	
CHAPIS:		***PM10T:***	

2008 Toxic Data

Facility ID:	1187	***COID:***	SD
Facility SIC Code:	5541	***DISN:***	SAN DIEGO COUNTY APCD
CO:	37	***CHAPIS:***	
Air Basin:	SD	***CERR Code:***	
District:	SD		

TS:
Health Risk Asmt:
Non-Cancer Chronic Haz Ind:
Non-Cancer Acute Haz Ind:

2009 Toxic Data

Facility ID:	1187	***COID:***	SD
Facility SIC Code:	5541	***DISN:***	SAN DIEGO COUNTY APCD
CO:	37	***CHAPIS:***	
Air Basin:	SD	***CERR Code:***	
District:	SD		

TS:
Health Risk Asmt:
Non-Cancer Chronic Haz Ind:
Non-Cancer Acute Haz Ind:

2010 Toxic Data

Facility ID:	1187	***COID:***	SD
Facility SIC Code:	5541	***DISN:***	SAN DIEGO COUNTY APCD
CO:	37	***CHAPIS:***	
Air Basin:	SD	***CERR Code:***	
District:	SD		

TS:
Health Risk Asmt:
Non-Cancer Chronic Haz Ind:

Non-Cancer Acute Haz Ind:

2011 Toxic Data

Facility ID:	1187	***COID:***	SD
Facility SIC Code:	5541	***DISN:***	SAN DIEGO COUNTY APCD
CO:	37	***CHAPIS:***	
Air Basin:	SD	***CERR Code:***	
District:	SD		

TS:
Health Risk Asmt:
Non-Cancer Chronic Haz Ind:
Non-Cancer Acute Haz Ind:

2012 Toxic Data

Facility ID:	1187	***COID:***	SD
Facility SIC Code:	5541	***DISN:***	SAN DIEGO COUNTY APCD
CO:	37	***CHAPIS:***	
Air Basin:	SD	***CERR Code:***	
District:	SD		

TS:
Health Risk Asmt:
Non-Cancer Chronic Haz Ind:
Non-Cancer Acute Haz Ind:

2013 Toxic Data

Facility ID:	1187	***COID:***	SD
Facility SIC Code:	5541	***DISN:***	SAN DIEGO COUNTY APCD
CO:	37	***CHAPIS:***	
Air Basin:	SD	***CERR Code:***	
District:	SD		

TS:
Health Risk Asmt:
Non-Cancer Chronic Haz Ind:
Non-Cancer Acute Haz Ind:

Map Key	Number of Records	Direction	Distance (mi/ft)	Elev/Diff (ft)	Site	DB
738	*5 of 14*	-	*0.00 / 0.00*	*422.90 / 0*	***ARCO - BALBOA STATION*** ***7731 BALBOA AV*** ***SAN DIEGO CA 92111***	***EMISSIONS***

2000 Criteria Data

Facility ID:	1187	***CERR Code:***	
Facility SIC Code:	5541	***TOGT:***	5.7855868
CO:	37	***ROGT:***	5.7855868
Air Basin:	SD	***COT:***	
District:	SD	***NOXT:***	

COID:	SD	***SOXT:***	
DISN:	SAN DIEGO COUNTY APCD	***PMT:***	
CHAPIS:		***PM10T:***	

2000 Toxic Data

Facility ID:	1187	***COID:***	SD
Facility SIC Code:	5541	***DISN:***	SAN DIEGO COUNTY APCD
CO:	37	***CHAPIS:***	
Air Basin:	SD	***CERR Code:***	
District:	SD		
TS:			
Health Risk Asmt:			
Non-Cancer Chronic Haz Ind:			
Non-Cancer Acute Haz Ind:			

2001 Criteria Data

Facility ID:	1187	***CERR Code:***	
Facility SIC Code:	5541	***TOGT:***	5.79
CO:	37	***ROGT:***	5.79
Air Basin:	SD	***COT:***	
District:	SD	***NOXT:***	
COID:	SD	***SOXT:***	
DISN:	SAN DIEGO COUNTY APCD	***PMT:***	
CHAPIS:		***PM10T:***	

2001 Toxic Data

Facility ID:	1187	***COID:***	SD
Facility SIC Code:	5541	***DISN:***	SAN DIEGO COUNTY APCD
CO:	37	***CHAPIS:***	
Air Basin:	SD	***CERR Code:***	
District:	SD		
TS:			
Health Risk Asmt:			
Non-Cancer Chronic Haz Ind:			
Non-Cancer Acute Haz Ind:			

2002 Criteria Data

Facility ID:	1187	***CERR Code:***	
Facility SIC Code:	5541	***TOGT:***	5.7855868
CO:	37	***ROGT:***	5.7855868
Air Basin:	SD	***COT:***	
District:	SD	***NOXT:***	
COID:	SD	***SOXT:***	
DISN:	SAN DIEGO COUNTY APCD	***PMT:***	
CHAPIS:		***PM10T:***	

Map Key	Number of Records	Direction	Distance (mi/ft)	Elev/Diff (ft)	Site	DB

2002 Toxic Data

Facility ID:	1187	***COID:***	SD
Facility SIC Code:	5541	***DISN:***	SAN DIEGO COUNTY APCD
CO:	37	***CHAPIS:***	
Air Basin:	SD	***CERR Code:***	
District:	SD		
TS:			
Health Risk Asmt:			
Non-Cancer Chronic Haz Ind:			
Non-Cancer Acute Haz Ind:			

2003 Criteria Data

Facility ID:	1187	***CERR Code:***	
Facility SIC Code:	5541	***TOGT:***	5.7855868
CO:	37	***ROGT:***	5.7855868
Air Basin:	SD	***COT:***	
District:	SD	***NOXT:***	
COID:	SD	***SOXT:***	
DISN:	SAN DIEGO COUNTY APCD	***PMT:***	
CHAPIS:		***PM10T:***	

2003 Toxic Data

Facility ID:	1187	***COID:***	SD
Facility SIC Code:	5541	***DISN:***	SAN DIEGO COUNTY APCD
CO:	37	***CHAPIS:***	
Air Basin:	SD	***CERR Code:***	
District:	SD		
TS:			
Health Risk Asmt:			
Non-Cancer Chronic Haz Ind:			
Non-Cancer Acute Haz Ind:			

738	***6 of 14***	***-***	***0.00 / 0.00***	***422.90 / 0***	***ARCO 7731 BALBOA AVE. SAN DIEGO CA 92111***	***HHSS***

County: San Diego
Pdf File Url: http://geotracker.waterboards.ca.gov/ustpdfs/pdf/0002f37f.pdf

---

738	***7 of 14***	***-***	***0.00 / 0.00***	***422.90 / 0***	***ARCO 7731 BALBOA AVE. SAN DIEGO CA***	***HIST TANK***

Owner Name:	TESORO GASOLINE MARKETING CO.	***No of Containers:***	4
Owner Street:	9201 W. OLYMPIC BLVD.	***County:***	SAN DIEGO
Owner City:	BEVERLY HILLS	***Facility State:***	CA

Map Key	Number of Records	Direction	Distance (mi/ft)	Elev/Diff (ft)	Site	DB

Owner State: CA
Owner Zip: 90212
Facility Zip: 92111

---

738 | 8 of 14 | - | 0.00 / 0.00 | 422.90 / 0 | BALBOA ARCO
7731 BALBOA AVE, SAN DIEGO, CA 92111
SAN DIEGO CA | SAN DIEGO LOP

SWRCB Global ID: T0607301108
Record ID: DEH1992-LSAM-H15192-002
Record Status: Completed
Opened Date: 10/13/1992
Case Type: LOP - Local Oversight Program
Historical Name: BUY-RITE GAS STATION #206
Lead Agency: RWQCB
Lead Agency Date: 10/28/2003
Funding: S - LOP State Fund
Fire Agency: SAN DIEGO
Thomasbros Mappage Grid: 1249 A 2
Water Purveyor: SAN DIEGO
File Case Type: CLOSED OR TRANSFERRED LOP CASES
Parcel No: 356-240-46-00
Census Tract: 85.11
Zip Code 2: 92111
Community: San Diego
Jurisdiction: SAN DIEGO
Watershed Basin No: 906.5
Latitude GS 84: 32.8208355
Longitude GS 84: -117.1584160
X Map Coord: 6282642.754
Y Map Coord: 1879692.346

---

738 | 9 of 14 | - | 0.00 / 0.00 | 422.90 / 0 | BALBOA ARCO
7731 BALBOA AVE, SAN DIEGO, CA 92111
SAN DIEGO CA | SAN DIEGO LOP

SWRCB Global ID: T0608191521
Record ID: DEH1989-LSAM-H15192-001
Record Status: Completed
Opened Date: 2/8/1989
Case Type:
Historical Name: BUY-RITE #206
Lead Agency: DEH/SAM
Lead Agency Date: 2/8/1989
Funding: N - Non-Billable
Fire Agency: SAN DIEGO
Thomasbros Mappage Grid: 1249 A 2
Water Purveyor: SAN DIEGO
File Case Type: CASES WITH NO CASE TYPE
Parcel No: 356-240-46-00
Census Tract: 85.11
Zip Code 2: 92111
Community: San Diego
Jurisdiction: SAN DIEGO
Watershed Basin No: 906.5
Latitude GS 84: 32.8208355
Longitude GS 84: -117.1584160
X Map Coord: 6282642.754
Y Map Coord: 1879692.346

---

738 | 10 of 14 | - | 0.00 / 0.00 | 422.90 / 0 | TESORO GASOLINE DIGAS BALBOA
7731 BALBOA AVE
SAN DIEGO CA 92111 | RCRA SQG

EPA Handler ID: CAD000627414
Land Type Code:
Land Type Desc:
Federal Waste Generator Code: 2
Gen Status Univ: SQG

Gen Status Univ Desc:	Small Quantity Generator
Importer Activity:	No
Mixed Waste Generator:	No
Transporter Activity:	No
Transfer Facility:	No
Recycler Activity:	No
Onsite Burner Exemption:	No
Furnace Exemption:	No
Underground Inject Activity:	No
Receives Waste from Offsite:	No
TSD Type:	-----
TSD Activity:	No
Corrective Action Univ:	No
Action has been Imposed:	No
Action under 3004 (U)/(V):	No
Institutional Control Indicator:	N
Used Oil Transporter:	
Used Oil Transfer Facility:	
Used Oil Processor:	
Used Oil Refiner:	
Used Oil Burner:	
Used Oil Market Burner:	
Used Oil Spec Marketer:	
Activity Location:	CA
County Code:	CA073
County Name:	SAN DIEGO
Contact Name:	
Contact Phone No and Exten:	
Contact Email:	
Contact Address:	US
Mailing Address:	9201 W OLYMPIC BLVD , BEVERLY HILLS , CA, 90212 , US

Violation/Evaluation Summary

Note:	As of Jan 24 2018, there are no Compliance Monitoring and Enforcement (violation) records associated with this facility (EPA ID).

Handler Details

Source Type:	I	**Used Oil Transporter:**	No
Receive Date:	19960901	**UO Transfer Fac:**	No
Non Notifier:		**Used Oil Processor:**	No
Acknowledge Flag:		**Used Oil Refiner:**	No
Acknowledge Date:	19910331	**Used Oil Burner:**	No
Accessibility:		**UO Market Burner:**	No
Land Type:		**UO Spec Marketer:**	No
Fed Waste Gen Own:	HQ	**Current Site Name:**	TESORO GASOLINE DIGAS BALBOA
Fed Waste Gen Cd:	2	**Location Street No:**	
Fed Waste Gen Desc:	Small Quantity Generator	**Location Street 1:**	7731 BALBOA AVE
ST Waste Gen Own:		**Location Street 2:**	
State Waste Gen Cd:		**Location City:**	SAN DIEGO

Short Term Gen:	No	**Location State:**	CA
Importer Activity:	No	**Location Zip Code:**	92111
Mixed Waste Gen:	No	**County Code:**	CA073
Transporter:	No	**State District:**	4
Transfer Facility:	No	**Mailing Street No:**	
TSD Activity:	No	**Mailing Street 1:**	9201 W OLYMPIC BLVD
Recycler Activity:	No	**Mailing Street 2:**	
Onsite Burn Exempt:	No	**Mailing City:**	BEVERLY HILLS
Furnace Exemption:	No	**Mailing State:**	CA
Underground Inject:	No	**Mailing Zip Code:**	90212
Off Site Receipt:	No	**Mailing Country:**	US
Waste Dest Fac:	No	**Contact First Name:**	
Subpart K College:		**Contact Middle Initial:**	
Subpart K Hospital:		**Contact Last Name:**	
Subpart K Non Profit:		**Contact Street No:**	
Subpart K Withdraw:		**Contact Street 1:**	
Include Ntnl Rprt:		**Contact Street 2:**	
Reporting Cycle:		**Contact City:**	
LQHUW:	No	**Contact State:**	
Trader Importer:		**Contact Zip:**	
Trader Exporter:		**Contact Country:**	US
Slab Importer:		**Contact Phone:**	
Slab Exporter:		**Contact Phone Ext:**	
Current Record:	Yes	**Contact Fax:**	
Location Country:	US	**Contact Email Addr:**	
State District Owner:	CA	**Contact Title:**	

Handler Details

Source Type:	N	**Used Oil Transporter:**	No
Receive Date:	19800818	**UO Transfer Fac:**	No
Non Notifier:		**Used Oil Processor:**	No
Acknowledge Flag:		**Used Oil Refiner:**	No
Acknowledge Date:	19910331	**Used Oil Burner:**	No
Accessibility:		**UO Market Burner:**	No
Land Type:	O	**UO Spec Marketer:**	No
Fed Waste Gen Own:	HQ	**Current Site Name:**	TESORO GASOLINE DIGAS BALBOA
Fed Waste Gen Cd:	1	**Location Street No:**	
Fed Waste Gen Desc:	Large Quantity Generator	**Location Street 1:**	7731 BALBOA AVE
ST Waste Gen Own:		**Location Street 2:**	
State Waste Gen Cd:		**Location City:**	SAN DIEGO
Short Term Gen:	No	**Location State:**	CA
Importer Activity:	No	**Location Zip Code:**	92111
Mixed Waste Gen:	No	**County Code:**	CA073
Transporter:	No	**State District:**	4
Transfer Facility:	No	**Mailing Street No:**	
TSD Activity:	No	**Mailing Street 1:**	9201 W OLYMPIC BLVD
Recycler Activity:	No	**Mailing Street 2:**	
Onsite Burn Exempt:	No	**Mailing City:**	BEVERLY HILLS
Furnace Exemption:	No	**Mailing State:**	CA
Underground Inject:	No	**Mailing Zip Code:**	90212

Off Site Receipt:	No	**Mailing Country:**	US
Waste Dest Fac:	No	**Contact First Name:**	ENVIRONMENTAL
Subpart K College:		**Contact Middle Initial:**	
Subpart K Hospital:		**Contact Last Name:**	MANAGER
Subpart K Non Profit:		**Contact Street No:**	
Subpart K Withdraw:		**Contact Street 1:**	7731 BALBOA AVE
Include Ntnl Rprt:		**Contact Street 2:**	
Reporting Cycle:		**Contact City:**	SAN DIEGO
LQHUW:	No	**Contact State:**	CA
Trader Importer:		**Contact Zip:**	92111
Trader Exporter:		**Contact Country:**	US
Slab Importer:		**Contact Phone:**	213-278-2160
Slab Exporter:		**Contact Phone Ext:**	
Current Record:	No	**Contact Fax:**	
Location Country:	US	**Contact Email Addr:**	
State District Owner:	CA	**Contact Title:**	

Owner/Operator Details

Owner/Operator Ind:	CP	**Country:**	
Name:	NOT REQUIRED	**Zip Code:**	99999
Street No:		**Phone:**	415-555-1212
Street 1:	NOT REQUIRED	**Type:**	P
Street 2:		**Date Became Current:**	
City:	NOT REQUIRED	**Date Ended Current:**	
State:	ME		
Source Type:	I		

Owner/Operator Ind:	CO	**Country:**	
Name:	TESORO GASOLINE MARKETING CO	**Zip Code:**	99999
Street No:		**Phone:**	415-555-1212
Street 1:	NOT REQUIRED	**Type:**	P
Street 2:		**Date Became Current:**	
City:	NOT REQUIRED	**Date Ended Current:**	
State:	ME		
Source Type:	N		

Map Key	Number of Records	Direction	Distance (mi/ft)	Elev/Diff (ft)	Site	DB
738	11 of 14	-	0.00 / 0.00	422.90 / 0	BALBOA ARCO 7731 BALBOA AVE San Diego CA	SANDIEGO SAM

Record ID:	DEH1992-LSAM-H15192-002	**Object ID:**	2811
Record Type:	SAM Investigation	**ID:**	2813
Status:	Completed	**Feature ID:**	3562404600
REST Record ID:	DEH1992-LSAM-H15192-002	**Parcel No:**	356-240-46-00
Record Name:	BALBOA ARCO	**SWRCB Global ID:**	T0607301108
Record Status:	Completed	**H No:**	H15192
Record Alias:	SAM Investigation	**Historical Name:**	BUY-RITE GAS STATION #206
Date:	10/13/1992	**Agency Name:**	COSD
Primary Parcel:	YES	**Fire Agency:**	SAN DIEGO
Primary Address:	YES	**Funding:**	S - LOP State Fund

Map Key	Number of Records	Direction	Distance (mi/ft)	Elev/Diff (ft)	Site	DB

Address:	7731 BALBOA AVE, SAN DIEGO CA 92111	**GT Global ID:**	T0607301108
Address Type:	ALIAS	**GT RB Case No:**	9UT2337
Street String:	7731 BALBOA AVE	**GT Cuf Case:**	NO
Zip Code:	92111	**GT Case Type:**	LUST Cleanup Site
Zip Community:	92111	**GT Lead Agency:**	SAN DIEGO RWQCB (REGION 9)
Jurisdictiction:	SAN DIEGO	**GT County:**	San Diego
Census Tract:	85.11	**GT Latitude:**	32.82145405
BOS District:	4	**GT Longitude:**	-117.15732801
Watershed Basin:	906.5	**Latitude GS84:**	32.8208355
Water Purveyor:	SAN DIEGO	**Longitude GS84:**	-117.158416
KIVA per Tp per No:	6SAM H15192	**Point X:**	6282963.09011805
X:	6282642.754	**Point Y:**	1879821.17997456
Y:	1879692.346		
Case No:			
Case Type:	LOP - Local Oversight Program		
REST Record Type:	LUEG-DEH/LWQD/SAM Investigation/NA		
Opened Date:	718934400000		
Opened Date Converted:	10/12/1992 08:00PM		
Full Name DEH Permit Owner:			
Lead Agency:	RWQCB		
Lead Agency Date:	1067299200000		
Lead Agency Date Converted:	10/27/2003 08:00PM		
Geo SRC:	Mapped to XY from previous SAM layer		
GT Status:	Completed - Case Closed		
GT Status Date:	1261612800000		
GT Status Date Converted:	12/23/2009 08:00PM		
Thomasbros Mappage Grid:	1249 A 2		

Map Key	Number of Records	Direction	Distance (mi/ft)	Elev/Diff (ft)	Site	DB
738	12 of 14	-	0.00 / 0.00	422.90 / 0	BALBOA ARCO 7731 BALBOA AVE San Diego CA	SANDIEGO SAM

Record ID:	DEH1989-LSAM-H15192-001	**Object ID:**	1574
Record Type:	SAM Investigation	**ID:**	1575
Status:	Completed	**Feature ID:**	3562404600
REST Record ID:	DEH1989-LSAM-H15192-001	**Parcel No:**	356-240-46-00
Record Name:	BALBOA ARCO	**SWRCB Global ID:**	T0608191521
Record Status:	Completed	**H No:**	H15192
Record Alias:	SAM Investigation	**Historical Name:**	BUY-RITE #206
Date:	02/08/1989	**Agency Name:**	COSD
Primary Parcel:	YES	**Fire Agency:**	SAN DIEGO
Primary Address:	YES	**Funding:**	N - Non-Billable
Address:	7731 BALBOA AVE, SAN DIEGO CA 92111	**GT Global ID:**	T0608191521
Address Type:	ALIAS	**GT RB Case No:**	
Street String:	7731 BALBOA AVE	**GT Cuf Case:**	NO
Zip Code:	92111	**GT Case Type:**	Cleanup Program Site
Zip Community:	92111	**GT Lead Agency:**	SAN DIEGO COUNTY LOP
Jurisdictiction:	SAN DIEGO	**GT County:**	San Diego
Census Tract:	85.11	**GT Latitude:**	32.820941
BOS District:	4	**GT Longitude:**	-117.158231
Watershed Basin:	906.5	**Latitude GS84:**	32.8208355

Map Key	Number of Records	Direction	Distance (mi/ft)	Elev/Diff (ft)	Site	DB

Water Purveyor:	SAN DIEGO	**Longitude GS84:**	-117.158416
KIVA per Tp per No:	6SAM H15192	**Point X:**	6282963.09011805
X:	6282642.754	**Point Y:**	1879821.17997456
Y:	1879692.346		
Case No:	H15192-001		
Case Type:			
REST Record Type:	LUEG-DEH/LWQD/SAM Investigation/NA		
Opened Date:	602899200000		
Opened Date Converted:	02/07/1989 08:00PM		
Full Name DEH Permit Owner:			
Lead Agency:	DEH/SAM		
Lead Agency Date:	602899200000		
Lead Agency Date Converted:	02/07/1989 08:00PM		
Geo SRC:	Mapped to XY from previous SAM Layer		
GT Status:	Completed - Case Closed		
GT Status Date:	623376000000		
GT Status Date Converted:	10/02/1989 08:00PM		
Thomasbros Mappage Grid:	1249 A 2		

738	13 of 14	-	0.00 / 0.00	422.90 / 0	**BALBOA ARCO** **7731 BALBOA AVE** **San Diego CA**	**SANDIEGO SAM**

Record ID:	DEH2007-LSAM-H15192-003	**Object ID:**	5865
Record Type:	SAM Investigation	**ID:**	5869
Status:	Completed	**Feature ID:**	3562404600
REST Record ID:	DEH2007-LSAM-H15192-003	**Parcel No:**	356-240-46-00
Record Name:	BALBOA ARCO	**SWRCB Global ID:**	
Record Status:	Completed	**H No:**	H15192
Record Alias:	SAM Investigation	**Historical Name:**	BALBOA ARCO
Date:	03/15/2007	**Agency Name:**	COSD
Primary Parcel:	YES	**Fire Agency:**	SAN DIEGO
Primary Address:	YES	**Funding:**	V - Private - VAP
Address:	7731 BALBOA AVE, SAN DIEGO CA 92111	**GT Global ID:**	
Address Type:	ALIAS	**GT RB Case No:**	
Street String:	7731 BALBOA AVE	**GT Cuf Case:**	
Zip Code:	92111	**GT Case Type:**	
Zip Community:	92111	**GT Lead Agency:**	
Jurisdictiction:	SAN DIEGO	**GT County:**	
Census Tract:	85.11	**GT Latitude:**	
BOS District:	4	**GT Longitude:**	
Watershed Basin:	906.5	**Latitude GS84:**	32.8208355
Water Purveyor:	SAN DIEGO	**Longitude GS84:**	-117.158416
KIVA per Tp per No:	6SAM H15192	**Point X:**	6282963.09011805
X:	6282642.754	**Point Y:**	1879821.17997456
Y:	1879692.346		
Case No:			
Case Type:	VAP - Voluntary Assistance Program		
REST Record Type:	LUEG-DEH/LWQD/SAM Investigation/NA		
Opened Date:	1173916800000		
Opened Date Converted:	03/14/2007 08:00PM		

Full Name DEH Permit Owner:
Lead Agency: DEH/SAM
Lead Agency Date: 1173916800000
Lead Agency Date Converted: 03/14/2007 08:00PM
Geo SRC: Mapped to XY from previous SAM layer
GT Status:
GT Status Date:
GT Status Date Converted:
Thomasbros Mappage Grid: 1249 A 2

Map Key	Number of Records	Direction	Distance (mi/ft)	Elev/Diff (ft)	Site	DB
738	14 of 14	-	0.00 / 0.00	422.90 / 0	BALBOA PETROLEUM, INC 7731 BALBOA AVE SAN DIEGO CA 92111	SANDIEGO UST

Record ID: DEH2002-HUPFP-115192
CERS ID: 10384807
Facility ID: 37-000-115192
EPA ID No: CAL000385729
Permit Status: Permit Renewed
Active Permit: YES
Facility Type UST: Motor Vehicle Fueling
Business Phone: 858-541-2576
Business Fax: 0
Onsite Haz. Waste Trtmnt: No
Mailing Address: 7731 BALBOA AVE, SAN DIEGO, CA 92111

Own or Operate UG: Yes
Own or Operate AG: No
Haz. Mat. On-Site: Yes
Haz. Waste Gen: Yes
HHW Collection: No
Recycle: No
RCRA Large Qty. Gen: No
Latitude: 32.82169670569931
Longitude: -117.15705254149537

--Details--

ID: 1868
Tank ID: 23810
Last Updated: 2017-08-30T02:07:26.000
UST Perm Close Date:
Tank Status: Active
Type of Tank: Double Wall
Piping System Type: Pressure
Tank Use: Motor Vehicle Fueling
Tank Capacity (Gal): 10000
Tank Contents: Diesel
Other Content Info:
Tank Owner Name: BALBOA PETROLEUM, INC

ID: 1866
Tank ID: 23808
Last Updated: 2017-08-30T02:07:26.000
UST Perm Close Date:
Tank Status: Active
Type of Tank: Double Wall
Piping System Type: Pressure
Tank Use: Motor Vehicle Fueling
Tank Capacity (Gal): 15000
Tank Contents: Regular Unleaded

Map Key	Number of Records	Direction	Distance (mi/ft)	Elev/Diff (ft)	Site	DB

Other Content Info:
Tank Owner Name: BALBOA PETROLEUM, INC

ID: 1867
Tank ID: 23809
Last Updated: 2017-08-30T02:07:26.000
UST Perm Close Date:
Tank Status: Active
Type of Tank: Double Wall
Piping System Type: Pressure
Tank Use: Motor Vehicle Fueling
Tank Capacity (Gal): 10000
Tank Contents: Premium Unleaded
Other Content Info:
Tank Owner Name: BALBOA PETROLEUM, INC

Map Key	Number of Records	Direction	Distance (mi/ft)	Elev/Diff (ft)	Site	DB
739	1 of 2	-	0.00 / 0.00	433.37 / 10	POOL WATER PRODUCTS INC 7777 OSTROW ST SAN DIEGO CA 92111	CERS HAZ

Site ID: 399750
Latitude: 32.815559
Longitude: -117.157127

Regulated Programs

EI ID: 10384720 **EI Description:** Chemical Storage Facilities

Affiliations

Affil Type Desc: Identification Signer
Entity Name: ED AINSWORTH
Entity Title: SAN DIEGO BRANCH MANAGER
Address:
City:
State:
Country:
Zip Code:
Phone:

Affil Type Desc: Environmental Contact
Entity Name: ED AINSWORTH
Entity Title:
Address: 7777 OSTROW STREET
City: SAN DIEGO
State: CA
Country:
Zip Code: 92111-3601
Phone: (858) 565-1330

Affil Type Desc:	Operator
Entity Name:	POOL WATER PRODUCTS INC
Entity Title:	
Address:	
City:	
State:	
Country:	
Zip Code:	
Phone:	(858) 565-1330

Affil Type Desc:	Property Owner
Entity Name:	PENTAGON A INVESTMENTS
Entity Title:	
Address:	17872 N MITCHELL 150
City:	IRVINE
State:	CA
Country:	United States
Zip Code:	92614
Phone:	(949) 756-1666

Affil Type Desc:	CUPA District
Entity Name:	San Diego County Env Health
Entity Title:	
Address:	PO Box 129261
City:	San Diego
State:	CA
Country:	
Zip Code:	92112-9261
Phone:	(858) 505-6880

Affil Type Desc:	Primary Emergency Contact
Entity Name:	ED AINSWORTH
Entity Title:	BRANCH MANAGER
Address:	
City:	
State:	
Country:	
Zip Code:	
Phone:	(858) 256-9101

Affil Type Desc:	Facility Mailing Address
Entity Name:	Mailing Address
Entity Title:	
Address:	7777 OSTROW ST
City:	SAN DIEGO
State:	CA
Country:	
Zip Code:	92111-3601
Phone:	

Affil Type Desc:	Document Preparer
Entity Name:	ED AINSWORTH

Entity Title:
Address:
City:
State:
Country:
Zip Code:
Phone:

Affil Type Desc: Secondary Emergency Contact
Entity Name: RON JOLIVETTE
Entity Title: ASST MANAGER
Address:
City:
State:
Country:
Zip Code:
Phone: (619) 463-2823

Affil Type Desc: Legal Owner
Entity Name: DEAN C ALLRED
Entity Title:
Address: 17872 N MITCHELL 150
City: IRVINE
State: CA
Country: United States
Zip Code: 92614
Phone: (949) 756-1666

Affil Type Desc: Parent Corporation
Entity Name: POOL WATER PRODUCTS INC
Entity Title:
Address:
City:
State:
Country:
Zip Code:
Phone:

Coordinates

Env Int Type Code: HMBP
Program ID: 10384720
Latitude: 32.815560
Longitude: -117.157130
Coord Name:
Ref Point Type Desc: Center of a facility or station.

Evaluations

Eval Date: 12/6/2016
Violations Found: No
Eval General Type: Compliance Evaluation Inspection
Eval Type: Routine done by local agency

Map Key	Number of Records	Direction	Distance (mi/ft)	Elev/Diff (ft)	Site	DB

Eval Division: San Diego County Department of Env Health
Eval Program: HMRRP
Eval Source: CERS
Eval Notes:

Inspector: Burke Mike Inspection ID:5591533

Eval Date: 1/20/2015
Violations Found: No
Eval General Type: Compliance Evaluation Inspection
Eval Type: Routine done by local agency
Eval Division: San Diego County Department of Env Health
Eval Program: HMRRP
Eval Source: CERS
Eval Notes:

Inspector: McLernon Benjamin Inspection ID:4621698

739	2 of 2	-	0.00 / 0.00	433.37 / 10	**Hajoca Corporation - San Diego (PC #577)** **7813 OSTROW ST** **SAN DIEGO CA 92111**	CERS HAZ

Site ID: 394286
Latitude: 32.815200
Longitude: -117.157200

Regulated Programs

EI ID: 10454110 **EI Description:** Chemical Storage Facilities

Affiliations

Affil Type Desc: Facility Mailing Address
Entity Name: Mailing Address
Entity Title:
Address: 7813 Ostrow St
City: San Diego
State: CA
Country:
Zip Code: 92111
Phone:

Affil Type Desc: Operator
Entity Name: HAJOCA CORPORATION
Entity Title:
Address:
City:
State:
Country:
Zip Code:

Phone:	(619) 275-7575
Affil Type Desc:	Primary Emergency Contact
Entity Name:	Francisco Gamboa
Entity Title:	Warehouse Manager
Address:	
City:	
State:	
Country:	
Zip Code:	
Phone:	(619) 410-1540
Affil Type Desc:	Document Preparer
Entity Name:	David Beale
Entity Title:	
Address:	
City:	
State:	
Country:	
Zip Code:	
Phone:	
Affil Type Desc:	Environmental Contact
Entity Name:	Francisco Gamboa
Entity Title:	
Address:	7813 Ostrow St
City:	San Diego
State:	CA
Country:	
Zip Code:	92111
Phone:	(619) 410-1540
Affil Type Desc:	CUPA District
Entity Name:	San Diego County Env Health
Entity Title:	
Address:	PO Box 129261
City:	San Diego
State:	CA
Country:	
Zip Code:	92112-9261
Phone:	(858) 505-6880
Affil Type Desc:	Identification Signer
Entity Name:	David Beale
Entity Title:	
Address:	
City:	
State:	
Country:	
Zip Code:	
Phone:	

Affil Type Desc: Parent Corporation
Entity Name: HAJOCA CORPORATION
Entity Title:
Address:
City:
State:
Country:
Zip Code:
Phone:

Affil Type Desc: Secondary Emergency Contact
Entity Name: Matt Moore
Entity Title: Branch Manager
Address:
City:
State:
Country:
Zip Code:
Phone: (619) 624-0039

Affil Type Desc: Legal Owner
Entity Name: Pentagon A Investments / Ely Lina
Entity Title:
Address: 17872 Mitchell N # 250
City: Irvine
State: CA
Country: United States
Zip Code: 92614
Phone: (949) 474-7779

Coordinates

Env Int Type Code: HMBP
Program ID: 10454110
Latitude: 32.815123
Longitude: -117.156480
Coord Name:
Ref Point Type Desc: Unknown

Evaluations

Eval Date: 4/6/2016
Violations Found: Yes
Eval General Type: Compliance Evaluation Inspection
Eval Type: Routine done by local agency
Eval Division: San Diego County Department of Env Health
Eval Program: HMRRP
Eval Source: CERS
Eval Notes:

Inspector: Burke Mike Inspection ID:5458076

Eval Date: 6/17/2014

Violations Found: Yes
Eval General Type: Compliance Evaluation Inspection
Eval Type: Routine done by local agency
Eval Division: San Diego County Department of Env Health
Eval Program: HMRRP
Eval Source: CERS
Eval Notes:

Inspector: McLernon Benjamin Inspection ID:5225303

Violations

Violation Date: 6/17/2014
Violation Program: HMRRP
Violation Division: San Diego County Department of Env Health
Violation Source: CERS
Citation: HSC 6.95 25503.5(a) - California Health and Safety Code, Chapter 6.95, Section(s) 25503.5(a)
Violation Notes:

Returned to compliance on 01/09/2015.

Violation Description:

Owner/Operator failed to establish and implement a Hazardous Materials Business Plan when storing hazardous materials at or above the thresholds quantities of 55 gallons/500 lbs/200 cubic feet.

Violations

Violation Date: 4/6/2016
Violation Program: HMRRP
Violation Division: San Diego County Department of Env Health
Violation Source: CERS
Citation: HSC 6.95 25505(a)(4) - California Health and Safety Code, Chapter 6.95, Section(s) 25505(a)(4)
Violation Notes:

Returned to compliance on 04/15/2016.

Violation Description:

Failure to provide initial and annual training to all employees in safety procedures in the event of a release or threatened release of a hazardous material or failure to document and maintain training records for a minimum of three years.

Map Key	Number of Records	Direction	Distance (mi/ft)	Elev/Diff (ft)	Site	DB
740	1 of 2	-	0.00 / 0.00	418.40 / -5	KAZUHIRO KATO DDS 3707 CONVOY ST SAN DIEGO CA 92111	CERS HAZ

Site ID: 41176
Latitude: 32.811378
Longitude: -117.152756

Regulated Programs

EI ID: 10384948
EI Description: Chemical Storage Facilities

EI ID: 10384948
EI Description: Hazardous Waste Generator

Affiliations

Affil Type Desc:	Facility Mailing Address
Entity Name:	Mailing Address
Entity Title:	
Address:	3707 Convoy Street
City:	San Diego
State:	CA
Country:	
Zip Code:	92111
Phone:	

Affil Type Desc:	Document Preparer
Entity Name:	Kazuhiro Kato
Entity Title:	
Address:	
City:	
State:	
Country:	
Zip Code:	
Phone:	

Affil Type Desc:	Primary Emergency Contact
Entity Name:	Kazuhiro Kato
Entity Title:	Owner
Address:	
City:	
State:	
Country:	
Zip Code:	
Phone:	(310) 634-2025

Affil Type Desc:	Environmental Contact
Entity Name:	Kazuhiro Kato
Entity Title:	
Address:	3707 Convoy Street
City:	San Diego
State:	CA
Country:	
Zip Code:	92111
Phone:	(858) 565-1679

Affil Type Desc:	CUPA District
Entity Name:	San Diego County Env Health
Entity Title:	
Address:	PO Box 129261
City:	San Diego
State:	CA
Country:	
Zip Code:	92112-9261
Phone:	(858) 505-6880

Affil Type Desc:	Legal Owner
Entity Name:	Kazuhiro Kato
Entity Title:	
Address:	3707 Convoy Street
City:	San Diego
State:	CA
Country:	United States
Zip Code:	92111
Phone:	(310) 634-2025

Affil Type Desc:	Parent Corporation
Entity Name:	Kazuhiro Kato DDS
Entity Title:	
Address:	
City:	
State:	
Country:	
Zip Code:	
Phone:	

Affil Type Desc:	Identification Signer
Entity Name:	Kazuhiro Kato
Entity Title:	Owner
Address:	
City:	
State:	
Country:	
Zip Code:	
Phone:	

Affil Type Desc:	Operator
Entity Name:	Kazuhiro Kato DDS
Entity Title:	
Address:	
City:	
State:	
Country:	
Zip Code:	
Phone:	(858) 565-1679

Affil Type Desc:	Secondary Emergency Contact
Entity Name:	Yukiko Torii
Entity Title:	Manager
Address:	
City:	
State:	
Country:	
Zip Code:	
Phone:	(760) 445-9793

Map Key	Number of Records	Direction	Distance (mi/ft)	Elev/Diff (ft)	Site	DB

Coordinates

Env Int Type Code:	HWG	***Longitude:***	-117.152760
Program ID:	10384948	***Coord Name:***	
Latitude:	32.811380	***Ref Point Type Desc:***	Center of a facility or station.

Map Key	Number of Records	Direction	Distance (mi/ft)	Elev/Diff (ft)	Site	DB
740	2 of 2	-	0.00 / 0.00	418.40 / -5	Nihon Clinic SD, A Professional Corporation 3707 CONVOY ST SAN DIEGO CA 92111	CERS HAZ

Site ID:	138364
Latitude:	32.811378
Longitude:	-117.152756

Regulated Programs

EI ID:	10421365	***EI Description:***	Hazardous Waste Generator
EI ID:	10421365	***EI Description:***	Chemical Storage Facilities

Affiliations

Affil Type Desc:	Environmental Contact
Entity Name:	ILDONG KIM, M.D.
Entity Title:	
Address:	3707 CONVOY ST
City:	SAN DIEGO
State:	CA
Country:	
Zip Code:	92111
Phone:	(858) 560-8910

Affil Type Desc:	Identification Signer
Entity Name:	akiko chen
Entity Title:	OFFICE MANAGER
Address:	
City:	
State:	
Country:	
Zip Code:	
Phone:	

Affil Type Desc:	Parent Corporation
Entity Name:	NIHON CLINIC SD, A PROFESSIONAL CORPORATION
Entity Title:	
Address:	
City:	
State:	
Country:	
Zip Code:	

Phone:

Affil Type Desc: Primary Emergency Contact
Entity Name: ILDONG KIM, M.D.
Entity Title: OWNER
Address:
City:
State:
Country:
Zip Code:
Phone: (858) 560-8910

Affil Type Desc: CUPA District
Entity Name: San Diego County Env Health
Entity Title:
Address: PO Box 129261
City: San Diego
State: CA
Country:
Zip Code: 92112-9261
Phone: (858) 505-6880

Affil Type Desc: Operator
Entity Name: NIHON CLINIC SD, A PROFESSIONAL CORPORATION
Entity Title:
Address:
City:
State:
Country:
Zip Code:
Phone: (858) 560-8910

Affil Type Desc: Document Preparer
Entity Name: akiko chen
Entity Title:
Address:
City:
State:
Country:
Zip Code:
Phone:

Affil Type Desc: Facility Mailing Address
Entity Name: Mailing Address
Entity Title:
Address: 3707 CONVOY ST
City: SAN DIEGO
State: CA
Country:
Zip Code: 92111
Phone:

Map Key	Number of Records	Direction	Distance (mi/ft)	Elev/Diff (ft)	Site	DB

Affil Type Desc: Legal Owner
Entity Name: ILDONG KIM, M.D.
Entity Title:
Address: 3707 CONVOY ST
City: SAN DIEGO
State: CA
Country: United States
Zip Code: 92111
Phone: (858) 560-8910

Coordinates

Env Int Type Code: HWG
Program ID: 10421365
Latitude: 32.811380
Longitude: -117.152760
Coord Name:
Ref Point Type Desc: Center of a facility or station.

Map Key	Number of Records	Direction	Distance (mi/ft)	Elev/Diff (ft)	Site	DB
741	1 of 1	-	0.00 / 0.00	408.41 / -15	PACIFIC BELL SNDGCA59/M2638 7595 RAYTHEON RD SAN DIEGO CA 92111	DELISTED TNK

Facility ID: H14887
County: San Diego
Permitting Agency: SAN DIEGO COUNTY
Original Source: UST
Record Date: 30-JAN-2017
Latitude: 32.8320309
Longitude: -117.1550108

Map Key	Number of Records	Direction	Distance (mi/ft)	Elev/Diff (ft)	Site	DB
742	1 of 1	-	0.00 / 0.00	424.43 / 1	PRECISION CIRCUITS 7898 OSTROW ST - SUITE G SAN DIEGO CA 92110	RCRA SQG

EPA Handler ID: CAD981463342
Land Type Code:
Land Type Desc:
Federal Waste Generator Code: 2
Gen Status Univ: SQG
Gen Status Univ Desc: Small Quantity Generator
Importer Activity: No
Mixed Waste Generator: No
Transporter Activity: No
Transfer Facility: No
Recycler Activity: No
Onsite Burner Exemption: No
Furnace Exemption: No
Underground Inject Activity: No
Receives Waste from Offsite: No
TSD Type: -----
TSD Activity: No
Corrective Action Univ: No
Action has been Imposed: No
Action under 3004 (U)/(V): No
Institutional Control Indicator: N

Used Oil Transporter:
Used Oil Transfer Facility:
Used Oil Processor:
Used Oil Refiner:
Used Oil Burner:
Used Oil Market Burner:
Used Oil Spec Marketer:
Activity Location: CA
County Code: CA073
County Name: SAN DIEGO
Contact Name:
Contact Phone No and Exten:
Contact Email:
Contact Address: US
Mailing Address: 7898 , OSTROW ST - SUITE G , SAN DIEGO , CA, 92110 , US

Violation/Evaluation Summary

Note: As of Jan 24 2018, there are no Compliance Monitoring and Enforcement (violation) records associated with this facility (EPA ID).

Handler Details

Source Type:	I	***Used Oil Transporter:***	No
Receive Date:	19960901	***UO Transfer Fac:***	No
Non Notifier:		***Used Oil Processor:***	No
Acknowledge Flag:		***Used Oil Refiner:***	No
Acknowledge Date:	19910331	***Used Oil Burner:***	No
Accessibility:		***UO Market Burner:***	No
Land Type:		***UO Spec Marketer:***	No
Fed Waste Gen Own:	HQ	***Current Site Name:***	PRECISION CIRCUITS
Fed Waste Gen Cd:	2	***Location Street No:***	7898
Fed Waste Gen Desc:	Small Quantity Generator	***Location Street 1:***	OSTROW ST - SUITE G
ST Waste Gen Own:		***Location Street 2:***	
State Waste Gen Cd:		***Location City:***	SAN DIEGO
Short Term Gen:	No	***Location State:***	CA
Importer Activity:	No	***Location Zip Code:***	92110
Mixed Waste Gen:	No	***County Code:***	CA073
Transporter:	No	***State District:***	4
Transfer Facility:	No	***Mailing Street No:***	7898
TSD Activity:	No	***Mailing Street 1:***	OSTROW ST - SUITE G
Recycler Activity:	No	***Mailing Street 2:***	
Onsite Burn Exempt:	No	***Mailing City:***	SAN DIEGO
Furnace Exemption:	No	***Mailing State:***	CA
Underground Inject:	No	***Mailing Zip Code:***	92110
Off Site Receipt:	No	***Mailing Country:***	US
Waste Dest Fac:	No	***Contact First Name:***	
Subpart K College:		***Contact Middle Initial:***	
Subpart K Hospital:		***Contact Last Name:***	
Subpart K Non Profit:		***Contact Street No:***	
Subpart K Withdraw:		***Contact Street 1:***	

Map Key	Number of Records	Direction	Distance (mi/ft)	Elev/Diff (ft)	Site	DB

Include Ntnl Rprt:		**Contact Street 2:**	
Reporting Cycle:		**Contact City:**	
LQHUW:	No	**Contact State:**	
Trader Importer:		**Contact Zip:**	
Trader Exporter:		**Contact Country:**	US
Slab Importer:		**Contact Phone:**	
Slab Exporter:		**Contact Phone Ext:**	
Current Record:	Yes	**Contact Fax:**	
Location Country:	US	**Contact Email Addr:**	
State District Owner:	CA	**Contact Title:**	

Owner/Operator Details

Owner/Operator Ind:	CO	**Country:**	
Name:	PAUL MCEVOY	**Zip Code:**	99999
Street No:		**Phone:**	415-555-1212
Street 1:	NOT REQUIRED	**Type:**	P
Street 2:		**Date Became Current:**	
City:	NOT REQUIRED	**Date Ended Current:**	
State:	ME		
Source Type:	I		

Owner/Operator Ind:	CP	**Country:**	
Name:	NOT REQUIRED	**Zip Code:**	99999
Street No:		**Phone:**	415-555-1212
Street 1:	NOT REQUIRED	**Type:**	P
Street 2:		**Date Became Current:**	
City:	NOT REQUIRED	**Date Ended Current:**	
State:	ME		
Source Type:	I		

Map Key	Number of Records	Direction	Distance (mi/ft)	Elev/Diff (ft)	Site	DB
743	1 of 3	-	0.00 / 0.00	407.19 / -16	NATIONAL UNIV. 3654 Aero Ct San Diego CA 92123	ALT FUELS

ID:	64863	**EV Lvl1 EVSE No:**	
Fuel Type Code:	ELEC: Electric	**EV Lvl2 EVSE No:**	3
Status Code:	E	**EV DC Fast Count:**	
Status Desc:	Open: The station is open.	**EV Other Info:**	
Federal Agency ID:		**EV Network:**	ChargePoint Network
Fed Agency Name:		**EV Network Web:**	http://www.chargepoint.com/
Plus4:		**Latitude:**	32.808427
Station Phone:	888-758-4389	**Longitude:**	-117.148539
Expected Date:		**Dt Last Confirmed:**	2018-01-04
Open Date:		**Updated at:**	2018-01-09 05:43:19 UTC
BD Blends:		**Owner Type Code:**	
NG Fill Type Code:		**Owner Type Desc:**	
NG Fill Type Desc:		**NG Vehicle Class:**	
NG PSI:		**NG V Class Desc:**	
Cards Accepted:			
Cards Accepted Desc:			

Map Key	Number of Records	Direction	Distance (mi/ft)	Elev/Diff (ft)	Site	DB

Hydrogen Status Link:
E85 Blender Pump:
E85 Blender Pump Desc:
EV Connector Types: J1772
EV Connector Type Desc: J1772-J1772 (Level 2)
Geocode Status: 200-9
Geocode Status Desc: Premise (building name, property name, shopping center, etc.) level accuracy.
Access Days Time: 24 hours daily
Groups with Access Code: Public
Group With Access Desc: Publicly available to all customers.
LPG Primary:
LPG Primary Desc:
Intersection Directions:

Map Key	Number of Records	Direction	Distance (mi/ft)	Elev/Diff (ft)	Site	DB
743	2 of 3	-	0.00 / 0.00	407.19 / -16	National University 3678 AERO CT SAN DIEGO CA 92123	CERS HAZ

Site ID: 368492
Latitude: 32.809059
Longitude: -117.148579

Regulated Programs

EI ID: 10668781 **EI Description:** Chemical Storage Facilities

EI ID: 10668781 **EI Description:** Hazardous Waste Generator

Affiliations

Affil Type Desc: CUPA District
Entity Name: San Diego County Env Health
Entity Title:
Address: PO Box 129261
City: San Diego
State: CA
Country:
Zip Code: 92112-9261
Phone: (858) 505-6880

Affil Type Desc: Environmental Contact
Entity Name: Edmarc Pitiquen
Entity Title:
Address: 3678 Aero Ct
City: San Diego
State: CA
Country:
Zip Code: 92123
Phone: (858) 309-3439

Affil Type Desc:	Identification Signer
Entity Name:	Juliann Downing
Entity Title:	Lab Manager
Address:	
City:	
State:	
Country:	
Zip Code:	
Phone:	

Affil Type Desc:	Operator
Entity Name:	NATIONAL UNIVERSITY
Entity Title:	
Address:	
City:	
State:	
Country:	
Zip Code:	
Phone:	(858) 309-3439

Affil Type Desc:	Parent Corporation
Entity Name:	NATIONAL UNIVERSITY
Entity Title:	
Address:	
City:	
State:	
Country:	
Zip Code:	
Phone:	

Affil Type Desc:	Property Owner
Entity Name:	National University
Entity Title:	
Address:	11355 North Torrey Pines Road
City:	La Jolla
State:	CA
Country:	United States
Zip Code:	92037
Phone:	(858) 642-8802

Affil Type Desc:	Secondary Emergency Contact
Entity Name:	Juliann Downing
Entity Title:	Lab Manager
Address:	
City:	
State:	
Country:	
Zip Code:	
Phone:	(619) 405-1870

Affil Type Desc:	Primary Emergency Contact
Entity Name:	Kurt Pruitt

Entity Title:	Facilities Maintenance
Address:	
City:	
State:	
Country:	
Zip Code:	
Phone:	(619) 247-0983

Affil Type Desc:	Document Preparer
Entity Name:	Juliann Downing
Entity Title:	
Address:	
City:	
State:	
Country:	
Zip Code:	
Phone:	

Affil Type Desc:	Facility Mailing Address
Entity Name:	Mailing Address
Entity Title:	
Address:	3678 Aero Court
City:	San Diego
State:	CA
Country:	
Zip Code:	92123
Phone:	

Affil Type Desc:	Legal Owner
Entity Name:	NATIONAL UNIVERSITY
Entity Title:	
Address:	11255 North Torrey Pines Road
City:	La Jolla
State:	CA
Country:	United States
Zip Code:	92037
Phone:	(858) 642-8802

Coordinates

Env Int Type Code:	HWG	**Longitude:**	-117.148580
Program ID:	10668781	**Coord Name:**	
Latitude:	32.809060	**Ref Point Type Desc:**	Center of a facility or station.

Evaluations

Eval Date:	4/8/2016
Violations Found:	Yes
Eval General Type:	Other/Unknown
Eval Type:	Other, not routine, done by local agency

Eval Division: San Diego County Department of Env Health
Eval Program: HW
Eval Source: CERS
Eval Notes:

Inspector: Preece Sharon Inspection ID:5474385

Eval Date: 4/8/2016
Violations Found: Yes
Eval General Type: Compliance Evaluation Inspection
Eval Type: Routine done by local agency
Eval Division: San Diego County Department of Env Health
Eval Program: HW
Eval Source: CERS
Eval Notes:

Inspector: Preece Sharon Inspection ID:5502423

Violations

Violation Date: 4/8/2016
Violation Program: HW
Violation Division: San Diego County Department of Env Health
Violation Source: CERS
Citation: HSC 6.11 25404.1 - California Health and Safety Code, Chapter 6.11, Section(s) 25404.1
Violation Notes:

Returned to compliance on 04/15/2016.

Violation Description:

Failure to obtain and/or maintain an active hazardous waste generator permit.

743	3 of 3	-	0.00 / 0.00	407.19 / -16	NATIONAL UNIVERSITY 3580 AERO CT SAN DIEGO CA 92123	CERS HAZ

Site ID: 137422
Latitude: 32.808254
Longitude: -117.149109

Regulated Programs

EI ID: 10390795
EI Description: Chemical Storage Facilities

Affiliations

Affil Type Desc: Identification Signer
Entity Name: steve hentze
Entity Title: lead instructor
Address:
City:

State:
Country:
Zip Code:
Phone:

Affil Type Desc: Operator
Entity Name: NATIONAL UNIVERSITY
Entity Title:
Address:
City:
State:
Country:
Zip Code:
Phone: (858) 309-3523

Affil Type Desc: Document Preparer
Entity Name: steve hentze
Entity Title:
Address:
City:
State:
Country:
Zip Code:
Phone:

Affil Type Desc: Property Owner
Entity Name: National University
Entity Title:
Address: 11255 N TORREY PINES RD
City: LA JOLLA
State: CA
Country: United States
Zip Code: 92037
Phone: (858) 309-3523

Affil Type Desc: Environmental Contact
Entity Name: Kevin Fischer
Entity Title:
Address: 3580 AERO CT
City: SAN DIEGO
State: CA
Country:
Zip Code: 92123
Phone: (858) 309-3552

Affil Type Desc: Legal Owner
Entity Name: NATIONAL UNIVERSITY
Entity Title:
Address: 11255 N TORREY PINES RD
City: LA JOLLA
State: CA
Country: United States

Map Key	Number of Records	Direction	Distance (mi/ft)	Elev/Diff (ft)	Site	DB

Zip Code: 92037
Phone: (858) 309-3509

Affil Type Desc: CUPA District
Entity Name: San Diego County Env Health
Entity Title:
Address: PO Box 129261
City: San Diego
State: CA
Country:
Zip Code: 92112-9261
Phone: (858) 505-6880

Affil Type Desc: Facility Mailing Address
Entity Name: Mailing Address
Entity Title:
Address: 3580 AERO CT
City: SAN DIEGO
State: CA
Country:
Zip Code: 92123
Phone:

Affil Type Desc: Parent Corporation
Entity Name: NATIONAL UNIVERSITY
Entity Title:
Address:
City:
State:
Country:
Zip Code:
Phone:

Affil Type Desc: Primary Emergency Contact
Entity Name: Bill Hyder
Entity Title: General Manager
Address:
City:
State:
Country:
Zip Code:
Phone: (858) 525-1363

Affil Type Desc: Secondary Emergency Contact
Entity Name: steve hentze
Entity Title: lead instructor
Address:
City:
State:
Country:
Zip Code:
Phone: (805) 587-2358

Coordinates

Env Int Type Code:	HMBP	***Longitude:***	-117.149110
Program ID:	10390795	***Coord Name:***	
Latitude:	32.808250	***Ref Point Type Desc:***	Center of a facility or station.

Evaluations

Eval Date:	5/22/2013
Violations Found:	Yes
Eval General Type:	Compliance Evaluation Inspection
Eval Type:	Routine done by local agency
Eval Division:	San Diego County Department of Env Health
Eval Program:	HMRRP
Eval Source:	CERS
Eval Notes:	

Inspector: Schiess Romina Inspection ID:4094621

Eval Date:	4/8/2016
Violations Found:	Yes
Eval General Type:	Compliance Evaluation Inspection
Eval Type:	Routine done by local agency
Eval Division:	San Diego County Department of Env Health
Eval Program:	HMRRP
Eval Source:	CERS
Eval Notes:	

Inspector: Preece Sharon Inspection ID:4890134

Eval Date:	4/8/2016
Violations Found:	Yes
Eval General Type:	Compliance Evaluation Inspection
Eval Type:	Routine done by local agency
Eval Division:	San Diego County Department of Env Health
Eval Program:	HW
Eval Source:	CERS
Eval Notes:	

Inspector: Preece Sharon Inspection ID:4890134

Violations

Violation Date:	4/8/2016	***Violation Program:***	HMRRP
Violation Division:	San Diego County Department of Env Health	***Violation Source:***	CERS
Citation:	HSC 6.95 25505(a)(4) - California Health and Safety Code, Chapter 6.95, Section(s) 25505(a)(4)		
Violation Notes:			

Returned to compliance on 04/15/2016.

Violation Description:

Failure to provide initial and annual training to all employees in safety procedures in the event of a release or threatened release of a hazardous material or failure to document and maintain training records for a minimum of three years.

Violations

Violation Date: 5/22/2013 ***Violation Program:*** HMRRP
Violation Division: San Diego County Department of Env Health ***Violation Source:*** CERS
Citation: HSC 6.95 25503.5(a) - California Health and Safety Code, Chapter 6.95, Section(s) 25503.5(a)
Violation Notes:

Returned to compliance on 04/18/2016.

Violation Description:

Owner/Operator failed to establish and implement a Hazardous Materials Business Plan when storing hazardous materials at or above the thresholds quantities of 55 gallons/500 lbs/200 cubic feet.

Violations

Violation Date: 4/8/2016 ***Violation Program:*** HW
Violation Division: San Diego County Department of Env Health ***Violation Source:*** CERS
Citation: 40 CFR 1 265.31 - U.S. Code of Federal Regulations, Title 40, Chapter 1, Section(s) 265.31
Violation Notes:

Returned to compliance on 04/15/2016.

Violation Description:

Failure to maintain and operate the facility to minimize the possibility of a fire, explosion, or any unplanned sudden or non-sudden release of hazardous waste or hazardous waste constituents to the air, soil, or surface water which could threaten human health or the environment..

Violations

Violation Date: 4/8/2016 ***Violation Program:*** HMRRP
Violation Division: San Diego County Department of Env Health ***Violation Source:*** CERS
Citation: HSC 6.95 25508(d) - California Health and Safety Code, Chapter 6.95, Section(s) 25508(d)
Violation Notes:

Returned to compliance on 04/15/2016.

Violation Description:

Failure to complete and/or electronically submit a business plan when storing/handling a hazardous material at or above reportable quantities.

744	*1 of 1*	*-*	*0.00 / 0.00*	*424.32 / 1*	***ALLIED REFRIGERATION INC 7865 OSTROW ST SAN DIEGO CA 92111***	***CERS HAZ***

Site ID: 91135
Latitude: 32.813499

Longitude: -117.155800

Regulated Programs

EI ID: 10385287 ***EI Description:*** Chemical Storage Facilities

Affiliations

Affil Type Desc: Facility Mailing Address
Entity Name: Mailing Address
Entity Title:
Address: 7865 OSTROW ST
City: SAN DIEGO
State: CA
Country:
Zip Code: 92111
Phone:

Affil Type Desc: Legal Owner
Entity Name: ROBERT L NICHOS JR
Entity Title:
Address: 2300 E 28TH ST
City: SIGNAL HILL
State: CA
Country: United States
Zip Code: 90755
Phone: (562) 595-5301

Affil Type Desc: Document Preparer
Entity Name: Chinnavy Lyman
Entity Title:
Address:
City:
State:
Country:
Zip Code:
Phone:

Affil Type Desc: Operator
Entity Name: JOE ESKEY
Entity Title:
Address:
City:
State:
Country:
Zip Code:
Phone: (619) 275-2162

Affil Type Desc: Environmental Contact
Entity Name: CHINNAVY LYMAN

Entity Title:	
Address:	PO Box 2411
City:	Long Beach
State:	CA
Country:	
Zip Code:	90801
Phone:	(562) 997-8554

Affil Type Desc:	Parent Corporation
Entity Name:	ALLIED REFRIGERATION INC
Entity Title:	
Address:	
City:	
State:	
Country:	
Zip Code:	
Phone:	

Affil Type Desc:	Primary Emergency Contact
Entity Name:	JOE ESKEY
Entity Title:	BRANCH MGR
Address:	
City:	
State:	
Country:	
Zip Code:	
Phone:	(619) 275-2162

Affil Type Desc:	Secondary Emergency Contact
Entity Name:	CARLOS RODRIQUEZ
Entity Title:	CUST SERV REP
Address:	
City:	
State:	
Country:	
Zip Code:	
Phone:	(619) 572-6676

Affil Type Desc:	CUPA District
Entity Name:	San Diego County Env Health
Entity Title:	
Address:	PO Box 129261
City:	San Diego
State:	CA
Country:	
Zip Code:	92112-9261
Phone:	(858) 505-6880

Affil Type Desc:	Identification Signer
Entity Name:	Chinnavy Lyman
Entity Title:	CFO
Address:	

City:
State:
Country:
Zip Code:
Phone:

Coordinates

Env Int Type Code:	HMBP	***Longitude:***	-117.155800
Program ID:	10385287	***Coord Name:***	
Latitude:	32.813500	***Ref Point Type Desc:***	Center of a facility or station.

Evaluations

Eval Date:	1/26/2015
Violations Found:	No
Eval General Type:	Compliance Evaluation Inspection
Eval Type:	Routine done by local agency
Eval Division:	San Diego County Department of Env Health
Eval Program:	HMRRP
Eval Source:	CERS
Eval Notes:	

Inspector: McLernon Benjamin Inspection ID:4485877

Eval Date:	12/15/2016
Violations Found:	Yes
Eval General Type:	Compliance Evaluation Inspection
Eval Type:	Routine done by local agency
Eval Division:	San Diego County Department of Env Health
Eval Program:	HMRRP
Eval Source:	CERS
Eval Notes:	

Inspector: Burke Mike Inspection ID:5595397

Violations

Violation Date:	12/15/2016	***Violation Program:***	HMRRP
Violation Division:	San Diego County Department of Env Health	***Violation Source:***	CERS
Citation:	HSC 6.95 25505(a)(4) - California Health and Safety Code, Chapter 6.95, Section(s) 25505(a)(4)		
Violation Notes:			

Returned to compliance on 12/19/2016.

Violation Description:

Failure to provide initial and annual training to all employees in safety procedures in the event of a release or threatened release of a hazardous material or failure to document and maintain training records for a minimum of three years.

Map Key	Number of Records	Direction	Distance (mi/ft)	Elev/Diff (ft)	Site	DB
745	1 of 1	-	0.00 / 0.00	380.31 / -43	RIDOUT PLASTICS 5535 RUFFIN RD SAN DIEGO CA 92123	CERS HAZ

Site ID: 400718
Latitude: 32.835307
Longitude: -117.126616

Regulated Programs

EI ID: 10390180 **EI Description:** Chemical Storage Facilities

Affiliations

Affil Type Desc: Operator
Entity Name: RIDOUT PLASTICS DBA Eplastics
Entity Title:
Address:
City:
State:
Country:
Zip Code:
Phone: (619) 787-3464

Affil Type Desc: CUPA District
Entity Name: San Diego County Env Health
Entity Title:
Address: PO Box 129261
City: San Diego
State: CA
Country:
Zip Code: 92112-9261
Phone: (858) 505-6880

Affil Type Desc: Environmental Contact
Entity Name: John Short
Entity Title:
Address: 5535 Ruffin Rd
City: San Diego
State: CA
Country:
Zip Code: 92123
Phone: (858) 560-1551

Affil Type Desc: Facility Mailing Address
Entity Name: Mailing Address
Entity Title:
Address: 5535 RUFFIN RD
City: SAN DIEGO
State: CA
Country:

Zip Code:	92123
Phone:	

Affil Type Desc:	Identification Signer
Entity Name:	JOHN SHORT
Entity Title:	General Manager
Address:	
City:	
State:	
Country:	
Zip Code:	
Phone:	

Affil Type Desc:	Parent Corporation
Entity Name:	RIDOUT PLASTICS
Entity Title:	
Address:	
City:	
State:	
Country:	
Zip Code:	
Phone:	

Affil Type Desc:	Primary Emergency Contact
Entity Name:	ELLIOTT RABIN
Entity Title:	PRESIDENT
Address:	
City:	
State:	
Country:	
Zip Code:	
Phone:	(619) 787-3464

Affil Type Desc:	Property Owner
Entity Name:	HAZARD CAPITAL ASSETS L P
Entity Title:	
Address:	10951 SORRENTO VALLEY RD #2A
City:	SAN DIEGO
State:	CA
Country:	United States
Zip Code:	92121
Phone:	(858) 452-1231

Affil Type Desc:	Secondary Emergency Contact
Entity Name:	JOHN SHORT
Entity Title:	General Manager
Address:	
City:	
State:	
Country:	
Zip Code:	
Phone:	(619) 787-3572

Affil Type Desc:	Document Preparer
Entity Name:	John Short
Entity Title:	
Address:	
City:	
State:	
Country:	
Zip Code:	
Phone:	

Affil Type Desc:	Legal Owner
Entity Name:	Elliott Rabin
Entity Title:	
Address:	5535 Ruffin Rd
City:	SAN DIEGO
State:	CA
Country:	United States
Zip Code:	92121
Phone:	(619) 787-3464

Coordinates

Env Int Type Code:	HMBP	**Longitude:**	-117.126620
Program ID:	10390180	**Coord Name:**	
Latitude:	32.835310	**Ref Point Type Desc:**	Center of a facility or station.

Evaluations

Eval Date:	2/17/2015
Violations Found:	Yes
Eval General Type:	Compliance Evaluation Inspection
Eval Type:	Routine done by local agency
Eval Division:	San Diego County Department of Env Health
Eval Program:	HMRRP
Eval Source:	CERS
Eval Notes:	

Inspector: Preece Sharon Inspection ID:4109034

Eval Date:	1/23/2017
Violations Found:	No
Eval General Type:	Compliance Evaluation Inspection
Eval Type:	Routine done by local agency
Eval Division:	San Diego County Department of Env Health
Eval Program:	HMRRP
Eval Source:	CERS
Eval Notes:	

Inspector: Preece Sharon Inspection ID:5610616

Violations

Violation Date: 2/17/2015
Violation Program: HMRRP
Violation Division: San Diego County Department of Env Health
Violation Source: CERS
Citation: 19 CCR 6.95 25508(a)(1) - California Code of Regulations, Title 19, Chapter 6.95, Section(s) 25508(a)(1)
Violation Notes:

Returned to compliance on 03/03/2015.

Violation Description:

Failure to complete and electronically submit the Business Activities Page and/or Business Owner Operator Identification Page.

Violations

Violation Date: 2/17/2015
Violation Program: HMRRP
Violation Division: San Diego County Department of Env Health
Violation Source: CERS
Citation: HSC 6.95 25508.2 - California Health and Safety Code, Chapter 6.95, Section(s) 25508.2
Violation Notes:

Returned to compliance on 03/03/2015.

Violation Description:

Failure to annually review and electronically certify that the business plan is complete, accurate, and up-to-date.

Violations

Violation Date: 2/17/2015
Violation Program: HMRRP
Violation Division: San Diego County Department of Env Health
Violation Source: CERS
Citation: HSC 6.95 25508(d) - California Health and Safety Code, Chapter 6.95, Section(s) 25508(d)
Violation Notes:

Returned to compliance on 03/03/2015.

Violation Description:

Failure to complete and/or electronically submit a business plan when storing/handling a hazardous material at or above reportable quantities.

746	1 of 1	-	0.00 / 0.00	435.93 / 13	C & R TRANSFER 5803 KEARNY VILLA ROAD SAN DIEGO CA 92123	ENVIROSTOR

Estor/EPA ID: 37990008
Funding: NOT APPLICABLE
Site Type: EVALUATION
County: SAN DIEGO
Site Code:
Assembly District: 77
Ntnl Priority List: NO
Senate District: 39
Acres: NONE SPECIFIED
Latitude: 32.837760492953
Special Program:
Longitude: -117.131590574806
Address Desc: 5803 KEARNY VILLA ROAD
Address Desc 2: 5803 KEARNY VILLA ROAD

Map Key	Number of Records	Direction	Distance (mi/ft)	Elev/Diff (ft)	Site	DB

Clean Up Status: REFER: 1248 LOCAL AGENCY AS OF 4/15/2004
Clean Up Oversight Agencies:
School District:
Program Type: NONE SPECIFIED
Past Caused Contamination: NONE SPECIFIED
APN: NONE SPECIFIED
Potential Media Affected: NONE SPECIFIED
Potential Contaminants:

NONE SPECIFIED

Site History:

Facility Information

Program Type: EVALUATION
Status: REFER: 1248 LOCAL AGENCY
Summary Link: http://www.envirostor.dtsc.ca.gov/public/profile_report?global_id=37990008

747	1 of 1	-	0.00 / 0.00	425.34 / 2	METROPOLITAN TRANSIT DEV BOARD 4620 RUFFNER ST SAN DIEGO CA 921112218	CLEANUP SITES

Global ID: T0607302576
Case Type: Cleanup Program Site
Status: Completed - Case Closed
Status Date: 2014-02-07 00:00:00
RB Case No: 9UT3814
LOC Case No: H24731-002
Lead Agency: SAN DIEGO COUNTY LOP
Case Worker: CF
Local Agency: SAN DIEGO COUNTY LOP
CUF Case: NO
Begin Date: 1998-11-18 00:00:00
How Discovered: Inventory Control
Stop Method: Other Means, Repair Product Piping
County: San Diego
Latitude: 32.824313553365
Longitude: -117.158493401193
File Location: Local Agency
Potential Cntm of Concrn: Waste Oil / Motor / Hydraulic / Lubricating
Potential Media Affected: Soil
How Discovered Description: MONITORING
Stop Description: REPAIRED PIPING
Cal Water Watershed Name: Penasquitos - Tecolote (906.50)
DWR Groundwater Subbasin Name:
Site History:

In March 1999, soils were sampled from two test pits excavated along a pipeline trench at a bus facilities and fueling yard (4620 Ruffner Street) in the Kearny Mesa area of San Diego. A pipeline transporting motor oil and three additional pipelines that carried ethylene glycol, lube oil, and transmission fluid, respectively, occupied the same trench. The Metropolitan Transit and Development Board (MTDB, currently known as the Metropolitan Transit System) was in the process of upgrading fuel and product lines at the facility when the ethylene glycol release was observed. The test pits were each three feet deep. One of the pits was located about 40 feet south of the Building 400 service bay at a 90° elbow in the pipeline, while the other was located midway between the elbow and the point where the pipeline surfaced. Based on observations, motor oil had leaked into the trench backfill, which was confirmed by laboratory analysis of the soil samples. Ten soil samples were collected and analytical results indicated elevated concentrations of undifferentiated petroleum hydrocarbons in each of the samples. Based on field observations, the consultant for MTDB (Construction Engineering and Testing, Inc. [CTE]) suspected that the ethylene glycol pipeline, as well as the motor oil and lube oil pipelines, had leaked. Three of the 10 soil samples collected were analyzed for total petroleum hydrocarbons using ethylene glycol as a standard. However, no ethylene glycol was detected in the samples. Releases from the motor oil and lube oil pipelines were investigated under DEH unauthorized release case numbers H24731-003 and H24731-004, respectively, which were both closed in 2009. Based on the consultant's field observations, presumably of the presence of ethylene glycol in the trench backfill, a Voluntary Assistance Progam (VAP) case (#H24731-002) was opened by DEH to investigate the release. On May 13, 1999, the product pipeline that had transported motor oil was repaired and impacted soils were excavated to a depth of four feet below ground surface (bgs). Well-indurated, gravelly sandstone was encountered at depths of two-to-four feet. Impacted soil was temporarily stockpiled on site, and the pipeline trench

was backfilled with imported fill material. The impacted soils were transported off site for treatment and disposal. CTE estimated that approximately five cubic yards (yd3) of impacted soil was left in place. The four pipelines in the common pipeline trench were removed on January 26, 2006, and 12 confirmation soil samples were collected. Ethylene glycol was not detected in the samples. On July 9 and 10, 2008, twenty borings were advanced using direct-push and hollow-stem auger drilling methods at four general areas along the former pipeline trench to evaluate the lateral and vertical extent of previously-identified impacted soils. At each of the four locations, soil samples were collected at or as close as possible to January 2006 sampling locations. Additional samples were collected at depths 5-to-10 feet deeper than the 2006 samples. At each of the four sampling locations, soil samples were also collected at four step-out locations also at the same approximate depths. Soil samples from depths ranging from 2.5 5o 14.5 feet bgs were tested for TPH as ethylene glycol. Ethylene glycol was not detected in the soil samples. Based on the soil sample results from 1999, 2006, and 2008, the location of the site in a groundwater basin with no beneficial uses, and the presence of well-indurated sandstone below a depth of five feet, the present consultant (Ninyo & Moore) recommends no further action and case closure. DEH concurs with these recommendations.

Status History

Status:	Open - Remediation	***Status Date:***	1999-05-13 00:00:00
Status:	Completed - Case Closed	***Status Date:***	2014-02-07 00:00:00
Status:	Open - Case Begin Date	***Status Date:***	1998-11-18 00:00:00
Status:	Completed - Case Closed	***Status Date:***	2013-02-07 00:00:00

Activities

Action Type:	ENFORCEMENT
Action:	Technical Correspondence / Assistance / Other
Date:	2009-12-11 00:00:00
Action Type:	Other
Action:	Leak Stopped
Date:	1998-11-18 00:00:00
Action Type:	Other
Action:	Leak Began
Date:	1998-11-18 00:00:00
Action Type:	ENFORCEMENT
Action:	Letter - Notice
Date:	2009-11-30 00:00:00
Action Type:	Other
Action:	Leak Reported
Date:	1998-11-19 00:00:00
Action Type:	ENFORCEMENT
Action:	Closure/No Further Action Letter
Date:	2013-02-07 00:00:00
Action Type:	ENFORCEMENT
Action:	Notice of Violation
Date:	1999-01-25 00:00:00
Action Type:	Other

Map Key	Number of Records	Direction	Distance (mi/ft)	Elev/Diff (ft)	Site	DB

Action: Leak Discovery
Date: 1998-11-18 00:00:00

Contacts

Contact Type: Local Agency Caseworker
Contact Name: CAROL FENNER
Organization Name: SAN DIEGO COUNTY LOP
Address: P.O. Box 129261
City: San Diego
Email: carol.fenner@sdcounty.ca.gov
Phone No:

Map Key	Number of Records	Direction	Distance (mi/ft)	Elev/Diff (ft)	Site	DB
748	1 of 2	-	0.00 / 0.00	431.03 / 8	Verizon Wireless: Car Max 7675 DAGGET ST SAN DIEGO CA 92111	CERS HAZ

Site ID: 167833
Latitude: 32.823013
Longitude: -117.158516

Regulated Programs

EI ID: 10480573
EI Description: Chemical Storage Facilities

Affiliations

Affil Type Desc: CUPA District
Entity Name: San Diego County Env Health
Entity Title:
Address: PO Box 129261
City: San Diego
State: CA
Country:
Zip Code: 92112-9261
Phone: (858) 505-6880

Affil Type Desc: Parent Corporation
Entity Name: Verizon Wireless [Southern California]
Entity Title:
Address:
City:
State:
Country:
Zip Code:
Phone:

Affil Type Desc: Primary Emergency Contact
Entity Name: Verizon Wireless Network Operations Center
Entity Title: N/A
Address:
City:
State:

Country:	
Zip Code:	
Phone:	(800) 264-6620
Affil Type Desc:	Legal Owner
Entity Name:	Verizon Wireless
Entity Title:	
Address:	15505 Sand Canyon Avenue, MS D-104
City:	Irvine
State:	CA
Country:	United States
Zip Code:	92618
Phone:	(949) 286-7000
Affil Type Desc:	Operator
Entity Name:	Verizon Wireless
Entity Title:	
Address:	
City:	
State:	
Country:	
Zip Code:	
Phone:	(949) 286-7000
Affil Type Desc:	Secondary Emergency Contact
Entity Name:	Verizon Wireless Environmental Compliance Hotline
Entity Title:	N/A
Address:	
City:	
State:	
Country:	
Zip Code:	
Phone:	(800) 386-9639
Affil Type Desc:	Document Preparer
Entity Name:	Myrna Allende
Entity Title:	
Address:	
City:	
State:	
Country:	
Zip Code:	
Phone:	
Affil Type Desc:	Identification Signer
Entity Name:	Myrna Allende
Entity Title:	Regulatory Specialist
Address:	
City:	
State:	
Country:	
Zip Code:	

Phone:

Affil Type Desc: Environmental Contact
Entity Name: Environmental Compliance
Entity Title:
Address: 15505 Sand Canyon Avenue, MS D-104
City: Irvine
State: CA
Country:
Zip Code: 92618
Phone: (949) 286-7442

Affil Type Desc: Facility Mailing Address
Entity Name: Mailing Address
Entity Title:
Address: 15505 Sand Canyon Avenue, MS D-104
City: Irvine
State: CA
Country:
Zip Code: 92618
Phone:

Evaluations

Eval Date: 8/5/2015
Violations Found: No
Eval General Type: Compliance Evaluation Inspection
Eval Type: Routine done by local agency
Eval Division: San Diego County Department of Env Health
Eval Program: HMRRP
Eval Source: CERS
Eval Notes:

Inspector: Khan Steven Inspection ID:5326740

Eval Date: 8/22/2017
Violations Found: No
Eval General Type: Compliance Evaluation Inspection
Eval Type: Routine done by local agency
Eval Division: San Diego County Department of Env Health
Eval Program: HMRRP
Eval Source: CERS
Eval Notes:

Inspector: Eivaz Chantal Inspection ID:5713763

748	*2 of 2*	*-*	*0.00 / 0.00*	*431.03 / 8*	***BOSWORTH, INC A Dental Corporation*** ***7675 DAGGET ST STE 160*** ***SAN DIEGO CA 92111***	***CERS HAZ***

Site ID:	130830
Latitude:	32.823010
Longitude:	-117.158520

Regulated Programs

EI ID:	10385128	**EI Description:**	Chemical Storage Facilities
EI ID:	10385128	**EI Description:**	Hazardous Waste Generator

Affiliations

Affil Type Desc:	Document Preparer
Entity Name:	Anna Blecksmith
Entity Title:	
Address:	
City:	
State:	
Country:	
Zip Code:	
Phone:	

Affil Type Desc:	Parent Corporation
Entity Name:	Bosworth Inc. A Dental Corporation
Entity Title:	
Address:	
City:	
State:	
Country:	
Zip Code:	
Phone:	

Affil Type Desc:	Legal Owner
Entity Name:	Bosworth Inc A Dental Corporation
Entity Title:	
Address:	7675 Dagget St Ste 160
City:	San Diego
State:	CA
Country:	United States
Zip Code:	92111
Phone:	(858) 292-4566

Affil Type Desc:	Operator
Entity Name:	Bosworth , Inc A Dental Corporation
Entity Title:	
Address:	
City:	
State:	
Country:	
Zip Code:	

Phone:	(858) 292-4566
Affil Type Desc:	CUPA District
Entity Name:	San Diego County Env Health
Entity Title:	
Address:	PO Box 129261
City:	San Diego
State:	CA
Country:	
Zip Code:	92112-9261
Phone:	(858) 505-6880
Affil Type Desc:	Environmental Contact
Entity Name:	Robert Bosworth
Entity Title:	
Address:	7675 Dagget St Ste 160
City:	San Diego
State:	CA
Country:	
Zip Code:	92111
Phone:	(858) 292-4566
Affil Type Desc:	Identification Signer
Entity Name:	Anna Blecksmith
Entity Title:	Registered Denatl Asst.
Address:	
City:	
State:	
Country:	
Zip Code:	
Phone:	
Affil Type Desc:	Facility Mailing Address
Entity Name:	Mailing Address
Entity Title:	
Address:	7675 Dagget St Ste 160
City:	San Diego
State:	CA
Country:	
Zip Code:	92111
Phone:	
Affil Type Desc:	Primary Emergency Contact
Entity Name:	Robert Bosworth
Entity Title:	Owner
Address:	
City:	
State:	
Country:	
Zip Code:	
Phone:	(760) 219-9378

Map Key	Number of Records	Direction	Distance (mi/ft)	Elev/Diff (ft)	Site	DB
749	1 of 8	-	0.00 / 0.00	406.73 / -16	PACIFIC BELL (M2-638) 7595 RAYTHEON ROAD SAN DIEGO CA 92111	HHSS

County: San Diego
Pdf File Url: http://geotracker.waterboards.ca.gov/ustpdfs/pdf/0002f108.pdf

Map Key	Number of Records	Direction	Distance (mi/ft)	Elev/Diff (ft)	Site	DB
749	2 of 8	-	0.00 / 0.00	406.73 / -16	PACIFIC BELL (M2-638) 7595 RAYTHEON ROAD SAN DIEGO CA	HIST TANK

Owner Name: PACIFIC BELL
Owner Street: 370 THIRD STREET
Owner City: SAN FRANCISCO
Owner State: CA
Owner Zip: 94107
No of Containers: 1
County: SAN DIEGO
Facility State: CA
Facility Zip: 92111

Map Key	Number of Records	Direction	Distance (mi/ft)	Elev/Diff (ft)	Site	DB
749	3 of 8	-	0.00 / 0.00	406.73 / -16	PACIFIC BELL SNDGCA59/M2638 7595 RAYTHEON RD, SAN DIEGO, CA 92111 SAN DIEGO CA	SAN DIEGO LOP

SWRCB Global ID: T06019740681
Record ID: DEH2004-LSAM-H14887-002
Record Status: Completed
Opened Date: 1/15/2004
Case Type: LOP - Local Oversight Program
Historical Name: PACIFIC BELL
Lead Agency: DEH/SAM
Lead Agency Date: 1/22/2004
Funding: F - LOP Federal Fund
Fire Agency: SAN DIEGO
Parcel No: 356-110-53-00
Census Tract: 85.11
Zip Code 2: 92111
Community: San Diego
Jurisdiction: SAN DIEGO
Watershed Basin No: 906.4
Latitude GS 84: 32.8302581
Longitude GS 84: -117.1560517
X Map Coord: 6283340.899
Y Map Coord: 1883093.382
Thomasbros Mappage Grid: 1249 A 1
Water Purveyor: SAN DIEGO
File Case Type: CLOSED OR TRANSFERRED LOP CASES

Map Key	Number of Records	Direction	Distance (mi/ft)	Elev/Diff (ft)	Site	DB
749	4 of 8	-	0.00 / 0.00	406.73 / -16	PACIFIC BELL SNDGCA59/M2638 7595 RAYTHEON RD, SAN DIEGO, CA 92111 SAN DIEGO CA	SAN DIEGO LOP

SWRCB Global ID: T0607301105
Record ID: DEH1992-LSAM-H14887-001
Record Status: Completed
Opened Date: 12/21/1992
Case Type: LOP - Local Oversight Program
Historical Name: PACIFIC BELL-RAYTHEON
Lead Agency: DEH/SAM
Lead Agency Date: 12/21/1992
Funding: F - LOP Federal Fund
Fire Agency: SAN DIEGO
Parcel No: 356-110-53-00
Census Tract: 85.11
Zip Code 2: 92111
Community: San Diego
Jurisdiction: SAN DIEGO
Watershed Basin No: 906.4
Latitude GS 84: 32.8302581
Longitude GS 84: -117.1560517
X Map Coord: 6283340.899
Y Map Coord: 1883093.382

Map Key	Number of Records	Direction	Distance (mi/ft)	Elev/Diff (ft)	Site	DB

Thomasbros Mappage Grid: 1249 A 1
Water Purveyor: SAN DIEGO
File Case Type: CLOSED OR TRANSFERRED LOP CASES

Map Key	Number of Records	Direction	Distance (mi/ft)	Elev/Diff (ft)	Site	DB
749	5 of 8	-	0.00 / 0.00	406.73 / -16	PACIFIC BELL 7595 RATHEON RD SAN DIEGO CA 92111	RCRA SQG

EPA Handler ID: CAD980894455
Land Type Code:
Land Type Desc:
Federal Waste Generator Code: 2
Gen Status Univ: SQG
Gen Status Univ Desc: Small Quantity Generator
Importer Activity: No
Mixed Waste Generator: No
Transporter Activity: No
Transfer Facility: No
Recycler Activity: No
Onsite Burner Exemption: No
Furnace Exemption: No
Underground Inject Activity: No
Receives Waste from Offsite: No
TSD Type: -----
TSD Activity: No
Corrective Action Univ: No
Action has been Imposed: No
Action under 3004 (U)/(V): No
Institutional Control Indicator: N
Used Oil Transporter:
Used Oil Transfer Facility:
Used Oil Processor:
Used Oil Refiner:
Used Oil Burner:
Used Oil Market Burner:
Used Oil Spec Marketer:
Activity Location: CA
County Code: CA073
County Name: SAN DIEGO
Contact Name:
Contact Phone No and Exten:
Contact Email:
Contact Address: US
Mailing Address: 370 THIRD ST RM SIXTH HUNDRED , SAN FRANCISCO , CA, 94107 , US

Violation/Evaluation Summary

Note: As of Jan 24 2018, there are no Compliance Monitoring and Enforcement (violation) records associated with this facility (EPA ID).

Handler Details

Source Type:	I	***Used Oil Transporter:***	No
Receive Date:	19960901	***UO Transfer Fac:***	No
Non Notifier:		***Used Oil Processor:***	No
Acknowledge Flag:		***Used Oil Refiner:***	No
Acknowledge Date:	19910331	***Used Oil Burner:***	No
Accessibility:		***UO Market Burner:***	No
Land Type:		***UO Spec Marketer:***	No
Fed Waste Gen Own:	HQ	***Current Site Name:***	PACIFIC BELL
Fed Waste Gen Cd:	2	***Location Street No:***	
Fed Waste Gen Desc:	Small Quantity Generator	***Location Street 1:***	7595 RATHEON RD
ST Waste Gen Own:		***Location Street 2:***	
State Waste Gen Cd:		***Location City:***	SAN DIEGO
Short Term Gen:	No	***Location State:***	CA
Importer Activity:	No	***Location Zip Code:***	92111
Mixed Waste Gen:	No	***County Code:***	CA073
Transporter:	No	***State District:***	4
Transfer Facility:	No	***Mailing Street No:***	
TSD Activity:	No	***Mailing Street 1:***	370 THIRD ST RM SIXTH HUNDRED
Recycler Activity:	No	***Mailing Street 2:***	
Onsite Burn Exempt:	No	***Mailing City:***	SAN FRANCISCO
Furnace Exemption:	No	***Mailing State:***	CA
Underground Inject:	No	***Mailing Zip Code:***	94107
Off Site Receipt:	No	***Mailing Country:***	US
Waste Dest Fac:	No	***Contact First Name:***	
Subpart K College:		***Contact Middle Initial:***	
Subpart K Hospital:		***Contact Last Name:***	
Subpart K Non Profit:		***Contact Street No:***	
Subpart K Withdraw:		***Contact Street 1:***	
Include Ntnl Rprt:		***Contact Street 2:***	
Reporting Cycle:		***Contact City:***	
LQHUW:	No	***Contact State:***	
Trader Importer:		***Contact Zip:***	
Trader Exporter:		***Contact Country:***	US
Slab Importer:		***Contact Phone:***	
Slab Exporter:		***Contact Phone Ext:***	
Current Record:	Yes	***Contact Fax:***	
Location Country:	US	***Contact Email Addr:***	
State District Owner:	CA	***Contact Title:***	

Handler Details

Source Type:	N	***Used Oil Transporter:***	No
Receive Date:	19850205	***UO Transfer Fac:***	No
Non Notifier:		***Used Oil Processor:***	No
Acknowledge Flag:		***Used Oil Refiner:***	No
Acknowledge Date:	19910331	***Used Oil Burner:***	No
Accessibility:		***UO Market Burner:***	No
Land Type:	O	***UO Spec Marketer:***	No
Fed Waste Gen Own:	HQ	***Current Site Name:***	PACIFIC BELL

Fed Waste Gen Cd:	1	**Location Street No:**	
Fed Waste Gen Desc:	Large Quantity Generator	**Location Street 1:**	7595 RATHEON RD
ST Waste Gen Own:		**Location Street 2:**	
State Waste Gen Cd:		**Location City:**	SAN DIEGO
Short Term Gen:	No	**Location State:**	CA
Importer Activity:	No	**Location Zip Code:**	92111
Mixed Waste Gen:	No	**County Code:**	CA073
Transporter:	Yes	**State District:**	4
Transfer Facility:	No	**Mailing Street No:**	
TSD Activity:	No	**Mailing Street 1:**	370 THIRD ST RM SIXTH HUNDRED
Recycler Activity:	No	**Mailing Street 2:**	
Onsite Burn Exempt:	No	**Mailing City:**	SAN FRANCISCO
Furnace Exemption:	No	**Mailing State:**	CA
Underground Inject:	No	**Mailing Zip Code:**	94107
Off Site Receipt:	No	**Mailing Country:**	US
Waste Dest Fac:	No	**Contact First Name:**	ENVIRONMENTAL
Subpart K College:		**Contact Middle Initial:**	
Subpart K Hospital:		**Contact Last Name:**	MANAGER
Subpart K Non Profit:		**Contact Street No:**	
Subpart K Withdraw:		**Contact Street 1:**	7595 RATHEON RD
Include Ntnl Rprt:		**Contact Street 2:**	
Reporting Cycle:		**Contact City:**	SAN DIEGO
LQHUW:	No	**Contact State:**	CA
Trader Importer:		**Contact Zip:**	92111
Trader Exporter:		**Contact Country:**	US
Slab Importer:		**Contact Phone:**	415-542-0819
Slab Exporter:		**Contact Phone Ext:**	
Current Record:	No	**Contact Fax:**	
Location Country:	US	**Contact Email Addr:**	
State District Owner:	CA	**Contact Title:**	

Owner/Operator Details

Owner/Operator Ind:	CO	**Country:**	
Name:	NOT REQUIRED	**Zip Code:**	99999
Street No:		**Phone:**	415-555-1212
Street 1:	NOT REQUIRED	**Type:**	P
Street 2:		**Date Became Current:**	
City:	NOT REQUIRED	**Date Ended Current:**	
State:	ME		
Source Type:	N		

Owner/Operator Ind:	CP	**Country:**	
Name:	NOT REQUIRED	**Zip Code:**	99999
Street No:		**Phone:**	415-555-1212
Street 1:	NOT REQUIRED	**Type:**	P
Street 2:		**Date Became Current:**	
City:	NOT REQUIRED	**Date Ended Current:**	
State:	ME		
Source Type:	I		

Map Key	Number of Records	Direction	Distance (mi/ft)	Elev/Diff (ft)	Site	DB
749	6 of 8	-	0.00 / 0.00	406.73 / -16	PACIFIC BELL SNDGCA59/M2638 7595 RAYTHEON RD San Diego CA	SANDIEGO SAM

Record ID:	DEH2004-LSAM-H14887-002	**Object ID:**	5542
Record Type:	SAM Investigation	**ID:**	5546
Status:	Completed	**Feature ID:**	3561105300
REST Record ID:	DEH2004-LSAM-H14887-002	**Parcel No:**	356-110-53-00
Record Name:	PACIFIC BELL SNDGCA59/M2638	**SWRCB Global ID:**	T06019740681
Record Status:	Completed	**H No:**	H14887
Record Alias:	SAM Investigation	**Historical Name:**	PACIFIC BELL
Date:	01/15/2004	**Agency Name:**	COSD
Primary Parcel:	YES	**Fire Agency:**	SAN DIEGO
Primary Address:	YES	**Funding:**	F - LOP Federal Fund
Address:	7595 RAYTHEON RD, SAN DIEGO CA 92111	**GT Global ID:**	T06019740681
Address Type:	ALIAS	**GT RB Case No:**	
Street String:	7595 RAYTHEON RD	**GT Cuf Case:**	NO
Zip Code:	92111	**GT Case Type:**	LUST Cleanup Site
Zip Community:	92111	**GT Lead Agency:**	SAN DIEGO COUNTY LOP
Jurisdictiction:	SAN DIEGO	**GT County:**	San Diego
Census Tract:	85.11	**GT Latitude:**	32.830305
BOS District:	4	**GT Longitude:**	-117.156055
Watershed Basin:	906.4	**Latitude GS84:**	32.8302581
Water Purveyor:	SAN DIEGO	**Longitude GS84:**	-117.1560517
KIVA per Tp per No:	6SAM H14887	**Point X:**	6283536.94986272
X:	6283340.899	**Point Y:**	1883153.42002922
Y:	1883093.382		

Case No:	H14887-002
Case Type:	LOP - Local Oversight Program
REST Record Type:	LUEG-DEH/LWQD/SAM Investigation/NA
Opened Date:	1074124800000
Opened Date Converted:	01/14/2004 08:00PM
Full Name DEH Permit Owner:	
Lead Agency:	DEH/SAM
Lead Agency Date:	1074729600000
Lead Agency Date Converted:	01/21/2004 08:00PM
Geo SRC:	Mapped to XY from previous SAM Layer
GT Status:	Completed - Case Closed
GT Status Date:	1106870400000
GT Status Date Converted:	01/27/2005 08:00PM
Thomasbros Mappage Grid:	1249 A 1

Map Key	Number of Records	Direction	Distance (mi/ft)	Elev/Diff (ft)	Site	DB
749	7 of 8	-	0.00 / 0.00	406.73 / -16	PACIFIC BELL SNDGCA59/M2638 7595 RAYTHEON RD San Diego CA	SANDIEGO SAM

Record ID:	DEH1992-LSAM-H14887-001	**Object ID:**	2810
Record Type:	SAM Investigation	**ID:**	2812
Status:	Completed	**Feature ID:**	3561105300
REST Record ID:	DEH1992-LSAM-H14887-001	**Parcel No:**	356-110-53-00
Record Name:	PACIFIC BELL SNDGCA59/M2638	**SWRCB Global ID:**	T0607301105

Map Key	Number of Records	Direction	Distance (mi/ft)	Elev/Diff (ft)	Site	DB

Record Status:	Completed	**H No:**	H14887
Record Alias:	SAM Investigation	**Historical Name:**	PACIFIC BELL-RAYTHEON
Date:	12/21/1992	**Agency Name:**	COSD
Primary Parcel:	YES	**Fire Agency:**	SAN DIEGO
Primary Address:	YES	**Funding:**	F - LOP Federal Fund
Address:	7595 RAYTHEON RD, SAN DIEGO CA 92111	**GT Global ID:**	T0607301105
Address Type:	ALIAS	**GT RB Case No:**	9UT2334
Street String:	7595 RAYTHEON RD	**GT Cuf Case:**	NO
Zip Code:	92111	**GT Case Type:**	LUST Cleanup Site
Zip Community:	92111	**GT Lead Agency:**	SAN DIEGO COUNTY LOP
Jurisdictiction:	SAN DIEGO	**GT County:**	San Diego
Census Tract:	85.11	**GT Latitude:**	32.8308273
BOS District:	4	**GT Longitude:**	-117.1558098
Watershed Basin:	906.4	**Latitude GS84:**	32.8302581
Water Purveyor:	SAN DIEGO	**Longitude GS84:**	-117.1560517
KIVA per Tp per No:	6SAM H14887	**Point X:**	6283536.94986272
X:	6283340.899	**Point Y:**	1883153.42002922
Y:	1883093.382		

Case No:	H14887-001
Case Type:	LOP - Local Oversight Program
REST Record Type:	LUEG-DEH/LWQD/SAM Investigation/NA
Opened Date:	724896000000
Opened Date Converted:	12/20/1992 08:00PM
Full Name DEH Permit Owner:	
Lead Agency:	DEH/SAM
Lead Agency Date:	724896000000
Lead Agency Date Converted:	12/20/1992 08:00PM
Geo SRC:	Mapped to XY from previous SAM Layer
GT Status:	Completed - Case Closed
GT Status Date:	916185600000
GT Status Date Converted:	01/12/1999 08:00PM
Thomasbros Mappage Grid:	1249 A 1

Map Key	Number of Records	Direction	Distance (mi/ft)	Elev/Diff (ft)	Site	DB
749	8 of 8	-	0.00 / 0.00	406.73 / -16	AT&T California - M260B 7597 RAYTHEON RD SAN DIEGO CA 92111	SANDIEGO UST

Record ID:	DEH2002-HUPFP-114887	**Own or Operate UG:**	No
CERS ID:	10384744	**Own or Operate AG:**	No
Facility ID:	37-000-114887	**Haz. Mat. On-Site:**	Yes
EPA ID No:	CAD980894455	**Haz. Waste Gen:**	Yes
Permit Status:	Permit Renewed	**HHW Collection:**	No
Active Permit:	YES	**Recycle:**	No
Facility Type UST:		**RCRA Large Qty. Gen:**	No
Business Phone:	(858) 221-3455	**Latitude:**	32.83078304744501
Business Fax:	0	**Longitude:**	-117.15611054912625

Onsite Haz. Waste Trtmnt:	No
Mailing Address:	5001 Executive Pkwy, RM 4W200I, San Ramon, CA 94583

--Details--

Map Key	Number of Records	Direction	Distance (mi/ft)	Elev/Diff (ft)	Site	DB

ID:	1843
Tank ID:	23701
Last Updated:	2017-09-19T00:47:30.000
UST Perm Close Date:	12/21/1992
Tank Status:	Removed
Type of Tank:	02
Piping System Type:	02
Tank Use:	01
Tank Capacity (Gal):	10000
Tank Contents:	Diesel
Other Content Info:	
Tank Owner Name:	AT&T California

ID:	1844
Tank ID:	23702
Last Updated:	2017-09-19T00:47:30.000
UST Perm Close Date:	01/12/2004
Tank Status:	Removed
Type of Tank:	02
Piping System Type:	02
Tank Use:	01
Tank Capacity (Gal):	10000
Tank Contents:	Diesel
Other Content Info:	
Tank Owner Name:	AT&T California

Map Key	Number of Records	Direction	Distance (mi/ft)	Elev/Diff (ft)	Site	DB
750	1 of 1	-	0.00 / 0.00	408.56 / -14	MUSIC MART 5040 CONVOY ST SAN DIEGO CA 921111603	CLEANUP SITES

Global ID:	T0608166729	**CUF Case:**	NO
Case Type:	Cleanup Program Site	**Begin Date:**	1988-12-19 00:00:00
Status:	Completed - Case Closed	**How Discovered:**	
Status Date:	1993-08-23 00:00:00	**Stop Method:**	
RB Case No:		**County:**	San Diego
LOC Case No:	H02593-001	**Latitude:**	32.83357
Lead Agency:	SAN DIEGO COUNTY LOP	**Longitude:**	-117.15373
Case Worker:		**File Location:**	Local Agency
Local Agency:			
Potential Cntm of Concrn:			
Potential Media Affected:	Soil		
How Discovered Description:			
Stop Description:			
Cal Water Watershed Name:	Penasquitos - Miramar (906.40)		
DWR Groundwater Subbasin Name:			
Site History:			

Status History

Map Key	Number of Records	Direction	Distance (mi/ft)	Elev/Diff (ft)	Site	DB

Status: Completed - Case Closed **Status Date:** 1993-08-23 00:00:00

Status: Open - Case Begin Date **Status Date:** 1988-12-19 00:00:00

Activities

Action Type: Other
Action: Leak Stopped
Date: 1990-02-16 00:00:00

Action Type: Other
Action: Leak Discovery
Date: 1988-12-19 00:00:00

Action Type: Other
Action: Leak Began
Date: 1988-12-19 00:00:00

Action Type: Other
Action: Leak Reported
Date: 1990-02-14 00:00:00

Map Key	Number of Records	Direction	Distance (mi/ft)	Elev/Diff (ft)	Site	DB
751	1 of 1	-	0.00 / 0.00	404.71 / -18	Kaiser Permanente San Diego - Viewridge Medical Office Bldg 5251 & 5271 VIEWRIDGE CT SAN DIEGO CA 92123	CERS HAZ

Site ID: 420932
Latitude: 32.831330
Longitude: -117.121730

Regulated Programs

EI ID: 10731826 **EI Description:** Chemical Storage Facilities

EI ID: 10731826 **EI Description:** Hazardous Waste Generator

Affiliations

Affil Type Desc: Legal Owner
Entity Name: Kaiser Foundation Hospitals
Entity Title:
Address: One Kaiser Plaza
City: Oakland
State: CA
Country: United States
Zip Code: 94612
Phone: (510) 271-5800

Affil Type Desc: Secondary Emergency Contact

Entity Name:	Kelly Cheffet
Entity Title:	EH&S Manager
Address:	
City:	
State:	
Country:	
Zip Code:	
Phone:	(619) 528-5000

Affil Type Desc:	Environmental Contact
Entity Name:	MARK TRASK
Entity Title:	
Address:	4402 Vandever Ave.
City:	San Diego
State:	CA
Country:	
Zip Code:	92120
Phone:	(619) 388-9179

Affil Type Desc:	CUPA District
Entity Name:	San Diego County Env Health
Entity Title:	
Address:	PO Box 129261
City:	San Diego
State:	CA
Country:	
Zip Code:	92112-9261
Phone:	(858) 505-6880

Affil Type Desc:	Primary Emergency Contact
Entity Name:	Mark Trask
Entity Title:	Director of EH&S
Address:	
City:	
State:	
Country:	
Zip Code:	
Phone:	(619) 528-5000

Affil Type Desc:	Operator
Entity Name:	Kaiser Foundation Hospitals
Entity Title:	
Address:	
City:	
State:	
Country:	
Zip Code:	
Phone:	(619) 528-5000

Affil Type Desc:	Parent Corporation
Entity Name:	KAISER PERMANENTE ORGANIZATION
Entity Title:	

Address:
City:
State:
Country:
Zip Code:
Phone:

Affil Type Desc: Facility Mailing Address
Entity Name: Mailing Address
Entity Title:
Address: 4402 Vandever Ave.
City: San Diego
State: CA
Country:
Zip Code: 92120
Phone:

Affil Type Desc: Document Preparer
Entity Name: Kelly Cheffet
Entity Title:
Address:
City:
State:
Country:
Zip Code:
Phone:

Affil Type Desc: Identification Signer
Entity Name: Kelly Cheffet
Entity Title: EH&S Manager
Address:
City:
State:
Country:
Zip Code:
Phone:

Evaluations

Eval Date: 5/26/2017
Violations Found: Yes
Eval General Type: Compliance Evaluation Inspection
Eval Type: Routine done by local agency
Eval Division: San Diego County Department of Env Health
Eval Program: HMRRP
Eval Source: CERS
Eval Notes:

Inspector: Preece Sharon Inspection ID:5719943

Eval Date: 5/26/2017

Violations Found: No
Eval General Type: Compliance Evaluation Inspection
Eval Type: Routine done by local agency
Eval Division: San Diego County Department of Env Health
Eval Program: HW
Eval Source: CERS
Eval Notes:

Inspector: Preece Sharon Inspection ID:5719943

Violations

Violation Date: 5/26/2017
Violation Program: HMRRP
Violation Division: San Diego County Department of Env Health
Violation Source: CERS
Citation: HSC 6.95 25508(a)(1) - California Health and Safety Code, Chapter 6.95, Section(s) 25508(a)(1)
Violation Notes:

Returned to compliance on 06/22/2017.

Violation Description:

Failure to complete and electronically submit a business plan when storing/handling a hazardous material at or above reportable quantities.

Violations

Violation Date: 5/26/2017
Violation Program: HMRRP
Violation Division: San Diego County Department of Env Health
Violation Source: CERS
Citation: HSC 6.95 25505(a)(4) - California Health and Safety Code, Chapter 6.95, Section(s) 25505(a)(4)
Violation Notes:

Returned to compliance on 06/22/2017.

Violation Description:

Failure to provide initial and annual training to all employees in safety procedures in the event of a release or threatened release of a hazardous material or failure to document and maintain training records for a minimum of three years.

Violations

Violation Date: 5/26/2017
Violation Program: HMRRP
Violation Division: San Diego County Department of Env Health
Violation Source: CERS
Citation: HSC 6.95 25507 - California Health and Safety Code, Chapter 6.95, Section(s) 25507
Violation Notes:

Returned to compliance on 06/22/2017.

Violation Description:

Failure to adequately establish and implement a business plan when storing/handling a hazardous material at or above reportable quantities.

752	1 of 1	-	0.00 /	429.46 /	L R HUBBARD CO INC	LUST

Map Key	Number of Records	Direction	Distance (mi/ft)	Elev/Diff (ft)	Site	DB
			0.00	7	7485 RONSON RD SAN DIEGO CA 921111507	

Global ID: T0607302702
Case Type: LUST Cleanup Site
Status: Completed - Case Closed
Status Date: 2001-08-13 00:00:00
RB Case No: 9UT3941
LOC Case No: H06564-001
Lead Agency: SAN DIEGO COUNTY LOP
Case Worker: EM
Local Agency: SAN DIEGO COUNTY LOP
Potential Media Of Concern:
Potential Media Affected:
How Discovered Description:
Stop Description:
Cal Water Watershed Name: Penasquitos - Miramar (906.40)
DWR Groundwater Subbasin Name:
Site History:

CUF Case: YES
Begin Date: 1999-06-25 00:00:00
How Discovered:
Stop Method:
County: San Diego
Latitude: 32.828744
Longitude: -117.157278
File Location: Local Agency

Status History

Status:	Status Date:
Completed - Case Closed	2001-08-13 00:00:00
Open - Case Begin Date	1999-06-25 00:00:00

Contacts

Contact Type: Local Agency Caseworker
Contact Name: EWAN MOFFAT
Organization Name: SAN DIEGO COUNTY LOP
Address: P.O. Box 129261
City: San Diego
Email: ewan.moffat@sdcounty.ca.gov
Phone No:

Map Key	Number of Records	Direction	Distance (mi/ft)	Elev/Diff (ft)	Site	DB
753	1 of 1	-	0.00 / 0.00	435.90 / 13	C & R TRANSFER 5803 KEARNY VILLA RD SAN DIEGO CA 92123	CLEANUP SITES

Global ID: T06019782658
Case Type: Cleanup Program Site
Status: Open - Inactive
Status Date: 2015-03-26 00:00:00
RB Case No: 3100109
LOC Case No:
Lead Agency: SAN DIEGO RWQCB (REGION 9)
Case Worker: WC
Local Agency:
Potential Cntm of Concrn: Dichloroethene (DCE), Other Chlorinated Hydrocarbons, Trichloroethylene (TCE), Vinyl chloride
Potential Media Affected: Soil
How Discovered Description:
Stop Description: OTHER MEANS

CUF Case: NO
Begin Date: 2004-04-13 00:00:00
How Discovered:
Stop Method: Other Means
County: San Diego
Latitude: 32.8378139553977
Longitude: -117.131543724853
File Location: All Files are on GeoTracker or in the Local Agency Database

Cal Water Watershed Name: San Diego - Lower San Diego - Mission San Diego (907.11)

DWR Groundwater Subbasin Name:

Site History:

No response was received to County DEH letter dated Oct. 3, 2011, before deadline. Case was copied and transferred to DTSC on Dec. 1, 2011 for DTSC oversight. This case was transferred to the RWQCB in 2015. The RWQCB currently is reviewing historical site information (November 2015).

Status History

Status:	Open - Inactive	***Status Date:***	2015-03-26 00:00:00
Status:	Open - Site Assessment	***Status Date:***	2011-12-01 00:00:00
Status:	Open - Reopen Case	***Status Date:***	2011-10-03 00:00:00
Status:	Open - Site Assessment	***Status Date:***	2011-10-03 00:00:00
Status:	Open - Case Begin Date	***Status Date:***	2004-04-13 00:00:00
Status:	Open - Site Assessment	***Status Date:***	2004-04-13 00:00:00

Activities

Action Type: ENFORCEMENT
Action: Letter - Notice
Date: 2011-09-01 00:00:00

Action Type: ENFORCEMENT
Action: Referral to Other State Agency
Date: 2011-12-01 00:00:00

Action Type: Other
Action: Leak Reported
Date: 2004-04-13 00:00:00

Action Type: RESPONSE
Action: Site Assessment Report
Date: 2015-03-26 00:00:00

Action Type: RESPONSE
Action: Verbal Communication - Regulator Responded
Date: 2015-05-01 00:00:00

Action Type: RESPONSE
Action: Phase I Assessment Report
Date: 2015-03-26 00:00:00

Action Type: Other
Action: Leak Began
Date: 2004-04-13 00:00:00

Map Key	Number of Records	Direction	Distance (mi/ft)	Elev/Diff (ft)	Site	DB

Action Type: RESPONSE
Action: Other Report / Document
Date: 2015-03-26 00:00:00

Action Type: RESPONSE
Action: Site Investigation Workplan
Date: 2015-03-26 00:00:00

Action Type: ENFORCEMENT
Action: Meeting
Date: 2015-05-12 00:00:00

Action Type: Other
Action: Leak Stopped
Date: 2004-04-13 00:00:00

Action Type: ENFORCEMENT
Action: Technical Correspondence / Assistance / Other
Date: 2009-11-30 00:00:00

Action Type: Other
Action: Leak Discovery
Date: 2004-04-13 00:00:00

Action Type: ENFORCEMENT
Action: Letter - Notice
Date: 2011-10-03 00:00:00

Action Type: RESPONSE
Action: Correspondence
Date: 2015-03-26 00:00:00

Action Type: ENFORCEMENT
Action: Technical Correspondence / Assistance / Other
Date: 2015-04-03 00:00:00

Contacts

Contact Type: Regional Board Caseworker
Contact Name: WAYNE CHIU
Organization Name: SAN DIEGO RWQCB (REGION 9)
Address: 2375 Northside Drive
City: SAN DIEGO
Email: wayne.chiu@waterboards.ca.gov
Phone No: 6195213354

Map Key	Number of Records	Direction	Distance (mi/ft)	Elev/Diff (ft)	Site	DB
754	1 of 1	-	0.00 / 0.00	403.93 / -19	SAN DIEGO HUB 1925 RONSON ROAD CONVOY SAN DIEGO CA 92111	HHSS

County: San Diego
Pdf File Url: http://geotracker.waterboards.ca.gov/ustpdfs/pdf/0002f4fd.pdf

Map Key	Number of Records	Direction	Distance (mi/ft)	Elev/Diff (ft)	Site	DB
755	1 of 1	-	0.00 / 0.00	418.03 / -5	American Red Cross 3950 CALLE FORTUNADA SAN DIEGO CA 92123	CERS HAZ

Site ID: 413157
Latitude: 32.813625
Longitude: -117.123436

Regulated Programs

EI ID: 10717783 **EI Description:** Chemical Storage Facilities

Affiliations

Affil Type Desc: Facility Mailing Address
Entity Name: Mailing Address
Entity Title:
Address: 3950 Calle Fortunada
City: San Diego
State: CA
Country:
Zip Code: 92123
Phone:

Affil Type Desc: Identification Signer
Entity Name: Lawrence Gary
Entity Title: Facilities Coordinator
Address:
City:
State:
Country:
Zip Code:
Phone:

Affil Type Desc: Parent Corporation
Entity Name: American Red Cross
Entity Title:
Address:
City:
State:
Country:
Zip Code:
Phone:

Affil Type Desc: CUPA District
Entity Name: San Diego County Env Health
Entity Title:
Address: PO Box 129261
City: San Diego
State: CA

Country:
Zip Code: 92112-9261
Phone: (858) 505-6880

Affil Type Desc: Legal Owner
Entity Name: American Red Cross
Entity Title:
Address: 3950 Calle Fortunada
City: San Diego
State: CA
Country: United States
Zip Code: 92123
Phone: (858) 309-1200

Affil Type Desc: Document Preparer
Entity Name: Lawrence Gary
Entity Title:
Address:
City:
State:
Country:
Zip Code:
Phone:

Affil Type Desc: Environmental Contact
Entity Name: Lawrence Gary
Entity Title:
Address: 3950 Calle Fortunada
City: San Diego
State: CA
Country:
Zip Code: 92123
Phone: (858) 309-1246

Affil Type Desc: Operator
Entity Name: American Red Cross
Entity Title:
Address:
City:
State:
Country:
Zip Code:
Phone: (858) 309-1200

Affil Type Desc: Primary Emergency Contact
Entity Name: Lawrence Gary
Entity Title: Facilites Coordinator
Address:
City:
State:
Country:
Zip Code:

Phone: (619) 250-2413

Affil Type Desc: Secondary Emergency Contact
Entity Name: Vicky Holland
Entity Title: Volunteer
Address:
City:
State:
Country:
Zip Code:
Phone: (619) 254-4942

Evaluations

Eval Date: 11/29/2016
Violations Found: Yes
Eval General Type: Compliance Evaluation Inspection
Eval Type: Routine done by local agency
Eval Division: San Diego County Department of Env Health
Eval Program: HMRRP
Eval Source: CERS
Eval Notes:

Inspector: Preece Sharon Inspection ID:5617406

Violations

Violation Date: 11/29/2016
Violation Program: HMRRP
Violation Division: San Diego County Department of Env Health
Violation Source: CERS
Citation: HSC 6.95 25508(a)(1) - California Health and Safety Code, Chapter 6.95, Section(s) 25508(a)(1)
Violation Notes:

Returned to compliance on 11/29/2016.

Violation Description:

Failure to complete and electronically submit a business plan when storing/handling a hazardous material at or above reportable quantities.

Violations

Violation Date: 11/29/2016
Violation Program: HMRRP
Violation Division: San Diego County Department of Env Health
Violation Source: CERS
Citation: HSC 6.95 25507 - California Health and Safety Code, Chapter 6.95, Section(s) 25507
Violation Notes:

Returned to compliance on 12/16/2016.

Violation Description:

Failure to adequately establish and implement a business plan when storing/handling a hazardous material at or above reportable quantities.

Map Key	Number of Records	Direction	Distance (mi/ft)	Elev/Diff (ft)	Site	DB

Violations

Violation Date: 11/29/2016
Violation Program: HMRRP
Violation Division: San Diego County Department of Env Health
Violation Source: CERS
Citation: HSC 6.95 25505(a)(4) - California Health and Safety Code, Chapter 6.95, Section(s) 25505(a)(4)
Violation Notes:

Returned to compliance on 12/29/2016.

Violation Description:

Failure to provide initial and annual training to all employees in safety procedures in the event of a release or threatened release of a hazardous material or failure to document and maintain training records for a minimum of three years.

Violations

Violation Date: 11/29/2016
Violation Program: HMRRP
Violation Division: San Diego County Department of Env Health
Violation Source: CERS
Citation: HSC 6.95 Multiple Sections - California Health and Safety Code, Chapter 6.95, Section(s) Multiple Sections
Violation Notes:

Returned to compliance on 11/29/2016.

Violation Description:

Business Plan Program - Administration/Documentation - General

---

756	1 of 2	-	0.00 / 0.00	407.38 / -16	San Diego City Fire Dept 7655 Clairmont Mesa Blvd San Diego CA 92111	CHMIRS

ID: 15-0664
Notified Date: 2/3/2015 18:01
Control No: '15-0664
Notified Date Time:
Year: 2015
County: San Diego County

California Hazardous Material Incident Report System

Contained: Yes
3 Vessel >= 300 Tons: No
1 Substance: Diesel Fuel #2
Incident Date: 2/3/2015
1 Measure: Gal(s)
Incident Time: 1646
1 Other:
Spill Site: Road
1 Quantity: 20
Injuries?: No
1 Type: PETROLEUM
No of Injuries:
1 Pipeline: No
Fatals?: No
1 Vessel >= 300 Tons: No
No of Fatals:
2 Substance:
Evacs?: No
2 Quantity:
No of Evacs:
2 Measure:
Cleanup: Responsible Party
2 Type:
Site:
2 Other:
Cause: Human Error
2 Pipeline: No
Cause Other:
2 Vessel >= 300 Tons: No
Dog No:

Map Key	Number of Records	Direction	Distance (mi/ft)	Elev/Diff (ft)	Site	DB

3 Substance:		**Water:**	No
3 Quantity:		**Water Way:**	
3 Measure:		**City:**	San Diego
3 Type:		**County:**	San Diego County
3 Other:		**Zip:**	92111
3 Pipeline:	No		
Admin Agency:	San Diego County Health Services Department		
Notification Area:	AA/CUPA,DFG-OSPR,DTSC,RWQCB,US EPA,USFWS,Co/E-Hlth		
Location:	7655 Clairmont Mesa Blvd		
Description:	Caller states substance released from a saddle tank on a semi due to overfilling. Caller states substance released to the roadway from the cap due to the semi being parked on a slope. Caller states substance was contained in the roadway gutter. Caller states the responsible party will handle clean-up.		

Main Page Information

On Scene:	
Other on Scene:	
Other Notified:	
Admin Agency:	San Diego County Health Services Department
Admin Agency 2:	
Additional County:	
Document Title:	SPILL Report
Creation Date:	02/03/2015 06:01 PM
Received By:	
Person Notifying Cal OES:	
Phone No:	
Ext:	
Pag Cell:	
Type:	PETROLEUM
Cause Description for Other:	
Amount 1:	20
Amount 2:	
Amount 3:	
Doc URL:	https://w3.calema.ca.gov/operational/malhaz.nsf/f1841a103c102734882563e200760c4a/6ae6f870b309900e88257de2000b2602?OpenDocument

756	2 of 2	-	0.00 / 0.00	407.38 / -16	**San Diego Waste Water** **7655 Clairmount Mesa Blvd** **San Diego CA**	CHMIRS

ID:	04-2374	**Notified Date:**	5/4/200410:33:44 PM
Control No:	04-2374	**Notified Date Time:**	
Year:	2004	**County:**	San Diego County

California Hazardous Material Incident Report System

Contained:	Yes	**Bbls:**	0
Substance:	Sewage	**Cups:**	0
Incident Date:	5/4/200412:00:00 AM	**Cuft:**	0
No of Injuries:	0	**Gals:**	190
No of Fatals:	0	**Grams:**	0
No of Evacs:	0	**Lbs:**	0

Map Key	Number of Records	Direction	Distance (mi/ft)	Elev/Diff (ft)	Site	DB

Cleanup:	Reporting Party	**Liters:**	0
Water:		**Oz:**	0
Water Way:	storm drain	**Pts:**	0
City:	San Diego	**Qts:**	0
County:	San Diego County	**Sheen:**	0
Zip:		**Tons:**	0
Site:	Other	**Unknown:**	0

Admin Agency: San Diego County Health Services Dept.
Location: 7655 Clairmount Mesa Blvd
Description: Blockage on lateral caused backup through cleanout. 90 gal recovered, 100 gal contained in storm drain.

757	1 of 1	-	0.00 / 0.00	427.44 / 4	**OLHAUSEN POOL TABLE MFG** **7831 OSTROW** **SAN DIEGO CA 92111**	**RCRA SQG**

EPA Handler ID: CAD982526253
Land Type Code:
Land Type Desc:
Federal Waste Generator Code: 2
Gen Status Univ: SQG
Gen Status Univ Desc: Small Quantity Generator
Importer Activity: No
Mixed Waste Generator: No
Transporter Activity: No
Transfer Facility: No
Recycler Activity: No
Onsite Burner Exemption: No
Furnace Exemption: No
Underground Inject Activity: No
Receives Waste from Offsite: No
TSD Type: -----
TSD Activity: No
Corrective Action Univ: No
Action has been Imposed: No
Action under 3004 (U)/(V): No
Institutional Control Indicator: N
Used Oil Transporter:
Used Oil Transfer Facility:
Used Oil Processor:
Used Oil Refiner:
Used Oil Burner:
Used Oil Market Burner:
Used Oil Spec Marketer:
Activity Location: CA
County Code: CA073
County Name: SAN DIEGO
Contact Name: ENVIRONMENTAL MANAGER
Contact Phone No and Exten: 619-277-9916
Contact Email:
Contact Address: 7831 OSTROW , SAN DIEGO , CA, 92111 , US
Mailing Address: 7831 , OSTROW , SAN DIEGO , CA, 92111 , US

Violation/Evaluation Summary

Note: As of Jan 24 2018, there are no Compliance Monitoring and Enforcement (violation) records associated with this facility (EPA ID).

Handler Details

Source Type:	N	***Used Oil Transporter:***	No
Receive Date:	19890602	***UO Transfer Fac:***	No
Non Notifier:		***Used Oil Processor:***	No
Acknowledge Flag:		***Used Oil Refiner:***	No
Acknowledge Date:	19910331	***Used Oil Burner:***	No
Accessibility:		***UO Market Burner:***	No
Land Type:		***UO Spec Marketer:***	No
Fed Waste Gen Own:	HQ	***Current Site Name:***	OLHAUSEN POOL TABLE MFG
Fed Waste Gen Cd:	2	***Location Street No:***	7831
Fed Waste Gen Desc:	Small Quantity Generator	***Location Street 1:***	OSTROW
ST Waste Gen Own:		***Location Street 2:***	
State Waste Gen Cd:		***Location City:***	SAN DIEGO
Short Term Gen:	No	***Location State:***	CA
Importer Activity:	No	***Location Zip Code:***	92111
Mixed Waste Gen:	No	***County Code:***	CA073
Transporter:	No	***State District:***	4
Transfer Facility:	No	***Mailing Street No:***	7831
TSD Activity:	No	***Mailing Street 1:***	OSTROW
Recycler Activity:	No	***Mailing Street 2:***	
Onsite Burn Exempt:	No	***Mailing City:***	SAN DIEGO
Furnace Exemption:	No	***Mailing State:***	CA
Underground Inject:	No	***Mailing Zip Code:***	92111
Off Site Receipt:	No	***Mailing Country:***	US
Waste Dest Fac:	No	***Contact First Name:***	ENVIRONMENTAL
Subpart K College:		***Contact Middle Initial:***	
Subpart K Hospital:		***Contact Last Name:***	MANAGER
Subpart K Non Profit:		***Contact Street No:***	
Subpart K Withdraw:		***Contact Street 1:***	7831 OSTROW
Include Ntnl Rprt:		***Contact Street 2:***	
Reporting Cycle:		***Contact City:***	SAN DIEGO
LQHUW:	No	***Contact State:***	CA
Trader Importer:		***Contact Zip:***	92111
Trader Exporter:		***Contact Country:***	US
Slab Importer:		***Contact Phone:***	619-277-9916
Slab Exporter:		***Contact Phone Ext:***	
Current Record:	Yes	***Contact Fax:***	
Location Country:	US	***Contact Email Addr:***	
State District Owner:	CA	***Contact Title:***	

Owner/Operator Details

Owner/Operator Ind:	CO	***Country:***	
Name:	BUTCH OLHAUSEN	***Zip Code:***	99999

Map Key	Number of Records	Direction	Distance (mi/ft)	Elev/Diff (ft)	Site	DB

Street No:		**Phone:**	415-555-1212
Street 1:	NOT REQUIRED	**Type:**	P
Street 2:		**Date Became Current:**	
City:	NOT REQUIRED	**Date Ended Current:**	
State:	ME		
Source Type:	N		
Owner/Operator Ind:	CP	**Country:**	
Name:	NOT REQUIRED	**Zip Code:**	99999
Street No:		**Phone:**	415-555-1212
Street 1:	NOT REQUIRED	**Type:**	P
Street 2:		**Date Became Current:**	
City:	NOT REQUIRED	**Date Ended Current:**	
State:	ME		
Source Type:	N		

758	1 of 2	-	0.00 / 0.00	430.48 / 8	**ScaleMatrix Holdings, Inc.** **5775 KEARNY VILLA RD** **SAN DIEGO CA 92123**	**CERS TANK**

Site ID:	151407
Latitude:	32.837757
Longitude:	-117.132835

Regulated Programs

EI ID:	10390963	**EI Description:**	Aboveground Petroleum Storage
EI ID:	10390963	**EI Description:**	Chemical Storage Facilities

Affiliations

Affil Type Desc:	Primary Emergency Contact
Entity Name:	Doug Ridgway
Entity Title:	Facilities Engineer
Address:	
City:	
State:	
Country:	
Zip Code:	
Phone:	(619) 252-7138
Affil Type Desc:	Identification Signer
Entity Name:	Mark Ortenzi
Entity Title:	CEO
Address:	
City:	
State:	
Country:	
Zip Code:	
Phone:	

Affil Type Desc:	CUPA District
Entity Name:	San Diego County Env Health
Entity Title:	
Address:	PO Box 129261
City:	San Diego
State:	CA
Country:	
Zip Code:	92112-9261
Phone:	(858) 505-6880

Affil Type Desc:	Document Preparer
Entity Name:	Brent Beverly
Entity Title:	
Address:	
City:	
State:	
Country:	
Zip Code:	
Phone:	

Affil Type Desc:	Secondary Emergency Contact
Entity Name:	Jeremy Netzley
Entity Title:	Facilities Assistance
Address:	
City:	
State:	
Country:	
Zip Code:	
Phone:	(760) 828-7441

Affil Type Desc:	Environmental Contact
Entity Name:	DOUG RIDGWAY
Entity Title:	
Address:	5775 KEARNY VILLA RD
City:	SAN DIEGO
State:	CA
Country:	
Zip Code:	92123
Phone:	(858) 633-4300

Affil Type Desc:	Parent Corporation
Entity Name:	SCALEMATRIX, INC
Entity Title:	
Address:	
City:	
State:	
Country:	
Zip Code:	
Phone:	

Affil Type Desc:	Facility Mailing Address

Entity Name:	Mailing Address
Entity Title:	
Address:	5775 KEARNY VILLA RD,
City:	SAN DIEGO
State:	CA
Country:	
Zip Code:	92123
Phone:	

Affil Type Desc:	Legal Owner
Entity Name:	ScaleMatrix Holdings, Inc.
Entity Title:	
Address:	5775 Kearny Villa Road
City:	SAN DIEGO
State:	CA
Country:	United States
Zip Code:	92123
Phone:	(888) 349-9994

Affil Type Desc:	Operator
Entity Name:	ScaleMatrix Holdings, Inc.
Entity Title:	
Address:	
City:	
State:	
Country:	
Zip Code:	
Phone:	(858) 633-4300

Coordinates

Env Int Type Code:	APSA	**Longitude:**	-117.132840
Program ID:	10390963	**Coord Name:**	
Latitude:	32.837760	**Ref Point Type Desc:**	Center of a facility or station.

Evaluations

Eval Date:	3/30/2015
Violations Found:	No
Eval General Type:	Compliance Evaluation Inspection
Eval Type:	Routine done by local agency
Eval Division:	San Diego County Department of Env Health
Eval Program:	HMRRP
Eval Source:	CERS
Eval Notes:	

Inspector: Preece Sharon Inspection ID:4146783

Eval Date:	3/17/2017
Violations Found:	Yes

Eval General Type: Compliance Evaluation Inspection
Eval Type: Routine done by local agency
Eval Division: San Diego County Department of Env Health
Eval Program: APSA
Eval Source: CERS
Eval Notes:

Inspector: Preece Sharon Inspection ID:5646875

Eval Date: 3/17/2017
Violations Found: Yes
Eval General Type: Compliance Evaluation Inspection
Eval Type: Routine done by local agency
Eval Division: San Diego County Department of Env Health
Eval Program: HMRRP
Eval Source: CERS
Eval Notes:

Inspector: Preece Sharon Inspection ID:5646875

Eval Date: 3/30/2015
Violations Found: No
Eval General Type: Compliance Evaluation Inspection
Eval Type: Routine done by local agency
Eval Division: San Diego County Department of Env Health
Eval Program: APSA
Eval Source: CERS
Eval Notes:

Inspector: Preece Sharon Inspection ID:4146783

Violations

Violation Date: 3/17/2017 ***Violation Program:*** HMRRP
Violation Division: San Diego County Department of Env Health ***Violation Source:*** CERS
Citation: HSC 6.95 25508.2 - California Health and Safety Code, Chapter 6.95, Section(s) 25508.2
Violation Notes:

Returned to compliance on 03/17/2017.

Violation Description:

Failure to annually review and electronically certify that the business plan is complete and accurate on or before the annual due date.

Violations

Violation Date: 3/17/2017 ***Violation Program:*** HMRRP
Violation Division: San Diego County Department of Env Health ***Violation Source:*** CERS
Citation: HSC 6.95 25505(a)(4) - California Health and Safety Code, Chapter 6.95, Section(s) 25505(a)(4)
Violation Notes:

Returned to compliance on 04/14/2017.

Violation Description:

Failure to provide initial and annual training to all employees in safety procedures in the event of a release or threatened release of a hazardous material or failure to document and maintain training records for a minimum of three years.

Violations

Violation Date: 3/17/2017
Violation Program: APSA
Violation Division: San Diego County Department of Env Health
Violation Source: CERS
Citation: HSC 6.67 25270.4.5(a) - California Health and Safety Code, Chapter 6.67, Section(s) 25270.4.5(a)
Violation Notes:

Returned to compliance on 03/17/2017.

Violation Description:

Failure to prepare and implement a Spill Prevention Control and Countermeasure (SPCC) Plan.

---

758 | ***2 of 2*** | ***-*** | ***0.00 / 0.00*** | ***430.48 / 8*** | ***5775 KEARNY VILLA RD SAN DIEGO CA*** | ***HIST CHMIRS***

OES Control NO: 8908103
Incident Date: 9/25/1989
Release Factors: Mechanical Failure
Date Reported: 9/25/1989
Release Text:
Fatalities: 0
Equipm Involved: HazMat Transfer Equip
Other Injury: 0
Action Taken Text: ,,ISSUE NOTE
Other Decon: 0
Chemicals: DIESEL FUEL
Other Fatal: 0
Case Number:
Vehicle:
HazMat Other:
State:
HM Injury: 0
CA DOT PUC ICC:
Decon: 0
Company Name:
Agency Name: SAN DIEGO HMMD
County: SAN DIEGO
HazMat Pers: Off-site Non-fire Serv.
Action Taken: 63,Investigate,Other
More than three involved?: 2

---

759 | ***1 of 4*** | ***-*** | ***0.00 / 0.00*** | ***425.71 / 3*** | ***LR HUBBARD CONSTRUCTION COMP 7485 RONSON ROAD SAN DIEGO CA 92111*** | ***HHSS***

County: San Diego
Pdf File Url: http://geotracker.waterboards.ca.gov/ustpdfs/pdf/0002b621.pdf

---

759 | ***2 of 4*** | ***-*** | ***0.00 / 0.00*** | ***425.71 / 3*** | ***L.R. HUBBARD CONSTRUCTION COMP 7485 RONSON ROAD SAN DIEGO CA*** | ***HIST TANK***

Owner Name: L.R. HUBBARD CONSTRUCTION COMP
No of Containers: 2

Map Key	Number of Records	Direction	Distance (mi/ft)	Elev/Diff (ft)	Site	DB

Owner Street:	7485 RONSON ROAD	**County:**	SAN DIEGO
Owner City:	SAN DIEGO	**Facility State:**	CA
Owner State:	CA	**Facility Zip:**	92111
Owner Zip:	92111		

---

759 | 3 of 4 | - | 0.00 / 0.00 | 425.71 / 3 | **L R HUBBARD CO INC**
7485 RONSON RD, SAN DIEGO, CA 92111
SAN DIEGO CA | **SAN DIEGO LOP**

SWRCB Global ID:	T0607302702	**Parcel No:**	356-151-26-00
Record ID:	DEH1999-LSAM-H06564-001	**Census Tract:**	85.11
Record Status:	Completed	**Zip Code 2:**	92111
Opened Date:	3/29/1999	**Community:**	San Diego
Case Type:	LOP - Local Oversight Program	**Jurisdiction:**	SAN DIEGO
Historical Name:	L.R. HUBBARD	**Watershed Basin No:**	906.4
Lead Agency:	DEH/SAM	**Latitude GS 84:**	32.8287435
Lead Agency Date:	6/25/1999	**Longitude GS 84:**	-117.1572778
Funding:	F - LOP Federal Fund	**X Map Coord:**	6282962.405
Fire Agency:	SAN DIEGO	**Y Map Coord:**	1882533.849
Thomasbros Mappage Grid:	1249 A 1		
Water Purveyor:	SAN DIEGO		
File Case Type:	CLOSED OR TRANSFERRED LOP CASES		

---

759 | 4 of 4 | - | 0.00 / 0.00 | 425.71 / 3 | **L R HUBBARD CO INC**
7485 RONSON RD
San Diego CA | **SANDIEGO SAM**

Record ID:	DEH1999-LSAM-H06564-001	**Object ID:**	4727
Record Type:	SAM Investigation	**ID:**	4731
Status:	Completed	**Feature ID:**	3561512600
REST Record ID:	DEH1999-LSAM-H06564-001	**Parcel No:**	356-151-26-00
Record Name:	L R HUBBARD CO INC	**SWRCB Global ID:**	T0607302702
Record Status:	Completed	**H No:**	H06564
Record Alias:	SAM Investigation	**Historical Name:**	L.R. HUBBARD
Date:	03/29/1999	**Agency Name:**	COSD
Primary Parcel:	YES	**Fire Agency:**	SAN DIEGO
Primary Address:	YES	**Funding:**	F - LOP Federal Fund
Address:	7485 RONSON RD, SAN DIEGO CA 92111	**GT Global ID:**	T0607302702
Address Type:	MASTER	**GT RB Case No:**	9UT3941
Street String:	7485 RONSON RD	**GT Cuf Case:**	YES
Zip Code:	92111	**GT Case Type:**	LUST Cleanup Site
Zip Community:	92111	**GT Lead Agency:**	SAN DIEGO COUNTY LOP
Jurisdictiction:	SAN DIEGO	**GT County:**	San Diego
Census Tract:	85.11	**GT Latitude:**	32.828744
BOS District:	4	**GT Longitude:**	-117.157278
Watershed Basin:	906.4	**Latitude GS84:**	32.8287435
Water Purveyor:	SAN DIEGO	**Longitude GS84:**	-117.1572778
KIVA per Tp per No:	6SAM H06564	**Point X:**	6282948.07997747
X:	6282962.405	**Point Y:**	1882523.27988531
Y:	1882533.849		

Map Key	Number of Records	Direction	Distance (mi/ft)	Elev/Diff (ft)	Site	DB

Case No:	H06564-001
Case Type:	LOP - Local Oversight Program
REST Record Type:	LUEG-DEH/LWQD/SAM Investigation/NA
Opened Date:	922665600000
Opened Date Converted:	03/28/1999 08:00PM
Full Name DEH Permit Owner:	
Lead Agency:	DEH/SAM
Lead Agency Date:	930268800000
Lead Agency Date Converted:	06/24/1999 08:00PM
Geo SRC:	Mapped to XY from previous SAM Layer
GT Status:	Completed - Case Closed
GT Status Date:	997660800000
GT Status Date Converted:	08/12/2001 08:00PM
Thomasbros Mappage Grid:	1249 A 1

760	*1 of 2*	*-*	*0.00 / 0.00*	*429.55 / 7*	***VERNONS AUTO CRAFT 7817 OSTROW SAN DIEGO CA 92111***	***EMISSIONS***

2005 Criteria Data

Facility ID:	8544	**CERR Code:**	
Facility SIC Code:	7532	**TOGT:**	1.41
CO:	37	**ROGT:**	1.33
Air Basin:	SD	**COT:**	
District:	SD	**NOXT:**	
COID:	SD	**SOXT:**	
DISN:	SAN DIEGO COUNTY APCD	**PMT:**	
CHAPIS:		**PM10T:**	

2005 Toxic Data

Facility ID:	8544	**COID:**	SD
Facility SIC Code:	7532	**DISN:**	SAN DIEGO COUNTY APCD
CO:	37	**CHAPIS:**	
Air Basin:	SD	**CERR Code:**	
District:	SD		
TS:			
Health Risk Asmt:			
Non-Cancer Chronic Haz Ind:			
Non-Cancer Acute Haz Ind:			

2006 Criteria Data

Facility ID:	8544	**CERR Code:**	
Facility SIC Code:	7532	**TOGT:**	1.41
CO:	37	**ROGT:**	1.33
Air Basin:	SD	**COT:**	

District:	SD	**NOXT:**	
COID:	SD	**SOXT:**	
DISN:	SAN DIEGO COUNTY APCD	**PMT:**	
CHAPIS:		**PM10T:**	

2006 Toxic Data

Facility ID:	8544	**COID:**	SD
Facility SIC Code:	7532	**DISN:**	SAN DIEGO COUNTY APCD
CO:	37	**CHAPIS:**	
Air Basin:	SD	**CERR Code:**	
District:	SD		
TS:			
Health Risk Asmt:			
Non-Cancer Chronic Haz Ind:			
Non-Cancer Acute Haz Ind:			

2007 Criteria Data

Facility ID:	8544	**CERR Code:**	
Facility SIC Code:	7532	**TOGT:**	1.41
CO:	37	**ROGT:**	1.33
Air Basin:	SD	**COT:**	
District:	SD	**NOXT:**	
COID:	SD	**SOXT:**	
DISN:	SAN DIEGO COUNTY APCD	**PMT:**	
CHAPIS:		**PM10T:**	

2007 Toxic Data

Facility ID:	8544	**COID:**	SD
Facility SIC Code:	7532	**DISN:**	SAN DIEGO COUNTY APCD
CO:	37	**CHAPIS:**	
Air Basin:	SD	**CERR Code:**	
District:	SD		
TS:			
Health Risk Asmt:			
Non-Cancer Chronic Haz Ind:			
Non-Cancer Acute Haz Ind:			

2008 Criteria Data

Facility ID:	8544	**CERR Code:**	
Facility SIC Code:	7532	**TOGT:**	1.41
CO:	37	**ROGT:**	1.33
Air Basin:	SD	**COT:**	
District:	SD	**NOXT:**	
COID:	SD	**SOXT:**	
DISN:	SAN DIEGO COUNTY APCD	**PMT:**	

CHAPIS: ***PM10T:***

2008 Toxic Data

Facility ID:	8544	***COID:***	SD
Facility SIC Code:	7532	***DISN:***	SAN DIEGO COUNTY APCD
CO:	37	***CHAPIS:***	
Air Basin:	SD	***CERR Code:***	
District:	SD		
TS:			
Health Risk Asmt:			
Non-Cancer Chronic Haz Ind:			
Non-Cancer Acute Haz Ind:			

2009 Criteria Data

Facility ID:	8544	***CERR Code:***	
Facility SIC Code:	7532	***TOGT:***	1.41
CO:	37	***ROGT:***	1.33
Air Basin:	SD	***COT:***	
District:	SD	***NOXT:***	
COID:	SD	***SOXT:***	
DISN:	SAN DIEGO COUNTY APCD	***PMT:***	
CHAPIS:		***PM10T:***	

2009 Toxic Data

Facility ID:	8544	***COID:***	SD
Facility SIC Code:	7532	***DISN:***	SAN DIEGO COUNTY APCD
CO:	37	***CHAPIS:***	
Air Basin:	SD	***CERR Code:***	
District:	SD		
TS:			
Health Risk Asmt:			
Non-Cancer Chronic Haz Ind:			
Non-Cancer Acute Haz Ind:			

2010 Toxic Data

Facility ID:	8544	***COID:***	SD
Facility SIC Code:	7532	***DISN:***	SAN DIEGO COUNTY APCD
CO:	37	***CHAPIS:***	
Air Basin:	SD	***CERR Code:***	
District:	SD		
TS:			
Health Risk Asmt:			
Non-Cancer Chronic Haz Ind:			
Non-Cancer Acute Haz Ind:			

2011 Criteria Data

Facility ID:	8544	***CERR Code:***	
Facility SIC Code:	7532	***TOGT:***	1.41
CO:	37	***ROGT:***	1.33
Air Basin:	SD	***COT:***	
District:	SD	***NOXT:***	
COID:	SD	***SOXT:***	
DISN:	SAN DIEGO COUNTY APCD	***PMT:***	
CHAPIS:		***PM10T:***	

2011 Toxic Data

Facility ID:	8544	***COID:***	SD
Facility SIC Code:	7532	***DISN:***	SAN DIEGO COUNTY APCD
CO:	37	***CHAPIS:***	
Air Basin:	SD	***CERR Code:***	
District:	SD		
TS:			
Health Risk Asmt:			
Non-Cancer Chronic Haz Ind:			
Non-Cancer Acute Haz Ind:			

2012 Criteria Data

Facility ID:	8544	***CERR Code:***	
Facility SIC Code:	7532	***TOGT:***	1.41
CO:	37	***ROGT:***	1.33
Air Basin:	SD	***COT:***	
District:	SD	***NOXT:***	
COID:	SD	***SOXT:***	
DISN:	SAN DIEGO COUNTY APCD	***PMT:***	
CHAPIS:		***PM10T:***	

2012 Toxic Data

Facility ID:	8544	***COID:***	SD
Facility SIC Code:	7532	***DISN:***	SAN DIEGO COUNTY APCD
CO:	37	***CHAPIS:***	
Air Basin:	SD	***CERR Code:***	
District:	SD		
TS:			
Health Risk Asmt:			
Non-Cancer Chronic Haz Ind:			
Non-Cancer Acute Haz Ind:			

2013 Criteria Data

Facility ID:	8544	**CERR Code:**	
Facility SIC Code:	7532	**TOGT:**	1.41
CO:	37	**ROGT:**	1.33
Air Basin:	SD	**COT:**	
District:	SD	**NOXT:**	
COID:	SD	**SOXT:**	
DISN:	SAN DIEGO COUNTY APCD	**PMT:**	
CHAPIS:		**PM10T:**	

2013 Toxic Data

Facility ID:	8544	**COID:**	SD
Facility SIC Code:	7532	**DISN:**	SAN DIEGO COUNTY APCD
CO:	37	**CHAPIS:**	
Air Basin:	SD	**CERR Code:**	
District:	SD		
TS:			
Health Risk Asmt:			
Non-Cancer Chronic Haz Ind:			
Non-Cancer Acute Haz Ind:			

2014 Criteria Data

Facility ID:	8544	**CERR Code:**	
Facility SIC Code:	7532	**TOGT:**	1.41
CO:	37	**ROGT:**	1.33
Air Basin:	SD	**COT:**	
District:	SD	**NOXT:**	
COID:	SD	**SOXT:**	
DISN:	SAN DIEGO COUNTY APCD	**PMT:**	
CHAPIS:		**PM10T:**	

2014 Toxic Data

Facility ID:	8544	**COID:**	SD
Facility SIC Code:	7532	**DISN:**	SAN DIEGO COUNTY APCD
CO:	37	**CHAPIS:**	
Air Basin:	SD	**CERR Code:**	
District:	SD		
TS:			
Health Risk Asmt:			
Non-Cancer Chronic Haz Ind:			
Non-Cancer Acute Haz Ind:			

2015 Criteria Data

Facility ID:	8544	**CERR Code:**	
Facility SIC Code:	7532	**TOGT:**	1.41
CO:	37	**ROGT:**	1.33

Map Key	Number of Records	Direction	Distance (mi/ft)	Elev/Diff (ft)	Site	DB

Air Basin:	SD	**COT:**	
District:	SD	**NOXT:**	
COID:	SD	**SOXT:**	
DISN:	SAN DIEGO COUNTY APCD	**PMT:**	
CHAPIS:		**PM10T:**	

2015 Toxic Data

Facility ID:	8544	**COID:**	SD
Facility SIC Code:	7532	**DISN:**	SAN DIEGO COUNTY APCD
CO:	37	**CHAPIS:**	
Air Basin:	SD	**CERR Code:**	
District:	SD		
TS:			
Health Risk Asmt:			
Non-Cancer Chronic Haz Ind:			
Non-Cancer Acute Haz Ind:			

760	*2 of 2*	*-*	*0.00 / 0.00*	*429.55 / 7*	***PACIFIC COLLISION CENTERS*** ***7817 OSTROW ST*** ***SAN DIEGO CA 92111***	***RCRA SQG***

EPA Handler ID:	CAR000200436
Land Type Code:	P
Land Type Desc:	Private
Federal Waste Generator Code:	2
Gen Status Univ:	SQG
Gen Status Univ Desc:	Small Quantity Generator
Importer Activity:	No
Mixed Waste Generator:	No
Transporter Activity:	No
Transfer Facility:	No
Recycler Activity:	No
Onsite Burner Exemption:	No
Furnace Exemption:	No
Underground Inject Activity:	No
Receives Waste from Offsite:	No
TSD Type:	-----
TSD Activity:	No
Corrective Action Univ:	No
Action has been Imposed:	No
Action under 3004 (U)/(V):	No
Institutional Control Indicator:	N
Used Oil Transporter:	
Used Oil Transfer Facility:	
Used Oil Processor:	
Used Oil Refiner:	
Used Oil Burner:	
Used Oil Market Burner:	
Used Oil Spec Marketer:	
Activity Location:	CA

County Code:	CA073
County Name:	SAN DIEGO
Contact Name:	HENRY BOHEM
Contact Phone No and Exten:	858-277-4730
Contact Email:	
Contact Address:	7817 OSTROW ST , SAN DIEGO , CA, 92111 , US
Mailing Address:	7817 OSTROW ST , SAN DIEGO , CA, 92111 , US

Violation/Evaluation Summary

Note:	As of Jan 24 2018, there are no Compliance Monitoring and Enforcement (violation) records associated with this facility (EPA ID).

Handler Details

Source Type:	N	**Used Oil Transporter:**	No
Receive Date:	20090519	**UO Transfer Fac:**	No
Non Notifier:		**Used Oil Processor:**	No
Acknowledge Flag:		**Used Oil Refiner:**	No
Acknowledge Date:		**Used Oil Burner:**	No
Accessibility:		**UO Market Burner:**	No
Land Type:	P	**UO Spec Marketer:**	No
Fed Waste Gen Own:	HQ	**Current Site Name:**	PACIFIC COLLISION CENTERS
Fed Waste Gen Cd:	2	**Location Street No:**	
Fed Waste Gen Desc:	Small Quantity Generator	**Location Street 1:**	7817 OSTROW ST
ST Waste Gen Own:	CA	**Location Street 2:**	
State Waste Gen Cd:	N	**Location City:**	SAN DIEGO
Short Term Gen:	No	**Location State:**	CA
Importer Activity:	No	**Location Zip Code:**	92111
Mixed Waste Gen:	No	**County Code:**	CA073
Transporter:	No	**State District:**	
Transfer Facility:	No	**Mailing Street No:**	
TSD Activity:	No	**Mailing Street 1:**	7817 OSTROW ST
Recycler Activity:	No	**Mailing Street 2:**	
Onsite Burn Exempt:	No	**Mailing City:**	SAN DIEGO
Furnace Exemption:	No	**Mailing State:**	CA
Underground Inject:	No	**Mailing Zip Code:**	92111
Off Site Receipt:	No	**Mailing Country:**	US
Waste Dest Fac:	No	**Contact First Name:**	HENRY
Subpart K College:		**Contact Middle Initial:**	
Subpart K Hospital:		**Contact Last Name:**	BOHEM
Subpart K Non Profit:		**Contact Street No:**	
Subpart K Withdraw:		**Contact Street 1:**	7817 OSTROW ST
Include Ntnl Rprt:		**Contact Street 2:**	
Reporting Cycle:		**Contact City:**	SAN DIEGO
LQHUW:	No	**Contact State:**	CA
Trader Importer:		**Contact Zip:**	92111
Trader Exporter:		**Contact Country:**	US
Slab Importer:		**Contact Phone:**	858-277-4730
Slab Exporter:		**Contact Phone Ext:**	
Current Record:	Yes	**Contact Fax:**	

Map Key	Number of Records	Direction	Distance (mi/ft)	Elev/Diff (ft)	Site	DB

Location Country: US
Contact Email Addr:
State District Owner:
Contact Title:

Hazardous Waste Details

Haz Waste Cd Owner: HQ
Source Type: N
Haz Waste Cd: F001
Code Type: F
BR Waste Code Active Status: Yes
Waste Code Active Status: Yes
Waste Code Desc: THE FOLLOWING SPENT HALOGENATED SOLVENTS USED IN DEGREASING: TETRACHLOROETHYLENE, TRICHLORETHYLENE, METHYLENE CHLORIDE, 1,1,1-TRICHLOROETHANE, CARBON TETRACHLORIDE AND CHLORINATED FLUOROCARBONS; ALL SPENT SOLVENT MIXTURES/BLENDS USED IN DEGREASING CONTAINING, BEFORE USE, A TOTAL OF TEN PERCENT OR MORE (BY VOLUME) OF ONE OR MORE OF THE ABOVE HALOGENATED SOLVENTS OR THOSE SOLVENTS LISTED IN F002, F004, AND F005; AND STILL BOTTOMS FROM THE RECOVERY OF THESE SPENT SOLVENTS AND SPENT SOLVENT MIXTURES.

NAICS Details

Source Type: N
NAICS Active Status: Yes
NAICS Cd Owner: HQ
NAICS Cycle: 2002
NAICS Code: 81112
NAICS Description: AUTOMOTIVE BODY, PAINT, INTERIOR, AND GLASS REPAIR

Owner/Operator Details

Owner/Operator Ind: CP
Country:
Name: PACIFIC COLLISION CENTERS
Zip Code:
Street No:
Phone:
Street 1:
Type: P
Street 2:
Date Became Current: 20080618
City:
Date Ended Current:
State:
Source Type: N

Owner/Operator Ind: CO
Country:
Name: PACIFIC COLLISION CENTERS
Zip Code:
Street No:
Phone:
Street 1:
Type: P
Street 2:
Date Became Current: 20080618
City:
Date Ended Current:
State:
Source Type: N

761	1 of 4	-	0.00 / 0.00	403.65 / -19	5100 CONVOY ST SAN DIEGO CA	HIST CHMIRS

OES Control NO: 8801672
Incident Date: 5/22/1988
Release Factors: Intentional Act
Date Reported: 12/7/1941
Release Text:
Fatalities:
Equipm Involved: No Equip Involved
Other Injury:
Action Taken Text:
Other Decon:

Map Key	Number of Records	Direction	Distance (mi/ft)	Elev/Diff (ft)	Site	DB

Chemicals:	ACID, OLEIC	**Other Fatal:**	
Case Number:		**Vehicle:**	
HazMat Other:		**State:**	
HM Injury:		**CA DOT PUC ICC:**	
Decon:		**Company Name:**	
Agency Name:	SAN DIEGO FD	**County:**	SAN DIEGO
HazMat Pers:	Placards/Signs		
Action Taken:	Rescue/Remove from Harm		
More than three involved?:	1		

Map Key	Number of Records	Direction	Distance (mi/ft)	Elev/Diff (ft)	Site	DB
761	2 of 4	-	0.00 / 0.00	403.65 / -19	5100 CONVOY STREET SAN DIEGO CA	HIST CHMIRS

OES Control NO:	9116478	**Incident Date:**	4/16/1991
Release Factors:	Failure to Control Hazmat	**Date Reported:**	4/16/1991
Release Text:		**Fatalities:**	0
Equipm Involved:	Other	**Other Injury:**	0
Action Taken Text:		**Other Decon:**	0
Chemicals:	DIESEL FUEL	**Other Fatal:**	0
Case Number:		**Vehicle:**	
HazMat Other:		**State:**	
HM Injury:	0	**CA DOT PUC ICC:**	
Decon:	0	**Company Name:**	
Agency Name:	SAN DIEGO FD	**County:**	SAN DIEGO
HazMat Pers:	Off-site Non-fire Serv.,On-site Fire Services		
Action Taken:	63,Contain/Control Hazmat,Investigate,Monitor,Remove Hazard (Neutralize),Traffic Control		
More than three involved?:	2		

Map Key	Number of Records	Direction	Distance (mi/ft)	Elev/Diff (ft)	Site	DB
761	3 of 4	-	0.00 / 0.00	403.65 / -19	UNIVERSAL REFUSE 5100 CONVOY ST. SAN DIEGO CA	HIST CHMIRS

OES Control NO:	9990869	**Incident Date:**	3/26/1988
Release Factors:	Suspicious Act	**Date Reported:**	3/26/1988
Release Text:		**Fatalities:**	
Equipm Involved:	HazMat Transfer Equip	**Other Injury:**	
Action Taken Text:		**Other Decon:**	
Chemicals:	BIOMEDICAL WASTE	**Other Fatal:**	
Case Number:		**Vehicle:**	UNKNOWN
HazMat Other:		**State:**	CA
HM Injury:		**CA DOT PUC ICC:**	2T25227
Decon:		**Company Name:**	UNIVERSAL REFUSE
Agency Name:	SAN DIEGO FD	**County:**	SAN DIEGO
HazMat Pers:	Shipping Papers		
Action Taken:	63,Secure Property		
More than three involved?:	2		

Map Key	Number of Records	Direction	Distance (mi/ft)	Elev/Diff (ft)	Site	DB
761	4 of 4	-	0.00 / 0.00	403.65 / -19	5100 CONVOY ST. SAN DIEGO CA	HIST CHMIRS

Map Key	Number of Records	Direction	Distance (mi/ft)	Elev/Diff (ft)	Site	DB

OES Control NO:	9990879	**Incident Date:**	4/28/1988
Release Factors:	Failure to Control Hazmat	**Date Reported:**	4/28/1988
Release Text:		**Fatalities:**	
Equipm Involved:	Waste Recovery Equip	**Other Injury:**	
Action Taken Text:		**Other Decon:**	
Chemicals:	IODINE, RADIOACTIVE	**Other Fatal:**	
Case Number:		**Vehicle:**	
HazMat Other:		**State:**	
HM Injury:		**CA DOT PUC ICC:**	
Decon:		**Company Name:**	
Agency Name:	SAN DIEGO FD	**County:**	SAN DIEGO
HazMat Pers:	On-site Fire Services,Shipping Papers		
Action Taken:	63,Refer to Proper Authority,Remove Hazard (Neutralize),Search		
More than three involved?:	2		

762	1 of 1	-	0.00 / 0.00	429.10 / 6	**City of San Diego** **4696-A Ruffner St** **San Diego CA 92111**	CHMIRS

ID:	07-1630	**Notified Date:**	3/14/2007 0:39
Control No:	'07-1630	**Notified Date Time:**	
Year:	2007	**County:**	San Diego County

California Hazardous Material Incident Report System

Contained:	Yes	**3 Vessel >= 300 Tons:**	
1 Substance:	Sewage	**Incident Date:**	3/13/2007
1 Measure:	Gal(s)	**Incident Time:**	1444
1 Other:		**Spill Site:**	Merchant/Business
1 Quantity:	51	**Injuries?:**	
1 Type:	SEWAGE	**No of Injuries:**	0
1 Pipeline:		**Fatals?:**	
1 Vessel >= 300 Tons:		**No of Fatals:**	0
2 Substance:		**Evacs?:**	
2 Quantity:		**No of Evacs:**	0
2 Measure:		**Cleanup:**	Responsible Party
2 Type:		**Site:**	
2 Other:		**Cause:**	
2 Pipeline:		**Cause Other:**	
2 Vessel >= 300 Tons:		**Dog No:**	
3 Substance:		**Water:**	No
3 Quantity:		**Water Way:**	
3 Measure:		**City:**	San Diego
3 Type:		**County:**	San Diego County
3 Other:		**Zip:**	92111
3 Pipeline:			
Admin Agency:	San Diego County Health Services Dept.		
Notification Area:	AA/CUPA,DFG-OSPR,DTSC,RWQCB,US EPA,USFWS		
Location:	4696-A Ruffner St		
Description:	Blockage in the line possibly grease caused this spill		

Map Key	Number of Records	Direction	Distance (mi/ft)	Elev/Diff (ft)	Site	DB

Main Page Information

On Scene:	
Other on Scene:	
Other Notified:	
Admin Agency:	San Diego County Health Services Dept.
Admin Agency 2:	
Additional County:	
Document Title:	SPILL Report
Creation Date:	03/14/2007 12:39 AM
Received By:	
Person Notifying Cal OES:	
Phone No:	
Ext:	
Pag Cell:	
Type:	SEWAGE
Cause Description for Other:	
Amount 1:	51
Amount 2:	
Amount 3:	
Doc URL:	https://w3.calema.ca.gov/operational/malhaz.nsf/f1841a103c102734882563e200760c4a/e2dd7117655d67a38825729e002a086c?OpenDocument

763	*1 of 1*	*-*	*0.00 / 0.00*	*427.23 / 4*	***SDG&E - MESA HEIGHTS SUBSTATION 7474 RONSON RD SAN DIEGO CA 92111***	***CERS HAZ***

Site ID:	66226
Latitude:	32.829521
Longitude:	-117.157295

Regulated Programs

EI ID:	10385134	***EI Description:***	Chemical Storage Facilities

Affiliations

Affil Type Desc:	Legal Owner
Entity Name:	SDG&E
Entity Title:	
Address:	8315 CENTURY PARK CT, CP21L
City:	SAN DIEGO
State:	CA
Country:	United States
Zip Code:	92123
Phone:	(858) 650-6171

Affil Type Desc:	Parent Corporation
Entity Name:	SDG&E

Entity Title:	
Address:	
City:	
State:	
Country:	
Zip Code:	
Phone:	

Affil Type Desc:	Operator
Entity Name:	SDG&E - MESA HEIGHTS SUBSTATION
Entity Title:	
Address:	
City:	
State:	
Country:	
Zip Code:	
Phone:	(858) 636-5583

Affil Type Desc:	Environmental Contact
Entity Name:	JAYME CADDICK
Entity Title:	
Address:	8315 Century Park Ct., CP21L
City:	SAN DIEGO
State:	CA
Country:	
Zip Code:	92123
Phone:	(858) 541-5009

Affil Type Desc:	Document Preparer
Entity Name:	Jayme Caddick
Entity Title:	
Address:	
City:	
State:	
Country:	
Zip Code:	
Phone:	

Affil Type Desc:	Secondary Emergency Contact
Entity Name:	JAYME CADDICK
Entity Title:	ENVTL SPEC
Address:	
City:	
State:	
Country:	
Zip Code:	
Phone:	(619) 725-5100

Affil Type Desc:	CUPA District
Entity Name:	San Diego County Env Health
Entity Title:	
Address:	PO Box 129261

City:	San Diego
State:	CA
Country:	
Zip Code:	92112-9261
Phone:	(858) 505-6880
Affil Type Desc:	Identification Signer
Entity Name:	Jayme Caddick
Entity Title:	Environmental Specialist
Address:	
City:	
State:	
Country:	
Zip Code:	
Phone:	
Affil Type Desc:	Facility Mailing Address
Entity Name:	Mailing Address
Entity Title:	
Address:	8315 CENTURY PARK CT, CP21L
City:	SAN DIEGO
State:	CA
Country:	
Zip Code:	92111
Phone:	
Affil Type Desc:	Primary Emergency Contact
Entity Name:	JOSE LOPEZ
Entity Title:	SITE MGR
Address:	
City:	
State:	
Country:	
Zip Code:	
Phone:	(619) 725-5100
Affil Type Desc:	Property Owner
Entity Name:	SDG&E
Entity Title:	
Address:	8315 CENTURY PARK CT, CP21L
City:	SAN DIEGO
State:	CA
Country:	United States
Zip Code:	92123
Phone:	(858) 650-6171

Coordinates

Env Int Type Code:	HMBP	**Longitude:**	-117.157300
Program ID:	10385134	**Coord Name:**	
Latitude:	32.829520	**Ref Point Type Desc:**	Center of a facility or station.

Map Key	Number of Records	Direction	Distance (mi/ft)	Elev/Diff (ft)	Site	DB

Evaluations

Eval Date: 9/11/2017
Violations Found: No
Eval General Type: Compliance Evaluation Inspection
Eval Type: Routine done by local agency
Eval Division: San Diego County Department of Env Health
Eval Program: HMRRP
Eval Source: CERS
Eval Notes:

Inspector: Irkhin Anastasiya Inspection ID:5751635

Eval Date: 10/2/2015
Violations Found: No
Eval General Type: Compliance Evaluation Inspection
Eval Type: Routine done by local agency
Eval Division: San Diego County Department of Env Health
Eval Program: HMRRP
Eval Source: CERS
Eval Notes:

Inspector: Malone Kaelyn Inspection ID:4097630

Map Key	Number of Records	Direction	Distance (mi/ft)	Elev/Diff (ft)	Site	DB
764	*1 of 1*	*-*	*0.00 / 0.00*	*427.37 / 4*	***Verizon Wireless: Ruffin Business Park*** ***3959 RUFFIN RD*** ***SAN DIEGO CA 92123***	***CERS HAZ***

Site ID: 166618
Latitude: 32.814976
Longitude: -117.120712

Regulated Programs

EI ID: 10164471 ***EI Description:*** Chemical Storage Facilities

Affiliations

Affil Type Desc: CUPA District
Entity Name: San Diego County Env Health
Entity Title:
Address: PO Box 129261
City: San Diego
State: CA
Country:
Zip Code: 92112-9261
Phone: (858) 505-6880

Affil Type Desc:	Primary Emergency Contact
Entity Name:	Verizon Wireless Network Operations Center
Entity Title:	N/A
Address:	
City:	
State:	
Country:	
Zip Code:	
Phone:	(800) 264-6620

Affil Type Desc:	Facility Mailing Address
Entity Name:	Mailing Address
Entity Title:	
Address:	15505 Sand Canyon Avenue, MS D-104
City:	Irvine
State:	CA
Country:	
Zip Code:	92618
Phone:	

Affil Type Desc:	Operator
Entity Name:	Verizon Wireless
Entity Title:	
Address:	
City:	
State:	
Country:	
Zip Code:	
Phone:	(949) 286-7000

Affil Type Desc:	Parent Corporation
Entity Name:	Verizon Wireless [Southern California]
Entity Title:	
Address:	
City:	
State:	
Country:	
Zip Code:	
Phone:	

Affil Type Desc:	Document Preparer
Entity Name:	Myrna Allende
Entity Title:	
Address:	
City:	
State:	
Country:	
Zip Code:	
Phone:	

Affil Type Desc:	Environmental Contact
Entity Name:	Environmental Compliance

Entity Title:	
Address:	15505 Sand Canyon Avenue, MS D-104
City:	Irvine
State:	CA
Country:	
Zip Code:	92618
Phone:	(949) 286-7442

Affil Type Desc:	Identification Signer
Entity Name:	Myrna Allende
Entity Title:	Regulatory Specialist
Address:	
City:	
State:	
Country:	
Zip Code:	
Phone:	

Affil Type Desc:	Legal Owner
Entity Name:	Verizon Wireless
Entity Title:	
Address:	15505 Sand Canyon Avenue, MS D-104
City:	Irvine
State:	CA
Country:	United States
Zip Code:	92618
Phone:	(949) 286-7000

Affil Type Desc:	Secondary Emergency Contact
Entity Name:	Verizon Wireless Environmental Compliance Hotline
Entity Title:	N/A
Address:	
City:	
State:	
Country:	
Zip Code:	
Phone:	(800) 386-9639

Coordinates

Env Int Type Code:	HMBP	**Longitude:**	-117.120710
Program ID:	10164471	**Coord Name:**	
Latitude:	32.814980	**Ref Point Type Desc:**	Center of a facility or station.

Evaluations

Eval Date:	8/5/2015
Violations Found:	No
Eval General Type:	Compliance Evaluation Inspection
Eval Type:	Routine done by local agency

Map Key	Number of Records	Direction	Distance (mi/ft)	Elev/Diff (ft)	Site	DB

Eval Division: San Diego County Department of Env Health
Eval Program: HMRRP
Eval Source: CERS
Eval Notes:

Inspector: Khan Steven Inspection ID:4095913

Eval Date: 8/15/2017
Violations Found: No
Eval General Type: Compliance Evaluation Inspection
Eval Type: Routine done by local agency
Eval Division: San Diego County Department of Env Health
Eval Program: HMRRP
Eval Source: CERS
Eval Notes:

Inspector: Eivaz Chantal Inspection ID:5713762

765	1 of 4	-	0.00 / 0.00	421.05 / -2	CARCOA QUALITY BODY & PAINT (KM STORE) 3913 CONVOY ST SAN DIEGO CA 92111	CERS HAZ

Site ID: 102979
Latitude: 32.814694
Longitude: -117.153273

Regulated Programs

EI ID: 10385278 **EI Description:** Chemical Storage Facilities

EI ID: 10385278 **EI Description:** Hazardous Waste Generator

Affiliations

Affil Type Desc: Identification Signer
Entity Name: DAWN COLWELL
Entity Title: VICE PRESIDENT
Address:
City:
State:
Country:
Zip Code:
Phone:

Affil Type Desc: Secondary Emergency Contact
Entity Name: JAMES COLWELL
Entity Title: PRESIDENT
Address:
City:
State:

Country:	
Zip Code:	
Phone:	(619) 204-4278
Affil Type Desc:	Legal Owner
Entity Name:	James Colwell
Entity Title:	
Address:	3913 CONVOY ST
City:	SAN DIEGO
State:	CA
Country:	United States
Zip Code:	92111
Phone:	(619) 204-4278
Affil Type Desc:	Operator
Entity Name:	AAA PAINT & BODY, LLC
Entity Title:	
Address:	
City:	
State:	
Country:	
Zip Code:	
Phone:	(858) 278-1040
Affil Type Desc:	Environmental Contact
Entity Name:	DAWN COLWELL
Entity Title:	
Address:	3913 CONVOY ST
City:	SAN DIEGO
State:	CA
Country:	
Zip Code:	92111
Phone:	(858) 278-1040
Affil Type Desc:	CUPA District
Entity Name:	San Diego County Env Health
Entity Title:	
Address:	PO Box 129261
City:	San Diego
State:	CA
Country:	
Zip Code:	92112-9261
Phone:	(858) 505-6880
Affil Type Desc:	Primary Emergency Contact
Entity Name:	DAWN COLWELL
Entity Title:	VICE PRESIDENT
Address:	
City:	
State:	
Country:	
Zip Code:	

Map Key	Number of Records	Direction	Distance (mi/ft)	Elev/Diff (ft)	Site	DB

Phone: (619) 905-8888

Affil Type Desc: Facility Mailing Address
Entity Name: Mailing Address
Entity Title:
Address: 3913 CONVOY ST
City: SAN DIEGO
State: CA
Country:
Zip Code: 92111
Phone:

Affil Type Desc: Parent Corporation
Entity Name: CARCOA QUALITY BODY & PAINT (KM STORE)
Entity Title:
Address:
City:
State:
Country:
Zip Code:
Phone:

Coordinates

Env Int Type Code: HWG
Program ID: 10385278
Latitude: 32.814690
Longitude: -117.153270
Coord Name:
Ref Point Type Desc: Center of a facility or station.

Evaluations

Eval Date: 2/17/2015
Violations Found: No
Eval General Type: Compliance Evaluation Inspection
Eval Type: Routine done by local agency
Eval Division: San Diego County Department of Env Health
Eval Program: HW
Eval Source: CERS
Eval Notes:

Inspector: McLernon Benjamin Inspection ID:4091664

765	*2 of 4*	*-*	*0.00 / 0.00*	*421.05 / -2*	***CARCOA AUTO BODY & PAINT / CON*** ***3913 CONVOY ST*** ***SAN DIEGO CA 92111***	***EMISSIONS***

1999 Criteria Data

Facility ID: 1193
CERR Code:

Facility SIC Code:	7532	**TOGT:**	1.269758394
CO:	37	**ROGT:**	1.1710981667862
Air Basin:	SD	**COT:**	
District:	SD	**NOXT:**	
COID:	SD	**SOXT:**	
DISN:	SAN DIEGO COUNTY APCD	**PMT:**	
CHAPIS:		**PM10T:**	

1999 Toxic Data

Facility ID:	1193	**COID:**	SD
Facility SIC Code:	7532	**DISN:**	SAN DIEGO COUNTY APCD
CO:	37	**CHAPIS:**	
Air Basin:	SD	**CERR Code:**	
District:	SD		
TS:			
Health Risk Asmt:			
Non-Cancer Chronic Haz Ind:			
Non-Cancer Acute Haz Ind:			

2000 Criteria Data

Facility ID:	1193	**CERR Code:**	
Facility SIC Code:	7532	**TOGT:**	1.747174149
CO:	37	**ROGT:**	1.6114187176227
Air Basin:	SD	**COT:**	
District:	SD	**NOXT:**	
COID:	SD	**SOXT:**	
DISN:	SAN DIEGO COUNTY APCD	**PMT:**	
CHAPIS:		**PM10T:**	

2000 Toxic Data

Facility ID:	1193	**COID:**	SD
Facility SIC Code:	7532	**DISN:**	SAN DIEGO COUNTY APCD
CO:	37	**CHAPIS:**	
Air Basin:	SD	**CERR Code:**	
District:	SD		
TS:			
Health Risk Asmt:			
Non-Cancer Chronic Haz Ind:			
Non-Cancer Acute Haz Ind:			

2001 Criteria Data

Facility ID:	1193	**CERR Code:**	
Facility SIC Code:	7532	**TOGT:**	1.75
CO:	37	**ROGT:**	1.61
Air Basin:	SD	**COT:**	

Map Key	Number of Records	Direction	Distance (mi/ft)	Elev/Diff (ft)	Site	DB

District:	SD	**NOXT:**	
COID:	SD	**SOXT:**	
DISN:	SAN DIEGO COUNTY APCD	**PMT:**	
CHAPIS:		**PM10T:**	

2001 Toxic Data

Facility ID:	1193	**COID:**	SD
Facility SIC Code:	7532	**DISN:**	SAN DIEGO COUNTY APCD
CO:	37	**CHAPIS:**	
Air Basin:	SD	**CERR Code:**	
District:	SD		
TS:			
Health Risk Asmt:			
Non-Cancer Chronic Haz Ind:			
Non-Cancer Acute Haz Ind:			

2002 Criteria Data

Facility ID:	1193	**CERR Code:**	
Facility SIC Code:	7532	**TOGT:**	1.747174149
CO:	37	**ROGT:**	1.61143503448
Air Basin:	SD	**COT:**	
District:	SD	**NOXT:**	
COID:	SD	**SOXT:**	
DISN:	SAN DIEGO COUNTY APCD	**PMT:**	
CHAPIS:		**PM10T:**	

2002 Toxic Data

Facility ID:	1193	**COID:**	SD
Facility SIC Code:	7532	**DISN:**	SAN DIEGO COUNTY APCD
CO:	37	**CHAPIS:**	
Air Basin:	SD	**CERR Code:**	
District:	SD		
TS:			
Health Risk Asmt:			
Non-Cancer Chronic Haz Ind:			
Non-Cancer Acute Haz Ind:			

Map Key	Number of Records	Direction	Distance (mi/ft)	Elev/Diff (ft)	Site	DB
765	*3 of 4*	*-*	*0.00 / 0.00*	*421.05 / -2*	***CARCOA AUTO BODY & PAINTCON 3913 CONVOY ST SAN DIEGO CA 92111***	***EMISSIONS***

2003 Criteria Data

Facility ID:	1193	**CERR Code:**	
Facility SIC Code:	7532	**TOGT:**	1.74717415

Map Key	Number of Records	Direction	Distance (mi/ft)	Elev/Diff (ft)	Site	DB

CO:	37	**ROGT:**	1.611435
Air Basin:	SD	**COT:**	
District:	SD	**NOXT:**	
COID:	SD	**SOXT:**	
DISN:	SAN DIEGO COUNTY APCD	**PMT:**	
CHAPIS:		**PM10T:**	

2003 Toxic Data

Facility ID:	1193	**COID:**	SD
Facility SIC Code:	7532	**DISN:**	SAN DIEGO COUNTY APCD
CO:	37	**CHAPIS:**	
Air Basin:	SD	**CERR Code:**	
District:	SD		
TS:			
Health Risk Asmt:			
Non-Cancer Chronic Haz Ind:			
Non-Cancer Acute Haz Ind:			

2004 Criteria Data

Facility ID:	1193	**CERR Code:**	
Facility SIC Code:	7532	**TOGT:**	1.74717415
CO:	37	**ROGT:**	1.611435
Air Basin:	SD	**COT:**	
District:	SD	**NOXT:**	
COID:	SD	**SOXT:**	
DISN:	SAN DIEGO COUNTY APCD	**PMT:**	
CHAPIS:		**PM10T:**	

2004 Toxic Data

Facility ID:	1193	**COID:**	SD
Facility SIC Code:	7532	**DISN:**	SAN DIEGO COUNTY APCD
CO:	37	**CHAPIS:**	
Air Basin:	SD	**CERR Code:**	
District:	SD		
TS:			
Health Risk Asmt:			
Non-Cancer Chronic Haz Ind:			
Non-Cancer Acute Haz Ind:			

Map Key	Number of Records	Direction	Distance (mi/ft)	Elev/Diff (ft)	Site	DB
765	*4 of 4*	*-*	*0.00 / 0.00*	*421.05 / -2*	***CARCOA QUALITY BODY & PAINT*** ***3913 CONVOY ST*** ***SAN DIEGO CA 92111***	***EMISSIONS***

2005 Criteria Data

Facility ID:	1193	**CERR Code:**	

Facility SIC Code:	7532	**TOGT:**	1.14
CO:	37	**ROGT:**	1.08
Air Basin:	SD	**COT:**	
District:	SD	**NOXT:**	
COID:	SD	**SOXT:**	
DISN:	SAN DIEGO COUNTY APCD	**PMT:**	
CHAPIS:		**PM10T:**	

2005 Toxic Data

Facility ID:	1193	**COID:**	SD
Facility SIC Code:	7532	**DISN:**	SAN DIEGO COUNTY APCD
CO:	37	**CHAPIS:**	
Air Basin:	SD	**CERR Code:**	
District:	SD		
TS:			
Health Risk Asmt:			
Non-Cancer Chronic Haz Ind:			
Non-Cancer Acute Haz Ind:			

2006 Criteria Data

Facility ID:	1193	**CERR Code:**	
Facility SIC Code:	7532	**TOGT:**	1.14
CO:	37	**ROGT:**	1.08
Air Basin:	SD	**COT:**	
District:	SD	**NOXT:**	
COID:	SD	**SOXT:**	
DISN:	SAN DIEGO COUNTY APCD	**PMT:**	
CHAPIS:		**PM10T:**	

2006 Toxic Data

Facility ID:	1193	**COID:**	SD
Facility SIC Code:	7532	**DISN:**	SAN DIEGO COUNTY APCD
CO:	37	**CHAPIS:**	
Air Basin:	SD	**CERR Code:**	
District:	SD		
TS:			
Health Risk Asmt:			
Non-Cancer Chronic Haz Ind:			
Non-Cancer Acute Haz Ind:			

2007 Criteria Data

Facility ID:	1193	**CERR Code:**	
Facility SIC Code:	7532	**TOGT:**	1.14
CO:	37	**ROGT:**	1.08
Air Basin:	SD	**COT:**	

District:	SD	**NOXT:**	
COID:	SD	**SOXT:**	
DISN:	SAN DIEGO COUNTY APCD	**PMT:**	
CHAPIS:		**PM10T:**	

2007 Toxic Data

Facility ID:	1193	**COID:**	SD
Facility SIC Code:	7532	**DISN:**	SAN DIEGO COUNTY APCD
CO:	37	**CHAPIS:**	
Air Basin:	SD	**CERR Code:**	
District:	SD		
TS:			
Health Risk Asmt:			
Non-Cancer Chronic Haz Ind:			
Non-Cancer Acute Haz Ind:			

2008 Criteria Data

Facility ID:	1193	**CERR Code:**	
Facility SIC Code:	7532	**TOGT:**	1.14
CO:	37	**ROGT:**	1.08
Air Basin:	SD	**COT:**	
District:	SD	**NOXT:**	
COID:	SD	**SOXT:**	
DISN:	SAN DIEGO COUNTY APCD	**PMT:**	
CHAPIS:		**PM10T:**	

2008 Toxic Data

Facility ID:	1193	**COID:**	SD
Facility SIC Code:	7532	**DISN:**	SAN DIEGO COUNTY APCD
CO:	37	**CHAPIS:**	
Air Basin:	SD	**CERR Code:**	
District:	SD		
TS:			
Health Risk Asmt:			
Non-Cancer Chronic Haz Ind:			
Non-Cancer Acute Haz Ind:			

2009 Criteria Data

Facility ID:	1193	**CERR Code:**	
Facility SIC Code:	7532	**TOGT:**	1.14
CO:	37	**ROGT:**	1.08
Air Basin:	SD	**COT:**	
District:	SD	**NOXT:**	
COID:	SD	**SOXT:**	
DISN:	SAN DIEGO COUNTY APCD	**PMT:**	

CHAPIS: ***PM10T:***

2009 Toxic Data

Facility ID:	1193	***COID:***	SD
Facility SIC Code:	7532	***DISN:***	SAN DIEGO COUNTY APCD
CO:	37	***CHAPIS:***	
Air Basin:	SD	***CERR Code:***	
District:	SD		
TS:			
Health Risk Asmt:			
Non-Cancer Chronic Haz Ind:			
Non-Cancer Acute Haz Ind:			

2010 Toxic Data

Facility ID:	1193	***COID:***	SD
Facility SIC Code:	7532	***DISN:***	SAN DIEGO COUNTY APCD
CO:	37	***CHAPIS:***	
Air Basin:	SD	***CERR Code:***	
District:	SD		
TS:			
Health Risk Asmt:			
Non-Cancer Chronic Haz Ind:			
Non-Cancer Acute Haz Ind:			

2011 Criteria Data

Facility ID:	1193	***CERR Code:***	
Facility SIC Code:	7532	***TOGT:***	1.14
CO:	37	***ROGT:***	1.08
Air Basin:	SD	***COT:***	
District:	SD	***NOXT:***	
COID:	SD	***SOXT:***	
DISN:	SAN DIEGO COUNTY APCD	***PMT:***	
CHAPIS:		***PM10T:***	

2011 Toxic Data

Facility ID:	1193	***COID:***	SD
Facility SIC Code:	7532	***DISN:***	SAN DIEGO COUNTY APCD
CO:	37	***CHAPIS:***	
Air Basin:	SD	***CERR Code:***	
District:	SD		
TS:			
Health Risk Asmt:			
Non-Cancer Chronic Haz Ind:			
Non-Cancer Acute Haz Ind:			

2012 Criteria Data

Facility ID:	1193	***CERR Code:***	
Facility SIC Code:	7532	***TOGT:***	1.14
CO:	37	***ROGT:***	1.08
Air Basin:	SD	***COT:***	
District:	SD	***NOXT:***	
COID:	SD	***SOXT:***	
DISN:	SAN DIEGO COUNTY APCD	***PMT:***	
CHAPIS:		***PM10T:***	

2012 Toxic Data

Facility ID:	1193	***COID:***	SD
Facility SIC Code:	7532	***DISN:***	SAN DIEGO COUNTY APCD
CO:	37	***CHAPIS:***	
Air Basin:	SD	***CERR Code:***	
District:	SD		
TS:			
Health Risk Asmt:			
Non-Cancer Chronic Haz Ind:			
Non-Cancer Acute Haz Ind:			

2013 Criteria Data

Facility ID:	1193	***CERR Code:***	
Facility SIC Code:	7532	***TOGT:***	1.14
CO:	37	***ROGT:***	1.08
Air Basin:	SD	***COT:***	
District:	SD	***NOXT:***	
COID:	SD	***SOXT:***	
DISN:	SAN DIEGO COUNTY APCD	***PMT:***	
CHAPIS:		***PM10T:***	

2013 Toxic Data

Facility ID:	1193	***COID:***	SD
Facility SIC Code:	7532	***DISN:***	SAN DIEGO COUNTY APCD
CO:	37	***CHAPIS:***	
Air Basin:	SD	***CERR Code:***	
District:	SD		
TS:			
Health Risk Asmt:			
Non-Cancer Chronic Haz Ind:			
Non-Cancer Acute Haz Ind:			

2014 Criteria Data

Map Key	Number of Records	Direction	Distance (mi/ft)	Elev/Diff (ft)	Site	DB

Facility ID:	1193	**CERR Code:**	
Facility SIC Code:	7532	**TOGT:**	1.14
CO:	37	**ROGT:**	1.08
Air Basin:	SD	**COT:**	
District:	SD	**NOXT:**	
COID:	SD	**SOXT:**	
DISN:	SAN DIEGO COUNTY APCD	**PMT:**	
CHAPIS:		**PM10T:**	

2014 Toxic Data

Facility ID:	1193	**COID:**	SD
Facility SIC Code:	7532	**DISN:**	SAN DIEGO COUNTY APCD
CO:	37	**CHAPIS:**	
Air Basin:	SD	**CERR Code:**	
District:	SD		
TS:			
Health Risk Asmt:			
Non-Cancer Chronic Haz Ind:			
Non-Cancer Acute Haz Ind:			

2015 Criteria Data

Facility ID:	1193	**CERR Code:**	
Facility SIC Code:	7532	**TOGT:**	1.14
CO:	37	**ROGT:**	1.08
Air Basin:	SD	**COT:**	
District:	SD	**NOXT:**	
COID:	SD	**SOXT:**	
DISN:	SAN DIEGO COUNTY APCD	**PMT:**	
CHAPIS:		**PM10T:**	

2015 Toxic Data

Facility ID:	1193	**COID:**	SD
Facility SIC Code:	7532	**DISN:**	SAN DIEGO COUNTY APCD
CO:	37	**CHAPIS:**	
Air Basin:	SD	**CERR Code:**	
District:	SD		
TS:			
Health Risk Asmt:			
Non-Cancer Chronic Haz Ind:			
Non-Cancer Acute Haz Ind:			

766	*1 of 1*	*-*	*0.00 / 0.00*	*417.88 / -5*	***ECONO LUBE N TUNE & BRAKES #163*** ***7979 AERO DR, SAN DIEGO, 92111-3760*** ***CA***	***AST***

Total Capacity(Gal):	1350	**Owner Name:**	CHRISTOPHER SANCHEZ

Map Key	Number of Records	Direction	Distance (mi/ft)	Elev/Diff (ft)	Site	DB
CUPA:	San Diego			County:	San Diego	
767	1 of 5	-	0.00 / 0.00	429.71 / 7	FUN BIKE CENTER 5755 KEARNY VILLA RD SAN DIEGO CA 92123	CERS HAZ

Site ID: 32073
Latitude: 32.838284
Longitude: -117.133339

Regulated Programs

EI ID: 10390462 **EI Description:** Chemical Storage Facilities

EI ID: 10390462 **EI Description:** Hazardous Waste Generator

Affiliations

Affil Type Desc: Environmental Contact
Entity Name: Rhonda Ito-Gruber
Entity Title:
Address: 5755 KEARNY VILLA RD
City: SAN DIEGO
State: CA
Country:
Zip Code: 92123
Phone: (619) 829-5146

Affil Type Desc: CUPA District
Entity Name: San Diego County Env Health
Entity Title:
Address: PO Box 129261
City: San Diego
State: CA
Country:
Zip Code: 92112-9261
Phone: (858) 505-6880

Affil Type Desc: Facility Mailing Address
Entity Name: Mailing Address
Entity Title:
Address: 5755 KEARNY VILLA RD
City: SAN DIEGO
State: CA
Country:
Zip Code: 92123
Phone:

Affil Type Desc: Document Preparer
Entity Name: Rhonda Ito-Gruber

Entity Title:
Address:
City:
State:
Country:
Zip Code:
Phone:

Affil Type Desc: Secondary Emergency Contact
Entity Name: GARY ROUNDY
Entity Title: PRESIDENT
Address:
City:
State:
Country:
Zip Code:
Phone: (619) 977-0169

Affil Type Desc: Identification Signer
Entity Name: Rhonda Ito-Gruber
Entity Title: HR Director
Address:
City:
State:
Country:
Zip Code:
Phone:

Affil Type Desc: Parent Corporation
Entity Name: FUN BIKE CENTER
Entity Title:
Address:
City:
State:
Country:
Zip Code:
Phone:

Affil Type Desc: Operator
Entity Name: Gary Roundy
Entity Title:
Address:
City:
State:
Country:
Zip Code:
Phone: (858) 278-6635

Affil Type Desc: Primary Emergency Contact
Entity Name: Rhonda Ito-Gruber
Entity Title: HR Director
Address:

City:
State:
Country:
Zip Code:
Phone: (619) 829-5146

Coordinates

Env Int Type Code:	HWG	***Longitude:***	-117.133340
Program ID:	10390462	***Coord Name:***	
Latitude:	32.838280	***Ref Point Type Desc:***	Center of a facility or station.

Evaluations

Eval Date: 3/6/2017
Violations Found: Yes
Eval General Type: Compliance Evaluation Inspection
Eval Type: Routine done by local agency
Eval Division: San Diego County Department of Env Health
Eval Program: HMRRP
Eval Source: CERS
Eval Notes:

Inspector: Preece Sharon Inspection ID:5646333

Eval Date: 3/26/2015
Violations Found: No
Eval General Type: Compliance Evaluation Inspection
Eval Type: Routine done by local agency
Eval Division: San Diego County Department of Env Health
Eval Program: HW
Eval Source: CERS
Eval Notes:

Inspector: Preece Sharon Inspection ID:4097451

Eval Date: 3/6/2017
Violations Found: No
Eval General Type: Compliance Evaluation Inspection
Eval Type: Routine done by local agency
Eval Division: San Diego County Department of Env Health
Eval Program: HW
Eval Source: CERS
Eval Notes:

Inspector: Preece Sharon Inspection ID:5646333

Eval Date: 3/26/2015
Violations Found: No
Eval General Type: Compliance Evaluation Inspection

Eval Type: Routine done by local agency
Eval Division: San Diego County Department of Env Health
Eval Program: HMRRP
Eval Source: CERS
Eval Notes:

Inspector: Preece Sharon Inspection ID:4097451

Violations

Violation Date: 3/6/2017
Violation Program: HMRRP
Violation Division: San Diego County Department of Env Health
Violation Source: CERS
Citation: HSC 6.95 25505(a)(4) - California Health and Safety Code, Chapter 6.95, Section(s) 25505(a)(4)
Violation Notes:

Returned to compliance on 03/30/2017.

Violation Description:

Failure to provide initial and annual training to all employees in safety procedures in the event of a release or threatened release of a hazardous material or failure to document and maintain training records for a minimum of three years.

Violations

Violation Date: 3/6/2017
Violation Program: HMRRP
Violation Division: San Diego County Department of Env Health
Violation Source: CERS
Citation: HSC 6.95 25508.2 - California Health and Safety Code, Chapter 6.95, Section(s) 25508.2
Violation Notes:

Returned to compliance on 03/30/2017.

Violation Description:

Failure to annually review and electronically certify that the business plan is complete and accurate on or before the annual due date.

Map Key	Number of Records	Direction	Distance (mi/ft)	Elev/Diff (ft)	Site	DB
767	2 of 5	-	0.00 / 0.00	429.71 / 7	COHU INC. ELECTRONICS DIVISI 5755 KEARNY VILLA RD SAN DIEGO CA 92123	EMISSIONS

1998 Criteria Data

Facility ID: 6246
Facility SIC Code: 3674
CO: 37
Air Basin: SD
District: SD
COID: SD
DISN: SAN DIEGO COUNTY APCD
CHAPIS:
CERR Code:
TOGT: .74594
ROGT: .732760478
COT:
NOXT:
SOXT:
PMT:
PM10T:

Map Key	Number of Records	Direction	Distance (mi/ft)	Elev/Diff (ft)	Site	DB

1998 Toxic Data

Facility ID:	6246	***COID:***	SD
Facility SIC Code:	3674	***DISN:***	SAN DIEGO COUNTY APCD
CO:	37	***CHAPIS:***	
Air Basin:	SD	***CERR Code:***	
District:	SD		
TS:			
Health Risk Asmt:			
Non-Cancer Chronic Haz Ind:			
Non-Cancer Acute Haz Ind:			

1999 Criteria Data

Facility ID:	6246	***CERR Code:***	
Facility SIC Code:	3674	***TOGT:***	.74594
CO:	37	***ROGT:***	.732760478
Air Basin:	SD	***COT:***	
District:	SD	***NOXT:***	
COID:	SD	***SOXT:***	
DISN:	SAN DIEGO COUNTY APCD	***PMT:***	
CHAPIS:		***PM10T:***	

1999 Toxic Data

Facility ID:	6246	***COID:***	SD
Facility SIC Code:	3674	***DISN:***	SAN DIEGO COUNTY APCD
CO:	37	***CHAPIS:***	
Air Basin:	SD	***CERR Code:***	
District:	SD		
TS:			
Health Risk Asmt:			
Non-Cancer Chronic Haz Ind:			
Non-Cancer Acute Haz Ind:			

Map Key	Number of Records	Direction	Distance (mi/ft)	Elev/Diff (ft)	Site	DB
767	*3 of 5*	*-*	*0.00 / 0.00*	*429.71 / 7*	***KEARNY VILLA TECH*** ***5795 KEARNY VILLA RD, SAN DIEGO, CA 92123*** ***SAN DIEGO CA***	***SAN DIEGO LOP***

SWRCB Global ID:	T0608108776	***Parcel No:***	369-210-18-00
Record ID:	DEH2002-LSAM-H28965-001	***Census Tract:***	85.11
Record Status:	Completed	***Zip Code 2:***	92123
Opened Date:	5/5/2002	***Community:***	San Diego
Case Type:		***Jurisdiction:***	SAN DIEGO
Historical Name:	KEARNY VILLA TECH	***Watershed Basin No:***	907.11
Lead Agency:	DEH/SAM	***Latitude GS 84:***	32.8373394
Lead Agency Date:	4/19/2002	***Longitude GS 84:***	-117.1320413
Funding:	N - Non-Billable	***X Map Coord:***	6290750.043
Fire Agency:	SAN DIEGO	***Y Map Coord:***	1885559.073
Thomasbros Mappage Grid:	1229 D 7		

Map Key	Number of Records	Direction	Distance (mi/ft)	Elev/Diff (ft)	Site	DB
Water Purveyor:	SAN DIEGO					
File Case Type:	CASES WITH NO CASE TYPE					
767	4 of 5	-	0.00 / 0.00	429.71 / 7	COHU INC ELECTRONICS DIV 5755 KEARNY VILLA RD SAN DIEGO CA 92112	RCRA SQG
EPA Handler ID:	CAD981372071					
Land Type Code:						
Land Type Desc:						
Federal Waste Generator Code:	2					
Gen Status Univ:	SQG					
Gen Status Univ Desc:	Small Quantity Generator					
Importer Activity:	No					
Mixed Waste Generator:	No					
Transporter Activity:	No					
Transfer Facility:	No					
Recycler Activity:	No					
Onsite Burner Exemption:	No					
Furnace Exemption:	No					
Underground Inject Activity:	No					
Receives Waste from Offsite:	No					
TSD Type:	-----					
TSD Activity:	No					
Corrective Action Univ:	No					
Action has been Imposed:	No					
Action under 3004 (U)/(V):	No					
Institutional Control Indicator:	N					
Used Oil Transporter:						
Used Oil Transfer Facility:						
Used Oil Processor:						
Used Oil Refiner:						
Used Oil Burner:						
Used Oil Market Burner:						
Used Oil Spec Marketer:						
Activity Location:	CA					
County Code:	CA073					
County Name:	SAN DIEGO					
Contact Name:						
Contact Phone No and Exten:						
Contact Email:						
Contact Address:	US					
Mailing Address:	5755 KEARNY VILLA RD , SAN DIEGO , CA, 92112 , US					

Violation/Evaluation Summary

Note:	As of Jan 24 2018, there are no Compliance Monitoring and Enforcement (violation) records associated with this facility (EPA ID).

Handler Details

Source Type:	I	**Used Oil Transporter:**	No
Receive Date:	19960901	**UO Transfer Fac:**	No
Non Notifier:		**Used Oil Processor:**	No
Acknowledge Flag:		**Used Oil Refiner:**	No
Acknowledge Date:	19910331	**Used Oil Burner:**	No
Accessibility:		**UO Market Burner:**	No
Land Type:		**UO Spec Marketer:**	No
Fed Waste Gen Own:	HQ	**Current Site Name:**	COHU INC ELECTRONICS DIV
Fed Waste Gen Cd:	1	**Location Street No:**	
Fed Waste Gen Desc:	Large Quantity Generator	**Location Street 1:**	5755 KEARNY VILLA RD
ST Waste Gen Own:		**Location Street 2:**	
State Waste Gen Cd:		**Location City:**	SAN DIEGO
Short Term Gen:	No	**Location State:**	CA
Importer Activity:	No	**Location Zip Code:**	92112
Mixed Waste Gen:	No	**County Code:**	CA073
Transporter:	No	**State District:**	4
Transfer Facility:	No	**Mailing Street No:**	
TSD Activity:	No	**Mailing Street 1:**	5755 KEARNY VILLA RD
Recycler Activity:	No	**Mailing Street 2:**	
Onsite Burn Exempt:	No	**Mailing City:**	SAN DIEGO
Furnace Exemption:	No	**Mailing State:**	CA
Underground Inject:	No	**Mailing Zip Code:**	92112
Off Site Receipt:	No	**Mailing Country:**	US
Waste Dest Fac:	No	**Contact First Name:**	
Subpart K College:		**Contact Middle Initial:**	
Subpart K Hospital:		**Contact Last Name:**	
Subpart K Non Profit:		**Contact Street No:**	
Subpart K Withdraw:		**Contact Street 1:**	
Include Ntnl Rprt:		**Contact Street 2:**	
Reporting Cycle:		**Contact City:**	
LQHUW:	No	**Contact State:**	
Trader Importer:		**Contact Zip:**	
Trader Exporter:		**Contact Country:**	US
Slab Importer:		**Contact Phone:**	
Slab Exporter:		**Contact Phone Ext:**	
Current Record:	No	**Contact Fax:**	
Location Country:	US	**Contact Email Addr:**	
State District Owner:	CA	**Contact Title:**	

Handler Details

Source Type:	I	**Used Oil Transporter:**	No
Receive Date:	19960901	**UO Transfer Fac:**	No
Non Notifier:		**Used Oil Processor:**	No
Acknowledge Flag:		**Used Oil Refiner:**	No
Acknowledge Date:		**Used Oil Burner:**	No
Accessibility:		**UO Market Burner:**	No
Land Type:		**UO Spec Marketer:**	No
Fed Waste Gen Own:	HQ	**Current Site Name:**	COHU INC ELECTRONICS DIV
Fed Waste Gen Cd:	2	**Location Street No:**	

Fed Waste Gen Desc:	Small Quantity Generator	**Location Street 1:**	5755 KEARNY VILLA RD
ST Waste Gen Own:		**Location Street 2:**	
State Waste Gen Cd:		**Location City:**	SAN DIEGO
Short Term Gen:	No	**Location State:**	CA
Importer Activity:	No	**Location Zip Code:**	92112
Mixed Waste Gen:	No	**County Code:**	CA073
Transporter:	No	**State District:**	4
Transfer Facility:	No	**Mailing Street No:**	
TSD Activity:	No	**Mailing Street 1:**	5755 KEARNY VILLA RD
Recycler Activity:	No	**Mailing Street 2:**	
Onsite Burn Exempt:	No	**Mailing City:**	SAN DIEGO
Furnace Exemption:	No	**Mailing State:**	CA
Underground Inject:	No	**Mailing Zip Code:**	92112
Off Site Receipt:	No	**Mailing Country:**	US
Waste Dest Fac:	No	**Contact First Name:**	
Subpart K College:		**Contact Middle Initial:**	
Subpart K Hospital:		**Contact Last Name:**	
Subpart K Non Profit:		**Contact Street No:**	
Subpart K Withdraw:		**Contact Street 1:**	
Include Ntnl Rprt:		**Contact Street 2:**	
Reporting Cycle:		**Contact City:**	
LQHUW:	No	**Contact State:**	
Trader Importer:		**Contact Zip:**	
Trader Exporter:		**Contact Country:**	US
Slab Importer:		**Contact Phone:**	
Slab Exporter:		**Contact Phone Ext:**	
Current Record:	Yes	**Contact Fax:**	
Location Country:	US	**Contact Email Addr:**	
State District Owner:	CA	**Contact Title:**	

Handler Details

Source Type:	N	**Used Oil Transporter:**	No
Receive Date:	19860128	**UO Transfer Fac:**	No
Non Notifier:		**Used Oil Processor:**	No
Acknowledge Flag:		**Used Oil Refiner:**	No
Acknowledge Date:	19910331	**Used Oil Burner:**	No
Accessibility:		**UO Market Burner:**	No
Land Type:	O	**UO Spec Marketer:**	No
Fed Waste Gen Own:	HQ	**Current Site Name:**	COHU INC ELECTRONICS DIV
Fed Waste Gen Cd:	2	**Location Street No:**	
Fed Waste Gen Desc:	Small Quantity Generator	**Location Street 1:**	5755 KEARNY VILLA RD
ST Waste Gen Own:		**Location Street 2:**	
State Waste Gen Cd:		**Location City:**	SAN DIEGO
Short Term Gen:	No	**Location State:**	CA
Importer Activity:	No	**Location Zip Code:**	92112
Mixed Waste Gen:	No	**County Code:**	CA073
Transporter:	No	**State District:**	4
Transfer Facility:	No	**Mailing Street No:**	
TSD Activity:	No	**Mailing Street 1:**	5755 KEARNY VILLA RD
Recycler Activity:	No	**Mailing Street 2:**	

Onsite Burn Exempt:	No	**Mailing City:**	SAN DIEGO
Furnace Exemption:	No	**Mailing State:**	CA
Underground Inject:	No	**Mailing Zip Code:**	92112
Off Site Receipt:	No	**Mailing Country:**	US
Waste Dest Fac:	No	**Contact First Name:**	ENVIRONMENTAL
Subpart K College:		**Contact Middle Initial:**	
Subpart K Hospital:		**Contact Last Name:**	MANAGER
Subpart K Non Profit:		**Contact Street No:**	
Subpart K Withdraw:		**Contact Street 1:**	5755 KEARNY VILLA RD
Include Ntnl Rprt:		**Contact Street 2:**	
Reporting Cycle:		**Contact City:**	SAN DIEGO
LQHUW:	No	**Contact State:**	CA
Trader Importer:		**Contact Zip:**	92112
Trader Exporter:		**Contact Country:**	US
Slab Importer:		**Contact Phone:**	619-277-6700
Slab Exporter:		**Contact Phone Ext:**	
Current Record:	No	**Contact Fax:**	
Location Country:	US	**Contact Email Addr:**	
State District Owner:	CA	**Contact Title:**	

NAICS Details

Source Type:	I	**NAICS Active Status:**	Yes
NAICS Cd Owner:	HQ	**NAICS Cycle:**	2002
NAICS Code:	334515		
NAICS Description:	INSTRUMENT MANUFACTURING FOR MEASURING AND TESTING ELECTRICITY AND ELECTRICAL SIGNALS		

Owner/Operator Details

Owner/Operator Ind:	CP	**Country:**	
Name:	NOT REQUIRED	**Zip Code:**	99999
Street No:		**Phone:**	415-555-1212
Street 1:	NOT REQUIRED	**Type:**	P
Street 2:		**Date Became Current:**	
City:	NOT REQUIRED	**Date Ended Current:**	
State:	ME		
Source Type:	I		

Owner/Operator Ind:	CO	**Country:**	
Name:	COHU INC	**Zip Code:**	99999
Street No:		**Phone:**	415-555-1212
Street 1:	NOT REQUIRED	**Type:**	P
Street 2:		**Date Became Current:**	
City:	NOT REQUIRED	**Date Ended Current:**	
State:	ME		
Source Type:	N		

767	***5 of 5***	***-***	***0.00 / 0.00***	***429.71 / 7***	***KEARNY VILLA TECH 5795 KEARNY VILLA RD San Diego CA***	***SANDIEGO SAM***

Map Key	Number of Records	Direction	Distance (mi/ft)	Elev/Diff (ft)	Site	DB

Record ID:	DEH2002-LSAM-H28965-001	**Object ID:**	5287
Record Type:	SAM Investigation	**ID:**	5291
Status:	Completed	**Feature ID:**	3692101800
REST Record ID:	DEH2002-LSAM-H28965-001	**Parcel No:**	369-210-18-00
Record Name:	KEARNY VILLA TECH	**SWRCB Global ID:**	T0608108776
Record Status:	Completed	**H No:**	H28965
Record Alias:	SAM Investigation	**Historical Name:**	KEARNY VILLA TECH
Date:	05/05/2002	**Agency Name:**	COSD
Primary Parcel:	YES	**Fire Agency:**	SAN DIEGO
Primary Address:	YES	**Funding:**	N - Non-Billable
Address:	5795 KEARNY VILLA RD, SAN DIEGO CA 92123	**GT Global ID:**	T0608108776
Address Type:	ALIAS	**GT RB Case No:**	
Street String:	5795 KEARNY VILLA RD	**GT Cuf Case:**	NO
Zip Code:	92123	**GT Case Type:**	Cleanup Program Site
Zip Community:	92123	**GT Lead Agency:**	SAN DIEGO COUNTY LOP
Jurisdictiction:	SAN DIEGO	**GT County:**	San Diego
Census Tract:	85.11	**GT Latitude:**	32.837256
BOS District:	4	**GT Longitude:**	-117.132005
Watershed Basin:	907.11	**Latitude GS84:**	32.8373394
Water Purveyor:	SAN DIEGO	**Longitude GS84:**	-117.1320413
KIVA per Tp per No:	6SAM H28965	**Point X:**	6290750.00006914
X:	6290750.043	**Point Y:**	1885559.12486348
Y:	1885559.073		

Case No:	H28965-001
Case Type:	
REST Record Type:	LUEG-DEH/LWQD/SAM Investigation/NA
Opened Date:	1020556800000
Opened Date Converted:	05/04/2002 08:00PM
Full Name DEH Permit Owner:	
Lead Agency:	DEH/SAM
Lead Agency Date:	1019174400000
Lead Agency Date Converted:	04/18/2002 08:00PM
Geo SRC:	Mapped to XY from previous SAM Layer
GT Status:	Completed - Case Closed
GT Status Date:	1344988800000
GT Status Date Converted:	08/14/2012 08:00PM
Thomasbros Mappage Grid:	1229 D 7

Map Key	Number of Records	Direction	Distance (mi/ft)	Elev/Diff (ft)	Site	DB
768	1 of 2	-	0.00 / 0.00	415.86 / -7	MAXWELL TECHNOLOGIES, INC 3912 CALLE FORTUNADA SAN DIEGO CA 92123	CERS HAZ

Site ID:	133524
Latitude:	32.812881
Longitude:	-117.124352

Regulated Programs

EI ID:	10390888	**EI Description:**	Hazardous Waste Generator

EI ID: 10390888 **EI Description:** Chemical Storage Facilities

Affiliations

Affil Type Desc: Legal Owner
Entity Name: MAXWELL TECHNOLOGIES, INC
Entity Title:
Address: 3888 CALLE FORTUNADA
City: SAN DIEGO
State: CA
Country: United States
Zip Code: 92123
Phone: (858) 503-3300

Affil Type Desc: CUPA District
Entity Name: San Diego County Env Health
Entity Title:
Address: PO Box 129261
City: San Diego
State: CA
Country:
Zip Code: 92112-9261
Phone: (858) 505-6880

Affil Type Desc: Facility Mailing Address
Entity Name: Mailing Address
Entity Title:
Address: 3888 CALLE FORTUNADA
City: SAN DIEGO
State: CA
Country:
Zip Code: 92123
Phone:

Affil Type Desc: Parent Corporation
Entity Name: MAXWELL TECHNOLOGIES, INC
Entity Title:
Address:
City:
State:
Country:
Zip Code:
Phone:

Affil Type Desc: Primary Emergency Contact
Entity Name: Ross Courter
Entity Title: FacilitiesManager
Address:
City:
State:

Country:	
Zip Code:	
Phone:	(858) 229-8460
Affil Type Desc:	Secondary Emergency Contact
Entity Name:	Santos Perez
Entity Title:	Sr. Maintenance Technician
Address:	
City:	
State:	
Country:	
Zip Code:	
Phone:	(619) 517-4020
Affil Type Desc:	Environmental Contact
Entity Name:	Dean Charles
Entity Title:	
Address:	3888 CALLE FORTUNADA
City:	SAN DIEGO
State:	CA
Country:	
Zip Code:	92123
Phone:	(858) 705-2635
Affil Type Desc:	Document Preparer
Entity Name:	Dean Charles
Entity Title:	
Address:	
City:	
State:	
Country:	
Zip Code:	
Phone:	
Affil Type Desc:	Identification Signer
Entity Name:	Dean Charles
Entity Title:	Sr. Environmental Engineer
Address:	
City:	
State:	
Country:	
Zip Code:	
Phone:	
Affil Type Desc:	Operator
Entity Name:	MAXWELL TECHNOLOGIES, INC
Entity Title:	
Address:	
City:	
State:	
Country:	
Zip Code:	

Phone: (858) 503-3300

Coordinates

Env Int Type Code:	HWG	**Longitude:**	-117.124350
Program ID:	10390888	**Coord Name:**	
Latitude:	32.812880	**Ref Point Type Desc:**	Center of a facility or station.

Evaluations

Eval Date: 12/6/2016
Violations Found: Yes
Eval General Type: Compliance Evaluation Inspection
Eval Type: Routine done by local agency
Eval Division: San Diego County Department of Env Health
Eval Program: HMRRP
Eval Source: CERS
Eval Notes:

Inspector: Preece Sharon Inspection ID:5591713

Eval Date: 1/22/2015
Violations Found: No
Eval General Type: Compliance Evaluation Inspection
Eval Type: Routine done by local agency
Eval Division: San Diego County Department of Env Health
Eval Program: HW
Eval Source: CERS
Eval Notes:

Inspector: Preece Sharon Inspection ID:4100780

Eval Date: 12/6/2016
Violations Found: Yes
Eval General Type: Compliance Evaluation Inspection
Eval Type: Routine done by local agency
Eval Division: San Diego County Department of Env Health
Eval Program: HW
Eval Source: CERS
Eval Notes:

Inspector: Preece Sharon Inspection ID:5591713

Eval Date: 1/22/2015
Violations Found: No
Eval General Type: Compliance Evaluation Inspection
Eval Type: Routine done by local agency
Eval Division: San Diego County Department of Env Health
Eval Program: HMRRP
Eval Source: CERS

Eval Notes:

Inspector: Preece Sharon Inspection ID:4100780

Violations

Violation Date: 12/6/2016 ***Violation Program:*** HMRRP
Violation Division: San Diego County Department of Env Health ***Violation Source:*** CERS
Citation: HSC 6.95 25508(a)(1) - California Health and Safety Code, Chapter 6.95, Section(s) 25508(a)(1)
Violation Notes:

Returned to compliance on 12/21/2016.

Violation Description:

Failure to establish and electronically submit an adequate training program in safety procedures in the event of a release or threatened release of a hazardous material.

Violations

Violation Date: 12/6/2016 ***Violation Program:*** HW
Violation Division: San Diego County Department of Env Health ***Violation Source:*** CERS
Citation: 22 CCR 12 66262.23(a) - California Code of Regulations, Title 22, Chapter 12, Section(s) 66262.23(a)
Violation Notes:

Returned to compliance on 12/07/2016.

Violation Description:

Failure to properly complete the Uniform Hazardous Waste Manifest.

768	2 of 2	-	0.00 / 0.00	415.86 / -7	MAXWELL TECHNOLOGIES, INC. 3912 CALLE FORTUNADA SAN DIEGO CA 92123	RCRA LQG

EPA Handler ID: CAD981394455
Land Type Code: P
Land Type Desc: Private
Federal Waste Generator Code: 1
Gen Status Univ Code: LQG
Gen Status Univ Desc: Large Quantity Generator
Importer Activity: No
Mixed Waste Generator: No
Transporter Activity: No
Transfer Facility: No
Recycler Activity: No
Onsite Burner Exemption: No
Furnace Exemption: No
Underground Inject Activity: No
Receives Waste from Offsite: No
TSD Type: -----
TSD Activity: No

Corrective Action Univ:	No
Non TSDFs where RCRA Corr:	No
TSDFs Subject to C:	No
Institutional Control Indicator:	N
Used Oil Transporter:	
Used Oil Transfer Facility:	
Used Oil Processor:	
Used Oil Refiner:	
Used Oil Burner:	
Used Oil Market Burner:	
Used Oil Spec Marketer:	
Activity Location:	CA
County Code:	CA073
County Name:	SAN DIEGO
Contact Name:	DEAN CHARLES
Contact Phone No and Ext:	858-705-2635
Contact Email:	DCHARLES@MAXWELL.COM
Contact Address:	3888 , CALLE FORTUNADA , SAN DIEGO , CA, 92123 , US
Mailing Address:	3888 , CALLE FORTUNADA , SAN DIEGO , CA, 92123 , US

Violation/Evaluation Summary

Note: NO VIOLATIONS: All of the compliance records associated with this facility (EPA ID) indicate NO VIOLATIONS; Compliance Monitoring and Enforcement table dated Jan 24, 2018.

Violation/Evaluation Details

Evaluation ID:	500	***Former Citation:***	
Found Violation:	N	***Sched Compl Dt:***	
Eval Start Date:	20040507	***Enforcement ID:***	
Evaluation Agency:	B	***Enforcement Agency:***	
Evaluation Type:	CEI	***Enforce Action Dt:***	
Eval Resp Person:		***Enforcement Type:***	
Eval Suborg:		***Enforce Type Desc:***	
Citizen Complaint:	No	***Enforce Resp Person:***	
Multimedia Inspect:	No	***Enforce Suborg:***	
Sampling Flag:	No	***Enforce Actvty Loc:***	
Not Subtitle C:	No	***Docket No:***	
Focus Area:		***Attorney:***	
Focus Area Desc:		***Corr Act Component:***	
Handler Actvty Loc:	CA	***Appeal Init Dt:***	
Handler Name:	MAXWELL TECHNOLOGIES, INC.	***Appeal Resolved Dt:***	
Region:	09	***Disposition Status:***	
State:	CA	***Disp Status Dt:***	
Land Type:	P	***Disp Status Desc:***	
Date of Request:		***Lead Agency:***	
Date Response Rcvd:		***Expenditure Amount:***	
Request Agency:		***SEP Sched Comp Dt:***	
Request Actvty Loc:		***SEP Actual Comp Dt:***	
Viol Activity Loc:		***SEP Defaulted Dt:***	
Viol Determined:		***SEP Type:***	

Violation Type:		**Prop Penalty Amt:**	
Viol Determined Dt:		**Final Monetary Amt:**	
Rtrn to Compl Dt:		**Paid Amount:**	
Rtrn to Compl Qual:		**Final Count:**	
Viol Resp Agency:		**Final Amount:**	
Evaluation Type Description:	COMPLIANCE EVALUATION INSPECTION ON-SITE		
Violation Short Description:			
Respondent Name:			
SEP Type Description:			

Handler Details

Source Type:	N	**Used Oil Transporter:**	No
Receive Date:	20000509	**UO Transfer Fac:**	No
Non Notifier:		**Used Oil Processor:**	No
Acknowledge Flag:		**Used Oil Refiner:**	No
Acknowledge Date:	20000516	**Used Oil Burner:**	No
Accessibility:		**UO Market Burner:**	No
Land Type:	P	**UO Spec Marketer:**	No
Fed Waste Gen Own:	HQ	**Current Site Name:**	COHU INC ELECTRONICS DIV
Fed Waste Gen Cd:	2	**Location Street No:**	
Fed Waste Gen Desc:	Small Quantity Generator	**Location Street 1:**	3912 CALLE FORTUNADA
ST Waste Gen Own:		**Location Street 2:**	
State Waste Gen Cd:		**Location City:**	SAN DIEGO
Short Term Gen:	No	**Location State:**	CA
Importer Activity:	No	**Location Zip Code:**	92123-1827
Mixed Waste Gen:	No	**County Code:**	CA073
Transporter:	No	**State District:**	
Transfer Facility:	No	**Mailing Street No:**	
TSD Activity:	No	**Mailing Street 1:**	3912 CALLE FORTUNADA
Recycler Activity:	No	**Mailing Street 2:**	
Onsite Burn Exempt:	No	**Mailing City:**	SAN DIEGO
Furnace Exemption:	No	**Mailing State:**	CA
Underground Inject:	No	**Mailing Zip Code:**	92123-1827
Off Site Receipt:	No	**Mailing Country:**	US
Waste Dest Fac:	No	**Contact First Name:**	GERALD
Subpart K College:		**Contact Middle Initial:**	
Subpart K Hospital:		**Contact Last Name:**	SAMUEL
Subpart K Non Profit:		**Contact Street No:**	
Subpart K Withdraw:		**Contact Street 1:**	3912 CALLE FORTUNADA
Include Ntnl Rprt:		**Contact Street 2:**	
Reporting Cycle:		**Contact City:**	SAN DIEGO
LQHUW:	No	**Contact State:**	CA
Trader Importer:		**Contact Zip:**	92123-1827
Trader Exporter:		**Contact Country:**	US
Slab Importer:		**Contact Phone:**	858-277-6700
Slab Exporter:		**Contact Phone Ext:**	
Current Record:	No	**Contact Fax:**	
Location Country:	US	**Contact Email Addr:**	
State District Owner:		**Contact Title:**	

Handler Details

Source Type:	B	***Used Oil Transporter:***	No
Receive Date:	20160907	***UO Transfer Fac:***	No
Non Notifier:		***Used Oil Processor:***	No
Acknowledge Flag:		***Used Oil Refiner:***	No
Acknowledge Date:		***Used Oil Burner:***	No
Accessibility:		***UO Market Burner:***	No
Land Type:	P	***UO Spec Marketer:***	No
Fed Waste Gen Own:	HQ	***Current Site Name:***	MAXWELL TECHNOLOGIES, INC.
Fed Waste Gen Cd:	1	***Location Street No:***	3912
Fed Waste Gen Desc:	Large Quantity Generator	***Location Street 1:***	CALLE FORTUNADA
ST Waste Gen Own:	CA	***Location Street 2:***	
State Waste Gen Cd:	1	***Location City:***	SAN DIEGO
Short Term Gen:	No	***Location State:***	CA
Importer Activity:	No	***Location Zip Code:***	92123
Mixed Waste Gen:	No	***County Code:***	CA073
Transporter:	No	***State District:***	
Transfer Facility:	No	***Mailing Street No:***	3888
TSD Activity:	No	***Mailing Street 1:***	CALLE FORTUNADA
Recycler Activity:	No	***Mailing Street 2:***	
Onsite Burn Exempt:	No	***Mailing City:***	SAN DIEGO
Furnace Exemption:	No	***Mailing State:***	CA
Underground Inject:	No	***Mailing Zip Code:***	92123
Off Site Receipt:	No	***Mailing Country:***	US
Waste Dest Fac:	No	***Contact First Name:***	DEAN
Subpart K College:	No	***Contact Middle Initial:***	
Subpart K Hospital:	No	***Contact Last Name:***	CHARLES
Subpart K Non Profit:	No	***Contact Street No:***	3888
Subpart K Withdraw:	No	***Contact Street 1:***	CALLE FORTUNADA
Include Ntnl Rprt:	Y	***Contact Street 2:***	
Reporting Cycle:	2015	***Contact City:***	SAN DIEGO
LQHUW:	No	***Contact State:***	CA
Trader Importer:		***Contact Zip:***	92123
Trader Exporter:		***Contact Country:***	US
Slab Importer:		***Contact Phone:***	858-705-2635
Slab Exporter:		***Contact Phone Ext:***	
Current Record:	Yes	***Contact Fax:***	
Location Country:	US	***Contact Email Addr:***	DCHARLES@MAXWELL.COM
State District Owner:		***Contact Title:***	SR. ENVIRONMENTAL ENGINEER

Handler Details

Source Type:	N	***Used Oil Transporter:***	No
Receive Date:	20110411	***UO Transfer Fac:***	No
Non Notifier:		***Used Oil Processor:***	No
Acknowledge Flag:		***Used Oil Refiner:***	No
Acknowledge Date:	20000516	***Used Oil Burner:***	No
Accessibility:		***UO Market Burner:***	No
Land Type:	P	***UO Spec Marketer:***	No

Map Key	Number of Records	Direction	Distance (mi/ft)	Elev/Diff (ft)	Site	DB

Fed Waste Gen Own:	HQ	**Current Site Name:**	MAXWELL TECHNOLOGIES INC
Fed Waste Gen Cd:	2	**Location Street No:**	
Fed Waste Gen Desc:	Small Quantity Generator	**Location Street 1:**	3912 CALLE FORTUNADA
ST Waste Gen Own:	CA	**Location Street 2:**	
State Waste Gen Cd:	2	**Location City:**	SAN DIEGO
Short Term Gen:	No	**Location State:**	CA
Importer Activity:	No	**Location Zip Code:**	92123
Mixed Waste Gen:	No	**County Code:**	CA073
Transporter:	No	**State District:**	
Transfer Facility:	No	**Mailing Street No:**	
TSD Activity:	No	**Mailing Street 1:**	3912 CALLE FORTUNADA
Recycler Activity:	No	**Mailing Street 2:**	
Onsite Burn Exempt:	No	**Mailing City:**	SAN DIEGO
Furnace Exemption:	No	**Mailing State:**	CA
Underground Inject:	No	**Mailing Zip Code:**	92123
Off Site Receipt:	No	**Mailing Country:**	US
Waste Dest Fac:	No	**Contact First Name:**	DEAN
Subpart K College:	No	**Contact Middle Initial:**	R
Subpart K Hospital:	No	**Contact Last Name:**	CHARLES
Subpart K Non Profit:	No	**Contact Street No:**	
Subpart K Withdraw:	No	**Contact Street 1:**	9244 BALBOA AVE
Include Ntnl Rprt:		**Contact Street 2:**	
Reporting Cycle:		**Contact City:**	SAN DIEGO
LQHUW:	No	**Contact State:**	CA
Trader Importer:		**Contact Zip:**	92123
Trader Exporter:		**Contact Country:**	US
Slab Importer:		**Contact Phone:**	858-705-2635
Slab Exporter:		**Contact Phone Ext:**	
Current Record:	No	**Contact Fax:**	
Location Country:	US	**Contact Email Addr:**	DCHARLES@MAXWELL.COM
State District Owner:		**Contact Title:**	ENV ENG

Hazardous Waste Details

Haz Waste Cd Owner:	CA	**Source Type:**	B
Haz Waste Cd:	135	**Code Type:**	X
BR Waste Code Active Status:	Yes		
Waste Code Active Status:	Yes		
Waste Code Desc:	Unspecified aqueous solution		

Haz Waste Cd Owner:	HQ	**Source Type:**	N
Haz Waste Cd:	U002	**Code Type:**	U
BR Waste Code Active Status:	Yes		
Waste Code Active Status:	Yes		
Waste Code Desc:	2-PROPANONE (I) (OR) ACETONE (I)		

Haz Waste Cd Owner:	CA	**Source Type:**	N
Haz Waste Cd:	214	**Code Type:**	X
BR Waste Code Active Status:	Yes		
Waste Code Active Status:	Yes		
Waste Code Desc:	Unspecified solvent mixture		

Haz Waste Cd Owner: CA
Haz Waste Cd: 343
BR Waste Code Active Status: Yes
Waste Code Active Status: Yes
Waste Code Desc: Unspecified organic liquid mixture
Source Type: B
Code Type: X

Haz Waste Cd Owner: HQ
Haz Waste Cd: D003
BR Waste Code Active Status: Yes
Waste Code Active Status: Yes
Waste Code Desc: REACTIVE WASTE
Source Type: N
Code Type: D

Haz Waste Cd Owner: HQ
Haz Waste Cd: F005
BR Waste Code Active Status: Yes
Waste Code Active Status: Yes
Waste Code Desc: THE FOLLOWING SPENT NONHALOGENATED SOLVENTS: TOLUENE, METHYL ETHYL KETONE, CARBON DISULFIDE, ISOBUTANOL, PYRIDINE, BENZENE, 2-ETHOXYETHANOL, AND 2-NITROPROPANE; ALL SPENT SOLVENT MIXTURES/BLENDS CONTAINING, BEFORE USE, A TOTAL OF TEN PERCENT OR MORE (BY VOLUME) OF ONE OR MORE OF THE ABOVE NONHALOGENATED SOLVENTS OR THOSE SOLVENTS LISTED IN F001, F002, OR F004; AND STILL BOTTOMS FROM THE RECOVERY OF THESE SPENT SOLVENTS AND SPENT SOLVENT MIXTURES.
Source Type: N
Code Type: F

Haz Waste Cd Owner: CA
Haz Waste Cd: 122
BR Waste Code Active Status: Yes
Waste Code Active Status: Yes
Waste Code Desc: Alkaline solution without metals (pH > 12.5)
Source Type: N
Code Type: X

Haz Waste Cd Owner: HQ
Haz Waste Cd: D011
BR Waste Code Active Status: Yes
Waste Code Active Status: Yes
Waste Code Desc: SILVER
Source Type: N
Code Type: D

Haz Waste Cd Owner: HQ
Haz Waste Cd: D011
BR Waste Code Active Status: Yes
Waste Code Active Status: Yes
Waste Code Desc: SILVER
Source Type: B
Code Type: D

Haz Waste Cd Owner: HQ
Haz Waste Cd: U003
BR Waste Code Active Status: Yes
Waste Code Active Status: Yes
Waste Code Desc: ACETONITRILE (I,T)
Source Type: N
Code Type: U

Haz Waste Cd Owner: HQ
Haz Waste Cd: D001
BR Waste Code Active Status: Yes
Waste Code Active Status: Yes
Waste Code Desc: IGNITABLE WASTE
Source Type: B
Code Type: D

Haz Waste Cd Owner: HQ
Haz Waste Cd: D008
BR Waste Code Active Status: Yes
Waste Code Active Status: Yes
Waste Code Desc: LEAD
Source Type: B
Code Type: D

Haz Waste Cd Owner: HQ
Haz Waste Cd: F005
BR Waste Code Active Status: Yes
Waste Code Active Status: Yes
Waste Code Desc: THE FOLLOWING SPENT NONHALOGENATED SOLVENTS: TOLUENE, METHYL ETHYL KETONE, CARBON DISULFIDE, ISOBUTANOL, PYRIDINE, BENZENE, 2-ETHOXYETHANOL, AND 2-NITROPROPANE; ALL SPENT SOLVENT MIXTURES/BLENDS CONTAINING, BEFORE USE, A TOTAL OF TEN PERCENT OR MORE (BY VOLUME) OF ONE OR MORE OF THE ABOVE NONHALOGENATED SOLVENTS OR THOSE SOLVENTS LISTED IN F001, F002, OR F004; AND STILL BOTTOMS FROM THE RECOVERY OF THESE SPENT SOLVENTS AND SPENT SOLVENT MIXTURES.
Source Type: B
Code Type: F

Haz Waste Cd Owner: HQ
Haz Waste Cd: D035
BR Waste Code Active Status: Yes
Waste Code Active Status: Yes
Waste Code Desc: METHYL ETHYL KETONE
Source Type: B
Code Type: D

Haz Waste Cd Owner: CA
Haz Waste Cd: 181
BR Waste Code Active Status: Yes
Waste Code Active Status: Yes
Waste Code Desc: Other inorganic solid waste
Source Type: N
Code Type: X

Haz Waste Cd Owner: CA
Haz Waste Cd: 352
BR Waste Code Active Status: Yes
Waste Code Active Status: Yes
Waste Code Desc: Other organic solids
Source Type: B
Code Type: X

Haz Waste Cd Owner: HQ
Haz Waste Cd: D002
BR Waste Code Active Status: Yes
Waste Code Active Status: Yes
Waste Code Desc: CORROSIVE WASTE
Source Type: B
Code Type: D

Haz Waste Cd Owner: HQ
Haz Waste Cd: D007
BR Waste Code Active Status: Yes
Waste Code Active Status: Yes
Waste Code Desc: CHROMIUM
Source Type: B
Code Type: D

Haz Waste Cd Owner: CA
Haz Waste Cd: 214
BR Waste Code Active Status: Yes
Waste Code Active Status: Yes
Waste Code Desc: Unspecified solvent mixture
Source Type: B
Code Type: X

Haz Waste Cd Owner: HQ
Source Type: N
Haz Waste Cd: F003
Code Type: F
BR Waste Code Active Status: Yes
Waste Code Active Status: Yes
Waste Code Desc: THE FOLLOWING SPENT NONHALOGENATED SOLVENTS: XYLENE, ACETONE, ETHYL ACETATE, ETHYL BENZENE, ETHYL ETHER, METHYL ISOBUTYL KETONE, N-BUTYL ALCOHOL, CYCLOHEXANONE, AND METHANOL; ALL SPENT SOLVENT MIXTURES/BLENDS CONTAINING, BEFORE USE, ONLY THE ABOVE SPENT NONHALOGENATED SOLVENTS; AND ALL SPENT SOLVENT MIXTURES/BLENDS CONTAINING, BEFORE USE, ONE OR MORE OF THE ABOVE NONHALOGENATED SOLVENTS, AND A TOTAL OF TEN PERCENT OR MORE (BY VOLUME) OF ONE OR MORE OF THOSE SOLVENTS LISTED IN F001, F002, F004, AND F005; AND STILL BOTTOMS FROM THE RECOVERY OF THESE SPENT SOLVENTS AND SPENT SOLVENT MIXTURES.

Haz Waste Cd Owner: HQ
Source Type: B
Haz Waste Cd: F003
Code Type: F
BR Waste Code Active Status: Yes
Waste Code Active Status: Yes
Waste Code Desc: THE FOLLOWING SPENT NONHALOGENATED SOLVENTS: XYLENE, ACETONE, ETHYL ACETATE, ETHYL BENZENE, ETHYL ETHER, METHYL ISOBUTYL KETONE, N-BUTYL ALCOHOL, CYCLOHEXANONE, AND METHANOL; ALL SPENT SOLVENT MIXTURES/BLENDS CONTAINING, BEFORE USE, ONLY THE ABOVE SPENT NONHALOGENATED SOLVENTS; AND ALL SPENT SOLVENT MIXTURES/BLENDS CONTAINING, BEFORE USE, ONE OR MORE OF THE ABOVE NONHALOGENATED SOLVENTS, AND A TOTAL OF TEN PERCENT OR MORE (BY VOLUME) OF ONE OR MORE OF THOSE SOLVENTS LISTED IN F001, F002, F004, AND F005; AND STILL BOTTOMS FROM THE RECOVERY OF THESE SPENT SOLVENTS AND SPENT SOLVENT MIXTURES.

Haz Waste Cd Owner: HQ
Source Type: N
Haz Waste Cd: D022
Code Type: D
BR Waste Code Active Status: Yes
Waste Code Active Status: Yes
Waste Code Desc: CHLOROFORM

Haz Waste Cd Owner: CA
Source Type: N
Haz Waste Cd: 343
Code Type: X
BR Waste Code Active Status: Yes
Waste Code Active Status: Yes
Waste Code Desc: Unspecified organic liquid mixture

Haz Waste Cd Owner: HQ
Source Type: N
Haz Waste Cd: D035
Code Type: D
BR Waste Code Active Status: Yes
Waste Code Active Status: Yes
Waste Code Desc: METHYL ETHYL KETONE

Haz Waste Cd Owner: HQ
Source Type: N
Haz Waste Cd: D001
Code Type: D
BR Waste Code Active Status: Yes
Waste Code Active Status: Yes
Waste Code Desc: IGNITABLE WASTE

Haz Waste Cd Owner: HQ
Source Type: N
Haz Waste Cd: D002
Code Type: D
BR Waste Code Active Status: Yes
Waste Code Active Status: Yes

Waste Code Desc: CORROSIVE WASTE

Haz Waste Cd Owner: HQ
Haz Waste Cd: D007
BR Waste Code Active Status: Yes
Waste Code Active Status: Yes
Waste Code Desc: CHROMIUM
Source Type: N
Code Type: D

Haz Waste Cd Owner: HQ
Haz Waste Cd: D008
BR Waste Code Active Status: Yes
Waste Code Active Status: Yes
Waste Code Desc: LEAD
Source Type: N
Code Type: D

Haz Waste Cd Owner: CA
Haz Waste Cd: 223
BR Waste Code Active Status: Yes
Waste Code Active Status: Yes
Waste Code Desc: Unspecified oil-containing waste
Source Type: N
Code Type: X

Haz Waste Cd Owner: CA
Haz Waste Cd: 352
BR Waste Code Active Status: Yes
Waste Code Active Status: Yes
Waste Code Desc: Other organic solids
Source Type: N
Code Type: X

Haz Waste Cd Owner: HQ
Haz Waste Cd: U003
BR Waste Code Active Status: Yes
Waste Code Active Status: Yes
Waste Code Desc: ACETONITRILE (I,T)
Source Type: B
Code Type: U

Haz Waste Cd Owner: HQ
Haz Waste Cd: D018
BR Waste Code Active Status: Yes
Waste Code Active Status: Yes
Waste Code Desc: BENZENE
Source Type: B
Code Type: D

Haz Waste Cd Owner: HQ
Haz Waste Cd: D003
BR Waste Code Active Status: Yes
Waste Code Active Status: Yes
Waste Code Desc: REACTIVE WASTE
Source Type: B
Code Type: D

Haz Waste Cd Owner: HQ
Haz Waste Cd: D022
BR Waste Code Active Status: Yes
Waste Code Active Status: Yes
Waste Code Desc: CHLOROFORM
Source Type: B
Code Type: D

Haz Waste Cd Owner: CA
Haz Waste Cd: 181
Source Type: B
Code Type: X

BR Waste Code Active Status: Yes
Waste Code Active Status: Yes
Waste Code Desc: Other inorganic solid waste

NAICS Details

Source Type: B
NAICS Code Owner: HQ
NAICS Code: 541712
NAICS Description: RESEARCH AND DEVELOPMENT IN THE PHYSICAL, ENGINEERING, AND LIFE SCIENCES (EXCEPT BIOTECHNOLOGY)
NAICS Active Status: No
NAICS Cycle: 2007

Source Type: N
NAICS Code Owner: HQ
NAICS Code: 541712
NAICS Description: RESEARCH AND DEVELOPMENT IN THE PHYSICAL, ENGINEERING, AND LIFE SCIENCES (EXCEPT BIOTECHNOLOGY)
NAICS Active Status: No
NAICS Cycle: 2007

Owner/Operator Details

Owner/Operator Ind: CP
Name: MAXWELL TECHNOLOGIES, INC.
Street No:
Street 1:
Street 2:
City:
State:
Source Type: B
Country:
Zip Code:
Phone:
Type: P
Date Became Current: 20110401
Date Ended Current:

Owner/Operator Ind: CP
Name: NOT REQUIRED
Street No:
Street 1: NOT REQUIRED
Street 2:
City: NOT REQUIRED
State: ME
Source Type: N
Country:
Zip Code: 99999
Phone: 415-555-1212
Type: P
Date Became Current:
Date Ended Current:

Owner/Operator Ind: CO
Name: COHU INC ELECTRONICS DIV
Street No:
Street 1: 3912 CALLE FORTUNADA
Street 2:
City: SAN DIEGO
State: CA
Source Type: N
Country:
Zip Code: 92123-1827
Phone: 858-277-6700
Type: P
Date Became Current:
Date Ended Current:

Owner/Operator Ind: CO
Name: CALLE FORTUNADA INVESTMENT GROUP, LLC
Street No: 1530
Country: US
Zip Code: 92019
Phone: 619-562-6300

Map Key	Number of Records	Direction	Distance (mi/ft)	Elev/Diff (ft)	Site	DB

Street 1:	HILTON HEAD ROAD, SUITE 320	**Type:**	P
Street 2:		**Date Became Current:**	19950801
City:	EL CAJON	**Date Ended Current:**	
State:	CA		
Source Type:	B		
Owner/Operator Ind:	CP	**Country:**	US
Name:	MAXWELL TECHNOLOGIES INC	**Zip Code:**	
Street No:		**Phone:**	
Street 1:		**Type:**	P
Street 2:		**Date Became Current:**	20110401
City:		**Date Ended Current:**	
State:			
Source Type:	N		
Owner/Operator Ind:	CO	**Country:**	US
Name:	CALLE FORTUNADA INVESTMENT GROUP LLC	**Zip Code:**	92019
Street No:		**Phone:**	619-562-6300
Street 1:	1530 HILTON HEAD RD	**Type:**	P
Street 2:	STE 202	**Date Became Current:**	19950801
City:	RANCHO SAN DIEGO	**Date Ended Current:**	
State:	CA		
Source Type:	N		

769	1 of 1	-	0.00 / 0.00	408.75 / -14	City of San Diego 3666 Kearny Villa Rd San Diego CA 92109	CHMIRS

ID:	08-7157	**Notified Date:**	10/3/2008 11:00
Control No:	'08-7157	**Notified Date Time:**	
Year:	2008	**County:**	San Diego County

California Hazardous Material Incident Report System

Contained:	Yes	**3 Vessel >= 300 Tons:**	
1 Substance:	Sewage	**Incident Date:**	10/2/2008
1 Measure:	Gal(s)	**Incident Time:**	1140
1 Other:		**Spill Site:**	Merchant/Business
1 Quantity:	175	**Injuries?:**	
1 Type:	PETROLEUM	**No of Injuries:**	0
1 Pipeline:		**Fatals?:**	
1 Vessel >= 300 Tons:		**No of Fatals:**	0
2 Substance:		**Evacs?:**	
2 Quantity:		**No of Evacs:**	0
2 Measure:		**Cleanup:**	Reporting Party
2 Type:		**Site:**	
2 Other:		**Cause:**	
2 Pipeline:		**Cause Other:**	
2 Vessel >= 300 Tons:		**Dog No:**	
3 Substance:		**Water:**	No
3 Quantity:		**Water Way:**	

Map Key	Number of Records	Direction	Distance (mi/ft)	Elev/Diff (ft)	Site	DB

3 Measure:		**City:**	San Diego
3 Type:		**County:**	San Diego County
3 Other:		**Zip:**	92109
3 Pipeline:			
Admin Agency:			
Notification Area:	AA/CUPA,DFG-OSPR,DTSC,RWQCB,US EPA,USFWS		
Location:	3666 Kearny Villa Rd		
Description:	A private lateral overflowed. 50 gallons were recovered and the remainder soaked into the soil.		

Main Page Information

On Scene:	
Other on Scene:	
Other Notified:	
Admin Agency:	
Admin Agency 2:	
Additional County:	
Document Title:	SPILL Report
Creation Date:	10/03/2008 11:00 AM
Received By:	
Person Notifying Cal OES:	
Phone No:	
Ext:	
Pag Cell:	
Type:	PETROLEUM
Cause Description for Other:	
Amount 1:	175
Amount 2:	
Amount 3:	
Doc URL:	https://w3.calema.ca.gov/operational/malhaz.nsf/f1841a103c102734882563e200760c4a/f78a5628f47c6244882574d70062e124?OpenDocument

---

Map Key	Number of Records	Direction	Distance (mi/ft)	Elev/Diff (ft)	Site	DB
770	1 of 3	-	0.00 / 0.00	434.17 / 11	**S&S DRY CLEANERS** **4706 RUFFNER ST** **SAN DIEGO CA 921110000**	DRYCLEANERS

EPA ID:	CAD981621543	**Owner Zip:**	921111520
Create Date:	7/3/1987	**Owner Phone:**	6192928810
Facility Act Ind:	No	**Owner Fax:**	
In Act Date:	6/30/1998	**Contact Name:**	BILL HINKLE
County Name:	San Diego	**Contact Street 1:**	INACT PER NONDELIVERABLE VQ98 NK
Region Code:	4	**Contact Street 2:**	
Owner Name:	S&S DRY CLEANERS	**Contact City:**	SAN DIEGO
Owner Street 1:	4706 RUFFNER ST	**Contact State:**	CA
Owner Street 2:		**Contact Zip:**	921111520
Owner City:	SAN DIEGO	**Contact Phone:**	6192928810
Owner State:	CA	**Mail Name:**	

Map Key	Number of Records	Direction	Distance (mi/ft)	Elev/Diff (ft)	Site	DB
770	2 of 3	-	0.00 / 0.00	434.17 / 11	**4706 RUFFNER** **SAN DIEGO CA**	HIST CHMIRS

Map Key	Number of Records	Direction	Distance (mi/ft)	Elev/Diff (ft)	Site	DB

OES Control NO:	9992086	**Incident Date:**	1/28/1988
Release Factors:	Collision/Overturn	**Date Reported:**	9/29/1988
Release Text:		**Fatalities:**	
Equipm Involved:	Other	**Other Injury:**	
Action Taken Text:		**Other Decon:**	
Chemicals:	PERCHLORoeTHYLENE	**Other Fatal:**	
Case Number:		**Vehicle:**	
HazMat Other:		**State:**	
HM Injury:		**CA DOT PUC ICC:**	
Decon:		**Company Name:**	
Agency Name:	SAN DIEGO HMMD	**County:**	SAN DIEGO
HazMat Pers:	Placards/Signs,On-site Fire Services,On-site Non-fire Serv.		
Action Taken:	Crowd Control,Establish Safe Area,ID/Analysis of Hazmat,Investigate,Monitor,Remove Hazard (Neutralize)		
More than three involved?:	2		

770	*3 of 3*	*-*	*0.00 / 0.00*	*434.17 / 11*	***S&S DRY CLEANERS*** ***4706 RUFFNER ST*** ***SAN DIEGO CA 92111***	***RCRA SQG***

EPA Handler ID:	CAD981621543
Land Type Code:	
Land Type Desc:	
Federal Waste Generator Code:	2
Gen Status Univ:	SQG
Gen Status Univ Desc:	Small Quantity Generator
Importer Activity:	No
Mixed Waste Generator:	No
Transporter Activity:	No
Transfer Facility:	No
Recycler Activity:	No
Onsite Burner Exemption:	No
Furnace Exemption:	No
Underground Inject Activity:	No
Receives Waste from Offsite:	No
TSD Type:	-----
TSD Activity:	No
Corrective Action Univ:	No
Action has been Imposed:	No
Action under 3004 (U)/(V):	No
Institutional Control Indicator:	N
Used Oil Transporter:	
Used Oil Transfer Facility:	
Used Oil Processor:	
Used Oil Refiner:	
Used Oil Burner:	
Used Oil Market Burner:	
Used Oil Spec Marketer:	
Activity Location:	CA
County Code:	CA073
County Name:	SAN DIEGO
Contact Name:	ENVIRONMENTAL MANAGER

Contact Phone No and Exten:	619-292-8810
Contact Email:	
Contact Address:	4706 RUFFNER ST , SAN DIEGO , CA, 92111 , US
Mailing Address:	4706 , RUFFNER ST , SAN DIEGO , CA, 92111 , US

Violation/Evaluation Summary

Note:	As of Jan 24 2018, there are no Compliance Monitoring and Enforcement (violation) records associated with this facility (EPA ID).

Handler Details

Source Type:	N	**Used Oil Transporter:**	No
Receive Date:	19870211	**UO Transfer Fac:**	No
Non Notifier:		**Used Oil Processor:**	No
Acknowledge Flag:		**Used Oil Refiner:**	No
Acknowledge Date:	19910331	**Used Oil Burner:**	No
Accessibility:		**UO Market Burner:**	No
Land Type:		**UO Spec Marketer:**	No
Fed Waste Gen Own:	HQ	**Current Site Name:**	S&S DRY CLEANERS
Fed Waste Gen Cd:	2	**Location Street No:**	4706
Fed Waste Gen Desc:	Small Quantity Generator	**Location Street 1:**	RUFFNER ST
ST Waste Gen Own:		**Location Street 2:**	
State Waste Gen Cd:		**Location City:**	SAN DIEGO
Short Term Gen:	No	**Location State:**	CA
Importer Activity:	No	**Location Zip Code:**	92111
Mixed Waste Gen:	No	**County Code:**	CA073
Transporter:	No	**State District:**	4
Transfer Facility:	No	**Mailing Street No:**	4706
TSD Activity:	No	**Mailing Street 1:**	RUFFNER ST
Recycler Activity:	No	**Mailing Street 2:**	
Onsite Burn Exempt:	No	**Mailing City:**	SAN DIEGO
Furnace Exemption:	No	**Mailing State:**	CA
Underground Inject:	No	**Mailing Zip Code:**	92111
Off Site Receipt:	No	**Mailing Country:**	US
Waste Dest Fac:	No	**Contact First Name:**	ENVIRONMENTAL
Subpart K College:		**Contact Middle Initial:**	
Subpart K Hospital:		**Contact Last Name:**	MANAGER
Subpart K Non Profit:		**Contact Street No:**	
Subpart K Withdraw:		**Contact Street 1:**	4706 RUFFNER ST
Include Ntnl Rprt:		**Contact Street 2:**	
Reporting Cycle:		**Contact City:**	SAN DIEGO
LQHUW:	No	**Contact State:**	CA
Trader Importer:		**Contact Zip:**	92111
Trader Exporter:		**Contact Country:**	US
Slab Importer:		**Contact Phone:**	619-292-8810
Slab Exporter:		**Contact Phone Ext:**	
Current Record:	Yes	**Contact Fax:**	
Location Country:	US	**Contact Email Addr:**	
State District Owner:	CA	**Contact Title:**	

Map Key	Number of Records	Direction	Distance (mi/ft)	Elev/Diff (ft)	Site	DB

Owner/Operator Details

Owner/Operator Ind:	CP	***Country:***	
Name:	NOT REQUIRED	***Zip Code:***	99999
Street No:		***Phone:***	415-555-1212
Street 1:	NOT REQUIRED	***Type:***	P
Street 2:		***Date Became Current:***	
City:	NOT REQUIRED	***Date Ended Current:***	
State:	ME		
Source Type:	N		

Owner/Operator Ind:	CO	***Country:***	
Name:	ALLAN HORWITS	***Zip Code:***	99999
Street No:		***Phone:***	415-555-1212
Street 1:	NOT REQUIRED	***Type:***	P
Street 2:		***Date Became Current:***	
City:	NOT REQUIRED	***Date Ended Current:***	
State:	ME		
Source Type:	N		

Map Key	Number of Records	Direction	Distance (mi/ft)	Elev/Diff (ft)	Site	DB
771	*1 of 3*	*-*	*0.00 / 0.00*	*436.08 / 13*	***A.O. REED & CO*** ***4777 RUFFNER ST*** ***SAN DIEGO CA 92111***	***CERS HAZ***

Site ID:	2386
Latitude:	32.827717
Longitude:	-117.157578

Regulated Programs

EI ID:	10384861	***EI Description:***	Hazardous Waste Generator
EI ID:	10384861	***EI Description:***	Chemical Storage Facilities

Affiliations

Affil Type Desc:	CUPA District
Entity Name:	San Diego County Env Health
Entity Title:	
Address:	PO Box 129261
City:	San Diego
State:	CA
Country:	
Zip Code:	92112-9261
Phone:	(858) 505-6880

Affil Type Desc:	Legal Owner
Entity Name:	STEVE ANDRADE
Entity Title:	
Address:	4777 RUFFNER ST

City:	SAN DIEGO
State:	CA
Country:	United States
Zip Code:	92111
Phone:	(858) 565-4131
Affil Type Desc:	Environmental Contact
Entity Name:	KEVIN YOUNG
Entity Title:	
Address:	4777 RUFFNER ST
City:	SAN DIEGO
State:	CA
Country:	
Zip Code:	92111
Phone:	(858) 565-4131
Affil Type Desc:	Operator
Entity Name:	S.B. ANDRADE
Entity Title:	
Address:	
City:	
State:	
Country:	
Zip Code:	
Phone:	(858) 565-4131
Affil Type Desc:	Parent Corporation
Entity Name:	A.O. REED & CO
Entity Title:	
Address:	
City:	
State:	
Country:	
Zip Code:	
Phone:	
Affil Type Desc:	Primary Emergency Contact
Entity Name:	KEVIN YOUNG
Entity Title:	SAFETY DIRECTOR
Address:	
City:	
State:	
Country:	
Zip Code:	
Phone:	(858) 673-9612
Affil Type Desc:	Facility Mailing Address
Entity Name:	Mailing Address
Entity Title:	
Address:	4777 RUFFNER ST
City:	SAN DIEGO
State:	CA

Country:
Zip Code: 92111
Phone:

Coordinates

Env Int Type Code: HWG
Program ID: 10384861
Latitude: 32.827720
Longitude: -117.157580
Coord Name:
Ref Point Type Desc: Center of a facility or station.

Evaluations

Eval Date: 3/24/2016
Violations Found: Yes
Eval General Type: Compliance Evaluation Inspection
Eval Type: Routine done by local agency
Eval Division: San Diego County Department of Env Health
Eval Program: HW
Eval Source: CERS
Eval Notes:

Inspector: Burke Mike Inspection ID:5440526

Eval Date: 3/24/2016
Violations Found: No
Eval General Type: Compliance Evaluation Inspection
Eval Type: Routine done by local agency
Eval Division: San Diego County Department of Env Health
Eval Program: HMRRP
Eval Source: CERS
Eval Notes:

Inspector: Burke Mike Inspection ID:5440526

Violations

Violation Date: 3/24/2016
Violation Division: San Diego County Department of Env Health
Violation Program: HW
Violation Source: CERS
Citation: 22 CCR 12 66262.34(f) - California Code of Regulations, Title 22, Chapter 12, Section(s) 66262.34(f)
Violation Notes:

Returned to compliance on 03/30/2016.

Violation Description:

Failure to properly label hazardous waste accumulation containers with the following requirements: "Hazardous Waste", name and address of the generator, physical and chemical characteristics of the Hazardous Waste, and starting accumulation date.

Violations

Map Key	Number of Records	Direction	Distance (mi/ft)	Elev/Diff (ft)	Site	DB

Violation Date: 3/24/2016
Violation Program: HW
Violation Division: San Diego County Department of Env Health
Violation Source: CERS
Citation: 40 CFR 1 265.173 - U.S. Code of Federal Regulations, Title 40, Chapter 1, Section(s) 265.173
Violation Notes:

Returned to compliance on 03/29/2016.

Violation Description:

Failure to properly close hazardous waste containers when not in active use.

771	2 of 3	-	0.00 / 0.00	436.08 / 13	AO REED AND COMPANY INC 4777 RUFFNER STREET SAN DIEGO CA 92111	HHSS

County: San Diego
Pdf File Url: http://geotracker.waterboards.ca.gov/ustpdfs/pdf/0002aaef.pdf

---

771	3 of 3	-	0.00 / 0.00	436.08 / 13	A.O. REED & COMPAANY, INC. 4777 RUFFNER STREET SAN DIEGO CA	HIST TANK

Owner Name: A.O. REED & COMPAANY, INC.
No of Containers: 2
Owner Street: 4777 RUFFNER STREET
County: SAN DIEGO
Owner City: SAN DIEGO
Facility State: CA
Owner State: CA
Facility Zip: 92111
Owner Zip: 92111

772	1 of 2	-	0.00 / 0.00	429.17 / 6	CARLSEN AND HEROLD SOUTHERN DIV 5752 KEARNY VILLA ROAD SAN DIEGO CA 92123	HHSS

County: San Diego
Pdf File Url: http://geotracker.waterboards.ca.gov/ustpdfs/pdf/0002ad86.pdf

---

772	2 of 2	-	0.00 / 0.00	429.17 / 6	CARLSEN & HEROLD SOUTHERN DIV. 5752 KEARNY VILLA ROAD SAN DIEGO CA	HIST TANK

Owner Name: CARLSEN & HEROLD SOUTHERN DIV.
No of Containers: 2
Owner Street: 5752 KEARNY VILLA ROAD
County: SAN DIEGO
Owner City: SAN DIEGO
Facility State: CA
Owner State: CA
Facility Zip: 92123
Owner Zip: 92123

773	1 of 4	-	0.00 / 0.00	403.91 / -19	SDCTY-ESD, Household Hazardous Waste Transfer Facility 5161 CONVOY ST	CERS HAZ

Site ID: 66106
Latitude: 32.838798
Longitude: -117.151857

Regulated Programs

EI ID: 10384657 **EI Description:** Household Hazardous Waste Collection

EI ID: 10384657 **EI Description:** Hazardous Waste Generator

EI ID: 10384657 **EI Description:** Chemical Storage Facilities

Affiliations

Affil Type Desc: CUPA District
Entity Name: San Diego County Env Health
Entity Title:
Address: PO Box 129261
City: San Diego
State: CA
Country:
Zip Code: 92112-9261
Phone: (858) 505-6880

Affil Type Desc: Environmental Contact
Entity Name: Timothy Lee
Entity Title:
Address: 9601 RIDGEHAVEN CT SUITE 310
City: SAN DIEGO
State: CA
Country:
Zip Code: 92123
Phone: (858) 492-5039

Affil Type Desc: Facility Mailing Address
Entity Name: Mailing Address
Entity Title:
Address: 9601 RIDGEHAVEN CT SUITE 310
City: SAN DIEGO
State: CA
Country:
Zip Code: 92123-1636
Phone:

Affil Type Desc: Parent Corporation
Entity Name: City of San Diego
Entity Title:
Address:

City:	
State:	
Country:	
Zip Code:	
Phone:	

Affil Type Desc:	Document Preparer
Entity Name:	TIM LEE
Entity Title:	
Address:	
City:	
State:	
Country:	
Zip Code:	
Phone:	

Affil Type Desc:	Operator
Entity Name:	SDCTY-ENVIRONMENTAL SERVICES DEPARTMENT
Entity Title:	
Address:	
City:	
State:	
Country:	
Zip Code:	
Phone:	(858) 573-1204

Affil Type Desc:	Secondary Emergency Contact
Entity Name:	Alex Garcia
Entity Title:	DEPUTY DIRECTOR
Address:	
City:	
State:	
Country:	
Zip Code:	
Phone:	(619) 527-7660

Affil Type Desc:	Identification Signer
Entity Name:	TIM LEE
Entity Title:	HAZARDOUS MATERIALS INSPECTOR III
Address:	
City:	
State:	
Country:	
Zip Code:	
Phone:	

Affil Type Desc:	Legal Owner
Entity Name:	City of San Diego
Entity Title:	
Address:	9601 RIDGEHAVEN CT SUITE 310
City:	SAN DIEGO
State:	CA

Country:	United States
Zip Code:	92123
Phone:	(858) 492-5039
Affil Type Desc:	Primary Emergency Contact
Entity Name:	JOY NEWMAN
Entity Title:	HAZARDOUS MATERIALS PROGRAM MANAGER
Address:	
City:	
State:	
Country:	
Zip Code:	
Phone:	(619) 527-7660

Coordinates

Env Int Type Code:	HWG	**Longitude:**	-117.151860
Program ID:	10384657	**Coord Name:**	
Latitude:	32.838800	**Ref Point Type Desc:**	Center of a facility or station.

Evaluations

Eval Date:	11/7/2013
Violations Found:	No
Eval General Type:	Compliance Evaluation Inspection
Eval Type:	Routine done by local agency
Eval Division:	San Diego County Department of Env Health
Eval Program:	HHW
Eval Source:	CERS
Eval Notes:	

Inspector: Martinez Wendy Inspection ID:4094831

Eval Date:	2/10/2016
Violations Found:	No
Eval General Type:	Compliance Evaluation Inspection
Eval Type:	Routine done by local agency
Eval Division:	San Diego County Department of Env Health
Eval Program:	HW
Eval Source:	CERS
Eval Notes:	

Inspector: Schiess Romina Inspection ID:5032041

Eval Date:	2/10/2016
Violations Found:	No
Eval General Type:	Compliance Evaluation Inspection
Eval Type:	Routine done by local agency
Eval Division:	San Diego County Department of Env Health
Eval Program:	HHW

Eval Source: CERS
Eval Notes:

Inspector: Schiess Romina Inspection ID:5032041

Eval Date: 2/10/2016
Violations Found: No
Eval General Type: Compliance Evaluation Inspection
Eval Type: Routine done by local agency
Eval Division: San Diego County Department of Env Health
Eval Program: HMRRP
Eval Source: CERS
Eval Notes:

Inspector: Schiess Romina Inspection ID:5032041

Eval Date: 11/7/2013
Violations Found: No
Eval General Type: Compliance Evaluation Inspection
Eval Type: Routine done by local agency
Eval Division: San Diego County Department of Env Health
Eval Program: HW
Eval Source: CERS
Eval Notes:

Inspector: Martinez Wendy Inspection ID:4094831

773	2 of 4	-	0.00 / 0.00	403.91 / -19	**City of San Diego Environmental Services** **5161 Convoy Strreet** **San Diego CA 92111**	CHMIRS

ID: 15-4936
Control No: '15-4936
Year: 2015
Notified Date: 8/22/2015 16:55
Notified Date Time:
County: San Diego County

California Hazardous Material Incident Report System

Contained: Yes
1 Substance: Used Oil
1 Measure: Gal(s)
1 Other:
1 Quantity: 40
1 Type: PETROLEUM
1 Pipeline: No
1 Vessel >= 300 Tons: No
2 Substance:
2 Quantity:
2 Measure:
2 Type:
2 Other:
3 Vessel >= 300 Tons: No
Incident Date: 8/22/2015
Incident Time: 1605
Spill Site: Other
Injuries?: No
No of Injuries:
Fatals?: No
No of Fatals:
Evacs?: No
No of Evacs:
Cleanup: Contractor
Site:
Cause: Mechanical

Map Key	Number of Records	Direction	Distance (mi/ft)	Elev/Diff (ft)	Site	DB

2 Pipeline:	No	**Cause Other:**	
2 Vessel >= 300 Tons:	No	**Dog No:**	
3 Substance:		**Water:**	No
3 Quantity:		**Water Way:**	
3 Measure:		**City:**	San Diego
3 Type:		**County:**	San Diego County
3 Other:		**Zip:**	92111
3 Pipeline:	No		

Admin Agency: San Diego County Health Services Department
Notification Area: AA/CUPA,DFG-OSPR,DTSC,RWQCB,US EPA,USFWS
Location: 5161 Convoy Strreet
Description: Per the caller they were storing the oil for the day and it fell off the forklift while being put into secondary containment.

Main Page Information

On Scene:
Other on Scene:
Other Notified:
Admin Agency: San Diego County Health Services Department
Admin Agency 2:
Additional County:
Document Title: SPILL Report
Creation Date: 08/22/2015 04:55 PM
Received By:
Person Notifying Cal OES:
Phone No:
Ext:
Pag Cell:
Type: PETROLEUM
Cause Description for Other:
Amount 1: 40
Amount 2:
Amount 3:
Doc URL: https://w3.calema.ca.gov/operational/malhaz.nsf/f1841a103c102734882563e200760c4a/9abe6e16c994d05888257ea900837378?OpenDocument

---

773	3 of 4	-	0.00 / 0.00	403.91 / -19	**County of San Diego/Envir Health** **5159 Convoy St.** **San Diego CA 98106**	CHMIRS

ID:	01-1675	**Notified Date:**	3/20/200105:07:18 PM
Control No:	01-1675	**Notified Date Time:**	
Year:	2001	**County:**	San Diego County

California Hazardous Material Incident Report System

Contained:	Yes	**Bbls:**	0
Substance:	Caustic Cleaner;;;	**Cups:**	0
Incident Date:	3/19/200112:00:00 AM	**Cuft:**	0
No of Injuries:	0	**Gals:**	2600

Map Key	Number of Records	Direction	Distance (mi/ft)	Elev/Diff (ft)	Site	DB

No of Fatals:	0	**Grams:**	0
No of Evacs:	0	**Lbs:**	0
Cleanup:	Contractor	**Liters:**	0
Water:	No	**Oz:**	0
Water Way:		**Pts:**	0
City:	San Diego	**Qts:**	0
County:	San Diego County	**Sheen:**	0
Zip:	98106	**Tons:**	0
Site:	Other	**Unknown:**	0.000000

Admin Agency: San Diego County Health Services Dept.
Location: 5159 Convoy St.
Description: Business tried to dispose of the waste at the Miramar Landfill.

773	4 of 4	-	0.00 / 0.00	403.91 / -19	City of San Diego 5161 Convoy Street San Diego CA 92111	CHMIRS

ID:	07-3640	**Notified Date:**	6/16/2007 10:49
Control No:	'07-3640	**Notified Date Time:**	
Year:	2007	**County:**	San Diego County

California Hazardous Material Incident Report System

Contained:	Yes	**3 Vessel >= 300 Tons:**	
1 Substance:	Latex Paint	**Incident Date:**	6/16/2007
1 Measure:	Gal(s)	**Incident Time:**	1005
1 Other:		**Spill Site:**	Merchant/Business
1 Quantity:	1	**Injuries?:**	
1 Type:	CHEMICAL	**No of Injuries:**	0
1 Pipeline:		**Fatals?:**	
1 Vessel >= 300 Tons:		**No of Fatals:**	0
2 Substance:		**Evacs?:**	
2 Quantity:		**No of Evacs:**	0
2 Measure:		**Cleanup:**	Reporting Party
2 Type:		**Site:**	
2 Other:		**Cause:**	
2 Pipeline:		**Cause Other:**	
2 Vessel >= 300 Tons:		**Dog No:**	
3 Substance:		**Water:**	No
3 Quantity:		**Water Way:**	
3 Measure:		**City:**	San Diego
3 Type:		**County:**	San Diego County
3 Other:		**Zip:**	92111
3 Pipeline:			

Admin Agency: San Diego County Health Services Dept.
Notification Area: AA/CUPA,DFG-OSPR,DTSC,RWQCB,US EPA,USFWS
Location: 5161 Convoy Street
Description: Caller states spill happened when a contractor working for the city was unloading paint from a vehicle. In addition, 1/2 a gallon of the Latex Paint landed in a vehicle.

Main Page Information

Map Key	Number of Records	Direction	Distance (mi/ft)	Elev/Diff (ft)	Site	DB

On Scene:
Other on Scene:
Other Notified:
Admin Agency: San Diego County Health Services Dept.
Admin Agency 2:
Additional County:
Document Title: SPILL Report
Creation Date: 06/16/2007 10:49 AM
Received By:
Person Notifying Cal OES:
Phone No:
Ext:
Pag Cell:
Type: CHEMICAL
Cause Description for Other:
Amount 1: 1
Amount 2:
Amount 3:
Doc URL: https://w3.calema.ca.gov/operational/malhaz.nsf/f1841a103c102734882563e200760c4a/7bc428df6ec9987c882572fc0061e1d6?OpenDocument

---

774	1 of 1	-	0.00 / 0.00	419.94 / -3	**METROPOLITAN TRANSIT DEV BOARD** **4620 RUFFNER ST** **SAN DIEGO CA 92111-221**	LUST

Global ID: T06019790208
Case Type: LUST Cleanup Site
Status: Completed - Case Closed
Status Date: 2010-02-04 00:00:00
RB Case No:
LOC Case No: H24731-006
Lead Agency: SAN DIEGO COUNTY LOP
Case Worker: CF
Local Agency: SAN DIEGO COUNTY LOP
CUF Case: NO
Begin Date: 2006-03-16 00:00:00
How Discovered: Tank Closure
Stop Method: Close and Remove Tank
County: San Diego
Latitude: 32.8240987689456
Longitude: -117.159164196707
File Location: Local Agency
Potential Media Of Concern: Waste Oil / Motor / Hydraulic / Lubricating
Potential Media Affected: Soil
How Discovered Description: TANK REMOVAL
Stop Description: CLOSE AND REMOVE TANK
Cal Water Watershed Name: Penasquitos - Tecolote (906.50)
DWR Groundwater Subbasin Name:
Site History:

Six underground storage tanks (USTs) were removed on March 16, 2006, at the Metropolitan Transit Development Board (MTDB, currently known as the Metropolitan Transit System) bus facilities and fueling yard in Kearny Mesa. The USTs were located under a concrete pad immediately north of Building 100. Five of the USTs had contained fluids that were piped from the tanks to vehicle-servicing areas and included oils of various weights, anti-freeze (i.e., ethylene glycol), and transmission fluid. One of the tanks was used to store waste oil from the servicing operations. Analytical results for two soil samples collected under the direction of a DEH inspector during the removal indicated that petroleum hydrocarbons had impacted soils beneath two of the USTs. The USTs had contained waste oil and ethylene glycol, respectively, and each had a 2,000-gallon capacity. The maximum detected concentration of Total Recoverable Petroleum Hydrocarbons (TRPH) in the samples was 16,000 milligrams per kilogram (mg/kg), while the maximum detected concentration of Total Petroleum Hydrocarbons (TPH)-full range was 280 mg/kg. Based on the soil sample analytical results, DEH Case #H24731-006 was opened on June 23, 2006. [Note: Piping associated with the USTs and former waste oil drains inside Building 100 were also inspected by DEH under the same removal period permit (DEH #AT 5214) and were closed under that permit]. During site assessment activities performed in October 2008, five borings were advanced in the vicinity of the former waste oil and ethylene glycol USTs to depths of approximately 25 feet below ground surface (bgs). One of the borings was advanced between the former excavations and the remaining four were advanced in each

compass direction within an approximate 12-foot radius of the center boring. Three of the borings advanced through approximately 14 feet of excavation backfill material (i.e., pea gravel) prior to encountering the well-indurated Linda Vista Formation. The remaining two borings were advanced through sandy, artificial fill material that was apparently derived from the Linda Vista Formation. Nineteen soil samples were collected from the five borings and analyzed for petroleum hydrocarbons. The maximum detected concentration of TPH (full range) was 3.8 mg/kg. The consultant (Ninyo & Moore) concluded that the petroleum hydrocarbon release impacted soils in a limited area and estimates that soil with a TPH concentration in excess of 100 mg/kg is 70 cubic yards. Based on the soil sample results, the removal of the sources of the release, the location of the site in a groundwater basin with no beneficial uses, and the presence of well-indurated sandstone at a shallow depth, the present consultant (Ninyo & Moore) recommends no further action and case closure. DEH concurs with this recommendation.

Status History

Status:	Completed - Case Closed	***Status Date:***	2010-02-04 00:00:00
Status:	Open - Site Assessment	***Status Date:***	2006-06-23 00:00:00
Status:	Open - Case Begin Date	***Status Date:***	2006-03-16 00:00:00

Activities

Action Type:	ENFORCEMENT
Action:	Technical Correspondence / Assistance / Other
Date:	2009-12-11 00:00:00
Action Type:	ENFORCEMENT
Action:	Letter - Notice
Date:	2009-07-10 00:00:00
Action Type:	Other
Action:	Leak Discovery
Date:	2006-03-16 00:00:00
Action Type:	Other
Action:	Leak Began
Date:	2006-03-16 00:00:00
Action Type:	ENFORCEMENT
Action:	Notice of Responsibility
Date:	2006-06-27 00:00:00
Action Type:	ENFORCEMENT
Action:	Closure/No Further Action Letter
Date:	2010-01-29 00:00:00
Action Type:	Other
Action:	Leak Reported
Date:	2006-06-20 00:00:00
Action Type:	Other
Action:	Leak Stopped
Date:	2006-03-16 00:00:00

Map Key	Number of Records	Direction	Distance (mi/ft)	Elev/Diff (ft)	Site	DB

Contacts

Contact Type:	Local Agency Caseworker	***City:***	San Diego
Contact Name:	CAROL FENNER	***Email:***	carol.fenner@sdcounty.ca.gov
Organization Name:	SAN DIEGO COUNTY LOP	***Phone No:***	
Address:	P.O. Box 129261		

Map Key	Number of Records	Direction	Distance (mi/ft)	Elev/Diff (ft)	Site	DB
775	*1 of 4*	*-*	*0.00 / 0.00*	*403.67 / -19*	***MARGARET'S CLEANERS 5150 CONVOY ST SAN DIEGO CA 92111***	***CERS HAZ***

Site ID:	46488
Latitude:	32.835529
Longitude:	-117.153053

Regulated Programs

EI ID:	10385101	***EI Description:***	Chemical Storage Facilities
EI ID:	10385101	***EI Description:***	Hazardous Waste Generator

Affiliations

Affil Type Desc:	Property Owner
Entity Name:	HORST CONVOY PROPERTY L L C
Entity Title:	
Address:	5150 CONVOY ST
City:	SAN DIEGO
State:	CA
Country:	United States
Zip Code:	92111
Phone:	(858) 454-2375

Affil Type Desc:	Legal Owner
Entity Name:	HORST CONVOY PROPERTY L L C
Entity Title:	
Address:	5150 CONVOY ST
City:	SAN DIEGO
State:	CA
Country:	United States
Zip Code:	92111
Phone:	(858) 454-2375

Affil Type Desc:	Parent Corporation
Entity Name:	MARGARET'S CLEANERS
Entity Title:	
Address:	
City:	
State:	
Country:	
Zip Code:	

Phone:

Affil Type Desc: Identification Signer
Entity Name: Henry Parker
Entity Title: Environmental consultant
Address:
City:
State:
Country:
Zip Code:
Phone:

Affil Type Desc: Operator
Entity Name: JOHN HORST
Entity Title:
Address:
City:
State:
Country:
Zip Code:
Phone: (858) 454-2375

Affil Type Desc: Primary Emergency Contact
Entity Name: CARL HORST
Entity Title: GEN MGR
Address:
City:
State:
Country:
Zip Code:
Phone: (858) 349-1239

Affil Type Desc: CUPA District
Entity Name: San Diego County Env Health
Entity Title:
Address: PO Box 129261
City: San Diego
State: CA
Country:
Zip Code: 92112-9261
Phone: (858) 505-6880

Affil Type Desc: Document Preparer
Entity Name: Henry Parker
Entity Title:
Address:
City:
State:
Country:
Zip Code:
Phone:

Affil Type Desc:	Environmental Contact
Entity Name:	Henry Parker
Entity Title:	
Address:	4661 Beatty Dr.
City:	Riverside
State:	CA
Country:	
Zip Code:	92506
Phone:	(708) 334-7322

Affil Type Desc:	Facility Mailing Address
Entity Name:	Mailing Address
Entity Title:	
Address:	5150 CONVOY ST
City:	SAN DIEGO
State:	CA
Country:	
Zip Code:	92111
Phone:	

Affil Type Desc:	Secondary Emergency Contact
Entity Name:	JOHN HORST
Entity Title:	OWNER
Address:	
City:	
State:	
Country:	
Zip Code:	
Phone:	(858) 349-1287

Coordinates

Env Int Type Code:	HWG	***Longitude:***	-117.153050
Program ID:	10385101	***Coord Name:***	
Latitude:	32.835530	***Ref Point Type Desc:***	Center of a facility or station.

Evaluations

Eval Date:	10/17/2016
Violations Found:	No
Eval General Type:	Compliance Evaluation Inspection
Eval Type:	Routine done by local agency
Eval Division:	San Diego County Department of Env Health
Eval Program:	HW
Eval Source:	CERS
Eval Notes:	

Inspector: Burke Mike Inspection ID:5550981

Eval Date:	11/17/2014

Violations Found: Yes
Eval General Type: Compliance Evaluation Inspection
Eval Type: Routine done by local agency
Eval Division: San Diego County Department of Env Health
Eval Program: HMRRP
Eval Source: CERS
Eval Notes:

Inspector: Central HC009 Inspection ID:4087309

Eval Date: 11/17/2014
Violations Found: Yes
Eval General Type: Compliance Evaluation Inspection
Eval Type: Routine done by local agency
Eval Division: San Diego County Department of Env Health
Eval Program: HW
Eval Source: CERS
Eval Notes:

Inspector: Central HC009 Inspection ID:4087309

Eval Date: 10/17/2016
Violations Found: No
Eval General Type: Compliance Evaluation Inspection
Eval Type: Routine done by local agency
Eval Division: San Diego County Department of Env Health
Eval Program: HMRRP
Eval Source: CERS
Eval Notes:

Inspector: Burke Mike Inspection ID:5550981

Violations

Violation Date: 11/17/2014 ***Violation Program:*** HMRRP
Violation Division: San Diego County Department of Env Health ***Violation Source:*** CERS
Citation: HSC 6.95 25508.2 - California Health and Safety Code, Chapter 6.95, Section(s) 25508.2
Violation Notes:

Returned to compliance on 12/09/2014.

Violation Description:

Failure to annually review and electronically certify that the business plan is complete, accurate, and up-to-date.

Violations

Violation Date: 11/17/2014 ***Violation Program:*** HW
Violation Division: San Diego County Department of Env Health ***Violation Source:*** CERS
Citation: 22 CCR 12 66262.34(f) - California Code of Regulations, Title 22, Chapter 12, Section(s) 66262.34(f)

Violation Notes:

Returned to compliance on 12/09/2014.

Violation Description:

Failure to properly label hazardous waste accumulation containers with the following requirements: "Hazardous Waste", name and address of the generator, physical and chemical characteristics of the Hazardous Waste, and starting accumulation date.

Map Key	Number of Records	Direction	Distance (mi/ft)	Elev/Diff (ft)	Site	DB
775	2 of 4	-	0.00 / 0.00	403.67 / -19	MARGARET'S DRY CLEANING INC 5150 CONVOY ST SAN DIEGO CA 921111208	DRYCLEANERS

EPA ID:	CAL000356910	***Owner Zip:***	921110000
Create Date:	9/14/2010 11:29:01 AM	***Owner Phone:***	8584542375
Facility Act Ind:	No	***Owner Fax:***	8584542375
In Act Date:	6/30/2017	***Contact Name:***	CARL HORST
County Name:	San Diego	***Contact Street 1:***	5150 CONVOY ST
Region Code:	4	***Contact Street 2:***	
Owner Name:	MARGARETS CLEANERS INC	***Contact City:***	SAN DIEGO
Owner Street 1:	5150 CONVOY ST	***Contact State:***	CA
Owner Street 2:		***Contact Zip:***	92111
Owner City:	SAN DIEGO	***Contact Phone:***	8584542375
Owner State:	CA	***Mail Name:***	

--Details--

NAICS Code:	81232
Naics Desc:	Drycleaning and Laundry Services (except Coin-Operated)
SIC Code:	7211
SIC Desc:	Power Laundries, Family and Commercial

NAICS Code:	812320
Naics Desc:	Drycleaning and Laundry Services (except Coin-Operated)
SIC Code:	7211
SIC Desc:	Power Laundries, Family and Commercial

Map Key	Number of Records	Direction	Distance (mi/ft)	Elev/Diff (ft)	Site	DB
775	3 of 4	-	0.00 / 0.00	403.67 / -19	SD CITY/SOUTH MIRAMAR LANDFILL 5150 CONVOY & HY 52 SAN DIEGO CA 92111	EMISSIONS

1993 Criteria Data

Facility ID:	7282	***CERR Code:***	
Facility SIC Code:	4953	***TOGT:***	2637.5
CO:	37	***ROGT:***	31.1225
Air Basin:	SD	***COT:***	
District:	SD	***NOXT:***	
COID:	SD	***SOXT:***	
DISN:	SAN DIEGO COUNTY APCD	***PMT:***	

CHAPIS: ***PM10T:***

1993 Toxic Data

Facility ID:	7282	***COID:***	SD
Facility SIC Code:	4953	***DISN:***	SAN DIEGO COUNTY APCD
CO:	37	***CHAPIS:***	
Air Basin:	SD	***CERR Code:***	
District:	SD		
TS:			
Health Risk Asmt:			
Non-Cancer Chronic Haz Ind:			
Non-Cancer Acute Haz Ind:			

1995 Criteria Data

Facility ID:	7282	***CERR Code:***	
Facility SIC Code:	4953	***TOGT:***	2432.8
CO:	37	***ROGT:***	28.70704
Air Basin:	SD	***COT:***	
District:	SD	***NOXT:***	
COID:	SD	***SOXT:***	
DISN:	SAN DIEGO COUNTY APCD	***PMT:***	
CHAPIS:		***PM10T:***	

1995 Toxic Data

Facility ID:	7282	***COID:***	SD
Facility SIC Code:	4953	***DISN:***	SAN DIEGO COUNTY APCD
CO:	37	***CHAPIS:***	
Air Basin:	SD	***CERR Code:***	
District:	SD		
TS:			
Health Risk Asmt:			
Non-Cancer Chronic Haz Ind:			
Non-Cancer Acute Haz Ind:			

1996 Criteria Data

Facility ID:	7282	***CERR Code:***	
Facility SIC Code:	4953	***TOGT:***	1537
CO:	37	***ROGT:***	18.1366
Air Basin:	SD	***COT:***	
District:	SD	***NOXT:***	
COID:	SD	***SOXT:***	
DISN:	SAN DIEGO COUNTY APCD	***PMT:***	
CHAPIS:		***PM10T:***	

Map Key	Number of Records	Direction	Distance (mi/ft)	Elev/Diff (ft)	Site	DB

1996 Toxic Data

Facility ID:	7282	***COID:***	SD
Facility SIC Code:	4953	***DISN:***	SAN DIEGO COUNTY APCD
CO:	37	***CHAPIS:***	
Air Basin:	SD	***CERR Code:***	
District:	SD		
TS:			
Health Risk Asmt:			
Non-Cancer Chronic Haz Ind:			
Non-Cancer Acute Haz Ind:			

775	*4 of 4*	*-*	*0.00 / 0.00*	*403.67 / -19*	***CALIFORNIA INSTRUMENTS*** ***5150 CONVOY STREET - SUITE 201*** ***SAN DIEGO CA 92111***	***RCRA SQG***

EPA Handler ID:	CAD981454762
Land Type Code:	O
Land Type Desc:	Other
Federal Waste Generator Code:	2
Gen Status Univ:	SQG
Gen Status Univ Desc:	Small Quantity Generator
Importer Activity:	No
Mixed Waste Generator:	No
Transporter Activity:	No
Transfer Facility:	No
Recycler Activity:	No
Onsite Burner Exemption:	No
Furnace Exemption:	No
Underground Inject Activity:	No
Receives Waste from Offsite:	No
TSD Type:	-----
TSD Activity:	No
Corrective Action Univ:	No
Action has been Imposed:	No
Action under 3004 (U)/(V):	No
Institutional Control Indicator:	N
Used Oil Transporter:	
Used Oil Transfer Facility:	
Used Oil Processor:	
Used Oil Refiner:	
Used Oil Burner:	
Used Oil Market Burner:	
Used Oil Spec Marketer:	
Activity Location:	CA
County Code:	CA073
County Name:	SAN DIEGO
Contact Name:	ENVIRONMENTAL MANAGER
Contact Phone No and Exten:	619-279-8620
Contact Email:	
Contact Address:	5150 CONVOY STREET - SUITE 201 , SAN DIEGO , CA, 92111 , US

Mailing Address: 5125 CONVOY ST - STE 201 , SAN DIEGO , CA, 92111 , US

Violation/Evaluation Summary

Note: As of Jan 24 2018, there are no Compliance Monitoring and Enforcement (violation) records associated with this facility (EPA ID).

Handler Details

Source Type:	N	**Used Oil Transporter:**	No
Receive Date:	19860324	**UO Transfer Fac:**	No
Non Notifier:		**Used Oil Processor:**	No
Acknowledge Flag:		**Used Oil Refiner:**	No
Acknowledge Date:	19910331	**Used Oil Burner:**	No
Accessibility:		**UO Market Burner:**	No
Land Type:	O	**UO Spec Marketer:**	No
Fed Waste Gen Own:	HQ	**Current Site Name:**	CALIFORNIA INSTRUMENTS
Fed Waste Gen Cd:	2	**Location Street No:**	
Fed Waste Gen Desc:	Small Quantity Generator	**Location Street 1:**	5150 CONVOY STREET - SUITE 201
ST Waste Gen Own:		**Location Street 2:**	
State Waste Gen Cd:		**Location City:**	SAN DIEGO
Short Term Gen:	No	**Location State:**	CA
Importer Activity:	No	**Location Zip Code:**	92111
Mixed Waste Gen:	No	**County Code:**	CA073
Transporter:	No	**State District:**	4
Transfer Facility:	No	**Mailing Street No:**	
TSD Activity:	No	**Mailing Street 1:**	5125 CONVOY ST - STE 201
Recycler Activity:	No	**Mailing Street 2:**	
Onsite Burn Exempt:	No	**Mailing City:**	SAN DIEGO
Furnace Exemption:	No	**Mailing State:**	CA
Underground Inject:	No	**Mailing Zip Code:**	92111
Off Site Receipt:	No	**Mailing Country:**	US
Waste Dest Fac:	No	**Contact First Name:**	ENVIRONMENTAL
Subpart K College:		**Contact Middle Initial:**	
Subpart K Hospital:		**Contact Last Name:**	MANAGER
Subpart K Non Profit:		**Contact Street No:**	
Subpart K Withdraw:		**Contact Street 1:**	5150 CONVOY STREET - SUITE 201
Include Ntnl Rprt:		**Contact Street 2:**	
Reporting Cycle:		**Contact City:**	SAN DIEGO
LQHUW:	No	**Contact State:**	CA
Trader Importer:		**Contact Zip:**	92111
Trader Exporter:		**Contact Country:**	US
Slab Importer:		**Contact Phone:**	619-279-8620
Slab Exporter:		**Contact Phone Ext:**	
Current Record:	Yes	**Contact Fax:**	
Location Country:	US	**Contact Email Addr:**	
State District Owner:	CA	**Contact Title:**	

Owner/Operator Details

Map Key	Number of Records	Direction	Distance (mi/ft)	Elev/Diff (ft)	Site	DB

Owner/Operator Ind:	CP	**Country:**	
Name:	NOT REQUIRED	**Zip Code:**	99999
Street No:		**Phone:**	415-555-1212
Street 1:	NOT REQUIRED	**Type:**	P
Street 2:		**Date Became Current:**	
City:	NOT REQUIRED	**Date Ended Current:**	
State:	ME		
Source Type:	N		

Owner/Operator Ind:	CO	**Country:**	
Name:	AMSTAR CORPORATION	**Zip Code:**	99999
Street No:		**Phone:**	415-555-1212
Street 1:	NOT REQUIRED	**Type:**	P
Street 2:		**Date Became Current:**	
City:	NOT REQUIRED	**Date Ended Current:**	
State:	ME		
Source Type:	N		

Map Key	Number of Records	Direction	Distance (mi/ft)	Elev/Diff (ft)	Site	DB
776	1 of 1	-	0.00 / 0.00	417.93 / -5	METROPOLITAN TRANSIT DEV BOARD 4620 RUFFNER ST SAN DIEGO CA 92111-221	LUST

Global ID:	T06019748225	**CUF Case:**	NO
Case Type:	LUST Cleanup Site	**Begin Date:**	2005-12-14 00:00:00
Status:	Completed - Case Closed	**How Discovered:**	UST System Modification
Status Date:	2010-02-04 00:00:00	**Stop Method:**	Replace product piping
RB Case No:		**County:**	San Diego
LOC Case No:	H24731-005	**Latitude:**	32.8246041059751
Lead Agency:	SAN DIEGO COUNTY LOP	**Longitude:**	-117.159138447239
Case Worker:	CF	**File Location:**	Local Agency
Local Agency:	SAN DIEGO COUNTY LOP		
Potential Media Of Concern:	Diesel		
Potential Media Affected:	Soil		
How Discovered Description:	SYSTEM UPGRADE		
Stop Description:	REPLACE PRODUCT PIPING		
Cal Water Watershed Name:	Penasquitos - Tecolote (906.50)		
DWR Groundwater Subbasin Name:			
Site History:			

An underground storage tank (UST) system upgrade was performed on December 14, 2005, at the Metropolitan Transit Development Board (MTDB, currently known as MTS) bus facilities and fueling yard in Kearny Mesa. Nine dispensers and piping connected to a 20,000-gallon-capacity, diesel UST were removed in association with the upgrade operation. The diesel dispensers were located on four fueling islands that adjoined the west side of Building 400. The diesel UST was located south of the dispenser islands. Analytical results for soil samples collected under the direction of a DEH inspector during the removal indicated that petroleum hydrocarbons had impacted soils beneath the dispensers and associated pipelines. Based on the soil sample results, DEH Case #H24731-005 was opened on May 4, 2006. During site assessment activities performed in July 2008, soil samples were collected from 28 borings that were advanced in the fueling area. Attempts were made to drill the borings at the same locations sampled during December 2005 and at "step-out" locations within an approximate 10-foot radius. Samples were collected at multiple depths to a maximum depth of 13 feet below ground surface (bgs). Limited access under the fueling area canopy and around existing dispensers, as well as the presence of utility conduits, precluded sample collection in some areas. However, analytical results indicated that petroleum hydrocarbon-impacted soils were of limited horizontal and vertical extent, and that detected concentrations were one or two orders of magnitude less that those reported for the December 2005 samples. Based on the soil sample results, the location of the site in a groundwater basin with no beneficial uses, and the presence of well-indurated sandstone at a shallow depth, the consultant (Ninyo & Moore) recommends no further action and case closure. DEH concurs with these recommendations.

Status History

Status:	Open - Case Begin Date	***Status Date:***	2005-12-14 00:00:00
Status:	Completed - Case Closed	***Status Date:***	2010-02-04 00:00:00
Status:	Open - Site Assessment	***Status Date:***	2006-05-04 00:00:00

Activities

Action Type:	ENFORCEMENT
Action:	Technical Correspondence / Assistance / Other
Date:	2009-12-11 00:00:00
Action Type:	ENFORCEMENT
Action:	Closure/No Further Action Letter
Date:	2010-01-08 00:00:00
Action Type:	ENFORCEMENT
Action:	Notice of Responsibility
Date:	2006-05-31 00:00:00
Action Type:	Other
Action:	Leak Stopped
Date:	2005-12-14 00:00:00
Action Type:	ENFORCEMENT
Action:	Letter - Notice
Date:	2009-07-10 00:00:00
Action Type:	ENFORCEMENT
Action:	Notice of Responsibility
Date:	2006-05-08 00:00:00
Action Type:	Other
Action:	Leak Discovery
Date:	2005-12-14 00:00:00
Action Type:	Other
Action:	Leak Began
Date:	2005-12-14 00:00:00
Action Type:	Other
Action:	Leak Reported
Date:	2006-04-27 00:00:00

Contacts

Contact Type:	Local Agency Caseworker	***City:***	San Diego
Contact Name:	CAROL FENNER	***Email:***	carol.fenner@sdcounty.ca.gov

Map Key	Number of Records	Direction	Distance (mi/ft)	Elev/Diff (ft)	Site	DB
Organization Name:	SAN DIEGO COUNTY LOP			**Phone No:**		
Address:	P.O. Box 129261					
777	1 of 2	-	0.00 / 0.00	409.78 / -13	K&S EXPRESS TRUCKING INC 7615 OTHELLO AVE STE F SAN DIEGO CA 92111	CERS HAZ

Site ID: 395666
Latitude: 32.816090
Longitude: -117.157940

Regulated Programs

EI ID: 10385032 **EI Description:** Chemical Storage Facilities

Affiliations

Affil Type Desc: Secondary Emergency Contact
Entity Name: JAMIE SCHMIDT
Entity Title: GENERAL MANAGER
Address:
City:
State:
Country:
Zip Code:
Phone: (858) 292-0888

Affil Type Desc: Parent Corporation
Entity Name: K&S EXPRESS TRUCKING INC
Entity Title:
Address:
City:
State:
Country:
Zip Code:
Phone:

Affil Type Desc: Environmental Contact
Entity Name: PHIL SARVER
Entity Title:
Address: 7615 OTHELLO AVE #F
City: SAN DIEGO
State: CA
Country:
Zip Code: 92111
Phone: (858) 292-0888

Affil Type Desc: Primary Emergency Contact
Entity Name: PHIL SARVER
Entity Title: OWNER
Address:

City:
State:
Country:
Zip Code:
Phone: (858) 292-0888

Affil Type Desc: CUPA District
Entity Name: San Diego County Env Health
Entity Title:
Address: PO Box 129261
City: San Diego
State: CA
Country:
Zip Code: 92112-9261
Phone: (858) 505-6880

Affil Type Desc: Identification Signer
Entity Name: JAMIE SCHMIDT
Entity Title: GENERAL MANAGER
Address:
City:
State:
Country:
Zip Code:
Phone:

Affil Type Desc: Facility Mailing Address
Entity Name: Mailing Address
Entity Title:
Address: 7615 OTHELLO AVE #F
City: SAN DIEGO
State: CA
Country:
Zip Code: 92111
Phone:

Affil Type Desc: Legal Owner
Entity Name: K&S EXPRESS TRUCKING INC
Entity Title:
Address: 7615 OTHELLO AVE STE F
City: SAN DIEGO
State: CA
Country: United States
Zip Code: 92111
Phone: (858) 292-0888

Affil Type Desc: Operator
Entity Name: PHIL SARVER
Entity Title:
Address:
City:
State:

Map Key	Number of Records	Direction	Distance (mi/ft)	Elev/Diff (ft)	Site	DB

Country:
Zip Code:
Phone: (858) 292-0888

Evaluations

Eval Date: 11/21/2013
Violations Found: Yes
Eval General Type: Compliance Evaluation Inspection
Eval Type: Routine done by local agency
Eval Division: San Diego County Department of Env Health
Eval Program: HMRRP
Eval Source: CERS
Eval Notes:

Inspector: McLernon Benjamin Inspection ID:4111838

Violations

Violation Date: 11/21/2013
Violation Program: HMRRP
Violation Division: San Diego County Department of Env Health
Violation Source: CERS
Citation: 19 CCR 4 2729.5 - California Code of Regulations, Title 19, Chapter 4, Section(s) 2729.5
Violation Notes:

Returned to compliance on 10/13/2015.

Violation Description:

Failure to submit inventory reports (Activities, Owner/Operator, Hazardous Materials Descriptions and Map pages, if required. Documentation must be resubmitted (for facilities which exceed EPCRA thresholds) or re-certified (for facilities which do not exceed EPCRA thresholds) by March 1.

Violations

Violation Date: 11/21/2013
Violation Program: HMRRP
Violation Division: San Diego County Department of Env Health
Violation Source: CERS
Citation: HSC 6.95 25505(b) - California Health and Safety Code, Chapter 6.95, Section(s) 25505(b)
Violation Notes:

Returned to compliance on 10/13/2015.

Violation Description:

Failure to submit a revised business plan upon a substantial change in the handler's operations.

777	2 of 2	-	0.00 / 0.00	409.78 / -13	7615 OTHELLO AVENUE SAN DIEGO CA	HIST CHMIRS

OES Control NO: 9370050
Incident Date: 2/4/1993
Release Factors: Mechanical Failure
Date Reported: 2/4/1993
Release Text:
Fatalities: 0
Equipm Involved: HazMat Transfer Equip
Other Injury: 0

Map Key	Number of Records	Direction	Distance (mi/ft)	Elev/Diff (ft)	Site	DB

Action Taken Text:		**Other Decon:**	0
Chemicals:	OXYGEN	**Other Fatal:**	0
Case Number:		**Vehicle:**	
HazMat Other:		**State:**	
HM Injury:	0	**CA DOT PUC ICC:**	
Decon:	0	**Company Name:**	
Agency Name:	SAN DIEGO FD	**County:**	SAN DIEGO
HazMat Pers:	Placards/Signs,On-site Non-fire Serv.,On-site Fire Services		
Action Taken:	63,Establish Safe Area,Evacuation,Investigate		
More than three involved?:	2		

778	1 of 1	-	0.00 / 0.00	432.60 / 10	**GERMAN AUTOWERKSTATT INC** **7460 RONSON RD** **SAN DIEGO CA 92111**	CERS HAZ

Site ID:	119367
Latitude:	32.829062
Longitude:	-117.157571

Regulated Programs

EI ID:	10384480	**EI Description:**	Chemical Storage Facilities
EI ID:	10384480	**EI Description:**	Hazardous Waste Generator

Affiliations

Affil Type Desc:	Environmental Contact
Entity Name:	German Auto
Entity Title:	
Address:	7460 Ronson Rd
City:	San Diego
State:	CA
Country:	
Zip Code:	92111
Phone:	(858) 279-9511

Affil Type Desc:	Facility Mailing Address
Entity Name:	Mailing Address
Entity Title:	
Address:	7460 RONSON RD
City:	SAN DIEGO
State:	CA
Country:	
Zip Code:	92111
Phone:	

Affil Type Desc:	CUPA District
Entity Name:	San Diego County Env Health
Entity Title:	

Address:	PO Box 129261
City:	San Diego
State:	CA
Country:	
Zip Code:	92112-9261
Phone:	(858) 505-6880

Affil Type Desc:	Legal Owner
Entity Name:	German Auto
Entity Title:	
Address:	7460 Ronson Rd
City:	SAN DIEGO
State:	CA
Country:	United States
Zip Code:	92111
Phone:	(858) 279-9511

Affil Type Desc:	Operator
Entity Name:	BERND HELMKE
Entity Title:	
Address:	
City:	
State:	
Country:	
Zip Code:	
Phone:	(858) 279-9511

Affil Type Desc:	Parent Corporation
Entity Name:	GERMAN AUTOWERKSTATT INC
Entity Title:	
Address:	
City:	
State:	
Country:	
Zip Code:	
Phone:	

Affil Type Desc:	Primary Emergency Contact
Entity Name:	BERND HELMKE
Entity Title:	OWNER
Address:	
City:	
State:	
Country:	
Zip Code:	
Phone:	(619) 229-1279

Coordinates

Env Int Type Code:	HWG	**Longitude:**	-117.157570
Program ID:	10384480	**Coord Name:**	

Latitude: 32.829060 ***Ref Point Type Desc:*** Center of a facility or station.

Evaluations

Eval Date: 7/11/2016
Violations Found: Yes
Eval General Type: Compliance Evaluation Inspection
Eval Type: Routine done by local agency
Eval Division: San Diego County Department of Env Health
Eval Program: HMRRP
Eval Source: CERS
Eval Notes:

Inspector: Burke Mike Inspection ID:5524569

Eval Date: 7/11/2016
Violations Found: No
Eval General Type: Compliance Evaluation Inspection
Eval Type: Routine done by local agency
Eval Division: San Diego County Department of Env Health
Eval Program: HW
Eval Source: CERS
Eval Notes:

Inspector: Burke Mike Inspection ID:5524569

Violations

Violation Date: 7/11/2016 ***Violation Program:*** HMRRP
Violation Division: San Diego County Department of Env Health ***Violation Source:*** CERS
Citation: HSC 6.95 25508.2 - California Health and Safety Code, Chapter 6.95, Section(s) 25508.2
Violation Notes:

Returned to compliance on 06/22/2017.

Violation Description:

Failure to annually review and electronically certify that the business plan is complete and accurate on or before the annual due date.

779	1 of 1	-	0.00 / 0.00	404.45 / -18	ORCO EQUIPMENT & SUPPLY 5135 CONVOY STREET SAN DIEGO CA	HIST TANK

Owner Name: ORCO EQUIPMENT & SUPPLY ***No of Containers:*** 1
Owner Street: 5135 CONVOY STREET ***County:*** SAN JOAQUIN
Owner City: SAN DIEGO ***Facility State:*** CA
Owner State: CA ***Facility Zip:*** 92111
Owner Zip: 92111

Map Key	Number of Records	Direction	Distance (mi/ft)	Elev/Diff (ft)	Site	DB
780	1 of 60	-	0.00 / 0.00	404.78 / -18	HAWTHORNE MACHINERY 5180 CONVOY ST, SAN DIEGO, 92111- CA	AST

Total Capacity(Gal): 2000
CUPA: San Diego
Owner Name: HAWTHORNE MACHINE
County: San Diego

Map Key	Number of Records	Direction	Distance (mi/ft)	Elev/Diff (ft)	Site	DB
780	2 of 60	-	0.00 / 0.00	404.78 / -18	City of San Diego 5180 Convoy Street San Diego CA 92111	CHMIRS

ID: 16-5598
Control No: '16-5598
Year: 2016
Notified Date: 9/13/2016 16:46
Notified Date Time:
County: San Diego County

California Hazardous Material Incident Report System

Contained: Yes
1 Substance: Hydraulic fluid
1 Quantity: 7-May
1 Measure: Gal(s)
1 Type: PETROLEUM
1 Pipeline: No
1 Vessel >= 300 Tons: No
1 Other:
2 Substance:
2 Quantity:
2 Measure:
2 Type:
2 Other:
2 Pipeline: No
2 Vessel >= 300 Tons: No
3 Substance:
3 Quantity:
3 Measure:
3 Type:
3 Other:
3 Pipeline: No
3 Vessel >= 300 Tons: No
Incident Date: 9/13/2016
Incident Time: 1555
Spill Site: Road
Injuries?: No
No of Injuries:
Fatals?: No
No of Fatals:
Evacs?: No
No of Evacs:
Cleanup: Reporting Party
Site:
Cause: Collision
Cause Other:
Drinking Wtr Imp:
Known Impact: None
Water: No
Water Way:
City: San Diego
County: San Diego County
Zip: 92111
DOG No:
Admin Agency: San Diego County Health Services Department
Notification Area: AA/CUPA,DFG-OSPR,DTSC,RWQCB,US EPA,USFWS
Location: 5180 Convoy Street
Description: A single vehicle collided with a wooden barrier on Convoy Street. The hydraulic pump on the vehicle was damaged causing a release of fluid to soil. A cleanup has been completed. No waterways were impacted.

California OES Update

Notify Date: 09/13/2016
Notify Time: 1646
Occurence Date: 09/13/2016

Occurence Time:	1555
Upd Known Impact:	
Update Cause:	
Pers Notifying Upd Place:	Person Notifying Update
Pers Notifying Upd Nme:	
Phone No.:	
Ext:	
Pag Cell:	
Fax Notifi List:	
Person Notifying Cal Oes Agenc:	
Person Reporting Spill Agency:	
Op Area:	
Unknown Header:	
Substance 1:	
Qty Amount 1:	
Measure 1:	
Type 1:	
Other 1:	
Pipeline 1:	
Vessel 1:	
Substance 2:	
Qty Amount 2:	
Measure 2:	
Type 2:	
Other 2:	
Pipeline 2:	
Vessel 2:	
Substance 3:	
Qty Amount 3:	
Measure 3:	
Type 3:	
Other 3:	
Pipeline 3:	
Vessel 3:	
Administering Agency:	
Secondary Agency:	
Additional Counties:	
Additional Admin Agency:	
Other Notified:	
RWQCB Unit:	
Confirmation Request:	
Fax Notification List 2:	
Administering Agency 2:	
Additional Admin Agency 2:	
Secondary Agency 2:	
Additional Counties 2:	
DOG Unit:	
RWQCB Unit 2:	
Doc URL:	https://w3.calema.ca.gov/operational/malhaz.nsf/f1841a103c102734882563e200760c4a/c18ec7d6327a9e558825802e0056b35a?OpenDocument
Update Description:	

Situation Update:

RP states: Correction - vehicle collided with barrier on the haul road within the Mirimar Landfill, not on Convoy St. as original report states.

Original Description:

California OES Update Quantities

Amount:
Measure: Gal(s)

California OES Update

Notify Date: 09/13/2016
Notify Time: 1646
Occurence Date: 09/13/2016
Occurence Time: 1555
Upd Known Impact:
Update Cause:
Pers Notifying Upd Place: Person Notifying Update
Pers Notifying Upd Nme:
Phone No.:
Ext:
Pag Cell:
Fax Notifi List:
Person Notifying Cal Oes Agenc:
Person Reporting Spill Agency:
Op Area:
Unknown Header:
Substance 1:
Qty Amount 1:
Measure 1:
Type 1:
Other 1:
Pipeline 1:
Vessel 1:
Substance 2:
Qty Amount 2:
Measure 2:
Type 2:
Other 2:
Pipeline 2:
Vessel 2:
Substance 3:
Qty Amount 3:
Measure 3:
Type 3:
Other 3:
Pipeline 3:
Vessel 3:

Administering Agency:
Secondary Agency:
Additional Counties:
Additional Admin Agency:
Other Notified:
RWQCB Unit:
Confirmation Request:
Fax Notification List 2:
Administering Agency 2:
Additional Admin Agency 2:
Secondary Agency 2:
Additional Counties 2:
DOG Unit:
RWQCB Unit 2:
Doc URL: https://w3.calema.ca.gov/operational/malhaz.nsf/f1841a103c102734882563e200760c4a/c18ec7d6327a9e558825802e0056b35a?OpenDocument
Update Description:

Situation Update:

RP states: Correction - vehicle collided with barrier on the haul road within the Mirimar Landfill, not on Convoy St. as original report states.

Original Description:

California OES Update Quantities

Amount:
Measure: Gal(s)

Main Page Information

On Scene:
Other on Scene:
Other Notified:
Admin Agency: San Diego County Health Services Department
Admin Agency 2:
Additional County:
Document Title: SPILL Report
Creation Date: 09/13/2016 04:46 PM
Received By:
Person Notifying Cal OES:
Phone No:
Ext:
Pag Cell:
Type: PETROLEUM
Cause Description for Other:
Amount 1: 5-7
Amount 2:
Amount 3:
Doc URL: https://w3.calema.ca.gov/operational/malhaz.nsf/f1841a103c102734882563e200760c4a/47c0442b1b90cfb58825802d0082a09c?OpenDocument

Map Key	Number of Records	Direction	Distance (mi/ft)	Elev/Diff (ft)	Site	DB

Main Page Information

On Scene:	
Other on Scene:	
Other Notified:	
Admin Agency:	San Diego County Health Services Department
Admin Agency 2:	
Additional County:	
Document Title:	SPILL Report
Creation Date:	09/13/2016 04:46 PM
Received By:	
Person Notifying Cal OES:	
Phone No:	
Ext:	
Pag Cell:	
Type:	PETROLEUM
Cause Description for Other:	
Amount 1:	5-7
Amount 2:	
Amount 3:	
Doc URL:	https://w3.calema.ca.gov/operational/malhaz.nsf/f1841a103c102734882563e200760c4a/47c0442b1b90cfb58825802d0082a09c?OpenDocument

780	***3 of 60***	***-***	***0.00 / 0.00***	***404.78 / -18***	***City of San Diego 5180 Convoy Street San Diego CA 92111***	***CHMIRS***

ID:	08-7257	***Notified Date:***	10/7/2008 12:09
Control No:	'08-7257	***Notified Date Time:***	
Year:	2008	***County:***	San Diego County

California Hazardous Material Incident Report System

Contained:	Yes	***3 Vessel >= 300 Tons:***	
1 Substance:	Gasoline	***Incident Date:***	10/7/2008
1 Measure:	Gal(s)	***Incident Time:***	1100
1 Other:		***Spill Site:***	Other
1 Quantity:	20-25	***Injuries?:***	
1 Type:	PETROLEUM	***No of Injuries:***	0
1 Pipeline:		***Fatals?:***	
1 Vessel >= 300 Tons:		***No of Fatals:***	0
2 Substance:		***Evacs?:***	
2 Quantity:		***No of Evacs:***	0
2 Measure:		***Cleanup:***	Reporting Party
2 Type:		***Site:***	
2 Other:		***Cause:***	
2 Pipeline:		***Cause Other:***	
2 Vessel >= 300 Tons:		***Dog No:***	
3 Substance:		***Water:***	No
3 Quantity:		***Water Way:***	

3 Measure:
3 Type:
3 Other:
3 Pipeline:
City: San Diego
County: San Diego County
Zip: 92111
Admin Agency: San Diego County Health Services Dept.
Notification Area: AA/CUPA,DFG-OSPR,DTSC,RWQCB,US EPA,USFWS
Location: 5180 Convoy Street
Description: At the landfill heavy equipment (dozer) ran over a boat that had an undisclosed gasoline tank in it causing the release of the fuel to the soil.

California OES Update

Notify Date: 10/07/2008
Notify Time: 1209
Occurence Date: 10/07/2008
Occurence Time:
Upd Known Impact:
Update Cause:
Pers Notifying Upd Place: Person Notifying Update
Pers Notifying Upd Nme:
Phone No.:
Ext:
Pag Cell:
Fax Notifi List:
Person Notifying Cal Oes Agenc:
Person Reporting Spill Agency:
Op Area:
Unknown Header:
Substance 1:
Qty Amount 1:
Measure 1:
Type 1:
Other 1:
Pipeline 1:
Vessel 1:
Substance 2:
Qty Amount 2:
Measure 2:
Type 2:
Other 2:
Pipeline 2:
Vessel 2:
Substance 3:
Qty Amount 3:
Measure 3:
Type 3:
Other 3:
Pipeline 3:
Vessel 3:
Administering Agency:
Secondary Agency:

Additional Counties:
Additional Admin Agency:
Other Notified:
RWQCB Unit:
Confirmation Request:
Fax Notification List 2:
Administering Agency 2:
Additional Admin Agency 2:
Secondary Agency 2:
Additional Counties 2:
DOG Unit:
RWQCB Unit 2:
Doc URL: https://w3.calema.ca.gov/operational/malhaz.nsf/f1841a103c102734882563e200760c4a/8e3ceddef6e34bcf882574db006f11c8?OpenDocument
Update Description:

Situation Update:

10/7/08, 1313 hours, Received NRC 886452.

Original Description:

California OES Update Quantities

Amount:
Measure: Gal(s)

Main Page Information

On Scene:
Other on Scene:
Other Notified:
Admin Agency: San Diego County Health Services Dept.
Admin Agency 2:
Additional County:
Document Title: SPILL Report
Creation Date: 10/07/2008 12:09 PM
Received By:
Person Notifying Cal OES:
Phone No:
Ext:
Pag Cell:
Type: PETROLEUM
Cause Description for Other:
Amount 1: 20-25
Amount 2:
Amount 3:
Doc URL: https://w3.calema.ca.gov/operational/malhaz.nsf/f1841a103c102734882563e200760c4a/aa4ca96f7f49bb97882574db006931fc?OpenDocument

Map Key	Number of Records	Direction	Distance (mi/ft)	Elev/Diff (ft)	Site	DB
780	4 of 60	-	0.00 / 0.00	404.78 / -18	City of San Diego Miramar Land Fill, 5180 Convey St. San Diego CA 92111	CHMIRS

ID:	06-4604	**Notified Date:**	8/2/2006 16:46
Control No:	'06-4604	**Notified Date Time:**	
Year:	2006	**County:**	San Diego County

California Hazardous Material Incident Report System

Contained:	Yes	**3 Vessel >= 300 Tons:**	
1 Substance:	Asbestos Containing Material	**Incident Date:**	8/2/2006
1 Measure:	Unknown	**Incident Time:**	830
1 Other:	Asbestos Containing Material	**Spill Site:**	Other
1 Quantity:	UNK	**Injuries?:**	
1 Type:	OTHER	**No of Injuries:**	0
1 Pipeline:		**Fatals?:**	
1 Vessel >= 300 Tons:		**No of Fatals:**	0
2 Substance:		**Evacs?:**	
2 Quantity:		**No of Evacs:**	0
2 Measure:		**Cleanup:**	Unknown
2 Type:		**Site:**	
2 Other:		**Cause:**	
2 Pipeline:		**Cause Other:**	
2 Vessel >= 300 Tons:		**Dog No:**	
3 Substance:		**Water:**	No
3 Quantity:		**Water Way:**	
3 Measure:		**City:**	San Diego
3 Type:		**County:**	San Diego County
3 Other:		**Zip:**	92111
3 Pipeline:			

Admin Agency: San Diego County Health Services Dept.
Notification Area: AA/CUPA,DFG-OSPR,DTSC,RWQCB,US EPA,USFWS
Location: Miramar Land Fill, 5180 Convey St.
Description: The material was dumped at a land fill by a private citizen. The material has been covered. The responsible party is arranging for a contractor to remove the material.

Main Page Information

On Scene:
Other on Scene:
Other Notified:
Admin Agency: San Diego County Health Services Dept.
Admin Agency 2:
Additional County:
Document Title: SPILL Report
Creation Date: 08/02/2006 04:46 PM
Received By:
Person Notifying Cal OES:
Phone No:
Ext:
Pag Cell:

Map Key	Number of Records	Direction	Distance (mi/ft)	Elev/Diff (ft)	Site	DB

Type: OTHER
Cause Description for Other:
Amount 1: UNK
Amount 2:
Amount 3:
Doc URL: https://w3.calema.ca.gov/operational/malhaz.nsf/f1841a103c102734882563e200760c4a/95b18de11ef69aba882571be00829755?OpenDocument

---

780	5 of 60	-	0.00 / 0.00	404.78 / -18	Miramar Landfill 5180 Convoy Rd San Diego CA	CHMIRS

ID: 09-6353
Control No: '09-6353
Year: 2009
Notified Date: 9/16/2009 14:31
Notified Date Time:
County: San Diego County

California Hazardous Material Incident Report System

Contained: Yes
1 Substance: Diesel
1 Measure: Gal(s)
1 Other:
1 Quantity: 50
1 Type: PETROLEUM
1 Pipeline:
1 Vessel >= 300 Tons:
2 Substance:
2 Quantity:
2 Measure:
2 Type:
2 Other:
2 Pipeline:
2 Vessel >= 300 Tons:
3 Substance:
3 Quantity:
3 Measure:
3 Type:
3 Other:
3 Pipeline:
3 Vessel >= 300 Tons:
Incident Date: 9/16/2009
Incident Time: 1245
Spill Site: Other
Injuries?:
No of Injuries: 0
Fatals?:
No of Fatals: 0
Evacs?:
No of Evacs: 0
Cleanup: None
Site:
Cause: Other
Cause Other: Punctured tank
Dog No:
Water: No
Water Way:
City: San Diego
County: San Diego County
Zip:
Admin Agency: San Diego County Health Services Department
Notification Area: AA/CUPA,DFG-OSPR,DTSC,RWQCB,US EPA,USFWS
Location: 5180 Convoy Rd
Description: RP states that a dump truck had a ruptured tank causing the release onto the paved roadway and shoulder. No waterways were affected.

California OES Update

Notify Date: 09/16/2009
Notify Time: 1431
Occurence Date: 09/16/2009
Occurence Time: 1245

Upd Known Impact:	
Update Cause:	
Pers Notifying Upd Place:	Person Notifying Update
Pers Notifying Upd Nme:	
Phone No.:	
Ext:	
Pag Cell:	
Fax Notifi List:	
Person Notifying Cal Oes Agenc:	
Person Reporting Spill Agency:	
Op Area:	
Unknown Header:	
Substance 1:	
Qty Amount 1:	
Measure 1:	
Type 1:	
Other 1:	
Pipeline 1:	
Vessel 1:	
Substance 2:	
Qty Amount 2:	
Measure 2:	
Type 2:	
Other 2:	
Pipeline 2:	
Vessel 2:	
Substance 3:	
Qty Amount 3:	
Measure 3:	
Type 3:	
Other 3:	
Pipeline 3:	
Vessel 3:	
Administering Agency:	
Secondary Agency:	
Additional Counties:	
Additional Admin Agency:	
Other Notified:	
RWQCB Unit:	
Confirmation Request:	
Fax Notification List 2:	
Administering Agency 2:	
Additional Admin Agency 2:	
Secondary Agency 2:	
Additional Counties 2:	
DOG Unit:	
RWQCB Unit 2:	
Doc URL:	https://w3.calema.ca.gov/operational/malhaz.nsf/f1841a103c102734882563e200760c4a/fdc2ef4c3e3a080a88257633007861a6?OpenDocument
Update Description:	

09/16/2009 02:54:53 PM - 1453 hrs 09/16/2009 received NRC report #917987

Situation Update:

1453 hrs 09/16/2009 received NRC report #917987

Original Description:

California OES Update Quantities

Amount:
Measure: Gal(s)

Main Page Information

On Scene:
Other on Scene:
Other Notified:
Admin Agency: San Diego County Health Services Department
Admin Agency 2:
Additional County:
Document Title: SPILL Report
Creation Date: 09/16/2009 02:31 PM
Received By:
Person Notifying Cal OES:
Phone No:
Ext:
Pag Cell:
Type: PETROLEUM
Cause Description for Other: Punctured tank
Amount 1: 50
Amount 2:
Amount 3:
Doc URL: https://w3.calema.ca.gov/operational/malhaz.nsf/f1841a103c102734882563e200760c4a/f7fb0bc79c6791248825763300763e1f?OpenDocument

---

780	*6 of 60*	*-*	*0.00 / 0.00*	*404.78 / -18*	***VA San Diego 5180 Convoy Street San Diego CA***	***CHMIRS***

ID: 07-6402
Control No: '07-6402
Year: 2007
Notified Date: 10/19/2007 15:37
Notified Date Time:
County: San Diego County

California Hazardous Material Incident Report System

Contained: Yes
1 Substance: Untreated Medical Waste
1 Measure: Ton(s)
1 Other: Untreated Medical Waste
1 Quantity: 6.54
3 Vessel >= 300 Tons:
Incident Date: 10/12/2007
Incident Time: 942
Spill Site: Other
Injuries?:

Map Key	Number of Records	Direction	Distance (mi/ft)	Elev/Diff (ft)	Site	DB

1 Type:	OTHER	**No of Injuries:**	0
1 Pipeline:		**Fatals?:**	
1 Vessel >= 300 Tons:		**No of Fatals:**	0
2 Substance:		**Evacs?:**	
2 Quantity:		**No of Evacs:**	0
2 Measure:		**Cleanup:**	Reporting Party
2 Type:		**Site:**	
2 Other:		**Cause:**	
2 Pipeline:		**Cause Other:**	
2 Vessel >= 300 Tons:		**Dog No:**	1
3 Substance:		**Water:**	No
3 Quantity:		**Water Way:**	
3 Measure:		**City:**	San Diego
3 Type:		**County:**	San Diego County
3 Other:		**Zip:**	
3 Pipeline:			

Admin Agency: San Diego County Health Services Dept.

Notification Area: AA/CUPA,DFG-OSPR,DTSC,RWQCB,US EPA,USFWS,DHS-D.O.

Location: 5180 Convoy Street

Description: Investigation in progress as to how the untreated medical waste went to the Miramar Landfill. The spill was cleaned up the same day

California OES Update

Notify Date: 10/19/2007

Notify Time: 1537

Occurence Date: 10/12/2007

Occurence Time:

Upd Known Impact:

Update Cause:

Pers Notifying Upd Place: Person Notifying Update

Pers Notifying Upd Nme:

Phone No.:

Ext:

Pag Cell:

Fax Notifi List:

Person Notifying Cal Oes Agenc:

Person Reporting Spill Agency:

Op Area:

Unknown Header:

Substance 1:

Qty Amount 1:

Measure 1:

Type 1:

Other 1:

Pipeline 1:

Vessel 1:

Substance 2:

Qty Amount 2:

Measure 2:

Type 2:

Other 2:
Pipeline 2:
Vessel 2:
Substance 3:
Qty Amount 3:
Measure 3:
Type 3:
Other 3:
Pipeline 3:
Vessel 3:
Administering Agency:
Secondary Agency:
Additional Counties:
Additional Admin Agency:
Other Notified:
RWQCB Unit:
Confirmation Request:
Fax Notification List 2:
Administering Agency 2:
Additional Admin Agency 2:
Secondary Agency 2:
Additional Counties 2:
DOG Unit:
RWQCB Unit 2:
Doc URL: https://w3.calema.ca.gov/operational/malhaz.nsf/f1841a103c102734882563e200760c4a/5859507087b0c9b788257379007eace6?OpenDocument
Update Description:

Situation Update:

Per Jean Parkinson/VA San Diego on Saturday October 13th a severed leg was found in the pile.

Original Description:

California OES Update Quantities

Amount:
Measure: Ton(s)

California OES Update

Notify Date: 10/19/2007
Notify Time: 1537
Occurence Date: 10/12/2007
Occurence Time:
Upd Known Impact:
Update Cause:
Pers Notifying Upd Place: Person Notifying Update
Pers Notifying Upd Nme:
Phone No.:
Ext:

Pag Cell:
Fax Notifi List:
Person Notifying Cal Oes Agenc:
Person Reporting Spill Agency:
Op Area:
Unknown Header:
Substance 1:
Qty Amount 1:
Measure 1:
Type 1:
Other 1:
Pipeline 1:
Vessel 1:
Substance 2:
Qty Amount 2:
Measure 2:
Type 2:
Other 2:
Pipeline 2:
Vessel 2:
Substance 3:
Qty Amount 3:
Measure 3:
Type 3:
Other 3:
Pipeline 3:
Vessel 3:
Administering Agency:
Secondary Agency:
Additional Counties:
Additional Admin Agency:
Other Notified:
RWQCB Unit:
Confirmation Request:
Fax Notification List 2:
Administering Agency 2:
Additional Admin Agency 2:
Secondary Agency 2:
Additional Counties 2:
DOG Unit:
RWQCB Unit 2:
Doc URL: https://w3.calema.ca.gov/operational/malhaz.nsf/f1841a103c102734882563e200760c4a/10d7711f83f374f288257379008003c9?OpenDocument
Update Description:

Situation Update:

Recevied NRC# 852133

Original Description:

Map Key	Number of Records	Direction	Distance (mi/ft)	Elev/Diff (ft)	Site	DB

California OES Update Quantities

Amount:
Measure: Ton(s)

Main Page Information

On Scene:
Other on Scene:
Other Notified:
Admin Agency: San Diego County Health Services Dept.
Admin Agency 2:
Additional County:
Document Title: SPILL Report
Creation Date: 10/19/2007 03:37 PM
Received By:
Person Notifying Cal OES:
Phone No:
Ext:
Pag Cell:
Type: OTHER
Cause Description for Other:
Amount 1: 6.54
Amount 2:
Amount 3:
Doc URL: https://w3.calema.ca.gov/operational/malhaz.nsf/f1841a103c102734882563e200760c4a/0c54e5981723daad88257379007c4add?OpenDocument

---

Map Key	Number of Records	Direction	Distance (mi/ft)	Elev/Diff (ft)	Site	DB
780	7 of 60	-	0.00 / 0.00	404.78 / -18	City of San Diego ENV Services Dept 5180 Convoy Street San Diego CA 92111	CHMIRS

ID: 11-3084
Control No: '11-3084
Year: 2011
Notified Date: 5/19/2011 17:18
Notified Date Time:
County: San Diego County

California Hazardous Material Incident Report System

Contained: Yes
1 Substance: Hydraulic Fluid
1 Measure: Gal(s)
1 Other:
1 Quantity: 30
1 Type: PETROLEUM
1 Pipeline:
1 Vessel >= 300 Tons: No
2 Substance:
2 Quantity:
2 Measure:
2 Type:
3 Vessel >= 300 Tons: No
Incident Date: 5/19/2011
Incident Time: 1600
Spill Site: Merchant/Business
Injuries?: No
No of Injuries:
Fatals?: No
No of Fatals:
Evacs?: No
No of Evacs:
Cleanup: Responsible Party
Site:

2 Other:		**Cause:**	Other
2 Pipeline:		**Cause Other:**	Trash Debris
2 Vessel >= 300 Tons:	No	**Dog No:**	
3 Substance:		**Water:**	No
3 Quantity:		**Water Way:**	
3 Measure:		**City:**	San Diego
3 Type:		**County:**	San Diego County
3 Other:		**Zip:**	92111
3 Pipeline:			

Admin Agency: San Diego County Health Services Department
Notification Area: AA/CUPA,DFG-OSPR,DTSC,RWQCB,US EPA,USFWS
Location: 5180 Convoy Street
Description: A city trash truck hit an unforeseen hazard in the trash, rupturing a hydraulic line.

California OES Update

Notify Date: 05/19/2011
Notify Time: 1718
Occurence Date: 05/19/2011
Occurence Time: 1600
Upd Known Impact:
Update Cause:
Pers Notifying Upd Place: Person Notifying Update
Pers Notifying Upd Nme:
Phone No.:
Ext:
Pag Cell:
Fax Notifi List:
Person Notifying Cal Oes Agenc:
Person Reporting Spill Agency:
Op Area:
Unknown Header:
Substance 1:
Qty Amount 1:
Measure 1:
Type 1:
Other 1:
Pipeline 1:
Vessel 1:
Substance 2:
Qty Amount 2:
Measure 2:
Type 2:
Other 2:
Pipeline 2:
Vessel 2:
Substance 3:
Qty Amount 3:
Measure 3:
Type 3:

Other 3:
Pipeline 3:
Vessel 3:
Administering Agency:
Secondary Agency:
Additional Counties:
Additional Admin Agency:
Other Notified:
RWQCB Unit:
Confirmation Request:
Fax Notification List 2:
Administering Agency 2:
Additional Admin Agency 2:
Secondary Agency 2:
Additional Counties 2:
DOG Unit:
RWQCB Unit 2:
Doc URL: https://w3.calema.ca.gov/operational/malhaz.nsf/f1841a103c102734882563e200760c4a/7adc1358c9999a56882578960003d759?OpenDocument
Update Description:

Situation Update:

NRC report #976820 received, no new information.

Original Description:

California OES Update Quantities

Amount:
Measure: Gal(s)

Main Page Information

On Scene:
Other on Scene:
Other Notified:
Admin Agency: San Diego County Health Services Department
Admin Agency 2:
Additional County:
Document Title: SPILL Report
Creation Date: 05/19/2011 05:18 PM
Received By:
Person Notifying Cal OES:
Phone No:
Ext:
Pag Cell:
Type: PETROLEUM
Cause Description for Other: Trash Debris
Amount 1: 30
Amount 2:

Map Key	Number of Records	Direction	Distance (mi/ft)	Elev/Diff (ft)	Site	DB
Amount 3:						
Doc URL:	https://w3.calema.ca.gov/operational/malhaz.nsf/f1841a103c102734882563e200760c4a/a03576cd5b90b10c882578960001a8fe?OpenDocument					
780	8 of 60	-	0.00 / 0.00	404.78 / -18	City of San Diego Environmental Services 5180 Convoy St. San Diego CA 92111	CHMIRS

ID:	14-0676	**Notified Date:**	2/5/2014 8:59
Control No:	'14-0676	**Notified Date Time:**	
Year:	2014	**County:**	San Diego County

California Hazardous Material Incident Report System

Contained:	Yes	**3 Vessel >= 300 Tons:**	No
1 Substance:	Diesel Fuel	**Incident Date:**	2/5/2014
1 Measure:	Gal(s)	**Incident Time:**	40
1 Other:		**Spill Site:**	Other
1 Quantity:	300	**Injuries?:**	No
1 Type:	PETROLEUM	**No of Injuries:**	
1 Pipeline:	No	**Fatals?:**	No
1 Vessel >= 300 Tons:	No	**No of Fatals:**	
2 Substance:	Hydraulic Oil	**Evacs?:**	No
2 Quantity:	150	**No of Evacs:**	
2 Measure:	Gal(s)	**Cleanup:**	Unrecoverable
2 Type:	PETROLEUM	**Site:**	
2 Other:		**Cause:**	Other
2 Pipeline:	No	**Cause Other:**	Fire
2 Vessel >= 300 Tons:	No	**Dog No:**	
3 Substance:	Transmission Fluid	**Water:**	No
3 Quantity:	30	**Water Way:**	
3 Measure:	Gal(s)	**City:**	San Diego
3 Type:	PETROLEUM	**County:**	San Diego County
3 Other:		**Zip:**	92111
3 Pipeline:	No		

Admin Agency:	San Diego County Health Services Department
Notification Area:	AA/CUPA,DFG-OSPR,DTSC,RWQCB,US EPA,USFWS,Co/WP,Co/Hlth,Co/E-Hlth
Location:	5180 Convoy St.
Description:	Caller states: A wood grinder caught fire causing all of the released materials to be consumed by the fire. There was no visible sheen.

California OES Update

Notify Date:	02/05/2014
Notify Time:	859
Occurence Date:	02/05/2014
Occurence Time:	40
Upd Known Impact:	
Update Cause:	
Pers Notifying Upd Place:	Person Notifying Update
Pers Notifying Upd Nme:	

Phone No.:
Ext:
Pag Cell:
Fax Notifi List:
Person Notifying Cal Oes Agenc:
Person Reporting Spill Agency:
Op Area:
Unknown Header:
Substance 1:
Qty Amount 1:
Measure 1:
Type 1:
Other 1:
Pipeline 1:
Vessel 1:
Substance 2:
Qty Amount 2:
Measure 2:
Type 2:
Other 2:
Pipeline 2:
Vessel 2:
Substance 3:
Qty Amount 3:
Measure 3:
Type 3:
Other 3:
Pipeline 3:
Vessel 3:
Administering Agency:
Secondary Agency:
Additional Counties:
Additional Admin Agency:
Other Notified:
RWQCB Unit:
Confirmation Request:
Fax Notification List 2:
Administering Agency 2:
Additional Admin Agency 2:
Secondary Agency 2:
Additional Counties 2:
DOG Unit:
RWQCB Unit 2:
Doc URL: https://w3.calema.ca.gov/operational/malhaz.nsf/f1841a103c102734882563e200760c4a/b8c18171cda6437b88257c76005ef06b?OpenDocument
Update Description:

02/05/2014 09:16:59 AM - NRC # 1073068 received with no new information.

Situation Update:

NRC # 1073068 received with no new information.

Map Key	Number of Records	Direction	Distance (mi/ft)	Elev/Diff (ft)	Site	DB

Original Description:

California OES Update Quantities

Amount:
Measure: Gal(s)

Main Page Information

On Scene:
Other on Scene:
Other Notified:
Admin Agency: San Diego County Health Services Department
Admin Agency 2:
Additional County:
Document Title: SPILL Report
Creation Date: 02/05/2014 08:59 AM
Received By:
Person Notifying Cal OES:
Phone No:
Ext:
Pag Cell:
Type: PETROLEUM
Cause Description for Other: Fire
Amount 1: 300
Amount 2: 150
Amount 3: 30
Doc URL: https://w3.calema.ca.gov/operational/malhaz.nsf/f1841a103c102734882563e200760c4a/f0269e61533f9ff588257c76005d549e?OpenDocument

---

780	9 of 60	-	0.00 / 0.00	404.78 / -18	City of San Diego Env Svcs 5180 Convoy St, Mira Mar Landfill San Diego CA 92111	CHMIRS

ID: 16-7141
Control No: '16-7141
Year: 2016
Notified Date: 11/26/2016 9:53
Notified Date Time:
County: San Diego County

California Hazardous Material Incident Report System

Contained: Yes
1 Substance: Ammonium Hydroxide - Corrosive Liquid
1 Quantity: 20-30
1 Measure: Gal(s)
1 Type: CHEMICAL
1 Pipeline: No
1 Vessel >= 300 Tons: No
1 Other:
2 Substance:
2 Quantity:
Incident Date: 11/26/2016
Incident Time: 800
Spill Site: Merchant/Business
Injuries?: No
No of Injuries:
Fatals?: No
No of Fatals:
Evacs?: Yes
No of Evacs: 6
Cleanup: N/A

2 Measure:		**Site:**	
2 Type:		**Cause:**	Other
2 Other:		**Cause Other:**	Abandonment
2 Pipeline:	No	**Drinking Wtr Imp:**	
2 Vessel >= 300 Tons:	No	**Known Impact:**	None
3 Substance:		**Water:**	No
3 Quantity:		**Water Way:**	
3 Measure:		**City:**	San Diego
3 Type:		**County:**	San Diego County
3 Other:		**Zip:**	92111
3 Pipeline:	No	**DOG No:**	
3 Vessel >= 300 Tons:	No		

Admin Agency: San Diego County Health Services Department

Notification Area: AA/CUPA,DFG-OSPR,DTSC,RWQCB,US EPA,USFWS,AIR RESOURCES BD

Location: 5180 Convoy St, Mira Mar Landfill

Description: Material was mixed with trash from a transfer station causing the release, material flowed onto soil and commercial trash at a landfill, six souls were evacuated from the area at 0800 hrs and allowed to return at 0900 hrs, RP handled containment by burying material in trash and no clean up possible.

California OES Update

Notify Date:	11/26/2016
Notify Time:	953
Occurence Date:	11/26/2016
Occurence Time:	800
Upd Known Impact:	
Update Cause:	
Pers Notifying Upd Place:	Person Notifying Update
Pers Notifying Upd Nme:	
Phone No.:	
Ext:	
Pag Cell:	
Fax Notifi List:	
Person Notifying Cal Oes Agenc:	
Person Reporting Spill Agency:	
Op Area:	
Unknown Header:	
Substance 1:	
Qty Amount 1:	
Measure 1:	
Type 1:	
Other 1:	
Pipeline 1:	
Vessel 1:	
Substance 2:	
Qty Amount 2:	
Measure 2:	
Type 2:	
Other 2:	
Pipeline 2:	
Vessel 2:	

Substance 3:
Qty Amount 3:
Measure 3:
Type 3:
Other 3:
Pipeline 3:
Vessel 3:
Administering Agency:
Secondary Agency:
Additional Counties:
Additional Admin Agency:
Other Notified:
RWQCB Unit:
Confirmation Request:
Fax Notification List 2:
Administering Agency 2:
Additional Admin Agency 2:
Secondary Agency 2:
Additional Counties 2:
DOG Unit:
RWQCB Unit 2:
Doc URL: https://w3.calema.ca.gov/operational/malhaz.nsf/f1841a103c102734882563e200760c4a/13fdd67babda0fd88825807900596708?OpenDocument
Update Description:

Situation Update:

NRC report received: No additional information.

Original Description:

California OES Update Quantities

Amount:
Measure: Gal(s)

California OES Update

Notify Date: 11/26/2016
Notify Time: 953
Occurence Date: 11/26/2016
Occurence Time: 800
Upd Known Impact:
Update Cause:
Pers Notifying Upd Place: Person Notifying Update
Pers Notifying Upd Nme:
Phone No.:
Ext:
Pag Cell:
Fax Notifi List:
Person Notifying Cal Oes

Agenc:
Person Reporting Spill Agency:
Op Area:
Unknown Header:
Substance 1:
Qty Amount 1:
Measure 1:
Type 1:
Other 1:
Pipeline 1:
Vessel 1:
Substance 2:
Qty Amount 2:
Measure 2:
Type 2:
Other 2:
Pipeline 2:
Vessel 2:
Substance 3:
Qty Amount 3:
Measure 3:
Type 3:
Other 3:
Pipeline 3:
Vessel 3:
Administering Agency:
Secondary Agency:
Additional Counties:
Additional Admin Agency:
Other Notified:
RWQCB Unit:
Confirmation Request:
Fax Notification List 2:
Administering Agency 2:
Additional Admin Agency 2:
Secondary Agency 2:
Additional Counties 2:
DOG Unit:
RWQCB Unit 2:
Doc URL: https://w3.calema.ca.gov/operational/malhaz.nsf/f1841a103c102734882563e200760c4a/13fdd67babda0fd88825807900596708?OpenDocument
Update Description:

Situation Update:

NRC report received: No additional information.

Original Description:

California OES Update Quantities

Amount:

Measure: Gal(s)

Main Page Information

On Scene:
Other on Scene:
Other Notified:
Admin Agency: San Diego County Health Services Department
Admin Agency 2:
Additional County:
Document Title: SPILL Report
Creation Date: 11/26/2016 09:53 AM
Received By:
Person Notifying Cal OES:
Phone No:
Ext:
Pag Cell:
Type: CHEMICAL
Cause Description for Other: Abandonment
Amount 1: 20-30
Amount 2:
Amount 3:
Doc URL: https://w3.calema.ca.gov/operational/malhaz.nsf/f1841a103c102734882563e200760c4a/32ee4a0418ef7e7b8825807700624ca6?OpenDocument

---

780 | 10 of 60 | - | 0.00 / 0.00 | 404.78 / -18 | **City of San Diego**
5180 Convoy St (Miramar Landfill)
San Diego CA 92111 | CHMIRS

ID: 11-0236
Control No: '11-0236
Year: 2011
Notified Date: 1/13/2011 8:42
Notified Date Time:
County: San Diego County

California Hazardous Material Incident Report System

Contained: Yes
1 Substance: Diesel
1 Measure: Gal(s)
1 Other:
1 Quantity: 20-25
1 Type: PETROLEUM
1 Pipeline:
1 Vessel >= 300 Tons:
2 Substance:
2 Quantity:
2 Measure:
2 Type:
2 Other:
2 Pipeline:
2 Vessel >= 300 Tons:
3 Substance:
3 Vessel >= 300 Tons:
Incident Date: 1/12/2011
Incident Time: 1640
Spill Site: Other
Injuries?: No
No of Injuries:
Fatals?: No
No of Fatals:
Evacs?: No
No of Evacs:
Cleanup: Reporting Party
Site:
Cause: Other
Cause Other: Unseen Hazard
Dog No:
Water: No

3 Quantity:		**Water Way:**	
3 Measure:		**City:**	San Diego
3 Type:		**County:**	San Diego County
3 Other:		**Zip:**	92111
3 Pipeline:			
Admin Agency:			
Notification Area:	AA/CUPA,DFG-OSPR,DTSC,RWQCB,US EPA,USFWS		
Location:	5180 Convoy St (Miramar Landfill)		
Description:	Caller states a trash truck ruptured a fuel tank on an unseen hazard in the landfill.		

California OES Update

Notify Date:	01/13/2011
Notify Time:	842
Occurence Date:	01/12/2011
Occurence Time:	1640
Upd Known Impact:	
Update Cause:	
Pers Notifying Upd Place:	Person Notifying Update
Pers Notifying Upd Nme:	
Phone No.:	
Ext:	
Pag Cell:	
Fax Notifi List:	
Person Notifying Cal Oes Agenc:	
Person Reporting Spill Agency:	
Op Area:	
Unknown Header:	
Substance 1:	
Qty Amount 1:	
Measure 1:	
Type 1:	
Other 1:	
Pipeline 1:	
Vessel 1:	
Substance 2:	
Qty Amount 2:	
Measure 2:	
Type 2:	
Other 2:	
Pipeline 2:	
Vessel 2:	
Substance 3:	
Qty Amount 3:	
Measure 3:	
Type 3:	
Other 3:	
Pipeline 3:	
Vessel 3:	
Administering Agency:	

Secondary Agency:
Additional Counties:
Additional Admin Agency:
Other Notified:
RWQCB Unit:
Confirmation Request:
Fax Notification List 2:
Administering Agency 2:
Additional Admin Agency 2:
Secondary Agency 2:
Additional Counties 2:
DOG Unit:
RWQCB Unit 2:
Doc URL: https://w3.calema.ca.gov/operational/malhaz.nsf/f1841a103c102734882563e200760c4a/b98d35ebe52364f288257817005d3bf9?OpenDocument
Update Description:

01/13/2011 08:58:22 AM - Per the NRC report # 964457, THE CALLER IS REPORTING THAT THEY HAD A CITY TRASH TRUCK THAT STRUCK A HAZARD WHILE IN THE COMMERCIAL TIPPING AREA. THIS PUNCTURED THE FUEL TANK AND RESULTED IN A DISCHARGE OF 25 GALLONS OF DIESEL ONTO THE GROUND. NO WATERWAYS WERE AFFECTED. THE CALLER STATED THAT THE DRIVER WAS NOT AT FAULT AND THAT IT WAS AN UNSEEN HAZARD.

Situation Update:

Per the NRC report # 964457, THE CALLER IS REPORTING THAT THEY HAD A CITY TRASH TRUCK THAT STRUCK A HAZARD WHILE IN THE COMMERCIAL TIPPING AREA. THIS PUNCTURED THE FUEL TANK AND RESULTED IN A DISCHARGE OF 25 GALLONS OF DIESEL ONTO THE GROUND. NO WATERWAYS WERE AFFECTED. THE CALLER STATED THAT THE DRIVER WAS NOT AT FAULT AND THAT IT WAS AN UNSEEN HAZARD.

Original Description:

California OES Update Quantities

Amount: 25
Measure: Gal(s)

Main Page Information

On Scene:
Other on Scene:
Other Notified:
Admin Agency:
Admin Agency 2:
Additional County:
Document Title: SPILL Report
Creation Date: 01/13/2011 08:42 AM
Received By:
Person Notifying Cal OES:
Phone No:
Ext:
Pag Cell:
Type: PETROLEUM
Cause Description for Other: Unseen Hazard

Map Key	Number of Records	Direction	Distance (mi/ft)	Elev/Diff (ft)	Site	DB

Amount 1: 20-25
Amount 2:
Amount 3:
Doc URL: https://w3.calema.ca.gov/operational/malhaz.nsf/f1841a103c102734882563e200760c4a/d948857b28db1bf388257817005bbdcc?OpenDocument

---

Map Key	Number of Records	Direction	Distance (mi/ft)	Elev/Diff (ft)	Site	DB
780	11 of 60	-	0.00 / 0.00	404.78 / -18	San Diego ENV Services Dept 5180 Convoy Street, (Land Fill) San Diego CA 92111	CHMIRS

ID: 12-0358
Control No: '12-0358
Year: 2012
Notified Date: 1/19/2012 14:15
Notified Date Time:
County: San Diego County

California Hazardous Material Incident Report System

Contained: Yes
1 Substance: Diesel
1 Measure: Gal(s)
1 Other:
1 Quantity: 4-Jan
1 Type: PETROLEUM
1 Pipeline: No
1 Vessel >= 300 Tons: No
2 Substance:
2 Quantity:
2 Measure:
2 Type:
2 Other:
2 Pipeline: No
2 Vessel >= 300 Tons: No
3 Substance:
3 Quantity:
3 Measure:
3 Type:
3 Other:
3 Pipeline: No
3 Vessel >= 300 Tons: No
Incident Date: 1/19/2012
Incident Time: 1300
Spill Site: Other
Injuries?: No
No of Injuries:
Fatals?: No
No of Fatals:
Evacs?: No
No of Evacs:
Cleanup: Responsible Party
Site:
Cause: Unknown
Cause Other:
Dog No:
Water: No
Water Way:
City: San Diego
County: San Diego County
Zip: 92111
Admin Agency: San Diego County Health Services Department
Notification Area: AA/CUPA,DFG-OSPR,DTSC,RWQCB,US EPA,USFWS
Location: 5180 Convoy Street, (Land Fill)
Description: While fueling a portable generator the tank overflowed or leaked.

California OES Update

Notify Date: 01/19/2012
Notify Time: 1415
Occurence Date: 01/19/2012
Occurence Time: 1300
Upd Known Impact:
Update Cause:
Pers Notifying Upd Place: Person Notifying Update

Pers Notifying Upd Nme:
Phone No.:
Ext:
Pag Cell:
Fax Notifi List:
Person Notifying Cal Oes Agenc:
Person Reporting Spill Agency:
Op Area:
Unknown Header:
Substance 1:
Qty Amount 1:
Measure 1:
Type 1:
Other 1:
Pipeline 1:
Vessel 1:
Substance 2:
Qty Amount 2:
Measure 2:
Type 2:
Other 2:
Pipeline 2:
Vessel 2:
Substance 3:
Qty Amount 3:
Measure 3:
Type 3:
Other 3:
Pipeline 3:
Vessel 3:
Administering Agency:
Secondary Agency:
Additional Counties:
Additional Admin Agency:
Other Notified:
RWQCB Unit:
Confirmation Request:
Fax Notification List 2:
Administering Agency 2:
Additional Admin Agency 2:
Secondary Agency 2:
Additional Counties 2:
DOG Unit:
RWQCB Unit 2:
Doc URL: https://w3.calema.ca.gov/operational/malhaz.nsf/f1841a103c102734882563e200760c4a/7cbad7b0adfc48a88825798a007c7606?OpenDocument
Update Description:

01/19/2012 02:39:26 PM - 01/19/2012 14:40 Received NRC # 1000774.

Situation Update:

01/19/2012 14:40 Received NRC # 1000774.

Map Key	Number of Records	Direction	Distance (mi/ft)	Elev/Diff (ft)	Site	DB

Original Description:

California OES Update Quantities

Amount:
Measure: Gal(s)

Main Page Information

On Scene:
Other on Scene:
Other Notified:
Admin Agency: San Diego County Health Services Department
Admin Agency 2:
Additional County:
Document Title: SPILL Report
Creation Date: 01/19/2012 02:15 PM
Received By:
Person Notifying Cal OES:
Phone No:
Ext:
Pag Cell:
Type: PETROLEUM
Cause Description for Other:
Amount 1: 1/4
Amount 2:
Amount 3:
Doc URL: https://w3.calema.ca.gov/operational/malhaz.nsf/f1841a103c102734882563e200760c4a/28d10d650121ad8d8825798a007a49d1?OpenDocument

---

780	12 of 60	-	0.00 / 0.00	404.78 / -18	NRC 5180 Convoy Street - Miramar Landfill San Diego CA	CHMIRS

ID: 10-7409
Control No: '10-7409
Year: 2010
Notified Date: 12/9/2010 18:25
Notified Date Time:
County: San Diego County

California Hazardous Material Incident Report System

Contained: Yes
1 Substance: Hydraulic Oil
1 Measure: Gal(s)
1 Other:
1 Quantity: 20
1 Type: PETROLEUM
1 Pipeline:
1 Vessel >= 300 Tons:
3 Vessel >= 300 Tons:
Incident Date: 12/9/2010
Incident Time: 1645
Spill Site: Other
Injuries?: No
No of Injuries:
Fatals?: No
No of Fatals:

Map Key	Number of Records	Direction	Distance (mi/ft)	Elev/Diff (ft)	Site	DB

2 Substance:		**Evacs?:**	No
2 Quantity:		**No of Evacs:**	
2 Measure:		**Cleanup:**	Unknown
2 Type:		**Site:**	
2 Other:		**Cause:**	Mechanical
2 Pipeline:		**Cause Other:**	
2 Vessel >= 300 Tons:		**Dog No:**	
3 Substance:		**Water:**	No
3 Quantity:		**Water Way:**	
3 Measure:		**City:**	San Diego
3 Type:		**County:**	San Diego County
3 Other:		**Zip:**	
3 Pipeline:			

Admin Agency: San Diego County Health Services Department
Notification Area: AA/CUPA,DFG-OSPR,DTSC,RWQCB,US EPA,USFWS
Location: 5180 Convoy Street - Miramar Landfill
Description: per NRC #961849 "A garbage hauling truck was damaged by debris while transiting a landfill. The truck's hydraulic system was damaged and hydraulic oil discharged from the vehicle as a result." Remedial actions: "Absorbent was applied."

Main Page Information

On Scene:
Other on Scene:
Other Notified:
Admin Agency: San Diego County Health Services Department
Admin Agency 2:
Additional County:
Document Title: SPILL Report
Creation Date: 12/09/2010 06:25 PM
Received By:
Person Notifying Cal OES:
Phone No:
Ext:
Pag Cell:
Type: PETROLEUM
Cause Description for Other:
Amount 1: 20
Amount 2:
Amount 3:
Doc URL: https://w3.calema.ca.gov/operational/malhaz.nsf/f1841a103c102734882563e200760c4a/9db48c7f581cde6c882577f5000d518d?OpenDocument

---

780	13 of 60	-	0.00 / 0.00	404.78 / -18	City of San Diego 5180 Convoy St San Diego CA 92111	CHMIRS

ID:	10-5914	**Notified Date:**	10/1/2010 10:36
Control No:	'10-5914	**Notified Date Time:**	
Year:	2010	**County:**	San Diego County

California Hazardous Material Incident Report System

Contained:	Yes	***3 Vessel >= 300 Tons:***	
1 Substance:	Lithium Battery	***Incident Date:***	10/1/2010
1 Measure:	Lbs.	***Incident Time:***	945
1 Other:		***Spill Site:***	Other
1 Quantity:	5	***Injuries?:***	No
1 Type:	CHEMICAL	***No of Injuries:***	
1 Pipeline:		***Fatals?:***	No
1 Vessel >= 300 Tons:		***No of Fatals:***	
2 Substance:		***Evacs?:***	No
2 Quantity:		***No of Evacs:***	
2 Measure:		***Cleanup:***	Reporting Party
2 Type:		***Site:***	
2 Other:		***Cause:***	Other
2 Pipeline:		***Cause Other:***	Fire
2 Vessel >= 300 Tons:		***Dog No:***	
3 Substance:		***Water:***	No
3 Quantity:		***Water Way:***	
3 Measure:		***City:***	San Diego
3 Type:		***County:***	San Diego County
3 Other:		***Zip:***	92111
3 Pipeline:			

Admin Agency:	San Diego County Health Services Department
Notification Area:	AA/CUPA,DFG-OSPR,DTSC,RWQCB,US EPA,USFWS,AIR RESOURCES BD
Location:	5180 Convoy St
Description:	RP states that a trash fire at the Miramar Landfill caused the release of lithium metal to the soil, and hydrogen gas from burning batteries.

California OES Update

Notify Date:	10/01/2010
Notify Time:	1036
Occurence Date:	10/01/2010
Occurence Time:	945
Upd Known Impact:	
Update Cause:	
Pers Notifying Upd Place:	Person Notifying Update
Pers Notifying Upd Nme:	
Phone No.:	
Ext:	
Pag Cell:	
Fax Notifi List:	
Person Notifying Cal Oes Agenc:	
Person Reporting Spill Agency:	
Op Area:	
Unknown Header:	
Substance 1:	
Qty Amount 1:	
Measure 1:	
Type 1:	
Other 1:	

Pipeline 1:
Vessel 1:
Substance 2:
Qty Amount 2:
Measure 2:
Type 2:
Other 2:
Pipeline 2:
Vessel 2:
Substance 3:
Qty Amount 3:
Measure 3:
Type 3:
Other 3:
Pipeline 3:
Vessel 3:
Administering Agency:
Secondary Agency:
Additional Counties:
Additional Admin Agency:
Other Notified:
RWQCB Unit:
Confirmation Request:
Fax Notification List 2:
Administering Agency 2:
Additional Admin Agency 2:
Secondary Agency 2:
Additional Counties 2:
DOG Unit:
RWQCB Unit 2:
Doc URL: https://w3.calema.ca.gov/operational/malhaz.nsf/f1841a103c102734882563e200760c4a/2c50d913ce8c1ffd882577af00630cf1?OpenDocument
Update Description:

10/01/2010 11:01:53 AM - 1058 hrs 10/01/2010 Received NRC report #955766

Situation Update:

1058 hrs 10/01/2010 Received NRC report #955766

Original Description:

California OES Update Quantities

Amount:
Measure: Lbs.

Main Page Information

On Scene:
Other on Scene:

Map Key	Number of Records	Direction	Distance (mi/ft)	Elev/Diff (ft)	Site	DB

Other Notified:
Admin Agency: San Diego County Health Services Department
Admin Agency 2:
Additional County:
Document Title: SPILL Report
Creation Date: 10/01/2010 10:36 AM
Received By:
Person Notifying Cal OES:
Phone No:
Ext:
Pag Cell:
Type: CHEMICAL
Cause Description for Other: Fire
Amount 1: 5
Amount 2:
Amount 3:
Doc URL: https://w3.calema.ca.gov/operational/malhaz.nsf/f1841a103c102734882563e200760c4a/710cb7e00b262486882577af0060ae08?OpenDocument

---

780	14 of 60	-	0.00 / 0.00	404.78 / -18	City of San Diego 5180 Convoy Street San Diego CA 92111	CHMIRS

ID: 06-4233
Control No: '06-4233
Year: 2006
Notified Date: 7/18/2006 15:31
Notified Date Time:
County: San Diego County

California Hazardous Material Incident Report System

Contained: Yes
1 Substance: hydraulic fluid
1 Measure: Gal(s)
1 Other:
1 Quantity: 20-30
1 Type: PETROLEUM
1 Pipeline:
1 Vessel >= 300 Tons:
2 Substance:
2 Quantity:
2 Measure:
2 Type:
2 Other:
2 Pipeline:
2 Vessel >= 300 Tons:
3 Substance:
3 Quantity:
3 Measure:
3 Type:
3 Other:
3 Pipeline:
3 Vessel >= 300 Tons:
Incident Date: 7/18/2006
Incident Time: 1100
Spill Site: Other
Injuries?:
No of Injuries: 0
Fatals?:
No of Fatals: 0
Evacs?:
No of Evacs: 0
Cleanup: Reporting Party
Site:
Cause:
Cause Other:
Dog No:
Water: No
Water Way:
City: San Diego
County: San Diego County
Zip: 92111
Admin Agency: San Diego County Health Services Dept.
Notification Area: AA/CUPA,DFG-OSPR,DTSC,RWQCB,US EPA,USFWS

Map Key	Number of Records	Direction	Distance (mi/ft)	Elev/Diff (ft)	Site	DB

Location: 5180 Convoy Street
Description: Released due to a broken hydraulic line on a vehicle entering the land fill. Released onto the road and pavement.

Main Page Information

On Scene:
Other on Scene:
Other Notified:
Admin Agency: San Diego County Health Services Dept.
Admin Agency 2:
Additional County:
Document Title: SPILL Report
Creation Date: 07/18/2006 03:31 PM
Received By:
Person Notifying Cal OES:
Phone No:
Ext:
Pag Cell:
Type: PETROLEUM
Cause Description for Other:
Amount 1: 20-30
Amount 2:
Amount 3:
Doc URL: https://w3.calema.ca.gov/operational/malhaz.nsf/f1841a103c102734882563e200760c4a/fe916eb47abac96d882571af007bc6f6?OpenDocument

---

780	15 of 60	-	0.00 / 0.00	404.78 / -18	San Diego County Environmental Health HAZMAT 5180 Convoy Street, Miramar Landfill San Diego CA 92111	CHMIRS

ID: 07-6391
Control No: '07-6391
Year: 2007
Notified Date: 10/19/2007 9:37
Notified Date Time:
County: San Diego County

California Hazardous Material Incident Report System

Contained: Yes
1 Substance: Hydrochloric Acid
1 Measure: Gal(s)
1 Other:
1 Quantity: 1
1 Type: CHEMICAL
1 Pipeline:
1 Vessel >= 300 Tons:
2 Substance:
2 Quantity:
2 Measure:
2 Type:
2 Other:
2 Pipeline:
3 Vessel >= 300 Tons:
Incident Date: 10/19/2007
Incident Time: 800
Spill Site: Other
Injuries?:
No of Injuries: 0
Fatals?:
No of Fatals: 0
Evacs?:
No of Evacs: 0
Cleanup: Co. HazMat
Site:
Cause:
Cause Other:

Map Key	Number of Records	Direction	Distance (mi/ft)	Elev/Diff (ft)	Site	DB

2 Vessel >= 300 Tons:		**Dog No:**	
3 Substance:		**Water:**	No
3 Quantity:		**Water Way:**	
3 Measure:		**City:**	San Diego
3 Type:		**County:**	San Diego County
3 Other:		**Zip:**	92111
3 Pipeline:			

Admin Agency: San Diego County Health Services Dept.
Notification Area: AA/CUPA,DFG-OSPR,DTSC,RWQCB,US EPA,USFWS
Location: 5180 Convoy Street, Miramar Landfill
Description: Caller states a home owner illegally exposed substance into the curbside pick up. Upon emptying the trash truck, they noticed a white fume coming from the containers. The containers were neutralized at the scene.

Main Page Information

On Scene:	
Other on Scene:	
Other Notified:	
Admin Agency:	San Diego County Health Services Dept.
Admin Agency 2:	
Additional County:	
Document Title:	SPILL Report
Creation Date:	10/19/2007 09:37 AM
Received By:	
Person Notifying Cal OES:	
Phone No:	
Ext:	
Pag Cell:	
Type:	CHEMICAL
Cause Description for Other:	
Amount 1:	1
Amount 2:	
Amount 3:	
Doc URL:	https://w3.calema.ca.gov/operational/malhaz.nsf/f1841a103c102734882563e200760c4a/339bf61754e8ac9888257379005b54c2?OpenDocument

Map Key	Number of Records	Direction	Distance (mi/ft)	Elev/Diff (ft)	Site	DB
780	16 of 60	-	0.00 / 0.00	404.78 / -18	City of San Diego 5180 Convoy Street, Miramar Landfill San Diego CA 92111	CHMIRS

ID:	13-4080	**Notified Date:**	7/2/2013 14:25
Control No:	'13-4080	**Notified Date Time:**	
Year:	2013	**County:**	San Diego County

California Hazardous Material Incident Report System

Contained:	Yes	**3 Vessel >= 300 Tons:**	No
1 Substance:	Hydraulic Fluid	**Incident Date:**	7/2/2013
1 Measure:	Gal(s)	**Incident Time:**	1145
1 Other:		**Spill Site:**	Other
1 Quantity:	15-Oct	**Injuries?:**	No

Map Key	Number of Records	Direction	Distance (mi/ft)	Elev/Diff (ft)	Site	DB

1 Type:	PETROLEUM	**No of Injuries:**	
1 Pipeline:	No	**Fatals?:**	No
1 Vessel >= 300 Tons:	No	**No of Fatals:**	
2 Substance:		**Evacs?:**	No
2 Quantity:		**No of Evacs:**	
2 Measure:		**Cleanup:**	Reporting Party
2 Type:		**Site:**	
2 Other:		**Cause:**	Mechanical
2 Pipeline:	No	**Cause Other:**	
2 Vessel >= 300 Tons:	No	**Dog No:**	
3 Substance:		**Water:**	No
3 Quantity:		**Water Way:**	
3 Measure:		**City:**	San Diego
3 Type:		**County:**	San Diego County
3 Other:		**Zip:**	92111
3 Pipeline:	No		

Admin Agency: San Diego County Health Services Department

Notification Area: AA/CUPA,DFG-OSPR,DTSC,RWQCB,US EPA,USFWS

Location: 5180 Convoy Street, Miramar Landfill

Description: Caller states a broken hydraulic line on a city garbage truck resulted in the release of substance onto the Miramar Landfill commercial tipping deck. All of the release was cleaned up and recovered by city/landfill staff.

California OES Update

Notify Date:	07/02/2013
Notify Time:	1425
Occurence Date:	07/02/2013
Occurence Time:	1145
Upd Known Impact:	
Update Cause:	
Pers Notifying Upd Place:	Person Notifying Update
Pers Notifying Upd Nme:	
Phone No.:	
Ext:	
Pag Cell:	
Fax Notifi List:	
Person Notifying Cal Oes Agenc:	
Person Reporting Spill Agency:	
Op Area:	
Unknown Header:	
Substance 1:	
Qty Amount 1:	
Measure 1:	
Type 1:	
Other 1:	
Pipeline 1:	
Vessel 1:	
Substance 2:	
Qty Amount 2:	
Measure 2:	
Type 2:	

Other 2:
Pipeline 2:
Vessel 2:
Substance 3:
Qty Amount 3:
Measure 3:
Type 3:
Other 3:
Pipeline 3:
Vessel 3:
Administering Agency:
Secondary Agency:
Additional Counties:
Additional Admin Agency:
Other Notified:
RWQCB Unit:
Confirmation Request:
Fax Notification List 2:
Administering Agency 2:
Additional Admin Agency 2:
Secondary Agency 2:
Additional Counties 2:
DOG Unit:
RWQCB Unit 2:
Doc URL: https://w3.calema.ca.gov/operational/malhaz.nsf/f1841a103c102734882563e200760c4a/94ff5e719cf394fc88257b9c007724d3?OpenDocument
Update Description:

07/02/2013 02:41:22 PM - NRC Report # 1052555 received. Per NRC Report, "caller stated that due to equipment failure, a trash truck released approximately 15 gallons of hydraulic fluid onto the gravel. Remedial Actions - material was cleaned up."

Situation Update:

NRC Report # 1052555 received. Per NRC Report, "caller stated that due to equipment failure, a trash truck released approximately 15 gallons of hydraulic fluid onto the gravel. Remedial Actions - material was cleaned up."

Original Description:

California OES Update Quantities

Amount:
Measure: Gal(s)

Main Page Information

On Scene:
Other on Scene:
Other Notified:
Admin Agency: San Diego County Health Services Department
Admin Agency 2:
Additional County:
Document Title: SPILL Report

Map Key	Number of Records	Direction	Distance (mi/ft)	Elev/Diff (ft)	Site	DB

Creation Date:	07/02/2013 02:25 PM
Received By:	
Person Notifying Cal OES:	
Phone No:	
Ext:	
Pag Cell:	
Type:	PETROLEUM
Cause Description for Other:	
Amount 1:	10-15
Amount 2:	
Amount 3:	
Doc URL:	https://w3.calema.ca.gov/operational/malhaz.nsf/f1841a103c102734882563e200760c4a/68a0d856b03f3cb088257b9c0075ba39?OpenDocument

780	17 of 60	-	0.00 / 0.00	404.78 / -18	City of San Diego Env Svcs 5180 Convoy St San Diego CA 92111	CHMIRS

ID:	10-6507	**Notified Date:**	10/29/2010 14:43
Control No:	'10-6507	**Notified Date Time:**	
Year:	2010	**County:**	San Diego County

California Hazardous Material Incident Report System

Contained:	Yes	**3 Vessel >= 300 Tons:**	
1 Substance:	Fuel - Diesel #2	**Incident Date:**	10/29/2010
1 Measure:	Gal(s)	**Incident Time:**	1345
1 Other:		**Spill Site:**	Road
1 Quantity:	20	**Injuries?:**	No
1 Type:	PETROLEUM	**No of Injuries:**	
1 Pipeline:		**Fatals?:**	No
1 Vessel >= 300 Tons:		**No of Fatals:**	
2 Substance:		**Evacs?:**	No
2 Quantity:		**No of Evacs:**	
2 Measure:		**Cleanup:**	Reporting Party
2 Type:		**Site:**	
2 Other:		**Cause:**	Mechanical
2 Pipeline:		**Cause Other:**	
2 Vessel >= 300 Tons:		**Dog No:**	
3 Substance:		**Water:**	No
3 Quantity:		**Water Way:**	
3 Measure:		**City:**	San Diego
3 Type:		**County:**	San Diego County
3 Other:		**Zip:**	92111
3 Pipeline:			

Admin Agency:	San Diego County Health Services Department
Notification Area:	AA/CUPA,DFG-OSPR,DTSC,RWQCB,US EPA,USFWS
Location:	5180 Convoy St
Description:	Equipment failure from a vehicle resulted in release. Spill contained and is in the process of being cleaned up by RP.

California OES Update

Notify Date:	10/29/2010
Notify Time:	1443
Occurence Date:	10/29/2010
Occurence Time:	1345
Upd Known Impact:	
Update Cause:	
Pers Notifying Upd Place:	Person Notifying Update
Pers Notifying Upd Nme:	
Phone No.:	
Ext:	
Pag Cell:	
Fax Notifi List:	
Person Notifying Cal Oes Agenc:	
Person Reporting Spill Agency:	
Op Area:	
Unknown Header:	
Substance 1:	
Qty Amount 1:	
Measure 1:	
Type 1:	
Other 1:	
Pipeline 1:	
Vessel 1:	
Substance 2:	
Qty Amount 2:	
Measure 2:	
Type 2:	
Other 2:	
Pipeline 2:	
Vessel 2:	
Substance 3:	
Qty Amount 3:	
Measure 3:	
Type 3:	
Other 3:	
Pipeline 3:	
Vessel 3:	
Administering Agency:	
Secondary Agency:	
Additional Counties:	
Additional Admin Agency:	
Other Notified:	
RWQCB Unit:	
Confirmation Request:	
Fax Notification List 2:	
Administering Agency 2:	
Additional Admin Agency 2:	
Secondary Agency 2:	
Additional Counties 2:	

Map Key	Number of Records	Direction	Distance (mi/ft)	Elev/Diff (ft)	Site	DB

DOG Unit:
RWQCB Unit 2:
Doc URL: https://w3.calema.ca.gov/operational/malhaz.nsf/f1841a103c102734882563e200760c4a/a9be59066ade1c23882577cb007974ad?OpenDocument
Update Description:

Situation Update:

NRC report received with no addl information, no need to forward.

Original Description:

California OES Update Quantities

Amount:
Measure: Gal(s)

Main Page Information

On Scene:
Other on Scene:
Other Notified:
Admin Agency: San Diego County Health Services Department
Admin Agency 2:
Additional County:
Document Title: SPILL Report
Creation Date: 10/29/2010 02:43 PM
Received By:
Person Notifying Cal OES:
Phone No:
Ext:
Pag Cell:
Type: PETROLEUM
Cause Description for Other:
Amount 1: 20
Amount 2:
Amount 3:
Doc URL: https://w3.calema.ca.gov/operational/malhaz.nsf/f1841a103c102734882563e200760c4a/0c4eaaca1100e0da882577cb00775509?OpenDocument

780	18 of 60	-	0.00 / 0.00	404.78 / -18	City of San Diego 5180 Convoy St. San Diego CA	CHMIRS

ID: 06-3765
Control No: '06-3765
Year: 2006
Notified Date: 6/25/2006 11:31
Notified Date Time:
County: San Diego County

California Hazardous Material Incident Report System

Contained: Yes
3 Vessel >= 300 Tons:

Map Key	Number of Records	Direction	Distance (mi/ft)	Elev/Diff (ft)	Site	DB

1 Substance:	Fluorescent Light Tubes	**Incident Date:**	6/24/2006
1 Measure:	Unknown	**Incident Time:**	915
1 Other:	fluorescent light tubes	**Spill Site:**	Other
1 Quantity:	500/1000	**Injuries?:**	
1 Type:	OTHER	**No of Injuries:**	0
1 Pipeline:		**Fatals?:**	
1 Vessel >= 300 Tons:		**No of Fatals:**	0
2 Substance:		**Evacs?:**	
2 Quantity:		**No of Evacs:**	0
2 Measure:		**Cleanup:**	Reporting Party
2 Type:		**Site:**	
2 Other:		**Cause:**	
2 Pipeline:		**Cause Other:**	
2 Vessel >= 300 Tons:		**Dog No:**	
3 Substance:		**Water:**	No
3 Quantity:		**Water Way:**	
3 Measure:		**City:**	San Diego
3 Type:		**County:**	San Diego County
3 Other:		**Zip:**	
3 Pipeline:			

Admin Agency: San Diego County Health Services Dept.
Notification Area: AA/CUPA,DFG-OSPR,DTSC,RWQCB,US EPA,USFWS
Location: 5180 Convoy St.
Description: Someone left the fluorescent light tubes at the Miramar Land Fill. The tubes were removed and the broken ones were covered and will be cleaned up on Monday.

Main Page Information

On Scene:
Other on Scene:
Other Notified:
Admin Agency: San Diego County Health Services Dept.
Admin Agency 2:
Additional County:
Document Title: SPILL Report
Creation Date: 06/25/2006 11:31 AM
Received By:
Person Notifying Cal OES:
Phone No:
Ext:
Pag Cell:
Type: OTHER
Cause Description for Other:
Amount 1: 500/1000
Amount 2:
Amount 3:
Doc URL: https://w3.calema.ca.gov/operational/malhaz.nsf/f1841a103c102734882563e200760c4a/585da9bb7e873593882571980065ccc9?OpenDocument

780	19 of 60	-	0.00 / 0.00	404.78 / -18	City of San Diego 5180 Convoy St San Diego CA 92111	CHMIRS

ID:	11-5673	**Notified Date:**	9/23/2011 14:44
Control No:	'11-5673	**Notified Date Time:**	
Year:	2011	**County:**	San Diego County

California Hazardous Material Incident Report System

Contained:	Yes	**3 Vessel >= 300 Tons:**	No
1 Substance:	Hydraulic fluid	**Incident Date:**	9/23/2011
1 Measure:	Gal(s)	**Incident Time:**	950
1 Other:		**Spill Site:**	Other
1 Quantity:	30	**Injuries?:**	No
1 Type:	PETROLEUM	**No of Injuries:**	
1 Pipeline:	No	**Fatals?:**	No
1 Vessel >= 300 Tons:	No	**No of Fatals:**	
2 Substance:		**Evacs?:**	No
2 Quantity:		**No of Evacs:**	
2 Measure:		**Cleanup:**	Responsible Party
2 Type:		**Site:**	
2 Other:		**Cause:**	Mechanical
2 Pipeline:	No	**Cause Other:**	
2 Vessel >= 300 Tons:	No	**Dog No:**	
3 Substance:		**Water:**	No
3 Quantity:		**Water Way:**	
3 Measure:		**City:**	San Diego
3 Type:		**County:**	San Diego County
3 Other:		**Zip:**	92111
3 Pipeline:	No		

Admin Agency:	San Diego County Health Services Department
Notification Area:	AA/CUPA,DFG-OSPR,DTSC,RWQCB,US EPA,USFWS,Co/E-Hlth
Location:	5180 Convoy St
Description:	Mechanical failure from line being struck unknown object caused this release.

California OES Update

Notify Date:	09/23/2011
Notify Time:	1444
Occurence Date:	09/23/2011
Occurence Time:	950
Upd Known Impact:	
Update Cause:	
Pers Notifying Upd Place:	Person Notifying Update
Pers Notifying Upd Nme:	
Phone No.:	
Ext:	
Pag Cell:	
Fax Notifi List:	
Person Notifying Cal Oes Agenc:	
Person Reporting Spill Agency:	
Op Area:	

Unknown Header:
Substance 1:
Qty Amount 1:
Measure 1:
Type 1:
Other 1:
Pipeline 1:
Vessel 1:
Substance 2:
Qty Amount 2:
Measure 2:
Type 2:
Other 2:
Pipeline 2:
Vessel 2:
Substance 3:
Qty Amount 3:
Measure 3:
Type 3:
Other 3:
Pipeline 3:
Vessel 3:
Administering Agency:
Secondary Agency:
Additional Counties:
Additional Admin Agency:
Other Notified:
RWQCB Unit:
Confirmation Request:
Fax Notification List 2:
Administering Agency 2:
Additional Admin Agency 2:
Secondary Agency 2:
Additional Counties 2:
DOG Unit:
RWQCB Unit 2:
Doc URL: https://w3.calema.ca.gov/operational/malhaz.nsf/f1841a103c102734882563e200760c4a/e0848adcabe50d3a88257918005362f7?OpenDocument
Update Description:

09/27/2011 08:10:48 AM - 09/27/11 0811 Hrs Received NRC Fax 990944.

Situation Update:

09/27/11 0811 Hrs Received NRC Fax 990944.

Original Description:

California OES Update Quantities

Amount:
Measure: Gal(s)

Map Key	Number of Records	Direction	Distance (mi/ft)	Elev/Diff (ft)	Site	DB

Main Page Information

On Scene:	
Other on Scene:	
Other Notified:	
Admin Agency:	San Diego County Health Services Department
Admin Agency 2:	
Additional County:	
Document Title:	SPILL Report
Creation Date:	09/23/2011 02:44 PM
Received By:	
Person Notifying Cal OES:	
Phone No:	
Ext:	
Pag Cell:	
Type:	PETROLEUM
Cause Description for Other:	
Amount 1:	30
Amount 2:	
Amount 3:	
Doc URL:	https://w3.calema.ca.gov/operational/malhaz.nsf/f1841a103c102734882563e200760c4a/e06ba81ac0bcfc40882579140077728f?OpenDocument

780	***20 of 60***	***-***	***0.00 / 0.00***	***404.78 / -18***	***City of San Diego 5180 Convoy St San Diego CA 92111***	***CHMIRS***

ID:	06-7491	***Notified Date:***	12/19/2006 14:48
Control No:	'06-7491	***Notified Date Time:***	
Year:	2006	***County:***	San Diego County

California Hazardous Material Incident Report System

Contained:	Yes	***3 Vessel >= 300 Tons:***	
1 Substance:	Peracetic acid	***Incident Date:***	06/19/0121
1 Measure:	Pt.(s)	***Incident Time:***	900
1 Other:	15% solution	***Spill Site:***	Other
1 Quantity:	3	***Injuries?:***	
1 Type:	CHEMICAL	***No of Injuries:***	1
1 Pipeline:		***Fatals?:***	
1 Vessel >= 300 Tons:		***No of Fatals:***	0
2 Substance:		***Evacs?:***	
2 Quantity:		***No of Evacs:***	0
2 Measure:		***Cleanup:***	Reporting Party
2 Type:		***Site:***	
2 Other:		***Cause:***	
2 Pipeline:		***Cause Other:***	
2 Vessel >= 300 Tons:		***Dog No:***	
3 Substance:		***Water:***	No
3 Quantity:		***Water Way:***	

Map Key	Number of Records	Direction	Distance (mi/ft)	Elev/Diff (ft)	Site	DB

3 Measure:
3 Type:
3 Other:
3 Pipeline:
City: San Diego
County: San Diego County
Zip: 92111
Admin Agency: San Diego County Health Services Dept.
Notification Area: AA/CUPA,DFG-OSPR,DTSC,RWQCB,US EPA,USFWS
Location: 5180 Convoy St
Description: Dumped at the Mira Mar landfill by unknown party 1 bottle had contents inside the bottle other two were empty

Main Page Information

On Scene:
Other on Scene:
Other Notified:
Admin Agency: San Diego County Health Services Dept.
Admin Agency 2:
Additional County:
Document Title: SPILL Report
Creation Date: 12/19/2006 02:48 PM
Received By:
Person Notifying Cal OES:
Phone No:
Ext:
Pag Cell:
Type: CHEMICAL
Cause Description for Other:
Amount 1: 3
Amount 2:
Amount 3:
Doc URL: https://w3.calema.ca.gov/operational/malhaz.nsf/f1841a103c102734882563e200760c4a/e3d2bc6a00ba59fa88257249007d427c?OpenDocument

---

Map Key	Number of Records	Direction	Distance (mi/ft)	Elev/Diff (ft)	Site	DB
780	21 of 60	-	0.00 / 0.00	404.78 / -18	SDCTY-ENV SVCS DEPT, MIRAMAR LANDFILL 5180 CONVOY ST SAN DIEGO CA 92111	CERS TANK

Site ID: 151958
Latitude: 32.836692
Longitude: -117.152312

Regulated Programs

EI ID:	10384492	**EI Description:**	Chemical Storage Facilities
EI ID:	10384492	**EI Description:**	Hazardous Waste Generator
EI ID:	10384492	**EI Description:**	Underground Storage Tank
EI ID:	10384492	**EI Description:**	Aboveground Petroleum Storage

Affiliations

Affil Type Desc: Identification Signer
Entity Name: Terrence Moran
Entity Title: HAZARDOUS MATERIALS INSPECTOR
Address:
City:
State:
Country:
Zip Code:
Phone:

Affil Type Desc: Secondary Emergency Contact
Entity Name: Mark Zu Hone
Entity Title: FACILITY MANAGER
Address:
City:
State:
Country:
Zip Code:
Phone: (858) 518-3008

Affil Type Desc: UST Property Owner Name
Entity Name: City of San Diego
Entity Title:
Address: 2740 Caminito Chollas
City: SAN DIEGO
State: CA
Country: United States
Zip Code: 92105
Phone: (619) 527-6015

Affil Type Desc: Operator
Entity Name: SDCTY-ENVIRONMENTAL SERVICES DEPT
Entity Title:
Address:
City:
State:
Country:
Zip Code:
Phone: (858) 573-1415

Affil Type Desc: Primary Emergency Contact
Entity Name: KIRK GALARNEAU
Entity Title: SUPERVISING HAZARDOUS MATERIALS INSPECTOR
Address:
City:
State:
Country:
Zip Code:
Phone: (619) 527-7660

Affil Type Desc:	CUPA District
Entity Name:	San Diego County Env Health
Entity Title:	
Address:	PO Box 129261
City:	San Diego
State:	CA
Country:	
Zip Code:	92112-9261
Phone:	(858) 505-6880

Affil Type Desc:	Document Preparer
Entity Name:	Terrence Moran
Entity Title:	
Address:	
City:	
State:	
Country:	
Zip Code:	
Phone:	

Affil Type Desc:	Facility Mailing Address
Entity Name:	Mailing Address
Entity Title:	
Address:	9601 RIDGEHAVEN COURT, SUITE 310 MS 1103A
City:	SAN DIEGO
State:	CA
Country:	
Zip Code:	92123
Phone:	

Affil Type Desc:	Environmental Contact
Entity Name:	KIRK GALARNEAU
Entity Title:	
Address:	9601 RIDGEHAVEN COURT #310 MS 1103A
City:	SAN DIEGO
State:	CA
Country:	
Zip Code:	92123
Phone:	(858) 573-1338

Affil Type Desc:	Parent Corporation
Entity Name:	City of San Diego
Entity Title:	
Address:	
City:	
State:	
Country:	
Zip Code:	
Phone:	

Affil Type Desc:	UST Permit Applicant
Entity Name:	CRAIG FERGUSSON

Entity Title:	TEEM PROGRAM MANAGER
Address:	
City:	
State:	
Country:	
Zip Code:	
Phone:	(858) 627-3311

Affil Type Desc:	Legal Owner
Entity Name:	City of San Diego
Entity Title:	
Address:	9601 RIDGEHAVEN COURT, SUITE 310 MS 1103A
City:	SAN DIEGO
State:	CA
Country:	United States
Zip Code:	92123
Phone:	(858) 694-7000

Affil Type Desc:	UST Tank Operator
Entity Name:	City of San Diego
Entity Title:	
Address:	9601 RIDGEHAVEN COURT, STE. 310
City:	SAN DIEGO
State:	CA
Country:	United States
Zip Code:	92123
Phone:	(858) 627-3311

Affil Type Desc:	UST Tank Owner
Entity Name:	City of San Diego
Entity Title:	
Address:	2740 Caminito Chollas
City:	SAN DIEGO
State:	CA
Country:	United States
Zip Code:	92105
Phone:	(619) 527-6015

Coordinates

Env Int Type Code:	HWG	**Longitude:**	-117.152310
Program ID:	10384492	**Coord Name:**	
Latitude:	32.836690	**Ref Point Type Desc:**	Center of a facility or station.

Evaluations

Eval Date:	6/9/2014
Violations Found:	No
Eval General Type:	Compliance Evaluation Inspection
Eval Type:	Routine done by local agency

Eval Division: San Diego County Department of Env Health
Eval Program: UST
Eval Source: CERS
Eval Notes:

Inspector: Garcia Grissel Inspection ID:4886001

Eval Date: 6/9/2016
Violations Found: No
Eval General Type: Compliance Evaluation Inspection
Eval Type: Routine done by local agency
Eval Division: San Diego County Department of Env Health
Eval Program: HMRRP
Eval Source: CERS
Eval Notes:

Inspector: Garcia Grissel Inspection ID:5433008

Eval Date: 6/9/2014
Violations Found: No
Eval General Type: Compliance Evaluation Inspection
Eval Type: Routine done by local agency
Eval Division: San Diego County Department of Env Health
Eval Program: HMRRP
Eval Source: CERS
Eval Notes:

Inspector: Garcia Grissel Inspection ID:4886001

Eval Date: 6/9/2016
Violations Found: No
Eval General Type: Compliance Evaluation Inspection
Eval Type: Routine done by local agency
Eval Division: San Diego County Department of Env Health
Eval Program: UST
Eval Source: CERS
Eval Notes:

Inspector: Garcia Grissel Inspection ID:5433008

Eval Date: 6/8/2017
Violations Found: No
Eval General Type: Compliance Evaluation Inspection
Eval Type: Routine done by local agency
Eval Division: San Diego County Department of Env Health
Eval Program: UST
Eval Source: CERS
Eval Notes:

Inspector: Herrera Zoraida Inspection ID:5657485

Eval Date: 6/9/2014
Violations Found: No
Eval General Type: Compliance Evaluation Inspection
Eval Type: Routine done by local agency
Eval Division: San Diego County Department of Env Health
Eval Program: APSA
Eval Source: CERS
Eval Notes:

Inspector: Garcia Grissel Inspection ID:4886001

Eval Date: 6/9/2014
Violations Found: No
Eval General Type: Compliance Evaluation Inspection
Eval Type: Routine done by local agency
Eval Division: San Diego County Department of Env Health
Eval Program: HW
Eval Source: CERS
Eval Notes:

Inspector: Garcia Grissel Inspection ID:4886001

Eval Date: 6/9/2016
Violations Found: No
Eval General Type: Compliance Evaluation Inspection
Eval Type: Routine done by local agency
Eval Division: San Diego County Department of Env Health
Eval Program: APSA
Eval Source: CERS
Eval Notes:

Inspector: Garcia Grissel Inspection ID:5433008

Eval Date: 6/9/2015
Violations Found: No
Eval General Type: Compliance Evaluation Inspection
Eval Type: Routine done by local agency
Eval Division: San Diego County Department of Env Health
Eval Program: UST
Eval Source: CERS
Eval Notes:

Inspector: Garcia Grissel Inspection ID:5112344

Eval Date: 6/9/2016
Violations Found: Yes
Eval General Type: Compliance Evaluation Inspection
Eval Type: Routine done by local agency
Eval Division: San Diego County Department of Env Health
Eval Program: HW

Eval Source: CERS
Eval Notes:

Inspector: Garcia Grissel Inspection ID:5433008

Violations

Violation Date: 6/9/2016
Violation Program: HW
Violation Division: San Diego County Department of Env Health
Violation Source: CERS
Citation: 22 CCR 12 66262.11 - California Code of Regulations, Title 22, Chapter 12, Section(s) 66262.11
Violation Notes:

Returned to compliance on 06/10/2016.

Violation Description:

Failure to determine if wastes generated are hazardous waste by using generator knowledge or applying testing method.

Map Key	Number of Records	Direction	Distance (mi/ft)	Elev/Diff (ft)	Site	DB
780	22 of 60	-	0.00 / 0.00	404.78 / -18	HAWTHORNE MACHINERY 5180 CONVOY ST SAN DIEGO CA 92111	CERS TANK

Site ID: 121876
Latitude: 32.836692
Longitude: -117.152312

Regulated Programs

EI ID: 10384432
EI Description: Chemical Storage Facilities

EI ID: 10384432
EI Description: Hazardous Waste Generator

EI ID: 10384432
EI Description: Aboveground Petroleum Storage

Affiliations

Affil Type Desc: CUPA District
Entity Name: San Diego County Env Health
Entity Title:
Address: PO Box 129261
City: San Diego
State: CA
Country:
Zip Code: 92112-9261
Phone: (858) 505-6880

Affil Type Desc: Document Preparer
Entity Name: SUE STEIN
Entity Title:
Address:
City:

State:	
Country:	
Zip Code:	
Phone:	

Affil Type Desc:	Secondary Emergency Contact
Entity Name:	STEVE HOLLINGSWORTH
Entity Title:	Corporate EH&S Manager
Address:	
City:	
State:	
Country:	
Zip Code:	
Phone:	(760) 525-2155

Affil Type Desc:	Parent Corporation
Entity Name:	HAWTHORNE MACHINERY
Entity Title:	
Address:	
City:	
State:	
Country:	
Zip Code:	
Phone:	

Affil Type Desc:	Identification Signer
Entity Name:	STEVE HOLLINGSWORTH
Entity Title:	CORP. EH&S MGR/RISK MANAGEMENT
Address:	
City:	
State:	
Country:	
Zip Code:	
Phone:	

Affil Type Desc:	Operator
Entity Name:	HAWTHORNE MACHINERY - MIRAMAR LANDFILL
Entity Title:	
Address:	
City:	
State:	
Country:	
Zip Code:	
Phone:	(858) 674-7060

Affil Type Desc:	Facility Mailing Address
Entity Name:	Mailing Address
Entity Title:	
Address:	16945 CAMINO SAN BERNARDO
City:	SAN DIEGO
State:	CA
Country:	

Zip Code:	92127
Phone:	

Affil Type Desc:	Legal Owner
Entity Name:	HAWTHORNE MACHINERY CO.
Entity Title:	
Address:	16945 Camino San Bernardo
City:	SAN DIEGO
State:	CA
Country:	United States
Zip Code:	92127
Phone:	(858) 674-7000

Affil Type Desc:	Property Owner
Entity Name:	52&CONVOY CORP - CITY OF SAN DIEGO
Entity Title:	
Address:	2550 5TH AVE 629
City:	SAN DIEGO
State:	CA
Country:	United States
Zip Code:	92103
Phone:	(858) 694-7000

Affil Type Desc:	Environmental Contact
Entity Name:	SUE STEIN
Entity Title:	
Address:	16945 Camino San Bernardo
City:	SAN DIEGO
State:	CA
Country:	
Zip Code:	92127
Phone:	(858) 674-7021

Affil Type Desc:	Primary Emergency Contact
Entity Name:	Mike Cotter
Entity Title:	MIRAMAR Field Service Technician
Address:	
City:	
State:	
Country:	
Zip Code:	
Phone:	(858) 688-0003

Coordinates

Env Int Type Code:	HWG	**Longitude:**	-117.152310
Program ID:	10384432	**Coord Name:**	
Latitude:	32.836690	**Ref Point Type Desc:**	Center of a facility or station.

Evaluations

Eval Date: 4/13/2017
Violations Found: No
Eval General Type: Compliance Evaluation Inspection
Eval Type: Routine done by local agency
Eval Division: San Diego County Department of Env Health
Eval Program: HMRRP
Eval Source: CERS
Eval Notes:

Inspector: Burke Mike Inspection ID:5645867

Eval Date: 4/9/2015
Violations Found: No
Eval General Type: Compliance Evaluation Inspection
Eval Type: Routine done by local agency
Eval Division: San Diego County Department of Env Health
Eval Program: HMRRP
Eval Source: CERS
Eval Notes:

Inspector: McLernon Benjamin Inspection ID:4088713

Eval Date: 4/13/2017
Violations Found: No
Eval General Type: Compliance Evaluation Inspection
Eval Type: Routine done by local agency
Eval Division: San Diego County Department of Env Health
Eval Program: HW
Eval Source: CERS
Eval Notes:

Inspector: Burke Mike Inspection ID:5645867

Eval Date: 4/13/2017
Violations Found: No
Eval General Type: Compliance Evaluation Inspection
Eval Type: Routine done by local agency
Eval Division: San Diego County Department of Env Health
Eval Program: APSA
Eval Source: CERS
Eval Notes:

Inspector: Burke Mike Inspection ID:5645867

Eval Date: 4/9/2015
Violations Found: No
Eval General Type: Compliance Evaluation Inspection
Eval Type: Routine done by local agency
Eval Division: San Diego County Department of Env Health
Eval Program: APSA

Eval Source: CERS
Eval Notes:

Inspector: McLernon Benjamin Inspection ID:4088713

Eval Date: 4/9/2015
Violations Found: No
Eval General Type: Compliance Evaluation Inspection
Eval Type: Routine done by local agency
Eval Division: San Diego County Department of Env Health
Eval Program: HW
Eval Source: CERS
Eval Notes:

Inspector: McLernon Benjamin Inspection ID:4088713

---

780 | 23 of 60 | - | 0.00 / 0.00 | 404.78 / -18 | SAN DIEGO CITY OF ENV SERVICES DEPT
5180 CONVOY ST
SAN DIEGO CA 92111 | EMISSIONS

2005 Criteria Data

Facility ID:	88196	**CERR Code:**	
Facility SIC Code:	4953	**TOGT:**	18914.05
CO:	37	**ROGT:**	151.81922
Air Basin:	SD	**COT:**	13.76
District:	SD	**NOXT:**	7.96
COID:	SD	**SOXT:**	.10126
DISN:	SAN DIEGO COUNTY APCD	**PMT:**	791.10774468733338411150887348617564170 9
CHAPIS:	Y	**PM10T:**	519.79

2005 Toxic Data

Facility ID:	88196	**COID:**	SD
Facility SIC Code:	4953	**DISN:**	SAN DIEGO COUNTY APCD
CO:	37	**CHAPIS:**	Y
Air Basin:	SD	**CERR Code:**	
District:	SD		
TS:			
Health Risk Asmt:			
Non-Cancer Chronic Haz Ind:			
Non-Cancer Acute Haz Ind:			

---

780 | 24 of 60 | - | 0.00 / 0.00 | 404.78 / -18 | SUPERIOR READY MIX CONCRETE LP
5180 CONVOY ST
SAN DIEGO CA 92111 | EMISSIONS

2004 Criteria Data

Facility ID:	89283	***CERR Code:***	
Facility SIC Code:	1429	***TOGT:***	.21
CO:	37	***ROGT:***	.18
Air Basin:	SD	***COT:***	1.98
District:	SD	***NOXT:***	7.47
COID:	SD	***SOXT:***	.12
DISN:	SAN DIEGO COUNTY APCD	***PMT:***	10.817175791927962694967036501045184113232
CHAPIS:	Y	***PM10T:***	5.69

2004 Toxic Data

Facility ID:	89283	***COID:***	SD
Facility SIC Code:	1429	***DISN:***	SAN DIEGO COUNTY APCD
CO:	37	***CHAPIS:***	Y
Air Basin:	SD	***CERR Code:***	
District:	SD		
TS:			
Health Risk Asmt:			
Non-Cancer Chronic Haz Ind:			
Non-Cancer Acute Haz Ind:			

2005 Criteria Data

Facility ID:	89283	***CERR Code:***	
Facility SIC Code:	1429	***TOGT:***	.21
CO:	37	***ROGT:***	.18
Air Basin:	SD	***COT:***	1.98
District:	SD	***NOXT:***	7.47
COID:	SD	***SOXT:***	.12
DISN:	SAN DIEGO COUNTY APCD	***PMT:***	10.681759125261296028300369834378517444653
CHAPIS:		***PM10T:***	5.56

2005 Toxic Data

Facility ID:	89283	***COID:***	SD
Facility SIC Code:	1429	***DISN:***	SAN DIEGO COUNTY APCD
CO:	37	***CHAPIS:***	
Air Basin:	SD	***CERR Code:***	
District:	SD		
TS:			
Health Risk Asmt:			
Non-Cancer Chronic Haz Ind:			
Non-Cancer Acute Haz Ind:			

2006 Criteria Data

Map Key	Number of Records	Direction	Distance (mi/ft)	Elev/Diff (ft)	Site	DB

Facility ID:	89283	**CERR Code:**	
Facility SIC Code:	1429	**TOGT:**	.21
CO:	37	**ROGT:**	.18
Air Basin:	SD	**COT:**	1.98
District:	SD	**NOXT:**	7.47
COID:	SD	**SOXT:**	.12
DISN:	SAN DIEGO COUNTY APCD	**PMT:**	12.01
CHAPIS:		**PM10T:**	5.69

2006 Toxic Data

Facility ID:	89283	**COID:**	SD
Facility SIC Code:	1429	**DISN:**	SAN DIEGO COUNTY APCD
CO:	37	**CHAPIS:**	
Air Basin:	SD	**CERR Code:**	
District:	SD		
TS:			
Health Risk Asmt:			
Non-Cancer Chronic Haz Ind:			
Non-Cancer Acute Haz Ind:			

780	***25 of 60***	***-***	***0.00 / 0.00***	***404.78 / -18***	***SD CITY OF ENV SERVICES DEPT 5180 CONVOY ST SAN DIEGO CA 92111***	***EMISSIONS***

2006 Criteria Data

Facility ID:	88196	**CERR Code:**	
Facility SIC Code:	4953	**TOGT:**	20771.56
CO:	37	**ROGT:**	166.5085657
Air Basin:	SD	**COT:**	13.72
District:	SD	**NOXT:**	5.73
COID:	SD	**SOXT:**	.133703
DISN:	SAN DIEGO COUNTY APCD	**PMT:**	1375.093780241
CHAPIS:	Y	**PM10T:**	477.293780241

2006 Toxic Data

Facility ID:	88196	**COID:**	SD
Facility SIC Code:	4953	**DISN:**	SAN DIEGO COUNTY APCD
CO:	37	**CHAPIS:**	Y
Air Basin:	SD	**CERR Code:**	
District:	SD		
TS:			
Health Risk Asmt:			
Non-Cancer Chronic Haz Ind:			
Non-Cancer Acute Haz Ind:			

Map Key	Number of Records	Direction	Distance (mi/ft)	Elev/Diff (ft)	Site	DB

2008 Criteria Data

Facility ID:	88196	***CERR Code:***	
Facility SIC Code:	4953	***TOGT:***	18513.727781
CO:	37	***ROGT:***	148.435661
Air Basin:	SD	***COT:***	12.41251
District:	SD	***NOXT:***	4.35524
COID:	SD	***SOXT:***	.144679
DISN:	SAN DIEGO COUNTY APCD	***PMT:***	457.401888
CHAPIS:		***PM10T:***	106.581888

2008 Toxic Data

Facility ID:	88196	***COID:***	SD
Facility SIC Code:	4953	***DISN:***	SAN DIEGO COUNTY APCD
CO:	37	***CHAPIS:***	
Air Basin:	SD	***CERR Code:***	
District:	SD		
TS:			
Health Risk Asmt:	8.5		
Non-Cancer Chronic Haz Ind:	2.06		
Non-Cancer Acute Haz Ind:	.38		

Map Key	Number of Records	Direction	Distance (mi/ft)	Elev/Diff (ft)	Site	DB
780	*26 of 60*	*-*	*0.00 / 0.00*	*404.78 / -18*	***SD CITY OF MIRAMAR LANDFILL*** ***5180 CONVOY ST*** ***SAN DIEGO CA 92111***	***EMISSIONS***

2007 Criteria Data

Facility ID:	88196	***CERR Code:***	
Facility SIC Code:	4953	***TOGT:***	17900.17445
CO:	37	***ROGT:***	143.54393
Air Basin:	SD	***COT:***	12.71983
District:	SD	***NOXT:***	10.23
COID:	SD	***SOXT:***	.130536
DISN:	SAN DIEGO COUNTY APCD	***PMT:***	1114.00798
CHAPIS:		***PM10T:***	340.10798

2007 Toxic Data

Facility ID:	88196	***COID:***	SD
Facility SIC Code:	4953	***DISN:***	SAN DIEGO COUNTY APCD
CO:	37	***CHAPIS:***	
Air Basin:	SD	***CERR Code:***	
District:	SD		
TS:			
Health Risk Asmt:			
Non-Cancer Chronic Haz Ind:			
Non-Cancer Acute Haz Ind:			

2009 Criteria Data

Facility ID:	88196	***CERR Code:***	
Facility SIC Code:	4953	***TOGT:***	22924.32
CO:	37	***ROGT:***	183.79
Air Basin:	SD	***COT:***	15.04
District:	SD	***NOXT:***	3.87
COID:	SD	***SOXT:***	.13
DISN:	SAN DIEGO COUNTY APCD	***PMT:***	364.12
CHAPIS:		***PM10T:***	82.23

2009 Toxic Data

Facility ID:	88196	***COID:***	SD
Facility SIC Code:	4953	***DISN:***	SAN DIEGO COUNTY APCD
CO:	37	***CHAPIS:***	
Air Basin:	SD	***CERR Code:***	
District:	SD		
TS:			
Health Risk Asmt:			
Non-Cancer Chronic Haz Ind:			
Non-Cancer Acute Haz Ind:			

2010 Toxic Data

Facility ID:	88196	***COID:***	SD
Facility SIC Code:	4953	***DISN:***	SAN DIEGO COUNTY APCD
CO:	37	***CHAPIS:***	
Air Basin:	SD	***CERR Code:***	
District:	SD		
TS:			
Health Risk Asmt:			
Non-Cancer Chronic Haz Ind:			
Non-Cancer Acute Haz Ind:			

2011 Criteria Data

Facility ID:	88196	***CERR Code:***	
Facility SIC Code:	4953	***TOGT:***	22924.32
CO:	37	***ROGT:***	183.79
Air Basin:	SD	***COT:***	15.04
District:	SD	***NOXT:***	3.87
COID:	SD	***SOXT:***	.13
DISN:	SAN DIEGO COUNTY APCD	***PMT:***	364.12
CHAPIS:		***PM10T:***	82.23

2011 Toxic Data

Facility ID:	88196	**COID:**	SD
Facility SIC Code:	4953	**DISN:**	SAN DIEGO COUNTY APCD
CO:	37	**CHAPIS:**	
Air Basin:	SD	**CERR Code:**	
District:	SD		
TS:			
Health Risk Asmt:			
Non-Cancer Chronic Haz Ind:			
Non-Cancer Acute Haz Ind:			

2012 Criteria Data

Facility ID:	88196	**CERR Code:**	
Facility SIC Code:	4953	**TOGT:**	21534.93
CO:	37	**ROGT:**	172.64
Air Basin:	SD	**COT:**	14
District:	SD	**NOXT:**	2.88
COID:	SD	**SOXT:**	0
DISN:	SAN DIEGO COUNTY APCD	**PMT:**	471.68
CHAPIS:		**PM10T:**	120.78

2012 Toxic Data

Facility ID:	88196	**COID:**	SD
Facility SIC Code:	4953	**DISN:**	SAN DIEGO COUNTY APCD
CO:	37	**CHAPIS:**	
Air Basin:	SD	**CERR Code:**	
District:	SD		
TS:			
Health Risk Asmt:			
Non-Cancer Chronic Haz Ind:			
Non-Cancer Acute Haz Ind:			

2013 Criteria Data

Facility ID:	88196	**CERR Code:**	
Facility SIC Code:	4953	**TOGT:**	21534.93
CO:	37	**ROGT:**	172.64
Air Basin:	SD	**COT:**	14
District:	SD	**NOXT:**	2.88
COID:	SD	**SOXT:**	0
DISN:	SAN DIEGO COUNTY APCD	**PMT:**	471.68
CHAPIS:		**PM10T:**	120.78

2013 Toxic Data

Facility ID:	88196	**COID:**	SD
Facility SIC Code:	4953	**DISN:**	SAN DIEGO COUNTY APCD

CO: 37
Air Basin: SD
District: SD
TS:
Health Risk Asmt:
Non-Cancer Chronic Haz Ind:
Non-Cancer Acute Haz Ind:
CHAPIS:
CERR Code:

2014 Criteria Data

Facility ID: 88196
Facility SIC Code: 4953
CO: 37
Air Basin: SD
District: SD
COID: SD
DISN: SAN DIEGO COUNTY APCD
CHAPIS:
CERR Code:
TOGT: 21021.584811
ROGT: 168.504255
COT: 13.71902
NOXT: 2.85853
SOXT: .0036721
PMT: 425.737511
PM10T: 110.566281

2014 Toxic Data

Facility ID: 88196
Facility SIC Code: 4953
CO: 37
Air Basin: SD
District: SD
TS:
Health Risk Asmt:
Non-Cancer Chronic Haz Ind:
Non-Cancer Acute Haz Ind:
COID: SD
DISN: SAN DIEGO COUNTY APCD
CHAPIS:
CERR Code:

2015 Criteria Data

Facility ID: 88196
Facility SIC Code: 4953
CO: 37
Air Basin: SD
District: SD
COID: SD
DISN: SAN DIEGO COUNTY APCD
CHAPIS:
CERR Code:
TOGT: 21021.584811
ROGT: 168.504255
COT: 13.71902
NOXT: 2.85853
SOXT: .0036721
PMT: 425.737511
PM10T: 110.566281

2015 Toxic Data

Facility ID: 88196
Facility SIC Code: 4953
CO: 37
Air Basin: SD
District: SD
COID: SD
DISN: SAN DIEGO COUNTY APCD
CHAPIS:
CERR Code:

Map Key	Number of Records	Direction	Distance (mi/ft)	Elev/Diff (ft)	Site	DB
TS:						
Health Risk Asmt:	8.5					
Non-Cancer Chronic Haz Ind:	2.06					
Non-Cancer Acute Haz Ind:	.38					
780	27 of 60	-	0.00 / 0.00	404.78 / -18	SUPERIOR READY MIX - MIRAMAR L 5180 CONVOY ST SAN DIEGO CA 92111	EMISSIONS

2001 Criteria Data

Facility ID:	89283	**CERR Code:**	
Facility SIC Code:	1429	**TOGT:**	
CO:	37	**ROGT:**	
Air Basin:	SD	**COT:**	
District:	SD	**NOXT:**	
COID:	SD	**SOXT:**	
DISN:	SAN DIEGO COUNTY APCD	**PMT:**	168.22
CHAPIS:	Y	**PM10T:**	78.97

2001 Toxic Data

Facility ID:	89283	**COID:**	SD
Facility SIC Code:	1429	**DISN:**	SAN DIEGO COUNTY APCD
CO:	37	**CHAPIS:**	Y
Air Basin:	SD	**CERR Code:**	
District:	SD		
TS:			
Health Risk Asmt:			
Non-Cancer Chronic Haz Ind:			
Non-Cancer Acute Haz Ind:			

2002 Criteria Data

Facility ID:	89283	**CERR Code:**	
Facility SIC Code:	1429	**TOGT:**	
CO:	37	**ROGT:**	
Air Basin:	SD	**COT:**	
District:	SD	**NOXT:**	
COID:	SD	**SOXT:**	
DISN:	SAN DIEGO COUNTY APCD	**PMT:**	168.203401312
CHAPIS:	Y	**PM10T:**	78.973878699594

2002 Toxic Data

Facility ID:	89283	**COID:**	SD
Facility SIC Code:	1429	**DISN:**	SAN DIEGO COUNTY APCD
CO:	37	**CHAPIS:**	Y

Map Key	Number of Records	Direction	Distance (mi/ft)	Elev/Diff (ft)	Site	DB

Air Basin: SD
District: SD
TS:
Health Risk Asmt:
Non-Cancer Chronic Haz Ind:
Non-Cancer Acute Haz Ind:
CERR Code:

2003 Criteria Data

Facility ID: 89283
Facility SIC Code: 1429
CO: 37
Air Basin: SD
District: SD
COID: SD
DISN: SAN DIEGO COUNTY APCD
CHAPIS: Y
CERR Code:
TOGT:
ROGT:
COT:
NOXT:
SOXT:
PMT: 168.203401275
PM10T: 78.973880683

2003 Toxic Data

Facility ID: 89283
Facility SIC Code: 1429
CO: 37
Air Basin: SD
District: SD
TS:
Health Risk Asmt:
Non-Cancer Chronic Haz Ind:
Non-Cancer Acute Haz Ind:
COID: SD
DISN: SAN DIEGO COUNTY APCD
CHAPIS: Y
CERR Code:

780	*28 of 60*	*-*	*0.00 / 0.00*	*404.78 / -18*	***SD CITY/WEST MIRAMAR LANDFILL*** ***5180 CONVOY ST*** ***SAN DIEGO CA 92111***	***EMISSIONS***

1993 Criteria Data

Facility ID: 7284
Facility SIC Code: 4953
CO: 37
Air Basin: SD
District: SD
COID: SD
DISN: SAN DIEGO COUNTY APCD
CHAPIS:
CERR Code:
TOGT: 21196.1
ROGT: 247.99437
COT: 2.4
NOXT: 4.6
SOXT: .2
PMT: .1
PM10T: .0976

1993 Toxic Data

Facility ID: 7284
COID: SD

Facility SIC Code:	4953	**DISN:**	SAN DIEGO COUNTY APCD
CO:	37	**CHAPIS:**	
Air Basin:	SD	**CERR Code:**	
District:	SD		
TS:			
Health Risk Asmt:			
Non-Cancer Chronic Haz Ind:			
Non-Cancer Acute Haz Ind:			

1995 Criteria Data

Facility ID:	7284	**CERR Code:**	
Facility SIC Code:	4953	**TOGT:**	21032.2
CO:	37	**ROGT:**	252.3864
Air Basin:	SD	**COT:**	2.4
District:	SD	**NOXT:**	4.6
COID:	SD	**SOXT:**	.2
DISN:	SAN DIEGO COUNTY APCD	**PMT:**	1709
CHAPIS:		**PM10T:**	714.4178

1995 Toxic Data

Facility ID:	7284	**COID:**	SD
Facility SIC Code:	4953	**DISN:**	SAN DIEGO COUNTY APCD
CO:	37	**CHAPIS:**	
Air Basin:	SD	**CERR Code:**	
District:	SD		
TS:			
Health Risk Asmt:			
Non-Cancer Chronic Haz Ind:			
Non-Cancer Acute Haz Ind:			

1996 Criteria Data

Facility ID:	7284	**CERR Code:**	
Facility SIC Code:	4953	**TOGT:**	25716.1
CO:	37	**ROGT:**	308.5932
Air Basin:	SD	**COT:**	30.2
District:	SD	**NOXT:**	4.6
COID:	SD	**SOXT:**	.43
DISN:	SAN DIEGO COUNTY APCD	**PMT:**	1841.89
CHAPIS:		**PM10T:**	763.20424

1996 Toxic Data

Facility ID:	7284	**COID:**	SD
Facility SIC Code:	4953	**DISN:**	SAN DIEGO COUNTY APCD
CO:	37	**CHAPIS:**	
Air Basin:	SD	**CERR Code:**	

Map Key	Number of Records	Direction	Distance (mi/ft)	Elev/Diff (ft)	Site	DB
District:	SD					
TS:						
Health Risk Asmt:						
Non-Cancer Chronic Haz Ind:						
Non-Cancer Acute Haz Ind:						

780	29 of 60	-	0.00 / 0.00	404.78 / -18	S. D. CITY - MIRAMAR LANDFILLS 5180 CONVOY ST SAN DIEGO CA 92111	EMISSIONS

1997 Criteria Data

Facility ID:	88196	**CERR Code:**	
Facility SIC Code:	4953	**TOGT:**	20671.372742471
CO:	37	**ROGT:**	260.7559510888666
Air Basin:	SD	**COT:**	23.8132376895085
District:	SD	**NOXT:**	7.824836
COID:	SD	**SOXT:**	.6041946
DISN:	SAN DIEGO COUNTY APCD	**PMT:**	1904.86975518113
CHAPIS:		**PM10T:**	791.700508380683289

1997 Toxic Data

Facility ID:	88196	**COID:**	SD
Facility SIC Code:	4953	**DISN:**	SAN DIEGO COUNTY APCD
CO:	37	**CHAPIS:**	
Air Basin:	SD	**CERR Code:**	
District:	SD		
TS:			
Health Risk Asmt:			
Non-Cancer Chronic Haz Ind:			
Non-Cancer Acute Haz Ind:			

1998 Criteria Data

Facility ID:	88196	**CERR Code:**	
Facility SIC Code:	4953	**TOGT:**	15674.591984647
CO:	37	**ROGT:**	125.472311033936
Air Basin:	SD	**COT:**	10.48767456040566
District:	SD	**NOXT:**	3.0681845
COID:	SD	**SOXT:**	.0496787
DISN:	SAN DIEGO COUNTY APCD	**PMT:**	1168.60543496951
CHAPIS:		**PM10T:**	446.925399384181114

1998 Toxic Data

Facility ID:	88196	**COID:**	SD
Facility SIC Code:	4953	**DISN:**	SAN DIEGO COUNTY APCD
CO:	37	**CHAPIS:**	

Air Basin:	SD	**CERR Code:**	
District:	SD		
TS:			
Health Risk Asmt:			
Non-Cancer Chronic Haz Ind:			
Non-Cancer Acute Haz Ind:			

1999 Criteria Data

Facility ID:	88196	**CERR Code:**	
Facility SIC Code:	4953	**TOGT:**	15674.591984647
CO:	37	**ROGT:**	125.472311033936
Air Basin:	SD	**COT:**	10.48767456040566
District:	SD	**NOXT:**	3.0681845
COID:	SD	**SOXT:**	.0496787
DISN:	SAN DIEGO COUNTY APCD	**PMT:**	1168.60543496951
CHAPIS:		**PM10T:**	446.925399384181114

1999 Toxic Data

Facility ID:	88196	**COID:**	SD
Facility SIC Code:	4953	**DISN:**	SAN DIEGO COUNTY APCD
CO:	37	**CHAPIS:**	
Air Basin:	SD	**CERR Code:**	
District:	SD		
TS:			
Health Risk Asmt:			
Non-Cancer Chronic Haz Ind:			
Non-Cancer Acute Haz Ind:			

2000 Criteria Data

Facility ID:	88196	**CERR Code:**	
Facility SIC Code:	4953	**TOGT:**	14615.9779055986
CO:	37	**ROGT:**	117.1402661690108
Air Basin:	SD	**COT:**	10.88872009253362
District:	SD	**NOXT:**	7.1505138
COID:	SD	**SOXT:**	.1131243
DISN:	SAN DIEGO COUNTY APCD	**PMT:**	1321.64390400969
CHAPIS:		**PM10T:**	460.444257583065554

2000 Toxic Data

Facility ID:	88196	**COID:**	SD
Facility SIC Code:	4953	**DISN:**	SAN DIEGO COUNTY APCD
CO:	37	**CHAPIS:**	
Air Basin:	SD	**CERR Code:**	
District:	SD		
TS:			

Health Risk Asmt:
Non-Cancer Chronic Haz Ind:
Non-Cancer Acute Haz Ind:

2001 Criteria Data

Facility ID:	88196	***CERR Code:***	A
Facility SIC Code:	4953	***TOGT:***	14670.78
CO:	37	***ROGT:***	117.56
Air Basin:	SD	***COT:***	10.67
District:	SD	***NOXT:***	6.26
COID:	SD	***SOXT:***	.1
DISN:	SAN DIEGO COUNTY APCD	***PMT:***	1358.5
CHAPIS:	Y	***PM10T:***	473.23

2001 Toxic Data

Facility ID:	88196	***COID:***	SD
Facility SIC Code:	4953	***DISN:***	SAN DIEGO COUNTY APCD
CO:	37	***CHAPIS:***	Y
Air Basin:	SD	***CERR Code:***	A
District:	SD		

TS:
Health Risk Asmt:
Non-Cancer Chronic Haz Ind:
Non-Cancer Acute Haz Ind:

2002 Criteria Data

Facility ID:	88196	***CERR Code:***	A
Facility SIC Code:	4953	***TOGT:***	16062.02578875
CO:	37	***ROGT:***	128.973479073232
Air Basin:	SD	***COT:***	11.900097509
District:	SD	***NOXT:***	7.7729314
COID:	SD	***SOXT:***	.1191096
DISN:	SAN DIEGO COUNTY APCD	***PMT:***	1387.83264764
CHAPIS:	Y	***PM10T:***	483.653185893315

2002 Toxic Data

Facility ID:	88196	***COID:***	SD
Facility SIC Code:	4953	***DISN:***	SAN DIEGO COUNTY APCD
CO:	37	***CHAPIS:***	Y
Air Basin:	SD	***CERR Code:***	A
District:	SD		

TS:
Health Risk Asmt:
Non-Cancer Chronic Haz Ind:
Non-Cancer Acute Haz Ind:

Map Key	Number of Records	Direction	Distance (mi/ft)	Elev/Diff (ft)	Site	DB

2003 Criteria Data

Facility ID:	88196	***CERR Code:***	
Facility SIC Code:	4953	***TOGT:***	16062.02582875
CO:	37	***ROGT:***	128.97347687
Air Basin:	SD	***COT:***	11.90009751
District:	SD	***NOXT:***	7.7729314
COID:	SD	***SOXT:***	.1191096
DISN:	SAN DIEGO COUNTY APCD	***PMT:***	1387.83264364
CHAPIS:	Y	***PM10T:***	483.65319379

2003 Toxic Data

Facility ID:	88196	***COID:***	SD
Facility SIC Code:	4953	***DISN:***	SAN DIEGO COUNTY APCD
CO:	37	***CHAPIS:***	Y
Air Basin:	SD	***CERR Code:***	
District:	SD		
TS:			
Health Risk Asmt:			
Non-Cancer Chronic Haz Ind:			
Non-Cancer Acute Haz Ind:			

780	***30 of 60***	***-***	***0.00 / 0.00***	***404.78 / -18***	***SAN DIEGO CITY OF MIRAMAR LANDFILLS 5180 CONVOY ST SAN DIEGO CA 92111***	***EMISSIONS***

2004 Criteria Data

Facility ID:	88196	***CERR Code:***	
Facility SIC Code:	4953	***TOGT:***	18914.04
CO:	37	***ROGT:***	151.81922
Air Basin:	SD	***COT:***	13.76
District:	SD	***NOXT:***	7.96
COID:	SD	***SOXT:***	.10126
DISN:	SAN DIEGO COUNTY APCD	***PMT:***	791.342737856732291215334010098197499633
CHAPIS:	Y	***PM10T:***	520.01752

2004 Toxic Data

Facility ID:	88196	***COID:***	SD
Facility SIC Code:	4953	***DISN:***	SAN DIEGO COUNTY APCD
CO:	37	***CHAPIS:***	Y
Air Basin:	SD	***CERR Code:***	
District:	SD		
TS:			

Map Key	Number of Records	Direction	Distance (mi/ft)	Elev/Diff (ft)	Site	DB
Health Risk Asmt:						
Non-Cancer Chronic Haz Ind:						
Non-Cancer Acute Haz Ind:						
780	31 of 60	-	0.00 / 0.00	404.78 / -18	5180 CONVOY STREET SAN DIEGO CA 92111	ERNS

NRC Report No:	886452	**Direction From City:**	
Type of Incident:	VESSEL	**Lat Quad:**	
Incident Cause:	OTHER	**Long Quad:**	
Incident Date:	10/7/2008 11:00:00 AM	**Location Section:**	
Incident Location:	MIRAMAR LANDFILL	**Location Township:**	
Incident Dtg:	OCCURRED	**Location Range:**	
Distance From City:		**Potential Flag:**	No
Distance Units:		**Year:**	Calendar Year 2008

Description of Incident: CALLER STATED THERE WAS A SPILL OF MATERIALS FROM A VESSEL THAT WAS BEING DISPOSED OF AT A LANDFILL. CALLER STATED THE MATERIALS CAME FROM THE GAS TANK ON THE VESSEL.

Material Spill Information

Chris Code:	GAS	**Name of Material:**	GASOLINE: AUTOMOTIVE (UNLEADED)
CAS No:	000000-00-0	**If Reached Water:**	NO
UN No:		**Amount in Water:**	
Amount of Material:	25	**Unit Reach Water:**	
Unit of Measure:	GALLON(S)		

Calls Information

Date Time Received:	10/7/2008 3:23:08 PM	**Responsible City:**	SAN DIEGO
Date Time Complete:	10/7/2008 3:29:06 PM	**Responsible State:**	CA
Call Type:	INC	**Responsible Zip:**	92111
Responsible Company:	CITY OF SAN DIEGO	**On Behalf of:**	
Responsible ORG Type:	LOCAL GOVERNMENT	**Source:**	TELEPHONE

Incidents Information

Aircraft Type:
Aircraft Model:
Aircraft ID:
Aircraft Fuel Capacity:
Aircraft Fuel Capacity Units:
Aircraft Fuel on Board:
Aircraft Fuel OB Units:
Aircraft Spot No:
Aircraft Hanger:
Aircraft Runway No:
Road Mile Marker:
Building ID:
Type of Fixed Object:

Power Generating Facility:	U
Generating Capacity:	
Type of Fuel:	
NPDES:	
NPDES Compliance:	U
Pipeline Type:	
DOT Regulated:	U
Pipeline Above Ground:	ABOVE
Exposed Underwater:	N
Pipeline Covered:	U
Railroad Hotline:	
Grade Crossing:	U
Location Subdivision:	
Railroad Milepost:	
Type Vehicle Involved:	
Crossing Device Type:	
Device Operational:	Y
Dot Crossing No:	
Brake Failure:	U
Description of Tank:	
Tank Above Ground:	ABOVE
Transportable Container:	U
Tank Regulated:	U
Tank Regulated By:	
Tank ID:	
Capacity of Tank:	
Capacity of Tank Units:	
Actual Amount:	
Actual Amount Units:	
Platform Rig Name:	
Platform Letter:	
Location Area ID:	
Location Block ID:	
OCSG No:	
OCSG No:	
State Lease No:	
Pier Dock No:	
Berth Slip No:	
Continuous Release Type:	
Initial Cont Release No:	
Continuous Release Permit:	
Allision:	U
Type of Structure:	
Structure Name:	
Structure Operational:	U
Airbag Deployed:	U
Date Time Normal Service:	
Service Disruption Time:	
Service Disruption Units:	
Transit Bus Flag:	
CR Begin Date:	
CR End Date:	

CR Change Date:	
FBI Contact:	
FBI Contact Date Time:	
Sub Part C Testing Req:	XXX
Conductor Testing:	
Engineer Testing:	
Trainman Testing:	
Yard Foreman Testing:	
RCL Operator Testing:	
Brakeman Testing:	
Train Dispatcher Testing:	
Signalman Testing:	
Other Employee Testing:	
Unknown Testing:	
Passenger Handling:	
Passenger Route:	XXX
Passenger Delay:	XXX

Incident Details Information

Fire Involved:	N
Fire Extinguished:	U
Any Evacuations:	N
Number Evacuated:	
Who Evacuated:	
Radius Of Evacuation:	
Any Injuries:	N
No. Injured:	
No. Hospitalized:	
Any Fatalities:	N
No. Fatalities:	
Any Damages:	N
Damage Amount:	
Air Corridor Closed:	N
Air Corridor Desc:	
Air Closure Time:	
Waterway Closed:	N
Waterway Desc:	
Waterway Closure Time:	
Road Closed:	N
Road Desc:	
Road Closure Time:	
Closure Direction:	
Major Artery:	No
Track Closed:	N
Track Desc:	
Track Closure Time:	
Media Interest:	NONE
Medium Desc:	LAND
Additional Medium Info:	ONTO THE SOIL
Body of Water:	

Map Key	Number of Records	Direction	Distance (mi/ft)	Elev/Diff (ft)	Site	DB

Tributary of:	
Nearest River Mile Maker:	
Release Secured:	Y
Est Duration of Release:	
Release Rate:	
Desc Remedial Action:	CALLER STATED THE AREA WAS CORDONED OFF AND THE SPILL WAS CLEANED UP USING SOIL AND ABSORBENT.
State Agency on Scene:	
State Agency Report No:	08-7257
Other Agency Notified:	
Weather Conditions:	SUNNY
Air Temperature:	80
Wind Speed:	
Wind Direction:	
Water Supply Contaminated:	U
Sheen Size:	
Sheen Color:	
Direction of Sheen Travel:	
Sheen Odor Description:	
Wave Condition:	
Current Speed:	
Current Direction:	
Water Temperature:	
Track Close Dir:	
EMPL Fatality:	
Pass Fatality:	
Community Impact:	
Wind Speed Unit:	
Employee Injuries:	
Passenger Injuries:	
Occupant Fatality:	
Current Speed Unit:	
Road Closure Units:	
Track Closure Units:	
Sheen Size Units:	
Additional Info:	NO ADDITIONAL INFORMATION.
State Agency Notified:	CA OES, CNTY DEPT OF ENVIRO HEALTH
Federal Agency Notified:	NONE
Nearest River Mile Marker:	
Sheen Size Length:	
Sheen Size Length Units:	
Sheen Size Width:	
Sheen Size Width Units:	
Offshore:	N
Duration Unit:	
Release Rate Unit:	
Release Rate Rate:	
Passengers Transferred:	NO

780	32 of 60	-	0.00 / 0.00	404.78 / -18	5180 CONVOY STREET SAN DIEGO CA 92111	ERNS

Map Key	Number of Records	Direction	Distance (mi/ft)	Elev/Diff (ft)	Site	DB

NRC Report No:	1052555	**Direction From City:**	
Type of Incident:	MOBILE	**Lat Quad:**	
Incident Cause:	EQUIPMENT FAILURE	**Long Quad:**	
Incident Date:	7/2/2013 11:45:00 AM	**Location Section:**	
Incident Location:		**Location Township:**	
Incident Dtg:	OCCURRED	**Location Range:**	
Distance From City:		**Potential Flag:**	No
Distance Units:		**Year:**	Calendar Year 2013

Description of Incident: CALLER STATED THAT DUE TO EQUIPMENT FAILURE, A TRASH TRUCK RELEASED APPROXIMATELY 15 GALLONS OF HYDRAULIC FLUID ONTO THE GRAVEL.

Material Spill Information

Chris Code:	OHY	**Name of Material:**	HYDRAULIC OIL
CAS No:	000000-00-0	**If Reached Water:**	NO
UN No:		**Amount in Water:**	
Amount of Material:	15	**Unit Reach Water:**	
Unit of Measure:	GALLON(S)		

Calls Information

Date Time Received:	7/2/2013 5:34:18 PM	**Responsible City:**	SAN DIEGO
Date Time Complete:	7/2/2013 5:36:58 PM	**Responsible State:**	CA
Call Type:	INC	**Responsible Zip:**	92111
Responsible Company:	CITY OF SAN DIEGO	**On Behalf of:**	
Responsible ORG Type:	LOCAL GOVERNMENT	**Source:**	TELEPHONE

Incidents Information

Aircraft Type:	
Aircraft Model:	
Aircraft ID:	
Aircraft Fuel Capacity:	
Aircraft Fuel Capacity Units:	
Aircraft Fuel on Board:	
Aircraft Fuel OB Units:	
Aircraft Spot No:	
Aircraft Hanger:	
Aircraft Runway No:	
Road Mile Marker:	
Building ID:	
Type of Fixed Object:	
Power Generating Facility:	U
Generating Capacity:	
Type of Fuel:	
NPDES:	
NPDES Compliance:	U
Pipeline Type:	
DOT Regulated:	U

Pipeline Above Ground:	ABOVE
Exposed Underwater:	N
Pipeline Covered:	U
Railroad Hotline:	
Grade Crossing:	U
Location Subdivision:	
Railroad Milepost:	
Type Vehicle Involved:	
Crossing Device Type:	
Device Operational:	U
Dot Crossing No:	
Brake Failure:	U
Description of Tank:	
Tank Above Ground:	ABOVE
Transportable Container:	U
Tank Regulated:	U
Tank Regulated By:	
Tank ID:	
Capacity of Tank:	
Capacity of Tank Units:	
Actual Amount:	
Actual Amount Units:	
Platform Rig Name:	
Platform Letter:	
Location Area ID:	
Location Block ID:	
OCSG No:	
OCSG No:	
State Lease No:	
Pier Dock No:	
Berth Slip No:	
Continuous Release Type:	
Initial Cont Release No:	
Continuous Release Permit:	
Allision:	N
Type of Structure:	
Structure Name:	
Structure Operational:	U
Airbag Deployed:	U
Date Time Normal Service:	
Service Disruption Time:	
Service Disruption Units:	
Transit Bus Flag:	
CR Begin Date:	
CR End Date:	
CR Change Date:	
FBI Contact:	
FBI Contact Date Time:	
Sub Part C Testing Req:	XXX
Conductor Testing:	
Engineer Testing:	
Trainman Testing:	

Yard Foreman Testing:	
RCL Operator Testing:	
Brakeman Testing:	
Train Dispatcher Testing:	
Signalman Testing:	
Other Employee Testing:	
Unknown Testing:	
Passenger Handling:	
Passenger Route:	XXX
Passenger Delay:	XXX

Incident Details Information

Fire Involved:	N
Fire Extinguished:	U
Any Evacuations:	N
Number Evacuated:	
Who Evacuated:	
Radius Of Evacuation:	
Any Injuries:	N
No. Injured:	
No. Hospitalized:	
Any Fatalities:	N
No. Fatalities:	
Any Damages:	N
Damage Amount:	
Air Corridor Closed:	N
Air Corridor Desc:	
Air Closure Time:	
Waterway Closed:	N
Waterway Desc:	
Waterway Closure Time:	
Road Closed:	N
Road Desc:	
Road Closure Time:	
Closure Direction:	
Major Artery:	No
Track Closed:	N
Track Desc:	
Track Closure Time:	
Media Interest:	NONE
Medium Desc:	LAND
Additional Medium Info:	GRAVEL
Body of Water:	
Tributary of:	
Nearest River Mile Maker:	
Release Secured:	Y
Est Duration of Release:	
Release Rate:	
Desc Remedial Action:	MATERIAL WAS CLEANED UP.
State Agency on Scene:	

Map Key	Number of Records	Direction	Distance (mi/ft)	Elev/Diff (ft)	Site	DB

State Agency Report No:	13-4080
Other Agency Notified:	
Weather Conditions:	UNKNOWN
Air Temperature:	
Wind Speed:	
Wind Direction:	
Water Supply Contaminated:	U
Sheen Size:	
Sheen Color:	
Direction of Sheen Travel:	
Sheen Odor Description:	
Wave Condition:	
Current Speed:	
Current Direction:	
Water Temperature:	
Track Close Dir:	
EMPL Fatality:	
Pass Fatality:	
Community Impact:	
Wind Speed Unit:	
Employee Injuries:	
Passenger Injuries:	
Occupant Fatality:	
Current Speed Unit:	
Road Closure Units:	
Track Closure Units:	
Sheen Size Units:	
Additional Info:	
State Agency Notified:	CALEMA, DEPT. OF HEALTH
Federal Agency Notified:	
Nearest River Mile Marker:	
Sheen Size Length:	
Sheen Size Length Units:	
Sheen Size Width:	
Sheen Size Width Units:	
Offshore:	N
Duration Unit:	
Release Rate Unit:	
Release Rate Rate:	
Passengers Transferred:	NO

Map Key	Number of Records	Direction	Distance (mi/ft)	Elev/Diff (ft)	Site	DB
780	33 of 60	-	0.00 / 0.00	404.78 / -18	5180 CONVOY ST. LANDFILL COMMERCIAL TRASH AREA SAN DIEGO CA	ERNS

NRC Report No:	1165041	**Direction From City:**	
Type of Incident:	STORAGE TANK	**Lat Quad:**	
Incident Cause:	EQUIPMENT FAILURE	**Long Quad:**	
Incident Date:	11/26/2016 8:00:00 AM	**Location Section:**	
Incident Location:		**Location Township:**	
Incident Dtg:	OCCURRED	**Location Range:**	
Distance From City:		**Potential Flag:**	No

Distance Units: **Year:** Calendar Year 2016

Description of Incident: CALLER STATED THAT A VEHICLE DISPOSED OF TRASH WHICH CONTAINED 20 TO 30 GALLONS OF LIQUID AMMONIUM HYDROXIDE. WHEN THE TRASH WAS PUSHED BY MACHINERY THE SMALL CONTAINERS BROKE AND RELEASED THE MATERIAL ONTO THE GROUND.

Material Spill Information

Chris Code:	AMH	**Name of Material:**	AMMONIUM HYDROXIDE, 28% AQ.
CAS No:	000000-00-0	**If Reached Water:**	NO
UN No:		**Amount in Water:**	
Amount of Material:	30	**Unit Reach Water:**	
Unit of Measure:	GALLON(S)		

Calls Information

Date Time Received:	11/28/2016 11:03:39 AM	**Responsible City:**	
Date Time Complete:	11/28/2016 11:12:33 AM	**Responsible State:**	XX
Call Type:	INC	**Responsible Zip:**	
Responsible Company:		**On Behalf of:**	
Responsible ORG Type:	UNKNOWN	**Source:**	TELEPHONE

Incidents Information

Aircraft Type:
Aircraft Model:
Aircraft ID:
Aircraft Fuel Capacity:
Aircraft Fuel Capacity Units:
Aircraft Fuel on Board:
Aircraft Fuel OB Units:
Aircraft Spot No:
Aircraft Hanger:
Aircraft Runway No:
Road Mile Marker:
Building ID:
Type of Fixed Object:
Power Generating Facility: U
Generating Capacity:
Type of Fuel:
NPDES:
NPDES Compliance: U
Pipeline Type:
DOT Regulated: U
Pipeline Above Ground: ABOVE
Exposed Underwater: N
Pipeline Covered: U
Railroad Hotline:
Grade Crossing: U
Location Subdivision:

Railroad Milepost:	
Type Vehicle Involved:	
Crossing Device Type:	
Device Operational:	U
Dot Crossing No:	
Brake Failure:	U
Description of Tank:	1 QUART CONTAINERS
Tank Above Ground:	ABOVE
Transportable Container:	Y
Tank Regulated:	U
Tank Regulated By:	
Tank ID:	
Capacity of Tank:	
Capacity of Tank Units:	
Actual Amount:	
Actual Amount Units:	
Platform Rig Name:	
Platform Letter:	
Location Area ID:	
Location Block ID:	
OCSG No:	
OCSG No:	
State Lease No:	
Pier Dock No:	
Berth Slip No:	
Continuous Release Type:	
Initial Cont Release No:	
Continuous Release Permit:	
Allision:	U
Type of Structure:	
Structure Name:	
Structure Operational:	U
Airbag Deployed:	U
Date Time Normal Service:	
Service Disruption Time:	
Service Disruption Units:	
Transit Bus Flag:	
CR Begin Date:	
CR End Date:	
CR Change Date:	
FBI Contact:	
FBI Contact Date Time:	
Sub Part C Testing Req:	XXX
Conductor Testing:	
Engineer Testing:	
Trainman Testing:	
Yard Foreman Testing:	
RCL Operator Testing:	
Brakeman Testing:	
Train Dispatcher Testing:	
Signalman Testing:	
Other Employee Testing:	

Unknown Testing:	
Passenger Handling:	
Passenger Route:	XXX
Passenger Delay:	XXX

Incident Details Information

Fire Involved:	N
Fire Extinguished:	U
Any Evacuations:	Y
Number Evacuated:	
Who Evacuated:	EMPLOYEES
Radius Of Evacuation:	
Any Injuries:	N
No. Injured:	
No. Hospitalized:	
Any Fatalities:	N
No. Fatalities:	
Any Damages:	N
Damage Amount:	
Air Corridor Closed:	N
Air Corridor Desc:	
Air Closure Time:	
Waterway Closed:	N
Waterway Desc:	
Waterway Closure Time:	
Road Closed:	N
Road Desc:	
Road Closure Time:	
Closure Direction:	
Major Artery:	No
Track Closed:	N
Track Desc:	
Track Closure Time:	
Media Interest:	NONE
Medium Desc:	LAND
Additional Medium Info:	DIRT AND OTHER TRASH IN AREA.
Body of Water:	
Tributary of:	
Nearest River Mile Maker:	
Release Secured:	Y
Est Duration of Release:	
Release Rate:	
Desc Remedial Action:	LAYER OF TRASH WAS PLACED OVER THE RELEASE IN ORDER TO CONTAIN FUMES. NOT FEASIBLE TO EXCAVATE CONTAMINATED MATERIAL.
State Agency on Scene:	
State Agency Report No:	
Other Agency Notified:	
Weather Conditions:	
Air Temperature:	
Wind Speed:	

Map Key	Number of Records	Direction	Distance (mi/ft)	Elev/Diff (ft)	Site	DB

Wind Direction:	
Water Supply Contaminated:	U
Sheen Size:	
Sheen Color:	
Direction of Sheen Travel:	
Sheen Odor Description:	
Wave Condition:	
Current Speed:	
Current Direction:	
Water Temperature:	
Track Close Dir:	
EMPL Fatality:	
Pass Fatality:	
Community Impact:	
Wind Speed Unit:	
Employee Injuries:	
Passenger Injuries:	
Occupant Fatality:	
Current Speed Unit:	
Road Closure Units:	
Track Closure Units:	
Sheen Size Units:	
Additional Info:	
State Agency Notified:	OES, DEH
Federal Agency Notified:	
Nearest River Mile Marker:	
Sheen Size Length:	
Sheen Size Length Units:	
Sheen Size Width:	
Sheen Size Width Units:	
Offshore:	N
Duration Unit:	
Release Rate Unit:	
Release Rate Rate:	
Passengers Transferred:	NO

Map Key	Number of Records	Direction	Distance (mi/ft)	Elev/Diff (ft)	Site	DB
780	34 of 60	-	0.00 / 0.00	404.78 / -18	5180 CONVOY STREET SAN DIEGO CA 92111	ERNS

NRC Report No:	990944	**Direction From City:**	
Type of Incident:	MOBILE	**Lat Quad:**	
Incident Cause:	EQUIPMENT FAILURE	**Long Quad:**	
Incident Date:	9/23/2011 9:50:00 AM	**Location Section:**	
Incident Location:	LANDFILL	**Location Township:**	
Incident Dtg:	OCCURRED	**Location Range:**	
Distance From City:		**Potential Flag:**	No
Distance Units:		**Year:**	Calendar Year 2011

Description of Incident: CALLER IS REPORTING THAT A HYDRAULIC HOSE RUPTURED ON A TRASH TRUCK SPILLING 30 GALLONS OF HYDRAULIC OIL TO THE GROUND.

Material Spill Information

Chris Code:	OHY	**Name of Material:**	HYDRAULIC OIL
CAS No:	000000-00-0	**If Reached Water:**	NO
UN No:		**Amount in Water:**	
Amount of Material:	30	**Unit Reach Water:**	
Unit of Measure:	GALLON(S)		

Calls Information

Date Time Received:	9/27/2011 10:52:50 AM	**Responsible City:**	SAN DIEGO
Date Time Complete:	9/27/2011 10:58:31 AM	**Responsible State:**	CA
Call Type:	INC	**Responsible Zip:**	92123
Responsible Company:	CITY OF SAN DIEGO	**On Behalf of:**	
Responsible ORG Type:	PRIVATE ENTERPRISE	**Source:**	TELEPHONE

Incidents Information

Aircraft Type:	
Aircraft Model:	
Aircraft ID:	
Aircraft Fuel Capacity:	
Aircraft Fuel Capacity Units:	
Aircraft Fuel on Board:	
Aircraft Fuel OB Units:	
Aircraft Spot No:	
Aircraft Hanger:	
Aircraft Runway No:	
Road Mile Marker:	
Building ID:	
Type of Fixed Object:	
Power Generating Facility:	U
Generating Capacity:	
Type of Fuel:	
NPDES:	
NPDES Compliance:	U
Pipeline Type:	
DOT Regulated:	U
Pipeline Above Ground:	ABOVE
Exposed Underwater:	N
Pipeline Covered:	U
Railroad Hotline:	
Grade Crossing:	U
Location Subdivision:	
Railroad Milepost:	
Type Vehicle Involved:	
Crossing Device Type:	
Device Operational:	U
Dot Crossing No:	
Brake Failure:	U

Description of Tank:	
Tank Above Ground:	ABOVE
Transportable Container:	U
Tank Regulated:	U
Tank Regulated By:	
Tank ID:	
Capacity of Tank:	
Capacity of Tank Units:	
Actual Amount:	
Actual Amount Units:	
Platform Rig Name:	
Platform Letter:	
Location Area ID:	
Location Block ID:	
OCSG No:	
OCSG No:	
State Lease No:	
Pier Dock No:	
Berth Slip No:	
Continuous Release Type:	
Initial Cont Release No:	
Continuous Release Permit:	
Allision:	U
Type of Structure:	
Structure Name:	
Structure Operational:	U
Airbag Deployed:	U
Date Time Normal Service:	
Service Disruption Time:	
Service Disruption Units:	
Transit Bus Flag:	
CR Begin Date:	
CR End Date:	
CR Change Date:	
FBI Contact:	
FBI Contact Date Time:	
Sub Part C Testing Req:	XXX
Conductor Testing:	
Engineer Testing:	
Trainman Testing:	
Yard Foreman Testing:	
RCL Operator Testing:	
Brakeman Testing:	
Train Dispatcher Testing:	
Signalman Testing:	
Other Employee Testing:	
Unknown Testing:	
Passenger Handling:	
Passenger Route:	XXX
Passenger Delay:	XXX

Incident Details Information

Fire Involved:	N
Fire Extinguished:	U
Any Evacuations:	N
Number Evacuated:	
Who Evacuated:	
Radius Of Evacuation:	
Any Injuries:	N
No. Injured:	
No. Hospitalized:	
Any Fatalities:	N
No. Fatalities:	
Any Damages:	N
Damage Amount:	
Air Corridor Closed:	N
Air Corridor Desc:	
Air Closure Time:	
Waterway Closed:	N
Waterway Desc:	
Waterway Closure Time:	
Road Closed:	N
Road Desc:	
Road Closure Time:	
Closure Direction:	
Major Artery:	No
Track Closed:	N
Track Desc:	
Track Closure Time:	
Media Interest:	NONE
Medium Desc:	LAND
Additional Medium Info:	GROUND
Body of Water:	
Tributary of:	
Nearest River Mile Maker:	
Release Secured:	Y
Est Duration of Release:	
Release Rate:	
Desc Remedial Action:	CLEAN UP IS COMPLETE. REPORTS WERE MADE ON THE DAY OF OCCURRENCE TO STATE AND COUNTY AGENCIES.
State Agency on Scene:	NONE
State Agency Report No:	11-5673
Other Agency Notified:	
Weather Conditions:	CLEAR
Air Temperature:	
Wind Speed:	
Wind Direction:	
Water Supply Contaminated:	U
Sheen Size:	
Sheen Color:	
Direction of Sheen Travel:	
Sheen Odor Description:	

Wave Condition:	
Current Speed:	
Current Direction:	
Water Temperature:	
Track Close Dir:	
EMPL Fatality:	
Pass Fatality:	
Community Impact:	
Wind Speed Unit:	
Employee Injuries:	
Passenger Injuries:	
Occupant Fatality:	
Current Speed Unit:	
Road Closure Units:	
Track Closure Units:	
Sheen Size Units:	
Additional Info:	NONE ADDITIONAL.
State Agency Notified:	CAOES, COUNTY DEH
Federal Agency Notified:	NONE
Nearest River Mile Marker:	
Sheen Size Length:	
Sheen Size Length Units:	
Sheen Size Width:	
Sheen Size Width Units:	
Offshore:	N
Duration Unit:	
Release Rate Unit:	
Release Rate Rate:	
Passengers Transferred:	NO

780	35 of 60	-	0.00 / 0.00	404.78 / -18	5180 CONVOY STREET SAN DIEGO CA 92111	ERNS

NRC Report No:	964457	***Direction From City:***	
Type of Incident:	MOBILE	***Lat Quad:***	
Incident Cause:	OTHER	***Long Quad:***	
Incident Date:	1/12/2011 4:40:00 PM	***Location Section:***	
Incident Location:		***Location Township:***	
Incident Dtg:	OCCURRED	***Location Range:***	
Distance From City:		***Potential Flag:***	No
Distance Units:		***Year:***	Calendar Year 2011

Description of Incident: THE CALLER IS REPORTING THAT THEY HAD A CITY TRASH TRUCK THAT STRUCK A HAZARD WHILE IN THE COMMERCIAL TIPPING AREA. THIS PUNCTURED THE FUEL TANK AND RESULTED IN A DISCHARGE OF 25 GALLONS OF DIESEL ONTO THE GROUND. NO WATERWAYS WERE AFFECTED. THE CALLER STATED THAT THE DRIVER WAS NOT AT FAULT AND THAT IT WAS AN UNSEEN HAZARD.

Material Spill Information

Chris Code:	ODS	***Name of Material:***	OIL: DIESEL
CAS No:	000000-00-0	***If Reached Water:***	NO
UN No:		***Amount in Water:***	
Amount of Material:	25	***Unit Reach Water:***	

Unit of Measure: GALLON(S)

Calls Information

Date Time Received:	1/13/2011 11:51:07 AM	***Responsible City:***	SAN DIEGO
Date Time Complete:	1/13/2011 11:56:15 AM	***Responsible State:***	CA
Call Type:	INC	***Responsible Zip:***	92111
Responsible Company:	CITY OF SAN DIEGO	***On Behalf of:***	
Responsible ORG Type:	LOCAL GOVERNMENT	***Source:***	TELEPHONE

Incidents Information

Aircraft Type:
Aircraft Model:
Aircraft ID:
Aircraft Fuel Capacity:
Aircraft Fuel Capacity Units:
Aircraft Fuel on Board:
Aircraft Fuel OB Units:
Aircraft Spot No:
Aircraft Hanger:
Aircraft Runway No:
Road Mile Marker:
Building ID:
Type of Fixed Object:
Power Generating Facility: U
Generating Capacity:
Type of Fuel:
NPDES:
NPDES Compliance: U
Pipeline Type:
DOT Regulated: U
Pipeline Above Ground: ABOVE
Exposed Underwater: N
Pipeline Covered: U
Railroad Hotline:
Grade Crossing: U
Location Subdivision:
Railroad Milepost:
Type Vehicle Involved:
Crossing Device Type:
Device Operational: U
Dot Crossing No:
Brake Failure: U
Description of Tank:
Tank Above Ground: ABOVE
Transportable Container: U
Tank Regulated: U
Tank Regulated By:

Tank ID:	
Capacity of Tank:	
Capacity of Tank Units:	
Actual Amount:	
Actual Amount Units:	
Platform Rig Name:	
Platform Letter:	
Location Area ID:	
Location Block ID:	
OCSG No:	
OCSG No:	
State Lease No:	
Pier Dock No:	
Berth Slip No:	
Continuous Release Type:	
Initial Cont Release No:	
Continuous Release Permit:	
Allision:	U
Type of Structure:	
Structure Name:	
Structure Operational:	U
Airbag Deployed:	U
Date Time Normal Service:	
Service Disruption Time:	
Service Disruption Units:	
Transit Bus Flag:	
CR Begin Date:	
CR End Date:	
CR Change Date:	
FBI Contact:	
FBI Contact Date Time:	
Sub Part C Testing Req:	XXX
Conductor Testing:	
Engineer Testing:	
Trainman Testing:	
Yard Foreman Testing:	
RCL Operator Testing:	
Brakeman Testing:	
Train Dispatcher Testing:	
Signalman Testing:	
Other Employee Testing:	
Unknown Testing:	
Passenger Handling:	
Passenger Route:	XXX
Passenger Delay:	XXX

Incident Details Information

Fire Involved:	N
Fire Extinguished:	U
Any Evacuations:	N

Number Evacuated:	
Who Evacuated:	
Radius Of Evacuation:	
Any Injuries:	N
No. Injured:	
No. Hospitalized:	
Any Fatalities:	N
No. Fatalities:	
Any Damages:	N
Damage Amount:	
Air Corridor Closed:	N
Air Corridor Desc:	
Air Closure Time:	
Waterway Closed:	N
Waterway Desc:	
Waterway Closure Time:	
Road Closed:	N
Road Desc:	
Road Closure Time:	
Closure Direction:	
Major Artery:	No
Track Closed:	N
Track Desc:	
Track Closure Time:	
Media Interest:	NONE
Medium Desc:	LAND
Additional Medium Info:	GROUND
Body of Water:	
Tributary of:	
Nearest River Mile Maker:	
Release Secured:	Y
Est Duration of Release:	
Release Rate:	
Desc Remedial Action:	MATERIAL CONTAINED, CLEANUP COMPLETED
State Agency on Scene:	NONE
State Agency Report No:	11-0236
Other Agency Notified:	
Weather Conditions:	CLEAR
Air Temperature:	65
Wind Speed:	0
Wind Direction:	
Water Supply Contaminated:	U
Sheen Size:	
Sheen Color:	
Direction of Sheen Travel:	
Sheen Odor Description:	
Wave Condition:	
Current Speed:	
Current Direction:	
Water Temperature:	
Track Close Dir:	
EMPL Fatality:	

Pass Fatality:	
Community Impact:	
Wind Speed Unit:	MPH
Employee Injuries:	
Passenger Injuries:	
Occupant Fatality:	
Current Speed Unit:	
Road Closure Units:	
Track Closure Units:	
Sheen Size Units:	
Additional Info:	NO ADDITIONAL INFORMATION PROVIDED.
State Agency Notified:	CA OES, DEPT OF HEALTH AND ENVIRONMENT
Federal Agency Notified:	NONE
Nearest River Mile Marker:	
Sheen Size Length:	
Sheen Size Length Units:	
Sheen Size Width:	
Sheen Size Width Units:	
Offshore:	N
Duration Unit:	
Release Rate Unit:	
Release Rate Rate:	
Passengers Transferred:	NO

780	36 of 60	-	0.00 / 0.00	404.78 / -18	5180 CONVOY STREET SAN DIEGO CA	ERNS

NRC Report No:	961849	**Direction From City:**	
Type of Incident:	MOBILE	**Lat Quad:**	
Incident Cause:	OTHER	**Long Quad:**	
Incident Date:	12/9/2010 4:45:00 PM	**Location Section:**	
Incident Location:	MIRAMAR LANDFILL	**Location Township:**	
Incident Dtg:	OCCURRED	**Location Range:**	
Distance From City:		**Potential Flag:**	No
Distance Units:		**Year:**	Calendar Year 2010

Description of Incident: A GARBAGE HAULING TRUCK WAS DAMAGED BY DEBRIS WHILE TRANSITING A LANDFILL. THE TRUCK'S HYDRAULIC SYSTEM WAS DAMAGED AND HYDRAULIC OIL DISCHARGED FROM THE VEHICLE AS A RESULT.

Material Spill Information

Chris Code:	OHY	**Name of Material:**	HYDRAULIC OIL
CAS No:	000000-00-0	**If Reached Water:**	NO
UN No:		**Amount in Water:**	
Amount of Material:	20	**Unit Reach Water:**	
Unit of Measure:	GALLON(S)		

Calls Information

Date Time Received:	12/9/2010 9:19:19 PM	**Responsible City:**	UNKNOWN
Date Time Complete:	12/9/2010 9:24:46 PM	**Responsible State:**	XX

Call Type:	INC	**Responsible Zip:**	
Responsible Company:	WASTE MANAGEMENT, INC	**On Behalf of:**	
Responsible ORG Type:	PRIVATE ENTERPRISE	**Source:**	TELEPHONE

Incidents Information

Aircraft Type:	
Aircraft Model:	
Aircraft ID:	
Aircraft Fuel Capacity:	
Aircraft Fuel Capacity Units:	
Aircraft Fuel on Board:	
Aircraft Fuel OB Units:	
Aircraft Spot No:	
Aircraft Hanger:	
Aircraft Runway No:	
Road Mile Marker:	
Building ID:	
Type of Fixed Object:	
Power Generating Facility:	U
Generating Capacity:	
Type of Fuel:	
NPDES:	
NPDES Compliance:	U
Pipeline Type:	
DOT Regulated:	U
Pipeline Above Ground:	ABOVE
Exposed Underwater:	N
Pipeline Covered:	U
Railroad Hotline:	
Grade Crossing:	U
Location Subdivision:	
Railroad Milepost:	
Type Vehicle Involved:	
Crossing Device Type:	
Device Operational:	U
Dot Crossing No:	
Brake Failure:	U
Description of Tank:	
Tank Above Ground:	ABOVE
Transportable Container:	U
Tank Regulated:	U
Tank Regulated By:	
Tank ID:	
Capacity of Tank:	
Capacity of Tank Units:	
Actual Amount:	
Actual Amount Units:	
Platform Rig Name:	
Platform Letter:	

Location Area ID:	
Location Block ID:	
OCSG No:	
OCSG No:	
State Lease No:	
Pier Dock No:	
Berth Slip No:	
Continuous Release Type:	
Initial Cont Release No:	
Continuous Release Permit:	
Allision:	N
Type of Structure:	
Structure Name:	
Structure Operational:	U
Airbag Deployed:	N
Date Time Normal Service:	
Service Disruption Time:	
Service Disruption Units:	
Transit Bus Flag:	
CR Begin Date:	
CR End Date:	
CR Change Date:	
FBI Contact:	
FBI Contact Date Time:	
Sub Part C Testing Req:	XXX
Conductor Testing:	
Engineer Testing:	
Trainman Testing:	
Yard Foreman Testing:	
RCL Operator Testing:	
Brakeman Testing:	
Train Dispatcher Testing:	
Signalman Testing:	
Other Employee Testing:	
Unknown Testing:	
Passenger Handling:	
Passenger Route:	XXX
Passenger Delay:	XXX

Incident Details Information

Fire Involved:	N
Fire Extinguished:	U
Any Evacuations:	N
Number Evacuated:	
Who Evacuated:	
Radius Of Evacuation:	
Any Injuries:	N
No. Injured:	
No. Hospitalized:	
Any Fatalities:	N

No. Fatalities:	
Any Damages:	N
Damage Amount:	
Air Corridor Closed:	N
Air Corridor Desc:	
Air Closure Time:	
Waterway Closed:	N
Waterway Desc:	
Waterway Closure Time:	
Road Closed:	N
Road Desc:	
Road Closure Time:	
Closure Direction:	
Major Artery:	No
Track Closed:	N
Track Desc:	
Track Closure Time:	
Media Interest:	NONE
Medium Desc:	LAND
Additional Medium Info:	SOIL
Body of Water:	
Tributary of:	
Nearest River Mile Maker:	
Release Secured:	Y
Est Duration of Release:	
Release Rate:	
Desc Remedial Action:	ABSORBENT WAS APPLIED
State Agency on Scene:	NONE
State Agency Report No:	NONE
Other Agency Notified:	
Weather Conditions:	CLEAR
Air Temperature:	68
Wind Speed:	
Wind Direction:	
Water Supply Contaminated:	U
Sheen Size:	
Sheen Color:	
Direction of Sheen Travel:	
Sheen Odor Description:	
Wave Condition:	
Current Speed:	
Current Direction:	
Water Temperature:	
Track Close Dir:	
EMPL Fatality:	
Pass Fatality:	
Community Impact:	
Wind Speed Unit:	
Employee Injuries:	
Passenger Injuries:	
Occupant Fatality:	
Current Speed Unit:	

Map Key	Number of Records	Direction	Distance (mi/ft)	Elev/Diff (ft)	Site	DB

Road Closure Units:	
Track Closure Units:	
Sheen Size Units:	
Additional Info:	THE COUNTY DEPARTMENT OF ENVIRONMENTAL HEALTH WAS ALSO NOTIFIED.
State Agency Notified:	CITY OF SAN DIEGO
Federal Agency Notified:	NONE
Nearest River Mile Marker:	
Sheen Size Length:	
Sheen Size Length Units:	
Sheen Size Width:	
Sheen Size Width Units:	
Offshore:	N
Duration Unit:	
Release Rate Unit:	
Release Rate Rate:	
Passengers Transferred:	NO

Map Key	Number of Records	Direction	Distance (mi/ft)	Elev/Diff (ft)	Site	DB
780	37 of 60	-	0.00 / 0.00	404.78 / -18	5180 CONVOY RD SAN DIEGO CA 92123	ERNS

NRC Report No:	917987	**Direction From City:**	
Type of Incident:	MOBILE	**Lat Quad:**	
Incident Cause:	UNKNOWN	**Long Quad:**	
Incident Date:	9/16/2009 12:45:00 PM	**Location Section:**	
Incident Location:		**Location Township:**	
Incident Dtg:	DISCOVERED	**Location Range:**	
Distance From City:		**Potential Flag:**	No
Distance Units:		**Year:**	Calendar Year 2009

Description of Incident: CALLER REPORTED A GAS TANK RUPTURED ON A TRUCK IN A LANDFILL.

Material Spill Information

Chris Code:	OOD	**Name of Material:**	OIL, FUEL: NO. 1-D
CAS No:	000000-00-0	**If Reached Water:**	NO
UN No:		**Amount in Water:**	
Amount of Material:	50	**Unit Reach Water:**	
Unit of Measure:	GALLON(S)		

Calls Information

Date Time Received:	9/16/2009 5:49:42 PM	**Responsible City:**	
Date Time Complete:	9/16/2009 5:53:34 PM	**Responsible State:**	CA
Call Type:	INC	**Responsible Zip:**	
Responsible Company:	BERNS AND SON	**On Behalf of:**	
Responsible ORG Type:	PRIVATE ENTERPRISE	**Source:**	TELEPHONE

Incidents Information

Aircraft Type:

Aircraft Model:	
Aircraft ID:	
Aircraft Fuel Capacity:	
Aircraft Fuel Capacity Units:	
Aircraft Fuel on Board:	
Aircraft Fuel OB Units:	
Aircraft Spot No:	
Aircraft Hanger:	
Aircraft Runway No:	
Road Mile Marker:	
Building ID:	
Type of Fixed Object:	
Power Generating Facility:	U
Generating Capacity:	
Type of Fuel:	
NPDES:	
NPDES Compliance:	U
Pipeline Type:	
DOT Regulated:	U
Pipeline Above Ground:	ABOVE
Exposed Underwater:	N
Pipeline Covered:	U
Railroad Hotline:	
Grade Crossing:	U
Location Subdivision:	
Railroad Milepost:	
Type Vehicle Involved:	
Crossing Device Type:	
Device Operational:	U
Dot Crossing No:	
Brake Failure:	U
Description of Tank:	
Tank Above Ground:	ABOVE
Transportable Container:	U
Tank Regulated:	U
Tank Regulated By:	
Tank ID:	
Capacity of Tank:	
Capacity of Tank Units:	
Actual Amount:	
Actual Amount Units:	
Platform Rig Name:	
Platform Letter:	
Location Area ID:	
Location Block ID:	
OCSG No:	
OCSG No:	
State Lease No:	
Pier Dock No:	
Berth Slip No:	
Continuous Release Type:	
Initial Cont Release No:	

Continuous Release Permit:	
Allision:	U
Type of Structure:	
Structure Name:	
Structure Operational:	U
Airbag Deployed:	U
Date Time Normal Service:	
Service Disruption Time:	
Service Disruption Units:	
Transit Bus Flag:	
CR Begin Date:	
CR End Date:	
CR Change Date:	
FBI Contact:	
FBI Contact Date Time:	
Sub Part C Testing Req:	XXX
Conductor Testing:	
Engineer Testing:	
Trainman Testing:	
Yard Foreman Testing:	
RCL Operator Testing:	
Brakeman Testing:	
Train Dispatcher Testing:	
Signalman Testing:	
Other Employee Testing:	
Unknown Testing:	
Passenger Handling:	
Passenger Route:	XXX
Passenger Delay:	XXX

Incident Details Information

Fire Involved:	N
Fire Extinguished:	U
Any Evacuations:	N
Number Evacuated:	
Who Evacuated:	
Radius Of Evacuation:	
Any Injuries:	N
No. Injured:	
No. Hospitalized:	
Any Fatalities:	N
No. Fatalities:	
Any Damages:	N
Damage Amount:	
Air Corridor Closed:	N
Air Corridor Desc:	
Air Closure Time:	
Waterway Closed:	N
Waterway Desc:	
Waterway Closure Time:	

Road Closed:	N
Road Desc:	
Road Closure Time:	
Closure Direction:	
Major Artery:	No
Track Closed:	N
Track Desc:	
Track Closure Time:	
Media Interest:	NONE
Medium Desc:	SOIL
Additional Medium Info:	GROUND
Body of Water:	
Tributary of:	
Nearest River Mile Maker:	
Release Secured:	Y
Est Duration of Release:	
Release Rate:	
Desc Remedial Action:	CLEAN UP UNDERWAY, INVESTIGATION UNDERWAY
State Agency on Scene:	NONE
State Agency Report No:	NONE
Other Agency Notified:	
Weather Conditions:	SUNNY
Air Temperature:	90
Wind Speed:	
Wind Direction:	
Water Supply Contaminated:	U
Sheen Size:	
Sheen Color:	
Direction of Sheen Travel:	
Sheen Odor Description:	
Wave Condition:	
Current Speed:	
Current Direction:	
Water Temperature:	
Track Close Dir:	
EMPL Fatality:	
Pass Fatality:	
Community Impact:	
Wind Speed Unit:	
Employee Injuries:	
Passenger Injuries:	
Occupant Fatality:	
Current Speed Unit:	
Road Closure Units:	
Track Closure Units:	
Sheen Size Units:	
Additional Info:	CALLER HAD NO ADDITIONAL INFORMATION.
State Agency Notified:	NONE
Federal Agency Notified:	NONE
Nearest River Mile Marker:	
Sheen Size Length:	
Sheen Size Length Units:	

Map Key	Number of Records	Direction	Distance (mi/ft)	Elev/Diff (ft)	Site	DB

Sheen Size Width:
Sheen Size Width Units:
Offshore: N
Duration Unit:
Release Rate Unit:
Release Rate Rate:
Passengers Transferred: NO

Map Key	Number of Records	Direction	Distance (mi/ft)	Elev/Diff (ft)	Site	DB
780	38 of 60	-	0.00 / 0.00	404.78 / -18	5180 CONVOY STREET SAN DIEGO CA 92111	ERNS

NRC Report No: 976820
Type of Incident: MOBILE
Incident Cause: OTHER
Incident Date: 5/19/2011 4:00:00 PM
Incident Location:
Incident Dtg: OCCURRED
Distance From City:
Distance Units:
Direction From City:
Lat Quad:
Long Quad:
Location Section:
Location Township:
Location Range:
Potential Flag: No
Year: Calendar Year 2011
Description of Incident: A TRASH TRUCK STRUCK A HAZARD, WHICH RUPTURED A HYDRAULIC LINE ON THE TRUCK.

Material Spill Information

Chris Code: OHY
CAS No: 000000-00-0
UN No:
Amount of Material: 30
Unit of Measure: GALLON(S)
Name of Material: HYDRAULIC OIL
If Reached Water: NO
Amount in Water:
Unit Reach Water:

Calls Information

Date Time Received: 5/19/2011 8:29:32 PM
Date Time Complete: 5/19/2011 8:36:43 PM
Call Type: INC
Responsible Company: CITY OF SAN DIEGO
Responsible ORG Type: LOCAL GOVERNMENT
Responsible City: SAN DIEGO
Responsible State: CA
Responsible Zip: 92111
On Behalf of:
Source: TELEPHONE

Incidents Information

Aircraft Type:
Aircraft Model:
Aircraft ID:
Aircraft Fuel Capacity:
Aircraft Fuel Capacity Units:
Aircraft Fuel on Board:
Aircraft Fuel OB Units:
Aircraft Spot No:
Aircraft Hanger:
Aircraft Runway No:

Road Mile Marker:	
Building ID:	
Type of Fixed Object:	
Power Generating Facility:	U
Generating Capacity:	
Type of Fuel:	
NPDES:	
NPDES Compliance:	U
Pipeline Type:	
DOT Regulated:	U
Pipeline Above Ground:	ABOVE
Exposed Underwater:	N
Pipeline Covered:	U
Railroad Hotline:	
Grade Crossing:	U
Location Subdivision:	
Railroad Milepost:	
Type Vehicle Involved:	
Crossing Device Type:	
Device Operational:	U
Dot Crossing No:	
Brake Failure:	U
Description of Tank:	
Tank Above Ground:	ABOVE
Transportable Container:	U
Tank Regulated:	U
Tank Regulated By:	
Tank ID:	
Capacity of Tank:	
Capacity of Tank Units:	
Actual Amount:	
Actual Amount Units:	
Platform Rig Name:	
Platform Letter:	
Location Area ID:	
Location Block ID:	
OCSG No:	
OCSG No:	
State Lease No:	
Pier Dock No:	
Berth Slip No:	
Continuous Release Type:	
Initial Cont Release No:	
Continuous Release Permit:	
Allision:	N
Type of Structure:	
Structure Name:	
Structure Operational:	U
Airbag Deployed:	N
Date Time Normal Service:	
Service Disruption Time:	
Service Disruption Units:	

Transit Bus Flag:	
CR Begin Date:	
CR End Date:	
CR Change Date:	
FBI Contact:	
FBI Contact Date Time:	
Sub Part C Testing Req:	XXX
Conductor Testing:	
Engineer Testing:	
Trainman Testing:	
Yard Foreman Testing:	
RCL Operator Testing:	
Brakeman Testing:	
Train Dispatcher Testing:	
Signalman Testing:	
Other Employee Testing:	
Unknown Testing:	
Passenger Handling:	
Passenger Route:	XXX
Passenger Delay:	XXX

Incident Details Information

Fire Involved:	N
Fire Extinguished:	U
Any Evacuations:	N
Number Evacuated:	
Who Evacuated:	
Radius Of Evacuation:	
Any Injuries:	N
No. Injured:	
No. Hospitalized:	
Any Fatalities:	N
No. Fatalities:	
Any Damages:	N
Damage Amount:	
Air Corridor Closed:	N
Air Corridor Desc:	
Air Closure Time:	
Waterway Closed:	N
Waterway Desc:	
Waterway Closure Time:	
Road Closed:	N
Road Desc:	
Road Closure Time:	
Closure Direction:	
Major Artery:	No
Track Closed:	N
Track Desc:	
Track Closure Time:	
Media Interest:	NONE

Medium Desc:	LAND
Additional Medium Info:	TRASH BIN AND DIRT
Body of Water:	
Tributary of:	
Nearest River Mile Maker:	
Release Secured:	Y
Est Duration of Release:	
Release Rate:	
Desc Remedial Action:	ABSORBED MATERIAL AND PLACED CLEANUP MATERIALS INTO DRUMS FOR DISPOSAL
State Agency on Scene:	CITY OF SAN DIEGO
State Agency Report No:	NONE
Other Agency Notified:	
Weather Conditions:	SUNNY
Air Temperature:	70
Wind Speed:	
Wind Direction:	
Water Supply Contaminated:	U
Sheen Size:	
Sheen Color:	
Direction of Sheen Travel:	
Sheen Odor Description:	
Wave Condition:	
Current Speed:	
Current Direction:	
Water Temperature:	
Track Close Dir:	
EMPL Fatality:	
Pass Fatality:	
Community Impact:	
Wind Speed Unit:	
Employee Injuries:	
Passenger Injuries:	
Occupant Fatality:	
Current Speed Unit:	
Road Closure Units:	
Track Closure Units:	
Sheen Size Units:	
Additional Info:	CA EMERGENCY MANAGEMENT AGENCY WAS ALSO NOTIFIED (REPORT #11-3084)
State Agency Notified:	CITY OF SAN DIEGO, COUNTY ENV. HEALTH
Federal Agency Notified:	NONE
Nearest River Mile Marker:	
Sheen Size Length:	
Sheen Size Length Units:	
Sheen Size Width:	
Sheen Size Width Units:	
Offshore:	N
Duration Unit:	
Release Rate Unit:	
Release Rate Rate:	
Passengers Transferred:	NO

Map Key	Number of Records	Direction	Distance (mi/ft)	Elev/Diff (ft)	Site	DB
780	39 of 60	-	0.00 / 0.00	404.78 / -18	5180 CONVOY STREET SAN DIEGO CA 92111	ERNS

NRC Report No:	1073068	**Direction From City:**	
Type of Incident:	FIXED	**Lat Quad:**	
Incident Cause:	UNKNOWN	**Long Quad:**	
Incident Date:	2/5/2014 12:40:00 PM	**Location Section:**	
Incident Location:		**Location Township:**	
Incident Dtg:	OCCURRED	**Location Range:**	
Distance From City:		**Potential Flag:**	No
Distance Units:		**Year:**	Calendar Year 2014

Description of Incident: CALLER IS REPORTING A FIRE OF A PIECE OF HEAVY EQUIPMENT (A GRINDER) THERE WAS A RELEASE OF THE FOLLOWING MATERIALS, HYDRAULIC FLUID, TRANSMISSION FLUID AND DIESEL FUEL THAT WAS CONSUMED IN THE FIRE, THE CAUSE OF THE FIRE IS UNDER INVESTIGATION.

Material Spill Information

Chris Code:	ODS	**Name of Material:**	OIL: DIESEL
CAS No:	000000-00-0	**If Reached Water:**	NO
UN No:		**Amount in Water:**	
Amount of Material:	0	**Unit Reach Water:**	
Unit of Measure:	UNKNOWN AMOUNT		

Chris Code:	OTH	**Name of Material:**	TRANSMISSION FLUID
CAS No:	000000-00-0	**If Reached Water:**	NO
UN No:		**Amount in Water:**	
Amount of Material:	0	**Unit Reach Water:**	
Unit of Measure:	UNKNOWN AMOUNT		

Chris Code:	OHY	**Name of Material:**	HYDRAULIC OIL
CAS No:	000000-00-0	**If Reached Water:**	NO
UN No:		**Amount in Water:**	
Amount of Material:	0	**Unit Reach Water:**	
Unit of Measure:	UNKNOWN AMOUNT		

Calls Information

Date Time Received:	2/5/2014 12:07:04 PM	**Responsible City:**	
Date Time Complete:	2/5/2014 12:14:56 PM	**Responsible State:**	XX
Call Type:	INC	**Responsible Zip:**	
Responsible Company:		**On Behalf of:**	
Responsible ORG Type:	UNKNOWN	**Source:**	TELEPHONE

Incidents Information

Aircraft Type:
Aircraft Model:
Aircraft ID:
Aircraft Fuel Capacity:
Aircraft Fuel Capacity Units:

Aircraft Fuel on Board:	
Aircraft Fuel OB Units:	
Aircraft Spot No:	
Aircraft Hanger:	
Aircraft Runway No:	
Road Mile Marker:	
Building ID:	
Type of Fixed Object:	OTHER
Power Generating Facility:	U
Generating Capacity:	
Type of Fuel:	
NPDES:	
NPDES Compliance:	U
Pipeline Type:	
DOT Regulated:	U
Pipeline Above Ground:	ABOVE
Exposed Underwater:	N
Pipeline Covered:	U
Railroad Hotline:	
Grade Crossing:	U
Location Subdivision:	
Railroad Milepost:	
Type Vehicle Involved:	
Crossing Device Type:	
Device Operational:	U
Dot Crossing No:	
Brake Failure:	U
Description of Tank:	
Tank Above Ground:	ABOVE
Transportable Container:	U
Tank Regulated:	U
Tank Regulated By:	
Tank ID:	
Capacity of Tank:	
Capacity of Tank Units:	
Actual Amount:	
Actual Amount Units:	
Platform Rig Name:	
Platform Letter:	
Location Area ID:	
Location Block ID:	
OCSG No:	
OCSG No:	
State Lease No:	
Pier Dock No:	
Berth Slip No:	
Continuous Release Type:	
Initial Cont Release No:	
Continuous Release Permit:	
Allision:	U
Type of Structure:	
Structure Name:	

Structure Operational:	U
Airbag Deployed:	U
Date Time Normal Service:	
Service Disruption Time:	
Service Disruption Units:	
Transit Bus Flag:	
CR Begin Date:	
CR End Date:	
CR Change Date:	
FBI Contact:	
FBI Contact Date Time:	
Sub Part C Testing Req:	XXX
Conductor Testing:	
Engineer Testing:	
Trainman Testing:	
Yard Foreman Testing:	
RCL Operator Testing:	
Brakeman Testing:	
Train Dispatcher Testing:	
Signalman Testing:	
Other Employee Testing:	
Unknown Testing:	
Passenger Handling:	
Passenger Route:	XXX
Passenger Delay:	XXX

Incident Details Information

Fire Involved:	Y
Fire Extinguished:	Y
Any Evacuations:	N
Number Evacuated:	
Who Evacuated:	
Radius Of Evacuation:	
Any Injuries:	N
No. Injured:	
No. Hospitalized:	
Any Fatalities:	N
No. Fatalities:	
Any Damages:	N
Damage Amount:	
Air Corridor Closed:	N
Air Corridor Desc:	
Air Closure Time:	
Waterway Closed:	N
Waterway Desc:	
Waterway Closure Time:	
Road Closed:	N
Road Desc:	
Road Closure Time:	
Closure Direction:	

Major Artery:	No
Track Closed:	N
Track Desc:	
Track Closure Time:	
Media Interest:	UNKNOWN
Medium Desc:	OTHER
Additional Medium Info:	
Body of Water:	
Tributary of:	
Nearest River Mile Maker:	
Release Secured:	Y
Est Duration of Release:	
Release Rate:	
Desc Remedial Action:	LOCAL FIRE DEPARTMENT RESPONDED AND PUT OUT THE FIRE.
State Agency on Scene:	LOCAL FIRE
State Agency Report No:	14-0676
Other Agency Notified:	
Weather Conditions:	CLEAR
Air Temperature:	
Wind Speed:	
Wind Direction:	
Water Supply Contaminated:	U
Sheen Size:	
Sheen Color:	
Direction of Sheen Travel:	
Sheen Odor Description:	
Wave Condition:	
Current Speed:	
Current Direction:	
Water Temperature:	
Track Close Dir:	
EMPL Fatality:	
Pass Fatality:	
Community Impact:	
Wind Speed Unit:	
Employee Injuries:	
Passenger Injuries:	
Occupant Fatality:	
Current Speed Unit:	
Road Closure Units:	
Track Closure Units:	
Sheen Size Units:	
Additional Info:	
State Agency Notified:	LOCAL FIRE, CDEH, CEMA
Federal Agency Notified:	
Nearest River Mile Marker:	
Sheen Size Length:	
Sheen Size Length Units:	
Sheen Size Width:	
Sheen Size Width Units:	
Offshore:	N
Duration Unit:	

Map Key	Number of Records	Direction	Distance (mi/ft)	Elev/Diff (ft)	Site	DB

Release Rate Unit:
Release Rate Rate:
Passengers Transferred: NO

780	40 of 60	-	0.00 / 0.00	404.78 / -18	5180 CONVOY RD SAN DIEGO CA 92123	ERNS

NRC Report No: 958463
Type of Incident: MOBILE
Incident Cause: EQUIPMENT FAILURE
Incident Date: 10/29/2010 1:45:00 PM
Incident Location: ACCESS RD
Incident Dtg: OCCURRED
Distance From City:
Distance Units:
Direction From City:
Lat Quad:
Long Quad:
Location Section:
Location Township:
Location Range:
Potential Flag: No
Year: Calendar Year 2010
Description of Incident: VEHICLE EQUIPMENT FAILURE CAUSED A RELEASE OF 20 GALLONS OF DIESEL FROM A WATER TRUCK.

Material Spill Information

Chris Code: ODS
CAS No: 000000-00-0
UN No:
Amount of Material: 20
Unit of Measure: GALLON(S)
Name of Material: OIL: DIESEL
If Reached Water: NO
Amount in Water:
Unit Reach Water:

Calls Information

Date Time Received: 10/29/2010 5:57:03 PM
Date Time Complete: 10/29/2010 6:01:00 PM
Call Type: INC
Responsible Company: CITY OF SAN DIEGO LANDFILL
Responsible ORG Type: PRIVATE ENTERPRISE
Responsible City: SAN DIEGO
Responsible State: CA
Responsible Zip: 92123
On Behalf of:
Source: TELEPHONE

Incidents Information

Aircraft Type:
Aircraft Model:
Aircraft ID:
Aircraft Fuel Capacity:
Aircraft Fuel Capacity Units:
Aircraft Fuel on Board:
Aircraft Fuel OB Units:
Aircraft Spot No:
Aircraft Hanger:
Aircraft Runway No:
Road Mile Marker:
Building ID:
Type of Fixed Object:
Power Generating Facility: U

Generating Capacity:	
Type of Fuel:	
NPDES:	
NPDES Compliance:	U
Pipeline Type:	
DOT Regulated:	U
Pipeline Above Ground:	ABOVE
Exposed Underwater:	N
Pipeline Covered:	U
Railroad Hotline:	
Grade Crossing:	U
Location Subdivision:	
Railroad Milepost:	
Type Vehicle Involved:	
Crossing Device Type:	
Device Operational:	U
Dot Crossing No:	
Brake Failure:	U
Description of Tank:	
Tank Above Ground:	ABOVE
Transportable Container:	U
Tank Regulated:	U
Tank Regulated By:	
Tank ID:	
Capacity of Tank:	
Capacity of Tank Units:	
Actual Amount:	
Actual Amount Units:	
Platform Rig Name:	
Platform Letter:	
Location Area ID:	
Location Block ID:	
OCSG No:	
OCSG No:	
State Lease No:	
Pier Dock No:	
Berth Slip No:	
Continuous Release Type:	
Initial Cont Release No:	
Continuous Release Permit:	
Allision:	U
Type of Structure:	
Structure Name:	
Structure Operational:	U
Airbag Deployed:	U
Date Time Normal Service:	
Service Disruption Time:	
Service Disruption Units:	
Transit Bus Flag:	
CR Begin Date:	
CR End Date:	
CR Change Date:	

FBI Contact:	
FBI Contact Date Time:	
Sub Part C Testing Req:	XXX
Conductor Testing:	
Engineer Testing:	
Trainman Testing:	
Yard Foreman Testing:	
RCL Operator Testing:	
Brakeman Testing:	
Train Dispatcher Testing:	
Signalman Testing:	
Other Employee Testing:	
Unknown Testing:	
Passenger Handling:	
Passenger Route:	XXX
Passenger Delay:	XXX

Incident Details Information

Fire Involved:	N
Fire Extinguished:	U
Any Evacuations:	N
Number Evacuated:	
Who Evacuated:	
Radius Of Evacuation:	
Any Injuries:	N
No. Injured:	
No. Hospitalized:	
Any Fatalities:	N
No. Fatalities:	
Any Damages:	N
Damage Amount:	
Air Corridor Closed:	N
Air Corridor Desc:	
Air Closure Time:	
Waterway Closed:	N
Waterway Desc:	
Waterway Closure Time:	
Road Closed:	N
Road Desc:	
Road Closure Time:	
Closure Direction:	
Major Artery:	No
Track Closed:	N
Track Desc:	
Track Closure Time:	
Media Interest:	NONE
Medium Desc:	LAND
Additional Medium Info:	DIRT
Body of Water:	
Tributary of:	

Map Key	Number of Records	Direction	Distance (mi/ft)	Elev/Diff (ft)	Site	DB

Nearest River Mile Maker:	
Release Secured:	Y
Est Duration of Release:	
Release Rate:	
Desc Remedial Action:	EXCAVATING SOIL FOR REMEDIATION
State Agency on Scene:	NONE
State Agency Report No:	106507
Other Agency Notified:	
Weather Conditions:	SUNNY
Air Temperature:	
Wind Speed:	
Wind Direction:	
Water Supply Contaminated:	U
Sheen Size:	
Sheen Color:	
Direction of Sheen Travel:	
Sheen Odor Description:	
Wave Condition:	
Current Speed:	
Current Direction:	
Water Temperature:	
Track Close Dir:	
EMPL Fatality:	
Pass Fatality:	
Community Impact:	
Wind Speed Unit:	
Employee Injuries:	
Passenger Injuries:	
Occupant Fatality:	
Current Speed Unit:	
Road Closure Units:	
Track Closure Units:	
Sheen Size Units:	
Additional Info:	NO ADDITIONAL INFORMATION TO REPORT.
State Agency Notified:	CAL OES, CTY EH
Federal Agency Notified:	NONE
Nearest River Mile Marker:	
Sheen Size Length:	
Sheen Size Length Units:	
Sheen Size Width:	
Sheen Size Width Units:	
Offshore:	N
Duration Unit:	
Release Rate Unit:	
Release Rate Rate:	
Passengers Transferred:	NO

Map Key	Number of Records	Direction	Distance (mi/ft)	Elev/Diff (ft)	Site	DB
780	41 of 60	-	0.00 / 0.00	404.78 / -18	5180 CONVOY ST. SAN DIEGO CA	ERNS

NRC Report No:	969972	**Direction From City:**	
Type of Incident:	FIXED	**Lat Quad:**	

Incident Cause:	DUMPING	**Long Quad:**	
Incident Date:	3/13/2011 7:48:00 AM	**Location Section:**	
Incident Location:		**Location Township:**	
Incident Dtg:	DISCOVERED	**Location Range:**	
Distance From City:		**Potential Flag:**	No
Distance Units:		**Year:**	Calendar Year 2011

Description of Incident: CALLER IS REPORTING A SPILL OF POTASSIUM CYANIDE AND NITRIC ACID FROM (3) ONE GALLON CONTAINERS AND SULFURIC ACID FROM A THREE POUND BOX THAT WAS ILLEGALLY DUMPED AT A LANDFILL.

Material Spill Information

Chris Code:	NAC	**Name of Material:**	NITRIC ACID
CAS No:	007697-37-2	**If Reached Water:**	NO
UN No:		**Amount in Water:**	
Amount of Material:	1	**Unit Reach Water:**	
Unit of Measure:	GALLON(S)		

Chris Code:	SFA	**Name of Material:**	SULFURIC ACID
CAS No:	007664-93-9	**If Reached Water:**	NO
UN No:		**Amount in Water:**	
Amount of Material:	3	**Unit Reach Water:**	
Unit of Measure:	POUND(S)		

Chris Code:	PTC	**Name of Material:**	POTASSIUM CYANIDE
CAS No:	000151-50-8	**If Reached Water:**	NO
UN No:		**Amount in Water:**	
Amount of Material:	2	**Unit Reach Water:**	
Unit of Measure:	GALLON(S)		

Calls Information

Date Time Received:	3/13/2011 4:00:00 PM	**Responsible City:**	SAN DIEGO
Date Time Complete:	3/13/2011 4:23:00 PM	**Responsible State:**	CA
Call Type:	INC	**Responsible Zip:**	92037
Responsible Company:	AMERICAN HAUL-AWAY	**On Behalf of:**	
Responsible ORG Type:	PRIVATE ENTERPRISE	**Source:**	TELEPHONE

Incidents Information

Aircraft Type:
Aircraft Model:
Aircraft ID:
Aircraft Fuel Capacity:
Aircraft Fuel Capacity Units:
Aircraft Fuel on Board:
Aircraft Fuel OB Units:
Aircraft Spot No:
Aircraft Hanger:

Aircraft Runway No:	
Road Mile Marker:	
Building ID:	
Type of Fixed Object:	OTHER
Power Generating Facility:	N
Generating Capacity:	
Type of Fuel:	
NPDES:	
NPDES Compliance:	U
Pipeline Type:	
DOT Regulated:	U
Pipeline Above Ground:	ABOVE
Exposed Underwater:	N
Pipeline Covered:	U
Railroad Hotline:	
Grade Crossing:	U
Location Subdivision:	
Railroad Milepost:	
Type Vehicle Involved:	
Crossing Device Type:	
Device Operational:	U
Dot Crossing No:	
Brake Failure:	U
Description of Tank:	
Tank Above Ground:	ABOVE
Transportable Container:	U
Tank Regulated:	U
Tank Regulated By:	
Tank ID:	
Capacity of Tank:	
Capacity of Tank Units:	
Actual Amount:	
Actual Amount Units:	
Platform Rig Name:	
Platform Letter:	
Location Area ID:	
Location Block ID:	
OCSG No:	
OCSG No:	
State Lease No:	
Pier Dock No:	
Berth Slip No:	
Continuous Release Type:	
Initial Cont Release No:	
Continuous Release Permit:	
Allision:	U
Type of Structure:	
Structure Name:	
Structure Operational:	U
Airbag Deployed:	U
Date Time Normal Service:	
Service Disruption Time:	

Service Disruption Units:	
Transit Bus Flag:	
CR Begin Date:	
CR End Date:	
CR Change Date:	
FBI Contact:	
FBI Contact Date Time:	
Sub Part C Testing Req:	XXX
Conductor Testing:	
Engineer Testing:	
Trainman Testing:	
Yard Foreman Testing:	
RCL Operator Testing:	
Brakeman Testing:	
Train Dispatcher Testing:	
Signalman Testing:	
Other Employee Testing:	
Unknown Testing:	
Passenger Handling:	
Passenger Route:	XXX
Passenger Delay:	XXX

Incident Details Information

Fire Involved:	N
Fire Extinguished:	U
Any Evacuations:	Y
Number Evacuated:	4
Who Evacuated:	EMPLOYEES
Radius Of Evacuation:	
Any Injuries:	N
No. Injured:	
No. Hospitalized:	
Any Fatalities:	N
No. Fatalities:	
Any Damages:	N
Damage Amount:	
Air Corridor Closed:	N
Air Corridor Desc:	
Air Closure Time:	
Waterway Closed:	N
Waterway Desc:	
Waterway Closure Time:	
Road Closed:	N
Road Desc:	
Road Closure Time:	
Closure Direction:	
Major Artery:	No
Track Closed:	N
Track Desc:	
Track Closure Time:	

Media Interest:	NONE
Medium Desc:	OTHER
Additional Medium Info:	/ ONTO TRASH
Body of Water:	
Tributary of:	
Nearest River Mile Maker:	
Release Secured:	Y
Est Duration of Release:	
Release Rate:	
Desc Remedial Action:	FIRE DEPT WAS CALLED
State Agency on Scene:	FIRE DEPT
State Agency Report No:	11-1502
Other Agency Notified:	
Weather Conditions:	OVERCAST
Air Temperature:	
Wind Speed:	
Wind Direction:	
Water Supply Contaminated:	U
Sheen Size:	
Sheen Color:	
Direction of Sheen Travel:	
Sheen Odor Description:	
Wave Condition:	
Current Speed:	
Current Direction:	
Water Temperature:	
Track Close Dir:	
EMPL Fatality:	
Pass Fatality:	
Community Impact:	
Wind Speed Unit:	
Employee Injuries:	
Passenger Injuries:	
Occupant Fatality:	
Current Speed Unit:	
Road Closure Units:	
Track Closure Units:	
Sheen Size Units:	
Additional Info:	CALLER HAD NO ADDITIONAL INFORMATION.
State Agency Notified:	CA OES, ENVIRONMENTAL HEALTH, FIRE DEPT
Federal Agency Notified:	NONE
Nearest River Mile Marker:	
Sheen Size Length:	
Sheen Size Length Units:	
Sheen Size Width:	
Sheen Size Width Units:	
Offshore:	N
Duration Unit:	
Release Rate Unit:	
Release Rate Rate:	
Passengers Transferred:	NO

Map Key	Number of Records	Direction	Distance (mi/ft)	Elev/Diff (ft)	Site	DB
780	42 of 60	-	0.00 / 0.00	404.78 / -18	5180 CONVOY STREET SAN DIEGO CA 92111	ERNS

NRC Report No: 1000774
Type of Incident: FIXED
Incident Cause: UNKNOWN
Incident Date: 1/19/2012 1:00:00 PM
Incident Location:
Incident Dtg: DISCOVERED
Distance From City:
Distance Units:
Direction From City:
Lat Quad:
Long Quad:
Location Section:
Location Township:
Location Range:
Potential Flag: No
Year: Calendar Year 2012
Description of Incident: CALLER STATED THAT IT LOOKED AS THOUGH SOMEONE WAS FUELING SOMETHING AND THAT THERE WAS APPROXIMATELY .25 GALLONS OF DIESEL THAT WAS SPILLED ONTO THE SOIL.

Material Spill Information

Chris Code: ODS
CAS No: 000000-00-0
UN No:
Amount of Material: 0.25
Unit of Measure: GALLON(S)
Name of Material: OIL: DIESEL
If Reached Water: NO
Amount in Water:
Unit Reach Water:

Calls Information

Date Time Received: 1/19/2012 5:31:26 PM
Date Time Complete: 1/19/2012 5:34:39 PM
Call Type: INC
Responsible Company: CITY OF SAN DIEGO
Responsible ORG Type: LOCAL GOVERNMENT
Responsible City: SAN DIEGO
Responsible State: CA
Responsible Zip: 92111
On Behalf of:
Source: TELEPHONE

Incidents Information

Aircraft Type:
Aircraft Model:
Aircraft ID:
Aircraft Fuel Capacity:
Aircraft Fuel Capacity Units:
Aircraft Fuel on Board:
Aircraft Fuel OB Units:
Aircraft Spot No:
Aircraft Hanger:
Aircraft Runway No:
Road Mile Marker:
Building ID: LANDFILL
Type of Fixed Object: OTHER
Power Generating Facility: N
Generating Capacity:
Type of Fuel:
NPDES:

NPDES Compliance:	U
Pipeline Type:	
DOT Regulated:	U
Pipeline Above Ground:	ABOVE
Exposed Underwater:	N
Pipeline Covered:	U
Railroad Hotline:	
Grade Crossing:	U
Location Subdivision:	
Railroad Milepost:	
Type Vehicle Involved:	
Crossing Device Type:	
Device Operational:	U
Dot Crossing No:	
Brake Failure:	U
Description of Tank:	
Tank Above Ground:	ABOVE
Transportable Container:	U
Tank Regulated:	U
Tank Regulated By:	
Tank ID:	
Capacity of Tank:	
Capacity of Tank Units:	
Actual Amount:	
Actual Amount Units:	
Platform Rig Name:	
Platform Letter:	
Location Area ID:	
Location Block ID:	
OCSG No:	
OCSG No:	
State Lease No:	
Pier Dock No:	
Berth Slip No:	
Continuous Release Type:	
Initial Cont Release No:	
Continuous Release Permit:	
Allision:	U
Type of Structure:	
Structure Name:	
Structure Operational:	U
Airbag Deployed:	U
Date Time Normal Service:	
Service Disruption Time:	
Service Disruption Units:	
Transit Bus Flag:	
CR Begin Date:	
CR End Date:	
CR Change Date:	
FBI Contact:	
FBI Contact Date Time:	
Sub Part C Testing Req:	XXX

Conductor Testing:
Engineer Testing:
Trainman Testing:
Yard Foreman Testing:
RCL Operator Testing:
Brakeman Testing:
Train Dispatcher Testing:
Signalman Testing:
Other Employee Testing:
Unknown Testing:
Passenger Handling:
Passenger Route: XXX
Passenger Delay: XXX

Incident Details Information

Fire Involved: N
Fire Extinguished: U
Any Evacuations: N
Number Evacuated:
Who Evacuated:
Radius Of Evacuation:
Any Injuries: N
No. Injured:
No. Hospitalized:
Any Fatalities: N
No. Fatalities:
Any Damages: N
Damage Amount:
Air Corridor Closed: N
Air Corridor Desc:
Air Closure Time:
Waterway Closed: N
Waterway Desc:
Waterway Closure Time:
Road Closed: N
Road Desc:
Road Closure Time:
Closure Direction:
Major Artery: No
Track Closed: N
Track Desc:
Track Closure Time:
Media Interest: NONE
Medium Desc: SOIL
Additional Medium Info: SOIL
Body of Water:
Tributary of:
Nearest River Mile Maker:
Release Secured: Y
Est Duration of Release:

Map Key	Number of Records	Direction	Distance (mi/ft)	Elev/Diff (ft)	Site	DB

Release Rate:	
Desc Remedial Action:	THE IMPACTED SOIL WAS EXCAVATED AND DISPOSED OF APPROPRIATELY.
State Agency on Scene:	NONE
State Agency Report No:	12-0358
Other Agency Notified:	
Weather Conditions:	SUNNY
Air Temperature:	70
Wind Speed:	
Wind Direction:	
Water Supply Contaminated:	U
Sheen Size:	
Sheen Color:	
Direction of Sheen Travel:	
Sheen Odor Description:	
Wave Condition:	
Current Speed:	
Current Direction:	
Water Temperature:	
Track Close Dir:	
EMPL Fatality:	
Pass Fatality:	
Community Impact:	
Wind Speed Unit:	
Employee Injuries:	
Passenger Injuries:	
Occupant Fatality:	
Current Speed Unit:	
Road Closure Units:	
Track Closure Units:	
Sheen Size Units:	
Additional Info:	NONE PROVIDED
State Agency Notified:	CA-OES, COUNTY DEPT OF HEALTH
Federal Agency Notified:	NONE
Nearest River Mile Marker:	
Sheen Size Length:	
Sheen Size Length Units:	
Sheen Size Width:	
Sheen Size Width Units:	
Offshore:	N
Duration Unit:	
Release Rate Unit:	
Release Rate Rate:	
Passengers Transferred:	NO

Map Key	Number of Records	Direction	Distance (mi/ft)	Elev/Diff (ft)	Site	DB
780	43 of 60	-	0.00 / 0.00	404.78 / -18	5180 CONVOY ST SAN DIEGO CA	ERNS

NRC Report No:	1062274	**Direction From City:**	
Type of Incident:	VESSEL	**Lat Quad:**	
Incident Cause:	OTHER	**Long Quad:**	
Incident Date:	10/7/2013 7:20:00 AM	**Location Section:**	
Incident Location:	MIRAMAR LANDFILL	**Location Township:**	

Incident Dtg:	DISCOVERED	**Location Range:**	
Distance From City:		**Potential Flag:**	No
Distance Units:		**Year:**	Calendar Year 2013

Description of Incident: CALLER REPORTED A VESSEL CAME INTO THE LANDFILL WITH UN DISCLOSED FUEL TANKS THAT WAS BURIED AND CRUSHED CAUSING A SPILL OF MATERIALS.

Material Spill Information

Chris Code:	OOD	**Name of Material:**	OIL, FUEL: NO. 1-D
CAS No:	000000-00-0	**If Reached Water:**	NO
UN No:		**Amount in Water:**	
Amount of Material:	20	**Unit Reach Water:**	
Unit of Measure:	GALLON(S)		

Calls Information

Date Time Received:	10/7/2013 10:54:46 AM	**Responsible City:**	
Date Time Complete:	10/7/2013 10:59:33 AM	**Responsible State:**	XX
Call Type:	INC	**Responsible Zip:**	
Responsible Company:		**On Behalf of:**	
Responsible ORG Type:	UNKNOWN	**Source:**	TELEPHONE

Incidents Information

Aircraft Type:	
Aircraft Model:	
Aircraft ID:	
Aircraft Fuel Capacity:	
Aircraft Fuel Capacity Units:	
Aircraft Fuel on Board:	
Aircraft Fuel OB Units:	
Aircraft Spot No:	
Aircraft Hanger:	
Aircraft Runway No:	
Road Mile Marker:	
Building ID:	
Type of Fixed Object:	
Power Generating Facility:	U
Generating Capacity:	
Type of Fuel:	
NPDES:	
NPDES Compliance:	U
Pipeline Type:	
DOT Regulated:	U
Pipeline Above Ground:	ABOVE
Exposed Underwater:	N
Pipeline Covered:	U
Railroad Hotline:	
Grade Crossing:	U

Location Subdivision:	
Railroad Milepost:	
Type Vehicle Involved:	
Crossing Device Type:	
Device Operational:	U
Dot Crossing No:	
Brake Failure:	U
Description of Tank:	
Tank Above Ground:	ABOVE
Transportable Container:	U
Tank Regulated:	U
Tank Regulated By:	
Tank ID:	
Capacity of Tank:	
Capacity of Tank Units:	
Actual Amount:	
Actual Amount Units:	
Platform Rig Name:	
Platform Letter:	
Location Area ID:	
Location Block ID:	
OCSG No:	
OCSG No:	
State Lease No:	
Pier Dock No:	
Berth Slip No:	
Continuous Release Type:	
Initial Cont Release No:	
Continuous Release Permit:	
Allision:	U
Type of Structure:	
Structure Name:	
Structure Operational:	U
Airbag Deployed:	U
Date Time Normal Service:	
Service Disruption Time:	
Service Disruption Units:	
Transit Bus Flag:	
CR Begin Date:	
CR End Date:	
CR Change Date:	
FBI Contact:	
FBI Contact Date Time:	
Sub Part C Testing Req:	XXX
Conductor Testing:	
Engineer Testing:	
Trainman Testing:	
Yard Foreman Testing:	
RCL Operator Testing:	
Brakeman Testing:	
Train Dispatcher Testing:	
Signalman Testing:	

Other Employee Testing:
Unknown Testing:
Passenger Handling:
Passenger Route: XXX
Passenger Delay: XXX

Incident Details Information

Fire Involved: N
Fire Extinguished: U
Any Evacuations: N
Number Evacuated:
Who Evacuated:
Radius Of Evacuation:
Any Injuries: N
No. Injured:
No. Hospitalized:
Any Fatalities: N
No. Fatalities:
Any Damages: N
Damage Amount:
Air Corridor Closed: N
Air Corridor Desc:
Air Closure Time:
Waterway Closed: N
Waterway Desc:
Waterway Closure Time:
Road Closed: N
Road Desc:
Road Closure Time:
Closure Direction:
Major Artery: No
Track Closed: N
Track Desc:
Track Closure Time:
Media Interest: UNKNOWN
Medium Desc: LAND
Additional Medium Info:
Body of Water:
Tributary of:
Nearest River Mile Maker:
Release Secured: Y
Est Duration of Release:
Release Rate:
Desc Remedial Action: EXCAVATED SOIL
State Agency on Scene:
State Agency Report No: 13-6251
Other Agency Notified:
Weather Conditions: SUNNY
Air Temperature:
Wind Speed:

Map Key	Number of Records	Direction	Distance (mi/ft)	Elev/Diff (ft)	Site	DB

Wind Direction:	
Water Supply Contaminated:	U
Sheen Size:	
Sheen Color:	
Direction of Sheen Travel:	
Sheen Odor Description:	
Wave Condition:	
Current Speed:	
Current Direction:	
Water Temperature:	
Track Close Dir:	
EMPL Fatality:	
Pass Fatality:	
Community Impact:	
Wind Speed Unit:	
Employee Injuries:	
Passenger Injuries:	
Occupant Fatality:	
Current Speed Unit:	
Road Closure Units:	
Track Closure Units:	
Sheen Size Units:	
Additional Info:	
State Agency Notified:	CAOES, DEH
Federal Agency Notified:	
Nearest River Mile Marker:	
Sheen Size Length:	
Sheen Size Length Units:	
Sheen Size Width:	
Sheen Size Width Units:	
Offshore:	N
Duration Unit:	
Release Rate Unit:	
Release Rate Rate:	
Passengers Transferred:	NO

Map Key	Number of Records	Direction	Distance (mi/ft)	Elev/Diff (ft)	Site	DB
780	44 of 60	-	0.00 / 0.00	404.78 / -18	5180 CONVOY ST SAN DIEGO CA	ERNS

NRC Report No:	955766	**Direction From City:**	
Type of Incident:	FIXED	**Lat Quad:**	
Incident Cause:	DUMPING	**Long Quad:**	
Incident Date:	10/1/2010 9:45:00 AM	**Location Section:**	
Incident Location:	ACTIVE COMMERCIAL TIPPING AREA	**Location Township:**	
Incident Dtg:	DISCOVERED	**Location Range:**	
Distance From City:		**Potential Flag:**	No
Distance Units:		**Year:**	Calendar Year 2010

Description of Incident: CALLER STATED 5 POUNDS OF LITHIUM BATTERIES WERE FOUND IN THE COMMERCIAL TIPPING AREA AT A LANDFILL. MATERIAL REACTED WITH WATER CAUSING A FIRE WHICH RELEASED FUMES INTO THE AIR.

Material Spill Information

Chris Code:	NCC	**Name of Material:**	LITHIUM BATTERIES
CAS No:	000000-00-0	**If Reached Water:**	NO
UN No:		**Amount in Water:**	
Amount of Material:	5	**Unit Reach Water:**	
Unit of Measure:	POUND(S)		

Calls Information

Date Time Received:	10/1/2010 1:51:02 PM	**Responsible City:**	
Date Time Complete:	10/1/2010 1:57:59 PM	**Responsible State:**	XX
Call Type:	INC	**Responsible Zip:**	
Responsible Company:		**On Behalf of:**	
Responsible ORG Type:	UNKNOWN	**Source:**	TELEPHONE

Incidents Information

Aircraft Type:	
Aircraft Model:	
Aircraft ID:	
Aircraft Fuel Capacity:	
Aircraft Fuel Capacity Units:	
Aircraft Fuel on Board:	
Aircraft Fuel OB Units:	
Aircraft Spot No:	
Aircraft Hanger:	
Aircraft Runway No:	
Road Mile Marker:	
Building ID:	
Type of Fixed Object:	OTHER
Power Generating Facility:	N
Generating Capacity:	
Type of Fuel:	
NPDES:	
NPDES Compliance:	U
Pipeline Type:	
DOT Regulated:	U
Pipeline Above Ground:	ABOVE
Exposed Underwater:	N
Pipeline Covered:	U
Railroad Hotline:	
Grade Crossing:	U
Location Subdivision:	
Railroad Milepost:	
Type Vehicle Involved:	
Crossing Device Type:	
Device Operational:	U
Dot Crossing No:	
Brake Failure:	U

Description of Tank:	
Tank Above Ground:	ABOVE
Transportable Container:	U
Tank Regulated:	U
Tank Regulated By:	
Tank ID:	
Capacity of Tank:	
Capacity of Tank Units:	
Actual Amount:	
Actual Amount Units:	
Platform Rig Name:	
Platform Letter:	
Location Area ID:	
Location Block ID:	
OCSG No:	
OCSG No:	
State Lease No:	
Pier Dock No:	
Berth Slip No:	
Continuous Release Type:	
Initial Cont Release No:	
Continuous Release Permit:	
Allision:	U
Type of Structure:	
Structure Name:	
Structure Operational:	U
Airbag Deployed:	U
Date Time Normal Service:	
Service Disruption Time:	
Service Disruption Units:	
Transit Bus Flag:	
CR Begin Date:	
CR End Date:	
CR Change Date:	
FBI Contact:	
FBI Contact Date Time:	
Sub Part C Testing Req:	XXX
Conductor Testing:	
Engineer Testing:	
Trainman Testing:	
Yard Foreman Testing:	
RCL Operator Testing:	
Brakeman Testing:	
Train Dispatcher Testing:	
Signalman Testing:	
Other Employee Testing:	
Unknown Testing:	
Passenger Handling:	
Passenger Route:	XXX
Passenger Delay:	XXX

Incident Details Information

Fire Involved:	Y
Fire Extinguished:	Y
Any Evacuations:	N
Number Evacuated:	
Who Evacuated:	
Radius Of Evacuation:	
Any Injuries:	N
No. Injured:	
No. Hospitalized:	
Any Fatalities:	N
No. Fatalities:	
Any Damages:	N
Damage Amount:	
Air Corridor Closed:	N
Air Corridor Desc:	
Air Closure Time:	
Waterway Closed:	N
Waterway Desc:	
Waterway Closure Time:	
Road Closed:	N
Road Desc:	
Road Closure Time:	
Closure Direction:	
Major Artery:	No
Track Closed:	N
Track Desc:	
Track Closure Time:	
Media Interest:	NONE
Medium Desc:	OTHER
Additional Medium Info:	LOCAL LANDFILL
Body of Water:	
Tributary of:	
Nearest River Mile Maker:	
Release Secured:	Y
Est Duration of Release:	
Release Rate:	
Desc Remedial Action:	CITY STAFF PUT OUT THE FIRE AND CLEANED UP THE BATTERIES.
State Agency on Scene:	NONE
State Agency Report No:	10-5914
Other Agency Notified:	
Weather Conditions:	RAINY
Air Temperature:	75
Wind Speed:	
Wind Direction:	
Water Supply Contaminated:	U
Sheen Size:	
Sheen Color:	
Direction of Sheen Travel:	
Sheen Odor Description:	
Wave Condition:	

Current Speed:
Current Direction:
Water Temperature:
Track Close Dir:
EMPL Fatality:
Pass Fatality:
Community Impact:
Wind Speed Unit:
Employee Injuries:
Passenger Injuries:
Occupant Fatality:
Current Speed Unit:
Road Closure Units:
Track Closure Units:
Sheen Size Units:
Additional Info: NO FURTHER INFORMATION GIVEN.
State Agency Notified: OES, SD ENVIRO HEALTH
Federal Agency Notified: NONE
Nearest River Mile Marker:
Sheen Size Length:
Sheen Size Length Units:
Sheen Size Width:
Sheen Size Width Units:
Offshore: N
Duration Unit:
Release Rate Unit:
Release Rate Rate:
Passengers Transferred: NO

Map Key	Number of Records	Direction	Distance (mi/ft)	Elev/Diff (ft)	Site	DB
780	45 of 60	-	0.00 / 0.00	404.78 / -18	5180 CONVOY STREET/MIRAMAN LANDFILL SAN DIEGO CA	HIST CHMIRS

OES Control NO: 9406037
Release Factors: Failure to Control Hazmat
Release Text:
Equipm Involved: No Equip Involved
Action Taken Text:
Chemicals: RADIOACTIVE MEDICAL WASTE
Case Number:
HazMat Other:
HM Injury: 0
Decon: 4
Agency Name: SAN DIEGO FD
HazMat Pers:
Action Taken: 63,Decon-Area(Cleanup),Decon-Person/Equip,Establish Safe Area,ID/Analysis of Hazmat,Investigate,Monitor,Remove Hazard (Neutralize)
More than three involved?: 2

Incident Date: 1/22/1994
Date Reported: 1/22/1994
Fatalities: 0
Other Injury: 0
Other Decon: 0
Other Fatal: 0
Vehicle:
State:
CA DOT PUC ICC:
Company Name:
County: SAN DIEGO

Map Key	Number of Records	Direction	Distance (mi/ft)	Elev/Diff (ft)	Site	DB
780	46 of 60	-	0.00 / 0.00	404.78 / -18	5180 CONVOY ST SAN DIEGO CA	HIST CHMIRS

Map Key	Number of Records	Direction	Distance (mi/ft)	Elev/Diff (ft)	Site	DB

OES Control NO:	8909114	**Incident Date:**	12/6/1989
Release Factors:	Failure to Control Hazmat	**Date Reported:**	12/6/1989
Release Text:		**Fatalities:**	0
Equipm Involved:	No Equip Involved	**Other Injury:**	0
Action Taken Text:		**Other Decon:**	0
Chemicals:	IODINE, RADIOACTIVE	**Other Fatal:**	0
Case Number:		**Vehicle:**	
HazMat Other:		**State:**	
HM Injury:	0	**CA DOT PUC ICC:**	
Decon:	0	**Company Name:**	
Agency Name:	SAN DIEGO FD	**County:**	SAN DIEGO
HazMat Pers:			
Action Taken:	63,Establish Safe Area,Monitor		
More than three involved?:	2		

780 | 47 of 60 | - | 0.00 / 0.00 | 404.78 / -18 | **SD CITY MIRAMAR LANDFILL**
5180 CONVOY ST
SAN DIEGO CA 92111 | ICIS

EPA Region:	09	**Federal Facility ID:**	
FRS Facility UIN:	110006533894	**Tribal Land Code:**	
Program Syst ID:	CASDS0000607305000	**County:**	San Diego
Prog Sys Acrnym:	AIR	**Latitude:**	32.83582
Permit Type:		**Longitude:**	-117.15236

--Details--

EA Identifier:	CASDSA0000060730500000044	**Enf Act Forum Dsc:**	Administrative - Formal
EA Type Code:	SCAAAO	**Fac NAICS Code:**	562920
EA Type Desc:	Administrative Order	**Facility SIC Code:**	4953
EA Name:	SD CITY MIRAMAR LANDFILLS 060730500000044		

EA Identifier:	CASDSA0000060730500000042	**Enf Act Forum Dsc:**	Administrative - Informal
EA Type Code:	NOV	**Fac NAICS Code:**	562920
EA Type Desc:	Notice of Violation	**Facility SIC Code:**	4953
EA Name:	SD CITY MIRAMAR LANDFILLS 060730500000042		

EA Identifier:	CASDSA0000060730500000075	**Enf Act Forum Dsc:**	Administrative - Formal
EA Type Code:	SCAAAO	**Fac NAICS Code:**	562920
EA Type Desc:	Administrative Order	**Facility SIC Code:**	4953
EA Name:	SD CITY MIRAMAR LANDFILLS 060730500000075		

EA Identifier:	CASDSA0000060730500000058	**Enf Act Forum Dsc:**	Administrative - Formal
EA Type Code:	SCAAAO	**Fac NAICS Code:**	562920
EA Type Desc:	Administrative Order	**Facility SIC Code:**	4953
EA Name:	SD CITY MIRAMAR LANDFILLS 060730500000058		

EA Identifier:	CASDSA0000060730500000062	**Enf Act Forum Dsc:**	Administrative - Formal
EA Type Code:	SCAAAO	**Fac NAICS Code:**	562920
EA Type Desc:	Administrative Order	**Facility SIC Code:**	4953
EA Name:	SD CITY MIRAMAR LANDFILLS 060730500000062		

EA Identifier:	CASDSA0000060730500000066	**Enf Act Forum Dsc:**	Administrative - Formal
EA Type Code:	SCAAAO	**Fac NAICS Code:**	562920
EA Type Desc:	Administrative Order	**Facility SIC Code:**	4953
EA Name:	SD CITY MIRAMAR LANDFILLS 060730500000066		

EA Identifier:	CASDSA0000060730500000051	**Enf Act Forum Dsc:**	Administrative - Informal
EA Type Code:	NOV	**Fac NAICS Code:**	562920
EA Type Desc:	Notice of Violation	**Facility SIC Code:**	4953
EA Name:	SD CITY MIRAMAR LANDFILLS 060730500000051		

EA Identifier:	CASDSA0000060730500000053	**Enf Act Forum Dsc:**	Administrative - Formal
EA Type Code:	SCAAAO	**Fac NAICS Code:**	562920
EA Type Desc:	Administrative Order	**Facility SIC Code:**	4953
EA Name:	SD CITY MIRAMAR LANDFILLS 060730500000053		

EA Identifier:	CASDSA0000060730500000057	**Enf Act Forum Dsc:**	Administrative - Informal
EA Type Code:	NOV	**Fac NAICS Code:**	562920
EA Type Desc:	Notice of Violation	**Facility SIC Code:**	4953
EA Name:	SD CITY MIRAMAR LANDFILLS 060730500000057		

EA Identifier:	CASDSA0000060730500000061	**Enf Act Forum Dsc:**	Administrative - Informal
EA Type Code:	NOV	**Fac NAICS Code:**	562920
EA Type Desc:	Notice of Violation	**Facility SIC Code:**	4953
EA Name:	SD CITY MIRAMAR LANDFILLS 060730500000061		

EA Identifier:	CASDSA0000060730500000065	**Enf Act Forum Dsc:**	Administrative - Informal
EA Type Code:	NOV	**Fac NAICS Code:**	562920
EA Type Desc:	Notice of Violation	**Facility SIC Code:**	4953
EA Name:	SD CITY MIRAMAR LANDFILLS 060730500000065		

EA Identifier:	CASDSA0000060730500000073	**Enf Act Forum Dsc:**	Administrative - Informal
EA Type Code:	NOV	**Fac NAICS Code:**	562920
EA Type Desc:	Notice of Violation	**Facility SIC Code:**	4953
EA Name:	SD CITY MIRAMAR LANDFILLS 060730500000073		

Map Key	Number of Records	Direction	Distance (mi/ft)	Elev/Diff (ft)	Site	DB
780	48 of 60	-	0.00 / 0.00	404.78 / -18	SDCTY-WASTE,MIRAMAR LANDFILL 5180 CONVOY ST, SAN DIEGO, CA 92111 SAN DIEGO CA	SAN DIEGO LOP

SWRCB Global ID:	T0607300702	**Parcel No:**	349-030-01-00
Record ID:	DEH1991-LSAM-H26601-003	**Census Tract:**	94.00
Record Status:	Completed	**Zip Code 2:**	92145
Opened Date:	2/8/1991	**Community:**	San Diego
Case Type:	LOP - Local Oversight Program	**Jurisdiction:**	SAN DIEGO
Historical Name:	CITY OF SAN DIEGO-MIRAMAR L.F. TRACTOR S	**Watershed Basin No:**	906.4
Lead Agency:	DEH/SAM	**Latitude GS 84:**	32.8539957
Lead Agency Date:	2/8/1991	**Longitude GS 84:**	-117.1439238
Funding:	S - LOP State Fund	**X Map Coord:**	6287141.528

Map Key	Number of Records	Direction	Distance (mi/ft)	Elev/Diff (ft)	Site	DB

Fire Agency: SAN DIEGO
Y Map Coord: 1891680.451
Thomasbros Mappage Grid: 1229 C 5
Water Purveyor: SAN DIEGO
File Case Type: CLOSED OR TRANSFERRED LOP CASES

---

780 | 49 of 60 | - | 0.00 / 0.00 | 404.78 / -18 | **SDCTY-WASTE,MIRAMAR LANDFILL**
5180 CONVOY ST, SAN DIEGO, CA 92111
SAN DIEGO CA | SAN DIEGO LOP

SWRCB Global ID: T0607300264
Record ID: DEH1989-LSAM-H26601-001
Record Status: Completed
Opened Date: 5/22/1989
Case Type: LOP - Local Oversight Program
Historical Name: CITY OF SAN DIEGO-MIRAMAR L.F. MINI OPS
Lead Agency: DEH/SAM
Lead Agency Date: 6/6/1989
Funding: F - LOP Federal Fund
Fire Agency: SAN DIEGO
Parcel No: 349-030-01-00
Census Tract: 94.00
Zip Code 2: 92145
Community: San Diego
Jurisdiction: SAN DIEGO
Watershed Basin No: 906.4
Latitude GS 84: 32.8539957
Longitude GS 84: -117.1439238
X Map Coord: 6287141.528
Y Map Coord: 1891680.451
Thomasbros Mappage Grid: 1229 C 5
Water Purveyor: SAN DIEGO
File Case Type: CLOSED OR TRANSFERRED LOP CASES

---

780 | 50 of 60 | - | 0.00 / 0.00 | 404.78 / -18 | **SAN DIEGO CITY OF EQUIP DIV**
5180 CONVOY ST
SAN DIEGO CA 92111 | RCRA SQG

EPA Handler ID: CAD982523680
Land Type Code:
Land Type Desc:
Federal Waste Generator Code: 2
Gen Status Univ: SQG
Gen Status Univ Desc: Small Quantity Generator
Importer Activity: No
Mixed Waste Generator: No
Transporter Activity: No
Transfer Facility: No
Recycler Activity: No
Onsite Burner Exemption: No
Furnace Exemption: No
Underground Inject Activity: No
Receives Waste from Offsite: No
TSD Type: -----
TSD Activity: No
Corrective Action Univ: No
Action has been Imposed: No
Action under 3004 (U)/(V): No
Institutional Control Indicator: N
Used Oil Transporter:

Used Oil Transfer Facility:	
Used Oil Processor:	
Used Oil Refiner:	
Used Oil Burner:	
Used Oil Market Burner:	
Used Oil Spec Marketer:	
Activity Location:	CA
County Code:	CA073
County Name:	SAN DIEGO
Contact Name:	
Contact Phone No and Exten:	
Contact Email:	
Contact Address:	US
Mailing Address:	2740 CAMINITO CHOLLAS , SAN DIEGO , CA, 92105 , US

Violation/Evaluation Summary

Note: There are VIOLATION or UNDETERMINED details or records associated with this facility (EPA ID) in the Compliance Monitoring and Enforcement table dated Jan 24 2018.

Violation/Evaluation Details

Evaluation ID:	500	***Former Citation:***	
Found Violation:	Y	***Sched Compl Dt:***	
Eval Start Date:	20040510	***Enforcement ID:***	
Evaluation Agency:	B	***Enforcement Agency:***	
Evaluation Type:	CEI	***Enforce Action Dt:***	
Eval Resp Person:		***Enforcement Type:***	
Eval Suborg:		***Enforce Type Desc:***	
Citizen Complaint:	No	***Enforce Resp Person:***	
Multimedia Inspect:	No	***Enforce Suborg:***	
Sampling Flag:	No	***Enforce Actvty Loc:***	
Not Subtitle C:	No	***Docket No:***	
Focus Area:		***Attorney:***	
Focus Area Desc:		***Corr Act Component:***	
Handler Actvty Loc:	CA	***Appeal Init Dt:***	
Handler Name:	SAN DIEGO CITY OF EQUIP DIV	***Appeal Resolved Dt:***	
Region:	09	***Disposition Status:***	
State:	CA	***Disp Status Dt:***	
Land Type:		***Disp Status Desc:***	
Date of Request:		***Lead Agency:***	
Date Response Rcvd:		***Expenditure Amount:***	
Request Agency:		***SEP Sched Comp Dt:***	
Request Actvty Loc:		***SEP Actual Comp Dt:***	
Viol Activity Loc:	CA	***SEP Defaulted Dt:***	
Viol Determined:	S	***SEP Type:***	
Violation Type:	262.A	***Prop Penalty Amt:***	
Viol Determined Dt:	20040510	***Final Monetary Amt:***	
Rtrn to Compl Dt:	20040810	***Paid Amount:***	
Rtrn to Compl Qual:	U	***Final Count:***	
Viol Resp Agency:	S	***Final Amount:***	

Evaluation Type Description: COMPLIANCE EVALUATION INSPECTION ON-SITE
Violation Short Description: Generators - General
Respondent Name:
SEP Type Description:

Violation/Evaluation Details

Evaluation ID:	002	**Former Citation:**	FR - 262.10-12.A
Found Violation:	Y	**Sched Compl Dt:**	
Eval Start Date:	19930114	**Enforcement ID:**	
Evaluation Agency:	B	**Enforcement Agency:**	
Evaluation Type:	CEI	**Enforce Action Dt:**	
Eval Resp Person:	R9STA	**Enforcement Type:**	
Eval Suborg:		**Enforce Type Desc:**	
Citizen Complaint:	No	**Enforce Resp Person:**	
Multimedia Inspect:	No	**Enforce Suborg:**	
Sampling Flag:	No	**Enforce Actvty Loc:**	
Not Subtitle C:	No	**Docket No:**	
Focus Area:		**Attorney:**	
Focus Area Desc:		**Corr Act Component:**	
Handler Actvty Loc:	CA	**Appeal Init Dt:**	
Handler Name:	SAN DIEGO CITY OF EQUIP DIV	**Appeal Resolved Dt:**	
Region:	09	**Disposition Status:**	
State:	CA	**Disp Status Dt:**	
Land Type:		**Disp Status Desc:**	
Date of Request:		**Lead Agency:**	
Date Response Rcvd:		**Expenditure Amount:**	
Request Agency:		**SEP Sched Comp Dt:**	
Request Actvty Loc:		**SEP Actual Comp Dt:**	
Viol Activity Loc:	CA	**SEP Defaulted Dt:**	
Viol Determined:	S	**SEP Type:**	
Violation Type:	262.A	**Prop Penalty Amt:**	
Viol Determined Dt:	19930114	**Final Monetary Amt:**	
Rtrn to Compl Dt:	19980114	**Paid Amount:**	
Rtrn to Compl Qual:	N	**Final Count:**	
Viol Resp Agency:	S	**Final Amount:**	

Evaluation Type Description: COMPLIANCE EVALUATION INSPECTION ON-SITE
Violation Short Description: Generators - General
Respondent Name:
SEP Type Description:

Violation/Evaluation Details

Evaluation ID:	001	**Former Citation:**	FR - 262.10-12.A
Found Violation:	Y	**Sched Compl Dt:**	
Eval Start Date:	19910204	**Enforcement ID:**	
Evaluation Agency:	B	**Enforcement Agency:**	
Evaluation Type:	CEI	**Enforce Action Dt:**	
Eval Resp Person:	R9STA	**Enforcement Type:**	
Eval Suborg:		**Enforce Type Desc:**	

Citizen Complaint:	No	**Enforce Resp Person:**	
Multimedia Inspect:	No	**Enforce Suborg:**	
Sampling Flag:	No	**Enforce Actvty Loc:**	
Not Subtitle C:	No	**Docket No:**	
Focus Area:		**Attorney:**	
Focus Area Desc:		**Corr Act Component:**	
Handler Actvty Loc:	CA	**Appeal Init Dt:**	
Handler Name:	SAN DIEGO CITY OF EQUIP DIV	**Appeal Resolved Dt:**	
Region:	09	**Disposition Status:**	
State:	CA	**Disp Status Dt:**	
Land Type:		**Disp Status Desc:**	
Date of Request:		**Lead Agency:**	
Date Response Rcvd:		**Expenditure Amount:**	
Request Agency:		**SEP Sched Comp Dt:**	
Request Actvty Loc:		**SEP Actual Comp Dt:**	
Viol Activity Loc:	CA	**SEP Defaulted Dt:**	
Viol Determined:	S	**SEP Type:**	
Violation Type:	262.A	**Prop Penalty Amt:**	
Viol Determined Dt:	19910204	**Final Monetary Amt:**	
Rtrn to Compl Dt:	19930114	**Paid Amount:**	
Rtrn to Compl Qual:	U	**Final Count:**	
Viol Resp Agency:	S	**Final Amount:**	
Evaluation Type Description:	COMPLIANCE EVALUATION INSPECTION ON-SITE		
Violation Short Description:	Generators - General		
Respondent Name:			
SEP Type Description:			

Handler Details

Source Type:	N	**Used Oil Transporter:**	No
Receive Date:	19890602	**UO Transfer Fac:**	No
Non Notifier:		**Used Oil Processor:**	No
Acknowledge Flag:		**Used Oil Refiner:**	No
Acknowledge Date:	19910331	**Used Oil Burner:**	No
Accessibility:		**UO Market Burner:**	No
Land Type:	O	**UO Spec Marketer:**	No
Fed Waste Gen Own:	HQ	**Current Site Name:**	SAN DIEGO CITY OF EQUIP DIV
Fed Waste Gen Cd:	1	**Location Street No:**	
Fed Waste Gen Desc:	Large Quantity Generator	**Location Street 1:**	5180 CONVOY ST
ST Waste Gen Own:		**Location Street 2:**	
State Waste Gen Cd:		**Location City:**	SAN DIEGO
Short Term Gen:	No	**Location State:**	CA
Importer Activity:	No	**Location Zip Code:**	92111
Mixed Waste Gen:	No	**County Code:**	CA073
Transporter:	No	**State District:**	4
Transfer Facility:	No	**Mailing Street No:**	
TSD Activity:	No	**Mailing Street 1:**	2740 CAMINITO CHOLLAS
Recycler Activity:	No	**Mailing Street 2:**	
Onsite Burn Exempt:	No	**Mailing City:**	SAN DIEGO
Furnace Exemption:	No	**Mailing State:**	CA
Underground Inject:	No	**Mailing Zip Code:**	92105

Off Site Receipt:	No	***Mailing Country:***	US
Waste Dest Fac:	No	***Contact First Name:***	ENVIRONMENTAL
Subpart K College:		***Contact Middle Initial:***	
Subpart K Hospital:		***Contact Last Name:***	MANAGER
Subpart K Non Profit:		***Contact Street No:***	
Subpart K Withdraw:		***Contact Street 1:***	5180 CONVOY ST
Include Ntnl Rprt:		***Contact Street 2:***	
Reporting Cycle:		***Contact City:***	SAN DIEGO
LQHUW:	No	***Contact State:***	CA
Trader Importer:		***Contact Zip:***	92111
Trader Exporter:		***Contact Country:***	US
Slab Importer:		***Contact Phone:***	619-236-5891
Slab Exporter:		***Contact Phone Ext:***	
Current Record:	No	***Contact Fax:***	
Location Country:	US	***Contact Email Addr:***	
State District Owner:	CA	***Contact Title:***	

Handler Details

Source Type:	I	***Used Oil Transporter:***	No
Receive Date:	19960901	***UO Transfer Fac:***	No
Non Notifier:		***Used Oil Processor:***	No
Acknowledge Flag:		***Used Oil Refiner:***	No
Acknowledge Date:	19910331	***Used Oil Burner:***	No
Accessibility:		***UO Market Burner:***	No
Land Type:		***UO Spec Marketer:***	No
Fed Waste Gen Own:	HQ	***Current Site Name:***	SAN DIEGO CITY OF EQUIP DIV
Fed Waste Gen Cd:	2	***Location Street No:***	
Fed Waste Gen Desc:	Small Quantity Generator	***Location Street 1:***	5180 CONVOY ST
ST Waste Gen Own:		***Location Street 2:***	
State Waste Gen Cd:		***Location City:***	SAN DIEGO
Short Term Gen:	No	***Location State:***	CA
Importer Activity:	No	***Location Zip Code:***	92111
Mixed Waste Gen:	No	***County Code:***	CA073
Transporter:	No	***State District:***	4
Transfer Facility:	No	***Mailing Street No:***	
TSD Activity:	No	***Mailing Street 1:***	2740 CAMINITO CHOLLAS
Recycler Activity:	No	***Mailing Street 2:***	
Onsite Burn Exempt:	No	***Mailing City:***	SAN DIEGO
Furnace Exemption:	No	***Mailing State:***	CA
Underground Inject:	No	***Mailing Zip Code:***	92105
Off Site Receipt:	No	***Mailing Country:***	US
Waste Dest Fac:	No	***Contact First Name:***	
Subpart K College:		***Contact Middle Initial:***	
Subpart K Hospital:		***Contact Last Name:***	
Subpart K Non Profit:		***Contact Street No:***	
Subpart K Withdraw:		***Contact Street 1:***	
Include Ntnl Rprt:		***Contact Street 2:***	
Reporting Cycle:		***Contact City:***	
LQHUW:	No	***Contact State:***	
Trader Importer:		***Contact Zip:***	

Map Key	Number of Records	Direction	Distance (mi/ft)	Elev/Diff (ft)	Site	DB

Trader Exporter:		**Contact Country:**	US
Slab Importer:		**Contact Phone:**	
Slab Exporter:		**Contact Phone Ext:**	
Current Record:	Yes	**Contact Fax:**	
Location Country:	US	**Contact Email Addr:**	
State District Owner:	CA	**Contact Title:**	

Owner/Operator Details

Owner/Operator Ind:	CP	**Country:**	
Name:	NOT REQUIRED	**Zip Code:**	99999
Street No:		**Phone:**	415-555-1212
Street 1:	NOT REQUIRED	**Type:**	M
Street 2:		**Date Became Current:**	
City:	NOT REQUIRED	**Date Ended Current:**	
State:	ME		
Source Type:	I		

Owner/Operator Ind:	CO	**Country:**	
Name:	SAN DIEGO CITY OF	**Zip Code:**	99999
Street No:		**Phone:**	415-555-1212
Street 1:	NOT REQUIRED	**Type:**	M
Street 2:		**Date Became Current:**	
City:	NOT REQUIRED	**Date Ended Current:**	
State:	ME		
Source Type:	N		

Map Key	Number of Records	Direction	Distance (mi/ft)	Elev/Diff (ft)	Site	DB
780	51 of 60	-	0.00 / 0.00	404.78 / -18	CITY OF SAN DIEGO, MIRAMAR LANDFILL 5180 CONVOY STREET SAN DIEGO CA 92111	RCRA SQG

EPA Handler ID:	CAL921573365
Land Type Code:	M
Land Type Desc:	Municipal
Federal Waste Generator Code:	2
Gen Status Univ:	SQG
Gen Status Univ Desc:	Small Quantity Generator
Importer Activity:	No
Mixed Waste Generator:	No
Transporter Activity:	No
Transfer Facility:	No
Recycler Activity:	No
Onsite Burner Exemption:	No
Furnace Exemption:	No
Underground Inject Activity:	No
Receives Waste from Offsite:	No
TSD Type:	-----
TSD Activity:	No
Corrective Action Univ:	No
Action has been Imposed:	No
Action under 3004 (U)/(V):	No

Institutional Control Indicator:	N
Used Oil Transporter:	
Used Oil Transfer Facility:	
Used Oil Processor:	
Used Oil Refiner:	
Used Oil Burner:	
Used Oil Market Burner:	
Used Oil Spec Marketer:	
Activity Location:	CA
County Code:	CA073
County Name:	SAN DIEGO
Contact Name:	KIRK A GALARNEAU
Contact Phone No and Exten:	858-573-1338
Contact Email:	KGALARNEAU@SANDIEGO.GOV
Contact Address:	US
Mailing Address:	9601 RIDGEHAVEN COURT , SUITE 310 , SAN DIEGO , CA, 92123 , US

Violation/Evaluation Summary

Note:	As of Jan 24 2018, there are no Compliance Monitoring and Enforcement (violation) records associated with this facility (EPA ID).

Handler Details

Source Type:	B	***Used Oil Transporter:***	No
Receive Date:	20060215	***UO Transfer Fac:***	No
Non Notifier:		***Used Oil Processor:***	No
Acknowledge Flag:		***Used Oil Refiner:***	No
Acknowledge Date:		***Used Oil Burner:***	No
Accessibility:		***UO Market Burner:***	No
Land Type:	M	***UO Spec Marketer:***	No
Fed Waste Gen Own:	HQ	***Current Site Name:***	CITY OF SAN DIEGO, MIRAMAR LANDFILL
Fed Waste Gen Cd:	2	***Location Street No:***	
Fed Waste Gen Desc:	Small Quantity Generator	***Location Street 1:***	5180 CONVOY STREET
ST Waste Gen Own:	CA	***Location Street 2:***	
State Waste Gen Cd:	2	***Location City:***	SAN DIEGO
Short Term Gen:	No	***Location State:***	CA
Importer Activity:	No	***Location Zip Code:***	92111
Mixed Waste Gen:	No	***County Code:***	CA073
Transporter:	No	***State District:***	
Transfer Facility:	No	***Mailing Street No:***	
TSD Activity:	No	***Mailing Street 1:***	9601 RIDGEHAVEN COURT
Recycler Activity:	No	***Mailing Street 2:***	SUITE 310
Onsite Burn Exempt:	No	***Mailing City:***	SAN DIEGO
Furnace Exemption:	No	***Mailing State:***	CA
Underground Inject:	No	***Mailing Zip Code:***	92123
Off Site Receipt:	No	***Mailing Country:***	US
Waste Dest Fac:	No	***Contact First Name:***	KIRK
Subpart K College:		***Contact Middle Initial:***	A
Subpart K Hospital:		***Contact Last Name:***	GALARNEAU
Subpart K Non Profit:		***Contact Street No:***	

Subpart K Withdraw:		***Contact Street 1:***	
Include Ntnl Rprt:	Y	***Contact Street 2:***	
Reporting Cycle:	2005	***Contact City:***	
LQHUW:	No	***Contact State:***	
Trader Importer:		***Contact Zip:***	
Trader Exporter:		***Contact Country:***	US
Slab Importer:		***Contact Phone:***	858-573-1338
Slab Exporter:		***Contact Phone Ext:***	
Current Record:	Yes	***Contact Fax:***	
Location Country:	US	***Contact Email Addr:***	KGALARNEAU@SANDIEGO.GOV
State District Owner:		***Contact Title:***	

Hazardous Waste Details

Haz Waste Cd Owner:	HQ	***Source Type:***	B
Haz Waste Cd:	D001	***Code Type:***	D
BR Waste Code Active Status:	Yes		
Waste Code Active Status:	Yes		
Waste Code Desc:	IGNITABLE WASTE		

Haz Waste Cd Owner:	CA	***Source Type:***	B
Haz Waste Cd:	331	***Code Type:***	X
BR Waste Code Active Status:	Yes		
Waste Code Active Status:	Yes		
Waste Code Desc:	Off-specification, aged, or surplus organics		

Haz Waste Cd Owner:	CA	***Source Type:***	B
Haz Waste Cd:	343	***Code Type:***	X
BR Waste Code Active Status:	Yes		
Waste Code Active Status:	Yes		
Waste Code Desc:	Unspecified organic liquid mixture		

NAICS Details

Source Type:	B	***NAICS Active Status:***	Yes
NAICS Cd Owner:	HQ	***NAICS Cycle:***	2002
NAICS Code:	562212		
NAICS Description:	SOLID WASTE LANDFILL		

Source Type:	B	***NAICS Active Status:***	Yes
NAICS Cd Owner:	HQ	***NAICS Cycle:***	2002
NAICS Code:	92119		
NAICS Description:	OTHER GENERAL GOVERNMENT SUPPORT		

Owner/Operator Details

Owner/Operator Ind:	CO	***Country:***	US
Name:	UNITED STATES MARINE CORPS	***Zip Code:***	92145
Street No:		***Phone:***	
Street 1:	PO BOX 452007	***Type:***	F

Map Key	Number of Records	Direction	Distance (mi/ft)	Elev/Diff (ft)	Site	DB

Street 2:		**Date Became Current:**	19971001
City:	SAN DIEGO	**Date Ended Current:**	
State:	CA		
Source Type:	B		
Owner/Operator Ind:	CP	**Country:**	US
Name:	CITY OF SAN DIEGO, ENVIRONMENTAL SVCS	**Zip Code:**	
Street No:		**Phone:**	
Street 1:		**Type:**	M
Street 2:		**Date Became Current:**	19830401
City:		**Date Ended Current:**	
State:			
Source Type:	B		

780	52 of 60	-	0.00 / 0.00	404.78 / -18	SDCTY-WASTE,MIRAMAR LANDFILL 5180 CONVOY ST San Diego CA	SANDIEGO SAM

Record ID:	DEH1991-LSAM-H26601-003	**Object ID:**	2495
Record Type:	SAM Investigation	**ID:**	2497
Status:	Completed	**Feature ID:**	3490300100
REST Record ID:	DEH1991-LSAM-H26601-003	**Parcel No:**	349-030-01-00
Record Name:	SDCTY-WASTE,MIRAMAR LANDFILL	**SWRCB Global ID:**	T0607300702
Record Status:	Completed	**H No:**	H26601
Record Alias:	SAM Investigation	**Historical Name:**	CITY OF SAN DIEGO-MIRAMAR L.F. TRACTOR S
Date:	02/08/1991	**Agency Name:**	COSD
Primary Parcel:	YES	**Fire Agency:**	SAN DIEGO
Primary Address:	YES	**Funding:**	S - LOP State Fund
Address:	5180 CONVOY ST, SAN DIEGO CA 92111	**GT Global ID:**	T0607300702
Address Type:	ALIAS	**GT RB Case No:**	9UT1922
Street String:	5180 CONVOY ST	**GT Cuf Case:**	NO
Zip Code:	92111	**GT Case Type:**	LUST Cleanup Site
Zip Community:	92145	**GT Lead Agency:**	SAN DIEGO COUNTY LOP
Jurisdictiction:	SAN DIEGO	**GT County:**	San Diego
Census Tract:	94.00	**GT Latitude:**	32.8418929
BOS District:	3	**GT Longitude:**	-117.1501769
Watershed Basin:	906.4	**Latitude GS84:**	32.8539957
Water Purveyor:	SAN DIEGO	**Longitude GS84:**	-117.1439238
KIVA per Tp per No:	6SAM H26601	**Point X:**	6284861.54859146
X:	6287141.528	**Point Y:**	1891454.65703565
Y:	1891680.451		

Case No:	H26601-003
Case Type:	LOP - Local Oversight Program
REST Record Type:	LUEG-DEH/LWQD/SAM Investigation/NA
Opened Date:	665971200000
Opened Date Converted:	02/07/1991 08:00PM
Full Name DEH Permit Owner:	
Lead Agency:	DEH/SAM
Lead Agency Date:	665971200000
Lead Agency Date Converted:	02/07/1991 08:00PM

Map Key	Number of Records	Direction	Distance (mi/ft)	Elev/Diff (ft)	Site	DB

Geo SRC: Mapped to XY from previous SAM Layer
GT Status: Completed - Case Closed
GT Status Date: 1157587200000
GT Status Date Converted: 09/06/2006 08:00PM
Thomasbros Mappage Grid: 1229 C 5

---

780 | 53 of 60 | - | 0.00 / 0.00 | 404.78 / -18 | SDCTY-WASTE,MIRAMAR LANDFILL
5180 CONVOY ST
San Diego CA | SANDIEGO SAM

Record ID: DEH1989-LSAM-H26601-002
Record Type: SAM Investigation
Status: Completed
REST Record ID: DEH1989-LSAM-H26601-002
Record Name: SDCTY-WASTE,MIRAMAR LANDFILL
Record Status: Completed
Record Alias: SAM Investigation
Date: 11/28/1989
Primary Parcel: YES
Primary Address: YES
Address: 5180 CONVOY ST, SAN DIEGO CA 92111
Address Type: ALIAS
Street String: 5180 CONVOY ST
Zip Code: 92111
Zip Community: 92145
Jurisdictiction: SAN DIEGO
Census Tract: 94.00
BOS District: 3
Watershed Basin: 906.4
Water Purveyor: SAN DIEGO
KIVA per Tp per No: 6SAM H26601
X: 6287141.528
Y: 1891680.451

Object ID: 1664
ID: 1665
Feature ID: 3490300100
Parcel No: 349-030-01-00
SWRCB Global ID: T0608164230
H No: H26601
Historical Name: CITY OF SAN DIEGO-MIRAMAR L.F.
Agency Name: COSD
Fire Agency: SAN DIEGO
Funding: V - Private - VAP
GT Global ID: T0608164230
GT RB Case No:
GT Cuf Case: NO
GT Case Type: Cleanup Program Site
GT Lead Agency: SAN DIEGO COUNTY LOP
GT County: San Diego
GT Latitude: 32.836625
GT Longitude: -117.15226
Latitude GS84: 32.8539957
Longitude GS84: -117.1439238
Point X: 6284861.54859146
Point Y: 1891454.65703565

Case No: H26601-002
Case Type: VAP - Voluntary Assistance Program
REST Record Type: LUEG-DEH/LWQD/SAM Investigation/NA
Opened Date: 628214400000
Opened Date Converted: 11/27/1989 08:00PM
Full Name DEH Permit Owner:
Lead Agency: DEH/SAM
Lead Agency Date: 628214400000
Lead Agency Date Converted: 11/27/1989 08:00PM
Geo SRC: Mapped to XY from previous SAM Layer
GT Status: Completed - Case Closed
GT Status Date: 734918400000
GT Status Date Converted: 04/15/1993 08:00PM
Thomasbros Mappage Grid: 1229 C 5

---

780 | 54 of 60 | - | 0.00 / | 404.78 / | SDCTY-WASTE,MIRAMAR | SANDIEGO SAM

Map Key	Number of Records	Direction	Distance (mi/ft)	Elev/Diff (ft)	Site	DB
			0.00	-18	LANDFILL 5180 CONVOY ST San Diego CA	

Record ID:	DEH1989-LSAM-H26601-001	**Object ID:**	1663
Record Type:	SAM Investigation	**ID:**	1664
Status:	Completed	**Feature ID:**	3490300100
REST Record ID:	DEH1989-LSAM-H26601-001	**Parcel No:**	349-030-01-00
Record Name:	SDCTY-WASTE,MIRAMAR LANDFILL	**SWRCB Global ID:**	T0607300264
Record Status:	Completed	**H No:**	H26601
Record Alias:	SAM Investigation	**Historical Name:**	CITY OF SAN DIEGO-MIRAMAR L.F. MINI OPS
Date:	05/22/1989	**Agency Name:**	COSD
Primary Parcel:	YES	**Fire Agency:**	SAN DIEGO
Primary Address:	YES	**Funding:**	F - LOP Federal Fund
Address:	5180 CONVOY ST, SAN DIEGO CA 92111	**GT Global ID:**	T0607300264
Address Type:	ALIAS	**GT RB Case No:**	9UT1437
Street String:	5180 CONVOY ST	**GT Cuf Case:**	NO
Zip Code:	92111	**GT Case Type:**	LUST Cleanup Site
Zip Community:	92145	**GT Lead Agency:**	SAN DIEGO COUNTY LOP
Jurisdictiction:	SAN DIEGO	**GT County:**	San Diego
Census Tract:	94.00	**GT Latitude:**	32.8418929
BOS District:	3	**GT Longitude:**	-117.1501769
Watershed Basin:	906.4	**Latitude GS84:**	32.8539957
Water Purveyor:	SAN DIEGO	**Longitude GS84:**	-117.1439238
KIVA per Tp per No:	6SAM H26601	**Point X:**	6284861.54859146
X:	6287141.528	**Point Y:**	1891454.65703565
Y:	1891680.451		

Case No:	H26601-001
Case Type:	LOP - Local Oversight Program
REST Record Type:	LUEG-DEH/LWQD/SAM Investigation/NA
Opened Date:	611798400000
Opened Date Converted:	05/21/1989 08:00PM
Full Name DEH Permit Owner:	
Lead Agency:	DEH/SAM
Lead Agency Date:	613094400000
Lead Agency Date Converted:	06/05/1989 08:00PM
Geo SRC:	Mapped to XY from previous SAM Layer
GT Status:	Completed - Case Closed
GT Status Date:	1082937600000
GT Status Date Converted:	04/25/2004 08:00PM
Thomasbros Mappage Grid:	1229 C 5

Map Key	Number of Records	Direction	Distance (mi/ft)	Elev/Diff (ft)	Site	DB
780	55 of 60	-	0.00 / 0.00	404.78 / -18	SOUTH MIRAMAR LANDFILL 5180 CONVOY STREET SAN DIEGO, CA 92111 CA	SWAT

Rank:	3
SWIS Number:	
Report Status Code:	L
Report Status:	LATE
Transcribe Source:	Solid Waste Assessment Test (SWAT) Program Report to the Legislature 1989-1990

Site Classification Code:
Site Classification:
Activity Status Code:
Activity Description:
Character of Site Code:
Character of Site:
Size of Site Code:
Size of Site:
Proposal Status:
Site Leak:
Site Leak Desc:
Type of Leak:
Enforce Action:
Enforce Action Desc:
Waste Management Unit:
Waste Discharger Sys NO: 9 000000363
Initial Notif Date:
Proposal Due Date:
Report Due Date: 07/01/89
Anticipated Rprt Submit Dt: 12/30/90
Report Received Date:
Report Target Review Date:
Report Resubmitted Due Date:
Report Resubmitted Rcvd Dt:
Report Approval Date:
Anticip Proposal Submit Dt:
Proposal Received Date:
Proposal Target Review Date:
Proposal Status Code:
Proposal Resubmitted Due Dt:
Proposal Resubmitted Received Due Date:
Proposal Accepted Date:
Exemption Questionnaire Approved Date:
Waiver Approved Date:
Type of Leak Code:
DHS & CWMB Notif Date:
Report Summ Sent Date:
Monitor Program Revise Date:
Revise WDR Target Date:
Hazardous Waste Surface:
Above Reg Level Surface:
Below Reg Level Surface:
Hazardous Waste Ground:
Above Reg Level Ground:
Below Reg Level Ground:
Hazardous Waste Vadose:
Above Reg Level Vadose:
Below Reg Level Vadose:
Surface:
Ground:
Vadose:

Map Key	Number of Records	Direction	Distance (mi/ft)	Elev/Diff (ft)	Site	DB

Operator Name: CITY OF SAN DIEGO
Agency Name:
County Number:
County Name: SAN DIEGO
Regional Board Contact:
Region: SAN DIEGO REGION 9
Remarks: 6/29/88 RB letter requested a time schedule for submittal of SWAT proposal and report.

Map Key	Number of Records	Direction	Distance (mi/ft)	Elev/Diff (ft)	Site	DB
780	56 of 60	-	0.00 / 0.00	404.78 / -18	Miramar Greenery 5180 Convoy Street San Diego CA	SWF/LF

SWIS No: 37-AB-0003
Permit Status: Permitted
Operator Phone: 8584926151
Operator Addr 1: Environmental Services Department
Operator Addr 2: 9601 Ridgehaven Ct, Suite 310, MS 1103A
Operator City: San Diego
Operator State: CA
Operator Zip: 92123-1636
Last Updated on: 4/16/2014
Permit Date: 5/22/2014
County: San Diego
Latitude: 32.85477
Longitude: -117.15747
GIS Source: Map
Latitude (GIS): 32.854770000000002
Longitude (GIS): -117.15747
Operator: City Of San Diego
Land Use Name: Military
File Description: SWIS Data File - Includes basic information on each facility in the database; SWIS GIS Data File is designed for inclusion into GIS software as a data table - Includes basic information on each facility in the database

Owner Information

Owner: U.S. Marine Corps Air Station -Miramar
Owner Phone: 8505776678
Owner Address1: Installations and Logistics - S4
Owner Address2: PO Box 452013
Owner City: San Diego
Owner State: CA
Owner Zip: 92145-2013
Last Updated on: 2/8/2006 12:32:30 PM

Owner Information (GIS)

Site ID: 3787
Unit ID: 11415
Owner: U.S. Marine Corps Air Station -Miramar
Enfor Agent: City of San Diego
County ID: 37
Zip: 92111

Owner Information (GIS)

Site ID: 3787
Unit ID: 3829

Map Key	Number of Records	Direction	Distance (mi/ft)	Elev/Diff (ft)	Site	DB

Owner: U.S. Marine Corps Air Station -Miramar
Enfor Agent: City of San Diego
County ID: 37
Zip: 92111

Unit Information

Unit No: 02
WDR No:
Regulatory Status: Surrendered
Operational Status: Closed
Inspect Frequency: None
Category: Composting
Closure Date: 9/16/2009
Closure Type: Estimated
Activity: Composting Operation (Research)
Program Type:
Accepted Waste: Food Wastes,Green Materials

Throughput: 1400
Throughput Units: Cu Yards/day
Capacity: 8500
Capacity Units: Cu Yards/year
Acreage: 29.5
Disposal Acreage:
Remaining Capacity:
Last Updated on: 9/20/2010

Unit Information

Unit No: 01
WDR No:
Regulatory Status: Permitted
Operational Status: Active
Inspect Frequency: Monthly
Category: Composting
Closure Date:
Closure Type:
Activity: Composting Facility (Mixed)
Program Type:
Accepted Waste: Agricultural,Food Wastes,Green Materials,Manure,Wood waste

Throughput: 690
Throughput Units: Tons/day
Capacity: 301000
Capacity Units: Cubic Yards
Acreage: 74.5
Disposal Acreage:
Remaining Capacity:
Last Updated on: 9/15/2014

Map Key	Number of Records	Direction	Distance (mi/ft)	Elev/Diff (ft)	Site	DB
780	57 of 60	-	0.00 / 0.00	404.78 / -18	North Miramar Landfill 5180 Convoy Street San Diego CA	SWF/LF

SWIS No: 37-CR-0103
Permit Status:
Operator Phone: 8584926151
Operator Addr 1: Environmental Services Department
Operator Addr 2: 9601 Ridgehaven Ct, Suite 310, MS 1103A
Operator City: San Diego
Operator State: CA
Operator Zip: 92123-1636
Operator: City Of San Diego
Land Use Name:
File Description: SWIS Data File - Includes basic information on each facility in the database; SWIS GIS Data File is designed for inclusion into GIS software as a data table - Includes basic information on each facility in the database

Last Updated on: 1/5/2004
Permit Date:
County: San Diego
Latitude: 32.84333
Longitude: -117.15
GIS Source: Map
Latitude (GIS): 32.843330000000002
Longitude (GIS): -117.15000000000001

Map Key	Number of Records	Direction	Distance (mi/ft)	Elev/Diff (ft)	Site	DB

Owner Information

Owner:	US Dept Of Navy-Miramar
Owner Phone:	6195736052
Owner Address1:	
Owner Address2:	45249 Miramar Way
Owner City:	San Diego
Owner State:	CA
Owner Zip:	92145-5196
Last Updated on:	1/9/1997

Owner Information (GIS)

Site ID:	3898
Unit ID:	3940
Owner:	US Dept Of Navy-Miramar
Enfor Agent:	City of San Diego
County ID:	37
Zip:	92111

Unit Information

Unit No:	01	***Throughput:***	
WDR No:		***Throughput Units:***	
Regulatory Status:	Unpermitted	***Capacity:***	
Operational Status:	Closed	***Capacity Units:***	
Inspect Frequency:	Quarterly	***Acreage:***	0
Category:	Disposal	***Disposal Acreage:***	0
Closure Date:		***Remaining Capacity:***	
Closure Type:		***Last Updated on:***	1/5/2004
Activity:	Solid Waste Disposal Site		
Program Type:			
Accepted Waste:			

Map Key	Number of Records	Direction	Distance (mi/ft)	Elev/Diff (ft)	Site	DB
780	58 of 60	-	0.00 / 0.00	404.78 / -18	South Miramar Sanitary Landfill 5180 Convoy Street San Diego CA	SWF/LF

SWIS No:	37-AA-0033	***Last Updated on:***	9/1/2016
Permit Status:		***Permit Date:***	
Operator Phone:		***County:***	San Diego
Operator Addr 1:		***Latitude:***	32.83667
Operator Addr 2:		***Longitude:***	-117.15333
Operator City:		***GIS Source:***	Map
Operator State:		***Latitude (GIS):***	32.836669999999998
Operator Zip:		***Longitude (GIS):***	-117.15333
Operator:			
Land Use Name:	Open Space - Irrigated,Military		
File Description:	SWIS Data File - Includes basic information on each facility in the database; SWIS GIS Data File is designed for inclusion into GIS software as a data table - Includes basic information on each facility in the database		

Owner Information

Owner:	Caltrans District 11
Owner Phone:	6196883146
Owner Address1:	
Owner Address2:	7181 Opportunity Rd.
Owner City:	San Diego
Owner State:	CA
Owner Zip:	92111
Last Updated on:	9/1/2016 9:22:29 AM

Owner:	US Department of Navy- Mirimar
Owner Phone:	
Owner Address1:	
Owner Address2:	PO Box 45007
Owner City:	San Diego
Owner State:	CA
Owner Zip:	92145
Last Updated on:	9/1/2016 9:22:20 AM

Owner:	City of San Diego - ESD
Owner Phone:	8586273311
Owner Address1:	
Owner Address2:	9601 Ridgehaven Ct.
Owner City:	San Diego
Owner State:	CA
Owner Zip:	92123
Last Updated on:	9/1/2016 9:22:56 AM

Owner Information (GIS)

Site ID:	3728
Unit ID:	3770
Owner:	US Department of Navy- Mirimar
Enfor Agent:	City of San Diego
County ID:	37
Zip:	92111

Owner Information (GIS)

Site ID:	3728
Unit ID:	3770
Owner:	City of San Diego ? ESD
Enfor Agent:	City of San Diego
County ID:	37
Zip:	92111

Owner Information (GIS)

Map Key	Number of Records	Direction	Distance (mi/ft)	Elev/Diff (ft)	Site	DB

Site ID: 3728
Unit ID: 3770
Owner: Caltrans District 11
Enfor Agent: City of San Diego
County ID: 37
Zip: 92111

Unit Information

Unit No: 01
WDR No:
Regulatory Status: Pre-regulations
Operational Status: Closed
Inspect Frequency: Quarterly
Category: Disposal
Closure Date: 6/15/1973
Closure Type: Estimated
Activity: Solid Waste Disposal Site
Program Type:
Accepted Waste: Inert,Mixed municipal

Throughput:
Throughput Units:
Capacity:
Capacity Units:
Acreage: 0
Disposal Acreage: 0
Remaining Capacity:
Last Updated on: 1/7/2002

780	59 of 60	-	0.00 / 0.00	404.78 / -18	West Miramar Sanitary Landfill 5180 Convoy Street San Diego CA	SWF/LF

SWIS No: 37-AA-0020
Permit Status: Permitted
Operator Phone: 8584926151
Operator Addr 1: Environmental Services Department
Operator Addr 2: 9601 Ridgehaven Ct, Suite 310, MS 1103A
Operator City: San Diego
Operator State: CA
Operator Zip: 92123-1636
Operator: City Of San Diego
Land Use Name: Military
File Description: SWIS Data File - Includes basic information on each facility in the database; SWIS GIS Data File is designed for inclusion into GIS software as a data table - Includes basic information on each facility in the database

Last Updated on: 8/5/2014
Permit Date: 12/12/2014
County: San Diego
Latitude: 32.856
Longitude: -117.162
GIS Source: GPS
Latitude (GIS): 32.856000000000002
Longitude (GIS): -117.16200000000001

Owner Information

Owner: United State of America Dept. of Navy
Owner Phone:
Owner Address1: Marine Corps Air Station Miramar
Owner Address2: Post Office Box 45007
Owner City: San Diego
Owner State: CA
Owner Zip: 92145
Last Updated on: 9/13/2012 11:40:55 AM

Owner Information (GIS)

Map Key	Number of Records	Direction	Distance (mi/ft)	Elev/Diff (ft)	Site	DB

Site ID: 3716
Unit ID: 3758
Owner: United State of America Dept. of Navy
Enfor Agent: City of San Diego
County ID: 37
Zip: 92111

Unit Information

Unit No: 01
WDR No: III
Regulatory Status: Permitted
Operational Status: Active
Inspect Frequency: Monthly
Category: Disposal
Closure Date: 8/31/2025
Closure Type: Estimated
Throughput: 8000
Throughput Units: Tons/day
Capacity: 87760000
Capacity Units: Cubic Yards
Acreage: 801.5
Disposal Acreage: 476.3
Remaining Capacity: 15527878
Last Updated on: 12/11/2014
Activity: Solid Waste Landfill
Program Type: BOE Reporting Disposal Facility,Composite_Lined _LF_Cell(s),Financial Assurance Responsibilities,Remaining Capacity Landfill,Treated Wood Waste Acceptance
Accepted Waste: Construction/demolition,Mixed municipal,Tires

---

780	60 of 60	-	0.00 / 0.00	404.78 / -18	SDCTY-ENV SVCS DEPT, MIRAMAR LANDFILL 5180 CONVOY ST SAN DIEGO CA 92111	SANDIEGO UST

Record ID: DEH2002-HUPFP-126601
CERS ID: 10384492
Facility ID: 37-000-126601
EPA ID No: CAL921573365
Permit Status: Permit Renewed
Active Permit: YES
Facility Type UST: Other
Business Phone: 858-573-1415
Business Fax: 0
Own or Operate UG: Yes
Own or Operate AG: Yes
Haz. Mat. On-Site: Yes
Haz. Waste Gen: Yes
HHW Collection: No
Recycle: No
RCRA Large Qty. Gen: No
Latitude: 32.836382869845544
Longitude: -117.15236411410064
Onsite Haz. Waste Trtmnt: No
Mailing Address: 2740 Caminito Chollas, SAN DIEGO, CA 92105

--Details--

ID: 6460
Tank ID: 28069
Last Updated: 2018-01-11T00:49:47.000
UST Perm Close Date:
Tank Status: Active
Type of Tank: Double Wall
Piping System Type: Pressure
Tank Use: Motor Vehicle Fueling
Tank Capacity (Gal): 10000
Tank Contents: Diesel

Other Content Info:	
Tank Owner Name:	SDCTY-ENVIRONMENTAL SERVICES DEPT
ID:	6461
Tank ID:	28070
Last Updated:	2018-01-11T00:49:47.000
UST Perm Close Date:	
Tank Status:	Active
Type of Tank:	Single Wall
Piping System Type:	Pressure
Tank Use:	Motor Vehicle Fueling
Tank Capacity (Gal):	10000
Tank Contents:	Diesel
Other Content Info:	
Tank Owner Name:	SDCTY-ENVIRONMENTAL SERVICES DEPT

Map Key	Number of Records	Direction	Distance (mi/ft)	Elev/Diff (ft)	Site	DB
781	1 of 1	-	0.00 / 0.00	352.37 / -71	BKM TOTAL OFFICE OF CALIFORNIA 9650 CHESAPEAKE DR SAN DIEGO CA 92123	RCRA NON GEN

EPA Handler ID:	CA0000662312
Land Type Code:	C
Land Type Desc:	County
Federal Waste Generator Code:	N
Gen Status Univ Code:	N
Gen Status Univ Desc:	No Report
Importer Activity:	No
Mixed Waste Generator:	No
Transporter Activity:	No
Transfer Facility:	No
Recycler Activity:	No
Onsite Burner Exemption:	No
Furnace Exemption:	No
Underground Inject Activity:	No
Receives Waste from Offsite:	No
TSD Type:	-----
TSD Activity:	No
Corrective Action Univ:	No
Action has been Imposed:	No
Action under 3004 (U)/(V):	No
Institutional Control Indicator:	N
Used Oil Transporter:	
Used Oil Transfer Facility:	
Used Oil Processor:	
Used Oil Refiner:	
Used Oil Burner:	
Used Oil Market Burner:	
Used Oil Spec Marketer:	
Activity Location:	CA
County Code:	CA073

County Name:	SAN DIEGO
Contact Name:	MARK D KREMENSKY
Contact Phone No and Ext:	619-569-4700
Contact Email:	
Contact Address:	9650 CHESAPEAKE DR , SAN DIEGO , CA, 92123 , US
Mailing Address:	9650 CHESAPEAKE DR , SAN DIEGO , CA, 92123 , US

Violation/Evaluation Summary

Note:	NO RECORDS: As of Jan 24 2018, there are no Compliance Monitoring and Enforcement (violation) records associated with this facility (EPA ID).

Handler Details

Source Type:	N	**Used Oil Transporter:**	No
Receive Date:	19950413	**UO Transfer Fac:**	No
Non Notifier:		**Used Oil Processor:**	No
Acknowledge Flag:		**Used Oil Refiner:**	No
Acknowledge Date:	19950424	**Used Oil Burner:**	No
Accessibility:		**UO Market Burner:**	No
Land Type:	C	**UO Spec Marketer:**	No
Fed Waste Gen Own:	HQ	**Current Site Name:**	BKM TOTAL OFFICE OF CALIFORNIA
Fed Waste Gen Cd:	N	**Location Street No:**	
Fed Waste Gen Desc:		**Location Street 1:**	9650 CHESAPEAKE DR
ST Waste Gen Own:	HQ	**Location Street 2:**	
State Waste Gen Cd:	N	**Location City:**	SAN DIEGO
Short Term Gen:	No	**Location State:**	CA
Importer Activity:	No	**Location Zip Code:**	92123
Mixed Waste Gen:	No	**County Code:**	CA073
Transporter:	No	**State District:**	
Transfer Facility:	No	**Mailing Street No:**	
TSD Activity:	No	**Mailing Street 1:**	9650 CHESAPEAKE DR
Recycler Activity:	No	**Mailing Street 2:**	
Onsite Burn Exempt:	No	**Mailing City:**	SAN DIEGO
Furnace Exemption:	No	**Mailing State:**	CA
Underground Inject:	No	**Mailing Zip Code:**	92123
Off Site Receipt:	No	**Mailing Country:**	US
Waste Dest Fac:	No	**Contact First Name:**	MARK D
Subpart K College:		**Contact Middle Initial:**	
Subpart K Hospital:		**Contact Last Name:**	KREMENSKY
Subpart K Non Profit:		**Contact Street No:**	
Subpart K Withdraw:		**Contact Street 1:**	9650 CHESAPEAKE DR
Include Ntnl Rprt:		**Contact Street 2:**	
Reporting Cycle:		**Contact City:**	SAN DIEGO
LQHUW:	No	**Contact State:**	CA
Trader Importer:		**Contact Zip:**	92123
Trader Exporter:		**Contact Country:**	US
Slab Importer:		**Contact Phone:**	619-569-4700
Slab Exporter:		**Contact Phone Ext:**	
Current Record:	Yes	**Contact Fax:**	
Location Country:	US	**Contact Email Addr:**	

Map Key	Number of Records	Direction	Distance (mi/ft)	Elev/Diff (ft)	Site	DB

State District Owner: **Contact Title:**

Owner/Operator Details

Owner/Operator Ind:	CO	**Country:**	
Name:	DR CHARLES W HOSTLER	**Zip Code:**	92118
Street No:		**Phone:**	619-437-0044
Street 1:	1101 FIRST ST UNIT 302	**Type:**	P
Street 2:		**Date Became Current:**	
City:	CORONADO	**Date Ended Current:**	
State:	CA		
Source Type:	N		

Map Key	Number of Records	Direction	Distance (mi/ft)	Elev/Diff (ft)	Site	DB
782	1 of 1	-	0.00 / 0.00	350.69 / -72	Beacon Electric 9630 Chesapeake Dr San Diego CA 92123	ALT FUELS

ID:	46751	**EV Lvl1 EVSE No:**	
Fuel Type Code:	ELEC: Electric	**EV Lvl2 EVSE No:**	2
Status Code:	E	**EV DC Fast Count:**	
Status Desc:	Open: The station is open.	**EV Other Info:**	
Federal Agency ID:		**EV Network:**	
Fed Agency Name:		**EV Network Web:**	
Plus4:		**Latitude:**	32.834001
Station Phone:		**Longitude:**	-117.122205
Expected Date:		**Dt Last Confirmed:**	2017-05-04
Open Date:	2011-06-20	**Updated at:**	2018-02-06 21:00:03 UTC
BD Blends:		**Owner Type Code:**	T
NG Fill Type Code:		**Owner Type Desc:**	Utility owned
NG Fill Type Desc:		**NG Vehicle Class:**	
NG PSI:		**NG V Class Desc:**	
Cards Accepted:			
Cards Accepted Desc:			
Hydrogen Status Link:			
E85 Blender Pump:			
E85 Blender Pump Desc:			
EV Connector Types:	J1772		
EV Connector Type Desc:	J1772-J1772 (Level 2)		
Geocode Status:	GPS		
Geocode Status Desc:	The location is from a real GPS readout at the station.		
Access Days Time:			
Groups with Access Code:	Private		
Group With Access Desc:	Private Station		
LPG Primary:			
LPG Primary Desc:			
Intersection Directions:			

Map Key	Number of Records	Direction	Distance (mi/ft)	Elev/Diff (ft)	Site	DB
783	1 of 1	-	0.00 / 0.00	408.39 / -15	LOOMIS ARMORED US, LLC 3555 AERO CT SAN DIEGO CA 92123	CERS HAZ

Site ID: 44993
Latitude: 32.807569
Longitude: -117.148452

Regulated Programs

EI ID: 10390999 **EI Description:** Chemical Storage Facilities

EI ID: 10390999 **EI Description:** Hazardous Waste Generator

Affiliations

Affil Type Desc: Legal Owner
Entity Name: LOOMIS ARMORED US, LLC
Entity Title:
Address: 2500 City West Bv Ste 900
City: Houston
State: TX
Country: United States
Zip Code: 77042
Phone: (713) 435-6700

Affil Type Desc: CUPA District
Entity Name: San Diego County Env Health
Entity Title:
Address: PO Box 129261
City: San Diego
State: CA
Country:
Zip Code: 92112-9261
Phone: (858) 505-6880

Affil Type Desc: Facility Mailing Address
Entity Name: Mailing Address
Entity Title:
Address: 3555 AERO CT
City: SAN DIEGO
State: CA
Country:
Zip Code: 92123
Phone:

Affil Type Desc: Document Preparer
Entity Name: KEITH WALQUIST
Entity Title:
Address:
City:
State:
Country:
Zip Code:

Phone:

Affil Type Desc: Identification Signer
Entity Name: KEITH WALQUIST
Entity Title: OPERATIONS SUPERVISOR
Address:
City:
State:
Country:
Zip Code:
Phone:

Affil Type Desc: Parent Corporation
Entity Name: LOOMIS ARMORED US, LLC
Entity Title:
Address:
City:
State:
Country:
Zip Code:
Phone:

Affil Type Desc: Operator
Entity Name: LOOMIS ARMORED US, LLC
Entity Title:
Address:
City:
State:
Country:
Zip Code:
Phone: (619) 232-5106

Affil Type Desc: Environmental Contact
Entity Name: KEITH WALQUIST
Entity Title:
Address: 3555 AERO CT
City: SAN DIEGO
State: CA
Country:
Zip Code: 92123
Phone: (619) 572-3741

Affil Type Desc: Primary Emergency Contact
Entity Name: KEITH WALQUIST
Entity Title: OPERATIONS SUPERVISOR (RISK)
Address:
City:
State:
Country:
Zip Code:
Phone: (619) 572-3741

Affil Type Desc: Secondary Emergency Contact
Entity Name: SALVADOR MORALES
Entity Title: OPERATIONS MANAGER
Address:
City:
State:
Country:
Zip Code:
Phone: (619) 520-6432

Coordinates

Env Int Type Code: HWG
Program ID: 10390999
Latitude: 32.807570
Longitude: -117.148450
Coord Name:
Ref Point Type Desc: Center of a facility or station.

Evaluations

Eval Date: 9/3/2015
Violations Found: Yes
Eval General Type: Compliance Evaluation Inspection
Eval Type: Routine done by local agency
Eval Division: San Diego County Department of Env Health
Eval Program: HMRRP
Eval Source: CERS
Eval Notes:

Inspector: Preece Sharon Inspection ID:4098644

Eval Date: 9/3/2015
Violations Found: Yes
Eval General Type: Compliance Evaluation Inspection
Eval Type: Routine done by local agency
Eval Division: San Diego County Department of Env Health
Eval Program: HW
Eval Source: CERS
Eval Notes:

Inspector: Preece Sharon Inspection ID:4098644

Violations

Violation Date: 9/3/2015
Violation Program: HMRRP
Violation Division: San Diego County Department of Env Health
Violation Source: CERS
Citation: HSC 6.95 25508(d) - California Health and Safety Code, Chapter 6.95, Section(s) 25508(d)
Violation Notes:

Returned to compliance on 09/03/2015.

Violation Description:

Failure to complete and/or electronically submit a business plan when storing/handling a hazardous material at or above reportable quantities.

Violations

Violation Date: 9/3/2015 ***Violation Program:*** HW
Violation Division: San Diego County Department of Env Health ***Violation Source:*** CERS
Citation: 22 CCR 12 66262.12 - California Code of Regulations, Title 22, Chapter 12, Section(s) 66262.12
Violation Notes:

Returned to compliance on 10/21/2015.

Violation Description:

Failure to obtain and/or maintain an Active EPA ID.

Violations

Violation Date: 9/3/2015 ***Violation Program:*** HMRRP
Violation Division: San Diego County Department of Env Health ***Violation Source:*** CERS
Citation: HSC 6.95 25508(a)(1) - California Health and Safety Code, Chapter 6.95, Section(s) 25508(a)(1)
Violation Notes:

Returned to compliance on 10/21/2015.

Violation Description:

Failure to complete and electronically submit a site map with all required content.

784	*1 of 1*	-	*0.00 / 0.00*	*408.39 / -15*	***NATIONAL CIRCUITS INC*** ***3555 AERO CT*** ***SAN DIEGO CA 92123***	***RCRA SQG***

EPA Handler ID: CAD109158493
Land Type Code:
Land Type Desc:
Federal Waste Generator Code: 2
Gen Status Univ: SQG
Gen Status Univ Desc: Small Quantity Generator
Importer Activity: No
Mixed Waste Generator: No
Transporter Activity: No
Transfer Facility: No
Recycler Activity: No
Onsite Burner Exemption: No
Furnace Exemption: No
Underground Inject Activity: No
Receives Waste from Offsite: No
TSD Type: -----
TSD Activity: No
Corrective Action Univ: No
Action has been Imposed: No

Action under 3004 (U)/(V):	No
Institutional Control Indicator:	N
Used Oil Transporter:	
Used Oil Transfer Facility:	
Used Oil Processor:	
Used Oil Refiner:	
Used Oil Burner:	
Used Oil Market Burner:	
Used Oil Spec Marketer:	
Activity Location:	CA
County Code:	CA073
County Name:	SAN DIEGO
Contact Name:	
Contact Phone No and Exten:	
Contact Email:	
Contact Address:	US
Mailing Address:	3555 AERO CT , SAN DIEGO , CA, 92123 , US

Violation/Evaluation Summary

Note: There are VIOLATION or UNDETERMINED details or records associated with this facility (EPA ID) in the Compliance Monitoring and Enforcement table dated Jan 24 2018.

Violation/Evaluation Details

Evaluation ID:	001	***Former Citation:***	FR - 262.10-12.A
Found Violation:	Y	***Sched Compl Dt:***	
Eval Start Date:	19910604	***Enforcement ID:***	
Evaluation Agency:	B	***Enforcement Agency:***	
Evaluation Type:	CEI	***Enforce Action Dt:***	
Eval Resp Person:	R9STA	***Enforcement Type:***	
Eval Suborg:		***Enforce Type Desc:***	
Citizen Complaint:	No	***Enforce Resp Person:***	
Multimedia Inspect:	No	***Enforce Suborg:***	
Sampling Flag:	No	***Enforce Actvty Loc:***	
Not Subtitle C:	No	***Docket No:***	
Focus Area:		***Attorney:***	
Focus Area Desc:		***Corr Act Component:***	
Handler Actvty Loc:	CA	***Appeal Init Dt:***	
Handler Name:	NATIONAL CIRCUITS INC	***Appeal Resolved Dt:***	
Region:	09	***Disposition Status:***	
State:	CA	***Disp Status Dt:***	
Land Type:		***Disp Status Desc:***	
Date of Request:		***Lead Agency:***	
Date Response Rcvd:		***Expenditure Amount:***	
Request Agency:		***SEP Sched Comp Dt:***	
Request Actvty Loc:		***SEP Actual Comp Dt:***	
Viol Activity Loc:	CA	***SEP Defaulted Dt:***	
Viol Determined:	S	***SEP Type:***	
Violation Type:	262.A	***Prop Penalty Amt:***	
Viol Determined Dt:	19910604	***Final Monetary Amt:***	

Rtrn to Compl Dt:	19920723	**Paid Amount:**	
Rtrn to Compl Qual:	U	**Final Count:**	
Viol Resp Agency:	S	**Final Amount:**	
Evaluation Type Description:	COMPLIANCE EVALUATION INSPECTION ON-SITE		
Violation Short Description:	Generators - General		
Respondent Name:			
SEP Type Description:			

Violation/Evaluation Details

Evaluation ID:	002	**Former Citation:**	FR - 262.10-12.A
Found Violation:	Y	**Sched Compl Dt:**	
Eval Start Date:	19920723	**Enforcement ID:**	
Evaluation Agency:	B	**Enforcement Agency:**	
Evaluation Type:	CEI	**Enforce Action Dt:**	
Eval Resp Person:	R9STA	**Enforcement Type:**	
Eval Suborg:		**Enforce Type Desc:**	
Citizen Complaint:	No	**Enforce Resp Person:**	
Multimedia Inspect:	No	**Enforce Suborg:**	
Sampling Flag:	No	**Enforce Actvty Loc:**	
Not Subtitle C:	No	**Docket No:**	
Focus Area:		**Attorney:**	
Focus Area Desc:		**Corr Act Component:**	
Handler Actvty Loc:	CA	**Appeal Init Dt:**	
Handler Name:	NATIONAL CIRCUITS INC	**Appeal Resolved Dt:**	
Region:	09	**Disposition Status:**	
State:	CA	**Disp Status Dt:**	
Land Type:		**Disp Status Desc:**	
Date of Request:		**Lead Agency:**	
Date Response Rcvd:		**Expenditure Amount:**	
Request Agency:		**SEP Sched Comp Dt:**	
Request Actvty Loc:		**SEP Actual Comp Dt:**	
Viol Activity Loc:	CA	**SEP Defaulted Dt:**	
Viol Determined:	S	**SEP Type:**	
Violation Type:	262.A	**Prop Penalty Amt:**	
Viol Determined Dt:	19920723	**Final Monetary Amt:**	
Rtrn to Compl Dt:	19930806	**Paid Amount:**	
Rtrn to Compl Qual:	U	**Final Count:**	
Viol Resp Agency:	S	**Final Amount:**	
Evaluation Type Description:	COMPLIANCE EVALUATION INSPECTION ON-SITE		
Violation Short Description:	Generators - General		
Respondent Name:			
SEP Type Description:			

Violation/Evaluation Details

Evaluation ID:	003	**Former Citation:**	FR - 262.10-12.A
Found Violation:	Y	**Sched Compl Dt:**	
Eval Start Date:	19930806	**Enforcement ID:**	
Evaluation Agency:	B	**Enforcement Agency:**	

Evaluation Type:	CEI	**Enforce Action Dt:**	
Eval Resp Person:	R9STA	**Enforcement Type:**	
Eval Suborg:		**Enforce Type Desc:**	
Citizen Complaint:	No	**Enforce Resp Person:**	
Multimedia Inspect:	No	**Enforce Suborg:**	
Sampling Flag:	No	**Enforce Actvty Loc:**	
Not Subtitle C:	No	**Docket No:**	
Focus Area:		**Attorney:**	
Focus Area Desc:		**Corr Act Component:**	
Handler Actvty Loc:	CA	**Appeal Init Dt:**	
Handler Name:	NATIONAL CIRCUITS INC	**Appeal Resolved Dt:**	
Region:	09	**Disposition Status:**	
State:	CA	**Disp Status Dt:**	
Land Type:		**Disp Status Desc:**	
Date of Request:		**Lead Agency:**	
Date Response Rcvd:		**Expenditure Amount:**	
Request Agency:		**SEP Sched Comp Dt:**	
Request Actvty Loc:		**SEP Actual Comp Dt:**	
Viol Activity Loc:	CA	**SEP Defaulted Dt:**	
Viol Determined:	S	**SEP Type:**	
Violation Type:	262.A	**Prop Penalty Amt:**	
Viol Determined Dt:	19930806	**Final Monetary Amt:**	
Rtrn to Compl Dt:	19980806	**Paid Amount:**	
Rtrn to Compl Qual:	N	**Final Count:**	
Viol Resp Agency:	S	**Final Amount:**	

Evaluation Type Description: COMPLIANCE EVALUATION INSPECTION ON-SITE
Violation Short Description: Generators - General
Respondent Name:
SEP Type Description:

Handler Details

Source Type:	N	**Used Oil Transporter:**	No
Receive Date:	19850913	**UO Transfer Fac:**	No
Non Notifier:		**Used Oil Processor:**	No
Acknowledge Flag:		**Used Oil Refiner:**	No
Acknowledge Date:	19910331	**Used Oil Burner:**	No
Accessibility:		**UO Market Burner:**	No
Land Type:	O	**UO Spec Marketer:**	No
Fed Waste Gen Own:	HQ	**Current Site Name:**	NATIONAL CIRCUITS INC
Fed Waste Gen Cd:	1	**Location Street No:**	
Fed Waste Gen Desc:	Large Quantity Generator	**Location Street 1:**	3555 AERO CT
ST Waste Gen Own:		**Location Street 2:**	
State Waste Gen Cd:		**Location City:**	SAN DIEGO
Short Term Gen:	No	**Location State:**	CA
Importer Activity:	No	**Location Zip Code:**	92123
Mixed Waste Gen:	No	**County Code:**	CA073
Transporter:	No	**State District:**	4
Transfer Facility:	No	**Mailing Street No:**	
TSD Activity:	No	**Mailing Street 1:**	3555 AERO CT
Recycler Activity:	No	**Mailing Street 2:**	

Onsite Burn Exempt:	No	**Mailing City:**	SAN DIEGO
Furnace Exemption:	No	**Mailing State:**	CA
Underground Inject:	No	**Mailing Zip Code:**	92123
Off Site Receipt:	No	**Mailing Country:**	US
Waste Dest Fac:	No	**Contact First Name:**	ENVIRONMENTAL
Subpart K College:		**Contact Middle Initial:**	
Subpart K Hospital:		**Contact Last Name:**	MANAGER
Subpart K Non Profit:		**Contact Street No:**	
Subpart K Withdraw:		**Contact Street 1:**	3555 AERO CT
Include Ntnl Rprt:		**Contact Street 2:**	
Reporting Cycle:		**Contact City:**	SAN DIEGO
LQHUW:	No	**Contact State:**	CA
Trader Importer:		**Contact Zip:**	92123
Trader Exporter:		**Contact Country:**	US
Slab Importer:		**Contact Phone:**	619-565-6571
Slab Exporter:		**Contact Phone Ext:**	
Current Record:	No	**Contact Fax:**	
Location Country:	US	**Contact Email Addr:**	
State District Owner:	CA	**Contact Title:**	

Handler Details

Source Type:	I	**Used Oil Transporter:**	No
Receive Date:	19960901	**UO Transfer Fac:**	No
Non Notifier:		**Used Oil Processor:**	No
Acknowledge Flag:		**Used Oil Refiner:**	No
Acknowledge Date:	19910331	**Used Oil Burner:**	No
Accessibility:		**UO Market Burner:**	No
Land Type:		**UO Spec Marketer:**	No
Fed Waste Gen Own:	HQ	**Current Site Name:**	NATIONAL CIRCUITS INC
Fed Waste Gen Cd:	1	**Location Street No:**	
Fed Waste Gen Desc:	Large Quantity Generator	**Location Street 1:**	3555 AERO CT
ST Waste Gen Own:		**Location Street 2:**	
State Waste Gen Cd:		**Location City:**	SAN DIEGO
Short Term Gen:	No	**Location State:**	CA
Importer Activity:	No	**Location Zip Code:**	92123
Mixed Waste Gen:	No	**County Code:**	CA073
Transporter:	No	**State District:**	4
Transfer Facility:	No	**Mailing Street No:**	
TSD Activity:	No	**Mailing Street 1:**	3555 AERO CT
Recycler Activity:	No	**Mailing Street 2:**	
Onsite Burn Exempt:	No	**Mailing City:**	SAN DIEGO
Furnace Exemption:	No	**Mailing State:**	CA
Underground Inject:	No	**Mailing Zip Code:**	92123
Off Site Receipt:	No	**Mailing Country:**	US
Waste Dest Fac:	No	**Contact First Name:**	
Subpart K College:		**Contact Middle Initial:**	
Subpart K Hospital:		**Contact Last Name:**	
Subpart K Non Profit:		**Contact Street No:**	
Subpart K Withdraw:		**Contact Street 1:**	
Include Ntnl Rprt:		**Contact Street 2:**	

Reporting Cycle:		**Contact City:**	
LQHUW:	No	**Contact State:**	
Trader Importer:		**Contact Zip:**	
Trader Exporter:		**Contact Country:**	US
Slab Importer:		**Contact Phone:**	
Slab Exporter:		**Contact Phone Ext:**	
Current Record:	No	**Contact Fax:**	
Location Country:	US	**Contact Email Addr:**	
State District Owner:	CA	**Contact Title:**	

Handler Details

Source Type:	I	**Used Oil Transporter:**	No
Receive Date:	19960901	**UO Transfer Fac:**	No
Non Notifier:		**Used Oil Processor:**	No
Acknowledge Flag:		**Used Oil Refiner:**	No
Acknowledge Date:		**Used Oil Burner:**	No
Accessibility:		**UO Market Burner:**	No
Land Type:		**UO Spec Marketer:**	No
Fed Waste Gen Own:	HQ	**Current Site Name:**	NATIONAL CIRCUITS INC
Fed Waste Gen Cd:	2	**Location Street No:**	
Fed Waste Gen Desc:	Small Quantity Generator	**Location Street 1:**	3555 AERO CT
ST Waste Gen Own:		**Location Street 2:**	
State Waste Gen Cd:		**Location City:**	SAN DIEGO
Short Term Gen:	No	**Location State:**	CA
Importer Activity:	No	**Location Zip Code:**	92123
Mixed Waste Gen:	No	**County Code:**	CA073
Transporter:	No	**State District:**	4
Transfer Facility:	No	**Mailing Street No:**	
TSD Activity:	No	**Mailing Street 1:**	3555 AERO CT
Recycler Activity:	No	**Mailing Street 2:**	
Onsite Burn Exempt:	No	**Mailing City:**	SAN DIEGO
Furnace Exemption:	No	**Mailing State:**	CA
Underground Inject:	No	**Mailing Zip Code:**	92123
Off Site Receipt:	No	**Mailing Country:**	US
Waste Dest Fac:	No	**Contact First Name:**	
Subpart K College:		**Contact Middle Initial:**	
Subpart K Hospital:		**Contact Last Name:**	
Subpart K Non Profit:		**Contact Street No:**	
Subpart K Withdraw:		**Contact Street 1:**	
Include Ntnl Rprt:		**Contact Street 2:**	
Reporting Cycle:		**Contact City:**	
LQHUW:	No	**Contact State:**	
Trader Importer:		**Contact Zip:**	
Trader Exporter:		**Contact Country:**	US
Slab Importer:		**Contact Phone:**	
Slab Exporter:		**Contact Phone Ext:**	
Current Record:	Yes	**Contact Fax:**	
Location Country:	US	**Contact Email Addr:**	
State District Owner:	CA	**Contact Title:**	

Map Key	Number of Records	Direction	Distance (mi/ft)	Elev/Diff (ft)	Site	DB

NAICS Details

Source Type:	I	***NAICS Active Status:***	Yes
NAICS Cd Owner:	HQ	***NAICS Cycle:***	2002
NAICS Code:	334419		
NAICS Description:	OTHER ELECTRONIC COMPONENT MANUFACTURING		

Source Type:	I	***NAICS Active Status:***	Yes
NAICS Cd Owner:	HQ	***NAICS Cycle:***	2002
NAICS Code:	334412		
NAICS Description:	BARE PRINTED CIRCUIT BOARD MANUFACTURING		

Owner/Operator Details

Owner/Operator Ind:	CO	***Country:***	
Name:	NOT REQUIRED	***Zip Code:***	99999
Street No:		***Phone:***	415-555-1212
Street 1:	NOT REQUIRED	***Type:***	P
Street 2:		***Date Became Current:***	
City:	NOT REQUIRED	***Date Ended Current:***	
State:	ME		
Source Type:	N		

Owner/Operator Ind:	CP	***Country:***	
Name:	NOT REQUIRED	***Zip Code:***	99999
Street No:		***Phone:***	415-555-1212
Street 1:	NOT REQUIRED	***Type:***	P
Street 2:		***Date Became Current:***	
City:	NOT REQUIRED	***Date Ended Current:***	
State:	ME		
Source Type:	I		

Map Key	Number of Records	Direction	Distance (mi/ft)	Elev/Diff (ft)	Site	DB
785	*1 of 2*	*-*	*0.00 / 0.00*	*427.98 / 5*	***C & R TRANSFER CORP*** ***5803 KEARNY VILLA RD*** ***SAN DIEGO CA 92123***	***CERS HAZ***

Site ID:	388402
Latitude:	32.837761
Longitude:	-117.131592

Regulated Programs

EI ID:	10390291	***EI Description:***	Hazardous Waste Generator
EI ID:	10390291	***EI Description:***	Chemical Storage Facilities

Affiliations

Affil Type Desc:	Parent Corporation
Entity Name:	C & R TRANSFER CORP

Entity Title:
Address:
City:
State:
Country:
Zip Code:
Phone:

Affil Type Desc: Identification Signer
Entity Name: Sonia Jenkins
Entity Title: Office Manager
Address:
City:
State:
Country:
Zip Code:
Phone:

Affil Type Desc: Operator
Entity Name: C & R TRANSFER CORP
Entity Title:
Address:
City:
State:
Country:
Zip Code:
Phone: (858) 277-8211

Affil Type Desc: Document Preparer
Entity Name: Sonia Jenkins
Entity Title:
Address:
City:
State:
Country:
Zip Code:
Phone:

Affil Type Desc: Primary Emergency Contact
Entity Name: EDWARD C KUHL
Entity Title: PRESIDENT
Address:
City:
State:
Country:
Zip Code:
Phone: (858) 571-0854

Affil Type Desc: Secondary Emergency Contact
Entity Name: JOHN W BERNHARD
Entity Title: GENERAL MANAGER
Address:

City:	
State:	
Country:	
Zip Code:	
Phone:	(619) 994-8211

Affil Type Desc:	Facility Mailing Address
Entity Name:	Mailing Address
Entity Title:	
Address:	5803 KEARNY VILLA RD
City:	SAN DIEGO
State:	CA
Country:	
Zip Code:	92123-1113
Phone:	

Affil Type Desc:	Legal Owner
Entity Name:	Edward Kuhl/John Brenhard
Entity Title:	
Address:	5803 KEARNY VILLA RD
City:	SAN DIEGO
State:	CA
Country:	United States
Zip Code:	92123
Phone:	(858) 277-8211

Affil Type Desc:	CUPA District
Entity Name:	San Diego County Env Health
Entity Title:	
Address:	PO Box 129261
City:	San Diego
State:	CA
Country:	
Zip Code:	92112-9261
Phone:	(858) 505-6880

Affil Type Desc:	Environmental Contact
Entity Name:	Sonia Jenkins
Entity Title:	
Address:	5803 Kearny Villa Rd
City:	San Diego
State:	CA
Country:	
Zip Code:	92123
Phone:	(858) 277-8211

Coordinates

Env Int Type Code:	HMBP	***Longitude:***	-117.131590
Program ID:	10390291	***Coord Name:***	
Latitude:	32.837760	***Ref Point Type Desc:***	Center of a facility or station.

Evaluations

Eval Date: 12/12/2016
Violations Found: No
Eval General Type: Compliance Evaluation Inspection
Eval Type: Routine done by local agency
Eval Division: San Diego County Department of Env Health
Eval Program: HW
Eval Source: CERS
Eval Notes:

Inspector: Preece Sharon Inspection ID:5605885

Eval Date: 2/10/2015
Violations Found: No
Eval General Type: Compliance Evaluation Inspection
Eval Type: Routine done by local agency
Eval Division: San Diego County Department of Env Health
Eval Program: HW
Eval Source: CERS
Eval Notes:

Inspector: Preece Sharon Inspection ID:4088170

Eval Date: 12/12/2016
Violations Found: Yes
Eval General Type: Compliance Evaluation Inspection
Eval Type: Routine done by local agency
Eval Division: San Diego County Department of Env Health
Eval Program: HMRRP
Eval Source: CERS
Eval Notes:

Inspector: Preece Sharon Inspection ID:5605885

Eval Date: 2/10/2015
Violations Found: Yes
Eval General Type: Compliance Evaluation Inspection
Eval Type: Routine done by local agency
Eval Division: San Diego County Department of Env Health
Eval Program: HMRRP
Eval Source: CERS
Eval Notes:

Inspector: Preece Sharon Inspection ID:4088170

Violations

Violation Date: 2/10/2015 **Violation Program:** HMRRP
Violation Division: San Diego County Department of Env Health **Violation Source:** CERS
Citation: HSC 6.95 25508(d) - California Health and Safety Code, Chapter 6.95, Section(s) 25508(d)
Violation Notes:

Returned to compliance on 03/06/2015.

Violation Description:

Failure to complete and/or electronically submit a business plan when storing/handling a hazardous material at or above reportable quantities.

Violations

Violation Date: 2/10/2015 **Violation Program:** HMRRP
Violation Division: San Diego County Department of Env Health **Violation Source:** CERS
Citation: HSC 6.95 25508(a)(1) - California Health and Safety Code, Chapter 6.95, Section(s) 25508(a)(1)
Violation Notes:

Returned to compliance on 03/06/2015.

Violation Description:

Failure to complete and electronically submit a site map with all required content.

Violations

Violation Date: 2/10/2015 **Violation Program:** HMRRP
Violation Division: San Diego County Department of Env Health **Violation Source:** CERS
Citation: HSC 6.95 25505(a)(4) - California Health and Safety Code, Chapter 6.95, Section(s) 25505(a)(4)
Violation Notes:

Returned to compliance on 03/06/2015.

Violation Description:

Failure to provide initial and annual training to all employees in safety procedures in the event of a release or threatened release of a hazardous material or failure to document and maintain training records for a minimum of three years.

Violations

Violation Date: 12/12/2016 **Violation Program:** HMRRP
Violation Division: San Diego County Department of Env Health **Violation Source:** CERS
Citation: HSC 6.95 25508.2 - California Health and Safety Code, Chapter 6.95, Section(s) 25508.2
Violation Notes:

Returned to compliance on 12/12/2016.

Violation Description:

Failure to annually review and electronically certify that the business plan is complete and accurate on or before the annual due date.

Violations

Violation Date: 12/12/2016
Violation Program: HMRRP
Violation Division: San Diego County Department of Env Health
Violation Source: CERS
Citation: HSC 6.95 25505(a)(4) - California Health and Safety Code, Chapter 6.95, Section(s) 25505(a)(4)
Violation Notes:

Returned to compliance on 12/14/2016.

Violation Description:

Failure to provide initial and annual training to all employees in safety procedures in the event of a release or threatened release of a hazardous material or failure to document and maintain training records for a minimum of three years.

785	2 of 2	-	0.00 / 0.00	427.98 / 5	C & R TRANSFER 5803 KEARNY VILLA DR San Diego CA	SANDIEGO SAM

Record ID: DEH2004-LSAM-H01977-001
Object ID: 5497
Record Type: SAM Investigation
ID: 5501
Status: Completed
Feature ID: 3692101700
REST Record ID: DEH2004-LSAM-H01977-001
Parcel No: 369-210-17-00
Record Name: C & R TRANSFER
SWRCB Global ID: T06019782658
Record Status: Completed
H No: H01977
Record Alias: SAM Investigation
Historical Name: C & R TRANSFER
Date: 04/13/2004
Agency Name: COSD
Primary Parcel: YES
Fire Agency: SAN DIEGO
Primary Address: YES
Funding: XV - Non-Billable VAP
Address: 5803 KEARNY VILLA DR, SAN DIEGO CA 92123
GT Global ID: T06019782658
Address Type: ALIAS
GT RB Case No: 3100109
Street String: 5803 KEARNY VILLA DR
GT Cuf Case: NO
Zip Code: 92123
GT Case Type: Cleanup Program Site
Zip Community: 92123
GT Lead Agency: SAN DIEGO RWQCB (REGION 9)
Jurisdictiction: SAN DIEGO
GT County: San Diego
Census Tract: 85.11
GT Latitude: 32.83781396
BOS District: 4
GT Longitude: -117.13154372
Watershed Basin: 907.11
Latitude GS84: 32.8377605
Water Purveyor: SAN DIEGO
Longitude GS84: -117.1315906
KIVA per Tp per No: 6SAM H01977
Point X: 6290930.00003722
X: 6290929.959
Point Y: 1885705.12489957
Y: 1885705.179

Case No: H01977-001
Case Type: VAP - Voluntary Assistance Program
REST Record Type: LUEG-DEH/LWQD/SAM Investigation/NA
Opened Date: 1081814400000
Opened Date Converted: 04/12/2004 08:00PM
Full Name DEH Permit Owner:
Lead Agency: DTSC
Lead Agency Date: 1322697600000
Lead Agency Date Converted: 11/30/2011 08:00PM
Geo SRC: Mapped to XY from previous SAM Layer
GT Status: Open - Inactive
GT Status Date: 1427328000000

Map Key	Number of Records	Direction	Distance (mi/ft)	Elev/Diff (ft)	Site	DB
GT Status Date Converted:	03/25/2015 08:00PM					
Thomasbros Mappage Grid:	1229 D 7					
786	1 of 2	-	0.00 / 0.00	392.69 / -30	EXAMONE SAN DIEGO OFFICE 300 5575 RUFFIN RD STE 230 SAN DIEGO CA 92123	CERS HAZ

Site ID: 29016
Latitude: 32.836030
Longitude: -117.126030

Regulated Programs

EI ID: 10497130 **EI Description:** Chemical Storage Facilities

EI ID: 10497130 **EI Description:** Hazardous Waste Generator

Affiliations

Affil Type Desc: CUPA District
Entity Name: San Diego County Env Health
Entity Title:
Address: PO Box 129261
City: San Diego
State: CA
Country:
Zip Code: 92112-9261
Phone: (858) 505-6880

Affil Type Desc: Parent Corporation
Entity Name: EXAMONE WORLDWIDE INC
Entity Title:
Address:
City:
State:
Country:
Zip Code:
Phone:

Map Key	Number of Records	Direction	Distance (mi/ft)	Elev/Diff (ft)	Site	DB
786	2 of 2	-	0.00 / 0.00	392.69 / -30	US HEALTHWORKS MEDICAL GROUP 5575 RUFFIN RD SAN DIEGO CA 92123	CERS HAZ

Site ID: 357762
Latitude: 32.836025
Longitude: -117.126029

Regulated Programs

EI ID: 10390423 **EI Description:** Chemical Storage Facilities

EI ID: 10390423 **EI Description:** Hazardous Waste Generator

Affiliations

Affil Type Desc: Identification Signer
Entity Name: Erin Fisher
Entity Title: VP of Risk Management
Address:
City:
State:
Country:
Zip Code:
Phone:

Affil Type Desc: Legal Owner
Entity Name: US HEALTHWORKS MED GROUP
Entity Title:
Address: 5575 RUFFIN RD suite #100
City: SAN DIEGO
State: CA
Country: United States
Zip Code: 92123
Phone: (858) 277-2744

Affil Type Desc: Operator
Entity Name: Us Healthworks Medical Group
Entity Title:
Address:
City:
State:
Country:
Zip Code:
Phone: (858) 277-2744

Affil Type Desc: Document Preparer
Entity Name: Erin Fisher
Entity Title:
Address:
City:
State:
Country:
Zip Code:
Phone:

Affil Type Desc: Environmental Contact
Entity Name: FRANK LONG
Entity Title:
Address: 5575 Ruffin Road Suite 100

City:	San Diego
State:	CA
Country:	
Zip Code:	92123
Phone:	(858) 277-2744

Affil Type Desc:	Primary Emergency Contact
Entity Name:	FRANK LONG
Entity Title:	CENTER MANAGER
Address:	
City:	
State:	
Country:	
Zip Code:	
Phone:	(619) 920-8453

Affil Type Desc:	CUPA District
Entity Name:	San Diego County Env Health
Entity Title:	
Address:	PO Box 129261
City:	San Diego
State:	CA
Country:	
Zip Code:	92112-9261
Phone:	(858) 505-6880

Affil Type Desc:	Parent Corporation
Entity Name:	Us Healthworks Medical Group
Entity Title:	
Address:	
City:	
State:	
Country:	
Zip Code:	
Phone:	

Affil Type Desc:	Facility Mailing Address
Entity Name:	Mailing Address
Entity Title:	
Address:	25124 SPRINGFIELD CT. STE 200
City:	VALENCIA
State:	CA
Country:	
Zip Code:	91355
Phone:	

Coordinates

Env Int Type Code:	HWG	***Longitude:***	-117.126030
Program ID:	10390423	***Coord Name:***	
Latitude:	32.836020	***Ref Point Type Desc:***	Center of a facility or station.

Map Key	Number of Records	Direction	Distance (mi/ft)	Elev/Diff (ft)	Site	DB
787	1 of 2	-	0.00 / 0.00	346.64 / -76	LEI MEDICAL GROUP INC 9620 CHESAPEAKE DR STE 104 SAN DIEGO CA 92123	CERS HAZ

Site ID: 130254
Latitude: 32.834030
Longitude: -117.123320

Regulated Programs

EI ID: 10390126 **EI Description:** Chemical Storage Facilities

EI ID: 10390126 **EI Description:** Hazardous Waste Generator

Affiliations

Affil Type Desc: CUPA District
Entity Name: San Diego County Env Health
Entity Title:
Address: PO Box 129261
City: San Diego
State: CA
Country:
Zip Code: 92112-9261
Phone: (858) 505-6880

Affil Type Desc: Document Preparer
Entity Name: Maria Zimmerman
Entity Title:
Address:
City:
State:
Country:
Zip Code:
Phone:

Affil Type Desc: Parent Corporation
Entity Name: Workcare Medical Group DBA LEI Medical Group
Entity Title:
Address:
City:
State:
Country:
Zip Code:
Phone:

Affil Type Desc: Environmental Contact
Entity Name: Maria Zimmerman
Entity Title:
Address: 9620 Chesapeake Dr., Suite 104

City:	San Diego
State:	CA
Country:	
Zip Code:	92123
Phone:	(858) 560-0764
Affil Type Desc:	Facility Mailing Address
Entity Name:	Mailing Address
Entity Title:	
Address:	9620 Chesapeake Dr., Suite 104
City:	San Diego
State:	CA
Country:	
Zip Code:	92123
Phone:	
Affil Type Desc:	Operator
Entity Name:	Dr. Peter Greaney
Entity Title:	
Address:	
City:	
State:	
Country:	
Zip Code:	
Phone:	(800) 455-6155
Affil Type Desc:	Primary Emergency Contact
Entity Name:	Dr. Howard Lesser
Entity Title:	MD
Address:	
City:	
State:	
Country:	
Zip Code:	
Phone:	(619) 295-7111
Affil Type Desc:	Identification Signer
Entity Name:	Maria Zimmerman
Entity Title:	XRT/MA
Address:	
City:	
State:	
Country:	
Zip Code:	
Phone:	
Affil Type Desc:	Legal Owner
Entity Name:	WorkCare Medical Group
Entity Title:	
Address:	300 S. Harbor Blvd, Suite 600
City:	Anaheim
State:	CA

Map Key	Number of Records	Direction	Distance (mi/ft)	Elev/Diff (ft)	Site	DB

Country:	United States
Zip Code:	92805
Phone:	(800) 455-6155
Affil Type Desc:	Secondary Emergency Contact
Entity Name:	Dr. Peter Greaney
Entity Title:	MD
Address:	
City:	
State:	
Country:	
Zip Code:	
Phone:	(800) 465-6155

Map Key	Number of Records	Direction	Distance (mi/ft)	Elev/Diff (ft)	Site	DB
787	2 of 2	-	0.00 / 0.00	346.64 / -76	GEN PROBE INC 9620 CHESAPEAKE DR SAN DIEGO CA 92123	RCRA NON GEN

EPA Handler ID:	CAD981396930
Land Type Code:	
Land Type Desc:	
Federal Waste Generator Code:	N
Gen Status Univ Code:	N
Gen Status Univ Desc:	No Report
Importer Activity:	No
Mixed Waste Generator:	No
Transporter Activity:	No
Transfer Facility:	No
Recycler Activity:	No
Onsite Burner Exemption:	No
Furnace Exemption:	No
Underground Inject Activity:	No
Receives Waste from Offsite:	No
TSD Type:	-----
TSD Activity:	No
Corrective Action Univ:	No
Action has been Imposed:	No
Action under 3004 (U)/(V):	No
Institutional Control Indicator:	N
Used Oil Transporter:	
Used Oil Transfer Facility:	
Used Oil Processor:	
Used Oil Refiner:	
Used Oil Burner:	
Used Oil Market Burner:	
Used Oil Spec Marketer:	
Activity Location:	CA
County Code:	CA073
County Name:	SAN DIEGO
Contact Name:	CHARLES TRAWICK
Contact Phone No and Ext:	619-625-8603
Contact Email:	

Contact Address: 9880 CAMPUS POINT DR , SAN DIEGO , CA, 92121-1589 , US
Mailing Address: 9880 , CAMPUS POINT DR , SAN DIEGO , CA, 92121-1589 , US

Violation/Evaluation Summary

Note: NO RECORDS: As of Jan 24 2018, there are no Compliance Monitoring and Enforcement (violation) records associated with this facility (EPA ID).

Handler Details

Source Type:	N	**Used Oil Transporter:**	No
Receive Date:	19970328	**UO Transfer Fac:**	No
Non Notifier:		**Used Oil Processor:**	No
Acknowledge Flag:		**Used Oil Refiner:**	No
Acknowledge Date:	19970404	**Used Oil Burner:**	No
Accessibility:		**UO Market Burner:**	No
Land Type:		**UO Spec Marketer:**	No
Fed Waste Gen Own:	HQ	**Current Site Name:**	GEN PROBE INC
Fed Waste Gen Cd:	N	**Location Street No:**	9620
Fed Waste Gen Desc:		**Location Street 1:**	CHESAPEAKE DR
ST Waste Gen Own:	HQ	**Location Street 2:**	
State Waste Gen Cd:	N	**Location City:**	SAN DIEGO
Short Term Gen:	No	**Location State:**	CA
Importer Activity:	No	**Location Zip Code:**	92123
Mixed Waste Gen:	No	**County Code:**	CA073
Transporter:	No	**State District:**	4
Transfer Facility:	No	**Mailing Street No:**	9880
TSD Activity:	No	**Mailing Street 1:**	CAMPUS POINT DR
Recycler Activity:	No	**Mailing Street 2:**	
Onsite Burn Exempt:	No	**Mailing City:**	SAN DIEGO
Furnace Exemption:	No	**Mailing State:**	CA
Underground Inject:	No	**Mailing Zip Code:**	92121-1589
Off Site Receipt:	No	**Mailing Country:**	US
Waste Dest Fac:	No	**Contact First Name:**	CHARLES
Subpart K College:		**Contact Middle Initial:**	
Subpart K Hospital:		**Contact Last Name:**	TRAWICK
Subpart K Non Profit:		**Contact Street No:**	
Subpart K Withdraw:		**Contact Street 1:**	9880 CAMPUS POINT DR
Include Ntnl Rprt:		**Contact Street 2:**	
Reporting Cycle:		**Contact City:**	SAN DIEGO
LQHUW:	No	**Contact State:**	CA
Trader Importer:		**Contact Zip:**	92121-1589
Trader Exporter:		**Contact Country:**	US
Slab Importer:		**Contact Phone:**	619-625-8603
Slab Exporter:		**Contact Phone Ext:**	
Current Record:	Yes	**Contact Fax:**	
Location Country:	US	**Contact Email Addr:**	
State District Owner:	CA	**Contact Title:**	

Owner/Operator Details

Map Key	Number of Records	Direction	Distance (mi/ft)	Elev/Diff (ft)	Site	DB

Owner/Operator Ind:	CP	**Country:**	
Name:	NOT REQUIRED	**Zip Code:**	99999
Street No:		**Phone:**	415-555-1212
Street 1:	NOT REQUIRED	**Type:**	P
Street 2:		**Date Became Current:**	
City:	NOT REQUIRED	**Date Ended Current:**	
State:	ME		
Source Type:	N		

Owner/Operator Ind:	CO	**Country:**	
Name:	GEN PROBE INC	**Zip Code:**	99999
Street No:		**Phone:**	415-555-1212
Street 1:	NOT REQUIRED	**Type:**	P
Street 2:		**Date Became Current:**	
City:	NOT REQUIRED	**Date Ended Current:**	
State:	ME		
Source Type:	N		

Map Key	Number of Records	Direction	Distance (mi/ft)	Elev/Diff (ft)	Site	DB
788	1 of 6	-	0.00 / 0.00	441.64 / 19	SIGNET OPTICAL CORP 4740 RUFFNER ST SAN DIEGO CA 92111	CERCLIS

Site ID:	0900280	**RNPL Status Code:**	N
Site EPA ID:	CAD089730402	**NPL Status:**	Not on the NPL
Site Street Address 2:		**RFED Facility Code:**	N
Site County Name:	SAN DIEGO	**RFED Facility Desc:**	Not a Federal Facility
Site FIPS Code:	06073	**USGS Hydro Unit No.:**	18070304
Region Code:	09	**Site Cong. Dist. Code:**	41
Site SMSA No.:	7320	**ROT Desc:**	Private
Site Prim. Latitude:	32D47M18S	**FR NPL Update No.:**	
Site Prim. Longitude:	117D09M36S	**RFRA Code:**	
Lat Long Source:			
RNON NPL Status Desc:	Deferred to RCRA		

CERCLIS Assess History

OU ID:	00	**RALT Short Name:**	EPA Fund
Act Code ID:	001	**Act Start Date:**	
RAT Code:	DS	**Act Complete Date:**	8/24/1990 00:00:00
RAT Short Name:	DISCVRY	**AGT Order No.:**	10
RAT Name:	DISCOVERY	**SH OU:**	
RAT Hist. Only Flag:		**SH Code:**	
RAT NSI Indicator:	B	**SH Seq:**	
RAT Level:	1	**SH Start Date:**	
RAT DEF OU:	00	**SH Complete Date:**	
RFBS Code:		**SH Lead:**	
SPA Code:	13		
RAT Def:	The process by which a potential hazardous waste site is brought to the attention of the EPA. The process can occur through the use of several mechanisms such as a phone call or referral by another government agency.		
Site Desc:			
Site Alias:			

CERCLIS Assess History

OU ID:	00	***RALT Short Name:***	EPA In-House
Act Code ID:	001	***Act Start Date:***	
RAT Code:	VS	***Act Complete Date:***	1/23/1996 00:00:00
RAT Short Name:	ARCH SITE	***AGT Order No.:***	1500
RAT Name:	ARCHIVE SITE	***SH OU:***	
RAT Hist. Only Flag:		***SH Code:***	
RAT NSI Indicator:	B	***SH Seq:***	
RAT Level:	1	***SH Start Date:***	
RAT DEF OU:	00	***SH Complete Date:***	
RFBS Code:		***SH Lead:***	
SPA Code:	13		
RAT Def:	The decision is made that no further activity is planned at the site.		
Site Desc:			
Site Alias:			

CERCLIS Assess History

OU ID:	00	***RALT Short Name:***	EPA Fund
Act Code ID:	001	***Act Start Date:***	
RAT Code:	PA	***Act Complete Date:***	4/25/1991 00:00:00
RAT Short Name:	PA	***AGT Order No.:***	130
RAT Name:	PRELIMINARY ASSESSMENT	***SH OU:***	
RAT Hist. Only Flag:		***SH Code:***	
RAT NSI Indicator:	B	***SH Seq:***	
RAT Level:	1	***SH Start Date:***	
RAT DEF OU:	00	***SH Complete Date:***	
RFBS Code:	P	***SH Lead:***	
SPA Code:	13		
RAT Def:	Collection of diverse existing information about the source and nature of the site hazard. It is EPA policy to complete the preliminary assessment within one year of site discovery.		
Site Desc:			
Site Alias:			

CERCLIS Assess History

OU ID:	00	***RALT Short Name:***	
Act Code ID:		***Act Start Date:***	
RAT Code:		***Act Complete Date:***	
RAT Short Name:		***AGT Order No.:***	0
RAT Name:		***SH OU:***	
RAT Hist. Only Flag:		***SH Code:***	
RAT NSI Indicator:		***SH Seq:***	
RAT Level:		***SH Start Date:***	
RAT DEF OU:		***SH Complete Date:***	
RFBS Code:		***SH Lead:***	
SPA Code:			
RAT Def:			

Map Key	Number of Records	Direction	Distance (mi/ft)	Elev/Diff (ft)	Site	DB
Site Desc:		No description available .				
Site Alias:		No alias data available				
788	2 of 6	-	0.00 / 0.00	441.64 / 19	AT&T Mobility - NASLAND ENGINEERING (USID14574) 4740 RUFFNER ST SAN DIEGO CA 92111	CERS HAZ

Site ID: 372174
Latitude: 32.828091
Longitude: -117.158951

Regulated Programs

EI ID: 10675264 **EI Description:** Chemical Storage Facilities

Affiliations

Affil Type Desc: Facility Mailing Address
Entity Name: Mailing Address
Entity Title:
Address: 308 S. Akard St., 17th Floor
City: Dallas
State: TX
Country:
Zip Code: 75202
Phone:

Affil Type Desc: Legal Owner
Entity Name: New Cingular Wireless PCS, LLC dba AT&T Mobility
Entity Title:
Address: 308 S. Akard St. 17th Floor
City: Dallas
State: TX
Country: United States
Zip Code: 75202
Phone: (214) 741-0630

Affil Type Desc: Environmental Contact
Entity Name: Steven Khan
Entity Title:
Address: 215 S. Hickory St., Rm 300
City: Escondido
State: CA
Country:
Zip Code: 92025
Phone: (858) 221-3455

Affil Type Desc: Document Preparer
Entity Name: Peter Burnell, Sigma Consultants, Inc.

Entity Title:	
Address:	
City:	
State:	
Country:	
Zip Code:	
Phone:	

Affil Type Desc:	Parent Corporation
Entity Name:	AT&T Mobility
Entity Title:	
Address:	
City:	
State:	
Country:	
Zip Code:	
Phone:	

Affil Type Desc:	Secondary Emergency Contact
Entity Name:	Wireless Network Control Center
Entity Title:	Call Center
Address:	
City:	
State:	
Country:	
Zip Code:	
Phone:	(800) 638-2822

Affil Type Desc:	CUPA District
Entity Name:	San Diego County Env Health
Entity Title:	
Address:	PO Box 129261
City:	San Diego
State:	CA
Country:	
Zip Code:	92112-9261
Phone:	(858) 505-6880

Affil Type Desc:	Identification Signer
Entity Name:	Michael Perry
Entity Title:	Area Manager - EH&S Environmental Services
Address:	
City:	
State:	
Country:	
Zip Code:	
Phone:	

Affil Type Desc:	Operator
Entity Name:	AT&T Mobility
Entity Title:	
Address:	

Map Key	Number of Records	Direction	Distance (mi/ft)	Elev/Diff (ft)	Site	DB

City:
State:
Country:
Zip Code:
Phone: (858) 221-3455

Affil Type Desc: Primary Emergency Contact
Entity Name: Steven Khan
Entity Title: Environmental Site Manager
Address:
City:
State:
Country:
Zip Code:
Phone: (800) 566-9347

Coordinates

Env Int Type Code: HMBP
Program ID: 10675264
Latitude: 32.828090
Longitude: -117.158950
Coord Name:
Ref Point Type Desc: Center of a facility or station.

Evaluations

Eval Date: 7/17/2017
Violations Found: No
Eval General Type: Compliance Evaluation Inspection
Eval Type: Routine done by local agency
Eval Division: San Diego County Department of Env Health
Eval Program: HMRRP
Eval Source: CERS
Eval Notes:

Inspector: Eivaz Chantal Inspection ID:5629892

Map Key	Number of Records	Direction	Distance (mi/ft)	Elev/Diff (ft)	Site	DB
788	3 of 6	-	0.00 / 0.00	441.64 / 19	SIGNET OPTICAL CORP 4740 RUFFNER ST SAN DIEGO CA 92111	CERCLIS NFRAP

Site ID: 900280
Site EPA ID: CAD089730402
Site Parent ID:
Site County Name: SAN DIEGO
Parent Site Name:
Site FIPS Code: 6073
Region Code: 9
Site Cong. Dist. Code: 41
Federal Facility:

CERCLIS-NFRAP Assess History

OU ID: 0
Act Code ID: 1
RAT Code: VS
Act Start Date:
Act Complete Date: 1/23/1996
AGT Order No.: 1500

RAT Short Name:	ARCH SITE	**SH OU:**	
RAT Name:	ARCHIVE SITE	**SH Code:**	
RAT Hist. Only Flag:		**SH Seq:**	
RAT NSI Indicator:	B	**SH Start Date:**	
RAT Level:	1	**SH Complete Date:**	
RAT DEF OU:	00	**SH Lead:**	
RFBS Code:		**SH Qual:**	
SPA Code:	13	**RAQ Act. Qual Short:**	
RALT Short Name:	EPA In-House	**RNPL Status Code:**	N
RAT Def:	The decision is made that no further activity is planned at the site.		
RNON NPL Status Desc:	Deferred to RCRA		

CERCLIS-NFRAP Assess History

OU ID:	0	**Act Start Date:**	
Act Code ID:	1	**Act Complete Date:**	8/24/1990
RAT Code:	DS	**AGT Order No.:**	10
RAT Short Name:	DISCVRY	**SH OU:**	
RAT Name:	DISCOVERY	**SH Code:**	
RAT Hist. Only Flag:		**SH Seq:**	
RAT NSI Indicator:	B	**SH Start Date:**	
RAT Level:	1	**SH Complete Date:**	
RAT DEF OU:	00	**SH Lead:**	
RFBS Code:		**SH Qual:**	
SPA Code:	13	**RAQ Act. Qual Short:**	
RALT Short Name:	EPA Fund	**RNPL Status Code:**	N
RAT Def:	The process by which a potential hazardous waste site is brought to the attention of the EPA. The process can occur through the use of several mechanisms such as a phone call or referral by another government agency.		
RNON NPL Status Desc:	Deferred to RCRA		

CERCLIS-NFRAP Assess History

OU ID:	0	**Act Start Date:**	
Act Code ID:	1	**Act Complete Date:**	4/25/1991
RAT Code:	PA	**AGT Order No.:**	130
RAT Short Name:	PA	**SH OU:**	
RAT Name:	PRELIMINARY ASSESSMENT	**SH Code:**	
RAT Hist. Only Flag:		**SH Seq:**	
RAT NSI Indicator:	B	**SH Start Date:**	
RAT Level:	1	**SH Complete Date:**	
RAT DEF OU:	00	**SH Lead:**	
RFBS Code:	P	**SH Qual:**	
SPA Code:	13	**RAQ Act. Qual Short:**	Deferred to RCRA
RALT Short Name:	EPA Fund	**RNPL Status Code:**	N
RAT Def:	Collection of diverse existing information about the source and nature of the site hazard. It is EPA policy to complete the preliminary assessment within one year of site discovery.		
RNON NPL Status Desc:	Deferred to RCRA		

788	*4 of 6*	*-*	*0.00 / 0.00*	*441.64 / 19*	***SIGNET OPTICAL CORPORATION 4740 RUFFNER ST SAN DIEGO CA 92111***	***RCRA CORRACTS***

EPA Handler ID:	CAD089730402
Land Type Code:	
Land Type Desc:	
Federal Waste Generator Code:	2
Gen Status Univ Code:	SQG
Gen Status Univ Desc:	Small Quantity Generator
Importer Activity:	No
Mixed Waste Generator:	No
Transporter Activity:	Yes
Transfer Facility:	No
Recycler Activity:	No
Onsite Burner Exemption:	No
Furnace Exemption:	No
Underground Inject Activity:	No
Receives Waste from Offsite:	No
TSD Type:	---S-
TSD Activity:	Yes
Corrective Action Univ:	Yes
Action has been Imposed:	No
Action under 3004 (U)/(V):	No
Institutional Control Indicator:	N
Used Oil Transporter:	No
Used Oil Transfer Facility:	No
Used Oil Processor:	No
Used Oil Refiner:	No
Used Oil Burner:	No
Used Oil Market Burner:	No
Used Oil Spec Marketer:	No
Activity Location:	CA
County Code:	CA073
County Name:	SAN DIEGO
Contact Name:	
Contact Phone No and Exten:	
Contact Email:	
Contact Address:	US
Mailing Address:	4740 RUFFNER STREET , SAN DIEGO , CA, 92111 , US

Violation/Evaluation Summary

Note: VIOLATION or UNDETERMINED: There are VIOLATION or UNDETERMINED details or records associated with this facility (EPA ID) in the Compliance Monitoring and Enforcement table dated Jan 24, 2018.

Violation/Evaluation Details

Evaluation ID:	002	***Former Citation:***	F - 264.140-150.H
Found Violation:	Y	***Sched Compl Dt:***	
Eval Start Date:	19880524	***Enforcement ID:***	
Evaluation Agency:	S	***Enforcement Agency:***	
Evaluation Type:	FRR	***Enforce Action Dt:***	
Eval Resp Person:	R9STA	***Enforcement Type:***	

Eval Suborg:		***Enforce Type Desc:***	
Citizen Complaint:	No	***Enforce Resp Person:***	
Multimedia Inspect:	No	***Enforce Suborg:***	
Sampling Flag:	No	***Enforce Actvty Loc:***	
Not Subtitle C:	No	***Docket No:***	
Focus Area:		***Attorney:***	
Focus Area Desc:		***Corr Act Component:***	
Handler Actvty Loc:	CA	***Appeal Init Dt:***	
Handler Name:	SIGNET OPTICAL CORPORATION	***Appeal Resolved Dt:***	
Region:	09	***Disposition Status:***	
State:	CA	***Disp Status Dt:***	
Land Type:		***Disp Status Desc:***	
Date of Request:		***Lead Agency:***	
Date Response Rcvd:		***Expenditure Amount:***	
Request Agency:		***SEP Sched Comp Dt:***	
Request Actvty Loc:		***SEP Actual Comp Dt:***	
Viol Activity Loc:	CA	***SEP Defaulted Date:***	
Viol Determined:	S	***SEP Type:***	
Violation Type:	264.H	***Prop Pentalty Amt:***	
Viol Determined Dt:	19880524	***Final Monetary Amt:***	
Rtrn to Compl Dt:	19881122	***Paid Amount:***	
Rtrn to Compl Qual:	O	***Final Count:***	
Viol Resp Agency:	S	***Final Amount:***	
Evaluation Type Description:	FINANCIAL RECORD REVIEW		
Violation Short Description:	TSD - Financial Requirements		
Respondent Name:			
SEP Type Description:			

Violation/Evaluation Details

Evaluation ID:	001	***Former Citation:***	
Found Violation:	N	***Sched Compl Dt:***	
Eval Start Date:	19880317	***Enforcement ID:***	
Evaluation Agency:	S	***Enforcement Agency:***	
Evaluation Type:	CEI	***Enforce Action Dt:***	
Eval Resp Person:	R9STA	***Enforcement Type:***	
Eval Suborg:		***Enforce Type Desc:***	
Citizen Complaint:	No	***Enforce Resp Person:***	
Multimedia Inspect:	No	***Enforce Suborg:***	
Sampling Flag:	No	***Enforce Actvty Loc:***	
Not Subtitle C:	No	***Docket No:***	
Focus Area:		***Attorney:***	
Focus Area Desc:		***Corr Act Component:***	
Handler Actvty Loc:	CA	***Appeal Init Dt:***	
Handler Name:	SIGNET OPTICAL CORPORATION	***Appeal Resolved Dt:***	
Region:	09	***Disposition Status:***	
State:	CA	***Disp Status Dt:***	
Land Type:		***Disp Status Desc:***	
Date of Request:		***Lead Agency:***	
Date Response Rcvd:		***Expenditure Amount:***	
Request Agency:		***SEP Sched Comp Dt:***	

Request Actvty Loc:		***SEP Actual Comp Dt:***	
Viol Activity Loc:		***SEP Defaulted Date:***	
Viol Determined:		***SEP Type:***	
Violation Type:		***Prop Pentalty Amt:***	
Viol Determined Dt:		***Final Monetary Amt:***	
Rtrn to Compl Dt:		***Paid Amount:***	
Rtrn to Compl Qual:		***Final Count:***	
Viol Resp Agency:		***Final Amount:***	
Evaluation Type Description:	COMPLIANCE EVALUATION INSPECTION ON-SITE		
Violation Short Description:			
Respondent Name:			
SEP Type Description:			

Event

Event Responsible Agency:	E
Corrective Action Event Owner:	09
Corrective Action Event Code:	CA029ST
Corrective Action Event Desc:	LEAD AGENCY DETERMINATION
Orig Schedule Date of Event:	
New Schedule Date of Event:	
Actual Date of Event:	19900101
Best Date:	19900101
Responsible Person Owner:	09
Responsible Person:	R9EPA
Suborganization Owner:	
Suborganization:	

Event Responsible Agency:	E
Corrective Action Event Owner:	09
Corrective Action Event Code:	CA049PA
Corrective Action Event Desc:	PA OR CERCLA INSPECTION
Orig Schedule Date of Event:	
New Schedule Date of Event:	
Actual Date of Event:	19910425
Best Date:	19910425
Responsible Person Owner:	09
Responsible Person:	R9EPA
Suborganization Owner:	
Suborganization:	

Event Responsible Agency:	E
Corrective Action Event Owner:	09
Corrective Action Event Code:	CA074LO
Corrective Action Event Desc:	NCAPS RANKING/PRIORITY
Orig Schedule Date of Event:	
New Schedule Date of Event:	
Actual Date of Event:	19910425
Best Date:	19910425
Responsible Person Owner:	09
Responsible Person:	R9EPA

Suborganization Owner:
Suborganization:

Event Responsible Agency: E
Corrective Action Event Owner: HQ
Corrective Action Event Code: CA075LO
Corrective Action Event Desc: CA PRIORITIZATION-LOW CA PRIORITY
Orig Schedule Date of Event:
New Schedule Date of Event:
Actual Date of Event: 19910425
Best Date: 19910425
Responsible Person Owner: 09
Responsible Person: R9EPA
Suborganization Owner:
Suborganization:

Handler Details

Source Type: N
Receive Date: 19801118
Non Notifier:
Acknowledge Flag:
Acknowledge Date: 19910331
Accessibility:
Land Type: O
Fed Waste Gen Own: HQ
Fed Waste Gen Cd: 1
Fed Waste Gen Desc: Large Quantity Generator
ST Waste Gen Own:
State Waste Gen Cd:
Short Term Gen: No
Importer Activity: No
Mixed Waste Gen: No
Transporter: Yes
Transfer Facility: No
TSD Activity: No
Recycler Activity: No
Onsite Burn Exempt: No
Furnace Exemption: No
Underground Inject: No
Off Site Receipt: No
Waste Dest Fac: No
Subpart K College:
Subpart K Hospital:
Subpart K Non Profit:
Subpart K Withdraw:
Include Ntnl Rprt:
Reporting Cycle:
LQHUW: No
Trader Importer:
Trader Exporter:

Used Oil Transporter: No
UT Transfer Fac: No
Used Oil Processor: No
Used Oil Refiner: No
Used Oil Burner: No
UO Market Burner: No
UO Spec Marketer: No
Current Site Name: SIGNET OPTICAL CORPORATION
Location Street No:
Location Street 1: 4740 RUFFNER ST
Location Street 2:
Location City: SAN DIEGO
Location State: CA
Location Zip Code: 92111
County Code: CA073
State District: 4
Mailing Street No:
Mailing Street 1: 4740 RUFFNER STREET
Mailing Street 2:
Mailing City: SAN DIEGO
Mailing State: CA
Mailing Zip Code: 92111
Mailing Country: US
Contact First Name: ENVIRONMENTAL
Contact Middle Initial:
Contact Last Name: MANAGER
Contact Street No:
Contact Street 1: 4740 RUFFNER ST
Contact Street 2:
Contact City: SAN DIEGO
Contact State: CA
Contact Zip: 92111
Contact Country: US

Slab Importer:		***Contact Phone:***	714-292-0833
Slab Exporter:		***Contact Phone Ext:***	
Current Record:	No	***Contact Fax:***	
Location Country:	US	***Contact Email Addr:***	
State District Owner:	CA	***Contact Title:***	

Handler Details

Source Type:	I	***Used Oil Transporter:***	No
Receive Date:	19960901	***UT Transfer Fac:***	No
Non Notifier:		***Used Oil Processor:***	No
Acknowledge Flag:		***Used Oil Refiner:***	No
Acknowledge Date:	19910331	***Used Oil Burner:***	No
Accessibility:		***UO Market Burner:***	No
Land Type:		***UO Spec Marketer:***	No
Fed Waste Gen Own:	HQ	***Current Site Name:***	SIGNET OPTICAL CORPORATION
Fed Waste Gen Cd:	2	***Location Street No:***	
Fed Waste Gen Desc:	Small Quantity Generator	***Location Street 1:***	4740 RUFFNER ST
ST Waste Gen Own:		***Location Street 2:***	
State Waste Gen Cd:		***Location City:***	SAN DIEGO
Short Term Gen:	No	***Location State:***	CA
Importer Activity:	No	***Location Zip Code:***	92111
Mixed Waste Gen:	No	***County Code:***	CA073
Transporter:	Yes	***State District:***	4
Transfer Facility:	No	***Mailing Street No:***	
TSD Activity:	No	***Mailing Street 1:***	4740 RUFFNER STREET
Recycler Activity:	No	***Mailing Street 2:***	
Onsite Burn Exempt:	No	***Mailing City:***	SAN DIEGO
Furnace Exemption:	No	***Mailing State:***	CA
Underground Inject:	No	***Mailing Zip Code:***	92111
Off Site Receipt:	No	***Mailing Country:***	US
Waste Dest Fac:	No	***Contact First Name:***	
Subpart K College:		***Contact Middle Initial:***	
Subpart K Hospital:		***Contact Last Name:***	
Subpart K Non Profit:		***Contact Street No:***	
Subpart K Withdraw:		***Contact Street 1:***	
Include Ntnl Rprt:		***Contact Street 2:***	
Reporting Cycle:		***Contact City:***	
LQHUW:	No	***Contact State:***	
Trader Importer:		***Contact Zip:***	
Trader Exporter:		***Contact Country:***	US
Slab Importer:		***Contact Phone:***	
Slab Exporter:		***Contact Phone Ext:***	
Current Record:	Yes	***Contact Fax:***	
Location Country:	US	***Contact Email Addr:***	
State District Owner:	CA	***Contact Title:***	

Owner/Operator Details

Owner/Operator Ind:	CP	***Country:***	

Map Key	Number of Records	Direction	Distance (mi/ft)	Elev/Diff (ft)	Site	DB

Name:	SIGNET OPT CORP DIV AMERICAN HOSPITAL	**Zip Code:**	99999
Street No:		**Phone:**	714-292-0833
Street 1:	4740 RUFFNER STREET	**Type:**	P
Street 2:		**Date Became Current:**	
City:	CITY NOT REPORTED	**Date Ended Current:**	
State:	CA		
Source Type:	I		

Owner/Operator Ind:	CO	**Country:**	
Name:	SIGNET OPT CORP DIV AMERICAN HOSPITAL	**Zip Code:**	92111
Street No:		**Phone:**	714-292-0833
Street 1:	4740 RUFFNER STREET	**Type:**	P
Street 2:		**Date Became Current:**	
City:	SAN DIEGO	**Date Ended Current:**	
State:	CA		
Source Type:	N		

Map Key	Number of Records	Direction	Distance (mi/ft)	Elev/Diff (ft)	Site	DB
788	5 of 6	-	0.00 / 0.00	441.64 / 19	SIGNET OPTICAL CORPORATION 4740 RUFFNER ST SAN DIEGO CA 92111	RCRA SQG

EPA Handler ID:	CAD089730402
Land Type Code:	
Land Type Desc:	
Federal Waste Generator Code:	2
Gen Status Univ:	SQG
Gen Status Univ Desc:	Small Quantity Generator
Importer Activity:	No
Mixed Waste Generator:	No
Transporter Activity:	Yes
Transfer Facility:	No
Recycler Activity:	No
Onsite Burner Exemption:	No
Furnace Exemption:	No
Underground Inject Activity:	No
Receives Waste from Offsite:	No
TSD Type:	---S-
TSD Activity:	Yes
Corrective Action Univ:	Yes
Action has been Imposed:	No
Action under 3004 (U)/(V):	No
Institutional Control Indicator:	N
Used Oil Transporter:	No
Used Oil Transfer Facility:	No
Used Oil Processor:	No
Used Oil Refiner:	No
Used Oil Burner:	No
Used Oil Market Burner:	No
Used Oil Spec Marketer:	No
Activity Location:	CA
County Code:	CA073

County Name:	SAN DIEGO
Contact Name:	
Contact Phone No and Exten:	
Contact Email:	
Contact Address:	US
Mailing Address:	4740 RUFFNER STREET , SAN DIEGO , CA, 92111 , US

Violation/Evaluation Summary

Note:	There are VIOLATION or UNDETERMINED details or records associated with this facility (EPA ID) in the Compliance Monitoring and Enforcement table dated Jan 24 2018.

Violation/Evaluation Details

Evaluation ID:	001	***Former Citation:***	
Found Violation:	N	***Sched Compl Dt:***	
Eval Start Date:	19880317	***Enforcement ID:***	
Evaluation Agency:	S	***Enforcement Agency:***	
Evaluation Type:	CEI	***Enforce Action Dt:***	
Eval Resp Person:	R9STA	***Enforcement Type:***	
Eval Suborg:		***Enforce Type Desc:***	
Citizen Complaint:	No	***Enforce Resp Person:***	
Multimedia Inspect:	No	***Enforce Suborg:***	
Sampling Flag:	No	***Enforce Actvty Loc:***	
Not Subtitle C:	No	***Docket No:***	
Focus Area:		***Attorney:***	
Focus Area Desc:		***Corr Act Component:***	
Handler Actvty Loc:	CA	***Appeal Init Dt:***	
Handler Name:	SIGNET OPTICAL CORPORATION	***Appeal Resolved Dt:***	
Region:	09	***Disposition Status:***	
State:	CA	***Disp Status Dt:***	
Land Type:		***Disp Status Desc:***	
Date of Request:		***Lead Agency:***	
Date Response Rcvd:		***Expenditure Amount:***	
Request Agency:		***SEP Sched Comp Dt:***	
Request Actvty Loc:		***SEP Actual Comp Dt:***	
Viol Activity Loc:		***SEP Defaulted Dt:***	
Viol Determined:		***SEP Type:***	
Violation Type:		***Prop Penalty Amt:***	
Viol Determined Dt:		***Final Monetary Amt:***	
Rtrn to Compl Dt:		***Paid Amount:***	
Rtrn to Compl Qual:		***Final Count:***	
Viol Resp Agency:		***Final Amount:***	
Evaluation Type Description:	COMPLIANCE EVALUATION INSPECTION ON-SITE		
Violation Short Description:			
Respondent Name:			
SEP Type Description:			

Violation/Evaluation Details

Map Key	Number of Records	Direction	Distance (mi/ft)	Elev/Diff (ft)	Site	DB

Evaluation ID:	002	**Former Citation:**	F - 264.140-150.H
Found Violation:	Y	**Sched Compl Dt:**	
Eval Start Date:	19880524	**Enforcement ID:**	
Evaluation Agency:	S	**Enforcement Agency:**	
Evaluation Type:	FRR	**Enforce Action Dt:**	
Eval Resp Person:	R9STA	**Enforcement Type:**	
Eval Suborg:		**Enforce Type Desc:**	
Citizen Complaint:	No	**Enforce Resp Person:**	
Multimedia Inspect:	No	**Enforce Suborg:**	
Sampling Flag:	No	**Enforce Actvty Loc:**	
Not Subtitle C:	No	**Docket No:**	
Focus Area:		**Attorney:**	
Focus Area Desc:		**Corr Act Component:**	
Handler Actvty Loc:	CA	**Appeal Init Dt:**	
Handler Name:	SIGNET OPTICAL CORPORATION	**Appeal Resolved Dt:**	
Region:	09	**Disposition Status:**	
State:	CA	**Disp Status Dt:**	
Land Type:		**Disp Status Desc:**	
Date of Request:		**Lead Agency:**	
Date Response Rcvd:		**Expenditure Amount:**	
Request Agency:		**SEP Sched Comp Dt:**	
Request Actvty Loc:		**SEP Actual Comp Dt:**	
Viol Activity Loc:	CA	**SEP Defaulted Dt:**	
Viol Determined:	S	**SEP Type:**	
Violation Type:	264.H	**Prop Penalty Amt:**	
Viol Determined Dt:	19880524	**Final Monetary Amt:**	
Rtrn to Compl Dt:	19881122	**Paid Amount:**	
Rtrn to Compl Qual:	O	**Final Count:**	
Viol Resp Agency:	S	**Final Amount:**	
Evaluation Type Description:	FINANCIAL RECORD REVIEW		
Violation Short Description:	TSD - Financial Requirements		
Respondent Name:			
SEP Type Description:			

Handler Details

Source Type:	I	**Used Oil Transporter:**	No
Receive Date:	19960901	**UO Transfer Fac:**	No
Non Notifier:		**Used Oil Processor:**	No
Acknowledge Flag:		**Used Oil Refiner:**	No
Acknowledge Date:	19910331	**Used Oil Burner:**	No
Accessibility:		**UO Market Burner:**	No
Land Type:		**UO Spec Marketer:**	No
Fed Waste Gen Own:	HQ	**Current Site Name:**	SIGNET OPTICAL CORPORATION
Fed Waste Gen Cd:	2	**Location Street No:**	
Fed Waste Gen Desc:	Small Quantity Generator	**Location Street 1:**	4740 RUFFNER ST
ST Waste Gen Own:		**Location Street 2:**	
State Waste Gen Cd:		**Location City:**	SAN DIEGO
Short Term Gen:	No	**Location State:**	CA
Importer Activity:	No	**Location Zip Code:**	92111
Mixed Waste Gen:	No	**County Code:**	CA073

Transporter:	Yes	***State District:***	4
Transfer Facility:	No	***Mailing Street No:***	
TSD Activity:	No	***Mailing Street 1:***	4740 RUFFNER STREET
Recycler Activity:	No	***Mailing Street 2:***	
Onsite Burn Exempt:	No	***Mailing City:***	SAN DIEGO
Furnace Exemption:	No	***Mailing State:***	CA
Underground Inject:	No	***Mailing Zip Code:***	92111
Off Site Receipt:	No	***Mailing Country:***	US
Waste Dest Fac:	No	***Contact First Name:***	
Subpart K College:		***Contact Middle Initial:***	
Subpart K Hospital:		***Contact Last Name:***	
Subpart K Non Profit:		***Contact Street No:***	
Subpart K Withdraw:		***Contact Street 1:***	
Include Ntnl Rprt:		***Contact Street 2:***	
Reporting Cycle:		***Contact City:***	
LQHUW:	No	***Contact State:***	
Trader Importer:		***Contact Zip:***	
Trader Exporter:		***Contact Country:***	US
Slab Importer:		***Contact Phone:***	
Slab Exporter:		***Contact Phone Ext:***	
Current Record:	Yes	***Contact Fax:***	
Location Country:	US	***Contact Email Addr:***	
State District Owner:	CA	***Contact Title:***	

Handler Details

Source Type:	N	***Used Oil Transporter:***	No
Receive Date:	19801118	***UO Transfer Fac:***	No
Non Notifier:		***Used Oil Processor:***	No
Acknowledge Flag:		***Used Oil Refiner:***	No
Acknowledge Date:	19910331	***Used Oil Burner:***	No
Accessibility:		***UO Market Burner:***	No
Land Type:	O	***UO Spec Marketer:***	No
Fed Waste Gen Own:	HQ	***Current Site Name:***	SIGNET OPTICAL CORPORATION
Fed Waste Gen Cd:	1	***Location Street No:***	
Fed Waste Gen Desc:	Large Quantity Generator	***Location Street 1:***	4740 RUFFNER ST
ST Waste Gen Own:		***Location Street 2:***	
State Waste Gen Cd:		***Location City:***	SAN DIEGO
Short Term Gen:	No	***Location State:***	CA
Importer Activity:	No	***Location Zip Code:***	92111
Mixed Waste Gen:	No	***County Code:***	CA073
Transporter:	Yes	***State District:***	4
Transfer Facility:	No	***Mailing Street No:***	
TSD Activity:	No	***Mailing Street 1:***	4740 RUFFNER STREET
Recycler Activity:	No	***Mailing Street 2:***	
Onsite Burn Exempt:	No	***Mailing City:***	SAN DIEGO
Furnace Exemption:	No	***Mailing State:***	CA
Underground Inject:	No	***Mailing Zip Code:***	92111
Off Site Receipt:	No	***Mailing Country:***	US
Waste Dest Fac:	No	***Contact First Name:***	ENVIRONMENTAL
Subpart K College:		***Contact Middle Initial:***	

Subpart K Hospital:		**Contact Last Name:**	MANAGER
Subpart K Non Profit:		**Contact Street No:**	
Subpart K Withdraw:		**Contact Street 1:**	4740 RUFFNER ST
Include Ntnl Rprt:		**Contact Street 2:**	
Reporting Cycle:		**Contact City:**	SAN DIEGO
LQHUW:	No	**Contact State:**	CA
Trader Importer:		**Contact Zip:**	92111
Trader Exporter:		**Contact Country:**	US
Slab Importer:		**Contact Phone:**	714-292-0833
Slab Exporter:		**Contact Phone Ext:**	
Current Record:	No	**Contact Fax:**	
Location Country:	US	**Contact Email Addr:**	
State District Owner:	CA	**Contact Title:**	

Owner/Operator Details

Owner/Operator Ind:	CO	**Country:**	
Name:	SIGNET OPT CORP DIV AMERICAN HOSPITAL	**Zip Code:**	92111
Street No:		**Phone:**	714-292-0833
Street 1:	4740 RUFFNER STREET	**Type:**	P
Street 2:		**Date Became Current:**	
City:	SAN DIEGO	**Date Ended Current:**	
State:	CA		
Source Type:	N		

Owner/Operator Ind:	CP	**Country:**	
Name:	SIGNET OPT CORP DIV AMERICAN HOSPITAL	**Zip Code:**	99999
Street No:		**Phone:**	714-292-0833
Street 1:	4740 RUFFNER STREET	**Type:**	P
Street 2:		**Date Became Current:**	
City:	CITY NOT REPORTED	**Date Ended Current:**	
State:	CA		
Source Type:	I		

Map Key	Number of Records	Direction	Distance (mi/ft)	Elev/Diff (ft)	Site	DB
788	6 of 6	-	0.00 / 0.00	441.64 / 19	SIGNET OPTICAL CORP 4740 RUFFNER ST SAN DIEGO CA 92111	SEMS ARCHIVE

Site ID:	0900280	**FIPS Code:**	06073
EPA ID:	CAD089730402	**Cong District:**	41
NPL:	Not on the NPL	**County:**	SAN DIEGO
Federal Facility:	No	**Region:**	09
Non NPL Status:	Deferred to RCRA (Subtitle C)		

Action Information

Operable Units:	00	**Start Actual:**	
Action Code:	VS	**Finish Actual:**	01/23/1996
Action Name:	ARCH SITE	**Qual:**	
SEQ:	1	**Curr Action Lead:**	EPA Perf In-Hse

Map Key	Number of Records	Direction	Distance (mi/ft)	Elev/Diff (ft)	Site	DB

Operable Units:	00	**Start Actual:**	08/24/1990
Action Code:	DS	**Finish Actual:**	08/24/1990
Action Name:	DISCVRY	**Qual:**	
SEQ:	1	**Curr Action Lead:**	EPA Perf
Operable Units:	00	**Start Actual:**	
Action Code:	PA	**Finish Actual:**	04/25/1991
Action Name:	PA	**Qual:**	D
SEQ:	1	**Curr Action Lead:**	EPA Perf

789	1 of 3	-	0.00 / 0.00	441.64 / 19	SIGNET OPTICAL, INC. 4740 RUFFNER STREET SAN DIEGO CA 92111	ENVIROSTOR

Estor/EPA ID:	80001707	**Funding:**	
Site Type:	CORRECTIVE ACTION	**County:**	SAN DIEGO
Site Code:		**Assembly District:**	77
Ntnl Priority List:	NO	**Senate District:**	39
Acres:	0 ACRES	**Latitude:**	32.828169
Special Program:		**Longitude:**	-117.158353

Address Desc:	4740 RUFFNER STREET
Address Desc 2:	4740 RUFFNER STREET
Clean Up Status:	REFER: RWQCB AS OF 1/1/2008
Clean Up Oversight Agencies:	
School District:	
Program Type:	RWQCB
Past Caused Contamination:	NONE SPECIFIED
APN:	NONE SPECIFIED
Potential Media Affected:	NONE SPECIFIED
Potential Contaminants:	

NONE SPECIFIED

Site History:

This facility was manufacturer of resin optical lenses. Facility generated, stored, and transported sulfuric acid.

Facility submitted Part A in early 1980's but never obtained a Part B permit. ISD document could not be found for this facility. A note in file from "Miguel" to "Carmelita" states, "From inspection of 1/24/86, ISD was not issued. Only Part A application was in file"

Facility only had one container storage unit which was clean closed on 11/22/88. There is no documentation of corrective action work on the facility.

Facility Information

Program Type:	CORRECTIVE ACTION
Status:	REFER: RWQCB
Summary Link:	http://www.envirostor.dtsc.ca.gov/public/profile_report?global_id=80001707

Completed Activities

Activity Type:	Completed Activities
Area Name:	

Map Key	Number of Records	Direction	Distance (mi/ft)	Elev/Diff (ft)	Site	DB

Sub Area:
Date Completed: 4/25/1991
Document Type: Preliminary Assessment Report
Doc Link:
Comments:

Map Key	Number of Records	Direction	Distance (mi/ft)	Elev/Diff (ft)	Site	DB
789	2 of 3	-	0.00 / 0.00	441.64 / 19	SIGNET OPTICAL, INC. 4740 RUFFNER STREET SAN DIEGO CA 92111	ENVIROSTOR

Estor/EPA ID: CAD089730402
Site Type:
Site Code:
Ntnl Priority List:
Acres:
Special Program:
Address Desc: 4740 RUFFNER STREET
Address Desc 2: 4740 RUFFNER STREET
Clean Up Status:
Clean Up Oversight Agencies:
School District:
Program Type:
Past Caused Contamination:
APN:
Potential Media Affected:
Site History:

Potential Contaminants:

Funding:
County: SAN DIEGO
Assembly District: 77
Senate District: 39
Latitude: 32.828169
Longitude: -117.158353

Facility Information

Program Type: HAZ WASTE - RCRA
Status: CLOSED
Summary Link: http://www.envirostor.dtsc.ca.gov/public/hwmp_profile_report?global_id=CAD089730402

Permit Units - Completed Act

Activity Type: Permitted Units - Completed Activities
Unit:
Event Description: NEW OPERATING PERMIT - FINAL PERMIT - WITHDRAWAL REQUEST RECEIVED
Date: 12/15/1986
Doc Link:

Activity Type: Permitted Units - Completed Activities
Unit:
Event Description: NEW OPERATING PERMIT - FINAL PERMIT - WITHDRAWAL REQUEST ACKNOWLEDGED
Date: 2/9/1988
Doc Link:

Activity Type: Permitted Units - Completed Activities

Map Key	Number of Records	Direction	Distance (mi/ft)	Elev/Diff (ft)	Site	DB

Unit:
Event Description: NEW OPERATING PERMIT - APPLICATION PART A RECEIVED
Date: 2/3/1987
Doc Link:

Units Undergoing Closure

Activity Type: Units Undergoing Closure - Completed Activities
Unit: CONTAIN1
Event Description: CLOSURE FINAL - RECEIVE CLOSURE CERTIFICATION
Date: 11/1/1988
Doc Link:

Activity Type: Units Undergoing Closure - Completed Activities
Unit: CONTAIN1
Event Description: CLOSURE FINAL - ISSUE CLOSURE VERIFICATION
Date: 11/22/1988
Doc Link:

789	3 of 3	-	0.00 / 0.00	441.64 / 19	**SIGNET OPTICAL, INC.** **4740 RUFFNER STREET** **SAN DIEGO CA 921110000**	HWP

EPA ID: CAD089730402
Status: CLOSED
Facility Type: Historical - Non-Operating
Facility Size:
Team:
Site Code:
County: SAN DIEGO
Latitude: 32.828169
Longitude: -117.158353
Assembly District: 77
Senate District: 39
Public Info Officer:
Public Part Speci:
Project Manager:

Hazardous Waste Units Completed Activities

Completed Date: 02/03/1987
Event Description: New Operating Permit - APPLICATION PART A RECEIVED
Unit Names:

Completed Date: 12/15/1986
Event Description: New Operating Permit - FINAL PERMIT - WITHDRAWAL REQUEST RECEIVED
Unit Names:

Completed Date: 02/09/1988
Event Description: New Operating Permit - FINAL PERMIT - WITHDRAWAL REQUEST ACKNOWLEDGED
Unit Names:

Hazardous Waste Units Undergoing Closure

Completed Date: 11/22/1988
Event Description: Closure Final - ISSUE CLOSURE VERIFICATION
Unit Names: CONTAIN1

Map Key	Number of Records	Direction	Distance (mi/ft)	Elev/Diff (ft)	Site	DB

Completed Date: 11/01/1988
Event Description: Closure Final - RECEIVE CLOSURE CERTIFICATION
Unit Names: CONTAIN1

Map Key	Number of Records	Direction	Distance (mi/ft)	Elev/Diff (ft)	Site	DB
790	1 of 11	-	0.00 / 0.00	415.20 / -8	BALBOA GAS 7647 BALBOA AVE SAN DIEGO CA 92111	CERS TANK

Site ID: 387467
Latitude: 32.821335
Longitude: -117.159416

Regulated Programs

EI ID: 10385104 **EI Description:** Hazardous Waste Generator

EI ID: 10385104 **EI Description:** Chemical Storage Facilities

EI ID: 10385104 **EI Description:** Underground Storage Tank

Affiliations

Affil Type Desc: Operator
Entity Name: SAM THEWENY
Entity Title:
Address:
City:
State:
Country:
Zip Code:
Phone: (858) 751-5955

Affil Type Desc: Parent Corporation
Entity Name: BALBOA SHELL
Entity Title:
Address:
City:
State:
Country:
Zip Code:
Phone:

Affil Type Desc: Secondary Emergency Contact
Entity Name: RAAD ATTISHA
Entity Title: OWNER
Address:
City:
State:
Country:
Zip Code:

Phone:	(619) 997-4594
Affil Type Desc:	Property Owner
Entity Name:	CALIFORNIA FINEST OIL
Entity Title:	
Address:	1081 CAMINO DEL RIO S 202
City:	SAN DIEGO
State:	CA
Country:	United States
Zip Code:	92108
Phone:	(858) 751-5955
Affil Type Desc:	CUPA District
Entity Name:	San Diego County Env Health
Entity Title:	
Address:	PO Box 129261
City:	San Diego
State:	CA
Country:	
Zip Code:	92112-9261
Phone:	(858) 505-6880
Affil Type Desc:	Facility Mailing Address
Entity Name:	Mailing Address
Entity Title:	
Address:	7647 BALBOA AVE
City:	SAN DIEGO
State:	CA
Country:	
Zip Code:	92111
Phone:	
Affil Type Desc:	UST Property Owner Name
Entity Name:	CALIFORNIA FINEST OIL
Entity Title:	
Address:	1081 CAMINO DEL RIO S 202
City:	SAN DIEGO
State:	CA
Country:	United States
Zip Code:	92108
Phone:	(858) 751-5955
Affil Type Desc:	UST Permit Applicant
Entity Name:	Nick Theweny
Entity Title:	Vice President
Address:	
City:	
State:	
Country:	
Zip Code:	
Phone:	(858) 751-5955

Affil Type Desc:	Primary Emergency Contact
Entity Name:	SAM THEWENY
Entity Title:	OWNER
Address:	
City:	
State:	
Country:	
Zip Code:	
Phone:	(619) 997-4581

Affil Type Desc:	Environmental Contact
Entity Name:	NICK THEWENEY
Entity Title:	
Address:	7647 BALBOA AV
City:	SAN DIEGO
State:	CA
Country:	
Zip Code:	92111
Phone:	(858) 751-5955

Affil Type Desc:	UST Tank Owner
Entity Name:	CALIFORNIA FINEST OIL
Entity Title:	
Address:	7647 BALBOA AV
City:	SAN DIEGO
State:	CA
Country:	United States
Zip Code:	92111
Phone:	(858) 751-5955

Affil Type Desc:	Legal Owner
Entity Name:	CALIFORNIA FINEST OIL
Entity Title:	
Address:	1081 CAMINO DEL RIO S 202
City:	SAN DIEGO
State:	CA
Country:	United States
Zip Code:	92108
Phone:	(858) 571-0547

Affil Type Desc:	Identification Signer
Entity Name:	NICK THEWENY
Entity Title:	VP
Address:	
City:	
State:	
Country:	
Zip Code:	
Phone:	

Affil Type Desc:	UST Tank Operator
Entity Name:	CALIFORNIA FINEST OIL

Entity Title:
Address: 7647 BALBOA AV
City: San Diego
State: CA
Country: United States
Zip Code: 92111
Phone: (858) 751-5955

Coordinates

Env Int Type Code: HMBP
Program ID: 10385104
Latitude: 32.821330
Longitude: -117.159420
Coord Name:
Ref Point Type Desc: Center of a facility or station.

Evaluations

Eval Date: 6/30/2015
Violations Found: No
Eval General Type: Compliance Evaluation Inspection
Eval Type: Routine done by local agency
Eval Division: San Diego County Department of Env Health
Eval Program: HW
Eval Source: CERS
Eval Notes:

Inspector: Fernandez Juan Inspection ID:5161171

Eval Date: 6/30/2017
Violations Found: No
Eval General Type: Compliance Evaluation Inspection
Eval Type: Routine done by local agency
Eval Division: San Diego County Department of Env Health
Eval Program: UST
Eval Source: CERS
Eval Notes:

Inspector: Fernandez Juan Inspection ID:5669966

Eval Date: 6/30/2016
Violations Found: No
Eval General Type: Compliance Evaluation Inspection
Eval Type: Routine done by local agency
Eval Division: San Diego County Department of Env Health
Eval Program: HW
Eval Source: CERS
Eval Notes:

Inspector: Fernandez Juan Inspection ID:5445741

Eval Date: 6/30/2016

Violations Found: Yes
Eval General Type: Compliance Evaluation Inspection
Eval Type: Routine done by local agency
Eval Division: San Diego County Department of Env Health
Eval Program: UST
Eval Source: CERS
Eval Notes:

Inspector: Fernandez Juan Inspection ID:5445741

Eval Date: 6/30/2015
Violations Found: No
Eval General Type: Compliance Evaluation Inspection
Eval Type: Routine done by local agency
Eval Division: San Diego County Department of Env Health
Eval Program: UST
Eval Source: CERS
Eval Notes:

Inspector: Fernandez Juan Inspection ID:5161171

Eval Date: 6/4/2014
Violations Found: Yes
Eval General Type: Compliance Evaluation Inspection
Eval Type: Routine done by local agency
Eval Division: San Diego County Department of Env Health
Eval Program: UST
Eval Source: CERS
Eval Notes:

Inspector: Tank HT203 Inspection ID:4969989

Eval Date: 6/30/2015
Violations Found: No
Eval General Type: Compliance Evaluation Inspection
Eval Type: Routine done by local agency
Eval Division: San Diego County Department of Env Health
Eval Program: HMRRP
Eval Source: CERS
Eval Notes:

Inspector: Fernandez Juan Inspection ID:5161171

Eval Date: 6/30/2017
Violations Found: No
Eval General Type: Compliance Evaluation Inspection
Eval Type: Routine done by local agency
Eval Division: San Diego County Department of Env Health
Eval Program: HW
Eval Source: CERS
Eval Notes:

Inspector: Fernandez Juan Inspection ID:5669966

Eval Date: 6/4/2014
Violations Found: No
Eval General Type: Compliance Evaluation Inspection
Eval Type: Routine done by local agency
Eval Division: San Diego County Department of Env Health
Eval Program: HMRRP
Eval Source: CERS
Eval Notes:

Inspector: Tank HT203 Inspection ID:4969989

Eval Date: 6/30/2017
Violations Found: Yes
Eval General Type: Compliance Evaluation Inspection
Eval Type: Routine done by local agency
Eval Division: San Diego County Department of Env Health
Eval Program: HMRRP
Eval Source: CERS
Eval Notes:

Inspector: Fernandez Juan Inspection ID:5669966

Eval Date: 6/30/2016
Violations Found: No
Eval General Type: Compliance Evaluation Inspection
Eval Type: Routine done by local agency
Eval Division: San Diego County Department of Env Health
Eval Program: HMRRP
Eval Source: CERS
Eval Notes:

Inspector: Fernandez Juan Inspection ID:5445741

Eval Date: 6/4/2014
Violations Found: Yes
Eval General Type: Compliance Evaluation Inspection
Eval Type: Routine done by local agency
Eval Division: San Diego County Department of Env Health
Eval Program: HW
Eval Source: CERS
Eval Notes:

Inspector: Tank HT203 Inspection ID:4969989

Violations

Violation Date: 6/4/2014 ***Violation Program:*** UST

Violation Division: San Diego County Department of Env Health **Violation Source:** CERS
Citation: 23 CCR 16 2638 - California Code of Regulations, Title 23, Chapter 16, Section(s) 2638
Violation Notes:

Returned to compliance on 07/10/2014.

Violation Description:

Failure to test leak detection equipment as required every 12 months (VPH, sensor, LLD, ATG, etc.) and/or submit monitoring system certification to the CUPA within 30 days of completion of the test

Violations

Violation Date: 6/4/2014 **Violation Program:** UST
Violation Division: San Diego County Department of Env Health **Violation Source:** CERS
Citation: 23 CCR 16 2637 - California Code of Regulations, Title 23, Chapter 16, Section(s) 2637
Violation Notes:

Returned to compliance on 06/04/2014.

Violation Description:

Failure to comply with one or more of the following: conduct secondary containment testing, within six months of installation and every 36 months thereafter, conducted in accordance with proper practices, protocols, or test methods.

Violations

Violation Date: 6/4/2014 **Violation Program:** HW
Violation Division: San Diego County Department of Env Health **Violation Source:** CERS
Citation: 22 CCR 12 66262.34(f) - California Code of Regulations, Title 22, Chapter 12, Section(s) 66262.34(f)
Violation Notes:

Returned to compliance on 07/10/2014.

Violation Description:

Failure to properly label hazardous waste accumulation containers with the following requirements: "Hazardous Waste", name and address of the generator, physical and chemical characteristics of the Hazardous Waste, and starting accumulation date.

Violations

Violation Date: 6/30/2016 **Violation Program:** UST
Violation Division: San Diego County Department of Env Health **Violation Source:** CERS
Citation: 23 CCR 16 2712(i) - California Code of Regulations, Title 23, Chapter 16, Section(s) 2712(i)
Violation Notes:

Returned to compliance on 07/05/2016.

Violation Description:

Failure to have a UST Monitoring Plan available on site.

Map Key	Number of Records	Direction	Distance (mi/ft)	Elev/Diff (ft)	Site	DB

Violations

Violation Date: 6/30/2017 ***Violation Program:*** HMRRP
Violation Division: San Diego County Department of Env Health ***Violation Source:*** CERS
Citation: HSC 6.95 25508.2 - California Health and Safety Code, Chapter 6.95, Section(s) 25508.2
Violation Notes:

Returned to compliance on 08/02/2017. CERS submitted 8/2/17 and accepted on 8/9/17. RTC completed in AA.

Violation Description:

Failure to annually review and electronically certify that the business plan is complete and accurate on or before the annual due date.

Violations

Violation Date: 6/30/2016 ***Violation Program:*** UST
Violation Division: San Diego County Department of Env Health ***Violation Source:*** CERS
Citation: 23 CCR 6.7 25284, 25286 - California Code of Regulations, Title 23, Chapter 6.7, Section(s) 25284, 25286
Violation Notes:

Returned to compliance on 07/05/2016.

Violation Description:

Failure to submit a complete and accurate application for a permit to operate a UST, or for renewal of the permit.

Violations

Violation Date: 6/4/2014 ***Violation Program:*** HW
Violation Division: San Diego County Department of Env Health ***Violation Source:*** CERS
Citation: 22 CCR 12 66262.12 - California Code of Regulations, Title 22, Chapter 12, Section(s) 66262.12
Violation Notes:

Returned to compliance on 08/12/2015.

Violation Description:

Failure to obtain and/or maintain an Active EPA ID.

790	2 of 11	-	0.00 / 0.00	415.20 / -8	SHELL OIL / 7647 BALBOA AVENUE 7647 BALBOA AV SAN DIEGO CA 92111	EMISSIONS

1999 Criteria Data

Facility ID: 743 ***CERR Code:***
Facility SIC Code: 5541 ***TOGT:*** 2.0042386
CO: 37 ***ROGT:*** 2.0042386
Air Basin: SD ***COT:***
District: SD ***NOXT:***

COID:	SD	***SOXT:***	
DISN:	SAN DIEGO COUNTY APCD	***PMT:***	
CHAPIS:		***PM10T:***	

1999 Toxic Data

Facility ID:	743	***COID:***	SD
Facility SIC Code:	5541	***DISN:***	SAN DIEGO COUNTY APCD
CO:	37	***CHAPIS:***	
Air Basin:	SD	***CERR Code:***	
District:	SD		
TS:			
Health Risk Asmt:			
Non-Cancer Chronic Haz Ind:			
Non-Cancer Acute Haz Ind:			

2000 Criteria Data

Facility ID:	743	***CERR Code:***	
Facility SIC Code:	5541	***TOGT:***	1.82
CO:	37	***ROGT:***	1.82
Air Basin:	SD	***COT:***	
District:	SD	***NOXT:***	
COID:	SD	***SOXT:***	
DISN:	SAN DIEGO COUNTY APCD	***PMT:***	
CHAPIS:		***PM10T:***	

2000 Toxic Data

Facility ID:	743	***COID:***	SD
Facility SIC Code:	5541	***DISN:***	SAN DIEGO COUNTY APCD
CO:	37	***CHAPIS:***	
Air Basin:	SD	***CERR Code:***	
District:	SD		
TS:			
Health Risk Asmt:			
Non-Cancer Chronic Haz Ind:			
Non-Cancer Acute Haz Ind:			

2001 Criteria Data

Facility ID:	743	***CERR Code:***	
Facility SIC Code:	5541	***TOGT:***	1.82
CO:	37	***ROGT:***	1.82
Air Basin:	SD	***COT:***	
District:	SD	***NOXT:***	
COID:	SD	***SOXT:***	
DISN:	SAN DIEGO COUNTY APCD	***PMT:***	
CHAPIS:		***PM10T:***	

Map Key	Number of Records	Direction	Distance (mi/ft)	Elev/Diff (ft)	Site	DB

2001 Toxic Data

Facility ID:	743	***COID:***	SD
Facility SIC Code:	5541	***DISN:***	SAN DIEGO COUNTY APCD
CO:	37	***CHAPIS:***	
Air Basin:	SD	***CERR Code:***	
District:	SD		
TS:			
Health Risk Asmt:			
Non-Cancer Chronic Haz Ind:			
Non-Cancer Acute Haz Ind:			

2002 Criteria Data

Facility ID:	743	***CERR Code:***	
Facility SIC Code:	5541	***TOGT:***	1.82
CO:	37	***ROGT:***	1.82
Air Basin:	SD	***COT:***	
District:	SD	***NOXT:***	
COID:	SD	***SOXT:***	
DISN:	SAN DIEGO COUNTY APCD	***PMT:***	
CHAPIS:		***PM10T:***	

2002 Toxic Data

Facility ID:	743	***COID:***	SD
Facility SIC Code:	5541	***DISN:***	SAN DIEGO COUNTY APCD
CO:	37	***CHAPIS:***	
Air Basin:	SD	***CERR Code:***	
District:	SD		
TS:			
Health Risk Asmt:			
Non-Cancer Chronic Haz Ind:			
Non-Cancer Acute Haz Ind:			

790	***3 of 11***	***-***	***0.00 / 0.00***	***415.20 / -8***	***SHELL#135927 7647 BALBOA AV SAN DIEGO CA 92111***	***EMISSIONS***

2004 Criteria Data

Facility ID:	743	***CERR Code:***	
Facility SIC Code:	5541	***TOGT:***	1.58
CO:	37	***ROGT:***	1.58
Air Basin:	SD	***COT:***	
District:	SD	***NOXT:***	
COID:	SD	***SOXT:***	
DISN:	SAN DIEGO COUNTY APCD	***PMT:***	

CHAPIS: **PM10T:**

2004 Toxic Data

Facility ID:	743	**COID:**	SD
Facility SIC Code:	5541	**DISN:**	SAN DIEGO COUNTY APCD
CO:	37	**CHAPIS:**	
Air Basin:	SD	**CERR Code:**	
District:	SD		
TS:			
Health Risk Asmt:			
Non-Cancer Chronic Haz Ind:			
Non-Cancer Acute Haz Ind:			

2005 Criteria Data

Facility ID:	743	**CERR Code:**	
Facility SIC Code:	5541	**TOGT:**	1.58
CO:	37	**ROGT:**	1.58
Air Basin:	SD	**COT:**	
District:	SD	**NOXT:**	
COID:	SD	**SOXT:**	
DISN:	SAN DIEGO COUNTY APCD	**PMT:**	
CHAPIS:		**PM10T:**	

2005 Toxic Data

Facility ID:	743	**COID:**	SD
Facility SIC Code:	5541	**DISN:**	SAN DIEGO COUNTY APCD
CO:	37	**CHAPIS:**	
Air Basin:	SD	**CERR Code:**	
District:	SD		
TS:			
Health Risk Asmt:			
Non-Cancer Chronic Haz Ind:			
Non-Cancer Acute Haz Ind:			

2007 Criteria Data

Facility ID:	743	**CERR Code:**	
Facility SIC Code:	5541	**TOGT:**	1.58
CO:	37	**ROGT:**	1.58
Air Basin:	SD	**COT:**	
District:	SD	**NOXT:**	
COID:	SD	**SOXT:**	
DISN:	SAN DIEGO COUNTY APCD	**PMT:**	
CHAPIS:		**PM10T:**	

2007 Toxic Data

Facility ID:	743	***COID:***	SD
Facility SIC Code:	5541	***DISN:***	SAN DIEGO COUNTY APCD
CO:	37	***CHAPIS:***	
Air Basin:	SD	***CERR Code:***	
District:	SD		
TS:			
Health Risk Asmt:			
Non-Cancer Chronic Haz Ind:			
Non-Cancer Acute Haz Ind:			

2008 Criteria Data

Facility ID:	743	***CERR Code:***	
Facility SIC Code:	5541	***TOGT:***	1.58
CO:	37	***ROGT:***	1.58
Air Basin:	SD	***COT:***	
District:	SD	***NOXT:***	
COID:	SD	***SOXT:***	
DISN:	SAN DIEGO COUNTY APCD	***PMT:***	
CHAPIS:		***PM10T:***	

2008 Toxic Data

Facility ID:	743	***COID:***	SD
Facility SIC Code:	5541	***DISN:***	SAN DIEGO COUNTY APCD
CO:	37	***CHAPIS:***	
Air Basin:	SD	***CERR Code:***	
District:	SD		
TS:			
Health Risk Asmt:			
Non-Cancer Chronic Haz Ind:			
Non-Cancer Acute Haz Ind:			

2009 Criteria Data

Facility ID:	743	***CERR Code:***	
Facility SIC Code:	5541	***TOGT:***	1.58
CO:	37	***ROGT:***	1.58
Air Basin:	SD	***COT:***	
District:	SD	***NOXT:***	
COID:	SD	***SOXT:***	
DISN:	SAN DIEGO COUNTY APCD	***PMT:***	
CHAPIS:		***PM10T:***	

2009 Toxic Data

Facility ID:	743	***COID:***	SD

Facility SIC Code:	5541	**DISN:**	SAN DIEGO COUNTY APCD
CO:	37	**CHAPIS:**	
Air Basin:	SD	**CERR Code:**	
District:	SD		
TS:			
Health Risk Asmt:			
Non-Cancer Chronic Haz Ind:			
Non-Cancer Acute Haz Ind:			

2010 Toxic Data

Facility ID:	743	**COID:**	SD
Facility SIC Code:	5541	**DISN:**	SAN DIEGO COUNTY APCD
CO:	37	**CHAPIS:**	
Air Basin:	SD	**CERR Code:**	
District:	SD		
TS:			
Health Risk Asmt:			
Non-Cancer Chronic Haz Ind:			
Non-Cancer Acute Haz Ind:			

2011 Criteria Data

Facility ID:	743	**CERR Code:**	
Facility SIC Code:	5541	**TOGT:**	1.58
CO:	37	**ROGT:**	1.58
Air Basin:	SD	**COT:**	
District:	SD	**NOXT:**	
COID:	SD	**SOXT:**	
DISN:	SAN DIEGO COUNTY APCD	**PMT:**	
CHAPIS:		**PM10T:**	

2011 Toxic Data

Facility ID:	743	**COID:**	SD
Facility SIC Code:	5541	**DISN:**	SAN DIEGO COUNTY APCD
CO:	37	**CHAPIS:**	
Air Basin:	SD	**CERR Code:**	
District:	SD		
TS:			
Health Risk Asmt:			
Non-Cancer Chronic Haz Ind:			
Non-Cancer Acute Haz Ind:			

2012 Criteria Data

Facility ID:	743	**CERR Code:**	
Facility SIC Code:	5541	**TOGT:**	1.58
CO:	37	**ROGT:**	1.58

Air Basin:	SD	**COT:**	
District:	SD	**NOXT:**	
COID:	SD	**SOXT:**	
DISN:	SAN DIEGO COUNTY APCD	**PMT:**	
CHAPIS:		**PM10T:**	

2012 Toxic Data

Facility ID:	743	**COID:**	SD
Facility SIC Code:	5541	**DISN:**	SAN DIEGO COUNTY APCD
CO:	37	**CHAPIS:**	
Air Basin:	SD	**CERR Code:**	
District:	SD		
TS:			
Health Risk Asmt:			
Non-Cancer Chronic Haz Ind:			
Non-Cancer Acute Haz Ind:			

2013 Criteria Data

Facility ID:	743	**CERR Code:**	
Facility SIC Code:	5541	**TOGT:**	1.58
CO:	37	**ROGT:**	1.58
Air Basin:	SD	**COT:**	
District:	SD	**NOXT:**	
COID:	SD	**SOXT:**	
DISN:	SAN DIEGO COUNTY APCD	**PMT:**	
CHAPIS:		**PM10T:**	

2013 Toxic Data

Facility ID:	743	**COID:**	SD
Facility SIC Code:	5541	**DISN:**	SAN DIEGO COUNTY APCD
CO:	37	**CHAPIS:**	
Air Basin:	SD	**CERR Code:**	
District:	SD		
TS:			
Health Risk Asmt:			
Non-Cancer Chronic Haz Ind:			
Non-Cancer Acute Haz Ind:			

2014 Criteria Data

Facility ID:	743	**CERR Code:**	
Facility SIC Code:	5541	**TOGT:**	1.58
CO:	37	**ROGT:**	1.58
Air Basin:	SD	**COT:**	
District:	SD	**NOXT:**	
COID:	SD	**SOXT:**	

Map Key	Number of Records	Direction	Distance (mi/ft)	Elev/Diff (ft)	Site	DB

DISN:	SAN DIEGO COUNTY APCD	**PMT:**	
CHAPIS:		**PM10T:**	

2014 Toxic Data

Facility ID:	743	**COID:**	SD
Facility SIC Code:	5541	**DISN:**	SAN DIEGO COUNTY APCD
CO:	37	**CHAPIS:**	
Air Basin:	SD	**CERR Code:**	
District:	SD		
TS:			
Health Risk Asmt:			
Non-Cancer Chronic Haz Ind:			
Non-Cancer Acute Haz Ind:			

2015 Criteria Data

Facility ID:	743	**CERR Code:**	
Facility SIC Code:	5541	**TOGT:**	1.58
CO:	37	**ROGT:**	1.58
Air Basin:	SD	**COT:**	
District:	SD	**NOXT:**	
COID:	SD	**SOXT:**	
DISN:	SAN DIEGO COUNTY APCD	**PMT:**	
CHAPIS:		**PM10T:**	

2015 Toxic Data

Facility ID:	743	**COID:**	SD
Facility SIC Code:	5541	**DISN:**	SAN DIEGO COUNTY APCD
CO:	37	**CHAPIS:**	
Air Basin:	SD	**CERR Code:**	
District:	SD		
TS:			
Health Risk Asmt:			
Non-Cancer Chronic Haz Ind:			
Non-Cancer Acute Haz Ind:			

Map Key	Number of Records	Direction	Distance (mi/ft)	Elev/Diff (ft)	Site	DB
790	*4 of 11*	*-*	*0.00 / 0.00*	*415.20 / -8*	***SHELL OIL7647 BALBOA AVENUE*** ***7647 BALBOA AV*** ***SAN DIEGO CA 92111***	***EMISSIONS***

2003 Criteria Data

Facility ID:	743	**CERR Code:**	
Facility SIC Code:	5541	**TOGT:**	1.82
CO:	37	**ROGT:**	1.82
Air Basin:	SD	**COT:**	
District:	SD	**NOXT:**	

Map Key	Number of Records	Direction	Distance (mi/ft)	Elev/Diff (ft)	Site	DB

COID: SD
DISN: SAN DIEGO COUNTY APCD
CHAPIS:
SOXT:
PMT:
PM10T:

2003 Toxic Data

Facility ID: 743
Facility SIC Code: 5541
CO: 37
Air Basin: SD
District: SD
TS:
Health Risk Asmt:
Non-Cancer Chronic Haz Ind:
Non-Cancer Acute Haz Ind:
COID: SD
DISN: SAN DIEGO COUNTY APCD
CHAPIS:
CERR Code:

790	***5 of 11***	***-***	***0.00 / 0.00***	***415.20 / -8***	***SHELL #135927 7647 BALBOA AV SAN DIEGO CA 92111***	***EMISSIONS***

2006 Criteria Data

Facility ID: 743
Facility SIC Code: 5541
CO: 37
Air Basin: SD
District: SD
COID: SD
DISN: SAN DIEGO COUNTY APCD
CHAPIS:
CERR Code:
TOGT: 1.58
ROGT: 1.58
COT:
NOXT:
SOXT:
PMT:
PM10T:

2006 Toxic Data

Facility ID: 743
Facility SIC Code: 5541
CO: 37
Air Basin: SD
District: SD
TS:
Health Risk Asmt:
Non-Cancer Chronic Haz Ind:
Non-Cancer Acute Haz Ind:
COID: SD
DISN: SAN DIEGO COUNTY APCD
CHAPIS:
CERR Code:

790	***6 of 11***	***-***	***0.00 / 0.00***	***415.20 / -8***	***SP OPER 7647 BALBOA SAN DIEGO CA 92117***	***HHSS***

County: San Diego
Pdf File Url: http://geotracker.waterboards.ca.gov/ustpdfs/pdf/0002f319.pdf

Map Key	Number of Records	Direction	Distance (mi/ft)	Elev/Diff (ft)	Site	DB
790	7 of 11	-	0.00 / 0.00	415.20 / -8	SP OPER. 7647 BALBOA SAN DIEGO CA	HIST TANK

Owner Name:	SHELL OIL COMPANY	**No of Containers:**	3
Owner Street:	P.O. BOX 4848	**County:**	SAN DIEGO
Owner City:	ANAHEIM	**Facility State:**	CA
Owner State:	CA	**Facility Zip:**	92117
Owner Zip:	92803		

Map Key	Number of Records	Direction	Distance (mi/ft)	Elev/Diff (ft)	Site	DB
790	8 of 11	-	0.00 / 0.00	415.20 / -8	SHELL 7647 BALBOA AVE, SAN DIEGO, CA 92111 SAN DIEGO CA	SAN DIEGO LOP

SWRCB Global ID:	T0607378338	**Parcel No:**	356-240-42-00
Record ID:	DEH2003-LSAM-H15191-001	**Census Tract:**	85.11
Record Status:	Open	**Zip Code 2:**	92111
Opened Date:	8/20/2003	**Community:**	San Diego
Case Type:	LOP - Local Oversight Program	**Jurisdiction:**	SAN DIEGO
Historical Name:	SHELL	**Watershed Basin No:**	906.5
Lead Agency:	DEH/SAM	**Latitude GS 84:**	32.8213363
Lead Agency Date:	8/21/2003	**Longitude GS 84:**	-117.1594169
Funding:	S - LOP State Fund	**X Map Coord:**	6282277.625
Fire Agency:	SAN DIEGO	**Y Map Coord:**	1879850.999
Thomasbros Mappage Grid:	1249 A 2		
Water Purveyor:	SAN DIEGO		
File Case Type:	OPEN LOP CASES		

Map Key	Number of Records	Direction	Distance (mi/ft)	Elev/Diff (ft)	Site	DB
790	9 of 11	-	0.00 / 0.00	415.20 / -8	SHELL SERVICE STATION 7647 BALBOA / I-805 SAP #135927 SAN DIEGO CA 92111	RCRA SQG

EPA Handler ID:	CAD980695530
Land Type Code:	P
Land Type Desc:	Private
Federal Waste Generator Code:	2
Gen Status Univ:	SQG
Gen Status Univ Desc:	Small Quantity Generator
Importer Activity:	No
Mixed Waste Generator:	No
Transporter Activity:	No
Transfer Facility:	No
Recycler Activity:	No
Onsite Burner Exemption:	No
Furnace Exemption:	No
Underground Inject Activity:	No
Receives Waste from Offsite:	No
TSD Type:	-----
TSD Activity:	No

Corrective Action Univ:	No
Action has been Imposed:	No
Action under 3004 (U)/(V):	No
Institutional Control Indicator:	N
Used Oil Transporter:	
Used Oil Transfer Facility:	
Used Oil Processor:	
Used Oil Refiner:	
Used Oil Burner:	
Used Oil Market Burner:	
Used Oil Spec Marketer:	
Activity Location:	CA
County Code:	CA073
County Name:	SAN DIEGO
Contact Name:	PAUL S VIDAKOVICH
Contact Phone No and Exten:	760-720-4236
Contact Email:	PSVIDAKOVICH@SHELLOPUS.COM
Contact Address:	US
Mailing Address:	SHELL OIL PRODUCTS US , 12700 NORTHBOROUGH DR MFT240-G , HOUSTON , TX, 77067-2508 , US

Violation/Evaluation Summary

Note:	As of Jan 24 2018, there are no Compliance Monitoring and Enforcement (violation) records associated with this facility (EPA ID).

Handler Details

Source Type:	I	**Used Oil Transporter:**	No
Receive Date:	20040226	**UO Transfer Fac:**	No
Non Notifier:		**Used Oil Processor:**	No
Acknowledge Flag:		**Used Oil Refiner:**	No
Acknowledge Date:		**Used Oil Burner:**	No
Accessibility:		**UO Market Burner:**	No
Land Type:	P	**UO Spec Marketer:**	No
Fed Waste Gen Own:	HQ	**Current Site Name:**	SHELL SERVICE STATION
Fed Waste Gen Cd:	2	**Location Street No:**	
Fed Waste Gen Desc:	Small Quantity Generator	**Location Street 1:**	7647 BALBOA / I-805
ST Waste Gen Own:	CA	**Location Street 2:**	SAP #135927
State Waste Gen Cd:	1	**Location City:**	SAN DIEGO
Short Term Gen:	No	**Location State:**	CA
Importer Activity:	No	**Location Zip Code:**	92111
Mixed Waste Gen:	No	**County Code:**	CA073
Transporter:	No	**State District:**	
Transfer Facility:	No	**Mailing Street No:**	
TSD Activity:	No	**Mailing Street 1:**	SHELL OIL PRODUCTS US
Recycler Activity:	No	**Mailing Street 2:**	12700 NORTHBOROUGH DR MFT240-G
Onsite Burn Exempt:	No	**Mailing City:**	HOUSTON
Furnace Exemption:	No	**Mailing State:**	TX
Underground Inject:	No	**Mailing Zip Code:**	77067-2508
Off Site Receipt:	No	**Mailing Country:**	US
Waste Dest Fac:	No	**Contact First Name:**	PAUL

Subpart K College:		**Contact Middle Initial:**	S
Subpart K Hospital:		**Contact Last Name:**	VIDAKOVICH
Subpart K Non Profit:		**Contact Street No:**	
Subpart K Withdraw:		**Contact Street 1:**	
Include Ntnl Rprt:		**Contact Street 2:**	
Reporting Cycle:		**Contact City:**	
LQHUW:	No	**Contact State:**	
Trader Importer:		**Contact Zip:**	
Trader Exporter:		**Contact Country:**	US
Slab Importer:		**Contact Phone:**	760-720-4236
Slab Exporter:		**Contact Phone Ext:**	
Current Record:	Yes	**Contact Fax:**	
Location Country:	US	**Contact Email Addr:**	PSVIDAKOVICH@SHELLOPUS.COM
State District Owner:		**Contact Title:**	

Handler Details

Source Type:	N	**Used Oil Transporter:**	No
Receive Date:	20010711	**UO Transfer Fac:**	No
Non Notifier:		**Used Oil Processor:**	No
Acknowledge Flag:		**Used Oil Refiner:**	No
Acknowledge Date:	20000811	**Used Oil Burner:**	No
Accessibility:		**UO Market Burner:**	No
Land Type:	P	**UO Spec Marketer:**	No
Fed Waste Gen Own:	HQ	**Current Site Name:**	SHELL SERVICE STATION
Fed Waste Gen Cd:	2	**Location Street No:**	
Fed Waste Gen Desc:	Small Quantity Generator	**Location Street 1:**	7647 BALBOA AVE
ST Waste Gen Own:		**Location Street 2:**	S A P 135927
State Waste Gen Cd:		**Location City:**	SAN DIEGO
Short Term Gen:	No	**Location State:**	CA
Importer Activity:	No	**Location Zip Code:**	92117
Mixed Waste Gen:	No	**County Code:**	CA073
Transporter:	No	**State District:**	
Transfer Facility:	No	**Mailing Street No:**	
TSD Activity:	No	**Mailing Street 1:**	P O BOX 2648
Recycler Activity:	No	**Mailing Street 2:**	
Onsite Burn Exempt:	No	**Mailing City:**	HOUSTON
Furnace Exemption:	No	**Mailing State:**	TX
Underground Inject:	No	**Mailing Zip Code:**	77252-2648
Off Site Receipt:	No	**Mailing Country:**	US
Waste Dest Fac:	No	**Contact First Name:**	SONDRA
Subpart K College:		**Contact Middle Initial:**	
Subpart K Hospital:		**Contact Last Name:**	BIENVENU
Subpart K Non Profit:		**Contact Street No:**	
Subpart K Withdraw:		**Contact Street 1:**	P O BOX 2648
Include Ntnl Rprt:		**Contact Street 2:**	
Reporting Cycle:		**Contact City:**	HOUSTON
LQHUW:	No	**Contact State:**	TX
Trader Importer:		**Contact Zip:**	77252-2648
Trader Exporter:		**Contact Country:**	US
Slab Importer:		**Contact Phone:**	713-241-5036

Slab Exporter:		**Contact Phone Ext:**	
Current Record:	No	**Contact Fax:**	
Location Country:	US	**Contact Email Addr:**	
State District Owner:		**Contact Title:**	

Handler Details

Source Type:	I	**Used Oil Transporter:**	No
Receive Date:	19960901	**UO Transfer Fac:**	No
Non Notifier:		**Used Oil Processor:**	No
Acknowledge Flag:		**Used Oil Refiner:**	No
Acknowledge Date:	20000811	**Used Oil Burner:**	No
Accessibility:		**UO Market Burner:**	No
Land Type:	P	**UO Spec Marketer:**	No
Fed Waste Gen Own:	HQ	**Current Site Name:**	SHELL SERVICE STATION
Fed Waste Gen Cd:	2	**Location Street No:**	
Fed Waste Gen Desc:	Small Quantity Generator	**Location Street 1:**	7647 BALBOA AVE
ST Waste Gen Own:		**Location Street 2:**	S A P 135927
State Waste Gen Cd:		**Location City:**	SAN DIEGO
Short Term Gen:	No	**Location State:**	CA
Importer Activity:	No	**Location Zip Code:**	92117
Mixed Waste Gen:	No	**County Code:**	CA073
Transporter:	No	**State District:**	
Transfer Facility:	No	**Mailing Street No:**	
TSD Activity:	No	**Mailing Street 1:**	P O BOX 2648
Recycler Activity:	No	**Mailing Street 2:**	
Onsite Burn Exempt:	No	**Mailing City:**	HOUSTON
Furnace Exemption:	No	**Mailing State:**	TX
Underground Inject:	No	**Mailing Zip Code:**	77252-2648
Off Site Receipt:	No	**Mailing Country:**	US
Waste Dest Fac:	No	**Contact First Name:**	
Subpart K College:		**Contact Middle Initial:**	
Subpart K Hospital:		**Contact Last Name:**	
Subpart K Non Profit:		**Contact Street No:**	
Subpart K Withdraw:		**Contact Street 1:**	
Include Ntnl Rprt:		**Contact Street 2:**	
Reporting Cycle:		**Contact City:**	
LQHUW:	No	**Contact State:**	
Trader Importer:		**Contact Zip:**	
Trader Exporter:		**Contact Country:**	US
Slab Importer:		**Contact Phone:**	
Slab Exporter:		**Contact Phone Ext:**	
Current Record:	No	**Contact Fax:**	
Location Country:	US	**Contact Email Addr:**	
State District Owner:		**Contact Title:**	

Handler Details

Source Type:	R	**Used Oil Transporter:**	No
Receive Date:	20040226	**UO Transfer Fac:**	No

Non Notifier:		**Used Oil Processor:**	No
Acknowledge Flag:		**Used Oil Refiner:**	No
Acknowledge Date:		**Used Oil Burner:**	No
Accessibility:		**UO Market Burner:**	No
Land Type:	P	**UO Spec Marketer:**	No
Fed Waste Gen Own:	HQ	**Current Site Name:**	SHELL SERVICE STATION
Fed Waste Gen Cd:	1	**Location Street No:**	
Fed Waste Gen Desc:	Large Quantity Generator	**Location Street 1:**	7647 BALBOA / I-805
ST Waste Gen Own:	CA	**Location Street 2:**	SAP #135927
State Waste Gen Cd:	1	**Location City:**	SAN DIEGO
Short Term Gen:	No	**Location State:**	CA
Importer Activity:	No	**Location Zip Code:**	92111
Mixed Waste Gen:	No	**County Code:**	CA073
Transporter:	No	**State District:**	
Transfer Facility:	No	**Mailing Street No:**	
TSD Activity:	No	**Mailing Street 1:**	SHELL OIL PRODUCTS US
Recycler Activity:	No	**Mailing Street 2:**	12700 NORTHBOROUGH DR MFT240-G
Onsite Burn Exempt:	No	**Mailing City:**	HOUSTON
Furnace Exemption:	No	**Mailing State:**	TX
Underground Inject:	No	**Mailing Zip Code:**	77067-2508
Off Site Receipt:	No	**Mailing Country:**	US
Waste Dest Fac:	No	**Contact First Name:**	PAUL
Subpart K College:		**Contact Middle Initial:**	S
Subpart K Hospital:		**Contact Last Name:**	VIDAKOVICH
Subpart K Non Profit:		**Contact Street No:**	
Subpart K Withdraw:		**Contact Street 1:**	
Include Ntnl Rprt:	Y	**Contact Street 2:**	
Reporting Cycle:	2003	**Contact City:**	
LQHUW:	No	**Contact State:**	
Trader Importer:		**Contact Zip:**	
Trader Exporter:		**Contact Country:**	US
Slab Importer:		**Contact Phone:**	760-720-4236
Slab Exporter:		**Contact Phone Ext:**	
Current Record:	No	**Contact Fax:**	
Location Country:	US	**Contact Email Addr:**	PSVIDAKOVICH@SHELLOPUS.COM
State District Owner:		**Contact Title:**	

Hazardous Waste Details

Haz Waste Cd Owner:	HQ	**Source Type:**	N
Haz Waste Cd:	D000	**Code Type:**	D
BR Waste Code Active Status:	No		
Waste Code Active Status:	No		
Waste Code Desc:	DESCRIPTION		

Haz Waste Cd Owner:	HQ	**Source Type:**	N
Haz Waste Cd:	D001	**Code Type:**	D
BR Waste Code Active Status:	Yes		
Waste Code Active Status:	Yes		
Waste Code Desc:	IGNITABLE WASTE		

Haz Waste Cd Owner:	HQ	**Source Type:**	R
Haz Waste Cd:	D018	**Code Type:**	D
BR Waste Code Active Status:	Yes		
Waste Code Active Status:	Yes		
Waste Code Desc:	BENZENE		

Haz Waste Cd Owner:	HQ	**Source Type:**	N
Haz Waste Cd:	D018	**Code Type:**	D
BR Waste Code Active Status:	Yes		
Waste Code Active Status:	Yes		
Waste Code Desc:	BENZENE		

Haz Waste Cd Owner:	HQ	**Source Type:**	R
Haz Waste Cd:	D001	**Code Type:**	D
BR Waste Code Active Status:	Yes		
Waste Code Active Status:	Yes		
Waste Code Desc:	IGNITABLE WASTE		

NAICS Details

Source Type:	R	**NAICS Active Status:**	Yes
NAICS Cd Owner:	HQ	**NAICS Cycle:**	2002
NAICS Code:	44711		
NAICS Description:	GASOLINE STATIONS WITH CONVENIENCE STORES		

Source Type:	I	**NAICS Active Status:**	No
NAICS Cd Owner:	HQ	**NAICS Cycle:**	2002
NAICS Code:	4471		
NAICS Description:	GASOLINE STATIONS		

Source Type:	I	**NAICS Active Status:**	Yes
NAICS Cd Owner:	HQ	**NAICS Cycle:**	2002
NAICS Code:	44711		
NAICS Description:	GASOLINE STATIONS WITH CONVENIENCE STORES		

Owner/Operator Details

Owner/Operator Ind:	CO	**Country:**	US
Name:	EQUILON ENTERPRISES LLC DBA SHELL OIL PR	**Zip Code:**	77252
Street No:		**Phone:**	
Street 1:	PO BOX 2648	**Type:**	P
Street 2:		**Date Became Current:**	19980801
City:	HOUSTON	**Date Ended Current:**	
State:	TX		
Source Type:	I		

Owner/Operator Ind:	CP	**Country:**	US
Name:	SHELL OIL PRODUCTS US	**Zip Code:**	
Street No:		**Phone:**	
Street 1:		**Type:**	P

Street 2:		**Date Became Current:**	19980801
City:		**Date Ended Current:**	
State:			
Source Type:	I		

Owner/Operator Ind:	CP	**Country:**	US
Name:	SHELL OIL PRODUCTS US	**Zip Code:**	
Street No:		**Phone:**	
Street 1:		**Type:**	P
Street 2:		**Date Became Current:**	19980801
City:		**Date Ended Current:**	
State:			
Source Type:	R		

Owner/Operator Ind:	CP	**Country:**	
Name:	NOT REQUIRED	**Zip Code:**	99999
Street No:		**Phone:**	415-555-1212
Street 1:	NOT REQUIRED	**Type:**	P
Street 2:		**Date Became Current:**	
City:	NOT REQUIRED	**Date Ended Current:**	
State:	ME		
Source Type:	I		

Owner/Operator Ind:	CO	**Country:**	US
Name:	EQUILON ENTERPRISES LLC DBA SHELL OIL PR	**Zip Code:**	77252
Street No:		**Phone:**	
Street 1:	PO BOX 2648	**Type:**	P
Street 2:		**Date Became Current:**	19980801
City:	HOUSTON	**Date Ended Current:**	
State:	TX		
Source Type:	R		

Owner/Operator Ind:	CO	**Country:**	
Name:	EQUILON ENTERPRISES L L C	**Zip Code:**	77252-2648
Street No:		**Phone:**	713-241-5036
Street 1:	P O BOX 2648	**Type:**	P
Street 2:		**Date Became Current:**	
City:	HOUSTON	**Date Ended Current:**	
State:	TX		
Source Type:	N		

Map Key	Number of Records	Direction	Distance (mi/ft)	Elev/Diff (ft)	Site	DB
790	10 of 11	-	0.00 / 0.00	415.20 / -8	SHELL 7647 BALBOA AVE San Diego CA	SANDIEGO SAM

Record ID:	DEH2003-LSAM-H15191-001	**Object ID:**	6410
Record Type:	SAM Investigation	**ID:**	6535
Status:	Open	**Feature ID:**	3562404200
REST Record ID:	DEH2003-LSAM-H15191-001	**Parcel No:**	356-240-42-00
Record Name:	SHELL	**SWRCB Global ID:**	T0607378338
Record Status:	Open	**H No:**	H15191
Record Alias:	SAM Investigation	**Historical Name:**	SHELL

Map Key	Number of Records	Direction	Distance (mi/ft)	Elev/Diff (ft)	Site	DB

Date:	08/20/2003	**Agency Name:**	COSD
Primary Parcel:	YES	**Fire Agency:**	SAN DIEGO
Primary Address:	YES	**Funding:**	S - LOP State Fund
Address:	7647 BALBOA AVE, SAN DIEGO CA 92111	**GT Global ID:**	T0607378338
Address Type:	MASTER	**GT RB Case No:**	
Street String:	7647 BALBOA AVE	**GT Cuf Case:**	YES
Zip Code:	92111	**GT Case Type:**	LUST Cleanup Site
Zip Community:	92111	**GT Lead Agency:**	SAN DIEGO COUNTY LOP
Jurisdictiction:	SAN DIEGO	**GT County:**	San Diego
Census Tract:	85.11	**GT Latitude:**	32.821369
BOS District:	4	**GT Longitude:**	-117.159425
Watershed Basin:	906.5	**Latitude GS84:**	32.8213363
Water Purveyor:	SAN DIEGO	**Longitude GS84:**	-117.1594169
KIVA per Tp per No:	6SAM H15191	**Point X:**	6282277.49995381
X:	6282277.625	**Point Y:**	1879851.0001249
Y:	1879850.999		

Case No:	H15191-001
Case Type:	LOP - Local Oversight Program
REST Record Type:	LUEG-DEH/LWQD/SAM Investigation/NA
Opened Date:	1061337600000
Opened Date Converted:	08/19/2003 08:00PM
Full Name DEH Permit Owner:	
Lead Agency:	DEH/SAM
Lead Agency Date:	1061424000000
Lead Agency Date Converted:	08/20/2003 08:00PM
Geo SRC:	Mapped to XY from previous SAM Layer
GT Status:	Open - Site Assessment
GT Status Date:	1247011200000
GT Status Date Converted:	07/07/2009 08:00PM
Thomasbros Mappage Grid:	1249 A 2

Map Key	Number of Records	Direction	Distance (mi/ft)	Elev/Diff (ft)	Site	DB
790	11 of 11	-	0.00 / 0.00	415.20 / -8	BALBOA GAS 7647 BALBOA AVE SAN DIEGO CA 92111	SANDIEGO UST

Record ID:	DEH2008-HUPFP-209328	**Own or Operate UG:**	Yes
CERS ID:	10385104	**Own or Operate AG:**	No
Facility ID:	37-000-209328	**Haz. Mat. On-Site:**	Yes
EPA ID No:	CAL000398022	**Haz. Waste Gen:**	Yes
Permit Status:	Permit Renewed	**HHW Collection:**	No
Active Permit:	YES	**Recycle:**	No
Facility Type UST:	Motor Vehicle Fueling	**RCRA Large Qty. Gen:**	No
Business Phone:	858-751-5955	**Latitude:**	32.821682834584415
Business Fax:	0	**Longitude:**	-117.1592068744426
Onsite Haz. Waste Trtmnt:	No		
Mailing Address:	7647 BALBOA AV, SAN DIEGO, CA 92111		

--Details--

ID:	4557
Tank ID:	31410

Map Key	Number of Records	Direction	Distance (mi/ft)	Elev/Diff (ft)	Site	DB

Last Updated: 2017-10-23T20:40:54.000
UST Perm Close Date:
Tank Status: Active
Type of Tank: Double Wall
Piping System Type: Pressure
Tank Use: Motor Vehicle Fueling
Tank Capacity (Gal): 12000
Tank Contents: Premium Unleaded
Other Content Info:
Tank Owner Name: SAM THEWENY

ID: 4558
Tank ID: 31411
Last Updated: 2017-10-23T20:40:54.000
UST Perm Close Date:
Tank Status: Active
Type of Tank: Double Wall
Piping System Type: Pressure
Tank Use: Motor Vehicle Fueling
Tank Capacity (Gal): 20000
Tank Contents: Regular Unleaded
Other Content Info:
Tank Owner Name: SAM THEWENY

791	1 of 1	-	0.00 / 0.00	224.77 / -198	4669 MURPHY CANYON RD. SAN DIEGO CA	HIST CHMIRS

OES Control NO: 8907353
Release Factors: Intentional Act
Release Text:
Equipm Involved: No Equip Involved
Action Taken Text:
Chemicals: PAINT
Case Number:
HazMat Other:
HM Injury: 0
Decon: 0
Agency Name: SAN DIEGO FD
HazMat Pers: On-site Fire Services
Action Taken: 63,ID/Analysis of Hazmat,Investigate,Monitor,Refer to Proper Authority
More than three involved?: 2

Incident Date: 8/8/1989
Date Reported: 8/8/1989
Fatalities: 0
Other Injury: 0
Other Decon: 0
Other Fatal: 0
Vehicle:
State:
CA DOT PUC ICC:
Company Name:
County: SAN DIEGO

792	1 of 1	-	0.00 / 0.00	416.81 / -6	BALBOA GAS 7647 BALBOA AVE SAN DIEGO CA 92111	UST

Facility ID: 37-000-209328
Permitting Agency: San Diego County Department of Environmental Health
County: San Diego

Latitude: 32.82133
Longitude: -117.15942

Map Key	Number of Records	Direction	Distance (mi/ft)	Elev/Diff (ft)	Site	DB
793	1 of 1	-	0.00 / 0.00	416.81 / -6	SHELL 7647 BALBOA AV SAN DIEGO CA 92111	LUST

Global ID: T0607378338
Case Type: LUST Cleanup Site
Status: Open - Site Assessment
Status Date: 2009-07-08 00:00:00
RB Case No:
LOC Case No: H15191-001
Lead Agency: SAN DIEGO COUNTY LOP
Case Worker: EM
Local Agency: SAN DIEGO COUNTY LOP
CUF Case: YES
Begin Date: 2003-05-27 00:00:00
How Discovered: UST System Modification
Stop Method: Close and Replace Tank
County: San Diego
Latitude: 32.821369
Longitude: -117.159425
File Location: Local Agency
Potential Media Of Concern: Gasoline
Potential Media Affected: Other Groundwater (uses other than drinking water), Soil
How Discovered Description:
Stop Description: CLOSE AND REPLACE TANK
Cal Water Watershed Name: Penasquitos - Tecolote (906.50)
DWR Groundwater Subbasin Name:
Site History:

In May 2003, soil samples were collected and analyzed under the direction of DEH as part of the UST system upgrade activities. Based on laboratory results, Case H15191-001 was opened on September 8, 2003. For site specific data, refer to ESI tab

Status History

Status: Open - Case Begin Date
Status Date: 2003-05-27 00:00:00

Status: Open - Site Assessment
Status Date: 2009-07-08 00:00:00

Status: Open - Remediation
Status Date: 2004-01-03 00:00:00

Activities

Action Type: Other
Action: Leak Discovery
Date: 2003-05-27 00:00:00

Action Type: RESPONSE
Action: Monitoring Report - Quarterly
Date: 2017-04-05 00:00:00

Action Type: RESPONSE
Action: Monitoring Report - Semi-Annually
Date: 2017-10-15 00:00:00

Action Type: ENFORCEMENT
Action: Technical Correspondence / Assistance / Other
Date: 2015-12-03 00:00:00

Action Type: Other
Action: Leak Reported
Date: 2003-08-20 00:00:00

Action Type: RESPONSE
Action: Monitoring Report - Semi-Annually
Date: 2013-04-16 00:00:00

Action Type: RESPONSE
Action: Monitoring Report - Quarterly
Date: 2009-04-21 00:00:00

Action Type: ENFORCEMENT
Action: Notice of Responsibility
Date: 2010-05-11 00:00:00

Action Type: RESPONSE
Action: Site Assessment Report - Regulator Responded
Date: 2012-12-28 00:00:00

Action Type: RESPONSE
Action: Monitoring Report - Semi-Annually
Date: 2016-10-26 00:00:00

Action Type: RESPONSE
Action: Monitoring Report - Semi-Annually
Date: 2014-04-21 00:00:00

Action Type: ENFORCEMENT
Action: Notice of Responsibility
Date: 2003-09-08 00:00:00

Action Type: ENFORCEMENT
Action: Technical Correspondence / Assistance / Other
Date: 2010-07-20 00:00:00

Action Type: RESPONSE
Action: CAP/RAP - Other Report - Regulator Responded
Date: 2017-11-24 00:00:00

Action Type: RESPONSE
Action: Monitoring Report - Semi-Annually
Date: 2013-10-31 00:00:00

Action Type: RESPONSE
Action: Correspondence
Date: 2015-10-16 00:00:00

Action Type: RESPONSE
Action: Monitoring Report - Quarterly
Date: 2014-10-27 00:00:00

Action Type: RESPONSE
Action: Monitoring Report - Semi-Annually
Date: 2010-04-30 00:00:00

Action Type: RESPONSE
Action: Monitoring Report - Semi-Annually
Date: 2010-01-27 00:00:00

Action Type: RESPONSE
Action: Site Assessment Report - Regulator Responded
Date: 2010-04-23 00:00:00

Action Type: RESPONSE
Action: Other Report / Document
Date: 2017-01-12 00:00:00

Action Type: RESPONSE
Action: Monitoring Report - Semi-Annually
Date: 2012-10-25 00:00:00

Action Type: RESPONSE
Action: Monitoring Report - Semi-Annually
Date: 2016-04-29 00:00:00

Action Type: ENFORCEMENT
Action: Technical Correspondence / Assistance / Other
Date: 2009-04-28 00:00:00

Action Type: RESPONSE
Action: Monitoring Report - Quarterly
Date: 2009-07-23 00:00:00

Action Type: RESPONSE
Action: Monitoring Report - Semi-Annually
Date: 2011-04-29 00:00:00

Action Type: Other
Action: Leak Stopped
Date: 2003-05-27 00:00:00

Action Type: RESPONSE
Action: Monitoring Report - Semi-Annually
Date: 2016-01-31 00:00:00

Action Type: RESPONSE
Action: Monitoring Report - Quarterly
Date: 2015-04-08 00:00:00

Action Type: RESPONSE
Action: Monitoring Report - Quarterly
Date: 2009-10-28 00:00:00

Action Type: RESPONSE
Action: Monitoring Report - Semi-Annually
Date: 2011-10-21 00:00:00

Action Type: Other
Action: Leak Began
Date: 2003-05-27 00:00:00

Action Type: RESPONSE
Action: Site Assessment Report - Regulator Responded
Date: 2015-10-12 00:00:00

Action Type: ENFORCEMENT
Action: Letter - Notice
Date: 2009-07-14 00:00:00

Action Type: RESPONSE
Action: Monitoring Report - Semi-Annually
Date: 2012-04-20 00:00:00

Action Type: ENFORCEMENT
Action: Technical Correspondence / Assistance / Other
Date: 2013-12-28 00:00:00

Action Type: RESPONSE
Action: Monitoring Report - Semi-Annually
Date: 2010-10-28 00:00:00

Contacts

Contact Type: Local Agency Caseworker
Contact Name: EWAN MOFFAT
Organization Name: SAN DIEGO COUNTY LOP
Address: P.O. Box 129261
City: San Diego
Email: ewan.moffat@sdcounty.ca.gov
Phone No:

Map Key	Number of Records	Direction	Distance (mi/ft)	Elev/Diff (ft)	Site	DB
794	1 of 1	-	0.00 / 0.00	403.92 / -19	Fiat of San Diego 5155 CONVOY ST SAN DIEGO CA 92111	CERS HAZ

Site ID: 381527
Latitude: 32.835693
Longitude: -117.151894

Regulated Programs

EI ID: 10504180
EI Description: Chemical Storage Facilities

EI ID: 10504180
EI Description: Hazardous Waste Generator

Affiliations

Affil Type Desc:	Environmental Contact
Entity Name:	Charles Kempf
Entity Title:	
Address:	5155 Convoy St
City:	San Diego
State:	CA
Country:	
Zip Code:	92111
Phone:	(858) 492-9200

Affil Type Desc:	Facility Mailing Address
Entity Name:	Mailing Address
Entity Title:	
Address:	5155 Convoy St.
City:	San Diego
State:	CA
Country:	
Zip Code:	92111
Phone:	

Affil Type Desc:	CUPA District
Entity Name:	San Diego County Env Health
Entity Title:	
Address:	PO Box 129261
City:	San Diego
State:	CA
Country:	
Zip Code:	92112-9261
Phone:	(858) 505-6880

Affil Type Desc:	Document Preparer
Entity Name:	Ted Ullmann
Entity Title:	
Address:	
City:	
State:	
Country:	
Zip Code:	
Phone:	

Affil Type Desc:	Identification Signer
Entity Name:	Charles Kempf
Entity Title:	Service Manager
Address:	
City:	
State:	
Country:	
Zip Code:	
Phone:	

Affil Type Desc:	Legal Owner
Entity Name:	FA KEARNY MESA, LLC
Entity Title:	
Address:	5155 Convoy St
City:	San Diego
State:	CA
Country:	United States
Zip Code:	92111
Phone:	(858) 492-9200

Affil Type Desc:	Operator
Entity Name:	Charles Kempf
Entity Title:	
Address:	
City:	
State:	
Country:	
Zip Code:	
Phone:	(858) 492-9200

Affil Type Desc:	Primary Emergency Contact
Entity Name:	Charles Kempf
Entity Title:	Service Manager
Address:	
City:	
State:	
Country:	
Zip Code:	
Phone:	(858) 254-3197

Affil Type Desc:	Secondary Emergency Contact
Entity Name:	Robert Bartolo
Entity Title:	General Manager
Address:	
City:	
State:	
Country:	
Zip Code:	
Phone:	(858) 735-4278

Affil Type Desc:	Parent Corporation
Entity Name:	Fiat of San Diego
Entity Title:	
Address:	
City:	
State:	
Country:	
Zip Code:	
Phone:	

Coordinates

Env Int Type Code:	HWG	**Longitude:**	-117.151890
Program ID:	10504180	**Coord Name:**	
Latitude:	32.835690	**Ref Point Type Desc:**	Center of a facility or station.

Evaluations

Eval Date:	7/25/2016
Violations Found:	No
Eval General Type:	Other/Unknown
Eval Type:	Other, not routine, done by local agency
Eval Division:	San Diego County Department of Env Health
Eval Program:	HMRRP
Eval Source:	CERS
Eval Notes:	

Inspector: Burke Mike Inspection ID:5529181

Eval Date:	6/4/2015
Violations Found:	Yes
Eval General Type:	Compliance Evaluation Inspection
Eval Type:	Routine done by local agency
Eval Division:	San Diego County Department of Env Health
Eval Program:	HW
Eval Source:	CERS
Eval Notes:	

Inspector: McLernon Benjamin Inspection ID:5285829

Eval Date:	7/25/2016
Violations Found:	No
Eval General Type:	Other/Unknown
Eval Type:	Other, not routine, done by local agency
Eval Division:	San Diego County Department of Env Health
Eval Program:	HW
Eval Source:	CERS
Eval Notes:	

Inspector: Burke Mike Inspection ID:5529181

Eval Date:	6/4/2015
Violations Found:	Yes
Eval General Type:	Compliance Evaluation Inspection
Eval Type:	Routine done by local agency
Eval Division:	San Diego County Department of Env Health
Eval Program:	HMRRP
Eval Source:	CERS
Eval Notes:	

Inspector: McLernon Benjamin Inspection ID:5285829

Violations

Violation Date: 6/4/2015
Violation Program: HW
Violation Division: San Diego County Department of Env Health
Violation Source: CERS
Citation: 22 CCR 12 66262.34(d) - California Code of Regulations, Title 22, Chapter 12, Section(s) 66262.34(d)
Violation Notes:

Returned to compliance on 06/08/2015.

Violation Description:

Failure to dispose of hazardous waste within 180 days (or 270 if waste is transported over 200 miles) for the generator who generates less than 1000 kilogram per month, but more than 100 kilograms per month.

Violations

Violation Date: 6/4/2015
Violation Program: HMRRP
Violation Division: San Diego County Department of Env Health
Violation Source: CERS
Citation: HSC 6.95 25508.1(a)-(e) - California Health and Safety Code, Chapter 6.95, Section(s) 25508.1(a)-(e)
Violation Notes:

Returned to compliance on 06/08/2015.

Violation Description:

Failure to electronically update business plan within 30 days of any one of the following events:
A 100 percent or more increase in the quantity of a previously disclosed material.
Any handling of a previously undisclosed hazardous materials at or above reportable quantities.
A change of business address, business ownership, or business name.

Map Key	Number of Records	Direction	Distance (mi/ft)	Elev/Diff (ft)	Site	DB
795	1 of 1	-	0.00 / 0.00	347.24 / -76	AMERICAN MEDICAL RESPONSE 9573 CHESAPEAKE SAN DIEGO CA 92123-1304	RCRA SQG

EPA Handler ID: CA0000203273
Land Type Code: P
Land Type Desc: Private
Federal Waste Generator Code: 2
Gen Status Univ: SQG
Gen Status Univ Desc: Small Quantity Generator
Importer Activity: No
Mixed Waste Generator: No
Transporter Activity: No
Transfer Facility: No
Recycler Activity: No
Onsite Burner Exemption: No
Furnace Exemption: No
Underground Inject Activity: No
Receives Waste from Offsite: No
TSD Type: -----
TSD Activity: No
Corrective Action Univ: No

Action has been Imposed:	No
Action under 3004 (U)/(V):	No
Institutional Control Indicator:	N
Used Oil Transporter:	
Used Oil Transfer Facility:	
Used Oil Processor:	
Used Oil Refiner:	
Used Oil Burner:	
Used Oil Market Burner:	
Used Oil Spec Marketer:	
Activity Location:	CA
County Code:	CA073
County Name:	SAN DIEGO
Contact Name:	MICHAEL ASHWILL
Contact Phone No and Exten:	619-492-4614
Contact Email:	
Contact Address:	9573 CHESAPEAKE , SAN DIEGO , CA, 92123-1304 , US
Mailing Address:	9573 CHESAPEAKE , SAN DIEGO , CA, 92123-1304 , US

Violation/Evaluation Summary

Note:	As of Jan 24 2018, there are no Compliance Monitoring and Enforcement (violation) records associated with this facility (EPA ID).

Handler Details

Source Type:	N	***Used Oil Transporter:***	No
Receive Date:	19980727	***UO Transfer Fac:***	No
Non Notifier:		***Used Oil Processor:***	No
Acknowledge Flag:		***Used Oil Refiner:***	No
Acknowledge Date:	19980804	***Used Oil Burner:***	No
Accessibility:		***UO Market Burner:***	No
Land Type:	P	***UO Spec Marketer:***	No
Fed Waste Gen Own:	HQ	***Current Site Name:***	AMERICAN MEDICAL RESPONSE
Fed Waste Gen Cd:	2	***Location Street No:***	
Fed Waste Gen Desc:	Small Quantity Generator	***Location Street 1:***	9573 CHESAPEAKE
ST Waste Gen Own:		***Location Street 2:***	
State Waste Gen Cd:		***Location City:***	SAN DIEGO
Short Term Gen:	No	***Location State:***	CA
Importer Activity:	No	***Location Zip Code:***	92123-1304
Mixed Waste Gen:	No	***County Code:***	CA073
Transporter:	No	***State District:***	
Transfer Facility:	No	***Mailing Street No:***	
TSD Activity:	No	***Mailing Street 1:***	9573 CHESAPEAKE
Recycler Activity:	No	***Mailing Street 2:***	
Onsite Burn Exempt:	No	***Mailing City:***	SAN DIEGO
Furnace Exemption:	No	***Mailing State:***	CA
Underground Inject:	No	***Mailing Zip Code:***	92123-1304
Off Site Receipt:	No	***Mailing Country:***	US
Waste Dest Fac:	No	***Contact First Name:***	MICHAEL
Subpart K College:		***Contact Middle Initial:***	

Map Key	Number of Records	Direction	Distance (mi/ft)	Elev/Diff (ft)	Site	DB

Subpart K Hospital:		**Contact Last Name:**	ASHWILL
Subpart K Non Profit:		**Contact Street No:**	
Subpart K Withdraw:		**Contact Street 1:**	9573 CHESAPEAKE
Include Ntnl Rprt:		**Contact Street 2:**	
Reporting Cycle:		**Contact City:**	SAN DIEGO
LQHUW:	No	**Contact State:**	CA
Trader Importer:		**Contact Zip:**	92123-1304
Trader Exporter:		**Contact Country:**	US
Slab Importer:		**Contact Phone:**	619-492-4614
Slab Exporter:		**Contact Phone Ext:**	
Current Record:	Yes	**Contact Fax:**	
Location Country:	US	**Contact Email Addr:**	
State District Owner:		**Contact Title:**	

Hazardous Waste Details

Haz Waste Cd Owner:	HQ	**Source Type:**	N
Haz Waste Cd:	D040	**Code Type:**	D
BR Waste Code Active Status:	Yes		
Waste Code Active Status:	Yes		
Waste Code Desc:	TRICHLORETHYLENE		

Haz Waste Cd Owner:	HQ	**Source Type:**	N
Haz Waste Cd:	D039	**Code Type:**	D
BR Waste Code Active Status:	Yes		
Waste Code Active Status:	Yes		
Waste Code Desc:	TETRACHLOROETHYLENE		

Owner/Operator Details

Owner/Operator Ind:	CO	**Country:**	
Name:	HARTSONS MEDICAL SERVICES	**Zip Code:**	80014
Street No:		**Phone:**	303-614-8749
Street 1:	2821 S PARKER RD 3RD FLOOR	**Type:**	P
Street 2:		**Date Became Current:**	
City:	AURORA	**Date Ended Current:**	
State:	CO		
Source Type:	N		

Map Key	Number of Records	Direction	Distance (mi/ft)	Elev/Diff (ft)	Site	DB
796	1 of 3	-	0.00 / 0.00	425.73 / 3	San Diego Gas and Electric 9225 Chesapeake Rd. San Diego CA 92102	CHMIRS

ID:	00-5287	**Notified Date:**	11/11/200009:57:38 AM
Control No:	00-5287	**Notified Date Time:**	
Year:	2000	**County:**	San Diego County

California Hazardous Material Incident Report System

Contained:	Yes	**Bbls:**	0

Map Key	Number of Records	Direction	Distance (mi/ft)	Elev/Diff (ft)	Site	DB

Substance:	Hydraulic Fluid	**Cups:**	0
Incident Date:	11/11/200012:00:00 AM	**Cuft:**	0
No of Injuries:	0	**Gals:**	2
No of Fatals:	0	**Grams:**	0
No of Evacs:	0	**Lbs:**	0
Cleanup:	Reporting Party	**Liters:**	0
Water:	Yes	**Oz:**	0
Water Way:	storm drain	**Pts:**	0
City:	San Diego	**Qts:**	0
County:	San Diego County	**Sheen:**	0
Zip:	92102	**Tons:**	0
Site:	Road	**Unknown:**	0

Admin Agency: San Diego County Health Services Dept.
Location: 9225 Chesapeake Rd.
Description: A filter blew on a boom truck and spilled hydraulic fluid into storm drain. The USCG was on the scene.

796	2 of 3	-	0.00 / 0.00	425.73 / 3	9225 CHESAPEAKE RD SAN DIEGO CA	ERNS

NRC Report No:	547977	**Direction From City:**	
Type of Incident:	MOBILE	**Lat Quad:**	
Incident Cause:	EQUIPMENT FAILURE	**Long Quad:**	
Incident Date:	11/11/2000 7:00:00 AM	**Location Section:**	
Incident Location:	9225 CHESAPEAKE RD	**Location Township:**	
Incident Dtg:	OCCURRED	**Location Range:**	
Distance From City:		**Potential Flag:**	
Distance Units:		**Year:**	Calendar Year 2000

Description of Incident: THE MATERIAL RELEASED OUT OF A BOOM TRUCK WHEN THE HYDRAULIC SYSTEM FAILED, CAUSING A LEAK AT THE FILTER.

Material Spill Information

Chris Code:	OHY	**Name of Material:**	HYDRAULIC OIL
CAS No:	000000-00-0	**If Reached Water:**	YES
UN No:		**Amount in Water:**	2
Amount of Material:	2	**Unit Reach Water:**	GALLON(S)
Unit of Measure:	GALLON(S)		

Calls Information

Date Time Received:	11/11/2000 1:00:27 PM	**Responsible City:**	SAN DIEGO
Date Time Complete:	11/11/2000 1:09:09 PM	**Responsible State:**	CA
Call Type:	INC	**Responsible Zip:**	92112
Responsible Company:	SAN DIEGO GAS AND ELECTRIC CO.	**On Behalf of:**	
Responsible ORG Type:	PUBLIC UTILITY	**Source:**	UNAVAILABLE

Incidents Information

Aircraft Type: UNKNOWN

Aircraft Model:
Aircraft ID:
Aircraft Fuel Capacity:
Aircraft Fuel Capacity Units:
Aircraft Fuel on Board:
Aircraft Fuel OB Units:
Aircraft Spot No:
Aircraft Hanger:
Aircraft Runway No:
Road Mile Marker:
Building ID:
Type of Fixed Object: UNKNOWN
Power Generating Facility:
Generating Capacity:
Type of Fuel:
NPDES:
NPDES Compliance:
Pipeline Type:
DOT Regulated:
Pipeline Above Ground:
Exposed Underwater:
Pipeline Covered:
Railroad Hotline:
Grade Crossing:
Location Subdivision:
Railroad Milepost:
Type Vehicle Involved:
Crossing Device Type:
Device Operational:
Dot Crossing No:
Brake Failure:
Description of Tank:
Tank Above Ground:
Transportable Container:
Tank Regulated:
Tank Regulated By:
Tank ID:
Capacity of Tank:
Capacity of Tank Units:
Actual Amount:
Actual Amount Units:
Platform Rig Name:
Platform Letter:
Location Area ID:
Location Block ID:
OCSG No:
OCSG No:
State Lease No:
Pier Dock No:
Berth Slip No:
Continuous Release Type:
Initial Cont Release No:

Continuous Release Permit:	
Allision:	
Type of Structure:	
Structure Name:	
Structure Operational:	
Airbag Deployed:	
Date Time Normal Service:	
Service Disruption Time:	
Service Disruption Units:	
Transit Bus Flag:	
CR Begin Date:	
CR End Date:	
CR Change Date:	
FBI Contact:	
FBI Contact Date Time:	
Sub Part C Testing Req:	XXX
Conductor Testing:	
Engineer Testing:	
Trainman Testing:	
Yard Foreman Testing:	
RCL Operator Testing:	
Brakeman Testing:	
Train Dispatcher Testing:	
Signalman Testing:	
Other Employee Testing:	
Unknown Testing:	
Passenger Handling:	
Passenger Route:	XXX
Passenger Delay:	XXX

Incident Details Information

Fire Involved:	N
Fire Extinguished:	U
Any Evacuations:	N
Number Evacuated:	
Who Evacuated:	
Radius Of Evacuation:	
Any Injuries:	N
No. Injured:	
No. Hospitalized:	
Any Fatalities:	N
No. Fatalities:	
Any Damages:	N
Damage Amount:	
Air Corridor Closed:	N
Air Corridor Desc:	
Air Closure Time:	
Waterway Closed:	N
Waterway Desc:	
Waterway Closure Time:	

Road Closed:	N
Road Desc:	
Road Closure Time:	
Closure Direction:	
Major Artery:	No
Track Closed:	N
Track Desc:	
Track Closure Time:	
Media Interest:	NONE
Medium Desc:	WATER
Additional Medium Info:	SAN DIEGO BAY
Body of Water:	STORM DRAIN
Tributary of:	SAN DIEGO BAY
Nearest River Mile Maker:	
Release Secured:	Y
Est Duration of Release:	
Release Rate:	
Desc Remedial Action:	ABSORBENTS APPLIED
State Agency on Scene:	
State Agency Report No:	
Other Agency Notified:	
Weather Conditions:	RAINY
Air Temperature:	
Wind Speed:	
Wind Direction:	
Water Supply Contaminated:	N
Sheen Size:	
Sheen Color:	
Direction of Sheen Travel:	
Sheen Odor Description:	
Wave Condition:	
Current Speed:	
Current Direction:	
Water Temperature:	
Track Close Dir:	
EMPL Fatality:	
Pass Fatality:	
Community Impact:	N
Wind Speed Unit:	
Employee Injuries:	
Passenger Injuries:	
Occupant Fatality:	
Current Speed Unit:	
Road Closure Units:	
Track Closure Units:	
Sheen Size Units:	
Additional Info:	THE CALLER STATED THAT THE USCG HAD BEEN ON SCENE BUT DEPARTED.
State Agency Notified:	
Federal Agency Notified:	USCG
Nearest River Mile Marker:	
Sheen Size Length:	
Sheen Size Length Units:	

Map Key	Number of Records	Direction	Distance (mi/ft)	Elev/Diff (ft)	Site	DB

Sheen Size Width:
Sheen Size Width Units:
Offshore: N
Duration Unit:
Release Rate Unit:
Release Rate Rate:
Passengers Transferred: UNK

Map Key	Number of Records	Direction	Distance (mi/ft)	Elev/Diff (ft)	Site	DB
796	3 of 3	-	0.00 / 0.00	425.73 / 3	CHESAPEAKE DRIVE ACQUISTION 9225 CHESAPEAKE DR San Diego CA	SANDIEGO SAM

Record ID: DEH2011-LSAM-TS-2011-08
Record Type: SAM Investigation
Status: Completed
REST Record ID: DEH2011-LSAM-TS-2011-08
Record Name: CHESAPEAKE DRIVE ACQUISTION
Record Status: Completed
Record Alias: SAM Investigation
Date: 09/22/2011
Primary Parcel: YES
Primary Address: YES
Address: 9225 CHESAPEAKE DR, SAN DIEGO CA 92123
Address Type: MASTER
Street String: 9225 CHESAPEAKE DR
Zip Code: 92123
Zip Community: 92123
Jurisdictiction: SAN DIEGO
Census Tract: 85.11
BOS District: 4
Watershed Basin: 907.11
Water Purveyor: SAN DIEGO
KIVA per Tp per No: 6SAM TS-2011-08
X: 6291266.094
Y: 1885532.415

Object ID: 6177
ID: 6181
Feature ID: 3692101300
Parcel No: 369-210-13-00
SWRCB Global ID:
H No: TS-2011-08
Historical Name: CHESAPEAKE DRIVE ACQUISTION
Agency Name: COSD
Fire Agency: SAN DIEGO
Funding: CPT - County Property Transaction Screen
GT Global ID:
GT RB Case No:
GT Cuf Case:
GT Case Type:
GT Lead Agency:
GT County:
GT Latitude:
GT Longitude:
Latitude GS84: 32.8373353
Longitude GS84: -117.1303489
Point X: 6291266.09385322
Point Y: 1885532.41494314

Case No:
Case Type: TSP - Transaction Screening Program
REST Record Type: LUEG-DEH/LWQD/SAM Investigation/NA
Opened Date: 1316649600000
Opened Date Converted: 09/21/2011 08:00PM
Full Name DEH Permit Owner:
Lead Agency: DEH/SAM
Lead Agency Date: 1315267200000
Lead Agency Date Converted: 09/05/2011 08:00PM
Geo SRC: Mapped to parcel centroid using AA XY
GT Status:
GT Status Date:
GT Status Date Converted:
Thomasbros Mappage Grid: 1229 D 7

Map Key	Number of Records	Direction	Distance (mi/ft)	Elev/Diff (ft)	Site	DB
797	1 of 2	-	0.00 / 0.00	408.37 / -15	FAIRFIELD KEARNY MESA, LLC 3540 AERO COURT DRIVE SAN DIEGO CA 92123	CLEANUP SITES

Global ID: SL0607341984
Case Type: Land Disposal Site
Status: Open - Site Assessment
Status Date: 2006-04-14 00:00:00
RB Case No: 9 000553N05
LOC Case No:
Lead Agency: SAN DIEGO RWQCB (REGION 9)
Case Worker:
Local Agency:
CUF Case: NO
Begin Date: 2006-04-04 00:00:00
How Discovered: * Other Means
Stop Method:
County: San Diego
Latitude: 32.80749
Longitude: -117.14866
File Location: Regional Board
Potential Cntm of Concrn: Other Solvent or Non-Petroleum Hydrocarbon
Potential Media Affected: Soil
How Discovered Description: APPLICATION FOR WAIVER UNDER RWQCB WAIVER POLICY FOR TEMPORARY WASTE PILES.
Stop Description:
Cal Water Watershed Name: San Diego - Lower San Diego - Mission San Diego (907.11)
DWR Groundwater Subbasin Name:
Site History:

Enrolled for coverage by conditional waiver policy (Resolution R9-2003-0262) for temporary waste piles at the site.

Status History

Status:	Status Date:
Open - Site Assessment	2006-04-14 00:00:00
Open - Case Begin Date	2006-04-04 00:00:00

Activities

Action Type: Other
Action: Leak Reported
Date: 2006-04-04 00:00:00

Action Type: Other
Action: Leak Began
Date: 2006-04-04 00:00:00

Action Type: ENFORCEMENT
Action: Waste Discharge Requirements - #2003-0262
Date: 2006-04-14 00:00:00

Action Type: REMEDIATION
Action: Excavation
Date: 2006-04-14 00:00:00

Map Key	Number of Records	Direction	Distance (mi/ft)	Elev/Diff (ft)	Site	DB
797	2 of 2	-	0.00 / 0.00	408.37 / -15	FAIRFIELD KEARNY MESA, LLC 3540 AERO COURT DRIVE SAN DIEGO CA 92123	LDS

Facility ID:	SL0607341984
Site Facility Type:	LAND DISPOSAL SITE
Cleanup Status:	OPEN - SITE ASSESSMENT
Cleanup Status Detail:	OPEN - SITE ASSESSMENT AS OF 4/14/2006
Report Link:	http://geotracker.waterboards.ca.gov/profile_report?global_id=SL0607341984
Cleanup History Link:	http://geotracker.waterboards.ca.gov//GeoTrackerLandDisposalStatusDefinitions.pdf
Future LU Reptd at Closure:	
Potential Media Affected:	SOIL
File Location:	REGIONAL BOARD
County:	SAN DIEGO
DWR Grndwtr Sub Basin:	
RB Watershed:	San Diego - Lower San Diego - Mission San Diego (907.11)
GT Street Number:	3540
GT Street Name:	AERO COURT DRIVE
GT City:	SAN DIEGO
GT Latitude:	32.80749
GT Longitude:	-117.14866
Potential Contaminants:	OTHER SOLVENT OR NON-PETROLEUM HYDROCARBON
Beneficial Use:	NONE SPECIFIED
Post Closure Site Mgmt R:	
Designated Beneficial Use:	MUN, AGR, IND, PROC
Beneficial Use Desc:	Municipal and Domestic Supply, Agricultural Supply, Industrial Service Supply, Industrial Process Supply

SITE HISTORY:

Enrolled for coverage by conditional waiver policy (Resolution R9-2003-0262) for temporary waste piles at the site.

Cleanup History

Date:	4/14/2006
Status:	Open - Site Assessment
Date:	4/4/2006
Status:	Open - Case Begin Date

Regulatory Activities

Action Type:	Leak Action
Action:	Leak Reported
Action Date:	4/4/2006
Received Issue Date:	
Doclink:	
Action Type:	Cleanup Action
Action:	Excavation
Action Date:	4/14/2006
Received Issue Date:	
Doclink:	
Action Type:	Leak Action

Map Key	Number of Records	Direction	Distance (mi/ft)	Elev/Diff (ft)	Site	DB

Action: Leak Began
Action Date: 4/4/2006
Received Issue Date:
Doclink:

Action Type: Enforcement/Orders
Action: Waste Discharge Requirements - #2003-0262
Action Date: 4/14/2006
Received Issue Date: 4/14/2006
Doclink:

Cleanup Action

Action Type: EXCAVATION
Begin Date: 4/14/2006
End Date:
Phase:
Contaminant Mass Removed:
Description:

798	1 of 1	-	0.00 / 0.00	344.28 / -79	KJM ENT INC 9596 CHESAPEAKE DR NO B SAN DIEGO CA 92123	RCRA SQG

EPA Handler ID: CAR000017640
Land Type Code: P
Land Type Desc: Private
Federal Waste Generator Code: 2
Gen Status Univ: SQG
Gen Status Univ Desc: Small Quantity Generator
Importer Activity: No
Mixed Waste Generator: No
Transporter Activity: No
Transfer Facility: No
Recycler Activity: No
Onsite Burner Exemption: No
Furnace Exemption: No
Underground Inject Activity: No
Receives Waste from Offsite: No
TSD Type: -----
TSD Activity: No
Corrective Action Univ: No
Action has been Imposed: No
Action under 3004 (U)/(V): No
Institutional Control Indicator: N
Used Oil Transporter:
Used Oil Transfer Facility:
Used Oil Processor:
Used Oil Refiner:
Used Oil Burner:
Used Oil Market Burner:

Used Oil Spec Marketer:	
Activity Location:	CA
County Code:	CA073
County Name:	SAN DIEGO
Contact Name:	KEVIN MURRAY
Contact Phone No and Exten:	619-292-2795
Contact Email:	
Contact Address:	9596 CHESAPEAKE DR NO B , SAN DIEGO , CA, 92123 , US
Mailing Address:	9596 , CHESAPEAKE DR NO B , SAN DIEGO , CA, 92123 , US

Violation/Evaluation Summary

Note: As of Jan 24 2018, there are no Compliance Monitoring and Enforcement (violation) records associated with this facility (EPA ID).

Handler Details

Source Type:	N	***Used Oil Transporter:***	No
Receive Date:	19970122	***UO Transfer Fac:***	No
Non Notifier:		***Used Oil Processor:***	No
Acknowledge Flag:		***Used Oil Refiner:***	No
Acknowledge Date:	19970225	***Used Oil Burner:***	No
Accessibility:		***UO Market Burner:***	No
Land Type:	P	***UO Spec Marketer:***	No
Fed Waste Gen Own:	HQ	***Current Site Name:***	KJM ENT INC
Fed Waste Gen Cd:	2	***Location Street No:***	9596
Fed Waste Gen Desc:	Small Quantity Generator	***Location Street 1:***	CHESAPEAKE DR NO B
ST Waste Gen Own:		***Location Street 2:***	
State Waste Gen Cd:		***Location City:***	SAN DIEGO
Short Term Gen:	No	***Location State:***	CA
Importer Activity:	No	***Location Zip Code:***	92123
Mixed Waste Gen:	No	***County Code:***	CA073
Transporter:	No	***State District:***	
Transfer Facility:	No	***Mailing Street No:***	9596
TSD Activity:	No	***Mailing Street 1:***	CHESAPEAKE DR NO B
Recycler Activity:	No	***Mailing Street 2:***	
Onsite Burn Exempt:	No	***Mailing City:***	SAN DIEGO
Furnace Exemption:	No	***Mailing State:***	CA
Underground Inject:	No	***Mailing Zip Code:***	92123
Off Site Receipt:	No	***Mailing Country:***	US
Waste Dest Fac:	No	***Contact First Name:***	KEVIN
Subpart K College:		***Contact Middle Initial:***	
Subpart K Hospital:		***Contact Last Name:***	MURRAY
Subpart K Non Profit:		***Contact Street No:***	
Subpart K Withdraw:		***Contact Street 1:***	9596 CHESAPEAKE DR NO B
Include Ntnl Rprt:		***Contact Street 2:***	
Reporting Cycle:		***Contact City:***	SAN DIEGO
LQHUW:	No	***Contact State:***	CA
Trader Importer:		***Contact Zip:***	92123
Trader Exporter:		***Contact Country:***	US
Slab Importer:		***Contact Phone:***	619-292-2795

Map Key	Number of Records	Direction	Distance (mi/ft)	Elev/Diff (ft)	Site	DB

Slab Exporter:		**Contact Phone Ext:**	
Current Record:	Yes	**Contact Fax:**	
Location Country:	US	**Contact Email Addr:**	
State District Owner:		**Contact Title:**	

Owner/Operator Details

Owner/Operator Ind:	CO	**Country:**	
Name:	KEVIN MURRAY	**Zip Code:**	92123
Street No:		**Phone:**	619-292-2795
Street 1:	9596 CHESAPEAKE DR NO B	**Type:**	P
Street 2:		**Date Became Current:**	
City:	SAN DIEGO	**Date Ended Current:**	
State:	CA		
Source Type:	N		

799	1 of 1	-	0.00 / 0.00	344.76 / -78	**VACUUM GENERAL INC** **9577 CHESAPEAKE DR** **SAN DIEGO CA 92129**	RCRA SQG

EPA Handler ID:	CAD982408627
Land Type Code:	
Land Type Desc:	
Federal Waste Generator Code:	2
Gen Status Univ:	SQG
Gen Status Univ Desc:	Small Quantity Generator
Importer Activity:	No
Mixed Waste Generator:	No
Transporter Activity:	No
Transfer Facility:	No
Recycler Activity:	No
Onsite Burner Exemption:	No
Furnace Exemption:	No
Underground Inject Activity:	No
Receives Waste from Offsite:	No
TSD Type:	-----
TSD Activity:	No
Corrective Action Univ:	No
Action has been Imposed:	No
Action under 3004 (U)/(V):	No
Institutional Control Indicator:	N
Used Oil Transporter:	
Used Oil Transfer Facility:	
Used Oil Processor:	
Used Oil Refiner:	
Used Oil Burner:	
Used Oil Market Burner:	
Used Oil Spec Marketer:	
Activity Location:	CA
County Code:	CA073
County Name:	SAN DIEGO

Contact Name:	ENVIRONMENTAL MANAGER
Contact Phone No and Exten:	619-571-1222
Contact Email:	
Contact Address:	9577 CHESAPEAKE DR , SAN DIEGO , CA, 92129 , US
Mailing Address:	9577 , CHESAPEAKE DR , SAN DIEGO , CA, 92129 , US

Violation/Evaluation Summary

Note:	As of Jan 24 2018, there are no Compliance Monitoring and Enforcement (violation) records associated with this facility (EPA ID).

Handler Details

Source Type:	N	**Used Oil Transporter:**	No
Receive Date:	19880328	**UO Transfer Fac:**	No
Non Notifier:		**Used Oil Processor:**	No
Acknowledge Flag:		**Used Oil Refiner:**	No
Acknowledge Date:	19910331	**Used Oil Burner:**	No
Accessibility:		**UO Market Burner:**	No
Land Type:		**UO Spec Marketer:**	No
Fed Waste Gen Own:	HQ	**Current Site Name:**	VACUUM GENERAL INC
Fed Waste Gen Cd:	2	**Location Street No:**	9577
Fed Waste Gen Desc:	Small Quantity Generator	**Location Street 1:**	CHESAPEAKE DR
ST Waste Gen Own:		**Location Street 2:**	
State Waste Gen Cd:		**Location City:**	SAN DIEGO
Short Term Gen:	No	**Location State:**	CA
Importer Activity:	No	**Location Zip Code:**	92129
Mixed Waste Gen:	No	**County Code:**	CA073
Transporter:	No	**State District:**	4
Transfer Facility:	No	**Mailing Street No:**	9577
TSD Activity:	No	**Mailing Street 1:**	CHESAPEAKE DR
Recycler Activity:	No	**Mailing Street 2:**	
Onsite Burn Exempt:	No	**Mailing City:**	SAN DIEGO
Furnace Exemption:	No	**Mailing State:**	CA
Underground Inject:	No	**Mailing Zip Code:**	92129
Off Site Receipt:	No	**Mailing Country:**	US
Waste Dest Fac:	No	**Contact First Name:**	ENVIRONMENTAL
Subpart K College:		**Contact Middle Initial:**	
Subpart K Hospital:		**Contact Last Name:**	MANAGER
Subpart K Non Profit:		**Contact Street No:**	
Subpart K Withdraw:		**Contact Street 1:**	9577 CHESAPEAKE DR
Include Ntnl Rprt:		**Contact Street 2:**	
Reporting Cycle:		**Contact City:**	SAN DIEGO
LQHUW:	No	**Contact State:**	CA
Trader Importer:		**Contact Zip:**	92129
Trader Exporter:		**Contact Country:**	US
Slab Importer:		**Contact Phone:**	619-571-1222
Slab Exporter:		**Contact Phone Ext:**	
Current Record:	Yes	**Contact Fax:**	
Location Country:	US	**Contact Email Addr:**	
State District Owner:	CA	**Contact Title:**	

Map Key	Number of Records	Direction	Distance (mi/ft)	Elev/Diff (ft)	Site	DB

Owner/Operator Details

Owner/Operator Ind:	CP	***Country:***	
Name:	NOT REQUIRED	***Zip Code:***	99999
Street No:		***Phone:***	415-555-1212
Street 1:	NOT REQUIRED	***Type:***	P
Street 2:		***Date Became Current:***	
City:	NOT REQUIRED	***Date Ended Current:***	
State:	ME		
Source Type:	N		

Owner/Operator Ind:	CO	***Country:***	
Name:	VACUUM INC	***Zip Code:***	99999
Street No:		***Phone:***	415-555-1212
Street 1:	NOT REQUIRED	***Type:***	P
Street 2:		***Date Became Current:***	
City:	NOT REQUIRED	***Date Ended Current:***	
State:	ME		
Source Type:	N		

Map Key	Number of Records	Direction	Distance (mi/ft)	Elev/Diff (ft)	Site	DB
800	*1 of 3*	*-*	*0.00 / 0.00*	*428.83 / 6*	***Site One Landscape Supply 5805 KEARNY VILLA RD. SAN DIEGO CA 92123***	***CERS HAZ***

Site ID:	37457
Latitude:	32.838610
Longitude:	-117.132580

Regulated Programs

EI ID:	10390561	***EI Description:***	Chemical Storage Facilities

Affiliations

Affil Type Desc:	Document Preparer
Entity Name:	Tim Adkins
Entity Title:	
Address:	
City:	
State:	
Country:	
Zip Code:	
Phone:	

Affil Type Desc:	Environmental Contact
Entity Name:	Terry Jeffries
Entity Title:	
Address:	1616 Hickey Road
City:	Knoxville

State: TN
Country:
Zip Code: 37932
Phone: (865) 693-4013

Affil Type Desc: Legal Owner
Entity Name: SITE ONE Landscape Supply
Entity Title:
Address: 5805 Kearny Villa Road
City: San Diego
State: CA
Country: United States
Zip Code: 92123
Phone: (858) 560-1600

Affil Type Desc: Identification Signer
Entity Name: Tim Adkins
Entity Title: Auth Rep / Consultant
Address:
City:
State:
Country:
Zip Code:
Phone:

Affil Type Desc: Property Owner
Entity Name: Kristin Rosner, Trustee
Entity Title:
Address: 4909 Murphy Canyon Rd #120
City: San Diego
State: CA
Country: United States
Zip Code: 92123
Phone: (858) 430-0300

Affil Type Desc: Parent Corporation
Entity Name: SITE ONE Landscape Supply
Entity Title:
Address:
City:
State:
Country:
Zip Code:
Phone:

Affil Type Desc: Facility Mailing Address
Entity Name: Mailing Address
Entity Title:
Address: 5805 Kearny Villa Road
City: San Diego
State: CA
Country:

Zip Code:	92123
Phone:	

Affil Type Desc:	Secondary Emergency Contact
Entity Name:	Charlie Casillas
Entity Title:	Asst Branch Manager
Address:	
City:	
State:	
Country:	
Zip Code:	
Phone:	(619) 816-8853

Affil Type Desc:	Operator
Entity Name:	SITE ONE Landscape Supply
Entity Title:	
Address:	
City:	
State:	
Country:	
Zip Code:	
Phone:	(858) 560-6611

Affil Type Desc:	Primary Emergency Contact
Entity Name:	Ryan Fox
Entity Title:	Branch Manager
Address:	
City:	
State:	
Country:	
Zip Code:	
Phone:	(619) 481-0584

Affil Type Desc:	CUPA District
Entity Name:	San Diego County Env Health
Entity Title:	
Address:	PO Box 129261
City:	San Diego
State:	CA
Country:	
Zip Code:	92112-9261
Phone:	(858) 505-6880

Evaluations

Eval Date:	12/7/2015
Violations Found:	Yes
Eval General Type:	Compliance Evaluation Inspection
Eval Type:	Routine done by local agency
Eval Division:	San Diego County Department of Env Health
Eval Program:	HMRRP

Eval Source: CERS
Eval Notes:

Inspector: Preece Sharon Inspection ID:5147559

Violations

Violation Date: 12/7/2015
Violation Program: HMRRP
Violation Division: San Diego County Department of Env Health
Violation Source: CERS
Citation: HSC 6.95 25505(a)(4) - California Health and Safety Code, Chapter 6.95, Section(s) 25505(a)(4)
Violation Notes:

Returned to compliance on 01/11/2016.

Violation Description:

Failure to provide initial and annual training to all employees in safety procedures in the event of a release or threatened release of a hazardous material or failure to document and maintain training records for a minimum of three years.

Map Key	Number of Records	Direction	Distance (mi/ft)	Elev/Diff (ft)	Site	DB
800	2 of 3	-	0.00 / 0.00	428.83 / 6	San Diego Gas & Electric 5805 Kearny Villa Rd. San Diego CA 92121	CHMIRS

ID: 02-1298
Notified Date: 3/8/200207:57:14 AM
Control No: 02-1298
Notified Date Time:
Year: 2002
County: San Diego County

California Hazardous Material Incident Report System

Contained: Yes
Bbls: 0
Substance: Mineral Oil
Cups: 0
Incident Date: 3/8/200212:00:00 AM
Cuft: 0
No of Injuries: 0
Gals: 150
No of Fatals: 0
Grams: 0
No of Evacs: 0
Lbs: 0
Cleanup: Contractor
Liters: 0
Water: No
Oz: 0
Water Way:
Pts: 0
City: San Diego
Qts: 0
County: San Diego County
Sheen: 0
Zip: 92121
Tons: 0
Site: Industrial Plant
Unknown: 0
Admin Agency: San Diego County Health Services Dept.
Location: 5805 Kearny Villa Rd.
Description: Thre pole mounted transformers fell off a single pole due to a cross arms support failing. Sample sent to Lab for PCB content testing.

Map Key	Number of Records	Direction	Distance (mi/ft)	Elev/Diff (ft)	Site	DB
800	3 of 3	-	0.00 / 0.00	428.83 / 6	5805 KEARNY VILLA RD SAN DIEGO CA	ERNS

NRC Report No: 596013
Direction From City:
Type of Incident: FIXED
Lat Quad:

Incident Cause:	EQUIPMENT FAILURE	**Long Quad:**	
Incident Date:	3/8/2002 5:40:00 AM	**Location Section:**	
Incident Location:	INDUSTRIAL AREA	**Location Township:**	
Incident Dtg:	DISCOVERED	**Location Range:**	
Distance From City:		**Potential Flag:**	
Distance Units:		**Year:**	Calendar Year 2002

Description of Incident: THE CALLER REPORTS THAT 3 POLE MONTED TRANSFORMERS FELL OFF A SINGLE POLE DUE TO CROSS ARMS (SUPPORTS) FAILING. ESTIMATED TIME OF OCCURANCE 0300 8MAR2002. PCB PRESENCE NOT KNOWN

Material Spill Information

Chris Code:	PCB	**Name of Material:**	POLYCHLORINATED BIPHENYLS
CAS No:	000000-00-0	**If Reached Water:**	NO
UN No:		**Amount in Water:**	
Amount of Material:	0	**Unit Reach Water:**	
Unit of Measure:	UNKNOWN AMOUNT		

Chris Code:	OTF	**Name of Material:**	OIL, MISC: TRANSFORMER
CAS No:	000000-00-0	**If Reached Water:**	NO
UN No:		**Amount in Water:**	
Amount of Material:	150	**Unit Reach Water:**	
Unit of Measure:	GALLON(S)		

Calls Information

Date Time Received:	3/8/2002 10:47:11 AM	**Responsible City:**	SAN DIEGO
Date Time Complete:	3/8/2002 10:55:32 AM	**Responsible State:**	CA
Call Type:	INC	**Responsible Zip:**	92121
Responsible Company:	SAN DIEGO GAS AND ELECTRIC	**On Behalf of:**	
Responsible ORG Type:	PUBLIC UTILITY	**Source:**	TELEPHONE

Incidents Information

Aircraft Type:	UNKNOWN
Aircraft Model:	
Aircraft ID:	
Aircraft Fuel Capacity:	
Aircraft Fuel Capacity Units:	
Aircraft Fuel on Board:	
Aircraft Fuel OB Units:	
Aircraft Spot No:	
Aircraft Hanger:	
Aircraft Runway No:	
Road Mile Marker:	
Building ID:	
Type of Fixed Object:	TRANSFORMER
Power Generating Facility:	N
Generating Capacity:	

Type of Fuel:	
NPDES:	
NPDES Compliance:	U
Pipeline Type:	
DOT Regulated:	U
Pipeline Above Ground:	ABOVE
Exposed Underwater:	N
Pipeline Covered:	U
Railroad Hotline:	
Grade Crossing:	N
Location Subdivision:	
Railroad Milepost:	
Type Vehicle Involved:	
Crossing Device Type:	
Device Operational:	Y
Dot Crossing No:	
Brake Failure:	N
Description of Tank:	
Tank Above Ground:	ABOVE
Transportable Container:	U
Tank Regulated:	U
Tank Regulated By:	
Tank ID:	
Capacity of Tank:	
Capacity of Tank Units:	
Actual Amount:	
Actual Amount Units:	
Platform Rig Name:	
Platform Letter:	
Location Area ID:	
Location Block ID:	
OCSG No:	
OCSG No:	
State Lease No:	
Pier Dock No:	
Berth Slip No:	
Continuous Release Type:	
Initial Cont Release No:	
Continuous Release Permit:	
Allision:	N
Type of Structure:	
Structure Name:	
Structure Operational:	U
Airbag Deployed:	
Date Time Normal Service:	
Service Disruption Time:	
Service Disruption Units:	
Transit Bus Flag:	
CR Begin Date:	
CR End Date:	
CR Change Date:	
FBI Contact:	

FBI Contact Date Time:	
Sub Part C Testing Req:	XXX
Conductor Testing:	
Engineer Testing:	
Trainman Testing:	
Yard Foreman Testing:	
RCL Operator Testing:	
Brakeman Testing:	
Train Dispatcher Testing:	
Signalman Testing:	
Other Employee Testing:	
Unknown Testing:	
Passenger Handling:	
Passenger Route:	XXX
Passenger Delay:	XXX

Incident Details Information

Fire Involved:	N
Fire Extinguished:	U
Any Evacuations:	N
Number Evacuated:	
Who Evacuated:	
Radius Of Evacuation:	
Any Injuries:	N
No. Injured:	
No. Hospitalized:	
Any Fatalities:	N
No. Fatalities:	
Any Damages:	Y
Damage Amount:	
Air Corridor Closed:	N
Air Corridor Desc:	
Air Closure Time:	
Waterway Closed:	N
Waterway Desc:	
Waterway Closure Time:	
Road Closed:	N
Road Desc:	
Road Closure Time:	
Closure Direction:	
Major Artery:	No
Track Closed:	N
Track Desc:	
Track Closure Time:	
Media Interest:	NONE
Medium Desc:	LAND
Additional Medium Info:	ASPHALT & CONCRETE
Body of Water:	
Tributary of:	
Nearest River Mile Maker:	

Map Key	Number of Records	Direction	Distance (mi/ft)	Elev/Diff (ft)	Site	DB

Release Secured:	Y
Est Duration of Release:	
Release Rate:	
Desc Remedial Action:	SAMPLES OF OIL HAVE BEEN TAKEN AND SENT TO THE LAB. AREA HAS BEEN CORDONED OFF. SPILL CONTRACTOR (ADVANCED CLEANUP TECH) IS ON SCENE CLEANING UP MATERIAL.
State Agency on Scene:	
State Agency Report No:	NO REPORT #
Other Agency Notified:	
Weather Conditions:	OVERCAST
Air Temperature:	56
Wind Speed:	
Wind Direction:	
Water Supply Contaminated:	U
Sheen Size:	
Sheen Color:	
Direction of Sheen Travel:	
Sheen Odor Description:	
Wave Condition:	
Current Speed:	
Current Direction:	
Water Temperature:	
Track Close Dir:	
EMPL Fatality:	
Pass Fatality:	
Community Impact:	N
Wind Speed Unit:	
Employee Injuries:	
Passenger Injuries:	
Occupant Fatality:	
Current Speed Unit:	
Road Closure Units:	
Track Closure Units:	
Sheen Size Units:	
Additional Info:	THE CALLER WILL CONTACT CALIFORNIA OES AND SAN DIEGO CO. DEPT OF ENVIRONMENTAL HEALTH. TRANSFORMERS WILL BE REMOVED WHEN LAB REPORTS COME BACK.
State Agency Notified:	
Federal Agency Notified:	
Nearest River Mile Marker:	
Sheen Size Length:	
Sheen Size Length Units:	
Sheen Size Width:	
Sheen Size Width Units:	
Offshore:	N
Duration Unit:	
Release Rate Unit:	
Release Rate Rate:	
Passengers Transferred:	UNK

Map Key	Number of Records	Direction	Distance (mi/ft)	Elev/Diff (ft)	Site	DB
801	1 of 1	-	0.00 / 0.00	410.87 / -12	CHANDLER CORRUGATED 7525 RAYTHEON RD SAN DIEGO CA 92111	RCRA SQG

EPA Handler ID:	CAR000049460

Land Type Code:	P
Land Type Desc:	Private
Federal Waste Generator Code:	2
Gen Status Univ:	SQG
Gen Status Univ Desc:	Small Quantity Generator
Importer Activity:	No
Mixed Waste Generator:	No
Transporter Activity:	No
Transfer Facility:	No
Recycler Activity:	No
Onsite Burner Exemption:	No
Furnace Exemption:	No
Underground Inject Activity:	No
Receives Waste from Offsite:	No
TSD Type:	-----
TSD Activity:	No
Corrective Action Univ:	No
Action has been Imposed:	No
Action under 3004 (U)/(V):	No
Institutional Control Indicator:	N
Used Oil Transporter:	
Used Oil Transfer Facility:	
Used Oil Processor:	
Used Oil Refiner:	
Used Oil Burner:	
Used Oil Market Burner:	
Used Oil Spec Marketer:	
Activity Location:	CA
County Code:	CA073
County Name:	SAN DIEGO
Contact Name:	ROBERT SATTELBERG
Contact Phone No and Exten:	619-292-9094
Contact Email:	
Contact Address:	7595 RAYTHEON RD , SAN DIEGO , CA, 92111 , US
Mailing Address:	7595 RAYTHEON RD , SAN DIEGO , CA, 92111 , US

Violation/Evaluation Summary

Note: As of Jan 24 2018, there are no Compliance Monitoring and Enforcement (violation) records associated with this facility (EPA ID).

Handler Details

Source Type:	N	***Used Oil Transporter:***	No
Receive Date:	19990226	***UO Transfer Fac:***	No
Non Notifier:		***Used Oil Processor:***	No
Acknowledge Flag:		***Used Oil Refiner:***	No
Acknowledge Date:	19990302	***Used Oil Burner:***	No
Accessibility:		***UO Market Burner:***	No
Land Type:	P	***UO Spec Marketer:***	No
Fed Waste Gen Own:	HQ	***Current Site Name:***	CHANDLER CORRUGATED

Map Key	Number of Records	Direction	Distance (mi/ft)	Elev/Diff (ft)	Site	DB

Fed Waste Gen Cd:	2	**Location Street No:**	
Fed Waste Gen Desc:	Small Quantity Generator	**Location Street 1:**	7525 RAYTHEON RD
ST Waste Gen Own:		**Location Street 2:**	
State Waste Gen Cd:		**Location City:**	SAN DIEGO
Short Term Gen:	No	**Location State:**	CA
Importer Activity:	No	**Location Zip Code:**	92111
Mixed Waste Gen:	No	**County Code:**	CA073
Transporter:	No	**State District:**	
Transfer Facility:	No	**Mailing Street No:**	
TSD Activity:	No	**Mailing Street 1:**	7595 RAYTHEON RD
Recycler Activity:	No	**Mailing Street 2:**	
Onsite Burn Exempt:	No	**Mailing City:**	SAN DIEGO
Furnace Exemption:	No	**Mailing State:**	CA
Underground Inject:	No	**Mailing Zip Code:**	92111
Off Site Receipt:	No	**Mailing Country:**	US
Waste Dest Fac:	No	**Contact First Name:**	ROBERT
Subpart K College:		**Contact Middle Initial:**	
Subpart K Hospital:		**Contact Last Name:**	SATTELBERG
Subpart K Non Profit:		**Contact Street No:**	
Subpart K Withdraw:		**Contact Street 1:**	7595 RAYTHEON RD
Include Ntnl Rprt:		**Contact Street 2:**	
Reporting Cycle:		**Contact City:**	SAN DIEGO
LQHUW:	No	**Contact State:**	CA
Trader Importer:		**Contact Zip:**	92111
Trader Exporter:		**Contact Country:**	US
Slab Importer:		**Contact Phone:**	619-292-9094
Slab Exporter:		**Contact Phone Ext:**	
Current Record:	Yes	**Contact Fax:**	
Location Country:	US	**Contact Email Addr:**	
State District Owner:		**Contact Title:**	

Hazardous Waste Details

Haz Waste Cd Owner:	HQ	**Source Type:**	N
Haz Waste Cd:	D018	**Code Type:**	D
BR Waste Code Active Status:	Yes		
Waste Code Active Status:	Yes		
Waste Code Desc:	BENZENE		

Haz Waste Cd Owner:	HQ	**Source Type:**	N
Haz Waste Cd:	D006	**Code Type:**	D
BR Waste Code Active Status:	Yes		
Waste Code Active Status:	Yes		
Waste Code Desc:	CADMIUM		

Haz Waste Cd Owner:	HQ	**Source Type:**	N
Haz Waste Cd:	D040	**Code Type:**	D
BR Waste Code Active Status:	Yes		
Waste Code Active Status:	Yes		
Waste Code Desc:	TRICHLORETHYLENE		

Map Key	Number of Records	Direction	Distance (mi/ft)	Elev/Diff (ft)	Site	DB

Haz Waste Cd Owner: HQ
Haz Waste Cd: D001
BR Waste Code Active Status: Yes
Waste Code Active Status: Yes
Waste Code Desc: IGNITABLE WASTE
Source Type: N
Code Type: D

Haz Waste Cd Owner: HQ
Haz Waste Cd: D027
BR Waste Code Active Status: Yes
Waste Code Active Status: Yes
Waste Code Desc: 1,4-DICHLOROBENZENE
Source Type: N
Code Type: D

Haz Waste Cd Owner: HQ
Haz Waste Cd: D008
BR Waste Code Active Status: Yes
Waste Code Active Status: Yes
Waste Code Desc: LEAD
Source Type: N
Code Type: D

Haz Waste Cd Owner: HQ
Haz Waste Cd: D039
BR Waste Code Active Status: Yes
Waste Code Active Status: Yes
Waste Code Desc: TETRACHLOROETHYLENE
Source Type: N
Code Type: D

Owner/Operator Details

Owner/Operator Ind: CO
Name: CHANDLER PACKAGING INC
Street No:
Street 1: 7595 RAYTHEON RD
Street 2:
City: SAN DIEGO
State: CA
Source Type: N
Country:
Zip Code: 92111
Phone: 619-292-9094
Type: P
Date Became Current:
Date Ended Current:

Map Key	Number of Records	Direction	Distance (mi/ft)	Elev/Diff (ft)	Site	DB
802	1 of 1	-	0.00 / 0.00	435.56 / 13	CSI SIGNS 7450 RONSON RD SAN DIEGO CA 92111	CERS HAZ

Site ID: 22767
Latitude: 32.829061
Longitude: -117.157694

Regulated Programs

EI ID: 10384999
EI Description: Chemical Storage Facilities

EI ID: 10384999
EI Description: Hazardous Waste Generator

Affiliations

Affil Type Desc:	Primary Emergency Contact
Entity Name:	MIKE LEMKE
Entity Title:	OWNER
Address:	
City:	
State:	
Country:	
Zip Code:	
Phone:	(858) 344-0416

Affil Type Desc:	CUPA District
Entity Name:	San Diego County Env Health
Entity Title:	
Address:	PO Box 129261
City:	San Diego
State:	CA
Country:	
Zip Code:	92112-9261
Phone:	(858) 505-6880

Affil Type Desc:	Operator
Entity Name:	CSI SIGNS
Entity Title:	
Address:	
City:	
State:	
Country:	
Zip Code:	
Phone:	(858) 277-3858

Affil Type Desc:	Secondary Emergency Contact
Entity Name:	JENNIFER LEMKE
Entity Title:	OWNER
Address:	
City:	
State:	
Country:	
Zip Code:	
Phone:	(858) 344-0417

Affil Type Desc:	Facility Mailing Address
Entity Name:	Mailing Address
Entity Title:	
Address:	7450 RONSON RD
City:	SAN DIEGO
State:	CA
Country:	
Zip Code:	92111
Phone:	

Affil Type Desc:	Legal Owner

Entity Name:	Michael Lemke
Entity Title:	
Address:	7450 RONSON RD
City:	San Diego
State:	CA
Country:	United States
Zip Code:	92111
Phone:	(585) 277-3858

Affil Type Desc:	Environmental Contact
Entity Name:	MIKE LEMKE
Entity Title:	
Address:	7450 RONSON RD
City:	SAN DIEGO
State:	CA
Country:	
Zip Code:	92111
Phone:	(858) 277-3858

Affil Type Desc:	Parent Corporation
Entity Name:	CSI SIGNS
Entity Title:	
Address:	
City:	
State:	
Country:	
Zip Code:	
Phone:	

Coordinates

Env Int Type Code:	HWG	**Longitude:**	-117.157690
Program ID:	10384999	**Coord Name:**	
Latitude:	32.829060	**Ref Point Type Desc:**	Center of a facility or station.

Evaluations

Eval Date:	12/19/2014
Violations Found:	Yes
Eval General Type:	Compliance Evaluation Inspection
Eval Type:	Routine done by local agency
Eval Division:	San Diego County Department of Env Health
Eval Program:	HW
Eval Source:	CERS
Eval Notes:	

Inspector: McLernon Benjamin Inspection ID:4097309

Eval Date:	11/9/2016
Violations Found:	Yes

Eval General Type: Compliance Evaluation Inspection
Eval Type: Routine done by local agency
Eval Division: San Diego County Department of Env Health
Eval Program: HW
Eval Source: CERS
Eval Notes:

Inspector: Burke Mike Inspection ID:5569746

Violations

Violation Date: 11/9/2016 **Violation Program:** HW
Violation Division: San Diego County Department of Env Health **Violation Source:** CERS
Citation: 22 CCR 12 66262.34(f) - California Code of Regulations, Title 22, Chapter 12, Section(s) 66262.34(f)
Violation Notes:

Returned to compliance on 12/22/2016.

Violation Description:

Failure to properly label hazardous waste accumulation containers and portable tanks with the following requirements: "Hazardous Waste", name and address of the generator, physical and chemical characteristics of the Hazardous Waste, and starting accumulation date.

Violations

Violation Date: 11/9/2016 **Violation Program:** HW
Violation Division: San Diego County Department of Env Health **Violation Source:** CERS
Citation: 22 CCR 12 66262.34(d) - California Code of Regulations, Title 22, Chapter 12, Section(s) 66262.34(d)
Violation Notes:

Returned to compliance on 12/22/2016.

Violation Description:

Failure to send hazardous waste offsite for treatment, storage, or disposal within 180 days (or 270 days if waste is transported over 200 miles) for a generator who generates less than 1000 kilogram per month if all of the following conditions are met: (1) The quantity of hazardous waste accumulated onsite never exceeds 6,000 kilograms.
(2) The generator complies with the requirements of 40 Code of Federal Regulations section 262.34(d), (e) and (f).
(3) The generator does not hold acutely hazardous waste or extremely hazardous waste in an amount greater than one kilogram for more than 90 days.

Violations

Violation Date: 12/19/2014 **Violation Program:** HW
Violation Division: San Diego County Department of Env Health **Violation Source:** CERS
Citation: 22 CCR 12 66262.12 - California Code of Regulations, Title 22, Chapter 12, Section(s) 66262.12
Violation Notes:

Returned to compliance on 09/11/2015.

Violation Description:

Failure to obtain and/or maintain an Active EPA ID.

Map Key	Number of Records	Direction	Distance (mi/ft)	Elev/Diff (ft)	Site	DB
803	1 of 2	-	0.00 / 0.00	435.17 / 12	RAYTHEON SERVICE COMPANY 9265 CHESPEAKE DRIVE SAN DIEGO CA 92123	EMISSIONS

1996 Toxic Data

Facility ID:	1682	**COID:**	SD
Facility SIC Code:	2752	**DISN:**	SAN DIEGO COUNTY APCD
CO:	37	**CHAPIS:**	
Air Basin:	SD	**CERR Code:**	
District:	SD		
TS:			
Health Risk Asmt:			
Non-Cancer Chronic Haz Ind:			
Non-Cancer Acute Haz Ind:			

Map Key	Number of Records	Direction	Distance (mi/ft)	Elev/Diff (ft)	Site	DB
803	2 of 2	-	0.00 / 0.00	435.17 / 12	RAYTHEON SVCE CO 9265 CHESAPEAKE DR SAN DIEGO CA 92123	RCRA SQG

EPA Handler ID:	CAD981454960
Land Type Code:	O
Land Type Desc:	Other
Federal Waste Generator Code:	2
Gen Status Univ:	SQG
Gen Status Univ Desc:	Small Quantity Generator
Importer Activity:	No
Mixed Waste Generator:	No
Transporter Activity:	No
Transfer Facility:	No
Recycler Activity:	No
Onsite Burner Exemption:	No
Furnace Exemption:	No
Underground Inject Activity:	No
Receives Waste from Offsite:	No
TSD Type:	-----
TSD Activity:	No
Corrective Action Univ:	No
Action has been Imposed:	No
Action under 3004 (U)/(V):	No
Institutional Control Indicator:	N
Used Oil Transporter:	
Used Oil Transfer Facility:	
Used Oil Processor:	
Used Oil Refiner:	
Used Oil Burner:	
Used Oil Market Burner:	
Used Oil Spec Marketer:	
Activity Location:	CA
County Code:	CA073
County Name:	SAN DIEGO

Contact Name:	ENVIRONMENTAL MANAGER
Contact Phone No and Exten:	619-572-1555
Contact Email:	
Contact Address:	9265 CHESAPEAKE DR , SAN DIEGO , CA, 92123 , US
Mailing Address:	9265 CHESAPEAKE DR , SAN DIEGO , CA, 92123 , US

Violation/Evaluation Summary

Note:	As of Jan 24 2018, there are no Compliance Monitoring and Enforcement (violation) records associated with this facility (EPA ID).

Handler Details

Source Type:	N	**Used Oil Transporter:**	No
Receive Date:	19860211	**UO Transfer Fac:**	No
Non Notifier:		**Used Oil Processor:**	No
Acknowledge Flag:		**Used Oil Refiner:**	No
Acknowledge Date:	19910331	**Used Oil Burner:**	No
Accessibility:		**UO Market Burner:**	No
Land Type:	O	**UO Spec Marketer:**	No
Fed Waste Gen Own:	HQ	**Current Site Name:**	RAYTHEON SVCE CO
Fed Waste Gen Cd:	2	**Location Street No:**	
Fed Waste Gen Desc:	Small Quantity Generator	**Location Street 1:**	9265 CHESAPEAKE DR
ST Waste Gen Own:		**Location Street 2:**	
State Waste Gen Cd:		**Location City:**	SAN DIEGO
Short Term Gen:	No	**Location State:**	CA
Importer Activity:	No	**Location Zip Code:**	92123
Mixed Waste Gen:	No	**County Code:**	CA073
Transporter:	No	**State District:**	4
Transfer Facility:	No	**Mailing Street No:**	
TSD Activity:	No	**Mailing Street 1:**	9265 CHESAPEAKE DR
Recycler Activity:	No	**Mailing Street 2:**	
Onsite Burn Exempt:	No	**Mailing City:**	SAN DIEGO
Furnace Exemption:	No	**Mailing State:**	CA
Underground Inject:	No	**Mailing Zip Code:**	92123
Off Site Receipt:	No	**Mailing Country:**	US
Waste Dest Fac:	No	**Contact First Name:**	ENVIRONMENTAL
Subpart K College:		**Contact Middle Initial:**	
Subpart K Hospital:		**Contact Last Name:**	MANAGER
Subpart K Non Profit:		**Contact Street No:**	
Subpart K Withdraw:		**Contact Street 1:**	9265 CHESAPEAKE DR
Include Ntnl Rprt:		**Contact Street 2:**	
Reporting Cycle:		**Contact City:**	SAN DIEGO
LQHUW:	No	**Contact State:**	CA
Trader Importer:		**Contact Zip:**	92123
Trader Exporter:		**Contact Country:**	US
Slab Importer:		**Contact Phone:**	619-572-1555
Slab Exporter:		**Contact Phone Ext:**	
Current Record:	Yes	**Contact Fax:**	
Location Country:	US	**Contact Email Addr:**	
State District Owner:	CA	**Contact Title:**	

Map Key	Number of Records	Direction	Distance (mi/ft)	Elev/Diff (ft)	Site	DB

NAICS Details

Source Type:	N	***NAICS Active Status:***	No
NAICS Cd Owner:	HQ	***NAICS Cycle:***	2002
NAICS Code:	8112		
NAICS Description:	ELECTRONIC AND PRECISION EQUIPMENT REPAIR AND MAINTENANCE		

Owner/Operator Details

Owner/Operator Ind:	CO	***Country:***	
Name:	J KUHL & CO	***Zip Code:***	99999
Street No:		***Phone:***	415-555-1212
Street 1:	NOT REQUIRED	***Type:***	P
Street 2:		***Date Became Current:***	
City:	NOT REQUIRED	***Date Ended Current:***	
State:	ME		
Source Type:	N		

Owner/Operator Ind:	CP	***Country:***	
Name:	NOT REQUIRED	***Zip Code:***	99999
Street No:		***Phone:***	415-555-1212
Street 1:	NOT REQUIRED	***Type:***	P
Street 2:		***Date Became Current:***	
City:	NOT REQUIRED	***Date Ended Current:***	
State:	ME		
Source Type:	N		

Map Key	Number of Records	Direction	Distance (mi/ft)	Elev/Diff (ft)	Site	DB
804	*1 of 2*	*-*	*0.00 / 0.00*	*430.54 / 8*	***HORIZON DISTRIBUTING, INC*** ***7366 ENGINEER RD*** ***SAN DIEGO CA 92111***	***CERS HAZ***

Site ID:	394868
Latitude:	32.827587
Longitude:	-117.158928

Regulated Programs

EI ID:	10385035	***EI Description:***	Hazardous Waste Generator
EI ID:	10385035	***EI Description:***	Chemical Storage Facilities

Affiliations

Affil Type Desc:	Operator
Entity Name:	HORIZON DISTRIBUTING, INC
Entity Title:	
Address:	
City:	
State:	

Country:	
Zip Code:	
Phone:	(858) 278-5151
Affil Type Desc:	Document Preparer
Entity Name:	ANNETTE NIEMIEC
Entity Title:	
Address:	
City:	
State:	
Country:	
Zip Code:	
Phone:	
Affil Type Desc:	Primary Emergency Contact
Entity Name:	RENEE SOBERANIS-BEDOYA
Entity Title:	SALES CENTER MANAGER
Address:	
City:	
State:	
Country:	
Zip Code:	
Phone:	(619) 843-5300
Affil Type Desc:	Identification Signer
Entity Name:	Annette Niemiec
Entity Title:	SALES CENTER MANAGER
Address:	
City:	
State:	
Country:	
Zip Code:	
Phone:	
Affil Type Desc:	Property Owner
Entity Name:	Heritage Group
Entity Title:	
Address:	610 WEST ASH STREET, SUITE 1503
City:	SAN DIEGO
State:	CA
Country:	United States
Zip Code:	92101
Phone:	(619) 239-1734
Affil Type Desc:	Legal Owner
Entity Name:	HORIZON DISTRIBUTORS, INC.
Entity Title:	
Address:	109 NORTHPARK BLVD., SUITE 123
City:	COVINGTON
State:	LA
Country:	United States
Zip Code:	70433

Phone:	(985) 892-5521
Affil Type Desc:	Facility Mailing Address
Entity Name:	Mailing Address
Entity Title:	
Address:	109 NORTHPARK BLV #400
City:	CONVINGTON
State:	LA
Country:	
Zip Code:	70433
Phone:	
Affil Type Desc:	Parent Corporation
Entity Name:	HORIZON DISTRIBUTING, INC
Entity Title:	
Address:	
City:	
State:	
Country:	
Zip Code:	
Phone:	
Affil Type Desc:	Secondary Emergency Contact
Entity Name:	ANTHONY KENNERLY
Entity Title:	EQUIPMENT SERVICE TECHNICIAN
Address:	
City:	
State:	
Country:	
Zip Code:	
Phone:	(760) 484-7468
Affil Type Desc:	CUPA District
Entity Name:	San Diego County Env Health
Entity Title:	
Address:	PO Box 129261
City:	San Diego
State:	CA
Country:	
Zip Code:	92112-9261
Phone:	(858) 505-6880
Affil Type Desc:	Environmental Contact
Entity Name:	Annette Niemiec
Entity Title:	
Address:	109 NORTHPARK BLV #400
City:	COVINGTON
State:	LA
Country:	
Zip Code:	70433
Phone:	(985) 801-5714

Coordinates

Env Int Type Code:	HMBP	***Longitude:***	-117.158930
Program ID:	10385035	***Coord Name:***	
Latitude:	32.827590	***Ref Point Type Desc:***	Center of a facility or station.

Evaluations

Eval Date:	2/17/2017
Violations Found:	Yes
Eval General Type:	Compliance Evaluation Inspection
Eval Type:	Routine done by local agency
Eval Division:	San Diego County Department of Env Health
Eval Program:	HMRRP
Eval Source:	CERS
Eval Notes:	

Inspector: Burke Mike Inspection ID:5607042

Eval Date:	2/13/2015
Violations Found:	No
Eval General Type:	Compliance Evaluation Inspection
Eval Type:	Routine done by local agency
Eval Division:	San Diego County Department of Env Health
Eval Program:	HW
Eval Source:	CERS
Eval Notes:	

Inspector: McLernon Benjamin Inspection ID:4098141

Eval Date:	2/13/2015
Violations Found:	Yes
Eval General Type:	Compliance Evaluation Inspection
Eval Type:	Routine done by local agency
Eval Division:	San Diego County Department of Env Health
Eval Program:	HMRRP
Eval Source:	CERS
Eval Notes:	

Inspector: McLernon Benjamin Inspection ID:4098141

Eval Date:	2/17/2017
Violations Found:	Yes
Eval General Type:	Compliance Evaluation Inspection
Eval Type:	Routine done by local agency
Eval Division:	San Diego County Department of Env Health
Eval Program:	HW
Eval Source:	CERS
Eval Notes:	

Inspector: Burke Mike Inspection ID:5607042

Violations

Violation Date: 2/17/2017 ***Violation Program:*** HW
Violation Division: San Diego County Department of Env Health ***Violation Source:*** CERS
Citation: 40 CFR 1 265.173 - U.S. Code of Federal Regulations, Title 40, Chapter 1, Section(s) 265.173
Violation Notes:

Returned to compliance on 02/23/2017.

Violation Description:

Failure to meet the following container management requirements:
(a) A container holding hazardous waste must always be closed during storage, except when it is necessary to add or remove waste.
(b) A container holding hazardous waste must not be opened, handled, or stored in a manner which may rupture the container or cause it to leak.

Violations

Violation Date: 2/13/2015 ***Violation Program:*** HMRRP
Violation Division: San Diego County Department of Env Health ***Violation Source:*** CERS
Citation: HSC 6.95 25508(d) - California Health and Safety Code, Chapter 6.95, Section(s) 25508(d)
Violation Notes:

Returned to compliance on 03/24/2015.

Violation Description:

Failure to complete and/or electronically submit a business plan when storing/handling a hazardous material at or above reportable quantities.

Violations

Violation Date: 2/17/2017 ***Violation Program:*** HMRRP
Violation Division: San Diego County Department of Env Health ***Violation Source:*** CERS
Citation: HSC 6.95 25508.2 - California Health and Safety Code, Chapter 6.95, Section(s) 25508.2
Violation Notes:

Returned to compliance on 03/08/2017.

Violation Description:

Failure to annually review and electronically certify that the business plan is complete and accurate on or before the annual due date.

804	2 of 2	-	0.00 / 0.00	430.54 / 8	**EKSTROM INDUSTRIES** **7366 ENGINEER RD** **SAN DIEGO CA 92111**	***EMISSIONS***

1998 Criteria Data

Facility ID: 90329 ***CERR Code:***

Facility SIC Code:	1541	**TOGT:**	.48025
CO:	37	**ROGT:**	.48025
Air Basin:	SD	**COT:**	
District:	SD	**NOXT:**	
COID:	SD	**SOXT:**	
DISN:	SAN DIEGO COUNTY APCD	**PMT:**	
CHAPIS:		**PM10T:**	

1998 Toxic Data

Facility ID:	90329	**COID:**	SD
Facility SIC Code:	1541	**DISN:**	SAN DIEGO COUNTY APCD
CO:	37	**CHAPIS:**	
Air Basin:	SD	**CERR Code:**	
District:	SD		
TS:			
Health Risk Asmt:			
Non-Cancer Chronic Haz Ind:			
Non-Cancer Acute Haz Ind:			

1999 Criteria Data

Facility ID:	90329	**CERR Code:**	
Facility SIC Code:	1541	**TOGT:**	.48025
CO:	37	**ROGT:**	.48025
Air Basin:	SD	**COT:**	
District:	SD	**NOXT:**	
COID:	SD	**SOXT:**	
DISN:	SAN DIEGO COUNTY APCD	**PMT:**	
CHAPIS:		**PM10T:**	

1999 Toxic Data

Facility ID:	90329	**COID:**	SD
Facility SIC Code:	1541	**DISN:**	SAN DIEGO COUNTY APCD
CO:	37	**CHAPIS:**	
Air Basin:	SD	**CERR Code:**	
District:	SD		
TS:			
Health Risk Asmt:			
Non-Cancer Chronic Haz Ind:			
Non-Cancer Acute Haz Ind:			

2000 Criteria Data

Facility ID:	90329	**CERR Code:**	
Facility SIC Code:	1541	**TOGT:**	.48025
CO:	37	**ROGT:**	.48025
Air Basin:	SD	**COT:**	

District:	SD	**NOXT:**	
COID:	SD	**SOXT:**	
DISN:	SAN DIEGO COUNTY APCD	**PMT:**	
CHAPIS:		**PM10T:**	

2000 Toxic Data

Facility ID:	90329	**COID:**	SD
Facility SIC Code:	1541	**DISN:**	SAN DIEGO COUNTY APCD
CO:	37	**CHAPIS:**	
Air Basin:	SD	**CERR Code:**	
District:	SD		
TS:			
Health Risk Asmt:			
Non-Cancer Chronic Haz Ind:			
Non-Cancer Acute Haz Ind:			

2001 Criteria Data

Facility ID:	90329	**CERR Code:**	
Facility SIC Code:	1541	**TOGT:**	.48
CO:	37	**ROGT:**	.48
Air Basin:	SD	**COT:**	
District:	SD	**NOXT:**	
COID:	SD	**SOXT:**	
DISN:	SAN DIEGO COUNTY APCD	**PMT:**	
CHAPIS:		**PM10T:**	

2001 Toxic Data

Facility ID:	90329	**COID:**	SD
Facility SIC Code:	1541	**DISN:**	SAN DIEGO COUNTY APCD
CO:	37	**CHAPIS:**	
Air Basin:	SD	**CERR Code:**	
District:	SD		
TS:			
Health Risk Asmt:			
Non-Cancer Chronic Haz Ind:			
Non-Cancer Acute Haz Ind:			

2002 Criteria Data

Facility ID:	90329	**CERR Code:**	
Facility SIC Code:	1541	**TOGT:**	.48025
CO:	37	**ROGT:**	.48025
Air Basin:	SD	**COT:**	
District:	SD	**NOXT:**	
COID:	SD	**SOXT:**	
DISN:	SAN DIEGO COUNTY APCD	**PMT:**	

CHAPIS: **PM10T:**

2002 Toxic Data

Facility ID:	90329	**COID:**	SD
Facility SIC Code:	1541	**DISN:**	SAN DIEGO COUNTY APCD
CO:	37	**CHAPIS:**	
Air Basin:	SD	**CERR Code:**	
District:	SD		
TS:			
Health Risk Asmt:			
Non-Cancer Chronic Haz Ind:			
Non-Cancer Acute Haz Ind:			

2003 Criteria Data

Facility ID:	90329	**CERR Code:**	
Facility SIC Code:	1541	**TOGT:**	.48025
CO:	37	**ROGT:**	.48025
Air Basin:	SD	**COT:**	
District:	SD	**NOXT:**	
COID:	SD	**SOXT:**	
DISN:	SAN DIEGO COUNTY APCD	**PMT:**	
CHAPIS:		**PM10T:**	

2003 Toxic Data

Facility ID:	90329	**COID:**	SD
Facility SIC Code:	1541	**DISN:**	SAN DIEGO COUNTY APCD
CO:	37	**CHAPIS:**	
Air Basin:	SD	**CERR Code:**	
District:	SD		
TS:			
Health Risk Asmt:			
Non-Cancer Chronic Haz Ind:			
Non-Cancer Acute Haz Ind:			

2004 Criteria Data

Facility ID:	90329	**CERR Code:**	
Facility SIC Code:	1541	**TOGT:**	.05606
CO:	37	**ROGT:**	.05447
Air Basin:	SD	**COT:**	
District:	SD	**NOXT:**	
COID:	SD	**SOXT:**	
DISN:	SAN DIEGO COUNTY APCD	**PMT:**	
CHAPIS:		**PM10T:**	

2004 Toxic Data

Facility ID:	90329	***COID:***	SD
Facility SIC Code:	1541	***DISN:***	SAN DIEGO COUNTY APCD
CO:	37	***CHAPIS:***	
Air Basin:	SD	***CERR Code:***	
District:	SD		
TS:			
Health Risk Asmt:			
Non-Cancer Chronic Haz Ind:			
Non-Cancer Acute Haz Ind:			

2005 Criteria Data

Facility ID:	90329	***CERR Code:***	
Facility SIC Code:	1541	***TOGT:***	.05606
CO:	37	***ROGT:***	.05447
Air Basin:	SD	***COT:***	
District:	SD	***NOXT:***	
COID:	SD	***SOXT:***	
DISN:	SAN DIEGO COUNTY APCD	***PMT:***	
CHAPIS:		***PM10T:***	

2005 Toxic Data

Facility ID:	90329	***COID:***	SD
Facility SIC Code:	1541	***DISN:***	SAN DIEGO COUNTY APCD
CO:	37	***CHAPIS:***	
Air Basin:	SD	***CERR Code:***	
District:	SD		
TS:			
Health Risk Asmt:			
Non-Cancer Chronic Haz Ind:			
Non-Cancer Acute Haz Ind:			

2006 Criteria Data

Facility ID:	90329	***CERR Code:***	
Facility SIC Code:	1541	***TOGT:***	.056057769
CO:	37	***ROGT:***	.05447
Air Basin:	SD	***COT:***	
District:	SD	***NOXT:***	
COID:	SD	***SOXT:***	
DISN:	SAN DIEGO COUNTY APCD	***PMT:***	
CHAPIS:		***PM10T:***	

2006 Toxic Data

Facility ID:	90329	***COID:***	SD

Map Key	Number of Records	Direction	Distance (mi/ft)	Elev/Diff (ft)	Site	DB

Facility SIC Code:	1541	**DISN:**	SAN DIEGO COUNTY APCD
CO:	37	**CHAPIS:**	
Air Basin:	SD	**CERR Code:**	
District:	SD		
TS:			
Health Risk Asmt:			
Non-Cancer Chronic Haz Ind:			
Non-Cancer Acute Haz Ind:			

805	1 of 1	-	0.00 / 0.00	397.60 / -25	SHERWIN-WILLIAMS CO 5590 RUFFIN RD SAN DIEGO CA 92123	RCRA NON GEN

EPA Handler ID:	CAT000619205
Land Type Code:	O
Land Type Desc:	Other
Federal Waste Generator Code:	N
Gen Status Univ Code:	N
Gen Status Univ Desc:	No Report
Importer Activity:	No
Mixed Waste Generator:	No
Transporter Activity:	No
Transfer Facility:	No
Recycler Activity:	No
Onsite Burner Exemption:	No
Furnace Exemption:	No
Underground Inject Activity:	No
Receives Waste from Offsite:	No
TSD Type:	-----
TSD Activity:	No
Corrective Action Univ:	No
Action has been Imposed:	No
Action under 3004 (U)/(V):	No
Institutional Control Indicator:	N
Used Oil Transporter:	
Used Oil Transfer Facility:	
Used Oil Processor:	
Used Oil Refiner:	
Used Oil Burner:	
Used Oil Market Burner:	
Used Oil Spec Marketer:	
Activity Location:	CA
County Code:	CA073
County Name:	SAN DIEGO
Contact Name:	SANDRA BASHAM
Contact Phone No and Ext:	216-566-1710
Contact Email:	
Contact Address:	101 PROSPECT AVE NW , CLEVELAND , OH, 44115-1075 , US
Mailing Address:	5590 RUFFIN RD , SAN DIEGO , CA, 92123 , US

Violation/Evaluation Summary

Note: NO RECORDS: As of Jan 24 2018, there are no Compliance Monitoring and Enforcement (violation) records associated with this facility (EPA ID).

Handler Details

Source Type:	N	**Used Oil Transporter:**	No
Receive Date:	19971203	**UO Transfer Fac:**	No
Non Notifier:		**Used Oil Processor:**	No
Acknowledge Flag:		**Used Oil Refiner:**	No
Acknowledge Date:	19971211	**Used Oil Burner:**	No
Accessibility:		**UO Market Burner:**	No
Land Type:	O	**UO Spec Marketer:**	No
Fed Waste Gen Own:	HQ	**Current Site Name:**	SHERWIN-WILLIAMS CO
Fed Waste Gen Cd:	N	**Location Street No:**	
Fed Waste Gen Desc:		**Location Street 1:**	5590 RUFFIN RD
ST Waste Gen Own:	HQ	**Location Street 2:**	
State Waste Gen Cd:	N	**Location City:**	SAN DIEGO
Short Term Gen:	No	**Location State:**	CA
Importer Activity:	No	**Location Zip Code:**	92123
Mixed Waste Gen:	No	**County Code:**	CA073
Transporter:	No	**State District:**	
Transfer Facility:	No	**Mailing Street No:**	
TSD Activity:	No	**Mailing Street 1:**	5590 RUFFIN RD
Recycler Activity:	No	**Mailing Street 2:**	
Onsite Burn Exempt:	No	**Mailing City:**	SAN DIEGO
Furnace Exemption:	No	**Mailing State:**	CA
Underground Inject:	No	**Mailing Zip Code:**	92123
Off Site Receipt:	No	**Mailing Country:**	US
Waste Dest Fac:	No	**Contact First Name:**	SANDRA
Subpart K College:		**Contact Middle Initial:**	
Subpart K Hospital:		**Contact Last Name:**	BASHAM
Subpart K Non Profit:		**Contact Street No:**	
Subpart K Withdraw:		**Contact Street 1:**	101 PROSPECT AVE NW
Include Ntnl Rprt:		**Contact Street 2:**	
Reporting Cycle:		**Contact City:**	CLEVELAND
LQHUW:	No	**Contact State:**	OH
Trader Importer:		**Contact Zip:**	44115-1075
Trader Exporter:		**Contact Country:**	US
Slab Importer:		**Contact Phone:**	216-566-1710
Slab Exporter:		**Contact Phone Ext:**	
Current Record:	Yes	**Contact Fax:**	
Location Country:	US	**Contact Email Addr:**	
State District Owner:		**Contact Title:**	

Handler Details

Source Type:	I	**Used Oil Transporter:**	No
Receive Date:	19960901	**UO Transfer Fac:**	No
Non Notifier:		**Used Oil Processor:**	No
Acknowledge Flag:		**Used Oil Refiner:**	No

Acknowledge Date:	19971211	***Used Oil Burner:***	No
Accessibility:		***UO Market Burner:***	No
Land Type:		***UO Spec Marketer:***	No
Fed Waste Gen Own:	HQ	***Current Site Name:***	SHERWIN-WILLIAMS CO
Fed Waste Gen Cd:	2	***Location Street No:***	
Fed Waste Gen Desc:	Small Quantity Generator	***Location Street 1:***	5590 RUFFIN RD
ST Waste Gen Own:		***Location Street 2:***	
State Waste Gen Cd:		***Location City:***	SAN DIEGO
Short Term Gen:	No	***Location State:***	CA
Importer Activity:	No	***Location Zip Code:***	92123
Mixed Waste Gen:	No	***County Code:***	CA073
Transporter:	No	***State District:***	
Transfer Facility:	No	***Mailing Street No:***	
TSD Activity:	No	***Mailing Street 1:***	5590 RUFFIN RD
Recycler Activity:	No	***Mailing Street 2:***	
Onsite Burn Exempt:	No	***Mailing City:***	SAN DIEGO
Furnace Exemption:	No	***Mailing State:***	CA
Underground Inject:	No	***Mailing Zip Code:***	92123
Off Site Receipt:	No	***Mailing Country:***	US
Waste Dest Fac:	No	***Contact First Name:***	
Subpart K College:		***Contact Middle Initial:***	
Subpart K Hospital:		***Contact Last Name:***	
Subpart K Non Profit:		***Contact Street No:***	
Subpart K Withdraw:		***Contact Street 1:***	
Include Ntnl Rprt:		***Contact Street 2:***	
Reporting Cycle:		***Contact City:***	
LQHUW:	No	***Contact State:***	
Trader Importer:		***Contact Zip:***	
Trader Exporter:		***Contact Country:***	US
Slab Importer:		***Contact Phone:***	
Slab Exporter:		***Contact Phone Ext:***	
Current Record:	No	***Contact Fax:***	
Location Country:	US	***Contact Email Addr:***	
State District Owner:		***Contact Title:***	

Handler Details

Source Type:	N	***Used Oil Transporter:***	No
Receive Date:	19800818	***UO Transfer Fac:***	No
Non Notifier:		***Used Oil Processor:***	No
Acknowledge Flag:		***Used Oil Refiner:***	No
Acknowledge Date:	19971211	***Used Oil Burner:***	No
Accessibility:		***UO Market Burner:***	No
Land Type:	O	***UO Spec Marketer:***	No
Fed Waste Gen Own:	HQ	***Current Site Name:***	SHERWIN-WILLIAMS CO
Fed Waste Gen Cd:	1	***Location Street No:***	
Fed Waste Gen Desc:	Large Quantity Generator	***Location Street 1:***	5590 RUFFIN RD
ST Waste Gen Own:		***Location Street 2:***	
State Waste Gen Cd:		***Location City:***	SAN DIEGO
Short Term Gen:	No	***Location State:***	CA
Importer Activity:	No	***Location Zip Code:***	92123

Mixed Waste Gen:	No	**County Code:**	CA073
Transporter:	No	**State District:**	
Transfer Facility:	No	**Mailing Street No:**	
TSD Activity:	No	**Mailing Street 1:**	5590 RUFFIN RD
Recycler Activity:	No	**Mailing Street 2:**	
Onsite Burn Exempt:	No	**Mailing City:**	SAN DIEGO
Furnace Exemption:	No	**Mailing State:**	CA
Underground Inject:	No	**Mailing Zip Code:**	92123
Off Site Receipt:	No	**Mailing Country:**	US
Waste Dest Fac:	No	**Contact First Name:**	
Subpart K College:		**Contact Middle Initial:**	
Subpart K Hospital:		**Contact Last Name:**	
Subpart K Non Profit:		**Contact Street No:**	
Subpart K Withdraw:		**Contact Street 1:**	
Include Ntnl Rprt:		**Contact Street 2:**	
Reporting Cycle:		**Contact City:**	
LQHUW:	No	**Contact State:**	
Trader Importer:		**Contact Zip:**	
Trader Exporter:		**Contact Country:**	US
Slab Importer:		**Contact Phone:**	
Slab Exporter:		**Contact Phone Ext:**	
Current Record:	No	**Contact Fax:**	
Location Country:	US	**Contact Email Addr:**	
State District Owner:		**Contact Title:**	

NAICS Details

Source Type:	I	**NAICS Active Status:**	Yes
NAICS Cd Owner:	HQ	**NAICS Cycle:**	2002
NAICS Code:	44412		
NAICS Description:	PAINT AND WALLPAPER STORES		

Owner/Operator Details

Owner/Operator Ind:	CP	**Country:**	
Name:	NOT REQUIRED	**Zip Code:**	99999
Street No:		**Phone:**	415-555-1212
Street 1:	NOT REQUIRED	**Type:**	P
Street 2:		**Date Became Current:**	
City:	NOT REQUIRED	**Date Ended Current:**	
State:	ME		
Source Type:	I		

Owner/Operator Ind:	CO	**Country:**	
Name:	SHERWIN-WILLIAMS CO	**Zip Code:**	99999
Street No:		**Phone:**	415-555-1212
Street 1:	NOT REQUIRED	**Type:**	P
Street 2:		**Date Became Current:**	
City:	NOT REQUIRED	**Date Ended Current:**	
State:	ME		

Map Key	Number of Records	Direction	Distance (mi/ft)	Elev/Diff (ft)	Site	DB
Source Type:		N				
806	1 of 4	-	0.00 / 0.00	439.44 / 16	GOULD HARDWARE 4770 RUFFNER SAN DIEGO CA 92111	HHSS

County: San Diego
Pdf File Url: http://geotracker.waterboards.ca.gov/ustpdfs/pdf/0002b3cc.pdf

Map Key	Number of Records	Direction	Distance (mi/ft)	Elev/Diff (ft)	Site	DB
806	2 of 4	-	0.00 / 0.00	439.44 / 16	GOULD HARDWARE 4770 RUFFNER SAN DIEGO CA	HIST TANK

Owner Name:	GOULD HARDWARE & MACHINERY CO	No of Containers:	2
Owner Street:	4770 RUFFNER	County:	SAN DIEGO
Owner City:	SAN DIEGO	Facility State:	CA
Owner State:	CA	Facility Zip:	92111
Owner Zip:	92111		

Map Key	Number of Records	Direction	Distance (mi/ft)	Elev/Diff (ft)	Site	DB
806	3 of 4	-	0.00 / 0.00	439.44 / 16	ETHAN ALLEN WAREHOUSE 4770 RUFFNER ST, SAN DIEGO, CA 92111 SAN DIEGO CA	SAN DIEGO LOP

SWRCB Global ID:	T0607300190	Parcel No:	356-090-11-00
Record ID:	DEH1989-LSAM-H05380-001	Census Tract:	85.11
Record Status:	Completed	Zip Code 2:	92111
Opened Date:	3/7/1989	Community:	San Diego
Case Type:	LOP - Local Oversight Program	Jurisdiction:	SAN DIEGO
Historical Name:	GOULD INDUSTRIES	Watershed Basin No:	906.5
Lead Agency:	DEH/SAM	Latitude GS 84:	32.8285964
Lead Agency Date:	3/7/1989	Longitude GS 84:	-117.1590120
Funding:	S - LOP State Fund	X Map Coord:	6282423.598
Fire Agency:	SAN DIEGO	Y Map Coord:	1882492.145

Thomasbros Mappage Grid: 1249 A 1
Water Purveyor: SAN DIEGO
File Case Type: CLOSED OR TRANSFERRED LOP CASES

Map Key	Number of Records	Direction	Distance (mi/ft)	Elev/Diff (ft)	Site	DB
806	4 of 4	-	0.00 / 0.00	439.44 / 16	ETHAN ALLEN WAREHOUSE 4770 RUFFNER ST San Diego CA	SANDIEGO SAM

Record ID:	DEH1989-LSAM-H05380-001	Object ID:	1434
Record Type:	SAM Investigation	ID:	1435
Status:	Completed	Feature ID:	3560901100
REST Record ID:	DEH1989-LSAM-H05380-001	Parcel No:	356-090-11-00
Record Name:	ETHAN ALLEN WAREHOUSE	SWRCB Global ID:	T0607300190
Record Status:	Completed	H No:	H05380
Record Alias:	SAM Investigation	Historical Name:	GOULD INDUSTRIES
Date:	03/07/1989	Agency Name:	COSD
Primary Parcel:	YES	Fire Agency:	SAN DIEGO

Map Key	Number of Records	Direction	Distance (mi/ft)	Elev/Diff (ft)	Site	DB

Primary Address:	YES	**Funding:**	S - LOP State Fund
Address:	4770 RUFFNER ST, SAN DIEGO CA 92111	**GT Global ID:**	T0607300190
Address Type:	MASTER	**GT RB Case No:**	9UT1332
Street String:	4770 RUFFNER ST	**GT Cuf Case:**	YES
Zip Code:	92111	**GT Case Type:**	LUST Cleanup Site
Zip Community:	92111	**GT Lead Agency:**	SAN DIEGO COUNTY LOP
Jurisdictiction:	SAN DIEGO	**GT County:**	San Diego
Census Tract:	85.11	**GT Latitude:**	32.828603
BOS District:	4	**GT Longitude:**	-117.158982
Watershed Basin:	906.5	**Latitude GS84:**	32.8285964
Water Purveyor:	SAN DIEGO	**Longitude GS84:**	-117.159012
KIVA per Tp per No:	6SAM H05380	**Point X:**	6282404.45015922
X:	6282423.598	**Point Y:**	1882502.31011097
Y:	1882492.145		

Case No:	H05380-001
Case Type:	LOP - Local Oversight Program
REST Record Type:	LUEG-DEH/LWQD/SAM Investigation/NA
Opened Date:	605232000000
Opened Date Converted:	03/06/1989 08:00PM
Full Name DEH Permit Owner:	
Lead Agency:	DEH/SAM
Lead Agency Date:	605232000000
Lead Agency Date Converted:	03/06/1989 08:00PM
Geo SRC:	Mapped to XY from previous SAM Layer
GT Status:	Completed - Case Closed
GT Status Date:	651110400000
GT Status Date Converted:	08/19/1990 08:00PM
Thomasbros Mappage Grid:	1249 A 1

807	*1 of 1*	*-*	*0.00 / 0.00*	*423.55 / 1*	***AUTOMATED MICROBIOLOGY SYS., INC.*** ***3939 RUFFIN ROAD*** ***SAN DIEGO CA 92123***	***HIST MLTS***

Docket:	3028633
License No:	

808	*1 of 1*	*-*	*0.00 / 0.00*	*436.03 / 13*	***PACIFIC PATHOLOGY INC*** ***9292 CHESAPEAKE DR STE 100*** ***SAN DIEGO CA 92123***	***CERS HAZ***

Site ID:	54795
Latitude:	32.837990
Longitude:	-117.128450

Regulated Programs

EI ID:	10390837	**EI Description:**	Chemical Storage Facilities
EI ID:	10390837	**EI Description:**	Hazardous Waste Generator

Affiliations

Affil Type Desc:	Environmental Contact
Entity Name:	MELVIN CLEMENTE
Entity Title:	
Address:	9292 Chesapeake Dr Ste 100
City:	San Diego
State:	CA
Country:	
Zip Code:	92123
Phone:	(858) 576-9630

Affil Type Desc:	Operator
Entity Name:	PACIFIC PATHOLOGY INC.
Entity Title:	
Address:	
City:	
State:	
Country:	
Zip Code:	
Phone:	(858) 576-9630

Affil Type Desc:	Identification Signer
Entity Name:	ANNE SAWAYA
Entity Title:	LAB MANAGER
Address:	
City:	
State:	
Country:	
Zip Code:	
Phone:	

Affil Type Desc:	Facility Mailing Address
Entity Name:	Mailing Address
Entity Title:	
Address:	9292 Chesapeake Dr Ste 100
City:	San Diego
State:	CA
Country:	
Zip Code:	92123
Phone:	

Affil Type Desc:	Legal Owner
Entity Name:	PACIFIC PATHOLOGY INC.
Entity Title:	
Address:	9292 Chesapeake Dr Ste 100
City:	San Diego
State:	CA
Country:	United States
Zip Code:	92123

Phone:	(858) 576-9630
Affil Type Desc:	Parent Corporation
Entity Name:	PACIFIC PATHOLOGY INC
Entity Title:	
Address:	
City:	
State:	
Country:	
Zip Code:	
Phone:	
Affil Type Desc:	Primary Emergency Contact
Entity Name:	JOHN B CAMPBELL, MD
Entity Title:	MEDICAL DIRECTOR
Address:	
City:	
State:	
Country:	
Zip Code:	
Phone:	(858) 220-9177
Affil Type Desc:	Secondary Emergency Contact
Entity Name:	Anne Sawaya
Entity Title:	Laboratory Manager
Address:	
City:	
State:	
Country:	
Zip Code:	
Phone:	(619) 992-4114
Affil Type Desc:	CUPA District
Entity Name:	San Diego County Env Health
Entity Title:	
Address:	PO Box 129261
City:	San Diego
State:	CA
Country:	
Zip Code:	92112-9261
Phone:	(858) 505-6880
Affil Type Desc:	Property Owner
Entity Name:	PACIFIC PATHOLOGY PROPERTIES L
Entity Title:	
Address:	9292 CHESAPEAKE DR
City:	SAN DIEGO
State:	CA
Country:	United States
Zip Code:	92123
Phone:	(858) 576-9630

Affil Type Desc: Document Preparer
Entity Name: ANNE SAWAYA
Entity Title:
Address:
City:
State:
Country:
Zip Code:
Phone:

Evaluations

Eval Date: 8/25/2015
Violations Found: No
Eval General Type: Compliance Evaluation Inspection
Eval Type: Routine done by local agency
Eval Division: San Diego County Department of Env Health
Eval Program: HW
Eval Source: CERS
Eval Notes:

Inspector: Preece Sharon Inspection ID:4098831

Eval Date: 7/29/2016
Violations Found: No
Eval General Type: Compliance Evaluation Inspection
Eval Type: Routine done by local agency
Eval Division: San Diego County Department of Env Health
Eval Program: HW
Eval Source: CERS
Eval Notes:

Inspector: Preece Sharon Inspection ID:5478730

Eval Date: 5/17/2017
Violations Found: No
Eval General Type: Compliance Evaluation Inspection
Eval Type: Routine done by local agency
Eval Division: San Diego County Department of Env Health
Eval Program: HW
Eval Source: CERS
Eval Notes:

Inspector: Preece Sharon Inspection ID:5690278

Eval Date: 8/25/2015
Violations Found: Yes
Eval General Type: Compliance Evaluation Inspection
Eval Type: Routine done by local agency
Eval Division: San Diego County Department of Env Health

Eval Program: HMRRP
Eval Source: CERS
Eval Notes:

Inspector: Preece Sharon Inspection ID:4098831

Violations

Violation Date: 8/25/2015
Violation Program: HMRRP
Violation Division: San Diego County Department of Env Health
Violation Source: CERS
Citation: HSC 6.95 25507 - California Health and Safety Code, Chapter 6.95, Section(s) 25507
Violation Notes:

Returned to compliance on 09/17/2015.

Violation Description:

Failure to adequately establish and implement a business plan when storing/handling a hazardous material at or above reportable quantities.

Map Key	Number of Records	Direction	Distance (mi/ft)	Elev/Diff (ft)	Site	DB
809	1 of 2	-	0.00 / 0.00	428.37 / 5	NEXON CORP 9129 CHESAPEAKE DR SAN DIEGO CA 92123	RCRA NON GEN

EPA Handler ID: CAD982007429
Land Type Code:
Land Type Desc:
Federal Waste Generator Code: N
Gen Status Univ Code: N
Gen Status Univ Desc: No Report
Importer Activity: No
Mixed Waste Generator: No
Transporter Activity: Yes
Transfer Facility: No
Recycler Activity: No
Onsite Burner Exemption: No
Furnace Exemption: No
Underground Inject Activity: No
Receives Waste from Offsite: No
TSD Type: -----
TSD Activity: No
Corrective Action Univ: No
Action has been Imposed: No
Action under 3004 (U)/(V): No
Institutional Control Indicator: N
Used Oil Transporter:
Used Oil Transfer Facility:
Used Oil Processor:
Used Oil Refiner:
Used Oil Burner:
Used Oil Market Burner:
Used Oil Spec Marketer:
Activity Location: CA

County Code:	CA073
County Name:	SAN DIEGO
Contact Name:	ENVIRONMENTAL MANAGER
Contact Phone No and Ext:	619-576-7177
Contact Email:	
Contact Address:	9129 CHESAPEAKE DR , SAN DIEGO , CA, 92123 , US
Mailing Address:	9129 , CHESAPEAKE DR , SAN DIEGO , CA, 92123 , US

Violation/Evaluation Summary

Note:	NO RECORDS: As of Jan 24 2018, there are no Compliance Monitoring and Enforcement (violation) records associated with this facility (EPA ID).

Handler Details

Source Type:	N	**Used Oil Transporter:**	No
Receive Date:	19870604	**UO Transfer Fac:**	No
Non Notifier:		**Used Oil Processor:**	No
Acknowledge Flag:		**Used Oil Refiner:**	No
Acknowledge Date:	19910331	**Used Oil Burner:**	No
Accessibility:		**UO Market Burner:**	No
Land Type:		**UO Spec Marketer:**	No
Fed Waste Gen Own:	HQ	**Current Site Name:**	NEXON CORP
Fed Waste Gen Cd:	N	**Location Street No:**	9129
Fed Waste Gen Desc:		**Location Street 1:**	CHESAPEAKE DR
ST Waste Gen Own:	HQ	**Location Street 2:**	
State Waste Gen Cd:	N	**Location City:**	SAN DIEGO
Short Term Gen:	No	**Location State:**	CA
Importer Activity:	No	**Location Zip Code:**	92123
Mixed Waste Gen:	No	**County Code:**	CA073
Transporter:	Yes	**State District:**	4
Transfer Facility:	No	**Mailing Street No:**	9129
TSD Activity:	No	**Mailing Street 1:**	CHESAPEAKE DR
Recycler Activity:	No	**Mailing Street 2:**	
Onsite Burn Exempt:	No	**Mailing City:**	SAN DIEGO
Furnace Exemption:	No	**Mailing State:**	CA
Underground Inject:	No	**Mailing Zip Code:**	92123
Off Site Receipt:	No	**Mailing Country:**	US
Waste Dest Fac:	No	**Contact First Name:**	ENVIRONMENTAL
Subpart K College:		**Contact Middle Initial:**	
Subpart K Hospital:		**Contact Last Name:**	MANAGER
Subpart K Non Profit:		**Contact Street No:**	
Subpart K Withdraw:		**Contact Street 1:**	9129 CHESAPEAKE DR
Include Ntnl Rprt:		**Contact Street 2:**	
Reporting Cycle:		**Contact City:**	SAN DIEGO
LQHUW:	No	**Contact State:**	CA
Trader Importer:		**Contact Zip:**	92123
Trader Exporter:		**Contact Country:**	US
Slab Importer:		**Contact Phone:**	619-576-7177
Slab Exporter:		**Contact Phone Ext:**	
Current Record:	Yes	**Contact Fax:**	

Map Key	Number of Records	Direction	Distance (mi/ft)	Elev/Diff (ft)	Site	DB

Location Country:	US	**Contact Email Addr:**	
State District Owner:	CA	**Contact Title:**	

Owner/Operator Details

Owner/Operator Ind:	CO	**Country:**	
Name:	SAMMIS PROPERTIES	**Zip Code:**	99999
Street No:		**Phone:**	415-555-1212
Street 1:	NOT REQUIRED	**Type:**	P
Street 2:		**Date Became Current:**	
City:	NOT REQUIRED	**Date Ended Current:**	
State:	ME		
Source Type:	N		

Owner/Operator Ind:	CP	**Country:**	
Name:	NOT REQUIRED	**Zip Code:**	99999
Street No:		**Phone:**	415-555-1212
Street 1:	NOT REQUIRED	**Type:**	P
Street 2:		**Date Became Current:**	
City:	NOT REQUIRED	**Date Ended Current:**	
State:	ME		
Source Type:	N		

Map Key	Number of Records	Direction	Distance (mi/ft)	Elev/Diff (ft)	Site	DB
809	2 of 2	-	0.00 / 0.00	428.37 / 5	SAN DIEGO X RAY 9127 CHESAPEAKE DR SAN DIEGO CA 92123	RCRA NON GEN

EPA Handler ID:	CAR000096180
Land Type Code:	P
Land Type Desc:	Private
Federal Waste Generator Code:	N
Gen Status Univ Code:	N
Gen Status Univ Desc:	No Report
Importer Activity:	No
Mixed Waste Generator:	No
Transporter Activity:	Yes
Transfer Facility:	No
Recycler Activity:	No
Onsite Burner Exemption:	No
Furnace Exemption:	No
Underground Inject Activity:	No
Receives Waste from Offsite:	No
TSD Type:	-----
TSD Activity:	No
Corrective Action Univ:	No
Action has been Imposed:	No
Action under 3004 (U)/(V):	No
Institutional Control Indicator:	N
Used Oil Transporter:	
Used Oil Transfer Facility:	
Used Oil Processor:	

Used Oil Refiner:	
Used Oil Burner:	
Used Oil Market Burner:	
Used Oil Spec Marketer:	
Activity Location:	CA
County Code:	CA073
County Name:	SAN DIEGO
Contact Name:	KRIS BARRINGER
Contact Phone No and Ext:	858-268-8839
Contact Email:	
Contact Address:	9127 CHESAPEAKE DR , SAN DIEGO , CA, 92123 , US
Mailing Address:	9127 CHESAPEAKE DR , SAN DIEGO , CA, 92123 , US

Violation/Evaluation Summary

Note: NO RECORDS: As of Jan 24 2018, there are no Compliance Monitoring and Enforcement (violation) records associated with this facility (EPA ID).

Handler Details

Source Type:	N	***Used Oil Transporter:***	No
Receive Date:	20010430	***UO Transfer Fac:***	No
Non Notifier:		***Used Oil Processor:***	No
Acknowledge Flag:		***Used Oil Refiner:***	No
Acknowledge Date:		***Used Oil Burner:***	No
Accessibility:		***UO Market Burner:***	No
Land Type:	P	***UO Spec Marketer:***	No
Fed Waste Gen Own:	HQ	***Current Site Name:***	SAN DIEGO X RAY
Fed Waste Gen Cd:	N	***Location Street No:***	
Fed Waste Gen Desc:		***Location Street 1:***	9127 CHESAPEAKE DR
ST Waste Gen Own:	HQ	***Location Street 2:***	
State Waste Gen Cd:	N	***Location City:***	SAN DIEGO
Short Term Gen:	No	***Location State:***	CA
Importer Activity:	No	***Location Zip Code:***	92123
Mixed Waste Gen:	No	***County Code:***	CA073
Transporter:	Yes	***State District:***	
Transfer Facility:	No	***Mailing Street No:***	
TSD Activity:	No	***Mailing Street 1:***	9127 CHESAPEAKE DR
Recycler Activity:	No	***Mailing Street 2:***	
Onsite Burn Exempt:	No	***Mailing City:***	SAN DIEGO
Furnace Exemption:	No	***Mailing State:***	CA
Underground Inject:	No	***Mailing Zip Code:***	92123
Off Site Receipt:	No	***Mailing Country:***	US
Waste Dest Fac:	No	***Contact First Name:***	KRIS
Subpart K College:		***Contact Middle Initial:***	
Subpart K Hospital:		***Contact Last Name:***	BARRINGER
Subpart K Non Profit:		***Contact Street No:***	
Subpart K Withdraw:		***Contact Street 1:***	9127 CHESAPEAKE DR
Include Ntnl Rprt:		***Contact Street 2:***	
Reporting Cycle:		***Contact City:***	SAN DIEGO
LQHUW:	No	***Contact State:***	CA

Map Key	Number of Records	Direction	Distance (mi/ft)	Elev/Diff (ft)	Site	DB

Trader Importer:		**Contact Zip:**	92123
Trader Exporter:		**Contact Country:**	US
Slab Importer:		**Contact Phone:**	858-268-8839
Slab Exporter:		**Contact Phone Ext:**	
Current Record:	Yes	**Contact Fax:**	
Location Country:	US	**Contact Email Addr:**	
State District Owner:		**Contact Title:**	

Owner/Operator Details

Owner/Operator Ind:	CO	**Country:**	
Name:	SAN DIEGO X RAY INC	**Zip Code:**	92123
Street No:		**Phone:**	858-268-8839
Street 1:	9127 CHESAPEAKE DR	**Type:**	P
Street 2:		**Date Became Current:**	
City:	SAN DIEGO	**Date Ended Current:**	
State:	CA		
Source Type:	N		

Map Key	Number of Records	Direction	Distance (mi/ft)	Elev/Diff (ft)	Site	DB
810	1 of 4	-	0.00 / 0.00	412.85 / -10	**PPG Architectural Finishes Inc.** **dba PPG Paints** **7570 CLAIREMONT MESA BLVD** **SAN DIEGO CA 92111**	CERS HAZ

Site ID:	3790
Latitude:	32.833321
Longitude:	-117.156029

Regulated Programs

EI ID:	10385236	**EI Description:**	Chemical Storage Facilities
EI ID:	10385236	**EI Description:**	Hazardous Waste Generator

Affiliations

Affil Type Desc:	CUPA District
Entity Name:	San Diego County Env Health
Entity Title:	
Address:	PO Box 129261
City:	San Diego
State:	CA
Country:	
Zip Code:	92112-9261
Phone:	(858) 505-6880

Affil Type Desc:	Facility Mailing Address
Entity Name:	Mailing Address
Entity Title:	
Address:	7570 CLAIREMONT MESA BLVD

City:	SAN DIEGO
State:	CA
Country:	
Zip Code:	92111
Phone:	
Affil Type Desc:	Secondary Emergency Contact
Entity Name:	Don Huffman
Entity Title:	Store Group Manager
Address:	
City:	
State:	
Country:	
Zip Code:	
Phone:	(760) 271-6190
Affil Type Desc:	Legal Owner
Entity Name:	PPG Architectural Finishes, Inc.
Entity Title:	
Address:	400 Bertha Lamme Drive
City:	Cranberry Township
State:	PA
Country:	United States
Zip Code:	16066
Phone:	(724) 742-5507
Affil Type Desc:	Identification Signer
Entity Name:	Bob Baft
Entity Title:	EHS Mgr.
Address:	
City:	
State:	
Country:	
Zip Code:	
Phone:	
Affil Type Desc:	Primary Emergency Contact
Entity Name:	Jeffrey Hammond
Entity Title:	Store Manager
Address:	
City:	
State:	
Country:	
Zip Code:	
Phone:	(619) 987-7240
Affil Type Desc:	Document Preparer
Entity Name:	Bob Baft
Entity Title:	
Address:	
City:	
State:	

Country:
Zip Code:
Phone:

Affil Type Desc: Environmental Contact
Entity Name: Bob Baft
Entity Title:
Address: 400 Bertha Lamme Drive
City: Cranberry Township
State: PA
Country:
Zip Code: 16066
Phone: (724) 742-5671

Affil Type Desc: Operator
Entity Name: PPG Architectural Finishes Inc. dba PPG Paints
Entity Title:
Address:
City:
State:
Country:
Zip Code:
Phone: (858) 292-1400

Affil Type Desc: Parent Corporation
Entity Name: PPG Architectural Finishes Inc, dba Glidden Professional Paint Center
Entity Title:
Address:
City:
State:
Country:
Zip Code:
Phone:

Coordinates

Env Int Type Code: HWG
Program ID: 10385236
Latitude: 32.833320
Longitude: -117.156030
Coord Name:
Ref Point Type Desc: Center of a facility or station.

Evaluations

Eval Date: 4/11/2017
Violations Found: No
Eval General Type: Compliance Evaluation Inspection
Eval Type: Routine done by local agency
Eval Division: San Diego County Department of Env Health
Eval Program: HW
Eval Source: CERS
Eval Notes:

Inspector: Burke Mike Inspection ID:5685494

Eval Date:	4/11/2017
Violations Found:	No
Eval General Type:	Compliance Evaluation Inspection
Eval Type:	Routine done by local agency
Eval Division:	San Diego County Department of Env Health
Eval Program:	HMRRP
Eval Source:	CERS
Eval Notes:	

Inspector: Burke Mike Inspection ID:5685494

Eval Date:	6/22/2015
Violations Found:	No
Eval General Type:	Compliance Evaluation Inspection
Eval Type:	Routine done by local agency
Eval Division:	San Diego County Department of Env Health
Eval Program:	HMRRP
Eval Source:	CERS
Eval Notes:	

Inspector: McLernon Benjamin Inspection ID:5291564

Map Key	Number of Records	Direction	Distance (mi/ft)	Elev/Diff (ft)	Site	DB
810	*2 of 4*	*-*	*0.00 / 0.00*	*412.85 / -10*	***D-LUX CLEANERS*** ***7640 CLAIREMONT MESA BLVD*** ***SAN DIEGO CA 921111535***	***DRYCLEANERS***

EPA ID:	CAL000294410	***Owner Zip:***	921111535
Create Date:	5/23/2005 11:21:04 AM	***Owner Phone:***	8582683322
Facility Act Ind:	No	***Owner Fax:***	0000000000
In Act Date:	6/30/2014	***Contact Name:***	LEO BORISOVSKY
County Name:	San Diego	***Contact Street 1:***	7640 CLAIREMONT MESA BLVD
Region Code:	4	***Contact Street 2:***	
Owner Name:	LEB INC	***Contact City:***	SAN DIEGO
Owner Street 1:	7640 CLAIREMONT MESA BLVD	***Contact State:***	CA
Owner Street 2:		***Contact Zip:***	921111535
Owner City:	SAN DIEGO	***Contact Phone:***	8582683322
Owner State:	CA	***Mail Name:***	

--Details--

NAICS Code:	81232
Naics Desc:	Drycleaning and Laundry Services (except Coin-Operated)
SIC Code:	7211
SIC Desc:	Power Laundries, Family and Commercial

Map Key	Number of Records	Direction	Distance (mi/ft)	Elev/Diff (ft)	Site	DB
810	*3 of 4*	*-*	*0.00 / 0.00*	*412.85 / -10*	***THE GLIDDEN COMPANY DBA ICI PAINTS NO 346*** ***7570 CLAIREMONT MESA BLVD*** ***SAN DIEGO CA 92111***	***RCRA SQG***

EPA Handler ID:	CAR000195263
Land Type Code:	P
Land Type Desc:	Private
Federal Waste Generator Code:	2
Gen Status Univ:	SQG
Gen Status Univ Desc:	Small Quantity Generator
Importer Activity:	No
Mixed Waste Generator:	No
Transporter Activity:	No
Transfer Facility:	No
Recycler Activity:	No
Onsite Burner Exemption:	No
Furnace Exemption:	No
Underground Inject Activity:	No
Receives Waste from Offsite:	No
TSD Type:	-----
TSD Activity:	No
Corrective Action Univ:	No
Action has been Imposed:	No
Action under 3004 (U)/(V):	No
Institutional Control Indicator:	N
Used Oil Transporter:	
Used Oil Transfer Facility:	
Used Oil Processor:	
Used Oil Refiner:	
Used Oil Burner:	
Used Oil Market Burner:	
Used Oil Spec Marketer:	
Activity Location:	CA
County Code:	CA073
County Name:	SAN DIEGO
Contact Name:	MARY A VILARDO
Contact Phone No and Exten:	440-297-8262
Contact Email:	MARY_VILARDO@ICI.COM
Contact Address:	15885 SPRAGUE RD , STRONGSVILLE , OH, 44136 , US
Mailing Address:	15885 SPRAGUE RD , STRONGSVILLE , OH, 44136 , US

Violation/Evaluation Summary

Note: As of Jan 24 2018, there are no Compliance Monitoring and Enforcement (violation) records associated with this facility (EPA ID).

Handler Details

Source Type:	N	***Used Oil Transporter:***	No
Receive Date:	20080909	***UO Transfer Fac:***	No
Non Notifier:		***Used Oil Processor:***	No
Acknowledge Flag:		***Used Oil Refiner:***	No
Acknowledge Date:		***Used Oil Burner:***	No
Accessibility:		***UO Market Burner:***	No

Land Type:	P	**UO Spec Marketer:**	No
Fed Waste Gen Own:	HQ	**Current Site Name:**	THE GLIDDEN COMPANY DBA ICI PAINTS NO 346
Fed Waste Gen Cd:	2	**Location Street No:**	
Fed Waste Gen Desc:	Small Quantity Generator	**Location Street 1:**	7570 CLAIREMONT MESA BLVD
ST Waste Gen Own:	CA	**Location Street 2:**	
State Waste Gen Cd:	N	**Location City:**	SAN DIEGO
Short Term Gen:	No	**Location State:**	CA
Importer Activity:	No	**Location Zip Code:**	92111
Mixed Waste Gen:	No	**County Code:**	CA073
Transporter:	No	**State District:**	
Transfer Facility:	No	**Mailing Street No:**	
TSD Activity:	No	**Mailing Street 1:**	15885 SPRAGUE RD
Recycler Activity:	No	**Mailing Street 2:**	
Onsite Burn Exempt:	No	**Mailing City:**	STRONGSVILLE
Furnace Exemption:	No	**Mailing State:**	OH
Underground Inject:	No	**Mailing Zip Code:**	44136
Off Site Receipt:	No	**Mailing Country:**	US
Waste Dest Fac:	No	**Contact First Name:**	MARY
Subpart K College:		**Contact Middle Initial:**	A
Subpart K Hospital:		**Contact Last Name:**	VILARDO
Subpart K Non Profit:		**Contact Street No:**	
Subpart K Withdraw:		**Contact Street 1:**	15885 SPRAGUE RD
Include Ntnl Rprt:		**Contact Street 2:**	
Reporting Cycle:		**Contact City:**	STRONGSVILLE
LQHUW:	No	**Contact State:**	OH
Trader Importer:		**Contact Zip:**	44136
Trader Exporter:		**Contact Country:**	US
Slab Importer:		**Contact Phone:**	440-297-8262
Slab Exporter:		**Contact Phone Ext:**	
Current Record:	Yes	**Contact Fax:**	
Location Country:	US	**Contact Email Addr:**	MARY_VILARDO@ICI.COM
State District Owner:		**Contact Title:**	

Hazardous Waste Details

Haz Waste Cd Owner:	HQ	**Source Type:**	N
Haz Waste Cd:	D001	**Code Type:**	D
BR Waste Code Active Status:	Yes		
Waste Code Active Status:	Yes		
Waste Code Desc:	IGNITABLE WASTE		

NAICS Details

Source Type:	N	**NAICS Active Status:**	Yes
NAICS Cd Owner:	HQ	**NAICS Cycle:**	2002
NAICS Code:	44412		
NAICS Description:	PAINT AND WALLPAPER STORES		

Owner/Operator Details

Map Key	Number of Records	Direction	Distance (mi/ft)	Elev/Diff (ft)	Site	DB

Owner/Operator Ind:	CP	**Country:**	
Name:	THE GLIDDEN COMPANY DBA ICI PAINTS	**Zip Code:**	
Street No:		**Phone:**	
Street 1:		**Type:**	P
Street 2:		**Date Became Current:**	20070301
City:		**Date Ended Current:**	
State:			
Source Type:	N		

Owner/Operator Ind:	CO	**Country:**	US
Name:	MANULIFE FINANCIAL CORP	**Zip Code:**	92111
Street No:		**Phone:**	
Street 1:	7510 CLAIRMONT MESA BLVD	**Type:**	P
Street 2:		**Date Became Current:**	20061129
City:	SAN DIEGO	**Date Ended Current:**	
State:	CA		
Source Type:	N		

Map Key	Number of Records	Direction	Distance (mi/ft)	Elev/Diff (ft)	Site	DB
810	4 of 4	-	0.00 / 0.00	412.85 / -10	PRO TOOLS & FASTENERS 7640 CLAIREMONT MESA BLVD SAN DIEGO CA 92111	RCRA SQG

EPA Handler ID:	CAD982401291
Land Type Code:	
Land Type Desc:	
Federal Waste Generator Code:	2
Gen Status Univ:	SQG
Gen Status Univ Desc:	Small Quantity Generator
Importer Activity:	No
Mixed Waste Generator:	No
Transporter Activity:	No
Transfer Facility:	No
Recycler Activity:	No
Onsite Burner Exemption:	No
Furnace Exemption:	No
Underground Inject Activity:	No
Receives Waste from Offsite:	No
TSD Type:	-----
TSD Activity:	No
Corrective Action Univ:	No
Action has been Imposed:	No
Action under 3004 (U)/(V):	No
Institutional Control Indicator:	N
Used Oil Transporter:	
Used Oil Transfer Facility:	
Used Oil Processor:	
Used Oil Refiner:	
Used Oil Burner:	
Used Oil Market Burner:	
Used Oil Spec Marketer:	
Activity Location:	CA

County Code:	CA073
County Name:	SAN DIEGO
Contact Name:	ENVIRONMENTAL MANAGER
Contact Phone No and Exten:	619-268-8877
Contact Email:	
Contact Address:	7640 CLAIREMONT MESA BLVD , SAN DIEGO , CA, 92111 , US
Mailing Address:	7640 , CLAIREMONT MESA BLVD , SAN DIEGO , CA, 92111 , US

Violation/Evaluation Summary

Note:	As of Jan 24 2018, there are no Compliance Monitoring and Enforcement (violation) records associated with this facility (EPA ID).

Handler Details

Source Type:	N	**Used Oil Transporter:**	No
Receive Date:	19891128	**UO Transfer Fac:**	No
Non Notifier:		**Used Oil Processor:**	No
Acknowledge Flag:		**Used Oil Refiner:**	No
Acknowledge Date:	19910331	**Used Oil Burner:**	No
Accessibility:		**UO Market Burner:**	No
Land Type:		**UO Spec Marketer:**	No
Fed Waste Gen Own:	HQ	**Current Site Name:**	PRO TOOLS & FASTENERS
Fed Waste Gen Cd:	2	**Location Street No:**	7640
Fed Waste Gen Desc:	Small Quantity Generator	**Location Street 1:**	CLAIREMONT MESA BLVD
ST Waste Gen Own:		**Location Street 2:**	
State Waste Gen Cd:		**Location City:**	SAN DIEGO
Short Term Gen:	No	**Location State:**	CA
Importer Activity:	No	**Location Zip Code:**	92111
Mixed Waste Gen:	No	**County Code:**	CA073
Transporter:	No	**State District:**	4
Transfer Facility:	No	**Mailing Street No:**	7640
TSD Activity:	No	**Mailing Street 1:**	CLAIREMONT MESA BLVD
Recycler Activity:	No	**Mailing Street 2:**	
Onsite Burn Exempt:	No	**Mailing City:**	SAN DIEGO
Furnace Exemption:	No	**Mailing State:**	CA
Underground Inject:	No	**Mailing Zip Code:**	92111
Off Site Receipt:	No	**Mailing Country:**	US
Waste Dest Fac:	No	**Contact First Name:**	ENVIRONMENTAL
Subpart K College:		**Contact Middle Initial:**	
Subpart K Hospital:		**Contact Last Name:**	MANAGER
Subpart K Non Profit:		**Contact Street No:**	
Subpart K Withdraw:		**Contact Street 1:**	7640 CLAIREMONT MESA BLVD
Include Ntnl Rprt:		**Contact Street 2:**	
Reporting Cycle:		**Contact City:**	SAN DIEGO
LQHUW:	No	**Contact State:**	CA
Trader Importer:		**Contact Zip:**	92111
Trader Exporter:		**Contact Country:**	US
Slab Importer:		**Contact Phone:**	619-268-8877
Slab Exporter:		**Contact Phone Ext:**	
Current Record:	Yes	**Contact Fax:**	

Map Key	Number of Records	Direction	Distance (mi/ft)	Elev/Diff (ft)	Site	DB

Location Country: US
State District Owner: CA
Contact Email Addr:
Contact Title:

Owner/Operator Details

Owner/Operator Ind: CO
Name: JOE SOBEL
Street No:
Street 1: NOT REQUIRED
Street 2:
City: NOT REQUIRED
State: ME
Source Type: N
Country:
Zip Code: 99999
Phone: 415-555-1212
Type: P
Date Became Current:
Date Ended Current:

Owner/Operator Ind: CP
Name: NOT REQUIRED
Street No:
Street 1: NOT REQUIRED
Street 2:
City: NOT REQUIRED
State: ME
Source Type: N
Country:
Zip Code: 99999
Phone: 415-555-1212
Type: P
Date Became Current:
Date Ended Current:

811	1 of 1	-	0.00 / 0.00	402.19 / -21	5200 CONVOY ST. SAN DIEGO CA	HIST CHMIRS

OES Control NO: 8801139
Release Factors: Other
Release Text: IN TRASH
Equipm Involved: No Equip Involved
Action Taken Text:
Chemicals: RADIOACTIVE
Case Number:
HazMat Other:
HM Injury:
Decon:
Agency Name: SAN DIEGO FD
HazMat Pers: On-site Fire Services,Off-site Non-fire Serv.,On-site Non-fire Serv.
Action Taken: 63,Establish Safe Area,Refer to Proper Authority,Search
More than three involved?: 2
Incident Date: 4/11/1988
Date Reported: 4/11/1988
Fatalities:
Other Injury:
Other Decon:
Other Fatal:
Vehicle:
State:
CA DOT PUC ICC:
Company Name:
County: SAN DIEGO

812	1 of 2	-	0.00 / 0.00	422.62 / 0	FYFE CO, LLC 3940 RUFFIN RD STE C SAN DIEGO CA 92123	CERS HAZ

Site ID: 274321
Latitude: 32.813560
Longitude: -117.121810

Regulated Programs

EI ID:	10619830	***EI Description:***	Hazardous Waste Generator
EI ID:	10619830	***EI Description:***	Chemical Storage Facilities
EI ID:	10619830	***EI Description:***	Hazardous Waste Onsite Treatment

Affiliations

Affil Type Desc:	CUPA District
Entity Name:	San Diego County Env Health
Entity Title:	
Address:	PO Box 129261
City:	San Diego
State:	CA
Country:	
Zip Code:	92112-9261
Phone:	(858) 505-6880

Affil Type Desc:	Legal Owner
Entity Name:	FYFE CO LLC
Entity Title:	
Address:	3940 Ruffin Road, Suite C
City:	San Diego
State:	CA
Country:	United States
Zip Code:	92123
Phone:	(858) 654-0694

Affil Type Desc:	Facility Mailing Address
Entity Name:	Mailing Address
Entity Title:	
Address:	3940 Ruffin Road, Suite C
City:	San Diego
State:	CA
Country:	
Zip Code:	92123
Phone:	

Affil Type Desc:	Parent Corporation
Entity Name:	FYFE CO LLC
Entity Title:	
Address:	
City:	
State:	
Country:	
Zip Code:	
Phone:	

Affil Type Desc:	Identification Signer
Entity Name:	Rachel Stewart

Entity Title:	Environmental Manager
Address:	
City:	
State:	
Country:	
Zip Code:	
Phone:	

Affil Type Desc:	Document Preparer
Entity Name:	Rachel Stewart
Entity Title:	
Address:	
City:	
State:	
Country:	
Zip Code:	
Phone:	

Affil Type Desc:	Secondary Emergency Contact
Entity Name:	Reymundo Ortiz
Entity Title:	Research Engineer
Address:	
City:	
State:	
Country:	
Zip Code:	
Phone:	(858) 603-8743

Affil Type Desc:	Operator
Entity Name:	FYFE CO LLC
Entity Title:	
Address:	
City:	
State:	
Country:	
Zip Code:	
Phone:	(858) 654-0694

Affil Type Desc:	Primary Emergency Contact
Entity Name:	Diego Flores
Entity Title:	Research Engineer
Address:	
City:	
State:	
Country:	
Zip Code:	
Phone:	(858) 603-2379

Affil Type Desc:	Environmental Contact
Entity Name:	Rachel Stewart
Entity Title:	
Address:	17988 Edison Ave

City:	Chesterfield
State:	MO
Country:	
Zip Code:	63005
Phone:	(636) 530-8116

Affil Type Desc:	Onsite Treatment Unit Owner Operator
Entity Name:	Rachel Stewart
Entity Title:	Environmental Manager
Address:	
City:	
State:	
Country:	
Zip Code:	
Phone:	

Evaluations

Eval Date:	5/9/2017
Violations Found:	No
Eval General Type:	Compliance Evaluation Inspection
Eval Type:	Routine done by local agency
Eval Division:	San Diego County Department of Env Health
Eval Program:	HW
Eval Source:	CERS
Eval Notes:	

Inspector: Preece Sharon Inspection ID:5681734

Eval Date:	6/16/2015
Violations Found:	No
Eval General Type:	Compliance Evaluation Inspection
Eval Type:	Routine done by local agency
Eval Division:	San Diego County Department of Env Health
Eval Program:	HW
Eval Source:	CERS
Eval Notes:	

Inspector: Preece Sharon Inspection ID:5288405

Eval Date:	5/9/2017
Violations Found:	No
Eval General Type:	Compliance Evaluation Inspection
Eval Type:	Routine done by local agency
Eval Division:	San Diego County Department of Env Health
Eval Program:	CE
Eval Source:	CERS
Eval Notes:	

Inspector: Preece Sharon Inspection ID:5681734

Eval Date: 6/16/2015
Violations Found: No
Eval General Type: Compliance Evaluation Inspection
Eval Type: Routine done by local agency
Eval Division: San Diego County Department of Env Health
Eval Program: CE
Eval Source: CERS
Eval Notes:

Inspector: Preece Sharon Inspection ID:5288405

Eval Date: 6/16/2015
Violations Found: No
Eval General Type: Compliance Evaluation Inspection
Eval Type: Routine done by local agency
Eval Division: San Diego County Department of Env Health
Eval Program: HMRRP
Eval Source: CERS
Eval Notes:

Inspector: Preece Sharon Inspection ID:5288405

Eval Date: 5/9/2017
Violations Found: Yes
Eval General Type: Compliance Evaluation Inspection
Eval Type: Routine done by local agency
Eval Division: San Diego County Department of Env Health
Eval Program: HMRRP
Eval Source: CERS
Eval Notes:

Inspector: Preece Sharon Inspection ID:5681734

Violations

Violation Date: 5/9/2017 ***Violation Program:*** HMRRP
Violation Division: San Diego County Department of Env Health ***Violation Source:*** CERS
Citation: HSC 6.95 25505(a)(4) - California Health and Safety Code, Chapter 6.95, Section(s) 25505(a)(4)
Violation Notes:

Returned to compliance on 05/17/2017.

Violation Description:

Failure to provide initial and annual training to all employees in safety procedures in the event of a release or threatened release of a hazardous material or failure to document and maintain training records for a minimum of three years.

812	*2 of 2*	-	*0.00 / 0.00*	*422.62 / 0*	***A B DICK CO*** ***3940 RUFFIN RD STE A*** ***SAN DIEGO CA 92123***	***RCRA NON GEN***

EPA Handler ID:	CAD983654310
Land Type Code:	P
Land Type Desc:	Private
Federal Waste Generator Code:	N
Gen Status Univ Code:	N
Gen Status Univ Desc:	No Report
Importer Activity:	No
Mixed Waste Generator:	No
Transporter Activity:	No
Transfer Facility:	No
Recycler Activity:	No
Onsite Burner Exemption:	No
Furnace Exemption:	No
Underground Inject Activity:	No
Receives Waste from Offsite:	No
TSD Type:	-----
TSD Activity:	No
Corrective Action Univ:	No
Action has been Imposed:	No
Action under 3004 (U)/(V):	No
Institutional Control Indicator:	N
Used Oil Transporter:	
Used Oil Transfer Facility:	
Used Oil Processor:	
Used Oil Refiner:	
Used Oil Burner:	
Used Oil Market Burner:	
Used Oil Spec Marketer:	
Activity Location:	CA
County Code:	CA073
County Name:	SAN DIEGO
Contact Name:	KENNETH PINTER
Contact Phone No and Ext:	312-763-1900
Contact Email:	
Contact Address:	5700 W TOUHY AVE , NILES , IL, 60714-4690 , US
Mailing Address:	3940 RUFFIN RD STE A , SAN DIEGO , CA, 92123 , US

Violation/Evaluation Summary

Note: NO RECORDS: As of Jan 24 2018, there are no Compliance Monitoring and Enforcement (violation) records associated with this facility (EPA ID).

Handler Details

Source Type:	N	***Used Oil Transporter:***	No
Receive Date:	19930126	***UO Transfer Fac:***	No
Non Notifier:		***Used Oil Processor:***	No
Acknowledge Flag:		***Used Oil Refiner:***	No
Acknowledge Date:	19930216	***Used Oil Burner:***	No
Accessibility:		***UO Market Burner:***	No
Land Type:	P	***UO Spec Marketer:***	No

Map Key	Number of Records	Direction	Distance (mi/ft)	Elev/Diff (ft)	Site	DB

Fed Waste Gen Own:	HQ	**Current Site Name:**	A B DICK CO
Fed Waste Gen Cd:	N	**Location Street No:**	
Fed Waste Gen Desc:		**Location Street 1:**	3940 RUFFIN RD STE A
ST Waste Gen Own:	HQ	**Location Street 2:**	
State Waste Gen Cd:	N	**Location City:**	SAN DIEGO
Short Term Gen:	No	**Location State:**	CA
Importer Activity:	No	**Location Zip Code:**	92123
Mixed Waste Gen:	No	**County Code:**	CA073
Transporter:	No	**State District:**	
Transfer Facility:	No	**Mailing Street No:**	
TSD Activity:	No	**Mailing Street 1:**	3940 RUFFIN RD STE A
Recycler Activity:	No	**Mailing Street 2:**	
Onsite Burn Exempt:	No	**Mailing City:**	SAN DIEGO
Furnace Exemption:	No	**Mailing State:**	CA
Underground Inject:	No	**Mailing Zip Code:**	92123
Off Site Receipt:	No	**Mailing Country:**	US
Waste Dest Fac:	No	**Contact First Name:**	KENNETH
Subpart K College:		**Contact Middle Initial:**	
Subpart K Hospital:		**Contact Last Name:**	PINTER
Subpart K Non Profit:		**Contact Street No:**	
Subpart K Withdraw:		**Contact Street 1:**	5700 W TOUHY AVE
Include Ntnl Rprt:		**Contact Street 2:**	
Reporting Cycle:		**Contact City:**	NILES
LQHUW:	No	**Contact State:**	IL
Trader Importer:		**Contact Zip:**	60714-4690
Trader Exporter:		**Contact Country:**	US
Slab Importer:		**Contact Phone:**	312-763-1900
Slab Exporter:		**Contact Phone Ext:**	
Current Record:	Yes	**Contact Fax:**	
Location Country:	US	**Contact Email Addr:**	
State District Owner:		**Contact Title:**	

Owner/Operator Details

Owner/Operator Ind:	CO	**Country:**	
Name:	A B DICK CO	**Zip Code:**	60714-4690
Street No:		**Phone:**	312-763-1900
Street 1:	5700 W TOUHY AVE	**Type:**	P
Street 2:		**Date Became Current:**	
City:	NILES	**Date Ended Current:**	
State:	IL		
Source Type:	N		

Map Key	Number of Records	Direction	Distance (mi/ft)	Elev/Diff (ft)	Site	DB
813	1 of 2	-	0.00 / 0.00	408.43 / -15	AERO COURT PROPERTY 3540 AERO COURT SAN DIEGO CA 92123	RCRA SQG

EPA Handler ID:	CAD091487215
Land Type Code:	P
Land Type Desc:	Private
Federal Waste Generator Code:	2

Gen Status Univ:	SQG
Gen Status Univ Desc:	Small Quantity Generator
Importer Activity:	No
Mixed Waste Generator:	No
Transporter Activity:	No
Transfer Facility:	No
Recycler Activity:	No
Onsite Burner Exemption:	No
Furnace Exemption:	No
Underground Inject Activity:	No
Receives Waste from Offsite:	No
TSD Type:	-----
TSD Activity:	No
Corrective Action Univ:	No
Action has been Imposed:	No
Action under 3004 (U)/(V):	No
Institutional Control Indicator:	N
Used Oil Transporter:	
Used Oil Transfer Facility:	
Used Oil Processor:	
Used Oil Refiner:	
Used Oil Burner:	
Used Oil Market Burner:	
Used Oil Spec Marketer:	
Activity Location:	CA
County Code:	CA073
County Name:	SAN DIEGO
Contact Name:	IVAN TRUJILLO
Contact Phone No and Exten:	858-457-2123
Contact Email:	ITRUJILLO@FFRES.COM
Contact Address:	5510 MOREHOUSE DR , STE 200 , SAN DIEGO , CA, 92121 , US
Mailing Address:	5510 MOREHOUSE DR , STE 200 , SAN DIEGO , CA, 92121 , US

Violation/Evaluation Summary

Note: There are VIOLATION or UNDETERMINED details or records associated with this facility (EPA ID) in the Compliance Monitoring and Enforcement table dated Jan 24 2018.

Violation/Evaluation Details

Evaluation ID:	001	**Former Citation:**	FR - 262.10-12.A
Found Violation:	Y	**Sched Compl Dt:**	
Eval Start Date:	19911002	**Enforcement ID:**	
Evaluation Agency:	B	**Enforcement Agency:**	
Evaluation Type:	CEI	**Enforce Action Dt:**	
Eval Resp Person:	R9STA	**Enforcement Type:**	
Eval Suborg:		**Enforce Type Desc:**	
Citizen Complaint:	No	**Enforce Resp Person:**	
Multimedia Inspect:	No	**Enforce Suborg:**	
Sampling Flag:	No	**Enforce Actvty Loc:**	
Not Subtitle C:	No	**Docket No:**	

Focus Area:		**Attorney:**	
Focus Area Desc:		**Corr Act Component:**	
Handler Actvty Loc:	CA	**Appeal Init Dt:**	
Handler Name:	AERO COURT PROPERTY	**Appeal Resolved Dt:**	
Region:	09	**Disposition Status:**	
State:	CA	**Disp Status Dt:**	
Land Type:	P	**Disp Status Desc:**	
Date of Request:		**Lead Agency:**	
Date Response Rcvd:		**Expenditure Amount:**	
Request Agency:		**SEP Sched Comp Dt:**	
Request Actvty Loc:		**SEP Actual Comp Dt:**	
Viol Activity Loc:	CA	**SEP Defaulted Dt:**	
Viol Determined:	S	**SEP Type:**	
Violation Type:	262.A	**Prop Penalty Amt:**	
Viol Determined Dt:	19911002	**Final Monetary Amt:**	
Rtrn to Compl Dt:	19930120	**Paid Amount:**	
Rtrn to Compl Qual:	U	**Final Count:**	
Viol Resp Agency:	S	**Final Amount:**	
Evaluation Type Description:	COMPLIANCE EVALUATION INSPECTION ON-SITE		
Violation Short Description:	Generators - General		
Respondent Name:			
SEP Type Description:			

Violation/Evaluation Details

Evaluation ID:	002	**Former Citation:**	FR - 262.10-12.A
Found Violation:	Y	**Sched Compl Dt:**	
Eval Start Date:	19930120	**Enforcement ID:**	
Evaluation Agency:	B	**Enforcement Agency:**	
Evaluation Type:	CEI	**Enforce Action Dt:**	
Eval Resp Person:	R9STA	**Enforcement Type:**	
Eval Suborg:		**Enforce Type Desc:**	
Citizen Complaint:	No	**Enforce Resp Person:**	
Multimedia Inspect:	No	**Enforce Suborg:**	
Sampling Flag:	No	**Enforce Actvty Loc:**	
Not Subtitle C:	No	**Docket No:**	
Focus Area:		**Attorney:**	
Focus Area Desc:		**Corr Act Component:**	
Handler Actvty Loc:	CA	**Appeal Init Dt:**	
Handler Name:	AERO COURT PROPERTY	**Appeal Resolved Dt:**	
Region:	09	**Disposition Status:**	
State:	CA	**Disp Status Dt:**	
Land Type:	P	**Disp Status Desc:**	
Date of Request:		**Lead Agency:**	
Date Response Rcvd:		**Expenditure Amount:**	
Request Agency:		**SEP Sched Comp Dt:**	
Request Actvty Loc:		**SEP Actual Comp Dt:**	
Viol Activity Loc:	CA	**SEP Defaulted Dt:**	
Viol Determined:	S	**SEP Type:**	
Violation Type:	262.A	**Prop Penalty Amt:**	
Viol Determined Dt:	19930120	**Final Monetary Amt:**	

Rtrn to Compl Dt:	19940120	**Paid Amount:**	
Rtrn to Compl Qual:	U	**Final Count:**	
Viol Resp Agency:	S	**Final Amount:**	
Evaluation Type Description:	COMPLIANCE EVALUATION INSPECTION ON-SITE		
Violation Short Description:	Generators - General		
Respondent Name:			
SEP Type Description:			

Violation/Evaluation Details

Evaluation ID:	003	**Former Citation:**	FR - 262.10-12.A
Found Violation:	Y	**Sched Compl Dt:**	
Eval Start Date:	19940120	**Enforcement ID:**	
Evaluation Agency:	B	**Enforcement Agency:**	
Evaluation Type:	CEI	**Enforce Action Dt:**	
Eval Resp Person:	R9STA	**Enforcement Type:**	
Eval Suborg:		**Enforce Type Desc:**	
Citizen Complaint:	No	**Enforce Resp Person:**	
Multimedia Inspect:	No	**Enforce Suborg:**	
Sampling Flag:	No	**Enforce Actvty Loc:**	
Not Subtitle C:	No	**Docket No:**	
Focus Area:		**Attorney:**	
Focus Area Desc:		**Corr Act Component:**	
Handler Actvty Loc:	CA	**Appeal Init Dt:**	
Handler Name:	AERO COURT PROPERTY	**Appeal Resolved Dt:**	
Region:	09	**Disposition Status:**	
State:	CA	**Disp Status Dt:**	
Land Type:	P	**Disp Status Desc:**	
Date of Request:		**Lead Agency:**	
Date Response Rcvd:		**Expenditure Amount:**	
Request Agency:		**SEP Sched Comp Dt:**	
Request Actvty Loc:		**SEP Actual Comp Dt:**	
Viol Activity Loc:	CA	**SEP Defaulted Dt:**	
Viol Determined:	S	**SEP Type:**	
Violation Type:	262.A	**Prop Penalty Amt:**	
Viol Determined Dt:	19940120	**Final Monetary Amt:**	
Rtrn to Compl Dt:	19990120	**Paid Amount:**	
Rtrn to Compl Qual:	N	**Final Count:**	
Viol Resp Agency:	S	**Final Amount:**	
Evaluation Type Description:	COMPLIANCE EVALUATION INSPECTION ON-SITE		
Violation Short Description:	Generators - General		
Respondent Name:			
SEP Type Description:			

Handler Details

Source Type:	I	**Used Oil Transporter:**	No
Receive Date:	19960901	**UO Transfer Fac:**	No
Non Notifier:		**Used Oil Processor:**	No
Acknowledge Flag:		**Used Oil Refiner:**	No

Acknowledge Date:	19910331	***Used Oil Burner:***	No
Accessibility:		***UO Market Burner:***	No
Land Type:		***UO Spec Marketer:***	No
Fed Waste Gen Own:	HQ	***Current Site Name:***	MILROY CIRCUITS
Fed Waste Gen Cd:	2	***Location Street No:***	
Fed Waste Gen Desc:	Small Quantity Generator	***Location Street 1:***	3540 AERO CT B
ST Waste Gen Own:		***Location Street 2:***	
State Waste Gen Cd:		***Location City:***	SAN DIEGO
Short Term Gen:	No	***Location State:***	CA
Importer Activity:	No	***Location Zip Code:***	92123
Mixed Waste Gen:	No	***County Code:***	CA073
Transporter:	No	***State District:***	4
Transfer Facility:	No	***Mailing Street No:***	
TSD Activity:	No	***Mailing Street 1:***	3540 AERO CT B
Recycler Activity:	No	***Mailing Street 2:***	
Onsite Burn Exempt:	No	***Mailing City:***	SAN DIEGO
Furnace Exemption:	No	***Mailing State:***	CA
Underground Inject:	No	***Mailing Zip Code:***	92123
Off Site Receipt:	No	***Mailing Country:***	US
Waste Dest Fac:	No	***Contact First Name:***	
Subpart K College:		***Contact Middle Initial:***	
Subpart K Hospital:		***Contact Last Name:***	
Subpart K Non Profit:		***Contact Street No:***	
Subpart K Withdraw:		***Contact Street 1:***	
Include Ntnl Rprt:		***Contact Street 2:***	
Reporting Cycle:		***Contact City:***	
LQHUW:	No	***Contact State:***	
Trader Importer:		***Contact Zip:***	
Trader Exporter:		***Contact Country:***	US
Slab Importer:		***Contact Phone:***	
Slab Exporter:		***Contact Phone Ext:***	
Current Record:	No	***Contact Fax:***	
Location Country:	US	***Contact Email Addr:***	
State District Owner:	CA	***Contact Title:***	

Handler Details

Source Type:	N	***Used Oil Transporter:***	No
Receive Date:	19850913	***UO Transfer Fac:***	No
Non Notifier:		***Used Oil Processor:***	No
Acknowledge Flag:		***Used Oil Refiner:***	No
Acknowledge Date:	19910331	***Used Oil Burner:***	No
Accessibility:		***UO Market Burner:***	No
Land Type:	O	***UO Spec Marketer:***	No
Fed Waste Gen Own:	HQ	***Current Site Name:***	MILROY CIRCUITS
Fed Waste Gen Cd:	1	***Location Street No:***	
Fed Waste Gen Desc:	Large Quantity Generator	***Location Street 1:***	3540 AERO CT B
ST Waste Gen Own:		***Location Street 2:***	
State Waste Gen Cd:		***Location City:***	SAN DIEGO
Short Term Gen:	No	***Location State:***	CA
Importer Activity:	No	***Location Zip Code:***	92123

Mixed Waste Gen:	No	**County Code:**	CA073
Transporter:	No	**State District:**	4
Transfer Facility:	No	**Mailing Street No:**	
TSD Activity:	No	**Mailing Street 1:**	3540 AERO CT B
Recycler Activity:	No	**Mailing Street 2:**	
Onsite Burn Exempt:	No	**Mailing City:**	SAN DIEGO
Furnace Exemption:	No	**Mailing State:**	CA
Underground Inject:	No	**Mailing Zip Code:**	92123
Off Site Receipt:	No	**Mailing Country:**	US
Waste Dest Fac:	No	**Contact First Name:**	ENVIRONMENTAL
Subpart K College:		**Contact Middle Initial:**	
Subpart K Hospital:		**Contact Last Name:**	MANAGER
Subpart K Non Profit:		**Contact Street No:**	
Subpart K Withdraw:		**Contact Street 1:**	3540 AERO CT B
Include Ntnl Rprt:		**Contact Street 2:**	
Reporting Cycle:		**Contact City:**	SAN DIEGO
LQHUW:	No	**Contact State:**	CA
Trader Importer:		**Contact Zip:**	92123
Trader Exporter:		**Contact Country:**	US
Slab Importer:		**Contact Phone:**	619-292-4934
Slab Exporter:		**Contact Phone Ext:**	
Current Record:	No	**Contact Fax:**	
Location Country:	US	**Contact Email Addr:**	
State District Owner:	CA	**Contact Title:**	

Handler Details

Source Type:	N	**Used Oil Transporter:**	No
Receive Date:	20060502	**UO Transfer Fac:**	No
Non Notifier:		**Used Oil Processor:**	No
Acknowledge Flag:		**Used Oil Refiner:**	No
Acknowledge Date:		**Used Oil Burner:**	No
Accessibility:		**UO Market Burner:**	No
Land Type:	P	**UO Spec Marketer:**	No
Fed Waste Gen Own:	HQ	**Current Site Name:**	AERO COURT PROPERTY
Fed Waste Gen Cd:	2	**Location Street No:**	
Fed Waste Gen Desc:	Small Quantity Generator	**Location Street 1:**	3540 AERO COURT
ST Waste Gen Own:	CA	**Location Street 2:**	
State Waste Gen Cd:	2	**Location City:**	SAN DIEGO
Short Term Gen:	No	**Location State:**	CA
Importer Activity:	No	**Location Zip Code:**	92123
Mixed Waste Gen:	No	**County Code:**	CA073
Transporter:	No	**State District:**	
Transfer Facility:	No	**Mailing Street No:**	
TSD Activity:	No	**Mailing Street 1:**	5510 MOREHOUSE DR
Recycler Activity:	No	**Mailing Street 2:**	STE 200
Onsite Burn Exempt:	No	**Mailing City:**	SAN DIEGO
Furnace Exemption:	No	**Mailing State:**	CA
Underground Inject:	No	**Mailing Zip Code:**	92121
Off Site Receipt:	No	**Mailing Country:**	US
Waste Dest Fac:	No	**Contact First Name:**	IVAN

Subpart K College:		**Contact Middle Initial:**	
Subpart K Hospital:		**Contact Last Name:**	TRUJILLO
Subpart K Non Profit:		**Contact Street No:**	
Subpart K Withdraw:		**Contact Street 1:**	5510 MOREHOUSE DR
Include Ntnl Rprt:		**Contact Street 2:**	STE 200
Reporting Cycle:		**Contact City:**	SAN DIEGO
LQHUW:	No	**Contact State:**	CA
Trader Importer:		**Contact Zip:**	92121
Trader Exporter:		**Contact Country:**	US
Slab Importer:		**Contact Phone:**	858-457-2123
Slab Exporter:		**Contact Phone Ext:**	
Current Record:	Yes	**Contact Fax:**	
Location Country:	US	**Contact Email Addr:**	ITRUJILLO@FFRES.COM
State District Owner:		**Contact Title:**	

Hazardous Waste Details

Haz Waste Cd Owner:	HQ	**Source Type:**	N
Haz Waste Cd:	D040	**Code Type:**	D
BR Waste Code Active Status:	Yes		
Waste Code Active Status:	Yes		
Waste Code Desc:	TRICHLORETHYLENE		

NAICS Details

Source Type:	N	**NAICS Active Status:**	Yes
NAICS Cd Owner:	HQ	**NAICS Cycle:**	2002
NAICS Code:	56291		
NAICS Description:	REMEDIATION SERVICES		

Owner/Operator Details

Owner/Operator Ind:	CP	**Country:**	US
Name:	FAIRFIELD KEARNY MESA LLC	**Zip Code:**	
Street No:		**Phone:**	
Street 1:		**Type:**	P
Street 2:		**Date Became Current:**	20041215
City:		**Date Ended Current:**	
State:			
Source Type:	N		

Owner/Operator Ind:	CP	**Country:**	
Name:	NOT REQUIRED	**Zip Code:**	99999
Street No:		**Phone:**	415-555-1212
Street 1:	NOT REQUIRED	**Type:**	P
Street 2:		**Date Became Current:**	
City:	NOT REQUIRED	**Date Ended Current:**	
State:	ME		
Source Type:	I		

Map Key	Number of Records	Direction	Distance (mi/ft)	Elev/Diff (ft)	Site	DB

Owner/Operator Ind:	CO	**Country:**	US
Name:	FAIRFIELD KEARNY MESA LLC	**Zip Code:**	92121
Street No:		**Phone:**	
Street 1:	5510 MOREHOUSE DR	**Type:**	P
Street 2:	STE 200	**Date Became Current:**	20041215
City:	SAN DIEGO	**Date Ended Current:**	
State:	CA		
Source Type:	N		

Owner/Operator Ind:	CO	**Country:**	
Name:	NOT REQUIRED	**Zip Code:**	99999
Street No:		**Phone:**	415-555-1212
Street 1:	NOT REQUIRED	**Type:**	P
Street 2:		**Date Became Current:**	
City:	NOT REQUIRED	**Date Ended Current:**	
State:	ME		
Source Type:	N		

813	2 of 2	-	0.00 / 0.00	408.43 / -15	INTEROCEAN SYSTEMS, INC. 3540 AERO CT CA	SANDIEGO SAM

Record ID:	DEH2004-LSAM-H00023-001	**Object ID:**	5492
Record Type:	SAM Investigation	**ID:**	5496
Status:	Completed	**Feature ID:**	4213201400
REST Record ID:	DEH2004-LSAM-H00023-001	**Parcel No:**	421-320-14-00
Record Name:	INTEROCEAN SYSTEMS, INC.	**SWRCB Global ID:**	T06019768310
Record Status:	Completed	**H No:**	H00023
Record Alias:	SAM Investigation	**Historical Name:**	INTEROCEAN SYSTEMS, INC.
Date:	09/28/2004	**Agency Name:**	COSD
Primary Parcel:	YES	**Fire Agency:**	
Primary Address:	YES	**Funding:**	V - Private - VAP
Address:	3540 AERO CT, SAN DIEGO CA 92123	**GT Global ID:**	T06019768310
Address Type:	MASTER	**GT RB Case No:**	
Street String:	3540 AERO CT	**GT Cuf Case:**	NO
Zip Code:	92123	**GT Case Type:**	Cleanup Program Site
Zip Community:		**GT Lead Agency:**	SAN DIEGO COUNTY LOP
Jurisdictiction:		**GT County:**	San Diego
Census Tract:	92.01	**GT Latitude:**	32.80673
BOS District:		**GT Longitude:**	-117.149378
Watershed Basin:	907.11	**Latitude GS84:**	
Water Purveyor:		**Longitude GS84:**	
KIVA per Tp per No:	6SAM H00023	**Point X:**	6285318.00010638
X:		**Point Y:**	1874498.12500389
Y:			
Case No:	H00023-001		
Case Type:	VAP - Voluntary Assistance Program		
REST Record Type:	LUEG-DEH/LWQD/SAM Investigation/NA		
Opened Date:	1096329600000		
Opened Date Converted:	09/27/2004 08:00PM		
Full Name DEH Permit Owner:			
Lead Agency:	DEH/SAM		

Map Key	Number of Records	Direction	Distance (mi/ft)	Elev/Diff (ft)	Site	DB

Lead Agency Date: 1096329600000
Lead Agency Date Converted: 09/27/2004 08:00PM
Geo SRC: Mapped to XY from previous SAM Layer
GT Status: Completed - Case Closed
GT Status Date: 1162339200000
GT Status Date Converted: 10/31/2006 08:00PM
Thomasbros Mappage Grid: 1249 B 4

Map Key	Number of Records	Direction	Distance (mi/ft)	Elev/Diff (ft)	Site	DB
814	1 of 1	-	0.00 / 0.00	400.71 / -22	Verizon Wireless: Sunroad 3666 KEARNY VILLA RD SAN DIEGO CA 92123-1949	CERS HAZ

Site ID: 406826
Latitude: 32.808340
Longitude: -117.151340

Regulated Programs

EI ID: 10164983 **EI Description:** Chemical Storage Facilities

Affiliations

Affil Type Desc: Facility Mailing Address
Entity Name: Mailing Address
Entity Title:
Address: 15505 Sand Canyon Avenue, MS D-104
City: Irvine
State: CA
Country:
Zip Code: 92618
Phone:

Affil Type Desc: Legal Owner
Entity Name: Verizon Wireless
Entity Title:
Address: 15505 Sand Canyon Avenue, MS D-104
City: Irvine
State: CA
Country: United States
Zip Code: 92618
Phone: (949) 286-7000

Affil Type Desc: Document Preparer
Entity Name: Myrna Allende
Entity Title:
Address:
City:
State:
Country:
Zip Code:

Phone:

Affil Type Desc: Operator
Entity Name: Verizon Wireless
Entity Title:
Address:
City:
State:
Country:
Zip Code:
Phone: (949) 286-7000

Affil Type Desc: Parent Corporation
Entity Name: Verizon Wireless [Southern California]
Entity Title:
Address:
City:
State:
Country:
Zip Code:
Phone:

Affil Type Desc: Environmental Contact
Entity Name: Environmental Compliance
Entity Title:
Address: 15505 Sand Canyon Avenue, MS D-104
City: Irvine
State: CA
Country:
Zip Code: 92618
Phone: (949) 286-7442

Affil Type Desc: Identification Signer
Entity Name: Myrna Allende
Entity Title: Regulatory Specialist
Address:
City:
State:
Country:
Zip Code:
Phone:

Affil Type Desc: Primary Emergency Contact
Entity Name: Verizon Wireless Network Operations Center
Entity Title: N/A
Address:
City:
State:
Country:
Zip Code:
Phone: (800) 264-6620

Map Key	Number of Records	Direction	Distance (mi/ft)	Elev/Diff (ft)	Site	DB

Affil Type Desc: Secondary Emergency Contact
Entity Name: Verizon Wireless Environmental Compliance Hotline
Entity Title: N/A
Address:
City:
State:
Country:
Zip Code:
Phone: (800) 386-9639

Affil Type Desc: CUPA District
Entity Name: San Diego County Env Health
Entity Title:
Address: PO Box 129261
City: San Diego
State: CA
Country:
Zip Code: 92112-9261
Phone: (858) 505-6880

Evaluations

Eval Date: 8/5/2015
Violations Found: No
Eval General Type: Compliance Evaluation Inspection
Eval Type: Routine done by local agency
Eval Division: San Diego County Department of Env Health
Eval Program: HMRRP
Eval Source: CERS
Eval Notes:

Inspector: Khan Steven Inspection ID:4094829

Eval Date: 8/22/2017
Violations Found: No
Eval General Type: Compliance Evaluation Inspection
Eval Type: Routine done by local agency
Eval Division: San Diego County Department of Env Health
Eval Program: HMRRP
Eval Source: CERS
Eval Notes:

Inspector: Eivaz Chantal Inspection ID:5713746

815	*1 of 1*	*-*	*0.00 / 0.00*	*251.34 / -172*	***SAN DIEGO BUSINESS JOURNAL 4909 MURPHY CANYON RD STE 200 SAN DIEGO CA 92123***	***RCRA SQG***

EPA Handler ID: CAD983639584
Land Type Code: P

Land Type Desc:	Private
Federal Waste Generator Code:	2
Gen Status Univ:	SQG
Gen Status Univ Desc:	Small Quantity Generator
Importer Activity:	No
Mixed Waste Generator:	No
Transporter Activity:	No
Transfer Facility:	No
Recycler Activity:	No
Onsite Burner Exemption:	No
Furnace Exemption:	No
Underground Inject Activity:	No
Receives Waste from Offsite:	No
TSD Type:	-----
TSD Activity:	No
Corrective Action Univ:	No
Action has been Imposed:	No
Action under 3004 (U)/(V):	No
Institutional Control Indicator:	N
Used Oil Transporter:	
Used Oil Transfer Facility:	
Used Oil Processor:	
Used Oil Refiner:	
Used Oil Burner:	
Used Oil Market Burner:	
Used Oil Spec Marketer:	
Activity Location:	CA
County Code:	CA073
County Name:	SAN DIEGO
Contact Name:	STEVEN EIB
Contact Phone No and Exten:	
Contact Email:	
Contact Address:	1015 CHESTNUT AVE STE D3 , CARLSBAD , CA, 92008 , US
Mailing Address:	4909 MURPHY CANYON RD STE 200 , SAN DIEGO , CA, 92123 , US

Violation/Evaluation Summary

Note: As of Jan 24 2018, there are no Compliance Monitoring and Enforcement (violation) records associated with this facility (EPA ID).

Handler Details

Source Type:	N	**Used Oil Transporter:**	No
Receive Date:	19920617	**UO Transfer Fac:**	No
Non Notifier:		**Used Oil Processor:**	No
Acknowledge Flag:		**Used Oil Refiner:**	No
Acknowledge Date:	19920716	**Used Oil Burner:**	No
Accessibility:		**UO Market Burner:**	No
Land Type:	P	**UO Spec Marketer:**	No
Fed Waste Gen Own:	HQ	**Current Site Name:**	SAN DIEGO BUSINESS JOURNAL
Fed Waste Gen Cd:	2	**Location Street No:**	

Map Key	Number of Records	Direction	Distance (mi/ft)	Elev/Diff (ft)	Site	DB

Fed Waste Gen Desc:	Small Quantity Generator	**Location Street 1:**	4909 MURPHY CANYON RD STE 200
ST Waste Gen Own:		**Location Street 2:**	
State Waste Gen Cd:		**Location City:**	SAN DIEGO
Short Term Gen:	No	**Location State:**	CA
Importer Activity:	No	**Location Zip Code:**	92123
Mixed Waste Gen:	No	**County Code:**	CA073
Transporter:	No	**State District:**	
Transfer Facility:	No	**Mailing Street No:**	
TSD Activity:	No	**Mailing Street 1:**	4909 MURPHY CANYON RD STE 200
Recycler Activity:	No	**Mailing Street 2:**	
Onsite Burn Exempt:	No	**Mailing City:**	SAN DIEGO
Furnace Exemption:	No	**Mailing State:**	CA
Underground Inject:	No	**Mailing Zip Code:**	92123
Off Site Receipt:	No	**Mailing Country:**	US
Waste Dest Fac:	No	**Contact First Name:**	STEVEN
Subpart K College:		**Contact Middle Initial:**	
Subpart K Hospital:		**Contact Last Name:**	EIB
Subpart K Non Profit:		**Contact Street No:**	
Subpart K Withdraw:		**Contact Street 1:**	1015 CHESTNUT AVE STE D3
Include Ntnl Rprt:		**Contact Street 2:**	
Reporting Cycle:		**Contact City:**	CARLSBAD
LQHUW:	No	**Contact State:**	CA
Trader Importer:		**Contact Zip:**	92008
Trader Exporter:		**Contact Country:**	US
Slab Importer:		**Contact Phone:**	
Slab Exporter:		**Contact Phone Ext:**	
Current Record:	Yes	**Contact Fax:**	
Location Country:	US	**Contact Email Addr:**	
State District Owner:		**Contact Title:**	

NAICS Details

Source Type:	N	**NAICS Active Status:**	Yes
NAICS Cd Owner:	HQ	**NAICS Cycle:**	2002
NAICS Code:	51112		
NAICS Description:	PERIODICAL PUBLISHERS		

Owner/Operator Details

Owner/Operator Ind:	CO	**Country:**	
Name:	4909 PARTNERS	**Zip Code:**	92008
Street No:		**Phone:**	415-555-1212
Street 1:	C O 1015 CHESTNUT AVE STE D3	**Type:**	P
Street 2:		**Date Became Current:**	
City:	CARLSBAD	**Date Ended Current:**	
State:	CA		
Source Type:	N		

816	*1 of 1*	*-*	*0.00 / 0.00*	*395.05 / -28*	***RADY CHILDREN'S HOSPITAL SAN DIEGO, DEVELOPMENTAL***	***CERS HAZ***

Map Key	Number of Records	Direction	Distance (mi/ft)	Elev/Diff (ft)	Site	DB
					SERVICES/CHADWICK 3665 KEARNY VILLA RD SAN DIEGO CA 92123	

Site ID: 146097
Latitude: 32.808475
Longitude: -117.150177

Regulated Programs

EI ID: 10590574 ***EI Description:*** Chemical Storage Facilities

Affiliations

Affil Type Desc: Document Preparer
Entity Name: Randy Veenstra
Entity Title:
Address:
City:
State:
Country:
Zip Code:
Phone:

Affil Type Desc: Facility Mailing Address
Entity Name: Mailing Address
Entity Title:
Address: 3020 Children's Way
City: San Diego
State: CA
Country:
Zip Code: 92123
Phone:

Affil Type Desc: Secondary Emergency Contact
Entity Name: Brian Cunningham
Entity Title: Director Plant and Operations
Address:
City:
State:
Country:
Zip Code:
Phone: (858) 576-1700

Affil Type Desc: Environmental Contact
Entity Name: RANDY VEENSTRA
Entity Title:
Address: 3020 Children's Way
City: San Diego
State: CA
Country:

Map Key	Number of Records	Direction	Distance (mi/ft)	Elev/Diff (ft)	Site	DB

Zip Code: 92123
Phone: (858) 576-1700

Affil Type Desc: Parent Corporation
Entity Name: RADY CHILDREN'S HOSPITAL SAN DIEGO, DEVELOPMENTAL SERVICES/CHADWICK
Entity Title:
Address:
City:
State:
Country:
Zip Code:
Phone:

Affil Type Desc: Property Owner
Entity Name: Rady Children's Hospital San Diego
Entity Title:
Address: 3020 Children's Way
City: San Diego
State: CA
Country: United States
Zip Code: 92123
Phone: (858) 576-1700

Affil Type Desc: CUPA District
Entity Name: San Diego County Env Health
Entity Title:
Address: PO Box 129261
City: San Diego
State: CA
Country:
Zip Code: 92112-9261
Phone: (858) 505-6880

Affil Type Desc: Identification Signer
Entity Name: Randy Veenstra
Entity Title: Director of Environmental Services
Address:
City:
State:
Country:
Zip Code:
Phone:

Affil Type Desc: Legal Owner
Entity Name: RADY CHILDREN'S HOSPITAL SAN DIEGO
Entity Title:
Address: 3020 Children's Way
City: San Diego
State: CA
Country: United States
Zip Code: 92123
Phone: (858) 576-1700

Map Key	Number of Records	Direction	Distance (mi/ft)	Elev/Diff (ft)	Site	DB

Affil Type Desc: Operator
Entity Name: RADY CHILDREN'S HOSPITAL SAN DIEGO
Entity Title:
Address:
City:
State:
Country:
Zip Code:
Phone: (858) 576-1700

Affil Type Desc: Primary Emergency Contact
Entity Name: Chris Abe
Entity Title: Senior Director Ancellary and Support Services
Address:
City:
State:
Country:
Zip Code:
Phone: (858) 576-1700

Coordinates

Env Int Type Code: HMBP
Program ID: 10590574
Latitude: 32.808480
Longitude: -117.150250
Coord Name:
Ref Point Type Desc: Center of a facility or station.

---

817 | ***1 of 2*** | ***-*** | ***0.00 / 0.00*** | ***413.43 / -10*** | ***San Diego Co Envir Hlth, 7484 Raytheon Rd, San Diego CA 92111*** | ***CHMIRS***

ID: 98-2036
Control No: 98-2036
Year: 1998
Notified Date: 4/30/199807:18:44 PM
Notified Date Time:
County: San Diego County

California Hazardous Material Incident Report System

Contained: Yes
Substance: Bright Blue Dye-Turfmart & Herbicide-Roundup
Incident Date: 4/30/199812:00:00 AM
No of Injuries: 0
No of Fatals: 0
No of Evacs: 0
Cleanup: Contractor
Water: Yes
Water Way: Storm Drain
City: San Diego
County: San Diego County
Zip: 92111
Site: Merchant/Business
Admin Agency: San Diego County Health Services Dept.

Bbls: 0
Cups: 0
Cuft: 0
Gals: 10
Grams: 0
Lbs: 0
Liters: 0
Oz: 0
Pts: 0
Qts: 0
Sheen: 0
Tons: 0
Unknown: 0

Map Key	Number of Records	Direction	Distance (mi/ft)	Elev/Diff (ft)	Site	DB
Location:		7484 Raytheon Rd				
Description:		Spilled into gutter & street and into storm drain; diked and power wash & vactor ops underway.				
817	2 of 2	-	0.00 / 0.00	413.43 / -10	M2 COLLISION CENTER-KEARNEY MESA 7484 RAYTHEON ROAD SAN DIEGO CA 92111	RCRA SQG

EPA Handler ID:	CAR000051524
Land Type Code:	P
Land Type Desc:	Private
Federal Waste Generator Code:	2
Gen Status Univ:	SQG
Gen Status Univ Desc:	Small Quantity Generator
Importer Activity:	No
Mixed Waste Generator:	No
Transporter Activity:	No
Transfer Facility:	No
Recycler Activity:	No
Onsite Burner Exemption:	No
Furnace Exemption:	No
Underground Inject Activity:	No
Receives Waste from Offsite:	No
TSD Type:	-----
TSD Activity:	No
Corrective Action Univ:	No
Action has been Imposed:	No
Action under 3004 (U)/(V):	No
Institutional Control Indicator:	N
Used Oil Transporter:	
Used Oil Transfer Facility:	
Used Oil Processor:	
Used Oil Refiner:	
Used Oil Burner:	
Used Oil Market Burner:	
Used Oil Spec Marketer:	
Activity Location:	CA
County Code:	CA073
County Name:	SAN DIEGO
Contact Name:	MIKE KOLBECK
Contact Phone No and Exten:	619-573-9916
Contact Email:	
Contact Address:	7484 RAYTHEON ROAD , SAN DIEGO , CA, 92111 , US
Mailing Address:	7484 RAYTHEON ROAD , SAN DIEGO , CA, 92111 , US

Violation/Evaluation Summary

Note: As of Jan 24 2018, there are no Compliance Monitoring and Enforcement (violation) records associated with this facility (EPA ID).

Handler Details

Source Type:	N	**Used Oil Transporter:**	No
Receive Date:	19990423	**UO Transfer Fac:**	No
Non Notifier:		**Used Oil Processor:**	No
Acknowledge Flag:		**Used Oil Refiner:**	No
Acknowledge Date:	19990423	**Used Oil Burner:**	No
Accessibility:		**UO Market Burner:**	No
Land Type:	P	**UO Spec Marketer:**	No
Fed Waste Gen Own:	HQ	**Current Site Name:**	M2 COLLISION CENTER-KEARNEY MESA
Fed Waste Gen Cd:	2	**Location Street No:**	
Fed Waste Gen Desc:	Small Quantity Generator	**Location Street 1:**	7484 RAYTHEON ROAD
ST Waste Gen Own:		**Location Street 2:**	
State Waste Gen Cd:		**Location City:**	SAN DIEGO
Short Term Gen:	No	**Location State:**	CA
Importer Activity:	No	**Location Zip Code:**	92111
Mixed Waste Gen:	No	**County Code:**	CA073
Transporter:	No	**State District:**	
Transfer Facility:	No	**Mailing Street No:**	
TSD Activity:	No	**Mailing Street 1:**	7484 RAYTHEON ROAD
Recycler Activity:	No	**Mailing Street 2:**	
Onsite Burn Exempt:	No	**Mailing City:**	SAN DIEGO
Furnace Exemption:	No	**Mailing State:**	CA
Underground Inject:	No	**Mailing Zip Code:**	92111
Off Site Receipt:	No	**Mailing Country:**	US
Waste Dest Fac:	No	**Contact First Name:**	MIKE
Subpart K College:		**Contact Middle Initial:**	
Subpart K Hospital:		**Contact Last Name:**	KOLBECK
Subpart K Non Profit:		**Contact Street No:**	
Subpart K Withdraw:		**Contact Street 1:**	7484 RAYTHEON ROAD
Include Ntnl Rprt:		**Contact Street 2:**	
Reporting Cycle:		**Contact City:**	SAN DIEGO
LQHUW:	No	**Contact State:**	CA
Trader Importer:		**Contact Zip:**	92111
Trader Exporter:		**Contact Country:**	US
Slab Importer:		**Contact Phone:**	619-573-9916
Slab Exporter:		**Contact Phone Ext:**	
Current Record:	Yes	**Contact Fax:**	
Location Country:	US	**Contact Email Addr:**	
State District Owner:		**Contact Title:**	

Hazardous Waste Details

Haz Waste Cd Owner:	HQ	**Source Type:**	N
Haz Waste Cd:	F003	**Code Type:**	F

BR Waste Code Active Status: Yes

Waste Code Active Status: Yes

Waste Code Desc: THE FOLLOWING SPENT NONHALOGENATED SOLVENTS: XYLENE, ACETONE, ETHYL ACETATE, ETHYL BENZENE, ETHYL ETHER, METHYL ISOBUTYL KETONE, N-BUTYL ALCOHOL, CYCLOHEXANONE, AND METHANOL; ALL SPENT SOLVENT MIXTURES/BLENDS CONTAINING, BEFORE USE, ONLY THE ABOVE SPENT NONHALOGENATED SOLVENTS; AND ALL SPENT SOLVENT MIXTURES/BLENDS CONTAINING, BEFORE USE, ONE OR MORE OF THE ABOVE NONHALOGENATED SOLVENTS, AND A TOTAL OF TEN PERCENT OR MORE (BY VOLUME) OF ONE OR MORE OF THOSE SOLVENTS LISTED IN F001, F002, F004, AND F005; AND STILL BOTTOMS FROM THE RECOVERY OF THESE SPENT SOLVENTS AND SPENT

Map Key	Number of Records	Direction	Distance (mi/ft)	Elev/Diff (ft)	Site	DB

SOLVENT MIXTURES.

Haz Waste Cd Owner: HQ
Haz Waste Cd: D001
BR Waste Code Active Status: Yes
Waste Code Active Status: Yes
Waste Code Desc: IGNITABLE WASTE

Source Type: N
Code Type: D

Owner/Operator Details

Owner/Operator Ind: CO
Name: M2 COLLISION CENTER INC
Street No:
Street 1: 2670 NORTH MAIN STREET STE 200
Street 2:
City: SANTA ANA
State: CA
Source Type: N

Country:
Zip Code: 92705
Phone: 714-953-2886
Type: P
Date Became Current:
Date Ended Current:

818	*1 of 1*	*-*	*0.00 / 0.00*	*400.84 / -22*	***INTERIM HEALTHCARE OF SAN DIEGO COUNTY*** ***5625 RUFFIN RD*** ***SAN DIEGO CA 92123***	***CERS HAZ***

Site ID: 38311
Latitude: 32.836632
Longitude: -117.126022

Regulated Programs

EI ID: 10390828
EI Description: Chemical Storage Facilities

Affiliations

Affil Type Desc: CUPA District
Entity Name: San Diego County Env Health
Entity Title:
Address: PO Box 129261
City: San Diego
State: CA
Country:
Zip Code: 92112-9261
Phone: (858) 505-6880

Affil Type Desc: Facility Mailing Address
Entity Name: Mailing Address
Entity Title:
Address: 5625 RUFFIN RD Suite 225
City: SAN DIEGO
State: CA

Country:
Zip Code: 92123
Phone:

Affil Type Desc: Legal Owner
Entity Name: WENDY OLAYVAR
Entity Title:
Address: 5625 RUFFIN RD Suite 225
City: SAN DIEGO
State: CA
Country: United States
Zip Code: 92123
Phone: (858) 576-9501

Affil Type Desc: Parent Corporation
Entity Name: INTERIM HEALTHCARE OF SAN DIEGO COUNTY
Entity Title:
Address:
City:
State:
Country:
Zip Code:
Phone:

Affil Type Desc: Operator
Entity Name: WENDY OLAYVAR
Entity Title:
Address:
City:
State:
Country:
Zip Code:
Phone: (858) 576-9501

Affil Type Desc: Primary Emergency Contact
Entity Name: WENDY OLAYVAR
Entity Title: PRESIDENT / CEO
Address:
City:
State:
Country:
Zip Code:
Phone: (949) 842-5967

Affil Type Desc: Environmental Contact
Entity Name: JOANNE LECKLITER
Entity Title:
Address: 5625 RUFFIN RD #225
City: SAN DIEGO
State: CA
Country:
Zip Code: 92123

Map Key	Number of Records	Direction	Distance (mi/ft)	Elev/Diff (ft)	Site	DB

Phone: (858) 576-9501

Coordinates

Env Int Type Code:	HMBP	**Longitude:**	-117.126020
Program ID:	10390828	**Coord Name:**	
Latitude:	32.836630	**Ref Point Type Desc:**	Center of a facility or station.

---

819 | **1 of 1** | **-** | **0.00 / 0.00** | **412.71 / -10** | **City of San Diego**
7637 Balboa Ave
San Diego CA 92111 | **CHMIRS**

ID:	03-3377	**Notified Date:**	7/5/200301:49:46 PM
Control No:	03-3377	**Notified Date Time:**	
Year:	2003	**County:**	San Diego County

California Hazardous Material Incident Report System

Contained:	Yes	**Bbls:**	0
Substance:	Sewage	**Cups:**	0
Incident Date:	7/5/200312:00:00 AM	**Cuft:**	0
No of Injuries:	0	**Gals:**	56
No of Fatals:	0	**Grams:**	0
No of Evacs:	0	**Lbs:**	0
Cleanup:	Responsible Party	**Liters:**	0
Water:	No	**Oz:**	0
Water Way:		**Pts:**	0
City:	San Diego	**Qts:**	0
County:	San Diego County	**Sheen:**	0
Zip:	92111	**Tons:**	0
Site:	Merchant/Business	**Unknown:**	0

Admin Agency: San Diego County Health Services Dept.
Location: 7637 Balboa Ave
Description: Substance was released from a private clean-out.

---

820 | **1 of 1** | **-** | **0.00 / 0.00** | **430.00 / 7** | **Verizon Wireless: Murphy Canyon**
9323 CHESAPEAKE DR
SAN DIEGO CA 92123 | **CERS HAZ**

Site ID: 166603
Latitude: 32.837565
Longitude: -117.127361

Regulated Programs

EI ID:	10163665	**EI Description:**	Chemical Storage Facilities

Affiliations

Affil Type Desc: Document Preparer

Entity Name:	Myrna Allende
Entity Title:	
Address:	
City:	
State:	
Country:	
Zip Code:	
Phone:	

Affil Type Desc:	Primary Emergency Contact
Entity Name:	Verizon Wireless Network Operations Center
Entity Title:	N/A
Address:	
City:	
State:	
Country:	
Zip Code:	
Phone:	(800) 264-6620

Affil Type Desc:	Identification Signer
Entity Name:	Myrna Allende
Entity Title:	Regulatory Specialist
Address:	
City:	
State:	
Country:	
Zip Code:	
Phone:	

Affil Type Desc:	CUPA District
Entity Name:	San Diego County Env Health
Entity Title:	
Address:	PO Box 129261
City:	San Diego
State:	CA
Country:	
Zip Code:	92112-9261
Phone:	(858) 505-6880

Affil Type Desc:	Legal Owner
Entity Name:	Verizon Wireless
Entity Title:	
Address:	15505 Sand Canyon Avenue, MS D-104
City:	Irvine
State:	CA
Country:	United States
Zip Code:	92618
Phone:	(949) 286-7000

Affil Type Desc:	Environmental Contact
Entity Name:	Environmental Compliance
Entity Title:	

Map Key	Number of Records	Direction	Distance (mi/ft)	Elev/Diff (ft)	Site	DB

Address:	15505 Sand Canyon Avenue, MS D-104
City:	Irvine
State:	CA
Country:	
Zip Code:	92618
Phone:	(949) 286-7442

Affil Type Desc:	Operator
Entity Name:	Verizon Wireless
Entity Title:	
Address:	
City:	
State:	
Country:	
Zip Code:	
Phone:	(949) 286-7000

Affil Type Desc:	Parent Corporation
Entity Name:	Verizon Wireless [Southern California]
Entity Title:	
Address:	
City:	
State:	
Country:	
Zip Code:	
Phone:	

Affil Type Desc:	Facility Mailing Address
Entity Name:	Mailing Address
Entity Title:	
Address:	15505 Sand Canyon Avenue, MS D-104
City:	Irvine
State:	CA
Country:	
Zip Code:	92618
Phone:	

Affil Type Desc:	Secondary Emergency Contact
Entity Name:	Verizon Wireless Environmental Compliance Hotline
Entity Title:	N/A
Address:	
City:	
State:	
Country:	
Zip Code:	
Phone:	(800) 386-9639

Coordinates

Env Int Type Code:	HMBP	***Longitude:***	-117.127360
Program ID:	10163665	***Coord Name:***	

Latitude:	32.837560	**Ref Point Type Desc:**	Center of a facility or station.

Evaluations

Eval Date:	9/30/2015
Violations Found:	No
Eval General Type:	Compliance Evaluation Inspection
Eval Type:	Routine done by local agency
Eval Division:	San Diego County Department of Env Health
Eval Program:	HMRRP
Eval Source:	CERS
Eval Notes:	

Inspector: Khan Steven Inspection ID:4086020

Eval Date:	9/25/2017
Violations Found:	No
Eval General Type:	Compliance Evaluation Inspection
Eval Type:	Routine done by local agency
Eval Division:	San Diego County Department of Env Health
Eval Program:	HMRRP
Eval Source:	CERS
Eval Notes:	

Inspector: Eivaz Chantal Inspection ID:5750987

821	*1 of 7*	*-*	*0.00 / 0.00*	*395.59 / -27*	***Shell Station*** ***Shell Station, 7740 Copely Park Place*** ***San Diego CA 92111***	***CHMIRS***

ID:	09-8371	**Notified Date:**	12/16/2009 12:56
Control No:	'09-8371	**Notified Date Time:**	
Year:	2009	**County:**	San Diego County

California Hazardous Material Incident Report System

Contained:	Yes	**3 Vessel >= 300 Tons:**	
1 Substance:	Motor Oil	**Incident Date:**	12/16/2009
1 Measure:	Unknown	**Incident Time:**	1045
1 Other:		**Spill Site:**	Service Station
1 Quantity:	Unknown	**Injuries?:**	No
1 Type:	PETROLEUM	**No of Injuries:**	
1 Pipeline:		**Fatals?:**	No
1 Vessel >= 300 Tons:		**No of Fatals:**	
2 Substance:		**Evacs?:**	No
2 Quantity:		**No of Evacs:**	
2 Measure:		**Cleanup:**	Reporting Party
2 Type:		**Site:**	
2 Other:		**Cause:**	Mechanical
2 Pipeline:		**Cause Other:**	

Map Key	Number of Records	Direction	Distance (mi/ft)	Elev/Diff (ft)	Site	DB

2 Vessel >= 300 Tons:		**Dog No:**	
3 Substance:		**Water:**	No
3 Quantity:		**Water Way:**	
3 Measure:		**City:**	San Diego
3 Type:		**County:**	San Diego County
3 Other:		**Zip:**	92111
3 Pipeline:			

Admin Agency: San Diego County Health Services Department
Notification Area: AA/CUPA,DFG-OSPR,DTSC,RWQCB,US EPA,USFWS
Location: Shell Station, 7740 Copely Park Place
Description: Diesel truck was leaking oil at the gas pump from a broken line. Oil caught fire. Fire was put out with an extinguisher by staff on scene. Fire Department responded and ensured fire was out. No waterway impacted.

Main Page Information

On Scene:
Other on Scene:
Other Notified:
Admin Agency: San Diego County Health Services Department
Admin Agency 2:
Additional County:
Document Title: SPILL Report
Creation Date: 12/16/2009 12:56 PM
Received By:
Person Notifying Cal OES:
Phone No:
Ext:
Pag Cell:
Type: PETROLEUM
Cause Description for Other:
Amount 1: Unknown
Amount 2:
Amount 3:
Doc URL: https://w3.calema.ca.gov/operational/malhaz.nsf/f1841a103c102734882563e200760c4a/f88a2ed5c2146e9f8825768e00730693?OpenDocument

---

821	2 of 7	-	0.00 / 0.00	395.59 / -27	**52 & CONVOY CORP** **7740 COPLEY PARK PL** **SAN DIEGO CA 92111**	**CERS TANK**

Site ID: 383865
Latitude: 32.836544
Longitude: -117.152802

Regulated Programs

EI ID:	10384663	**EI Description:**	Underground Storage Tank
EI ID:	10384663	**EI Description:**	Chemical Storage Facilities
EI ID:	10384663	**EI Description:**	Hazardous Waste Generator

EI ID: 10384663 **EI Description:** Aboveground Petroleum Storage

Affiliations

Affil Type Desc: Operator
Entity Name: 52 & CONVOY CORP
Entity Title:
Address:
City:
State:
Country:
Zip Code:
Phone: (619) 234-7989

Affil Type Desc: UST Tank Owner
Entity Name: 52 & CONVOY CORP
Entity Title:
Address: 2550 5TH AVE 629
City: SAN DIEGO
State: CA
Country: United States
Zip Code: 92103
Phone: (619) 234-7989

Affil Type Desc: CUPA District
Entity Name: San Diego County Env Health
Entity Title:
Address: PO Box 129261
City: San Diego
State: CA
Country:
Zip Code: 92112-9261
Phone: (858) 505-6880

Affil Type Desc: Environmental Contact
Entity Name: CAMERON ROBB
Entity Title:
Address: 2550 5TH AVE #629
City: SAN DIEGO
State: CA
Country:
Zip Code: 92103
Phone: (619) 234-7989

Affil Type Desc: Primary Emergency Contact
Entity Name: Cameron Robb
Entity Title: Director of Operations
Address:
City:
State:

Country:
Zip Code:
Phone: (858) 342-0088

Affil Type Desc: UST Permit Applicant
Entity Name: CAMERON ROBB
Entity Title: DIRECTOR OF OPERATIONS
Address:
City:
State:
Country:
Zip Code:
Phone: (619) 234-7989

Affil Type Desc: UST Tank Operator
Entity Name: 52&CONVOY CORP
Entity Title:
Address: 2550 5TH AVE 629
City: SAN DIEGO
State: CA
Country: United States
Zip Code: 92103
Phone: (619) 234-7989

Affil Type Desc: Document Preparer
Entity Name: Cameron Robb
Entity Title:
Address:
City:
State:
Country:
Zip Code:
Phone:

Affil Type Desc: Facility Mailing Address
Entity Name: Mailing Address
Entity Title:
Address: 2550 5TH AVE #629
City: SAN DIEGO
State: CA
Country:
Zip Code: 92103
Phone:

Affil Type Desc: Property Owner
Entity Name: 52&CONVOY CORP
Entity Title:
Address: 2550 5TH AVE 629
City: SAN DIEGO
State: CA
Country: United States
Zip Code: 92103

Phone:	(619) 234-7989
Affil Type Desc:	Identification Signer
Entity Name:	Cameron Robb
Entity Title:	Director of Operations
Address:	
City:	
State:	
Country:	
Zip Code:	
Phone:	
Affil Type Desc:	Parent Corporation
Entity Name:	52 and CONVOY CORP
Entity Title:	
Address:	
City:	
State:	
Country:	
Zip Code:	
Phone:	
Affil Type Desc:	Legal Owner
Entity Name:	52&CONVOY CORP
Entity Title:	
Address:	2550 5TH AVE 629
City:	SAN DIEGO
State:	CA
Country:	United States
Zip Code:	92103
Phone:	(619) 234-7989
Affil Type Desc:	Secondary Emergency Contact
Entity Name:	STACEY NAKAHARA
Entity Title:	VICE PRESIDENT
Address:	
City:	
State:	
Country:	
Zip Code:	
Phone:	(619) 246-1537
Affil Type Desc:	UST Property Owner Name
Entity Name:	52&CONVOY CORP
Entity Title:	
Address:	2550 5TH AVE 629
City:	SAN DIEGO
State:	CA
Country:	United States
Zip Code:	92103
Phone:	(619) 234-7989

Coordinates

Env Int Type Code:	APSA	***Longitude:***	-117.152800
Program ID:	10384663	***Coord Name:***	
Latitude:	32.836540	***Ref Point Type Desc:***	Center of a facility or station.

Evaluations

Eval Date:	3/14/2017
Violations Found:	No
Eval General Type:	Compliance Evaluation Inspection
Eval Type:	Routine done by local agency
Eval Division:	San Diego County Department of Env Health
Eval Program:	HW
Eval Source:	CERS
Eval Notes:	

Inspector: Fernandez Juan Inspection ID:5610611

Eval Date:	3/17/2016
Violations Found:	No
Eval General Type:	Compliance Evaluation Inspection
Eval Type:	Routine done by local agency
Eval Division:	San Diego County Department of Env Health
Eval Program:	APSA
Eval Source:	CERS
Eval Notes:	

Inspector: Fernandez Juan Inspection ID:5456698

Eval Date:	3/17/2016
Violations Found:	No
Eval General Type:	Compliance Evaluation Inspection
Eval Type:	Routine done by local agency
Eval Division:	San Diego County Department of Env Health
Eval Program:	HW
Eval Source:	CERS
Eval Notes:	

Inspector: Fernandez Juan Inspection ID:5456698

Eval Date:	3/14/2017
Violations Found:	No
Eval General Type:	Compliance Evaluation Inspection
Eval Type:	Routine done by local agency
Eval Division:	San Diego County Department of Env Health
Eval Program:	HMRRP
Eval Source:	CERS
Eval Notes:	

Inspector: Fernandez Juan Inspection ID:5610611

Eval Date: 3/17/2016
Violations Found: Yes
Eval General Type: Compliance Evaluation Inspection
Eval Type: Routine done by local agency
Eval Division: San Diego County Department of Env Health
Eval Program: UST
Eval Source: CERS
Eval Notes:

Inspector: Fernandez Juan Inspection ID:5456698

Eval Date: 3/18/2015
Violations Found: No
Eval General Type: Compliance Evaluation Inspection
Eval Type: Routine done by local agency
Eval Division: San Diego County Department of Env Health
Eval Program: APSA
Eval Source: CERS
Eval Notes:

Inspector: Kiener Michael Inspection ID:5160978

Eval Date: 3/14/2014
Violations Found: No
Eval General Type: Compliance Evaluation Inspection
Eval Type: Routine done by local agency
Eval Division: San Diego County Department of Env Health
Eval Program: HMRRP
Eval Source: CERS
Eval Notes:

Inspector: Garchitorena Bobby Inspection ID:4834311

Eval Date: 12/18/2015
Violations Found: No
Eval General Type: Compliance Evaluation Inspection
Eval Type: Routine done by local agency
Eval Division: San Diego County Department of Env Health
Eval Program: HMRRP
Eval Source: CERS
Eval Notes:

Inspector: Fernandez Juan Inspection ID:5257654

Eval Date: 12/18/2015
Violations Found: No
Eval General Type: Compliance Evaluation Inspection
Eval Type: Routine done by local agency

Eval Division: San Diego County Department of Env Health
Eval Program: UST
Eval Source: CERS
Eval Notes:

Inspector: Fernandez Juan Inspection ID:5257654

Eval Date: 3/14/2013
Violations Found: Yes
Eval General Type: Compliance Evaluation Inspection
Eval Type: Routine done by local agency
Eval Division: San Diego County Department of Env Health
Eval Program: UST
Eval Source: CERS
Eval Notes:

Inspector: Tank HT203 Inspection ID:4087649

Eval Date: 12/18/2015
Violations Found: Yes
Eval General Type: Compliance Evaluation Inspection
Eval Type: Routine done by local agency
Eval Division: San Diego County Department of Env Health
Eval Program: HW
Eval Source: CERS
Eval Notes:

Inspector: Fernandez Juan Inspection ID:5257654

Eval Date: 3/14/2017
Violations Found: Yes
Eval General Type: Compliance Evaluation Inspection
Eval Type: Routine done by local agency
Eval Division: San Diego County Department of Env Health
Eval Program: UST
Eval Source: CERS
Eval Notes:

Inspector: Fernandez Juan Inspection ID:5610611

Eval Date: 3/18/2015
Violations Found: No
Eval General Type: Compliance Evaluation Inspection
Eval Type: Routine done by local agency
Eval Division: San Diego County Department of Env Health
Eval Program: HMRRP
Eval Source: CERS
Eval Notes:

Inspector: Kiener Michael Inspection ID:5160978

Eval Date: 3/14/2014
Violations Found: No
Eval General Type: Compliance Evaluation Inspection
Eval Type: Routine done by local agency
Eval Division: San Diego County Department of Env Health
Eval Program: UST
Eval Source: CERS
Eval Notes:

Inspector: Garchitorena Bobby Inspection ID:4834311

Eval Date: 3/17/2016
Violations Found: No
Eval General Type: Compliance Evaluation Inspection
Eval Type: Routine done by local agency
Eval Division: San Diego County Department of Env Health
Eval Program: HMRRP
Eval Source: CERS
Eval Notes:

Inspector: Fernandez Juan Inspection ID:5456698

Eval Date: 3/18/2015
Violations Found: No
Eval General Type: Compliance Evaluation Inspection
Eval Type: Routine done by local agency
Eval Division: San Diego County Department of Env Health
Eval Program: HW
Eval Source: CERS
Eval Notes:

Inspector: Kiener Michael Inspection ID:5160978

Eval Date: 3/14/2013
Violations Found: No
Eval General Type: Compliance Evaluation Inspection
Eval Type: Routine done by local agency
Eval Division: San Diego County Department of Env Health
Eval Program: HMRRP
Eval Source: CERS
Eval Notes:

Inspector: Tank HT203 Inspection ID:4087649

Eval Date: 3/14/2013
Violations Found: No
Eval General Type: Compliance Evaluation Inspection
Eval Type: Routine done by local agency
Eval Division: San Diego County Department of Env Health
Eval Program: HW

Eval Source: CERS
Eval Notes:

Inspector: Tank HT203 Inspection ID:4087649

Eval Date: 3/18/2015
Violations Found: Yes
Eval General Type: Compliance Evaluation Inspection
Eval Type: Routine done by local agency
Eval Division: San Diego County Department of Env Health
Eval Program: UST
Eval Source: CERS
Eval Notes:

Inspector: Kiener Michael Inspection ID:5160978

Eval Date: 3/14/2013
Violations Found: No
Eval General Type: Compliance Evaluation Inspection
Eval Type: Routine done by local agency
Eval Division: San Diego County Department of Env Health
Eval Program: APSA
Eval Source: CERS
Eval Notes:

Inspector: Tank HT203 Inspection ID:4087649

Eval Date: 3/14/2014
Violations Found: No
Eval General Type: Compliance Evaluation Inspection
Eval Type: Routine done by local agency
Eval Division: San Diego County Department of Env Health
Eval Program: HW
Eval Source: CERS
Eval Notes:

Inspector: Garchitorena Bobby Inspection ID:4834311

Violations

Violation Date: 3/17/2016 ***Violation Program:*** UST
Violation Division: San Diego County Department of Env Health ***Violation Source:*** CERS
Citation: 23 CCR 16 2638 - California Code of Regulations, Title 23, Chapter 16, Section(s) 2638
Violation Notes:

Returned to compliance on 03/17/2016.

Violation Description:

Failure to test leak detection equipment as required every 12 months (VPH, sensor, LLD, ATG, etc.) and/or submit monitoring system certification to the CUPA within 30 days of completion of the test

Violations

Violation Date: 12/18/2015 ***Violation Program:*** HW
Violation Division: San Diego County Department of Env Health ***Violation Source:*** CERS
Citation: 22 CCR 12 66262.40(c) - California Code of Regulations, Title 22, Chapter 12, Section(s) 66262.40(c)
Violation Notes:

Returned to compliance on 12/23/2015.

Violation Description:

Failure to determine if the waste generated is a hazardous waste and to maintain analysis results for three years.

Violations

Violation Date: 3/17/2016 ***Violation Program:*** UST
Violation Division: San Diego County Department of Env Health ***Violation Source:*** CERS
Citation: 23 CCR 16 2665 - California Code of Regulations, Title 23, Chapter 16, Section(s) 2665
Violation Notes:

Returned to compliance on 03/17/2016.

Violation Description:

Failure of the overfill prevention system to meet one of the following requirements:
1. Alert the transfer operator when the tank is 90 percent full by restricting the flow into the tank or triggering an audible and visual alarm; or
2. Restrict delivery of flow to the tank at least 30 minutes before the tank overfills, provided the restriction occurs when the tank is filled to no more than 95 percent of capacity; and activate an audible alarm at least five minutes before the tank overfills; or
3. Provide positive shut-off of flow to the tank when the tank is filled to no more than 95 percent of capacity; or
4. Provide positive shut-off of flow to the tank so that none of the fittings located on the top of the tank are exposed to product due to overfilling.

Violations

Violation Date: 3/18/2015 ***Violation Program:*** UST
Violation Division: San Diego County Department of Env Health ***Violation Source:*** CERS
Citation: 23 CCR 16 2636(f)(2) - California Code of Regulations, Title 23, Chapter 16, Section(s) 2636(f)(2)
Violation Notes:

Returned to compliance on 03/18/2015.

Violation Description:

Failure of the pressurized piping to meet one or more of the following requirements: monitored at least hourly with the capability of detecting a release of 3.0 gallons per hour, and will restrict the flow of product through the piping or trigger an alarm when a release occurs.

Violations

Violation Date: 3/14/2013 ***Violation Program:*** UST
Violation Division: San Diego County Department of Env Health ***Violation Source:*** CERS
Citation: 23 CCR 16 2636(f) - California Code of Regulations, Title 23, Chapter 16, Section(s) 2636(f)
Violation Notes:

Returned to compliance on 03/14/2013.

Violation Description:

Failure to continuously monitor the interstitial space of the tank, piping and/or sumps sump such that the leak detection activates an audible/visual alarm when a leak is detected.

Violations

Violation Date: 3/14/2017
Violation Program: UST
Violation Division: San Diego County Department of Env Health
Violation Source: CERS
Citation: 23 CCR 16 2636(f)(2) - California Code of Regulations, Title 23, Chapter 16, Section(s) 2636(f)(2)
Violation Notes:

Returned to compliance on 03/14/2017.

Violation Description:

Failure of the line leak detector (LLD) monitoring pressurized piping to meet one or more of the following requirements:Monitor at least hourly.Be capable of detecting a release of 3.0 gallons per hour at 10 p.s.i.g.
Restrict or shut off the flow of product through the piping when a leak is detected.

821	3 of 7	-	0.00 / 0.00	395.59 / -27	52 & CONVOY CORP 7740 COPLEY PARK PL SAN DIEGO CA 92111	EMISSIONS

2004 Criteria Data

Facility ID: 94355
Facility SIC Code: 5541
CO: 37
Air Basin: SD
District: SD
COID: SD
DISN: SAN DIEGO COUNTY APCD
CHAPIS:
CERR Code:
TOGT: 4.43
ROGT: 4.43
COT:
NOXT:
SOXT:
PMT:
PM10T:

2004 Toxic Data

Facility ID: 94355
Facility SIC Code: 5541
CO: 37
Air Basin: SD
District: SD
TS:
Health Risk Asmt:
Non-Cancer Chronic Haz Ind:
Non-Cancer Acute Haz Ind:
COID: SD
DISN: SAN DIEGO COUNTY APCD
CHAPIS:
CERR Code:

2005 Criteria Data

Facility ID:	94355	**CERR Code:**	
Facility SIC Code:	5541	**TOGT:**	4.43
CO:	37	**ROGT:**	4.43
Air Basin:	SD	**COT:**	
District:	SD	**NOXT:**	
COID:	SD	**SOXT:**	
DISN:	SAN DIEGO COUNTY APCD	**PMT:**	
CHAPIS:		**PM10T:**	

2005 Toxic Data

Facility ID:	94355	**COID:**	SD
Facility SIC Code:	5541	**DISN:**	SAN DIEGO COUNTY APCD
CO:	37	**CHAPIS:**	
Air Basin:	SD	**CERR Code:**	
District:	SD		
TS:			
Health Risk Asmt:			
Non-Cancer Chronic Haz Ind:			
Non-Cancer Acute Haz Ind:			

2006 Criteria Data

Facility ID:	94355	**CERR Code:**	
Facility SIC Code:	5541	**TOGT:**	4.43
CO:	37	**ROGT:**	4.43
Air Basin:	SD	**COT:**	
District:	SD	**NOXT:**	
COID:	SD	**SOXT:**	
DISN:	SAN DIEGO COUNTY APCD	**PMT:**	
CHAPIS:		**PM10T:**	

2006 Toxic Data

Facility ID:	94355	**COID:**	SD
Facility SIC Code:	5541	**DISN:**	SAN DIEGO COUNTY APCD
CO:	37	**CHAPIS:**	
Air Basin:	SD	**CERR Code:**	
District:	SD		
TS:			
Health Risk Asmt:			
Non-Cancer Chronic Haz Ind:			
Non-Cancer Acute Haz Ind:			

2007 Criteria Data

Facility ID:	94355	**CERR Code:**	
Facility SIC Code:	5541	**TOGT:**	4.43

CO:	37	**ROGT:**	4.43
Air Basin:	SD	**COT:**	
District:	SD	**NOXT:**	
COID:	SD	**SOXT:**	
DISN:	SAN DIEGO COUNTY APCD	**PMT:**	
CHAPIS:		**PM10T:**	

2007 Toxic Data

Facility ID:	94355	**COID:**	SD
Facility SIC Code:	5541	**DISN:**	SAN DIEGO COUNTY APCD
CO:	37	**CHAPIS:**	
Air Basin:	SD	**CERR Code:**	
District:	SD		
TS:			
Health Risk Asmt:			
Non-Cancer Chronic Haz Ind:			
Non-Cancer Acute Haz Ind:			

2008 Criteria Data

Facility ID:	94355	**CERR Code:**	
Facility SIC Code:	5541	**TOGT:**	4.43
CO:	37	**ROGT:**	4.43
Air Basin:	SD	**COT:**	
District:	SD	**NOXT:**	
COID:	SD	**SOXT:**	
DISN:	SAN DIEGO COUNTY APCD	**PMT:**	
CHAPIS:		**PM10T:**	

2008 Toxic Data

Facility ID:	94355	**COID:**	SD
Facility SIC Code:	5541	**DISN:**	SAN DIEGO COUNTY APCD
CO:	37	**CHAPIS:**	
Air Basin:	SD	**CERR Code:**	
District:	SD		
TS:			
Health Risk Asmt:			
Non-Cancer Chronic Haz Ind:			
Non-Cancer Acute Haz Ind:			

2009 Criteria Data

Facility ID:	94355	**CERR Code:**	
Facility SIC Code:	5541	**TOGT:**	4.43
CO:	37	**ROGT:**	4.43
Air Basin:	SD	**COT:**	
District:	SD	**NOXT:**	

COID:	SD	***SOXT:***	
DISN:	SAN DIEGO COUNTY APCD	***PMT:***	
CHAPIS:		***PM10T:***	

2009 Toxic Data

Facility ID:	94355	***COID:***	SD
Facility SIC Code:	5541	***DISN:***	SAN DIEGO COUNTY APCD
CO:	37	***CHAPIS:***	
Air Basin:	SD	***CERR Code:***	
District:	SD		
TS:			
Health Risk Asmt:			
Non-Cancer Chronic Haz Ind:			
Non-Cancer Acute Haz Ind:			

2010 Toxic Data

Facility ID:	94355	***COID:***	SD
Facility SIC Code:	5541	***DISN:***	SAN DIEGO COUNTY APCD
CO:	37	***CHAPIS:***	
Air Basin:	SD	***CERR Code:***	
District:	SD		
TS:			
Health Risk Asmt:			
Non-Cancer Chronic Haz Ind:			
Non-Cancer Acute Haz Ind:			

2011 Criteria Data

Facility ID:	94355	***CERR Code:***	
Facility SIC Code:	5541	***TOGT:***	4.43
CO:	37	***ROGT:***	4.43
Air Basin:	SD	***COT:***	
District:	SD	***NOXT:***	
COID:	SD	***SOXT:***	
DISN:	SAN DIEGO COUNTY APCD	***PMT:***	
CHAPIS:		***PM10T:***	

2011 Toxic Data

Facility ID:	94355	***COID:***	SD
Facility SIC Code:	5541	***DISN:***	SAN DIEGO COUNTY APCD
CO:	37	***CHAPIS:***	
Air Basin:	SD	***CERR Code:***	
District:	SD		
TS:			
Health Risk Asmt:			
Non-Cancer Chronic Haz Ind:			

Non-Cancer Acute Haz Ind:

2012 Criteria Data

Facility ID:	94355	***CERR Code:***	
Facility SIC Code:	5541	***TOGT:***	4.43
CO:	37	***ROGT:***	4.43
Air Basin:	SD	***COT:***	
District:	SD	***NOXT:***	
COID:	SD	***SOXT:***	
DISN:	SAN DIEGO COUNTY APCD	***PMT:***	
CHAPIS:		***PM10T:***	

2012 Toxic Data

Facility ID:	94355	***COID:***	SD
Facility SIC Code:	5541	***DISN:***	SAN DIEGO COUNTY APCD
CO:	37	***CHAPIS:***	
Air Basin:	SD	***CERR Code:***	
District:	SD		
TS:			
Health Risk Asmt:			
Non-Cancer Chronic Haz Ind:			
Non-Cancer Acute Haz Ind:			

2013 Criteria Data

Facility ID:	94355	***CERR Code:***	
Facility SIC Code:	5541	***TOGT:***	4.43
CO:	37	***ROGT:***	4.43
Air Basin:	SD	***COT:***	
District:	SD	***NOXT:***	
COID:	SD	***SOXT:***	
DISN:	SAN DIEGO COUNTY APCD	***PMT:***	
CHAPIS:		***PM10T:***	

2013 Toxic Data

Facility ID:	94355	***COID:***	SD
Facility SIC Code:	5541	***DISN:***	SAN DIEGO COUNTY APCD
CO:	37	***CHAPIS:***	
Air Basin:	SD	***CERR Code:***	
District:	SD		
TS:			
Health Risk Asmt:			
Non-Cancer Chronic Haz Ind:			
Non-Cancer Acute Haz Ind:			

Map Key	Number of Records	Direction	Distance (mi/ft)	Elev/Diff (ft)	Site	DB

2014 Criteria Data

Facility ID:	94355	***CERR Code:***	
Facility SIC Code:	5541	***TOGT:***	4.43
CO:	37	***ROGT:***	4.43
Air Basin:	SD	***COT:***	
District:	SD	***NOXT:***	
COID:	SD	***SOXT:***	
DISN:	SAN DIEGO COUNTY APCD	***PMT:***	
CHAPIS:		***PM10T:***	

2014 Toxic Data

Facility ID:	94355	***COID:***	SD
Facility SIC Code:	5541	***DISN:***	SAN DIEGO COUNTY APCD
CO:	37	***CHAPIS:***	
Air Basin:	SD	***CERR Code:***	
District:	SD		
TS:			
Health Risk Asmt:			
Non-Cancer Chronic Haz Ind:			
Non-Cancer Acute Haz Ind:			

2015 Criteria Data

Facility ID:	94355	***CERR Code:***	
Facility SIC Code:	5541	***TOGT:***	4.43
CO:	37	***ROGT:***	4.43
Air Basin:	SD	***COT:***	
District:	SD	***NOXT:***	
COID:	SD	***SOXT:***	
DISN:	SAN DIEGO COUNTY APCD	***PMT:***	
CHAPIS:		***PM10T:***	

2015 Toxic Data

Facility ID:	94355	***COID:***	SD
Facility SIC Code:	5541	***DISN:***	SAN DIEGO COUNTY APCD
CO:	37	***CHAPIS:***	
Air Basin:	SD	***CERR Code:***	
District:	SD		
TS:			
Health Risk Asmt:			
Non-Cancer Chronic Haz Ind:			
Non-Cancer Acute Haz Ind:			

821	*4 of 7*	*-*	*0.00 / 0.00*	*395.59 / -27*	*52 7 CONVOY SHELL CAR WASH 7740 COPLEY PARK PL, SAN DIEGO, CA 92111 SAN DIEGO CA*	*SAN DIEGO LOP*

Map Key	Number of Records	Direction	Distance (mi/ft)	Elev/Diff (ft)	Site	DB

SWRCB Global ID:	T0608198603	**Parcel No:**	356-410-06-00
Record ID:	DEH2002-LSAM-H32354-001	**Census Tract:**	85.11
Record Status:	Completed	**Zip Code 2:**	92111
Opened Date:	2/14/2002	**Community:**	San Diego
Case Type:	LOP - Local Oversight Program	**Jurisdiction:**	SAN DIEGO
Historical Name:	52 7 CONVOY SHELL CAR WASH	**Watershed Basin No:**	906.4
Lead Agency:	DEH/SAM	**Latitude GS 84:**	32.8365437
Lead Agency Date:	2/21/2002	**Longitude GS 84:**	-117.1528042
Funding:	S - LOP State Fund	**X Map Coord:**	6284361.127
Fire Agency:	SAN DIEGO	**Y Map Coord:**	1885398.604

Thomasbros Mappage Grid: 1229 B 7
Water Purveyor: SAN DIEGO
File Case Type: CLOSED OR TRANSFERRED LOP CASES

821	5 of 7	-	0.00 / 0.00	395.59 / -27	52 & CONVOY SHELL 7740 COPLEY PARK PLACE SAN DIEGO CA 92111	RCRA SQG

EPA Handler ID:	CAL000157424
Land Type Code:	P
Land Type Desc:	Private
Federal Waste Generator Code:	2
Gen Status Univ:	SQG
Gen Status Univ Desc:	Small Quantity Generator
Importer Activity:	No
Mixed Waste Generator:	No
Transporter Activity:	No
Transfer Facility:	No
Recycler Activity:	No
Onsite Burner Exemption:	No
Furnace Exemption:	No
Underground Inject Activity:	No
Receives Waste from Offsite:	No
TSD Type:	-----
TSD Activity:	No
Corrective Action Univ:	No
Action has been Imposed:	No
Action under 3004 (U)/(V):	No
Institutional Control Indicator:	N
Used Oil Transporter:	
Used Oil Transfer Facility:	
Used Oil Processor:	
Used Oil Refiner:	
Used Oil Burner:	
Used Oil Market Burner:	
Used Oil Spec Marketer:	
Activity Location:	CA
County Code:	CA073
County Name:	SAN DIEGO
Contact Name:	KAREN FORBES

Contact Phone No and Exten:	619-234-7989
Contact Email:	KAREN@TFETTERCO.COM
Contact Address:	US
Mailing Address:	T. FETTER & CO INC , 2550 FIFTH AVE, SUITE 629 , SAN DIEGO , CA, 92103 , US

Violation/Evaluation Summary

Note:	As of Jan 24 2018, there are no Compliance Monitoring and Enforcement (violation) records associated with this facility (EPA ID).

Handler Details

Source Type:	I	**Used Oil Transporter:**	No
Receive Date:	20060117	**UO Transfer Fac:**	No
Non Notifier:		**Used Oil Processor:**	No
Acknowledge Flag:		**Used Oil Refiner:**	No
Acknowledge Date:		**Used Oil Burner:**	No
Accessibility:		**UO Market Burner:**	No
Land Type:	P	**UO Spec Marketer:**	No
Fed Waste Gen Own:	HQ	**Current Site Name:**	52 & CONVOY SHELL
Fed Waste Gen Cd:	2	**Location Street No:**	
Fed Waste Gen Desc:	Small Quantity Generator	**Location Street 1:**	7740 COPLEY PARK PLACE
ST Waste Gen Own:	CA	**Location Street 2:**	
State Waste Gen Cd:	1	**Location City:**	SAN DIEGO
Short Term Gen:	No	**Location State:**	CA
Importer Activity:	No	**Location Zip Code:**	92111
Mixed Waste Gen:	No	**County Code:**	CA073
Transporter:	No	**State District:**	
Transfer Facility:	No	**Mailing Street No:**	
TSD Activity:	No	**Mailing Street 1:**	T. FETTER & CO INC
Recycler Activity:	No	**Mailing Street 2:**	2550 FIFTH AVE, SUITE 629
Onsite Burn Exempt:	No	**Mailing City:**	SAN DIEGO
Furnace Exemption:	No	**Mailing State:**	CA
Underground Inject:	No	**Mailing Zip Code:**	92103
Off Site Receipt:	No	**Mailing Country:**	US
Waste Dest Fac:	No	**Contact First Name:**	KAREN
Subpart K College:		**Contact Middle Initial:**	
Subpart K Hospital:		**Contact Last Name:**	FORBES
Subpart K Non Profit:		**Contact Street No:**	
Subpart K Withdraw:		**Contact Street 1:**	
Include Ntnl Rprt:		**Contact Street 2:**	
Reporting Cycle:		**Contact City:**	
LQHUW:	No	**Contact State:**	
Trader Importer:		**Contact Zip:**	
Trader Exporter:		**Contact Country:**	US
Slab Importer:		**Contact Phone:**	619-234-7989
Slab Exporter:		**Contact Phone Ext:**	
Current Record:	Yes	**Contact Fax:**	
Location Country:	US	**Contact Email Addr:**	KAREN@TFETTERCO.COM
State District Owner:		**Contact Title:**	

Handler Details

Source Type:	B	***Used Oil Transporter:***	No
Receive Date:	20060117	***UO Transfer Fac:***	No
Non Notifier:		***Used Oil Processor:***	No
Acknowledge Flag:		***Used Oil Refiner:***	No
Acknowledge Date:		***Used Oil Burner:***	No
Accessibility:		***UO Market Burner:***	No
Land Type:	P	***UO Spec Marketer:***	No
Fed Waste Gen Own:	HQ	***Current Site Name:***	52 & CONVOY SHELL
Fed Waste Gen Cd:	1	***Location Street No:***	
Fed Waste Gen Desc:	Large Quantity Generator	***Location Street 1:***	7740 COPLEY PARK PLACE
ST Waste Gen Own:	CA	***Location Street 2:***	
State Waste Gen Cd:	1	***Location City:***	SAN DIEGO
Short Term Gen:	No	***Location State:***	CA
Importer Activity:	No	***Location Zip Code:***	92111
Mixed Waste Gen:	No	***County Code:***	CA073
Transporter:	No	***State District:***	
Transfer Facility:	No	***Mailing Street No:***	
TSD Activity:	No	***Mailing Street 1:***	T. FETTER & CO INC
Recycler Activity:	No	***Mailing Street 2:***	2550 FIFTH AVE, SUITE 629
Onsite Burn Exempt:	No	***Mailing City:***	SAN DIEGO
Furnace Exemption:	No	***Mailing State:***	CA
Underground Inject:	No	***Mailing Zip Code:***	92103
Off Site Receipt:	No	***Mailing Country:***	US
Waste Dest Fac:	No	***Contact First Name:***	KAREN
Subpart K College:		***Contact Middle Initial:***	
Subpart K Hospital:		***Contact Last Name:***	FORBES
Subpart K Non Profit:		***Contact Street No:***	
Subpart K Withdraw:		***Contact Street 1:***	
Include Ntnl Rprt:	Y	***Contact Street 2:***	
Reporting Cycle:	2005	***Contact City:***	
LQHUW:	No	***Contact State:***	
Trader Importer:		***Contact Zip:***	
Trader Exporter:		***Contact Country:***	US
Slab Importer:		***Contact Phone:***	619-234-7989
Slab Exporter:		***Contact Phone Ext:***	
Current Record:	No	***Contact Fax:***	
Location Country:	US	***Contact Email Addr:***	KAREN@TFETTERCO.COM
State District Owner:		***Contact Title:***	

Hazardous Waste Details

Haz Waste Cd Owner:	HQ	***Source Type:***	B
Haz Waste Cd:	D018	***Code Type:***	D
BR Waste Code Active Status:	Yes		
Waste Code Active Status:	Yes		
Waste Code Desc:	BENZENE		

Haz Waste Cd Owner:	HQ	***Source Type:***	B

Haz Waste Cd: D001 **Code Type:** D
BR Waste Code Active Status: Yes
Waste Code Active Status: Yes
Waste Code Desc: IGNITABLE WASTE

Haz Waste Cd Owner: CA **Source Type:** B
Haz Waste Cd: 213 **Code Type:** X
BR Waste Code Active Status: Yes
Waste Code Active Status: Yes
Waste Code Desc: Hydrocarbon solvents (benzene, hexane, Stoddard, etc.)

Haz Waste Cd Owner: CA **Source Type:** B
Haz Waste Cd: 214 **Code Type:** X
BR Waste Code Active Status: Yes
Waste Code Active Status: Yes
Waste Code Desc: Unspecified solvent mixture

NAICS Details

Source Type: B **NAICS Active Status:** Yes
NAICS Cd Owner: HQ **NAICS Cycle:** 2002
NAICS Code: 44711
NAICS Description: GASOLINE STATIONS WITH CONVENIENCE STORES

Source Type: B **NAICS Active Status:** Yes
NAICS Cd Owner: HQ **NAICS Cycle:** 2002
NAICS Code: 811191
NAICS Description: AUTOMOTIVE OIL CHANGE AND LUBRICATION SHOPS

Source Type: I **NAICS Active Status:** Yes
NAICS Cd Owner: HQ **NAICS Cycle:** 2002
NAICS Code: 44711
NAICS Description: GASOLINE STATIONS WITH CONVENIENCE STORES

Source Type: B **NAICS Active Status:** Yes
NAICS Cd Owner: HQ **NAICS Cycle:** 2002
NAICS Code: 811192
NAICS Description: CAR WASHES

Source Type: I **NAICS Active Status:** Yes
NAICS Cd Owner: HQ **NAICS Cycle:** 2002
NAICS Code: 811191
NAICS Description: AUTOMOTIVE OIL CHANGE AND LUBRICATION SHOPS

Source Type: I **NAICS Active Status:** Yes
NAICS Cd Owner: HQ **NAICS Cycle:** 2002
NAICS Code: 811192
NAICS Description: CAR WASHES

Owner/Operator Details

Map Key	Number of Records	Direction	Distance (mi/ft)	Elev/Diff (ft)	Site	DB

Owner/Operator Ind:	CO	**Country:**	US
Name:	T. FETTER & CO INC	**Zip Code:**	92103
Street No:		**Phone:**	
Street 1:	2550 FIFTH AVE, SUITE 629	**Type:**	P
Street 2:		**Date Became Current:**	19950301
City:	SAN DIEGO	**Date Ended Current:**	
State:	CA		
Source Type:	B		

Owner/Operator Ind:	CO	**Country:**	US
Name:	T. FETTER & CO INC	**Zip Code:**	92103
Street No:		**Phone:**	
Street 1:	2550 FIFTH AVE, SUITE 629	**Type:**	P
Street 2:		**Date Became Current:**	19950301
City:	SAN DIEGO	**Date Ended Current:**	
State:	CA		
Source Type:	I		

Owner/Operator Ind:	CP	**Country:**	US
Name:	T. FETTER & CO INC	**Zip Code:**	
Street No:		**Phone:**	
Street 1:		**Type:**	P
Street 2:		**Date Became Current:**	19950301
City:		**Date Ended Current:**	
State:			
Source Type:	I		

Owner/Operator Ind:	CP	**Country:**	US
Name:	T. FETTER & CO INC	**Zip Code:**	
Street No:		**Phone:**	
Street 1:		**Type:**	P
Street 2:		**Date Became Current:**	19950301
City:		**Date Ended Current:**	
State:			
Source Type:	B		

Map Key	Number of Records	Direction	Distance (mi/ft)	Elev/Diff (ft)	Site	DB
821	6 of 7	-	0.00 / 0.00	395.59 / -27	52 7 CONVOY SHELL CAR WASH 7740 COPLEY PARK PL San Diego CA	SANDIEGO SAM

Record ID:	DEH2002-LSAM-H32354-001	**Object ID:**	5292
Record Type:	SAM Investigation	**ID:**	5296
Status:	Completed	**Feature ID:**	3564100600
REST Record ID:	DEH2002-LSAM-H32354-001	**Parcel No:**	356-410-06-00
Record Name:	52 7 CONVOY SHELL CAR WASH	**SWRCB Global ID:**	T0608198603
Record Status:	Completed	**H No:**	H32354
Record Alias:	SAM Investigation	**Historical Name:**	52 7 CONVOY SHELL CAR WASH
Date:	02/14/2002	**Agency Name:**	COSD
Primary Parcel:	YES	**Fire Agency:**	SAN DIEGO
Primary Address:	YES	**Funding:**	S - LOP State Fund
Address:	7740 COPLEY PARK PL, SAN DIEGO CA 92111	**GT Global ID:**	T0608198603

Map Key	Number of Records	Direction	Distance (mi/ft)	Elev/Diff (ft)	Site	DB

Address Type:	MASTER	**GT RB Case No:**	
Street String:	7740 COPLEY PARK PL	**GT Cuf Case:**	NO
Zip Code:	92111	**GT Case Type:**	LUST Cleanup Site
Zip Community:	92111	**GT Lead Agency:**	SAN DIEGO COUNTY LOP
Jurisdictiction:	SAN DIEGO	**GT County:**	San Diego
Census Tract:	85.11	**GT Latitude:**	32.836665
BOS District:	4	**GT Longitude:**	-117.1528
Watershed Basin:	906.4	**Latitude GS84:**	32.8365437
Water Purveyor:	SAN DIEGO	**Longitude GS84:**	-117.1528042
KIVA per Tp per No:	6SAM H32354	**Point X:**	6284361.00005189
X:	6284361.127	**Point Y:**	1885398.6248564
Y:	1885398.604		

Case No:	H32354-001
Case Type:	LOP - Local Oversight Program
REST Record Type:	LUEG-DEH/LWQD/SAM Investigation/NA
Opened Date:	1013644800000
Opened Date Converted:	02/13/2002 08:00PM
Full Name DEH Permit Owner:	
Lead Agency:	DEH/SAM
Lead Agency Date:	1014249600000
Lead Agency Date Converted:	02/20/2002 08:00PM
Geo SRC:	Mapped to XY from previous SAM Layer
GT Status:	Completed - Case Closed
GT Status Date:	1108425600000
GT Status Date Converted:	02/14/2005 08:00PM
Thomasbros Mappage Grid:	1229 B 7

821	***7 of 7***	***-***	***0.00 / 0.00***	***395.59 / -27***	***52 & CONVOY CORP 7740 COPLEY PARK PL SAN DIEGO CA 92111***	***SANDIEGO UST***

Record ID:	DEH2002-HUPFP-132354	**Own or Operate UG:**	Yes
CERS ID:	10384663	**Own or Operate AG:**	Yes
Facility ID:	37-000-132354	**Haz. Mat. On-Site:**	Yes
EPA ID No:	CAL000157424	**Haz. Waste Gen:**	Yes
Permit Status:	Permit Renewed	**HHW Collection:**	No
Active Permit:	YES	**Recycle:**	No
Facility Type UST:	Motor Vehicle Fueling	**RCRA Large Qty. Gen:**	No
Business Phone:	858-292-5552	**Latitude:**	32.836036879565938
Business Fax:	6192348017	**Longitude:**	-117.15350590399751

Onsite Haz. Waste Trtmnt:	No
Mailing Address:	2550 5TH AVE #629, SAN DIEGO, CA 92103

--Details--

ID:	3050
Tank ID:	28822
Last Updated:	2017-10-11T02:07:49.000
UST Perm Close Date:	
Tank Status:	Active
Type of Tank:	Double Wall

Piping System Type: Conventional Suction
Tank Use: Hazardous Waste (includes used oil)
Tank Capacity (Gal): 2000
Tank Contents: Used Oil
Other Content Info:
Tank Owner Name: 52 & CONVOY CORP

ID: 3047
Tank ID: 28819
Last Updated: 2017-10-11T02:07:49.000
UST Perm Close Date:
Tank Status: Active
Type of Tank: Double Wall
Piping System Type: Pressure
Tank Use: Motor Vehicle Fueling
Tank Capacity (Gal): 12000
Tank Contents: Premium Unleaded
Other Content Info:
Tank Owner Name: 52 & CONVOY CORP

ID: 3051
Tank ID: 28823
Last Updated: 2017-10-11T02:07:49.000
UST Perm Close Date:
Tank Status: Active
Type of Tank: Double Wall
Piping System Type: Pressure
Tank Use: Motor Vehicle Fueling
Tank Capacity (Gal): 12000
Tank Contents: Diesel
Other Content Info:
Tank Owner Name: 52 & CONVOY CORP

ID: 3049
Tank ID: 28821
Last Updated: 2017-10-11T02:07:49.000
UST Perm Close Date:
Tank Status: Active
Type of Tank: Double Wall
Piping System Type: Pressure
Tank Use: Motor Vehicle Fueling
Tank Capacity (Gal): 12000
Tank Contents: Regular Unleaded
Other Content Info:
Tank Owner Name: 52 & CONVOY CORP

ID: 3048
Tank ID: 28820
Last Updated: 2017-10-11T02:07:49.000
UST Perm Close Date:
Tank Status: Active
Type of Tank: Double Wall

Map Key	Number of Records	Direction	Distance (mi/ft)	Elev/Diff (ft)	Site	DB

Piping System Type: Pressure
Tank Use: Motor Vehicle Fueling
Tank Capacity (Gal): 12000
Tank Contents: Regular Unleaded
Other Content Info:
Tank Owner Name: 52 & CONVOY CORP

822	1 of 3	-	0.00 / 0.00	424.81 / 2	WESTERN FASTENER 7373-F ENGINEER ROAD SAN DIEGO CA 92111	HHSS

County: San Diego
Pdf File Url: http://geotracker.waterboards.ca.gov/ustpdfs/pdf/0002f5bf.pdf

---

822	2 of 3	-	0.00 / 0.00	424.81 / 2	WESTERN FASTENER 7373-F ENGINEER ROAD SAN DIEGO CA	HIST TANK

Owner Name: 7373 GROUP (A CALIFORNIA PARTN
Owner Street: P.O. BOX 57
Owner City: EL CAJON
Owner State: CA
Owner Zip: 92022
No of Containers: 2
County: SAN DIEGO
Facility State: CA
Facility Zip: 92111

822	3 of 3	-	0.00 / 0.00	424.81 / 2	VICLAN INCORPORATED 7373A ENGINEER RD SAN DIEGO CA 92111	RCRA SQG

EPA Handler ID: CAD990840969
Land Type Code:
Land Type Desc:
Federal Waste Generator Code: 2
Gen Status Univ: SQG
Gen Status Univ Desc: Small Quantity Generator
Importer Activity: No
Mixed Waste Generator: No
Transporter Activity: No
Transfer Facility: No
Recycler Activity: No
Onsite Burner Exemption: No
Furnace Exemption: No
Underground Inject Activity: No
Receives Waste from Offsite: No
TSD Type: -----
TSD Activity: No
Corrective Action Univ: No
Action has been Imposed: No
Action under 3004 (U)/(V): No
Institutional Control Indicator: N
Used Oil Transporter:

Used Oil Transfer Facility:	
Used Oil Processor:	
Used Oil Refiner:	
Used Oil Burner:	
Used Oil Market Burner:	
Used Oil Spec Marketer:	
Activity Location:	CA
County Code:	CA073
County Name:	SAN DIEGO
Contact Name:	
Contact Phone No and Exten:	
Contact Email:	
Contact Address:	US
Mailing Address:	PO BOX 81403 , SAN DIEGO , CA, 92138 , US

Violation/Evaluation Summary

Note: As of Jan 24 2018, there are no Compliance Monitoring and Enforcement (violation) records associated with this facility (EPA ID).

Handler Details

Source Type:	N	***Used Oil Transporter:***	No
Receive Date:	19800818	***UO Transfer Fac:***	No
Non Notifier:		***Used Oil Processor:***	No
Acknowledge Flag:		***Used Oil Refiner:***	No
Acknowledge Date:	19910331	***Used Oil Burner:***	No
Accessibility:		***UO Market Burner:***	No
Land Type:	O	***UO Spec Marketer:***	No
Fed Waste Gen Own:	HQ	***Current Site Name:***	VICLAN INCORPORATED
Fed Waste Gen Cd:	1	***Location Street No:***	
Fed Waste Gen Desc:	Large Quantity Generator	***Location Street 1:***	7373A ENGINEER RD
ST Waste Gen Own:		***Location Street 2:***	
State Waste Gen Cd:		***Location City:***	SAN DIEGO
Short Term Gen:	No	***Location State:***	CA
Importer Activity:	No	***Location Zip Code:***	92111
Mixed Waste Gen:	No	***County Code:***	CA073
Transporter:	No	***State District:***	4
Transfer Facility:	No	***Mailing Street No:***	
TSD Activity:	No	***Mailing Street 1:***	PO BOX 81403
Recycler Activity:	No	***Mailing Street 2:***	
Onsite Burn Exempt:	No	***Mailing City:***	SAN DIEGO
Furnace Exemption:	No	***Mailing State:***	CA
Underground Inject:	No	***Mailing Zip Code:***	92138
Off Site Receipt:	No	***Mailing Country:***	US
Waste Dest Fac:	No	***Contact First Name:***	ENVIRONMENTAL
Subpart K College:		***Contact Middle Initial:***	
Subpart K Hospital:		***Contact Last Name:***	MANAGER
Subpart K Non Profit:		***Contact Street No:***	
Subpart K Withdraw:		***Contact Street 1:***	7373A ENGINEER RD
Include Ntnl Rprt:		***Contact Street 2:***	

Reporting Cycle:		**Contact City:**	SAN DIEGO
LQHUW:	No	**Contact State:**	CA
Trader Importer:		**Contact Zip:**	92111
Trader Exporter:		**Contact Country:**	US
Slab Importer:		**Contact Phone:**	714-292-1411
Slab Exporter:		**Contact Phone Ext:**	
Current Record:	No	**Contact Fax:**	
Location Country:	US	**Contact Email Addr:**	
State District Owner:	CA	**Contact Title:**	

Handler Details

Source Type:	I	**Used Oil Transporter:**	No
Receive Date:	19960901	**UO Transfer Fac:**	No
Non Notifier:		**Used Oil Processor:**	No
Acknowledge Flag:		**Used Oil Refiner:**	No
Acknowledge Date:	19910331	**Used Oil Burner:**	No
Accessibility:		**UO Market Burner:**	No
Land Type:		**UO Spec Marketer:**	No
Fed Waste Gen Own:	HQ	**Current Site Name:**	VICLAN INCORPORATED
Fed Waste Gen Cd:	2	**Location Street No:**	
Fed Waste Gen Desc:	Small Quantity Generator	**Location Street 1:**	7373A ENGINEER RD
ST Waste Gen Own:		**Location Street 2:**	
State Waste Gen Cd:		**Location City:**	SAN DIEGO
Short Term Gen:	No	**Location State:**	CA
Importer Activity:	No	**Location Zip Code:**	92111
Mixed Waste Gen:	No	**County Code:**	CA073
Transporter:	No	**State District:**	4
Transfer Facility:	No	**Mailing Street No:**	
TSD Activity:	No	**Mailing Street 1:**	PO BOX 81403
Recycler Activity:	No	**Mailing Street 2:**	
Onsite Burn Exempt:	No	**Mailing City:**	SAN DIEGO
Furnace Exemption:	No	**Mailing State:**	CA
Underground Inject:	No	**Mailing Zip Code:**	92138
Off Site Receipt:	No	**Mailing Country:**	US
Waste Dest Fac:	No	**Contact First Name:**	
Subpart K College:		**Contact Middle Initial:**	
Subpart K Hospital:		**Contact Last Name:**	
Subpart K Non Profit:		**Contact Street No:**	
Subpart K Withdraw:		**Contact Street 1:**	
Include Ntnl Rprt:		**Contact Street 2:**	
Reporting Cycle:		**Contact City:**	
LQHUW:	No	**Contact State:**	
Trader Importer:		**Contact Zip:**	
Trader Exporter:		**Contact Country:**	US
Slab Importer:		**Contact Phone:**	
Slab Exporter:		**Contact Phone Ext:**	
Current Record:	Yes	**Contact Fax:**	
Location Country:	US	**Contact Email Addr:**	
State District Owner:	CA	**Contact Title:**	

Map Key	Number of Records	Direction	Distance (mi/ft)	Elev/Diff (ft)	Site	DB

NAICS Details

Source Type:	I	***NAICS Active Status:***	No
NAICS Cd Owner:	HQ	***NAICS Cycle:***	2012
NAICS Code:	334414		
NAICS Description:	ELECTRONIC CAPACITOR MANUFACTURING		

Source Type:	I	***NAICS Active Status:***	Yes
NAICS Cd Owner:	HQ	***NAICS Cycle:***	2002
NAICS Code:	335999		
NAICS Description:	ALL OTHER MISCELLANEOUS ELECTRICAL EQUIPMENT AND COMPONENT MANUFACTURING		

Owner/Operator Details

Owner/Operator Ind:	CP	***Country:***	
Name:	NOT REQUIRED	***Zip Code:***	99999
Street No:		***Phone:***	415-555-1212
Street 1:	NOT REQUIRED	***Type:***	P
Street 2:		***Date Became Current:***	
City:	NOT REQUIRED	***Date Ended Current:***	
State:	ME		
Source Type:	I		

Owner/Operator Ind:	CO	***Country:***	
Name:	KYOCERA INTERNATIONAL	***Zip Code:***	99999
Street No:		***Phone:***	415-555-1212
Street 1:	NOT REQUIRED	***Type:***	P
Street 2:		***Date Became Current:***	
City:	NOT REQUIRED	***Date Ended Current:***	
State:	ME		
Source Type:	N		

Map Key	Number of Records	Direction	Distance (mi/ft)	Elev/Diff (ft)	Site	DB
823	*1 of 1*	*-*	*0.00 / 0.00*	*405.57 / -17*	***San Diego Unified School District - Safety Office 7700 Convoy Street, cross street is Ratheon San Diego CA 92111***	***CHMIRS***

ID:	10-6474	***Notified Date:***	10/28/2010 10:30
Control No:	'10-6474	***Notified Date Time:***	
Year:	2010	***County:***	San Diego County

California Hazardous Material Incident Report System

Contained:	Unknown	***3 Vessel >= 300 Tons:***	
1 Substance:	Gasoline	***Incident Date:***	10/28/2010
1 Measure:	Gal(s)	***Incident Time:***	945
1 Other:		***Spill Site:***	Merchant/Business
1 Quantity:	8	***Injuries?:***	No
1 Type:	PETROLEUM	***No of Injuries:***	
1 Pipeline:		***Fatals?:***	No

Map Key	Number of Records	Direction	Distance (mi/ft)	Elev/Diff (ft)	Site	DB

1 Vessel >= 300 Tons:		**No of Fatals:**	
2 Substance:		**Evacs?:**	No
2 Quantity:		**No of Evacs:**	
2 Measure:		**Cleanup:**	Ocean Blue Environmental Services Contractor
2 Type:		**Site:**	Storm Drain, unknown where it runs to
2 Other:		**Cause:**	Collision
2 Pipeline:		**Cause Other:**	
2 Vessel >= 300 Tons:		**Dog No:**	
3 Substance:		**Water:**	Yes
3 Quantity:		**Water Way:**	Storm Drain, unknown where it runs to
3 Measure:		**City:**	San Diego
3 Type:		**County:**	San Diego County
3 Other:		**Zip:**	92111
3 Pipeline:			

Admin Agency: San Diego County Health Services Department

Notification Area: AA/CUPA,DFG-OSPR,DTSC,RWQCB,US EPA,USFWS,COASTAL COM,LANDS,PARKS & REC,USCG

Location: 7700 Convoy Street, cross street is Ratheon

Description: Caller states a school district bus hit a fire hydrant, puncturing the fuel tank, and releasing approximately 8 gallons of gasoline and approximately 7000 gallons of water from the hydrant into a storm drain. An outside contractor is on-site containing the release and performing clean up.

Main Page Information

On Scene:	
Other on Scene:	
Other Notified:	
Admin Agency:	San Diego County Health Services Department
Admin Agency 2:	
Additional County:	
Document Title:	SPILL Report
Creation Date:	10/28/2010 10:30 AM
Received By:	
Person Notifying Cal OES:	
Phone No:	
Ext:	
Pag Cell:	
Type:	PETROLEUM
Cause Description for Other:	
Amount 1:	8
Amount 2:	
Amount 3:	
Doc URL:	https://w3.calema.ca.gov/operational/malhaz.nsf/f1841a103c102734882563e200760c4a/9df3ccaed5819dff882577ca00602c52?OpenDocument

Map Key	Number of Records	Direction	Distance (mi/ft)	Elev/Diff (ft)	Site	DB
824	1 of 1	-	0.00 / 0.00	430.05 / 7	All-Clean Sweeping 9320 Chesapeake Drive San Diego CA	CHMIRS

ID:	15-5076	**Notified Date:**	8/29/2015 14:20
Control No:	'15-5076	**Notified Date Time:**	
Year:	2015	**County:**	San Diego County

California Hazardous Material Incident Report System

Contained:	Yes	***3 Vessel >= 300 Tons:***	No
1 Substance:	Hydraulic Oil	***Incident Date:***	8/29/2015
1 Measure:	Gal(s)	***Incident Time:***	1100
1 Other:		***Spill Site:***	Other
1 Quantity:	6	***Injuries?:***	No
1 Type:	PETROLEUM	***No of Injuries:***	
1 Pipeline:	No	***Fatals?:***	No
1 Vessel >= 300 Tons:	No	***No of Fatals:***	
2 Substance:		***Evacs?:***	No
2 Quantity:		***No of Evacs:***	
2 Measure:		***Cleanup:***	NRC Environmental Contractor
2 Type:		***Site:***	
2 Other:		***Cause:***	Mechanical
2 Pipeline:	No	***Cause Other:***	
2 Vessel >= 300 Tons:	No	***Dog No:***	
3 Substance:		***Water:***	No
3 Quantity:		***Water Way:***	
3 Measure:		***City:***	San Diego
3 Type:		***County:***	San Diego County
3 Other:		***Zip:***	
3 Pipeline:	No		

Admin Agency: San Diego County Health Services Department

Notification Area: AA/CUPA,DFG-OSPR,DTSC,RWQCB,US EPA,USFWS,Co/Hlth,Co/E-Hlth

Location: 9320 Chesapeake Drive

Description: Caller states one of their broom trucks had a leak of 6 gallons of hydraulic oil due to mechanical problems. A subcontractor is on scene performing partial clean up and an outside contractor, NRC Environmental, is en route to complete clean up.

Main Page Information

On Scene:

Other on Scene:

Other Notified:

Admin Agency: San Diego County Health Services Department

Admin Agency 2:

Additional County:

Document Title: SPILL Report

Creation Date: 08/29/2015 02:20 PM

Received By:

Person Notifying Cal OES:

Phone No:

Ext:

Pag Cell:

Type: PETROLEUM

Cause Description for Other:

Amount 1: 6

Amount 2:

Amount 3:

Doc URL: https://w3.calema.ca.gov/operational/malhaz.nsf/f1841a103c102734882563e200760c4a/3abdaf40791b2c6788257eb000753cce?OpenDocument

Map Key	Number of Records	Direction	Distance (mi/ft)	Elev/Diff (ft)	Site	DB
825	1 of 4	-	0.00 / 0.00	403.05 / -20	CALIBER COLLISION CENTERS - Kearny Mesa-Dagget 7515 DAGGET ST SAN DIEGO CA 92111	CERS HAZ

Site ID: 15104
Latitude: 32.823044
Longitude: -117.160576

Regulated Programs

EI ID: 10384483 **EI Description:** Hazardous Waste Generator

EI ID: 10384483 **EI Description:** Chemical Storage Facilities

Affiliations

Affil Type Desc: Secondary Emergency Contact
Entity Name: David Allen
Entity Title: Regional Manager
Address:
City:
State:
Country:
Zip Code:
Phone: (858) 736-7793

Affil Type Desc: Operator
Entity Name: Alberto Morales
Entity Title:
Address:
City:
State:
Country:
Zip Code:
Phone: (858) 569-9633

Affil Type Desc: CUPA District
Entity Name: San Diego County Env Health
Entity Title:
Address: PO Box 129261
City: San Diego
State: CA
Country:
Zip Code: 92112-9261
Phone: (858) 505-6880

Affil Type Desc: Facility Mailing Address
Entity Name: Mailing Address
Entity Title:

Map Key	Number of Records	Direction	Distance (mi/ft)	Elev/Diff (ft)	Site	DB

Address:	7515 DAGGET ST
City:	SAN DIEGO
State:	CA
Country:	
Zip Code:	92111
Phone:	

Affil Type Desc:	Legal Owner
Entity Name:	CALIBER COLLISION CENTER
Entity Title:	
Address:	401 E. Corporate Dr. Suite 150
City:	Lewisville
State:	TX
Country:	United States
Zip Code:	75057
Phone:	(469) 948-9500

Affil Type Desc:	Document Preparer
Entity Name:	Ali Kahl
Entity Title:	
Address:	
City:	
State:	
Country:	
Zip Code:	
Phone:	

Affil Type Desc:	Identification Signer
Entity Name:	Alberto Morales
Entity Title:	Center manager
Address:	
City:	
State:	
Country:	
Zip Code:	
Phone:	

Affil Type Desc:	Environmental Contact
Entity Name:	GMG Envirosafe
Entity Title:	
Address:	1658 N Milwaukee Avenue - Suite 287
City:	Chicago
State:	IL
Country:	
Zip Code:	60647
Phone:	(847) 441-5137

Affil Type Desc:	Parent Corporation
Entity Name:	Caliber Bodyworks, Inc. dba Caliber Collision Centers
Entity Title:	
Address:	
City:	

State:
Country:
Zip Code:
Phone:

Affil Type Desc: Primary Emergency Contact
Entity Name: Alberto Morales
Entity Title: Center manager
Address:
City:
State:
Country:
Zip Code:
Phone: (619) 813-7216

Coordinates

Env Int Type Code: HWG
Program ID: 10384483
Latitude: 32.823040
Longitude: -117.160580
Coord Name:
Ref Point Type Desc: Center of a facility or station.

Evaluations

Eval Date: 9/15/2015
Violations Found: No
Eval General Type: Compliance Evaluation Inspection
Eval Type: Routine done by local agency
Eval Division: San Diego County Department of Env Health
Eval Program: HMRRP
Eval Source: CERS
Eval Notes:

Inspector: Burke Mike Inspection ID:4087490

Eval Date: 8/16/2017
Violations Found: No
Eval General Type: Compliance Evaluation Inspection
Eval Type: Routine done by local agency
Eval Division: San Diego County Department of Env Health
Eval Program: HW
Eval Source: CERS
Eval Notes:

Inspector: Burke Mike Inspection ID:5741126

Eval Date: 9/15/2015
Violations Found: Yes
Eval General Type: Compliance Evaluation Inspection
Eval Type: Routine done by local agency
Eval Division: San Diego County Department of Env Health

Eval Program: HW
Eval Source: CERS
Eval Notes:

Inspector: Burke Mike Inspection ID:4087490

Eval Date: 8/16/2017
Violations Found: No
Eval General Type: Compliance Evaluation Inspection
Eval Type: Routine done by local agency
Eval Division: San Diego County Department of Env Health
Eval Program: HMRRP
Eval Source: CERS
Eval Notes:

Inspector: Burke Mike Inspection ID:5741126

Violations

Violation Date: 9/15/2015
Violation Program: HW
Violation Division: San Diego County Department of Env Health
Violation Source: CERS
Citation: 22 CCR 12 66262.34(f) - California Code of Regulations, Title 22, Chapter 12, Section(s) 66262.34(f)
Violation Notes:

Returned to compliance on 09/24/2015.

Violation Description:

Failure to properly label hazardous waste accumulation containers with the following requirements: "Hazardous Waste", name and address of the generator, physical and chemical characteristics of the Hazardous Waste, and starting accumulation date.

825	2 of 4	-	0.00 / 0.00	403.05 / -20	CALIBER COLLISION CENTERSCH 7515 DAGGET ST SAN DIEGO CA 92111	EMISSIONS

2003 Criteria Data

Facility ID: 6331
Facility SIC Code: 7532
CO: 37
Air Basin: SD
District: SD
COID: SD
DISN: SAN DIEGO COUNTY APCD
CHAPIS:
CERR Code:
TOGT: .97158294
ROGT: .8961
COT:
NOXT:
SOXT:
PMT:
PM10T:

2003 Toxic Data

Facility ID: 6331
COID: SD

Map Key	Number of Records	Direction	Distance (mi/ft)	Elev/Diff (ft)	Site	DB

Facility SIC Code:	7532	**DISN:**	SAN DIEGO COUNTY APCD
CO:	37	**CHAPIS:**	
Air Basin:	SD	**CERR Code:**	
District:	SD		
TS:			
Health Risk Asmt:			
Non-Cancer Chronic Haz Ind:			
Non-Cancer Acute Haz Ind:			

2004 Criteria Data

Facility ID:	6331	**CERR Code:**	
Facility SIC Code:	7532	**TOGT:**	.97158294
CO:	37	**ROGT:**	.8961
Air Basin:	SD	**COT:**	
District:	SD	**NOXT:**	
COID:	SD	**SOXT:**	
DISN:	SAN DIEGO COUNTY APCD	**PMT:**	
CHAPIS:		**PM10T:**	

2004 Toxic Data

Facility ID:	6331	**COID:**	SD
Facility SIC Code:	7532	**DISN:**	SAN DIEGO COUNTY APCD
CO:	37	**CHAPIS:**	
Air Basin:	SD	**CERR Code:**	
District:	SD		
TS:			
Health Risk Asmt:			
Non-Cancer Chronic Haz Ind:			
Non-Cancer Acute Haz Ind:			

Map Key	Number of Records	Direction	Distance (mi/ft)	Elev/Diff (ft)	Site	DB
825	*3 of 4*	*-*	*0.00 / 0.00*	*403.05 / -20*	***CALIBER COLLISION CENTERS / CH*** ***7515 DAGGET ST*** ***SAN DIEGO CA 92111***	***EMISSIONS***

1999 Criteria Data

Facility ID:	6331	**CERR Code:**	
Facility SIC Code:	7532	**TOGT:**	.97158294
CO:	37	**ROGT:**	.896090945562
Air Basin:	SD	**COT:**	
District:	SD	**NOXT:**	
COID:	SD	**SOXT:**	
DISN:	SAN DIEGO COUNTY APCD	**PMT:**	
CHAPIS:		**PM10T:**	

1999 Toxic Data

Facility ID:	6331	**COID:**	SD
Facility SIC Code:	7532	**DISN:**	SAN DIEGO COUNTY APCD
CO:	37	**CHAPIS:**	
Air Basin:	SD	**CERR Code:**	
District:	SD		
TS:			
Health Risk Asmt:			
Non-Cancer Chronic Haz Ind:			
Non-Cancer Acute Haz Ind:			

2001 Criteria Data

Facility ID:	6331	**CERR Code:**	
Facility SIC Code:	7532	**TOGT:**	.97
CO:	37	**ROGT:**	.9
Air Basin:	SD	**COT:**	
District:	SD	**NOXT:**	
COID:	SD	**SOXT:**	
DISN:	SAN DIEGO COUNTY APCD	**PMT:**	
CHAPIS:		**PM10T:**	

2001 Toxic Data

Facility ID:	6331	**COID:**	SD
Facility SIC Code:	7532	**DISN:**	SAN DIEGO COUNTY APCD
CO:	37	**CHAPIS:**	
Air Basin:	SD	**CERR Code:**	
District:	SD		
TS:			
Health Risk Asmt:			
Non-Cancer Chronic Haz Ind:			
Non-Cancer Acute Haz Ind:			

2002 Criteria Data

Facility ID:	6331	**CERR Code:**	
Facility SIC Code:	7532	**TOGT:**	.97158294
CO:	37	**ROGT:**	.896100019175
Air Basin:	SD	**COT:**	
District:	SD	**NOXT:**	
COID:	SD	**SOXT:**	
DISN:	SAN DIEGO COUNTY APCD	**PMT:**	
CHAPIS:		**PM10T:**	

2002 Toxic Data

Facility ID:	6331	**COID:**	SD
Facility SIC Code:	7532	**DISN:**	SAN DIEGO COUNTY APCD

Map Key	Number of Records	Direction	Distance (mi/ft)	Elev/Diff (ft)	Site	DB

CO:	37	**CHAPIS:**	
Air Basin:	SD	**CERR Code:**	
District:	SD		
TS:			
Health Risk Asmt:			
Non-Cancer Chronic Haz Ind:			
Non-Cancer Acute Haz Ind:			

825	4 of 4	-	0.00 / 0.00	403.05 / -20	CALIBER COLLISION CENTERS 7515 DAGGET ST SAN DIEGO CA 92111	EMISSIONS

2005 Criteria Data

Facility ID:	6331	**CERR Code:**	
Facility SIC Code:	7532	**TOGT:**	1.14
CO:	37	**ROGT:**	1.08
Air Basin:	SD	**COT:**	
District:	SD	**NOXT:**	
COID:	SD	**SOXT:**	
DISN:	SAN DIEGO COUNTY APCD	**PMT:**	
CHAPIS:		**PM10T:**	

2005 Toxic Data

Facility ID:	6331	**COID:**	SD
Facility SIC Code:	7532	**DISN:**	SAN DIEGO COUNTY APCD
CO:	37	**CHAPIS:**	
Air Basin:	SD	**CERR Code:**	
District:	SD		
TS:			
Health Risk Asmt:			
Non-Cancer Chronic Haz Ind:			
Non-Cancer Acute Haz Ind:			

2006 Criteria Data

Facility ID:	6331	**CERR Code:**	
Facility SIC Code:	7532	**TOGT:**	1.14
CO:	37	**ROGT:**	1.08
Air Basin:	SD	**COT:**	
District:	SD	**NOXT:**	
COID:	SD	**SOXT:**	
DISN:	SAN DIEGO COUNTY APCD	**PMT:**	
CHAPIS:		**PM10T:**	

2006 Toxic Data

Facility ID:	6331	**COID:**	SD

Facility SIC Code:	7532	**DISN:**	SAN DIEGO COUNTY APCD
CO:	37	**CHAPIS:**	
Air Basin:	SD	**CERR Code:**	
District:	SD		
TS:			
Health Risk Asmt:			
Non-Cancer Chronic Haz Ind:			
Non-Cancer Acute Haz Ind:			

2007 Criteria Data

Facility ID:	6331	**CERR Code:**	
Facility SIC Code:	7532	**TOGT:**	1.14
CO:	37	**ROGT:**	1.08
Air Basin:	SD	**COT:**	
District:	SD	**NOXT:**	
COID:	SD	**SOXT:**	
DISN:	SAN DIEGO COUNTY APCD	**PMT:**	
CHAPIS:		**PM10T:**	

2007 Toxic Data

Facility ID:	6331	**COID:**	SD
Facility SIC Code:	7532	**DISN:**	SAN DIEGO COUNTY APCD
CO:	37	**CHAPIS:**	
Air Basin:	SD	**CERR Code:**	
District:	SD		
TS:			
Health Risk Asmt:			
Non-Cancer Chronic Haz Ind:			
Non-Cancer Acute Haz Ind:			

2008 Criteria Data

Facility ID:	6331	**CERR Code:**	
Facility SIC Code:	7532	**TOGT:**	1.14
CO:	37	**ROGT:**	1.08
Air Basin:	SD	**COT:**	
District:	SD	**NOXT:**	
COID:	SD	**SOXT:**	
DISN:	SAN DIEGO COUNTY APCD	**PMT:**	
CHAPIS:		**PM10T:**	

2008 Toxic Data

Facility ID:	6331	**COID:**	SD
Facility SIC Code:	7532	**DISN:**	SAN DIEGO COUNTY APCD
CO:	37	**CHAPIS:**	
Air Basin:	SD	**CERR Code:**	

District: SD
TS:
Health Risk Asmt:
Non-Cancer Chronic Haz Ind:
Non-Cancer Acute Haz Ind:

2009 Criteria Data

Facility ID:	6331	***CERR Code:***	
Facility SIC Code:	7532	***TOGT:***	1.14
CO:	37	***ROGT:***	1.08
Air Basin:	SD	***COT:***	
District:	SD	***NOXT:***	
COID:	SD	***SOXT:***	
DISN:	SAN DIEGO COUNTY APCD	***PMT:***	
CHAPIS:		***PM10T:***	

2009 Toxic Data

Facility ID:	6331	***COID:***	SD
Facility SIC Code:	7532	***DISN:***	SAN DIEGO COUNTY APCD
CO:	37	***CHAPIS:***	
Air Basin:	SD	***CERR Code:***	
District:	SD		

TS:
Health Risk Asmt:
Non-Cancer Chronic Haz Ind:
Non-Cancer Acute Haz Ind:

2010 Toxic Data

Facility ID:	6331	***COID:***	SD
Facility SIC Code:	7532	***DISN:***	SAN DIEGO COUNTY APCD
CO:	37	***CHAPIS:***	
Air Basin:	SD	***CERR Code:***	
District:	SD		

TS:
Health Risk Asmt:
Non-Cancer Chronic Haz Ind:
Non-Cancer Acute Haz Ind:

2011 Criteria Data

Facility ID:	6331	***CERR Code:***	
Facility SIC Code:	7532	***TOGT:***	1.14
CO:	37	***ROGT:***	1.08
Air Basin:	SD	***COT:***	
District:	SD	***NOXT:***	
COID:	SD	***SOXT:***	

DISN:	SAN DIEGO COUNTY APCD	***PMT:***	
CHAPIS:		***PM10T:***	

2011 Toxic Data

Facility ID:	6331	***COID:***	SD
Facility SIC Code:	7532	***DISN:***	SAN DIEGO COUNTY APCD
CO:	37	***CHAPIS:***	
Air Basin:	SD	***CERR Code:***	
District:	SD		
TS:			
Health Risk Asmt:			
Non-Cancer Chronic Haz Ind:			
Non-Cancer Acute Haz Ind:			

2012 Criteria Data

Facility ID:	6331	***CERR Code:***	
Facility SIC Code:	7532	***TOGT:***	1.14
CO:	37	***ROGT:***	1.08
Air Basin:	SD	***COT:***	
District:	SD	***NOXT:***	
COID:	SD	***SOXT:***	
DISN:	SAN DIEGO COUNTY APCD	***PMT:***	
CHAPIS:		***PM10T:***	

2012 Toxic Data

Facility ID:	6331	***COID:***	SD
Facility SIC Code:	7532	***DISN:***	SAN DIEGO COUNTY APCD
CO:	37	***CHAPIS:***	
Air Basin:	SD	***CERR Code:***	
District:	SD		
TS:			
Health Risk Asmt:			
Non-Cancer Chronic Haz Ind:			
Non-Cancer Acute Haz Ind:			

2013 Criteria Data

Facility ID:	6331	***CERR Code:***	
Facility SIC Code:	7532	***TOGT:***	1.14
CO:	37	***ROGT:***	1.08
Air Basin:	SD	***COT:***	
District:	SD	***NOXT:***	
COID:	SD	***SOXT:***	
DISN:	SAN DIEGO COUNTY APCD	***PMT:***	
CHAPIS:		***PM10T:***	

2013 Toxic Data

Facility ID:	6331	***COID:***	SD
Facility SIC Code:	7532	***DISN:***	SAN DIEGO COUNTY APCD
CO:	37	***CHAPIS:***	
Air Basin:	SD	***CERR Code:***	
District:	SD		
TS:			
Health Risk Asmt:			
Non-Cancer Chronic Haz Ind:			
Non-Cancer Acute Haz Ind:			

2014 Criteria Data

Facility ID:	6331	***CERR Code:***	
Facility SIC Code:	7532	***TOGT:***	1.14
CO:	37	***ROGT:***	1.08
Air Basin:	SD	***COT:***	
District:	SD	***NOXT:***	
COID:	SD	***SOXT:***	
DISN:	SAN DIEGO COUNTY APCD	***PMT:***	
CHAPIS:		***PM10T:***	

2014 Toxic Data

Facility ID:	6331	***COID:***	SD
Facility SIC Code:	7532	***DISN:***	SAN DIEGO COUNTY APCD
CO:	37	***CHAPIS:***	
Air Basin:	SD	***CERR Code:***	
District:	SD		
TS:			
Health Risk Asmt:			
Non-Cancer Chronic Haz Ind:			
Non-Cancer Acute Haz Ind:			

2015 Criteria Data

Facility ID:	6331	***CERR Code:***	
Facility SIC Code:	7532	***TOGT:***	1.14
CO:	37	***ROGT:***	1.08
Air Basin:	SD	***COT:***	
District:	SD	***NOXT:***	
COID:	SD	***SOXT:***	
DISN:	SAN DIEGO COUNTY APCD	***PMT:***	
CHAPIS:		***PM10T:***	

2015 Toxic Data

Map Key	Number of Records	Direction	Distance (mi/ft)	Elev/Diff (ft)	Site	DB

Facility ID:	6331	**COID:**	SD
Facility SIC Code:	7532	**DISN:**	SAN DIEGO COUNTY APCD
CO:	37	**CHAPIS:**	
Air Basin:	SD	**CERR Code:**	
District:	SD		
TS:			
Health Risk Asmt:			
Non-Cancer Chronic Haz Ind:			
Non-Cancer Acute Haz Ind:			

Map Key	Number of Records	Direction	Distance (mi/ft)	Elev/Diff (ft)	Site	DB
826	1 of 1	-	0.00 / 0.00	438.15 / 15	ETHAN ALLEN WAREHOUSE 4770 RUFFNER ST SAN DIEGO CA 921111101	LUST

Global ID:	T0607300190	**CUF Case:**	YES
Case Type:	LUST Cleanup Site	**Begin Date:**	1989-03-07 00:00:00
Status:	Completed - Case Closed	**How Discovered:**	
Status Date:	1990-08-20 00:00:00	**Stop Method:**	
RB Case No:	9UT1332	**County:**	San Diego
LOC Case No:	H05380-001	**Latitude:**	32.828603
Lead Agency:	SAN DIEGO COUNTY LOP	**Longitude:**	-117.158982
Case Worker:		**File Location:**	Local Agency
Local Agency:			

Potential Media Of Concern: Gasoline
Potential Media Affected: Soil
How Discovered Description:
Stop Description:
Cal Water Watershed Name: Penasquitos - Tecolote (906.50)
DWR Groundwater Subbasin Name:
Site History:

Status History

Status:	Open - Case Begin Date	**Status Date:**	1989-03-07 00:00:00
Status:	Completed - Case Closed	**Status Date:**	1990-08-20 00:00:00

Activities

Action Type: Other
Action: Leak Reported
Date: 1989-03-07 00:00:00

Action Type: Other
Action: Leak Began
Date: 1989-03-07 00:00:00

Action Type: Other
Action: Leak Stopped
Date: 1989-03-07 00:00:00

Map Key	Number of Records	Direction	Distance (mi/ft)	Elev/Diff (ft)	Site	DB

Action Type: Other
Action: Leak Discovery
Date: 1989-03-07 00:00:00

827	1 of 1	-	0.00 / 0.00	290.18 / -133	ACCENTCARE HOME HEALTH 5050 MURPHY CANYON RD SAN DIEGO CA 92123	CERS HAZ

Site ID: 369421
Latitude: 32.830235
Longitude: -117.120674

Regulated Programs

EI ID: 10391002 **EI Description:** Chemical Storage Facilities

Affiliations

Affil Type Desc: Secondary Emergency Contact
Entity Name: STACEY FORTINBERRY
Entity Title: OFFICE COORDINATOR
Address:
City:
State:
Country:
Zip Code:
Phone: (619) 822-7617

Affil Type Desc: Parent Corporation
Entity Name: AccentCare Home Health
Entity Title:
Address:
City:
State:
Country:
Zip Code:
Phone:

Affil Type Desc: Legal Owner
Entity Name: CCENTCARE HOME HEALTH OF CA, INC
Entity Title:
Address: 5050 MURPHY CANYON RD #200
City: San Diego
State: CA
Country: United States
Zip Code: 92123
Phone: (858) 576-7410

Affil Type Desc: Operator
Entity Name: ACCENTCARE HOME HEALTH OF CA, INC

Entity Title:
Address:
City:
State:
Country:
Zip Code:
Phone: (858) 576-7410

Affil Type Desc: CUPA District
Entity Name: San Diego County Env Health
Entity Title:
Address: PO Box 129261
City: San Diego
State: CA
Country:
Zip Code: 92112-9261
Phone: (858) 505-6880

Affil Type Desc: Facility Mailing Address
Entity Name: Mailing Address
Entity Title:
Address: 5050 MURPHY CANYON RD #200
City: SAN DIEGO
State: CA
Country:
Zip Code: 92123
Phone:

Affil Type Desc: Primary Emergency Contact
Entity Name: Colette Armstrong
Entity Title: Executive Director
Address:
City:
State:
Country:
Zip Code:
Phone: (858) 212-9395

Affil Type Desc: Environmental Contact
Entity Name: STACEY FORTINBERRY
Entity Title:
Address: 5050 MURPHY CANYON RD #200
City: SAN DIEGO
State: CA
Country:
Zip Code: 92123
Phone: (858) 576-7410

Coordinates

Env Int Type Code: HMBP ***Longitude:*** -117.120670

Map Key	Number of Records	Direction	Distance (mi/ft)	Elev/Diff (ft)	Site	DB

Program ID:	10391002	**Coord Name:**	
Latitude:	32.830230	**Ref Point Type Desc:**	Center of a facility or station.

828	1 of 3	-	0.00 / 0.00	404.11 / -19	City of San Diego Environmental Service Dept. Miramar Landfill @ 5180 Convoy St. San Diego CA 92123	CHMIRS

ID:	11-1502	**Notified Date:**	3/13/2011 12:50
Control No:	'11-1502	**Notified Date Time:**	
Year:	2011	**County:**	San Diego County

California Hazardous Material Incident Report System

Contained:	Yes	**3 Vessel >= 300 Tons:**	No
1 Substance:	Potassium Cyanide	**Incident Date:**	3/13/2011
1 Measure:	Lbs.	**Incident Time:**	748
1 Other:		**Spill Site:**	Other
1 Quantity:	14	**Injuries?:**	No
1 Type:	CHEMICAL	**No of Injuries:**	
1 Pipeline:		**Fatals?:**	No
1 Vessel >= 300 Tons:	No	**No of Fatals:**	
2 Substance:	Nitric Acid	**Evacs?:**	No
2 Quantity:	1	**No of Evacs:**	
2 Measure:	Gal(s)	**Cleanup:**	Responsible Party
2 Type:	CHEMICAL	**Site:**	
2 Other:		**Cause:**	Human Error
2 Pipeline:		**Cause Other:**	
2 Vessel >= 300 Tons:	No	**Dog No:**	
3 Substance:	Sulfuric Acid	**Water:**	No
3 Quantity:	3	**Water Way:**	
3 Measure:	Lbs.	**City:**	San Diego
3 Type:	CHEMICAL	**County:**	San Diego County
3 Other:		**Zip:**	92123
3 Pipeline:			

Admin Agency:	San Diego County Health Services Department
Notification Area:	AA/CUPA,DFG-OSPR,DTSC,RWQCB,US EPA,USFWS,Co/E-Hlth
Location:	Miramar Landfill @ 5180 Convoy St.
Description:	Caller observed a citizen illegally dumping the product from their work vehicle. Caller states the containers have not opened up, and there is no release to the environment. The chemicals are safely secured at this time.

Main Page Information

On Scene:	
Other on Scene:	
Other Notified:	
Admin Agency:	San Diego County Health Services Department
Admin Agency 2:	
Additional County:	
Document Title:	SPILL Report
Creation Date:	03/13/2011 12:50 PM

Map Key	Number of Records	Direction	Distance (mi/ft)	Elev/Diff (ft)	Site	DB

Received By:
Person Notifying Cal OES:
Phone No:
Ext:
Pag Cell:
Type: CHEMICAL
Cause Description for Other:
Amount 1: 14
Amount 2: 1
Amount 3: 3
Doc URL: https://w3.calema.ca.gov/operational/malhaz.nsf/f1841a103c102734882563e200760c4a/9c68598dd0642bc388257852006d0294?OpenDocument

---

828	2 of 3	-	0.00 / 0.00	404.11 / -19	City of San Diego Mirmar Landfill @ 5180 Convoy St. San Diego CA 92111	CHMIRS

ID: 13-6251
Control No: '13-6251
Year: 2013
Notified Date: 10/7/2013 7:46
Notified Date Time:
County: San Diego County

California Hazardous Material Incident Report System

Contained: Yes
1 Substance: Diesel Fuel
1 Measure: Gal(s)
1 Other:
1 Quantity: 20
1 Type: PETROLEUM
1 Pipeline: No
1 Vessel >= 300 Tons: No
2 Substance:
2 Quantity:
2 Measure:
2 Type:
2 Other:
2 Pipeline: No
2 Vessel >= 300 Tons: No
3 Substance:
3 Quantity:
3 Measure:
3 Type:
3 Other:
3 Pipeline: No
3 Vessel >= 300 Tons: No
Incident Date: 10/7/2013
Incident Time: 720
Spill Site: Other
Injuries?: No
No of Injuries:
Fatals?: No
No of Fatals:
Evacs?: No
No of Evacs:
Cleanup: Reporting Party
Site:
Cause: Other
Cause Other: Fuel tank on boat was not disclosed to site
Dog No:
Water: No
Water Way:
City: San Diego
County: San Diego County
Zip: 92111
Admin Agency: San Diego County Health Services Department
Notification Area: AA/CUPA,DFG-OSPR,DTSC,RWQCB,US EPA,USFWS
Location: Mirmar Landfill @ 5180 Convoy St.
Description: Fuel tanks on a boat to be covered in the landfill were ruptured by a dozer. The estimated release is between 10 and 20 gallons.

California OES Update

Notify Date:	10/07/2013
Notify Time:	746
Occurence Date:	10/07/2013
Occurence Time:	720
Upd Known Impact:	
Update Cause:	
Pers Notifying Upd Place:	Person Notifying Update
Pers Notifying Upd Nme:	
Phone No.:	
Ext:	
Pag Cell:	
Fax Notifi List:	
Person Notifying Cal Oes Agenc:	
Person Reporting Spill Agency:	
Op Area:	
Unknown Header:	
Substance 1:	
Qty Amount 1:	
Measure 1:	
Type 1:	
Other 1:	
Pipeline 1:	
Vessel 1:	
Substance 2:	
Qty Amount 2:	
Measure 2:	
Type 2:	
Other 2:	
Pipeline 2:	
Vessel 2:	
Substance 3:	
Qty Amount 3:	
Measure 3:	
Type 3:	
Other 3:	
Pipeline 3:	
Vessel 3:	
Administering Agency:	
Secondary Agency:	
Additional Counties:	
Additional Admin Agency:	
Other Notified:	
RWQCB Unit:	
Confirmation Request:	
Fax Notification List 2:	
Administering Agency 2:	
Additional Admin Agency 2:	
Secondary Agency 2:	
Additional Counties 2:	
DOG Unit:	

Map Key	Number of Records	Direction	Distance (mi/ft)	Elev/Diff (ft)	Site	DB

RWQCB Unit 2:
Doc URL: https://w3.calema.ca.gov/operational/malhaz.nsf/f1841a103c102734882563e200760c4a/66872a941e4679b788257bfd0052b454?OpenDocument
Update Description:

10/07/2013 08:03:21 AM - NRC report #1062274 received with now new information

Situation Update:

NRC report #1062274 received with now new information

Original Description:

California OES Update Quantities

Amount:
Measure: Gal(s)

Main Page Information

On Scene:
Other on Scene:
Other Notified:
Admin Agency: San Diego County Health Services Department
Admin Agency 2:
Additional County:
Document Title: SPILL Report
Creation Date: 10/07/2013 07:46 AM
Received By:
Person Notifying Cal OES:
Phone No:
Ext:
Pag Cell:
Type: PETROLEUM
Cause Description for Other: Fuel tank on boat was not disclosed to site
Amount 1: 20
Amount 2:
Amount 3:
Doc URL: https://w3.calema.ca.gov/operational/malhaz.nsf/f1841a103c102734882563e200760c4a/d84827a22a4adb9188257bfd00512853?OpenDocument

---

828	3 of 3	-	0.00 / 0.00	404.11 / -19	SDCTY-WASTE,MIRAMAR LANDFILL 5180 CONVOY ST SAN DIEGO CA 921111208	CLEANUP SITES

Global ID: T0608164230
Case Type: Cleanup Program Site
Status: Completed - Case Closed
Status Date: 1993-04-16 00:00:00
RB Case No:
LOC Case No: H26601-002
CUF Case: NO
Begin Date: 1989-11-28 00:00:00
How Discovered:
Stop Method:
County: San Diego
Latitude: 32.836625

Map Key	Number of Records	Direction	Distance (mi/ft)	Elev/Diff (ft)	Site	DB

Lead Agency: SAN DIEGO COUNTY LOP
Case Worker:
Local Agency:
Potential Cntm of Concrn: Diesel
Potential Media Affected: Soil
How Discovered Description:
Stop Description:
Cal Water Watershed Name: Penasquitos - Miramar (906.40)
DWR Groundwater Subbasin Name:
Site History:

Longitude: -117.15226
File Location: Local Agency

Status History

Status: Open - Case Begin Date
Status Date: 1989-11-28 00:00:00

Status: Completed - Case Closed
Status Date: 1993-04-16 00:00:00

Activities

Action Type: Other
Action: Leak Discovery
Date: 1989-11-28 00:00:00

Action Type: Other
Action: Leak Reported
Date: 1989-11-28 00:00:00

Action Type: Other
Action: Leak Began
Date: 1989-11-28 00:00:00

Action Type: Other
Action: Leak Stopped
Date: 1989-11-28 00:00:00

Map Key	Number of Records	Direction	Distance (mi/ft)	Elev/Diff (ft)	Site	DB
829	1 of 2	-	0.00 / 0.00	425.04 / 2	SO. CAL VETERINARY DENTAL SPECIALTIES, INC 5775 CHESAPEAKE CT SAN DIEGO CA 92123	CERS HAZ

Site ID: 364586
Latitude: 32.838188
Longitude: -117.128784

Regulated Programs

EI ID: 10390924
EI Description: Chemical Storage Facilities

Affiliations

Affil Type Desc:	Identification Signer
Entity Name:	Brook Niemiec
Entity Title:	Owner
Address:	
City:	
State:	
Country:	
Zip Code:	
Phone:	

Affil Type Desc:	Primary Emergency Contact
Entity Name:	BROOK NIEMIEC
Entity Title:	OWNER / PRES
Address:	
City:	
State:	
Country:	
Zip Code:	
Phone:	(858) 335-6454

Affil Type Desc:	CUPA District
Entity Name:	San Diego County Env Health
Entity Title:	
Address:	PO Box 129261
City:	San Diego
State:	CA
Country:	
Zip Code:	92112-9261
Phone:	(858) 505-6880

Affil Type Desc:	Legal Owner
Entity Name:	NIEMIEC BROOK A
Entity Title:	
Address:	5775 CHESAPEAKE CT
City:	SAN DIEGO
State:	CA
Country:	United States
Zip Code:	92123
Phone:	(858) 279-2108

Affil Type Desc:	Facility Mailing Address
Entity Name:	Mailing Address
Entity Title:	
Address:	PO BOX 99
City:	TUSTIN
State:	CA
Country:	
Zip Code:	92781
Phone:	

Affil Type Desc:	Operator

Entity Name:	So. Cal Veterinary Dental Specialties
Entity Title:	
Address:	
City:	
State:	
Country:	
Zip Code:	
Phone:	(858) 279-2108
Affil Type Desc:	Document Preparer
Entity Name:	Melissa Buck
Entity Title:	
Address:	
City:	
State:	
Country:	
Zip Code:	
Phone:	
Affil Type Desc:	Environmental Contact
Entity Name:	TONI NIEMIEC
Entity Title:	
Address:	PO BOX 99
City:	TUSTIN
State:	CA
Country:	
Zip Code:	92781
Phone:	(714) 838-8652
Affil Type Desc:	Parent Corporation
Entity Name:	SOUTHERN CALIFORNIA VETERINARY DENTAL SPECIALTIES
Entity Title:	
Address:	
City:	
State:	
Country:	
Zip Code:	
Phone:	
Affil Type Desc:	Secondary Emergency Contact
Entity Name:	TONI NIEMIEC
Entity Title:	SEC / TRES
Address:	
City:	
State:	
Country:	
Zip Code:	
Phone:	(714) 875-4144

Coordinates

Map Key	Number of Records	Direction	Distance (mi/ft)	Elev/Diff (ft)	Site	DB

Env Int Type Code:	HMBP	**Longitude:**	-117.128780
Program ID:	10390924	**Coord Name:**	
Latitude:	32.838190	**Ref Point Type Desc:**	Center of a facility or station.

829	2 of 2	-	0.00 / 0.00	425.04 / 2	WESTINGHOUSE ELECTRIC CORP 5775 CHESAPEAKE CT STE D SAN DIEGO CA 92123	RCRA NON GEN

EPA Handler ID:	CAD982510448
Land Type Code:	P
Land Type Desc:	Private
Federal Waste Generator Code:	N
Gen Status Univ Code:	N
Gen Status Univ Desc:	No Report
Importer Activity:	No
Mixed Waste Generator:	No
Transporter Activity:	No
Transfer Facility:	No
Recycler Activity:	No
Onsite Burner Exemption:	No
Furnace Exemption:	No
Underground Inject Activity:	No
Receives Waste from Offsite:	No
TSD Type:	-----
TSD Activity:	No
Corrective Action Univ:	No
Action has been Imposed:	No
Action under 3004 (U)/(V):	No
Institutional Control Indicator:	N
Used Oil Transporter:	
Used Oil Transfer Facility:	
Used Oil Processor:	
Used Oil Refiner:	
Used Oil Burner:	
Used Oil Market Burner:	
Used Oil Spec Marketer:	
Activity Location:	CA
County Code:	CA073
County Name:	SAN DIEGO
Contact Name:	P S VAN TESLAAR
Contact Phone No and Ext:	714-372-5650
Contact Email:	
Contact Address:	9225 CHESAPEAKE DR STE D , SAN DIEGO , CA, 92123 , US
Mailing Address:	5775 CHESAPEAKE CT STE D , SAN DIEGO , CA, 92123 , US

Violation/Evaluation Summary

Note:	NO RECORDS: As of Jan 24 2018, there are no Compliance Monitoring and Enforcement (violation) records associated with this facility (EPA ID).

Handler Details

Source Type:	N	***Used Oil Transporter:***	No
Receive Date:	19920923	***UO Transfer Fac:***	No
Non Notifier:		***Used Oil Processor:***	No
Acknowledge Flag:		***Used Oil Refiner:***	No
Acknowledge Date:	19910331	***Used Oil Burner:***	No
Accessibility:		***UO Market Burner:***	No
Land Type:	P	***UO Spec Marketer:***	No
Fed Waste Gen Own:	HQ	***Current Site Name:***	WESTINGHOUSE ELECTRIC CORP
Fed Waste Gen Cd:	N	***Location Street No:***	
Fed Waste Gen Desc:		***Location Street 1:***	5775 CHESAPEAKE CT STE D
ST Waste Gen Own:	HQ	***Location Street 2:***	
State Waste Gen Cd:	N	***Location City:***	SAN DIEGO
Short Term Gen:	No	***Location State:***	CA
Importer Activity:	No	***Location Zip Code:***	92123
Mixed Waste Gen:	No	***County Code:***	CA073
Transporter:	No	***State District:***	4
Transfer Facility:	No	***Mailing Street No:***	
TSD Activity:	No	***Mailing Street 1:***	5775 CHESAPEAKE CT STE D
Recycler Activity:	No	***Mailing Street 2:***	
Onsite Burn Exempt:	No	***Mailing City:***	SAN DIEGO
Furnace Exemption:	No	***Mailing State:***	CA
Underground Inject:	No	***Mailing Zip Code:***	92123
Off Site Receipt:	No	***Mailing Country:***	US
Waste Dest Fac:	No	***Contact First Name:***	P S
Subpart K College:		***Contact Middle Initial:***	
Subpart K Hospital:		***Contact Last Name:***	VAN TESLAAR
Subpart K Non Profit:		***Contact Street No:***	
Subpart K Withdraw:		***Contact Street 1:***	9225 CHESAPEAKE DR STE D
Include Ntnl Rprt:		***Contact Street 2:***	
Reporting Cycle:		***Contact City:***	SAN DIEGO
LQHUW:	No	***Contact State:***	CA
Trader Importer:		***Contact Zip:***	92123
Trader Exporter:		***Contact Country:***	US
Slab Importer:		***Contact Phone:***	714-372-5650
Slab Exporter:		***Contact Phone Ext:***	
Current Record:	Yes	***Contact Fax:***	
Location Country:	US	***Contact Email Addr:***	
State District Owner:	CA	***Contact Title:***	

NAICS Details

Source Type:	N	***NAICS Active Status:***	No
NAICS Cd Owner:	HQ	***NAICS Cycle:***	2002
NAICS Code:	8112		
NAICS Description:	ELECTRONIC AND PRECISION EQUIPMENT REPAIR AND MAINTENANCE		

Owner/Operator Details

Map Key	Number of Records	Direction	Distance (mi/ft)	Elev/Diff (ft)	Site	DB

Owner/Operator Ind:	CP	**Country:**	
Name:	NOT REQUIRED	**Zip Code:**	99999
Street No:		**Phone:**	415-555-1212
Street 1:	NOT REQUIRED	**Type:**	P
Street 2:		**Date Became Current:**	
City:	NOT REQUIRED	**Date Ended Current:**	
State:	ME		
Source Type:	N		

Owner/Operator Ind:	CO	**Country:**	
Name:	HERITAGE BLDG PARTNERS	**Zip Code:**	99999
Street No:		**Phone:**	415-555-1212
Street 1:	NOT REQUIRED	**Type:**	P
Street 2:		**Date Became Current:**	
City:	NOT REQUIRED	**Date Ended Current:**	
State:	ME		
Source Type:	N		

Map Key	Number of Records	Direction	Distance (mi/ft)	Elev/Diff (ft)	Site	DB
830	1 of 1	-	0.00 / 0.00	404.11 / -19	City of SD 5180 Convoy St, West Miramar Landfill San Diego CA 92111	CHMIRS

ID:	14-6256	**Notified Date:**	11/3/2014 13:32
Control No:	'14-6256	**Notified Date Time:**	
Year:	2014	**County:**	San Diego County

California Hazardous Material Incident Report System

Contained:	No	**3 Vessel >= 300 Tons:**	No
1 Substance:	Leachate - High dissolved solids, clear colored	**Incident Date:**	10/30/2014
1 Measure:	Gal(s)	**Incident Time:**	830
1 Other:		**Spill Site:**	Other
1 Quantity:	10	**Injuries?:**	No
1 Type:	CHEMICAL	**No of Injuries:**	
1 Pipeline:	No	**Fatals?:**	No
1 Vessel >= 300 Tons:	No	**No of Fatals:**	
2 Substance:		**Evacs?:**	No
2 Quantity:		**No of Evacs:**	
2 Measure:		**Cleanup:**	Contractor
2 Type:		**Site:**	
2 Other:		**Cause:**	Unknown
2 Pipeline:	No	**Cause Other:**	
2 Vessel >= 300 Tons:	No	**Dog No:**	
3 Substance:		**Water:**	No
3 Quantity:		**Water Way:**	
3 Measure:		**City:**	San Diego
3 Type:		**County:**	San Diego County
3 Other:		**Zip:**	92111
3 Pipeline:	No		
Admin Agency:	San Diego County Health Services Department		
Notification Area:	AA/CUPA,DFG-OSPR,DTSC,RWQCB,US EPA,USFWS,LANDS,PARKS & REC,USCG,Co/Hlth,Co/E-Hlth		

Location: 5180 Convoy St, West Miramar Landfill
Description: Landfill compacting has possibly caused the release, material is flowing from the soil, contractor is handling the containment and clean up.

California OES Update

Notify Date: 11/03/2014
Notify Time: 1332
Occurence Date: 10/30/2014
Occurence Time: 830
Upd Known Impact:
Update Cause:
Pers Notifying Upd Place: Person Notifying Update
Pers Notifying Upd Nme:
Phone No.:
Ext:
Pag Cell:
Fax Notifi List:
Person Notifying Cal Oes Agenc:
Person Reporting Spill Agency:
Op Area:
Unknown Header:
Substance 1:
Qty Amount 1:
Measure 1:
Type 1:
Other 1:
Pipeline 1:
Vessel 1:
Substance 2:
Qty Amount 2:
Measure 2:
Type 2:
Other 2:
Pipeline 2:
Vessel 2:
Substance 3:
Qty Amount 3:
Measure 3:
Type 3:
Other 3:
Pipeline 3:
Vessel 3:
Administering Agency:
Secondary Agency:
Additional Counties:
Additional Admin Agency:
Other Notified:
RWQCB Unit:
Confirmation Request:
Fax Notification List 2:

Administering Agency 2:
Additional Admin Agency 2:
Secondary Agency 2:
Additional Counties 2:
DOG Unit:
RWQCB Unit 2:
Doc URL: https://w3.calema.ca.gov/operational/malhaz.nsf/f1841a103c102734882563e200760c4a/08db35ffaa307c0388257da400788e1d?OpenDocument
Update Description:

12/04/2014 01:56:47 PM - RP states that lab tests were negative for landfill leeching. Caller states that no further action is needed.

Situation Update:

RP states that lab tests were negative for landfill leeching. Caller states that no further action is needed.

Original Description:

California OES Update Quantities

Amount:
Measure: Gal(s)

Main Page Information

On Scene:
Other on Scene:
Other Notified:
Admin Agency: San Diego County Health Services Department
Admin Agency 2:
Additional County:
Document Title: SPILL Report
Creation Date: 11/03/2014 01:32 PM
Received By:
Person Notifying Cal OES:
Phone No:
Ext:
Pag Cell:
Type: CHEMICAL
Cause Description for Other:
Amount 1: 10
Amount 2:
Amount 3:
Doc URL: https://w3.calema.ca.gov/operational/malhaz.nsf/f1841a103c102734882563e200760c4a/f93840898325b0ff88257d8500765708?OpenDocument

831	*1 of 1*	*-*	*0.00 / 0.00*	*404.80 / -18*	***SAN DIEGO MIRAMAR LANDFILL LOADCHECK 5180 CONVOY ST NORTH LOT SAN DIEGO CA 92111***	***RCRA NON GEN***

EPA Handler ID: CAD983643446

Land Type Code:	M
Land Type Desc:	Municipal
Federal Waste Generator Code:	N
Gen Status Univ Code:	N
Gen Status Univ Desc:	No Report
Importer Activity:	No
Mixed Waste Generator:	No
Transporter Activity:	No
Transfer Facility:	No
Recycler Activity:	No
Onsite Burner Exemption:	No
Furnace Exemption:	No
Underground Inject Activity:	No
Receives Waste from Offsite:	No
TSD Type:	-----
TSD Activity:	No
Corrective Action Univ:	No
Action has been Imposed:	No
Action under 3004 (U)/(V):	No
Institutional Control Indicator:	N
Used Oil Transporter:	
Used Oil Transfer Facility:	
Used Oil Processor:	
Used Oil Refiner:	
Used Oil Burner:	
Used Oil Market Burner:	
Used Oil Spec Marketer:	
Activity Location:	CA
County Code:	CA073
County Name:	SAN DIEGO
Contact Name:	WILLIAM BARTLEMAN
Contact Phone No and Ext:	619-492-5021
Contact Email:	
Contact Address:	4950 MURPHY CANYON RD , SAN DIEGO , CA, 92123-4325 , US
Mailing Address:	5180 CONVOY ST NORTH LOT , SAN DIEGO , CA, 92111 , US

Violation/Evaluation Summary

Note:	NO RECORDS: As of Jan 24 2018, there are no Compliance Monitoring and Enforcement (violation) records associated with this facility (EPA ID).

Handler Details

Source Type:	N	**Used Oil Transporter:**	No
Receive Date:	19940729	**UO Transfer Fac:**	No
Non Notifier:		**Used Oil Processor:**	No
Acknowledge Flag:		**Used Oil Refiner:**	No
Acknowledge Date:	19940923	**Used Oil Burner:**	No
Accessibility:		**UO Market Burner:**	No
Land Type:	M	**UO Spec Marketer:**	No
Fed Waste Gen Own:	HQ	**Current Site Name:**	SAN DIEGO MIRAMAR LANDFILL

LOADCHECK

Fed Waste Gen Cd:	N	**Location Street No:**	
Fed Waste Gen Desc:		**Location Street 1:**	5180 CONVOY ST NORTH LOT
ST Waste Gen Own:	HQ	**Location Street 2:**	
State Waste Gen Cd:	N	**Location City:**	SAN DIEGO
Short Term Gen:	No	**Location State:**	CA
Importer Activity:	No	**Location Zip Code:**	92111
Mixed Waste Gen:	No	**County Code:**	CA073
Transporter:	No	**State District:**	
Transfer Facility:	No	**Mailing Street No:**	
TSD Activity:	No	**Mailing Street 1:**	5180 CONVOY ST NORTH LOT
Recycler Activity:	No	**Mailing Street 2:**	
Onsite Burn Exempt:	No	**Mailing City:**	SAN DIEGO
Furnace Exemption:	No	**Mailing State:**	CA
Underground Inject:	No	**Mailing Zip Code:**	92111
Off Site Receipt:	No	**Mailing Country:**	US
Waste Dest Fac:	No	**Contact First Name:**	WILLIAM
Subpart K College:		**Contact Middle Initial:**	
Subpart K Hospital:		**Contact Last Name:**	BARTLEMAN
Subpart K Non Profit:		**Contact Street No:**	
Subpart K Withdraw:		**Contact Street 1:**	4950 MURPHY CANYON RD
Include Ntnl Rprt:		**Contact Street 2:**	
Reporting Cycle:		**Contact City:**	SAN DIEGO
LQHUW:	No	**Contact State:**	CA
Trader Importer:		**Contact Zip:**	92123-4325
Trader Exporter:		**Contact Country:**	US
Slab Importer:		**Contact Phone:**	619-492-5021
Slab Exporter:		**Contact Phone Ext:**	
Current Record:	Yes	**Contact Fax:**	
Location Country:	US	**Contact Email Addr:**	
State District Owner:		**Contact Title:**	

NAICS Details

Source Type:	N	**NAICS Active Status:**	No
NAICS Cd Owner:	HQ	**NAICS Cycle:**	2002
NAICS Code:	562		
NAICS Description:	WASTE MANAGEMENT AND REMEDIATION SERVICES		

Owner/Operator Details

Owner/Operator Ind:	CO	**Country:**	
Name:	CITY OF SAN DIEGO	**Zip Code:**	92123
Street No:		**Phone:**	619-492-5020
Street 1:	4950 MURPHY CANYON RD	**Type:**	M
Street 2:		**Date Became Current:**	
City:	SAN DIEGO	**Date Ended Current:**	
State:	CA		
Source Type:	N		

Map Key	Number of Records	Direction	Distance (mi/ft)	Elev/Diff (ft)	Site	DB
832	1 of 1	-	0.00 / 0.00	406.40 / -17	PACIFIC RIM MECHANICAL 7655 CONVOY CT SAN DIEGO CA 92111	CERS HAZ

Site ID: 398943
Latitude: 32.834704
Longitude: -117.155170

Regulated Programs

EI ID: 10384930 **EI Description:** Chemical Storage Facilities

EI ID: 10384930 **EI Description:** Hazardous Waste Generator

Affiliations

Affil Type Desc: Environmental Contact
Entity Name: ANDREW PINA
Entity Title:
Address: 7655 CONVOY CT
City: SAN DIEGO
State: CA
Country:
Zip Code: 92111
Phone: (858) 974-6500

Affil Type Desc: Operator
Entity Name: PACIFIC RIM MECHANICAL
Entity Title:
Address:
City:
State:
Country:
Zip Code:
Phone: (858) 974-6500

Affil Type Desc: Primary Emergency Contact
Entity Name: ANDREW PINA
Entity Title: SAFETY DIRECTOR
Address:
City:
State:
Country:
Zip Code:
Phone: (619) 719-7476

Affil Type Desc: Document Preparer
Entity Name: ANDREW PINA
Entity Title:
Address:
City:

State:	
Country:	
Zip Code:	
Phone:	

Affil Type Desc:	Facility Mailing Address
Entity Name:	Mailing Address
Entity Title:	
Address:	7655 CONVOY CT
City:	SAN DIEGO
State:	CA
Country:	
Zip Code:	92111
Phone:	

Affil Type Desc:	Identification Signer
Entity Name:	ANDREW PINA
Entity Title:	SAFETY DIRECTOR
Address:	
City:	
State:	
Country:	
Zip Code:	
Phone:	

Affil Type Desc:	Legal Owner
Entity Name:	PACIFIC RIM MECHANICAL
Entity Title:	
Address:	7655 CONVOY CT
City:	san diego
State:	CA
Country:	United States
Zip Code:	92111
Phone:	(858) 974-6500

Affil Type Desc:	CUPA District
Entity Name:	San Diego County Env Health
Entity Title:	
Address:	PO Box 129261
City:	San Diego
State:	CA
Country:	
Zip Code:	92112-9261
Phone:	(858) 505-6880

Affil Type Desc:	Parent Corporation
Entity Name:	PACIFIC RIM MECHANICAL
Entity Title:	
Address:	
City:	
State:	
Country:	

Zip Code:
Phone:

Coordinates

Env Int Type Code:	HMBP	***Longitude:***	-117.155170
Program ID:	10384930	***Coord Name:***	
Latitude:	32.834700	***Ref Point Type Desc:***	Center of a facility or station.

Evaluations

Eval Date: 8/28/2014
Violations Found: Yes
Eval General Type: Compliance Evaluation Inspection
Eval Type: Routine done by local agency
Eval Division: San Diego County Department of Env Health
Eval Program: HMRRP
Eval Source: CERS
Eval Notes:

Inspector: McLernon Benjamin Inspection ID:4111614

Eval Date: 6/21/2016
Violations Found: Yes
Eval General Type: Compliance Evaluation Inspection
Eval Type: Routine done by local agency
Eval Division: San Diego County Department of Env Health
Eval Program: HMRRP
Eval Source: CERS
Eval Notes:

Inspector: Burke Mike Inspection ID:5499122

Eval Date: 6/21/2016
Violations Found: No
Eval General Type: Compliance Evaluation Inspection
Eval Type: Routine done by local agency
Eval Division: San Diego County Department of Env Health
Eval Program: HW
Eval Source: CERS
Eval Notes:

Inspector: Burke Mike Inspection ID:5499122

Eval Date: 8/28/2014
Violations Found: Yes
Eval General Type: Compliance Evaluation Inspection
Eval Type: Routine done by local agency
Eval Division: San Diego County Department of Env Health
Eval Program: HW

Eval Source: CERS
Eval Notes:

Inspector: McLernon Benjamin Inspection ID:4111614

Violations

Violation Date: 8/28/2014 ***Violation Program:*** HW
Violation Division: San Diego County Department of Env Health ***Violation Source:*** CERS
Citation: 22 CCR 12 66262.40(a) - California Code of Regulations, Title 22, Chapter 12, Section(s) 66262.40(a)
Violation Notes:

Returned to compliance on 10/27/2014.

Violation Description:

Failure to maintain uniform hazardous waste manifest, consolidated manifest, or bills of lading copies for three years.

Violations

Violation Date: 6/21/2016 ***Violation Program:*** HMRRP
Violation Division: San Diego County Department of Env Health ***Violation Source:*** CERS
Citation: HSC 6.95 25505(a)(4) - California Health and Safety Code, Chapter 6.95, Section(s) 25505(a)(4)
Violation Notes:

Returned to compliance on 07/12/2016.

Violation Description:

Failure to provide initial and annual training to all employees in safety procedures in the event of a release or threatened release of a hazardous material or failure to document and maintain training records for a minimum of three years.

Violations

Violation Date: 8/28/2014 ***Violation Program:*** HMRRP
Violation Division: San Diego County Department of Env Health ***Violation Source:*** CERS
Citation: HSC 6.95 Multiple Sections - California Health and Safety Code, Chapter 6.95, Section(s) Multiple Sections
Violation Notes:

Returned to compliance on 11/05/2014.

Violation Description:

Business Plan Program - Administration/Documentation - General

Violations

Violation Date: 8/28/2014 ***Violation Program:*** HMRRP
Violation Division: San Diego County Department of Env Health ***Violation Source:*** CERS
Citation: HSC 6.95 25508.2 - California Health and Safety Code, Chapter 6.95, Section(s) 25508.2
Violation Notes:

Returned to compliance on 11/05/2014.

Violation Description:

Failure to annually review and electronically certify that the business plan is complete, accurate, and up-to-date.

---

833 | ***1 of 1*** | ***-*** | ***0.00 / 0.00*** | ***404.80 / -18*** | ***SDCTY-ENV SVCS DEPT, MIRAMAR LANDFILL 5180 CONVOY ST SAN DIEGO CA 92111*** | ***UST***

Facility ID:	37-000-126601	***Latitude:***	32.83669
Permitting Agency:	San Diego County Department of Environmental Health	***Longitude:***	-117.15231
County:	San Diego		

---

834 | ***1 of 4*** | ***-*** | ***0.00 / 0.00*** | ***404.80 / -18*** | ***Kinder Morgan 5230 Convoy St San Diego CA 92111*** | ***CHMIRS***

ID:	13-5380	***Notified Date:***	8/28/2013 16:28
Control No:	'13-5380	***Notified Date Time:***	
Year:	2013	***County:***	San Diego County

California Hazardous Material Incident Report System

Contained:	Yes	***3 Vessel >= 300 Tons:***	No
1 Substance:	JP-5 Jet Fuel	***Incident Date:***	8/28/2013
1 Measure:	Gal(s)	***Incident Time:***	1626
1 Other:		***Spill Site:***	Other
1 Quantity:	Potential Release	***Injuries?:***	No
1 Type:	PETROLEUM	***No of Injuries:***	
1 Pipeline:	No	***Fatals?:***	No
1 Vessel >= 300 Tons:	No	***No of Fatals:***	
2 Substance:		***Evacs?:***	No
2 Quantity:		***No of Evacs:***	
2 Measure:		***Cleanup:***	Unknown
2 Type:		***Site:***	
2 Other:		***Cause:***	Mechanical
2 Pipeline:	No	***Cause Other:***	
2 Vessel >= 300 Tons:	No	***Dog No:***	
3 Substance:		***Water:***	No
3 Quantity:		***Water Way:***	
3 Measure:		***City:***	San Diego
3 Type:		***County:***	San Diego County
3 Other:		***Zip:***	92111
3 Pipeline:	No		

Admin Agency:	San Mateo County Environmental Health
Notification Area:	AA/CUPA,DFG-OSPR,DTSC,RWQCB,US EPA,USFWS
Location:	5230 Convoy St
Description:	RP states that high level alarm for a storage tank secondary containment vault has malfunctioned resulting in a potential release of JP 5. Caller states there has not been a relase as of the time of this report. No waterways have

been impacted

California OES Update

Notify Date: 08/28/2013
Notify Time: 1628
Occurence Date: 08/28/2013
Occurence Time: 1626
Upd Known Impact:
Update Cause:
Pers Notifying Upd Place: Person Notifying Update
Pers Notifying Upd Nme:
Phone No.:
Ext:
Pag Cell:
Fax Notifi List:
Person Notifying Cal Oes Agenc:
Person Reporting Spill Agency:
Op Area:
Unknown Header:
Substance 1:
Qty Amount 1:
Measure 1:
Type 1:
Other 1:
Pipeline 1:
Vessel 1:
Substance 2:
Qty Amount 2:
Measure 2:
Type 2:
Other 2:
Pipeline 2:
Vessel 2:
Substance 3:
Qty Amount 3:
Measure 3:
Type 3:
Other 3:
Pipeline 3:
Vessel 3:
Administering Agency:
Secondary Agency:
Additional Counties:
Additional Admin Agency:
Other Notified:
RWQCB Unit:
Confirmation Request:
Fax Notification List 2:
Administering Agency 2:

Additional Admin Agency 2:
Secondary Agency 2:
Additional Counties 2:
DOG Unit:
RWQCB Unit 2:
Doc URL: https://w3.calema.ca.gov/operational/malhaz.nsf/f1841a103c102734882563e200760c4a/a8000ac4b0b8845d88257bd60001ebcd?OpenDocument
Update Description:

08/28/2013 05:20:59 PM - Per NRC: "Caller is reporting that two high level vault sensors underneath the jet fuel tank are filled with water and the sensors are not working properly. Caller stated if there was a spill it would not pick it up, there is no release of material at this time."
Additional Info: "Caller will notify County CUPA, San Bernandino County Communication Center, San Diego County RWC and Bureau of Reclamation."

Situation Update:

Per NRC: "Caller is reporting that two high level vault sensors underneath the jet fuel tank are filled with water and the sensors are not working properly. Caller stated if there was a spill it would not pick it up, there is no release of material at this time."
Additional Info: "Caller will notify County CUPA, San Bernandino County Communication Center, San Diego County RWC and Bureau of Reclamation."

Original Description:

California OES Update Quantities

Amount:
Measure: Gal(s)

California OES Update

Notify Date: 08/28/2013
Notify Time: 1628
Occurence Date: 08/28/2013
Occurence Time: 1626
Upd Known Impact:
Update Cause:
Pers Notifying Upd Place: Person Notifying Update
Pers Notifying Upd Nme:
Phone No.:
Ext:
Pag Cell:
Fax Notifi List:
Person Notifying Cal Oes Agenc:
Person Reporting Spill Agency:
Op Area:
Unknown Header:
Substance 1:
Qty Amount 1:
Measure 1:
Type 1:
Other 1:
Pipeline 1:
Vessel 1:
Substance 2:

Qty Amount 2:
Measure 2:
Type 2:
Other 2:
Pipeline 2:
Vessel 2:
Substance 3:
Qty Amount 3:
Measure 3:
Type 3:
Other 3:
Pipeline 3:
Vessel 3:
Administering Agency:
Secondary Agency:
Additional Counties:
Additional Admin Agency:
Other Notified:
RWQCB Unit:
Confirmation Request:
Fax Notification List 2:
Administering Agency 2:
Additional Admin Agency 2:
Secondary Agency 2:
Additional Counties 2:
DOG Unit:
RWQCB Unit 2:
Doc URL: https://w3.calema.ca.gov/operational/malhaz.nsf/f1841a103c102734882563e200760c4a/b81b5fe93567fb5188257bd6007d4768?OpenDocument
Update Description:

08/28/2013 05:20:59 PM - Per NRC: "Caller is reporting that two high level vault sensors underneath the jet fuel tank are filled with water and the sensors are not working properly. Caller stated if there was a spill it would not pick it up, there is no release of material at this time."
Additional Info: "Caller will notify County CUPA, San Bernandino County Communication Center, San Diego County RWC and Bureau of Reclamation." ; 08/29/2013 03:48:22 PM - RP states that the release after testing was water and not JP-5 or turbine oil.

Situation Update:

RP states that the release after testing was water and not JP-5 or turbine oil.

Original Description:

California OES Update Quantities

Amount:
Measure: Gal(s)

Main Page Information

On Scene:
Other on Scene:
Other Notified:

Map Key	Number of Records	Direction	Distance (mi/ft)	Elev/Diff (ft)	Site	DB

Admin Agency: San Mateo County Environmental Health
Admin Agency 2:
Additional County:
Document Title: SPILL Report
Creation Date: 08/28/2013 04:28 PM
Received By:
Person Notifying Cal OES:
Phone No:
Ext:
Pag Cell:
Type: PETROLEUM
Cause Description for Other:
Amount 1: Potential Release
Amount 2:
Amount 3:
Doc URL: https://w3.calema.ca.gov/operational/malhaz.nsf/f1841a103c102734882563e200760c4a/745e38258dea5ffd88257bd50080fb3e?OpenDocument

---

834	2 of 4	-	0.00 / 0.00	404.80 / -18	SFPP, LP - MIRAMAR STATION 5230 CONVOY ST SAN DIEGO CA 92111	CERS TANK

Site ID: 152745
Latitude: 32.839786
Longitude: -117.151490

Regulated Programs

EI ID:	10385149	**EI Description:**	Aboveground Petroleum Storage
EI ID:	10385149	**EI Description:**	Chemical Storage Facilities
EI ID:	10385149	**EI Description:**	Hazardous Waste Generator

Affiliations

Affil Type Desc: Secondary Emergency Contact
Entity Name: Mario Ramirez
Entity Title: OPERATIONS MANAGER
Address:
City:
State:
Country:
Zip Code:
Phone: (310) 427-0249

Affil Type Desc: Identification Signer
Entity Name: Karina Hankins
Entity Title: Sr. Permitting Compliance Specialist
Address:
City:

State:
Country:
Zip Code:
Phone:

Affil Type Desc: Document Preparer
Entity Name: Karina Hankins
Entity Title:
Address:
City:
State:
Country:
Zip Code:
Phone:

Affil Type Desc: Operator
Entity Name: SFPP, L.P.
Entity Title:
Address:
City:
State:
Country:
Zip Code:
Phone: (619) 283-6511

Affil Type Desc: Environmental Contact
Entity Name: Karina Hankins
Entity Title:
Address: 1100 TOWN AND COUNTRY RD
City: ORANGE
State: CA
Country:
Zip Code: 92868
Phone: (714) 560-4887

Affil Type Desc: Facility Mailing Address
Entity Name: Mailing Address
Entity Title:
Address: 1100 TOWN AND COUNTRY RD
City: ORANGE
State: CA
Country:
Zip Code: 92868
Phone:

Affil Type Desc: Primary Emergency Contact
Entity Name: FRANK LUERA
Entity Title: AREA MANAGER
Address:
City:
State:
Country:

Zip Code:
Phone: (619) 283-6511

Affil Type Desc: CUPA District
Entity Name: San Diego County Env Health
Entity Title:
Address: PO Box 129261
City: San Diego
State: CA
Country:
Zip Code: 92112-9261
Phone: (858) 505-6880

Affil Type Desc: Legal Owner
Entity Name: SFPP, L.P.
Entity Title:
Address: 1100 Town and Country Rd.
City: Orange
State: CA
Country: United States
Zip Code: 92868
Phone: (714) 560-4873

Affil Type Desc: Parent Corporation
Entity Name: SFPP, LP - MIRAMAR STATION
Entity Title:
Address:
City:
State:
Country:
Zip Code:
Phone:

Coordinates

Env Int Type Code: HWG
Program ID: 10385149
Latitude: 32.839790
Longitude: -117.151490
Coord Name:
Ref Point Type Desc: Center of a facility or station.

Evaluations

Eval Date: 5/5/2017
Violations Found: No
Eval General Type: Compliance Evaluation Inspection
Eval Type: Routine done by local agency
Eval Division: San Diego County Department of Env Health
Eval Program: HW
Eval Source: CERS
Eval Notes:

Inspector: Burke Mike Inspection ID:5646651

Eval Date: 3/10/2015
Violations Found: No
Eval General Type: Compliance Evaluation Inspection
Eval Type: Routine done by local agency
Eval Division: San Diego County Department of Env Health
Eval Program: HMRRP
Eval Source: CERS
Eval Notes:

Inspector: McLernon Benjamin Inspection ID:4092737

Eval Date: 3/10/2015
Violations Found: No
Eval General Type: Compliance Evaluation Inspection
Eval Type: Routine done by local agency
Eval Division: San Diego County Department of Env Health
Eval Program: HW
Eval Source: CERS
Eval Notes:

Inspector: McLernon Benjamin Inspection ID:4092737

Eval Date: 5/5/2017
Violations Found: No
Eval General Type: Compliance Evaluation Inspection
Eval Type: Routine done by local agency
Eval Division: San Diego County Department of Env Health
Eval Program: HMRRP
Eval Source: CERS
Eval Notes:

Inspector: Burke Mike Inspection ID:5646651

Eval Date: 3/10/2015
Violations Found: No
Eval General Type: Compliance Evaluation Inspection
Eval Type: Routine done by local agency
Eval Division: San Diego County Department of Env Health
Eval Program: APSA
Eval Source: CERS
Eval Notes:

Inspector: McLernon Benjamin Inspection ID:4092737

Map Key	Number of Records	Direction	Distance (mi/ft)	Elev/Diff (ft)	Site	DB
834	3 of 4	-	0.00 / 0.00	404.80 / -18	5230 CONVOY STREET SAN DIEGO CA	ERNS

NRC Report No: 1058536
Type of Incident: STORAGE TANK
Direction From City:
Lat Quad:

Incident Cause:	OTHER	**Long Quad:**	
Incident Date:	8/28/2013 4:26:00 PM	**Location Section:**	
Incident Location:		**Location Township:**	
Incident Dtg:	DISCOVERED	**Location Range:**	
Distance From City:		**Potential Flag:**	Yes
Distance Units:		**Year:**	Calendar Year 2013

Description of Incident: CALLER IS REPORTING THAT TWO HIGH LEVEL VAULT SENSORS UNDERNEATH THE JET FUEL TANK ARE FILLED WITH WATER AND THE SENSORS ARE NOT WORKING PROPERLY. CALLER STATED IF THERE WAS A SPILL IT WOULD NOT PICK IT UP, THERE IS NO RELEASE OF MATERIAL AT THIS TIME.

Material Spill Information

Chris Code:	JPV	**Name of Material:**	JET FUEL: JP-5 (KEROSENE, HEAVY)
CAS No:	000000-00-0	**If Reached Water:**	NO
UN No:		**Amount in Water:**	
Amount of Material:	0	**Unit Reach Water:**	
Unit of Measure:	UNKNOWN AMOUNT		

Calls Information

Date Time Received:	8/28/2013 7:52:05 PM	**Responsible City:**	SAN DIEGO
Date Time Complete:	8/28/2013 7:58:21 PM	**Responsible State:**	CA
Call Type:	INC	**Responsible Zip:**	92108
Responsible Company:	KINDER MORGAN ENERGY	**On Behalf of:**	
Responsible ORG Type:	PRIVATE ENTERPRISE	**Source:**	TELEPHONE

Incidents Information

Aircraft Type:	
Aircraft Model:	
Aircraft ID:	
Aircraft Fuel Capacity:	
Aircraft Fuel Capacity Units:	
Aircraft Fuel on Board:	
Aircraft Fuel OB Units:	
Aircraft Spot No:	
Aircraft Hanger:	
Aircraft Runway No:	
Road Mile Marker:	
Building ID:	
Type of Fixed Object:	
Power Generating Facility:	U
Generating Capacity:	
Type of Fuel:	
NPDES:	
NPDES Compliance:	U
Pipeline Type:	
DOT Regulated:	U
Pipeline Above Ground:	ABOVE

Exposed Underwater:	N
Pipeline Covered:	U
Railroad Hotline:	
Grade Crossing:	U
Location Subdivision:	
Railroad Milepost:	
Type Vehicle Involved:	
Crossing Device Type:	
Device Operational:	U
Dot Crossing No:	
Brake Failure:	U
Description of Tank:	JET FUEL TANK
Tank Above Ground:	ABOVE
Transportable Container:	U
Tank Regulated:	U
Tank Regulated By:	
Tank ID:	MS1&2
Capacity of Tank:	70000
Capacity of Tank Units:	BARREL(S)
Actual Amount:	
Actual Amount Units:	
Platform Rig Name:	
Platform Letter:	
Location Area ID:	
Location Block ID:	
OCSG No:	
OCSG No:	
State Lease No:	
Pier Dock No:	
Berth Slip No:	
Continuous Release Type:	
Initial Cont Release No:	
Continuous Release Permit:	
Allision:	U
Type of Structure:	
Structure Name:	
Structure Operational:	U
Airbag Deployed:	U
Date Time Normal Service:	
Service Disruption Time:	
Service Disruption Units:	
Transit Bus Flag:	
CR Begin Date:	
CR End Date:	
CR Change Date:	
FBI Contact:	
FBI Contact Date Time:	
Sub Part C Testing Req:	XXX
Conductor Testing:	
Engineer Testing:	
Trainman Testing:	
Yard Foreman Testing:	

RCL Operator Testing:	
Brakeman Testing:	
Train Dispatcher Testing:	
Signalman Testing:	
Other Employee Testing:	
Unknown Testing:	
Passenger Handling:	
Passenger Route:	XXX
Passenger Delay:	XXX

Incident Details Information

Fire Involved:	N
Fire Extinguished:	U
Any Evacuations:	N
Number Evacuated:	
Who Evacuated:	
Radius Of Evacuation:	
Any Injuries:	N
No. Injured:	
No. Hospitalized:	
Any Fatalities:	N
No. Fatalities:	
Any Damages:	N
Damage Amount:	
Air Corridor Closed:	N
Air Corridor Desc:	
Air Closure Time:	
Waterway Closed:	N
Waterway Desc:	
Waterway Closure Time:	
Road Closed:	N
Road Desc:	
Road Closure Time:	
Closure Direction:	
Major Artery:	No
Track Closed:	N
Track Desc:	
Track Closure Time:	
Media Interest:	UNKNOWN
Medium Desc:	NON-RELEASE (N/A)
Additional Medium Info:	
Body of Water:	
Tributary of:	
Nearest River Mile Maker:	
Release Secured:	U
Est Duration of Release:	
Release Rate:	
Desc Remedial Action:	
State Agency on Scene:	
State Agency Report No:	13-5380

Map Key	Number of Records	Direction	Distance (mi/ft)	Elev/Diff (ft)	Site	DB

Other Agency Notified:	
Weather Conditions:	CLEAR
Air Temperature:	
Wind Speed:	
Wind Direction:	
Water Supply Contaminated:	U
Sheen Size:	
Sheen Color:	
Direction of Sheen Travel:	
Sheen Odor Description:	
Wave Condition:	
Current Speed:	
Current Direction:	
Water Temperature:	
Track Close Dir:	
EMPL Fatality:	
Pass Fatality:	
Community Impact:	
Wind Speed Unit:	
Employee Injuries:	
Passenger Injuries:	
Occupant Fatality:	
Current Speed Unit:	
Road Closure Units:	
Track Closure Units:	
Sheen Size Units:	
Additional Info:	CALLER WILL NOTIFY COUNTY CUPA, SAN BERNANDINO COUNTY COMMUNICATION CENTER, SAN DIEGO COUNTY RWC AND BUREAU OF RECLAMATION.
State Agency Notified:	CEMA
Federal Agency Notified:	
Nearest River Mile Marker:	
Sheen Size Length:	
Sheen Size Length Units:	
Sheen Size Width:	
Sheen Size Width Units:	
Offshore:	N
Duration Unit:	
Release Rate Unit:	
Release Rate Rate:	
Passengers Transferred:	NO

Map Key	Number of Records	Direction	Distance (mi/ft)	Elev/Diff (ft)	Site	DB
834	*4 of 4*	*-*	*0.00 / 0.00*	*404.80 / -18*	***SFPP LP MIRAMAR STATION*** ***5230 CONVOY ST*** ***SAN DIEGO CA 92111***	***RCRA LQG***

EPA Handler ID:	CAR000199257
Land Type Code:	P
Land Type Desc:	Private
Federal Waste Generator Code:	1
Gen Status Univ Code:	LQG
Gen Status Univ Desc:	Large Quantity Generator
Importer Activity:	No

Mixed Waste Generator:	No
Transporter Activity:	No
Transfer Facility:	No
Recycler Activity:	No
Onsite Burner Exemption:	No
Furnace Exemption:	No
Underground Inject Activity:	No
Receives Waste from Offsite:	No
TSD Type:	-----
TSD Activity:	No
Corrective Action Univ:	No
Non TSDFs where RCRA Corr:	No
TSDFs Subject to C:	No
Institutional Control Indicator:	N
Used Oil Transporter:	
Used Oil Transfer Facility:	
Used Oil Processor:	
Used Oil Refiner:	
Used Oil Burner:	
Used Oil Market Burner:	
Used Oil Spec Marketer:	
Activity Location:	CA
County Code:	CA073
County Name:	SAN DIEGO
Contact Name:	RICH BRITO
Contact Phone No and Ext:	714-560-4875
Contact Email:	RICH_BRITO@KINDERMORGAN.COM
Contact Address:	1100 TOWN AND COUNTRY RD , ORANGE , CA, 92111 , US
Mailing Address:	1100 TOWN AND COUNTRY RD , ORANGE , CA, 92111 , US

Violation/Evaluation Summary

Note: NO RECORDS: As of Jan 24 2018, there are no Compliance Monitoring and Enforcement (violation) records associated with this facility (EPA ID).

Handler Details

Source Type:	N	***Used Oil Transporter:***	No
Receive Date:	20090313	***UO Transfer Fac:***	No
Non Notifier:		***Used Oil Processor:***	No
Acknowledge Flag:		***Used Oil Refiner:***	No
Acknowledge Date:		***Used Oil Burner:***	No
Accessibility:		***UO Market Burner:***	No
Land Type:	P	***UO Spec Marketer:***	No
Fed Waste Gen Own:	HQ	***Current Site Name:***	SFPP LP MIRAMAR STATION
Fed Waste Gen Cd:	1	***Location Street No:***	
Fed Waste Gen Desc:	Large Quantity Generator	***Location Street 1:***	5230 CONVOY ST
ST Waste Gen Own:	CA	***Location Street 2:***	
State Waste Gen Cd:	N	***Location City:***	SAN DIEGO
Short Term Gen:	No	***Location State:***	CA
Importer Activity:	No	***Location Zip Code:***	92111

Mixed Waste Gen:	No	**County Code:**	CA073
Transporter:	No	**State District:**	
Transfer Facility:	No	**Mailing Street No:**	
TSD Activity:	No	**Mailing Street 1:**	1100 TOWN AND COUNTRY RD
Recycler Activity:	No	**Mailing Street 2:**	
Onsite Burn Exempt:	No	**Mailing City:**	ORANGE
Furnace Exemption:	No	**Mailing State:**	CA
Underground Inject:	No	**Mailing Zip Code:**	92111
Off Site Receipt:	No	**Mailing Country:**	US
Waste Dest Fac:	No	**Contact First Name:**	RICH
Subpart K College:		**Contact Middle Initial:**	
Subpart K Hospital:		**Contact Last Name:**	BRITO
Subpart K Non Profit:		**Contact Street No:**	
Subpart K Withdraw:		**Contact Street 1:**	1100 TOWN AND COUNTRY RD
Include Ntnl Rprt:		**Contact Street 2:**	
Reporting Cycle:		**Contact City:**	ORANGE
LQHUW:	No	**Contact State:**	CA
Trader Importer:		**Contact Zip:**	92111
Trader Exporter:		**Contact Country:**	US
Slab Importer:		**Contact Phone:**	714-560-4875
Slab Exporter:		**Contact Phone Ext:**	
Current Record:	Yes	**Contact Fax:**	
Location Country:	US	**Contact Email Addr:**	RICH_BRITO@KINDERMORGAN.COM
State District Owner:		**Contact Title:**	

Hazardous Waste Details

Haz Waste Cd Owner:	HQ	**Source Type:**	N
Haz Waste Cd:	D001	**Code Type:**	D
BR Waste Code Active Status:	Yes		
Waste Code Active Status:	Yes		
Waste Code Desc:	IGNITABLE WASTE		

Haz Waste Cd Owner:	HQ	**Source Type:**	N
Haz Waste Cd:	D035	**Code Type:**	D
BR Waste Code Active Status:	Yes		
Waste Code Active Status:	Yes		
Waste Code Desc:	METHYL ETHYL KETONE		

Haz Waste Cd Owner:	HQ	**Source Type:**	N
Haz Waste Cd:	D018	**Code Type:**	D
BR Waste Code Active Status:	Yes		
Waste Code Active Status:	Yes		
Waste Code Desc:	BENZENE		

NAICS Details

Source Type:	N	**NAICS Active Status:**	Yes
NAICS Code Owner:	HQ	**NAICS Cycle:**	2002
NAICS Code:	48691		

Map Key	Number of Records	Direction	Distance (mi/ft)	Elev/Diff (ft)	Site	DB

NAICS Description: PIPELINE TRANSPORTATION OF REFINED PETROLEUM PRODUCTS

Owner/Operator Details

Owner/Operator Ind: CP
Name: SFPP LP
Street No:
Street 1:
Street 2:
City:
State:
Source Type: N
Country:
Zip Code:
Phone:
Type: P
Date Became Current: 20090109
Date Ended Current:

Owner/Operator Ind: CO
Name: SFPP LP
Street No:
Street 1: 1100 TOWN AND CENTER RD
Street 2:
City: ORANGE
State: CA
Source Type: N
Country: US
Zip Code: 92111
Phone:
Type: P
Date Became Current: 20090109
Date Ended Current:

Map Key	Number of Records	Direction	Distance (mi/ft)	Elev/Diff (ft)	Site	DB
835	1 of 3	-	0.00 / 0.00	431.64 / 9	DR. TRANS 4855 RUFFNER ST STE E SAN DIEGO CA 92111	CERS HAZ

Site ID: 112677
Latitude: 32.829990
Longitude: -117.158630

Regulated Programs

EI ID: 10384945
EI Description: Hazardous Waste Generator

EI ID: 10384945
EI Description: Chemical Storage Facilities

Affiliations

Affil Type Desc: Document Preparer
Entity Name: NANCY HOCHULE
Entity Title:
Address:
City:
State:
Country:
Zip Code:
Phone:

Affil Type Desc: Environmental Contact
Entity Name: NANCY HOCHULE

Entity Title:	
Address:	4855 RUFFNER ST #E
City:	SAN DIEGO
State:	CA
Country:	
Zip Code:	92111
Phone:	(858) 292-4300
Affil Type Desc:	Operator
Entity Name:	NANCY HOCHULE
Entity Title:	
Address:	
City:	
State:	
Country:	
Zip Code:	
Phone:	(858) 292-4300
Affil Type Desc:	Facility Mailing Address
Entity Name:	Mailing Address
Entity Title:	
Address:	4855 RUFFNER ST #E
City:	SAN DIEGO
State:	CA
Country:	
Zip Code:	92111
Phone:	
Affil Type Desc:	Legal Owner
Entity Name:	NANCY HOCHULE
Entity Title:	
Address:	4855 RUFFNER ST #E
City:	SAN DIEGO
State:	CA
Country:	United States
Zip Code:	92111
Phone:	(858) 292-4300
Affil Type Desc:	Property Owner
Entity Name:	MCGRATH HIGHLAND INDUSTRIAL PAR
Entity Title:	
Address:	4855 RUFFNER ST #B
City:	SAN DIEGO
State:	CA
Country:	United States
Zip Code:	92111
Phone:	(858) 292-6000
Affil Type Desc:	Parent Corporation
Entity Name:	DR. TRANS
Entity Title:	
Address:	

City:
State:
Country:
Zip Code:
Phone:

Affil Type Desc: Secondary Emergency Contact
Entity Name: CHRIS HOCHULE
Entity Title: VICE - PRESIDENT
Address:
City:
State:
Country:
Zip Code:
Phone: (619) 861-4300

Affil Type Desc: Primary Emergency Contact
Entity Name: NANCY HOCHULE
Entity Title: MANAGER
Address:
City:
State:
Country:
Zip Code:
Phone: (858) 292-4300

Affil Type Desc: CUPA District
Entity Name: San Diego County Env Health
Entity Title:
Address: PO Box 129261
City: San Diego
State: CA
Country:
Zip Code: 92112-9261
Phone: (858) 505-6880

Affil Type Desc: Identification Signer
Entity Name: NANCY HOCHULE
Entity Title: PRESIDENT
Address:
City:
State:
Country:
Zip Code:
Phone:

Evaluations

Eval Date: 1/14/2016
Violations Found: No
Eval General Type: Compliance Evaluation Inspection

Eval Type: Routine done by local agency
Eval Division: San Diego County Department of Env Health
Eval Program: HMRRP
Eval Source: CERS
Eval Notes:

Inspector: Burke Mike Inspection ID:5418969

Eval Date: 10/13/2014
Violations Found: No
Eval General Type: Compliance Evaluation Inspection
Eval Type: Routine done by local agency
Eval Division: San Diego County Department of Env Health
Eval Program: HW
Eval Source: CERS
Eval Notes:

Inspector: Central HC009 Inspection ID:4085716

Eval Date: 10/13/2014
Violations Found: Yes
Eval General Type: Compliance Evaluation Inspection
Eval Type: Routine done by local agency
Eval Division: San Diego County Department of Env Health
Eval Program: HMRRP
Eval Source: CERS
Eval Notes:

Inspector: Central HC009 Inspection ID:4085716

Eval Date: 1/14/2016
Violations Found: No
Eval General Type: Compliance Evaluation Inspection
Eval Type: Routine done by local agency
Eval Division: San Diego County Department of Env Health
Eval Program: HW
Eval Source: CERS
Eval Notes:

Inspector: Burke Mike Inspection ID:5418969

Violations

Violation Date: 10/13/2014 ***Violation Program:*** HMRRP
Violation Division: San Diego County Department of Env Health ***Violation Source:*** CERS
Citation: HSC 6.95 25508.2 - California Health and Safety Code, Chapter 6.95, Section(s) 25508.2
Violation Notes:

Returned to compliance on 01/14/2016.

Violation Description:

Map Key	Number of Records	Direction	Distance (mi/ft)	Elev/Diff (ft)	Site	DB

Failure to annually review and electronically certify that the business plan is complete, accurate, and up-to-date.

835	2 of 3	-	0.00 / 0.00	431.64 / 9	DUNBAR ARMORED, INC 4855 RUFFNER ST SAN DIEGO CA 92111	CERS HAZ

Site ID: 112887
Latitude: 32.829986
Longitude: -117.158630

Regulated Programs

EI ID: 10385290 **EI Description:** Chemical Storage Facilities

EI ID: 10385290 **EI Description:** Hazardous Waste Generator

Affiliations

Affil Type Desc: Facility Mailing Address
Entity Name: Mailing Address
Entity Title:
Address: 50 SCHILLING RD
City: HUNT VALLEY
State: MD
Country:
Zip Code: 21031
Phone:

Affil Type Desc: Operator
Entity Name: DUNBAR ARMORED, INC
Entity Title:
Address:
City:
State:
Country:
Zip Code:
Phone: (858) 503-0270

Affil Type Desc: Primary Emergency Contact
Entity Name: Daniel Parsons
Entity Title: Branch Manger
Address:
City:
State:
Country:
Zip Code:
Phone: (858) 503-0270

Affil Type Desc: Environmental Contact

Entity Name:	Doug White
Entity Title:	
Address:	50 SCHILLING RD
City:	HUNT VALLEY
State:	MD
Country:	
Zip Code:	21031
Phone:	(410) 527-7110

Affil Type Desc:	Secondary Emergency Contact
Entity Name:	David Piliro
Entity Title:	Director of Fleet Maintenance & Training
Address:	
City:	
State:	
Country:	
Zip Code:	
Phone:	(609) 209-8958

Affil Type Desc:	Parent Corporation
Entity Name:	DUNBAR ARMORED, INC
Entity Title:	
Address:	
City:	
State:	
Country:	
Zip Code:	
Phone:	

Affil Type Desc:	Document Preparer
Entity Name:	Julia Emm
Entity Title:	
Address:	
City:	
State:	
Country:	
Zip Code:	
Phone:	

Affil Type Desc:	Identification Signer
Entity Name:	Douglas R. White
Entity Title:	VP Fleet Maintenance
Address:	
City:	
State:	
Country:	
Zip Code:	
Phone:	

Affil Type Desc:	CUPA District
Entity Name:	San Diego County Env Health
Entity Title:	

Address:	PO Box 129261
City:	San Diego
State:	CA
Country:	
Zip Code:	92112-9261
Phone:	(858) 505-6880

Affil Type Desc:	Legal Owner
Entity Name:	Dunbar Armored Inc
Entity Title:	
Address:	50 Schilling Road
City:	Hunt Valley
State:	MD
Country:	United States
Zip Code:	21031
Phone:	(410) 229-1922

Evaluations

Eval Date:	2/24/2015
Violations Found:	No
Eval General Type:	Compliance Evaluation Inspection
Eval Type:	Routine done by local agency
Eval Division:	San Diego County Department of Env Health
Eval Program:	HW
Eval Source:	CERS
Eval Notes:	

Inspector: McLernon Benjamin Inspection ID:4418956

Eval Date:	2/24/2015
Violations Found:	Yes
Eval General Type:	Compliance Evaluation Inspection
Eval Type:	Routine done by local agency
Eval Division:	San Diego County Department of Env Health
Eval Program:	HMRRP
Eval Source:	CERS
Eval Notes:	

Inspector: McLernon Benjamin Inspection ID:4418956

Violations

Violation Date:	2/24/2015	**Violation Program:**	HMRRP
Violation Division:	San Diego County Department of Env Health	**Violation Source:**	CERS
Citation:	HSC 6.95 25508.1(a)-(e) - California Health and Safety Code, Chapter 6.95, Section(s) 25508.1(a)-(e)		
Violation Notes:			

Returned to compliance on 03/18/2015.

Violation Description:

Map Key	Number of Records	Direction	Distance (mi/ft)	Elev/Diff (ft)	Site	DB

Failure to electronically update business plan within 30 days of any one of the following events:
A 100 percent or more increase in the quantity of a previously disclosed material.
Any handling of a previously undisclosed hazardous materials at or above reportable quantities.
A change of business address, business ownership, or business name.

835	3 of 3	-	0.00 / 0.00	431.64 / 9	**Masajin Ringyoo, Inc** **4855 RUFFNER ST STE C** **SAN DIEGO CA 92111**	CERS HAZ

Site ID: 90912
Latitude: 32.829990
Longitude: -117.158630

Regulated Programs

EI ID: 10385107 **EI Description:** Chemical Storage Facilities

EI ID: 10385107 **EI Description:** Hazardous Waste Generator

Affiliations

Affil Type Desc: Document Preparer
Entity Name: Masato Hakoyama
Entity Title:
Address:
City:
State:
Country:
Zip Code:
Phone:

Affil Type Desc: Operator
Entity Name: Masajin Ringyoo Inc
Entity Title:
Address:
City:
State:
Country:
Zip Code:
Phone: (619) 228-5014

Affil Type Desc: Environmental Contact
Entity Name: Masato Hakoyama
Entity Title:
Address: 4855 Ruffner St Ste C
City: San Diego
State: CA
Country:
Zip Code: 92111
Phone: (619) 228-5014

Affil Type Desc:	Legal Owner
Entity Name:	Masato Hakoyama
Entity Title:	
Address:	4855 Ruffner St Ste C
City:	San Diego
State:	CA
Country:	United States
Zip Code:	92111
Phone:	(619) 228-5014

Affil Type Desc:	Identification Signer
Entity Name:	Masato Hakoyama
Entity Title:	owner
Address:	
City:	
State:	
Country:	
Zip Code:	
Phone:	

Affil Type Desc:	Facility Mailing Address
Entity Name:	Mailing Address
Entity Title:	
Address:	4855 Ruffner St Ste C
City:	San Diego
State:	CA
Country:	
Zip Code:	92111
Phone:	

Affil Type Desc:	Primary Emergency Contact
Entity Name:	Masato Hakoyama
Entity Title:	owner
Address:	
City:	
State:	
Country:	
Zip Code:	
Phone:	(619) 228-5014

Affil Type Desc:	CUPA District
Entity Name:	San Diego County Env Health
Entity Title:	
Address:	PO Box 129261
City:	San Diego
State:	CA
Country:	
Zip Code:	92112-9261
Phone:	(858) 505-6880

Affil Type Desc: Parent Corporation

Entity Name: MASAJIN RINGYOO, INC.
Entity Title:
Address:
City:
State:
Country:
Zip Code:
Phone:

Affil Type Desc: Secondary Emergency Contact
Entity Name: Yuka Porter
Entity Title: office personnel
Address:
City:
State:
Country:
Zip Code:
Phone: (619) 249-6832

Evaluations

Eval Date: 5/10/2016
Violations Found: No
Eval General Type: Compliance Evaluation Inspection
Eval Type: Routine done by local agency
Eval Division: San Diego County Department of Env Health
Eval Program: HMRRP
Eval Source: CERS
Eval Notes:

Inspector: Burke Mike Inspection ID:5488040

Eval Date: 5/10/2016
Violations Found: No
Eval General Type: Compliance Evaluation Inspection
Eval Type: Routine done by local agency
Eval Division: San Diego County Department of Env Health
Eval Program: HW
Eval Source: CERS
Eval Notes:

Inspector: Burke Mike Inspection ID:5488040

Eval Date: 8/11/2015
Violations Found: No
Eval General Type: Compliance Evaluation Inspection
Eval Type: Routine done by local agency
Eval Division: San Diego County Department of Env Health
Eval Program: HW
Eval Source: CERS
Eval Notes:

Inspector: McLernon Benjamin Inspection ID:5222861

Eval Date: 2/4/2014
Violations Found: Yes
Eval General Type: Other/Unknown
Eval Type: Other, not routine, done by local agency
Eval Division: San Diego County Department of Env Health
Eval Program: HMRRP
Eval Source: CERS
Eval Notes:

Inspector: McLernon Benjamin Inspection ID:4947163

Eval Date: 8/11/2015
Violations Found: No
Eval General Type: Compliance Evaluation Inspection
Eval Type: Routine done by local agency
Eval Division: San Diego County Department of Env Health
Eval Program: HMRRP
Eval Source: CERS
Eval Notes:

Inspector: McLernon Benjamin Inspection ID:5222861

Eval Date: 2/4/2014
Violations Found: No
Eval General Type: Other/Unknown
Eval Type: Other, not routine, done by local agency
Eval Division: San Diego County Department of Env Health
Eval Program: HW
Eval Source: CERS
Eval Notes:

Inspector: McLernon Benjamin Inspection ID:4947163

Violations

Violation Date: 2/4/2014 ***Violation Program:*** HMRRP
Violation Division: San Diego County Department of Env Health ***Violation Source:*** CERS
Citation: HSC 6.95 25503.5(a) - California Health and Safety Code, Chapter 6.95, Section(s) 25503.5(a)
Violation Notes:

Returned to compliance on 05/10/2016.

Violation Description:

Owner/Operator failed to establish and implement a Hazardous Materials Business Plan when storing hazardous materials at or above the thresholds quantities of 55 gallons/500 lbs/200 cubic feet.

Map Key	Number of Records	Direction	Distance (mi/ft)	Elev/Diff (ft)	Site	DB
836	1 of 2	-	0.00 / 0.00	418.72 / -4	KMART ENTERPRISES 7566 CLAREMONT MESA BLVD SAN DIEGO CA 92111	HHSS

County: San Diego
Pdf File Url: http://geotracker.waterboards.ca.gov/ustpdfs/pdf/0002b609.pdf

Map Key	Number of Records	Direction	Distance (mi/ft)	Elev/Diff (ft)	Site	DB
836	2 of 2	-	0.00 / 0.00	418.72 / -4	KMART ENTERPRISES 7566 CLAREMONT MESA BLVD SAN DIEGO CA	HIST TANK

Owner Name: KMART CORPORATION
Owner Street: P.O. BOX 3150
Owner City: TROY
Owner State: MI
Owner Zip: 48084
No of Containers: 1
County: SAN DIEGO
Facility State: CA
Facility Zip: 92111

Map Key	Number of Records	Direction	Distance (mi/ft)	Elev/Diff (ft)	Site	DB
837	1 of 2	-	0.00 / 0.00	395.18 / -28	NAS CONVOY PARTNERSHIP 7680 COPLEY PARK PL SAN DIEGO CA 92111	EMISSIONS

2005 Toxic Data

Facility ID: 97943
Facility SIC Code: 9999
CO: 37
Air Basin: SD
District: SD
TS:
Health Risk Asmt:
Non-Cancer Chronic Haz Ind:
Non-Cancer Acute Haz Ind:
COID: SD
DISN: SAN DIEGO COUNTY APCD
CHAPIS:
CERR Code:

2006 Criteria Data

Facility ID: 97943
Facility SIC Code: 4953
CO: 37
Air Basin: SD
District: SD
COID: SD
DISN: SAN DIEGO COUNTY APCD
CHAPIS:
CERR Code:
TOGT: 70.85
ROGT: .56
COT: .04
NOXT:
SOXT:
PMT:
PM10T:

2006 Toxic Data

Facility ID: 97943
Facility SIC Code: 4953
CO: 37
COID: SD
DISN: SAN DIEGO COUNTY APCD
CHAPIS:

Air Basin: SD
District: SD
TS:
Health Risk Asmt:
Non-Cancer Chronic Haz Ind:
Non-Cancer Acute Haz Ind:
CERR Code:

2007 Criteria Data

Facility ID: 97943
Facility SIC Code: 4953
CO: 37
Air Basin: SD
District: SD
COID: SD
DISN: SAN DIEGO COUNTY APCD
CHAPIS:
CERR Code:
TOGT: 70.85
ROGT: .56
COT: .04
NOXT:
SOXT:
PMT:
PM10T:

2007 Toxic Data

Facility ID: 97943
Facility SIC Code: 4953
CO: 37
Air Basin: SD
District: SD
TS:
Health Risk Asmt:
Non-Cancer Chronic Haz Ind:
Non-Cancer Acute Haz Ind:
COID: SD
DISN: SAN DIEGO COUNTY APCD
CHAPIS:
CERR Code:

2008 Criteria Data

Facility ID: 97943
Facility SIC Code: 4953
CO: 37
Air Basin: SD
District: SD
COID: SD
DISN: SAN DIEGO COUNTY APCD
CHAPIS:
CERR Code:
TOGT: 70.85
ROGT: .56
COT: .04
NOXT:
SOXT:
PMT:
PM10T:

2008 Toxic Data

Facility ID: 97943
Facility SIC Code: 4953
CO: 37
Air Basin: SD
District: SD
TS:
COID: SD
DISN: SAN DIEGO COUNTY APCD
CHAPIS:
CERR Code:

Health Risk Asmt:
Non-Cancer Chronic Haz Ind:
Non-Cancer Acute Haz Ind:

2009 Criteria Data

Facility ID:	97943	***CERR Code:***	
Facility SIC Code:	4953	***TOGT:***	70.85
CO:	37	***ROGT:***	.56
Air Basin:	SD	***COT:***	.04
District:	SD	***NOXT:***	
COID:	SD	***SOXT:***	
DISN:	SAN DIEGO COUNTY APCD	***PMT:***	
CHAPIS:		***PM10T:***	

2009 Toxic Data

Facility ID:	97943	***COID:***	SD
Facility SIC Code:	4953	***DISN:***	SAN DIEGO COUNTY APCD
CO:	37	***CHAPIS:***	
Air Basin:	SD	***CERR Code:***	
District:	SD		

TS:
Health Risk Asmt:
Non-Cancer Chronic Haz Ind:
Non-Cancer Acute Haz Ind:

---

837 | ***2 of 2*** | ***-*** | ***0.00 / 0.00*** | ***395.18 / -28*** | ***Copley Park Place 7550, 7620, 7680 Copley Park Place San Diego CA*** | ***SWF/LF***

SWIS No:	37-CR-0097	***Last Updated on:***	9/27/2016
Permit Status:		***Permit Date:***	
Operator Phone:		***County:***	San Diego
Operator Addr 1:		***Latitude:***	32.83583
Operator Addr 2:		***Longitude:***	-117.15556
Operator City:		***GIS Source:***	Map
Operator State:		***Latitude (GIS):***	32.835830000000001
Operator Zip:		***Longitude (GIS):***	-117.15555999999999
Operator:			

Land Use Name: Industrial,Commercial
File Description: SWIS Data File - Includes basic information on each facility in the database; SWIS GIS Data File is designed for inclusion into GIS software as a data table - Includes basic information on each facility in the database

Owner Information

Owner:	Copley Oark Developers LLC
Owner Phone:	6192347989
Owner Address1:	Thompson Fetter
Owner Address2:	2550 5th Ave., Suite 629

Map Key	Number of Records	Direction	Distance (mi/ft)	Elev/Diff (ft)	Site	DB

Owner City: San Diego
Owner State: CA
Owner Zip: 92103
Last Updated on: 9/27/2016 1:02:19 PM

Owner Information (GIS)

Site ID: 3892
Unit ID: 3934
Owner: Copley Oark Developers LLC
Enfor Agent: City of San Diego
County ID: 37
Zip: 92111

Unit Information

Unit No: 01
WDR No:
Regulatory Status: Pre-regulations
Operational Status: Closed
Inspect Frequency: Quarterly
Category: Disposal
Closure Date: 1/1/1988
Closure Type: Actual
Activity: Solid Waste Disposal Site
Program Type:
Accepted Waste:

Throughput:
Throughput Units:
Capacity:
Capacity Units:
Acreage: 0
Disposal Acreage: 0
Remaining Capacity:
Last Updated on: 1/7/2002

Map Key	Number of Records	Direction	Distance (mi/ft)	Elev/Diff (ft)	Site	DB
838	1 of 3	-	0.00 / 0.00	423.36 / 0	LINCARE INC 5780 CHESAPEAKE CT STE 2 SAN DIEGO CA 92123	CERS HAZ

Site ID: 44492
Latitude: 32.838840
Longitude: -117.129590

Regulated Programs

EI ID: 10390960
EI Description: Chemical Storage Facilities

Affiliations

Affil Type Desc: Parent Corporation
Entity Name: LINCARE
Entity Title:
Address:
City:
State:
Country:
Zip Code:

Phone:

Affil Type Desc: Identification Signer
Entity Name: Collin Waller
Entity Title: LICENSING ADMINISTRATOR
Address:
City:
State:
Country:
Zip Code:
Phone:

Affil Type Desc: Document Preparer
Entity Name: COLLIN WALLER
Entity Title:
Address:
City:
State:
Country:
Zip Code:
Phone:

Affil Type Desc: CUPA District
Entity Name: San Diego County Env Health
Entity Title:
Address: PO Box 129261
City: San Diego
State: CA
Country:
Zip Code: 92112-9261
Phone: (858) 505-6880

Affil Type Desc: Legal Owner
Entity Name: LINCARE INC.
Entity Title:
Address: P O BOX 9004 ATTN: LICENSING DEPT
City: CLEARWATER
State: FL
Country: United States
Zip Code: 33758
Phone: (727) 530-7700

Affil Type Desc: Operator
Entity Name: LINCARE, INC
Entity Title:
Address:
City:
State:
Country:
Zip Code:
Phone: (800) 493-0888

Affil Type Desc:	Primary Emergency Contact
Entity Name:	CRAIG CHRISTENSON
Entity Title:	CENTER MANAGER
Address:	
City:	
State:	
Country:	
Zip Code:	
Phone:	(909) 677-0664

Affil Type Desc:	Secondary Emergency Contact
Entity Name:	KAMERON DAOODI
Entity Title:	HEALTH CARE SPECIALIST
Address:	
City:	
State:	
Country:	
Zip Code:	
Phone:	(858) 231-1577

Affil Type Desc:	Facility Mailing Address
Entity Name:	Mailing Address
Entity Title:	
Address:	PO BOX 9004
City:	CLEARWATER
State:	FL
Country:	
Zip Code:	33758
Phone:	

Affil Type Desc:	Environmental Contact
Entity Name:	ANGEL BENNETT
Entity Title:	
Address:	19387 US 19 NO
City:	CLEARWATER
State:	FL
Country:	
Zip Code:	33764
Phone:	(727) 530-7700

Evaluations

Eval Date:	3/22/2017
Violations Found:	Yes
Eval General Type:	Compliance Evaluation Inspection
Eval Type:	Routine done by local agency
Eval Division:	San Diego County Department of Env Health
Eval Program:	HMRRP
Eval Source:	CERS
Eval Notes:	

Inspector: Preece Sharon Inspection ID:5646876

Eval Date: 4/10/2015
Violations Found: Yes
Eval General Type: Compliance Evaluation Inspection
Eval Type: Routine done by local agency
Eval Division: San Diego County Department of Env Health
Eval Program: HMRRP
Eval Source: CERS
Eval Notes:

Inspector: Preece Sharon Inspection ID:4095702

Violations

Violation Date: 4/10/2015 **Violation Program:** HMRRP
Violation Division: San Diego County Department of Env Health **Violation Source:** CERS
Citation: HSC 6.95 25508.1(a)-(e) - California Health and Safety Code, Chapter 6.95, Section(s) 25508.1(a)-(e)
Violation Notes:

Returned to compliance on 04/13/2015.

Violation Description:

Failure to electronically update business plan within 30 days of any one of the following events:
A 100 percent or more increase in the quantity of a previously disclosed material.
Any handling of a previously undisclosed hazardous materials at or above reportable quantities.
A change of business address, business ownership, or business name.

Violations

Violation Date: 3/22/2017 **Violation Program:** HMRRP
Violation Division: San Diego County Department of Env Health **Violation Source:** CERS
Citation: HSC 6.95 Multiple Sections - California Health and Safety Code, Chapter 6.95, Section(s) Multiple Sections
Violation Notes:

Returned to compliance on 03/29/2017.

Violation Description:

Business Plan Program - Administration/Documentation - General

Violations

Violation Date: 4/10/2015 **Violation Program:** HMRRP
Violation Division: San Diego County Department of Env Health **Violation Source:** CERS
Citation: HSC 6.95 Multiple Sections - California Health and Safety Code, Chapter 6.95, Section(s) Multiple Sections
Violation Notes:

Returned to compliance on 04/13/2015.

Violation Description:

Map Key	Number of Records	Direction	Distance (mi/ft)	Elev/Diff (ft)	Site	DB

Business Plan Program - Administration/Documentation - General

Violations

Violation Date: 4/10/2015
Violation Program: HMRRP
Violation Division: San Diego County Department of Env Health
Violation Source: CERS
Citation: HSC 6.95 25508(a)(1) - California Health and Safety Code, Chapter 6.95, Section(s) 25508(a)(1)
Violation Notes:

Returned to compliance on 04/13/2015.

Violation Description:

Failure to complete and electronically submit a site map with all required content.

Map Key	Number of Records	Direction	Distance (mi/ft)	Elev/Diff (ft)	Site	DB
838	2 of 3	-	0.00 / 0.00	423.36 / 0	RANCHO LANDSCAPE CO INC 5797 CHESAPEAKE CT, SAN DIEGO, CA 92123 SAN DIEGO CA	SAN DIEGO LOP

SWRCB Global ID: T0607300616
Parcel No: 369-210-25-00
Record ID: DEH1990-LSAM-H04201-001
Census Tract: 85.11
Record Status: Completed
Zip Code 2: 92123
Opened Date: 10/23/1990
Community: San Diego
Case Type: LOP - Local Oversight Program
Jurisdiction: SAN DIEGO
Historical Name: VILLA PARK INVESTMENTS
Watershed Basin No: 907.11
Lead Agency: DEH/SAM
Latitude GS 84: 32.8388374
Lead Agency Date: 10/23/1990
Longitude GS 84: -117.1290293
Funding: F - LOP Federal Fund
X Map Coord: 6291660.458
Fire Agency: SAN DIEGO
Y Map Coord: 1886126.068
Thomasbros Mappage Grid: 1229 E 7
Water Purveyor: SAN DIEGO
File Case Type: CLOSED OR TRANSFERRED LOP CASES

Map Key	Number of Records	Direction	Distance (mi/ft)	Elev/Diff (ft)	Site	DB
838	3 of 3	-	0.00 / 0.00	423.36 / 0	RANCHO LANDSCAPE CO INC 5797 CHESAPEAKE CT San Diego CA	SANDIEGO SAM

Record ID: DEH1990-LSAM-H04201-001
Object ID: 1821
Record Type: SAM Investigation
ID: 1823
Status: Completed
Feature ID: 3692102500
REST Record ID: DEH1990-LSAM-H04201-001
Parcel No: 369-210-25-00
Record Name: RANCHO LANDSCAPE CO INC
SWRCB Global ID: T0607300616
Record Status: Completed
H No: H04201
Record Alias: SAM Investigation
Historical Name: VILLA PARK INVESTMENTS
Date: 10/23/1990
Agency Name: COSD
Primary Parcel: YES
Fire Agency: SAN DIEGO
Primary Address: YES
Funding: F - LOP Federal Fund
Address: 5797 CHESAPEAKE CT, SAN DIEGO CA 92123
GT Global ID: T0607300616
Address Type: MASTER
GT RB Case No: 9UT1832
Street String: 5797 CHESAPEAKE CT
GT Cuf Case: NO

Map Key	Number of Records	Direction	Distance (mi/ft)	Elev/Diff (ft)	Site	DB

Zip Code:	92123	**GT Case Type:**	LUST Cleanup Site
Zip Community:	92123	**GT Lead Agency:**	SAN DIEGO COUNTY LOP
Jurisdictiction:	SAN DIEGO	**GT County:**	San Diego
Census Tract:	85.11	**GT Latitude:**	32.838819
BOS District:	4	**GT Longitude:**	-117.129006
Watershed Basin:	907.11	**Latitude GS84:**	32.8388374
Water Purveyor:	SAN DIEGO	**Longitude GS84:**	-117.1290293
KIVA per Tp per No:	6SAM H04201	**Point X:**	6291651.24006455
X:	6291660.458	**Point Y:**	1886125.16014872
Y:	1886126.068		

Case No:	H04201-001
Case Type:	LOP - Local Oversight Program
REST Record Type:	LUEG-DEH/LWQD/SAM Investigation/NA
Opened Date:	656640000000
Opened Date Converted:	10/22/1990 08:00PM
Full Name DEH Permit Owner:	
Lead Agency:	DEH/SAM
Lead Agency Date:	656640000000
Lead Agency Date Converted:	10/22/1990 08:00PM
Geo SRC:	Mapped to XY from previous SAM Layer
GT Status:	Completed - Case Closed
GT Status Date:	664070400000
GT Status Date Converted:	01/16/1991 08:00PM
Thomasbros Mappage Grid:	1229 E 7

Map Key	Number of Records	Direction	Distance (mi/ft)	Elev/Diff (ft)	Site	DB
839	1 of 2	-	0.00 / 0.00	423.85 / 1	JARVIS AUTO REPAIR 7465 RAYTHEON RD SAN DIEGO CA 92111	CERS HAZ

Site ID:	39453
Latitude:	32.830758
Longitude:	-117.157848

Regulated Programs

EI ID:	10385125	**EI Description:**	Hazardous Waste Generator
EI ID:	10385125	**EI Description:**	Chemical Storage Facilities

Affiliations

Affil Type Desc:	Identification Signer
Entity Name:	CATHERINE MORENO
Entity Title:	OWNER
Address:	
City:	
State:	
Country:	
Zip Code:	
Phone:	

Affil Type Desc: Legal Owner
Entity Name: JJK, INCORPORATED
Entity Title:
Address: 7465 RAYTHEON RD
City: SAN DIEGO
State: CA
Country: United States
Zip Code: 92111
Phone: (858) 268-9731

Affil Type Desc: Document Preparer
Entity Name: CATHERINE MORENO
Entity Title:
Address:
City:
State:
Country:
Zip Code:
Phone:

Affil Type Desc: Environmental Contact
Entity Name: JOSE MORENO
Entity Title:
Address: 7465 RAYTHEON RD
City: SAN DIEGO
State: CA
Country:
Zip Code: 92111
Phone: (619) 454-0487

Affil Type Desc: Parent Corporation
Entity Name: JARVIS AUTO REPAIR
Entity Title:
Address:
City:
State:
Country:
Zip Code:
Phone:

Affil Type Desc: Property Owner
Entity Name: MCGRATH HIGHLAND INDUSTRIAL PAR
Entity Title:
Address: 4855 RUFFNER ST, STE B
City: SAN DIEGO
State: CA
Country: United States
Zip Code: 92111
Phone: (858) 292-6000

Affil Type Desc: Operator

Entity Name:	JOSE MORENO
Entity Title:	
Address:	
City:	
State:	
Country:	
Zip Code:	
Phone:	(858) 268-9731
Affil Type Desc:	CUPA District
Entity Name:	San Diego County Env Health
Entity Title:	
Address:	PO Box 129261
City:	San Diego
State:	CA
Country:	
Zip Code:	92112-9261
Phone:	(858) 505-6880
Affil Type Desc:	Facility Mailing Address
Entity Name:	Mailing Address
Entity Title:	
Address:	7465 RAYTHEON RD
City:	SAN DIEGO
State:	CA
Country:	
Zip Code:	92111
Phone:	
Affil Type Desc:	Secondary Emergency Contact
Entity Name:	CATHERINE MORENO
Entity Title:	OWNER
Address:	
City:	
State:	
Country:	
Zip Code:	
Phone:	(619) 454-0489
Affil Type Desc:	Primary Emergency Contact
Entity Name:	JOSE MORENO
Entity Title:	OWNER
Address:	
City:	
State:	
Country:	
Zip Code:	
Phone:	(619) 454-0487

Coordinates

Env Int Type Code:	HWG	**Longitude:**	-117.157850
Program ID:	10385125	**Coord Name:**	
Latitude:	32.830760	**Ref Point Type Desc:**	Center of a facility or station.

Evaluations

Eval Date:	1/28/2015
Violations Found:	No
Eval General Type:	Compliance Evaluation Inspection
Eval Type:	Routine done by local agency
Eval Division:	San Diego County Department of Env Health
Eval Program:	HW
Eval Source:	CERS
Eval Notes:	

Inspector: McLernon Benjamin Inspection ID:4418987

Eval Date:	11/30/2016
Violations Found:	No
Eval General Type:	Compliance Evaluation Inspection
Eval Type:	Routine done by local agency
Eval Division:	San Diego County Department of Env Health
Eval Program:	HW
Eval Source:	CERS
Eval Notes:	

Inspector: Burke Mike Inspection ID:5596301

Eval Date:	11/30/2016
Violations Found:	Yes
Eval General Type:	Compliance Evaluation Inspection
Eval Type:	Routine done by local agency
Eval Division:	San Diego County Department of Env Health
Eval Program:	HMRRP
Eval Source:	CERS
Eval Notes:	

Inspector: Burke Mike Inspection ID:5596301

Eval Date:	1/28/2015
Violations Found:	No
Eval General Type:	Compliance Evaluation Inspection
Eval Type:	Routine done by local agency
Eval Division:	San Diego County Department of Env Health
Eval Program:	HMRRP
Eval Source:	CERS
Eval Notes:	

Inspector: McLernon Benjamin Inspection ID:4418987

Map Key	Number of Records	Direction	Distance (mi/ft)	Elev/Diff (ft)	Site	DB

Violations

Violation Date: 11/30/2016
Violation Program: HMRRP
Violation Division: San Diego County Department of Env Health
Violation Source: CERS
Citation: HSC 6.95 25505(a)(4) - California Health and Safety Code, Chapter 6.95, Section(s) 25505(a)(4)
Violation Notes:

Returned to compliance on 12/08/2016.

Violation Description:

Failure to provide initial and annual training to all employees in safety procedures in the event of a release or threatened release of a hazardous material or failure to document and maintain training records for a minimum of three years.

839	2 of 2	-	0.00 / 0.00	423.85 / 1	KWON'S AUTO REPAIR 7465 RAYTHEON RD SAN DIEGO CA 92111	ICIS

EPA Region: 09
Federal Facility ID:
FRS Facility UIN: 110001162107
Tribal Land Code:
Program Syst ID: 0900000006073R9596
County: San Diego
Prog Sys Acrnym: AIR
Latitude: 32.8308
Permit Type:
Longitude: -117.15819

--Details--
EA Identifier:
Enf Act Forum Dsc:
EA Type Code:
Fac NAICS Code: 811111
EA Type Desc:
Facility SIC Code: 7538
EA Name:

840	1 of 1	-	0.00 / 0.00	392.89 / -30	MONTGOMERY CENTER LLC 3615 KEARNY VILLA RD SAN DIEGO CA 92123	CERS HAZ

Site ID: 136217
Latitude: 32.807690
Longitude: -117.150200

Regulated Programs

EI ID: 10390444
EI Description: Chemical Storage Facilities

Affiliations

Affil Type Desc: Legal Owner
Entity Name: Jeff Hail
Entity Title:
Address: 4742 N. 24th Street, Suite 300
City: Phoenix
State: AZ

Map Key	Number of Records	Direction	Distance (mi/ft)	Elev/Diff (ft)	Site	DB

Country:	United States
Zip Code:	85016
Phone:	(602) 625-6262

Affil Type Desc:	Parent Corporation
Entity Name:	QUALITY CIRCUIT ASSEMBLY / MONTGOMERY CENTER
Entity Title:	
Address:	
City:	
State:	
Country:	
Zip Code:	
Phone:	

Affil Type Desc:	CUPA District
Entity Name:	San Diego County Env Health
Entity Title:	
Address:	PO Box 129261
City:	San Diego
State:	CA
Country:	
Zip Code:	92112-9261
Phone:	(858) 505-6880

Affil Type Desc:	Environmental Contact
Entity Name:	Jeff Hail
Entity Title:	
Address:	4742 N. 24th Street, Suite 300
City:	Phoenix
State:	AZ
Country:	
Zip Code:	85016
Phone:	(602) 625-6262

Affil Type Desc:	Facility Mailing Address
Entity Name:	Mailing Address
Entity Title:	
Address:	4742 N. 24th Street, Suite 300
City:	Phoenix
State:	AZ
Country:	
Zip Code:	85016
Phone:	

Affil Type Desc:	Operator
Entity Name:	Quality Circuit Assembly
Entity Title:	
Address:	
City:	
State:	
Country:	
Zip Code:	

Phone: (602) 625-6262

Affil Type Desc: Secondary Emergency Contact
Entity Name: Terry Protto
Entity Title: President
Address:
City:
State:
Country:
Zip Code:
Phone: (503) 313-0993

Affil Type Desc: Document Preparer
Entity Name: Jeff Hail
Entity Title:
Address:
City:
State:
Country:
Zip Code:
Phone:

Affil Type Desc: Identification Signer
Entity Name: Jeff Hail
Entity Title: Senior VP of Operations
Address:
City:
State:
Country:
Zip Code:
Phone:

Affil Type Desc: Primary Emergency Contact
Entity Name: Jeff Hail
Entity Title: Senior VP of Operations
Address:
City:
State:
Country:
Zip Code:
Phone: (602) 625-6262

Coordinates

Env Int Type Code:	HMBP	***Longitude:***	-117.150200
Program ID:	10390444	***Coord Name:***	
Latitude:	32.807690	***Ref Point Type Desc:***	Center of a facility or station.

Evaluations

Map Key	Number of Records	Direction	Distance (mi/ft)	Elev/Diff (ft)	Site	DB

Eval Date: 6/14/2016
Violations Found: No
Eval General Type: Other/Unknown
Eval Type: Other, not routine, done by local agency
Eval Division: San Diego County Department of Env Health
Eval Program: HMRRP
Eval Source: CERS
Eval Notes:

Inspector: Preece Sharon Inspection ID:5504147

Eval Date: 9/23/2016
Violations Found: No
Eval General Type: Compliance Evaluation Inspection
Eval Type: Routine done by local agency
Eval Division: San Diego County Department of Env Health
Eval Program: HMRRP
Eval Source: CERS
Eval Notes:

Inspector: Preece Sharon Inspection ID:5572674

Eval Date: 9/25/2015
Violations Found: No
Eval General Type: Compliance Evaluation Inspection
Eval Type: Routine done by local agency
Eval Division: San Diego County Department of Env Health
Eval Program: HMRRP
Eval Source: CERS
Eval Notes:

Inspector: Preece Sharon Inspection ID:4101617

841	1 of 1	-	0.00 / 0.00	400.74 / -22	52 & CONVOY CORP 7740 COPLEY PARK PL SAN DIEGO CA 92111	UST

Facility ID: 37-000-132354
Permitting Agency: San Diego County Department of Environmental Health
County: San Diego
Latitude: 32.83654
Longitude: -117.1528

842	1 of 1	-	0.00 / 0.00	418.57 / -4	LOCKHEED MARTIN MARINE SYSTEMS 3853 CALLE FORTUNADA SAN DIEGO CA 92123	RCRA NON GEN

EPA Handler ID: CAR000162909
Land Type Code: P
Land Type Desc: Private
Federal Waste Generator Code: N
Gen Status Univ Code: N

Gen Status Univ Desc:	No Report
Importer Activity:	No
Mixed Waste Generator:	No
Transporter Activity:	No
Transfer Facility:	No
Recycler Activity:	No
Onsite Burner Exemption:	No
Furnace Exemption:	No
Underground Inject Activity:	No
Receives Waste from Offsite:	No
TSD Type:	-----
TSD Activity:	No
Corrective Action Univ:	No
Action has been Imposed:	No
Action under 3004 (U)/(V):	No
Institutional Control Indicator:	N
Used Oil Transporter:	
Used Oil Transfer Facility:	
Used Oil Processor:	
Used Oil Refiner:	
Used Oil Burner:	
Used Oil Market Burner:	
Used Oil Spec Marketer:	
Activity Location:	CA
County Code:	CA073
County Name:	SAN DIEGO
Contact Name:	GARY MORREAL
Contact Phone No and Ext:	619-542-3128
Contact Email:	GARY.MORREAL@LMCO.COM
Contact Address:	4297 PACIFIC HWY , SAN DIEGO , CA, 92110 , US
Mailing Address:	4297 PACIFIC HWY , SAN DIEGO , CA, 92110 , US

Violation/Evaluation Summary

Note: NO RECORDS: As of Jan 24 2018, there are no Compliance Monitoring and Enforcement (violation) records associated with this facility (EPA ID).

Handler Details

Source Type:	N	***Used Oil Transporter:***	No
Receive Date:	20121126	***UO Transfer Fac:***	No
Non Notifier:		***Used Oil Processor:***	No
Acknowledge Flag:		***Used Oil Refiner:***	No
Acknowledge Date:		***Used Oil Burner:***	No
Accessibility:		***UO Market Burner:***	No
Land Type:	P	***UO Spec Marketer:***	No
Fed Waste Gen Own:	HQ	***Current Site Name:***	LOCKHEED MARTIN MARINE SYSTEMS
Fed Waste Gen Cd:	N	***Location Street No:***	
Fed Waste Gen Desc:		***Location Street 1:***	3853 CALLE FORTUNADA
ST Waste Gen Own:	CA	***Location Street 2:***	
State Waste Gen Cd:	N	***Location City:***	SAN DIEGO

Short Term Gen:	No	**Location State:**	CA
Importer Activity:	No	**Location Zip Code:**	92123
Mixed Waste Gen:	No	**County Code:**	CA073
Transporter:	No	**State District:**	
Transfer Facility:	No	**Mailing Street No:**	
TSD Activity:	No	**Mailing Street 1:**	4297 PACIFIC HWY
Recycler Activity:	No	**Mailing Street 2:**	
Onsite Burn Exempt:	No	**Mailing City:**	SAN DIEGO
Furnace Exemption:	No	**Mailing State:**	CA
Underground Inject:	No	**Mailing Zip Code:**	92110
Off Site Receipt:	No	**Mailing Country:**	US
Waste Dest Fac:	No	**Contact First Name:**	GARY
Subpart K College:	No	**Contact Middle Initial:**	
Subpart K Hospital:	No	**Contact Last Name:**	MORREAL
Subpart K Non Profit:	No	**Contact Street No:**	
Subpart K Withdraw:	No	**Contact Street 1:**	4297 PACIFIC HWY
Include Ntnl Rprt:		**Contact Street 2:**	
Reporting Cycle:		**Contact City:**	SAN DIEGO
LQHUW:	No	**Contact State:**	CA
Trader Importer:		**Contact Zip:**	92110
Trader Exporter:		**Contact Country:**	US
Slab Importer:		**Contact Phone:**	619-542-3128
Slab Exporter:		**Contact Phone Ext:**	
Current Record:	Yes	**Contact Fax:**	
Location Country:	US	**Contact Email Addr:**	GARY.MORREAL@LMCO.COM
State District Owner:		**Contact Title:**	PROGRAM MGR

Handler Details

Source Type:	N	**Used Oil Transporter:**	No
Receive Date:	20050518	**UO Transfer Fac:**	No
Non Notifier:		**Used Oil Processor:**	No
Acknowledge Flag:		**Used Oil Refiner:**	No
Acknowledge Date:		**Used Oil Burner:**	No
Accessibility:		**UO Market Burner:**	No
Land Type:	P	**UO Spec Marketer:**	No
Fed Waste Gen Own:	HQ	**Current Site Name:**	LOCKHEED MARTIN MARINE SYSTEMS
Fed Waste Gen Cd:	2	**Location Street No:**	
Fed Waste Gen Desc:	Small Quantity Generator	**Location Street 1:**	3853 CALLE FORTUNADA
ST Waste Gen Own:	CA	**Location Street 2:**	
State Waste Gen Cd:	2	**Location City:**	SAN DIEGO
Short Term Gen:	No	**Location State:**	CA
Importer Activity:	No	**Location Zip Code:**	92123
Mixed Waste Gen:	No	**County Code:**	CA073
Transporter:	No	**State District:**	
Transfer Facility:	No	**Mailing Street No:**	
TSD Activity:	No	**Mailing Street 1:**	3853 CALLE FORTUNADA
Recycler Activity:	No	**Mailing Street 2:**	
Onsite Burn Exempt:	No	**Mailing City:**	SAN DIEGO
Furnace Exemption:	No	**Mailing State:**	CA
Underground Inject:	No	**Mailing Zip Code:**	92123

Off Site Receipt:	No	**Mailing Country:**	US
Waste Dest Fac:	No	**Contact First Name:**	WILLIAM
Subpart K College:		**Contact Middle Initial:**	N
Subpart K Hospital:		**Contact Last Name:**	JESSEE
Subpart K Non Profit:		**Contact Street No:**	
Subpart K Withdraw:		**Contact Street 1:**	3853 CALLE FORTUNADA
Include Ntnl Rprt:		**Contact Street 2:**	
Reporting Cycle:		**Contact City:**	SAN DIEGO
LQHUW:	No	**Contact State:**	CA
Trader Importer:		**Contact Zip:**	92123
Trader Exporter:		**Contact Country:**	US
Slab Importer:		**Contact Phone:**	858-569-3590
Slab Exporter:		**Contact Phone Ext:**	
Current Record:	No	**Contact Fax:**	
Location Country:	US	**Contact Email Addr:**	WILLIAM.N.JESSEE@LMCO.COM
State District Owner:		**Contact Title:**	

Hazardous Waste Details

Haz Waste Cd Owner:	HQ	**Source Type:**	N
Haz Waste Cd:	D002	**Code Type:**	D
BR Waste Code Active Status:	Yes		
Waste Code Active Status:	Yes		
Waste Code Description:	CORROSIVE WASTE		

Haz Waste Cd Owner:	HQ	**Source Type:**	N
Haz Waste Cd:	D007	**Code Type:**	D
BR Waste Code Active Status:	Yes		
Waste Code Active Status:	Yes		
Waste Code Description:	CHROMIUM		

Haz Waste Cd Owner:	HQ	**Source Type:**	N
Haz Waste Cd:	D001	**Code Type:**	D
BR Waste Code Active Status:	Yes		
Waste Code Active Status:	Yes		
Waste Code Description:	IGNITABLE WASTE		

Haz Waste Cd Owner:	HQ	**Source Type:**	N
Haz Waste Cd:	D009	**Code Type:**	D
BR Waste Code Active Status:	Yes		
Waste Code Active Status:	Yes		
Waste Code Description:	MERCURY		

Haz Waste Cd Owner:	HQ	**Source Type:**	N
Haz Waste Cd:	F003	**Code Type:**	F
BR Waste Code Active Status:	Yes		
Waste Code Active Status:	Yes		
Waste Code Description:	THE FOLLOWING SPENT NONHALOGENATED SOLVENTS: XYLENE, ACETONE, ETHYL ACETATE, ETHYL BENZENE, ETHYL ETHER, METHYL ISOBUTYL KETONE, N-BUTYL ALCOHOL, CYCLOHEXANONE, AND METHANOL; ALL SPENT SOLVENT MIXTURES/BLENDS CONTAINING, BEFORE USE, ONLY THE ABOVE SPENT NONHALOGENATED SOLVENTS; AND ALL SPENT SOLVENT MIXTURES/BLENDS CONTAINING, BEFORE USE, ONE OR MORE OF THE ABOVE NONHALOGENATED SOLVENTS, AND A TOTAL OF TEN PERCENT OR MORE (BY VOLUME) OF ONE OR MORE OF THOSE SOLVENTS LISTED IN F001, F002, F004,		

AND F005; AND STILL BOTTOMS FROM THE RECOVERY OF THESE SPENT SOLVENTS AND SPENT SOLVENT MIXTURES.

NAICS Details

Source Type:	N	***NAICS Active Status:***	Yes
NAICS Cd Owner:	HQ	***NAICS Cycle:***	2002
NAICS Code:	54133		
NAICS Description:	ENGINEERING SERVICES		

Owner/Operator Details

Owner/Operator Ind:	CP	***Country:***	US
Name:	LOCKHEED MARTIN MARINE SYSTEMS	***Zip Code:***	
Street No:		***Phone:***	
Street 1:		***Type:***	P
Street 2:		***Date Became Current:***	19870717
City:		***Date Ended Current:***	
State:			
Source Type:	N		

Owner/Operator Ind:	CO	***Country:***	US
Name:	LOCKHEED MARTIN TECHNOLOGY SERVICES	***Zip Code:***	08358
Street No:		***Phone:***	
Street 1:	2339 W ROUTE 70	***Type:***	P
Street 2:		***Date Became Current:***	19950630
City:	CHERRY HILL	***Date Ended Current:***	
State:	NJ		
Source Type:	N		

843	***1 of 2***	***-***	***0.00 / 0.00***	***419.44 / -4***	***3883 RUFFIN RD SAN DIEGO CA***	***HMIRS***

Incident Cnty: SAN DIEGO

HMIR Incident Reports

Report No:	I-1991060461	***Fed DOT Agency Nm:***	
Report Type:	A hazardous material incident	***Fed DOT Report No:***	
Date of Incident:	05/21/1991	***Report Submit Src:***	Paper
Time of Incident:	1045	***Inc Multiple Rows:***	No
Haz Class Code:	5.1	***Inc Non US State:***	
Hazardous Class:	OXIDIZER	***Mode Transport:***	Highway
Commodity Short Nm:	HYDROGEN PEROXIDE AQUE	***Transport Phase:***	UNLOADING
Commodity Long Nm:	HYDROGEN PEROXIDE AQUEOUS SOLUTIONS WITH MORE THAN 40 PERCENT BUT NOT MORE THAN 60 PERCENT HYDROGEN PEROXIDE (STABILIZED AS NECESSARY)	***Incident Occrrnce:***	
Trade Name:	GRADE A OXY-KLENZ	***Mat Ship Approval?:***	No
ID No:	UN2014	***Mat Ship Approv No:***	

Haz Waste Ind:	No	**Undecl Hazmat Ship?:**	No
Haz Waste EPA No:		**Packaging Type:**	Non-Bulk
HMIS Tox Inhalation?:	No	**Packing Group:**	
TIH Hazard Zone:		**Carrier Reporter:**	YRC INC.
Qty Released:	0.528344	**CR Street Name:**	10990 ROE AVE
Unit of Measure:	LGA	**CR City:**	OVERLAND PARK
What Failed:	103	**CR State:**	KS
What Failed Desc:	Basic Material	**CR Postal Code:**	66211-1213
How Failed Code:		**CR Non US State:**	
How Failed Desc:		**CR Fed DOT ID:**	555940
Failure Cause Code:	526	**CR Hazmat Reg ID:**	
Failure Cause Desc:	Loose Closure Component or Device	**CR Country:**	US
Ident. Markings:		**Shipper Name:**	MEDIVATORS INC.
Cont1 Pkging Type:		**Shipper Street Name:**	14605 28TH AVE N
Cont1 Const Mat:		**Shipper City:**	MINNEAPOLIS
Cont1 Head Type:		**Shipper State:**	MN
Cont1 Pkg Capacity:	18	**Shipper Postal:**	55447-4822
C1 Capacity UOM:	LGA	**Shipper Non US St:**	
Cont1 Pkg Amt:		**Shipper Country:**	US
C1 Pkg Amt UOM:		**Shipper Waybill:**	019-409456
Cont1 Pkg Number:	1	**Ship Hazmat Reg ID:**	
C1 Pkg NO Failed:	1	**Origin City:**	MINNEAPOLIS
Cont1 Pkg Mnfctr:	NOT REPORTED BY CARRIER	**Origin State:**	MINNESOTA
Cont1 Pkg Mnfct Dt:		**Origin Postal:**	55447
Cont1 Pkg Serial NO:		**Origin Non US St:**	
C1 Pkg Last Test Dt:		**Origin Country:**	US
C1 Test Const Mat:		**Destination City:**	SAN DIEGO
C1 Pkg Dsign Pres.:		**Destination State:**	CALIFORNIA
C1 Dsign Press UOM:		**Destination Postal:**	92111
C1 Pkg Shell Thick:		**Destination Non US:**	
C1 Shell Thick UOM:		**Destination Country:**	US
C1 Head Thickness:		**Cont2 Package Type:**	
C1 Head Thick UOM:		**Cont2 Const Mat:**	
C1 Pkg Srvc Pres.:		**Cont2 Pkg Capacity:**	3
C1 Srvc Press UOM:		**Cont2 Capacity UOM:**	LGA
C1 Valve/Device Fail?:	No	**Cont2 Pkg Amount:**	
C1 Device Type:		**Cont2 Pkg Amt UOM:**	
C1 Device Mnfctr:		**Cont2 Pkg No:**	6
C1 Device Model:		**Cont2 Pkg No Failed:**	1
NRC No:			

RAM Pkg Category:		**Haz NonHosp Public:**	0
RAM Pkg Cert.:	FALSE	**Haz NonHosp Old:**	0
RAM Pkg Cert. NBR:		**Tot Haz Non Hosp Inj:**	0
RAM Nuclide S:		**Total Hazmat Injuries:**	0
RAM Transport Index:		**Evacuation Indicator:**	No
RAM UOM:		**Public Evacuated:**	0
RAM Activity Rpted:		**Employees Evac:**	0
RAM UOM Rpted:		**Total Evacuated:**	0
RAM Activity:		**Total Evacuation Hrs:**	0
RAM Activity UOM:		**Major Artery Closed:**	No
RAM Mat Safety:		**Mjr Artery Hrs Closed:**	0

Map Key	Number of Records	Direction	Distance (mi/ft)	Elev/Diff (ft)	Site	DB

Spillage Result:	Yes	**Material Involved:**	No
Fire Result:	No	**Estimated Speed:**	0
Explosion Result:	No	**Weather Conditions:**	
Water Sewer Result:	No	**Vehicle Overturn:**	No
Gas Dispersion:	No	**Vehicle Left Roadway:**	No
Environment Damage:	No	**Passenger Aircraft:**	No
No Release Result:	No	**Cargo Baggage:**	
Fire EMS Report:	No	**Ship Non Transport:**	No
Fire EMS EMS Report:		**Ship Air First Flight:**	No
Police Report:	No	**Ship Air Subflight:**	No
Police Report No:		**Ship Init Transport:**	No
In House Cleanup:	No	**Ship Phase Transfer:**	No
Other Cleanup:	No	**Contact Name:**	LINDA SCHMIDT
Damage > 500:	No	**Contact Title:**	HAZMAT CLERK
Material Loss:	25	**Contact Business:**	
Carrier Damage:	0	**Contact Street:**	
Property Damage:	0	**Contact City:**	
Response Cost:	0	**Contact State:**	
Remediation Cost:	185	**Contact Postal:**	
Damage Old Form:	0	**Contact Non US St:**	
Total Damages Amt:	210	**Contact Country:**	US
Hazmat Fatality:	No	**Inc. Report Prepared:**	
Haz Fatal Employees:	0	**HMIS Serious Incidnt:**	No
Haz Fatal Respndrs:	0	**HMIS Serious Fatality:**	No
Haz Fatal Gen Public:	0	**HMIS Serious Injury:**	No
Tot Hazmat Fatalities:	0	**HMIS Flight Plan:**	No
Non Hazmat Fatality:	No	**HMIS Serious Evacs:**	No
Non Hazmat Fatals:	0	**HMIS Major Artery:**	No
Hazmat Injury:	No	**HMIS Bulk Release:**	No
Haz Hospital Empl:	0	**HMIS Marine Pollutnt:**	No
Haz Hospital Resp:	0	**HMIS Radioactive:**	No
Haz Hosp Gen Public:	0	**HMIS Gen Pkg Type:**	OHMIR.Ref_Container.descr_txt
Haz Hosp Old Form:	0	**HMIS Container Code:**	BOX FBR
Total Haz Hosp Inj:	0	**HMIS Container Desc:**	Fiberboard box or carton
Haz Non Hosp Empl:	0	**HMIS Bulk Incident:**	No
Haz Non Hosp Resp:	0	**Undeclared Shipment:**	No

Description of Events: ONE PLASTIC CONTAINER WAS FOUND TO HAVE A LOOSE LID. SHIPPER PROVIDED INSTRUCTIONS ON SPILL CLEAN UP. ABSORBENT AND PLASTIC CONTAINER WAS PLACED IN A POLY LINED RECOVERY DRUM AND RETURNED TO SHIPPER.

Recommend Actions Taken:

Map Key	Number of Records	Direction	Distance (mi/ft)	Elev/Diff (ft)	Site	DB
843	2 of 2	-	0.00 / 0.00	419.44 / -4	EMERSON ELECTRIC CO. DORIC SCIENTIFIC 3883 RUFFIN RD SAN DIEGO CA 92123	RCRA SQG

EPA Handler ID:	CAD042402149
Land Type Code:	
Land Type Desc:	
Federal Waste Generator Code:	2
Gen Status Univ:	SQG
Gen Status Univ Desc:	Small Quantity Generator
Importer Activity:	No

Mixed Waste Generator:	No
Transporter Activity:	No
Transfer Facility:	No
Recycler Activity:	No
Onsite Burner Exemption:	No
Furnace Exemption:	No
Underground Inject Activity:	No
Receives Waste from Offsite:	No
TSD Type:	-----
TSD Activity:	No
Corrective Action Univ:	No
Action has been Imposed:	No
Action under 3004 (U)/(V):	No
Institutional Control Indicator:	N
Used Oil Transporter:	
Used Oil Transfer Facility:	
Used Oil Processor:	
Used Oil Refiner:	
Used Oil Burner:	
Used Oil Market Burner:	
Used Oil Spec Marketer:	
Activity Location:	CA
County Code:	CA073
County Name:	SAN DIEGO
Contact Name:	
Contact Phone No and Exten:	
Contact Email:	
Contact Address:	US
Mailing Address:	3883 RUFFIN RD , SAN DIEGO , CA, 92123 , US

Violation/Evaluation Summary

Note: There are VIOLATION or UNDETERMINED details or records associated with this facility (EPA ID) in the Compliance Monitoring and Enforcement table dated Jan 24 2018.

Violation/Evaluation Details

Evaluation ID:	001	**Former Citation:**	FR - 262.10-12.A
Found Violation:	Y	**Sched Compl Dt:**	
Eval Start Date:	19921102	**Enforcement ID:**	
Evaluation Agency:	B	**Enforcement Agency:**	
Evaluation Type:	CEI	**Enforce Action Dt:**	
Eval Resp Person:	R9STA	**Enforcement Type:**	
Eval Suborg:		**Enforce Type Desc:**	
Citizen Complaint:	No	**Enforce Resp Person:**	
Multimedia Inspect:	No	**Enforce Suborg:**	
Sampling Flag:	No	**Enforce Actvty Loc:**	
Not Subtitle C:	No	**Docket No:**	
Focus Area:		**Attorney:**	
Focus Area Desc:		**Corr Act Component:**	
Handler Actvty Loc:	CA	**Appeal Init Dt:**	

Map Key	Number of Records	Direction	Distance (mi/ft)	Elev/Diff (ft)	Site	DB

Handler Name:	EMERSON ELECTRIC CO. DORIC SCIENTIFIC	**Appeal Resolved Dt:**	
Region:	09	**Disposition Status:**	
State:	CA	**Disp Status Dt:**	
Land Type:		**Disp Status Desc:**	
Date of Request:		**Lead Agency:**	
Date Response Rcvd:		**Expenditure Amount:**	
Request Agency:		**SEP Sched Comp Dt:**	
Request Actvty Loc:		**SEP Actual Comp Dt:**	
Viol Activity Loc:	CA	**SEP Defaulted Dt:**	
Viol Determined:	S	**SEP Type:**	
Violation Type:	262.A	**Prop Penalty Amt:**	
Viol Determined Dt:	19921102	**Final Monetary Amt:**	
Rtrn to Compl Dt:	19971102	**Paid Amount:**	
Rtrn to Compl Qual:	N	**Final Count:**	
Viol Resp Agency:	S	**Final Amount:**	
Evaluation Type Description:	COMPLIANCE EVALUATION INSPECTION ON-SITE		
Violation Short Description:	Generators - General		
Respondent Name:			
SEP Type Description:			

Handler Details

Source Type:	I	**Used Oil Transporter:**	No
Receive Date:	19960901	**UO Transfer Fac:**	No
Non Notifier:		**Used Oil Processor:**	No
Acknowledge Flag:		**Used Oil Refiner:**	No
Acknowledge Date:	19910331	**Used Oil Burner:**	No
Accessibility:		**UO Market Burner:**	No
Land Type:		**UO Spec Marketer:**	No
Fed Waste Gen Own:	HQ	**Current Site Name:**	EMERSON ELECTRIC CO. DORIC SCIENTIFIC
Fed Waste Gen Cd:	2	**Location Street No:**	
Fed Waste Gen Desc:	Small Quantity Generator	**Location Street 1:**	3883 RUFFIN RD
ST Waste Gen Own:		**Location Street 2:**	
State Waste Gen Cd:		**Location City:**	SAN DIEGO
Short Term Gen:	No	**Location State:**	CA
Importer Activity:	No	**Location Zip Code:**	92123
Mixed Waste Gen:	No	**County Code:**	CA073
Transporter:	No	**State District:**	4
Transfer Facility:	No	**Mailing Street No:**	
TSD Activity:	No	**Mailing Street 1:**	3883 RUFFIN RD
Recycler Activity:	No	**Mailing Street 2:**	
Onsite Burn Exempt:	No	**Mailing City:**	SAN DIEGO
Furnace Exemption:	No	**Mailing State:**	CA
Underground Inject:	No	**Mailing Zip Code:**	92123
Off Site Receipt:	No	**Mailing Country:**	US
Waste Dest Fac:	No	**Contact First Name:**	
Subpart K College:		**Contact Middle Initial:**	
Subpart K Hospital:		**Contact Last Name:**	
Subpart K Non Profit:		**Contact Street No:**	
Subpart K Withdraw:		**Contact Street 1:**	

Include Ntnl Rprt:		***Contact Street 2:***	
Reporting Cycle:		***Contact City:***	
LQHUW:	No	***Contact State:***	
Trader Importer:		***Contact Zip:***	
Trader Exporter:		***Contact Country:***	US
Slab Importer:		***Contact Phone:***	
Slab Exporter:		***Contact Phone Ext:***	
Current Record:	Yes	***Contact Fax:***	
Location Country:	US	***Contact Email Addr:***	
State District Owner:	CA	***Contact Title:***	

Handler Details

Source Type:	N	***Used Oil Transporter:***	No
Receive Date:	19800818	***UO Transfer Fac:***	No
Non Notifier:		***Used Oil Processor:***	No
Acknowledge Flag:		***Used Oil Refiner:***	No
Acknowledge Date:	19910331	***Used Oil Burner:***	No
Accessibility:		***UO Market Burner:***	No
Land Type:	O	***UO Spec Marketer:***	No
Fed Waste Gen Own:	HQ	***Current Site Name:***	EMERSON ELECTRIC CO. DORIC SCIENTIFIC
Fed Waste Gen Cd:	1	***Location Street No:***	
Fed Waste Gen Desc:	Large Quantity Generator	***Location Street 1:***	3883 RUFFIN RD
ST Waste Gen Own:		***Location Street 2:***	
State Waste Gen Cd:		***Location City:***	SAN DIEGO
Short Term Gen:	No	***Location State:***	CA
Importer Activity:	No	***Location Zip Code:***	92123
Mixed Waste Gen:	No	***County Code:***	CA073
Transporter:	No	***State District:***	4
Transfer Facility:	No	***Mailing Street No:***	
TSD Activity:	No	***Mailing Street 1:***	3883 RUFFIN RD
Recycler Activity:	No	***Mailing Street 2:***	
Onsite Burn Exempt:	No	***Mailing City:***	SAN DIEGO
Furnace Exemption:	No	***Mailing State:***	CA
Underground Inject:	No	***Mailing Zip Code:***	92123
Off Site Receipt:	No	***Mailing Country:***	US
Waste Dest Fac:	No	***Contact First Name:***	ENVIRONMENTAL
Subpart K College:		***Contact Middle Initial:***	
Subpart K Hospital:		***Contact Last Name:***	MANAGER
Subpart K Non Profit:		***Contact Street No:***	
Subpart K Withdraw:		***Contact Street 1:***	3883 RUFFIN RD
Include Ntnl Rprt:		***Contact Street 2:***	
Reporting Cycle:		***Contact City:***	SAN DIEGO
LQHUW:	No	***Contact State:***	CA
Trader Importer:		***Contact Zip:***	92123
Trader Exporter:		***Contact Country:***	US
Slab Importer:		***Contact Phone:***	714-565-4415
Slab Exporter:		***Contact Phone Ext:***	
Current Record:	No	***Contact Fax:***	
Location Country:	US	***Contact Email Addr:***	

Map Key	Number of Records	Direction	Distance (mi/ft)	Elev/Diff (ft)	Site	DB

State District Owner: CA
Contact Title:

Owner/Operator Details

Owner/Operator Ind: CP
Name: NOT REQUIRED
Street No:
Street 1: NOT REQUIRED
Street 2:
City: NOT REQUIRED
State: ME
Source Type: I
Country:
Zip Code: 99999
Phone: 415-555-1212
Type: P
Date Became Current:
Date Ended Current:

Owner/Operator Ind: CO
Name: EMERSON ELECTRIC COMPANY
Street No:
Street 1: NOT REQUIRED
Street 2:
City: NOT REQUIRED
State: ME
Source Type: N
Country:
Zip Code: 99999
Phone: 415-555-1212
Type: P
Date Became Current:
Date Ended Current:

844	1 of 3	-	0.00 / 0.00	403.99 / -19	City of San Diego 7292 Opportunity Rd San Diego CA 92111	CHMIRS

ID: 11-0243
Control No: '11-0243
Year: 2011
Notified Date: 1/13/2011 12:09
Notified Date Time:
County: San Diego County

California Hazardous Material Incident Report System

Contained: Yes
1 Substance: Sewage
1 Measure: Gal(s)
1 Other:
1 Quantity: 351
1 Type: SEWAGE
1 Pipeline:
1 Vessel >= 300 Tons:
2 Substance:
2 Quantity:
2 Measure:
2 Type:
2 Other:
2 Pipeline:
2 Vessel >= 300 Tons:
3 Substance:
3 Quantity:
3 Measure:
3 Type:
3 Vessel >= 300 Tons:
Incident Date: 1/13/2011
Incident Time: 903
Spill Site: Merchant/Business
Injuries?: No
No of Injuries:
Fatals?: No
No of Fatals:
Evacs?: No
No of Evacs:
Cleanup: Reporting Party
Site:
Cause: Blockage
Cause Other:
Dog No:
Water: No
Water Way:
City: San Diego
County: San Diego County

Map Key	Number of Records	Direction	Distance (mi/ft)	Elev/Diff (ft)	Site	DB

3 Other: **Zip:** 92111
3 Pipeline:
Admin Agency: San Diego County Health Services Department
Notification Area: AA/CUPA,DFG-OSPR,DTSC,RWQCB,US EPA,USFWS,Co/E-Hlth
Location: 7292 Opportunity Rd
Description: Blockage in a private lateral caused this release

Main Page Information

On Scene:
Other on Scene:
Other Notified:
Admin Agency: San Diego County Health Services Department
Admin Agency 2:
Additional County:
Document Title: SPILL Report
Creation Date: 01/13/2011 12:09 PM
Received By:
Person Notifying Cal OES:
Phone No:
Ext:
Pag Cell:
Type: SEWAGE
Cause Description for Other:
Amount 1: 351
Amount 2:
Amount 3:
Doc URL: https://w3.calema.ca.gov/operational/malhaz.nsf/f1841a103c102734882563e200760c4a/1f58905b66d9020688257817006eb4df?OpenDocument

---

844	2 of 3	-	0.00 / 0.00	403.99 / -19	SCHINDLER ELEVATOR CORP 7292 OPPORTUNITY RD STE B SAN DIEGO CA 92111	RCRA SQG

EPA Handler ID: CAD981658651
Land Type Code:
Land Type Desc:
Federal Waste Generator Code: 2
Gen Status Univ: SQG
Gen Status Univ Desc: Small Quantity Generator
Importer Activity: No
Mixed Waste Generator: No
Transporter Activity: No
Transfer Facility: No
Recycler Activity: No
Onsite Burner Exemption: No
Furnace Exemption: No
Underground Inject Activity: No
Receives Waste from Offsite: No
TSD Type: -----
TSD Activity: No
Corrective Action Univ: No

Action has been Imposed:	No
Action under 3004 (U)/(V):	No
Institutional Control Indicator:	N
Used Oil Transporter:	
Used Oil Transfer Facility:	
Used Oil Processor:	
Used Oil Refiner:	
Used Oil Burner:	
Used Oil Market Burner:	
Used Oil Spec Marketer:	
Activity Location:	CA
County Code:	CA073
County Name:	SAN DIEGO
Contact Name:	ENVIRONMENTAL MANAGER
Contact Phone No and Exten:	619-292-9324
Contact Email:	
Contact Address:	7292 OPPORTUNITY RD STE B , SAN DIEGO , CA, 92111 , US
Mailing Address:	7292 , OPPORTUNITY RD STE B , SAN DIEGO , CA, 92111 , US

Violation/Evaluation Summary

Note: As of Jan 24 2018, there are no Compliance Monitoring and Enforcement (violation) records associated with this facility (EPA ID).

Handler Details

Source Type:	N	***Used Oil Transporter:***	No
Receive Date:	19861012	***UO Transfer Fac:***	No
Non Notifier:		***Used Oil Processor:***	No
Acknowledge Flag:		***Used Oil Refiner:***	No
Acknowledge Date:	19910331	***Used Oil Burner:***	No
Accessibility:		***UO Market Burner:***	No
Land Type:		***UO Spec Marketer:***	No
Fed Waste Gen Own:	HQ	***Current Site Name:***	SCHINDLER ELEVATOR CORP
Fed Waste Gen Cd:	2	***Location Street No:***	7292
Fed Waste Gen Desc:	Small Quantity Generator	***Location Street 1:***	OPPORTUNITY RD STE B
ST Waste Gen Own:		***Location Street 2:***	
State Waste Gen Cd:		***Location City:***	SAN DIEGO
Short Term Gen:	No	***Location State:***	CA
Importer Activity:	No	***Location Zip Code:***	92111
Mixed Waste Gen:	No	***County Code:***	CA073
Transporter:	No	***State District:***	4
Transfer Facility:	No	***Mailing Street No:***	7292
TSD Activity:	No	***Mailing Street 1:***	OPPORTUNITY RD STE B
Recycler Activity:	No	***Mailing Street 2:***	
Onsite Burn Exempt:	No	***Mailing City:***	SAN DIEGO
Furnace Exemption:	No	***Mailing State:***	CA
Underground Inject:	No	***Mailing Zip Code:***	92111
Off Site Receipt:	No	***Mailing Country:***	US
Waste Dest Fac:	No	***Contact First Name:***	ENVIRONMENTAL
Subpart K College:		***Contact Middle Initial:***	

Map Key	Number of Records	Direction	Distance (mi/ft)	Elev/Diff (ft)	Site	DB

Subpart K Hospital:		***Contact Last Name:***	MANAGER
Subpart K Non Profit:		***Contact Street No:***	
Subpart K Withdraw:		***Contact Street 1:***	7292 OPPORTUNITY RD STE B
Include Ntnl Rprt:		***Contact Street 2:***	
Reporting Cycle:		***Contact City:***	SAN DIEGO
LQHUW:	No	***Contact State:***	CA
Trader Importer:		***Contact Zip:***	92111
Trader Exporter:		***Contact Country:***	US
Slab Importer:		***Contact Phone:***	619-292-9324
Slab Exporter:		***Contact Phone Ext:***	
Current Record:	Yes	***Contact Fax:***	
Location Country:	US	***Contact Email Addr:***	
State District Owner:	CA	***Contact Title:***	

Owner/Operator Details

Owner/Operator Ind:	CP	***Country:***	
Name:	NOT REQUIRED	***Zip Code:***	99999
Street No:		***Phone:***	415-555-1212
Street 1:	NOT REQUIRED	***Type:***	P
Street 2:		***Date Became Current:***	
City:	NOT REQUIRED	***Date Ended Current:***	
State:	ME		
Source Type:	N		

Owner/Operator Ind:	CO	***Country:***	
Name:	SCHINDLER ELEVATOR CO	***Zip Code:***	99999
Street No:		***Phone:***	415-555-1212
Street 1:	NOT REQUIRED	***Type:***	P
Street 2:		***Date Became Current:***	
City:	NOT REQUIRED	***Date Ended Current:***	
State:	ME		
Source Type:	N		

844	***3 of 3***	***-***	***0.00 / 0.00***	***403.99 / -19***	***INNOVATIVE PACKAGING TECHNOLOGY 7370 OPPORTUNITY RD STE J SAN DIEGO CA 92111***	***RCRA SQG***

EPA Handler ID:	CAD982462632
Land Type Code:	
Land Type Desc:	
Federal Waste Generator Code:	2
Gen Status Univ:	SQG
Gen Status Univ Desc:	Small Quantity Generator
Importer Activity:	No
Mixed Waste Generator:	No
Transporter Activity:	No
Transfer Facility:	No
Recycler Activity:	No
Onsite Burner Exemption:	No
Furnace Exemption:	No

Underground Inject Activity:	No
Receives Waste from Offsite:	No
TSD Type:	-----
TSD Activity:	No
Corrective Action Univ:	No
Action has been Imposed:	No
Action under 3004 (U)/(V):	No
Institutional Control Indicator:	N
Used Oil Transporter:	
Used Oil Transfer Facility:	
Used Oil Processor:	
Used Oil Refiner:	
Used Oil Burner:	
Used Oil Market Burner:	
Used Oil Spec Marketer:	
Activity Location:	CA
County Code:	CA073
County Name:	SAN DIEGO
Contact Name:	ENVIRONMENTAL MANAGER
Contact Phone No and Exten:	619-268-9455
Contact Email:	
Contact Address:	7370 OPPORTUNITY RD STE J , SAN DIEGO , CA, 92111 , US
Mailing Address:	7370 , OPPORTUNITY RD STE J , SAN DIEGO , CA, 92111 , US

Violation/Evaluation Summary

Note: As of Jan 24 2018, there are no Compliance Monitoring and Enforcement (violation) records associated with this facility (EPA ID).

Handler Details

Source Type:	N	**Used Oil Transporter:**	No
Receive Date:	19881231	**UO Transfer Fac:**	No
Non Notifier:		**Used Oil Processor:**	No
Acknowledge Flag:		**Used Oil Refiner:**	No
Acknowledge Date:	19910331	**Used Oil Burner:**	No
Accessibility:		**UO Market Burner:**	No
Land Type:		**UO Spec Marketer:**	No
Fed Waste Gen Own:	HQ	**Current Site Name:**	INNOVATIVE PACKAGING TECHNOLOGY
Fed Waste Gen Cd:	2	**Location Street No:**	7370
Fed Waste Gen Desc:	Small Quantity Generator	**Location Street 1:**	OPPORTUNITY RD STE J
ST Waste Gen Own:		**Location Street 2:**	
State Waste Gen Cd:		**Location City:**	SAN DIEGO
Short Term Gen:	No	**Location State:**	CA
Importer Activity:	No	**Location Zip Code:**	92111
Mixed Waste Gen:	No	**County Code:**	CA073
Transporter:	No	**State District:**	4
Transfer Facility:	No	**Mailing Street No:**	7370
TSD Activity:	No	**Mailing Street 1:**	OPPORTUNITY RD STE J
Recycler Activity:	No	**Mailing Street 2:**	
Onsite Burn Exempt:	No	**Mailing City:**	SAN DIEGO

Map Key	Number of Records	Direction	Distance (mi/ft)	Elev/Diff (ft)	Site	DB

Furnace Exemption:	No	**Mailing State:**	CA
Underground Inject:	No	**Mailing Zip Code:**	92111
Off Site Receipt:	No	**Mailing Country:**	US
Waste Dest Fac:	No	**Contact First Name:**	ENVIRONMENTAL
Subpart K College:		**Contact Middle Initial:**	
Subpart K Hospital:		**Contact Last Name:**	MANAGER
Subpart K Non Profit:		**Contact Street No:**	
Subpart K Withdraw:		**Contact Street 1:**	7370 OPPORTUNITY RD STE J
Include Ntnl Rprt:		**Contact Street 2:**	
Reporting Cycle:		**Contact City:**	SAN DIEGO
LQHUW:	No	**Contact State:**	CA
Trader Importer:		**Contact Zip:**	92111
Trader Exporter:		**Contact Country:**	US
Slab Importer:		**Contact Phone:**	619-268-9455
Slab Exporter:		**Contact Phone Ext:**	
Current Record:	Yes	**Contact Fax:**	
Location Country:	US	**Contact Email Addr:**	
State District Owner:	CA	**Contact Title:**	

Owner/Operator Details

Owner/Operator Ind:	CP	**Country:**	
Name:	NOT REQUIRED	**Zip Code:**	99999
Street No:		**Phone:**	415-555-1212
Street 1:	NOT REQUIRED	**Type:**	P
Street 2:		**Date Became Current:**	
City:	NOT REQUIRED	**Date Ended Current:**	
State:	ME		
Source Type:	N		

Owner/Operator Ind:	CO	**Country:**	
Name:	DAVID KEENAN	**Zip Code:**	99999
Street No:		**Phone:**	415-555-1212
Street 1:	NOT REQUIRED	**Type:**	P
Street 2:		**Date Became Current:**	
City:	NOT REQUIRED	**Date Ended Current:**	
State:	ME		
Source Type:	N		

Map Key	Number of Records	Direction	Distance (mi/ft)	Elev/Diff (ft)	Site	DB
845	1 of 2	-	0.00 / 0.00	407.12 / -16	Penske PDI/Detail Center 7650 CONVOY CT SAN DIEGO CA 92111	CERS HAZ

Site ID:	418358
Latitude:	32.835342
Longitude:	-117.155106

Regulated Programs

EI ID:	10726567	**EI Description:**	Chemical Storage Facilities

EI ID: 10726567 **EI Description:** Hazardous Waste Generator

Affiliations

Affil Type Desc: Primary Emergency Contact
Entity Name: Joshua Jones
Entity Title: PDI manager
Address:
City:
State:
Country:
Zip Code:
Phone: (858) 735-2377

Affil Type Desc: Environmental Contact
Entity Name: Joshua Jones
Entity Title:
Address: 7860 Balboa Ave
City: San Diego
State: CA
Country:
Zip Code: 92111
Phone: (858) 735-2377

Affil Type Desc: Operator
Entity Name: Jason Dearham
Entity Title:
Address:
City:
State:
Country:
Zip Code:
Phone: (858) 279-4031

Affil Type Desc: Property Owner
Entity Name: Penske Automotive
Entity Title:
Address: 7860 Balboa Ave
City: San Diego
State: CA
Country: United States
Zip Code: 9211
Phone: (858) 562-3050

Affil Type Desc: Legal Owner
Entity Name: Penske Automotive
Entity Title:
Address: 7860 Balboa Ave
City: San Diego
State: CA
Country: United States

Zip Code: 92111
Phone: (619) 562-3050

Affil Type Desc: Parent Corporation
Entity Name: PENSKE AUTOMOTIVE COLLISION CENTER
Entity Title:
Address:
City:
State:
Country:
Zip Code:
Phone:

Affil Type Desc: Facility Mailing Address
Entity Name: Mailing Address
Entity Title:
Address: 7860 Balboa Ave
City: San Diego
State: CA
Country:
Zip Code: 92111
Phone:

Affil Type Desc: Document Preparer
Entity Name: Brian Davies
Entity Title:
Address:
City:
State:
Country:
Zip Code:
Phone:

Affil Type Desc: Secondary Emergency Contact
Entity Name: Jason Dearham
Entity Title: General Manager
Address:
City:
State:
Country:
Zip Code:
Phone: (858) 735-2377

Affil Type Desc: CUPA District
Entity Name: San Diego County Env Health
Entity Title:
Address: PO Box 129261
City: San Diego
State: CA
Country:
Zip Code: 92112-9261
Phone: (858) 505-6880

Affil Type Desc:	Identification Signer
Entity Name:	Brian Davies
Entity Title:	Consultant for Facility
Address:	
City:	
State:	
Country:	
Zip Code:	
Phone:	

Coordinates

Env Int Type Code:	HMBP	**Longitude:**	-117.155110
Program ID:	10726567	**Coord Name:**	
Latitude:	32.835340	**Ref Point Type Desc:**	Center of a facility or station.

Evaluations

Eval Date:	9/25/2017
Violations Found:	No
Eval General Type:	Compliance Evaluation Inspection
Eval Type:	Routine done by local agency
Eval Division:	San Diego County Department of Env Health
Eval Program:	HW
Eval Source:	CERS
Eval Notes:	

Inspector: Yousif Teaba Inspection ID:5670115

Eval Date:	9/25/2017
Violations Found:	No
Eval General Type:	Compliance Evaluation Inspection
Eval Type:	Routine done by local agency
Eval Division:	San Diego County Department of Env Health
Eval Program:	HMRRP
Eval Source:	CERS
Eval Notes:	

Inspector: Yousif Teaba Inspection ID:5670115

Map Key	Number of Records	Direction	Distance (mi/ft)	Elev/Diff (ft)	Site	DB
845	2 of 2	-	0.00 / 0.00	407.12 / -16	PACIFIC BELL C/O PACKER M2414 7650 CONVOY COURT SAN DIEGO CA 92111	RCRA SQG

EPA Handler ID:	CAD982463762
Land Type Code:	O
Land Type Desc:	Other
Federal Waste Generator Code:	2
Gen Status Univ:	SQG

Gen Status Univ Desc:	Small Quantity Generator
Importer Activity:	No
Mixed Waste Generator:	No
Transporter Activity:	No
Transfer Facility:	No
Recycler Activity:	No
Onsite Burner Exemption:	No
Furnace Exemption:	No
Underground Inject Activity:	No
Receives Waste from Offsite:	No
TSD Type:	-----
TSD Activity:	No
Corrective Action Univ:	No
Action has been Imposed:	No
Action under 3004 (U)/(V):	No
Institutional Control Indicator:	N
Used Oil Transporter:	
Used Oil Transfer Facility:	
Used Oil Processor:	
Used Oil Refiner:	
Used Oil Burner:	
Used Oil Market Burner:	
Used Oil Spec Marketer:	
Activity Location:	CA
County Code:	CA073
County Name:	SAN DIEGO
Contact Name:	ENVIRONMENTAL MANAGER
Contact Phone No and Exten:	213-738-8454
Contact Email:	
Contact Address:	7650 CONVOY COURT , SAN DIEGO , CA, 92111 , US
Mailing Address:	3020 WILSHIRE BLVD , LOS ANGELES , CA, 90010 , US

Violation/Evaluation Summary

Note: As of Jan 24 2018, there are no Compliance Monitoring and Enforcement (violation) records associated with this facility (EPA ID).

Handler Details

Source Type:	N	**Used Oil Transporter:**	No
Receive Date:	19890124	**UO Transfer Fac:**	No
Non Notifier:		**Used Oil Processor:**	No
Acknowledge Flag:		**Used Oil Refiner:**	No
Acknowledge Date:	19910331	**Used Oil Burner:**	No
Accessibility:		**UO Market Burner:**	No
Land Type:	O	**UO Spec Marketer:**	No
Fed Waste Gen Own:	HQ	**Current Site Name:**	PACIFIC BELL C/O PACKER M2414
Fed Waste Gen Cd:	2	**Location Street No:**	
Fed Waste Gen Desc:	Small Quantity Generator	**Location Street 1:**	7650 CONVOY COURT
ST Waste Gen Own:		**Location Street 2:**	
State Waste Gen Cd:		**Location City:**	SAN DIEGO

Map Key	Number of Records	Direction	Distance (mi/ft)	Elev/Diff (ft)	Site	DB

Short Term Gen:	No	**Location State:**	CA
Importer Activity:	No	**Location Zip Code:**	92111
Mixed Waste Gen:	No	**County Code:**	CA073
Transporter:	No	**State District:**	4
Transfer Facility:	No	**Mailing Street No:**	
TSD Activity:	No	**Mailing Street 1:**	3020 WILSHIRE BLVD
Recycler Activity:	No	**Mailing Street 2:**	
Onsite Burn Exempt:	No	**Mailing City:**	LOS ANGELES
Furnace Exemption:	No	**Mailing State:**	CA
Underground Inject:	No	**Mailing Zip Code:**	90010
Off Site Receipt:	No	**Mailing Country:**	US
Waste Dest Fac:	No	**Contact First Name:**	ENVIRONMENTAL
Subpart K College:		**Contact Middle Initial:**	
Subpart K Hospital:		**Contact Last Name:**	MANAGER
Subpart K Non Profit:		**Contact Street No:**	
Subpart K Withdraw:		**Contact Street 1:**	7650 CONVOY COURT
Include Ntnl Rprt:		**Contact Street 2:**	
Reporting Cycle:		**Contact City:**	SAN DIEGO
LQHUW:	No	**Contact State:**	CA
Trader Importer:		**Contact Zip:**	92111
Trader Exporter:		**Contact Country:**	US
Slab Importer:		**Contact Phone:**	213-738-8454
Slab Exporter:		**Contact Phone Ext:**	
Current Record:	Yes	**Contact Fax:**	
Location Country:	US	**Contact Email Addr:**	
State District Owner:	CA	**Contact Title:**	

Owner/Operator Details

Owner/Operator Ind:	CO	**Country:**	
Name:	PACIFIC BELL	**Zip Code:**	99999
Street No:		**Phone:**	415-555-1212
Street 1:	NOT REQUIRED	**Type:**	M
Street 2:		**Date Became Current:**	
City:	NOT REQUIRED	**Date Ended Current:**	
State:	ME		
Source Type:	N		

Owner/Operator Ind:	CP	**Country:**	
Name:	NOT REQUIRED	**Zip Code:**	99999
Street No:		**Phone:**	415-555-1212
Street 1:	NOT REQUIRED	**Type:**	M
Street 2:		**Date Became Current:**	
City:	NOT REQUIRED	**Date Ended Current:**	
State:	ME		
Source Type:	N		

Map Key	Number of Records	Direction	Distance (mi/ft)	Elev/Diff (ft)	Site	DB
846	*1 of 3*	-	*0.00 / 0.00*	*423.54 / 1*	***DEAN AUTO REPAIR*** ***7535 CLAIREMONT MESA BLVD*** ***STE B*** ***SAN DIEGO CA 92111***	***CERS HAZ***

Site ID: 24289
Latitude: 32.832260
Longitude: -117.157070

Regulated Programs

EI ID: 10384870 **EI Description:** Chemical Storage Facilities

EI ID: 10384870 **EI Description:** Hazardous Waste Generator

Affiliations

Affil Type Desc: Parent Corporation
Entity Name: DEAN AUTO REPAIR
Entity Title:
Address:
City:
State:
Country:
Zip Code:
Phone:

Affil Type Desc: CUPA District
Entity Name: San Diego County Env Health
Entity Title:
Address: PO Box 129261
City: San Diego
State: CA
Country:
Zip Code: 92112-9261
Phone: (858) 505-6880

Affil Type Desc: Environmental Contact
Entity Name: DEAN VAN DINH
Entity Title:
Address: 7535 CLAIREMONT MESA BLVD #B
City: San Diego
State: CA
Country:
Zip Code:
Phone: (858) 571-6280

Affil Type Desc: Legal Owner
Entity Name: DEAN VAN DINH
Entity Title:
Address: 7535 CLAIREMONT MESA BLVD #B
City: SAN DIEGO
State: CA
Country: United States
Zip Code: 92111

Phone: (858) 571-6280

Affil Type Desc: Operator
Entity Name: DEAN VAN DINH
Entity Title:
Address:
City:
State:
Country:
Zip Code:
Phone: (858) 571-6280

Affil Type Desc: Primary Emergency Contact
Entity Name: DEAN VAN DINH
Entity Title: OWNER
Address:
City:
State:
Country:
Zip Code:
Phone: (858) 232-8611

Affil Type Desc: Facility Mailing Address
Entity Name: Mailing Address
Entity Title:
Address: 7535 CLAIREMONT MESA BLVD #B
City: SAN DIEGO
State: CA
Country:
Zip Code: 92111
Phone:

Evaluations

Eval Date: 7/28/2014
Violations Found: No
Eval General Type: Compliance Evaluation Inspection
Eval Type: Routine done by local agency
Eval Division: San Diego County Department of Env Health
Eval Program: HW
Eval Source: CERS
Eval Notes:

Inspector: McLernon Benjamin Inspection ID:4088175

Eval Date: 5/10/2016
Violations Found: No
Eval General Type: Compliance Evaluation Inspection
Eval Type: Routine done by local agency
Eval Division: San Diego County Department of Env Health
Eval Program: HW

Eval Source: CERS
Eval Notes:

Inspector: Burke Mike Inspection ID:5481476

Eval Date: 7/28/2014
Violations Found: Yes
Eval General Type: Compliance Evaluation Inspection
Eval Type: Routine done by local agency
Eval Division: San Diego County Department of Env Health
Eval Program: HMRRP
Eval Source: CERS
Eval Notes:

Inspector: McLernon Benjamin Inspection ID:4088175

Eval Date: 5/10/2016
Violations Found: Yes
Eval General Type: Compliance Evaluation Inspection
Eval Type: Routine done by local agency
Eval Division: San Diego County Department of Env Health
Eval Program: HMRRP
Eval Source: CERS
Eval Notes:

Inspector: Burke Mike Inspection ID:5481476

Violations

Violation Date: 7/28/2014 ***Violation Program:*** HMRRP
Violation Division: San Diego County Department of Env Health ***Violation Source:*** CERS
Citation: HSC 6.95 25508(b) - California Health and Safety Code, Chapter 6.95, Section(s) 25508(b)
Violation Notes:

Returned to compliance on 07/31/2014.

Violation Description:

Failure to review, revise, and recertify the business plan at least once every three years.

Violations

Violation Date: 5/10/2016 ***Violation Program:*** HMRRP
Violation Division: San Diego County Department of Env Health ***Violation Source:*** CERS
Citation: HSC 6.95 25505(a)(4) - California Health and Safety Code, Chapter 6.95, Section(s) 25505(a)(4)
Violation Notes:

Returned to compliance on 05/31/2016.

Violation Description:

Failure to provide initial and annual training to all employees in safety procedures in the event of a release or threatened release of a hazardous material

or failure to document and maintain training records for a minimum of three years.

Violations

Violation Date: 7/28/2014
Violation Program: HMRRP
Violation Division: San Diego County Department of Env Health
Violation Source: CERS
Citation: HSC 6.95 25508.2 - California Health and Safety Code, Chapter 6.95, Section(s) 25508.2
Violation Notes:

Returned to compliance on 07/31/2014.

Violation Description:

Failure to annually review and electronically certify that the business plan is complete, accurate, and up-to-date.

846	2 of 3	-	0.00 / 0.00	423.54 / 1	TOP CARE AUTO CENTER 7535 CLAIREMONT MESA BLVD SAN DIEGO CA 92111	CERS HAZ

Site ID: 76999
Latitude: 32.832256
Longitude: -117.157066

Regulated Programs

EI ID: 10385230
EI Description: Hazardous Waste Generator

EI ID: 10385230
EI Description: Chemical Storage Facilities

Affiliations

Affil Type Desc: CUPA District
Entity Name: San Diego County Env Health
Entity Title:
Address: PO Box 129261
City: San Diego
State: CA
Country:
Zip Code: 92112-9261
Phone: (858) 505-6880

Affil Type Desc: Environmental Contact
Entity Name: GABRIEL ORTIZ
Entity Title:
Address: 7535 CLAIREMONT MESA BL #D
City: SAN DIEGO
State: CA
Country:
Zip Code: 92111
Phone: (858) 874-0687

Affil Type Desc:	Operator
Entity Name:	GABRIEL ORTIZ
Entity Title:	
Address:	
City:	
State:	
Country:	
Zip Code:	
Phone:	(858) 874-0687

Affil Type Desc:	Parent Corporation
Entity Name:	TOP CARE AUTO CENTER
Entity Title:	
Address:	
City:	
State:	
Country:	
Zip Code:	
Phone:	

Affil Type Desc:	Primary Emergency Contact
Entity Name:	GABRIEL ORTIZ JR
Entity Title:	MANAGER
Address:	
City:	
State:	
Country:	
Zip Code:	
Phone:	(858) 361-3241

Affil Type Desc:	Facility Mailing Address
Entity Name:	Mailing Address
Entity Title:	
Address:	7535 CLAIREMONT MESA BL #D
City:	SAN DIEGO
State:	CA
Country:	
Zip Code:	92111
Phone:	

Affil Type Desc:	Legal Owner
Entity Name:	GABRIEL ORTIZ
Entity Title:	
Address:	7535 CLAIREMONT MESA BL #D
City:	SAN DIEGO
State:	CA
Country:	United States
Zip Code:	92111
Phone:	(858) 874-0687

Evaluations

Eval Date: 10/22/2014
Violations Found: No
Eval General Type: Other/Unknown
Eval Type: Other, not routine, done by local agency
Eval Division: San Diego County Department of Env Health
Eval Program: HW
Eval Source: CERS
Eval Notes:

Inspector: McLernon Benjamin Inspection ID:5143555

Eval Date: 7/28/2014
Violations Found: No
Eval General Type: Compliance Evaluation Inspection
Eval Type: Routine done by local agency
Eval Division: San Diego County Department of Env Health
Eval Program: HW
Eval Source: CERS
Eval Notes:

Inspector: McLernon Benjamin Inspection ID:4451848

Eval Date: 7/28/2014
Violations Found: Yes
Eval General Type: Compliance Evaluation Inspection
Eval Type: Routine done by local agency
Eval Division: San Diego County Department of Env Health
Eval Program: HMRRP
Eval Source: CERS
Eval Notes:

Inspector: McLernon Benjamin Inspection ID:4451848

Eval Date: 10/22/2014
Violations Found: No
Eval General Type: Other/Unknown
Eval Type: Other, not routine, done by local agency
Eval Division: San Diego County Department of Env Health
Eval Program: HMRRP
Eval Source: CERS
Eval Notes:

Inspector: McLernon Benjamin Inspection ID:5143555

Violations

Violation Date: 7/28/2014
Violation Program: HMRRP
Violation Division: San Diego County Department of Env Health
Violation Source: CERS

Map Key	Number of Records	Direction	Distance (mi/ft)	Elev/Diff (ft)	Site	DB

Citation: HSC 6.95 25508(b) - California Health and Safety Code, Chapter 6.95, Section(s) 25508(b)

Violation Notes:

Returned to compliance on 10/22/2014.

Violation Description:

Failure to review, revise, and recertify the business plan at least once every three years.

846	3 of 3	-	0.00 / 0.00	423.54 / 1	SON'S AUTO REPAIR 7535 CLAIREMONT MESA BLVD STE A SAN DIEGO CA 92111	CERS TANK

Site ID: 154635
Latitude: 32.832260
Longitude: -117.157070

Regulated Programs

EI ID:	10385158	**EI Description:**	Chemical Storage Facilities
EI ID:	10385158	**EI Description:**	Hazardous Waste Generator
EI ID:	10385158	**EI Description:**	Aboveground Petroleum Storage

Affiliations

Affil Type Desc: Environmental Contact
Entity Name: WONCHUL SON
Entity Title:
Address: 7535 Clairemont Mesa Blvd Ste A
City: San Diego
State: CA
Country:
Zip Code: 92111
Phone: (858) 268-8282

Affil Type Desc: Primary Emergency Contact
Entity Name: WONCHUL SON
Entity Title: OWNER
Address:
City:
State:
Country:
Zip Code:
Phone: (619) 200-4769

Affil Type Desc: Secondary Emergency Contact
Entity Name: HYESOON SON
Entity Title:
Address:

City:	
State:	
Country:	
Zip Code:	
Phone:	(858) 335-1636
Affil Type Desc:	Facility Mailing Address
Entity Name:	Mailing Address
Entity Title:	
Address:	7535 CLAIREMONT MESA BL
City:	SAN DIEGO
State:	CA
Country:	
Zip Code:	92111
Phone:	
Affil Type Desc:	CUPA District
Entity Name:	San Diego County Env Health
Entity Title:	
Address:	PO Box 129261
City:	San Diego
State:	CA
Country:	
Zip Code:	92112-9261
Phone:	(858) 505-6880
Affil Type Desc:	Legal Owner
Entity Name:	WONCHUL SON
Entity Title:	
Address:	7535 Clairemont Mesa Blvd Ste A
City:	San Diego
State:	CA
Country:	United States
Zip Code:	92111
Phone:	(858) 268-8282
Affil Type Desc:	Operator
Entity Name:	WONCHUL SON
Entity Title:	
Address:	
City:	
State:	
Country:	
Zip Code:	
Phone:	(858) 268-8282
Affil Type Desc:	Parent Corporation
Entity Name:	SON'S AUTO REPAIR
Entity Title:	
Address:	
City:	
State:	

Country:
Zip Code:
Phone:

Evaluations

Eval Date: 10/22/2014
Violations Found: No
Eval General Type: Compliance Evaluation Inspection
Eval Type: Routine done by local agency
Eval Division: San Diego County Department of Env Health
Eval Program: HMRRP
Eval Source: CERS
Eval Notes:

Inspector: Central HC009 Inspection ID:4090334

Eval Date: 2/1/2016
Violations Found: Yes
Eval General Type: Compliance Evaluation Inspection
Eval Type: Routine done by local agency
Eval Division: San Diego County Department of Env Health
Eval Program: HW
Eval Source: CERS
Eval Notes:

Inspector: Burke Mike Inspection ID:5428796

Eval Date: 2/1/2016
Violations Found: No
Eval General Type: Compliance Evaluation Inspection
Eval Type: Routine done by local agency
Eval Division: San Diego County Department of Env Health
Eval Program: APSA
Eval Source: CERS
Eval Notes:

Inspector: Burke Mike Inspection ID:5428796

Eval Date: 10/22/2014
Violations Found: No
Eval General Type: Compliance Evaluation Inspection
Eval Type: Routine done by local agency
Eval Division: San Diego County Department of Env Health
Eval Program: APSA
Eval Source: CERS
Eval Notes:

Inspector: Central HC009 Inspection ID:4090334

Eval Date:	2/1/2016
Violations Found:	Yes
Eval General Type:	Compliance Evaluation Inspection
Eval Type:	Routine done by local agency
Eval Division:	San Diego County Department of Env Health
Eval Program:	HMRRP
Eval Source:	CERS
Eval Notes:	

Inspector: Burke Mike Inspection ID:5428796

Eval Date:	10/22/2014
Violations Found:	Yes
Eval General Type:	Compliance Evaluation Inspection
Eval Type:	Routine done by local agency
Eval Division:	San Diego County Department of Env Health
Eval Program:	HW
Eval Source:	CERS
Eval Notes:	

Inspector: Central HC009 Inspection ID:4090334

Violations

Violation Date:	2/1/2016	***Violation Program:***	HW
Violation Division:	San Diego County Department of Env Health	***Violation Source:***	CERS
Citation:	22 CCR 15 66265.192(h) - California Code of Regulations, Title 22, Chapter 15, Section(s) 66265.192(h)		
Violation Notes:			

Returned to compliance on 02/08/2016.

Violation Description:

Failure to obtain and maintain a written assessment reviewed and certified by an independent, qualified, professional engineer stating the new hazardous waste tank system has sufficient structural integrity, is acceptable for the transferring, storing and treating of hazardous waste, and that the tanks and containment system including the foundation, structural support, seams, connections, and pressure controls (if applicable) are suitably designed and that the tank system has sufficient structural strength, compatibility with the waste(s) to be transferred, stored or treated, and corrosion protection so that it will not collapse, rupture, or fail. This assessment shall be obtained prior to placing the tank system in service, and shall be kept on file at the facility. The tank assessment shall be good for five years. This assessment shall also include, at a minimum, the following information:
(1) Design standard(s) according to which the tank(s) and ancillary equipment are or will be constructed;
(2) Hazardous characteristics of the waste(s) to be handled;
(3) For new tank systems or components in which the external shell of a metal tank or any external metal component of the tank system is or will be in contact with the soil or with water, a determination by a corrosion expert of:
(A) Factors affecting the potential for corrosion, including but not limited to:
1. Soil moisture content;
2. Soil pH;
3. Soil sulfides level;
4. Soil resistivity;
5. Structure to soil potential;
6. Influence of nearby underground metal structures (e.g., piping);
7. Stray electric current; and,
8. Existing corrosion-protection measures (e.g., coating, cathodic protection), and
(B) The type and degree of external corrosion protection that are needed to ensure the integrity of the tank system during the use of the tank system or component, consisting of one or more of the following:
1. Corrosion-resistant materials of construction such as special alloys or fiberglass-reinforced plastic;
2. Corrosion-resistant coating (such as epoxy or fiberglass) with cathodic protection (e.g., impressed current or sacrificial anodes); and
3. Electrical isolation devices such as insulating joints and flanges;
(4) For underground tank system components that are likely to be affected by vehicular traffic, a determination of design or operational measures that will protect the tank system against potential damage; and

(5) Design considerations to ensure that:
(A) Tank foundations will maintain the load of a full tank;
(B) Tank systems will be anchored to prevent flotation or dislodgement where the tank system is placed in a saturated zone, or is located within a seismic fault zone;
(C) Tank systems will withstand the effects of frost heave; and
(D) The installation of a corrosion protection system that is field fabricated shall be supervised by an independent corrosion expert to ensure proper installation.

Violations

Violation Date: 2/1/2016 ***Violation Program:*** HW
Violation Division: San Diego County Department of Env Health ***Violation Source:*** CERS
Citation: 22 CCR 12 66262.12 - California Code of Regulations, Title 22, Chapter 12, Section(s) 66262.12
Violation Notes:

Returned to compliance on 02/08/2016.

Violation Description:

Failure to obtain and/or maintain an Active EPA ID.

Violations

Violation Date: 10/22/2014 ***Violation Program:*** HW
Violation Division: San Diego County Department of Env Health ***Violation Source:*** CERS
Citation: 22 CCR 15 66265.195(a) - California Code of Regulations, Title 22, Chapter 15, Section(s) 66265.195(a)
Violation Notes:

Returned to compliance on 02/01/2016.

Violation Description:

Failure of the owner or operator to conduct inspections and maintain inspection records at the facility of the following tank equipment:
1) Overfill/spill control equipment (e.g., waste-feed cutoff systems, bypass systems, and drainage systems) to ensure that it is in good working order;
2) The aboveground portions of the tank system, if any, to detect corrosion or releases of waste;
3) Data gathered from monitoring equipment and leak-detection equipment, (e.g., pressure and temperature gauges, monitoring wells) to ensure that the tank system is being operated according to its design;
4) The construction materials and the area immediately surrounding the externally accessible portion of the tank system including secondary containment structures (e.g., dikes) to detect erosion or signs of releases of hazardous waste (e.g., wet spots, dead vegetation); and
5) For uncovered tanks, the level of waste in the tank, to ensure compliance with section 66265.194(b)(3).

Violations

Violation Date: 10/22/2014 ***Violation Program:*** HW
Violation Division: San Diego County Department of Env Health ***Violation Source:*** CERS
Citation: 22 CCR 15 66265.192(h) - California Code of Regulations, Title 22, Chapter 15, Section(s) 66265.192(h)
Violation Notes:

Returned to compliance on 02/08/2016.

Violation Description:

Failure to obtain and maintain a written assessment reviewed and certified by an independent, qualified, professional engineer stating the new hazardous waste tank system has sufficient structural integrity, is acceptable for the transferring, storing and treating of hazardous waste, and that the tanks and containment system including the foundation, structural support, seams, connections, and pressure controls (if applicable) are suitably designed and that the tank system has sufficient structural strength, compatibility with the waste(s) to be transferred, stored or treated, and corrosion

protection so that it will not collapse, rupture, or fail. This assessment shall be obtained prior to placing the tank system in service, and shall be kept on file at the facility. The tank assessment shall be good for five years. This assessment shall also include, at a minimum, the following information:
(1) Design standard(s) according to which the tank(s) and ancillary equipment are or will be constructed;
(2) Hazardous characteristics of the waste(s) to be handled;
(3) For new tank systems or components in which the external shell of a metal tank or any external metal component of the tank system is or will be in contact with the soil or with water, a determination by a corrosion expert of:
(A) Factors affecting the potential for corrosion, including but not limited to:
1. Soil moisture content;
2. Soil pH;
3. Soil sulfides level;
4. Soil resistivity;
5. Structure to soil potential;
6. Influence of nearby underground metal structures (e.g., piping);
7. Stray electric current; and
8. Existing corrosion-protection measures (e.g., coating, cathodic protection), and
(B) The type and degree of external corrosion protection that are needed to ensure the integrity of the tank system during the use of the tank system or component, consisting of one or more of the following:
1. Corrosion-resistant materials of construction such as special alloys or fiberglass-reinforced plastic;
2. Corrosion-resistant coating (such as epoxy or fiberglass) with cathodic protection (e.g., impressed current or sacrificial anodes); and
3. Electrical isolation devices such as insulating joints and flanges;
(4) For underground tank system components that are likely to be affected by vehicular traffic, a determination of design or operational measures that will protect the tank system against potential damage; and
(5) Design considerations to ensure that:
(A) Tank foundations will maintain the load of a full tank;
(B) Tank systems will be anchored to prevent flotation or dislodgement where the tank system is placed in a saturated zone, or is located within a seismic fault zone;
(C) Tank systems will withstand the effects of frost heave; and
(D) The installation of a corrosion protection system that is field fabricated shall be supervised by an independent corrosion expert to ensure proper installation.

Violations

Violation Date: 2/1/2016
Violation Program: HMRRP
Violation Division: San Diego County Department of Env Health
Violation Source: CERS
Citation: HSC 6.95 25505(a)(4) - California Health and Safety Code, Chapter 6.95, Section(s) 25505(a)(4)
Violation Notes:

Returned to compliance on 02/01/2016.

Violation Description:

Failure to provide initial and annual training to all employees in safety procedures in the event of a release or threatened release of a hazardous material or failure to document and maintain training records for a minimum of three years.

Map Key	Number of Records	Direction	Distance (mi/ft)	Elev/Diff (ft)	Site	DB
847	1 of 2	-	0.00 / 0.00	429.36 / 6	SAN DIEGO UNIFIED SCHOOL DISTRICT 4860 RUFFNER STREET SAN DIEGO CA 92111	ENVIROSTOR

Estor/EPA ID: 37820008
Funding: SCHOOL DISTRICT
Site Type: SCHOOL
County: SAN DIEGO
Site Code: 404271
Assembly District: 77
Ntnl Priority List: NO
Senate District: 39
Acres: NONE SPECIFIED
Latitude: 32.830106
Special Program:
Longitude: -117.158714
Address Desc: 4860 RUFFNER STREET
Address Desc 2: 4860 Ruffner Street
Clean Up Status: INACTIVE - NEEDS EVALUATION AS OF 5/20/2006
Clean Up Oversight Agencies:

Map Key	Number of Records	Direction	Distance (mi/ft)	Elev/Diff (ft)	Site	DB

School District: SAN DIEGO UNIFIED SCHOOL DISTRICT
Program Type: DTSC - SITE CLEANUP PROGRAM - LEAD AGENCY
Past Caused Contamination: NONE SPECIFIED
APN: NONE SPECIFIED
Potential Media Affected: NONE SPECIFIED
Potential Contaminants:

NONE SPECIFIED

Site History:

DTSC entered into a Master Oversight Agreement (Agreement), (Docket No. HAS-A 01/02-034) with the San Diego Unified School District (SDUSD). The purpose of this Agreement is for SDUSD to conduct and complete all necessary Preliminary Endangerment Assessments, remedial investigations, and response actions under the oversight of DTSC, at proposed and existing school sites, to determine, among other things, whether current or past hazardous material management practices or waste management practices have resulted in a release or threatened release of hazardous materials, or whether naturally occurring hazardous materials are present.

A SEPARATE CALSITES RECORD WILL BE CREATED AS EACH INDIVIDUAL SITE IS EVALUATED.

Facility Information

Program Type: SCHOOL EVALUATION
Status: INACTIVE - NEEDS EVALUATION
Summary Link: http://www.envirostor.dtsc.ca.gov/public/profile_report?global_id=37820008

Completed Activities

Activity Type: Completed Activities
Area Name:
Sub Area:
Date Completed: 4/5/2002
Document Type: Environmental Oversight Agreement
Doc Link: http://www.envirostor.dtsc.ca.gov/public/final_documents2?global_id=37820008&enforcement_id=6005477
Comments:

847	2 of 2	-	0.00 / 0.00	429.36 / 6	SAN DIEGO UNIFIED SCHOOL DISTRICT 4860 RUFFNER STREET SAN DIEGO CA 92111	SCH

ESTOR/EPA ID: 37820008
Site Code: 404271
Status: INACTIVE - NEEDS EVALUATION
Cleanup Status: INACTIVE - NEEDS EVALUATION AS OF 5/20/2006
Program Type: SCHOOL EVALUATION
Site Type: SCHOOL
National Priorities List: NO
Cl Up Oversight Agencies: DTSC - SITE CLEANUP PROGRAM - LEAD AGENCY
County: SAN DIEGO
Special Program:
Funding: SCHOOL DISTRICT
APN: NONE SPECIFIED
Past Use Caused Contam: NONE SPECIFIED

Map Key	Number of Records	Direction	Distance (mi/ft)	Elev/Diff (ft)	Site	DB

Potential Contam of Cncrn:
Potential Media Affected: NONE SPECIFIED
Acres: NONE SPECIFIED
School District: SAN DIEGO UNIFIED SCHOOL DISTRICT
Summary Link: http://www.envirostor.dtsc.ca.gov/public/profile_report.asp?global_id=37820008
Assembly District: 77
Senate District: 39
Latitude: 32.830106
Longitude: -117.158714
SITE HISTORY:

DTSC entered into a Master Oversight Agreement (Agreement), (Docket No. HAS-A 01/02-034) with the San Diego Unified School District (SDUSD). The purpose of this Agreement is for SDUSD to conduct and complete all necessary Preliminary Endangerment Assessments, remedial investigations, and response actions under the oversight of DTSC, at proposed and existing school sites, to determine, among other things, whether current or past hazardous material management practices or waste management practices have resulted in a release or threatened release of hazardous materials, or whether naturally occurring hazardous materials are present.

A SEPARATE CALSITES RECORD WILL BE CREATED AS EACH INDIVIDUAL SITE IS EVALUATED.

Completed Activities

Date Completed: 4/5/2002
Area Name:
Document Type: Environmental Oversight Agreement
Sub Area:
Doc Link: http://www.envirostor.dtsc.ca.gov/public/final_documents2.asp?global_id=37820008&enforcement_id=6005477
Comments:

Map Key	Number of Records	Direction	Distance (mi/ft)	Elev/Diff (ft)	Site	DB
848	1 of 1	-	0.00 / 0.00	417.76 / -5	KING SCHOOLS INC 3840 CALLE FORTUNADA SAN DIEGO CA 92123	CERS HAZ

Site ID: 41762
Latitude: 32.811657
Longitude: -117.122040

Regulated Programs

EI ID: 10390507
EI Description: Chemical Storage Facilities

Affiliations

Affil Type Desc: Environmental Contact
Entity Name: JIM DOUGLAS
Entity Title:
Address: 3840 CALLE FORTUNADA
City: SAN DIEGO
State: CA
Country:
Zip Code: 92123
Phone: (858) 541-2200

Affil Type Desc: Facility Mailing Address
Entity Name: Mailing Address

Entity Title:	
Address:	3840 CALLE FORTUNADA
City:	SAN DIEGO
State:	CA
Country:	
Zip Code:	92123
Phone:	

Affil Type Desc:	Document Preparer
Entity Name:	JIM DOUGLAS
Entity Title:	
Address:	
City:	
State:	
Country:	
Zip Code:	
Phone:	

Affil Type Desc:	Identification Signer
Entity Name:	JIM DOUGLAS
Entity Title:	CONTROLLER
Address:	
City:	
State:	
Country:	
Zip Code:	
Phone:	

Affil Type Desc:	CUPA District
Entity Name:	San Diego County Env Health
Entity Title:	
Address:	PO Box 129261
City:	San Diego
State:	CA
Country:	
Zip Code:	92112-9261
Phone:	(858) 505-6880

Affil Type Desc:	Operator
Entity Name:	KING SCHOOLS, INC
Entity Title:	
Address:	
City:	
State:	
Country:	
Zip Code:	
Phone:	(858) 541-2200

Affil Type Desc:	Parent Corporation
Entity Name:	KING SCHOOLS INC
Entity Title:	
Address:	

City:
State:
Country:
Zip Code:
Phone:

Affil Type Desc: Primary Emergency Contact
Entity Name: JAMES DOUGLAS
Entity Title: CONTROLLER
Address:
City:
State:
Country:
Zip Code:
Phone: (760) 505-6012

Affil Type Desc: Legal Owner
Entity Name: JOHN V. & MARTHA R. KING
Entity Title:
Address: 941 LA JOLLA RANCHO RD
City: LA JOLLA
State: CA
Country: United States
Zip Code: 92037
Phone: (858) 541-2200

Affil Type Desc: Secondary Emergency Contact
Entity Name: DAVID E. JACKSON
Entity Title: PRESIDENT
Address:
City:
State:
Country:
Zip Code:
Phone: (760) 390-2140

Coordinates

Env Int Type Code: HMBP
Program ID: 10390507
Latitude: 32.811660
Longitude: -117.122040
Coord Name:
Ref Point Type Desc: Center of a facility or station.

Evaluations

Eval Date: 1/18/2017
Violations Found: No
Eval General Type: Compliance Evaluation Inspection
Eval Type: Routine done by local agency
Eval Division: San Diego County Department of Env Health
Eval Program: HMRRP

Eval Source: CERS
Eval Notes:

Inspector: Preece Sharon Inspection ID:5606109

Eval Date: 2/12/2015
Violations Found: Yes
Eval General Type: Compliance Evaluation Inspection
Eval Type: Routine done by local agency
Eval Division: San Diego County Department of Env Health
Eval Program: HMRRP
Eval Source: CERS
Eval Notes:

Inspector: Preece Sharon Inspection ID:4094789

Violations

Violation Date: 2/12/2015
Violation Program: HMRRP
Violation Division: San Diego County Department of Env Health
Violation Source: CERS
Citation: HSC 6.95 25508(a)(1) - California Health and Safety Code, Chapter 6.95, Section(s) 25508(a)(1)
Violation Notes:

Returned to compliance on 03/10/2015.

Violation Description:

Failure to establish and electronically submit an adequate training program in safety procedures in the event of a release or threatened release of a hazardous material.

849	1 of 1	-	0.00 / 0.00	401.63 / -21	52 7 CONVOY SHELL CAR WASH 7740 COPLEY PARK PL SAN DIEGO CA 92111	LUST

Global ID: T0608198603
Case Type: LUST Cleanup Site
Status: Completed - Case Closed
Status Date: 2005-02-15 00:00:00
RB Case No:
LOC Case No: H32354-001
Lead Agency: SAN DIEGO COUNTY LOP
Case Worker: JC
Local Agency: SAN DIEGO COUNTY LOP
Potential Media Of Concern: Gasoline
Potential Media Affected: Soil
How Discovered Description:
Stop Description: REPAIR PRODUCT PIPING
Cal Water Watershed Name: Penasquitos - Miramar (906.40)
DWR Groundwater Subbasin Name:
Site History:

CUF Case: NO
Begin Date: 2002-02-14 00:00:00
How Discovered:
Stop Method: Repair Product Piping
County: San Diego
Latitude: 32.836665
Longitude: -117.1528
File Location: Local Agency

Map Key	Number of Records	Direction	Distance (mi/ft)	Elev/Diff (ft)	Site	DB

Status History

Status:	Completed - Case Closed	***Status Date:***	2005-02-15 00:00:00
Status:	Open - Case Begin Date	***Status Date:***	2002-02-14 00:00:00

Activities

Action Type:	Other
Action:	Leak Discovery
Date:	2002-02-14 00:00:00
Action Type:	ENFORCEMENT
Action:	Notice of Responsibility
Date:	2002-10-28 00:00:00
Action Type:	Other
Action:	Leak Reported
Date:	2002-02-14 00:00:00
Action Type:	Other
Action:	Leak Began
Date:	2002-02-14 00:00:00

Contacts

Contact Type:	Local Agency Caseworker	***City:***	San Diego
Contact Name:	JAMES CLAY	***Email:***	james.clay@sdcounty.ca.gov
Organization Name:	SAN DIEGO COUNTY LOP	***Phone No:***	
Address:	P.O. Box 129261		

Map Key	Number of Records	Direction	Distance (mi/ft)	Elev/Diff (ft)	Site	DB
850	*1 of 2*	*-*	*0.00 / 0.00*	*324.43 / -99*	***Murphy Canyon Dental Group*** ***5250 MURPHY CANYON RD STE 122*** ***SAN DIEGO CA 92123***	***CERS HAZ***

Site ID:	48663
Latitude:	32.832450
Longitude:	-117.120970

Regulated Programs

EI ID:	10390195	***EI Description:***	Chemical Storage Facilities

Affiliations

Affil Type Desc:	Facility Mailing Address
Entity Name:	Mailing Address
Entity Title:	

Address:	5250 Murphy Canyon Rd Ste 122
City:	San Diego
State:	CA
Country:	
Zip Code:	92123
Phone:	

Affil Type Desc:	Primary Emergency Contact
Entity Name:	Norma Branson
Entity Title:	PRESIDENT
Address:	
City:	
State:	
Country:	
Zip Code:	
Phone:	(619) 729-9834

Affil Type Desc:	Environmental Contact
Entity Name:	Norma Branson
Entity Title:	
Address:	5250 Murphy Canyon Rd Ste 122
City:	San Diego
State:	CA
Country:	
Zip Code:	92123
Phone:	(619) 729-9834

Affil Type Desc:	Parent Corporation
Entity Name:	Norma Branson DDS, Inc
Entity Title:	
Address:	
City:	
State:	
Country:	
Zip Code:	
Phone:	

Affil Type Desc:	CUPA District
Entity Name:	San Diego County Env Health
Entity Title:	
Address:	PO Box 129261
City:	San Diego
State:	CA
Country:	
Zip Code:	92112-9261
Phone:	(858) 505-6880

Affil Type Desc:	Identification Signer
Entity Name:	Lindsay DiPaolo
Entity Title:	
Address:	
City:	

Map Key	Number of Records	Direction	Distance (mi/ft)	Elev/Diff (ft)	Site	DB

State:
Country:
Zip Code:
Phone:

Affil Type Desc: Operator
Entity Name: Norma Branson
Entity Title:
Address:
City:
State:
Country:
Zip Code:
Phone: (619) 729-9834

Affil Type Desc: Document Preparer
Entity Name: Lindsay DiPaolo
Entity Title:
Address:
City:
State:
Country:
Zip Code:
Phone:

Affil Type Desc: Legal Owner
Entity Name: Norma Branson
Entity Title:
Address: 5250 Murphy Canyon Rd Ste 122
City: San Diego
State: CA
Country: United States
Zip Code: 92123
Phone: (619) 729-9834

Map Key	Number of Records	Direction	Distance (mi/ft)	Elev/Diff (ft)	Site	DB
850	2 of 2	-	0.00 / 0.00	324.43 / -99	5250 MURPHY CANYON ROAD SAN DIEGO CA	HIST CHMIRS

OES Control NO: 9119660
Release Factors: Collision/Overturn
Release Text:
Equipm Involved: No Equip Involved
Action Taken Text:
Chemicals: DIAZINON
Case Number:
HazMat Other:
HM Injury: 0
Decon: 2
Agency Name: SAN DIEGO FD
HazMat Pers: Private Info Source, Placards/Signs
Action Taken: Contain/Control Hazmat,Decon-Area(Cleanup)
More than three involved?: 2

Incident Date: 10/9/1991
Date Reported: 10/9/1991
Fatalities: 0
Other Injury: 0
Other Decon: 0
Other Fatal: 0
Vehicle:
State:
CA DOT PUC ICC:
Company Name:
County: SAN DIEGO

Map Key	Number of Records	Direction	Distance (mi/ft)	Elev/Diff (ft)	Site	DB
851	1 of 1	-	0.00 / 0.00	403.79 / -19	INTEROCEAN SYSTEMS, INC. 3540 AERO COURT SAN DIEGO CA 92123	ENVIROSTOR

Estor/EPA ID: 37000010
Site Type: EVALUATION
Site Code:
Ntnl Priority List: NO
Acres: NONE SPECIFIED
Special Program:
Address Desc: 3540 AERO COURT
Address Desc 2: 3540 AERO COURT
Clean Up Status: REFER: 1248 LOCAL AGENCY AS OF 9/29/2004
Clean Up Oversight Agencies:
School District:
Program Type: NONE SPECIFIED
Past Caused Contamination: NONE SPECIFIED
APN: NONE SPECIFIED
Potential Media Affected: NONE SPECIFIED
Site History:

Funding: NOT APPLICABLE
County: SAN DIEGO
Assembly District: 79
Senate District: 39
Latitude: 32.806752898425
Longitude: -117.149424798295

Potential Contaminants:

NONE SPECIFIED

Facility Information

Program Type: EVALUATION
Status: REFER: 1248 LOCAL AGENCY
Summary Link: http://www.envirostor.dtsc.ca.gov/public/profile_report?global_id=37000010

Map Key	Number of Records	Direction	Distance (mi/ft)	Elev/Diff (ft)	Site	DB
852	1 of 1	-	0.00 / 0.00	403.79 / -19	INTEROCEAN SYSTEMS, INC. 3540 AERO CT SAN DIEGO CA 92123	CLEANUP SITES

Global ID: T06019768310
Case Type: Cleanup Program Site
Status: Completed - Case Closed
Status Date: 2006-11-01 00:00:00
RB Case No:
LOC Case No: H00023-001
Lead Agency: SAN DIEGO COUNTY LOP
Case Worker:
Local Agency:
Potential Cntm of Concrn: * Chlorinated Hydrocarbons
Potential Media Affected: Soil
How Discovered Description:
Stop Description: OTHER MEANS
Cal Water Watershed Name: San Diego - Lower San Diego - Mission San Diego (907.11)
DWR Groundwater Subbasin Name:

CUF Case: NO
Begin Date: 2004-09-28 00:00:00
How Discovered:
Stop Method: Other Means
County: San Diego
Latitude: 32.80673
Longitude: -117.149378
File Location: Local Agency

Map Key	Number of Records	Direction	Distance (mi/ft)	Elev/Diff (ft)	Site	DB

Site History:

Status History

Status:	Completed - Case Closed	***Status Date:***	2006-11-01 00:00:00
Status:	Open - Case Begin Date	***Status Date:***	2004-09-28 00:00:00

853	*1 of 1*	*-*	*0.00 / 0.00*	*417.52 / -5*	***WATKINS CONTRACTING INC*** ***3878 RUFFIN RD STE B*** ***SAN DIEGO CA 92123***	***RCRA NON GEN***

EPA Handler ID:	CAR000156919
Land Type Code:	P
Land Type Desc:	Private
Federal Waste Generator Code:	N
Gen Status Univ Code:	N
Gen Status Univ Desc:	No Report
Importer Activity:	No
Mixed Waste Generator:	No
Transporter Activity:	Yes
Transfer Facility:	No
Recycler Activity:	No
Onsite Burner Exemption:	No
Furnace Exemption:	No
Underground Inject Activity:	No
Receives Waste from Offsite:	No
TSD Type:	-----
TSD Activity:	No
Corrective Action Univ:	No
Action has been Imposed:	No
Action under 3004 (U)/(V):	No
Institutional Control Indicator:	N
Used Oil Transporter:	
Used Oil Transfer Facility:	
Used Oil Processor:	
Used Oil Refiner:	
Used Oil Burner:	
Used Oil Market Burner:	
Used Oil Spec Marketer:	
Activity Location:	CA
County Code:	CA073
County Name:	SAN DIEGO
Contact Name:	THOMAS E WURSTER
Contact Phone No and Ext:	858-279-7516
Contact Email:	TOM@WATKINSCONTRACTING.COM
Contact Address:	3878 RUFFIN RD STE B , SAN DIEGO , CA, 92123 , US
Mailing Address:	3878 RUFFIN RD STE B , SAN DIEGO , CA, 92123 , US

Violation/Evaluation Summary

Map Key	Number of Records	Direction	Distance (mi/ft)	Elev/Diff (ft)	Site	DB

Note: NO RECORDS: As of Jan 24 2018, there are no Compliance Monitoring and Enforcement (violation) records associated with this facility (EPA ID).

Handler Details

Source Type:	N	**Used Oil Transporter:**	No
Receive Date:	20040928	**UO Transfer Fac:**	No
Non Notifier:		**Used Oil Processor:**	No
Acknowledge Flag:		**Used Oil Refiner:**	No
Acknowledge Date:		**Used Oil Burner:**	No
Accessibility:		**UO Market Burner:**	No
Land Type:	P	**UO Spec Marketer:**	No
Fed Waste Gen Own:	HQ	**Current Site Name:**	WATKINS CONTRACTING INC
Fed Waste Gen Cd:	N	**Location Street No:**	
Fed Waste Gen Desc:		**Location Street 1:**	3878 RUFFIN RD STE B
ST Waste Gen Own:	CA	**Location Street 2:**	
State Waste Gen Cd:	N	**Location City:**	SAN DIEGO
Short Term Gen:	No	**Location State:**	CA
Importer Activity:	No	**Location Zip Code:**	92123
Mixed Waste Gen:	No	**County Code:**	CA073
Transporter:	Yes	**State District:**	
Transfer Facility:	No	**Mailing Street No:**	
TSD Activity:	No	**Mailing Street 1:**	3878 RUFFIN RD STE B
Recycler Activity:	No	**Mailing Street 2:**	
Onsite Burn Exempt:	No	**Mailing City:**	SAN DIEGO
Furnace Exemption:	No	**Mailing State:**	CA
Underground Inject:	No	**Mailing Zip Code:**	92123
Off Site Receipt:	No	**Mailing Country:**	US
Waste Dest Fac:	No	**Contact First Name:**	THOMAS
Subpart K College:		**Contact Middle Initial:**	E
Subpart K Hospital:		**Contact Last Name:**	WURSTER
Subpart K Non Profit:		**Contact Street No:**	
Subpart K Withdraw:		**Contact Street 1:**	3878 RUFFIN RD STE B
Include Ntnl Rprt:		**Contact Street 2:**	
Reporting Cycle:		**Contact City:**	SAN DIEGO
LQHUW:	No	**Contact State:**	CA
Trader Importer:		**Contact Zip:**	92123
Trader Exporter:		**Contact Country:**	US
Slab Importer:		**Contact Phone:**	858-279-7516
Slab Exporter:		**Contact Phone Ext:**	
Current Record:	Yes	**Contact Fax:**	
Location Country:	US	**Contact Email Addr:**	TOM@WATKINSCONTRACTING.COM
State District Owner:		**Contact Title:**	

NAICS Details

Source Type:	N	**NAICS Active Status:**	Yes
NAICS Cd Owner:	HQ	**NAICS Cycle:**	2002
NAICS Code:	56291		
NAICS Description:	REMEDIATION SERVICES		

Map Key	Number of Records	Direction	Distance (mi/ft)	Elev/Diff (ft)	Site	DB

Owner/Operator Details

Owner/Operator Ind:	CP	***Country:***	US
Name:	GRANT HAWKINS	***Zip Code:***	
Street No:		***Phone:***	
Street 1:		***Type:***	P
Street 2:		***Date Became Current:***	19990501
City:		***Date Ended Current:***	
State:			
Source Type:	N		

Owner/Operator Ind:	CO	***Country:***	US
Name:	WATKINS CONTRACTING INC	***Zip Code:***	
Street No:		***Phone:***	
Street 1:		***Type:***	P
Street 2:		***Date Became Current:***	20030410
City:		***Date Ended Current:***	
State:			
Source Type:	N		

Map Key	Number of Records	Direction	Distance (mi/ft)	Elev/Diff (ft)	Site	DB
854	*1 of 2*	*-*	*0.00 / 0.00*	*424.00 / 1*	***PLANNED PARENTHOOD-Kearny Mesa*** ***7526 CLAIREMONT MESA BLVD*** ***SAN DIEGO CA 92111***	***CERS HAZ***

Site ID:	57828
Latitude:	32.832765
Longitude:	-117.156987

Regulated Programs

EI ID:	10384471	***EI Description:***	Chemical Storage Facilities

Affiliations

Affil Type Desc:	Operator
Entity Name:	PLANNED PARENTHOOD-Kearny Mesa
Entity Title:	
Address:	
City:	
State:	
Country:	
Zip Code:	
Phone:	(619) 881-4565

Affil Type Desc:	Facility Mailing Address
Entity Name:	Mailing Address
Entity Title:	
Address:	1075 CAMINO DEL RIO S

Map Key	Number of Records	Direction	Distance (mi/ft)	Elev/Diff (ft)	Site	DB

City:	SAN DIEGO
State:	CA
Country:	
Zip Code:	92108
Phone:	

Affil Type Desc:	Parent Corporation
Entity Name:	PLANNED PARENTHOOD
Entity Title:	
Address:	
City:	
State:	
Country:	
Zip Code:	
Phone:	

Affil Type Desc:	Document Preparer
Entity Name:	Janeen Burlison
Entity Title:	
Address:	
City:	
State:	
Country:	
Zip Code:	
Phone:	

Affil Type Desc:	Identification Signer
Entity Name:	Janeen Burlison
Entity Title:	Senior Director of Quality
Address:	
City:	
State:	
Country:	
Zip Code:	
Phone:	

Affil Type Desc:	CUPA District
Entity Name:	San Diego County Env Health
Entity Title:	
Address:	PO Box 129261
City:	San Diego
State:	CA
Country:	
Zip Code:	92112-9261
Phone:	(858) 505-6880

Affil Type Desc:	Secondary Emergency Contact
Entity Name:	Janeen Burlison
Entity Title:	Senior Director of Quality
Address:	
City:	
State:	

Map Key	Number of Records	Direction	Distance (mi/ft)	Elev/Diff (ft)	Site	DB

Country:
Zip Code:
Phone: (619) 218-4788

Affil Type Desc: Environmental Contact
Entity Name: Janeen Burlison
Entity Title:
Address: 1075 Camino del Rio S
City: San Diego
State: CA
Country:
Zip Code: 92108
Phone: (619) 881-4662

Affil Type Desc: Legal Owner
Entity Name: Planned Parenthood of the Pacific Southwest
Entity Title:
Address: 1075 Camino del Rio S
City: San Diego
State: CA
Country: United States
Zip Code: 92018
Phone: (619) 881-4657

Affil Type Desc: Primary Emergency Contact
Entity Name: SIERRA WILKINS
Entity Title: CENTER MGR
Address:
City:
State:
Country:
Zip Code:
Phone: (619) 779-9677

Coordinates

Env Int Type Code: HMBP
Program ID: 10384471
Latitude: 32.832760
Longitude: -117.156990
Coord Name:
Ref Point Type Desc: Center of a facility or station.

Map Key	Number of Records	Direction	Distance (mi/ft)	Elev/Diff (ft)	Site	DB
854	2 of 2	-	0.00 / 0.00	424.00 / 1	VACUUM GENERAL INC 7514 CLAIREMONT MESA BLVD SAN DIEGO CA 92111	RCRA SQG

EPA Handler ID: CAD084211150
Land Type Code:
Land Type Desc:
Federal Waste Generator Code: 2
Gen Status Univ: SQG
Gen Status Univ Desc: Small Quantity Generator
Importer Activity: No

Mixed Waste Generator:	No
Transporter Activity:	No
Transfer Facility:	No
Recycler Activity:	No
Onsite Burner Exemption:	No
Furnace Exemption:	No
Underground Inject Activity:	No
Receives Waste from Offsite:	No
TSD Type:	-----
TSD Activity:	No
Corrective Action Univ:	No
Action has been Imposed:	No
Action under 3004 (U)/(V):	No
Institutional Control Indicator:	N
Used Oil Transporter:	
Used Oil Transfer Facility:	
Used Oil Processor:	
Used Oil Refiner:	
Used Oil Burner:	
Used Oil Market Burner:	
Used Oil Spec Marketer:	
Activity Location:	CA
County Code:	CA073
County Name:	SAN DIEGO
Contact Name:	ENVIRONMENTAL MANAGER
Contact Phone No and Exten:	619-571-1222
Contact Email:	
Contact Address:	7514 CLAIREMONT MESA BLVD , SAN DIEGO , CA, 92111 , US
Mailing Address:	7514 , CLAIREMONT MESA BLVD , SAN DIEGO , CA, 92111 , US

Violation/Evaluation Summary

Note: As of Jan 24 2018, there are no Compliance Monitoring and Enforcement (violation) records associated with this facility (EPA ID).

Handler Details

Source Type:	N	***Used Oil Transporter:***	No
Receive Date:	19860722	***UO Transfer Fac:***	No
Non Notifier:		***Used Oil Processor:***	No
Acknowledge Flag:		***Used Oil Refiner:***	No
Acknowledge Date:	19910331	***Used Oil Burner:***	No
Accessibility:		***UO Market Burner:***	No
Land Type:		***UO Spec Marketer:***	No
Fed Waste Gen Own:	HQ	***Current Site Name:***	VACUUM GENERAL INC
Fed Waste Gen Cd:	2	***Location Street No:***	7514
Fed Waste Gen Desc:	Small Quantity Generator	***Location Street 1:***	CLAIREMONT MESA BLVD
ST Waste Gen Own:		***Location Street 2:***	
State Waste Gen Cd:		***Location City:***	SAN DIEGO
Short Term Gen:	No	***Location State:***	CA
Importer Activity:	No	***Location Zip Code:***	92111

Mixed Waste Gen:	No	**County Code:**	CA073
Transporter:	No	**State District:**	4
Transfer Facility:	No	**Mailing Street No:**	7514
TSD Activity:	No	**Mailing Street 1:**	CLAIREMONT MESA BLVD
Recycler Activity:	No	**Mailing Street 2:**	
Onsite Burn Exempt:	No	**Mailing City:**	SAN DIEGO
Furnace Exemption:	No	**Mailing State:**	CA
Underground Inject:	No	**Mailing Zip Code:**	92111
Off Site Receipt:	No	**Mailing Country:**	US
Waste Dest Fac:	No	**Contact First Name:**	ENVIRONMENTAL
Subpart K College:		**Contact Middle Initial:**	
Subpart K Hospital:		**Contact Last Name:**	MANAGER
Subpart K Non Profit:		**Contact Street No:**	
Subpart K Withdraw:		**Contact Street 1:**	7514 CLAIREMONT MESA BLVD
Include Ntnl Rprt:		**Contact Street 2:**	
Reporting Cycle:		**Contact City:**	SAN DIEGO
LQHUW:	No	**Contact State:**	CA
Trader Importer:		**Contact Zip:**	92111
Trader Exporter:		**Contact Country:**	US
Slab Importer:		**Contact Phone:**	619-571-1222
Slab Exporter:		**Contact Phone Ext:**	
Current Record:	Yes	**Contact Fax:**	
Location Country:	US	**Contact Email Addr:**	
State District Owner:	CA	**Contact Title:**	

Owner/Operator Details

Owner/Operator Ind:	CO	**Country:**	
Name:	VACUUM GENERAL INC	**Zip Code:**	99999
Street No:		**Phone:**	415-555-1212
Street 1:	NOT REQUIRED	**Type:**	P
Street 2:		**Date Became Current:**	
City:	NOT REQUIRED	**Date Ended Current:**	
State:	ME		
Source Type:	N		

Owner/Operator Ind:	CP	**Country:**	
Name:	NOT REQUIRED	**Zip Code:**	99999
Street No:		**Phone:**	415-555-1212
Street 1:	NOT REQUIRED	**Type:**	P
Street 2:		**Date Became Current:**	
City:	NOT REQUIRED	**Date Ended Current:**	
State:	ME		
Source Type:	N		

Map Key	Number of Records	Direction	Distance (mi/ft)	Elev/Diff (ft)	Site	DB
855	1 of 1	-	0.00 / 0.00	426.45 / 3	RANCHO LANDSCAPE CO INC 5797 CHESAPEAKE CT SAN DIEGO CA 921231014	LUST

Global ID:	T0607300616	**CUF Case:**	NO
Case Type:	LUST Cleanup Site	**Begin Date:**	1990-10-23 00:00:00

Map Key	Number of Records	Direction	Distance (mi/ft)	Elev/Diff (ft)	Site	DB

Status: Completed - Case Closed
Status Date: 1991-01-17 00:00:00
RB Case No: 9UT1832
LOC Case No: H04201-001
Lead Agency: SAN DIEGO COUNTY LOP
Case Worker: NS
Local Agency: SAN DIEGO COUNTY LOP
Potential Media Of Concern:
Potential Media Affected:
How Discovered Description:
Stop Description:
Cal Water Watershed Name: San Diego - Lower San Diego - Mission San Diego (907.11)
DWR Groundwater Subbasin Name:
Site History:

How Discovered:
Stop Method:
County: San Diego
Latitude: 32.838819
Longitude: -117.129006
File Location: Local Agency

Status History

Status: Open - Case Begin Date
Status Date: 1990-10-23 00:00:00

Status: Completed - Case Closed
Status Date: 1991-01-17 00:00:00

Contacts

Contact Type: Local Agency Caseworker
Contact Name: NASSER SIONIT
Organization Name: SAN DIEGO COUNTY LOP
Address: P.O. Box 129261
City: San Diego
Email: nasser.sionit@sdcounty.ca.gov
Phone No:

Map Key	Number of Records	Direction	Distance (mi/ft)	Elev/Diff (ft)	Site	DB
856	1 of 4	-	0.00 / 0.00	427.98 / 5	KEARNY MESA AUTOMOTIVE AND TRANSMISSION 7515 CLAIREMONT MESA BLVD STE C SAN DIEGO CA 92111	CERS HAZ

Site ID: 41231
Latitude: 32.832250
Longitude: -117.157390

Regulated Programs

EI ID: 10385005
EI Description: Hazardous Waste Generator

EI ID: 10385005
EI Description: Chemical Storage Facilities

Affiliations

Affil Type Desc: Document Preparer
Entity Name: Robert S. Creager
Entity Title:

Address:	
City:	
State:	
Country:	
Zip Code:	
Phone:	

Affil Type Desc:	Primary Emergency Contact
Entity Name:	Robert S. Creager
Entity Title:	Owner
Address:	
City:	
State:	
Country:	
Zip Code:	
Phone:	(760) 803-9024

Affil Type Desc:	Facility Mailing Address
Entity Name:	Mailing Address
Entity Title:	
Address:	7515 Clairemont Mesa Blvd Ste C
City:	San Diego
State:	CA
Country:	
Zip Code:	92111
Phone:	

Affil Type Desc:	Legal Owner
Entity Name:	Robert S. Creager
Entity Title:	
Address:	7515 Clairemont Mesa Blvd Ste C
City:	San Diego
State:	CA
Country:	United States
Zip Code:	92111
Phone:	(858) 279-4611

Affil Type Desc:	Environmental Contact
Entity Name:	Robert S. Creager
Entity Title:	
Address:	7515 Clairemont Mesa Blvd Ste C
City:	San Diego
State:	CA
Country:	
Zip Code:	92111
Phone:	(858) 279-4611

Affil Type Desc:	CUPA District
Entity Name:	San Diego County Env Health
Entity Title:	
Address:	PO Box 129261
City:	San Diego

State: CA
Country:
Zip Code: 92112-9261
Phone: (858) 505-6880

Affil Type Desc: Parent Corporation
Entity Name: Kearny Mesa Automotive & Transmission
Entity Title:
Address:
City:
State:
Country:
Zip Code:
Phone:

Affil Type Desc: Identification Signer
Entity Name: Robert S. Creager
Entity Title: Owner
Address:
City:
State:
Country:
Zip Code:
Phone:

Affil Type Desc: Operator
Entity Name: Robert S. Creager
Entity Title:
Address:
City:
State:
Country:
Zip Code:
Phone: (760) 803-9024

Evaluations

Eval Date: 10/23/2014
Violations Found: No
Eval General Type: Compliance Evaluation Inspection
Eval Type: Routine done by local agency
Eval Division: San Diego County Department of Env Health
Eval Program: HMRRP
Eval Source: CERS
Eval Notes:

Inspector: McLernon Benjamin Inspection ID:4110265

Eval Date: 10/23/2014
Violations Found: No
Eval General Type: Compliance Evaluation Inspection

Map Key	Number of Records	Direction	Distance (mi/ft)	Elev/Diff (ft)	Site	DB

Eval Type: Routine done by local agency
Eval Division: San Diego County Department of Env Health
Eval Program: HW
Eval Source: CERS
Eval Notes:

Inspector: McLernon Benjamin Inspection ID:4110265

Map Key	Number of Records	Direction	Distance (mi/ft)	Elev/Diff (ft)	Site	DB
856	2 of 4	-	0.00 / 0.00	427.98 / 5	Genesee Auto Care 7515 CLAIREMONT MESA BLVD #B SAN DIEGO CA 92111	CERS HAZ

Site ID: 73608
Latitude: 32.832250
Longitude: -117.157390

Regulated Programs

EI ID: 10510702 **EI Description:** Hazardous Waste Generator

EI ID: 10510702 **EI Description:** Chemical Storage Facilities

Affiliations

Affil Type Desc: Parent Corporation
Entity Name: GENESEE AUTO CARE
Entity Title:
Address:
City:
State:
Country:
Zip Code:
Phone:

Affil Type Desc: Primary Emergency Contact
Entity Name: John Martin
Entity Title: Manager
Address:
City:
State:
Country:
Zip Code:
Phone: (619) 306-5119

Affil Type Desc: Operator
Entity Name: Amad Bagdasar
Entity Title:
Address:
City:
State:

Country:
Zip Code:
Phone: (858) 560-3725

Affil Type Desc: CUPA District
Entity Name: San Diego County Env Health
Entity Title:
Address: PO Box 129261
City: San Diego
State: CA
Country:
Zip Code: 92112-9261
Phone: (858) 505-6880

Affil Type Desc: Document Preparer
Entity Name: John Martin
Entity Title:
Address:
City:
State:
Country:
Zip Code:
Phone:

Affil Type Desc: Environmental Contact
Entity Name: JOHN MARTIN
Entity Title:
Address: 7515 Clairemont Mesa Blvd #B
City: San Diego
State: CA
Country:
Zip Code: 92111
Phone: (619) 306-5119

Affil Type Desc: Facility Mailing Address
Entity Name: Mailing Address
Entity Title:
Address: 7515 Clairemont Mesa Blvd #B
City: San Diego
State: CA
Country:
Zip Code: 92111
Phone:

Affil Type Desc: Identification Signer
Entity Name: John Martin
Entity Title: Manager
Address:
City:
State:
Country:
Zip Code:

Phone:

Affil Type Desc: Legal Owner
Entity Name: Amad Bagdasar
Entity Title:
Address: 7515 Clairemont Mesa Blvd #B
City: San Diego
State: CA
Country: United States
Zip Code: 92111
Phone: (619) 921-1892

Evaluations

Eval Date: 10/29/2014
Violations Found: No
Eval General Type: Compliance Evaluation Inspection
Eval Type: Routine done by local agency
Eval Division: San Diego County Department of Env Health
Eval Program: HW
Eval Source: CERS
Eval Notes:

Inspector: McLernon Benjamin Inspection ID:5149470

Eval Date: 11/24/2015
Violations Found: Yes
Eval General Type: Compliance Evaluation Inspection
Eval Type: Routine done by local agency
Eval Division: San Diego County Department of Env Health
Eval Program: HMRRP
Eval Source: CERS
Eval Notes:

Inspector: Burke Mike Inspection ID:5149934

Eval Date: 8/17/2016
Violations Found: No
Eval General Type: Compliance Evaluation Inspection
Eval Type: Routine done by local agency
Eval Division: San Diego County Department of Env Health
Eval Program: HW
Eval Source: CERS
Eval Notes:

Inspector: Burke Mike Inspection ID:5549878

Eval Date: 8/17/2016
Violations Found: No
Eval General Type: Compliance Evaluation Inspection

Eval Type: Routine done by local agency
Eval Division: San Diego County Department of Env Health
Eval Program: HMRRP
Eval Source: CERS
Eval Notes:

Inspector: Burke Mike Inspection ID:5549878

Eval Date: 10/29/2014
Violations Found: No
Eval General Type: Compliance Evaluation Inspection
Eval Type: Routine done by local agency
Eval Division: San Diego County Department of Env Health
Eval Program: HMRRP
Eval Source: CERS
Eval Notes:

Inspector: McLernon Benjamin Inspection ID:5149470

Eval Date: 11/24/2015
Violations Found: Yes
Eval General Type: Compliance Evaluation Inspection
Eval Type: Routine done by local agency
Eval Division: San Diego County Department of Env Health
Eval Program: HW
Eval Source: CERS
Eval Notes:

Inspector: Burke Mike Inspection ID:5149934

Violations

Violation Date: 11/24/2015 ***Violation Program:*** HW
Violation Division: San Diego County Department of Env Health ***Violation Source:*** CERS
Citation: HSC 6.11 25404.1 - California Health and Safety Code, Chapter 6.11, Section(s) 25404.1
Violation Notes:

Returned to compliance on 08/17/2016.

Violation Description:

Failure to obtain and/or maintain an active hazardous waste generator permit.

Violations

Violation Date: 11/24/2015 ***Violation Program:*** HMRRP
Violation Division: San Diego County Department of Env Health ***Violation Source:*** CERS
Citation: HSC 6.95 25508(d) - California Health and Safety Code, Chapter 6.95, Section(s) 25508(d)
Violation Notes:

Returned to compliance on 12/24/2015.

Violation Description:

Failure to complete and/or electronically submit a business plan when storing/handling a hazardous material at or above reportable quantities.

Violations

Violation Date: 11/24/2015
Violation Program: HMRRP
Violation Division: San Diego County Department of Env Health
Violation Source: CERS
Citation: HSC 6.95 25505(a)(4) - California Health and Safety Code, Chapter 6.95, Section(s) 25505(a)(4)
Violation Notes:

Returned to compliance on 08/17/2016.

Violation Description:

Failure to provide initial and annual training to all employees in safety procedures in the event of a release or threatened release of a hazardous material or failure to document and maintain training records for a minimum of three years.

Map Key	Number of Records	Direction	Distance (mi/ft)	Elev/Diff (ft)	Site	DB
856	3 of 4	-	0.00 / 0.00	427.98 / 5	THE PIT STOP 7515 CLAIREMONT MESA BLVD STE A SAN DIEGO CA 92111	CERS HAZ

Site ID: 161018
Latitude: 32.832250
Longitude: -117.157390

Regulated Programs

EI ID: 10385215
EI Description: Hazardous Waste Generator

EI ID: 10385215
EI Description: Chemical Storage Facilities

Affiliations

Affil Type Desc: Environmental Contact
Entity Name: james r steward jr.
Entity Title:
Address: 7515 Clairemont Mesa Blvd Ste A
City: San Diego
State: CA
Country:
Zip Code: 92111
Phone: (619) 405-7894

Affil Type Desc: Parent Corporation
Entity Name: The Pit Stop
Entity Title:
Address:
City:

State:	
Country:	
Zip Code:	
Phone:	

Affil Type Desc:	Document Preparer
Entity Name:	James Steward
Entity Title:	
Address:	
City:	
State:	
Country:	
Zip Code:	
Phone:	

Affil Type Desc:	Legal Owner
Entity Name:	JAMES R STEWARD
Entity Title:	
Address:	7515 Clairemont Mesa Blvd Ste A
City:	San Diego
State:	CA
Country:	United States
Zip Code:	92111
Phone:	(858) 277-6151

Affil Type Desc:	Property Owner
Entity Name:	MIKE EGGLESTON
Entity Title:	
Address:	762 LONGFORD AVE
City:	NEWBURY PARK
State:	CA
Country:	United States
Zip Code:	91320
Phone:	(805) 490-6226

Affil Type Desc:	Identification Signer
Entity Name:	James Steward
Entity Title:	OWNER
Address:	
City:	
State:	
Country:	
Zip Code:	
Phone:	

Affil Type Desc:	CUPA District
Entity Name:	San Diego County Env Health
Entity Title:	
Address:	PO Box 129261
City:	San Diego
State:	CA
Country:	

Zip Code:	92112-9261
Phone:	(858) 505-6880
Affil Type Desc:	Operator
Entity Name:	JAMES R STEWARD
Entity Title:	
Address:	
City:	
State:	
Country:	
Zip Code:	
Phone:	(619) 405-7894
Affil Type Desc:	Primary Emergency Contact
Entity Name:	HEI WAI LAI
Entity Title:	CO-OWNER
Address:	
City:	
State:	
Country:	
Zip Code:	
Phone:	(619) 254-9920
Affil Type Desc:	Secondary Emergency Contact
Entity Name:	JOSEPH PERKINS
Entity Title:	LEAD TECH
Address:	
City:	
State:	
Country:	
Zip Code:	
Phone:	(619) 961-9345
Affil Type Desc:	Facility Mailing Address
Entity Name:	Mailing Address
Entity Title:	
Address:	7515 CLAIREMONT MESA BLVD.#A
City:	SAN DIEGO
State:	CA
Country:	
Zip Code:	92111
Phone:	

Evaluations

Eval Date:	10/22/2014
Violations Found:	No
Eval General Type:	Other/Unknown
Eval Type:	Other, not routine, done by local agency
Eval Division:	San Diego County Department of Env Health
Eval Program:	HMRRP

Eval Source: CERS
Eval Notes:

Inspector: McLernon Benjamin Inspection ID:5149532

Eval Date: 5/9/2016
Violations Found: Yes
Eval General Type: Compliance Evaluation Inspection
Eval Type: Routine done by local agency
Eval Division: San Diego County Department of Env Health
Eval Program: HMRRP
Eval Source: CERS
Eval Notes:

Inspector: Burke Mike Inspection ID:5468955

Eval Date: 7/8/2014
Violations Found: No
Eval General Type: Compliance Evaluation Inspection
Eval Type: Routine done by local agency
Eval Division: San Diego County Department of Env Health
Eval Program: HW
Eval Source: CERS
Eval Notes:

Inspector: McLernon Benjamin Inspection ID:4099783

Eval Date: 5/9/2016
Violations Found: Yes
Eval General Type: Compliance Evaluation Inspection
Eval Type: Routine done by local agency
Eval Division: San Diego County Department of Env Health
Eval Program: HW
Eval Source: CERS
Eval Notes:

Inspector: Burke Mike Inspection ID:5468955

Eval Date: 10/22/2014
Violations Found: No
Eval General Type: Compliance Evaluation Inspection
Eval Type: Routine done by local agency
Eval Division: San Diego County Department of Env Health
Eval Program: HW
Eval Source: CERS
Eval Notes:

Inspector: McLernon Benjamin Inspection ID:5572796

Eval Date: 10/22/2014

Violations Found: No
Eval General Type: Other/Unknown
Eval Type: Other, not routine, done by local agency
Eval Division: San Diego County Department of Env Health
Eval Program: HW
Eval Source: CERS
Eval Notes:

Inspector: McLernon Benjamin Inspection ID:5149532

Eval Date: 7/8/2014
Violations Found: Yes
Eval General Type: Compliance Evaluation Inspection
Eval Type: Routine done by local agency
Eval Division: San Diego County Department of Env Health
Eval Program: HMRRP
Eval Source: CERS
Eval Notes:

Inspector: McLernon Benjamin Inspection ID:4099783

Violations

Violation Date: 5/9/2016 ***Violation Program:*** HMRRP
Violation Division: San Diego County Department of Env Health ***Violation Source:*** CERS
Citation: HSC 6.95 25505(a)(4) - California Health and Safety Code, Chapter 6.95, Section(s) 25505(a)(4)
Violation Notes:

Returned to compliance on 05/10/2016.

Violation Description:

Failure to provide initial and annual training to all employees in safety procedures in the event of a release or threatened release of a hazardous material or failure to document and maintain training records for a minimum of three years.

Violations

Violation Date: 5/9/2016 ***Violation Program:*** HW
Violation Division: San Diego County Department of Env Health ***Violation Source:*** CERS
Citation: 40 CFR 1 265.173 - U.S. Code of Federal Regulations, Title 40, Chapter 1, Section(s) 265.173
Violation Notes:

Returned to compliance on 05/18/2016.

Violation Description:

Failure to properly close hazardous waste containers when not in active use.

Violations

Violation Date: 7/8/2014 ***Violation Program:*** HMRRP

Violation Division: San Diego County Department of Env Health **Violation Source:** CERS
Citation: HSC 6.95 25507 - California Health and Safety Code, Chapter 6.95, Section(s) 25507
Violation Notes:

Returned to compliance on 10/22/2014.

Violation Description:

Failure to adequately establish and implement a business plan when storing/handling a hazardous material at or above reportable quantities.

Violations

Violation Date: 5/9/2016 **Violation Program:** HW
Violation Division: San Diego County Department of Env Health **Violation Source:** CERS
Citation: HSC 6.11 25404.1 - California Health and Safety Code, Chapter 6.11, Section(s) 25404.1
Violation Notes:

Returned to compliance on 05/20/2016.

Violation Description:

Failure to obtain and/or maintain an active hazardous waste generator permit.

Map Key	Number of Records	Direction	Distance (mi/ft)	Elev/Diff (ft)	Site	DB
856	4 of 4	-	0.00 / 0.00	427.98 / 5	WESTERN TRANS 7515 CLAIREMONT MESA BLVD SAN DIEGO CA 92111	RCRA SQG

EPA Handler ID: CAD982461931
Land Type Code: O
Land Type Desc: Other
Federal Waste Generator Code: 2
Gen Status Univ: SQG
Gen Status Univ Desc: Small Quantity Generator
Importer Activity: No
Mixed Waste Generator: No
Transporter Activity: No
Transfer Facility: No
Recycler Activity: No
Onsite Burner Exemption: No
Furnace Exemption: No
Underground Inject Activity: No
Receives Waste from Offsite: No
TSD Type: -----
TSD Activity: No
Corrective Action Univ: No
Action has been Imposed: No
Action under 3004 (U)/(V): No
Institutional Control Indicator: N
Used Oil Transporter:
Used Oil Transfer Facility:
Used Oil Processor:
Used Oil Refiner:
Used Oil Burner:

Used Oil Market Burner:	
Used Oil Spec Marketer:	
Activity Location:	CA
County Code:	CA073
County Name:	SAN DIEGO
Contact Name:	ENVIRONMENTAL MANAGER
Contact Phone No and Exten:	619-292-5391
Contact Email:	
Contact Address:	7515 CLAIREMONT MESA BLVD , SAN DIEGO , CA, 92111 , US
Mailing Address:	4920 SEVENTY STREET , SAN DIEGO , CA, 92115 , US

Violation/Evaluation Summary

Note: As of Jan 24 2018, there are no Compliance Monitoring and Enforcement (violation) records associated with this facility (EPA ID).

Handler Details

Source Type:	N	**Used Oil Transporter:**	No
Receive Date:	19881228	**UO Transfer Fac:**	No
Non Notifier:		**Used Oil Processor:**	No
Acknowledge Flag:		**Used Oil Refiner:**	No
Acknowledge Date:	19910331	**Used Oil Burner:**	No
Accessibility:		**UO Market Burner:**	No
Land Type:	O	**UO Spec Marketer:**	No
Fed Waste Gen Own:	HQ	**Current Site Name:**	WESTERN TRANS
Fed Waste Gen Cd:	2	**Location Street No:**	
Fed Waste Gen Desc:	Small Quantity Generator	**Location Street 1:**	7515 CLAIREMONT MESA BLVD
ST Waste Gen Own:		**Location Street 2:**	
State Waste Gen Cd:		**Location City:**	SAN DIEGO
Short Term Gen:	No	**Location State:**	CA
Importer Activity:	No	**Location Zip Code:**	92111
Mixed Waste Gen:	No	**County Code:**	CA073
Transporter:	No	**State District:**	4
Transfer Facility:	No	**Mailing Street No:**	
TSD Activity:	No	**Mailing Street 1:**	4920 SEVENTY STREET
Recycler Activity:	No	**Mailing Street 2:**	
Onsite Burn Exempt:	No	**Mailing City:**	SAN DIEGO
Furnace Exemption:	No	**Mailing State:**	CA
Underground Inject:	No	**Mailing Zip Code:**	92115
Off Site Receipt:	No	**Mailing Country:**	US
Waste Dest Fac:	No	**Contact First Name:**	ENVIRONMENTAL
Subpart K College:		**Contact Middle Initial:**	
Subpart K Hospital:		**Contact Last Name:**	MANAGER
Subpart K Non Profit:		**Contact Street No:**	
Subpart K Withdraw:		**Contact Street 1:**	7515 CLAIREMONT MESA BLVD
Include Ntnl Rprt:		**Contact Street 2:**	
Reporting Cycle:		**Contact City:**	SAN DIEGO
LQHUW:	No	**Contact State:**	CA
Trader Importer:		**Contact Zip:**	92111
Trader Exporter:		**Contact Country:**	US

Map Key	Number of Records	Direction	Distance (mi/ft)	Elev/Diff (ft)	Site	DB

Slab Importer:		**Contact Phone:**	619-292-5391
Slab Exporter:		**Contact Phone Ext:**	
Current Record:	Yes	**Contact Fax:**	
Location Country:	US	**Contact Email Addr:**	
State District Owner:	CA	**Contact Title:**	

Owner/Operator Details

Owner/Operator Ind:	CP	**Country:**	
Name:	NOT REQUIRED	**Zip Code:**	99999
Street No:		**Phone:**	415-555-1212
Street 1:	NOT REQUIRED	**Type:**	P
Street 2:		**Date Became Current:**	
City:	NOT REQUIRED	**Date Ended Current:**	
State:	ME		
Source Type:	N		

Owner/Operator Ind:	CO	**Country:**	
Name:	GARBISO GEORGE MGR	**Zip Code:**	99999
Street No:		**Phone:**	415-555-1212
Street 1:	NOT REQUIRED	**Type:**	P
Street 2:		**Date Became Current:**	
City:	NOT REQUIRED	**Date Ended Current:**	
State:	ME		
Source Type:	N		

Map Key	Number of Records	Direction	Distance (mi/ft)	Elev/Diff (ft)	Site	DB
857	1 of 1	-	0.00 / 0.00	328.98 / -94	SAN DIEGO COLLISION REPAIR 5233 MURPHY CANYON RD SAN DIEGO CA 92123	CERS HAZ

Site ID:	150379
Latitude:	32.832809
Longitude:	-117.120407

Regulated Programs

EI ID:	10390948	**EI Description:**	Chemical Storage Facilities
EI ID:	10390948	**EI Description:**	Hazardous Waste Generator

Affiliations

Affil Type Desc:	CUPA District
Entity Name:	San Diego County Env Health
Entity Title:	
Address:	PO Box 129261
City:	San Diego
State:	CA
Country:	
Zip Code:	92112-9261

Phone:	(858) 505-6880
Affil Type Desc:	Parent Corporation
Entity Name:	SAN DIEGO COLLISION REPAIR
Entity Title:	
Address:	
City:	
State:	
Country:	
Zip Code:	
Phone:	
Affil Type Desc:	Secondary Emergency Contact
Entity Name:	STEVE HINKLE
Entity Title:	President
Address:	
City:	
State:	
Country:	
Zip Code:	
Phone:	(858) 967-9400
Affil Type Desc:	Environmental Contact
Entity Name:	Mike Cassidy
Entity Title:	
Address:	5350 KEARNEY MESA RD
City:	SAN DIEGO
State:	CA
Country:	
Zip Code:	92111
Phone:	(858) 279-9700
Affil Type Desc:	Legal Owner
Entity Name:	SAN DIEGO COLLISION REPAIR
Entity Title:	
Address:	5233 MURPHY CANYON RD
City:	SAN DIEGO
State:	CA
Country:	United States
Zip Code:	92123
Phone:	(858) 279-9700
Affil Type Desc:	Facility Mailing Address
Entity Name:	Mailing Address
Entity Title:	
Address:	5350 KEARNY MESA RD
City:	SAN DIEGO
State:	CA
Country:	
Zip Code:	92111
Phone:	

Affil Type Desc:	Operator
Entity Name:	SAN DIEGO COLLISION REPAIR
Entity Title:	
Address:	
City:	
State:	
Country:	
Zip Code:	
Phone:	(858) 279-9700

Affil Type Desc:	Document Preparer
Entity Name:	Ted Ullmann, KPA
Entity Title:	
Address:	
City:	
State:	
Country:	
Zip Code:	
Phone:	

Affil Type Desc:	Primary Emergency Contact
Entity Name:	Serena Bonnelly
Entity Title:	General Manager
Address:	
City:	
State:	
Country:	
Zip Code:	
Phone:	(760) 524-3523

Coordinates

Env Int Type Code:	HWG	***Longitude:***	-117.120410
Program ID:	10390948	***Coord Name:***	
Latitude:	32.832810	***Ref Point Type Desc:***	Center of a facility or station.

Evaluations

Eval Date:	3/27/2015
Violations Found:	No
Eval General Type:	Compliance Evaluation Inspection
Eval Type:	Routine done by local agency
Eval Division:	San Diego County Department of Env Health
Eval Program:	HW
Eval Source:	CERS
Eval Notes:	

Inspector: Preece Sharon Inspection ID:4092729

Eval Date:	3/7/2017

Violations Found: No
Eval General Type: Compliance Evaluation Inspection
Eval Type: Routine done by local agency
Eval Division: San Diego County Department of Env Health
Eval Program: HW
Eval Source: CERS
Eval Notes:

Inspector: Preece Sharon Inspection ID:5646848

Eval Date: 3/7/2017
Violations Found: No
Eval General Type: Compliance Evaluation Inspection
Eval Type: Routine done by local agency
Eval Division: San Diego County Department of Env Health
Eval Program: HMRRP
Eval Source: CERS
Eval Notes:

Inspector: Preece Sharon Inspection ID:5646848

Eval Date: 3/27/2015
Violations Found: Yes
Eval General Type: Compliance Evaluation Inspection
Eval Type: Routine done by local agency
Eval Division: San Diego County Department of Env Health
Eval Program: HMRRP
Eval Source: CERS
Eval Notes:

Inspector: Preece Sharon Inspection ID:4092729

Violations

Violation Date: 3/27/2015 ***Violation Program:*** HMRRP
Violation Division: San Diego County Department of Env Health ***Violation Source:*** CERS
Citation: HSC 6.95 25508.1(a)-(e) - California Health and Safety Code, Chapter 6.95, Section(s) 25508.1(a)-(e)
Violation Notes:

Returned to compliance on 04/16/2015.

Violation Description:

Failure to electronically update business plan within 30 days of any one of the following events:
A 100 percent or more increase in the quantity of a previously disclosed material.
Any handling of a previously undisclosed hazardous materials at or above reportable quantities.
A change of business address, business ownership, or business name.

858	*1 of 2*	-	*0.00 / 0.00*	*427.38 / 4*	***SDUSD MAINT & OPERATIONS FAC*** ***4860 RUFFNER ST*** ***SAN DIEGO CA 92111***	***CERS HAZ***

Site ID: 152148
Latitude: 32.829700
Longitude: -117.158900

Regulated Programs

EI ID: 10384507 **EI Description:** Hazardous Waste Generator

EI ID: 10384507 **EI Description:** Chemical Storage Facilities

Affiliations

Affil Type Desc: Secondary Emergency Contact
Entity Name: Jim Cunningham
Entity Title: Assistant Supervisor
Address:
City:
State:
Country:
Zip Code:
Phone: (619) 725-7102

Affil Type Desc: Facility Mailing Address
Entity Name: Mailing Address
Entity Title:
Address: 4860 RUFFNER ST
City: SAN DIEGO
State: CA
Country:
Zip Code: 92111
Phone:

Affil Type Desc: CUPA District
Entity Name: San Diego County Env Health
Entity Title:
Address: PO Box 129261
City: San Diego
State: CA
Country:
Zip Code: 92112-9261
Phone: (858) 505-6880

Affil Type Desc: Identification Signer
Entity Name: John Baker
Entity Title: Safety Coordinator
Address:
City:
State:
Country:
Zip Code:

Phone:

Affil Type Desc: Legal Owner
Entity Name: SAN DIEGO UNIFIED SCHOOL DISTRI
Entity Title:
Address: 4860 Ruffner St.
City: San Diego
State: CA
Country: United States
Zip Code: 92111
Phone: (858) 627-7171

Affil Type Desc: Primary Emergency Contact
Entity Name: Glenn Degler
Entity Title: Maintenance Services Supervisor
Address:
City:
State:
Country:
Zip Code:
Phone: (619) 725-7102

Affil Type Desc: Document Preparer
Entity Name: John Baker
Entity Title:
Address:
City:
State:
Country:
Zip Code:
Phone:

Affil Type Desc: Parent Corporation
Entity Name: SDUSD
Entity Title:
Address:
City:
State:
Country:
Zip Code:
Phone:

Affil Type Desc: Environmental Contact
Entity Name: JOHN BAKER
Entity Title:
Address: 4860 RUFFNER ST
City: SAN DIEGO
State: CA
Country:
Zip Code: 92111
Phone: (858) 637-3698

Affil Type Desc:	Operator
Entity Name:	SAN DIEGO UNIFIED SCHOOL DIST
Entity Title:	
Address:	
City:	
State:	
Country:	
Zip Code:	
Phone:	(858) 627-7171

Affil Type Desc:	Property Owner
Entity Name:	SAN DIEGO UNIFIED SCHOOL DISTRI
Entity Title:	
Address:	4860 Ruffner St.
City:	San Diego
State:	CA
Country:	United States
Zip Code:	92111
Phone:	(858) 637-3698

Coordinates

Env Int Type Code:	HWG	***Longitude:***	-117.158755
Program ID:	10384507	***Coord Name:***	
Latitude:	32.830061	***Ref Point Type Desc:***	Unknown

Evaluations

Eval Date:	3/3/2015
Violations Found:	No
Eval General Type:	Compliance Evaluation Inspection
Eval Type:	Routine done by local agency
Eval Division:	San Diego County Department of Env Health
Eval Program:	HMRRP
Eval Source:	CERS
Eval Notes:	

Inspector: McLernon Benjamin Inspection ID:4093245

Eval Date:	3/3/2015
Violations Found:	Yes
Eval General Type:	Compliance Evaluation Inspection
Eval Type:	Routine done by local agency
Eval Division:	San Diego County Department of Env Health
Eval Program:	HW
Eval Source:	CERS
Eval Notes:	

Inspector: McLernon Benjamin Inspection ID:4093245

Eval Date: 5/30/2017
Violations Found: No
Eval General Type: Compliance Evaluation Inspection
Eval Type: Routine done by local agency
Eval Division: San Diego County Department of Env Health
Eval Program: HMRRP
Eval Source: CERS
Eval Notes:

Inspector: Burke Mike Inspection ID:5646138

Eval Date: 5/30/2017
Violations Found: No
Eval General Type: Compliance Evaluation Inspection
Eval Type: Routine done by local agency
Eval Division: San Diego County Department of Env Health
Eval Program: HW
Eval Source: CERS
Eval Notes:

Inspector: Burke Mike Inspection ID:5646138

Violations

Violation Date: 3/3/2015 ***Violation Program:*** HW
Violation Division: San Diego County Department of Env Health ***Violation Source:*** CERS
Citation: 22 CCR 12 66262.40(c) - California Code of Regulations, Title 22, Chapter 12, Section(s) 66262.40(c)
Violation Notes:

Returned to compliance on 03/24/2015.

Violation Description:

Failure to determine if the waste generated is a hazardous waste and to maintain analysis results for three years.

Violations

Violation Date: 3/3/2015 ***Violation Program:*** HW
Violation Division: San Diego County Department of Env Health ***Violation Source:*** CERS
Citation: HSC 6.5 Multiple Sections - California Health and Safety Code, Chapter 6.5, Section(s) Multiple Sections
Violation Notes:

Returned to compliance on 03/24/2015.

Violation Description:

Haz Waste Generator Program - Operations/Maintenance - General

858	*2 of 2*	-	*0.00 / 0.00*	*427.38 / 4*	***SDUSD-PHYSICAL PLANT OPERATIONS*** ***4860 RUFFNER ST.*** ***SAN DIEGO CA 92111***	***RCRA LQG***

EPA Handler ID:	CA0000085985
Land Type Code:	S
Land Type Desc:	State
Federal Waste Generator Code:	1
Gen Status Univ Code:	LQG
Gen Status Univ Desc:	Large Quantity Generator
Importer Activity:	No
Mixed Waste Generator:	No
Transporter Activity:	No
Transfer Facility:	No
Recycler Activity:	No
Onsite Burner Exemption:	No
Furnace Exemption:	No
Underground Inject Activity:	No
Receives Waste from Offsite:	No
TSD Type:	-----
TSD Activity:	No
Corrective Action Univ:	No
Non TSDFs where RCRA Corr:	No
TSDFs Subject to C:	No
Institutional Control Indicator:	N
Used Oil Transporter:	
Used Oil Transfer Facility:	
Used Oil Processor:	
Used Oil Refiner:	
Used Oil Burner:	
Used Oil Market Burner:	
Used Oil Spec Marketer:	
Activity Location:	CA
County Code:	CA073
County Name:	SAN DIEGO
Contact Name:	JOHN D BAKER
Contact Phone No and Ext:	858-627-7350
Contact Email:	JBAKER@SANDI.NET
Contact Address:	4860 , RUFFNER ST. , SAN DIEGO , CA, 92111 , US
Mailing Address:	4860 , RUFFNER ST. , SAN DIEGO , CA, 92111 , US

Violation/Evaluation Summary

Note: NO RECORDS: As of Jan 24 2018, there are no Compliance Monitoring and Enforcement (violation) records associated with this facility (EPA ID).

Handler Details

Source Type:	B	***Used Oil Transporter:***	No
Receive Date:	20100809	***UO Transfer Fac:***	No
Non Notifier:		***Used Oil Processor:***	No
Acknowledge Flag:		***Used Oil Refiner:***	No
Acknowledge Date:		***Used Oil Burner:***	No
Accessibility:		***UO Market Burner:***	No

Land Type:	S	**UO Spec Marketer:**	No
Fed Waste Gen Own:	HQ	**Current Site Name:**	SDUSD-PHYSICAL PLANT OPERATIONS
Fed Waste Gen Cd:	1	**Location Street No:**	4860
Fed Waste Gen Desc:	Large Quantity Generator	**Location Street 1:**	RUFFNER ST.
ST Waste Gen Own:	CA	**Location Street 2:**	
State Waste Gen Cd:	1	**Location City:**	SAN DIEGO
Short Term Gen:	No	**Location State:**	CA
Importer Activity:	No	**Location Zip Code:**	92111
Mixed Waste Gen:	No	**County Code:**	CA073
Transporter:	No	**State District:**	
Transfer Facility:	No	**Mailing Street No:**	4860
TSD Activity:	No	**Mailing Street 1:**	RUFFNER ST.
Recycler Activity:	No	**Mailing Street 2:**	
Onsite Burn Exempt:	No	**Mailing City:**	SAN DIEGO
Furnace Exemption:	No	**Mailing State:**	CA
Underground Inject:	No	**Mailing Zip Code:**	92111
Off Site Receipt:	No	**Mailing Country:**	US
Waste Dest Fac:	No	**Contact First Name:**	JOHN
Subpart K College:	No	**Contact Middle Initial:**	D
Subpart K Hospital:	No	**Contact Last Name:**	BAKER
Subpart K Non Profit:	No	**Contact Street No:**	4860
Subpart K Withdraw:	No	**Contact Street 1:**	RUFFNER ST.
Include Ntnl Rprt:	Y	**Contact Street 2:**	
Reporting Cycle:	2009	**Contact City:**	SAN DIEGO
LQHUW:	No	**Contact State:**	CA
Trader Importer:		**Contact Zip:**	92111
Trader Exporter:		**Contact Country:**	US
Slab Importer:		**Contact Phone:**	858-627-7350
Slab Exporter:		**Contact Phone Ext:**	
Current Record:	Yes	**Contact Fax:**	858-573-5710
Location Country:	US	**Contact Email Addr:**	JBAKER@SANDI.NET
State District Owner:		**Contact Title:**	SAFETY COMPLIANCE TECH.

Handler Details

Source Type:	I	**Used Oil Transporter:**	No
Receive Date:	20020814	**UO Transfer Fac:**	No
Non Notifier:		**Used Oil Processor:**	No
Acknowledge Flag:		**Used Oil Refiner:**	No
Acknowledge Date:		**Used Oil Burner:**	No
Accessibility:		**UO Market Burner:**	No
Land Type:		**UO Spec Marketer:**	No
Fed Waste Gen Own:	HQ	**Current Site Name:**	SAN DIEGO UNIFIED SCHOOL DISTRICT
Fed Waste Gen Cd:	2	**Location Street No:**	
Fed Waste Gen Desc:	Small Quantity Generator	**Location Street 1:**	4860 RUFFNER ST
ST Waste Gen Own:	CA	**Location Street 2:**	
State Waste Gen Cd:	1	**Location City:**	SAN DIEGO
Short Term Gen:	No	**Location State:**	CA
Importer Activity:	No	**Location Zip Code:**	92123
Mixed Waste Gen:	No	**County Code:**	CA073
Transporter:	No	**State District:**	

Transfer Facility:	No	***Mailing Street No:***	
TSD Activity:	No	***Mailing Street 1:***	4100 NORMAL ST
Recycler Activity:	No	***Mailing Street 2:***	SAFETY OFFICE
Onsite Burn Exempt:	No	***Mailing City:***	SAN DIEGO
Furnace Exemption:	No	***Mailing State:***	CA
Underground Inject:	No	***Mailing Zip Code:***	92123
Off Site Receipt:	No	***Mailing Country:***	US
Waste Dest Fac:	No	***Contact First Name:***	JOHN
Subpart K College:		***Contact Middle Initial:***	D
Subpart K Hospital:		***Contact Last Name:***	BAKER
Subpart K Non Profit:		***Contact Street No:***	
Subpart K Withdraw:		***Contact Street 1:***	
Include Ntnl Rprt:		***Contact Street 2:***	
Reporting Cycle:		***Contact City:***	
LQHUW:	No	***Contact State:***	
Trader Importer:		***Contact Zip:***	
Trader Exporter:		***Contact Country:***	US
Slab Importer:		***Contact Phone:***	858-627-7350
Slab Exporter:		***Contact Phone Ext:***	
Current Record:	No	***Contact Fax:***	
Location Country:	US	***Contact Email Addr:***	
State District Owner:		***Contact Title:***	

Handler Details

Source Type:	N	***Used Oil Transporter:***	No
Receive Date:	19931221	***UO Transfer Fac:***	No
Non Notifier:		***Used Oil Processor:***	No
Acknowledge Flag:		***Used Oil Refiner:***	No
Acknowledge Date:	19940407	***Used Oil Burner:***	No
Accessibility:		***UO Market Burner:***	No
Land Type:	S	***UO Spec Marketer:***	No
Fed Waste Gen Own:	HQ	***Current Site Name:***	SOUSD MAINTENANCE DEPT
Fed Waste Gen Cd:	2	***Location Street No:***	4860
Fed Waste Gen Desc:	Small Quantity Generator	***Location Street 1:***	RUFNER ST
ST Waste Gen Own:		***Location Street 2:***	
State Waste Gen Cd:		***Location City:***	SAN DIEGO
Short Term Gen:	No	***Location State:***	CA
Importer Activity:	No	***Location Zip Code:***	92111
Mixed Waste Gen:	No	***County Code:***	CA073
Transporter:	No	***State District:***	
Transfer Facility:	No	***Mailing Street No:***	4100
TSD Activity:	No	***Mailing Street 1:***	NORMAL ST
Recycler Activity:	No	***Mailing Street 2:***	SAFETY OFFICE
Onsite Burn Exempt:	No	***Mailing City:***	SAN DIEGO
Furnace Exemption:	No	***Mailing State:***	CA
Underground Inject:	No	***Mailing Zip Code:***	92103
Off Site Receipt:	No	***Mailing Country:***	US
Waste Dest Fac:	No	***Contact First Name:***	JOHN
Subpart K College:		***Contact Middle Initial:***	
Subpart K Hospital:		***Contact Last Name:***	BAKER

Subpart K Non Profit:		***Contact Street No:***	
Subpart K Withdraw:		***Contact Street 1:***	4100 NORMAL ST
Include Ntnl Rprt:		***Contact Street 2:***	SAFETY OFFICE
Reporting Cycle:		***Contact City:***	SAN DIEGO
LQHUW:	No	***Contact State:***	CA
Trader Importer:		***Contact Zip:***	92103
Trader Exporter:		***Contact Country:***	US
Slab Importer:		***Contact Phone:***	619-293-8117
Slab Exporter:		***Contact Phone Ext:***	
Current Record:	No	***Contact Fax:***	
Location Country:	US	***Contact Email Addr:***	
State District Owner:		***Contact Title:***	

Handler Details

Source Type:	R	***Used Oil Transporter:***	No
Receive Date:	20020814	***UO Transfer Fac:***	No
Non Notifier:		***Used Oil Processor:***	No
Acknowledge Flag:		***Used Oil Refiner:***	No
Acknowledge Date:		***Used Oil Burner:***	No
Accessibility:		***UO Market Burner:***	No
Land Type:		***UO Spec Marketer:***	No
Fed Waste Gen Own:	HQ	***Current Site Name:***	SAN DIEGO UNIFIED SCHOOL DISTRICT
Fed Waste Gen Cd:	1	***Location Street No:***	
Fed Waste Gen Desc:	Large Quantity Generator	***Location Street 1:***	4860 RUFFNER ST
ST Waste Gen Own:	CA	***Location Street 2:***	
State Waste Gen Cd:	1	***Location City:***	SAN DIEGO
Short Term Gen:	No	***Location State:***	CA
Importer Activity:	No	***Location Zip Code:***	92123
Mixed Waste Gen:	No	***County Code:***	CA073
Transporter:	No	***State District:***	
Transfer Facility:	No	***Mailing Street No:***	
TSD Activity:	No	***Mailing Street 1:***	4100 NORMAL ST
Recycler Activity:	No	***Mailing Street 2:***	SAFETY OFFICE
Onsite Burn Exempt:	No	***Mailing City:***	SAN DIEGO
Furnace Exemption:	No	***Mailing State:***	CA
Underground Inject:	No	***Mailing Zip Code:***	92123
Off Site Receipt:	No	***Mailing Country:***	US
Waste Dest Fac:	No	***Contact First Name:***	JOHN
Subpart K College:		***Contact Middle Initial:***	D
Subpart K Hospital:		***Contact Last Name:***	BAKER
Subpart K Non Profit:		***Contact Street No:***	
Subpart K Withdraw:		***Contact Street 1:***	
Include Ntnl Rprt:	Y	***Contact Street 2:***	
Reporting Cycle:	2001	***Contact City:***	
LQHUW:	No	***Contact State:***	
Trader Importer:		***Contact Zip:***	
Trader Exporter:		***Contact Country:***	US
Slab Importer:		***Contact Phone:***	858-627-7350
Slab Exporter:		***Contact Phone Ext:***	
Current Record:	No	***Contact Fax:***	

Location Country:	US	***Contact Email Addr:***	
State District Owner:		***Contact Title:***	

Handler Details

Source Type:	R	***Used Oil Transporter:***	No
Receive Date:	20000404	***UO Transfer Fac:***	No
Non Notifier:		***Used Oil Processor:***	No
Acknowledge Flag:		***Used Oil Refiner:***	No
Acknowledge Date:		***Used Oil Burner:***	No
Accessibility:		***UO Market Burner:***	No
Land Type:		***UO Spec Marketer:***	No
Fed Waste Gen Own:	HQ	***Current Site Name:***	SD UNIFIED SCHOOL DISTRICT MAINT OPS CTR
Fed Waste Gen Cd:	1	***Location Street No:***	
Fed Waste Gen Desc:	Large Quantity Generator	***Location Street 1:***	4860 RUFFNER ST
ST Waste Gen Own:		***Location Street 2:***	
State Waste Gen Cd:		***Location City:***	SAN DIEGO
Short Term Gen:	No	***Location State:***	CA
Importer Activity:	No	***Location Zip Code:***	92111
Mixed Waste Gen:	No	***County Code:***	CA073
Transporter:	No	***State District:***	
Transfer Facility:	No	***Mailing Street No:***	
TSD Activity:	No	***Mailing Street 1:***	4860 RUFFNER ST
Recycler Activity:	No	***Mailing Street 2:***	
Onsite Burn Exempt:	No	***Mailing City:***	SAN DIEGO
Furnace Exemption:	No	***Mailing State:***	CA
Underground Inject:	No	***Mailing Zip Code:***	92111
Off Site Receipt:	No	***Mailing Country:***	US
Waste Dest Fac:	No	***Contact First Name:***	JOHN D
Subpart K College:		***Contact Middle Initial:***	
Subpart K Hospital:		***Contact Last Name:***	BAKER
Subpart K Non Profit:		***Contact Street No:***	
Subpart K Withdraw:		***Contact Street 1:***	
Include Ntnl Rprt:	U	***Contact Street 2:***	
Reporting Cycle:	1999	***Contact City:***	
LQHUW:	No	***Contact State:***	
Trader Importer:		***Contact Zip:***	
Trader Exporter:		***Contact Country:***	US
Slab Importer:		***Contact Phone:***	858-627-7350
Slab Exporter:		***Contact Phone Ext:***	
Current Record:	No	***Contact Fax:***	
Location Country:	US	***Contact Email Addr:***	
State District Owner:		***Contact Title:***	

Hazardous Waste Details

Haz Waste Cd Owner:	CA	***Source Type:***	B
Haz Waste Cd:	261	***Code Type:***	X
BR Waste Code Active Status:	Yes		
Waste Code Active Status:	Yes		

Waste Code Desc: Polychlorinated biphenyls and material containing PCB's

Haz Waste Cd Owner: CA
Haz Waste Cd: 151
BR Waste Code Active Status: Yes
Waste Code Active Status: Yes
Waste Code Desc: Asbestos-containing waste
Source Type: B
Code Type: X

Haz Waste Cd Owner: CA
Haz Waste Cd: 181
BR Waste Code Active Status: Yes
Waste Code Active Status: Yes
Waste Code Desc: Other inorganic solid waste
Source Type: B
Code Type: X

Haz Waste Cd Owner: HQ
Haz Waste Cd: D001
BR Waste Code Active Status: Yes
Waste Code Active Status: Yes
Waste Code Desc: IGNITABLE WASTE
Source Type: B
Code Type: D

Haz Waste Cd Owner: CA
Haz Waste Cd: 551
BR Waste Code Active Status: Yes
Waste Code Active Status: Yes
Waste Code Desc: Laboratory waste chemicals
Source Type: B
Code Type: X

Haz Waste Cd Owner: HQ
Haz Waste Cd: D009
BR Waste Code Active Status: Yes
Waste Code Active Status: Yes
Waste Code Desc: MERCURY
Source Type: B
Code Type: D

Haz Waste Cd Owner: CA
Haz Waste Cd: 352
BR Waste Code Active Status: Yes
Waste Code Active Status: Yes
Waste Code Desc: Other organic solids
Source Type: B
Code Type: X

Haz Waste Cd Owner: CA
Haz Waste Cd: 331
BR Waste Code Active Status: Yes
Waste Code Active Status: Yes
Waste Code Desc: Off-specification, aged, or surplus organics
Source Type: B
Code Type: X

Haz Waste Cd Owner: HQ
Haz Waste Cd: D008
BR Waste Code Active Status: Yes
Waste Code Active Status: Yes
Waste Code Desc: LEAD
Source Type: B
Code Type: D

NAICS Details

Source Type:	I	**NAICS Active Status:**	Yes
NAICS Code Owner:	HQ	**NAICS Cycle:**	2002
NAICS Code:	61171		
NAICS Description:	EDUCATIONAL SUPPORT SERVICES		

Source Type:	B	**NAICS Active Status:**	Yes
NAICS Code Owner:	HQ	**NAICS Cycle:**	2002
NAICS Code:	61111		
NAICS Description:	ELEMENTARY AND SECONDARY SCHOOLS		

Source Type:	R	**NAICS Active Status:**	Yes
NAICS Code Owner:	HQ	**NAICS Cycle:**	2002
NAICS Code:	61171		
NAICS Description:	EDUCATIONAL SUPPORT SERVICES		

Source Type:	R	**NAICS Active Status:**	Yes
NAICS Code Owner:	HQ	**NAICS Cycle:**	2002
NAICS Code:	61111		
NAICS Description:	ELEMENTARY AND SECONDARY SCHOOLS		

Owner/Operator Details

Owner/Operator Ind:	CO	**Country:**	
Name:	SAN DIEGO UNIFIED SCHOOL DISTRICT	**Zip Code:**	92111
Street No:	4860	**Phone:**	858-627-7350
Street 1:	RUFFNER ST.	**Type:**	S
Street 2:		**Date Became Current:**	19900101
City:	SAN DIEGO	**Date Ended Current:**	
State:	CA		
Source Type:	B		

Owner/Operator Ind:	CO	**Country:**	
Name:	SAN DIEGO UNIFIED SCHOOL DISTRICT	**Zip Code:**	92111
Street No:		**Phone:**	619-293-8117
Street 1:	4860 RUFNER ST	**Type:**	S
Street 2:		**Date Became Current:**	
City:	SAN DIEGO	**Date Ended Current:**	
State:	CA		
Source Type:	N		

Owner/Operator Ind:	CP	**Country:**	
Name:	SAN DIEGO UNIFIED SCHOOL DISTRICT	**Zip Code:**	92111
Street No:		**Phone:**	
Street 1:		**Type:**	S
Street 2:		**Date Became Current:**	19900101
City:		**Date Ended Current:**	
State:	CA		
Source Type:	B		

Map Key	Number of Records	Direction	Distance (mi/ft)	Elev/Diff (ft)	Site	DB
859	1 of 1	-	0.00 / 0.00	389.91 / -33	52 & CONVOY SHELL 7740 COPLEY PARK PL SAN DIEGO CA 92111	DELISTED TNK

Facility ID: H32354
County: San Diego
Permitting Agency: SAN DIEGO COUNTY
Original Source: UST
Record Date: 30-JAN-2017
Latitude: 32.837893
Longitude: -117.151455

Map Key	Number of Records	Direction	Distance (mi/ft)	Elev/Diff (ft)	Site	DB
860	1 of 1	-	0.00 / 0.00	411.99 / -11	PRESSNET EXPRESS INC 7283 ENGINEER RD STE A SAN DIEGO CA 92111	CERS HAZ

Site ID: 144858
Latitude: 32.827120
Longitude: -117.159990

Regulated Programs

EI ID: 10481434
EI Description: Hazardous Waste Generator

EI ID: 10481434
EI Description: Chemical Storage Facilities

Affiliations

Affil Type Desc: Property Owner
Entity Name: Transwestern San Diego office
Entity Title:
Address: 7283 Engineer Rd Ste A
City: San Diego
State: CA
Country: United States
Zip Code: 92111
Phone: (858) 373-2625

Affil Type Desc: Environmental Contact
Entity Name: Samuel Levine
Entity Title:
Address: 7283 Engineer Rd Ste A
City: San Diego
State: CA
Country:
Zip Code: 92111
Phone: (858) 694-0070

Affil Type Desc: CUPA District
Entity Name: San Diego County Env Health
Entity Title:
Address: PO Box 129261
City: San Diego

Map Key	Number of Records	Direction	Distance (mi/ft)	Elev/Diff (ft)	Site	DB

State: CA
Country:
Zip Code: 92112-9261
Phone: (858) 505-6880

Affil Type Desc: Document Preparer
Entity Name: Sam Levine
Entity Title:
Address:
City:
State:
Country:
Zip Code:
Phone:

Affil Type Desc: Facility Mailing Address
Entity Name: Mailing Address
Entity Title:
Address: 7283 Engineer Rd. suite A
City: San diego
State: CA
Country:
Zip Code: 92111
Phone:

Affil Type Desc: Operator
Entity Name: Samuel Levine
Entity Title:
Address:
City:
State:
Country:
Zip Code:
Phone: (858) 531-8220

Affil Type Desc: Identification Signer
Entity Name: Sam Levine
Entity Title: VP
Address:
City:
State:
Country:
Zip Code:
Phone:

Affil Type Desc: Legal Owner
Entity Name: Samuel Levine
Entity Title:
Address: 7283 Engineer Rd Ste A
City: San Diego
State: CA
Country: United States

Zip Code: 92111
Phone: (858) 694-0070

Affil Type Desc: Parent Corporation
Entity Name: PRESSNET EXPRESS INC
Entity Title:
Address:
City:
State:
Country:
Zip Code:
Phone:

Affil Type Desc: Primary Emergency Contact
Entity Name: Samuel Levine
Entity Title: VP
Address:
City:
State:
Country:
Zip Code:
Phone: (858) 531-8220

Affil Type Desc: Secondary Emergency Contact
Entity Name: Yoav Levine
Entity Title: President
Address:
City:
State:
Country:
Zip Code:
Phone: (858) 531-8218

Evaluations

Eval Date: 6/18/2015
Violations Found: No
Eval General Type: Compliance Evaluation Inspection
Eval Type: Routine done by local agency
Eval Division: San Diego County Department of Env Health
Eval Program: HW
Eval Source: CERS
Eval Notes:

Inspector: McLernon Benjamin Inspection ID:5291849

Eval Date: 4/21/2017
Violations Found: No
Eval General Type: Compliance Evaluation Inspection
Eval Type: Routine done by local agency
Eval Division: San Diego County Department of Env Health

Map Key	Number of Records	Direction	Distance (mi/ft)	Elev/Diff (ft)	Site	DB

Eval Program: HW
Eval Source: CERS
Eval Notes:

Inspector: Burke Mike Inspection ID:5681794

861	1 of 2	-	0.00 / 0.00	411.99 / -11	DIAGNOSTIC LABORATORIES AND RADIOLOGY 7330 ENGINEER RD STE B SAN DIEGO CA 92111	CERS HAZ

Site ID: 408507
Latitude: 32.827220
Longitude: -117.159250

Regulated Programs

EI ID: 10385335 **EI Description:** Chemical Storage Facilities

Affiliations

Affil Type Desc: CUPA District
Entity Name: San Diego County Env Health
Entity Title:
Address: PO Box 129261
City: San Diego
State: CA
Country:
Zip Code: 92112-9261
Phone: (858) 505-6880

Affil Type Desc: Parent Corporation
Entity Name: DIAGNOSTIC LABORATORIES
Entity Title:
Address:
City:
State:
Country:
Zip Code:
Phone:

Affil Type Desc: Document Preparer
Entity Name: Faith Delino
Entity Title:
Address:
City:
State:
Country:
Zip Code:
Phone:

Map Key	Number of Records	Direction	Distance (mi/ft)	Elev/Diff (ft)	Site	DB

Affil Type Desc:	Environmental Contact
Entity Name:	KAN-DI-KI, LLC d/b/a Diagnostic Laboratories
Entity Title:	
Address:	7330 Engineer Rd Ste B
City:	San Diego
State:	CA
Country:	
Zip Code:	92111
Phone:	(858) 300-4784

Affil Type Desc:	Operator
Entity Name:	DIAGNOSTIC LABORATORIES
Entity Title:	
Address:	
City:	
State:	
Country:	
Zip Code:	
Phone:	(858) 300-4784

Affil Type Desc:	Primary Emergency Contact
Entity Name:	Aaron Sandoval
Entity Title:	Regional Phlebotomy Manager
Address:	
City:	
State:	
Country:	
Zip Code:	
Phone:	(818) 549-1880

Affil Type Desc:	Facility Mailing Address
Entity Name:	Mailing Address
Entity Title:	
Address:	7330 Engineer Rd Ste B
City:	San Diego
State:	CA
Country:	
Zip Code:	92111
Phone:	

Affil Type Desc:	Legal Owner
Entity Name:	KAN-DI-KI, LLC d/b/a Diagnostic Laboratories
Entity Title:	
Address:	7330 Engineer Rd Ste B
City:	San Diego
State:	CA
Country:	United States
Zip Code:	92111
Phone:	(858) 300-4784

Map Key	Number of Records	Direction	Distance (mi/ft)	Elev/Diff (ft)	Site	DB
861	2 of 2	-	0.00 / 0.00	411.99 / -11	KEARNY MESA WEST BUSINESS PARK	RCRA NON GEN

Map Key	Number of Records	Direction	Distance (mi/ft)	Elev/Diff (ft)	Site	DB
					7330 ENGINEER RD SAN DIEGO CA 92111	

EPA Handler ID:	CAR000157529
Land Type Code:	P
Land Type Desc:	Private
Federal Waste Generator Code:	N
Gen Status Univ Code:	N
Gen Status Univ Desc:	No Report
Importer Activity:	No
Mixed Waste Generator:	No
Transporter Activity:	No
Transfer Facility:	No
Recycler Activity:	No
Onsite Burner Exemption:	No
Furnace Exemption:	No
Underground Inject Activity:	No
Receives Waste from Offsite:	No
TSD Type:	-----
TSD Activity:	No
Corrective Action Univ:	No
Action has been Imposed:	No
Action under 3004 (U)/(V):	No
Institutional Control Indicator:	N
Used Oil Transporter:	
Used Oil Transfer Facility:	
Used Oil Processor:	
Used Oil Refiner:	
Used Oil Burner:	
Used Oil Market Burner:	
Used Oil Spec Marketer:	
Activity Location:	CA
County Code:	CA073
County Name:	SAN DIEGO
Contact Name:	KATHY SULLIVAN
Contact Phone No and Ext:	858-268-7770
Contact Email:	
Contact Address:	1920 E WARNER AVENUE , SUITE A , SANTA ANA , CA, 92705 , US
Mailing Address:	1920 E WARNER AVENUE , SUITE A , SANTA ANA , CA, 92705 , US

Violation/Evaluation Summary

Note: NO RECORDS: As of Jan 24 2018, there are no Compliance Monitoring and Enforcement (violation) records associated with this facility (EPA ID).

Handler Details

Source Type:	N	**Used Oil Transporter:**	No
Receive Date:	20041014	**UO Transfer Fac:**	No
Non Notifier:		**Used Oil Processor:**	No
Acknowledge Flag:		**Used Oil Refiner:**	No

Acknowledge Date:		***Used Oil Burner:***	No
Accessibility:		***UO Market Burner:***	No
Land Type:	P	***UO Spec Marketer:***	No
Fed Waste Gen Own:	HQ	***Current Site Name:***	KEARNY MESA WEST BUSINESS PARK
Fed Waste Gen Cd:	N	***Location Street No:***	
Fed Waste Gen Desc:		***Location Street 1:***	7330 ENGINEER RD
ST Waste Gen Own:	CA	***Location Street 2:***	
State Waste Gen Cd:	D	***Location City:***	SAN DIEGO
Short Term Gen:	No	***Location State:***	CA
Importer Activity:	No	***Location Zip Code:***	92111
Mixed Waste Gen:	No	***County Code:***	CA073
Transporter:	No	***State District:***	
Transfer Facility:	No	***Mailing Street No:***	
TSD Activity:	No	***Mailing Street 1:***	1920 E WARNER AVENUE
Recycler Activity:	No	***Mailing Street 2:***	SUITE A
Onsite Burn Exempt:	No	***Mailing City:***	SANTA ANA
Furnace Exemption:	No	***Mailing State:***	CA
Underground Inject:	No	***Mailing Zip Code:***	92705
Off Site Receipt:	No	***Mailing Country:***	US
Waste Dest Fac:	No	***Contact First Name:***	KATHY
Subpart K College:		***Contact Middle Initial:***	
Subpart K Hospital:		***Contact Last Name:***	SULLIVAN
Subpart K Non Profit:		***Contact Street No:***	
Subpart K Withdraw:		***Contact Street 1:***	1920 E WARNER AVENUE
Include Ntnl Rprt:		***Contact Street 2:***	SUITE A
Reporting Cycle:		***Contact City:***	SANTA ANA
LQHUW:	No	***Contact State:***	CA
Trader Importer:		***Contact Zip:***	92705
Trader Exporter:		***Contact Country:***	US
Slab Importer:		***Contact Phone:***	858-268-7770
Slab Exporter:		***Contact Phone Ext:***	
Current Record:	Yes	***Contact Fax:***	
Location Country:	US	***Contact Email Addr:***	
State District Owner:		***Contact Title:***	

Hazardous Waste Details

Haz Waste Cd Owner:	HQ	***Source Type:***	N
Haz Waste Cd:	D001	***Code Type:***	D
BR Waste Code Active Status:	Yes		
Waste Code Active Status:	Yes		
Waste Code Description:	IGNITABLE WASTE		

Haz Waste Cd Owner:	HQ	***Source Type:***	N
Haz Waste Cd:	D002	***Code Type:***	D
BR Waste Code Active Status:	Yes		
Waste Code Active Status:	Yes		
Waste Code Description:	CORROSIVE WASTE		

NAICS Details

Map Key	Number of Records	Direction	Distance (mi/ft)	Elev/Diff (ft)	Site	DB

Source Type: N
NAICS Active Status: Yes
NAICS Cd Owner: HQ
NAICS Cycle: 2002
NAICS Code: 53112
NAICS Description: LESSORS OF NONRESIDENTIAL BUILDINGS (EXCEPT MINIWAREHOUSES)

Source Type: N
NAICS Active Status: Yes
NAICS Cd Owner: HQ
NAICS Cycle: 2002
NAICS Code: 53131
NAICS Description: REAL ESTATE PROPERTY MANAGERS

Source Type: N
NAICS Active Status: Yes
NAICS Cd Owner: HQ
NAICS Cycle: 2002
NAICS Code: 531312
NAICS Description: NONRESIDENTIAL PROPERTY MANAGERS

Source Type: N
NAICS Active Status: Yes
NAICS Cd Owner: HQ
NAICS Cycle: 2002
NAICS Code: 52511
NAICS Description: PENSION FUNDS

Owner/Operator Details

Owner/Operator Ind: CP
Country: US
Name: RREEF MGMT CO
Zip Code:
Street No:
Phone:
Street 1:
Type: P
Street 2:
Date Became Current: 19970701
City:
Date Ended Current:
State:
Source Type: N

Owner/Operator Ind: CO
Country: US
Name: CCSF RREEF MGMT CO
Zip Code: 92111
Street No:
Phone:
Street 1: 7330 ENGINEER RD
Type: P
Street 2:
Date Became Current: 19970701
City: SAN DIEGO
Date Ended Current:
State: CA
Source Type: N

862	*1 of 2*	*-*	*0.00 / 0.00*	*408.74 / -14*	***EXODUS A MANUFACTURING CORP*** ***7591 CONVOY CT*** ***SAN DIEGO CA 92111***	***RCRA SQG***

EPA Handler ID: CAD982338568
Land Type Code:
Land Type Desc:
Federal Waste Generator Code: 2
Gen Status Univ: SQG
Gen Status Univ Desc: Small Quantity Generator

Importer Activity:	No
Mixed Waste Generator:	No
Transporter Activity:	No
Transfer Facility:	No
Recycler Activity:	No
Onsite Burner Exemption:	No
Furnace Exemption:	No
Underground Inject Activity:	No
Receives Waste from Offsite:	No
TSD Type:	-----
TSD Activity:	No
Corrective Action Univ:	No
Action has been Imposed:	No
Action under 3004 (U)/(V):	No
Institutional Control Indicator:	N
Used Oil Transporter:	
Used Oil Transfer Facility:	
Used Oil Processor:	
Used Oil Refiner:	
Used Oil Burner:	
Used Oil Market Burner:	
Used Oil Spec Marketer:	
Activity Location:	CA
County Code:	CA073
County Name:	SAN DIEGO
Contact Name:	ENVIRONMENTAL MANAGER
Contact Phone No and Exten:	619-541-7005
Contact Email:	
Contact Address:	7591 CONVOY CT , SAN DIEGO , CA, 92111 , US
Mailing Address:	7591 , CONVOY CT , SAN DIEGO , CA, 92111 , US

Violation/Evaluation Summary

Note: As of Jan 24 2018, there are no Compliance Monitoring and Enforcement (violation) records associated with this facility (EPA ID).

Handler Details

Source Type:	N	**Used Oil Transporter:**	No
Receive Date:	19871210	**UO Transfer Fac:**	No
Non Notifier:		**Used Oil Processor:**	No
Acknowledge Flag:		**Used Oil Refiner:**	No
Acknowledge Date:	19910331	**Used Oil Burner:**	No
Accessibility:		**UO Market Burner:**	No
Land Type:		**UO Spec Marketer:**	No
Fed Waste Gen Own:	HQ	**Current Site Name:**	EXODUS A MANUFACTURING CORP
Fed Waste Gen Cd:	2	**Location Street No:**	7591
Fed Waste Gen Desc:	Small Quantity Generator	**Location Street 1:**	CONVOY CT
ST Waste Gen Own:		**Location Street 2:**	
State Waste Gen Cd:		**Location City:**	SAN DIEGO
Short Term Gen:	No	**Location State:**	CA

Map Key	Number of Records	Direction	Distance (mi/ft)	Elev/Diff (ft)	Site	DB

Importer Activity:	No	**Location Zip Code:**	92111
Mixed Waste Gen:	No	**County Code:**	CA073
Transporter:	No	**State District:**	4
Transfer Facility:	No	**Mailing Street No:**	7591
TSD Activity:	No	**Mailing Street 1:**	CONVOY CT
Recycler Activity:	No	**Mailing Street 2:**	
Onsite Burn Exempt:	No	**Mailing City:**	SAN DIEGO
Furnace Exemption:	No	**Mailing State:**	CA
Underground Inject:	No	**Mailing Zip Code:**	92111
Off Site Receipt:	No	**Mailing Country:**	US
Waste Dest Fac:	No	**Contact First Name:**	ENVIRONMENTAL
Subpart K College:		**Contact Middle Initial:**	
Subpart K Hospital:		**Contact Last Name:**	MANAGER
Subpart K Non Profit:		**Contact Street No:**	
Subpart K Withdraw:		**Contact Street 1:**	7591 CONVOY CT
Include Ntnl Rprt:		**Contact Street 2:**	
Reporting Cycle:		**Contact City:**	SAN DIEGO
LQHUW:	No	**Contact State:**	CA
Trader Importer:		**Contact Zip:**	92111
Trader Exporter:		**Contact Country:**	US
Slab Importer:		**Contact Phone:**	619-541-7005
Slab Exporter:		**Contact Phone Ext:**	
Current Record:	Yes	**Contact Fax:**	
Location Country:	US	**Contact Email Addr:**	
State District Owner:	CA	**Contact Title:**	

Owner/Operator Details

Owner/Operator Ind:	CP	**Country:**	
Name:	NOT REQUIRED	**Zip Code:**	99999
Street No:		**Phone:**	415-555-1212
Street 1:	NOT REQUIRED	**Type:**	P
Street 2:		**Date Became Current:**	
City:	NOT REQUIRED	**Date Ended Current:**	
State:	ME		
Source Type:	N		

Owner/Operator Ind:	CO	**Country:**	
Name:	EXODUS A MFG CORP	**Zip Code:**	99999
Street No:		**Phone:**	415-555-1212
Street 1:	NOT REQUIRED	**Type:**	P
Street 2:		**Date Became Current:**	
City:	NOT REQUIRED	**Date Ended Current:**	
State:	ME		
Source Type:	N		

862	*2 of 2*	*-*	*0.00 / 0.00*	*408.74 / -14*	***CONTINENTAL AIR TOOL INC 7581 CONVOY COURT SAN DIEGO CA 92111***	***RCRA SQG***

EPA Handler ID: CAD982471393

Land Type Code:	
Land Type Desc:	
Federal Waste Generator Code:	2
Gen Status Univ:	SQG
Gen Status Univ Desc:	Small Quantity Generator
Importer Activity:	No
Mixed Waste Generator:	No
Transporter Activity:	No
Transfer Facility:	No
Recycler Activity:	No
Onsite Burner Exemption:	No
Furnace Exemption:	No
Underground Inject Activity:	No
Receives Waste from Offsite:	No
TSD Type:	-----
TSD Activity:	No
Corrective Action Univ:	No
Action has been Imposed:	No
Action under 3004 (U)/(V):	No
Institutional Control Indicator:	N
Used Oil Transporter:	
Used Oil Transfer Facility:	
Used Oil Processor:	
Used Oil Refiner:	
Used Oil Burner:	
Used Oil Market Burner:	
Used Oil Spec Marketer:	
Activity Location:	CA
County Code:	CA073
County Name:	SAN DIEGO
Contact Name:	ENVIRONMENTAL MANAGER
Contact Phone No and Exten:	619-569-1595
Contact Email:	
Contact Address:	7581 CONVOY COURT , SAN DIEGO , CA, 92111 , US
Mailing Address:	7581 , CONVOY COURT , SAN DIEGO , CA, 92111 , US

Violation/Evaluation Summary

Note: As of Jan 24 2018, there are no Compliance Monitoring and Enforcement (violation) records associated with this facility (EPA ID).

Handler Details

Source Type:	N	***Used Oil Transporter:***	No
Receive Date:	19881128	***UO Transfer Fac:***	No
Non Notifier:		***Used Oil Processor:***	No
Acknowledge Flag:		***Used Oil Refiner:***	No
Acknowledge Date:	19910331	***Used Oil Burner:***	No
Accessibility:		***UO Market Burner:***	No
Land Type:		***UO Spec Marketer:***	No
Fed Waste Gen Own:	HQ	***Current Site Name:***	CONTINENTAL AIR TOOL INC

Map Key	Number of Records	Direction	Distance (mi/ft)	Elev/Diff (ft)	Site	DB

Fed Waste Gen Cd:	2	**Location Street No:**	7581
Fed Waste Gen Desc:	Small Quantity Generator	**Location Street 1:**	CONVOY COURT
ST Waste Gen Own:		**Location Street 2:**	
State Waste Gen Cd:		**Location City:**	SAN DIEGO
Short Term Gen:	No	**Location State:**	CA
Importer Activity:	No	**Location Zip Code:**	92111
Mixed Waste Gen:	No	**County Code:**	CA073
Transporter:	No	**State District:**	4
Transfer Facility:	No	**Mailing Street No:**	7581
TSD Activity:	No	**Mailing Street 1:**	CONVOY COURT
Recycler Activity:	No	**Mailing Street 2:**	
Onsite Burn Exempt:	No	**Mailing City:**	SAN DIEGO
Furnace Exemption:	No	**Mailing State:**	CA
Underground Inject:	No	**Mailing Zip Code:**	92111
Off Site Receipt:	No	**Mailing Country:**	US
Waste Dest Fac:	No	**Contact First Name:**	ENVIRONMENTAL
Subpart K College:		**Contact Middle Initial:**	
Subpart K Hospital:		**Contact Last Name:**	MANAGER
Subpart K Non Profit:		**Contact Street No:**	
Subpart K Withdraw:		**Contact Street 1:**	7581 CONVOY COURT
Include Ntnl Rprt:		**Contact Street 2:**	
Reporting Cycle:		**Contact City:**	SAN DIEGO
LQHUW:	No	**Contact State:**	CA
Trader Importer:		**Contact Zip:**	92111
Trader Exporter:		**Contact Country:**	US
Slab Importer:		**Contact Phone:**	619-569-1595
Slab Exporter:		**Contact Phone Ext:**	
Current Record:	Yes	**Contact Fax:**	
Location Country:	US	**Contact Email Addr:**	
State District Owner:	CA	**Contact Title:**	

Owner/Operator Details

Owner/Operator Ind:	CP	**Country:**	
Name:	NOT REQUIRED	**Zip Code:**	99999
Street No:		**Phone:**	415-555-1212
Street 1:	NOT REQUIRED	**Type:**	P
Street 2:		**Date Became Current:**	
City:	NOT REQUIRED	**Date Ended Current:**	
State:	ME		
Source Type:	N		

Owner/Operator Ind:	CO	**Country:**	
Name:	CONTINENTAL AIR TOOL IN	**Zip Code:**	99999
Street No:		**Phone:**	415-555-1212
Street 1:	NOT REQUIRED	**Type:**	P
Street 2:		**Date Became Current:**	
City:	NOT REQUIRED	**Date Ended Current:**	
State:	ME		
Source Type:	N		

Map Key	Number of Records	Direction	Distance (mi/ft)	Elev/Diff (ft)	Site	DB
863	1 of 1	-	0.00 / 0.00	399.94 / -23	PACIFIC BELL 7650 CONVOY CT SAN DIEGO CA 92111	DELISTED TNK

Facility ID: H24721
County: San Diego
Permitting Agency: SAN DIEGO COUNTY
Original Source: UST
Record Date: 30-JAN-2017
Latitude: 32.836691
Longitude: -117.153754

Map Key	Number of Records	Direction	Distance (mi/ft)	Elev/Diff (ft)	Site	DB
864	1 of 3	-	0.00 / 0.00	410.87 / -12	SeeScan, Inc. 3855 RUFFIN RD SAN DIEGO CA 92123	CERS HAZ

Site ID: 152360
Latitude: 32.812870
Longitude: -117.119705

Regulated Programs

EI ID: 10390318
EI Description: Chemical Storage Facilities

EI ID: 10390318
EI Description: Hazardous Waste Generator

Affiliations

Affil Type Desc: Identification Signer
Entity Name: MARK SMITH
Entity Title: FACILITIES MANAGER
Address:
City:
State:
Country:
Zip Code:
Phone:

Affil Type Desc: Parent Corporation
Entity Name: SEESCAN, INC
Entity Title:
Address:
City:
State:
Country:
Zip Code:
Phone:

Affil Type Desc: Secondary Emergency Contact
Entity Name: BOB NOVAK
Entity Title: OPS
Address:

City:
State:
Country:
Zip Code:
Phone: (858) 349-6473

Affil Type Desc: Legal Owner
Entity Name: SeeScan Inc.
Entity Title:
Address: 3855 RUFFIN RD
City: SAN DIEGO
State: CA
Country: United States
Zip Code: 92123
Phone: (858) 244-3300

Affil Type Desc: CUPA District
Entity Name: San Diego County Env Health
Entity Title:
Address: PO Box 129261
City: San Diego
State: CA
Country:
Zip Code: 92112-9261
Phone: (858) 505-6880

Affil Type Desc: Facility Mailing Address
Entity Name: Mailing Address
Entity Title:
Address: 3855 RUFFIN RD
City: SAN DIEGO
State: CA
Country:
Zip Code: 92123-1813
Phone:

Affil Type Desc: Environmental Contact
Entity Name: MARK SMITH
Entity Title:
Address: 3855 Ruffin Rd
City: San Diego
State: CA
Country:
Zip Code: 92123
Phone: (858) 922-9408

Affil Type Desc: Operator
Entity Name: SEESCAN, INC
Entity Title:
Address:
City:
State:

Country:	
Zip Code:	
Phone:	(858) 244-3300
Affil Type Desc:	Property Owner
Entity Name:	3855 RUFFIN ROAD L L C
Entity Title:	
Address:	3855 RUFFIN RD
City:	SAN DIEGO
State:	CA
Country:	United States
Zip Code:	92123
Phone:	(858) 244-3300
Affil Type Desc:	Document Preparer
Entity Name:	Mark Smith
Entity Title:	
Address:	
City:	
State:	
Country:	
Zip Code:	
Phone:	
Affil Type Desc:	Primary Emergency Contact
Entity Name:	MARK SMITH
Entity Title:	FACILITIES MANAGER
Address:	
City:	
State:	
Country:	
Zip Code:	
Phone:	(858) 922-9408

Coordinates

Env Int Type Code:	HWG	**Longitude:**	-117.119710
Program ID:	10390318	**Coord Name:**	
Latitude:	32.812870	**Ref Point Type Desc:**	Center of a facility or station.

Evaluations

Eval Date:	5/26/2017
Violations Found:	No
Eval General Type:	Compliance Evaluation Inspection
Eval Type:	Routine done by local agency
Eval Division:	San Diego County Department of Env Health
Eval Program:	HMRRP
Eval Source:	CERS
Eval Notes:	

Inspector: Preece Sharon Inspection ID:5704148

Eval Date:	7/23/2015
Violations Found:	No
Eval General Type:	Compliance Evaluation Inspection
Eval Type:	Routine done by local agency
Eval Division:	San Diego County Department of Env Health
Eval Program:	HMRRP
Eval Source:	CERS
Eval Notes:	

Inspector: Preece Sharon Inspection ID:4385014

Eval Date:	5/26/2017
Violations Found:	No
Eval General Type:	Compliance Evaluation Inspection
Eval Type:	Routine done by local agency
Eval Division:	San Diego County Department of Env Health
Eval Program:	HW
Eval Source:	CERS
Eval Notes:	

Inspector: Preece Sharon Inspection ID:5704148

Eval Date:	7/23/2015
Violations Found:	No
Eval General Type:	Compliance Evaluation Inspection
Eval Type:	Routine done by local agency
Eval Division:	San Diego County Department of Env Health
Eval Program:	HW
Eval Source:	CERS
Eval Notes:	

Inspector: Preece Sharon Inspection ID:4385014

Map Key	Number of Records	Direction	Distance (mi/ft)	Elev/Diff (ft)	Site	DB
864	2 of 3	-	0.00 / 0.00	410.87 / -12	San Diego Gas & Electric 3855 Ruffin Rd San Diego CA	CHMIRS

ID:	10-2383	**Notified Date:**	4/15/2010 12:08
Control No:	'10-2383	**Notified Date Time:**	
Year:	2010	**County:**	San Diego County

California Hazardous Material Incident Report System

Contained:	Yes	**3 Vessel >= 300 Tons:**	
1 Substance:	Natural Gas	**Incident Date:**	4/15/2010
1 Measure:	Lbs.	**Incident Time:**	904
1 Other:		**Spill Site:**	Merchant/Business
1 Quantity:	UNK	**Injuries?:**	No

Map Key	Number of Records	Direction	Distance (mi/ft)	Elev/Diff (ft)	Site	DB

1 Type:	VAPOR	**No of Injuries:**	
1 Pipeline:		**Fatals?:**	No
1 Vessel >= 300 Tons:		**No of Fatals:**	
2 Substance:		**Evacs?:**	No
2 Quantity:		**No of Evacs:**	
2 Measure:		**Cleanup:**	Unrecoverable
2 Type:		**Site:**	
2 Other:		**Cause:**	Human Error
2 Pipeline:		**Cause Other:**	
2 Vessel >= 300 Tons:		**Dog No:**	
3 Substance:		**Water:**	No
3 Quantity:		**Water Way:**	
3 Measure:		**City:**	San Diego
3 Type:		**County:**	San Diego County
3 Other:		**Zip:**	
3 Pipeline:			

Admin Agency: San Diego County Health Services Department
Notification Area: AA/CUPA,DFG-OSPR,DTSC,RWQCB,US EPA,USFWS
Location: 3855 Ruffin Rd
Description: Caller states a third party contractor damaged a .75" service line.

Main Page Information

On Scene:
Other on Scene:
Other Notified:
Admin Agency: San Diego County Health Services Department
Admin Agency 2:
Additional County:
Document Title: SPILL Report
Creation Date: 04/15/2010 12:08 PM
Received By:
Person Notifying Cal OES:
Phone No:
Ext:
Pag Cell:
Type: VAPOR
Cause Description for Other:
Amount 1: UNK
Amount 2:
Amount 3:
Doc URL: https://w3.calema.ca.gov/operational/malhaz.nsf/f1841a103c102734882563e200760c4a/0fdd35029951fa1488257706006929d6?OpenDocument

864	3 of 3	-	0.00 / 0.00	410.87 / -12	**UNIFIBER** **3855 RUFFIN ROAD** **SAN DIEGO CA 92123**	**RCRA SQG**

EPA Handler ID: CAD008232480
Land Type Code: P
Land Type Desc: Private
Federal Waste Generator Code: 2

Gen Status Univ:	SQG
Gen Status Univ Desc:	Small Quantity Generator
Importer Activity:	No
Mixed Waste Generator:	No
Transporter Activity:	No
Transfer Facility:	No
Recycler Activity:	No
Onsite Burner Exemption:	No
Furnace Exemption:	No
Underground Inject Activity:	No
Receives Waste from Offsite:	No
TSD Type:	-----
TSD Activity:	No
Corrective Action Univ:	No
Action has been Imposed:	No
Action under 3004 (U)/(V):	No
Institutional Control Indicator:	N
Used Oil Transporter:	
Used Oil Transfer Facility:	
Used Oil Processor:	
Used Oil Refiner:	
Used Oil Burner:	
Used Oil Market Burner:	
Used Oil Spec Marketer:	
Activity Location:	CA
County Code:	CA073
County Name:	SAN DIEGO
Contact Name:	LANCE LUNSWAY
Contact Phone No and Exten:	619-654-7090
Contact Email:	
Contact Address:	5402 BALBOA ARMS DR APT 410 , SAN DIEGO , CA, 92115 , US
Mailing Address:	3855 RUFFIN ROAD , SAN DIEGO , CA, 92123 , US

Violation/Evaluation Summary

Note: As of Jan 24 2018, there are no Compliance Monitoring and Enforcement (violation) records associated with this facility (EPA ID).

Handler Details

Source Type:	N	***Used Oil Transporter:***	No
Receive Date:	19940919	***UO Transfer Fac:***	No
Non Notifier:		***Used Oil Processor:***	No
Acknowledge Flag:		***Used Oil Refiner:***	No
Acknowledge Date:	19940923	***Used Oil Burner:***	No
Accessibility:		***UO Market Burner:***	No
Land Type:	P	***UO Spec Marketer:***	No
Fed Waste Gen Own:	HQ	***Current Site Name:***	UNIFIBER
Fed Waste Gen Cd:	2	***Location Street No:***	
Fed Waste Gen Desc:	Small Quantity Generator	***Location Street 1:***	3855 RUFFIN ROAD
ST Waste Gen Own:		***Location Street 2:***	

Map Key	Number of Records	Direction	Distance (mi/ft)	Elev/Diff (ft)	Site	DB

State Waste Gen Cd:		**Location City:**	SAN DIEGO
Short Term Gen:	No	**Location State:**	CA
Importer Activity:	No	**Location Zip Code:**	92123
Mixed Waste Gen:	No	**County Code:**	CA073
Transporter:	No	**State District:**	4
Transfer Facility:	No	**Mailing Street No:**	
TSD Activity:	No	**Mailing Street 1:**	3855 RUFFIN ROAD
Recycler Activity:	No	**Mailing Street 2:**	
Onsite Burn Exempt:	No	**Mailing City:**	SAN DIEGO
Furnace Exemption:	No	**Mailing State:**	CA
Underground Inject:	No	**Mailing Zip Code:**	92123
Off Site Receipt:	No	**Mailing Country:**	US
Waste Dest Fac:	No	**Contact First Name:**	LANCE
Subpart K College:		**Contact Middle Initial:**	
Subpart K Hospital:		**Contact Last Name:**	LUNSWAY
Subpart K Non Profit:		**Contact Street No:**	
Subpart K Withdraw:		**Contact Street 1:**	5402 BALBOA ARMS DR APT 410
Include Ntnl Rprt:		**Contact Street 2:**	
Reporting Cycle:		**Contact City:**	SAN DIEGO
LQHUW:	No	**Contact State:**	CA
Trader Importer:		**Contact Zip:**	92115
Trader Exporter:		**Contact Country:**	US
Slab Importer:		**Contact Phone:**	619-654-7090
Slab Exporter:		**Contact Phone Ext:**	
Current Record:	Yes	**Contact Fax:**	
Location Country:	US	**Contact Email Addr:**	
State District Owner:	CA	**Contact Title:**	

Owner/Operator Details

Owner/Operator Ind:	CP	**Country:**	
Name:	NOT REQUIRED	**Zip Code:**	99999
Street No:		**Phone:**	415-555-1212
Street 1:	NOT REQUIRED	**Type:**	P
Street 2:		**Date Became Current:**	
City:	NOT REQUIRED	**Date Ended Current:**	
State:	ME		
Source Type:	N		

Owner/Operator Ind:	CO	**Country:**	
Name:	RICHARD TENNENT	**Zip Code:**	92001
Street No:		**Phone:**	619-445-8886
Street 1:	2258 VIA TESORO	**Type:**	P
Street 2:		**Date Became Current:**	
City:	ALPINE	**Date Ended Current:**	
State:	CA		
Source Type:	N		

865	*1 of 1*	*-*	*0.00 / 0.00*	*408.74 / -14*	***AT&T California - M2634 7620 CONVOY CT SAN DIEGO CA 92111***	***CERS HAZ***

Site ID: 385814
Latitude: 32.835335
Longitude: -117.156036

Regulated Programs

EI ID: 10599844 **EI Description:** Hazardous Waste Generator

EI ID: 10599844 **EI Description:** Chemical Storage Facilities

EI ID: 10599844 **EI Description:** RCRA LQ HW Generator

Affiliations

Affil Type Desc: Identification Signer
Entity Name: Michael Perry
Entity Title: Area Manager - EH&S Environmental Services
Address:
City:
State:
Country:
Zip Code:
Phone:

Affil Type Desc: CUPA District
Entity Name: San Diego County Env Health
Entity Title:
Address: PO Box 129261
City: San Diego
State: CA
Country:
Zip Code: 92112-9261
Phone: (858) 505-6880

Affil Type Desc: Document Preparer
Entity Name: Peter Burnell, Sigma Consultants, Inc.
Entity Title:
Address:
City:
State:
Country:
Zip Code:
Phone:

Affil Type Desc: Legal Owner
Entity Name: Pacific Bell Telephone Company dba AT&T California
Entity Title:
Address: 308 S. Akard St., 17th Floor
City: Dallas
State: TX

Country:	United States
Zip Code:	75202
Phone:	(214) 741-0630
Affil Type Desc:	Environmental Contact
Entity Name:	Steven Khan
Entity Title:	
Address:	215 S. Hickory St., Rm 300
City:	Escondido
State:	CA
Country:	
Zip Code:	92025
Phone:	(858) 221-3455
Affil Type Desc:	Operator
Entity Name:	AT&T California
Entity Title:	
Address:	
City:	
State:	
Country:	
Zip Code:	
Phone:	(858) 221-3455
Affil Type Desc:	Primary Emergency Contact
Entity Name:	Steven Khan
Entity Title:	Environmental Site Manager
Address:	
City:	
State:	
Country:	
Zip Code:	
Phone:	(800) 566-9347
Affil Type Desc:	Parent Corporation
Entity Name:	Pacific Bell Telephone Company dba AT&T California
Entity Title:	
Address:	
City:	
State:	
Country:	
Zip Code:	
Phone:	
Affil Type Desc:	Property Owner
Entity Name:	Pacific Bell
Entity Title:	
Address:	308 Akard St., Room 1708
City:	Dallas
State:	TX
Country:	United States
Zip Code:	75202

Phone: (214) 464-2626

Affil Type Desc: Secondary Emergency Contact
Entity Name: AT&T EH&S Hotline
Entity Title: 24 Hour Emergency Service
Address:
City:
State:
Country:
Zip Code:
Phone: (800) 566-9347

Affil Type Desc: Facility Mailing Address
Entity Name: Mailing Address
Entity Title:
Address: 308 S. Akard St., 17th Floor
City: Dallas
State: TX
Country:
Zip Code: 75202
Phone:

Coordinates

Env Int Type Code:	HMBP	***Longitude:***	-117.156040
Program ID:	10599844	***Coord Name:***	
Latitude:	32.835340	***Ref Point Type Desc:***	Center of a facility or station.

Evaluations

Eval Date: 7/2/2015
Violations Found: No
Eval General Type: Compliance Evaluation Inspection
Eval Type: Routine done by local agency
Eval Division: San Diego County Department of Env Health
Eval Program: HW
Eval Source: CERS
Eval Notes:

Inspector: Schiess Romina Inspection ID:5305522

Eval Date: 7/18/2017
Violations Found: No
Eval General Type: Compliance Evaluation Inspection
Eval Type: Routine done by local agency
Eval Division: San Diego County Department of Env Health
Eval Program: HMRRP
Eval Source: CERS
Eval Notes:

Inspector: Burke Mike Inspection ID:5690466

Map Key	Number of Records	Direction	Distance (mi/ft)	Elev/Diff (ft)	Site	DB

Eval Date: 7/18/2017
Violations Found: No
Eval General Type: Compliance Evaluation Inspection
Eval Type: Routine done by local agency
Eval Division: San Diego County Department of Env Health
Eval Program: HW
Eval Source: CERS
Eval Notes:

Inspector: Burke Mike Inspection ID:5690466

Map Key	Number of Records	Direction	Distance (mi/ft)	Elev/Diff (ft)	Site	DB
866	1 of 1	-	0.00 / 0.00	391.72 / -31	MIRA BELLA APARTMENTS 3455 KEARNY VILLA RD SAN DIEGO CA 92123	CERS HAZ

Site ID: 49338
Latitude: 32.806709
Longitude: -117.149475

Regulated Programs

EI ID: 10390777 **EI Description:** Chemical Storage Facilities

Affiliations

Affil Type Desc: Secondary Emergency Contact
Entity Name: DREW SCIORTINO
Entity Title: COMMUNITY MGR
Address:
City:
State:
Country:
Zip Code:
Phone: (877) 737-9707

Affil Type Desc: Operator
Entity Name: SIMPSON PROPERTIES LP
Entity Title:
Address:
City:
State:
Country:
Zip Code:
Phone: (858) 560-5720

Affil Type Desc: Facility Mailing Address
Entity Name: Mailing Address
Entity Title:
Address: 3455 KEARNY VILLA RD

City:	SAN DIEGO
State:	CA
Country:	
Zip Code:	92123
Phone:	

Affil Type Desc:	Identification Signer
Entity Name:	Justin Christopher Roach
Entity Title:	Service Supervisor
Address:	
City:	
State:	
Country:	
Zip Code:	
Phone:	

Affil Type Desc:	CUPA District
Entity Name:	San Diego County Env Health
Entity Title:	
Address:	PO Box 129261
City:	San Diego
State:	CA
Country:	
Zip Code:	92112-9261
Phone:	(858) 505-6880

Affil Type Desc:	Legal Owner
Entity Name:	Simpson Properties LLP
Entity Title:	
Address:	8110 UNION AV #200
City:	Denver
State:	CO
Country:	United States
Zip Code:	80237
Phone:	(858) 581-9600

Affil Type Desc:	Parent Corporation
Entity Name:	MIRABELLA APARTMENTS
Entity Title:	
Address:	
City:	
State:	
Country:	
Zip Code:	
Phone:	

Affil Type Desc:	Primary Emergency Contact
Entity Name:	JUSTIN C ROACH
Entity Title:	MTCE DIRECTOR
Address:	
City:	
State:	

Map Key	Number of Records	Direction	Distance (mi/ft)	Elev/Diff (ft)	Site	DB

Country:
Zip Code:
Phone: (877) 737-9707

Affil Type Desc: Document Preparer
Entity Name: Justin C Roach
Entity Title:
Address:
City:
State:
Country:
Zip Code:
Phone:

Affil Type Desc: Environmental Contact
Entity Name: Justin Roach
Entity Title:
Address: 3455 KEARNY VILLA RD
City: SAN DIEGO
State: CA
Country:
Zip Code: 92123
Phone: (858) 560-5720

Coordinates

Env Int Type Code:	HMBP	**Longitude:**	-117.149480
Program ID:	10390777	**Coord Name:**	
Latitude:	32.806710	**Ref Point Type Desc:**	Center of a facility or station.

Evaluations

Eval Date: 11/9/2015
Violations Found: No
Eval General Type: Compliance Evaluation Inspection
Eval Type: Routine done by local agency
Eval Division: San Diego County Department of Env Health
Eval Program: HMRRP
Eval Source: CERS
Eval Notes:

Inspector: Preece Sharon Inspection ID:4350489

Map Key	Number of Records	Direction	Distance (mi/ft)	Elev/Diff (ft)	Site	DB
867	1 of 7	-	0.00 / 0.00	403.96 / -19	REMEC INC. 9494 CHESAPEAKE DR. SAN DIEGO CA 92123	TRIS

TRI Facility ID:	92123RMCNC9404C	**Year:**	1987
BIA Code:		**Tribe:**	
Federal Facility:	NO	**County:**	SAN DIEGO
FRS ID:			

Map Key	Number of Records	Direction	Distance (mi/ft)	Elev/Diff (ft)	Site	DB

--Details--

Primary SIC:	3679
Primary NAICS:	
Document Number:	1387010426892
Chemical:	1,1,1-TRICHLOROETHANE
CAS/Compound ID:	000071556
Clean Air Act?:	YES
Classification:	NON-PBT
Metal:	NO
Metal Category:	0
Carcinogen:	NO
Unit of Measure:	Pounds
On-Site Release Total:	7000
Total Releases:	7000
Sec 8 Releases:	0
On-site Contained:	0
On-Site Other:	0
On-site Energy Recovery:	0
On-Site Recycling:	0
On-Site Treatment:	0
Production Waste:	0
One-Time Release:	0
Production Ratio:	
Parent Company Name:	NA
Parent Company DB No:	NA

Map Key	Number of Records	Direction	Distance (mi/ft)	Elev/Diff (ft)	Site	DB
867	2 of 7	-	0.00 / 0.00	403.96 / -19	REMEC INC. 9494 CHESAPEAKE DR. SAN DIEGO CA 92123	TRIS

TRI Facility ID:	92123RMCNC9404C	**Year:**	1990
BIA Code:		**Tribe:**	
Federal Facility:	NO	**County:**	SAN DIEGO
FRS ID:			

--Details--

Primary SIC:	3679
Primary NAICS:	334419
Document Number:	1390045025119
Chemical:	1,1,1-TRICHLOROETHANE
CAS/Compound ID:	000071556
Clean Air Act?:	YES
Classification:	NON-PBT
Metal:	NO
Metal Category:	0
Carcinogen:	NO
Unit of Measure:	Pounds
On-Site Release Total:	2758
Total Releases:	2758

Map Key	Number of Records	Direction	Distance (mi/ft)	Elev/Diff (ft)	Site	DB

Sec 8 Releases:	0
On-site Contained:	0
On-Site Other:	0
On-site Energy Recovery:	0
On-Site Recycling:	0
On-Site Treatment:	0
Production Waste:	0
One-Time Release:	0
Production Ratio:	
Parent Company Name:	NA
Parent Company DB No:	NA

Map Key	Number of Records	Direction	Distance (mi/ft)	Elev/Diff (ft)	Site	DB
867	3 of 7	-	0.00 / 0.00	403.96 / -19	REMEC INC. 9494 CHESAPEAKE DR. SAN DIEGO CA 92123	TRIS

TRI Facility ID:	92123RMCNC9404C	**Year:**	1993
BIA Code:		**Tribe:**	
Federal Facility:	NO	**County:**	SAN DIEGO
FRS ID:			

--Details--

Primary SIC:	3679
Primary NAICS:	334419
Document Number:	1393070004116
Chemical:	1,1,1-TRICHLOROETHANE
CAS/Compound ID:	000071556
Clean Air Act?:	YES
Classification:	NON-PBT
Metal:	NO
Metal Category:	0
Carcinogen:	NO
Unit of Measure:	Pounds
On-Site Release Total:	1125
Total Releases:	1125
Sec 8 Releases:	1125
On-site Contained:	0
On-Site Other:	0
On-site Energy Recovery:	0
On-Site Recycling:	0
On-Site Treatment:	0
Production Waste:	15600
One-Time Release:	0
Production Ratio:	1.1
Parent Company Name:	NA
Parent Company DB No:	NA

Map Key	Number of Records	Direction	Distance (mi/ft)	Elev/Diff (ft)	Site	DB
867	4 of 7	-	0.00 / 0.00	403.96 / -19	REMEC INC. 9494 CHESAPEAKE DR. SAN DIEGO CA 92123	TRIS

Map Key	Number of Records	Direction	Distance (mi/ft)	Elev/Diff (ft)	Site	DB

TRI Facility ID: 92123RMCNC9404C
Year: 1991
BIA Code:
Tribe:
Federal Facility: NO
County: SAN DIEGO
FRS ID:

--Details--

Primary SIC: 3679
Primary NAICS: 334419
Document Number: 1391050012424
Chemical: 1,1,1-TRICHLOROETHANE
CAS/Compound ID: 000071556
Clean Air Act?: YES
Classification: NON-PBT
Metal: NO
Metal Category: 0
Carcinogen: NO
Unit of Measure: Pounds
On-Site Release Total: 3575
Total Releases: 3575
Sec 8 Releases: 3575
On-site Contained: 0
On-Site Other: 0
On-site Energy Recovery: 0
On-Site Recycling: 0
On-Site Treatment: 0
Production Waste: 25898
One-Time Release: 0
Production Ratio:
Parent Company Name: NA
Parent Company DB No: NA

Map Key	Number of Records	Direction	Distance (mi/ft)	Elev/Diff (ft)	Site	DB
867	5 of 7	-	0.00 / 0.00	403.96 / -19	REMEC INC. 9494 CHESAPEAKE DR. SAN DIEGO CA 92123	TRIS

TRI Facility ID: 92123RMCNC9404C
Year: 1992
BIA Code:
Tribe:
Federal Facility: NO
County: SAN DIEGO
FRS ID:

--Details--

Primary SIC: 3679
Primary NAICS: 334419
Document Number: 1392060004177
Chemical: 1,1,1-TRICHLOROETHANE
CAS/Compound ID: 000071556
Clean Air Act?: YES
Classification: NON-PBT
Metal: NO

Map Key	Number of Records	Direction	Distance (mi/ft)	Elev/Diff (ft)	Site	DB

Metal Category:	0
Carcinogen:	NO
Unit of Measure:	Pounds
On-Site Release Total:	5922
Total Releases:	5922
Sec 8 Releases:	5922
On-site Contained:	0
On-Site Other:	0
On-site Energy Recovery:	0
On-Site Recycling:	0
On-Site Treatment:	0
Production Waste:	44431
One-Time Release:	0
Production Ratio:	
Parent Company Name:	NA
Parent Company DB No:	NA

867	6 of 7	-	0.00 / 0.00	403.96 / -19	REMEC INC. 9494 CHESAPEAKE DR. SAN DIEGO CA 92123	TRIS

TRI Facility ID:	92123RMCNC9404C	**Year:**	1994
BIA Code:		**Tribe:**	
Federal Facility:	NO	**County:**	SAN DIEGO
FRS ID:			

--Details--

Primary SIC:	3679
Primary NAICS:	334419
Document Number:	1394085316824
Chemical:	1,1,1-TRICHLOROETHANE
CAS/Compound ID:	000071556
Clean Air Act?:	YES
Classification:	NON-PBT
Metal:	NO
Metal Category:	0
Carcinogen:	NO
Unit of Measure:	Pounds
On-Site Release Total:	1020
Total Releases:	1020
Sec 8 Releases:	1020
On-site Contained:	0
On-Site Other:	0
On-site Energy Recovery:	0
On-Site Recycling:	0
On-Site Treatment:	0
Production Waste:	12411
One-Time Release:	0
Production Ratio:	1
Parent Company Name:	NA

Map Key	Number of Records	Direction	Distance (mi/ft)	Elev/Diff (ft)	Site	DB
Parent Company DB No:	NA					

867	7 of 7	-	0.00 / 0.00	403.96 / -19	REMEC INC. 9494 CHESAPEAKE DR. SAN DIEGO CA 92123	TRIS

TRI Facility ID:	92123RMCNC9404C	**Year:**	1988
BIA Code:		**Tribe:**	
Federal Facility:	NO	**County:**	SAN DIEGO
FRS ID:			

--Details--

Primary SIC:	3679
Primary NAICS:	334419
Document Number:	1388025198033
Chemical:	1,1,1-TRICHLOROETHANE
CAS/Compound ID:	000071556
Clean Air Act?:	YES
Classification:	NON-PBT
Metal:	NO
Metal Category:	0
Carcinogen:	NO
Unit of Measure:	Pounds
On-Site Release Total:	2000
Total Releases:	2000
Sec 8 Releases:	0
On-site Contained:	0
On-Site Other:	0
On-site Energy Recovery:	0
On-Site Recycling:	0
On-Site Treatment:	0
Production Waste:	0
One-Time Release:	0
Production Ratio:	
Parent Company Name:	NA
Parent Company DB No:	NA

868	1 of 2	-	0.00 / 0.00	407.78 / -15	SAN DIEGO CITY, MS4 9370 Chesapeake Drive, #100 SAN DIEGO CA 92123	CDO/CAO

Facility ID:	255222	**Design Flow:**	0
Facility Type:	All other facilities	**Complexity:**	A
Status:	Active	**Pretreatment:**	X - Facility is not a POTW
Status Date:	9/7/2011	**Fee Code:**	52 - Area Wide Municipal Storm Water Permit
Place Type:	Facility	**Sic Code 1:**	9511
Place Sub Type:		**Sic Desc 1:**	Air and Water Resource and Solid Waste Management
Agency Type:	City Agency	**Sic Code 2:**	
No Of Agencies:	1	**Sic Desc 2:**	

Map Key	Number of Records	Direction	Distance (mi/ft)	Elev/Diff (ft)	Site	DB

Program:	MNSTW1	**Sic Code 3:**	
No Of Programs:	1	**Sic Desc 3:**	
WD ID:	9 000000510	**Naics Code 1:**	
Reg Measure ID:	213855	**Naics Desc 1:**	
Region2:	9	**Naics Code 2:**	
Order NO:	R9-2007-0001	**Naics Desc 2:**	
NPDES CA Num:		**Naics Code 3:**	
Major Minor:		**Naics Desc 3:**	
Npdes Type:		**No Of Places:**	1
Reclamation:	N - No	**Staff Assigned:**	
Dredge Fill Fee:		**Place County:**	San Diego
A301H:		**Place Latitude:**	32.717871
Effective Date:	7/16/1990	**Place Longitude:**	-117.146164
Region:	9	**Source Of Facility:**	Reg Meas
Agency Name:	San Diego City Stormwater		

Application Fee Amt Received:	
Assigned Staff:	
Status2:	Active
Facility Waste Type 3:	
Facility Waste Type 2:	
Facility Waste Type:	Designated stormwater runoff
Facility Waste Type 4:	
Title:	Enforcement - 9 000000510
Description:	FOR SEDIMENT DISCHARGES FROM CITY ROADS TO CARMEL VALLEY CRK & THE LAGOON
Reg Measure Type:	Enrollee
Threat To Water Quality:	1
Program2:	MNSTW1
Enforcement ID EID:	219814
No Of Programs2:	1
Order Resolution Number:	R9-1998-0050
Enforcement Action Type:	Clean-up and Abatement Order
Effective Date2:	8/5/1998
Year Effective:	1998
Adoption Issuance Date:	
Achieve Date:	
Year Effective2:	
ACL Issuance Date:	
EPL Issuance Date:	
Latest Milestone Completion Da:	
Total Assessment Amount:	0
Initial Assessed Amount:	0
Liability $ Amount:	0
Project $ Amount:	0
Liability $ Paid:	0
Project $ Completed:	0
Total $ Paid Completed Amount:	0
Agency Issuing Enf:	
Date Of Oldest Violation Linke:	
Rank 1 Violations:	0
Rank 2 Violations:	0
Rank 3 Violations:	0

Unclassified Violations:	0
Atox Violations Num:	0
Expiration Review Date:	2/20/2001
Termination Date:	
WDR Review Amend:	
WDR Review Revise Renew:	
WDR Review Resc Ind:	
WDR Review No Action Required:	
WDR Review Pending:	
WDR Review Planned:	
Status Enrollee:	Y
Individual General:	I
No Of Staff Assigned:	
Supervisor:	
No Of Supervisors:	
Direction Voice:	Passive
Region3:	9
No Of Assigned Staff:	
Supervisor2:	Deborah Jayne
No Of Supervisors2:	1

--Details--

Bmp Violations NO:	0
Basin Plan Prohibition Violation:	0
Cat1 Violations NO:	0
Cat 2 Violations NO:	0
Ctox Violations NO:	0
Deficient Monitoring Violation:	0
Deficient Report Violations No:	0
Enforcement Action Violations NO:	0
Feed Violations NO:	0
Groundwater Violations NO:	0
Hydro Modification Violations NO:	0
Late Report Violations NO:	0
Oev Violations NO:	0
Other Codes Violations NO:	0
Permit Condition Violations NO:	0
Pretreatment Violations NO:	0
Rpting Failure To Notify Violations NO:	0
SSO Violations NO:	0
Surface Water Violations NO:	0
Swppp Vioaltions NO:	0
Unauthorized Discharge Violations NO:	0
Priority Violations:	0
Total Mmp Violations NO:	0
Effluent Mmp Serious:	0
Chronic Mmp:	0

Map Key	Number of Records	Direction	Distance (mi/ft)	Elev/Diff (ft)	Site	DB

Reporting Mmp Serious: 0
Total Num Of Violations Lnked To Enf Act: 0
Economic Benefit:
Staff Cost:
Maximum Potential Liability:

---

868 | **2 of 2** | **-** | **0.00 / 0.00** | **407.78 / -15** | **SAN DIEGO CITY, MS4**
9370 Chesapeake Drive, #100
SAN DIEGO CA 92123 | **CDO/CAO**

Facility ID: 255222
Facility Type: All other facilities
Status: Active
Status Date: 9/7/2011
Place Type: Facility
Place Sub Type:
Agency Type: City Agency
No Of Agencies: 1
Program: MNSTW1
No Of Programs: 1
WD ID: 9 000000510
Reg Measure ID: 213855
Region2: 9
Order NO: R9-2007-0001
NPDES CA Num:
Major Minor:
Npdes Type:
Reclamation: N - No
Dredge Fill Fee:
A301H:
Effective Date: 7/16/1990
Region: 9
Agency Name: San Diego City Stormwater
Application Fee Amt Received:
Assigned Staff:
Status2: Active
Facility Waste Type 3:
Facility Waste Type 2:
Facility Waste Type: Designated stormwater runoff
Facility Waste Type 4:
Title: Enforcement - 9 000000510
Description: Sediment discharge to Carmel Valley Creek and Los Pe?asquitos Lagoon from City's SWCS draining Arroyo Sorrento Road & El Camino Real caused the following violations: 1 Order No. 90-42 provision I.D. 2) Basin Plan Waste Discharge Prohibition Nos. 1, 5, 7,
Reg Measure Type: Enrollee
Threat To Water Quality: 1
Program2: MNSTW1
Enforcement ID EID: 234918
No Of Programs2: 1
Order Resolution Number: R9-1998-0050

Design Flow: 0
Complexity: A
Pretreatment: X - Facility is not a POTW
Fee Code: 52 - Area Wide Municipal Storm Water Permit
Sic Code 1: 9511
Sic Desc 1: Air and Water Resource and Solid Waste Management
Sic Code 2:
Sic Desc 2:
Sic Code 3:
Sic Desc 3:
Naics Code 1:
Naics Desc 1:
Naics Code 2:
Naics Desc 2:
Naics Code 3:
Naics Desc 3:
No Of Places: 1
Staff Assigned:
Place County: San Diego
Place Latitude: 32.717871
Place Longitude: -117.146164
Source Of Facility: Reg Meas

Enforcement Action Type:	Clean-up and Abatement Order
Effective Date2:	8/5/1998
Year Effective:	1998
Adoption Issuance Date:	
Achieve Date:	
Year Effective2:	
ACL Issuance Date:	
EPL Issuance Date:	
Latest Milestone Completion Da:	6/12/2000
Total Assessment Amount:	0
Initial Assessed Amount:	0
Liability $ Amount:	0
Project $ Amount:	0
Liability $ Paid:	0
Project $ Completed:	0
Total $ Paid Completed Amount:	0
Agency Issuing Enf:	
Date Of Oldest Violation Linke:	
Rank 1 Violations:	0
Rank 2 Violations:	0
Rank 3 Violations:	0
Unclassified Violations:	0
Atox Violations Num:	0
Expiration Review Date:	2/20/2001
Termination Date:	
WDR Review Amend:	
WDR Review Revise Renew:	
WDR Review Resc Ind:	
WDR Review No Action Required:	
WDR Review Pending:	
WDR Review Planned:	
Status Enrollee:	Y
Individual General:	I
No Of Staff Assigned:	
Supervisor:	
No Of Supervisors:	
Direction Voice:	Passive
Region3:	9
No Of Assigned Staff:	
Supervisor2:	Deborah Jayne
No Of Supervisors2:	1

--Details--

Bmp Violations NO:	0
Basin Plan Prohibition Violation:	0
Cat1 Violations NO:	0
Cat 2 Violations NO:	0
Ctox Violations NO:	0
Deficient Monitoring Violation:	0

Deficient Report Violations No:	0
Enforcement Action Violations NO:	0
Feed Violations NO:	0
Groundwater Violations NO:	0
Hydro Modification Violations NO:	0
Late Report Violations NO:	0
Oev Violations NO:	0
Other Codes Violations NO:	0
Permit Condition Violations NO:	0
Pretreatment Violations NO:	0
Rpting Failure To Notify Violations NO:	0
SSO Violations NO:	0
Surface Water Violations NO:	0
Swppp Vioaltions NO:	0
Unauthorized Discharge Violations NO:	0
Priority Violations:	0
Total Mmp Violations NO:	0
Effluent Mmp Serious:	0
Chronic Mmp:	0
Reporting Mmp Serious:	0
Total Num Of Violations Lnked To Enf Act:	0
Economic Benefit:	
Staff Cost:	
Maximum Potential Liability:	

869	*1 of 1*	*-*	*0.00 / 0.00*	*400.67 / -22*	***RV SOLUTIONS (SAN DIEGO)*** ***7620 COPLEY PARK PL*** ***SAN DIEGO CA 92111***	***CERS HAZ***

Site ID:	401020
Latitude:	32.836517
Longitude:	-117.155045

Regulated Programs

EI ID:	10477537	**EI Description:**	Hazardous Waste Generator
EI ID:	10477537	**EI Description:**	Chemical Storage Facilities

Affiliations

Affil Type Desc:	Secondary Emergency Contact
Entity Name:	Louk Nienhuis
Entity Title:	Sales Manager
Address:	
City:	
State:	

Country:	
Zip Code:	
Phone:	(949) 375-2300
Affil Type Desc:	Environmental Contact
Entity Name:	Chris Visconti
Entity Title:	
Address:	7680 Copley Park Place
City:	SanDiego
State:	CA
Country:	
Zip Code:	92111
Phone:	(858) 573-1000
Affil Type Desc:	Primary Emergency Contact
Entity Name:	Matt Leffingwell
Entity Title:	General Manager
Address:	
City:	
State:	
Country:	
Zip Code:	
Phone:	(619) 743-6875
Affil Type Desc:	Facility Mailing Address
Entity Name:	Mailing Address
Entity Title:	
Address:	2550 Fifth Ave Suite 629
City:	San Diego
State:	CA
Country:	
Zip Code:	92111
Phone:	
Affil Type Desc:	Identification Signer
Entity Name:	Chris Visconti
Entity Title:	Parts Manager
Address:	
City:	
State:	
Country:	
Zip Code:	
Phone:	
Affil Type Desc:	Legal Owner
Entity Name:	Thompson Fetter
Entity Title:	
Address:	2550 Fifth Ave Suite 629
City:	San Diego
State:	CA
Country:	United States
Zip Code:	92111

Phone:	(619) 234-7989
Affil Type Desc:	Property Owner
Entity Name:	Thompson Fetter
Entity Title:	
Address:	2550 Fifth Ave Suite 629
City:	San Diego
State:	CA
Country:	United States
Zip Code:	92111
Phone:	(619) 234-7989
Affil Type Desc:	CUPA District
Entity Name:	San Diego County Env Health
Entity Title:	
Address:	PO Box 129261
City:	San Diego
State:	CA
Country:	
Zip Code:	92112-9261
Phone:	(858) 505-6880
Affil Type Desc:	Document Preparer
Entity Name:	Chris Visconti
Entity Title:	
Address:	
City:	
State:	
Country:	
Zip Code:	
Phone:	
Affil Type Desc:	Operator
Entity Name:	Thompson Fetter
Entity Title:	
Address:	
City:	
State:	
Country:	
Zip Code:	
Phone:	(619) 234-7989
Affil Type Desc:	Parent Corporation
Entity Name:	RV SOLUTIONS
Entity Title:	
Address:	
City:	
State:	
Country:	
Zip Code:	
Phone:	

Coordinates

Env Int Type Code:	HMBP	***Longitude:***	-117.154990
Program ID:	10477537	***Coord Name:***	
Latitude:	32.836520	***Ref Point Type Desc:***	Center of a facility or station.

Evaluations

Eval Date:	12/9/2013
Violations Found:	Yes
Eval General Type:	Compliance Evaluation Inspection
Eval Type:	Routine done by local agency
Eval Division:	San Diego County Department of Env Health
Eval Program:	HMRRP
Eval Source:	CERS
Eval Notes:	

Inspector: Central HC009 Inspection ID:5078049

Eval Date:	11/2/2015
Violations Found:	Yes
Eval General Type:	Compliance Evaluation Inspection
Eval Type:	Routine done by local agency
Eval Division:	San Diego County Department of Env Health
Eval Program:	HMRRP
Eval Source:	CERS
Eval Notes:	

Inspector: Burke Mike Inspection ID:5262380

Eval Date:	11/2/2015
Violations Found:	No
Eval General Type:	Compliance Evaluation Inspection
Eval Type:	Routine done by local agency
Eval Division:	San Diego County Department of Env Health
Eval Program:	HW
Eval Source:	CERS
Eval Notes:	

Inspector: Burke Mike Inspection ID:5262380

Eval Date:	12/9/2013
Violations Found:	Yes
Eval General Type:	Compliance Evaluation Inspection
Eval Type:	Routine done by local agency
Eval Division:	San Diego County Department of Env Health
Eval Program:	HW
Eval Source:	CERS
Eval Notes:	

Inspector: Central HC009 Inspection ID:5078049

Violations

Violation Date: 12/9/2013 ***Violation Program:*** HMRRP
Violation Division: San Diego County Department of Env Health ***Violation Source:*** CERS
Citation: HSC 6.95 Multiple Sections - California Health and Safety Code, Chapter 6.95, Section(s) Multiple Sections
Violation Notes:

Returned to compliance on 10/09/2014.

Violation Description:

Business Plan Program - Administration/Documentation - General

Violations

Violation Date: 12/9/2013 ***Violation Program:*** HW
Violation Division: San Diego County Department of Env Health ***Violation Source:*** CERS
Citation: 22 CCR 16 66266.81(a)(4)(B) - California Code of Regulations, Title 22, Chapter 16, Section(s) 66266.81(a)(4)(B)
Violation Notes:

Returned to compliance on 02/11/2014.

Violation Description:

Failure to retain disposal records of spent lead batteries for three years.

Violations

Violation Date: 12/9/2013 ***Violation Program:*** HMRRP
Violation Division: San Diego County Department of Env Health ***Violation Source:*** CERS
Citation: HSC 6.95 25503.5(a) - California Health and Safety Code, Chapter 6.95, Section(s) 25503.5(a)
Violation Notes:

Returned to compliance on 07/01/2014.

Violation Description:

Owner/Operator failed to establish and implement a Hazardous Materials Business Plan when storing hazardous materials at or above the thresholds quantities of 55 gallons/500 lbs/200 cubic feet.

Violations

Violation Date: 12/9/2013 ***Violation Program:*** HW
Violation Division: San Diego County Department of Env Health ***Violation Source:*** CERS
Citation: 22 CCR 16 66266.130 - California Code of Regulations, Title 22, Chapter 16, Section(s) 66266.130
Violation Notes:

Returned to compliance on 02/11/2014.

Violation Description:

Failure to properly handle, manage, label, and recycle used oil and fuel filters.

Violations

Violation Date: 12/9/2013 ***Violation Program:*** HW
Violation Division: San Diego County Department of Env Health ***Violation Source:*** CERS
Citation: 22 CCR 12 66262.12 - California Code of Regulations, Title 22, Chapter 12, Section(s) 66262.12
Violation Notes:

Returned to compliance on 01/24/2014.

Violation Description:

Failure to obtain and/or maintain an Active EPA ID.

Violations

Violation Date: 12/9/2013 ***Violation Program:*** HW
Violation Division: San Diego County Department of Env Health ***Violation Source:*** CERS
Citation: 40 CFR 1 265.173 - U.S. Code of Federal Regulations, Title 40, Chapter 1, Section(s) 265.173
Violation Notes:

Returned to compliance on 02/11/2014.

Violation Description:

Failure to properly close hazardous waste containers when not in active use.

Violations

Violation Date: 12/9/2013 ***Violation Program:*** HW
Violation Division: San Diego County Department of Env Health ***Violation Source:*** CERS
Citation: 22 CCR 12 66262.34(f) - California Code of Regulations, Title 22, Chapter 12, Section(s) 66262.34(f)
Violation Notes:

Returned to compliance on 02/11/2014.

Violation Description:

Failure to properly label hazardous waste accumulation containers with the following requirements: "Hazardous Waste", name and address of the generator, physical and chemical characteristics of the Hazardous Waste, and starting accumulation date.

Violations

Violation Date: 12/9/2013 ***Violation Program:*** HW
Violation Division: San Diego County Department of Env Health ***Violation Source:*** CERS
Citation: HSC 6.67 Multiple Sections - California Health and Safety Code, Chapter 6.67, Section(s) Multiple Sections
Violation Notes:

Returned to compliance on 10/09/2014.

Violation Description:

Haz Waste Generator Program - Administration/Documentation - General

Violations

Violation Date: 11/2/2015 ***Violation Program:*** HMRRP
Violation Division: San Diego County Department of Env Health ***Violation Source:*** CERS
Citation: HSC 6.95 25508.2 - California Health and Safety Code, Chapter 6.95, Section(s) 25508.2
Violation Notes:

Returned to compliance on 12/07/2015.

Violation Description:

Failure to annually review and electronically certify that the business plan is complete, accurate, and up-to-date.

Violations

Violation Date: 11/2/2015 ***Violation Program:*** HMRRP
Violation Division: San Diego County Department of Env Health ***Violation Source:*** CERS
Citation: HSC 6.95 25505(a)(4) - California Health and Safety Code, Chapter 6.95, Section(s) 25505(a)(4)
Violation Notes:

Returned to compliance on 12/08/2016.

Violation Description:

Failure to provide initial and annual training to all employees in safety procedures in the event of a release or threatened release of a hazardous material or failure to document and maintain training records for a minimum of three years.

870	*1 of 2*	*-*	*0.00 / 0.00*	*410.40 / -13*	***COHU ELECTRONICS 3912 CALLE FORTUNADA SAN DIEGO CA 92123***	*TRIS*

TRI Facility ID: 92123CHNCL3912C ***Year:*** 2001
BIA Code: ***Tribe:***
Federal Facility: NO ***County:*** SAN DIEGO
FRS ID:

--Details--
Primary SIC: 3663
Primary NAICS: 334220
Document Number: 1301150716468
Chemical: LEAD COMPOUNDS
CAS/Compound ID: N420
Clean Air Act?: YES
Classification: PBT
Metal: YES
Metal Category: 1

Map Key	Number of Records	Direction	Distance (mi/ft)	Elev/Diff (ft)	Site	DB

Carcinogen:	NO
Unit of Measure:	Pounds
On-Site Release Total:	0
Total Releases:	0
Sec 8 Releases:	0
On-site Contained:	0
On-Site Other:	0
On-site Energy Recovery:	0
On-Site Recycling:	0
On-Site Treatment:	0
Production Waste:	2000
One-Time Release:	0
Production Ratio:	0
Parent Company Name:	COHU INC
Parent Company DB No:	008381758

870	2 of 2	-	0.00 / 0.00	410.40 / -13	**COHU ELECTRONICS** **3912 CALLE FORTUNADA** **SAN DIEGO CA 92123**	TRIS

TRI Facility ID:	92123CHNCL3912C	**Year:**	2002
BIA Code:		**Tribe:**	
Federal Facility:	NO	**County:**	SAN DIEGO
FRS ID:			

--Details--

Primary SIC:	3663
Primary NAICS:	334220
Document Number:	1302200029167
Chemical:	LEAD COMPOUNDS
CAS/Compound ID:	N420
Clean Air Act?:	YES
Classification:	PBT
Metal:	YES
Metal Category:	1
Carcinogen:	NO
Unit of Measure:	Pounds
On-Site Release Total:	0
Total Releases:	0
Sec 8 Releases:	0
On-site Contained:	0
On-Site Other:	0
On-site Energy Recovery:	0
On-Site Recycling:	0
On-Site Treatment:	0
Production Waste:	2000
One-Time Release:	0
Production Ratio:	0
Parent Company Name:	COHU INC
Parent Company DB No:	008381758

Map Key	Number of Records	Direction	Distance (mi/ft)	Elev/Diff (ft)	Site	DB
871	1 of 1	-	0.00 / 0.00	421.78 / -1	UNOCAL SERV STATION #6408 7415 CLAIREMONT MESA BLVD SAN DIEGO CA 92111	DELISTED TNK

Facility ID: H12473
County: San Diego
Permitting Agency: SAN DIEGO COUNTY
Original Source: UST
Record Date: 30-JAN-2017
Latitude: 32.833661
Longitude: -117.157457

Map Key	Number of Records	Direction	Distance (mi/ft)	Elev/Diff (ft)	Site	DB
872	1 of 4	-	0.00 / 0.00	366.25 / -57	BATTERY SYSTEMS, INC #28 9530 CHESAPEAKE DR SAN DIEGO CA 92123	CERS HAZ

Site ID: 11166
Latitude: 32.835515
Longitude: -117.124268

Regulated Programs

EI ID: 10390909
EI Description: Chemical Storage Facilities

Affiliations

Affil Type Desc: Legal Owner
Entity Name: Brad Streelman
Entity Title:
Address: 12322 Monarch St
City: Garden Grove
State: CA
Country: United States
Zip Code: 92841
Phone: (310) 667-9320

Affil Type Desc: Operator
Entity Name: Mike Ieler
Entity Title:
Address:
City:
State:
Country:
Zip Code:
Phone: (619) 258-7050

Affil Type Desc: Parent Corporation
Entity Name: Battery Systems, Inc.
Entity Title:
Address:

City:	
State:	
Country:	
Zip Code:	
Phone:	

Affil Type Desc:	Primary Emergency Contact
Entity Name:	MIKE IELER
Entity Title:	Branch MGR
Address:	
City:	
State:	
Country:	
Zip Code:	
Phone:	(619) 572-2917

Affil Type Desc:	Facility Mailing Address
Entity Name:	Mailing Address
Entity Title:	
Address:	12322 MONARCH ST
City:	GARDEN GROVE
State:	CA
Country:	
Zip Code:	92841
Phone:	

Affil Type Desc:	CUPA District
Entity Name:	San Diego County Env Health
Entity Title:	
Address:	PO Box 129261
City:	San Diego
State:	CA
Country:	
Zip Code:	92112-9261
Phone:	(858) 505-6880

Affil Type Desc:	Secondary Emergency Contact
Entity Name:	Chris Tschombor
Entity Title:	District Manager
Address:	
City:	
State:	
Country:	
Zip Code:	
Phone:	(760) 594-2291

Affil Type Desc:	Document Preparer
Entity Name:	Mike Peters
Entity Title:	
Address:	
City:	
State:	

Map Key	Number of Records	Direction	Distance (mi/ft)	Elev/Diff (ft)	Site	DB

Country:
Zip Code:
Phone:

Affil Type Desc: Environmental Contact
Entity Name: MIKE PETERS
Entity Title:
Address: 12322 Monarch St
City: Garden Grove
State: CA
Country:
Zip Code: 92841
Phone: (909) 823-9865

Affil Type Desc: Identification Signer
Entity Name: Mike Ieler
Entity Title: Branch Manger
Address:
City:
State:
Country:
Zip Code:
Phone:

Evaluations

Eval Date: 5/19/2016
Violations Found: No
Eval General Type: Compliance Evaluation Inspection
Eval Type: Routine done by local agency
Eval Division: San Diego County Department of Env Health
Eval Program: HMRRP
Eval Source: CERS
Eval Notes:

Inspector: Preece Sharon Inspection ID:4891104

Map Key	Number of Records	Direction	Distance (mi/ft)	Elev/Diff (ft)	Site	DB
872	2 of 4	-	0.00 / 0.00	366.25 / -57	DistributionNOW 9530 CHESAPEAKE DR STE 503 SAN DIEGO CA 92123	CERS HAZ

Site ID: 272910
Latitude: 32.835510
Longitude: -117.124270

Regulated Programs

EI ID: 10621027 **EI Description:** Chemical Storage Facilities

Affiliations

Affil Type Desc:	Document Preparer
Entity Name:	BRYAN PARASPOLO
Entity Title:	
Address:	
City:	
State:	
Country:	
Zip Code:	
Phone:	

Affil Type Desc:	CUPA District
Entity Name:	San Diego County Env Health
Entity Title:	
Address:	PO Box 129261
City:	San Diego
State:	CA
Country:	
Zip Code:	92112-9261
Phone:	(858) 505-6880

Affil Type Desc:	Facility Mailing Address
Entity Name:	Mailing Address
Entity Title:	
Address:	9530 Chesapeake Dr Ste 503
City:	San Diego
State:	CA
Country:	
Zip Code:	92123
Phone:	

Affil Type Desc:	Legal Owner
Entity Name:	DistributionNOW
Entity Title:	
Address:	7402 N. Eldridge Pkwy
City:	Houston
State:	TX
Country:	United States
Zip Code:	77041
Phone:	(800) 228-2893

Affil Type Desc:	Operator
Entity Name:	Richard Botkin
Entity Title:	
Address:	
City:	
State:	
Country:	
Zip Code:	
Phone:	(858) 360-0052

Affil Type Desc:	Parent Corporation

Entity Name:	DistributionNOW
Entity Title:	
Address:	
City:	
State:	
Country:	
Zip Code:	
Phone:	

Affil Type Desc:	Identification Signer
Entity Name:	richard botkin
Entity Title:	branch manager
Address:	
City:	
State:	
Country:	
Zip Code:	
Phone:	

Affil Type Desc:	Environmental Contact
Entity Name:	Bryan Paraspolo
Entity Title:	
Address:	4600 W 60th Ave
City:	Arvada
State:	CO
Country:	
Zip Code:	80003
Phone:	(303) 433-9788

Affil Type Desc:	Primary Emergency Contact
Entity Name:	Richard Botkin
Entity Title:	Facility Operator
Address:	
City:	
State:	
Country:	
Zip Code:	
Phone:	(858) 360-0052

Evaluations

Eval Date:	6/25/2015
Violations Found:	No
Eval General Type:	Compliance Evaluation Inspection
Eval Type:	Routine done by local agency
Eval Division:	San Diego County Department of Env Health
Eval Program:	HMRRP
Eval Source:	CERS
Eval Notes:	

Inspector: Preece Sharon Inspection ID:5297827

Map Key	Number of Records	Direction	Distance (mi/ft)	Elev/Diff (ft)	Site	DB

Eval Date:	5/9/2017
Violations Found:	No
Eval General Type:	Compliance Evaluation Inspection
Eval Type:	Routine done by local agency
Eval Division:	San Diego County Department of Env Health
Eval Program:	HMRRP
Eval Source:	CERS
Eval Notes:	

Inspector: Preece Sharon Inspection ID:5686413

Map Key	Number of Records	Direction	Distance (mi/ft)	Elev/Diff (ft)	Site	DB
872	3 of 4	-	0.00 / 0.00	366.25 / -57	FAST RADIATOR WAREHOUSE 9520 CHESAPEAKE DR NO 606 SAN DIEGO CA 92123	RCRA SQG

EPA Handler ID:	CAD041267824
Land Type Code:	P
Land Type Desc:	Private
Federal Waste Generator Code:	2
Gen Status Univ:	SQG
Gen Status Univ Desc:	Small Quantity Generator
Importer Activity:	No
Mixed Waste Generator:	No
Transporter Activity:	No
Transfer Facility:	No
Recycler Activity:	No
Onsite Burner Exemption:	No
Furnace Exemption:	No
Underground Inject Activity:	No
Receives Waste from Offsite:	No
TSD Type:	-----
TSD Activity:	No
Corrective Action Univ:	No
Action has been Imposed:	No
Action under 3004 (U)/(V):	No
Institutional Control Indicator:	N
Used Oil Transporter:	
Used Oil Transfer Facility:	
Used Oil Processor:	
Used Oil Refiner:	
Used Oil Burner:	
Used Oil Market Burner:	
Used Oil Spec Marketer:	
Activity Location:	CA
County Code:	CA073
County Name:	SAN DIEGO
Contact Name:	JOHN BORUFF
Contact Phone No and Exten:	760-745-5882
Contact Email:	
Contact Address:	105 N ROSE ST STE 209 , ESCONDIDO , CA, 92027 , US
Mailing Address:	105 N ROSE ST STE 209 , ESCONDIDO , CA, 92027 , US

Violation/Evaluation Summary

Note: As of Jan 24 2018, there are no Compliance Monitoring and Enforcement (violation) records associated with this facility (EPA ID).

Handler Details

Source Type:	N	***Used Oil Transporter:***	No
Receive Date:	20000626	***UO Transfer Fac:***	No
Non Notifier:		***Used Oil Processor:***	No
Acknowledge Flag:		***Used Oil Refiner:***	No
Acknowledge Date:	20000629	***Used Oil Burner:***	No
Accessibility:		***UO Market Burner:***	No
Land Type:	P	***UO Spec Marketer:***	No
Fed Waste Gen Own:	HQ	***Current Site Name:***	FAST RADIATOR WAREHOUSE
Fed Waste Gen Cd:	2	***Location Street No:***	
Fed Waste Gen Desc:	Small Quantity Generator	***Location Street 1:***	9520 CHESAPEAKE DR NO 606
ST Waste Gen Own:		***Location Street 2:***	
State Waste Gen Cd:		***Location City:***	SAN DIEGO
Short Term Gen:	No	***Location State:***	CA
Importer Activity:	No	***Location Zip Code:***	92123
Mixed Waste Gen:	No	***County Code:***	CA073
Transporter:	No	***State District:***	
Transfer Facility:	No	***Mailing Street No:***	
TSD Activity:	No	***Mailing Street 1:***	105 N ROSE ST STE 209
Recycler Activity:	No	***Mailing Street 2:***	
Onsite Burn Exempt:	No	***Mailing City:***	ESCONDIDO
Furnace Exemption:	No	***Mailing State:***	CA
Underground Inject:	No	***Mailing Zip Code:***	92027
Off Site Receipt:	No	***Mailing Country:***	US
Waste Dest Fac:	No	***Contact First Name:***	JOHN
Subpart K College:		***Contact Middle Initial:***	
Subpart K Hospital:		***Contact Last Name:***	BORUFF
Subpart K Non Profit:		***Contact Street No:***	
Subpart K Withdraw:		***Contact Street 1:***	105 N ROSE ST STE 209
Include Ntnl Rprt:		***Contact Street 2:***	
Reporting Cycle:		***Contact City:***	ESCONDIDO
LQHUW:	No	***Contact State:***	CA
Trader Importer:		***Contact Zip:***	92027
Trader Exporter:		***Contact Country:***	US
Slab Importer:		***Contact Phone:***	760-745-5882
Slab Exporter:		***Contact Phone Ext:***	
Current Record:	Yes	***Contact Fax:***	
Location Country:	US	***Contact Email Addr:***	
State District Owner:		***Contact Title:***	

Hazardous Waste Details

Haz Waste Cd Owner:	HQ	***Source Type:***	N

Haz Waste Cd: F003 **Code Type:** F
BR Waste Code Active Status: Yes
Waste Code Active Status: Yes
Waste Code Desc: THE FOLLOWING SPENT NONHALOGENATED SOLVENTS: XYLENE, ACETONE, ETHYL ACETATE, ETHYL BENZENE, ETHYL ETHER, METHYL ISOBUTYL KETONE, N-BUTYL ALCOHOL, CYCLOHEXANONE, AND METHANOL; ALL SPENT SOLVENT MIXTURES/BLENDS CONTAINING, BEFORE USE, ONLY THE ABOVE SPENT NONHALOGENATED SOLVENTS; AND ALL SPENT SOLVENT MIXTURES/BLENDS CONTAINING, BEFORE USE, ONE OR MORE OF THE ABOVE NONHALOGENATED SOLVENTS, AND A TOTAL OF TEN PERCENT OR MORE (BY VOLUME) OF ONE OR MORE OF THOSE SOLVENTS LISTED IN F001, F002, F004, AND F005; AND STILL BOTTOMS FROM THE RECOVERY OF THESE SPENT SOLVENTS AND SPENT SOLVENT MIXTURES.

Haz Waste Cd Owner: HQ **Source Type:** N
Haz Waste Cd: F005 **Code Type:** F
BR Waste Code Active Status: Yes
Waste Code Active Status: Yes
Waste Code Desc: THE FOLLOWING SPENT NONHALOGENATED SOLVENTS: TOLUENE, METHYL ETHYL KETONE, CARBON DISULFIDE, ISOBUTANOL, PYRIDINE, BENZENE, 2-ETHOXYETHANOL, AND 2-NITROPROPANE; ALL SPENT SOLVENT MIXTURES/BLENDS CONTAINING, BEFORE USE, A TOTAL OF TEN PERCENT OR MORE (BY VOLUME) OF ONE OR MORE OF THE ABOVE NONHALOGENATED SOLVENTS OR THOSE SOLVENTS LISTED IN F001, F002, OR F004; AND STILL BOTTOMS FROM THE RECOVERY OF THESE SPENT SOLVENTS AND SPENT SOLVENT MIXTURES.

Haz Waste Cd Owner: HQ **Source Type:** N
Haz Waste Cd: D001 **Code Type:** D
BR Waste Code Active Status: Yes
Waste Code Active Status: Yes
Waste Code Desc: IGNITABLE WASTE

Haz Waste Cd Owner: HQ **Source Type:** N
Haz Waste Cd: D008 **Code Type:** D
BR Waste Code Active Status: Yes
Waste Code Active Status: Yes
Waste Code Desc: LEAD

NAICS Details

Source Type: N **NAICS Active Status:** No
NAICS Cd Owner: HQ **NAICS Cycle:** 2012
NAICS Code: 333293
NAICS Description: PRINTING MACHINERY AND EQUIPMENT MANUFACTURING

Owner/Operator Details

Owner/Operator Ind: CO **Country:**
Name: FAST RADIATOR WAREHOUSE **Zip Code:** 92027
Street No: **Phone:** 760-745-5882
Street 1: 105 N ROSE ST STE 209 **Type:** P
Street 2: **Date Became Current:**
City: ESCONDIDO **Date Ended Current:**
State: CA
Source Type: N

Owner/Operator Ind: CP **Country:**

Map Key	Number of Records	Direction	Distance (mi/ft)	Elev/Diff (ft)	Site	DB

Name:	NOT REQUIRED	**Zip Code:**	99999
Street No:		**Phone:**	415-555-1212
Street 1:	NOT REQUIRED	**Type:**	P
Street 2:		**Date Became Current:**	
City:	NOT REQUIRED	**Date Ended Current:**	
State:	ME		
Source Type:	N		

Map Key	Number of Records	Direction	Distance (mi/ft)	Elev/Diff (ft)	Site	DB
872	4 of 4	-	0.00 / 0.00	366.25 / -57	S D U S D PRINTING SERVICES NORTH 9530 CHESAPEAKE DR STE 504 SAN DIEGO CA 92153	RCRA SQG

EPA Handler ID:	CAD982487175
Land Type Code:	
Land Type Desc:	
Federal Waste Generator Code:	2
Gen Status Univ:	SQG
Gen Status Univ Desc:	Small Quantity Generator
Importer Activity:	No
Mixed Waste Generator:	No
Transporter Activity:	No
Transfer Facility:	No
Recycler Activity:	No
Onsite Burner Exemption:	No
Furnace Exemption:	No
Underground Inject Activity:	No
Receives Waste from Offsite:	No
TSD Type:	-----
TSD Activity:	No
Corrective Action Univ:	No
Action has been Imposed:	No
Action under 3004 (U)/(V):	No
Institutional Control Indicator:	N
Used Oil Transporter:	
Used Oil Transfer Facility:	
Used Oil Processor:	
Used Oil Refiner:	
Used Oil Burner:	
Used Oil Market Burner:	
Used Oil Spec Marketer:	
Activity Location:	CA
County Code:	CA073
County Name:	SAN DIEGO
Contact Name:	ENVIRONMENTAL MANAGER
Contact Phone No and Exten:	619-565-7475
Contact Email:	
Contact Address:	9530 CHESAPEAKE DR STE 504 , SAN DIEGO , CA, 92153 , US
Mailing Address:	9530 , CHESAPEAKE DR STE 504 , SAN DIEGO , CA, 92153 , US

Violation/Evaluation Summary

Note: As of Jan 24 2018, there are no Compliance Monitoring and Enforcement (violation) records associated with this facility (EPA ID).

Handler Details

Source Type:	N	**Used Oil Transporter:**	No
Receive Date:	19900504	**UO Transfer Fac:**	No
Non Notifier:		**Used Oil Processor:**	No
Acknowledge Flag:		**Used Oil Refiner:**	No
Acknowledge Date:	19910331	**Used Oil Burner:**	No
Accessibility:		**UO Market Burner:**	No
Land Type:		**UO Spec Marketer:**	No
Fed Waste Gen Own:	HQ	**Current Site Name:**	S D U S D PRINTING SERVICES NORTH
Fed Waste Gen Cd:	2	**Location Street No:**	9530
Fed Waste Gen Desc:	Small Quantity Generator	**Location Street 1:**	CHESAPEAKE DR STE 504
ST Waste Gen Own:		**Location Street 2:**	
State Waste Gen Cd:		**Location City:**	SAN DIEGO
Short Term Gen:	No	**Location State:**	CA
Importer Activity:	No	**Location Zip Code:**	92153
Mixed Waste Gen:	No	**County Code:**	CA073
Transporter:	No	**State District:**	4
Transfer Facility:	No	**Mailing Street No:**	9530
TSD Activity:	No	**Mailing Street 1:**	CHESAPEAKE DR STE 504
Recycler Activity:	No	**Mailing Street 2:**	
Onsite Burn Exempt:	No	**Mailing City:**	SAN DIEGO
Furnace Exemption:	No	**Mailing State:**	CA
Underground Inject:	No	**Mailing Zip Code:**	92153
Off Site Receipt:	No	**Mailing Country:**	US
Waste Dest Fac:	No	**Contact First Name:**	ENVIRONMENTAL
Subpart K College:		**Contact Middle Initial:**	
Subpart K Hospital:		**Contact Last Name:**	MANAGER
Subpart K Non Profit:		**Contact Street No:**	
Subpart K Withdraw:		**Contact Street 1:**	9530 CHESAPEAKE DR STE 504
Include Ntnl Rprt:		**Contact Street 2:**	
Reporting Cycle:		**Contact City:**	SAN DIEGO
LQHUW:	No	**Contact State:**	CA
Trader Importer:		**Contact Zip:**	92153
Trader Exporter:		**Contact Country:**	US
Slab Importer:		**Contact Phone:**	619-565-7475
Slab Exporter:		**Contact Phone Ext:**	
Current Record:	Yes	**Contact Fax:**	
Location Country:	US	**Contact Email Addr:**	
State District Owner:	CA	**Contact Title:**	

Owner/Operator Details

Owner/Operator Ind:	CP	**Country:**	
Name:	NOT REQUIRED	**Zip Code:**	99999
Street No:		**Phone:**	415-555-1212
Street 1:	NOT REQUIRED	**Type:**	D
Street 2:		**Date Became Current:**	

Map Key	Number of Records	Direction	Distance (mi/ft)	Elev/Diff (ft)	Site	DB

City:	NOT REQUIRED	**Date Ended Current:**	
State:	ME		
Source Type:	N		
Owner/Operator Ind:	CO	**Country:**	
Name:	SAN DIEGO UNIFIED SCHOOL DIST	**Zip Code:**	99999
Street No:		**Phone:**	415-555-1212
Street 1:	NOT REQUIRED	**Type:**	D
Street 2:		**Date Became Current:**	
City:	NOT REQUIRED	**Date Ended Current:**	
State:	ME		
Source Type:	N		

873	1 of 1	-	0.00 / 0.00	409.02 / -14	ANALYTICAL CHEMISTS INC 7553 CONVOY CT SAN DIEGO CA 92111	CERS HAZ

Site ID:	5755
Latitude:	32.834687
Longitude:	-117.156746

Regulated Programs

EI ID:	10616143	**EI Description:**	Chemical Storage Facilities
EI ID:	10616143	**EI Description:**	Hazardous Waste Generator

Affiliations

Affil Type Desc:	Facility Mailing Address
Entity Name:	Mailing Address
Entity Title:	
Address:	7553 CONVOY CT
City:	San Diego
State:	CA
Country:	
Zip Code:	92111
Phone:	

Affil Type Desc:	Environmental Contact
Entity Name:	Eric Elgas
Entity Title:	
Address:	7553 CONVOY CT
City:	San Diego
State:	CA
Country:	
Zip Code:	92111
Phone:	(858) 560-4916

Affil Type Desc:	Operator
Entity Name:	ANALYTICAL CHEMISTS, INC

Entity Title:
Address:
City:
State:
Country:
Zip Code:
Phone: (858) 560-4916

Affil Type Desc: Parent Corporation
Entity Name: ANALYTICAL CHEMISTS INC
Entity Title:
Address:
City:
State:
Country:
Zip Code:
Phone:

Affil Type Desc: CUPA District
Entity Name: San Diego County Env Health
Entity Title:
Address: PO Box 129261
City: San Diego
State: CA
Country:
Zip Code: 92112-9261
Phone: (858) 505-6880

Affil Type Desc: Legal Owner
Entity Name: DAVID H ELGAS
Entity Title:
Address: 4886 Cannington Dr.
City: San Diego
State: CA
Country: United States
Zip Code: 92111
Phone: (858) 560-4916

Affil Type Desc: Primary Emergency Contact
Entity Name: Eric Elgas
Entity Title: General Manager
Address:
City:
State:
Country:
Zip Code:
Phone: (619) 203-8004

Coordinates

Env Int Type Code: HWG
Longitude: -117.156750

Map Key	Number of Records	Direction	Distance (mi/ft)	Elev/Diff (ft)	Site	DB

Program ID: 10616143
Coord Name:
Latitude: 32.834690
Ref Point Type Desc: Center of a facility or station.

Evaluations

Eval Date: 1/23/2015
Violations Found: No
Eval General Type: Compliance Evaluation Inspection
Eval Type: Routine done by local agency
Eval Division: San Diego County Department of Env Health
Eval Program: HMRRP
Eval Source: CERS
Eval Notes:

Inspector: McLernon Benjamin Inspection ID:5200983

Eval Date: 1/23/2015
Violations Found: No
Eval General Type: Compliance Evaluation Inspection
Eval Type: Routine done by local agency
Eval Division: San Diego County Department of Env Health
Eval Program: HW
Eval Source: CERS
Eval Notes:

Inspector: McLernon Benjamin Inspection ID:5200983

874	1 of 1	-	0.00 / 0.00	398.30 / -25	CALTRANS, TRANS MGMT CENTER 7183 OPPORTUNITY RD SAN DIEGO CA 92111	DELISTED TNK

Facility ID: H32328
County: San Diego
Permitting Agency: SAN DIEGO COUNTY
Original Source: UST
Record Date: 30-JAN-2017
Latitude: 32.82533
Longitude: -117.16144

875	1 of 2	-	0.00 / 0.00	433.58 / 11	BUDGET RENT A CAR AND TRUCK 4955 RUFFNER STREET SAN DIEGO CA 92111	HHSS

County: San Diego
Pdf File Url: http://geotracker.waterboards.ca.gov/ustpdfs/pdf/0002fa25.pdf

---

875	2 of 2	-	0.00 / 0.00	433.58 / 11	BUDGET RENT A CAR & TRUCK 4955 RUFFNER STREET SAN DIEGO CA	HIST TANK

Owner Name: C.W. MC GRATH
No of Containers: 2

Map Key	Number of Records	Direction	Distance (mi/ft)	Elev/Diff (ft)	Site	DB

Owner Street:	4955 RUFFNER STREET	**County:**	SAN JOAQUIN
Owner City:	SAN DIEGO	**Facility State:**	CA
Owner State:	CA	**Facility Zip:**	92111
Owner Zip:	92111		

876	1 of 4	-	0.00 / 0.00	435.57 / 13	NEW SMILE DENTAL CENTER 7450 CLAIREMONT MESA BLVD STE 201 SAN DIEGO CA 92111	CERS HAZ

Site ID:	51664
Latitude:	32.832750
Longitude:	-117.158350

Regulated Programs

EI ID:	10384885	**EI Description:**	Chemical Storage Facilities

Affiliations

Affil Type Desc:	CUPA District
Entity Name:	San Diego County Env Health
Entity Title:	
Address:	PO Box 129261
City:	San Diego
State:	CA
Country:	
Zip Code:	92112-9261
Phone:	(858) 505-6880

Affil Type Desc:	Operator
Entity Name:	AN T. NGUYEN, DDS
Entity Title:	
Address:	
City:	
State:	
Country:	
Zip Code:	
Phone:	(858) 268-3036

Affil Type Desc:	Legal Owner
Entity Name:	AN NGUYEN
Entity Title:	
Address:	7450 CLAIRMONT MESA BLVD, #201
City:	San Diego
State:	CA
Country:	United States
Zip Code:	92111
Phone:	(858) 268-3036

Map Key	Number of Records	Direction	Distance (mi/ft)	Elev/Diff (ft)	Site	DB

Affil Type Desc:	Parent Corporation
Entity Name:	NEW SMILE DENTAL CENTER
Entity Title:	
Address:	
City:	
State:	
Country:	
Zip Code:	
Phone:	

Affil Type Desc:	Secondary Emergency Contact
Entity Name:	AN T NGUYEN, DDS
Entity Title:	OWNER
Address:	
City:	
State:	
Country:	
Zip Code:	
Phone:	(858) 775-4624

Affil Type Desc:	Environmental Contact
Entity Name:	Ellen Ericksen
Entity Title:	
Address:	7450 clairemont mesa blvd, #201
City:	san diego
State:	CA
Country:	
Zip Code:	92111
Phone:	(858) 268-3036

Affil Type Desc:	Facility Mailing Address
Entity Name:	Mailing Address
Entity Title:	
Address:	7450 CLAIREMONT MESA BL, STE 201
City:	SAN DIEGO
State:	CA
Country:	
Zip Code:	92111
Phone:	

Affil Type Desc:	Primary Emergency Contact
Entity Name:	Ellen Ericksen
Entity Title:	OFFICE MANAGER
Address:	
City:	
State:	
Country:	
Zip Code:	
Phone:	(760) 408-4539

876	*2 of 4*	*-*	*0.00 / 0.00*	*435.57 / 13*	***CHIROPRACTIC CONNECTION 7420 CLAIREMONT MESA BLVD***	***CERS HAZ***

Map Key	Number of Records	Direction	Distance (mi/ft)	Elev/Diff (ft)	Site	DB
					SAN DIEGO CA 92111	

Site ID: 105333
Latitude: 32.833359
Longitude: -117.158340

Regulated Programs

EI ID: 10384912 ***EI Description:*** Hazardous Waste Generator

Affiliations

Affil Type Desc: CUPA District
Entity Name: San Diego County Env Health
Entity Title:
Address: PO Box 129261
City: San Diego
State: CA
Country:
Zip Code: 92112-9261
Phone: (858) 505-6880

Affil Type Desc: Parent Corporation
Entity Name: CHIROPRACTIC CONNECTION
Entity Title:
Address:
City:
State:
Country:
Zip Code:
Phone:

Affil Type Desc: Facility Mailing Address
Entity Name: Mailing Address
Entity Title:
Address: 7420 CLAIREMONT MESA BL, #120
City: SAN DIEGO
State: CA
Country:
Zip Code: 92111
Phone:

876	*3 of 4*	*-*	*0.00 / 0.00*	*435.57 / 13*	***Creamistry*** ***7420 CLAIREMONT MESA BLVD*** ***STE 108*** ***SAN DIEGO CA 92111***	***CERS HAZ***

Site ID: 366953
Latitude: 32.833360
Longitude: -117.158340

Regulated Programs

EI ID: 10665757 ***EI Description:*** Chemical Storage Facilities

Affiliations

Affil Type Desc: Primary Emergency Contact
Entity Name: Elaine Rivera
Entity Title: Owner
Address:
City:
State:
Country:
Zip Code:
Phone: (619) 779-9861

Affil Type Desc: Identification Signer
Entity Name: Edward Rivera
Entity Title: Owner
Address:
City:
State:
Country:
Zip Code:
Phone:

Affil Type Desc: CUPA District
Entity Name: San Diego County Env Health
Entity Title:
Address: PO Box 129261
City: San Diego
State: CA
Country:
Zip Code: 92112-9261
Phone: (858) 505-6880

Affil Type Desc: Environmental Contact
Entity Name: Edward Rivera
Entity Title:
Address: 1465 Carpinteria St
City: Chula Vista
State: CA
Country:
Zip Code: 91913
Phone: (619) 779-9860

Affil Type Desc: Facility Mailing Address
Entity Name: Mailing Address
Entity Title:
Address: 7420 Clairemont Mesa Blvd Ste. 108
City: San Diego

State: CA
Country:
Zip Code: 91911
Phone:

Affil Type Desc: Operator
Entity Name: Edward Rivera
Entity Title:
Address:
City:
State:
Country:
Zip Code:
Phone: (619) 779-9860

Affil Type Desc: Document Preparer
Entity Name: Edward Rivera
Entity Title:
Address:
City:
State:
Country:
Zip Code:
Phone:

Affil Type Desc: Legal Owner
Entity Name: Edward Rivera
Entity Title:
Address: 1465 Carpinteria St
City: Chula Vista
State: CA
Country: United States
Zip Code: 91913
Phone: (619) 779-9860

Affil Type Desc: Parent Corporation
Entity Name: CREAMISTRY
Entity Title:
Address:
City:
State:
Country:
Zip Code:
Phone:

Evaluations

Eval Date: 9/6/2016
Violations Found: Yes
Eval General Type: Compliance Evaluation Inspection
Eval Type: Routine done by local agency

Eval Division: San Diego County Department of Env Health
Eval Program: HMRRP
Eval Source: CERS
Eval Notes:

Inspector: Burke Mike Inspection ID:5560838

Violations

Violation Date: 9/6/2016
Violation Program: HMRRP
Violation Division: San Diego County Department of Env Health
Violation Source: CERS
Citation: HSC 6.95 25505(a)(4) - California Health and Safety Code, Chapter 6.95, Section(s) 25505(a)(4)
Violation Notes:

Returned to compliance on 09/07/2016.

Violation Description:

Failure to provide initial and annual training to all employees in safety procedures in the event of a release or threatened release of a hazardous material or failure to document and maintain training records for a minimum of three years.

Violations

Violation Date: 9/6/2016
Violation Program: HMRRP
Violation Division: San Diego County Department of Env Health
Violation Source: CERS
Citation: HSC 6.95 25508.1(a)-(f) - California Health and Safety Code, Chapter 6.95, Section(s) 25508.1(a)-(f)
Violation Notes:

Returned to compliance on 09/15/2016.

Violation Description:

Failure to electronically update business plan within 30 days of any one of the following events:
A 100 percent or more increase in the quantity of a previously disclosed material.
Any handling of a previously undisclosed hazardous materials at or above reportable quantities.
A change of business address, business ownership, or business name.
A substantial change in the handler's operations that requires modification to any portion of the business plan.

876	4 of 4	-	0.00 / 0.00	435.57 / 13	**SalonCentric Inc. - Kearny Mesa (Store 6025)** **7420 CLAIREMONT MESA BLVD** **STE 105** **SAN DIEGO CA 92111**	CERS HAZ

Site ID: 414725
Latitude: 32.833360
Longitude: -117.158340

Regulated Programs

EI ID: 10719265
EI Description: Hazardous Waste Generator

EI ID: 10719265
EI Description: Chemical Storage Facilities

Map Key	Number of Records	Direction	Distance (mi/ft)	Elev/Diff (ft)	Site	DB

Affiliations

Affil Type Desc:	Parent Corporation
Entity Name:	SALON CENTRIC
Entity Title:	
Address:	
City:	
State:	
Country:	
Zip Code:	
Phone:	

Affil Type Desc:	CUPA District
Entity Name:	San Diego County Env Health
Entity Title:	
Address:	PO Box 129261
City:	San Diego
State:	CA
Country:	
Zip Code:	92112-9261
Phone:	(858) 505-6880

Map Key	Number of Records	Direction	Distance (mi/ft)	Elev/Diff (ft)	Site	DB
877	1 of 3	-	0.00 / 0.00	409.94 / -13	HD SUPPLY CONSTRUCTION SUPPLY LTD (WC003) 7560 CONVOY CT SAN DIEGO CA 92111	CERS HAZ

Site ID:	394501
Latitude:	32.835327
Longitude:	-117.156685

Regulated Programs

EI ID:	10384741	***EI Description:***	Hazardous Waste Generator
EI ID:	10384741	***EI Description:***	Chemical Storage Facilities

Affiliations

Affil Type Desc:	CUPA District
Entity Name:	San Diego County Env Health
Entity Title:	
Address:	PO Box 129261
City:	San Diego
State:	CA
Country:	
Zip Code:	92112-9261
Phone:	(858) 505-6880

Affil Type Desc:	Parent Corporation
Entity Name:	HD Supply Construction Supply, Ltd.
Entity Title:	
Address:	
City:	
State:	
Country:	
Zip Code:	
Phone:	

Affil Type Desc:	Operator
Entity Name:	HD SUPPLY CONSTRUCTION SUPPLY LTD
Entity Title:	
Address:	
City:	
State:	
Country:	
Zip Code:	
Phone:	(770) 852-9000

Affil Type Desc:	Legal Owner
Entity Name:	HD SUPPLY CONSTRUCTION SUPPLY, LTD
Entity Title:	
Address:	3100 Cumberland Blvd, MS-1226
City:	Atlanta
State:	GA
Country:	United States
Zip Code:	30339
Phone:	(770) 852-9000

Affil Type Desc:	Primary Emergency Contact
Entity Name:	ANDREW HEARN
Entity Title:	BRANCH MGR
Address:	
City:	
State:	
Country:	
Zip Code:	
Phone:	(760) 685-4791

Affil Type Desc:	Secondary Emergency Contact
Entity Name:	KENT TERRELL
Entity Title:	ASSISTANT MANAGER
Address:	
City:	
State:	
Country:	
Zip Code:	
Phone:	(619) 954-3265

Affil Type Desc:	Document Preparer
Entity Name:	Adrienne Fontaine

Entity Title:
Address:
City:
State:
Country:
Zip Code:
Phone:

Affil Type Desc: Identification Signer
Entity Name: Kevin Pierce
Entity Title: Director, Operations
Address:
City:
State:
Country:
Zip Code:
Phone:

Affil Type Desc: Environmental Contact
Entity Name: Adrienne Fontaine
Entity Title:
Address: 6250 BROOK HOLLOW PKWY
City: NORCROSS
State: GA
Country:
Zip Code: 30071
Phone: (770) 852-9063

Affil Type Desc: Facility Mailing Address
Entity Name: Mailing Address
Entity Title:
Address: 6250 BROOK HOLLOW PKWY SUITE 100
City: NORCROSS
State: GA
Country:
Zip Code: 30071
Phone:

Coordinates

Env Int Type Code: HMBP
Program ID: 10384741
Latitude: 32.835330
Longitude: -117.156680
Coord Name:
Ref Point Type Desc: Center of a facility or station.

Evaluations

Eval Date: 3/23/2017
Violations Found: No
Eval General Type: Compliance Evaluation Inspection
Eval Type: Routine done by local agency

Eval Division: San Diego County Department of Env Health
Eval Program: HW
Eval Source: CERS
Eval Notes:

Inspector: Burke Mike Inspection ID:5645918

Eval Date: 4/9/2015
Violations Found: No
Eval General Type: Compliance Evaluation Inspection
Eval Type: Routine done by local agency
Eval Division: San Diego County Department of Env Health
Eval Program: HW
Eval Source: CERS
Eval Notes:

Inspector: McLernon Benjamin Inspection ID:4092012

Eval Date: 3/23/2017
Violations Found: No
Eval General Type: Compliance Evaluation Inspection
Eval Type: Routine done by local agency
Eval Division: San Diego County Department of Env Health
Eval Program: HMRRP
Eval Source: CERS
Eval Notes:

Inspector: Burke Mike Inspection ID:5645918

Eval Date: 4/9/2015
Violations Found: Yes
Eval General Type: Compliance Evaluation Inspection
Eval Type: Routine done by local agency
Eval Division: San Diego County Department of Env Health
Eval Program: HMRRP
Eval Source: CERS
Eval Notes:

Inspector: McLernon Benjamin Inspection ID:4092012

Violations

Violation Date: 4/9/2015 ***Violation Program:*** HMRRP
Violation Division: San Diego County Department of Env Health ***Violation Source:*** CERS
Citation: HSC 6.95 25508.1(a)-(e) - California Health and Safety Code, Chapter 6.95, Section(s) 25508.1(a)-(e)
Violation Notes:

Returned to compliance on 01/22/2016.

Violation Description:

Failure to electronically update business plan within 30 days of any one of the following events:

A 100 percent or more increase in the quantity of a previously disclosed material.
Any handling of a previously undisclosed hazardous materials at or above reportable quantities.
A change of business address, business ownership, or business name.

877	2 of 3	-	0.00 / 0.00	409.94 / -13	HD Supply White Cap 7560 Convoy Court San Diego CA 92111	CHMIRS

ID:	15-2074	**Notified Date:**	4/13/2015 13:11
Control No:	'15-2074	**Notified Date Time:**	
Year:	2015	**County:**	San Diego County

California Hazardous Material Incident Report System

Contained:	Yes	**3 Vessel >= 300 Tons:**	No
1 Substance:	Oil	**Incident Date:**	4/13/2015
1 Measure:	Cup(s)	**Incident Time:**	1230
1 Other:		**Spill Site:**	Merchant/Business
1 Quantity:	2	**Injuries?:**	No
1 Type:	PETROLEUM	**No of Injuries:**	
1 Pipeline:	No	**Fatals?:**	No
1 Vessel >= 300 Tons:	No	**No of Fatals:**	
2 Substance:		**Evacs?:**	No
2 Quantity:		**No of Evacs:**	
2 Measure:		**Cleanup:**	Reporting Party
2 Type:		**Site:**	None
2 Other:		**Cause:**	Collision
2 Pipeline:	No	**Cause Other:**	
2 Vessel >= 300 Tons:	No	**Dog No:**	
3 Substance:		**Water:**	No
3 Quantity:		**Water Way:**	None
3 Measure:		**City:**	San Diego
3 Type:		**County:**	San Diego County
3 Other:		**Zip:**	92111
3 Pipeline:	No		

Admin Agency: San Diego County Health Services Department
Notification Area: AA/CUPA,DFG-OSPR,DTSC,RWQCB,US EPA,USFWS,Co/E-Hlth
Location: 7560 Convoy Court
Description: Caller states a company tractor trailer was making a delivery to their warehouse. While backing, the tractor trailer collided with another vehicle. The axle of the trailer leaked a petroleum type product onto the asphalt in the amount of approximately 2 cups. A clean-up has been completed by on-site personnel. No waterways were impacted.

Main Page Information

On Scene:
Other on Scene:
Other Notified:
Admin Agency: San Diego County Health Services Department
Admin Agency 2:
Additional County:
Document Title: SPILL Report

Map Key	Number of Records	Direction	Distance (mi/ft)	Elev/Diff (ft)	Site	DB

Creation Date:	04/13/2015 01:11 PM
Received By:	
Person Notifying Cal OES:	
Phone No:	
Ext:	
Pag Cell:	
Type:	PETROLEUM
Cause Description for Other:	
Amount 1:	2
Amount 2:	
Amount 3:	
Doc URL:	https://w3.calema.ca.gov/operational/malhaz.nsf/f1841a103c102734882563e200760c4a/9c7a8316e287776888257e26006eecb7?OpenDocument

Map Key	Number of Records	Direction	Distance (mi/ft)	Elev/Diff (ft)	Site	DB
877	3 of 3	-	0.00 / 0.00	409.94 / -13	HD SUPPLY CONSTRUCTION SUPPLY LTD WC0003 7560 CONVOY CT SAN DIEGO CA 92111	RCRA SQG

EPA Handler ID:	CAD064458557
Land Type Code:	P
Land Type Desc:	Private
Federal Waste Generator Code:	2
Gen Status Univ:	SQG
Gen Status Univ Desc:	Small Quantity Generator
Importer Activity:	No
Mixed Waste Generator:	No
Transporter Activity:	No
Transfer Facility:	No
Recycler Activity:	No
Onsite Burner Exemption:	No
Furnace Exemption:	No
Underground Inject Activity:	No
Receives Waste from Offsite:	No
TSD Type:	-----
TSD Activity:	No
Corrective Action Univ:	No
Action has been Imposed:	No
Action under 3004 (U)/(V):	No
Institutional Control Indicator:	N
Used Oil Transporter:	
Used Oil Transfer Facility:	
Used Oil Processor:	
Used Oil Refiner:	
Used Oil Burner:	
Used Oil Market Burner:	
Used Oil Spec Marketer:	
Activity Location:	CA
County Code:	CA073
County Name:	SAN DIEGO
Contact Name:	MARK LAUBACH
Contact Phone No and Exten:	407-822-2822
Contact Email:	MARK.LAUBACH@HDSUPPLY.COM

Contact Address:	3100 CUMBERLAND BLVD , STE 1700 EHS , ATLANTA , GA, 30339 , US
Mailing Address:	3100 CUMBERLAND BLVD , STE 1700 EHS , ATLANTA , GA, 30339 , US

Violation/Evaluation Summary

Note:	As of Jan 24 2018, there are no Compliance Monitoring and Enforcement (violation) records associated with this facility (EPA ID).

Handler Details

Source Type:	N	**Used Oil Transporter:**	No
Receive Date:	20020919	**UO Transfer Fac:**	No
Non Notifier:		**Used Oil Processor:**	No
Acknowledge Flag:		**Used Oil Refiner:**	No
Acknowledge Date:	19910331	**Used Oil Burner:**	No
Accessibility:		**UO Market Burner:**	No
Land Type:	P	**UO Spec Marketer:**	No
Fed Waste Gen Own:	HQ	**Current Site Name:**	WHITE CAP SAN DIEGO
Fed Waste Gen Cd:	2	**Location Street No:**	
Fed Waste Gen Desc:	Small Quantity Generator	**Location Street 1:**	7560 CONVOY CT
ST Waste Gen Own:		**Location Street 2:**	
State Waste Gen Cd:		**Location City:**	SAN DIEGO
Short Term Gen:	No	**Location State:**	CA
Importer Activity:	No	**Location Zip Code:**	92111
Mixed Waste Gen:	No	**County Code:**	CA073
Transporter:	No	**State District:**	
Transfer Facility:	No	**Mailing Street No:**	
TSD Activity:	No	**Mailing Street 1:**	7560 CONVOY CT
Recycler Activity:	No	**Mailing Street 2:**	
Onsite Burn Exempt:	No	**Mailing City:**	SAN DIEGO
Furnace Exemption:	No	**Mailing State:**	CA
Underground Inject:	No	**Mailing Zip Code:**	92111
Off Site Receipt:	No	**Mailing Country:**	US
Waste Dest Fac:	No	**Contact First Name:**	KURT
Subpart K College:		**Contact Middle Initial:**	
Subpart K Hospital:		**Contact Last Name:**	SCHERBAUM
Subpart K Non Profit:		**Contact Street No:**	
Subpart K Withdraw:		**Contact Street 1:**	7560 CONVOY CT
Include Ntnl Rprt:		**Contact Street 2:**	
Reporting Cycle:		**Contact City:**	SAN DIEGO
LQHUW:	No	**Contact State:**	CA
Trader Importer:		**Contact Zip:**	92111
Trader Exporter:		**Contact Country:**	US
Slab Importer:		**Contact Phone:**	858-560-9933
Slab Exporter:		**Contact Phone Ext:**	
Current Record:	No	**Contact Fax:**	
Location Country:	US	**Contact Email Addr:**	
State District Owner:		**Contact Title:**	

Handler Details

Source Type:	N	***Used Oil Transporter:***	No
Receive Date:	20091029	***UO Transfer Fac:***	No
Non Notifier:		***Used Oil Processor:***	No
Acknowledge Flag:		***Used Oil Refiner:***	No
Acknowledge Date:		***Used Oil Burner:***	No
Accessibility:		***UO Market Burner:***	No
Land Type:	P	***UO Spec Marketer:***	No
Fed Waste Gen Own:	HQ	***Current Site Name:***	HD SUPPLY CONSTRUCTION SUPPLY LTD WC0003
Fed Waste Gen Cd:	2	***Location Street No:***	
Fed Waste Gen Desc:	Small Quantity Generator	***Location Street 1:***	7560 CONVOY CT
ST Waste Gen Own:	CA	***Location Street 2:***	
State Waste Gen Cd:	N	***Location City:***	SAN DIEGO
Short Term Gen:	No	***Location State:***	CA
Importer Activity:	No	***Location Zip Code:***	92111
Mixed Waste Gen:	No	***County Code:***	CA073
Transporter:	No	***State District:***	
Transfer Facility:	No	***Mailing Street No:***	
TSD Activity:	No	***Mailing Street 1:***	3100 CUMBERLAND BLVD
Recycler Activity:	No	***Mailing Street 2:***	STE 1700 EHS
Onsite Burn Exempt:	No	***Mailing City:***	ATLANTA
Furnace Exemption:	No	***Mailing State:***	GA
Underground Inject:	No	***Mailing Zip Code:***	30339
Off Site Receipt:	No	***Mailing Country:***	US
Waste Dest Fac:	No	***Contact First Name:***	MARK
Subpart K College:		***Contact Middle Initial:***	
Subpart K Hospital:		***Contact Last Name:***	LAUBACH
Subpart K Non Profit:		***Contact Street No:***	
Subpart K Withdraw:		***Contact Street 1:***	3100 CUMBERLAND BLVD
Include Ntnl Rprt:		***Contact Street 2:***	STE 1700 EHS
Reporting Cycle:		***Contact City:***	ATLANTA
LQHUW:	No	***Contact State:***	GA
Trader Importer:		***Contact Zip:***	30339
Trader Exporter:		***Contact Country:***	US
Slab Importer:		***Contact Phone:***	407-822-2822
Slab Exporter:		***Contact Phone Ext:***	
Current Record:	Yes	***Contact Fax:***	
Location Country:	US	***Contact Email Addr:***	MARK.LAUBACH@HDSUPPLY.COM
State District Owner:		***Contact Title:***	

Handler Details

Source Type:	N	***Used Oil Transporter:***	No
Receive Date:	20051026	***UO Transfer Fac:***	No
Non Notifier:		***Used Oil Processor:***	No
Acknowledge Flag:		***Used Oil Refiner:***	No
Acknowledge Date:		***Used Oil Burner:***	No
Accessibility:		***UO Market Burner:***	No
Land Type:	P	***UO Spec Marketer:***	No
Fed Waste Gen Own:	HQ	***Current Site Name:***	HOME DEPOT USA WHITE CAP HD WC0003

Fed Waste Gen Cd:	2	**Location Street No:**	
Fed Waste Gen Desc:	Small Quantity Generator	**Location Street 1:**	7560 CONVOY CT
ST Waste Gen Own:	CA	**Location Street 2:**	
State Waste Gen Cd:	2	**Location City:**	SAN DIEGO
Short Term Gen:	No	**Location State:**	CA
Importer Activity:	No	**Location Zip Code:**	92111
Mixed Waste Gen:	No	**County Code:**	CA073
Transporter:	No	**State District:**	
Transfer Facility:	No	**Mailing Street No:**	
TSD Activity:	No	**Mailing Street 1:**	1905 ASTON AVE
Recycler Activity:	No	**Mailing Street 2:**	STE 100
Onsite Burn Exempt:	No	**Mailing City:**	CARLSBAD
Furnace Exemption:	No	**Mailing State:**	CA
Underground Inject:	No	**Mailing Zip Code:**	92008
Off Site Receipt:	No	**Mailing Country:**	US
Waste Dest Fac:	No	**Contact First Name:**	ROBERT
Subpart K College:		**Contact Middle Initial:**	
Subpart K Hospital:		**Contact Last Name:**	PERKINS
Subpart K Non Profit:		**Contact Street No:**	
Subpart K Withdraw:		**Contact Street 1:**	1905 ASTON AVE
Include Ntnl Rprt:		**Contact Street 2:**	STE 100
Reporting Cycle:		**Contact City:**	CARLSBAD
LQHUW:	No	**Contact State:**	CA
Trader Importer:		**Contact Zip:**	92008
Trader Exporter:		**Contact Country:**	US
Slab Importer:		**Contact Phone:**	760-602-8700
Slab Exporter:		**Contact Phone Ext:**	
Current Record:	No	**Contact Fax:**	
Location Country:	US	**Contact Email Addr:**	RPERKINS@3ECOMPANY.COM
State District Owner:		**Contact Title:**	

Handler Details

Source Type:	N	**Used Oil Transporter:**	No
Receive Date:	20080407	**UO Transfer Fac:**	No
Non Notifier:		**Used Oil Processor:**	No
Acknowledge Flag:		**Used Oil Refiner:**	No
Acknowledge Date:		**Used Oil Burner:**	No
Accessibility:		**UO Market Burner:**	No
Land Type:	P	**UO Spec Marketer:**	No
Fed Waste Gen Own:	HQ	**Current Site Name:**	HD SUPPLY CONSTRUCTION SUPPLY LTD WC0003
Fed Waste Gen Cd:	2	**Location Street No:**	
Fed Waste Gen Desc:	Small Quantity Generator	**Location Street 1:**	7560 CONVOY CT
ST Waste Gen Own:	CA	**Location Street 2:**	
State Waste Gen Cd:	N	**Location City:**	SAN DIEGO
Short Term Gen:	No	**Location State:**	CA
Importer Activity:	No	**Location Zip Code:**	92111
Mixed Waste Gen:	No	**County Code:**	CA073
Transporter:	No	**State District:**	
Transfer Facility:	No	**Mailing Street No:**	

TSD Activity:	No	***Mailing Street 1:***	3100 CUMBERLAND BLVD
Recycler Activity:	No	***Mailing Street 2:***	STE 1700
Onsite Burn Exempt:	No	***Mailing City:***	ATLANTA
Furnace Exemption:	No	***Mailing State:***	GA
Underground Inject:	No	***Mailing Zip Code:***	30339
Off Site Receipt:	No	***Mailing Country:***	US
Waste Dest Fac:	No	***Contact First Name:***	MARTY
Subpart K College:		***Contact Middle Initial:***	J
Subpart K Hospital:		***Contact Last Name:***	LASKEY
Subpart K Non Profit:		***Contact Street No:***	
Subpart K Withdraw:		***Contact Street 1:***	3100 CUMBERLAND BLVD
Include Ntnl Rprt:		***Contact Street 2:***	STE 1700
Reporting Cycle:		***Contact City:***	ATLANTA
LQHUW:	No	***Contact State:***	GA
Trader Importer:		***Contact Zip:***	30339
Trader Exporter:		***Contact Country:***	US
Slab Importer:		***Contact Phone:***	770-852-9073
Slab Exporter:		***Contact Phone Ext:***	
Current Record:	No	***Contact Fax:***	
Location Country:	US	***Contact Email Addr:***	MARTY.LASKEY@HDSUPPLY.COM
State District Owner:		***Contact Title:***	

Hazardous Waste Details

Haz Waste Cd Owner:	HQ	***Source Type:***	N
Haz Waste Cd:	D002	***Code Type:***	D
BR Waste Code Active Status:	Yes		
Waste Code Active Status:	Yes		
Waste Code Desc:	CORROSIVE WASTE		

Haz Waste Cd Owner:	HQ	***Source Type:***	N
Haz Waste Cd:	D035	***Code Type:***	D
BR Waste Code Active Status:	Yes		
Waste Code Active Status:	Yes		
Waste Code Desc:	METHYL ETHYL KETONE		

Haz Waste Cd Owner:	HQ	***Source Type:***	N
Haz Waste Cd:	F005	***Code Type:***	F
BR Waste Code Active Status:	Yes		
Waste Code Active Status:	Yes		
Waste Code Desc:	THE FOLLOWING SPENT NONHALOGENATED SOLVENTS: TOLUENE, METHYL ETHYL KETONE, CARBON DISULFIDE, ISOBUTANOL, PYRIDINE, BENZENE, 2-ETHOXYETHANOL, AND 2-NITROPROPANE; ALL SPENT SOLVENT MIXTURES/BLENDS CONTAINING, BEFORE USE, A TOTAL OF TEN PERCENT OR MORE (BY VOLUME) OF ONE OR MORE OF THE ABOVE NONHALOGENATED SOLVENTS OR THOSE SOLVENTS LISTED IN F001, F002, OR F004; AND STILL BOTTOMS FROM THE RECOVERY OF THESE SPENT SOLVENTS AND SPENT SOLVENT MIXTURES.		

Haz Waste Cd Owner:	HQ	***Source Type:***	N
Haz Waste Cd:	D018	***Code Type:***	D
BR Waste Code Active Status:	Yes		
Waste Code Active Status:	Yes		
Waste Code Desc:	BENZENE		

Haz Waste Cd Owner: HQ
Haz Waste Cd: D009
BR Waste Code Active Status: Yes
Waste Code Active Status: Yes
Waste Code Desc: MERCURY
Source Type: N
Code Type: D

Haz Waste Cd Owner: HQ
Haz Waste Cd: D001
BR Waste Code Active Status: Yes
Waste Code Active Status: Yes
Waste Code Desc: IGNITABLE WASTE
Source Type: N
Code Type: D

Haz Waste Cd Owner: HQ
Haz Waste Cd: F003
BR Waste Code Active Status: Yes
Waste Code Active Status: Yes
Waste Code Desc: THE FOLLOWING SPENT NONHALOGENATED SOLVENTS: XYLENE, ACETONE, ETHYL ACETATE, ETHYL BENZENE, ETHYL ETHER, METHYL ISOBUTYL KETONE, N-BUTYL ALCOHOL, CYCLOHEXANONE, AND METHANOL; ALL SPENT SOLVENT MIXTURES/BLENDS CONTAINING, BEFORE USE, ONLY THE ABOVE SPENT NONHALOGENATED SOLVENTS; AND ALL SPENT SOLVENT MIXTURES/BLENDS CONTAINING, BEFORE USE, ONE OR MORE OF THE ABOVE NONHALOGENATED SOLVENTS, AND A TOTAL OF TEN PERCENT OR MORE (BY VOLUME) OF ONE OR MORE OF THOSE SOLVENTS LISTED IN F001, F002, F004, AND F005; AND STILL BOTTOMS FROM THE RECOVERY OF THESE SPENT SOLVENTS AND SPENT SOLVENT MIXTURES.
Source Type: N
Code Type: F

Haz Waste Cd Owner: HQ
Haz Waste Cd: D016
BR Waste Code Active Status: Yes
Waste Code Active Status: Yes
Waste Code Desc: 2,4-D (2,4-DICHLOROPHENOXYACETIC ACID)
Source Type: N
Code Type: D

NAICS Details

Source Type: N
NAICS Cd Owner: HQ
NAICS Code: 44419
NAICS Description: OTHER BUILDING MATERIAL DEALERS
NAICS Active Status: Yes
NAICS Cycle: 2002

Source Type: N
NAICS Cd Owner: HQ
NAICS Code: 333319
NAICS Description: OTHER COMMERCIAL AND SERVICE INDUSTRY MACHINERY MANUFACTURING
NAICS Active Status: No
NAICS Cycle: 2012

Owner/Operator Details

Owner/Operator Ind: CO
Name: WHITE CAP INDUSTRIES INC
Street No:
Street 1: P O BOX 1770
Street 2:
City: COSTA MESA
Country:
Zip Code: 92626
Phone: 714-850-0900
Type: P
Date Became Current:
Date Ended Current:

State:	CA		
Source Type:	N		

Owner/Operator Ind:	CO	**Country:**	US
Name:	ELLEN S DAVIS	**Zip Code:**	92131
Street No:		**Phone:**	
Street 1:	10168 CAMINITO NUEZ	**Type:**	P
Street 2:		**Date Became Current:**	19890801
City:	SAN DIEGO	**Date Ended Current:**	
State:	CA		
Source Type:	N		

Owner/Operator Ind:	CP	**Country:**	
Name:	NOT REQUIRED	**Zip Code:**	99999
Street No:		**Phone:**	415-555-1212
Street 1:	NOT REQUIRED	**Type:**	P
Street 2:		**Date Became Current:**	
City:	NOT REQUIRED	**Date Ended Current:**	
State:	ME		
Source Type:	N		

Owner/Operator Ind:	CO	**Country:**	US
Name:	HOME DEPOT USA	**Zip Code:**	30339
Street No:		**Phone:**	
Street 1:	2455 PACES FERRY RD	**Type:**	P
Street 2:		**Date Became Current:**	20040601
City:	ATLANTA	**Date Ended Current:**	
State:	GA		
Source Type:	N		

Owner/Operator Ind:	CO	**Country:**	US
Name:	ROXANNE D GREENE	**Zip Code:**	
Street No:		**Phone:**	
Street 1:	10550 PINE HILL DR	**Type:**	P
Street 2:		**Date Became Current:**	20060330
City:	SHADOW HILLS	**Date Ended Current:**	
State:	CA		
Source Type:	N		

Owner/Operator Ind:	CP	**Country:**	
Name:	HD SUPPLY CONSTRUCTION SUPPLY LTD	**Zip Code:**	
Street No:		**Phone:**	
Street 1:		**Type:**	P
Street 2:		**Date Became Current:**	19890801
City:		**Date Ended Current:**	
State:			
Source Type:	N		

Owner/Operator Ind:	CP	**Country:**	
Name:	HD SUPPLY CONSTRUCTION SUPPLY LTD	**Zip Code:**	
Street No:		**Phone:**	
Street 1:		**Type:**	P

Map Key	Number of Records	Direction	Distance (mi/ft)	Elev/Diff (ft)	Site	DB

Street 2:		**Date Became Current:**	20070831
City:		**Date Ended Current:**	
State:			
Source Type:	N		
Owner/Operator Ind:	CP	**Country:**	US
Name:	HOME DEPOT USA	**Zip Code:**	
Street No:		**Phone:**	
Street 1:		**Type:**	P
Street 2:		**Date Became Current:**	20040601
City:		**Date Ended Current:**	
State:			
Source Type:	N		

Map Key	Number of Records	Direction	Distance (mi/ft)	Elev/Diff (ft)	Site	DB
878	1 of 2	-	0.00 / 0.00	400.00 / -23	ENTRAVISION COMMUNICATIONS CORP 5770 RUFFIN RD SAN DIEGO CA 92123	CERS HAZ

Site ID:	114683
Latitude:	32.838760
Longitude:	-117.127792

Regulated Programs

EI ID:	10390489	**EI Description:**	Chemical Storage Facilities

Affiliations

Affil Type Desc:	Parent Corporation
Entity Name:	ENTRAVISION COMMUNICATIONS CORP
Entity Title:	
Address:	
City:	
State:	
Country:	
Zip Code:	
Phone:	

Affil Type Desc:	Document Preparer
Entity Name:	MANUEL ROJO
Entity Title:	
Address:	
City:	
State:	
Country:	
Zip Code:	
Phone:	

Affil Type Desc:	Environmental Contact
Entity Name:	MANUEL ROJO

Entity Title:	
Address:	5770 RUFFIN RD
City:	SAN DIEGO
State:	CA
Country:	
Zip Code:	92123
Phone:	(858) 576-1919
Affil Type Desc:	Facility Mailing Address
Entity Name:	Mailing Address
Entity Title:	
Address:	5770 RUFFIN RD
City:	SAN DIEGO
State:	CA
Country:	
Zip Code:	92123
Phone:	
Affil Type Desc:	Identification Signer
Entity Name:	MANUEL ROJO
Entity Title:	STATION ENGINEER
Address:	
City:	
State:	
Country:	
Zip Code:	
Phone:	
Affil Type Desc:	Legal Owner
Entity Name:	ENTRAVISION COMMUNICATIONS CORP
Entity Title:	
Address:	2425 OLYMPIC BLVD #6000
City:	SANTA MONICA
State:	CA
Country:	United States
Zip Code:	90404
Phone:	(858) 576-1919
Affil Type Desc:	CUPA District
Entity Name:	San Diego County Env Health
Entity Title:	
Address:	PO Box 129261
City:	San Diego
State:	CA
Country:	
Zip Code:	92112-9261
Phone:	(858) 505-6880
Affil Type Desc:	Operator
Entity Name:	ENTRAVISION COMMUNICATIONS CORP
Entity Title:	
Address:	

City:
State:
Country:
Zip Code:
Phone: (858) 576-1919

Affil Type Desc: Secondary Emergency Contact
Entity Name: JAVIER CERVANTES
Entity Title: ENGINEER
Address:
City:
State:
Country:
Zip Code:
Phone: (858) 735-5618

Affil Type Desc: Primary Emergency Contact
Entity Name: MANUEL ROJO
Entity Title: ENGINEER
Address:
City:
State:
Country:
Zip Code:
Phone: (858) 864-7076

Coordinates

Env Int Type Code:	HMBP	***Longitude:***	-117.127790
Program ID:	10390489	***Coord Name:***	
Latitude:	32.838760	***Ref Point Type Desc:***	Center of a facility or station.

Evaluations

Eval Date: 7/24/2015
Violations Found: Yes
Eval General Type: Compliance Evaluation Inspection
Eval Type: Routine done by local agency
Eval Division: San Diego County Department of Env Health
Eval Program: HMRRP
Eval Source: CERS
Eval Notes:

Inspector: Preece Sharon Inspection ID:4101622

Eval Date: 5/31/2017
Violations Found: Yes
Eval General Type: Compliance Evaluation Inspection
Eval Type: Routine done by local agency
Eval Division: San Diego County Department of Env Health

Eval Program: HMRRP
Eval Source: CERS
Eval Notes:

Inspector: Preece Sharon Inspection ID:5705058

Violations

Violation Date: 5/31/2017 ***Violation Program:*** HMRRP
Violation Division: San Diego County Department of Env Health ***Violation Source:*** CERS
Citation: HSC 6.95 25505(a)(4) - California Health and Safety Code, Chapter 6.95, Section(s) 25505(a)(4)
Violation Notes:

Returned to compliance on 06/02/2017.

Violation Description:

Failure to provide initial and annual training to all employees in safety procedures in the event of a release or threatened release of a hazardous material or failure to document and maintain training records for a minimum of three years.

Violations

Violation Date: 7/24/2015 ***Violation Program:*** HMRRP
Violation Division: San Diego County Department of Env Health ***Violation Source:*** CERS
Citation: HSC 6.95 25508(d) - California Health and Safety Code, Chapter 6.95, Section(s) 25508(d)
Violation Notes:

Returned to compliance on 07/24/2015.

Violation Description:

Failure to complete and/or electronically submit a business plan when storing/handling a hazardous material at or above reportable quantities.

Violations

Violation Date: 7/24/2015 ***Violation Program:*** HMRRP
Violation Division: San Diego County Department of Env Health ***Violation Source:*** CERS
Citation: HSC 6.95 25505(a)(4) - California Health and Safety Code, Chapter 6.95, Section(s) 25505(a)(4)
Violation Notes:

Returned to compliance on 08/20/2015.

Violation Description:

Failure to provide initial and annual training to all employees in safety procedures in the event of a release or threatened release of a hazardous material or failure to document and maintain training records for a minimum of three years.

Violations

Violation Date: 7/24/2015 ***Violation Program:*** HMRRP
Violation Division: San Diego County Department of Env Health ***Violation Source:*** CERS

Citation: HSC 6.95 Multiple Sections - California Health and Safety Code, Chapter 6.95, Section(s) Multiple Sections

Violation Notes:

Returned to compliance on 07/24/2015.

Violation Description:

Business Plan Program - Administration/Documentation - General

Violations

Violation Date: 7/24/2015 ***Violation Program:*** HMRRP

Violation Division: San Diego County Department of Env Health ***Violation Source:*** CERS

Citation: HSC 6.95 25508.1(f) - California Health and Safety Code, Chapter 6.95, Section(s) 25508.1(f)

Violation Notes:

Returned to compliance on 07/24/2015.

Violation Description:

Failure to electronically update the business plan within 30 days of a substantial change.

Violations

Violation Date: 7/24/2015 ***Violation Program:*** HMRRP

Violation Division: San Diego County Department of Env Health ***Violation Source:*** CERS

Citation: HSC 6.95 25508.2 - California Health and Safety Code, Chapter 6.95, Section(s) 25508.2

Violation Notes:

Returned to compliance on 07/24/2015.

Violation Description:

Failure to annually review and electronically certify that the business plan is complete, accurate, and up-to-date.

878	*2 of 2*	*-*	*0.00 / 0.00*	*400.00 / -23*	***COASTAL COPYSYSTEMS 5770 RUFFIN RD SAN DIEGO CA 92123***	***RCRA SQG***

EPA Handler ID: CA0000371088
Land Type Code: P
Land Type Desc: Private
Federal Waste Generator Code: 2
Gen Status Univ: SQG
Gen Status Univ Desc: Small Quantity Generator
Importer Activity: No
Mixed Waste Generator: No
Transporter Activity: No
Transfer Facility: No
Recycler Activity: No
Onsite Burner Exemption: No
Furnace Exemption: No
Underground Inject Activity: No

Receives Waste from Offsite:	No
TSD Type:	-----
TSD Activity:	No
Corrective Action Univ:	No
Action has been Imposed:	No
Action under 3004 (U)/(V):	No
Institutional Control Indicator:	N
Used Oil Transporter:	
Used Oil Transfer Facility:	
Used Oil Processor:	
Used Oil Refiner:	
Used Oil Burner:	
Used Oil Market Burner:	
Used Oil Spec Marketer:	
Activity Location:	CA
County Code:	CA073
County Name:	SAN DIEGO
Contact Name:	DONNA F
Contact Phone No and Exten:	619-560-9600
Contact Email:	
Contact Address:	5770 RUFFIN RD , SAN DIEGO , CA, 92123 , US
Mailing Address:	5770 , RUFFIN RD , SAN DIEGO , CA, 92123 , US

Violation/Evaluation Summary

Note:	As of Jan 24 2018, there are no Compliance Monitoring and Enforcement (violation) records associated with this facility (EPA ID).

Handler Details

Source Type:	N	**Used Oil Transporter:**	No
Receive Date:	19940609	**UO Transfer Fac:**	No
Non Notifier:		**Used Oil Processor:**	No
Acknowledge Flag:		**Used Oil Refiner:**	No
Acknowledge Date:	19940923	**Used Oil Burner:**	No
Accessibility:		**UO Market Burner:**	No
Land Type:	P	**UO Spec Marketer:**	No
Fed Waste Gen Own:	HQ	**Current Site Name:**	COASTAL COPYSYSTEMS
Fed Waste Gen Cd:	2	**Location Street No:**	5770
Fed Waste Gen Desc:	Small Quantity Generator	**Location Street 1:**	RUFFIN RD
ST Waste Gen Own:		**Location Street 2:**	
State Waste Gen Cd:		**Location City:**	SAN DIEGO
Short Term Gen:	No	**Location State:**	CA
Importer Activity:	No	**Location Zip Code:**	92123
Mixed Waste Gen:	No	**County Code:**	CA073
Transporter:	No	**State District:**	
Transfer Facility:	No	**Mailing Street No:**	5770
TSD Activity:	No	**Mailing Street 1:**	RUFFIN RD
Recycler Activity:	No	**Mailing Street 2:**	
Onsite Burn Exempt:	No	**Mailing City:**	SAN DIEGO
Furnace Exemption:	No	**Mailing State:**	CA

Map Key	Number of Records	Direction	Distance (mi/ft)	Elev/Diff (ft)	Site	DB

Underground Inject:	No	**Mailing Zip Code:**	92123
Off Site Receipt:	No	**Mailing Country:**	US
Waste Dest Fac:	No	**Contact First Name:**	DONNA
Subpart K College:		**Contact Middle Initial:**	
Subpart K Hospital:		**Contact Last Name:**	F
Subpart K Non Profit:		**Contact Street No:**	
Subpart K Withdraw:		**Contact Street 1:**	5770 RUFFIN RD
Include Ntnl Rprt:		**Contact Street 2:**	
Reporting Cycle:		**Contact City:**	SAN DIEGO
LQHUW:	No	**Contact State:**	CA
Trader Importer:		**Contact Zip:**	92123
Trader Exporter:		**Contact Country:**	US
Slab Importer:		**Contact Phone:**	619-560-9600
Slab Exporter:		**Contact Phone Ext:**	
Current Record:	Yes	**Contact Fax:**	
Location Country:	US	**Contact Email Addr:**	
State District Owner:		**Contact Title:**	

Owner/Operator Details

Owner/Operator Ind:	CO	**Country:**	
Name:	JAC BERNARD	**Zip Code:**	92123
Street No:		**Phone:**	619-560-9600
Street 1:	5770 RUFFIN RD	**Type:**	P
Street 2:		**Date Became Current:**	
City:	SAN DIEGO	**Date Ended Current:**	
State:	CA		
Source Type:	N		

Map Key	Number of Records	Direction	Distance (mi/ft)	Elev/Diff (ft)	Site	DB
879	1 of 1	-	0.00 / 0.00	413.49 / -9	ANALYTICAL CHEMISTS INC 7535 CONVOY CT SAN DIEGO CA 921111113	CLEANUP SITES

Global ID:	T0608178521	**CUF Case:**	NO
Case Type:	Cleanup Program Site	**Begin Date:**	1988-12-06 00:00:00
Status:	Completed - Case Closed	**How Discovered:**	
Status Date:	1988-12-06 00:00:00	**Stop Method:**	
RB Case No:		**County:**	San Diego
LOC Case No:	H09488-001	**Latitude:**	32.834243
Lead Agency:	SAN DIEGO COUNTY LOP	**Longitude:**	-117.157203
Case Worker:		**File Location:**	Local Agency
Local Agency:			
Potential Cntm of Concrn:			
Potential Media Affected:	Soil		
How Discovered Description:			
Stop Description:			
Cal Water Watershed Name:	Penasquitos - Miramar (906.40)		
DWR Groundwater Subbasin Name:			
Site History:			

Map Key	Number of Records	Direction	Distance (mi/ft)	Elev/Diff (ft)	Site	DB

Status History

Status:	Open - Case Begin Date	***Status Date:***	1988-12-06 00:00:00
Status:	Completed - Case Closed	***Status Date:***	1988-12-06 00:00:00

Activities

Action Type:	Other
Action:	Leak Began
Date:	1988-12-06 00:00:00
Action Type:	Other
Action:	Leak Reported
Date:	1988-12-06 00:00:00
Action Type:	Other
Action:	Leak Discovery
Date:	1988-12-06 00:00:00

---

880 | ***1 of 2*** | ***-*** | ***0.00 / 0.00*** | ***400.79 / -22*** | ***SAN DIEGO JANITOR SUPPLY***
5775 RUFFIN RD.
SAN DIEGO CA 92123 | ***HHSS***

County:	San Diego
Pdf File Url:	http://geotracker.waterboards.ca.gov/ustpdfs/pdf/0002f56b.pdf

---

880 | ***2 of 2*** | ***-*** | ***0.00 / 0.00*** | ***400.79 / -22*** | ***SAN DIEGO JANITOR SUPPLY***
5775 RUFFIN RD.
SAN DIEGO CA | ***HIST TANK***

Owner Name:	WAXIE'S ENTERPRISES A CORP.	***No of Containers:***	3
Owner Street:	5775 RUFFIN RD.	***County:***	SAN DIEGO
Owner City:	SAN DIEGO	***Facility State:***	CA
Owner State:	CA	***Facility Zip:***	92123
Owner Zip:	92123		

---

881 | ***1 of 1*** | ***-*** | ***0.00 / 0.00*** | ***397.38 / -26*** | ***Transportation Management Center Caltrans***
7183 OPPORTUNITY RD
SAN DIEGO CA 92111 | ***UST***

Facility ID:	37-000-132328	***Latitude:***	32.82528
Permitting Agency:	San Diego County Department of Environmental Health	***Longitude:***	-117.16164
County:	San Diego		

---

882 | ***1 of 1*** | ***-*** | ***0.00 / 0.00*** | ***438.82 / 16*** | ***UNOCAL SERV STATION #6408***
7415 CLAIREMONT MESA BL
SAN DIEGO CA 921111501 | ***LUST***

Map Key	Number of Records	Direction	Distance (mi/ft)	Elev/Diff (ft)	Site	DB

Global ID: T0607302520
Case Type: LUST Cleanup Site
Status: Completed - Case Closed
Status Date: 2002-02-07 00:00:00
RB Case No: 9UT3751
LOC Case No: H12473-002
Lead Agency: SAN DIEGO COUNTY LOP
Case Worker:
Local Agency:
Potential Media Of Concern: Gasoline
Potential Media Affected: Soil
How Discovered Description:
Stop Description:
Cal Water Watershed Name: Penasquitos - Miramar (906.40)
DWR Groundwater Subbasin Name:
Site History:

CUF Case: YES
Begin Date: 1998-08-08 00:00:00
How Discovered:
Stop Method:
County: San Diego
Latitude: 32.832308
Longitude: -117.158819
File Location: Local Agency

Status History

Status:	Status Date:
Completed - Case Closed	2002-02-07 00:00:00
Open - Case Begin Date	1998-08-08 00:00:00

Activities

Action Type:	Action:	Date:
Other	Leak Discovery	1998-08-08 00:00:00
Other	Leak Reported	1998-09-11 00:00:00
Other	Leak Began	1998-08-08 00:00:00
Other	Leak Stopped	1998-08-08 00:00:00

Map Key	Number of Records	Direction	Distance (mi/ft)	Elev/Diff (ft)	Site	DB
883	1 of 1	-	0.00 / 0.00	438.55 / 16	UNOCAL SERV STATION #6408 7415 CLAIREMONT MESA BL SAN DIEGO CA 921111501	CLEANUP SITES

Global ID: T0608129753
Case Type: Cleanup Program Site
Status: Completed - Case Closed
Status Date: 1986-12-05 00:00:00
RB Case No:

CUF Case: NO
Begin Date: 1986-09-02 00:00:00
How Discovered:
Stop Method:
County: San Diego

Map Key	Number of Records	Direction	Distance (mi/ft)	Elev/Diff (ft)	Site	DB

LOC Case No:	H12473-001	**Latitude:**	32.832334
Lead Agency:	SAN DIEGO COUNTY LOP	**Longitude:**	-117.158827
Case Worker:		**File Location:**	Local Agency
Local Agency:			
Potential Cntm of Concrn:			
Potential Media Affected:			
How Discovered Description:			
Stop Description:			
Cal Water Watershed Name:	Penasquitos - Miramar (906.40)		
DWR Groundwater Subbasin Name:			
Site History:			

Status History

Status:	Completed - Case Closed	**Status Date:**	1986-12-05 00:00:00
Status:	Open - Case Begin Date	**Status Date:**	1986-09-02 00:00:00

Map Key	Number of Records	Direction	Distance (mi/ft)	Elev/Diff (ft)	Site	DB
884	1 of 3	-	0.00 / 0.00	390.88 / -32	COBHAM DEFENSE ELECTRONICS INC 9404 CHESAPEAKE DR SAN DIEGO CA 92123	TRIS

TRI Facility ID:	92123RMCNC9404C	**Year:**	2013
BIA Code:		**Tribe:**	
Federal Facility:	NO	**County:**	SAN DIEGO
FRS ID:			

--Details--

Primary SIC:	
Primary NAICS:	334419
Document Number:	1313211695832
Chemical:	LEAD
CAS/Compound ID:	7439921
Clean Air Act?:	YES
Classification:	TRI
Metal:	YES
Metal Category:	1
Carcinogen:	YES
Unit of Measure:	Pounds
On-Site Release Total:	0
Total Releases:	0
Sec 8 Releases:	0
On-site Contained:	0
On-Site Other:	0
On-site Energy Recovery:	0
On-Site Recycling:	0
On-Site Treatment:	0
Production Waste:	0
One-Time Release:	

Map Key	Number of Records	Direction	Distance (mi/ft)	Elev/Diff (ft)	Site	DB

Production Ratio: 1
Parent Company Name: NA
Parent Company DB No: NA

---

884 | **2 of 3** | **-** | **0.00 / 0.00** | **390.88 / -32** | **COBHAM ADVANCED ELECTRONIC SOLUTIONS 9404 CHESAPEAKE DR SAN DIEGO CA 92123** | **TRIS**

TRI Facility ID: 92123RMCNC9404C
Year: 2016
BIA Code:
Tribe:
Federal Facility: NO
County: SAN DIEGO
FRS ID: 110002690179

--Details--
Primary SIC:
Primary NAICS: 334419
Document Number: 1316215618594
Chemical: LEAD
CAS/Compound ID: 007439921
Clean Air Act?: YES
Classification: PBT
Metal: YES
Metal Category: 1
Carcinogen: YES
Unit of Measure: Pounds
On-Site Release Total: 0
Total Releases: 0
Sec 8 Releases: 0
On-site Contained: 0
On-Site Other: 0
On-site Energy Recovery: 0
On-Site Recycling: 0
On-Site Treatment: 0
Production Waste: 639
One-Time Release:
Production Ratio: 1
Parent Company Name: NA
Parent Company DB No:

---

884 | **3 of 3** | **-** | **0.00 / 0.00** | **390.88 / -32** | **COBHAM ADVANCED ELECTRONIC SOLUTIONS 9404 CHESAPEAKE DR SAN DIEGO CA 92123** | **TRIS**

TRI Facility ID: 92123RMCNC9404C
Year: 2015
BIA Code:
Tribe:
Federal Facility: NO
County: SAN DIEGO
FRS ID: 110002690179

Map Key	Number of Records	Direction	Distance (mi/ft)	Elev/Diff (ft)	Site	DB

--Details--

Primary SIC:	
Primary NAICS:	334419
Document Number:	1315214440529
Chemical:	LEAD
CAS/Compound ID:	007439921
Clean Air Act?:	YES
Classification:	PBT
Metal:	YES
Metal Category:	1
Carcinogen:	YES
Unit of Measure:	Pounds
On-Site Release Total:	0
Total Releases:	0
Sec 8 Releases:	0
On-site Contained:	0
On-Site Other:	0
On-site Energy Recovery:	0
On-Site Recycling:	0
On-Site Treatment:	0
Production Waste:	0
One-Time Release:	
Production Ratio:	1
Parent Company Name:	NA
Parent Company DB No:	

Map Key	Number of Records	Direction	Distance (mi/ft)	Elev/Diff (ft)	Site	DB
885	1 of 1	-	0.00 / 0.00	397.00 / -26	CALTRANS/DOT 7183 OPPORTUNITY RD SAN DIEGO CA 92111	LUST

Global ID:	T06019744828	**CUF Case:**	NO
Case Type:	LUST Cleanup Site	**Begin Date:**	2005-10-04 00:00:00
Status:	Completed - Case Closed	**How Discovered:**	
Status Date:	2006-08-29 00:00:00	**Stop Method:**	Repair Product Piping
RB Case No:		**County:**	San Diego
LOC Case No:	132328-001	**Latitude:**	32.82534
Lead Agency:	SAN DIEGO COUNTY LOP	**Longitude:**	-117.161732
Case Worker:		**File Location:**	Local Agency
Local Agency:			

Potential Media Of Concern:	Diesel
Potential Media Affected:	Soil
How Discovered Description:	
Stop Description:	REPAIR PRODUCT PIPING
Cal Water Watershed Name:	Penasquitos - Tecolote (906.50)
DWR Groundwater Subbasin Name:	
Site History:	

Status History

Map Key	Number of Records	Direction	Distance (mi/ft)	Elev/Diff (ft)	Site	DB

Status: Open - Case Begin Date **Status Date:** 2005-10-04 00:00:00

Status: Completed - Case Closed **Status Date:** 2006-08-29 00:00:00

Activities

Action Type: Other
Action: Leak Began
Date: 2005-10-04 00:00:00

Action Type: Other
Action: Leak Reported
Date: 2005-10-06 00:00:00

Action Type: Other
Action: Leak Discovery
Date: 2005-10-04 00:00:00

Action Type: ENFORCEMENT
Action: Notice of Responsibility
Date: 2005-10-17 00:00:00

Action Type: Other
Action: Leak Stopped
Date: 2005-10-06 00:00:00

Map Key	Number of Records	Direction	Distance (mi/ft)	Elev/Diff (ft)	Site	DB
886	1 of 3	-	0.00 / 0.00	390.27 / -33	MEESTER & OLAFSEN, DDS. 3444 KEARNY VILLA RD STE 406 SAN DIEGO CA 92123	CERS HAZ

Site ID: 47856
Latitude: 32.805640
Longitude: -117.150380

Regulated Programs

EI ID: 10390384 **EI Description:** Chemical Storage Facilities

Affiliations

Affil Type Desc: Legal Owner
Entity Name: MEESTER & OLAFSEN DDS
Entity Title:
Address: 3444 KEARNY VILLA RD STE 406
City: SAN DIEGO
State: CA
Country: United States
Zip Code: 92123
Phone: (858) 278-4500

Map Key	Number of Records	Direction	Distance (mi/ft)	Elev/Diff (ft)	Site	DB

Affil Type Desc: Secondary Emergency Contact
Entity Name: W. MEESTER, DDS
Entity Title: OWNER/PARTNER
Address:
City:
State:
Country:
Zip Code:
Phone: (619) 559-0707

Affil Type Desc: Environmental Contact
Entity Name: W. Meester, DDS
Entity Title:
Address: 3444 KEARNY VILLA RD
City: SAN DIEGO
State: CA
Country:
Zip Code: 92123
Phone: (858) 278-4500

Affil Type Desc: Property Owner
Entity Name: 3444 K V PARTNERS L L C
Entity Title:
Address: 4370 LA JOLLA VILLAGE DR
City: SAN DIEGO
State: CA
Country: United States
Zip Code: 92122
Phone: (858) 278-4500

Affil Type Desc: Facility Mailing Address
Entity Name: Mailing Address
Entity Title:
Address: 3444 KEARNY VILLA RD #406
City: SAN DIEGO
State: CA
Country:
Zip Code: 92123
Phone:

Affil Type Desc: Identification Signer
Entity Name: W. Scott Meester
Entity Title: owner/Dentist
Address:
City:
State:
Country:
Zip Code:
Phone:

Affil Type Desc: Operator
Entity Name: MEESTER & OLAFSEN, DDS

Map Key	Number of Records	Direction	Distance (mi/ft)	Elev/Diff (ft)	Site	DB
Entity Title:						
Address:						
City:						
State:						
Country:						
Zip Code:						
Phone:		(858) 278-4500				
Affil Type Desc:		Primary Emergency Contact				
Entity Name:		M. OLAFSEN, DDS				
Entity Title:		OWNER/PARTNER				
Address:						
City:						
State:						
Country:						
Zip Code:						
Phone:		(619) 559-0711				
Affil Type Desc:		CUPA District				
Entity Name:		San Diego County Env Health				
Entity Title:						
Address:		PO Box 129261				
City:		San Diego				
State:		CA				
Country:						
Zip Code:		92112-9261				
Phone:		(858) 505-6880				
Affil Type Desc:		Document Preparer				
Entity Name:		shelli Olafsen				
Entity Title:						
Address:						
City:						
State:						
Country:						
Zip Code:						
Phone:						
Affil Type Desc:		Parent Corporation				
Entity Name:		M.OLAFSEN/W.MEESTER DDS.				
Entity Title:						
Address:						
City:						
State:						
Country:						
Zip Code:						
Phone:						
886	***2 of 3***	***-***	***0.00 / 0.00***	***390.27 / -33***	***COAST SURGERY CENTER 3444 KEARNY VILLA RD SAN DIEGO CA 92123***	***CERS HAZ***

Site ID: 107117
Latitude: 32.805641
Longitude: -117.150375

Regulated Programs

EI ID: 10390288 **EI Description:** Chemical Storage Facilities

Affiliations

Affil Type Desc: Parent Corporation
Entity Name: Coast Surgery Center
Entity Title:
Address:
City:
State:
Country:
Zip Code:
Phone:

Affil Type Desc: Property Owner
Entity Name: Doctors Park Management
Entity Title:
Address: 955 Lane Ave Suite # 210
City: Chula Vista
State: CA
Country: United States
Zip Code: 91914
Phone: (760) 613-4605

Affil Type Desc: Secondary Emergency Contact
Entity Name: Jay Thiemann
Entity Title: Plant/Facility Manager
Address:
City:
State:
Country:
Zip Code:
Phone: (858) 967-2942

Affil Type Desc: Document Preparer
Entity Name: Alice Ramirez
Entity Title:
Address:
City:
State:
Country:
Zip Code:
Phone:

Affil Type Desc:	Identification Signer
Entity Name:	Alice Ramirez
Entity Title:	Director of Clinical Services
Address:	
City:	
State:	
Country:	
Zip Code:	
Phone:	

Affil Type Desc:	Operator
Entity Name:	Coast Surgery Center
Entity Title:	
Address:	
City:	
State:	
Country:	
Zip Code:	
Phone:	(858) 268-3566

Affil Type Desc:	Primary Emergency Contact
Entity Name:	Alice Ramirez
Entity Title:	Director of Clinical Services
Address:	
City:	
State:	
Country:	
Zip Code:	
Phone:	(858) 964-8234

Affil Type Desc:	Facility Mailing Address
Entity Name:	Mailing Address
Entity Title:	
Address:	3444 KEARNY VILLA ROAD #100
City:	SAN DIEGO
State:	CA
Country:	
Zip Code:	92123-1959
Phone:	

Affil Type Desc:	CUPA District
Entity Name:	San Diego County Env Health
Entity Title:	
Address:	PO Box 129261
City:	San Diego
State:	CA
Country:	
Zip Code:	92112-9261
Phone:	(858) 505-6880

Affil Type Desc:	Environmental Contact
Entity Name:	Jay Thiemann

Entity Title:
Address: 3444 Kearny Villa Rd Suite 100
City: San Diego
State: CA
Country:
Zip Code: 92123
Phone: (858) 268-3566

Affil Type Desc: Legal Owner
Entity Name: Coast Center for Orthopedic & Arthroscopic Surgery LLC
Entity Title:
Address: 3444 KEARNY VILLA RD
City: SAN DIEGO
State: CA
Country: United States
Zip Code: 92123
Phone: (858) 268-3566

Evaluations

Eval Date: 1/20/2017
Violations Found: No
Eval General Type: Compliance Evaluation Inspection
Eval Type: Routine done by local agency
Eval Division: San Diego County Department of Env Health
Eval Program: HMRRP
Eval Source: CERS
Eval Notes:

Inspector: Preece Sharon Inspection ID:5610610

Eval Date: 2/17/2015
Violations Found: Yes
Eval General Type: Compliance Evaluation Inspection
Eval Type: Routine done by local agency
Eval Division: San Diego County Department of Env Health
Eval Program: HMRRP
Eval Source: CERS
Eval Notes:

Inspector: Preece Sharon Inspection ID:4588563

Violations

Violation Date: 2/17/2015 **Violation Program:** HMRRP
Violation Division: San Diego County Department of Env Health **Violation Source:** CERS
Citation: HSC 6.95 25508.2 - California Health and Safety Code, Chapter 6.95, Section(s) 25508.2
Violation Notes:

Returned to compliance on 03/09/2015.

Violation Description:

Failure to annually review and electronically certify that the business plan is complete, accurate, and up-to-date.

Violations

Violation Date: 2/17/2015
Violation Program: HMRRP
Violation Division: San Diego County Department of Env Health
Violation Source: CERS
Citation: HSC 6.95 25508(d) - California Health and Safety Code, Chapter 6.95, Section(s) 25508(d)
Violation Notes:

Returned to compliance on 03/09/2015.

Violation Description:

Failure to complete and/or electronically submit a business plan when storing/handling a hazardous material at or above reportable quantities.

886	3 of 3	-	0.00 / 0.00	390.27 / -33	**Genesis Healthcare Partners** **3444 KEARNY VILLA RD STE 201 & 202** **SAN DIEGO CA 92123**	CERS HAZ

Site ID: 423105
Latitude: 32.805640
Longitude: -117.150370

Regulated Programs

EI ID: 10737562
EI Description: Chemical Storage Facilities

Affiliations

Affil Type Desc: Environmental Contact
Entity Name: Najeebe Geagea
Entity Title:
Address: 3444 Kearny Villa Rd Suite 300
City: San Diego
State: CA
Country:
Zip Code: 92123
Phone: (858) 810-7200

Affil Type Desc: Primary Emergency Contact
Entity Name: Pat Wilber
Entity Title: COO
Address:
City:
State:
Country:
Zip Code:
Phone: (760) 436-4558

Affil Type Desc:	CUPA District
Entity Name:	San Diego County Env Health
Entity Title:	
Address:	PO Box 129261
City:	San Diego
State:	CA
Country:	
Zip Code:	92112-9261
Phone:	(858) 505-6880

Affil Type Desc:	Identification Signer
Entity Name:	najeebe geagea
Entity Title:	clinical coordinator
Address:	
City:	
State:	
Country:	
Zip Code:	
Phone:	

Affil Type Desc:	Operator
Entity Name:	GENESIS HEALTHCARE PARTNERS
Entity Title:	
Address:	
City:	
State:	
Country:	
Zip Code:	
Phone:	(858) 810-7200

Affil Type Desc:	Document Preparer
Entity Name:	najeebe geagea
Entity Title:	
Address:	
City:	
State:	
Country:	
Zip Code:	
Phone:	

Affil Type Desc:	Parent Corporation
Entity Name:	GENESIS HEALTHCARE PARTNERS
Entity Title:	
Address:	
City:	
State:	
Country:	
Zip Code:	
Phone:	

Affil Type Desc:	Legal Owner

Map Key	Number of Records	Direction	Distance (mi/ft)	Elev/Diff (ft)	Site	DB

Entity Name: GENESIS HEALTHCARE PARTNERS
Entity Title:
Address: 3444 Kearny Villa Rd Suite 201
City: San Diego
State: CA
Country: United States
Zip Code: 92123
Phone: (858) 810-7200

Affil Type Desc: Facility Mailing Address
Entity Name: Mailing Address
Entity Title:
Address: 3444 Kearny Villa Rd Suite 201
City: SAn Diego
State: CA
Country:
Zip Code: 92123
Phone:

887	1 of 4	-	0.00 / 0.00	402.44 / -21	MARTIN FURNITURE 7140 OPPORTUNITY RD. KEARNY MESA CA 92111	TRIS

TRI Facility ID: 92111MRTNF7140O
BIA Code:
Federal Facility: NO
FRS ID:
Year: 1993
Tribe:
County: SAN DIEGO

--Details--
Primary SIC: 2521
Primary NAICS: 337211
Document Number: 1393075614952
Chemical: 1,1,1-TRICHLOROETHANE
CAS/Compound ID: 000071556
Clean Air Act?: YES
Classification: NON-PBT
Metal: NO
Metal Category: 0
Carcinogen: NO
Unit of Measure: Pounds
On-Site Release Total: 14000
Total Releases: 14000
Sec 8 Releases: 14000
On-site Contained: 0
On-Site Other: 0
On-site Energy Recovery: 0
On-Site Recycling: 0
On-Site Treatment: 0
Production Waste: 14000
One-Time Release: 0
Production Ratio: 1.2

Map Key	Number of Records	Direction	Distance (mi/ft)	Elev/Diff (ft)	Site	DB

Parent Company Name: NA
Parent Company DB No: NA

---

887 | **2 of 4** | **-** | **0.00 / 0.00** | **402.44 / -21** | **MARTIN FURNITURE 7140 OPPORTUNITY RD. KEARNY MESA CA 92111** | **TRIS**

TRI Facility ID: 92111MRTNF7140O
BIA Code:
Federal Facility: NO
FRS ID:
Year: 1996
Tribe:
County: SAN DIEGO

--Details--
Primary SIC: 2521
Primary NAICS: 337211
Document Number: 1396105387144
Chemical: 1,1,1-TRICHLOROETHANE
CAS/Compound ID: 000071556
Clean Air Act?: YES
Classification: NON-PBT
Metal: NO
Metal Category: 0
Carcinogen: NO
Unit of Measure: Pounds
On-Site Release Total: 50000
Total Releases: 50000
Sec 8 Releases: 50000
On-site Contained: 0
On-Site Other: 0
On-site Energy Recovery: 0
On-Site Recycling: 0
On-Site Treatment: 0
Production Waste: 50000
One-Time Release: 0
Production Ratio: 1.14
Parent Company Name: NA
Parent Company DB No: NA

---

887 | **3 of 4** | **-** | **0.00 / 0.00** | **402.44 / -21** | **MARTIN FURNITURE 7140 OPPORTUNITY RD. KEARNY MESA CA 92111** | **TRIS**

TRI Facility ID: 92111MRTNF7140O
BIA Code:
Federal Facility: NO
FRS ID:
Year: 1995
Tribe:
County: SAN DIEGO

--Details--
Primary SIC: 2521

Map Key	Number of Records	Direction	Distance (mi/ft)	Elev/Diff (ft)	Site	DB

Primary NAICS:	337211
Document Number:	1395095373130
Chemical:	METHYL ISOBUTYL KETONE
CAS/Compound ID:	000108101
Clean Air Act?:	YES
Classification:	NON-PBT
Metal:	NO
Metal Category:	0
Carcinogen:	NO
Unit of Measure:	Pounds
On-Site Release Total:	21000
Total Releases:	21000
Sec 8 Releases:	21000
On-site Contained:	0
On-Site Other:	0
On-site Energy Recovery:	0
On-Site Recycling:	0
On-Site Treatment:	0
Production Waste:	21000
One-Time Release:	0
Production Ratio:	1.27
Parent Company Name:	NA
Parent Company DB No:	NA

Primary SIC:	2521
Primary NAICS:	337211
Document Number:	1395095373142
Chemical:	1,1,1-TRICHLOROETHANE
CAS/Compound ID:	000071556
Clean Air Act?:	YES
Classification:	NON-PBT
Metal:	NO
Metal Category:	0
Carcinogen:	NO
Unit of Measure:	Pounds
On-Site Release Total:	210000
Total Releases:	210000
Sec 8 Releases:	210000
On-site Contained:	0
On-Site Other:	0
On-site Energy Recovery:	0
On-Site Recycling:	0
On-Site Treatment:	0
Production Waste:	210000
One-Time Release:	0
Production Ratio:	1.27
Parent Company Name:	NA
Parent Company DB No:	NA

887	*4 of 4*	*-*	*0.00 / 0.00*	*402.44 / -21*	***MARTIN FURNITURE 7140 OPPORTUNITY RD.***	***TRIS***

Map Key	Number of Records	Direction	Distance (mi/ft)	Elev/Diff (ft)	Site	DB
					KEARNY MESA CA 92111	

TRI Facility ID:	92111MRTNF7140O	**Year:**	1994
BIA Code:		**Tribe:**	
Federal Facility:	NO	**County:**	SAN DIEGO
FRS ID:			

--Details--

Primary SIC:	2521
Primary NAICS:	337211
Document Number:	1394085482762
Chemical:	1,1,1-TRICHLOROETHANE
CAS/Compound ID:	000071556
Clean Air Act?:	YES
Classification:	NON-PBT
Metal:	NO
Metal Category:	0
Carcinogen:	NO
Unit of Measure:	Pounds
On-Site Release Total:	160000
Total Releases:	160000
Sec 8 Releases:	160000
On-site Contained:	0
On-Site Other:	0
On-site Energy Recovery:	0
On-Site Recycling:	0
On-Site Treatment:	0
Production Waste:	160000
One-Time Release:	0
Production Ratio:	1.22
Parent Company Name:	NA
Parent Company DB No:	NA

888	1 of 5	-	0.00 / 0.00	396.63 / -26	Caltrans District 11 7183 Opportunity Rd San Diego CA 92111	ALT FUELS

ID:	86057	**EV Lvl1 EVSE No:**	
Fuel Type Code:	ELEC: Electric	**EV Lvl2 EVSE No:**	1
Status Code:	E	**EV DC Fast Count:**	
Status Desc:	Open: The station is open.	**EV Other Info:**	
Federal Agency ID:		**EV Network:**	ChargePoint Network
Fed Agency Name:		**EV Network Web:**	http://www.chargepoint.com/
Plus4:		**Latitude:**	32.825346
Station Phone:		**Longitude:**	-117.161835
Expected Date:		**Dt Last Confirmed:**	2017-08-02
Open Date:	2017-07-26	**Updated at:**	2018-02-06 21:00:03 UTC
BD Blends:		**Owner Type Code:**	SG
NG Fill Type Code:		**Owner Type Desc:**	State government owned
NG Fill Type Desc:		**NG Vehicle Class:**	
NG PSI:		**NG V Class Desc:**	

Map Key	Number of Records	Direction	Distance (mi/ft)	Elev/Diff (ft)	Site	DB

Cards Accepted:
Cards Accepted Desc:
Hydrogen Status Link:
E85 Blender Pump:
E85 Blender Pump Desc:
EV Connector Types: J1772
EV Connector Type Desc: J1772-J1772 (Level 2)
Geocode Status: 200-8
Geocode Status Desc: Address level accuracy.
Access Days Time: Employee and state vehicle use only
Groups with Access Code: Private
Group With Access Desc: Private Station
LPG Primary:
LPG Primary Desc:
Intersection Directions:

888	2 of 5	-	0.00 / 0.00	396.63 / -26	Transportation Management Center Caltrans 7183 OPPORTUNITY RD SAN DIEGO CA 92111	CERS TANK

Site ID: 355332
Latitude: 32.825278
Longitude: -117.161642

Regulated Programs

EI ID: 10384579 **EI Description:** Chemical Storage Facilities

EI ID: 10384579 **EI Description:** Underground Storage Tank

Affiliations

Affil Type Desc: Facility Mailing Address
Entity Name: Mailing Address
Entity Title:
Address: 7183 Opportunity Road
City: San Diego
State: CA
Country:
Zip Code: 92111
Phone:

Affil Type Desc: Identification Signer
Entity Name: Lydia Arevalo
Entity Title: Facility Manager
Address:
City:
State:
Country:

Zip Code:	
Phone:	
Affil Type Desc:	Operator
Entity Name:	State of California Caltrans DOT R. Diaz
Entity Title:	
Address:	
City:	
State:	
Country:	
Zip Code:	
Phone:	(619) 688-6630
Affil Type Desc:	Primary Emergency Contact
Entity Name:	Rebecca G Diaz
Entity Title:	Caltran Resource Manager
Address:	
City:	
State:	
Country:	
Zip Code:	
Phone:	(619) 871-6594
Affil Type Desc:	CUPA District
Entity Name:	San Diego County Env Health
Entity Title:	
Address:	PO Box 129261
City:	San Diego
State:	CA
Country:	
Zip Code:	92112-9261
Phone:	(858) 505-6880
Affil Type Desc:	Environmental Contact
Entity Name:	Rebecca G Diaz
Entity Title:	
Address:	7183 OPPORTUNITY RD
City:	SAN DIEGO
State:	CA
Country:	
Zip Code:	92111
Phone:	(619) 688-6630
Affil Type Desc:	Document Preparer
Entity Name:	Lydia Arevalo
Entity Title:	
Address:	
City:	
State:	
Country:	
Zip Code:	
Phone:	

Affil Type Desc: Parent Corporation
Entity Name: CALTRANS, TRANS MGMT CENTER
Entity Title:
Address:
City:
State:
Country:
Zip Code:
Phone:

Affil Type Desc: Secondary Emergency Contact
Entity Name: Tony Deramo
Entity Title: Stationary Engineer
Address:
City:
State:
Country:
Zip Code:
Phone: (619) 778-4499

Affil Type Desc: Property Owner
Entity Name: Department of Transportation
Entity Title:
Address: 7183 OPPORTUNITY RD
City: SAN DIEGO
State: CA
Country: United States
Zip Code: 92111
Phone: (619) 688-6630

Affil Type Desc: UST Tank Operator
Entity Name: Western Pump
Entity Title:
Address: 3235 F street
City: San Diego
State: CA
Country: United States
Zip Code: 92102
Phone: (619) 239-9988

Affil Type Desc: Legal Owner
Entity Name: STATE OF CALIFORNIA CAL TRANS
Entity Title:
Address: 7183 OPPORTUNITY RD
City: SAN DIEGO
State: CA
Country: United States
Zip Code: 92111
Phone: (619) 688-6630

Affil Type Desc: UST Permit Applicant

Entity Name:	lydia Arevalo
Entity Title:	Facility Manager
Address:	
City:	
State:	
Country:	
Zip Code:	
Phone:	(858) 467-3043

Affil Type Desc:	UST Property Owner Name
Entity Name:	State of California
Entity Title:	
Address:	7183 Opportuntiy Road
City:	San Diego
State:	CA
Country:	United States
Zip Code:	92111
Phone:	(619) 688-6630

Affil Type Desc:	UST Tank Owner
Entity Name:	State of California DOT
Entity Title:	
Address:	7183 Opportunity Road
City:	San Diego
State:	ca
Country:	United States
Zip Code:	92111
Phone:	(619) 688-6630

Coordinates

Env Int Type Code:	UST	**Longitude:**	-117.161640
Program ID:	10384579	**Coord Name:**	
Latitude:	32.825280	**Ref Point Type Desc:**	Center of a facility or station.

Evaluations

Eval Date:	7/12/2017
Violations Found:	No
Eval General Type:	Compliance Evaluation Inspection
Eval Type:	Routine done by local agency
Eval Division:	San Diego County Department of Env Health
Eval Program:	UST
Eval Source:	CERS
Eval Notes:	

Inspector: Burke Mike Inspection ID:5679918

Eval Date:	7/14/2016
Violations Found:	No

Eval General Type: Compliance Evaluation Inspection
Eval Type: Routine done by local agency
Eval Division: San Diego County Department of Env Health
Eval Program: HMRRP
Eval Source: CERS
Eval Notes:

Inspector: Burke Mike Inspection ID:5457157

Eval Date: 7/12/2017
Violations Found: No
Eval General Type: Compliance Evaluation Inspection
Eval Type: Routine done by local agency
Eval Division: San Diego County Department of Env Health
Eval Program: HMRRP
Eval Source: CERS
Eval Notes:

Inspector: Burke Mike Inspection ID:5679918

Eval Date: 7/16/2014
Violations Found: No
Eval General Type: Compliance Evaluation Inspection
Eval Type: Routine done by local agency
Eval Division: San Diego County Department of Env Health
Eval Program: UST
Eval Source: CERS
Eval Notes:

Inspector: Central HC009 Inspection ID:4927790

Eval Date: 7/14/2016
Violations Found: Yes
Eval General Type: Compliance Evaluation Inspection
Eval Type: Routine done by local agency
Eval Division: San Diego County Department of Env Health
Eval Program: UST
Eval Source: CERS
Eval Notes:

Inspector: Burke Mike Inspection ID:5457157

Eval Date: 7/16/2015
Violations Found: No
Eval General Type: Compliance Evaluation Inspection
Eval Type: Routine done by local agency
Eval Division: San Diego County Department of Env Health
Eval Program: UST
Eval Source: CERS
Eval Notes:

Inspector: McLernon Benjamin Inspection ID:5095542

Eval Date: 7/18/2013
Violations Found: No
Eval General Type: Compliance Evaluation Inspection
Eval Type: Routine done by local agency
Eval Division: San Diego County Department of Env Health
Eval Program: UST
Eval Source: CERS
Eval Notes:

Inspector: Mann Mike Inspection ID:4721321

Eval Date: 7/16/2015
Violations Found: Yes
Eval General Type: Compliance Evaluation Inspection
Eval Type: Routine done by local agency
Eval Division: San Diego County Department of Env Health
Eval Program: HMRRP
Eval Source: CERS
Eval Notes:

Inspector: McLernon Benjamin Inspection ID:5095542

Eval Date: 7/16/2014
Violations Found: Yes
Eval General Type: Compliance Evaluation Inspection
Eval Type: Routine done by local agency
Eval Division: San Diego County Department of Env Health
Eval Program: HMRRP
Eval Source: CERS
Eval Notes:

Inspector: Central HC009 Inspection ID:4927790

Eval Date: 7/18/2013
Violations Found: No
Eval General Type: Compliance Evaluation Inspection
Eval Type: Routine done by local agency
Eval Division: San Diego County Department of Env Health
Eval Program: HMRRP
Eval Source: CERS
Eval Notes:

Inspector: Mann Mike Inspection ID:4721321

Violations

Violation Date: 7/14/2016 ***Violation Program:*** UST

Violation Division: San Diego County Department of Env Health ***Violation Source:*** CERS
Citation: 23 CCR 16 2637(e) - California Code of Regulations, Title 23, Chapter 16, Section(s) 2637(e)
Violation Notes:

Returned to compliance on 07/14/2016.

Violation Description:

Failure to submit a copy of the secondary containment test results to the CUPA within 30 days after the test.

Violations

Violation Date: 7/16/2015 ***Violation Program:*** HMRRP
Violation Division: San Diego County Department of Env Health ***Violation Source:*** CERS
Citation: 19 CCR 6.95 25508(a)(1) - California Code of Regulations, Title 19, Chapter 6.95, Section(s) 25508(a)(1)
Violation Notes:

Returned to compliance on 02/08/2016.

Violation Description:

Failure to complete and electronically submit the Business Activities Page and/or Business Owner Operator Identification Page.

Violations

Violation Date: 7/16/2015 ***Violation Program:*** HMRRP
Violation Division: San Diego County Department of Env Health ***Violation Source:*** CERS
Citation: HSC 6.95 25508.2 - California Health and Safety Code, Chapter 6.95, Section(s) 25508.2
Violation Notes:

Returned to compliance on 02/08/2016.

Violation Description:

Failure to annually review and electronically certify that the business plan is complete, accurate, and up-to-date.

Violations

Violation Date: 7/14/2016 ***Violation Program:*** UST
Violation Division: San Diego County Department of Env Health ***Violation Source:*** CERS
Citation: 23 CCR 16 2637 - California Code of Regulations, Title 23, Chapter 16, Section(s) 2637
Violation Notes:

Returned to compliance on 07/14/2016.

Violation Description:

Failure to conduct secondary containment testing, or one or more of the following requirements:
Perform the test within six months of installation and every 36 months thereafter.Use a procedure that demonstrates the system works as well as at installation.Use applicable manufacturer guidelines, industry codes, engineering standard, or professional engineer approval.Performed by a certified service technician or a licensed tank tester.

Violations

Violation Date: 7/16/2015
Violation Program: HMRRP
Violation Division: San Diego County Department of Env Health
Violation Source: CERS
Citation: HSC 6.95 25508(d) - California Health and Safety Code, Chapter 6.95, Section(s) 25508(d)
Violation Notes:

Returned to compliance on 02/08/2016.

Violation Description:

Failure to complete and/or electronically submit a business plan when storing/handling a hazardous material at or above reportable quantities.

Violations

Violation Date: 7/16/2014
Violation Program: HMRRP
Violation Division: San Diego County Department of Env Health
Violation Source: CERS
Citation: HSC 6.95 25508.2 - California Health and Safety Code, Chapter 6.95, Section(s) 25508.2
Violation Notes:

Returned to compliance on 02/08/2016.

Violation Description:

Failure to annually review and electronically certify that the business plan is complete, accurate, and up-to-date.

---

888 | ***3 of 5*** | ***-*** | ***0.00 / 0.00*** | ***396.63 / -26*** | ***CALTRANS/DOT 7183 OPPORTUNITY RD, SAN DIEGO, CA 92111 SAN DIEGO CA*** | ***SAN DIEGO LOP***

SWRCB Global ID: T06019744828
Parcel No: 356-380-32-00
Record ID: DEH2005-LSAM-132328-001
Census Tract: 85.11
Record Status: Completed
Zip Code 2: 92111
Opened Date: 10/6/2005
Community: San Diego
Case Type: LOP - Local Oversight Program
Jurisdiction: SAN DIEGO
Historical Name: CALTRANS OPPORTUNITY RD
Watershed Basin No: 906.5
Lead Agency: DEH/SAM
Latitude GS 84: 32.8242852
Lead Agency Date: 10/6/2005
Longitude GS 84: -117.1617596
Funding: F - LOP Federal Fund
X Map Coord: 6281592.747
Fire Agency: SAN DIEGO
Y Map Coord: 1880835.205
Thomasbros Mappage Grid: 1249 A 2
Water Purveyor: SAN DIEGO
File Case Type: CLOSED OR TRANSFERRED LOP CASES

---

888 | ***4 of 5*** | ***-*** | ***0.00 / 0.00*** | ***396.63 / -26*** | ***CALTRANS/DOT 7183 OPPORTUNITY RD San Diego CA*** | ***SANDIEGO SAM***

Record ID: DEH2005-LSAM-132328-001
Object ID: 5614
Record Type: SAM Investigation
ID: 5618
Status: Completed
Feature ID: 3563803200

Map Key	Number of Records	Direction	Distance (mi/ft)	Elev/Diff (ft)	Site	DB

REST Record ID:	DEH2005-LSAM-132328-001	**Parcel No:**	356-380-32-00
Record Name:	CALTRANS/DOT	**SWRCB Global ID:**	T06019744828
Record Status:	Completed	**H No:**	132328
Record Alias:	SAM Investigation	**Historical Name:**	CALTRANS OPPORTUNITY RD
Date:	10/06/2005	**Agency Name:**	COSD
Primary Parcel:	YES	**Fire Agency:**	SAN DIEGO
Primary Address:	YES	**Funding:**	F - LOP Federal Fund
Address:	7183 OPPORTUNITY RD, SAN DIEGO CA 92111	**GT Global ID:**	T06019744828
Address Type:	ALIAS	**GT RB Case No:**	
Street String:	7183 OPPORTUNITY RD	**GT Cuf Case:**	NO
Zip Code:	92111	**GT Case Type:**	LUST Cleanup Site
Zip Community:	92111	**GT Lead Agency:**	SAN DIEGO COUNTY LOP
Jurisdictiction:	SAN DIEGO	**GT County:**	San Diego
Census Tract:	85.11	**GT Latitude:**	32.82534
BOS District:	4	**GT Longitude:**	-117.161732
Watershed Basin:	906.5	**Latitude GS84:**	32.8242852
Water Purveyor:	SAN DIEGO	**Longitude GS84:**	-117.1617596
KIVA per Tp per No:	6SAM 132328	**Point X:**	6281592.50001147
X:	6281592.747	**Point Y:**	1880835.2501249
Y:	1880835.205		

Case No:	132328-001
Case Type:	LOP - Local Oversight Program
REST Record Type:	LUEG-DEH/LWQD/SAM Investigation/NA
Opened Date:	1128556800000
Opened Date Converted:	10/05/2005 08:00PM
Full Name DEH Permit Owner:	
Lead Agency:	DEH/SAM
Lead Agency Date:	1128556800000
Lead Agency Date Converted:	10/05/2005 08:00PM
Geo SRC:	Mapped to XY from previous SAM Layer
GT Status:	Completed - Case Closed
GT Status Date:	1156809600000
GT Status Date Converted:	08/28/2006 08:00PM
Thomasbros Mappage Grid:	1249 A 2

Map Key	Number of Records	Direction	Distance (mi/ft)	Elev/Diff (ft)	Site	DB
888	5 of 5	-	0.00 / 0.00	396.63 / -26	Transportation Management Center Caltrans 7183 OPPORTUNITY RD SAN DIEGO CA 92111	SANDIEGO UST

Record ID:	DEH2002-HUPFP-132328	**Own or Operate UG:**	Yes
CERS ID:	10384579	**Own or Operate AG:**	No
Facility ID:	37-000-132328	**Haz. Mat. On-Site:**	Yes
EPA ID No:		**Haz. Waste Gen:**	No
Permit Status:	Permit Renewed	**HHW Collection:**	No
Active Permit:	YES	**Recycle:**	No
Facility Type UST:	Other	**RCRA Large Qty. Gen:**	No
Business Phone:	619 688-6630	**Latitude:**	32.825289399496192
Business Fax:	0	**Longitude:**	-117.1618594017261
Onsite Haz. Waste Trtmnt:	No		
Mailing Address:	7183 Opportunity Road, San Diego, CA 92111		

Map Key	Number of Records	Direction	Distance (mi/ft)	Elev/Diff (ft)	Site	DB

--Details--

ID:	7805
Tank ID:	28773
Last Updated:	2017-11-04T02:31:28.000
UST Perm Close Date:	
Tank Status:	Active
Type of Tank:	Double Wall
Piping System Type:	23 CCR §2636(a)(3) Suction
Tank Use:	Emergency Generator Fuel
Tank Capacity (Gal):	4000
Tank Contents:	Diesel
Other Content Info:	
Tank Owner Name:	State of California Caltrans DOT R. Diaz

Map Key	Number of Records	Direction	Distance (mi/ft)	Elev/Diff (ft)	Site	DB
889	*1 of 4*	*-*	*0.00 / 0.00*	*390.88 / -32*	***Cobham Advanced Electronic Solutions Inc.*** ***9404 CHESAPEAKE DR*** ***SAN DIEGO CA 92123-1303***	***CERS HAZ***

Site ID:	107176
Latitude:	32.838300
Longitude:	-117.125200

Regulated Programs

EI ID:	10152865	***EI Description:***	RCRA LQ HW Generator
EI ID:	10152865	***EI Description:***	Chemical Storage Facilities
EI ID:	10152865	***EI Description:***	Hazardous Waste Generator

Affiliations

Affil Type Desc:	Parent Corporation
Entity Name:	REMEC DEFENSE AND SPACE
Entity Title:	
Address:	
City:	
State:	
Country:	
Zip Code:	
Phone:	

Affil Type Desc:	Environmental Contact
Entity Name:	RICARDO RUBALCAVA
Entity Title:	
Address:	9404 CHESAPEAKE DR
City:	SAN DIEGO

State:	CA
Country:	
Zip Code:	92123-1303
Phone:	(858) 699-6574
Affil Type Desc:	Operator
Entity Name:	Cobham Advanced Electronics Solutions Inc.
Entity Title:	
Address:	
City:	
State:	
Country:	
Zip Code:	
Phone:	(858) 560-1301
Affil Type Desc:	Document Preparer
Entity Name:	Ricardo Rubalcava
Entity Title:	
Address:	
City:	
State:	
Country:	
Zip Code:	
Phone:	
Affil Type Desc:	Facility Mailing Address
Entity Name:	Mailing Address
Entity Title:	
Address:	9404 CHESAPEAKE DR
City:	SAN DIEGO
State:	CA
Country:	
Zip Code:	92123-1303
Phone:	
Affil Type Desc:	Identification Signer
Entity Name:	Ricardo Rubalcava
Entity Title:	Safety, Health and Environment Engineer
Address:	
City:	
State:	
Country:	
Zip Code:	
Phone:	
Affil Type Desc:	CUPA District
Entity Name:	San Diego County Env Health
Entity Title:	
Address:	PO Box 129261
City:	San Diego
State:	CA
Country:	

Zip Code:	92112-9261
Phone:	(858) 505-6880
Affil Type Desc:	Legal Owner
Entity Name:	Cobham Advanced Electronics Solutions Inc.
Entity Title:	
Address:	305 Richardson Rd
City:	Lansdale
State:	PA
Country:	United States
Zip Code:	19446
Phone:	(215) 996-2000
Affil Type Desc:	Primary Emergency Contact
Entity Name:	Ricardo Rubalcava
Entity Title:	SAFETY, HEALTH, ENVIRONMENTAL Engineer
Address:	
City:	
State:	
Country:	
Zip Code:	
Phone:	(858) 699-6574
Affil Type Desc:	Property Owner
Entity Name:	Rosco and Chesapeake LLC
Entity Title:	
Address:	60 Linda Isle
City:	Newport Beach
State:	CA
Country:	United States
Zip Code:	92600
Phone:	(858) 560-1301
Affil Type Desc:	Secondary Emergency Contact
Entity Name:	Ralph Serrato
Entity Title:	SAFETY, HEALTH, ENVIRONMENTAL Coordinator
Address:	
City:	
State:	
Country:	
Zip Code:	
Phone:	(858) 264-7366

Evaluations

Eval Date:	5/24/2017
Violations Found:	No
Eval General Type:	Compliance Evaluation Inspection
Eval Type:	Routine done by local agency
Eval Division:	San Diego County Department of Env Health
Eval Program:	HWLQG

Eval Source: CERS
Eval Notes:

Inspector: McLernon Benjamin Inspection ID:5663521

Eval Date: 5/24/2017
Violations Found: No
Eval General Type: Compliance Evaluation Inspection
Eval Type: Routine done by local agency
Eval Division: San Diego County Department of Env Health
Eval Program: HMRRP
Eval Source: CERS
Eval Notes:

Inspector: McLernon Benjamin Inspection ID:5663521

Eval Date: 5/13/2008
Violations Found: Yes
Eval General Type: Compliance Evaluation Inspection
Eval Type: Routine done by local agency
Eval Division: San Diego County Department of Env Health
Eval Program: HWLQG
Eval Source: CERS
Eval Notes:

Inspector Name: Matt Trainor; Initiating Administrative Enforcement order in early 2009.

Eval Date: 5/18/2015
Violations Found: Yes
Eval General Type: Compliance Evaluation Inspection
Eval Type: Routine done by local agency
Eval Division: San Diego County Department of Env Health
Eval Program: HWLQG
Eval Source: CERS
Eval Notes:

Inspector: Griffith Gary Inspection ID:5125873

Eval Date: 5/18/2015
Violations Found: Yes
Eval General Type: Compliance Evaluation Inspection
Eval Type: Routine done by local agency
Eval Division: San Diego County Department of Env Health
Eval Program: HMRRP
Eval Source: CERS
Eval Notes:

Inspector: Griffith Gary Inspection ID:5125873

Eval Date: 5/24/2017

Violations Found: Yes
Eval General Type: Compliance Evaluation Inspection
Eval Type: Routine done by local agency
Eval Division: San Diego County Department of Env Health
Eval Program: HW
Eval Source: CERS
Eval Notes:

Inspector: McLernon Benjamin Inspection ID:5663521

Eval Date: 5/18/2015
Violations Found: No
Eval General Type: Compliance Evaluation Inspection
Eval Type: Routine done by local agency
Eval Division: San Diego County Department of Env Health
Eval Program: HW
Eval Source: CERS
Eval Notes:

Inspector: Griffith Gary Inspection ID:5125873

Violations

Violation Date: 5/18/2015 **Violation Program:** HMRRP
Violation Division: San Diego County Department of Env Health **Violation Source:** CERS
Citation: HSC 6.95 25508(a)(1) - California Health and Safety Code, Chapter 6.95, Section(s) 25508(a)(1)
Violation Notes:

Returned to compliance on 06/16/2015.

Violation Description:

Failure to establish and electronically submit an adequate training program in safety procedures in the event of a release or threatened release of a hazardous material.

Violations

Violation Date: 5/18/2015 **Violation Program:** HWLQG
Violation Division: San Diego County Department of Env Health **Violation Source:** CERS
Citation: 22 CCR 15 66265.193 - California Code of Regulations, Title 22, Chapter 15, Section(s) 66265.193
Violation Notes:

Returned to compliance on 06/16/2015.

Violation Description:

Failure of the LQG and/or TP generator, on all new and existing hazardous waste tank systems and ancillary equipment, to meet the following secondary containment requirements:
1) Designed, installed, and operated to prevent any migration of wastes or accumulated liquid out of the system to the soil, ground water, or surface water at any time during the use of the tank system; and
2) Capable of detecting and collecting releases and accumulated liquids until the collected material is removed.
3) Constructed of or lined with materials that are compatible with the waste(s) to be placed in the tank system and shall have sufficient strength and thickness to prevent failure due to pressure gradients (including static head and external hydrological forces), physical contact with the waste to which they are exposed, climatic conditions, the stress of installation, and the stress of daily operation (including stresses from nearby vehicular traffic);

4) Placed on a foundation or base capable of providing support to the secondary containment system and resistance to pressure gradients above and below the system and capable of preventing failure due to settlement, compression, or uplift;
5) Provided with a leak detection system that is designed and operated so that it will detect the failure of either the primary and secondary containment structure or any release of hazardous waste or accumulated liquid in the secondary containment system within 24 hours, or at the earliest practicable time if the existing detection technology or site conditions will not allow detection of a release within 24 hours;
6) Sloped or otherwise designed or operated to drain and remove liquids resulting from leaks, spills, or precipitation. Spilled or leaked waste and accumulated precipitation shall be removed from the secondary containment system within 24 hours, or in as timely a manner as is possible to prevent harm to human health or the environment, if removal of the released waste or accumulated precipitation cannot be accomplished within 24 hours.
7) Secondary containment for tanks shall include one or more of the following devices:
a) A liner (external to the tank); b) a vault; c) a double-walled tank; or d) an equivalent device as approved by the Department.
8) The secondary containment systems shall satisfy the following requirements:
a) External liner systems shall be designed or operated to contain 100 percent of the capacity of the largest tank within its boundary; or
b) Designed or operated to prevent run-on and infiltration of precipitation into the secondary containment system unless the collection system has sufficient excess capacity to contain run-on and infiltration. Such additional capacity shall be sufficient to contain run-on and infiltration of precipitation from a 25-year, 24-hour rainfall event;
c) Free of cracks or gaps; and
d) Designed and installed to completely surround the tank and to cover all surrounding earth likely to come into contact with the waste if released from the tank(s) (i.e., capable of preventing lateral as well as vertical migration of the waste).
9) Vault systems shall be:
a) Designed or operated to contain 100 percent of the capacity of the largest tank within its boundary;
b) Designed or operated to prevent run-on and infiltration of precipitation into the secondary containment system unless the collection system has sufficient excess capacity to contain run-on and infiltration. Such additional capacity shall be sufficient to contain run-on and infiltration of precipitation from a 25-year, 24-hour rainfall event;
c) Constructed with chemical-resistant water stops in place at all joints (if any);
d) Provided with an impermeable interior coating or lining that is compatible with the waste being transferred, stored or treated and that will prevent migration of waste into the concrete;
e) Provided with a means to protect against the formation of and ignition of vapors within the vault, if the w

Violations

Violation Date: 5/13/2008 ***Violation Program:*** HWLQG
Violation Division: San Diego County Department of Env Health ***Violation Source:*** CERS
Citation: HSC 6.67 Multiple Sections - California Health and Safety Code, Chapter 6.67, Section(s) Multiple Sections
Violation Notes:

Returned to compliance on 05/26/2009.

Violation Description:

RCRA Large Quantity Generator Program - Administration/Documentation - General

Violations

Violation Date: 5/24/2017 ***Violation Program:*** HW
Violation Division: San Diego County Department of Env Health ***Violation Source:*** CERS
Citation: 22 CCR 15 66265.195(c) - California Code of Regulations, Title 22, Chapter 15, Section(s) 66265.195(c)
Violation Notes:

Returned to compliance on 06/27/2017.

Violation Description:

Failure to conduct and document inspections of hazardous waste tank systems each operating day and retain records of those inspections at the facility.

Enforcements

Enf Action Date: 5/26/2009 ***Enf Action Program:*** HWLQG

Map Key	Number of Records	Direction	Distance (mi/ft)	Elev/Diff (ft)	Site	DB

Enf Action Type: AEO - Unified Program
Enf Action Source: CERS
Enf Action Division: San Diego County Department of Env Health
Enf Action Description: Administrative Enforcement Order Based on the Unified Program Statute
Enf Action Notes:

Updated by Michelle Price on 6/3/09, AEO information will be completed at a later date. Matt Trainor will update this information.

889	2 of 4	-	0.00 / 0.00	390.88 / -32	San Diego Co Env Hlth 9404 Chesapeake Dr San Diego CA	CHMIRS

ID: 98-5507
Control No: 98-5507
Year: 1998
Notified Date: 12/11/199804:30:06 PM
Notified Date Time:
County: San Diego County

California Hazardous Material Incident Report System

Contained: Yes
Substance: Nitric Acid
Incident Date: 12/10/199812:00:00 AM
No of Injuries: 0
No of Fatals: 0
No of Evacs: 150
Cleanup: Reporting Party
Water: No
Water Way:
City: San Diego
County: San Diego County
Zip:
Site: Merchant/Business
Bbls: 0
Cups: 0
Cuft: 0
Gals: 1
Grams: 0
Lbs: 0
Liters: 0
Oz: 0
Pts: 0
Qts: 0
Sheen: 0
Tons: 0
Unknown: 0
Admin Agency: San Diego County Health Services Dept.
Location: 9404 Chesapeake Dr
Description: An employee attempt to put nitric acid into a drum that had residual alcohol in it. The drum was then sealed. The substances mixed and resulted in an explosion. There was a precautionary evacuation. All substances neutralized on ground.

889	3 of 4	-	0.00 / 0.00	390.88 / -32	REMEC 9404 CHESAPEAKE DR SAN DIEGO CA 92123	EMISSIONS

2000 Criteria Data

Facility ID: 95165
Facility SIC Code: 3679
CO: 37
Air Basin: SD
District: SD
COID: SD
DISN: SAN DIEGO COUNTY APCD
CHAPIS:
CERR Code:
TOGT: 1.4424462985
ROGT: 1.43595529015675
COT:
NOXT:
SOXT:
PMT:
PM10T:

2000 Toxic Data

Facility ID:	95165	***COID:***	SD
Facility SIC Code:	3679	***DISN:***	SAN DIEGO COUNTY APCD
CO:	37	***CHAPIS:***	
Air Basin:	SD	***CERR Code:***	
District:	SD		
TS:			
Health Risk Asmt:			
Non-Cancer Chronic Haz Ind:			
Non-Cancer Acute Haz Ind:			

2001 Criteria Data

Facility ID:	95165	***CERR Code:***	
Facility SIC Code:	3679	***TOGT:***	1.44
CO:	37	***ROGT:***	1.44
Air Basin:	SD	***COT:***	
District:	SD	***NOXT:***	
COID:	SD	***SOXT:***	
DISN:	SAN DIEGO COUNTY APCD	***PMT:***	
CHAPIS:		***PM10T:***	

2001 Toxic Data

Facility ID:	95165	***COID:***	SD
Facility SIC Code:	3679	***DISN:***	SAN DIEGO COUNTY APCD
CO:	37	***CHAPIS:***	
Air Basin:	SD	***CERR Code:***	
District:	SD		
TS:			
Health Risk Asmt:			
Non-Cancer Chronic Haz Ind:			
Non-Cancer Acute Haz Ind:			

2003 Criteria Data

Facility ID:	95165	***CERR Code:***	
Facility SIC Code:	3679	***TOGT:***	1.4424463
CO:	37	***ROGT:***	1.43596
Air Basin:	SD	***COT:***	
District:	SD	***NOXT:***	
COID:	SD	***SOXT:***	
DISN:	SAN DIEGO COUNTY APCD	***PMT:***	
CHAPIS:		***PM10T:***	

2003 Toxic Data

Map Key	Number of Records	Direction	Distance (mi/ft)	Elev/Diff (ft)	Site	DB

Facility ID:	95165	**COID:**	SD
Facility SIC Code:	3679	**DISN:**	SAN DIEGO COUNTY APCD
CO:	37	**CHAPIS:**	
Air Basin:	SD	**CERR Code:**	
District:	SD		
TS:			
Health Risk Asmt:			
Non-Cancer Chronic Haz Ind:			
Non-Cancer Acute Haz Ind:			

889	4 of 4	-	0.00 / 0.00	390.88 / -32	COBHAM ADVANCED ELECTRONIC SOLUTIONS INC 9404 CHESAPEAKE DRIVE SAN DIEGO CA 92123	RCRA LQG

EPA Handler ID:	CAD981387905
Land Type Code:	P
Land Type Desc:	Private
Federal Waste Generator Code:	1
Gen Status Univ Code:	LQG
Gen Status Univ Desc:	Large Quantity Generator
Importer Activity:	No
Mixed Waste Generator:	No
Transporter Activity:	No
Transfer Facility:	No
Recycler Activity:	No
Onsite Burner Exemption:	No
Furnace Exemption:	No
Underground Inject Activity:	No
Receives Waste from Offsite:	No
TSD Type:	-----
TSD Activity:	No
Corrective Action Univ:	No
Non TSDFs where RCRA Corr:	No
TSDFs Subject to C:	No
Institutional Control Indicator:	N
Used Oil Transporter:	
Used Oil Transfer Facility:	
Used Oil Processor:	
Used Oil Refiner:	
Used Oil Burner:	
Used Oil Market Burner:	
Used Oil Spec Marketer:	
Activity Location:	CA
County Code:	CA073
County Name:	SAN DIEGO
Contact Name:	RICARDO RUBALCAVA
Contact Phone No and Ext:	858-699-6574
Contact Email:	RICARDO.RUBALCAVA@COBHAM.COM
Contact Address:	9404 , CHESAPEAKE DRIVE , SAN DIEGO , CA, 92123 , US
Mailing Address:	9404 , CHESAPEAKE DRIVE , SAN DIEGO , CA, 92123 , US

Violation/Evaluation Summary

Note: VIOLATION or UNDETERMINED: There are VIOLATION or UNDETERMINED details or records associated with this facility (EPA ID) in the Compliance Monitoring and Enforcement table dated Jan 24, 2018.

Violation/Evaluation Details

Evaluation ID:	500	***Former Citation:***	
Found Violation:	Y	***Sched Compl Dt:***	
Eval Start Date:	20040511	***Enforcement ID:***	
Evaluation Agency:	B	***Enforcement Agency:***	
Evaluation Type:	CEI	***Enforce Action Dt:***	
Eval Resp Person:		***Enforcement Type:***	
Eval Suborg:		***Enforce Type Desc:***	
Citizen Complaint:	No	***Enforce Resp Person:***	
Multimedia Inspect:	No	***Enforce Suborg:***	
Sampling Flag:	No	***Enforce Actvty Loc:***	
Not Subtitle C:	No	***Docket No:***	
Focus Area:		***Attorney:***	
Focus Area Desc:		***Corr Act Component:***	
Handler Actvty Loc:	CA	***Appeal Init Dt:***	
Handler Name:	COBHAM ADVANCED ELECTRONIC SOLUTIONS INC	***Appeal Resolved Dt:***	
Region:	09	***Disposition Status:***	
State:	CA	***Disp Status Dt:***	
Land Type:	P	***Disp Status Desc:***	
Date of Request:		***Lead Agency:***	
Date Response Rcvd:		***Expenditure Amount:***	
Request Agency:		***SEP Sched Comp Dt:***	
Request Actvty Loc:		***SEP Actual Comp Dt:***	
Viol Activity Loc:	CA	***SEP Defaulted Dt:***	
Viol Determined:	S	***SEP Type:***	
Violation Type:	262.A	***Prop Penalty Amt:***	
Viol Determined Dt:	20040511	***Final Monetary Amt:***	
Rtrn to Compl Dt:	20040811	***Paid Amount:***	
Rtrn to Compl Qual:	U	***Final Count:***	
Viol Resp Agency:	S	***Final Amount:***	
Evaluation Type Description:	COMPLIANCE EVALUATION INSPECTION ON-SITE		
Violation Short Description:	Generators - General		
Respondent Name:			
SEP Type Description:			

Violation/Evaluation Details

Evaluation ID:	601	***Former Citation:***	
Found Violation:	N	***Sched Compl Dt:***	
Eval Start Date:	20170524	***Enforcement ID:***	
Evaluation Agency:	S	***Enforcement Agency:***	
Evaluation Type:	CEI	***Enforce Action Dt:***	
Eval Resp Person:		***Enforcement Type:***	
Eval Suborg:		***Enforce Type Desc:***	

Citizen Complaint:	No	***Enforce Resp Person:***	
Multimedia Inspect:	No	***Enforce Suborg:***	
Sampling Flag:	No	***Enforce Actvty Loc:***	
Not Subtitle C:	No	***Docket No:***	
Focus Area:		***Attorney:***	
Focus Area Desc:		***Corr Act Component:***	
Handler Actvty Loc:	CA	***Appeal Init Dt:***	
Handler Name:	COBHAM ADVANCED ELECTRONIC SOLUTIONS INC	***Appeal Resolved Dt:***	
Region:	09	***Disposition Status:***	
State:	CA	***Disp Status Dt:***	
Land Type:	P	***Disp Status Desc:***	
Date of Request:		***Lead Agency:***	
Date Response Rcvd:		***Expenditure Amount:***	
Request Agency:		***SEP Sched Comp Dt:***	
Request Actvty Loc:		***SEP Actual Comp Dt:***	
Viol Activity Loc:		***SEP Defaulted Dt:***	
Viol Determined:		***SEP Type:***	
Violation Type:		***Prop Penalty Amt:***	
Viol Determined Dt:		***Final Monetary Amt:***	
Rtrn to Compl Dt:		***Paid Amount:***	
Rtrn to Compl Qual:		***Final Count:***	
Viol Resp Agency:		***Final Amount:***	
Evaluation Type Description:	COMPLIANCE EVALUATION INSPECTION ON-SITE		
Violation Short Description:			
Respondent Name:			
SEP Type Description:			

Violation/Evaluation Details

Evaluation ID:	501	***Former Citation:***	
Found Violation:	Y	***Sched Compl Dt:***	
Eval Start Date:	20051020	***Enforcement ID:***	501
Evaluation Agency:	L	***Enforcement Agency:***	S
Evaluation Type:	CEI	***Enforce Action Dt:***	20051020
Eval Resp Person:		***Enforcement Type:***	120
Eval Suborg:		***Enforce Type Desc:***	WRITTEN INFORMAL

Citizen Complaint:	No	***Enforce Resp Person:***	
Multimedia Inspect:	No	***Enforce Suborg:***	
Sampling Flag:	No	***Enforce Actvty Loc:***	CA
Not Subtitle C:	No	***Docket No:***	
Focus Area:		***Attorney:***	
Focus Area Desc:		***Corr Act Component:***	No
Handler Actvty Loc:	CA	***Appeal Init Dt:***	
Handler Name:	COBHAM ADVANCED ELECTRONIC SOLUTIONS INC	***Appeal Resolved Dt:***	
Region:	09	***Disposition Status:***	
State:	CA	***Disp Status Dt:***	
Land Type:	P	***Disp Status Desc:***	
Date of Request:		***Lead Agency:***	
Date Response Rcvd:		***Expenditure Amount:***	

Request Agency:		**SEP Sched Comp Dt:**	
Request Actvty Loc:		**SEP Actual Comp Dt:**	
Viol Activity Loc:	CA	**SEP Defaulted Dt:**	
Viol Determined:	S	**SEP Type:**	
Violation Type:	262.A	**Prop Penalty Amt:**	
Viol Determined Dt:	20051020	**Final Monetary Amt:**	
Rtrn to Compl Dt:		**Paid Amount:**	
Rtrn to Compl Qual:		**Final Count:**	
Viol Resp Agency:	S	**Final Amount:**	
Evaluation Type Description:	COMPLIANCE EVALUATION INSPECTION ON-SITE		
Violation Short Description:	Generators - General		
Respondent Name:			
SEP Type Description:			

Violation/Evaluation Details

Evaluation ID:	601	**Former Citation:**	
Found Violation:	N	**Sched Compl Dt:**	
Eval Start Date:	20090526	**Enforcement ID:**	
Evaluation Agency:	S	**Enforcement Agency:**	
Evaluation Type:	SNN	**Enforce Action Dt:**	
Eval Resp Person:		**Enforcement Type:**	
Eval Suborg:		**Enforce Type Desc:**	
Citizen Complaint:	No	**Enforce Resp Person:**	
Multimedia Inspect:	No	**Enforce Suborg:**	
Sampling Flag:	No	**Enforce Actvty Loc:**	
Not Subtitle C:	No	**Docket No:**	
Focus Area:		**Attorney:**	
Focus Area Desc:		**Corr Act Component:**	
Handler Actvty Loc:	CA	**Appeal Init Dt:**	
Handler Name:	COBHAM ADVANCED ELECTRONIC SOLUTIONS INC	**Appeal Resolved Dt:**	
Region:	09	**Disposition Status:**	
State:	CA	**Disp Status Dt:**	
Land Type:	P	**Disp Status Desc:**	
Date of Request:		**Lead Agency:**	
Date Response Rcvd:		**Expenditure Amount:**	
Request Agency:		**SEP Sched Comp Dt:**	
Request Actvty Loc:		**SEP Actual Comp Dt:**	
Viol Activity Loc:		**SEP Defaulted Dt:**	
Viol Determined:		**SEP Type:**	
Violation Type:		**Prop Penalty Amt:**	
Viol Determined Dt:		**Final Monetary Amt:**	
Rtrn to Compl Dt:		**Paid Amount:**	
Rtrn to Compl Qual:		**Final Count:**	
Viol Resp Agency:		**Final Amount:**	
Evaluation Type Description:	NOT A SIGNIFICANT NON-COMPLIER		
Violation Short Description:			
Respondent Name:			
SEP Type Description:			

Violation/Evaluation Details

Evaluation ID:	601	***Former Citation:***	
Found Violation:	Y	***Sched Compl Dt:***	
Eval Start Date:	20080513	***Enforcement ID:***	601
Evaluation Agency:	S	***Enforcement Agency:***	S
Evaluation Type:	SNY	***Enforce Action Dt:***	20090526
Eval Resp Person:		***Enforcement Type:***	310
Eval Suborg:		***Enforce Type Desc:***	FINAL 3008(A) COMPLIANCE ORDER
Citizen Complaint:	No	***Enforce Resp Person:***	
Multimedia Inspect:	No	***Enforce Suborg:***	
Sampling Flag:	No	***Enforce Actvty Loc:***	CA
Not Subtitle C:	No	***Docket No:***	
Focus Area:		***Attorney:***	
Focus Area Desc:		***Corr Act Component:***	No
Handler Actvty Loc:	CA	***Appeal Init Dt:***	
Handler Name:	COBHAM ADVANCED ELECTRONIC SOLUTIONS INC	***Appeal Resolved Dt:***	
Region:	09	***Disposition Status:***	
State:	CA	***Disp Status Dt:***	
Land Type:	P	***Disp Status Desc:***	
Date of Request:		***Lead Agency:***	
Date Response Rcvd:		***Expenditure Amount:***	
Request Agency:		***SEP Sched Comp Dt:***	
Request Actvty Loc:		***SEP Actual Comp Dt:***	
Viol Activity Loc:	CA	***SEP Defaulted Dt:***	
Viol Determined:	S	***SEP Type:***	
Violation Type:	262.A	***Prop Penalty Amt:***	
Viol Determined Dt:	20080513	***Final Monetary Amt:***	
Rtrn to Compl Dt:	20090526	***Paid Amount:***	
Rtrn to Compl Qual:	D	***Final Count:***	
Viol Resp Agency:	S	***Final Amount:***	
Evaluation Type Description:	SIGNIFICANT NON-COMPLIER		
Violation Short Description:	Generators - General		
Respondent Name:			
SEP Type Description:			

Violation/Evaluation Details

Evaluation ID:	601	***Former Citation:***	
Found Violation:	Y	***Sched Compl Dt:***	
Eval Start Date:	20150518	***Enforcement ID:***	
Evaluation Agency:	S	***Enforcement Agency:***	
Evaluation Type:	CEI	***Enforce Action Dt:***	
Eval Resp Person:		***Enforcement Type:***	
Eval Suborg:		***Enforce Type Desc:***	
Citizen Complaint:	No	***Enforce Resp Person:***	
Multimedia Inspect:	No	***Enforce Suborg:***	
Sampling Flag:	No	***Enforce Actvty Loc:***	
Not Subtitle C:	No	***Docket No:***	
Focus Area:		***Attorney:***	

Map Key	Number of Records	Direction	Distance (mi/ft)	Elev/Diff (ft)	Site	DB

Focus Area Desc:		**Corr Act Component:**	
Handler Actvty Loc:	CA	**Appeal Init Dt:**	
Handler Name:	COBHAM ADVANCED ELECTRONIC SOLUTIONS INC	**Appeal Resolved Dt:**	
Region:	09	**Disposition Status:**	
State:	CA	**Disp Status Dt:**	
Land Type:	P	**Disp Status Desc:**	
Date of Request:		**Lead Agency:**	
Date Response Rcvd:		**Expenditure Amount:**	
Request Agency:		**SEP Sched Comp Dt:**	
Request Actvty Loc:		**SEP Actual Comp Dt:**	
Viol Activity Loc:	CA	**SEP Defaulted Dt:**	
Viol Determined:	S	**SEP Type:**	
Violation Type:	262.C	**Prop Penalty Amt:**	
Viol Determined Dt:	20150518	**Final Monetary Amt:**	
Rtrn to Compl Dt:	20150616	**Paid Amount:**	
Rtrn to Compl Qual:	D	**Final Count:**	
Viol Resp Agency:	S	**Final Amount:**	
Evaluation Type Description:	COMPLIANCE EVALUATION INSPECTION ON-SITE		
Violation Short Description:	Generators - Pre-transport		
Respondent Name:			
SEP Type Description:			

Handler Details

Source Type:	R	**Used Oil Transporter:**	No
Receive Date:	20040401	**UO Transfer Fac:**	No
Non Notifier:		**Used Oil Processor:**	No
Acknowledge Flag:		**Used Oil Refiner:**	No
Acknowledge Date:		**Used Oil Burner:**	No
Accessibility:		**UO Market Burner:**	No
Land Type:	P	**UO Spec Marketer:**	No
Fed Waste Gen Own:	HQ	**Current Site Name:**	REMEC, INC.
Fed Waste Gen Cd:	1	**Location Street No:**	
Fed Waste Gen Desc:	Large Quantity Generator	**Location Street 1:**	9404 CHESAPEAKE DRIVE
ST Waste Gen Own:	CA	**Location Street 2:**	
State Waste Gen Cd:	1	**Location City:**	SAN DIEGO
Short Term Gen:	No	**Location State:**	CA
Importer Activity:	No	**Location Zip Code:**	92123
Mixed Waste Gen:	No	**County Code:**	CA073
Transporter:	No	**State District:**	
Transfer Facility:	No	**Mailing Street No:**	
TSD Activity:	No	**Mailing Street 1:**	9404 CHESAPEAKE DRIVE
Recycler Activity:	No	**Mailing Street 2:**	
Onsite Burn Exempt:	No	**Mailing City:**	SAN DIEGO
Furnace Exemption:	No	**Mailing State:**	CA
Underground Inject:	No	**Mailing Zip Code:**	92123
Off Site Receipt:	No	**Mailing Country:**	US
Waste Dest Fac:	No	**Contact First Name:**	RICK
Subpart K College:		**Contact Middle Initial:**	
Subpart K Hospital:		**Contact Last Name:**	MARINO

Subpart K Non Profit:		***Contact Street No:***	
Subpart K Withdraw:		***Contact Street 1:***	
Include Ntnl Rprt:	Y	***Contact Street 2:***	
Reporting Cycle:	2003	***Contact City:***	
LQHUW:	No	***Contact State:***	
Trader Importer:		***Contact Zip:***	
Trader Exporter:		***Contact Country:***	US
Slab Importer:		***Contact Phone:***	858-505-3255
Slab Exporter:		***Contact Phone Ext:***	
Current Record:	No	***Contact Fax:***	
Location Country:	US	***Contact Email Addr:***	RICK.MARINO@REMEC.COM
State District Owner:		***Contact Title:***	

Handler Details

Source Type:	R	***Used Oil Transporter:***	No
Receive Date:	20080613	***UO Transfer Fac:***	No
Non Notifier:		***Used Oil Processor:***	No
Acknowledge Flag:		***Used Oil Refiner:***	No
Acknowledge Date:		***Used Oil Burner:***	No
Accessibility:		***UO Market Burner:***	No
Land Type:	P	***UO Spec Marketer:***	No
Fed Waste Gen Own:	HQ	***Current Site Name:***	REMEC DEFENSE & SPACE
Fed Waste Gen Cd:	1	***Location Street No:***	
Fed Waste Gen Desc:	Large Quantity Generator	***Location Street 1:***	9404 CHESAPEAKE DR.
ST Waste Gen Own:	CA	***Location Street 2:***	
State Waste Gen Cd:	1	***Location City:***	SAN DIEGO
Short Term Gen:	No	***Location State:***	CA
Importer Activity:	No	***Location Zip Code:***	92123
Mixed Waste Gen:	No	***County Code:***	CA073
Transporter:	No	***State District:***	
Transfer Facility:	No	***Mailing Street No:***	
TSD Activity:	No	***Mailing Street 1:***	9404 CHESAPEAKE DR.
Recycler Activity:	No	***Mailing Street 2:***	
Onsite Burn Exempt:	No	***Mailing City:***	SAN DIEGO
Furnace Exemption:	No	***Mailing State:***	CA
Underground Inject:	No	***Mailing Zip Code:***	92123
Off Site Receipt:	No	***Mailing Country:***	US
Waste Dest Fac:	No	***Contact First Name:***	DAVID
Subpart K College:		***Contact Middle Initial:***	
Subpart K Hospital:		***Contact Last Name:***	KOERNER
Subpart K Non Profit:		***Contact Street No:***	
Subpart K Withdraw:		***Contact Street 1:***	
Include Ntnl Rprt:	Y	***Contact Street 2:***	
Reporting Cycle:	2007	***Contact City:***	
LQHUW:	No	***Contact State:***	
Trader Importer:		***Contact Zip:***	
Trader Exporter:		***Contact Country:***	US
Slab Importer:		***Contact Phone:***	858-560-1301
Slab Exporter:		***Contact Phone Ext:***	3255
Current Record:	No	***Contact Fax:***	

Location Country:	US	**Contact Email Addr:**	DAVID.KOERNER@REMECRDS.COM
State District Owner:		**Contact Title:**	

Handler Details

Source Type:	N	**Used Oil Transporter:**	No
Receive Date:	19860214	**UO Transfer Fac:**	No
Non Notifier:		**Used Oil Processor:**	No
Acknowledge Flag:		**Used Oil Refiner:**	No
Acknowledge Date:	19910331	**Used Oil Burner:**	No
Accessibility:		**UO Market Burner:**	No
Land Type:	O	**UO Spec Marketer:**	No
Fed Waste Gen Own:	HQ	**Current Site Name:**	REMEC, INC
Fed Waste Gen Cd:	2	**Location Street No:**	
Fed Waste Gen Desc:	Small Quantity Generator	**Location Street 1:**	9404 CHESAPEAKE DR
ST Waste Gen Own:		**Location Street 2:**	
State Waste Gen Cd:		**Location City:**	SAN DIEGO
Short Term Gen:	No	**Location State:**	CA
Importer Activity:	No	**Location Zip Code:**	92123
Mixed Waste Gen:	No	**County Code:**	CA073
Transporter:	No	**State District:**	4
Transfer Facility:	No	**Mailing Street No:**	
TSD Activity:	No	**Mailing Street 1:**	9404 CHESAPEAKE DR
Recycler Activity:	No	**Mailing Street 2:**	
Onsite Burn Exempt:	No	**Mailing City:**	SAN DIEGO
Furnace Exemption:	No	**Mailing State:**	CA
Underground Inject:	No	**Mailing Zip Code:**	92123
Off Site Receipt:	No	**Mailing Country:**	US
Waste Dest Fac:	No	**Contact First Name:**	ENVIRONMENTAL
Subpart K College:		**Contact Middle Initial:**	
Subpart K Hospital:		**Contact Last Name:**	MANAGER
Subpart K Non Profit:		**Contact Street No:**	
Subpart K Withdraw:		**Contact Street 1:**	9404 CHESAPEAKE DR
Include Ntnl Rprt:		**Contact Street 2:**	
Reporting Cycle:		**Contact City:**	SAN DIEGO
LQHUW:	No	**Contact State:**	CA
Trader Importer:		**Contact Zip:**	92123
Trader Exporter:		**Contact Country:**	US
Slab Importer:		**Contact Phone:**	619-560-1301
Slab Exporter:		**Contact Phone Ext:**	
Current Record:	No	**Contact Fax:**	
Location Country:	US	**Contact Email Addr:**	
State District Owner:	CA	**Contact Title:**	

Handler Details

Source Type:	R	**Used Oil Transporter:**	No
Receive Date:	20020301	**UO Transfer Fac:**	No
Non Notifier:		**Used Oil Processor:**	No
Acknowledge Flag:		**Used Oil Refiner:**	No

Acknowledge Date:		***Used Oil Burner:***	No
Accessibility:		***UO Market Burner:***	No
Land Type:	P	***UO Spec Marketer:***	No
Fed Waste Gen Own:	HQ	***Current Site Name:***	REMEC, INC.
Fed Waste Gen Cd:	1	***Location Street No:***	
Fed Waste Gen Desc:	Large Quantity Generator	***Location Street 1:***	9404 CHESAPEAKE DRIVE
ST Waste Gen Own:	CA	***Location Street 2:***	
State Waste Gen Cd:	1	***Location City:***	SAN DIEGO
Short Term Gen:	No	***Location State:***	CA
Importer Activity:	No	***Location Zip Code:***	92123
Mixed Waste Gen:	No	***County Code:***	CA073
Transporter:	No	***State District:***	
Transfer Facility:	No	***Mailing Street No:***	
TSD Activity:	No	***Mailing Street 1:***	9404 CHESAPEAKE DRIVE
Recycler Activity:	No	***Mailing Street 2:***	
Onsite Burn Exempt:	No	***Mailing City:***	SAN DIEGO
Furnace Exemption:	No	***Mailing State:***	CA
Underground Inject:	No	***Mailing Zip Code:***	92123
Off Site Receipt:	No	***Mailing Country:***	US
Waste Dest Fac:	No	***Contact First Name:***	RICHARD
Subpart K College:		***Contact Middle Initial:***	
Subpart K Hospital:		***Contact Last Name:***	MARINO
Subpart K Non Profit:		***Contact Street No:***	
Subpart K Withdraw:		***Contact Street 1:***	
Include Ntnl Rprt:	Y	***Contact Street 2:***	
Reporting Cycle:	2001	***Contact City:***	
LQHUW:	No	***Contact State:***	
Trader Importer:		***Contact Zip:***	
Trader Exporter:		***Contact Country:***	US
Slab Importer:		***Contact Phone:***	858-505-3255
Slab Exporter:		***Contact Phone Ext:***	
Current Record:	No	***Contact Fax:***	
Location Country:	US	***Contact Email Addr:***	
State District Owner:		***Contact Title:***	

Handler Details

Source Type:	R	***Used Oil Transporter:***	No
Receive Date:	20001012	***UO Transfer Fac:***	No
Non Notifier:		***Used Oil Processor:***	No
Acknowledge Flag:		***Used Oil Refiner:***	No
Acknowledge Date:		***Used Oil Burner:***	No
Accessibility:		***UO Market Burner:***	No
Land Type:		***UO Spec Marketer:***	No
Fed Waste Gen Own:	HQ	***Current Site Name:***	REMEC INC
Fed Waste Gen Cd:	1	***Location Street No:***	
Fed Waste Gen Desc:	Large Quantity Generator	***Location Street 1:***	9404 CHESAPEAKE DRIVE
ST Waste Gen Own:		***Location Street 2:***	
State Waste Gen Cd:		***Location City:***	SAN DIEGO
Short Term Gen:	No	***Location State:***	CA
Importer Activity:	No	***Location Zip Code:***	92123

Mixed Waste Gen:	No	***County Code:***	CA073
Transporter:	No	***State District:***	
Transfer Facility:	No	***Mailing Street No:***	
TSD Activity:	No	***Mailing Street 1:***	9404 CHESAPEAKE DRIVE
Recycler Activity:	No	***Mailing Street 2:***	
Onsite Burn Exempt:	No	***Mailing City:***	SAN DIEGO
Furnace Exemption:	No	***Mailing State:***	CA
Underground Inject:	No	***Mailing Zip Code:***	92123
Off Site Receipt:	No	***Mailing Country:***	US
Waste Dest Fac:	No	***Contact First Name:***	RICHARD
Subpart K College:		***Contact Middle Initial:***	
Subpart K Hospital:		***Contact Last Name:***	MARINO
Subpart K Non Profit:		***Contact Street No:***	
Subpart K Withdraw:		***Contact Street 1:***	
Include Ntnl Rprt:	U	***Contact Street 2:***	
Reporting Cycle:	1999	***Contact City:***	
LQHUW:	No	***Contact State:***	
Trader Importer:		***Contact Zip:***	
Trader Exporter:		***Contact Country:***	US
Slab Importer:		***Contact Phone:***	858-505-3255
Slab Exporter:		***Contact Phone Ext:***	
Current Record:	No	***Contact Fax:***	
Location Country:	US	***Contact Email Addr:***	
State District Owner:		***Contact Title:***	

Handler Details

Source Type:	B	***Used Oil Transporter:***	No
Receive Date:	20120307	***UO Transfer Fac:***	No
Non Notifier:		***Used Oil Processor:***	No
Acknowledge Flag:		***Used Oil Refiner:***	No
Acknowledge Date:		***Used Oil Burner:***	No
Accessibility:		***UO Market Burner:***	No
Land Type:	P	***UO Spec Marketer:***	No
Fed Waste Gen Own:	HQ	***Current Site Name:***	REMEC DEFENSE AND SPACE DAB COBHAM SENSOR SYSTEMS
Fed Waste Gen Cd:	1	***Location Street No:***	9404
Fed Waste Gen Desc:	Large Quantity Generator	***Location Street 1:***	CHESAPEAKE DRIVE
ST Waste Gen Own:	CA	***Location Street 2:***	
State Waste Gen Cd:	1	***Location City:***	SAN DIEGO
Short Term Gen:	No	***Location State:***	CA
Importer Activity:	No	***Location Zip Code:***	92123-1303
Mixed Waste Gen:	No	***County Code:***	CA073
Transporter:	No	***State District:***	
Transfer Facility:	No	***Mailing Street No:***	9404
TSD Activity:	No	***Mailing Street 1:***	CHESAPEAKE DRIVE
Recycler Activity:	No	***Mailing Street 2:***	
Onsite Burn Exempt:	No	***Mailing City:***	SAN DIEGO
Furnace Exemption:	No	***Mailing State:***	CA
Underground Inject:	No	***Mailing Zip Code:***	92123-1303
Off Site Receipt:	No	***Mailing Country:***	US

Waste Dest Fac:	No	**Contact First Name:**	ROY
Subpart K College:	No	**Contact Middle Initial:**	L
Subpart K Hospital:	No	**Contact Last Name:**	FUNK
Subpart K Non Profit:	No	**Contact Street No:**	9404
Subpart K Withdraw:	No	**Contact Street 1:**	CHEASPEAKE DRIVE
Include Ntnl Rprt:	Y	**Contact Street 2:**	
Reporting Cycle:	2011	**Contact City:**	SAN DIEGO
LQHUW:	No	**Contact State:**	CA
Trader Importer:		**Contact Zip:**	92123-1303
Trader Exporter:		**Contact Country:**	US
Slab Importer:		**Contact Phone:**	858-505-3619
Slab Exporter:		**Contact Phone Ext:**	
Current Record:	No	**Contact Fax:**	858-569-7111
Location Country:	US	**Contact Email Addr:**	ROY.FUNK@COBHAM.COM
State District Owner:		**Contact Title:**	SHE REPRESENTATIVE

Handler Details

Source Type:	B	**Used Oil Transporter:**	No
Receive Date:	20160229	**UO Transfer Fac:**	No
Non Notifier:		**Used Oil Processor:**	No
Acknowledge Flag:		**Used Oil Refiner:**	No
Acknowledge Date:		**Used Oil Burner:**	No
Accessibility:		**UO Market Burner:**	No
Land Type:	P	**UO Spec Marketer:**	No
Fed Waste Gen Own:	HQ	**Current Site Name:**	COBHAM ADVANCED ELECTRONIC SOLUTIONS INC
Fed Waste Gen Cd:	1	**Location Street No:**	9404
Fed Waste Gen Desc:	Large Quantity Generator	**Location Street 1:**	CHESAPEAKE DRIVE
ST Waste Gen Own:	CA	**Location Street 2:**	
State Waste Gen Cd:	1	**Location City:**	SAN DIEGO
Short Term Gen:	No	**Location State:**	CA
Importer Activity:	No	**Location Zip Code:**	92123
Mixed Waste Gen:	No	**County Code:**	CA073
Transporter:	No	**State District:**	
Transfer Facility:	No	**Mailing Street No:**	9404
TSD Activity:	No	**Mailing Street 1:**	CHESAPEAKE DRIVE
Recycler Activity:	No	**Mailing Street 2:**	
Onsite Burn Exempt:	No	**Mailing City:**	SAN DIEGO
Furnace Exemption:	No	**Mailing State:**	CA
Underground Inject:	No	**Mailing Zip Code:**	92123
Off Site Receipt:	No	**Mailing Country:**	US
Waste Dest Fac:	No	**Contact First Name:**	RICARDO
Subpart K College:	No	**Contact Middle Initial:**	
Subpart K Hospital:	No	**Contact Last Name:**	RUBALCAVA
Subpart K Non Profit:	No	**Contact Street No:**	9404
Subpart K Withdraw:	No	**Contact Street 1:**	CHESAPEAKE DRIVE
Include Ntnl Rprt:	Y	**Contact Street 2:**	
Reporting Cycle:	2015	**Contact City:**	SAN DIEGO
LQHUW:	No	**Contact State:**	CA
Trader Importer:		**Contact Zip:**	92123

Trader Exporter:		**Contact Country:**	US
Slab Importer:		**Contact Phone:**	858-699-6574
Slab Exporter:		**Contact Phone Ext:**	
Current Record:	Yes	**Contact Fax:**	
Location Country:	US	**Contact Email Addr:**	RICARDO.RUBALCAVA@COBHAM.COM
State District Owner:		**Contact Title:**	SHE ENGINEER

Handler Details

Source Type:	R	**Used Oil Transporter:**	No
Receive Date:	20060228	**UO Transfer Fac:**	No
Non Notifier:		**Used Oil Processor:**	No
Acknowledge Flag:		**Used Oil Refiner:**	No
Acknowledge Date:		**Used Oil Burner:**	No
Accessibility:		**UO Market Burner:**	No
Land Type:	P	**UO Spec Marketer:**	No
Fed Waste Gen Own:	HQ	**Current Site Name:**	REMEC DEFENSE & SPACE
Fed Waste Gen Cd:	1	**Location Street No:**	
Fed Waste Gen Desc:	Large Quantity Generator	**Location Street 1:**	9404 CHESAPEAKE DRIVE
ST Waste Gen Own:	CA	**Location Street 2:**	
State Waste Gen Cd:	1	**Location City:**	SAN DEIGO
Short Term Gen:	No	**Location State:**	CA
Importer Activity:	No	**Location Zip Code:**	92123
Mixed Waste Gen:	No	**County Code:**	CA073
Transporter:	No	**State District:**	
Transfer Facility:	No	**Mailing Street No:**	
TSD Activity:	No	**Mailing Street 1:**	9404 CHESAPEAKE DRIVE
Recycler Activity:	No	**Mailing Street 2:**	
Onsite Burn Exempt:	No	**Mailing City:**	SAN DIEGO
Furnace Exemption:	No	**Mailing State:**	CA
Underground Inject:	No	**Mailing Zip Code:**	92123
Off Site Receipt:	No	**Mailing Country:**	US
Waste Dest Fac:	No	**Contact First Name:**	RICHARD
Subpart K College:		**Contact Middle Initial:**	P
Subpart K Hospital:		**Contact Last Name:**	MARINO
Subpart K Non Profit:		**Contact Street No:**	
Subpart K Withdraw:		**Contact Street 1:**	
Include Ntnl Rprt:	Y	**Contact Street 2:**	
Reporting Cycle:	2005	**Contact City:**	
LQHUW:	No	**Contact State:**	
Trader Importer:		**Contact Zip:**	
Trader Exporter:		**Contact Country:**	US
Slab Importer:		**Contact Phone:**	858-505-3255
Slab Exporter:		**Contact Phone Ext:**	
Current Record:	No	**Contact Fax:**	
Location Country:	US	**Contact Email Addr:**	RICK.MARINO@REMECRDS.COM
State District Owner:		**Contact Title:**	

Handler Details

Source Type:	B	**Used Oil Transporter:**	No
Receive Date:	20140301	**UO Transfer Fac:**	No
Non Notifier:		**Used Oil Processor:**	No
Acknowledge Flag:		**Used Oil Refiner:**	No
Acknowledge Date:		**Used Oil Burner:**	No
Accessibility:		**UO Market Burner:**	No
Land Type:	P	**UO Spec Marketer:**	No
Fed Waste Gen Own:	HQ	**Current Site Name:**	COBHAM CDE FORMERLY REMEC DEFENSE AND SPACE
Fed Waste Gen Cd:	1	**Location Street No:**	9404
Fed Waste Gen Desc:	Large Quantity Generator	**Location Street 1:**	CHESAPEAKE DRIVE
ST Waste Gen Own:	CA	**Location Street 2:**	
State Waste Gen Cd:	1	**Location City:**	SAN DIEGO
Short Term Gen:	No	**Location State:**	CA
Importer Activity:	No	**Location Zip Code:**	92123-1303
Mixed Waste Gen:	No	**County Code:**	CA073
Transporter:	No	**State District:**	
Transfer Facility:	No	**Mailing Street No:**	9404
TSD Activity:	No	**Mailing Street 1:**	CHESAPEAKE DRIVE
Recycler Activity:	No	**Mailing Street 2:**	
Onsite Burn Exempt:	No	**Mailing City:**	SAN DIEGO
Furnace Exemption:	No	**Mailing State:**	CA
Underground Inject:	No	**Mailing Zip Code:**	92123-1303
Off Site Receipt:	No	**Mailing Country:**	
Waste Dest Fac:	No	**Contact First Name:**	RICARDO
Subpart K College:	No	**Contact Middle Initial:**	
Subpart K Hospital:	No	**Contact Last Name:**	RUBALCAVA
Subpart K Non Profit:	No	**Contact Street No:**	9404
Subpart K Withdraw:	No	**Contact Street 1:**	CHESAPEAKE DRIVE
Include Ntnl Rprt:	Y	**Contact Street 2:**	
Reporting Cycle:	2013	**Contact City:**	SAN DIEGO
LQHUW:	No	**Contact State:**	CA
Trader Importer:		**Contact Zip:**	92123-1303
Trader Exporter:		**Contact Country:**	
Slab Importer:		**Contact Phone:**	858-505-3204
Slab Exporter:		**Contact Phone Ext:**	
Current Record:	No	**Contact Fax:**	
Location Country:		**Contact Email Addr:**	RICARDO.RUBALCAVA@COBHAM.COM
State District Owner:		**Contact Title:**	

Handler Details

Source Type:	B	**Used Oil Transporter:**	No
Receive Date:	20100315	**UO Transfer Fac:**	No
Non Notifier:		**Used Oil Processor:**	No
Acknowledge Flag:		**Used Oil Refiner:**	No
Acknowledge Date:		**Used Oil Burner:**	No
Accessibility:		**UO Market Burner:**	No
Land Type:	P	**UO Spec Marketer:**	No
Fed Waste Gen Own:	HQ	**Current Site Name:**	COBHAM SENOR SYSTEMS
Fed Waste Gen Cd:	1	**Location Street No:**	9404

Fed Waste Gen Desc:	Large Quantity Generator	**Location Street 1:**	CHESAPEAKE DR.
ST Waste Gen Own:	CA	**Location Street 2:**	
State Waste Gen Cd:	1	**Location City:**	SAN DIEGO
Short Term Gen:	No	**Location State:**	CA
Importer Activity:	No	**Location Zip Code:**	92123
Mixed Waste Gen:	No	**County Code:**	CA073
Transporter:	No	**State District:**	
Transfer Facility:	No	**Mailing Street No:**	9404
TSD Activity:	No	**Mailing Street 1:**	CHESAPEAKE DR.
Recycler Activity:	No	**Mailing Street 2:**	
Onsite Burn Exempt:	No	**Mailing City:**	SAN DIEGO
Furnace Exemption:	No	**Mailing State:**	CA
Underground Inject:	No	**Mailing Zip Code:**	92123
Off Site Receipt:	No	**Mailing Country:**	US
Waste Dest Fac:	No	**Contact First Name:**	DAVID
Subpart K College:		**Contact Middle Initial:**	
Subpart K Hospital:		**Contact Last Name:**	KOERNER
Subpart K Non Profit:		**Contact Street No:**	9404
Subpart K Withdraw:		**Contact Street 1:**	CHESAPEAKE DR.
Include Ntnl Rprt:	Y	**Contact Street 2:**	
Reporting Cycle:	2009	**Contact City:**	SAN DIEGO
LQHUW:	No	**Contact State:**	CA
Trader Importer:		**Contact Zip:**	92123
Trader Exporter:		**Contact Country:**	US
Slab Importer:		**Contact Phone:**	858-560-1301
Slab Exporter:		**Contact Phone Ext:**	3255
Current Record:	No	**Contact Fax:**	858-569-7364
Location Country:	US	**Contact Email Addr:**	DAVID.KOERNER@REMECRDS.COM
State District Owner:		**Contact Title:**	SR FACILITIES MANAGER

Hazardous Waste Details

Haz Waste Cd Owner:	CA	**Source Type:**	B
Haz Waste Cd:	121	**Code Type:**	X
BR Waste Code Active Status:	Yes		
Waste Code Active Status:	Yes		
Waste Code Desc:	Alkaline solution (pH >12.5) with metals (antimony, arsenic, barium, beryllium, cadmium, chromium, cobalt, copper, lead, mercury, molybdenum, nickel, selenium, silver, thallium, vanadium, and zinc)		

Haz Waste Cd Owner:	CA	**Source Type:**	B
Haz Waste Cd:	181	**Code Type:**	X
BR Waste Code Active Status:	Yes		
Waste Code Active Status:	Yes		
Waste Code Desc:	Other inorganic solid waste		

Haz Waste Cd Owner:	HQ	**Source Type:**	B
Haz Waste Cd:	D039	**Code Type:**	D
BR Waste Code Active Status:	Yes		
Waste Code Active Status:	Yes		
Waste Code Desc:	TETRACHLOROETHYLENE		

Haz Waste Cd Owner: HQ
Haz Waste Cd: D011
BR Waste Code Active Status: Yes
Waste Code Active Status: Yes
Waste Code Desc: SILVER
Source Type: R
Code Type: D

Haz Waste Cd Owner: CA
Haz Waste Cd: 352
BR Waste Code Active Status: Yes
Waste Code Active Status: Yes
Waste Code Desc: Other organic solids
Source Type: B
Code Type: X

Haz Waste Cd Owner: HQ
Haz Waste Cd: F007
BR Waste Code Active Status: Yes
Waste Code Active Status: Yes
Waste Code Desc: SPENT CYANIDE PLATING BATH SOLUTIONS FROM ELECTROPLATING OPERATIONS.
Source Type: B
Code Type: F

Haz Waste Cd Owner: CA
Haz Waste Cd: 791
BR Waste Code Active Status: Yes
Waste Code Active Status: Yes
Waste Code Desc: Liquids with pH < 2
Source Type: R
Code Type: X

Haz Waste Cd Owner: HQ
Haz Waste Cd: D008
BR Waste Code Active Status: Yes
Waste Code Active Status: Yes
Waste Code Desc: LEAD
Source Type: R
Code Type: D

Haz Waste Cd Owner: CA
Haz Waste Cd: 181
BR Waste Code Active Status: Yes
Waste Code Active Status: Yes
Waste Code Desc: Other inorganic solid waste
Source Type: R
Code Type: X

Haz Waste Cd Owner: CA
Haz Waste Cd: 221
BR Waste Code Active Status: Yes
Waste Code Active Status: Yes
Waste Code Desc: Waste oil and mixed oil
Source Type: B
Code Type: X

Haz Waste Cd Owner: HQ
Haz Waste Cd: D002
BR Waste Code Active Status: Yes
Waste Code Active Status: Yes
Waste Code Desc: CORROSIVE WASTE
Source Type: B
Code Type: D

Haz Waste Cd Owner: HQ
Haz Waste Cd: D007
BR Waste Code Active Status: Yes
Waste Code Active Status: Yes
Source Type: B
Code Type: D

Waste Code Desc: CHROMIUM

Haz Waste Cd Owner: HQ
Source Type: B
Haz Waste Cd: D008
Code Type: D
BR Waste Code Active Status: Yes
Waste Code Active Status: Yes
Waste Code Desc: LEAD

Haz Waste Cd Owner: HQ
Source Type: B
Haz Waste Cd: F002
Code Type: F
BR Waste Code Active Status: Yes
Waste Code Active Status: Yes
Waste Code Desc: THE FOLLOWING SPENT HALOGENATED SOLVENTS: TETRACHLOROETHYLENE, METHYLENE CHLORIDE, TRICHLOROETHYLENE, 1,1,1-TRICHLOROETHANE, CHLOROBENZENE, 1,1,2-TRICHLORO-1,2,2-TRIFLUOROETHANE, ORTHO-DICHLOROBENZENE, TRICHLOROFLUOROMETHANE, AND 1,1,2, TRICHLOROETHANE; ALL SPENT SOLVENT MIXTURES/BLENDS CONTAINING, BEFORE USE, A TOTAL OF TEN PERCENT OR MORE (BY VOLUME) OF ONE OR MORE OF THE ABOVE HALOGENATED SOLVENTS OR THOSE SOLVENTS LISTED IN F001, F004, AND F005; AND STILL BOTTOMS FROM THE RECOVERY OF THESE SPENT SOLVENTS AND SPENT SOLVENT MIXTURES.

Haz Waste Cd Owner: HQ
Source Type: R
Haz Waste Cd: F007
Code Type: F
BR Waste Code Active Status: Yes
Waste Code Active Status: Yes
Waste Code Desc: SPENT CYANIDE PLATING BATH SOLUTIONS FROM ELECTROPLATING OPERATIONS.

Haz Waste Cd Owner: HQ
Source Type: B
Haz Waste Cd: F003
Code Type: F
BR Waste Code Active Status: Yes
Waste Code Active Status: Yes
Waste Code Desc: THE FOLLOWING SPENT NONHALOGENATED SOLVENTS: XYLENE, ACETONE, ETHYL ACETATE, ETHYL BENZENE, ETHYL ETHER, METHYL ISOBUTYL KETONE, N-BUTYL ALCOHOL, CYCLOHEXANONE, AND METHANOL; ALL SPENT SOLVENT MIXTURES/BLENDS CONTAINING, BEFORE USE, ONLY THE ABOVE SPENT NONHALOGENATED SOLVENTS; AND ALL SPENT SOLVENT MIXTURES/BLENDS CONTAINING, BEFORE USE, ONE OR MORE OF THE ABOVE NONHALOGENATED SOLVENTS, AND A TOTAL OF TEN PERCENT OR MORE (BY VOLUME) OF ONE OR MORE OF THOSE SOLVENTS LISTED IN F001, F002, F004, AND F005; AND STILL BOTTOMS FROM THE RECOVERY OF THESE SPENT SOLVENTS AND SPENT SOLVENT MIXTURES.

Haz Waste Cd Owner: CA
Source Type: B
Haz Waste Cd: 123
Code Type: X
BR Waste Code Active Status: Yes
Waste Code Active Status: Yes
Waste Code Desc: Unspecified alkaline solution

Haz Waste Cd Owner: CA
Source Type: B
Haz Waste Cd: 134
Code Type: X
BR Waste Code Active Status: Yes
Waste Code Active Status: Yes
Waste Code Desc: Aqueous solution with <10% total organic residues

Haz Waste Cd Owner: HQ
Source Type: R
Haz Waste Cd: D002
Code Type: D
BR Waste Code Active Status: Yes
Waste Code Active Status: Yes

Waste Code Desc: CORROSIVE WASTE

Haz Waste Cd Owner: HQ
Source Type: R
Haz Waste Cd: D035
Code Type: D
BR Waste Code Active Status: Yes
Waste Code Active Status: Yes
Waste Code Desc: METHYL ETHYL KETONE

Haz Waste Cd Owner: CA
Source Type: R
Haz Waste Cd: 212
Code Type: X
BR Waste Code Active Status: Yes
Waste Code Active Status: Yes
Waste Code Desc: Oxygenated solvents (acetone, butanol, ethyl acetate, etc.)

Haz Waste Cd Owner: CA
Source Type: R
Haz Waste Cd: 352
Code Type: X
BR Waste Code Active Status: Yes
Waste Code Active Status: Yes
Waste Code Desc: Other organic solids

Haz Waste Cd Owner: CA
Source Type: B
Haz Waste Cd: 132
Code Type: X
BR Waste Code Active Status: Yes
Waste Code Active Status: Yes
Waste Code Desc: Aqueous solution w/metals (< restricted levels and see waste code 121 for a list of metals)

Haz Waste Cd Owner: HQ
Source Type: R
Haz Waste Cd: D001
Code Type: D
BR Waste Code Active Status: Yes
Waste Code Active Status: Yes
Waste Code Desc: IGNITABLE WASTE

Haz Waste Cd Owner: HQ
Source Type: B
Haz Waste Cd: D003
Code Type: D
BR Waste Code Active Status: Yes
Waste Code Active Status: Yes
Waste Code Desc: REACTIVE WASTE

Haz Waste Cd Owner: HQ
Source Type: B
Haz Waste Cd: F008
Code Type: F
BR Waste Code Active Status: Yes
Waste Code Active Status: Yes
Waste Code Desc: PLATING BATH RESIDUES FROM THE BOTTOM OF PLATING BATHS FROM ELECTROPLATING OPERATIONS IN WHICH CYANIDES ARE USED IN THE PROCESS.

Haz Waste Cd Owner: CA
Source Type: B
Haz Waste Cd: 792
Code Type: X
BR Waste Code Active Status: Yes
Waste Code Active Status: Yes
Waste Code Desc: Liquids with pH < 2 with metals

Haz Waste Cd Owner: HQ
Source Type: B

Haz Waste Cd: F005 **Code Type:** F
BR Waste Code Active Status: Yes
Waste Code Active Status: Yes
Waste Code Desc: THE FOLLOWING SPENT NONHALOGENATED SOLVENTS: TOLUENE, METHYL ETHYL KETONE, CARBON DISULFIDE, ISOBUTANOL, PYRIDINE, BENZENE, 2-ETHOXYETHANOL, AND 2-NITROPROPANE; ALL SPENT SOLVENT MIXTURES/BLENDS CONTAINING, BEFORE USE, A TOTAL OF TEN PERCENT OR MORE (BY VOLUME) OF ONE OR MORE OF THE ABOVE NONHALOGENATED SOLVENTS OR THOSE SOLVENTS LISTED IN F001, F002, OR F004; AND STILL BOTTOMS FROM THE RECOVERY OF THESE SPENT SOLVENTS AND SPENT SOLVENT MIXTURES.

Haz Waste Cd Owner: HQ **Source Type:** B
Haz Waste Cd: F001 **Code Type:** F
BR Waste Code Active Status: Yes
Waste Code Active Status: Yes
Waste Code Desc: THE FOLLOWING SPENT HALOGENATED SOLVENTS USED IN DEGREASING: TETRACHLOROETHYLENE, TRICHLORETHYLENE, METHYLENE CHLORIDE, 1,1,1-TRICHLOROETHANE, CARBON TETRACHLORIDE AND CHLORINATED FLUOROCARBONS; ALL SPENT SOLVENT MIXTURES/BLENDS USED IN DEGREASING CONTAINING, BEFORE USE, A TOTAL OF TEN PERCENT OR MORE (BY VOLUME) OF ONE OR MORE OF THE ABOVE HALOGENATED SOLVENTS OR THOSE SOLVENTS LISTED IN F002, F004, AND F005; AND STILL BOTTOMS FROM THE RECOVERY OF THESE SPENT SOLVENTS AND SPENT SOLVENT MIXTURES.

Haz Waste Cd Owner: CA **Source Type:** R
Haz Waste Cd: 221 **Code Type:** X
BR Waste Code Active Status: Yes
Waste Code Active Status: Yes
Waste Code Desc: Waste oil and mixed oil

Haz Waste Cd Owner: HQ **Source Type:** R
Haz Waste Cd: D006 **Code Type:** D
BR Waste Code Active Status: Yes
Waste Code Active Status: Yes
Waste Code Desc: CADMIUM

Haz Waste Cd Owner: HQ **Source Type:** R
Haz Waste Cd: D007 **Code Type:** D
BR Waste Code Active Status: Yes
Waste Code Active Status: Yes
Waste Code Desc: CHROMIUM

Haz Waste Cd Owner: HQ **Source Type:** B
Haz Waste Cd: D006 **Code Type:** D
BR Waste Code Active Status: Yes
Waste Code Active Status: Yes
Waste Code Desc: CADMIUM

Haz Waste Cd Owner: HQ **Source Type:** B
Haz Waste Cd: F009 **Code Type:** F
BR Waste Code Active Status: Yes
Waste Code Active Status: Yes
Waste Code Desc: SPENT STRIPPING AND CLEANING BATH SOLUTIONS FROM ELECTROPLATING OPERATIONS IN WHICH CYANIDES ARE USED IN THE PROCESS.

Haz Waste Cd Owner: HQ **Source Type:** B
Haz Waste Cd: U052 **Code Type:** U
BR Waste Code Active Status: Yes

Waste Code Active Status: Yes
Waste Code Desc: CRESOL (CRESYLIC ACID) (OR) PHENOL, METHYL-

Haz Waste Cd Owner: CA
Haz Waste Cd: 711
Source Type: B
Code Type: X
BR Waste Code Active Status: Yes
Waste Code Active Status: Yes
Waste Code Desc: Liquids with cyanides > 1000 mg/l

Haz Waste Cd Owner: CA
Haz Waste Cd: 791
Source Type: B
Code Type: X
BR Waste Code Active Status: Yes
Waste Code Active Status: Yes
Waste Code Desc: Liquids with pH < 2

Haz Waste Cd Owner: CA
Haz Waste Cd: 214
Source Type: B
Code Type: X
BR Waste Code Active Status: Yes
Waste Code Active Status: Yes
Waste Code Desc: Unspecified solvent mixture

Haz Waste Cd Owner: HQ
Haz Waste Cd: D040
Source Type: B
Code Type: D
BR Waste Code Active Status: Yes
Waste Code Active Status: Yes
Waste Code Desc: TRICHLORETHYLENE

Haz Waste Cd Owner: CA
Haz Waste Cd: 343
Source Type: R
Code Type: X
BR Waste Code Active Status: Yes
Waste Code Active Status: Yes
Waste Code Desc: Unspecified organic liquid mixture

Haz Waste Cd Owner: HQ
Haz Waste Cd: D010
Source Type: B
Code Type: D
BR Waste Code Active Status: Yes
Waste Code Active Status: Yes
Waste Code Desc: SELENIUM

Haz Waste Cd Owner: HQ
Haz Waste Cd: F006
Source Type: R
Code Type: F
BR Waste Code Active Status: Yes
Waste Code Active Status: Yes
Waste Code Desc: WASTEWATER TREATMENT SLUDGES FROM ELECTROPLATING OPERATIONS, EXCEPT FROM THE FOLLOWING PROCESSES: (1) SULFURIC ACID ANODIZING OF ALUMINUM; (2) TIN PLATING ON CARBON STEEL; (3) ZINC PLATING (SEGREGATED BASIS) ON CARBON STEEL; (4) ALUMINUM OR ZINC-ALUMINUM PLATING ON CARBON STEEL; (5) CLEANING/STRIPPING ASSOCIATED WITH TIN, ZINC, AND ALUMINUM PLATING ON CARBON STEEL; AND (6) CHEMICAL ETCHING AND MILLING OF ALUMINUM.

Haz Waste Cd Owner: HQ
Haz Waste Cd: D011
Source Type: B
Code Type: D
BR Waste Code Active Status: Yes
Waste Code Active Status: Yes

Waste Code Desc: SILVER

Haz Waste Cd Owner: CA
Source Type: R
Haz Waste Cd: 121
Code Type: X
BR Waste Code Active Status: Yes
Waste Code Active Status: Yes
Waste Code Desc: Alkaline solution (pH >12.5) with metals (antimony, arsenic, barium, beryllium, cadmium, chromium, cobalt, copper, lead, mercury, molybdenum, nickel, selenium, silver, thallium, vanadium, and zinc)

Haz Waste Cd Owner: CA
Source Type: R
Haz Waste Cd: 541
Code Type: X
BR Waste Code Active Status: Yes
Waste Code Active Status: Yes
Waste Code Desc: Photochemicals / photo processing waste

Haz Waste Cd Owner: HQ
Source Type: R
Haz Waste Cd: D005
Code Type: D
BR Waste Code Active Status: Yes
Waste Code Active Status: Yes
Waste Code Desc: BARIUM

Haz Waste Cd Owner: HQ
Source Type: R
Haz Waste Cd: F003
Code Type: F
BR Waste Code Active Status: Yes
Waste Code Active Status: Yes
Waste Code Desc: THE FOLLOWING SPENT NONHALOGENATED SOLVENTS: XYLENE, ACETONE, ETHYL ACETATE, ETHYL BENZENE, ETHYL ETHER, METHYL ISOBUTYL KETONE, N-BUTYL ALCOHOL, CYCLOHEXANONE, AND METHANOL; ALL SPENT SOLVENT MIXTURES/BLENDS CONTAINING, BEFORE USE, ONLY THE ABOVE SPENT NONHALOGENATED SOLVENTS; AND ALL SPENT SOLVENT MIXTURES/BLENDS CONTAINING, BEFORE USE, ONE OR MORE OF THE ABOVE NONHALOGENATED SOLVENTS, AND A TOTAL OF TEN PERCENT OR MORE (BY VOLUME) OF ONE OR MORE OF THOSE SOLVENTS LISTED IN F001, F002, F004, AND F005; AND STILL BOTTOMS FROM THE RECOVERY OF THESE SPENT SOLVENTS AND SPENT SOLVENT MIXTURES.

Haz Waste Cd Owner: CA
Source Type: B
Haz Waste Cd: 141
Code Type: X
BR Waste Code Active Status: Yes
Waste Code Active Status: Yes
Waste Code Desc: Off-specification, aged, or surplus inorganics

Haz Waste Cd Owner: HQ
Source Type: B
Haz Waste Cd: F006
Code Type: F
BR Waste Code Active Status: Yes
Waste Code Active Status: Yes
Waste Code Desc: WASTEWATER TREATMENT SLUDGES FROM ELECTROPLATING OPERATIONS, EXCEPT FROM THE FOLLOWING PROCESSES: (1) SULFURIC ACID ANODIZING OF ALUMINUM; (2) TIN PLATING ON CARBON STEEL; (3) ZINC PLATING (SEGREGATED BASIS) ON CARBON STEEL; (4) ALUMINUM OR ZINC-ALUMINUM PLATING ON CARBON STEEL; (5) CLEANING/STRIPPING ASSOCIATED WITH TIN, ZINC, AND ALUMINUM PLATING ON CARBON STEEL; AND (6) CHEMICAL ETCHING AND MILLING OF ALUMINUM.

Haz Waste Cd Owner: HQ
Source Type: B
Haz Waste Cd: D005
Code Type: D
BR Waste Code Active Status: Yes
Waste Code Active Status: Yes
Waste Code Desc: BARIUM

Haz Waste Cd Owner: HQ
Haz Waste Cd: U223
BR Waste Code Active Status: Yes
Waste Code Active Status: Yes
Waste Code Desc: BENZENE, 1,3-DIISOCYANATOMETHYL- (R,T) (OR) TOLUENE DIISOCYANATE (R,T)
Source Type: R
Code Type: U

Haz Waste Cd Owner: HQ
Haz Waste Cd: D001
BR Waste Code Active Status: Yes
Waste Code Active Status: Yes
Waste Code Desc: IGNITABLE WASTE
Source Type: B
Code Type: D

Haz Waste Cd Owner: CA
Haz Waste Cd: 135
BR Waste Code Active Status: Yes
Waste Code Active Status: Yes
Waste Code Desc: Unspecified aqueous solution
Source Type: R
Code Type: X

Haz Waste Cd Owner: HQ
Haz Waste Cd: F005
BR Waste Code Active Status: Yes
Waste Code Active Status: Yes
Waste Code Desc: THE FOLLOWING SPENT NONHALOGENATED SOLVENTS: TOLUENE, METHYL ETHYL KETONE, CARBON DISULFIDE, ISOBUTANOL, PYRIDINE, BENZENE, 2-ETHOXYETHANOL, AND 2-NITROPROPANE; ALL SPENT SOLVENT MIXTURES/BLENDS CONTAINING, BEFORE USE, A TOTAL OF TEN PERCENT OR MORE (BY VOLUME) OF ONE OR MORE OF THE ABOVE NONHALOGENATED SOLVENTS OR THOSE SOLVENTS LISTED IN F001, F002, OR F004; AND STILL BOTTOMS FROM THE RECOVERY OF THESE SPENT SOLVENTS AND SPENT SOLVENT MIXTURES.
Source Type: R
Code Type: F

Haz Waste Cd Owner: CA
Haz Waste Cd: 551
BR Waste Code Active Status: Yes
Waste Code Active Status: Yes
Waste Code Desc: Laboratory waste chemicals
Source Type: B
Code Type: X

Haz Waste Cd Owner: CA
Haz Waste Cd: 343
BR Waste Code Active Status: Yes
Waste Code Active Status: Yes
Waste Code Desc: Unspecified organic liquid mixture
Source Type: B
Code Type: X

Haz Waste Cd Owner: HQ
Haz Waste Cd: D024
BR Waste Code Active Status: Yes
Waste Code Active Status: Yes
Waste Code Desc: M-CRESOL
Source Type: B
Code Type: D

Haz Waste Cd Owner: CA
Haz Waste Cd: 214
BR Waste Code Active Status: Yes
Waste Code Active Status: Yes
Waste Code Desc: Unspecified solvent mixture
Source Type: R
Code Type: X

Haz Waste Cd Owner: CA
Haz Waste Cd: 171
BR Waste Code Active Status: Yes
Waste Code Active Status: Yes
Waste Code Desc: Metal sludge (see 121)
Source Type: B
Code Type: X

Haz Waste Cd Owner: HQ
Haz Waste Cd: D035
BR Waste Code Active Status: Yes
Waste Code Active Status: Yes
Waste Code Desc: METHYL ETHYL KETONE
Source Type: B
Code Type: D

Haz Waste Cd Owner: CA
Haz Waste Cd: 135
BR Waste Code Active Status: Yes
Waste Code Active Status: Yes
Waste Code Desc: Unspecified aqueous solution
Source Type: B
Code Type: X

Haz Waste Cd Owner: CA
Haz Waste Cd: 541
BR Waste Code Active Status: Yes
Waste Code Active Status: Yes
Waste Code Desc: Photochemicals / photo processing waste
Source Type: B
Code Type: X

Haz Waste Cd Owner: CA
Haz Waste Cd: 132
BR Waste Code Active Status: Yes
Waste Code Active Status: Yes
Waste Code Desc: Aqueous solution w/metals (< restricted levels and see waste code 121 for a list of metals)
Source Type: R
Code Type: X

Haz Waste Cd Owner: CA
Haz Waste Cd: 212
BR Waste Code Active Status: Yes
Waste Code Active Status: Yes
Waste Code Desc: Oxygenated solvents (acetone, butanol, ethyl acetate, etc.)
Source Type: B
Code Type: X

Haz Waste Cd Owner: CA
Haz Waste Cd: 711
BR Waste Code Active Status: Yes
Waste Code Active Status: Yes
Waste Code Desc: Liquids with cyanides > 1000 mg/l
Source Type: R
Code Type: X

NAICS Details

Source Type: R
NAICS Code Owner: HQ
NAICS Code: 334419
NAICS Description: OTHER ELECTRONIC COMPONENT MANUFACTURING
NAICS Active Status: Yes
NAICS Cycle: 2002

Source Type: N
NAICS Active Status: Yes

NAICS Code Owner: HQ
NAICS Cycle: 2002
NAICS Code: 334511
NAICS Description: SEARCH, DETECTION, NAVIGATION, GUIDANCE, AERONAUTICAL, AND NAUTICAL SYSTEM AND INSTRUMENT MANUFACTURING

Source Type: B
NAICS Active Status: Yes
NAICS Code Owner: HQ
NAICS Cycle: 2002
NAICS Code: 334419
NAICS Description: OTHER ELECTRONIC COMPONENT MANUFACTURING

Owner/Operator Details

Owner/Operator Ind: CO
Name: CBRE GLOBAL INVESTORS
Street No: 47
Street 1: HULFISH STREET, SUITE 210
Street 2:
City: PRINCETON
State: NJ
Source Type: B
Country:
Zip Code: 08542
Phone: 609-806-2662
Type: P
Date Became Current: 20040901
Date Ended Current:

Owner/Operator Ind: CO
Name: CBRE INVESTORS
Street No:
Street 1: 865 S. FIGUEROA ST., SUITE 350
Street 2:
City: LOS ANGELES
State: CA
Source Type: R
Country: US
Zip Code: 90017
Phone:
Type: P
Date Became Current: 20040901
Date Ended Current:

Owner/Operator Ind: CP
Name: COBHAM SENSOR SYSTEMS
Street No:
Street 1:
Street 2:
City:
State:
Source Type: B
Country:
Zip Code:
Phone:
Type: P
Date Became Current: 19820101
Date Ended Current:

Owner/Operator Ind: CP
Name: NOT REQUIRED
Street No:
Street 1: NOT REQUIRED
Street 2:
City: NOT REQUIRED
State: ME
Source Type: N
Country:
Zip Code: 99999
Phone: 415-555-1212
Type: P
Date Became Current:
Date Ended Current:

Owner/Operator Ind: CO
Name: REMEC, INC.
Street No:
Country: US
Zip Code:
Phone:

Street 1: **Type:** P
Street 2: **Date Became Current:** 20000901
City: **Date Ended Current:**
State:
Source Type: R

Owner/Operator Ind: CO **Country:** US
Name: WESTCORE PROPERTIES **Zip Code:** 90248
Street No: **Phone:**
Street 1: 879 W. 190TH STREET, SUITE 110 **Type:** P
Street 2: **Date Became Current:** 20030414
City: GARDENA **Date Ended Current:**
State: CA
Source Type: R

Owner/Operator Ind: CP **Country:** US
Name: REMEC DEFENSE & SPACE **Zip Code:**
Street No: **Phone:**
Street 1: **Type:** P
Street 2: **Date Became Current:** 19850305
City: **Date Ended Current:**
State:
Source Type: R

Owner/Operator Ind: CP **Country:**
Name: COBHAM ADVANCED ELECTRONIC SOLUTIONS INC **Zip Code:**
Street No: **Phone:**
Street 1: **Type:** P
Street 2: **Date Became Current:** 19980101
City: **Date Ended Current:**
State:
Source Type: B

Owner/Operator Ind: CP **Country:**
Name: COBHAM SENSOR SYSTEMS **Zip Code:** 92123-1303
Street No: 9404 **Phone:** 858-505-3619
Street 1: CHESAPEAKE DRIVE **Type:** P
Street 2: **Date Became Current:** 19980101
City: SAN DIEGO **Date Ended Current:**
State: CA
Source Type: B

Owner/Operator Ind: CO **Country:** US
Name: CBRE GLOBAL INVESTORS **Zip Code:** 08542
Street No: 47 **Phone:** 609-806-2662
Street 1: HULFISH STREET, SUITE 210 **Type:** P
Street 2: **Date Became Current:** 20040901
City: PRINCETON **Date Ended Current:**
State: NJ
Source Type: B

Owner/Operator Ind:	CP	**Country:**	US
Name:	REMEC, INC.	**Zip Code:**	
Street No:		**Phone:**	
Street 1:		**Type:**	P
Street 2:		**Date Became Current:**	19850305
City:		**Date Ended Current:**	
State:			
Source Type:	R		

Owner/Operator Ind:	CO	**Country:**	US
Name:	CBRE INVESTORS	**Zip Code:**	90017
Street No:		**Phone:**	
Street 1:	865 S. FIGUEROA ST., STE 3500	**Type:**	P
Street 2:		**Date Became Current:**	20040901
City:	LOS ANGELES	**Date Ended Current:**	
State:	CA		
Source Type:	R		

Owner/Operator Ind:	CP	**Country:**	US
Name:	REMEC DEFENSE AND SPACE	**Zip Code:**	
Street No:		**Phone:**	
Street 1:		**Type:**	P
Street 2:		**Date Became Current:**	19850305
City:		**Date Ended Current:**	
State:			
Source Type:	R		

Owner/Operator Ind:	CO	**Country:**	
Name:	REMEC, INC	**Zip Code:**	99999
Street No:		**Phone:**	415-555-1212
Street 1:	NOT REQUIRED	**Type:**	P
Street 2:		**Date Became Current:**	
City:	NOT REQUIRED	**Date Ended Current:**	
State:	ME		
Source Type:	N		

Owner/Operator Ind:	CO	**Country:**	
Name:	CBRE INVESTORS	**Zip Code:**	90017
Street No:	865	**Phone:**	
Street 1:	S. FIGUEROA ST., SUITE 350	**Type:**	P
Street 2:		**Date Became Current:**	20040901
City:	LOS ANGELES	**Date Ended Current:**	
State:	CA		
Source Type:	B		

Owner/Operator Ind:	CP	**Country:**	
Name:	COBHAM CDE	**Zip Code:**	92123-1303
Street No:	9404	**Phone:**	
Street 1:	CHESAPEAKE DRIVE	**Type:**	P
Street 2:		**Date Became Current:**	19980101
City:	SAN DIEGO	**Date Ended Current:**	
State:	CA		

Map Key	Number of Records	Direction	Distance (mi/ft)	Elev/Diff (ft)	Site	DB
Source Type:		B				
890	1 of 2	-	0.00 / 0.00	396.63 / -26	CALTRANS KEARNY MESA REGIONAL STATION 7181 OPPORTUNITY RD SAN DIEGO CA 92111	RCRA SQG

EPA Handler ID: CAD981457997
Land Type Code:
Land Type Desc:
Federal Waste Generator Code: 2
Gen Status Univ: SQG
Gen Status Univ Desc: Small Quantity Generator
Importer Activity: No
Mixed Waste Generator: No
Transporter Activity: No
Transfer Facility: No
Recycler Activity: No
Onsite Burner Exemption: No
Furnace Exemption: No
Underground Inject Activity: No
Receives Waste from Offsite: No
TSD Type: -----
TSD Activity: No
Corrective Action Univ: No
Action has been Imposed: No
Action under 3004 (U)/(V): No
Institutional Control Indicator: N
Used Oil Transporter:
Used Oil Transfer Facility:
Used Oil Processor:
Used Oil Refiner:
Used Oil Burner:
Used Oil Market Burner:
Used Oil Spec Marketer:
Activity Location: CA
County Code: CA073
County Name: SAN DIEGO
Contact Name:
Contact Phone No and Exten:
Contact Email:
Contact Address: US
Mailing Address: 7181 OPPORTUNITY RD , SAN DIEGO , CA, 92111 , US

Violation/Evaluation Summary

Note: There are VIOLATION or UNDETERMINED details or records associated with this facility (EPA ID) in the Compliance Monitoring and Enforcement table dated Jan 24 2018.

Violation/Evaluation Details

Map Key	Number of Records	Direction	Distance (mi/ft)	Elev/Diff (ft)	Site	DB

Evaluation ID:	500	**Former Citation:**	
Found Violation:	Y	**Sched Compl Dt:**	
Eval Start Date:	20030807	**Enforcement ID:**	
Evaluation Agency:	B	**Enforcement Agency:**	
Evaluation Type:	CEI	**Enforce Action Dt:**	
Eval Resp Person:		**Enforcement Type:**	
Eval Suborg:		**Enforce Type Desc:**	
Citizen Complaint:	No	**Enforce Resp Person:**	
Multimedia Inspect:	No	**Enforce Suborg:**	
Sampling Flag:	No	**Enforce Actvty Loc:**	
Not Subtitle C:	No	**Docket No:**	
Focus Area:		**Attorney:**	
Focus Area Desc:		**Corr Act Component:**	
Handler Actvty Loc:	CA	**Appeal Init Dt:**	
Handler Name:	CALTRANS KEARNY MESA REGIONAL STATION	**Appeal Resolved Dt:**	
Region:	09	**Disposition Status:**	
State:	CA	**Disp Status Dt:**	
Land Type:		**Disp Status Desc:**	
Date of Request:		**Lead Agency:**	
Date Response Rcvd:		**Expenditure Amount:**	
Request Agency:		**SEP Sched Comp Dt:**	
Request Actvty Loc:		**SEP Actual Comp Dt:**	
Viol Activity Loc:	CA	**SEP Defaulted Dt:**	
Viol Determined:	S	**SEP Type:**	
Violation Type:	262.A	**Prop Penalty Amt:**	
Viol Determined Dt:	20030807	**Final Monetary Amt:**	
Rtrn to Compl Dt:	20031107	**Paid Amount:**	
Rtrn to Compl Qual:	U	**Final Count:**	
Viol Resp Agency:	S	**Final Amount:**	

Evaluation Type Description: COMPLIANCE EVALUATION INSPECTION ON-SITE
Violation Short Description: Generators - General
Respondent Name:
SEP Type Description:

Handler Details

Source Type:	N	**Used Oil Transporter:**	No
Receive Date:	19860407	**UO Transfer Fac:**	No
Non Notifier:		**Used Oil Processor:**	No
Acknowledge Flag:		**Used Oil Refiner:**	No
Acknowledge Date:	19910331	**Used Oil Burner:**	No
Accessibility:		**UO Market Burner:**	No
Land Type:	O	**UO Spec Marketer:**	No
Fed Waste Gen Own:	HQ	**Current Site Name:**	CALTRANS KEARNY MESA REGIONAL STATION
Fed Waste Gen Cd:	1	**Location Street No:**	
Fed Waste Gen Desc:	Large Quantity Generator	**Location Street 1:**	7181 OPPORTUNITY RD
ST Waste Gen Own:		**Location Street 2:**	
State Waste Gen Cd:		**Location City:**	SAN DIEGO
Short Term Gen:	No	**Location State:**	CA
Importer Activity:	No	**Location Zip Code:**	92111

Mixed Waste Gen:	No	**County Code:**	CA073
Transporter:	No	**State District:**	4
Transfer Facility:	No	**Mailing Street No:**	
TSD Activity:	No	**Mailing Street 1:**	7181 OPPORTUNITY RD
Recycler Activity:	No	**Mailing Street 2:**	
Onsite Burn Exempt:	No	**Mailing City:**	SAN DIEGO
Furnace Exemption:	No	**Mailing State:**	CA
Underground Inject:	No	**Mailing Zip Code:**	92111
Off Site Receipt:	No	**Mailing Country:**	US
Waste Dest Fac:	No	**Contact First Name:**	ENVIRONMENTAL
Subpart K College:		**Contact Middle Initial:**	
Subpart K Hospital:		**Contact Last Name:**	MANAGER
Subpart K Non Profit:		**Contact Street No:**	
Subpart K Withdraw:		**Contact Street 1:**	7181 OPPORTUNITY RD
Include Ntnl Rprt:		**Contact Street 2:**	
Reporting Cycle:		**Contact City:**	SAN DIEGO
LQHUW:	No	**Contact State:**	CA
Trader Importer:		**Contact Zip:**	92111
Trader Exporter:		**Contact Country:**	US
Slab Importer:		**Contact Phone:**	619-237-6821
Slab Exporter:		**Contact Phone Ext:**	
Current Record:	No	**Contact Fax:**	
Location Country:	US	**Contact Email Addr:**	
State District Owner:	CA	**Contact Title:**	

Handler Details

Source Type:	I	**Used Oil Transporter:**	No
Receive Date:	19960901	**UO Transfer Fac:**	No
Non Notifier:		**Used Oil Processor:**	No
Acknowledge Flag:		**Used Oil Refiner:**	No
Acknowledge Date:	19910331	**Used Oil Burner:**	No
Accessibility:		**UO Market Burner:**	No
Land Type:		**UO Spec Marketer:**	No
Fed Waste Gen Own:	HQ	**Current Site Name:**	CALTRANS KEARNY MESA REGIONAL STATION
Fed Waste Gen Cd:	2	**Location Street No:**	
Fed Waste Gen Desc:	Small Quantity Generator	**Location Street 1:**	7181 OPPORTUNITY RD
ST Waste Gen Own:		**Location Street 2:**	
State Waste Gen Cd:		**Location City:**	SAN DIEGO
Short Term Gen:	No	**Location State:**	CA
Importer Activity:	No	**Location Zip Code:**	92111
Mixed Waste Gen:	No	**County Code:**	CA073
Transporter:	No	**State District:**	4
Transfer Facility:	No	**Mailing Street No:**	
TSD Activity:	No	**Mailing Street 1:**	7181 OPPORTUNITY RD
Recycler Activity:	No	**Mailing Street 2:**	
Onsite Burn Exempt:	No	**Mailing City:**	SAN DIEGO
Furnace Exemption:	No	**Mailing State:**	CA
Underground Inject:	No	**Mailing Zip Code:**	92111
Off Site Receipt:	No	**Mailing Country:**	US

Map Key	Number of Records	Direction	Distance (mi/ft)	Elev/Diff (ft)	Site	DB

Waste Dest Fac:	No	**Contact First Name:**	
Subpart K College:		**Contact Middle Initial:**	
Subpart K Hospital:		**Contact Last Name:**	
Subpart K Non Profit:		**Contact Street No:**	
Subpart K Withdraw:		**Contact Street 1:**	
Include Ntnl Rprt:		**Contact Street 2:**	
Reporting Cycle:		**Contact City:**	
LQHUW:	No	**Contact State:**	
Trader Importer:		**Contact Zip:**	
Trader Exporter:		**Contact Country:**	US
Slab Importer:		**Contact Phone:**	
Slab Exporter:		**Contact Phone Ext:**	
Current Record:	Yes	**Contact Fax:**	
Location Country:	US	**Contact Email Addr:**	
State District Owner:	CA	**Contact Title:**	

NAICS Details

Source Type:	I	**NAICS Active Status:**	Yes
NAICS Cd Owner:	HQ	**NAICS Cycle:**	2002
NAICS Code:	488111		
NAICS Description:	AIR TRAFFIC CONTROL		

Owner/Operator Details

Owner/Operator Ind:	CP	**Country:**	
Name:	NOT REQUIRED	**Zip Code:**	99999
Street No:		**Phone:**	415-555-1212
Street 1:	NOT REQUIRED	**Type:**	P
Street 2:		**Date Became Current:**	
City:	NOT REQUIRED	**Date Ended Current:**	
State:	ME		
Source Type:	I		

Owner/Operator Ind:	CO	**Country:**	
Name:	CALIF DEPT OF TRANSP	**Zip Code:**	99999
Street No:		**Phone:**	415-555-1212
Street 1:	NOT REQUIRED	**Type:**	P
Street 2:		**Date Became Current:**	
City:	NOT REQUIRED	**Date Ended Current:**	
State:	ME		
Source Type:	N		

Map Key	Number of Records	Direction	Distance (mi/ft)	Elev/Diff (ft)	Site	DB
890	2 of 2	-	0.00 / 0.00	396.63 / -26	Kearny Mesa LVTO 7181 Opportunity Rd. San Diego CA	SWF/LF

SWIS No:	37-AB-0023	**Last Updated on:**	4/19/2011
Permit Status:	Notification	**Permit Date:**	4/4/2011
Operator Phone:	8584674000	**County:**	San Diego
Operator Addr 1:	Region 2 Kearny Mesa- Terry Kloepfer	**Latitude:**	32.82532

Map Key	Number of Records	Direction	Distance (mi/ft)	Elev/Diff (ft)	Site	DB

Operator Addr 2:	7181 Opportunity Rd.	**Longitude:**	-117.16176
Operator City:	San Diego	**GIS Source:**	Map
Operator State:	CA	**Latitude (GIS):**	32.825319999999998
Operator Zip:	92111	**Longitude (GIS):**	-117.16176

Operator: California Department of Transportation
Land Use Name: Residential,Commercial
File Description: SWIS Data File - Includes basic information on each facility in the database; SWIS GIS Data File is designed for inclusion into GIS software as a data table - Includes basic information on each facility in the database

Owner Information

Owner: California Department of Transportation
Owner Phone: 6196883329
Owner Address1:
Owner Address2: 4050 Taylor St.
Owner City: San Diego
Owner State: CA
Owner Zip: 92110
Last Updated on: 4/19/2011 10:58:24 AM

Owner Information (GIS)

Site ID: 11088
Unit ID: 11615
Owner: California Department of Transportation
Enfor Agent: City of San Diego
County ID: 37
Zip: 92111

Unit Information

Unit No:	01	**Throughput:**	15
WDR No:		**Throughput Units:**	Tons/day
Regulatory Status:	Notification	**Capacity:**	3000
Operational Status:	Active	**Capacity Units:**	Tons/year
Inspect Frequency:	Quarterly	**Acreage:**	5
Category:	Transfer/Processing	**Disposal Acreage:**	
Closure Date:		**Remaining Capacity:**	
Closure Type:		**Last Updated on:**	4/19/2011

Activity: Limited Volume Transfer Operation
Program Type:
Accepted Waste: Inert,Mixed municipal

891	1 of 6	-	0.00 / 0.00	396.63 / -26	KEARNY MESA 7179 OPPORTUNITY ROAD SAN DIEGO CA 92111	HHSS

County: San Diego
Pdf File Url: http://geotracker.waterboards.ca.gov/ustpdfs/pdf/0002ad2b.pdf

Map Key	Number of Records	Direction	Distance (mi/ft)	Elev/Diff (ft)	Site	DB
891	2 of 6	-	0.00 / 0.00	396.63 / -26	KEARNY MESA 7179 OPPORTUNITY ROAD SAN DIEGO CA	HIST TANK

Owner Name: CALIF DEPT OF TRANSPORTATION
Owner Street: 1120 N STREET
Owner City: SACRAMENTO
Owner State: CA
Owner Zip: 95814
No of Containers: 8
County: SAN DIEGO
Facility State: CA
Facility Zip: 92111

Map Key	Number of Records	Direction	Distance (mi/ft)	Elev/Diff (ft)	Site	DB
891	3 of 6	-	0.00 / 0.00	396.63 / -26	CAL. DEPT. OF TRANS. KEARNY MESA SHOP 7179 OPPORTUNITY RD SAN DIEGO CA 92111	ICIS

EPA Region: 09
FRS Facility UIN: 110038392904
Program Syst ID: 1400016439
Prog Sys Acrnym: ICIS
Permit Type:
Federal Facility ID:
Tribal Land Code:
County: San Diego
Latitude: 32.825322
Longitude: -117.161783

--Details--
EA Identifier:
EA Type Code:
EA Type Desc:
EA Name:
Enf Act Forum Dsc:
Fac NAICS Code: 237310
Facility SIC Code:

Map Key	Number of Records	Direction	Distance (mi/ft)	Elev/Diff (ft)	Site	DB
891	4 of 6	-	0.00 / 0.00	396.63 / -26	CALTRANS/KEARNY MESA 7177 OPPORTUNITY RD SAN DIEGO CA 921112201	LUST

Global ID: T0607302587
Case Type: LUST Cleanup Site
Status: Completed - Case Closed
Status Date: 2000-04-04 00:00:00
RB Case No: 9UT3824
LOC Case No: H04500-002
Lead Agency: SAN DIEGO COUNTY LOP
Case Worker:
Local Agency:
Potential Media Of Concern:
Potential Media Affected:
How Discovered Description:
Stop Description:
Cal Water Watershed Name: Penasquitos - Tecolote (906.50)
DWR Groundwater Subbasin Name:
Site History:
CUF Case: NO
Begin Date: 1999-01-08 00:00:00
How Discovered:
Stop Method:
County: San Diego
Latitude: 32.8253304
Longitude: -117.1618137
File Location: Local Agency

Map Key	Number of Records	Direction	Distance (mi/ft)	Elev/Diff (ft)	Site	DB

Status History

Status:	Open - Case Begin Date	***Status Date:***	1999-01-08 00:00:00
Status:	Completed - Case Closed	***Status Date:***	2000-04-04 00:00:00

Activities

Action Type:	ENFORCEMENT
Action:	Notice of Responsibility
Date:	1999-01-14 00:00:00

Map Key	Number of Records	Direction	Distance (mi/ft)	Elev/Diff (ft)	Site	DB
891	5 of 6	-	0.00 / 0.00	396.63 / -26	CALTRANS/KEARNY MESA 7177 OPPORTUNITY RD SAN DIEGO CA 921112201	LUST

Global ID:	T0607301218	***CUF Case:***	NO
Case Type:	LUST Cleanup Site	***Begin Date:***	1993-04-20 00:00:00
Status:	Completed - Case Closed	***How Discovered:***	
Status Date:	1995-03-21 00:00:00	***Stop Method:***	
RB Case No:	9UT2460	***County:***	San Diego
LOC Case No:	H04500-001	***Latitude:***	32.8253304
Lead Agency:	SAN DIEGO COUNTY LOP	***Longitude:***	-117.1618137
Case Worker:		***File Location:***	Local Agency
Local Agency:			

Potential Media Of Concern:	Stoddard solvent / Mineral Spriits / Distillates
Potential Media Affected:	Other Groundwater (uses other than drinking water)
How Discovered Description:	
Stop Description:	
Cal Water Watershed Name:	Penasquitos - Tecolote (906.50)
DWR Groundwater Subbasin Name:	
Site History:	

Status History

Status:	Completed - Case Closed	***Status Date:***	1995-03-21 00:00:00
Status:	Open - Case Begin Date	***Status Date:***	1993-04-20 00:00:00

Activities

Action Type:	Other
Action:	Leak Reported
Date:	1993-04-20 00:00:00
Action Type:	Other
Action:	Leak Began
Date:	1993-04-20 00:00:00

Map Key	Number of Records	Direction	Distance (mi/ft)	Elev/Diff (ft)	Site	DB

Action Type: Other
Action: Leak Discovery
Date: 1993-04-20 00:00:00

Action Type: Other
Action: Leak Stopped
Date: 1993-04-20 00:00:00

Action Type: ENFORCEMENT
Action: Notice of Responsibility
Date: 1993-05-11 00:00:00

Map Key	Number of Records	Direction	Distance (mi/ft)	Elev/Diff (ft)	Site	DB
891	6 of 6	-	0.00 / 0.00	396.63 / -26	DEPT OF TRANSPORTATION 7179 OPPORTUNITY RD SAN DIEGO CA 92111	RCRA SQG

EPA Handler ID: CAD982402349
Land Type Code:
Land Type Desc:
Federal Waste Generator Code: 2
Gen Status Univ: SQG
Gen Status Univ Desc: Small Quantity Generator
Importer Activity: No
Mixed Waste Generator: No
Transporter Activity: No
Transfer Facility: No
Recycler Activity: No
Onsite Burner Exemption: No
Furnace Exemption: No
Underground Inject Activity: No
Receives Waste from Offsite: No
TSD Type: -----
TSD Activity: No
Corrective Action Univ: No
Action has been Imposed: No
Action under 3004 (U)/(V): No
Institutional Control Indicator: N
Used Oil Transporter:
Used Oil Transfer Facility:
Used Oil Processor:
Used Oil Refiner:
Used Oil Burner:
Used Oil Market Burner:
Used Oil Spec Marketer:
Activity Location: CA
County Code: CA073
County Name: SAN DIEGO
Contact Name: ENVIRONMENTAL MANAGER
Contact Phone No and Exten: 619-237-6796
Contact Email:
Contact Address: 7179 OPPORTUNITY RD , SAN DIEGO , CA, 92111 , US
Mailing Address: 7179 , OPPORTUNITY RD , SAN DIEGO , CA, 92111 , US

Violation/Evaluation Summary

Note: There are VIOLATION or UNDETERMINED details or records associated with this facility (EPA ID) in the Compliance Monitoring and Enforcement table dated Jan 24 2018.

Violation/Evaluation Details

Evaluation ID:	500	***Former Citation:***	
Found Violation:	Y	***Sched Compl Dt:***	
Eval Start Date:	20030807	***Enforcement ID:***	
Evaluation Agency:	B	***Enforcement Agency:***	
Evaluation Type:	CEI	***Enforce Action Dt:***	
Eval Resp Person:		***Enforcement Type:***	
Eval Suborg:		***Enforce Type Desc:***	
Citizen Complaint:	No	***Enforce Resp Person:***	
Multimedia Inspect:	No	***Enforce Suborg:***	
Sampling Flag:	No	***Enforce Actvty Loc:***	
Not Subtitle C:	No	***Docket No:***	
Focus Area:		***Attorney:***	
Focus Area Desc:		***Corr Act Component:***	
Handler Actvty Loc:	CA	***Appeal Init Dt:***	
Handler Name:	DEPT OF TRANSPORTATION	***Appeal Resolved Dt:***	
Region:	09	***Disposition Status:***	
State:	CA	***Disp Status Dt:***	
Land Type:		***Disp Status Desc:***	
Date of Request:		***Lead Agency:***	
Date Response Rcvd:		***Expenditure Amount:***	
Request Agency:		***SEP Sched Comp Dt:***	
Request Actvty Loc:		***SEP Actual Comp Dt:***	
Viol Activity Loc:	CA	***SEP Defaulted Dt:***	
Viol Determined:	S	***SEP Type:***	
Violation Type:	262.A	***Prop Penalty Amt:***	
Viol Determined Dt:	20030807	***Final Monetary Amt:***	
Rtrn to Compl Dt:	20031107	***Paid Amount:***	
Rtrn to Compl Qual:	U	***Final Count:***	
Viol Resp Agency:	S	***Final Amount:***	
Evaluation Type Description:	COMPLIANCE EVALUATION INSPECTION ON-SITE		
Violation Short Description:	Generators - General		
Respondent Name:			
SEP Type Description:			

Handler Details

Source Type:	N	***Used Oil Transporter:***	No
Receive Date:	19891101	***UO Transfer Fac:***	No
Non Notifier:		***Used Oil Processor:***	No
Acknowledge Flag:		***Used Oil Refiner:***	No
Acknowledge Date:	19910331	***Used Oil Burner:***	No
Accessibility:		***UO Market Burner:***	No

Land Type:		**UO Spec Marketer:**	No
Fed Waste Gen Own:	HQ	**Current Site Name:**	DEPT OF TRANSPORTATION
Fed Waste Gen Cd:	2	**Location Street No:**	7179
Fed Waste Gen Desc:	Small Quantity Generator	**Location Street 1:**	OPPORTUNITY RD
ST Waste Gen Own:		**Location Street 2:**	
State Waste Gen Cd:		**Location City:**	SAN DIEGO
Short Term Gen:	No	**Location State:**	CA
Importer Activity:	No	**Location Zip Code:**	92111
Mixed Waste Gen:	No	**County Code:**	CA073
Transporter:	No	**State District:**	4
Transfer Facility:	No	**Mailing Street No:**	7179
TSD Activity:	No	**Mailing Street 1:**	OPPORTUNITY RD
Recycler Activity:	No	**Mailing Street 2:**	
Onsite Burn Exempt:	No	**Mailing City:**	SAN DIEGO
Furnace Exemption:	No	**Mailing State:**	CA
Underground Inject:	No	**Mailing Zip Code:**	92111
Off Site Receipt:	No	**Mailing Country:**	US
Waste Dest Fac:	No	**Contact First Name:**	ENVIRONMENTAL
Subpart K College:		**Contact Middle Initial:**	
Subpart K Hospital:		**Contact Last Name:**	MANAGER
Subpart K Non Profit:		**Contact Street No:**	
Subpart K Withdraw:		**Contact Street 1:**	7179 OPPORTUNITY RD
Include Ntnl Rprt:		**Contact Street 2:**	
Reporting Cycle:		**Contact City:**	SAN DIEGO
LQHUW:	No	**Contact State:**	CA
Trader Importer:		**Contact Zip:**	92111
Trader Exporter:		**Contact Country:**	US
Slab Importer:		**Contact Phone:**	619-237-6796
Slab Exporter:		**Contact Phone Ext:**	
Current Record:	Yes	**Contact Fax:**	
Location Country:	US	**Contact Email Addr:**	
State District Owner:	CA	**Contact Title:**	

Owner/Operator Details

Owner/Operator Ind:	CO	**Country:**	
Name:	DIVISION OF EQUIPMENT	**Zip Code:**	99999
Street No:		**Phone:**	415-555-1212
Street 1:	NOT REQUIRED	**Type:**	S
Street 2:		**Date Became Current:**	
City:	NOT REQUIRED	**Date Ended Current:**	
State:	ME		
Source Type:	N		

Owner/Operator Ind:	CP	**Country:**	
Name:	NOT REQUIRED	**Zip Code:**	99999
Street No:		**Phone:**	415-555-1212
Street 1:	NOT REQUIRED	**Type:**	S
Street 2:		**Date Became Current:**	
City:	NOT REQUIRED	**Date Ended Current:**	
State:	ME		

Map Key	Number of Records	Direction	Distance (mi/ft)	Elev/Diff (ft)	Site	DB
Source Type:		N				
892	1 of 8	-	0.00 / 0.00	396.63 / -26	CALTRANS/KEARNY MESA 7177 OPPORTUNITY RD, SAN DIEGO, 92111-2201 CA	AST

Total Capacity(Gal): 26040
CUPA: San Diego
Owner Name: LANNY CHRONERT
County: San Diego

Map Key	Number of Records	Direction	Distance (mi/ft)	Elev/Diff (ft)	Site	DB
892	2 of 8	-	0.00 / 0.00	396.63 / -26	Caltrans-Kearny Mesa 7177 OPPORTUNITY RD SAN DIEGO CA 92111	CERS TANK

Site ID: 102544
Latitude: 32.825278
Longitude: -117.161715

Regulated Programs

EI ID: 10384618
EI Description: Chemical Storage Facilities

EI ID: 10384618
EI Description: Aboveground Petroleum Storage

EI ID: 10384618
EI Description: Hazardous Waste Generator

Affiliations

Affil Type Desc: CUPA District
Entity Name: San Diego County Env Health
Entity Title:
Address: PO Box 129261
City: San Diego
State: CA
Country:
Zip Code: 92112-9261
Phone: (858) 505-6880

Affil Type Desc: Secondary Emergency Contact
Entity Name: Bill McClinton
Entity Title: Area Superintendent
Address:
City:
State:
Country:
Zip Code:
Phone: (858) 688-1446

Affil Type Desc: Identification Signer
Entity Name: Frank Santibanez
Entity Title: Maintenance HAZMAT Manager

Address:	
City:	
State:	
Country:	
Zip Code:	
Phone:	

Affil Type Desc:	Operator
Entity Name:	Caltrans-Kearny Mesa
Entity Title:	
Address:	
City:	
State:	
Country:	
Zip Code:	
Phone:	(858) 467-4009

Affil Type Desc:	Primary Emergency Contact
Entity Name:	Fernando Silva
Entity Title:	Supervisor
Address:	
City:	
State:	
Country:	
Zip Code:	
Phone:	(858) 518-8283

Affil Type Desc:	Facility Mailing Address
Entity Name:	Mailing Address
Entity Title:	
Address:	4050 Taylor Street MS220
City:	San Diego
State:	CA
Country:	
Zip Code:	92110
Phone:	

Affil Type Desc:	Document Preparer
Entity Name:	Frank Santibanez
Entity Title:	
Address:	
City:	
State:	
Country:	
Zip Code:	
Phone:	

Affil Type Desc:	Parent Corporation
Entity Name:	Caltrans District 11
Entity Title:	
Address:	
City:	

State:
Country:
Zip Code:
Phone:

Affil Type Desc: Property Owner
Entity Name: Caltrans
Entity Title:
Address: 4050 Taylor Street MS220
City: San Diego
State: CA
Country: United States
Zip Code: 92110
Phone: (619) 688-3657

Affil Type Desc: Environmental Contact
Entity Name: Terry Kloepfer
Entity Title:
Address: 4050 Taylor Street MS220
City: San Diego
State: CA
Country:
Zip Code: 92110
Phone: (619) 688-3329

Affil Type Desc: Legal Owner
Entity Name: Caltrans
Entity Title:
Address: 4050 Taylor Street MS220
City: San Diego
State: CA
Country: United States
Zip Code: 92110
Phone: (619) 688-3657

Coordinates

Env Int Type Code: HWG
Program ID: 10384618
Latitude: 32.825280
Longitude: -117.161710
Coord Name:
Ref Point Type Desc: Center of a facility or station.

Evaluations

Eval Date: 3/9/2017
Violations Found: Yes
Eval General Type: Compliance Evaluation Inspection
Eval Type: Routine done by local agency
Eval Division: San Diego County Department of Env Health
Eval Program: HMRRP
Eval Source: CERS
Eval Notes:

Inspector: Burke Mike Inspection ID:5646057

Eval Date: 3/2/2015
Violations Found: Yes
Eval General Type: Compliance Evaluation Inspection
Eval Type: Routine done by local agency
Eval Division: San Diego County Department of Env Health
Eval Program: HMRRP
Eval Source: CERS
Eval Notes:

Inspector: McLernon Benjamin Inspection ID:4418815

Eval Date: 3/2/2015
Violations Found: No
Eval General Type: Compliance Evaluation Inspection
Eval Type: Routine done by local agency
Eval Division: San Diego County Department of Env Health
Eval Program: APSA
Eval Source: CERS
Eval Notes:

Inspector: McLernon Benjamin Inspection ID:4418815

Eval Date: 3/9/2017
Violations Found: No
Eval General Type: Compliance Evaluation Inspection
Eval Type: Routine done by local agency
Eval Division: San Diego County Department of Env Health
Eval Program: HW
Eval Source: CERS
Eval Notes:

Inspector: Burke Mike Inspection ID:5646057

Eval Date: 3/2/2015
Violations Found: Yes
Eval General Type: Compliance Evaluation Inspection
Eval Type: Routine done by local agency
Eval Division: San Diego County Department of Env Health
Eval Program: HW
Eval Source: CERS
Eval Notes:

Inspector: McLernon Benjamin Inspection ID:4418815

Eval Date: 3/9/2017
Violations Found: Yes
Eval General Type: Compliance Evaluation Inspection

Eval Type: Routine done by local agency
Eval Division: San Diego County Department of Env Health
Eval Program: APSA
Eval Source: CERS
Eval Notes:

Inspector: Burke Mike Inspection ID:5646057

Violations

Violation Date: 3/2/2015 ***Violation Program:*** HW
Violation Division: San Diego County Department of Env Health ***Violation Source:*** CERS
Citation: 22 CCR 12 66262.40(c) - California Code of Regulations, Title 22, Chapter 12, Section(s) 66262.40(c)
Violation Notes:

Returned to compliance on 03/20/2015.

Violation Description:

Failure to determine if the waste generated is a hazardous waste and to maintain analysis results for three years.

Violations

Violation Date: 3/2/2015 ***Violation Program:*** HMRRP
Violation Division: San Diego County Department of Env Health ***Violation Source:*** CERS
Citation: HSC 6.95 25508.2 - California Health and Safety Code, Chapter 6.95, Section(s) 25508.2
Violation Notes:

Returned to compliance on 03/20/2015.

Violation Description:

Failure to annually review and electronically certify that the business plan is complete, accurate, and up-to-date.

Violations

Violation Date: 3/2/2015 ***Violation Program:*** HMRRP
Violation Division: San Diego County Department of Env Health ***Violation Source:*** CERS
Citation: 19 CCR 6.95 25508(a)(1) - California Code of Regulations, Title 19, Chapter 6.95, Section(s) 25508(a)(1)
Violation Notes:

Returned to compliance on 03/20/2015.

Violation Description:

Failure to complete and electronically submit the Business Activities Page and/or Business Owner Operator Identification Page.

Violations

Violation Date: 3/2/2015 ***Violation Program:*** HW
Violation Division: San Diego County Department of Env Health ***Violation Source:*** CERS

Citation: HSC 6.5 Multiple - California Health and Safety Code, Chapter 6.5, Section(s) Multiple

Violation Notes:

Returned to compliance on 03/20/2015.

Violation Description:

Haz Waste Generator Program - Release/Leaks/Spills - General

Violations

Violation Date: 3/9/2017 ***Violation Program:*** APSA

Violation Division: San Diego County Department of Env Health ***Violation Source:*** CERS

Citation: HSC 6.67 25270.4.5 (a) - California Health and Safety Code, Chapter 6.67, Section(s) 25270.4.5 (a)

Violation Notes:

Returned to compliance on 04/17/2017.

Violation Description:

Failure to complete a review and evaluation of the SPCC Plan at least once every five years, document the completion of the review, and sign a statement as to whether the SPCC Plan will be amended.

Violations

Violation Date: 3/9/2017 ***Violation Program:*** HMRRP

Violation Division: San Diego County Department of Env Health ***Violation Source:*** CERS

Citation: HSC 6.95 25508.2 - California Health and Safety Code, Chapter 6.95, Section(s) 25508.2

Violation Notes:

Returned to compliance on 04/17/2017.

Violation Description:

Failure to annually review and electronically certify that the business plan is complete and accurate on or before the annual due date.

Map Key	Number of Records	Direction	Distance (mi/ft)	Elev/Diff (ft)	Site	DB
892	3 of 8	-	0.00 / 0.00	396.63 / -26	CALTRANS/KEARNY MESA 7177 OPPORTUNITY RD, SAN DIEGO, CA 92111 SAN DIEGO CA	SAN DIEGO LOP

SWRCB Global ID: T0607301218 ***Parcel No:*** 356-380-32-00

Record ID: DEH1993-LSAM-H04500-001 ***Census Tract:*** 85.11

Record Status: Completed ***Zip Code 2:*** 92111

Opened Date: 4/20/1993 ***Community:*** San Diego

Case Type: LOP - Local Oversight Program ***Jurisdiction:*** SAN DIEGO

Historical Name: CALTRANS KEARNY MESA ***Watershed Basin No:*** 906.5

Lead Agency: DEH/SAM ***Latitude GS 84:*** 32.8242852

Lead Agency Date: 4/20/1993 ***Longitude GS 84:*** -117.1617596

Funding: F - LOP Federal Fund ***X Map Coord:*** 6281592.747

Fire Agency: SAN DIEGO ***Y Map Coord:*** 1880835.205

Thomasbros Mappage Grid: 1249 A 2

Water Purveyor: SAN DIEGO

Map Key	Number of Records	Direction	Distance (mi/ft)	Elev/Diff (ft)	Site	DB
File Case Type:	CLOSED OR TRANSFERRED LOP CASES					

892 | ***4 of 8*** | ***-*** | ***0.00 / 0.00*** | ***396.63 / -26*** | ***CALTRANS/KEARNY MESA 7177 OPPORTUNITY RD, SAN DIEGO, CA 92111 SAN DIEGO CA*** | ***SAN DIEGO LOP***

SWRCB Global ID:	T0607302587	**Parcel No:**	356-380-32-00
Record ID:	DEH1999-LSAM-H04500-002	**Census Tract:**	85.11
Record Status:	Completed	**Zip Code 2:**	92111
Opened Date:	1/5/1999	**Community:**	San Diego
Case Type:	LOP - Local Oversight Program	**Jurisdiction:**	SAN DIEGO
Historical Name:	CALTRANS KEARNY MESA MAINTENAN	**Watershed Basin No:**	906.5
Lead Agency:	DEH/SAM	**Latitude GS 84:**	32.8242852
Lead Agency Date:	1/8/1999	**Longitude GS 84:**	-117.1617596
Funding:	F - LOP Federal Fund	**X Map Coord:**	6281592.747
Fire Agency:	SAN DIEGO	**Y Map Coord:**	1880835.205
Thomasbros Mappage Grid:	1249 A 2		
Water Purveyor:	SAN DIEGO		
File Case Type:	CLOSED OR TRANSFERRED LOP CASES		

892 | ***5 of 8*** | ***-*** | ***0.00 / 0.00*** | ***396.63 / -26*** | ***CALTRANS KEARNY MESA 7177 OPPORTUNITY RD SAN DIEGO CA 92111*** | ***RCRA NON GEN***

EPA Handler ID:	CAD073560542
Land Type Code:	O
Land Type Desc:	Other
Federal Waste Generator Code:	N
Gen Status Univ Code:	N
Gen Status Univ Desc:	No Report
Importer Activity:	No
Mixed Waste Generator:	No
Transporter Activity:	No
Transfer Facility:	No
Recycler Activity:	No
Onsite Burner Exemption:	No
Furnace Exemption:	No
Underground Inject Activity:	No
Receives Waste from Offsite:	No
TSD Type:	-----
TSD Activity:	No
Corrective Action Univ:	No
Action has been Imposed:	No
Action under 3004 (U)/(V):	No
Institutional Control Indicator:	N
Used Oil Transporter:	
Used Oil Transfer Facility:	
Used Oil Processor:	
Used Oil Refiner:	
Used Oil Burner:	

Used Oil Market Burner:	
Used Oil Spec Marketer:	
Activity Location:	CA
County Code:	CA073
County Name:	SAN DIEGO
Contact Name:	ENVIRONMENTAL MANAGER
Contact Phone No and Ext:	619-237-6820
Contact Email:	
Contact Address:	7177 OPPORTUNITY RD , SAN DIEGO , CA, 92111 , US
Mailing Address:	PO BOX 81406 , SAN DIEGO , CA, 92138 , US

Violation/Evaluation Summary

Note: NO RECORDS: As of Jan 24 2018, there are no Compliance Monitoring and Enforcement (violation) records associated with this facility (EPA ID).

Handler Details

Source Type:	N	***Used Oil Transporter:***	No
Receive Date:	19850319	***UO Transfer Fac:***	No
Non Notifier:		***Used Oil Processor:***	No
Acknowledge Flag:		***Used Oil Refiner:***	No
Acknowledge Date:	19910331	***Used Oil Burner:***	No
Accessibility:		***UO Market Burner:***	No
Land Type:	O	***UO Spec Marketer:***	No
Fed Waste Gen Own:	HQ	***Current Site Name:***	CALTRANS KEARNY MESA
Fed Waste Gen Cd:	N	***Location Street No:***	
Fed Waste Gen Desc:		***Location Street 1:***	7177 OPPORTUNITY RD
ST Waste Gen Own:	HQ	***Location Street 2:***	
State Waste Gen Cd:	N	***Location City:***	SAN DIEGO
Short Term Gen:	No	***Location State:***	CA
Importer Activity:	No	***Location Zip Code:***	92111
Mixed Waste Gen:	No	***County Code:***	CA073
Transporter:	No	***State District:***	4
Transfer Facility:	No	***Mailing Street No:***	
TSD Activity:	No	***Mailing Street 1:***	PO BOX 81406
Recycler Activity:	No	***Mailing Street 2:***	
Onsite Burn Exempt:	No	***Mailing City:***	SAN DIEGO
Furnace Exemption:	No	***Mailing State:***	CA
Underground Inject:	No	***Mailing Zip Code:***	92138
Off Site Receipt:	No	***Mailing Country:***	US
Waste Dest Fac:	No	***Contact First Name:***	ENVIRONMENTAL
Subpart K College:		***Contact Middle Initial:***	
Subpart K Hospital:		***Contact Last Name:***	MANAGER
Subpart K Non Profit:		***Contact Street No:***	
Subpart K Withdraw:		***Contact Street 1:***	7177 OPPORTUNITY RD
Include Ntnl Rprt:		***Contact Street 2:***	
Reporting Cycle:		***Contact City:***	SAN DIEGO
LQHUW:	No	***Contact State:***	CA
Trader Importer:		***Contact Zip:***	92111
Trader Exporter:		***Contact Country:***	US

Slab Importer:		**Contact Phone:**	619-237-6820
Slab Exporter:		**Contact Phone Ext:**	
Current Record:	Yes	**Contact Fax:**	
Location Country:	US	**Contact Email Addr:**	
State District Owner:	CA	**Contact Title:**	

NAICS Details

Source Type:	N	**NAICS Active Status:**	Yes
NAICS Cd Owner:	HQ	**NAICS Cycle:**	2002
NAICS Code:	488111		
NAICS Description:	AIR TRAFFIC CONTROL		

Owner/Operator Details

Owner/Operator Ind:	CP	**Country:**	
Name:	NOT REQUIRED	**Zip Code:**	99999
Street No:		**Phone:**	415-555-1212
Street 1:	NOT REQUIRED	**Type:**	P
Street 2:		**Date Became Current:**	
City:	NOT REQUIRED	**Date Ended Current:**	
State:	ME		
Source Type:	N		

Owner/Operator Ind:	CO	**Country:**	
Name:	STATE OF CA	**Zip Code:**	99999
Street No:		**Phone:**	415-555-1212
Street 1:	NOT REQUIRED	**Type:**	P
Street 2:		**Date Became Current:**	
City:	NOT REQUIRED	**Date Ended Current:**	
State:	ME		
Source Type:	N		

Map Key	Number of Records	Direction	Distance (mi/ft)	Elev/Diff (ft)	Site	DB
892	6 of 8	-	0.00 / 0.00	396.63 / -26	CALTRANS/KEARNY MESA 7177 OPPORTUNITY RD San Diego CA	SANDIEGO SAM

Record ID:	DEH1999-LSAM-H04500-002	**Object ID:**	4708
Record Type:	SAM Investigation	**ID:**	4712
Status:	Completed	**Feature ID:**	3563803200
REST Record ID:	DEH1999-LSAM-H04500-002	**Parcel No:**	356-380-32-00
Record Name:	CALTRANS/KEARNY MESA	**SWRCB Global ID:**	T0607302587
Record Status:	Completed	**H No:**	H04500
Record Alias:	SAM Investigation	**Historical Name:**	CALTRANS KEARNY MESA MAINTENAN
Date:	01/05/1999	**Agency Name:**	COSD
Primary Parcel:	YES	**Fire Agency:**	SAN DIEGO
Primary Address:	YES	**Funding:**	F - LOP Federal Fund
Address:	7177 OPPORTUNITY RD, SAN DIEGO CA 92111	**GT Global ID:**	T0607302587
Address Type:	ALIAS	**GT RB Case No:**	9UT3824
Street String:	7177 OPPORTUNITY RD	**GT Cuf Case:**	NO

Map Key	Number of Records	Direction	Distance (mi/ft)	Elev/Diff (ft)	Site	DB

Zip Code:	92111	**GT Case Type:**	LUST Cleanup Site
Zip Community:	92111	**GT Lead Agency:**	SAN DIEGO COUNTY LOP
Jurisdictiction:	SAN DIEGO	**GT County:**	San Diego
Census Tract:	85.11	**GT Latitude:**	32.8253304
BOS District:	4	**GT Longitude:**	-117.1618137
Watershed Basin:	906.5	**Latitude GS84:**	32.8242852
Water Purveyor:	SAN DIEGO	**Longitude GS84:**	-117.1617596
KIVA per Tp per No:	6SAM H04500	**Point X:**	6281529.90991355
X:	6281592.747	**Point Y:**	1881095.89002356
Y:	1880835.205		

Case No:	H04500-002
Case Type:	LOP - Local Oversight Program
REST Record Type:	LUEG-DEH/LWQD/SAM Investigation/NA
Opened Date:	915494400000
Opened Date Converted:	01/04/1999 08:00PM
Full Name DEH Permit Owner:	
Lead Agency:	DEH/SAM
Lead Agency Date:	915753600000
Lead Agency Date Converted:	01/07/1999 08:00PM
Geo SRC:	Mapped to XY from previous SAM Layer
GT Status:	Completed - Case Closed
GT Status Date:	954806400000
GT Status Date Converted:	04/03/2000 08:00PM
Thomasbros Mappage Grid:	1249 A 2

Map Key	Number of Records	Direction	Distance (mi/ft)	Elev/Diff (ft)	Site	DB
892	7 of 8	-	0.00 / 0.00	396.63 / -26	CALTRANS/KEARNY MESA 7177 OPPORTUNITY RD San Diego CA	SANDIEGO SAM

Record ID:	DEH1993-LSAM-H04500-001	**Object ID:**	3024
Record Type:	SAM Investigation	**ID:**	3028
Status:	Completed	**Feature ID:**	3563803200
REST Record ID:	DEH1993-LSAM-H04500-001	**Parcel No:**	356-380-32-00
Record Name:	CALTRANS/KEARNY MESA	**SWRCB Global ID:**	T0607301218
Record Status:	Completed	**H No:**	H04500
Record Alias:	SAM Investigation	**Historical Name:**	CALTRANS KEARNY MESA
Date:	04/20/1993	**Agency Name:**	COSD
Primary Parcel:	YES	**Fire Agency:**	SAN DIEGO
Primary Address:	YES	**Funding:**	F - LOP Federal Fund
Address:	7177 OPPORTUNITY RD, SAN DIEGO CA 92111	**GT Global ID:**	T0607301218
Address Type:	ALIAS	**GT RB Case No:**	9UT2460
Street String:	7177 OPPORTUNITY RD	**GT Cuf Case:**	NO
Zip Code:	92111	**GT Case Type:**	LUST Cleanup Site
Zip Community:	92111	**GT Lead Agency:**	SAN DIEGO COUNTY LOP
Jurisdictiction:	SAN DIEGO	**GT County:**	San Diego
Census Tract:	85.11	**GT Latitude:**	32.8253304
BOS District:	4	**GT Longitude:**	-117.1618137
Watershed Basin:	906.5	**Latitude GS84:**	32.8242852
Water Purveyor:	SAN DIEGO	**Longitude GS84:**	-117.1617596
KIVA per Tp per No:	6SAM H04500	**Point X:**	6281529.90991355
X:	6281592.747	**Point Y:**	1881095.89002356

Map Key	Number of Records	Direction	Distance (mi/ft)	Elev/Diff (ft)	Site	DB

Y: 1880835.205
Case No: H04500-001
Case Type: LOP - Local Oversight Program
REST Record Type: LUEG-DEH/LWQD/SAM Investigation/NA
Opened Date: 735264000000
Opened Date Converted: 04/19/1993 08:00PM
Full Name DEH Permit Owner:
Lead Agency: DEH/SAM
Lead Agency Date: 735264000000
Lead Agency Date Converted: 04/19/1993 08:00PM
Geo SRC: Mapped to XY from previous SAM Layer
GT Status: Completed - Case Closed
GT Status Date: 795744000000
GT Status Date Converted: 03/20/1995 08:00PM
Thomasbros Mappage Grid: 1249 A 2

892	8 of 8	-	0.00 / 0.00	396.63 / -26	Caltrans-Kearny Mesa 7177 OPPORTUNITY RD SAN DIEGO CA 92111	SANDIEGO UST

Record ID: DEH2002-HUPFP-104500
CERS ID: 10384618
Facility ID: 37-000-104500
EPA ID No: CAD981457997
Permit Status: Permit Renewed
Active Permit: YES
Facility Type UST:
Business Phone: 619-688-3657
Business Fax: 6196883314
Onsite Haz. Waste Trtmnt: No
Mailing Address: 4050 Taylor Street MS220, San Diego, CA 92110

Own or Operate UG: No
Own or Operate AG: Yes
Haz. Mat. On-Site: Yes
Haz. Waste Gen: Yes
HHW Collection: No
Recycle: No
RCRA Large Qty. Gen: No
Latitude: 32.825288784344863
Longitude: -117.16191742404324

--Details--

ID: 770
Tank ID: 18262
Last Updated: 2017-07-27T10:14:26.000
UST Perm Close Date: 04/20/1993
Tank Status: Removed
Type of Tank: 01
Piping System Type:
Tank Use: 04
Tank Capacity (Gal): 550
Tank Contents:
Other Content Info:
Tank Owner Name: Caltrans-Kearny Mesa

ID: 769
Tank ID: 18261
Last Updated: 2017-07-27T10:14:26.000
UST Perm Close Date: 04/20/1993

Tank Status: Removed
Type of Tank: 01
Piping System Type:
Tank Use: 04
Tank Capacity (Gal): 750
Tank Contents:
Other Content Info:
Tank Owner Name: Caltrans-Kearny Mesa

ID: 766
Tank ID: 18258
Last Updated: 2017-07-27T10:14:26.000
UST Perm Close Date: 04/05/1998
Tank Status: Removed
Type of Tank: 01
Piping System Type: 01
Tank Use: 01
Tank Capacity (Gal): 12000
Tank Contents: 1A
Other Content Info:
Tank Owner Name: Caltrans-Kearny Mesa

ID: 765
Tank ID: 18257
Last Updated: 2017-07-27T10:14:26.000
UST Perm Close Date: 04/20/1993
Tank Status: Removed
Type of Tank: 01
Piping System Type:
Tank Use: 04
Tank Capacity (Gal): 1000
Tank Contents:
Other Content Info:
Tank Owner Name: Caltrans-Kearny Mesa

ID: 767
Tank ID: 18259
Last Updated: 2017-07-27T10:14:26.000
UST Perm Close Date: 04/05/1998
Tank Status: Removed
Type of Tank: 01
Piping System Type: 01
Tank Use: 01
Tank Capacity (Gal): 12000
Tank Contents: Diesel
Other Content Info:
Tank Owner Name: Caltrans-Kearny Mesa

ID: 764
Tank ID: 18256
Last Updated: 2017-07-27T10:14:26.000
UST Perm Close Date: 04/20/1993

Tank Status: Removed
Type of Tank: 01
Piping System Type:
Tank Use: 04
Tank Capacity (Gal): 1000
Tank Contents:
Other Content Info:
Tank Owner Name: Caltrans-Kearny Mesa

ID: 768
Tank ID: 18260
Last Updated: 2017-07-27T10:14:26.000
UST Perm Close Date: 04/05/1998
Tank Status: Removed
Type of Tank: 01
Piping System Type: 01
Tank Use: 01
Tank Capacity (Gal): 6000
Tank Contents: 1A
Other Content Info:
Tank Owner Name: Caltrans-Kearny Mesa

ID: 771
Tank ID: 91372
Last Updated: 2017-07-27T10:14:26.000
UST Perm Close Date: 01/20/2009
Tank Status: Removed
Type of Tank: 01
Piping System Type:
Tank Use: 03
Tank Capacity (Gal): 120
Tank Contents:
Other Content Info:
Tank Owner Name: Caltrans-Kearny Mesa

ID: 772
Tank ID: 91373
Last Updated: 2017-07-27T10:14:26.000
UST Perm Close Date: 01/20/2009
Tank Status: Removed
Type of Tank: 01
Piping System Type:
Tank Use: 03
Tank Capacity (Gal): 120
Tank Contents:
Other Content Info:
Tank Owner Name: Caltrans-Kearny Mesa

ID: 763
Tank ID: 18255
Last Updated: 2017-07-27T10:14:26.000
UST Perm Close Date: 04/20/1993

Map Key	Number of Records	Direction	Distance (mi/ft)	Elev/Diff (ft)	Site	DB

Tank Status: Removed
Type of Tank: 01
Piping System Type:
Tank Use: 04
Tank Capacity (Gal): 750
Tank Contents:
Other Content Info:
Tank Owner Name: Caltrans-Kearny Mesa

893	1 of 11	-	0.00 / 0.00	438.75 / 16	76 PRODUCTS #31168 7415 CLAIREMONT MESA BL SAN DIEGO CA 92111	EMISSIONS

2004 Criteria Data

Facility ID: 4728
Facility SIC Code: 5541
CO: 37
Air Basin: SD
District: SD
COID: SD
DISN: SAN DIEGO COUNTY APCD
CHAPIS:
CERR Code:
TOGT: .07
ROGT: .07
COT:
NOXT:
SOXT:
PMT:
PM10T:

2004 Toxic Data

Facility ID: 4728
Facility SIC Code: 5541
CO: 37
Air Basin: SD
District: SD
TS:
Health Risk Asmt:
Non-Cancer Chronic Haz Ind:
Non-Cancer Acute Haz Ind:
COID: SD
DISN: SAN DIEGO COUNTY APCD
CHAPIS:
CERR Code:

2005 Criteria Data

Facility ID: 4728
Facility SIC Code: 5541
CO: 37
Air Basin: SD
District: SD
COID: SD
DISN: SAN DIEGO COUNTY APCD
CHAPIS:
CERR Code:
TOGT: .07
ROGT: .07
COT:
NOXT:
SOXT:
PMT:
PM10T:

2005 Toxic Data

Facility ID:	4728	**COID:**	SD
Facility SIC Code:	5541	**DISN:**	SAN DIEGO COUNTY APCD
CO:	37	**CHAPIS:**	
Air Basin:	SD	**CERR Code:**	
District:	SD		
TS:			
Health Risk Asmt:			
Non-Cancer Chronic Haz Ind:			
Non-Cancer Acute Haz Ind:			

2006 Criteria Data

Facility ID:	4728	**CERR Code:**	
Facility SIC Code:	5541	**TOGT:**	.07
CO:	37	**ROGT:**	.07
Air Basin:	SD	**COT:**	
District:	SD	**NOXT:**	
COID:	SD	**SOXT:**	
DISN:	SAN DIEGO COUNTY APCD	**PMT:**	
CHAPIS:		**PM10T:**	

2006 Toxic Data

Facility ID:	4728	**COID:**	SD
Facility SIC Code:	5541	**DISN:**	SAN DIEGO COUNTY APCD
CO:	37	**CHAPIS:**	
Air Basin:	SD	**CERR Code:**	
District:	SD		
TS:			
Health Risk Asmt:			
Non-Cancer Chronic Haz Ind:			
Non-Cancer Acute Haz Ind:			

2007 Criteria Data

Facility ID:	4728	**CERR Code:**	
Facility SIC Code:	5541	**TOGT:**	.07
CO:	37	**ROGT:**	.07
Air Basin:	SD	**COT:**	
District:	SD	**NOXT:**	
COID:	SD	**SOXT:**	
DISN:	SAN DIEGO COUNTY APCD	**PMT:**	
CHAPIS:		**PM10T:**	

2007 Toxic Data

Facility ID:	4728	**COID:**	SD
Facility SIC Code:	5541	**DISN:**	SAN DIEGO COUNTY APCD

CO:	37	**CHAPIS:**	
Air Basin:	SD	**CERR Code:**	
District:	SD		
TS:			
Health Risk Asmt:			
Non-Cancer Chronic Haz Ind:			
Non-Cancer Acute Haz Ind:			

2008 Criteria Data

Facility ID:	4728	**CERR Code:**	
Facility SIC Code:	5541	**TOGT:**	.07
CO:	37	**ROGT:**	.07
Air Basin:	SD	**COT:**	
District:	SD	**NOXT:**	
COID:	SD	**SOXT:**	
DISN:	SAN DIEGO COUNTY APCD	**PMT:**	
CHAPIS:		**PM10T:**	

2008 Toxic Data

Facility ID:	4728	**COID:**	SD
Facility SIC Code:	5541	**DISN:**	SAN DIEGO COUNTY APCD
CO:	37	**CHAPIS:**	
Air Basin:	SD	**CERR Code:**	
District:	SD		
TS:			
Health Risk Asmt:			
Non-Cancer Chronic Haz Ind:			
Non-Cancer Acute Haz Ind:			

2009 Criteria Data

Facility ID:	4728	**CERR Code:**	
Facility SIC Code:	5541	**TOGT:**	.07
CO:	37	**ROGT:**	.07
Air Basin:	SD	**COT:**	
District:	SD	**NOXT:**	
COID:	SD	**SOXT:**	
DISN:	SAN DIEGO COUNTY APCD	**PMT:**	
CHAPIS:		**PM10T:**	

2009 Toxic Data

Facility ID:	4728	**COID:**	SD
Facility SIC Code:	5541	**DISN:**	SAN DIEGO COUNTY APCD
CO:	37	**CHAPIS:**	
Air Basin:	SD	**CERR Code:**	
District:	SD		

TS:
Health Risk Asmt:
Non-Cancer Chronic Haz Ind:
Non-Cancer Acute Haz Ind:

2010 Toxic Data

Facility ID:	4728	***COID:***	SD
Facility SIC Code:	5541	***DISN:***	SAN DIEGO COUNTY APCD
CO:	37	***CHAPIS:***	
Air Basin:	SD	***CERR Code:***	
District:	SD		

TS:
Health Risk Asmt:
Non-Cancer Chronic Haz Ind:
Non-Cancer Acute Haz Ind:

2011 Criteria Data

Facility ID:	4728	***CERR Code:***	
Facility SIC Code:	5541	***TOGT:***	.07
CO:	37	***ROGT:***	.07
Air Basin:	SD	***COT:***	
District:	SD	***NOXT:***	
COID:	SD	***SOXT:***	
DISN:	SAN DIEGO COUNTY APCD	***PMT:***	
CHAPIS:		***PM10T:***	

2011 Toxic Data

Facility ID:	4728	***COID:***	SD
Facility SIC Code:	5541	***DISN:***	SAN DIEGO COUNTY APCD
CO:	37	***CHAPIS:***	
Air Basin:	SD	***CERR Code:***	
District:	SD		

TS:
Health Risk Asmt:
Non-Cancer Chronic Haz Ind:
Non-Cancer Acute Haz Ind:

2012 Criteria Data

Facility ID:	4728	***CERR Code:***	
Facility SIC Code:	5541	***TOGT:***	.07
CO:	37	***ROGT:***	.07
Air Basin:	SD	***COT:***	
District:	SD	***NOXT:***	
COID:	SD	***SOXT:***	
DISN:	SAN DIEGO COUNTY APCD	***PMT:***	

CHAPIS: ***PM10T:***

2012 Toxic Data

Facility ID:	4728	***COID:***	SD
Facility SIC Code:	5541	***DISN:***	SAN DIEGO COUNTY APCD
CO:	37	***CHAPIS:***	
Air Basin:	SD	***CERR Code:***	
District:	SD		
TS:			
Health Risk Asmt:			
Non-Cancer Chronic Haz Ind:			
Non-Cancer Acute Haz Ind:			

2013 Criteria Data

Facility ID:	4728	***CERR Code:***	
Facility SIC Code:	5541	***TOGT:***	.07
CO:	37	***ROGT:***	.07
Air Basin:	SD	***COT:***	
District:	SD	***NOXT:***	
COID:	SD	***SOXT:***	
DISN:	SAN DIEGO COUNTY APCD	***PMT:***	
CHAPIS:		***PM10T:***	

2013 Toxic Data

Facility ID:	4728	***COID:***	SD
Facility SIC Code:	5541	***DISN:***	SAN DIEGO COUNTY APCD
CO:	37	***CHAPIS:***	
Air Basin:	SD	***CERR Code:***	
District:	SD		
TS:			
Health Risk Asmt:			
Non-Cancer Chronic Haz Ind:			
Non-Cancer Acute Haz Ind:			

2014 Criteria Data

Facility ID:	4728	***CERR Code:***	
Facility SIC Code:	5541	***TOGT:***	.07
CO:	37	***ROGT:***	.07
Air Basin:	SD	***COT:***	
District:	SD	***NOXT:***	
COID:	SD	***SOXT:***	
DISN:	SAN DIEGO COUNTY APCD	***PMT:***	
CHAPIS:		***PM10T:***	

Map Key	Number of Records	Direction	Distance (mi/ft)	Elev/Diff (ft)	Site	DB

2014 Toxic Data

Facility ID:	4728	***COID:***	SD
Facility SIC Code:	5541	***DISN:***	SAN DIEGO COUNTY APCD
CO:	37	***CHAPIS:***	
Air Basin:	SD	***CERR Code:***	
District:	SD		
TS:			
Health Risk Asmt:			
Non-Cancer Chronic Haz Ind:			
Non-Cancer Acute Haz Ind:			

2015 Criteria Data

Facility ID:	4728	***CERR Code:***	
Facility SIC Code:	5541	***TOGT:***	.07
CO:	37	***ROGT:***	.07
Air Basin:	SD	***COT:***	
District:	SD	***NOXT:***	
COID:	SD	***SOXT:***	
DISN:	SAN DIEGO COUNTY APCD	***PMT:***	
CHAPIS:		***PM10T:***	

2015 Toxic Data

Facility ID:	4728	***COID:***	SD
Facility SIC Code:	5541	***DISN:***	SAN DIEGO COUNTY APCD
CO:	37	***CHAPIS:***	
Air Basin:	SD	***CERR Code:***	
District:	SD		
TS:			
Health Risk Asmt:			
Non-Cancer Chronic Haz Ind:			
Non-Cancer Acute Haz Ind:			

893	***2 of 11***	***-***	***0.00 / 0.00***	***438.75 / 16***	***UNOCAL7415 CLAIREMONT MESA*** ***7415 CLAIREMONT MESA BL*** ***SAN DIEGO CA 92111***	***EMISSIONS***

2003 Criteria Data

Facility ID:	4728	***CERR Code:***	
Facility SIC Code:	5541	***TOGT:***	1.7233692
CO:	37	***ROGT:***	1.7233692
Air Basin:	SD	***COT:***	
District:	SD	***NOXT:***	
COID:	SD	***SOXT:***	
DISN:	SAN DIEGO COUNTY APCD	***PMT:***	

Map Key	Number of Records	Direction	Distance (mi/ft)	Elev/Diff (ft)	Site	DB

CHAPIS: **PM10T:**

2003 Toxic Data

Facility ID:	4728	**COID:**	SD
Facility SIC Code:	5541	**DISN:**	SAN DIEGO COUNTY APCD
CO:	37	**CHAPIS:**	
Air Basin:	SD	**CERR Code:**	
District:	SD		

TS:
Health Risk Asmt:
Non-Cancer Chronic Haz Ind:
Non-Cancer Acute Haz Ind:

Map Key	Number of Records	Direction	Distance (mi/ft)	Elev/Diff (ft)	Site	DB
893	3 of 11	-	0.00 / 0.00	438.75 / 16	UNOCAL / 7415 CLAIREMONT MESA 7415 CLAIREMONT MESA BL SAN DIEGO CA 92111	EMISSIONS

1999 Criteria Data

Facility ID:	4728	**CERR Code:**	
Facility SIC Code:	5541	**TOGT:**	3.2057662
CO:	37	**ROGT:**	3.2057662
Air Basin:	SD	**COT:**	
District:	SD	**NOXT:**	
COID:	SD	**SOXT:**	
DISN:	SAN DIEGO COUNTY APCD	**PMT:**	
CHAPIS:		**PM10T:**	

1999 Toxic Data

Facility ID:	4728	**COID:**	SD
Facility SIC Code:	5541	**DISN:**	SAN DIEGO COUNTY APCD
CO:	37	**CHAPIS:**	
Air Basin:	SD	**CERR Code:**	
District:	SD		

TS:
Health Risk Asmt:
Non-Cancer Chronic Haz Ind:
Non-Cancer Acute Haz Ind:

2000 Criteria Data

Facility ID:	4728	**CERR Code:**	
Facility SIC Code:	5541	**TOGT:**	1.7233692
CO:	37	**ROGT:**	1.7233692
Air Basin:	SD	**COT:**	
District:	SD	**NOXT:**	

COID:	SD	***SOXT:***	
DISN:	SAN DIEGO COUNTY APCD	***PMT:***	
CHAPIS:		***PM10T:***	

2000 Toxic Data

Facility ID:	4728	***COID:***	SD
Facility SIC Code:	5541	***DISN:***	SAN DIEGO COUNTY APCD
CO:	37	***CHAPIS:***	
Air Basin:	SD	***CERR Code:***	
District:	SD		
TS:			
Health Risk Asmt:			
Non-Cancer Chronic Haz Ind:			
Non-Cancer Acute Haz Ind:			

2001 Criteria Data

Facility ID:	4728	***CERR Code:***	
Facility SIC Code:	5541	***TOGT:***	1.72
CO:	37	***ROGT:***	1.72
Air Basin:	SD	***COT:***	
District:	SD	***NOXT:***	
COID:	SD	***SOXT:***	
DISN:	SAN DIEGO COUNTY APCD	***PMT:***	
CHAPIS:		***PM10T:***	

2001 Toxic Data

Facility ID:	4728	***COID:***	SD
Facility SIC Code:	5541	***DISN:***	SAN DIEGO COUNTY APCD
CO:	37	***CHAPIS:***	
Air Basin:	SD	***CERR Code:***	
District:	SD		
TS:			
Health Risk Asmt:			
Non-Cancer Chronic Haz Ind:			
Non-Cancer Acute Haz Ind:			

2002 Criteria Data

Facility ID:	4728	***CERR Code:***	
Facility SIC Code:	5541	***TOGT:***	1.7233692
CO:	37	***ROGT:***	1.7233692
Air Basin:	SD	***COT:***	
District:	SD	***NOXT:***	
COID:	SD	***SOXT:***	
DISN:	SAN DIEGO COUNTY APCD	***PMT:***	
CHAPIS:		***PM10T:***	

Map Key	Number of Records	Direction	Distance (mi/ft)	Elev/Diff (ft)	Site	DB

2002 Toxic Data

Facility ID:	4728	***COID:***	SD
Facility SIC Code:	5541	***DISN:***	SAN DIEGO COUNTY APCD
CO:	37	***CHAPIS:***	
Air Basin:	SD	***CERR Code:***	
District:	SD		
TS:			
Health Risk Asmt:			
Non-Cancer Chronic Haz Ind:			
Non-Cancer Acute Haz Ind:			

893	*4 of 11*	-	*0.00 / 0.00*	*438.75 / 16*	***UNION OIL SERVICE STATION 640*** ***7415 CLAIREMONT MESA*** ***SAN DIEGO CA 92111***	***HHSS***

County:	San Diego
Pdf File Url:	http://geotracker.waterboards.ca.gov/ustpdfs/pdf/0002f4f4.pdf

893	*5 of 11*	-	*0.00 / 0.00*	*438.75 / 16*	***STATION 6408*** ***7415 CLAIREMONT MESA*** ***SAN DIEGO CA 92111***	***HHSS***

County:	San Diego
Pdf File Url:	http://geotracker.waterboards.ca.gov/ustpdfs/pdf/0002f4d3.pdf

893	*6 of 11*	-	*0.00 / 0.00*	*438.75 / 16*	***STATION # 6408*** ***7415 CLAIREMONT MESA*** ***SAN DIEGO CA***	***HIST TANK***

Owner Name:	UNION OIL COMPANY OF CALIFORNI	***No of Containers:***	1
Owner Street:	1450 FRAZEE ROAD	***County:***	SAN DIEGO
Owner City:	SAN DIEGO	***Facility State:***	CA
Owner State:	CA	***Facility Zip:***	92111
Owner Zip:	92108		

893	*7 of 11*	-	*0.00 / 0.00*	*438.75 / 16*	***UNION OIL SERVICE STATION #640*** ***7415 CLAIREMONT MESA*** ***SAN DIEGO CA***	***HIST TANK***

Owner Name:	UNION OIL COMPANY OF CALIFORNI	***No of Containers:***	3
Owner Street:	123 CAMINO DE LA REINA	***County:***	SAN DIEGO
Owner City:	SAN DIEGO	***Facility State:***	CA
Owner State:	CA	***Facility Zip:***	92111
Owner Zip:	92108		

893	*8 of 11*	-	*0.00 /*	*438.75 /*	***UNOCAL SERV STATION #6408***	***SAN DIEGO LOP***

Map Key	Number of Records	Direction	Distance (mi/ft)	Elev/Diff (ft)	Site	DB
			0.00	16	7415 CLAIREMONT MESA BLVD, SAN DIEGO, CA 92111 SAN DIEGO CA	

SWRCB Global ID:	T0608129753	**Parcel No:**	356-110-15-00
Record ID:	DEH1986-LSAM-H12473-001	**Census Tract:**	85.11
Record Status:	Completed	**Zip Code 2:**	92111
Opened Date:	9/2/1986	**Community:**	San Diego
Case Type:		**Jurisdiction:**	SAN DIEGO
Historical Name:	CLAIRMONT MESA UNION 76	**Watershed Basin No:**	906.4
Lead Agency:	DEH/SAM	**Latitude GS 84:**	32.8323118
Lead Agency Date:	9/2/1986	**Longitude GS 84:**	-117.1588063
Funding:	N - Non-Billable	**X Map Coord:**	6282495.996
Fire Agency:	SAN DIEGO	**Y Map Coord:**	1883839.166
Thomasbros Mappage Grid:	1249 A 1		
Water Purveyor:	SAN DIEGO		
File Case Type:	CASES WITH NO CASE TYPE		

Map Key	Number of Records	Direction	Distance (mi/ft)	Elev/Diff (ft)	Site	DB
893	9 of 11	-	0.00 / 0.00	438.75 / 16	UNOCAL SERV STATION #6408 7415 CLAIREMONT MESA BLVD, SAN DIEGO, CA 92111 SAN DIEGO CA	SAN DIEGO LOP

SWRCB Global ID:	T0607302520	**Parcel No:**	356-110-15-00
Record ID:	DEH1998-LSAM-H12473-002	**Census Tract:**	85.11
Record Status:	Completed	**Zip Code 2:**	92111
Opened Date:	9/11/1998	**Community:**	San Diego
Case Type:	LOP - Local Oversight Program	**Jurisdiction:**	SAN DIEGO
Historical Name:	TOSCO 76 #6408	**Watershed Basin No:**	906.4
Lead Agency:	DEH/SAM	**Latitude GS 84:**	32.8323118
Lead Agency Date:	9/29/1998	**Longitude GS 84:**	-117.1588063
Funding:	F - LOP Federal Fund	**X Map Coord:**	6282495.996
Fire Agency:	SAN DIEGO	**Y Map Coord:**	1883839.166
Thomasbros Mappage Grid:	1249 A 1		
Water Purveyor:	SAN DIEGO		
File Case Type:	CLOSED OR TRANSFERRED LOP CASES		

Map Key	Number of Records	Direction	Distance (mi/ft)	Elev/Diff (ft)	Site	DB
893	10 of 11	-	0.00 / 0.00	438.75 / 16	UNOCAL SERV STATION #6408 7415 CLAIREMONT MESA BLVD San Diego CA	SANDIEGO SAM

Record ID:	DEH1986-LSAM-H12473-001	**Object ID:**	337
Record Type:	SAM Investigation	**ID:**	338
Status:	Completed	**Feature ID:**	3561101500
REST Record ID:	DEH1986-LSAM-H12473-001	**Parcel No:**	356-110-15-00
Record Name:	UNOCAL SERV STATION #6408	**SWRCB Global ID:**	T0608129753
Record Status:	Completed	**H No:**	H12473
Record Alias:	SAM Investigation	**Historical Name:**	CLAIRMONT MESA UNION 76
Date:	09/02/1986	**Agency Name:**	COSD
Primary Parcel:	YES	**Fire Agency:**	SAN DIEGO
Primary Address:	YES	**Funding:**	N - Non-Billable
Address:	7415 CLAIREMONT MESA BLVD, SAN	**GT Global ID:**	T0608129753

Map Key	Number of Records	Direction	Distance (mi/ft)	Elev/Diff (ft)	Site	DB

DIEGO CA 92111

Address Type:	MASTER	**GT RB Case No:**	
Street String:	7415 CLAIREMONT MESA BLVD	**GT Cuf Case:**	NO
Zip Code:	92111	**GT Case Type:**	Cleanup Program Site
Zip Community:	92111	**GT Lead Agency:**	SAN DIEGO COUNTY LOP
Jurisdictiction:	SAN DIEGO	**GT County:**	San Diego
Census Tract:	85.11	**GT Latitude:**	32.832334
BOS District:	4	**GT Longitude:**	-117.158827
Watershed Basin:	906.4	**Latitude GS84:**	32.8323118
Water Purveyor:	SAN DIEGO	**Longitude GS84:**	-117.1588063
KIVA per Tp per No:	6SAM H12473	**Point X:**	6282486.55006063
X:	6282495.996	**Point Y:**	1883842.18013464
Y:	1883839.166		

Case No:	H12473-001
Case Type:	
REST Record Type:	LUEG-DEH/LWQD/SAM Investigation/NA
Opened Date:	526003200000
Opened Date Converted:	09/01/1986 08:00PM
Full Name DEH Permit Owner:	
Lead Agency:	DEH/SAM
Lead Agency Date:	526003200000
Lead Agency Date Converted:	09/01/1986 08:00PM
Geo SRC:	Mapped to XY from previous SAM Layer
GT Status:	Completed - Case Closed
GT Status Date:	534124800000
GT Status Date Converted:	12/04/1986 08:00PM
Thomasbros Mappage Grid:	1249 A 1

Map Key	Number of Records	Direction	Distance (mi/ft)	Elev/Diff (ft)	Site	DB
893	11 of 11	-	0.00 / 0.00	438.75 / 16	UNOCAL SERV STATION #6408 7415 CLAIREMONT MESA BLVD San Diego CA	SANDIEGO SAM

Record ID:	DEH1998-LSAM-H12473-002	**Object ID:**	4470
Record Type:	SAM Investigation	**ID:**	4474
Status:	Completed	**Feature ID:**	3561101500
REST Record ID:	DEH1998-LSAM-H12473-002	**Parcel No:**	356-110-15-00
Record Name:	UNOCAL SERV STATION #6408	**SWRCB Global ID:**	T0607302520
Record Status:	Completed	**H No:**	H12473
Record Alias:	SAM Investigation	**Historical Name:**	TOSCO 76 #6408
Date:	09/11/1998	**Agency Name:**	COSD
Primary Parcel:	YES	**Fire Agency:**	SAN DIEGO
Primary Address:	YES	**Funding:**	F - LOP Federal Fund
Address:	7415 CLAIREMONT MESA BLVD, SAN DIEGO CA 92111	**GT Global ID:**	T0607302520
Address Type:	MASTER	**GT RB Case No:**	9UT3751
Street String:	7415 CLAIREMONT MESA BLVD	**GT Cuf Case:**	YES
Zip Code:	92111	**GT Case Type:**	LUST Cleanup Site
Zip Community:	92111	**GT Lead Agency:**	SAN DIEGO COUNTY LOP
Jurisdictiction:	SAN DIEGO	**GT County:**	San Diego
Census Tract:	85.11	**GT Latitude:**	32.832308
BOS District:	4	**GT Longitude:**	-117.158819
Watershed Basin:	906.4	**Latitude GS84:**	32.8323118

Map Key	Number of Records	Direction	Distance (mi/ft)	Elev/Diff (ft)	Site	DB

Water Purveyor:	SAN DIEGO	**Longitude GS84:**	-117.1588063
KIVA per Tp per No:	6SAM H12473	**Point X:**	6282486.55006063
X:	6282495.996	**Point Y:**	1883842.18013464
Y:	1883839.166		

Case No: H12473-002
Case Type: LOP - Local Oversight Program
REST Record Type: LUEG-DEH/LWQD/SAM Investigation/NA
Opened Date: 905472000000
Opened Date Converted: 09/10/1998 08:00PM
Full Name DEH Permit Owner:
Lead Agency: DEH/SAM
Lead Agency Date: 907027200000
Lead Agency Date Converted: 09/28/1998 08:00PM
Geo SRC: Mapped to XY from previous SAM Layer
GT Status: Completed - Case Closed
GT Status Date: 1013040000000
GT Status Date Converted: 02/06/2002 08:00PM
Thomasbros Mappage Grid: 1249 A 1

Map Key	Number of Records	Direction	Distance (mi/ft)	Elev/Diff (ft)	Site	DB
894	1 of 1	-	0.00 / 0.00	400.94 / -22	KSWB-TV INC 7191 ENGINEER RD SAN DIEGO CA 92111	CERS HAZ

Site ID: 42168
Latitude: 32.826653
Longitude: -117.161476

Regulated Programs

EI ID:	10384774	**EI Description:**	Chemical Storage Facilities

Affiliations

Affil Type Desc: Legal Owner
Entity Name: Tribune Broadcasting
Entity Title:
Address: 435 North Michigan Avenue
City: Chicago
State: IL
Country: United States
Zip Code: 60611
Phone: (858) 573-6521

Affil Type Desc: Operator
Entity Name: Kyle Majors
Entity Title:
Address:
City:
State:
Country:

Zip Code:	
Phone:	(619) 857-8075
Affil Type Desc:	Secondary Emergency Contact
Entity Name:	Matt Groeteke
Entity Title:	OPS MGR
Address:	
City:	
State:	
Country:	
Zip Code:	
Phone:	(858) 437-2888
Affil Type Desc:	CUPA District
Entity Name:	San Diego County Env Health
Entity Title:	
Address:	PO Box 129261
City:	San Diego
State:	CA
Country:	
Zip Code:	92112-9261
Phone:	(858) 505-6880
Affil Type Desc:	Facility Mailing Address
Entity Name:	Mailing Address
Entity Title:	
Address:	7191 Engineer Rd
City:	San Diego
State:	CA
Country:	
Zip Code:	92111
Phone:	
Affil Type Desc:	Primary Emergency Contact
Entity Name:	Kyle Majors
Entity Title:	DIR OF ENGINEERING
Address:	
City:	
State:	
Country:	
Zip Code:	
Phone:	(619) 857-8075
Affil Type Desc:	Environmental Contact
Entity Name:	Matt Groeteke
Entity Title:	
Address:	7191 Engineer Rd
City:	San Diego
State:	CA
Country:	
Zip Code:	92111
Phone:	(858) 496-0232

Affil Type Desc: Parent Corporation
Entity Name: KSWB-TV INC
Entity Title:
Address:
City:
State:
Country:
Zip Code:
Phone:

Coordinates

Env Int Type Code: HMBP
Program ID: 10384774
Latitude: 32.826650
Longitude: -117.161480
Coord Name:
Ref Point Type Desc: Center of a facility or station.

Evaluations

Eval Date: 12/2/2015
Violations Found: Yes
Eval General Type: Compliance Evaluation Inspection
Eval Type: Routine done by local agency
Eval Division: San Diego County Department of Env Health
Eval Program: HMRRP
Eval Source: CERS
Eval Notes:

Inspector: Burke Mike Inspection ID:5012474

Eval Date: 1/2/2014
Violations Found: No
Eval General Type: Compliance Evaluation Inspection
Eval Type: Routine done by local agency
Eval Division: San Diego County Department of Env Health
Eval Program: HMRRP
Eval Source: CERS
Eval Notes:

Inspector: Central HC009 Inspection ID:4090458

Violations

Violation Date: 12/2/2015
Violation Division: San Diego County Department of Env Health
Violation Program: HMRRP
Violation Source: CERS
Citation: HSC 6.95 25505(a)(4) - California Health and Safety Code, Chapter 6.95, Section(s) 25505(a)(4)
Violation Notes:

Returned to compliance on 12/10/2015.

Violation Description:

Failure to provide initial and annual training to all employees in safety procedures in the event of a release or threatened release of a hazardous material or failure to document and maintain training records for a minimum of three years.

---

895 | ***1 of 2*** | ***-*** | ***0.00 / 0.00*** | ***384.68 / -38*** | ***City of San Diego
9475 Chesapeake Dr
San Diego CA*** | ***CHMIRS***

ID:	05-2857	***Notified Date:***	5/13/200502:43:41 PM
Control No:	05-2857	***Notified Date Time:***	
Year:	2005	***County:***	San Diego County

California Hazardous Material Incident Report System

Contained:	Yes	***Bbls:***	0
Substance:	Sewage	***Cups:***	0
Incident Date:	5/13/200512:00:00 AM	***Cuft:***	0
No of Injuries:	0	***Gals:***	220
No of Fatals:	0	***Grams:***	0
No of Evacs:	0	***Lbs:***	0
Cleanup:	Reporting Party	***Liters:***	0
Water:		***Oz:***	0
Water Way:		***Pts:***	0
City:	San Diego	***Qts:***	0
County:	San Diego County	***Sheen:***	0
Zip:		***Tons:***	0
Site:	Residence	***Unknown:***	0

Admin Agency: San Diego County Health Services Dept.

Location: 9475 Chesapeake Dr

Description: Per caller, a private lateral blocked causing a release. All the substance released was recaptured.

---

895 | ***2 of 2*** | ***-*** | ***0.00 / 0.00*** | ***384.68 / -38*** | ***SAN DIEGO TRANE
9475 CHESAPEAKE DR STE D
SAN DIEGO CA 92123*** | ***RCRA SQG***

EPA Handler ID:	CAD982459877
Land Type Code:	O
Land Type Desc:	Other
Federal Waste Generator Code:	2
Gen Status Univ:	SQG
Gen Status Univ Desc:	Small Quantity Generator
Importer Activity:	No
Mixed Waste Generator:	No
Transporter Activity:	No
Transfer Facility:	No
Recycler Activity:	No
Onsite Burner Exemption:	No
Furnace Exemption:	No
Underground Inject Activity:	No
Receives Waste from Offsite:	No
TSD Type:	-----

TSD Activity:	No
Corrective Action Univ:	No
Action has been Imposed:	No
Action under 3004 (U)/(V):	No
Institutional Control Indicator:	N
Used Oil Transporter:	
Used Oil Transfer Facility:	
Used Oil Processor:	
Used Oil Refiner:	
Used Oil Burner:	
Used Oil Market Burner:	
Used Oil Spec Marketer:	
Activity Location:	CA
County Code:	CA073
County Name:	SAN DIEGO
Contact Name:	ENVIRONMENTAL MANAGER
Contact Phone No and Exten:	619-576-2555
Contact Email:	
Contact Address:	9475 CHESAPEAKE DR STE D , SAN DIEGO , CA, 92123 , US
Mailing Address:	9475 CHESAPEAKE DR STE D , SAN DIEGO , CA, 92123 , US

Violation/Evaluation Summary

Note:	As of Jan 24 2018, there are no Compliance Monitoring and Enforcement (violation) records associated with this facility (EPA ID).

Handler Details

Source Type:	N	***Used Oil Transporter:***	No
Receive Date:	19910221	***UO Transfer Fac:***	No
Non Notifier:		***Used Oil Processor:***	No
Acknowledge Flag:		***Used Oil Refiner:***	No
Acknowledge Date:	19910331	***Used Oil Burner:***	No
Accessibility:		***UO Market Burner:***	No
Land Type:	O	***UO Spec Marketer:***	No
Fed Waste Gen Own:	HQ	***Current Site Name:***	SAN DIEGO TRANE
Fed Waste Gen Cd:	2	***Location Street No:***	
Fed Waste Gen Desc:	Small Quantity Generator	***Location Street 1:***	9475 CHESAPEAKE DR STE D
ST Waste Gen Own:		***Location Street 2:***	
State Waste Gen Cd:		***Location City:***	SAN DIEGO
Short Term Gen:	No	***Location State:***	CA
Importer Activity:	No	***Location Zip Code:***	92123
Mixed Waste Gen:	No	***County Code:***	CA073
Transporter:	No	***State District:***	4
Transfer Facility:	No	***Mailing Street No:***	
TSD Activity:	No	***Mailing Street 1:***	9475 CHESAPEAKE DR STE D
Recycler Activity:	No	***Mailing Street 2:***	
Onsite Burn Exempt:	No	***Mailing City:***	SAN DIEGO
Furnace Exemption:	No	***Mailing State:***	CA
Underground Inject:	No	***Mailing Zip Code:***	92123
Off Site Receipt:	No	***Mailing Country:***	US

Map Key	Number of Records	Direction	Distance (mi/ft)	Elev/Diff (ft)	Site	DB

Waste Dest Fac:	No	**Contact First Name:**	ENVIRONMENTAL
Subpart K College:		**Contact Middle Initial:**	
Subpart K Hospital:		**Contact Last Name:**	MANAGER
Subpart K Non Profit:		**Contact Street No:**	
Subpart K Withdraw:		**Contact Street 1:**	9475 CHESAPEAKE DR STE D
Include Ntnl Rprt:		**Contact Street 2:**	
Reporting Cycle:		**Contact City:**	SAN DIEGO
LQHUW:	No	**Contact State:**	CA
Trader Importer:		**Contact Zip:**	92123
Trader Exporter:		**Contact Country:**	US
Slab Importer:		**Contact Phone:**	619-576-2555
Slab Exporter:		**Contact Phone Ext:**	
Current Record:	Yes	**Contact Fax:**	
Location Country:	US	**Contact Email Addr:**	
State District Owner:	CA	**Contact Title:**	

NAICS Details

Source Type:	N	**NAICS Active Status:**	Yes
NAICS Cd Owner:	HQ	**NAICS Cycle:**	2002
NAICS Code:	811412		
NAICS Description:	APPLIANCE REPAIR AND MAINTENANCE		

Owner/Operator Details

Owner/Operator Ind:	CO	**Country:**	
Name:	NOT REQUIRED	**Zip Code:**	99999
Street No:		**Phone:**	415-555-1212
Street 1:	NOT REQUIRED	**Type:**	P
Street 2:		**Date Became Current:**	
City:	NOT REQUIRED	**Date Ended Current:**	
State:	ME		
Source Type:	N		

Owner/Operator Ind:	CP	**Country:**	
Name:	NOT REQUIRED	**Zip Code:**	99999
Street No:		**Phone:**	415-555-1212
Street 1:	NOT REQUIRED	**Type:**	P
Street 2:		**Date Became Current:**	
City:	NOT REQUIRED	**Date Ended Current:**	
State:	ME		
Source Type:	N		

896	*1 of 3*	*-*	*0.00 / 0.00*	*410.40 / -13*	***ANALYTICAL CHEMISTS INC 7535 CONVOY CT, SAN DIEGO, CA 92111 SAN DIEGO CA***	***SAN DIEGO LOP***

SWRCB Global ID:	T0608178521	**Parcel No:**	356-040-02-00
Record ID:	DEH1988-LSAM-H09488-001	**Census Tract:**	85.11
Record Status:	Completed	**Zip Code 2:**	92111

Map Key	Number of Records	Direction	Distance (mi/ft)	Elev/Diff (ft)	Site	DB

Opened Date:	12/6/1988	**Community:**	San Diego
Case Type:		**Jurisdiction:**	SAN DIEGO
Historical Name:	FOTOGRAPHIC CONCEPTS	**Watershed Basin No:**	906.4
Lead Agency:	DEH/SAM	**Latitude GS 84:**	32.8341877
Lead Agency Date:	12/6/1988	**Longitude GS 84:**	-117.1572091
Funding:	N - Non-Billable	**X Map Coord:**	6283000.830
Fire Agency:	SAN DIEGO	**Y Map Coord:**	1884529.109
Thomasbros Mappage Grid:	1249 A 1		
Water Purveyor:	SAN DIEGO		
File Case Type:	CASES WITH NO CASE TYPE		

896	2 of 3	-	0.00 / 0.00	410.40 / -13	**COPY-LINE CORP** **7515 CONVEY CT** **SAN DIEGO CA 92111**	RCRA SQG

EPA Handler ID:	CAT080031545
Land Type Code:	
Land Type Desc:	
Federal Waste Generator Code:	2
Gen Status Univ:	SQG
Gen Status Univ Desc:	Small Quantity Generator
Importer Activity:	No
Mixed Waste Generator:	No
Transporter Activity:	No
Transfer Facility:	No
Recycler Activity:	No
Onsite Burner Exemption:	No
Furnace Exemption:	No
Underground Inject Activity:	No
Receives Waste from Offsite:	No
TSD Type:	-----
TSD Activity:	No
Corrective Action Univ:	No
Action has been Imposed:	No
Action under 3004 (U)/(V):	No
Institutional Control Indicator:	N
Used Oil Transporter:	
Used Oil Transfer Facility:	
Used Oil Processor:	
Used Oil Refiner:	
Used Oil Burner:	
Used Oil Market Burner:	
Used Oil Spec Marketer:	
Activity Location:	CA
County Code:	CA073
County Name:	SAN DIEGO
Contact Name:	
Contact Phone No and Exten:	
Contact Email:	
Contact Address:	US
Mailing Address:	7515 CONVOY COURT , SAN DIEGO , CA, 92111 , US

Violation/Evaluation Summary

Note: As of Jan 24 2018, there are no Compliance Monitoring and Enforcement (violation) records associated with this facility (EPA ID).

Handler Details

Source Type:	N	***Used Oil Transporter:***	No
Receive Date:	19810323	***UO Transfer Fac:***	No
Non Notifier:		***Used Oil Processor:***	No
Acknowledge Flag:		***Used Oil Refiner:***	No
Acknowledge Date:	19910331	***Used Oil Burner:***	No
Accessibility:		***UO Market Burner:***	No
Land Type:	O	***UO Spec Marketer:***	No
Fed Waste Gen Own:	HQ	***Current Site Name:***	COPY-LINE CORP
Fed Waste Gen Cd:	1	***Location Street No:***	
Fed Waste Gen Desc:	Large Quantity Generator	***Location Street 1:***	7515 CONVEY CT
ST Waste Gen Own:		***Location Street 2:***	
State Waste Gen Cd:		***Location City:***	SAN DIEGO
Short Term Gen:	No	***Location State:***	CA
Importer Activity:	No	***Location Zip Code:***	92111
Mixed Waste Gen:	No	***County Code:***	CA073
Transporter:	No	***State District:***	4
Transfer Facility:	No	***Mailing Street No:***	
TSD Activity:	No	***Mailing Street 1:***	7515 CONVOY COURT
Recycler Activity:	No	***Mailing Street 2:***	
Onsite Burn Exempt:	No	***Mailing City:***	SAN DIEGO
Furnace Exemption:	No	***Mailing State:***	CA
Underground Inject:	No	***Mailing Zip Code:***	92111
Off Site Receipt:	No	***Mailing Country:***	US
Waste Dest Fac:	No	***Contact First Name:***	ENVIRONMENTAL
Subpart K College:		***Contact Middle Initial:***	
Subpart K Hospital:		***Contact Last Name:***	MANAGER
Subpart K Non Profit:		***Contact Street No:***	
Subpart K Withdraw:		***Contact Street 1:***	7515 CONVEY CT
Include Ntnl Rprt:		***Contact Street 2:***	
Reporting Cycle:		***Contact City:***	SAN DIEGO
LQHUW:	No	***Contact State:***	CA
Trader Importer:		***Contact Zip:***	92111
Trader Exporter:		***Contact Country:***	US
Slab Importer:		***Contact Phone:***	714-560-8414
Slab Exporter:		***Contact Phone Ext:***	
Current Record:	No	***Contact Fax:***	
Location Country:	US	***Contact Email Addr:***	
State District Owner:	CA	***Contact Title:***	

Handler Details

Source Type:	I	***Used Oil Transporter:***	No

Receive Date:	19960901	**UO Transfer Fac:**	No
Non Notifier:		**Used Oil Processor:**	No
Acknowledge Flag:		**Used Oil Refiner:**	No
Acknowledge Date:	19910331	**Used Oil Burner:**	No
Accessibility:		**UO Market Burner:**	No
Land Type:		**UO Spec Marketer:**	No
Fed Waste Gen Own:	HQ	**Current Site Name:**	COPY-LINE CORP
Fed Waste Gen Cd:	2	**Location Street No:**	
Fed Waste Gen Desc:	Small Quantity Generator	**Location Street 1:**	7515 CONVEY CT
ST Waste Gen Own:		**Location Street 2:**	
State Waste Gen Cd:		**Location City:**	SAN DIEGO
Short Term Gen:	No	**Location State:**	CA
Importer Activity:	No	**Location Zip Code:**	92111
Mixed Waste Gen:	No	**County Code:**	CA073
Transporter:	No	**State District:**	4
Transfer Facility:	No	**Mailing Street No:**	
TSD Activity:	No	**Mailing Street 1:**	7515 CONVOY COURT
Recycler Activity:	No	**Mailing Street 2:**	
Onsite Burn Exempt:	No	**Mailing City:**	SAN DIEGO
Furnace Exemption:	No	**Mailing State:**	CA
Underground Inject:	No	**Mailing Zip Code:**	92111
Off Site Receipt:	No	**Mailing Country:**	US
Waste Dest Fac:	No	**Contact First Name:**	
Subpart K College:		**Contact Middle Initial:**	
Subpart K Hospital:		**Contact Last Name:**	
Subpart K Non Profit:		**Contact Street No:**	
Subpart K Withdraw:		**Contact Street 1:**	
Include Ntnl Rprt:		**Contact Street 2:**	
Reporting Cycle:		**Contact City:**	
LQHUW:	No	**Contact State:**	
Trader Importer:		**Contact Zip:**	
Trader Exporter:		**Contact Country:**	US
Slab Importer:		**Contact Phone:**	
Slab Exporter:		**Contact Phone Ext:**	
Current Record:	Yes	**Contact Fax:**	
Location Country:	US	**Contact Email Addr:**	
State District Owner:	CA	**Contact Title:**	

Owner/Operator Details

Owner/Operator Ind:	CO	**Country:**	
Name:	JACK HENDRICKSON	**Zip Code:**	99999
Street No:		**Phone:**	415-555-1212
Street 1:	NOT REQUIRED	**Type:**	P
Street 2:		**Date Became Current:**	
City:	NOT REQUIRED	**Date Ended Current:**	
State:	ME		
Source Type:	N		

Owner/Operator Ind:	CP	**Country:**	
Name:	NOT REQUIRED	**Zip Code:**	99999

Map Key	Number of Records	Direction	Distance (mi/ft)	Elev/Diff (ft)	Site	DB

Street No:		**Phone:**	415-555-1212
Street 1:	NOT REQUIRED	**Type:**	P
Street 2:		**Date Became Current:**	
City:	NOT REQUIRED	**Date Ended Current:**	
State:	ME		
Source Type:	I		

Map Key	Number of Records	Direction	Distance (mi/ft)	Elev/Diff (ft)	Site	DB
896	3 of 3	-	0.00 / 0.00	410.40 / -13	ANALYTICAL CHEMISTS INC 7535 CONVOY CT San Diego CA	SANDIEGO SAM

Record ID:	DEH1988-LSAM-H09488-001	**Object ID:**	1085
Record Type:	SAM Investigation	**ID:**	1086
Status:	Completed	**Feature ID:**	3560400200
REST Record ID:	DEH1988-LSAM-H09488-001	**Parcel No:**	356-040-02-00
Record Name:	ANALYTICAL CHEMISTS INC	**SWRCB Global ID:**	T0608178521
Record Status:	Completed	**H No:**	H09488
Record Alias:	SAM Investigation	**Historical Name:**	FOTOGRAPHIC CONCEPTS
Date:	12/06/1988	**Agency Name:**	COSD
Primary Parcel:	YES	**Fire Agency:**	SAN DIEGO
Primary Address:	YES	**Funding:**	N - Non-Billable
Address:	7535 CONVOY CT, SAN DIEGO CA 92111	**GT Global ID:**	T0608178521
Address Type:	ALIAS	**GT RB Case No:**	
Street String:	7535 CONVOY CT	**GT Cuf Case:**	NO
Zip Code:	92111	**GT Case Type:**	Cleanup Program Site
Zip Community:	92111	**GT Lead Agency:**	SAN DIEGO COUNTY LOP
Jurisdictiction:	SAN DIEGO	**GT County:**	San Diego
Census Tract:	85.11	**GT Latitude:**	32.834243
BOS District:	4	**GT Longitude:**	-117.157203
Watershed Basin:	906.4	**Latitude GS84:**	32.8341877
Water Purveyor:	SAN DIEGO	**Longitude GS84:**	-117.1572091
KIVA per Tp per No:	6SAM H09488	**Point X:**	6283124.74005722
X:	6283000.83	**Point Y:**	1884580.86993022
Y:	1884529.109		

Case No:	H09488-001
Case Type:	
REST Record Type:	LUEG-DEH/LWQD/SAM Investigation/NA
Opened Date:	597369600000
Opened Date Converted:	12/05/1988 08:00PM
Full Name DEH Permit Owner:	
Lead Agency:	DEH/SAM
Lead Agency Date:	597369600000
Lead Agency Date Converted:	12/05/1988 08:00PM
Geo SRC:	Mapped to XY from previous SAM Layer
GT Status:	Completed - Case Closed
GT Status Date:	597369600000
GT Status Date Converted:	12/05/1988 08:00PM
Thomasbros Mappage Grid:	1249 A 1

Map Key	Number of Records	Direction	Distance (mi/ft)	Elev/Diff (ft)	Site	DB
897	1 of 5	-	0.00 / 0.00	398.24 / -25	ALLERGY & ASTHMA MED GRP & RESEARCH CTR	CERS HAZ

Map Key	Number of Records	Direction	Distance (mi/ft)	Elev/Diff (ft)	Site	DB
					5776 RUFFIN RD SAN DIEGO CA 92123	

Site ID: 91058
Latitude: 32.839264
Longitude: -117.127991

Regulated Programs

EI ID: 10390879 **EI Description:** Chemical Storage Facilities

Affiliations

Affil Type Desc: Environmental Contact
Entity Name: TRUDY BRASS
Entity Title:
Address: 5776 RUFFIN RD
City: SAN DIEGO
State: CA
Country:
Zip Code: 92123
Phone: (619) 246-6668

Affil Type Desc: Secondary Emergency Contact
Entity Name: TRUDY BRASS
Entity Title: BUSINESS MGR
Address:
City:
State:
Country:
Zip Code:
Phone: (619) 246-6668

Affil Type Desc: Facility Mailing Address
Entity Name: Mailing Address
Entity Title:
Address: 5776 RUFFIN RD
City: SAN DIEGO
State: CA
Country:
Zip Code: 92123
Phone:

Affil Type Desc: Parent Corporation
Entity Name: ALLERGY & ASTHMA MED GRP & RESEARCH CTR
Entity Title:
Address:
City:
State:
Country:
Zip Code:

Phone:

Affil Type Desc: Primary Emergency Contact
Entity Name: SUSAN SMITH
Entity Title: RESEARCH MGR
Address:
City:
State:
Country:
Zip Code:
Phone: (858) 204-5987

Affil Type Desc: Document Preparer
Entity Name: Trudy Brass
Entity Title:
Address:
City:
State:
Country:
Zip Code:
Phone:

Affil Type Desc: Legal Owner
Entity Name: ALLERGY & ASTHMA MEDICAL GROUP and Research Center
Entity Title:
Address: 5776 RUFFIN RD
City: SAN DIEGO
State: CA
Country: United States
Zip Code: 92123
Phone: (858) 292-1144

Affil Type Desc: Identification Signer
Entity Name: Trudy Brass
Entity Title: Business Manager
Address:
City:
State:
Country:
Zip Code:
Phone:

Affil Type Desc: CUPA District
Entity Name: San Diego County Env Health
Entity Title:
Address: PO Box 129261
City: San Diego
State: CA
Country:
Zip Code: 92112-9261
Phone: (858) 505-6880

Map Key	Number of Records	Direction	Distance (mi/ft)	Elev/Diff (ft)	Site	DB

Affil Type Desc: Operator
Entity Name: ALLERGY & ASTHMA MEDICAL GROUP and Research Center
Entity Title:
Address:
City:
State:
Country:
Zip Code:
Phone: (858) 292-1144

Coordinates

Env Int Type Code: HMBP
Program ID: 10390879
Latitude: 32.839260
Longitude: -117.127990
Coord Name:
Ref Point Type Desc: Center of a facility or station.

Map Key	Number of Records	Direction	Distance (mi/ft)	Elev/Diff (ft)	Site	DB
897	2 of 5	-	0.00 / 0.00	398.24 / -25	WATKINS CONTRACTING 5776 RUFFIN ROAD SAN DIEGO CA 92123-	FTTS INSP

Docket Number: TSCA9-2001-0003
Case Number:
Issued Date: 4/18/2001
Closed Date: 2/6/2002
Withdrawn Date:
Proposed Penalty: 5000.0000
Final Penalty: 4250.0000
Abatement: 0.0000
Violation Code 1: PAW
Violation Code 2:
Violation Code 3:
Violation Code 4:
Violation Code 5:
Violation Code 6:
Region: 09

Map Key	Number of Records	Direction	Distance (mi/ft)	Elev/Diff (ft)	Site	DB
897	3 of 5	-	0.00 / 0.00	398.24 / -25	WATKINS CONTRACTING 5776 RUFFIN ROAD SAN DIEGO CA 92123-	FTTS ADMIN

Docket NO: TSCA9-2001-0003
Case NO:
Issued Date: 4/18/2001
Closed Date: 2/6/2002
Withdrawn Date:
Proposed Penalty: 5000
Final Penalty: 4250
Abatement: 0
Violation Code 1: PAW
Violation Code 2:
Violation Code 3:
Violation Code 4:
Violation Code 5:
Violation Code 6:
Region: 09

Map Key	Number of Records	Direction	Distance (mi/ft)	Elev/Diff (ft)	Site	DB
897	4 of 5	-	0.00 / 0.00	398.24 / -25	WATKINS CONTRACTING, INC. 5776 RUFFIN RD SAN DIEGO CA 92123	ICIS

EPA Region: 09
FRS Facility UIN: 110055878359
Program Syst ID: 24206
Prog Sys Acrnym: ICIS
Federal Facility ID:
Tribal Land Code:
County: San Diego
Latitude: 32.838992

Map Key	Number of Records	Direction	Distance (mi/ft)	Elev/Diff (ft)	Site	DB

Permit Type: **Longitude:** -117.127254

--Details--

EA Identifier: 09-2001-0138
EA Type Code: 207
EA Type Desc: TSCA 207 AO For Asbestos/Schools (LEA)
EA Name: WATKINS CONTRACTING
Enf Act Forum Dsc: Administrative - Formal
Fac NAICS Code:
Facility SIC Code: 1542

Map Key	Number of Records	Direction	Distance (mi/ft)	Elev/Diff (ft)	Site	DB
897	5 of 5	-	0.00 / 0.00	398.24 / -25	Watkins Contracting, Inc. 5776 Ruffin Rd. San Diego CA 92123-1013	PCB

Handler ID: CAW000000165
Receive Date: 1/7/2002
Generator:
Storer:
Transporter: Yes
Disposer:
Research:
Smelter:
Cert Title:
Cert Date: 6/8/2001
Cert Name:
Location Country: US
Mail Street 1: 5776 Ruffin Rd.
Mail Street 2:
Mail City: San Diego
Mail State: CA
Mail Zip: 92123-1013
Mail Country: US
Contact Name: Greg Watkins
Contact Title:
Contact Phone: (858)279-7516
Contact Phone Ext:
Owner Name: Greg Watkins, Daren Barone

Map Key	Number of Records	Direction	Distance (mi/ft)	Elev/Diff (ft)	Site	DB
898	1 of 2	-	0.00 / 0.00	382.82 / -40	WICR Inc 9424 CHESAPEAKE DR STE 1303 SAN DIEGO CA 92123	CERS HAZ

Site ID: 430937
Latitude: 32.838070
Longitude: -117.124280

Regulated Programs

EI ID: 10751992
EI Description: Chemical Storage Facilities

Affiliations

Affil Type Desc: Facility Mailing Address
Entity Name: Mailing Address
Entity Title:
Address: 9424 Chesapeake Dr Ste 1303
City: San Diego
State: CA
Country:
Zip Code: 92123
Phone:

Affil Type Desc:	Document Preparer
Entity Name:	Ernie Perez
Entity Title:	
Address:	
City:	
State:	
Country:	
Zip Code:	
Phone:	

Affil Type Desc:	Parent Corporation
Entity Name:	WICR Inc
Entity Title:	
Address:	
City:	
State:	
Country:	
Zip Code:	
Phone:	

Affil Type Desc:	Environmental Contact
Entity Name:	Ernie Perez
Entity Title:	
Address:	9424 Chesapeake Dr Ste 1303
City:	San Diego
State:	CA
Country:	
Zip Code:	92123
Phone:	(760) 250-0563

Affil Type Desc:	Operator
Entity Name:	WICR Inc
Entity Title:	
Address:	
City:	
State:	
Country:	
Zip Code:	
Phone:	(888) 388-9427

Affil Type Desc:	Primary Emergency Contact
Entity Name:	Ernie Perez
Entity Title:	Superintendent
Address:	
City:	
State:	
Country:	
Zip Code:	
Phone:	(760) 250-0563

Affil Type Desc:	CUPA District
Entity Name:	San Diego County Env Health

Map Key	Number of Records	Direction	Distance (mi/ft)	Elev/Diff (ft)	Site	DB

Entity Title:	
Address:	PO Box 129261
City:	San Diego
State:	CA
Country:	
Zip Code:	92112-9261
Phone:	(858) 505-6880
Affil Type Desc:	Identification Signer
Entity Name:	Ernie Perez
Entity Title:	Superintendent
Address:	
City:	
State:	
Country:	
Zip Code:	
Phone:	
Affil Type Desc:	Legal Owner
Entity Name:	WICR Inc
Entity Title:	
Address:	9424 Chesapeake Dr Ste 1303
City:	San Diego
State:	CA
Country:	United States
Zip Code:	92123
Phone:	(888) 388-9427

Map Key	Number of Records	Direction	Distance (mi/ft)	Elev/Diff (ft)	Site	DB
898	2 of 2	-	0.00 / 0.00	382.82 / -40	SAN DIEGO REFINING CO 9434 CHESAPEAKE DR, STE 1211 SAN DIEGO CA 92123	RCRA SQG

EPA Handler ID:	CAD981383946
Land Type Code:	
Land Type Desc:	
Federal Waste Generator Code:	2
Gen Status Univ:	SQG
Gen Status Univ Desc:	Small Quantity Generator
Importer Activity:	No
Mixed Waste Generator:	No
Transporter Activity:	No
Transfer Facility:	No
Recycler Activity:	No
Onsite Burner Exemption:	No
Furnace Exemption:	No
Underground Inject Activity:	No
Receives Waste from Offsite:	No
TSD Type:	-----
TSD Activity:	No
Corrective Action Univ:	No
Action has been Imposed:	No
Action under 3004 (U)/(V):	No

Institutional Control Indicator:	N
Used Oil Transporter:	
Used Oil Transfer Facility:	
Used Oil Processor:	
Used Oil Refiner:	
Used Oil Burner:	
Used Oil Market Burner:	
Used Oil Spec Marketer:	
Activity Location:	CA
County Code:	CA073
County Name:	SAN DIEGO
Contact Name:	
Contact Phone No and Exten:	
Contact Email:	
Contact Address:	US
Mailing Address:	9434 , CHESAPEAKE DR, STE 1211 , SAN DIEGO , CA, 92123 , US

Violation/Evaluation Summary

Note:	As of Jan 24 2018, there are no Compliance Monitoring and Enforcement (violation) records associated with this facility (EPA ID).

Handler Details

Source Type:	I	***Used Oil Transporter:***	No
Receive Date:	19960901	***UO Transfer Fac:***	No
Non Notifier:		***Used Oil Processor:***	No
Acknowledge Flag:		***Used Oil Refiner:***	No
Acknowledge Date:	19910331	***Used Oil Burner:***	No
Accessibility:		***UO Market Burner:***	No
Land Type:		***UO Spec Marketer:***	No
Fed Waste Gen Own:	HQ	***Current Site Name:***	SAN DIEGO REFINING CO
Fed Waste Gen Cd:	2	***Location Street No:***	9434
Fed Waste Gen Desc:	Small Quantity Generator	***Location Street 1:***	CHESAPEAKE DR, STE 1211
ST Waste Gen Own:		***Location Street 2:***	
State Waste Gen Cd:		***Location City:***	SAN DIEGO
Short Term Gen:	No	***Location State:***	CA
Importer Activity:	No	***Location Zip Code:***	92123
Mixed Waste Gen:	No	***County Code:***	CA073
Transporter:	No	***State District:***	4
Transfer Facility:	No	***Mailing Street No:***	9434
TSD Activity:	No	***Mailing Street 1:***	CHESAPEAKE DR, STE 1211
Recycler Activity:	No	***Mailing Street 2:***	
Onsite Burn Exempt:	No	***Mailing City:***	SAN DIEGO
Furnace Exemption:	No	***Mailing State:***	CA
Underground Inject:	No	***Mailing Zip Code:***	92123
Off Site Receipt:	No	***Mailing Country:***	US
Waste Dest Fac:	No	***Contact First Name:***	
Subpart K College:		***Contact Middle Initial:***	
Subpart K Hospital:		***Contact Last Name:***	
Subpart K Non Profit:		***Contact Street No:***	

Map Key	Number of Records	Direction	Distance (mi/ft)	Elev/Diff (ft)	Site	DB

Subpart K Withdraw:		***Contact Street 1:***	
Include Ntnl Rprt:		***Contact Street 2:***	
Reporting Cycle:		***Contact City:***	
LQHUW:	No	***Contact State:***	
Trader Importer:		***Contact Zip:***	
Trader Exporter:		***Contact Country:***	US
Slab Importer:		***Contact Phone:***	
Slab Exporter:		***Contact Phone Ext:***	
Current Record:	Yes	***Contact Fax:***	
Location Country:	US	***Contact Email Addr:***	
State District Owner:	CA	***Contact Title:***	

Owner/Operator Details

Owner/Operator Ind:	CO	***Country:***	
Name:	HERLEVIC, JOHN	***Zip Code:***	99999
Street No:		***Phone:***	415-555-1212
Street 1:	NOT REQUIRED	***Type:***	P
Street 2:		***Date Became Current:***	
City:	NOT REQUIRED	***Date Ended Current:***	
State:	ME		
Source Type:	I		

Owner/Operator Ind:	CP	***Country:***	
Name:	NOT REQUIRED	***Zip Code:***	99999
Street No:		***Phone:***	415-555-1212
Street 1:	NOT REQUIRED	***Type:***	P
Street 2:		***Date Became Current:***	
City:	NOT REQUIRED	***Date Ended Current:***	
State:	ME		
Source Type:	I		

Map Key	Number of Records	Direction	Distance (mi/ft)	Elev/Diff (ft)	Site	DB
899	*1 of 1*	*-*	*0.00 / 0.00*	*411.20 / -12*	***WELLS FARGO BANK-SD OPERATIONS FAC.*** ***7520 CONVOY CT*** ***SAN DIEGO CA 92111***	***CERS TANK***

Site ID:	170828
Latitude:	32.835323
Longitude:	-117.157326

Regulated Programs

EI ID:	10385116	***EI Description:***	Chemical Storage Facilities
EI ID:	10385116	***EI Description:***	Aboveground Petroleum Storage

Affiliations

Affil Type Desc:	CUPA District

Entity Name:	San Diego County Env Health
Entity Title:	
Address:	PO Box 129261
City:	San Diego
State:	CA
Country:	
Zip Code:	92112-9261
Phone:	(858) 505-6880
Affil Type Desc:	Legal Owner
Entity Name:	Wells Fargo Bank
Entity Title:	
Address:	500 N. State College Blvd., Suite 1030
City:	Orange
State:	CA
Country:	United States
Zip Code:	92868-1604
Phone:	(714) 385-2050
Affil Type Desc:	Primary Emergency Contact
Entity Name:	CORPORATE PROPERTIES
Entity Title:	CENTRAL DISPATCH
Address:	
City:	
State:	
Country:	
Zip Code:	
Phone:	(800) 932-2741
Affil Type Desc:	Secondary Emergency Contact
Entity Name:	PERLA MOLINA
Entity Title:	SITE MANAGER
Address:	
City:	
State:	
Country:	
Zip Code:	
Phone:	(858) 496-1302
Affil Type Desc:	Facility Mailing Address
Entity Name:	Mailing Address
Entity Title:	
Address:	1350 Fashion Valley Rd., Lower Level
City:	San Diego
State:	CA
Country:	
Zip Code:	92108
Phone:	
Affil Type Desc:	Parent Corporation
Entity Name:	WELLS FARGO BANK-SD OPERATIONS FAC.
Entity Title:	

Address:
City:
State:
Country:
Zip Code:
Phone:

Affil Type Desc: Identification Signer
Entity Name: DEBORAH BURNS
Entity Title: SR. FACILITY MANAGER
Address:
City:
State:
Country:
Zip Code:
Phone:

Affil Type Desc: Operator
Entity Name: Wells Fargo Bank
Entity Title:
Address:
City:
State:
Country:
Zip Code:
Phone: (619) 688-2885

Affil Type Desc: Document Preparer
Entity Name: Deborah Burns
Entity Title:
Address:
City:
State:
Country:
Zip Code:
Phone:

Affil Type Desc: Environmental Contact
Entity Name: Alan Rein
Entity Title:
Address: 1350 FASHION VALLEY RD. - Lower Level
City: SAN DIEGO
State: CA
Country:
Zip Code: 92108
Phone: (619) 688-2896

Coordinates

Env Int Type Code:	HMBP	***Longitude:***	-117.157330
Program ID:	10385116	***Coord Name:***	

Map Key	Number of Records	Direction	Distance (mi/ft)	Elev/Diff (ft)	Site	DB

Latitude: 32.835320 **Ref Point Type Desc:** Center of a facility or station.

Evaluations

Eval Date: 1/2/2014
Violations Found: No
Eval General Type: Compliance Evaluation Inspection
Eval Type: Routine done by local agency
Eval Division: San Diego County Department of Env Health
Eval Program: APSA
Eval Source: CERS
Eval Notes:

Inspector: Central HC009 Inspection ID:4519562

Eval Date: 1/2/2014
Violations Found: Yes
Eval General Type: Compliance Evaluation Inspection
Eval Type: Routine done by local agency
Eval Division: San Diego County Department of Env Health
Eval Program: HMRRP
Eval Source: CERS
Eval Notes:

Inspector: Central HC009 Inspection ID:4519562

Violations

Violation Date: 1/2/2014 **Violation Program:** HMRRP
Violation Division: San Diego County Department of Env Health **Violation Source:** CERS
Citation: HSC 6.95 25505(b) - California Health and Safety Code, Chapter 6.95, Section(s) 25505(b)
Violation Notes:

Returned to compliance on 08/25/2015.

Violation Description:

Failure to submit a revised business plan upon a substantial change in the handler's operations.

900	1 of 1	-	0.00 / 0.00	399.91 / -23	5TH AXIS CNC 7140 ENGINEER RD SAN DIEGO CA 92111	CERS HAZ

Site ID: 87458
Latitude: 32.828100
Longitude: -117.161600

Regulated Programs

EI ID: 10385245 **EI Description:** Hazardous Waste Generator

EI ID: 10385245 **EI Description:** Chemical Storage Facilities

Affiliations

Affil Type Desc: Identification Signer
Entity Name: Michelle Grangetto
Entity Title: Office Manager
Address:
City:
State:
Country:
Zip Code:
Phone:

Affil Type Desc: Primary Emergency Contact
Entity Name: MICHELLE GRANGETTO
Entity Title: OFFICE MGR
Address:
City:
State:
Country:
Zip Code:
Phone: (818) 425-4213

Affil Type Desc: Facility Mailing Address
Entity Name: Mailing Address
Entity Title:
Address: 7140 ENGINEER RD
City: SAN DIEGO
State: CA
Country:
Zip Code: 92111
Phone:

Affil Type Desc: Operator
Entity Name: 5TH AXIS CNC
Entity Title:
Address:
City:
State:
Country:
Zip Code:
Phone: (858) 505-0432

Affil Type Desc: Parent Corporation
Entity Name: 5TH AXIS CNC
Entity Title:
Address:
City:
State:

Country:
Zip Code:
Phone:

Affil Type Desc: CUPA District
Entity Name: San Diego County Env Health
Entity Title:
Address: PO Box 129261
City: San Diego
State: CA
Country:
Zip Code: 92112-9261
Phone: (858) 505-6880

Affil Type Desc: Property Owner
Entity Name: Clark Marital
Entity Title:
Address: 6811 Neptune Pl
City: La Jolla
State: CA
Country: United States
Zip Code: 92037
Phone: (619) 520-1724

Affil Type Desc: Legal Owner
Entity Name: MICHELLE GRANGETTO
Entity Title:
Address: 7140 ENGINEER RD
City: SAN DIEGO
State: CA
Country: United States
Zip Code: 92111
Phone: (858) 505-0432

Affil Type Desc: Document Preparer
Entity Name: Michelle Grangetto
Entity Title:
Address:
City:
State:
Country:
Zip Code:
Phone:

Affil Type Desc: Environmental Contact
Entity Name: MICHELLE GRANGETTO
Entity Title:
Address: 7140 ENGINEER RD
City: SAN DIEGO
State: CA
Country:
Zip Code: 92111

Phone: (858) 505-0432

Affil Type Desc: Secondary Emergency Contact
Entity Name: CHRIS TAYLOR
Entity Title: CO-CEO
Address:
City:
State:
Country:
Zip Code:
Phone: (858) 254-2740

Coordinates

Env Int Type Code: HWG
Program ID: 10385245
Latitude: 32.827972
Longitude: -117.161720
Coord Name:
Ref Point Type Desc: Unknown

Evaluations

Eval Date: 2/17/2017
Violations Found: Yes
Eval General Type: Compliance Evaluation Inspection
Eval Type: Routine done by local agency
Eval Division: San Diego County Department of Env Health
Eval Program: HMRRP
Eval Source: CERS
Eval Notes:

Inspector: Burke Mike Inspection ID:5606119

Eval Date: 2/17/2017
Violations Found: No
Eval General Type: Compliance Evaluation Inspection
Eval Type: Routine done by local agency
Eval Division: San Diego County Department of Env Health
Eval Program: HW
Eval Source: CERS
Eval Notes:

Inspector: Burke Mike Inspection ID:5606119

Eval Date: 2/12/2015
Violations Found: Yes
Eval General Type: Compliance Evaluation Inspection
Eval Type: Routine done by local agency
Eval Division: San Diego County Department of Env Health
Eval Program: HMRRP
Eval Source: CERS
Eval Notes:

Inspector: McLernon Benjamin Inspection ID:4092217

Eval Date: 2/12/2015
Violations Found: Yes
Eval General Type: Compliance Evaluation Inspection
Eval Type: Routine done by local agency
Eval Division: San Diego County Department of Env Health
Eval Program: HW
Eval Source: CERS
Eval Notes:

Inspector: McLernon Benjamin Inspection ID:4092217

Violations

Violation Date: 2/12/2015 ***Violation Program:*** HW
Violation Division: San Diego County Department of Env Health ***Violation Source:*** CERS
Citation: 22 CCR 12 66262.34(f) - California Code of Regulations, Title 22, Chapter 12, Section(s) 66262.34(f)
Violation Notes:

Returned to compliance on 02/13/2015.

Violation Description:

Failure to properly label hazardous waste accumulation containers with the following requirements: "Hazardous Waste", name and address of the generator, physical and chemical characteristics of the Hazardous Waste, and starting accumulation date.

Violations

Violation Date: 2/12/2015 ***Violation Program:*** HMRRP
Violation Division: San Diego County Department of Env Health ***Violation Source:*** CERS
Citation: HSC 6.95 25508.1(a)-(e) - California Health and Safety Code, Chapter 6.95, Section(s) 25508.1(a)-(e)
Violation Notes:

Returned to compliance on 02/12/2015.

Violation Description:

Failure to electronically update business plan within 30 days of any one of the following events:
A 100 percent or more increase in the quantity of a previously disclosed material.
Any handling of a previously undisclosed hazardous materials at or above reportable quantities.
A change of business address, business ownership, or business name.

Violations

Violation Date: 2/17/2017 ***Violation Program:*** HMRRP
Violation Division: San Diego County Department of Env Health ***Violation Source:*** CERS
Citation: HSC 6.95 25505(a)(4) - California Health and Safety Code, Chapter 6.95, Section(s) 25505(a)(4)
Violation Notes:

Returned to compliance on 03/02/2017.

Map Key	Number of Records	Direction	Distance (mi/ft)	Elev/Diff (ft)	Site	DB

Violation Description:

Failure to provide initial and annual training to all employees in safety procedures in the event of a release or threatened release of a hazardous material or failure to document and maintain training records for a minimum of three years.

Map Key	Number of Records	Direction	Distance (mi/ft)	Elev/Diff (ft)	Site	DB
901	1 of 1	-	0.00 / 0.00	392.94 / -30	REMEC MICROWAVE 9404 CHESAPEAKE DR SAN DIEGO CA 92123	ENVIROSTOR

Estor/EPA ID: 71003839
Site Type: TIERED PERMIT
Site Code:
Ntnl Priority List: NO
Acres: NONE SPECIFIED
Special Program:
Address Desc: 9404 CHESAPEAKE DR
Address Desc 2: 9404 Chesapeake Dr
Clean Up Status: NO ACTION REQUIRED AS OF
Clean Up Oversight Agencies:
School District:
Program Type: NONE SPECIFIED
Past Caused Contamination: NONE SPECIFIED
APN: NONE SPECIFIED
Potential Media Affected: NONE SPECIFIED
Potential Contaminants:

NONE SPECIFIED

Site History:

Funding:
County: SAN DIEGO
Assembly District: 77
Senate District: 39
Latitude: 32.838368
Longitude: -117.125288

Facility Information

Program Type: TIERED PERMIT
Status: NO ACTION REQUIRED
Summary Link: http://www.envirostor.dtsc.ca.gov/public/profile_report?global_id=71003839

Completed Activities

Activity Type: Completed Activities
Area Name:
Sub Area:
Date Completed: 4/5/2007
Document Type: Site Inspections/Visit (Non LUR)
Doc Link:
Comments:

Map Key	Number of Records	Direction	Distance (mi/ft)	Elev/Diff (ft)	Site	DB
902	1 of 1	-	0.00 / 0.00	392.94 / -30	COBHAM ADVANCED ELECTRONIC SOLUTIONS 9404 CHESAPEAKE DR SAN DIEGO CA 92123	TRIS

Map Key	Number of Records	Direction	Distance (mi/ft)	Elev/Diff (ft)	Site	DB

TRI Facility ID:	92123RMCNC9404C	**Year:**	2014
BIA Code:		**Tribe:**	
Federal Facility:	NO	**County:**	SAN DIEGO
FRS ID:			

--Details--

Primary SIC:	
Primary NAICS:	334419
Document Number:	1314213080462
Chemical:	LEAD
CAS/Compound ID:	7439921
Clean Air Act?:	YES
Classification:	PBT
Metal:	YES
Metal Category:	1
Carcinogen:	YES
Unit of Measure:	Pounds
On-Site Release Total:	0
Total Releases:	0
Sec 8 Releases:	0
On-site Contained:	0
On-Site Other:	0
On-site Energy Recovery:	0
On-Site Recycling:	0
On-Site Treatment:	0
Production Waste:	172.11
One-Time Release:	
Production Ratio:	1.18
Parent Company Name:	NA
Parent Company DB No:	

Map Key	Number of Records	Direction	Distance (mi/ft)	Elev/Diff (ft)	Site	DB
903	1 of 1	-	0.00 / 0.00	387.22 / -36	INTERSTATE 805 NB @ BALBOA AVE SAN DIEGO CA	HIST CHMIRS

OES Control NO:	9221343	**Incident Date:**	1/7/1992
Release Factors:	Collision/Overturn	**Date Reported:**	1/7/1992
Release Text:		**Fatalities:**	0
Equipm Involved:	Vehicular Fuel System	**Other Injury:**	0
Action Taken Text:		**Other Decon:**	0
Chemicals:	DIESEL	**Other Fatal:**	0
Case Number:		**Vehicle:**	
HazMat Other:	CHP,	**State:**	
HM Injury:	0	**CA DOT PUC ICC:**	
Decon:	0	**Company Name:**	
Agency Name:	CALIFORNIA FISH & GAME DEPT	**County:**	SAN DIEGO
HazMat Pers:	Other,On-site Non-fire Serv.		
Action Taken:	63,Establish Safe Area,Investigate,Monitor,Refer to Proper Authority,Rescue/Remove from Harm,Traffic Control,Transport		
More than three involved?:	2		

Map Key	Number of Records	Direction	Distance (mi/ft)	Elev/Diff (ft)	Site	DB
904	1 of 2	-	0.00 / 0.00	438.92 / 16	LAYMONS PIES AND PASTRIES 7402 CLAIREMONT MESA BLVD. SAN DIEGO CA 92111	HHSS

County: San Diego
Pdf File Url: http://geotracker.waterboards.ca.gov/ustpdfs/pdf/0002f0eb.pdf

Map Key	Number of Records	Direction	Distance (mi/ft)	Elev/Diff (ft)	Site	DB
904	2 of 2	-	0.00 / 0.00	438.92 / 16	LAYMON'S PIES & PASTRIES 7402 CLAIREMONT MESA BLVD. SAN DIEGO CA	HIST TANK

Owner Name: ORAN J. LAYMON
Owner Street: 7913 WINGSPAN DRIVE
Owner City: SAN DIEGO
Owner State: CA
Owner Zip: 92119
No of Containers: 1
County: SAN DIEGO
Facility State: CA
Facility Zip: 92111

Map Key	Number of Records	Direction	Distance (mi/ft)	Elev/Diff (ft)	Site	DB
905	1 of 1	-	0.00 / 0.00	387.02 / -36	San Diego Co. Env Health I 805, south at Balboa Ave San Diego CA	CHMIRS

ID: 98-5630
Control No: 98-5630
Year: 1998
Notified Date: 12/19/199802:29:11 PM
Notified Date Time:
County: San Diego County

California Hazardous Material Incident Report System

Contained: Yes
Substance: sulfuric acid
Incident Date: 12/19/199812:00:00 AM
No of Injuries: 0
No of Fatals: 0
No of Evacs: 0
Cleanup: CalTrans
Water: No
Water Way:
City: San Diego
County: San Diego County
Zip:
Site: Road
Bbls: 0
Cups: 0
Cuft: 0
Gals: 6
Grams: 0
Lbs: 0
Liters: 0
Oz: 0
Pts: 0
Qts: 30
Sheen: 0
Tons: 0
Unknown: 0
Admin Agency: San Diego County Health Services Dept.
Location: I 805, south at Balboa Ave
Description: big rig accident, batteries leaking

Map Key	Number of Records	Direction	Distance (mi/ft)	Elev/Diff (ft)	Site	DB
906	1 of 1	-	0.00 / 0.00	386.69 / -36	CHP San Diego Comm Center northbound 805 @ Balboa Ave. San Diego CA	CHMIRS

ID: 05-7506
Control No: 05-7506
Notified Date: 12/28/200505:38:08 PM
Notified Date Time:

Map Key	Number of Records	Direction	Distance (mi/ft)	Elev/Diff (ft)	Site	DB

Year: 2005 **County:** San Diego County

California Hazardous Material Incident Report System

Contained:	Yes	**Bbls:**	0
Substance:	Muriatic Acid	**Cups:**	0
Incident Date:	12/28/200512:00:00 AM	**Cuft:**	0
No of Injuries:	0	**Gals:**	1
No of Fatals:	0	**Grams:**	0
No of Evacs:	0	**Lbs:**	0
Cleanup:	San Diego FD	**Liters:**	0
Water:		**Oz:**	0
Water Way:		**Pts:**	0
City:	San Diego	**Qts:**	0
County:	San Diego County	**Sheen:**	0
Zip:		**Tons:**	0
Site:	Road	**Unknown:**	0

Admin Agency: San Diego County Health Services Dept.
Location: northbound 805 @ Balboa Ave.
Description: Bag found along roadway, possibly from a pool cleaning company.

907	1 of 2	-	0.00 / 0.00	412.36 / -11	IMPORT AUTO SPECIALISTS 7171 RONSON RD STE B SAN DIEGO CA 92111	CERS HAZ

Site ID: 124069
Latitude: 32.828910
Longitude: -117.161840

Regulated Programs

EI ID: 10385092 **EI Description:** Chemical Storage Facilities

EI ID: 10385092 **EI Description:** Hazardous Waste Generator

Affiliations

Affil Type Desc: Secondary Emergency Contact
Entity Name: Brian Forster
Entity Title: SHOP MANAGER
Address:
City:
State:
Country:
Zip Code:
Phone: (619) 820-5613

Affil Type Desc: CUPA District
Entity Name: San Diego County Env Health
Entity Title:

Address:	PO Box 129261
City:	San Diego
State:	CA
Country:	
Zip Code:	92112-9261
Phone:	(858) 505-6880
Affil Type Desc:	Legal Owner
Entity Name:	BRIAN KING
Entity Title:	
Address:	7171 RONSON RD, #B
City:	San Diego
State:	CA
Country:	United States
Zip Code:	92111
Phone:	(858) 576-7186
Affil Type Desc:	Operator
Entity Name:	BRIAN KING
Entity Title:	
Address:	
City:	
State:	
Country:	
Zip Code:	
Phone:	(858) 576-7186
Affil Type Desc:	Primary Emergency Contact
Entity Name:	BRIAN KING
Entity Title:	OWNER
Address:	
City:	
State:	
Country:	
Zip Code:	
Phone:	(619) 840-7130
Affil Type Desc:	Environmental Contact
Entity Name:	BRIAN KING
Entity Title:	
Address:	7171 RONSON RD Suite B
City:	SAN DIEGO
State:	CA
Country:	
Zip Code:	92111
Phone:	(858) 576-7186
Affil Type Desc:	Facility Mailing Address
Entity Name:	Mailing Address
Entity Title:	
Address:	7171 RONSON RD, #B
City:	SAN DIEGO

State: CA
Country:
Zip Code: 92111
Phone:

Affil Type Desc: Parent Corporation
Entity Name: IMPORT AUTO SPECIALISTS
Entity Title:
Address:
City:
State:
Country:
Zip Code:
Phone:

Affil Type Desc: Document Preparer
Entity Name: BRIAN KING
Entity Title:
Address:
City:
State:
Country:
Zip Code:
Phone:

Affil Type Desc: Identification Signer
Entity Name: BRIAN KING
Entity Title: PRESIDENT
Address:
City:
State:
Country:
Zip Code:
Phone:

Evaluations

Eval Date: 9/29/2014
Violations Found: Yes
Eval General Type: Compliance Evaluation Inspection
Eval Type: Routine done by local agency
Eval Division: San Diego County Department of Env Health
Eval Program: HW
Eval Source: CERS
Eval Notes:

Inspector: Central HC009 Inspection ID:4100789

Eval Date: 7/7/2016
Violations Found: Yes
Eval General Type: Compliance Evaluation Inspection

Eval Type: Routine done by local agency
Eval Division: San Diego County Department of Env Health
Eval Program: HW
Eval Source: CERS
Eval Notes:

Inspector: Burke Mike Inspection ID:5522611

Eval Date: 7/7/2016
Violations Found: Yes
Eval General Type: Compliance Evaluation Inspection
Eval Type: Routine done by local agency
Eval Division: San Diego County Department of Env Health
Eval Program: HMRRP
Eval Source: CERS
Eval Notes:

Inspector: Burke Mike Inspection ID:5522611

Eval Date: 9/29/2014
Violations Found: Yes
Eval General Type: Compliance Evaluation Inspection
Eval Type: Routine done by local agency
Eval Division: San Diego County Department of Env Health
Eval Program: HMRRP
Eval Source: CERS
Eval Notes:

Inspector: Central HC009 Inspection ID:4100789

Violations

Violation Date: 7/7/2016 ***Violation Program:*** HW
Violation Division: San Diego County Department of Env Health ***Violation Source:*** CERS
Citation: HSC 6.5 Multiple Sections - California Health and Safety Code, Chapter 6.5, Section(s) Multiple Sections
Violation Notes:

Returned to compliance on 07/07/2016.

Violation Description:

Hazardous Waste Generator Program - Administration/Documentation - General

Violations

Violation Date: 9/29/2014 ***Violation Program:*** HW
Violation Division: San Diego County Department of Env Health ***Violation Source:*** CERS
Citation: 22 CCR 12 66262.12 - California Code of Regulations, Title 22, Chapter 12, Section(s) 66262.12
Violation Notes:

Returned to compliance on 11/25/2014.

Violation Description:

Failure to obtain and/or maintain an Active EPA ID.

Violations

Violation Date: 7/7/2016
Violation Program: HMRRP
Violation Division: San Diego County Department of Env Health
Violation Source: CERS
Citation: HSC 6.95 25505(a)(4) - California Health and Safety Code, Chapter 6.95, Section(s) 25505(a)(4)
Violation Notes:

Returned to compliance on 07/08/2016.

Violation Description:

Failure to provide initial and annual training to all employees in safety procedures in the event of a release or threatened release of a hazardous material or failure to document and maintain training records for a minimum of three years.

Violations

Violation Date: 9/29/2014
Violation Program: HMRRP
Violation Division: San Diego County Department of Env Health
Violation Source: CERS
Citation: HSC 6.95 25508.2 - California Health and Safety Code, Chapter 6.95, Section(s) 25508.2
Violation Notes:

Returned to compliance on 12/18/2014.

Violation Description:

Failure to annually review and electronically certify that the business plan is complete, accurate, and up-to-date.

907	2 of 2	-	0.00 / 0.00	412.36 / -11	**NEAL PRODUCTS, INC** **7171 RONSON RD** **SAN DIEGO CA 92111**	**RCRA SQG**

EPA Handler ID: CAD981449242
Land Type Code:
Land Type Desc:
Federal Waste Generator Code: 2
Gen Status Univ: SQG
Gen Status Univ Desc: Small Quantity Generator
Importer Activity: No
Mixed Waste Generator: No
Transporter Activity: No
Transfer Facility: No
Recycler Activity: No
Onsite Burner Exemption: No
Furnace Exemption: No
Underground Inject Activity: No
Receives Waste from Offsite: No
TSD Type: -----

TSD Activity:	No
Corrective Action Univ:	No
Action has been Imposed:	No
Action under 3004 (U)/(V):	No
Institutional Control Indicator:	N
Used Oil Transporter:	
Used Oil Transfer Facility:	
Used Oil Processor:	
Used Oil Refiner:	
Used Oil Burner:	
Used Oil Market Burner:	
Used Oil Spec Marketer:	
Activity Location:	CA
County Code:	CA073
County Name:	SAN DIEGO
Contact Name:	ENVIRONMENTAL MANAGER
Contact Phone No and Exten:	619-565-9336
Contact Email:	
Contact Address:	7171 RONSON RD , SAN DIEGO , CA, 92111 , US
Mailing Address:	7171 , RONSON RD , SAN DIEGO , CA, 92111 , US

Violation/Evaluation Summary

Note: As of Jan 24 2018, there are no Compliance Monitoring and Enforcement (violation) records associated with this facility (EPA ID).

Handler Details

Source Type:	N	***Used Oil Transporter:***	No
Receive Date:	19860303	***UO Transfer Fac:***	No
Non Notifier:		***Used Oil Processor:***	No
Acknowledge Flag:		***Used Oil Refiner:***	No
Acknowledge Date:	19910331	***Used Oil Burner:***	No
Accessibility:		***UO Market Burner:***	No
Land Type:		***UO Spec Marketer:***	No
Fed Waste Gen Own:	HQ	***Current Site Name:***	NEAL PRODUCTS, INC
Fed Waste Gen Cd:	2	***Location Street No:***	7171
Fed Waste Gen Desc:	Small Quantity Generator	***Location Street 1:***	RONSON RD
ST Waste Gen Own:		***Location Street 2:***	
State Waste Gen Cd:		***Location City:***	SAN DIEGO
Short Term Gen:	No	***Location State:***	CA
Importer Activity:	No	***Location Zip Code:***	92111
Mixed Waste Gen:	No	***County Code:***	CA073
Transporter:	No	***State District:***	4
Transfer Facility:	No	***Mailing Street No:***	7171
TSD Activity:	No	***Mailing Street 1:***	RONSON RD
Recycler Activity:	No	***Mailing Street 2:***	
Onsite Burn Exempt:	No	***Mailing City:***	SAN DIEGO
Furnace Exemption:	No	***Mailing State:***	CA
Underground Inject:	No	***Mailing Zip Code:***	92111
Off Site Receipt:	No	***Mailing Country:***	US

Map Key	Number of Records	Direction	Distance (mi/ft)	Elev/Diff (ft)	Site	DB

Waste Dest Fac:	No	**Contact First Name:**	ENVIRONMENTAL
Subpart K College:		**Contact Middle Initial:**	
Subpart K Hospital:		**Contact Last Name:**	MANAGER
Subpart K Non Profit:		**Contact Street No:**	
Subpart K Withdraw:		**Contact Street 1:**	7171 RONSON RD
Include Ntnl Rprt:		**Contact Street 2:**	
Reporting Cycle:		**Contact City:**	SAN DIEGO
LQHUW:	No	**Contact State:**	CA
Trader Importer:		**Contact Zip:**	92111
Trader Exporter:		**Contact Country:**	US
Slab Importer:		**Contact Phone:**	619-565-9336
Slab Exporter:		**Contact Phone Ext:**	
Current Record:	Yes	**Contact Fax:**	
Location Country:	US	**Contact Email Addr:**	
State District Owner:	CA	**Contact Title:**	

Owner/Operator Details

Owner/Operator Ind:	CO	**Country:**	
Name:	WILLIAM NEAL	**Zip Code:**	99999
Street No:		**Phone:**	415-555-1212
Street 1:	NOT REQUIRED	**Type:**	P
Street 2:		**Date Became Current:**	
City:	NOT REQUIRED	**Date Ended Current:**	
State:	ME		
Source Type:	N		

Owner/Operator Ind:	CP	**Country:**	
Name:	NOT REQUIRED	**Zip Code:**	99999
Street No:		**Phone:**	415-555-1212
Street 1:	NOT REQUIRED	**Type:**	P
Street 2:		**Date Became Current:**	
City:	NOT REQUIRED	**Date Ended Current:**	
State:	ME		
Source Type:	N		

Map Key	Number of Records	Direction	Distance (mi/ft)	Elev/Diff (ft)	Site	DB
908	1 of 1	-	0.00 / 0.00	372.89 / -50	Arc of San Diego, Arc Enterprises 9575 AERO SAN DIEGO CA 92123	CERS HAZ

Site ID:	371969
Latitude:	32.807550
Longitude:	-117.123130

Regulated Programs

EI ID:	10390993	**EI Description:**	Chemical Storage Facilities

Affiliations

Affil Type Desc:	Primary Emergency Contact
Entity Name:	James Ryan
Entity Title:	Business Developer
Address:	
City:	
State:	
Country:	
Zip Code:	
Phone:	(858) 625-1704

Affil Type Desc:	CUPA District
Entity Name:	San Diego County Env Health
Entity Title:	
Address:	PO Box 129261
City:	San Diego
State:	CA
Country:	
Zip Code:	92112-9261
Phone:	(858) 505-6880

Affil Type Desc:	Document Preparer
Entity Name:	Jim Ryan
Entity Title:	
Address:	
City:	
State:	
Country:	
Zip Code:	
Phone:	

Affil Type Desc:	Environmental Contact
Entity Name:	Rebecca Duyo
Entity Title:	
Address:	9575 AERO
City:	SAN DIEGO
State:	CA
Country:	
Zip Code:	92123
Phone:	(619) 685-1175

Affil Type Desc:	Facility Mailing Address
Entity Name:	Mailing Address
Entity Title:	
Address:	9575 AERO
City:	SAN DIEGO
State:	CA
Country:	
Zip Code:	92123
Phone:	

Affil Type Desc:	Legal Owner
Entity Name:	Arc of San Diego

Entity Title:	
Address:	9575 AERO
City:	SAN DIEGO
State:	CA
Country:	United States
Zip Code:	92123
Phone:	(858) 571-4369
Affil Type Desc:	Operator
Entity Name:	Arc of San Diego
Entity Title:	
Address:	
City:	
State:	
Country:	
Zip Code:	
Phone:	(858) 571-4369
Affil Type Desc:	Identification Signer
Entity Name:	Jim Ryan
Entity Title:	Business Developer
Address:	
City:	
State:	
Country:	
Zip Code:	
Phone:	
Affil Type Desc:	Parent Corporation
Entity Name:	Arc of San Diego
Entity Title:	
Address:	
City:	
State:	
Country:	
Zip Code:	
Phone:	
Affil Type Desc:	Secondary Emergency Contact
Entity Name:	Rebecca Duyo
Entity Title:	Risk Manager
Address:	
City:	
State:	
Country:	
Zip Code:	
Phone:	(619) 685-1175

Evaluations

Eval Date:	5/25/2016

Map Key	Number of Records	Direction	Distance (mi/ft)	Elev/Diff (ft)	Site	DB

Violations Found: Yes
Eval General Type: Compliance Evaluation Inspection
Eval Type: Routine done by local agency
Eval Division: San Diego County Department of Env Health
Eval Program: HMRRP
Eval Source: CERS
Eval Notes:

Inspector: McLernon Benjamin Inspection ID:5497176

Violations

Violation Date: 5/25/2016
Violation Program: HMRRP
Violation Division: San Diego County Department of Env Health
Violation Source: CERS
Citation: HSC 6.95 25507 - California Health and Safety Code, Chapter 6.95, Section(s) 25507
Violation Notes:

Returned to compliance on 05/25/2016.

Violation Description:

Failure to adequately establish and implement a business plan when storing/handling a hazardous material at or above reportable quantities.

Violations

Violation Date: 5/25/2016
Violation Program: HMRRP
Violation Division: San Diego County Department of Env Health
Violation Source: CERS
Citation: HSC 6.95 Multiple Sections - California Health and Safety Code, Chapter 6.95, Section(s) Multiple Sections
Violation Notes:

Returned to compliance on 06/11/2016.

Violation Description:

Business Plan Program - Administration/Documentation - General

Map Key	Number of Records	Direction	Distance (mi/ft)	Elev/Diff (ft)	Site	DB
909	1 of 1	-	0.00 / 0.00	412.03 / -11	AT&T Mobility - RUFFNER (ZX2KDD/USID13925) 7480 CONVOY CT SAN DIEGO CA 92111	CERS TANK

Site ID: 95324
Latitude: 32.835316
Longitude: -117.157875

Regulated Programs

EI ID: 10188073
EI Description: Hazardous Waste Generator

EI ID: 10188073
EI Description: Chemical Storage Facilities

EI ID: 10188073 **EI Description:** Aboveground Petroleum Storage

Affiliations

Affil Type Desc: Document Preparer
Entity Name: Peter Burnell, Sigma Consultants, Inc.
Entity Title:
Address:
City:
State:
Country:
Zip Code:
Phone:

Affil Type Desc: Legal Owner
Entity Name: New Cingular Wireless PCS, LLC dba AT&T Mobility
Entity Title:
Address: 308 S. Akard St. 17th Floor
City: Dallas
State: TX
Country: United States
Zip Code: 75202
Phone: (214) 741-0630

Affil Type Desc: Parent Corporation
Entity Name: AT&T Mobility
Entity Title:
Address:
City:
State:
Country:
Zip Code:
Phone:

Affil Type Desc: Environmental Contact
Entity Name: Steven Khan
Entity Title:
Address: 215 S. Hickory St., Rm 300
City: Escondido
State: CA
Country:
Zip Code: 92025
Phone: (858) 221-3455

Affil Type Desc: Operator
Entity Name: AT&T Mobility
Entity Title:
Address:
City:
State:
Country:

Zip Code:	
Phone:	(858) 221-3455
Affil Type Desc:	Property Owner
Entity Name:	New Cingular Wireless PCS, LLC dba AT&T Mobility
Entity Title:	
Address:	308 S. Akard St., Room 1708
City:	Dallas
State:	TX
Country:	United States
Zip Code:	75202
Phone:	(214) 464-2626
Affil Type Desc:	Identification Signer
Entity Name:	Michael Perry
Entity Title:	Area Manager - EH&S Environmental Services
Address:	
City:	
State:	
Country:	
Zip Code:	
Phone:	
Affil Type Desc:	CUPA District
Entity Name:	San Diego County Env Health
Entity Title:	
Address:	PO Box 129261
City:	San Diego
State:	CA
Country:	
Zip Code:	92112-9261
Phone:	(858) 505-6880
Affil Type Desc:	Secondary Emergency Contact
Entity Name:	Wireless Network Control Center
Entity Title:	Call Center
Address:	
City:	
State:	
Country:	
Zip Code:	
Phone:	(800) 638-2822
Affil Type Desc:	Facility Mailing Address
Entity Name:	Mailing Address
Entity Title:	
Address:	308 S. Akard St., 17th Floor
City:	Dallas
State:	TX
Country:	
Zip Code:	75202
Phone:	

Affil Type Desc:	Primary Emergency Contact
Entity Name:	Steven Khan
Entity Title:	Environmental Site Manager
Address:	
City:	
State:	
Country:	
Zip Code:	
Phone:	(800) 566-9347

Coordinates

Env Int Type Code:	HMBP	***Longitude:***	-117.157880
Program ID:	10188073	***Coord Name:***	
Latitude:	32.835320	***Ref Point Type Desc:***	Center of a facility or station.

Evaluations

Eval Date:	6/7/2017
Violations Found:	No
Eval General Type:	Compliance Evaluation Inspection
Eval Type:	Routine done by local agency
Eval Division:	San Diego County Department of Env Health
Eval Program:	APSA
Eval Source:	CERS
Eval Notes:	

Inspector: Schiess Romina Inspection ID:5660101

Eval Date:	5/14/2015
Violations Found:	No
Eval General Type:	Compliance Evaluation Inspection
Eval Type:	Routine done by local agency
Eval Division:	San Diego County Department of Env Health
Eval Program:	HMRRP
Eval Source:	CERS
Eval Notes:	

Inspector: Schiess Romina Inspection ID:4111650

Eval Date:	5/14/2015
Violations Found:	No
Eval General Type:	Compliance Evaluation Inspection
Eval Type:	Routine done by local agency
Eval Division:	San Diego County Department of Env Health
Eval Program:	APSA
Eval Source:	CERS
Eval Notes:	

Inspector: Schiess Romina Inspection ID:4111650

Eval Date: 6/7/2017
Violations Found: No
Eval General Type: Compliance Evaluation Inspection
Eval Type: Routine done by local agency
Eval Division: San Diego County Department of Env Health
Eval Program: HMRRP
Eval Source: CERS
Eval Notes:

Inspector: Schiess Romina Inspection ID:5660101

Map Key	Number of Records	Direction	Distance (mi/ft)	Elev/Diff (ft)	Site	DB
910	1 of 1	-	0.00 / 0.00	410.24 / -13	CASTLE ACCESS dba KIO Networks 9606 AERO DR STE 1900 SAN DIEGO CA 92123	CERS TANK

Site ID: 389452
Latitude: 32.809690
Longitude: -117.121450

Regulated Programs

EI ID: 10390246 **EI Description:** Chemical Storage Facilities

EI ID: 10390246 **EI Description:** Aboveground Petroleum Storage

Affiliations

Affil Type Desc: Primary Emergency Contact
Entity Name: GABRIEL FAULKNER
Entity Title: FAC MGR
Address:
City:
State:
Country:
Zip Code:
Phone: (858) 232-2755

Affil Type Desc: Environmental Contact
Entity Name: GABRIEL FAULKNER
Entity Title:
Address: 9606 AERO DR Suite 1900
City: SAN DIEGO
State: CA
Country:
Zip Code: 92123
Phone: (858) 836-0200

Affil Type Desc: Parent Corporation

Entity Name:	CASTLE ACCESS DBA KIO Networks
Entity Title:	
Address:	
City:	
State:	
Country:	
Zip Code:	
Phone:	

Affil Type Desc:	Facility Mailing Address
Entity Name:	Mailing Address
Entity Title:	
Address:	9606 AERO DR #1900
City:	SAN DIEGO
State:	CA
Country:	
Zip Code:	92123
Phone:	

Affil Type Desc:	Operator
Entity Name:	CASTLE ACCESS INC dba KIO Networks
Entity Title:	
Address:	
City:	
State:	
Country:	
Zip Code:	
Phone:	(858) 836-0200

Affil Type Desc:	CUPA District
Entity Name:	San Diego County Env Health
Entity Title:	
Address:	PO Box 129261
City:	San Diego
State:	CA
Country:	
Zip Code:	92112-9261
Phone:	(858) 505-6880

Affil Type Desc:	Legal Owner
Entity Name:	Castle Access DBA redIT
Entity Title:	
Address:	9606 AERO DR 1900
City:	SAN DIEGO
State:	CA
Country:	United States
Zip Code:	92123
Phone:	(858) 836-0200

Affil Type Desc:	Identification Signer
Entity Name:	Gabriel Faulkner
Entity Title:	Facility Manager

Address:
City:
State:
Country:
Zip Code:
Phone:

Affil Type Desc: Document Preparer
Entity Name: Gabriel Faulkner
Entity Title:
Address:
City:
State:
Country:
Zip Code:
Phone:

Evaluations

Eval Date: 2/11/2015
Violations Found: No
Eval General Type: Compliance Evaluation Inspection
Eval Type: Routine done by local agency
Eval Division: San Diego County Department of Env Health
Eval Program: APSA
Eval Source: CERS
Eval Notes:

Inspector: Preece Sharon Inspection ID:4096795

Eval Date: 2/11/2015
Violations Found: Yes
Eval General Type: Compliance Evaluation Inspection
Eval Type: Routine done by local agency
Eval Division: San Diego County Department of Env Health
Eval Program: HMRRP
Eval Source: CERS
Eval Notes:

Inspector: Preece Sharon Inspection ID:4096795

Eval Date: 12/19/2016
Violations Found: Yes
Eval General Type: Compliance Evaluation Inspection
Eval Type: Routine done by local agency
Eval Division: San Diego County Department of Env Health
Eval Program: HMRRP
Eval Source: CERS
Eval Notes:

Inspector: Preece Sharon Inspection ID:5605964

Eval Date: 12/19/2016
Violations Found: Yes
Eval General Type: Compliance Evaluation Inspection
Eval Type: Routine done by local agency
Eval Division: San Diego County Department of Env Health
Eval Program: APSA
Eval Source: CERS
Eval Notes:

Inspector: Preece Sharon Inspection ID:5605964

Violations

Violation Date: 12/19/2016 ***Violation Program:*** HMRRP
Violation Division: San Diego County Department of Env Health ***Violation Source:*** CERS
Citation: HSC 6.95 25508.1(a)-(f) - California Health and Safety Code, Chapter 6.95, Section(s) 25508.1(a)-(f)
Violation Notes:

Returned to compliance on 01/18/2017.

Violation Description:

Failure to electronically update business plan within 30 days of any one of the following events:
A 100 percent or more increase in the quantity of a previously disclosed material.
Any handling of a previously undisclosed hazardous materials at or above reportable quantities.
A change of business address, business ownership, or business name.
A substantial change in the handler's operations that requires modification to any portion of the business plan.

Violations

Violation Date: 12/19/2016 ***Violation Program:*** APSA
Violation Division: San Diego County Department of Env Health ***Violation Source:*** CERS
Citation: HSC 6.67 25270.4.5(a) - California Health and Safety Code, Chapter 6.67, Section(s) 25270.4.5(a)
Violation Notes:

Returned to compliance on 01/18/2017.

Violation Description:

Failure to provide the following training to all oil-handling personnel:

1. Operation and maintenance of equipment to prevent discharges.

2. Discharge procedure protocols.

3. Applicable pollution control laws, rules, and regulations.

4. General facility operations.

5. Contents of the SPCC Plan.

Violations

Violation Date: 12/19/2016 ***Violation Program:*** HMRRP
Violation Division: San Diego County Department of Env Health ***Violation Source:*** CERS
Citation: HSC 6.95 25508.2 - California Health and Safety Code, Chapter 6.95, Section(s) 25508.2
Violation Notes:

Returned to compliance on 01/18/2017.

Violation Description:

Failure to annually review and electronically certify that the business plan is complete and accurate on or before the annual due date.

Violations

Violation Date: 2/11/2015 ***Violation Program:*** HMRRP
Violation Division: San Diego County Department of Env Health ***Violation Source:*** CERS
Citation: HSC 6.95 25508(d) - California Health and Safety Code, Chapter 6.95, Section(s) 25508(d)
Violation Notes:

Returned to compliance on 03/26/2015.

Violation Description:

Failure to complete and/or electronically submit a business plan when storing/handling a hazardous material at or above reportable quantities.

Violations

Violation Date: 12/19/2016 ***Violation Program:*** HMRRP
Violation Division: San Diego County Department of Env Health ***Violation Source:*** CERS
Citation: HSC 6.95 Multiple Sections - California Health and Safety Code, Chapter 6.95, Section(s) Multiple Sections
Violation Notes:

Returned to compliance on 01/18/2017.

Violation Description:

Business Plan Program - Administration/Documentation - General

Violations

Violation Date: 2/11/2015 ***Violation Program:*** HMRRP
Violation Division: San Diego County Department of Env Health ***Violation Source:*** CERS
Citation: HSC 6.95 25508.2 - California Health and Safety Code, Chapter 6.95, Section(s) 25508.2
Violation Notes:

Returned to compliance on 03/26/2015.

Violation Description:

Failure to annually review and electronically certify that the business plan is complete, accurate, and up-to-date.

Violations

Violation Date: 12/19/2016 ***Violation Program:*** APSA
Violation Division: San Diego County Department of Env Health ***Violation Source:*** CERS
Citation: HSC 6.67 25270.4.5(a) - California Health and Safety Code, Chapter 6.67, Section(s) 25270.4.5(a)
Violation Notes:

Returned to compliance on 01/18/2017.

Violation Description:

Failure to comply with one or more of the following requirements:

1. Have record of inspections and integrity tests signed by the appropriate supervisor or inspector.

2. Keep written procedures and records of inspections and integrity tests for at least three years.

3. Keep comparison records.

Violations

Violation Date: 2/11/2015 ***Violation Program:*** HMRRP
Violation Division: San Diego County Department of Env Health ***Violation Source:*** CERS
Citation: HSC 6.95 25508(a)(1) - California Health and Safety Code, Chapter 6.95, Section(s) 25508(a)(1)
Violation Notes:

Returned to compliance on 03/26/2015.

Violation Description:

Failure to complete and electronically submit a site map with all required content.

Violations

Violation Date: 12/19/2016 ***Violation Program:*** HMRRP
Violation Division: San Diego County Department of Env Health ***Violation Source:*** CERS
Citation: HSC 6.95 25505(a)(4) - California Health and Safety Code, Chapter 6.95, Section(s) 25505(a)(4)
Violation Notes:

Returned to compliance on 01/18/2017.

Violation Description:

Failure to provide initial and annual training to all employees in safety procedures in the event of a release or threatened release of a hazardous material or failure to document and maintain training records for a minimum of three years.

Violations

Violation Date: 12/19/2016 ***Violation Program:*** APSA
Violation Division: San Diego County Department of Env Health ***Violation Source:*** CERS
Citation: HSC 6.67 25270.4.5 (a) - California Health and Safety Code, Chapter 6.67, Section(s) 25270.4.5 (a)
Violation Notes:

Returned to compliance on 01/18/2017.

Violation Description:

Failure to complete a review and evaluation of the SPCC Plan at least once every five years, document the completion of the review, and sign a statement as to whether the SPCC Plan will be amended.

Violations

Violation Date: 2/11/2015
Violation Program: HMRRP
Violation Division: San Diego County Department of Env Health
Violation Source: CERS
Citation: HSC 6.95 25505(a)(4) - California Health and Safety Code, Chapter 6.95, Section(s) 25505(a)(4)
Violation Notes:

Returned to compliance on 03/26/2015.

Violation Description:

Failure to provide initial and annual training to all employees in safety procedures in the event of a release or threatened release of a hazardous material or failure to document and maintain training records for a minimum of three years.

911	1 of 1	-	0.00 / 0.00	420.38 / -3	TTM TECHNOLOGIES INC 5037 RUFFNER ST SAN DIEGO CA 921111107	TRIS

TRI Facility ID: 92111RGRSC7447C
Year: 2014
BIA Code:
Tribe:
Federal Facility: NO
County: SAN DIEGO
FRS ID:

--Details--
Primary SIC:
Primary NAICS: 334412
Document Number: 1314212799771
Chemical: LEAD COMPOUNDS
CAS/Compound ID: N420
Clean Air Act?: YES
Classification: PBT
Metal: YES
Metal Category: 1
Carcinogen: NO
Unit of Measure: Pounds
On-Site Release Total: 0.1
Total Releases: 0.804
Sec 8 Releases: 0
On-site Contained: 0
On-Site Other: 0.1
On-site Energy Recovery: 0
On-Site Recycling: 0
On-Site Treatment: 0
Production Waste: 192.574
One-Time Release:
Production Ratio: 0.71

Parent Company Name:	TTM TECHNOLOGIES INC
Parent Company DB No:	92280015
Primary SIC:	
Primary NAICS:	334412
Document Number:	1314212799783
Chemical:	SULFURIC ACID (1994 AND AFTER ACID AEROSOLS" ONLY)"
CAS/Compound ID:	7664939
Clean Air Act?:	NO
Classification:	TRI
Metal:	NO
Metal Category:	0
Carcinogen:	NO
Unit of Measure:	Pounds
On-Site Release Total:	46
Total Releases:	46
Sec 8 Releases:	0
On-site Contained:	0
On-Site Other:	46
On-site Energy Recovery:	0
On-Site Recycling:	0
On-Site Treatment:	22717
Production Waste:	22763
One-Time Release:	
Production Ratio:	0.71
Parent Company Name:	TTM TECHNOLOGIES INC
Parent Company DB No:	92280015
Primary SIC:	
Primary NAICS:	334412
Document Number:	1314212799769
Chemical:	COPPER COMPOUNDS
CAS/Compound ID:	N100
Clean Air Act?:	NO
Classification:	TRI
Metal:	YES
Metal Category:	1
Carcinogen:	NO
Unit of Measure:	Pounds
On-Site Release Total:	0
Total Releases:	7
Sec 8 Releases:	0
On-site Contained:	0
On-Site Other:	0
On-site Energy Recovery:	0
On-Site Recycling:	0
On-Site Treatment:	0
Production Waste:	5501
One-Time Release:	
Production Ratio:	0.71
Parent Company Name:	TTM TECHNOLOGIES INC
Parent Company DB No:	92280015

Map Key	Number of Records	Direction	Distance (mi/ft)	Elev/Diff (ft)	Site	DB
912	1 of 17	-	0.00 / 0.00	432.29 / 9	TTM TECHNOLOGIES INC 5037 RUFFNER ST SAN DIEGO CA 921111107	TRIS

TRI Facility ID: 92111RGRSC7447C
BIA Code:
Federal Facility: NO
FRS ID:
Year: 2009
Tribe:
County: SAN DIEGO

--Details--

Primary SIC:
Primary NAICS: 334412
Document Number: 1309207743891
Chemical: LEAD COMPOUNDS
CAS/Compound ID: N420
Clean Air Act?: YES
Classification: PBT
Metal: YES
Metal Category: 1
Carcinogen: NO
Unit of Measure: Pounds
On-Site Release Total: .1
Total Releases: 1.1
Sec 8 Releases: 0
On-site Contained: 0
On-Site Other: .1
On-site Energy Recovery: 0
On-Site Recycling: 0
On-Site Treatment: 0
Production Waste: 462.3
One-Time Release: 0
Production Ratio: 1.12
Parent Company Name: TTM TECHNOLOGIES INC
Parent Company DB No: 092280015

Primary SIC:
Primary NAICS: 334412
Document Number: 1309207743915
Chemical: MIXTURE
CAS/Compound ID: MIXTURE
Clean Air Act?: NO
Classification: NON-PBT
Metal: NO
Metal Category: 0
Carcinogen: NO
Unit of Measure: Pounds
On-Site Release Total: 47
Total Releases: 47
Sec 8 Releases: 0

Map Key	Number of Records	Direction	Distance (mi/ft)	Elev/Diff (ft)	Site	DB

On-site Contained: 0
On-Site Other: 47
On-site Energy Recovery: 0
On-Site Recycling: 0
On-Site Treatment: 23063
Production Waste: 23110
One-Time Release: 0
Production Ratio: 1.12
Parent Company Name: TTM TECHNOLOGIES INC
Parent Company DB No: 092280015

Primary SIC:
Primary NAICS: 334412
Document Number: 1309207743889
Chemical: COPPER COMPOUNDS
CAS/Compound ID: N100
Clean Air Act?: NO
Classification: NON-PBT
Metal: YES
Metal Category: 1
Carcinogen: NO
Unit of Measure: Pounds
On-Site Release Total: 1
Total Releases: 10
Sec 8 Releases: 0
On-site Contained: 0
On-Site Other: 1
On-site Energy Recovery: 0
On-Site Recycling: 0
On-Site Treatment: 0
Production Waste: 6537
One-Time Release: 0
Production Ratio: 1.12
Parent Company Name: TTM TECHNOLOGIES INC
Parent Company DB No: 092280015

912	*2 of 17*	*-*	*0.00 / 0.00*	*432.29 / 9*	***TTM TECHNOLOGIES INC 5037 RUFFNER ST SAN DIEGO CA 921111107***	*TRIS*

TRI Facility ID: 92111RGRSC7447C
BIA Code:
Federal Facility: NO
FRS ID:
Year: 2005
Tribe:
County: SAN DIEGO

--Details--
Primary SIC: 3672
Primary NAICS: 334412
Document Number: 1305203486764
Chemical: LEAD COMPOUNDS

CAS/Compound ID:	N420
Clean Air Act?:	YES
Classification:	PBT
Metal:	YES
Metal Category:	1
Carcinogen:	NO
Unit of Measure:	Pounds
On-Site Release Total:	0
Total Releases:	2.04
Sec 8 Releases:	0
On-site Contained:	0
On-Site Other:	0
On-site Energy Recovery:	0
On-Site Recycling:	0
On-Site Treatment:	0
Production Waste:	348.85
One-Time Release:	0
Production Ratio:	.63
Parent Company Name:	TTM TECHNOLOGIES INC
Parent Company DB No:	092280015

Primary SIC:	3672
Primary NAICS:	334412
Document Number:	1305203486752
Chemical:	AMMONIA
CAS/Compound ID:	007664417
Clean Air Act?:	NO
Classification:	NON-PBT
Metal:	NO
Metal Category:	0
Carcinogen:	NO
Unit of Measure:	Pounds
On-Site Release Total:	500
Total Releases:	500
Sec 8 Releases:	0
On-site Contained:	0
On-Site Other:	500
On-site Energy Recovery:	0
On-Site Recycling:	0
On-Site Treatment:	18522
Production Waste:	24904
One-Time Release:	0
Production Ratio:	.63
Parent Company Name:	TTM TECHNOLOGIES INC
Parent Company DB No:	092280015

Primary SIC:	3672
Primary NAICS:	334412
Document Number:	1305203486749
Chemical:	MIXTURE
CAS/Compound ID:	MIXTURE
Clean Air Act?:	NO

Map Key	Number of Records	Direction	Distance (mi/ft)	Elev/Diff (ft)	Site	DB

Classification:	NON-PBT
Metal:	NO
Metal Category:	0
Carcinogen:	NO
Unit of Measure:	Pounds
On-Site Release Total:	0
Total Releases:	0
Sec 8 Releases:	0
On-site Contained:	0
On-Site Other:	0
On-site Energy Recovery:	0
On-Site Recycling:	0
On-Site Treatment:	21629
Production Waste:	21629
One-Time Release:	0
Production Ratio:	.63
Parent Company Name:	TTM TECHNOLOGIES INC
Parent Company DB No:	092280015

912	3 of 17	-	0.00 / 0.00	432.29 / 9	**TTM TECHNOLOGIES INC** **5037 RUFFNER ST** **SAN DIEGO CA 921111107**	TRIS

TRI Facility ID:	92111RGRSC7447C	**Year:**	1989
BIA Code:		**Tribe:**	
Federal Facility:	NO	**County:**	SAN DIEGO
FRS ID:			

--Details--

Primary SIC:	3672
Primary NAICS:	334412
Document Number:	1389035853288
Chemical:	HYDROCHLORIC ACID (1995 AND AFTER "ACID AEROSOLS" ONLY)
CAS/Compound ID:	007647010
Clean Air Act?:	YES
Classification:	NON-PBT
Metal:	NO
Metal Category:	0
Carcinogen:	NO
Unit of Measure:	Pounds
On-Site Release Total:	0
Total Releases:	0
Sec 8 Releases:	0
On-site Contained:	0
On-Site Other:	0
On-site Energy Recovery:	0
On-Site Recycling:	0
On-Site Treatment:	0
Production Waste:	0
One-Time Release:	0

Map Key	Number of Records	Direction	Distance (mi/ft)	Elev/Diff (ft)	Site	DB

Production Ratio:
Parent Company Name: TTM TECHNOLOGIES INC
Parent Company DB No: 092280015

---

912 | ***4 of 17*** | ***-*** | ***0.00 / 0.00*** | ***432.29 / 9*** | ***TTM TECHNOLOGIES INC***
5037 RUFFNER ST
SAN DIEGO CA 921111107 | ***TRIS***

TRI Facility ID: 92111RGRSC7447C
BIA Code:
Federal Facility: NO
FRS ID:
Year: 2010
Tribe:
County: SAN DIEGO

--Details--
Primary SIC:
Primary NAICS: 334412
Document Number: 1310208653865
Chemical: COPPER COMPOUNDS
CAS/Compound ID: N100
Clean Air Act?: NO
Classification: NON-PBT
Metal: YES
Metal Category: 1
Carcinogen: NO
Unit of Measure: Pounds
On-Site Release Total: 0
Total Releases: 12
Sec 8 Releases: 0
On-site Contained: 0
On-Site Other: 0
On-site Energy Recovery: 0
On-Site Recycling: 0
On-Site Treatment: 0
Production Waste: 5539
One-Time Release: 0
Production Ratio: .82
Parent Company Name: TTM TECHNOLOGIES INC
Parent Company DB No: 092280015

Primary SIC:
Primary NAICS: 334412
Document Number: 1310208653877
Chemical: LEAD COMPOUNDS
CAS/Compound ID: N420
Clean Air Act?: YES
Classification: PBT
Metal: YES
Metal Category: 1
Carcinogen: NO
Unit of Measure: Pounds

Map Key	Number of Records	Direction	Distance (mi/ft)	Elev/Diff (ft)	Site	DB

On-Site Release Total: .1
Total Releases: 2.1
Sec 8 Releases: 0
On-site Contained: 0
On-Site Other: .1
On-site Energy Recovery: 0
On-Site Recycling: 0
On-Site Treatment: 0
Production Waste: 501.3
One-Time Release: 0
Production Ratio: .82
Parent Company Name: TTM TECHNOLOGIES INC
Parent Company DB No: 092280015

Primary SIC:
Primary NAICS: 334412
Document Number: 1310208653889
Chemical: MIXTURE
CAS/Compound ID: MIXTURE
Clean Air Act?: NO
Classification: NON-PBT
Metal: NO
Metal Category: 0
Carcinogen: NO
Unit of Measure: Pounds
On-Site Release Total: 54
Total Releases: 54
Sec 8 Releases: 0
On-site Contained: 0
On-Site Other: 54
On-site Energy Recovery: 0
On-Site Recycling: 0
On-Site Treatment: 31947
Production Waste: 32001
One-Time Release: 0
Production Ratio: .82
Parent Company Name: TTM TECHNOLOGIES INC
Parent Company DB No: 092280015

912	5 of 17	-	0.00 / 0.00	432.29 / 9	**TTM TECHNOLOGIES INC** **5037 RUFFNER ST** **SAN DIEGO CA 921111107**	TRIS

TRI Facility ID: 92111RGRSC7447C
BIA Code:
Federal Facility: NO
FRS ID:
Year: 1991
Tribe:
County: SAN DIEGO

--Details--
Primary SIC: 3672

Map Key	Number of Records	Direction	Distance (mi/ft)	Elev/Diff (ft)	Site	DB

Primary NAICS:	334412
Document Number:	1391055063515
Chemical:	SULFURIC ACID (1994 AND AFTER "ACID AEROSOLS" ONLY)
CAS/Compound ID:	007664939
Clean Air Act?:	NO
Classification:	NON-PBT
Metal:	NO
Metal Category:	0
Carcinogen:	NO
Unit of Measure:	Pounds
On-Site Release Total:	0
Total Releases:	0
Sec 8 Releases:	0
On-site Contained:	0
On-Site Other:	0
On-site Energy Recovery:	0
On-Site Recycling:	0
On-Site Treatment:	9300
Production Waste:	13100
One-Time Release:	0
Production Ratio:	1.33
Parent Company Name:	TTM TECHNOLOGIES INC
Parent Company DB No:	092280015

Primary SIC:	3672
Primary NAICS:	334412
Document Number:	1391055063527
Chemical:	HYDROCHLORIC ACID (1995 AND AFTER "ACID AEROSOLS" ONLY)
CAS/Compound ID:	007647010
Clean Air Act?:	YES
Classification:	NON-PBT
Metal:	NO
Metal Category:	0
Carcinogen:	NO
Unit of Measure:	Pounds
On-Site Release Total:	255
Total Releases:	255
Sec 8 Releases:	80
On-site Contained:	0
On-Site Other:	0
On-site Energy Recovery:	0
On-Site Recycling:	0
On-Site Treatment:	12000
Production Waste:	12530
One-Time Release:	0
Production Ratio:	1.33
Parent Company Name:	TTM TECHNOLOGIES INC
Parent Company DB No:	092280015

912	***6 of 17***	***-***	***0.00 / 0.00***	***432.29 / 9***	***TTM TECHNOLOGIES INC 5037 RUFFNER ST***	***TRIS***

Map Key	Number of Records	Direction	Distance (mi/ft)	Elev/Diff (ft)	Site	DB
					SAN DIEGO CA 921111107	

TRI Facility ID: 92111RGRSC7447C
Year: 2012
BIA Code:
Tribe:
Federal Facility: NO
County: SAN DIEGO
FRS ID:

--Details--
Primary SIC:
Primary NAICS: 334412
Document Number: 1312210521567
Chemical: COPPER COMPOUNDS
CAS/Compound ID: N100
Clean Air Act?: NO
Classification: NON-PBT
Metal: YES
Metal Category: 1
Carcinogen: NO
Unit of Measure: Pounds
On-Site Release Total: 0
Total Releases: 11
Sec 8 Releases: 0
On-site Contained: 0
On-Site Other: 0
On-site Energy Recovery: 0
On-Site Recycling: 0
On-Site Treatment: 0
Production Waste: 5009
One-Time Release: 0
Production Ratio: .94
Parent Company Name: TTM TECHNOLOGIES INC
Parent Company DB No: 092280015

Primary SIC:
Primary NAICS: 334412
Document Number: 1312210521579
Chemical: LEAD COMPOUNDS
CAS/Compound ID: N420
Clean Air Act?: YES
Classification: PBT
Metal: YES
Metal Category: 1
Carcinogen: NO
Unit of Measure: Pounds
On-Site Release Total: .084
Total Releases: 1.227
Sec 8 Releases: 0
On-site Contained: 0
On-Site Other: .084
On-site Energy Recovery: 0
On-Site Recycling: 0

Map Key	Number of Records	Direction	Distance (mi/ft)	Elev/Diff (ft)	Site	DB

On-Site Treatment: 0
Production Waste: 247.927
One-Time Release: 0
Production Ratio: .94
Parent Company Name: TTM TECHNOLOGIES INC
Parent Company DB No: 092280015

Primary SIC:
Primary NAICS: 334412
Document Number: 1312210521581
Chemical: SULFURIC ACID (1994 AND AFTER "ACID AEROSOLS" ONLY)
CAS/Compound ID: 007664939
Clean Air Act?: NO
Classification: NON-PBT
Metal: NO
Metal Category: 0
Carcinogen: NO
Unit of Measure: Pounds
On-Site Release Total: 25
Total Releases: 25
Sec 8 Releases: 0
On-site Contained: 0
On-Site Other: 25
On-site Energy Recovery: 0
On-Site Recycling: 0
On-Site Treatment: 14576
Production Waste: 14601
One-Time Release: 0
Production Ratio: .94
Parent Company Name: TTM TECHNOLOGIES INC
Parent Company DB No: 092280015

912	7 of 17	-	0.00 / 0.00	432.29 / 9	**TTM TECHNOLOGIES INC** **5037 RUFFNER ST** **SAN DIEGO CA 921111107**	TRIS

TRI Facility ID: 92111RGRSC7447C
BIA Code:
Federal Facility: NO
FRS ID:
Year: 1994
Tribe:
County: SAN DIEGO

--Details--
Primary SIC: 3672
Primary NAICS: 334412
Document Number: 1394085182412
Chemical: SULFURIC ACID (1994 AND AFTER "ACID AEROSOLS" ONLY)
CAS/Compound ID: 007664939
Clean Air Act?: NO
Classification: NON-PBT
Metal: NO

Map Key	Number of Records	Direction	Distance (mi/ft)	Elev/Diff (ft)	Site	DB

Metal Category:	0
Carcinogen:	NO
Unit of Measure:	Pounds
On-Site Release Total:	0
Total Releases:	0
Sec 8 Releases:	0
On-site Contained:	0
On-Site Other:	0
On-site Energy Recovery:	0
On-Site Recycling:	3740
On-Site Treatment:	6080
Production Waste:	11850
One-Time Release:	0
Production Ratio:	1.1
Parent Company Name:	TTM TECHNOLOGIES INC
Parent Company DB No:	092280015

912	8 of 17	-	0.00 / 0.00	432.29 / 9	TTM TECHNOLOGIES INC 5037 RUFFNER ST SAN DIEGO CA 921111107	TRIS

TRI Facility ID:	92111RGRSC7447C	**Year:**	2002
BIA Code:		**Tribe:**	
Federal Facility:	NO	**County:**	SAN DIEGO
FRS ID:			

--Details--

Primary SIC:	3672
Primary NAICS:	334412
Document Number:	1302200368189
Chemical:	SULFURIC ACID (1994 AND AFTER "ACID AEROSOLS" ONLY)
CAS/Compound ID:	007664939
Clean Air Act?:	NO
Classification:	NON-PBT
Metal:	NO
Metal Category:	0
Carcinogen:	NO
Unit of Measure:	Pounds
On-Site Release Total:	0
Total Releases:	0
Sec 8 Releases:	0
On-site Contained:	0
On-Site Other:	0
On-site Energy Recovery:	0
On-Site Recycling:	0
On-Site Treatment:	11156
Production Waste:	11156
One-Time Release:	0
Production Ratio:	1.14
Parent Company Name:	TTM TECHNOLOGIES INC

Parent Company DB No:	092280015
Primary SIC:	3672
Primary NAICS:	334412
Document Number:	1302200368177
Chemical:	LEAD COMPOUNDS
CAS/Compound ID:	N420
Clean Air Act?:	YES
Classification:	PBT
Metal:	YES
Metal Category:	1
Carcinogen:	NO
Unit of Measure:	Pounds
On-Site Release Total:	0
Total Releases:	2.3
Sec 8 Releases:	2.1
On-site Contained:	0
On-Site Other:	0
On-site Energy Recovery:	0
On-Site Recycling:	0
On-Site Treatment:	0
Production Waste:	176.1
One-Time Release:	0
Production Ratio:	1.14
Parent Company Name:	TTM TECHNOLOGIES INC
Parent Company DB No:	092280015
Primary SIC:	3672
Primary NAICS:	334412
Document Number:	1302200368153
Chemical:	AMMONIA
CAS/Compound ID:	007664417
Clean Air Act?:	NO
Classification:	NON-PBT
Metal:	NO
Metal Category:	0
Carcinogen:	NO
Unit of Measure:	Pounds
On-Site Release Total:	216
Total Releases:	216
Sec 8 Releases:	216
On-site Contained:	0
On-Site Other:	0
On-site Energy Recovery:	0
On-Site Recycling:	0
On-Site Treatment:	0
Production Waste:	7800
One-Time Release:	0
Production Ratio:	1.14
Parent Company Name:	TTM TECHNOLOGIES INC
Parent Company DB No:	092280015

Map Key	Number of Records	Direction	Distance (mi/ft)	Elev/Diff (ft)	Site	DB

Primary SIC:	3672
Primary NAICS:	334412
Document Number:	1302200368165
Chemical:	COPPER COMPOUNDS
CAS/Compound ID:	N100
Clean Air Act?:	NO
Classification:	NON-PBT
Metal:	YES
Metal Category:	1
Carcinogen:	NO
Unit of Measure:	Pounds
On-Site Release Total:	0
Total Releases:	13
Sec 8 Releases:	13
On-site Contained:	0
On-Site Other:	0
On-site Energy Recovery:	0
On-Site Recycling:	0
On-Site Treatment:	0
Production Waste:	8707
One-Time Release:	0
Production Ratio:	1.14
Parent Company Name:	TTM TECHNOLOGIES INC
Parent Company DB No:	092280015

Map Key	Number of Records	Direction	Distance (mi/ft)	Elev/Diff (ft)	Site	DB
912	9 of 17	-	0.00 / 0.00	432.29 / 9	TTM TECHNOLOGIES INC 5037 RUFFNER ST SAN DIEGO CA 921111107	TRIS

TRI Facility ID:	92111RGRSC7447C	**Year:**	2004
BIA Code:		**Tribe:**	
Federal Facility:	NO	**County:**	SAN DIEGO
FRS ID:			

--Details--

Primary SIC:	3672
Primary NAICS:	334412
Document Number:	1304202706610
Chemical:	AMMONIA
CAS/Compound ID:	007664417
Clean Air Act?:	NO
Classification:	NON-PBT
Metal:	NO
Metal Category:	0
Carcinogen:	NO
Unit of Measure:	Pounds
On-Site Release Total:	397
Total Releases:	397
Sec 8 Releases:	0
On-site Contained:	0

On-Site Other:	397
On-site Energy Recovery:	0
On-Site Recycling:	0
On-Site Treatment:	10143
Production Waste:	14921
One-Time Release:	0
Production Ratio:	.96
Parent Company Name:	TTM TECHNOLOGIES INC
Parent Company DB No:	092280015

Primary SIC:	3672
Primary NAICS:	334412
Document Number:	1304202706622
Chemical:	LEAD COMPOUNDS
CAS/Compound ID:	N420
Clean Air Act?:	YES
Classification:	PBT
Metal:	YES
Metal Category:	1
Carcinogen:	NO
Unit of Measure:	Pounds
On-Site Release Total:	0
Total Releases:	.495
Sec 8 Releases:	0
On-site Contained:	0
On-Site Other:	0
On-site Energy Recovery:	0
On-Site Recycling:	0
On-Site Treatment:	0
Production Waste:	61.73
One-Time Release:	0
Production Ratio:	.96
Parent Company Name:	TTM TECHNOLOGIES INC
Parent Company DB No:	092280015

Primary SIC:	3672
Primary NAICS:	334412
Document Number:	1304202706634
Chemical:	COPPER COMPOUNDS
CAS/Compound ID:	N100
Clean Air Act?:	NO
Classification:	NON-PBT
Metal:	YES
Metal Category:	1
Carcinogen:	NO
Unit of Measure:	Pounds
On-Site Release Total:	0
Total Releases:	12
Sec 8 Releases:	0
On-site Contained:	0
On-Site Other:	0
On-site Energy Recovery:	0

Map Key	Number of Records	Direction	Distance (mi/ft)	Elev/Diff (ft)	Site	DB

On-Site Recycling: 0
On-Site Treatment: 0
Production Waste: 13767
One-Time Release: 0
Production Ratio: .96
Parent Company Name: TTM TECHNOLOGIES INC
Parent Company DB No: 092280015

---

912 | 10 of 17 | - | 0.00 / 0.00 | 432.29 / 9 | TTM TECHNOLOGIES INC
5037 RUFFNER ST
SAN DIEGO CA 921111107 | TRIS

TRI Facility ID: 92111RGRSC7447C
Year: 2008
BIA Code:
Tribe:
Federal Facility: NO
County: SAN DIEGO
FRS ID:

--Details--
Primary SIC:
Primary NAICS: 334412
Document Number: 1308206712794
Chemical: LEAD COMPOUNDS
CAS/Compound ID: N420
Clean Air Act?: YES
Classification: PBT
Metal: YES
Metal Category: 1
Carcinogen: NO
Unit of Measure: Pounds
On-Site Release Total: .1
Total Releases: 1.3
Sec 8 Releases: 0
On-site Contained: 0
On-Site Other: .1
On-site Energy Recovery: 0
On-Site Recycling: 0
On-Site Treatment: 0
Production Waste: 812
One-Time Release: 0
Production Ratio: 1.04
Parent Company Name: TTM TECHNOLOGIES INC
Parent Company DB No: 092280015

Primary SIC:
Primary NAICS: 334412
Document Number: 1308206712782
Chemical: COPPER COMPOUNDS
CAS/Compound ID: N100
Clean Air Act?: NO
Classification: NON-PBT

Map Key	Number of Records	Direction	Distance (mi/ft)	Elev/Diff (ft)	Site	DB

Metal:	YES
Metal Category:	1
Carcinogen:	NO
Unit of Measure:	Pounds
On-Site Release Total:	1
Total Releases:	7
Sec 8 Releases:	0
On-site Contained:	0
On-Site Other:	1
On-site Energy Recovery:	0
On-Site Recycling:	0
On-Site Treatment:	0
Production Waste:	6337
One-Time Release:	0
Production Ratio:	1.04
Parent Company Name:	TTM TECHNOLOGIES INC
Parent Company DB No:	092280015
Primary SIC:	
Primary NAICS:	334412
Document Number:	1308206712806
Chemical:	MIXTURE
CAS/Compound ID:	MIXTURE
Clean Air Act?:	NO
Classification:	NON-PBT
Metal:	NO
Metal Category:	0
Carcinogen:	NO
Unit of Measure:	Pounds
On-Site Release Total:	41
Total Releases:	41
Sec 8 Releases:	0
On-site Contained:	0
On-Site Other:	41
On-site Energy Recovery:	0
On-Site Recycling:	0
On-Site Treatment:	21670
Production Waste:	21711
One-Time Release:	0
Production Ratio:	1.04
Parent Company Name:	TTM TECHNOLOGIES INC
Parent Company DB No:	092280015

912	11 of 17	-	0.00 / 0.00	432.29 / 9	TTM TECHNOLOGIES INC 5037 RUFFNER ST SAN DIEGO CA 921111107	TRIS

TRI Facility ID:	92111RGRSC7447C	**Year:**	1990
BIA Code:		**Tribe:**	
Federal Facility:	NO	**County:**	SAN DIEGO
FRS ID:			

Map Key	Number of Records	Direction	Distance (mi/ft)	Elev/Diff (ft)	Site	DB

--Details--

Primary SIC:	3672
Primary NAICS:	334412
Document Number:	1390045061443
Chemical:	HYDROCHLORIC ACID (1995 AND AFTER "ACID AEROSOLS" ONLY)
CAS/Compound ID:	007647010
Clean Air Act?:	YES
Classification:	NON-PBT
Metal:	NO
Metal Category:	0
Carcinogen:	NO
Unit of Measure:	Pounds
On-Site Release Total:	250
Total Releases:	250
Sec 8 Releases:	0
On-site Contained:	0
On-Site Other:	0
On-site Energy Recovery:	0
On-Site Recycling:	0
On-Site Treatment:	0
Production Waste:	0
One-Time Release:	0
Production Ratio:	
Parent Company Name:	TTM TECHNOLOGIES INC
Parent Company DB No:	092280015

912	12 of 17	-	0.00 / 0.00	432.29 / 9	TTM TECHNOLOGIES INC 5037 RUFFNER ST SAN DIEGO CA 921111107	TRIS

TRI Facility ID:	92111RGRSC7447C	**Year:**	2000
BIA Code:		**Tribe:**	
Federal Facility:	NO	**County:**	SAN DIEGO
FRS ID:			

--Details--

Primary SIC:	3672
Primary NAICS:	334412
Document Number:	1300145192338
Chemical:	SULFURIC ACID (1994 AND AFTER "ACID AEROSOLS" ONLY)
CAS/Compound ID:	007664939
Clean Air Act?:	NO
Classification:	NON-PBT
Metal:	NO
Metal Category:	0
Carcinogen:	NO
Unit of Measure:	Pounds
On-Site Release Total:	0
Total Releases:	0

Map Key	Number of Records	Direction	Distance (mi/ft)	Elev/Diff (ft)	Site	DB

Sec 8 Releases: 0
On-site Contained: 0
On-Site Other: 0
On-site Energy Recovery: 0
On-Site Recycling: 0
On-Site Treatment: 34841
Production Waste: 35068
One-Time Release: 0
Production Ratio:
Parent Company Name: TTM TECHNOLOGIES INC
Parent Company DB No: 092280015

Primary SIC: 3672
Primary NAICS: 334412
Document Number: 1300145108635
Chemical: AMMONIA
CAS/Compound ID: 007664417
Clean Air Act?: NO
Classification: NON-PBT
Metal: NO
Metal Category: 0
Carcinogen: NO
Unit of Measure: Pounds
On-Site Release Total: 250
Total Releases: 250
Sec 8 Releases: 570
On-site Contained: 0
On-Site Other: 0
On-site Energy Recovery: 0
On-Site Recycling: 0
On-Site Treatment: 16104
Production Waste: 16880
One-Time Release: 0
Production Ratio: 2
Parent Company Name: TTM TECHNOLOGIES INC
Parent Company DB No: 092280015

912	13 of 17	-	0.00 / 0.00	432.29 / 9	TTM TECHNOLOGIES INC 5037 RUFFNER ST SAN DIEGO CA 921111107	TRIS

TRI Facility ID: 92111RGRSC7447C
BIA Code:
Federal Facility: NO
FRS ID:
Year: 2001
Tribe:
County: SAN DIEGO

--Details--
Primary SIC: 3672
Primary NAICS: 334412
Document Number: 1301155069279

Chemical:	COPPER COMPOUNDS
CAS/Compound ID:	N100
Clean Air Act?:	NO
Classification:	NON-PBT
Metal:	YES
Metal Category:	1
Carcinogen:	NO
Unit of Measure:	Pounds
On-Site Release Total:	5
Total Releases:	23
Sec 8 Releases:	23
On-site Contained:	0
On-Site Other:	0
On-site Energy Recovery:	0
On-Site Recycling:	244
On-Site Treatment:	0
Production Waste:	7001
One-Time Release:	0
Production Ratio:	.96
Parent Company Name:	TTM TECHNOLOGIES INC
Parent Company DB No:	092280015

Primary SIC:	3672
Primary NAICS:	334412
Document Number:	1301155069242
Chemical:	AMMONIA
CAS/Compound ID:	007664417
Clean Air Act?:	NO
Classification:	NON-PBT
Metal:	NO
Metal Category:	0
Carcinogen:	NO
Unit of Measure:	Pounds
On-Site Release Total:	500
Total Releases:	500
Sec 8 Releases:	312
On-site Contained:	0
On-Site Other:	0
On-site Energy Recovery:	0
On-Site Recycling:	0
On-Site Treatment:	11790
Production Waste:	12331
One-Time Release:	0
Production Ratio:	.96
Parent Company Name:	TTM TECHNOLOGIES INC
Parent Company DB No:	092280015

Primary SIC:	3672
Primary NAICS:	334412
Document Number:	1301155069178
Chemical:	SULFURIC ACID (1994 AND AFTER "ACID AEROSOLS" ONLY)
CAS/Compound ID:	007664939

Map Key	Number of Records	Direction	Distance (mi/ft)	Elev/Diff (ft)	Site	DB

Clean Air Act?:	NO
Classification:	NON-PBT
Metal:	NO
Metal Category:	0
Carcinogen:	NO
Unit of Measure:	Pounds
On-Site Release Total:	16
Total Releases:	16
Sec 8 Releases:	48
On-site Contained:	0
On-Site Other:	0
On-site Energy Recovery:	0
On-Site Recycling:	0
On-Site Treatment:	32522
Production Waste:	32575
One-Time Release:	0
Production Ratio:	.96
Parent Company Name:	TTM TECHNOLOGIES INC
Parent Company DB No:	092280015
Primary SIC:	3672
Primary NAICS:	334412
Document Number:	1301155069192
Chemical:	LEAD COMPOUNDS
CAS/Compound ID:	N420
Clean Air Act?:	YES
Classification:	PBT
Metal:	YES
Metal Category:	1
Carcinogen:	NO
Unit of Measure:	Pounds
On-Site Release Total:	0
Total Releases:	1.5
Sec 8 Releases:	1.3
On-site Contained:	0
On-Site Other:	0
On-site Energy Recovery:	0
On-Site Recycling:	0
On-Site Treatment:	0
Production Waste:	276.5
One-Time Release:	0
Production Ratio:	.96
Parent Company Name:	TTM TECHNOLOGIES INC
Parent Company DB No:	092280015

Map Key	Number of Records	Direction	Distance (mi/ft)	Elev/Diff (ft)	Site	DB
912	14 of 17	-	0.00 / 0.00	432.29 / 9	TTM TECHNOLOGIES INC 5037 RUFFNER ST SAN DIEGO CA 921111107	TRIS

TRI Facility ID:	92111RGRSC7447C	**Year:**	2007
BIA Code:		**Tribe:**	

Federal Facility: NO
County: SAN DIEGO
FRS ID:

--Details--

Primary SIC:
Primary NAICS: 334412
Document Number: 1307205766126
Chemical: MIXTURE
CAS/Compound ID: MIXTURE
Clean Air Act?: NO
Classification: NON-PBT
Metal: NO
Metal Category: 0
Carcinogen: NO
Unit of Measure: Pounds
On-Site Release Total: 63.66
Total Releases: 63.66
Sec 8 Releases: 0
On-site Contained: 0
On-Site Other: 63.66
On-site Energy Recovery: 0
On-Site Recycling: 0
On-Site Treatment: 24147
Production Waste: 24210.66
One-Time Release: 0
Production Ratio: 1.09
Parent Company Name: TTM TECHNOLOGIES INC
Parent Company DB No: 092280015

Primary SIC:
Primary NAICS: 334412
Document Number: 1307205766090
Chemical: COPPER COMPOUNDS
CAS/Compound ID: N100
Clean Air Act?: NO
Classification: NON-PBT
Metal: YES
Metal Category: 1
Carcinogen: NO
Unit of Measure: Pounds
On-Site Release Total: .059
Total Releases: 8.544
Sec 8 Releases: 0
On-site Contained: 0
On-Site Other: .059
On-site Energy Recovery: 0
On-Site Recycling: 0
On-Site Treatment: 0
Production Waste: 7053.534
One-Time Release: 0
Production Ratio: 1.09

Map Key	Number of Records	Direction	Distance (mi/ft)	Elev/Diff (ft)	Site	DB

Parent Company Name: TTM TECHNOLOGIES INC
Parent Company DB No: 092280015

Primary SIC:
Primary NAICS: 334412
Document Number: 1307205766114
Chemical: LEAD COMPOUNDS
CAS/Compound ID: N420
Clean Air Act?: YES
Classification: PBT
Metal: YES
Metal Category: 1
Carcinogen: NO
Unit of Measure: Pounds
On-Site Release Total: .059
Total Releases: 1.014
Sec 8 Releases: 0
On-site Contained: 0
On-Site Other: .059
On-site Energy Recovery: 0
On-Site Recycling: 0
On-Site Treatment: 0
Production Waste: 1330.834
One-Time Release: 0
Production Ratio: 1.09
Parent Company Name: TTM TECHNOLOGIES INC
Parent Company DB No: 092280015

912	15 of 17	-	0.00 / 0.00	432.29 / 9	TTM TECHNOLOGIES INC 5037 RUFFNER ST SAN DIEGO CA 921111107	TRIS

TRI Facility ID: 92111RGRSC7447C
Year: 2003
BIA Code:
Tribe:
Federal Facility: NO
County: SAN DIEGO
FRS ID:

--Details--
Primary SIC: 3672
Primary NAICS: 334412
Document Number: 1303201373139
Chemical: COPPER COMPOUNDS
CAS/Compound ID: N100
Clean Air Act?: NO
Classification: NON-PBT
Metal: YES
Metal Category: 1
Carcinogen: NO
Unit of Measure: Pounds
On-Site Release Total: 0

Total Releases:	22
Sec 8 Releases:	0
On-site Contained:	0
On-Site Other:	0
On-site Energy Recovery:	0
On-Site Recycling:	0
On-Site Treatment:	0
Production Waste:	11972
One-Time Release:	0
Production Ratio:	1.16
Parent Company Name:	TTM TECHNOLOGIES INC
Parent Company DB No:	092280015
Primary SIC:	3672
Primary NAICS:	334412
Document Number:	1303201373127
Chemical:	LEAD COMPOUNDS
CAS/Compound ID:	N420
Clean Air Act?:	YES
Classification:	PBT
Metal:	YES
Metal Category:	1
Carcinogen:	NO
Unit of Measure:	Pounds
On-Site Release Total:	0
Total Releases:	.29
Sec 8 Releases:	0
On-site Contained:	0
On-Site Other:	0
On-site Energy Recovery:	0
On-Site Recycling:	0
On-Site Treatment:	0
Production Waste:	40.29
One-Time Release:	0
Production Ratio:	1.16
Parent Company Name:	TTM TECHNOLOGIES INC
Parent Company DB No:	092280015
Primary SIC:	3672
Primary NAICS:	334412
Document Number:	1303201373115
Chemical:	AMMONIA
CAS/Compound ID:	007664417
Clean Air Act?:	NO
Classification:	NON-PBT
Metal:	NO
Metal Category:	0
Carcinogen:	NO
Unit of Measure:	Pounds
On-Site Release Total:	570
Total Releases:	570
Sec 8 Releases:	0

Map Key	Number of Records	Direction	Distance (mi/ft)	Elev/Diff (ft)	Site	DB

On-site Contained:	0
On-Site Other:	570
On-site Energy Recovery:	0
On-Site Recycling:	0
On-Site Treatment:	20286
Production Waste:	23437
One-Time Release:	0
Production Ratio:	1.16
Parent Company Name:	TTM TECHNOLOGIES INC
Parent Company DB No:	092280015

Map Key	Number of Records	Direction	Distance (mi/ft)	Elev/Diff (ft)	Site	DB
912	16 of 17	-	0.00 / 0.00	432.29 / 9	TTM TECHNOLOGIES INC 5037 RUFFNER ST SAN DIEGO CA 921111107	TRIS

TRI Facility ID:	92111RGRSC7447C	**Year:**	2011
BIA Code:		**Tribe:**	
Federal Facility:	NO	**County:**	SAN DIEGO
FRS ID:			

--Details--

Primary SIC:	
Primary NAICS:	334412
Document Number:	1311209341864
Chemical:	SULFURIC ACID (1994 AND AFTER "ACID AEROSOLS" ONLY)
CAS/Compound ID:	007664939
Clean Air Act?:	NO
Classification:	NON-PBT
Metal:	NO
Metal Category:	0
Carcinogen:	NO
Unit of Measure:	Pounds
On-Site Release Total:	33
Total Releases:	33
Sec 8 Releases:	0
On-site Contained:	0
On-Site Other:	33
On-site Energy Recovery:	0
On-Site Recycling:	0
On-Site Treatment:	21470
Production Waste:	21503
One-Time Release:	0
Production Ratio:	.77
Parent Company Name:	TTM TECHNOLOGIES INC
Parent Company DB No:	092280015

Primary SIC:	
Primary NAICS:	334412
Document Number:	1311209341849
Chemical:	COPPER COMPOUNDS

CAS/Compound ID:	N100
Clean Air Act?:	NO
Classification:	NON-PBT
Metal:	YES
Metal Category:	1
Carcinogen:	NO
Unit of Measure:	Pounds
On-Site Release Total:	0
Total Releases:	10
Sec 8 Releases:	0
On-site Contained:	0
On-Site Other:	0
On-site Energy Recovery:	0
On-Site Recycling:	0
On-Site Treatment:	0
Production Waste:	4504
One-Time Release:	0
Production Ratio:	.77
Parent Company Name:	TTM TECHNOLOGIES INC
Parent Company DB No:	092280015
Primary SIC:	
Primary NAICS:	334412
Document Number:	1311209341852
Chemical:	LEAD COMPOUNDS
CAS/Compound ID:	N420
Clean Air Act?:	YES
Classification:	PBT
Metal:	YES
Metal Category:	1
Carcinogen:	NO
Unit of Measure:	Pounds
On-Site Release Total:	.25
Total Releases:	1.65
Sec 8 Releases:	0
On-site Contained:	0
On-Site Other:	.25
On-site Energy Recovery:	0
On-Site Recycling:	0
On-Site Treatment:	0
Production Waste:	377.05
One-Time Release:	0
Production Ratio:	.77
Parent Company Name:	TTM TECHNOLOGIES INC
Parent Company DB No:	092280015

912	***17 of 17***	***-***	***0.00 / 0.00***	***432.29 / 9***	***TTM TECHNOLOGIES INC 5037 RUFFNER ST SAN DIEGO CA 921111107***	***TRIS***

TRI Facility ID:	92111RGRSC7447C	***Year:***	2006

BIA Code: **Tribe:**
Federal Facility: NO **County:** SAN DIEGO
FRS ID:

--Details--
Primary SIC:
Primary NAICS: 334412
Document Number: 1306204371761
Chemical: COPPER COMPOUNDS
CAS/Compound ID: N100
Clean Air Act?: NO
Classification: NON-PBT
Metal: YES
Metal Category: 1
Carcinogen: NO
Unit of Measure: Pounds
On-Site Release Total: 0
Total Releases: 8.76
Sec 8 Releases: 0
On-site Contained: 0
On-Site Other: 0
On-site Energy Recovery: 0
On-Site Recycling: 0
On-Site Treatment: 0
Production Waste: 4872.76
One-Time Release: 0
Production Ratio: 1.53
Parent Company Name: TTM TECHNOLOGIES INC
Parent Company DB No: 092280015

Primary SIC:
Primary NAICS: 334412
Document Number: 1306204371773
Chemical: MIXTURE
CAS/Compound ID: MIXTURE
Clean Air Act?: NO
Classification: NON-PBT
Metal: NO
Metal Category: 0
Carcinogen: NO
Unit of Measure: Pounds
On-Site Release Total: 72
Total Releases: 72
Sec 8 Releases: 0
On-site Contained: 0
On-Site Other: 73
On-site Energy Recovery: 0
On-Site Recycling: 0
On-Site Treatment: 36202
Production Waste: 36275
One-Time Release: 0

Map Key	Number of Records	Direction	Distance (mi/ft)	Elev/Diff (ft)	Site	DB

Production Ratio: 1.53
Parent Company Name: TTM TECHNOLOGIES INC
Parent Company DB No: 092280015

Primary SIC:
Primary NAICS: 334412
Document Number: 1306204371759
Chemical: LEAD COMPOUNDS
CAS/Compound ID: N420
Clean Air Act?: YES
Classification: PBT
Metal: YES
Metal Category: 1
Carcinogen: NO
Unit of Measure: Pounds
On-Site Release Total: 0
Total Releases: .137
Sec 8 Releases: 0
On-site Contained: 0
On-Site Other: 0
On-site Energy Recovery: 0
On-Site Recycling: 0
On-Site Treatment: 0
Production Waste: 733.237
One-Time Release: 0
Production Ratio: 1.53
Parent Company Name: TTM TECHNOLOGIES INC
Parent Company DB No: 092280015

913	1 of 5	-	0.00 / 0.00	369.36 / -54	YMCA OF SAN DIEGO COUNTY 3708 RUFFIN RD SAN DIEGO CA 92123	CERS HAZ

Site ID: 86868
Latitude: 32.810776
Longitude: -117.121323

Regulated Programs

EI ID: 10390747 **EI Description:** Chemical Storage Facilities

Affiliations

Affil Type Desc: Facility Mailing Address
Entity Name: Mailing Address
Entity Title:
Address: 3708 RUFFIN RD
City: SAN DIEGO
State: CA
Country:

Zip Code:	92123
Phone:	
Affil Type Desc:	Operator
Entity Name:	YMCA OF SAN DIEGO COUNTY
Entity Title:	
Address:	
City:	
State:	
Country:	
Zip Code:	
Phone:	(858) 292-9622
Affil Type Desc:	Primary Emergency Contact
Entity Name:	JOHN MERRIT
Entity Title:	SVP/CIO
Address:	
City:	
State:	
Country:	
Zip Code:	
Phone:	(858) 922-8689
Affil Type Desc:	Document Preparer
Entity Name:	Jeff Perreira
Entity Title:	
Address:	
City:	
State:	
Country:	
Zip Code:	
Phone:	
Affil Type Desc:	Environmental Contact
Entity Name:	John Merrit
Entity Title:	
Address:	3708 RUFFIN RD
City:	SAN DIEGO
State:	CA
Country:	
Zip Code:	92123
Phone:	(858) 922-8689
Affil Type Desc:	Legal Owner
Entity Name:	YMCA OF SAN DIEGO COUNTY
Entity Title:	
Address:	3708 RUFFIN RD
City:	SAN DIEGO
State:	CA
Country:	United States
Zip Code:	92123
Phone:	(858) 292-9622

Affil Type Desc:	Parent Corporation
Entity Name:	YMCA OF SAN DIEGO COUNTY
Entity Title:	
Address:	
City:	
State:	
Country:	
Zip Code:	
Phone:	

Affil Type Desc:	CUPA District
Entity Name:	San Diego County Env Health
Entity Title:	
Address:	PO Box 129261
City:	San Diego
State:	CA
Country:	
Zip Code:	92112-9261
Phone:	(858) 505-6880

Affil Type Desc:	Identification Signer
Entity Name:	JEFF PERREIRA
Entity Title:	HEALTH & SAFETY SPECIALIST
Address:	
City:	
State:	
Country:	
Zip Code:	
Phone:	

Affil Type Desc:	Property Owner
Entity Name:	PAUL DANNINGER@MAR WEST REAL ESTATE
Entity Title:	
Address:	3525 DEL MAR HEIGHTS RD. STE. 118
City:	SAN DIEGO
State:	CA
Country:	United States
Zip Code:	92130
Phone:	(858) 775-4917

Affil Type Desc:	Secondary Emergency Contact
Entity Name:	Shannel Halbo
Entity Title:	Assistant General Counsel
Address:	
City:	
State:	
Country:	
Zip Code:	
Phone:	(619) 322-0325

Evaluations

Eval Date: 3/7/2017
Violations Found: No
Eval General Type: Compliance Evaluation Inspection
Eval Type: Routine done by local agency
Eval Division: San Diego County Department of Env Health
Eval Program: HMRRP
Eval Source: CERS
Eval Notes:

Inspector: Preece Sharon Inspection ID:5646641

Eval Date: 3/27/2015
Violations Found: Yes
Eval General Type: Compliance Evaluation Inspection
Eval Type: Routine done by local agency
Eval Division: San Diego County Department of Env Health
Eval Program: HMRRP
Eval Source: CERS
Eval Notes:

Inspector: Preece Sharon Inspection ID:5205097

Violations

Violation Date: 3/27/2015 ***Violation Program:*** HMRRP
Violation Division: San Diego County Department of Env Health ***Violation Source:*** CERS
Citation: HSC 6.95 25508(d) - California Health and Safety Code, Chapter 6.95, Section(s) 25508(d)
Violation Notes:

Returned to compliance on 03/27/2015.

Violation Description:

Failure to complete and/or electronically submit a business plan when storing/handling a hazardous material at or above reportable quantities.

Violations

Violation Date: 3/27/2015 ***Violation Program:*** HMRRP
Violation Division: San Diego County Department of Env Health ***Violation Source:*** CERS
Citation: HSC 6.95 25508.2 - California Health and Safety Code, Chapter 6.95, Section(s) 25508.2
Violation Notes:

Returned to compliance on 03/27/2015.

Violation Description:

Failure to annually review and electronically certify that the business plan is complete, accurate, and up-to-date.

Map Key	Number of Records	Direction	Distance (mi/ft)	Elev/Diff (ft)	Site	DB
913	2 of 5	-	0.00 / 0.00	369.36 / -54	JAMES E MCSWEENEY, MD 3704 RUFFIN RD # A SAN DIEGO CA 92123	CERS HAZ

Site ID: 363857
Latitude: 32.810780
Longitude: -117.121320

Regulated Programs

EI ID: 10390681 **EI Description:** Chemical Storage Facilities

Affiliations

Affil Type Desc: Parent Corporation
Entity Name: JAMES E MCSWEENEY, MD
Entity Title:
Address:
City:
State:
Country:
Zip Code:
Phone:

Affil Type Desc: Secondary Emergency Contact
Entity Name: JORDI GONZALEZ
Entity Title: MGR
Address:
City:
State:
Country:
Zip Code:
Phone: (619) 507-1132

Affil Type Desc: Document Preparer
Entity Name: jordi gonzalez
Entity Title:
Address:
City:
State:
Country:
Zip Code:
Phone:

Affil Type Desc: Facility Mailing Address
Entity Name: Mailing Address
Entity Title:
Address: 3704 Ruffin Rd # A
City: San Diego
State: CA
Country:

Map Key	Number of Records	Direction	Distance (mi/ft)	Elev/Diff (ft)	Site	DB

Zip Code:	92123
Phone:	
Affil Type Desc:	CUPA District
Entity Name:	San Diego County Env Health
Entity Title:	
Address:	PO Box 129261
City:	San Diego
State:	CA
Country:	
Zip Code:	92112-9261
Phone:	(858) 505-6880
Affil Type Desc:	Legal Owner
Entity Name:	james e mcsweeney
Entity Title:	
Address:	3704 Ruffin Rd # A
City:	San Diego
State:	CA
Country:	United States
Zip Code:	92123
Phone:	(858) 495-0035
Affil Type Desc:	Operator
Entity Name:	JAMES E MCSWEENEY, MD
Entity Title:	
Address:	
City:	
State:	
Country:	
Zip Code:	
Phone:	(858) 495-0355
Affil Type Desc:	Environmental Contact
Entity Name:	jordi gonzalez
Entity Title:	
Address:	3704 Ruffin Rd # A
City:	San Diego
State:	CA
Country:	
Zip Code:	92123
Phone:	(858) 495-0355
Affil Type Desc:	Primary Emergency Contact
Entity Name:	JAMES E MCSWEENEY, MD
Entity Title:	OWNER/ DOCTOR (858)
Address:	
City:	
State:	
Country:	
Zip Code:	
Phone:	(858) 495-0355

Map Key	Number of Records	Direction	Distance (mi/ft)	Elev/Diff (ft)	Site	DB

Affil Type Desc: Identification Signer
Entity Name: jordi gonzalez
Entity Title: manager
Address:
City:
State:
Country:
Zip Code:
Phone:

Map Key	Number of Records	Direction	Distance (mi/ft)	Elev/Diff (ft)	Site	DB
913	3 of 5	-	0.00 / 0.00	369.36 / -54	Integrative Management Services Inc. 3706 RUFFIN RD STE 129 SAN DIEGO CA 92123	CERS HAZ

Site ID: 425451
Latitude: 32.810770
Longitude: -117.121330

Regulated Programs

EI ID: 10742782 **EI Description:** Chemical Storage Facilities

Affiliations

Affil Type Desc: Legal Owner
Entity Name: Francois Cyr
Entity Title:
Address: 3706 Ruffin Rd Ste 129
City: San Diego
State: CA
Country: United States
Zip Code: 92123
Phone: (316) 648-3438

Affil Type Desc: Facility Mailing Address
Entity Name: Mailing Address
Entity Title:
Address: 3706 Ruffin Rd Ste 129
City: San Diego
State: CA
Country:
Zip Code: 92123
Phone:

Affil Type Desc: Document Preparer
Entity Name: Aisha Daniel
Entity Title:
Address:
City:

State:	
Country:	
Zip Code:	
Phone:	

Affil Type Desc:	Parent Corporation
Entity Name:	Osteopathic Center San Diego - Integrative Management Services Inc.
Entity Title:	
Address:	
City:	
State:	
Country:	
Zip Code:	
Phone:	

Affil Type Desc:	Primary Emergency Contact
Entity Name:	Theresa Cyr
Entity Title:	Phyisician
Address:	
City:	
State:	
Country:	
Zip Code:	
Phone:	(316) 648-3468

Affil Type Desc:	CUPA District
Entity Name:	San Diego County Env Health
Entity Title:	
Address:	PO Box 129261
City:	San Diego
State:	CA
Country:	
Zip Code:	92112-9261
Phone:	(858) 505-6880

Affil Type Desc:	Operator
Entity Name:	Integrative Management Services, Inc.
Entity Title:	
Address:	
City:	
State:	
Country:	
Zip Code:	
Phone:	(858) 587-1822

Affil Type Desc:	Environmental Contact
Entity Name:	Francois Cyr
Entity Title:	
Address:	3706 Ruffin Rd Ste 129
City:	San Diego
State:	CA
Country:	

Map Key	Number of Records	Direction	Distance (mi/ft)	Elev/Diff (ft)	Site	DB
Zip Code:		92123				
Phone:		(858) 587-1822				
913	4 of 5	-	0.00 / 0.00	369.36 / -54	SAN DIEGO COUNTY MEDICAL SOCIE 3702 RUFFIN ROAD SAN DIEGO CA 92123	HHSS
County:		San Diego				
Pdf File Url:		http://geotracker.waterboards.ca.gov/ustpdfs/pdf/0002f25a.pdf				
913	5 of 5	-	0.00 / 0.00	369.36 / -54	SAN DIEGO COUNTY MEDICAL SOCIE 3702 RUFFIN ROAD SAN DIEGO CA	HIST TANK

Owner Name:	SAN DIEGO COUNTY MEDICAL SOCIE	**No of Containers:**	1
Owner Street:	3702 RUFFIN ROAD	**County:**	SAN DIEGO
Owner City:	SAN DIEGO	**Facility State:**	CA
Owner State:	CA	**Facility Zip:**	92123
Owner Zip:	92123		

914	1 of 1	-	0.00 / 0.00	359.01 / -64	SOUTHERN MOTOR SUPPLY INC 3670 RUFFIN RD SAN DIEGO CA 921231810	CLEANUP SITES

Global ID:	T0608182463	**CUF Case:**	NO
Case Type:	Cleanup Program Site	**Begin Date:**	1990-01-04 00:00:00
Status:	Completed - Case Closed	**How Discovered:**	
Status Date:	2004-08-25 00:00:00	**Stop Method:**	Other Means
RB Case No:		**County:**	San Diego
LOC Case No:	H03898-001	**Latitude:**	32.810658
Lead Agency:	SAN DIEGO COUNTY LOP	**Longitude:**	-117.120191
Case Worker:		**File Location:**	Local Agency
Local Agency:			

Potential Cntm of Concrn: * Chlorinated Hydrocarbons
Potential Media Affected: Aquifer used for drinking water supply
How Discovered Description:
Stop Description: OTHER MEANS
Cal Water Watershed Name: San Diego - Lower San Diego - Mission San Diego (907.11)
DWR Groundwater Subbasin Name:
Site History:

Status History

Status:	Open - Case Begin Date	**Status Date:**	1990-01-04 00:00:00
Status:	Completed - Case Closed	**Status Date:**	2004-08-25 00:00:00

Map Key	Number of Records	Direction	Distance (mi/ft)	Elev/Diff (ft)	Site	DB

Activities

Action Type: Other
Action: Leak Reported
Date: 1991-03-12 00:00:00

Action Type: Other
Action: Leak Discovery
Date: 1991-03-12 00:00:00

Action Type: Other
Action: Leak Began
Date: 1991-03-12 00:00:00

Map Key	Number of Records	Direction	Distance (mi/ft)	Elev/Diff (ft)	Site	DB
915	1 of 1	-	0.00 / 0.00	431.57 / 9	TYCO PRINTED CIRCUIT GRP. - SAN DIEGO 5037 RUFFNER STREET SAN DIEGO CA 92111	ENVIROSTOR

Estor/EPA ID: 71002327
Site Type: TIERED PERMIT
Site Code:
Ntnl Priority List: NO
Acres: NONE SPECIFIED
Special Program:
Address Desc: 5037 RUFFNER STREET
Address Desc 2: 5037 Ruffner Street
Clean Up Status: INACTIVE - NEEDS EVALUATION AS OF
Clean Up Oversight Agencies:
School District:
Program Type: NONE SPECIFIED
Past Caused Contamination: NONE SPECIFIED
APN: NONE SPECIFIED
Potential Media Affected: NONE SPECIFIED
Potential Contaminants:

NONE SPECIFIED

Site History:

Funding:
County: SAN DIEGO
Assembly District: 77
Senate District: 39
Latitude: 32.8334986
Longitude: -117.1592227

Facility Information

Program Type: TIERED PERMIT
Status: INACTIVE - NEEDS EVALUATION
Summary Link: http://www.envirostor.dtsc.ca.gov/public/profile_report?global_id=71002327

Map Key	Number of Records	Direction	Distance (mi/ft)	Elev/Diff (ft)	Site	DB
916	1 of 2	-	0.00 / 0.00	391.82 / -31	Clark Security Products 7140 OPPORTUNITY RD SAN DIEGO CA 92111	CERS HAZ

Site ID: 106623
Latitude: 32.825832

Longitude: -117.162270

Regulated Programs

EI ID: 10158467 **EI Description:** Chemical Storage Facilities

EI ID: 10158467 **EI Description:** Hazardous Waste Generator

Affiliations

Affil Type Desc: Identification Signer
Entity Name: Mitch Rasmussen
Entity Title:
Address:
City:
State:
Country:
Zip Code:
Phone:

Affil Type Desc: Legal Owner
Entity Name: Anixter International
Entity Title:
Address: 2301 Patriot Blvd
City: Glenview
State: IL
Country: United States
Zip Code:
Phone: (224) 521-8513

Affil Type Desc: Secondary Emergency Contact
Entity Name: Richard Williams
Entity Title: Access Control Manager
Address:
City:
State:
Country:
Zip Code:
Phone: (619) 805-5743

Affil Type Desc: Parent Corporation
Entity Name: Clark Security Products
Entity Title:
Address:
City:
State:
Country:
Zip Code:
Phone:

Affil Type Desc:	CUPA District
Entity Name:	San Diego County Env Health
Entity Title:	
Address:	PO Box 129261
City:	San Diego
State:	CA
Country:	
Zip Code:	92112-9261
Phone:	(858) 505-6880

Affil Type Desc:	Environmental Contact
Entity Name:	Darrin Houseman
Entity Title:	
Address:	7140 Opportunity Road
City:	San Diego
State:	CA
Country:	
Zip Code:	92111
Phone:	(858) 571-6571

Affil Type Desc:	Document Preparer
Entity Name:	Mitch Rasmussen
Entity Title:	
Address:	
City:	
State:	
Country:	
Zip Code:	
Phone:	

Affil Type Desc:	Operator
Entity Name:	Clark Security Products
Entity Title:	
Address:	
City:	
State:	
Country:	
Zip Code:	
Phone:	(858) 571-6571

Affil Type Desc:	Primary Emergency Contact
Entity Name:	Darrin Houseman
Entity Title:	Warehouse Manager
Address:	
City:	
State:	
Country:	
Zip Code:	
Phone:	(619) 518-4719

Affil Type Desc:	Facility Mailing Address
Entity Name:	Mailing Address

Map Key	Number of Records	Direction	Distance (mi/ft)	Elev/Diff (ft)	Site	DB

Entity Title:
Address: 7140 Opportunity Road
City: San Diego
State: CA
Country:
Zip Code: 92111
Phone:

Coordinates

Env Int Type Code: HWG
Program ID: 10158467
Latitude: 32.825830
Longitude: -117.162270
Coord Name:
Ref Point Type Desc: Center of a facility or station.

Map Key	Number of Records	Direction	Distance (mi/ft)	Elev/Diff (ft)	Site	DB
916	2 of 2	-	0.00 / 0.00	391.82 / -31	WSA DISTRIBUTING INC 7222 OPPORTUNITY RD SAN DIEGO CA 92111	CERS HAZ

Site ID: 86675
Latitude: 32.825844
Longitude: -117.161461

Regulated Programs

EI ID: 10385182
EI Description: Chemical Storage Facilities

Affiliations

Affil Type Desc: Identification Signer
Entity Name: Matt Fanady
Entity Title: OPERATOR
Address:
City:
State:
Country:
Zip Code:
Phone:

Affil Type Desc: Legal Owner
Entity Name: WSA DISTRIBUTING INC
Entity Title:
Address: 7222 OPPORTUNITY RD
City: SAN DIEGO
State: CA
Country: United States
Zip Code: 92111
Phone: (858) 560-7800

Affil Type Desc: CUPA District
Entity Name: San Diego County Env Health

Entity Title:	
Address:	PO Box 129261
City:	San Diego
State:	CA
Country:	
Zip Code:	92112-9261
Phone:	(858) 505-6880

Affil Type Desc:	Parent Corporation
Entity Name:	WSA DISTRIBUTING INC
Entity Title:	
Address:	
City:	
State:	
Country:	
Zip Code:	
Phone:	

Affil Type Desc:	Secondary Emergency Contact
Entity Name:	Valeria Galindo
Entity Title:	Senior Admin
Address:	
City:	
State:	
Country:	
Zip Code:	
Phone:	(619) 980-4400

Affil Type Desc:	Facility Mailing Address
Entity Name:	Mailing Address
Entity Title:	
Address:	7222 OPPORTUNITY RD
City:	SAN DIEGO
State:	CA
Country:	
Zip Code:	92111
Phone:	

Affil Type Desc:	Operator
Entity Name:	WSA DISTRIBUTING INC
Entity Title:	
Address:	
City:	
State:	
Country:	
Zip Code:	
Phone:	(858) 560-7800

Affil Type Desc:	Environmental Contact
Entity Name:	Matt Fanady
Entity Title:	
Address:	7222 OPPORTUNITY RD

City:	SAN DIEGO
State:	CA
Country:	
Zip Code:	92111
Phone:	(858) 560-7800
Affil Type Desc:	Primary Emergency Contact
Entity Name:	Matt Fanady
Entity Title:	IT Manager
Address:	
City:	
State:	
Country:	
Zip Code:	
Phone:	(619) 850-6490
Affil Type Desc:	Property Owner
Entity Name:	Carlos Becerra
Entity Title:	
Address:	7222 OPPORTUNITY RD
City:	SAN DIEGO
State:	CA
Country:	United States
Zip Code:	92111
Phone:	(858) 560-7800
Affil Type Desc:	Document Preparer
Entity Name:	Matt Fanady
Entity Title:	
Address:	
City:	
State:	
Country:	
Zip Code:	
Phone:	

Coordinates

Env Int Type Code:	HMBP	**Longitude:**	-117.161460
Program ID:	10385182	**Coord Name:**	
Latitude:	32.825840	**Ref Point Type Desc:**	Center of a facility or station.

Evaluations

Eval Date:	11/10/2016
Violations Found:	Yes
Eval General Type:	Compliance Evaluation Inspection
Eval Type:	Routine done by local agency
Eval Division:	San Diego County Department of Env Health
Eval Program:	HMRRP

Eval Source: CERS
Eval Notes:

Inspector: Burke Mike Inspection ID:5563724

Violations

Violation Date: 11/10/2016
Violation Program: HMRRP
Violation Division: San Diego County Department of Env Health
Violation Source: CERS
Citation: HSC 6.95 25505(a)(4) - California Health and Safety Code, Chapter 6.95, Section(s) 25505(a)(4)
Violation Notes:

Returned to compliance on 12/14/2016.

Violation Description:

Failure to provide initial and annual training to all employees in safety procedures in the event of a release or threatened release of a hazardous material or failure to document and maintain training records for a minimum of three years.

Map Key	Number of Records	Direction	Distance (mi/ft)	Elev/Diff (ft)	Site	DB
917	1 of 2	-	0.00 / 0.00	388.11 / -35	Cobham Sensor System 5788 Roscoe Ct San Diego CA 92123	CHMIRS

ID: 11-2465
Notified Date: 4/19/2011 11:11
Control No: '11-2465
Notified Date Time:
Year: 2011
County: San Diego County

California Hazardous Material Incident Report System

Contained: Yes
3 Vessel >= 300 Tons: No
1 Substance: Cyanide Strip
Incident Date: 4/19/2011
1 Measure: Gal(s)
Incident Time: 530
1 Other:
Spill Site: Industrial Plant
1 Quantity: 5
Injuries?: No
1 Type: CHEMICAL
No of Injuries:
1 Pipeline:
Fatals?: No
1 Vessel >= 300 Tons: No
No of Fatals:
2 Substance: Nitric Acid
Evacs?: Yes
2 Quantity: 5
No of Evacs: 200
2 Measure: Gal(s)
Cleanup: Contractor
2 Type: CHEMICAL
Site: Concrete Run-off
2 Other:
Cause: Other
2 Pipeline:
Cause Other: Fire
2 Vessel >= 300 Tons: No
Dog No:
3 Substance:
Water: Yes
3 Quantity:
Water Way: Concrete Run-off
3 Measure:
City: San Diego
3 Type:
County: San Diego County
3 Other:
Zip: 92123
3 Pipeline:
Admin Agency: San Diego County Health Services Department
Notification Area: AA/CUPA,DFG-OSPR,DTSC,RWQCB,US EPA,USFWS,CDPH-D.O.,EMSA,LANDS,PARKS &

Map Key	Number of Records	Direction	Distance (mi/ft)	Elev/Diff (ft)	Site	DB

REC,USCG,Co/WP,Co/Hlth,Co/E-Hlth

Location: 5788 Roscoe Ct

Description: Caller states substance was released due to a fire. Caller states a fire activated the sprinkler system which caused the storage container tanks to overflow. Caller states a private contracting hazmat team is on scene conducting clean-up. Caller states an unknown amount of substance mixed with water went into a concrete run-off. Caller states substance in the run-off will be allowed to evaporate due to accessibility. Caller states approximately 200 employee were evacuated as a precaution and sent home. Caller states Fire Department is clearing scene and employees will return for the second shift after lunch. Employee will not return to the effected area, (Approximately 10).

Main Page Information

On Scene:
Other on Scene:
Other Notified:
Admin Agency: San Diego County Health Services Department
Admin Agency 2:
Additional County:
Document Title: SPILL Report
Creation Date: 04/19/2011 11:11 AM
Received By:
Person Notifying Cal OES:
Phone No:
Ext:
Pag Cell:
Type: CHEMICAL
Cause Description for Other: Fire
Amount 1: 5
Amount 2: 5
Amount 3:
Doc URL: https://w3.calema.ca.gov/operational/malhaz.nsf/f1841a103c102734882563e200760c4a/fb6f84a9e1149efb882578770063eca7?OpenDocument

917	2 of 2	-	0.00 / 0.00	388.11 / -35	REMEC INC 5788 ROSCOE CT SAN DIEGO CA 92123	EMISSIONS

2004 Criteria Data

Facility ID:	95165	***CERR Code:***	
Facility SIC Code:	3679	***TOGT:***	1.63
CO:	37	***ROGT:***	1.3
Air Basin:	SD	***COT:***	
District:	SD	***NOXT:***	
COID:	SD	***SOXT:***	
DISN:	SAN DIEGO COUNTY APCD	***PMT:***	
CHAPIS:		***PM10T:***	

2004 Toxic Data

Facility ID:	95165	***COID:***	SD

Facility SIC Code:	3679	**DISN:**	SAN DIEGO COUNTY APCD
CO:	37	**CHAPIS:**	
Air Basin:	SD	**CERR Code:**	
District:	SD		
TS:			
Health Risk Asmt:			
Non-Cancer Chronic Haz Ind:			
Non-Cancer Acute Haz Ind:			

2005 Criteria Data

Facility ID:	95165	**CERR Code:**	
Facility SIC Code:	3679	**TOGT:**	1.63
CO:	37	**ROGT:**	1.3
Air Basin:	SD	**COT:**	
District:	SD	**NOXT:**	
COID:	SD	**SOXT:**	
DISN:	SAN DIEGO COUNTY APCD	**PMT:**	
CHAPIS:		**PM10T:**	

2005 Toxic Data

Facility ID:	95165	**COID:**	SD
Facility SIC Code:	3679	**DISN:**	SAN DIEGO COUNTY APCD
CO:	37	**CHAPIS:**	
Air Basin:	SD	**CERR Code:**	
District:	SD		
TS:			
Health Risk Asmt:			
Non-Cancer Chronic Haz Ind:			
Non-Cancer Acute Haz Ind:			

2006 Criteria Data

Facility ID:	95165	**CERR Code:**	
Facility SIC Code:	3679	**TOGT:**	1.63
CO:	37	**ROGT:**	1.3
Air Basin:	SD	**COT:**	
District:	SD	**NOXT:**	
COID:	SD	**SOXT:**	
DISN:	SAN DIEGO COUNTY APCD	**PMT:**	
CHAPIS:		**PM10T:**	

2006 Toxic Data

Facility ID:	95165	**COID:**	SD
Facility SIC Code:	3679	**DISN:**	SAN DIEGO COUNTY APCD
CO:	37	**CHAPIS:**	
Air Basin:	SD	**CERR Code:**	

District: SD
TS:
Health Risk Asmt:
Non-Cancer Chronic Haz Ind:
Non-Cancer Acute Haz Ind:

2007 Criteria Data

Facility ID:	95165	**CERR Code:**	
Facility SIC Code:	3679	**TOGT:**	1.55
CO:	37	**ROGT:**	.76
Air Basin:	SD	**COT:**	
District:	SD	**NOXT:**	
COID:	SD	**SOXT:**	
DISN:	SAN DIEGO COUNTY APCD	**PMT:**	
CHAPIS:		**PM10T:**	

2007 Toxic Data

Facility ID:	95165	**COID:**	SD
Facility SIC Code:	3679	**DISN:**	SAN DIEGO COUNTY APCD
CO:	37	**CHAPIS:**	
Air Basin:	SD	**CERR Code:**	
District:	SD		

TS:
Health Risk Asmt:
Non-Cancer Chronic Haz Ind:
Non-Cancer Acute Haz Ind:

2008 Criteria Data

Facility ID:	95165	**CERR Code:**	
Facility SIC Code:	3679	**TOGT:**	1.55
CO:	37	**ROGT:**	.76
Air Basin:	SD	**COT:**	
District:	SD	**NOXT:**	
COID:	SD	**SOXT:**	
DISN:	SAN DIEGO COUNTY APCD	**PMT:**	
CHAPIS:		**PM10T:**	

2008 Toxic Data

Facility ID:	95165	**COID:**	SD
Facility SIC Code:	3679	**DISN:**	SAN DIEGO COUNTY APCD
CO:	37	**CHAPIS:**	
Air Basin:	SD	**CERR Code:**	
District:	SD		

TS:
Health Risk Asmt:

Non-Cancer Chronic Haz Ind:
Non-Cancer Acute Haz Ind:

2009 Criteria Data

Facility ID:	95165	***CERR Code:***	
Facility SIC Code:	3679	***TOGT:***	1.56
CO:	37	***ROGT:***	.77
Air Basin:	SD	***COT:***	
District:	SD	***NOXT:***	
COID:	SD	***SOXT:***	
DISN:	SAN DIEGO COUNTY APCD	***PMT:***	
CHAPIS:		***PM10T:***	

2009 Toxic Data

Facility ID:	95165	***COID:***	SD
Facility SIC Code:	3679	***DISN:***	SAN DIEGO COUNTY APCD
CO:	37	***CHAPIS:***	
Air Basin:	SD	***CERR Code:***	
District:	SD		

TS:
Health Risk Asmt:
Non-Cancer Chronic Haz Ind:
Non-Cancer Acute Haz Ind:

2010 Toxic Data

Facility ID:	95165	***COID:***	SD
Facility SIC Code:	3679	***DISN:***	SAN DIEGO COUNTY APCD
CO:	37	***CHAPIS:***	
Air Basin:	SD	***CERR Code:***	
District:	SD		

TS:
Health Risk Asmt:
Non-Cancer Chronic Haz Ind:
Non-Cancer Acute Haz Ind:

2011 Criteria Data

Facility ID:	95165	***CERR Code:***	
Facility SIC Code:	3679	***TOGT:***	1.56
CO:	37	***ROGT:***	.77
Air Basin:	SD	***COT:***	
District:	SD	***NOXT:***	
COID:	SD	***SOXT:***	
DISN:	SAN DIEGO COUNTY APCD	***PMT:***	
CHAPIS:		***PM10T:***	

2011 Toxic Data

Facility ID:	95165	***COID:***	SD
Facility SIC Code:	3679	***DISN:***	SAN DIEGO COUNTY APCD
CO:	37	***CHAPIS:***	
Air Basin:	SD	***CERR Code:***	
District:	SD		
TS:			
Health Risk Asmt:			
Non-Cancer Chronic Haz Ind:			
Non-Cancer Acute Haz Ind:			

2012 Criteria Data

Facility ID:	95165	***CERR Code:***	
Facility SIC Code:	3679	***TOGT:***	1.94
CO:	37	***ROGT:***	.8
Air Basin:	SD	***COT:***	
District:	SD	***NOXT:***	
COID:	SD	***SOXT:***	
DISN:	SAN DIEGO COUNTY APCD	***PMT:***	
CHAPIS:		***PM10T:***	

2012 Toxic Data

Facility ID:	95165	***COID:***	SD
Facility SIC Code:	3679	***DISN:***	SAN DIEGO COUNTY APCD
CO:	37	***CHAPIS:***	
Air Basin:	SD	***CERR Code:***	
District:	SD		
TS:			
Health Risk Asmt:			
Non-Cancer Chronic Haz Ind:			
Non-Cancer Acute Haz Ind:			

2013 Criteria Data

Facility ID:	95165	***CERR Code:***	
Facility SIC Code:	3679	***TOGT:***	1.94
CO:	37	***ROGT:***	.8
Air Basin:	SD	***COT:***	
District:	SD	***NOXT:***	
COID:	SD	***SOXT:***	
DISN:	SAN DIEGO COUNTY APCD	***PMT:***	
CHAPIS:		***PM10T:***	

2013 Toxic Data

Facility ID:	95165	**COID:**	SD
Facility SIC Code:	3679	**DISN:**	SAN DIEGO COUNTY APCD
CO:	37	**CHAPIS:**	
Air Basin:	SD	**CERR Code:**	
District:	SD		
TS:			
Health Risk Asmt:			
Non-Cancer Chronic Haz Ind:			
Non-Cancer Acute Haz Ind:			

2014 Criteria Data

Facility ID:	95165	**CERR Code:**	
Facility SIC Code:	3679	**TOGT:**	1.920297
CO:	37	**ROGT:**	.770297
Air Basin:	SD	**COT:**	
District:	SD	**NOXT:**	
COID:	SD	**SOXT:**	
DISN:	SAN DIEGO COUNTY APCD	**PMT:**	
CHAPIS:		**PM10T:**	

2014 Toxic Data

Facility ID:	95165	**COID:**	SD
Facility SIC Code:	3679	**DISN:**	SAN DIEGO COUNTY APCD
CO:	37	**CHAPIS:**	
Air Basin:	SD	**CERR Code:**	
District:	SD		
TS:			
Health Risk Asmt:			
Non-Cancer Chronic Haz Ind:			
Non-Cancer Acute Haz Ind:			

2015 Criteria Data

Facility ID:	95165	**CERR Code:**	
Facility SIC Code:	3679	**TOGT:**	1.920297
CO:	37	**ROGT:**	.770297
Air Basin:	SD	**COT:**	
District:	SD	**NOXT:**	
COID:	SD	**SOXT:**	
DISN:	SAN DIEGO COUNTY APCD	**PMT:**	
CHAPIS:		**PM10T:**	

2015 Toxic Data

Facility ID:	95165	**COID:**	SD
Facility SIC Code:	3679	**DISN:**	SAN DIEGO COUNTY APCD
CO:	37	**CHAPIS:**	

Map Key	Number of Records	Direction	Distance (mi/ft)	Elev/Diff (ft)	Site	DB

Air Basin: SD
District: SD
TS:
Health Risk Asmt:
Non-Cancer Chronic Haz Ind:
Non-Cancer Acute Haz Ind:
CERR Code:

---

918 | **1 of 3** | **-** | **0.00 / 0.00** | **438.25 / 15** | **Dunn-Edwards Paints #66**
7347 CLAIREMONT MESA BLVD
SAN DIEGO CA 92111 | **CERS HAZ**

Site ID: 112923
Latitude: 32.832647
Longitude: -117.160115

Regulated Programs

EI ID: 10384993 **EI Description:** Chemical Storage Facilities

EI ID: 10384993 **EI Description:** Hazardous Waste Generator

Affiliations

Affil Type Desc: Facility Mailing Address
Entity Name: Mailing Address
Entity Title:
Address: 4885 E. 52nd Place
City: Los Angeles
State: CA
Country:
Zip Code: 90058
Phone:

Affil Type Desc: Legal Owner
Entity Name: DUNN-EDWARDS CORPORATION
Entity Title:
Address: 4885 E. 52nd Place
City: Los Angeles
State: CA
Country: United States
Zip Code: 90058
Phone: (800) 537-4098

Affil Type Desc: Operator
Entity Name: Mark Azhocar
Entity Title:
Address:
City:
State:
Country:
Zip Code:

Phone:	(858) 245-0671
Affil Type Desc:	Primary Emergency Contact
Entity Name:	Mark Azhocar
Entity Title:	Store Manager
Address:	
City:	
State:	
Country:	
Zip Code:	
Phone:	(858) 245-0671
Affil Type Desc:	CUPA District
Entity Name:	San Diego County Env Health
Entity Title:	
Address:	PO Box 129261
City:	San Diego
State:	CA
Country:	
Zip Code:	92112-9261
Phone:	(858) 505-6880
Affil Type Desc:	Identification Signer
Entity Name:	Valarie Marquez
Entity Title:	Administrative Assistant, Operations
Address:	
City:	
State:	
Country:	
Zip Code:	
Phone:	
Affil Type Desc:	Parent Corporation
Entity Name:	DUNN-EDWARDS CORPORATION
Entity Title:	
Address:	
City:	
State:	
Country:	
Zip Code:	
Phone:	
Affil Type Desc:	Document Preparer
Entity Name:	Valarie Marquez
Entity Title:	
Address:	
City:	
State:	
Country:	
Zip Code:	
Phone:	

Affil Type Desc:	Environmental Contact
Entity Name:	VALARIE MARQUEZ
Entity Title:	
Address:	4885 E. 52nd Place
City:	Los Angeles
State:	CA
Country:	
Zip Code:	90058
Phone:	(323) 771-3330

Affil Type Desc:	Secondary Emergency Contact
Entity Name:	Leandra Trevino
Entity Title:	Customer Service Lead
Address:	
City:	
State:	
Country:	
Zip Code:	
Phone:	(619) 741-3812

Coordinates

Env Int Type Code:	HWG	***Longitude:***	-117.160110
Program ID:	10384993	***Coord Name:***	
Latitude:	32.832650	***Ref Point Type Desc:***	Center of a facility or station.

Evaluations

Eval Date:	3/8/2016
Violations Found:	No
Eval General Type:	Compliance Evaluation Inspection
Eval Type:	Routine done by local agency
Eval Division:	San Diego County Department of Env Health
Eval Program:	HW
Eval Source:	CERS
Eval Notes:	

Inspector: Burke Mike Inspection ID:5411697

Eval Date:	3/8/2016
Violations Found:	No
Eval General Type:	Compliance Evaluation Inspection
Eval Type:	Routine done by local agency
Eval Division:	San Diego County Department of Env Health
Eval Program:	HMRRP
Eval Source:	CERS
Eval Notes:	

Inspector: Burke Mike Inspection ID:5411697

Eval Date: 4/2/2014
Violations Found: Yes
Eval General Type: Compliance Evaluation Inspection
Eval Type: Routine done by local agency
Eval Division: San Diego County Department of Env Health
Eval Program: HMRRP
Eval Source: CERS
Eval Notes:

Inspector: Central HC009 Inspection ID:4180667

Eval Date: 4/2/2014
Violations Found: Yes
Eval General Type: Compliance Evaluation Inspection
Eval Type: Routine done by local agency
Eval Division: San Diego County Department of Env Health
Eval Program: HW
Eval Source: CERS
Eval Notes:

Inspector: Central HC009 Inspection ID:4180667

Violations

Violation Date: 4/2/2014 ***Violation Program:*** HW
Violation Division: San Diego County Department of Env Health ***Violation Source:*** CERS
Citation: 22 CCR 12 66262.34(d) - California Code of Regulations, Title 22, Chapter 12, Section(s) 66262.34(d)
Violation Notes:

Returned to compliance on 04/24/2014.

Violation Description:

Failure to dispose of hazardous waste within 180 days (or 270 if waste is transported over 200 miles) for the generator who generates less than 1000 kilogram per month, but more than 100 kilograms per month.

Violations

Violation Date: 4/2/2014 ***Violation Program:*** HMRRP
Violation Division: San Diego County Department of Env Health ***Violation Source:*** CERS
Citation: HSC 6.95 25503.5(a) - California Health and Safety Code, Chapter 6.95, Section(s) 25503.5(a)
Violation Notes:

Returned to compliance on 11/16/2015.

Violation Description:

Owner/Operator failed to establish and implement a Hazardous Materials Business Plan when storing hazardous materials at or above the thresholds quantities of 55 gallons/500 lbs/200 cubic feet.

918	*2 of 3*	-	*0.00 / 0.00*	*438.25 / 15*	*SOLOMON I CANTWELL, DMD, MS INC*	*CERS HAZ*

Map Key	Number of Records	Direction	Distance (mi/ft)	Elev/Diff (ft)	Site	DB
					7373 CLAIREMONT MESA BLVD STE 108F SAN DIEGO CA 92111	

Site ID: 68858
Latitude: 32.832140
Longitude: -117.159530

Regulated Programs

EI ID: 10384846 **EI Description:** Chemical Storage Facilities

Affiliations

Affil Type Desc: CUPA District
Entity Name: San Diego County Env Health
Entity Title:
Address: PO Box 129261
City: San Diego
State: CA
Country:
Zip Code: 92112-9261
Phone: (858) 505-6880

Affil Type Desc: Environmental Contact
Entity Name: Solomon Cantwell
Entity Title:
Address: 7373 Clairemont Mesa Blvd Ste 108F
City: San Diego
State: CA
Country:
Zip Code: 92111
Phone: (858) 560-4009

Affil Type Desc: Operator
Entity Name: Solomon Cantwell DMD, MS
Entity Title:
Address:
City:
State:
Country:
Zip Code:
Phone: (858) 560-4009

Affil Type Desc: Primary Emergency Contact
Entity Name: Solomon Cantwell
Entity Title: Owner
Address:
City:
State:
Country:

Zip Code:	
Phone:	(858) 560-4009
Affil Type Desc:	Legal Owner
Entity Name:	Solomon Cantwell
Entity Title:	
Address:	7373 Clairemont Mesa Blvd Ste 108F
City:	San Diego
State:	CA
Country:	United States
Zip Code:	92111
Phone:	(858) 560-4009
Affil Type Desc:	Facility Mailing Address
Entity Name:	Mailing Address
Entity Title:	
Address:	7373 Clairemont Mesa Blvd #108F
City:	San Diego
State:	CA
Country:	
Zip Code:	92111
Phone:	
Affil Type Desc:	Document Preparer
Entity Name:	Solomon Cantwell
Entity Title:	
Address:	
City:	
State:	
Country:	
Zip Code:	
Phone:	
Affil Type Desc:	Identification Signer
Entity Name:	Solomon Cantwell
Entity Title:	Owner
Address:	
City:	
State:	
Country:	
Zip Code:	
Phone:	
Affil Type Desc:	Parent Corporation
Entity Name:	SOLOMON I CANTWELL, DMD MS INC
Entity Title:	
Address:	
City:	
State:	
Country:	
Zip Code:	
Phone:	

Map Key	Number of Records	Direction	Distance (mi/ft)	Elev/Diff (ft)	Site	DB
918	3 of 3	-	0.00 / 0.00	438.25 / 15	Dr. Zak San Diego Dental Care 7319 CLAIREMONT MESA BLVD SAN DIEGO CA 92111	CERS HAZ

Site ID: 61498
Latitude: 32.832644
Longitude: -117.160509

Regulated Programs

EI ID: 10384675 **EI Description:** Chemical Storage Facilities

EI ID: 10384675 **EI Description:** Hazardous Waste Generator

Affiliations

Affil Type Desc: Document Preparer
Entity Name: Lindsay DiPaolo, EHT
Entity Title:
Address:
City:
State:
Country:
Zip Code:
Phone:

Affil Type Desc: Environmental Contact
Entity Name: Ilya Zak
Entity Title:
Address: 7319 CLAIREMONT MESA BLVD
City: SAN DIEGO
State: CA
Country:
Zip Code: 92111
Phone: (858) 569-9651

Affil Type Desc: Legal Owner
Entity Name: Ilya Zak
Entity Title:
Address: 7319 CLAIREMONT MESA BLVD
City: SAN DIEGO
State: CA
Country: United States
Zip Code: 92111
Phone: (858) 569-9651

Affil Type Desc: Operator
Entity Name: Dr. Zak San Diego Dental Care
Entity Title:
Address:

City:
State:
Country:
Zip Code:
Phone: (858) 569-9651

Affil Type Desc: CUPA District
Entity Name: San Diego County Env Health
Entity Title:
Address: PO Box 129261
City: San Diego
State: CA
Country:
Zip Code: 92112-9261
Phone: (858) 505-6880

Affil Type Desc: Facility Mailing Address
Entity Name: Mailing Address
Entity Title:
Address: 7319 CLAIREMONT MESA BLVD
City: SAN DIEGO
State: CA
Country:
Zip Code: 92111
Phone:

Affil Type Desc: Primary Emergency Contact
Entity Name: Suelem Guerrero
Entity Title: Office Manager
Address:
City:
State:
Country:
Zip Code:
Phone: (858) 329-1117

Affil Type Desc: Parent Corporation
Entity Name: Dr. Zak San Diego Dental Care
Entity Title:
Address:
City:
State:
Country:
Zip Code:
Phone:

Coordinates

Env Int Type Code:	HWG	***Longitude:***	-117.160510
Program ID:	10384675	***Coord Name:***	
Latitude:	32.832640	***Ref Point Type Desc:***	Center of a facility or station.

Map Key	Number of Records	Direction	Distance (mi/ft)	Elev/Diff (ft)	Site	DB
919	1 of 2	-	0.00 / 0.00	401.53 / -21	NATIONAL WEATHER SERVICE 6125 KEARNY VILLA RD SAN DIEGO CA 92123-0000	CERS HAZ

Site ID: 51208
Latitude: 32.840350
Longitude: -117.127730

Regulated Programs

EI ID: 10395850 **EI Description:** Chemical Storage Facilities

Affiliations

Affil Type Desc: Secondary Emergency Contact
Entity Name: National Weather Service
Entity Title: Any Person at 24 Hour Phone Number
Address:
City:
State:
Country:
Zip Code:
Phone: (858) 675-8705

Affil Type Desc: CUPA District
Entity Name: San Diego County Env Health
Entity Title:
Address: PO Box 129261
City: San Diego
State: CA
Country:
Zip Code: 92112-9261
Phone: (858) 505-6880

Affil Type Desc: Document Preparer
Entity Name: Scott Brookshaw
Entity Title:
Address:
City:
State:
Country:
Zip Code:
Phone:

Affil Type Desc: Environmental Contact
Entity Name: Scott Brookshaw
Entity Title:
Address: 11440 West Bernardo Court, Suite 230
City: San Diego
State: CA

Country:
Zip Code: 92127
Phone: (858) 675-8704

Affil Type Desc: Identification Signer
Entity Name: Alex Tardy
Entity Title: Acting Meterologist In Charge
Address:
City:
State:
Country:
Zip Code:
Phone:

Affil Type Desc: Operator
Entity Name: National Weather Service
Entity Title:
Address:
City:
State:
Country:
Zip Code:
Phone: (858) 675-8700

Affil Type Desc: Parent Corporation
Entity Name: National Weather Service
Entity Title:
Address:
City:
State:
Country:
Zip Code:
Phone:

Affil Type Desc: Primary Emergency Contact
Entity Name: National Weather Service
Entity Title: Lead Forecaster on Duty
Address:
City:
State:
Country:
Zip Code:
Phone: (858) 675-8705

Affil Type Desc: Facility Mailing Address
Entity Name: Mailing Address
Entity Title:
Address: 11440 West Bernardo Court, Suite 230
City: San Diego
State: CA
Country:
Zip Code: 92127

Phone:

Affil Type Desc: Legal Owner
Entity Name: National Weather Service
Entity Title:
Address: 11440 West Bernardo Court, Suite 230
City: San Diego
State: CA
Country: United States
Zip Code: 92127
Phone: (858) 675-8700

Evaluations

Eval Date: 10/20/2016
Violations Found: No
Eval General Type: Compliance Evaluation Inspection
Eval Type: Routine done by local agency
Eval Division: San Diego County Department of Env Health
Eval Program: HMRRP
Eval Source: CERS
Eval Notes:

Inspector: Preece Sharon Inspection ID:5590251

Eval Date: 1/5/2015
Violations Found: No
Eval General Type: Compliance Evaluation Inspection
Eval Type: Routine done by local agency
Eval Division: San Diego County Department of Env Health
Eval Program: HMRRP
Eval Source: CERS
Eval Notes:

Inspector: Preece Sharon Inspection ID:4089297

Eval Date: 1/5/2015
Violations Found: Yes
Eval General Type: Compliance Evaluation Inspection
Eval Type: Routine done by local agency
Eval Division: San Diego County Department of Env Health
Eval Program: HW
Eval Source: CERS
Eval Notes:

Inspector: Preece Sharon Inspection ID:4089297

Eval Date: 10/20/2016
Violations Found: No
Eval General Type: Compliance Evaluation Inspection

Eval Type: Routine done by local agency
Eval Division: San Diego County Department of Env Health
Eval Program: HW
Eval Source: CERS
Eval Notes:

Inspector: Preece Sharon Inspection ID:5590251

Violations

Violation Date: 1/5/2015 **Violation Program:** HW
Violation Division: San Diego County Department of Env Health **Violation Source:** CERS
Citation: 22 CCR 12 66262.40(a) - California Code of Regulations, Title 22, Chapter 12, Section(s) 66262.40(a)
Violation Notes:

Returned to compliance on 01/07/2015.

Violation Description:

Failure to maintain uniform hazardous waste manifest, consolidated manifest, or bills of lading copies for three years.

Violations

Violation Date: 1/5/2015 **Violation Program:** HW
Violation Division: San Diego County Department of Env Health **Violation Source:** CERS
Citation: 22 CCR 15 66265.16 - California Code of Regulations, Title 22, Chapter 15, Section(s) 66265.16
Violation Notes:

Returned to compliance on 01/07/2015.

Violation Description:

Failure to provide employees within the first six months after the date of their employment, or assignment to the facility, or to work unsupervised, or to a new position at a facility with hazardous waste training to ensure employees are competent in the following areas: hazardous waste management procedures (including contingency plan implementation) relevant to the positions in which they are employed, emergency response and emergency equipment, and procedures for using, inspecting, repairing, and replacing facility emergency and monitoring equipment. In addition, the owner/operator shall ensure facility personnel take part in an annual review of the initial training and training records training records on current personnel shall be kept until closure of the facility. Training records on former employees shall be kept for at least three years from the date the employee last worked at the facility. The records shall include the following: the job title for each position at the facility related to hazardous waste management, and the name of the employee filling each job; a written job description for each position, duties of facility personnel assigned to each position, and a written description of the type and amount of both introductory and continuing training that will be given to each person filling a position.

919	2 of 2	-	0.00 / 0.00	401.53 / -21	NWS San Diego 6125 Kearny Villa Rd. San Diego CA	CHMIRS

ID: 03-5562 **Notified Date:** 10/27/200311:25:36 AM
Control No: 03-5562 **Notified Date Time:**
Year: 2003 **County:** San Diego County

California Hazardous Material Incident Report System

Contained: Yes **Bbls:** 0

Map Key	Number of Records	Direction	Distance (mi/ft)	Elev/Diff (ft)	Site	DB

Substance:	80% Water mixed with Anti-Freeze and Oil	**Cups:**	0
Incident Date:	10/27/200312:00:00 AM	**Cuft:**	0
No of Injuries:	0	**Gals:**	55
No of Fatals:	0	**Grams:**	0
No of Evacs:	0	**Lbs:**	0
Cleanup:	Contractor	**Liters:**	0
Water:		**Oz:**	0
Water Way:		**Pts:**	0
City:	San Diego	**Qts:**	0
County:	San Diego County	**Sheen:**	0
Zip:		**Tons:**	0
Site:	Merchant/Business	**Unknown:**	0

Admin Agency: San Diego County Health Services Dept.
Location: 6125 Kearny Villa Rd.
Description: Substance #4: Mercury thermometers, 30. Substance #5: Paint, less than 5 gallons. Released due to Cedar Fire.

920	*1 of 4*	*-*	*0.00 / 0.00*	*438.61 / 16*	***Verizon Wireless: Kearny Mesa 7380 CLAIREMONT MESA BOULEVARD SAN DIEGO CA 92111***	***CERS HAZ***

Site ID: 82495
Latitude: 32.833160
Longitude: -117.159940

Regulated Programs

EI ID: 10162973 **EI Description:** Chemical Storage Facilities

Affiliations

Affil Type Desc: Environmental Contact
Entity Name: Environmental Compliance
Entity Title:
Address: 15505 Sand Canyon Avenue, MS D-104
City: Irvine
State: CA
Country:
Zip Code: 92618
Phone: (949) 286-7442

Affil Type Desc: Parent Corporation
Entity Name: Verizon Wireless [Southern California]
Entity Title:
Address:
City:
State:
Country:
Zip Code:
Phone:

Affil Type Desc:	Legal Owner
Entity Name:	Verizon Wireless
Entity Title:	
Address:	15505 Sand Canyon Avenue, MS D-104
City:	Irvine
State:	CA
Country:	United States
Zip Code:	92618
Phone:	(949) 286-7000

Affil Type Desc:	Document Preparer
Entity Name:	Myrna Allende
Entity Title:	
Address:	
City:	
State:	
Country:	
Zip Code:	
Phone:	

Affil Type Desc:	Facility Mailing Address
Entity Name:	Mailing Address
Entity Title:	
Address:	15505 Sand Canyon Avenue, MS D-104
City:	Irvine
State:	CA
Country:	
Zip Code:	92618
Phone:	

Affil Type Desc:	Secondary Emergency Contact
Entity Name:	Verizon Wireless Environmental Compliance Hotline
Entity Title:	N/A
Address:	
City:	
State:	
Country:	
Zip Code:	
Phone:	(800) 386-9639

Affil Type Desc:	Identification Signer
Entity Name:	Myrna Allende
Entity Title:	Regulatory Specialist
Address:	
City:	
State:	
Country:	
Zip Code:	
Phone:	

Affil Type Desc:	Operator
Entity Name:	Verizon Wireless

Entity Title:
Address:
City:
State:
Country:
Zip Code:
Phone: (949) 286-7000

Affil Type Desc: Primary Emergency Contact
Entity Name: Verizon Wireless Network Operations Center
Entity Title: N/A
Address:
City:
State:
Country:
Zip Code:
Phone: (800) 264-6620

Affil Type Desc: CUPA District
Entity Name: San Diego County Env Health
Entity Title:
Address: PO Box 129261
City: San Diego
State: CA
Country:
Zip Code: 92112-9261
Phone: (858) 505-6880

Evaluations

Eval Date: 8/5/2015
Violations Found: No
Eval General Type: Compliance Evaluation Inspection
Eval Type: Routine done by local agency
Eval Division: San Diego County Department of Env Health
Eval Program: HMRRP
Eval Source: CERS
Eval Notes:

Inspector: Khan Steven Inspection ID:5330161

Eval Date: 8/22/2017
Violations Found: No
Eval General Type: Compliance Evaluation Inspection
Eval Type: Routine done by local agency
Eval Division: San Diego County Department of Env Health
Eval Program: HMRRP
Eval Source: CERS
Eval Notes:

Inspector: Eivaz Chantal Inspection ID:5713751

Map Key	Number of Records	Direction	Distance (mi/ft)	Elev/Diff (ft)	Site	DB
920	2 of 4	-	0.00 / 0.00	438.61 / 16	CHIEN'S FAMILY DENTISTRY 7380 CLAIREMONT MESA BLVD STE 100 SAN DIEGO CA 92111	CERS HAZ

Site ID: 409505
Latitude: 32.833160
Longitude: -117.159940

Regulated Programs

EI ID: 10384906 **EI Description:** Chemical Storage Facilities

Affiliations

Affil Type Desc: Legal Owner
Entity Name: Susan S. H. Chang DDS INC
Entity Title:
Address: 7380 Clairemont Mesa Blvd Ste 100
City: San Diego
State: CA
Country: United States
Zip Code: 92111
Phone: (858) 715-8080

Affil Type Desc: CUPA District
Entity Name: San Diego County Env Health
Entity Title:
Address: PO Box 129261
City: San Diego
State: CA
Country:
Zip Code: 92112-9261
Phone: (858) 505-6880

Affil Type Desc: Environmental Contact
Entity Name: SUSAN CHANG
Entity Title:
Address: 7380 CLAIREMONT MESA BL, STE 100
City: SAN DIEGO
State: CA
Country:
Zip Code: 92111
Phone: (858) 715-8080

Affil Type Desc: Primary Emergency Contact
Entity Name: Susan Chang
Entity Title: owner
Address:

Map Key	Number of Records	Direction	Distance (mi/ft)	Elev/Diff (ft)	Site	DB

City:
State:
Country:
Zip Code:
Phone: (858) 531-9430

Affil Type Desc: Facility Mailing Address
Entity Name: Mailing Address
Entity Title:
Address: 7380 CLAIREMONT MESA BLVD, STE 100
City: SAN DIEGO
State: CA
Country:
Zip Code: 92111
Phone:

Affil Type Desc: Operator
Entity Name: SUSAN S. H. CHANG, DDS, INC
Entity Title:
Address:
City:
State:
Country:
Zip Code:
Phone: (858) 715-8080

Affil Type Desc: Parent Corporation
Entity Name: CHIEN'S FAMILY DENTISTRY
Entity Title:
Address:
City:
State:
Country:
Zip Code:
Phone:

920	3 of 4	-	0.00 / 0.00	438.61 / 16	City of San Diego 7380 Claremont Mesa Blvd. San Diego CA 92111	CHMIRS

ID: 05-0090
Control No: 05-0090
Year: 2005
Notified Date: 1/5/200502:17:24 PM
Notified Date Time:
County: San Diego County

California Hazardous Material Incident Report System

Contained: Yes
Substance: Sewage
Incident Date: 1/5/200512:00:00 AM
No of Injuries: 0
No of Fatals: 0
Bbls: 0
Cups: 0
Cuft: 0
Gals: 60
Grams: 0

Map Key	Number of Records	Direction	Distance (mi/ft)	Elev/Diff (ft)	Site	DB

No of Evacs:	0	**Lbs:**	0
Cleanup:	Reporting Party	**Liters:**	0
Water:		**Oz:**	0
Water Way:		**Pts:**	0
City:	San Diego	**Qts:**	0
County:	San Diego County	**Sheen:**	0
Zip:	92111	**Tons:**	0
Site:	Merchant/Business	**Unknown:**	0
Admin Agency:	San Diego County Health Services Dept.		
Location:	7380 Claremont Mesa Blvd.		
Description:	Blockage in private lateral caused this release.		

920	4 of 4	-	0.00 / 0.00	438.61 / 16	**City of San Diego** **7380 Clarmont Mesa Blvd.** **San Diego CA**	CHMIRS

ID:	06-4488	**Notified Date:**	7/28/2006 13:35
Control No:	'06-4488	**Notified Date Time:**	
Year:	2006	**County:**	San Diego County

California Hazardous Material Incident Report System

Contained:	Yes	**3 Vessel >= 300 Tons:**	
1 Substance:	Sewage	**Incident Date:**	7/28/2006
1 Measure:	Gal(s)	**Incident Time:**	1119
1 Other:		**Spill Site:**	Residence
1 Quantity:	80	**Injuries?:**	
1 Type:	SEWAGE	**No of Injuries:**	0
1 Pipeline:		**Fatals?:**	
1 Vessel >= 300 Tons:		**No of Fatals:**	0
2 Substance:		**Evacs?:**	
2 Quantity:		**No of Evacs:**	0
2 Measure:		**Cleanup:**	Reporting Party
2 Type:		**Site:**	
2 Other:		**Cause:**	
2 Pipeline:		**Cause Other:**	
2 Vessel >= 300 Tons:		**Dog No:**	
3 Substance:		**Water:**	No
3 Quantity:		**Water Way:**	
3 Measure:		**City:**	San Diego
3 Type:		**County:**	San Diego County
3 Other:		**Zip:**	
3 Pipeline:			
Admin Agency:	San Diego County Health Services Dept.		
Notification Area:	AA/CUPA,DFG-OSPR,DTSC,RWQCB,US EPA,USFWS		
Location:	7380 Clarmont Mesa Blvd.		
Description:	The sewage spilled from a private lateral.		

Main Page Information

On Scene:

Other on Scene:
Other Notified:
Admin Agency: San Diego County Health Services Dept.
Admin Agency 2:
Additional County:
Document Title: SPILL Report
Creation Date: 07/28/2006 01:35 PM
Received By:
Person Notifying Cal OES:
Phone No:
Ext:
Pag Cell:
Type: SEWAGE
Cause Description for Other:
Amount 1: 80
Amount 2:
Amount 3:
Doc URL: https://w3.calema.ca.gov/operational/malhaz.nsf/f1841a103c102734882563e200760c4a/0b8a55b23e154dd4882571b90071144b?OpenDocument

---

921 | ***1 of 1*** | ***-*** | ***0.00 / 0.00*** | ***395.11 / -28*** | ***REMEC, INC.***
5788 ROSCOE CT
SAN DIEGO CA 92123 | ***ENVIROSTOR***

Estor/EPA ID: 71002783
Site Type: TIERED PERMIT
Site Code:
Ntnl Priority List: NO
Acres: NONE SPECIFIED
Special Program:
Address Desc: 5788 ROSCOE CT
Address Desc 2: 5788 Roscoe Ct
Clean Up Status: NO ACTION REQUIRED AS OF
Clean Up Oversight Agencies:
School District:
Program Type: NONE SPECIFIED
Past Caused Contamination: NONE SPECIFIED
APN: NONE SPECIFIED
Potential Media Affected: NONE SPECIFIED
Potential Contaminants:

NONE SPECIFIED

Funding:
County: SAN DIEGO
Assembly District: 77
Senate District: 39
Latitude: 32.839096
Longitude: -117.125178

Site History:

Site History: REMEC began operations in the building in 1982. Currently, REMEC occupies five buildings, three at Roscoe Court, one at Chesapeake Drive, and one at Ruffin Road, all located in San Diego. REMEC manufactures electronic components for military and commercial clients. Manufacturing processes include machining, metals plating, photolithography, painting, assembly, and testing of electronic components. The majority of hazardous materials and processes including the PBR system are located in Building 2 at 5788 Roscoe Court. REMEC discontinued use of chlorinated solvents in 2000.

Facility Information

Program Type: TIERED PERMIT
Status: NO ACTION REQUIRED
Summary Link: http://www.envirostor.dtsc.ca.gov/public/profile_report?global_id=71002783

Completed Activities

Activity Type: Completed Activities
Area Name:
Sub Area:
Date Completed: 4/30/2004
Document Type: Site Inspections/Visit (Non LUR)
Doc Link:
Comments:

Activity Type: Completed Activities
Area Name:
Sub Area:
Date Completed: 11/14/1995
Document Type: Site Inspections/Visit (Non LUR)
Doc Link:
Comments:

Activity Type: Completed Activities
Area Name:
Sub Area:
Date Completed: 4/30/2004
Document Type: Phase I NFI Inspection
Doc Link:
Comments:

Map Key	Number of Records	Direction	Distance (mi/ft)	Elev/Diff (ft)	Site	DB
922	1 of 1	-	0.00 / 0.00	416.97 / -6	RODGERS CORP-SOLADYNE DIV. 7447 CONVOY COURT SAN DIEGO CA 92111	PRP

EPA_ID: CAD042245001
Site ID: 0903349
Site Name: OMEGA CHEMICAL CORPORATION
Region Code: 09
Party Name: RODGERS CORP-SOLADYNE DIV.
Party Street Address: 7447 CONVOY COURT
Party Street Address2:
Party Street Address3:
Party City: SAN DIEGO
Party State: CA
Party Zip: 92111
NPL Status: Currently on the Final NPL
Non NPL Status:

Facility Address 1: 12504 AND 12512 E. WHITTIER BOULEVARD
Facility Address 2:
Facility City: WHITTIER
Facility Zip: 90602
Facility State: CA

Noticed Party Action Information

Action Type Seq: UA-1

Map Key	Number of Records	Direction	Distance (mi/ft)	Elev/Diff (ft)	Site	DB

Action Name: UNL ORDR
Action Date: SETTLEMENT DATE 05/09/1995

Action Type Seq: CD-2
Action Name: C DECREE
Action Date: SETTLEMENT DATE 02/28/2001

Map Key	Number of Records	Direction	Distance (mi/ft)	Elev/Diff (ft)	Site	DB
923	1 of 1	-	0.00 / 0.00	412.04 / -11	GTE MOBILNET 7480 CONVOY CT SAN DIEGO CA 92111	DELISTED TNK

Facility ID: H19998
County: San Diego
Permitting Agency: SAN DIEGO COUNTY
Original Source: UST
Record Date: 30-JAN-2017

Latitude: 32.836665
Longitude: -117.156524

Map Key	Number of Records	Direction	Distance (mi/ft)	Elev/Diff (ft)	Site	DB
924	1 of 1	-	0.00 / 0.00	405.45 / -18	EWING IRRIGATION PRODUCTS, INC 7151 RONSON RD STE A SAN DIEGO CA 92111	CERS HAZ

Site ID: 115221
Latitude: 32.828580
Longitude: -117.161970

Regulated Programs

EI ID: 10385239
EI Description: Chemical Storage Facilities

Affiliations

Affil Type Desc: Secondary Emergency Contact
Entity Name: Danny Pena
Entity Title: Regional Manager
Address:
City:
State:
Country:
Zip Code:
Phone: (760) 683-4800

Affil Type Desc: CUPA District
Entity Name: San Diego County Env Health
Entity Title:
Address: PO Box 129261
City: San Diego
State: CA
Country:
Zip Code: 92112-9261
Phone: (858) 505-6880

Affil Type Desc:	Parent Corporation
Entity Name:	Ewing Irrigation Products, Inc.
Entity Title:	
Address:	
City:	
State:	
Country:	
Zip Code:	
Phone:	

Affil Type Desc:	Identification Signer
Entity Name:	Dawn Norris
Entity Title:	Compliance Manager
Address:	
City:	
State:	
Country:	
Zip Code:	
Phone:	

Affil Type Desc:	Legal Owner
Entity Name:	EWING IRRIGATION PRODUCTS, INC
Entity Title:	
Address:	3441 E. Harbour Dr.
City:	Phoenix
State:	AZ
Country:	United States
Zip Code:	85034
Phone:	(800) 343-9464

Affil Type Desc:	Document Preparer
Entity Name:	Dawn Norris
Entity Title:	
Address:	
City:	
State:	
Country:	
Zip Code:	
Phone:	

Affil Type Desc:	Environmental Contact
Entity Name:	Dawn Norris
Entity Title:	
Address:	7151 Ronson Rd Ste A
City:	San Diego
State:	CA
Country:	
Zip Code:	92111
Phone:	(918) 695-5681

Affil Type Desc:	Primary Emergency Contact

Entity Name:	Kevin Gallagher
Entity Title:	Manager
Address:	
City:	
State:	
Country:	
Zip Code:	
Phone:	(858) 336-4684
Affil Type Desc:	Facility Mailing Address
Entity Name:	Mailing Address
Entity Title:	
Address:	7151 Ronson Rd Ste A
City:	San Diego
State:	CA
Country:	
Zip Code:	92111
Phone:	
Affil Type Desc:	Operator
Entity Name:	Kevin Gallagher
Entity Title:	
Address:	
City:	
State:	
Country:	
Zip Code:	
Phone:	(858) 576-9530

Evaluations

Eval Date:	2/17/2015
Violations Found:	No
Eval General Type:	Compliance Evaluation Inspection
Eval Type:	Routine done by local agency
Eval Division:	San Diego County Department of Env Health
Eval Program:	HMRRP
Eval Source:	CERS
Eval Notes:	

Inspector: McLernon Benjamin Inspection ID:4094777

Map Key	Number of Records	Direction	Distance (mi/ft)	Elev/Diff (ft)	Site	DB
925	1 of 7	-	0.00 / 0.00	392.11 / -31	Clean Harbors Environmental Alta Dena Dairy, 4656 Cardin St. San Diego CA	CHMIRS

ID:	08-1816	**Notified Date:**	3/4/2008 10:55
Control No:	'08-1816	**Notified Date Time:**	
Year:	2008	**County:**	San Diego County

California Hazardous Material Incident Report System

Map Key	Number of Records	Direction	Distance (mi/ft)	Elev/Diff (ft)	Site	DB

Contained:	Yes	**3 Vessel >= 300 Tons:**	
1 Substance:	Creamer	**Incident Date:**	3/4/2008
1 Measure:	Gal(s)	**Incident Time:**	600
1 Other:	creamer	**Spill Site:**	Other
1 Quantity:	60	**Injuries?:**	
1 Type:	OTHER	**No of Injuries:**	0
1 Pipeline:		**Fatals?:**	
1 Vessel >= 300 Tons:		**No of Fatals:**	0
2 Substance:		**Evacs?:**	
2 Quantity:		**No of Evacs:**	0
2 Measure:		**Cleanup:**	Contractor
2 Type:		**Site:**	
2 Other:		**Cause:**	
2 Pipeline:		**Cause Other:**	
2 Vessel >= 300 Tons:		**Dog No:**	
3 Substance:		**Water:**	No
3 Quantity:		**Water Way:**	
3 Measure:		**City:**	San Diego
3 Type:		**County:**	San Diego County
3 Other:		**Zip:**	
3 Pipeline:			

Admin Agency: San Diego County Health Services Dept.
Notification Area: AA/CUPA,DFG-OSPR,DTSC,RWQCB,US EPA,USFWS
Location: Alta Dena Dairy, 4656 Cardin St.
Description: A pallet was dropped and the creamer spilled into a control ditch.

Main Page Information

On Scene:	
Other on Scene:	
Other Notified:	
Admin Agency:	San Diego County Health Services Dept.
Admin Agency 2:	
Additional County:	
Document Title:	SPILL Report
Creation Date:	03/04/2008 10:55 AM
Received By:	
Person Notifying Cal OES:	
Phone No:	
Ext:	
Pag Cell:	
Type:	OTHER
Cause Description for Other:	
Amount 1:	60
Amount 2:	
Amount 3:	
Doc URL:	https://w3.calema.ca.gov/operational/malhaz.nsf/f1841a103c102734882563e200760c4a/9d90613c63dd4a6c882574020067eef3?OpenDocument

925	2 of 7	-	0.00 /	392.11 /	ALTA DENA	SAN DIEGO LOP

Map Key	Number of Records	Direction	Distance (mi/ft)	Elev/Diff (ft)	Site	DB
			0.00	-31	4656 CARDIN ST, SAN DIEGO, CA 92111 SAN DIEGO CA	

SWRCB Global ID:	T0608188801	**Parcel No:**	356-380-15-00
Record ID:	DEH1994-LSAM-H03277-001	**Census Tract:**	85.11
Record Status:	Completed	**Zip Code 2:**	92111
Opened Date:	10/19/1994	**Community:**	San Diego
Case Type:		**Jurisdiction:**	SAN DIEGO
Historical Name:	ALTA DENA	**Watershed Basin No:**	906.5
Lead Agency:	DEH/SAM	**Latitude GS 84:**	32.8256155
Lead Agency Date:	10/19/1994	**Longitude GS 84:**	-117.1636446
Funding:	N - Non-Billable	**X Map Coord:**	6280994.678
Fire Agency:	SAN DIEGO	**Y Map Coord:**	1881414.279
Thomasbros Mappage Grid:	1249 A 2		
Water Purveyor:	SAN DIEGO		
File Case Type:	CASES WITH NO CASE TYPE		

Map Key	Number of Records	Direction	Distance (mi/ft)	Elev/Diff (ft)	Site	DB
925	3 of 7	-	0.00 / 0.00	392.11 / -31	ALTA DENA 4656 CARDIN ST, SAN DIEGO, CA 92111 SAN DIEGO CA	SAN DIEGO LOP

SWRCB Global ID:	T0608154845	**Parcel No:**	356-380-15-00
Record ID:	DEH1994-LSAM-H03277-002	**Census Tract:**	85.11
Record Status:	Completed	**Zip Code 2:**	92111
Opened Date:	10/19/1994	**Community:**	San Diego
Case Type:		**Jurisdiction:**	SAN DIEGO
Historical Name:	ALTA DENA DAIRY	**Watershed Basin No:**	906.5
Lead Agency:	DEH/SAM	**Latitude GS 84:**	32.8256155
Lead Agency Date:	10/19/1994	**Longitude GS 84:**	-117.1636446
Funding:	N - Non-Billable	**X Map Coord:**	6280994.678
Fire Agency:	SAN DIEGO	**Y Map Coord:**	1881414.279
Thomasbros Mappage Grid:	1249 A 2		
Water Purveyor:	SAN DIEGO		
File Case Type:	CASES WITH NO CASE TYPE		

Map Key	Number of Records	Direction	Distance (mi/ft)	Elev/Diff (ft)	Site	DB
925	4 of 7	-	0.00 / 0.00	392.11 / -31	ALTA DENA 4656 CARDIN ST, SAN DIEGO, CA 92111 SAN DIEGO CA	SAN DIEGO LOP

SWRCB Global ID:	T0607302171	**Parcel No:**	356-380-15-00
Record ID:	DEH1994-LSAM-H03277-003	**Census Tract:**	85.11
Record Status:	Completed	**Zip Code 2:**	92111
Opened Date:	10/25/1994	**Community:**	San Diego
Case Type:	LOP - Local Oversight Program	**Jurisdiction:**	SAN DIEGO
Historical Name:	ALTA DENA DAIRY	**Watershed Basin No:**	906.5
Lead Agency:	DEH/SAM	**Latitude GS 84:**	32.8256155
Lead Agency Date:	10/25/1994	**Longitude GS 84:**	-117.1636446
Funding:	F - LOP Federal Fund	**X Map Coord:**	6280994.678
Fire Agency:	SAN DIEGO	**Y Map Coord:**	1881414.279

Map Key	Number of Records	Direction	Distance (mi/ft)	Elev/Diff (ft)	Site	DB

Thomasbros Mappage Grid: 1249 A 2
Water Purveyor: SAN DIEGO
File Case Type: CLOSED OR TRANSFERRED LOP CASES

---

925 **5 of 7** **-** **0.00 / 0.00** **392.11 / -31** **ALTA DENA**
4656 CARDIN ST
San Diego CA
SANDIEGO SAM

Record ID: DEH1994-LSAM-H03277-002
Record Type: SAM Investigation
Status: Completed
REST Record ID: DEH1994-LSAM-H03277-002
Record Name: ALTA DENA
Record Status: Completed
Record Alias: SAM Investigation
Date: 10/19/1994
Primary Parcel: YES
Primary Address: YES
Address: 4656 CARDIN ST, SAN DIEGO CA 92111
Address Type: MASTER
Street String: 4656 CARDIN ST
Zip Code: 92111
Zip Community: 92111
Jurisdictiction: SAN DIEGO
Census Tract: 85.11
BOS District: 4
Watershed Basin: 906.5
Water Purveyor: SAN DIEGO
KIVA per Tp per No: 6SAM H03277
X: 6280994.678
Y: 1881414.279

Object ID: 3384
ID: 3388
Feature ID: 3563801500
Parcel No: 356-380-15-00
SWRCB Global ID: T0608154845
H No: H03277
Historical Name: ALTA DENA DAIRY
Agency Name: COSD
Fire Agency: SAN DIEGO
Funding: N - Non-Billable
GT Global ID: T0608154845
GT RB Case No:
GT Cuf Case: NO
GT Case Type: Cleanup Program Site
GT Lead Agency: SAN DIEGO COUNTY LOP
GT County: San Diego
GT Latitude: 32.825634
GT Longitude: -117.163646
Latitude GS84: 32.8256155
Longitude GS84: -117.1636446
Point X: 6281018.94997747
Point Y: 1881388.45013398

Case No: H03277-002
Case Type:
REST Record Type: LUEG-DEH/LWQD/SAM Investigation/NA
Opened Date: 782524800000
Opened Date Converted: 10/18/1994 08:00PM
Full Name DEH Permit Owner:
Lead Agency: DEH/SAM
Lead Agency Date: 782524800000
Lead Agency Date Converted: 10/18/1994 08:00PM
Geo SRC: Mapped to XY from previous SAM Layer
GT Status: Completed - Case Closed
GT Status Date: 782524800000
GT Status Date Converted: 10/18/1994 08:00PM
Thomasbros Mappage Grid: 1249 A 2

---

925 **6 of 7** **-** **0.00 / 0.00** **392.11 / -31** **ALTA DENA**
4656 CARDIN ST
San Diego CA
SANDIEGO SAM

Record ID: DEH1994-LSAM-H03277-003
Object ID: 3385

Map Key	Number of Records	Direction	Distance (mi/ft)	Elev/Diff (ft)	Site	DB

Record Type:	SAM Investigation	**ID:**	3389
Status:	Completed	**Feature ID:**	3563801500
REST Record ID:	DEH1994-LSAM-H03277-003	**Parcel No:**	356-380-15-00
Record Name:	ALTA DENA	**SWRCB Global ID:**	T0607302171
Record Status:	Completed	**H No:**	H03277
Record Alias:	SAM Investigation	**Historical Name:**	ALTA DENA DAIRY
Date:	10/25/1994	**Agency Name:**	COSD
Primary Parcel:	YES	**Fire Agency:**	SAN DIEGO
Primary Address:	YES	**Funding:**	F - LOP Federal Fund
Address:	4656 CARDIN ST, SAN DIEGO CA 92111	**GT Global ID:**	T0607302171
Address Type:	MASTER	**GT RB Case No:**	9UT3409
Street String:	4656 CARDIN ST	**GT Cuf Case:**	NO
Zip Code:	92111	**GT Case Type:**	LUST Cleanup Site
Zip Community:	92111	**GT Lead Agency:**	SAN DIEGO COUNTY LOP
Jurisdictiction:	SAN DIEGO	**GT County:**	San Diego
Census Tract:	85.11	**GT Latitude:**	32.825601
BOS District:	4	**GT Longitude:**	-117.163727
Watershed Basin:	906.5	**Latitude GS84:**	32.8256155
Water Purveyor:	SAN DIEGO	**Longitude GS84:**	-117.1636446
KIVA per Tp per No:	6SAM H03277	**Point X:**	6281018.94997747
X:	6280994.678	**Point Y:**	1881388.45013398
Y:	1881414.279		

Case No:	H03277-003
Case Type:	LOP - Local Oversight Program
REST Record Type:	LUEG-DEH/LWQD/SAM Investigation/NA
Opened Date:	783043200000
Opened Date Converted:	10/24/1994 08:00PM
Full Name DEH Permit Owner:	
Lead Agency:	DEH/SAM
Lead Agency Date:	783043200000
Lead Agency Date Converted:	10/24/1994 08:00PM
Geo SRC:	Mapped to XY from previous SAM Layer
GT Status:	Completed - Case Closed
GT Status Date:	863395200000
GT Status Date Converted:	05/11/1997 08:00PM
Thomasbros Mappage Grid:	1249 A 2

Map Key	Number of Records	Direction	Distance (mi/ft)	Elev/Diff (ft)	Site	DB
925	7 of 7	-	0.00 / 0.00	392.11 / -31	ALTA DENA 4656 CARDIN ST San Diego CA	SANDIEGO SAM

Record ID:	DEH1994-LSAM-H03277-001	**Object ID:**	3383
Record Type:	SAM Investigation	**ID:**	3387
Status:	Completed	**Feature ID:**	3563801500
REST Record ID:	DEH1994-LSAM-H03277-001	**Parcel No:**	356-380-15-00
Record Name:	ALTA DENA	**SWRCB Global ID:**	T0608188801
Record Status:	Completed	**H No:**	H03277
Record Alias:	SAM Investigation	**Historical Name:**	ALTA DENA
Date:	10/19/1994	**Agency Name:**	COSD
Primary Parcel:	YES	**Fire Agency:**	SAN DIEGO
Primary Address:	YES	**Funding:**	N - Non-Billable

Map Key	Number of Records	Direction	Distance (mi/ft)	Elev/Diff (ft)	Site	DB

Address:	4656 CARDIN ST, SAN DIEGO CA 92111	**GT Global ID:**	T0608188801
Address Type:	MASTER	**GT RB Case No:**	
Street String:	4656 CARDIN ST	**GT Cuf Case:**	NO
Zip Code:	92111	**GT Case Type:**	Cleanup Program Site
Zip Community:	92111	**GT Lead Agency:**	SAN DIEGO COUNTY LOP
Jurisdictiction:	SAN DIEGO	**GT County:**	San Diego
Census Tract:	85.11	**GT Latitude:**	32.825634
BOS District:	4	**GT Longitude:**	-117.163646
Watershed Basin:	906.5	**Latitude GS84:**	32.8256155
Water Purveyor:	SAN DIEGO	**Longitude GS84:**	-117.1636446
KIVA per Tp per No:	6SAM H03277	**Point X:**	6281018.94997747
X:	6280994.678	**Point Y:**	1881388.45013398
Y:	1881414.279		

Case No:	H03277-001
Case Type:	
REST Record Type:	LUEG-DEH/LWQD/SAM Investigation/NA
Opened Date:	782524800000
Opened Date Converted:	10/18/1994 08:00PM
Full Name DEH Permit Owner:	
Lead Agency:	DEH/SAM
Lead Agency Date:	782524800000
Lead Agency Date Converted:	10/18/1994 08:00PM
Geo SRC:	Mapped to XY from previous SAM Layer
GT Status:	Completed - Case Closed
GT Status Date:	782524800000
GT Status Date Converted:	10/18/1994 08:00PM
Thomasbros Mappage Grid:	1249 A 2

926	*1 of 1*	*-*	*0.00 / 0.00*	*429.19 / 6*	***SAN DIEGO CENTER FOR HYPERBARIC THERAPY 5038 RUFFNER ST STE C SAN DIEGO CA 92111***	***CERS HAZ***

Site ID:	150371
Latitude:	32.833760
Longitude:	-117.159790

Regulated Programs

EI ID:	10385050	**EI Description:**	Chemical Storage Facilities

Affiliations

Affil Type Desc:	CUPA District
Entity Name:	San Diego County Env Health
Entity Title:	
Address:	PO Box 129261
City:	San Diego
State:	CA
Country:	

Zip Code:	92112-9261
Phone:	(858) 505-6880
Affil Type Desc:	Environmental Contact
Entity Name:	KRAIG OR JENNIFER DORNER
Entity Title:	
Address:	5038 RUFFNER ST #C
City:	SAN DIEGO
State:	CA
Country:	
Zip Code:	92111
Phone:	(858) 268-4268
Affil Type Desc:	Operator
Entity Name:	JENNIFER AND KRAIG DORNER
Entity Title:	
Address:	
City:	
State:	
Country:	
Zip Code:	
Phone:	(858) 268-4268
Affil Type Desc:	Facility Mailing Address
Entity Name:	Mailing Address
Entity Title:	
Address:	5038 RUFFNER ST #C
City:	SAN DIEGO
State:	CA
Country:	
Zip Code:	92111
Phone:	
Affil Type Desc:	Parent Corporation
Entity Name:	SAN DIEGO CENTER FOR HYPERBARIC THERAPY
Entity Title:	
Address:	
City:	
State:	
Country:	
Zip Code:	
Phone:	
Affil Type Desc:	Legal Owner
Entity Name:	JENNIFER AND KRAIG DORNER
Entity Title:	
Address:	5038 Ruffner St Ste C
City:	San Diego
State:	CA
Country:	United States
Zip Code:	92111
Phone:	(858) 268-4268

Affil Type Desc: Primary Emergency Contact
Entity Name: JENNIFER DORNER
Entity Title: CEO
Address:
City:
State:
Country:
Zip Code:
Phone: (619) 737-7753

Evaluations

Eval Date: 10/26/2016
Violations Found: No
Eval General Type: Compliance Evaluation Inspection
Eval Type: Routine done by local agency
Eval Division: San Diego County Department of Env Health
Eval Program: HMRRP
Eval Source: CERS
Eval Notes:

Inspector: Burke Mike Inspection ID:5560293

Eval Date: 12/4/2014
Violations Found: Yes
Eval General Type: Compliance Evaluation Inspection
Eval Type: Routine done by local agency
Eval Division: San Diego County Department of Env Health
Eval Program: HMRRP
Eval Source: CERS
Eval Notes:

Inspector: McLernon Benjamin Inspection ID:4086035

Violations

Violation Date: 12/4/2014 ***Violation Program:*** HMRRP
Violation Division: San Diego County Department of Env Health ***Violation Source:*** CERS
Citation: HSC 6.95 25508.2 - California Health and Safety Code, Chapter 6.95, Section(s) 25508.2
Violation Notes:

Returned to compliance on 01/26/2015.

Violation Description:

Failure to annually review and electronically certify that the business plan is complete, accurate, and up-to-date.

927	*1 of 1*	*-*	*0.00 / 0.00*	*403.58 / -19*	***WAXIE SANITARY SUPPLY*** ***9353 WAXIE WY*** ***SAN DIEGO CA 921231012***	***LUST***

Map Key	Number of Records	Direction	Distance (mi/ft)	Elev/Diff (ft)	Site	DB

Global ID: T0607302011
Case Type: LUST Cleanup Site
Status: Completed - Case Closed
Status Date: 1997-08-07 00:00:00
RB Case No: 9UT3258
LOC Case No: H16669-001
Lead Agency: SAN DIEGO COUNTY LOP
Case Worker:
Local Agency:
Potential Media Of Concern:
Potential Media Affected:
How Discovered Description:
Stop Description:
Cal Water Watershed Name: San Diego - Lower San Diego - Mission San Diego (907.11)
DWR Groundwater Subbasin Name:
Site History:

CUF Case: NO
Begin Date: 1996-10-22 00:00:00
How Discovered:
Stop Method:
County: San Diego
Latitude: 32.839701
Longitude: -117.126015
File Location: Local Agency

Status History

Status:	Status Date:
Open - Case Begin Date	1996-10-22 00:00:00
Completed - Case Closed	1997-08-07 00:00:00

Activities

Action Type: ENFORCEMENT
Action: Notice of Responsibility
Date: 1996-10-29 00:00:00

---

928 | ***1 of 1*** | ***-*** | ***0.00 / 0.00*** | ***401.19 / -22*** | ***VISUAL COLOR LAB 4717 CARDIN STREET SAN DIEGO CA 92111*** | ***ENVIROSTOR***

Estor/EPA ID: 71003229
Site Type: TIERED PERMIT
Site Code:
Ntnl Priority List: NO
Acres: NONE SPECIFIED
Special Program:
Address Desc: 4717 CARDIN STREET
Address Desc 2: 4717 Cardin Street
Clean Up Status: INACTIVE - NEEDS EVALUATION AS OF
Clean Up Oversight Agencies:
School District:
Program Type: NONE SPECIFIED
Past Caused Contamination: NONE SPECIFIED
APN: NONE SPECIFIED
Potential Media Affected: NONE SPECIFIED
Potential Contaminants:

Funding:
County: SAN DIEGO
Assembly District: 77
Senate District: 39
Latitude: 32.827608
Longitude: -117.162542

Map Key	Number of Records	Direction	Distance (mi/ft)	Elev/Diff (ft)	Site	DB

NONE SPECIFIED

Site History:

Facility Information

Program Type: TIERED PERMIT
Status: INACTIVE - NEEDS EVALUATION
Summary Link: http://www.envirostor.dtsc.ca.gov/public/profile_report?global_id=71003229

929	*1 of 3*	*-*	*0.00 / 0.00*	*417.82 / -5*	***NAPA SAN DIEGO DISTRIBUTION CENTER*** ***7440 CONVOY CT, SAN DIEGO, 92111-1112*** ***CA***	***AST***

Total Capacity(Gal): 5185
CUPA: San Diego
Owner Name: GEORGIA CORP
County: San Diego

929	*2 of 3*	*-*	*0.00 / 0.00*	*417.82 / -5*	***NAPA SAN DIEGO DISTRIBUTION CENTER*** ***7440 CONVOY CT*** ***SAN DIEGO CA 92111***	***CERS TANK***

Site ID: 50944
Latitude: 32.835308
Longitude: -117.158623

Regulated Programs

EI ID: 10384534 ***EI Description:*** Aboveground Petroleum Storage

EI ID: 10384534 ***EI Description:*** Hazardous Waste Generator

EI ID: 10384534 ***EI Description:*** Chemical Storage Facilities

Affiliations

Affil Type Desc: CUPA District
Entity Name: San Diego County Env Health
Entity Title:
Address: PO Box 129261
City: San Diego
State: CA
Country:
Zip Code: 92112-9261
Phone: (858) 505-6880

Affil Type Desc: Primary Emergency Contact

Entity Name:	Ray Awad
Entity Title:	DISTRICT MANAGER
Address:	
City:	
State:	
Country:	
Zip Code:	
Phone:	(951) 847-5544
Affil Type Desc:	Environmental Contact
Entity Name:	SAL KIRMES
Entity Title:	
Address:	7440 Convoy Ct
City:	San Diego
State:	CA
Country:	
Zip Code:	92111
Phone:	(858) 822-9486
Affil Type Desc:	Facility Mailing Address
Entity Name:	Mailing Address
Entity Title:	
Address:	7440 CONVOY CT
City:	SAN DIEGO
State:	CA
Country:	
Zip Code:	92111-1112
Phone:	
Affil Type Desc:	Operator
Entity Name:	GENUINE PARTS CO
Entity Title:	
Address:	
City:	
State:	
Country:	
Zip Code:	
Phone:	(858) 279-8473
Affil Type Desc:	Identification Signer
Entity Name:	Salvatore Kirmes
Entity Title:	Area Manager
Address:	
City:	
State:	
Country:	
Zip Code:	
Phone:	
Affil Type Desc:	Secondary Emergency Contact
Entity Name:	Sal Kirmes
Entity Title:	Area Manager

Address:
City:
State:
Country:
Zip Code:
Phone: (858) 822-9486

Affil Type Desc: Parent Corporation
Entity Name: Genuine Parts Co DBA-NAPA Distribution Center SD
Entity Title:
Address:
City:
State:
Country:
Zip Code:
Phone:

Affil Type Desc: Legal Owner
Entity Name: GENUINE PARTS CO
Entity Title:
Address: 2999 CIRCLE 75 PKY SE
City: ATLANTA
State: GA
Country: United States
Zip Code: 30339
Phone: (770) 953-1700

Affil Type Desc: Document Preparer
Entity Name: Colleen Flores De La Cruz
Entity Title:
Address:
City:
State:
Country:
Zip Code:
Phone:

Coordinates

Env Int Type Code: HWG
Program ID: 10384534
Latitude: 32.835310
Longitude: -117.158620
Coord Name:
Ref Point Type Desc: Center of a facility or station.

Evaluations

Eval Date: 4/10/2015
Violations Found: Yes
Eval General Type: Compliance Evaluation Inspection
Eval Type: Routine done by local agency
Eval Division: San Diego County Department of Env Health

Eval Program: HMRRP
Eval Source: CERS
Eval Notes:

Inspector: McLernon Benjamin Inspection ID:4087112

Eval Date: 4/10/2015
Violations Found: Yes
Eval General Type: Compliance Evaluation Inspection
Eval Type: Routine done by local agency
Eval Division: San Diego County Department of Env Health
Eval Program: HW
Eval Source: CERS
Eval Notes:

Inspector: McLernon Benjamin Inspection ID:4087112

Violations

Violation Date: 4/10/2015 **Violation Program:** HW
Violation Division: San Diego County Department of Env Health **Violation Source:** CERS
Citation: HSC 6.5 Multiple - California Health and Safety Code, Chapter 6.5, Section(s) Multiple
Violation Notes:

Returned to compliance on 04/10/2015.

Violation Description:

Haz Waste Generator Program - Administration/Documentation - General

Violations

Violation Date: 4/10/2015 **Violation Program:** HMRRP
Violation Division: San Diego County Department of Env Health **Violation Source:** CERS
Citation: 19 CCR 6.95 25508(a)(1) - California Code of Regulations, Title 19, Chapter 6.95, Section(s) 25508(a)(1)
Violation Notes:

Returned to compliance on 02/02/2016.

Violation Description:

Failure to complete and electronically submit the Business Activities Page and/or Business Owner Operator Identification Page.

Violations

Violation Date: 4/10/2015 **Violation Program:** HW
Violation Division: San Diego County Department of Env Health **Violation Source:** CERS
Citation: HSC 6.5 Multiple Sections - California Health and Safety Code, Chapter 6.5, Section(s) Multiple Sections
Violation Notes:

Returned to compliance on 04/21/2017.

Violation Description:

Haz Waste Generator Program - Operations/Maintenance - General

Violations

Violation Date: 4/10/2015 ***Violation Program:*** HMRRP
Violation Division: San Diego County Department of Env Health ***Violation Source:*** CERS
Citation: HSC 6.95 Multiple Sections - California Health and Safety Code, Chapter 6.95, Section(s) Multiple Sections
Violation Notes:

Returned to compliance on 04/10/2015.

Violation Description:

Business Plan Program - Administration/Documentation - General

Violations

Violation Date: 4/10/2015 ***Violation Program:*** HW
Violation Division: San Diego County Department of Env Health ***Violation Source:*** CERS
Citation: 22 CCR 12 66262.40(c) - California Code of Regulations, Title 22, Chapter 12, Section(s) 66262.40(c)
Violation Notes:

Returned to compliance on 04/21/2017.

Violation Description:

Failure to determine if the waste generated is a hazardous waste and to maintain analysis results for three years.

Violations

Violation Date: 4/10/2015 ***Violation Program:*** HMRRP
Violation Division: San Diego County Department of Env Health ***Violation Source:*** CERS
Citation: HSC 6.95 25507 - California Health and Safety Code, Chapter 6.95, Section(s) 25507
Violation Notes:

Returned to compliance on 02/02/2016.

Violation Description:

Failure to adequately establish and implement a business plan when storing/handling a hazardous material at or above reportable quantities.

929	3 of 3	-	0.00 / 0.00	417.82 / -5	NAPA 7440 CONVOY COURT SAN DIEGO CA	HIST CHMIRS

OES Control NO: 9114900 ***Incident Date:*** 1/13/1991
Release Factors: Misuse of Hazmat,Suspicious Act,Failure to Control Hazmat ***Date Reported:*** 1/13/1991
Release Text: ***Fatalities:*** 0

Map Key	Number of Records	Direction	Distance (mi/ft)	Elev/Diff (ft)	Site	DB

Equipm Involved:	Vehicular Fuel System	**Other Injury:**	0
Action Taken Text:		**Other Decon:**	0
Chemicals:	DIESEL FUEL	**Other Fatal:**	0
Case Number:		**Vehicle:**	INTERNATIONAL
HazMat Other:		**State:**	CA
HM Injury:	0	**CA DOT PUC ICC:**	BP 95894
Decon:	0	**Company Name:**	NAPA
Agency Name:	SAN DIEGO FD	**County:**	SAN DIEGO
HazMat Pers:	Private Info Source		
Action Taken:	63,Establish Safe Area,ID/Analysis of Hazmat,Investigate,Monitor,Refer to Proper Authority		
More than three involved?:	2		

930	1 of 5	-	0.00 / 0.00	358.07 / -65	**DIBBLE ELECTRONICS** **3670 RUFFIN RD** **SAN DIEGO CA**	HIST CHMIRS

OES Control NO:	9009921	**Incident Date:**	1/29/1990
Release Factors:	Fire/Explosion	**Date Reported:**	1/29/1990
Release Text:		**Fatalities:**	0
Equipm Involved:	Chem Processing Equip	**Other Injury:**	0
Action Taken Text:		**Other Decon:**	0
Chemicals:	METHYL OXIRANE	**Other Fatal:**	0
Case Number:		**Vehicle:**	
HazMat Other:		**State:**	
HM Injury:	0	**CA DOT PUC ICC:**	
Decon:	0	**Company Name:**	DIBBLE ELECTRONICS
Agency Name:	SAN DIEGO FD	**County:**	SAN DIEGO
HazMat Pers:	MSDS		
Action Taken:	Establish Safe Area,Investigate,Monitor		
More than three involved?:	2		

930	2 of 5	-	0.00 / 0.00	358.07 / -65	**DIBBLE ELECTRONICS INC** **3670 RUFFIN ROAD** **SAN DIEGO CA 92123**	HHSS

County:	San Diego
Pdf File Url:	http://geotracker.waterboards.ca.gov/ustpdfs/pdf/0002f237.pdf

---

930	3 of 5	-	0.00 / 0.00	358.07 / -65	**DIBBLE ELECTRONICS INC.** **3670 RUFFIN ROAD** **SAN DIEGO CA**	HIST TANK

Owner Name:	RUFFIN RENTAL PROPERTIES	**No of Containers:**	5
Owner Street:	3670 RUFFIN ROAD	**County:**	SAN DIEGO
Owner City:	SAN DIEGO	**Facility State:**	CA
Owner State:	CA	**Facility Zip:**	92123
Owner Zip:	92123		

Map Key	Number of Records	Direction	Distance (mi/ft)	Elev/Diff (ft)	Site	DB
930	4 of 5	-	0.00 / 0.00	358.07 / -65	INTEGRITEK INC 3670 RUFFIN ROAD SAN DIEGO CA 92123	RCRA SQG

EPA Handler ID: CAD053851275
Land Type Code:
Land Type Desc:
Federal Waste Generator Code: 2
Gen Status Univ: SQG
Gen Status Univ Desc: Small Quantity Generator
Importer Activity: No
Mixed Waste Generator: No
Transporter Activity: No
Transfer Facility: No
Recycler Activity: No
Onsite Burner Exemption: No
Furnace Exemption: No
Underground Inject Activity: No
Receives Waste from Offsite: No
TSD Type: -----
TSD Activity: No
Corrective Action Univ: No
Action has been Imposed: No
Action under 3004 (U)/(V): No
Institutional Control Indicator: N
Used Oil Transporter:
Used Oil Transfer Facility:
Used Oil Processor:
Used Oil Refiner:
Used Oil Burner:
Used Oil Market Burner:
Used Oil Spec Marketer:
Activity Location: CA
County Code: CA073
County Name: SAN DIEGO
Contact Name:
Contact Phone No and Exten:
Contact Email:
Contact Address: US
Mailing Address: 3670 RUFFIN ROAD , SAN DIEGO , CA, 92123 , US

Violation/Evaluation Summary

Note: There are VIOLATION or UNDETERMINED details or records associated with this facility (EPA ID) in the Compliance Monitoring and Enforcement table dated Jan 24 2018.

Violation/Evaluation Details

Evaluation ID: 001
Found Violation: Y
Eval Start Date: 19860304
Evaluation Agency: S
Former Citation: FR - 262.10-12.A
Sched Compl Dt: 19860415
Enforcement ID: 001
Enforcement Agency: S

Evaluation Type:	NRR	**Enforce Action Dt:**	19860304
Eval Resp Person:	R9STA	**Enforcement Type:**	120
Eval Suborg:		**Enforce Type Desc:**	WRITTEN INFORMAL
Citizen Complaint:	No	**Enforce Resp Person:**	R9STA
Multimedia Inspect:	No	**Enforce Suborg:**	
Sampling Flag:	No	**Enforce Actvty Loc:**	CA
Not Subtitle C:	No	**Docket No:**	
Focus Area:		**Attorney:**	
Focus Area Desc:		**Corr Act Component:**	No
Handler Actvty Loc:	CA	**Appeal Init Dt:**	
Handler Name:	INTEGRITEK INC	**Appeal Resolved Dt:**	
Region:	09	**Disposition Status:**	
State:	CA	**Disp Status Dt:**	
Land Type:		**Disp Status Desc:**	
Date of Request:		**Lead Agency:**	
Date Response Rcvd:		**Expenditure Amount:**	
Request Agency:		**SEP Sched Comp Dt:**	
Request Actvty Loc:		**SEP Actual Comp Dt:**	
Viol Activity Loc:	CA	**SEP Defaulted Dt:**	
Viol Determined:	S	**SEP Type:**	
Violation Type:	262.A	**Prop Penalty Amt:**	
Viol Determined Dt:	19860304	**Final Monetary Amt:**	
Rtrn to Compl Dt:	19860403	**Paid Amount:**	
Rtrn to Compl Qual:	O	**Final Count:**	
Viol Resp Agency:	S	**Final Amount:**	
Evaluation Type Description:	NON-FINANCIAL RECORD REVIEW		
Violation Short Description:	Generators - General		
Respondent Name:			
SEP Type Description:			

Violation/Evaluation Details

Evaluation ID:	001	**Former Citation:**	FR - 262.10-12.A
Found Violation:	Y	**Sched Compl Dt:**	
Eval Start Date:	19860729	**Enforcement ID:**	
Evaluation Agency:	B	**Enforcement Agency:**	
Evaluation Type:	NRR	**Enforce Action Dt:**	
Eval Resp Person:	R9EPA	**Enforcement Type:**	
Eval Suborg:		**Enforce Type Desc:**	
Citizen Complaint:	No	**Enforce Resp Person:**	
Multimedia Inspect:	No	**Enforce Suborg:**	
Sampling Flag:	No	**Enforce Actvty Loc:**	
Not Subtitle C:	No	**Docket No:**	
Focus Area:		**Attorney:**	
Focus Area Desc:		**Corr Act Component:**	
Handler Actvty Loc:	CA	**Appeal Init Dt:**	
Handler Name:	INTEGRITEK INC	**Appeal Resolved Dt:**	
Region:	09	**Disposition Status:**	
State:	CA	**Disp Status Dt:**	
Land Type:		**Disp Status Desc:**	
Date of Request:		**Lead Agency:**	

Date Response Rcvd:		**Expenditure Amount:**	
Request Agency:		**SEP Sched Comp Dt:**	
Request Actvty Loc:		**SEP Actual Comp Dt:**	
Viol Activity Loc:	CA	**SEP Defaulted Dt:**	
Viol Determined:	S	**SEP Type:**	
Violation Type:	262.A	**Prop Penalty Amt:**	
Viol Determined Dt:	19860729	**Final Monetary Amt:**	
Rtrn to Compl Dt:	19901214	**Paid Amount:**	
Rtrn to Compl Qual:	U	**Final Count:**	
Viol Resp Agency:	S	**Final Amount:**	
Evaluation Type Description:	NON-FINANCIAL RECORD REVIEW		
Violation Short Description:	Generators - General		
Respondent Name:			
SEP Type Description:			

Violation/Evaluation Details

Evaluation ID:	002	**Former Citation:**	
Found Violation:	N	**Sched Compl Dt:**	
Eval Start Date:	19860304	**Enforcement ID:**	
Evaluation Agency:	S	**Enforcement Agency:**	
Evaluation Type:	CEI	**Enforce Action Dt:**	
Eval Resp Person:	R9STA	**Enforcement Type:**	
Eval Suborg:		**Enforce Type Desc:**	
Citizen Complaint:	No	**Enforce Resp Person:**	
Multimedia Inspect:	No	**Enforce Suborg:**	
Sampling Flag:	No	**Enforce Actvty Loc:**	
Not Subtitle C:	No	**Docket No:**	
Focus Area:		**Attorney:**	
Focus Area Desc:		**Corr Act Component:**	
Handler Actvty Loc:	CA	**Appeal Init Dt:**	
Handler Name:	INTEGRITEK INC	**Appeal Resolved Dt:**	
Region:	09	**Disposition Status:**	
State:	CA	**Disp Status Dt:**	
Land Type:		**Disp Status Desc:**	
Date of Request:		**Lead Agency:**	
Date Response Rcvd:		**Expenditure Amount:**	
Request Agency:		**SEP Sched Comp Dt:**	
Request Actvty Loc:		**SEP Actual Comp Dt:**	
Viol Activity Loc:		**SEP Defaulted Dt:**	
Viol Determined:		**SEP Type:**	
Violation Type:		**Prop Penalty Amt:**	
Viol Determined Dt:		**Final Monetary Amt:**	
Rtrn to Compl Dt:		**Paid Amount:**	
Rtrn to Compl Qual:		**Final Count:**	
Viol Resp Agency:		**Final Amount:**	
Evaluation Type Description:	COMPLIANCE EVALUATION INSPECTION ON-SITE		
Violation Short Description:			
Respondent Name:			
SEP Type Description:			

Violation/Evaluation Details

Evaluation ID:	002	***Former Citation:***	
Found Violation:	N	***Sched Compl Dt:***	
Eval Start Date:	19860729	***Enforcement ID:***	
Evaluation Agency:	B	***Enforcement Agency:***	
Evaluation Type:	CEI	***Enforce Action Dt:***	
Eval Resp Person:	R9EPA	***Enforcement Type:***	
Eval Suborg:		***Enforce Type Desc:***	
Citizen Complaint:	No	***Enforce Resp Person:***	
Multimedia Inspect:	No	***Enforce Suborg:***	
Sampling Flag:	No	***Enforce Actvty Loc:***	
Not Subtitle C:	No	***Docket No:***	
Focus Area:		***Attorney:***	
Focus Area Desc:		***Corr Act Component:***	
Handler Actvty Loc:	CA	***Appeal Init Dt:***	
Handler Name:	INTEGRITEK INC	***Appeal Resolved Dt:***	
Region:	09	***Disposition Status:***	
State:	CA	***Disp Status Dt:***	
Land Type:		***Disp Status Desc:***	
Date of Request:		***Lead Agency:***	
Date Response Rcvd:		***Expenditure Amount:***	
Request Agency:		***SEP Sched Comp Dt:***	
Request Actvty Loc:		***SEP Actual Comp Dt:***	
Viol Activity Loc:		***SEP Defaulted Dt:***	
Viol Determined:		***SEP Type:***	
Violation Type:		***Prop Penalty Amt:***	
Viol Determined Dt:		***Final Monetary Amt:***	
Rtrn to Compl Dt:		***Paid Amount:***	
Rtrn to Compl Qual:		***Final Count:***	
Viol Resp Agency:		***Final Amount:***	
Evaluation Type Description:	COMPLIANCE EVALUATION INSPECTION ON-SITE		
Violation Short Description:			
Respondent Name:			
SEP Type Description:			

Violation/Evaluation Details

Evaluation ID:	003	***Former Citation:***	FR - 262.10-12.A
Found Violation:	Y	***Sched Compl Dt:***	
Eval Start Date:	19901214	***Enforcement ID:***	
Evaluation Agency:	B	***Enforcement Agency:***	
Evaluation Type:	CEI	***Enforce Action Dt:***	
Eval Resp Person:	R9STA	***Enforcement Type:***	
Eval Suborg:		***Enforce Type Desc:***	
Citizen Complaint:	No	***Enforce Resp Person:***	
Multimedia Inspect:	No	***Enforce Suborg:***	
Sampling Flag:	No	***Enforce Actvty Loc:***	
Not Subtitle C:	No	***Docket No:***	
Focus Area:		***Attorney:***	

Focus Area Desc:		**Corr Act Component:**	
Handler Actvty Loc:	CA	**Appeal Init Dt:**	
Handler Name:	INTEGRITEK INC	**Appeal Resolved Dt:**	
Region:	09	**Disposition Status:**	
State:	CA	**Disp Status Dt:**	
Land Type:		**Disp Status Desc:**	
Date of Request:		**Lead Agency:**	
Date Response Rcvd:		**Expenditure Amount:**	
Request Agency:		**SEP Sched Comp Dt:**	
Request Actvty Loc:		**SEP Actual Comp Dt:**	
Viol Activity Loc:	CA	**SEP Defaulted Dt:**	
Viol Determined:	S	**SEP Type:**	
Violation Type:	262.A	**Prop Penalty Amt:**	
Viol Determined Dt:	19901214	**Final Monetary Amt:**	
Rtrn to Compl Dt:	19951214	**Paid Amount:**	
Rtrn to Compl Qual:	N	**Final Count:**	
Viol Resp Agency:	S	**Final Amount:**	
Evaluation Type Description:	COMPLIANCE EVALUATION INSPECTION ON-SITE		
Violation Short Description:	Generators - General		
Respondent Name:			
SEP Type Description:			

Violation/Evaluation Details

Evaluation ID:	001	**Former Citation:**	FR - 262.10-12.A
Found Violation:	Y	**Sched Compl Dt:**	19860415
Eval Start Date:	19860304	**Enforcement ID:**	002
Evaluation Agency:	S	**Enforcement Agency:**	S
Evaluation Type:	NRR	**Enforce Action Dt:**	19860331
Eval Resp Person:	R9STA	**Enforcement Type:**	120
Eval Suborg:		**Enforce Type Desc:**	WRITTEN INFORMAL
Citizen Complaint:	No	**Enforce Resp Person:**	R9STA
Multimedia Inspect:	No	**Enforce Suborg:**	
Sampling Flag:	No	**Enforce Actvty Loc:**	CA
Not Subtitle C:	No	**Docket No:**	
Focus Area:		**Attorney:**	
Focus Area Desc:		**Corr Act Component:**	No
Handler Actvty Loc:	CA	**Appeal Init Dt:**	
Handler Name:	INTEGRITEK INC	**Appeal Resolved Dt:**	
Region:	09	**Disposition Status:**	
State:	CA	**Disp Status Dt:**	
Land Type:		**Disp Status Desc:**	
Date of Request:		**Lead Agency:**	
Date Response Rcvd:		**Expenditure Amount:**	
Request Agency:		**SEP Sched Comp Dt:**	
Request Actvty Loc:		**SEP Actual Comp Dt:**	
Viol Activity Loc:	CA	**SEP Defaulted Dt:**	
Viol Determined:	S	**SEP Type:**	
Violation Type:	262.A	**Prop Penalty Amt:**	
Viol Determined Dt:	19860304	**Final Monetary Amt:**	
Rtrn to Compl Dt:	19860403	**Paid Amount:**	

Rtrn to Compl Qual:	O	**Final Count:**	
Viol Resp Agency:	S	**Final Amount:**	
Evaluation Type Description:	NON-FINANCIAL RECORD REVIEW		
Violation Short Description:	Generators - General		
Respondent Name:			
SEP Type Description:			

Handler Details

Source Type:	I	**Used Oil Transporter:**	No
Receive Date:	19960901	**UO Transfer Fac:**	No
Non Notifier:		**Used Oil Processor:**	No
Acknowledge Flag:		**Used Oil Refiner:**	No
Acknowledge Date:	19910331	**Used Oil Burner:**	No
Accessibility:		**UO Market Burner:**	No
Land Type:		**UO Spec Marketer:**	No
Fed Waste Gen Own:	HQ	**Current Site Name:**	INTEGRITEK INC
Fed Waste Gen Cd:	2	**Location Street No:**	
Fed Waste Gen Desc:	Small Quantity Generator	**Location Street 1:**	3670 RUFFIN ROAD
ST Waste Gen Own:		**Location Street 2:**	
State Waste Gen Cd:		**Location City:**	SAN DIEGO
Short Term Gen:	No	**Location State:**	CA
Importer Activity:	No	**Location Zip Code:**	92123
Mixed Waste Gen:	No	**County Code:**	CA073
Transporter:	No	**State District:**	4
Transfer Facility:	No	**Mailing Street No:**	
TSD Activity:	No	**Mailing Street 1:**	3670 RUFFIN ROAD
Recycler Activity:	No	**Mailing Street 2:**	
Onsite Burn Exempt:	No	**Mailing City:**	SAN DIEGO
Furnace Exemption:	No	**Mailing State:**	CA
Underground Inject:	No	**Mailing Zip Code:**	92123
Off Site Receipt:	No	**Mailing Country:**	US
Waste Dest Fac:	No	**Contact First Name:**	
Subpart K College:		**Contact Middle Initial:**	
Subpart K Hospital:		**Contact Last Name:**	
Subpart K Non Profit:		**Contact Street No:**	
Subpart K Withdraw:		**Contact Street 1:**	
Include Ntnl Rprt:		**Contact Street 2:**	
Reporting Cycle:		**Contact City:**	
LQHUW:	No	**Contact State:**	
Trader Importer:		**Contact Zip:**	
Trader Exporter:		**Contact Country:**	US
Slab Importer:		**Contact Phone:**	
Slab Exporter:		**Contact Phone Ext:**	
Current Record:	Yes	**Contact Fax:**	
Location Country:	US	**Contact Email Addr:**	
State District Owner:	CA	**Contact Title:**	

Handler Details

Source Type:	R	**Used Oil Transporter:**	No
Receive Date:	19900416	**UO Transfer Fac:**	No
Non Notifier:		**Used Oil Processor:**	No
Acknowledge Flag:		**Used Oil Refiner:**	No
Acknowledge Date:		**Used Oil Burner:**	No
Accessibility:		**UO Market Burner:**	No
Land Type:		**UO Spec Marketer:**	No
Fed Waste Gen Own:	HQ	**Current Site Name:**	DIBBLE ELECTRONICS INC
Fed Waste Gen Cd:	1	**Location Street No:**	
Fed Waste Gen Desc:	Large Quantity Generator	**Location Street 1:**	3670 RUFFIN ROAD
ST Waste Gen Own:		**Location Street 2:**	
State Waste Gen Cd:		**Location City:**	SAN DIEGO
Short Term Gen:	No	**Location State:**	CA
Importer Activity:	No	**Location Zip Code:**	92123-1899
Mixed Waste Gen:	No	**County Code:**	CA073
Transporter:	No	**State District:**	
Transfer Facility:	No	**Mailing Street No:**	
TSD Activity:	No	**Mailing Street 1:**	3670 RUFFIN ROAD
Recycler Activity:	No	**Mailing Street 2:**	
Onsite Burn Exempt:	No	**Mailing City:**	SAN DIEGO
Furnace Exemption:	No	**Mailing State:**	CA
Underground Inject:	No	**Mailing Zip Code:**	92123-1899
Off Site Receipt:	No	**Mailing Country:**	US
Waste Dest Fac:	No	**Contact First Name:**	VIRASB
Subpart K College:		**Contact Middle Initial:**	
Subpart K Hospital:		**Contact Last Name:**	VAHIDI
Subpart K Non Profit:		**Contact Street No:**	
Subpart K Withdraw:		**Contact Street 1:**	
Include Ntnl Rprt:	U	**Contact Street 2:**	
Reporting Cycle:	1989	**Contact City:**	
LQHUW:	No	**Contact State:**	
Trader Importer:		**Contact Zip:**	
Trader Exporter:		**Contact Country:**	US
Slab Importer:		**Contact Phone:**	619-565-7893
Slab Exporter:		**Contact Phone Ext:**	25
Current Record:	No	**Contact Fax:**	
Location Country:	US	**Contact Email Addr:**	
State District Owner:		**Contact Title:**	

Handler Details

Source Type:	N	**Used Oil Transporter:**	No
Receive Date:	19800818	**UO Transfer Fac:**	No
Non Notifier:		**Used Oil Processor:**	No
Acknowledge Flag:		**Used Oil Refiner:**	No
Acknowledge Date:	19910331	**Used Oil Burner:**	No
Accessibility:		**UO Market Burner:**	No
Land Type:	O	**UO Spec Marketer:**	No
Fed Waste Gen Own:	HQ	**Current Site Name:**	INTEGRITEK INC
Fed Waste Gen Cd:	1	**Location Street No:**	
Fed Waste Gen Desc:	Large Quantity Generator	**Location Street 1:**	3670 RUFFIN ROAD

ST Waste Gen Own:		**Location Street 2:**	
State Waste Gen Cd:		**Location City:**	SAN DIEGO
Short Term Gen:	No	**Location State:**	CA
Importer Activity:	No	**Location Zip Code:**	92123
Mixed Waste Gen:	No	**County Code:**	CA073
Transporter:	No	**State District:**	4
Transfer Facility:	No	**Mailing Street No:**	
TSD Activity:	No	**Mailing Street 1:**	3670 RUFFIN ROAD
Recycler Activity:	No	**Mailing Street 2:**	
Onsite Burn Exempt:	No	**Mailing City:**	SAN DIEGO
Furnace Exemption:	No	**Mailing State:**	CA
Underground Inject:	No	**Mailing Zip Code:**	92123
Off Site Receipt:	No	**Mailing Country:**	US
Waste Dest Fac:	No	**Contact First Name:**	ENVIRONMENTAL
Subpart K College:		**Contact Middle Initial:**	
Subpart K Hospital:		**Contact Last Name:**	MANAGER
Subpart K Non Profit:		**Contact Street No:**	
Subpart K Withdraw:		**Contact Street 1:**	3670 RUFFIN ROAD
Include Ntnl Rprt:		**Contact Street 2:**	
Reporting Cycle:		**Contact City:**	SAN DIEGO
LQHUW:	No	**Contact State:**	CA
Trader Importer:		**Contact Zip:**	92123
Trader Exporter:		**Contact Country:**	US
Slab Importer:		**Contact Phone:**	714-565-7893
Slab Exporter:		**Contact Phone Ext:**	
Current Record:	No	**Contact Fax:**	
Location Country:	US	**Contact Email Addr:**	
State District Owner:	CA	**Contact Title:**	

NAICS Details

Source Type:	I	**NAICS Active Status:**	Yes
NAICS Cd Owner:	HQ	**NAICS Cycle:**	2002
NAICS Code:	334419		
NAICS Description:	OTHER ELECTRONIC COMPONENT MANUFACTURING		

Source Type:	R	**NAICS Active Status:**	Yes
NAICS Cd Owner:	HQ	**NAICS Cycle:**	2002
NAICS Code:	334412		
NAICS Description:	BARE PRINTED CIRCUIT BOARD MANUFACTURING		

Owner/Operator Details

Owner/Operator Ind:	CO	**Country:**	
Name:	DIBBLE ELECTRONICS, INC.	**Zip Code:**	92123
Street No:		**Phone:**	714-565-7893
Street 1:	3670 RUFFIN ROAD	**Type:**	P
Street 2:		**Date Became Current:**	
City:	SAN DIEGO	**Date Ended Current:**	
State:	CA		

Map Key	Number of Records	Direction	Distance (mi/ft)	Elev/Diff (ft)	Site	DB

Source Type: N

Owner/Operator Ind: CP
Name: DIBBLE ELECTRONICS, INC.
Street No:
Street 1: 3670 RUFFIN ROAD
Street 2:
City: CITY NOT REPORTED
State: CA
Source Type: I

Country:
Zip Code: 99999
Phone: 714-565-7893
Type: P
Date Became Current:
Date Ended Current:

Map Key	Number of Records	Direction	Distance (mi/ft)	Elev/Diff (ft)	Site	DB
930	5 of 5	-	0.00 / 0.00	358.07 / -65	SOUTHERN MOTOR SUPPLY INC 3670 RUFFIN RD San Diego CA	SANDIEGO SAM

Record ID: DEH1991-LSAM-H03898-001
Record Type: SAM Investigation
Status: Completed
REST Record ID: DEH1991-LSAM-H03898-001
Record Name: SOUTHERN MOTOR SUPPLY INC
Record Status: Completed
Record Alias: SAM Investigation
Date: 03/12/1991
Primary Parcel: YES
Primary Address: YES
Address: 3670 RUFFIN RD, SAN DIEGO CA 92123
Address Type: MASTER
Street String: 3670 RUFFIN RD
Zip Code: 92123
Zip Community: 92123
Jurisdictiction: SAN DIEGO
Census Tract: 85.11
BOS District: 4
Watershed Basin: 907.11
Water Purveyor: SAN DIEGO
KIVA per Tp per No: 6SAM H03898
X: 6294298.136
Y: 1875851.198

Object ID: 2257
ID: 2259
Feature ID: 4213500200
Parcel No: 421-350-02-00
SWRCB Global ID: T0608182463
H No: H03898
Historical Name: FORMER DIBBLE ELECTRONICS
Agency Name: COSD
Fire Agency: SAN DIEGO
Funding: V - Private - VAP
GT Global ID: T0608182463
GT RB Case No:
GT Cuf Case: NO
GT Case Type: Cleanup Program Site
GT Lead Agency: SAN DIEGO COUNTY LOP
GT County: San Diego
GT Latitude: 32.810658
GT Longitude: -117.120191
Latitude GS84: 32.8106338
Longitude GS84: -117.1202087
Point X: 6294292.5900968
Point Y: 1875876.03989898

Case No: H03898-001
Case Type: VAP - Voluntary Assistance Program
REST Record Type: LUEG-DEH/LWQD/SAM Investigation/NA
Opened Date: 668736000000
Opened Date Converted: 03/11/1991 08:00PM
Full Name DEH Permit Owner:
Lead Agency: DEH/SAM
Lead Agency Date: 631411200000
Lead Agency Date Converted: 01/03/1990 08:00PM
Geo SRC: Mapped to XY from previous SAM Layer
GT Status: Completed - Case Closed
GT Status Date: 1093392000000
GT Status Date Converted: 08/24/2004 08:00PM
Thomasbros Mappage Grid: 1249 F 4

Map Key	Number of Records	Direction	Distance (mi/ft)	Elev/Diff (ft)	Site	DB
931	1 of 3	-	0.00 / 0.00	393.68 / -29	ONE DAY PAINT & BODY 4676 CARDIN ST SAN DIEGO CA 92111	EMISSIONS

1990 Criteria Data

Facility ID:	5127	***CERR Code:***	
Facility SIC Code:	7532	***TOGT:***	14.7
CO:	37	***ROGT:***	13.07898
Air Basin:	SD	***COT:***	
District:	SD	***NOXT:***	
COID:	SD	***SOXT:***	
DISN:	SAN DIEGO COUNTY APCD	***PMT:***	
CHAPIS:		***PM10T:***	

1990 Toxic Data

Facility ID:	5127	***COID:***	SD
Facility SIC Code:	7532	***DISN:***	SAN DIEGO COUNTY APCD
CO:	37	***CHAPIS:***	
Air Basin:	SD	***CERR Code:***	
District:	SD		
TS:			
Health Risk Asmt:			
Non-Cancer Chronic Haz Ind:			
Non-Cancer Acute Haz Ind:			

1993 Criteria Data

Facility ID:	5127	***CERR Code:***	
Facility SIC Code:	7532	***TOGT:***	11.3
CO:	37	***ROGT:***	10.05144
Air Basin:	SD	***COT:***	
District:	SD	***NOXT:***	
COID:	SD	***SOXT:***	
DISN:	SAN DIEGO COUNTY APCD	***PMT:***	
CHAPIS:		***PM10T:***	

1993 Toxic Data

Facility ID:	5127	***COID:***	SD
Facility SIC Code:	7532	***DISN:***	SAN DIEGO COUNTY APCD
CO:	37	***CHAPIS:***	
Air Basin:	SD	***CERR Code:***	
District:	SD		
TS:			
Health Risk Asmt:			

Non-Cancer Chronic Haz Ind:
Non-Cancer Acute Haz Ind:

1995 Criteria Data

Facility ID:	5127	***CERR Code:***	
Facility SIC Code:	7532	***TOGT:***	11.3
CO:	37	***ROGT:***	10.05144
Air Basin:	SD	***COT:***	
District:	SD	***NOXT:***	
COID:	SD	***SOXT:***	
DISN:	SAN DIEGO COUNTY APCD	***PMT:***	
CHAPIS:		***PM10T:***	

1995 Toxic Data

Facility ID:	5127	***COID:***	SD
Facility SIC Code:	7532	***DISN:***	SAN DIEGO COUNTY APCD
CO:	37	***CHAPIS:***	
Air Basin:	SD	***CERR Code:***	
District:	SD		

TS:
Health Risk Asmt:
Non-Cancer Chronic Haz Ind:
Non-Cancer Acute Haz Ind:

1996 Criteria Data

Facility ID:	5127	***CERR Code:***	
Facility SIC Code:	7532	***TOGT:***	11.3
CO:	37	***ROGT:***	10.05144
Air Basin:	SD	***COT:***	
District:	SD	***NOXT:***	
COID:	SD	***SOXT:***	
DISN:	SAN DIEGO COUNTY APCD	***PMT:***	
CHAPIS:		***PM10T:***	

1996 Toxic Data

Facility ID:	5127	***COID:***	SD
Facility SIC Code:	7532	***DISN:***	SAN DIEGO COUNTY APCD
CO:	37	***CHAPIS:***	
Air Basin:	SD	***CERR Code:***	
District:	SD		

TS:
Health Risk Asmt:
Non-Cancer Chronic Haz Ind:
Non-Cancer Acute Haz Ind:

1997 Criteria Data

Facility ID:	5127	***CERR Code:***	
Facility SIC Code:	7532	***TOGT:***	11.3
CO:	37	***ROGT:***	10.05144
Air Basin:	SD	***COT:***	
District:	SD	***NOXT:***	
COID:	SD	***SOXT:***	
DISN:	SAN DIEGO COUNTY APCD	***PMT:***	
CHAPIS:		***PM10T:***	

1997 Toxic Data

Facility ID:	5127	***COID:***	SD
Facility SIC Code:	7532	***DISN:***	SAN DIEGO COUNTY APCD
CO:	37	***CHAPIS:***	
Air Basin:	SD	***CERR Code:***	
District:	SD		
TS:			
Health Risk Asmt:			
Non-Cancer Chronic Haz Ind:			
Non-Cancer Acute Haz Ind:			

1998 Criteria Data

Facility ID:	5127	***CERR Code:***	
Facility SIC Code:	7532	***TOGT:***	5.74984505
CO:	37	***ROGT:***	5.326081469815
Air Basin:	SD	***COT:***	
District:	SD	***NOXT:***	
COID:	SD	***SOXT:***	
DISN:	SAN DIEGO COUNTY APCD	***PMT:***	
CHAPIS:		***PM10T:***	

1998 Toxic Data

Facility ID:	5127	***COID:***	SD
Facility SIC Code:	7532	***DISN:***	SAN DIEGO COUNTY APCD
CO:	37	***CHAPIS:***	
Air Basin:	SD	***CERR Code:***	
District:	SD		
TS:			
Health Risk Asmt:			
Non-Cancer Chronic Haz Ind:			
Non-Cancer Acute Haz Ind:			

1999 Criteria Data

Facility ID:	5127	**CERR Code:**	
Facility SIC Code:	7532	**TOGT:**	5.74984505
CO:	37	**ROGT:**	5.326081469815
Air Basin:	SD	**COT:**	
District:	SD	**NOXT:**	
COID:	SD	**SOXT:**	
DISN:	SAN DIEGO COUNTY APCD	**PMT:**	
CHAPIS:		**PM10T:**	

1999 Toxic Data

Facility ID:	5127	**COID:**	SD
Facility SIC Code:	7532	**DISN:**	SAN DIEGO COUNTY APCD
CO:	37	**CHAPIS:**	
Air Basin:	SD	**CERR Code:**	
District:	SD		
TS:			
Health Risk Asmt:			
Non-Cancer Chronic Haz Ind:			
Non-Cancer Acute Haz Ind:			

2000 Criteria Data

Facility ID:	5127	**CERR Code:**	
Facility SIC Code:	7532	**TOGT:**	5.74984505
CO:	37	**ROGT:**	5.326081469815
Air Basin:	SD	**COT:**	
District:	SD	**NOXT:**	
COID:	SD	**SOXT:**	
DISN:	SAN DIEGO COUNTY APCD	**PMT:**	
CHAPIS:		**PM10T:**	

2000 Toxic Data

Facility ID:	5127	**COID:**	SD
Facility SIC Code:	7532	**DISN:**	SAN DIEGO COUNTY APCD
CO:	37	**CHAPIS:**	
Air Basin:	SD	**CERR Code:**	
District:	SD		
TS:			
Health Risk Asmt:			
Non-Cancer Chronic Haz Ind:			
Non-Cancer Acute Haz Ind:			

2001 Criteria Data

Facility ID:	5127	**CERR Code:**	
Facility SIC Code:	7532	**TOGT:**	5.75
CO:	37	**ROGT:**	5.33

Air Basin:	SD	***COT:***	
District:	SD	***NOXT:***	
COID:	SD	***SOXT:***	
DISN:	SAN DIEGO COUNTY APCD	***PMT:***	
CHAPIS:		***PM10T:***	

2001 Toxic Data

Facility ID:	5127	***COID:***	SD
Facility SIC Code:	7532	***DISN:***	SAN DIEGO COUNTY APCD
CO:	37	***CHAPIS:***	
Air Basin:	SD	***CERR Code:***	
District:	SD		
TS:			
Health Risk Asmt:			
Non-Cancer Chronic Haz Ind:			
Non-Cancer Acute Haz Ind:			

2002 Criteria Data

Facility ID:	5127	***CERR Code:***	
Facility SIC Code:	7532	***TOGT:***	5.74984505
CO:	37	***ROGT:***	5.32580483327
Air Basin:	SD	***COT:***	
District:	SD	***NOXT:***	
COID:	SD	***SOXT:***	
DISN:	SAN DIEGO COUNTY APCD	***PMT:***	
CHAPIS:		***PM10T:***	

2002 Toxic Data

Facility ID:	5127	***COID:***	SD
Facility SIC Code:	7532	***DISN:***	SAN DIEGO COUNTY APCD
CO:	37	***CHAPIS:***	
Air Basin:	SD	***CERR Code:***	
District:	SD		
TS:			
Health Risk Asmt:			
Non-Cancer Chronic Haz Ind:			
Non-Cancer Acute Haz Ind:			

2003 Criteria Data

Facility ID:	5127	***CERR Code:***	
Facility SIC Code:	7532	***TOGT:***	5.74984505
CO:	37	***ROGT:***	5.325805
Air Basin:	SD	***COT:***	
District:	SD	***NOXT:***	
COID:	SD	***SOXT:***	

Map Key	Number of Records	Direction	Distance (mi/ft)	Elev/Diff (ft)	Site	DB

DISN:	SAN DIEGO COUNTY APCD	**PMT:**	
CHAPIS:		**PM10T:**	

2003 Toxic Data

Facility ID:	5127	**COID:**	SD
Facility SIC Code:	7532	**DISN:**	SAN DIEGO COUNTY APCD
CO:	37	**CHAPIS:**	
Air Basin:	SD	**CERR Code:**	
District:	SD		
TS:			
Health Risk Asmt:			
Non-Cancer Chronic Haz Ind:			
Non-Cancer Acute Haz Ind:			

2004 Criteria Data

Facility ID:	5127	**CERR Code:**	
Facility SIC Code:	7532	**TOGT:**	5.74984505
CO:	37	**ROGT:**	5.325805
Air Basin:	SD	**COT:**	
District:	SD	**NOXT:**	
COID:	SD	**SOXT:**	
DISN:	SAN DIEGO COUNTY APCD	**PMT:**	
CHAPIS:		**PM10T:**	

2004 Toxic Data

Facility ID:	5127	**COID:**	SD
Facility SIC Code:	7532	**DISN:**	SAN DIEGO COUNTY APCD
CO:	37	**CHAPIS:**	
Air Basin:	SD	**CERR Code:**	
District:	SD		
TS:			
Health Risk Asmt:			
Non-Cancer Chronic Haz Ind:			
Non-Cancer Acute Haz Ind:			

Map Key	Number of Records	Direction	Distance (mi/ft)	Elev/Diff (ft)	Site	DB
931	*2 of 3*	-	*0.00 / 0.00*	*393.68 / -29*	***ONE DAY PAINT & BODY CO*** ***4676 CARDIN ST*** ***SAN DIEGO CA 92111***	***EMISSIONS***

2005 Criteria Data

Facility ID:	5127	**CERR Code:**	
Facility SIC Code:	7532	**TOGT:**	2.73
CO:	37	**ROGT:**	2.58
Air Basin:	SD	**COT:**	
District:	SD	**NOXT:**	

COID:	SD	***SOXT:***	
DISN:	SAN DIEGO COUNTY APCD	***PMT:***	
CHAPIS:		***PM10T:***	

2005 Toxic Data

Facility ID:	5127	***COID:***	SD
Facility SIC Code:	7532	***DISN:***	SAN DIEGO COUNTY APCD
CO:	37	***CHAPIS:***	
Air Basin:	SD	***CERR Code:***	
District:	SD		
TS:			
Health Risk Asmt:			
Non-Cancer Chronic Haz Ind:			
Non-Cancer Acute Haz Ind:			

2006 Criteria Data

Facility ID:	5127	***CERR Code:***	
Facility SIC Code:	7532	***TOGT:***	2.73
CO:	37	***ROGT:***	2.58
Air Basin:	SD	***COT:***	
District:	SD	***NOXT:***	
COID:	SD	***SOXT:***	
DISN:	SAN DIEGO COUNTY APCD	***PMT:***	
CHAPIS:		***PM10T:***	

2006 Toxic Data

Facility ID:	5127	***COID:***	SD
Facility SIC Code:	7532	***DISN:***	SAN DIEGO COUNTY APCD
CO:	37	***CHAPIS:***	
Air Basin:	SD	***CERR Code:***	
District:	SD		
TS:			
Health Risk Asmt:			
Non-Cancer Chronic Haz Ind:			
Non-Cancer Acute Haz Ind:			

2007 Criteria Data

Facility ID:	5127	***CERR Code:***	
Facility SIC Code:	7532	***TOGT:***	2.73
CO:	37	***ROGT:***	2.58
Air Basin:	SD	***COT:***	
District:	SD	***NOXT:***	
COID:	SD	***SOXT:***	
DISN:	SAN DIEGO COUNTY APCD	***PMT:***	
CHAPIS:		***PM10T:***	

2007 Toxic Data

Facility ID:	5127	***COID:***	SD
Facility SIC Code:	7532	***DISN:***	SAN DIEGO COUNTY APCD
CO:	37	***CHAPIS:***	
Air Basin:	SD	***CERR Code:***	
District:	SD		
TS:			
Health Risk Asmt:			
Non-Cancer Chronic Haz Ind:			
Non-Cancer Acute Haz Ind:			

2008 Criteria Data

Facility ID:	5127	***CERR Code:***	
Facility SIC Code:	7532	***TOGT:***	2.73
CO:	37	***ROGT:***	2.58
Air Basin:	SD	***COT:***	
District:	SD	***NOXT:***	
COID:	SD	***SOXT:***	
DISN:	SAN DIEGO COUNTY APCD	***PMT:***	
CHAPIS:		***PM10T:***	

2008 Toxic Data

Facility ID:	5127	***COID:***	SD
Facility SIC Code:	7532	***DISN:***	SAN DIEGO COUNTY APCD
CO:	37	***CHAPIS:***	
Air Basin:	SD	***CERR Code:***	
District:	SD		
TS:			
Health Risk Asmt:			
Non-Cancer Chronic Haz Ind:			
Non-Cancer Acute Haz Ind:			

2009 Criteria Data

Facility ID:	5127	***CERR Code:***	
Facility SIC Code:	7532	***TOGT:***	2.73
CO:	37	***ROGT:***	2.58
Air Basin:	SD	***COT:***	
District:	SD	***NOXT:***	
COID:	SD	***SOXT:***	
DISN:	SAN DIEGO COUNTY APCD	***PMT:***	
CHAPIS:		***PM10T:***	

2009 Toxic Data

Facility ID:	5127	**COID:**	SD
Facility SIC Code:	7532	**DISN:**	SAN DIEGO COUNTY APCD
CO:	37	**CHAPIS:**	
Air Basin:	SD	**CERR Code:**	
District:	SD		
TS:			
Health Risk Asmt:			
Non-Cancer Chronic Haz Ind:			
Non-Cancer Acute Haz Ind:			

2010 Toxic Data

Facility ID:	5127	**COID:**	SD
Facility SIC Code:	7532	**DISN:**	SAN DIEGO COUNTY APCD
CO:	37	**CHAPIS:**	
Air Basin:	SD	**CERR Code:**	
District:	SD		
TS:			
Health Risk Asmt:			
Non-Cancer Chronic Haz Ind:			
Non-Cancer Acute Haz Ind:			

2011 Criteria Data

Facility ID:	5127	**CERR Code:**	
Facility SIC Code:	7532	**TOGT:**	2.73
CO:	37	**ROGT:**	2.58
Air Basin:	SD	**COT:**	
District:	SD	**NOXT:**	
COID:	SD	**SOXT:**	
DISN:	SAN DIEGO COUNTY APCD	**PMT:**	
CHAPIS:		**PM10T:**	

2011 Toxic Data

Facility ID:	5127	**COID:**	SD
Facility SIC Code:	7532	**DISN:**	SAN DIEGO COUNTY APCD
CO:	37	**CHAPIS:**	
Air Basin:	SD	**CERR Code:**	
District:	SD		
TS:			
Health Risk Asmt:			
Non-Cancer Chronic Haz Ind:			
Non-Cancer Acute Haz Ind:			

2012 Criteria Data

Facility ID:	5127	**CERR Code:**	

Facility SIC Code:	7532	**TOGT:**	2.73
CO:	37	**ROGT:**	2.58
Air Basin:	SD	**COT:**	
District:	SD	**NOXT:**	
COID:	SD	**SOXT:**	
DISN:	SAN DIEGO COUNTY APCD	**PMT:**	
CHAPIS:		**PM10T:**	

2012 Toxic Data

Facility ID:	5127	**COID:**	SD
Facility SIC Code:	7532	**DISN:**	SAN DIEGO COUNTY APCD
CO:	37	**CHAPIS:**	
Air Basin:	SD	**CERR Code:**	
District:	SD		
TS:			
Health Risk Asmt:			
Non-Cancer Chronic Haz Ind:			
Non-Cancer Acute Haz Ind:			

2013 Criteria Data

Facility ID:	5127	**CERR Code:**	
Facility SIC Code:	7532	**TOGT:**	2.73
CO:	37	**ROGT:**	2.58
Air Basin:	SD	**COT:**	
District:	SD	**NOXT:**	
COID:	SD	**SOXT:**	
DISN:	SAN DIEGO COUNTY APCD	**PMT:**	
CHAPIS:		**PM10T:**	

2013 Toxic Data

Facility ID:	5127	**COID:**	SD
Facility SIC Code:	7532	**DISN:**	SAN DIEGO COUNTY APCD
CO:	37	**CHAPIS:**	
Air Basin:	SD	**CERR Code:**	
District:	SD		
TS:			
Health Risk Asmt:			
Non-Cancer Chronic Haz Ind:			
Non-Cancer Acute Haz Ind:			

2014 Criteria Data

Facility ID:	5127	**CERR Code:**	
Facility SIC Code:	7532	**TOGT:**	2.73
CO:	37	**ROGT:**	2.58
Air Basin:	SD	**COT:**	

Map Key	Number of Records	Direction	Distance (mi/ft)	Elev/Diff (ft)	Site	DB

District:	SD	**NOXT:**	
COID:	SD	**SOXT:**	
DISN:	SAN DIEGO COUNTY APCD	**PMT:**	
CHAPIS:		**PM10T:**	

2014 Toxic Data

Facility ID:	5127	**COID:**	SD
Facility SIC Code:	7532	**DISN:**	SAN DIEGO COUNTY APCD
CO:	37	**CHAPIS:**	
Air Basin:	SD	**CERR Code:**	
District:	SD		
TS:			
Health Risk Asmt:			
Non-Cancer Chronic Haz Ind:			
Non-Cancer Acute Haz Ind:			

2015 Criteria Data

Facility ID:	5127	**CERR Code:**	
Facility SIC Code:	7532	**TOGT:**	2.73
CO:	37	**ROGT:**	2.58
Air Basin:	SD	**COT:**	
District:	SD	**NOXT:**	
COID:	SD	**SOXT:**	
DISN:	SAN DIEGO COUNTY APCD	**PMT:**	
CHAPIS:		**PM10T:**	

2015 Toxic Data

Facility ID:	5127	**COID:**	SD
Facility SIC Code:	7532	**DISN:**	SAN DIEGO COUNTY APCD
CO:	37	**CHAPIS:**	
Air Basin:	SD	**CERR Code:**	
District:	SD		
TS:			
Health Risk Asmt:			
Non-Cancer Chronic Haz Ind:			
Non-Cancer Acute Haz Ind:			

Map Key	Number of Records	Direction	Distance (mi/ft)	Elev/Diff (ft)	Site	DB
931	*3 of 3*	*-*	*0.00 / 0.00*	*393.68 / -29*	***1-DAY PAINT AND BODY CENTERS INC 4676 CARDIN ST SAN DIEGO CA 92111***	***RCRA SQG***

EPA Handler ID:	CAD981399736
Land Type Code:	
Land Type Desc:	
Federal Waste Generator Code:	2
Gen Status Univ:	SQG

Gen Status Univ Desc:	Small Quantity Generator
Importer Activity:	No
Mixed Waste Generator:	No
Transporter Activity:	No
Transfer Facility:	No
Recycler Activity:	No
Onsite Burner Exemption:	No
Furnace Exemption:	No
Underground Inject Activity:	No
Receives Waste from Offsite:	No
TSD Type:	-----
TSD Activity:	No
Corrective Action Univ:	No
Action has been Imposed:	No
Action under 3004 (U)/(V):	No
Institutional Control Indicator:	N
Used Oil Transporter:	
Used Oil Transfer Facility:	
Used Oil Processor:	
Used Oil Refiner:	
Used Oil Burner:	
Used Oil Market Burner:	
Used Oil Spec Marketer:	
Activity Location:	CA
County Code:	CA073
County Name:	SAN DIEGO
Contact Name:	
Contact Phone No and Exten:	
Contact Email:	
Contact Address:	US
Mailing Address:	PO BOX 3037 , TORRANCE , CA, 90510 , US

Violation/Evaluation Summary

Note: There are NO VIOLATION details or records associated with this facility (EPA ID) in the Compliance Monitoring and Enforcement table dated Jan 24 2018.

Violation/Evaluation Details

Evaluation ID:	500	**Former Citation:**	
Found Violation:	N	**Sched Compl Dt:**	
Eval Start Date:	20040520	**Enforcement ID:**	
Evaluation Agency:	B	**Enforcement Agency:**	
Evaluation Type:	CEI	**Enforce Action Dt:**	
Eval Resp Person:		**Enforcement Type:**	
Eval Suborg:		**Enforce Type Desc:**	
Citizen Complaint:	No	**Enforce Resp Person:**	
Multimedia Inspect:	No	**Enforce Suborg:**	
Sampling Flag:	No	**Enforce Actvty Loc:**	
Not Subtitle C:	No	**Docket No:**	
Focus Area:		**Attorney:**	

Focus Area Desc:		**Corr Act Component:**	
Handler Actvty Loc:	CA	**Appeal Init Dt:**	
Handler Name:	1-DAY PAINT AND BODY CENTERS INC	**Appeal Resolved Dt:**	
Region:	09	**Disposition Status:**	
State:	CA	**Disp Status Dt:**	
Land Type:		**Disp Status Desc:**	
Date of Request:		**Lead Agency:**	
Date Response Rcvd:		**Expenditure Amount:**	
Request Agency:		**SEP Sched Comp Dt:**	
Request Actvty Loc:		**SEP Actual Comp Dt:**	
Viol Activity Loc:		**SEP Defaulted Dt:**	
Viol Determined:		**SEP Type:**	
Violation Type:		**Prop Penalty Amt:**	
Viol Determined Dt:		**Final Monetary Amt:**	
Rtrn to Compl Dt:		**Paid Amount:**	
Rtrn to Compl Qual:		**Final Count:**	
Viol Resp Agency:		**Final Amount:**	
Evaluation Type Description:	COMPLIANCE EVALUATION INSPECTION ON-SITE		
Violation Short Description:			
Respondent Name:			
SEP Type Description:			

Handler Details

Source Type:	N	**Used Oil Transporter:**	No
Receive Date:	19860425	**UO Transfer Fac:**	No
Non Notifier:		**Used Oil Processor:**	No
Acknowledge Flag:		**Used Oil Refiner:**	No
Acknowledge Date:	19910331	**Used Oil Burner:**	No
Accessibility:		**UO Market Burner:**	No
Land Type:	O	**UO Spec Marketer:**	No
Fed Waste Gen Own:	HQ	**Current Site Name:**	1-DAY PAINT AND BODY CENTERS INC
Fed Waste Gen Cd:	1	**Location Street No:**	
Fed Waste Gen Desc:	Large Quantity Generator	**Location Street 1:**	4676 CARDIN ST
ST Waste Gen Own:		**Location Street 2:**	
State Waste Gen Cd:		**Location City:**	SAN DIEGO
Short Term Gen:	No	**Location State:**	CA
Importer Activity:	No	**Location Zip Code:**	92111
Mixed Waste Gen:	No	**County Code:**	CA073
Transporter:	No	**State District:**	4
Transfer Facility:	No	**Mailing Street No:**	
TSD Activity:	No	**Mailing Street 1:**	PO BOX 3037
Recycler Activity:	No	**Mailing Street 2:**	
Onsite Burn Exempt:	No	**Mailing City:**	TORRANCE
Furnace Exemption:	No	**Mailing State:**	CA
Underground Inject:	No	**Mailing Zip Code:**	90510
Off Site Receipt:	No	**Mailing Country:**	US
Waste Dest Fac:	No	**Contact First Name:**	ENVIRONMENTAL
Subpart K College:		**Contact Middle Initial:**	
Subpart K Hospital:		**Contact Last Name:**	MANAGER
Subpart K Non Profit:		**Contact Street No:**	

Subpart K Withdraw:		***Contact Street 1:***	4676 CARDIN ST
Include Ntnl Rprt:		***Contact Street 2:***	
Reporting Cycle:		***Contact City:***	SAN DIEGO
LQHUW:	No	***Contact State:***	CA
Trader Importer:		***Contact Zip:***	92111
Trader Exporter:		***Contact Country:***	US
Slab Importer:		***Contact Phone:***	213-775-6393
Slab Exporter:		***Contact Phone Ext:***	
Current Record:	No	***Contact Fax:***	
Location Country:	US	***Contact Email Addr:***	
State District Owner:	CA	***Contact Title:***	

Handler Details

Source Type:	I	***Used Oil Transporter:***	No
Receive Date:	19960901	***UO Transfer Fac:***	No
Non Notifier:		***Used Oil Processor:***	No
Acknowledge Flag:		***Used Oil Refiner:***	No
Acknowledge Date:	19910331	***Used Oil Burner:***	No
Accessibility:		***UO Market Burner:***	No
Land Type:		***UO Spec Marketer:***	No
Fed Waste Gen Own:	HQ	***Current Site Name:***	1-DAY PAINT AND BODY CENTERS INC
Fed Waste Gen Cd:	2	***Location Street No:***	
Fed Waste Gen Desc:	Small Quantity Generator	***Location Street 1:***	4676 CARDIN ST
ST Waste Gen Own:		***Location Street 2:***	
State Waste Gen Cd:		***Location City:***	SAN DIEGO
Short Term Gen:	No	***Location State:***	CA
Importer Activity:	No	***Location Zip Code:***	92111
Mixed Waste Gen:	No	***County Code:***	CA073
Transporter:	No	***State District:***	4
Transfer Facility:	No	***Mailing Street No:***	
TSD Activity:	No	***Mailing Street 1:***	PO BOX 3037
Recycler Activity:	No	***Mailing Street 2:***	
Onsite Burn Exempt:	No	***Mailing City:***	TORRANCE
Furnace Exemption:	No	***Mailing State:***	CA
Underground Inject:	No	***Mailing Zip Code:***	90510
Off Site Receipt:	No	***Mailing Country:***	US
Waste Dest Fac:	No	***Contact First Name:***	
Subpart K College:		***Contact Middle Initial:***	
Subpart K Hospital:		***Contact Last Name:***	
Subpart K Non Profit:		***Contact Street No:***	
Subpart K Withdraw:		***Contact Street 1:***	
Include Ntnl Rprt:		***Contact Street 2:***	
Reporting Cycle:		***Contact City:***	
LQHUW:	No	***Contact State:***	
Trader Importer:		***Contact Zip:***	
Trader Exporter:		***Contact Country:***	US
Slab Importer:		***Contact Phone:***	
Slab Exporter:		***Contact Phone Ext:***	
Current Record:	Yes	***Contact Fax:***	
Location Country:	US	***Contact Email Addr:***	

Map Key	Number of Records	Direction	Distance (mi/ft)	Elev/Diff (ft)	Site	DB

State District Owner: CA
Contact Title:

NAICS Details

Source Type: I
NAICS Active Status: Yes
NAICS Cd Owner: HQ
NAICS Cycle: 2002
NAICS Code: 811121
NAICS Description: AUTOMOTIVE BODY, PAINT, AND INTERIOR REPAIR AND MAINTENANCE

Owner/Operator Details

Owner/Operator Ind: CO
Country:
Name: 1-DAY PAINT AND BODY CENTERS INC
Zip Code: 99999
Street No:
Phone: 415-555-1212
Street 1: NOT REQUIRED
Type: P
Street 2:
Date Became Current:
City: NOT REQUIRED
Date Ended Current:
State: ME
Source Type: N

Owner/Operator Ind: CP
Country:
Name: NOT REQUIRED
Zip Code: 99999
Street No:
Phone: 415-555-1212
Street 1: NOT REQUIRED
Type: P
Street 2:
Date Became Current:
City: NOT REQUIRED
Date Ended Current:
State: ME
Source Type: I

932	1 of 2	-	0.00 / 0.00	403.33 / -20	ROYAL CROWN BEVERAGE CO 7150 RONSON RD. SAN DIEGO CA 92105	HHSS

County: San Diego
Pdf File Url: http://geotracker.waterboards.ca.gov/ustpdfs/pdf/0002ab31.pdf

---

932	2 of 2	-	0.00 / 0.00	403.33 / -20	ROYAL CROWN BEVERAGE CO. 7150 RONSON RD. SAN DIEGO CA	HIST TANK

Owner Name: ALL AMERICAN BOTTLING CORP.
No of Containers: 1
Owner Street: 2655 LE UEUNE RD.
County: SAN DIEGO
Owner City: CORAL CABLES
Facility State: CA
Owner State: FL
Facility Zip: 92105
Owner Zip: 33134

933	1 of 2	-	0.00 / 0.00	394.41 / -29	XEROX CORPORATION 4677 CARDIN STREET SAN DIEGO CA 92111	HHSS

Map Key	Number of Records	Direction	Distance (mi/ft)	Elev/Diff (ft)	Site	DB

County: San Diego
Pdf File Url: http://geotracker.waterboards.ca.gov/ustpdfs/pdf/0002f5ad.pdf

---

933 **2 of 2** **-** **0.00 / 0.00** **394.41 / -29** **XEROX CORPORATION**
4677 CARDIN STREET
SAN DIEGO CA
HIST TANK

Owner Name: XEROX CORPORATION
Owner Street: 800 PHILLIPS ROAD, BUILDING 31
Owner City: WEBSTER
Owner State: NY
Owner Zip: 14580
No of Containers: 1
County: SAN DIEGO
Facility State: CA
Facility Zip: 92111

---

934 **1 of 3** **-** **0.00 / 0.00** **351.08 / -72** **J. BITTLE AMERICAN, INC.**
9630 AERO DR, SAN DIEGO, CA 92123
SAN DIEGO CA
SAN DIEGO LOP

SWRCB Global ID: T0607300495
Record ID: DEH1990-LSAM-H00011-001
Record Status: Completed
Opened Date: 5/1/1990
Case Type: LOP - Local Oversight Program
Historical Name: 3D INDUSTRIES
Lead Agency: DEH/SAM
Lead Agency Date: 5/1/1990
Funding: F - LOP Federal Fund
Fire Agency: SAN DIEGO
Parcel No: 421-350-09-00
Census Tract: 85.11
Zip Code 2: 92123
Community: San Diego
Jurisdiction: SAN DIEGO
Watershed Basin No: 907.11
Latitude GS 84: 32.8088352
Longitude GS 84: -117.1217822
X Map Coord: 6293802.535
Y Map Coord: 1875215.594
Thomasbros Mappage Grid: 1249 F 4
Water Purveyor: SAN DIEGO
File Case Type: CLOSED OR TRANSFERRED LOP CASES

---

934 **2 of 3** **-** **0.00 / 0.00** **351.08 / -72** **3-D INDUSTRIES, INC**
9630 AERO DR
SAN DIEGO CA 92123
RCRA SQG

EPA Handler ID: CAD981386097
Land Type Code:
Land Type Desc:
Federal Waste Generator Code: 2
Gen Status Univ: SQG
Gen Status Univ Desc: Small Quantity Generator
Importer Activity: No
Mixed Waste Generator: No
Transporter Activity: No
Transfer Facility: No
Recycler Activity: No
Onsite Burner Exemption: No
Furnace Exemption: No
Underground Inject Activity: No

Receives Waste from Offsite:	No
TSD Type:	-----
TSD Activity:	No
Corrective Action Univ:	No
Action has been Imposed:	No
Action under 3004 (U)/(V):	No
Institutional Control Indicator:	N
Used Oil Transporter:	
Used Oil Transfer Facility:	
Used Oil Processor:	
Used Oil Refiner:	
Used Oil Burner:	
Used Oil Market Burner:	
Used Oil Spec Marketer:	
Activity Location:	CA
County Code:	CA073
County Name:	SAN DIEGO
Contact Name:	
Contact Phone No and Exten:	
Contact Email:	
Contact Address:	US
Mailing Address:	9630 AERO DR , SAN DIEGO , CA, 92123 , US

Violation/Evaluation Summary

Note: There are VIOLATION or UNDETERMINED details or records associated with this facility (EPA ID) in the Compliance Monitoring and Enforcement table dated Jan 24 2018.

Violation/Evaluation Details

Evaluation ID:	002	***Former Citation:***	FR - 262.10-12.A
Found Violation:	Y	***Sched Compl Dt:***	
Eval Start Date:	19920218	***Enforcement ID:***	
Evaluation Agency:	B	***Enforcement Agency:***	
Evaluation Type:	CEI	***Enforce Action Dt:***	
Eval Resp Person:	R9STA	***Enforcement Type:***	
Eval Suborg:		***Enforce Type Desc:***	
Citizen Complaint:	No	***Enforce Resp Person:***	
Multimedia Inspect:	No	***Enforce Suborg:***	
Sampling Flag:	No	***Enforce Actvty Loc:***	
Not Subtitle C:	No	***Docket No:***	
Focus Area:		***Attorney:***	
Focus Area Desc:		***Corr Act Component:***	
Handler Actvty Loc:	CA	***Appeal Init Dt:***	
Handler Name:	3-D INDUSTRIES, INC	***Appeal Resolved Dt:***	
Region:	09	***Disposition Status:***	
State:	CA	***Disp Status Dt:***	
Land Type:		***Disp Status Desc:***	
Date of Request:		***Lead Agency:***	
Date Response Rcvd:		***Expenditure Amount:***	
Request Agency:		***SEP Sched Comp Dt:***	

Request Actvty Loc:		**SEP Actual Comp Dt:**	
Viol Activity Loc:	CA	**SEP Defaulted Dt:**	
Viol Determined:	S	**SEP Type:**	
Violation Type:	262.A	**Prop Penalty Amt:**	
Viol Determined Dt:	19920218	**Final Monetary Amt:**	
Rtrn to Compl Dt:	19970218	**Paid Amount:**	
Rtrn to Compl Qual:	N	**Final Count:**	
Viol Resp Agency:	S	**Final Amount:**	
Evaluation Type Description:	COMPLIANCE EVALUATION INSPECTION ON-SITE		
Violation Short Description:	Generators - General		
Respondent Name:			
SEP Type Description:			

Violation/Evaluation Details

Evaluation ID:	001	**Former Citation:**	FR - 262.10-12.A
Found Violation:	Y	**Sched Compl Dt:**	
Eval Start Date:	19910122	**Enforcement ID:**	
Evaluation Agency:	B	**Enforcement Agency:**	
Evaluation Type:	CEI	**Enforce Action Dt:**	
Eval Resp Person:	R9STA	**Enforcement Type:**	
Eval Suborg:		**Enforce Type Desc:**	
Citizen Complaint:	No	**Enforce Resp Person:**	
Multimedia Inspect:	No	**Enforce Suborg:**	
Sampling Flag:	No	**Enforce Actvty Loc:**	
Not Subtitle C:	No	**Docket No:**	
Focus Area:		**Attorney:**	
Focus Area Desc:		**Corr Act Component:**	
Handler Actvty Loc:	CA	**Appeal Init Dt:**	
Handler Name:	3-D INDUSTRIES, INC	**Appeal Resolved Dt:**	
Region:	09	**Disposition Status:**	
State:	CA	**Disp Status Dt:**	
Land Type:		**Disp Status Desc:**	
Date of Request:		**Lead Agency:**	
Date Response Rcvd:		**Expenditure Amount:**	
Request Agency:		**SEP Sched Comp Dt:**	
Request Actvty Loc:		**SEP Actual Comp Dt:**	
Viol Activity Loc:	CA	**SEP Defaulted Dt:**	
Viol Determined:	S	**SEP Type:**	
Violation Type:	262.A	**Prop Penalty Amt:**	
Viol Determined Dt:	19910122	**Final Monetary Amt:**	
Rtrn to Compl Dt:	19920218	**Paid Amount:**	
Rtrn to Compl Qual:	U	**Final Count:**	
Viol Resp Agency:	S	**Final Amount:**	
Evaluation Type Description:	COMPLIANCE EVALUATION INSPECTION ON-SITE		
Violation Short Description:	Generators - General		
Respondent Name:			
SEP Type Description:			

Handler Details

Source Type:	I	**Used Oil Transporter:**	No
Receive Date:	19960901	**UO Transfer Fac:**	No
Non Notifier:		**Used Oil Processor:**	No
Acknowledge Flag:		**Used Oil Refiner:**	No
Acknowledge Date:	19910331	**Used Oil Burner:**	No
Accessibility:		**UO Market Burner:**	No
Land Type:		**UO Spec Marketer:**	No
Fed Waste Gen Own:	HQ	**Current Site Name:**	3-D INDUSTRIES, INC
Fed Waste Gen Cd:	2	**Location Street No:**	
Fed Waste Gen Desc:	Small Quantity Generator	**Location Street 1:**	9630 AERO DR
ST Waste Gen Own:		**Location Street 2:**	
State Waste Gen Cd:		**Location City:**	SAN DIEGO
Short Term Gen:	No	**Location State:**	CA
Importer Activity:	No	**Location Zip Code:**	92123
Mixed Waste Gen:	No	**County Code:**	CA073
Transporter:	No	**State District:**	4
Transfer Facility:	No	**Mailing Street No:**	
TSD Activity:	No	**Mailing Street 1:**	9630 AERO DR
Recycler Activity:	No	**Mailing Street 2:**	
Onsite Burn Exempt:	No	**Mailing City:**	SAN DIEGO
Furnace Exemption:	No	**Mailing State:**	CA
Underground Inject:	No	**Mailing Zip Code:**	92123
Off Site Receipt:	No	**Mailing Country:**	US
Waste Dest Fac:	No	**Contact First Name:**	
Subpart K College:		**Contact Middle Initial:**	
Subpart K Hospital:		**Contact Last Name:**	
Subpart K Non Profit:		**Contact Street No:**	
Subpart K Withdraw:		**Contact Street 1:**	
Include Ntnl Rprt:		**Contact Street 2:**	
Reporting Cycle:		**Contact City:**	
LQHUW:	No	**Contact State:**	
Trader Importer:		**Contact Zip:**	
Trader Exporter:		**Contact Country:**	US
Slab Importer:		**Contact Phone:**	
Slab Exporter:		**Contact Phone Ext:**	
Current Record:	Yes	**Contact Fax:**	
Location Country:	US	**Contact Email Addr:**	
State District Owner:	CA	**Contact Title:**	

Handler Details

Source Type:	N	**Used Oil Transporter:**	No
Receive Date:	19860211	**UO Transfer Fac:**	No
Non Notifier:		**Used Oil Processor:**	No
Acknowledge Flag:		**Used Oil Refiner:**	No
Acknowledge Date:	19910331	**Used Oil Burner:**	No
Accessibility:		**UO Market Burner:**	No
Land Type:	O	**UO Spec Marketer:**	No
Fed Waste Gen Own:	HQ	**Current Site Name:**	3-D INDUSTRIES, INC
Fed Waste Gen Cd:	1	**Location Street No:**	

Fed Waste Gen Desc:	Large Quantity Generator	**Location Street 1:**	9630 AERO DR
ST Waste Gen Own:		**Location Street 2:**	
State Waste Gen Cd:		**Location City:**	SAN DIEGO
Short Term Gen:	No	**Location State:**	CA
Importer Activity:	No	**Location Zip Code:**	92123
Mixed Waste Gen:	No	**County Code:**	CA073
Transporter:	No	**State District:**	4
Transfer Facility:	No	**Mailing Street No:**	
TSD Activity:	No	**Mailing Street 1:**	9630 AERO DR
Recycler Activity:	No	**Mailing Street 2:**	
Onsite Burn Exempt:	No	**Mailing City:**	SAN DIEGO
Furnace Exemption:	No	**Mailing State:**	CA
Underground Inject:	No	**Mailing Zip Code:**	92123
Off Site Receipt:	No	**Mailing Country:**	US
Waste Dest Fac:	No	**Contact First Name:**	ENVIRONMENTAL
Subpart K College:		**Contact Middle Initial:**	
Subpart K Hospital:		**Contact Last Name:**	MANAGER
Subpart K Non Profit:		**Contact Street No:**	
Subpart K Withdraw:		**Contact Street 1:**	9630 AERO DR
Include Ntnl Rprt:		**Contact Street 2:**	
Reporting Cycle:		**Contact City:**	SAN DIEGO
LQHUW:	No	**Contact State:**	CA
Trader Importer:		**Contact Zip:**	92123
Trader Exporter:		**Contact Country:**	US
Slab Importer:		**Contact Phone:**	619-565-1122
Slab Exporter:		**Contact Phone Ext:**	
Current Record:	No	**Contact Fax:**	
Location Country:	US	**Contact Email Addr:**	
State District Owner:	CA	**Contact Title:**	

Owner/Operator Details

Owner/Operator Ind:	CP	**Country:**	
Name:	NOT REQUIRED	**Zip Code:**	99999
Street No:		**Phone:**	415-555-1212
Street 1:	NOT REQUIRED	**Type:**	P
Street 2:		**Date Became Current:**	
City:	NOT REQUIRED	**Date Ended Current:**	
State:	ME		
Source Type:	I		

Owner/Operator Ind:	CO	**Country:**	
Name:	D C PRICE	**Zip Code:**	99999
Street No:		**Phone:**	415-555-1212
Street 1:	NOT REQUIRED	**Type:**	P
Street 2:		**Date Became Current:**	
City:	NOT REQUIRED	**Date Ended Current:**	
State:	ME		
Source Type:	N		

Map Key	Number of Records	Direction	Distance (mi/ft)	Elev/Diff (ft)	Site	DB
934	3 of 3	-	0.00 / 0.00	351.08 / -72	J. BITTLE AMERICAN, INC. 9630 AERO DR San Diego CA	SANDIEGO SAM

Record ID:	DEH1990-LSAM-H00011-001	**Object ID:**	1741
Record Type:	SAM Investigation	**ID:**	1743
Status:	Completed	**Feature ID:**	4213500900
REST Record ID:	DEH1990-LSAM-H00011-001	**Parcel No:**	421-350-09-00
Record Name:	J. BITTLE AMERICAN, INC.	**SWRCB Global ID:**	T0607300495
Record Status:	Completed	**H No:**	H00011
Record Alias:	SAM Investigation	**Historical Name:**	3D INDUSTRIES
Date:	05/01/1990	**Agency Name:**	COSD
Primary Parcel:	YES	**Fire Agency:**	SAN DIEGO
Primary Address:	YES	**Funding:**	F - LOP Federal Fund
Address:	9630 AERO DR, SAN DIEGO CA 92123	**GT Global ID:**	T0607300495
Address Type:	ALIAS	**GT RB Case No:**	9UT1679
Street String:	9630 AERO DR	**GT Cuf Case:**	NO
Zip Code:	92123	**GT Case Type:**	LUST Cleanup Site
Zip Community:	92123	**GT Lead Agency:**	SAN DIEGO COUNTY LOP
Jurisdictiction:	SAN DIEGO	**GT County:**	San Diego
Census Tract:	85.11	**GT Latitude:**	32.8084282
BOS District:	4	**GT Longitude:**	-117.1212506
Watershed Basin:	907.11	**Latitude GS84:**	32.8088352
Water Purveyor:	SAN DIEGO	**Longitude GS84:**	-117.1217822
KIVA per Tp per No:	6SAM H00011	**Point X:**	6293849.42989388
X:	6293802.535	**Point Y:**	1875170.28999814
Y:	1875215.594		

Case No:	H00011-001
Case Type:	LOP - Local Oversight Program
REST Record Type:	LUEG-DEH/LWQD/SAM Investigation/NA
Opened Date:	641520000000
Opened Date Converted:	04/30/1990 08:00PM
Full Name DEH Permit Owner:	
Lead Agency:	DEH/SAM
Lead Agency Date:	641520000000
Lead Agency Date Converted:	04/30/1990 08:00PM
Geo SRC:	Mapped to XY from previous SAM Layer
GT Status:	Completed - Case Closed
GT Status Date:	760060800000
GT Status Date Converted:	01/31/1994 08:00PM
Thomasbros Mappage Grid:	1249 F 4

Map Key	Number of Records	Direction	Distance (mi/ft)	Elev/Diff (ft)	Site	DB
935	1 of 6	-	0.00 / 0.00	427.02 / 4	TTM TECHNOLOGY - SAN DIEGO DIVISION 5037 RUFFNER ST SAN DIEGO CA 92111	CERS HAZ

Site ID:	404432
Latitude:	32.833488
Longitude:	-117.159070

Regulated Programs

EI ID:	10055566	***EI Description:***	Hazardous Waste Onsite Treatment
EI ID:	10055566	***EI Description:***	RCRA LQ HW Generator
EI ID:	10055566	***EI Description:***	Chemical Storage Facilities
EI ID:	10055566	***EI Description:***	Hazardous Chemical Management
EI ID:	10055566	***EI Description:***	Hazardous Waste Generator

Affiliations

Affil Type Desc: Primary Emergency Contact
Entity Name: Mace Lehrer
Entity Title: General Manager
Address:
City:
State:
Country:
Zip Code:
Phone: (860) 883-6050

Affil Type Desc: Onsite Treatment Unit Owner Operator
Entity Name: Stacey Gebeau
Entity Title: EHS Manager
Address:
City:
State:
Country:
Zip Code:
Phone:

Affil Type Desc: Parent Corporation
Entity Name: TTM TECHNOLOGY - SAN DIEGO DIVISION
Entity Title:
Address:
City:
State:
Country:
Zip Code:
Phone:

Affil Type Desc: Identification Signer
Entity Name: Mace Lehrer
Entity Title: General Manager
Address:
City:
State:
Country:
Zip Code:

Phone:

Affil Type Desc: Onsite Treatment Unit Owner Operator
Entity Name: Mace Lehrer
Entity Title: General Manager
Address:
City:
State:
Country:
Zip Code:
Phone:

Affil Type Desc: Property Owner
Entity Name: ARVCO INDUSTRIAL PARK
Entity Title:
Address: 4655 CASS ST #400
City: SAN DIEGO
State: CA
Country: United States
Zip Code: 92109
Phone: (858) 272-7070

Affil Type Desc: Facility Mailing Address
Entity Name: Mailing Address
Entity Title:
Address: 5037 RUFFNER ST
City: SAN DIEGO
State: CA
Country:
Zip Code: 92111
Phone:

Affil Type Desc: Document Preparer
Entity Name: Stacey Gebeau
Entity Title:
Address:
City:
State:
Country:
Zip Code:
Phone:

Affil Type Desc: Legal Owner
Entity Name: TTM PRINTED CIRCUIT GROUP, INC
Entity Title:
Address: 1665 Scenic Ave, St. 250
City: Costa Mesa
State: CA
Country: United States
Zip Code: 92626
Phone: (714) 241-0303

Affil Type Desc:	Secondary Emergency Contact
Entity Name:	STACEY GEBEAU
Entity Title:	EH&S MGR
Address:	
City:	
State:	
Country:	
Zip Code:	
Phone:	(860) 221-5295

Affil Type Desc:	CUPA District
Entity Name:	San Diego County Env Health
Entity Title:	
Address:	PO Box 129261
City:	San Diego
State:	CA
Country:	
Zip Code:	92112-9261
Phone:	(858) 505-6880

Affil Type Desc:	Environmental Contact
Entity Name:	STACEY GEBEAU
Entity Title:	
Address:	5037 RUFFNER ST
City:	SAN DIEGO
State:	CA
Country:	
Zip Code:	92111
Phone:	(858) 874-2752

Affil Type Desc:	Operator
Entity Name:	TTM PRINTED CIRCUIT GROUP, INC
Entity Title:	
Address:	
City:	
State:	
Country:	
Zip Code:	
Phone:	(858) 874-2701

Evaluations

Eval Date:	5/11/2017
Violations Found:	No
Eval General Type:	Other/Unknown
Eval Type:	Other, not routine, done by local agency
Eval Division:	San Diego County Department of Env Health
Eval Program:	HWLQG
Eval Source:	CERS
Eval Notes:	

Inspector: Norton Louise Inspection ID:5716723

Eval Date: 9/10/2014
Violations Found: Yes
Eval General Type: Compliance Evaluation Inspection
Eval Type: Routine done by local agency
Eval Division: San Diego County Department of Env Health
Eval Program: HMRRP
Eval Source: CERS
Eval Notes:

Inspector: Central HC102 Inspection ID:4098809

Eval Date: 9/10/2014
Violations Found: Yes
Eval General Type: Compliance Evaluation Inspection
Eval Type: Routine done by local agency
Eval Division: San Diego County Department of Env Health
Eval Program: HWLQG
Eval Source: CERS
Eval Notes:

Inspector: Central HC102 Inspection ID:4098809

Eval Date: 8/29/2017
Violations Found: No
Eval General Type: Compliance Evaluation Inspection
Eval Type: Routine done by local agency
Eval Division: San Diego County Department of Env Health
Eval Program: PBR
Eval Source: CERS
Eval Notes:

Inspector: Maschue Manon Inspection ID:5714728

Eval Date: 9/7/2016
Violations Found: No
Eval General Type: Compliance Evaluation Inspection
Eval Type: Routine done by local agency
Eval Division: San Diego County Department of Env Health
Eval Program: HMRRP
Eval Source: CERS
Eval Notes:

Inspector: Norton Louise Inspection ID:5507566

Eval Date: 9/7/2016
Violations Found: No
Eval General Type: Compliance Evaluation Inspection
Eval Type: Routine done by local agency
Eval Division: San Diego County Department of Env Health

Eval Program: HW
Eval Source: CERS
Eval Notes:

Inspector: Norton Louise Inspection ID:5507566

Eval Date: 9/7/2016
Violations Found: No
Eval General Type: Compliance Evaluation Inspection
Eval Type: Routine done by local agency
Eval Division: San Diego County Department of Env Health
Eval Program: HWLQG
Eval Source: CERS
Eval Notes:

Inspector: Norton Louise Inspection ID:5507566

Eval Date: 9/10/2014
Violations Found: Yes
Eval General Type: Compliance Evaluation Inspection
Eval Type: Routine done by local agency
Eval Division: San Diego County Department of Env Health
Eval Program: PBR
Eval Source: CERS
Eval Notes:

Inspector: Central HC102 Inspection ID:4098809

Eval Date: 5/11/2017
Violations Found: Yes
Eval General Type: Other/Unknown
Eval Type: Other, not routine, done by local agency
Eval Division: San Diego County Department of Env Health
Eval Program: HW
Eval Source: CERS
Eval Notes:

Inspector: Norton Louise Inspection ID:5716723

Eval Date: 8/29/2017
Violations Found: No
Eval General Type: Compliance Evaluation Inspection
Eval Type: Routine done by local agency
Eval Division: San Diego County Department of Env Health
Eval Program: CE
Eval Source: CERS
Eval Notes:

Inspector: Maschue Manon Inspection ID:5714728

Eval Date: 8/29/2017
Violations Found: No
Eval General Type: Compliance Evaluation Inspection
Eval Type: Routine done by local agency
Eval Division: San Diego County Department of Env Health
Eval Program: HMRRP
Eval Source: CERS
Eval Notes:

Inspector: Maschue Manon Inspection ID:5714728

Eval Date: 8/29/2017
Violations Found: No
Eval General Type: Compliance Evaluation Inspection
Eval Type: Routine done by local agency
Eval Division: San Diego County Department of Env Health
Eval Program: HWLQG
Eval Source: CERS
Eval Notes:

Inspector: Maschue Manon Inspection ID:5714728

Eval Date: 9/10/2014
Violations Found: Yes
Eval General Type: Compliance Evaluation Inspection
Eval Type: Routine done by local agency
Eval Division: San Diego County Department of Env Health
Eval Program: HW
Eval Source: CERS
Eval Notes:

Inspector: Central HC102 Inspection ID:4098809

Violations

Violation Date: 9/10/2014 ***Violation Program:*** HW
Violation Division: San Diego County Department of Env Health ***Violation Source:*** CERS
Citation: 22 CCR 15 66265.197 - California Code of Regulations, Title 22, Chapter 15, Section(s) 66265.197
Violation Notes:

Returned to compliance on 11/05/2014.

Violation Description:

Failure to properly close a hazardous waste tank system ensuring the minimization of further maintenance and that the following requirements are met:
a) The owner or operator shall remove or decontaminate all waste residues, contaminated containment system components (liners, etc.), contaminated soils, and structures and equipment contaminated with waste, and manage them as hazardous waste. The closure plan, closure activities, cost estimates for closure, and financial responsibility for tank systems shall meet all of the requirements specified in articles 7 and 8 of this chapter.
b) If the owner or operator demonstrates that not all contaminated soils can be practicably removed or decontaminated as required in subsection (a) of this section, then the owner or operator shall close the tank system and perform post-closure care in accordance with the closure and post-closure care requirements that apply to landfills (section 66265.310). In addition, for the purposes of closure, post-closure, and financial responsibility, such a tank system is then considered to be a landfill, and the owner or operator shall meet all of the requirements for landfills specified in articles 7 and 8 of this chapter.
c) If an owner or operator has a tank system which does not have secondary containment that meets the requirements of section 66265.193(b) through (f) and which has not been granted a variance from the secondary containment requirements in accordance with section 66265.193(g), then:

1) The closure plan for the tank system shall include both a plan for complying with subsection (a) of this section and a contingent plan for complying with subsection b) of this section;
2) A contingent post-closure plan for complying with subsection (b) of this section shall be prepared and submitted as part of the permit application;
3) The cost estimates calculated for closure and post-closure care shall reflect the costs of complying with the contingent closure plan and the contingent post-closure plan, if these costs are greater than the costs of complying with the closure plan prepared for the expected closure under subsection (a) of this section;
4) Financial assurance shall be based on the cost estimates in subsection c)3) of this section;
5) For the purposes of the contingent closure and post-closure plans, such a tank system is considered to be a landfill, and the contingent plans shall meet all of the closure, post-closure, and financial responsibility requirements for landfills under articles 7 and 8 of this chapter.

Violations

Violation Date: 9/10/2014
Violation Program: HW
Violation Division: San Diego County Department of Env Health
Violation Source: CERS
Citation: HSC 6.5 25189.5(a) - California Health and Safety Code, Chapter 6.5, Section(s) 25189.5(a)
Violation Notes:

Returned to compliance on 10/01/2014.

Violation Description:

Failure to properly dispose of hazardous waste at an authorized location.

Violations

Violation Date: 9/10/2014
Violation Program: PBR
Violation Division: San Diego County Department of Env Health
Violation Source: CERS
Citation: HSC 6.5 Multiple - California Health and Safety Code, Chapter 6.5, Section(s) Multiple
Violation Notes:

Returned to compliance on 10/20/2014. Container

Violation Description:

Tiered Permitting Program - Administration/Documentation - General

Violations

Violation Date: 9/10/2014
Violation Program: PBR
Violation Division: San Diego County Department of Env Health
Violation Source: CERS
Citation: 22 CCR 45 67450.11(d)(7)(E) - California Code of Regulations, Title 22, Chapter 45, Section(s) 67450.11(d)(7)(E)
Violation Notes:

Returned to compliance on 11/18/2014. Container

Violation Description:

Failure to maintain the following records at the facility for a minimum of three years from the last date of any activity and made available to authorized representatives of the Department, the CUPA, or the U.S. EPA upon request:
1) Written approval from the agency operating the POTW receiving the facility's discharges;
2) Written method documented in the waste analysis plan for ensuring that the concentration of total cyanide does not exceed 5000 milligrams per liter in the aqueous waste resulting from the mixing; and
3) Documentation that the residual solids generated by the treatment have been either:
A) Sent offsite for metals recovery or reclamation; or
B) Determined to be not amenable for recycling.

Violations

Violation Date: 9/10/2014 ***Violation Program:*** HWLQG
Violation Division: San Diego County Department of Env Health ***Violation Source:*** CERS
Citation: 22 CCR 15 66265.192(k) - California Code of Regulations, Title 22, Chapter 15, Section(s) 66265.192(k)
Violation Notes:

Returned to compliance on 02/11/2016.

Violation Description:

Failure of the new hazardous waste tank assessment to include all of the following information:
1) Tank configuration (i.e., horizontal, vertical), material of construction, and gross capacity (in gallons);
2) Design standard(s), if available, according to which the tank and ancillary equipment were or will be constructed and all of the following information;
A) Material of construction; B) material thickness and the method used to determine the thickness; C) description of tank system piping (material, diameter); D) description of any internal and external pumps; and E) sketch or drawing of tank including dimensions.
3) Documented age of the tank system (if tank was previously used), if available, (otherwise, an estimate of the age);
4) Description and evaluation of any leak detection equipment;
5) Description and evaluation of any corrosion protection equipment, devices, or material;
6) Description and evaluation of any spill prevention or overfill equipment;
7) Description and evaluation of secondary containment for the tank system (secondary containment must meet minimum standards as specified in subsections (j)(1) through (j)(3) of this section) including applicable secondary containment for ancillary equipment as required in subsection 66265.193(f);
8) Hazardous characteristics of the waste(s) that have been or will be handled;
9) Prior to placing a new tank system or component in use, an independent, qualified installation inspector or an independent, qualified, professional engineer, registered in California, either of whom is trained and experienced in the proper installation of tank systems, shall inspect the system or component for the presence of any of the following items and document in writing the results of the inspection:
A) Weld cracks or breaks; B) scrapes of protective coatings; C) corrosion; D) any structural damage or inadequate construction or installation such as cracks, punctures, damaged fittings. All discrepancies shall be documented in the assessment and remedied before the tank system is placed in use.
10) All new tanks and ancillary equipment shall be tested for tightness prior to being placed in use. The results of the test(s) shall be documented in this assessment. Tank system integrity or leak test requirements must be in compliance with all local requirements. Prior to conducting a tank system integrity test or leak test, contact local agency staff for local requirements.
11) Estimated remaining service life of the tank system based on findings of subsections 1) through 10).

Violations

Violation Date: 9/10/2014 ***Violation Program:*** PBR
Violation Division: San Diego County Department of Env Health ***Violation Source:*** CERS
Citation: 22 CCR 15 66265.14 - California Code of Regulations, Title 22, Chapter 15, Section(s) 66265.14
Violation Notes:

Returned to compliance on 10/14/2014. Container

Violation Description:

Failure to provide either a posted sign stating "Danger Hazardous Waste Area - Keep Out" or to provide one of the following means of security to the active hazardous waste portion of the facility:
1) A 24-hour surveillance system (e.g., television monitoring or surveillance by guards or facility personnel) which continuously monitors and controls entry; or
2) A) An artificial or natural barrier (e.g., a fence in good repair or a fence combined with a cliff), which completely surrounds area; and
B) A means to control entry, at all times, through the gates or other entrances (e.g., an attendant, television monitors, locked entrance, or controlled roadway access to the facility).

Violations

Violation Date: 9/10/2014 ***Violation Program:*** PBR
Violation Division: San Diego County Department of Env Health ***Violation Source:*** CERS

Citation: HSC 6.5 Multiple - California Health and Safety Code, Chapter 6.5, Section(s) Multiple

Violation Notes:

Returned to compliance on 10/30/2014. Container

Violation Description:

Tiered Permitting Program - Administration/Documentation - General

Violations

Violation Date: 9/10/2014 ***Violation Program:*** HW

Violation Division: San Diego County Department of Env Health ***Violation Source:*** CERS

Citation: HSC 6.5 25143.10 - California Health and Safety Code, Chapter 6.5, Section(s) 25143.10

Violation Notes:

Returned to compliance on 10/24/2014.

Violation Description:

Failure of any person who recycles more than 100 kilograms per month of recyclable material under a claim that the material qualifies for exclusion or exemption, to provide the following information every two years:
1) The name, site address, mailing address, and telephone number of the owner or operator of any facility that recycles the material.
2) The name and address of the generator of the recyclable material.
3) Documentation that the requirements of any exemptions or exclusions pursuant to HSC 25143.2 are met, including the following:
A) Where a person who recycles the material is not the same person who generated the recyclable material, documentation that there is a known market for disposition of the recyclable material and any products manufactured from the recyclable material.
B) Where the basis for the exclusion is that the recyclable material is used or reused to make a product or as a safe and effective substitute for a commercial product, a general description of the material and products, identification of the constituents or group of constituents, and their approximate concentrations, that would render the material or product hazardous under the regulations adopted pursuant to HSC 25140 and 25141, if it were a waste, and the means by which the material is beneficially used.

Violations

Violation Date: 9/10/2014 ***Violation Program:*** PBR

Violation Division: San Diego County Department of Env Health ***Violation Source:*** CERS

Citation: 22 CCR 45 67450.11(d)(7)(D) - California Code of Regulations, Title 22, Chapter 45, Section(s) 67450.11(d)(7)(D)

Violation Notes:

Returned to compliance on 02/09/2015. Container

Violation Description:

Failure of the owner or operator while adding spent cyanide-containing process solutions to the aqueous waste for the purpose of reducing cyanide processing hazards to meet the following requirements:
1) The concentration of cyanide in solutions treated shall not exceed 5000 milligrams per liter or parts per million (ppm) of total cyanide;
2) Residual solids generated by any treatment process allowed, such as filtercakes and sludges from clarifiers, are either:
A. Recycled by a facility that recovers metals from the residual solids, or are partially reclaimed for further processing by another metal recovery facility; or
B. Determined not amenable for recycling due to technological or economic reasons;
3) When any residual solids are not recycled, a justification statement shall be prepared . Owners or operators shall complete this justification statement by January 30, for any shipment of residual solids not recycled in the previous calendar year. The justification statement shall include all the following:
A. Chemical composition of the residual solids, including but not limited to, the concentration and type of metals present, cyanide concentration, and water content; and the total weight or volume of the residual solid not recycled during the previous calendar year.
B. Chemical composition of the spent process solutions, including but not limited to, the concentration and type of metals present, and cyanide concentration; and the total weight or volume of the spent process solution treated during the previous calendar year.
C. Current year cost estimates expressed in dollars per pound or dollars per gallon for the following hazardous waste management options, including transportation:
1. Offsite disposal of the residual solids including treatment;
2. Offsite recycling of the residual solids;

3. Offsite treatment of process solutions; and
4. Onsite treatment of process solutions.
D. A basis for the decision to not recycle the residual solids as either:
1. Technological and provide the chemical, physical, hazardous characteristics, or other properties that affect recycling the residual solids; or
2. Economic and provide a comparison of the hazardous waste management costs including, but be not limited to, all costs for both managing the residual solids and managing the spent process solutions; and
4) The justification statement may include any other information that influenced or formed the basis of the generator's decision to not recycle the residual solids. This supplemental information may include the availability of suitable processing technology and facilities; or the marketability of the residual solid or its reclaimed components; and

Violations

Violation Date: 9/10/2014 ***Violation Program:*** HWLQG
Violation Division: San Diego County Department of Env Health ***Violation Source:*** CERS
Citation: 22 CCR 15 66265.193 - California Code of Regulations, Title 22, Chapter 15, Section(s) 66265.193
Violation Notes:

Returned to compliance on 02/11/2016.

Violation Description:

Failure of the LQG and/or TP generator, on all new and existing hazardous waste tank systems and ancillary equipment, to meet the following secondary containment requirements:
1) Designed, installed, and operated to prevent any migration of wastes or accumulated liquid out of the system to the soil, ground water, or surface water at any time during the use of the tank system; and
2) Capable of detecting and collecting releases and accumulated liquids until the collected material is removed.
3) Constructed of or lined with materials that are compatible with the waste(s) to be placed in the tank system and shall have sufficient strength and thickness to prevent failure due to pressure gradients (including static head and external hydrological forces), physical contact with the waste to which they are exposed, climatic conditions, the stress of installation, and the stress of daily operation (including stresses from nearby vehicular traffic);
4) Placed on a foundation or base capable of providing support to the secondary containment system and resistance to pressure gradients above and below the system and capable of preventing failure due to settlement, compression, or uplift;
5) Provided with a leak detection system that is designed and operated so that it will detect the failure of either the primary and secondary containment structure or any release of hazardous waste or accumulated liquid in the secondary containment system within 24 hours, or at the earliest practicable time if the existing detection technology or site conditions will not allow detection of a release within 24 hours;
6) Sloped or otherwise designed or operated to drain and remove liquids resulting from leaks, spills, or precipitation. Spilled or leaked waste and accumulated precipitation shall be removed from the secondary containment system within 24 hours, or in as timely a manner as is possible to prevent harm to human health or the environment, if removal of the released waste or accumulated precipitation cannot be accomplished within 24 hours.
7) Secondary containment for tanks shall include one or more of the following devices:
a) A liner (external to the tank); b) a vault; c) a double-walled tank; or d) an equivalent device as approved by the Department.
8) The secondary containment systems shall satisfy the following requirements:
a) External liner systems shall be designed or operated to contain 100 percent of the capacity of the largest tank within its boundary; or
b) Designed or operated to prevent run-on and infiltration of precipitation into the secondary containment system unless the collection system has sufficient excess capacity to contain run-on and infiltration. Such additional capacity shall be sufficient to contain run-on and infiltration of precipitation from a 25-year, 24-hour rainfall event;
c) Free of cracks or gaps; and
d) Designed and installed to completely surround the tank and to cover all surrounding earth likely to come into contact with the waste if released from the tank(s) (i.e., capable of preventing lateral as well as vertical migration of the waste).
9) Vault systems shall be:
a) Designed or operated to contain 100 percent of the capacity of the largest tank within its boundary;
b) Designed or operated to prevent run-on and infiltration of precipitation into the secondary containment system unless the collection system has sufficient excess capacity to contain run-on and infiltration. Such additional capacity shall be sufficient to contain run-on and infiltration of precipitation from a 25-year, 24-hour rainfall event;
c) Constructed with chemical-resistant water stops in place at all joints (if any);
d) Provided with an impermeable interior coating or lining that is compatible with the waste being transferred, stored or treated and that will prevent migration of waste into the concrete;
e) Provided with a means to protect against the formation of and ignition of vapors within the vault, if the w

Violations

Violation Date: 5/11/2017 ***Violation Program:*** HW
Violation Division: San Diego County Department of Env Health ***Violation Source:*** CERS
Citation: 22 CCR 12 66262.23(a) - California Code of Regulations, Title 22, Chapter 12, Section(s) 66262.23(a)

Violation Notes:

Returned to compliance on 06/07/2017.

Violation Description:

Failure to properly complete the Uniform Hazardous Waste Manifest.

Violations

Violation Date: 9/10/2014 ***Violation Program:*** PBR
Violation Division: San Diego County Department of Env Health ***Violation Source:*** CERS
Citation: HSC 6.5 Multiple - California Health and Safety Code, Chapter 6.5, Section(s) Multiple
Violation Notes:

Returned to compliance on 12/22/2014. Container

Violation Description:

Tiered Permitting Program - Administration/Documentation - General

Violations

Violation Date: 9/10/2014 ***Violation Program:*** HWLQG
Violation Division: San Diego County Department of Env Health ***Violation Source:*** CERS
Citation: 22 CCR 15 66265.196 - California Code of Regulations, Title 22, Chapter 15, Section(s) 66265.196
Violation Notes:

Returned to compliance on 09/12/2014.

Violation Description:

Failure to properly respond to a spill/leak with the following requirements:
a) General emergency procedures as required in section 66265.56.
b) Cessation of use; prevention of flow or addition of wastes into the tank system or secondary containment system and inspect the system to determine the cause of the release.
c) Removal of waste from tank system or secondary containment system:
1) If the release was from the tank system, the owner or operator shall, within 24 hours after detection of the leak or, if the owner or operator demonstrates that that is not possible, at the earliest practicable time remove as much of the waste as is necessary to prevent further release of hazardous waste to the environment and to allow inspection and repair of the tank system to be performed.
2) If the release was to a secondary containment system, all released materials shall be removed within 24 hours or in as timely a manner as is possible to prevent harm to human health and the environment.
d) The owner or operator shall immediately conduct a visual inspection of the release and, based upon that inspection:
1) Prevent further migration of the leak or spill to soils or surface water; and
2) Remove, and properly dispose of, any visible contamination of the soil or surface water.
e) Notifications, reports;
1) Any release to the environment, except as provided in subsection e)2) of this section, shall be reported within 24 hours of detection.
2) A leak or spill of hazardous waste is exempted from the requirements of subsection (e) of this section, but is not exempted from the requirements of section 66265.56, if it is:
A) Less than or equal to a quantity of one (1) pound, and
B) Immediately contained and cleaned-up.
3) Within 30 days of detection of a release to the environment, a report containing the following information shall be submitted:
A) Likely route of migration of the release;
B) Characteristics of the surrounding soil (soil composition, geology, hydrogeology, climate);
C) Results of any monitoring or sampling conducted in connection with the release, (if available). If sampling or monitoring data relating to the release are not available within 30 days, these data shall be submitted as soon as they become available;
D) Proximity to downgradient drinking water, surface water, and population areas; and
E) Description of response actions taken or planned.
f) Provision of secondary containment, repair, or closure.
1) Unless the owner or operator satisfies the requirements of subsections f)2) through 4) of this section, the tank system shall be closed in accordance with section 66265.197.

2) If the cause of the release was a spill that has not damaged the integrity of the system, the owner/operator may return the system to service as soon as the released waste is removed and repairs, if necessary, are made.
3) If the cause of the release was a leak from the primary tank system into the secondary containment system, the system shall be repaired prior to returning the tank system to service.
4) If the source of the release was a leak to the environment from a component of a tank system without secondary containment, the owner/operator shall provide the component of the system from which the leak occurred with secondary containment that satisfies the requirements of section 66265.193 before it can be returned to service, unless the source of the leak is an aboveground portion of a tank system. If the source is an aboveground component that can be inspected visually, the component shall be repaired and may be returned to service without secondary containment as long as the requirements of subsection g) of this section are satisfied. If a component is replaced to comply with the requirements of this subsection, that component shall satisfy the requirements for new tank systems or components in sections 66265.192 and 66265.193. Additionally, if a leak has occurred in any portion of a tank system component that is not

Violations

Violation Date: 9/10/2014 ***Violation Program:*** HMRRP
Violation Division: San Diego County Department of Env Health ***Violation Source:*** CERS
Citation: HSC 6.95 25508.1(f) - California Health and Safety Code, Chapter 6.95, Section(s) 25508.1(f)
Violation Notes:

Returned to compliance on 10/17/2014.

Violation Description:

Failure to electronically update the business plan within 30 days of a substantial change.

Violations

Violation Date: 5/11/2017 ***Violation Program:*** HW
Violation Division: San Diego County Department of Env Health ***Violation Source:*** CERS
Citation: 22 CCR 15 66265.172 - California Code of Regulations, Title 22, Chapter 15, Section(s) 66265.172
Violation Notes:

Returned to compliance on 06/07/2017.

Violation Description:

Failure to accumulate or store hazardous waste in container made of or lined with materials which will not react with, and are otherwise compatible with, the hazardous waste to be stored, so that the ability of the container to contain the waste is not impaired.

Violations

Violation Date: 9/10/2014 ***Violation Program:*** PBR
Violation Division: San Diego County Department of Env Health ***Violation Source:*** CERS
Citation: 22 CCR 45 67450.11(d)(4)(D) - California Code of Regulations, Title 22, Chapter 45, Section(s) 67450.11(d)(4)(D)
Violation Notes:

Returned to compliance on 02/09/2015. Container

Violation Description:

Failure of the owners or operators treating cyanide waste solutions to provide initial and annual training to employees, who handle cyanide process solutions, cyanide-containing rinse waters, or manage cyanide-containing aqueous waste, on how to reduce wastes in the production area, including, but not limited to, procedures to:
A) Reduce drag-out of plating baths,
B) Minimize contaminants in process baths,
C) Extend process bath life,

D) Minimize chemical spills and splashes from process and rinse solutions handling practices, and
E) Respond to chemical spills to reduce waste and minimize releases from process and rinse solutions handling practices.

Violations

Violation Date: 9/10/2014 ***Violation Program:*** PBR
Violation Division: San Diego County Department of Env Health ***Violation Source:*** CERS
Citation: 22 CCR 45 67450.11(d)(4)(C) - California Code of Regulations, Title 22, Chapter 45, Section(s) 67450.11(d)(4)(C)
Violation Notes:

Returned to compliance on 02/09/2015. Container

Violation Description:

Failure of the owners or operators treating cyanide waste solutions to implement the following to reduce waste generation, and minimize or eliminate releases to work areas and the environment:
A) Use holding racks and/or drain boards between all process and rinse tanks to contain plating drag-out, rinse solution drag-out, and return drag-out solutions to process tanks;
B) Use countercurrent rinsing to reduce water use and wastewater generation when multiple sequential rinse tanks are used;
C) St a minimum, every four (4) years, review the use of cyanide-containing process baths to determine if a non-cyanide alternative with equivalent results is available as part of:
1. The Source Reduction Evaluation Review and Plan pursuant to HSC 25244.19,
2. An Environmental Management System, or
3. An environmental performance evaluation plan.

Violations

Violation Date: 5/11/2017 ***Violation Program:*** HW
Violation Division: San Diego County Department of Env Health ***Violation Source:*** CERS
Citation: 22 CCR 12 66262.34(f) - California Code of Regulations, Title 22, Chapter 12, Section(s) 66262.34(f)
Violation Notes:

Returned to compliance on 06/07/2017.

Violation Description:

Failure to properly label hazardous waste accumulation containers with the following requirements: "Hazardous Waste", name and address of the generator, physical and chemical characteristics of the Hazardous Waste, and starting accumulation date.

Violations

Violation Date: 9/10/2014 ***Violation Program:*** PBR
Violation Division: San Diego County Department of Env Health ***Violation Source:*** CERS
Citation: 22 CCR 45 67450.3(c)(7) - California Code of Regulations, Title 22, Chapter 45, Section(s) 67450.3(c)(7)
Violation Notes:

Returned to compliance on 10/14/2014. Container

Violation Description:

Failure to permanently mark the exterior of each Fixed TU with the name of the person which owns or operates the FTU, facility identification number and an individual serial number.

Violations

Violation Date: 9/10/2014 ***Violation Program:*** HW
Violation Division: San Diego County Department of Env Health ***Violation Source:*** CERS
Citation: HSC 6.5 Multiple Sections - California Health and Safety Code, Chapter 6.5, Section(s) Multiple Sections
Violation Notes:

Returned to compliance on 09/12/2014.

Violation Description:

Haz Waste Generator Program - Operations/Maintenance - General

Violations

Violation Date: 9/10/2014 ***Violation Program:*** PBR
Violation Division: San Diego County Department of Env Health ***Violation Source:*** CERS
Citation: HSC 6.5 Multiple - California Health and Safety Code, Chapter 6.5, Section(s) Multiple
Violation Notes:

Returned to compliance on 02/11/2016. Container

Violation Description:

Tiered Permitting Program - Administration/Documentation - General

Violations

Violation Date: 9/10/2014 ***Violation Program:*** PBR
Violation Division: San Diego County Department of Env Health ***Violation Source:*** CERS
Citation: 22 CCR 45 67450.13(a)(2) - California Code of Regulations, Title 22, Chapter 45, Section(s) 67450.13(a)(2)
Violation Notes:

Returned to compliance on 10/20/2014. Container

Violation Description:

Failure to adjust Closure Costs for inflation / deflation by March 1st

Violations

Violation Date: 9/10/2014 ***Violation Program:*** HWLQG
Violation Division: San Diego County Department of Env Health ***Violation Source:*** CERS
Citation: 22 CCR 15 66265.192(h) - California Code of Regulations, Title 22, Chapter 15, Section(s) 66265.192(h)
Violation Notes:

Returned to compliance on 02/11/2016.

Violation Description:

Failure to obtain and maintain a written assessment reviewed and certified by an independent, qualified, professional engineer stating the new hazardous waste tank system has sufficient structural integrity, is acceptable for the transferring, storing and treating of hazardous waste, and that the tanks and containment system including the foundation, structural support, seams, connections, and pressure controls (if applicable) are suitably designed and that the tank system has sufficient structural strength, compatibility with the waste(s) to be transferred, stored or treated, and corrosion

protection so that it will not collapse, rupture, or fail. This assessment shall be obtained prior to placing the tank system in service, and shall be kept on file at the facility. The tank assessment shall be good for five years. This assessment shall also include, at a minimum, the following information:
(1) Design standard(s) according to which the tank(s) and ancillary equipment are or will be constructed;
(2) Hazardous characteristics of the waste(s) to be handled;
(3) For new tank systems or components in which the external shell of a metal tank or any external metal component of the tank system is or will be in contact with the soil or with water, a determination by a corrosion expert of:
(A) Factors affecting the potential for corrosion, including but not limited to:
1. Soil moisture content;
2. Soil pH;
3. Soil sulfides level;
4. Soil resistivity;
5. Structure to soil potential;
6. Influence of nearby underground metal structures (e.g., piping);
7. Stray electric current; and,
8. Existing corrosion-protection measures (e.g., coating, cathodic protection), and
(B) The type and degree of external corrosion protection that are needed to ensure the integrity of the tank system during the use of the tank system or component, consisting of one or more of the following:
1. Corrosion-resistant materials of construction such as special alloys or fiberglass-reinforced plastic;
2. Corrosion-resistant coating (such as epoxy or fiberglass) with cathodic protection (e.g., impressed current or sacrificial anodes); and
3. Electrical isolation devices such as insulating joints and flanges;
(4) For underground tank system components that are likely to be affected by vehicular traffic, a determination of design or operational measures that will protect the tank system against potential damage; and
(5) Design considerations to ensure that:
(A) Tank foundations will maintain the load of a full tank;
(B) Tank systems will be anchored to prevent flotation or dislodgement where the tank system is placed in a saturated zone, or is located within a seismic fault zone;
(C) Tank systems will withstand the effects of frost heave; and
(D) The installation of a corrosion protection system that is field fabricated shall be supervised by an independent corrosion expert to ensure proper installation.

Violations

Violation Date: 9/10/2014 ***Violation Program:*** HW
Violation Division: San Diego County Department of Env Health ***Violation Source:*** CERS
Citation: 22 CCR 12 66262.40(c) - California Code of Regulations, Title 22, Chapter 12, Section(s) 66262.40(c)
Violation Notes:

Returned to compliance on 12/22/2014.

Violation Description:

Failure to determine if the waste generated is a hazardous waste and to maintain analysis results for three years.

Violations

Violation Date: 9/10/2014 ***Violation Program:*** HWLQG
Violation Division: San Diego County Department of Env Health ***Violation Source:*** CERS
Citation: 22 CCR 12 66262.34(f) - California Code of Regulations, Title 22, Chapter 12, Section(s) 66262.34(f)
Violation Notes:

Returned to compliance on 10/17/2014.

Violation Description:

Failure to properly label hazardous waste accumulation containers with the following requirements: "Hazardous Waste", name and address of the generator, physical and chemical characteristics of the Hazardous Waste, and starting accumulation date.

Violations

Violation Date: 9/10/2014 **Violation Program:** PBR
Violation Division: San Diego County Department of Env Health **Violation Source:** CERS
Citation: HSC 6.5 Multiple - California Health and Safety Code, Chapter 6.5, Section(s) Multiple
Violation Notes:

Returned to compliance on 10/31/2014. Container

Violation Description:

Tiered Permitting Program - Administration/Documentation - General

Violations

Violation Date: 9/10/2014 **Violation Program:** HW
Violation Division: San Diego County Department of Env Health **Violation Source:** CERS
Citation: HSC 6.5 Multiple Sections - California Health and Safety Code, Chapter 6.5, Section(s) Multiple Sections
Violation Notes:

Returned to compliance on 09/11/2014.

Violation Description:

Haz Waste Generator Program - Operations/Maintenance - General

Violations

Violation Date: 9/10/2014 **Violation Program:** HW
Violation Division: San Diego County Department of Env Health **Violation Source:** CERS
Citation: 22 CCR 12 66262.34(a) - California Code of Regulations, Title 22, Chapter 12, Section(s) 66262.34(a)
Violation Notes:

Returned to compliance on 10/15/2014.

Violation Description:

Failure to obtain a permit or grant of interim status to accumulate hazardous waste longer than 90 days.

Map Key	Number of Records	Direction	Distance (mi/ft)	Elev/Diff (ft)	Site	DB
935	2 of 6	-	0.00 / 0.00	427.02 / 4	NRC 5037 Ruffner St San Diego CA 92111	CHMIRS

ID: 05-2868 **Notified Date:** 5/14/200501:36:42 AM
Control No: 05-2868 **Notified Date Time:**
Year: 2005 **County:** San Diego County

California Hazardous Material Incident Report System

Contained: Yes **Bbls:** 0
Substance: Hydrochloric Acid Fumes **Cups:** 0
Incident Date: 5/13/200512:00:00 AM **Cuft:** 0
No of Injuries: 0 **Gals:** 0.000000

Map Key	Number of Records	Direction	Distance (mi/ft)	Elev/Diff (ft)	Site	DB

No of Fatals:	0	**Grams:**	0
No of Evacs:	0	**Lbs:**	427
Cleanup:	Unknown	**Liters:**	0
Water:		**Oz:**	0
Water Way:		**Pts:**	0
City:	San Diego	**Qts:**	0
County:	San Diego County	**Sheen:**	0
Zip:	92111	**Tons:**	0
Site:	Industrial Plant	**Unknown:**	0

Admin Agency: San Diego County Health Services Dept.
Location: 5037 Ruffner St
Description: Per NRC FAX: Caller reports an air release of hydrochloric acid fumes from a fume scrubber stack on the Strip Etch Process.

---

935 | 3 of 6 | - | 0.00 / 0.00 | 427.02 / 4 | **San Diego County Env Hlth**
5037 Ruffner Rd
San Diego CA | CHMIRS

ID:	98-4546	**Notified Date:**	10/7/199811:44:05 AM
Control No:	98-4546	**Notified Date Time:**	
Year:	1998	**County:**	San Diego County

California Hazardous Material Incident Report System

Contained:	Yes	**Bbls:**	0
Substance:	Various Acids	**Cups:**	0
Incident Date:	10/4/199812:00:00 AM	**Cuft:**	0
No of Injuries:	0	**Gals:**	2000
No of Fatals:	0	**Grams:**	0
No of Evacs:	0	**Lbs:**	0
Cleanup:	Contractor	**Liters:**	0
Water:	No	**Oz:**	0
Water Way:		**Pts:**	0
City:	San Diego	**Qts:**	0
County:	San Diego County	**Sheen:**	0
Zip:		**Tons:**	0
Site:	Industrial Plant	**Unknown:**	0

Admin Agency: San Diego County Health Services Dept.
Location: 5037 Ruffner Rd
Description: Plating shop waste caused by Fire. No material made it out of the building. Cleanup being handled by three different contractors.

---

935 | 4 of 6 | - | 0.00 / 0.00 | 427.02 / 4 | **5037 RUFFNER STREET**
SAN DIEGO CA 92111 | ERNS

NRC Report No:	758689	**Direction From City:**	
Type of Incident:	FIXED	**Lat Quad:**	
Incident Cause:	EQUIPMENT FAILURE	**Long Quad:**	
Incident Date:	5/13/2005 9:15:00 PM	**Location Section:**	
Incident Location:	BETWEEN BUILDING 2 & 3	**Location Township:**	
Incident Dtg:	OCCURRED	**Location Range:**	
Distance From City:		**Potential Flag:**	

Distance Units:
Year: Calendar Year 2005
Description of Incident: CALLER REPORTS AN AIR RELEASE OF HYDROCHLORIC ACID FUMES FROM A FUME SCUBBER STACK ON THE STRIP ETCH PROCESS.

Material Spill Information

Chris Code: NCC
CAS No: 000000-00-0
UN No:
Amount of Material: 427
Unit of Measure: POUND(S)
Name of Material: HYDROCHLORIC ACID FUMES
If Reached Water: NO
Amount in Water:
Unit Reach Water:

Calls Information

Date Time Received: 5/14/2005 4:17:16 AM
Date Time Complete: 5/14/2005 4:31:06 AM
Call Type: INC
Responsible Company: TYCO ELECTRONICS - SAN DIEGO GROUP
Responsible ORG Type: PRIVATE ENTERPRISE
Responsible City: SAN DIEGO
Responsible State: CA
Responsible Zip: 92111
On Behalf of:
Source: TELEPHONE

Incidents Information

Aircraft Type:
Aircraft Model:
Aircraft ID:
Aircraft Fuel Capacity:
Aircraft Fuel Capacity Units:
Aircraft Fuel on Board:
Aircraft Fuel OB Units:
Aircraft Spot No:
Aircraft Hanger:
Aircraft Runway No:
Road Mile Marker:
Building ID:
Type of Fixed Object: MANUFACTURING FACILITY
Power Generating Facility: N
Generating Capacity:
Type of Fuel:
NPDES:
NPDES Compliance: U
Pipeline Type:
DOT Regulated: U
Pipeline Above Ground: ABOVE
Exposed Underwater: N
Pipeline Covered: U
Railroad Hotline:
Grade Crossing: N
Location Subdivision:
Railroad Milepost:

Type Vehicle Involved:	
Crossing Device Type:	
Device Operational:	Y
Dot Crossing No:	
Brake Failure:	N
Description of Tank:	
Tank Above Ground:	ABOVE
Transportable Container:	U
Tank Regulated:	U
Tank Regulated By:	
Tank ID:	
Capacity of Tank:	
Capacity of Tank Units:	
Actual Amount:	
Actual Amount Units:	
Platform Rig Name:	
Platform Letter:	
Location Area ID:	
Location Block ID:	
OCSG No:	
OCSG No:	
State Lease No:	
Pier Dock No:	
Berth Slip No:	
Continuous Release Type:	
Initial Cont Release No:	
Continuous Release Permit:	
Allision:	N
Type of Structure:	
Structure Name:	
Structure Operational:	U
Airbag Deployed:	
Date Time Normal Service:	
Service Disruption Time:	
Service Disruption Units:	
Transit Bus Flag:	
CR Begin Date:	
CR End Date:	
CR Change Date:	
FBI Contact:	
FBI Contact Date Time:	
Sub Part C Testing Req:	XXX
Conductor Testing:	
Engineer Testing:	
Trainman Testing:	
Yard Foreman Testing:	
RCL Operator Testing:	
Brakeman Testing:	
Train Dispatcher Testing:	
Signalman Testing:	
Other Employee Testing:	
Unknown Testing:	

Passenger Handling:	
Passenger Route:	XXX
Passenger Delay:	XXX

Incident Details Information

Fire Involved:	N
Fire Extinguished:	U
Any Evacuations:	N
Number Evacuated:	
Who Evacuated:	
Radius Of Evacuation:	
Any Injuries:	N
No. Injured:	
No. Hospitalized:	
Any Fatalities:	N
No. Fatalities:	
Any Damages:	N
Damage Amount:	
Air Corridor Closed:	N
Air Corridor Desc:	
Air Closure Time:	
Waterway Closed:	N
Waterway Desc:	
Waterway Closure Time:	
Road Closed:	N
Road Desc:	
Road Closure Time:	
Closure Direction:	
Major Artery:	No
Track Closed:	N
Track Desc:	
Track Closure Time:	
Media Interest:	NONE
Medium Desc:	AIR
Additional Medium Info:	ATMOSPHERE
Body of Water:	
Tributary of:	
Nearest River Mile Maker:	
Release Secured:	Y
Est Duration of Release:	45
Release Rate:	
Desc Remedial Action:	
State Agency on Scene:	
State Agency Report No:	
Other Agency Notified:	
Weather Conditions:	CLEAR
Air Temperature:	
Wind Speed:	
Wind Direction:	
Water Supply Contaminated:	U

Map Key	Number of Records	Direction	Distance (mi/ft)	Elev/Diff (ft)	Site	DB

Sheen Size:
Sheen Color:
Direction of Sheen Travel:
Sheen Odor Description:
Wave Condition:
Current Speed:
Current Direction:
Water Temperature:
Track Close Dir:
EMPL Fatality:
Pass Fatality:
Community Impact: N
Wind Speed Unit:
Employee Injuries:
Passenger Injuries:
Occupant Fatality:
Current Speed Unit:
Road Closure Units:
Track Closure Units:
Sheen Size Units:
Additional Info: NO ADDITIONAL INFORMATION
State Agency Notified: FD
Federal Agency Notified:
Nearest River Mile Marker:
Sheen Size Length:
Sheen Size Length Units:
Sheen Size Width:
Sheen Size Width Units:
Offshore: N
Duration Unit: MINUTE
Release Rate Unit:
Release Rate Rate:
Passengers Transferred: UNK

935	*5 of 6*	*-*	*0.00 / 0.00*	*427.02 / 4*	***TTM TECHNOLOGIES INC 5037 RUFFNER STREET SAN DIEGO CA 92111-1107***	***ICIS***

EPA Region: 09
FRS Facility UIN: 110009529493
Program Syst ID: CAD020513412
Prog Sys Acrnym: RCRAINFO
Permit Type:

Federal Facility ID:
Tribal Land Code:
County: San Diego
Latitude: 32.83423
Longitude: -117.15846

--Details--
EA Identifier:
EA Type Code:
EA Type Desc:
EA Name:

Enf Act Forum Dsc:
Fac NAICS Code:
Facility SIC Code:

Map Key	Number of Records	Direction	Distance (mi/ft)	Elev/Diff (ft)	Site	DB
935	6 of 6	-	0.00 / 0.00	427.02 / 4	TTM TECHNOLOGIES SAN DIEGO DIVISION 5037 RUFFNER STREET SAN DIEGO CA 92111	RCRA LQG

EPA Handler ID: CAD020513412
Land Type Code: P
Land Type Desc: Private
Federal Waste Generator Code: 1
Gen Status Univ Code: LQG
Gen Status Univ Desc: Large Quantity Generator
Importer Activity: No
Mixed Waste Generator: No
Transporter Activity: No
Transfer Facility: No
Recycler Activity: No
Onsite Burner Exemption: No
Furnace Exemption: No
Underground Inject Activity: No
Receives Waste from Offsite: No
TSD Type: -----
TSD Activity: No
Corrective Action Univ: No
Non TSDFs where RCRA Corr: No
TSDFs Subject to C: No
Institutional Control Indicator: N
Used Oil Transporter:
Used Oil Transfer Facility:
Used Oil Processor:
Used Oil Refiner:
Used Oil Burner:
Used Oil Market Burner:
Used Oil Spec Marketer:
Activity Location: CA
County Code: CA073
County Name: SAN DIEGO
Contact Name: STACEY T GEBEAU
Contact Phone No and Ext: 858-874-2752
Contact Email: STACEY.GEBEAU@TTMTECH.COM
Contact Address: 5037 , RUFFNER STREET , SAN DIEGO , CA, 92111 , US
Mailing Address: 5037 , RUFFNER STREET , SAN DIEGO , CA, 92111 , US

Violation/Evaluation Summary

Note: VIOLATION or UNDETERMINED: There are VIOLATION or UNDETERMINED details or records associated with this facility (EPA ID) in the Compliance Monitoring and Enforcement table dated Jan 24, 2018.

Violation/Evaluation Details

Evaluation ID: 002
Found Violation: N
Eval Start Date: 19870707
Former Citation:
Sched Compl Dt:
Enforcement ID:

Evaluation Agency:	S	**Enforcement Agency:**	
Evaluation Type:	CEI	**Enforce Action Dt:**	
Eval Resp Person:	R9STA	**Enforcement Type:**	
Eval Suborg:		**Enforce Type Desc:**	
Citizen Complaint:	No	**Enforce Resp Person:**	
Multimedia Inspect:	No	**Enforce Suborg:**	
Sampling Flag:	No	**Enforce Actvty Loc:**	
Not Subtitle C:	No	**Docket No:**	
Focus Area:		**Attorney:**	
Focus Area Desc:		**Corr Act Component:**	
Handler Actvty Loc:	CA	**Appeal Init Dt:**	
Handler Name:	TTM TECHNOLOGIES SAN DIEGO DIVISION	**Appeal Resolved Dt:**	
Region:	09	**Disposition Status:**	
State:	CA	**Disp Status Dt:**	
Land Type:	P	**Disp Status Desc:**	
Date of Request:		**Lead Agency:**	
Date Response Rcvd:		**Expenditure Amount:**	
Request Agency:		**SEP Sched Comp Dt:**	
Request Actvty Loc:		**SEP Actual Comp Dt:**	
Viol Activity Loc:		**SEP Defaulted Dt:**	
Viol Determined:		**SEP Type:**	
Violation Type:		**Prop Penalty Amt:**	
Viol Determined Dt:		**Final Monetary Amt:**	
Rtrn to Compl Dt:		**Paid Amount:**	
Rtrn to Compl Qual:		**Final Count:**	
Viol Resp Agency:		**Final Amount:**	
Evaluation Type Description:	COMPLIANCE EVALUATION INSPECTION ON-SITE		
Violation Short Description:			
Respondent Name:			
SEP Type Description:			

Violation/Evaluation Details

Evaluation ID:	200	**Former Citation:**	
Found Violation:	Y	**Sched Compl Dt:**	
Eval Start Date:	20020818	**Enforcement ID:**	200
Evaluation Agency:	S	**Enforcement Agency:**	S
Evaluation Type:	NRR	**Enforce Action Dt:**	20021101
Eval Resp Person:		**Enforcement Type:**	210
Eval Suborg:		**Enforce Type Desc:**	INITIAL 3008(A) COMPLIANCE
Citizen Complaint:	No	**Enforce Resp Person:**	
Multimedia Inspect:	No	**Enforce Suborg:**	
Sampling Flag:	No	**Enforce Actvty Loc:**	CA
Not Subtitle C:	No	**Docket No:**	
Focus Area:		**Attorney:**	
Focus Area Desc:		**Corr Act Component:**	No
Handler Actvty Loc:	CA	**Appeal Init Dt:**	
Handler Name:	TTM TECHNOLOGIES SAN DIEGO DIVISION	**Appeal Resolved Dt:**	
Region:	09	**Disposition Status:**	
State:	CA	**Disp Status Dt:**	

Land Type:	P	**Disp Status Desc:**	
Date of Request:		**Lead Agency:**	
Date Response Rcvd:		**Expenditure Amount:**	
Request Agency:		**SEP Sched Comp Dt:**	
Request Actvty Loc:		**SEP Actual Comp Dt:**	
Viol Activity Loc:	CA	**SEP Defaulted Dt:**	
Viol Determined:	S	**SEP Type:**	
Violation Type:	262.A	**Prop Penalty Amt:**	1000
Viol Determined Dt:	20020818	**Final Monetary Amt:**	
Rtrn to Compl Dt:	20021219	**Paid Amount:**	
Rtrn to Compl Qual:	D	**Final Count:**	
Viol Resp Agency:	S	**Final Amount:**	
Evaluation Type Description:	NON-FINANCIAL RECORD REVIEW		
Violation Short Description:	Generators - General		
Respondent Name:			
SEP Type Description:			

Violation/Evaluation Details

Evaluation ID:	601	**Former Citation:**	
Found Violation:	Y	**Sched Compl Dt:**	
Eval Start Date:	20140910	**Enforcement ID:**	
Evaluation Agency:	S	**Enforcement Agency:**	
Evaluation Type:	SNY	**Enforce Action Dt:**	
Eval Resp Person:		**Enforcement Type:**	
Eval Suborg:		**Enforce Type Desc:**	
Citizen Complaint:	No	**Enforce Resp Person:**	
Multimedia Inspect:	No	**Enforce Suborg:**	
Sampling Flag:	No	**Enforce Actvty Loc:**	
Not Subtitle C:	No	**Docket No:**	
Focus Area:		**Attorney:**	
Focus Area Desc:		**Corr Act Component:**	
Handler Actvty Loc:	CA	**Appeal Init Dt:**	
Handler Name:	TTM TECHNOLOGIES SAN DIEGO DIVISION	**Appeal Resolved Dt:**	
Region:	09	**Disposition Status:**	
State:	CA	**Disp Status Dt:**	
Land Type:	P	**Disp Status Desc:**	
Date of Request:		**Lead Agency:**	
Date Response Rcvd:		**Expenditure Amount:**	
Request Agency:		**SEP Sched Comp Dt:**	
Request Actvty Loc:		**SEP Actual Comp Dt:**	
Viol Activity Loc:	CA	**SEP Defaulted Dt:**	
Viol Determined:	S	**SEP Type:**	
Violation Type:	262.C	**Prop Penalty Amt:**	
Viol Determined Dt:	20140910	**Final Monetary Amt:**	
Rtrn to Compl Dt:	20160211	**Paid Amount:**	
Rtrn to Compl Qual:	D	**Final Count:**	
Viol Resp Agency:	S	**Final Amount:**	
Evaluation Type Description:	SIGNIFICANT NON-COMPLIER		
Violation Short Description:	Generators - Pre-transport		
Respondent Name:			

SEP Type Description:

Violation/Evaluation Details

Evaluation ID:	001	**Former Citation:**	FR - 262.10-12.A
Found Violation:	Y	**Sched Compl Dt:**	
Eval Start Date:	19920228	**Enforcement ID:**	
Evaluation Agency:	B	**Enforcement Agency:**	
Evaluation Type:	CEI	**Enforce Action Dt:**	
Eval Resp Person:	R9STA	**Enforcement Type:**	
Eval Suborg:		**Enforce Type Desc:**	
Citizen Complaint:	No	**Enforce Resp Person:**	
Multimedia Inspect:	No	**Enforce Suborg:**	
Sampling Flag:	No	**Enforce Actvty Loc:**	
Not Subtitle C:	No	**Docket No:**	
Focus Area:		**Attorney:**	
Focus Area Desc:		**Corr Act Component:**	
Handler Actvty Loc:	CA	**Appeal Init Dt:**	
Handler Name:	TTM TECHNOLOGIES SAN DIEGO DIVISION	**Appeal Resolved Dt:**	
Region:	09	**Disposition Status:**	
State:	CA	**Disp Status Dt:**	
Land Type:	P	**Disp Status Desc:**	
Date of Request:		**Lead Agency:**	
Date Response Rcvd:		**Expenditure Amount:**	
Request Agency:		**SEP Sched Comp Dt:**	
Request Actvty Loc:		**SEP Actual Comp Dt:**	
Viol Activity Loc:	CA	**SEP Defaulted Dt:**	
Viol Determined:	S	**SEP Type:**	
Violation Type:	262.A	**Prop Penalty Amt:**	
Viol Determined Dt:	19920228	**Final Monetary Amt:**	
Rtrn to Compl Dt:	19940121	**Paid Amount:**	
Rtrn to Compl Qual:	U	**Final Count:**	
Viol Resp Agency:	S	**Final Amount:**	

Evaluation Type Description: COMPLIANCE EVALUATION INSPECTION ON-SITE
Violation Short Description: Generators - General
Respondent Name:
SEP Type Description:

Violation/Evaluation Details

Evaluation ID:	601	**Former Citation:**	
Found Violation:	Y	**Sched Compl Dt:**	
Eval Start Date:	20140910	**Enforcement ID:**	
Evaluation Agency:	S	**Enforcement Agency:**	
Evaluation Type:	SNY	**Enforce Action Dt:**	
Eval Resp Person:		**Enforcement Type:**	
Eval Suborg:		**Enforce Type Desc:**	
Citizen Complaint:	No	**Enforce Resp Person:**	
Multimedia Inspect:	No	**Enforce Suborg:**	
Sampling Flag:	No	**Enforce Actvty Loc:**	

Not Subtitle C:	No	**Docket No:**	
Focus Area:		**Attorney:**	
Focus Area Desc:		**Corr Act Component:**	
Handler Actvty Loc:	CA	**Appeal Init Dt:**	
Handler Name:	TTM TECHNOLOGIES SAN DIEGO DIVISION	**Appeal Resolved Dt:**	
Region:	09	**Disposition Status:**	
State:	CA	**Disp Status Dt:**	
Land Type:	P	**Disp Status Desc:**	
Date of Request:		**Lead Agency:**	
Date Response Rcvd:		**Expenditure Amount:**	
Request Agency:		**SEP Sched Comp Dt:**	
Request Actvty Loc:		**SEP Actual Comp Dt:**	
Viol Activity Loc:	CA	**SEP Defaulted Dt:**	
Viol Determined:	S	**SEP Type:**	
Violation Type:	262.C	**Prop Penalty Amt:**	
Viol Determined Dt:	20140910	**Final Monetary Amt:**	
Rtrn to Compl Dt:	20141017	**Paid Amount:**	
Rtrn to Compl Qual:	D	**Final Count:**	
Viol Resp Agency:	S	**Final Amount:**	
Evaluation Type Description:	SIGNIFICANT NON-COMPLIER		
Violation Short Description:	Generators - Pre-transport		
Respondent Name:			
SEP Type Description:			

Violation/Evaluation Details

Evaluation ID:	601	**Former Citation:**	
Found Violation:	N	**Sched Compl Dt:**	
Eval Start Date:	20170829	**Enforcement ID:**	
Evaluation Agency:	S	**Enforcement Agency:**	
Evaluation Type:	CEI	**Enforce Action Dt:**	
Eval Resp Person:		**Enforcement Type:**	
Eval Suborg:		**Enforce Type Desc:**	
Citizen Complaint:	No	**Enforce Resp Person:**	
Multimedia Inspect:	No	**Enforce Suborg:**	
Sampling Flag:	No	**Enforce Actvty Loc:**	
Not Subtitle C:	No	**Docket No:**	
Focus Area:		**Attorney:**	
Focus Area Desc:		**Corr Act Component:**	
Handler Actvty Loc:	CA	**Appeal Init Dt:**	
Handler Name:	TTM TECHNOLOGIES SAN DIEGO DIVISION	**Appeal Resolved Dt:**	
Region:	09	**Disposition Status:**	
State:	CA	**Disp Status Dt:**	
Land Type:	P	**Disp Status Desc:**	
Date of Request:		**Lead Agency:**	
Date Response Rcvd:		**Expenditure Amount:**	
Request Agency:		**SEP Sched Comp Dt:**	
Request Actvty Loc:		**SEP Actual Comp Dt:**	
Viol Activity Loc:		**SEP Defaulted Dt:**	
Viol Determined:		**SEP Type:**	
Violation Type:		**Prop Penalty Amt:**	

Viol Determined Dt:		**Final Monetary Amt:**	
Rtrn to Compl Dt:		**Paid Amount:**	
Rtrn to Compl Qual:		**Final Count:**	
Viol Resp Agency:		**Final Amount:**	
Evaluation Type Description:	COMPLIANCE EVALUATION INSPECTION ON-SITE		
Violation Short Description:			
Respondent Name:			
SEP Type Description:			

Violation/Evaluation Details

Evaluation ID:	001	**Former Citation:**	F - 262.50-60
Found Violation:	Y	**Sched Compl Dt:**	19870807
Eval Start Date:	19870707	**Enforcement ID:**	001
Evaluation Agency:	S	**Enforcement Agency:**	S
Evaluation Type:	NRR	**Enforce Action Dt:**	19870707
Eval Resp Person:	R9STA	**Enforcement Type:**	120
Eval Suborg:		**Enforce Type Desc:**	WRITTEN INFORMAL
Citizen Complaint:	No	**Enforce Resp Person:**	R9STA
Multimedia Inspect:	No	**Enforce Suborg:**	
Sampling Flag:	No	**Enforce Actvty Loc:**	CA
Not Subtitle C:	No	**Docket No:**	
Focus Area:		**Attorney:**	
Focus Area Desc:		**Corr Act Component:**	No
Handler Actvty Loc:	CA	**Appeal Init Dt:**	
Handler Name:	TTM TECHNOLOGIES SAN DIEGO DIVISION	**Appeal Resolved Dt:**	
Region:	09	**Disposition Status:**	
State:	CA	**Disp Status Dt:**	
Land Type:	P	**Disp Status Desc:**	
Date of Request:		**Lead Agency:**	
Date Response Rcvd:		**Expenditure Amount:**	
Request Agency:		**SEP Sched Comp Dt:**	
Request Actvty Loc:		**SEP Actual Comp Dt:**	
Viol Activity Loc:	CA	**SEP Defaulted Dt:**	
Viol Determined:	S	**SEP Type:**	
Violation Type:	262.A	**Prop Penalty Amt:**	
Viol Determined Dt:	19870707	**Final Monetary Amt:**	
Rtrn to Compl Dt:	19920610	**Paid Amount:**	
Rtrn to Compl Qual:	O	**Final Count:**	
Viol Resp Agency:	S	**Final Amount:**	
Evaluation Type Description:	NON-FINANCIAL RECORD REVIEW		
Violation Short Description:	Generators - General		
Respondent Name:			
SEP Type Description:			

Violation/Evaluation Details

Evaluation ID:	001	**Former Citation:**	
Found Violation:	Y	**Sched Compl Dt:**	
Eval Start Date:	20051117	**Enforcement ID:**	001

Evaluation Agency:	E	***Enforcement Agency:***	E
Evaluation Type:	CEI	***Enforce Action Dt:***	20060403
Eval Resp Person:	JPOLE	***Enforcement Type:***	120
Eval Suborg:		***Enforce Type Desc:***	WRITTEN INFORMAL
Citizen Complaint:	No	***Enforce Resp Person:***	JPOLE
Multimedia Inspect:	No	***Enforce Suborg:***	
Sampling Flag:	No	***Enforce Actvty Loc:***	CA
Not Subtitle C:	No	***Docket No:***	
Focus Area:		***Attorney:***	
Focus Area Desc:		***Corr Act Component:***	No
Handler Actvty Loc:	CA	***Appeal Init Dt:***	
Handler Name:	TTM TECHNOLOGIES SAN DIEGO DIVISION	***Appeal Resolved Dt:***	
Region:	09	***Disposition Status:***	
State:	CA	***Disp Status Dt:***	
Land Type:	P	***Disp Status Desc:***	
Date of Request:		***Lead Agency:***	
Date Response Rcvd:		***Expenditure Amount:***	
Request Agency:		***SEP Sched Comp Dt:***	
Request Actvty Loc:		***SEP Actual Comp Dt:***	
Viol Activity Loc:	CA	***SEP Defaulted Dt:***	
Viol Determined:	E	***SEP Type:***	
Violation Type:	262.A	***Prop Penalty Amt:***	
Viol Determined Dt:	20051117	***Final Monetary Amt:***	
Rtrn to Compl Dt:	20060428	***Paid Amount:***	
Rtrn to Compl Qual:	D	***Final Count:***	
Viol Resp Agency:	E	***Final Amount:***	

Evaluation Type Description: COMPLIANCE EVALUATION INSPECTION ON-SITE
Violation Short Description: Generators - General
Respondent Name:
SEP Type Description:

Violation/Evaluation Details

Evaluation ID:	601	***Former Citation:***	
Found Violation:	N	***Sched Compl Dt:***	
Eval Start Date:	20160907	***Enforcement ID:***	
Evaluation Agency:	S	***Enforcement Agency:***	
Evaluation Type:	SNN	***Enforce Action Dt:***	
Eval Resp Person:		***Enforcement Type:***	
Eval Suborg:		***Enforce Type Desc:***	
Citizen Complaint:	No	***Enforce Resp Person:***	
Multimedia Inspect:	No	***Enforce Suborg:***	
Sampling Flag:	No	***Enforce Actvty Loc:***	
Not Subtitle C:	No	***Docket No:***	
Focus Area:		***Attorney:***	
Focus Area Desc:		***Corr Act Component:***	
Handler Actvty Loc:	CA	***Appeal Init Dt:***	
Handler Name:	TTM TECHNOLOGIES SAN DIEGO DIVISION	***Appeal Resolved Dt:***	
Region:	09	***Disposition Status:***	
State:	CA	***Disp Status Dt:***	

Land Type:	P	**Disp Status Desc:**	
Date of Request:		**Lead Agency:**	
Date Response Rcvd:		**Expenditure Amount:**	
Request Agency:		**SEP Sched Comp Dt:**	
Request Actvty Loc:		**SEP Actual Comp Dt:**	
Viol Activity Loc:		**SEP Defaulted Dt:**	
Viol Determined:		**SEP Type:**	
Violation Type:		**Prop Penalty Amt:**	
Viol Determined Dt:		**Final Monetary Amt:**	
Rtrn to Compl Dt:		**Paid Amount:**	
Rtrn to Compl Qual:		**Final Count:**	
Viol Resp Agency:		**Final Amount:**	
Evaluation Type Description:	NOT A SIGNIFICANT NON-COMPLIER		
Violation Short Description:			
Respondent Name:			
SEP Type Description:			

Violation/Evaluation Details

Evaluation ID:	601	**Former Citation:**	
Found Violation:	N	**Sched Compl Dt:**	
Eval Start Date:	20170511	**Enforcement ID:**	
Evaluation Agency:	S	**Enforcement Agency:**	
Evaluation Type:	CEI	**Enforce Action Dt:**	
Eval Resp Person:		**Enforcement Type:**	
Eval Suborg:		**Enforce Type Desc:**	
Citizen Complaint:	No	**Enforce Resp Person:**	
Multimedia Inspect:	No	**Enforce Suborg:**	
Sampling Flag:	No	**Enforce Actvty Loc:**	
Not Subtitle C:	No	**Docket No:**	
Focus Area:		**Attorney:**	
Focus Area Desc:		**Corr Act Component:**	
Handler Actvty Loc:	CA	**Appeal Init Dt:**	
Handler Name:	TTM TECHNOLOGIES SAN DIEGO DIVISION	**Appeal Resolved Dt:**	
Region:	09	**Disposition Status:**	
State:	CA	**Disp Status Dt:**	
Land Type:	P	**Disp Status Desc:**	
Date of Request:		**Lead Agency:**	
Date Response Rcvd:		**Expenditure Amount:**	
Request Agency:		**SEP Sched Comp Dt:**	
Request Actvty Loc:		**SEP Actual Comp Dt:**	
Viol Activity Loc:		**SEP Defaulted Dt:**	
Viol Determined:		**SEP Type:**	
Violation Type:		**Prop Penalty Amt:**	
Viol Determined Dt:		**Final Monetary Amt:**	
Rtrn to Compl Dt:		**Paid Amount:**	
Rtrn to Compl Qual:		**Final Count:**	
Viol Resp Agency:		**Final Amount:**	
Evaluation Type Description:	COMPLIANCE EVALUATION INSPECTION ON-SITE		
Violation Short Description:			
Respondent Name:			

SEP Type Description:

Violation/Evaluation Details

Evaluation ID:	001	**Former Citation:**	
Found Violation:	Y	**Sched Compl Dt:**	
Eval Start Date:	20051117	**Enforcement ID:**	001
Evaluation Agency:	E	**Enforcement Agency:**	E
Evaluation Type:	CEI	**Enforce Action Dt:**	20051219
Eval Resp Person:	JPOLE	**Enforcement Type:**	114
Eval Suborg:		**Enforce Type Desc:**	
Citizen Complaint:	No	**Enforce Resp Person:**	JPOLE
Multimedia Inspect:	No	**Enforce Suborg:**	
Sampling Flag:	No	**Enforce Actvty Loc:**	CA
Not Subtitle C:	No	**Docket No:**	
Focus Area:		**Attorney:**	
Focus Area Desc:		**Corr Act Component:**	No
Handler Actvty Loc:	CA	**Appeal Init Dt:**	
Handler Name:	TTM TECHNOLOGIES SAN DIEGO DIVISION	**Appeal Resolved Dt:**	
Region:	09	**Disposition Status:**	
State:	CA	**Disp Status Dt:**	
Land Type:	P	**Disp Status Desc:**	
Date of Request:		**Lead Agency:**	
Date Response Rcvd:		**Expenditure Amount:**	
Request Agency:		**SEP Sched Comp Dt:**	
Request Actvty Loc:		**SEP Actual Comp Dt:**	
Viol Activity Loc:	CA	**SEP Defaulted Dt:**	
Viol Determined:	E	**SEP Type:**	
Violation Type:	262.A	**Prop Penalty Amt:**	
Viol Determined Dt:	20051117	**Final Monetary Amt:**	
Rtrn to Compl Dt:	20060428	**Paid Amount:**	
Rtrn to Compl Qual:	D	**Final Count:**	
Viol Resp Agency:	E	**Final Amount:**	

Evaluation Type Description: COMPLIANCE EVALUATION INSPECTION ON-SITE
Violation Short Description: Generators - General
Respondent Name:
SEP Type Description:

Violation/Evaluation Details

Evaluation ID:	200	**Former Citation:**	
Found Violation:	Y	**Sched Compl Dt:**	
Eval Start Date:	20020818	**Enforcement ID:**	200
Evaluation Agency:	S	**Enforcement Agency:**	S
Evaluation Type:	NRR	**Enforce Action Dt:**	20020818
Eval Resp Person:		**Enforcement Type:**	120
Eval Suborg:		**Enforce Type Desc:**	WRITTEN INFORMAL
Citizen Complaint:	No	**Enforce Resp Person:**	
Multimedia Inspect:	No	**Enforce Suborg:**	
Sampling Flag:	No	**Enforce Actvty Loc:**	CA

Not Subtitle C:	No	**Docket No:**	
Focus Area:		**Attorney:**	
Focus Area Desc:		**Corr Act Component:**	No
Handler Actvty Loc:	CA	**Appeal Init Dt:**	
Handler Name:	TTM TECHNOLOGIES SAN DIEGO DIVISION	**Appeal Resolved Dt:**	
Region:	09	**Disposition Status:**	
State:	CA	**Disp Status Dt:**	
Land Type:	P	**Disp Status Desc:**	
Date of Request:		**Lead Agency:**	
Date Response Rcvd:		**Expenditure Amount:**	
Request Agency:		**SEP Sched Comp Dt:**	
Request Actvty Loc:		**SEP Actual Comp Dt:**	
Viol Activity Loc:	CA	**SEP Defaulted Dt:**	
Viol Determined:	S	**SEP Type:**	
Violation Type:	262.A	**Prop Penalty Amt:**	
Viol Determined Dt:	20020818	**Final Monetary Amt:**	
Rtrn to Compl Dt:	20021219	**Paid Amount:**	
Rtrn to Compl Qual:	D	**Final Count:**	
Viol Resp Agency:	S	**Final Amount:**	
Evaluation Type Description:	NON-FINANCIAL RECORD REVIEW		
Violation Short Description:	Generators - General		
Respondent Name:			
SEP Type Description:			

Violation/Evaluation Details

Evaluation ID:	002	**Former Citation:**	FR - 262.10-12.A
Found Violation:	Y	**Sched Compl Dt:**	
Eval Start Date:	19940121	**Enforcement ID:**	
Evaluation Agency:	B	**Enforcement Agency:**	
Evaluation Type:	CEI	**Enforce Action Dt:**	
Eval Resp Person:	R9STA	**Enforcement Type:**	
Eval Suborg:		**Enforce Type Desc:**	
Citizen Complaint:	No	**Enforce Resp Person:**	
Multimedia Inspect:	No	**Enforce Suborg:**	
Sampling Flag:	No	**Enforce Actvty Loc:**	
Not Subtitle C:	No	**Docket No:**	
Focus Area:		**Attorney:**	
Focus Area Desc:		**Corr Act Component:**	
Handler Actvty Loc:	CA	**Appeal Init Dt:**	
Handler Name:	TTM TECHNOLOGIES SAN DIEGO DIVISION	**Appeal Resolved Dt:**	
Region:	09	**Disposition Status:**	
State:	CA	**Disp Status Dt:**	
Land Type:	P	**Disp Status Desc:**	
Date of Request:		**Lead Agency:**	
Date Response Rcvd:		**Expenditure Amount:**	
Request Agency:		**SEP Sched Comp Dt:**	
Request Actvty Loc:		**SEP Actual Comp Dt:**	
Viol Activity Loc:	CA	**SEP Defaulted Dt:**	
Viol Determined:	S	**SEP Type:**	
Violation Type:	262.A	**Prop Penalty Amt:**	

Viol Determined Dt:	19940121	***Final Monetary Amt:***	
Rtrn to Compl Dt:	19990121	***Paid Amount:***	
Rtrn to Compl Qual:	N	***Final Count:***	
Viol Resp Agency:	S	***Final Amount:***	
Evaluation Type Description:	COMPLIANCE EVALUATION INSPECTION ON-SITE		
Violation Short Description:	Generators - General		
Respondent Name:			
SEP Type Description:			

Violation/Evaluation Details

Evaluation ID:	601	***Former Citation:***	
Found Violation:	Y	***Sched Compl Dt:***	
Eval Start Date:	20140910	***Enforcement ID:***	
Evaluation Agency:	S	***Enforcement Agency:***	
Evaluation Type:	SNY	***Enforce Action Dt:***	
Eval Resp Person:		***Enforcement Type:***	
Eval Suborg:		***Enforce Type Desc:***	
Citizen Complaint:	No	***Enforce Resp Person:***	
Multimedia Inspect:	No	***Enforce Suborg:***	
Sampling Flag:	No	***Enforce Actvty Loc:***	
Not Subtitle C:	No	***Docket No:***	
Focus Area:		***Attorney:***	
Focus Area Desc:		***Corr Act Component:***	
Handler Actvty Loc:	CA	***Appeal Init Dt:***	
Handler Name:	TTM TECHNOLOGIES SAN DIEGO DIVISION	***Appeal Resolved Dt:***	
Region:	09	***Disposition Status:***	
State:	CA	***Disp Status Dt:***	
Land Type:	P	***Disp Status Desc:***	
Date of Request:		***Lead Agency:***	
Date Response Rcvd:		***Expenditure Amount:***	
Request Agency:		***SEP Sched Comp Dt:***	
Request Actvty Loc:		***SEP Actual Comp Dt:***	
Viol Activity Loc:	CA	***SEP Defaulted Dt:***	
Viol Determined:	S	***SEP Type:***	
Violation Type:	262.C	***Prop Penalty Amt:***	
Viol Determined Dt:	20140910	***Final Monetary Amt:***	
Rtrn to Compl Dt:	20140912	***Paid Amount:***	
Rtrn to Compl Qual:	D	***Final Count:***	
Viol Resp Agency:	S	***Final Amount:***	
Evaluation Type Description:	SIGNIFICANT NON-COMPLIER		
Violation Short Description:	Generators - Pre-transport		
Respondent Name:			
SEP Type Description:			

Violation/Evaluation Details

Evaluation ID:	200	***Former Citation:***	
Found Violation:	Y	***Sched Compl Dt:***	
Eval Start Date:	20020818	***Enforcement ID:***	205

Evaluation Agency:	S	***Enforcement Agency:***	S
Evaluation Type:	NRR	***Enforce Action Dt:***	20021219
Eval Resp Person:		***Enforcement Type:***	310
Eval Suborg:		***Enforce Type Desc:***	FINAL 3008(A) COMPLIANCE ORDER
Citizen Complaint:	No	***Enforce Resp Person:***	
Multimedia Inspect:	No	***Enforce Suborg:***	
Sampling Flag:	No	***Enforce Actvty Loc:***	CA
Not Subtitle C:	No	***Docket No:***	
Focus Area:		***Attorney:***	
Focus Area Desc:		***Corr Act Component:***	No
Handler Actvty Loc:	CA	***Appeal Init Dt:***	
Handler Name:	TTM TECHNOLOGIES SAN DIEGO DIVISION	***Appeal Resolved Dt:***	
Region:	09	***Disposition Status:***	
State:	CA	***Disp Status Dt:***	
Land Type:	P	***Disp Status Desc:***	
Date of Request:		***Lead Agency:***	
Date Response Rcvd:		***Expenditure Amount:***	
Request Agency:		***SEP Sched Comp Dt:***	
Request Actvty Loc:		***SEP Actual Comp Dt:***	
Viol Activity Loc:	CA	***SEP Defaulted Dt:***	
Viol Determined:	S	***SEP Type:***	
Violation Type:	262.A	***Prop Penalty Amt:***	
Viol Determined Dt:	20020818	***Final Monetary Amt:***	1000
Rtrn to Compl Dt:	20021219	***Paid Amount:***	
Rtrn to Compl Qual:	D	***Final Count:***	1
Viol Resp Agency:	S	***Final Amount:***	1000
Evaluation Type Description:	NON-FINANCIAL RECORD REVIEW		
Violation Short Description:	Generators - General		
Respondent Name:			
SEP Type Description:			

Violation/Evaluation Details

Evaluation ID:	501	***Former Citation:***	
Found Violation:	Y	***Sched Compl Dt:***	
Eval Start Date:	20060313	***Enforcement ID:***	501
Evaluation Agency:	L	***Enforcement Agency:***	S
Evaluation Type:	CEI	***Enforce Action Dt:***	20060313
Eval Resp Person:		***Enforcement Type:***	120
Eval Suborg:		***Enforce Type Desc:***	WRITTEN INFORMAL
Citizen Complaint:	No	***Enforce Resp Person:***	
Multimedia Inspect:	No	***Enforce Suborg:***	
Sampling Flag:	No	***Enforce Actvty Loc:***	CA
Not Subtitle C:	No	***Docket No:***	
Focus Area:		***Attorney:***	
Focus Area Desc:		***Corr Act Component:***	No
Handler Actvty Loc:	CA	***Appeal Init Dt:***	
Handler Name:	TTM TECHNOLOGIES SAN DIEGO DIVISION	***Appeal Resolved Dt:***	
Region:	09	***Disposition Status:***	

State:	CA	**Disp Status Dt:**	
Land Type:	P	**Disp Status Desc:**	
Date of Request:		**Lead Agency:**	
Date Response Rcvd:		**Expenditure Amount:**	
Request Agency:		**SEP Sched Comp Dt:**	
Request Actvty Loc:		**SEP Actual Comp Dt:**	
Viol Activity Loc:	CA	**SEP Defaulted Dt:**	
Viol Determined:	S	**SEP Type:**	
Violation Type:	262.A	**Prop Penalty Amt:**	
Viol Determined Dt:	20060313	**Final Monetary Amt:**	
Rtrn to Compl Dt:	20060413	**Paid Amount:**	
Rtrn to Compl Qual:	O	**Final Count:**	
Viol Resp Agency:	S	**Final Amount:**	
Evaluation Type Description:	COMPLIANCE EVALUATION INSPECTION ON-SITE		
Violation Short Description:	Generators - General		
Respondent Name:			
SEP Type Description:			

Handler Details

Source Type:	R	**Used Oil Transporter:**	No
Receive Date:	19920330	**UO Transfer Fac:**	No
Non Notifier:		**Used Oil Processor:**	No
Acknowledge Flag:		**Used Oil Refiner:**	No
Acknowledge Date:		**Used Oil Burner:**	No
Accessibility:		**UO Market Burner:**	No
Land Type:		**UO Spec Marketer:**	No
Fed Waste Gen Own:	HQ	**Current Site Name:**	ROGERS CORP. - SOLADYNE DIVISION
Fed Waste Gen Cd:	1	**Location Street No:**	
Fed Waste Gen Desc:	Large Quantity Generator	**Location Street 1:**	7447 CONVOY COURT
ST Waste Gen Own:		**Location Street 2:**	
State Waste Gen Cd:		**Location City:**	SAN DIEGO
Short Term Gen:	No	**Location State:**	CA
Importer Activity:	No	**Location Zip Code:**	92111
Mixed Waste Gen:	No	**County Code:**	CA073
Transporter:	No	**State District:**	
Transfer Facility:	No	**Mailing Street No:**	
TSD Activity:	No	**Mailing Street 1:**	7447 CONVOY COURT
Recycler Activity:	No	**Mailing Street 2:**	
Onsite Burn Exempt:	No	**Mailing City:**	SAN DIEGO
Furnace Exemption:	No	**Mailing State:**	CA
Underground Inject:	No	**Mailing Zip Code:**	92111
Off Site Receipt:	No	**Mailing Country:**	US
Waste Dest Fac:	No	**Contact First Name:**	RODGER P
Subpart K College:		**Contact Middle Initial:**	
Subpart K Hospital:		**Contact Last Name:**	MCMONAGLE
Subpart K Non Profit:		**Contact Street No:**	
Subpart K Withdraw:		**Contact Street 1:**	
Include Ntnl Rprt:	U	**Contact Street 2:**	
Reporting Cycle:	1991	**Contact City:**	
LQHUW:	No	**Contact State:**	

Trader Importer:		***Contact Zip:***	
Trader Exporter:		***Contact Country:***	US
Slab Importer:		***Contact Phone:***	619-279-7872
Slab Exporter:		***Contact Phone Ext:***	
Current Record:	No	***Contact Fax:***	
Location Country:	US	***Contact Email Addr:***	
State District Owner:		***Contact Title:***	

Handler Details

Source Type:	R	***Used Oil Transporter:***	No
Receive Date:	19960229	***UO Transfer Fac:***	No
Non Notifier:		***Used Oil Processor:***	No
Acknowledge Flag:		***Used Oil Refiner:***	No
Acknowledge Date:		***Used Oil Burner:***	No
Accessibility:		***UO Market Burner:***	No
Land Type:		***UO Spec Marketer:***	No
Fed Waste Gen Own:	HQ	***Current Site Name:***	ROGERS CORPORATION
Fed Waste Gen Cd:	1	***Location Street No:***	
Fed Waste Gen Desc:	Large Quantity Generator	***Location Street 1:***	5037 RUFFNER STREET
ST Waste Gen Own:		***Location Street 2:***	
State Waste Gen Cd:		***Location City:***	SAN DIEGO
Short Term Gen:	No	***Location State:***	CA
Importer Activity:	No	***Location Zip Code:***	92111-1107
Mixed Waste Gen:	No	***County Code:***	CA073
Transporter:	No	***State District:***	
Transfer Facility:	No	***Mailing Street No:***	
TSD Activity:	No	***Mailing Street 1:***	7447 CONVOY COURT
Recycler Activity:	No	***Mailing Street 2:***	
Onsite Burn Exempt:	No	***Mailing City:***	SAN DIEGO
Furnace Exemption:	No	***Mailing State:***	CA
Underground Inject:	No	***Mailing Zip Code:***	92111-1167
Off Site Receipt:	No	***Mailing Country:***	US
Waste Dest Fac:	No	***Contact First Name:***	JAMES
Subpart K College:		***Contact Middle Initial:***	
Subpart K Hospital:		***Contact Last Name:***	NOELL
Subpart K Non Profit:		***Contact Street No:***	
Subpart K Withdraw:		***Contact Street 1:***	
Include Ntnl Rprt:	U	***Contact Street 2:***	
Reporting Cycle:	1995	***Contact City:***	
LQHUW:	No	***Contact State:***	
Trader Importer:		***Contact Zip:***	
Trader Exporter:		***Contact Country:***	US
Slab Importer:		***Contact Phone:***	619-279-7872
Slab Exporter:		***Contact Phone Ext:***	
Current Record:	No	***Contact Fax:***	
Location Country:	US	***Contact Email Addr:***	
State District Owner:		***Contact Title:***	

Handler Details

Source Type:	R	**Used Oil Transporter:**	No
Receive Date:	20040224	**UO Transfer Fac:**	No
Non Notifier:		**Used Oil Processor:**	No
Acknowledge Flag:		**Used Oil Refiner:**	No
Acknowledge Date:		**Used Oil Burner:**	No
Accessibility:		**UO Market Burner:**	No
Land Type:	P	**UO Spec Marketer:**	No
Fed Waste Gen Own:	HQ	**Current Site Name:**	TYCO ELECTRONICS, PRINTED CIRCUIT GROUP
Fed Waste Gen Cd:	1	**Location Street No:**	
Fed Waste Gen Desc:	Large Quantity Generator	**Location Street 1:**	5037 RUFFNER STREET
ST Waste Gen Own:	CA	**Location Street 2:**	
State Waste Gen Cd:	1	**Location City:**	SAN DIEGO
Short Term Gen:	No	**Location State:**	CA
Importer Activity:	No	**Location Zip Code:**	92111
Mixed Waste Gen:	No	**County Code:**	CA073
Transporter:	No	**State District:**	
Transfer Facility:	No	**Mailing Street No:**	
TSD Activity:	No	**Mailing Street 1:**	5037 RUFFNER STREET
Recycler Activity:	No	**Mailing Street 2:**	
Onsite Burn Exempt:	No	**Mailing City:**	SAN DIEGO
Furnace Exemption:	No	**Mailing State:**	CA
Underground Inject:	No	**Mailing Zip Code:**	92111
Off Site Receipt:	No	**Mailing Country:**	US
Waste Dest Fac:	No	**Contact First Name:**	STACEY
Subpart K College:		**Contact Middle Initial:**	T
Subpart K Hospital:		**Contact Last Name:**	GEBEAU
Subpart K Non Profit:		**Contact Street No:**	
Subpart K Withdraw:		**Contact Street 1:**	
Include Ntnl Rprt:	Y	**Contact Street 2:**	
Reporting Cycle:	2003	**Contact City:**	
LQHUW:	No	**Contact State:**	
Trader Importer:		**Contact Zip:**	
Trader Exporter:		**Contact Country:**	US
Slab Importer:		**Contact Phone:**	858-874-2740
Slab Exporter:		**Contact Phone Ext:**	
Current Record:	No	**Contact Fax:**	
Location Country:	US	**Contact Email Addr:**	STACEY.GEBEAU@TYCOELECTRONICS.COM
State District Owner:		**Contact Title:**	

Handler Details

Source Type:	R	**Used Oil Transporter:**	No
Receive Date:	20060222	**UO Transfer Fac:**	No
Non Notifier:		**Used Oil Processor:**	No
Acknowledge Flag:		**Used Oil Refiner:**	No
Acknowledge Date:		**Used Oil Burner:**	No
Accessibility:		**UO Market Burner:**	No
Land Type:	P	**UO Spec Marketer:**	No
Fed Waste Gen Own:	HQ	**Current Site Name:**	TYCO ELECTRONICS, PRINTED CIRCUIT

			GROUP
Fed Waste Gen Cd:	1	***Location Street No:***	
Fed Waste Gen Desc:	Large Quantity Generator	***Location Street 1:***	5037 RUFFNER STREET
ST Waste Gen Own:	CA	***Location Street 2:***	
State Waste Gen Cd:	1	***Location City:***	SAN DIEGO
Short Term Gen:	No	***Location State:***	CA
Importer Activity:	No	***Location Zip Code:***	92111
Mixed Waste Gen:	No	***County Code:***	CA073
Transporter:	No	***State District:***	
Transfer Facility:	No	***Mailing Street No:***	
TSD Activity:	No	***Mailing Street 1:***	5037 RUFFNER STREET
Recycler Activity:	No	***Mailing Street 2:***	
Onsite Burn Exempt:	No	***Mailing City:***	SAN DIEGO
Furnace Exemption:	No	***Mailing State:***	CA
Underground Inject:	No	***Mailing Zip Code:***	92111
Off Site Receipt:	No	***Mailing Country:***	US
Waste Dest Fac:	No	***Contact First Name:***	STACEY
Subpart K College:		***Contact Middle Initial:***	T
Subpart K Hospital:		***Contact Last Name:***	GEBEAU
Subpart K Non Profit:		***Contact Street No:***	
Subpart K Withdraw:		***Contact Street 1:***	
Include Ntnl Rprt:	Y	***Contact Street 2:***	
Reporting Cycle:	2005	***Contact City:***	
LQHUW:	No	***Contact State:***	
Trader Importer:		***Contact Zip:***	
Trader Exporter:		***Contact Country:***	US
Slab Importer:		***Contact Phone:***	858-874-2752
Slab Exporter:		***Contact Phone Ext:***	
Current Record:	No	***Contact Fax:***	
Location Country:	US	***Contact Email Addr:***	STACEY.GEBEAU@TYCOELECTRONICS.COM
State District Owner:		***Contact Title:***	

Handler Details

Source Type:	N	***Used Oil Transporter:***	No
Receive Date:	20061027	***UO Transfer Fac:***	No
Non Notifier:		***Used Oil Processor:***	No
Acknowledge Flag:		***Used Oil Refiner:***	No
Acknowledge Date:		***Used Oil Burner:***	No
Accessibility:		***UO Market Burner:***	No
Land Type:	P	***UO Spec Marketer:***	No
Fed Waste Gen Own:	HQ	***Current Site Name:***	TTM PRINTED CIRCUIT GROUP INC
Fed Waste Gen Cd:	1	***Location Street No:***	
Fed Waste Gen Desc:	Large Quantity Generator	***Location Street 1:***	5037 RUFFNER ST
ST Waste Gen Own:	CA	***Location Street 2:***	
State Waste Gen Cd:	1	***Location City:***	SAN DIEGO
Short Term Gen:	No	***Location State:***	CA
Importer Activity:	No	***Location Zip Code:***	92111
Mixed Waste Gen:	No	***County Code:***	CA073
Transporter:	No	***State District:***	

Transfer Facility:	No	**Mailing Street No:**	
TSD Activity:	No	**Mailing Street 1:**	5037 RUFFNER ST
Recycler Activity:	No	**Mailing Street 2:**	
Onsite Burn Exempt:	No	**Mailing City:**	SAN DIEGO
Furnace Exemption:	No	**Mailing State:**	CA
Underground Inject:	No	**Mailing Zip Code:**	92111
Off Site Receipt:	No	**Mailing Country:**	US
Waste Dest Fac:	No	**Contact First Name:**	STACEY
Subpart K College:		**Contact Middle Initial:**	T
Subpart K Hospital:		**Contact Last Name:**	GEBEAU
Subpart K Non Profit:		**Contact Street No:**	
Subpart K Withdraw:		**Contact Street 1:**	5037 RUFFNER ST
Include Ntnl Rprt:		**Contact Street 2:**	
Reporting Cycle:		**Contact City:**	SAN DIEGO
LQHUW:	No	**Contact State:**	CA
Trader Importer:		**Contact Zip:**	92111
Trader Exporter:		**Contact Country:**	US
Slab Importer:		**Contact Phone:**	858-874-2752
Slab Exporter:		**Contact Phone Ext:**	
Current Record:	No	**Contact Fax:**	
Location Country:	US	**Contact Email Addr:**	STACEY.GEBEAU@TYCOELECTRONICS.COM
State District Owner:		**Contact Title:**	

Handler Details

Source Type:	B	**Used Oil Transporter:**	No
Receive Date:	20160226	**UO Transfer Fac:**	No
Non Notifier:		**Used Oil Processor:**	No
Acknowledge Flag:		**Used Oil Refiner:**	No
Acknowledge Date:		**Used Oil Burner:**	No
Accessibility:		**UO Market Burner:**	No
Land Type:	P	**UO Spec Marketer:**	No
Fed Waste Gen Own:	HQ	**Current Site Name:**	TTM TECHNOLOGIES SAN DIEGO DIVISION
Fed Waste Gen Cd:	1	**Location Street No:**	5037
Fed Waste Gen Desc:	Large Quantity Generator	**Location Street 1:**	RUFFNER STREET
ST Waste Gen Own:	CA	**Location Street 2:**	
State Waste Gen Cd:	1	**Location City:**	SAN DIEGO
Short Term Gen:	No	**Location State:**	CA
Importer Activity:	No	**Location Zip Code:**	92111
Mixed Waste Gen:	No	**County Code:**	CA073
Transporter:	No	**State District:**	
Transfer Facility:	No	**Mailing Street No:**	5037
TSD Activity:	No	**Mailing Street 1:**	RUFFNER STREET
Recycler Activity:	No	**Mailing Street 2:**	
Onsite Burn Exempt:	No	**Mailing City:**	SAN DIEGO
Furnace Exemption:	No	**Mailing State:**	CA
Underground Inject:	No	**Mailing Zip Code:**	92111
Off Site Receipt:	No	**Mailing Country:**	US
Waste Dest Fac:	No	**Contact First Name:**	STACEY
Subpart K College:	No	**Contact Middle Initial:**	T

Subpart K Hospital:	No	**Contact Last Name:**	GEBEAU
Subpart K Non Profit:	No	**Contact Street No:**	5037
Subpart K Withdraw:	No	**Contact Street 1:**	RUFFNER STREET
Include Ntnl Rprt:	Y	**Contact Street 2:**	
Reporting Cycle:	2015	**Contact City:**	SAN DIEGO
LQHUW:	No	**Contact State:**	CA
Trader Importer:		**Contact Zip:**	92111
Trader Exporter:		**Contact Country:**	US
Slab Importer:		**Contact Phone:**	858-874-2752
Slab Exporter:		**Contact Phone Ext:**	
Current Record:	Yes	**Contact Fax:**	858-277-9105
Location Country:	US	**Contact Email Addr:**	STACEY.GEBEAU@TTMTECH.COM
State District Owner:		**Contact Title:**	EHS MANAGER

Handler Details

Source Type:	R	**Used Oil Transporter:**	No
Receive Date:	20080215	**UO Transfer Fac:**	No
Non Notifier:		**Used Oil Processor:**	No
Acknowledge Flag:		**Used Oil Refiner:**	No
Acknowledge Date:		**Used Oil Burner:**	No
Accessibility:		**UO Market Burner:**	No
Land Type:	P	**UO Spec Marketer:**	No
Fed Waste Gen Own:	HQ	**Current Site Name:**	TTM TECHNOLOGIES INC.
Fed Waste Gen Cd:	1	**Location Street No:**	
Fed Waste Gen Desc:	Large Quantity Generator	**Location Street 1:**	5037 RUFFNER ST
ST Waste Gen Own:	CA	**Location Street 2:**	
State Waste Gen Cd:	1	**Location City:**	SAN DIEGO
Short Term Gen:	No	**Location State:**	CA
Importer Activity:	No	**Location Zip Code:**	92111
Mixed Waste Gen:	No	**County Code:**	CA073
Transporter:	No	**State District:**	
Transfer Facility:	No	**Mailing Street No:**	
TSD Activity:	No	**Mailing Street 1:**	5037 RUFFNER ST
Recycler Activity:	No	**Mailing Street 2:**	
Onsite Burn Exempt:	No	**Mailing City:**	SAN DIEGO
Furnace Exemption:	No	**Mailing State:**	CA
Underground Inject:	No	**Mailing Zip Code:**	92111
Off Site Receipt:	No	**Mailing Country:**	US
Waste Dest Fac:	No	**Contact First Name:**	STACEY
Subpart K College:		**Contact Middle Initial:**	
Subpart K Hospital:		**Contact Last Name:**	GEBEAU
Subpart K Non Profit:		**Contact Street No:**	
Subpart K Withdraw:		**Contact Street 1:**	
Include Ntnl Rprt:	Y	**Contact Street 2:**	
Reporting Cycle:	2007	**Contact City:**	
LQHUW:	No	**Contact State:**	
Trader Importer:		**Contact Zip:**	
Trader Exporter:		**Contact Country:**	US
Slab Importer:		**Contact Phone:**	858-874-2752
Slab Exporter:		**Contact Phone Ext:**	

Current Record:	No	**Contact Fax:**	
Location Country:	US	**Contact Email Addr:**	STACEY.GEBEAU@TTMTECH.COM
State District Owner:		**Contact Title:**	

Handler Details

Source Type:	R	**Used Oil Transporter:**	No
Receive Date:	19940316	**UO Transfer Fac:**	No
Non Notifier:		**Used Oil Processor:**	No
Acknowledge Flag:		**Used Oil Refiner:**	No
Acknowledge Date:		**Used Oil Burner:**	No
Accessibility:		**UO Market Burner:**	No
Land Type:		**UO Spec Marketer:**	No
Fed Waste Gen Own:	HQ	**Current Site Name:**	ROGERS CORP SOLADYNE DIV
Fed Waste Gen Cd:	1	**Location Street No:**	
Fed Waste Gen Desc:	Large Quantity Generator	**Location Street 1:**	5013 RUFFNER ROAD
ST Waste Gen Own:		**Location Street 2:**	
State Waste Gen Cd:		**Location City:**	SAN DIEGO
Short Term Gen:	No	**Location State:**	CA
Importer Activity:	No	**Location Zip Code:**	92111-0000
Mixed Waste Gen:	No	**County Code:**	CA073
Transporter:	No	**State District:**	
Transfer Facility:	No	**Mailing Street No:**	
TSD Activity:	No	**Mailing Street 1:**	7447 CONVOY COURT
Recycler Activity:	No	**Mailing Street 2:**	
Onsite Burn Exempt:	No	**Mailing City:**	SAN DIEGO
Furnace Exemption:	No	**Mailing State:**	CA
Underground Inject:	No	**Mailing Zip Code:**	92111-0000
Off Site Receipt:	No	**Mailing Country:**	US
Waste Dest Fac:	No	**Contact First Name:**	RODGER P
Subpart K College:		**Contact Middle Initial:**	
Subpart K Hospital:		**Contact Last Name:**	MCMONAGLE
Subpart K Non Profit:		**Contact Street No:**	
Subpart K Withdraw:		**Contact Street 1:**	
Include Ntnl Rprt:	U	**Contact Street 2:**	
Reporting Cycle:	1993	**Contact City:**	
LQHUW:	No	**Contact State:**	
Trader Importer:		**Contact Zip:**	
Trader Exporter:		**Contact Country:**	US
Slab Importer:		**Contact Phone:**	619-279-7872
Slab Exporter:		**Contact Phone Ext:**	
Current Record:	No	**Contact Fax:**	
Location Country:	US	**Contact Email Addr:**	
State District Owner:		**Contact Title:**	

Handler Details

Source Type:	R	**Used Oil Transporter:**	No
Receive Date:	19990304	**UO Transfer Fac:**	No
Non Notifier:		**Used Oil Processor:**	No

Acknowledge Flag:		***Used Oil Refiner:***	No
Acknowledge Date:		***Used Oil Burner:***	No
Accessibility:		***UO Market Burner:***	No
Land Type:		***UO Spec Marketer:***	No
Fed Waste Gen Own:	HQ	***Current Site Name:***	SOLADYNE, A MERIX CO.
Fed Waste Gen Cd:	1	***Location Street No:***	
Fed Waste Gen Desc:	Large Quantity Generator	***Location Street 1:***	5037 RUFFNER ST
ST Waste Gen Own:		***Location Street 2:***	
State Waste Gen Cd:		***Location City:***	SAN DIEGO
Short Term Gen:	No	***Location State:***	CA
Importer Activity:	No	***Location Zip Code:***	92111-1107
Mixed Waste Gen:	No	***County Code:***	CA073
Transporter:	No	***State District:***	
Transfer Facility:	No	***Mailing Street No:***	
TSD Activity:	No	***Mailing Street 1:***	5037 RUFFNER ST
Recycler Activity:	No	***Mailing Street 2:***	
Onsite Burn Exempt:	No	***Mailing City:***	SAN DIEGO
Furnace Exemption:	No	***Mailing State:***	CA
Underground Inject:	No	***Mailing Zip Code:***	92111-1107
Off Site Receipt:	No	***Mailing Country:***	US
Waste Dest Fac:	No	***Contact First Name:***	JAMES
Subpart K College:		***Contact Middle Initial:***	
Subpart K Hospital:		***Contact Last Name:***	NOELL
Subpart K Non Profit:		***Contact Street No:***	
Subpart K Withdraw:		***Contact Street 1:***	
Include Ntnl Rprt:	U	***Contact Street 2:***	
Reporting Cycle:	1997	***Contact City:***	
LQHUW:	No	***Contact State:***	
Trader Importer:		***Contact Zip:***	
Trader Exporter:		***Contact Country:***	US
Slab Importer:		***Contact Phone:***	619-874-2740
Slab Exporter:		***Contact Phone Ext:***	
Current Record:	No	***Contact Fax:***	
Location Country:	US	***Contact Email Addr:***	
State District Owner:		***Contact Title:***	

Handler Details

Source Type:	B	***Used Oil Transporter:***	No
Receive Date:	20120323	***UO Transfer Fac:***	No
Non Notifier:		***Used Oil Processor:***	No
Acknowledge Flag:		***Used Oil Refiner:***	No
Acknowledge Date:		***Used Oil Burner:***	No
Accessibility:		***UO Market Burner:***	No
Land Type:	P	***UO Spec Marketer:***	No
Fed Waste Gen Own:	HQ	***Current Site Name:***	TTM TECHNOLOGIES-SAN DIEGO DIV
Fed Waste Gen Cd:	1	***Location Street No:***	5037
Fed Waste Gen Desc:	Large Quantity Generator	***Location Street 1:***	RUFFNER STREET
ST Waste Gen Own:	CA	***Location Street 2:***	
State Waste Gen Cd:	1	***Location City:***	SAN DIEGO
Short Term Gen:	No	***Location State:***	CA

Importer Activity:	No	***Location Zip Code:***	92111
Mixed Waste Gen:	No	***County Code:***	CA073
Transporter:	No	***State District:***	CA
Transfer Facility:	No	***Mailing Street No:***	5037
TSD Activity:	No	***Mailing Street 1:***	RUFFNER STREET
Recycler Activity:	No	***Mailing Street 2:***	
Onsite Burn Exempt:	No	***Mailing City:***	SAN DIEGO
Furnace Exemption:	No	***Mailing State:***	CA
Underground Inject:	No	***Mailing Zip Code:***	92111
Off Site Receipt:	No	***Mailing Country:***	US
Waste Dest Fac:	No	***Contact First Name:***	STACEY
Subpart K College:	No	***Contact Middle Initial:***	
Subpart K Hospital:	No	***Contact Last Name:***	GEBEAU
Subpart K Non Profit:	No	***Contact Street No:***	5037
Subpart K Withdraw:	No	***Contact Street 1:***	RUFFNER STREET
Include Ntnl Rprt:	Y	***Contact Street 2:***	
Reporting Cycle:	2011	***Contact City:***	SAN DIEGO
LQHUW:	No	***Contact State:***	CA
Trader Importer:		***Contact Zip:***	92111
Trader Exporter:		***Contact Country:***	US
Slab Importer:		***Contact Phone:***	858-874-2752
Slab Exporter:		***Contact Phone Ext:***	
Current Record:	No	***Contact Fax:***	
Location Country:	US	***Contact Email Addr:***	STACEY.GEBEAU@TTMTECH.COM
State District Owner:	CA	***Contact Title:***	EHS MANAGER

Handler Details

Source Type:	R	***Used Oil Transporter:***	No
Receive Date:	19910618	***UO Transfer Fac:***	No
Non Notifier:		***Used Oil Processor:***	No
Acknowledge Flag:		***Used Oil Refiner:***	No
Acknowledge Date:		***Used Oil Burner:***	No
Accessibility:		***UO Market Burner:***	No
Land Type:		***UO Spec Marketer:***	No
Fed Waste Gen Own:	HQ	***Current Site Name:***	SOLADYNE INC
Fed Waste Gen Cd:	1	***Location Street No:***	
Fed Waste Gen Desc:	Large Quantity Generator	***Location Street 1:***	7447 CONVOY CT
ST Waste Gen Own:		***Location Street 2:***	
State Waste Gen Cd:		***Location City:***	SAN DIEGO
Short Term Gen:	No	***Location State:***	CA
Importer Activity:	No	***Location Zip Code:***	92111-0000
Mixed Waste Gen:	No	***County Code:***	CA073
Transporter:	No	***State District:***	
Transfer Facility:	No	***Mailing Street No:***	
TSD Activity:	No	***Mailing Street 1:***	7447 CONVOY CT
Recycler Activity:	No	***Mailing Street 2:***	
Onsite Burn Exempt:	No	***Mailing City:***	SAN DIEGO
Furnace Exemption:	No	***Mailing State:***	CA
Underground Inject:	No	***Mailing Zip Code:***	92111-0000
Off Site Receipt:	No	***Mailing Country:***	US

Waste Dest Fac:	No	***Contact First Name:***	RODGER P
Subpart K College:		***Contact Middle Initial:***	
Subpart K Hospital:		***Contact Last Name:***	MCMONAGLE
Subpart K Non Profit:		***Contact Street No:***	
Subpart K Withdraw:		***Contact Street 1:***	
Include Ntnl Rprt:	U	***Contact Street 2:***	
Reporting Cycle:	1989	***Contact City:***	
LQHUW:	No	***Contact State:***	
Trader Importer:		***Contact Zip:***	
Trader Exporter:		***Contact Country:***	US
Slab Importer:		***Contact Phone:***	619-279-7872
Slab Exporter:		***Contact Phone Ext:***	
Current Record:	No	***Contact Fax:***	
Location Country:	US	***Contact Email Addr:***	
State District Owner:		***Contact Title:***	

Handler Details

Source Type:	R	***Used Oil Transporter:***	No
Receive Date:	20001012	***UO Transfer Fac:***	No
Non Notifier:		***Used Oil Processor:***	No
Acknowledge Flag:		***Used Oil Refiner:***	No
Acknowledge Date:		***Used Oil Burner:***	No
Accessibility:		***UO Market Burner:***	No
Land Type:		***UO Spec Marketer:***	No
Fed Waste Gen Own:	HQ	***Current Site Name:***	TYCO PCGI, SAN DIEGO DIVISION
Fed Waste Gen Cd:	1	***Location Street No:***	
Fed Waste Gen Desc:	Large Quantity Generator	***Location Street 1:***	5037 RUFFNER STREET
ST Waste Gen Own:		***Location Street 2:***	
State Waste Gen Cd:		***Location City:***	SAN DIEGO
Short Term Gen:	No	***Location State:***	CA
Importer Activity:	No	***Location Zip Code:***	92111-1107
Mixed Waste Gen:	No	***County Code:***	CA073
Transporter:	No	***State District:***	
Transfer Facility:	No	***Mailing Street No:***	
TSD Activity:	No	***Mailing Street 1:***	5037 RUFFNER STREET
Recycler Activity:	No	***Mailing Street 2:***	
Onsite Burn Exempt:	No	***Mailing City:***	SAN DIEGO
Furnace Exemption:	No	***Mailing State:***	CA
Underground Inject:	No	***Mailing Zip Code:***	92111-1107
Off Site Receipt:	No	***Mailing Country:***	US
Waste Dest Fac:	No	***Contact First Name:***	JAMES
Subpart K College:		***Contact Middle Initial:***	
Subpart K Hospital:		***Contact Last Name:***	NOELL
Subpart K Non Profit:		***Contact Street No:***	
Subpart K Withdraw:		***Contact Street 1:***	
Include Ntnl Rprt:	U	***Contact Street 2:***	
Reporting Cycle:	1999	***Contact City:***	
LQHUW:	No	***Contact State:***	
Trader Importer:		***Contact Zip:***	
Trader Exporter:		***Contact Country:***	US

Slab Importer:		**Contact Phone:**	858-874-2740
Slab Exporter:		**Contact Phone Ext:**	
Current Record:	No	**Contact Fax:**	
Location Country:	US	**Contact Email Addr:**	
State District Owner:		**Contact Title:**	

Handler Details

Source Type:	R	**Used Oil Transporter:**	No
Receive Date:	20020228	**UO Transfer Fac:**	No
Non Notifier:		**Used Oil Processor:**	No
Acknowledge Flag:		**Used Oil Refiner:**	No
Acknowledge Date:		**Used Oil Burner:**	No
Accessibility:		**UO Market Burner:**	No
Land Type:	P	**UO Spec Marketer:**	No
Fed Waste Gen Own:	HQ	**Current Site Name:**	TYCO ELECTRONICS SAN DIEGO DIV
Fed Waste Gen Cd:	1	**Location Street No:**	
Fed Waste Gen Desc:	Large Quantity Generator	**Location Street 1:**	5037 RUFFNER ST
ST Waste Gen Own:	CA	**Location Street 2:**	
State Waste Gen Cd:	1	**Location City:**	SAN DIEGO
Short Term Gen:	No	**Location State:**	CA
Importer Activity:	No	**Location Zip Code:**	92111
Mixed Waste Gen:	No	**County Code:**	CA073
Transporter:	No	**State District:**	
Transfer Facility:	No	**Mailing Street No:**	
TSD Activity:	No	**Mailing Street 1:**	5037 RUFFNER ST
Recycler Activity:	No	**Mailing Street 2:**	
Onsite Burn Exempt:	No	**Mailing City:**	SAN DIEGO
Furnace Exemption:	No	**Mailing State:**	CA
Underground Inject:	No	**Mailing Zip Code:**	92111
Off Site Receipt:	No	**Mailing Country:**	US
Waste Dest Fac:	No	**Contact First Name:**	JAMES
Subpart K College:		**Contact Middle Initial:**	F
Subpart K Hospital:		**Contact Last Name:**	NOELL
Subpart K Non Profit:		**Contact Street No:**	
Subpart K Withdraw:		**Contact Street 1:**	
Include Ntnl Rprt:	Y	**Contact Street 2:**	
Reporting Cycle:	2001	**Contact City:**	
LQHUW:	No	**Contact State:**	
Trader Importer:		**Contact Zip:**	
Trader Exporter:		**Contact Country:**	US
Slab Importer:		**Contact Phone:**	858-874-2740
Slab Exporter:		**Contact Phone Ext:**	
Current Record:	No	**Contact Fax:**	
Location Country:	US	**Contact Email Addr:**	
State District Owner:		**Contact Title:**	

Handler Details

Source Type:	B	**Used Oil Transporter:**	No

Receive Date:	20100601	**UO Transfer Fac:**	No
Non Notifier:		**Used Oil Processor:**	No
Acknowledge Flag:		**Used Oil Refiner:**	No
Acknowledge Date:		**Used Oil Burner:**	No
Accessibility:		**UO Market Burner:**	No
Land Type:	P	**UO Spec Marketer:**	No
Fed Waste Gen Own:	HQ	**Current Site Name:**	TTM TECHNOLOGIES - SAN DIEGO DIV.
Fed Waste Gen Cd:	1	**Location Street No:**	5037
Fed Waste Gen Desc:	Large Quantity Generator	**Location Street 1:**	RUFFNER STREET
ST Waste Gen Own:	CA	**Location Street 2:**	
State Waste Gen Cd:	1	**Location City:**	SAN DIEGO
Short Term Gen:	No	**Location State:**	CA
Importer Activity:	No	**Location Zip Code:**	92111
Mixed Waste Gen:	No	**County Code:**	CA073
Transporter:	No	**State District:**	
Transfer Facility:	No	**Mailing Street No:**	5037
TSD Activity:	No	**Mailing Street 1:**	RUFFNER STREET
Recycler Activity:	No	**Mailing Street 2:**	
Onsite Burn Exempt:	No	**Mailing City:**	SAN DIEGO
Furnace Exemption:	No	**Mailing State:**	CA
Underground Inject:	No	**Mailing Zip Code:**	92111
Off Site Receipt:	No	**Mailing Country:**	US
Waste Dest Fac:	No	**Contact First Name:**	STACEY
Subpart K College:	No	**Contact Middle Initial:**	
Subpart K Hospital:	No	**Contact Last Name:**	GEBEAU
Subpart K Non Profit:	No	**Contact Street No:**	5037
Subpart K Withdraw:	No	**Contact Street 1:**	RUFFNER STREET
Include Ntnl Rprt:	Y	**Contact Street 2:**	
Reporting Cycle:	2009	**Contact City:**	SAN DIEGO
LQHUW:	No	**Contact State:**	CA
Trader Importer:		**Contact Zip:**	92111
Trader Exporter:		**Contact Country:**	US
Slab Importer:		**Contact Phone:**	858-874-2752
Slab Exporter:		**Contact Phone Ext:**	
Current Record:	No	**Contact Fax:**	858-277-9105
Location Country:	US	**Contact Email Addr:**	STACEY.GEBEAU@TTMTECH.COM
State District Owner:		**Contact Title:**	EHS MANAGER

Handler Details

Source Type:	N	**Used Oil Transporter:**	No
Receive Date:	19990308	**UO Transfer Fac:**	No
Non Notifier:		**Used Oil Processor:**	No
Acknowledge Flag:		**Used Oil Refiner:**	No
Acknowledge Date:	19990309	**Used Oil Burner:**	No
Accessibility:		**UO Market Burner:**	No
Land Type:	P	**UO Spec Marketer:**	No
Fed Waste Gen Own:	HQ	**Current Site Name:**	TYCO P C G I SAN DIEGO DIV
Fed Waste Gen Cd:	1	**Location Street No:**	
Fed Waste Gen Desc:	Large Quantity Generator	**Location Street 1:**	5037 RUFFNER ST
ST Waste Gen Own:		**Location Street 2:**	

State Waste Gen Cd:		**Location City:**	SAN DIEGO
Short Term Gen:	No	**Location State:**	CA
Importer Activity:	No	**Location Zip Code:**	92111-1107
Mixed Waste Gen:	No	**County Code:**	CA073
Transporter:	No	**State District:**	
Transfer Facility:	No	**Mailing Street No:**	
TSD Activity:	No	**Mailing Street 1:**	5037 RUFFNER ST
Recycler Activity:	No	**Mailing Street 2:**	
Onsite Burn Exempt:	No	**Mailing City:**	SAN DIEGO
Furnace Exemption:	No	**Mailing State:**	CA
Underground Inject:	No	**Mailing Zip Code:**	92111-1107
Off Site Receipt:	No	**Mailing Country:**	US
Waste Dest Fac:	No	**Contact First Name:**	JAMES
Subpart K College:		**Contact Middle Initial:**	
Subpart K Hospital:		**Contact Last Name:**	NOELL
Subpart K Non Profit:		**Contact Street No:**	
Subpart K Withdraw:		**Contact Street 1:**	5037 RUFFNER ST
Include Ntnl Rprt:		**Contact Street 2:**	
Reporting Cycle:		**Contact City:**	SAN DIEGO
LQHUW:	No	**Contact State:**	CA
Trader Importer:		**Contact Zip:**	92111-1169
Trader Exporter:		**Contact Country:**	US
Slab Importer:		**Contact Phone:**	619-874-2740
Slab Exporter:		**Contact Phone Ext:**	
Current Record:	No	**Contact Fax:**	
Location Country:	US	**Contact Email Addr:**	
State District Owner:		**Contact Title:**	

Handler Details

Source Type:	I	**Used Oil Transporter:**	No
Receive Date:	19960901	**UO Transfer Fac:**	No
Non Notifier:		**Used Oil Processor:**	No
Acknowledge Flag:		**Used Oil Refiner:**	No
Acknowledge Date:	19990309	**Used Oil Burner:**	No
Accessibility:		**UO Market Burner:**	No
Land Type:	P	**UO Spec Marketer:**	No
Fed Waste Gen Own:	HQ	**Current Site Name:**	TYCO P C G I SAN DIEGO DIV
Fed Waste Gen Cd:	1	**Location Street No:**	
Fed Waste Gen Desc:	Large Quantity Generator	**Location Street 1:**	5037 RUFFNER ST
ST Waste Gen Own:		**Location Street 2:**	
State Waste Gen Cd:		**Location City:**	SAN DIEGO
Short Term Gen:	No	**Location State:**	CA
Importer Activity:	No	**Location Zip Code:**	92111-1107
Mixed Waste Gen:	No	**County Code:**	CA073
Transporter:	No	**State District:**	
Transfer Facility:	No	**Mailing Street No:**	
TSD Activity:	No	**Mailing Street 1:**	5037 RUFFNER ST
Recycler Activity:	No	**Mailing Street 2:**	
Onsite Burn Exempt:	No	**Mailing City:**	SAN DIEGO
Furnace Exemption:	No	**Mailing State:**	CA

Underground Inject:	No	***Mailing Zip Code:***	92111-1107
Off Site Receipt:	No	***Mailing Country:***	US
Waste Dest Fac:	No	***Contact First Name:***	ENVIRONMENTAL
Subpart K College:		***Contact Middle Initial:***	
Subpart K Hospital:		***Contact Last Name:***	MANAGER
Subpart K Non Profit:		***Contact Street No:***	
Subpart K Withdraw:		***Contact Street 1:***	5037 RUFFNER ST
Include Ntnl Rprt:		***Contact Street 2:***	
Reporting Cycle:		***Contact City:***	SAN DIEGO
LQHUW:	No	***Contact State:***	CA
Trader Importer:		***Contact Zip:***	92111-1107
Trader Exporter:		***Contact Country:***	US
Slab Importer:		***Contact Phone:***	
Slab Exporter:		***Contact Phone Ext:***	
Current Record:	No	***Contact Fax:***	
Location Country:	US	***Contact Email Addr:***	
State District Owner:		***Contact Title:***	

Handler Details

Source Type:	B	***Used Oil Transporter:***	No
Receive Date:	20140301	***UO Transfer Fac:***	No
Non Notifier:		***Used Oil Processor:***	No
Acknowledge Flag:		***Used Oil Refiner:***	No
Acknowledge Date:		***Used Oil Burner:***	No
Accessibility:		***UO Market Burner:***	No
Land Type:	P	***UO Spec Marketer:***	No
Fed Waste Gen Own:	HQ	***Current Site Name:***	TTM TECHNOLOGIES SAN DIEGO DIVISION
Fed Waste Gen Cd:	1	***Location Street No:***	5037
Fed Waste Gen Desc:	Large Quantity Generator	***Location Street 1:***	RUFFNER STREET
ST Waste Gen Own:	CA	***Location Street 2:***	
State Waste Gen Cd:	1	***Location City:***	SAN DIEGO
Short Term Gen:	No	***Location State:***	CA
Importer Activity:	No	***Location Zip Code:***	92111-1107
Mixed Waste Gen:	No	***County Code:***	CA073
Transporter:	No	***State District:***	
Transfer Facility:	No	***Mailing Street No:***	5037
TSD Activity:	No	***Mailing Street 1:***	RUFFNER STREET
Recycler Activity:	No	***Mailing Street 2:***	
Onsite Burn Exempt:	No	***Mailing City:***	SAN DIEGO
Furnace Exemption:	No	***Mailing State:***	CA
Underground Inject:	No	***Mailing Zip Code:***	92111-1107
Off Site Receipt:	No	***Mailing Country:***	
Waste Dest Fac:	No	***Contact First Name:***	STACEY
Subpart K College:	No	***Contact Middle Initial:***	T
Subpart K Hospital:	No	***Contact Last Name:***	GEBEAU
Subpart K Non Profit:	No	***Contact Street No:***	5037
Subpart K Withdraw:	No	***Contact Street 1:***	RUFFNER STREET
Include Ntnl Rprt:	Y	***Contact Street 2:***	
Reporting Cycle:	2013	***Contact City:***	SAN DIEGO
LQHUW:	No	***Contact State:***	CA

Trader Importer:		***Contact Zip:***	92111-1107
Trader Exporter:		***Contact Country:***	
Slab Importer:		***Contact Phone:***	858-874-2752
Slab Exporter:		***Contact Phone Ext:***	
Current Record:	No	***Contact Fax:***	858-279-9105
Location Country:		***Contact Email Addr:***	STACEY.GEBEAU@TTMTECH.COM
State District Owner:		***Contact Title:***	EHS MANAGER

Hazardous Waste Details

Haz Waste Cd Owner:	HQ	***Source Type:***	B
Haz Waste Cd:	D022	***Code Type:***	D
BR Waste Code Active Status:	Yes		
Waste Code Active Status:	Yes		
Waste Code Desc:	CHLOROFORM		

Haz Waste Cd Owner:	HQ	***Source Type:***	B
Haz Waste Cd:	U239	***Code Type:***	U
BR Waste Code Active Status:	Yes		
Waste Code Active Status:	Yes		
Waste Code Desc:	BENZENE, DIMETHYL- (I,T) (OR) XYLENE (I)		

Haz Waste Cd Owner:	HQ	***Source Type:***	B
Haz Waste Cd:	U169	***Code Type:***	U
BR Waste Code Active Status:	Yes		
Waste Code Active Status:	Yes		
Waste Code Desc:	BENZENE, NITRO- (OR) NITROBENZENE (I,T)		

Haz Waste Cd Owner:	CA	***Source Type:***	B
Haz Waste Cd:	171	***Code Type:***	X
BR Waste Code Active Status:	Yes		
Waste Code Active Status:	Yes		
Waste Code Desc:	Metal sludge (see 121)		

Haz Waste Cd Owner:	HQ	***Source Type:***	N
Haz Waste Cd:	D006	***Code Type:***	D
BR Waste Code Active Status:	Yes		
Waste Code Active Status:	Yes		
Waste Code Desc:	CADMIUM		

Haz Waste Cd Owner:	HQ	***Source Type:***	N
Haz Waste Cd:	D008	***Code Type:***	D
BR Waste Code Active Status:	Yes		
Waste Code Active Status:	Yes		
Waste Code Desc:	LEAD		

Haz Waste Cd Owner:	HQ	***Source Type:***	B
Haz Waste Cd:	D035	***Code Type:***	D
BR Waste Code Active Status:	Yes		
Waste Code Active Status:	Yes		
Waste Code Desc:	METHYL ETHYL KETONE		

Haz Waste Cd Owner: HQ
Haz Waste Cd: D011
BR Waste Code Active Status: Yes
Waste Code Active Status: Yes
Waste Code Desc: SILVER
Source Type: N
Code Type: D

Haz Waste Cd Owner: HQ
Haz Waste Cd: F007
BR Waste Code Active Status: Yes
Waste Code Active Status: Yes
Waste Code Desc: SPENT CYANIDE PLATING BATH SOLUTIONS FROM ELECTROPLATING OPERATIONS.
Source Type: R
Code Type: F

Haz Waste Cd Owner: HQ
Haz Waste Cd: F008
BR Waste Code Active Status: Yes
Waste Code Active Status: Yes
Waste Code Desc: PLATING BATH RESIDUES FROM THE BOTTOM OF PLATING BATHS FROM ELECTROPLATING OPERATIONS IN WHICH CYANIDES ARE USED IN THE PROCESS.
Source Type: R
Code Type: F

Haz Waste Cd Owner: HQ
Haz Waste Cd: F003
BR Waste Code Active Status: Yes
Waste Code Active Status: Yes
Waste Code Desc: THE FOLLOWING SPENT NONHALOGENATED SOLVENTS: XYLENE, ACETONE, ETHYL ACETATE, ETHYL BENZENE, ETHYL ETHER, METHYL ISOBUTYL KETONE, N-BUTYL ALCOHOL, CYCLOHEXANONE, AND METHANOL; ALL SPENT SOLVENT MIXTURES/BLENDS CONTAINING, BEFORE USE, ONLY THE ABOVE SPENT NONHALOGENATED SOLVENTS; AND ALL SPENT SOLVENT MIXTURES/BLENDS CONTAINING, BEFORE USE, ONE OR MORE OF THE ABOVE NONHALOGENATED SOLVENTS, AND A TOTAL OF TEN PERCENT OR MORE (BY VOLUME) OF ONE OR MORE OF THOSE SOLVENTS LISTED IN F001, F002, F004, AND F005; AND STILL BOTTOMS FROM THE RECOVERY OF THESE SPENT SOLVENTS AND SPENT SOLVENT MIXTURES.
Source Type: R
Code Type: F

Haz Waste Cd Owner: HQ
Haz Waste Cd: U219
BR Waste Code Active Status: Yes
Waste Code Active Status: Yes
Waste Code Desc: THIOUREA
Source Type: N
Code Type: U

Haz Waste Cd Owner: HQ
Haz Waste Cd: D002
BR Waste Code Active Status: Yes
Waste Code Active Status: Yes
Waste Code Desc: CORROSIVE WASTE
Source Type: R
Code Type: D

Haz Waste Cd Owner: HQ
Haz Waste Cd: D011
BR Waste Code Active Status: Yes
Waste Code Active Status: Yes
Waste Code Desc: SILVER
Source Type: B
Code Type: D

Haz Waste Cd Owner: HQ
Haz Waste Cd: F005
BR Waste Code Active Status: Yes
Source Type: B
Code Type: F

Waste Code Active Status: Yes
Waste Code Desc: THE FOLLOWING SPENT NONHALOGENATED SOLVENTS: TOLUENE, METHYL ETHYL KETONE, CARBON DISULFIDE, ISOBUTANOL, PYRIDINE, BENZENE, 2-ETHOXYETHANOL, AND 2-NITROPROPANE; ALL SPENT SOLVENT MIXTURES/BLENDS CONTAINING, BEFORE USE, A TOTAL OF TEN PERCENT OR MORE (BY VOLUME) OF ONE OR MORE OF THE ABOVE NONHALOGENATED SOLVENTS OR THOSE SOLVENTS LISTED IN F001, F002, OR F004; AND STILL BOTTOMS FROM THE RECOVERY OF THESE SPENT SOLVENTS AND SPENT SOLVENT MIXTURES.

Haz Waste Cd Owner: CA
Haz Waste Cd: 181
Source Type: B
Code Type: X
BR Waste Code Active Status: Yes
Waste Code Active Status: Yes
Waste Code Desc: Other inorganic solid waste

Haz Waste Cd Owner: CA
Haz Waste Cd: 214
Source Type: B
Code Type: X
BR Waste Code Active Status: Yes
Waste Code Active Status: Yes
Waste Code Desc: Unspecified solvent mixture

Haz Waste Cd Owner: CA
Haz Waste Cd: 512
Source Type: B
Code Type: X
BR Waste Code Active Status: Yes
Waste Code Active Status: Yes
Waste Code Desc: Other empty containers 30 gallons or more

Haz Waste Cd Owner: HQ
Haz Waste Cd: F003
Source Type: N
Code Type: F
BR Waste Code Active Status: Yes
Waste Code Active Status: Yes
Waste Code Desc: THE FOLLOWING SPENT NONHALOGENATED SOLVENTS: XYLENE, ACETONE, ETHYL ACETATE, ETHYL BENZENE, ETHYL ETHER, METHYL ISOBUTYL KETONE, N-BUTYL ALCOHOL, CYCLOHEXANONE, AND METHANOL; ALL SPENT SOLVENT MIXTURES/BLENDS CONTAINING, BEFORE USE, ONLY THE ABOVE SPENT NONHALOGENATED SOLVENTS; AND ALL SPENT SOLVENT MIXTURES/BLENDS CONTAINING, BEFORE USE, ONE OR MORE OF THE ABOVE NONHALOGENATED SOLVENTS, AND A TOTAL OF TEN PERCENT OR MORE (BY VOLUME) OF ONE OR MORE OF THOSE SOLVENTS LISTED IN F001, F002, F004, AND F005; AND STILL BOTTOMS FROM THE RECOVERY OF THESE SPENT SOLVENTS AND SPENT SOLVENT MIXTURES.

Haz Waste Cd Owner: HQ
Haz Waste Cd: D002
Source Type: B
Code Type: D
BR Waste Code Active Status: Yes
Waste Code Active Status: Yes
Waste Code Desc: CORROSIVE WASTE

Haz Waste Cd Owner: HQ
Haz Waste Cd: D001
Source Type: R
Code Type: D
BR Waste Code Active Status: Yes
Waste Code Active Status: Yes
Waste Code Desc: IGNITABLE WASTE

Haz Waste Cd Owner: CA
Haz Waste Cd: 135
Source Type: B
Code Type: X
BR Waste Code Active Status: Yes
Waste Code Active Status: Yes

Waste Code Desc: Unspecified aqueous solution

Haz Waste Cd Owner: HQ
Haz Waste Cd: D009
BR Waste Code Active Status: Yes
Waste Code Active Status: Yes
Waste Code Desc: MERCURY
Source Type: R
Code Type: D

Haz Waste Cd Owner: CA
Haz Waste Cd: 711
BR Waste Code Active Status: Yes
Waste Code Active Status: Yes
Waste Code Desc: Liquids with cyanides > 1000 mg/l
Source Type: B
Code Type: X

Haz Waste Cd Owner: CA
Haz Waste Cd: 123
BR Waste Code Active Status: Yes
Waste Code Active Status: Yes
Waste Code Desc: Unspecified alkaline solution
Source Type: B
Code Type: X

Haz Waste Cd Owner: HQ
Haz Waste Cd: D010
BR Waste Code Active Status: Yes
Waste Code Active Status: Yes
Waste Code Desc: SELENIUM
Source Type: N
Code Type: D

Haz Waste Cd Owner: CA
Haz Waste Cd: 352
BR Waste Code Active Status: Yes
Waste Code Active Status: Yes
Waste Code Desc: Other organic solids
Source Type: B
Code Type: X

Haz Waste Cd Owner: HQ
Haz Waste Cd: D001
BR Waste Code Active Status: Yes
Waste Code Active Status: Yes
Waste Code Desc: IGNITABLE WASTE
Source Type: N
Code Type: D

Haz Waste Cd Owner: HQ
Haz Waste Cd: F006
BR Waste Code Active Status: Yes
Waste Code Active Status: Yes
Waste Code Desc: WASTEWATER TREATMENT SLUDGES FROM ELECTROPLATING OPERATIONS, EXCEPT FROM THE FOLLOWING PROCESSES: (1) SULFURIC ACID ANODIZING OF ALUMINUM; (2) TIN PLATING ON CARBON STEEL; (3) ZINC PLATING (SEGREGATED BASIS) ON CARBON STEEL; (4) ALUMINUM OR ZINC-ALUMINUM PLATING ON CARBON STEEL; (5) CLEANING/STRIPPING ASSOCIATED WITH TIN, ZINC, AND ALUMINUM PLATING ON CARBON STEEL; AND (6) CHEMICAL ETCHING AND MILLING OF ALUMINUM.
Source Type: B
Code Type: F

Haz Waste Cd Owner: HQ
Haz Waste Cd: D007
BR Waste Code Active Status: Yes
Waste Code Active Status: Yes
Waste Code Desc: CHROMIUM
Source Type: B
Code Type: D

Haz Waste Cd Owner: HQ
Haz Waste Cd: F007
BR Waste Code Active Status: Yes
Waste Code Active Status: Yes
Waste Code Desc: SPENT CYANIDE PLATING BATH SOLUTIONS FROM ELECTROPLATING OPERATIONS.
Source Type: N
Code Type: F

Haz Waste Cd Owner: HQ
Haz Waste Cd: F006
BR Waste Code Active Status: Yes
Waste Code Active Status: Yes
Waste Code Desc: WASTEWATER TREATMENT SLUDGES FROM ELECTROPLATING OPERATIONS, EXCEPT FROM THE FOLLOWING PROCESSES: (1) SULFURIC ACID ANODIZING OF ALUMINUM; (2) TIN PLATING ON CARBON STEEL; (3) ZINC PLATING (SEGREGATED BASIS) ON CARBON STEEL; (4) ALUMINUM OR ZINC-ALUMINUM PLATING ON CARBON STEEL; (5) CLEANING/STRIPPING ASSOCIATED WITH TIN, ZINC, AND ALUMINUM PLATING ON CARBON STEEL; AND (6) CHEMICAL ETCHING AND MILLING OF ALUMINUM.
Source Type: N
Code Type: F

Haz Waste Cd Owner: HQ
Haz Waste Cd: D003
BR Waste Code Active Status: Yes
Waste Code Active Status: Yes
Waste Code Desc: REACTIVE WASTE
Source Type: R
Code Type: D

Haz Waste Cd Owner: HQ
Haz Waste Cd: D008
BR Waste Code Active Status: Yes
Waste Code Active Status: Yes
Waste Code Desc: LEAD
Source Type: R
Code Type: D

Haz Waste Cd Owner: HQ
Haz Waste Cd: F003
BR Waste Code Active Status: Yes
Waste Code Active Status: Yes
Waste Code Desc: THE FOLLOWING SPENT NONHALOGENATED SOLVENTS: XYLENE, ACETONE, ETHYL ACETATE, ETHYL BENZENE, ETHYL ETHER, METHYL ISOBUTYL KETONE, N-BUTYL ALCOHOL, CYCLOHEXANONE, AND METHANOL; ALL SPENT SOLVENT MIXTURES/BLENDS CONTAINING, BEFORE USE, ONLY THE ABOVE SPENT NONHALOGENATED SOLVENTS; AND ALL SPENT SOLVENT MIXTURES/BLENDS CONTAINING, BEFORE USE, ONE OR MORE OF THE ABOVE NONHALOGENATED SOLVENTS, AND A TOTAL OF TEN PERCENT OR MORE (BY VOLUME) OF ONE OR MORE OF THOSE SOLVENTS LISTED IN F001, F002, F004, AND F005; AND STILL BOTTOMS FROM THE RECOVERY OF THESE SPENT SOLVENTS AND SPENT SOLVENT MIXTURES.
Source Type: B
Code Type: F

Haz Waste Cd Owner: CA
Haz Waste Cd: 541
BR Waste Code Active Status: Yes
Waste Code Active Status: Yes
Waste Code Desc: Photochemicals / photo processing waste
Source Type: B
Code Type: X

Haz Waste Cd Owner: HQ
Haz Waste Cd: D011
BR Waste Code Active Status: Yes
Waste Code Active Status: Yes
Waste Code Desc: SILVER
Source Type: R
Code Type: D

Haz Waste Cd Owner: HQ
Source Type: N

Haz Waste Cd: F009 **Code Type:** F
BR Waste Code Active Status: Yes
Waste Code Active Status: Yes
Waste Code Desc: SPENT STRIPPING AND CLEANING BATH SOLUTIONS FROM ELECTROPLATING OPERATIONS IN WHICH CYANIDES ARE USED IN THE PROCESS.

Haz Waste Cd Owner: HQ **Source Type:** B
Haz Waste Cd: D008 **Code Type:** D
BR Waste Code Active Status: Yes
Waste Code Active Status: Yes
Waste Code Desc: LEAD

Haz Waste Cd Owner: HQ **Source Type:** B
Haz Waste Cd: D009 **Code Type:** D
BR Waste Code Active Status: Yes
Waste Code Active Status: Yes
Waste Code Desc: MERCURY

Haz Waste Cd Owner: HQ **Source Type:** B
Haz Waste Cd: D003 **Code Type:** D
BR Waste Code Active Status: Yes
Waste Code Active Status: Yes
Waste Code Desc: REACTIVE WASTE

Haz Waste Cd Owner: HQ **Source Type:** R
Haz Waste Cd: F006 **Code Type:** F
BR Waste Code Active Status: Yes
Waste Code Active Status: Yes
Waste Code Desc: WASTEWATER TREATMENT SLUDGES FROM ELECTROPLATING OPERATIONS, EXCEPT FROM THE FOLLOWING PROCESSES: (1) SULFURIC ACID ANODIZING OF ALUMINUM; (2) TIN PLATING ON CARBON STEEL; (3) ZINC PLATING (SEGREGATED BASIS) ON CARBON STEEL; (4) ALUMINUM OR ZINC-ALUMINUM PLATING ON CARBON STEEL; (5) CLEANING/STRIPPING ASSOCIATED WITH TIN, ZINC, AND ALUMINUM PLATING ON CARBON STEEL; AND (6) CHEMICAL ETCHING AND MILLING OF ALUMINUM.

Haz Waste Cd Owner: HQ **Source Type:** B
Haz Waste Cd: F007 **Code Type:** F
BR Waste Code Active Status: Yes
Waste Code Active Status: Yes
Waste Code Desc: SPENT CYANIDE PLATING BATH SOLUTIONS FROM ELECTROPLATING OPERATIONS.

Haz Waste Cd Owner: HQ **Source Type:** B
Haz Waste Cd: D001 **Code Type:** D
BR Waste Code Active Status: Yes
Waste Code Active Status: Yes
Waste Code Desc: IGNITABLE WASTE

Haz Waste Cd Owner: CA **Source Type:** B
Haz Waste Cd: 791 **Code Type:** X
BR Waste Code Active Status: Yes
Waste Code Active Status: Yes
Waste Code Desc: Liquids with pH < 2

Haz Waste Cd Owner: HQ **Source Type:** N

Haz Waste Cd: D002 **Code Type:** D
BR Waste Code Active Status: Yes
Waste Code Active Status: Yes
Waste Code Desc: CORROSIVE WASTE

Haz Waste Cd Owner: HQ **Source Type:** R
Haz Waste Cd: U219 **Code Type:** U
BR Waste Code Active Status: Yes
Waste Code Active Status: Yes
Waste Code Desc: THIOUREA

Haz Waste Cd Owner: HQ **Source Type:** B
Haz Waste Cd: U219 **Code Type:** U
BR Waste Code Active Status: Yes
Waste Code Active Status: Yes
Waste Code Desc: THIOUREA

Haz Waste Cd Owner: HQ **Source Type:** B
Haz Waste Cd: D006 **Code Type:** D
BR Waste Code Active Status: Yes
Waste Code Active Status: Yes
Waste Code Desc: CADMIUM

NAICS Details

Source Type: I **NAICS Active Status:** Yes
NAICS Code Owner: HQ **NAICS Cycle:** 2002
NAICS Code: 334412
NAICS Description: BARE PRINTED CIRCUIT BOARD MANUFACTURING

Source Type: R **NAICS Active Status:** Yes
NAICS Code Owner: HQ **NAICS Cycle:** 2002
NAICS Code: 334412
NAICS Description: BARE PRINTED CIRCUIT BOARD MANUFACTURING

Source Type: B **NAICS Active Status:** Yes
NAICS Code Owner: HQ **NAICS Cycle:** 2002
NAICS Code: 334412
NAICS Description: BARE PRINTED CIRCUIT BOARD MANUFACTURING

Source Type: N **NAICS Active Status:** Yes
NAICS Code Owner: HQ **NAICS Cycle:** 2002
NAICS Code: 334412
NAICS Description: BARE PRINTED CIRCUIT BOARD MANUFACTURING

Owner/Operator Details

Owner/Operator Ind: CO **Country:** US
Name: ARVCO REALTY **Zip Code:** 92109
Street No: 4655 **Phone:** 858-272-7070

Street 1:	CASS STREET, SUITE 400	**Type:**	P
Street 2:		**Date Became Current:**	19850101
City:	PACIFIC BEACH	**Date Ended Current:**	
State:	CA		
Source Type:	B		

Owner/Operator Ind:	CO	**Country:**	US
Name:	ARVCO REALTY	**Zip Code:**	92109
Street No:		**Phone:**	
Street 1:	4655 CASS ST, STE 400	**Type:**	P
Street 2:		**Date Became Current:**	19700111
City:	SAN DIEGO	**Date Ended Current:**	
State:	CA		
Source Type:	R		

Owner/Operator Ind:	CP	**Country:**	
Name:	TTM TECHNOLOGIES-SAN DIEGO DIV	**Zip Code:**	92111
Street No:	5037	**Phone:**	858-874-2752
Street 1:	RUFFNER STREET	**Type:**	P
Street 2:		**Date Became Current:**	20061027
City:	SAN DIEGO	**Date Ended Current:**	
State:	CA		
Source Type:	B		

Owner/Operator Ind:	CO	**Country:**	US
Name:	TTM PRINTED CIRCUIT GROUP INC	**Zip Code:**	92704
Street No:		**Phone:**	
Street 1:	2630 S HARBOR BLVD	**Type:**	P
Street 2:		**Date Became Current:**	20061027
City:	SANTA ANA	**Date Ended Current:**	
State:	CA		
Source Type:	N		

Owner/Operator Ind:	CO	**Country:**	
Name:	TTM PRINTED CIRCUIT GROUP INC.	**Zip Code:**	92704
Street No:	2630	**Phone:**	714-241-0303
Street 1:	SOUTH HARBOR BLVD.	**Type:**	P
Street 2:		**Date Became Current:**	20061027
City:	SANTA ANA	**Date Ended Current:**	
State:	CA		
Source Type:	B		

Owner/Operator Ind:	CO	**Country:**	US
Name:	ARVCO REALTY	**Zip Code:**	92109
Street No:		**Phone:**	
Street 1:	P.O. BOX 90948	**Type:**	P
Street 2:		**Date Became Current:**	19700111
City:	SAN DIEGO	**Date Ended Current:**	
State:	CA		
Source Type:	R		

Owner/Operator Ind:	CO	**Country:**	

Name:	ARVCO REALTY	**Zip Code:**	92112-9261
Street No:	4655	**Phone:**	858-272-7070
Street 1:	CASS STREET, SUITE 400	**Type:**	P
Street 2:		**Date Became Current:**	19850101
City:	SAN DIEGO	**Date Ended Current:**	
State:	CA		
Source Type:	B		

Owner/Operator Ind:	CP	**Country:**	US
Name:	TYCO INTERNATIONAL LTD.	**Zip Code:**	
Street No:		**Phone:**	
Street 1:		**Type:**	P
Street 2:		**Date Became Current:**	19990210
City:		**Date Ended Current:**	
State:			
Source Type:	R		

Owner/Operator Ind:	CO	**Country:**	US
Name:	ARVCO REALTY	**Zip Code:**	92109
Street No:		**Phone:**	
Street 1:	P.O. BOX 90948	**Type:**	P
Street 2:		**Date Became Current:**	19700101
City:	SAN DIEGO	**Date Ended Current:**	
State:	CA		
Source Type:	R		

Owner/Operator Ind:	CP	**Country:**	
Name:	TTM TECHNOLOGIES	**Zip Code:**	
Street No:		**Phone:**	
Street 1:		**Type:**	P
Street 2:		**Date Became Current:**	20061027
City:		**Date Ended Current:**	
State:			
Source Type:	B		

Owner/Operator Ind:	CP	**Country:**	
Name:	TTM PRINTED CIRCUIT GROUP INC	**Zip Code:**	
Street No:		**Phone:**	
Street 1:		**Type:**	P
Street 2:		**Date Became Current:**	20061027
City:		**Date Ended Current:**	
State:			
Source Type:	N		

Owner/Operator Ind:	CP	**Country:**	US
Name:	TTM TECHNOLOGIES	**Zip Code:**	
Street No:		**Phone:**	
Street 1:		**Type:**	P
Street 2:		**Date Became Current:**	20061027
City:		**Date Ended Current:**	
State:			
Source Type:	R		

Owner/Operator Ind:	CP	**Country:**	
Name:	TTM TECHNOLOGIES, SAN DIEGO DIVISION	**Zip Code:**	
Street No:		**Phone:**	
Street 1:		**Type:**	P
Street 2:		**Date Became Current:**	20061027
City:		**Date Ended Current:**	
State:			
Source Type:	B		

Owner/Operator Ind:	CO	**Country:**	
Name:	TYCO PRINTED CIRCUIT GROUP INC	**Zip Code:**	06076-0000
Street No:		**Phone:**	860-684-5881
Street 1:	15 TYCO DR	**Type:**	P
Street 2:		**Date Became Current:**	
City:	STAFFORD SPRINGS	**Date Ended Current:**	
State:	GA		
Source Type:	N		

Owner/Operator Ind:	CO	**Country:**	US
Name:	TTM PRINTED CIRCUIT GROUP INC.	**Zip Code:**	92704
Street No:		**Phone:**	714-241-0303
Street 1:	2630 SOUTH HARBOR BLVD.	**Type:**	P
Street 2:		**Date Became Current:**	20061027
City:	SANTA ANA	**Date Ended Current:**	
State:	CA		
Source Type:	B		

Owner/Operator Ind:	CP	**Country:**	
Name:	NOT REQUIRED	**Zip Code:**	99999
Street No:		**Phone:**	415-555-1212
Street 1:	NOT REQUIRED	**Type:**	P
Street 2:		**Date Became Current:**	
City:	NOT REQUIRED	**Date Ended Current:**	
State:	ME		
Source Type:	I		

Owner/Operator Ind:	CP	**Country:**	
Name:	TTM PRINTED CIRCUIT GROUP INC.	**Zip Code:**	
Street No:		**Phone:**	
Street 1:		**Type:**	P
Street 2:		**Date Became Current:**	20061027
City:		**Date Ended Current:**	
State:			
Source Type:	B		

Map Key	Number of Records	Direction	Distance (mi/ft)	Elev/Diff (ft)	Site	DB
936	1 of 5	-	0.00 / 0.00	412.38 / -11	WAXIE SANITARY SUPPLY 9353 WAXIE WAY SAN DIEGO CA 92123	CERS HAZ

Site ID:	170593
Latitude:	32.839701

Longitude: -117.126015

Regulated Programs

EI ID:	10390264	***EI Description:***	Hazardous Waste Generator
EI ID:	10390264	***EI Description:***	Chemical Storage Facilities
EI ID:	T0607302011	***EI Description:***	Leaking Underground Storage Tank Cleanup Site

Affiliations

Affil Type Desc: Facility Mailing Address
Entity Name: Mailing Address
Entity Title:
Address: PO BOX 23506
City: SAN DIEGO
State: CA
Country:
Zip Code: 92193-3506
Phone:

Affil Type Desc: Legal Owner
Entity Name: WAXIES ENTERPRISES INC.
Entity Title:
Address: P O BOX 23506
City: SAN DIEGO
State: CA
Country: United States
Zip Code: 92193
Phone: (858) 292-8111

Affil Type Desc: Primary Emergency Contact
Entity Name: SKIP WILLIS
Entity Title: OPERATIONS MANAGER
Address:
City:
State:
Country:
Zip Code:
Phone: (858) 414-0294

Affil Type Desc: Property Owner
Entity Name: WAXIES ENTERPRISES INC
Entity Title:
Address: P O BOX 23506
City: SAN DIEGO
State: CA
Country: United States
Zip Code: 92193

Phone:	(858) 292-8111
Affil Type Desc:	Secondary Emergency Contact
Entity Name:	LEE JACKSON
Entity Title:	GENERAL MANAGER
Address:	
City:	
State:	
Country:	
Zip Code:	
Phone:	(858) 568-8445
Affil Type Desc:	CUPA District
Entity Name:	San Diego County Env Health
Entity Title:	
Address:	PO Box 129261
City:	San Diego
State:	CA
Country:	
Zip Code:	92112-9261
Phone:	(858) 505-6880
Affil Type Desc:	Document Preparer
Entity Name:	GARY EVANGELISTA
Entity Title:	
Address:	
City:	
State:	
Country:	
Zip Code:	
Phone:	
Affil Type Desc:	Identification Signer
Entity Name:	GARY EVANGELISTA
Entity Title:	CORPORATE OPERATIONS LOGISTICS PLANNER
Address:	
City:	
State:	
Country:	
Zip Code:	
Phone:	
Affil Type Desc:	Environmental Contact
Entity Name:	GARY EVANGELISTA
Entity Title:	
Address:	9353 WAXIE WAY
City:	SAN DIEGO
State:	CA
Country:	
Zip Code:	92193
Phone:	(858) 292-8111

Affil Type Desc:	Operator
Entity Name:	WAXIE'S ENTERPRISES, INC.
Entity Title:	
Address:	
City:	
State:	
Country:	
Zip Code:	
Phone:	(858) 292-8111

Affil Type Desc:	Parent Corporation
Entity Name:	WAXIE SANITARY SUPPLY
Entity Title:	
Address:	
City:	
State:	
Country:	
Zip Code:	
Phone:	

Coordinates

Env Int Type Code:	HWG	***Longitude:***	-117.125940
Program ID:	10390264	***Coord Name:***	
Latitude:	32.839700	***Ref Point Type Desc:***	Center of a facility or station.

Evaluations

Eval Date:	8/15/2014
Violations Found:	No
Eval General Type:	Compliance Evaluation Inspection
Eval Type:	Routine done by local agency
Eval Division:	San Diego County Department of Env Health
Eval Program:	HMRRP
Eval Source:	CERS
Eval Notes:	

Inspector: Preece Sharon Inspection ID:4094955

Eval Date:	8/2/2016
Violations Found:	Yes
Eval General Type:	Compliance Evaluation Inspection
Eval Type:	Routine done by local agency
Eval Division:	San Diego County Department of Env Health
Eval Program:	HMRRP
Eval Source:	CERS
Eval Notes:	

Inspector: Preece Sharon Inspection ID:5491732

Eval Date: 8/15/2014
Violations Found: No
Eval General Type: Compliance Evaluation Inspection
Eval Type: Routine done by local agency
Eval Division: San Diego County Department of Env Health
Eval Program: HW
Eval Source: CERS
Eval Notes:

Inspector: Preece Sharon Inspection ID:4094955

Eval Date: 8/2/2016
Violations Found: No
Eval General Type: Compliance Evaluation Inspection
Eval Type: Routine done by local agency
Eval Division: San Diego County Department of Env Health
Eval Program: HW
Eval Source: CERS
Eval Notes:

Inspector: Preece Sharon Inspection ID:5491732

Violations

Violation Date: 8/2/2016
Violation Program: HMRRP
Violation Division: San Diego County Department of Env Health
Violation Source: CERS
Citation: HSC 6.95 25508.2 - California Health and Safety Code, Chapter 6.95, Section(s) 25508.2
Violation Notes:

Returned to compliance on 08/31/2016.

Violation Description:

Failure to annually review and electronically certify that the business plan is complete and accurate on or before the annual due date.

936	2 of 5	-	0.00 / 0.00	412.38 / -11	9353 WOXIE WAY SAN DIEGO CA	HMIRS

Incident Cnty: SAN DIEGO

HMIR Incident Reports

Report No: I-2005100191
Report Type: A hazardous material incident
Date of Incident: 07/13/2005
Time of Incident: 1300
Haz Class Code: 8
Hazardous Class: CORROSIVE MATERIAL
Commodity Short Nm: DISINFECTANTS LIQUID C
Commodity Long Nm: DISINFECTANTS LIQUID CORROSIVE N.O.S.
Fed DOT Agency Nm:
Fed DOT Report No:
Report Submit Src: Paper
Inc Multiple Rows: No
Inc Non US State:
Mode Transport: Highway
Transport Phase: UNLOADING
Incident Occrrnce:

Map Key	Number of Records	Direction	Distance (mi/ft)	Elev/Diff (ft)	Site	DB

Trade Name:	QUATERNARY AMMONIUM	**Mat Ship Approval?:**	No
ID No:	UN1903	**Mat Ship Approv No:**	
Haz Waste Ind:	No	**Undecl Hazmat Ship?:**	No
Haz Waste EPA No:		**Packaging Type:**	Non-Bulk
HMIS Tox Inhalation?:	No	**Packing Group:**	II
TIH Hazard Zone:		**Carrier Reporter:**	UPS GROUND FREIGHT INC.
Qty Released:	0.015625	**CR Street Name:**	1000 SEMMES AVE
Unit of Measure:	LGA	**CR City:**	RICHMOND
What Failed:	104	**CR State:**	VA
What Failed Desc:	Body	**CR Postal Code:**	23224-2246
How Failed Code:	308	**CR Non US State:**	
How Failed Desc:	Leaked	**CR Fed DOT ID:**	121058
Failure Cause Code:	534	**CR Hazmat Reg ID:**	051303004015LN
Failure Cause Desc:	Too Much Weight on Package	**CR Country:**	US
Ident. Markings:		**Shipper Name:**	ECOLAB INC.
Cont1 Pkging Type:	Box	**Shipper Street Name:**	3501 CORPORATE DR STE 200
Cont1 Const Mat:	Fiberboard	**Shipper City:**	JOLIET
Cont1 Head Type:		**Shipper State:**	IL
Cont1 Pkg Capacity:	1	**Shipper Postal:**	60431-7904
C1 Capacity UOM:	LGA	**Shipper Non US St:**	
Cont1 Pkg Amt:	1	**Shipper Country:**	US
C1 Pkg Amt UOM:	LGA	**Shipper Waybill:**	806349143
Cont1 Pkg Number:	1	**Ship Hazmat Reg ID:**	
C1 Pkg NO Failed:	1	**Origin City:**	JOLIET
Cont1 Pkg Mnfctr:		**Origin State:**	ILLINOIS
Cont1 Pkg Mnfct Dt:		**Origin Postal:**	60436
Cont1 Pkg Serial NO:		**Origin Non US St:**	
C1 Pkg Last Test Dt:		**Origin Country:**	US
C1 Test Const Mat:		**Destination City:**	SAN DIEGO
C1 Pkg Dsign Pres.:		**Destination State:**	CALIFORNIA
C1 Dsign Press UOM:		**Destination Postal:**	92123
C1 Pkg Shell Thick:		**Destination Non US:**	
C1 Shell Thick UOM:		**Destination Country:**	US
C1 Head Thickness:		**Cont2 Package Type:**	Cylinder
C1 Head Thick UOM:		**Cont2 Const Mat:**	Plastic
C1 Pkg Srvc Pres.:		**Cont2 Pkg Capacity:**	
C1 Srvc Press UOM:		**Cont2 Capacity UOM:**	
C1 Valve/Device Fail?:	No	**Cont2 Pkg Amount:**	
C1 Device Type:		**Cont2 Pkg Amt UOM:**	
C1 Device Mnfctr:		**Cont2 Pkg No:**	
C1 Device Model:		**Cont2 Pkg No Failed:**	
NRC No:			

RAM Pkg Category:		**Haz NonHosp Public:**	0
RAM Pkg Cert.:	FALSE	**Haz NonHosp Old:**	0
RAM Pkg Cert. NBR:		**Tot Haz Non Hosp Inj:**	0
RAM Nuclide S:		**Total Hazmat Injuries:**	0
RAM Transport Index:		**Evacuation Indicator:**	No
RAM UOM:		**Public Evacuated:**	0
RAM Activity Rpted:		**Employees Evac:**	0
RAM UOM Rpted:		**Total Evacuated:**	0
RAM Activity:	0	**Total Evacuation Hrs:**	0

Map Key	Number of Records	Direction	Distance (mi/ft)	Elev/Diff (ft)	Site	DB

RAM Activity UOM:		**Major Artery Closed:**	No
RAM Mat Safety:		**Mjr Artery Hrs Closed:**	0
Spillage Result:	Yes	**Material Involved:**	No
Fire Result:	No	**Estimated Speed:**	0
Explosion Result:	No	**Weather Conditions:**	
Water Sewer Result:	No	**Vehicle Overturn:**	No
Gas Dispersion:	No	**Vehicle Left Roadway:**	No
Environment Damage:	No	**Passenger Aircraft:**	No
No Release Result:	No	**Cargo Baggage:**	
Fire EMS Report:	No	**Ship Non Transport:**	No
Fire EMS EMS Report:		**Ship Air First Flight:**	No
Police Report:	No	**Ship Air Subflight:**	No
Police Report No:		**Ship Init Transport:**	No
In House Cleanup:	Yes	**Ship Phase Transfer:**	No
Other Cleanup:	No	**Contact Name:**	JOSEPH BARLINKSKI
Damage > 500:	No	**Contact Title:**	OSD
Material Loss:	0	**Contact Business:**	OVERNITE TRANSPORTATION
Carrier Damage:	0	**Contact Street:**	7191 CARROLL RD.
Property Damage:	0	**Contact City:**	SAN DIEGO
Response Cost:	0	**Contact State:**	CA
Remediation Cost:	0	**Contact Postal:**	92121
Damage Old Form:	0	**Contact Non US St:**	
Total Damages Amt:	0	**Contact Country:**	US
Hazmat Fatality:	No	**Inc. Report Prepared:**	Carrier
Haz Fatal Employees:	0	**HMIS Serious Incidnt:**	No
Haz Fatal Respndrs:	0	**HMIS Serious Fatality:**	No
Haz Fatal Gen Public:	0	**HMIS Serious Injury:**	No
Tot Hazmat Fatalities:	0	**HMIS Flight Plan:**	No
Non Hazmat Fatality:	No	**HMIS Serious Evacs:**	No
Non Hazmat Fatals:	0	**HMIS Major Artery:**	No
Hazmat Injury:	No	**HMIS Bulk Release:**	No
Haz Hospital Empl:	0	**HMIS Marine Pollutnt:**	No
Haz Hospital Resp:	0	**HMIS Radioactive:**	No
Haz Hosp Gen Public:	0	**HMIS Gen Pkg Type:**	OHMIR.Ref_Container.descr_txt
Haz Hosp Old Form:	0	**HMIS Container Code:**	BOX FBR
Total Haz Hosp Inj:	0	**HMIS Container Desc:**	Fiberboard box or carton
Haz Non Hosp Empl:	0	**HMIS Bulk Incident:**	No
Haz Non Hosp Resp:	0	**Undeclared Shipment:**	No

Description of Events: 2 BOXES CRUSHED 1 PLASTIC TANK LEAKING REST OK. 2ND BOX CARDBOARD WET BUT PLASTIC CONTAINER INSIDE THE BOX IN GOOD SHAPE...

Recommend Actions Taken: SEPARATED FROM THE PALLET MOVED TO SALVAGE DRUM GEM- GENERAL ENVIRONMENT MANAGEMENT PHONE: 909-208-2599

936	*3 of 5*	*-*	*0.00 / 0.00*	*412.38 / -11*	***WAXIE SANITARY SUPPLY*** ***9353 WAXIE WAY, SAN DIEGO, CA 92123*** ***SAN DIEGO CA***	***SAN DIEGO LOP***

SWRCB Global ID:	T0607302011	**Parcel No:**	369-082-25-00
Record ID:	DEH1996-LSAM-H16669-001	**Census Tract:**	85.11
Record Status:	Completed	**Zip Code 2:**	92123
Opened Date:	10/22/1996	**Community:**	San Diego
Case Type:	LOP - Local Oversight Program	**Jurisdiction:**	SAN DIEGO

Map Key	Number of Records	Direction	Distance (mi/ft)	Elev/Diff (ft)	Site	DB

Historical Name:	WAXIE	**Watershed Basin No:**	907.11
Lead Agency:	DEH/SAM	**Latitude GS 84:**	32.8391258
Lead Agency Date:	10/22/1996	**Longitude GS 84:**	-117.1264517
Funding:	F - LOP Federal Fund	**X Map Coord:**	6292461.625
Fire Agency:	SAN DIEGO	**Y Map Coord:**	1886224.736
Thomasbros Mappage Grid:	1229 E 7		
Water Purveyor:	SAN DIEGO		
File Case Type:	CLOSED OR TRANSFERRED LOP CASES		

936	4 of 5	-	0.00 / 0.00	412.38 / -11	**WAXIE SANITARY SUPPLY** **9353 WAXIE WAY** **San Diego CA**	**SANDIEGO SAM**

Record ID:	DEH1996-LSAM-H16669-001	**Object ID:**	4050
Record Type:	SAM Investigation	**ID:**	4054
Status:	Completed	**Feature ID:**	3690822500
REST Record ID:	DEH1996-LSAM-H16669-001	**Parcel No:**	369-082-25-00
Record Name:	WAXIE SANITARY SUPPLY	**SWRCB Global ID:**	T0607302011
Record Status:	Completed	**H No:**	H16669
Record Alias:	SAM Investigation	**Historical Name:**	WAXIE
Date:	10/22/1996	**Agency Name:**	COSD
Primary Parcel:	YES	**Fire Agency:**	SAN DIEGO
Primary Address:	YES	**Funding:**	F - LOP Federal Fund
Address:	9353 WAXIE WAY, SAN DIEGO CA 92123	**GT Global ID:**	T0607302011
Address Type:	ALIAS	**GT RB Case No:**	9UT3258
Street String:	9353 WAXIE WAY	**GT Cuf Case:**	NO
Zip Code:	92123	**GT Case Type:**	LUST Cleanup Site
Zip Community:	92123	**GT Lead Agency:**	SAN DIEGO COUNTY LOP
Jurisdictiction:	SAN DIEGO	**GT County:**	San Diego
Census Tract:	85.11	**GT Latitude:**	32.839701
BOS District:	4	**GT Longitude:**	-117.126015
Watershed Basin:	907.11	**Latitude GS84:**	32.8391258
Water Purveyor:	SAN DIEGO	**Longitude GS84:**	-117.1264517
KIVA per Tp per No:	6SAM H16669	**Point X:**	6292501.46999139
X:	6292461.625	**Point Y:**	1886117.0699418
Y:	1886224.736		
Case No:	H16669-001		
Case Type:	LOP - Local Oversight Program		
REST Record Type:	LUEG-DEH/LWQD/SAM Investigation/NA		
Opened Date:	845942400000		
Opened Date Converted:	10/21/1996 08:00PM		
Full Name DEH Permit Owner:			
Lead Agency:	DEH/SAM		
Lead Agency Date:	845942400000		
Lead Agency Date Converted:	10/21/1996 08:00PM		
Geo SRC:	Mapped to XY from previous SAM Layer		
GT Status:	Completed - Case Closed		
GT Status Date:	870912000000		
GT Status Date Converted:	08/06/1997 08:00PM		
Thomasbros Mappage Grid:	1229 E 7		

Map Key	Number of Records	Direction	Distance (mi/ft)	Elev/Diff (ft)	Site	DB
936	5 of 5	-	0.00 / 0.00	412.38 / -11	WAXIE SANITARY SUPPLY 9353 WAXIE WAY SAN DIEGO CA 92123	SANDIEGO UST

Record ID: DEH2002-HUPFP-116669
CERS ID: 10390264
Facility ID: 37-000-116669
EPA ID No: CAL000183765
Permit Status: Permit Renewed
Active Permit: YES
Facility Type UST:
Business Phone: 858-292-8111
Business Fax: 0
Onsite Haz. Waste Trtmnt: No
Mailing Address: PO BOX 23506, SAN DIEGO, CA 92193-3506

Own or Operate UG: No
Own or Operate AG: No
Haz. Mat. On-Site: Yes
Haz. Waste Gen: Yes
HHW Collection: No
Recycle: No
RCRA Large Qty. Gen: No
Latitude: 32.839746908158652
Longitude: -117.12742711112512

--Details--

ID: 1944
Tank ID: 24100
Last Updated: 2017-06-20T02:32:15.000
UST Perm Close Date: 10/22/1996
Tank Status: Removed
Type of Tank: 01
Piping System Type:
Tank Use: 01
Tank Capacity (Gal): 1650
Tank Contents: 1A
Other Content Info:
Tank Owner Name: WAXIE'S ENTERPRISES, INC.

ID: 1945
Tank ID: 24101
Last Updated: 2017-06-20T02:32:15.000
UST Perm Close Date: 10/22/1996
Tank Status: Removed
Type of Tank: 01
Piping System Type:
Tank Use: 01
Tank Capacity (Gal): 1650
Tank Contents: 1A
Other Content Info:
Tank Owner Name: WAXIE'S ENTERPRISES, INC.

ID: 1946
Tank ID: 24102
Last Updated: 2017-06-20T02:32:15.000
UST Perm Close Date: 10/22/1996
Tank Status: Removed
Type of Tank: 01
Piping System Type:

Map Key	Number of Records	Direction	Distance (mi/ft)	Elev/Diff (ft)	Site	DB

Tank Use: 01
Tank Capacity (Gal): 10000
Tank Contents: Diesel
Other Content Info:
Tank Owner Name: WAXIE'S ENTERPRISES, INC.

Map Key	Number of Records	Direction	Distance (mi/ft)	Elev/Diff (ft)	Site	DB
937	1 of 3	-	0.00 / 0.00	427.02 / 4	TTM TECHNOLOGIES INC 5037 RUFFNER ST SAN DIEGO CA 921111107	TRIS

TRI Facility ID: 92111RGRSC7447C
Year: 2013
BIA Code:
Tribe:
Federal Facility: NO
County: SAN DIEGO
FRS ID:

--Details--

Primary SIC:
Primary NAICS: 334412
Document Number: 1313211105489
Chemical: SULFURIC ACID (1994 AND AFTER ACID AEROSOLS" ONLY)"
CAS/Compound ID: 7664939
Clean Air Act?: NO
Classification: TRI
Metal: NO
Metal Category: 0
Carcinogen: NO
Unit of Measure: Pounds
On-Site Release Total: 33
Total Releases: 33
Sec 8 Releases: 0
On-site Contained: 0
On-Site Other: 33
On-site Energy Recovery: 0
On-Site Recycling: 0
On-Site Treatment: 12913
Production Waste: 12946
One-Time Release:
Production Ratio: 1.1
Parent Company Name: TTM TECHNOLOGIES INC
Parent Company DB No: 92280015

Primary SIC:
Primary NAICS: 334412
Document Number: 1313211105465
Chemical: LEAD COMPOUNDS
CAS/Compound ID: N420
Clean Air Act?: YES
Classification: PBT
Metal: YES
Metal Category: 1

Carcinogen:	NO
Unit of Measure:	Pounds
On-Site Release Total:	0.059
Total Releases:	0.923
Sec 8 Releases:	0
On-site Contained:	0
On-Site Other:	0.059
On-site Energy Recovery:	0
On-Site Recycling:	0
On-Site Treatment:	0
Production Waste:	364.723
One-Time Release:	
Production Ratio:	1.1
Parent Company Name:	TTM TECHNOLOGIES INC
Parent Company DB No:	92280015
Primary SIC:	
Primary NAICS:	334412
Document Number:	1313211105438
Chemical:	COPPER COMPOUNDS
CAS/Compound ID:	N100
Clean Air Act?:	NO
Classification:	TRI
Metal:	YES
Metal Category:	1
Carcinogen:	NO
Unit of Measure:	Pounds
On-Site Release Total:	0
Total Releases:	10
Sec 8 Releases:	0
On-site Contained:	0
On-Site Other:	0
On-site Energy Recovery:	0
On-Site Recycling:	0
On-Site Treatment:	0
Production Waste:	7376
One-Time Release:	
Production Ratio:	1.1
Parent Company Name:	TTM TECHNOLOGIES INC
Parent Company DB No:	92280015

Map Key	Number of Records	Direction	Distance (mi/ft)	Elev/Diff (ft)	Site	DB
937	2 of 3	-	0.00 / 0.00	427.02 / 4	TTM TECHNOLOGIES INC 5037 RUFFNER ST SAN DIEGO CA 92111	TRIS

TRI Facility ID:	92111RGRSC7447C	**Year:**	2015
BIA Code:		**Tribe:**	
Federal Facility:	NO	**County:**	SAN DIEGO
FRS ID:	110009529493		

--Details--

Primary SIC:

Primary NAICS: 334412
Document Number: 1315214343182
Chemical: LEAD COMPOUNDS
CAS/Compound ID: N420
Clean Air Act?: YES
Classification: PBT
Metal: YES
Metal Category: 1
Carcinogen: NO
Unit of Measure: Pounds
On-Site Release Total: .134
Total Releases: 1.82
Sec 8 Releases: 0
On-site Contained: 0
On-Site Other: .134
On-site Energy Recovery: 0
On-Site Recycling: 0
On-Site Treatment: 0
Production Waste: 224.282
One-Time Release:
Production Ratio: .88
Parent Company Name: TTM TECHNOLOGIES INC
Parent Company DB No: 092280015

Primary SIC:

Primary NAICS: 334412
Document Number: 1315214343170
Chemical: COPPER COMPOUNDS
CAS/Compound ID: N100
Clean Air Act?: NO
Classification: TRI
Metal: YES
Metal Category: 1
Carcinogen: NO
Unit of Measure: Pounds
On-Site Release Total: 0
Total Releases: 20
Sec 8 Releases: 0
On-site Contained: 0
On-Site Other: 0
On-site Energy Recovery: 0
On-Site Recycling: 0
On-Site Treatment: 0
Production Waste: 4911
One-Time Release:
Production Ratio: .88
Parent Company Name: TTM TECHNOLOGIES INC
Parent Company DB No: 092280015

Primary SIC:

Map Key	Number of Records	Direction	Distance (mi/ft)	Elev/Diff (ft)	Site	DB

Primary NAICS: 334412
Document Number: 1315214343194
Chemical: SULFURIC ACID (1994 AND AFTER "ACID AEROSOLS" ONLY)
CAS/Compound ID: 007664939
Clean Air Act?: NO
Classification: TRI
Metal: NO
Metal Category: 0
Carcinogen: NO
Unit of Measure: Pounds
On-Site Release Total: 45
Total Releases: 45
Sec 8 Releases: 0
On-site Contained: 0
On-Site Other: 45
On-site Energy Recovery: 0
On-Site Recycling: 0
On-Site Treatment: 17601
Production Waste: 17646
One-Time Release:
Production Ratio: .88
Parent Company Name: TTM TECHNOLOGIES INC
Parent Company DB No: 092280015

937	3 of 3	-	0.00 / 0.00	427.02 / 4	TTM TECHNOLOGIES INC 5037 RUFFNER ST SAN DIEGO CA 92111	TRIS

TRI Facility ID: 92111RGRSC7447C
BIA Code:
Federal Facility: NO
FRS ID: 110009529493
Year: 2016
Tribe:
County: SAN DIEGO

--Details--
Primary SIC:
Primary NAICS: 334412
Document Number: 1316215445242
Chemical: LEAD COMPOUNDS
CAS/Compound ID: N420
Clean Air Act?: YES
Classification: PBT
Metal: YES
Metal Category: 1
Carcinogen: NO
Unit of Measure: Pounds
On-Site Release Total: .136
Total Releases: 1.298
Sec 8 Releases: 0
On-site Contained: 0
On-Site Other: .136

On-site Energy Recovery:	0
On-Site Recycling:	0
On-Site Treatment:	0
Production Waste:	192.092
One-Time Release:	
Production Ratio:	1.53
Parent Company Name:	TTM TECHNOLOGIES INC
Parent Company DB No:	092280015
Primary SIC:	
Primary NAICS:	334412
Document Number:	1316215445255
Chemical:	SULFURIC ACID (1994 AND AFTER ACID AEROSOLS" ONLY)"
CAS/Compound ID:	007664939
Clean Air Act?:	NO
Classification:	TRI
Metal:	NO
Metal Category:	0
Carcinogen:	NO
Unit of Measure:	Pounds
On-Site Release Total:	41
Total Releases:	41
Sec 8 Releases:	0
On-site Contained:	0
On-Site Other:	41
On-site Energy Recovery:	0
On-Site Recycling:	0
On-Site Treatment:	15371.58
Production Waste:	15412.58
One-Time Release:	
Production Ratio:	1.53
Parent Company Name:	TTM TECHNOLOGIES INC
Parent Company DB No:	092280015
Primary SIC:	
Primary NAICS:	334412
Document Number:	1316215445230
Chemical:	COPPER COMPOUNDS
CAS/Compound ID:	N100
Clean Air Act?:	NO
Classification:	TRI
Metal:	YES
Metal Category:	1
Carcinogen:	NO
Unit of Measure:	Pounds
On-Site Release Total:	.145
Total Releases:	11.305
Sec 8 Releases:	0
On-site Contained:	0
On-Site Other:	.145
On-site Energy Recovery:	0
On-Site Recycling:	0

Map Key	Number of Records	Direction	Distance (mi/ft)	Elev/Diff (ft)	Site	DB

On-Site Treatment: 0
Production Waste: 3864.755
One-Time Release:
Production Ratio: 1.53
Parent Company Name: TTM TECHNOLOGIES INC
Parent Company DB No: 092280015

938	1 of 2	-	0.00 / 0.00	414.76 / -8	San Diego Fire Dept 7490 Copley Park Place San Diego CA	CHMIRS

ID: 10-3369
Control No: '10-3369
Year: 2010
Notified Date: 6/2/2010 8:44
Notified Date Time:
County: San Diego County

California Hazardous Material Incident Report System

Contained: Yes
1 Substance: motor oil
1 Measure: Qt.(s)
1 Other:
1 Quantity: 5
1 Type: PETROLEUM
1 Pipeline:
1 Vessel >= 300 Tons:
2 Substance:
2 Quantity:
2 Measure:
2 Type:
2 Other:
2 Pipeline:
2 Vessel >= 300 Tons:
3 Substance:
3 Quantity:
3 Measure:
3 Type:
3 Other:
3 Pipeline:
3 Vessel >= 300 Tons:
Incident Date: 6/2/2010
Incident Time: 815
Spill Site: Road
Injuries?: No
No of Injuries:
Fatals?: No
No of Fatals:
Evacs?: No
No of Evacs:
Cleanup: Contractor
Site:
Cause: Other
Cause Other: accident
Dog No:
Water: No
Water Way:
City: San Diego
County: San Diego County
Zip:
Admin Agency: San Diego County Health Services Department
Notification Area: AA/CUPA,DFG-OSPR,DTSC,RWQCB,US EPA,USFWS
Location: 7490 Copley Park Place
Description: A vehicle hit a raised portion of the road and scratched open its oil pan releasing approximately 5 qt's of motor oil to the roadway. Release has been contained and absorbant has been applied.

Main Page Information

On Scene:
Other on Scene:
Other Notified:
Admin Agency: San Diego County Health Services Department

Map Key	Number of Records	Direction	Distance (mi/ft)	Elev/Diff (ft)	Site	DB

Admin Agency 2:
Additional County:
Document Title: SPILL Report
Creation Date: 06/02/2010 08:44 AM
Received By:
Person Notifying Cal OES:
Phone No:
Ext:
Pag Cell:
Type: PETROLEUM
Cause Description for Other: accident
Amount 1: 5
Amount 2:
Amount 3:
Doc URL: https://w3.calema.ca.gov/operational/malhaz.nsf/f1841a103c102734882563e200760c4a/e2a56f4daa485b79882577360056735e?OpenDocument

---

938	2 of 2	-	0.00 / 0.00	414.76 / -8	First Transit, Inc. #55826 7490 COPLEY PARK PL SAN DIEGO CA 92111	CERS TANK

Site ID: 392725
Latitude: 32.836662
Longitude: -117.157578

Regulated Programs

EI ID:	10385293	**EI Description:**	Hazardous Waste Generator
EI ID:	10385293	**EI Description:**	Chemical Storage Facilities
EI ID:	10385293	**EI Description:**	Aboveground Petroleum Storage

Affiliations

Affil Type Desc: Identification Signer
Entity Name: Nan D. Cutshall, PE
Entity Title: Authorized Representative
Address:
City:
State:
Country:
Zip Code:
Phone:

Affil Type Desc: Environmental Contact
Entity Name: Strata Environmental
Entity Title:
Address: 110 Perimeter Park, Suite E
City: Knoxville
State: TN

Country:	
Zip Code:	37922
Phone:	(865) 539-2077
Affil Type Desc:	Property Owner
Entity Name:	San Diego Metropolitan Transit System
Entity Title:	
Address:	1255 Imperial Avenue, Suite 1000
City:	San Diego
State:	CA
Country:	United States
Zip Code:	92101
Phone:	(619) 557-4569
Affil Type Desc:	Facility Mailing Address
Entity Name:	Mailing Address
Entity Title:	
Address:	110 Perimeter Park, Suite E
City:	Knoxville
State:	TN
Country:	
Zip Code:	37922
Phone:	
Affil Type Desc:	Operator
Entity Name:	First Transit, Inc. #55826
Entity Title:	
Address:	
City:	
State:	
Country:	
Zip Code:	
Phone:	(858) 737-7808
Affil Type Desc:	Secondary Emergency Contact
Entity Name:	Jonathan Lewis
Entity Title:	General Manager
Address:	
City:	
State:	
Country:	
Zip Code:	
Phone:	(619) 454-9319
Affil Type Desc:	CUPA District
Entity Name:	San Diego County Env Health
Entity Title:	
Address:	PO Box 129261
City:	San Diego
State:	CA
Country:	
Zip Code:	92112-9261

Phone:	(858) 505-6880
Affil Type Desc:	Legal Owner
Entity Name:	First Transit, Inc.
Entity Title:	
Address:	600 Vine Street, Suite 1400
City:	Cincinnati
State:	OH
Country:	United States
Zip Code:	45202
Phone:	(513) 241-2200
Affil Type Desc:	Document Preparer
Entity Name:	Nan D. Cutshall, PE
Entity Title:	
Address:	
City:	
State:	
Country:	
Zip Code:	
Phone:	
Affil Type Desc:	Parent Corporation
Entity Name:	FirstGroup America
Entity Title:	
Address:	
City:	
State:	
Country:	
Zip Code:	
Phone:	
Affil Type Desc:	Primary Emergency Contact
Entity Name:	Christopher Lunn
Entity Title:	Maintenance Manager
Address:	
City:	
State:	
Country:	
Zip Code:	
Phone:	(619) 666-1243

Coordinates

Env Int Type Code:	APSA	**Longitude:**	-117.157580
Program ID:	10385293	**Coord Name:**	
Latitude:	32.836660	**Ref Point Type Desc:**	Center of a facility or station.

Evaluations

Eval Date: 3/23/2017
Violations Found: Yes
Eval General Type: Compliance Evaluation Inspection
Eval Type: Routine done by local agency
Eval Division: San Diego County Department of Env Health
Eval Program: HMRRP
Eval Source: CERS
Eval Notes:

Inspector: Burke Mike Inspection ID:5646782

Eval Date: 4/7/2015
Violations Found: No
Eval General Type: Compliance Evaluation Inspection
Eval Type: Routine done by local agency
Eval Division: San Diego County Department of Env Health
Eval Program: HMRRP
Eval Source: CERS
Eval Notes:

Inspector: McLernon Benjamin Inspection ID:4088844

Eval Date: 4/7/2015
Violations Found: No
Eval General Type: Compliance Evaluation Inspection
Eval Type: Routine done by local agency
Eval Division: San Diego County Department of Env Health
Eval Program: HW
Eval Source: CERS
Eval Notes:

Inspector: McLernon Benjamin Inspection ID:4088844

Eval Date: 3/23/2017
Violations Found: No
Eval General Type: Compliance Evaluation Inspection
Eval Type: Routine done by local agency
Eval Division: San Diego County Department of Env Health
Eval Program: HW
Eval Source: CERS
Eval Notes:

Inspector: Burke Mike Inspection ID:5646782

Eval Date: 3/23/2017
Violations Found: No
Eval General Type: Compliance Evaluation Inspection
Eval Type: Routine done by local agency
Eval Division: San Diego County Department of Env Health
Eval Program: APSA
Eval Source: CERS

Eval Notes:

Inspector: Burke Mike Inspection ID:5646782

Violations

Violation Date: 3/23/2017
Violation Program: HMRRP
Violation Division: San Diego County Department of Env Health
Violation Source: CERS
Citation: HSC 6.95 25505(a)(4) - California Health and Safety Code, Chapter 6.95, Section(s) 25505(a)(4)
Violation Notes:

Returned to compliance on 04/11/2017.

Violation Description:

Failure to provide initial and annual training to all employees in safety procedures in the event of a release or threatened release of a hazardous material or failure to document and maintain training records for a minimum of three years.

939	1 of 5	-	0.00 / 0.00	356.65 / -66	7-Eleven INC #32606 9609 AERO DR SAN DIEGO CA 92123	CERS TANK

Site ID: 1254
Latitude: 32.807854
Longitude: -117.121925

Regulated Programs

EI ID: 10166037
EI Description: Hazardous Waste Generator

EI ID: 10166037
EI Description: Underground Storage Tank

EI ID: 10166037
EI Description: Chemical Storage Facilities

Affiliations

Affil Type Desc: Identification Signer
Entity Name: STEPHEN BOYD
Entity Title: REGIONAL GASOLINE ENVIRONMENTAL COMPLIANCE MANAGER
Address:
City:
State:
Country:
Zip Code:
Phone:

Affil Type Desc: Primary Emergency Contact
Entity Name: BERINDER S. & KHUSHDEEP K. SIDHU
Entity Title: FRANCHISEE
Address:
City:

State:	
Country:	
Zip Code:	
Phone:	(800) 828-0711
Affil Type Desc:	UST Tank Owner
Entity Name:	7-ELEVEN INC
Entity Title:	
Address:	PO BOX 711, ATTN: ENVIRONMENTAL DEPARTMENT
City:	DALLAS
State:	TX
Country:	United States
Zip Code:	75221
Phone:	(800) 828-0711
Affil Type Desc:	Facility Mailing Address
Entity Name:	Mailing Address
Entity Title:	
Address:	PO BOX 711, ATTN: ENVIRONMENTAL DEPARTMENT
City:	DALLAS
State:	TX
Country:	
Zip Code:	75221
Phone:	
Affil Type Desc:	Environmental Contact
Entity Name:	JAMIL HERSHEWE
Entity Title:	
Address:	PO BOX 711, ATTN: ENVIRONMENTAL DEPARTMENT
City:	DALLAS
State:	TX
Country:	
Zip Code:	75221
Phone:	(714) 264-6074
Affil Type Desc:	Secondary Emergency Contact
Entity Name:	DISPATCH 1
Entity Title:	EMERGENCY SERVICES
Address:	
City:	
State:	
Country:	
Zip Code:	
Phone:	(800) 828-0711
Affil Type Desc:	UST Permit Applicant
Entity Name:	STEPHEN BOYD
Entity Title:	REGIONAL GASOLINE ENVIRONMENTAL COMPLIANCE MANAGER
Address:	
City:	
State:	
Country:	

Zip Code:	
Phone:	(714) 771-5484
Affil Type Desc:	Document Preparer
Entity Name:	ELSA NGUYEN, BELSHIRE ENVIRONMENTAL SERVICES, INC
Entity Title:	
Address:	
City:	
State:	
Country:	
Zip Code:	
Phone:	
Affil Type Desc:	Parent Corporation
Entity Name:	7-ELEVEN INC.
Entity Title:	
Address:	
City:	
State:	
Country:	
Zip Code:	
Phone:	
Affil Type Desc:	Operator
Entity Name:	BERINDER S. & KHUSHDEEP K. SIDHU
Entity Title:	
Address:	
City:	
State:	
Country:	
Zip Code:	
Phone:	(858) 279-2911
Affil Type Desc:	Legal Owner
Entity Name:	7-ELEVEN INC
Entity Title:	
Address:	PO BOX 711, ATTN: ENVIRONMENTAL DEPARTMENT
City:	DALLAS
State:	TX
Country:	United States
Zip Code:	75221
Phone:	(800) 828-0711
Affil Type Desc:	UST Tank Operator
Entity Name:	BERINDER S. & KHUSHDEEP K.SIDHU
Entity Title:	
Address:	9609 AERO DR
City:	SAN DIEGO
State:	CA
Country:	United States
Zip Code:	92123
Phone:	(858) 279-2911

Affil Type Desc:	CUPA District
Entity Name:	San Diego County Env Health
Entity Title:	
Address:	PO Box 129261
City:	San Diego
State:	CA
Country:	
Zip Code:	92112-9261
Phone:	(858) 505-6880

Affil Type Desc:	UST Property Owner Name
Entity Name:	WESTERN DEVCON INC
Entity Title:	
Address:	10525 VISTA SORRENTO PKWY STE 110
City:	SAN DIEGO
State:	CA
Country:	United States
Zip Code:	92121
Phone:	(800) 828-0711

Coordinates

Env Int Type Code:	HWG	**Longitude:**	-117.121930
Program ID:	10166037	**Coord Name:**	
Latitude:	32.807850	**Ref Point Type Desc:**	Center of a facility or station.

Evaluations

Eval Date:	6/15/2017
Violations Found:	No
Eval General Type:	Compliance Evaluation Inspection
Eval Type:	Routine done by local agency
Eval Division:	San Diego County Department of Env Health
Eval Program:	HMRRP
Eval Source:	CERS
Eval Notes:	

Inspector: Fernandez Juan Inspection ID:5662724

Eval Date:	6/17/2016
Violations Found:	No
Eval General Type:	Compliance Evaluation Inspection
Eval Type:	Routine done by local agency
Eval Division:	San Diego County Department of Env Health
Eval Program:	HW
Eval Source:	CERS
Eval Notes:	

Inspector: Fernandez Juan Inspection ID:5441265

Eval Date: 6/24/2014
Violations Found: No
Eval General Type: Compliance Evaluation Inspection
Eval Type: Routine done by local agency
Eval Division: San Diego County Department of Env Health
Eval Program: HMRRP
Eval Source: CERS
Eval Notes:

Inspector: Fernandez Juan Inspection ID:4970078

Eval Date: 6/27/2013
Violations Found: No
Eval General Type: Other/Unknown
Eval Type: Other, not routine, done by local agency
Eval Division: San Diego County Department of Env Health
Eval Program: HMRRP
Eval Source: CERS
Eval Notes:

Inspector: Garchitorena Bobby Inspection ID:4910227

Eval Date: 6/15/2017
Violations Found: No
Eval General Type: Compliance Evaluation Inspection
Eval Type: Routine done by local agency
Eval Division: San Diego County Department of Env Health
Eval Program: HW
Eval Source: CERS
Eval Notes:

Inspector: Fernandez Juan Inspection ID:5662724

Eval Date: 6/24/2014
Violations Found: No
Eval General Type: Compliance Evaluation Inspection
Eval Type: Routine done by local agency
Eval Division: San Diego County Department of Env Health
Eval Program: HW
Eval Source: CERS
Eval Notes:

Inspector: Fernandez Juan Inspection ID:4970078

Eval Date: 6/17/2016
Violations Found: No
Eval General Type: Compliance Evaluation Inspection
Eval Type: Routine done by local agency
Eval Division: San Diego County Department of Env Health
Eval Program: HMRRP

Eval Source: CERS
Eval Notes:

Inspector: Fernandez Juan Inspection ID:5441265

Eval Date: 6/17/2016
Violations Found: No
Eval General Type: Compliance Evaluation Inspection
Eval Type: Routine done by local agency
Eval Division: San Diego County Department of Env Health
Eval Program: UST
Eval Source: CERS
Eval Notes:

Inspector: Fernandez Juan Inspection ID:5441265

Eval Date: 6/23/2015
Violations Found: Yes
Eval General Type: Compliance Evaluation Inspection
Eval Type: Routine done by local agency
Eval Division: San Diego County Department of Env Health
Eval Program: UST
Eval Source: CERS
Eval Notes:

Inspector: Fernandez Juan Inspection ID:5103854

Eval Date: 6/24/2014
Violations Found: No
Eval General Type: Compliance Evaluation Inspection
Eval Type: Routine done by local agency
Eval Division: San Diego County Department of Env Health
Eval Program: UST
Eval Source: CERS
Eval Notes:

Inspector: Fernandez Juan Inspection ID:4970078

Eval Date: 6/23/2015
Violations Found: No
Eval General Type: Compliance Evaluation Inspection
Eval Type: Routine done by local agency
Eval Division: San Diego County Department of Env Health
Eval Program: HMRRP
Eval Source: CERS
Eval Notes:

Inspector: Fernandez Juan Inspection ID:5103854

Eval Date: 6/23/2015

Violations Found: Yes
Eval General Type: Compliance Evaluation Inspection
Eval Type: Routine done by local agency
Eval Division: San Diego County Department of Env Health
Eval Program: HW
Eval Source: CERS
Eval Notes:

Inspector: Fernandez Juan Inspection ID:5103854

Eval Date: 6/27/2013
Violations Found: No
Eval General Type: Other/Unknown
Eval Type: Other, not routine, done by local agency
Eval Division: San Diego County Department of Env Health
Eval Program: HW
Eval Source: CERS
Eval Notes:

Inspector: Garchitorena Bobby Inspection ID:4910227

Eval Date: 6/27/2013
Violations Found: Yes
Eval General Type: Other/Unknown
Eval Type: Other, not routine, done by local agency
Eval Division: San Diego County Department of Env Health
Eval Program: UST
Eval Source: CERS
Eval Notes:

Inspector: Garchitorena Bobby Inspection ID:4910227

Eval Date: 6/15/2017
Violations Found: Yes
Eval General Type: Compliance Evaluation Inspection
Eval Type: Routine done by local agency
Eval Division: San Diego County Department of Env Health
Eval Program: UST
Eval Source: CERS
Eval Notes:

Inspector: Fernandez Juan Inspection ID:5662724

Violations

Violation Date: 6/23/2015 ***Violation Program:*** UST
Violation Division: San Diego County Department of Env Health ***Violation Source:*** CERS
Citation: 23 CCR 16 2666(c) - California Code of Regulations, Title 23, Chapter 16, Section(s) 2666(c)
Violation Notes:

Returned to compliance on 06/23/2015.

Violation Description:

Failure of line leak detector to detect a leak and/or failure of audible and visual alarm.

Violations

Violation Date: 6/27/2013 ***Violation Program:*** UST
Violation Division: San Diego County Department of Env Health ***Violation Source:*** CERS
Citation: 23 CCR 16 2715(c)(2) - California Code of Regulations, Title 23, Chapter 16, Section(s) 2715(c)(2)
Violation Notes:

Returned to compliance on 07/18/2013.

Violation Description:

Failure to comply with one or more of the following: maintain the spill bucket in good condition, containment free of debris/liquid, and/or to remove the contents of the spill bucket when a release/leak/spill was observed.

Violations

Violation Date: 6/15/2017 ***Violation Program:*** UST
Violation Division: San Diego County Department of Env Health ***Violation Source:*** CERS
Citation: HSC 6.7 25284.2 - California Health and Safety Code, Chapter 6.7, Section(s) 25284.2
Violation Notes:

Returned to compliance on 06/26/2017.

Violation Description:

Failure to test the spill bucket annually.

Violations

Violation Date: 6/15/2017 ***Violation Program:*** UST
Violation Division: San Diego County Department of Env Health ***Violation Source:*** CERS
Citation: 23 CCR 16 2636(f)(1) - California Code of Regulations, Title 23, Chapter 16, Section(s) 2636(f)(1)
Violation Notes:

Returned to compliance on 06/15/2017.

Violation Description:

Failure of the double-walled pressurized piping to be continuously monitored with a system that activates an audible and visual alarm or stops flow at the dispenser when a leak is detected.

Violations

Violation Date: 6/23/2015 ***Violation Program:*** UST
Violation Division: San Diego County Department of Env Health ***Violation Source:*** CERS
Citation: 23 CCR 16 2641(a) - California Code of Regulations, Title 23, Chapter 16, Section(s) 2641(a)

Violation Notes:

Returned to compliance on 06/23/2015.

Violation Description:

Failure of sensor to be located in the proper position/location.

Violations

Violation Date: 6/23/2015
Violation Program: HW
Violation Division: San Diego County Department of Env Health
Violation Source: CERS
Citation: HSC 6.5 Multiple - California Health and Safety Code, Chapter 6.5, Section(s) Multiple
Violation Notes:

Returned to compliance on 06/30/2015.

Violation Description:

Haz Waste Generator Program - Release/Leaks/Spills - General

939	2 of 5	-	0.00 / 0.00	356.65 / -66	SOUTHLAND / AERO DR 9609 AERO DR SAN DIEGO CA 92123	EMISSIONS

2000 Criteria Data

Facility ID: 97872
Facility SIC Code: 5541
CO: 37
Air Basin: SD
District: SD
COID: SD
DISN: SAN DIEGO COUNTY APCD
CHAPIS:
CERR Code:
TOGT: 1.5984164
ROGT: 1.5984164
COT:
NOXT:
SOXT:
PMT:
PM10T:

2000 Toxic Data

Facility ID: 97872
Facility SIC Code: 5541
CO: 37
Air Basin: SD
District: SD
TS:
Health Risk Asmt:
Non-Cancer Chronic Haz Ind:
Non-Cancer Acute Haz Ind:
COID: SD
DISN: SAN DIEGO COUNTY APCD
CHAPIS:
CERR Code:

2001 Criteria Data

Map Key	Number of Records	Direction	Distance (mi/ft)	Elev/Diff (ft)	Site	DB

Facility ID:	97872	**CERR Code:**	
Facility SIC Code:	5541	**TOGT:**	1.6
CO:	37	**ROGT:**	1.6
Air Basin:	SD	**COT:**	
District:	SD	**NOXT:**	
COID:	SD	**SOXT:**	
DISN:	SAN DIEGO COUNTY APCD	**PMT:**	
CHAPIS:		**PM10T:**	

2001 Toxic Data

Facility ID:	97872	**COID:**	SD
Facility SIC Code:	5541	**DISN:**	SAN DIEGO COUNTY APCD
CO:	37	**CHAPIS:**	
Air Basin:	SD	**CERR Code:**	
District:	SD		
TS:			
Health Risk Asmt:			
Non-Cancer Chronic Haz Ind:			
Non-Cancer Acute Haz Ind:			

2002 Criteria Data

Facility ID:	97872	**CERR Code:**	
Facility SIC Code:	5541	**TOGT:**	1.5984164
CO:	37	**ROGT:**	1.5984164
Air Basin:	SD	**COT:**	
District:	SD	**NOXT:**	
COID:	SD	**SOXT:**	
DISN:	SAN DIEGO COUNTY APCD	**PMT:**	
CHAPIS:		**PM10T:**	

2002 Toxic Data

Facility ID:	97872	**COID:**	SD
Facility SIC Code:	5541	**DISN:**	SAN DIEGO COUNTY APCD
CO:	37	**CHAPIS:**	
Air Basin:	SD	**CERR Code:**	
District:	SD		
TS:			
Health Risk Asmt:			
Non-Cancer Chronic Haz Ind:			
Non-Cancer Acute Haz Ind:			

Map Key	Number of Records	Direction	Distance (mi/ft)	Elev/Diff (ft)	Site	DB
939	*3 of 5*	*-*	*0.00 / 0.00*	*356.65 / -66*	***7 ELEVEN #32606*** ***9609 AERO DR*** ***SAN DIEGO CA 92123***	***EMISSIONS***

2004 Criteria Data

Facility ID:	97872	**CERR Code:**	
Facility SIC Code:	5541	**TOGT:**	2.23
CO:	37	**ROGT:**	2.23
Air Basin:	SD	**COT:**	
District:	SD	**NOXT:**	
COID:	SD	**SOXT:**	
DISN:	SAN DIEGO COUNTY APCD	**PMT:**	
CHAPIS:		**PM10T:**	

2004 Toxic Data

Facility ID:	97872	**COID:**	SD
Facility SIC Code:	5541	**DISN:**	SAN DIEGO COUNTY APCD
CO:	37	**CHAPIS:**	
Air Basin:	SD	**CERR Code:**	
District:	SD		
TS:			
Health Risk Asmt:			
Non-Cancer Chronic Haz Ind:			
Non-Cancer Acute Haz Ind:			

2005 Criteria Data

Facility ID:	97872	**CERR Code:**	
Facility SIC Code:	5541	**TOGT:**	2.23
CO:	37	**ROGT:**	2.23
Air Basin:	SD	**COT:**	
District:	SD	**NOXT:**	
COID:	SD	**SOXT:**	
DISN:	SAN DIEGO COUNTY APCD	**PMT:**	
CHAPIS:		**PM10T:**	

2005 Toxic Data

Facility ID:	97872	**COID:**	SD
Facility SIC Code:	5541	**DISN:**	SAN DIEGO COUNTY APCD
CO:	37	**CHAPIS:**	
Air Basin:	SD	**CERR Code:**	
District:	SD		
TS:			
Health Risk Asmt:			
Non-Cancer Chronic Haz Ind:			
Non-Cancer Acute Haz Ind:			

2006 Criteria Data

Facility ID:	97872	**CERR Code:**	
Facility SIC Code:	5541	**TOGT:**	2.23

CO:	37	**ROGT:**	2.23
Air Basin:	SD	**COT:**	
District:	SD	**NOXT:**	
COID:	SD	**SOXT:**	
DISN:	SAN DIEGO COUNTY APCD	**PMT:**	
CHAPIS:		**PM10T:**	

2006 Toxic Data

Facility ID:	97872	**COID:**	SD
Facility SIC Code:	5541	**DISN:**	SAN DIEGO COUNTY APCD
CO:	37	**CHAPIS:**	
Air Basin:	SD	**CERR Code:**	
District:	SD		
TS:			
Health Risk Asmt:			
Non-Cancer Chronic Haz Ind:			
Non-Cancer Acute Haz Ind:			

2007 Criteria Data

Facility ID:	97872	**CERR Code:**	
Facility SIC Code:	5541	**TOGT:**	2.23
CO:	37	**ROGT:**	2.23
Air Basin:	SD	**COT:**	
District:	SD	**NOXT:**	
COID:	SD	**SOXT:**	
DISN:	SAN DIEGO COUNTY APCD	**PMT:**	
CHAPIS:		**PM10T:**	

2007 Toxic Data

Facility ID:	97872	**COID:**	SD
Facility SIC Code:	5541	**DISN:**	SAN DIEGO COUNTY APCD
CO:	37	**CHAPIS:**	
Air Basin:	SD	**CERR Code:**	
District:	SD		
TS:			
Health Risk Asmt:			
Non-Cancer Chronic Haz Ind:			
Non-Cancer Acute Haz Ind:			

2008 Criteria Data

Facility ID:	97872	**CERR Code:**	
Facility SIC Code:	5541	**TOGT:**	2.23
CO:	37	**ROGT:**	2.23
Air Basin:	SD	**COT:**	
District:	SD	**NOXT:**	

COID:	SD	***SOXT:***	
DISN:	SAN DIEGO COUNTY APCD	***PMT:***	
CHAPIS:		***PM10T:***	

2008 Toxic Data

Facility ID:	97872	***COID:***	SD
Facility SIC Code:	5541	***DISN:***	SAN DIEGO COUNTY APCD
CO:	37	***CHAPIS:***	
Air Basin:	SD	***CERR Code:***	
District:	SD		
TS:			
Health Risk Asmt:			
Non-Cancer Chronic Haz Ind:			
Non-Cancer Acute Haz Ind:			

2009 Criteria Data

Facility ID:	97872	***CERR Code:***	
Facility SIC Code:	5541	***TOGT:***	2.23
CO:	37	***ROGT:***	2.23
Air Basin:	SD	***COT:***	
District:	SD	***NOXT:***	
COID:	SD	***SOXT:***	
DISN:	SAN DIEGO COUNTY APCD	***PMT:***	
CHAPIS:		***PM10T:***	

2009 Toxic Data

Facility ID:	97872	***COID:***	SD
Facility SIC Code:	5541	***DISN:***	SAN DIEGO COUNTY APCD
CO:	37	***CHAPIS:***	
Air Basin:	SD	***CERR Code:***	
District:	SD		
TS:			
Health Risk Asmt:			
Non-Cancer Chronic Haz Ind:			
Non-Cancer Acute Haz Ind:			

2010 Toxic Data

Facility ID:	97872	***COID:***	SD
Facility SIC Code:	5541	***DISN:***	SAN DIEGO COUNTY APCD
CO:	37	***CHAPIS:***	
Air Basin:	SD	***CERR Code:***	
District:	SD		
TS:			
Health Risk Asmt:			
Non-Cancer Chronic Haz Ind:			

Non-Cancer Acute Haz Ind:

2011 Criteria Data

Facility ID:	97872	***CERR Code:***	
Facility SIC Code:	5541	***TOGT:***	2.23
CO:	37	***ROGT:***	2.23
Air Basin:	SD	***COT:***	
District:	SD	***NOXT:***	
COID:	SD	***SOXT:***	
DISN:	SAN DIEGO COUNTY APCD	***PMT:***	
CHAPIS:		***PM10T:***	

2011 Toxic Data

Facility ID:	97872	***COID:***	SD
Facility SIC Code:	5541	***DISN:***	SAN DIEGO COUNTY APCD
CO:	37	***CHAPIS:***	
Air Basin:	SD	***CERR Code:***	
District:	SD		
TS:			
Health Risk Asmt:			
Non-Cancer Chronic Haz Ind:			
Non-Cancer Acute Haz Ind:			

2012 Criteria Data

Facility ID:	97872	***CERR Code:***	
Facility SIC Code:	5541	***TOGT:***	2.23
CO:	37	***ROGT:***	2.23
Air Basin:	SD	***COT:***	
District:	SD	***NOXT:***	
COID:	SD	***SOXT:***	
DISN:	SAN DIEGO COUNTY APCD	***PMT:***	
CHAPIS:		***PM10T:***	

2012 Toxic Data

Facility ID:	97872	***COID:***	SD
Facility SIC Code:	5541	***DISN:***	SAN DIEGO COUNTY APCD
CO:	37	***CHAPIS:***	
Air Basin:	SD	***CERR Code:***	
District:	SD		
TS:			
Health Risk Asmt:			
Non-Cancer Chronic Haz Ind:			
Non-Cancer Acute Haz Ind:			

2013 Criteria Data

Facility ID:	97872	***CERR Code:***	
Facility SIC Code:	5541	***TOGT:***	2.23
CO:	37	***ROGT:***	2.23
Air Basin:	SD	***COT:***	
District:	SD	***NOXT:***	
COID:	SD	***SOXT:***	
DISN:	SAN DIEGO COUNTY APCD	***PMT:***	
CHAPIS:		***PM10T:***	

2013 Toxic Data

Facility ID:	97872	***COID:***	SD
Facility SIC Code:	5541	***DISN:***	SAN DIEGO COUNTY APCD
CO:	37	***CHAPIS:***	
Air Basin:	SD	***CERR Code:***	
District:	SD		
TS:			
Health Risk Asmt:			
Non-Cancer Chronic Haz Ind:			
Non-Cancer Acute Haz Ind:			

2014 Criteria Data

Facility ID:	97872	***CERR Code:***	
Facility SIC Code:	5541	***TOGT:***	2.23
CO:	37	***ROGT:***	2.23
Air Basin:	SD	***COT:***	
District:	SD	***NOXT:***	
COID:	SD	***SOXT:***	
DISN:	SAN DIEGO COUNTY APCD	***PMT:***	
CHAPIS:		***PM10T:***	

2014 Toxic Data

Facility ID:	97872	***COID:***	SD
Facility SIC Code:	5541	***DISN:***	SAN DIEGO COUNTY APCD
CO:	37	***CHAPIS:***	
Air Basin:	SD	***CERR Code:***	
District:	SD		
TS:			
Health Risk Asmt:			
Non-Cancer Chronic Haz Ind:			
Non-Cancer Acute Haz Ind:			

2015 Criteria Data

Facility ID:	97872	***CERR Code:***	

Map Key	Number of Records	Direction	Distance (mi/ft)	Elev/Diff (ft)	Site	DB

Facility SIC Code:	5541	**TOGT:**	2.23
CO:	37	**ROGT:**	2.23
Air Basin:	SD	**COT:**	
District:	SD	**NOXT:**	
COID:	SD	**SOXT:**	
DISN:	SAN DIEGO COUNTY APCD	**PMT:**	
CHAPIS:		**PM10T:**	

2015 Toxic Data

Facility ID:	97872	**COID:**	SD
Facility SIC Code:	5541	**DISN:**	SAN DIEGO COUNTY APCD
CO:	37	**CHAPIS:**	
Air Basin:	SD	**CERR Code:**	
District:	SD		
TS:			
Health Risk Asmt:			
Non-Cancer Chronic Haz Ind:			
Non-Cancer Acute Haz Ind:			

939	***4 of 5***	***-***	***0.00 / 0.00***	***356.65 / -66***	***SOUTHLANDAERO DR 9609 AERO DR SAN DIEGO CA 92123***	***EMISSIONS***

2003 Criteria Data

Facility ID:	97872	**CERR Code:**	
Facility SIC Code:	5541	**TOGT:**	1.5984164
CO:	37	**ROGT:**	1.5984164
Air Basin:	SD	**COT:**	
District:	SD	**NOXT:**	
COID:	SD	**SOXT:**	
DISN:	SAN DIEGO COUNTY APCD	**PMT:**	
CHAPIS:		**PM10T:**	

2003 Toxic Data

Facility ID:	97872	**COID:**	SD
Facility SIC Code:	5541	**DISN:**	SAN DIEGO COUNTY APCD
CO:	37	**CHAPIS:**	
Air Basin:	SD	**CERR Code:**	
District:	SD		
TS:			
Health Risk Asmt:			
Non-Cancer Chronic Haz Ind:			
Non-Cancer Acute Haz Ind:			

939	***5 of 5***	***-***	***0.00 / 0.00***	***356.65 / -66***	***7-Eleven INC #32606 9609 AERO DR***	***SANDIEGO UST***

Map Key	Number of Records	Direction	Distance (mi/ft)	Elev/Diff (ft)	Site	DB

SAN DIEGO CA 92123

Record ID:	DEH2002-HUPFP-138191	**Own or Operate UG:**	Yes
CERS ID:	10166037	**Own or Operate AG:**	No
Facility ID:	37-000-138191	**Haz. Mat. On-Site:**	Yes
EPA ID No:	CAL000221584	**Haz. Waste Gen:**	Yes
Permit Status:	Permit Renewed	**HHW Collection:**	No
Active Permit:	YES	**Recycle:**	No
Facility Type UST:	Motor Vehicle Fueling	**RCRA Large Qty. Gen:**	No
Business Phone:	858-279-2911	**Latitude:**	32.808257512129508
Business Fax:	0	**Longitude:**	-117.12215803175876

Onsite Haz. Waste Trtmnt: No

Mailing Address: PO BOX 711, ATTN: ENVIRONMENTAL DEPARTMENT, DALLAS, TX 95221-0711

--Details--

ID: 7543
Tank ID: 29293
Last Updated: 2017-10-23T17:05:09.000
UST Perm Close Date:
Tank Status: Active
Type of Tank: Double Wall
Piping System Type: Pressure
Tank Use: Motor Vehicle Fueling
Tank Capacity (Gal): 15000
Tank Contents: Regular Unleaded
Other Content Info:
Tank Owner Name: BERINDER S. & KHUSHDEEP K. SIDHU

ID: 7544
Tank ID: 29294
Last Updated: 2017-10-23T17:05:09.000
UST Perm Close Date:
Tank Status: Active
Type of Tank: Double Wall
Piping System Type: Pressure
Tank Use: Motor Vehicle Fueling
Tank Capacity (Gal): 10000
Tank Contents: Premium Unleaded
Other Content Info:
Tank Owner Name: BERINDER S. & KHUSHDEEP K. SIDHU

Map Key	Number of Records	Direction	Distance (mi/ft)	Elev/Diff (ft)	Site	DB
940	1 of 1	-	0.00 / 0.00	395.44 / -28	**SDUSD - TRANSPORTATION BASE II** **4710 CARDIN ST** **SAN DIEGO CA 921111417**	LUST

Global ID:	T0607383097	**CUF Case:**	NO
Case Type:	LUST Cleanup Site	**Begin Date:**	2003-07-15 00:00:00
Status:	Completed - Case Closed	**How Discovered:**	Tank Closure, UST System Modification
Status Date:	2011-07-18 00:00:00	**Stop Method:**	Replace product piping
RB Case No:		**County:**	San Diego

LOC Case No: H14917-003
Lead Agency: SAN DIEGO COUNTY LOP
Case Worker: TS
Local Agency: SAN DIEGO COUNTY LOP
Latitude: 32.827285
Longitude: -117.162952
File Location: Local Agency

Potential Media Of Concern: Waste Oil / Motor / Hydraulic / Lubricating
Potential Media Affected: Soil
How Discovered Description: DISPENSER UPGRADES, UST REMOVAL
Stop Description: REPLACE PRODUCT PIPING
Cal Water Watershed Name: Penasquitos - Tecolote (906.50)
DWR Groundwater Subbasin Name:
Site History:

This case was opened after contaminated soils were discovered during the removal of 12 gasoline and diesel dispensers and associated piping on the east side of the building on July 15, 2003. Additional contaminated soil was encountered during the removal of 12 dispensers and piping located on the west side of the building on August 12, 2003. During July and August 2003, 37.52 tons of contaminated soil were excavated from the two dispenser areas and removed for disposal offsite. Confirmation soil samples indicated that diesel fuel concentrations at a maximum of 600 mg/kg, remained at 6 of 24 former dispenser locations. The consultant estimated that 8 cubic yards of diesel fuel contaminated soil remained after the excavation. A waste oil tank was removed from the site on July 29, 2005 and soil contamination was discovered in two places associated with the piping which led to the dispenser islands. Additional assessment was conducted in these two areas. Two borings (P4A & P6A) were drilled to 25 feet and soil samples were collected and analyzed. Only one sample, at a depth of four feet, contained diesel fuel at 13 mg/kg. Volatile organic compounds were not detected in any of the samples. The consultant concluded that the limited amount of contaminated soil remaining at the site was not expected to pose a threat to human health or the environment. The contaminated soil was not found to be deeper than four feet below ground surface. The depth to groundwater is estimated to be at least 50 feet based on monitoring wells located northeast of the site, and groundwater in the area is designated as having no existing beneficial uses. The consultant recommended no further action at the site and DEH concurred with this recommendation.

Status History

Status:	Status Date:
Open - Case Begin Date	2003-07-15 00:00:00
Completed - Case Closed	2011-07-18 00:00:00
Open - Remediation	2004-04-22 00:00:00

Activities

Action Type: Other
Action: Leak Began
Date: 2003-07-15 00:00:00

Action Type: ENFORCEMENT
Action: Notice of Responsibility
Date: 2003-08-07 00:00:00

Action Type: ENFORCEMENT
Action: Closure/No Further Action Letter
Date: 2011-07-18 00:00:00

Action Type: ENFORCEMENT
Action: Notice of Violation
Date: 2006-11-22 00:00:00

Action Type: RESPONSE
Action: Other Report / Document

Map Key	Number of Records	Direction	Distance (mi/ft)	Elev/Diff (ft)	Site	DB

Date: 2006-11-28 00:00:00

Action Type: ENFORCEMENT
Action: Letter - Notice
Date: 2009-07-13 00:00:00

Action Type: RESPONSE
Action: Site Assessment Report
Date: 2009-10-20 00:00:00

Action Type: Other
Action: Leak Discovery
Date: 2003-07-15 00:00:00

Action Type: ENFORCEMENT
Action: Technical Correspondence / Assistance / Other
Date: 2006-12-13 00:00:00

Action Type: ENFORCEMENT
Action: Technical Correspondence / Assistance / Other
Date: 2007-09-12 00:00:00

Action Type: Other
Action: Leak Reported
Date: 2003-07-22 00:00:00

Action Type: Other
Action: Leak Stopped
Date: 2003-07-15 00:00:00

Contacts

Contact Type: Local Agency Caseworker
Contact Name: TERESA SHERMAN
Organization Name: SAN DIEGO COUNTY LOP
Address: P.O. Box 129261
City: San Diego
Email: teresa.sherman@sdcounty.ca.gov
Phone No:

Map Key	Number of Records	Direction	Distance (mi/ft)	Elev/Diff (ft)	Site	DB
941	1 of 2	-	0.00 / 0.00	395.32 / -28	SDUSD - TRANSPORTATION BASE II 4710 CARDIN ST SAN DIEGO CA 921111417	LUST

Global ID: T0607391325
Case Type: LUST Cleanup Site
Status: Completed - Case Closed
Status Date: 2002-03-08 00:00:00
RB Case No:
LOC Case No: H14917-002
Lead Agency: SAN DIEGO COUNTY LOP
Case Worker:
Local Agency:
Potential Media Of Concern: Waste Oil / Motor / Hydraulic / Lubricating
CUF Case: NO
Begin Date: 2000-07-17 00:00:00
How Discovered:
Stop Method: Other Means
County: San Diego
Latitude: 32.8273646
Longitude: -117.1629726
File Location: Local Agency

Map Key	Number of Records	Direction	Distance (mi/ft)	Elev/Diff (ft)	Site	DB

Potential Media Affected: Other Groundwater (uses other than drinking water)
How Discovered Description:
Stop Description: OTHER MEANS
Cal Water Watershed Name: Penasquitos - Tecolote (906.50)
DWR Groundwater Subbasin Name:
Site History:

Status History

Status:	Status Date:
Completed - Case Closed	2002-03-08 00:00:00
Open - Case Begin Date	2000-07-17 00:00:00

Activities

Action Type:	Action:	Date:
Other	Leak Began	2000-07-17 00:00:00
Other	Leak Discovery	2000-07-17 00:00:00
Other	Leak Reported	2000-11-06 00:00:00
Other	Leak Stopped	2000-09-09 00:00:00

Map Key	Number of Records	Direction	Distance (mi/ft)	Elev/Diff (ft)	Site	DB
941	2 of 2	-	0.00 / 0.00	395.32 / -28	SDUSD - TRANSPORTATION BASE II 4710 CARDIN ST SAN DIEGO CA 921111417	LUST

Global ID: T0607302354
Case Type: LUST Cleanup Site
Status: Completed - Case Closed
Status Date: 2001-08-27 00:00:00
RB Case No: 9UT3586
LOC Case No: H14917-001
Lead Agency: SAN DIEGO COUNTY LOP
Case Worker:
Local Agency:
CUF Case: NO
Begin Date: 1997-07-30 00:00:00
How Discovered:
Stop Method: Other Means
County: San Diego
Latitude: 32.8273646
Longitude: -117.1629726
File Location: Local Agency
Potential Media Of Concern: Gasoline
Potential Media Affected: Soil
How Discovered Description:
Stop Description: OTHER MEANS
Cal Water Watershed Name: Penasquitos - Tecolote (906.50)

Map Key	Number of Records	Direction	Distance (mi/ft)	Elev/Diff (ft)	Site	DB

DWR Groundwater Subbasin Name:
Site History:

Status History

Status:	Completed - Case Closed	**Status Date:**	2001-08-27 00:00:00
Status:	Open - Case Begin Date	**Status Date:**	1997-07-30 00:00:00

Activities

Action Type:	ENFORCEMENT
Action:	Notice of Responsibility
Date:	1998-01-20 00:00:00
Action Type:	Other
Action:	Leak Discovery
Date:	1997-07-30 00:00:00
Action Type:	Other
Action:	Leak Reported
Date:	1997-09-24 00:00:00
Action Type:	Other
Action:	Leak Began
Date:	1997-07-30 00:00:00
Action Type:	Other
Action:	Leak Stopped
Date:	1997-07-30 00:00:00

Map Key	Number of Records	Direction	Distance (mi/ft)	Elev/Diff (ft)	Site	DB
942	1 of 1	-	0.00 / 0.00	347.20 / -76	San Diego Gas & Electric 3700 block Ruffin Road San Diego CA	CHMIRS

ID:	99-1668	**Notified Date:**	4/15/199905:22:45 PM
Control No:	99-1668	**Notified Date Time:**	
Year:	1999	**County:**	San Diego County

California Hazardous Material Incident Report System

Contained:	Yes	**Bbls:**	0
Substance:	non PCB oil	**Cups:**	0
Incident Date:	4/15/199912:00:00 AM	**Cuft:**	0
No of Injuries:	0	**Gals:**	30
No of Fatals:	0	**Grams:**	0
No of Evacs:	0	**Lbs:**	0
Cleanup:	Reporting Party	**Liters:**	0
Water:	Yes	**Oz:**	0

Map Key	Number of Records	Direction	Distance (mi/ft)	Elev/Diff (ft)	Site	DB

Water Way:	storm drain	**Pts:**	0
City:	San Diego	**Qts:**	0
County:	San Diego County	**Sheen:**	0
Zip:		**Tons:**	0
Site:	Other	**Unknown:**	0

Admin Agency: San Diego County Health Services Dept.

Location: 3700 block Ruffin Road

Description: This incident was caused by a plane that crashed into the ground and damaged the transformer. The Fire Dept used wet water to clean up the crash site. There is a 1/2 mile long fuel streak going down the hill towards the storm drain. The R/P does not know how much (if any) of the non-pcb oil got into the storm drain. The Hazardous Materials response team is at scene. Most of the release is in the soil. The FAA did not let San Diego Gas & Electric onto the scene until 3 this afternoon as there were 2 fatalities at the plane crash.

Map Key	Number of Records	Direction	Distance (mi/ft)	Elev/Diff (ft)	Site	DB
943	1 of 1	-	0.00 / 0.00	395.06 / -28	SDUSD - TRANSPORTATION BASE II 4710 CARDIN ST SAN DIEGO CA 92111	DELISTED TNK

Facility ID:	H14917	**Latitude:**	32.82745
County:	San Diego	**Longitude:**	-117.16297
Permitting Agency:	SAN DIEGO COUNTY		
Original Source:	UST		
Record Date:	30-JAN-2017		

Map Key	Number of Records	Direction	Distance (mi/ft)	Elev/Diff (ft)	Site	DB
944	1 of 10	-	0.00 / 0.00	395.06 / -28	San Diego Unified School District 4710 Cardin Street San Diego CA 92111	CHMIRS

ID:	11-0972	**Notified Date:**	2/17/2011 14:47
Control No:	'11-0972	**Notified Date Time:**	
Year:	2011	**County:**	San Diego County

California Hazardous Material Incident Report System

Contained:	Yes	**3 Vessel >= 300 Tons:**	No
1 Substance:	Disel Fuel	**Incident Date:**	2/17/2011
1 Measure:	Gal(s)	**Incident Time:**	1330
1 Other:		**Spill Site:**	Road
1 Quantity:	4-Feb	**Injuries?:**	No
1 Type:	PETROLEUM	**No of Injuries:**	
1 Pipeline:		**Fatals?:**	No
1 Vessel >= 300 Tons:	No	**No of Fatals:**	
2 Substance:		**Evacs?:**	No
2 Quantity:		**No of Evacs:**	
2 Measure:		**Cleanup:**	Contractor
2 Type:		**Site:**	
2 Other:		**Cause:**	Other
2 Pipeline:		**Cause Other:**	See above description
2 Vessel >= 300 Tons:	No	**Dog No:**	
3 Substance:		**Water:**	No
3 Quantity:		**Water Way:**	
3 Measure:		**City:**	San Diego

Map Key	Number of Records	Direction	Distance (mi/ft)	Elev/Diff (ft)	Site	DB

3 Type:		**County:**	San Diego County
3 Other:		**Zip:**	92111
3 Pipeline:			
Admin Agency:	San Diego County Health Services Department		
Notification Area:	AA/CUPA,DFG-OSPR,DTSC,RWQCB,US EPA,USFWS		
Location:	4710 Cardin Street		
Description:	Per RP, release occured from school bus possibly due to fuel cap not being secured.		

Main Page Information

On Scene:	
Other on Scene:	
Other Notified:	
Admin Agency:	San Diego County Health Services Department
Admin Agency 2:	
Additional County:	
Document Title:	SPILL Report
Creation Date:	02/17/2011 02:47 PM
Received By:	
Person Notifying Cal OES:	
Phone No:	
Ext:	
Pag Cell:	
Type:	PETROLEUM
Cause Description for Other:	See above description
Amount 1:	2-4
Amount 2:	
Amount 3:	
Doc URL:	https://w3.calema.ca.gov/operational/malhaz.nsf/f1841a103c102734882563e200760c4a/a1dc87a6eb328efb8825783a007d2b91?OpenDocument

Map Key	Number of Records	Direction	Distance (mi/ft)	Elev/Diff (ft)	Site	DB
944	2 of 10	-	0.00 / 0.00	395.06 / -28	SDUSD TRANSPORTATION BASE II 4710 CARDIN ST SAN DIEGO CA 92111	CERS TANK

Site ID:	66301
Latitude:	32.828200
Longitude:	-117.163100

Regulated Programs

EI ID:	10384423	**EI Description:**	Chemical Storage Facilities
EI ID:	10384423	**EI Description:**	Aboveground Petroleum Storage
EI ID:	10384423	**EI Description:**	Hazardous Waste Generator
EI ID:	10384423	**EI Description:**	Underground Storage Tank

Affiliations

Affil Type Desc:	UST Property Owner Name
Entity Name:	SAN DIEGO UNIFIED SCHOOL DISTRI
Entity Title:	
Address:	4770 CARDIN ST
City:	SAN DIEGO
State:	CA
Country:	United States
Zip Code:	92111
Phone:	(858) 496-8195

Affil Type Desc:	UST Permit Applicant
Entity Name:	Sergio Salinas
Entity Title:	CIVIL/ENVIR. ENGINEER COORDINATOR
Address:	
City:	
State:	
Country:	
Zip Code:	
Phone:	(858) 573-5774

Affil Type Desc:	Primary Emergency Contact
Entity Name:	PABLO RIOS
Entity Title:	GARAGE SUPV
Address:	
City:	
State:	
Country:	
Zip Code:	
Phone:	(619) 291-7678

Affil Type Desc:	UST Tank Operator
Entity Name:	SDUSD-TRANSPORTATION BASE II
Entity Title:	
Address:	4770 Cardin Street
City:	San Diego
State:	CA
Country:	United States
Zip Code:	92111
Phone:	(619) 573-5774

Affil Type Desc:	Document Preparer
Entity Name:	Sergio Salinas
Entity Title:	
Address:	
City:	
State:	
Country:	
Zip Code:	
Phone:	

Affil Type Desc:	Identification Signer

Entity Name:	Sergio Salinas
Entity Title:	Civil/Environmental Engineering Coordinator
Address:	
City:	
State:	
Country:	
Zip Code:	
Phone:	

Affil Type Desc:	Environmental Contact
Entity Name:	GLENN BOOGREN
Entity Title:	
Address:	4860 RUFFNER STREET
City:	SAN DIEGO
State:	CA
Country:	
Zip Code:	92111
Phone:	(858) 637-3698

Affil Type Desc:	Secondary Emergency Contact
Entity Name:	John Burciaga
Entity Title:	Lead Auto tech.
Address:	
City:	
State:	
Country:	
Zip Code:	
Phone:	(619) 291-7678

Affil Type Desc:	CUPA District
Entity Name:	San Diego County Env Health
Entity Title:	
Address:	PO Box 129261
City:	San Diego
State:	CA
Country:	
Zip Code:	92112-9261
Phone:	(858) 505-6880

Affil Type Desc:	Operator
Entity Name:	SDUSD-TRANSPORATION BASE
Entity Title:	
Address:	
City:	
State:	
Country:	
Zip Code:	
Phone:	(858) 496-8716

Affil Type Desc:	Parent Corporation
Entity Name:	SDUSD
Entity Title:	

Address:	
City:	
State:	
Country:	
Zip Code:	
Phone:	

Affil Type Desc:	Facility Mailing Address
Entity Name:	Mailing Address
Entity Title:	
Address:	4860 RUFFNER ST
City:	SAN DIEGO
State:	CA
Country:	
Zip Code:	92111
Phone:	

Affil Type Desc:	Legal Owner
Entity Name:	San Diego Unified School District
Entity Title:	
Address:	4100 Normal Street
City:	San Diego
State:	CA
Country:	United States
Zip Code:	92103
Phone:	(858) 637-3698

Affil Type Desc:	Property Owner
Entity Name:	SAN DIEGO UNIFIED SCHOOL DISTRI
Entity Title:	
Address:	4100 Normal Street
City:	San Diego
State:	CA
Country:	United States
Zip Code:	92103
Phone:	(858) 637-3698

Affil Type Desc:	UST Tank Owner
Entity Name:	SDUSD-TRANSPORTATION BASE II
Entity Title:	
Address:	4100 NORMAL STREET ANX2
City:	SAN DIEGO
State:	CA
Country:	United States
Zip Code:	92103-2682
Phone:	(858) 573-5774

Coordinates

Env Int Type Code:	HWG	***Longitude:***	-117.162992
Program ID:	10384423	***Coord Name:***	

Latitude: 32.827441 ***Ref Point Type Desc:*** Unknown

Evaluations

Eval Date: 5/11/2017
Violations Found: No
Eval General Type: Compliance Evaluation Inspection
Eval Type: Routine done by local agency
Eval Division: San Diego County Department of Env Health
Eval Program: APSA
Eval Source: CERS
Eval Notes:

Inspector: Herrera Zoraida Inspection ID:5645856

Eval Date: 5/14/2014
Violations Found: No
Eval General Type: Compliance Evaluation Inspection
Eval Type: Routine done by local agency
Eval Division: San Diego County Department of Env Health
Eval Program: HW
Eval Source: CERS
Eval Notes:

Inspector: Norton Louise Inspection ID:4834986

Eval Date: 5/14/2015
Violations Found: No
Eval General Type: Compliance Evaluation Inspection
Eval Type: Routine done by local agency
Eval Division: San Diego County Department of Env Health
Eval Program: HMRRP
Eval Source: CERS
Eval Notes:

Inspector: Norton Louise Inspection ID:5073293

Eval Date: 5/14/2015
Violations Found: No
Eval General Type: Compliance Evaluation Inspection
Eval Type: Routine done by local agency
Eval Division: San Diego County Department of Env Health
Eval Program: HW
Eval Source: CERS
Eval Notes:

Inspector: Norton Louise Inspection ID:5073293

Eval Date: 5/14/2014
Violations Found: Yes

Eval General Type: Compliance Evaluation Inspection
Eval Type: Routine done by local agency
Eval Division: San Diego County Department of Env Health
Eval Program: UST
Eval Source: CERS
Eval Notes:

Inspector: Norton Louise Inspection ID:4834986

Eval Date: 5/11/2017
Violations Found: No
Eval General Type: Compliance Evaluation Inspection
Eval Type: Routine done by local agency
Eval Division: San Diego County Department of Env Health
Eval Program: UST
Eval Source: CERS
Eval Notes:

Inspector: Herrera Zoraida Inspection ID:5645856

Eval Date: 5/13/2016
Violations Found: No
Eval General Type: Compliance Evaluation Inspection
Eval Type: Routine done by local agency
Eval Division: San Diego County Department of Env Health
Eval Program: HMRRP
Eval Source: CERS
Eval Notes:

Inspector: Norton Louise Inspection ID:5419166

Eval Date: 5/14/2014
Violations Found: Yes
Eval General Type: Compliance Evaluation Inspection
Eval Type: Routine done by local agency
Eval Division: San Diego County Department of Env Health
Eval Program: HMRRP
Eval Source: CERS
Eval Notes:

Inspector: Norton Louise Inspection ID:4834986

Eval Date: 5/14/2015
Violations Found: Yes
Eval General Type: Compliance Evaluation Inspection
Eval Type: Routine done by local agency
Eval Division: San Diego County Department of Env Health
Eval Program: UST
Eval Source: CERS
Eval Notes:

Inspector: Norton Louise Inspection ID:5073293

Eval Date: 5/13/2016
Violations Found: No
Eval General Type: Compliance Evaluation Inspection
Eval Type: Routine done by local agency
Eval Division: San Diego County Department of Env Health
Eval Program: HW
Eval Source: CERS
Eval Notes:

Inspector: Norton Louise Inspection ID:5419166

Eval Date: 5/13/2016
Violations Found: Yes
Eval General Type: Compliance Evaluation Inspection
Eval Type: Routine done by local agency
Eval Division: San Diego County Department of Env Health
Eval Program: UST
Eval Source: CERS
Eval Notes:

Inspector: Norton Louise Inspection ID:5419166

Eval Date: 5/14/2015
Violations Found: No
Eval General Type: Compliance Evaluation Inspection
Eval Type: Routine done by local agency
Eval Division: San Diego County Department of Env Health
Eval Program: APSA
Eval Source: CERS
Eval Notes:

Inspector: Norton Louise Inspection ID:5073293

Eval Date: 5/14/2014
Violations Found: No
Eval General Type: Compliance Evaluation Inspection
Eval Type: Routine done by local agency
Eval Division: San Diego County Department of Env Health
Eval Program: APSA
Eval Source: CERS
Eval Notes:

Inspector: Norton Louise Inspection ID:4834986

Violations

Violation Date: 5/14/2014 ***Violation Program:*** HMRRP

Violation Division: San Diego County Department of Env Health **Violation Source:** CERS
Citation: 19 CCR 4 2729.2(a)(3) - California Code of Regulations, Title 19, Chapter 4, Section(s) 2729.2(a)(3)
Violation Notes:

Returned to compliance on 05/21/2014.

Violation Description:

Failure to complete and/or submit an annotated site map if required by CUPA.

Violations

Violation Date: 5/13/2016 **Violation Program:** UST
Violation Division: San Diego County Department of Env Health **Violation Source:** CERS
Citation: 23 CCR 16 2665 - California Code of Regulations, Title 23, Chapter 16, Section(s) 2665
Violation Notes:

Returned to compliance on 05/13/2016.

Violation Description:

Failure of the spill bucket to have a minimum capacity of five gallons.

Violations

Violation Date: 5/14/2014 **Violation Program:** UST
Violation Division: San Diego County Department of Env Health **Violation Source:** CERS
Citation: 23 CCR 16 2638 - California Code of Regulations, Title 23, Chapter 16, Section(s) 2638
Violation Notes:

Returned to compliance on 05/14/2014.

Violation Description:

Failure to test leak detection equipment as required every 12 months (VPH, sensor, LLD, ATG, etc.) and/or submit monitoring system certification to the CUPA within 30 days of completion of the test

Violations

Violation Date: 5/14/2014 **Violation Program:** UST
Violation Division: San Diego County Department of Env Health **Violation Source:** CERS
Citation: HSC 6.7 25284.2 - California Health and Safety Code, Chapter 6.7, Section(s) 25284.2
Violation Notes:

Returned to compliance on 05/14/2014.

Violation Description:

Failure to test the spill bucket annually.

Violations

Map Key	Number of Records	Direction	Distance (mi/ft)	Elev/Diff (ft)	Site	DB

Violation Date: 5/14/2015
Violation Program: UST
Violation Division: San Diego County Department of Env Health
Violation Source: CERS
Citation: 23 CCR 16 2712(b) - California Code of Regulations, Title 23, Chapter 16, Section(s) 2712(b)
Violation Notes:

Returned to compliance on 05/14/2015.

Violation Description:

Failure to maintain records of repairs, lining, and upgrades on site, or off site if approved by the CUPA, for the life of the underground storage tank

and/or

failure to maintain written monitoring and maintenance records on site, or off site if approved by the CUPA, for a period of 3 years, 6 1/2 years for cathodic protection, and 5 years for written performance claims pertaining to release detection systems and calibration and maintenance records for such systems.

944	3 of 10	-	0.00 / 0.00	395.06 / -28	SDUSD - TRANSPORTATION BASE II 4710 CARDIN ST, SAN DIEGO, CA 92111 SAN DIEGO CA	SAN DIEGO LOP

SWRCB Global ID: T0607302354
Parcel No: 356-081-06-00
Record ID: DEH1997-LSAM-H14917-001
Census Tract: 85.11
Record Status: Completed
Zip Code 2: 92111
Opened Date: 9/24/1997
Community: San Diego
Case Type: LOP - Local Oversight Program
Jurisdiction: SAN DIEGO
Historical Name: SD CITY SCHOOLS TRANSPORT BASE II
Watershed Basin No: 906.5
Lead Agency: DEH/SAM
Latitude GS 84: 32.8280771
Lead Agency Date: 1/12/1998
Longitude GS 84: -117.1644633
Funding: F - LOP Federal Fund
X Map Coord: 6280750.780
Fire Agency: SAN DIEGO
Y Map Coord: 1882327.992
Thomasbros Mappage Grid: 1248 J 1
Water Purveyor: SAN DIEGO
File Case Type: CLOSED OR TRANSFERRED LOP CASES

944	4 of 10	-	0.00 / 0.00	395.06 / -28	SDUSD - TRANSPORTATION BASE II 4710 CARDIN ST, SAN DIEGO, CA 92111 SAN DIEGO CA	SAN DIEGO LOP

SWRCB Global ID: T0607383097
Parcel No: 356-081-06-00
Record ID: DEH2003-LSAM-H14917-003
Census Tract: 85.11
Record Status: Completed
Zip Code 2: 92111
Opened Date: 7/22/2003
Community: San Diego
Case Type: LOP - Local Oversight Program
Jurisdiction: SAN DIEGO
Historical Name: SD CITY SCHOOLS TRANSPORT BASE II
Watershed Basin No: 906.5
Lead Agency: DEH/SAM
Latitude GS 84: 32.8280771
Lead Agency Date: 7/22/2003
Longitude GS 84: -117.1644633
Funding: S - LOP State Fund
X Map Coord: 6280750.780
Fire Agency: SAN DIEGO
Y Map Coord: 1882327.992
Thomasbros Mappage Grid: 1248 J 1
Water Purveyor: SAN DIEGO

Map Key	Number of Records	Direction	Distance (mi/ft)	Elev/Diff (ft)	Site	DB
File Case Type:	CLOSED OR TRANSFERRED LOP CASES					

944	5 of 10	-	0.00 / 0.00	395.06 / -28	SDUSD - TRANSPORTATION BASE II 4710 CARDIN ST, SAN DIEGO, CA 92111 SAN DIEGO CA	SAN DIEGO LOP

SWRCB Global ID:	T0607391325	Parcel No:	356-081-06-00
Record ID:	DEH2000-LSAM-H14917-002	Census Tract:	85.11
Record Status:	Completed	Zip Code 2:	92111
Opened Date:	11/6/2000	Community:	San Diego
Case Type:	LOP - Local Oversight Program	Jurisdiction:	SAN DIEGO
Historical Name:	SD CITY SCHOOLS TRANSPORT BASE II	Watershed Basin No:	906.5
Lead Agency:	DEH/SAM	Latitude GS 84:	32.8280771
Lead Agency Date:	7/17/2000	Longitude GS 84:	-117.1644633
Funding:	F - LOP Federal Fund	X Map Coord:	6280750.780
Fire Agency:	SAN DIEGO	Y Map Coord:	1882327.992
Thomasbros Mappage Grid:	1248 J 1		
Water Purveyor:	SAN DIEGO		
File Case Type:	CLOSED OR TRANSFERRED LOP CASES		

944	6 of 10	-	0.00 / 0.00	395.06 / -28	SAN DIEGO USD SCHOOL MAINT 4710 CARDIN ST SAN DIEGO CA 92111	RCRA SQG

EPA Handler ID:	CAD981453178
Land Type Code:	O
Land Type Desc:	Other
Federal Waste Generator Code:	2
Gen Status Univ:	SQG
Gen Status Univ Desc:	Small Quantity Generator
Importer Activity:	No
Mixed Waste Generator:	No
Transporter Activity:	No
Transfer Facility:	No
Recycler Activity:	No
Onsite Burner Exemption:	No
Furnace Exemption:	No
Underground Inject Activity:	No
Receives Waste from Offsite:	No
TSD Type:	-----
TSD Activity:	No
Corrective Action Univ:	No
Action has been Imposed:	No
Action under 3004 (U)/(V):	No
Institutional Control Indicator:	N
Used Oil Transporter:	
Used Oil Transfer Facility:	
Used Oil Processor:	
Used Oil Refiner:	

Used Oil Burner:	
Used Oil Market Burner:	
Used Oil Spec Marketer:	
Activity Location:	CA
County Code:	CA073
County Name:	SAN DIEGO
Contact Name:	ENVIRONMENTAL MANAGER
Contact Phone No and Exten:	619-293-8116
Contact Email:	
Contact Address:	4710 CARDIN ST , SAN DIEGO , CA, 92111 , US
Mailing Address:	4100 NORMAL ST AFIRST 112 , SAN DIEGO , CA, 92103 , US

Violation/Evaluation Summary

Note: As of Jan 24 2018, there are no Compliance Monitoring and Enforcement (violation) records associated with this facility (EPA ID).

Handler Details

Source Type:	N	***Used Oil Transporter:***	No
Receive Date:	19860312	***UO Transfer Fac:***	No
Non Notifier:		***Used Oil Processor:***	No
Acknowledge Flag:		***Used Oil Refiner:***	No
Acknowledge Date:	19910331	***Used Oil Burner:***	No
Accessibility:		***UO Market Burner:***	No
Land Type:	O	***UO Spec Marketer:***	No
Fed Waste Gen Own:	HQ	***Current Site Name:***	SAN DIEGO USD SCHOOL MAINT
Fed Waste Gen Cd:	2	***Location Street No:***	
Fed Waste Gen Desc:	Small Quantity Generator	***Location Street 1:***	4710 CARDIN ST
ST Waste Gen Own:		***Location Street 2:***	
State Waste Gen Cd:		***Location City:***	SAN DIEGO
Short Term Gen:	No	***Location State:***	CA
Importer Activity:	No	***Location Zip Code:***	92111
Mixed Waste Gen:	No	***County Code:***	CA073
Transporter:	No	***State District:***	4
Transfer Facility:	No	***Mailing Street No:***	
TSD Activity:	No	***Mailing Street 1:***	4100 NORMAL ST AFIRST 112
Recycler Activity:	No	***Mailing Street 2:***	
Onsite Burn Exempt:	No	***Mailing City:***	SAN DIEGO
Furnace Exemption:	No	***Mailing State:***	CA
Underground Inject:	No	***Mailing Zip Code:***	92103
Off Site Receipt:	No	***Mailing Country:***	US
Waste Dest Fac:	No	***Contact First Name:***	ENVIRONMENTAL
Subpart K College:		***Contact Middle Initial:***	
Subpart K Hospital:		***Contact Last Name:***	MANAGER
Subpart K Non Profit:		***Contact Street No:***	
Subpart K Withdraw:		***Contact Street 1:***	4710 CARDIN ST
Include Ntnl Rprt:		***Contact Street 2:***	
Reporting Cycle:		***Contact City:***	SAN DIEGO
LQHUW:	No	***Contact State:***	CA
Trader Importer:		***Contact Zip:***	92111

Map Key	Number of Records	Direction	Distance (mi/ft)	Elev/Diff (ft)	Site	DB

Trader Exporter:		**Contact Country:**	US
Slab Importer:		**Contact Phone:**	619-293-8116
Slab Exporter:		**Contact Phone Ext:**	
Current Record:	Yes	**Contact Fax:**	
Location Country:	US	**Contact Email Addr:**	
State District Owner:	CA	**Contact Title:**	

NAICS Details

Source Type:	N	**NAICS Active Status:**	Yes
NAICS Cd Owner:	HQ	**NAICS Cycle:**	2002
NAICS Code:	61111		
NAICS Description:	ELEMENTARY AND SECONDARY SCHOOLS		

Owner/Operator Details

Owner/Operator Ind:	CP	**Country:**	
Name:	NOT REQUIRED	**Zip Code:**	99999
Street No:		**Phone:**	415-555-1212
Street 1:	NOT REQUIRED	**Type:**	D
Street 2:		**Date Became Current:**	
City:	NOT REQUIRED	**Date Ended Current:**	
State:	ME		
Source Type:	N		

Owner/Operator Ind:	CO	**Country:**	
Name:	SAN DIEGO USD	**Zip Code:**	99999
Street No:		**Phone:**	415-555-1212
Street 1:	NOT REQUIRED	**Type:**	D
Street 2:		**Date Became Current:**	
City:	NOT REQUIRED	**Date Ended Current:**	
State:	ME		
Source Type:	N		

Map Key	Number of Records	Direction	Distance (mi/ft)	Elev/Diff (ft)	Site	DB
944	7 of 10	-	0.00 / 0.00	395.06 / -28	SDUSD - TRANSPORTATION BASE II 4710 CARDIN ST San Diego CA	SANDIEGO SAM

Record ID:	DEH1997-LSAM-H14917-001	**Object ID:**	4279
Record Type:	SAM Investigation	**ID:**	4283
Status:	Completed	**Feature ID:**	3560810600
REST Record ID:	DEH1997-LSAM-H14917-001	**Parcel No:**	356-081-06-00
Record Name:	SDUSD - TRANSPORTATION BASE II	**SWRCB Global ID:**	T0607302354
Record Status:	Completed	**H No:**	H14917
Record Alias:	SAM Investigation	**Historical Name:**	SD CITY SCHOOLS TRANSPORT BASE II
Date:	09/24/1997	**Agency Name:**	COSD
Primary Parcel:	YES	**Fire Agency:**	SAN DIEGO
Primary Address:	YES	**Funding:**	F - LOP Federal Fund
Address:	4710 CARDIN ST, SAN DIEGO CA 92111	**GT Global ID:**	T0607302354
Address Type:	ALIAS	**GT RB Case No:**	9UT3586

Map Key	Number of Records	Direction	Distance (mi/ft)	Elev/Diff (ft)	Site	DB

Street String:	4710 CARDIN ST	**GT Cuf Case:**	NO
Zip Code:	92111	**GT Case Type:**	LUST Cleanup Site
Zip Community:	92111	**GT Lead Agency:**	SAN DIEGO COUNTY LOP
Jurisdictiction:	SAN DIEGO	**GT County:**	San Diego
Census Tract:	85.11	**GT Latitude:**	32.8273646
BOS District:	4	**GT Longitude:**	-117.1629726
Watershed Basin:	906.5	**Latitude GS84:**	32.8280771
Water Purveyor:	SAN DIEGO	**Longitude GS84:**	-117.1644633
KIVA per Tp per No:	6SAM H14917	**Point X:**	6280988.1600128
X:	6280750.78	**Point Y:**	1882224.22995847
Y:	1882327.992		

Case No:	H14917-001
Case Type:	LOP - Local Oversight Program
REST Record Type:	LUEG-DEH/LWQD/SAM Investigation/NA
Opened Date:	875059200000
Opened Date Converted:	09/23/1997 08:00PM
Full Name DEH Permit Owner:	
Lead Agency:	DEH/SAM
Lead Agency Date:	884563200000
Lead Agency Date Converted:	01/11/1998 08:00PM
Geo SRC:	Mapped to XY from previous SAM Layer
GT Status:	Completed - Case Closed
GT Status Date:	998870400000
GT Status Date Converted:	08/26/2001 08:00PM
Thomasbros Mappage Grid:	1248 J 1

Map Key	Number of Records	Direction	Distance (mi/ft)	Elev/Diff (ft)	Site	DB
944	8 of 10	-	0.00 / 0.00	395.06 / -28	SDUSD - TRANSPORTATION BASE II 4710 CARDIN ST San Diego CA	SANDIEGO SAM

Record ID:	DEH2000-LSAM-H14917-002	**Object ID:**	4968
Record Type:	SAM Investigation	**ID:**	4972
Status:	Completed	**Feature ID:**	3560810600
REST Record ID:	DEH2000-LSAM-H14917-002	**Parcel No:**	356-081-06-00
Record Name:	SDUSD - TRANSPORTATION BASE II	**SWRCB Global ID:**	T0607391325
Record Status:	Completed	**H No:**	H14917
Record Alias:	SAM Investigation	**Historical Name:**	SD CITY SCHOOLS TRANSPORT BASE II
Date:	11/06/2000	**Agency Name:**	COSD
Primary Parcel:	YES	**Fire Agency:**	SAN DIEGO
Primary Address:	YES	**Funding:**	F - LOP Federal Fund
Address:	4710 CARDIN ST, SAN DIEGO CA 92111	**GT Global ID:**	T0607391325
Address Type:	ALIAS	**GT RB Case No:**	
Street String:	4710 CARDIN ST	**GT Cuf Case:**	NO
Zip Code:	92111	**GT Case Type:**	LUST Cleanup Site
Zip Community:	92111	**GT Lead Agency:**	SAN DIEGO COUNTY LOP
Jurisdictiction:	SAN DIEGO	**GT County:**	San Diego
Census Tract:	85.11	**GT Latitude:**	32.8273646
BOS District:	4	**GT Longitude:**	-117.1629726
Watershed Basin:	906.5	**Latitude GS84:**	32.8280771
Water Purveyor:	SAN DIEGO	**Longitude GS84:**	-117.1644633

Map Key	Number of Records	Direction	Distance (mi/ft)	Elev/Diff (ft)	Site	DB

KIVA per Tp per No:	6SAM H14917	**Point X:**	6280988.1600128
X:	6280750.78	**Point Y:**	1882224.22995847
Y:	1882327.992		
Case No:	H14917-002		
Case Type:	LOP - Local Oversight Program		
REST Record Type:	LUEG-DEH/LWQD/SAM Investigation/NA		
Opened Date:	973468800000		
Opened Date Converted:	11/05/2000 08:00PM		
Full Name DEH Permit Owner:			
Lead Agency:	DEH/SAM		
Lead Agency Date:	963792000000		
Lead Agency Date Converted:	07/16/2000 08:00PM		
Geo SRC:	Mapped to XY from previous SAM Layer		
GT Status:	Completed - Case Closed		
GT Status Date:	1015545600000		
GT Status Date Converted:	03/07/2002 08:00PM		
Thomasbros Mappage Grid:	1248 J 1		

944	***9 of 10***	***-***	***0.00 / 0.00***	***395.06 / -28***	***SDUSD - TRANSPORTATION BASE II 4710 CARDIN ST San Diego CA***	***SANDIEGO SAM***

Record ID:	DEH2003-LSAM-H14917-003	**Object ID:**	5379
Record Type:	SAM Investigation	**ID:**	5383
Status:	Completed	**Feature ID:**	3560810600
REST Record ID:	DEH2003-LSAM-H14917-003	**Parcel No:**	356-081-06-00
Record Name:	SDUSD - TRANSPORTATION BASE II	**SWRCB Global ID:**	T0607383097
Record Status:	Completed	**H No:**	H14917
Record Alias:	SAM Investigation	**Historical Name:**	SD CITY SCHOOLS TRANSPORT BASE II
Date:	07/22/2003	**Agency Name:**	COSD
Primary Parcel:	YES	**Fire Agency:**	SAN DIEGO
Primary Address:	YES	**Funding:**	S - LOP State Fund
Address:	4710 CARDIN ST, SAN DIEGO CA 92111	**GT Global ID:**	T0607383097
Address Type:	ALIAS	**GT RB Case No:**	
Street String:	4710 CARDIN ST	**GT Cuf Case:**	NO
Zip Code:	92111	**GT Case Type:**	LUST Cleanup Site
Zip Community:	92111	**GT Lead Agency:**	SAN DIEGO COUNTY LOP
Jurisdictiction:	SAN DIEGO	**GT County:**	San Diego
Census Tract:	85.11	**GT Latitude:**	32.827285
BOS District:	4	**GT Longitude:**	-117.162952
Watershed Basin:	906.5	**Latitude GS84:**	32.8280771
Water Purveyor:	SAN DIEGO	**Longitude GS84:**	-117.1644633
KIVA per Tp per No:	6SAM H14917	**Point X:**	6280988.1600128
X:	6280750.78	**Point Y:**	1882224.22995847
Y:	1882327.992		
Case No:	H14917-003		
Case Type:	LOP - Local Oversight Program		
REST Record Type:	LUEG-DEH/LWQD/SAM Investigation/NA		
Opened Date:	1058832000000		
Opened Date Converted:	07/21/2003 08:00PM		

Map Key	Number of Records	Direction	Distance (mi/ft)	Elev/Diff (ft)	Site	DB

Full Name DEH Permit Owner:
Lead Agency: DEH/SAM
Lead Agency Date: 1058832000000
Lead Agency Date Converted: 07/21/2003 08:00PM
Geo SRC: Mapped to XY from previous SAM Layer
GT Status: Completed - Case Closed
GT Status Date: 1310947200000
GT Status Date Converted: 07/17/2011 08:00PM
Thomasbros Mappage Grid: 1248 J 1

944	10 of 10	-	0.00 / 0.00	395.06 / -28	SDUSD TRANSPORTATION BASE II 4710 CARDIN ST SAN DIEGO CA 92111	SANDIEGO UST

Record ID: DEH2002-HUPFP-114917
CERS ID: 10384423
Facility ID: 37-000-114917
EPA ID No: CAD981453178
Permit Status: Permit Renewed
Active Permit: YES
Facility Type UST: Motor Vehicle Fueling
Business Phone: 858-496-8716
Business Fax: 0
Onsite Haz. Waste Trtmnt: No
Mailing Address: 4860 RUFFNER ST, SAN DIEGO, CA 92111

Own or Operate UG: Yes
Own or Operate AG: Yes
Haz. Mat. On-Site: Yes
Haz. Waste Gen: Yes
HHW Collection: No
Recycle: No
RCRA Large Qty. Gen: No
Latitude: 32.827357905014196
Longitude: -117.16302850005971

--Details--

ID: 1853
Tank ID: 23713
Last Updated: 2017-07-27T11:52:08.000
UST Perm Close Date:
Tank Status: Active
Type of Tank: Double Wall
Piping System Type: Pressure
Tank Use: Motor Vehicle Fueling
Tank Capacity (Gal): 30000
Tank Contents: Other Petroleum
Other Content Info:
Tank Owner Name: SDUSD-TRANSPORATION BASE

ID: 1858
Tank ID: 23719
Last Updated: 2017-07-27T11:52:08.000
UST Perm Close Date:
Tank Status: Active
Type of Tank: Double Wall
Piping System Type: Gravity
Tank Use: Hazardous Waste (includes used oil)
Tank Capacity (Gal): 550
Tank Contents: Used Oil

Other Content Info:
Tank Owner Name: SDUSD-TRANSPORATION BASE

ID: 1855
Tank ID: 23715
Last Updated: 2017-07-27T11:52:08.000
UST Perm Close Date:
Tank Status: Active
Type of Tank: Double Wall
Piping System Type: Pressure
Tank Use: Motor Vehicle Fueling
Tank Capacity (Gal): 20000
Tank Contents: Regular Unleaded
Other Content Info:
Tank Owner Name: SDUSD-TRANSPORATION BASE

ID: 1857
Tank ID: 23718
Last Updated: 2017-07-27T11:52:08.000
UST Perm Close Date:
Tank Status: Active
Type of Tank: Double Wall
Piping System Type: Gravity
Tank Use: Hazardous Waste (includes used oil)
Tank Capacity (Gal): 1000
Tank Contents: Used Oil
Other Content Info:
Tank Owner Name: SDUSD-TRANSPORATION BASE

ID: 1852
Tank ID: 23712
Last Updated: 2017-07-27T11:52:08.000
UST Perm Close Date:
Tank Status: Active
Type of Tank: Double Wall
Piping System Type: Gravity
Tank Use: Hazardous Waste (includes used oil)
Tank Capacity (Gal): 550
Tank Contents: Used Oil
Other Content Info:
Tank Owner Name: SDUSD-TRANSPORATION BASE

ID: 1856
Tank ID: 23716
Last Updated: 2017-07-27T11:52:08.000
UST Perm Close Date:
Tank Status: Active
Type of Tank: Double Wall
Piping System Type: Pressure
Tank Use: Motor Vehicle Fueling
Tank Capacity (Gal): 20000
Tank Contents: Other Petroleum

Map Key	Number of Records	Direction	Distance (mi/ft)	Elev/Diff (ft)	Site	DB

Other Content Info:
Tank Owner Name: SDUSD-TRANSPORATION BASE

ID: 1854
Tank ID: 23714
Last Updated: 2017-07-27T11:52:08.000
UST Perm Close Date:
Tank Status: Active
Type of Tank: Double Wall
Piping System Type: Pressure
Tank Use: Motor Vehicle Fueling
Tank Capacity (Gal): 30000
Tank Contents: Other Petroleum
Other Content Info:
Tank Owner Name: SDUSD-TRANSPORATION BASE

Map Key	Number of Records	Direction	Distance (mi/ft)	Elev/Diff (ft)	Site	DB
945	1 of 3	-	0.00 / 0.00	410.88 / -12	**Brother International Corporation** **9350 WAXIE WAY STE 100** **SAN DIEGO CA 92123**	CERS HAZ

Site ID: 100219
Latitude: 32.840160
Longitude: -117.124540

Regulated Programs

EI ID: 10390918 **EI Description:** Chemical Storage Facilities

Affiliations

Affil Type Desc: Operator
Entity Name: Brother International Corporation
Entity Title:
Address:
City:
State:
Country:
Zip Code:
Phone: (858) 715-0970

Affil Type Desc: Secondary Emergency Contact
Entity Name: JASON OEN
Entity Title: Controller
Address:
City:
State:
Country:
Zip Code:
Phone: (858) 229-1671

Affil Type Desc:	CUPA District
Entity Name:	San Diego County Env Health
Entity Title:	
Address:	PO Box 129261
City:	San Diego
State:	CA
Country:	
Zip Code:	92112-9261
Phone:	(858) 505-6880

Affil Type Desc:	Environmental Contact
Entity Name:	Jason Oen
Entity Title:	
Address:	9350 WAXIE WY #100
City:	SAN DIEGO
State:	CA
Country:	
Zip Code:	92123
Phone:	(858) 715-0970

Affil Type Desc:	Identification Signer
Entity Name:	JASON OEN
Entity Title:	Controller
Address:	
City:	
State:	
Country:	
Zip Code:	
Phone:	

Affil Type Desc:	Legal Owner
Entity Name:	Brother International Corporation
Entity Title:	
Address:	9350 WAXIE WY SUITE 100
City:	SAN DIEGO
State:	CA
Country:	United States
Zip Code:	92123
Phone:	(858) 715-0970

Affil Type Desc:	Facility Mailing Address
Entity Name:	Mailing Address
Entity Title:	
Address:	9350 WAXIE WY SUITE 100
City:	SAN DIEGO
State:	CA
Country:	
Zip Code:	92123
Phone:	

Affil Type Desc:	Primary Emergency Contact
Entity Name:	COLIN THESEIRA

Entity Title: DIR OF TECHNOLOGY
Address:
City:
State:
Country:
Zip Code:
Phone: (858) 344-1257

Affil Type Desc: Parent Corporation
Entity Name: NEFSIS CORPORATION
Entity Title:
Address:
City:
State:
Country:
Zip Code:
Phone:

Affil Type Desc: Document Preparer
Entity Name: Jason Oen
Entity Title:
Address:
City:
State:
Country:
Zip Code:
Phone:

Evaluations

Eval Date: 11/7/2016
Violations Found: No
Eval General Type: Compliance Evaluation Inspection
Eval Type: Routine done by local agency
Eval Division: San Diego County Department of Env Health
Eval Program: HW
Eval Source: CERS
Eval Notes:

Inspector: Preece Sharon Inspection ID:5581371

Eval Date: 11/7/2016
Violations Found: Yes
Eval General Type: Compliance Evaluation Inspection
Eval Type: Routine done by local agency
Eval Division: San Diego County Department of Env Health
Eval Program: HMRRP
Eval Source: CERS
Eval Notes:

Inspector: Preece Sharon Inspection ID:5581371

Eval Date: 1/5/2015
Violations Found: No
Eval General Type: Compliance Evaluation Inspection
Eval Type: Routine done by local agency
Eval Division: San Diego County Department of Env Health
Eval Program: HMRRP
Eval Source: CERS
Eval Notes:

Inspector: Preece Sharon Inspection ID:4087908

Violations

Violation Date: 11/7/2016 ***Violation Program:*** HMRRP
Violation Division: San Diego County Department of Env Health ***Violation Source:*** CERS
Citation: HSC 6.95 25508.2 - California Health and Safety Code, Chapter 6.95, Section(s) 25508.2
Violation Notes:

Returned to compliance on 11/07/2016.

Violation Description:

Failure to annually review and electronically certify that the business plan is complete and accurate on or before the annual due date.

Violations

Violation Date: 11/7/2016 ***Violation Program:*** HMRRP
Violation Division: San Diego County Department of Env Health ***Violation Source:*** CERS
Citation: HSC 6.95 25505(a)(4) - California Health and Safety Code, Chapter 6.95, Section(s) 25505(a)(4)
Violation Notes:

Returned to compliance on 12/06/2016.

Violation Description:

Failure to provide initial and annual training to all employees in safety procedures in the event of a release or threatened release of a hazardous material or failure to document and maintain training records for a minimum of three years.

Map Key	Number of Records	Direction	Distance (mi/ft)	Elev/Diff (ft)	Site	DB
945	2 of 3	-	0.00 / 0.00	410.88 / -12	AT&T Mobility - HWY 15 AND MIRMAR NAVAL AIR STA (USID44875) 9350 WAXIE WAY SAN DIEGO CA 92123	CERS HAZ

Site ID: 356768
Latitude: 32.840160
Longitude: -117.124542

Regulated Programs

EI ID: 10456192 **EI Description:** Chemical Storage Facilities

Affiliations

Affil Type Desc: CUPA District
Entity Name: San Diego County Env Health
Entity Title:
Address: PO Box 129261
City: San Diego
State: CA
Country:
Zip Code: 92112-9261
Phone: (858) 505-6880

Affil Type Desc: Property Owner
Entity Name: New Cingular Wireless PCS, LLC dba AT&T Mobility
Entity Title:
Address: 308 S. Akard St., Room 1708
City: Dallas
State: TX
Country: United States
Zip Code: 75202
Phone: (214) 464-2626

Affil Type Desc: Secondary Emergency Contact
Entity Name: Wireless Network Control Center
Entity Title: Call Center
Address:
City:
State:
Country:
Zip Code:
Phone: (800) 638-2822

Affil Type Desc: Identification Signer
Entity Name: Michael Perry
Entity Title: Area Manager - EH&S Environmental Services
Address:
City:
State:
Country:
Zip Code:
Phone:

Affil Type Desc: Operator
Entity Name: AT&T Mobility
Entity Title:
Address:
City:
State:
Country:

Zip Code:	
Phone:	(858) 221-3455
Affil Type Desc:	Primary Emergency Contact
Entity Name:	Steven Khan
Entity Title:	Environmental Site Manager
Address:	
City:	
State:	
Country:	
Zip Code:	
Phone:	(800) 566-9347
Affil Type Desc:	Environmental Contact
Entity Name:	Steven Khan
Entity Title:	
Address:	215 S. Hickory St., Rm 300
City:	Escondido
State:	CA
Country:	
Zip Code:	92025
Phone:	(858) 221-3455
Affil Type Desc:	Facility Mailing Address
Entity Name:	Mailing Address
Entity Title:	
Address:	308 S. Akard St., 17th Floor
City:	Dallas
State:	TX
Country:	
Zip Code:	75202
Phone:	
Affil Type Desc:	Parent Corporation
Entity Name:	AT&T Mobility
Entity Title:	
Address:	
City:	
State:	
Country:	
Zip Code:	
Phone:	
Affil Type Desc:	Document Preparer
Entity Name:	Peter Burnell, Sigma Consultants, Inc.
Entity Title:	
Address:	
City:	
State:	
Country:	
Zip Code:	
Phone:	

Map Key	Number of Records	Direction	Distance (mi/ft)	Elev/Diff (ft)	Site	DB

Affil Type Desc: Legal Owner
Entity Name: New Cingular Wireless PCS, LLC dba AT&T Mobility
Entity Title:
Address: 308 S. Akard St. 17th Floor
City: Dallas
State: TX
Country: United States
Zip Code: 75202
Phone: (214) 741-0630

Coordinates

Env Int Type Code: HMBP
Program ID: 10456192
Latitude: 32.840240
Longitude: -117.124540
Coord Name:
Ref Point Type Desc: Center of a facility or station.

Evaluations

Eval Date: 5/25/2016
Violations Found: No
Eval General Type: Compliance Evaluation Inspection
Eval Type: Routine done by local agency
Eval Division: San Diego County Department of Env Health
Eval Program: HMRRP
Eval Source: CERS
Eval Notes:

Inspector: Khan Steven Inspection ID:5497134

Map Key	Number of Records	Direction	Distance (mi/ft)	Elev/Diff (ft)	Site	DB
945	3 of 3	-	0.00 / 0.00	410.88 / -12	Verizon Wireless: Cabrillo Split 9350 WAXIE WAY SAN DIEGO CA 92123	CERS HAZ

Site ID: 406701
Latitude: 32.840160
Longitude: -117.124542

Regulated Programs

EI ID: 10161471
EI Description: Chemical Storage Facilities

Affiliations

Affil Type Desc: Document Preparer
Entity Name: Myrna Allende
Entity Title:
Address:
City:

State:	
Country:	
Zip Code:	
Phone:	

Affil Type Desc:	Identification Signer
Entity Name:	Myrna Allende
Entity Title:	Regulatory Specialist
Address:	
City:	
State:	
Country:	
Zip Code:	
Phone:	

Affil Type Desc:	CUPA District
Entity Name:	San Diego County Env Health
Entity Title:	
Address:	PO Box 129261
City:	San Diego
State:	CA
Country:	
Zip Code:	92112-9261
Phone:	(858) 505-6880

Affil Type Desc:	Operator
Entity Name:	Verizon Wireless
Entity Title:	
Address:	
City:	
State:	
Country:	
Zip Code:	
Phone:	(949) 286-7000

Affil Type Desc:	Facility Mailing Address
Entity Name:	Mailing Address
Entity Title:	
Address:	15505 Sand Canyon Avenue, MS D-104
City:	Irvine
State:	CA
Country:	
Zip Code:	92618
Phone:	

Affil Type Desc:	Parent Corporation
Entity Name:	Verizon Wireless [Southern California]
Entity Title:	
Address:	
City:	
State:	
Country:	

Zip Code:
Phone:

Affil Type Desc: Environmental Contact
Entity Name: Environmental Compliance
Entity Title:
Address: 15505 Sand Canyon Avenue, MS D-104
City: Irvine
State: CA
Country:
Zip Code: 92618
Phone: (949) 286-7442

Affil Type Desc: Primary Emergency Contact
Entity Name: Verizon Wireless Network Operations Center
Entity Title: N/A
Address:
City:
State:
Country:
Zip Code:
Phone: (800) 264-6620

Affil Type Desc: Legal Owner
Entity Name: Verizon Wireless
Entity Title:
Address: 15505 Sand Canyon Avenue, MS D-104
City: Irvine
State: CA
Country: United States
Zip Code: 92618
Phone: (949) 286-7000

Affil Type Desc: Secondary Emergency Contact
Entity Name: Verizon Wireless Environmental Compliance Hotline
Entity Title: N/A
Address:
City:
State:
Country:
Zip Code:
Phone: (800) 386-9639

Evaluations

Eval Date: 9/25/2017
Violations Found: No
Eval General Type: Compliance Evaluation Inspection
Eval Type: Routine done by local agency
Eval Division: San Diego County Department of Env Health
Eval Program: HMRRP

Map Key	Number of Records	Direction	Distance (mi/ft)	Elev/Diff (ft)	Site	DB

Eval Source: CERS
Eval Notes:

Inspector: Eivaz Chantal Inspection ID:5750950

Eval Date: 9/29/2015
Violations Found: No
Eval General Type: Compliance Evaluation Inspection
Eval Type: Routine done by local agency
Eval Division: San Diego County Department of Env Health
Eval Program: HMRRP
Eval Source: CERS
Eval Notes:

Inspector: Khan Steven Inspection ID:4088458

Map Key	Number of Records	Direction	Distance (mi/ft)	Elev/Diff (ft)	Site	DB
946	1 of 1	-	0.00 / 0.00	361.22 / -62	7-ELEVEN #32606 9609 AERO DR SAN DIEGO CA 92123	DELISTED TNK

Facility ID: H38191
County: San Diego
Permitting Agency: SAN DIEGO COUNTY
Original Source: UST
Record Date: 30-JAN-2017
Latitude: 32.8092009
Longitude: -117.120579

Map Key	Number of Records	Direction	Distance (mi/ft)	Elev/Diff (ft)	Site	DB
947	1 of 3	-	0.00 / 0.00	345.13 / -78	City of San Diego 9606 Aero Rd. San Diego CA	CHMIRS

ID: 05-1065
Control No: 05-1065
Year: 2005
Notified Date: 2/16/200505:46:21 PM
Notified Date Time:
County: San Diego County

California Hazardous Material Incident Report System

Contained: Yes
Substance: Sewage
Incident Date: 2/16/200512:00:00 AM
No of Injuries: 0
No of Fatals: 0
No of Evacs: 0
Cleanup: Reporting Party
Water:
Water Way:
City: San Diego
County: San Diego County
Zip:
Site: Residence
Admin Agency: San Diego County Health Services Dept.
Location: 9606 Aero Rd.
Bbls: 0
Cups: 0
Cuft: 0
Gals: 540
Grams: 0
Lbs: 0
Liters: 0
Oz: 0
Pts: 0
Qts: 0
Sheen: 0
Tons: 0
Unknown: 0

Map Key	Number of Records	Direction	Distance (mi/ft)	Elev/Diff (ft)	Site	DB
Description:		Blockage in private lateral, all sewage recovered.				
947	2 of 3	-	0.00 / 0.00	345.13 / -78	City of San Diego 9606 Aero Dr. San Diego CA 92123	CHMIRS

ID:	13-6340	**Notified Date:**	10/10/2013 15:37
Control No:	'13-6340	**Notified Date Time:**	
Year:	2013	**County:**	San Diego County

California Hazardous Material Incident Report System

Contained:	Yes	**3 Vessel >= 300 Tons:**	No
1 Substance:	Sewage	**Incident Date:**	10/10/2013
1 Measure:	Gal(s)	**Incident Time:**	1205
1 Other:		**Spill Site:**	Merchant/Business
1 Quantity:	202	**Injuries?:**	No
1 Type:	SEWAGE	**No of Injuries:**	
1 Pipeline:	No	**Fatals?:**	No
1 Vessel >= 300 Tons:	No	**No of Fatals:**	
2 Substance:		**Evacs?:**	No
2 Quantity:		**No of Evacs:**	
2 Measure:		**Cleanup:**	Reporting Party
2 Type:		**Site:**	
2 Other:		**Cause:**	Unknown
2 Pipeline:	No	**Cause Other:**	
2 Vessel >= 300 Tons:	No	**Dog No:**	
3 Substance:		**Water:**	No
3 Quantity:		**Water Way:**	
3 Measure:		**City:**	San Diego
3 Type:		**County:**	San Diego County
3 Other:		**Zip:**	92123
3 Pipeline:	No		

Admin Agency: San Diego County Health Services Department
Notification Area: AA/CUPA,DFG-OSPR,DTSC,RWQCB,US EPA,USFWS
Location: 9606 Aero Dr.
Description: RP states that a private lateral cleanup spillage ran out to the curb. Cleanup is completed with recovery of 173 gallons. 29 gallons dried up, unrecoverable.

Main Page Information

On Scene:	
Other on Scene:	
Other Notified:	
Admin Agency:	San Diego County Health Services Department
Admin Agency 2:	
Additional County:	
Document Title:	SPILL Report
Creation Date:	10/10/2013 03:37 PM
Received By:	
Person Notifying Cal OES:	

Map Key	Number of Records	Direction	Distance (mi/ft)	Elev/Diff (ft)	Site	DB

Phone No:
Ext:
Pag Cell:
Type: SEWAGE
Cause Description for Other:
Amount 1: 202
Amount 2:
Amount 3:
Doc URL: https://w3.calema.ca.gov/operational/malhaz.nsf/f1841a103c102734882563e200760c4a/c9179269276d1ef388257c00007c4d02?OpenDocument

---

947 | **3 of 3** | **-** | **0.00 / 0.00** | **345.13 / -78** | **Metro Waste Water**
9606 Aero Dr.
San Diego CA | **CHMIRS**

ID: 05-1087
Control No: 05-1087
Year: 2005
Notified Date: 2/17/200503:46:05 PM
Notified Date Time:
County: San Diego County

California Hazardous Material Incident Report System

Contained: Yes
Substance: Sewage
Incident Date: 2/17/200512:00:00 AM
No of Injuries: 0
No of Fatals: 0
No of Evacs: 0
Cleanup: Reporting Party
Water:
Water Way:
City: San Diego
County: San Diego County
Zip:
Site: Residence
Bbls: 0
Cups: 0
Cuft: 0
Gals: 360
Grams: 0
Lbs: 0
Liters: 0
Oz: 0
Pts: 0
Qts: 0
Sheen: 0
Tons: 0
Unknown: 0
Admin Agency: San Diego County Health Services Dept.
Location: 9606 Aero Dr.
Description: Blockage in line caused spill, all recovered.

---

948 | **1 of 1** | **-** | **0.00 / 0.00** | **361.27 / -62** | **7-Eleven INC #32606**
9609 Aero Dr
San Diego CA 92123 | **UST**

Facility ID: 37-000-138191
Permitting Agency: San Diego County Department of Environmental Health
County: San Diego
Latitude: 32.80785
Longitude: -117.12193

---

949 | **1 of 1** | **-** | **0.00 / 0.00** | **343.21 / -80** | **J. BITTLE AMERICAN, INC.**
9630 AERO DR
SAN DIEGO CA 921231806 | **LUST**

Global ID: T0607300495
CUF Case: NO

Map Key	Number of Records	Direction	Distance (mi/ft)	Elev/Diff (ft)	Site	DB

Case Type:	LUST Cleanup Site	**Begin Date:**	1990-05-01 00:00:00
Status:	Completed - Case Closed	**How Discovered:**	
Status Date:	1994-02-01 00:00:00	**Stop Method:**	
RB Case No:	9UT1679	**County:**	San Diego
LOC Case No:	H00011-001	**Latitude:**	32.8084282
Lead Agency:	SAN DIEGO COUNTY LOP	**Longitude:**	-117.1212506
Case Worker:		**File Location:**	Local Agency
Local Agency:			

Potential Media Of Concern: Gasoline
Potential Media Affected: Soil
How Discovered Description:
Stop Description:
Cal Water Watershed Name: San Diego - Lower San Diego - Mission San Diego (907.11)
DWR Groundwater Subbasin Name:
Site History:

Status History

Status:	Completed - Case Closed	**Status Date:**	1994-02-01 00:00:00
Status:	Open - Case Begin Date	**Status Date:**	1990-05-01 00:00:00

Activities

Action Type: ENFORCEMENT
Action: Notice of Responsibility
Date: 1990-05-03 00:00:00

Action Type: Other
Action: Leak Reported
Date: 1990-05-01 00:00:00

Action Type: Other
Action: Leak Began
Date: 1990-05-01 00:00:00

Action Type: Other
Action: Leak Stopped
Date: 1990-05-01 00:00:00

Action Type: Other
Action: Leak Discovery
Date: 1990-05-01 00:00:00

Map Key	Number of Records	Direction	Distance (mi/ft)	Elev/Diff (ft)	Site	DB
950	1 of 1	-	0.00 / 0.00	434.68 / 12	99 Ranch Market #16 7330 CLAIREMONT MESA BLVD STE 112 SAN DIEGO CA 92111	CERS HAZ

Site ID: 419938

Latitude: 32.832730
Longitude: -117.160950

Regulated Programs

EI ID: 10730317 ***EI Description:*** Hazardous Waste Generator

EI ID: 10730317 ***EI Description:*** Chemical Storage Facilities

Affiliations

Affil Type Desc: Environmental Contact
Entity Name: Isaac Chu
Entity Title:
Address: 6281 Regio Avenue
City: Buena Park
State: CA
Country:
Zip Code: 90620
Phone: (714) 889-9763

Affil Type Desc: Legal Owner
Entity Name: Tawa Supermarket, Inc.
Entity Title:
Address: saulf@tawa.com
City: Buena Park
State: CA
Country: United States
Zip Code: 90620
Phone: (714) 521-8899

Affil Type Desc: CUPA District
Entity Name: San Diego County Env Health
Entity Title:
Address: PO Box 129261
City: San Diego
State: CA
Country:
Zip Code: 92112-9261
Phone: (858) 505-6880

Affil Type Desc: Document Preparer
Entity Name: Isaac Chu
Entity Title:
Address:
City:
State:
Country:
Zip Code:
Phone:

Affil Type Desc:	Facility Mailing Address
Entity Name:	Mailing Address
Entity Title:	
Address:	6281 Regio Avenue
City:	Buena Park
State:	CA
Country:	
Zip Code:	90620
Phone:	

Affil Type Desc:	Identification Signer
Entity Name:	Isaac Chu
Entity Title:	Compliance Auditor
Address:	
City:	
State:	
Country:	
Zip Code:	
Phone:	

Affil Type Desc:	Operator
Entity Name:	Tawa Supermarket, Inc.
Entity Title:	
Address:	
City:	
State:	
Country:	
Zip Code:	
Phone:	(714) 521-8899

Affil Type Desc:	Parent Corporation
Entity Name:	Tawa Supermarket, Inc.
Entity Title:	
Address:	
City:	
State:	
Country:	
Zip Code:	
Phone:	

Affil Type Desc:	Primary Emergency Contact
Entity Name:	John Tang
Entity Title:	Store Manager
Address:	
City:	
State:	
Country:	
Zip Code:	
Phone:	(323) 834-6169

Map Key	Number of Records	Direction	Distance (mi/ft)	Elev/Diff (ft)	Site	DB
951	1 of 2	-	0.00 / 0.00	393.87 / -29	ALTA DENA 4656 CARDIN ST SAN DIEGO CA 921111419	CLEANUP SITES

Global ID: T0608154845
Case Type: Cleanup Program Site
Status: Completed - Case Closed
Status Date: 1994-10-19 00:00:00
RB Case No:
LOC Case No: H03277-002
Lead Agency: SAN DIEGO COUNTY LOP
Case Worker:
Local Agency:
Potential Cntm of Concrn: Gasoline
Potential Media Affected: Under Investigation
How Discovered Description:
Stop Description:
Cal Water Watershed Name: Penasquitos - Tecolote (906.50)
DWR Groundwater Subbasin Name:
Site History:

CUF Case: NO
Begin Date: 1994-10-19 00:00:00
How Discovered:
Stop Method:
County: San Diego
Latitude: 32.825634
Longitude: -117.163646
File Location: Local Agency

Status History

Status:	Status Date:
Completed - Case Closed	1994-10-19 00:00:00
Open - Case Begin Date	1994-10-19 00:00:00

Activities

Action Type:	Action:	Date:
Other	Leak Reported	1994-10-19 00:00:00
Other	Leak Discovery	1994-10-19 00:00:00
Other	Leak Began	1994-10-19 00:00:00

Map Key	Number of Records	Direction	Distance (mi/ft)	Elev/Diff (ft)	Site	DB
951	2 of 2	-	0.00 / 0.00	393.87 / -29	ALTA DENA 4656 CARDIN ST SAN DIEGO CA 921111419	CLEANUP SITES

Global ID: T0608188801
Case Type: Cleanup Program Site
Status: Completed - Case Closed
Status Date: 1994-10-19 00:00:00
RB Case No:
LOC Case No: H03277-001

CUF Case: NO
Begin Date: 1994-10-19 00:00:00
How Discovered:
Stop Method:
County: San Diego
Latitude: 32.825634

Map Key	Number of Records	Direction	Distance (mi/ft)	Elev/Diff (ft)	Site	DB

Lead Agency: SAN DIEGO COUNTY LOP
Case Worker:
Local Agency:
Potential Cntm of Concrn: Gasoline
Potential Media Affected: Under Investigation
How Discovered Description:
Stop Description:
Cal Water Watershed Name: Penasquitos - Tecolote (906.50)
DWR Groundwater Subbasin Name:
Site History:
Longitude: -117.163646
File Location: Local Agency

Status History

Status: Open - Case Begin Date
Status Date: 1994-10-19 00:00:00

Status: Completed - Case Closed
Status Date: 1994-10-19 00:00:00

Activities

Action Type: Other
Action: Leak Reported
Date: 1994-10-19 00:00:00

Action Type: Other
Action: Leak Began
Date: 1994-10-19 00:00:00

Action Type: Other
Action: Leak Discovery
Date: 1994-10-19 00:00:00

Map Key	Number of Records	Direction	Distance (mi/ft)	Elev/Diff (ft)	Site	DB
952	1 of 3	-	0.00 / 0.00	341.06 / -82	LUXURY AUTO BODY 9660 AERO DR SAN DIEGO CA 92123	CERS HAZ

Site ID: 396904
Latitude: 32.808857
Longitude: -117.121201

Regulated Programs

EI ID: 10390129
EI Description: Hazardous Waste Generator

EI ID: 10390129
EI Description: Chemical Storage Facilities

Affiliations

Affil Type Desc: Environmental Contact

Entity Name:	GERARD CONNOLLY
Entity Title:	
Address:	9660 AERO DR
City:	SAN DIEGO
State:	CA
Country:	
Zip Code:	92123
Phone:	(858) 560-5898
Affil Type Desc:	Facility Mailing Address
Entity Name:	Mailing Address
Entity Title:	
Address:	9660 AERO DR
City:	SAN DIEGO
State:	CA
Country:	
Zip Code:	92123
Phone:	
Affil Type Desc:	CUPA District
Entity Name:	San Diego County Env Health
Entity Title:	
Address:	PO Box 129261
City:	San Diego
State:	CA
Country:	
Zip Code:	92112-9261
Phone:	(858) 505-6880
Affil Type Desc:	Operator
Entity Name:	GERARD CONNOLLY
Entity Title:	
Address:	
City:	
State:	
Country:	
Zip Code:	
Phone:	(858) 560-5898
Affil Type Desc:	Property Owner
Entity Name:	GERARD CONNOLLY
Entity Title:	
Address:	9660 AERO DR
City:	SAN DIEGO
State:	CA
Country:	United States
Zip Code:	92123
Phone:	(858) 560-5898
Affil Type Desc:	Primary Emergency Contact
Entity Name:	GERARD CONNOLLY
Entity Title:	OWNER

Address:	
City:	
State:	
Country:	
Zip Code:	
Phone:	(619) 379-8303
Affil Type Desc:	Document Preparer
Entity Name:	GERARD CONNOLLY
Entity Title:	
Address:	
City:	
State:	
Country:	
Zip Code:	
Phone:	
Affil Type Desc:	Legal Owner
Entity Name:	GERARD CONNOLLY
Entity Title:	
Address:	9660 AERO DR
City:	SAN DIEGO
State:	CA
Country:	United States
Zip Code:	92123
Phone:	(858) 560-5898
Affil Type Desc:	Secondary Emergency Contact
Entity Name:	RON MELANSON
Entity Title:	GENERAL MANAGER
Address:	
City:	
State:	
Country:	
Zip Code:	
Phone:	(619) 987-5913
Affil Type Desc:	Identification Signer
Entity Name:	RON MELANSON
Entity Title:	GENERAL MANAGER
Address:	
City:	
State:	
Country:	
Zip Code:	
Phone:	
Affil Type Desc:	Parent Corporation
Entity Name:	LUXURY AUTO BODY
Entity Title:	
Address:	
City:	

State:
Country:
Zip Code:
Phone:

Coordinates

Env Int Type Code:	HMBP	***Longitude:***	-117.121200
Program ID:	10390129	***Coord Name:***	
Latitude:	32.808860	***Ref Point Type Desc:***	Center of a facility or station.

Evaluations

Eval Date: 3/2/2017
Violations Found: No
Eval General Type: Compliance Evaluation Inspection
Eval Type: Routine done by local agency
Eval Division: San Diego County Department of Env Health
Eval Program: HW
Eval Source: CERS
Eval Notes:

Inspector: Preece Sharon Inspection ID:5645848

Eval Date: 3/17/2015
Violations Found: No
Eval General Type: Compliance Evaluation Inspection
Eval Type: Routine done by local agency
Eval Division: San Diego County Department of Env Health
Eval Program: HW
Eval Source: CERS
Eval Notes:

Inspector: Preece Sharon Inspection ID:4110306

Eval Date: 3/2/2017
Violations Found: No
Eval General Type: Compliance Evaluation Inspection
Eval Type: Routine done by local agency
Eval Division: San Diego County Department of Env Health
Eval Program: HMRRP
Eval Source: CERS
Eval Notes:

Inspector: Preece Sharon Inspection ID:5645848

Eval Date: 3/17/2015
Violations Found: No
Eval General Type: Compliance Evaluation Inspection
Eval Type: Routine done by local agency

Map Key	Number of Records	Direction	Distance (mi/ft)	Elev/Diff (ft)	Site	DB

Eval Division: San Diego County Department of Env Health
Eval Program: HMRRP
Eval Source: CERS
Eval Notes:

Inspector: Preece Sharon Inspection ID:4110306

952	2 of 3	-	0.00 / 0.00	341.06 / -82	LUXURY AUTO BODY 9660 AERO DR SAN DIEGO CA 92123	EMISSIONS

2000 Criteria Data

Facility ID:	99002	**CERR Code:**	
Facility SIC Code:	7532	**TOGT:**	.3023633115
CO:	37	**ROGT:**	.27886968219645
Air Basin:	SD	**COT:**	
District:	SD	**NOXT:**	
COID:	SD	**SOXT:**	
DISN:	SAN DIEGO COUNTY APCD	**PMT:**	
CHAPIS:		**PM10T:**	

2000 Toxic Data

Facility ID:	99002	**COID:**	SD
Facility SIC Code:	7532	**DISN:**	SAN DIEGO COUNTY APCD
CO:	37	**CHAPIS:**	
Air Basin:	SD	**CERR Code:**	
District:	SD		
TS:			
Health Risk Asmt:			
Non-Cancer Chronic Haz Ind:			
Non-Cancer Acute Haz Ind:			

2001 Criteria Data

Facility ID:	99002	**CERR Code:**	
Facility SIC Code:	7532	**TOGT:**	.3
CO:	37	**ROGT:**	.28
Air Basin:	SD	**COT:**	
District:	SD	**NOXT:**	
COID:	SD	**SOXT:**	
DISN:	SAN DIEGO COUNTY APCD	**PMT:**	
CHAPIS:		**PM10T:**	

2001 Toxic Data

Facility ID:	99002	**COID:**	SD

Facility SIC Code:	7532	**DISN:**	SAN DIEGO COUNTY APCD
CO:	37	**CHAPIS:**	
Air Basin:	SD	**CERR Code:**	
District:	SD		
TS:			
Health Risk Asmt:			
Non-Cancer Chronic Haz Ind:			
Non-Cancer Acute Haz Ind:			

2002 Criteria Data

Facility ID:	99002	**CERR Code:**	
Facility SIC Code:	7532	**TOGT:**	.302363312
CO:	37	**ROGT:**	.278872506429
Air Basin:	SD	**COT:**	
District:	SD	**NOXT:**	
COID:	SD	**SOXT:**	
DISN:	SAN DIEGO COUNTY APCD	**PMT:**	
CHAPIS:		**PM10T:**	

2002 Toxic Data

Facility ID:	99002	**COID:**	SD
Facility SIC Code:	7532	**DISN:**	SAN DIEGO COUNTY APCD
CO:	37	**CHAPIS:**	
Air Basin:	SD	**CERR Code:**	
District:	SD		
TS:			
Health Risk Asmt:			
Non-Cancer Chronic Haz Ind:			
Non-Cancer Acute Haz Ind:			

2003 Criteria Data

Facility ID:	99002	**CERR Code:**	
Facility SIC Code:	7532	**TOGT:**	.302363312
CO:	37	**ROGT:**	.2788725
Air Basin:	SD	**COT:**	
District:	SD	**NOXT:**	
COID:	SD	**SOXT:**	
DISN:	SAN DIEGO COUNTY APCD	**PMT:**	
CHAPIS:		**PM10T:**	

2003 Toxic Data

Facility ID:	99002	**COID:**	SD
Facility SIC Code:	7532	**DISN:**	SAN DIEGO COUNTY APCD
CO:	37	**CHAPIS:**	
Air Basin:	SD	**CERR Code:**	

District: SD
TS:
Health Risk Asmt:
Non-Cancer Chronic Haz Ind:
Non-Cancer Acute Haz Ind:

2004 Criteria Data

Facility ID: 99002
Facility SIC Code: 7532
CO: 37
Air Basin: SD
District: SD
COID: SD
DISN: SAN DIEGO COUNTY APCD
CHAPIS:
CERR Code:
TOGT: .302363312
ROGT: .2788725
COT:
NOXT:
SOXT:
PMT:
PM10T:

2004 Toxic Data

Facility ID: 99002
Facility SIC Code: 7532
CO: 37
Air Basin: SD
District: SD
TS:
Health Risk Asmt:
Non-Cancer Chronic Haz Ind:
Non-Cancer Acute Haz Ind:
COID: SD
DISN: SAN DIEGO COUNTY APCD
CHAPIS:
CERR Code:

2005 Criteria Data

Facility ID: 99002
Facility SIC Code: 7532
CO: 37
Air Basin: SD
District: SD
COID: SD
DISN: SAN DIEGO COUNTY APCD
CHAPIS:
CERR Code:
TOGT: .38
ROGT: .36
COT:
NOXT:
SOXT:
PMT:
PM10T:

2005 Toxic Data

Facility ID: 99002
Facility SIC Code: 7532
CO: 37
Air Basin: SD
District: SD
TS:
Health Risk Asmt:
COID: SD
DISN: SAN DIEGO COUNTY APCD
CHAPIS:
CERR Code:

Non-Cancer Chronic Haz Ind:
Non-Cancer Acute Haz Ind:

2006 Criteria Data

Facility ID:	99002	***CERR Code:***	
Facility SIC Code:	7532	***TOGT:***	.38
CO:	37	***ROGT:***	.36
Air Basin:	SD	***COT:***	
District:	SD	***NOXT:***	
COID:	SD	***SOXT:***	
DISN:	SAN DIEGO COUNTY APCD	***PMT:***	
CHAPIS:		***PM10T:***	

2006 Toxic Data

Facility ID:	99002	***COID:***	SD
Facility SIC Code:	7532	***DISN:***	SAN DIEGO COUNTY APCD
CO:	37	***CHAPIS:***	
Air Basin:	SD	***CERR Code:***	
District:	SD		

TS:
Health Risk Asmt:
Non-Cancer Chronic Haz Ind:
Non-Cancer Acute Haz Ind:

2007 Criteria Data

Facility ID:	99002	***CERR Code:***	
Facility SIC Code:	7532	***TOGT:***	.38
CO:	37	***ROGT:***	.36
Air Basin:	SD	***COT:***	
District:	SD	***NOXT:***	
COID:	SD	***SOXT:***	
DISN:	SAN DIEGO COUNTY APCD	***PMT:***	
CHAPIS:		***PM10T:***	

2007 Toxic Data

Facility ID:	99002	***COID:***	SD
Facility SIC Code:	7532	***DISN:***	SAN DIEGO COUNTY APCD
CO:	37	***CHAPIS:***	
Air Basin:	SD	***CERR Code:***	
District:	SD		

TS:
Health Risk Asmt:
Non-Cancer Chronic Haz Ind:
Non-Cancer Acute Haz Ind:

2008 Criteria Data

Facility ID:	99002	***CERR Code:***	
Facility SIC Code:	7532	***TOGT:***	.38
CO:	37	***ROGT:***	.36
Air Basin:	SD	***COT:***	
District:	SD	***NOXT:***	
COID:	SD	***SOXT:***	
DISN:	SAN DIEGO COUNTY APCD	***PMT:***	
CHAPIS:		***PM10T:***	

2008 Toxic Data

Facility ID:	99002	***COID:***	SD
Facility SIC Code:	7532	***DISN:***	SAN DIEGO COUNTY APCD
CO:	37	***CHAPIS:***	
Air Basin:	SD	***CERR Code:***	
District:	SD		
TS:			
Health Risk Asmt:			
Non-Cancer Chronic Haz Ind:			
Non-Cancer Acute Haz Ind:			

2009 Criteria Data

Facility ID:	99002	***CERR Code:***	
Facility SIC Code:	7532	***TOGT:***	.38
CO:	37	***ROGT:***	.36
Air Basin:	SD	***COT:***	
District:	SD	***NOXT:***	
COID:	SD	***SOXT:***	
DISN:	SAN DIEGO COUNTY APCD	***PMT:***	
CHAPIS:		***PM10T:***	

2009 Toxic Data

Facility ID:	99002	***COID:***	SD
Facility SIC Code:	7532	***DISN:***	SAN DIEGO COUNTY APCD
CO:	37	***CHAPIS:***	
Air Basin:	SD	***CERR Code:***	
District:	SD		
TS:			
Health Risk Asmt:			
Non-Cancer Chronic Haz Ind:			
Non-Cancer Acute Haz Ind:			

2010 Toxic Data

Facility ID:	99002	**COID:**	SD
Facility SIC Code:	7532	**DISN:**	SAN DIEGO COUNTY APCD
CO:	37	**CHAPIS:**	
Air Basin:	SD	**CERR Code:**	
District:	SD		
TS:			
Health Risk Asmt:			
Non-Cancer Chronic Haz Ind:			
Non-Cancer Acute Haz Ind:			

2011 Criteria Data

Facility ID:	99002	**CERR Code:**	
Facility SIC Code:	7532	**TOGT:**	.38
CO:	37	**ROGT:**	.36
Air Basin:	SD	**COT:**	
District:	SD	**NOXT:**	
COID:	SD	**SOXT:**	
DISN:	SAN DIEGO COUNTY APCD	**PMT:**	
CHAPIS:		**PM10T:**	

2011 Toxic Data

Facility ID:	99002	**COID:**	SD
Facility SIC Code:	7532	**DISN:**	SAN DIEGO COUNTY APCD
CO:	37	**CHAPIS:**	
Air Basin:	SD	**CERR Code:**	
District:	SD		
TS:			
Health Risk Asmt:			
Non-Cancer Chronic Haz Ind:			
Non-Cancer Acute Haz Ind:			

2012 Criteria Data

Facility ID:	99002	**CERR Code:**	
Facility SIC Code:	7532	**TOGT:**	.38
CO:	37	**ROGT:**	.36
Air Basin:	SD	**COT:**	
District:	SD	**NOXT:**	
COID:	SD	**SOXT:**	
DISN:	SAN DIEGO COUNTY APCD	**PMT:**	
CHAPIS:		**PM10T:**	

2012 Toxic Data

Facility ID:	99002	**COID:**	SD
Facility SIC Code:	7532	**DISN:**	SAN DIEGO COUNTY APCD
CO:	37	**CHAPIS:**	

Air Basin: SD
District: SD
TS:
Health Risk Asmt:
Non-Cancer Chronic Haz Ind:
Non-Cancer Acute Haz Ind:
CERR Code:

2013 Criteria Data

Facility ID: 99002
Facility SIC Code: 7532
CO: 37
Air Basin: SD
District: SD
COID: SD
DISN: SAN DIEGO COUNTY APCD
CHAPIS:
CERR Code:
TOGT: .38
ROGT: .36
COT:
NOXT:
SOXT:
PMT:
PM10T:

2013 Toxic Data

Facility ID: 99002
Facility SIC Code: 7532
CO: 37
Air Basin: SD
District: SD
TS:
Health Risk Asmt:
Non-Cancer Chronic Haz Ind:
Non-Cancer Acute Haz Ind:
COID: SD
DISN: SAN DIEGO COUNTY APCD
CHAPIS:
CERR Code:

2014 Criteria Data

Facility ID: 99002
Facility SIC Code: 7532
CO: 37
Air Basin: SD
District: SD
COID: SD
DISN: SAN DIEGO COUNTY APCD
CHAPIS:
CERR Code:
TOGT: .38
ROGT: .36
COT:
NOXT:
SOXT:
PMT:
PM10T:

2014 Toxic Data

Facility ID: 99002
Facility SIC Code: 7532
CO: 37
Air Basin: SD
District: SD
TS:
COID: SD
DISN: SAN DIEGO COUNTY APCD
CHAPIS:
CERR Code:

Map Key	Number of Records	Direction	Distance (mi/ft)	Elev/Diff (ft)	Site	DB

Health Risk Asmt:
Non-Cancer Chronic Haz Ind:
Non-Cancer Acute Haz Ind:

2015 Criteria Data

Facility ID:	99002	**CERR Code:**	
Facility SIC Code:	7532	**TOGT:**	.38
CO:	37	**ROGT:**	.36
Air Basin:	SD	**COT:**	
District:	SD	**NOXT:**	
COID:	SD	**SOXT:**	
DISN:	SAN DIEGO COUNTY APCD	**PMT:**	
CHAPIS:		**PM10T:**	

2015 Toxic Data

Facility ID:	99002	**COID:**	SD
Facility SIC Code:	7532	**DISN:**	SAN DIEGO COUNTY APCD
CO:	37	**CHAPIS:**	
Air Basin:	SD	**CERR Code:**	
District:	SD		

TS:
Health Risk Asmt:
Non-Cancer Chronic Haz Ind:
Non-Cancer Acute Haz Ind:

Map Key	Number of Records	Direction	Distance (mi/ft)	Elev/Diff (ft)	Site	DB
952	3 of 3	-	0.00 / 0.00	341.06 / -82	STANDARD TRUCKING CO 9660 AERO DR SAN DIEGO CA	HIST CHMIRS

OES Control NO:	9992053	**Incident Date:**	5/18/1988
Release Factors:	Other	**Date Reported:**	5/18/1988
Release Text:	LEAK CONTR	**Fatalities:**	
Equipm Involved:	No Equip Involved	**Other Injury:**	
Action Taken Text:		**Other Decon:**	
Chemicals:	ACID, SULFURIC	**Other Fatal:**	
Case Number:		**Vehicle:**	
HazMat Other:		**State:**	
HM Injury:		**CA DOT PUC ICC:**	
Decon:		**Company Name:**	STANDARD TRUCKING CO
Agency Name:	SAN DIEGO FD	**County:**	SAN DIEGO

HazMat Pers: Dot Manual,On-site Fire Services,Shipping Papers,Private Info Source
Action Taken: 63,Decon-Area(Cleanup),ID/Analysis of Hazmat,Investigate,Monitor,Provide Public Info,Remove Hazard (Neutralize),Search,Transport
More than three involved?: 2

Map Key	Number of Records	Direction	Distance (mi/ft)	Elev/Diff (ft)	Site	DB
953	1 of 1	-	0.00 / 0.00	393.80 / -29	ALTA DENA 4656 CARDIN ST SAN DIEGO CA 921111419	LUST

Map Key	Number of Records	Direction	Distance (mi/ft)	Elev/Diff (ft)	Site	DB

Global ID:	T0607302171	**CUF Case:**	NO
Case Type:	LUST Cleanup Site	**Begin Date:**	1994-10-25 00:00:00
Status:	Completed - Case Closed	**How Discovered:**	
Status Date:	1997-05-12 00:00:00	**Stop Method:**	
RB Case No:	9UT3409	**County:**	San Diego
LOC Case No:	H03277-003	**Latitude:**	32.825601
Lead Agency:	SAN DIEGO COUNTY LOP	**Longitude:**	-117.163727
Case Worker:		**File Location:**	Local Agency
Local Agency:			

Potential Media Of Concern: Diesel
Potential Media Affected: Soil
How Discovered Description:
Stop Description:
Cal Water Watershed Name: Penasquitos - Tecolote (906.50)
DWR Groundwater Subbasin Name:
Site History:

Status History

Status:	Open - Case Begin Date	**Status Date:**	1994-10-25 00:00:00
Status:	Completed - Case Closed	**Status Date:**	1997-05-12 00:00:00

Activities

Action Type: ENFORCEMENT
Action: Closure/No Further Action Letter - #H03277-003
Date: 1997-05-05 00:00:00

Action Type: Other
Action: Leak Began
Date: 1994-10-25 00:00:00

Action Type: Other
Action: Leak Discovery
Date: 1994-10-25 00:00:00

Action Type: Other
Action: Leak Stopped
Date: 1994-10-25 00:00:00

Action Type: Other
Action: Leak Reported
Date: 1994-10-25 00:00:00

954	*1 of 1*	*-*	*0.00 / 0.00*	*395.31 / -28*	***KENCO*** ***4787 CARDIN ST*** ***SAN DIEGO CA 92111***	***RCRA SQG***

EPA Handler ID: CA0000891192

Land Type Code:	
Land Type Desc:	
Federal Waste Generator Code:	2
Gen Status Univ:	SQG
Gen Status Univ Desc:	Small Quantity Generator
Importer Activity:	No
Mixed Waste Generator:	No
Transporter Activity:	No
Transfer Facility:	No
Recycler Activity:	No
Onsite Burner Exemption:	No
Furnace Exemption:	No
Underground Inject Activity:	No
Receives Waste from Offsite:	No
TSD Type:	-----
TSD Activity:	No
Corrective Action Univ:	No
Action has been Imposed:	No
Action under 3004 (U)/(V):	No
Institutional Control Indicator:	N
Used Oil Transporter:	
Used Oil Transfer Facility:	
Used Oil Processor:	
Used Oil Refiner:	
Used Oil Burner:	
Used Oil Market Burner:	
Used Oil Spec Marketer:	
Activity Location:	CA
County Code:	CA073
County Name:	SAN DIEGO
Contact Name:	DAVID BRETOU
Contact Phone No and Exten:	619-492-9900
Contact Email:	
Contact Address:	4787 CARDIN ST , SAN DIEGO , CA, 92111 , US
Mailing Address:	4787 , CARDIN ST , SAN DIEGO , CA, 92111 , US

Violation/Evaluation Summary

Note: As of Jan 24 2018, there are no Compliance Monitoring and Enforcement (violation) records associated with this facility (EPA ID).

Handler Details

Source Type:	N	***Used Oil Transporter:***	No
Receive Date:	19941019	***UO Transfer Fac:***	No
Non Notifier:		***Used Oil Processor:***	No
Acknowledge Flag:		***Used Oil Refiner:***	No
Acknowledge Date:	19941121	***Used Oil Burner:***	No
Accessibility:		***UO Market Burner:***	No
Land Type:		***UO Spec Marketer:***	No
Fed Waste Gen Own:	HQ	***Current Site Name:***	KENCO

Map Key	Number of Records	Direction	Distance (mi/ft)	Elev/Diff (ft)	Site	DB

Fed Waste Gen Cd:	2	**Location Street No:**	4787
Fed Waste Gen Desc:	Small Quantity Generator	**Location Street 1:**	CARDIN ST
ST Waste Gen Own:		**Location Street 2:**	
State Waste Gen Cd:		**Location City:**	SAN DIEGO
Short Term Gen:	No	**Location State:**	CA
Importer Activity:	No	**Location Zip Code:**	92111
Mixed Waste Gen:	No	**County Code:**	CA073
Transporter:	No	**State District:**	
Transfer Facility:	No	**Mailing Street No:**	4787
TSD Activity:	No	**Mailing Street 1:**	CARDIN ST
Recycler Activity:	No	**Mailing Street 2:**	
Onsite Burn Exempt:	No	**Mailing City:**	SAN DIEGO
Furnace Exemption:	No	**Mailing State:**	CA
Underground Inject:	No	**Mailing Zip Code:**	92111
Off Site Receipt:	No	**Mailing Country:**	US
Waste Dest Fac:	No	**Contact First Name:**	DAVID
Subpart K College:		**Contact Middle Initial:**	
Subpart K Hospital:		**Contact Last Name:**	BRETOU
Subpart K Non Profit:		**Contact Street No:**	
Subpart K Withdraw:		**Contact Street 1:**	4787 CARDIN ST
Include Ntnl Rprt:		**Contact Street 2:**	
Reporting Cycle:		**Contact City:**	SAN DIEGO
LQHUW:	No	**Contact State:**	CA
Trader Importer:		**Contact Zip:**	92111
Trader Exporter:		**Contact Country:**	US
Slab Importer:		**Contact Phone:**	619-492-9900
Slab Exporter:		**Contact Phone Ext:**	
Current Record:	Yes	**Contact Fax:**	
Location Country:	US	**Contact Email Addr:**	
State District Owner:		**Contact Title:**	

Owner/Operator Details

Owner/Operator Ind:	CO	**Country:**	
Name:	KENNETH FABIAN	**Zip Code:**	92037
Street No:		**Phone:**	619-551-9870
Street 1:	1244 BARRANCA	**Type:**	P
Street 2:		**Date Became Current:**	
City:	LA JOLLA	**Date Ended Current:**	
State:	CA		
Source Type:	N		

Map Key	Number of Records	Direction	Distance (mi/ft)	Elev/Diff (ft)	Site	DB
955	1 of 1	-	0.00 / 0.00	426.60 / 4	KEARNY MESA FORD 7303 CLAIREMONT MESA BL SAN DIEGO CA 921111101	LUST

Global ID:	T0607302819	**CUF Case:**	NO
Case Type:	LUST Cleanup Site	**Begin Date:**	1988-12-01 00:00:00
Status:	Completed - Case Closed	**How Discovered:**	
Status Date:	1989-08-01 00:00:00	**Stop Method:**	
RB Case No:	9UT525	**County:**	San Diego

Map Key	Number of Records	Direction	Distance (mi/ft)	Elev/Diff (ft)	Site	DB

LOC Case No:	H12437-001	**Latitude:**	32.831594
Lead Agency:	SAN DIEGO COUNTY LOP	**Longitude:**	-117.161615
Case Worker:		**File Location:**	Local Agency
Local Agency:			
Potential Media Of Concern:			
Potential Media Affected:			
How Discovered Description:			
Stop Description:			
Cal Water Watershed Name:	Penasquitos - Tecolote (906.50)		
DWR Groundwater Subbasin Name:			
Site History:			

Status History

Status:	Completed - Case Closed	**Status Date:**	1989-08-01 00:00:00
Status:	Open - Case Begin Date	**Status Date:**	1988-12-01 00:00:00

956	1 of 1	-	0.00 / 0.00	394.51 / -28	**SDUSD TRANSPORTATION BASE II** **4710 CARDIN ST** **SAN DIEGO CA 92111**	**UST**

Facility ID:	37-000-114917	**Latitude:**	32.8282
Permitting Agency:	San Diego County Department of Environmental Health	**Longitude:**	-117.1631
County:	San Diego		

957	1 of 1	-	0.00 / 0.00	426.59 / 4	**KEARNY MESA FORD** **7303 CLAIREMONT MESA BL** **SAN DIEGO CA 921111101**	**CLEANUP SITES**

Global ID:	T0608187516	**CUF Case:**	NO
Case Type:	Cleanup Program Site	**Begin Date:**	1986-08-28 00:00:00
Status:	Completed - Case Closed	**How Discovered:**	
Status Date:	1986-11-07 00:00:00	**Stop Method:**	
RB Case No:		**County:**	San Diego
LOC Case No:	H12437-002	**Latitude:**	32.831694
Lead Agency:	SAN DIEGO COUNTY LOP	**Longitude:**	-117.161612
Case Worker:		**File Location:**	Local Agency
Local Agency:			
Potential Cntm of Concrn:	Gasoline		
Potential Media Affected:	Under Investigation		
How Discovered Description:			
Stop Description:			
Cal Water Watershed Name:	Penasquitos - Tecolote (906.50)		
DWR Groundwater Subbasin Name:			
Site History:			

Map Key	Number of Records	Direction	Distance (mi/ft)	Elev/Diff (ft)	Site	DB

Status History

Status:	Open - Case Begin Date	***Status Date:***	1986-08-28 00:00:00
Status:	Completed - Case Closed	***Status Date:***	1986-11-07 00:00:00

Activities

Action Type: Other
Action: Leak Stopped
Date: 1986-08-28 00:00:00

Action Type: Other
Action: Leak Reported
Date: 1986-09-02 00:00:00

Action Type: Other
Action: Leak Discovery
Date: 1986-08-28 00:00:00

Action Type: Other
Action: Leak Began
Date: 1986-08-28 00:00:00

Map Key	Number of Records	Direction	Distance (mi/ft)	Elev/Diff (ft)	Site	DB
958	1 of 1	-	0.00 / 0.00	433.21 / 10	BLACK & DECKER 7290 CLAIREMONT MESA BLVD SAN DIEGO CA 92111	CERS HAZ

Site ID: 99041
Latitude: 32.832731
Longitude: -117.160904

Regulated Programs

EI ID:	10384960	***EI Description:***	Chemical Storage Facilities
EI ID:	10384960	***EI Description:***	Hazardous Waste Generator

Affiliations

Affil Type Desc: Operator
Entity Name: DAVE STELMACHOWSKI
Entity Title:
Address:
City:
State:
Country:
Zip Code:
Phone: (858) 279-2011

Affil Type Desc:	CUPA District
Entity Name:	San Diego County Env Health
Entity Title:	
Address:	PO Box 129261
City:	San Diego
State:	CA
Country:	
Zip Code:	92112-9261
Phone:	(858) 505-6880

Affil Type Desc:	Parent Corporation
Entity Name:	BLACK & DECKER
Entity Title:	
Address:	
City:	
State:	
Country:	
Zip Code:	
Phone:	

Affil Type Desc:	Facility Mailing Address
Entity Name:	Mailing Address
Entity Title:	
Address:	7290 CLAIREMONT MESA BL
City:	SAN DIEGO
State:	CA
Country:	
Zip Code:	92111
Phone:	

Affil Type Desc:	Primary Emergency Contact
Entity Name:	DAVE STELMACHOWSKI
Entity Title:	OPS MGR
Address:	
City:	
State:	
Country:	
Zip Code:	
Phone:	(858) 688-0488

Affil Type Desc:	Legal Owner
Entity Name:	BLACK & DECKER
Entity Title:	
Address:	7290 clairemont mesa blvd
City:	san diego
State:	CA
Country:	United States
Zip Code:	92111
Phone:	(858) 279-2011

Affil Type Desc:	Environmental Contact
Entity Name:	DAVE STELMACHOWSKI

Map Key	Number of Records	Direction	Distance (mi/ft)	Elev/Diff (ft)	Site	DB

Entity Title:
Address: 7290 clairemont mesa blvd
City: SAN DIEGO
State: CA
Country:
Zip Code: 92111
Phone: (858) 279-2011

Coordinates

Env Int Type Code: HWG
Program ID: 10384960
Latitude: 32.832730
Longitude: -117.160900
Coord Name:
Ref Point Type Desc: Center of a facility or station.

Evaluations

Eval Date: 5/19/2016
Violations Found: No
Eval General Type: Compliance Evaluation Inspection
Eval Type: Routine done by local agency
Eval Division: San Diego County Department of Env Health
Eval Program: HW
Eval Source: CERS
Eval Notes:

Inspector: Burke Mike Inspection ID:5486793

Eval Date: 8/6/2014
Violations Found: No
Eval General Type: Compliance Evaluation Inspection
Eval Type: Routine done by local agency
Eval Division: San Diego County Department of Env Health
Eval Program: HW
Eval Source: CERS
Eval Notes:

Inspector: McLernon Benjamin Inspection ID:4110303

959	1 of 1	-	0.00 / 0.00	349.75 / -73	CALIFORNIA METER SERVICE 9645 AERO DR SAN DIEGO CA 92123	RCRA SQG

EPA Handler ID: CAD981463656
Land Type Code:
Land Type Desc:
Federal Waste Generator Code: 2
Gen Status Univ: SQG
Gen Status Univ Desc: Small Quantity Generator
Importer Activity: No
Mixed Waste Generator: No

Transporter Activity:	No
Transfer Facility:	No
Recycler Activity:	No
Onsite Burner Exemption:	No
Furnace Exemption:	No
Underground Inject Activity:	No
Receives Waste from Offsite:	No
TSD Type:	-----
TSD Activity:	No
Corrective Action Univ:	No
Action has been Imposed:	No
Action under 3004 (U)/(V):	No
Institutional Control Indicator:	N
Used Oil Transporter:	
Used Oil Transfer Facility:	
Used Oil Processor:	
Used Oil Refiner:	
Used Oil Burner:	
Used Oil Market Burner:	
Used Oil Spec Marketer:	
Activity Location:	CA
County Code:	CA073
County Name:	SAN DIEGO
Contact Name:	ENVIRONMENTAL MANAGER
Contact Phone No and Exten:	619-279-1234
Contact Email:	
Contact Address:	9645 AERO DR , SAN DIEGO , CA, 92123 , US
Mailing Address:	9645 , AERO DR , SAN DIEGO , CA, 92123 , US

Violation/Evaluation Summary

Note: As of Jan 24 2018, there are no Compliance Monitoring and Enforcement (violation) records associated with this facility (EPA ID).

Handler Details

Source Type:	N	***Used Oil Transporter:***	No
Receive Date:	19860401	***UO Transfer Fac:***	No
Non Notifier:		***Used Oil Processor:***	No
Acknowledge Flag:		***Used Oil Refiner:***	No
Acknowledge Date:	19910331	***Used Oil Burner:***	No
Accessibility:		***UO Market Burner:***	No
Land Type:		***UO Spec Marketer:***	No
Fed Waste Gen Own:	HQ	***Current Site Name:***	CALIFORNIA METER SERVICE
Fed Waste Gen Cd:	2	***Location Street No:***	9645
Fed Waste Gen Desc:	Small Quantity Generator	***Location Street 1:***	AERO DR
ST Waste Gen Own:		***Location Street 2:***	
State Waste Gen Cd:		***Location City:***	SAN DIEGO
Short Term Gen:	No	***Location State:***	CA
Importer Activity:	No	***Location Zip Code:***	92123
Mixed Waste Gen:	No	***County Code:***	CA073

Map Key	Number of Records	Direction	Distance (mi/ft)	Elev/Diff (ft)	Site	DB

Transporter:	No	**State District:**	4
Transfer Facility:	No	**Mailing Street No:**	9645
TSD Activity:	No	**Mailing Street 1:**	AERO DR
Recycler Activity:	No	**Mailing Street 2:**	
Onsite Burn Exempt:	No	**Mailing City:**	SAN DIEGO
Furnace Exemption:	No	**Mailing State:**	CA
Underground Inject:	No	**Mailing Zip Code:**	92123
Off Site Receipt:	No	**Mailing Country:**	US
Waste Dest Fac:	No	**Contact First Name:**	ENVIRONMENTAL
Subpart K College:		**Contact Middle Initial:**	
Subpart K Hospital:		**Contact Last Name:**	MANAGER
Subpart K Non Profit:		**Contact Street No:**	
Subpart K Withdraw:		**Contact Street 1:**	9645 AERO DR
Include Ntnl Rprt:		**Contact Street 2:**	
Reporting Cycle:		**Contact City:**	SAN DIEGO
LQHUW:	No	**Contact State:**	CA
Trader Importer:		**Contact Zip:**	92123
Trader Exporter:		**Contact Country:**	US
Slab Importer:		**Contact Phone:**	619-279-1234
Slab Exporter:		**Contact Phone Ext:**	
Current Record:	Yes	**Contact Fax:**	
Location Country:	US	**Contact Email Addr:**	
State District Owner:	CA	**Contact Title:**	

Owner/Operator Details

Owner/Operator Ind:	CP	**Country:**	
Name:	NOT REQUIRED	**Zip Code:**	99999
Street No:		**Phone:**	415-555-1212
Street 1:	NOT REQUIRED	**Type:**	P
Street 2:		**Date Became Current:**	
City:	NOT REQUIRED	**Date Ended Current:**	
State:	ME		
Source Type:	N		

Owner/Operator Ind:	CO	**Country:**	
Name:	CALIF METER SERVICE	**Zip Code:**	99999
Street No:		**Phone:**	415-555-1212
Street 1:	NOT REQUIRED	**Type:**	P
Street 2:		**Date Became Current:**	
City:	NOT REQUIRED	**Date Ended Current:**	
State:	ME		
Source Type:	N		

Map Key	Number of Records	Direction	Distance (mi/ft)	Elev/Diff (ft)	Site	DB
960	1 of 2	-	0.00 / 0.00	424.90 / 2	LA MESA RV CENTER 7430 COPLEY PARK PL SAN DIEGO CA 92111	CERS HAZ

Site ID:	396153
Latitude:	32.836823
Longitude:	-117.158600

Regulated Programs

EI ID: 10384519 ***EI Description:*** Hazardous Waste Generator

EI ID: 10384519 ***EI Description:*** Chemical Storage Facilities

Affiliations

Affil Type Desc: Parent Corporation
Entity Name: LA MESA RV CENTER
Entity Title:
Address:
City:
State:
Country:
Zip Code:
Phone:

Affil Type Desc: Legal Owner
Entity Name: JAMES KIMBRELL
Entity Title:
Address: 7430 COPLEY PARK PL
City: SAN DIEGO
State: CA
Country: United States
Zip Code: 92111
Phone: (858) 874-8000

Affil Type Desc: Facility Mailing Address
Entity Name: Mailing Address
Entity Title:
Address: 7430 COPLEY PARK PL
City: SAN DIEGO
State: CA
Country:
Zip Code: 92111
Phone:

Affil Type Desc: Primary Emergency Contact
Entity Name: JIMMY MARTIN
Entity Title: SERVICE MGR
Address:
City:
State:
Country:
Zip Code:
Phone: (619) 302-4343

Affil Type Desc: Secondary Emergency Contact

Entity Name:	MIKE MCINTYRE
Entity Title:	SHOP FOREMAN
Address:	
City:	
State:	
Country:	
Zip Code:	
Phone:	(619) 302-4346
Affil Type Desc:	CUPA District
Entity Name:	San Diego County Env Health
Entity Title:	
Address:	PO Box 129261
City:	San Diego
State:	CA
Country:	
Zip Code:	92112-9261
Phone:	(858) 505-6880
Affil Type Desc:	Operator
Entity Name:	JAMES KIMBRELL
Entity Title:	
Address:	
City:	
State:	
Country:	
Zip Code:	
Phone:	(858) 874-8000
Affil Type Desc:	Environmental Contact
Entity Name:	Jim Martin
Entity Title:	
Address:	7430 copley park place
City:	san diego
State:	CA
Country:	
Zip Code:	92111
Phone:	(858) 874-8000

Coordinates

Env Int Type Code:	HMBP	**Longitude:**	-117.158600
Program ID:	10384519	**Coord Name:**	
Latitude:	32.836820	**Ref Point Type Desc:**	Center of a facility or station.

Evaluations

Eval Date:	10/28/2014
Violations Found:	No
Eval General Type:	Compliance Evaluation Inspection

Map Key	Number of Records	Direction	Distance (mi/ft)	Elev/Diff (ft)	Site	DB

Eval Type: Routine done by local agency
Eval Division: San Diego County Department of Env Health
Eval Program: HMRRP
Eval Source: CERS
Eval Notes:

Inspector: McLernon Benjamin Inspection ID:4095691

Eval Date: 1/13/2016
Violations Found: No
Eval General Type: Compliance Evaluation Inspection
Eval Type: Routine done by local agency
Eval Division: San Diego County Department of Env Health
Eval Program: HMRRP
Eval Source: CERS
Eval Notes:

Inspector: Burke Mike Inspection ID:5418005

Eval Date: 1/13/2016
Violations Found: No
Eval General Type: Compliance Evaluation Inspection
Eval Type: Routine done by local agency
Eval Division: San Diego County Department of Env Health
Eval Program: HW
Eval Source: CERS
Eval Notes:

Inspector: Burke Mike Inspection ID:5418005

Eval Date: 10/28/2014
Violations Found: No
Eval General Type: Compliance Evaluation Inspection
Eval Type: Routine done by local agency
Eval Division: San Diego County Department of Env Health
Eval Program: HW
Eval Source: CERS
Eval Notes:

Inspector: McLernon Benjamin Inspection ID:4095691

960	2 of 2	-	0.00 / 0.00	424.90 / 2	LA MESA RV CENTER INC 7430 COPLEY PARK PL SAN DIEGO CA 92111	RCRA SQG

EPA Handler ID: CAR000016238
Land Type Code: P
Land Type Desc: Private
Federal Waste Generator Code: 2
Gen Status Univ: SQG
Gen Status Univ Desc: Small Quantity Generator

Importer Activity:	No
Mixed Waste Generator:	No
Transporter Activity:	No
Transfer Facility:	No
Recycler Activity:	No
Onsite Burner Exemption:	No
Furnace Exemption:	No
Underground Inject Activity:	No
Receives Waste from Offsite:	No
TSD Type:	-----
TSD Activity:	No
Corrective Action Univ:	No
Action has been Imposed:	No
Action under 3004 (U)/(V):	No
Institutional Control Indicator:	N
Used Oil Transporter:	
Used Oil Transfer Facility:	
Used Oil Processor:	
Used Oil Refiner:	
Used Oil Burner:	
Used Oil Market Burner:	
Used Oil Spec Marketer:	
Activity Location:	CA
County Code:	CA073
County Name:	SAN DIEGO
Contact Name:	JAMES BUCKNER
Contact Phone No and Exten:	619-874-8000
Contact Email:	
Contact Address:	7430 COPLEY PARK PL , SAN DIEGO , CA, 92111 , US
Mailing Address:	7430 , COPLEY PARK PL , SAN DIEGO , CA, 92111 , US

Violation/Evaluation Summary

Note: As of Jan 24 2018, there are no Compliance Monitoring and Enforcement (violation) records associated with this facility (EPA ID).

Handler Details

Source Type:	N	***Used Oil Transporter:***	No
Receive Date:	19961106	***UO Transfer Fac:***	No
Non Notifier:		***Used Oil Processor:***	No
Acknowledge Flag:		***Used Oil Refiner:***	No
Acknowledge Date:	19961115	***Used Oil Burner:***	No
Accessibility:		***UO Market Burner:***	No
Land Type:	P	***UO Spec Marketer:***	No
Fed Waste Gen Own:	HQ	***Current Site Name:***	LA MESA RV CENTER INC
Fed Waste Gen Cd:	2	***Location Street No:***	7430
Fed Waste Gen Desc:	Small Quantity Generator	***Location Street 1:***	COPLEY PARK PL
ST Waste Gen Own:		***Location Street 2:***	
State Waste Gen Cd:		***Location City:***	SAN DIEGO
Short Term Gen:	No	***Location State:***	CA

Map Key	Number of Records	Direction	Distance (mi/ft)	Elev/Diff (ft)	Site	DB

Importer Activity:	No	**Location Zip Code:**	92111
Mixed Waste Gen:	No	**County Code:**	CA073
Transporter:	No	**State District:**	
Transfer Facility:	No	**Mailing Street No:**	7430
TSD Activity:	No	**Mailing Street 1:**	COPLEY PARK PL
Recycler Activity:	No	**Mailing Street 2:**	
Onsite Burn Exempt:	No	**Mailing City:**	SAN DIEGO
Furnace Exemption:	No	**Mailing State:**	CA
Underground Inject:	No	**Mailing Zip Code:**	92111
Off Site Receipt:	No	**Mailing Country:**	US
Waste Dest Fac:	No	**Contact First Name:**	JAMES
Subpart K College:		**Contact Middle Initial:**	
Subpart K Hospital:		**Contact Last Name:**	BUCKNER
Subpart K Non Profit:		**Contact Street No:**	
Subpart K Withdraw:		**Contact Street 1:**	7430 COPLEY PARK PL
Include Ntnl Rprt:		**Contact Street 2:**	
Reporting Cycle:		**Contact City:**	SAN DIEGO
LQHUW:	No	**Contact State:**	CA
Trader Importer:		**Contact Zip:**	92111
Trader Exporter:		**Contact Country:**	US
Slab Importer:		**Contact Phone:**	619-874-8000
Slab Exporter:		**Contact Phone Ext:**	
Current Record:	Yes	**Contact Fax:**	
Location Country:	US	**Contact Email Addr:**	
State District Owner:		**Contact Title:**	

Owner/Operator Details

Owner/Operator Ind:	CO	**Country:**	
Name:	KIMBRELL JAMES R	**Zip Code:**	92111
Street No:		**Phone:**	619-874-8000
Street 1:	7430 COPLEY PARK PL	**Type:**	P
Street 2:		**Date Became Current:**	
City:	SAN DIEGO	**Date Ended Current:**	
State:	CA		
Source Type:	N		

961	*1 of 1*	*-*	*0.00 / 0.00*	*427.65 / 5*	***Bridgestone HosePower 7375 CONVOY CT SAN DIEGO CA 92111***	***CERS HAZ***

Site ID:	75117
Latitude:	32.834661
Longitude:	-117.159805

Regulated Programs

EI ID:	10384795	**EI Description:**	Hazardous Waste Generator
EI ID:	10384795	**EI Description:**	Chemical Storage Facilities

Affiliations

Affil Type Desc: Parent Corporation
Entity Name: Bridgestone Hose Power
Entity Title:
Address:
City:
State:
Country:
Zip Code:
Phone:

Affil Type Desc: Primary Emergency Contact
Entity Name: Darren McWilliams
Entity Title: branch manager
Address:
City:
State:
Country:
Zip Code:
Phone: (619) 346-3562

Affil Type Desc: Document Preparer
Entity Name: Darren McWilliams
Entity Title:
Address:
City:
State:
Country:
Zip Code:
Phone:

Affil Type Desc: Operator
Entity Name: Bridgestone HosePower
Entity Title:
Address:
City:
State:
Country:
Zip Code:
Phone: (858) 268-4433

Affil Type Desc: Identification Signer
Entity Name: Darren McWilliams
Entity Title: branch manager
Address:
City:
State:
Country:
Zip Code:
Phone:

Affil Type Desc:	CUPA District
Entity Name:	San Diego County Env Health
Entity Title:	
Address:	PO Box 129261
City:	San Diego
State:	CA
Country:	
Zip Code:	92112-9261
Phone:	(858) 505-6880

Affil Type Desc:	Facility Mailing Address
Entity Name:	Mailing Address
Entity Title:	
Address:	7375 Convoy Ct
City:	San Diego
State:	CA
Country:	
Zip Code:	92111
Phone:	

Affil Type Desc:	Environmental Contact
Entity Name:	Darren McWilliams
Entity Title:	
Address:	7375 CONVOY CT
City:	SAN DIEGO
State:	CA
Country:	
Zip Code:	92111
Phone:	(858) 268-4433

Affil Type Desc:	Legal Owner
Entity Name:	Bridgestone HosePower LLC
Entity Title:	
Address:	50 Industrial Loop N
City:	Orange Park
State:	FL
Country:	United States
Zip Code:	32073
Phone:	(904) 264-1267

Coordinates

Env Int Type Code:	HWG	**Longitude:**	-117.159810
Program ID:	10384795	**Coord Name:**	
Latitude:	32.834660	**Ref Point Type Desc:**	Center of a facility or station.

Evaluations

Eval Date:	11/3/2016

Map Key	Number of Records	Direction	Distance (mi/ft)	Elev/Diff (ft)	Site	DB

Violations Found: No
Eval General Type: Compliance Evaluation Inspection
Eval Type: Routine done by local agency
Eval Division: San Diego County Department of Env Health
Eval Program: HW
Eval Source: CERS
Eval Notes:

Inspector: Burke Mike Inspection ID:5577684

Eval Date: 12/30/2014
Violations Found: No
Eval General Type: Compliance Evaluation Inspection
Eval Type: Routine done by local agency
Eval Division: San Diego County Department of Env Health
Eval Program: HW
Eval Source: CERS
Eval Notes:

Inspector: McLernon Benjamin Inspection ID:4092521

Eval Date: 12/30/2014
Violations Found: No
Eval General Type: Compliance Evaluation Inspection
Eval Type: Routine done by local agency
Eval Division: San Diego County Department of Env Health
Eval Program: HMRRP
Eval Source: CERS
Eval Notes:

Inspector: McLernon Benjamin Inspection ID:4092521

Eval Date: 11/3/2016
Violations Found: No
Eval General Type: Compliance Evaluation Inspection
Eval Type: Routine done by local agency
Eval Division: San Diego County Department of Env Health
Eval Program: HMRRP
Eval Source: CERS
Eval Notes:

Inspector: Burke Mike Inspection ID:5577684

962	1 of 2	-	0.00 / 0.00	169.86 / -253	Rady Children's Physician Management Services, Inc. 3880 MURPHY CANYON RD STE 200 SAN DIEGO CA 92123	CERS HAZ

Site ID: 422334
Latitude: 32.813820
Longitude: -117.115960

Regulated Programs

EI ID: 10481608 ***EI Description:*** Chemical Storage Facilities

Affiliations

Affil Type Desc: Secondary Emergency Contact
Entity Name: Rae Smith
Entity Title: Director of Operations
Address:
City:
State:
Country:
Zip Code:
Phone: (858) 776-1253

Affil Type Desc: Document Preparer
Entity Name: KATHY POULIN
Entity Title:
Address:
City:
State:
Country:
Zip Code:
Phone:

Affil Type Desc: Environmental Contact
Entity Name: Kathy Poulin
Entity Title:
Address: 3880 Murphy Canyon Rd, Ste 200
City: San Diego
State: CA
Country:
Zip Code: 92123
Phone: (858) 502-1115

Affil Type Desc: CUPA District
Entity Name: San Diego County Env Health
Entity Title:
Address: PO Box 129261
City: San Diego
State: CA
Country:
Zip Code: 92112-9261
Phone: (858) 505-6880

Affil Type Desc: Legal Owner
Entity Name: Rady Children's Physician Management Services, inc
Entity Title:

Address:	3880 Murphy Canyon Rd, Ste 200
City:	San Diego
State:	CA
Country:	United States
Zip Code:	92123
Phone:	(858) 636-4300
Affil Type Desc:	Operator
Entity Name:	Rady Children's Physician Management Services, inc
Entity Title:	
Address:	
City:	
State:	
Country:	
Zip Code:	
Phone:	(858) 502-1115
Affil Type Desc:	Parent Corporation
Entity Name:	RADY'S CHILDREN'S PHYSICIAN'S MGMT SVCS
Entity Title:	
Address:	
City:	
State:	
Country:	
Zip Code:	
Phone:	
Affil Type Desc:	Primary Emergency Contact
Entity Name:	Kathy Poulin
Entity Title:	Contracts Administrator
Address:	
City:	
State:	
Country:	
Zip Code:	
Phone:	(619) 254-2154
Affil Type Desc:	Facility Mailing Address
Entity Name:	Mailing Address
Entity Title:	
Address:	3880 Murphy Canyon Rd, Ste 200
City:	San Diego
State:	CA
Country:	
Zip Code:	92123
Phone:	
Affil Type Desc:	Identification Signer
Entity Name:	Kathy Poulin
Entity Title:	Contract Administrator
Address:	
City:	

Map Key	Number of Records	Direction	Distance (mi/ft)	Elev/Diff (ft)	Site	DB

State:
Country:
Zip Code:
Phone:

Evaluations

Eval Date: 2/2/2016
Violations Found: No
Eval General Type: Compliance Evaluation Inspection
Eval Type: Routine done by local agency
Eval Division: San Diego County Department of Env Health
Eval Program: HMRRP
Eval Source: CERS
Eval Notes:

Inspector: Khan Steven Inspection ID:5430258

962	2 of 2	-	0.00 / 0.00	169.86 / -253	UNISYS CORP 3880 MURPHY CANYON RD SAN DIEGO CA 92123	RCRA SQG

EPA Handler ID: CAD982343949
Land Type Code:
Land Type Desc:
Federal Waste Generator Code: 2
Gen Status Univ: SQG
Gen Status Univ Desc: Small Quantity Generator
Importer Activity: No
Mixed Waste Generator: No
Transporter Activity: No
Transfer Facility: No
Recycler Activity: No
Onsite Burner Exemption: No
Furnace Exemption: No
Underground Inject Activity: No
Receives Waste from Offsite: No
TSD Type: -----
TSD Activity: No
Corrective Action Univ: No
Action has been Imposed: No
Action under 3004 (U)/(V): No
Institutional Control Indicator: N
Used Oil Transporter:
Used Oil Transfer Facility:
Used Oil Processor:
Used Oil Refiner:
Used Oil Burner:
Used Oil Market Burner:
Used Oil Spec Marketer:
Activity Location: CA

County Code:	CA073
County Name:	SAN DIEGO
Contact Name:	ENVIRONMENTAL MANAGER
Contact Phone No and Exten:	619-492-3690
Contact Email:	
Contact Address:	3880 MURPHY CANYON RD , SAN DIEGO , CA, 92123 , US
Mailing Address:	3880 , MURPHY CANYON RD , SAN DIEGO , CA, 92123 , US

Violation/Evaluation Summary

Note:	As of Jan 24 2018, there are no Compliance Monitoring and Enforcement (violation) records associated with this facility (EPA ID).

Handler Details

Source Type:	N	**Used Oil Transporter:**	No
Receive Date:	19880111	**UO Transfer Fac:**	No
Non Notifier:		**Used Oil Processor:**	No
Acknowledge Flag:		**Used Oil Refiner:**	No
Acknowledge Date:	19910331	**Used Oil Burner:**	No
Accessibility:		**UO Market Burner:**	No
Land Type:		**UO Spec Marketer:**	No
Fed Waste Gen Own:	HQ	**Current Site Name:**	UNISYS CORP
Fed Waste Gen Cd:	2	**Location Street No:**	3880
Fed Waste Gen Desc:	Small Quantity Generator	**Location Street 1:**	MURPHY CANYON RD
ST Waste Gen Own:		**Location Street 2:**	
State Waste Gen Cd:		**Location City:**	SAN DIEGO
Short Term Gen:	No	**Location State:**	CA
Importer Activity:	No	**Location Zip Code:**	92123
Mixed Waste Gen:	No	**County Code:**	CA073
Transporter:	No	**State District:**	4
Transfer Facility:	No	**Mailing Street No:**	3880
TSD Activity:	No	**Mailing Street 1:**	MURPHY CANYON RD
Recycler Activity:	No	**Mailing Street 2:**	
Onsite Burn Exempt:	No	**Mailing City:**	SAN DIEGO
Furnace Exemption:	No	**Mailing State:**	CA
Underground Inject:	No	**Mailing Zip Code:**	92123
Off Site Receipt:	No	**Mailing Country:**	US
Waste Dest Fac:	No	**Contact First Name:**	ENVIRONMENTAL
Subpart K College:		**Contact Middle Initial:**	
Subpart K Hospital:		**Contact Last Name:**	MANAGER
Subpart K Non Profit:		**Contact Street No:**	
Subpart K Withdraw:		**Contact Street 1:**	3880 MURPHY CANYON RD
Include Ntnl Rprt:		**Contact Street 2:**	
Reporting Cycle:		**Contact City:**	SAN DIEGO
LQHUW:	No	**Contact State:**	CA
Trader Importer:		**Contact Zip:**	92123
Trader Exporter:		**Contact Country:**	US
Slab Importer:		**Contact Phone:**	619-492-3690
Slab Exporter:		**Contact Phone Ext:**	
Current Record:	Yes	**Contact Fax:**	

Map Key	Number of Records	Direction	Distance (mi/ft)	Elev/Diff (ft)	Site	DB

Location Country:	US	**Contact Email Addr:**	
State District Owner:	CA	**Contact Title:**	

Owner/Operator Details

Owner/Operator Ind:	CP	**Country:**	
Name:	NOT REQUIRED	**Zip Code:**	99999
Street No:		**Phone:**	415-555-1212
Street 1:	NOT REQUIRED	**Type:**	P
Street 2:		**Date Became Current:**	
City:	NOT REQUIRED	**Date Ended Current:**	
State:	ME		
Source Type:	N		

Owner/Operator Ind:	CO	**Country:**	
Name:	DALEY CORP CTR	**Zip Code:**	99999
Street No:		**Phone:**	415-555-1212
Street 1:	NOT REQUIRED	**Type:**	P
Street 2:		**Date Became Current:**	
City:	NOT REQUIRED	**Date Ended Current:**	
State:	ME		
Source Type:	N		

Map Key	Number of Records	Direction	Distance (mi/ft)	Elev/Diff (ft)	Site	DB
963	1 of 1	-	0.00 / 0.00	324.85 / -98	San Diego City Fire 3626 Ruffin Rd San Diego CA 92123	CHMIRS

ID:	13-5602	**Notified Date:**	9/6/2013 16:15
Control No:	'13-5602	**Notified Date Time:**	
Year:	2013	**County:**	San Diego County

California Hazardous Material Incident Report System

Contained:	Yes	**3 Vessel >= 300 Tons:**	No
1 Substance:	Ethylene Glycol Mixture	**Incident Date:**	9/6/2013
1 Measure:	Gal(s)	**Incident Time:**	1400
1 Other:		**Spill Site:**	Road
1 Quantity:	1.5	**Injuries?:**	Yes
1 Type:	CHEMICAL	**No of Injuries:**	1
1 Pipeline:	No	**Fatals?:**	No
1 Vessel >= 300 Tons:	No	**No of Fatals:**	
2 Substance:		**Evacs?:**	No
2 Quantity:		**No of Evacs:**	
2 Measure:		**Cleanup:**	City Streets Dept
2 Type:		**Site:**	Storm Drain
2 Other:		**Cause:**	Human Error
2 Pipeline:	No	**Cause Other:**	
2 Vessel >= 300 Tons:	No	**Dog No:**	
3 Substance:		**Water:**	Yes
3 Quantity:		**Water Way:**	Storm Drain
3 Measure:		**City:**	San Diego

Map Key	Number of Records	Direction	Distance (mi/ft)	Elev/Diff (ft)	Site	DB

3 Type:
3 Other:
3 Pipeline: No
County: San Diego County
Zip: 92123
Admin Agency: San Diego County Health Services Department
Notification Area: AA/CUPA,DFG-OSPR,DTSC,RWQCB,US EPA,USFWS,COASTAL COM,LANDS,PARKS & REC,USCG,Co/Hlth,Co/E-Hlth
Location: 3626 Ruffin Rd
Description: Caller states substance was released due a vehicle accident. Caller states substance released down the gutter approximately 30 yards to the storm drain,.an estimated half gallon went into the storm drain. Caller states clean-up is in progress.

Main Page Information

On Scene:
Other on Scene:
Other Notified:
Admin Agency: San Diego County Health Services Department
Admin Agency 2:
Additional County:
Document Title: SPILL Report
Creation Date: 09/06/2013 04:15 PM
Received By:
Person Notifying Cal OES:
Phone No:
Ext:
Pag Cell:
Type: CHEMICAL
Cause Description for Other:
Amount 1: 1.5
Amount 2:
Amount 3:
Doc URL: https://w3.calema.ca.gov/operational/malhaz.nsf/f1841a103c102734882563e200760c4a/a799492ed39f9af888257bde007fc88d?OpenDocument

---

Map Key	Number of Records	Direction	Distance (mi/ft)	Elev/Diff (ft)	Site	DB
964	1 of 1	-	0.00 / 0.00	332.45 / -90	AT&T Corp. - M29AY 9670 AERO DR SAN DIEGO CA 92123	CERS HAZ

Site ID: 425199
Latitude: 32.808930
Longitude: -117.120630

Regulated Programs

EI ID: 10741831
EI Description: Chemical Storage Facilities

Affiliations

Affil Type Desc: Legal Owner
Entity Name: AT&T Corp.
Entity Title:

Map Key	Number of Records	Direction	Distance (mi/ft)	Elev/Diff (ft)	Site	DB

Address:	308 S. Akard St., 17th Floor
City:	Dallas
State:	TX
Country:	United States
Zip Code:	75202
Phone:	(214) 741-0630

Affil Type Desc:	Parent Corporation
Entity Name:	AT&T Corporation
Entity Title:	
Address:	
City:	
State:	
Country:	
Zip Code:	
Phone:	

Affil Type Desc:	Operator
Entity Name:	AT&T Corp.
Entity Title:	
Address:	
City:	
State:	
Country:	
Zip Code:	
Phone:	(858) 221-3455

Affil Type Desc:	Facility Mailing Address
Entity Name:	Mailing Address
Entity Title:	
Address:	308 S. Akard St., 17th Floor
City:	Dallas
State:	TX
Country:	
Zip Code:	75202
Phone:	

Affil Type Desc:	Primary Emergency Contact
Entity Name:	Steven Khan
Entity Title:	Environmental Site Manager
Address:	
City:	
State:	
Country:	
Zip Code:	
Phone:	(800) 566-9347

Affil Type Desc:	Environmental Contact
Entity Name:	Steven Khan
Entity Title:	
Address:	215 S. Hickory St., Rm 300
City:	Escondido

State:	CA
Country:	
Zip Code:	92025
Phone:	(858) 221-3455
Affil Type Desc:	Identification Signer
Entity Name:	Michael Perry
Entity Title:	Area Manager - EH&S Environmental Services
Address:	
City:	
State:	
Country:	
Zip Code:	
Phone:	
Affil Type Desc:	CUPA District
Entity Name:	San Diego County Env Health
Entity Title:	
Address:	PO Box 129261
City:	San Diego
State:	CA
Country:	
Zip Code:	92112-9261
Phone:	(858) 505-6880
Affil Type Desc:	Document Preparer
Entity Name:	Peter Burnell, Sigma Consultants, Inc.
Entity Title:	
Address:	
City:	
State:	
Country:	
Zip Code:	
Phone:	
Affil Type Desc:	Secondary Emergency Contact
Entity Name:	AT&T EH&S Hotline
Entity Title:	24 Hour Emergency Service
Address:	
City:	
State:	
Country:	
Zip Code:	
Phone:	(800) 566-9347

Coordinates

Env Int Type Code:	HMBP	**Longitude:**	-117.120630
Program ID:	10741831	**Coord Name:**	
Latitude:	32.808930	**Ref Point Type Desc:**	Center of a facility or station.

Map Key	Number of Records	Direction	Distance (mi/ft)	Elev/Diff (ft)	Site	DB

Evaluations

Eval Date:	9/13/2017
Violations Found:	No
Eval General Type:	Compliance Evaluation Inspection
Eval Type:	Routine done by local agency
Eval Division:	San Diego County Department of Env Health
Eval Program:	HMRRP
Eval Source:	CERS
Eval Notes:	

Inspector: Preece Sharon Inspection ID:5775396

Map Key	Number of Records	Direction	Distance (mi/ft)	Elev/Diff (ft)	Site	DB
965	1 of 1	-	0.00 / 0.00	324.85 / -98	City of San Diego 3645 Ruffin Road San Diego CA 92124	CHMIRS

ID:	09-7459	***Notified Date:***	11/5/2009 16:31
Control No:	'09-7459	***Notified Date Time:***	
Year:	2009	***County:***	San Diego County

California Hazardous Material Incident Report System

Contained:	Yes	***3 Vessel >= 300 Tons:***	
1 Substance:	Sewage	***Incident Date:***	11/5/2009
1 Measure:	Gal(s)	***Incident Time:***	1030
1 Other:		***Spill Site:***	Merchant/Business
1 Quantity:	2170	***Injuries?:***	
1 Type:	SEWAGE	***No of Injuries:***	0
1 Pipeline:		***Fatals?:***	
1 Vessel >= 300 Tons:		***No of Fatals:***	0
2 Substance:		***Evacs?:***	
2 Quantity:		***No of Evacs:***	0
2 Measure:		***Cleanup:***	Contractor
2 Type:		***Site:***	Storm drain, Dry Gully
2 Other:		***Cause:***	Unknown
2 Pipeline:		***Cause Other:***	
2 Vessel >= 300 Tons:		***Dog No:***	
3 Substance:		***Water:***	Yes
3 Quantity:		***Water Way:***	Storm drain, Dry Gully
3 Measure:		***City:***	San Diego
3 Type:		***County:***	San Diego County
3 Other:		***Zip:***	92124
3 Pipeline:			
Admin Agency:	San Diego County Health Services Department		
Notification Area:	AA/CUPA,DFG-OSPR,DTSC,RWQCB,US EPA,USFWS,LANDS,PARKS & REC,USCG		
Location:	3645 Ruffin Road		
Description:	RP states a problem in a private lateral line caused the release of sewage through a clean out and into a storm drain. 1946 gallons was recovered, 232 gallons released.		

Map Key	Number of Records	Direction	Distance (mi/ft)	Elev/Diff (ft)	Site	DB

Main Page Information

On Scene:
Other on Scene:
Other Notified:
Admin Agency: San Diego County Health Services Department
Admin Agency 2:
Additional County:
Document Title: SPILL Report
Creation Date: 11/05/2009 04:31 PM
Received By:
Person Notifying Cal OES:
Phone No:
Ext:
Pag Cell:
Type: SEWAGE
Cause Description for Other:
Amount 1: 2170
Amount 2:
Amount 3:
Doc URL: https://w3.calema.ca.gov/operational/malhaz.nsf/f1841a103c102734882563e200760c4a/638b31879f888933882576660002e358?OpenDocument

---

966	1 of 1	-	0.00 / 0.00	338.38 / -85	KEYSTON BROS 9669 AERO DR SAN DIEGO CA 92123	CERS HAZ

Site ID: 127794
Latitude: 32.807789
Longitude: -117.120575

Regulated Programs

EI ID: 10390372 ***EI Description:*** Chemical Storage Facilities

Affiliations

Affil Type Desc: CUPA District
Entity Name: San Diego County Env Health
Entity Title:
Address: PO Box 129261
City: San Diego
State: CA
Country:
Zip Code: 92112-9261
Phone: (858) 505-6880

Affil Type Desc: Facility Mailing Address
Entity Name: Mailing Address
Entity Title:
Address: 1000 HOLCOMB WOODS PY #417

City:	ROSWELL
State:	GA
Country:	
Zip Code:	30076
Phone:	
Affil Type Desc:	Identification Signer
Entity Name:	CHRIS YOUNG
Entity Title:	GENERAL MANAGER
Address:	
City:	
State:	
Country:	
Zip Code:	
Phone:	
Affil Type Desc:	Secondary Emergency Contact
Entity Name:	BYRON MORATAYA
Entity Title:	ASSISTANT MANAGER
Address:	
City:	
State:	
Country:	
Zip Code:	
Phone:	(619) 457-7105
Affil Type Desc:	Environmental Contact
Entity Name:	Chris Young
Entity Title:	
Address:	9669 AERO DR
City:	SAN DIEGO
State:	CA
Country:	
Zip Code:	92123
Phone:	(858) 277-7770
Affil Type Desc:	Document Preparer
Entity Name:	Chris Young
Entity Title:	
Address:	
City:	
State:	
Country:	
Zip Code:	
Phone:	
Affil Type Desc:	Legal Owner
Entity Name:	KEYSTON PACIFIC INC
Entity Title:	
Address:	1000 HOLCOMB WOODS PY #417
City:	ROSWELL
State:	GA

Country:	United States
Zip Code:	30076
Phone:	(770) 587-2555
Affil Type Desc:	Operator
Entity Name:	KEYSTON BROS
Entity Title:	
Address:	
City:	
State:	
Country:	
Zip Code:	
Phone:	(858) 277-7770
Affil Type Desc:	Parent Corporation
Entity Name:	KEYSTON BROS
Entity Title:	
Address:	
City:	
State:	
Country:	
Zip Code:	
Phone:	
Affil Type Desc:	Primary Emergency Contact
Entity Name:	CHRIS YOUNG
Entity Title:	GENERAL MANAGER
Address:	
City:	
State:	
Country:	
Zip Code:	
Phone:	(702) 332-1882

Coordinates

Env Int Type Code:	HMBP	**Longitude:**	-117.120570
Program ID:	10390372	**Coord Name:**	
Latitude:	32.807790	**Ref Point Type Desc:**	Center of a facility or station.

Evaluations

Eval Date:	12/6/2016
Violations Found:	Yes
Eval General Type:	Compliance Evaluation Inspection
Eval Type:	Routine done by local agency
Eval Division:	San Diego County Department of Env Health
Eval Program:	HMRRP
Eval Source:	CERS
Eval Notes:	

Inspector: Preece Sharon Inspection ID:5587067

Eval Date: 1/15/2015
Violations Found: Yes
Eval General Type: Compliance Evaluation Inspection
Eval Type: Routine done by local agency
Eval Division: San Diego County Department of Env Health
Eval Program: HMRRP
Eval Source: CERS
Eval Notes:

Inspector: Preece Sharon Inspection ID:4094771

Violations

Violation Date: 12/6/2016 ***Violation Program:*** HMRRP
Violation Division: San Diego County Department of Env Health ***Violation Source:*** CERS
Citation: HSC 6.95 25508(a)(1) - California Health and Safety Code, Chapter 6.95, Section(s) 25508(a)(1)
Violation Notes:

Returned to compliance on 01/20/2017.

Violation Description:

Failure to establish and electronically submit an adequate training program in safety procedures in the event of a release or threatened release of a hazardous material.

Violations

Violation Date: 1/15/2015 ***Violation Program:*** HMRRP
Violation Division: San Diego County Department of Env Health ***Violation Source:*** CERS
Citation: HSC 6.95 25508.2 - California Health and Safety Code, Chapter 6.95, Section(s) 25508.2
Violation Notes:

Returned to compliance on 01/15/2015.

Violation Description:

Failure to annually review and electronically certify that the business plan is complete, accurate, and up-to-date.

Violations

Violation Date: 12/6/2016 ***Violation Program:*** HMRRP
Violation Division: San Diego County Department of Env Health ***Violation Source:*** CERS
Citation: HSC 6.95 25508.2 - California Health and Safety Code, Chapter 6.95, Section(s) 25508.2
Violation Notes:

Returned to compliance on 01/13/2017.

Violation Description:

Failure to annually review and electronically certify that the business plan is complete and accurate on or before the annual due date.

Map Key	Number of Records	Direction	Distance (mi/ft)	Elev/Diff (ft)	Site	DB

Violations

Violation Date: 1/15/2015
Violation Program: HMRRP
Violation Division: San Diego County Department of Env Health
Violation Source: CERS
Citation: HSC 6.95 25508(a)(1) - California Health and Safety Code, Chapter 6.95, Section(s) 25508(a)(1)
Violation Notes:

Returned to compliance on 02/13/2015.

Violation Description:

Failure to establish and electronically submit an adequate training program in safety procedures in the event of a release or threatened release of a hazardous material.

967	*1 of 12*	*-*	*0.00 / 0.00*	*426.16 / 3*	***Kearny Kia*** ***7303 Clairemont Mesa Blvd*** ***San Diego CA 92111***	***ALT FUELS***

ID: 68321
Fuel Type Code: ELEC: Electric
Status Code: E
Status Desc: Open: The station is open.
Federal Agency ID:
Fed Agency Name:
Plus4:
Station Phone: 858-715-3403 855-900-7584
Expected Date:
Open Date: 2014-11-01
BD Blends:
NG Fill Type Code:
NG Fill Type Desc:
NG PSI:
Cards Accepted:
Cards Accepted Desc:
Hydrogen Status Link:
E85 Blender Pump:
E85 Blender Pump Desc:
EV Connector Types: CHADEMO J1772COMBO
EV Connector Type Desc: CHADEMO-CHAdeMO (DC fast charging); J1772COMBO-SAE J1772 Combo (DC fast charging)
Geocode Status: 200-9
Geocode Status Desc: Premise (building name, property name, shopping center, etc.) level accuracy.
Access Days Time: 24 hours daily
Groups with Access Code: Public
Group With Access Desc: Publicly available to all customers.
LPG Primary:
LPG Primary Desc:
Intersection Directions:

EV Lvl1 EVSE No:
EV Lvl2 EVSE No:
EV DC Fast Count: 2
EV Other Info:
EV Network: Greenlots
EV Network Web: http://greenlots.com/
Latitude: 32.832584
Longitude: -117.161627
Dt Last Confirmed: 2017-06-02
Updated at: 2018-02-06 21:00:03 UTC
Owner Type Code: P
Owner Type Desc: Privately owned
NG Vehicle Class:
NG V Class Desc:

967	*2 of 12*	*-*	*0.00 /*	*426.16 /*	***KEARNY MESA FORD***	***AST***

Map Key	Number of Records	Direction	Distance (mi/ft)	Elev/Diff (ft)	Site	DB
			0.00	3	7303 CLAIREMONT MESA BL, SAN DIEGO, 92111-1101 CA	

Total Capacity(Gal): 4800
CUPA: San Diego
Owner Name: SUNROAD CORP
County: San Diego

Map Key	Number of Records	Direction	Distance (mi/ft)	Elev/Diff (ft)	Site	DB
967	3 of 12	-	0.00 / 0.00	426.16 / 3	KEARNY PEARSON FORD KIA 7303 CLAIREMONT MESA BLVD SAN DIEGO CA 92111	CERS TANK

Site ID: 41234
Latitude: 32.831593
Longitude: -117.161613

Regulated Programs

EI ID: 10384801 **EI Description:** Aboveground Petroleum Storage

EI ID: 10384801 **EI Description:** Hazardous Waste Generator

EI ID: 10384801 **EI Description:** Chemical Storage Facilities

Affiliations

Affil Type Desc: Parent Corporation
Entity Name: KEARNY PEARSON FORD KIA
Entity Title:
Address:
City:
State:
Country:
Zip Code:
Phone:

Affil Type Desc: Document Preparer
Entity Name: KPA, LLC
Entity Title:
Address:
City:
State:
Country:
Zip Code:
Phone:

Affil Type Desc: Identification Signer
Entity Name: Cainen Wong
Entity Title: Service Director
Address:
City:
State:

Country:	
Zip Code:	
Phone:	

Affil Type Desc:	Legal Owner
Entity Name:	Sunroad Automotive, LLC.
Entity Title:	
Address:	7303 Clairemont Mesa Blvd
City:	SAN DIEGO
State:	CA
Country:	United States
Zip Code:	92111
Phone:	(858) 560-5544

Affil Type Desc:	Property Owner
Entity Name:	Mcgrath Development
Entity Title:	
Address:	4855 RUFFNER ST
City:	SAN DIEGO
State:	CA
Country:	United States
Zip Code:	92111
Phone:	(858) 292-6000

Affil Type Desc:	CUPA District
Entity Name:	San Diego County Env Health
Entity Title:	
Address:	PO Box 129261
City:	San Diego
State:	CA
Country:	
Zip Code:	92112-9261
Phone:	(858) 505-6880

Affil Type Desc:	Operator
Entity Name:	Doug Davis
Entity Title:	
Address:	
City:	
State:	
Country:	
Zip Code:	
Phone:	(858) 560-5544

Affil Type Desc:	Primary Emergency Contact
Entity Name:	CAINEN WONG
Entity Title:	SERV DIRECTOR
Address:	
City:	
State:	
Country:	
Zip Code:	

Phone:	(619) 921-3838
Affil Type Desc:	Environmental Contact
Entity Name:	Bart Perry
Entity Title:	
Address:	4760 Convoyt
City:	San Diego
State:	CA
Country:	
Zip Code:	921111
Phone:	(858) 602-7378
Affil Type Desc:	Facility Mailing Address
Entity Name:	Mailing Address
Entity Title:	
Address:	8256 Vickers St. Suite A
City:	SAN DIEGO
State:	CA
Country:	
Zip Code:	92111-1101
Phone:	
Affil Type Desc:	Secondary Emergency Contact
Entity Name:	DOUG DAVIS
Entity Title:	VP GENERAL MGR
Address:	
City:	
State:	
Country:	
Zip Code:	
Phone:	(858) 967-6645

Coordinates

Env Int Type Code:	HWG	**Longitude:**	-117.161610
Program ID:	10384801	**Coord Name:**	
Latitude:	32.831590	**Ref Point Type Desc:**	Center of a facility or station.

Evaluations

Eval Date:	9/16/2015
Violations Found:	No
Eval General Type:	Compliance Evaluation Inspection
Eval Type:	Routine done by local agency
Eval Division:	San Diego County Department of Env Health
Eval Program:	HMRRP
Eval Source:	CERS
Eval Notes:	

Inspector: Burke Mike Inspection ID:4091466

Eval Date: 9/11/2017
Violations Found: No
Eval General Type: Compliance Evaluation Inspection
Eval Type: Routine done by local agency
Eval Division: San Diego County Department of Env Health
Eval Program: HMRRP
Eval Source: CERS
Eval Notes:

Inspector: Burke Mike Inspection ID:5741234

Eval Date: 9/16/2015
Violations Found: No
Eval General Type: Compliance Evaluation Inspection
Eval Type: Routine done by local agency
Eval Division: San Diego County Department of Env Health
Eval Program: APSA
Eval Source: CERS
Eval Notes:

Inspector: Burke Mike Inspection ID:4091466

Eval Date: 9/16/2015
Violations Found: Yes
Eval General Type: Compliance Evaluation Inspection
Eval Type: Routine done by local agency
Eval Division: San Diego County Department of Env Health
Eval Program: HW
Eval Source: CERS
Eval Notes:

Inspector: Burke Mike Inspection ID:4091466

Eval Date: 9/11/2017
Violations Found: No
Eval General Type: Compliance Evaluation Inspection
Eval Type: Routine done by local agency
Eval Division: San Diego County Department of Env Health
Eval Program: APSA
Eval Source: CERS
Eval Notes:

Inspector: Burke Mike Inspection ID:5741234

Eval Date: 9/11/2017
Violations Found: No
Eval General Type: Compliance Evaluation Inspection
Eval Type: Routine done by local agency
Eval Division: San Diego County Department of Env Health
Eval Program: HW

Eval Source: CERS
Eval Notes:

Inspector: Burke Mike Inspection ID:5741234

Violations

Violation Date: 9/16/2015 ***Violation Program:*** HW
Violation Division: San Diego County Department of Env Health ***Violation Source:*** CERS
Citation: 22 CCR 15 66265.174 - California Code of Regulations, Title 22, Chapter 15, Section(s) 66265.174
Violation Notes:

Returned to compliance on 09/17/2015.

Violation Description:

Failure to inspect hazardous waste storage areas at least weekly.

Violations

Violation Date: 9/16/2015 ***Violation Program:*** HW
Violation Division: San Diego County Department of Env Health ***Violation Source:*** CERS
Citation: 22 CCR 12 66262.34(f) - California Code of Regulations, Title 22, Chapter 12, Section(s) 66262.34(f)
Violation Notes:

Returned to compliance on 09/24/2015.

Violation Description:

Failure to properly label hazardous waste accumulation containers with the following requirements: "Hazardous Waste", name and address of the generator, physical and chemical characteristics of the Hazardous Waste, and starting accumulation date.

Violations

Violation Date: 9/16/2015 ***Violation Program:*** HW
Violation Division: San Diego County Department of Env Health ***Violation Source:*** CERS
Citation: 22 CCR 15 66265.195(a) - California Code of Regulations, Title 22, Chapter 15, Section(s) 66265.195(a)
Violation Notes:

Returned to compliance on 09/17/2015.

Violation Description:

Failure of the owner or operator to conduct inspections and maintain inspection records at the facility of the following tank equipment:
1) Overfill/spill control equipment (e.g., waste-feed cutoff systems, bypass systems, and drainage systems) to ensure that it is in good working order;
2) The aboveground portions of the tank system, if any, to detect corrosion or releases of waste;
3) Data gathered from monitoring equipment and leak-detection equipment, (e.g., pressure and temperature gauges, monitoring wells) to ensure that the tank system is being operated according to its design;
4) The construction materials and the area immediately surrounding the externally accessible portion of the tank system including secondary containment structures (e.g., dikes) to detect erosion or signs of releases of hazardous waste (e.g., wet spots, dead vegetation); and
5) For uncovered tanks, the level of waste in the tank, to ensure compliance with section 66265.194(b)(3).

Map Key	Number of Records	Direction	Distance (mi/ft)	Elev/Diff (ft)	Site	DB
			0.00	3	7303 CLAIREMONT MESA BL SAN DIEGO CA 92111	

1999 Criteria Data

Facility ID:	3220	***CERR Code:***	
Facility SIC Code:	7532	***TOGT:***	2.44570878
CO:	37	***ROGT:***	2.255677207794
Air Basin:	SD	***COT:***	
District:	SD	***NOXT:***	
COID:	SD	***SOXT:***	
DISN:	SAN DIEGO COUNTY APCD	***PMT:***	
CHAPIS:		***PM10T:***	

1999 Toxic Data

Facility ID:	3220	***COID:***	SD
Facility SIC Code:	7532	***DISN:***	SAN DIEGO COUNTY APCD
CO:	37	***CHAPIS:***	
Air Basin:	SD	***CERR Code:***	
District:	SD		
TS:			
Health Risk Asmt:			
Non-Cancer Chronic Haz Ind:			
Non-Cancer Acute Haz Ind:			

2000 Criteria Data

Facility ID:	3220	***CERR Code:***	
Facility SIC Code:	7532	***TOGT:***	1.51595416071
CO:	37	***ROGT:***	1.398164522422833
Air Basin:	SD	***COT:***	
District:	SD	***NOXT:***	
COID:	SD	***SOXT:***	
DISN:	SAN DIEGO COUNTY APCD	***PMT:***	
CHAPIS:		***PM10T:***	

2000 Toxic Data

Facility ID:	3220	***COID:***	SD
Facility SIC Code:	7532	***DISN:***	SAN DIEGO COUNTY APCD
CO:	37	***CHAPIS:***	
Air Basin:	SD	***CERR Code:***	
District:	SD		
TS:			
Health Risk Asmt:			
Non-Cancer Chronic Haz Ind:			
Non-Cancer Acute Haz Ind:			

2001 Criteria Data

Facility ID:	3220	***CERR Code:***	
Facility SIC Code:	7532	***TOGT:***	1.52
CO:	37	***ROGT:***	1.4
Air Basin:	SD	***COT:***	
District:	SD	***NOXT:***	
COID:	SD	***SOXT:***	
DISN:	SAN DIEGO COUNTY APCD	***PMT:***	
CHAPIS:		***PM10T:***	

2001 Toxic Data

Facility ID:	3220	***COID:***	SD
Facility SIC Code:	7532	***DISN:***	SAN DIEGO COUNTY APCD
CO:	37	***CHAPIS:***	
Air Basin:	SD	***CERR Code:***	
District:	SD		
TS:			
Health Risk Asmt:			
Non-Cancer Chronic Haz Ind:			
Non-Cancer Acute Haz Ind:			

2002 Criteria Data

Facility ID:	3220	***CERR Code:***	
Facility SIC Code:	7532	***TOGT:***	1.515954161
CO:	37	***ROGT:***	1.39817868019
Air Basin:	SD	***COT:***	
District:	SD	***NOXT:***	
COID:	SD	***SOXT:***	
DISN:	SAN DIEGO COUNTY APCD	***PMT:***	
CHAPIS:		***PM10T:***	

2002 Toxic Data

Facility ID:	3220	***COID:***	SD
Facility SIC Code:	7532	***DISN:***	SAN DIEGO COUNTY APCD
CO:	37	***CHAPIS:***	
Air Basin:	SD	***CERR Code:***	
District:	SD		
TS:			
Health Risk Asmt:			
Non-Cancer Chronic Haz Ind:			
Non-Cancer Acute Haz Ind:			

2003 Criteria Data

Facility ID:	3220	**CERR Code:**	
Facility SIC Code:	7532	**TOGT:**	1.51595416
CO:	37	**ROGT:**	1.39817865
Air Basin:	SD	**COT:**	
District:	SD	**NOXT:**	
COID:	SD	**SOXT:**	
DISN:	SAN DIEGO COUNTY APCD	**PMT:**	
CHAPIS:		**PM10T:**	

2003 Toxic Data

Facility ID:	3220	**COID:**	SD
Facility SIC Code:	7532	**DISN:**	SAN DIEGO COUNTY APCD
CO:	37	**CHAPIS:**	
Air Basin:	SD	**CERR Code:**	
District:	SD		
TS:			
Health Risk Asmt:			
Non-Cancer Chronic Haz Ind:			
Non-Cancer Acute Haz Ind:			

2004 Criteria Data

Facility ID:	3220	**CERR Code:**	
Facility SIC Code:	7532	**TOGT:**	1.51595416
CO:	37	**ROGT:**	1.39817865
Air Basin:	SD	**COT:**	
District:	SD	**NOXT:**	
COID:	SD	**SOXT:**	
DISN:	SAN DIEGO COUNTY APCD	**PMT:**	
CHAPIS:		**PM10T:**	

2004 Toxic Data

Facility ID:	3220	**COID:**	SD
Facility SIC Code:	7532	**DISN:**	SAN DIEGO COUNTY APCD
CO:	37	**CHAPIS:**	
Air Basin:	SD	**CERR Code:**	
District:	SD		
TS:			
Health Risk Asmt:			
Non-Cancer Chronic Haz Ind:			
Non-Cancer Acute Haz Ind:			

2005 Criteria Data

Facility ID:	3220	**CERR Code:**	
Facility SIC Code:	7532	**TOGT:**	2.57
CO:	37	**ROGT:**	2.43

Air Basin:	SD	**COT:**	
District:	SD	**NOXT:**	
COID:	SD	**SOXT:**	
DISN:	SAN DIEGO COUNTY APCD	**PMT:**	
CHAPIS:		**PM10T:**	

2005 Toxic Data

Facility ID:	3220	**COID:**	SD
Facility SIC Code:	7532	**DISN:**	SAN DIEGO COUNTY APCD
CO:	37	**CHAPIS:**	
Air Basin:	SD	**CERR Code:**	
District:	SD		
TS:			
Health Risk Asmt:			
Non-Cancer Chronic Haz Ind:			
Non-Cancer Acute Haz Ind:			

2006 Criteria Data

Facility ID:	3220	**CERR Code:**	
Facility SIC Code:	7532	**TOGT:**	2.57
CO:	37	**ROGT:**	2.43
Air Basin:	SD	**COT:**	
District:	SD	**NOXT:**	
COID:	SD	**SOXT:**	
DISN:	SAN DIEGO COUNTY APCD	**PMT:**	
CHAPIS:		**PM10T:**	

2006 Toxic Data

Facility ID:	3220	**COID:**	SD
Facility SIC Code:	7532	**DISN:**	SAN DIEGO COUNTY APCD
CO:	37	**CHAPIS:**	
Air Basin:	SD	**CERR Code:**	
District:	SD		
TS:			
Health Risk Asmt:			
Non-Cancer Chronic Haz Ind:			
Non-Cancer Acute Haz Ind:			

2007 Criteria Data

Facility ID:	3220	**CERR Code:**	
Facility SIC Code:	7532	**TOGT:**	2.57
CO:	37	**ROGT:**	2.43
Air Basin:	SD	**COT:**	
District:	SD	**NOXT:**	
COID:	SD	**SOXT:**	

DISN:	SAN DIEGO COUNTY APCD	***PMT:***	
CHAPIS:		***PM10T:***	

2007 Toxic Data

Facility ID:	3220	***COID:***	SD
Facility SIC Code:	7532	***DISN:***	SAN DIEGO COUNTY APCD
CO:	37	***CHAPIS:***	
Air Basin:	SD	***CERR Code:***	
District:	SD		
TS:			
Health Risk Asmt:			
Non-Cancer Chronic Haz Ind:			
Non-Cancer Acute Haz Ind:			

2008 Criteria Data

Facility ID:	3220	***CERR Code:***	
Facility SIC Code:	7532	***TOGT:***	2.57
CO:	37	***ROGT:***	2.43
Air Basin:	SD	***COT:***	
District:	SD	***NOXT:***	
COID:	SD	***SOXT:***	
DISN:	SAN DIEGO COUNTY APCD	***PMT:***	
CHAPIS:		***PM10T:***	

2008 Toxic Data

Facility ID:	3220	***COID:***	SD
Facility SIC Code:	7532	***DISN:***	SAN DIEGO COUNTY APCD
CO:	37	***CHAPIS:***	
Air Basin:	SD	***CERR Code:***	
District:	SD		
TS:			
Health Risk Asmt:			
Non-Cancer Chronic Haz Ind:			
Non-Cancer Acute Haz Ind:			

2009 Criteria Data

Facility ID:	3220	***CERR Code:***	
Facility SIC Code:	7532	***TOGT:***	2.57
CO:	37	***ROGT:***	2.43
Air Basin:	SD	***COT:***	
District:	SD	***NOXT:***	
COID:	SD	***SOXT:***	
DISN:	SAN DIEGO COUNTY APCD	***PMT:***	
CHAPIS:		***PM10T:***	

2009 Toxic Data

Facility ID:	3220	***COID:***	SD
Facility SIC Code:	7532	***DISN:***	SAN DIEGO COUNTY APCD
CO:	37	***CHAPIS:***	
Air Basin:	SD	***CERR Code:***	
District:	SD		
TS:			
Health Risk Asmt:			
Non-Cancer Chronic Haz Ind:			
Non-Cancer Acute Haz Ind:			

2010 Toxic Data

Facility ID:	3220	***COID:***	SD
Facility SIC Code:	7532	***DISN:***	SAN DIEGO COUNTY APCD
CO:	37	***CHAPIS:***	
Air Basin:	SD	***CERR Code:***	
District:	SD		
TS:			
Health Risk Asmt:			
Non-Cancer Chronic Haz Ind:			
Non-Cancer Acute Haz Ind:			

2011 Criteria Data

Facility ID:	3220	***CERR Code:***	
Facility SIC Code:	7532	***TOGT:***	2.57
CO:	37	***ROGT:***	2.43
Air Basin:	SD	***COT:***	
District:	SD	***NOXT:***	
COID:	SD	***SOXT:***	
DISN:	SAN DIEGO COUNTY APCD	***PMT:***	
CHAPIS:		***PM10T:***	

2011 Toxic Data

Facility ID:	3220	***COID:***	SD
Facility SIC Code:	7532	***DISN:***	SAN DIEGO COUNTY APCD
CO:	37	***CHAPIS:***	
Air Basin:	SD	***CERR Code:***	
District:	SD		
TS:			
Health Risk Asmt:			
Non-Cancer Chronic Haz Ind:			
Non-Cancer Acute Haz Ind:			

2012 Criteria Data

Facility ID:	3220	**CERR Code:**	
Facility SIC Code:	7532	**TOGT:**	2.57
CO:	37	**ROGT:**	2.43
Air Basin:	SD	**COT:**	
District:	SD	**NOXT:**	
COID:	SD	**SOXT:**	
DISN:	SAN DIEGO COUNTY APCD	**PMT:**	
CHAPIS:		**PM10T:**	

2012 Toxic Data

Facility ID:	3220	**COID:**	SD
Facility SIC Code:	7532	**DISN:**	SAN DIEGO COUNTY APCD
CO:	37	**CHAPIS:**	
Air Basin:	SD	**CERR Code:**	
District:	SD		
TS:			
Health Risk Asmt:			
Non-Cancer Chronic Haz Ind:			
Non-Cancer Acute Haz Ind:			

2013 Criteria Data

Facility ID:	3220	**CERR Code:**	
Facility SIC Code:	7532	**TOGT:**	2.57
CO:	37	**ROGT:**	2.43
Air Basin:	SD	**COT:**	
District:	SD	**NOXT:**	
COID:	SD	**SOXT:**	
DISN:	SAN DIEGO COUNTY APCD	**PMT:**	
CHAPIS:		**PM10T:**	

2013 Toxic Data

Facility ID:	3220	**COID:**	SD
Facility SIC Code:	7532	**DISN:**	SAN DIEGO COUNTY APCD
CO:	37	**CHAPIS:**	
Air Basin:	SD	**CERR Code:**	
District:	SD		
TS:			
Health Risk Asmt:			
Non-Cancer Chronic Haz Ind:			
Non-Cancer Acute Haz Ind:			

2014 Criteria Data

Facility ID:	3220	**CERR Code:**	
Facility SIC Code:	7532	**TOGT:**	2.57

Map Key	Number of Records	Direction	Distance (mi/ft)	Elev/Diff (ft)	Site	DB

CO:	37	**ROGT:**	2.43
Air Basin:	SD	**COT:**	
District:	SD	**NOXT:**	
COID:	SD	**SOXT:**	
DISN:	SAN DIEGO COUNTY APCD	**PMT:**	
CHAPIS:		**PM10T:**	

2014 Toxic Data

Facility ID:	3220	**COID:**	SD
Facility SIC Code:	7532	**DISN:**	SAN DIEGO COUNTY APCD
CO:	37	**CHAPIS:**	
Air Basin:	SD	**CERR Code:**	
District:	SD		
TS:			
Health Risk Asmt:			
Non-Cancer Chronic Haz Ind:			
Non-Cancer Acute Haz Ind:			

2015 Criteria Data

Facility ID:	3220	**CERR Code:**	
Facility SIC Code:	7532	**TOGT:**	2.57
CO:	37	**ROGT:**	2.43
Air Basin:	SD	**COT:**	
District:	SD	**NOXT:**	
COID:	SD	**SOXT:**	
DISN:	SAN DIEGO COUNTY APCD	**PMT:**	
CHAPIS:		**PM10T:**	

2015 Toxic Data

Facility ID:	3220	**COID:**	SD
Facility SIC Code:	7532	**DISN:**	SAN DIEGO COUNTY APCD
CO:	37	**CHAPIS:**	
Air Basin:	SD	**CERR Code:**	
District:	SD		
TS:			
Health Risk Asmt:			
Non-Cancer Chronic Haz Ind:			
Non-Cancer Acute Haz Ind:			

967	*5 of 12*	*-*	*0.00 / 0.00*	*426.16 / 3*	***CENTER CITY FORD*** ***7303 CLAIREMONT MESA BLVD.*** ***SAN DIEGO CA 92111***	***HHSS***

County:	San Diego
Pdf File Url:	http://geotracker.waterboards.ca.gov/ustpdfs/pdf/0002b1d1.pdf

Map Key	Number of Records	Direction	Distance (mi/ft)	Elev/Diff (ft)	Site	DB
967	6 of 12	-	0.00 / 0.00	426.16 / 3	CENTER CITY FORD 7303 CLAIREMONT MESA BLVD. SAN DIEGO CA	HIST TANK

Owner Name: EMPIRE MOTORS INC., DBA CENTER
Owner Street: 7303 CLAIREMONT MESA BLVD.
Owner City: SAN DIEGO
Owner State: CA
Owner Zip: 92111
No of Containers: 5
County: SAN DIEGO
Facility State: CA
Facility Zip: 92111

Map Key	Number of Records	Direction	Distance (mi/ft)	Elev/Diff (ft)	Site	DB
967	7 of 12	-	0.00 / 0.00	426.16 / 3	KEARNY MESA FORD 7303 CLAIREMONT MESA BLVD, SAN DIEGO, CA 92111 SAN DIEGO CA	SAN DIEGO LOP

SWRCB Global ID: T0607302819
Record ID: DEH1988-LSAM-H12437-001
Record Status: Completed
Opened Date: 12/1/1988
Case Type: LOP - Local Oversight Program
Historical Name: KEARNEY MESA FORD
Lead Agency: DEH/SAM
Lead Agency Date: 12/1/1988
Funding: S - LOP State Fund
Fire Agency: SAN DIEGO
Thomasbros Mappage Grid: 1249 A 1
Water Purveyor: SAN DIEGO
File Case Type: CLOSED OR TRANSFERRED LOP CASES
Parcel No: 356-081-03-00
Census Tract: 85.11
Zip Code 2: 92111
Community: San Diego
Jurisdiction: SAN DIEGO
Watershed Basin No: 906.5
Latitude GS 84: 32.8315944
Longitude GS 84: -117.1616145
X Map Coord: 6281638.252
Y Map Coord: 1883613.521

Map Key	Number of Records	Direction	Distance (mi/ft)	Elev/Diff (ft)	Site	DB
967	8 of 12	-	0.00 / 0.00	426.16 / 3	KEARNY MESA FORD 7303 CLAIREMONT MESA BLVD, SAN DIEGO, CA 92111 SAN DIEGO CA	SAN DIEGO LOP

SWRCB Global ID: T0608187516
Record ID: DEH1986-LSAM-H12437-002
Record Status: Completed
Opened Date: 9/2/1986
Case Type:
Historical Name: CENTER CITY FORD
Lead Agency: DEH/SAM
Lead Agency Date: 9/2/1986
Funding: N - Non-Billable
Fire Agency: SAN DIEGO
Thomasbros Mappage Grid: 1249 A 1
Water Purveyor: SAN DIEGO
File Case Type: CASES WITH NO CASE TYPE
Parcel No: 356-081-03-00
Census Tract: 85.11
Zip Code 2: 92111
Community: San Diego
Jurisdiction: SAN DIEGO
Watershed Basin No: 906.5
Latitude GS 84: 32.8315944
Longitude GS 84: -117.1616145
X Map Coord: 6281638.252
Y Map Coord: 1883613.521

Map Key	Number of Records	Direction	Distance (mi/ft)	Elev/Diff (ft)	Site	DB
967	9 of 12	-	0.00 / 0.00	426.16 / 3	KEARNY MESA FORD 7303 CLAIREMONT MESA BLVD SAN DIEGO CA 92111	RCRA SQG

EPA Handler ID:	CAD981997646
Land Type Code:	P
Land Type Desc:	Private
Federal Waste Generator Code:	2
Gen Status Univ:	SQG
Gen Status Univ Desc:	Small Quantity Generator
Importer Activity:	No
Mixed Waste Generator:	No
Transporter Activity:	No
Transfer Facility:	No
Recycler Activity:	No
Onsite Burner Exemption:	No
Furnace Exemption:	No
Underground Inject Activity:	No
Receives Waste from Offsite:	No
TSD Type:	-----
TSD Activity:	No
Corrective Action Univ:	No
Action has been Imposed:	No
Action under 3004 (U)/(V):	No
Institutional Control Indicator:	N
Used Oil Transporter:	
Used Oil Transfer Facility:	
Used Oil Processor:	
Used Oil Refiner:	
Used Oil Burner:	
Used Oil Market Burner:	
Used Oil Spec Marketer:	
Activity Location:	CA
County Code:	CA073
County Name:	SAN DIEGO
Contact Name:	DAVID CARTER
Contact Phone No and Exten:	619-560-5544
Contact Email:	
Contact Address:	7303 CLAIREMONT MESA BLVD , SAN DIEGO , CA, 92111 , US
Mailing Address:	7303 CLAIREMONT MESA BLVD , SAN DIEGO , CA, 92111 , US

Violation/Evaluation Summary

Note: There are VIOLATION or UNDETERMINED details or records associated with this facility (EPA ID) in the Compliance Monitoring and Enforcement table dated Jan 24 2018.

Violation/Evaluation Details

Evaluation ID:	002	***Former Citation:***	
Found Violation:	N	***Sched Compl Dt:***	
Eval Start Date:	19930629	***Enforcement ID:***	
Evaluation Agency:	B	***Enforcement Agency:***	
Evaluation Type:	CEI	***Enforce Action Dt:***	
Eval Resp Person:	R9STA	***Enforcement Type:***	
Eval Suborg:		***Enforce Type Desc:***	

Citizen Complaint:	No	***Enforce Resp Person:***	
Multimedia Inspect:	No	***Enforce Suborg:***	
Sampling Flag:	No	***Enforce Actvty Loc:***	
Not Subtitle C:	No	***Docket No:***	
Focus Area:		***Attorney:***	
Focus Area Desc:		***Corr Act Component:***	
Handler Actvty Loc:	CA	***Appeal Init Dt:***	
Handler Name:	KEARNY MESA FORD	***Appeal Resolved Dt:***	
Region:	09	***Disposition Status:***	
State:	CA	***Disp Status Dt:***	
Land Type:	P	***Disp Status Desc:***	
Date of Request:		***Lead Agency:***	
Date Response Rcvd:		***Expenditure Amount:***	
Request Agency:		***SEP Sched Comp Dt:***	
Request Actvty Loc:		***SEP Actual Comp Dt:***	
Viol Activity Loc:		***SEP Defaulted Dt:***	
Viol Determined:		***SEP Type:***	
Violation Type:		***Prop Penalty Amt:***	
Viol Determined Dt:		***Final Monetary Amt:***	
Rtrn to Compl Dt:		***Paid Amount:***	
Rtrn to Compl Qual:		***Final Count:***	
Viol Resp Agency:		***Final Amount:***	
Evaluation Type Description:	COMPLIANCE EVALUATION INSPECTION ON-SITE		
Violation Short Description:			
Respondent Name:			
SEP Type Description:			

Violation/Evaluation Details

Evaluation ID:	001	***Former Citation:***	FR - 262.10-12.A
Found Violation:	Y	***Sched Compl Dt:***	
Eval Start Date:	19920513	***Enforcement ID:***	
Evaluation Agency:	B	***Enforcement Agency:***	
Evaluation Type:	CEI	***Enforce Action Dt:***	
Eval Resp Person:	R9STA	***Enforcement Type:***	
Eval Suborg:		***Enforce Type Desc:***	
Citizen Complaint:	No	***Enforce Resp Person:***	
Multimedia Inspect:	No	***Enforce Suborg:***	
Sampling Flag:	No	***Enforce Actvty Loc:***	
Not Subtitle C:	No	***Docket No:***	
Focus Area:		***Attorney:***	
Focus Area Desc:		***Corr Act Component:***	
Handler Actvty Loc:	CA	***Appeal Init Dt:***	
Handler Name:	KEARNY MESA FORD	***Appeal Resolved Dt:***	
Region:	09	***Disposition Status:***	
State:	CA	***Disp Status Dt:***	
Land Type:	P	***Disp Status Desc:***	
Date of Request:		***Lead Agency:***	
Date Response Rcvd:		***Expenditure Amount:***	
Request Agency:		***SEP Sched Comp Dt:***	
Request Actvty Loc:		***SEP Actual Comp Dt:***	

Viol Activity Loc:	CA	**SEP Defaulted Dt:**	
Viol Determined:	S	**SEP Type:**	
Violation Type:	262.A	**Prop Penalty Amt:**	
Viol Determined Dt:	19930629	**Final Monetary Amt:**	
Rtrn to Compl Dt:	19930629	**Paid Amount:**	
Rtrn to Compl Qual:	U	**Final Count:**	
Viol Resp Agency:	S	**Final Amount:**	
Evaluation Type Description:	COMPLIANCE EVALUATION INSPECTION ON-SITE		
Violation Short Description:	Generators - General		
Respondent Name:			
SEP Type Description:			

Violation/Evaluation Details

Evaluation ID:	001	**Former Citation:**	FR - 262.10-12.A
Found Violation:	Y	**Sched Compl Dt:**	
Eval Start Date:	19920513	**Enforcement ID:**	
Evaluation Agency:	B	**Enforcement Agency:**	
Evaluation Type:	CEI	**Enforce Action Dt:**	
Eval Resp Person:	R9STA	**Enforcement Type:**	
Eval Suborg:		**Enforce Type Desc:**	
Citizen Complaint:	No	**Enforce Resp Person:**	
Multimedia Inspect:	No	**Enforce Suborg:**	
Sampling Flag:	No	**Enforce Actvty Loc:**	
Not Subtitle C:	No	**Docket No:**	
Focus Area:		**Attorney:**	
Focus Area Desc:		**Corr Act Component:**	
Handler Actvty Loc:	CA	**Appeal Init Dt:**	
Handler Name:	KEARNY MESA FORD	**Appeal Resolved Dt:**	
Region:	09	**Disposition Status:**	
State:	CA	**Disp Status Dt:**	
Land Type:	P	**Disp Status Desc:**	
Date of Request:		**Lead Agency:**	
Date Response Rcvd:		**Expenditure Amount:**	
Request Agency:		**SEP Sched Comp Dt:**	
Request Actvty Loc:		**SEP Actual Comp Dt:**	
Viol Activity Loc:	CA	**SEP Defaulted Dt:**	
Viol Determined:	S	**SEP Type:**	
Violation Type:	262.A	**Prop Penalty Amt:**	
Viol Determined Dt:	19920513	**Final Monetary Amt:**	
Rtrn to Compl Dt:	19930629	**Paid Amount:**	
Rtrn to Compl Qual:	U	**Final Count:**	
Viol Resp Agency:	S	**Final Amount:**	
Evaluation Type Description:	COMPLIANCE EVALUATION INSPECTION ON-SITE		
Violation Short Description:	Generators - General		
Respondent Name:			
SEP Type Description:			

Handler Details

Source Type:	I	**Used Oil Transporter:**	No
Receive Date:	19960901	**UO Transfer Fac:**	No
Non Notifier:		**Used Oil Processor:**	No
Acknowledge Flag:		**Used Oil Refiner:**	No
Acknowledge Date:	19980512	**Used Oil Burner:**	No
Accessibility:		**UO Market Burner:**	No
Land Type:	P	**UO Spec Marketer:**	No
Fed Waste Gen Own:	HQ	**Current Site Name:**	KEARNY MESA FORD
Fed Waste Gen Cd:	2	**Location Street No:**	
Fed Waste Gen Desc:	Small Quantity Generator	**Location Street 1:**	7303 CLAIREMONT MESA BLVD
ST Waste Gen Own:		**Location Street 2:**	
State Waste Gen Cd:		**Location City:**	SAN DIEGO
Short Term Gen:	No	**Location State:**	CA
Importer Activity:	No	**Location Zip Code:**	92111
Mixed Waste Gen:	No	**County Code:**	CA073
Transporter:	No	**State District:**	
Transfer Facility:	No	**Mailing Street No:**	
TSD Activity:	No	**Mailing Street 1:**	7303 CLAIREMONT MESA BLVD
Recycler Activity:	No	**Mailing Street 2:**	
Onsite Burn Exempt:	No	**Mailing City:**	SAN DIEGO
Furnace Exemption:	No	**Mailing State:**	CA
Underground Inject:	No	**Mailing Zip Code:**	92111
Off Site Receipt:	No	**Mailing Country:**	US
Waste Dest Fac:	No	**Contact First Name:**	
Subpart K College:		**Contact Middle Initial:**	
Subpart K Hospital:		**Contact Last Name:**	
Subpart K Non Profit:		**Contact Street No:**	
Subpart K Withdraw:		**Contact Street 1:**	
Include Ntnl Rprt:		**Contact Street 2:**	
Reporting Cycle:		**Contact City:**	
LQHUW:	No	**Contact State:**	
Trader Importer:		**Contact Zip:**	
Trader Exporter:		**Contact Country:**	US
Slab Importer:		**Contact Phone:**	
Slab Exporter:		**Contact Phone Ext:**	
Current Record:	No	**Contact Fax:**	
Location Country:	US	**Contact Email Addr:**	
State District Owner:		**Contact Title:**	

Handler Details

Source Type:	N	**Used Oil Transporter:**	No
Receive Date:	19870511	**UO Transfer Fac:**	No
Non Notifier:		**Used Oil Processor:**	No
Acknowledge Flag:		**Used Oil Refiner:**	No
Acknowledge Date:	19980512	**Used Oil Burner:**	No
Accessibility:		**UO Market Burner:**	No
Land Type:	P	**UO Spec Marketer:**	No
Fed Waste Gen Own:	HQ	**Current Site Name:**	KEARNY MESA FORD
Fed Waste Gen Cd:	1	**Location Street No:**	
Fed Waste Gen Desc:	Large Quantity Generator	**Location Street 1:**	7303 CLAIREMONT MESA BLVD

ST Waste Gen Own:		***Location Street 2:***	
State Waste Gen Cd:		***Location City:***	SAN DIEGO
Short Term Gen:	No	***Location State:***	CA
Importer Activity:	No	***Location Zip Code:***	92111
Mixed Waste Gen:	No	***County Code:***	CA073
Transporter:	No	***State District:***	
Transfer Facility:	No	***Mailing Street No:***	
TSD Activity:	No	***Mailing Street 1:***	7303 CLAIREMONT MESA BLVD
Recycler Activity:	No	***Mailing Street 2:***	
Onsite Burn Exempt:	No	***Mailing City:***	SAN DIEGO
Furnace Exemption:	No	***Mailing State:***	CA
Underground Inject:	No	***Mailing Zip Code:***	92111
Off Site Receipt:	No	***Mailing Country:***	US
Waste Dest Fac:	No	***Contact First Name:***	
Subpart K College:		***Contact Middle Initial:***	
Subpart K Hospital:		***Contact Last Name:***	
Subpart K Non Profit:		***Contact Street No:***	
Subpart K Withdraw:		***Contact Street 1:***	
Include Ntnl Rprt:		***Contact Street 2:***	
Reporting Cycle:		***Contact City:***	
LQHUW:	No	***Contact State:***	
Trader Importer:		***Contact Zip:***	
Trader Exporter:		***Contact Country:***	US
Slab Importer:		***Contact Phone:***	
Slab Exporter:		***Contact Phone Ext:***	
Current Record:	No	***Contact Fax:***	
Location Country:	US	***Contact Email Addr:***	
State District Owner:		***Contact Title:***	

Handler Details

Source Type:	N	***Used Oil Transporter:***	No
Receive Date:	19980511	***UO Transfer Fac:***	No
Non Notifier:		***Used Oil Processor:***	No
Acknowledge Flag:		***Used Oil Refiner:***	No
Acknowledge Date:	19980512	***Used Oil Burner:***	No
Accessibility:		***UO Market Burner:***	No
Land Type:	P	***UO Spec Marketer:***	No
Fed Waste Gen Own:	HQ	***Current Site Name:***	KEARNY MESA FORD
Fed Waste Gen Cd:	2	***Location Street No:***	
Fed Waste Gen Desc:	Small Quantity Generator	***Location Street 1:***	7303 CLAIREMONT MESA BLVD
ST Waste Gen Own:		***Location Street 2:***	
State Waste Gen Cd:		***Location City:***	SAN DIEGO
Short Term Gen:	No	***Location State:***	CA
Importer Activity:	No	***Location Zip Code:***	92111
Mixed Waste Gen:	No	***County Code:***	CA073
Transporter:	No	***State District:***	
Transfer Facility:	No	***Mailing Street No:***	
TSD Activity:	No	***Mailing Street 1:***	7303 CLAIREMONT MESA BLVD
Recycler Activity:	No	***Mailing Street 2:***	
Onsite Burn Exempt:	No	***Mailing City:***	SAN DIEGO

Furnace Exemption:	No	**Mailing State:**	CA
Underground Inject:	No	**Mailing Zip Code:**	92111
Off Site Receipt:	No	**Mailing Country:**	US
Waste Dest Fac:	No	**Contact First Name:**	DAVID
Subpart K College:		**Contact Middle Initial:**	
Subpart K Hospital:		**Contact Last Name:**	CARTER
Subpart K Non Profit:		**Contact Street No:**	
Subpart K Withdraw:		**Contact Street 1:**	7303 CLAIREMONT MESA BLVD
Include Ntnl Rprt:		**Contact Street 2:**	
Reporting Cycle:		**Contact City:**	SAN DIEGO
LQHUW:	No	**Contact State:**	CA
Trader Importer:		**Contact Zip:**	92111
Trader Exporter:		**Contact Country:**	US
Slab Importer:		**Contact Phone:**	619-560-5544
Slab Exporter:		**Contact Phone Ext:**	
Current Record:	Yes	**Contact Fax:**	
Location Country:	US	**Contact Email Addr:**	
State District Owner:		**Contact Title:**	

Hazardous Waste Details

Haz Waste Cd Owner:	HQ	**Source Type:**	N
Haz Waste Cd:	D006	**Code Type:**	D
BR Waste Code Active Status:	Yes		
Waste Code Active Status:	Yes		
Waste Code Desc:	CADMIUM		

Haz Waste Cd Owner:	HQ	**Source Type:**	N
Haz Waste Cd:	D007	**Code Type:**	D
BR Waste Code Active Status:	Yes		
Waste Code Active Status:	Yes		
Waste Code Desc:	CHROMIUM		

Haz Waste Cd Owner:	HQ	**Source Type:**	N
Haz Waste Cd:	D001	**Code Type:**	D
BR Waste Code Active Status:	Yes		
Waste Code Active Status:	Yes		
Waste Code Desc:	IGNITABLE WASTE		

Haz Waste Cd Owner:	HQ	**Source Type:**	N
Haz Waste Cd:	D008	**Code Type:**	D
BR Waste Code Active Status:	Yes		
Waste Code Active Status:	Yes		
Waste Code Desc:	LEAD		

Haz Waste Cd Owner:	HQ	**Source Type:**	N
Haz Waste Cd:	D003	**Code Type:**	D
BR Waste Code Active Status:	Yes		
Waste Code Active Status:	Yes		
Waste Code Desc:	REACTIVE WASTE		

Map Key	Number of Records	Direction	Distance (mi/ft)	Elev/Diff (ft)	Site	DB

Haz Waste Cd Owner:	HQ	**Source Type:**	N
Haz Waste Cd:	D005	**Code Type:**	D
BR Waste Code Active Status:	Yes		
Waste Code Active Status:	Yes		
Waste Code Desc:	BARIUM		

Owner/Operator Details

Owner/Operator Ind:	CP	**Country:**	
Name:	NOT REQUIRED	**Zip Code:**	99999
Street No:		**Phone:**	415-555-1212
Street 1:	NOT REQUIRED	**Type:**	P
Street 2:		**Date Became Current:**	
City:	NOT REQUIRED	**Date Ended Current:**	
State:	ME		
Source Type:	I		

Owner/Operator Ind:	CO	**Country:**	
Name:	ARON FELDMAN	**Zip Code:**	92111
Street No:		**Phone:**	619-560-5544
Street 1:	7303 CLAIREMONT MESA BLVD	**Type:**	P
Street 2:		**Date Became Current:**	
City:	SAN DIEGO	**Date Ended Current:**	
State:	CA		
Source Type:	N		

Map Key	Number of Records	Direction	Distance (mi/ft)	Elev/Diff (ft)	Site	DB
967	10 of 12	-	0.00 / 0.00	426.16 / 3	KEARNY MESA FORD 7303 CLAIREMONT MESA BLVD San Diego CA	SANDIEGO SAM

Record ID:	DEH1986-LSAM-H12437-002	**Object ID:**	336
Record Type:	SAM Investigation	**ID:**	337
Status:	Completed	**Feature ID:**	3560810300
REST Record ID:	DEH1986-LSAM-H12437-002	**Parcel No:**	356-081-03-00
Record Name:	KEARNY MESA FORD	**SWRCB Global ID:**	T0608187516
Record Status:	Completed	**H No:**	H12437
Record Alias:	SAM Investigation	**Historical Name:**	CENTER CITY FORD
Date:	09/02/1986	**Agency Name:**	COSD
Primary Parcel:	YES	**Fire Agency:**	SAN DIEGO
Primary Address:	YES	**Funding:**	N - Non-Billable
Address:	7303 CLAIREMONT MESA BLVD, SAN DIEGO CA 92111	**GT Global ID:**	T0608187516
Address Type:	MASTER	**GT RB Case No:**	
Street String:	7303 CLAIREMONT MESA BLVD	**GT Cuf Case:**	NO
Zip Code:	92111	**GT Case Type:**	Cleanup Program Site
Zip Community:	92111	**GT Lead Agency:**	SAN DIEGO COUNTY LOP
Jurisdictiction:	SAN DIEGO	**GT County:**	San Diego
Census Tract:	85.11	**GT Latitude:**	32.831694
BOS District:	4	**GT Longitude:**	-117.161612
Watershed Basin:	906.5	**Latitude GS84:**	32.8315944
Water Purveyor:	SAN DIEGO	**Longitude GS84:**	-117.1616145
KIVA per Tp per No:	6SAM H12437	**Point X:**	6281617.8300133

Map Key	Number of Records	Direction	Distance (mi/ft)	Elev/Diff (ft)	Site	DB

X:	6281638.252	**Point Y:**	1883683.18996707
Y:	1883613.521		

Case No: H12437-002
Case Type:
REST Record Type: LUEG-DEH/LWQD/SAM Investigation/NA
Opened Date: 526003200000
Opened Date Converted: 09/01/1986 08:00PM
Full Name DEH Permit Owner:
Lead Agency: DEH/SAM
Lead Agency Date: 526003200000
Lead Agency Date Converted: 09/01/1986 08:00PM
Geo SRC: Mapped to XY from previous SAM Layer
GT Status: Completed - Case Closed
GT Status Date: 531705600000
GT Status Date Converted: 11/06/1986 08:00PM
Thomasbros Mappage Grid: 1249 A 1

967	11 of 12	-	0.00 / 0.00	426.16 / 3	KEARNY MESA FORD 7303 CLAIREMONT MESA BLVD San Diego CA	SANDIEGO SAM

Record ID:	DEH1988-LSAM-H12437-001	**Object ID:**	1101
Record Type:	SAM Investigation	**ID:**	1102
Status:	Completed	**Feature ID:**	3560810300
REST Record ID:	DEH1988-LSAM-H12437-001	**Parcel No:**	356-081-03-00
Record Name:	KEARNY MESA FORD	**SWRCB Global ID:**	T0607302819
Record Status:	Completed	**H No:**	H12437
Record Alias:	SAM Investigation	**Historical Name:**	KEARNEY MESA FORD
Date:	12/01/1988	**Agency Name:**	COSD
Primary Parcel:	YES	**Fire Agency:**	SAN DIEGO
Primary Address:	YES	**Funding:**	S - LOP State Fund
Address:	7303 CLAIREMONT MESA BLVD, SAN DIEGO CA 92111	**GT Global ID:**	T0607302819
Address Type:	MASTER	**GT RB Case No:**	9UT525
Street String:	7303 CLAIREMONT MESA BLVD	**GT Cuf Case:**	NO
Zip Code:	92111	**GT Case Type:**	LUST Cleanup Site
Zip Community:	92111	**GT Lead Agency:**	SAN DIEGO COUNTY LOP
Jurisdictiction:	SAN DIEGO	**GT County:**	San Diego
Census Tract:	85.11	**GT Latitude:**	32.831594
BOS District:	4	**GT Longitude:**	-117.161615
Watershed Basin:	906.5	**Latitude GS84:**	32.8315944
Water Purveyor:	SAN DIEGO	**Longitude GS84:**	-117.1616145
KIVA per Tp per No:	6SAM H12437	**Point X:**	6281617.8300133
X:	6281638.252	**Point Y:**	1883683.18996707
Y:	1883613.521		

Case No: H12437-001
Case Type: LOP - Local Oversight Program
REST Record Type: LUEG-DEH/LWQD/SAM Investigation/NA
Opened Date: 596937600000
Opened Date Converted: 11/30/1988 08:00PM
Full Name DEH Permit Owner:
Lead Agency: DEH/SAM

Map Key	Number of Records	Direction	Distance (mi/ft)	Elev/Diff (ft)	Site	DB

Lead Agency Date: 596937600000
Lead Agency Date Converted: 11/30/1988 08:00PM
Geo SRC: Mapped to XY from previous SAM Layer
GT Status: Completed - Case Closed
GT Status Date: 617932800000
GT Status Date Converted: 07/31/1989 08:00PM
Thomasbros Mappage Grid: 1249 A 1

967	12 of 12	-	0.00 / 0.00	426.16 / 3	KEARNY PEARSON FORD KIA 7303 CLAIREMONT MESA BLVD SAN DIEGO CA 92111	SANDIEGO UST

Record ID: DEH2002-HUPFP-112437
CERS ID: 10384801
Facility ID: 37-000-112437
EPA ID No: CAL000343447
Permit Status: Permit Renewed
Active Permit: YES
Facility Type UST:
Business Phone: 858-560-5544
Business Fax: 0
Onsite Haz. Waste Trtmnt: No
Mailing Address: 7303 CLAIREMONT MESA BL, SAN DIEGO, CA 92111-1101

Own or Operate UG: No
Own or Operate AG: Yes
Haz. Mat. On-Site: Yes
Haz. Waste Gen: Yes
HHW Collection: No
Recycle: No
RCRA Large Qty. Gen: No
Latitude: 32.832616564452053
Longitude: -117.16075510571456

--Details--

ID: 1436
Tank ID: 21420
Last Updated: 2017-12-12T01:00:17.000
UST Perm Close Date: 01/12/1988
Tank Status: Removed
Type of Tank: 95
Piping System Type:
Tank Use: 01
Tank Capacity (Gal): 500
Tank Contents: Diesel
Other Content Info:
Tank Owner Name: Doug Davis

ID: 1439
Tank ID: 21423
Last Updated: 2017-12-12T01:00:17.000
UST Perm Close Date: 01/12/1988
Tank Status: Removed
Type of Tank: 95
Piping System Type:
Tank Use: 04
Tank Capacity (Gal): 500
Tank Contents:
Other Content Info:
Tank Owner Name: Doug Davis

Map Key	Number of Records	Direction	Distance (mi/ft)	Elev/Diff (ft)	Site	DB

ID: 1438
Tank ID: 21422
Last Updated: 2017-12-12T01:00:17.000
UST Perm Close Date: 01/12/1988
Tank Status: Removed
Type of Tank: 95
Piping System Type:
Tank Use: 02
Tank Capacity (Gal): 500
Tank Contents:
Other Content Info:
Tank Owner Name: Doug Davis

ID: 1437
Tank ID: 21421
Last Updated: 2017-12-12T01:00:17.000
UST Perm Close Date: 01/12/1988
Tank Status: Removed
Type of Tank: 95
Piping System Type:
Tank Use: 02
Tank Capacity (Gal): 500
Tank Contents:
Other Content Info:
Tank Owner Name: Doug Davis

ID: 1435
Tank ID: 21419
Last Updated: 2017-12-12T01:00:17.000
UST Perm Close Date: 01/12/1988
Tank Status: Removed
Type of Tank: 95
Piping System Type:
Tank Use: 01
Tank Capacity (Gal): 10000
Tank Contents: 1A
Other Content Info:
Tank Owner Name: Doug Davis

968	1 of 3	-	0.00 / 0.00	321.56 / -101	DIBBLE ELECTRONICS INC. 3670 RUFFIN RD. SAN DIEGO CA 92123	TRIS

TRI Facility ID: 92123DBBLL3670R
BIA Code:
Federal Facility: NO
FRS ID:
Year: 1987
Tribe:
County: SAN DIEGO

--Details--

Primary SIC:	3672
Primary NAICS:	
Document Number:	1387010349470
Chemical:	HYDROCHLORIC ACID (1995 AND AFTER "ACID AEROSOLS" ONLY)
CAS/Compound ID:	007647010
Clean Air Act?:	YES
Classification:	NON-PBT
Metal:	NO
Metal Category:	0
Carcinogen:	NO
Unit of Measure:	Pounds
On-Site Release Total:	3
Total Releases:	25403
Sec 8 Releases:	0
On-site Contained:	0
On-Site Other:	0
On-site Energy Recovery:	0
On-Site Recycling:	0
On-Site Treatment:	0
Production Waste:	0
One-Time Release:	0
Production Ratio:	
Parent Company Name:	NA
Parent Company DB No:	NA

Primary SIC:	3672
Primary NAICS:	
Document Number:	1387010349482
Chemical:	AMMONIA
CAS/Compound ID:	007664417
Clean Air Act?:	NO
Classification:	NON-PBT
Metal:	NO
Metal Category:	0
Carcinogen:	NO
Unit of Measure:	Pounds
On-Site Release Total:	250
Total Releases:	18350
Sec 8 Releases:	0
On-site Contained:	0
On-Site Other:	0
On-site Energy Recovery:	0
On-Site Recycling:	0
On-Site Treatment:	0
Production Waste:	0
One-Time Release:	0
Production Ratio:	
Parent Company Name:	NA
Parent Company DB No:	NA

Primary SIC:	3672
Primary NAICS:	

Document Number:	1387010349506
Chemical:	SULFURIC ACID (1994 AND AFTER "ACID AEROSOLS" ONLY)
CAS/Compound ID:	007664939
Clean Air Act?:	NO
Classification:	NON-PBT
Metal:	NO
Metal Category:	0
Carcinogen:	NO
Unit of Measure:	Pounds
On-Site Release Total:	4
Total Releases:	4
Sec 8 Releases:	0
On-site Contained:	0
On-Site Other:	0
On-site Energy Recovery:	0
On-Site Recycling:	0
On-Site Treatment:	0
Production Waste:	0
One-Time Release:	0
Production Ratio:	
Parent Company Name:	NA
Parent Company DB No:	NA
Primary SIC:	3672
Primary NAICS:	
Document Number:	1387010349468
Chemical:	THIOUREA
CAS/Compound ID:	000062566
Clean Air Act?:	NO
Classification:	NON-PBT
Metal:	NO
Metal Category:	0
Carcinogen:	YES
Unit of Measure:	Pounds
On-Site Release Total:	20
Total Releases:	20
Sec 8 Releases:	0
On-site Contained:	0
On-Site Other:	0
On-site Energy Recovery:	0
On-Site Recycling:	0
On-Site Treatment:	0
Production Waste:	0
One-Time Release:	0
Production Ratio:	
Parent Company Name:	NA
Parent Company DB No:	NA
Primary SIC:	3672
Primary NAICS:	
Document Number:	1387010349494
Chemical:	CHLORINE

Map Key	Number of Records	Direction	Distance (mi/ft)	Elev/Diff (ft)	Site	DB

CAS/Compound ID:	007782505
Clean Air Act?:	YES
Classification:	NON-PBT
Metal:	NO
Metal Category:	0
Carcinogen:	NO
Unit of Measure:	Pounds
On-Site Release Total:	3
Total Releases:	12703
Sec 8 Releases:	0
On-site Contained:	0
On-Site Other:	0
On-site Energy Recovery:	0
On-Site Recycling:	0
On-Site Treatment:	0
Production Waste:	0
One-Time Release:	0
Production Ratio:	
Parent Company Name:	NA
Parent Company DB No:	NA

968	*2 of 3*	*-*	*0.00 / 0.00*	*321.56 / -101*	***DIBBLE ELECTRONICS INC.*** ***3670 RUFFIN RD.*** ***SAN DIEGO CA 92123***	***TRIS***

TRI Facility ID:	92123DBBLL3670R	**Year:**	1988
BIA Code:		**Tribe:**	
Federal Facility:	NO	**County:**	SAN DIEGO
FRS ID:			

--Details--

Primary SIC:	3672
Primary NAICS:	334412
Document Number:	1388025357082
Chemical:	CHLORINE
CAS/Compound ID:	007782505
Clean Air Act?:	YES
Classification:	NON-PBT
Metal:	NO
Metal Category:	0
Carcinogen:	NO
Unit of Measure:	Pounds
On-Site Release Total:	6
Total Releases:	6
Sec 8 Releases:	0
On-site Contained:	0
On-Site Other:	0
On-site Energy Recovery:	0
On-Site Recycling:	0
On-Site Treatment:	0

Production Waste:	0
One-Time Release:	0
Production Ratio:	
Parent Company Name:	NA
Parent Company DB No:	NA
Primary SIC:	3672
Primary NAICS:	334412
Document Number:	1388025357070
Chemical:	HYDROCHLORIC ACID (1995 AND AFTER "ACID AEROSOLS" ONLY)
CAS/Compound ID:	007647010
Clean Air Act?:	YES
Classification:	NON-PBT
Metal:	NO
Metal Category:	0
Carcinogen:	NO
Unit of Measure:	Pounds
On-Site Release Total:	6
Total Releases:	6
Sec 8 Releases:	0
On-site Contained:	0
On-Site Other:	0
On-site Energy Recovery:	0
On-Site Recycling:	0
On-Site Treatment:	0
Production Waste:	0
One-Time Release:	0
Production Ratio:	
Parent Company Name:	NA
Parent Company DB No:	NA
Primary SIC:	3672
Primary NAICS:	334412
Document Number:	1388025357094
Chemical:	AMMONIA
CAS/Compound ID:	007664417
Clean Air Act?:	NO
Classification:	NON-PBT
Metal:	NO
Metal Category:	0
Carcinogen:	NO
Unit of Measure:	Pounds
On-Site Release Total:	250
Total Releases:	250
Sec 8 Releases:	0
On-site Contained:	0
On-Site Other:	0
On-site Energy Recovery:	0
On-Site Recycling:	0
On-Site Treatment:	0
Production Waste:	0
One-Time Release:	0

Production Ratio:
Parent Company Name: NA
Parent Company DB No: NA

Primary SIC: 3672
Primary NAICS: 334412
Document Number: 1388025357068
Chemical: THIOUREA
CAS/Compound ID: 000062566
Clean Air Act?: NO
Classification: NON-PBT
Metal: NO
Metal Category: 0
Carcinogen: YES
Unit of Measure: Pounds
On-Site Release Total: 4
Total Releases: 4
Sec 8 Releases: 0
On-site Contained: 0
On-Site Other: 0
On-site Energy Recovery: 0
On-Site Recycling: 0
On-Site Treatment: 0
Production Waste: 0
One-Time Release: 0
Production Ratio:
Parent Company Name: NA
Parent Company DB No: NA

Primary SIC: 3672
Primary NAICS: 334412
Document Number: 1388025357106
Chemical: SULFURIC ACID (1994 AND AFTER "ACID AEROSOLS" ONLY)
CAS/Compound ID: 007664939
Clean Air Act?: NO
Classification: NON-PBT
Metal: NO
Metal Category: 0
Carcinogen: NO
Unit of Measure: Pounds
On-Site Release Total: 5
Total Releases: 5
Sec 8 Releases: 0
On-site Contained: 0
On-Site Other: 0
On-site Energy Recovery: 0
On-Site Recycling: 0
On-Site Treatment: 0
Production Waste: 0
One-Time Release: 0
Production Ratio:
Parent Company Name: NA

Map Key	Number of Records	Direction	Distance (mi/ft)	Elev/Diff (ft)	Site	DB
Parent Company DB No:	NA					

968	3 of 3	-	0.00 / 0.00	321.56 / -101	DIBBLE ELECTRONICS INC. 3670 RUFFIN RD. SAN DIEGO CA 92123	TRIS

TRI Facility ID:	92123DBBLL3670R	**Year:**	1989
BIA Code:		**Tribe:**	
Federal Facility:	NO	**County:**	SAN DIEGO
FRS ID:			

--Details--

Primary SIC:	3672
Primary NAICS:	334412
Document Number:	1389035733714
Chemical:	HYDROCHLORIC ACID (1995 AND AFTER "ACID AEROSOLS" ONLY)
CAS/Compound ID:	007647010
Clean Air Act?:	YES
Classification:	NON-PBT
Metal:	NO
Metal Category:	0
Carcinogen:	NO
Unit of Measure:	Pounds
On-Site Release Total:	3
Total Releases:	3
Sec 8 Releases:	0
On-site Contained:	0
On-Site Other:	0
On-site Energy Recovery:	0
On-Site Recycling:	0
On-Site Treatment:	0
Production Waste:	0
One-Time Release:	0
Production Ratio:	
Parent Company Name:	NA
Parent Company DB No:	NA

Primary SIC:	3672
Primary NAICS:	334412
Document Number:	1389035733688
Chemical:	THIOUREA
CAS/Compound ID:	000062566
Clean Air Act?:	NO
Classification:	NON-PBT
Metal:	NO
Metal Category:	0
Carcinogen:	YES
Unit of Measure:	Pounds
On-Site Release Total:	3
Total Releases:	3

Sec 8 Releases:	0
On-site Contained:	0
On-Site Other:	0
On-site Energy Recovery:	0
On-Site Recycling:	0
On-Site Treatment:	0
Production Waste:	0
One-Time Release:	0
Production Ratio:	
Parent Company Name:	NA
Parent Company DB No:	NA
Primary SIC:	3672
Primary NAICS:	334412
Document Number:	1389035733702
Chemical:	SULFURIC ACID (1994 AND AFTER "ACID AEROSOLS" ONLY)
CAS/Compound ID:	007664939
Clean Air Act?:	NO
Classification:	NON-PBT
Metal:	NO
Metal Category:	0
Carcinogen:	NO
Unit of Measure:	Pounds
On-Site Release Total:	4
Total Releases:	4
Sec 8 Releases:	0
On-site Contained:	0
On-Site Other:	0
On-site Energy Recovery:	0
On-Site Recycling:	0
On-Site Treatment:	0
Production Waste:	0
One-Time Release:	0
Production Ratio:	
Parent Company Name:	NA
Parent Company DB No:	NA
Primary SIC:	3672
Primary NAICS:	334412
Document Number:	1389035733726
Chemical:	CHLORINE
CAS/Compound ID:	007782505
Clean Air Act?:	YES
Classification:	NON-PBT
Metal:	NO
Metal Category:	0
Carcinogen:	NO
Unit of Measure:	Pounds
On-Site Release Total:	3
Total Releases:	3
Sec 8 Releases:	0
On-site Contained:	0

Map Key	Number of Records	Direction	Distance (mi/ft)	Elev/Diff (ft)	Site	DB

On-Site Other:	0
On-site Energy Recovery:	0
On-Site Recycling:	0
On-Site Treatment:	0
Production Waste:	0
One-Time Release:	0
Production Ratio:	
Parent Company Name:	NA
Parent Company DB No:	NA
Primary SIC:	3672
Primary NAICS:	334412
Document Number:	1389035733690
Chemical:	AMMONIA
CAS/Compound ID:	007664417
Clean Air Act?:	NO
Classification:	NON-PBT
Metal:	NO
Metal Category:	0
Carcinogen:	NO
Unit of Measure:	Pounds
On-Site Release Total:	250
Total Releases:	250
Sec 8 Releases:	0
On-site Contained:	0
On-Site Other:	0
On-site Energy Recovery:	0
On-Site Recycling:	0
On-Site Treatment:	0
Production Waste:	0
One-Time Release:	0
Production Ratio:	
Parent Company Name:	NA
Parent Company DB No:	NA

969	*1 of 2*	-	*0.00 / 0.00*	*429.41 / 6*	***EFT CENTER*** ***7333 CONVOY CT.*** ***SAN DIEGO CA 92111***	***HHSS***

County:	San Diego
Pdf File Url:	http://geotracker.waterboards.ca.gov/ustpdfs/pdf/0002f297.pdf

969	*2 of 2*	-	*0.00 / 0.00*	*429.41 / 6*	***EFT CENTER*** ***7333 CONVOY CT.*** ***SAN DIEGO CA***	***HIST TANK***

Owner Name:	SAN DIEGO TRUST & SAVINGS BANK	**No of Containers:**	1
Owner Street:	530 BROADWAY	**County:**	SAN DIEGO
Owner City:	SAN DIEGO	**Facility State:**	CA
Owner State:	CA	**Facility Zip:**	92111
Owner Zip:	92101		

Map Key	Number of Records	Direction	Distance (mi/ft)	Elev/Diff (ft)	Site	DB
970	1 of 2	-	0.00 / 0.00	322.55 / -100	BRAKE STOP AND AUTO REPAIR 9726 AERO DR STE A1 SAN DIEGO CA 92123	CERS HAZ

Site ID: 99845
Latitude: 32.808860
Longitude: -117.120070

Regulated Programs

EI ID: 10408840 **EI Description:** Chemical Storage Facilities

EI ID: 10408840 **EI Description:** Hazardous Waste Generator

Affiliations

Affil Type Desc: Primary Emergency Contact
Entity Name: RICHARD CARDONA
Entity Title: GENERAL MANAGER
Address:
City:
State:
Country:
Zip Code:
Phone: (619) 654-0179

Affil Type Desc: Parent Corporation
Entity Name: BRAKE STOP AND AUTO REPAIR
Entity Title:
Address:
City:
State:
Country:
Zip Code:
Phone:

Affil Type Desc: Legal Owner
Entity Name: OMAR TAPIA
Entity Title:
Address: 9726 Aero Dr Ste A1
City: San Diego
State: CA
Country: United States
Zip Code: 92123
Phone: (619) 654-0179

Affil Type Desc: Operator
Entity Name: OMAR TAPIA
Entity Title:

Address:	
City:	
State:	
Country:	
Zip Code:	
Phone:	(858) 277-2981
Affil Type Desc:	Property Owner
Entity Name:	UHLAND WILLIAM J&CLARISSA A TRS
Entity Title:	
Address:	180 DEER SPRINGS RD
City:	SAN MARCOS
State:	CA
Country:	United States
Zip Code:	92078
Phone:	(619) 654-0179
Affil Type Desc:	Environmental Contact
Entity Name:	RICHARD CARDONA
Entity Title:	
Address:	9726 Aero Dr Ste A1
City:	San Diego
State:	CA
Country:	
Zip Code:	92123
Phone:	(619) 654-0179
Affil Type Desc:	Identification Signer
Entity Name:	OMAR TAPIA
Entity Title:	OWNER
Address:	
City:	
State:	
Country:	
Zip Code:	
Phone:	
Affil Type Desc:	Document Preparer
Entity Name:	ROBERT AVILA
Entity Title:	
Address:	
City:	
State:	
Country:	
Zip Code:	
Phone:	
Affil Type Desc:	CUPA District
Entity Name:	San Diego County Env Health
Entity Title:	
Address:	PO Box 129261
City:	San Diego

State:	CA
Country:	
Zip Code:	92112-9261
Phone:	(858) 505-6880

Affil Type Desc:	Secondary Emergency Contact
Entity Name:	ROBERT AVILA
Entity Title:	MANAGER
Address:	
City:	
State:	
Country:	
Zip Code:	
Phone:	(619) 210-4896

Affil Type Desc:	Facility Mailing Address
Entity Name:	Mailing Address
Entity Title:	
Address:	9726 AERO DR #A
City:	SAN DIEGO
State:	CA
Country:	
Zip Code:	92123
Phone:	

Evaluations

Eval Date:	6/12/2015
Violations Found:	Yes
Eval General Type:	Compliance Evaluation Inspection
Eval Type:	Routine done by local agency
Eval Division:	San Diego County Department of Env Health
Eval Program:	HMRRP
Eval Source:	CERS
Eval Notes:	

Inspector: Preece Sharon Inspection ID:5212180

Eval Date:	5/3/2017
Violations Found:	Yes
Eval General Type:	Compliance Evaluation Inspection
Eval Type:	Routine done by local agency
Eval Division:	San Diego County Department of Env Health
Eval Program:	HMRRP
Eval Source:	CERS
Eval Notes:	

Inspector: Preece Sharon Inspection ID:5677947

Eval Date:	5/3/2017

Violations Found: Yes
Eval General Type: Compliance Evaluation Inspection
Eval Type: Routine done by local agency
Eval Division: San Diego County Department of Env Health
Eval Program: HW
Eval Source: CERS
Eval Notes:

Inspector: Preece Sharon Inspection ID:5677947

Eval Date: 6/12/2015
Violations Found: Yes
Eval General Type: Compliance Evaluation Inspection
Eval Type: Routine done by local agency
Eval Division: San Diego County Department of Env Health
Eval Program: HW
Eval Source: CERS
Eval Notes:

Inspector: Preece Sharon Inspection ID:5212180

Violations

Violation Date: 6/12/2015 ***Violation Program:*** HMRRP
Violation Division: San Diego County Department of Env Health ***Violation Source:*** CERS
Citation: HSC 6.95 25508(a)(1) - California Health and Safety Code, Chapter 6.95, Section(s) 25508(a)(1)
Violation Notes:

Returned to compliance on 06/19/2015.

Violation Description:

Failure to complete and electronically submit a site map with all required content.

Violations

Violation Date: 6/12/2015 ***Violation Program:*** HMRRP
Violation Division: San Diego County Department of Env Health ***Violation Source:*** CERS
Citation: HSC 6.95 25508.1(a)-(e) - California Health and Safety Code, Chapter 6.95, Section(s) 25508.1(a)-(e)
Violation Notes:

Returned to compliance on 06/12/2015.

Violation Description:

Failure to electronically update business plan within 30 days of any one of the following events:
A 100 percent or more increase in the quantity of a previously disclosed material.
Any handling of a previously undisclosed hazardous materials at or above reportable quantities.
A change of business address, business ownership, or business name.

Violations

Violation Date: 6/12/2015 **Violation Program:** HW
Violation Division: San Diego County Department of Env Health **Violation Source:** CERS
Citation: 40 CFR 1 265.174 - U.S. Code of Federal Regulations, Title 40, Chapter 1, Section(s) 265.174
Violation Notes:

Returned to compliance on 06/18/2015.

Violation Description:

Failure to inspect hazardous waste storage areas at least weekly.

Violations

Violation Date: 5/3/2017 **Violation Program:** HMRRP
Violation Division: San Diego County Department of Env Health **Violation Source:** CERS
Citation: HSC 6.95 25508.2 - California Health and Safety Code, Chapter 6.95, Section(s) 25508.2
Violation Notes:

Returned to compliance on 06/19/2017.

Violation Description:

Failure to annually review and electronically certify that the business plan is complete and accurate on or before the annual due date.

Violations

Violation Date: 6/12/2015 **Violation Program:** HW
Violation Division: San Diego County Department of Env Health **Violation Source:** CERS
Citation: HSC 6.5 Multiple Sections - California Health and Safety Code, Chapter 6.5, Section(s) Multiple Sections
Violation Notes:

Returned to compliance on 06/18/2015.

Violation Description:

Haz Waste Generator Program - Operations/Maintenance - General

Violations

Violation Date: 5/3/2017 **Violation Program:** HMRRP
Violation Division: San Diego County Department of Env Health **Violation Source:** CERS
Citation: HSC 6.95 Multiple Sections - California Health and Safety Code, Chapter 6.95, Section(s) Multiple Sections
Violation Notes:

Returned to compliance on 06/19/2017.

Violation Description:

Business Plan Program - Administration/Documentation - General

Map Key	Number of Records	Direction	Distance (mi/ft)	Elev/Diff (ft)	Site	DB

Violations

Violation Date: 5/3/2017
Violation Program: HW
Violation Division: San Diego County Department of Env Health
Violation Source: CERS
Citation: 22 CCR 12 66262.12 - California Code of Regulations, Title 22, Chapter 12, Section(s) 66262.12
Violation Notes:

Returned to compliance on 05/04/2017.

Violation Description:

Failure to obtain an Identification Number prior to treating, storing, disposing of, transporting or offering for transportation any hazardous waste.

Violations

Violation Date: 5/3/2017
Violation Program: HW
Violation Division: San Diego County Department of Env Health
Violation Source: CERS
Citation: 22 CCR 12 66262.40(a) - California Code of Regulations, Title 22, Chapter 12, Section(s) 66262.40(a)
Violation Notes:

Returned to compliance on 05/04/2017.

Violation Description:

Failure to keep a copy of each properly signed manifest for at least three years from the date the waste was accepted by the initial transporter. The manifest signed at the time the waste was accepted for transport shall be kept until receiving a signed copy from the designated facility which received the waste.

Map Key	Number of Records	Direction	Distance (mi/ft)	Elev/Diff (ft)	Site	DB
970	2 of 2	-	0.00 / 0.00	322.55 / -100	Lees Cycle Service 9726 AERO DR STE D SAN DIEGO CA 92123	CERS HAZ

Site ID: 130167
Latitude: 32.808860
Longitude: -117.120070

Regulated Programs

EI ID: 10390135
EI Description: Chemical Storage Facilities

EI ID: 10390135
EI Description: Hazardous Waste Generator

Affiliations

Affil Type Desc: Identification Signer
Entity Name: SOMPHON NGUYEN
Entity Title: OWNER
Address:
City:
State:
Country:
Zip Code:

Phone:

Affil Type Desc: Legal Owner
Entity Name: LEES CYCLE SERVICE
Entity Title:
Address: 9726 Aero Dr Ste D
City: San Diego
State: CA
Country: United States
Zip Code: 92123
Phone: (858) 541-2080

Affil Type Desc: Primary Emergency Contact
Entity Name: SOMPHON NGUYEN
Entity Title: OWNER
Address:
City:
State:
Country:
Zip Code:
Phone: (858) 265-9200

Affil Type Desc: Facility Mailing Address
Entity Name: Mailing Address
Entity Title:
Address: 9726 Aero Dr Ste D
City: San Diego
State: CA
Country:
Zip Code: 92123
Phone:

Affil Type Desc: CUPA District
Entity Name: San Diego County Env Health
Entity Title:
Address: PO Box 129261
City: San Diego
State: CA
Country:
Zip Code: 92112-9261
Phone: (858) 505-6880

Affil Type Desc: Environmental Contact
Entity Name: SOMPHON NGUYEN
Entity Title:
Address: 9726 Aero Dr Ste D
City: San Diego
State: CA
Country:
Zip Code: 92123
Phone: (858) 541-2080

Affil Type Desc: Parent Corporation
Entity Name: LEES CYCLE SERVICE
Entity Title:
Address:
City:
State:
Country:
Zip Code:
Phone:

Affil Type Desc: Document Preparer
Entity Name: SOMPHON NGUYEN
Entity Title:
Address:
City:
State:
Country:
Zip Code:
Phone:

Affil Type Desc: Operator
Entity Name: LEES CYCLE SERVICE
Entity Title:
Address:
City:
State:
Country:
Zip Code:
Phone: (858) 541-2080

Evaluations

Eval Date: 6/25/2015
Violations Found: No
Eval General Type: Compliance Evaluation Inspection
Eval Type: Routine done by local agency
Eval Division: San Diego County Department of Env Health
Eval Program: HMRRP
Eval Source: CERS
Eval Notes:

Inspector: Preece Sharon Inspection ID:5297804

Eval Date: 6/25/2015
Violations Found: No
Eval General Type: Compliance Evaluation Inspection
Eval Type: Routine done by local agency
Eval Division: San Diego County Department of Env Health
Eval Program: HW
Eval Source: CERS
Eval Notes:

Inspector: Preece Sharon Inspection ID:5297804

Eval Date: 5/12/2017
Violations Found: Yes
Eval General Type: Compliance Evaluation Inspection
Eval Type: Routine done by local agency
Eval Division: San Diego County Department of Env Health
Eval Program: HMRRP
Eval Source: CERS
Eval Notes:

Inspector: Preece Sharon Inspection ID:5686400

Eval Date: 5/12/2017
Violations Found: Yes
Eval General Type: Compliance Evaluation Inspection
Eval Type: Routine done by local agency
Eval Division: San Diego County Department of Env Health
Eval Program: HW
Eval Source: CERS
Eval Notes:

Inspector: Preece Sharon Inspection ID:5686400

Violations

Violation Date: 5/12/2017 ***Violation Program:*** HMRRP
Violation Division: San Diego County Department of Env Health ***Violation Source:*** CERS
Citation: HSC 6.95 25508(a)(1) - California Health and Safety Code, Chapter 6.95, Section(s) 25508(a)(1)
Violation Notes:

Returned to compliance on 05/31/2017.

Violation Description:

Failure to complete and electronically submit hazardous material inventory information for all reportable hazardous materials on site at or above reportable quantities.

Violations

Violation Date: 5/12/2017 ***Violation Program:*** HW
Violation Division: San Diego County Department of Env Health ***Violation Source:*** CERS
Citation: 22 CCR 12 66262.12 - California Code of Regulations, Title 22, Chapter 12, Section(s) 66262.12
Violation Notes:

Returned to compliance on 05/31/2017.

Violation Description:

Failure to obtain an Identification Number prior to treating, storing, disposing of, transporting or offering for transportation any hazardous waste.

Map Key	Number of Records	Direction	Distance (mi/ft)	Elev/Diff (ft)	Site	DB

Violations

Violation Date: 5/12/2017
Violation Program: HMRRP
Violation Division: San Diego County Department of Env Health
Violation Source: CERS
Citation: HSC 6.95 Multiple Sections - California Health and Safety Code, Chapter 6.95, Section(s) Multiple Sections
Violation Notes:

Returned to compliance on 05/31/2017.

Violation Description:

Business Plan Program - Administration/Documentation - General

Violations

Violation Date: 5/12/2017
Violation Program: HMRRP
Violation Division: San Diego County Department of Env Health
Violation Source: CERS
Citation: HSC 6.95 25505(a)(4) - California Health and Safety Code, Chapter 6.95, Section(s) 25505(a)(4)
Violation Notes:

Returned to compliance on 05/31/2017.

Violation Description:

Failure to provide initial and annual training to all employees in safety procedures in the event of a release or threatened release of a hazardous material or failure to document and maintain training records for a minimum of three years.

Violations

Violation Date: 5/12/2017
Violation Program: HMRRP
Violation Division: San Diego County Department of Env Health
Violation Source: CERS
Citation: HSC 6.95 25508.2 - California Health and Safety Code, Chapter 6.95, Section(s) 25508.2
Violation Notes:

Returned to compliance on 05/31/2017.

Violation Description:

Failure to annually review and electronically certify that the business plan is complete and accurate on or before the annual due date.

971	*1 of 2*	*-*	*0.00 / 0.00*	*433.09 / 10*	***CA NATIONAL GUARD 7288 CONVOY TERRACE SAN DIEGO CA 92111***	***EMISSIONS***

2000 Criteria Data

Facility ID: 86142
CERR Code:
Facility SIC Code: 9711
TOGT: .0242895735
CO: 37
ROGT: .02240227363905
Air Basin: SD
COT:

District:	SD	**NOXT:**	
COID:	SD	**SOXT:**	
DISN:	SAN DIEGO COUNTY APCD	**PMT:**	
CHAPIS:		**PM10T:**	

2000 Toxic Data

Facility ID:	86142	**COID:**	SD
Facility SIC Code:	9711	**DISN:**	SAN DIEGO COUNTY APCD
CO:	37	**CHAPIS:**	
Air Basin:	SD	**CERR Code:**	
District:	SD		
TS:			
Health Risk Asmt:			
Non-Cancer Chronic Haz Ind:			
Non-Cancer Acute Haz Ind:			

2001 Criteria Data

Facility ID:	86142	**CERR Code:**	
Facility SIC Code:	9711	**TOGT:**	.02
CO:	37	**ROGT:**	.02
Air Basin:	SD	**COT:**	
District:	SD	**NOXT:**	
COID:	SD	**SOXT:**	
DISN:	SAN DIEGO COUNTY APCD	**PMT:**	
CHAPIS:		**PM10T:**	

2001 Toxic Data

Facility ID:	86142	**COID:**	SD
Facility SIC Code:	9711	**DISN:**	SAN DIEGO COUNTY APCD
CO:	37	**CHAPIS:**	
Air Basin:	SD	**CERR Code:**	
District:	SD		
TS:			
Health Risk Asmt:			
Non-Cancer Chronic Haz Ind:			
Non-Cancer Acute Haz Ind:			

2002 Criteria Data

Facility ID:	86142	**CERR Code:**	
Facility SIC Code:	9711	**TOGT:**	.024289574
CO:	37	**ROGT:**	.0224025009405
Air Basin:	SD	**COT:**	
District:	SD	**NOXT:**	
COID:	SD	**SOXT:**	
DISN:	SAN DIEGO COUNTY APCD	**PMT:**	

CHAPIS: ***PM10T:***

2002 Toxic Data

Facility ID:	86142	***COID:***	SD
Facility SIC Code:	9711	***DISN:***	SAN DIEGO COUNTY APCD
CO:	37	***CHAPIS:***	
Air Basin:	SD	***CERR Code:***	
District:	SD		
TS:			
Health Risk Asmt:			
Non-Cancer Chronic Haz Ind:			
Non-Cancer Acute Haz Ind:			

2003 Criteria Data

Facility ID:	86142	***CERR Code:***	
Facility SIC Code:	9711	***TOGT:***	.024289574
CO:	37	***ROGT:***	.0224025
Air Basin:	SD	***COT:***	
District:	SD	***NOXT:***	
COID:	SD	***SOXT:***	
DISN:	SAN DIEGO COUNTY APCD	***PMT:***	
CHAPIS:		***PM10T:***	

2003 Toxic Data

Facility ID:	86142	***COID:***	SD
Facility SIC Code:	9711	***DISN:***	SAN DIEGO COUNTY APCD
CO:	37	***CHAPIS:***	
Air Basin:	SD	***CERR Code:***	
District:	SD		
TS:			
Health Risk Asmt:			
Non-Cancer Chronic Haz Ind:			
Non-Cancer Acute Haz Ind:			

2004 Criteria Data

Facility ID:	86142	***CERR Code:***	
Facility SIC Code:	9711	***TOGT:***	.024289574
CO:	37	***ROGT:***	.0224025
Air Basin:	SD	***COT:***	
District:	SD	***NOXT:***	
COID:	SD	***SOXT:***	
DISN:	SAN DIEGO COUNTY APCD	***PMT:***	
CHAPIS:		***PM10T:***	

Map Key	Number of Records	Direction	Distance (mi/ft)	Elev/Diff (ft)	Site	DB

2004 Toxic Data

Facility ID:	86142	***COID:***	SD
Facility SIC Code:	9711	***DISN:***	SAN DIEGO COUNTY APCD
CO:	37	***CHAPIS:***	
Air Basin:	SD	***CERR Code:***	
District:	SD		
TS:			
Health Risk Asmt:			
Non-Cancer Chronic Haz Ind:			
Non-Cancer Acute Haz Ind:			

971	*2 of 2*	*-*	*0.00 / 0.00*	*433.09 / 10*	***CA ST OF AIR NATIONAL GUARD*** ***7288 CONVOY TERRACE*** ***SAN DIEGO CA 92111***	***EMISSIONS***

2005 Toxic Data

Facility ID:	86142	***COID:***	SD
Facility SIC Code:	9711	***DISN:***	SAN DIEGO COUNTY APCD
CO:	37	***CHAPIS:***	
Air Basin:	SD	***CERR Code:***	
District:	SD		
TS:			
Health Risk Asmt:			
Non-Cancer Chronic Haz Ind:			
Non-Cancer Acute Haz Ind:			

2006 Criteria Data

Facility ID:	86142	***CERR Code:***	
Facility SIC Code:	9711	***TOGT:***	.002126889
CO:	37	***ROGT:***	.00201
Air Basin:	SD	***COT:***	
District:	SD	***NOXT:***	
COID:	SD	***SOXT:***	
DISN:	SAN DIEGO COUNTY APCD	***PMT:***	
CHAPIS:		***PM10T:***	

2006 Toxic Data

Facility ID:	86142	***COID:***	SD
Facility SIC Code:	9711	***DISN:***	SAN DIEGO COUNTY APCD
CO:	37	***CHAPIS:***	
Air Basin:	SD	***CERR Code:***	
District:	SD		
TS:			
Health Risk Asmt:			
Non-Cancer Chronic Haz Ind:			

Non-Cancer Acute Haz Ind:

2007 Criteria Data

Facility ID:	86142	***CERR Code:***	
Facility SIC Code:	9711	***TOGT:***	.00213
CO:	37	***ROGT:***	.00201
Air Basin:	SD	***COT:***	
District:	SD	***NOXT:***	
COID:	SD	***SOXT:***	
DISN:	SAN DIEGO COUNTY APCD	***PMT:***	
CHAPIS:		***PM10T:***	

2007 Toxic Data

Facility ID:	86142	***COID:***	SD
Facility SIC Code:	9711	***DISN:***	SAN DIEGO COUNTY APCD
CO:	37	***CHAPIS:***	
Air Basin:	SD	***CERR Code:***	
District:	SD		
TS:			
Health Risk Asmt:			
Non-Cancer Chronic Haz Ind:			
Non-Cancer Acute Haz Ind:			

2008 Criteria Data

Facility ID:	86142	***CERR Code:***	
Facility SIC Code:	9711	***TOGT:***	.00213
CO:	37	***ROGT:***	.00201
Air Basin:	SD	***COT:***	
District:	SD	***NOXT:***	
COID:	SD	***SOXT:***	
DISN:	SAN DIEGO COUNTY APCD	***PMT:***	
CHAPIS:		***PM10T:***	

2008 Toxic Data

Facility ID:	86142	***COID:***	SD
Facility SIC Code:	9711	***DISN:***	SAN DIEGO COUNTY APCD
CO:	37	***CHAPIS:***	
Air Basin:	SD	***CERR Code:***	
District:	SD		
TS:			
Health Risk Asmt:			
Non-Cancer Chronic Haz Ind:			
Non-Cancer Acute Haz Ind:			

2009 Criteria Data

Facility ID:	86142	***CERR Code:***	
Facility SIC Code:	9711	***TOGT:***	.00213
CO:	37	***ROGT:***	.00201
Air Basin:	SD	***COT:***	
District:	SD	***NOXT:***	
COID:	SD	***SOXT:***	
DISN:	SAN DIEGO COUNTY APCD	***PMT:***	
CHAPIS:		***PM10T:***	

2009 Toxic Data

Facility ID:	86142	***COID:***	SD
Facility SIC Code:	9711	***DISN:***	SAN DIEGO COUNTY APCD
CO:	37	***CHAPIS:***	
Air Basin:	SD	***CERR Code:***	
District:	SD		
TS:			
Health Risk Asmt:			
Non-Cancer Chronic Haz Ind:			
Non-Cancer Acute Haz Ind:			

2010 Toxic Data

Facility ID:	86142	***COID:***	SD
Facility SIC Code:	9711	***DISN:***	SAN DIEGO COUNTY APCD
CO:	37	***CHAPIS:***	
Air Basin:	SD	***CERR Code:***	
District:	SD		
TS:			
Health Risk Asmt:			
Non-Cancer Chronic Haz Ind:			
Non-Cancer Acute Haz Ind:			

2011 Criteria Data

Facility ID:	86142	***CERR Code:***	
Facility SIC Code:	9711	***TOGT:***	.00213
CO:	37	***ROGT:***	.00201
Air Basin:	SD	***COT:***	
District:	SD	***NOXT:***	
COID:	SD	***SOXT:***	
DISN:	SAN DIEGO COUNTY APCD	***PMT:***	
CHAPIS:		***PM10T:***	

2011 Toxic Data

Facility ID:	86142	***COID:***	SD

Facility SIC Code:	9711	**DISN:**	SAN DIEGO COUNTY APCD
CO:	37	**CHAPIS:**	
Air Basin:	SD	**CERR Code:**	
District:	SD		
TS:			
Health Risk Asmt:			
Non-Cancer Chronic Haz Ind:			
Non-Cancer Acute Haz Ind:			

2012 Criteria Data

Facility ID:	86142	**CERR Code:**	
Facility SIC Code:	9711	**TOGT:**	.00213
CO:	37	**ROGT:**	.00201
Air Basin:	SD	**COT:**	
District:	SD	**NOXT:**	
COID:	SD	**SOXT:**	
DISN:	SAN DIEGO COUNTY APCD	**PMT:**	
CHAPIS:		**PM10T:**	

2012 Toxic Data

Facility ID:	86142	**COID:**	SD
Facility SIC Code:	9711	**DISN:**	SAN DIEGO COUNTY APCD
CO:	37	**CHAPIS:**	
Air Basin:	SD	**CERR Code:**	
District:	SD		
TS:			
Health Risk Asmt:			
Non-Cancer Chronic Haz Ind:			
Non-Cancer Acute Haz Ind:			

2013 Criteria Data

Facility ID:	86142	**CERR Code:**	
Facility SIC Code:	9711	**TOGT:**	.00213
CO:	37	**ROGT:**	.00201
Air Basin:	SD	**COT:**	
District:	SD	**NOXT:**	
COID:	SD	**SOXT:**	
DISN:	SAN DIEGO COUNTY APCD	**PMT:**	
CHAPIS:		**PM10T:**	

2013 Toxic Data

Facility ID:	86142	**COID:**	SD
Facility SIC Code:	9711	**DISN:**	SAN DIEGO COUNTY APCD
CO:	37	**CHAPIS:**	
Air Basin:	SD	**CERR Code:**	

District: SD
TS:
Health Risk Asmt:
Non-Cancer Chronic Haz Ind:
Non-Cancer Acute Haz Ind:

2014 Criteria Data

Facility ID:	86142	**CERR Code:**	
Facility SIC Code:	9711	**TOGT:**	.00213
CO:	37	**ROGT:**	.00201
Air Basin:	SD	**COT:**	
District:	SD	**NOXT:**	
COID:	SD	**SOXT:**	
DISN:	SAN DIEGO COUNTY APCD	**PMT:**	
CHAPIS:		**PM10T:**	

2014 Toxic Data

Facility ID:	86142	**COID:**	SD
Facility SIC Code:	9711	**DISN:**	SAN DIEGO COUNTY APCD
CO:	37	**CHAPIS:**	
Air Basin:	SD	**CERR Code:**	
District:	SD		

TS:
Health Risk Asmt:
Non-Cancer Chronic Haz Ind:
Non-Cancer Acute Haz Ind:

2015 Criteria Data

Facility ID:	86142	**CERR Code:**	
Facility SIC Code:	9711	**TOGT:**	.00213
CO:	37	**ROGT:**	.00201
Air Basin:	SD	**COT:**	
District:	SD	**NOXT:**	
COID:	SD	**SOXT:**	
DISN:	SAN DIEGO COUNTY APCD	**PMT:**	
CHAPIS:		**PM10T:**	

2015 Toxic Data

Facility ID:	86142	**COID:**	SD
Facility SIC Code:	9711	**DISN:**	SAN DIEGO COUNTY APCD
CO:	37	**CHAPIS:**	
Air Basin:	SD	**CERR Code:**	
District:	SD		

TS:
Health Risk Asmt:

Map Key	Number of Records	Direction	Distance (mi/ft)	Elev/Diff (ft)	Site	DB
Non-Cancer Chronic Haz Ind:						
Non-Cancer Acute Haz Ind:						
972	1 of 1	-	0.00 / 0.00	394.14 / -29	San Diego Co.Health Service 4800 Shawline Rd. San Diego CA 91746	CHMIRS

ID:	01-0513	Notified Date:	1/25/200109:44:35 AM
Control No:	01-0513	Notified Date Time:	
Year:	2001	County:	San Diego County

California Hazardous Material Incident Report System

Contained:	Yes	Bbls:	0
Substance:	Lavender;;;	Cups:	0
Incident Date:	1/23/200112:00:00 AM	Cuft:	0
No of Injuries:	0	Gals:	70
No of Fatals:	0	Grams:	0
No of Evacs:	0	Lbs:	0
Cleanup:	City of San Diego	Liters:	0
Water:	Yes	Oz:	0
Water Way:	Storm Drain	Pts:	0
City:	San Diego	Qts:	0
County:	San Diego County	Sheen:	0
Zip:	91746	Tons:	0
Site:	Road	Unknown:	0.000000
Admin Agency:	San Diego County Health Services Dept.		
Location:	4800 Shawline Rd.		
Description:	Load not tied down during transport and spilled on roadway		

Map Key	Number of Records	Direction	Distance (mi/ft)	Elev/Diff (ft)	Site	DB
973	1 of 1	-	0.00 / 0.00	433.83 / 11	147 CCSQ CA AIR NATIONAL GUARD 7288 CONVOY TER SAN DIEGO CA 92111	DELISTED TNK

Facility ID:	H24674	Latitude:	32.8359
County:	San Diego	Longitude:	-117.15961
Permitting Agency:	SAN DIEGO COUNTY		
Original Source:	UST		
Record Date:	30-JAN-2017		

Map Key	Number of Records	Direction	Distance (mi/ft)	Elev/Diff (ft)	Site	DB
974	1 of 4	-	0.00 / 0.00	431.35 / 8	Lowry's 7310 CONVOY CT SAN DIEGO CA 92111	CERS HAZ

Site ID:	363911
Latitude:	32.834742
Longitude:	-117.160827

Regulated Programs

EI ID: 10657438 **EI Description:** Chemical Storage Facilities

Affiliations

Affil Type Desc: Environmental Contact
Entity Name: Robert Bruno
Entity Title:
Address: 7310 Convoy Ct
City: San Diego
State: CA
Country:
Zip Code: 92111
Phone: (858) 430-1260

Affil Type Desc: Legal Owner
Entity Name: Lowry's Corp
Entity Title:
Address: 7310 Convoy Ct
City: San Diego
State: CA
Country: United States
Zip Code: 92111
Phone: (858) 430-1260

Affil Type Desc: Identification Signer
Entity Name: ROBERT BRUNO
Entity Title:
Address:
City:
State:
Country:
Zip Code:
Phone:

Affil Type Desc: Document Preparer
Entity Name: ROBERT BRUNO
Entity Title:
Address:
City:
State:
Country:
Zip Code:
Phone:

Affil Type Desc: CUPA District
Entity Name: San Diego County Env Health
Entity Title:
Address: PO Box 129261
City: San Diego
State: CA
Country:

Zip Code:	92112-9261
Phone:	(858) 505-6880
Affil Type Desc:	Facility Mailing Address
Entity Name:	Mailing Address
Entity Title:	
Address:	7310 Convoy Ct
City:	San Diego
State:	CA
Country:	
Zip Code:	92111
Phone:	
Affil Type Desc:	Operator
Entity Name:	Lowry's
Entity Title:	
Address:	
City:	
State:	
Country:	
Zip Code:	
Phone:	(858) 430-1260
Affil Type Desc:	Parent Corporation
Entity Name:	Lowry's
Entity Title:	
Address:	
City:	
State:	
Country:	
Zip Code:	
Phone:	
Affil Type Desc:	Primary Emergency Contact
Entity Name:	Robert Bruno
Entity Title:	Branch manager
Address:	
City:	
State:	
Country:	
Zip Code:	
Phone:	(858) 430-1260

Coordinates

Env Int Type Code:	HMBP	***Longitude:***	-117.160830
Program ID:	10657438	***Coord Name:***	
Latitude:	32.834740	***Ref Point Type Desc:***	Center of a facility or station.

Evaluations

Eval Date: 2/3/2016
Violations Found: Yes
Eval General Type: Compliance Evaluation Inspection
Eval Type: Routine done by local agency
Eval Division: San Diego County Department of Env Health
Eval Program: HMRRP
Eval Source: CERS
Eval Notes:

Inspector: Burke Mike Inspection ID:5432584

Violations

Violation Date: 2/3/2016 **Violation Program:** HMRRP
Violation Division: San Diego County Department of Env Health **Violation Source:** CERS
Citation: 19 CCR 6.95 25508(a)(1) - California Code of Regulations, Title 19, Chapter 6.95, Section(s) 25508(a)(1)
Violation Notes:

Returned to compliance on 02/04/2016.

Violation Description:

Failure to complete and electronically submit the Business Activities Page and/or Business Owner Operator Identification Page.

Violations

Violation Date: 2/3/2016 **Violation Program:** HMRRP
Violation Division: San Diego County Department of Env Health **Violation Source:** CERS
Citation: HSC 6.95 25505(a)(4) - California Health and Safety Code, Chapter 6.95, Section(s) 25505(a)(4)
Violation Notes:

Returned to compliance on 02/04/2016.

Violation Description:

Failure to provide initial and annual training to all employees in safety procedures in the event of a release or threatened release of a hazardous material or failure to document and maintain training records for a minimum of three years.

974	2 of 4	-	0.00 / 0.00	431.35 / 8	REFRIGERATION SUPPLIES DISTRIB 7332 CONVOY CT SAN DIEGO CA 92111	CERS HAZ

Site ID: 400590
Latitude: 32.834744
Longitude: -117.160476

Regulated Programs

EI ID: 10384702 **EI Description:** Chemical Storage Facilities

Affiliations

Affil Type Desc:	Legal Owner
Entity Name:	Refrigeration Supplies Distributor
Entity Title:	
Address:	7332 Convoy Ct. unit A
City:	San Diego
State:	CA
Country:	United States
Zip Code:	92111
Phone:	(858) 565-7191

Affil Type Desc:	Property Owner
Entity Name:	Brian Martin
Entity Title:	
Address:	26021 Atlantic Ocean Dr.
City:	Lake Forest
State:	CA
Country:	United States
Zip Code:	92630
Phone:	(949) 380-9558

Affil Type Desc:	CUPA District
Entity Name:	San Diego County Env Health
Entity Title:	
Address:	PO Box 129261
City:	San Diego
State:	CA
Country:	
Zip Code:	92112-9261
Phone:	(858) 505-6880

Affil Type Desc:	Primary Emergency Contact
Entity Name:	Luis Long
Entity Title:	Branch Manager
Address:	
City:	
State:	
Country:	
Zip Code:	
Phone:	(858) 668-8049

Affil Type Desc:	Facility Mailing Address
Entity Name:	Mailing Address
Entity Title:	
Address:	7332 Convoy Ct. unit A
City:	San Diego
State:	CA
Country:	
Zip Code:	92111
Phone:	

Affil Type Desc:	Environmental Contact
Entity Name:	Luis Long
Entity Title:	
Address:	7332 Convoy Ct. unit A
City:	San Diego
State:	CA
Country:	
Zip Code:	92111-1110
Phone:	(858) 565-7191

Affil Type Desc:	Identification Signer
Entity Name:	Luis Long
Entity Title:	Branch Manager
Address:	
City:	
State:	
Country:	
Zip Code:	
Phone:	

Affil Type Desc:	Operator
Entity Name:	BRIAN MARTIN
Entity Title:	
Address:	
City:	
State:	
Country:	
Zip Code:	
Phone:	(949) 380-9558

Affil Type Desc:	Parent Corporation
Entity Name:	REFRIGERATION SUPPLIES DISTRIB
Entity Title:	
Address:	
City:	
State:	
Country:	
Zip Code:	
Phone:	

Affil Type Desc:	Secondary Emergency Contact
Entity Name:	Randy Horman
Entity Title:	
Address:	
City:	
State:	
Country:	
Zip Code:	
Phone:	(619) 569-7537

Affil Type Desc:	Document Preparer

Entity Name: Luis Long
Entity Title:
Address:
City:
State:
Country:
Zip Code:
Phone:

Coordinates

Env Int Type Code: HMBP
Program ID: 10384702
Latitude: 32.834740
Longitude: -117.160480
Coord Name:
Ref Point Type Desc: Center of a facility or station.

Evaluations

Eval Date: 3/28/2016
Violations Found: Yes
Eval General Type: Compliance Evaluation Inspection
Eval Type: Routine done by local agency
Eval Division: San Diego County Department of Env Health
Eval Program: HMRRP
Eval Source: CERS
Eval Notes:

Inspector: Burke Mike Inspection ID:5423486

Violations

Violation Date: 3/28/2016
Violation Program: HMRRP
Violation Division: San Diego County Department of Env Health
Violation Source: CERS
Citation: HSC 6.95 Multiple Sections - California Health and Safety Code, Chapter 6.95, Section(s) Multiple Sections
Violation Notes:

Returned to compliance on 03/28/2016.

Violation Description:

Business Plan Program - Administration/Documentation - General

Violations

Violation Date: 3/28/2016
Violation Program: HMRRP
Violation Division: San Diego County Department of Env Health
Violation Source: CERS
Citation: HSC 6.95 25508(a)(1) - California Health and Safety Code, Chapter 6.95, Section(s) 25508(a)(1)
Violation Notes:

Returned to compliance on 03/30/2016.

Violation Description:

Failure to complete and electronically submit hazardous material inventory information for all reportable hazardous materials on site at or above reportable quantities.

Violations

Violation Date: 3/28/2016
Violation Program: HMRRP
Violation Division: San Diego County Department of Env Health
Violation Source: CERS
Citation: HSC 6.95 25508.2 - California Health and Safety Code, Chapter 6.95, Section(s) 25508.2
Violation Notes:

Returned to compliance on 03/30/2016.

Violation Description:

Failure to annually review and electronically certify that the business plan is complete, accurate, and up-to-date.

974	3 of 4	-	0.00 / 0.00	431.35 / 8	KIRWAN COMPANY LOWRY'S INC DBA 7366 CONVOY CT SAN DIEGO CA 92111	CERS HAZ

Site ID: 41838
Latitude: 32.834749
Longitude: -117.159934

Regulated Programs

EI ID: 10385023
EI Description: Chemical Storage Facilities

EI ID: 10385023
EI Description: Hazardous Waste Generator

EI ID: 10385023
EI Description: Hazardous Waste Onsite Treatment

Affiliations

Affil Type Desc: CUPA District
Entity Name: San Diego County Env Health
Entity Title:
Address: PO Box 129261
City: San Diego
State: CA
Country:
Zip Code: 92112-9261
Phone: (858) 505-6880

Affil Type Desc: Legal Owner
Entity Name: Keith Musante
Entity Title:
Address: 7310 Convoy Ct

Map Key	Number of Records	Direction	Distance (mi/ft)	Elev/Diff (ft)	Site	DB

City:	san diego
State:	CA
Country:	United States
Zip Code:	92111
Phone:	(858) 430-1260

Affil Type Desc:	Onsite Treatment Unit Owner Operator
Entity Name:	Dan Basile
Entity Title:	Safety Coordinator
Address:	
City:	
State:	
Country:	
Zip Code:	
Phone:	

Affil Type Desc:	Facility Mailing Address
Entity Name:	Mailing Address
Entity Title:	
Address:	8501 TELFAIR AV
City:	SUN VALLEY
State:	CA
Country:	
Zip Code:	91352
Phone:	

Affil Type Desc:	Operator
Entity Name:	Keith Musante
Entity Title:	
Address:	
City:	
State:	
Country:	
Zip Code:	
Phone:	(858) 430-1260

Affil Type Desc:	Primary Emergency Contact
Entity Name:	BERT McNALLY
Entity Title:	OFFICE MGR
Address:	
City:	
State:	
Country:	
Zip Code:	
Phone:	(619) 894-1109

Affil Type Desc:	Secondary Emergency Contact
Entity Name:	JERRY MCMORROW
Entity Title:	BRANCH MGR
Address:	
City:	
State:	

Map Key	Number of Records	Direction	Distance (mi/ft)	Elev/Diff (ft)	Site	DB

Country:
Zip Code:
Phone: (619) 572-4662

Affil Type Desc: Environmental Contact
Entity Name: BURT McNALLY
Entity Title:
Address: 7310 CONVOY CT
City: SAN DIEGO
State: CA
Country:
Zip Code: 92111
Phone: (858) 430-1260

Affil Type Desc: Parent Corporation
Entity Name: KIRWAN COMPANY LOWRY'S INC DBA
Entity Title:
Address:
City:
State:
Country:
Zip Code:
Phone:

Coordinates

Env Int Type Code:	HWG	**Longitude:**	-117.159930
Program ID:	10385023	**Coord Name:**	
Latitude:	32.834750	**Ref Point Type Desc:**	Center of a facility or station.

Map Key	Number of Records	Direction	Distance (mi/ft)	Elev/Diff (ft)	Site	DB
974	4 of 4	-	0.00 / 0.00	431.35 / 8	ROBIN MFG, INC 7372 CONVOY CT SAN DIEGO CA 92111	RCRA SQG

EPA Handler ID: CAD981387491
Land Type Code:
Land Type Desc:
Federal Waste Generator Code: 2
Gen Status Univ: SQG
Gen Status Univ Desc: Small Quantity Generator
Importer Activity: No
Mixed Waste Generator: No
Transporter Activity: No
Transfer Facility: No
Recycler Activity: No
Onsite Burner Exemption: No
Furnace Exemption: No
Underground Inject Activity: No
Receives Waste from Offsite: No
TSD Type: -----
TSD Activity: No

Corrective Action Univ:	No
Action has been Imposed:	No
Action under 3004 (U)/(V):	No
Institutional Control Indicator:	N
Used Oil Transporter:	
Used Oil Transfer Facility:	
Used Oil Processor:	
Used Oil Refiner:	
Used Oil Burner:	
Used Oil Market Burner:	
Used Oil Spec Marketer:	
Activity Location:	CA
County Code:	CA073
County Name:	SAN DIEGO
Contact Name:	
Contact Phone No and Exten:	
Contact Email:	
Contact Address:	US
Mailing Address:	7372 , CONVOY CT , SAN DIEGO , CA, 92111 , US

Violation/Evaluation Summary

Note: As of Jan 24 2018, there are no Compliance Monitoring and Enforcement (violation) records associated with this facility (EPA ID).

Handler Details

Source Type:	I	***Used Oil Transporter:***	No
Receive Date:	19960901	***UO Transfer Fac:***	No
Non Notifier:		***Used Oil Processor:***	No
Acknowledge Flag:		***Used Oil Refiner:***	No
Acknowledge Date:	19910331	***Used Oil Burner:***	No
Accessibility:		***UO Market Burner:***	No
Land Type:		***UO Spec Marketer:***	No
Fed Waste Gen Own:	HQ	***Current Site Name:***	ROBIN MFG, INC
Fed Waste Gen Cd:	2	***Location Street No:***	7372
Fed Waste Gen Desc:	Small Quantity Generator	***Location Street 1:***	CONVOY CT
ST Waste Gen Own:		***Location Street 2:***	
State Waste Gen Cd:		***Location City:***	SAN DIEGO
Short Term Gen:	No	***Location State:***	CA
Importer Activity:	No	***Location Zip Code:***	92111
Mixed Waste Gen:	No	***County Code:***	CA073
Transporter:	No	***State District:***	4
Transfer Facility:	No	***Mailing Street No:***	7372
TSD Activity:	No	***Mailing Street 1:***	CONVOY CT
Recycler Activity:	No	***Mailing Street 2:***	
Onsite Burn Exempt:	No	***Mailing City:***	SAN DIEGO
Furnace Exemption:	No	***Mailing State:***	CA
Underground Inject:	No	***Mailing Zip Code:***	92111
Off Site Receipt:	No	***Mailing Country:***	US
Waste Dest Fac:	No	***Contact First Name:***	

Map Key	Number of Records	Direction	Distance (mi/ft)	Elev/Diff (ft)	Site	DB

Subpart K College:		**Contact Middle Initial:**	
Subpart K Hospital:		**Contact Last Name:**	
Subpart K Non Profit:		**Contact Street No:**	
Subpart K Withdraw:		**Contact Street 1:**	
Include Ntnl Rprt:		**Contact Street 2:**	
Reporting Cycle:		**Contact City:**	
LQHUW:	No	**Contact State:**	
Trader Importer:		**Contact Zip:**	
Trader Exporter:		**Contact Country:**	US
Slab Importer:		**Contact Phone:**	
Slab Exporter:		**Contact Phone Ext:**	
Current Record:	Yes	**Contact Fax:**	
Location Country:	US	**Contact Email Addr:**	
State District Owner:	CA	**Contact Title:**	

Owner/Operator Details

Owner/Operator Ind:	CP	**Country:**	
Name:	NOT REQUIRED	**Zip Code:**	99999
Street No:		**Phone:**	415-555-1212
Street 1:	NOT REQUIRED	**Type:**	P
Street 2:		**Date Became Current:**	
City:	NOT REQUIRED	**Date Ended Current:**	
State:	ME		
Source Type:	I		

Owner/Operator Ind:	CO	**Country:**	
Name:	LOUIS E ROBIN	**Zip Code:**	99999
Street No:		**Phone:**	415-555-1212
Street 1:	NOT REQUIRED	**Type:**	P
Street 2:		**Date Became Current:**	
City:	NOT REQUIRED	**Date Ended Current:**	
State:	ME		
Source Type:	I		

Map Key	Number of Records	Direction	Distance (mi/ft)	Elev/Diff (ft)	Site	DB
975	1 of 2	-	0.00 / 0.00	313.04 / -110	**Aero Auto Repair** **9756 AERO DR** **SAN DIEGO CA 92123**	CERS HAZ

Site ID:	3343
Latitude:	32.789800
Longitude:	-117.127400

Regulated Programs

EI ID:	10390381	**EI Description:**	Chemical Storage Facilities
EI ID:	10390381	**EI Description:**	Hazardous Waste Generator

Affiliations

Affil Type Desc:	Environmental Contact
Entity Name:	GARY & SHARON ANDERBERG
Entity Title:	
Address:	14380 Barrymore Street
City:	San Diego
State:	CA
Country:	
Zip Code:	92129
Phone:	(858) 538-9792

Affil Type Desc:	Identification Signer
Entity Name:	Sharon Anderberg
Entity Title:	CFO/OWNER
Address:	
City:	
State:	
Country:	
Zip Code:	
Phone:	

Affil Type Desc:	Operator
Entity Name:	GARY & SHARON ANDERBERG
Entity Title:	
Address:	
City:	
State:	
Country:	
Zip Code:	
Phone:	(858) 467-9999

Affil Type Desc:	Document Preparer
Entity Name:	Sharon Anderberg
Entity Title:	
Address:	
City:	
State:	
Country:	
Zip Code:	
Phone:	

Affil Type Desc:	Secondary Emergency Contact
Entity Name:	DAVID FARRIS
Entity Title:	MGR
Address:	
City:	
State:	
Country:	
Zip Code:	
Phone:	(619) 504-7128

Affil Type Desc:	Facility Mailing Address

Entity Name:	Mailing Address
Entity Title:	
Address:	9756 AERO DR
City:	SAN DIEGO
State:	CA
Country:	
Zip Code:	92123
Phone:	

Affil Type Desc:	Legal Owner
Entity Name:	GARY & SHARON ANDERBERG
Entity Title:	
Address:	14380 BARRYMORE ST
City:	SAN DIEGO
State:	CA
Country:	United States
Zip Code:	92129
Phone:	(858) 518-7313

Affil Type Desc:	Parent Corporation
Entity Name:	AERO AUTO REPAIR
Entity Title:	
Address:	
City:	
State:	
Country:	
Zip Code:	
Phone:	

Affil Type Desc:	CUPA District
Entity Name:	San Diego County Env Health
Entity Title:	
Address:	PO Box 129261
City:	San Diego
State:	CA
Country:	
Zip Code:	92112-9261
Phone:	(858) 505-6880

Affil Type Desc:	Property Owner
Entity Name:	3606 RUFFIN L L C
Entity Title:	
Address:	14380 BARRYMORE ST
City:	SAN DIEGO
State:	CA
Country:	United States
Zip Code:	92129
Phone:	(858) 467-9999

Affil Type Desc:	Primary Emergency Contact
Entity Name:	GARY ANDERBERG
Entity Title:	PRES

Address:
City:
State:
Country:
Zip Code:
Phone: (858) 518-7313

Coordinates

Env Int Type Code:	HWG	***Longitude:***	-117.118042
Program ID:	10390381	***Coord Name:***	
Latitude:	32.809035	***Ref Point Type Desc:***	Unknown

Evaluations

Eval Date: 9/3/2015
Violations Found: Yes
Eval General Type: Compliance Evaluation Inspection
Eval Type: Routine done by local agency
Eval Division: San Diego County Department of Env Health
Eval Program: HMRRP
Eval Source: CERS
Eval Notes:

Inspector: Preece Sharon Inspection ID:4485940

Eval Date: 9/3/2015
Violations Found: Yes
Eval General Type: Compliance Evaluation Inspection
Eval Type: Routine done by local agency
Eval Division: San Diego County Department of Env Health
Eval Program: HW
Eval Source: CERS
Eval Notes:

Inspector: Preece Sharon Inspection ID:4485940

Eval Date: 8/15/2017
Violations Found: No
Eval General Type: Compliance Evaluation Inspection
Eval Type: Routine done by local agency
Eval Division: San Diego County Department of Env Health
Eval Program: HMRRP
Eval Source: CERS
Eval Notes:

Inspector: Preece Sharon Inspection ID:5731407

Eval Date: 8/15/2017
Violations Found: No

Eval General Type: Compliance Evaluation Inspection
Eval Type: Routine done by local agency
Eval Division: San Diego County Department of Env Health
Eval Program: HW
Eval Source: CERS
Eval Notes:

Inspector: Preece Sharon Inspection ID:5731407

Violations

Violation Date: 9/3/2015 ***Violation Program:*** HW
Violation Division: San Diego County Department of Env Health ***Violation Source:*** CERS
Citation: 22 CCR 16 66266.130 - California Code of Regulations, Title 22, Chapter 16, Section(s) 66266.130
Violation Notes:

Returned to compliance on 09/09/2015.

Violation Description:

Failure to properly handle, manage, label, and recycle used oil and fuel filters.

Violations

Violation Date: 9/3/2015 ***Violation Program:*** HMRRP
Violation Division: San Diego County Department of Env Health ***Violation Source:*** CERS
Citation: HSC 6.95 25508(a)(1) - California Health and Safety Code, Chapter 6.95, Section(s) 25508(a)(1)
Violation Notes:

Returned to compliance on 09/30/2015.

Violation Description:

Failure to complete and electronically submit hazardous material inventory information for all reportable hazardous materials on site at or above reportable quantities.

Violations

Violation Date: 9/3/2015 ***Violation Program:*** HW
Violation Division: San Diego County Department of Env Health ***Violation Source:*** CERS
Citation: 22 CCR 12 66262.40(c) - California Code of Regulations, Title 22, Chapter 12, Section(s) 66262.40(c)
Violation Notes:

Returned to compliance on 09/09/2015.

Violation Description:

Failure to determine if the waste generated is a hazardous waste and to maintain analysis results for three years.

Violations

Map Key	Number of Records	Direction	Distance (mi/ft)	Elev/Diff (ft)	Site	DB

Violation Date: 9/3/2015 **Violation Program:** HW
Violation Division: San Diego County Department of Env Health **Violation Source:** CERS
Citation: HSC 6.5 Multiple Sections - California Health and Safety Code, Chapter 6.5, Section(s) Multiple Sections
Violation Notes:

Returned to compliance on 09/03/2015.

Violation Description:

Haz Waste Generator Program - Abandonment/Illegal Disposal/Unauthorized Treatment - General

---

975	2 of 2	-	0.00 / 0.00	313.04 / -110	Z WHIZZ INC DBA AERO AUTO REPAIR 9756 AERO DR SAN DIEGO CA 92123	RCRA NON GEN

EPA Handler ID: CAR000164756
Land Type Code: P
Land Type Desc: Private
Federal Waste Generator Code: N
Gen Status Univ Code: N
Gen Status Univ Desc: No Report
Importer Activity: No
Mixed Waste Generator: No
Transporter Activity: No
Transfer Facility: No
Recycler Activity: No
Onsite Burner Exemption: No
Furnace Exemption: No
Underground Inject Activity: No
Receives Waste from Offsite: No
TSD Type: -----
TSD Activity: No
Corrective Action Univ: No
Action has been Imposed: No
Action under 3004 (U)/(V): No
Institutional Control Indicator: N
Used Oil Transporter:
Used Oil Transfer Facility:
Used Oil Processor:
Used Oil Refiner:
Used Oil Burner:
Used Oil Market Burner:
Used Oil Spec Marketer:
Activity Location: CA
County Code: CA073
County Name: SAN DIEGO
Contact Name: SHARON D ANDERBERG
Contact Phone No and Ext: 858-467-9999
Contact Email: SHARON@MYAEROAUTO.COM
Contact Address: 9756 AERO DR , SAN DIEGO , CA, 92123 , US
Mailing Address: 9756 AERO DR , SAN DIEGO , CA, 92123 , US

Violation/Evaluation Summary

Note: NO RECORDS: As of Jan 24 2018, there are no Compliance Monitoring and Enforcement (violation) records associated with this facility (EPA ID).

Handler Details

Source Type:	N	***Used Oil Transporter:***	No
Receive Date:	20140605	***UO Transfer Fac:***	No
Non Notifier:		***Used Oil Processor:***	No
Acknowledge Flag:		***Used Oil Refiner:***	No
Acknowledge Date:		***Used Oil Burner:***	No
Accessibility:		***UO Market Burner:***	No
Land Type:	P	***UO Spec Marketer:***	No
Fed Waste Gen Own:	HQ	***Current Site Name:***	Z WHIZZ INC DBA AERO AUTO REPAIR
Fed Waste Gen Cd:	N	***Location Street No:***	
Fed Waste Gen Desc:		***Location Street 1:***	9756 AERO DR
ST Waste Gen Own:	CA	***Location Street 2:***	
State Waste Gen Cd:	N	***Location City:***	SAN DIEGO
Short Term Gen:	No	***Location State:***	CA
Importer Activity:	No	***Location Zip Code:***	92123
Mixed Waste Gen:	No	***County Code:***	CA073
Transporter:	No	***State District:***	
Transfer Facility:	No	***Mailing Street No:***	
TSD Activity:	No	***Mailing Street 1:***	9756 AERO DR
Recycler Activity:	No	***Mailing Street 2:***	
Onsite Burn Exempt:	No	***Mailing City:***	SAN DIEGO
Furnace Exemption:	No	***Mailing State:***	CA
Underground Inject:	No	***Mailing Zip Code:***	92123
Off Site Receipt:	No	***Mailing Country:***	US
Waste Dest Fac:	No	***Contact First Name:***	SHARON
Subpart K College:	No	***Contact Middle Initial:***	D
Subpart K Hospital:	No	***Contact Last Name:***	ANDERBERG
Subpart K Non Profit:	No	***Contact Street No:***	
Subpart K Withdraw:	No	***Contact Street 1:***	9756 AERO DR
Include Ntnl Rprt:		***Contact Street 2:***	
Reporting Cycle:		***Contact City:***	SAN DIEGO
LQHUW:	No	***Contact State:***	CA
Trader Importer:		***Contact Zip:***	92123
Trader Exporter:		***Contact Country:***	US
Slab Importer:		***Contact Phone:***	858-467-9999
Slab Exporter:		***Contact Phone Ext:***	
Current Record:	Yes	***Contact Fax:***	858-492-5185
Location Country:	US	***Contact Email Addr:***	SHARON@MYAEROAUTO.COM
State District Owner:		***Contact Title:***	OWNER CFO

Handler Details

Source Type:	N	***Used Oil Transporter:***	No
Receive Date:	20050819	***UO Transfer Fac:***	No

Non Notifier:		**Used Oil Processor:**	No
Acknowledge Flag:		**Used Oil Refiner:**	No
Acknowledge Date:		**Used Oil Burner:**	No
Accessibility:		**UO Market Burner:**	No
Land Type:	P	**UO Spec Marketer:**	No
Fed Waste Gen Own:	HQ	**Current Site Name:**	Z WHIZZ COMPLETE AUTO REPAIR AND SALES
Fed Waste Gen Cd:	2	**Location Street No:**	
Fed Waste Gen Desc:	Small Quantity Generator	**Location Street 1:**	3606 RUFFIN RD
ST Waste Gen Own:	CA	**Location Street 2:**	
State Waste Gen Cd:	2	**Location City:**	SAN DIEGO
Short Term Gen:	No	**Location State:**	CA
Importer Activity:	No	**Location Zip Code:**	92123
Mixed Waste Gen:	No	**County Code:**	CA073
Transporter:	No	**State District:**	
Transfer Facility:	No	**Mailing Street No:**	
TSD Activity:	No	**Mailing Street 1:**	3606 RUFFIN RD
Recycler Activity:	No	**Mailing Street 2:**	
Onsite Burn Exempt:	No	**Mailing City:**	SAN DIEGO
Furnace Exemption:	No	**Mailing State:**	CA
Underground Inject:	No	**Mailing Zip Code:**	92123
Off Site Receipt:	No	**Mailing Country:**	US
Waste Dest Fac:	No	**Contact First Name:**	SHARON AND GARY
Subpart K College:		**Contact Middle Initial:**	
Subpart K Hospital:		**Contact Last Name:**	ANDERBERG
Subpart K Non Profit:		**Contact Street No:**	
Subpart K Withdraw:		**Contact Street 1:**	3606 RUFFIN RD
Include Ntnl Rprt:		**Contact Street 2:**	
Reporting Cycle:		**Contact City:**	SAN DIEGO
LQHUW:	No	**Contact State:**	CA
Trader Importer:		**Contact Zip:**	92123
Trader Exporter:		**Contact Country:**	US
Slab Importer:		**Contact Phone:**	858-492-5139
Slab Exporter:		**Contact Phone Ext:**	
Current Record:	No	**Contact Fax:**	
Location Country:	US	**Contact Email Addr:**	
State District Owner:		**Contact Title:**	

Hazardous Waste Details

Haz Waste Cd Owner:	HQ	**Source Type:**	N
Haz Waste Cd:	D008	**Code Type:**	D
BR Waste Code Active Status:	Yes		
Waste Code Active Status:	Yes		
Waste Code Description:	LEAD		

Haz Waste Cd Owner:	HQ	**Source Type:**	N
Haz Waste Cd:	D001	**Code Type:**	D
BR Waste Code Active Status:	Yes		
Waste Code Active Status:	Yes		
Waste Code Description:	IGNITABLE WASTE		

Haz Waste Cd Owner: HQ
Haz Waste Cd: D018
BR Waste Code Active Status: Yes
Waste Code Active Status: Yes
Waste Code Description: BENZENE
Source Type: N
Code Type: D

Haz Waste Cd Owner: HQ
Haz Waste Cd: D027
BR Waste Code Active Status: Yes
Waste Code Active Status: Yes
Waste Code Description: 1,4-DICHLOROBENZENE
Source Type: N
Code Type: D

Haz Waste Cd Owner: HQ
Haz Waste Cd: D039
BR Waste Code Active Status: Yes
Waste Code Active Status: Yes
Waste Code Description: TETRACHLOROETHYLENE
Source Type: N
Code Type: D

Haz Waste Cd Owner: HQ
Haz Waste Cd: D040
BR Waste Code Active Status: Yes
Waste Code Active Status: Yes
Waste Code Description: TRICHLORETHYLENE
Source Type: N
Code Type: D

Haz Waste Cd Owner: HQ
Haz Waste Cd: D006
BR Waste Code Active Status: Yes
Waste Code Active Status: Yes
Waste Code Description: CADMIUM
Source Type: N
Code Type: D

NAICS Details

Source Type: N
NAICS Cd Owner: HQ
NAICS Code: 81111
NAICS Description: AUTOMOTIVE MECHANICAL AND ELECTRICAL REPAIR AND MAINTENANCE
NAICS Active Status: Yes
NAICS Cycle: 2002

Source Type: N
NAICS Cd Owner: HQ
NAICS Code: 541519
NAICS Description: OTHER COMPUTER RELATED SERVICES
NAICS Active Status: Yes
NAICS Cycle: 2002

Owner/Operator Details

Owner/Operator Ind: CO
Name: MICHAEL HEDAYAT
Street No:
Street 1:
Street 2:
Country: US
Zip Code:
Phone:
Type: P
Date Became Current: 20010101

Map Key	Number of Records	Direction	Distance (mi/ft)	Elev/Diff (ft)	Site	DB

City:
State:
Source Type: N
Date Ended Current:

Owner/Operator Ind: CP
Name: GARY ANDERBERG
Street No:
Street 1:
Street 2:
City:
State:
Source Type: N
Country: US
Zip Code:
Phone:
Type: P
Date Became Current: 20020202
Date Ended Current:

Map Key	Number of Records	Direction	Distance (mi/ft)	Elev/Diff (ft)	Site	DB
976	1 of 1	-	0.00 / 0.00	431.34 / 8	EASE HERB CARE & ACUPUNCTURE 7323 CONVOY CT # B103/B105 SAN DIEGO CA 92111	CERS HAZ

Site ID: 111073
Latitude: 32.834370
Longitude: -117.160820

Regulated Programs

EI ID: 10384585
EI Description: Chemical Storage Facilities

Affiliations

Affil Type Desc: Document Preparer
Entity Name: Weibo Wang
Entity Title:
Address:
City:
State:
Country:
Zip Code:
Phone:

Affil Type Desc: Primary Emergency Contact
Entity Name: Weibo Wang
Entity Title: President
Address:
City:
State:
Country:
Zip Code:
Phone: (858) 925-9228

Affil Type Desc: Parent Corporation
Entity Name: Ryoma Global Inc
Entity Title:

Address:	
City:	
State:	
Country:	
Zip Code:	
Phone:	

Affil Type Desc:	Facility Mailing Address
Entity Name:	Mailing Address
Entity Title:	
Address:	7323 Convoy Court, Suite #B103/B105
City:	San Diego
State:	CA
Country:	
Zip Code:	92111
Phone:	

Affil Type Desc:	Legal Owner
Entity Name:	US HERBMAID RC INC
Entity Title:	
Address:	7323 Convoy Court, Suite # B103
City:	San Diego
State:	CA
Country:	United States
Zip Code:	92111
Phone:	(858) 573-2168

Affil Type Desc:	Environmental Contact
Entity Name:	Weibo Wang
Entity Title:	
Address:	7323 Convoy Ct # B103
City:	San Diego
State:	CA
Country:	
Zip Code:	92111
Phone:	(858) 573-2168

Affil Type Desc:	CUPA District
Entity Name:	San Diego County Env Health
Entity Title:	
Address:	PO Box 129261
City:	San Diego
State:	CA
Country:	
Zip Code:	92112-9261
Phone:	(858) 505-6880

Affil Type Desc:	Identification Signer
Entity Name:	Weibo Wang
Entity Title:	President
Address:	
City:	

Map Key	Number of Records	Direction	Distance (mi/ft)	Elev/Diff (ft)	Site	DB

State:
Country:
Zip Code:
Phone:

Affil Type Desc: Secondary Emergency Contact
Entity Name: Zhan Zhong Wang
Entity Title: Acupunturist
Address:
City:
State:
Country:
Zip Code:
Phone: (858) 831-0338

Affil Type Desc: Operator
Entity Name: US HERBMAID RC INC
Entity Title:
Address:
City:
State:
Country:
Zip Code:
Phone: (858) 573-2168

Affil Type Desc: Property Owner
Entity Name: CHEN HO YUAN&CHANG-HUA KANG
Entity Title:
Address: 6281 REGIO AVE
City: BUENA PARK
State: CA
Country: United States
Zip Code: 90620
Phone: (909) 869-6299

977	1 of 1	-	0.00 / 0.00	396.57 / -26	3 E Co 4840 Shaw Line St San Diego CA 92715	CHMIRS

ID: 97-4871
Control No: 97-4871
Year: 1997
Notified Date: 12/9/199712:55:18 PM
Notified Date Time:
County: San Diego County

California Hazardous Material Incident Report System

Contained: No
Substance: Gasoline
Incident Date: 12/7/199712:00:00 AM
No of Injuries: 0
No of Fatals: 0
No of Evacs: 0
Bbls: 0
Cups: 0
Cuft: 0
Gals: 12 - 15
Grams: 0
Lbs: 0

Map Key	Number of Records	Direction	Distance (mi/ft)	Elev/Diff (ft)	Site	DB

Cleanup:	Unknown	**Liters:**	0
Water:	Yes	**Oz:**	0
Water Way:	Storm Drain	**Pts:**	0
City:	San Diego	**Qts:**	0
County:	San Diego County	**Sheen:**	0
Zip:	92715	**Tons:**	0
Site:	Merchant/Business	**Unknown:**	0

Admin Agency: San Diego County Health Services Dept.
Location: 4840 Shaw Line St
Description: Driver filled truck with unleaded fuel and was seen siphoning fuel from truck because it should have taken diesel. All admin matters concerning this spill please call 3E Co.

Map Key	Number of Records	Direction	Distance (mi/ft)	Elev/Diff (ft)	Site	DB
978	1 of 1	-	0.00 / 0.00	198.76 / -224	KAISER PERMANENTE CA SVC CTR 3840 MURPHY CANYON RD SAN DIEGO CA 92123	CERS HAZ

Site ID: 127173
Latitude: 32.812294
Longitude: -117.117470

Regulated Programs

EI ID:	10390492	**EI Description:**	Chemical Storage Facilities

Affiliations

Affil Type Desc: Environmental Contact
Entity Name: Timothy Eng
Entity Title:
Address: 393 E. Walnut St.
City: Pasadena
State: CA
Country:
Zip Code: 91188
Phone: (626) 422-7613

Affil Type Desc: Operator
Entity Name: Kaiser Permanente
Entity Title:
Address:
City:
State:
Country:
Zip Code:
Phone: (858) 614-3327

Affil Type Desc: Identification Signer
Entity Name: Timothy Eng
Entity Title: Project Manager
Address:

City:	
State:	
Country:	
Zip Code:	
Phone:	

Affil Type Desc:	Secondary Emergency Contact
Entity Name:	Andrew O'Brien
Entity Title:	Operating Engineer
Address:	
City:	
State:	
Country:	
Zip Code:	
Phone:	(858) 442-5999

Affil Type Desc:	Document Preparer
Entity Name:	Timothy Eng
Entity Title:	
Address:	
City:	
State:	
Country:	
Zip Code:	
Phone:	

Affil Type Desc:	Facility Mailing Address
Entity Name:	Mailing Address
Entity Title:	
Address:	3840 Murphy Canyon Road
City:	San Diego
State:	CA
Country:	
Zip Code:	92123
Phone:	

Affil Type Desc:	CUPA District
Entity Name:	San Diego County Env Health
Entity Title:	
Address:	PO Box 129261
City:	San Diego
State:	CA
Country:	
Zip Code:	92112-9261
Phone:	(858) 505-6880

Affil Type Desc:	Primary Emergency Contact
Entity Name:	Daniel Hartmann
Entity Title:	Facility Manager
Address:	
City:	
State:	

Country:
Zip Code:
Phone: (858) 688-7927

Affil Type Desc: Legal Owner
Entity Name: Kaiser Permanente
Entity Title:
Address: 3840 Murphy Canyon Road
City: San Diego
State: CA
Country: United States
Zip Code: 92123
Phone: (858) 614-3327

Affil Type Desc: Parent Corporation
Entity Name: KAISER PERMANENTE ORGANIZATION
Entity Title:
Address:
City:
State:
Country:
Zip Code:
Phone:

Coordinates

Env Int Type Code:	HMBP	***Longitude:***	-117.117470
Program ID:	10390492	***Coord Name:***	
Latitude:	32.812290	***Ref Point Type Desc:***	Center of a facility or station.

Evaluations

Eval Date: 2/12/2015
Violations Found: Yes
Eval General Type: Compliance Evaluation Inspection
Eval Type: Routine done by local agency
Eval Division: San Diego County Department of Env Health
Eval Program: HMRRP
Eval Source: CERS
Eval Notes:

Inspector: Preece Sharon Inspection ID:4093910

Eval Date: 12/29/2016
Violations Found: Yes
Eval General Type: Compliance Evaluation Inspection
Eval Type: Routine done by local agency
Eval Division: San Diego County Department of Env Health
Eval Program: HMRRP
Eval Source: CERS

Eval Notes:

Inspector: Preece Sharon Inspection ID:5606108

Violations

Violation Date: 2/12/2015 ***Violation Program:*** HMRRP
Violation Division: San Diego County Department of Env Health ***Violation Source:*** CERS
Citation: HSC 6.95 25508(a)(1) - California Health and Safety Code, Chapter 6.95, Section(s) 25508(a)(1)
Violation Notes:

Returned to compliance on 03/18/2015.

Violation Description:

Failure to establish and electronically submit an adequate emergency response plan and procedures for a release or threatened release of a hazardous material.

Violations

Violation Date: 2/12/2015 ***Violation Program:*** HMRRP
Violation Division: San Diego County Department of Env Health ***Violation Source:*** CERS
Citation: HSC 6.95 25508.1(f) - California Health and Safety Code, Chapter 6.95, Section(s) 25508.1(f)
Violation Notes:

Returned to compliance on 03/18/2015.

Violation Description:

Failure to electronically update the business plan within 30 days of a substantial change.

Violations

Violation Date: 12/29/2016 ***Violation Program:*** HMRRP
Violation Division: San Diego County Department of Env Health ***Violation Source:*** CERS
Citation: HSC 6.95 25505(a)(4) - California Health and Safety Code, Chapter 6.95, Section(s) 25505(a)(4)
Violation Notes:

Returned to compliance on 01/16/2017.

Violation Description:

Failure to provide initial and annual training to all employees in safety procedures in the event of a release or threatened release of a hazardous material or failure to document and maintain training records for a minimum of three years.

Violations

Violation Date: 12/29/2016 ***Violation Program:*** HMRRP
Violation Division: San Diego County Department of Env Health ***Violation Source:*** CERS
Citation: HSC 6.95 25508(a)(1) - California Health and Safety Code, Chapter 6.95, Section(s) 25508(a)(1)
Violation Notes:

Returned to compliance on 01/14/2017.

Violation Description:

Failure to complete and electronically submit hazardous material inventory information for all reportable hazardous materials on site at or above reportable quantities.

Violations

Violation Date: 12/29/2016 ***Violation Program:*** HMRRP
Violation Division: San Diego County Department of Env Health ***Violation Source:*** CERS
Citation: HSC 6.95 Multiple Sections - California Health and Safety Code, Chapter 6.95, Section(s) Multiple Sections
Violation Notes:

Returned to compliance on 01/17/2017.

Violation Description:

Business Plan Program - Administration/Documentation - General

Violations

Violation Date: 2/12/2015 ***Violation Program:*** HMRRP
Violation Division: San Diego County Department of Env Health ***Violation Source:*** CERS
Citation: HSC 6.95 25508(a)(1) - California Health and Safety Code, Chapter 6.95, Section(s) 25508(a)(1)
Violation Notes:

Returned to compliance on 03/18/2015.

Violation Description:

Failure to establish and electronically submit an adequate training program in safety procedures in the event of a release or threatened release of a hazardous material.

Violations

Violation Date: 12/29/2016 ***Violation Program:*** HMRRP
Violation Division: San Diego County Department of Env Health ***Violation Source:*** CERS
Citation: HSC 6.95 Multiple Sections - California Health and Safety Code, Chapter 6.95, Section(s) Multiple Sections
Violation Notes:

Returned to compliance on 01/18/2017.

Violation Description:

Business Plan Program - Administration/Documentation - General

Violations

Violation Date: 2/12/2015 ***Violation Program:*** HMRRP
Violation Division: San Diego County Department of Env Health ***Violation Source:*** CERS

Map Key	Number of Records	Direction	Distance (mi/ft)	Elev/Diff (ft)	Site	DB

Citation: HSC 6.95 25508(a)(1) - California Health and Safety Code, Chapter 6.95, Section(s) 25508(a)(1)

Violation Notes:

Returned to compliance on 03/18/2015.

Violation Description:

Failure to complete and electronically submit a site map with all required content.

Map Key	Number of Records	Direction	Distance (mi/ft)	Elev/Diff (ft)	Site	DB
979	1 of 1	-	0.00 / 0.00	275.02 / -148	BARTON PETROLEUM, INC 3770 MURPHY CANYON RD SAN DIEGO CA 92123	UST

Facility ID: 37-000-210890
Permitting Agency: San Diego County Department of Environmental Health
County: San Diego
Latitude: 32.81073
Longitude: -117.11742

Map Key	Number of Records	Direction	Distance (mi/ft)	Elev/Diff (ft)	Site	DB
980	1 of 2	-	0.00 / 0.00	317.33 / -106	REAL TIME BUILDING SYSTEMS 9737 AERO DR SAN DIEGO CA 92123	HHSS

County: San Diego
Pdf File Url: http://geotracker.waterboards.ca.gov/ustpdfs/pdf/0002f379.pdf

---

Map Key	Number of Records	Direction	Distance (mi/ft)	Elev/Diff (ft)	Site	DB
980	2 of 2	-	0.00 / 0.00	317.33 / -106	REAL TIME BUILDING SYSTEMS 9737 AERO DR SAN DIEGO CA	HIST TANK

Owner Name: TERRA INDUSTRIES, INC
Owner Street: PO BOX 82417
Owner City: SAN DIEGO
Owner State: CA
Owner Zip: 92138
No of Containers: 1
County: SAN DIEGO
Facility State: CA
Facility Zip: 92123

Map Key	Number of Records	Direction	Distance (mi/ft)	Elev/Diff (ft)	Site	DB
981	1 of 1	-	0.00 / 0.00	403.35 / -20	Eaton Corporation 4863 SHAWLINE ST STE E SAN DIEGO CA 92111	CERS HAZ

Site ID: 391966
Latitude: 32.829870
Longitude: -117.163020

Regulated Programs

EI ID: 10482058
EI Description: Chemical Storage Facilities

Affiliations

Affil Type Desc: Secondary Emergency Contact
Entity Name: Jeffrey Rosenfeld

Entity Title:
Address:
City:
State:
Country:
Zip Code:
Phone: (619) 261-6090

Affil Type Desc: Facility Mailing Address
Entity Name: Mailing Address
Entity Title:
Address: 4863 Shawline St Ste E
City: San Diego
State: CA
Country:
Zip Code: 92111
Phone:

Affil Type Desc: Identification Signer
Entity Name: Nick Jackson
Entity Title:
Address:
City:
State:
Country:
Zip Code:
Phone:

Affil Type Desc: Operator
Entity Name: Eaton Corporation
Entity Title:
Address:
City:
State:
Country:
Zip Code:
Phone: (858) 560-8651

Affil Type Desc: Primary Emergency Contact
Entity Name: Joshua Pontsler
Entity Title: Operations Coordinator
Address:
City:
State:
Country:
Zip Code:
Phone: (619) 203-8407

Affil Type Desc: Environmental Contact
Entity Name: Joshua Pontslet
Entity Title:
Address: 4863 Shawline St Ste E

City:	San Diego
State:	CA
Country:	
Zip Code:	92111
Phone:	(619) 692-6558

Affil Type Desc:	Parent Corporation
Entity Name:	Eaton Corporation
Entity Title:	
Address:	
City:	
State:	
Country:	
Zip Code:	
Phone:	

Affil Type Desc:	CUPA District
Entity Name:	San Diego County Env Health
Entity Title:	
Address:	PO Box 129261
City:	San Diego
State:	CA
Country:	
Zip Code:	92112-9261
Phone:	(858) 505-6880

Affil Type Desc:	Document Preparer
Entity Name:	Nick Jackson
Entity Title:	
Address:	
City:	
State:	
Country:	
Zip Code:	
Phone:	

Affil Type Desc:	Legal Owner
Entity Name:	Eaton Corporation
Entity Title:	
Address:	4863 Shawline St Ste E
City:	San Diego
State:	CA
Country:	United States
Zip Code:	92111
Phone:	(858) 560-8651

Evaluations

Eval Date:	4/18/2016
Violations Found:	Yes
Eval General Type:	Compliance Evaluation Inspection

Eval Type: Routine done by local agency
Eval Division: San Diego County Department of Env Health
Eval Program: HMRRP
Eval Source: CERS
Eval Notes:

Inspector: Burke Mike Inspection ID:5474009

Violations

Violation Date: 4/18/2016 ***Violation Program:*** HMRRP
Violation Division: San Diego County Department of Env Health ***Violation Source:*** CERS
Citation: HSC 6.95 25505(a)(4) - California Health and Safety Code, Chapter 6.95, Section(s) 25505(a)(4)
Violation Notes:

Returned to compliance on 05/26/2016.

Violation Description:

Failure to provide initial and annual training to all employees in safety procedures in the event of a release or threatened release of a hazardous material or failure to document and maintain training records for a minimum of three years.

Violations

Violation Date: 4/18/2016 ***Violation Program:*** HMRRP
Violation Division: San Diego County Department of Env Health ***Violation Source:*** CERS
Citation: HSC 6.95 25508(a)(1) - California Health and Safety Code, Chapter 6.95, Section(s) 25508(a)(1)
Violation Notes:

Returned to compliance on 05/26/2016.

Violation Description:

Failure to complete and electronically submit hazardous material inventory information for all reportable hazardous materials on site at or above reportable quantities.

982	1 of 1	-	0.00 / 0.00	195.03 / -228	ARCO PRODUCTS COMPANY 3770 MURPHY CANYON RD SAN DIEGO CA 92123	DELISTED TNK

Facility ID: H22759 ***Latitude:*** 32.812078
County: San Diego ***Longitude:*** -117.116067
Permitting Agency: SAN DIEGO COUNTY
Original Source: UST
Record Date: 30-JAN-2017

983	1 of 13	-	0.00 / 0.00	230.24 / -193	Arco Station # 5737 3770 Murphy Cyn. Rd. San Diego CA	CHMIRS

ID: 01-4096 ***Notified Date:*** 7/16/200103:56:05 PM

Map Key	Number of Records	Direction	Distance (mi/ft)	Elev/Diff (ft)	Site	DB

Control No:	01-4096	**Notified Date Time:**	
Year:	2001	**County:**	San Diego County

California Hazardous Material Incident Report System

Contained:	Yes	**Bbls:**	0
Substance:	Gasoline;;;	**Cups:**	0
Incident Date:	7/16/200112:00:00 AM	**Cuft:**	0
No of Injuries:	0	**Gals:**	1
No of Fatals:	0	**Grams:**	0
No of Evacs:	0	**Lbs:**	0
Cleanup:	Reporting Party	**Liters:**	0
Water:	No	**Oz:**	0
Water Way:		**Pts:**	0
City:	San Diego	**Qts:**	0
County:	San Diego County	**Sheen:**	0
Zip:		**Tons:**	0
Site:	Service Station	**Unknown:**	0.000000
Admin Agency:			

Location: Station # 5737 3770 Murphy Cyn. Rd.

Description: Customer over filled their automobile gas tank.

Map Key	Number of Records	Direction	Distance (mi/ft)	Elev/Diff (ft)	Site	DB
983	2 of 13	-	0.00 / 0.00	230.24 / -193	ARCO ARCO 5737 3770 MURPHY CANYON RD SAN DIEGO CA 92123	CHMIRS

ID:	013534	**Notified Date:**	5/1/1996
Control No:	013534	**Notified Date Time:**	10:33:46 AM
Year:	1996	**County:**	SAN DIEGO

California Hazardous Material Incident Report System

Contained:	NO	**Incident Date:**	1900 4APR96
Substance:	GASOLINE	**Injuries?:**	NO
Type:	PETROLEUM	**Fatals?:**	NO
Qty:		**Evacs?:**	NO
Other:		**Cleanup:**	ARCO
Measure:		**Site:**	S/S
Amount:	6 GALS	**City:**	SAN DIEGO
Water:	YES	**County:**	SAN DIEGO
Water Way:		**Zip:**	92123

Location: ARCO 5737 3770 MURPHY CANYON RD

Description: DRIVE OFF

Map Key	Number of Records	Direction	Distance (mi/ft)	Elev/Diff (ft)	Site	DB
983	3 of 13	-	0.00 / 0.00	230.24 / -193	Atlantic Richfield 3770 Murphy Canyon Rd San Diego CA	CHMIRS

ID:	01-5867	**Notified Date:**	10/16/200110:11:00 AM
Control No:	01-5867	**Notified Date Time:**	
Year:	2001	**County:**	San Diego County

Map Key	Number of Records	Direction	Distance (mi/ft)	Elev/Diff (ft)	Site	DB

California Hazardous Material Incident Report System

Contained:	Yes	***Bbls:***	0
Substance:	automotive gasoline;;;	***Cups:***	0
Incident Date:	9/24/200112:00:00 AM	***Cuft:***	0
No of Injuries:	0	***Gals:***	1
No of Fatals:	0	***Grams:***	0
No of Evacs:	0	***Lbs:***	0
Cleanup:	Contractor	***Liters:***	0
Water:	No	***Oz:***	0
Water Way:		***Pts:***	0
City:	San Diego	***Qts:***	0
County:	San Diego County	***Sheen:***	0
Zip:		***Tons:***	0
Site:	Merchant/Business	***Unknown:***	0.000000

Admin Agency: San Diego County Health Services Dept.
Location: 3770 Murphy Canyon Rd
Description: Historical spill: Customer overfilled their automobile gas tank causing the spill onto gas station apron.

983	***4 of 13***	***-***	***0.00 / 0.00***	***230.24 / -193***	***BARTON PETROLEUM, INC 3770 MURPHY CANYON RD SAN DIEGO CA 92123***	***CERS TANK***

Site ID: 97478
Latitude: 32.810730
Longitude: -117.117416

Regulated Programs

EI ID:	10390792	***EI Description:***	Underground Storage Tank
EI ID:	10390792	***EI Description:***	Chemical Storage Facilities
EI ID:	10390792	***EI Description:***	Hazardous Waste Generator

Affiliations

Affil Type Desc: Environmental Contact
Entity Name: Francisco Marroquin
Entity Title:
Address: 7073 CENTRAL AVE
City: HIGHLAND
State: CA
Country:
Zip Code: 92346
Phone: (619) 322-5818

Affil Type Desc: Secondary Emergency Contact
Entity Name: VICTOR MALDONADO

Entity Title:	SUPERVISOR
Address:	
City:	
State:	
Country:	
Zip Code:	
Phone:	(619) 348-4040

Affil Type Desc:	UST Tank Operator
Entity Name:	Barton Petroleum Inc
Entity Title:	
Address:	3770 Murphy Canyon Road
City:	San Diego
State:	CA
Country:	United States
Zip Code:	92123
Phone:	(858) 278-7442

Affil Type Desc:	Legal Owner
Entity Name:	BARTON PETROLEUM, INC
Entity Title:	
Address:	3770 MURPHY CANYON RD
City:	SAN DIEGO
State:	CA
Country:	United States
Zip Code:	92123
Phone:	(858) 278-7442

Affil Type Desc:	Property Owner
Entity Name:	BARTON PETROLEUM, INC
Entity Title:	
Address:	3770 MURPHY CANYON RD
City:	SAN DIEGO
State:	CA
Country:	United States
Zip Code:	92123
Phone:	(858) 278-7442

Affil Type Desc:	UST Permit Applicant
Entity Name:	FRANCISCO MARROQUIN
Entity Title:	Supervisor
Address:	
City:	
State:	
Country:	
Zip Code:	
Phone:	(619) 322-5818

Affil Type Desc:	UST Tank Owner
Entity Name:	Barton Petroleum Inc
Entity Title:	
Address:	3770 MURPHY CANYON RD

Map Key	Number of Records	Direction	Distance (mi/ft)	Elev/Diff (ft)	Site	DB

City:	SAN DIEGO
State:	CA
Country:	United States
Zip Code:	92123
Phone:	(858) 278-7442
Affil Type Desc:	Facility Mailing Address
Entity Name:	Mailing Address
Entity Title:	
Address:	3770 MURPHY CANYON RD
City:	SAN DIEGO
State:	CA
Country:	
Zip Code:	92123
Phone:	
Affil Type Desc:	CUPA District
Entity Name:	San Diego County Env Health
Entity Title:	
Address:	PO Box 129261
City:	San Diego
State:	CA
Country:	
Zip Code:	92112-9261
Phone:	(858) 505-6880
Affil Type Desc:	Document Preparer
Entity Name:	FRANCISCO MARROQUIN
Entity Title:	
Address:	
City:	
State:	
Country:	
Zip Code:	
Phone:	
Affil Type Desc:	Primary Emergency Contact
Entity Name:	TAHN TRAN
Entity Title:	MGR
Address:	
City:	
State:	
Country:	
Zip Code:	
Phone:	(619) 792-4746
Affil Type Desc:	Operator
Entity Name:	BARTON PETROLEUM, INC
Entity Title:	
Address:	
City:	
State:	

Country:
Zip Code:
Phone: (858) 278-7442

Affil Type Desc: Parent Corporation
Entity Name: Elite Maintenance & Supply, Inc.
Entity Title:
Address:
City:
State:
Country:
Zip Code:
Phone:

Affil Type Desc: Identification Signer
Entity Name: FRANCISCO MARROQUIN
Entity Title: ENVIRONMENTAL CONTACT
Address:
City:
State:
Country:
Zip Code:
Phone:

Affil Type Desc: UST Property Owner Name
Entity Name: Barton Petroleum Inc
Entity Title:
Address: 3770 Murphy Canyon Road
City: San Diego
State: CA
Country: United States
Zip Code: 92123
Phone: (858) 278-7442

Coordinates

Env Int Type Code: HWG
Program ID: 10390792
Latitude: 32.810730
Longitude: -117.117420
Coord Name:
Ref Point Type Desc: Center of a facility or station.

Evaluations

Eval Date: 8/4/2016
Violations Found: Yes
Eval General Type: Compliance Evaluation Inspection
Eval Type: Routine done by local agency
Eval Division: San Diego County Department of Env Health
Eval Program: UST
Eval Source: CERS
Eval Notes:

Inspector: Fernandez Juan Inspection ID:5467435

Eval Date: 8/6/2013
Violations Found: Yes
Eval General Type: Compliance Evaluation Inspection
Eval Type: Routine done by local agency
Eval Division: San Diego County Department of Env Health
Eval Program: UST
Eval Source: CERS
Eval Notes:

Inspector: Garchitorena Bobby Inspection ID:4090193

Eval Date: 8/2/2017
Violations Found: No
Eval General Type: Compliance Evaluation Inspection
Eval Type: Routine done by local agency
Eval Division: San Diego County Department of Env Health
Eval Program: HW
Eval Source: CERS
Eval Notes:

Inspector: Fernandez Juan Inspection ID:5692417

Eval Date: 8/4/2016
Violations Found: Yes
Eval General Type: Compliance Evaluation Inspection
Eval Type: Routine done by local agency
Eval Division: San Diego County Department of Env Health
Eval Program: HMRRP
Eval Source: CERS
Eval Notes:

Inspector: Fernandez Juan Inspection ID:5467435

Eval Date: 8/6/2015
Violations Found: No
Eval General Type: Compliance Evaluation Inspection
Eval Type: Routine done by local agency
Eval Division: San Diego County Department of Env Health
Eval Program: HMRRP
Eval Source: CERS
Eval Notes:

Inspector: Fernandez Juan Inspection ID:5160901

Eval Date: 8/4/2016
Violations Found: No
Eval General Type: Compliance Evaluation Inspection
Eval Type: Routine done by local agency

Eval Division: San Diego County Department of Env Health
Eval Program: HW
Eval Source: CERS
Eval Notes:

Inspector: Fernandez Juan Inspection ID:5467435

Eval Date: 8/6/2013
Violations Found: No
Eval General Type: Compliance Evaluation Inspection
Eval Type: Routine done by local agency
Eval Division: San Diego County Department of Env Health
Eval Program: HMRRP
Eval Source: CERS
Eval Notes:

Inspector: Garchitorena Bobby Inspection ID:4090193

Eval Date: 8/2/2017
Violations Found: No
Eval General Type: Compliance Evaluation Inspection
Eval Type: Routine done by local agency
Eval Division: San Diego County Department of Env Health
Eval Program: UST
Eval Source: CERS
Eval Notes:

Inspector: Fernandez Juan Inspection ID:5692417

Eval Date: 8/6/2015
Violations Found: No
Eval General Type: Compliance Evaluation Inspection
Eval Type: Routine done by local agency
Eval Division: San Diego County Department of Env Health
Eval Program: HW
Eval Source: CERS
Eval Notes:

Inspector: Fernandez Juan Inspection ID:5160901

Eval Date: 8/6/2015
Violations Found: No
Eval General Type: Compliance Evaluation Inspection
Eval Type: Routine done by local agency
Eval Division: San Diego County Department of Env Health
Eval Program: UST
Eval Source: CERS
Eval Notes:

Inspector: Fernandez Juan Inspection ID:5160901

Eval Date: 8/2/2017
Violations Found: Yes
Eval General Type: Compliance Evaluation Inspection
Eval Type: Routine done by local agency
Eval Division: San Diego County Department of Env Health
Eval Program: HMRRP
Eval Source: CERS
Eval Notes:

Inspector: Fernandez Juan Inspection ID:5692417

Eval Date: 8/6/2014
Violations Found: Yes
Eval General Type: Compliance Evaluation Inspection
Eval Type: Routine done by local agency
Eval Division: San Diego County Department of Env Health
Eval Program: UST
Eval Source: CERS
Eval Notes:

Inspector: Garchitorena Bobby Inspection ID:4970037

Eval Date: 8/6/2014
Violations Found: No
Eval General Type: Compliance Evaluation Inspection
Eval Type: Routine done by local agency
Eval Division: San Diego County Department of Env Health
Eval Program: HMRRP
Eval Source: CERS
Eval Notes:

Inspector: Garchitorena Bobby Inspection ID:4970037

Eval Date: 8/6/2014
Violations Found: No
Eval General Type: Compliance Evaluation Inspection
Eval Type: Routine done by local agency
Eval Division: San Diego County Department of Env Health
Eval Program: HW
Eval Source: CERS
Eval Notes:

Inspector: Garchitorena Bobby Inspection ID:4970037

Violations

Violation Date: 8/4/2016 ***Violation Program:*** UST
Violation Division: San Diego County Department of Env Health ***Violation Source:*** CERS
Citation: 23 CCR 16 2715(e) - California Code of Regulations, Title 23, Chapter 16, Section(s) 2715(e)

Violation Notes:

Returned to compliance on 09/14/2016.

Violation Description:

Failure to maintain a copy of the designated operator monthly inspections for the last 12 months on-site or off-site at a readily available location, if approved by the UPA.

Violations

Violation Date: 8/4/2016 ***Violation Program:*** HMRRP
Violation Division: San Diego County Department of Env Health ***Violation Source:*** CERS
Citation: HSC 6.95 25508.2 - California Health and Safety Code, Chapter 6.95, Section(s) 25508.2
Violation Notes:

Returned to compliance on 09/04/2016.

Violation Description:

Failure to annually review and electronically certify that the business plan is complete and accurate on or before the annual due date.

Violations

Violation Date: 8/4/2016 ***Violation Program:*** UST
Violation Division: San Diego County Department of Env Health ***Violation Source:*** CERS
Citation: 23 CCR 16 2715(a) - California Code of Regulations, Title 23, Chapter 16, Section(s) 2715(a)
Violation Notes:

Returned to compliance on 09/04/2016.

Violation Description:

Failure to notify the CUPA of the designated operator (DO) identification and/or change of the DO within 30 days.

Violations

Violation Date: 8/4/2016 ***Violation Program:*** UST
Violation Division: San Diego County Department of Env Health ***Violation Source:*** CERS
Citation: HSC 6.75 25299.30-25299.34 - California Health and Safety Code, Chapter 6.75, Section(s) 25299.30-25299.34
Violation Notes:

Returned to compliance on 09/04/2016.

Violation Description:

Failure to submit and maintain complete and current Certification of Financial Responsibility or other mechanism of financial assurance.

Violations

Violation Date: 8/6/2014 ***Violation Program:*** UST
Violation Division: San Diego County Department of Env Health ***Violation Source:*** CERS

Citation: 23 CCR 16 2665 - California Code of Regulations, Title 23, Chapter 16, Section(s) 2665

Violation Notes:

Returned to compliance on 08/08/2014.

Violation Description:

Failure of the overfill prevention system to meet one of the following requirements:
1. Alert the transfer operator when the tank is 90 percent full by restricting the flow into the tank or triggering an audible and visual alarm; or
2. Restrict delivery of flow to the tank at least 30 minutes before the tank overfills, provided the restriction occurs when the tank is filled to no more than 95 percent of capacity; and activate an audible alarm at least five minutes before the tank overfills; or
3. Provide positive shut-off of flow to the tank when the tank is filled to no more than 95 percent of capacity; or
4. Provide positive shut-off of flow to the tank so that none of the fittings located on the top of the tank are exposed to product due to overfilling.

Violations

Violation Date: 8/4/2016 ***Violation Program:*** UST

Violation Division: San Diego County Department of Env Health ***Violation Source:*** CERS

Citation: 23 CCR 16 2712(b) - California Code of Regulations, Title 23, Chapter 16, Section(s) 2712(b)

Violation Notes:

Returned to compliance on 09/04/2016.

Violation Description:

Failure to maintain records of repairs, lining, and upgrades on site, or off site if approved by the CUPA, for the life of the UST.

Violations

Violation Date: 8/6/2013 ***Violation Program:*** UST

Violation Division: San Diego County Department of Env Health ***Violation Source:*** CERS

Citation: 23 CCR 16 2715(f) - California Code of Regulations, Title 23, Chapter 16, Section(s) 2715(f)

Violation Notes:

Returned to compliance on 08/12/2014.

Violation Description:

Failure to comply with one or more of the following: provide training to facility employee(s) responsible for proper operation and maintenance every 12 months

and/or

train new employee(s) who are responsible for proper operation and maintenance within 30-days of hire

and/or

to have at least one employee present during operating hours that has been trained in the proper operation and maintenance of the UST system.

Violations

Violation Date: 8/6/2014 ***Violation Program:*** UST

Violation Division: San Diego County Department of Env Health ***Violation Source:*** CERS

Citation: 23 CCR 16 2715(f) - California Code of Regulations, Title 23, Chapter 16, Section(s) 2715(f)

Violation Notes:

Returned to compliance on 08/12/2014.

Violation Description:

Failure to comply with one or more of the following: provide training to facility employee(s) responsible for proper operation and maintenance every 12 months

and/or

train new employee(s) who are responsible for proper operation and maintenance within 30-days of hire

and/or

to have at least one employee present during operating hours that has been trained in the proper operation and maintenance of the UST system.

Violations

Violation Date: 8/2/2017 ***Violation Program:*** HMRRP
Violation Division: San Diego County Department of Env Health ***Violation Source:*** CERS
Citation: HSC 6.95 25508.2 - California Health and Safety Code, Chapter 6.95, Section(s) 25508.2
Violation Notes:

Returned to compliance on 08/29/2017. CERS ACCEPTED 8/29/17. RTC COMPLETED IN AA.

Violation Description:

Failure to annually review and electronically certify that the business plan is complete and accurate on or before the annual due date.

Violations

Violation Date: 8/6/2014 ***Violation Program:*** UST
Violation Division: San Diego County Department of Env Health ***Violation Source:*** CERS
Citation: 23 CCR 16 2712(b) - California Code of Regulations, Title 23, Chapter 16, Section(s) 2712(b)
Violation Notes:

Returned to compliance on 08/08/2014.

Violation Description:

Failure to maintain records of repairs, lining, and upgrades on site, or off site if approved by the CUPA, for the life of the underground storage tank

and/or

failure to maintain written monitoring and maintenance records on site, or off site if approved by the CUPA, for a period of 3 years, 6 1/2 years for cathodic protection, and 5 years for written performance claims pertaining to release detection systems and calibration and maintenance records for such systems.

Violations

Violation Date: 8/4/2016 ***Violation Program:*** UST
Violation Division: San Diego County Department of Env Health ***Violation Source:*** CERS
Citation: 23 CCR 16 2635(b)(2), 2665 - California Code of Regulations, Title 23, Chapter 16, Section(s) 2635(b)(2), 2665
Violation Notes:

Returned to compliance on 08/04/2016.

Violation Description:

Failure of the overfill prevention system to meet one of the following requirements: Alert the transfer operator when the tank is 90 percent full by restricting the flow into the tank or triggering an audible and visual alarm; or Restrict delivery of flow to the tank at least 30 minutes before the tank overfills, provided the restriction occurs when the tank is filled to no more than 95 percent of capacity; and activate an audible alarm at least five minutes before the tank overfills; or Provide positive shut-off of flow to the tank when the tank is filled to no more than 95 percent of capacity; or Provide positive shut-off of flow to the tank so that none of the fittings located on the top of the tank are exposed to product due to overfilling.

Violations

Violation Date: 8/4/2016 ***Violation Program:*** UST
Violation Division: San Diego County Department of Env Health ***Violation Source:*** CERS
Citation: 23 CCR 16 2715(c) - California Code of Regulations, Title 23, Chapter 16, Section(s) 2715(c)
Violation Notes:

Returned to compliance on 09/14/2016.

Violation Description:

Failure to comply with one or more of the following designated operator (DO) monthly inspection requirements:
Be performed by an ICC certified DO.
Inspect monthly alarm history report, check that alarms are documented and responded to appropriately, and attach a copy. Inspect for the presence of liquid/debris in spill containers.
Inspect for the presence of liquid/debris in under dispenser containment (UDC) and ensure that the monitoring equipment is positioned correctly. Inspect for liquid or debris in containment sumps where an alarm occurred with no service visit. Check that all testing and maintenance has been completed and documented.
Verify that all facility employees have been properly trained.

Violations

Violation Date: 8/6/2013 ***Violation Program:*** UST
Violation Division: San Diego County Department of Env Health ***Violation Source:*** CERS
Citation: 23 CCR 16 2665 - California Code of Regulations, Title 23, Chapter 16, Section(s) 2665
Violation Notes:

Returned to compliance on 08/06/2013.

Violation Description:

Failure to comply with one or more of the following: failure to install a spill bucket, have a functional drain valve or other method for the removal of liquid from the spill bucket/spill container, and/or be resistant to galvanic corrosion.

Violations

Violation Date: 8/6/2013 ***Violation Program:*** UST
Violation Division: San Diego County Department of Env Health ***Violation Source:*** CERS
Citation: 23 CCR 16 2666 - California Code of Regulations, Title 23, Chapter 16, Section(s) 2666
Violation Notes:

Returned to compliance on 08/06/2013.

Violation Description:

Failure of the leak detection equipment to be properly programmed or properly operated.

Map Key	Number of Records	Direction	Distance (mi/ft)	Elev/Diff (ft)	Site	DB
983	5 of 13	-	0.00 / 0.00	230.24 / -193	ARCO #05737 3770 MURPHY CANYON RD SAN DIEGO CA 92123	EMISSIONS

2004 Criteria Data

Facility ID:	89251	**CERR Code:**	
Facility SIC Code:	5541	**TOGT:**	4.26
CO:	37	**ROGT:**	4.26
Air Basin:	SD	**COT:**	
District:	SD	**NOXT:**	
COID:	SD	**SOXT:**	
DISN:	SAN DIEGO COUNTY APCD	**PMT:**	
CHAPIS:		**PM10T:**	

2004 Toxic Data

Facility ID:	89251	**COID:**	SD
Facility SIC Code:	5541	**DISN:**	SAN DIEGO COUNTY APCD
CO:	37	**CHAPIS:**	
Air Basin:	SD	**CERR Code:**	
District:	SD		
TS:			
Health Risk Asmt:			
Non-Cancer Chronic Haz Ind:			
Non-Cancer Acute Haz Ind:			

2005 Criteria Data

Facility ID:	89251	**CERR Code:**	
Facility SIC Code:	5541	**TOGT:**	4.26
CO:	37	**ROGT:**	4.26
Air Basin:	SD	**COT:**	
District:	SD	**NOXT:**	
COID:	SD	**SOXT:**	
DISN:	SAN DIEGO COUNTY APCD	**PMT:**	
CHAPIS:		**PM10T:**	

2005 Toxic Data

Facility ID:	89251	**COID:**	SD
Facility SIC Code:	5541	**DISN:**	SAN DIEGO COUNTY APCD
CO:	37	**CHAPIS:**	
Air Basin:	SD	**CERR Code:**	
District:	SD		
TS:			
Health Risk Asmt:			
Non-Cancer Chronic Haz Ind:			

Non-Cancer Acute Haz Ind:

2006 Criteria Data

Facility ID:	89251	***CERR Code:***	
Facility SIC Code:	5541	***TOGT:***	4.26
CO:	37	***ROGT:***	4.26
Air Basin:	SD	***COT:***	
District:	SD	***NOXT:***	
COID:	SD	***SOXT:***	
DISN:	SAN DIEGO COUNTY APCD	***PMT:***	
CHAPIS:		***PM10T:***	

2006 Toxic Data

Facility ID:	89251	***COID:***	SD
Facility SIC Code:	5541	***DISN:***	SAN DIEGO COUNTY APCD
CO:	37	***CHAPIS:***	
Air Basin:	SD	***CERR Code:***	
District:	SD		
TS:			
Health Risk Asmt:			
Non-Cancer Chronic Haz Ind:			
Non-Cancer Acute Haz Ind:			

2007 Criteria Data

Facility ID:	89251	***CERR Code:***	
Facility SIC Code:	5541	***TOGT:***	4.26
CO:	37	***ROGT:***	4.26
Air Basin:	SD	***COT:***	
District:	SD	***NOXT:***	
COID:	SD	***SOXT:***	
DISN:	SAN DIEGO COUNTY APCD	***PMT:***	
CHAPIS:		***PM10T:***	

2007 Toxic Data

Facility ID:	89251	***COID:***	SD
Facility SIC Code:	5541	***DISN:***	SAN DIEGO COUNTY APCD
CO:	37	***CHAPIS:***	
Air Basin:	SD	***CERR Code:***	
District:	SD		
TS:			
Health Risk Asmt:			
Non-Cancer Chronic Haz Ind:			
Non-Cancer Acute Haz Ind:			

2008 Criteria Data

Facility ID:	89251	***CERR Code:***	
Facility SIC Code:	5541	***TOGT:***	4.26
CO:	37	***ROGT:***	4.26
Air Basin:	SD	***COT:***	
District:	SD	***NOXT:***	
COID:	SD	***SOXT:***	
DISN:	SAN DIEGO COUNTY APCD	***PMT:***	
CHAPIS:		***PM10T:***	

2008 Toxic Data

Facility ID:	89251	***COID:***	SD
Facility SIC Code:	5541	***DISN:***	SAN DIEGO COUNTY APCD
CO:	37	***CHAPIS:***	
Air Basin:	SD	***CERR Code:***	
District:	SD		
TS:			
Health Risk Asmt:			
Non-Cancer Chronic Haz Ind:			
Non-Cancer Acute Haz Ind:			

2009 Criteria Data

Facility ID:	89251	***CERR Code:***	
Facility SIC Code:	5541	***TOGT:***	4.26
CO:	37	***ROGT:***	4.26
Air Basin:	SD	***COT:***	
District:	SD	***NOXT:***	
COID:	SD	***SOXT:***	
DISN:	SAN DIEGO COUNTY APCD	***PMT:***	
CHAPIS:		***PM10T:***	

2009 Toxic Data

Facility ID:	89251	***COID:***	SD
Facility SIC Code:	5541	***DISN:***	SAN DIEGO COUNTY APCD
CO:	37	***CHAPIS:***	
Air Basin:	SD	***CERR Code:***	
District:	SD		
TS:			
Health Risk Asmt:			
Non-Cancer Chronic Haz Ind:			
Non-Cancer Acute Haz Ind:			

2010 Toxic Data

Facility ID:	89251	***COID:***	SD

Facility SIC Code:	5541	**DISN:**	SAN DIEGO COUNTY APCD
CO:	37	**CHAPIS:**	
Air Basin:	SD	**CERR Code:**	
District:	SD		
TS:			
Health Risk Asmt:			
Non-Cancer Chronic Haz Ind:			
Non-Cancer Acute Haz Ind:			

2011 Criteria Data

Facility ID:	89251	**CERR Code:**	
Facility SIC Code:	5541	**TOGT:**	4.26
CO:	37	**ROGT:**	4.26
Air Basin:	SD	**COT:**	
District:	SD	**NOXT:**	
COID:	SD	**SOXT:**	
DISN:	SAN DIEGO COUNTY APCD	**PMT:**	
CHAPIS:		**PM10T:**	

2011 Toxic Data

Facility ID:	89251	**COID:**	SD
Facility SIC Code:	5541	**DISN:**	SAN DIEGO COUNTY APCD
CO:	37	**CHAPIS:**	
Air Basin:	SD	**CERR Code:**	
District:	SD		
TS:			
Health Risk Asmt:			
Non-Cancer Chronic Haz Ind:			
Non-Cancer Acute Haz Ind:			

2012 Criteria Data

Facility ID:	89251	**CERR Code:**	
Facility SIC Code:	5541	**TOGT:**	4.26
CO:	37	**ROGT:**	4.26
Air Basin:	SD	**COT:**	
District:	SD	**NOXT:**	
COID:	SD	**SOXT:**	
DISN:	SAN DIEGO COUNTY APCD	**PMT:**	
CHAPIS:		**PM10T:**	

2012 Toxic Data

Facility ID:	89251	**COID:**	SD
Facility SIC Code:	5541	**DISN:**	SAN DIEGO COUNTY APCD
CO:	37	**CHAPIS:**	
Air Basin:	SD	**CERR Code:**	

District: SD
TS:
Health Risk Asmt:
Non-Cancer Chronic Haz Ind:
Non-Cancer Acute Haz Ind:

2013 Criteria Data

Facility ID:	89251	***CERR Code:***	
Facility SIC Code:	5541	***TOGT:***	4.26
CO:	37	***ROGT:***	4.26
Air Basin:	SD	***COT:***	
District:	SD	***NOXT:***	
COID:	SD	***SOXT:***	
DISN:	SAN DIEGO COUNTY APCD	***PMT:***	
CHAPIS:		***PM10T:***	

2013 Toxic Data

Facility ID:	89251	***COID:***	SD
Facility SIC Code:	5541	***DISN:***	SAN DIEGO COUNTY APCD
CO:	37	***CHAPIS:***	
Air Basin:	SD	***CERR Code:***	
District:	SD		
TS:			
Health Risk Asmt:			
Non-Cancer Chronic Haz Ind:			
Non-Cancer Acute Haz Ind:			

2014 Criteria Data

Facility ID:	89251	***CERR Code:***	
Facility SIC Code:	5541	***TOGT:***	4.26
CO:	37	***ROGT:***	4.26
Air Basin:	SD	***COT:***	
District:	SD	***NOXT:***	
COID:	SD	***SOXT:***	
DISN:	SAN DIEGO COUNTY APCD	***PMT:***	
CHAPIS:		***PM10T:***	

2014 Toxic Data

Facility ID:	89251	***COID:***	SD
Facility SIC Code:	5541	***DISN:***	SAN DIEGO COUNTY APCD
CO:	37	***CHAPIS:***	
Air Basin:	SD	***CERR Code:***	
District:	SD		
TS:			
Health Risk Asmt:			

Non-Cancer Chronic Haz Ind:
Non-Cancer Acute Haz Ind:

2015 Criteria Data

Facility ID:	89251	***CERR Code:***	
Facility SIC Code:	5541	***TOGT:***	4.26
CO:	37	***ROGT:***	4.26
Air Basin:	SD	***COT:***	
District:	SD	***NOXT:***	
COID:	SD	***SOXT:***	
DISN:	SAN DIEGO COUNTY APCD	***PMT:***	
CHAPIS:		***PM10T:***	

2015 Toxic Data

Facility ID:	89251	***COID:***	SD
Facility SIC Code:	5541	***DISN:***	SAN DIEGO COUNTY APCD
CO:	37	***CHAPIS:***	
Air Basin:	SD	***CERR Code:***	
District:	SD		
TS:			
Health Risk Asmt:			
Non-Cancer Chronic Haz Ind:			
Non-Cancer Acute Haz Ind:			

983	***6 of 13***	***-***	***0.00 / 0.00***	***230.24 / -193***	***ARCO / MURPHY CANYON RD 3770 MURPHY CANYON RD SAN DIEGO CA 92123***	***EMISSIONS***

1999 Criteria Data

Facility ID:	89251	***CERR Code:***	
Facility SIC Code:	5541	***TOGT:***	4.62
CO:	37	***ROGT:***	4.62
Air Basin:	SD	***COT:***	
District:	SD	***NOXT:***	
COID:	SD	***SOXT:***	
DISN:	SAN DIEGO COUNTY APCD	***PMT:***	
CHAPIS:		***PM10T:***	

1999 Toxic Data

Facility ID:	89251	***COID:***	SD
Facility SIC Code:	5541	***DISN:***	SAN DIEGO COUNTY APCD
CO:	37	***CHAPIS:***	
Air Basin:	SD	***CERR Code:***	
District:	SD		
TS:			

Health Risk Asmt:
Non-Cancer Chronic Haz Ind:
Non-Cancer Acute Haz Ind:

2000 Criteria Data

Facility ID:	89251	***CERR Code:***	
Facility SIC Code:	5541	***TOGT:***	3.1744412
CO:	37	***ROGT:***	3.1744412
Air Basin:	SD	***COT:***	
District:	SD	***NOXT:***	
COID:	SD	***SOXT:***	
DISN:	SAN DIEGO COUNTY APCD	***PMT:***	
CHAPIS:		***PM10T:***	

2000 Toxic Data

Facility ID:	89251	***COID:***	SD
Facility SIC Code:	5541	***DISN:***	SAN DIEGO COUNTY APCD
CO:	37	***CHAPIS:***	
Air Basin:	SD	***CERR Code:***	
District:	SD		

TS:
Health Risk Asmt:
Non-Cancer Chronic Haz Ind:
Non-Cancer Acute Haz Ind:

2001 Criteria Data

Facility ID:	89251	***CERR Code:***	
Facility SIC Code:	5541	***TOGT:***	3.17
CO:	37	***ROGT:***	3.17
Air Basin:	SD	***COT:***	
District:	SD	***NOXT:***	
COID:	SD	***SOXT:***	
DISN:	SAN DIEGO COUNTY APCD	***PMT:***	
CHAPIS:		***PM10T:***	

2001 Toxic Data

Facility ID:	89251	***COID:***	SD
Facility SIC Code:	5541	***DISN:***	SAN DIEGO COUNTY APCD
CO:	37	***CHAPIS:***	
Air Basin:	SD	***CERR Code:***	
District:	SD		

TS:
Health Risk Asmt:
Non-Cancer Chronic Haz Ind:
Non-Cancer Acute Haz Ind:

Map Key	Number of Records	Direction	Distance (mi/ft)	Elev/Diff (ft)	Site	DB

2002 Criteria Data

Facility ID:	89251	***CERR Code:***	
Facility SIC Code:	5541	***TOGT:***	3.1744412
CO:	37	***ROGT:***	3.1744412
Air Basin:	SD	***COT:***	
District:	SD	***NOXT:***	
COID:	SD	***SOXT:***	
DISN:	SAN DIEGO COUNTY APCD	***PMT:***	
CHAPIS:		***PM10T:***	

2002 Toxic Data

Facility ID:	89251	***COID:***	SD
Facility SIC Code:	5541	***DISN:***	SAN DIEGO COUNTY APCD
CO:	37	***CHAPIS:***	
Air Basin:	SD	***CERR Code:***	
District:	SD		
TS:			
Health Risk Asmt:			
Non-Cancer Chronic Haz Ind:			
Non-Cancer Acute Haz Ind:			

983	***7 of 13***	***-***	***0.00 / 0.00***	***230.24 / -193***	***ARCOMURPHY CANYON RD 3770 MURPHY CANYON RD SAN DIEGO CA 92123***	***EMISSIONS***

2003 Criteria Data

Facility ID:	89251	***CERR Code:***	
Facility SIC Code:	5541	***TOGT:***	3.1744412
CO:	37	***ROGT:***	3.1744412
Air Basin:	SD	***COT:***	
District:	SD	***NOXT:***	
COID:	SD	***SOXT:***	
DISN:	SAN DIEGO COUNTY APCD	***PMT:***	
CHAPIS:		***PM10T:***	

2003 Toxic Data

Facility ID:	89251	***COID:***	SD
Facility SIC Code:	5541	***DISN:***	SAN DIEGO COUNTY APCD
CO:	37	***CHAPIS:***	
Air Basin:	SD	***CERR Code:***	
District:	SD		
TS:			
Health Risk Asmt:			
Non-Cancer Chronic Haz Ind:			

Map Key	Number of Records	Direction	Distance (mi/ft)	Elev/Diff (ft)	Site	DB
Non-Cancer Acute Haz Ind:						
983	8 of 13	-	0.00 / 0.00	230.24 / -193	3770 MURPHY CAYNON RD SAN DIEGO CA	ERNS

NRC Report No:	573178	**Direction From City:**	
Type of Incident:	FIXED	**Lat Quad:**	
Incident Cause:	OPERATOR ERROR	**Long Quad:**	
Incident Date:	7/16/2001 12:56:00 AM	**Location Section:**	
Incident Location:		**Location Township:**	
Incident Dtg:	OCCURRED	**Location Range:**	
Distance From City:		**Potential Flag:**	
Distance Units:		**Year:**	Calendar Year 2001

Description of Incident: A CUSTOMER OVERFILLED THEIR FUEL TANK AT A GAS STATION CAUSING GASOLINE TO SPILL FROM THE GAS NOZZLE ONTO A CONCRETE SURFACE.

Material Spill Information

Chris Code:	GAS	**Name of Material:**	GASOLINE: AUTOMOTIVE (UNLEADED)
CAS No:	000000-00-0	**If Reached Water:**	NO
UN No:		**Amount in Water:**	
Amount of Material:	1	**Unit Reach Water:**	
Unit of Measure:	GALLON(S)		

Calls Information

Date Time Received:	7/16/2001 6:55:31 PM	**Responsible City:**	LA PALMA
Date Time Complete:	7/16/2001 7:02:12 PM	**Responsible State:**	CA
Call Type:	INC	**Responsible Zip:**	90623
Responsible Company:	ATLANTIC RICHFIELD CO	**On Behalf of:**	
Responsible ORG Type:	PRIVATE ENTERPRISE	**Source:**	TELEPHONE

Incidents Information

Aircraft Type:	UNKNOWN
Aircraft Model:	
Aircraft ID:	
Aircraft Fuel Capacity:	
Aircraft Fuel Capacity Units:	
Aircraft Fuel on Board:	
Aircraft Fuel OB Units:	
Aircraft Spot No:	
Aircraft Hanger:	
Aircraft Runway No:	
Road Mile Marker:	
Building ID:	
Type of Fixed Object:	OTHER
Power Generating Facility:	N
Generating Capacity:	

Type of Fuel:	
NPDES:	
NPDES Compliance:	U
Pipeline Type:	
DOT Regulated:	U
Pipeline Above Ground:	ABOVE
Exposed Underwater:	N
Pipeline Covered:	U
Railroad Hotline:	
Grade Crossing:	N
Location Subdivision:	
Railroad Milepost:	
Type Vehicle Involved:	
Crossing Device Type:	
Device Operational:	Y
Dot Crossing No:	
Brake Failure:	N
Description of Tank:	
Tank Above Ground:	ABOVE
Transportable Container:	U
Tank Regulated:	U
Tank Regulated By:	
Tank ID:	
Capacity of Tank:	
Capacity of Tank Units:	
Actual Amount:	
Actual Amount Units:	
Platform Rig Name:	
Platform Letter:	
Location Area ID:	
Location Block ID:	
OCSG No:	
OCSG No:	
State Lease No:	
Pier Dock No:	
Berth Slip No:	
Continuous Release Type:	
Initial Cont Release No:	
Continuous Release Permit:	
Allision:	N
Type of Structure:	
Structure Name:	
Structure Operational:	U
Airbag Deployed:	
Date Time Normal Service:	
Service Disruption Time:	
Service Disruption Units:	
Transit Bus Flag:	
CR Begin Date:	
CR End Date:	
CR Change Date:	
FBI Contact:	

FBI Contact Date Time:	
Sub Part C Testing Req:	XXX
Conductor Testing:	
Engineer Testing:	
Trainman Testing:	
Yard Foreman Testing:	
RCL Operator Testing:	
Brakeman Testing:	
Train Dispatcher Testing:	
Signalman Testing:	
Other Employee Testing:	
Unknown Testing:	
Passenger Handling:	
Passenger Route:	XXX
Passenger Delay:	XXX

Incident Details Information

Fire Involved:	N
Fire Extinguished:	U
Any Evacuations:	N
Number Evacuated:	
Who Evacuated:	
Radius Of Evacuation:	
Any Injuries:	N
No. Injured:	
No. Hospitalized:	
Any Fatalities:	N
No. Fatalities:	
Any Damages:	N
Damage Amount:	
Air Corridor Closed:	N
Air Corridor Desc:	
Air Closure Time:	
Waterway Closed:	N
Waterway Desc:	
Waterway Closure Time:	
Road Closed:	N
Road Desc:	
Road Closure Time:	
Closure Direction:	
Major Artery:	No
Track Closed:	N
Track Desc:	
Track Closure Time:	
Media Interest:	NONE
Medium Desc:	LAND
Additional Medium Info:	CONCRETE
Body of Water:	
Tributary of:	
Nearest River Mile Maker:	

Release Secured:	Y
Est Duration of Release:	
Release Rate:	
Desc Remedial Action:	ABSORBENTS APPLIED,MATERIAL CONTAINED,CLEANUP COMPLETED
State Agency on Scene:	
State Agency Report No:	
Other Agency Notified:	
Weather Conditions:	CLEAR
Air Temperature:	
Wind Speed:	
Wind Direction:	
Water Supply Contaminated:	U
Sheen Size:	
Sheen Color:	
Direction of Sheen Travel:	
Sheen Odor Description:	
Wave Condition:	
Current Speed:	
Current Direction:	
Water Temperature:	
Track Close Dir:	
EMPL Fatality:	
Pass Fatality:	
Community Impact:	N
Wind Speed Unit:	
Employee Injuries:	
Passenger Injuries:	
Occupant Fatality:	
Current Speed Unit:	
Road Closure Units:	
Track Closure Units:	
Sheen Size Units:	
Additional Info:	THE CALLER WILL NOTIFY THE STATE DEH AND THE STATE OES.
State Agency Notified:	
Federal Agency Notified:	
Nearest River Mile Marker:	
Sheen Size Length:	
Sheen Size Length Units:	
Sheen Size Width:	
Sheen Size Width Units:	
Offshore:	N
Duration Unit:	
Release Rate Unit:	
Release Rate Rate:	
Passengers Transferred:	UNK

Map Key	Number of Records	Direction	Distance (mi/ft)	Elev/Diff (ft)	Site	DB
983	9 of 13	-	0.00 / 0.00	230.24 / -193	3770 MURPHY CANYON RD. SAN DIEGO CA 92123	ERNS

NRC Report No:	583323	**Direction From City:**	
Type of Incident:	MOBILE	**Lat Quad:**	
Incident Cause:	OPERATOR ERROR	**Long Quad:**	

Map Key	Number of Records	Direction	Distance (mi/ft)	Elev/Diff (ft)	Site	DB

Incident Date:	9/24/2001 4:00:00 PM	**Location Section:**	
Incident Location:	3770 MURPHY CANYON RD.	**Location Township:**	
Incident Dtg:	OCCURRED	**Location Range:**	
Distance From City:		**Potential Flag:**	
Distance Units:		**Year:**	Calendar Year 2001

Description of Incident: THE CALLER STATED THAT A CUSTOMER WAS DISPENSING FUEL AND OVERFILLED THEIR TANK SPILLING ONE GALLON OF GASOLINE.

Material Spill Information

Chris Code:	GAS	**Name of Material:**	GASOLINE: AUTOMOTIVE (UNLEADED)
CAS No:	000000-00-0	**If Reached Water:**	NO
UN No:		**Amount in Water:**	
Amount of Material:	1	**Unit Reach Water:**	
Unit of Measure:	GALLON(S)		

Calls Information

Date Time Received:	10/16/2001 1:07:19 PM	**Responsible City:**	LA PALMA
Date Time Complete:	10/16/2001 1:12:45 PM	**Responsible State:**	CA
Call Type:	INC	**Responsible Zip:**	90623
Responsible Company:	ATLANTIC RICHFIELD CO.	**On Behalf of:**	
Responsible ORG Type:	PRIVATE ENTERPRISE	**Source:**	TELEPHONE

Incidents Information

Aircraft Type:	UNKNOWN
Aircraft Model:	
Aircraft ID:	
Aircraft Fuel Capacity:	
Aircraft Fuel Capacity Units:	
Aircraft Fuel on Board:	
Aircraft Fuel OB Units:	
Aircraft Spot No:	
Aircraft Hanger:	
Aircraft Runway No:	
Road Mile Marker:	
Building ID:	
Type of Fixed Object:	UNKNOWN
Power Generating Facility:	
Generating Capacity:	
Type of Fuel:	
NPDES:	
NPDES Compliance:	
Pipeline Type:	
DOT Regulated:	
Pipeline Above Ground:	
Exposed Underwater:	
Pipeline Covered:	

Railroad Hotline:
Grade Crossing:
Location Subdivision:
Railroad Milepost:
Type Vehicle Involved:
Crossing Device Type:
Device Operational:
Dot Crossing No:
Brake Failure:
Description of Tank:
Tank Above Ground:
Transportable Container:
Tank Regulated:
Tank Regulated By:
Tank ID:
Capacity of Tank:
Capacity of Tank Units:
Actual Amount:
Actual Amount Units:
Platform Rig Name:
Platform Letter:
Location Area ID:
Location Block ID:
OCSG No:
OCSG No:
State Lease No:
Pier Dock No:
Berth Slip No:
Continuous Release Type:
Initial Cont Release No:
Continuous Release Permit:
Allision:
Type of Structure:
Structure Name:
Structure Operational:
Airbag Deployed:
Date Time Normal Service:
Service Disruption Time:
Service Disruption Units:
Transit Bus Flag:
CR Begin Date:
CR End Date:
CR Change Date:
FBI Contact:
FBI Contact Date Time:
Sub Part C Testing Req: XXX
Conductor Testing:
Engineer Testing:
Trainman Testing:
Yard Foreman Testing:
RCL Operator Testing:
Brakeman Testing:

Train Dispatcher Testing:	
Signalman Testing:	
Other Employee Testing:	
Unknown Testing:	
Passenger Handling:	
Passenger Route:	XXX
Passenger Delay:	XXX

Incident Details Information

Fire Involved:	N
Fire Extinguished:	U
Any Evacuations:	N
Number Evacuated:	
Who Evacuated:	
Radius Of Evacuation:	
Any Injuries:	N
No. Injured:	
No. Hospitalized:	
Any Fatalities:	N
No. Fatalities:	
Any Damages:	N
Damage Amount:	
Air Corridor Closed:	N
Air Corridor Desc:	
Air Closure Time:	
Waterway Closed:	N
Waterway Desc:	
Waterway Closure Time:	
Road Closed:	N
Road Desc:	
Road Closure Time:	
Closure Direction:	
Major Artery:	No
Track Closed:	N
Track Desc:	
Track Closure Time:	
Media Interest:	NONE
Medium Desc:	LAND
Additional Medium Info:	GROUND / PAVEMENT / ASPHALT
Body of Water:	
Tributary of:	
Nearest River Mile Maker:	
Release Secured:	Y
Est Duration of Release:	
Release Rate:	
Desc Remedial Action:	STAFF CONTAINED AND CLEANED UP THE SPILL WITH PADS AND ABSORBENT MATERIALS.
State Agency on Scene:	
State Agency Report No:	
Other Agency Notified:	
Weather Conditions:	

Map Key	Number of Records	Direction	Distance (mi/ft)	Elev/Diff (ft)	Site	DB

Air Temperature:	
Wind Speed:	
Wind Direction:	
Water Supply Contaminated:	U
Sheen Size:	
Sheen Color:	
Direction of Sheen Travel:	
Sheen Odor Description:	
Wave Condition:	
Current Speed:	
Current Direction:	
Water Temperature:	
Track Close Dir:	
EMPL Fatality:	
Pass Fatality:	
Community Impact:	N
Wind Speed Unit:	
Employee Injuries:	
Passenger Injuries:	
Occupant Fatality:	
Current Speed Unit:	
Road Closure Units:	
Track Closure Units:	
Sheen Size Units:	
Additional Info:	THE CALLER WILL NOTIFY: CA OES
State Agency Notified:	COUNTY OF SAN DIEGO HAZMAT,WATER QUALITY
Federal Agency Notified:	
Nearest River Mile Marker:	
Sheen Size Length:	
Sheen Size Length Units:	
Sheen Size Width:	
Sheen Size Width Units:	
Offshore:	N
Duration Unit:	
Release Rate Unit:	
Release Rate Rate:	
Passengers Transferred:	UNK

Map Key	Number of Records	Direction	Distance (mi/ft)	Elev/Diff (ft)	Site	DB
983	10 of 13	-	0.00 / 0.00	230.24 / -193	ARCO 3770 MURPHY CANYON RD, SAN DIEGO, CA 92123 SAN DIEGO CA	SAN DIEGO LOP

SWRCB Global ID:	T0607338908	**Parcel No:**	421-333-15-00
Record ID:	DEH2003-LSAM-H22759-001	**Census Tract:**	85.11
Record Status:	Completed	**Zip Code 2:**	92123
Opened Date:	2/25/2003	**Community:**	San Diego
Case Type:	LOP - Local Oversight Program	**Jurisdiction:**	SAN DIEGO
Historical Name:	ARCO	**Watershed Basin No:**	907.11
Lead Agency:	DEH/SAM	**Latitude GS 84:**	32.8107286
Lead Agency Date:	5/27/2003	**Longitude GS 84:**	-117.1174164
Funding:	F - LOP Federal Fund	**X Map Coord:**	6295109.913

Map Key	Number of Records	Direction	Distance (mi/ft)	Elev/Diff (ft)	Site	DB

Fire Agency: SAN DIEGO
Y Map Coord: 1875900.609
Thomasbros Mappage Grid: 1249 F 4
Water Purveyor: SAN DIEGO
File Case Type: CLOSED OR TRANSFERRED LOP CASES

983	11 of 13	-	0.00 / 0.00	230.24 / -193	ARCO FACILITY NO 05737 3770 MURPHY CANYON RD SAN DIEGO CA 92123	RCRA NON GEN

EPA Handler ID: CAR000104828
Land Type Code: P
Land Type Desc: Private
Federal Waste Generator Code: N
Gen Status Univ Code: N
Gen Status Univ Desc: No Report
Importer Activity: No
Mixed Waste Generator: No
Transporter Activity: No
Transfer Facility: No
Recycler Activity: No
Onsite Burner Exemption: No
Furnace Exemption: No
Underground Inject Activity: No
Receives Waste from Offsite: No
TSD Type: -----
TSD Activity: No
Corrective Action Univ: No
Action has been Imposed: No
Action under 3004 (U)/(V): No
Institutional Control Indicator: N
Used Oil Transporter:
Used Oil Transfer Facility:
Used Oil Processor:
Used Oil Refiner:
Used Oil Burner:
Used Oil Market Burner:
Used Oil Spec Marketer:
Activity Location: CA
County Code: CA073
County Name: SAN DIEGO
Contact Name: JACKIE DOUGHERTY
Contact Phone No and Ext: 949-460-5200
Contact Email: JACKIE@BELSHIRE.COM
Contact Address: 25971 TOWNE CENTRE DR , FOOTHILL RANCH , CA, 92610 , US
Mailing Address: 25971 TOWNE CENTRE DR , FOOTHILL RANCH , CA, 92610 , US

Violation/Evaluation Summary

Note: NO RECORDS: As of Jan 24 2018, there are no Compliance Monitoring and Enforcement (violation) records associated with this facility (EPA ID).

Handler Details

Source Type:	N	***Used Oil Transporter:***	No
Receive Date:	20020710	***UO Transfer Fac:***	No
Non Notifier:		***Used Oil Processor:***	No
Acknowledge Flag:		***Used Oil Refiner:***	No
Acknowledge Date:		***Used Oil Burner:***	No
Accessibility:		***UO Market Burner:***	No
Land Type:	P	***UO Spec Marketer:***	No
Fed Waste Gen Own:	HQ	***Current Site Name:***	ARCO FACILITY NO 05737
Fed Waste Gen Cd:	2	***Location Street No:***	
Fed Waste Gen Desc:	Small Quantity Generator	***Location Street 1:***	3770 MURPHY CANYON RD
ST Waste Gen Own:		***Location Street 2:***	
State Waste Gen Cd:		***Location City:***	SAN DIEGO
Short Term Gen:	No	***Location State:***	CA
Importer Activity:	No	***Location Zip Code:***	92123
Mixed Waste Gen:	No	***County Code:***	CA073
Transporter:	No	***State District:***	
Transfer Facility:	No	***Mailing Street No:***	
TSD Activity:	No	***Mailing Street 1:***	P O BOX 6038
Recycler Activity:	No	***Mailing Street 2:***	
Onsite Burn Exempt:	No	***Mailing City:***	ARTESIA
Furnace Exemption:	No	***Mailing State:***	CA
Underground Inject:	No	***Mailing Zip Code:***	90702-6038
Off Site Receipt:	No	***Mailing Country:***	US
Waste Dest Fac:	No	***Contact First Name:***	JACK
Subpart K College:		***Contact Middle Initial:***	
Subpart K Hospital:		***Contact Last Name:***	OMAN
Subpart K Non Profit:		***Contact Street No:***	
Subpart K Withdraw:		***Contact Street 1:***	P O BOX 6038
Include Ntnl Rprt:		***Contact Street 2:***	
Reporting Cycle:		***Contact City:***	ARTESIA
LQHUW:	No	***Contact State:***	CA
Trader Importer:		***Contact Zip:***	90702-6038
Trader Exporter:		***Contact Country:***	US
Slab Importer:		***Contact Phone:***	714-690-2425
Slab Exporter:		***Contact Phone Ext:***	
Current Record:	No	***Contact Fax:***	
Location Country:	US	***Contact Email Addr:***	
State District Owner:		***Contact Title:***	

Handler Details

Source Type:	N	***Used Oil Transporter:***	No
Receive Date:	20090219	***UO Transfer Fac:***	No
Non Notifier:		***Used Oil Processor:***	No
Acknowledge Flag:		***Used Oil Refiner:***	No
Acknowledge Date:		***Used Oil Burner:***	No
Accessibility:		***UO Market Burner:***	No
Land Type:	P	***UO Spec Marketer:***	No

Fed Waste Gen Own:	HQ	***Current Site Name:***	ARCO FACILITY NO 05737
Fed Waste Gen Cd:	N	***Location Street No:***	
Fed Waste Gen Desc:		***Location Street 1:***	3770 MURPHY CANYON RD
ST Waste Gen Own:	CA	***Location Street 2:***	
State Waste Gen Cd:	N	***Location City:***	SAN DIEGO
Short Term Gen:	No	***Location State:***	CA
Importer Activity:	No	***Location Zip Code:***	92123
Mixed Waste Gen:	No	***County Code:***	CA073
Transporter:	No	***State District:***	
Transfer Facility:	No	***Mailing Street No:***	
TSD Activity:	No	***Mailing Street 1:***	25971 TOWNE CENTRE DR
Recycler Activity:	No	***Mailing Street 2:***	
Onsite Burn Exempt:	No	***Mailing City:***	FOOTHILL RANCH
Furnace Exemption:	No	***Mailing State:***	CA
Underground Inject:	No	***Mailing Zip Code:***	92610
Off Site Receipt:	No	***Mailing Country:***	US
Waste Dest Fac:	No	***Contact First Name:***	JACKIE
Subpart K College:		***Contact Middle Initial:***	
Subpart K Hospital:		***Contact Last Name:***	DOUGHERTY
Subpart K Non Profit:		***Contact Street No:***	
Subpart K Withdraw:		***Contact Street 1:***	25971 TOWNE CENTRE DR
Include Ntnl Rprt:		***Contact Street 2:***	
Reporting Cycle:		***Contact City:***	FOOTHILL RANCH
LQHUW:	No	***Contact State:***	CA
Trader Importer:		***Contact Zip:***	92610
Trader Exporter:		***Contact Country:***	US
Slab Importer:		***Contact Phone:***	949-460-5200
Slab Exporter:		***Contact Phone Ext:***	
Current Record:	Yes	***Contact Fax:***	
Location Country:	US	***Contact Email Addr:***	JACKIE@BELSHIRE.COM
State District Owner:		***Contact Title:***	

Hazardous Waste Details

Haz Waste Cd Owner:	HQ	***Source Type:***	N
Haz Waste Cd:	D018	***Code Type:***	D
BR Waste Code Active Status:	Yes		
Waste Code Active Status:	Yes		
Waste Code Description:	BENZENE		

Haz Waste Cd Owner:	HQ	***Source Type:***	N
Haz Waste Cd:	D000	***Code Type:***	D
BR Waste Code Active Status:	No		
Waste Code Active Status:	No		
Waste Code Description:	DESCRIPTION		

Haz Waste Cd Owner:	HQ	***Source Type:***	N
Haz Waste Cd:	D001	***Code Type:***	D
BR Waste Code Active Status:	Yes		
Waste Code Active Status:	Yes		
Waste Code Description:	IGNITABLE WASTE		

Map Key	Number of Records	Direction	Distance (mi/ft)	Elev/Diff (ft)	Site	DB

Owner/Operator Details

Owner/Operator Ind:	CO	***Country:***	
Name:	B P W COAST PRODUCTS LLC	***Zip Code:***	90702-6038
Street No:		***Phone:***	714-690-2425
Street 1:	P O BOX 6038	***Type:***	P
Street 2:		***Date Became Current:***	
City:	ARTESIA	***Date Ended Current:***	
State:	CA		
Source Type:	N		

983	***12 of 13***	***-***	***0.00 / 0.00***	***230.24 / -193***	***ARCO 3770 MURPHY CANYON RD San Diego CA***	***SANDIEGO SAM***

Record ID:	DEH2003-LSAM-H22759-001	***Object ID:***	5403
Record Type:	SAM Investigation	***ID:***	5407
Status:	Completed	***Feature ID:***	4213331500
REST Record ID:	DEH2003-LSAM-H22759-001	***Parcel No:***	421-333-15-00
Record Name:	ARCO	***SWRCB Global ID:***	T0607338908
Record Status:	Completed	***H No:***	H22759
Record Alias:	SAM Investigation	***Historical Name:***	ARCO
Date:	02/25/2003	***Agency Name:***	COSD
Primary Parcel:	YES	***Fire Agency:***	SAN DIEGO
Primary Address:	YES	***Funding:***	F - LOP Federal Fund
Address:	3770 MURPHY CANYON RD, SAN DIEGO CA 92123	***GT Global ID:***	T0607338908
Address Type:	MASTER	***GT RB Case No:***	
Street String:	3770 MURPHY CANYON RD	***GT Cuf Case:***	NO
Zip Code:	92123	***GT Case Type:***	LUST Cleanup Site
Zip Community:	92123	***GT Lead Agency:***	SAN DIEGO COUNTY LOP
Jurisdictiction:	SAN DIEGO	***GT County:***	San Diego
Census Tract:	85.11	***GT Latitude:***	32.8097
BOS District:	4	***GT Longitude:***	-117.1169
Watershed Basin:	907.11	***Latitude GS84:***	32.8107286
Water Purveyor:	SAN DIEGO	***Longitude GS84:***	-117.1174164
KIVA per Tp per No:	6SAM H22759	***Point X:***	6295109.9998793
X:	6295109.913	***Point Y:***	1875900.62515165
Y:	1875900.609		

Case No:	H22759-001
Case Type:	LOP - Local Oversight Program
REST Record Type:	LUEG-DEH/LWQD/SAM Investigation/NA
Opened Date:	1046131200000
Opened Date Converted:	02/24/2003 08:00PM
Full Name DEH Permit Owner:	
Lead Agency:	DEH/SAM
Lead Agency Date:	1053993600000
Lead Agency Date Converted:	05/26/2003 08:00PM
Geo SRC:	Mapped to XY from previous SAM Layer
GT Status:	Completed - Case Closed
GT Status Date:	1089072000000

Map Key	Number of Records	Direction	Distance (mi/ft)	Elev/Diff (ft)	Site	DB

GT Status Date Converted: 07/05/2004 08:00PM
Thomasbros Mappage Grid: 1249 F 4

---

983 | 13 of 13 | - | 0.00 / 0.00 | 230.24 / -193 | BARTON PETROLEUM, INC
3770 MURPHY CANYON RD
SAN DIEGO CA 92123 | SANDIEGO UST

Record ID: DEH2009-HUPFP-210890
CERS ID: 10390792
Facility ID: 37-000-210890
EPA ID No: CAL000385721
Permit Status: Permit Renewed
Active Permit: YES
Facility Type UST: Motor Vehicle Fueling
Business Phone: 858-278-7442
Business Fax: 0
Own or Operate UG: Yes
Own or Operate AG: No
Haz. Mat. On-Site: Yes
Haz. Waste Gen: Yes
HHW Collection: No
Recycle: No
RCRA Large Qty. Gen: No
Latitude: 32.810384085851936
Longitude: -117.11697510082375
Onsite Haz. Waste Trtmnt: No
Mailing Address: 3770 MURPHY CANYON RD, SAN DIEGO, CA 92123

--Details--

ID: 4883
Tank ID: 27346
Last Updated: 2017-10-23T23:56:24.000
UST Perm Close Date:
Tank Status: Active
Type of Tank: Double Wall
Piping System Type: Pressure
Tank Use: Motor Vehicle Fueling
Tank Capacity (Gal): 10000
Tank Contents: Regular Unleaded
Other Content Info:
Tank Owner Name: BARTON PETROLEUM, INC

ID: 4881
Tank ID: 27344
Last Updated: 2017-10-23T23:56:24.000
UST Perm Close Date:
Tank Status: Active
Type of Tank: Double Wall
Piping System Type: Pressure
Tank Use: Motor Vehicle Fueling
Tank Capacity (Gal): 10000
Tank Contents: Premium Unleaded
Other Content Info:
Tank Owner Name: BARTON PETROLEUM, INC

ID: 4882
Tank ID: 27345
Last Updated: 2017-10-23T23:56:24.000
UST Perm Close Date:

Map Key	Number of Records	Direction	Distance (mi/ft)	Elev/Diff (ft)	Site	DB

Tank Status:	Active
Type of Tank:	Double Wall
Piping System Type:	Pressure
Tank Use:	Motor Vehicle Fueling
Tank Capacity (Gal):	10000
Tank Contents:	Regular Unleaded
Other Content Info:	
Tank Owner Name:	BARTON PETROLEUM, INC
ID:	4884
Tank ID:	27347
Last Updated:	2017-10-23T23:56:24.000
UST Perm Close Date:	
Tank Status:	Active
Type of Tank:	Double Wall
Piping System Type:	Pressure
Tank Use:	Motor Vehicle Fueling
Tank Capacity (Gal):	10000
Tank Contents:	Regular Unleaded
Other Content Info:	
Tank Owner Name:	BARTON PETROLEUM, INC

984	*1 of 1*	*-*	*0.00 / 0.00*	*419.37 / -4*	***CLAIREMONT MESA MOBIL 7153 CLAIREMONT MESA BLVD SAN DIEGO CA 92111***	***DELISTED TNK***

Facility ID:	H34471	**Latitude:**	32.8336762
County:	San Diego	**Longitude:**	-117.1620747
Permitting Agency:	SAN DIEGO COUNTY		
Original Source:	UST		
Record Date:	30-JAN-2017		

985	*1 of 1*	*-*	*0.00 / 0.00*	*408.73 / -14*	***P&C Horizon Inc. 7153 CLAIREMONT MESA BLVD SAN DIEGO CA 92111***	***UST***

Facility ID:	37-000-205101	**Latitude:**	32.83221
Permitting Agency:	San Diego County Department of Environmental Health	**Longitude:**	-117.16306
County:	San Diego		

986	*1 of 1*	*-*	*0.00 / 0.00*	*225.28 / -198*	***WILLIAM E. LARSON, DMD 3755 MURPHY CANYON RD SAN DIEGO CA 92123***	***CERS HAZ***

Site ID:	171845
Latitude:	32.810650
Longitude:	-117.116112

Regulated Programs

EI ID: 10390243 **EI Description:** Chemical Storage Facilities

Affiliations

Affil Type Desc: Parent Corporation
Entity Name: WILLIAM E. LARSON, DMD
Entity Title:
Address:
City:
State:
Country:
Zip Code:
Phone:

Affil Type Desc: Document Preparer
Entity Name: William Larson
Entity Title:
Address:
City:
State:
Country:
Zip Code:
Phone:

Affil Type Desc: Legal Owner
Entity Name: WILLIAM E. LARSON, DMD
Entity Title:
Address: 3755 MURPHY CANYON RD #D
City: SAN DIEGO
State: CA
Country: United States
Zip Code: 92123
Phone: (858) 277-2999

Affil Type Desc: Primary Emergency Contact
Entity Name: WILLIAM LARSON DMD
Entity Title: OWNER
Address:
City:
State:
Country:
Zip Code:
Phone: (858) 277-2999

Affil Type Desc: Secondary Emergency Contact
Entity Name: Kathy Larson
Entity Title: Spouse
Address:
City:
State:

Country:
Zip Code:
Phone: (858) 277-2999

Affil Type Desc: CUPA District
Entity Name: San Diego County Env Health
Entity Title:
Address: PO Box 129261
City: San Diego
State: CA
Country:
Zip Code: 92112-9261
Phone: (858) 505-6880

Affil Type Desc: Environmental Contact
Entity Name: Ashley Frick
Entity Title:
Address: 3755 MURPHY CANYON RD STE D
City: SAN DIEGO
State: CA
Country:
Zip Code: 92123
Phone: (858) 277-2999

Affil Type Desc: Identification Signer
Entity Name: WILLIAM LARSON
Entity Title: Owner
Address:
City:
State:
Country:
Zip Code:
Phone:

Affil Type Desc: Operator
Entity Name: WILLIAM E. LARSON, DMD
Entity Title:
Address:
City:
State:
Country:
Zip Code:
Phone: (858) 277-2999

Affil Type Desc: Facility Mailing Address
Entity Name: Mailing Address
Entity Title:
Address: 3755 MURPHY CANYON RD #D
City: SAN DIEGO
State: CA
Country:
Zip Code: 92123

Map Key	Number of Records	Direction	Distance (mi/ft)	Elev/Diff (ft)	Site	DB

Phone:

Coordinates

Env Int Type Code:	HMBP	**Longitude:**	-117.116110
Program ID:	10390243	**Coord Name:**	
Latitude:	32.810650	**Ref Point Type Desc:**	Center of a facility or station.

Evaluations

Eval Date:	8/26/2015
Violations Found:	No
Eval General Type:	Compliance Evaluation Inspection
Eval Type:	Routine done by local agency
Eval Division:	San Diego County Department of Env Health
Eval Program:	HW
Eval Source:	CERS
Eval Notes:	

Inspector: Irkhin Anastasiya Inspection ID:4113711

Map Key	Number of Records	Direction	Distance (mi/ft)	Elev/Diff (ft)	Site	DB
987	1 of 3	-	0.00 / 0.00	406.18 / -17	Walmart #5338 4840 SHAWLINE ST SAN DIEGO CA 92111	CERS HAZ

Site ID:	407310
Latitude:	32.829838
Longitude:	-117.165436

Regulated Programs

EI ID:	10149219	**EI Description:**	Hazardous Waste Generator
EI ID:	10149219	**EI Description:**	Chemical Storage Facilities

Affiliations

Affil Type Desc:	Facility Mailing Address
Entity Name:	Mailing Address
Entity Title:	
Address:	702 Southwest 8th Street
City:	Bentonville
State:	AR
Country:	
Zip Code:	72716-0500
Phone:	
Affil Type Desc:	Legal Owner
Entity Name:	Walmart Stores, Inc.

Entity Title:	
Address:	702 Southwest 8th Street
City:	Bentonville
State:	AR
Country:	United States
Zip Code:	72716-0500
Phone:	(479) 204-3911

Affil Type Desc:	CUPA District
Entity Name:	San Diego County Env Health
Entity Title:	
Address:	PO Box 129261
City:	San Diego
State:	CA
Country:	
Zip Code:	92112-9261
Phone:	(858) 505-6880

Affil Type Desc:	Identification Signer
Entity Name:	Helen Bermudez
Entity Title:	Sr. Mgr. Environmental Health, Safety Compliance
Address:	
City:	
State:	
Country:	
Zip Code:	
Phone:	

Affil Type Desc:	Operator
Entity Name:	Walmart Stores, Inc.
Entity Title:	
Address:	
City:	
State:	
Country:	
Zip Code:	
Phone:	(479) 204-3911

Affil Type Desc:	Environmental Contact
Entity Name:	Helen Bermudez, Senior Manager, EHS Compliance
Entity Title:	
Address:	702 Southwest 8th Street
City:	Bentonville
State:	AR
Country:	
Zip Code:	72716-0500
Phone:	(479) 633-7502

Affil Type Desc:	Parent Corporation
Entity Name:	Walmart
Entity Title:	
Address:	

City:	
State:	
Country:	
Zip Code:	
Phone:	

Affil Type Desc:	Document Preparer
Entity Name:	Aptim Environmental & Infrastructure, Inc.
Entity Title:	
Address:	
City:	
State:	
Country:	
Zip Code:	
Phone:	

Affil Type Desc:	Secondary Emergency Contact
Entity Name:	24-Hour Alarm Central
Entity Title:	
Address:	
City:	
State:	
Country:	
Zip Code:	
Phone:	(479) 204-3911

Affil Type Desc:	Primary Emergency Contact
Entity Name:	Arthur Gladue
Entity Title:	Store Manager
Address:	
City:	
State:	
Country:	
Zip Code:	
Phone:	(479) 204-3911

Affil Type Desc:	Secondary Emergency Contact
Entity Name:	24-Hour Alarm Central
Entity Title:	
Address:	
City:	
State:	
Country:	
Zip Code:	
Phone:	(479) 204-3911

Affil Type Desc:	Property Owner
Entity Name:	CKPF - Clairemont Mesa, L.P.c/o Clarion Partners, LLC
Entity Title:	
Address:	601 S. Figueroa Suite 3400
City:	Los Angeles
State:	CA

Country: United States
Zip Code: 90017
Phone: (479) 204-3911

Coordinates

Env Int Type Code: HMBP
Program ID: 10149219
Latitude: 32.829840
Longitude: -117.165440
Coord Name:
Ref Point Type Desc: Center of a facility or station.

Evaluations

Eval Date: 2/18/2015
Violations Found: No
Eval General Type: Compliance Evaluation Inspection
Eval Type: Routine done by local agency
Eval Division: San Diego County Department of Env Health
Eval Program: HW
Eval Source: CERS
Eval Notes:

Inspector: Schiess Romina Inspection ID:4098624

Eval Date: 3/7/2017
Violations Found: No
Eval General Type: Compliance Evaluation Inspection
Eval Type: Routine done by local agency
Eval Division: San Diego County Department of Env Health
Eval Program: HMRRP
Eval Source: CERS
Eval Notes:

Inspector: Burke Mike Inspection ID:5610715

Eval Date: 3/7/2017
Violations Found: No
Eval General Type: Compliance Evaluation Inspection
Eval Type: Routine done by local agency
Eval Division: San Diego County Department of Env Health
Eval Program: HW
Eval Source: CERS
Eval Notes:

Inspector: Burke Mike Inspection ID:5610715

Eval Date: 2/18/2015
Violations Found: No
Eval General Type: Compliance Evaluation Inspection
Eval Type: Routine done by local agency
Eval Division: San Diego County Department of Env Health

Map Key	Number of Records	Direction	Distance (mi/ft)	Elev/Diff (ft)	Site	DB

Eval Program: HMRRP
Eval Source: CERS
Eval Notes:

Inspector: Schiess Romina Inspection ID:4098624

Map Key	Number of Records	Direction	Distance (mi/ft)	Elev/Diff (ft)	Site	DB
987	2 of 3	-	0.00 / 0.00	406.18 / -17	WALMART STORE #5338 4840 SHAWLINE ST. SAN DIEGO CA 92111	RCRA LQG

EPA Handler ID: CAL000277568
Land Type Code: P
Land Type Desc: Private
Federal Waste Generator Code: 1
Gen Status Univ Code: LQG
Gen Status Univ Desc: Large Quantity Generator
Importer Activity: No
Mixed Waste Generator: No
Transporter Activity: No
Transfer Facility: No
Recycler Activity: No
Onsite Burner Exemption: No
Furnace Exemption: No
Underground Inject Activity: No
Receives Waste from Offsite: No
TSD Type: -----
TSD Activity: No
Corrective Action Univ: No
Non TSDFs where RCRA Corr: No
TSDFs Subject to C: No
Institutional Control Indicator: N
Used Oil Transporter:
Used Oil Transfer Facility:
Used Oil Processor:
Used Oil Refiner:
Used Oil Burner:
Used Oil Market Burner:
Used Oil Spec Marketer:
Activity Location: CA
County Code: CA073
County Name: SAN DIEGO
Contact Name: CHRIS STEWART
Contact Phone No and Ext: 479-204-0402
Contact Email: CHRISTOPHER.STEWART@WAL-MART.COM
Contact Address: PO BOX 8041 , BENTONVILLE , AR, 72712 , US
Mailing Address: PO BOX 8041 , BENTONVILLE , AR, 72712 , US

Violation/Evaluation Summary

Note: NO RECORDS: As of Jan 24 2018, there are no Compliance Monitoring and Enforcement (violation) records associated with this facility (EPA ID).

Handler Details

Source Type:	B	***Used Oil Transporter:***	No
Receive Date:	20100623	***UO Transfer Fac:***	No
Non Notifier:		***Used Oil Processor:***	No
Acknowledge Flag:		***Used Oil Refiner:***	No
Acknowledge Date:		***Used Oil Burner:***	No
Accessibility:		***UO Market Burner:***	No
Land Type:	P	***UO Spec Marketer:***	No
Fed Waste Gen Own:	HQ	***Current Site Name:***	WALMART STORE #5338
Fed Waste Gen Cd:	1	***Location Street No:***	
Fed Waste Gen Desc:	Large Quantity Generator	***Location Street 1:***	4840 SHAWLINE ST.
ST Waste Gen Own:	CA	***Location Street 2:***	
State Waste Gen Cd:	1	***Location City:***	SAN DIEGO
Short Term Gen:	No	***Location State:***	CA
Importer Activity:	No	***Location Zip Code:***	92111
Mixed Waste Gen:	No	***County Code:***	CA073
Transporter:	No	***State District:***	
Transfer Facility:	No	***Mailing Street No:***	
TSD Activity:	No	***Mailing Street 1:***	PO BOX 8041
Recycler Activity:	No	***Mailing Street 2:***	
Onsite Burn Exempt:	No	***Mailing City:***	BENTONVILLE
Furnace Exemption:	No	***Mailing State:***	AR
Underground Inject:	No	***Mailing Zip Code:***	72712
Off Site Receipt:	No	***Mailing Country:***	US
Waste Dest Fac:	No	***Contact First Name:***	CHRIS
Subpart K College:	No	***Contact Middle Initial:***	
Subpart K Hospital:	No	***Contact Last Name:***	STEWART
Subpart K Non Profit:	No	***Contact Street No:***	
Subpart K Withdraw:	No	***Contact Street 1:***	PO BOX 8041
Include Ntnl Rprt:	Y	***Contact Street 2:***	
Reporting Cycle:	2009	***Contact City:***	BENTONVILLE
LQHUW:	No	***Contact State:***	AR
Trader Importer:		***Contact Zip:***	72712
Trader Exporter:		***Contact Country:***	US
Slab Importer:		***Contact Phone:***	479-204-0402
Slab Exporter:		***Contact Phone Ext:***	
Current Record:	Yes	***Contact Fax:***	479-204-9675
Location Country:	US	***Contact Email Addr:***	CHRISTOPHER.STEWART@WAL-MART.COM
State District Owner:		***Contact Title:***	PROJECT MANAGER

Hazardous Waste Details

Haz Waste Cd Owner:	HQ	***Source Type:***	B
Haz Waste Cd:	U002	***Code Type:***	U
BR Waste Code Active Status:	Yes		
Waste Code Active Status:	Yes		
Waste Code Desc:	2-PROPANONE (I) (OR) ACETONE (I)		

Haz Waste Cd Owner: CA — **Source Type:** B
Haz Waste Cd: 122 — **Code Type:** X
BR Waste Code Active Status: Yes
Waste Code Active Status: Yes
Waste Code Desc: Alkaline solution without metals (pH > 12.5)

Haz Waste Cd Owner: CA — **Source Type:** B
Haz Waste Cd: 141 — **Code Type:** X
BR Waste Code Active Status: Yes
Waste Code Active Status: Yes
Waste Code Desc: Off-specification, aged, or surplus inorganics

Haz Waste Cd Owner: HQ — **Source Type:** B
Haz Waste Cd: D004 — **Code Type:** D
BR Waste Code Active Status: Yes
Waste Code Active Status: Yes
Waste Code Desc: ARSENIC

Haz Waste Cd Owner: HQ — **Source Type:** B
Haz Waste Cd: D008 — **Code Type:** D
BR Waste Code Active Status: Yes
Waste Code Active Status: Yes
Waste Code Desc: LEAD

Haz Waste Cd Owner: HQ — **Source Type:** B
Haz Waste Cd: D039 — **Code Type:** D
BR Waste Code Active Status: Yes
Waste Code Active Status: Yes
Waste Code Desc: TETRACHLOROETHYLENE

Haz Waste Cd Owner: HQ — **Source Type:** B
Haz Waste Cd: U159 — **Code Type:** U
BR Waste Code Active Status: Yes
Waste Code Active Status: Yes
Waste Code Desc: 2-BUTANONE (I,T) (OR) METHYL ETHYL KETONE (MEK) (I,T)

Haz Waste Cd Owner: CA — **Source Type:** B
Haz Waste Cd: 331 — **Code Type:** X
BR Waste Code Active Status: Yes
Waste Code Active Status: Yes
Waste Code Desc: Off-specification, aged, or surplus organics

Haz Waste Cd Owner: CA — **Source Type:** B
Haz Waste Cd: 751 — **Code Type:** X
BR Waste Code Active Status: Yes
Waste Code Active Status: Yes
Waste Code Desc: Solids or sludge with halogenated organic comp. > 1000 mg/kg

Haz Waste Cd Owner: HQ — **Source Type:** B
Haz Waste Cd: D022 — **Code Type:** D
BR Waste Code Active Status: Yes
Waste Code Active Status: Yes

Waste Code Desc: CHLOROFORM

Haz Waste Cd Owner: CA
Source Type: B
Haz Waste Cd: 551
Code Type: X
BR Waste Code Active Status: Yes
Waste Code Active Status: Yes
Waste Code Desc: Laboratory waste chemicals

Haz Waste Cd Owner: HQ
Source Type: B
Haz Waste Cd: D002
Code Type: D
BR Waste Code Active Status: Yes
Waste Code Active Status: Yes
Waste Code Desc: CORROSIVE WASTE

Haz Waste Cd Owner: HQ
Source Type: B
Haz Waste Cd: U080
Code Type: U
BR Waste Code Active Status: Yes
Waste Code Active Status: Yes
Waste Code Desc: METHANE, DICHLORO- (OR) METHYLENE CHLORIDE

Haz Waste Cd Owner: HQ
Source Type: B
Haz Waste Cd: U154
Code Type: U
BR Waste Code Active Status: Yes
Waste Code Active Status: Yes
Waste Code Desc: METHANOL (I) (OR) METHYL ALCOHOL (I)

Haz Waste Cd Owner: HQ
Source Type: B
Haz Waste Cd: U279
Code Type: U
BR Waste Code Active Status: Yes
Waste Code Active Status: Yes
Waste Code Desc: CARBARYL (OR) 1-NAPHTHALENOL, METHYLCARBAMATE

Haz Waste Cd Owner: HQ
Source Type: B
Haz Waste Cd: D005
Code Type: D
BR Waste Code Active Status: Yes
Waste Code Active Status: Yes
Waste Code Desc: BARIUM

Haz Waste Cd Owner: CA
Source Type: B
Haz Waste Cd: 352
Code Type: X
BR Waste Code Active Status: Yes
Waste Code Active Status: Yes
Waste Code Desc: Other organic solids

Haz Waste Cd Owner: CA
Source Type: B
Haz Waste Cd: 232
Code Type: X
BR Waste Code Active Status: Yes
Waste Code Active Status: Yes
Waste Code Desc: Pesticides and other waste associated with pesticide production

Haz Waste Cd Owner: HQ
Source Type: B
Haz Waste Cd: D016
Code Type: D

BR Waste Code Active Status: Yes
Waste Code Active Status: Yes
Waste Code Desc: 2,4-D (2,4-DICHLOROPHENOXYACETIC ACID)

Haz Waste Cd Owner: CA **Source Type:** B
Haz Waste Cd: 214 **Code Type:** X
BR Waste Code Active Status: Yes
Waste Code Active Status: Yes
Waste Code Desc: Unspecified solvent mixture

Haz Waste Cd Owner: HQ **Source Type:** B
Haz Waste Cd: U249 **Code Type:** U
BR Waste Code Active Status: Yes
Waste Code Active Status: Yes
Waste Code Desc: ZINC PHOSPHIDE ZN3P2, WHEN PRESENT AT CONCENTRATIONS OF 10% OR LESS

Haz Waste Cd Owner: HQ **Source Type:** B
Haz Waste Cd: D007 **Code Type:** D
BR Waste Code Active Status: Yes
Waste Code Active Status: Yes
Waste Code Desc: CHROMIUM

Haz Waste Cd Owner: HQ **Source Type:** B
Haz Waste Cd: D027 **Code Type:** D
BR Waste Code Active Status: Yes
Waste Code Active Status: Yes
Waste Code Desc: 1,4-DICHLOROBENZENE

Haz Waste Cd Owner: HQ **Source Type:** B
Haz Waste Cd: D006 **Code Type:** D
BR Waste Code Active Status: Yes
Waste Code Active Status: Yes
Waste Code Desc: CADMIUM

Haz Waste Cd Owner: HQ **Source Type:** B
Haz Waste Cd: D011 **Code Type:** D
BR Waste Code Active Status: Yes
Waste Code Active Status: Yes
Waste Code Desc: SILVER

Haz Waste Cd Owner: HQ **Source Type:** B
Haz Waste Cd: D018 **Code Type:** D
BR Waste Code Active Status: Yes
Waste Code Active Status: Yes
Waste Code Desc: BENZENE

Haz Waste Cd Owner: HQ **Source Type:** B
Haz Waste Cd: D001 **Code Type:** D
BR Waste Code Active Status: Yes
Waste Code Active Status: Yes
Waste Code Desc: IGNITABLE WASTE

Map Key	Number of Records	Direction	Distance (mi/ft)	Elev/Diff (ft)	Site	DB

Haz Waste Cd Owner:	HQ	**Source Type:**	B
Haz Waste Cd:	D035	**Code Type:**	D
BR Waste Code Active Status:	Yes		
Waste Code Active Status:	Yes		
Waste Code Desc:	METHYL ETHYL KETONE		

Haz Waste Cd Owner:	HQ	**Source Type:**	B
Haz Waste Cd:	D026	**Code Type:**	D
BR Waste Code Active Status:	Yes		
Waste Code Active Status:	Yes		
Waste Code Desc:	CRESOL		

NAICS Details

Source Type:	B	**NAICS Active Status:**	No
NAICS Code Owner:	HQ	**NAICS Cycle:**	2002
NAICS Code:	45291		
NAICS Description:	WAREHOUSE CLUBS AND SUPERCENTERS		

Owner/Operator Details

Owner/Operator Ind:	CP	**Country:**	
Name:	WAL-MART STORES, INC.	**Zip Code:**	
Street No:		**Phone:**	
Street 1:		**Type:**	P
Street 2:		**Date Became Current:**	20040519
City:		**Date Ended Current:**	
State:			
Source Type:	B		

Owner/Operator Ind:	CO	**Country:**	US
Name:	WAL-MART STORES, INC.	**Zip Code:**	72712
Street No:		**Phone:**	479-204-0402
Street 1:	PO BOX 8041	**Type:**	P
Street 2:		**Date Became Current:**	20040519
City:	BENTONVILLE	**Date Ended Current:**	
State:	AR		
Source Type:	B		

Map Key	Number of Records	Direction	Distance (mi/ft)	Elev/Diff (ft)	Site	DB
987	3 of 3	-	0.00 / 0.00	406.18 / -17	WALMART #5338 4840 SHAWLINE ST SAN DIEGO CA 92111	RCRA SQG

EPA Handler ID:	CAR000206912
Land Type Code:	P
Land Type Desc:	Private
Federal Waste Generator Code:	2
Gen Status Univ:	SQG
Gen Status Univ Desc:	Small Quantity Generator
Importer Activity:	No
Mixed Waste Generator:	No

Transporter Activity:	No
Transfer Facility:	No
Recycler Activity:	No
Onsite Burner Exemption:	No
Furnace Exemption:	No
Underground Inject Activity:	No
Receives Waste from Offsite:	No
TSD Type:	-----
TSD Activity:	No
Corrective Action Univ:	No
Action has been Imposed:	No
Action under 3004 (U)/(V):	No
Institutional Control Indicator:	N
Used Oil Transporter:	
Used Oil Transfer Facility:	
Used Oil Processor:	
Used Oil Refiner:	
Used Oil Burner:	
Used Oil Market Burner:	
Used Oil Spec Marketer:	
Activity Location:	CA
County Code:	CA073
County Name:	SAN DIEGO
Contact Name:	ROSE ARNOLD
Contact Phone No and Exten:	479-277-8972
Contact Email:	ROSE.ARNOLD@WALMART.COM
Contact Address:	PO BOX 8041 , BENTONVILLE , AR, 72712-8041 , US
Mailing Address:	PO BOX 8041 , BENTONVILLE , AR, 72712-8041 , US

Violation/Evaluation Summary

Note: As of Jan 24 2018, there are no Compliance Monitoring and Enforcement (violation) records associated with this facility (EPA ID).

Handler Details

Source Type:	N	***Used Oil Transporter:***	No
Receive Date:	20110627	***UO Transfer Fac:***	No
Non Notifier:		***Used Oil Processor:***	No
Acknowledge Flag:		***Used Oil Refiner:***	No
Acknowledge Date:		***Used Oil Burner:***	No
Accessibility:		***UO Market Burner:***	No
Land Type:	P	***UO Spec Marketer:***	No
Fed Waste Gen Own:	HQ	***Current Site Name:***	WALMART NO 5338
Fed Waste Gen Cd:	2	***Location Street No:***	
Fed Waste Gen Desc:	Small Quantity Generator	***Location Street 1:***	4840 SHAWLINE ST
ST Waste Gen Own:	CA	***Location Street 2:***	
State Waste Gen Cd:	2	***Location City:***	SAN DIEGO
Short Term Gen:	No	***Location State:***	CA
Importer Activity:	No	***Location Zip Code:***	92111
Mixed Waste Gen:	No	***County Code:***	CA073

Transporter:	No	***State District:***	
Transfer Facility:	No	***Mailing Street No:***	
TSD Activity:	No	***Mailing Street 1:***	PO BOX 8041
Recycler Activity:	No	***Mailing Street 2:***	
Onsite Burn Exempt:	No	***Mailing City:***	BENTONVILLE
Furnace Exemption:	No	***Mailing State:***	AR
Underground Inject:	No	***Mailing Zip Code:***	72712-8041
Off Site Receipt:	No	***Mailing Country:***	US
Waste Dest Fac:	No	***Contact First Name:***	CHRIS
Subpart K College:	No	***Contact Middle Initial:***	
Subpart K Hospital:	No	***Contact Last Name:***	STEWART
Subpart K Non Profit:	No	***Contact Street No:***	
Subpart K Withdraw:	No	***Contact Street 1:***	PO BOX 8041
Include Ntnl Rprt:		***Contact Street 2:***	
Reporting Cycle:		***Contact City:***	BENTONVILLE
LQHUW:	No	***Contact State:***	AR
Trader Importer:		***Contact Zip:***	72712-8041
Trader Exporter:		***Contact Country:***	US
Slab Importer:		***Contact Phone:***	479-204-0402
Slab Exporter:		***Contact Phone Ext:***	
Current Record:	No	***Contact Fax:***	479-204-9675
Location Country:	US	***Contact Email Addr:***	CHRISTOPHER.STEWART@WAL-MART.COM
State District Owner:		***Contact Title:***	SENIOR MGR

Handler Details

Source Type:	N	***Used Oil Transporter:***	No
Receive Date:	20100406	***UO Transfer Fac:***	No
Non Notifier:		***Used Oil Processor:***	No
Acknowledge Flag:		***Used Oil Refiner:***	No
Acknowledge Date:		***Used Oil Burner:***	No
Accessibility:		***UO Market Burner:***	No
Land Type:	P	***UO Spec Marketer:***	No
Fed Waste Gen Own:	HQ	***Current Site Name:***	WALMART NO 5338
Fed Waste Gen Cd:	2	***Location Street No:***	
Fed Waste Gen Desc:	Small Quantity Generator	***Location Street 1:***	4840 SHAWLINE ST
ST Waste Gen Own:	CA	***Location Street 2:***	
State Waste Gen Cd:	2	***Location City:***	SAN DIEGO
Short Term Gen:	No	***Location State:***	CA
Importer Activity:	No	***Location Zip Code:***	92111
Mixed Waste Gen:	No	***County Code:***	CA073
Transporter:	No	***State District:***	
Transfer Facility:	No	***Mailing Street No:***	
TSD Activity:	No	***Mailing Street 1:***	PO BOX 8041
Recycler Activity:	No	***Mailing Street 2:***	
Onsite Burn Exempt:	No	***Mailing City:***	BENTONVILLE
Furnace Exemption:	No	***Mailing State:***	AR
Underground Inject:	No	***Mailing Zip Code:***	72712-8041
Off Site Receipt:	No	***Mailing Country:***	US
Waste Dest Fac:	No	***Contact First Name:***	CHRIS

Subpart K College:	No	**Contact Middle Initial:**	
Subpart K Hospital:	No	**Contact Last Name:**	STEWART
Subpart K Non Profit:	No	**Contact Street No:**	
Subpart K Withdraw:	No	**Contact Street 1:**	PO BOX 8041
Include Ntnl Rprt:		**Contact Street 2:**	
Reporting Cycle:		**Contact City:**	BENTONVILLE
LQHUW:	Yes	**Contact State:**	AR
Trader Importer:		**Contact Zip:**	72712-8041
Trader Exporter:		**Contact Country:**	US
Slab Importer:		**Contact Phone:**	479-204-0402
Slab Exporter:		**Contact Phone Ext:**	
Current Record:	No	**Contact Fax:**	
Location Country:	US	**Contact Email Addr:**	CHRISTOPHER.STEWART@WAL-MART.COM
State District Owner:		**Contact Title:**	PROJ MGR

Handler Details

Source Type:	N	**Used Oil Transporter:**	No
Receive Date:	20141028	**UO Transfer Fac:**	No
Non Notifier:		**Used Oil Processor:**	No
Acknowledge Flag:		**Used Oil Refiner:**	No
Acknowledge Date:		**Used Oil Burner:**	No
Accessibility:		**UO Market Burner:**	No
Land Type:	P	**UO Spec Marketer:**	No
Fed Waste Gen Own:	HQ	**Current Site Name:**	WALMART NO 5338
Fed Waste Gen Cd:	2	**Location Street No:**	
Fed Waste Gen Desc:	Small Quantity Generator	**Location Street 1:**	4840 SHAWLINE ST
ST Waste Gen Own:	CA	**Location Street 2:**	
State Waste Gen Cd:	2	**Location City:**	SAN DIEGO
Short Term Gen:	No	**Location State:**	CA
Importer Activity:	No	**Location Zip Code:**	92111
Mixed Waste Gen:	No	**County Code:**	CA073
Transporter:	No	**State District:**	
Transfer Facility:	No	**Mailing Street No:**	
TSD Activity:	No	**Mailing Street 1:**	PO BOX 8041
Recycler Activity:	No	**Mailing Street 2:**	
Onsite Burn Exempt:	No	**Mailing City:**	BENTONVILLE
Furnace Exemption:	No	**Mailing State:**	AR
Underground Inject:	No	**Mailing Zip Code:**	72712-8041
Off Site Receipt:	No	**Mailing Country:**	US
Waste Dest Fac:	No	**Contact First Name:**	JUSTIN
Subpart K College:	No	**Contact Middle Initial:**	
Subpart K Hospital:	No	**Contact Last Name:**	WILSON
Subpart K Non Profit:	No	**Contact Street No:**	
Subpart K Withdraw:	No	**Contact Street 1:**	PO BOX 8041
Include Ntnl Rprt:		**Contact Street 2:**	
Reporting Cycle:		**Contact City:**	BENTONVILLE
LQHUW:	No	**Contact State:**	AR
Trader Importer:		**Contact Zip:**	72712-8041
Trader Exporter:		**Contact Country:**	US

Slab Importer:		***Contact Phone:***	479-204-3517
Slab Exporter:		***Contact Phone Ext:***	
Current Record:	No	***Contact Fax:***	479-204-9675
Location Country:	US	***Contact Email Addr:***	JUSTIN.P.WILSON@WALMART.COM
State District Owner:		***Contact Title:***	SENIOR MGR

Handler Details

Source Type:	N	***Used Oil Transporter:***	No
Receive Date:	20160620	***UO Transfer Fac:***	No
Non Notifier:		***Used Oil Processor:***	No
Acknowledge Flag:		***Used Oil Refiner:***	No
Acknowledge Date:		***Used Oil Burner:***	No
Accessibility:		***UO Market Burner:***	No
Land Type:	P	***UO Spec Marketer:***	No
Fed Waste Gen Own:	HQ	***Current Site Name:***	WALMART #5338
Fed Waste Gen Cd:	2	***Location Street No:***	4840
Fed Waste Gen Desc:	Small Quantity Generator	***Location Street 1:***	SHAWLINE ST
ST Waste Gen Own:	CA	***Location Street 2:***	
State Waste Gen Cd:	2	***Location City:***	SAN DIEGO
Short Term Gen:	No	***Location State:***	CA
Importer Activity:	No	***Location Zip Code:***	92111
Mixed Waste Gen:	No	***County Code:***	CA073
Transporter:	No	***State District:***	
Transfer Facility:	No	***Mailing Street No:***	
TSD Activity:	No	***Mailing Street 1:***	PO BOX 8041
Recycler Activity:	No	***Mailing Street 2:***	
Onsite Burn Exempt:	No	***Mailing City:***	BENTONVILLE
Furnace Exemption:	No	***Mailing State:***	AR
Underground Inject:	No	***Mailing Zip Code:***	72712-8041
Off Site Receipt:	No	***Mailing Country:***	US
Waste Dest Fac:	No	***Contact First Name:***	ROSE
Subpart K College:	No	***Contact Middle Initial:***	
Subpart K Hospital:	No	***Contact Last Name:***	ARNOLD
Subpart K Non Profit:	No	***Contact Street No:***	
Subpart K Withdraw:	No	***Contact Street 1:***	PO BOX 8041
Include Ntnl Rprt:		***Contact Street 2:***	
Reporting Cycle:		***Contact City:***	BENTONVILLE
LQHUW:	No	***Contact State:***	AR
Trader Importer:		***Contact Zip:***	72712-8041
Trader Exporter:		***Contact Country:***	US
Slab Importer:		***Contact Phone:***	479-277-8972
Slab Exporter:		***Contact Phone Ext:***	
Current Record:	Yes	***Contact Fax:***	479-204-9675
Location Country:	US	***Contact Email Addr:***	ROSE.ARNOLD@WALMART.COM
State District Owner:		***Contact Title:***	SENIOR MGR

Hazardous Waste Details

Haz Waste Cd Owner:	HQ	***Source Type:***	N

Haz Waste Cd: D003 **Code Type:** D
BR Waste Code Active Status: Yes
Waste Code Active Status: Yes
Waste Code Desc: REACTIVE WASTE

Haz Waste Cd Owner: HQ **Source Type:** N
Haz Waste Cd: D007 **Code Type:** D
BR Waste Code Active Status: Yes
Waste Code Active Status: Yes
Waste Code Desc: CHROMIUM

Haz Waste Cd Owner: HQ **Source Type:** N
Haz Waste Cd: D009 **Code Type:** D
BR Waste Code Active Status: Yes
Waste Code Active Status: Yes
Waste Code Desc: MERCURY

Haz Waste Cd Owner: HQ **Source Type:** N
Haz Waste Cd: U159 **Code Type:** U
BR Waste Code Active Status: Yes
Waste Code Active Status: Yes
Waste Code Desc: 2-BUTANONE (I,T) (OR) METHYL ETHYL KETONE (MEK) (I,T)

Haz Waste Cd Owner: CA **Source Type:** N
Haz Waste Cd: 561 **Code Type:** X
BR Waste Code Active Status: Yes
Waste Code Active Status: Yes
Waste Code Desc: Detergent and soap

Haz Waste Cd Owner: HQ **Source Type:** N
Haz Waste Cd: U248 **Code Type:** U
BR Waste Code Active Status: Yes
Waste Code Active Status: Yes
Waste Code Desc: 2H-1-BENZOPYRAN-2-ONE, 4-HYDROXY-3-(3-OXO-1-PHENYL-BUTYL)-, & SALTS, WHEN PRESENT AT CONCENTRATIONS OF 0.3% OR LESS (OR) WARFARIN, & SALTS, WHEN PRESENT AT CONCENTRATIONS OF 0.3% OR LESS

Haz Waste Cd Owner: CA **Source Type:** N
Haz Waste Cd: 181 **Code Type:** X
BR Waste Code Active Status: Yes
Waste Code Active Status: Yes
Waste Code Desc: Other inorganic solid waste

Haz Waste Cd Owner: CA **Source Type:** N
Haz Waste Cd: 214 **Code Type:** X
BR Waste Code Active Status: Yes
Waste Code Active Status: Yes
Waste Code Desc: Unspecified solvent mixture

Haz Waste Cd Owner: CA **Source Type:** N
Haz Waste Cd: 331 **Code Type:** X
BR Waste Code Active Status: Yes

Waste Code Active Status: Yes
Waste Code Desc: Off-specification, aged, or surplus organics

Haz Waste Cd Owner: HQ
Haz Waste Cd: D001
BR Waste Code Active Status: Yes
Waste Code Active Status: Yes
Waste Code Desc: IGNITABLE WASTE
Source Type: N
Code Type: D

Haz Waste Cd Owner: HQ
Haz Waste Cd: D005
BR Waste Code Active Status: Yes
Waste Code Active Status: Yes
Waste Code Desc: BARIUM
Source Type: N
Code Type: D

Haz Waste Cd Owner: HQ
Haz Waste Cd: D006
BR Waste Code Active Status: Yes
Waste Code Active Status: Yes
Waste Code Desc: CADMIUM
Source Type: N
Code Type: D

Haz Waste Cd Owner: HQ
Haz Waste Cd: D022
BR Waste Code Active Status: Yes
Waste Code Active Status: Yes
Waste Code Desc: CHLOROFORM
Source Type: N
Code Type: D

Haz Waste Cd Owner: HQ
Haz Waste Cd: D027
BR Waste Code Active Status: Yes
Waste Code Active Status: Yes
Waste Code Desc: 1,4-DICHLOROBENZENE
Source Type: N
Code Type: D

Haz Waste Cd Owner: CA
Haz Waste Cd: 792
BR Waste Code Active Status: Yes
Waste Code Active Status: Yes
Waste Code Desc: Liquids with pH < 2 with metals
Source Type: N
Code Type: X

Haz Waste Cd Owner: HQ
Haz Waste Cd: U122
BR Waste Code Active Status: Yes
Waste Code Active Status: Yes
Waste Code Desc: FORMALDEHYDE
Source Type: N
Code Type: U

Haz Waste Cd Owner: HQ
Haz Waste Cd: D004
BR Waste Code Active Status: Yes
Waste Code Active Status: Yes
Waste Code Desc: ARSENIC
Source Type: N
Code Type: D

Haz Waste Cd Owner: HQ
Source Type: N

Haz Waste Cd: P001 **Code Type:** P
BR Waste Code Active Status: Yes
Waste Code Active Status: Yes
Waste Code Desc: 2H-1-BENZOPYRAN-2-ONE, 4-HYDROXY-3-(3-OXO-1-PHENYLBUTYL)-, & SALTS, WHEN PRESENT AT CONCENTRATIONS GREATER THAN 0.3% (OR) WARFARIN, & SALTS, WHEN PRESENT AT CONCENTRATIONS GREATER THAN 0.3%

Haz Waste Cd Owner: HQ **Source Type:** N
Haz Waste Cd: P046 **Code Type:** P
BR Waste Code Active Status: Yes
Waste Code Active Status: Yes
Waste Code Desc: ALPHA,ALPHA-DIMETHYLPHENETHYLAMINE (OR) BENZENEETHANAMINE, ALPHA, ALPHA-DIMETHYL-

Haz Waste Cd Owner: HQ **Source Type:** N
Haz Waste Cd: P075 **Code Type:** P
BR Waste Code Active Status: Yes
Waste Code Active Status: Yes
Waste Code Desc: NICOTINE, & SALTS (OR) PYRIDINE, 3-(1-METHYL-2-PYRROLIDINYL)-,(S)-, & SALTS

Haz Waste Cd Owner: HQ **Source Type:** N
Haz Waste Cd: U165 **Code Type:** U
BR Waste Code Active Status: Yes
Waste Code Active Status: Yes
Waste Code Desc: NAPHTHALENE

Haz Waste Cd Owner: HQ **Source Type:** N
Haz Waste Cd: U182 **Code Type:** U
BR Waste Code Active Status: Yes
Waste Code Active Status: Yes
Waste Code Desc: 1,3,5-TRIOXANE, 2,4,6-TRIMETHYL- (OR) PARALDEHYDE

Haz Waste Cd Owner: CA **Source Type:** N
Haz Waste Cd: 541 **Code Type:** X
BR Waste Code Active Status: Yes
Waste Code Active Status: Yes
Waste Code Desc: Photochemicals / photo processing waste

Haz Waste Cd Owner: CA **Source Type:** N
Haz Waste Cd: 122 **Code Type:** X
BR Waste Code Active Status: Yes
Waste Code Active Status: Yes
Waste Code Desc: Alkaline solution without metals (pH > 12.5)

Haz Waste Cd Owner: CA **Source Type:** N
Haz Waste Cd: 232 **Code Type:** X
BR Waste Code Active Status: Yes
Waste Code Active Status: Yes
Waste Code Desc: Pesticides and other waste associated with pesticide production

Haz Waste Cd Owner: CA **Source Type:** N
Haz Waste Cd: 352 **Code Type:** X
BR Waste Code Active Status: Yes

Waste Code Active Status: Yes
Waste Code Desc: Other organic solids

Haz Waste Cd Owner: HQ
Haz Waste Cd: D011
Source Type: N
Code Type: D
BR Waste Code Active Status: Yes
Waste Code Active Status: Yes
Waste Code Desc: SILVER

Haz Waste Cd Owner: HQ
Haz Waste Cd: U154
Source Type: N
Code Type: U
BR Waste Code Active Status: Yes
Waste Code Active Status: Yes
Waste Code Desc: METHANOL (I) (OR) METHYL ALCOHOL (I)

Haz Waste Cd Owner: CA
Haz Waste Cd: 281
Source Type: N
Code Type: X
BR Waste Code Active Status: Yes
Waste Code Active Status: Yes
Waste Code Desc: Adhesives

Haz Waste Cd Owner: HQ
Haz Waste Cd: D024
Source Type: N
Code Type: D
BR Waste Code Active Status: Yes
Waste Code Active Status: Yes
Waste Code Desc: M-CRESOL

Haz Waste Cd Owner: HQ
Haz Waste Cd: U132
Source Type: N
Code Type: U
BR Waste Code Active Status: Yes
Waste Code Active Status: Yes
Waste Code Desc: HEXACHLOROPHENE (OR) PHENOL, 2,2'-METHYLENEBIS[3,4,6-TRICHLORO-

Haz Waste Cd Owner: CA
Haz Waste Cd: 551
Source Type: N
Code Type: X
BR Waste Code Active Status: Yes
Waste Code Active Status: Yes
Waste Code Desc: Laboratory waste chemicals

Haz Waste Cd Owner: HQ
Haz Waste Cd: D002
Source Type: N
Code Type: D
BR Waste Code Active Status: Yes
Waste Code Active Status: Yes
Waste Code Desc: CORROSIVE WASTE

Haz Waste Cd Owner: HQ
Haz Waste Cd: D010
Source Type: N
Code Type: D
BR Waste Code Active Status: Yes
Waste Code Active Status: Yes
Waste Code Desc: SELENIUM

Haz Waste Cd Owner: HQ
Source Type: N

Haz Waste Cd: U002 **Code Type:** U
BR Waste Code Active Status: Yes
Waste Code Active Status: Yes
Waste Code Desc: 2-PROPANONE (I) (OR) ACETONE (I)

Haz Waste Cd Owner: HQ **Source Type:** N
Haz Waste Cd: U072 **Code Type:** U
BR Waste Code Active Status: Yes
Waste Code Active Status: Yes
Waste Code Desc: BENZENE, 1,4-DICHLORO- (OR) P-DICHLOROBENZENE

Haz Waste Cd Owner: CA **Source Type:** N
Haz Waste Cd: 135 **Code Type:** X
BR Waste Code Active Status: Yes
Waste Code Active Status: Yes
Waste Code Desc: Unspecified aqueous solution

Haz Waste Cd Owner: CA **Source Type:** N
Haz Waste Cd: 343 **Code Type:** X
BR Waste Code Active Status: Yes
Waste Code Active Status: Yes
Waste Code Desc: Unspecified organic liquid mixture

Haz Waste Cd Owner: HQ **Source Type:** N
Haz Waste Cd: U150 **Code Type:** U
BR Waste Code Active Status: Yes
Waste Code Active Status: Yes
Waste Code Desc: L-PHENYLALANINE, 4-[BIS(2-CHLOROETHYL)AMINO]- (OR) MELPHALAN

Haz Waste Cd Owner: HQ **Source Type:** N
Haz Waste Cd: U200 **Code Type:** U
BR Waste Code Active Status: Yes
Waste Code Active Status: Yes
Waste Code Desc: RESERPINE (OR) YOHIMBAN-16-CARBOXYLIC ACID, 11,17-DIMETHOXY-18-[(3,4,5-TRIMETHOXYBENZOYL)OXY]-, METHYL ESTER, (3BETA, 16BETA, 17ALPHA, 18BETA, 20ALPHA)-

Haz Waste Cd Owner: HQ **Source Type:** N
Haz Waste Cd: U112 **Code Type:** U
BR Waste Code Active Status: Yes
Waste Code Active Status: Yes
Waste Code Desc: ACETIC ACID, ETHYL ESTER (I) (OR) ETHYL ACETATE (I)

Haz Waste Cd Owner: CA **Source Type:** N
Haz Waste Cd: 311 **Code Type:** X
BR Waste Code Active Status: Yes
Waste Code Active Status: Yes
Waste Code Desc: Pharmaceutical waste

Haz Waste Cd Owner: HQ **Source Type:** N
Haz Waste Cd: U249 **Code Type:** U
BR Waste Code Active Status: Yes
Waste Code Active Status: Yes

Waste Code Desc: ZINC PHOSPHIDE ZN3P2, WHEN PRESENT AT CONCENTRATIONS OF 10% OR LESS

Haz Waste Cd Owner: HQ
Source Type: N
Haz Waste Cd: U279
Code Type: U
BR Waste Code Active Status: Yes
Waste Code Active Status: Yes
Waste Code Desc: CARBARYL (OR) 1-NAPHTHALENOL, METHYLCARBAMATE

Haz Waste Cd Owner: HQ
Source Type: N
Haz Waste Cd: U411
Code Type: U
BR Waste Code Active Status: Yes
Waste Code Active Status: Yes
Waste Code Desc: PHENOL, 2-(1-METHYLETHOXY)-, METHYLCARBAMATE (OR) PROPOXUR

Haz Waste Cd Owner: CA
Source Type: N
Haz Waste Cd: 221
Code Type: X
BR Waste Code Active Status: Yes
Waste Code Active Status: Yes
Waste Code Desc: Waste oil and mixed oil

Haz Waste Cd Owner: HQ
Source Type: N
Haz Waste Cd: U210
Code Type: U
BR Waste Code Active Status: Yes
Waste Code Active Status: Yes
Waste Code Desc: ETHENE, TETRACHLORO- (OR) TETRACHLOROETHYLENE

Haz Waste Cd Owner: HQ
Source Type: N
Haz Waste Cd: U089
Code Type: U
BR Waste Code Active Status: Yes
Waste Code Active Status: Yes
Waste Code Desc: DIETHYLSTILBESTEROL (OR) PHENOL, 4,4'-(1,2-DIETHYL-1,2-ETHENEDIYL)BIS, (E)-

Haz Waste Cd Owner: HQ
Source Type: N
Haz Waste Cd: D008
Code Type: D
BR Waste Code Active Status: Yes
Waste Code Active Status: Yes
Waste Code Desc: LEAD

Haz Waste Cd Owner: HQ
Source Type: N
Haz Waste Cd: D016
Code Type: D
BR Waste Code Active Status: Yes
Waste Code Active Status: Yes
Waste Code Desc: 2,4-D (2,4-DICHLOROPHENOXYACETIC ACID)

Haz Waste Cd Owner: HQ
Source Type: N
Haz Waste Cd: D018
Code Type: D
BR Waste Code Active Status: Yes
Waste Code Active Status: Yes
Waste Code Desc: BENZENE

Haz Waste Cd Owner: HQ
Source Type: N
Haz Waste Cd: D035
Code Type: D

BR Waste Code Active Status: Yes
Waste Code Active Status: Yes
Waste Code Desc: METHYL ETHYL KETONE

Haz Waste Cd Owner: HQ
Haz Waste Cd: D039
Source Type: N
Code Type: D
BR Waste Code Active Status: Yes
Waste Code Active Status: Yes
Waste Code Desc: TETRACHLOROETHYLENE

Haz Waste Cd Owner: HQ
Haz Waste Cd: U188
Source Type: N
Code Type: U
BR Waste Code Active Status: Yes
Waste Code Active Status: Yes
Waste Code Desc: PHENOL

Haz Waste Cd Owner: CA
Haz Waste Cd: 213
Source Type: N
Code Type: X
BR Waste Code Active Status: Yes
Waste Code Active Status: Yes
Waste Code Desc: Hydrocarbon solvents (benzene, hexane, Stoddard, etc.)

Haz Waste Cd Owner: HQ
Haz Waste Cd: U058
Source Type: N
Code Type: U
BR Waste Code Active Status: Yes
Waste Code Active Status: Yes
Waste Code Desc: 2H-1,3,2-OXAZAPHOSPHORIN-2-AMINE, N,N-BIS(2-CHLOROETHYL)TETRAHYDRO-, 2-OXIDE (OR) CYCLOPHOSPHAMIDE

Haz Waste Cd Owner: HQ
Haz Waste Cd: U205
Source Type: N
Code Type: U
BR Waste Code Active Status: Yes
Waste Code Active Status: Yes
Waste Code Desc: SELENIUM SULFIDE (OR) SELENIUM SULFIDE SES2 (R,T)

Haz Waste Cd Owner: CA
Haz Waste Cd: 141
Source Type: N
Code Type: X
BR Waste Code Active Status: Yes
Waste Code Active Status: Yes
Waste Code Desc: Off-specification, aged, or surplus inorganics

Haz Waste Cd Owner: CA
Haz Waste Cd: 791
Source Type: N
Code Type: X
BR Waste Code Active Status: Yes
Waste Code Active Status: Yes
Waste Code Desc: Liquids with pH < 2

Haz Waste Cd Owner: HQ
Haz Waste Cd: D026
Source Type: N
Code Type: D
BR Waste Code Active Status: Yes
Waste Code Active Status: Yes
Waste Code Desc: CRESOL

Haz Waste Cd Owner: HQ
Haz Waste Cd: U034
BR Waste Code Active Status: Yes
Waste Code Active Status: Yes
Waste Code Desc: ACETALDEHYDE, TRICHLORO- (OR) CHLORAL
Source Type: N
Code Type: U

Haz Waste Cd Owner: HQ
Haz Waste Cd: U080
BR Waste Code Active Status: Yes
Waste Code Active Status: Yes
Waste Code Desc: METHANE, DICHLORO- (OR) METHYLENE CHLORIDE
Source Type: N
Code Type: U

Haz Waste Cd Owner: HQ
Haz Waste Cd: U409
BR Waste Code Active Status: Yes
Waste Code Active Status: Yes
Waste Code Desc: CARBAMIC ACID, [1,2-PHENYLENEBIS (IMINOCARBONOTHIOYL)]BIS-, DIMETHYL ESTER (OR) THIOPHANATE-METHYL
Source Type: N
Code Type: U

Haz Waste Cd Owner: CA
Haz Waste Cd: 212
BR Waste Code Active Status: Yes
Waste Code Active Status: Yes
Waste Code Desc: Oxygenated solvents (acetone, butanol, ethyl acetate, etc.)
Source Type: N
Code Type: X

Haz Waste Cd Owner: CA
Haz Waste Cd: 223
BR Waste Code Active Status: Yes
Waste Code Active Status: Yes
Waste Code Desc: Unspecified oil-containing waste
Source Type: N
Code Type: X

Haz Waste Cd Owner: CA
Haz Waste Cd: 291
BR Waste Code Active Status: Yes
Waste Code Active Status: Yes
Waste Code Desc: Latex waste
Source Type: N
Code Type: X

Haz Waste Cd Owner: HQ
Haz Waste Cd: U035
BR Waste Code Active Status: Yes
Waste Code Active Status: Yes
Waste Code Desc: BENZENEBUTANOIC ACID, 4-[BIS(2-CHLOROETHYL)AMINO]- (OR) CHLORAMBUCIL
Source Type: N
Code Type: U

Haz Waste Cd Owner: HQ
Haz Waste Cd: U129
BR Waste Code Active Status: Yes
Waste Code Active Status: Yes
Waste Code Desc: CYCLOHEXANE, 1,2,3,4,5,6-HEXACHLORO-, (1ALPHA, 2ALPHA, 3BETA, 4ALPHA, 5ALPHA, 6BETA)- (OR) LINDANE
Source Type: N
Code Type: U

Haz Waste Cd Owner: HQ
Source Type: N

Haz Waste Cd:	D043	**Code Type:**	D
BR Waste Code Active Status:	Yes		
Waste Code Active Status:	Yes		
Waste Code Desc:	VINYL CHLORIDE		

Haz Waste Cd Owner:	HQ	**Source Type:**	N
Haz Waste Cd:	U134	**Code Type:**	U
BR Waste Code Active Status:	Yes		
Waste Code Active Status:	Yes		
Waste Code Desc:	HYDROFLUORIC ACID (C,T) (OR) HYDROGEN FLUORIDE (C,T)		

NAICS Details

Source Type:	N	**NAICS Active Status:**	No
NAICS Cd Owner:	HQ	**NAICS Cycle:**	2012
NAICS Code:	452910		
NAICS Description:	WAREHOUSE CLUBS AND SUPERCENTERS		

Source Type:	N	**NAICS Active Status:**	No
NAICS Cd Owner:	HQ	**NAICS Cycle:**	2002
NAICS Code:	45291		
NAICS Description:	WAREHOUSE CLUBS AND SUPERCENTERS		

Owner/Operator Details

Owner/Operator Ind:	CO	**Country:**	US
Name:	WAL MART STORES INC	**Zip Code:**	72712-8041
Street No:		**Phone:**	479-204-3517
Street 1:	PO BOX 8041	**Type:**	P
Street 2:		**Date Became Current:**	20040519
City:	BENTONVILLE	**Date Ended Current:**	
State:	AR		
Source Type:	N		

Owner/Operator Ind:	CO	**Country:**	US
Name:	WAL-MART STORES INC	**Zip Code:**	72712-8041
Street No:		**Phone:**	479-277-8972
Street 1:	PO BOX 8041	**Type:**	P
Street 2:		**Date Became Current:**	20040519
City:	BENTONVILLE	**Date Ended Current:**	
State:	AR		
Source Type:	N		

Owner/Operator Ind:	CP	**Country:**	US
Name:	WAL-MART STORES INC	**Zip Code:**	
Street No:		**Phone:**	
Street 1:		**Type:**	P
Street 2:		**Date Became Current:**	20040519
City:		**Date Ended Current:**	
State:			

Map Key	Number of Records	Direction	Distance (mi/ft)	Elev/Diff (ft)	Site	DB

Source Type: N

Owner/Operator Ind: CO
Name: WAL MART STORES INC
Street No:
Street 1: PO BOX 8041
Street 2:
City: BENTONVILLE
State: AR
Source Type: N
Country: US
Zip Code: 72712-8041
Phone:
Type: P
Date Became Current: 20040519
Date Ended Current:

Owner/Operator Ind: CP
Name: WAL MART STORES INC
Street No:
Street 1:
Street 2:
City:
State:
Source Type: N
Country:
Zip Code:
Phone:
Type: P
Date Became Current: 20040519
Date Ended Current:

Owner/Operator Ind: CO
Name: WAL MART STORES INC
Street No:
Street 1: PO BOX 8041
Street 2:
City: BENTONVILLE
State: AR
Source Type: N
Country: US
Zip Code: 72712-8041
Phone: 479-204-0402
Type: P
Date Became Current: 20040519
Date Ended Current:

988	1 of 7	-	0.00 / 0.00	409.75 / -13	**JIFFY LUBE #1869** **7207 CLAIREMONT MESA BL,** **SAN DIEGO, 92111** **CA**	AST

Total Capacity(Gal): 3300
CUPA: San Diego
Owner Name: HEARTLAND AUTOMOTIVE SVSC II INC
County: San Diego

988	2 of 7	-	0.00 / 0.00	409.75 / -13	**P&C Horizon Inc.** **7153 CLAIREMONT MESA BLVD** **SAN DIEGO CA 92111**	CERS TANK

Site ID: 47857
Latitude: 32.832214
Longitude: -117.163063

Regulated Programs

EI ID: 10384990
EI Description: Hazardous Waste Generator

EI ID: 10384990
EI Description: Underground Storage Tank

EI ID: 10384990 **EI Description:** Chemical Storage Facilities

Affiliations

Affil Type Desc: CUPA District
Entity Name: San Diego County Env Health
Entity Title:
Address: PO Box 129261
City: San Diego
State: CA
Country:
Zip Code: 92112-9261
Phone: (858) 505-6880

Affil Type Desc: Facility Mailing Address
Entity Name: Mailing Address
Entity Title:
Address: 7153 CLAIREMONT MESA BLVD
City: SAN DIEGO
State: CA
Country:
Zip Code: 92111
Phone:

Affil Type Desc: Identification Signer
Entity Name: Pierre Chammas
Entity Title: Owner
Address:
City:
State:
Country:
Zip Code:
Phone:

Affil Type Desc: UST Property Owner Name
Entity Name: Prime Car Wash Investment Inc.
Entity Title:
Address: 10636 Scripps Summit Coutrt Suite 168
City: SAN DIEGO
State: CA
Country: United States
Zip Code: 92131
Phone: (858) 578-6606

Affil Type Desc: UST Tank Owner
Entity Name: P&C Horizon Inc.
Entity Title:
Address: 7153 CLAIREMONT MESA BLVD
City: SAN DIEGO
State: CA
Country: United States

Map Key	Number of Records	Direction	Distance (mi/ft)	Elev/Diff (ft)	Site	DB

Zip Code:	92111
Phone:	(858) 565-7133
Affil Type Desc:	UST Tank Operator
Entity Name:	Pierre Chammas
Entity Title:	
Address:	7153 CLAIREMONT MESA BLVD
City:	SAN DIEGO
State:	Ca
Country:	United States
Zip Code:	92111
Phone:	(858) 565-7133
Affil Type Desc:	Primary Emergency Contact
Entity Name:	Pierre Chammas
Entity Title:	PRESIDENT
Address:	
City:	
State:	
Country:	
Zip Code:	
Phone:	(858) 565-7133
Affil Type Desc:	Property Owner
Entity Name:	Prime Car Wash Investment Inc.
Entity Title:	
Address:	10636 Scripps Summit Court Suite 168
City:	SAN DIEGO
State:	CA
Country:	United States
Zip Code:	92131
Phone:	(858) 578-6606
Affil Type Desc:	Environmental Contact
Entity Name:	Pierre Chammas
Entity Title:	
Address:	7153 CLAIREMONT MESA BLVD.
City:	SAN DIEGO
State:	CA
Country:	
Zip Code:	92111
Phone:	(858) 565-7133
Affil Type Desc:	Operator
Entity Name:	P&C Horizon Inc.
Entity Title:	
Address:	
City:	
State:	
Country:	
Zip Code:	
Phone:	(858) 565-7133

Affil Type Desc:	Parent Corporation
Entity Name:	Mega Fuel
Entity Title:	
Address:	
City:	
State:	
Country:	
Zip Code:	
Phone:	

Affil Type Desc:	UST Permit Applicant
Entity Name:	Pierre Chammas
Entity Title:	Owner
Address:	
City:	
State:	
Country:	
Zip Code:	
Phone:	(858) 565-7133

Affil Type Desc:	Legal Owner
Entity Name:	Pierre Chammas
Entity Title:	
Address:	7153 CLAIREMONT MESA BLVD
City:	SAN DIEGO
State:	CA
Country:	United States
Zip Code:	92111
Phone:	(858) 565-7133

Coordinates

Env Int Type Code:	HWG	**Longitude:**	-117.163060
Program ID:	10384990	**Coord Name:**	
Latitude:	32.832210	**Ref Point Type Desc:**	Center of a facility or station.

Evaluations

Eval Date:	5/10/2013
Violations Found:	Yes
Eval General Type:	Compliance Evaluation Inspection
Eval Type:	Routine done by local agency
Eval Division:	San Diego County Department of Env Health
Eval Program:	HW
Eval Source:	CERS
Eval Notes:	

Inspector: Tank HT203 Inspection ID:4835700

Eval Date: 5/10/2013
Violations Found: No
Eval General Type: Other/Unknown
Eval Type: Other, not routine, done by local agency
Eval Division: San Diego County Department of Env Health
Eval Program: UST
Eval Source: CERS
Eval Notes:

Inspector: Garchitorena Bobby Inspection ID:4959443

Eval Date: 5/9/2014
Violations Found: No
Eval General Type: Compliance Evaluation Inspection
Eval Type: Routine done by local agency
Eval Division: San Diego County Department of Env Health
Eval Program: HMRRP
Eval Source: CERS
Eval Notes:

Inspector: Garchitorena Bobby Inspection ID:4969965

Eval Date: 5/9/2014
Violations Found: No
Eval General Type: Compliance Evaluation Inspection
Eval Type: Routine done by local agency
Eval Division: San Diego County Department of Env Health
Eval Program: HW
Eval Source: CERS
Eval Notes:

Inspector: Garchitorena Bobby Inspection ID:4969965

Eval Date: 5/10/2013
Violations Found: Yes
Eval General Type: Compliance Evaluation Inspection
Eval Type: Routine done by local agency
Eval Division: San Diego County Department of Env Health
Eval Program: UST
Eval Source: CERS
Eval Notes:

Inspector: Tank HT203 Inspection ID:4835700

Eval Date: 5/23/2017
Violations Found: No
Eval General Type: Compliance Evaluation Inspection
Eval Type: Routine done by local agency
Eval Division: San Diego County Department of Env Health
Eval Program: UST
Eval Source: CERS

Eval Notes:

Inspector: Fernandez Juan Inspection ID:5649558

Eval Date: 5/10/2013
Violations Found: No
Eval General Type: Compliance Evaluation Inspection
Eval Type: Routine done by local agency
Eval Division: San Diego County Department of Env Health
Eval Program: HMRRP
Eval Source: CERS
Eval Notes:

Inspector: Tank HT203 Inspection ID:4835700

Eval Date: 5/26/2016
Violations Found: No
Eval General Type: Compliance Evaluation Inspection
Eval Type: Routine done by local agency
Eval Division: San Diego County Department of Env Health
Eval Program: UST
Eval Source: CERS
Eval Notes:

Inspector: Fernandez Juan Inspection ID:5427190

Eval Date: 5/23/2017
Violations Found: Yes
Eval General Type: Compliance Evaluation Inspection
Eval Type: Routine done by local agency
Eval Division: San Diego County Department of Env Health
Eval Program: HW
Eval Source: CERS
Eval Notes:

Inspector: Fernandez Juan Inspection ID:5649558

Eval Date: 5/26/2016
Violations Found: No
Eval General Type: Compliance Evaluation Inspection
Eval Type: Routine done by local agency
Eval Division: San Diego County Department of Env Health
Eval Program: HMRRP
Eval Source: CERS
Eval Notes:

Inspector: Fernandez Juan Inspection ID:5427190

Eval Date: 5/10/2013
Violations Found: No

Eval General Type: Other/Unknown
Eval Type: Other, not routine, done by local agency
Eval Division: San Diego County Department of Env Health
Eval Program: HW
Eval Source: CERS
Eval Notes:

Inspector: Garchitorena Bobby Inspection ID:4959443

Eval Date: 5/28/2015
Violations Found: No
Eval General Type: Compliance Evaluation Inspection
Eval Type: Routine done by local agency
Eval Division: San Diego County Department of Env Health
Eval Program: HMRRP
Eval Source: CERS
Eval Notes:

Inspector: Fernandez Juan Inspection ID:5161134

Eval Date: 5/28/2015
Violations Found: No
Eval General Type: Compliance Evaluation Inspection
Eval Type: Routine done by local agency
Eval Division: San Diego County Department of Env Health
Eval Program: HW
Eval Source: CERS
Eval Notes:

Inspector: Fernandez Juan Inspection ID:5161134

Eval Date: 5/9/2014
Violations Found: Yes
Eval General Type: Compliance Evaluation Inspection
Eval Type: Routine done by local agency
Eval Division: San Diego County Department of Env Health
Eval Program: UST
Eval Source: CERS
Eval Notes:

Inspector: Garchitorena Bobby Inspection ID:4969965

Eval Date: 5/10/2013
Violations Found: No
Eval General Type: Other/Unknown
Eval Type: Other, not routine, done by local agency
Eval Division: San Diego County Department of Env Health
Eval Program: HMRRP
Eval Source: CERS
Eval Notes:

Inspector: Garchitorena Bobby Inspection ID:4959443

Eval Date: 5/23/2017
Violations Found: No
Eval General Type: Compliance Evaluation Inspection
Eval Type: Routine done by local agency
Eval Division: San Diego County Department of Env Health
Eval Program: HMRRP
Eval Source: CERS
Eval Notes:

Inspector: Fernandez Juan Inspection ID:5649558

Eval Date: 5/26/2016
Violations Found: No
Eval General Type: Compliance Evaluation Inspection
Eval Type: Routine done by local agency
Eval Division: San Diego County Department of Env Health
Eval Program: HW
Eval Source: CERS
Eval Notes:

Inspector: Fernandez Juan Inspection ID:5427190

Eval Date: 5/28/2015
Violations Found: Yes
Eval General Type: Compliance Evaluation Inspection
Eval Type: Routine done by local agency
Eval Division: San Diego County Department of Env Health
Eval Program: UST
Eval Source: CERS
Eval Notes:

Inspector: Fernandez Juan Inspection ID:5161134

Violations

Violation Date: 5/28/2015 ***Violation Program:*** UST
Violation Division: San Diego County Department of Env Health ***Violation Source:*** CERS
Citation: 23 CCR 16 2636(f)(2) - California Code of Regulations, Title 23, Chapter 16, Section(s) 2636(f)(2)
Violation Notes:

Returned to compliance on 05/28/2015.

Violation Description:

Failure of the pressurized piping to meet one or more of the following requirements: monitored at least hourly with the capability of detecting a release of 3.0 gallons per hour, and will restrict the flow of product through the piping or trigger an alarm when a release occurs.

Violations

Violation Date: 5/10/2013 ***Violation Program:*** UST
Violation Division: San Diego County Department of Env Health ***Violation Source:*** CERS
Citation: 23 CCR 16 2666(c) - California Code of Regulations, Title 23, Chapter 16, Section(s) 2666(c)
Violation Notes:

Returned to compliance on 05/09/2014.

Violation Description:

Failure of line leak detector to detect a leak and/or failure of audible and visual alarm.

Violations

Violation Date: 5/9/2014 ***Violation Program:*** UST
Violation Division: San Diego County Department of Env Health ***Violation Source:*** CERS
Citation: 23 CCR 16 2665 - California Code of Regulations, Title 23, Chapter 16, Section(s) 2665
Violation Notes:

Returned to compliance on 05/22/2014.

Violation Description:

Failure of the overfill prevention system to meet one of the following requirements:
1. Alert the transfer operator when the tank is 90 percent full by restricting the flow into the tank or triggering an audible and visual alarm; or
2. Restrict delivery of flow to the tank at least 30 minutes before the tank overfills, provided the restriction occurs when the tank is filled to no more than 95 percent of capacity; and activate an audible alarm at least five minutes before the tank overfills; or
3. Provide positive shut-off of flow to the tank when the tank is filled to no more than 95 percent of capacity; or
4. Provide positive shut-off of flow to the tank so that none of the fittings located on the top of the tank are exposed to product due to overfilling.

Violations

Violation Date: 5/23/2017 ***Violation Program:*** HW
Violation Division: San Diego County Department of Env Health ***Violation Source:*** CERS
Citation: 22 CCR 12 66262.34(d) - California Code of Regulations, Title 22, Chapter 12, Section(s) 66262.34(d)
Violation Notes:

Returned to compliance on 06/15/2017.

Violation Description:

Failure to send hazardous waste offsite for treatment, storage, or disposal within 180 days (or 270 days if waste is transported over 200 miles) for a generator who generates less than 1000 kilogram per month if all of the following conditions are met: (1) The quantity of hazardous waste accumulated onsite never exceeds 6,000 kilograms.
(2) The generator complies with the requirements of 40 Code of Federal Regulations section 262.34(d), (e) and (f).
(3) The generator does not hold acutely hazardous waste or extremely hazardous waste in an amount greater than one kilogram for more than 90 days.

Violations

Violation Date: 5/10/2013 ***Violation Program:*** UST
Violation Division: San Diego County Department of Env Health ***Violation Source:*** CERS
Citation: 23 CCR 16 2666 - California Code of Regulations, Title 23, Chapter 16, Section(s) 2666
Violation Notes:

Returned to compliance on 05/10/2013.

Violation Description:

Failure of the leak detection equipment to be properly programmed or properly operated.

Violations

Violation Date: 5/10/2013
Violation Program: HW
Violation Division: San Diego County Department of Env Health
Violation Source: CERS
Citation: 22 CCR 12 66262.34(d) - California Code of Regulations, Title 22, Chapter 12, Section(s) 66262.34(d)
Violation Notes:

Returned to compliance on 05/09/2014.

Violation Description:

Failure to dispose of hazardous waste within 180 days (or 270 if waste is transported over 200 miles) for the generator who generates less than 1000 kilogram per month, but more than 100 kilograms per month.

Violations

Violation Date: 5/9/2014
Violation Program: UST
Violation Division: San Diego County Department of Env Health
Violation Source: CERS
Citation: 23 CCR 16 2666(c) - California Code of Regulations, Title 23, Chapter 16, Section(s) 2666(c)
Violation Notes:

Returned to compliance on 05/22/2014.

Violation Description:

Failure of line leak detector to detect a leak and/or failure of audible and visual alarm.

Violations

Violation Date: 5/23/2017
Violation Program: HW
Violation Division: San Diego County Department of Env Health
Violation Source: CERS
Citation: 22 CCR 12 66262.12 - California Code of Regulations, Title 22, Chapter 12, Section(s) 66262.12
Violation Notes:

Returned to compliance on 06/20/2017.

Violation Description:

Failure to obtain an Identification Number prior to treating, storing, disposing of, transporting or offering for transportation any hazardous waste.

988	*3 of 7*	*-*	*0.00 / 0.00*	*409.75 / -13*	***JIFFY LUBE #1869*** ***7207 CLAIREMONT MESA BLVD*** ***SAN DIEGO CA 92111***	***CERS TANK***

Site ID: 126055
Latitude: 32.832630
Longitude: -117.162086

Regulated Programs

EI ID:	10384954	***EI Description:***	Aboveground Petroleum Storage
EI ID:	10384954	***EI Description:***	Chemical Storage Facilities
EI ID:	10384954	***EI Description:***	Hazardous Waste Generator

Affiliations

Affil Type Desc:	Identification Signer
Entity Name:	James Willis
Entity Title:	COMPLIANCE MANAGER
Address:	
City:	
State:	
Country:	
Zip Code:	
Phone:	

Affil Type Desc:	Secondary Emergency Contact
Entity Name:	Chris Farrill
Entity Title:	COMPLIANCE MGR
Address:	
City:	
State:	
Country:	
Zip Code:	
Phone:	(800) 596-4024

Affil Type Desc:	Operator
Entity Name:	HEARTLAND AUTOMOTIVE SVSC II INC
Entity Title:	
Address:	
City:	
State:	
Country:	
Zip Code:	
Phone:	(972) 812-7900

Affil Type Desc:	Document Preparer
Entity Name:	James Willis
Entity Title:	
Address:	
City:	
State:	
Country:	
Zip Code:	
Phone:	

Affil Type Desc:	Environmental Contact
Entity Name:	James Willis
Entity Title:	
Address:	105 DECKER COURT #900
City:	IRVING
State:	TX
Country:	
Zip Code:	75062
Phone:	(972) 812-7935

Affil Type Desc:	Parent Corporation
Entity Name:	Heartland Group
Entity Title:	
Address:	
City:	
State:	
Country:	
Zip Code:	
Phone:	

Affil Type Desc:	Primary Emergency Contact
Entity Name:	Steve Werner
Entity Title:	Regional VP
Address:	
City:	
State:	
Country:	
Zip Code:	
Phone:	(425) 791-2204

Affil Type Desc:	Facility Mailing Address
Entity Name:	Mailing Address
Entity Title:	
Address:	105 DECKER CT #900
City:	IRVING
State:	TX
Country:	
Zip Code:	75062
Phone:	

Affil Type Desc:	CUPA District
Entity Name:	San Diego County Env Health
Entity Title:	
Address:	PO Box 129261
City:	San Diego
State:	CA
Country:	
Zip Code:	92112-9261
Phone:	(858) 505-6880

Affil Type Desc:	Legal Owner

Entity Name:	HEARTLAND AUTOMOTIVE SERVICES, INC. II
Entity Title:	
Address:	105 DECKER CT UNIT 900
City:	IRVING
State:	TX
Country:	United States
Zip Code:	75062
Phone:	(972) 812-7900

Coordinates

Env Int Type Code:	HWG	**Longitude:**	-117.162090
Program ID:	10384954	**Coord Name:**	
Latitude:	32.832630	**Ref Point Type Desc:**	Center of a facility or station.

Evaluations

Eval Date:	12/30/2014
Violations Found:	No
Eval General Type:	Compliance Evaluation Inspection
Eval Type:	Routine done by local agency
Eval Division:	San Diego County Department of Env Health
Eval Program:	HMRRP
Eval Source:	CERS
Eval Notes:	

Inspector: McLernon Benjamin Inspection ID:4555556

Eval Date:	12/30/2014
Violations Found:	No
Eval General Type:	Compliance Evaluation Inspection
Eval Type:	Routine done by local agency
Eval Division:	San Diego County Department of Env Health
Eval Program:	HW
Eval Source:	CERS
Eval Notes:	

Inspector: McLernon Benjamin Inspection ID:4555556

Eval Date:	12/30/2014
Violations Found:	No
Eval General Type:	Compliance Evaluation Inspection
Eval Type:	Routine done by local agency
Eval Division:	San Diego County Department of Env Health
Eval Program:	APSA
Eval Source:	CERS
Eval Notes:	

Inspector: McLernon Benjamin Inspection ID:4555556

Map Key	Number of Records	Direction	Distance (mi/ft)	Elev/Diff (ft)	Site	DB
988	4 of 7	-	0.00 / 0.00	409.75 / -13	MEGA FUEL 7153 CLAIREMONT MESA BL SAN DIEGO CA 92111	EMISSIONS

2004 Criteria Data

Facility ID:	93296	***CERR Code:***	
Facility SIC Code:	5541	***TOGT:***	4.9
CO:	37	***ROGT:***	4.9
Air Basin:	SD	***COT:***	
District:	SD	***NOXT:***	
COID:	SD	***SOXT:***	
DISN:	SAN DIEGO COUNTY APCD	***PMT:***	
CHAPIS:		***PM10T:***	

2004 Toxic Data

Facility ID:	93296	***COID:***	SD
Facility SIC Code:	5541	***DISN:***	SAN DIEGO COUNTY APCD
CO:	37	***CHAPIS:***	
Air Basin:	SD	***CERR Code:***	
District:	SD		
TS:			
Health Risk Asmt:			
Non-Cancer Chronic Haz Ind:			
Non-Cancer Acute Haz Ind:			

2005 Criteria Data

Facility ID:	93296	***CERR Code:***	
Facility SIC Code:	5541	***TOGT:***	4.9
CO:	37	***ROGT:***	4.9
Air Basin:	SD	***COT:***	
District:	SD	***NOXT:***	
COID:	SD	***SOXT:***	
DISN:	SAN DIEGO COUNTY APCD	***PMT:***	
CHAPIS:		***PM10T:***	

2005 Toxic Data

Facility ID:	93296	***COID:***	SD
Facility SIC Code:	5541	***DISN:***	SAN DIEGO COUNTY APCD
CO:	37	***CHAPIS:***	
Air Basin:	SD	***CERR Code:***	
District:	SD		
TS:			
Health Risk Asmt:			
Non-Cancer Chronic Haz Ind:			

Non-Cancer Acute Haz Ind:

2006 Criteria Data

Facility ID:	93296	***CERR Code:***	
Facility SIC Code:	5541	***TOGT:***	4.9
CO:	37	***ROGT:***	4.9
Air Basin:	SD	***COT:***	
District:	SD	***NOXT:***	
COID:	SD	***SOXT:***	
DISN:	SAN DIEGO COUNTY APCD	***PMT:***	
CHAPIS:		***PM10T:***	

2006 Toxic Data

Facility ID:	93296	***COID:***	SD
Facility SIC Code:	5541	***DISN:***	SAN DIEGO COUNTY APCD
CO:	37	***CHAPIS:***	
Air Basin:	SD	***CERR Code:***	
District:	SD		
TS:			
Health Risk Asmt:			
Non-Cancer Chronic Haz Ind:			
Non-Cancer Acute Haz Ind:			

2007 Criteria Data

Facility ID:	93296	***CERR Code:***	
Facility SIC Code:	5541	***TOGT:***	4.9
CO:	37	***ROGT:***	4.9
Air Basin:	SD	***COT:***	
District:	SD	***NOXT:***	
COID:	SD	***SOXT:***	
DISN:	SAN DIEGO COUNTY APCD	***PMT:***	
CHAPIS:		***PM10T:***	

2007 Toxic Data

Facility ID:	93296	***COID:***	SD
Facility SIC Code:	5541	***DISN:***	SAN DIEGO COUNTY APCD
CO:	37	***CHAPIS:***	
Air Basin:	SD	***CERR Code:***	
District:	SD		
TS:			
Health Risk Asmt:			
Non-Cancer Chronic Haz Ind:			
Non-Cancer Acute Haz Ind:			

2008 Criteria Data

Facility ID:	93296	***CERR Code:***	
Facility SIC Code:	5541	***TOGT:***	4.9
CO:	37	***ROGT:***	4.9
Air Basin:	SD	***COT:***	
District:	SD	***NOXT:***	
COID:	SD	***SOXT:***	
DISN:	SAN DIEGO COUNTY APCD	***PMT:***	
CHAPIS:		***PM10T:***	

2008 Toxic Data

Facility ID:	93296	***COID:***	SD
Facility SIC Code:	5541	***DISN:***	SAN DIEGO COUNTY APCD
CO:	37	***CHAPIS:***	
Air Basin:	SD	***CERR Code:***	
District:	SD		
TS:			
Health Risk Asmt:			
Non-Cancer Chronic Haz Ind:			
Non-Cancer Acute Haz Ind:			

2009 Criteria Data

Facility ID:	93296	***CERR Code:***	
Facility SIC Code:	5541	***TOGT:***	4.9
CO:	37	***ROGT:***	4.9
Air Basin:	SD	***COT:***	
District:	SD	***NOXT:***	
COID:	SD	***SOXT:***	
DISN:	SAN DIEGO COUNTY APCD	***PMT:***	
CHAPIS:		***PM10T:***	

2009 Toxic Data

Facility ID:	93296	***COID:***	SD
Facility SIC Code:	5541	***DISN:***	SAN DIEGO COUNTY APCD
CO:	37	***CHAPIS:***	
Air Basin:	SD	***CERR Code:***	
District:	SD		
TS:			
Health Risk Asmt:			
Non-Cancer Chronic Haz Ind:			
Non-Cancer Acute Haz Ind:			

2010 Toxic Data

Facility ID:	93296	***COID:***	SD

Facility SIC Code:	5541	**DISN:**	SAN DIEGO COUNTY APCD
CO:	37	**CHAPIS:**	
Air Basin:	SD	**CERR Code:**	
District:	SD		
TS:			
Health Risk Asmt:			
Non-Cancer Chronic Haz Ind:			
Non-Cancer Acute Haz Ind:			

2011 Criteria Data

Facility ID:	93296	**CERR Code:**	
Facility SIC Code:	5541	**TOGT:**	4.9
CO:	37	**ROGT:**	4.9
Air Basin:	SD	**COT:**	
District:	SD	**NOXT:**	
COID:	SD	**SOXT:**	
DISN:	SAN DIEGO COUNTY APCD	**PMT:**	
CHAPIS:		**PM10T:**	

2011 Toxic Data

Facility ID:	93296	**COID:**	SD
Facility SIC Code:	5541	**DISN:**	SAN DIEGO COUNTY APCD
CO:	37	**CHAPIS:**	
Air Basin:	SD	**CERR Code:**	
District:	SD		
TS:			
Health Risk Asmt:			
Non-Cancer Chronic Haz Ind:			
Non-Cancer Acute Haz Ind:			

2012 Criteria Data

Facility ID:	93296	**CERR Code:**	
Facility SIC Code:	5541	**TOGT:**	4.9
CO:	37	**ROGT:**	4.9
Air Basin:	SD	**COT:**	
District:	SD	**NOXT:**	
COID:	SD	**SOXT:**	
DISN:	SAN DIEGO COUNTY APCD	**PMT:**	
CHAPIS:		**PM10T:**	

2012 Toxic Data

Facility ID:	93296	**COID:**	SD
Facility SIC Code:	5541	**DISN:**	SAN DIEGO COUNTY APCD
CO:	37	**CHAPIS:**	
Air Basin:	SD	**CERR Code:**	

District: SD
TS:
Health Risk Asmt:
Non-Cancer Chronic Haz Ind:
Non-Cancer Acute Haz Ind:

2013 Criteria Data

Facility ID:	93296	***CERR Code:***	
Facility SIC Code:	5541	***TOGT:***	4.9
CO:	37	***ROGT:***	4.9
Air Basin:	SD	***COT:***	
District:	SD	***NOXT:***	
COID:	SD	***SOXT:***	
DISN:	SAN DIEGO COUNTY APCD	***PMT:***	
CHAPIS:		***PM10T:***	

2013 Toxic Data

Facility ID:	93296	***COID:***	SD
Facility SIC Code:	5541	***DISN:***	SAN DIEGO COUNTY APCD
CO:	37	***CHAPIS:***	
Air Basin:	SD	***CERR Code:***	
District:	SD		
TS:			
Health Risk Asmt:			
Non-Cancer Chronic Haz Ind:			
Non-Cancer Acute Haz Ind:			

2014 Criteria Data

Facility ID:	93296	***CERR Code:***	
Facility SIC Code:	5541	***TOGT:***	4.9
CO:	37	***ROGT:***	4.9
Air Basin:	SD	***COT:***	
District:	SD	***NOXT:***	
COID:	SD	***SOXT:***	
DISN:	SAN DIEGO COUNTY APCD	***PMT:***	
CHAPIS:		***PM10T:***	

2014 Toxic Data

Facility ID:	93296	***COID:***	SD
Facility SIC Code:	5541	***DISN:***	SAN DIEGO COUNTY APCD
CO:	37	***CHAPIS:***	
Air Basin:	SD	***CERR Code:***	
District:	SD		
TS:			
Health Risk Asmt:			

Non-Cancer Chronic Haz Ind:
Non-Cancer Acute Haz Ind:

2015 Criteria Data

Facility ID:	93296	***CERR Code:***	
Facility SIC Code:	5541	***TOGT:***	4.9
CO:	37	***ROGT:***	4.9
Air Basin:	SD	***COT:***	
District:	SD	***NOXT:***	
COID:	SD	***SOXT:***	
DISN:	SAN DIEGO COUNTY APCD	***PMT:***	
CHAPIS:		***PM10T:***	

2015 Toxic Data

Facility ID:	93296	***COID:***	SD
Facility SIC Code:	5541	***DISN:***	SAN DIEGO COUNTY APCD
CO:	37	***CHAPIS:***	
Air Basin:	SD	***CERR Code:***	
District:	SD		
TS:			
Health Risk Asmt:			
Non-Cancer Chronic Haz Ind:			
Non-Cancer Acute Haz Ind:			

988	***5 of 7***	***-***	***0.00 / 0.00***	***409.75 / -13***	***MOBILCLAIREMONT MESA BLVD 7153 CLAIREMONT MESA BL SAN DIEGO CA 92111***	***EMISSIONS***

2003 Criteria Data

Facility ID:	93296	***CERR Code:***	
Facility SIC Code:	5541	***TOGT:***	4.2
CO:	37	***ROGT:***	4.2
Air Basin:	SD	***COT:***	
District:	SD	***NOXT:***	
COID:	SD	***SOXT:***	
DISN:	SAN DIEGO COUNTY APCD	***PMT:***	
CHAPIS:		***PM10T:***	

2003 Toxic Data

Facility ID:	93296	***COID:***	SD
Facility SIC Code:	5541	***DISN:***	SAN DIEGO COUNTY APCD
CO:	37	***CHAPIS:***	
Air Basin:	SD	***CERR Code:***	
District:	SD		
TS:			

Map Key	Number of Records	Direction	Distance (mi/ft)	Elev/Diff (ft)	Site	DB
Health Risk Asmt:						
Non-Cancer Chronic Haz Ind:						
Non-Cancer Acute Haz Ind:						
988	6 of 7	-	0.00 / 0.00	409.75 / -13	MOBIL / CLAIREMONT MESA BLVD 7153 CLAIREMONT MESA BL SAN DIEGO CA 92111	EMISSIONS

2000 Criteria Data

Facility ID:	93296	**CERR Code:**	
Facility SIC Code:	5541	**TOGT:**	4.2
CO:	37	**ROGT:**	4.2
Air Basin:	SD	**COT:**	
District:	SD	**NOXT:**	
COID:	SD	**SOXT:**	
DISN:	SAN DIEGO COUNTY APCD	**PMT:**	
CHAPIS:		**PM10T:**	

2000 Toxic Data

Facility ID:	93296	**COID:**	SD
Facility SIC Code:	5541	**DISN:**	SAN DIEGO COUNTY APCD
CO:	37	**CHAPIS:**	
Air Basin:	SD	**CERR Code:**	
District:	SD		
TS:			
Health Risk Asmt:			
Non-Cancer Chronic Haz Ind:			
Non-Cancer Acute Haz Ind:			

2001 Criteria Data

Facility ID:	93296	**CERR Code:**	
Facility SIC Code:	5541	**TOGT:**	4.2
CO:	37	**ROGT:**	4.2
Air Basin:	SD	**COT:**	
District:	SD	**NOXT:**	
COID:	SD	**SOXT:**	
DISN:	SAN DIEGO COUNTY APCD	**PMT:**	
CHAPIS:		**PM10T:**	

2001 Toxic Data

Facility ID:	93296	**COID:**	SD
Facility SIC Code:	5541	**DISN:**	SAN DIEGO COUNTY APCD
CO:	37	**CHAPIS:**	
Air Basin:	SD	**CERR Code:**	

Map Key	Number of Records	Direction	Distance (mi/ft)	Elev/Diff (ft)	Site	DB

District: SD
TS:
Health Risk Asmt:
Non-Cancer Chronic Haz Ind:
Non-Cancer Acute Haz Ind:

2002 Criteria Data

Facility ID:	93296	**CERR Code:**	
Facility SIC Code:	5541	**TOGT:**	4.2
CO:	37	**ROGT:**	4.2
Air Basin:	SD	**COT:**	
District:	SD	**NOXT:**	
COID:	SD	**SOXT:**	
DISN:	SAN DIEGO COUNTY APCD	**PMT:**	
CHAPIS:		**PM10T:**	

2002 Toxic Data

Facility ID:	93296	**COID:**	SD
Facility SIC Code:	5541	**DISN:**	SAN DIEGO COUNTY APCD
CO:	37	**CHAPIS:**	
Air Basin:	SD	**CERR Code:**	
District:	SD		

TS:
Health Risk Asmt:
Non-Cancer Chronic Haz Ind:
Non-Cancer Acute Haz Ind:

Map Key	Number of Records	Direction	Distance (mi/ft)	Elev/Diff (ft)	Site	DB
988	7 of 7	-	0.00 / 0.00	409.75 / -13	P&C Horizon Inc. 7153 CLAIREMONT MESA BLVD SAN DIEGO CA 92111	SANDIEGO UST

Record ID:	DEH2005-HUPFP-205101	**Own or Operate UG:**	Yes
CERS ID:	10384990	**Own or Operate AG:**	No
Facility ID:	37-000-205101	**Haz. Mat. On-Site:**	Yes
EPA ID No:	CAL000396882	**Haz. Waste Gen:**	Yes
Permit Status:	Permit Renewed	**HHW Collection:**	No
Active Permit:	YES	**Recycle:**	No
Facility Type UST:	Motor Vehicle Fueling	**RCRA Large Qty. Gen:**	No
Business Phone:	858-565-7133	**Latitude:**	32.832596548850326
Business Fax:	0	**Longitude:**	-117.16293761571926

Onsite Haz. Waste Trtmnt: No
Mailing Address: 7153 CLAIREMONT MESA BLVD, SAN DIEGO, CA 92111

--Details--

ID: 4030
Tank ID: 28954
Last Updated: 2017-07-27T13:34:59.000
UST Perm Close Date:

Map Key	Number of Records	Direction	Distance (mi/ft)	Elev/Diff (ft)	Site	DB

Tank Status: Active
Type of Tank: Double Wall
Piping System Type: Pressure
Tank Use: Motor Vehicle Fueling
Tank Capacity (Gal): 10000
Tank Contents: Premium Unleaded
Other Content Info:
Tank Owner Name: P&C Horizon Inc.

ID: 4029
Tank ID: 28953
Last Updated: 2017-07-27T13:34:59.000
UST Perm Close Date:
Tank Status: Active
Type of Tank: Double Wall
Piping System Type: Pressure
Tank Use: Motor Vehicle Fueling
Tank Capacity (Gal): 12000
Tank Contents: Regular Unleaded
Other Content Info:
Tank Owner Name: P&C Horizon Inc.

ID: 4031
Tank ID: 28955
Last Updated: 2017-07-27T13:34:59.000
UST Perm Close Date:
Tank Status: Active
Type of Tank: Double Wall
Piping System Type: Pressure
Tank Use: Motor Vehicle Fueling
Tank Capacity (Gal): 10000
Tank Contents: Regular Unleaded
Other Content Info:
Tank Owner Name: P&C Horizon Inc.

ID: 4032
Tank ID: 28956
Last Updated: 2017-07-27T13:34:59.000
UST Perm Close Date:
Tank Status: Active
Type of Tank: Double Wall
Piping System Type: Pressure
Tank Use: Motor Vehicle Fueling
Tank Capacity (Gal): 10000
Tank Contents: Diesel
Other Content Info:
Tank Owner Name: P&C Horizon Inc.

989	1 of 1	-	0.00 / 0.00	405.04 / -18	FOOD 4 LESS #347 4995 SHAWLINE ST SAN DIEGO CA 92111	CERS HAZ

Site ID: 117146
Latitude: 32.831329
Longitude: -117.163055

Regulated Programs

EI ID: 10160567 **EI Description:** Hazardous Waste Generator

EI ID: 10160567 **EI Description:** Chemical Storage Facilities

Affiliations

Affil Type Desc: Facility Mailing Address
Entity Name: Mailing Address
Entity Title:
Address: P.O. Box 54143
City: Los Angeles
State: CA
Country:
Zip Code: 90054-0143
Phone:

Affil Type Desc: Identification Signer
Entity Name: SHERRIE WALTERS
Entity Title: MANAGER ENVIRONMENTAL AFFAIRS
Address:
City:
State:
Country:
Zip Code:
Phone:

Affil Type Desc: Environmental Contact
Entity Name: SHERRIE WALTERS
Entity Title:
Address: P.O. Box 54143
City: Los Angeles
State: CA
Country:
Zip Code: 90054-0143
Phone: (310) 884-4016

Affil Type Desc: Operator
Entity Name: Ralphs Grocery Company
Entity Title:
Address:
City:
State:
Country:
Zip Code:

Phone:	(310) 884-9000
Affil Type Desc:	Secondary Emergency Contact
Entity Name:	24-Hr Call Center
Entity Title:	24 Hour Security
Address:	
City:	
State:	
Country:	
Zip Code:	
Phone:	(800) 472-5747
Affil Type Desc:	Parent Corporation
Entity Name:	Ralphs Grocery Company
Entity Title:	
Address:	
City:	
State:	
Country:	
Zip Code:	
Phone:	
Affil Type Desc:	CUPA District
Entity Name:	San Diego County Env Health
Entity Title:	
Address:	PO Box 129261
City:	San Diego
State:	CA
Country:	
Zip Code:	92112-9261
Phone:	(858) 505-6880
Affil Type Desc:	Document Preparer
Entity Name:	Ralphs Grocery Company
Entity Title:	
Address:	
City:	
State:	
Country:	
Zip Code:	
Phone:	
Affil Type Desc:	Legal Owner
Entity Name:	Ralphs Grocery Company
Entity Title:	
Address:	P.O. Box 54143
City:	Los Angeles
State:	CA
Country:	United States
Zip Code:	90054-0143
Phone:	(310) 884-9000

Affil Type Desc:	Primary Emergency Contact
Entity Name:	Store Director
Entity Title:	Director
Address:	
City:	
State:	
Country:	
Zip Code:	
Phone:	(714) 608-1993

Affil Type Desc:	Property Owner
Entity Name:	McGrath Lot 7, LP
Entity Title:	
Address:	4855 Ruffner St , Suite B
City:	San Diego
State:	CA
Country:	United States
Zip Code:	92111
Phone:	(858) 292-6000

Coordinates

Env Int Type Code:	HWG	**Longitude:**	-117.163060
Program ID:	10160567	**Coord Name:**	
Latitude:	32.831330	**Ref Point Type Desc:**	Center of a facility or station.

Evaluations

Eval Date:	9/28/2015
Violations Found:	No
Eval General Type:	Compliance Evaluation Inspection
Eval Type:	Routine done by local agency
Eval Division:	San Diego County Department of Env Health
Eval Program:	HW
Eval Source:	CERS
Eval Notes:	

Inspector: Burke Mike Inspection ID:4098827

Eval Date:	9/27/2017
Violations Found:	No
Eval General Type:	Compliance Evaluation Inspection
Eval Type:	Routine done by local agency
Eval Division:	San Diego County Department of Env Health
Eval Program:	HW
Eval Source:	CERS
Eval Notes:	

Inspector: Burke Mike Inspection ID:5750135

Map Key	Number of Records	Direction	Distance (mi/ft)	Elev/Diff (ft)	Site	DB
990	1 of 1	-	0.00 / 0.00	425.21 / 2	USANG CA SAN DIEGO ANG STATION 7288 CONVOY CT SAN DIEGO CA 92111	RCRA SQG

EPA Handler ID: CA2211890429
Land Type Code: F
Land Type Desc: Federal
Federal Waste Generator Code: 2
Gen Status Univ: SQG
Gen Status Univ Desc: Small Quantity Generator
Importer Activity: No
Mixed Waste Generator: No
Transporter Activity: No
Transfer Facility: No
Recycler Activity: No
Onsite Burner Exemption: No
Furnace Exemption: No
Underground Inject Activity: No
Receives Waste from Offsite: No
TSD Type: -----
TSD Activity: No
Corrective Action Univ: No
Action has been Imposed: No
Action under 3004 (U)/(V): No
Institutional Control Indicator: N
Used Oil Transporter:
Used Oil Transfer Facility:
Used Oil Processor:
Used Oil Refiner:
Used Oil Burner:
Used Oil Market Burner:
Used Oil Spec Marketer:
Activity Location: CA
County Code: CA073
County Name: SAN DIEGO
Contact Name:
Contact Phone No and Exten:
Contact Email:
Contact Address: US
Mailing Address: 3900 ROSEVILLE RD , N HIGHLANDS , CA, 95660 , US

Violation/Evaluation Summary

Note: There are VIOLATION or UNDETERMINED details or records associated with this facility (EPA ID) in the Compliance Monitoring and Enforcement table dated Jan 24 2018.

Violation/Evaluation Details

Evaluation ID: 001
Found Violation: Y
Former Citation: FR - 262.10-12.A
Sched Compl Dt:

Eval Start Date:	19900131	**Enforcement ID:**	
Evaluation Agency:	B	**Enforcement Agency:**	
Evaluation Type:	CEI	**Enforce Action Dt:**	
Eval Resp Person:	R9STA	**Enforcement Type:**	
Eval Suborg:		**Enforce Type Desc:**	
Citizen Complaint:	No	**Enforce Resp Person:**	
Multimedia Inspect:	No	**Enforce Suborg:**	
Sampling Flag:	No	**Enforce Actvty Loc:**	
Not Subtitle C:	No	**Docket No:**	
Focus Area:		**Attorney:**	
Focus Area Desc:		**Corr Act Component:**	
Handler Actvty Loc:	CA	**Appeal Init Dt:**	
Handler Name:	USANG CA SAN DIEGO ANG STATION	**Appeal Resolved Dt:**	
Region:	09	**Disposition Status:**	
State:	CA	**Disp Status Dt:**	
Land Type:	F	**Disp Status Desc:**	
Date of Request:		**Lead Agency:**	
Date Response Rcvd:		**Expenditure Amount:**	
Request Agency:		**SEP Sched Comp Dt:**	
Request Actvty Loc:		**SEP Actual Comp Dt:**	
Viol Activity Loc:	CA	**SEP Defaulted Dt:**	
Viol Determined:	S	**SEP Type:**	
Violation Type:	262.A	**Prop Penalty Amt:**	
Viol Determined Dt:	19900131	**Final Monetary Amt:**	
Rtrn to Compl Dt:	19920414	**Paid Amount:**	
Rtrn to Compl Qual:	U	**Final Count:**	
Viol Resp Agency:	S	**Final Amount:**	

Evaluation Type Description: COMPLIANCE EVALUATION INSPECTION ON-SITE
Violation Short Description: Generators - General
Respondent Name:
SEP Type Description:

Violation/Evaluation Details

Evaluation ID:	003	**Former Citation:**	FR - 262.10-12.A
Found Violation:	Y	**Sched Compl Dt:**	
Eval Start Date:	19930615	**Enforcement ID:**	
Evaluation Agency:	B	**Enforcement Agency:**	
Evaluation Type:	CEI	**Enforce Action Dt:**	
Eval Resp Person:	R9STA	**Enforcement Type:**	
Eval Suborg:		**Enforce Type Desc:**	
Citizen Complaint:	No	**Enforce Resp Person:**	
Multimedia Inspect:	No	**Enforce Suborg:**	
Sampling Flag:	No	**Enforce Actvty Loc:**	
Not Subtitle C:	No	**Docket No:**	
Focus Area:		**Attorney:**	
Focus Area Desc:		**Corr Act Component:**	
Handler Actvty Loc:	CA	**Appeal Init Dt:**	
Handler Name:	USANG CA SAN DIEGO ANG STATION	**Appeal Resolved Dt:**	
Region:	09	**Disposition Status:**	
State:	CA	**Disp Status Dt:**	

Land Type:	F	**Disp Status Desc:**	
Date of Request:		**Lead Agency:**	
Date Response Rcvd:		**Expenditure Amount:**	
Request Agency:		**SEP Sched Comp Dt:**	
Request Actvty Loc:		**SEP Actual Comp Dt:**	
Viol Activity Loc:	CA	**SEP Defaulted Dt:**	
Viol Determined:	S	**SEP Type:**	
Violation Type:	262.A	**Prop Penalty Amt:**	
Viol Determined Dt:	19930615	**Final Monetary Amt:**	
Rtrn to Compl Dt:	19980615	**Paid Amount:**	
Rtrn to Compl Qual:	N	**Final Count:**	
Viol Resp Agency:	S	**Final Amount:**	
Evaluation Type Description:	COMPLIANCE EVALUATION INSPECTION ON-SITE		
Violation Short Description:	Generators - General		
Respondent Name:			
SEP Type Description:			

Violation/Evaluation Details

Evaluation ID:	002	**Former Citation:**	FR - 262.10-12.A
Found Violation:	Y	**Sched Compl Dt:**	
Eval Start Date:	19920414	**Enforcement ID:**	
Evaluation Agency:	B	**Enforcement Agency:**	
Evaluation Type:	CEI	**Enforce Action Dt:**	
Eval Resp Person:	R9STA	**Enforcement Type:**	
Eval Suborg:		**Enforce Type Desc:**	
Citizen Complaint:	No	**Enforce Resp Person:**	
Multimedia Inspect:	No	**Enforce Suborg:**	
Sampling Flag:	No	**Enforce Actvty Loc:**	
Not Subtitle C:	No	**Docket No:**	
Focus Area:		**Attorney:**	
Focus Area Desc:		**Corr Act Component:**	
Handler Actvty Loc:	CA	**Appeal Init Dt:**	
Handler Name:	USANG CA SAN DIEGO ANG STATION	**Appeal Resolved Dt:**	
Region:	09	**Disposition Status:**	
State:	CA	**Disp Status Dt:**	
Land Type:	F	**Disp Status Desc:**	
Date of Request:		**Lead Agency:**	
Date Response Rcvd:		**Expenditure Amount:**	
Request Agency:		**SEP Sched Comp Dt:**	
Request Actvty Loc:		**SEP Actual Comp Dt:**	
Viol Activity Loc:	CA	**SEP Defaulted Dt:**	
Viol Determined:	S	**SEP Type:**	
Violation Type:	262.A	**Prop Penalty Amt:**	
Viol Determined Dt:	19920414	**Final Monetary Amt:**	
Rtrn to Compl Dt:	19930615	**Paid Amount:**	
Rtrn to Compl Qual:	U	**Final Count:**	
Viol Resp Agency:	S	**Final Amount:**	
Evaluation Type Description:	COMPLIANCE EVALUATION INSPECTION ON-SITE		
Violation Short Description:	Generators - General		
Respondent Name:			

SEP Type Description:

Violation/Evaluation Details

Evaluation ID:	500	***Former Citation:***	
Found Violation:	N	***Sched Compl Dt:***	
Eval Start Date:	20040610	***Enforcement ID:***	
Evaluation Agency:	B	***Enforcement Agency:***	
Evaluation Type:	CEI	***Enforce Action Dt:***	
Eval Resp Person:		***Enforcement Type:***	
Eval Suborg:		***Enforce Type Desc:***	
Citizen Complaint:	No	***Enforce Resp Person:***	
Multimedia Inspect:	No	***Enforce Suborg:***	
Sampling Flag:	No	***Enforce Actvty Loc:***	
Not Subtitle C:	No	***Docket No:***	
Focus Area:		***Attorney:***	
Focus Area Desc:		***Corr Act Component:***	
Handler Actvty Loc:	CA	***Appeal Init Dt:***	
Handler Name:	USANG CA SAN DIEGO ANG STATION	***Appeal Resolved Dt:***	
Region:	09	***Disposition Status:***	
State:	CA	***Disp Status Dt:***	
Land Type:	F	***Disp Status Desc:***	
Date of Request:		***Lead Agency:***	
Date Response Rcvd:		***Expenditure Amount:***	
Request Agency:		***SEP Sched Comp Dt:***	
Request Actvty Loc:		***SEP Actual Comp Dt:***	
Viol Activity Loc:		***SEP Defaulted Dt:***	
Viol Determined:		***SEP Type:***	
Violation Type:		***Prop Penalty Amt:***	
Viol Determined Dt:		***Final Monetary Amt:***	
Rtrn to Compl Dt:		***Paid Amount:***	
Rtrn to Compl Qual:		***Final Count:***	
Viol Resp Agency:		***Final Amount:***	
Evaluation Type Description:	COMPLIANCE EVALUATION INSPECTION ON-SITE		
Violation Short Description:			
Respondent Name:			
SEP Type Description:			

Handler Details

Source Type:	I	***Used Oil Transporter:***	No
Receive Date:	19960901	***UO Transfer Fac:***	No
Non Notifier:		***Used Oil Processor:***	No
Acknowledge Flag:		***Used Oil Refiner:***	No
Acknowledge Date:	19910331	***Used Oil Burner:***	No
Accessibility:		***UO Market Burner:***	No
Land Type:	F	***UO Spec Marketer:***	No
Fed Waste Gen Own:	HQ	***Current Site Name:***	USANG CA SAN DIEGO ANG STATION
Fed Waste Gen Cd:	2	***Location Street No:***	
Fed Waste Gen Desc:	Small Quantity Generator	***Location Street 1:***	7288 CONVOY CT

ST Waste Gen Own:		***Location Street 2:***	
State Waste Gen Cd:		***Location City:***	SAN DIEGO
Short Term Gen:	No	***Location State:***	CA
Importer Activity:	No	***Location Zip Code:***	92111
Mixed Waste Gen:	No	***County Code:***	CA073
Transporter:	No	***State District:***	4
Transfer Facility:	No	***Mailing Street No:***	
TSD Activity:	No	***Mailing Street 1:***	3900 ROSEVILLE RD
Recycler Activity:	No	***Mailing Street 2:***	
Onsite Burn Exempt:	No	***Mailing City:***	N HIGHLANDS
Furnace Exemption:	No	***Mailing State:***	CA
Underground Inject:	No	***Mailing Zip Code:***	95660
Off Site Receipt:	No	***Mailing Country:***	US
Waste Dest Fac:	No	***Contact First Name:***	
Subpart K College:		***Contact Middle Initial:***	
Subpart K Hospital:		***Contact Last Name:***	
Subpart K Non Profit:		***Contact Street No:***	
Subpart K Withdraw:		***Contact Street 1:***	
Include Ntnl Rprt:		***Contact Street 2:***	
Reporting Cycle:		***Contact City:***	
LQHUW:	No	***Contact State:***	
Trader Importer:		***Contact Zip:***	
Trader Exporter:		***Contact Country:***	US
Slab Importer:		***Contact Phone:***	
Slab Exporter:		***Contact Phone Ext:***	
Current Record:	Yes	***Contact Fax:***	
Location Country:	US	***Contact Email Addr:***	
State District Owner:	CA	***Contact Title:***	

Handler Details

Source Type:	N	***Used Oil Transporter:***	No
Receive Date:	19871109	***UO Transfer Fac:***	No
Non Notifier:		***Used Oil Processor:***	No
Acknowledge Flag:		***Used Oil Refiner:***	No
Acknowledge Date:	19910331	***Used Oil Burner:***	No
Accessibility:		***UO Market Burner:***	No
Land Type:	F	***UO Spec Marketer:***	No
Fed Waste Gen Own:	HQ	***Current Site Name:***	USANG CA SAN DIEGO ANG STATION
Fed Waste Gen Cd:	1	***Location Street No:***	
Fed Waste Gen Desc:	Large Quantity Generator	***Location Street 1:***	7288 CONVOY CT
ST Waste Gen Own:		***Location Street 2:***	
State Waste Gen Cd:		***Location City:***	SAN DIEGO
Short Term Gen:	No	***Location State:***	CA
Importer Activity:	No	***Location Zip Code:***	92111
Mixed Waste Gen:	No	***County Code:***	CA073
Transporter:	No	***State District:***	4
Transfer Facility:	No	***Mailing Street No:***	
TSD Activity:	No	***Mailing Street 1:***	3900 ROSEVILLE RD
Recycler Activity:	No	***Mailing Street 2:***	
Onsite Burn Exempt:	No	***Mailing City:***	N HIGHLANDS

Furnace Exemption:	No	**Mailing State:**	CA
Underground Inject:	No	**Mailing Zip Code:**	95660
Off Site Receipt:	No	**Mailing Country:**	US
Waste Dest Fac:	No	**Contact First Name:**	ENVIRONMENTAL
Subpart K College:		**Contact Middle Initial:**	
Subpart K Hospital:		**Contact Last Name:**	MANAGER
Subpart K Non Profit:		**Contact Street No:**	
Subpart K Withdraw:		**Contact Street 1:**	7288 CONVOY CT
Include Ntnl Rprt:		**Contact Street 2:**	
Reporting Cycle:		**Contact City:**	SAN DIEGO
LQHUW:	No	**Contact State:**	CA
Trader Importer:		**Contact Zip:**	92111
Trader Exporter:		**Contact Country:**	US
Slab Importer:		**Contact Phone:**	916-927-2461
Slab Exporter:		**Contact Phone Ext:**	
Current Record:	No	**Contact Fax:**	
Location Country:	US	**Contact Email Addr:**	
State District Owner:	CA	**Contact Title:**	

Owner/Operator Details

Owner/Operator Ind:	CP	**Country:**	
Name:	NOT REQUIRED	**Zip Code:**	99999
Street No:		**Phone:**	415-555-1212
Street 1:	NOT REQUIRED	**Type:**	F
Street 2:		**Date Became Current:**	
City:	NOT REQUIRED	**Date Ended Current:**	
State:	ME		
Source Type:	I		

Owner/Operator Ind:	CO	**Country:**	
Name:	CALIF AIR NATIONAL GUARD	**Zip Code:**	99999
Street No:		**Phone:**	415-555-1212
Street 1:	NOT REQUIRED	**Type:**	F
Street 2:		**Date Became Current:**	
City:	NOT REQUIRED	**Date Ended Current:**	
State:	ME		
Source Type:	N		

Map Key	Number of Records	Direction	Distance (mi/ft)	Elev/Diff (ft)	Site	DB
991	1 of 1	-	0.00 / 0.00	409.96 / -13	LA JOLLA VILLAGE ACUPUNCTURE 7204 CLAIREMONT MESA BLVD SAN DIEGO CA 92111	CERS HAZ

Site ID:	128923
Latitude:	32.832720
Longitude:	-117.162120

Regulated Programs

EI ID:	10385143	**EI Description:**	Chemical Storage Facilities

Affiliations

Affil Type Desc:	Facility Mailing Address
Entity Name:	Mailing Address
Entity Title:	
Address:	7204 CLAIREMONT MESA BL
City:	SAN DIEGO
State:	CA
Country:	
Zip Code:	92111
Phone:	

Affil Type Desc:	Parent Corporation
Entity Name:	LA JOLLA VILLAGE ACUPUNCTURE
Entity Title:	
Address:	
City:	
State:	
Country:	
Zip Code:	
Phone:	

Affil Type Desc:	Environmental Contact
Entity Name:	MARTHA ODEGAARD
Entity Title:	
Address:	7204 CLAIREMONT MESA BL
City:	SAN DIEGO
State:	CA
Country:	
Zip Code:	92111
Phone:	(858) 560-2035

Affil Type Desc:	Legal Owner
Entity Name:	MARTHA ODEGAARD
Entity Title:	
Address:	7204 CLAIREMONT MESA BLVD
City:	SAN DIEGO
State:	CA
Country:	United States
Zip Code:	92111
Phone:	(858) 560-2035

Affil Type Desc:	Operator
Entity Name:	MARTHA ODEGAARD
Entity Title:	
Address:	
City:	
State:	
Country:	
Zip Code:	

Map Key	Number of Records	Direction	Distance (mi/ft)	Elev/Diff (ft)	Site	DB

Phone: (858) 560-2035

Affil Type Desc: Primary Emergency Contact
Entity Name: Martha Odegaard
Entity Title: Owner
Address:
City:
State:
Country:
Zip Code:
Phone: (858) 560-2035

Affil Type Desc: CUPA District
Entity Name: San Diego County Env Health
Entity Title:
Address: PO Box 129261
City: San Diego
State: CA
Country:
Zip Code: 92112-9261
Phone: (858) 505-6880

Map Key	Number of Records	Direction	Distance (mi/ft)	Elev/Diff (ft)	Site	DB
992	1 of 1	-	0.00 / 0.00	323.99 / -99	iHeartMedia Granite Ridge Studios 9660 GRANITE RIDGE DR SAN DIEGO CA 92123	CERS HAZ

Site ID: 106780
Latitude: 32.806816
Longitude: -117.120941

Regulated Programs

EI ID: 10390369 **EI Description:** Chemical Storage Facilities

Affiliations

Affil Type Desc: CUPA District
Entity Name: San Diego County Env Health
Entity Title:
Address: PO Box 129261
City: San Diego
State: CA
Country:
Zip Code: 92112-9261
Phone: (858) 505-6880

Affil Type Desc: Environmental Contact
Entity Name: JOHN RIGG
Entity Title:
Address: 9660 GRANITE RIDGE DRIVE
City: SAN DIEGO

State:	CA
Country:	
Zip Code:	92123
Phone:	(858) 292-2000
Affil Type Desc:	Facility Mailing Address
Entity Name:	Mailing Address
Entity Title:	
Address:	9660 GRANITE RIDGE DR
City:	SAN DIEGO
State:	CA
Country:	
Zip Code:	92123
Phone:	
Affil Type Desc:	Parent Corporation
Entity Name:	iHeartCommunications, Inc.
Entity Title:	
Address:	
City:	
State:	
Country:	
Zip Code:	
Phone:	
Affil Type Desc:	Document Preparer
Entity Name:	William Barney
Entity Title:	
Address:	
City:	
State:	
Country:	
Zip Code:	
Phone:	
Affil Type Desc:	Identification Signer
Entity Name:	William Barney
Entity Title:	Director, Public
Address:	
City:	
State:	
Country:	
Zip Code:	
Phone:	
Affil Type Desc:	Legal Owner
Entity Name:	iHeartCommunications Inc.
Entity Title:	
Address:	2625 S. Memorial Drive, Ste. A
City:	Tulsa
State:	OK
Country:	United States

Zip Code: 74135
Phone: (918) 664-4581

Affil Type Desc: Secondary Emergency Contact
Entity Name: BILL THOMPSON
Entity Title: CHIEF ENGINEER
Address:
City:
State:
Country:
Zip Code:
Phone: (619) 507-7752

Affil Type Desc: Primary Emergency Contact
Entity Name: JOHN RIGG
Entity Title: DIRECTOR OF ENGINEERING
Address:
City:
State:
Country:
Zip Code:
Phone: (858) 869-5452

Affil Type Desc: Operator
Entity Name: iHeartCommunications Inc.
Entity Title:
Address:
City:
State:
Country:
Zip Code:
Phone: (858) 292-2000

Coordinates

Env Int Type Code: HMBP
Program ID: 10390369
Latitude: 32.806820
Longitude: -117.120940
Coord Name:
Ref Point Type Desc: Center of a facility or station.

Evaluations

Eval Date: 12/29/2016
Violations Found: No
Eval General Type: Compliance Evaluation Inspection
Eval Type: Routine done by local agency
Eval Division: San Diego County Department of Env Health
Eval Program: HMRRP
Eval Source: CERS
Eval Notes:

Inspector: Preece Sharon Inspection ID:5606084

Eval Date: 2/12/2015
Violations Found: Yes
Eval General Type: Compliance Evaluation Inspection
Eval Type: Routine done by local agency
Eval Division: San Diego County Department of Env Health
Eval Program: HMRRP
Eval Source: CERS
Eval Notes:

Inspector: Preece Sharon Inspection ID:4100601

Violations

Violation Date: 2/12/2015 **Violation Program:** HMRRP
Violation Division: San Diego County Department of Env Health **Violation Source:** CERS
Citation: HSC 6.95 25508.1(a)-(e) - California Health and Safety Code, Chapter 6.95, Section(s) 25508.1(a)-(e)
Violation Notes:

Returned to compliance on 02/18/2015.

Violation Description:

Failure to electronically update business plan within 30 days of any one of the following events:
A 100 percent or more increase in the quantity of a previously disclosed material.
Any handling of a previously undisclosed hazardous materials at or above reportable quantities.
A change of business address, business ownership, or business name.

Violations

Violation Date: 2/12/2015 **Violation Program:** HMRRP
Violation Division: San Diego County Department of Env Health **Violation Source:** CERS
Citation: HSC 6.95 25508(a)(1) - California Health and Safety Code, Chapter 6.95, Section(s) 25508(a)(1)
Violation Notes:

Returned to compliance on 02/18/2015.

Violation Description:

Failure to establish and electronically submit an adequate training program in safety procedures in the event of a release or threatened release of a hazardous material.

Violations

Violation Date: 2/12/2015 **Violation Program:** HMRRP
Violation Division: San Diego County Department of Env Health **Violation Source:** CERS
Citation: HSC 6.95 25508(a)(1) - California Health and Safety Code, Chapter 6.95, Section(s) 25508(a)(1)
Violation Notes:

Returned to compliance on 02/18/2015.

Violation Description:

Map Key	Number of Records	Direction	Distance (mi/ft)	Elev/Diff (ft)	Site	DB

Failure to complete and electronically submit a site map with all required content.

993	1 of 2	-	0.00 / 0.00	422.61 / 0	ALLERMED LABS INC 7203 CONVOY CT SAN DIEGO CA 92111	CERS HAZ

Site ID: 4478
Latitude: 32.834636
Longitude: -117.162548

Regulated Programs

EI ID: 10384600 **EI Description:** Hazardous Waste Generator

EI ID: 10384600 **EI Description:** Chemical Storage Facilities

Affiliations

Affil Type Desc: Operator
Entity Name: ALLERMED LABS INC
Entity Title:
Address:
City:
State:
Country:
Zip Code:
Phone: (619) 508-4779

Affil Type Desc: Environmental Contact
Entity Name: SAM SWEIS
Entity Title:
Address: 7203 CONVOY CT
City: SAN DIEGO
State: CA
Country:
Zip Code: 92111
Phone: (619) 508-4779

Affil Type Desc: Parent Corporation
Entity Name: ALLERMED LABS INC
Entity Title:
Address:
City:
State:
Country:
Zip Code:
Phone:

Affil Type Desc: Facility Mailing Address

Entity Name:	Mailing Address
Entity Title:	
Address:	7203 CONVOY CT
City:	SAN DIEGO
State:	CA
Country:	
Zip Code:	92111-1020
Phone:	

Affil Type Desc:	Legal Owner
Entity Name:	ALLERMED LABS INC
Entity Title:	
Address:	7203 CONVOY CT
City:	SAN DIEGO
State:	CA
Country:	United States
Zip Code:	92111
Phone:	(858) 292-1060

Affil Type Desc:	Identification Signer
Entity Name:	sam sweis
Entity Title:	Facilities
Address:	
City:	
State:	
Country:	
Zip Code:	
Phone:	

Affil Type Desc:	Secondary Emergency Contact
Entity Name:	SAM SWEIS
Entity Title:	CHEMIST
Address:	
City:	
State:	
Country:	
Zip Code:	
Phone:	(619) 508-4779

Affil Type Desc:	CUPA District
Entity Name:	San Diego County Env Health
Entity Title:	
Address:	PO Box 129261
City:	San Diego
State:	CA
Country:	
Zip Code:	92112-9261
Phone:	(858) 505-6880

Affil Type Desc:	Document Preparer
Entity Name:	sam sweis
Entity Title:	

Address:
City:
State:
Country:
Zip Code:
Phone:

Affil Type Desc: Primary Emergency Contact
Entity Name: Robert Hughes
Entity Title: DIRECTOR
Address:
City:
State:
Country:
Zip Code:
Phone: (619) 385-1126

Coordinates

Env Int Type Code: HWG
Program ID: 10384600
Latitude: 32.834640
Longitude: -117.162550
Coord Name:
Ref Point Type Desc: Center of a facility or station.

Evaluations

Eval Date: 2/19/2015
Violations Found: No
Eval General Type: Compliance Evaluation Inspection
Eval Type: Routine done by local agency
Eval Division: San Diego County Department of Env Health
Eval Program: HW
Eval Source: CERS
Eval Notes:

Inspector: Norton Louise Inspection ID:4096241

Eval Date: 2/23/2017
Violations Found: No
Eval General Type: Compliance Evaluation Inspection
Eval Type: Routine done by local agency
Eval Division: San Diego County Department of Env Health
Eval Program: HMRRP
Eval Source: CERS
Eval Notes:

Inspector: Burke Mike Inspection ID:5610790

Eval Date: 2/23/2017
Violations Found: No
Eval General Type: Compliance Evaluation Inspection

Eval Type: Routine done by local agency
Eval Division: San Diego County Department of Env Health
Eval Program: HW
Eval Source: CERS
Eval Notes:

Inspector: Burke Mike Inspection ID:5610790

Eval Date: 2/19/2015
Violations Found: Yes
Eval General Type: Compliance Evaluation Inspection
Eval Type: Routine done by local agency
Eval Division: San Diego County Department of Env Health
Eval Program: HMRRP
Eval Source: CERS
Eval Notes:

Inspector: Norton Louise Inspection ID:4096241

Violations

Violation Date: 2/19/2015 ***Violation Program:*** HMRRP
Violation Division: San Diego County Department of Env Health ***Violation Source:*** CERS
Citation: HSC 6.95 25508(d) - California Health and Safety Code, Chapter 6.95, Section(s) 25508(d)
Violation Notes:

Returned to compliance on 03/17/2015.

Violation Description:

Failure to complete and/or electronically submit a business plan when storing/handling a hazardous material at or above reportable quantities.

Violations

Violation Date: 2/19/2015 ***Violation Program:*** HMRRP
Violation Division: San Diego County Department of Env Health ***Violation Source:*** CERS
Citation: 19 CCR 6.95 25508(a)(1) - California Code of Regulations, Title 19, Chapter 6.95, Section(s) 25508(a)(1)
Violation Notes:

Returned to compliance on 03/17/2015.

Violation Description:

Failure to complete and electronically submit the Business Activities Page and/or Business Owner Operator Identification Page.

993	*2 of 2*	*-*	*0.00 / 0.00*	*422.61 / 0*	***ALLERMED LABS, INC*** ***7203 CONVOY CT*** ***SAN DIEGO CA 92111***	***RCRA SQG***

EPA Handler ID: CAD981367485
Land Type Code: O
Land Type Desc: Other

Federal Waste Generator Code:	2
Gen Status Univ:	SQG
Gen Status Univ Desc:	Small Quantity Generator
Importer Activity:	No
Mixed Waste Generator:	No
Transporter Activity:	No
Transfer Facility:	No
Recycler Activity:	No
Onsite Burner Exemption:	No
Furnace Exemption:	No
Underground Inject Activity:	No
Receives Waste from Offsite:	No
TSD Type:	-----
TSD Activity:	No
Corrective Action Univ:	No
Action has been Imposed:	No
Action under 3004 (U)/(V):	No
Institutional Control Indicator:	N
Used Oil Transporter:	
Used Oil Transfer Facility:	
Used Oil Processor:	
Used Oil Refiner:	
Used Oil Burner:	
Used Oil Market Burner:	
Used Oil Spec Marketer:	
Activity Location:	CA
County Code:	CA073
County Name:	SAN DIEGO
Contact Name:	ENVIRONMENTAL MANAGER
Contact Phone No and Exten:	619-292-1060
Contact Email:	
Contact Address:	7203 CONVOY CT , SAN DIEGO , CA, 92111 , US
Mailing Address:	7203 CONVOY CT , SAN DIEGO , CA, 92111 , US

Violation/Evaluation Summary

Note: As of Jan 24 2018, there are no Compliance Monitoring and Enforcement (violation) records associated with this facility (EPA ID).

Handler Details

Source Type:	N	**Used Oil Transporter:**	No
Receive Date:	19860123	**UO Transfer Fac:**	No
Non Notifier:		**Used Oil Processor:**	No
Acknowledge Flag:		**Used Oil Refiner:**	No
Acknowledge Date:	19910331	**Used Oil Burner:**	No
Accessibility:		**UO Market Burner:**	No
Land Type:	O	**UO Spec Marketer:**	No
Fed Waste Gen Own:	HQ	**Current Site Name:**	ALLERMED LABS, INC
Fed Waste Gen Cd:	2	**Location Street No:**	
Fed Waste Gen Desc:	Small Quantity Generator	**Location Street 1:**	7203 CONVOY CT

ST Waste Gen Own:		***Location Street 2:***	
State Waste Gen Cd:		***Location City:***	SAN DIEGO
Short Term Gen:	No	***Location State:***	CA
Importer Activity:	No	***Location Zip Code:***	92111
Mixed Waste Gen:	No	***County Code:***	CA073
Transporter:	No	***State District:***	4
Transfer Facility:	No	***Mailing Street No:***	
TSD Activity:	No	***Mailing Street 1:***	7203 CONVOY CT
Recycler Activity:	No	***Mailing Street 2:***	
Onsite Burn Exempt:	No	***Mailing City:***	SAN DIEGO
Furnace Exemption:	No	***Mailing State:***	CA
Underground Inject:	No	***Mailing Zip Code:***	92111
Off Site Receipt:	No	***Mailing Country:***	US
Waste Dest Fac:	No	***Contact First Name:***	ENVIRONMENTAL
Subpart K College:		***Contact Middle Initial:***	
Subpart K Hospital:		***Contact Last Name:***	MANAGER
Subpart K Non Profit:		***Contact Street No:***	
Subpart K Withdraw:		***Contact Street 1:***	7203 CONVOY CT
Include Ntnl Rprt:		***Contact Street 2:***	
Reporting Cycle:		***Contact City:***	SAN DIEGO
LQHUW:	No	***Contact State:***	CA
Trader Importer:		***Contact Zip:***	92111
Trader Exporter:		***Contact Country:***	US
Slab Importer:		***Contact Phone:***	619-292-1060
Slab Exporter:		***Contact Phone Ext:***	
Current Record:	Yes	***Contact Fax:***	
Location Country:	US	***Contact Email Addr:***	
State District Owner:	CA	***Contact Title:***	

NAICS Details

Source Type:	N	***NAICS Active Status:***	Yes
NAICS Cd Owner:	HQ	***NAICS Cycle:***	2002
NAICS Code:	325411		
NAICS Description:	MEDICINAL AND BOTANICAL MANUFACTURING		

Owner/Operator Details

Owner/Operator Ind:	CO	***Country:***	
Name:	H S NIELSEN & M L BRANDON	***Zip Code:***	99999
Street No:		***Phone:***	415-555-1212
Street 1:	NOT REQUIRED	***Type:***	P
Street 2:		***Date Became Current:***	
City:	NOT REQUIRED	***Date Ended Current:***	
State:	ME		
Source Type:	N		

Owner/Operator Ind:	CP	***Country:***	
Name:	NOT REQUIRED	***Zip Code:***	99999
Street No:		***Phone:***	415-555-1212

Map Key	Number of Records	Direction	Distance (mi/ft)	Elev/Diff (ft)	Site	DB

Street 1:	NOT REQUIRED	**Type:**	P
Street 2:		**Date Became Current:**	
City:	NOT REQUIRED	**Date Ended Current:**	
State:	ME		
Source Type:	N		

Map Key	Number of Records	Direction	Distance (mi/ft)	Elev/Diff (ft)	Site	DB
994	1 of 2	-	0.00 / 0.00	421.17 / -2	Factory Motor Parts 7250 CONVOY COURT, SUITE B AND C SAN DIEGO CA 92111	CERS HAZ

Site ID:	417250
Latitude:	32.812600
Longitude:	-117.167310

Regulated Programs

EI ID:	10725409	**EI Description:**	Chemical Storage Facilities

Affiliations

Affil Type Desc:	Parent Corporation
Entity Name:	Factory Motor Parts
Entity Title:	
Address:	
City:	
State:	
Country:	
Zip Code:	
Phone:	

Affil Type Desc:	Document Preparer
Entity Name:	Julie Edwards
Entity Title:	
Address:	
City:	
State:	
Country:	
Zip Code:	
Phone:	

Affil Type Desc:	Primary Emergency Contact
Entity Name:	ROBERT RAMIREZ
Entity Title:	MARKET AREA MANAGER
Address:	
City:	
State:	
Country:	
Zip Code:	
Phone:	(619) 288-0421

Affil Type Desc:	Identification Signer
Entity Name:	Julie Edwards
Entity Title:	Operations Analyst
Address:	
City:	
State:	
Country:	
Zip Code:	
Phone:	

Affil Type Desc:	Operator
Entity Name:	DAVE SANDVIK
Entity Title:	
Address:	
City:	
State:	
Country:	
Zip Code:	
Phone:	(651) 405-7705

Affil Type Desc:	Secondary Emergency Contact
Entity Name:	RON TURNER
Entity Title:	REGIONAL OPERATIONS MANAGER
Address:	
City:	
State:	
Country:	
Zip Code:	
Phone:	(909) 520-2560

Affil Type Desc:	Environmental Contact
Entity Name:	Barb Stapleton
Entity Title:	
Address:	1380 CORPORATE CENTER CURVE
City:	EAGAN
State:	MN
Country:	
Zip Code:	55121
Phone:	(651) 405-7725

Affil Type Desc:	CUPA District
Entity Name:	San Diego County Env Health
Entity Title:	
Address:	PO Box 129261
City:	San Diego
State:	CA
Country:	
Zip Code:	92112-9261
Phone:	(858) 505-6880

Affil Type Desc:	Facility Mailing Address
Entity Name:	Mailing Address

Map Key	Number of Records	Direction	Distance (mi/ft)	Elev/Diff (ft)	Site	DB

Entity Title:
Address: 7250 Convoy Court, Suite B and C
City: San Diego
State: CA
Country:
Zip Code: 92111
Phone:

Affil Type Desc: Legal Owner
Entity Name: DAVE SANDVIK
Entity Title:
Address: 1380 CORPORATE CENTER CURVE
City: EAGAN
State: MN
Country: United States
Zip Code: 55121
Phone: (651) 405-7705

Map Key	Number of Records	Direction	Distance (mi/ft)	Elev/Diff (ft)	Site	DB
994	2 of 2	-	0.00 / 0.00	421.17 / -2	PULSE ENGINEERING INC 7250 CONVOY COURT SAN DIEGO CA 92111	RCRA SQG

EPA Handler ID: CAD981970742
Land Type Code: O
Land Type Desc: Other
Federal Waste Generator Code: 2
Gen Status Univ: SQG
Gen Status Univ Desc: Small Quantity Generator
Importer Activity: No
Mixed Waste Generator: No
Transporter Activity: No
Transfer Facility: No
Recycler Activity: No
Onsite Burner Exemption: No
Furnace Exemption: No
Underground Inject Activity: No
Receives Waste from Offsite: No
TSD Type: -----
TSD Activity: No
Corrective Action Univ: No
Action has been Imposed: No
Action under 3004 (U)/(V): No
Institutional Control Indicator: N
Used Oil Transporter:
Used Oil Transfer Facility:
Used Oil Processor:
Used Oil Refiner:
Used Oil Burner:
Used Oil Market Burner:
Used Oil Spec Marketer:
Activity Location: CA
County Code: CA073

County Name:	SAN DIEGO
Contact Name:	ENVIRONMENTAL MANAGER
Contact Phone No and Exten:	619-268-2400
Contact Email:	
Contact Address:	7250 CONVOY COURT , SAN DIEGO , CA, 92111 , US
Mailing Address:	PO BOX 12235 , SAN DIEGO , CA, 92111 , US

Violation/Evaluation Summary

Note:	As of Jan 24 2018, there are no Compliance Monitoring and Enforcement (violation) records associated with this facility (EPA ID).

Handler Details

Source Type:	N	**Used Oil Transporter:**	No
Receive Date:	19860514	**UO Transfer Fac:**	No
Non Notifier:		**Used Oil Processor:**	No
Acknowledge Flag:		**Used Oil Refiner:**	No
Acknowledge Date:	19910331	**Used Oil Burner:**	No
Accessibility:		**UO Market Burner:**	No
Land Type:	O	**UO Spec Marketer:**	No
Fed Waste Gen Own:	HQ	**Current Site Name:**	PULSE ENGINEERING INC
Fed Waste Gen Cd:	2	**Location Street No:**	
Fed Waste Gen Desc:	Small Quantity Generator	**Location Street 1:**	7250 CONVOY COURT
ST Waste Gen Own:		**Location Street 2:**	
State Waste Gen Cd:		**Location City:**	SAN DIEGO
Short Term Gen:	No	**Location State:**	CA
Importer Activity:	No	**Location Zip Code:**	92111
Mixed Waste Gen:	No	**County Code:**	CA073
Transporter:	No	**State District:**	4
Transfer Facility:	No	**Mailing Street No:**	
TSD Activity:	No	**Mailing Street 1:**	PO BOX 12235
Recycler Activity:	No	**Mailing Street 2:**	
Onsite Burn Exempt:	No	**Mailing City:**	SAN DIEGO
Furnace Exemption:	No	**Mailing State:**	CA
Underground Inject:	No	**Mailing Zip Code:**	92111
Off Site Receipt:	No	**Mailing Country:**	US
Waste Dest Fac:	No	**Contact First Name:**	ENVIRONMENTAL
Subpart K College:		**Contact Middle Initial:**	
Subpart K Hospital:		**Contact Last Name:**	MANAGER
Subpart K Non Profit:		**Contact Street No:**	
Subpart K Withdraw:		**Contact Street 1:**	7250 CONVOY COURT
Include Ntnl Rprt:		**Contact Street 2:**	
Reporting Cycle:		**Contact City:**	SAN DIEGO
LQHUW:	No	**Contact State:**	CA
Trader Importer:		**Contact Zip:**	92111
Trader Exporter:		**Contact Country:**	US
Slab Importer:		**Contact Phone:**	619-268-2400
Slab Exporter:		**Contact Phone Ext:**	
Current Record:	Yes	**Contact Fax:**	
Location Country:	US	**Contact Email Addr:**	

Map Key	Number of Records	Direction	Distance (mi/ft)	Elev/Diff (ft)	Site	DB

State District Owner: CA
Contact Title:

Owner/Operator Details

Owner/Operator Ind: CO
Name: PULSE ENGINEERING INC
Street No:
Street 1: NOT REQUIRED
Street 2:
City: NOT REQUIRED
State: ME
Source Type: N
Country:
Zip Code: 99999
Phone: 415-555-1212
Type: P
Date Became Current:
Date Ended Current:

Owner/Operator Ind: CP
Name: NOT REQUIRED
Street No:
Street 1: NOT REQUIRED
Street 2:
City: NOT REQUIRED
State: ME
Source Type: N
Country:
Zip Code: 99999
Phone: 415-555-1212
Type: P
Date Became Current:
Date Ended Current:

---

995 | 1 of 1 | - | 0.00 / 0.00 | 243.82 / -179 | ARCO, 3770 MURPHY CANYON RD, SAN DIEGO CA 92123 | LUST

Global ID: T0607338908
Case Type: LUST Cleanup Site
Status: Completed - Case Closed
Status Date: 2004-07-06 00:00:00
RB Case No:
LOC Case No: H22759-001
Lead Agency: SAN DIEGO COUNTY LOP
Case Worker:
Local Agency:
CUF Case: NO
Begin Date: 2003-02-07 00:00:00
How Discovered:
Stop Method: Close and Remove Tank
County: San Diego
Latitude: 32.8097
Longitude: -117.1169
File Location: Local Agency
Potential Media Of Concern: Gasoline
Potential Media Affected: Aquifer used for drinking water supply
How Discovered Description:
Stop Description: CLOSE AND REMOVE TANK
Cal Water Watershed Name: San Diego - Lower San Diego - Mission San Diego (907.11)
DWR Groundwater Subbasin Name:
Site History:

Status History

Status: Completed - Case Closed
Status Date: 2004-07-06 00:00:00

Status: Open - Case Begin Date
Status Date: 2003-02-07 00:00:00

Map Key	Number of Records	Direction	Distance (mi/ft)	Elev/Diff (ft)	Site	DB

Activities

Action Type: Other
Action: Leak Began
Date: 2003-02-07 00:00:00

Action Type: Other
Action: Leak Discovery
Date: 2003-02-07 00:00:00

Action Type: Other
Action: Leak Reported
Date: 2003-02-25 00:00:00

996	1 of 1	-	0.00 / 0.00	419.57 / -3	**TEX ENGINEERING CORPORATION** **7130 CONVOY COURT** **SAN DIEGO CA 92111**	ENVIROSTOR

Estor/EPA ID: 37360086
Site Type: * HISTORICAL
Site Code:
Ntnl Priority List: NO
Acres: NONE SPECIFIED
Special Program:
Address Desc: 7130 CONVOY COURT
Address Desc 2: 7130 CONVOY COURT
Clean Up Status: REFER: OTHER AGENCY AS OF 8/21/1995
Clean Up Oversight Agencies:
School District:
Program Type: NONE SPECIFIED
Past Caused Contamination: NONE SPECIFIED
APN: NONE SPECIFIED
Potential Media Affected: NONE SPECIFIED
Potential Contaminants:

Funding:
County: SAN DIEGO
Assembly District: 77
Senate District: 39
Latitude: 32.8347222222222
Longitude: -117.162222222222

ACID SOLUTION 2>PH WITH METALS
LABORATORY WASTE CHEMICALS
UNSPECIFIED ACID SOLUTION
UNSPECIFIED SLUDGE WASTE
UNSPECIFIED SOLVENT MIXTURES

Site History:

Facility Information

Program Type: HISTORICAL
Status: REFER: OTHER AGENCY
Summary Link: http://www.envirostor.dtsc.ca.gov/public/profile_report?global_id=37360086

Completed Activities

Map Key	Number of Records	Direction	Distance (mi/ft)	Elev/Diff (ft)	Site	DB

Activity Type: Completed Activities
Area Name:
Sub Area:
Date Completed: 1/19/1984
Document Type: Preliminary Assessment Report
Doc Link:
Comments: PERMIT(OTHER) PERMIT: IWD #05-000-609-8 CITY METRO WATER DIST DISCH APPLI 10/16 / 80 - 1)SOURCE ACT: MFG OF PRINTIED CIR- CUIT BOARDS. WASTE: IWD - APPROX 15,000GAL/D TO SEWER SUBMIT TO EPA PRELIM ASSESS DONE RCRA 3012

Activity Type: Completed Activities
Area Name:
Sub Area:
Date Completed: 10/12/1983
Document Type: * Discovery
Doc Link:
Comments: FACILITY IDENTIFIED ID FROM ERRIS

Activity Type: Completed Activities
Area Name:
Sub Area:
Date Completed: 10/27/1994
Document Type: Site Screening
Doc Link:
Comments: Now, "Full on Graphics, Inc." screen pringing on clothing T-Shirts. All paved, very clean, light industrial, well landscaped. Staff recommends NFA.

Activity Type: Completed Activities
Area Name:
Sub Area:
Date Completed: 5/19/1989
Document Type: Site Screening
Doc Link:
Comments: SITE SCREENING DONE FIT COMPLETED PA REASSESSMENT 9/29/88; RECOMMENDED NFA UNDER CERCLA; MEDIUM PRIORITY STATE SITE INVESTIGATION RECOM- MENDED

997	1 of 1	-	0.00 / 0.00	327.04 / -96	**STONECREST** **9635 GRANITE RIDGE RD STE 340** **SAN DIEGO CA 92123**	RCRA SQG

EPA Handler ID: CAR000257238
Land Type Code: P
Land Type Desc: Private
Federal Waste Generator Code: 2
Gen Status Univ: SQG
Gen Status Univ Desc: Small Quantity Generator
Importer Activity: No
Mixed Waste Generator: No
Transporter Activity: No
Transfer Facility: No
Recycler Activity: No
Onsite Burner Exemption: No
Furnace Exemption: No

Underground Inject Activity:	No
Receives Waste from Offsite:	No
TSD Type:	-----
TSD Activity:	No
Corrective Action Univ:	No
Action has been Imposed:	No
Action under 3004 (U)/(V):	No
Institutional Control Indicator:	N
Used Oil Transporter:	
Used Oil Transfer Facility:	
Used Oil Processor:	
Used Oil Refiner:	
Used Oil Burner:	
Used Oil Market Burner:	
Used Oil Spec Marketer:	
Activity Location:	CA
County Code:	CA073
County Name:	SAN DIEGO
Contact Name:	THOMAS ROBATTO
Contact Phone No and Exten:	858-229-0451
Contact Email:	TROBATTO@PARAGONSERVICES.US.COM
Contact Address:	9635 , GRANITE RIDGE RD STE 340 , SAN DIEGO , CA, 92123 , US
Mailing Address:	9635 , GRANITE RIDGE RD STE 340 , SAN DIEGO , CA, 92123 , US

Violation/Evaluation Summary

Note: As of Jan 24 2018, there are no Compliance Monitoring and Enforcement (violation) records associated with this facility (EPA ID).

Handler Details

Source Type:	N	**Used Oil Transporter:**	No
Receive Date:	20151211	**UO Transfer Fac:**	No
Non Notifier:		**Used Oil Processor:**	No
Acknowledge Flag:		**Used Oil Refiner:**	No
Acknowledge Date:		**Used Oil Burner:**	No
Accessibility:		**UO Market Burner:**	No
Land Type:	P	**UO Spec Marketer:**	No
Fed Waste Gen Own:	HQ	**Current Site Name:**	STONECREST
Fed Waste Gen Cd:	2	**Location Street No:**	9635
Fed Waste Gen Desc:	Small Quantity Generator	**Location Street 1:**	GRANITE RIDGE RD STE 340
ST Waste Gen Own:	CA	**Location Street 2:**	
State Waste Gen Cd:	2	**Location City:**	SAN DIEGO
Short Term Gen:	No	**Location State:**	CA
Importer Activity:	No	**Location Zip Code:**	92123
Mixed Waste Gen:	No	**County Code:**	CA073
Transporter:	No	**State District:**	
Transfer Facility:	No	**Mailing Street No:**	9635
TSD Activity:	No	**Mailing Street 1:**	GRANITE RIDGE RD STE 340
Recycler Activity:	No	**Mailing Street 2:**	
Onsite Burn Exempt:	No	**Mailing City:**	SAN DIEGO

Furnace Exemption:	No	**Mailing State:**	CA
Underground Inject:	No	**Mailing Zip Code:**	92123
Off Site Receipt:	No	**Mailing Country:**	US
Waste Dest Fac:	No	**Contact First Name:**	THOMAS
Subpart K College:	No	**Contact Middle Initial:**	
Subpart K Hospital:	No	**Contact Last Name:**	ROBATTO
Subpart K Non Profit:	No	**Contact Street No:**	9635
Subpart K Withdraw:	No	**Contact Street 1:**	GRANITE RIDGE RD STE 340
Include Ntnl Rprt:		**Contact Street 2:**	
Reporting Cycle:		**Contact City:**	SAN DIEGO
LQHUW:	No	**Contact State:**	CA
Trader Importer:		**Contact Zip:**	92123
Trader Exporter:		**Contact Country:**	US
Slab Importer:		**Contact Phone:**	858-229-0451
Slab Exporter:		**Contact Phone Ext:**	
Current Record:	Yes	**Contact Fax:**	858-654-1013
Location Country:	US	**Contact Email Addr:**	TROBATTO@PARAGONSERVICES.US.COM
State District Owner:		**Contact Title:**	CHIEF ENGINEER

Hazardous Waste Details

Haz Waste Cd Owner:	HQ	**Source Type:**	N
Haz Waste Cd:	D001	**Code Type:**	D
BR Waste Code Active Status:	Yes		
Waste Code Active Status:	Yes		
Waste Code Desc:	IGNITABLE WASTE		

Haz Waste Cd Owner:	HQ	**Source Type:**	N
Haz Waste Cd:	D002	**Code Type:**	D
BR Waste Code Active Status:	Yes		
Waste Code Active Status:	Yes		
Waste Code Desc:	CORROSIVE WASTE		

Haz Waste Cd Owner:	CA	**Source Type:**	N
Haz Waste Cd:	331	**Code Type:**	X
BR Waste Code Active Status:	Yes		
Waste Code Active Status:	Yes		
Waste Code Desc:	Off-specification, aged, or surplus organics		

NAICS Details

Source Type:	N	**NAICS Active Status:**	Yes
NAICS Cd Owner:	HQ	**NAICS Cycle:**	2012
NAICS Code:	531120		
NAICS Description:	LESSORS OF NONRESIDENTIAL BUILDINGS (EXCEPT MINIWAREHOUSES)		

Owner/Operator Details

Owner/Operator Ind:	CO	**Country:**	US
Name:	TCAM CORE PROPERTY FUND	**Zip Code:**	48090

Map Key	Number of Records	Direction	Distance (mi/ft)	Elev/Diff (ft)	Site	DB

OPERATING LP

Street No:		**Phone:**	949-809-2612
Street 1:	PO BOX 2091	**Type:**	P
Street 2:		**Date Became Current:**	20140101
City:	WARREN	**Date Ended Current:**	
State:	MI		
Source Type:	N		

Owner/Operator Ind:	CP	**Country:**	US
Name:	CBRE	**Zip Code:**	
Street No:		**Phone:**	
Street 1:		**Type:**	P
Street 2:		**Date Became Current:**	20031101
City:		**Date Ended Current:**	
State:			
Source Type:	N		

Map Key	Number of Records	Direction	Distance (mi/ft)	Elev/Diff (ft)	Site	DB
998	1 of 2	-	0.00 / 0.00	319.03 / -104	STATION VENTURE OPERATIONS, LLP - NBC 7 9680 GRANITE RIDGE DR SAN DIEGO CA 92123	CERS TANK

Site ID:	364862
Latitude:	32.807194
Longitude:	-117.119431

Regulated Programs

EI ID:	10660441	**EI Description:**	Chemical Storage Facilities
EI ID:	10660441	**EI Description:**	Aboveground Petroleum Storage

Affiliations

Affil Type Desc:	Environmental Contact
Entity Name:	DARCEY GULEN
Entity Title:	
Address:	9680 GRANITE RIDGE DRIVE
City:	SAN DIEGO
State:	CA
Country:	
Zip Code:	92123
Phone:	(619) 578-0411

Affil Type Desc:	Facility Mailing Address
Entity Name:	Mailing Address
Entity Title:	
Address:	9680 GRANITE RIDGE DRIVE
City:	SAN DIEGO
State:	CA
Country:	

Map Key	Number of Records	Direction	Distance (mi/ft)	Elev/Diff (ft)	Site	DB

Zip Code:	92123
Phone:	
Affil Type Desc:	Operator
Entity Name:	STATION VENTURE OPERATIONS, LLP - NBC7
Entity Title:	
Address:	
City:	
State:	
Country:	
Zip Code:	
Phone:	(512) 799-7258
Affil Type Desc:	Legal Owner
Entity Name:	STATION VENTURE OPERATIONS, LLP - NBC7
Entity Title:	
Address:	9680 GRANITE RIDGE DRIVE
City:	SAN DIEGO
State:	CA
Country:	United States
Zip Code:	92123
Phone:	(619) 231-3939
Affil Type Desc:	Document Preparer
Entity Name:	Darcey Gulen
Entity Title:	
Address:	
City:	
State:	
Country:	
Zip Code:	
Phone:	
Affil Type Desc:	Parent Corporation
Entity Name:	STATION VENTURE OPERATIONS, LLP-NBC 7/39
Entity Title:	
Address:	
City:	
State:	
Country:	
Zip Code:	
Phone:	
Affil Type Desc:	Primary Emergency Contact
Entity Name:	DARCEY GULEN
Entity Title:	OFFICE AND EHS MANAGER
Address:	
City:	
State:	
Country:	
Zip Code:	
Phone:	(619) 888-0342

Affil Type Desc:	CUPA District
Entity Name:	San Diego County Env Health
Entity Title:	
Address:	PO Box 129261
City:	San Diego
State:	CA
Country:	
Zip Code:	92112-9261
Phone:	(858) 505-6880

Affil Type Desc:	Identification Signer
Entity Name:	DARCEY GULEN
Entity Title:	OFFICE AND EHS MANAGER
Address:	
City:	
State:	
Country:	
Zip Code:	
Phone:	

Coordinates

Env Int Type Code:	APSA	***Longitude:***	-117.119430
Program ID:	10660441	***Coord Name:***	
Latitude:	32.807190	***Ref Point Type Desc:***	Center of a facility or station.

Evaluations

Eval Date:	4/5/2016
Violations Found:	No
Eval General Type:	Compliance Evaluation Inspection
Eval Type:	Routine done by local agency
Eval Division:	San Diego County Department of Env Health
Eval Program:	APSA
Eval Source:	CERS
Eval Notes:	

Inspector: Preece Sharon Inspection ID:5500991

Eval Date:	4/5/2016
Violations Found:	No
Eval General Type:	Other/Unknown
Eval Type:	Other, not routine, done by local agency
Eval Division:	San Diego County Department of Env Health
Eval Program:	APSA
Eval Source:	CERS
Eval Notes:	

Inspector: Preece Sharon Inspection ID:5447836

Map Key	Number of Records	Direction	Distance (mi/ft)	Elev/Diff (ft)	Site	DB

Eval Date: 4/5/2016
Violations Found: No
Eval General Type: Other/Unknown
Eval Type: Other, not routine, done by local agency
Eval Division: San Diego County Department of Env Health
Eval Program: HMRRP
Eval Source: CERS
Eval Notes:

Inspector: Preece Sharon Inspection ID:5447836

Eval Date: 4/5/2016
Violations Found: No
Eval General Type: Compliance Evaluation Inspection
Eval Type: Routine done by local agency
Eval Division: San Diego County Department of Env Health
Eval Program: HMRRP
Eval Source: CERS
Eval Notes:

Inspector: Preece Sharon Inspection ID:5500991

Map Key	Number of Records	Direction	Distance (mi/ft)	Elev/Diff (ft)	Site	DB
998	2 of 2	-	0.00 / 0.00	319.03 / -104	KNSD STUDIO FACILITY 9680 GRANITE RIDGE DR SAN DIEGO CA 92123	RCRA SQG

EPA Handler ID: CAR000259267
Land Type Code: P
Land Type Desc: Private
Federal Waste Generator Code: 2
Gen Status Univ: SQG
Gen Status Univ Desc: Small Quantity Generator
Importer Activity: No
Mixed Waste Generator: No
Transporter Activity: No
Transfer Facility: No
Recycler Activity: No
Onsite Burner Exemption: No
Furnace Exemption: No
Underground Inject Activity: No
Receives Waste from Offsite: No
TSD Type: -----
TSD Activity: No
Corrective Action Univ: No
Action has been Imposed: No
Action under 3004 (U)/(V): No
Institutional Control Indicator: N
Used Oil Transporter:
Used Oil Transfer Facility:
Used Oil Processor:
Used Oil Refiner:

Used Oil Burner:	
Used Oil Market Burner:	
Used Oil Spec Marketer:	
Activity Location:	CA
County Code:	CA073
County Name:	SAN DIEGO
Contact Name:	DARCEY GULEN
Contact Phone No and Exten:	619-578-0411
Contact Email:	DARCEY.GULEN@NBCUNI.COM
Contact Address:	9680 , GRANITE RIDGE DR , SAN DIEGO , CA, 92123 , US
Mailing Address:	9680 , GRANITE RIDGE DR , SAN DIEGO , CA, 92123 , US

Violation/Evaluation Summary

Note:	As of Jan 24 2018, there are no Compliance Monitoring and Enforcement (violation) records associated with this facility (EPA ID).

Handler Details

Source Type:	N	***Used Oil Transporter:***	No
Receive Date:	20160208	***UO Transfer Fac:***	No
Non Notifier:		***Used Oil Processor:***	No
Acknowledge Flag:		***Used Oil Refiner:***	No
Acknowledge Date:		***Used Oil Burner:***	No
Accessibility:		***UO Market Burner:***	No
Land Type:	P	***UO Spec Marketer:***	No
Fed Waste Gen Own:	HQ	***Current Site Name:***	KNSD STUDIO FACILITY
Fed Waste Gen Cd:	2	***Location Street No:***	9680
Fed Waste Gen Desc:	Small Quantity Generator	***Location Street 1:***	GRANITE RIDGE DR
ST Waste Gen Own:	CA	***Location Street 2:***	
State Waste Gen Cd:	2	***Location City:***	SAN DIEGO
Short Term Gen:	No	***Location State:***	CA
Importer Activity:	No	***Location Zip Code:***	92123
Mixed Waste Gen:	No	***County Code:***	CA073
Transporter:	No	***State District:***	
Transfer Facility:	No	***Mailing Street No:***	9680
TSD Activity:	No	***Mailing Street 1:***	GRANITE RIDGE DR
Recycler Activity:	No	***Mailing Street 2:***	
Onsite Burn Exempt:	No	***Mailing City:***	SAN DIEGO
Furnace Exemption:	No	***Mailing State:***	CA
Underground Inject:	No	***Mailing Zip Code:***	92123
Off Site Receipt:	No	***Mailing Country:***	US
Waste Dest Fac:	No	***Contact First Name:***	DARCEY
Subpart K College:	No	***Contact Middle Initial:***	
Subpart K Hospital:	No	***Contact Last Name:***	GULEN
Subpart K Non Profit:	No	***Contact Street No:***	9680
Subpart K Withdraw:	No	***Contact Street 1:***	GRANITE RIDGE DR
Include Ntnl Rprt:		***Contact Street 2:***	
Reporting Cycle:		***Contact City:***	SAN DIEGO
LQHUW:	No	***Contact State:***	CA
Trader Importer:		***Contact Zip:***	92123

Trader Exporter:		**Contact Country:**	US
Slab Importer:		**Contact Phone:**	619-578-0411
Slab Exporter:		**Contact Phone Ext:**	
Current Record:	Yes	**Contact Fax:**	
Location Country:	US	**Contact Email Addr:**	DARCEY.GULEN@NBCUNI.COM
State District Owner:		**Contact Title:**	OFFICE & EHS MANAGER

Hazardous Waste Details

Haz Waste Cd Owner:	CA	**Source Type:**	N
Haz Waste Cd:	513	**Code Type:**	X
BR Waste Code Active Status:	Yes		
Waste Code Active Status:	Yes		
Waste Code Desc:	Empty containers less than 30 gallons		

Haz Waste Cd Owner:	HQ	**Source Type:**	N
Haz Waste Cd:	F005	**Code Type:**	F
BR Waste Code Active Status:	Yes		
Waste Code Active Status:	Yes		
Waste Code Desc:	THE FOLLOWING SPENT NONHALOGENATED SOLVENTS: TOLUENE, METHYL ETHYL KETONE, CARBON DISULFIDE, ISOBUTANOL, PYRIDINE, BENZENE, 2-ETHOXYETHANOL, AND 2-NITROPROPANE; ALL SPENT SOLVENT MIXTURES/BLENDS CONTAINING, BEFORE USE, A TOTAL OF TEN PERCENT OR MORE (BY VOLUME) OF ONE OR MORE OF THE ABOVE NONHALOGENATED SOLVENTS OR THOSE SOLVENTS LISTED IN F001, F002, OR F004; AND STILL BOTTOMS FROM THE RECOVERY OF THESE SPENT SOLVENTS AND SPENT SOLVENT MIXTURES.		

Haz Waste Cd Owner:	HQ	**Source Type:**	N
Haz Waste Cd:	D001	**Code Type:**	D
BR Waste Code Active Status:	Yes		
Waste Code Active Status:	Yes		
Waste Code Desc:	IGNITABLE WASTE		

Haz Waste Cd Owner:	CA	**Source Type:**	N
Haz Waste Cd:	135	**Code Type:**	X
BR Waste Code Active Status:	Yes		
Waste Code Active Status:	Yes		
Waste Code Desc:	Unspecified aqueous solution		

Haz Waste Cd Owner:	CA	**Source Type:**	N
Haz Waste Cd:	181	**Code Type:**	X
BR Waste Code Active Status:	Yes		
Waste Code Active Status:	Yes		
Waste Code Desc:	Other inorganic solid waste		

Haz Waste Cd Owner:	HQ	**Source Type:**	N
Haz Waste Cd:	D002	**Code Type:**	D
BR Waste Code Active Status:	Yes		
Waste Code Active Status:	Yes		
Waste Code Desc:	CORROSIVE WASTE		

Haz Waste Cd Owner:	HQ	**Source Type:**	N
Haz Waste Cd:	D035	**Code Type:**	D

BR Waste Code Active Status: Yes
Waste Code Active Status: Yes
Waste Code Desc: METHYL ETHYL KETONE

Haz Waste Cd Owner: HQ
Source Type: N
Haz Waste Cd: F003
Code Type: F
BR Waste Code Active Status: Yes
Waste Code Active Status: Yes
Waste Code Desc: THE FOLLOWING SPENT NONHALOGENATED SOLVENTS: XYLENE, ACETONE, ETHYL ACETATE, ETHYL BENZENE, ETHYL ETHER, METHYL ISOBUTYL KETONE, N-BUTYL ALCOHOL, CYCLOHEXANONE, AND METHANOL; ALL SPENT SOLVENT MIXTURES/BLENDS CONTAINING, BEFORE USE, ONLY THE ABOVE SPENT NONHALOGENATED SOLVENTS; AND ALL SPENT SOLVENT MIXTURES/BLENDS CONTAINING, BEFORE USE, ONE OR MORE OF THE ABOVE NONHALOGENATED SOLVENTS, AND A TOTAL OF TEN PERCENT OR MORE (BY VOLUME) OF ONE OR MORE OF THOSE SOLVENTS LISTED IN F001, F002, F004, AND F005; AND STILL BOTTOMS FROM THE RECOVERY OF THESE SPENT SOLVENTS AND SPENT SOLVENT MIXTURES.

Haz Waste Cd Owner: CA
Source Type: N
Haz Waste Cd: 331
Code Type: X
BR Waste Code Active Status: Yes
Waste Code Active Status: Yes
Waste Code Desc: Off-specification, aged, or surplus organics

Haz Waste Cd Owner: CA
Source Type: N
Haz Waste Cd: 352
Code Type: X
BR Waste Code Active Status: Yes
Waste Code Active Status: Yes
Waste Code Desc: Other organic solids

Haz Waste Cd Owner: HQ
Source Type: N
Haz Waste Cd: D003
Code Type: D
BR Waste Code Active Status: Yes
Waste Code Active Status: Yes
Waste Code Desc: REACTIVE WASTE

Haz Waste Cd Owner: CA
Source Type: N
Haz Waste Cd: 343
Code Type: X
BR Waste Code Active Status: Yes
Waste Code Active Status: Yes
Waste Code Desc: Unspecified organic liquid mixture

NAICS Details

Source Type: N
NAICS Active Status: Yes
NAICS Cd Owner: HQ
NAICS Cycle: 2012
NAICS Code: 515120
NAICS Description: TELEVISION BROADCASTING

Owner/Operator Details

Owner/Operator Ind: CO
Country: US
Name: STATION VENTURE LLC
Zip Code: 92123

Map Key	Number of Records	Direction	Distance (mi/ft)	Elev/Diff (ft)	Site	DB

Street No:	9680	**Phone:**	619-578-0411
Street 1:	GRANITE RIDGE DR	**Type:**	P
Street 2:		**Date Became Current:**	20140612
City:	SAN DIEGO	**Date Ended Current:**	
State:	CA		
Source Type:	N		
Owner/Operator Ind:	CP	**Country:**	US
Name:	KNSD	**Zip Code:**	
Street No:		**Phone:**	
Street 1:		**Type:**	P
Street 2:		**Date Became Current:**	20140612
City:		**Date Ended Current:**	
State:			
Source Type:	N		

Map Key	Number of Records	Direction	Distance (mi/ft)	Elev/Diff (ft)	Site	DB
999	1 of 1	-	0.00 / 0.00	400.49 / -22	CHEVRON PRODUCTS CO 7070 CLAIREMONT MESA BLVD SAN DIEGO CA 92111	DELISTED TNK

Facility ID:	H05650	**Latitude:**	32.83272
County:	San Diego	**Longitude:**	-117.16401
Permitting Agency:	SAN DIEGO COUNTY		
Original Source:	UST		
Record Date:	30-JAN-2017		

Map Key	Number of Records	Direction	Distance (mi/ft)	Elev/Diff (ft)	Site	DB
1000	1 of 1	-	0.00 / 0.00	407.82 / -15	HELLE ENGINEERING INC 7198 CONVOY CT SAN DIEGO CA 92111	RCRA SQG

EPA Handler ID:	CAD029128444
Land Type Code:	
Land Type Desc:	
Federal Waste Generator Code:	2
Gen Status Univ:	SQG
Gen Status Univ Desc:	Small Quantity Generator
Importer Activity:	No
Mixed Waste Generator:	No
Transporter Activity:	No
Transfer Facility:	No
Recycler Activity:	No
Onsite Burner Exemption:	No
Furnace Exemption:	No
Underground Inject Activity:	No
Receives Waste from Offsite:	No
TSD Type:	-----
TSD Activity:	No
Corrective Action Univ:	No
Action has been Imposed:	No
Action under 3004 (U)/(V):	No
Institutional Control Indicator:	N
Used Oil Transporter:	

Used Oil Transfer Facility:
Used Oil Processor:
Used Oil Refiner:
Used Oil Burner:
Used Oil Market Burner:
Used Oil Spec Marketer:
Activity Location: CA
County Code: CA073
County Name: SAN DIEGO
Contact Name:
Contact Phone No and Exten:
Contact Email:
Contact Address: US
Mailing Address: 7198 , CONVOY CT , SAN DIEGO , CA, 92111 , US

Violation/Evaluation Summary

Note: As of Jan 24 2018, there are no Compliance Monitoring and Enforcement (violation) records associated with this facility (EPA ID).

Handler Details

Source Type: I
Receive Date: 19960901
Non Notifier:
Acknowledge Flag:
Acknowledge Date: 19910331
Accessibility:
Land Type:
Fed Waste Gen Own: HQ
Fed Waste Gen Cd: 2
Fed Waste Gen Desc: Small Quantity Generator
ST Waste Gen Own:
State Waste Gen Cd:
Short Term Gen: No
Importer Activity: No
Mixed Waste Gen: No
Transporter: No
Transfer Facility: No
TSD Activity: No
Recycler Activity: No
Onsite Burn Exempt: No
Furnace Exemption: No
Underground Inject: No
Off Site Receipt: No
Waste Dest Fac: No
Subpart K College:
Subpart K Hospital:
Subpart K Non Profit:
Subpart K Withdraw:
Include Ntnl Rprt:

Used Oil Transporter: No
UO Transfer Fac: No
Used Oil Processor: No
Used Oil Refiner: No
Used Oil Burner: No
UO Market Burner: No
UO Spec Marketer: No
Current Site Name: HELLE ENGINEERING INC
Location Street No: 7198
Location Street 1: CONVOY CT
Location Street 2:
Location City: SAN DIEGO
Location State: CA
Location Zip Code: 92111
County Code: CA073
State District: 4
Mailing Street No: 7198
Mailing Street 1: CONVOY CT
Mailing Street 2:
Mailing City: SAN DIEGO
Mailing State: CA
Mailing Zip Code: 92111
Mailing Country: US
Contact First Name:
Contact Middle Initial:
Contact Last Name:
Contact Street No:
Contact Street 1:
Contact Street 2:

Map Key	Number of Records	Direction	Distance (mi/ft)	Elev/Diff (ft)	Site	DB

Reporting Cycle:		**Contact City:**	
LQHUW:	No	**Contact State:**	
Trader Importer:		**Contact Zip:**	
Trader Exporter:		**Contact Country:**	US
Slab Importer:		**Contact Phone:**	
Slab Exporter:		**Contact Phone Ext:**	
Current Record:	Yes	**Contact Fax:**	
Location Country:	US	**Contact Email Addr:**	
State District Owner:	CA	**Contact Title:**	

Owner/Operator Details

Owner/Operator Ind:	CP	**Country:**	
Name:	NOT REQUIRED	**Zip Code:**	99999
Street No:		**Phone:**	415-555-1212
Street 1:	NOT REQUIRED	**Type:**	P
Street 2:		**Date Became Current:**	
City:	NOT REQUIRED	**Date Ended Current:**	
State:	ME		
Source Type:	I		

Owner/Operator Ind:	CO	**Country:**	
Name:	JAMES R HELLE	**Zip Code:**	99999
Street No:		**Phone:**	415-555-1212
Street 1:	NOT REQUIRED	**Type:**	P
Street 2:		**Date Became Current:**	
City:	NOT REQUIRED	**Date Ended Current:**	
State:	ME		
Source Type:	I		

Map Key	Number of Records	Direction	Distance (mi/ft)	Elev/Diff (ft)	Site	DB
1001	1 of 1	-	0.00 / 0.00	326.01 / -97	**Sharp Rees Stealy Medical Center MC** **9610 GRANITE RIDGE DR STE C** **SAN DIEGO CA 92123**	CERS HAZ

Site ID:	150446
Latitude:	32.805130
Longitude:	-117.121310

Regulated Programs

EI ID:	10502401	**EI Description:**	Chemical Storage Facilities
EI ID:	10502401	**EI Description:**	Hazardous Waste Generator

Affiliations

Affil Type Desc:	Parent Corporation
Entity Name:	SHARP REES-STEALY MEDICAL CENTER
Entity Title:	

Address:	
City:	
State:	
Country:	
Zip Code:	
Phone:	

Affil Type Desc:	Identification Signer
Entity Name:	Raymond Deitchman
Entity Title:	Manager Env/Occ Safety
Address:	
City:	
State:	
Country:	
Zip Code:	
Phone:	

Affil Type Desc:	CUPA District
Entity Name:	San Diego County Env Health
Entity Title:	
Address:	PO Box 129261
City:	San Diego
State:	CA
Country:	
Zip Code:	92112-9261
Phone:	(858) 505-6880

Affil Type Desc:	Facility Mailing Address
Entity Name:	Mailing Address
Entity Title:	
Address:	9610 Granite Ridge Dr St "C"
City:	San Diego
State:	CA
Country:	
Zip Code:	92123
Phone:	

Affil Type Desc:	Secondary Emergency Contact
Entity Name:	Sharp Healthcare 24hr Call Center
Entity Title:	24hr Call Center
Address:	
City:	
State:	
Country:	
Zip Code:	
Phone:	(858) 499-2615

Affil Type Desc:	Document Preparer
Entity Name:	Raymond Deitchman
Entity Title:	
Address:	
City:	

Map Key	Number of Records	Direction	Distance (mi/ft)	Elev/Diff (ft)	Site	DB

State:
Country:
Zip Code:
Phone:

Affil Type Desc: Primary Emergency Contact
Entity Name: Judith Dunnigan
Entity Title: Operations Manager
Address:
City:
State:
Country:
Zip Code:
Phone: (858) 499-2615

Affil Type Desc: Legal Owner
Entity Name: SHARP HEALTHCARE
Entity Title:
Address: 8695 Spectrum Center Ct.
City: San Diego
State: CA
Country: United States
Zip Code: 92123
Phone: (858) 499-4000

Affil Type Desc: Operator
Entity Name: Sharp Rees Stealy Medical Center
Entity Title:
Address:
City:
State:
Country:
Zip Code:
Phone: (858) 505-5400

Affil Type Desc: Environmental Contact
Entity Name: Raymond Deitchman
Entity Title:
Address: 4000 Ruffin Rd St "E"
City: San Diego
State: CA
Country:
Zip Code: 92123
Phone: (858) 637-6541

1002	1 of 1	-	0.00 / 0.00	401.04 / -22	UCSD KA DATA CENTER 7187 CONVOY CT SAN DIEGO CA 92111	CERS HAZ

Site ID: 404774
Latitude: 32.834634
Longitude: -117.162803

Regulated Programs

EI ID: 10385068 ***EI Description:*** Chemical Storage Facilities

Affiliations

Affil Type Desc: CUPA District
Entity Name: San Diego County Env Health
Entity Title:
Address: PO Box 129261
City: San Diego
State: CA
Country:
Zip Code: 92112-9261
Phone: (858) 505-6880

Affil Type Desc: Document Preparer
Entity Name: Rebecca Schoor
Entity Title:
Address:
City:
State:
Country:
Zip Code:
Phone:

Affil Type Desc: Primary Emergency Contact
Entity Name: Jason B Peterson
Entity Title: EH&S Director
Address:
City:
State:
Country:
Zip Code:
Phone: (619) 543-6111

Affil Type Desc: Parent Corporation
Entity Name: UC San Diego
Entity Title:
Address:
City:
State:
Country:
Zip Code:
Phone:

Affil Type Desc: Facility Mailing Address
Entity Name: Mailing Address
Entity Title:

Address:	9300 Campus Point Drive, MC 7852
City:	La Jolla
State:	CA
Country:	
Zip Code:	92037-7852
Phone:	

Affil Type Desc:	Operator
Entity Name:	Susan Thompson
Entity Title:	
Address:	
City:	
State:	
Country:	
Zip Code:	
Phone:	(619) 543-3866

Affil Type Desc:	Secondary Emergency Contact
Entity Name:	Susan Thompson
Entity Title:	Computer Operations Manager
Address:	
City:	
State:	
Country:	
Zip Code:	
Phone:	(619) 543-6111

Affil Type Desc:	Legal Owner
Entity Name:	UNIVERSITY OF CALIFORNIA REGENTS
Entity Title:	
Address:	1111 Franklin St., 10th Floor
City:	Oakland
State:	CA
Country:	United States
Zip Code:	94607
Phone:	(510) 987-9832

Affil Type Desc:	Environmental Contact
Entity Name:	JASON B PETERSON
Entity Title:	
Address:	9300 Campus Point Drive, MC 7852
City:	La Jolla
State:	CA
Country:	
Zip Code:	92037-7852
Phone:	(858) 657-7166

Affil Type Desc:	Identification Signer
Entity Name:	Jason B Peterson
Entity Title:	Director, EH&S
Address:	
City:	

State:
Country:
Zip Code:
Phone:

Coordinates

Env Int Type Code:	HMBP	***Longitude:***	-117.162800
Program ID:	10385068	***Coord Name:***	
Latitude:	32.834630	***Ref Point Type Desc:***	Center of a facility or station.

Evaluations

Eval Date:	2/27/2015
Violations Found:	Yes
Eval General Type:	Compliance Evaluation Inspection
Eval Type:	Routine done by local agency
Eval Division:	San Diego County Department of Env Health
Eval Program:	HMRRP
Eval Source:	CERS
Eval Notes:	

Inspector: McLernon Benjamin Inspection ID:4113352

Violations

Violation Date:	2/27/2015	***Violation Program:***	HMRRP
Violation Division:	San Diego County Department of Env Health	***Violation Source:***	CERS
Citation:	19 CCR 6.95 25508(a)(1) - California Code of Regulations, Title 19, Chapter 6.95, Section(s) 25508(a)(1)		
Violation Notes:			

Returned to compliance on 03/30/2015.

Violation Description:

Failure to complete and electronically submit the Business Activities Page and/or Business Owner Operator Identification Page.

Violations

Violation Date:	2/27/2015	***Violation Program:***	HMRRP
Violation Division:	San Diego County Department of Env Health	***Violation Source:***	CERS
Citation:	HSC 6.95 25508.2 - California Health and Safety Code, Chapter 6.95, Section(s) 25508.2		
Violation Notes:			

Returned to compliance on 03/30/2015.

Violation Description:

Failure to annually review and electronically certify that the business plan is complete, accurate, and up-to-date.

Map Key	Number of Records	Direction	Distance (mi/ft)	Elev/Diff (ft)	Site	DB
1003	1 of 1	-	0.00 / 0.00	400.87 / -22	BARRY'S CHEVRON 7070 CLAIREMONT MESA BL SAN DIEGO CA 921111003	LUST

Global ID: T0608184529
Case Type: LUST Cleanup Site
Status: Completed - Case Closed
Status Date: 2003-05-16 00:00:00
RB Case No:
LOC Case No: H05650-002
Lead Agency: SAN DIEGO COUNTY LOP
Case Worker:
Local Agency:
Potential Media Of Concern: Gasoline
Potential Media Affected: Soil
How Discovered Description:
Stop Description: CLOSE AND REPLACE TANK
Cal Water Watershed Name: Penasquitos - Tecolote (906.50)
DWR Groundwater Subbasin Name:
Site History:

CUF Case: NO
Begin Date: 2001-08-24 00:00:00
How Discovered:
Stop Method: Close and Replace Tank
County: San Diego
Latitude: 32.833051
Longitude: -117.164239
File Location: Local Agency

Status History

Status:	Status Date:
Open - Case Begin Date	2001-08-24 00:00:00
Completed - Case Closed	2003-05-16 00:00:00

Activities

Action Type:	Action:	Date:
ENFORCEMENT	Notice of Responsibility	2001-09-24 00:00:00
Other	Leak Discovery	2001-08-24 00:00:00
Other	Leak Began	2001-08-24 00:00:00
Other	Leak Reported	2001-08-24 00:00:00
Other	Leak Stopped	2001-08-24 00:00:00

Map Key	Number of Records	Direction	Distance (mi/ft)	Elev/Diff (ft)	Site	DB
1004	1 of 2	-	0.00 / 0.00	400.68 / -22	BARRY'S CHEVRON 7070 CLAIREMONT MESA BL SAN DIEGO CA 921111003	LUST

Global ID: T0607300343
Case Type: LUST Cleanup Site
Status: Completed - Case Closed
Status Date: 2003-05-16 00:00:00
RB Case No: 9UT1523
LOC Case No: H05650-001
Lead Agency: SAN DIEGO COUNTY LOP
Case Worker:
Local Agency:
Potential Media Of Concern: Gasoline
Potential Media Affected: Soil
How Discovered Description:
Stop Description: CLOSE AND REPLACE TANK
Cal Water Watershed Name: Penasquitos - Tecolote (906.50)
DWR Groundwater Subbasin Name:
Site History:

CUF Case: YES
Begin Date: 1989-08-25 00:00:00
How Discovered:
Stop Method: Close and Replace Tank
County: San Diego
Latitude: 32.833031
Longitude: -117.164264
File Location: Local Agency

Status History

Status:	Status Date:
Open - Case Begin Date	1989-08-25 00:00:00
Completed - Case Closed	2003-05-16 00:00:00

Activities

Action Type:	Action:	Date:
ENFORCEMENT	Notice of Responsibility	1989-08-28 00:00:00
Other	Leak Discovery	1989-08-25 00:00:00
Other	Leak Reported	1989-08-25 00:00:00
Other	Leak Stopped	1989-08-25 00:00:00
Other	Leak Began	1989-08-25 00:00:00

Map Key	Number of Records	Direction	Distance (mi/ft)	Elev/Diff (ft)	Site	DB
1004	2 of 2	-	0.00 / 0.00	400.68 / -22	Chevron (G&M #161) 7070 CLAIREMONT MESA BLVD San Diego CA 92111	UST

Facility ID: 37-000-209098
Permitting Agency: San Diego County Department of Environmental Health
County: San Diego
Latitude: 32.83303
Longitude: -117.16427

Map Key	Number of Records	Direction	Distance (mi/ft)	Elev/Diff (ft)	Site	DB
1005	1 of 11	-	0.00 / 0.00	398.19 / -25	Chevron (G&M #161) 7070 CLAIREMONT MESA BLVD SAN DIEGO CA 92111	CERS TANK

Site ID: 18254
Latitude: 32.833035
Longitude: -117.164268

Regulated Programs

EI ID: 10138447 **EI Description:** Chemical Storage Facilities

EI ID: 10138447 **EI Description:** Hazardous Waste Generator

EI ID: 10138447 **EI Description:** Underground Storage Tank

Affiliations

Affil Type Desc: Operator
Entity Name: G&M OIL CO., LLC
Entity Title:
Address:
City:
State:
Country:
Zip Code:
Phone: (714) 375-4700

Affil Type Desc: Primary Emergency Contact
Entity Name: ERIBERTO SALAZAR
Entity Title: OPERATIONS MANAGER
Address:
City:
State:
Country:
Zip Code:
Phone: (800) 325-0585

Affil Type Desc: Identification Signer
Entity Name: SOLEDAD GERMAN for G&M OIL CO.
Entity Title: COMPLIANCE ADMINISTRATOR
Address:

City:
State:
Country:
Zip Code:
Phone:

Affil Type Desc: UST Property Owner Name
Entity Name: CAMDEN HOLDINGS
Entity Title:
Address: 9454 WILSHIRE BLVD., SUITE 650
City: BEVERLY HILLS
State: CA
Country: United States
Zip Code: 90212
Phone: (714) 375-4700

Affil Type Desc: UST Tank Operator
Entity Name: G&M OIL CO., LLC
Entity Title:
Address: 16868 A LANE
City: HUNTINGTON BEACH
State: CA
Country: United States
Zip Code: 92647
Phone: (714) 375-4700

Affil Type Desc: UST Tank Owner
Entity Name: G&M OIL CO., LLC
Entity Title:
Address: 16868 A LANE
City: HUNTINGTON BEACH
State: CA
Country: United States
Zip Code: 92647
Phone: (714) 375-4700

Affil Type Desc: Legal Owner
Entity Name: CAMDEN HOLDINGS LLC
Entity Title:
Address: 9454 WILSHIRE BLVD., SUITE 650
City: BEVERLY HILLS
State: CA
Country: United States
Zip Code: 90212
Phone: (714) 375-4700

Affil Type Desc: Parent Corporation
Entity Name: G&M OIL CO.
Entity Title:
Address:
City:
State:

Country:	
Zip Code:	
Phone:	

Affil Type Desc:	Secondary Emergency Contact
Entity Name:	JENNIFER TALBERT
Entity Title:	TREASURER
Address:	
City:	
State:	
Country:	
Zip Code:	
Phone:	(800) 325-0585

Affil Type Desc:	UST Permit Applicant
Entity Name:	SOLEDAD GERMAN for G&M OIL CO.
Entity Title:	COMPLIANCE ADMINISTRATOR
Address:	
City:	
State:	
Country:	
Zip Code:	
Phone:	(714) 475-6375

Affil Type Desc:	Facility Mailing Address
Entity Name:	Mailing Address
Entity Title:	
Address:	16868 A LANE
City:	HUNTINGTON BEACH
State:	CA
Country:	
Zip Code:	92647
Phone:	

Affil Type Desc:	Property Owner
Entity Name:	CAMDEN HOLDINGS LLC
Entity Title:	
Address:	9454 WILSHIRE BLVD., SUITE 650
City:	BEVERLY HILLS CA
State:	CA
Country:	United States
Zip Code:	90212
Phone:	(714) 375-4700

Affil Type Desc:	CUPA District
Entity Name:	San Diego County Env Health
Entity Title:	
Address:	PO Box 129261
City:	San Diego
State:	CA
Country:	
Zip Code:	92112-9261

Phone: (858) 505-6880

Affil Type Desc: Environmental Contact
Entity Name: MICHAEL GRAY
Entity Title:
Address: 16868 A LANE
City: HUNTINGTON BEACH
State: CA
Country:
Zip Code: 92647
Phone: (714) 475-6369

Affil Type Desc: Document Preparer
Entity Name: HORTENSIA NAVARRO
Entity Title:
Address:
City:
State:
Country:
Zip Code:
Phone:

Coordinates

Env Int Type Code: HWG
Program ID: 10138447
Latitude: 32.833030
Longitude: -117.164270
Coord Name:
Ref Point Type Desc: Center of a facility or station.

Evaluations

Eval Date: 1/5/2017
Violations Found: No
Eval General Type: Compliance Evaluation Inspection
Eval Type: Routine done by local agency
Eval Division: San Diego County Department of Env Health
Eval Program: HW
Eval Source: CERS
Eval Notes:

Inspector: Fernandez Juan Inspection ID:5560345

Eval Date: 1/5/2017
Violations Found: Yes
Eval General Type: Compliance Evaluation Inspection
Eval Type: Routine done by local agency
Eval Division: San Diego County Department of Env Health
Eval Program: HMRRP
Eval Source: CERS
Eval Notes:

Inspector: Fernandez Juan Inspection ID:5560345

Eval Date: 1/5/2017
Violations Found: No
Eval General Type: Compliance Evaluation Inspection
Eval Type: Routine done by local agency
Eval Division: San Diego County Department of Env Health
Eval Program: UST
Eval Source: CERS
Eval Notes:

Inspector: Fernandez Juan Inspection ID:5560345

Eval Date: 1/9/2015
Violations Found: No
Eval General Type: Compliance Evaluation Inspection
Eval Type: Routine done by local agency
Eval Division: San Diego County Department of Env Health
Eval Program: HMRRP
Eval Source: CERS
Eval Notes:

Inspector: Kiener Michael Inspection ID:4966699

Eval Date: 12/3/2013
Violations Found: No
Eval General Type: Compliance Evaluation Inspection
Eval Type: Routine done by local agency
Eval Division: San Diego County Department of Env Health
Eval Program: HW
Eval Source: CERS
Eval Notes:

Inspector: Garchitorena Bobby Inspection ID:4796318

Eval Date: 1/9/2015
Violations Found: No
Eval General Type: Compliance Evaluation Inspection
Eval Type: Routine done by local agency
Eval Division: San Diego County Department of Env Health
Eval Program: HW
Eval Source: CERS
Eval Notes:

Inspector: Kiener Michael Inspection ID:4966699

Eval Date: 12/3/2013
Violations Found: No
Eval General Type: Compliance Evaluation Inspection
Eval Type: Routine done by local agency
Eval Division: San Diego County Department of Env Health

Eval Program: HMRRP
Eval Source: CERS
Eval Notes:

Inspector: Garchitorena Bobby Inspection ID:4796318

Eval Date: 12/3/2013
Violations Found: No
Eval General Type: Compliance Evaluation Inspection
Eval Type: Routine done by local agency
Eval Division: San Diego County Department of Env Health
Eval Program: UST
Eval Source: CERS
Eval Notes:

Inspector: Garchitorena Bobby Inspection ID:4796318

Eval Date: 1/5/2016
Violations Found: No
Eval General Type: Compliance Evaluation Inspection
Eval Type: Routine done by local agency
Eval Division: San Diego County Department of Env Health
Eval Program: HMRRP
Eval Source: CERS
Eval Notes:

Inspector: Fernandez Juan Inspection ID:5228788

Eval Date: 1/5/2016
Violations Found: No
Eval General Type: Compliance Evaluation Inspection
Eval Type: Routine done by local agency
Eval Division: San Diego County Department of Env Health
Eval Program: HW
Eval Source: CERS
Eval Notes:

Inspector: Fernandez Juan Inspection ID:5228788

Eval Date: 1/5/2016
Violations Found: Yes
Eval General Type: Compliance Evaluation Inspection
Eval Type: Routine done by local agency
Eval Division: San Diego County Department of Env Health
Eval Program: UST
Eval Source: CERS
Eval Notes:

Inspector: Fernandez Juan Inspection ID:5228788

Eval Date: 1/9/2015
Violations Found: No
Eval General Type: Compliance Evaluation Inspection
Eval Type: Routine done by local agency
Eval Division: San Diego County Department of Env Health
Eval Program: UST
Eval Source: CERS
Eval Notes:

Inspector: Kiener Michael Inspection ID:4966699

Violations

Violation Date: 1/5/2017 **Violation Program:** HMRRP
Violation Division: San Diego County Department of Env Health **Violation Source:** CERS
Citation: HSC 6.95 25508.2 - California Health and Safety Code, Chapter 6.95, Section(s) 25508.2
Violation Notes:

Returned to compliance on 02/20/2017.

Violation Description:

Failure to annually review and electronically certify that the business plan is complete and accurate on or before the annual due date.

Violations

Violation Date: 1/5/2016 **Violation Program:** UST
Violation Division: San Diego County Department of Env Health **Violation Source:** CERS
Citation: 23 CCR 16 2636(f)(2) - California Code of Regulations, Title 23, Chapter 16, Section(s) 2636(f)(2)
Violation Notes:

Returned to compliance on 02/04/2016.

Violation Description:

Failure of the pressurized piping to meet one or more of the following requirements: monitored at least hourly with the capability of detecting a release of 3.0 gallons per hour, and will restrict the flow of product through the piping or trigger an alarm when a release occurs.

Violations

Violation Date: 1/5/2016 **Violation Program:** UST
Violation Division: San Diego County Department of Env Health **Violation Source:** CERS
Citation: 23 CCR 16 2665 - California Code of Regulations, Title 23, Chapter 16, Section(s) 2665
Violation Notes:

Returned to compliance on 01/05/2016.

Violation Description:

Failure of the overfill prevention system to meet one of the following requirements:
1. Alert the transfer operator when the tank is 90 percent full by restricting the flow into the tank or triggering an audible and visual alarm; or
2. Restrict delivery of flow to the tank at least 30 minutes before the tank overfills, provided the restriction occurs when the tank is filled to no more than 95 percent of capacity; and activate an audible alarm at least five minutes before the tank overfills; or
3. Provide positive shut-off of flow to the tank when the tank is filled to no more than 95 percent of capacity; or

4. Provide positive shut-off of flow to the tank so that none of the fittings located on the top of the tank are exposed to product due to overfilling.

1005	2 of 11	-	0.00 / 0.00	398.19 / -25	CHEVRONCLAIREMONT MESA BLVD 7070 CLAIREMONT MESA BL SAN DIEGO CA 92111	EMISSIONS

2003 Criteria Data

Facility ID:	4447	**CERR Code:**	
Facility SIC Code:	5541	**TOGT:**	1.75
CO:	37	**ROGT:**	1.75
Air Basin:	SD	**COT:**	
District:	SD	**NOXT:**	
COID:	SD	**SOXT:**	
DISN:	SAN DIEGO COUNTY APCD	**PMT:**	
CHAPIS:		**PM10T:**	

2003 Toxic Data

Facility ID:	4447	**COID:**	SD
Facility SIC Code:	5541	**DISN:**	SAN DIEGO COUNTY APCD
CO:	37	**CHAPIS:**	
Air Basin:	SD	**CERR Code:**	
District:	SD		
TS:			
Health Risk Asmt:			
Non-Cancer Chronic Haz Ind:			
Non-Cancer Acute Haz Ind:			

1005	3 of 11	-	0.00 / 0.00	398.19 / -25	BARRYS CHEVRON 7070 CLAIREMONT MESA BL SAN DIEGO CA 92111	EMISSIONS

2004 Criteria Data

Facility ID:	4447	**CERR Code:**	
Facility SIC Code:	5541	**TOGT:**	3.03
CO:	37	**ROGT:**	3.03
Air Basin:	SD	**COT:**	
District:	SD	**NOXT:**	
COID:	SD	**SOXT:**	
DISN:	SAN DIEGO COUNTY APCD	**PMT:**	
CHAPIS:		**PM10T:**	

2004 Toxic Data

Facility ID:	4447	**COID:**	SD

Facility SIC Code:	5541	**DISN:**	SAN DIEGO COUNTY APCD
CO:	37	**CHAPIS:**	
Air Basin:	SD	**CERR Code:**	
District:	SD		
TS:			
Health Risk Asmt:			
Non-Cancer Chronic Haz Ind:			
Non-Cancer Acute Haz Ind:			

2005 Criteria Data

Facility ID:	4447	**CERR Code:**	
Facility SIC Code:	5541	**TOGT:**	3.03
CO:	37	**ROGT:**	3.03
Air Basin:	SD	**COT:**	
District:	SD	**NOXT:**	
COID:	SD	**SOXT:**	
DISN:	SAN DIEGO COUNTY APCD	**PMT:**	
CHAPIS:		**PM10T:**	

2005 Toxic Data

Facility ID:	4447	**COID:**	SD
Facility SIC Code:	5541	**DISN:**	SAN DIEGO COUNTY APCD
CO:	37	**CHAPIS:**	
Air Basin:	SD	**CERR Code:**	
District:	SD		
TS:			
Health Risk Asmt:			
Non-Cancer Chronic Haz Ind:			
Non-Cancer Acute Haz Ind:			

2006 Criteria Data

Facility ID:	4447	**CERR Code:**	
Facility SIC Code:	5541	**TOGT:**	3.03
CO:	37	**ROGT:**	3.03
Air Basin:	SD	**COT:**	
District:	SD	**NOXT:**	
COID:	SD	**SOXT:**	
DISN:	SAN DIEGO COUNTY APCD	**PMT:**	
CHAPIS:		**PM10T:**	

2006 Toxic Data

Facility ID:	4447	**COID:**	SD
Facility SIC Code:	5541	**DISN:**	SAN DIEGO COUNTY APCD
CO:	37	**CHAPIS:**	
Air Basin:	SD	**CERR Code:**	

District: SD
TS:
Health Risk Asmt:
Non-Cancer Chronic Haz Ind:
Non-Cancer Acute Haz Ind:

2007 Criteria Data

Facility ID:	4447	***CERR Code:***	
Facility SIC Code:	5541	***TOGT:***	3.03
CO:	37	***ROGT:***	3.03
Air Basin:	SD	***COT:***	
District:	SD	***NOXT:***	
COID:	SD	***SOXT:***	
DISN:	SAN DIEGO COUNTY APCD	***PMT:***	
CHAPIS:		***PM10T:***	

2007 Toxic Data

Facility ID:	4447	***COID:***	SD
Facility SIC Code:	5541	***DISN:***	SAN DIEGO COUNTY APCD
CO:	37	***CHAPIS:***	
Air Basin:	SD	***CERR Code:***	
District:	SD		
TS:			
Health Risk Asmt:			
Non-Cancer Chronic Haz Ind:			
Non-Cancer Acute Haz Ind:			

2008 Criteria Data

Facility ID:	4447	***CERR Code:***	
Facility SIC Code:	5541	***TOGT:***	3.03
CO:	37	***ROGT:***	3.03
Air Basin:	SD	***COT:***	
District:	SD	***NOXT:***	
COID:	SD	***SOXT:***	
DISN:	SAN DIEGO COUNTY APCD	***PMT:***	
CHAPIS:		***PM10T:***	

2008 Toxic Data

Facility ID:	4447	***COID:***	SD
Facility SIC Code:	5541	***DISN:***	SAN DIEGO COUNTY APCD
CO:	37	***CHAPIS:***	
Air Basin:	SD	***CERR Code:***	
District:	SD		
TS:			
Health Risk Asmt:			

Non-Cancer Chronic Haz Ind:
Non-Cancer Acute Haz Ind:

2009 Criteria Data

Facility ID:	4447	***CERR Code:***	
Facility SIC Code:	5541	***TOGT:***	3.03
CO:	37	***ROGT:***	3.03
Air Basin:	SD	***COT:***	
District:	SD	***NOXT:***	
COID:	SD	***SOXT:***	
DISN:	SAN DIEGO COUNTY APCD	***PMT:***	
CHAPIS:		***PM10T:***	

2009 Toxic Data

Facility ID:	4447	***COID:***	SD
Facility SIC Code:	5541	***DISN:***	SAN DIEGO COUNTY APCD
CO:	37	***CHAPIS:***	
Air Basin:	SD	***CERR Code:***	
District:	SD		

TS:
Health Risk Asmt:
Non-Cancer Chronic Haz Ind:
Non-Cancer Acute Haz Ind:

2010 Toxic Data

Facility ID:	4447	***COID:***	SD
Facility SIC Code:	5541	***DISN:***	SAN DIEGO COUNTY APCD
CO:	37	***CHAPIS:***	
Air Basin:	SD	***CERR Code:***	
District:	SD		

TS:
Health Risk Asmt:
Non-Cancer Chronic Haz Ind:
Non-Cancer Acute Haz Ind:

2011 Criteria Data

Facility ID:	4447	***CERR Code:***	
Facility SIC Code:	5541	***TOGT:***	3.03
CO:	37	***ROGT:***	3.03
Air Basin:	SD	***COT:***	
District:	SD	***NOXT:***	
COID:	SD	***SOXT:***	
DISN:	SAN DIEGO COUNTY APCD	***PMT:***	
CHAPIS:		***PM10T:***	

2011 Toxic Data

Facility ID:	4447	***COID:***	SD
Facility SIC Code:	5541	***DISN:***	SAN DIEGO COUNTY APCD
CO:	37	***CHAPIS:***	
Air Basin:	SD	***CERR Code:***	
District:	SD		
TS:			
Health Risk Asmt:			
Non-Cancer Chronic Haz Ind:			
Non-Cancer Acute Haz Ind:			

2012 Criteria Data

Facility ID:	4447	***CERR Code:***	
Facility SIC Code:	5541	***TOGT:***	3.03
CO:	37	***ROGT:***	3.03
Air Basin:	SD	***COT:***	
District:	SD	***NOXT:***	
COID:	SD	***SOXT:***	
DISN:	SAN DIEGO COUNTY APCD	***PMT:***	
CHAPIS:		***PM10T:***	

2012 Toxic Data

Facility ID:	4447	***COID:***	SD
Facility SIC Code:	5541	***DISN:***	SAN DIEGO COUNTY APCD
CO:	37	***CHAPIS:***	
Air Basin:	SD	***CERR Code:***	
District:	SD		
TS:			
Health Risk Asmt:			
Non-Cancer Chronic Haz Ind:			
Non-Cancer Acute Haz Ind:			

2013 Criteria Data

Facility ID:	4447	***CERR Code:***	
Facility SIC Code:	5541	***TOGT:***	3.03
CO:	37	***ROGT:***	3.03
Air Basin:	SD	***COT:***	
District:	SD	***NOXT:***	
COID:	SD	***SOXT:***	
DISN:	SAN DIEGO COUNTY APCD	***PMT:***	
CHAPIS:		***PM10T:***	

2013 Toxic Data

Facility ID:	4447	**COID:**	SD
Facility SIC Code:	5541	**DISN:**	SAN DIEGO COUNTY APCD
CO:	37	**CHAPIS:**	
Air Basin:	SD	**CERR Code:**	
District:	SD		
TS:			
Health Risk Asmt:			
Non-Cancer Chronic Haz Ind:			
Non-Cancer Acute Haz Ind:			

2014 Criteria Data

Facility ID:	4447	**CERR Code:**	
Facility SIC Code:	5541	**TOGT:**	3.03
CO:	37	**ROGT:**	3.03
Air Basin:	SD	**COT:**	
District:	SD	**NOXT:**	
COID:	SD	**SOXT:**	
DISN:	SAN DIEGO COUNTY APCD	**PMT:**	
CHAPIS:		**PM10T:**	

2014 Toxic Data

Facility ID:	4447	**COID:**	SD
Facility SIC Code:	5541	**DISN:**	SAN DIEGO COUNTY APCD
CO:	37	**CHAPIS:**	
Air Basin:	SD	**CERR Code:**	
District:	SD		
TS:			
Health Risk Asmt:			
Non-Cancer Chronic Haz Ind:			
Non-Cancer Acute Haz Ind:			

2015 Criteria Data

Facility ID:	4447	**CERR Code:**	
Facility SIC Code:	5541	**TOGT:**	3.03
CO:	37	**ROGT:**	3.03
Air Basin:	SD	**COT:**	
District:	SD	**NOXT:**	
COID:	SD	**SOXT:**	
DISN:	SAN DIEGO COUNTY APCD	**PMT:**	
CHAPIS:		**PM10T:**	

2015 Toxic Data

Facility ID:	4447	**COID:**	SD
Facility SIC Code:	5541	**DISN:**	SAN DIEGO COUNTY APCD
CO:	37	**CHAPIS:**	

Map Key	Number of Records	Direction	Distance (mi/ft)	Elev/Diff (ft)	Site	DB

Air Basin:	SD	**CERR Code:**	
District:	SD		
TS:			
Health Risk Asmt:			
Non-Cancer Chronic Haz Ind:			
Non-Cancer Acute Haz Ind:			

1005	4 of 11	-	0.00 / 0.00	398.19 / -25	CHEVRON / CLAIREMONT MESA BLVD 7070 CLAIREMONT MESA BL SAN DIEGO CA 92111	EMISSIONS

1999 Criteria Data

Facility ID:	4447	**CERR Code:**	
Facility SIC Code:	5541	**TOGT:**	2.2875202
CO:	37	**ROGT:**	2.2875202
Air Basin:	SD	**COT:**	
District:	SD	**NOXT:**	
COID:	SD	**SOXT:**	
DISN:	SAN DIEGO COUNTY APCD	**PMT:**	
CHAPIS:		**PM10T:**	

1999 Toxic Data

Facility ID:	4447	**COID:**	SD
Facility SIC Code:	5541	**DISN:**	SAN DIEGO COUNTY APCD
CO:	37	**CHAPIS:**	
Air Basin:	SD	**CERR Code:**	
District:	SD		
TS:			
Health Risk Asmt:			
Non-Cancer Chronic Haz Ind:			
Non-Cancer Acute Haz Ind:			

2000 Criteria Data

Facility ID:	4447	**CERR Code:**	
Facility SIC Code:	5541	**TOGT:**	1.75
CO:	37	**ROGT:**	1.75
Air Basin:	SD	**COT:**	
District:	SD	**NOXT:**	
COID:	SD	**SOXT:**	
DISN:	SAN DIEGO COUNTY APCD	**PMT:**	
CHAPIS:		**PM10T:**	

2000 Toxic Data

Facility ID:	4447	**COID:**	SD

Facility SIC Code:	5541	**DISN:**	SAN DIEGO COUNTY APCD
CO:	37	**CHAPIS:**	
Air Basin:	SD	**CERR Code:**	
District:	SD		
TS:			
Health Risk Asmt:			
Non-Cancer Chronic Haz Ind:			
Non-Cancer Acute Haz Ind:			

2001 Criteria Data

Facility ID:	4447	**CERR Code:**	
Facility SIC Code:	5541	**TOGT:**	1.75
CO:	37	**ROGT:**	1.75
Air Basin:	SD	**COT:**	
District:	SD	**NOXT:**	
COID:	SD	**SOXT:**	
DISN:	SAN DIEGO COUNTY APCD	**PMT:**	
CHAPIS:		**PM10T:**	

2001 Toxic Data

Facility ID:	4447	**COID:**	SD
Facility SIC Code:	5541	**DISN:**	SAN DIEGO COUNTY APCD
CO:	37	**CHAPIS:**	
Air Basin:	SD	**CERR Code:**	
District:	SD		
TS:			
Health Risk Asmt:			
Non-Cancer Chronic Haz Ind:			
Non-Cancer Acute Haz Ind:			

2002 Criteria Data

Facility ID:	4447	**CERR Code:**	
Facility SIC Code:	5541	**TOGT:**	1.75
CO:	37	**ROGT:**	1.75
Air Basin:	SD	**COT:**	
District:	SD	**NOXT:**	
COID:	SD	**SOXT:**	
DISN:	SAN DIEGO COUNTY APCD	**PMT:**	
CHAPIS:		**PM10T:**	

2002 Toxic Data

Facility ID:	4447	**COID:**	SD
Facility SIC Code:	5541	**DISN:**	SAN DIEGO COUNTY APCD
CO:	37	**CHAPIS:**	
Air Basin:	SD	**CERR Code:**	

Map Key	Number of Records	Direction	Distance (mi/ft)	Elev/Diff (ft)	Site	DB
District:	SD					
TS:						
Health Risk Asmt:						
Non-Cancer Chronic Haz Ind:						
Non-Cancer Acute Haz Ind:						

1005	5 of 11	-	0.00 / 0.00	398.19 / -25	91625 7070 CLAIREMENT MESA SAN DIEGO CA 92111	HHSS

County:	San Diego
Pdf File Url:	http://geotracker.waterboards.ca.gov/ustpdfs/pdf/0002ae18.pdf

1005	6 of 11	-	0.00 / 0.00	398.19 / -25	91625 7070 CLAIREMONT MESA SAN DIEGO CA	HIST TANK

Owner Name:	CHEVRON U.S.A. INC.	**No of Containers:**	4
Owner Street:	575 MARKET	**County:**	SAN DIEGO
Owner City:	SAN FRANCISCO	**Facility State:**	CA
Owner State:	CA	**Facility Zip:**	92111
Owner Zip:	94105		

1005	7 of 11	-	0.00 / 0.00	398.19 / -25	BARRY'S CHEVRON 7070 CLAIREMONT MESA BLVD, SAN DIEGO, CA 92111 SAN DIEGO CA	SAN DIEGO LOP

SWRCB Global ID:	T0608184529	**Parcel No:**	356-050-17-00
Record ID:	DEH2001-LSAM-H05650-002	**Census Tract:**	85.11
Record Status:	Completed	**Zip Code 2:**	92111
Opened Date:	8/24/2001	**Community:**	San Diego
Case Type:	LOP - Local Oversight Program	**Jurisdiction:**	SAN DIEGO
Historical Name:	BARRY'S CHEVRON	**Watershed Basin No:**	906.5
Lead Agency:	DEH/SAM	**Latitude GS 84:**	32.8330333
Lead Agency Date:	9/12/2001	**Longitude GS 84:**	-117.1642697
Funding:	F - LOP Federal Fund	**X Map Coord:**	6280835.894
Fire Agency:	SAN DIEGO	**Y Map Coord:**	1884114.192
Thomasbros Mappage Grid:	1248 J 1		
Water Purveyor:	SAN DIEGO		
File Case Type:	CLOSED OR TRANSFERRED LOP CASES		

1005	8 of 11	-	0.00 / 0.00	398.19 / -25	BARRY'S CHEVRON 7070 CLAIREMONT MESA BLVD, SAN DIEGO, CA 92111 SAN DIEGO CA	SAN DIEGO LOP

SWRCB Global ID:	T0607300343	**Parcel No:**	356-050-17-00
Record ID:	DEH1989-LSAM-H05650-001	**Census Tract:**	85.11
Record Status:	Completed	**Zip Code 2:**	92111
Opened Date:	8/25/1989	**Community:**	San Diego

Map Key	Number of Records	Direction	Distance (mi/ft)	Elev/Diff (ft)	Site	DB

Case Type:	LOP - Local Oversight Program	**Jurisdiction:**	SAN DIEGO
Historical Name:	CHEVRON #9-1625	**Watershed Basin No:**	906.5
Lead Agency:	DEH/SAM	**Latitude GS 84:**	32.8330333
Lead Agency Date:	8/25/1989	**Longitude GS 84:**	-117.1642697
Funding:	F - LOP Federal Fund	**X Map Coord:**	6280835.894
Fire Agency:	SAN DIEGO	**Y Map Coord:**	1884114.192
Thomasbros Mappage Grid:	1248 J 1		
Water Purveyor:	SAN DIEGO		
File Case Type:	CLOSED OR TRANSFERRED LOP CASES		

1005	9 of 11	-	0.00 / 0.00	398.19 / -25	**BARRY'S CHEVRON** **7070 CLAIREMONT MESA BLVD** **San Diego CA**	**SANDIEGO SAM**

Record ID:	DEH2001-LSAM-H05650-002	**Object ID:**	5106
Record Type:	SAM Investigation	**ID:**	5110
Status:	Completed	**Feature ID:**	3560501700
REST Record ID:	DEH2001-LSAM-H05650-002	**Parcel No:**	356-050-17-00
Record Name:	BARRY'S CHEVRON	**SWRCB Global ID:**	T0608184529
Record Status:	Completed	**H No:**	H05650
Record Alias:	SAM Investigation	**Historical Name:**	BARRY'S CHEVRON
Date:	08/24/2001	**Agency Name:**	COSD
Primary Parcel:	YES	**Fire Agency:**	SAN DIEGO
Primary Address:	YES	**Funding:**	F - LOP Federal Fund
Address:	7070 CLAIREMONT MESA BLVD, SAN DIEGO CA 92111	**GT Global ID:**	T0608184529
Address Type:	MASTER	**GT RB Case No:**	
Street String:	7070 CLAIREMONT MESA BLVD	**GT Cuf Case:**	NO
Zip Code:	92111	**GT Case Type:**	LUST Cleanup Site
Zip Community:	92111	**GT Lead Agency:**	SAN DIEGO COUNTY LOP
Jurisdictiction:	SAN DIEGO	**GT County:**	San Diego
Census Tract:	85.11	**GT Latitude:**	32.833051
BOS District:	4	**GT Longitude:**	-117.164239
Watershed Basin:	906.5	**Latitude GS84:**	32.8330333
Water Purveyor:	SAN DIEGO	**Longitude GS84:**	-117.1642697
KIVA per Tp per No:	6SAM H05650	**Point X:**	6280832.8000873
X:	6280835.894	**Point Y:**	1884112.40006664
Y:	1884114.192		

Case No:	H05650-002
Case Type:	LOP - Local Oversight Program
REST Record Type:	LUEG-DEH/LWQD/SAM Investigation/NA
Opened Date:	998611200000
Opened Date Converted:	08/23/2001 08:00PM
Full Name DEH Permit Owner:	
Lead Agency:	DEH/SAM
Lead Agency Date:	1000252800000
Lead Agency Date Converted:	09/11/2001 08:00PM
Geo SRC:	Mapped to XY from previous SAM Layer
GT Status:	Completed - Case Closed
GT Status Date:	1053043200000
GT Status Date Converted:	05/15/2003 08:00PM
Thomasbros Mappage Grid:	1248 J 1

Map Key	Number of Records	Direction	Distance (mi/ft)	Elev/Diff (ft)	Site	DB
1005	10 of 11	-	0.00 / 0.00	398.19 / -25	BARRY'S CHEVRON 7070 CLAIREMONT MESA BLVD San Diego CA	SANDIEGO SAM

Record ID:	DEH1989-LSAM-H05650-001	**Object ID:**	1442
Record Type:	SAM Investigation	**ID:**	1443
Status:	Completed	**Feature ID:**	3560501700
REST Record ID:	DEH1989-LSAM-H05650-001	**Parcel No:**	356-050-17-00
Record Name:	BARRY'S CHEVRON	**SWRCB Global ID:**	T0607300343
Record Status:	Completed	**H No:**	H05650
Record Alias:	SAM Investigation	**Historical Name:**	CHEVRON #9-1625
Date:	08/25/1989	**Agency Name:**	COSD
Primary Parcel:	YES	**Fire Agency:**	SAN DIEGO
Primary Address:	YES	**Funding:**	F - LOP Federal Fund
Address:	7070 CLAIREMONT MESA BLVD, SAN DIEGO CA 92111	**GT Global ID:**	T0607300343
Address Type:	MASTER	**GT RB Case No:**	9UT1523
Street String:	7070 CLAIREMONT MESA BLVD	**GT Cuf Case:**	YES
Zip Code:	92111	**GT Case Type:**	LUST Cleanup Site
Zip Community:	92111	**GT Lead Agency:**	SAN DIEGO COUNTY LOP
Jurisdictiction:	SAN DIEGO	**GT County:**	San Diego
Census Tract:	85.11	**GT Latitude:**	32.833031
BOS District:	4	**GT Longitude:**	-117.164264
Watershed Basin:	906.5	**Latitude GS84:**	32.8330333
Water Purveyor:	SAN DIEGO	**Longitude GS84:**	-117.1642697
KIVA per Tp per No:	6SAM H05650	**Point X:**	6280832.8000873
X:	6280835.894	**Point Y:**	1884112.40006664
Y:	1884114.192		

Case No:	H05650-001
Case Type:	LOP - Local Oversight Program
REST Record Type:	LUEG-DEH/LWQD/SAM Investigation/NA
Opened Date:	620006400000
Opened Date Converted:	08/24/1989 08:00PM
Full Name DEH Permit Owner:	
Lead Agency:	DEH/SAM
Lead Agency Date:	620006400000
Lead Agency Date Converted:	08/24/1989 08:00PM
Geo SRC:	Mapped to XY from previous SAM Layer
GT Status:	Completed - Case Closed
GT Status Date:	1053043200000
GT Status Date Converted:	05/15/2003 08:00PM
Thomasbros Mappage Grid:	1248 J 1

Map Key	Number of Records	Direction	Distance (mi/ft)	Elev/Diff (ft)	Site	DB
1005	11 of 11	-	0.00 / 0.00	398.19 / -25	Chevron (G&M #161) 7070 CLAIREMONT MESA BLVD SAN DIEGO CA 92111	SANDIEGO UST

Record ID:	DEH2008-HUPFP-209098	**Own or Operate UG:**	Yes
CERS ID:	10138447	**Own or Operate AG:**	No
Facility ID:	37-000-209098	**Haz. Mat. On-Site:**	Yes

Map Key	Number of Records	Direction	Distance (mi/ft)	Elev/Diff (ft)	Site	DB

EPA ID No:	CAL000328527	**Haz. Waste Gen:**	Yes
Permit Status:	Permit Renewed	**HHW Collection:**	No
Active Permit:	YES	**Recycle:**	No
Facility Type UST:	Other	**RCRA Large Qty. Gen:**	No
Business Phone:	858-278-3841	**Latitude:**	32.832704684364614
Business Fax:	0	**Longitude:**	-117.16479839888684

Onsite Haz. Waste Trtmnt: No

Mailing Address: 16868 A LANE, HUNTINGTON BEACH, CA 92647

--Details--

ID: 4519
Tank ID: 19705
Last Updated: 2017-12-15T02:30:40.000
UST Perm Close Date:
Tank Status: Active
Type of Tank: Double Wall
Piping System Type: Pressure
Tank Use: Motor Vehicle Fueling
Tank Capacity (Gal): 20000
Tank Contents: Regular Unleaded
Other Content Info:
Tank Owner Name: G&M OIL CO., LLC

ID: 4521
Tank ID: 19707
Last Updated: 2017-12-15T02:30:40.000
UST Perm Close Date:
Tank Status: Active
Type of Tank: Double Wall
Piping System Type: Pressure
Tank Use: Motor Vehicle Fueling
Tank Capacity (Gal): 10000
Tank Contents: Diesel
Other Content Info:
Tank Owner Name: G&M OIL CO., LLC

ID: 4520
Tank ID: 19706
Last Updated: 2017-12-15T02:30:40.000
UST Perm Close Date:
Tank Status: Active
Type of Tank: Double Wall
Piping System Type: Pressure
Tank Use: Motor Vehicle Fueling
Tank Capacity (Gal): 15000
Tank Contents: Premium Unleaded
Other Content Info:
Tank Owner Name: G&M OIL CO., LLC

Map Key	Number of Records	Direction	Distance (mi/ft)	Elev/Diff (ft)	Site	DB
1006	1 of 1	-	0.00 / 0.00	435.54 / 13	San Diego Air National Guard (ANG) Station - San Diego Air National Guard (ANG) Station 7288 Convoy Terrace San Diego CA 92111	CLEANUP SITES

Global ID: T10000004597
Case Type: Military Cleanup Site
Status: Completed - Case Closed
Status Date: 2014-03-12 00:00:00
RB Case No: 16632
LOC Case No:
Lead Agency: SAN DIEGO RWQCB (REGION 9)
Case Worker: JPA

CUF Case: NO
Begin Date: 2013-01-14 00:00:00
How Discovered:
Stop Method:
County: San Diego
Latitude: 32.8366701248509
Longitude: -117.161893844604
File Location: All Files are on GeoTracker or in the Local Agency Database

Local Agency:
Potential Cntm of Concrn: Lead, Diesel, Polynuclear aromatic hydrocarbons (PAHs), Waste Oil / Motor / Hydraulic / Lubricating
Potential Media Affected: Indoor Air, Other Groundwater (uses other than drinking water), Soil, Soil Vapor
How Discovered Description:
Stop Description:
Cal Water Watershed Name: Penasquitos - Miramar (906.40)
DWR Groundwater Subbasin Name:
Site History:

The San Diego Air National Guard (ANG) Station is home to the 147th CBCS of the CA ANG. The CA ANG has occupied the installation since 1988 and has used the property for communications and satellite imagery operations, vehicle maintenance, administrative support, and equipment and materials storage. A preliminary assessment (PA) and site inspection was conducted in January 2009 to identify areas of potential concern based on a review of historical records. These areas of concer (AOCs) include: Storm Water Discharge Area from wash rack and vehicle maintenance bays, Former Underground Storage Tanks, Oil/Water Separators (OWSs), Vehicle Lift Pits, and Battery Pit Closure. Based on the 2009 study reults, additional soil investigation was recommended at the Storm Water Discharge Area, Former Battery Sump, and the OWSs. Groundwater investigation was recommended in the area of the Former Hydraulic Lifts and OWSs, and soil vapor investigation was recommended in the area near the OWSs. A Preliminary Assessment (PA) was conducted in May 2012. The objectives of the PA were to determine if there had been any significant events (such as equipment or mission changes, leaks, or spills) at the Station since the 2009 study that may have impacted the AOCs, and to verify that additional investigation of the AOCs was necessary. No additional impacts were discovered. A Draft Final Site Investigation Report (September 2013) has been submitted. The Final Site Investigation Report (February 2014) has been submitted.

Status History

Status:	Status Date:
Open - Case Begin Date	2013-01-14 00:00:00
Open - Eligible for Closure	2014-02-21 00:00:00
Open - Site Assessment	2013-02-13 00:00:00
Completed - Case Closed	2014-03-12 00:00:00

Activities

Action Type: RESPONSE
Action: Site Investigation
Date: 2013-03-06 00:00:00

Action Type: RESPONSE
Action: Correspondence

Map Key	Number of Records	Direction	Distance (mi/ft)	Elev/Diff (ft)	Site	DB

Date: 2013-03-06 00:00:00

Action Type: RESPONSE
Action: Site Investigation Complete - Regulator Responded
Date: 2014-02-17 00:00:00

Action Type: RESPONSE
Action: Other Report / Document
Date: 2013-05-21 00:00:00

Action Type: RESPONSE
Action: Well Installation Report
Date: 2009-07-21 00:00:00

Action Type: ENFORCEMENT
Action: Closure/No Further Action Letter
Date: 2014-03-12 00:00:00

Action Type: RESPONSE
Action: Site Investigation - Regulator Responded
Date: 2013-04-04 00:00:00

Action Type: RESPONSE
Action: Well Installation Report
Date: 2009-07-20 00:00:00

Action Type: RESPONSE
Action: Site Investigation Workplan - Regulator Responded
Date: 2013-01-14 00:00:00

Action Type: RESPONSE
Action: Site Investigation - Regulator Responded
Date: 2013-09-01 00:00:00

Action Type: RESPONSE
Action: Site Assessment Report
Date: 2006-04-06 00:00:00

Action Type: RESPONSE
Action: Soil and Water Investigation Report - Regulator Responded
Date: 2013-07-15 00:00:00

Contacts

Contact Type:	Regional Board Caseworker	**City:**	SAN DIEGO
Contact Name:	JOHN P. ANDERSON	**Email:**	john.anderson@waterboards.ca.gov
Organization Name:	SAN DIEGO RWQCB (REGION 9)	**Phone No:**	
Address:	2375 NORTHSIDE DRIVE, SUITE 100		

1007	1 of 1	-	0.00 / 0.00	219.37 / -204	STONECREST AUTO CENTER 3690 MURPHY CANYON RD	DELISTED TNK

Map Key	Number of Records	Direction	Distance (mi/ft)	Elev/Diff (ft)	Site	DB
					SAN DIEGO CA 92123	

Facility ID: H35795
County: San Diego
Permitting Agency: SAN DIEGO COUNTY
Original Source: UST
Record Date: 30-JAN-2017
Latitude: 32.8098382
Longitude: -117.1154931

1008	1 of 1	-	0.00 / 0.00	397.24 / -26	Kaiser Permanente-Clairemont Mesa 7060 CLAIREMONT MESA BLVD SAN DIEGO CA 92111	CERS HAZ

Site ID: 127201
Latitude: 32.833500
Longitude: -117.164680

Regulated Programs

EI ID: 10384591
EI Description: Chemical Storage Facilities

EI ID: 10384591
EI Description: Hazardous Waste Generator

Affiliations

Affil Type Desc: Parent Corporation
Entity Name: KAISER PERMANENTE ORGANIZATION
Entity Title:
Address:
City:
State:
Country:
Zip Code:
Phone:

Affil Type Desc: CUPA District
Entity Name: San Diego County Env Health
Entity Title:
Address: PO Box 129261
City: San Diego
State: CA
Country:
Zip Code: 92112-9261
Phone: (858) 505-6880

Affil Type Desc: Environmental Contact
Entity Name: MARK TRASK
Entity Title:
Address: 4402 Vandever Ave
City: San Diego

Map Key	Number of Records	Direction	Distance (mi/ft)	Elev/Diff (ft)	Site	DB

State:	CA
Country:	
Zip Code:	92120
Phone:	(619) 516-7221
Affil Type Desc:	Identification Signer
Entity Name:	Mark Trask
Entity Title:	Director of Environmental Health & Safety/WPS
Address:	
City:	
State:	
Country:	
Zip Code:	
Phone:	
Affil Type Desc:	Facility Mailing Address
Entity Name:	Mailing Address
Entity Title:	
Address:	4402 Vandever Ave
City:	San Diego
State:	CA
Country:	
Zip Code:	92120
Phone:	
Affil Type Desc:	Secondary Emergency Contact
Entity Name:	Kelly Cheffet
Entity Title:	EH&S Manager
Address:	
City:	
State:	
Country:	
Zip Code:	
Phone:	(619) 528-5000
Affil Type Desc:	Document Preparer
Entity Name:	Gaile Crean
Entity Title:	
Address:	
City:	
State:	
Country:	
Zip Code:	
Phone:	
Affil Type Desc:	Legal Owner
Entity Name:	KAISER FOUNDATION HEALTH PLAN I
Entity Title:	
Address:	393 E WALNUT ST
City:	PASADENA
State:	CA
Country:	United States

Zip Code: 91188
Phone: (800) 331-3976

Affil Type Desc: Operator
Entity Name: KAISER FOUNDATION HEALTH PLAN I
Entity Title:
Address:
City:
State:
Country:
Zip Code:
Phone: (619) 528-5000

Affil Type Desc: Primary Emergency Contact
Entity Name: Mark Trask
Entity Title: Director of Environmental Health & Safety/WPS
Address:
City:
State:
Country:
Zip Code:
Phone: (619) 528-5000

Coordinates

Env Int Type Code: HWG
Program ID: 10384591
Latitude: 32.833500
Longitude: -117.164680
Coord Name:
Ref Point Type Desc: Center of a facility or station.

Evaluations

Eval Date: 2/18/2015
Violations Found: Yes
Eval General Type: Compliance Evaluation Inspection
Eval Type: Routine done by local agency
Eval Division: San Diego County Department of Env Health
Eval Program: HMRRP
Eval Source: CERS
Eval Notes:

Inspector: Misleh John Inspection ID:4089493

Eval Date: 2/18/2015
Violations Found: Yes
Eval General Type: Compliance Evaluation Inspection
Eval Type: Routine done by local agency
Eval Division: San Diego County Department of Env Health
Eval Program: HW
Eval Source: CERS
Eval Notes:

Inspector: Misleh John Inspection ID:4089493

Eval Date: 4/14/2016
Violations Found: No
Eval General Type: Compliance Evaluation Inspection
Eval Type: Routine done by local agency
Eval Division: San Diego County Department of Env Health
Eval Program: HW
Eval Source: CERS
Eval Notes:

Inspector: Burke Mike Inspection ID:5214428

Eval Date: 4/14/2016
Violations Found: Yes
Eval General Type: Compliance Evaluation Inspection
Eval Type: Routine done by local agency
Eval Division: San Diego County Department of Env Health
Eval Program: HMRRP
Eval Source: CERS
Eval Notes:

Inspector: Burke Mike Inspection ID:5214428

Violations

Violation Date: 2/18/2015 ***Violation Program:*** HMRRP
Violation Division: San Diego County Department of Env Health ***Violation Source:*** CERS
Citation: HSC 6.95 25508.1(a)-(e) - California Health and Safety Code, Chapter 6.95, Section(s) 25508.1(a)-(e)
Violation Notes:

Returned to compliance on 09/03/2015.

Violation Description:

Failure to electronically update business plan within 30 days of any one of the following events:
A 100 percent or more increase in the quantity of a previously disclosed material.
Any handling of a previously undisclosed hazardous materials at or above reportable quantities.
A change of business address, business ownership, or business name.

Violations

Violation Date: 2/18/2015 ***Violation Program:*** HW
Violation Division: San Diego County Department of Env Health ***Violation Source:*** CERS
Citation: 22 CCR 12 66262.34(f) - California Code of Regulations, Title 22, Chapter 12, Section(s) 66262.34(f)
Violation Notes:

Returned to compliance on 09/03/2015.

Violation Description:

Failure to properly label hazardous waste accumulation containers with the following requirements: "Hazardous Waste", name and address of the

generator, physical and chemical characteristics of the Hazardous Waste, and starting accumulation date.

Violations

Violation Date: 4/14/2016
Violation Program: HMRRP
Violation Division: San Diego County Department of Env Health
Violation Source: CERS
Citation: HSC 6.95 25508(a)(1) - California Health and Safety Code, Chapter 6.95, Section(s) 25508(a)(1)
Violation Notes:

Returned to compliance on 05/25/2016.

Violation Description:

Failure to complete and electronically submit hazardous material inventory information for all reportable hazardous materials on site at or above reportable quantities.

Map Key	Number of Records	Direction	Distance (mi/ft)	Elev/Diff (ft)	Site	DB
1009	1 of 9	-	0.00 / 0.00	227.86 / -195	Shift Auto & Tires 3690 MURPHY CANYON RD STE 101 SAN DIEGO CA 92123	CERS HAZ

Site ID: 410218
Latitude: 32.808510
Longitude: -117.116460

Regulated Programs

EI ID: 10709569
EI Description: Chemical Storage Facilities

EI ID: 10709569
EI Description: Hazardous Waste Generator

Affiliations

Affil Type Desc: Parent Corporation
Entity Name: Shift Auto & Tires
Entity Title:
Address:
City:
State:
Country:
Zip Code:
Phone:

Affil Type Desc: Identification Signer
Entity Name: javier silva
Entity Title: MANAGER
Address:
City:
State:
Country:
Zip Code:

Phone:

Affil Type Desc: Property Owner
Entity Name: STONE CREST GAS & WASH INC
Entity Title:
Address: 3690 MURPHY CANYON RD
City: SAN DIEGO
State: CA
Country: United States
Zip Code: 92123
Phone: (858) 874-3119

Affil Type Desc: Secondary Emergency Contact
Entity Name: javier silva
Entity Title: MANAGER
Address:
City:
State:
Country:
Zip Code:
Phone: (619) 844-7834

Affil Type Desc: Environmental Contact
Entity Name: Javier Silva
Entity Title:
Address: 3690 Murphy Canyon Rd Ste 101
City: San Diego
State: CA
Country:
Zip Code: 92123
Phone: (858) 565-4807

Affil Type Desc: Legal Owner
Entity Name: AVLIS LLC
Entity Title:
Address: 3690 MURPHY CANYON RD #101
City: SAN DIEGO
State: CA
Country: United States
Zip Code: 92123
Phone: (858) 565-4807

Affil Type Desc: Operator
Entity Name: Javier Silva
Entity Title:
Address:
City:
State:
Country:
Zip Code:
Phone: (619) 844-7834

Affil Type Desc:	CUPA District
Entity Name:	San Diego County Env Health
Entity Title:	
Address:	PO Box 129261
City:	San Diego
State:	CA
Country:	
Zip Code:	92112-9261
Phone:	(858) 505-6880

Affil Type Desc:	Facility Mailing Address
Entity Name:	Mailing Address
Entity Title:	
Address:	3690 MURPHY CANYON RD # 101
City:	SAN DIEGO
State:	CA
Country:	
Zip Code:	92123
Phone:	

Affil Type Desc:	Document Preparer
Entity Name:	Javier Silva
Entity Title:	
Address:	
City:	
State:	
Country:	
Zip Code:	
Phone:	

Affil Type Desc:	Primary Emergency Contact
Entity Name:	PAT VEAS
Entity Title:	SERVICE MANAGER
Address:	
City:	
State:	
Country:	
Zip Code:	
Phone:	(619) 993-2130

Evaluations

Eval Date:	10/4/2016
Violations Found:	Yes
Eval General Type:	Compliance Evaluation Inspection
Eval Type:	Routine done by local agency
Eval Division:	San Diego County Department of Env Health
Eval Program:	HW
Eval Source:	CERS
Eval Notes:	

Inspector: Preece Sharon Inspection ID:5600672

Eval Date: 10/4/2016
Violations Found: Yes
Eval General Type: Compliance Evaluation Inspection
Eval Type: Routine done by local agency
Eval Division: San Diego County Department of Env Health
Eval Program: HMRRP
Eval Source: CERS
Eval Notes:

Inspector: Preece Sharon Inspection ID:5600672

Violations

Violation Date: 10/4/2016 ***Violation Program:*** HW
Violation Division: San Diego County Department of Env Health ***Violation Source:*** CERS
Citation: 22 CCR 12 66262.12 - California Code of Regulations, Title 22, Chapter 12, Section(s) 66262.12
Violation Notes:

Returned to compliance on 10/27/2016.

Violation Description:

Failure to obtain an Identification Number prior to treating, storing, disposing of, transporting or offering for transportation any hazardous waste.

Violations

Violation Date: 10/4/2016 ***Violation Program:*** HMRRP
Violation Division: San Diego County Department of Env Health ***Violation Source:*** CERS
Citation: HSC 6.95 Multiple Sections - California Health and Safety Code, Chapter 6.95, Section(s) Multiple Sections
Violation Notes:

Returned to compliance on 10/19/2016.

Violation Description:

Business Plan Program - Administration/Documentation - General

Violations

Violation Date: 10/4/2016 ***Violation Program:*** HMRRP
Violation Division: San Diego County Department of Env Health ***Violation Source:*** CERS
Citation: HSC 6.95 25508(a)(1) - California Health and Safety Code, Chapter 6.95, Section(s) 25508(a)(1)
Violation Notes:

Returned to compliance on 10/19/2016.

Violation Description:

Failure to complete and electronically submit a business plan when storing/handling a hazardous material at or above reportable quantities.

Map Key	Number of Records	Direction	Distance (mi/ft)	Elev/Diff (ft)	Site	DB
1009	2 of 9	-	0.00 / 0.00	227.86 / -195	EXPRESS TIRE 3690 MURPHY CANYON RD SAN DIEGO CA 92123	CERS HAZ

Site ID: 115420
Latitude: 32.808506
Longitude: -117.116463

Regulated Programs

EI ID: 10572502 **EI Description:** Chemical Storage Facilities

EI ID: 10572502 **EI Description:** Hazardous Waste Generator

Affiliations

Affil Type Desc: Parent Corporation
Entity Name: EXPRESS TIRE
Entity Title:
Address:
City:
State:
Country:
Zip Code:
Phone:

Affil Type Desc: Primary Emergency Contact
Entity Name: Alejandro Marquez
Entity Title: Manager
Address:
City:
State:
Country:
Zip Code:
Phone: (858) 874-3109

Affil Type Desc: Identification Signer
Entity Name: David Najim
Entity Title: Director of Internet Communications
Address:
City:
State:
Country:
Zip Code:
Phone:

Affil Type Desc: CUPA District
Entity Name: San Diego County Env Health
Entity Title:
Address: PO Box 129261

City:	San Diego
State:	CA
Country:	
Zip Code:	92112-9261
Phone:	(858) 505-6880
Affil Type Desc:	Environmental Contact
Entity Name:	David Najim
Entity Title:	
Address:	1148 Industrial Avenue
City:	Escondido
State:	CA
Country:	
Zip Code:	92029
Phone:	(760) 801-1975
Affil Type Desc:	Legal Owner
Entity Name:	EXPRESS TIRE
Entity Title:	
Address:	1148 Industrial Ave
City:	Escondido
State:	CA
Country:	United States
Zip Code:	92029
Phone:	(760) 741-4044
Affil Type Desc:	Secondary Emergency Contact
Entity Name:	Arturo Jamies
Entity Title:	District Manager
Address:	
City:	
State:	
Country:	
Zip Code:	
Phone:	(760) 801-2268
Affil Type Desc:	Document Preparer
Entity Name:	David Najim
Entity Title:	
Address:	
City:	
State:	
Country:	
Zip Code:	
Phone:	
Affil Type Desc:	Operator
Entity Name:	EXPRESS TIRE
Entity Title:	
Address:	
City:	
State:	

Country:
Zip Code:
Phone: (858) 874-3109

Affil Type Desc: Facility Mailing Address
Entity Name: Mailing Address
Entity Title:
Address: 1148 Industrial Ave
City: Escondido
State: CA
Country:
Zip Code: 92029
Phone:

Coordinates

Env Int Type Code: HWG
Program ID: 10572502
Latitude: 32.808520
Longitude: -117.116460
Coord Name:
Ref Point Type Desc: Center of a facility or station.

Evaluations

Eval Date: 10/4/2016
Violations Found: No
Eval General Type: Compliance Evaluation Inspection
Eval Type: Routine done by local agency
Eval Division: San Diego County Department of Env Health
Eval Program: HW
Eval Source: CERS
Eval Notes:

Inspector: Preece Sharon Inspection ID:5573909

Eval Date: 10/4/2016
Violations Found: Yes
Eval General Type: Compliance Evaluation Inspection
Eval Type: Routine done by local agency
Eval Division: San Diego County Department of Env Health
Eval Program: HMRRP
Eval Source: CERS
Eval Notes:

Inspector: Preece Sharon Inspection ID:5573909

Eval Date: 12/26/2014
Violations Found: Yes
Eval General Type: Compliance Evaluation Inspection
Eval Type: Routine done by local agency
Eval Division: San Diego County Department of Env Health
Eval Program: HMRRP

Eval Source: CERS
Eval Notes:

Inspector: Preece Sharon Inspection ID:5230775

Eval Date: 12/26/2014
Violations Found: Yes
Eval General Type: Compliance Evaluation Inspection
Eval Type: Routine done by local agency
Eval Division: San Diego County Department of Env Health
Eval Program: HW
Eval Source: CERS
Eval Notes:

Inspector: Preece Sharon Inspection ID:5230775

Violations

Violation Date: 10/4/2016 ***Violation Program:*** HMRRP
Violation Division: San Diego County Department of Env Health ***Violation Source:*** CERS
Citation: HSC 6.95 25508(a)(1) - California Health and Safety Code, Chapter 6.95, Section(s) 25508(a)(1)
Violation Notes:

Returned to compliance on 10/06/2016.

Violation Description:

Failure to complete and electronically submit hazardous material inventory information for all reportable hazardous materials on site at or above reportable quantities.

Violations

Violation Date: 12/26/2014 ***Violation Program:*** HMRRP
Violation Division: San Diego County Department of Env Health ***Violation Source:*** CERS
Citation: HSC 6.95 25508.2 - California Health and Safety Code, Chapter 6.95, Section(s) 25508.2
Violation Notes:

Returned to compliance on 03/20/2015.

Violation Description:

Failure to annually review and electronically certify that the business plan is complete, accurate, and up-to-date.

Violations

Violation Date: 12/26/2014 ***Violation Program:*** HW
Violation Division: San Diego County Department of Env Health ***Violation Source:*** CERS
Citation: 22 CCR 15 66265.195(a) - California Code of Regulations, Title 22, Chapter 15, Section(s) 66265.195(a)
Violation Notes:

Returned to compliance on 12/27/2014.

Violation Description:

Failure of the owner or operator to conduct inspections and maintain inspection records at the facility of the following tank equipment:
1) Overfill/spill control equipment (e.g., waste-feed cutoff systems, bypass systems, and drainage systems) to ensure that it is in good working order;
2) The aboveground portions of the tank system, if any, to detect corrosion or releases of waste;
3) Data gathered from monitoring equipment and leak-detection equipment, (e.g., pressure and temperature gauges, monitoring wells) to ensure that the tank system is being operated according to its design;
4) The construction materials and the area immediately surrounding the externally accessible portion of the tank system including secondary containment structures (e.g., dikes) to detect erosion or signs of releases of hazardous waste (e.g., wet spots, dead vegetation); and
5) For uncovered tanks, the level of waste in the tank, to ensure compliance with section 66265.194(b)(3).

Violations

Violation Date: 12/26/2014 ***Violation Program:*** HW
Violation Division: San Diego County Department of Env Health ***Violation Source:*** CERS
Citation: 22 CCR 15 66265.192(h) - California Code of Regulations, Title 22, Chapter 15, Section(s) 66265.192(h)
Violation Notes:

Returned to compliance on 05/15/2015.

Violation Description:

Failure to obtain and maintain a written assessment reviewed and certified by an independent, qualified, professional engineer stating the new hazardous waste tank system has sufficient structural integrity, is acceptable for the transferring, storing and treating of hazardous waste, and that the tanks and containment system including the foundation, structural support, seams, connections, and pressure controls (if applicable) are suitably designed and that the tank system has sufficient structural strength, compatibility with the waste(s) to be transferred, stored or treated, and corrosion protection so that it will not collapse, rupture, or fail. This assessment shall be obtained prior to placing the tank system in service, and shall be kept on file at the facility. The tank assessment shall be good for five years. This assessment shall also include, at a minimum, the following information:
(1) Design standard(s) according to which the tank(s) and ancillary equipment are or will be constructed;
(2) Hazardous characteristics of the waste(s) to be handled;
(3) For new tank systems or components in which the external shell of a metal tank or any external metal component of the tank system is or will be in contact with the soil or with water, a determination by a corrosion expert of:
(A) Factors affecting the potential for corrosion, including but not limited to:
1. Soil moisture content;
2. Soil pH;
3. Soil sulfides level;
4. Soil resistivity;
5. Structure to soil potential;
6. Influence of nearby underground metal structures (e.g., piping);
7. Stray electric current; and
8. Existing corrosion-protection measures (e.g., coating, cathodic protection), and
(B) The type and degree of external corrosion protection that are needed to ensure the integrity of the tank system during the use of the tank system or component, consisting of one or more of the following:
1. Corrosion-resistant materials of construction such as special alloys or fiberglass-reinforced plastic;
2. Corrosion-resistant coating (such as epoxy or fiberglass) with cathodic protection (e.g., impressed current or sacrificial anodes); and
3. Electrical isolation devices such as insulating joints and flanges;
(4) For underground tank system components that are likely to be affected by vehicular traffic, a determination of design or operational measures that will protect the tank system against potential damage; and
(5) Design considerations to ensure that:
(A) Tank foundations will maintain the load of a full tank;
(B) Tank systems will be anchored to prevent flotation or dislodgement where the tank system is placed in a saturated zone, or is located within a seismic fault zone;
(C) Tank systems will withstand the effects of frost heave; and
(D) The installation of a corrosion protection system that is field fabricated shall be supervised by an independent corrosion expert to ensure proper installation.

Violations

Violation Date: 12/26/2014 ***Violation Program:*** HW
Violation Division: San Diego County Department of Env Health ***Violation Source:*** CERS

Citation: 22 CCR 15 66265.193 - California Code of Regulations, Title 22, Chapter 15, Section(s) 66265.193

Violation Notes:

Returned to compliance on 05/15/2015.

Violation Description:

Failure of the LQG and/or TP generator, on all new and existing hazardous waste tank systems and ancillary equipment, to meet the following secondary containment requirements:
1) Designed, installed, and operated to prevent any migration of wastes or accumulated liquid out of the system to the soil, ground water, or surface water at any time during the use of the tank system; and
2) Capable of detecting and collecting releases and accumulated liquids until the collected material is removed.
3) Constructed of or lined with materials that are compatible with the waste(s) to be placed in the tank system and shall have sufficient strength and thickness to prevent failure due to pressure gradients (including static head and external hydrological forces), physical contact with the waste to which they are exposed, climatic conditions, the stress of installation, and the stress of daily operation (including stresses from nearby vehicular traffic);
4) Placed on a foundation or base capable of providing support to the secondary containment system and resistance to pressure gradients above and below the system and capable of preventing failure due to settlement, compression, or uplift;
5) Provided with a leak detection system that is designed and operated so that it will detect the failure of either the primary and secondary containment structure or any release of hazardous waste or accumulated liquid in the secondary containment system within 24 hours, or at the earliest practicable time if the existing detection technology or site conditions will not allow detection of a release within 24 hours;
6) Sloped or otherwise designed or operated to drain and remove liquids resulting from leaks, spills, or precipitation. Spilled or leaked waste and accumulated precipitation shall be removed from the secondary containment system within 24 hours, or in as timely a manner as is possible to prevent harm to human health or the environment, if removal of the released waste or accumulated precipitation cannot be accomplished within 24 hours.
7) Secondary containment for tanks shall include one or more of the following devices:
a) A liner (external to the tank); b) a vault; c) a double-walled tank; or d) an equivalent device as approved by the Department.
8) The secondary containment systems shall satisfy the following requirements:
a) External liner systems shall be designed or operated to contain 100 percent of the capacity of the largest tank within its boundary; or
b) Designed or operated to prevent run-on and infiltration of precipitation into the secondary containment system unless the collection system has sufficient excess capacity to contain run-on and infiltration. Such additional capacity shall be sufficient to contain run-on and infiltration of precipitation from a 25-year, 24-hour rainfall event;
c) Free of cracks or gaps; and
d) Designed and installed to completely surround the tank and to cover all surrounding earth likely to come into contact with the waste if released from the tank(s) (i.e., capable of preventing lateral as well as vertical migration of the waste).
9) Vault systems shall be:
a) Designed or operated to contain 100 percent of the capacity of the largest tank within its boundary;
b) Designed or operated to prevent run-on and infiltration of precipitation into the secondary containment system unless the collection system has sufficient excess capacity to contain run-on and infiltration. Such additional capacity shall be sufficient to contain run-on and infiltration of precipitation from a 25-year, 24-hour rainfall event;
c) Constructed with chemical-resistant water stops in place at all joints (if any);
d) Provided with an impermeable interior coating or lining that is compatible with the waste being transferred, stored or treated and that will prevent migration of waste into the concrete;
e) Provided with a means to protect against the formation of and ignition of vapors within the vault, if the w

Violations

Violation Date: 12/26/2014 ***Violation Program:*** HMRRP
Violation Division: San Diego County Department of Env Health ***Violation Source:*** CERS
Citation: HSC 6.95 25507 - California Health and Safety Code, Chapter 6.95, Section(s) 25507
Violation Notes:

Returned to compliance on 03/20/2015.

Violation Description:

Failure to adequately establish and implement a business plan when storing/handling a hazardous material at or above reportable quantities.

Violations

Violation Date: 10/4/2016 ***Violation Program:*** HMRRP
Violation Division: San Diego County Department of Env Health ***Violation Source:*** CERS
Citation: HSC 6.95 Multiple Sections - California Health and Safety Code, Chapter 6.95, Section(s) Multiple Sections

Violation Notes:

Returned to compliance on 10/10/2016.

Violation Description:

Business Plan Program - Administration/Documentation - General

Violations

Violation Date: 12/26/2014 ***Violation Program:*** HW
Violation Division: San Diego County Department of Env Health ***Violation Source:*** CERS
Citation: 22 CCR 15 66265.16 - California Code of Regulations, Title 22, Chapter 15, Section(s) 66265.16
Violation Notes:

Returned to compliance on 12/27/2014.

Violation Description:

Failure to provide employees within the first six months after the date of their employment, or assignment to the facility, or to work unsupervised, or to a new position at a facility with hazardous waste training to ensure employees are competent in the following areas: hazardous waste management procedures (including contingency plan implementation) relevant to the positions in which they are employed, emergency response and emergency equipment, and procedures for using, inspecting, repairing, and replacing facility emergency and monitoring equipment. In addition, the owner/operator shall ensure facility personnel take part in an annual review of the initial training and training records training records on current personnel shall be kept until closure of the facility. Training records on former employees shall be kept for at least three years from the date the employee last worked at the facility. The records shall include the following: the job title for each position at the facility related to hazardous waste management, and the name of the employee filling each job; a written job description for each position, duties of facility personnel assigned to each position, and a written description of the type and amount of both introductory and continuing training that will be given to each person filling a position.

Violations

Violation Date: 12/26/2014 ***Violation Program:*** HW
Violation Division: San Diego County Department of Env Health ***Violation Source:*** CERS
Citation: HSC 6.5 Multiple - California Health and Safety Code, Chapter 6.5, Section(s) Multiple
Violation Notes:

Returned to compliance on 12/26/2014.

Violation Description:

Haz Waste Generator Program - Administration/Documentation - General

Violations

Violation Date: 12/26/2014 ***Violation Program:*** HW
Violation Division: San Diego County Department of Env Health ***Violation Source:*** CERS
Citation: 22 CCR 15 66265.35 - California Code of Regulations, Title 22, Chapter 15, Section(s) 66265.35
Violation Notes:

Returned to compliance on 12/27/2014.

Violation Description:

Failure to maintain aisle space to allow the unobstructed movement of personnel, fire protection, spill control equipment, and decontamination equipment to any area of facility operation in an emergency, unless it can be demonstrated to the Department that aisle space is not needed for any of these purposes.

Violations

Violation Date: 12/26/2014
Violation Program: HMRRP
Violation Division: San Diego County Department of Env Health
Violation Source: CERS
Citation: HSC 6.95 25508(a)(1) - California Health and Safety Code, Chapter 6.95, Section(s) 25508(a)(1)
Violation Notes:

Returned to compliance on 03/20/2015.

Violation Description:

Failure to complete and electronically submit a site map with all required content.

1009	3 of 9	-	0.00 / 0.00	227.86 / -195	San Diego Gas & Electric 3690 Murphy Canyon Road San Diego CA 92123	CHMIRS

ID: 07-5370
Notified Date: 9/4/2007 17:35
Control No: '07-5370
Notified Date Time:
Year: 2007
County: San Diego County

California Hazardous Material Incident Report System

Contained: Yes
3 Vessel >= 300 Tons:
1 Substance: Mineral oil, less than 1 PPM PCB
Incident Date: 9/4/2007
1 Measure: Gal(s)
Incident Time: 1430
1 Other:
Spill Site: Road
1 Quantity: 140
Injuries?:
1 Type: PETROLEUM
No of Injuries: 0
1 Pipeline:
Fatals?:
1 Vessel >= 300 Tons:
No of Fatals: 0
2 Substance:
Evacs?:
2 Quantity:
No of Evacs: 0
2 Measure:
Cleanup: Reporting Party
2 Type:
Site:
2 Other:
Cause:
2 Pipeline:
Cause Other:
2 Vessel >= 300 Tons:
Dog No:
3 Substance:
Water: No
3 Quantity:
Water Way:
3 Measure:
City: San Diego
3 Type:
County: San Diego County
3 Other:
Zip: 92123
3 Pipeline:
Admin Agency: San Diego County Health Services Dept.
Notification Area: AA/CUPA,DFG-OSPR,DTSC,RWQCB,US EPA,USFWS
Location: 3690 Murphy Canyon Road
Description: RP States: A van hit the pad mounted transformer. The release resulted from the accident.

Map Key	Number of Records	Direction	Distance (mi/ft)	Elev/Diff (ft)	Site	DB

Main Page Information

On Scene:	
Other on Scene:	
Other Notified:	
Admin Agency:	San Diego County Health Services Dept.
Admin Agency 2:	
Additional County:	
Document Title:	SPILL Report
Creation Date:	09/04/2007 05:35 PM
Received By:	
Person Notifying Cal OES:	
Phone No:	
Ext:	
Pag Cell:	
Type:	PETROLEUM
Cause Description for Other:	
Amount 1:	140
Amount 2:	
Amount 3:	
Doc URL:	https://w3.calema.ca.gov/operational/malhaz.nsf/f1841a103c102734882563e200760c4a/3a46440fcd8bb55b8825734d00034006?OpenDocument

1009	*4 of 9*	*-*	*0.00 / 0.00*	*227.86 / -195*	***STONECREST GAS & WASH, INC*** ***3690 MURPHY CANYON RD*** ***SAN DIEGO CA 92123***	***CERS TANK***

Site ID:	71671
Latitude:	32.808506
Longitude:	-117.116463

Regulated Programs

EI ID:	10390480	***EI Description:***	Hazardous Waste Generator
EI ID:	10390480	***EI Description:***	Underground Storage Tank
EI ID:	10390480	***EI Description:***	Chemical Storage Facilities

Affiliations

Affil Type Desc:	CUPA District
Entity Name:	San Diego County Env Health
Entity Title:	
Address:	PO Box 129261
City:	San Diego
State:	CA
Country:	
Zip Code:	92112-9261
Phone:	(858) 505-6880

Affil Type Desc:	Environmental Contact
Entity Name:	Haith Razuki
Entity Title:	
Address:	3690 MURPHY CANYON RD, #102
City:	SAN DIEGO
State:	CA
Country:	
Zip Code:	92123
Phone:	(619) 726-0201

Affil Type Desc:	Operator
Entity Name:	STONECREST GAS & WASH, INC
Entity Title:	
Address:	
City:	
State:	
Country:	
Zip Code:	
Phone:	(858) 874-3119

Affil Type Desc:	Facility Mailing Address
Entity Name:	Mailing Address
Entity Title:	
Address:	3690 MURPHY CANYON RD
City:	SAN DIEGO
State:	CA
Country:	
Zip Code:	92123
Phone:	

Affil Type Desc:	Secondary Emergency Contact
Entity Name:	SALAM RAZUKI
Entity Title:	President
Address:	
City:	
State:	
Country:	
Zip Code:	
Phone:	(619) 454-6622

Affil Type Desc:	Property Owner
Entity Name:	STONECREST PLAZA L L C
Entity Title:	
Address:	738 N CATARACT AVE
City:	SAN DIMAS
State:	CA
Country:	United States
Zip Code:	91773
Phone:	(858) 874-3119

Affil Type Desc:	UST Permit Applicant
Entity Name:	HAITH RAZUKI

Entity Title:	General Manager
Address:	
City:	
State:	
Country:	
Zip Code:	
Phone:	(858) 874-3119

Affil Type Desc:	UST Tank Owner
Entity Name:	STONECREST GAS & WASH, INC
Entity Title:	
Address:	3690 MURPHY CANYON RD
City:	SAN DIEGO
State:	CA
Country:	United States
Zip Code:	92123
Phone:	(858) 874-3119

Affil Type Desc:	Identification Signer
Entity Name:	HAITH RAZUKI
Entity Title:	General Manager
Address:	
City:	
State:	
Country:	
Zip Code:	
Phone:	

Affil Type Desc:	Parent Corporation
Entity Name:	STONECREST GAS & WASH, INC
Entity Title:	
Address:	
City:	
State:	
Country:	
Zip Code:	
Phone:	

Affil Type Desc:	UST Property Owner Name
Entity Name:	STONECREST PLAZA L L C
Entity Title:	
Address:	738 N CATARACT AVE
City:	SAN DIMAS
State:	CA
Country:	United States
Zip Code:	91773
Phone:	(858) 874-3119

Affil Type Desc:	UST Tank Operator
Entity Name:	Haith Razuki
Entity Title:	
Address:	3690 MURPHY CANYON RD

City:	SAN DIEGO
State:	CA
Country:	United States
Zip Code:	92123
Phone:	(858) 874-3119

Affil Type Desc:	Legal Owner
Entity Name:	STONECREST PLAZA L L C
Entity Title:	
Address:	738 N CATARACT AVE
City:	SAN DIMAS
State:	CA
Country:	United States
Zip Code:	91773
Phone:	(858) 874-3119

Affil Type Desc:	Primary Emergency Contact
Entity Name:	HAITH RAZUKI
Entity Title:	General Manager
Address:	
City:	
State:	
Country:	
Zip Code:	
Phone:	(619) 726-0201

Evaluations

Eval Date:	1/30/2015
Violations Found:	No
Eval General Type:	Other/Unknown
Eval Type:	Other, not routine, done by local agency
Eval Division:	San Diego County Department of Env Health
Eval Program:	HMRRP
Eval Source:	CERS
Eval Notes:	

Inspector: Kiener Michael Inspection ID:5223647

Eval Date:	1/30/2015
Violations Found:	No
Eval General Type:	Other/Unknown
Eval Type:	Other, not routine, done by local agency
Eval Division:	San Diego County Department of Env Health
Eval Program:	HW
Eval Source:	CERS
Eval Notes:	

Inspector: Kiener Michael Inspection ID:5223647

Eval Date: 12/10/2015
Violations Found: Yes
Eval General Type: Compliance Evaluation Inspection
Eval Type: Routine done by local agency
Eval Division: San Diego County Department of Env Health
Eval Program: HMRRP
Eval Source: CERS
Eval Notes:

Inspector: Fernandez Juan Inspection ID:5244719

Eval Date: 12/10/2015
Violations Found: No
Eval General Type: Compliance Evaluation Inspection
Eval Type: Routine done by local agency
Eval Division: San Diego County Department of Env Health
Eval Program: HW
Eval Source: CERS
Eval Notes:

Inspector: Fernandez Juan Inspection ID:5244719

Eval Date: 12/6/2016
Violations Found: No
Eval General Type: Compliance Evaluation Inspection
Eval Type: Routine done by local agency
Eval Division: San Diego County Department of Env Health
Eval Program: HW
Eval Source: CERS
Eval Notes:

Inspector: Fernandez Juan Inspection ID:5546837

Eval Date: 12/6/2016
Violations Found: Yes
Eval General Type: Compliance Evaluation Inspection
Eval Type: Routine done by local agency
Eval Division: San Diego County Department of Env Health
Eval Program: UST
Eval Source: CERS
Eval Notes:

Inspector: Fernandez Juan Inspection ID:5546837

Eval Date: 1/30/2015
Violations Found: Yes
Eval General Type: Other/Unknown
Eval Type: Other, not routine, done by local agency
Eval Division: San Diego County Department of Env Health
Eval Program: UST
Eval Source: CERS

Eval Notes:

Inspector: Kiener Michael Inspection ID:5223647

Eval Date: 12/6/2016
Violations Found: Yes
Eval General Type: Compliance Evaluation Inspection
Eval Type: Routine done by local agency
Eval Division: San Diego County Department of Env Health
Eval Program: HMRRP
Eval Source: CERS
Eval Notes:

Inspector: Fernandez Juan Inspection ID:5546837

Eval Date: 12/10/2015
Violations Found: Yes
Eval General Type: Compliance Evaluation Inspection
Eval Type: Routine done by local agency
Eval Division: San Diego County Department of Env Health
Eval Program: UST
Eval Source: CERS
Eval Notes:

Inspector: Fernandez Juan Inspection ID:5244719

Eval Date: 1/21/2015
Violations Found: No
Eval General Type: Compliance Evaluation Inspection
Eval Type: Routine done by local agency
Eval Division: San Diego County Department of Env Health
Eval Program: HMRRP
Eval Source: CERS
Eval Notes:

Inspector: Garchitorena Bobby Inspection ID:5161090

Eval Date: 1/21/2015
Violations Found: Yes
Eval General Type: Compliance Evaluation Inspection
Eval Type: Routine done by local agency
Eval Division: San Diego County Department of Env Health
Eval Program: UST
Eval Source: CERS
Eval Notes:

Inspector: Garchitorena Bobby Inspection ID:5161090

Violations

Violation Date: 1/30/2015 **Violation Program:** UST
Violation Division: San Diego County Department of Env Health **Violation Source:** CERS
Citation: 23 CCR 16 2636(f)(2) - California Code of Regulations, Title 23, Chapter 16, Section(s) 2636(f)(2)
Violation Notes:

Returned to compliance on 02/12/2015.

Violation Description:

Failure of the pressurized piping to meet one or more of the following requirements: monitored at least hourly with the capability of detecting a release of 3.0 gallons per hour, and will restrict the flow of product through the piping or trigger an alarm when a release occurs.

Violations

Violation Date: 12/6/2016 **Violation Program:** UST
Violation Division: San Diego County Department of Env Health **Violation Source:** CERS
Citation: HSC 6.7 25284.2 - California Health and Safety Code, Chapter 6.7, Section(s) 25284.2
Violation Notes:

Returned to compliance on 01/02/2017.

Violation Description:

Failure to test the spill bucket annually.

Violations

Violation Date: 12/10/2015 **Violation Program:** UST
Violation Division: San Diego County Department of Env Health **Violation Source:** CERS
Citation: 23 CCR 16 2641(a) - California Code of Regulations, Title 23, Chapter 16, Section(s) 2641(a)
Violation Notes:

Returned to compliance on 12/10/2015.

Violation Description:

Failure of sensor to be located in the proper position/location.

Violations

Violation Date: 12/10/2015 **Violation Program:** UST
Violation Division: San Diego County Department of Env Health **Violation Source:** CERS
Citation: HSC 6.7 25284 - California Health and Safety Code, Chapter 6.7, Section(s) 25284
Violation Notes:

Returned to compliance on 12/11/2015.

Violation Description:

Failure to obtain and maintain a valid operation permit from the CUPA.

Violations

Violation Date: 12/10/2015 ***Violation Program:*** UST
Violation Division: San Diego County Department of Env Health ***Violation Source:*** CERS
Citation: 23 CCR 16 2636(f)(1) - California Code of Regulations, Title 23, Chapter 16, Section(s) 2636(f)(1)
Violation Notes:

Returned to compliance on 12/18/2015.

Violation Description:

Failure of the double wall pressurized piping in the under dispenser containment to be continuously monitored by a method that either shuts down the flow of product to the dispenser or activates an audible/visual alarm when a leak is detected.

Violations

Violation Date: 1/21/2015 ***Violation Program:*** UST
Violation Division: San Diego County Department of Env Health ***Violation Source:*** CERS
Citation: HSC 6.7 25284 - California Health and Safety Code, Chapter 6.7, Section(s) 25284
Violation Notes:

Returned to compliance on 12/11/2015.

Violation Description:

Failure to obtain and maintain a valid operation permit from the CUPA.

Violations

Violation Date: 1/30/2015 ***Violation Program:*** UST
Violation Division: San Diego County Department of Env Health ***Violation Source:*** CERS
Citation: 23 CCR 16 2636(f)(1) - California Code of Regulations, Title 23, Chapter 16, Section(s) 2636(f)(1)
Violation Notes:

Returned to compliance on 01/30/2015.

Violation Description:

Failure of the double wall pressurized piping in the under dispenser containment to be continuously monitored by a method that either shuts down the flow of product to the dispenser or activates an audible/visual alarm when a leak is detected.

Violations

Violation Date: 1/21/2015 ***Violation Program:*** UST
Violation Division: San Diego County Department of Env Health ***Violation Source:*** CERS
Citation: 23 CCR 16 2638 - California Code of Regulations, Title 23, Chapter 16, Section(s) 2638
Violation Notes:

Returned to compliance on 01/30/2015.

Violation Description:

Failure to test leak detection equipment as required every 12 months (VPH, sensor, LLD, ATG, etc.) and/or submit monitoring system certification to the CUPA within 30 days of completion of the test

Violations

Violation Date: 12/6/2016 ***Violation Program:*** UST
Violation Division: San Diego County Department of Env Health ***Violation Source:*** CERS
Citation: 23 CCR 16 2636(f)(2) - California Code of Regulations, Title 23, Chapter 16, Section(s) 2636(f)(2)
Violation Notes:

Returned to compliance on 01/02/2017.

Violation Description:

Failure of the line leak detector (LLD) monitoring pressurized piping to meet one or more of the following requirements:Monitor at least hourly.Be capable of detecting a release of 3.0 gallons per hour at 10 p.s.i.g.
Restrict or shut off the flow of product through the piping when a leak is detected.

Violations

Violation Date: 12/6/2016 ***Violation Program:*** UST
Violation Division: San Diego County Department of Env Health ***Violation Source:*** CERS
Citation: 23 CCR 16 2637(e) - California Code of Regulations, Title 23, Chapter 16, Section(s) 2637(e)
Violation Notes:

Returned to compliance on 01/05/2017.

Violation Description:

Failure to submit a copy of the secondary containment test results to the CUPA within 30 days after the test.

Violations

Violation Date: 12/6/2016 ***Violation Program:*** HMRRP
Violation Division: San Diego County Department of Env Health ***Violation Source:*** CERS
Citation: HSC 6.95 25508(a)(1) - California Health and Safety Code, Chapter 6.95, Section(s) 25508(a)(1)
Violation Notes:

Returned to compliance on 01/12/2017.

Violation Description:

Failure to complete and electronically submit a site map with all required content.

Violations

Violation Date: 12/10/2015 ***Violation Program:*** HMRRP
Violation Division: San Diego County Department of Env Health ***Violation Source:*** CERS
Citation: HSC 6.95 25508(d) - California Health and Safety Code, Chapter 6.95, Section(s) 25508(d)
Violation Notes:

Returned to compliance on 12/11/2015.

Violation Description:

Map Key	Number of Records	Direction	Distance (mi/ft)	Elev/Diff (ft)	Site	DB

Failure to complete and/or electronically submit a business plan when storing/handling a hazardous material at or above reportable quantities.

1009	5 of 9	-	0.00 / 0.00	227.86 / -195	STONECREST GAS AND WASH 3690 MURPHY CANYON RD SAN DIEGO CA 92123	EMISSIONS

2004 Criteria Data

Facility ID:	95266	***CERR Code:***	
Facility SIC Code:	5541	***TOGT:***	2.03
CO:	37	***ROGT:***	2.03
Air Basin:	SD	***COT:***	
District:	SD	***NOXT:***	
COID:	SD	***SOXT:***	
DISN:	SAN DIEGO COUNTY APCD	***PMT:***	
CHAPIS:		***PM10T:***	

2004 Toxic Data

Facility ID:	95266	***COID:***	SD
Facility SIC Code:	5541	***DISN:***	SAN DIEGO COUNTY APCD
CO:	37	***CHAPIS:***	
Air Basin:	SD	***CERR Code:***	
District:	SD		
TS:			
Health Risk Asmt:			
Non-Cancer Chronic Haz Ind:			
Non-Cancer Acute Haz Ind:			

2005 Criteria Data

Facility ID:	95266	***CERR Code:***	
Facility SIC Code:	5541	***TOGT:***	2.03
CO:	37	***ROGT:***	2.03
Air Basin:	SD	***COT:***	
District:	SD	***NOXT:***	
COID:	SD	***SOXT:***	
DISN:	SAN DIEGO COUNTY APCD	***PMT:***	
CHAPIS:		***PM10T:***	

2005 Toxic Data

Facility ID:	95266	***COID:***	SD
Facility SIC Code:	5541	***DISN:***	SAN DIEGO COUNTY APCD
CO:	37	***CHAPIS:***	
Air Basin:	SD	***CERR Code:***	
District:	SD		
TS:			

Health Risk Asmt:
Non-Cancer Chronic Haz Ind:
Non-Cancer Acute Haz Ind:

2006 Criteria Data

Facility ID:	95266	***CERR Code:***	
Facility SIC Code:	5541	***TOGT:***	2.03
CO:	37	***ROGT:***	2.03
Air Basin:	SD	***COT:***	
District:	SD	***NOXT:***	
COID:	SD	***SOXT:***	
DISN:	SAN DIEGO COUNTY APCD	***PMT:***	
CHAPIS:		***PM10T:***	

2006 Toxic Data

Facility ID:	95266	***COID:***	SD
Facility SIC Code:	5541	***DISN:***	SAN DIEGO COUNTY APCD
CO:	37	***CHAPIS:***	
Air Basin:	SD	***CERR Code:***	
District:	SD		

TS:
Health Risk Asmt:
Non-Cancer Chronic Haz Ind:
Non-Cancer Acute Haz Ind:

2007 Criteria Data

Facility ID:	95266	***CERR Code:***	
Facility SIC Code:	5541	***TOGT:***	2.03
CO:	37	***ROGT:***	2.03
Air Basin:	SD	***COT:***	
District:	SD	***NOXT:***	
COID:	SD	***SOXT:***	
DISN:	SAN DIEGO COUNTY APCD	***PMT:***	
CHAPIS:		***PM10T:***	

2007 Toxic Data

Facility ID:	95266	***COID:***	SD
Facility SIC Code:	5541	***DISN:***	SAN DIEGO COUNTY APCD
CO:	37	***CHAPIS:***	
Air Basin:	SD	***CERR Code:***	
District:	SD		

TS:
Health Risk Asmt:
Non-Cancer Chronic Haz Ind:
Non-Cancer Acute Haz Ind:

2008 Criteria Data

Facility ID:	95266	***CERR Code:***	
Facility SIC Code:	5541	***TOGT:***	2.03
CO:	37	***ROGT:***	2.03
Air Basin:	SD	***COT:***	
District:	SD	***NOXT:***	
COID:	SD	***SOXT:***	
DISN:	SAN DIEGO COUNTY APCD	***PMT:***	
CHAPIS:		***PM10T:***	

2008 Toxic Data

Facility ID:	95266	***COID:***	SD
Facility SIC Code:	5541	***DISN:***	SAN DIEGO COUNTY APCD
CO:	37	***CHAPIS:***	
Air Basin:	SD	***CERR Code:***	
District:	SD		
TS:			
Health Risk Asmt:			
Non-Cancer Chronic Haz Ind:			
Non-Cancer Acute Haz Ind:			

2009 Criteria Data

Facility ID:	95266	***CERR Code:***	
Facility SIC Code:	5541	***TOGT:***	2.03
CO:	37	***ROGT:***	2.03
Air Basin:	SD	***COT:***	
District:	SD	***NOXT:***	
COID:	SD	***SOXT:***	
DISN:	SAN DIEGO COUNTY APCD	***PMT:***	
CHAPIS:		***PM10T:***	

2009 Toxic Data

Facility ID:	95266	***COID:***	SD
Facility SIC Code:	5541	***DISN:***	SAN DIEGO COUNTY APCD
CO:	37	***CHAPIS:***	
Air Basin:	SD	***CERR Code:***	
District:	SD		
TS:			
Health Risk Asmt:			
Non-Cancer Chronic Haz Ind:			
Non-Cancer Acute Haz Ind:			

2010 Toxic Data

Facility ID:	95266	***COID:***	SD
Facility SIC Code:	5541	***DISN:***	SAN DIEGO COUNTY APCD
CO:	37	***CHAPIS:***	
Air Basin:	SD	***CERR Code:***	
District:	SD		
TS:			
Health Risk Asmt:			
Non-Cancer Chronic Haz Ind:			
Non-Cancer Acute Haz Ind:			

2011 Criteria Data

Facility ID:	95266	***CERR Code:***	
Facility SIC Code:	5541	***TOGT:***	2.03
CO:	37	***ROGT:***	2.03
Air Basin:	SD	***COT:***	
District:	SD	***NOXT:***	
COID:	SD	***SOXT:***	
DISN:	SAN DIEGO COUNTY APCD	***PMT:***	
CHAPIS:		***PM10T:***	

2011 Toxic Data

Facility ID:	95266	***COID:***	SD
Facility SIC Code:	5541	***DISN:***	SAN DIEGO COUNTY APCD
CO:	37	***CHAPIS:***	
Air Basin:	SD	***CERR Code:***	
District:	SD		
TS:			
Health Risk Asmt:			
Non-Cancer Chronic Haz Ind:			
Non-Cancer Acute Haz Ind:			

2012 Criteria Data

Facility ID:	95266	***CERR Code:***	
Facility SIC Code:	5541	***TOGT:***	2.03
CO:	37	***ROGT:***	2.03
Air Basin:	SD	***COT:***	
District:	SD	***NOXT:***	
COID:	SD	***SOXT:***	
DISN:	SAN DIEGO COUNTY APCD	***PMT:***	
CHAPIS:		***PM10T:***	

2012 Toxic Data

Facility ID:	95266	***COID:***	SD
Facility SIC Code:	5541	***DISN:***	SAN DIEGO COUNTY APCD

CO:	37	**CHAPIS:**	
Air Basin:	SD	**CERR Code:**	
District:	SD		
TS:			
Health Risk Asmt:			
Non-Cancer Chronic Haz Ind:			
Non-Cancer Acute Haz Ind:			

2013 Criteria Data

Facility ID:	95266	**CERR Code:**	
Facility SIC Code:	5541	**TOGT:**	2.03
CO:	37	**ROGT:**	2.03
Air Basin:	SD	**COT:**	
District:	SD	**NOXT:**	
COID:	SD	**SOXT:**	
DISN:	SAN DIEGO COUNTY APCD	**PMT:**	
CHAPIS:		**PM10T:**	

2013 Toxic Data

Facility ID:	95266	**COID:**	SD
Facility SIC Code:	5541	**DISN:**	SAN DIEGO COUNTY APCD
CO:	37	**CHAPIS:**	
Air Basin:	SD	**CERR Code:**	
District:	SD		
TS:			
Health Risk Asmt:			
Non-Cancer Chronic Haz Ind:			
Non-Cancer Acute Haz Ind:			

2014 Criteria Data

Facility ID:	95266	**CERR Code:**	
Facility SIC Code:	5541	**TOGT:**	2.03
CO:	37	**ROGT:**	2.03
Air Basin:	SD	**COT:**	
District:	SD	**NOXT:**	
COID:	SD	**SOXT:**	
DISN:	SAN DIEGO COUNTY APCD	**PMT:**	
CHAPIS:		**PM10T:**	

2014 Toxic Data

Facility ID:	95266	**COID:**	SD
Facility SIC Code:	5541	**DISN:**	SAN DIEGO COUNTY APCD
CO:	37	**CHAPIS:**	
Air Basin:	SD	**CERR Code:**	
District:	SD		

Map Key	Number of Records	Direction	Distance (mi/ft)	Elev/Diff (ft)	Site	DB

TS:
Health Risk Asmt:
Non-Cancer Chronic Haz Ind:
Non-Cancer Acute Haz Ind:

2015 Criteria Data

Facility ID:	95266	***CERR Code:***	
Facility SIC Code:	5541	***TOGT:***	2.03
CO:	37	***ROGT:***	2.03
Air Basin:	SD	***COT:***	
District:	SD	***NOXT:***	
COID:	SD	***SOXT:***	
DISN:	SAN DIEGO COUNTY APCD	***PMT:***	
CHAPIS:		***PM10T:***	

2015 Toxic Data

Facility ID:	95266	***COID:***	SD
Facility SIC Code:	5541	***DISN:***	SAN DIEGO COUNTY APCD
CO:	37	***CHAPIS:***	
Air Basin:	SD	***CERR Code:***	
District:	SD		

TS:
Health Risk Asmt:
Non-Cancer Chronic Haz Ind:
Non-Cancer Acute Haz Ind:

Map Key	Number of Records	Direction	Distance (mi/ft)	Elev/Diff (ft)	Site	DB
1009	*6 of 9*	*-*	*0.00 / 0.00*	*227.86 / -195*	***SHELL OILMURPHY CANYON RD*** ***3690 MURPHY CANYON RD*** ***SAN DIEGO CA 92123***	***EMISSIONS***

2003 Criteria Data

Facility ID:	95266	***CERR Code:***	
Facility SIC Code:	5541	***TOGT:***	3.8626
CO:	37	***ROGT:***	3.8626
Air Basin:	SD	***COT:***	
District:	SD	***NOXT:***	
COID:	SD	***SOXT:***	
DISN:	SAN DIEGO COUNTY APCD	***PMT:***	
CHAPIS:		***PM10T:***	

2003 Toxic Data

Facility ID:	95266	***COID:***	SD
Facility SIC Code:	5541	***DISN:***	SAN DIEGO COUNTY APCD
CO:	37	***CHAPIS:***	
Air Basin:	SD	***CERR Code:***	

Map Key	Number of Records	Direction	Distance (mi/ft)	Elev/Diff (ft)	Site	DB
District:	SD					
TS:						
Health Risk Asmt:						
Non-Cancer Chronic Haz Ind:						
Non-Cancer Acute Haz Ind:						

1009	7 of 9	-	0.00 / 0.00	227.86 / -195	SHELL OIL / MURPHY CANYON RD 3690 MURPHY CANYON RD SAN DIEGO CA 92123	EMISSIONS

2000 Criteria Data

Facility ID:	95266	**CERR Code:**	
Facility SIC Code:	5541	**TOGT:**	3.8626
CO:	37	**ROGT:**	3.8626
Air Basin:	SD	**COT:**	
District:	SD	**NOXT:**	
COID:	SD	**SOXT:**	
DISN:	SAN DIEGO COUNTY APCD	**PMT:**	
CHAPIS:		**PM10T:**	

2000 Toxic Data

Facility ID:	95266	**COID:**	SD
Facility SIC Code:	5541	**DISN:**	SAN DIEGO COUNTY APCD
CO:	37	**CHAPIS:**	
Air Basin:	SD	**CERR Code:**	
District:	SD		
TS:			
Health Risk Asmt:			
Non-Cancer Chronic Haz Ind:			
Non-Cancer Acute Haz Ind:			

2001 Criteria Data

Facility ID:	95266	**CERR Code:**	
Facility SIC Code:	5541	**TOGT:**	3.86
CO:	37	**ROGT:**	3.86
Air Basin:	SD	**COT:**	
District:	SD	**NOXT:**	
COID:	SD	**SOXT:**	
DISN:	SAN DIEGO COUNTY APCD	**PMT:**	
CHAPIS:		**PM10T:**	

2001 Toxic Data

Facility ID:	95266	**COID:**	SD
Facility SIC Code:	5541	**DISN:**	SAN DIEGO COUNTY APCD

Map Key	Number of Records	Direction	Distance (mi/ft)	Elev/Diff (ft)	Site	DB

CO: 37
Air Basin: SD
District: SD
TS:
Health Risk Asmt:
Non-Cancer Chronic Haz Ind:
Non-Cancer Acute Haz Ind:
CHAPIS:
CERR Code:

2002 Criteria Data

Facility ID: 95266
Facility SIC Code: 5541
CO: 37
Air Basin: SD
District: SD
COID: SD
DISN: SAN DIEGO COUNTY APCD
CHAPIS:
CERR Code:
TOGT: 3.8626
ROGT: 3.8626
COT:
NOXT:
SOXT:
PMT:
PM10T:

2002 Toxic Data

Facility ID: 95266
Facility SIC Code: 5541
CO: 37
Air Basin: SD
District: SD
TS:
Health Risk Asmt:
Non-Cancer Chronic Haz Ind:
Non-Cancer Acute Haz Ind:
COID: SD
DISN: SAN DIEGO COUNTY APCD
CHAPIS:
CERR Code:

1009	8 of 9	-	0.00 / 0.00	227.86 / -195	STONECREST GAS & WASH, INC 3690 MURPHY CANYON RD 102 SAN DIEGO CA 92123	SANDIEGO UST

Record ID: DEH2004-HUPFP-204498
CERS ID: 10390480
Facility ID: 37-000-204498
EPA ID No: CAL000292059
Permit Status: Permit Renewed
Active Permit: YES
Facility Type UST: Motor Vehicle Fueling
Business Phone: 858-874-3119
Business Fax: 0
Onsite Haz. Waste Trtmnt: No
Mailing Address: 3690 MURPHY CANYON RD, SAN DIEGO, CA 92123
Own or Operate UG: Yes
Own or Operate AG: No
Haz. Mat. On-Site: Yes
Haz. Waste Gen: Yes
HHW Collection: No
Recycle: No
RCRA Large Qty. Gen: No
Latitude:
Longitude:

--Details--

ID: 4005
Tank ID: 29022

Map Key	Number of Records	Direction	Distance (mi/ft)	Elev/Diff (ft)	Site	DB

Last Updated: 2018-01-11T00:37:17.000
UST Perm Close Date:
Tank Status: Active
Type of Tank: Double Wall
Piping System Type: Pressure
Tank Use: Motor Vehicle Fueling
Tank Capacity (Gal): 15000
Tank Contents: Regular Unleaded
Other Content Info:
Tank Owner Name: STONECREST GAS & WASH, INC

ID: 4004
Tank ID: 29021
Last Updated: 2018-01-11T00:37:17.000
UST Perm Close Date:
Tank Status: Active
Type of Tank: Double Wall
Piping System Type: Pressure
Tank Use: Motor Vehicle Fueling
Tank Capacity (Gal): 10000
Tank Contents: Diesel
Other Content Info:
Tank Owner Name: STONECREST GAS & WASH, INC

ID: 4003
Tank ID: 29020
Last Updated: 2018-01-11T00:37:17.000
UST Perm Close Date:
Tank Status: Active
Type of Tank: Double Wall
Piping System Type: Pressure
Tank Use: Motor Vehicle Fueling
Tank Capacity (Gal): 15000
Tank Contents: Premium Unleaded
Other Content Info:
Tank Owner Name: STONECREST GAS & WASH, INC

1009	9 of 9	-	0.00 / 0.00	227.86 / -195	STONECREST GAS & WASH, INC 3690 MURPHY CANYON RD SAN DIEGO CA 92123	UST

Facility ID: 37-000-204498
Permitting Agency: San Diego County Department of Environmental Health
County: San Diego
Latitude: 32.80851
Longitude: -117.11646

1010	1 of 2	-	0.00 / 0.00	395.60 / -27	147 CCSQ CA AIR NATIONAL GUARD 7288 CONVOY TRL SAN DIEGO CA 92111	CERS TANK

Site ID:	260
Latitude:	32.835890
Longitude:	-117.159690

Regulated Programs

EI ID:	10384654	**EI Description:**	Chemical Storage Facilities
EI ID:	10384654	**EI Description:**	Hazardous Waste Generator
EI ID:	10384654	**EI Description:**	Hazardous Chemical Management
EI ID:	10384654	**EI Description:**	Aboveground Petroleum Storage

Affiliations

Affil Type Desc:	Identification Signer
Entity Name:	Warner Ratcliff
Entity Title:	Environmental Quality Technician
Address:	
City:	
State:	
Country:	
Zip Code:	
Phone:	

Affil Type Desc:	CUPA District
Entity Name:	San Diego County Env Health
Entity Title:	
Address:	PO Box 129261
City:	San Diego
State:	CA
Country:	
Zip Code:	92112-9261
Phone:	(858) 505-6880

Affil Type Desc:	Property Owner
Entity Name:	California Air National Guard
Entity Title:	
Address:	17840 13th Street, Bldg. 2180
City:	Beale AFB
State:	CA
Country:	United States
Zip Code:	95903
Phone:	(530) 634-8945

Affil Type Desc:	Secondary Emergency Contact
Entity Name:	WILLIAM TAYLOR
Entity Title:	UNIT ENVIRONMENTAL COORD
Address:	

City:	
State:	
Country:	
Zip Code:	
Phone:	(858) 583-5843
Affil Type Desc:	Environmental Contact
Entity Name:	WARNER R RATCLIFF
Entity Title:	
Address:	17840 13th Street, Bldg. 2180
City:	Beale AFB
State:	CA
Country:	
Zip Code:	959+03
Phone:	(530) 634-8945
Affil Type Desc:	Primary Emergency Contact
Entity Name:	Warner Ratliff
Entity Title:	Environmental Quality Technician
Address:	
City:	
State:	
Country:	
Zip Code:	
Phone:	(916) 868-8572
Affil Type Desc:	Document Preparer
Entity Name:	Warner Ratcliff
Entity Title:	
Address:	
City:	
State:	
Country:	
Zip Code:	
Phone:	
Affil Type Desc:	Operator
Entity Name:	DEPT OF THE AIR FORCE 195th Wing
Entity Title:	
Address:	
City:	
State:	
Country:	
Zip Code:	
Phone:	(530) 634-8945
Affil Type Desc:	Legal Owner
Entity Name:	CALIFORNIA AIR NATIONAL GUARD
Entity Title:	
Address:	warner.ratcliff.1@us.af.mil
City:	17840 13th Street, Bldg. 2180
State:	CA

Country:	United States
Zip Code:	95903
Phone:	(530) 634-8945
Affil Type Desc:	Facility Mailing Address
Entity Name:	Mailing Address
Entity Title:	
Address:	3900 ROSEVILLE RD
City:	NORTH HIGHLANDS
State:	CA
Country:	
Zip Code:	95660-5794
Phone:	
Affil Type Desc:	Parent Corporation
Entity Name:	CALIFORNIA AIR NATIONAL GUARD
Entity Title:	
Address:	
City:	
State:	
Country:	
Zip Code:	
Phone:	

Evaluations

Eval Date:	11/6/2014
Violations Found:	No
Eval General Type:	Compliance Evaluation Inspection
Eval Type:	Routine done by local agency
Eval Division:	San Diego County Department of Env Health
Eval Program:	HW
Eval Source:	CERS
Eval Notes:	

Inspector: Central HC061 Inspection ID:4621549

Eval Date:	11/6/2014
Violations Found:	No
Eval General Type:	Compliance Evaluation Inspection
Eval Type:	Routine done by local agency
Eval Division:	San Diego County Department of Env Health
Eval Program:	HMRRP
Eval Source:	CERS
Eval Notes:	

Inspector: Central HC061 Inspection ID:4621549

Eval Date:	11/6/2014
Violations Found:	Yes

Eval General Type: Compliance Evaluation Inspection
Eval Type: Routine done by local agency
Eval Division: San Diego County Department of Env Health
Eval Program: APSA
Eval Source: CERS
Eval Notes:

Inspector: Central HC061 Inspection ID:4621549

Eval Date: 9/20/2016
Violations Found: No
Eval General Type: Compliance Evaluation Inspection
Eval Type: Routine done by local agency
Eval Division: San Diego County Department of Env Health
Eval Program: HW
Eval Source: CERS
Eval Notes:

Inspector: Manese Michael Inspection ID:5542037

Eval Date: 9/20/2016
Violations Found: Yes
Eval General Type: Compliance Evaluation Inspection
Eval Type: Routine done by local agency
Eval Division: San Diego County Department of Env Health
Eval Program: APSA
Eval Source: CERS
Eval Notes:

Inspector: Manese Michael Inspection ID:5542037

Eval Date: 9/20/2016
Violations Found: Yes
Eval General Type: Compliance Evaluation Inspection
Eval Type: Routine done by local agency
Eval Division: San Diego County Department of Env Health
Eval Program: HMRRP
Eval Source: CERS
Eval Notes:

Inspector: Manese Michael Inspection ID:5542037

Violations

Violation Date: 9/20/2016 ***Violation Program:*** HMRRP
Violation Division: San Diego County Department of Env Health ***Violation Source:*** CERS
Citation: HSC 6.95 25508(a)(1) - California Health and Safety Code, Chapter 6.95, Section(s) 25508(a)(1)
Violation Notes:

Returned to compliance on 11/18/2016.

Violation Description:

Failure to complete and electronically submit hazardous material inventory information for all reportable hazardous materials on site at or above reportable quantities.

Violations

Violation Date: 11/6/2014 ***Violation Program:*** APSA
Violation Division: San Diego County Department of Env Health ***Violation Source:*** CERS
Citation: HSC 6.67 25270.4.5(a) - California Health and Safety Code, Chapter 6.67, Section(s) 25270.4.5(a)
Violation Notes:

Returned to compliance on 02/04/2015.

Violation Description:

Failure to perform a five-year review of the SPCC plan.

Violations

Violation Date: 9/20/2016 ***Violation Program:*** APSA
Violation Division: San Diego County Department of Env Health ***Violation Source:*** CERS
Citation: HSC 6.67 25270.4.5 (a) - California Health and Safety Code, Chapter 6.67, Section(s) 25270.4.5 (a)
Violation Notes:

Returned to compliance on 11/17/2016.

Violation Description:

Failure to complete a review and evaluation of the SPCC Plan at least once every five years, document the completion of the review, and sign a statement as to whether the SPCC Plan will be amended.

Violations

Violation Date: 9/20/2016 ***Violation Program:*** HMRRP
Violation Division: San Diego County Department of Env Health ***Violation Source:*** CERS
Citation: HSC 6.95 25508(a)(1) - California Health and Safety Code, Chapter 6.95, Section(s) 25508(a)(1)
Violation Notes:

Returned to compliance on 11/18/2016.

Violation Description:

Failure to complete and electronically submit a site map with all required content.

1010	*2 of 2*	-	*0.00 / 0.00*	*395.60 / -27*	***147 CCSQ CA AIR NATIONAL GUARD*** ***7288 CONVOY TRL*** ***SAN DIEGO CA 92111***	***SANDIEGO UST***

Record ID: DEH2002-HUPFP-124674 ***Own or Operate UG:*** No
CERS ID: 10384654 ***Own or Operate AG:*** Yes
Facility ID: 37-000-124674 ***Haz. Mat. On-Site:*** Yes

EPA ID No:	CA2211890429	**Haz. Waste Gen:**	Yes
Permit Status:	Permit Renewed	**HHW Collection:**	No
Active Permit:	YES	**Recycle:**	No
Facility Type UST:		**RCRA Large Qty. Gen:**	No
Business Phone:	530-634-8945	**Latitude:**	32.834746884149318
Business Fax:	5306343561	**Longitude:**	-117.16099954172405

Onsite Haz. Waste Trtmnt: No

Mailing Address: 17840 13th Street, Bldg. 2180, Beale AFB, CA 95903

--Details--

ID: 2774
Tank ID: 27601
Last Updated: 2017-04-29T01:43:07.000
UST Perm Close Date: 11/14/2005
Tank Status: Removed
Type of Tank: 02
Piping System Type: 03
Tank Use: 04
Tank Capacity (Gal): 500
Tank Contents:
Other Content Info:
Tank Owner Name: DEPT OF THE AIR FORCE 195th Wing

ID: 2773
Tank ID: 27600
Last Updated: 2017-04-29T01:43:07.000
UST Perm Close Date: 11/14/2005
Tank Status: Removed
Type of Tank: 02
Piping System Type: 01
Tank Use: 01
Tank Capacity (Gal): 6000
Tank Contents: 1A
Other Content Info:
Tank Owner Name: DEPT OF THE AIR FORCE 195th Wing

ID: 2772
Tank ID: 27599
Last Updated: 2017-04-29T01:43:07.000
UST Perm Close Date: 11/14/2005
Tank Status: Removed
Type of Tank: 02
Piping System Type: 01
Tank Use: 01
Tank Capacity (Gal): 10000
Tank Contents: Diesel
Other Content Info:
Tank Owner Name: DEPT OF THE AIR FORCE 195th Wing

Map Key	Number of Records	Direction	Distance (mi/ft)	Elev/Diff (ft)	Site	DB
1011	1 of 3	-	0.00 / 0.00	399.58 / -23	COASTAL MEDICAL WEIGHT LOSS CENTER 7061 CLAIREMONT MESA BLVD STE 202 SAN DIEGO CA 92111	CERS HAZ

Site ID: 20687
Latitude: 32.832610
Longitude: -117.164600

Regulated Programs

EI ID: 10385242 **EI Description:** Hazardous Waste Generator

EI ID: 10385242 **EI Description:** Chemical Storage Facilities

Affiliations

Affil Type Desc: Primary Emergency Contact
Entity Name: ronald james
Entity Title: owner
Address:
City:
State:
Country:
Zip Code:
Phone: (858) 481-1244

Affil Type Desc: Legal Owner
Entity Name: RONALD JAMES
Entity Title:
Address: 1320 W. Valley Parkway #306
City: Escondido
State: CA
Country: United States
Zip Code: 92029
Phone: (760) 737-9733

Affil Type Desc: Environmental Contact
Entity Name: Ron James
Entity Title:
Address: 1320 W. valley Parkway #306
City: Escondido
State: CA
Country:
Zip Code: 92029
Phone: (760) 737-9733

Affil Type Desc: Parent Corporation
Entity Name: COASTAL MEDICAL WEIGHT LOSS CENTER
Entity Title:
Address:

Map Key	Number of Records	Direction	Distance (mi/ft)	Elev/Diff (ft)	Site	DB

City:
State:
Country:
Zip Code:
Phone:

Affil Type Desc: Operator
Entity Name: RONALD P JAMES
Entity Title:
Address:
City:
State:
Country:
Zip Code:
Phone: (858) 277-6751

Affil Type Desc: CUPA District
Entity Name: San Diego County Env Health
Entity Title:
Address: PO Box 129261
City: San Diego
State: CA
Country:
Zip Code: 92112-9261
Phone: (858) 505-6880

Affil Type Desc: Facility Mailing Address
Entity Name: Mailing Address
Entity Title:
Address: 7061 CLAIREMONT MESA BL #202
City: SAN DIEGO
State: CA
Country:
Zip Code: 92111
Phone:

Map Key	Number of Records	Direction	Distance (mi/ft)	Elev/Diff (ft)	Site	DB
1011	2 of 3	-	0.00 / 0.00	399.58 / -23	Goodwill Industries of San Diego County 7061 CLAIREMONT MESA BLVD STE 201 SAN DIEGO CA 92111	CERS HAZ

Site ID: 420915
Latitude: 32.832610
Longitude: -117.164600

Regulated Programs

EI ID: 10732522 **EI Description:** Chemical Storage Facilities

EI ID: 10732522 **EI Description:** Hazardous Waste Generator

Affiliations

Affil Type Desc: Primary Emergency Contact
Entity Name: Ameer Alnashi
Entity Title: Environmental Services Manager
Address:
City:
State:
Country:
Zip Code:
Phone: (619) 942-4579

Affil Type Desc: Operator
Entity Name: GOODWILL INDUSTRIES OF SAN DIEGO COUNTY
Entity Title:
Address:
City:
State:
Country:
Zip Code:
Phone: (619) 942-4579

Affil Type Desc: Parent Corporation
Entity Name: GOODWILL INDUSTRIES OF SAN DIEGO COUNTY
Entity Title:
Address:
City:
State:
Country:
Zip Code:
Phone:

Affil Type Desc: Secondary Emergency Contact
Entity Name: Bob Kruse
Entity Title: Director of Facilities
Address:
City:
State:
Country:
Zip Code:
Phone: (619) 318-9371

Affil Type Desc: Identification Signer
Entity Name: Ameer Alnashi
Entity Title:
Address:
City:
State:
Country:
Zip Code:
Phone:

Affil Type Desc:	Facility Mailing Address
Entity Name:	Mailing Address
Entity Title:	
Address:	3663 Rosecrans St,
City:	San Diego
State:	CA
Country:	
Zip Code:	92110
Phone:	

Affil Type Desc:	CUPA District
Entity Name:	San Diego County Env Health
Entity Title:	
Address:	PO Box 129261
City:	San Diego
State:	CA
Country:	
Zip Code:	92112-9261
Phone:	(858) 505-6880

Affil Type Desc:	Document Preparer
Entity Name:	Ameer Alnashi
Entity Title:	
Address:	
City:	
State:	
Country:	
Zip Code:	
Phone:	

Affil Type Desc:	Legal Owner
Entity Name:	GOODWILL INDUSTRIES OF SAN DIEGO COUNTY
Entity Title:	
Address:	3663 Rosecrans St,
City:	San Diego
State:	CA
Country:	United States
Zip Code:	92110
Phone:	(619) 225-2200

Affil Type Desc:	Environmental Contact
Entity Name:	Ameer Alnashi
Entity Title:	
Address:	3663 Rosecrans St,
City:	San Diego
State:	CA
Country:	
Zip Code:	92110
Phone:	(619) 942-4579

Map Key	Number of Records	Direction	Distance (mi/ft)	Elev/Diff (ft)	Site	DB
1011	3 of 3	-	0.00 / 0.00	399.58 / -23	NAJWA BARAKAT, DDS 7061 CLAIREMONT MESA BLVD SAN DIEGO CA 92111	DELISTED HAZ

Siteid: 137097
Latitude: 32.832612
Longitude: -117.164597
Original Source: CHAZ
Record Date: 20-OCT-2017

Map Key	Number of Records	Direction	Distance (mi/ft)	Elev/Diff (ft)	Site	DB
1012	1 of 1	-	0.00 / 0.00	223.97 / -199	STONECREST DENTAL GRP AND ORTHODONTICS 3737 MURPHY CANYON RD SAN DIEGO CA 92123	CERS HAZ

Site ID: 359319
Latitude: 32.809364
Longitude: -117.115120

Regulated Programs

EI ID: 10390813 **EI Description:** Chemical Storage Facilities

Affiliations

Affil Type Desc: Document Preparer
Entity Name: Donna Porter
Entity Title:
Address:
City:
State:
Country:
Zip Code:
Phone:

Affil Type Desc: CUPA District
Entity Name: San Diego County Env Health
Entity Title:
Address: PO Box 129261
City: San Diego
State: CA
Country:
Zip Code: 92112-9261
Phone: (858) 505-6880

Affil Type Desc: Facility Mailing Address
Entity Name: Mailing Address
Entity Title:
Address: 3737 MURPHY CANYON RD #C2
City: SAN DIEGO
State: CA

Map Key	Number of Records	Direction	Distance (mi/ft)	Elev/Diff (ft)	Site	DB

Country:	
Zip Code:	92123
Phone:	

Affil Type Desc:	Operator
Entity Name:	STONECREST DENTAL GRP AND ORTHODONTICS
Entity Title:	
Address:	
City:	
State:	
Country:	
Zip Code:	
Phone:	(858) 694-0790

Affil Type Desc:	Identification Signer
Entity Name:	Donna Porter
Entity Title:	Risk Coordinator
Address:	
City:	
State:	
Country:	
Zip Code:	
Phone:	

Affil Type Desc:	Parent Corporation
Entity Name:	PACIFIC DENTAL SERVICES
Entity Title:	
Address:	
City:	
State:	
Country:	
Zip Code:	
Phone:	

Affil Type Desc:	Legal Owner
Entity Name:	Afshin Habashi Dental Corporation
Entity Title:	
Address:	17000 Red Hill Avenue
City:	Irvine
State:	CA
Country:	United States
Zip Code:	92614
Phone:	(714) 845-8000

Affil Type Desc:	Primary Emergency Contact
Entity Name:	Afshin Habashi
Entity Title:	OWNER
Address:	
City:	
State:	
Country:	
Zip Code:	

Map Key	Number of Records	Direction	Distance (mi/ft)	Elev/Diff (ft)	Site	DB

Phone: (858) 694-0790

Affil Type Desc: Environmental Contact
Entity Name: Alicia Masteller
Entity Title:
Address: 3737 Murphy Canyon Rd., Ste. C-2
City: San Diego
State: CA
Country:
Zip Code: 92123
Phone: (858) 694-0790

Coordinates

Env Int Type Code: HMBP
Program ID: 10390813
Latitude: 32.809360
Longitude: -117.115120
Coord Name:
Ref Point Type Desc: Center of a facility or station.

1013	1 of 4	-	0.00 / 0.00	394.20 / -29	JOHN H. HARLAND CO. PLANT #12 6911 CONVOY CT. KEARNEY INDL. PARK SAN DIEGO CA 92111	TRIS

TRI Facility ID: 92111JHNHH6911C
BIA Code:
Federal Facility: NO
FRS ID:
Year: 1989
Tribe:
County: SAN DIEGO

--Details--

Primary SIC: 2752
Primary NAICS: 323118
Document Number: 1389035160833
Chemical: 1,1,1-TRICHLOROETHANE
CAS/Compound ID: 000071556
Clean Air Act?: YES
Classification: NON-PBT
Metal: NO
Metal Category: 0
Carcinogen: NO
Unit of Measure: Pounds
On-Site Release Total: 5500
Total Releases: 5500
Sec 8 Releases: 0
On-site Contained: 0
On-Site Other: 0
On-site Energy Recovery: 0
On-Site Recycling: 0
On-Site Treatment: 0
Production Waste: 0
One-Time Release: 0

Map Key	Number of Records	Direction	Distance (mi/ft)	Elev/Diff (ft)	Site	DB

Production Ratio:
Parent Company Name: JOHN H HARLAND CO
Parent Company DB No: 003274552

1013 | **2 of 4** | **-** | **0.00 / 0.00** | **394.20 / -29** | **JOHN H. HARLAND CO. PLANT #12**
6911 CONVOY CT. KEARNEY INDL. PARK
SAN DIEGO CA 92111 | **TRIS**

TRI Facility ID: 92111JHNHH6911C
BIA Code:
Federal Facility: NO
FRS ID:
Year: 1993
Tribe:
County: SAN DIEGO

--Details--
Primary SIC: 2752
Primary NAICS: 323118
Document Number: 1393075487241
Chemical: 1,1,1-TRICHLOROETHANE
CAS/Compound ID: 000071556
Clean Air Act?: YES
Classification: NON-PBT
Metal: NO
Metal Category: 0
Carcinogen: NO
Unit of Measure: Pounds
On-Site Release Total: 14765
Total Releases: 14765
Sec 8 Releases: 15000
On-site Contained: 0
On-Site Other: 0
On-site Energy Recovery: 0
On-Site Recycling: 0
On-Site Treatment: 0
Production Waste: 24600
One-Time Release: 0
Production Ratio: .7
Parent Company Name: JOHN H HARLAND CO
Parent Company DB No: 003274552

1013 | **3 of 4** | **-** | **0.00 / 0.00** | **394.20 / -29** | **JOHN H. HARLAND CO. PLANT #12**
6911 CONVOY CT. KEARNEY INDL. PARK
SAN DIEGO CA 92111 | **TRIS**

TRI Facility ID: 92111JHNHH6911C
BIA Code:
Federal Facility: NO
FRS ID:
Year: 1992
Tribe:
County: SAN DIEGO

Map Key	Number of Records	Direction	Distance (mi/ft)	Elev/Diff (ft)	Site	DB

--Details--

Primary SIC:	2752
Primary NAICS:	323118
Document Number:	1392065084802
Chemical:	1,1,1-TRICHLOROETHANE
CAS/Compound ID:	000071556
Clean Air Act?:	YES
Classification:	NON-PBT
Metal:	NO
Metal Category:	0
Carcinogen:	NO
Unit of Measure:	Pounds
On-Site Release Total:	14744
Total Releases:	14744
Sec 8 Releases:	14000
On-site Contained:	0
On-Site Other:	0
On-site Energy Recovery:	0
On-Site Recycling:	0
On-Site Treatment:	0
Production Waste:	20900
One-Time Release:	0
Production Ratio:	1.4
Parent Company Name:	JOHN H HARLAND CO
Parent Company DB No:	003274552

1013	***4 of 4***	***-***	***0.00 / 0.00***	***394.20 / -29***	***JOHN H. HARLAND CO. PLANT #12*** ***6911 CONVOY CT. KEARNEY INDL. PARK*** ***SAN DIEGO CA 92111***	***TRIS***

TRI Facility ID:	92111JHNHH6911C	***Year:***	1991
BIA Code:		***Tribe:***	
Federal Facility:	NO	***County:***	SAN DIEGO
FRS ID:			

--Details--

Primary SIC:	2752
Primary NAICS:	323118
Document Number:	1391055639090
Chemical:	1,1,1-TRICHLOROETHANE
CAS/Compound ID:	000071556
Clean Air Act?:	YES
Classification:	NON-PBT
Metal:	NO
Metal Category:	0
Carcinogen:	NO
Unit of Measure:	Pounds

Map Key	Number of Records	Direction	Distance (mi/ft)	Elev/Diff (ft)	Site	DB

On-Site Release Total:	8282
Total Releases:	8282
Sec 8 Releases:	8300
On-site Contained:	0
On-Site Other:	0
On-site Energy Recovery:	0
On-Site Recycling:	0
On-Site Treatment:	0
Production Waste:	16200
One-Time Release:	0
Production Ratio:	1.4
Parent Company Name:	JOHN H HARLAND CO
Parent Company DB No:	003274552

1014	1 of 2	-	0.00 / 0.00	394.20 / -29	San Diego Co. Env. Health 7071 Comboy Ct. San Diego CA	CHMIRS

ID:	00-3065	**Notified Date:**	7/10/200001:50:36 PM
Control No:	00-3065	**Notified Date Time:**	
Year:	2000	**County:**	San Diego County

California Hazardous Material Incident Report System

Contained:	Yes	**Bbls:**	0
Substance:	Sulfamic Acid	**Cups:**	0
Incident Date:	7/10/200012:00:00 AM	**Cuft:**	0
No of Injuries:	0	**Gals:**	10
No of Fatals:	0	**Grams:**	0
No of Evacs:	0	**Lbs:**	0
Cleanup:	Contractor	**Liters:**	0
Water:	No	**Oz:**	0
Water Way:		**Pts:**	0
City:	San Diego	**Qts:**	0
County:	San Diego County	**Sheen:**	0
Zip:		**Tons:**	0
Site:	Merchant/Business	**Unknown:**	0

Admin Agency:	San Diego County Health Services Dept.
Location:	7071 Comboy Ct.
Description:	Two five gallon containers found near dumpster.

1014	2 of 2	-	0.00 / 0.00	394.20 / -29	PACIFIC SOUTHWEST MORTGAGE 7071 CONVOY COURT, SUITE 300 SAN DIEGO CA 92111	PRP

EPA_ID:	CAD020748125	**Facility Address 1:**	NTU RD-539 SAN YSIDRO RD
Site ID:	0901257	**Facility Address 2:**	
Site Name:	CASMALIA RESOURCES	**Facility City:**	CASMALIA
Region Code:	09	**Facility Zip:**	93429
Party Name:	PACIFIC SOUTHWEST MORTGAGE	**Facility State:**	CA

Party Street Address: 7071 CONVOY COURT, SUITE 300
Party Street Address2:
Party Street Address3:
Party City: SAN DIEGO
Party State: CA
Party Zip: 92111
NPL Status: Currently on the Final NPL
Non NPL Status:

Noticed Party Action Information

Action Type Seq: AC-14
Action Name: ADM ORDR
Action Date: SETTLEMENT DATE 02/02/2013

1015	1 of 7	-	0.00 / 0.00	393.66 / -29	TEX ENGINEERING CORP 7130 CONVOY CT SAN DIEGO CA 92111	CERCLIS

Site ID: 0901510
Site EPA ID: CAD064476203
Site Street Address 2:
Site County Name: SAN DIEGO
Site FIPS Code: 06073
Region Code: 09
Site SMSA No.: 7320
Site Prim. Latitude: 32D49M40S
Site Prim. Longitude: 117D09M20S
Lat Long Source:
RNON NPL Status Desc: NFRAP-Site does not qualify for the NPL based on existing information

RNPL Status Code: N
NPL Status: Not on the NPL
RFED Facility Code: N
RFED Facility Desc: Not a Federal Facility
USGS Hydro Unit No.: 18070304
Site Cong. Dist. Code: 41
ROT Desc: Unknown
FR NPL Update No.:
RFRA Code:

CERCLIS Assess History

OU ID: 00
Act Code ID:
RAT Code:
RAT Short Name:
RAT Name:
RAT Hist. Only Flag:
RAT NSI Indicator:
RAT Level:
RAT DEF OU:
RFBS Code:
SPA Code:
RAT Def:
Site Desc: No description available
.
Site Alias: No alias data available

RALT Short Name:
Act Start Date:
Act Complete Date:
AGT Order No.: 0
SH OU:
SH Code:
SH Seq:
SH Start Date:
SH Complete Date:
SH Lead:

CERCLIS Assess History

OU ID:	00	***RALT Short Name:***	EPA In-House
Act Code ID:	001	***Act Start Date:***	
RAT Code:	VS	***Act Complete Date:***	11/16/1988 00:00:00
RAT Short Name:	ARCH SITE	***AGT Order No.:***	1500
RAT Name:	ARCHIVE SITE	***SH OU:***	
RAT Hist. Only Flag:		***SH Code:***	
RAT NSI Indicator:	B	***SH Seq:***	
RAT Level:	1	***SH Start Date:***	
RAT DEF OU:	00	***SH Complete Date:***	
RFBS Code:		***SH Lead:***	
SPA Code:	13		

RAT Def: The decision is made that no further activity is planned at the site.

Site Desc:

Site Alias:

CERCLIS Assess History

OU ID:	00	***RALT Short Name:***	EPA Fund
Act Code ID:	001	***Act Start Date:***	
RAT Code:	DS	***Act Complete Date:***	5/1/1981 00:00:00
RAT Short Name:	DISCVRY	***AGT Order No.:***	10
RAT Name:	DISCOVERY	***SH OU:***	
RAT Hist. Only Flag:		***SH Code:***	
RAT NSI Indicator:	B	***SH Seq:***	
RAT Level:	1	***SH Start Date:***	
RAT DEF OU:	00	***SH Complete Date:***	
RFBS Code:		***SH Lead:***	
SPA Code:	13		

RAT Def: The process by which a potential hazardous waste site is brought to the attention of the EPA. The process can occur through the use of several mechanisms such as a phone call or referral by another government agency.

Site Desc:

Site Alias:

CERCLIS Assess History

OU ID:	00	***RALT Short Name:***	EPA Fund
Act Code ID:	001	***Act Start Date:***	
RAT Code:	PA	***Act Complete Date:***	11/16/1988 00:00:00
RAT Short Name:	PA	***AGT Order No.:***	130
RAT Name:	PRELIMINARY ASSESSMENT	***SH OU:***	
RAT Hist. Only Flag:		***SH Code:***	
RAT NSI Indicator:	B	***SH Seq:***	
RAT Level:	1	***SH Start Date:***	
RAT DEF OU:	00	***SH Complete Date:***	
RFBS Code:	P	***SH Lead:***	
SPA Code:	13		

RAT Def: Collection of diverse existing information about the source and nature of the site hazard. It is EPA policy to complete the preliminary assessment within one year of site discovery.

Site Desc:

Site Alias:

Map Key	Number of Records	Direction	Distance (mi/ft)	Elev/Diff (ft)	Site	DB

CERCLIS Assess History

OU ID:	00	***RALT Short Name:***	State (Fund)
Act Code ID:	002	***Act Start Date:***	1/1/1984 00:00:00
RAT Code:	PA	***Act Complete Date:***	5/1/1984 00:00:00
RAT Short Name:	PA	***AGT Order No.:***	130
RAT Name:	PRELIMINARY ASSESSMENT	***SH OU:***	
RAT Hist. Only Flag:		***SH Code:***	
RAT NSI Indicator:	B	***SH Seq:***	
RAT Level:	1	***SH Start Date:***	
RAT DEF OU:	00	***SH Complete Date:***	
RFBS Code:	P	***SH Lead:***	
SPA Code:	13		

RAT Def: Collection of diverse existing information about the source and nature of the site hazard. It is EPA policy to complete the preliminary assessment within one year of site discovery.

Site Desc:

Site Alias:

Map Key	Number of Records	Direction	Distance (mi/ft)	Elev/Diff (ft)	Site	DB
1015	*2 of 7*	*-*	*0.00 / 0.00*	*393.66 / -29*	***ENVIRONMENTAL SPRAY SYSTEMS, INC*** ***7114 CONVOY CT*** ***SAN DIEGO CA 92111***	***CERS HAZ***

Site ID: 114716
Latitude: 32.834712
Longitude: -117.164130

Regulated Programs

EI ID:	10384864	***EI Description:***	Chemical Storage Facilities
EI ID:	10384864	***EI Description:***	Hazardous Waste Generator

Affiliations

Affil Type Desc:	Legal Owner
Entity Name:	Sam Rinaker
Entity Title:	
Address:	7114 Convoy Court
City:	San Diego
State:	CA
Country:	United States
Zip Code:	92111
Phone:	(619) 507-5359

Affil Type Desc:	CUPA District
Entity Name:	San Diego County Env Health
Entity Title:	
Address:	PO Box 129261
City:	San Diego

State:	CA
Country:	
Zip Code:	92112-9261
Phone:	(858) 505-6880
Affil Type Desc:	Operator
Entity Name:	Sam Rinaker
Entity Title:	
Address:	
City:	
State:	
Country:	
Zip Code:	
Phone:	(858) 279-7114
Affil Type Desc:	Parent Corporation
Entity Name:	ENVIRONMENTAL SPRAY SYSTEMS, INC
Entity Title:	
Address:	
City:	
State:	
Country:	
Zip Code:	
Phone:	
Affil Type Desc:	Environmental Contact
Entity Name:	Sam Rinaker
Entity Title:	
Address:	7114 Convoy Ct
City:	San Diego
State:	CA
Country:	
Zip Code:	92111
Phone:	(858) 279-7114
Affil Type Desc:	Facility Mailing Address
Entity Name:	Mailing Address
Entity Title:	
Address:	7114 CONVOY CT
City:	SAN DIEGO
State:	CA
Country:	
Zip Code:	92111
Phone:	
Affil Type Desc:	Document Preparer
Entity Name:	Robin Isom
Entity Title:	
Address:	
City:	
State:	
Country:	

Zip Code:
Phone:

Affil Type Desc: Primary Emergency Contact
Entity Name: Sam Rinaker
Entity Title: PRES
Address:
City:
State:
Country:
Zip Code:
Phone: (619) 507-5359

Affil Type Desc: Identification Signer
Entity Name: Robin Isom
Entity Title: Administration Manager
Address:
City:
State:
Country:
Zip Code:
Phone:

Coordinates

Env Int Type Code: HWG
Program ID: 10384864
Latitude: 32.834710
Longitude: -117.164130
Coord Name:
Ref Point Type Desc: Center of a facility or station.

Evaluations

Eval Date: 10/17/2014
Violations Found: No
Eval General Type: Compliance Evaluation Inspection
Eval Type: Routine done by local agency
Eval Division: San Diego County Department of Env Health
Eval Program: HMRRP
Eval Source: CERS
Eval Notes:

Inspector: McLernon Benjamin Inspection ID:4090429

Eval Date: 10/17/2014
Violations Found: No
Eval General Type: Compliance Evaluation Inspection
Eval Type: Routine done by local agency
Eval Division: San Diego County Department of Env Health
Eval Program: HW
Eval Source: CERS
Eval Notes:

Map Key	Number of Records	Direction	Distance (mi/ft)	Elev/Diff (ft)	Site	DB

Inspector: McLernon Benjamin Inspection ID:4090429

1015	3 of 7	-	0.00 / 0.00	393.66 / -29	TEX ENGINEERING CORP 7130 CONVOY CT SAN DIEGO CA 92111	CERCLIS NFRAP

Site ID: 901510
Site EPA ID: CAD064476203
Site Parent ID:
Site County Name: SAN DIEGO
Parent Site Name:
Site FIPS Code: 6073
Region Code: 9
Site Cong. Dist. Code: 41
Federal Facility:

CERCLIS-NFRAP Assess History

OU ID: 0
Act Code ID: 1
RAT Code: PA
RAT Short Name: PA
RAT Name: PRELIMINARY ASSESSMENT
RAT Hist. Only Flag:
RAT NSI Indicator: B
RAT Level: 1
RAT DEF OU: 00
RFBS Code: P
SPA Code: 13
RALT Short Name: EPA Fund
Act Start Date:
Act Complete Date: 11/16/1988
AGT Order No.: 130
SH OU:
SH Code:
SH Seq:
SH Start Date:
SH Complete Date:
SH Lead:
SH Qual:
RAQ Act. Qual Short: NFRAP
RNPL Status Code: N
RAT Def: Collection of diverse existing information about the source and nature of the site hazard. It is EPA policy to complete the preliminary assessment within one year of site discovery.
RNON NPL Status Desc: NFRAP-Site does not qualify for the NPL based on existing information

CERCLIS-NFRAP Assess History

OU ID: 0
Act Code ID: 1
RAT Code: DS
RAT Short Name: DISCVRY
RAT Name: DISCOVERY
RAT Hist. Only Flag:
RAT NSI Indicator: B
RAT Level: 1
RAT DEF OU: 00
RFBS Code:
SPA Code: 13
RALT Short Name: EPA Fund
Act Start Date:
Act Complete Date: 5/1/1981
AGT Order No.: 10
SH OU:
SH Code:
SH Seq:
SH Start Date:
SH Complete Date:
SH Lead:
SH Qual:
RAQ Act. Qual Short:
RNPL Status Code: N
RAT Def: The process by which a potential hazardous waste site is brought to the attention of the EPA. The process can occur through the use of several mechanisms such as a phone call or referral by another government agency.
RNON NPL Status Desc: NFRAP-Site does not qualify for the NPL based on existing information

CERCLIS-NFRAP Assess History

Map Key	Number of Records	Direction	Distance (mi/ft)	Elev/Diff (ft)	Site	DB

OU ID:	0	**Act Start Date:**	1/1/1984
Act Code ID:	2	**Act Complete Date:**	5/1/1984
RAT Code:	PA	**AGT Order No.:**	130
RAT Short Name:	PA	**SH OU:**	
RAT Name:	PRELIMINARY ASSESSMENT	**SH Code:**	
RAT Hist. Only Flag:		**SH Seq:**	
RAT NSI Indicator:	B	**SH Start Date:**	
RAT Level:	1	**SH Complete Date:**	
RAT DEF OU:	00	**SH Lead:**	
RFBS Code:	P	**SH Qual:**	
SPA Code:	13	**RAQ Act. Qual Short:**	Low priority
RALT Short Name:	State (Fund)	**RNPL Status Code:**	N

RAT Def: Collection of diverse existing information about the source and nature of the site hazard. It is EPA policy to complete the preliminary assessment within one year of site discovery.

RNON NPL Status Desc: NFRAP-Site does not qualify for the NPL based on existing information

CERCLIS-NFRAP Assess History

OU ID:	0	**Act Start Date:**	
Act Code ID:	1	**Act Complete Date:**	11/16/1988
RAT Code:	VS	**AGT Order No.:**	1500
RAT Short Name:	ARCH SITE	**SH OU:**	
RAT Name:	ARCHIVE SITE	**SH Code:**	
RAT Hist. Only Flag:		**SH Seq:**	
RAT NSI Indicator:	B	**SH Start Date:**	
RAT Level:	1	**SH Complete Date:**	
RAT DEF OU:	00	**SH Lead:**	
RFBS Code:		**SH Qual:**	
SPA Code:	13	**RAQ Act. Qual Short:**	
RALT Short Name:	EPA In-House	**RNPL Status Code:**	N

RAT Def: The decision is made that no further activity is planned at the site.

RNON NPL Status Desc: NFRAP-Site does not qualify for the NPL based on existing information

---

1015	*4 of 7*	*-*	*0.00 / 0.00*	*393.66 / -29*	***WESTEK 7100 CONVOY CT SAN DIEGO CA 92111***	***RCRA SQG***

EPA Handler ID:	CAD981172612
Land Type Code:	
Land Type Desc:	
Federal Waste Generator Code:	2
Gen Status Univ:	SQG
Gen Status Univ Desc:	Small Quantity Generator
Importer Activity:	No
Mixed Waste Generator:	No
Transporter Activity:	No
Transfer Facility:	No
Recycler Activity:	No
Onsite Burner Exemption:	No
Furnace Exemption:	No
Underground Inject Activity:	No
Receives Waste from Offsite:	No

TSD Type:	-----
TSD Activity:	No
Corrective Action Univ:	No
Action has been Imposed:	No
Action under 3004 (U)/(V):	No
Institutional Control Indicator:	N
Used Oil Transporter:	
Used Oil Transfer Facility:	
Used Oil Processor:	
Used Oil Refiner:	
Used Oil Burner:	
Used Oil Market Burner:	
Used Oil Spec Marketer:	
Activity Location:	CA
County Code:	CA073
County Name:	SAN DIEGO
Contact Name:	
Contact Phone No and Exten:	
Contact Email:	
Contact Address:	US
Mailing Address:	7100 , CONVOY CT , SAN DIEGO , CA, 92111 , US

Violation/Evaluation Summary

Note:	As of Jan 24 2018, there are no Compliance Monitoring and Enforcement (violation) records associated with this facility (EPA ID).

Handler Details

Source Type:	I	***Used Oil Transporter:***	No
Receive Date:	19960901	***UO Transfer Fac:***	No
Non Notifier:		***Used Oil Processor:***	No
Acknowledge Flag:		***Used Oil Refiner:***	No
Acknowledge Date:	19910331	***Used Oil Burner:***	No
Accessibility:		***UO Market Burner:***	No
Land Type:		***UO Spec Marketer:***	No
Fed Waste Gen Own:	HQ	***Current Site Name:***	WESTEK
Fed Waste Gen Cd:	2	***Location Street No:***	7100
Fed Waste Gen Desc:	Small Quantity Generator	***Location Street 1:***	CONVOY CT
ST Waste Gen Own:		***Location Street 2:***	
State Waste Gen Cd:		***Location City:***	SAN DIEGO
Short Term Gen:	No	***Location State:***	CA
Importer Activity:	No	***Location Zip Code:***	92111
Mixed Waste Gen:	No	***County Code:***	CA073
Transporter:	No	***State District:***	4
Transfer Facility:	No	***Mailing Street No:***	7100
TSD Activity:	No	***Mailing Street 1:***	CONVOY CT
Recycler Activity:	No	***Mailing Street 2:***	
Onsite Burn Exempt:	No	***Mailing City:***	SAN DIEGO
Furnace Exemption:	No	***Mailing State:***	CA
Underground Inject:	No	***Mailing Zip Code:***	92111

Map Key	Number of Records	Direction	Distance (mi/ft)	Elev/Diff (ft)	Site	DB

Off Site Receipt:	No	**Mailing Country:**	US
Waste Dest Fac:	No	**Contact First Name:**	
Subpart K College:		**Contact Middle Initial:**	
Subpart K Hospital:		**Contact Last Name:**	
Subpart K Non Profit:		**Contact Street No:**	
Subpart K Withdraw:		**Contact Street 1:**	
Include Ntnl Rprt:		**Contact Street 2:**	
Reporting Cycle:		**Contact City:**	
LQHUW:	No	**Contact State:**	
Trader Importer:		**Contact Zip:**	
Trader Exporter:		**Contact Country:**	US
Slab Importer:		**Contact Phone:**	
Slab Exporter:		**Contact Phone Ext:**	
Current Record:	Yes	**Contact Fax:**	
Location Country:	US	**Contact Email Addr:**	
State District Owner:	CA	**Contact Title:**	

Owner/Operator Details

Owner/Operator Ind:	CO	**Country:**	
Name:	JOHN ROORDA	**Zip Code:**	99999
Street No:		**Phone:**	415-555-1212
Street 1:	NOT REQUIRED	**Type:**	P
Street 2:		**Date Became Current:**	
City:	NOT REQUIRED	**Date Ended Current:**	
State:	ME		
Source Type:	I		

Owner/Operator Ind:	CP	**Country:**	
Name:	NOT REQUIRED	**Zip Code:**	99999
Street No:		**Phone:**	415-555-1212
Street 1:	NOT REQUIRED	**Type:**	P
Street 2:		**Date Became Current:**	
City:	NOT REQUIRED	**Date Ended Current:**	
State:	ME		
Source Type:	I		

Map Key	Number of Records	Direction	Distance (mi/ft)	Elev/Diff (ft)	Site	DB
1015	5 of 7	-	0.00 / 0.00	393.66 / -29	PHOTODYNE 7012 CONVOY CT SAN DIEGO CA 92111	RCRA SQG

EPA Handler ID:	CAD982369134
Land Type Code:	
Land Type Desc:	
Federal Waste Generator Code:	2
Gen Status Univ:	SQG
Gen Status Univ Desc:	Small Quantity Generator
Importer Activity:	No
Mixed Waste Generator:	No
Transporter Activity:	No
Transfer Facility:	No

Recycler Activity:	No
Onsite Burner Exemption:	No
Furnace Exemption:	No
Underground Inject Activity:	No
Receives Waste from Offsite:	No
TSD Type:	-----
TSD Activity:	No
Corrective Action Univ:	No
Action has been Imposed:	No
Action under 3004 (U)/(V):	No
Institutional Control Indicator:	N
Used Oil Transporter:	
Used Oil Transfer Facility:	
Used Oil Processor:	
Used Oil Refiner:	
Used Oil Burner:	
Used Oil Market Burner:	
Used Oil Spec Marketer:	
Activity Location:	CA
County Code:	CA073
County Name:	SAN DIEGO
Contact Name:	ENVIRONMENTAL MANAGER
Contact Phone No and Exten:	619-292-0140
Contact Email:	
Contact Address:	7012 CONVOY CT , SAN DIEGO , CA, 92111 , US
Mailing Address:	7012 , CONVOY CT , SAN DIEGO , CA, 92111 , US

Violation/Evaluation Summary

Note: As of Jan 24 2018, there are no Compliance Monitoring and Enforcement (violation) records associated with this facility (EPA ID).

Handler Details

Source Type:	N	***Used Oil Transporter:***	No
Receive Date:	19880411	***UO Transfer Fac:***	No
Non Notifier:		***Used Oil Processor:***	No
Acknowledge Flag:		***Used Oil Refiner:***	No
Acknowledge Date:	19910331	***Used Oil Burner:***	No
Accessibility:		***UO Market Burner:***	No
Land Type:		***UO Spec Marketer:***	No
Fed Waste Gen Own:	HQ	***Current Site Name:***	PHOTODYNE
Fed Waste Gen Cd:	2	***Location Street No:***	7012
Fed Waste Gen Desc:	Small Quantity Generator	***Location Street 1:***	CONVOY CT
ST Waste Gen Own:		***Location Street 2:***	
State Waste Gen Cd:		***Location City:***	SAN DIEGO
Short Term Gen:	No	***Location State:***	CA
Importer Activity:	No	***Location Zip Code:***	92111
Mixed Waste Gen:	No	***County Code:***	CA073
Transporter:	No	***State District:***	4
Transfer Facility:	No	***Mailing Street No:***	7012

Map Key	Number of Records	Direction	Distance (mi/ft)	Elev/Diff (ft)	Site	DB

TSD Activity:	No	**Mailing Street 1:**	CONVOY CT
Recycler Activity:	No	**Mailing Street 2:**	
Onsite Burn Exempt:	No	**Mailing City:**	SAN DIEGO
Furnace Exemption:	No	**Mailing State:**	CA
Underground Inject:	No	**Mailing Zip Code:**	92111
Off Site Receipt:	No	**Mailing Country:**	US
Waste Dest Fac:	No	**Contact First Name:**	ENVIRONMENTAL
Subpart K College:		**Contact Middle Initial:**	
Subpart K Hospital:		**Contact Last Name:**	MANAGER
Subpart K Non Profit:		**Contact Street No:**	
Subpart K Withdraw:		**Contact Street 1:**	7012 CONVOY CT
Include Ntnl Rprt:		**Contact Street 2:**	
Reporting Cycle:		**Contact City:**	SAN DIEGO
LQHUW:	No	**Contact State:**	CA
Trader Importer:		**Contact Zip:**	92111
Trader Exporter:		**Contact Country:**	US
Slab Importer:		**Contact Phone:**	619-292-0140
Slab Exporter:		**Contact Phone Ext:**	
Current Record:	Yes	**Contact Fax:**	
Location Country:	US	**Contact Email Addr:**	
State District Owner:	CA	**Contact Title:**	

Owner/Operator Details

Owner/Operator Ind:	CO	**Country:**	
Name:	LJUNGQUIST ENT	**Zip Code:**	99999
Street No:		**Phone:**	415-555-1212
Street 1:	NOT REQUIRED	**Type:**	P
Street 2:		**Date Became Current:**	
City:	NOT REQUIRED	**Date Ended Current:**	
State:	ME		
Source Type:	N		

Owner/Operator Ind:	CP	**Country:**	
Name:	NOT REQUIRED	**Zip Code:**	99999
Street No:		**Phone:**	415-555-1212
Street 1:	NOT REQUIRED	**Type:**	P
Street 2:		**Date Became Current:**	
City:	NOT REQUIRED	**Date Ended Current:**	
State:	ME		
Source Type:	N		

Map Key	Number of Records	Direction	Distance (mi/ft)	Elev/Diff (ft)	Site	DB
1015	6 of 7	-	0.00 / 0.00	393.66 / -29	ALIAS DISTRIBUTION INC 7130 CONVOY CT SAN DIEGO CA 92111	RCRA SQG

EPA Handler ID:	CAD064476203
Land Type Code:	P
Land Type Desc:	Private
Federal Waste Generator Code:	2
Gen Status Univ:	SQG

Gen Status Univ Desc:	Small Quantity Generator
Importer Activity:	No
Mixed Waste Generator:	No
Transporter Activity:	No
Transfer Facility:	No
Recycler Activity:	No
Onsite Burner Exemption:	No
Furnace Exemption:	No
Underground Inject Activity:	No
Receives Waste from Offsite:	No
TSD Type:	-----
TSD Activity:	No
Corrective Action Univ:	No
Action has been Imposed:	No
Action under 3004 (U)/(V):	No
Institutional Control Indicator:	N
Used Oil Transporter:	
Used Oil Transfer Facility:	
Used Oil Processor:	
Used Oil Refiner:	
Used Oil Burner:	
Used Oil Market Burner:	
Used Oil Spec Marketer:	
Activity Location:	CA
County Code:	CA073
County Name:	SAN DIEGO
Contact Name:	DENNIS LYNCH
Contact Phone No and Exten:	530-587-3000
Contact Email:	
Contact Address:	9705 HWY 267 STE 6 , TRUCKEE , CA, 96161 , US
Mailing Address:	7130 CONVOY CT , SAN DIEGO , CA, 92111 , US

Violation/Evaluation Summary

Note: There are VIOLATION or UNDETERMINED details or records associated with this facility (EPA ID) in the Compliance Monitoring and Enforcement table dated Jan 24 2018.

Violation/Evaluation Details

Evaluation ID:	001	***Former Citation:***	
Found Violation:	N	***Sched Compl Dt:***	
Eval Start Date:	19870311	***Enforcement ID:***	
Evaluation Agency:	B	***Enforcement Agency:***	
Evaluation Type:	NRR	***Enforce Action Dt:***	
Eval Resp Person:	R9	***Enforcement Type:***	
Eval Suborg:		***Enforce Type Desc:***	
Citizen Complaint:	No	***Enforce Resp Person:***	
Multimedia Inspect:	No	***Enforce Suborg:***	
Sampling Flag:	No	***Enforce Actvty Loc:***	
Not Subtitle C:	No	***Docket No:***	
Focus Area:		***Attorney:***	

Focus Area Desc:		**Corr Act Component:**	
Handler Actvty Loc:	CA	**Appeal Init Dt:**	
Handler Name:	ALIAS DISTRIBUTION INC	**Appeal Resolved Dt:**	
Region:	09	**Disposition Status:**	
State:	CA	**Disp Status Dt:**	
Land Type:	P	**Disp Status Desc:**	
Date of Request:		**Lead Agency:**	
Date Response Rcvd:		**Expenditure Amount:**	
Request Agency:		**SEP Sched Comp Dt:**	
Request Actvty Loc:		**SEP Actual Comp Dt:**	
Viol Activity Loc:		**SEP Defaulted Dt:**	
Viol Determined:		**SEP Type:**	
Violation Type:		**Prop Penalty Amt:**	
Viol Determined Dt:		**Final Monetary Amt:**	
Rtrn to Compl Dt:		**Paid Amount:**	
Rtrn to Compl Qual:		**Final Count:**	
Viol Resp Agency:		**Final Amount:**	
Evaluation Type Description:	NON-FINANCIAL RECORD REVIEW		
Violation Short Description:			
Respondent Name:			
SEP Type Description:			

Violation/Evaluation Details

Evaluation ID:	002	**Former Citation:**	
Found Violation:	Y	**Sched Compl Dt:**	
Eval Start Date:	19870311	**Enforcement ID:**	
Evaluation Agency:	B	**Enforcement Agency:**	
Evaluation Type:	CEI	**Enforce Action Dt:**	
Eval Resp Person:	R9	**Enforcement Type:**	
Eval Suborg:		**Enforce Type Desc:**	
Citizen Complaint:	No	**Enforce Resp Person:**	
Multimedia Inspect:	No	**Enforce Suborg:**	
Sampling Flag:	No	**Enforce Actvty Loc:**	
Not Subtitle C:	No	**Docket No:**	
Focus Area:		**Attorney:**	
Focus Area Desc:		**Corr Act Component:**	
Handler Actvty Loc:	CA	**Appeal Init Dt:**	
Handler Name:	ALIAS DISTRIBUTION INC	**Appeal Resolved Dt:**	
Region:	09	**Disposition Status:**	
State:	CA	**Disp Status Dt:**	
Land Type:	P	**Disp Status Desc:**	
Date of Request:		**Lead Agency:**	
Date Response Rcvd:		**Expenditure Amount:**	
Request Agency:		**SEP Sched Comp Dt:**	
Request Actvty Loc:		**SEP Actual Comp Dt:**	
Viol Activity Loc:	CA	**SEP Defaulted Dt:**	
Viol Determined:	S	**SEP Type:**	
Violation Type:	262.A	**Prop Penalty Amt:**	
Viol Determined Dt:	19870311	**Final Monetary Amt:**	
Rtrn to Compl Dt:	19870605	**Paid Amount:**	

Rtrn to Compl Qual:	O	**Final Count:**	
Viol Resp Agency:	S	**Final Amount:**	
Evaluation Type Description:	COMPLIANCE EVALUATION INSPECTION ON-SITE		
Violation Short Description:	Generators - General		
Respondent Name:			
SEP Type Description:			

Handler Details

Source Type:	N	**Used Oil Transporter:**	No
Receive Date:	20000327	**UO Transfer Fac:**	No
Non Notifier:		**Used Oil Processor:**	No
Acknowledge Flag:		**Used Oil Refiner:**	No
Acknowledge Date:	20000407	**Used Oil Burner:**	No
Accessibility:		**UO Market Burner:**	No
Land Type:	P	**UO Spec Marketer:**	No
Fed Waste Gen Own:	HQ	**Current Site Name:**	ALIAS DISTRIBUTION INC
Fed Waste Gen Cd:	2	**Location Street No:**	
Fed Waste Gen Desc:	Small Quantity Generator	**Location Street 1:**	7130 CONVOY CT
ST Waste Gen Own:		**Location Street 2:**	
State Waste Gen Cd:		**Location City:**	SAN DIEGO
Short Term Gen:	No	**Location State:**	CA
Importer Activity:	No	**Location Zip Code:**	92111
Mixed Waste Gen:	No	**County Code:**	CA073
Transporter:	No	**State District:**	
Transfer Facility:	No	**Mailing Street No:**	
TSD Activity:	No	**Mailing Street 1:**	7130 CONVOY CT
Recycler Activity:	No	**Mailing Street 2:**	
Onsite Burn Exempt:	No	**Mailing City:**	SAN DIEGO
Furnace Exemption:	No	**Mailing State:**	CA
Underground Inject:	No	**Mailing Zip Code:**	92111
Off Site Receipt:	No	**Mailing Country:**	US
Waste Dest Fac:	No	**Contact First Name:**	DENNIS
Subpart K College:		**Contact Middle Initial:**	
Subpart K Hospital:		**Contact Last Name:**	LYNCH
Subpart K Non Profit:		**Contact Street No:**	
Subpart K Withdraw:		**Contact Street 1:**	9705 HWY 267 STE 6
Include Ntnl Rprt:		**Contact Street 2:**	
Reporting Cycle:		**Contact City:**	TRUCKEE
LQHUW:	No	**Contact State:**	CA
Trader Importer:		**Contact Zip:**	96161
Trader Exporter:		**Contact Country:**	US
Slab Importer:		**Contact Phone:**	530-587-3000
Slab Exporter:		**Contact Phone Ext:**	
Current Record:	Yes	**Contact Fax:**	
Location Country:	US	**Contact Email Addr:**	
State District Owner:		**Contact Title:**	

Handler Details

Map Key	Number of Records	Direction	Distance (mi/ft)	Elev/Diff (ft)	Site	DB

Source Type:	R	**Used Oil Transporter:**	No
Receive Date:	19900412	**UO Transfer Fac:**	No
Non Notifier:		**Used Oil Processor:**	No
Acknowledge Flag:		**Used Oil Refiner:**	No
Acknowledge Date:		**Used Oil Burner:**	No
Accessibility:		**UO Market Burner:**	No
Land Type:		**UO Spec Marketer:**	No
Fed Waste Gen Own:	HQ	**Current Site Name:**	TEX ENGINEERING CORPORATION
Fed Waste Gen Cd:	1	**Location Street No:**	
Fed Waste Gen Desc:	Large Quantity Generator	**Location Street 1:**	7130 CONVOY CT
ST Waste Gen Own:		**Location Street 2:**	
State Waste Gen Cd:		**Location City:**	SAN DIEGO
Short Term Gen:	No	**Location State:**	CA
Importer Activity:	No	**Location Zip Code:**	92111
Mixed Waste Gen:	No	**County Code:**	CA073
Transporter:	No	**State District:**	
Transfer Facility:	No	**Mailing Street No:**	
TSD Activity:	No	**Mailing Street 1:**	7130 CONVOY CT
Recycler Activity:	No	**Mailing Street 2:**	
Onsite Burn Exempt:	No	**Mailing City:**	SAN DIEGO
Furnace Exemption:	No	**Mailing State:**	CA
Underground Inject:	No	**Mailing Zip Code:**	92111
Off Site Receipt:	No	**Mailing Country:**	US
Waste Dest Fac:	No	**Contact First Name:**	CARY P
Subpart K College:		**Contact Middle Initial:**	
Subpart K Hospital:		**Contact Last Name:**	GREEN
Subpart K Non Profit:		**Contact Street No:**	
Subpart K Withdraw:		**Contact Street 1:**	
Include Ntnl Rprt:	U	**Contact Street 2:**	
Reporting Cycle:	1989	**Contact City:**	
LQHUW:	No	**Contact State:**	
Trader Importer:		**Contact Zip:**	
Trader Exporter:		**Contact Country:**	US
Slab Importer:		**Contact Phone:**	619-565-7685
Slab Exporter:		**Contact Phone Ext:**	
Current Record:	No	**Contact Fax:**	
Location Country:	US	**Contact Email Addr:**	
State District Owner:		**Contact Title:**	

Handler Details

Source Type:	I	**Used Oil Transporter:**	No
Receive Date:	19960901	**UO Transfer Fac:**	No
Non Notifier:		**Used Oil Processor:**	No
Acknowledge Flag:		**Used Oil Refiner:**	No
Acknowledge Date:	20000407	**Used Oil Burner:**	No
Accessibility:		**UO Market Burner:**	No
Land Type:	P	**UO Spec Marketer:**	No
Fed Waste Gen Own:	HQ	**Current Site Name:**	ALIAS DISTRIBUTION INC
Fed Waste Gen Cd:	1	**Location Street No:**	
Fed Waste Gen Desc:	Large Quantity Generator	**Location Street 1:**	7130 CONVOY CT

ST Waste Gen Own:		***Location Street 2:***	
State Waste Gen Cd:		***Location City:***	SAN DIEGO
Short Term Gen:	No	***Location State:***	CA
Importer Activity:	No	***Location Zip Code:***	92111
Mixed Waste Gen:	No	***County Code:***	CA073
Transporter:	No	***State District:***	
Transfer Facility:	No	***Mailing Street No:***	
TSD Activity:	No	***Mailing Street 1:***	7130 CONVOY CT
Recycler Activity:	No	***Mailing Street 2:***	
Onsite Burn Exempt:	No	***Mailing City:***	SAN DIEGO
Furnace Exemption:	No	***Mailing State:***	CA
Underground Inject:	No	***Mailing Zip Code:***	92111
Off Site Receipt:	No	***Mailing Country:***	US
Waste Dest Fac:	No	***Contact First Name:***	ENVIRONMENTAL
Subpart K College:		***Contact Middle Initial:***	
Subpart K Hospital:		***Contact Last Name:***	MANAGER
Subpart K Non Profit:		***Contact Street No:***	
Subpart K Withdraw:		***Contact Street 1:***	7130 CONVOY CT
Include Ntnl Rprt:		***Contact Street 2:***	
Reporting Cycle:		***Contact City:***	SAN DIEGO
LQHUW:	No	***Contact State:***	CA
Trader Importer:		***Contact Zip:***	92111
Trader Exporter:		***Contact Country:***	US
Slab Importer:		***Contact Phone:***	
Slab Exporter:		***Contact Phone Ext:***	
Current Record:	No	***Contact Fax:***	
Location Country:	US	***Contact Email Addr:***	
State District Owner:		***Contact Title:***	

Hazardous Waste Details

Haz Waste Cd Owner:	HQ	***Source Type:***	N
Haz Waste Cd:	F003	***Code Type:***	F

BR Waste Code Active Status: Yes

Waste Code Active Status: Yes

Waste Code Desc: THE FOLLOWING SPENT NONHALOGENATED SOLVENTS: XYLENE, ACETONE, ETHYL ACETATE, ETHYL BENZENE, ETHYL ETHER, METHYL ISOBUTYL KETONE, N-BUTYL ALCOHOL, CYCLOHEXANONE, AND METHANOL; ALL SPENT SOLVENT MIXTURES/BLENDS CONTAINING, BEFORE USE, ONLY THE ABOVE SPENT NONHALOGENATED SOLVENTS; AND ALL SPENT SOLVENT MIXTURES/BLENDS CONTAINING, BEFORE USE, ONE OR MORE OF THE ABOVE NONHALOGENATED SOLVENTS, AND A TOTAL OF TEN PERCENT OR MORE (BY VOLUME) OF ONE OR MORE OF THOSE SOLVENTS LISTED IN F001, F002, F004, AND F005; AND STILL BOTTOMS FROM THE RECOVERY OF THESE SPENT SOLVENTS AND SPENT SOLVENT MIXTURES.

Haz Waste Cd Owner:	HQ	***Source Type:***	N
Haz Waste Cd:	F005	***Code Type:***	F

BR Waste Code Active Status: Yes

Waste Code Active Status: Yes

Waste Code Desc: THE FOLLOWING SPENT NONHALOGENATED SOLVENTS: TOLUENE, METHYL ETHYL KETONE, CARBON DISULFIDE, ISOBUTANOL, PYRIDINE, BENZENE, 2-ETHOXYETHANOL, AND 2-NITROPROPANE; ALL SPENT SOLVENT MIXTURES/BLENDS CONTAINING, BEFORE USE, A TOTAL OF TEN PERCENT OR MORE (BY VOLUME) OF ONE OR MORE OF THE ABOVE NONHALOGENATED SOLVENTS OR THOSE SOLVENTS LISTED IN F001, F002, OR F004; AND STILL BOTTOMS FROM THE RECOVERY OF THESE SPENT SOLVENTS AND SPENT SOLVENT MIXTURES.

Haz Waste Cd Owner:	HQ	**Source Type:**	N
Haz Waste Cd:	D001	**Code Type:**	D
BR Waste Code Active Status:	Yes		
Waste Code Active Status:	Yes		
Waste Code Desc:	IGNITABLE WASTE		

NAICS Details

Source Type:	R	**NAICS Active Status:**	Yes
NAICS Cd Owner:	HQ	**NAICS Cycle:**	2002
NAICS Code:	334412		
NAICS Description:	BARE PRINTED CIRCUIT BOARD MANUFACTURING		

Source Type:	I	**NAICS Active Status:**	Yes
NAICS Cd Owner:	HQ	**NAICS Cycle:**	2002
NAICS Code:	334419		
NAICS Description:	OTHER ELECTRONIC COMPONENT MANUFACTURING		

Owner/Operator Details

Owner/Operator Ind:	CP	**Country:**	
Name:	NOT REQUIRED	**Zip Code:**	99999
Street No:		**Phone:**	415-555-1212
Street 1:	NOT REQUIRED	**Type:**	P
Street 2:		**Date Became Current:**	
City:	NOT REQUIRED	**Date Ended Current:**	
State:	ME		
Source Type:	I		

Owner/Operator Ind:	CO	**Country:**	
Name:	ALIAS DISTRIBUTION INC	**Zip Code:**	92111
Street No:		**Phone:**	858-874-4970
Street 1:	7130 CONVOY CT	**Type:**	P
Street 2:		**Date Became Current:**	
City:	SAN DIEGO	**Date Ended Current:**	
State:	CA		
Source Type:	N		

Map Key	Number of Records	Direction	Distance (mi/ft)	Elev/Diff (ft)	Site	DB
1015	7 of 7	-	0.00 / 0.00	393.66 / -29	TEX ENGINEERING CORP 7130 CONVOY CT SAN DIEGO CA 92111	SEMS ARCHIVE

Site ID:	0901510	**FIPS Code:**	06073
EPA ID:	CAD064476203	**Cong District:**	41
NPL:	Not on the NPL	**County:**	SAN DIEGO
Federal Facility:	No	**Region:**	09
Non NPL Status:	NFRAP-Site does not qualify for the NPL based on existing information		

Action Information

Map Key	Number of Records	Direction	Distance (mi/ft)	Elev/Diff (ft)	Site	DB

Operable Units:	00	**Start Actual:**	01/01/1984
Action Code:	PA	**Finish Actual:**	05/01/1984
Action Name:	PA	**Qual:**	L
SEQ:	2	**Curr Action Lead:**	St Perf
Operable Units:	00	**Start Actual:**	
Action Code:	VS	**Finish Actual:**	11/16/1988
Action Name:	ARCH SITE	**Qual:**	
SEQ:	1	**Curr Action Lead:**	EPA Perf In-Hse
Operable Units:	00	**Start Actual:**	
Action Code:	PA	**Finish Actual:**	11/16/1988
Action Name:	PA	**Qual:**	N
SEQ:	1	**Curr Action Lead:**	EPA Perf
Operable Units:	00	**Start Actual:**	05/01/1981
Action Code:	DS	**Finish Actual:**	05/01/1981
Action Name:	DISCVRY	**Qual:**	
SEQ:	1	**Curr Action Lead:**	EPA Perf

1016	1 of 2	-	0.00 / 0.00	393.26 / -30	**CARPET CLEANERS EMPORIUM** **7074 CONVOY CT** **SAN DIEGO CA 92111**	DRYCLEANERS

EPA ID:	CAL000386949	**Owner Zip:**	921500000
Create Date:	7/1/2013 2:40:47 PM	**Owner Phone:**	6198136997
Facility Act Ind:	No	**Owner Fax:**	8585769880
In Act Date:	6/30/2015	**Contact Name:**	DANIEL HANCHETT
County Name:	San Diego	**Contact Street 1:**	PO BOX 500996
Region Code:	4	**Contact Street 2:**	
Owner Name:	DANIEL HANCHETT	**Contact City:**	SAN DIEGO
Owner Street 1:	P.O BOX 500996	**Contact State:**	CA
Owner Street 2:		**Contact Zip:**	921500000
Owner City:	SAN DIEGO	**Contact Phone:**	6198136997
Owner State:	CA	**Mail Name:**	

1016	2 of 2	-	0.00 / 0.00	393.26 / -30	**CARPET CLEANERS EMPORIUM** **7074 CONVOY CT.** **SAN DIEGO CA 92111**	DRYCLEANERS

EPA ID:	CAC002723559	**Owner Zip:**	92111
Create Date:	3/16/2013 7:27:33 PM	**Owner Phone:**	8585760660
Facility Act Ind:	No	**Owner Fax:**	
In Act Date:	6/15/2013 7:27:33 PM	**Contact Name:**	DANIEL HANCHETT
County Name:	San Diego	**Contact Street 1:**	7074 CONVOY CT.
Region Code:	4	**Contact Street 2:**	
Owner Name:	CARPET CLEANERS EMPORIUM, INC.	**Contact City:**	SAN DIEGO
Owner Street 1:	7074 CONVOY CT.	**Contact State:**	CA
Owner Street 2:		**Contact Zip:**	92111
Owner City:	SAN DIEGO	**Contact Phone:**	8587560660
Owner State:	CA	**Mail Name:**	

Map Key	Number of Records	Direction	Distance (mi/ft)	Elev/Diff (ft)	Site	DB
1017	1 of 2	-	0.00 / 0.00	205.02 / -218	2118 Vons A Safeway Company 3550 MURPHY CANYON RD SAN DIEGO CA 92123	CERS HAZ

Site ID: 370
Latitude: 32.807480
Longitude: -117.116051

Regulated Programs

EI ID: 10173487 **EI Description:** Chemical Storage Facilities

EI ID: 10173487 **EI Description:** Hazardous Waste Generator

Affiliations

Affil Type Desc: CUPA District
Entity Name: San Diego County Env Health
Entity Title:
Address: PO Box 129261
City: San Diego
State: CA
Country:
Zip Code: 92112-9261
Phone: (858) 505-6880

Affil Type Desc: Identification Signer
Entity Name: Mike Cliatt
Entity Title: Environmental Manager
Address:
City:
State:
Country:
Zip Code:
Phone:

Affil Type Desc: Legal Owner
Entity Name: Albertsons
Entity Title:
Address: 1421 Manhattan Ave
City: Fullerton
State: CA
Country: United States
Zip Code: 92831
Phone: (714) 300-6132

Affil Type Desc: Document Preparer
Entity Name: Mike Cliatt
Entity Title:

Address:	
City:	
State:	
Country:	
Zip Code:	
Phone:	

Affil Type Desc:	Facility Mailing Address
Entity Name:	Mailing Address
Entity Title:	
Address:	1421 S. Manhattan Ave
City:	Fullerton
State:	CA
Country:	
Zip Code:	92831
Phone:	

Affil Type Desc:	Operator
Entity Name:	vons
Entity Title:	
Address:	
City:	
State:	
Country:	
Zip Code:	
Phone:	(714) 300-6132

Affil Type Desc:	Parent Corporation
Entity Name:	VONS A SAFEWAY COMPANY
Entity Title:	
Address:	
City:	
State:	
Country:	
Zip Code:	
Phone:	

Affil Type Desc:	Secondary Emergency Contact
Entity Name:	LOSS PREVENTION
Entity Title:	loss prevention manager
Address:	
City:	
State:	
Country:	
Zip Code:	
Phone:	(714) 300-6101

Affil Type Desc:	Environmental Contact
Entity Name:	mike cliatt
Entity Title:	
Address:	1421 S. Manhattan Ave
City:	Fullerton

State:	CA
Country:	
Zip Code:	92831
Phone:	(714) 300-6132
Affil Type Desc:	Primary Emergency Contact
Entity Name:	Tony Kessner
Entity Title:	Store Manager
Address:	
City:	
State:	
Country:	
Zip Code:	
Phone:	(714) 300-6101

Coordinates

Env Int Type Code:	HWG	**Longitude:**	-117.116050
Program ID:	10173487	**Coord Name:**	
Latitude:	32.807480	**Ref Point Type Desc:**	Center of a facility or station.

Evaluations

Eval Date:	1/7/2016
Violations Found:	Yes
Eval General Type:	Compliance Evaluation Inspection
Eval Type:	Routine done by local agency
Eval Division:	San Diego County Department of Env Health
Eval Program:	HMRRP
Eval Source:	CERS
Eval Notes:	

Inspector: Preece Sharon Inspection ID:4112515

Eval Date:	1/7/2016
Violations Found:	Yes
Eval General Type:	Compliance Evaluation Inspection
Eval Type:	Routine done by local agency
Eval Division:	San Diego County Department of Env Health
Eval Program:	HW
Eval Source:	CERS
Eval Notes:	

Inspector: Preece Sharon Inspection ID:4112515

Violations

Violation Date:	1/7/2016	**Violation Program:**	HMRRP
Violation Division:	San Diego County Department of Env Health	**Violation Source:**	CERS

Citation: HSC 6.95 25508(a)(1) - California Health and Safety Code, Chapter 6.95, Section(s) 25508(a)(1)

Violation Notes:

Returned to compliance on 01/25/2016.

Violation Description:

Failure to complete and electronically submit hazardous material inventory information for all reportable hazardous materials on site at or above reportable quantities.

Violations

Violation Date: 1/7/2016 ***Violation Program:*** HW

Violation Division: San Diego County Department of Env Health ***Violation Source:*** CERS

Citation: 22 CCR 12 66262.40(a) - California Code of Regulations, Title 22, Chapter 12, Section(s) 66262.40(a)

Violation Notes:

Returned to compliance on 01/15/2016.

Violation Description:

Failure to maintain uniform hazardous waste manifest, consolidated manifest, or bills of lading copies for three years.

Violations

Violation Date: 1/7/2016 ***Violation Program:*** HW

Violation Division: San Diego County Department of Env Health ***Violation Source:*** CERS

Citation: HSC 6.5 Multiple - California Health and Safety Code, Chapter 6.5, Section(s) Multiple

Violation Notes:

Returned to compliance on 01/15/2016.

Violation Description:

Haz Waste Generator Program - Administration/Documentation - General

---

1017	*2 of 2*	*-*	*0.00 / 0.00*	*205.02 / -218*	***VONS NO 118*** ***3550 MURPHY CANYON RD*** ***SAN DIEGO CA 92123***	***RCRA SQG***

EPA Handler ID: CAR000005405
Land Type Code: P
Land Type Desc: Private
Federal Waste Generator Code: 2
Gen Status Univ: SQG
Gen Status Univ Desc: Small Quantity Generator
Importer Activity: No
Mixed Waste Generator: No
Transporter Activity: No
Transfer Facility: No
Recycler Activity: No
Onsite Burner Exemption: No
Furnace Exemption: No

Underground Inject Activity:	No
Receives Waste from Offsite:	No
TSD Type:	-----
TSD Activity:	No
Corrective Action Univ:	No
Action has been Imposed:	No
Action under 3004 (U)/(V):	No
Institutional Control Indicator:	N
Used Oil Transporter:	
Used Oil Transfer Facility:	
Used Oil Processor:	
Used Oil Refiner:	
Used Oil Burner:	
Used Oil Market Burner:	
Used Oil Spec Marketer:	
Activity Location:	CA
County Code:	CA073
County Name:	SAN DIEGO
Contact Name:	KATHY LOTZ
Contact Phone No and Exten:	619-292-4507
Contact Email:	
Contact Address:	3550 MURPHY CANYON RD , SAN DIEGO , CA, 92123 , US
Mailing Address:	3550 , MURPHY CANYON RD , SAN DIEGO , CA, 92123 , US

Violation/Evaluation Summary

Note: As of Jan 24 2018, there are no Compliance Monitoring and Enforcement (violation) records associated with this facility (EPA ID).

Handler Details

Source Type:	N	***Used Oil Transporter:***	No
Receive Date:	19950829	***UO Transfer Fac:***	No
Non Notifier:		***Used Oil Processor:***	No
Acknowledge Flag:		***Used Oil Refiner:***	No
Acknowledge Date:	19950914	***Used Oil Burner:***	No
Accessibility:		***UO Market Burner:***	No
Land Type:	P	***UO Spec Marketer:***	No
Fed Waste Gen Own:	HQ	***Current Site Name:***	VONS NO 118
Fed Waste Gen Cd:	2	***Location Street No:***	3550
Fed Waste Gen Desc:	Small Quantity Generator	***Location Street 1:***	MURPHY CANYON RD
ST Waste Gen Own:		***Location Street 2:***	
State Waste Gen Cd:		***Location City:***	SAN DIEGO
Short Term Gen:	No	***Location State:***	CA
Importer Activity:	No	***Location Zip Code:***	92123
Mixed Waste Gen:	No	***County Code:***	CA073
Transporter:	No	***State District:***	
Transfer Facility:	No	***Mailing Street No:***	3550
TSD Activity:	No	***Mailing Street 1:***	MURPHY CANYON RD
Recycler Activity:	No	***Mailing Street 2:***	
Onsite Burn Exempt:	No	***Mailing City:***	SAN DIEGO

Map Key	Number of Records	Direction	Distance (mi/ft)	Elev/Diff (ft)	Site	DB

Furnace Exemption:	No	**Mailing State:**	CA
Underground Inject:	No	**Mailing Zip Code:**	92123
Off Site Receipt:	No	**Mailing Country:**	US
Waste Dest Fac:	No	**Contact First Name:**	KATHY
Subpart K College:		**Contact Middle Initial:**	
Subpart K Hospital:		**Contact Last Name:**	LOTZ
Subpart K Non Profit:		**Contact Street No:**	
Subpart K Withdraw:		**Contact Street 1:**	3550 MURPHY CANYON RD
Include Ntnl Rprt:		**Contact Street 2:**	
Reporting Cycle:		**Contact City:**	SAN DIEGO
LQHUW:	No	**Contact State:**	CA
Trader Importer:		**Contact Zip:**	92123
Trader Exporter:		**Contact Country:**	US
Slab Importer:		**Contact Phone:**	619-292-4507
Slab Exporter:		**Contact Phone Ext:**	
Current Record:	Yes	**Contact Fax:**	
Location Country:	US	**Contact Email Addr:**	
State District Owner:		**Contact Title:**	

Owner/Operator Details

Owner/Operator Ind:	CO	**Country:**	
Name:	VONS CO	**Zip Code:**	90051-3338
Street No:		**Phone:**	818-821-7741
Street 1:	P O BOX 3338	**Type:**	P
Street 2:		**Date Became Current:**	
City:	LOS ANGELES	**Date Ended Current:**	
State:	CA		
Source Type:	N		

1018 | **1 of 1** | **-** | **0.00 / 0.00** | **381.49 / -41** | ***FESTIVAL FUN PARK SAN DIEGO***
6999 CLAIREMONT MESA BL
SAN DIEGO CA 92111 | ***LUST***

Global ID:	T0607302656	**CUF Case:**	NO
Case Type:	LUST Cleanup Site	**Begin Date:**	1999-04-05 00:00:00
Status:	Completed - Case Closed	**How Discovered:**	
Status Date:	1999-10-06 00:00:00	**Stop Method:**	
RB Case No:	9UT3895	**County:**	San Diego
LOC Case No:	H24700-001	**Latitude:**	32.831672
Lead Agency:	SAN DIEGO COUNTY LOP	**Longitude:**	-117.166834
Case Worker:		**File Location:**	Local Agency
Local Agency:			
Potential Media Of Concern:	Gasoline		
Potential Media Affected:	Soil		
How Discovered Description:			
Stop Description:			
Cal Water Watershed Name:	Penasquitos - Tecolote (906.50)		
DWR Groundwater Subbasin Name:			
Site History:			

Status History

Status:	Open - Case Begin Date	***Status Date:***	1999-04-05 00:00:00
Status:	Completed - Case Closed	***Status Date:***	1999-10-06 00:00:00

Activities

Action Type: Other
Action: Leak Discovery
Date: 1999-04-05 00:00:00

Action Type: ENFORCEMENT
Action: Closure/No Further Action Letter - #H24700-001
Date: 1999-10-01 00:00:00

Action Type: Other
Action: Leak Began
Date: 1999-04-05 00:00:00

Action Type: Other
Action: Leak Reported
Date: 1999-04-05 00:00:00

1019 | ***1 of 4*** | ***-*** | ***0.00 / 0.00*** | ***392.48 / -30*** | ***HORTON BUSINESS MACHINES 7028 CONVOY COURT SAN DIEGO CA 92111*** | ***CERCLIS***

Site ID:	0905485	***RNPL Status Code:***	N
Site EPA ID:	CASFN0905485	***NPL Status:***	Not on the NPL
Site Street Address 2:		***RFED Facility Code:***	N
Site County Name:	SAN DIEGO	***RFED Facility Desc:***	Not a Federal Facility
Site FIPS Code:	06073	***USGS Hydro Unit No.:***	
Region Code:	09	***Site Cong. Dist. Code:***	
Site SMSA No.:		***ROT Desc:***	
Site Prim. Latitude:		***FR NPL Update No.:***	
Site Prim. Longitude:		***RFRA Code:***	
Lat Long Source:			

RNON NPL Status Desc: NFRAP-Site does not qualify for the NPL based on existing information

CERCLIS Assess History

OU ID:	00	***RALT Short Name:***	State (Fund)
Act Code ID:	001	***Act Start Date:***	10/1/2001 00:00:00
RAT Code:	PA	***Act Complete Date:***	8/6/2003 00:00:00
RAT Short Name:	PA	***AGT Order No.:***	130
RAT Name:	PRELIMINARY ASSESSMENT	***SH OU:***	
RAT Hist. Only Flag:		***SH Code:***	
RAT NSI Indicator:	B	***SH Seq:***	

RAT Level:	1	**SH Start Date:**	
RAT DEF OU:	00	**SH Complete Date:**	
RFBS Code:	P	**SH Lead:**	
SPA Code:	13		

RAT Def: Collection of diverse existing information about the source and nature of the site hazard. It is EPA policy to complete the preliminary assessment within one year of site discovery.

Site Desc:

Site Alias:

CERCLIS Assess History

OU ID:	00	**RALT Short Name:**	State (Fund)
Act Code ID:	001	**Act Start Date:**	
RAT Code:	DS	**Act Complete Date:**	7/10/1998 00:00:00
RAT Short Name:	DISCVRY	**AGT Order No.:**	10
RAT Name:	DISCOVERY	**SH OU:**	
RAT Hist. Only Flag:		**SH Code:**	
RAT NSI Indicator:	B	**SH Seq:**	
RAT Level:	1	**SH Start Date:**	
RAT DEF OU:	00	**SH Complete Date:**	
RFBS Code:		**SH Lead:**	
SPA Code:	13		

RAT Def: The process by which a potential hazardous waste site is brought to the attention of the EPA. The process can occur through the use of several mechanisms such as a phone call or referral by another government agency.

Site Desc:

Site Alias:

CERCLIS Assess History

OU ID:	00	**RALT Short Name:**	
Act Code ID:		**Act Start Date:**	
RAT Code:		**Act Complete Date:**	
RAT Short Name:		**AGT Order No.:**	0
RAT Name:		**SH OU:**	
RAT Hist. Only Flag:		**SH Code:**	
RAT NSI Indicator:		**SH Seq:**	
RAT Level:		**SH Start Date:**	
RAT DEF OU:		**SH Complete Date:**	
RFBS Code:		**SH Lead:**	
SPA Code:			

RAT Def:

Site Desc: No description available

.

Site Alias: No alias data available

CERCLIS Assess History

OU ID:	00	**RALT Short Name:**	EPA In-House
Act Code ID:	001	**Act Start Date:**	
RAT Code:	VS	**Act Complete Date:**	9/18/2003 00:00:00

Map Key	Number of Records	Direction	Distance (mi/ft)	Elev/Diff (ft)	Site	DB

RAT Short Name:	ARCH SITE	**AGT Order No.:**	1500
RAT Name:	ARCHIVE SITE	**SH OU:**	
RAT Hist. Only Flag:		**SH Code:**	
RAT NSI Indicator:	B	**SH Seq:**	
RAT Level:	1	**SH Start Date:**	
RAT DEF OU:	00	**SH Complete Date:**	
RFBS Code:		**SH Lead:**	
SPA Code:	13		
RAT Def:	The decision is made that no further activity is planned at the site.		
Site Desc:			
Site Alias:			

1019	2 of 4	-	0.00 / 0.00	392.48 / -30	HORTON BUSINESS MACHINES 7028 CONVOY COURT SAN DIEGO CA 92111	CERCLIS NFRAP

Site ID:	905485	**Site FIPS Code:**	6073
Site EPA ID:	CASFN0905485	**Region Code:**	9
Site Parent ID:		**Site Cong. Dist. Code:**	
Site County Name:	SAN DIEGO	**Federal Facility:**	
Parent Site Name:			

CERCLIS-NFRAP Assess History

OU ID:	0	**Act Start Date:**	10/1/2001
Act Code ID:	1	**Act Complete Date:**	8/6/2003
RAT Code:	PA	**AGT Order No.:**	130
RAT Short Name:	PA	**SH OU:**	
RAT Name:	PRELIMINARY ASSESSMENT	**SH Code:**	
RAT Hist. Only Flag:		**SH Seq:**	
RAT NSI Indicator:	B	**SH Start Date:**	
RAT Level:	1	**SH Complete Date:**	
RAT DEF OU:	00	**SH Lead:**	
RFBS Code:	P	**SH Qual:**	
SPA Code:	13	**RAQ Act. Qual Short:**	NFRAP
RALT Short Name:	State (Fund)	**RNPL Status Code:**	N
RAT Def:	Collection of diverse existing information about the source and nature of the site hazard. It is EPA policy to complete the preliminary assessment within one year of site discovery.		
RNON NPL Status Desc:	NFRAP-Site does not qualify for the NPL based on existing information		

CERCLIS-NFRAP Assess History

OU ID:	0	**Act Start Date:**	
Act Code ID:	1	**Act Complete Date:**	9/18/2003
RAT Code:	VS	**AGT Order No.:**	1500
RAT Short Name:	ARCH SITE	**SH OU:**	
RAT Name:	ARCHIVE SITE	**SH Code:**	
RAT Hist. Only Flag:		**SH Seq:**	
RAT NSI Indicator:	B	**SH Start Date:**	
RAT Level:	1	**SH Complete Date:**	
RAT DEF OU:	00	**SH Lead:**	

Map Key	Number of Records	Direction	Distance (mi/ft)	Elev/Diff (ft)	Site	DB

RFBS Code:		**SH Qual:**	
SPA Code:	13	**RAQ Act. Qual Short:**	
RALT Short Name:	EPA In-House	**RNPL Status Code:**	N
RAT Def:	The decision is made that no further activity is planned at the site.		
RNON NPL Status Desc:	NFRAP-Site does not qualify for the NPL based on existing information		

CERCLIS-NFRAP Assess History

OU ID:	0	**Act Start Date:**	
Act Code ID:	1	**Act Complete Date:**	7/10/1998
RAT Code:	DS	**AGT Order No.:**	10
RAT Short Name:	DISCVRY	**SH OU:**	
RAT Name:	DISCOVERY	**SH Code:**	
RAT Hist. Only Flag:		**SH Seq:**	
RAT NSI Indicator:	B	**SH Start Date:**	
RAT Level:	1	**SH Complete Date:**	
RAT DEF OU:	00	**SH Lead:**	
RFBS Code:		**SH Qual:**	
SPA Code:	13	**RAQ Act. Qual Short:**	
RALT Short Name:	State (Fund)	**RNPL Status Code:**	N
RAT Def:	The process by which a potential hazardous waste site is brought to the attention of the EPA. The process can occur through the use of several mechanisms such as a phone call or referral by another government agency.		
RNON NPL Status Desc:	NFRAP-Site does not qualify for the NPL based on existing information		

1019	*3 of 4*	*-*	*0.00 / 0.00*	*392.48 / -30*	***CATELLUS DEVELOPMENT CO 7028 CONVOY CT SAN DIEGO CA 92111***	***RCRA SQG***

EPA Handler ID:	CAR000045559
Land Type Code:	P
Land Type Desc:	Private
Federal Waste Generator Code:	2
Gen Status Univ:	SQG
Gen Status Univ Desc:	Small Quantity Generator
Importer Activity:	No
Mixed Waste Generator:	No
Transporter Activity:	No
Transfer Facility:	No
Recycler Activity:	No
Onsite Burner Exemption:	No
Furnace Exemption:	No
Underground Inject Activity:	No
Receives Waste from Offsite:	No
TSD Type:	-----
TSD Activity:	No
Corrective Action Univ:	No
Action has been Imposed:	No
Action under 3004 (U)/(V):	No
Institutional Control Indicator:	N
Used Oil Transporter:	
Used Oil Transfer Facility:	
Used Oil Processor:	

Used Oil Refiner:	
Used Oil Burner:	
Used Oil Market Burner:	
Used Oil Spec Marketer:	
Activity Location:	CA
County Code:	CA073
County Name:	SAN DIEGO
Contact Name:	JAMES ADAMS
Contact Phone No and Exten:	415-974-1500
Contact Email:	
Contact Address:	201 MISSION ST , SAN FRANCISCO , CA, 94105 , US
Mailing Address:	7028 CONVOY CT , SAN DIEGO , CA, 92111 , US

Violation/Evaluation Summary

Note:	As of Jan 24 2018, there are no Compliance Monitoring and Enforcement (violation) records associated with this facility (EPA ID).

Handler Details

Source Type:	N	***Used Oil Transporter:***	No
Receive Date:	19981019	***UO Transfer Fac:***	No
Non Notifier:		***Used Oil Processor:***	No
Acknowledge Flag:		***Used Oil Refiner:***	No
Acknowledge Date:	19981021	***Used Oil Burner:***	No
Accessibility:		***UO Market Burner:***	No
Land Type:	P	***UO Spec Marketer:***	No
Fed Waste Gen Own:	HQ	***Current Site Name:***	CATELLUS DEVELOPMENT CO
Fed Waste Gen Cd:	1	***Location Street No:***	
Fed Waste Gen Desc:	Large Quantity Generator	***Location Street 1:***	7028 CONVOY CT
ST Waste Gen Own:		***Location Street 2:***	
State Waste Gen Cd:		***Location City:***	SAN DIEGO
Short Term Gen:	No	***Location State:***	CA
Importer Activity:	No	***Location Zip Code:***	92111
Mixed Waste Gen:	No	***County Code:***	CA073
Transporter:	No	***State District:***	
Transfer Facility:	No	***Mailing Street No:***	
TSD Activity:	No	***Mailing Street 1:***	7028 CONVOY CT
Recycler Activity:	No	***Mailing Street 2:***	
Onsite Burn Exempt:	No	***Mailing City:***	SAN DIEGO
Furnace Exemption:	No	***Mailing State:***	CA
Underground Inject:	No	***Mailing Zip Code:***	92111
Off Site Receipt:	No	***Mailing Country:***	US
Waste Dest Fac:	No	***Contact First Name:***	JAMES
Subpart K College:		***Contact Middle Initial:***	
Subpart K Hospital:		***Contact Last Name:***	ADAMS
Subpart K Non Profit:		***Contact Street No:***	
Subpart K Withdraw:		***Contact Street 1:***	201 MISSION ST
Include Ntnl Rprt:		***Contact Street 2:***	
Reporting Cycle:		***Contact City:***	SAN FRANCISCO
LQHUW:	No	***Contact State:***	CA

Trader Importer:		**Contact Zip:**	94105
Trader Exporter:		**Contact Country:**	US
Slab Importer:		**Contact Phone:**	415-974-1500
Slab Exporter:		**Contact Phone Ext:**	
Current Record:	No	**Contact Fax:**	
Location Country:	US	**Contact Email Addr:**	
State District Owner:		**Contact Title:**	

Handler Details

Source Type:	I	**Used Oil Transporter:**	No
Receive Date:	19981019	**UO Transfer Fac:**	No
Non Notifier:		**Used Oil Processor:**	No
Acknowledge Flag:		**Used Oil Refiner:**	No
Acknowledge Date:		**Used Oil Burner:**	No
Accessibility:		**UO Market Burner:**	No
Land Type:	P	**UO Spec Marketer:**	No
Fed Waste Gen Own:	HQ	**Current Site Name:**	CATELLUS DEVELOPMENT CO
Fed Waste Gen Cd:	2	**Location Street No:**	
Fed Waste Gen Desc:	Small Quantity Generator	**Location Street 1:**	7028 CONVOY CT
ST Waste Gen Own:		**Location Street 2:**	
State Waste Gen Cd:		**Location City:**	SAN DIEGO
Short Term Gen:	No	**Location State:**	CA
Importer Activity:	No	**Location Zip Code:**	92111
Mixed Waste Gen:	No	**County Code:**	CA073
Transporter:	No	**State District:**	
Transfer Facility:	No	**Mailing Street No:**	
TSD Activity:	No	**Mailing Street 1:**	7028 CONVOY CT
Recycler Activity:	No	**Mailing Street 2:**	
Onsite Burn Exempt:	No	**Mailing City:**	SAN DIEGO
Furnace Exemption:	No	**Mailing State:**	CA
Underground Inject:	No	**Mailing Zip Code:**	92111
Off Site Receipt:	No	**Mailing Country:**	US
Waste Dest Fac:	No	**Contact First Name:**	JAMES
Subpart K College:		**Contact Middle Initial:**	
Subpart K Hospital:		**Contact Last Name:**	ADAMS
Subpart K Non Profit:		**Contact Street No:**	
Subpart K Withdraw:		**Contact Street 1:**	201 MISSION ST
Include Ntnl Rprt:		**Contact Street 2:**	
Reporting Cycle:		**Contact City:**	SAN FRANCISCO
LQHUW:	No	**Contact State:**	CA
Trader Importer:		**Contact Zip:**	94105
Trader Exporter:		**Contact Country:**	US
Slab Importer:		**Contact Phone:**	415-974-1500
Slab Exporter:		**Contact Phone Ext:**	
Current Record:	Yes	**Contact Fax:**	
Location Country:	US	**Contact Email Addr:**	
State District Owner:		**Contact Title:**	

Hazardous Waste Details

Map Key	Number of Records	Direction	Distance (mi/ft)	Elev/Diff (ft)	Site	DB

Haz Waste Cd Owner: HQ
Haz Waste Cd: U210
BR Waste Code Active Status: Yes
Waste Code Active Status: Yes
Waste Code Desc: ETHENE, TETRACHLORO- (OR) TETRACHLOROETHYLENE
Source Type: N
Code Type: U

Owner/Operator Details

Owner/Operator Ind: CO
Name: CATELLUS DEVELOPMENT CO
Street No:
Street 1: 201 MISSION ST
Street 2:
City: SAN FRANCISCO
State: CA
Source Type: I
Country:
Zip Code: 94105
Phone: 415-974-1500
Type: P
Date Became Current:
Date Ended Current:

Owner/Operator Ind: CO
Name: CATELLUS DEVELOPMENT CO
Street No:
Street 1: 201 MISSION ST
Street 2:
City: SAN FRANCISCO
State: CA
Source Type: N
Country:
Zip Code: 94105
Phone: 415-974-1500
Type: P
Date Became Current:
Date Ended Current:

Map Key	Number of Records	Direction	Distance (mi/ft)	Elev/Diff (ft)	Site	DB
1019	4 of 4	-	0.00 / 0.00	392.48 / -30	HORTON BUSINESS MACHINES 7028 CONVOY COURT SAN DIEGO CA 92111	SEMS ARCHIVE

Site ID: 0905485
EPA ID: CASFN0905485
NPL: Not on the NPL
Federal Facility: No
Non NPL Status: NFRAP-Site does not qualify for the NPL based on existing information
FIPS Code: 06073
Cong District:
County: SAN DIEGO
Region: 09

Action Information

Operable Units: 00
Action Code: PA
Action Name: PA
SEQ: 1
Start Actual: 10/01/2001
Finish Actual: 08/06/2003
Qual: N
Curr Action Lead: St Perf

Operable Units: 00
Action Code: VS
Action Name: ARCH SITE
SEQ: 1
Start Actual:
Finish Actual: 09/18/2003
Qual:
Curr Action Lead: EPA Perf In-Hse

Operable Units: 00
Action Code: DS
Start Actual: 07/10/1998
Finish Actual: 07/10/1998

Map Key	Number of Records	Direction	Distance (mi/ft)	Elev/Diff (ft)	Site	DB
Action Name:	DISCVRY			**Qual:**		
SEQ:	1			**Curr Action Lead:**	St Perf	
1020	1 of 3	-	0.00 / 0.00	396.02 / -27	**BOOMERS** **6999 CLAIREMONT MESA BLVD** **SAN DIEGO CA 92111**	CERS HAZ

Site ID: 13065
Latitude: 32.831590
Longitude: -117.166880

Regulated Programs

EI ID: 10384792 **EI Description:** Hazardous Waste Generator

EI ID: 10384792 **EI Description:** Chemical Storage Facilities

Affiliations

Affil Type Desc: Legal Owner
Entity Name: Apex Parks Group
Entity Title:
Address: 27061 Aliso Creek Rd., Suite 100
City: Aliso Viejo
State: CA
Country: United States
Zip Code: 92656
Phone: (858) 560-4211

Affil Type Desc: Environmental Contact
Entity Name: Bryon Anderson
Entity Title:
Address: 6999 Clairemont Mesa Blvd
City: San Diego
State: CA
Country:
Zip Code: 92111
Phone: (858) 560-4211

Affil Type Desc: Primary Emergency Contact
Entity Name: Robert Eberline
Entity Title: GEN MGR
Address:
City:
State:
Country:
Zip Code:
Phone: (760) 668-5606

Affil Type Desc: Secondary Emergency Contact
Entity Name: Quan Tran

Entity Title:	Tech Manager
Address:	
City:	
State:	
Country:	
Zip Code:	
Phone:	(619) 339-4673
Affil Type Desc:	CUPA District
Entity Name:	San Diego County Env Health
Entity Title:	
Address:	PO Box 129261
City:	San Diego
State:	CA
Country:	
Zip Code:	92112-9261
Phone:	(858) 505-6880
Affil Type Desc:	Facility Mailing Address
Entity Name:	Mailing Address
Entity Title:	
Address:	6999 CLAIREMONT MESA BL
City:	SAN DIEGO
State:	CA
Country:	
Zip Code:	92111-1001
Phone:	
Affil Type Desc:	Parent Corporation
Entity Name:	BOOMERS
Entity Title:	
Address:	
City:	
State:	
Country:	
Zip Code:	
Phone:	
Affil Type Desc:	Operator
Entity Name:	BOOMERS
Entity Title:	
Address:	
City:	
State:	
Country:	
Zip Code:	
Phone:	(858) 560-4211
Affil Type Desc:	Identification Signer
Entity Name:	Robert Eberline
Entity Title:	General Manager
Address:	

Map Key	Number of Records	Direction	Distance (mi/ft)	Elev/Diff (ft)	Site	DB
City:						
State:						
Country:						
Zip Code:						
Phone:						

1020	2 of 3	-	0.00 / 0.00	396.02 / -27	FESTIVAL FUN PARK SAN DIEGO 6999 CLAIREMONT MESA BLVD, SAN DIEGO, CA 92111 SAN DIEGO CA	SAN DIEGO LOP

SWRCB Global ID:	T0607302656	Parcel No:	356-081-01-00
Record ID:	DEH1999-LSAM-H24700-001	Census Tract:	85.11
Record Status:	Completed	Zip Code 2:	92111
Opened Date:	4/5/1999	Community:	San Diego
Case Type:	LOP - Local Oversight Program	Jurisdiction:	SAN DIEGO
Historical Name:	FAMILY FUN CENTER	Watershed Basin No:	906.5
Lead Agency:	DEH/SAM	Latitude GS 84:	32.8315886
Lead Agency Date:	4/7/1999	Longitude GS 84:	-117.1668457
Funding:	F - LOP Federal Fund	X Map Coord:	6280025.557
Fire Agency:	SAN DIEGO	Y Map Coord:	1883498.371
Thomasbros Mappage Grid:	1248 J 1		
Water Purveyor:	SAN DIEGO		
File Case Type:	CLOSED OR TRANSFERRED LOP CASES		

1020	3 of 3	-	0.00 / 0.00	396.02 / -27	FESTIVAL FUN PARK SAN DIEGO 6999 CLAIREMONT MESA BLVD San Diego CA	SANDIEGO SAM

Record ID:	DEH1999-LSAM-H24700-001	Object ID:	4827
Record Type:	SAM Investigation	ID:	4831
Status:	Completed	Feature ID:	3560810100
REST Record ID:	DEH1999-LSAM-H24700-001	Parcel No:	356-081-01-00
Record Name:	FESTIVAL FUN PARK SAN DIEGO	SWRCB Global ID:	T0607302656
Record Status:	Completed	H No:	H24700
Record Alias:	SAM Investigation	Historical Name:	FAMILY FUN CENTER
Date:	04/05/1999	Agency Name:	COSD
Primary Parcel:	YES	Fire Agency:	SAN DIEGO
Primary Address:	YES	Funding:	F - LOP Federal Fund
Address:	6999 CLAIREMONT MESA BLVD, SAN DIEGO CA 92111	GT Global ID:	T0607302656
Address Type:	ALIAS	GT RB Case No:	9UT3895
Street String:	6999 CLAIREMONT MESA BLVD	GT Cuf Case:	NO
Zip Code:	92111	GT Case Type:	LUST Cleanup Site
Zip Community:	92111	GT Lead Agency:	SAN DIEGO COUNTY LOP
Jurisdictiction:	SAN DIEGO	GT County:	San Diego
Census Tract:	85.11	GT Latitude:	32.831672
BOS District:	4	GT Longitude:	-117.166834
Watershed Basin:	906.5	Latitude GS84:	32.8315886
Water Purveyor:	SAN DIEGO	Longitude GS84:	-117.1668457
KIVA per Tp per No:	6SAM H24700	Point X:	6280009.16984481
X:	6280025.557	Point Y:	1883577.13998231

Map Key	Number of Records	Direction	Distance (mi/ft)	Elev/Diff (ft)	Site	DB

Y: 1883498.371
Case No: H24700-001
Case Type: LOP - Local Oversight Program
REST Record Type: LUEG-DEH/LWQD/SAM Investigation/NA
Opened Date: 923270400000
Opened Date Converted: 04/04/1999 08:00PM
Full Name DEH Permit Owner:
Lead Agency: DEH/SAM
Lead Agency Date: 923443200000
Lead Agency Date Converted: 04/06/1999 08:00PM
Geo SRC: Mapped to XY from previous SAM Layer
GT Status: Completed - Case Closed
GT Status Date: 939168000000
GT Status Date Converted: 10/05/1999 08:00PM
Thomasbros Mappage Grid: 1248 J 1

1021	1 of 1	-	0.00 / 0.00	394.61 / -28	**HORTON BUSINESS MACHINES** **7028 CONVOY COURT** **SAN DIEGO CA 92111**	ENVIROSTOR

Estor/EPA ID: 60001737
Site Type: EVALUATION
Site Code:
Ntnl Priority List: NO
Acres: 0 ACRES
Special Program:
Address Desc: 7028 CONVOY COURT
Address Desc 2: 7028 Convoy Court
Clean Up Status: REFER: EPA AS OF 6/17/1998
Clean Up Oversight Agencies:
School District:
Program Type: US EPA - LEAD AGENCY
Past Caused Contamination: NONE SPECIFIED
APN: NONE SPECIFIED
Potential Media Affected: NONE SPECIFIED
Potential Contaminants:

TETRACHLOROETHYLENE (PCE)

Site History:

acres unknown

Funding: EPA GRANT
County: SAN DIEGO
Assembly District: 76
Senate District: 39
Latitude: 32.8350819
Longitude: -117.1651618

Facility Information

Program Type: EVALUATION
Status: REFER: EPA
Summary Link: http://www.envirostor.dtsc.ca.gov/public/profile_report?global_id=60001737

Completed Activities

Map Key	Number of Records	Direction	Distance (mi/ft)	Elev/Diff (ft)	Site	DB

Activity Type: Completed Activities
Area Name:
Sub Area:
Date Completed: 6/21/2012
Document Type: Site Screening
Doc Link: http://www.envirostor.dtsc.ca.gov/public/final_documents2?global_id=60001737&doc_id=60301743
Comments:

1022	1 of 1	-	0.00 / 0.00	391.94 / -31	MB & SONS 6996 CONVOY CT SAN DIEGO CA 92111	RCRA SQG

EPA Handler ID: CAD981963523
Land Type Code:
Land Type Desc:
Federal Waste Generator Code: 2
Gen Status Univ: SQG
Gen Status Univ Desc: Small Quantity Generator
Importer Activity: No
Mixed Waste Generator: No
Transporter Activity: No
Transfer Facility: No
Recycler Activity: No
Onsite Burner Exemption: No
Furnace Exemption: No
Underground Inject Activity: No
Receives Waste from Offsite: No
TSD Type: -----
TSD Activity: No
Corrective Action Univ: No
Action has been Imposed: No
Action under 3004 (U)/(V): No
Institutional Control Indicator: N
Used Oil Transporter:
Used Oil Transfer Facility:
Used Oil Processor:
Used Oil Refiner:
Used Oil Burner:
Used Oil Market Burner:
Used Oil Spec Marketer:
Activity Location: CA
County Code: CA073
County Name: SAN DIEGO
Contact Name: ENVIRONMENTAL MANAGER
Contact Phone No and Exten: 619-279-7966
Contact Email:
Contact Address: 6996 CONVOY CT , SAN DIEGO , CA, 92111 , US
Mailing Address: 6996 , CONVOY CT , SAN DIEGO , CA, 92111 , US

Violation/Evaluation Summary

Note: As of Jan 24 2018, there are no Compliance Monitoring and Enforcement (violation) records associated with this facility (EPA ID).

Handler Details

Source Type:	N	**Used Oil Transporter:**	No
Receive Date:	19870129	**UO Transfer Fac:**	No
Non Notifier:		**Used Oil Processor:**	No
Acknowledge Flag:		**Used Oil Refiner:**	No
Acknowledge Date:	19910331	**Used Oil Burner:**	No
Accessibility:		**UO Market Burner:**	No
Land Type:		**UO Spec Marketer:**	No
Fed Waste Gen Own:	HQ	**Current Site Name:**	MB & SONS
Fed Waste Gen Cd:	2	**Location Street No:**	6996
Fed Waste Gen Desc:	Small Quantity Generator	**Location Street 1:**	CONVOY CT
ST Waste Gen Own:		**Location Street 2:**	
State Waste Gen Cd:		**Location City:**	SAN DIEGO
Short Term Gen:	No	**Location State:**	CA
Importer Activity:	No	**Location Zip Code:**	92111
Mixed Waste Gen:	No	**County Code:**	CA073
Transporter:	No	**State District:**	4
Transfer Facility:	No	**Mailing Street No:**	6996
TSD Activity:	No	**Mailing Street 1:**	CONVOY CT
Recycler Activity:	No	**Mailing Street 2:**	
Onsite Burn Exempt:	No	**Mailing City:**	SAN DIEGO
Furnace Exemption:	No	**Mailing State:**	CA
Underground Inject:	No	**Mailing Zip Code:**	92111
Off Site Receipt:	No	**Mailing Country:**	US
Waste Dest Fac:	No	**Contact First Name:**	ENVIRONMENTAL
Subpart K College:		**Contact Middle Initial:**	
Subpart K Hospital:		**Contact Last Name:**	MANAGER
Subpart K Non Profit:		**Contact Street No:**	
Subpart K Withdraw:		**Contact Street 1:**	6996 CONVOY CT
Include Ntnl Rprt:		**Contact Street 2:**	
Reporting Cycle:		**Contact City:**	SAN DIEGO
LQHUW:	No	**Contact State:**	CA
Trader Importer:		**Contact Zip:**	92111
Trader Exporter:		**Contact Country:**	US
Slab Importer:		**Contact Phone:**	619-279-7966
Slab Exporter:		**Contact Phone Ext:**	
Current Record:	Yes	**Contact Fax:**	
Location Country:	US	**Contact Email Addr:**	
State District Owner:	CA	**Contact Title:**	

Owner/Operator Details

Owner/Operator Ind:	CO	**Country:**	
Name:	MICHAEL ALLIOTTO	**Zip Code:**	99999
Street No:		**Phone:**	415-555-1212
Street 1:	NOT REQUIRED	**Type:**	P

Map Key	Number of Records	Direction	Distance (mi/ft)	Elev/Diff (ft)	Site	DB

Street 2:		**Date Became Current:**	
City:	NOT REQUIRED	**Date Ended Current:**	
State:	ME		
Source Type:	N		
Owner/Operator Ind:	CP	**Country:**	
Name:	NOT REQUIRED	**Zip Code:**	99999
Street No:		**Phone:**	415-555-1212
Street 1:	NOT REQUIRED	**Type:**	P
Street 2:		**Date Became Current:**	
City:	NOT REQUIRED	**Date Ended Current:**	
State:	ME		
Source Type:	N		

1023	1 of 1	-	0.00 / 0.00	391.27 / -32	JOHN H HARLAND CO 6911 CONVOY CT SAN DIEGO CA 92111	RCRA SQG

EPA Handler ID:	CAD981370463
Land Type Code:	O
Land Type Desc:	Other
Federal Waste Generator Code:	2
Gen Status Univ:	SQG
Gen Status Univ Desc:	Small Quantity Generator
Importer Activity:	No
Mixed Waste Generator:	No
Transporter Activity:	No
Transfer Facility:	No
Recycler Activity:	No
Onsite Burner Exemption:	No
Furnace Exemption:	No
Underground Inject Activity:	No
Receives Waste from Offsite:	No
TSD Type:	-----
TSD Activity:	No
Corrective Action Univ:	No
Action has been Imposed:	No
Action under 3004 (U)/(V):	No
Institutional Control Indicator:	N
Used Oil Transporter:	
Used Oil Transfer Facility:	
Used Oil Processor:	
Used Oil Refiner:	
Used Oil Burner:	
Used Oil Market Burner:	
Used Oil Spec Marketer:	
Activity Location:	CA
County Code:	CA073
County Name:	SAN DIEGO
Contact Name:	ENVIRONMENTAL MANAGER
Contact Phone No and Exten:	619-279-1560
Contact Email:	

Contact Address: 6911 CONVOY CT , SAN DIEGO , CA, 92111 , US
Mailing Address: PO BOX 85423-92138 , SAN DIEGO , CA, 92138 , US

Violation/Evaluation Summary

Note: As of Jan 24 2018, there are no Compliance Monitoring and Enforcement (violation) records associated with this facility (EPA ID).

Handler Details

Source Type:	N	**Used Oil Transporter:**	No
Receive Date:	19860124	**UO Transfer Fac:**	No
Non Notifier:		**Used Oil Processor:**	No
Acknowledge Flag:		**Used Oil Refiner:**	No
Acknowledge Date:	19910331	**Used Oil Burner:**	No
Accessibility:		**UO Market Burner:**	No
Land Type:	O	**UO Spec Marketer:**	No
Fed Waste Gen Own:	HQ	**Current Site Name:**	JOHN H HARLAND CO
Fed Waste Gen Cd:	2	**Location Street No:**	
Fed Waste Gen Desc:	Small Quantity Generator	**Location Street 1:**	6911 CONVOY CT
ST Waste Gen Own:		**Location Street 2:**	
State Waste Gen Cd:		**Location City:**	SAN DIEGO
Short Term Gen:	No	**Location State:**	CA
Importer Activity:	No	**Location Zip Code:**	92111
Mixed Waste Gen:	No	**County Code:**	CA073
Transporter:	No	**State District:**	4
Transfer Facility:	No	**Mailing Street No:**	
TSD Activity:	No	**Mailing Street 1:**	PO BOX 85423-92138
Recycler Activity:	No	**Mailing Street 2:**	
Onsite Burn Exempt:	No	**Mailing City:**	SAN DIEGO
Furnace Exemption:	No	**Mailing State:**	CA
Underground Inject:	No	**Mailing Zip Code:**	92138
Off Site Receipt:	No	**Mailing Country:**	US
Waste Dest Fac:	No	**Contact First Name:**	ENVIRONMENTAL
Subpart K College:		**Contact Middle Initial:**	
Subpart K Hospital:		**Contact Last Name:**	MANAGER
Subpart K Non Profit:		**Contact Street No:**	
Subpart K Withdraw:		**Contact Street 1:**	6911 CONVOY CT
Include Ntnl Rprt:		**Contact Street 2:**	
Reporting Cycle:		**Contact City:**	SAN DIEGO
LQHUW:	No	**Contact State:**	CA
Trader Importer:		**Contact Zip:**	92111
Trader Exporter:		**Contact Country:**	US
Slab Importer:		**Contact Phone:**	619-279-1560
Slab Exporter:		**Contact Phone Ext:**	
Current Record:	Yes	**Contact Fax:**	
Location Country:	US	**Contact Email Addr:**	
State District Owner:	CA	**Contact Title:**	

NAICS Details

Map Key	Number of Records	Direction	Distance (mi/ft)	Elev/Diff (ft)	Site	DB

Source Type: N
NAICS Active Status: No
NAICS Cd Owner: HQ
NAICS Cycle: 2012
NAICS Code: 323118
NAICS Description: BLANKBOOK, LOOSELEAF BINDERS, AND DEVICES MANUFACTURING

Owner/Operator Details

Owner/Operator Ind: CO
Name: JOHN H HARLAND CO
Street No:
Street 1: NOT REQUIRED
Street 2:
City: NOT REQUIRED
State: ME
Source Type: N
Country:
Zip Code: 99999
Phone: 415-555-1212
Type: P
Date Became Current:
Date Ended Current:

Owner/Operator Ind: CP
Name: NOT REQUIRED
Street No:
Street 1: NOT REQUIRED
Street 2:
City: NOT REQUIRED
State: ME
Source Type: N
Country:
Zip Code: 99999
Phone: 415-555-1212
Type: P
Date Became Current:
Date Ended Current:

1024	1 of 2	-	0.00 / 0.00	413.10 / -10	R.E.I. 5556 COPLEY DR SAN DIEGO CA 92111	CERS HAZ

Site ID: 146018
Latitude: 32.838829
Longitude: -117.163033

Regulated Programs

EI ID: 10384651
EI Description: Hazardous Waste Generator

EI ID: 10384651
EI Description: Chemical Storage Facilities

Affiliations

Affil Type Desc: Environmental Contact
Entity Name: Karen Inglin
Entity Title:
Address: P O BOX 1938
City: SUMNER
State: WA
Country:
Zip Code: 98390

Phone:	(253) 395-4729
Affil Type Desc:	Facility Mailing Address
Entity Name:	Mailing Address
Entity Title:	
Address:	PO BOX 1938
City:	SUMNER
State:	WA
Country:	
Zip Code:	98390
Phone:	
Affil Type Desc:	Document Preparer
Entity Name:	Karen Inglin
Entity Title:	
Address:	
City:	
State:	
Country:	
Zip Code:	
Phone:	
Affil Type Desc:	Legal Owner
Entity Name:	RECREATIONAL EQUIPMENT INC
Entity Title:	
Address:	P O BOX 1938
City:	SUMNER
State:	WA
Country:	United States
Zip Code:	98390
Phone:	(253) 395-4729
Affil Type Desc:	Parent Corporation
Entity Name:	Recreational Equipment, Inc.
Entity Title:	
Address:	
City:	
State:	
Country:	
Zip Code:	
Phone:	
Affil Type Desc:	Secondary Emergency Contact
Entity Name:	Holly Smith
Entity Title:	Sales Manager
Address:	
City:	
State:	
Country:	
Zip Code:	
Phone:	(858) 361-4697

Affil Type Desc:	Identification Signer
Entity Name:	Karen Inglin
Entity Title:	Safety Specialist
Address:	
City:	
State:	
Country:	
Zip Code:	
Phone:	

Affil Type Desc:	Operator
Entity Name:	Recreational Equipment, Inc
Entity Title:	
Address:	
City:	
State:	
Country:	
Zip Code:	
Phone:	(253) 395-4729

Affil Type Desc:	CUPA District
Entity Name:	San Diego County Env Health
Entity Title:	
Address:	PO Box 129261
City:	San Diego
State:	CA
Country:	
Zip Code:	92112-9261
Phone:	(858) 505-6880

Affil Type Desc:	Primary Emergency Contact
Entity Name:	Todd Callaway
Entity Title:	STORE MGR
Address:	
City:	
State:	
Country:	
Zip Code:	
Phone:	(858) 549-9762

Coordinates

Env Int Type Code:	HWG	**Longitude:**	-117.163030
Program ID:	10384651	**Coord Name:**	
Latitude:	32.838830	**Ref Point Type Desc:**	Center of a facility or station.

Evaluations

Eval Date:	9/29/2015
Violations Found:	No

Map Key	Number of Records	Direction	Distance (mi/ft)	Elev/Diff (ft)	Site	DB

Eval General Type: Compliance Evaluation Inspection
Eval Type: Routine done by local agency
Eval Division: San Diego County Department of Env Health
Eval Program: HW
Eval Source: CERS
Eval Notes:

Inspector: Burke Mike Inspection ID:4350731

Eval Date: 9/5/2017
Violations Found: No
Eval General Type: Compliance Evaluation Inspection
Eval Type: Routine done by local agency
Eval Division: San Diego County Department of Env Health
Eval Program: HW
Eval Source: CERS
Eval Notes:

Inspector: Burke Mike Inspection ID:5750935

Map Key	Number of Records	Direction	Distance (mi/ft)	Elev/Diff (ft)	Site	DB
1024	2 of 2	-	0.00 / 0.00	413.10 / -10	San Diego Gas and Electric 5556 Copley San Diego CA	CHMIRS

ID: 10-6459
Control No: '10-6459
Year: 2010
Notified Date: 10/27/2010 12:38
Notified Date Time:
County: San Diego County

California Hazardous Material Incident Report System

Contained: Yes
1 Substance: Natural Gas
1 Measure: Unknown
1 Other:
1 Quantity: UNK
1 Type: VAPOR
1 Pipeline:
1 Vessel >= 300 Tons:
2 Substance:
2 Quantity:
2 Measure:
2 Type:
2 Other:
2 Pipeline:
2 Vessel >= 300 Tons:
3 Substance:
3 Quantity:
3 Measure:
3 Type:
3 Other:
3 Pipeline:
3 Vessel >= 300 Tons:
Incident Date: 10/27/2010
Incident Time: 1022
Spill Site: Merchant/Business
Injuries?: No
No of Injuries:
Fatals?: No
No of Fatals:
Evacs?: No
No of Evacs:
Cleanup: Reporting Party
Site:
Cause: Human Error
Cause Other:
Dog No:
Water: No
Water Way:
City: San Diego
County: San Diego County
Zip:

Map Key	Number of Records	Direction	Distance (mi/ft)	Elev/Diff (ft)	Site	DB

Admin Agency: San Diego County Health Services Department
Notification Area: AA/CUPA,DFG-OSPR,DTSC,RWQCB,US EPA,USFWS
Location: 5556 Copley
Description: A contractor damaged a plastic gas line.with a shovel.

Main Page Information

On Scene:
Other on Scene:
Other Notified:
Admin Agency: San Diego County Health Services Department
Admin Agency 2:
Additional County:
Document Title: SPILL Report
Creation Date: 10/27/2010 12:38 PM
Received By:
Person Notifying Cal OES:
Phone No:
Ext:
Pag Cell:
Type: VAPOR
Cause Description for Other:
Amount 1: UNK
Amount 2:
Amount 3:
Doc URL: https://w3.calema.ca.gov/operational/malhaz.nsf/f1841a103c102734882563e200760c4a/30f1ae08babaf299882577c9006beca3?OpenDocument

Map Key	Number of Records	Direction	Distance (mi/ft)	Elev/Diff (ft)	Site	DB
1025	1 of 2	-	0.00 / 0.00	167.40 / -256	Petsmart #140 3396 MURPHY CANYON RD SAN DIEGO CA 92123	CERS HAZ

Site ID: 358564
Latitude: 32.806576
Longitude: -117.115753

Regulated Programs

EI ID: 10592341 **EI Description:** Chemical Storage Facilities

EI ID: 10592341 **EI Description:** Hazardous Waste Generator

Affiliations

Affil Type Desc: Operator
Entity Name: PetSmart, Inc.
Entity Title:
Address:
City:
State:

Country:	
Zip Code:	
Phone:	(623) 580-6100
Affil Type Desc:	Environmental Contact
Entity Name:	Ken Dobias
Entity Title:	
Address:	3481 Plano Parkway
City:	The Colony
State:	TX
Country:	
Zip Code:	75056
Phone:	(972) 464-0004
Affil Type Desc:	Legal Owner
Entity Name:	PetSmart, Inc.
Entity Title:	
Address:	19601 N. 27th Avenue
City:	Phoenix
State:	AZ
Country:	United States
Zip Code:	85027
Phone:	(623) 587-2912
Affil Type Desc:	Primary Emergency Contact
Entity Name:	Store Manager
Entity Title:	Store Manager
Address:	
City:	
State:	
Country:	
Zip Code:	
Phone:	(888) 287-7387
Affil Type Desc:	CUPA District
Entity Name:	San Diego County Env Health
Entity Title:	
Address:	PO Box 129261
City:	San Diego
State:	CA
Country:	
Zip Code:	92112-9261
Phone:	(858) 505-6880
Affil Type Desc:	Facility Mailing Address
Entity Name:	Mailing Address
Entity Title:	
Address:	Contracted Services, 19601 N 27th Ave
City:	Phoenix
State:	AZ
Country:	
Zip Code:	85027

Phone:

Affil Type Desc: Secondary Emergency Contact
Entity Name: Amy Weis
Entity Title: Regional Loss Prevention Manager
Address:
City:
State:
Country:
Zip Code:
Phone: (888) 287-7387

Affil Type Desc: Document Preparer
Entity Name: KEN DOBIAS
Entity Title:
Address:
City:
State:
Country:
Zip Code:
Phone:

Affil Type Desc: Identification Signer
Entity Name: KEN DOBIAS
Entity Title:
Address:
City:
State:
Country:
Zip Code:
Phone:

Affil Type Desc: Parent Corporation
Entity Name: Petsmart
Entity Title:
Address:
City:
State:
Country:
Zip Code:
Phone:

Coordinates

Env Int Type Code:	HWG	**Longitude:**	-117.115780
Program ID:	10592341	**Coord Name:**	
Latitude:	32.806580	**Ref Point Type Desc:**	Center of a facility or station.

Evaluations

Map Key	Number of Records	Direction	Distance (mi/ft)	Elev/Diff (ft)	Site	DB

Eval Date: 6/21/2016
Violations Found: No
Eval General Type: Compliance Evaluation Inspection
Eval Type: Routine done by local agency
Eval Division: San Diego County Department of Env Health
Eval Program: HMRRP
Eval Source: CERS
Eval Notes:

Inspector: Khan Steven Inspection ID:5513436

Eval Date: 6/21/2016
Violations Found: No
Eval General Type: Compliance Evaluation Inspection
Eval Type: Routine done by local agency
Eval Division: San Diego County Department of Env Health
Eval Program: HW
Eval Source: CERS
Eval Notes:

Inspector: Khan Steven Inspection ID:5513436

Map Key	Number of Records	Direction	Distance (mi/ft)	Elev/Diff (ft)	Site	DB
1025	2 of 2	-	0.00 / 0.00	167.40 / -256	BANFIELD-THE PET HOSPITAL #140 3396 MURPHY CANYON RD SAN DIEGO CA 92123	CERS HAZ

Site ID: 97275
Latitude: 32.806576
Longitude: -117.115753

Regulated Programs

EI ID: 10390351 **EI Description:** Hazardous Waste Generator

EI ID: 10390351 **EI Description:** Chemical Storage Facilities

Affiliations

Affil Type Desc: Identification Signer
Entity Name: Lisa Bongiovanni - RPS
Entity Title: Lisa Bongivanni - RPS
Address:
City:
State:
Country:
Zip Code:
Phone:

Affil Type Desc: Facility Mailing Address
Entity Name: Mailing Address

Entity Title:
Address: 3396 Murphy Canyon Road
City: San Diego
State: CA
Country:
Zip Code: 92123
Phone:

Affil Type Desc: CUPA District
Entity Name: San Diego County Env Health
Entity Title:
Address: PO Box 129261
City: San Diego
State: CA
Country:
Zip Code: 92112-9261
Phone: (858) 505-6880

Affil Type Desc: Legal Owner
Entity Name: Medical Management International, Inc.
Entity Title:
Address: PO Box 87586
City: Vancouver
State: WA
Country: United States
Zip Code: 98687
Phone: (866) 894-7927

Affil Type Desc: Operator
Entity Name: Banfield Pet Hospital #0140
Entity Title:
Address:
City:
State:
Country:
Zip Code:
Phone: (858) 565-9780

Affil Type Desc: Parent Corporation
Entity Name: Banfield Pet Hospital
Entity Title:
Address:
City:
State:
Country:
Zip Code:
Phone:

Affil Type Desc: Document Preparer
Entity Name: Amy Klabunde - RPS
Entity Title:
Address:

City:
State:
Country:
Zip Code:
Phone:

Affil Type Desc: Environmental Contact
Entity Name: Sean Akers
Entity Title:
Address: PO Box 87586
City: Vancouver
State: WA
Country:
Zip Code: 98687
Phone: (360) 784-5217

Affil Type Desc: Primary Emergency Contact
Entity Name: Torry Chamberlayne
Entity Title: Field Director
Address:
City:
State:
Country:
Zip Code:
Phone: (951) 317-6669

Affil Type Desc: Secondary Emergency Contact
Entity Name: Shelly Ferris, DVM
Entity Title: Medical Director
Address:
City:
State:
Country:
Zip Code:
Phone: (503) 467-6765

Coordinates

Env Int Type Code: HMBP
Program ID: 10390351
Latitude: 32.806580
Longitude: -117.115750
Coord Name:
Ref Point Type Desc: Center of a facility or station.

Evaluations

Eval Date: 8/26/2015
Violations Found: Yes
Eval General Type: Compliance Evaluation Inspection
Eval Type: Routine done by local agency
Eval Division: San Diego County Department of Env Health
Eval Program: HMRRP

Map Key	Number of Records	Direction	Distance (mi/ft)	Elev/Diff (ft)	Site	DB

Eval Source: CERS
Eval Notes:

Inspector: Irkhin Anastasiya Inspection ID:4655785

Violations

Violation Date: 8/26/2015
Violation Program: HMRRP
Violation Division: San Diego County Department of Env Health
Violation Source: CERS
Citation: HSC 6.95 25508(a)(1) - California Health and Safety Code, Chapter 6.95, Section(s) 25508(a)(1)
Violation Notes:

Returned to compliance on 09/23/2015.

Violation Description:

Failure to complete and electronically submit hazardous material inventory information for all reportable hazardous materials on site at or above reportable quantities.

Map Key	Number of Records	Direction	Distance (mi/ft)	Elev/Diff (ft)	Site	DB
1026	1 of 1	-	0.00 / 0.00	164.43 / -259	DOLLAR TREE #02965 3398 MURPHY CANYON RD SAN DIEGO CA 92123	CERS HAZ

Site ID: 112093
Latitude: 32.805219
Longitude: -117.114132

Regulated Programs

EI ID: 10175951
EI Description: Chemical Storage Facilities

EI ID: 10175951
EI Description: Hazardous Waste Generator

Affiliations

Affil Type Desc: Facility Mailing Address
Entity Name: Mailing Address
Entity Title:
Address: 500 Volvo Parkway EH&S
City: Chesapeake
State: VA
Country:
Zip Code: 23320-1604
Phone:

Affil Type Desc: CUPA District
Entity Name: San Diego County Env Health
Entity Title:
Address: PO Box 129261
City: San Diego
State: CA

Country:
Zip Code: 92112-9261
Phone: (858) 505-6880

Affil Type Desc: Parent Corporation
Entity Name: Dollar Tree Stores, Inc.
Entity Title:
Address:
City:
State:
Country:
Zip Code:
Phone:

Affil Type Desc: Secondary Emergency Contact
Entity Name: StrongPak
Entity Title: Hazardous Waste Pick up
Address:
City:
State:
Country:
Zip Code:
Phone: (770) 409-1500

Affil Type Desc: Identification Signer
Entity Name: Angela Jones
Entity Title: EH&S Specialist
Address:
City:
State:
Country:
Zip Code:
Phone:

Affil Type Desc: Legal Owner
Entity Name: Dollar Tree Stores, Inc.
Entity Title:
Address: 500 Volvo Parkway
City: Chesapeake
State: VA
Country: United States
Zip Code: 23320-1604
Phone: (757) 321-5000

Affil Type Desc: Primary Emergency Contact
Entity Name: 3E Company
Entity Title: Chemical Spill Company
Address:
City:
State:
Country:
Zip Code:

Phone: (800) 451-8346

Affil Type Desc: Operator
Entity Name: Dollar Tree Stores, Inc.
Entity Title:
Address:
City:
State:
Country:
Zip Code:
Phone: (757) 321-5000

Affil Type Desc: Document Preparer
Entity Name: Angela Jones
Entity Title:
Address:
City:
State:
Country:
Zip Code:
Phone:

Affil Type Desc: Environmental Contact
Entity Name: Stephanie Caiati
Entity Title:
Address: 500 Volvo Parkway
City: Chesapeake
State: VA
Country:
Zip Code: 23320-1604
Phone: (757) 321-5547

Coordinates

Env Int Type Code: HWG
Program ID: 10175951
Latitude: 32.805220
Longitude: -117.114130
Coord Name:
Ref Point Type Desc: Center of a facility or station.

Evaluations

Eval Date: 7/8/2013
Violations Found: Yes
Eval General Type: Other/Unknown
Eval Type: Other, not routine, done by local agency
Eval Division: San Diego County Department of Env Health
Eval Program: HW
Eval Source: CERS
Eval Notes:

Inspector: Martinez Wendy Inspection ID:4838898

Eval Date: 7/8/2013
Violations Found: Yes
Eval General Type: Other/Unknown
Eval Type: Other, not routine, done by local agency
Eval Division: San Diego County Department of Env Health
Eval Program: HMRRP
Eval Source: CERS
Eval Notes:

Inspector: Martinez Wendy Inspection ID:4838898

Eval Date: 7/8/2013
Violations Found: Yes
Eval General Type: Other/Unknown
Eval Type: Other, not routine, done by local agency
Eval Division: San Diego County Department of Env Health
Eval Program: HMRRP
Eval Source: CERS
Eval Notes:

Inspector: Martinez Wendy Inspection ID:4902139

Eval Date: 11/14/2016
Violations Found: No
Eval General Type: Compliance Evaluation Inspection
Eval Type: Routine done by local agency
Eval Division: San Diego County Department of Env Health
Eval Program: HW
Eval Source: CERS
Eval Notes:

Inspector: Preece Sharon Inspection ID:4978351

Eval Date: 7/8/2013
Violations Found: Yes
Eval General Type: Other/Unknown
Eval Type: Other, not routine, done by local agency
Eval Division: San Diego County Department of Env Health
Eval Program: HW
Eval Source: CERS
Eval Notes:

Inspector: Martinez Wendy Inspection ID:4902139

Eval Date: 11/14/2016
Violations Found: No
Eval General Type: Compliance Evaluation Inspection
Eval Type: Routine done by local agency
Eval Division: San Diego County Department of Env Health
Eval Program: HMRRP

Eval Source: CERS
Eval Notes:

Inspector: Preece Sharon Inspection ID:4978351

Violations

Violation Date: 7/8/2013 ***Violation Program:*** HW
Violation Division: San Diego County Department of Env Health ***Violation Source:*** CERS
Citation: 22 CCR 12 66262.40(a) - California Code of Regulations, Title 22, Chapter 12, Section(s) 66262.40(a)
Violation Notes:

Returned to compliance on 10/28/2013.

Violation Description:

Failure to maintain uniform hazardous waste manifest, consolidated manifest, or bills of lading copies for three years.

Violations

Violation Date: 7/8/2013 ***Violation Program:*** HMRRP
Violation Division: San Diego County Department of Env Health ***Violation Source:*** CERS
Citation: 19 CCR 4 2729.2(a)(3) - California Code of Regulations, Title 19, Chapter 4, Section(s) 2729.2(a)(3)
Violation Notes:

Returned to compliance on 09/13/2013.

Violation Description:

Failure to complete and/or submit an annotated site map if required by CUPA.

Violations

Violation Date: 7/8/2013 ***Violation Program:*** HMRRP
Violation Division: San Diego County Department of Env Health ***Violation Source:*** CERS
Citation: HSC 6.95 25504(c) - California Health and Safety Code, Chapter 6.95, Section(s) 25504(c)
Violation Notes:

Returned to compliance on 09/23/2013.

Violation Description:

Failure to include provisions in the business plan to ensure that appropriate personnel receive initial and annual training.

Violations

Violation Date: 7/8/2013 ***Violation Program:*** HMRRP
Violation Division: San Diego County Department of Env Health ***Violation Source:*** CERS
Citation: HSC 6.95 25505(b) - California Health and Safety Code, Chapter 6.95, Section(s) 25505(b)
Violation Notes:

Returned to compliance on 08/30/2013.

Violation Description:

Failure to submit a revised business plan upon a substantial change in the handler's operations.

1027 | ***1 of 1*** | ***-*** | ***0.00 / 0.00*** | ***159.73 / -263*** | ***Navy Public Works Center 3350 Murphy Canyon Road San Diego CA 92136*** | ***CHMIRS***

ID:	02-2484	***Notified Date:***	5/7/200202:01:30 PM
Control No:	02-2484	***Notified Date Time:***	
Year:	2002	***County:***	San Diego County

California Hazardous Material Incident Report System

Contained:	Yes	***Bbls:***	0
Substance:	sewage	***Cups:***	0
Incident Date:	5/7/200212:00:00 AM	***Cuft:***	0
No of Injuries:	0	***Gals:***	35000
No of Fatals:	0	***Grams:***	0
No of Evacs:	0	***Lbs:***	0
Cleanup:	Reporting Party	***Liters:***	0
Water:	Yes	***Oz:***	0
Water Way:	Mission Bay	***Pts:***	0
City:	San Diego	***Qts:***	0
County:	San Diego County	***Sheen:***	0
Zip:	92136	***Tons:***	0
Site:	Merchant/Business	***Unknown:***	0

Admin Agency: San Diego County Health Services Dept.
Location: 3350 Murphy Canyon Road
Description: . Clogged sewer line caused the spill. 26,000 gallons flowed into a storm drain that flowed to Mission Bay.

1028 | ***1 of 1*** | ***-*** | ***0.00 / 0.00*** | ***396.12 / -27*** | ***GASOLINE TANKER ROLLOVER 805 CLAIREMONT MESA BL SAN DIEGO CA 92111*** | ***CLEANUP SITES***

Global ID:	T0608145052	***CUF Case:***	NO
Case Type:	Cleanup Program Site	***Begin Date:***	1993-05-23 00:00:00
Status:	Completed - Case Closed	***How Discovered:***	
Status Date:	1996-05-01 00:00:00	***Stop Method:***	
RB Case No:		***County:***	San Diego
LOC Case No:	H33926-001	***Latitude:***	32.832723124569
Lead Agency:	SAN DIEGO COUNTY LOP	***Longitude:***	-117.168160567504
Case Worker:		***File Location:***	Local Agency
Local Agency:			

Potential Cntm of Concrn: Gasoline
Potential Media Affected: Soil
How Discovered Description:
Stop Description:
Cal Water Watershed Name: Penasquitos - Tecolote (906.50)
DWR Groundwater Subbasin Name:

Map Key	Number of Records	Direction	Distance (mi/ft)	Elev/Diff (ft)	Site	DB

Site History:

Status History

Status:	Completed - Case Closed	***Status Date:***	1996-05-01 00:00:00
Status:	Open - Case Begin Date	***Status Date:***	1993-05-23 00:00:00

Activities

Action Type:	Other
Action:	Leak Stopped
Date:	1993-05-23 00:00:00
Action Type:	Other
Action:	Leak Began
Date:	1993-05-23 00:00:00
Action Type:	Other
Action:	Leak Discovery
Date:	1993-05-23 00:00:00
Action Type:	Other
Action:	Leak Reported
Date:	1993-05-23 00:00:00

Map Key	Number of Records	Direction	Distance (mi/ft)	Elev/Diff (ft)	Site	DB
1029	*1 of 2*	*-*	*0.00 / 0.00*	*388.92 / -34*	***CALIFORNIA COLLEGE SAN DIEGO*** ***6602 CONVOY CT #100,*** ***SAN DIEGO CA 92111***	***CERS HAZ***

Site ID:	101852
Latitude:	32.835230
Longitude:	-117.167130

Regulated Programs

EI ID:	10385338	***EI Description:***	Hazardous Waste Generator
EI ID:	10385338	***EI Description:***	Chemical Storage Facilities

Affiliations

Affil Type Desc:	Document Preparer
Entity Name:	Rachel Quinlan
Entity Title:	
Address:	
City:	
State:	

Country:	
Zip Code:	
Phone:	

Affil Type Desc:	Facility Mailing Address
Entity Name:	Mailing Address
Entity Title:	
Address:	6602 CONVOY CT #100,
City:	SAN DIEGO
State:	CA
Country:	
Zip Code:	92111
Phone:	

Affil Type Desc:	Legal Owner
Entity Name:	Center for Excellence in Higher Education
Entity Title:	
Address:	4021 South 700 East, Ste 400
City:	Salt Lake City
State:	UT
Country:	United States
Zip Code:	84107
Phone:	(801) 281-7603

Affil Type Desc:	Parent Corporation
Entity Name:	California College San Diego
Entity Title:	
Address:	
City:	
State:	
Country:	
Zip Code:	
Phone:	

Affil Type Desc:	Identification Signer
Entity Name:	Rachel Quinlan
Entity Title:	Executive Assistant
Address:	
City:	
State:	
Country:	
Zip Code:	
Phone:	

Affil Type Desc:	Environmental Contact
Entity Name:	RACHEL QUINLAN
Entity Title:	
Address:	6602 CONVOY CT #100,
City:	SAN DIEGO
State:	CA
Country:	
Zip Code:	92111

Map Key	Number of Records	Direction	Distance (mi/ft)	Elev/Diff (ft)	Site	DB

Phone:	(619) 680-4430
Affil Type Desc:	Primary Emergency Contact
Entity Name:	Dr. Ken Webb
Entity Title:	Executive Director
Address:	
City:	
State:	
Country:	
Zip Code:	
Phone:	(619) 300-1846
Affil Type Desc:	Secondary Emergency Contact
Entity Name:	Dr. Jason Kart
Entity Title:	Dean of Education
Address:	
City:	
State:	
Country:	
Zip Code:	
Phone:	(619) 929-7323
Affil Type Desc:	CUPA District
Entity Name:	San Diego County Env Health
Entity Title:	
Address:	PO Box 129261
City:	San Diego
State:	CA
Country:	
Zip Code:	92112-9261
Phone:	(858) 505-6880
Affil Type Desc:	Operator
Entity Name:	California College San Diego
Entity Title:	
Address:	
City:	
State:	
Country:	
Zip Code:	
Phone:	(619) 680-4430

Map Key	Number of Records	Direction	Distance (mi/ft)	Elev/Diff (ft)	Site	DB
1029	2 of 2	-	0.00 / 0.00	388.92 / -34	HSBC CONVOY/SAN DIEGO SERVICE CENTER 6602 CONVOY COURT SAN DIEGO CA 92111	ICIS

EPA Region:	09	**Federal Facility ID:**	
FRS Facility UIN:	110041193614	**Tribal Land Code:**	
Program Syst ID:	1400006966	**County:**	San Diego
Prog Sys Acrnym:	ICIS	**Latitude:**	32.83463
Permit Type:		**Longitude:**	-117.168175

Map Key	Number of Records	Direction	Distance (mi/ft)	Elev/Diff (ft)	Site	DB

--Details--

EA Identifier:	HQ-2008-8004	***Enf Act Forum Dsc:***	Administrative - Formal
EA Type Code:	325	***Fac NAICS Code:***	
EA Type Desc:	EPCRA 325 Action For Penalty	***Facility SIC Code:***	
EA Name:	HSBC North American		

EA Identifier:	HQ-2008-8004	***Enf Act Forum Dsc:***	Administrative - Formal
EA Type Code:	113D1	***Fac NAICS Code:***	
EA Type Desc:	CAA 113D1 Action For Penalty	***Facility SIC Code:***	
EA Name:	HSBC North American		

EA Identifier:	HQ-2008-8004	***Enf Act Forum Dsc:***	Administrative - Formal
EA Type Code:	311B6B2	***Fac NAICS Code:***	
EA Type Desc:	CWA 311B6B2 AO For Class II Penalty	***Facility SIC Code:***	
EA Name:	HSBC North American		

1030	***1 of 2***	***-***	***0.00 / 0.00***	***387.90 / -35***	***6549 convoy st SAN DIEGO CA***	***HMIRS***

Incident Cnty: SAN DIEGO

HMIR Incident Reports

Report No:	X-2010110060	***Fed DOT Agency Nm:***	
Report Type:	A hazardous material incident	***Fed DOT Report No:***	
Date of Incident:	11/03/2010	***Report Submit Src:***	XML
Time of Incident:	1030	***Inc Multiple Rows:***	No
Haz Class Code:	2.0	***Inc Non US State:***	
Hazardous Class:	COMBUSTIBLE LIQUID	***Mode Transport:***	Highway
Commodity Short Nm:	PAINT	***Transport Phase:***	UNLOADING
Commodity Long Nm:	PAINT	***Incident Occrrnce:***	
Trade Name:	PVC PLASTISOL/PLASTI	***Mat Ship Approval?:***	Yes
ID No:	UN1263	***Mat Ship Approv No:***	4383
Haz Waste Ind:	No	***Undecl Hazmat Ship?:***	No
Haz Waste EPA No:		***Packaging Type:***	Non-Bulk
HMIS Tox Inhalation?:	No	***Packing Group:***	
TIH Hazard Zone:		***Carrier Reporter:***	XPO ENTERPRISE SERVICES INC.
Qty Released:	0.000004	***CR Street Name:***	2211 OLD EARHART RD # 100
Unit of Measure:	LGA	***CR City:***	ANN ARBOR
What Failed:	104	***CR State:***	MI
What Failed Desc:	Body	***CR Postal Code:***	48105-2963
How Failed Code:	309	***CR Non US State:***	
How Failed Desc:	Punctured	***CR Fed DOT ID:***	838885
Failure Cause Code:	513	***CR Hazmat Reg ID:***	051203551036LN
Failure Cause Desc:	Forklift Accident	***CR Country:***	US
Ident. Markings:		***Shipper Name:***	THE SHERWIN-WILLIAMS COMPANY
Cont1 Pkging Type:	Jerrican	***Shipper Street Name:***	5640 NE SKYPORT WAY
Cont1 Const Mat:	Steel	***Shipper City:***	PORTLAND
Cont1 Head Type:		***Shipper State:***	OR

Cont1 Pkg Capacity:	0.000004	**Shipper Postal:**	97218-1242
C1 Capacity UOM:	LGA	**Shipper Non US St:**	
Cont1 Pkg Amt:	0.000004	**Shipper Country:**	US
C1 Pkg Amt UOM:	LGA	**Shipper Waybill:**	220-143781
Cont1 Pkg Number:	1	**Ship Hazmat Reg ID:**	4383
C1 Pkg NO Failed:	1	**Origin City:**	PORTLAND
Cont1 Pkg Mnfctr:		**Origin State:**	OREGON
Cont1 Pkg Mnfct Dt:		**Origin Postal:**	97218
Cont1 Pkg Serial NO:		**Origin Non US St:**	
C1 Pkg Last Test Dt:		**Origin Country:**	US
C1 Test Const Mat:		**Destination City:**	CHULA VISTA
C1 Pkg Dsign Pres.:		**Destination State:**	CALIFORNIA
C1 Dsign Press UOM:		**Destination Postal:**	91915
C1 Pkg Shell Thick:		**Destination Non US:**	
C1 Shell Thick UOM:		**Destination Country:**	US
C1 Head Thickness:		**Cont2 Package Type:**	
C1 Head Thick UOM:		**Cont2 Const Mat:**	
C1 Pkg Srvc Pres.:		**Cont2 Pkg Capacity:**	
C1 Srvc Press UOM:		**Cont2 Capacity UOM:**	
C1 Valve/Device Fail?:	No	**Cont2 Pkg Amount:**	
C1 Device Type:		**Cont2 Pkg Amt UOM:**	
C1 Device Mnfctr:		**Cont2 Pkg No:**	
C1 Device Model:		**Cont2 Pkg No Failed:**	
NRC No:			

RAM Pkg Category:		**Haz NonHosp Public:**	0
RAM Pkg Cert.:	FALSE	**Haz NonHosp Old:**	0
RAM Pkg Cert. NBR:		**Tot Haz Non Hosp Inj:**	0
RAM Nuclide S:		**Total Hazmat Injuries:**	0
RAM Transport Index:		**Evacuation Indicator:**	No
RAM UOM:		**Public Evacuated:**	0
RAM Activity Rpted:		**Employees Evac:**	0
RAM UOM Rpted:		**Total Evacuated:**	0
RAM Activity:	0	**Total Evacuation Hrs:**	0
RAM Activity UOM:		**Major Artery Closed:**	No
RAM Mat Safety:		**Mjr Artery Hrs Closed:**	0
Spillage Result:	Yes	**Material Involved:**	No
Fire Result:	No	**Estimated Speed:**	0
Explosion Result:	No	**Weather Conditions:**	
Water Sewer Result:	No	**Vehicle Overturn:**	No
Gas Dispersion:	No	**Vehicle Left Roadway:**	No
Environment Damage:	No	**Passenger Aircraft:**	No
No Release Result:	No	**Cargo Baggage:**	
Fire EMS Report:	No	**Ship Non Transport:**	No
Fire EMS EMS Report:		**Ship Air First Flight:**	No
Police Report:	No	**Ship Air Subflight:**	No
Police Report No:		**Ship Init Transport:**	No
In House Cleanup:	No	**Ship Phase Transfer:**	No
Other Cleanup:	No	**Contact Name:**	JOSHUA KOVARIK
Damage > 500:	No	**Contact Title:**	MANAGER SAFETY COMPLIANCE
Material Loss:	0	**Contact Business:**	Con-way Freight
Carrier Damage:	0	**Contact Street:**	2211 Old Earhart Road Suite 100

Map Key	Number of Records	Direction	Distance (mi/ft)	Elev/Diff (ft)	Site	DB

Property Damage:	0	**Contact City:**	Ann Arbor
Response Cost:	0	**Contact State:**	MI
Remediation Cost:	0	**Contact Postal:**	48105
Damage Old Form:	0	**Contact Non US St:**	
Total Damages Amt:	0	**Contact Country:**	US
Hazmat Fatality:	No	**Inc. Report Prepared:**	Carrier
Haz Fatal Employees:	0	**HMIS Serious Incidnt:**	No
Haz Fatal Respndrs:	0	**HMIS Serious Fatality:**	No
Haz Fatal Gen Public:	0	**HMIS Serious Injury:**	No
Tot Hazmat Fatalities:	0	**HMIS Flight Plan:**	No
Non Hazmat Fatality:	No	**HMIS Serious Evacs:**	No
Non Hazmat Fatals:	0	**HMIS Major Artery:**	No
Hazmat Injury:	No	**HMIS Bulk Release:**	No
Haz Hospital Empl:	0	**HMIS Marine Pollutnt:**	No
Haz Hospital Resp:	0	**HMIS Radioactive:**	No
Haz Hosp Gen Public:	0	**HMIS Gen Pkg Type:**	OHMIR.Ref_Container.descr_txt
Haz Hosp Old Form:	0	**HMIS Container Code:**	PAIL MTL
Total Haz Hosp Inj:	0	**HMIS Container Desc:**	Metal pail open head capacity 10 gallons or less
Haz Non Hosp Empl:	0	**HMIS Bulk Incident:**	No
Haz Non Hosp Resp:	0	**Undeclared Shipment:**	No

Description of Events: DSR was unloading the trailer # 317-6111 and found a pail of paint that had been poked by a fork lift blade.

Recommend Actions Taken: Trace to responsible party suggest forklift retraining

---

1030	*2 of 2*	*-*	*0.00 / 0.00*	*387.90 / -35*	***AMERICAN TESTING INSTITUTE*** ***6695 CONVOY CT*** ***SAN DIEGO CA 92111***	***RCRA NON GEN***

EPA Handler ID:	CAD064443641
Land Type Code:	
Land Type Desc:	
Federal Waste Generator Code:	N
Gen Status Univ Code:	N
Gen Status Univ Desc:	No Report
Importer Activity:	No
Mixed Waste Generator:	No
Transporter Activity:	Yes
Transfer Facility:	No
Recycler Activity:	No
Onsite Burner Exemption:	No
Furnace Exemption:	No
Underground Inject Activity:	No
Receives Waste from Offsite:	No
TSD Type:	-----
TSD Activity:	No
Corrective Action Univ:	No
Action has been Imposed:	No
Action under 3004 (U)/(V):	No
Institutional Control Indicator:	N
Used Oil Transporter:	
Used Oil Transfer Facility:	
Used Oil Processor:	

Used Oil Refiner:	
Used Oil Burner:	
Used Oil Market Burner:	
Used Oil Spec Marketer:	
Activity Location:	CA
County Code:	CA073
County Name:	SAN DIEGO
Contact Name:	ENVIRONMENTAL MANAGER
Contact Phone No and Ext:	714-292-4181
Contact Email:	
Contact Address:	6695 CONVOY CT , SAN DIEGO , CA, 92111 , US
Mailing Address:	6695 , CONVOY CT , SAN DIEGO , CA, 92111 , US

Violation/Evaluation Summary

Note:	NO RECORDS: As of Jan 24 2018, there are no Compliance Monitoring and Enforcement (violation) records associated with this facility (EPA ID).

Handler Details

Source Type:	N	***Used Oil Transporter:***	No
Receive Date:	19800804	***UO Transfer Fac:***	No
Non Notifier:		***Used Oil Processor:***	No
Acknowledge Flag:		***Used Oil Refiner:***	No
Acknowledge Date:	19910331	***Used Oil Burner:***	No
Accessibility:		***UO Market Burner:***	No
Land Type:		***UO Spec Marketer:***	No
Fed Waste Gen Own:	HQ	***Current Site Name:***	AMERICAN TESTING INSTITUTE
Fed Waste Gen Cd:	N	***Location Street No:***	6695
Fed Waste Gen Desc:		***Location Street 1:***	CONVOY CT
ST Waste Gen Own:	HQ	***Location Street 2:***	
State Waste Gen Cd:	N	***Location City:***	SAN DIEGO
Short Term Gen:	No	***Location State:***	CA
Importer Activity:	No	***Location Zip Code:***	92111
Mixed Waste Gen:	No	***County Code:***	CA073
Transporter:	Yes	***State District:***	4
Transfer Facility:	No	***Mailing Street No:***	6695
TSD Activity:	No	***Mailing Street 1:***	CONVOY CT
Recycler Activity:	No	***Mailing Street 2:***	
Onsite Burn Exempt:	No	***Mailing City:***	SAN DIEGO
Furnace Exemption:	No	***Mailing State:***	CA
Underground Inject:	No	***Mailing Zip Code:***	92111
Off Site Receipt:	No	***Mailing Country:***	US
Waste Dest Fac:	No	***Contact First Name:***	ENVIRONMENTAL
Subpart K College:		***Contact Middle Initial:***	
Subpart K Hospital:		***Contact Last Name:***	MANAGER
Subpart K Non Profit:		***Contact Street No:***	
Subpart K Withdraw:		***Contact Street 1:***	6695 CONVOY CT
Include Ntnl Rprt:		***Contact Street 2:***	
Reporting Cycle:		***Contact City:***	SAN DIEGO
LQHUW:	No	***Contact State:***	CA

Map Key	Number of Records	Direction	Distance (mi/ft)	Elev/Diff (ft)	Site	DB

Trader Importer:		**Contact Zip:**	92111
Trader Exporter:		**Contact Country:**	US
Slab Importer:		**Contact Phone:**	714-292-4181
Slab Exporter:		**Contact Phone Ext:**	
Current Record:	Yes	**Contact Fax:**	
Location Country:	US	**Contact Email Addr:**	
State District Owner:	CA	**Contact Title:**	

Owner/Operator Details

Owner/Operator Ind:	CO	**Country:**	
Name:	NOT REQUIRED	**Zip Code:**	99999
Street No:		**Phone:**	415-555-1212
Street 1:	NOT REQUIRED	**Type:**	P
Street 2:		**Date Became Current:**	
City:	NOT REQUIRED	**Date Ended Current:**	
State:	ME		
Source Type:	N		

Owner/Operator Ind:	CP	**Country:**	
Name:	NOT REQUIRED	**Zip Code:**	99999
Street No:		**Phone:**	415-555-1212
Street 1:	NOT REQUIRED	**Type:**	P
Street 2:		**Date Became Current:**	
City:	NOT REQUIRED	**Date Ended Current:**	
State:	ME		
Source Type:	N		

Map Key	Number of Records	Direction	Distance (mi/ft)	Elev/Diff (ft)	Site	DB
1031	1 of 1	-	0.00 / 0.00	394.96 / -28	SOUTH CENTRAL POOL SUPPLIES 5648 COPLEY DR SAN DIEGO CA 92111	CERS HAZ

Site ID:	154879
Latitude:	32.839409
Longitude:	-117.164619

Regulated Programs

EI ID:	10385053	**EI Description:**	Chemical Storage Facilities

Affiliations

Affil Type Desc:	Document Preparer
Entity Name:	RYAN YOCCABEL-DIBBLE
Entity Title:	
Address:	
City:	
State:	
Country:	

Zip Code:
Phone:

Affil Type Desc: Secondary Emergency Contact
Entity Name: CHAD BENNETT
Entity Title: OPERATIONS MANAGER
Address:
City:
State:
Country:
Zip Code:
Phone: (858) 264-9922

Affil Type Desc: Identification Signer
Entity Name: SEAN REMNANT
Entity Title: BRANCH MANAGER
Address:
City:
State:
Country:
Zip Code:
Phone:

Affil Type Desc: Operator
Entity Name: SCP Distributors, LLC
Entity Title:
Address:
City:
State:
Country:
Zip Code:
Phone: (858) 467-9495

Affil Type Desc: Facility Mailing Address
Entity Name: Mailing Address
Entity Title:
Address: 5648 COPLEY DR
City: SAN DIEGO
State: CA
Country:
Zip Code: 92111
Phone:

Affil Type Desc: Legal Owner
Entity Name: SCP Distributors LLC
Entity Title:
Address: 109 NORTHPARK BLVD. 4TH FLOOR
City: COVINGTON
State: LA
Country: United States
Zip Code: 70433
Phone: (985) 892-5521

Affil Type Desc:	Parent Corporation
Entity Name:	SOUTH CENTRAL POOL SUPPLIES
Entity Title:	
Address:	
City:	
State:	
Country:	
Zip Code:	
Phone:	

Affil Type Desc:	CUPA District
Entity Name:	San Diego County Env Health
Entity Title:	
Address:	PO Box 129261
City:	San Diego
State:	CA
Country:	
Zip Code:	92112-9261
Phone:	(858) 505-6880

Affil Type Desc:	Primary Emergency Contact
Entity Name:	SEAN REMNANT
Entity Title:	BRANCH MANAGER
Address:	
City:	
State:	
Country:	
Zip Code:	
Phone:	(760) 270-7441

Affil Type Desc:	Environmental Contact
Entity Name:	Annette Niemiec
Entity Title:	
Address:	109 NORTHPARK BLVD 4TH FLOOR
City:	COVINGTON
State:	LA
Country:	
Zip Code:	70435
Phone:	(985) 801-5714

Coordinates

Env Int Type Code:	HMBP	***Longitude:***	-117.164620
Program ID:	10385053	***Coord Name:***	
Latitude:	32.839410	***Ref Point Type Desc:***	Center of a facility or station.

Evaluations

Eval Date:	12/8/2016

Violations Found: No
Eval General Type: Compliance Evaluation Inspection
Eval Type: Routine done by local agency
Eval Division: San Diego County Department of Env Health
Eval Program: HMRRP
Eval Source: CERS
Eval Notes:

Inspector: Burke Mike Inspection ID:5596298

Eval Date: 1/28/2015
Violations Found: No
Eval General Type: Compliance Evaluation Inspection
Eval Type: Routine done by local agency
Eval Division: San Diego County Department of Env Health
Eval Program: HMRRP
Eval Source: CERS
Eval Notes:

Inspector: McLernon Benjamin Inspection ID:4687369

1032	1 of 6	-	0.00 / 0.00	180.28 / -243	**WAL-MART STORE #2177** **3382 MURPHY CANYON RD, SAN DIEGO, 92123-** **CA**	AST

Total Capacity(Gal): 2040
CUPA: San Diego
Owner Name: WAL-MART STORE INC
County: San Diego

1032	2 of 6	-	0.00 / 0.00	180.28 / -243	**Walmart #2177** **3382 Murphy Canyon Rd.** **San Diego CA 92123**	CHMIRS

ID: 13-7085
Control No: '13-7085
Year: 2013
Notified Date: 11/16/2013 17:15
Notified Date Time:
County: San Diego County

California Hazardous Material Incident Report System

Contained: No
1 Substance: Unknown product
1 Measure: Gal(s)
1 Other:
1 Quantity: Unk
1 Type: UNSPECIFIED
1 Pipeline: No
1 Vessel >= 300 Tons: No
2 Substance:
2 Quantity:
2 Measure:
2 Type:
3 Vessel >= 300 Tons: No
Incident Date: 11/15/2013
Incident Time: 1615
Spill Site: Merchant/Business
Injuries?: No
No of Injuries:
Fatals?: No
No of Fatals:
Evacs?: No
No of Evacs:
Cleanup: Contractor
Site: Storm strain

Map Key	Number of Records	Direction	Distance (mi/ft)	Elev/Diff (ft)	Site	DB

2 Other:		**Cause:**	Unknown
2 Pipeline:	No	**Cause Other:**	
2 Vessel >= 300 Tons:	No	**Dog No:**	
3 Substance:		**Water:**	Yes
3 Quantity:		**Water Way:**	Storm strain
3 Measure:		**City:**	San Diego
3 Type:		**County:**	San Diego County
3 Other:		**Zip:**	92123
3 Pipeline:	No		

Admin Agency: San Diego County Health Services Department

Notification Area: AA/CUPA,DFG-OSPR,DTSC,RWQCB,US EPA,USFWS,LANDS,PARKS & REC,USCG

Location: 3382 Murphy Canyon Rd.

Description: RP advises the contractor who responded for clean up advised the release from the the trash compactor was not hydraulic fluid, stating the product is unknown and non hazardous. The contractor completed clean, advising an unknown amount went to the storm drain where recovery was not necessary (per the contractor).

Main Page Information

On Scene:	
Other on Scene:	
Other Notified:	
Admin Agency:	San Diego County Health Services Department
Admin Agency 2:	
Additional County:	
Document Title:	SPILL Report
Creation Date:	11/16/2013 05:15 PM
Received By:	
Person Notifying Cal OES:	
Phone No:	
Ext:	
Pag Cell:	
Type:	UNSPECIFIED
Cause Description for Other:	
Amount 1:	Unk
Amount 2:	
Amount 3:	
Doc URL:	https://w3.calema.ca.gov/operational/malhaz.nsf/f1841a103c102734882563e200760c4a/104e593e111cd7cb88257c260006f40d?OpenDocument

Map Key	Number of Records	Direction	Distance (mi/ft)	Elev/Diff (ft)	Site	DB
1032	3 of 6	-	0.00 / 0.00	180.28 / -243	**Walmart** **3382 Murphy Cannon Rd** **San Diego CA 92123**	CHMIRS

ID:	06-1843	**Notified Date:**	3/29/2006 11:57
Control No:	'06-1843	**Notified Date Time:**	
Year:	2006	**County:**	San Diego County

California Hazardous Material Incident Report System

Contained:	No	**3 Vessel >= 300 Tons:**	
1 Substance:	Sodium Hypochlorite	**Incident Date:**	3/29/2006
1 Measure:	Gal(s)	**Incident Time:**	100

Map Key	Number of Records	Direction	Distance (mi/ft)	Elev/Diff (ft)	Site	DB

1 Other:		**Spill Site:**	Merchant/Business
1 Quantity:	4	**Injuries?:**	
1 Type:	CHEMICAL	**No of Injuries:**	0
1 Pipeline:		**Fatals?:**	
1 Vessel >= 300 Tons:		**No of Fatals:**	0
2 Substance:		**Evacs?:**	
2 Quantity:		**No of Evacs:**	0
2 Measure:		**Cleanup:**	Responsible Party
2 Type:		**Site:**	
2 Other:		**Cause:**	
2 Pipeline:		**Cause Other:**	
2 Vessel >= 300 Tons:		**Dog No:**	
3 Substance:		**Water:**	No
3 Quantity:		**Water Way:**	
3 Measure:		**City:**	San Diego
3 Type:		**County:**	San Diego County
3 Other:		**Zip:**	92123
3 Pipeline:			

Admin Agency: San Diego County Health Services Dept.
Notification Area: AA/CUPA,DFG-OSPR,DTSC,RWQCB,US EPA,USFWS
Location: 3382 Murphy Cannon Rd
Description: Substance was released when containers where stored on a pallet on there sides. Pallet was placed outside on a sheet of plastic and then covered with plastic.

Main Page Information

On Scene:
Other on Scene:
Other Notified:
Admin Agency: San Diego County Health Services Dept.
Admin Agency 2:
Additional County:
Document Title: SPILL Report
Creation Date: 03/29/2006 11:57 AM
Received By:
Person Notifying Cal OES:
Phone No:
Ext:
Pag Cell:
Type: CHEMICAL
Cause Description for Other:
Amount 1: 4
Amount 2:
Amount 3:
Doc URL: https://w3.calema.ca.gov/operational/malhaz.nsf/f1841a103c102734882563e200760c4a/6b2f63d7ae18e2948825714000681c86?OpenDocument

Map Key	Number of Records	Direction	Distance (mi/ft)	Elev/Diff (ft)	Site	DB
1032	4 of 6	-	0.00 / 0.00	180.28 / -243	Walmart #2177 3382 MURPHY CANYON RD SAN DIEGO CA 92123	CERS TANK

Site ID: 407207

Latitude: 32.805260
Longitude: -117.115829

Regulated Programs

EI ID:	10149051	**EI Description:**	Aboveground Petroleum Storage
EI ID:	10149051	**EI Description:**	Hazardous Waste Generator
EI ID:	10149051	**EI Description:**	Chemical Storage Facilities

Affiliations

Affil Type Desc: CUPA District
Entity Name: San Diego County Env Health
Entity Title:
Address: PO Box 129261
City: San Diego
State: CA
Country:
Zip Code: 92112-9261
Phone: (858) 505-6880

Affil Type Desc: Operator
Entity Name: Walmart Stores, Inc.
Entity Title:
Address:
City:
State:
Country:
Zip Code:
Phone: (479) 204-3911

Affil Type Desc: Parent Corporation
Entity Name: Walmart
Entity Title:
Address:
City:
State:
Country:
Zip Code:
Phone:

Affil Type Desc: Facility Mailing Address
Entity Name: Mailing Address
Entity Title:
Address: 702 Southwest 8th Street
City: Bentonville
State: AR
Country:

Zip Code:	72716-0500
Phone:	

Affil Type Desc:	Document Preparer
Entity Name:	Aptim Environmental & Infrastructure, Inc.
Entity Title:	
Address:	
City:	
State:	
Country:	
Zip Code:	
Phone:	

Affil Type Desc:	Identification Signer
Entity Name:	Helen Bermudez
Entity Title:	Sr. Mgr. Environmental Health, Safety, Compliance
Address:	
City:	
State:	
Country:	
Zip Code:	
Phone:	

Affil Type Desc:	Legal Owner
Entity Name:	Walmart Stores, Inc.
Entity Title:	
Address:	702 Southwest 8th Street
City:	Bentonville
State:	AR
Country:	United States
Zip Code:	72716-0500
Phone:	(479) 204-3911

Affil Type Desc:	Environmental Contact
Entity Name:	Helen Bermudez, Senior Manager, EHS Compliance
Entity Title:	
Address:	702 Southwest 8th Street
City:	Bentonville
State:	AR
Country:	
Zip Code:	72716-0500
Phone:	(479) 633-7502

Affil Type Desc:	Primary Emergency Contact
Entity Name:	Jesus Villa
Entity Title:	Store Manager
Address:	
City:	
State:	
Country:	
Zip Code:	
Phone:	(479) 204-3911

Affil Type Desc:	Property Owner
Entity Name:	Wal-Mart Real Estate Business Trust
Entity Title:	
Address:	PO Box 8050
City:	Bentonville
State:	AR
Country:	United States
Zip Code:	72712
Phone:	(479) 204-3911

Affil Type Desc:	Secondary Emergency Contact
Entity Name:	24-Hour Alarm Central
Entity Title:	
Address:	
City:	
State:	
Country:	
Zip Code:	
Phone:	(479) 204-3911

Affil Type Desc:	Secondary Emergency Contact
Entity Name:	24-Hour Alarm Central
Entity Title:	
Address:	
City:	
State:	
Country:	
Zip Code:	
Phone:	(479) 204-3911

Coordinates

Env Int Type Code:	APSA	**Longitude:**	-117.115830
Program ID:	10149051	**Coord Name:**	
Latitude:	32.805260	**Ref Point Type Desc:**	Center of a facility or station.

Evaluations

Eval Date:	5/19/2016
Violations Found:	No
Eval General Type:	Compliance Evaluation Inspection
Eval Type:	Routine done by local agency
Eval Division:	San Diego County Department of Env Health
Eval Program:	HW
Eval Source:	CERS
Eval Notes:	

Inspector: Preece Sharon Inspection ID:4890127

Eval Date: 5/19/2016
Violations Found: Yes
Eval General Type: Compliance Evaluation Inspection
Eval Type: Routine done by local agency
Eval Division: San Diego County Department of Env Health
Eval Program: APSA
Eval Source: CERS
Eval Notes:

Inspector: Preece Sharon Inspection ID:4890127

Eval Date: 5/19/2016
Violations Found: No
Eval General Type: Compliance Evaluation Inspection
Eval Type: Routine done by local agency
Eval Division: San Diego County Department of Env Health
Eval Program: HMRRP
Eval Source: CERS
Eval Notes:

Inspector: Preece Sharon Inspection ID:4890127

Violations

Violation Date: 5/19/2016
Violation Program: APSA
Violation Division: San Diego County Department of Env Health
Violation Source: CERS
Citation: HSC 6.67 25270.4.5(a) - California Health and Safety Code, Chapter 6.67, Section(s) 25270.4.5(a)
Violation Notes:

Returned to compliance on 05/19/2016.

Violation Description:

Failure to prepare and implement a Spill Prevention Control and Countermeasure (SPCC) Plan .

1032	5 of 6	-	0.00 / 0.00	180.28 / -243	WAL-MART #2177 3382 MURPHY CANYON ROAD SAN DIEGO CA 92123	RCRA LQG

EPA Handler ID: CAL000124769
Land Type Code: P
Land Type Desc: Private
Federal Waste Generator Code: 1
Gen Status Univ Code: LQG
Gen Status Univ Desc: Large Quantity Generator
Importer Activity: No
Mixed Waste Generator: No
Transporter Activity: No
Transfer Facility: No
Recycler Activity: No
Onsite Burner Exemption: No
Furnace Exemption: No

Underground Inject Activity:	No
Receives Waste from Offsite:	No
TSD Type:	-----
TSD Activity:	No
Corrective Action Univ:	No
Non TSDFs where RCRA Corr:	No
TSDFs Subject to C:	No
Institutional Control Indicator:	N
Used Oil Transporter:	
Used Oil Transfer Facility:	
Used Oil Processor:	
Used Oil Refiner:	
Used Oil Burner:	
Used Oil Market Burner:	
Used Oil Spec Marketer:	
Activity Location:	CA
County Code:	CA073
County Name:	SAN DIEGO
Contact Name:	RICH DAILEY
Contact Phone No and Ext:	479-204-9914
Contact Email:	RICH.DAILEY@WAL-MART.COM
Contact Address:	US
Mailing Address:	1300 SE 8TH STREET , MAIL STOP 0605 , BENTONVILLE , AR, 72716-0605 , US

Violation/Evaluation Summary

Note:	NO RECORDS: As of Jan 24 2018, there are no Compliance Monitoring and Enforcement (violation) records associated with this facility (EPA ID).

Handler Details

Source Type:	B	**Used Oil Transporter:**	No
Receive Date:	20080225	**UO Transfer Fac:**	No
Non Notifier:		**Used Oil Processor:**	No
Acknowledge Flag:		**Used Oil Refiner:**	No
Acknowledge Date:		**Used Oil Burner:**	No
Accessibility:		**UO Market Burner:**	No
Land Type:	P	**UO Spec Marketer:**	No
Fed Waste Gen Own:	HQ	**Current Site Name:**	WAL-MART #2177
Fed Waste Gen Cd:	1	**Location Street No:**	
Fed Waste Gen Desc:	Large Quantity Generator	**Location Street 1:**	3382 MURPHY CANYON ROAD
ST Waste Gen Own:	CA	**Location Street 2:**	
State Waste Gen Cd:	1	**Location City:**	SAN DIEGO
Short Term Gen:	No	**Location State:**	CA
Importer Activity:	No	**Location Zip Code:**	92123
Mixed Waste Gen:	No	**County Code:**	CA073
Transporter:	No	**State District:**	
Transfer Facility:	No	**Mailing Street No:**	
TSD Activity:	No	**Mailing Street 1:**	1300 SE 8TH STREET
Recycler Activity:	No	**Mailing Street 2:**	MAIL STOP 0605
Onsite Burn Exempt:	No	**Mailing City:**	BENTONVILLE

Furnace Exemption:	No	**Mailing State:**	AR
Underground Inject:	No	**Mailing Zip Code:**	72716-0605
Off Site Receipt:	No	**Mailing Country:**	US
Waste Dest Fac:	No	**Contact First Name:**	RICH
Subpart K College:		**Contact Middle Initial:**	
Subpart K Hospital:		**Contact Last Name:**	DAILEY
Subpart K Non Profit:		**Contact Street No:**	
Subpart K Withdraw:		**Contact Street 1:**	
Include Ntnl Rprt:	Y	**Contact Street 2:**	
Reporting Cycle:	2007	**Contact City:**	
LQHUW:	No	**Contact State:**	
Trader Importer:		**Contact Zip:**	
Trader Exporter:		**Contact Country:**	US
Slab Importer:		**Contact Phone:**	479-204-9914
Slab Exporter:		**Contact Phone Ext:**	
Current Record:	Yes	**Contact Fax:**	
Location Country:	US	**Contact Email Addr:**	RICH.DAILEY@WAL-MART.COM
State District Owner:		**Contact Title:**	

Hazardous Waste Details

Haz Waste Cd Owner:	HQ	**Source Type:**	B
Haz Waste Cd:	D002	**Code Type:**	D
BR Waste Code Active Status:	Yes		
Waste Code Active Status:	Yes		
Waste Code Desc:	CORROSIVE WASTE		

Haz Waste Cd Owner:	HQ	**Source Type:**	B
Haz Waste Cd:	D008	**Code Type:**	D
BR Waste Code Active Status:	Yes		
Waste Code Active Status:	Yes		
Waste Code Desc:	LEAD		

Haz Waste Cd Owner:	HQ	**Source Type:**	B
Haz Waste Cd:	D011	**Code Type:**	D
BR Waste Code Active Status:	Yes		
Waste Code Active Status:	Yes		
Waste Code Desc:	SILVER		

Haz Waste Cd Owner:	HQ	**Source Type:**	B
Haz Waste Cd:	D018	**Code Type:**	D
BR Waste Code Active Status:	Yes		
Waste Code Active Status:	Yes		
Waste Code Desc:	BENZENE		

Haz Waste Cd Owner:	HQ	**Source Type:**	B
Haz Waste Cd:	D016	**Code Type:**	D
BR Waste Code Active Status:	Yes		
Waste Code Active Status:	Yes		
Waste Code Desc:	2,4-D (2,4-DICHLOROPHENOXYACETIC ACID)		

Haz Waste Cd Owner:	HQ	**Source Type:**	B
Haz Waste Cd:	D001	**Code Type:**	D
BR Waste Code Active Status:	Yes		
Waste Code Active Status:	Yes		
Waste Code Desc:	IGNITABLE WASTE		

Haz Waste Cd Owner:	HQ	**Source Type:**	B
Haz Waste Cd:	D005	**Code Type:**	D
BR Waste Code Active Status:	Yes		
Waste Code Active Status:	Yes		
Waste Code Desc:	BARIUM		

Haz Waste Cd Owner:	HQ	**Source Type:**	B
Haz Waste Cd:	D007	**Code Type:**	D
BR Waste Code Active Status:	Yes		
Waste Code Active Status:	Yes		
Waste Code Desc:	CHROMIUM		

Haz Waste Cd Owner:	HQ	**Source Type:**	B
Haz Waste Cd:	D035	**Code Type:**	D
BR Waste Code Active Status:	Yes		
Waste Code Active Status:	Yes		
Waste Code Desc:	METHYL ETHYL KETONE		

NAICS Details

Source Type:	B	**NAICS Active Status:**	No
NAICS Code Owner:	HQ	**NAICS Cycle:**	2002
NAICS Code:	45299		
NAICS Description:	ALL OTHER GENERAL MERCHANDISE STORES		

Owner/Operator Details

Owner/Operator Ind:	CO	**Country:**	US
Name:	WAL-MART STORES, INC.	**Zip Code:**	72716-0605
Street No:		**Phone:**	
Street 1:	1300 SE 8TH STREET	**Type:**	P
Street 2:		**Date Became Current:**	19951101
City:	BENTONVILLE	**Date Ended Current:**	
State:	AR		
Source Type:	B		

Owner/Operator Ind:	CP	**Country:**	US
Name:	WAL-MART STORES, INC.	**Zip Code:**	
Street No:		**Phone:**	
Street 1:		**Type:**	P
Street 2:		**Date Became Current:**	19951101
City:		**Date Ended Current:**	
State:			
Source Type:	B		

Map Key	Number of Records	Direction	Distance (mi/ft)	Elev/Diff (ft)	Site	DB
1032	6 of 6	-	0.00 / 0.00	180.28 / -243	WALMART NO 2177 3382 MURPHY CANYON RD SAN DIEGO CA 92123	RCRA SQG

EPA Handler ID: CAR000206664
Land Type Code: P
Land Type Desc: Private
Federal Waste Generator Code: 2
Gen Status Univ: SQG
Gen Status Univ Desc: Small Quantity Generator
Importer Activity: No
Mixed Waste Generator: No
Transporter Activity: No
Transfer Facility: No
Recycler Activity: No
Onsite Burner Exemption: No
Furnace Exemption: No
Underground Inject Activity: No
Receives Waste from Offsite: No
TSD Type: -----
TSD Activity: No
Corrective Action Univ: No
Action has been Imposed: No
Action under 3004 (U)/(V): No
Institutional Control Indicator: N
Used Oil Transporter:
Used Oil Transfer Facility:
Used Oil Processor:
Used Oil Refiner:
Used Oil Burner:
Used Oil Market Burner:
Used Oil Spec Marketer:
Activity Location: CA
County Code: CA073
County Name: SAN DIEGO
Contact Name: ROSE ARNOLD
Contact Phone No and Exten: 479-277-8972
Contact Email: ROSE.ARNOLD@WALMART.COM
Contact Address: PO BOX 8041 , BENTONVILLE , AR, 72712-8041 , US
Mailing Address: PO BOX 8041 , BENTONVILLE , AR, 72712-8041 , US

Violation/Evaluation Summary

Note: As of Jan 24 2018, there are no Compliance Monitoring and Enforcement (violation) records associated with this facility (EPA ID).

Handler Details

Source Type: N
Receive Date: 20100402
Non Notifier:
Used Oil Transporter: No
UO Transfer Fac: No
Used Oil Processor: No

Acknowledge Flag:		***Used Oil Refiner:***	No
Acknowledge Date:		***Used Oil Burner:***	No
Accessibility:		***UO Market Burner:***	No
Land Type:	P	***UO Spec Marketer:***	No
Fed Waste Gen Own:	HQ	***Current Site Name:***	WALMART NO 2177
Fed Waste Gen Cd:	2	***Location Street No:***	
Fed Waste Gen Desc:	Small Quantity Generator	***Location Street 1:***	3382 MURPHY CANYON RD
ST Waste Gen Own:	CA	***Location Street 2:***	
State Waste Gen Cd:	2	***Location City:***	SAN DIEGO
Short Term Gen:	No	***Location State:***	CA
Importer Activity:	No	***Location Zip Code:***	92123
Mixed Waste Gen:	No	***County Code:***	CA073
Transporter:	No	***State District:***	
Transfer Facility:	No	***Mailing Street No:***	
TSD Activity:	No	***Mailing Street 1:***	PO BOX 8041
Recycler Activity:	No	***Mailing Street 2:***	
Onsite Burn Exempt:	No	***Mailing City:***	BENTONVILLE
Furnace Exemption:	No	***Mailing State:***	AR
Underground Inject:	No	***Mailing Zip Code:***	72712-8041
Off Site Receipt:	No	***Mailing Country:***	US
Waste Dest Fac:	No	***Contact First Name:***	CHRIS
Subpart K College:	No	***Contact Middle Initial:***	
Subpart K Hospital:	No	***Contact Last Name:***	STEWART
Subpart K Non Profit:	No	***Contact Street No:***	
Subpart K Withdraw:	No	***Contact Street 1:***	PO BOX 8041
Include Ntnl Rprt:		***Contact Street 2:***	
Reporting Cycle:		***Contact City:***	BENTONVILLE
LQHUW:	Yes	***Contact State:***	AR
Trader Importer:		***Contact Zip:***	72712-8041
Trader Exporter:		***Contact Country:***	US
Slab Importer:		***Contact Phone:***	479-204-0402
Slab Exporter:		***Contact Phone Ext:***	
Current Record:	No	***Contact Fax:***	
Location Country:	US	***Contact Email Addr:***	CHRISTOPHER.STEWART@WAL-MART.COM
State District Owner:		***Contact Title:***	PROJ MGR

Handler Details

Source Type:	N	***Used Oil Transporter:***	No
Receive Date:	20160620	***UO Transfer Fac:***	No
Non Notifier:		***Used Oil Processor:***	No
Acknowledge Flag:		***Used Oil Refiner:***	No
Acknowledge Date:		***Used Oil Burner:***	No
Accessibility:		***UO Market Burner:***	No
Land Type:	P	***UO Spec Marketer:***	No
Fed Waste Gen Own:	HQ	***Current Site Name:***	WALMART NO 2177
Fed Waste Gen Cd:	2	***Location Street No:***	3382
Fed Waste Gen Desc:	Small Quantity Generator	***Location Street 1:***	MURPHY CANYON RD
ST Waste Gen Own:	CA	***Location Street 2:***	
State Waste Gen Cd:	2	***Location City:***	SAN DIEGO

Short Term Gen:	No	***Location State:***	CA
Importer Activity:	No	***Location Zip Code:***	92123
Mixed Waste Gen:	No	***County Code:***	CA073
Transporter:	No	***State District:***	
Transfer Facility:	No	***Mailing Street No:***	
TSD Activity:	No	***Mailing Street 1:***	PO BOX 8041
Recycler Activity:	No	***Mailing Street 2:***	
Onsite Burn Exempt:	No	***Mailing City:***	BENTONVILLE
Furnace Exemption:	No	***Mailing State:***	AR
Underground Inject:	No	***Mailing Zip Code:***	72712-8041
Off Site Receipt:	No	***Mailing Country:***	US
Waste Dest Fac:	No	***Contact First Name:***	ROSE
Subpart K College:	No	***Contact Middle Initial:***	
Subpart K Hospital:	No	***Contact Last Name:***	ARNOLD
Subpart K Non Profit:	No	***Contact Street No:***	
Subpart K Withdraw:	No	***Contact Street 1:***	PO BOX 8041
Include Ntnl Rprt:		***Contact Street 2:***	
Reporting Cycle:		***Contact City:***	BENTONVILLE
LQHUW:	No	***Contact State:***	AR
Trader Importer:		***Contact Zip:***	72712-8041
Trader Exporter:		***Contact Country:***	US
Slab Importer:		***Contact Phone:***	479-277-8972
Slab Exporter:		***Contact Phone Ext:***	
Current Record:	Yes	***Contact Fax:***	479-204-9675
Location Country:	US	***Contact Email Addr:***	ROSE.ARNOLD@WALMART.COM
State District Owner:		***Contact Title:***	SENIOR MGR

Handler Details

Source Type:	N	***Used Oil Transporter:***	No
Receive Date:	20141028	***UO Transfer Fac:***	No
Non Notifier:		***Used Oil Processor:***	No
Acknowledge Flag:		***Used Oil Refiner:***	No
Acknowledge Date:		***Used Oil Burner:***	No
Accessibility:		***UO Market Burner:***	No
Land Type:	P	***UO Spec Marketer:***	No
Fed Waste Gen Own:	HQ	***Current Site Name:***	WALMART NO 2177
Fed Waste Gen Cd:	2	***Location Street No:***	
Fed Waste Gen Desc:	Small Quantity Generator	***Location Street 1:***	3382 MURPHY CANYON RD
ST Waste Gen Own:	CA	***Location Street 2:***	
State Waste Gen Cd:	2	***Location City:***	SAN DIEGO
Short Term Gen:	No	***Location State:***	CA
Importer Activity:	No	***Location Zip Code:***	92123
Mixed Waste Gen:	No	***County Code:***	CA073
Transporter:	No	***State District:***	
Transfer Facility:	No	***Mailing Street No:***	
TSD Activity:	No	***Mailing Street 1:***	PO BOX 8041
Recycler Activity:	No	***Mailing Street 2:***	
Onsite Burn Exempt:	No	***Mailing City:***	BENTONVILLE
Furnace Exemption:	No	***Mailing State:***	AR
Underground Inject:	No	***Mailing Zip Code:***	72712-8041

Off Site Receipt:	No	***Mailing Country:***	US
Waste Dest Fac:	No	***Contact First Name:***	JUSTIN
Subpart K College:	No	***Contact Middle Initial:***	
Subpart K Hospital:	No	***Contact Last Name:***	WILSON
Subpart K Non Profit:	No	***Contact Street No:***	
Subpart K Withdraw:	No	***Contact Street 1:***	PO BOX 8041
Include Ntnl Rprt:		***Contact Street 2:***	
Reporting Cycle:		***Contact City:***	BENTONVILLE
LQHUW:	No	***Contact State:***	AR
Trader Importer:		***Contact Zip:***	72712-8041
Trader Exporter:		***Contact Country:***	US
Slab Importer:		***Contact Phone:***	479-204-3517
Slab Exporter:		***Contact Phone Ext:***	
Current Record:	No	***Contact Fax:***	479-204-9675
Location Country:	US	***Contact Email Addr:***	JUSTIN.P.WILSON@WALMART.COM
State District Owner:		***Contact Title:***	SENIOR MGR

Handler Details

Source Type:	N	***Used Oil Transporter:***	No
Receive Date:	20110627	***UO Transfer Fac:***	No
Non Notifier:		***Used Oil Processor:***	No
Acknowledge Flag:		***Used Oil Refiner:***	No
Acknowledge Date:		***Used Oil Burner:***	No
Accessibility:		***UO Market Burner:***	No
Land Type:	P	***UO Spec Marketer:***	No
Fed Waste Gen Own:	HQ	***Current Site Name:***	WALMART NO 2177
Fed Waste Gen Cd:	2	***Location Street No:***	
Fed Waste Gen Desc:	Small Quantity Generator	***Location Street 1:***	3382 MURPHY CANYON RD
ST Waste Gen Own:	CA	***Location Street 2:***	
State Waste Gen Cd:	2	***Location City:***	SAN DIEGO
Short Term Gen:	No	***Location State:***	CA
Importer Activity:	No	***Location Zip Code:***	92123
Mixed Waste Gen:	No	***County Code:***	CA073
Transporter:	No	***State District:***	
Transfer Facility:	No	***Mailing Street No:***	
TSD Activity:	No	***Mailing Street 1:***	PO BOX 8041
Recycler Activity:	No	***Mailing Street 2:***	
Onsite Burn Exempt:	No	***Mailing City:***	BENTONVILLE
Furnace Exemption:	No	***Mailing State:***	AR
Underground Inject:	No	***Mailing Zip Code:***	72712-8041
Off Site Receipt:	No	***Mailing Country:***	US
Waste Dest Fac:	No	***Contact First Name:***	CHRIS
Subpart K College:	No	***Contact Middle Initial:***	
Subpart K Hospital:	No	***Contact Last Name:***	STEWART
Subpart K Non Profit:	No	***Contact Street No:***	
Subpart K Withdraw:	No	***Contact Street 1:***	PO BOX 8041
Include Ntnl Rprt:		***Contact Street 2:***	
Reporting Cycle:		***Contact City:***	BENTONVILLE
LQHUW:	No	***Contact State:***	AR
Trader Importer:		***Contact Zip:***	72712-8041

Trader Exporter:		**Contact Country:**	US
Slab Importer:		**Contact Phone:**	479-204-0402
Slab Exporter:		**Contact Phone Ext:**	
Current Record:	No	**Contact Fax:**	479-204-9675
Location Country:	US	**Contact Email Addr:**	CHRISTOPHER.STEWART@WAL-MART.COM
State District Owner:		**Contact Title:**	SR MGR

Hazardous Waste Details

Haz Waste Cd Owner:	CA	**Source Type:**	N
Haz Waste Cd:	214	**Code Type:**	X
BR Waste Code Active Status:	Yes		
Waste Code Active Status:	Yes		
Waste Code Desc:	Unspecified solvent mixture		

Haz Waste Cd Owner:	CA	**Source Type:**	N
Haz Waste Cd:	232	**Code Type:**	X
BR Waste Code Active Status:	Yes		
Waste Code Active Status:	Yes		
Waste Code Desc:	Pesticides and other waste associated with pesticide production		

Haz Waste Cd Owner:	HQ	**Source Type:**	N
Haz Waste Cd:	D011	**Code Type:**	D
BR Waste Code Active Status:	Yes		
Waste Code Active Status:	Yes		
Waste Code Desc:	SILVER		

Haz Waste Cd Owner:	HQ	**Source Type:**	N
Haz Waste Cd:	U279	**Code Type:**	U
BR Waste Code Active Status:	Yes		
Waste Code Active Status:	Yes		
Waste Code Desc:	CARBARYL (OR) 1-NAPHTHALENOL, METHYLCARBAMATE		

Haz Waste Cd Owner:	HQ	**Source Type:**	N
Haz Waste Cd:	U409	**Code Type:**	U
BR Waste Code Active Status:	Yes		
Waste Code Active Status:	Yes		
Waste Code Desc:	CARBAMIC ACID, [1,2-PHENYLENEBIS (IMINOCARBONOTHIOYL)]BIS-, DIMETHYL ESTER (OR) THIOPHANATE-METHYL		

Haz Waste Cd Owner:	CA	**Source Type:**	N
Haz Waste Cd:	135	**Code Type:**	X
BR Waste Code Active Status:	Yes		
Waste Code Active Status:	Yes		
Waste Code Desc:	Unspecified aqueous solution		

Haz Waste Cd Owner:	CA	**Source Type:**	N
Haz Waste Cd:	213	**Code Type:**	X
BR Waste Code Active Status:	Yes		
Waste Code Active Status:	Yes		

Waste Code Desc: Hydrocarbon solvents (benzene, hexane, Stoddard, etc.)

Haz Waste Cd Owner: HQ
Haz Waste Cd: D004
BR Waste Code Active Status: Yes
Waste Code Active Status: Yes
Waste Code Desc: ARSENIC
Source Type: N
Code Type: D

Haz Waste Cd Owner: HQ
Haz Waste Cd: U072
BR Waste Code Active Status: Yes
Waste Code Active Status: Yes
Waste Code Desc: BENZENE, 1,4-DICHLORO- (OR) P-DICHLOROBENZENE
Source Type: N
Code Type: U

Haz Waste Cd Owner: HQ
Haz Waste Cd: U159
BR Waste Code Active Status: Yes
Waste Code Active Status: Yes
Waste Code Desc: 2-BUTANONE (I,T) (OR) METHYL ETHYL KETONE (MEK) (I,T)
Source Type: N
Code Type: U

Haz Waste Cd Owner: HQ
Haz Waste Cd: U249
BR Waste Code Active Status: Yes
Waste Code Active Status: Yes
Waste Code Desc: ZINC PHOSPHIDE ZN3P2, WHEN PRESENT AT CONCENTRATIONS OF 10% OR LESS
Source Type: N
Code Type: U

Haz Waste Cd Owner: HQ
Haz Waste Cd: U411
BR Waste Code Active Status: Yes
Waste Code Active Status: Yes
Waste Code Desc: PHENOL, 2-(1-METHYLETHOXY)-, METHYLCARBAMATE (OR) PROPOXUR
Source Type: N
Code Type: U

Haz Waste Cd Owner: CA
Haz Waste Cd: 291
BR Waste Code Active Status: Yes
Waste Code Active Status: Yes
Waste Code Desc: Latex waste
Source Type: N
Code Type: X

Haz Waste Cd Owner: CA
Haz Waste Cd: 343
BR Waste Code Active Status: Yes
Waste Code Active Status: Yes
Waste Code Desc: Unspecified organic liquid mixture
Source Type: N
Code Type: X

Haz Waste Cd Owner: HQ
Haz Waste Cd: U058
BR Waste Code Active Status: Yes
Waste Code Active Status: Yes
Waste Code Desc: 2H-1,3,2-OXAZAPHOSPHORIN-2-AMINE, N,N-BIS(2-CHLOROETHYL)TETRAHYDRO-, 2-OXIDE (OR) CYCLOPHOSPHAMIDE
Source Type: N
Code Type: U

Haz Waste Cd Owner: HQ
Source Type: N

Haz Waste Cd: U200 **Code Type:** U
BR Waste Code Active Status: Yes
Waste Code Active Status: Yes
Waste Code Desc: RESERPINE (OR) YOHIMBAN-16-CARBOXYLIC ACID, 11,17-DIMETHOXY-18-[(3,4,5-TRIMETHOXYBENZOYL)OXY]-, METHYL ESTER, (3BETA, 16BETA, 17ALPHA, 18BETA, 20ALPHA)-

Haz Waste Cd Owner: HQ **Source Type:** N
Haz Waste Cd: U248 **Code Type:** U
BR Waste Code Active Status: Yes
Waste Code Active Status: Yes
Waste Code Desc: 2H-1-BENZOPYRAN-2-ONE, 4-HYDROXY-3-(3-OXO-1-PHENYL-BUTYL)-, & SALTS, WHEN PRESENT AT CONCENTRATIONS OF 0.3% OR LESS (OR) WARFARIN, & SALTS, WHEN PRESENT AT CONCENTRATIONS OF 0.3% OR LESS

Haz Waste Cd Owner: HQ **Source Type:** N
Haz Waste Cd: U112 **Code Type:** U
BR Waste Code Active Status: Yes
Waste Code Active Status: Yes
Waste Code Desc: ACETIC ACID, ETHYL ESTER (I) (OR) ETHYL ACETATE (I)

Haz Waste Cd Owner: CA **Source Type:** N
Haz Waste Cd: 141 **Code Type:** X
BR Waste Code Active Status: Yes
Waste Code Active Status: Yes
Waste Code Desc: Off-specification, aged, or surplus inorganics

Haz Waste Cd Owner: CA **Source Type:** N
Haz Waste Cd: 181 **Code Type:** X
BR Waste Code Active Status: Yes
Waste Code Active Status: Yes
Waste Code Desc: Other inorganic solid waste

Haz Waste Cd Owner: HQ **Source Type:** N
Haz Waste Cd: D002 **Code Type:** D
BR Waste Code Active Status: Yes
Waste Code Active Status: Yes
Waste Code Desc: CORROSIVE WASTE

Haz Waste Cd Owner: HQ **Source Type:** N
Haz Waste Cd: D035 **Code Type:** D
BR Waste Code Active Status: Yes
Waste Code Active Status: Yes
Waste Code Desc: METHYL ETHYL KETONE

Haz Waste Cd Owner: HQ **Source Type:** N
Haz Waste Cd: U182 **Code Type:** U
BR Waste Code Active Status: Yes
Waste Code Active Status: Yes
Waste Code Desc: 1,3,5-TRIOXANE, 2,4,6-TRIMETHYL- (OR) PARALDEHYDE

Haz Waste Cd Owner: CA **Source Type:** N
Haz Waste Cd: 212 **Code Type:** X

BR Waste Code Active Status: Yes
Waste Code Active Status: Yes
Waste Code Desc: Oxygenated solvents (acetone, butanol, ethyl acetate, etc.)

Haz Waste Cd Owner: CA
Haz Waste Cd: 281
Source Type: N
Code Type: X
BR Waste Code Active Status: Yes
Waste Code Active Status: Yes
Waste Code Desc: Adhesives

Haz Waste Cd Owner: CA
Haz Waste Cd: 792
Source Type: N
Code Type: X
BR Waste Code Active Status: Yes
Waste Code Active Status: Yes
Waste Code Desc: Liquids with pH < 2 with metals

Haz Waste Cd Owner: HQ
Haz Waste Cd: U035
Source Type: N
Code Type: U
BR Waste Code Active Status: Yes
Waste Code Active Status: Yes
Waste Code Desc: BENZENEBUTANOIC ACID, 4-[BIS(2-CHLOROETHYL)AMINO]- (OR) CHLORAMBUCIL

Haz Waste Cd Owner: HQ
Haz Waste Cd: U150
Source Type: N
Code Type: U
BR Waste Code Active Status: Yes
Waste Code Active Status: Yes
Waste Code Desc: L-PHENYLALANINE, 4-[BIS(2-CHLOROETHYL)AMINO]- (OR) MELPHALAN

Haz Waste Cd Owner: HQ
Haz Waste Cd: U080
Source Type: N
Code Type: U
BR Waste Code Active Status: Yes
Waste Code Active Status: Yes
Waste Code Desc: METHANE, DICHLORO- (OR) METHYLENE CHLORIDE

Haz Waste Cd Owner: CA
Haz Waste Cd: 561
Source Type: N
Code Type: X
BR Waste Code Active Status: Yes
Waste Code Active Status: Yes
Waste Code Desc: Detergent and soap

Haz Waste Cd Owner: HQ
Haz Waste Cd: U129
Source Type: N
Code Type: U
BR Waste Code Active Status: Yes
Waste Code Active Status: Yes
Waste Code Desc: CYCLOHEXANE, 1,2,3,4,5,6-HEXACHLORO-, (1ALPHA, 2ALPHA, 3BETA, 4ALPHA, 5ALPHA, 6BETA)- (OR) LINDANE

Haz Waste Cd Owner: CA
Haz Waste Cd: 551
Source Type: N
Code Type: X
BR Waste Code Active Status: Yes
Waste Code Active Status: Yes
Waste Code Desc: Laboratory waste chemicals

Haz Waste Cd Owner: CA
Haz Waste Cd: 791
BR Waste Code Active Status: Yes
Waste Code Active Status: Yes
Waste Code Desc: Liquids with pH < 2
Source Type: N
Code Type: X

Haz Waste Cd Owner: HQ
Haz Waste Cd: D006
BR Waste Code Active Status: Yes
Waste Code Active Status: Yes
Waste Code Desc: CADMIUM
Source Type: N
Code Type: D

Haz Waste Cd Owner: HQ
Haz Waste Cd: D009
BR Waste Code Active Status: Yes
Waste Code Active Status: Yes
Waste Code Desc: MERCURY
Source Type: N
Code Type: D

Haz Waste Cd Owner: HQ
Haz Waste Cd: D022
BR Waste Code Active Status: Yes
Waste Code Active Status: Yes
Waste Code Desc: CHLOROFORM
Source Type: N
Code Type: D

Haz Waste Cd Owner: HQ
Haz Waste Cd: D039
BR Waste Code Active Status: Yes
Waste Code Active Status: Yes
Waste Code Desc: TETRACHLOROETHYLENE
Source Type: N
Code Type: D

Haz Waste Cd Owner: HQ
Haz Waste Cd: U002
BR Waste Code Active Status: Yes
Waste Code Active Status: Yes
Waste Code Desc: 2-PROPANONE (I) (OR) ACETONE (I)
Source Type: N
Code Type: U

Haz Waste Cd Owner: HQ
Haz Waste Cd: U034
BR Waste Code Active Status: Yes
Waste Code Active Status: Yes
Waste Code Desc: ACETALDEHYDE, TRICHLORO- (OR) CHLORAL
Source Type: N
Code Type: U

Haz Waste Cd Owner: HQ
Haz Waste Cd: U165
BR Waste Code Active Status: Yes
Waste Code Active Status: Yes
Waste Code Desc: NAPHTHALENE
Source Type: N
Code Type: U

Haz Waste Cd Owner: CA
Haz Waste Cd: 223
BR Waste Code Active Status: Yes
Source Type: N
Code Type: X

Waste Code Active Status: Yes
Waste Code Desc: Unspecified oil-containing waste

Haz Waste Cd Owner: HQ
Haz Waste Cd: U205
Source Type: N
Code Type: U
BR Waste Code Active Status: Yes
Waste Code Active Status: Yes
Waste Code Desc: SELENIUM SULFIDE (OR) SELENIUM SULFIDE SES2 (R,T)

Haz Waste Cd Owner: HQ
Haz Waste Cd: U089
Source Type: N
Code Type: U
BR Waste Code Active Status: Yes
Waste Code Active Status: Yes
Waste Code Desc: DIETHYLSTILBESTEROL (OR) PHENOL, 4,4'-(1,2-DIETHYL-1,2-ETHENEDIYL)BIS, (E)-

Haz Waste Cd Owner: CA
Haz Waste Cd: 311
Source Type: N
Code Type: X
BR Waste Code Active Status: Yes
Waste Code Active Status: Yes
Waste Code Desc: Pharmaceutical waste

Haz Waste Cd Owner: HQ
Haz Waste Cd: D010
Source Type: N
Code Type: D
BR Waste Code Active Status: Yes
Waste Code Active Status: Yes
Waste Code Desc: SELENIUM

Haz Waste Cd Owner: HQ
Haz Waste Cd: D016
Source Type: N
Code Type: D
BR Waste Code Active Status: Yes
Waste Code Active Status: Yes
Waste Code Desc: 2,4-D (2,4-DICHLOROPHENOXYACETIC ACID)

Haz Waste Cd Owner: HQ
Haz Waste Cd: D018
Source Type: N
Code Type: D
BR Waste Code Active Status: Yes
Waste Code Active Status: Yes
Waste Code Desc: BENZENE

Haz Waste Cd Owner: HQ
Haz Waste Cd: P046
Source Type: N
Code Type: P
BR Waste Code Active Status: Yes
Waste Code Active Status: Yes
Waste Code Desc: ALPHA,ALPHA-DIMETHYLPHENETHYLAMINE (OR) BENZENEETHANAMINE, ALPHA, ALPHA-DIMETHYL-

Haz Waste Cd Owner: HQ
Haz Waste Cd: U154
Source Type: N
Code Type: U
BR Waste Code Active Status: Yes
Waste Code Active Status: Yes
Waste Code Desc: METHANOL (I) (OR) METHYL ALCOHOL (I)

Haz Waste Cd Owner: HQ
Source Type: N

Haz Waste Cd: U188 **Code Type:** U
BR Waste Code Active Status: Yes
Waste Code Active Status: Yes
Waste Code Desc: PHENOL

Haz Waste Cd Owner: HQ **Source Type:** N
Haz Waste Cd: U122 **Code Type:** U
BR Waste Code Active Status: Yes
Waste Code Active Status: Yes
Waste Code Desc: FORMALDEHYDE

Haz Waste Cd Owner: HQ **Source Type:** N
Haz Waste Cd: U134 **Code Type:** U
BR Waste Code Active Status: Yes
Waste Code Active Status: Yes
Waste Code Desc: HYDROFLUORIC ACID (C,T) (OR) HYDROGEN FLUORIDE (C,T)

Haz Waste Cd Owner: HQ **Source Type:** N
Haz Waste Cd: U210 **Code Type:** U
BR Waste Code Active Status: Yes
Waste Code Active Status: Yes
Waste Code Desc: ETHENE, TETRACHLORO- (OR) TETRACHLOROETHYLENE

Haz Waste Cd Owner: CA **Source Type:** N
Haz Waste Cd: 331 **Code Type:** X
BR Waste Code Active Status: Yes
Waste Code Active Status: Yes
Waste Code Desc: Off-specification, aged, or surplus organics

Haz Waste Cd Owner: HQ **Source Type:** N
Haz Waste Cd: D001 **Code Type:** D
BR Waste Code Active Status: Yes
Waste Code Active Status: Yes
Waste Code Desc: IGNITABLE WASTE

Haz Waste Cd Owner: HQ **Source Type:** N
Haz Waste Cd: D003 **Code Type:** D
BR Waste Code Active Status: Yes
Waste Code Active Status: Yes
Waste Code Desc: REACTIVE WASTE

Haz Waste Cd Owner: HQ **Source Type:** N
Haz Waste Cd: D026 **Code Type:** D
BR Waste Code Active Status: Yes
Waste Code Active Status: Yes
Waste Code Desc: CRESOL

Haz Waste Cd Owner: HQ **Source Type:** N
Haz Waste Cd: D027 **Code Type:** D
BR Waste Code Active Status: Yes
Waste Code Active Status: Yes
Waste Code Desc: 1,4-DICHLOROBENZENE

Haz Waste Cd Owner: HQ
Haz Waste Cd: P001
BR Waste Code Active Status: Yes
Waste Code Active Status: Yes
Waste Code Desc: 2H-1-BENZOPYRAN-2-ONE, 4-HYDROXY-3-(3-OXO-1-PHENYLBUTYL)-, & SALTS, WHEN PRESENT AT CONCENTRATIONS GREATER THAN 0.3% (OR) WARFARIN, & SALTS, WHEN PRESENT AT CONCENTRATIONS GREATER THAN 0.3%
Source Type: N
Code Type: P

Haz Waste Cd Owner: HQ
Haz Waste Cd: P075
BR Waste Code Active Status: Yes
Waste Code Active Status: Yes
Waste Code Desc: NICOTINE, & SALTS (OR) PYRIDINE, 3-(1-METHYL-2-PYRROLIDINYL)-,(S)-, & SALTS
Source Type: N
Code Type: P

Haz Waste Cd Owner: CA
Haz Waste Cd: 221
BR Waste Code Active Status: Yes
Waste Code Active Status: Yes
Waste Code Desc: Waste oil and mixed oil
Source Type: N
Code Type: X

Haz Waste Cd Owner: HQ
Haz Waste Cd: D024
BR Waste Code Active Status: Yes
Waste Code Active Status: Yes
Waste Code Desc: M-CRESOL
Source Type: N
Code Type: D

Haz Waste Cd Owner: HQ
Haz Waste Cd: U132
BR Waste Code Active Status: Yes
Waste Code Active Status: Yes
Waste Code Desc: HEXACHLOROPHENE (OR) PHENOL, 2,2'-METHYLENEBIS[3,4,6-TRICHLORO-
Source Type: N
Code Type: U

Haz Waste Cd Owner: HQ
Haz Waste Cd: D043
BR Waste Code Active Status: Yes
Waste Code Active Status: Yes
Waste Code Desc: VINYL CHLORIDE
Source Type: N
Code Type: D

Haz Waste Cd Owner: CA
Haz Waste Cd: 122
BR Waste Code Active Status: Yes
Waste Code Active Status: Yes
Waste Code Desc: Alkaline solution without metals (pH > 12.5)
Source Type: N
Code Type: X

Haz Waste Cd Owner: CA
Haz Waste Cd: 352
BR Waste Code Active Status: Yes
Waste Code Active Status: Yes
Waste Code Desc: Other organic solids
Source Type: N
Code Type: X

Haz Waste Cd Owner: HQ
Source Type: N

Haz Waste Cd: D005 **Code Type:** D
BR Waste Code Active Status: Yes
Waste Code Active Status: Yes
Waste Code Desc: BARIUM

Haz Waste Cd Owner: HQ **Source Type:** N
Haz Waste Cd: D007 **Code Type:** D
BR Waste Code Active Status: Yes
Waste Code Active Status: Yes
Waste Code Desc: CHROMIUM

Haz Waste Cd Owner: HQ **Source Type:** N
Haz Waste Cd: D008 **Code Type:** D
BR Waste Code Active Status: Yes
Waste Code Active Status: Yes
Waste Code Desc: LEAD

Haz Waste Cd Owner: CA **Source Type:** N
Haz Waste Cd: 541 **Code Type:** X
BR Waste Code Active Status: Yes
Waste Code Active Status: Yes
Waste Code Desc: Photochemicals / photo processing waste

NAICS Details

Source Type: N **NAICS Active Status:** No
NAICS Cd Owner: HQ **NAICS Cycle:** 2002
NAICS Code: 45291
NAICS Description: WAREHOUSE CLUBS AND SUPERCENTERS

Source Type: N **NAICS Active Status:** No
NAICS Cd Owner: HQ **NAICS Cycle:** 2012
NAICS Code: 452910
NAICS Description: WAREHOUSE CLUBS AND SUPERCENTERS

Owner/Operator Details

Owner/Operator Ind: CO **Country:** US
Name: WAL MART STORES INC **Zip Code:** 72712-8041
Street No: **Phone:**
Street 1: PO BOX 8041 **Type:** P
Street 2: **Date Became Current:** 19951101
City: BENTONVILLE **Date Ended Current:**
State: AR
Source Type: N

Owner/Operator Ind: CP **Country:**
Name: WAL MART STORES INC **Zip Code:**
Street No: **Phone:**
Street 1: **Type:** P

Map Key	Number of Records	Direction	Distance (mi/ft)	Elev/Diff (ft)	Site	DB

Street 2:		**Date Became Current:**	19951101
City:		**Date Ended Current:**	
State:			
Source Type:	N		

Owner/Operator Ind:	CO	**Country:**	US
Name:	WALMART STORES INC	**Zip Code:**	72712-8041
Street No:		**Phone:**	479-204-3517
Street 1:	PO BOX 8041	**Type:**	P
Street 2:		**Date Became Current:**	19951101
City:	BENTONVILLE	**Date Ended Current:**	
State:	AR		
Source Type:	N		

Owner/Operator Ind:	CO	**Country:**	US
Name:	WALMART STORES INC	**Zip Code:**	72712-8041
Street No:		**Phone:**	479-277-8972
Street 1:	PO BOX 8041	**Type:**	P
Street 2:		**Date Became Current:**	19951101
City:	BENTONVILLE	**Date Ended Current:**	
State:	AR		
Source Type:	N		

Owner/Operator Ind:	CO	**Country:**	US
Name:	WAL MART STORES INC	**Zip Code:**	72712-8041
Street No:		**Phone:**	479-204-0402
Street 1:	PO BOX 8041	**Type:**	P
Street 2:		**Date Became Current:**	19951101
City:	BENTONVILLE	**Date Ended Current:**	
State:	AR		
Source Type:	N		

Owner/Operator Ind:	CP	**Country:**	US
Name:	WALMART STORES INC	**Zip Code:**	
Street No:		**Phone:**	
Street 1:		**Type:**	P
Street 2:		**Date Became Current:**	19951101
City:		**Date Ended Current:**	
State:			
Source Type:	N		

Map Key	Number of Records	Direction	Distance (mi/ft)	Elev/Diff (ft)	Site	DB
1033	1 of 1	-	0.00 / 0.00	390.86 / -32	City of San Diego Metro Waste 5629 Copley Drive San Diego CA	CHMIRS

ID:	06-6054	**Notified Date:**	10/11/2006 19:31
Control No:	'06-6054	**Notified Date Time:**	
Year:	2006	**County:**	San Diego County

California Hazardous Material Incident Report System

Map Key	Number of Records	Direction	Distance (mi/ft)	Elev/Diff (ft)	Site	DB

Contained:	Yes	**3 Vessel >= 300 Tons:**	
1 Substance:	Sewage	**Incident Date:**	10/11/2006
1 Measure:	Gal(s)	**Incident Time:**	803
1 Other:		**Spill Site:**	Treatment/Sewage Facility
1 Quantity:	600	**Injuries?:**	
1 Type:	SEWAGE	**No of Injuries:**	0
1 Pipeline:		**Fatals?:**	
1 Vessel >= 300 Tons:		**No of Fatals:**	0
2 Substance:		**Evacs?:**	
2 Quantity:		**No of Evacs:**	0
2 Measure:		**Cleanup:**	Reporting Party
2 Type:		**Site:**	
2 Other:		**Cause:**	
2 Pipeline:		**Cause Other:**	
2 Vessel >= 300 Tons:		**Dog No:**	
3 Substance:		**Water:**	No
3 Quantity:		**Water Way:**	
3 Measure:		**City:**	San Diego
3 Type:		**County:**	San Diego County
3 Other:		**Zip:**	
3 Pipeline:			

Admin Agency: San Diego County Health Services Dept.
Notification Area: AA/CUPA,DFG-OSPR,DTSC,RWQCB,US EPA,USFWS
Location: 5629 Copley Drive
Description: This was an actual force main break from a lift station at NBC Metro Bio solid plant.

Main Page Information

On Scene:	
Other on Scene:	
Other Notified:	
Admin Agency:	San Diego County Health Services Dept.
Admin Agency 2:	
Additional County:	
Document Title:	SPILL Report
Creation Date:	10/11/2006 07:31 PM
Received By:	
Person Notifying Cal OES:	
Phone No:	
Ext:	
Pag Cell:	
Type:	SEWAGE
Cause Description for Other:	
Amount 1:	600
Amount 2:	
Amount 3:	
Doc URL:	https://w3.calema.ca.gov/operational/malhaz.nsf/f1841a103c102734882563e200760c4a/aac6ecfdc190ee3e88257205000dd7e8?OpenDocument

1034	*1 of 1*	*-*	*0.00 / 0.00*	*389.92 / -33*	***GASOLINE TANKER ROLLOVER***	***SANDIEGO SAM***

Map Key	Number of Records	Direction	Distance (mi/ft)	Elev/Diff (ft)	Site	DB
					CA	

Record ID: DEH1993-LSAM-H33926-001
Record Type: SAM Investigation
Status: Completed
REST Record ID: DEH1993-LSAM-H33926-001
Record Name: GASOLINE TANKER ROLLOVER
Record Status: Completed
Record Alias: SAM Investigation
Date: 05/23/1993
Primary Parcel:
Primary Address:
Address:
Address Type:
Street String:
Zip Code:
Zip Community:
Jurisdictiction:
Census Tract:
BOS District:
Watershed Basin:
Water Purveyor:
KIVA per Tp per No: 6SAM H33926
X:
Y:

Object ID: 3287
ID: 3291
Feature ID:
Parcel No:
SWRCB Global ID: T0608145052
H No: H33926
Historical Name: I-805 & CLAIREMONT MESA BL W.
Agency Name: COSD
Fire Agency:
Funding: V - Private - VAP
GT Global ID: T0608145052
GT RB Case No:
GT Cuf Case: NO
GT Case Type: Cleanup Program Site
GT Lead Agency: SAN DIEGO COUNTY LOP
GT County: San Diego
GT Latitude: 32.83272312
GT Longitude: -117.16816057
Latitude GS84:
Longitude GS84:
Point X: 6279333.26994988
Point Y: 1884548.82012556

Case No: H33926-001
Case Type: VAP - Voluntary Assistance Program
REST Record Type: LUEG-DEH/LWQD/SAM Investigation/NA
Opened Date: 738115200000
Opened Date Converted: 05/22/1993 08:00PM
Full Name DEH Permit Owner:
Lead Agency: DEH/SAM
Lead Agency Date: 738115200000
Lead Agency Date Converted: 05/22/1993 08:00PM
Geo SRC: Mapped to XY from previous SAM Layer
GT Status: Completed - Case Closed
GT Status Date: 830908800000
GT Status Date Converted: 04/30/1996 08:00PM
Thomasbros Mappage Grid:

1035	1 of 2	-	0.00 / 0.00	372.98 / -50	city of san diego copley and hickman field dr. san diego CA 92123	CHMIRS

ID: 015130
Control No: 015130
Year: 1996

Notified Date: 8/15/1996
Notified Date Time: 07:19:09 AM
County: SAN DIEGO

California Hazardous Material Incident Report System

Contained: NO

Incident Date: 1057 14AUG96

Map Key	Number of Records	Direction	Distance (mi/ft)	Elev/Diff (ft)	Site	DB

Substance:	raw sewage	**Injuries?:**	NO
Type:	SEWAGE	**Fatals?:**	NO
Qty:		**Evacs?:**	NO
Other:		**Cleanup:**	city of san diego
Measure:		**Site:**	OTHER
Amount:	10380 gals	**City:**	san diego
Water:	YES	**County:**	SAN DIEGO
Water Way:		**Zip:**	92123

Location: copley and hickman field dr.

Description: contractor hit pump station during consruction in the area. product entered a storm drain to a dry channel where it was absorbed. no waterway was involved.

1035	2 of 2	-	0.00 / 0.00	372.98 / -50	**COX COMMUNICATIONS - COPLEY** **5651 COPLEY DR** **SAN DIEGO CA 92111**	CERS TANK

Site ID: 409551
Latitude: 32.842243
Longitude: -117.166794

Regulated Programs

EI ID:	10384759	**EI Description:**	Chemical Storage Facilities
EI ID:	10384759	**EI Description:**	Aboveground Petroleum Storage

Affiliations

Affil Type Desc: Document Preparer
Entity Name: Brandy Brickey
Entity Title:
Address:
City:
State:
Country:
Zip Code:
Phone:

Affil Type Desc: Environmental Contact
Entity Name: Brandy Brickey
Entity Title:
Address: 1922 Avendia del Oro
City: Oceanside
State: CA
Country:
Zip Code: 92056
Phone: (760) 612-4588

Affil Type Desc: Parent Corporation
Entity Name: SHARP HEALTHCARE

Entity Title:	
Address:	
City:	
State:	
Country:	
Zip Code:	
Phone:	

Affil Type Desc:	Facility Mailing Address
Entity Name:	Mailing Address
Entity Title:	
Address:	1922 Avendia del Oro/Attn: Environmental Services
City:	Oceanside
State:	CA
Country:	
Zip Code:	92056
Phone:	

Affil Type Desc:	Identification Signer
Entity Name:	Brandy Brickey
Entity Title:	Supervisor of Environmental Compliance
Address:	
City:	
State:	
Country:	
Zip Code:	
Phone:	

Affil Type Desc:	CUPA District
Entity Name:	San Diego County Env Health
Entity Title:	
Address:	PO Box 129261
City:	San Diego
State:	CA
Country:	
Zip Code:	92112-9261
Phone:	(858) 505-6880

Affil Type Desc:	Legal Owner
Entity Name:	Cox Communications California, LLC
Entity Title:	
Address:	5159 Federal Blvd
City:	San Diego
State:	CA
Country:	United States
Zip Code:	92105
Phone:	(619) 263-9251

Affil Type Desc:	Secondary Emergency Contact
Entity Name:	Liz Jones
Entity Title:	Facility Coordinator
Address:	

Map Key	Number of Records	Direction	Distance (mi/ft)	Elev/Diff (ft)	Site	DB

City:
State:
Country:
Zip Code:
Phone: (866) 703-8051

Affil Type Desc: Operator
Entity Name: Cox Communications - Copley
Entity Title:
Address:
City:
State:
Country:
Zip Code:
Phone: (619) 266-5275

Affil Type Desc: Primary Emergency Contact
Entity Name: Security Department
Entity Title: Security
Address:
City:
State:
Country:
Zip Code:
Phone: (866) 703-8051

Coordinates

Env Int Type Code:	APSA	**Longitude:**	-117.166790
Program ID:	10384759	**Coord Name:**	
Latitude:	32.842240	**Ref Point Type Desc:**	Center of a facility or station.

Evaluations

Eval Date: 9/4/2015
Violations Found: No
Eval General Type: Compliance Evaluation Inspection
Eval Type: Routine done by local agency
Eval Division: San Diego County Department of Env Health
Eval Program: HMRRP
Eval Source: CERS
Eval Notes:

Inspector: McLernon Benjamin Inspection ID:4084914

1036	1 of 1	-	0.00 / 0.00	163.13 / -260	San Diego Co Dept Environmental Health Murphy Canyon Rd/I-15 San Diego CA	CHMIRS

ID: 01-5142
Notified Date: 9/9/200110:49:19 PM

Map Key	Number of Records	Direction	Distance (mi/ft)	Elev/Diff (ft)	Site	DB

Control No: 01-5142
Notified Date Time:
Year: 2001
County: San Diego County

California Hazardous Material Incident Report System

Contained:	Yes	**Bbls:**	0
Substance:	Gasoline;;;	**Cups:**	0
Incident Date:	9/9/200112:00:00 AM	**Cuft:**	0
No of Injuries:	0	**Gals:**	10
No of Fatals:	0	**Grams:**	0
No of Evacs:	0	**Lbs:**	0
Cleanup:	Contractor	**Liters:**	0
Water:	No	**Oz:**	0
Water Way:		**Pts:**	0
City:	San Diego	**Qts:**	0
County:	San Diego County	**Sheen:**	0
Zip:		**Tons:**	0
Site:	Road	**Unknown:**	0.000000
Admin Agency:			

Location: Murphy Canyon Rd/I-15
Description: Gasoline tanker Came out of Exit Gate, Rear Tank rolled and is currently sitting upside down on a storm drain, Note Rear tank has 4900 Gals of fuel.

Map Key	Number of Records	Direction	Distance (mi/ft)	Elev/Diff (ft)	Site	DB
1037	1 of 1	-	0.00 / 0.00	373.65 / -49	SULLIVAN MOVING & STORAGE, INC 5704 COPLEY DR SAN DIEGO CA 92111	CERS HAZ

Site ID: 72029
Latitude: 32.839848
Longitude: -117.168610

Regulated Programs

EI ID:	10385314	**EI Description:**	Chemical Storage Facilities
EI ID:	10385314	**EI Description:**	Hazardous Waste Generator

Affiliations

Affil Type Desc: Environmental Contact
Entity Name: JUSTIN MONTOGMERY
Entity Title:
Address: 5704 COPLEY DR
City: SAN DIEGO
State: CA
Country:
Zip Code: 92111
Phone: (858) 874-2600

Affil Type Desc: CUPA District

Map Key	Number of Records	Direction	Distance (mi/ft)	Elev/Diff (ft)	Site	DB

Entity Name:	San Diego County Env Health
Entity Title:	
Address:	PO Box 129261
City:	San Diego
State:	CA
Country:	
Zip Code:	92112-9261
Phone:	(858) 505-6880

Affil Type Desc:	Facility Mailing Address
Entity Name:	Mailing Address
Entity Title:	
Address:	5704 COPLEY DR
City:	SAN DIEGO
State:	CA
Country:	
Zip Code:	92111
Phone:	

Affil Type Desc:	Legal Owner
Entity Name:	RICK SMITH & MARK FISCHER
Entity Title:	
Address:	5704 COPLEY DR
City:	SAN DIEGO
State:	CA
Country:	United States
Zip Code:	92111
Phone:	(858) 874-2600

Affil Type Desc:	Parent Corporation
Entity Name:	SULLIVAN MOVING & STORAGE, INC
Entity Title:	
Address:	
City:	
State:	
Country:	
Zip Code:	
Phone:	

Affil Type Desc:	Secondary Emergency Contact
Entity Name:	MARK KEIPER
Entity Title:	GM-VP
Address:	
City:	
State:	
Country:	
Zip Code:	
Phone:	(858) 213-6573

Affil Type Desc:	Operator
Entity Name:	RICK SMITH & MARK FISCHER
Entity Title:	

Address:
City:
State:
Country:
Zip Code:
Phone: (800) 854-2600

Affil Type Desc: Primary Emergency Contact
Entity Name: JUSTIN MONTGOMERY
Entity Title: Vice President of Operations
Address:
City:
State:
Country:
Zip Code:
Phone: (858) 518-4020

Coordinates

Env Int Type Code:	HWG	***Longitude:***	-117.168610
Program ID:	10385314	***Coord Name:***	
Latitude:	32.839850	***Ref Point Type Desc:***	Center of a facility or station.

Evaluations

Eval Date: 3/24/2017
Violations Found: Yes
Eval General Type: Compliance Evaluation Inspection
Eval Type: Routine done by local agency
Eval Division: San Diego County Department of Env Health
Eval Program: HW
Eval Source: CERS
Eval Notes:

Inspector: Burke Mike Inspection ID:5646825

Eval Date: 3/26/2015
Violations Found: Yes
Eval General Type: Compliance Evaluation Inspection
Eval Type: Routine done by local agency
Eval Division: San Diego County Department of Env Health
Eval Program: HW
Eval Source: CERS
Eval Notes:

Inspector: McLernon Benjamin Inspection ID:4112944

Eval Date: 3/26/2015
Violations Found: No
Eval General Type: Compliance Evaluation Inspection

Eval Type: Routine done by local agency
Eval Division: San Diego County Department of Env Health
Eval Program: HMRRP
Eval Source: CERS
Eval Notes:

Inspector: McLernon Benjamin Inspection ID:4112944

Eval Date: 3/24/2017
Violations Found: Yes
Eval General Type: Compliance Evaluation Inspection
Eval Type: Routine done by local agency
Eval Division: San Diego County Department of Env Health
Eval Program: HMRRP
Eval Source: CERS
Eval Notes:

Inspector: Burke Mike Inspection ID:5646825

Violations

Violation Date: 3/26/2015 ***Violation Program:*** HW
Violation Division: San Diego County Department of Env Health ***Violation Source:*** CERS
Citation: 22 CCR 12 66262.34(d) - California Code of Regulations, Title 22, Chapter 12, Section(s) 66262.34(d)
Violation Notes:

Returned to compliance on 04/22/2015.

Violation Description:

Failure to dispose of hazardous waste within 180 days (or 270 if waste is transported over 200 miles) for the generator who generates less than 1000 kilogram per month, but more than 100 kilograms per month.

Violations

Violation Date: 3/24/2017 ***Violation Program:*** HW
Violation Division: San Diego County Department of Env Health ***Violation Source:*** CERS
Citation: 22 CCR 12 66262.11 - California Code of Regulations, Title 22, Chapter 12, Section(s) 66262.11
Violation Notes:

Returned to compliance on 04/10/2017.

Violation Description:

Failure to determine if wastes generated are hazardous waste by using generator knowledge or applying testing method.

Violations

Violation Date: 3/26/2015 ***Violation Program:*** HW
Violation Division: San Diego County Department of Env Health ***Violation Source:*** CERS
Citation: 22 CCR 12 66262.34(f) - California Code of Regulations, Title 22, Chapter 12, Section(s) 66262.34(f)

Violation Notes:

Returned to compliance on 04/22/2015.

Violation Description:

Failure to properly label hazardous waste accumulation containers with the following requirements: "Hazardous Waste", name and address of the generator, physical and chemical characteristics of the Hazardous Waste, and starting accumulation date.

Violations

Violation Date: 3/24/2017 ***Violation Program:*** HW
Violation Division: San Diego County Department of Env Health ***Violation Source:*** CERS
Citation: 22 CCR 12 66262.34(f) - California Code of Regulations, Title 22, Chapter 12, Section(s) 66262.34(f)
Violation Notes:

Returned to compliance on 04/10/2017.

Violation Description:

Failure to properly label hazardous waste accumulation containers and portable tanks with the following requirements: "Hazardous Waste", name and address of the generator, physical and chemical characteristics of the Hazardous Waste, and starting accumulation date.

Violations

Violation Date: 3/26/2015 ***Violation Program:*** HW
Violation Division: San Diego County Department of Env Health ***Violation Source:*** CERS
Citation: 40 CFR 1 265.173 - U.S. Code of Federal Regulations, Title 40, Chapter 1, Section(s) 265.173
Violation Notes:

Returned to compliance on 04/22/2015.

Violation Description:

Failure to properly close hazardous waste containers when not in active use.

Violations

Violation Date: 3/24/2017 ***Violation Program:*** HMRRP
Violation Division: San Diego County Department of Env Health ***Violation Source:*** CERS
Citation: HSC 6.95 25505(a)(4) - California Health and Safety Code, Chapter 6.95, Section(s) 25505(a)(4)
Violation Notes:

Returned to compliance on 04/21/2017.

Violation Description:

Failure to provide initial and annual training to all employees in safety procedures in the event of a release or threatened release of a hazardous material or failure to document and maintain training records for a minimum of three years.

Violations

Map Key	Number of Records	Direction	Distance (mi/ft)	Elev/Diff (ft)	Site	DB

Violation Date: 3/26/2015
Violation Program: HW
Violation Division: San Diego County Department of Env Health
Violation Source: CERS
Citation: HSC 6.5 Multiple Sections - California Health and Safety Code, Chapter 6.5, Section(s) Multiple Sections
Violation Notes:

Returned to compliance on 04/22/2015.

Violation Description:

Haz Waste Generator Program - Operations/Maintenance - General

Violations

Violation Date: 3/26/2015
Violation Program: HW
Violation Division: San Diego County Department of Env Health
Violation Source: CERS
Citation: 22 CCR 12 66262.40(c) - California Code of Regulations, Title 22, Chapter 12, Section(s) 66262.40(c)
Violation Notes:

Returned to compliance on 04/22/2015.

Violation Description:

Failure to determine if the waste generated is a hazardous waste and to maintain analysis results for three years.

1038	1 of 4	-	0.00 / 0.00	377.28 / -46	REVA MEDICAL INC 5751 COPLEY DR SAN DIEGO CA 92111	CERS HAZ

Site ID: 147589
Latitude: 32.841686
Longitude: -117.169228

Regulated Programs

EI ID: 10384831
EI Description: Chemical Storage Facilities

EI ID: 10384831
EI Description: Hazardous Waste Generator

Affiliations

Affil Type Desc: Environmental Contact
Entity Name: ATTN: SUE POINSETT, SAFETY OFFICER
Entity Title:
Address: 5751 Copley Drive
City: SAN DIEGO
State: CA
Country:
Zip Code: 92111
Phone: (858) 922-7357

Affil Type Desc: Parent Corporation

Entity Name:	REVA MEDICAL INC
Entity Title:	
Address:	
City:	
State:	
Country:	
Zip Code:	
Phone:	

Affil Type Desc:	Identification Signer
Entity Name:	Sue Poinsett
Entity Title:	Safety Officer
Address:	
City:	
State:	
Country:	
Zip Code:	
Phone:	

Affil Type Desc:	Facility Mailing Address
Entity Name:	Mailing Address
Entity Title:	
Address:	5751 COPLEY DRIVE
City:	SAN DIEGO
State:	CA
Country:	
Zip Code:	92111
Phone:	

Affil Type Desc:	CUPA District
Entity Name:	San Diego County Env Health
Entity Title:	
Address:	PO Box 129261
City:	San Diego
State:	CA
Country:	
Zip Code:	92112-9261
Phone:	(858) 505-6880

Affil Type Desc:	Document Preparer
Entity Name:	Sue Poinsett
Entity Title:	
Address:	
City:	
State:	
Country:	
Zip Code:	
Phone:	

Affil Type Desc:	Operator
Entity Name:	REVA MEDICAL INC
Entity Title:	

Address:
City:
State:
Country:
Zip Code:
Phone: (858) 966-3000

Affil Type Desc: Legal Owner
Entity Name: REVA Medical, Inc.
Entity Title:
Address: 5751 Copley Drive
City: San Diego
State: CA
Country: United States
Zip Code: 92111
Phone: (858) 966-3000

Affil Type Desc: Primary Emergency Contact
Entity Name: RICHARD KIMES
Entity Title: VP OPERATIONS
Address:
City:
State:
Country:
Zip Code:
Phone: (760) 809-2020

Affil Type Desc: Secondary Emergency Contact
Entity Name: SUE POINSETT
Entity Title: QA DIRECTOR
Address:
City:
State:
Country:
Zip Code:
Phone: (858) 922-7357

Coordinates

Env Int Type Code:	HWG	***Longitude:***	-117.169230
Program ID:	10384831	***Coord Name:***	
Latitude:	32.841690	***Ref Point Type Desc:***	Center of a facility or station.

Evaluations

Eval Date: 9/5/2017
Violations Found: No
Eval General Type: Compliance Evaluation Inspection
Eval Type: Routine done by local agency
Eval Division: San Diego County Department of Env Health

Map Key	Number of Records	Direction	Distance (mi/ft)	Elev/Diff (ft)	Site	DB

Eval Program: HMRRP
Eval Source: CERS
Eval Notes:

Inspector: Burke Mike Inspection ID:5741303

Eval Date: 9/17/2015
Violations Found: No
Eval General Type: Compliance Evaluation Inspection
Eval Type: Routine done by local agency
Eval Division: San Diego County Department of Env Health
Eval Program: HW
Eval Source: CERS
Eval Notes:

Inspector: Burke Mike Inspection ID:4092992

Eval Date: 9/17/2015
Violations Found: No
Eval General Type: Compliance Evaluation Inspection
Eval Type: Routine done by local agency
Eval Division: San Diego County Department of Env Health
Eval Program: HMRRP
Eval Source: CERS
Eval Notes:

Inspector: Burke Mike Inspection ID:4092992

Eval Date: 9/5/2017
Violations Found: No
Eval General Type: Compliance Evaluation Inspection
Eval Type: Routine done by local agency
Eval Division: San Diego County Department of Env Health
Eval Program: HW
Eval Source: CERS
Eval Notes:

Inspector: Burke Mike Inspection ID:5741303

Map Key	Number of Records	Direction	Distance (mi/ft)	Elev/Diff (ft)	Site	DB
1038	2 of 4	-	0.00 / 0.00	377.28 / -46	EDGECONNEX, INC. 5761 COPLEY DR STE 150 SAN DIEGO CA 92111	CERS TANK

Site ID: 355291
Latitude: 32.840900
Longitude: -117.169530

Regulated Programs

EI ID: 10636219 **EI Description:** Aboveground Petroleum Storage

EI ID: 10636219 **EI Description:** Chemical Storage Facilities

Affiliations

Affil Type Desc: Document Preparer
Entity Name: Charles McKiever
Entity Title:
Address:
City:
State:
Country:
Zip Code:
Phone:

Affil Type Desc: CUPA District
Entity Name: San Diego County Env Health
Entity Title:
Address: PO Box 129261
City: San Diego
State: CA
Country:
Zip Code: 92112-9261
Phone: (858) 505-6880

Affil Type Desc: Environmental Contact
Entity Name: Candy Fezuk
Entity Title:
Address: 2201 Cooperative Way Suite 2009
City: Herndon
State: VA
Country:
Zip Code: 20171
Phone: (571) 441-1321

Affil Type Desc: Property Owner
Entity Name: Heather MacGillis
Entity Title:
Address: 3030 LBJ Freeway, Suite 150
City: Dallas
State: TX
Country: United States
Zip Code: 75234
Phone: (214) 442-0655

Affil Type Desc: Parent Corporation
Entity Name: EDGE CONNEX, INC.
Entity Title:
Address:
City:
State:
Country:

Zip Code:	
Phone:	
Affil Type Desc:	Legal Owner
Entity Name:	Edgeconnex, Inc
Entity Title:	
Address:	2201 Cooperative Way Suite 2009
City:	Herndon
State:	VA
Country:	United States
Zip Code:	20171
Phone:	(703) 880-5404
Affil Type Desc:	Primary Emergency Contact
Entity Name:	Charles McKiever
Entity Title:	Director of Operations
Address:	
City:	
State:	
Country:	
Zip Code:	
Phone:	(866) 761-1277
Affil Type Desc:	Facility Mailing Address
Entity Name:	Mailing Address
Entity Title:	
Address:	2201 Cooperative Way Suite 2009
City:	Herndon
State:	VA
Country:	
Zip Code:	20171
Phone:	
Affil Type Desc:	Identification Signer
Entity Name:	Charles McKiever
Entity Title:	Director of Operations
Address:	
City:	
State:	
Country:	
Zip Code:	
Phone:	
Affil Type Desc:	Operator
Entity Name:	Charles McKiever
Entity Title:	
Address:	
City:	
State:	
Country:	
Zip Code:	
Phone:	(303) 378-8539

Evaluations

Eval Date: 3/10/2016
Violations Found: No
Eval General Type: Compliance Evaluation Inspection
Eval Type: Routine done by local agency
Eval Division: San Diego County Department of Env Health
Eval Program: APSA
Eval Source: CERS
Eval Notes:

Inspector: Burke Mike Inspection ID:5452180

Eval Date: 3/10/2016
Violations Found: Yes
Eval General Type: Compliance Evaluation Inspection
Eval Type: Routine done by local agency
Eval Division: San Diego County Department of Env Health
Eval Program: HMRRP
Eval Source: CERS
Eval Notes:

Inspector: Burke Mike Inspection ID:5452180

Violations

Violation Date: 3/10/2016
Violation Program: HMRRP
Violation Division: San Diego County Department of Env Health
Violation Source: CERS
Citation: HSC 6.95 25505(a)(4) - California Health and Safety Code, Chapter 6.95, Section(s) 25505(a)(4)
Violation Notes:

Returned to compliance on 04/15/2016.

Violation Description:

Failure to provide initial and annual training to all employees in safety procedures in the event of a release or threatened release of a hazardous material or failure to document and maintain training records for a minimum of three years.

1038	*3 of 4*	*-*	*0.00 / 0.00*	*377.28 / -46*	***XO COMMUNICATIONS 5771 COPLEY DR SAN DIEGO CA 92111***	***CERS TANK***

Site ID: 407954
Latitude: 32.841013
Longitude: -117.169829

Regulated Programs

EI ID: 10384738
EI Description: Aboveground Petroleum Storage

EI ID: 10384738 **EI Description:** Chemical Storage Facilities

Affiliations

Affil Type Desc: Document Preparer
Entity Name: Chris Schnaithman
Entity Title:
Address:
City:
State:
Country:
Zip Code:
Phone:

Affil Type Desc: Environmental Contact
Entity Name: Chris Schnaithman
Entity Title:
Address: 9201 N. Central Expressway (1B100)
City: Dallas
State: TX
Country:
Zip Code: 75231
Phone: (214) 261-6979

Affil Type Desc: Legal Owner
Entity Name: XO Communications Services, LLC
Entity Title:
Address: 13865 Sunrise Valley Drive
City: Herndon
State: VA
Country: United States
Zip Code: 20171
Phone: (703) 547-2007

Affil Type Desc: Facility Mailing Address
Entity Name: Mailing Address
Entity Title:
Address: 5771 COPLEY DR
City: SAN DIEGO
State: CA
Country:
Zip Code: 92111
Phone:

Affil Type Desc: Property Owner
Entity Name: HB Copley Business Center LLC
Entity Title:
Address:
City:
State:
Country: United States

Zip Code:	
Phone:	(212) 906-3454
Affil Type Desc:	Identification Signer
Entity Name:	Chris Schnaithman
Entity Title:	Sr. Mgr. - Environmental Compliance
Address:	
City:	
State:	
Country:	
Zip Code:	
Phone:	
Affil Type Desc:	Parent Corporation
Entity Name:	XO Communications
Entity Title:	
Address:	
City:	
State:	
Country:	
Zip Code:	
Phone:	
Affil Type Desc:	Primary Emergency Contact
Entity Name:	MIKE YOCHUM
Entity Title:	OPS MANAGER
Address:	
City:	
State:	
Country:	
Zip Code:	
Phone:	(619) 921-7718
Affil Type Desc:	CUPA District
Entity Name:	San Diego County Env Health
Entity Title:	
Address:	PO Box 129261
City:	San Diego
State:	CA
Country:	
Zip Code:	92112-9261
Phone:	(858) 505-6880
Affil Type Desc:	Operator
Entity Name:	XO Communications
Entity Title:	
Address:	
City:	
State:	
Country:	
Zip Code:	
Phone:	(858) 244-4000

Affil Type Desc:	Secondary Emergency Contact
Entity Name:	RON LINEBERRY
Entity Title:	CO TECH
Address:	
City:	
State:	
Country:	
Zip Code:	
Phone:	(619) 921-7104

Coordinates

Env Int Type Code:	APSA	***Longitude:***	-117.169830
Program ID:	10384738	***Coord Name:***	
Latitude:	32.841010	***Ref Point Type Desc:***	Center of a facility or station.

Evaluations

Eval Date:	4/27/2015
Violations Found:	No
Eval General Type:	Compliance Evaluation Inspection
Eval Type:	Routine done by local agency
Eval Division:	San Diego County Department of Env Health
Eval Program:	APSA
Eval Source:	CERS
Eval Notes:	

Inspector: McLernon Benjamin Inspection ID:4091116

Eval Date:	4/3/2017
Violations Found:	No
Eval General Type:	Compliance Evaluation Inspection
Eval Type:	Routine done by local agency
Eval Division:	San Diego County Department of Env Health
Eval Program:	APSA
Eval Source:	CERS
Eval Notes:	

Inspector: Burke Mike Inspection ID:5650377

Eval Date:	4/27/2015
Violations Found:	No
Eval General Type:	Compliance Evaluation Inspection
Eval Type:	Routine done by local agency
Eval Division:	San Diego County Department of Env Health
Eval Program:	HMRRP
Eval Source:	CERS
Eval Notes:	

Inspector: McLernon Benjamin Inspection ID:4091116

Map Key	Number of Records	Direction	Distance (mi/ft)	Elev/Diff (ft)	Site	DB

Eval Date: 4/3/2017
Violations Found: No
Eval General Type: Compliance Evaluation Inspection
Eval Type: Routine done by local agency
Eval Division: San Diego County Department of Env Health
Eval Program: HMRRP
Eval Source: CERS
Eval Notes:

Inspector: Burke Mike Inspection ID:5650377

Map Key	Number of Records	Direction	Distance (mi/ft)	Elev/Diff (ft)	Site	DB
1038	4 of 4	-	0.00 / 0.00	377.28 / -46	REVA MEDICAL INC 5751 COPLEY DRIVE SAN DIEGO CA 92111	RCRA LQG

EPA Handler ID: CAR000256446
Land Type Code: P
Land Type Desc: Private
Federal Waste Generator Code: 1
Gen Status Univ Code: LQG
Gen Status Univ Desc: Large Quantity Generator
Importer Activity: No
Mixed Waste Generator: No
Transporter Activity: No
Transfer Facility: No
Recycler Activity: No
Onsite Burner Exemption: No
Furnace Exemption: No
Underground Inject Activity: No
Receives Waste from Offsite: No
TSD Type: -----
TSD Activity: No
Corrective Action Univ: No
Non TSDFs where RCRA Corr: No
TSDFs Subject to C: No
Institutional Control Indicator: N
Used Oil Transporter:
Used Oil Transfer Facility:
Used Oil Processor:
Used Oil Refiner:
Used Oil Burner:
Used Oil Market Burner:
Used Oil Spec Marketer:
Activity Location: CA
County Code: CA073
County Name: SAN DIEGO
Contact Name: SUE POINSETT
Contact Phone No and Ext: 858-966-3051
Contact Email: SPOINSETT@REVAMEDICAL.COM
Contact Address: 5751 , COPLEY DRIVE , SAN DIEGO , CA, 92111 , US

Mailing Address: 5751 , COPLEY DRIVE , SAN DIEGO , CA, 92111 , US

Violation/Evaluation Summary

Note: NO RECORDS: As of Jan 24 2018, there are no Compliance Monitoring and Enforcement (violation) records associated with this facility (EPA ID).

Handler Details

Source Type:	N	**Used Oil Transporter:**	No
Receive Date:	20151002	**UO Transfer Fac:**	No
Non Notifier:		**Used Oil Processor:**	No
Acknowledge Flag:		**Used Oil Refiner:**	No
Acknowledge Date:		**Used Oil Burner:**	No
Accessibility:		**UO Market Burner:**	No
Land Type:	P	**UO Spec Marketer:**	No
Fed Waste Gen Own:	HQ	**Current Site Name:**	REVA MEDICAL INC
Fed Waste Gen Cd:	1	**Location Street No:**	1571
Fed Waste Gen Desc:	Large Quantity Generator	**Location Street 1:**	COPLEY DR
ST Waste Gen Own:	CA	**Location Street 2:**	
State Waste Gen Cd:	1	**Location City:**	SAN DIEGO
Short Term Gen:	No	**Location State:**	CA
Importer Activity:	No	**Location Zip Code:**	92111
Mixed Waste Gen:	No	**County Code:**	CA073
Transporter:	No	**State District:**	
Transfer Facility:	No	**Mailing Street No:**	1571
TSD Activity:	No	**Mailing Street 1:**	COPLEY DR
Recycler Activity:	No	**Mailing Street 2:**	
Onsite Burn Exempt:	No	**Mailing City:**	SAN DIEGO
Furnace Exemption:	No	**Mailing State:**	CA
Underground Inject:	No	**Mailing Zip Code:**	92111
Off Site Receipt:	No	**Mailing Country:**	US
Waste Dest Fac:	No	**Contact First Name:**	SUE
Subpart K College:	No	**Contact Middle Initial:**	
Subpart K Hospital:	No	**Contact Last Name:**	POINSETT
Subpart K Non Profit:	No	**Contact Street No:**	1571
Subpart K Withdraw:	No	**Contact Street 1:**	COPLEY DR
Include Ntnl Rprt:		**Contact Street 2:**	
Reporting Cycle:		**Contact City:**	SAN DIEGO
LQHUW:	No	**Contact State:**	CA
Trader Importer:		**Contact Zip:**	92111
Trader Exporter:		**Contact Country:**	US
Slab Importer:		**Contact Phone:**	858-966-3051
Slab Exporter:		**Contact Phone Ext:**	
Current Record:	No	**Contact Fax:**	858-966-3099
Location Country:	US	**Contact Email Addr:**	SPOINSETT@REVAMEDICAL.COM
State District Owner:		**Contact Title:**	DIR, QUALITY ASSURANCE

Handler Details

Source Type:	B	**Used Oil Transporter:**	No
Receive Date:	20160209	**UO Transfer Fac:**	No
Non Notifier:		**Used Oil Processor:**	No
Acknowledge Flag:		**Used Oil Refiner:**	No
Acknowledge Date:		**Used Oil Burner:**	No
Accessibility:		**UO Market Burner:**	No
Land Type:	P	**UO Spec Marketer:**	No
Fed Waste Gen Own:	HQ	**Current Site Name:**	REVA MEDICAL INC
Fed Waste Gen Cd:	1	**Location Street No:**	5751
Fed Waste Gen Desc:	Large Quantity Generator	**Location Street 1:**	COPLEY DRIVE
ST Waste Gen Own:	CA	**Location Street 2:**	
State Waste Gen Cd:	1	**Location City:**	SAN DIEGO
Short Term Gen:	No	**Location State:**	CA
Importer Activity:	No	**Location Zip Code:**	92111
Mixed Waste Gen:	No	**County Code:**	CA073
Transporter:	No	**State District:**	
Transfer Facility:	No	**Mailing Street No:**	5751
TSD Activity:	No	**Mailing Street 1:**	COPLEY DRIVE
Recycler Activity:	No	**Mailing Street 2:**	
Onsite Burn Exempt:	No	**Mailing City:**	SAN DIEGO
Furnace Exemption:	No	**Mailing State:**	CA
Underground Inject:	No	**Mailing Zip Code:**	92111
Off Site Receipt:	No	**Mailing Country:**	US
Waste Dest Fac:	No	**Contact First Name:**	SUE
Subpart K College:	No	**Contact Middle Initial:**	
Subpart K Hospital:	No	**Contact Last Name:**	POINSETT
Subpart K Non Profit:	No	**Contact Street No:**	5751
Subpart K Withdraw:	No	**Contact Street 1:**	COPLEY DRIVE
Include Ntnl Rprt:	Y	**Contact Street 2:**	
Reporting Cycle:	2015	**Contact City:**	SAN DIEGO
LQHUW:	No	**Contact State:**	CA
Trader Importer:		**Contact Zip:**	92111
Trader Exporter:		**Contact Country:**	US
Slab Importer:		**Contact Phone:**	858-966-3051
Slab Exporter:		**Contact Phone Ext:**	
Current Record:	Yes	**Contact Fax:**	858-966-3099
Location Country:	US	**Contact Email Addr:**	SPOINSETT@REVAMEDICAL.COM
State District Owner:		**Contact Title:**	DIRECTOR, QUALITY ASSURANCE

Hazardous Waste Details

Haz Waste Cd Owner:	CA	**Source Type:**	N
Haz Waste Cd:	212	**Code Type:**	X
BR Waste Code Active Status:	Yes		
Waste Code Active Status:	Yes		
Waste Code Desc:	Oxygenated solvents (acetone, butanol, ethyl acetate, etc.)		

Haz Waste Cd Owner:	HQ	**Source Type:**	N
Haz Waste Cd:	D001	**Code Type:**	D
BR Waste Code Active Status:	Yes		
Waste Code Active Status:	Yes		

Waste Code Desc: IGNITABLE WASTE

Haz Waste Cd Owner: CA
Source Type: N
Haz Waste Cd: 343
Code Type: X
BR Waste Code Active Status: Yes
Waste Code Active Status: Yes
Waste Code Desc: Unspecified organic liquid mixture

Haz Waste Cd Owner: CA
Source Type: N
Haz Waste Cd: 751
Code Type: X
BR Waste Code Active Status: Yes
Waste Code Active Status: Yes
Waste Code Desc: Solids or sludge with halogenated organic comp. > 1000 mg/kg

Haz Waste Cd Owner: CA
Source Type: B
Haz Waste Cd: 214
Code Type: X
BR Waste Code Active Status: Yes
Waste Code Active Status: Yes
Waste Code Desc: Unspecified solvent mixture

Haz Waste Cd Owner: HQ
Source Type: B
Haz Waste Cd: F002
Code Type: F
BR Waste Code Active Status: Yes
Waste Code Active Status: Yes
Waste Code Desc: THE FOLLOWING SPENT HALOGENATED SOLVENTS: TETRACHLOROETHYLENE, METHYLENE CHLORIDE, TRICHLOROETHYLENE, 1,1,1-TRICHLOROETHANE, CHLOROBENZENE, 1,1,2-TRICHLORO-1,2,2-TRIFLUOROETHANE, ORTHO-DICHLOROBENZENE, TRICHLOROFLUOROMETHANE, AND 1,1,2, TRICHLOROETHANE; ALL SPENT SOLVENT MIXTURES/BLENDS CONTAINING, BEFORE USE, A TOTAL OF TEN PERCENT OR MORE (BY VOLUME) OF ONE OR MORE OF THE ABOVE HALOGENATED SOLVENTS OR THOSE SOLVENTS LISTED IN F001, F004, AND F005; AND STILL BOTTOMS FROM THE RECOVERY OF THESE SPENT SOLVENTS AND SPENT SOLVENT MIXTURES.

Haz Waste Cd Owner: HQ
Source Type: N
Haz Waste Cd: D022
Code Type: D
BR Waste Code Active Status: Yes
Waste Code Active Status: Yes
Waste Code Desc: CHLOROFORM

Haz Waste Cd Owner: HQ
Source Type: B
Haz Waste Cd: F003
Code Type: F
BR Waste Code Active Status: Yes
Waste Code Active Status: Yes
Waste Code Desc: THE FOLLOWING SPENT NONHALOGENATED SOLVENTS: XYLENE, ACETONE, ETHYL ACETATE, ETHYL BENZENE, ETHYL ETHER, METHYL ISOBUTYL KETONE, N-BUTYL ALCOHOL, CYCLOHEXANONE, AND METHANOL; ALL SPENT SOLVENT MIXTURES/BLENDS CONTAINING, BEFORE USE, ONLY THE ABOVE SPENT NONHALOGENATED SOLVENTS; AND ALL SPENT SOLVENT MIXTURES/BLENDS CONTAINING, BEFORE USE, ONE OR MORE OF THE ABOVE NONHALOGENATED SOLVENTS, AND A TOTAL OF TEN PERCENT OR MORE (BY VOLUME) OF ONE OR MORE OF THOSE SOLVENTS LISTED IN F001, F002, F004, AND F005; AND STILL BOTTOMS FROM THE RECOVERY OF THESE SPENT SOLVENTS AND SPENT SOLVENT MIXTURES.

Haz Waste Cd Owner: CA
Source Type: N
Haz Waste Cd: 352
Code Type: X
BR Waste Code Active Status: Yes
Waste Code Active Status: Yes

Waste Code Desc: Other organic solids

Haz Waste Cd Owner: CA
Source Type: B
Haz Waste Cd: 343
Code Type: X
BR Waste Code Active Status: Yes
Waste Code Active Status: Yes
Waste Code Desc: Unspecified organic liquid mixture

Haz Waste Cd Owner: HQ
Source Type: B
Haz Waste Cd: D022
Code Type: D
BR Waste Code Active Status: Yes
Waste Code Active Status: Yes
Waste Code Desc: CHLOROFORM

Haz Waste Cd Owner: HQ
Source Type: B
Haz Waste Cd: D001
Code Type: D
BR Waste Code Active Status: Yes
Waste Code Active Status: Yes
Waste Code Desc: IGNITABLE WASTE

Haz Waste Cd Owner: HQ
Source Type: N
Haz Waste Cd: F002
Code Type: F
BR Waste Code Active Status: Yes
Waste Code Active Status: Yes
Waste Code Desc: THE FOLLOWING SPENT HALOGENATED SOLVENTS: TETRACHLOROETHYLENE, METHYLENE CHLORIDE, TRICHLOROETHYLENE, 1,1,1-TRICHLOROETHANE, CHLOROBENZENE, 1,1,2-TRICHLORO-1,2,2-TRIFLUOROETHANE, ORTHO-DICHLOROBENZENE, TRICHLOROFLUOROMETHANE, AND 1,1,2, TRICHLOROETHANE; ALL SPENT SOLVENT MIXTURES/BLENDS CONTAINING, BEFORE USE, A TOTAL OF TEN PERCENT OR MORE (BY VOLUME) OF ONE OR MORE OF THE ABOVE HALOGENATED SOLVENTS OR THOSE SOLVENTS LISTED IN F001, F004, AND F005; AND STILL BOTTOMS FROM THE RECOVERY OF THESE SPENT SOLVENTS AND SPENT SOLVENT MIXTURES.

Haz Waste Cd Owner: HQ
Source Type: N
Haz Waste Cd: F003
Code Type: F
BR Waste Code Active Status: Yes
Waste Code Active Status: Yes
Waste Code Desc: THE FOLLOWING SPENT NONHALOGENATED SOLVENTS: XYLENE, ACETONE, ETHYL ACETATE, ETHYL BENZENE, ETHYL ETHER, METHYL ISOBUTYL KETONE, N-BUTYL ALCOHOL, CYCLOHEXANONE, AND METHANOL; ALL SPENT SOLVENT MIXTURES/BLENDS CONTAINING, BEFORE USE, ONLY THE ABOVE SPENT NONHALOGENATED SOLVENTS; AND ALL SPENT SOLVENT MIXTURES/BLENDS CONTAINING, BEFORE USE, ONE OR MORE OF THE ABOVE NONHALOGENATED SOLVENTS, AND A TOTAL OF TEN PERCENT OR MORE (BY VOLUME) OF ONE OR MORE OF THOSE SOLVENTS LISTED IN F001, F002, F004, AND F005; AND STILL BOTTOMS FROM THE RECOVERY OF THESE SPENT SOLVENTS AND SPENT SOLVENT MIXTURES.

Haz Waste Cd Owner: HQ
Source Type: B
Haz Waste Cd: U003
Code Type: U
BR Waste Code Active Status: Yes
Waste Code Active Status: Yes
Waste Code Desc: ACETONITRILE (I,T)

Haz Waste Cd Owner: CA
Source Type: B
Haz Waste Cd: 352
Code Type: X
BR Waste Code Active Status: Yes
Waste Code Active Status: Yes

Waste Code Desc: Other organic solids

Haz Waste Cd Owner: CA
Haz Waste Cd: 214
BR Waste Code Active Status: Yes
Waste Code Active Status: Yes
Waste Code Desc: Unspecified solvent mixture
Source Type: N
Code Type: X

Haz Waste Cd Owner: CA
Haz Waste Cd: 212
BR Waste Code Active Status: Yes
Waste Code Active Status: Yes
Waste Code Desc: Oxygenated solvents (acetone, butanol, ethyl acetate, etc.)
Source Type: B
Code Type: X

Haz Waste Cd Owner: HQ
Haz Waste Cd: D002
BR Waste Code Active Status: Yes
Waste Code Active Status: Yes
Waste Code Desc: CORROSIVE WASTE
Source Type: N
Code Type: D

Haz Waste Cd Owner: CA
Haz Waste Cd: 751
BR Waste Code Active Status: Yes
Waste Code Active Status: Yes
Waste Code Desc: Solids or sludge with halogenated organic comp. > 1000 mg/kg
Source Type: B
Code Type: X

Haz Waste Cd Owner: HQ
Haz Waste Cd: D002
BR Waste Code Active Status: Yes
Waste Code Active Status: Yes
Waste Code Desc: CORROSIVE WASTE
Source Type: B
Code Type: D

NAICS Details

Source Type: N
NAICS Code Owner: HQ
NAICS Code: 541711
NAICS Description: RESEARCH AND DEVELOPMENT IN BIOTECHNOLOGY
NAICS Active Status: No
NAICS Cycle: 2007

Source Type: B
NAICS Code Owner: HQ
NAICS Code: 541711
NAICS Description: RESEARCH AND DEVELOPMENT IN BIOTECHNOLOGY
NAICS Active Status: No
NAICS Cycle: 2007

Owner/Operator Details

Owner/Operator Ind: CP
Name: REVA MEDICAL INC
Street No:
Street 1:
Country: US
Zip Code:
Phone:
Type: P

Map Key	Number of Records	Direction	Distance (mi/ft)	Elev/Diff (ft)	Site	DB

Street 2:		**Date Became Current:**	20020501
City:		**Date Ended Current:**	
State:			
Source Type:	N		

Owner/Operator Ind:	CP	**Country:**	
Name:	REVA MEDICAL INC	**Zip Code:**	
Street No:		**Phone:**	
Street 1:		**Type:**	P
Street 2:		**Date Became Current:**	20020501
City:		**Date Ended Current:**	
State:			
Source Type:	B		

Owner/Operator Ind:	CO	**Country:**	US
Name:	THE GILDRED COMPANIES	**Zip Code:**	92008
Street No:	5431	**Phone:**	760-438-9200
Street 1:	AVENIDA ENCINAS	**Type:**	P
Street 2:	SUITE E	**Date Became Current:**	20150801
City:	CARLSBAD	**Date Ended Current:**	
State:	CA		
Source Type:	B		

Owner/Operator Ind:	CO	**Country:**	US
Name:	THE GILDRED COMPANIES	**Zip Code:**	92008
Street No:	5431	**Phone:**	760-438-9200
Street 1:	AVENIDA ENCINAS STE E	**Type:**	P
Street 2:		**Date Became Current:**	20150801
City:	CARLSBAD	**Date Ended Current:**	
State:	CA		
Source Type:	N		

Map Key	Number of Records	Direction	Distance (mi/ft)	Elev/Diff (ft)	Site	DB
1039	1 of 1	-	0.00 / 0.00	199.60 / -223	**Arcadia Apartment Homes** **2643 W CANYON AVE** **SAN DIEGO CA 92123**	CERS HAZ

Site ID:	365013
Latitude:	32.797877
Longitude:	-117.117920

Regulated Programs

EI ID:	10661575	**EI Description:**	Chemical Storage Facilities

Affiliations

Affil Type Desc:	Environmental Contact
Entity Name:	Dan Ledbetter
Entity Title:	
Address:	131 Theory
City:	Irvine

State:	CA
Country:	
Zip Code:	92617
Phone:	(949) 720-5615
Affil Type Desc:	Identification Signer
Entity Name:	Dan Ledbetter
Entity Title:	Project Manager
Address:	
City:	
State:	
Country:	
Zip Code:	
Phone:	
Affil Type Desc:	Legal Owner
Entity Name:	Irvine Company Apartment Communities
Entity Title:	
Address:	P.O. Box 6120 Mail Stop Theory 131-1-1
City:	Newport Beach
State:	CA
Country:	United States
Zip Code:	92658
Phone:	(949) 720-5600
Affil Type Desc:	Primary Emergency Contact
Entity Name:	Alex Ortega Navarrette
Entity Title:	Service Manager
Address:	
City:	
State:	
Country:	
Zip Code:	
Phone:	(619) 373-3144
Affil Type Desc:	CUPA District
Entity Name:	San Diego County Env Health
Entity Title:	
Address:	PO Box 129261
City:	San Diego
State:	CA
Country:	
Zip Code:	92112-9261
Phone:	(858) 505-6880
Affil Type Desc:	Operator
Entity Name:	Arcadia Apartment Homes
Entity Title:	
Address:	
City:	
State:	
Country:	

Zip Code:
Phone: (858) 503-0100

Affil Type Desc: Parent Corporation
Entity Name: Irvine Company Apartment Communities
Entity Title:
Address:
City:
State:
Country:
Zip Code:
Phone:

Affil Type Desc: Document Preparer
Entity Name: Dan Ledbetter
Entity Title:
Address:
City:
State:
Country:
Zip Code:
Phone:

Affil Type Desc: Facility Mailing Address
Entity Name: Mailing Address
Entity Title:
Address: 2643 West Canyon Ave.
City: San Diego
State: CA
Country:
Zip Code: 92123
Phone:

Coordinates

Env Int Type Code: HMBP
Program ID: 10661575
Latitude: 32.797880
Longitude: -117.117920
Coord Name:
Ref Point Type Desc: Center of a facility or station.

Evaluations

Eval Date: 4/6/2016
Violations Found: No
Eval General Type: Other/Unknown
Eval Type: Other, not routine, done by local agency
Eval Division: San Diego County Department of Env Health
Eval Program: HMRRP
Eval Source: CERS
Eval Notes:

Inspector: Preece Sharon Inspection ID:5452778

Map Key	Number of Records	Direction	Distance (mi/ft)	Elev/Diff (ft)	Site	DB
1040	1 of 3	-	0.00 / 0.00	373.70 / -49	KP ON CALL 5855 COPLEY DR SAN DIEGO CA 92111	CERS HAZ

Site ID: 42093
Latitude: 32.842426
Longitude: -117.171638

Regulated Programs

EI ID: 10384903 **EI Description:** Chemical Storage Facilities

Affiliations

Affil Type Desc: Operator
Entity Name: KP ON CALL
Entity Title:
Address:
City:
State:
Country:
Zip Code:
Phone: (858) 974-1000

Affil Type Desc: Environmental Contact
Entity Name: RUEL AROYO
Entity Title:
Address: 5855 COPLEY DR #250
City: SAN DIEGO
State: CA
Country:
Zip Code: 92111
Phone: (858) 974-1012

Affil Type Desc: Facility Mailing Address
Entity Name: Mailing Address
Entity Title:
Address: 5855 COPLEY DR #250
City: SAN DIEGO
State: CA
Country:
Zip Code: 92111
Phone:

Affil Type Desc: Identification Signer
Entity Name: Dan Wallis
Entity Title: Director
Address:
City:

State:	
Country:	
Zip Code:	
Phone:	

Affil Type Desc:	Parent Corporation
Entity Name:	KP ON CALL, LLC
Entity Title:	
Address:	
City:	
State:	
Country:	
Zip Code:	
Phone:	

Affil Type Desc:	Secondary Emergency Contact
Entity Name:	Dan Wallis
Entity Title:	Director
Address:	
City:	
State:	
Country:	
Zip Code:	
Phone:	(858) 922-3314

Affil Type Desc:	Document Preparer
Entity Name:	Stephanie Perry-Aguirre
Entity Title:	
Address:	
City:	
State:	
Country:	
Zip Code:	
Phone:	

Affil Type Desc:	CUPA District
Entity Name:	San Diego County Env Health
Entity Title:	
Address:	PO Box 129261
City:	San Diego
State:	CA
Country:	
Zip Code:	92112-9261
Phone:	(858) 505-6880

Affil Type Desc:	Legal Owner
Entity Name:	Kaiser Permanente
Entity Title:	
Address:	393 E Walnut Street
City:	Pasadena
State:	CA
Country:	United States

Zip Code: 91188
Phone: (510) 407-5624

Affil Type Desc: Primary Emergency Contact
Entity Name: Jim Adams
Entity Title: IT DIR
Address:
City:
State:
Country:
Zip Code:
Phone: (858) 229-2782

Affil Type Desc: Property Owner
Entity Name: Teachers Insurance and Annuity Association of America, T-C Copley LLC and CBRE
Entity Title:
Address: 9635 Granite Ridge Drive, Suite 340
City: SAN DIEGO
State: CA
Country: United States
Zip Code: 92123
Phone: (858) 654-3040

Coordinates

Env Int Type Code: HMBP
Program ID: 10384903
Latitude: 32.842430
Longitude: -117.171640
Coord Name:
Ref Point Type Desc: Center of a facility or station.

Evaluations

Eval Date: 10/24/2016
Violations Found: Yes
Eval General Type: Compliance Evaluation Inspection
Eval Type: Routine done by local agency
Eval Division: San Diego County Department of Env Health
Eval Program: HMRRP
Eval Source: CERS
Eval Notes:

Inspector: Burke Mike Inspection ID:5560243

Eval Date: 12/2/2014
Violations Found: No
Eval General Type: Compliance Evaluation Inspection
Eval Type: Routine done by local agency
Eval Division: San Diego County Department of Env Health
Eval Program: HMRRP
Eval Source: CERS
Eval Notes:

Inspector: McLernon Benjamin Inspection ID:4280727

Violations

Violation Date: 10/24/2016
Violation Program: HMRRP
Violation Division: San Diego County Department of Env Health
Violation Source: CERS
Citation: HSC 6.95 25505(a)(4) - California Health and Safety Code, Chapter 6.95, Section(s) 25505(a)(4)
Violation Notes:

Returned to compliance on 10/25/2016.

Violation Description:

Failure to provide initial and annual training to all employees in safety procedures in the event of a release or threatened release of a hazardous material or failure to document and maintain training records for a minimum of three years.

1040	2 of 3	-	0.00 / 0.00	373.70 / -49	Copley Corporate Center 5855 COPLEY DR SAN DIEGO CA 92111	CERS TANK

Site ID: 390559
Latitude: 32.842426
Longitude: -117.171638

Regulated Programs

EI ID: 10385227
EI Description: Aboveground Petroleum Storage

EI ID: 10385227
EI Description: Chemical Storage Facilities

EI ID: 10385227
EI Description: Hazardous Waste Generator

Affiliations

Affil Type Desc: Parent Corporation
Entity Name: T-C Copley LLC
Entity Title:
Address:
City:
State:
Country:
Zip Code:
Phone:

Affil Type Desc: Secondary Emergency Contact
Entity Name: Victoria Ferrante
Entity Title: Real Estate Manager
Address:
City:
State:

Country:
Zip Code:
Phone: (808) 781-8175

Affil Type Desc: Identification Signer
Entity Name: Robert Niendorf
Entity Title: Asset Manager
Address:
City:
State:
Country:
Zip Code:
Phone:

Affil Type Desc: Environmental Contact
Entity Name: Victoria Ferrante
Entity Title:
Address: 9635 Granite Ridge Drive, Suite 340
City: San Diego
State: CA
Country:
Zip Code: 92123
Phone: (858) 634-3040

Affil Type Desc: Facility Mailing Address
Entity Name: Mailing Address
Entity Title:
Address: 9635 Granite Ridge Drive, Suite 340
City: San Diego
State: CA
Country:
Zip Code: 92123
Phone:

Affil Type Desc: Document Preparer
Entity Name: Alexis Rodriguez OSI EHS Consultant
Entity Title:
Address:
City:
State:
Country:
Zip Code:
Phone:

Affil Type Desc: Property Owner
Entity Name: PENNMUNI-TIAA U.S. REAL ESTATE FUND LLC
Entity Title:
Address: Billbox: G3-7052-ce711201 PO BOX 2091
City: Warren
State: MI
Country: United States
Zip Code: 48090

Phone: (858) 634-3040

Affil Type Desc: Legal Owner
Entity Name: PENNMUNI-TIAA U.S Real Estate Fund, LLC
Entity Title:
Address: Billbox: G3-7052-ce711201 PO Box 2091
City: Warren
State: MI
Country: United States
Zip Code: 48090
Phone: (858) 654-3040

Affil Type Desc: Primary Emergency Contact
Entity Name: Terry Douglas
Entity Title: Building Engineer
Address:
City:
State:
Country:
Zip Code:
Phone: (619) 846-1060

Affil Type Desc: CUPA District
Entity Name: San Diego County Env Health
Entity Title:
Address: PO Box 129261
City: San Diego
State: CA
Country:
Zip Code: 92112-9261
Phone: (858) 505-6880

Affil Type Desc: Operator
Entity Name: Copley Corporate Center
Entity Title:
Address:
City:
State:
Country:
Zip Code:
Phone: (858) 654-3040

Coordinates

Env Int Type Code:	APSA	**Longitude:**	-117.171640
Program ID:	10385227	**Coord Name:**	
Latitude:	32.842430	**Ref Point Type Desc:**	Center of a facility or station.

Evaluations

Eval Date: 1/16/2015
Violations Found: Yes
Eval General Type: Compliance Evaluation Inspection
Eval Type: Routine done by local agency
Eval Division: San Diego County Department of Env Health
Eval Program: APSA
Eval Source: CERS
Eval Notes:

Inspector: McLernon Benjamin Inspection ID:5198981

Eval Date: 1/16/2015
Violations Found: Yes
Eval General Type: Compliance Evaluation Inspection
Eval Type: Routine done by local agency
Eval Division: San Diego County Department of Env Health
Eval Program: HMRRP
Eval Source: CERS
Eval Notes:

Inspector: McLernon Benjamin Inspection ID:5198981

Violations

Violation Date: 1/16/2015 **Violation Program:** HMRRP
Violation Division: San Diego County Department of Env Health **Violation Source:** CERS
Citation: HSC 6.95 25507 - California Health and Safety Code, Chapter 6.95, Section(s) 25507
Violation Notes:

Returned to compliance on 08/27/2015.

Violation Description:

Failure to adequately establish and implement a business plan when storing/handling a hazardous material at or above reportable quantities.

Violations

Violation Date: 1/16/2015 **Violation Program:** APSA
Violation Division: San Diego County Department of Env Health **Violation Source:** CERS
Citation: HSC 6.67 25270.4.5(a) - California Health and Safety Code, Chapter 6.67, Section(s) 25270.4.5(a)
Violation Notes:

Returned to compliance on 09/22/2015.

Violation Description:

Failure to prepare and implement a Spill Prevention Control and Countermeasure (SPCC) Plan .

1040	3 of 3	-	0.00 / 0.00	373.70 / -49	HSBC COPLEY/SAN DIEGO HQ 5855 COPLEY DRIVE SAN DIEGO CA 92111	ICIS

Map Key	Number of Records	Direction	Distance (mi/ft)	Elev/Diff (ft)	Site	DB

EPA Region: 09
FRS Facility UIN: 110041193632
Program Syst ID: 1400006967
Prog Sys Acrnym: ICIS
Permit Type:
Federal Facility ID:
Tribal Land Code:
County: San Diego
Latitude: 32.840837
Longitude: -117.169513

--Details--

EA Identifier: HQ-2008-8004
EA Type Code: 113D1
EA Type Desc: CAA 113D1 Action For Penalty
EA Name: HSBC North American
Enf Act Forum Dsc: Administrative - Formal
Fac NAICS Code:
Facility SIC Code:

EA Identifier: HQ-2008-8004
EA Type Code: 325
EA Type Desc: EPCRA 325 Action For Penalty
EA Name: HSBC North American
Enf Act Forum Dsc: Administrative - Formal
Fac NAICS Code:
Facility SIC Code:

EA Identifier: HQ-2008-8004
EA Type Code: 311B6B2
EA Type Desc: CWA 311B6B2 AO For Class II Penalty
EA Name: HSBC North American
Enf Act Forum Dsc: Administrative - Formal
Fac NAICS Code:
Facility SIC Code:

1041	1 of 5	-	0.00 / 0.00	100.30 / -323	SAN DIEGO TERMINAL 2750 MURPHY. CYN ROAD SAN DIEGO CA 92138	HHSS

County:
Pdf File Url: http://geotracker.waterboards.ca.gov/ustpdfs/pdf/0002f47a.pdf

---

1041	2 of 5	-	0.00 / 0.00	100.30 / -323	SAN DIEGO TERMINAL 2750 MURPHY. CYN ROAD SAN DIEGO CA	HIST TANK

Owner Name: UNION OIL CO. OF CALIFORNIA
Owner Street: 461 S. BOYLSTON ST.
Owner City: LOS ANGELES
Owner State: CA
Owner Zip: 90017
No of Containers: 6
County: SAN DIEGO
Facility State: CA
Facility Zip: 92138

1041	3 of 5	-	0.00 / 0.00	100.30 / -323	SAN DIEGO TERMINAL 2750 MURPHY CANYON RD, SAN DIEGO, CA 92123 SAN DIEGO CA	SAN DIEGO LOP

SWRCB Global ID: T0607300246
Record ID: DEH1989-LSAM-H17203-001
Record Status: Completed
Opened Date: 2/14/1989
Case Type: LOP - Local Oversight Program
Historical Name: UNOCAL TERMINAL (SAN DIEGO)
Parcel No: 429-260-03-00
Census Tract: 93.06
Zip Code 2: 92123
Community: San Diego
Jurisdiction: SAN DIEGO
Watershed Basin No: 907.11

Map Key	Number of Records	Direction	Distance (mi/ft)	Elev/Diff (ft)	Site	DB

Lead Agency:	DEH/SAM	**Latitude GS 84:**	32.7943931
Lead Agency Date:	2/14/1989	**Longitude GS 84:**	-117.1139602
Funding:	F - LOP Federal Fund	**X Map Coord:**	6296106.732
Fire Agency:	SAN DIEGO	**Y Map Coord:**	1870052.768
Thomasbros Mappage Grid:	1249 F 6		
Water Purveyor:	SAN DIEGO		
File Case Type:	CLOSED OR TRANSFERRED LOP CASES		

1041	*4 of 5*	*-*	*0.00 / 0.00*	*100.30 / -323*	***UNION OIL COMPANY OF CALIFORNIA*** ***2750 MURPHY CANYON ROAD*** ***SAN DIEGO CA 92124***	***RCRA SQG***

EPA Handler ID:	CAT080029788
Land Type Code:	
Land Type Desc:	
Federal Waste Generator Code:	2
Gen Status Univ:	SQG
Gen Status Univ Desc:	Small Quantity Generator
Importer Activity:	No
Mixed Waste Generator:	No
Transporter Activity:	No
Transfer Facility:	No
Recycler Activity:	No
Onsite Burner Exemption:	No
Furnace Exemption:	No
Underground Inject Activity:	No
Receives Waste from Offsite:	No
TSD Type:	-----
TSD Activity:	No
Corrective Action Univ:	No
Action has been Imposed:	No
Action under 3004 (U)/(V):	No
Institutional Control Indicator:	N
Used Oil Transporter:	
Used Oil Transfer Facility:	
Used Oil Processor:	
Used Oil Refiner:	
Used Oil Burner:	
Used Oil Market Burner:	
Used Oil Spec Marketer:	
Activity Location:	CA
County Code:	CA073
County Name:	SAN DIEGO
Contact Name:	
Contact Phone No and Exten:	
Contact Email:	
Contact Address:	US
Mailing Address:	P O BOX 7600 , SAN DIEGO , CA, 92138 , US

Violation/Evaluation Summary

Note: As of Jan 24 2018, there are no Compliance Monitoring and Enforcement (violation) records associated with this facility (EPA ID).

Handler Details

Source Type:	N	**Used Oil Transporter:**	No
Receive Date:	19800507	**UO Transfer Fac:**	No
Non Notifier:		**Used Oil Processor:**	No
Acknowledge Flag:		**Used Oil Refiner:**	No
Acknowledge Date:	19910331	**Used Oil Burner:**	No
Accessibility:		**UO Market Burner:**	No
Land Type:	O	**UO Spec Marketer:**	No
Fed Waste Gen Own:	HQ	**Current Site Name:**	UNION OIL COMPANY OF CALIFORNIA
Fed Waste Gen Cd:	1	**Location Street No:**	
Fed Waste Gen Desc:	Large Quantity Generator	**Location Street 1:**	2750 MURPHY CANYON ROAD
ST Waste Gen Own:		**Location Street 2:**	
State Waste Gen Cd:		**Location City:**	SAN DIEGO
Short Term Gen:	No	**Location State:**	CA
Importer Activity:	No	**Location Zip Code:**	92124
Mixed Waste Gen:	No	**County Code:**	CA073
Transporter:	No	**State District:**	4
Transfer Facility:	No	**Mailing Street No:**	
TSD Activity:	No	**Mailing Street 1:**	P O BOX 7600
Recycler Activity:	No	**Mailing Street 2:**	
Onsite Burn Exempt:	No	**Mailing City:**	SAN DIEGO
Furnace Exemption:	No	**Mailing State:**	CA
Underground Inject:	No	**Mailing Zip Code:**	92138
Off Site Receipt:	No	**Mailing Country:**	US
Waste Dest Fac:	No	**Contact First Name:**	ENVIRONMENTAL
Subpart K College:		**Contact Middle Initial:**	
Subpart K Hospital:		**Contact Last Name:**	MANAGER
Subpart K Non Profit:		**Contact Street No:**	
Subpart K Withdraw:		**Contact Street 1:**	2750 MURPHY CANYON ROAD
Include Ntnl Rprt:		**Contact Street 2:**	
Reporting Cycle:		**Contact City:**	SAN DIEGO
LQHUW:	No	**Contact State:**	CA
Trader Importer:		**Contact Zip:**	92124
Trader Exporter:		**Contact Country:**	US
Slab Importer:		**Contact Phone:**	714-280-7760
Slab Exporter:		**Contact Phone Ext:**	
Current Record:	No	**Contact Fax:**	
Location Country:	US	**Contact Email Addr:**	
State District Owner:	CA	**Contact Title:**	

Handler Details

Source Type:	I	**Used Oil Transporter:**	No
Receive Date:	19960901	**UO Transfer Fac:**	No
Non Notifier:		**Used Oil Processor:**	No
Acknowledge Flag:		**Used Oil Refiner:**	No

Acknowledge Date:	19910331	**Used Oil Burner:**	No
Accessibility:		**UO Market Burner:**	No
Land Type:		**UO Spec Marketer:**	No
Fed Waste Gen Own:	HQ	**Current Site Name:**	UNION OIL COMPANY OF CALIFORNIA
Fed Waste Gen Cd:	2	**Location Street No:**	
Fed Waste Gen Desc:	Small Quantity Generator	**Location Street 1:**	2750 MURPHY CANYON ROAD
ST Waste Gen Own:		**Location Street 2:**	
State Waste Gen Cd:		**Location City:**	SAN DIEGO
Short Term Gen:	No	**Location State:**	CA
Importer Activity:	No	**Location Zip Code:**	92124
Mixed Waste Gen:	No	**County Code:**	CA073
Transporter:	No	**State District:**	4
Transfer Facility:	No	**Mailing Street No:**	
TSD Activity:	No	**Mailing Street 1:**	P O BOX 7600
Recycler Activity:	No	**Mailing Street 2:**	
Onsite Burn Exempt:	No	**Mailing City:**	SAN DIEGO
Furnace Exemption:	No	**Mailing State:**	CA
Underground Inject:	No	**Mailing Zip Code:**	92138
Off Site Receipt:	No	**Mailing Country:**	US
Waste Dest Fac:	No	**Contact First Name:**	
Subpart K College:		**Contact Middle Initial:**	
Subpart K Hospital:		**Contact Last Name:**	
Subpart K Non Profit:		**Contact Street No:**	
Subpart K Withdraw:		**Contact Street 1:**	
Include Ntnl Rprt:		**Contact Street 2:**	
Reporting Cycle:		**Contact City:**	
LQHUW:	No	**Contact State:**	
Trader Importer:		**Contact Zip:**	
Trader Exporter:		**Contact Country:**	US
Slab Importer:		**Contact Phone:**	
Slab Exporter:		**Contact Phone Ext:**	
Current Record:	Yes	**Contact Fax:**	
Location Country:	US	**Contact Email Addr:**	
State District Owner:	CA	**Contact Title:**	

Owner/Operator Details

Owner/Operator Ind:	CP	**Country:**	
Name:	NOT REQUIRED	**Zip Code:**	99999
Street No:		**Phone:**	415-555-1212
Street 1:	NOT REQUIRED	**Type:**	P
Street 2:		**Date Became Current:**	
City:	NOT REQUIRED	**Date Ended Current:**	
State:	ME		
Source Type:	I		

Owner/Operator Ind:	CO	**Country:**	
Name:	UNION OIL COMPANY OF CALIFORNIA	**Zip Code:**	99999
Street No:		**Phone:**	415-555-1212
Street 1:	NOT REQUIRED	**Type:**	P
Street 2:		**Date Became Current:**	

Map Key	Number of Records	Direction	Distance (mi/ft)	Elev/Diff (ft)	Site	DB

City: NOT REQUIRED
State: ME
Source Type: N
Date Ended Current:

1041 | **5 of 5** | **-** | **0.00 / 0.00** | **100.30 / -323** | **SAN DIEGO TERMINAL**
2750 MURPHY CANYON RD
San Diego CA | **SANDIEGO SAM**

Record ID:	DEH1989-LSAM-H17203-001	**Object ID:**	1584
Record Type:	SAM Investigation	**ID:**	1585
Status:	Completed	**Feature ID:**	4292600300
REST Record ID:	DEH1989-LSAM-H17203-001	**Parcel No:**	429-260-03-00
Record Name:	SAN DIEGO TERMINAL	**SWRCB Global ID:**	T0607300246
Record Status:	Completed	**H No:**	H17203
Record Alias:	SAM Investigation	**Historical Name:**	UNOCAL TERMINAL (SAN DIEGO)
Date:	02/14/1989	**Agency Name:**	COSD
Primary Parcel:	YES	**Fire Agency:**	SAN DIEGO
Primary Address:	YES	**Funding:**	F - LOP Federal Fund
Address:	2750 MURPHY CANYON RD, SAN DIEGO CA 92123	**GT Global ID:**	T0607300246
Address Type:	ALIAS	**GT RB Case No:**	9UT1407
Street String:	2750 MURPHY CANYON RD	**GT Cuf Case:**	YES
Zip Code:	92123	**GT Case Type:**	LUST Cleanup Site
Zip Community:	92123	**GT Lead Agency:**	SAN DIEGO COUNTY LOP
Jurisdictiction:	SAN DIEGO	**GT County:**	San Diego
Census Tract:	93.06	**GT Latitude:**	32.794482
BOS District:	4	**GT Longitude:**	-117.113949
Watershed Basin:	907.11	**Latitude GS84:**	32.7943931
Water Purveyor:	SAN DIEGO	**Longitude GS84:**	-117.1139602
KIVA per Tp per No:	6SAM H17203	**Point X:**	6296166.33011572
X:	6296106.732	**Point Y:**	1870367.79993123
Y:	1870052.768		

Case No: H17203-001
Case Type: LOP - Local Oversight Program
REST Record Type: LUEG-DEH/LWQD/SAM Investigation/NA
Opened Date: 603417600000
Opened Date Converted: 02/13/1989 08:00PM
Full Name DEH Permit Owner:
Lead Agency: DEH/SAM
Lead Agency Date: 603417600000
Lead Agency Date Converted: 02/13/1989 08:00PM
Geo SRC: Mapped to XY from previous SAM Layer
GT Status: Completed - Case Closed
GT Status Date: 829785600000
GT Status Date Converted: 04/17/1996 08:00PM
Thomasbros Mappage Grid: 1249 F 6

1042 | **1 of 1** | **-** | **0.00 / 0.00** | **369.09 / -54** | **City of San Diego**
5890 Copley Drive
San Diego CA 92020 | **CHMIRS**

ID: 98-3989
Notified Date: 9/1/199811:22:17 AM

Map Key	Number of Records	Direction	Distance (mi/ft)	Elev/Diff (ft)	Site	DB

Control No: 98-3989
Notified Date Time:
Year: 1998
County: San Diego County

California Hazardous Material Incident Report System

Contained:	Yes	**Bbls:**	0
Substance:	Sewage, untreated	**Cups:**	0
Incident Date:	9/1/199812:00:00 AM	**Cuft:**	0
No of Injuries:	0	**Gals:**	3150
No of Fatals:	0	**Grams:**	0
No of Evacs:	0	**Lbs:**	0
Cleanup:	Reporting Party	**Liters:**	0
Water:	No	**Oz:**	0
Water Way:		**Pts:**	0
City:	San Diego	**Qts:**	0
County:	San Diego County	**Sheen:**	0
Zip:	92020	**Tons:**	0
Site:	Road	**Unknown:**	0

Admin Agency: San Diego County Health Services Dept.
Location: 5890 Copley Drive
Description: Contractor struck force main while digging in street. All sewage confined to trench.

1043	*1 of 1*	*-*	*0.00 / 0.00*	*369.38 / -54*	***U-Haul Moving & Storage of Clairemont Mesa 5871 COPLEY DR SAN DIEGO CA 92111***	***CERS HAZ***

Site ID: 416661
Latitude: 32.844154
Longitude: -117.171623

Regulated Programs

EI ID: 10688020
EI Description: Chemical Storage Facilities

Affiliations

Affil Type Desc: Legal Owner
Entity Name: U-Haul Co. of California
Entity Title:
Address: c/o U-Haul Co. of San Diego, 1300 Wilson Ave
City: National City
State: CA
Country: United States
Zip Code: 91950
Phone: (619) 399-3189

Affil Type Desc: Property Owner
Entity Name: Amerco Real Estate Company
Entity Title:

Address:	2727 N Central Ave
City:	Phoenix
State:	AZ
Country:	United States
Zip Code:	85004
Phone:	(602) 263-6555
Affil Type Desc:	CUPA District
Entity Name:	San Diego County Env Health
Entity Title:	
Address:	PO Box 129261
City:	San Diego
State:	CA
Country:	
Zip Code:	92112-9261
Phone:	(858) 505-6880
Affil Type Desc:	Facility Mailing Address
Entity Name:	Mailing Address
Entity Title:	
Address:	1300 Wilson Ave
City:	National City
State:	CA
Country:	
Zip Code:	91950
Phone:	
Affil Type Desc:	Operator
Entity Name:	U-Haul Moving & Storage of Clairemont Mesa
Entity Title:	
Address:	
City:	
State:	
Country:	
Zip Code:	
Phone:	(619) 399-3189
Affil Type Desc:	Identification Signer
Entity Name:	Don Chae
Entity Title:	Marketing Company President
Address:	
City:	
State:	
Country:	
Zip Code:	
Phone:	
Affil Type Desc:	Environmental Contact
Entity Name:	Don Chae
Entity Title:	
Address:	1300 Wilson Ave
City:	National City

State:	CA
Country:	
Zip Code:	91950
Phone:	(619) 399-3189
Affil Type Desc:	Document Preparer
Entity Name:	James Muniz
Entity Title:	
Address:	
City:	
State:	
Country:	
Zip Code:	
Phone:	
Affil Type Desc:	Parent Corporation
Entity Name:	U-Haul Moving & Storage of Clairemont Mesa
Entity Title:	
Address:	
City:	
State:	
Country:	
Zip Code:	
Phone:	
Affil Type Desc:	Primary Emergency Contact
Entity Name:	Don Chae
Entity Title:	Marketing Company President
Address:	
City:	
State:	
Country:	
Zip Code:	
Phone:	(858) 668-6896
Affil Type Desc:	Secondary Emergency Contact
Entity Name:	Kevin Scofield
Entity Title:	Shop Manager
Address:	
City:	
State:	
Country:	
Zip Code:	
Phone:	(619) 204-4952

Coordinates

Env Int Type Code:	HMBP	***Longitude:***	-117.171620
Program ID:	10688020	***Coord Name:***	
Latitude:	32.844150	***Ref Point Type Desc:***	Center of a facility or station.

Map Key	Number of Records	Direction	Distance (mi/ft)	Elev/Diff (ft)	Site	DB
1044	1 of 7	-	0.00 / 0.00	98.07 / -325	DALEY CORP 2400 MURPHY CANYON RD SAN DIEGO CA 92123	EMISSIONS

Map Key	Number of Records	Direction	Distance (mi/ft)	Elev/Diff (ft)	Site	DB
1044	2 of 7	-	0.00 / 0.00	98.07 / -325	DALEY CORP 2400 MURPHY CANYON RD SAN DIEGO CA 921232646	CLEANUP SITES

Global ID: T0608194046
Case Type: Cleanup Program Site
Status: Completed - Case Closed
Status Date: 1997-11-20 00:00:00
RB Case No:
LOC Case No: H03378-001
Lead Agency: SAN DIEGO COUNTY LOP
Case Worker:
Local Agency:
CUF Case: NO
Begin Date: 1993-06-29 00:00:00
How Discovered:
Stop Method:
County: San Diego
Latitude: 32.81678
Longitude: -117.116928
File Location: Local Agency
Potential Cntm of Concrn: * Chlorinated Hydrocarbons
Potential Media Affected: Aquifer used for drinking water supply
How Discovered Description:
Stop Description:
Cal Water Watershed Name: San Diego - Lower San Diego - Mission San Diego (907.11)
DWR Groundwater Subbasin Name:
Site History:

Status History

Status: Open - Case Begin Date
Status Date: 1993-06-29 00:00:00

Status: Completed - Case Closed
Status Date: 1997-11-20 00:00:00

Activities

Action Type: Other
Action: Leak Discovery
Date: 1993-06-29 00:00:00

Action Type: Other
Action: Leak Reported
Date: 1993-06-29 00:00:00

Action Type: Other
Action: Leak Began
Date: 1993-06-29 00:00:00

Map Key	Number of Records	Direction	Distance (mi/ft)	Elev/Diff (ft)	Site	DB
1044	3 of 7	-	0.00 / 0.00	98.07 / -325	MURPHY CANYON PLANT 2400 MURPHY CANYON RD AERO DRIVE SAN DIEGO CA 92120	HHSS

Map Key	Number of Records	Direction	Distance (mi/ft)	Elev/Diff (ft)	Site	DB

County:
Pdf File Url: http://geotracker.waterboards.ca.gov/ustpdfs/pdf/0002b09e.pdf

---

1044	4 of 7	-	0.00 / 0.00	98.07 / -325	DALEY CORP 2400 MURPHY CANYON RD, SAN DIEGO, CA 92123 SAN DIEGO CA	SAN DIEGO LOP

SWRCB Global ID: T0607301313
Record ID: DEH1993-LSAM-H03378-002
Record Status: Completed
Opened Date: 10/20/1993
Case Type: LOP - Local Oversight Program
Historical Name: DALEY CORPORATION
Lead Agency: DEH/SAM
Lead Agency Date: 10/20/1993
Funding: F - LOP Federal Fund
Fire Agency: SAN DIEGO
Thomasbros Mappage Grid: 1249 F 5
Water Purveyor: SAN DIEGO
File Case Type: CLOSED OR TRANSFERRED LOP CASES

Parcel No: 429-260-10-00
Census Tract: 93.06
Zip Code 2: 92123
Community: San Diego
Jurisdiction: SAN DIEGO
Watershed Basin No: 907.11
Latitude GS 84: 32.7979396
Longitude GS 84: -117.1145914
X Map Coord: 6295960.211
Y Map Coord: 1871356.097

1044	5 of 7	-	0.00 / 0.00	98.07 / -325	DALEY CORP 2400 MURPHY CANYON RD SAN DIEGO CA 921232646	LUST

Global ID: T0607301313
Case Type: LUST Cleanup Site
Status: Completed - Case Closed
Status Date: 1997-07-14 00:00:00
RB Case No: 9UT2566
LOC Case No: H03378-002
Lead Agency: SAN DIEGO COUNTY LOP
Case Worker:
Local Agency:
Potential Media Of Concern:
Potential Media Affected:
How Discovered Description:
Stop Description:
Cal Water Watershed Name: San Diego - Lower San Diego - Mission San Diego (907.11)
DWR Groundwater Subbasin Name:
Site History:

CUF Case: NO
Begin Date: 1993-10-20 00:00:00
How Discovered:
Stop Method:
County: San Diego
Latitude: 32.7958128
Longitude: -117.1142319
File Location: Local Agency

Status History

Status:	Status Date:
Completed - Case Closed	1997-07-14 00:00:00
Open - Case Begin Date	1993-10-20 00:00:00

Map Key	Number of Records	Direction	Distance (mi/ft)	Elev/Diff (ft)	Site	DB

Activities

Action Type: ENFORCEMENT
Action: Notice of Responsibility
Date: 1993-11-09 00:00:00

Action Type: ENFORCEMENT
Action: Closure/No Further Action Letter - #H03378-002
Date: 1997-06-18 00:00:00

1044	6 of 7	-	0.00 / 0.00	98.07 / -325	***DALEY CORP*** ***2400 MURPHY CANYON RD, SAN DIEGO CA 92123*** ***San Diego CA***	***SANDIEGO SAM***

Record ID:	DEH1993-LSAM-H03378-002	***Object ID:***	3011
Record Type:	SAM Investigation	***ID:***	3015
Status:	Completed	***Feature ID:***	4292601000
REST Record ID:	DEH1993-LSAM-H03378-002	***Parcel No:***	429-260-10-00
Record Name:	DALEY CORP	***SWRCB Global ID:***	T0607301313
Record Status:	Completed	***H No:***	H03378
Record Alias:	SAM Investigation	***Historical Name:***	DALEY CORPORATION
Date:	10/20/1993	***Agency Name:***	COSD
Primary Parcel:	YES	***Fire Agency:***	SAN DIEGO
Primary Address:	YES	***Funding:***	F - LOP Federal Fund
Address:	2400 MURPHY CANYON RD, SAN DIEGO CA 92123	***GT Global ID:***	T0607301313
Address Type:	ALIAS	***GT RB Case No:***	9UT2566
Street String:	2400 MURPHY CANYON RD	***GT Cuf Case:***	NO
Zip Code:	92123	***GT Case Type:***	LUST Cleanup Site
Zip Community:	92123	***GT Lead Agency:***	SAN DIEGO COUNTY LOP
Jurisdictiction:	SAN DIEGO	***GT County:***	San Diego
Census Tract:	93.06	***GT Latitude:***	32.7958128
BOS District:	4	***GT Longitude:***	-117.1142319
Watershed Basin:	907.11	***Latitude GS84:***	32.7979396
Water Purveyor:	SAN DIEGO	***Longitude GS84:***	-117.1145914
KIVA per Tp per No:	6SAM H03378	***Point X:***	6295952.11007172
X:	6295960.211	***Point Y:***	1871163.13987598
Y:	1871356.097		

Case No:	H03378-002
Case Type:	LOP - Local Oversight Program
REST Record Type:	LUEG-DEH/LWQD/SAM Investigation/NA
Opened Date:	751075200000
Opened Date Converted:	10/19/1993 08:00PM
Full Name DEH Permit Owner:	
Lead Agency:	DEH/SAM
Lead Agency Date:	751075200000
Lead Agency Date Converted:	10/19/1993 08:00PM
Geo SRC:	Mapped to XY from previous SAM Layer
GT Status:	Completed - Case Closed
GT Status Date:	868838400000

Map Key	Number of Records	Direction	Distance (mi/ft)	Elev/Diff (ft)	Site	DB

GT Status Date Converted: 07/13/1997 08:00PM
Thomasbros Mappage Grid: 1249 F 5

1044 | **7 of 7** | **-** | **0.00 / 0.00** | **98.07 / -325** | **DALEY CORP**
2400 MURPHY CANYON RD, SAN DIEGO CA 92123
San Diego CA | **SANDIEGO SAM**

Record ID:	DEH1993-LSAM-H03378-001	**Object ID:**	3010
Record Type:	SAM Investigation	**ID:**	3014
Status:	Completed	**Feature ID:**	4292601000
REST Record ID:	DEH1993-LSAM-H03378-001	**Parcel No:**	429-260-10-00
Record Name:	DALEY CORP	**SWRCB Global ID:**	T0608194046
Record Status:	Completed	**H No:**	H03378
Record Alias:	SAM Investigation	**Historical Name:**	DALEY CORPORATION
Date:	06/29/1993	**Agency Name:**	COSD
Primary Parcel:	YES	**Fire Agency:**	SAN DIEGO
Primary Address:	YES	**Funding:**	V - Private - VAP
Address:	2400 MURPHY CANYON RD, SAN DIEGO CA 92123	**GT Global ID:**	T0608194046
Address Type:	ALIAS	**GT RB Case No:**	
Street String:	2400 MURPHY CANYON RD	**GT Cuf Case:**	NO
Zip Code:	92123	**GT Case Type:**	Cleanup Program Site
Zip Community:	92123	**GT Lead Agency:**	SAN DIEGO COUNTY LOP
Jurisdictiction:	SAN DIEGO	**GT County:**	San Diego
Census Tract:	93.06	**GT Latitude:**	32.81678
BOS District:	4	**GT Longitude:**	-117.116928
Watershed Basin:	907.11	**Latitude GS84:**	32.7979396
Water Purveyor:	SAN DIEGO	**Longitude GS84:**	-117.1145914
KIVA per Tp per No:	6SAM H03378	**Point X:**	6295954.78001389
X:	6295960.211	**Point Y:**	1871171.06997822
Y:	1871356.097		

Case No: H03378-001
Case Type: VAP - Voluntary Assistance Program
REST Record Type: LUEG-DEH/LWQD/SAM Investigation/NA
Opened Date: 741312000000
Opened Date Converted: 06/28/1993 08:00PM
Full Name DEH Permit Owner:
Lead Agency: DEH/SAM
Lead Agency Date: 741312000000
Lead Agency Date Converted: 06/28/1993 08:00PM
Geo SRC: Mapped to XY from previous SAM Layer
GT Status: Completed - Case Closed
GT Status Date: 879984000000
GT Status Date Converted: 11/19/1997 08:00PM
Thomasbros Mappage Grid: 1249 F 5

1045 | **1 of 2** | **-** | **0.00 / 0.00** | **370.04 / -53** | **Kaiser Garfield Specialty Center**
5893 Copley Drive
San Diego CA 92111 | **ALT FUELS**

Map Key	Number of Records	Direction	Distance (mi/ft)	Elev/Diff (ft)	Site	DB

ID:	73161	**EV Lvl1 EVSE No:**	
Fuel Type Code:	ELEC: Electric	**EV Lvl2 EVSE No:**	6
Status Code:	E	**EV DC Fast Count:**	
Status Desc:	Open: The station is open.	**EV Other Info:**	
Federal Agency ID:		**EV Network:**	SemaCharge Network
Fed Agency Name:		**EV Network Web:**	http://www.semacharge.com/
Plus4:		**Latitude:**	32.8452813
Station Phone:	800-663-5633	**Longitude:**	-117.1738757
Expected Date:		**Dt Last Confirmed:**	2018-01-04
Open Date:		**Updated at:**	2018-01-04 21:45:33 UTC
BD Blends:		**Owner Type Code:**	
NG Fill Type Code:		**Owner Type Desc:**	
NG Fill Type Desc:		**NG Vehicle Class:**	
NG PSI:		**NG V Class Desc:**	
Cards Accepted:			
Cards Accepted Desc:			
Hydrogen Status Link:			
E85 Blender Pump:			
E85 Blender Pump Desc:			
EV Connector Types:	J1772		
EV Connector Type Desc:	J1772-J1772 (Level 2)		
Geocode Status:	GPS		
Geocode Status Desc:	The location is from a real GPS readout at the station.		
Access Days Time:	MO: Not Specified; TU: Not Specified; WE: Not Specified; TH: Not Specified; FR: Not Specified; SA: Not Specified; SU: Not Specified		
Groups with Access Code:	Public		
Group With Access Desc:	Publicly available to all customers.		
LPG Primary:			
LPG Primary Desc:			
Intersection Directions:			

Map Key	Number of Records	Direction	Distance (mi/ft)	Elev/Diff (ft)	Site	DB
1045	2 of 2	-	0.00 / 0.00	370.04 / -53	**Kaiser Permanente-Garfield** **5893 COPLEY DR** **SAN DIEGO CA 92111**	CERS HAZ

Site ID:	41037
Latitude:	32.845013
Longitude:	-117.173447

Regulated Programs

EI ID:	10385212	**EI Description:**	Hazardous Waste Generator
EI ID:	10385212	**EI Description:**	Chemical Storage Facilities

Affiliations

Affil Type Desc:	Parent Corporation
Entity Name:	KAISER PERMANENTE ORGANIZATION
Entity Title:	

Address:	
City:	
State:	
Country:	
Zip Code:	
Phone:	

Affil Type Desc:	Identification Signer
Entity Name:	Mark Trask
Entity Title:	Director of Environmental Health & Safety/WPS
Address:	
City:	
State:	
Country:	
Zip Code:	
Phone:	

Affil Type Desc:	Document Preparer
Entity Name:	Gaile Crean
Entity Title:	
Address:	
City:	
State:	
Country:	
Zip Code:	
Phone:	

Affil Type Desc:	Operator
Entity Name:	Kaiser Foundation Health Plan
Entity Title:	
Address:	
City:	
State:	
Country:	
Zip Code:	
Phone:	(619) 528-5000

Affil Type Desc:	Environmental Contact
Entity Name:	MARK TRASK
Entity Title:	
Address:	4402 Vandever Ave
City:	San Diego
State:	CA
Country:	
Zip Code:	92120
Phone:	(619) 516-7221

Affil Type Desc:	Property Owner
Entity Name:	KAISER FOUNDATION HEALTH PLAN I
Entity Title:	
Address:	393 E WALNUT ST
City:	PASADENA

State:	CA
Country:	United States
Zip Code:	91188
Phone:	(800) 331-3976

Affil Type Desc:	Secondary Emergency Contact
Entity Name:	Kelly Cheffet
Entity Title:	EH&SMANAGER
Address:	
City:	
State:	
Country:	
Zip Code:	
Phone:	(619) 528-5000

Affil Type Desc:	CUPA District
Entity Name:	San Diego County Env Health
Entity Title:	
Address:	PO Box 129261
City:	San Diego
State:	CA
Country:	
Zip Code:	92112-9261
Phone:	(858) 505-6880

Affil Type Desc:	Facility Mailing Address
Entity Name:	Mailing Address
Entity Title:	
Address:	4402 Vandever Ave
City:	San Diego
State:	CA
Country:	
Zip Code:	92120
Phone:	

Affil Type Desc:	Legal Owner
Entity Name:	KAISER FOUNDATION HEALTH PLAN I
Entity Title:	
Address:	393 E WALNUT ST
City:	PASADENA
State:	CA
Country:	United States
Zip Code:	91188
Phone:	(800) 331-3976

Affil Type Desc:	Primary Emergency Contact
Entity Name:	Mark Trask
Entity Title:	Director of Environmental Health & Safety/WPS
Address:	
City:	
State:	
Country:	

Zip Code:
Phone: (619) 528-5000

Coordinates

Env Int Type Code:	HWG	***Longitude:***	-117.173450
Program ID:	10385212	***Coord Name:***	
Latitude:	32.845010	***Ref Point Type Desc:***	Center of a facility or station.

Evaluations

Eval Date: 6/7/2016
Violations Found: No
Eval General Type: Compliance Evaluation Inspection
Eval Type: Routine done by local agency
Eval Division: San Diego County Department of Env Health
Eval Program: HW
Eval Source: CERS
Eval Notes:

Inspector: Burke Mike Inspection ID:5443068

Eval Date: 12/10/2013
Violations Found: Yes
Eval General Type: Compliance Evaluation Inspection
Eval Type: Routine done by local agency
Eval Division: San Diego County Department of Env Health
Eval Program: HW
Eval Source: CERS
Eval Notes:

Inspector: Norton Louise Inspection ID:4245820

Eval Date: 5/19/2017
Violations Found: No
Eval General Type: Compliance Evaluation Inspection
Eval Type: Routine done by local agency
Eval Division: San Diego County Department of Env Health
Eval Program: HMRRP
Eval Source: CERS
Eval Notes:

Inspector: Burke Mike Inspection ID:5655730

Eval Date: 12/10/2013
Violations Found: No
Eval General Type: Other/Unknown
Eval Type: Other, not routine, done by local agency
Eval Division: San Diego County Department of Env Health
Eval Program: HMRRP

Eval Source: CERS
Eval Notes:

Inspector: Garcia Grissel Inspection ID:5016536

Eval Date: 6/7/2016
Violations Found: No
Eval General Type: Compliance Evaluation Inspection
Eval Type: Routine done by local agency
Eval Division: San Diego County Department of Env Health
Eval Program: HMRRP
Eval Source: CERS
Eval Notes:

Inspector: Burke Mike Inspection ID:5443068

Eval Date: 12/10/2013
Violations Found: No
Eval General Type: Compliance Evaluation Inspection
Eval Type: Routine done by local agency
Eval Division: San Diego County Department of Env Health
Eval Program: HMRRP
Eval Source: CERS
Eval Notes:

Inspector: Norton Louise Inspection ID:4245820

Eval Date: 5/19/2017
Violations Found: No
Eval General Type: Compliance Evaluation Inspection
Eval Type: Routine done by local agency
Eval Division: San Diego County Department of Env Health
Eval Program: HW
Eval Source: CERS
Eval Notes:

Inspector: Burke Mike Inspection ID:5655730

Eval Date: 6/25/2015
Violations Found: Yes
Eval General Type: Compliance Evaluation Inspection
Eval Type: Routine done by local agency
Eval Division: San Diego County Department of Env Health
Eval Program: HW
Eval Source: CERS
Eval Notes:

Inspector: Norton Louise Inspection ID:4991427

Eval Date: 6/25/2015

Violations Found: Yes
Eval General Type: Compliance Evaluation Inspection
Eval Type: Routine done by local agency
Eval Division: San Diego County Department of Env Health
Eval Program: HMRRP
Eval Source: CERS
Eval Notes:

Inspector: Norton Louise Inspection ID:4991427

Eval Date: 12/10/2013
Violations Found: Yes
Eval General Type: Other/Unknown
Eval Type: Other, not routine, done by local agency
Eval Division: San Diego County Department of Env Health
Eval Program: HW
Eval Source: CERS
Eval Notes:

Inspector: Garcia Grissel Inspection ID:5016536

Violations

Violation Date: 6/25/2015 **Violation Program:** HW
Violation Division: San Diego County Department of Env Health **Violation Source:** CERS
Citation: 22 CCR 12 66262.40(c) - California Code of Regulations, Title 22, Chapter 12, Section(s) 66262.40(c)
Violation Notes:

Returned to compliance on 07/23/2015.

Violation Description:

Failure to determine if the waste generated is a hazardous waste and to maintain analysis results for three years.

Violations

Violation Date: 12/10/2013 **Violation Program:** HW
Violation Division: San Diego County Department of Env Health **Violation Source:** CERS
Citation: 22 CCR 12 66262.34(f) - California Code of Regulations, Title 22, Chapter 12, Section(s) 66262.34(f)
Violation Notes:

Returned to compliance on 01/10/2014.

Violation Description:

Failure to properly label hazardous waste accumulation containers with the following requirements: "Hazardous Waste", name and address of the generator, physical and chemical characteristics of the Hazardous Waste, and starting accumulation date.

Violations

Violation Date: 12/10/2013 **Violation Program:** HW

Violation Division: San Diego County Department of Env Health **Violation Source:** CERS
Citation: HSC 6.67 Multiple - California Health and Safety Code, Chapter 6.67, Section(s) Multiple
Violation Notes:

Returned to compliance on 01/10/2014.

Violation Description:

Haz Waste Generator Program - Operations/Maintenance - General

Violations

Violation Date: 6/25/2015 **Violation Program:** HMRRP
Violation Division: San Diego County Department of Env Health **Violation Source:** CERS
Citation: HSC 6.95 25508.1(f) - California Health and Safety Code, Chapter 6.95, Section(s) 25508.1(f)
Violation Notes:

Returned to compliance on 07/24/2015.

Violation Description:

Failure to electronically update the business plan within 30 days of a substantial change.

Violations

Violation Date: 6/25/2015 **Violation Program:** HW
Violation Division: San Diego County Department of Env Health **Violation Source:** CERS
Citation: 22 CCR 12 66262.34(f) - California Code of Regulations, Title 22, Chapter 12, Section(s) 66262.34(f)
Violation Notes:

Returned to compliance on 06/25/2015.

Violation Description:

Failure to properly label hazardous waste accumulation containers with the following requirements: "Hazardous Waste", name and address of the generator, physical and chemical characteristics of the Hazardous Waste, and starting accumulation date.

1046	1 of 2	-	0.00 / 0.00	98.07 / -325	DALEY CORP 2400MURPHY CANYON RD SAN DIEGO CA 92123	EMISSIONS

1993 Criteria Data

Facility ID: 25 **CERR Code:**
Facility SIC Code: 1446 **TOGT:**
CO: 37 **ROGT:**
Air Basin: SD **COT:**
District: SD **NOXT:**
COID: SD **SOXT:**
DISN: SAN DIEGO COUNTY APCD **PMT:** 1.9
CHAPIS: **PM10T:** 1.622

1993 Toxic Data

Facility ID:	25	***COID:***	SD
Facility SIC Code:	1446	***DISN:***	SAN DIEGO COUNTY APCD
CO:	37	***CHAPIS:***	
Air Basin:	SD	***CERR Code:***	
District:	SD		
TS:			
Health Risk Asmt:			
Non-Cancer Chronic Haz Ind:			
Non-Cancer Acute Haz Ind:			

1995 Criteria Data

Facility ID:	25	***CERR Code:***	
Facility SIC Code:	1446	***TOGT:***	
CO:	37	***ROGT:***	
Air Basin:	SD	***COT:***	
District:	SD	***NOXT:***	
COID:	SD	***SOXT:***	
DISN:	SAN DIEGO COUNTY APCD	***PMT:***	1.9
CHAPIS:		***PM10T:***	1.622

1995 Toxic Data

Facility ID:	25	***COID:***	SD
Facility SIC Code:	1446	***DISN:***	SAN DIEGO COUNTY APCD
CO:	37	***CHAPIS:***	
Air Basin:	SD	***CERR Code:***	
District:	SD		
TS:			
Health Risk Asmt:			
Non-Cancer Chronic Haz Ind:			
Non-Cancer Acute Haz Ind:			

1996 Criteria Data

Facility ID:	25	***CERR Code:***	
Facility SIC Code:	1446	***TOGT:***	
CO:	37	***ROGT:***	
Air Basin:	SD	***COT:***	
District:	SD	***NOXT:***	
COID:	SD	***SOXT:***	
DISN:	SAN DIEGO COUNTY APCD	***PMT:***	1.9
CHAPIS:		***PM10T:***	1.622

1996 Toxic Data

Map Key	Number of Records	Direction	Distance (mi/ft)	Elev/Diff (ft)	Site	DB

Facility ID: 25
Facility SIC Code: 1446
CO: 37
Air Basin: SD
District: SD
TS:
Health Risk Asmt:
Non-Cancer Chronic Haz Ind:
Non-Cancer Acute Haz Ind:
COID: SD
DISN: SAN DIEGO COUNTY APCD
CHAPIS:
CERR Code:

1997 Criteria Data

Facility ID: 25
Facility SIC Code: 1446
CO: 37
Air Basin: SD
District: SD
COID: SD
DISN: SAN DIEGO COUNTY APCD
CHAPIS:
CERR Code:
TOGT:
ROGT:
COT:
NOXT:
SOXT:
PMT: 1.9
PM10T: 1.622

1997 Toxic Data

Facility ID: 25
Facility SIC Code: 1446
CO: 37
Air Basin: SD
District: SD
TS:
Health Risk Asmt:
Non-Cancer Chronic Haz Ind:
Non-Cancer Acute Haz Ind:
COID: SD
DISN: SAN DIEGO COUNTY APCD
CHAPIS:
CERR Code:

1046	*2 of 2*	-	*0.00 / 0.00*	*98.07 / -325*	***MURPHY CANYON PLANT*** ***2400 MURPHY CANYON RD.*** ***SAN DIEGO CA***	***HIST TANK***

Owner Name: DALEY CORPORATION
Owner Street: 2400 MURPHY CANYON RD.
Owner City: SAN DIEGO
Owner State: CA
Owner Zip: 92120
No of Containers: 18
County: SAN DIEGO
Facility State: CA
Facility Zip: 92120

1047	*1 of 1*	-	*0.00 / 0.00*	*369.51 / -53*	***NORTH ISLAND CREDIT UNION*** ***5898 COPLEY DR*** ***SAN DIEGO CA 92111***	***CERS HAZ***

Site ID: 138729
Latitude: 32.843449

Longitude: -117.173851

Regulated Programs

EI ID: 10385071 ***EI Description:*** Chemical Storage Facilities

Affiliations

Affil Type Desc: Environmental Contact
Entity Name: CHRISTINE CERDA
Entity Title:
Address: PO BOX 85833
City: SAN DIEGO
State: CA
Country:
Zip Code: 92186
Phone: (858) 769-7936

Affil Type Desc: Secondary Emergency Contact
Entity Name: Matt Thornton
Entity Title: FACILITIES ADMINISTRATOR
Address:
City:
State:
Country:
Zip Code:
Phone: (619) 384-3522

Affil Type Desc: Facility Mailing Address
Entity Name: Mailing Address
Entity Title:
Address: PO BOX 85833
City: SAN DIEGO
State: CA
Country:
Zip Code: 92186
Phone:

Affil Type Desc: Identification Signer
Entity Name: CHRISTINE CERDA
Entity Title: VP, ADMINISTRATIVE SERVICES
Address:
City:
State:
Country:
Zip Code:
Phone:

Affil Type Desc: Property Owner
Entity Name: NORTH ISLAND CREDIT UNION

Entity Title:	
Address:	5898 COPLEY DRIVE
City:	SAN DIEGO
State:	CA
Country:	United States
Zip Code:	92111
Phone:	(858) 769-7936

Affil Type Desc:	Operator
Entity Name:	NORTH ISLAND CREDIT UNION
Entity Title:	
Address:	
City:	
State:	
Country:	
Zip Code:	
Phone:	(858) 769-7936

Affil Type Desc:	Primary Emergency Contact
Entity Name:	CHRISTINE CERDA
Entity Title:	VP, ADMINISTRATIVE SERVICES
Address:	
City:	
State:	
Country:	
Zip Code:	
Phone:	(619) 694-8805

Affil Type Desc:	Parent Corporation
Entity Name:	NORTH ISLAND CREDIT UNION
Entity Title:	
Address:	
City:	
State:	
Country:	
Zip Code:	
Phone:	

Affil Type Desc:	CUPA District
Entity Name:	San Diego County Env Health
Entity Title:	
Address:	PO Box 129261
City:	San Diego
State:	CA
Country:	
Zip Code:	92112-9261
Phone:	(858) 505-6880

Affil Type Desc:	Document Preparer
Entity Name:	2017 CERS
Entity Title:	
Address:	

City:
State:
Country:
Zip Code:
Phone:

Affil Type Desc: Legal Owner
Entity Name: NORTH ISLAND CREDIT UNION
Entity Title:
Address: 5898 COPLEY DRIVE
City: SAN DIEGO
State: CA
Country: United States
Zip Code: 92111
Phone: (858) 769-7936

Evaluations

Eval Date: 1/3/2014
Violations Found: Yes
Eval General Type: Compliance Evaluation Inspection
Eval Type: Routine done by local agency
Eval Division: San Diego County Department of Env Health
Eval Program: HMRRP
Eval Source: CERS
Eval Notes:

Inspector: Central HC009 Inspection ID:4097473

Eval Date: 12/3/2015
Violations Found: No
Eval General Type: Compliance Evaluation Inspection
Eval Type: Routine done by local agency
Eval Division: San Diego County Department of Env Health
Eval Program: HMRRP
Eval Source: CERS
Eval Notes:

Inspector: Burke Mike Inspection ID:4982945

Violations

Violation Date: 1/3/2014
Violation Program: HMRRP
Violation Division: San Diego County Department of Env Health
Violation Source: CERS
Citation: HSC 6.95 Multiple Sections - California Health and Safety Code, Chapter 6.95, Section(s) Multiple Sections
Violation Notes:

Returned to compliance on 12/03/2015.

Violation Description:

Map Key	Number of Records	Direction	Distance (mi/ft)	Elev/Diff (ft)	Site	DB

Business Plan Program - Administration/Documentation - General

1048	1 of 1	-	0.00 / 0.00	91.57 / -331	SAN DIEGO TERMINAL 2750 MURPHY CANYON RD SAN DIEGO CA 921232649	LUST

Global ID:	T0607300246	**CUF Case:**	YES
Case Type:	LUST Cleanup Site	**Begin Date:**	1989-02-14 00:00:00
Status:	Completed - Case Closed	**How Discovered:**	
Status Date:	1996-04-18 00:00:00	**Stop Method:**	
RB Case No:	9UT1407	**County:**	San Diego
LOC Case No:	H17203-001	**Latitude:**	32.794482
Lead Agency:	SAN DIEGO COUNTY LOP	**Longitude:**	-117.113949
Case Worker:		**File Location:**	Local Agency
Local Agency:			
Potential Media Of Concern:			
Potential Media Affected:			
How Discovered Description:			
Stop Description:			
Cal Water Watershed Name:	San Diego - Lower San Diego - Mission San Diego (907.11)		
DWR Groundwater Subbasin Name:			
Site History:			

Status History

Status:	Completed - Case Closed	**Status Date:**	1996-04-18 00:00:00
Status:	Open - Case Begin Date	**Status Date:**	1989-02-14 00:00:00

Activities

Action Type:	ENFORCEMENT
Action:	Notice of Responsibility
Date:	1989-02-21 00:00:00

1049	1 of 1	-	0.00 / 0.00	330.95 / -92	Verizon Wireless: Serra Mesa 9565 YOLANDA AVE SAN DIEGO CA 92123-3629	CERS HAZ

Site ID:	80945
Latitude:	32.791040
Longitude:	-117.118050

Regulated Programs

EI ID:	10164681	**EI Description:**	Chemical Storage Facilities

Affiliations

Affil Type Desc:	CUPA District
Entity Name:	San Diego County Env Health
Entity Title:	
Address:	PO Box 129261
City:	San Diego
State:	CA
Country:	
Zip Code:	92112-9261
Phone:	(858) 505-6880

Affil Type Desc:	Document Preparer
Entity Name:	Myrna Allende
Entity Title:	
Address:	
City:	
State:	
Country:	
Zip Code:	
Phone:	

Affil Type Desc:	Environmental Contact
Entity Name:	Environmental Compliance
Entity Title:	
Address:	15505 Sand Canyon Avenue, MS D-104
City:	Irvine
State:	CA
Country:	
Zip Code:	92618
Phone:	(949) 286-7442

Affil Type Desc:	Facility Mailing Address
Entity Name:	Mailing Address
Entity Title:	
Address:	15505 Sand Canyon Avenue, MS D-104
City:	Irvine
State:	CA
Country:	
Zip Code:	92618
Phone:	

Affil Type Desc:	Secondary Emergency Contact
Entity Name:	Verizon Wireless Environmental Compliance Hotline
Entity Title:	N/A
Address:	
City:	
State:	
Country:	
Zip Code:	
Phone:	(800) 386-9639

Affil Type Desc:	Primary Emergency Contact

Entity Name:	Verizon Wireless Network Operations Center
Entity Title:	N/A
Address:	
City:	
State:	
Country:	
Zip Code:	
Phone:	(800) 264-6620

Affil Type Desc:	Identification Signer
Entity Name:	Myrna Allende
Entity Title:	Regulatory Specialist
Address:	
City:	
State:	
Country:	
Zip Code:	
Phone:	

Affil Type Desc:	Parent Corporation
Entity Name:	Verizon Wireless [Southern California]
Entity Title:	
Address:	
City:	
State:	
Country:	
Zip Code:	
Phone:	

Affil Type Desc:	Legal Owner
Entity Name:	Verizon Wireless
Entity Title:	
Address:	15505 Sand Canyon Avenue, MS D-104
City:	Irvine
State:	CA
Country:	United States
Zip Code:	92618
Phone:	(949) 286-7000

Affil Type Desc:	Operator
Entity Name:	Verizon Wireless
Entity Title:	
Address:	
City:	
State:	
Country:	
Zip Code:	
Phone:	(949) 286-7000

Evaluations

Map Key	Number of Records	Direction	Distance (mi/ft)	Elev/Diff (ft)	Site	DB

Eval Date: 9/25/2017
Violations Found: No
Eval General Type: Compliance Evaluation Inspection
Eval Type: Routine done by local agency
Eval Division: San Diego County Department of Env Health
Eval Program: HMRRP
Eval Source: CERS
Eval Notes:

Inspector: Eivaz Chantal Inspection ID:5750957

Eval Date: 9/29/2015
Violations Found: No
Eval General Type: Compliance Evaluation Inspection
Eval Type: Routine done by local agency
Eval Division: San Diego County Department of Env Health
Eval Program: HMRRP
Eval Source: CERS
Eval Notes:

Inspector: Khan Steven Inspection ID:4093011

1050	1 of 132	-	0.00 / 0.00	72.24 / -351	SFPP, LP/KINDER MORGAN 9950 SAN DIEGO MISSION RD, SAN DIEGO, 92108 CA	AST

Total Capacity(Gal): 27479044
CUPA: San Diego
Owner Name: SFPP, LP/KINDER MORGAN
County: San Diego

1050	2 of 132	-	0.00 / 0.00	72.24 / -351	COASTAL TRANSPORT COMPANY INC 9950 SAN DIEGO MISSION RD STE F SAN DIEGO CA 92108	CERS HAZ

Site ID: 20698
Latitude: 32.786990
Longitude: -117.117680

Regulated Programs

EI ID: 10383100
EI Description: Chemical Storage Facilities

EI ID: 10383100
EI Description: Hazardous Waste Generator

Affiliations

Affil Type Desc: Environmental Contact
Entity Name: BRIAN MARTIN
Entity Title:

Address:	9950 San Diego Mission Rd
City:	San Diego
State:	CA
Country:	
Zip Code:	92108
Phone:	(619) 921-1957
Affil Type Desc:	Document Preparer
Entity Name:	Brian Martin
Entity Title:	
Address:	
City:	
State:	
Country:	
Zip Code:	
Phone:	
Affil Type Desc:	Legal Owner
Entity Name:	Coastal Transport Co Inc.
Entity Title:	
Address:	9950 San Diego Mission Rd
City:	San Diego
State:	CA
Country:	United States
Zip Code:	92108
Phone:	(619) 584-1055
Affil Type Desc:	Primary Emergency Contact
Entity Name:	BRIAN MARTIN
Entity Title:	TERMINAL MANAGER
Address:	
City:	
State:	
Country:	
Zip Code:	
Phone:	(619) 921-1957
Affil Type Desc:	Secondary Emergency Contact
Entity Name:	Anthony Harmon
Entity Title:	Assistant Terminal Manager
Address:	
City:	
State:	
Country:	
Zip Code:	
Phone:	(619) 806-6056
Affil Type Desc:	Operator
Entity Name:	COASTAL TRANSPORT COMPANY INC
Entity Title:	
Address:	
City:	

State:
Country:
Zip Code:
Phone: (619) 584-1055

Affil Type Desc: Parent Corporation
Entity Name: COASTAL TRANSPORT COMPANY INC
Entity Title:
Address:
City:
State:
Country:
Zip Code:
Phone:

Affil Type Desc: CUPA District
Entity Name: San Diego County Env Health
Entity Title:
Address: PO Box 129261
City: San Diego
State: CA
Country:
Zip Code: 92112-9261
Phone: (858) 505-6880

Affil Type Desc: Facility Mailing Address
Entity Name: Mailing Address
Entity Title:
Address: 9950 San Diego Mission Rd
City: San Diego
State: CA
Country:
Zip Code: 92108
Phone:

Affil Type Desc: Identification Signer
Entity Name: Brian Martin
Entity Title: Brian Martin
Address:
City:
State:
Country:
Zip Code:
Phone:

Evaluations

Eval Date: 10/26/2015
Violations Found: No
Eval General Type: Compliance Evaluation Inspection
Eval Type: Routine done by local agency

Eval Division: San Diego County Department of Env Health
Eval Program: HW
Eval Source: CERS
Eval Notes:

Inspector: Preece Sharon Inspection ID:4280404

Eval Date: 10/26/2015
Violations Found: Yes
Eval General Type: Compliance Evaluation Inspection
Eval Type: Routine done by local agency
Eval Division: San Diego County Department of Env Health
Eval Program: HMRRP
Eval Source: CERS
Eval Notes:

Inspector: Preece Sharon Inspection ID:4280404

Violations

Violation Date: 10/26/2015
Violation Program: HMRRP
Violation Division: San Diego County Department of Env Health
Violation Source: CERS
Citation: HSC 6.95 25508(a)(1) - California Health and Safety Code, Chapter 6.95, Section(s) 25508(a)(1)
Violation Notes:

Returned to compliance on 12/08/2015.

Violation Description:

Failure to complete and electronically submit a site map with all required content.

1050	3 of 132	-	0.00 / 0.00	72.24 / -351	Kinder Morgan 9950 San Diego Mission Road San Diego CA	CHMIRS

ID: 10-2288
Control No: '10-2288
Year: 2010
Notified Date: 4/10/2010 18:32
Notified Date Time:
County: San Diego County

California Hazardous Material Incident Report System

Contained: Yes
1 Substance: Ground water with possible hydrocarbons
1 Measure: Gal(s)
1 Other: Ground water
1 Quantity: 40
1 Type: OTHER
1 Pipeline:
1 Vessel >= 300 Tons:
2 Substance:
2 Quantity:
3 Vessel >= 300 Tons:
Incident Date: 4/10/2010
Incident Time: 1743
Spill Site: Other
Injuries?: No
No of Injuries:
Fatals?: No
No of Fatals:
Evacs?: No
No of Evacs:

2 Measure:		**Cleanup:**	Contractor
2 Type:		**Site:**	
2 Other:		**Cause:**	Unknown
2 Pipeline:		**Cause Other:**	
2 Vessel >= 300 Tons:		**Dog No:**	
3 Substance:		**Water:**	No
3 Quantity:		**Water Way:**	
3 Measure:		**City:**	San Diego
3 Type:		**County:**	San Diego County
3 Other:		**Zip:**	
3 Pipeline:			

Admin Agency: San Diego County Health Services Department
Notification Area: AA/CUPA,DFG-OSPR,DTSC,RWQCB,US EPA,USFWS
Location: 9950 San Diego Mission Road
Description: A conveyance line apparently ruptured causing the product to spill into the soil. Clean up is underway.

California OES Update

Notify Date: 04/10/2010
Notify Time: 1832
Occurence Date: 04/10/2010
Occurence Time: 1743
Upd Known Impact:
Update Cause:
Pers Notifying Upd Place: Person Notifying Update
Pers Notifying Upd Nme:
Phone No.:
Ext:
Pag Cell:
Fax Notifi List:
Person Notifying Cal Oes Agenc:
Person Reporting Spill Agency:
Op Area:
Unknown Header:
Substance 1:
Qty Amount 1:
Measure 1:
Type 1:
Other 1:
Pipeline 1:
Vessel 1:
Substance 2:
Qty Amount 2:
Measure 2:
Type 2:
Other 2:
Pipeline 2:
Vessel 2:
Substance 3:
Qty Amount 3:

Measure 3:
Type 3:
Other 3:
Pipeline 3:
Vessel 3:
Administering Agency:
Secondary Agency:
Additional Counties:
Additional Admin Agency:
Other Notified:
RWQCB Unit:
Confirmation Request:
Fax Notification List 2:
Administering Agency 2:
Additional Admin Agency 2:
Secondary Agency 2:
Additional Counties 2:
DOG Unit:
RWQCB Unit 2:
Doc URL: https://w3.calema.ca.gov/operational/malhaz.nsf/f1841a103c102734882563e200760c4a/247c0b289bee442d882577020009e762?OpenDocument
Update Description:

04/10/2010 06:48:10 PM - Received NRC report.

Situation Update:

Received NRC report.

Original Description:

California OES Update Quantities

Amount:
Measure: Gal(s)

Main Page Information

On Scene:
Other on Scene:
Other Notified:
Admin Agency: San Diego County Health Services Department
Admin Agency 2:
Additional County:
Document Title: SPILL Report
Creation Date: 04/10/2010 06:32 PM
Received By:
Person Notifying Cal OES:
Phone No:
Ext:
Pag Cell:

Map Key	Number of Records	Direction	Distance (mi/ft)	Elev/Diff (ft)	Site	DB

Type: OTHER
Cause Description for Other:
Amount 1: 40
Amount 2:
Amount 3:
Doc URL: https://w3.calema.ca.gov/operational/malhaz.nsf/f1841a103c102734882563e200760c4a/bf91162872f994b38825770200088284?OpenDocument

---

1050	4 of 132	-	0.00 / 0.00	72.24 / -351	Kinder Morgan 9950 San Diego Mission Rd. San Diego CA	CHMIRS

ID: 05-4008
Control No: 05-4008
Year: 2005
Notified Date: 7/6/200501:27:09 PM
Notified Date Time:
County: San Diego County

California Hazardous Material Incident Report System

Contained: Yes
Substance: Engine Oil
Incident Date: 7/6/200512:00:00 AM
No of Injuries: 0
No of Fatals: 0
No of Evacs: 0
Cleanup: Contractor
Water:
Water Way:
City: San Diego
County: San Diego County
Zip:
Site: Pipe Line
Bbls: 0
Cups: 0
Cuft: 0
Gals: 0.000000
Grams: 0
Lbs: 0
Liters: 0
Oz: 0
Pts: 1
Qts: 0
Sheen: 0
Tons: 0
Unknown: 0
Admin Agency: San Diego County Health Services Dept.
Location: 9950 San Diego Mission Rd.
Description: A loose engine part caused the release.

1050	5 of 132	-	0.00 / 0.00	72.24 / -351	Kinder Morgan 9950 San Diego Mission Road San Diego CA	CHMIRS

ID: 09-6657
Control No: '09-6657
Year: 2009
Notified Date: 10/1/2009 9:40
Notified Date Time:
County: San Diego County

California Hazardous Material Incident Report System

Contained: Yes
1 Substance: Ground Water
1 Measure: Gal(s)
1 Other: water
1 Quantity: 8
1 Type: OTHER
1 Pipeline:
3 Vessel >= 300 Tons:
Incident Date: 10/1/2009
Incident Time: 934
Spill Site: Other
Injuries?:
No of Injuries: 0
Fatals?:

1 Vessel >= 300 Tons:		**No of Fatals:**	0
2 Substance:		**Evacs?:**	
2 Quantity:		**No of Evacs:**	0
2 Measure:		**Cleanup:**	Contractor
2 Type:		**Site:**	
2 Other:		**Cause:**	Mechanical
2 Pipeline:		**Cause Other:**	
2 Vessel >= 300 Tons:		**Dog No:**	
3 Substance:		**Water:**	No
3 Quantity:		**Water Way:**	
3 Measure:		**City:**	San Diego
3 Type:		**County:**	San Diego County
3 Other:		**Zip:**	
3 Pipeline:			

Admin Agency: San Diego County Health Services Department
Notification Area: AA/CUPA,DFG-OSPR,DTSC,RWQCB,US EPA,USFWS
Location: 9950 San Diego Mission Road
Description: The water leaked from a clean out cap on a conveyance line.

California OES Update

Notify Date: 10/01/2009
Notify Time: 940
Occurence Date: 10/01/2009
Occurence Time: 934
Upd Known Impact:
Update Cause:
Pers Notifying Upd Place: Person Notifying Update
Pers Notifying Upd Nme:
Phone No.:
Ext:
Pag Cell:
Fax Notifi List:
Person Notifying Cal Oes Agenc:
Person Reporting Spill Agency:
Op Area:
Unknown Header:
Substance 1:
Qty Amount 1:
Measure 1:
Type 1:
Other 1:
Pipeline 1:
Vessel 1:
Substance 2:
Qty Amount 2:
Measure 2:
Type 2:
Other 2:
Pipeline 2:

Vessel 2:
Substance 3:
Qty Amount 3:
Measure 3:
Type 3:
Other 3:
Pipeline 3:
Vessel 3:
Administering Agency:
Secondary Agency:
Additional Counties:
Additional Admin Agency:
Other Notified:
RWQCB Unit:
Confirmation Request:
Fax Notification List 2:
Administering Agency 2:
Additional Admin Agency 2:
Secondary Agency 2:
Additional Counties 2:
DOG Unit:
RWQCB Unit 2:
Doc URL: https://w3.calema.ca.gov/operational/malhaz.nsf/f1841a103c102734882563e200760c4a/6bf58da7a2cbd6bb88257642005d1d28?OpenDocument
Update Description:

10/01/2009 09:57:03 AM - NRC report # 919409 received.

Situation Update:

NRC report # 919409 received.

Original Description:

California OES Update Quantities

Amount:
Measure: Gal(s)

Main Page Information

On Scene:
Other on Scene:
Other Notified:
Admin Agency: San Diego County Health Services Department
Admin Agency 2:
Additional County:
Document Title: SPILL Report
Creation Date: 10/01/2009 09:40 AM
Received By:
Person Notifying Cal OES:

Map Key	Number of Records	Direction	Distance (mi/ft)	Elev/Diff (ft)	Site	DB

Phone No:
Ext:
Pag Cell:
Type: OTHER
Cause Description for Other:
Amount 1: 8
Amount 2:
Amount 3:
Doc URL: https://w3.calema.ca.gov/operational/malhaz.nsf/f1841a103c102734882563e200760c4a/ecb5234aa5c945b388257642005b9d4b?OpenDocument

---

Map Key	Number of Records	Direction	Distance (mi/ft)	Elev/Diff (ft)	Site	DB
1050	6 of 132	-	0.00 / 0.00	72.24 / -351	Kinder Morgan 9950 San Diego Mission Rd San Diego CA	CHMIRS

ID: 05-5310
Control No: 05-5310
Year: 2005
Notified Date: 9/13/200509:28:27 AM
Notified Date Time:
County: San Diego County

California Hazardous Material Incident Report System

Contained: Yes
Substance: Diesel
Incident Date: 9/13/200512:00:00 AM
No of Injuries: 0
No of Fatals: 0
No of Evacs: 0
Cleanup: Reporting Party
Water:
Water Way:
City: San Diego
County: San Diego County
Zip:
Site: Other
Bbls: 0
Cups: 0
Cuft: 0
Gals: 1
Grams: 0
Lbs: 0
Liters: 0
Oz: 0
Pts: 0
Qts: 0
Sheen: 0
Tons: 0
Unknown: 0
Admin Agency: San Diego County Health Services Dept.
Location: 9950 San Diego Mission Rd
Description: Substance was released from a product hose while draining.

Map Key	Number of Records	Direction	Distance (mi/ft)	Elev/Diff (ft)	Site	DB
1050	7 of 132	-	0.00 / 0.00	72.24 / -351	Kinder Morgan 9950 San Diego Mission Rd San Diego CA	CHMIRS

ID: 07-7642
Control No: '07-7642
Year: 2007
Notified Date: 12/11/2007 11:34
Notified Date Time:
County: San Diego County

California Hazardous Material Incident Report System

Contained: Yes
1 Substance: Ground Water
1 Measure: Gal(s)
1 Other: water
3 Vessel >= 300 Tons:
Incident Date: 12/11/2007
Incident Time: 1115
Spill Site: Other

1 Quantity:	30	**Injuries?:**	
1 Type:	OTHER	**No of Injuries:**	0
1 Pipeline:		**Fatals?:**	
1 Vessel >= 300 Tons:		**No of Fatals:**	0
2 Substance:		**Evacs?:**	
2 Quantity:		**No of Evacs:**	0
2 Measure:		**Cleanup:**	Responsible Party
2 Type:		**Site:**	
2 Other:		**Cause:**	
2 Pipeline:		**Cause Other:**	
2 Vessel >= 300 Tons:		**Dog No:**	
3 Substance:		**Water:**	No
3 Quantity:		**Water Way:**	
3 Measure:		**City:**	San Diego
3 Type:		**County:**	San Diego County
3 Other:		**Zip:**	
3 Pipeline:			

Admin Agency: San Diego County Health Services Dept.
Notification Area: AA/CUPA,DFG-OSPR,DTSC,RWQCB,US EPA,USFWS
Location: 9950 San Diego Mission Rd
Description: A vault drum overfilled and released in the vault. Substance was totally contained within the vault.

California OES Update

Notify Date: 12/11/2007
Notify Time: 1134
Occurence Date: 12/11/2007
Occurence Time:
Upd Known Impact:
Update Cause:
Pers Notifying Upd Place: Person Notifying Update
Pers Notifying Upd Nme:
Phone No.:
Ext:
Pag Cell:
Fax Notifi List:
Person Notifying Cal Oes Agenc:
Person Reporting Spill Agency:
Op Area:
Unknown Header:
Substance 1:
Qty Amount 1:
Measure 1:
Type 1:
Other 1:
Pipeline 1:
Vessel 1:
Substance 2:
Qty Amount 2:
Measure 2:

Type 2:
Other 2:
Pipeline 2:
Vessel 2:
Substance 3:
Qty Amount 3:
Measure 3:
Type 3:
Other 3:
Pipeline 3:
Vessel 3:
Administering Agency:
Secondary Agency:
Additional Counties:
Additional Admin Agency:
Other Notified:
RWQCB Unit:
Confirmation Request:
Fax Notification List 2:
Administering Agency 2:
Additional Admin Agency 2:
Secondary Agency 2:
Additional Counties 2:
DOG Unit:
RWQCB Unit 2:
Doc URL: https://w3.calema.ca.gov/operational/malhaz.nsf/f1841a103c102734882563e200760c4a/8ab0b1dda758e3f8882573ae0072090f?OpenDocument
Update Description:

Situation Update:

NRC report received # 856914

Original Description:

California OES Update Quantities

Amount:
Measure: Gal(s)

Main Page Information

On Scene:
Other on Scene:
Other Notified:
Admin Agency: San Diego County Health Services Dept.
Admin Agency 2:
Additional County:
Document Title: SPILL Report
Creation Date: 12/11/2007 11:34 AM
Received By:

Map Key	Number of Records	Direction	Distance (mi/ft)	Elev/Diff (ft)	Site	DB

Person Notifying Cal OES:
Phone No:
Ext:
Pag Cell:
Type: OTHER
Cause Description for Other:
Amount 1: 30
Amount 2:
Amount 3:
Doc URL: https://w3.calema.ca.gov/operational/malhaz.nsf/f1841a103c102734882563e200760c4a/73dab9f98a586d06882573ae006b91b6?OpenDocument

---

1050	8 of 132	-	0.00 / 0.00	72.24 / -351	Kinder Morgan 9950 San Diego Mission Road San Diego CA	CHMIRS

ID: 05-7301
Control No: 05-7301
Year: 2005
Notified Date: 12/19/200511:28:56 AM
Notified Date Time:
County: San Diego County

California Hazardous Material Incident Report System

Contained: Yes
Substance: Diesel
Incident Date: 12/19/200512:00:00 AM
No of Injuries: 0
No of Fatals: 0
No of Evacs: 0
Cleanup: Responsible Party
Water:
Water Way:
City: San Diego
County: San Diego County
Zip:
Site: Pipe Line
Bbls: 0
Cups: 0
Cuft: 0
Gals: 0.000000
Grams: 0
Lbs: 0
Liters: 0
Oz: 0
Pts: 0
Qts: 0
Sheen: 0
Tons: 0
Unknown: 0
Admin Agency: San Diego County Health Services Dept.
Location: 9950 San Diego Mission Road
Description: Caller advised that he observed a wet spot in the dirt alongside a fuel pipe,

---

1050	9 of 132	-	0.00 / 0.00	72.24 / -351	Kinder Morgan 9950 San Diego Mission Road, Kinder Morgan Tank Farm San Diego CA	CHMIRS

ID: 08-4342
Control No: '08-4342
Year: 2008
Notified Date: 6/19/2008 3:39
Notified Date Time:
County: San Diego County

California Hazardous Material Incident Report System

Contained: Yes
1 Substance: Gasoline
3 Vessel >= 300 Tons:
Incident Date: 6/19/2008

Map Key	Number of Records	Direction	Distance (mi/ft)	Elev/Diff (ft)	Site	DB

1 Measure:	N/A	**Incident Time:**	339
1 Other:		**Spill Site:**	Pipe Line
1 Quantity:	4 x 4 ft.	**Injuries?:**	
1 Type:	PETROLEUM	**No of Injuries:**	0
1 Pipeline:		**Fatals?:**	
1 Vessel >= 300 Tons:		**No of Fatals:**	0
2 Substance:		**Evacs?:**	
2 Quantity:		**No of Evacs:**	0
2 Measure:		**Cleanup:**	Reporting Party
2 Type:		**Site:**	
2 Other:		**Cause:**	
2 Pipeline:		**Cause Other:**	
2 Vessel >= 300 Tons:		**Dog No:**	1
3 Substance:		**Water:**	No
3 Quantity:		**Water Way:**	
3 Measure:		**City:**	San Diego
3 Type:		**County:**	San Diego County
3 Other:		**Zip:**	
3 Pipeline:			

Admin Agency: San Diego County Health Services Dept.
Notification Area: AA/CUPA,DFG-OSPR,DTSC,RWQCB,US EPA,USFWS,DOG
Location: 9950 San Diego Mission Road, Kinder Morgan Tank Farm
Description: A valve on a gasoline manifold had a small leak resulting in product spilling onto gravel.

California OES Update

Notify Date:	06/19/2008
Notify Time:	339
Occurence Date:	06/19/2008
Occurence Time:	
Upd Known Impact:	
Update Cause:	
Pers Notifying Upd Place:	Person Notifying Update
Pers Notifying Upd Nme:	
Phone No.:	
Ext:	
Pag Cell:	
Fax Notifi List:	
Person Notifying Cal Oes Agenc:	
Person Reporting Spill Agency:	
Op Area:	
Unknown Header:	
Substance 1:	
Qty Amount 1:	
Measure 1:	
Type 1:	
Other 1:	
Pipeline 1:	
Vessel 1:	
Substance 2:	

Qty Amount 2:
Measure 2:
Type 2:
Other 2:
Pipeline 2:
Vessel 2:
Substance 3:
Qty Amount 3:
Measure 3:
Type 3:
Other 3:
Pipeline 3:
Vessel 3:
Administering Agency:
Secondary Agency:
Additional Counties:
Additional Admin Agency:
Other Notified:
RWQCB Unit:
Confirmation Request:
Fax Notification List 2:
Administering Agency 2:
Additional Admin Agency 2:
Secondary Agency 2:
Additional Counties 2:
DOG Unit:
RWQCB Unit 2:
Doc URL: https://w3.calema.ca.gov/operational/malhaz.nsf/f1841a103c102734882563e200760c4a/62e5c19118e939248825746d003bbe5a?OpenDocument
Update Description:

Situation Update:

Received NRC report # 874573.

Original Description:

California OES Update Quantities

Amount:
Measure: N/A

Main Page Information

On Scene:
Other on Scene:
Other Notified:
Admin Agency: San Diego County Health Services Dept.
Admin Agency 2:
Additional County:
Document Title: SPILL Report

Map Key	Number of Records	Direction	Distance (mi/ft)	Elev/Diff (ft)	Site	DB

Creation Date: 06/19/2008 03:39 AM
Received By:
Person Notifying Cal OES:
Phone No:
Ext:
Pag Cell:
Type: PETROLEUM
Cause Description for Other:
Amount 1: 4 x 4 ft.
Amount 2:
Amount 3:
Doc URL: https://w3.calema.ca.gov/operational/malhaz.nsf/f1841a103c102734882563e200760c4a/f9f411b090a3fc2e8825746d003a95e2?OpenDocument

---

1050	10 of 132	-	0.00 / 0.00	72.24 / -351	Kinder Morgan 9950 San Diego Mission Road San Diego CA	CHMIRS

ID: 05-6449
Control No: 05-6449
Year: 2005
Notified Date: 11/8/200501:13:44 PM
Notified Date Time:
County: San Diego County

California Hazardous Material Incident Report System

Contained: Unknown
Substance: Tracer
Incident Date: 11/8/200512:00:00 AM
No of Injuries: 0
No of Fatals: 0
No of Evacs: 0
Cleanup: Unknown
Water:
Water Way:
City: San DIego
County: San Diego County
Zip:
Site: Other
Bbls: 0
Cups: 0
Cuft: 0
Gals: 0.000000
Grams: 0
Lbs: 0
Liters: 0
Oz: 0
Pts: 0
Qts: 0
Sheen: 0
Tons: 0
Unknown: 0
Admin Agency: San Diego County Health Services Dept.
Location: 9950 San DIego Mission Road
Description: Potential release of trace amounts. Testing was being conducted and a trace amount was detected. No further information.

1050	11 of 132	-	0.00 / 0.00	72.24 / -351	Kinder Morgan 9950 San Diego Mission Rd San Diego CA	CHMIRS

ID: 05-5846
Control No: 05-5846
Year: 2005
Notified Date: 10/10/200510:46:09 AM
Notified Date Time:
County: San Diego County

California Hazardous Material Incident Report System

Map Key	Number of Records	Direction	Distance (mi/ft)	Elev/Diff (ft)	Site	DB

Contained:	Yes	**Bbls:**	0
Substance:	Ethanol	**Cups:**	0
Incident Date:	10/10/200512:00:00 AM	**Cuft:**	0
No of Injuries:	0	**Gals:**	0.000000
No of Fatals:	0	**Grams:**	0
No of Evacs:	0	**Lbs:**	0
Cleanup:	Reporting Party	**Liters:**	0
Water:		**Oz:**	0
Water Way:		**Pts:**	0
City:	San Diego	**Qts:**	0
County:	San Diego County	**Sheen:**	0
Zip:		**Tons:**	0
Site:	Industrial Plant	**Unknown:**	0

Admin Agency: San Diego County Health Services Dept.
Location: 9950 San Diego Mission Rd
Description: Per caller, a leaking truck caused the release. causing a 1 foot by 1 foot stain.

1050	12 of 132	-	0.00 / 0.00	72.24 / -351	San Diego Gas and Electric 9950 San Diego Mission Road San Diego CA	CHMIRS

ID:	11-3540	**Notified Date:**	6/13/2011 17:32
Control No:	'11-3540	**Notified Date Time:**	
Year:	2011	**County:**	San Diego County

California Hazardous Material Incident Report System

Contained:	Yes	**3 Vessel >= 300 Tons:**	No
1 Substance:	Mineral Oil	**Incident Date:**	6/13/2011
1 Measure:	Gal(s)	**Incident Time:**	1615
1 Other:	non PCB's	**Spill Site:**	Other
1 Quantity:	2	**Injuries?:**	No
1 Type:	PETROLEUM	**No of Injuries:**	
1 Pipeline:		**Fatals?:**	No
1 Vessel >= 300 Tons:	No	**No of Fatals:**	
2 Substance:		**Evacs?:**	No
2 Quantity:		**No of Evacs:**	
2 Measure:		**Cleanup:**	Contractor
2 Type:		**Site:**	
2 Other:		**Cause:**	Mechanical
2 Pipeline:		**Cause Other:**	
2 Vessel >= 300 Tons:	No	**Dog No:**	
3 Substance:		**Water:**	No
3 Quantity:		**Water Way:**	
3 Measure:		**City:**	San Diego
3 Type:		**County:**	San Diego County
3 Other:		**Zip:**	
3 Pipeline:			

Admin Agency: San Diego County Health Services Department
Notification Area: AA/CUPA,DFG-OSPR,DTSC,RWQCB,US EPA,USFWS
Location: 9950 San Diego Mission Road

Map Key	Number of Records	Direction	Distance (mi/ft)	Elev/Diff (ft)	Site	DB

Description: The caller is reporting a small leak in a transformer.

Main Page Information

On Scene:
Other on Scene:
Other Notified:
Admin Agency: San Diego County Health Services Department
Admin Agency 2:
Additional County:
Document Title: SPILL Report
Creation Date: 06/13/2011 05:32 PM
Received By:
Person Notifying Cal OES:
Phone No:
Ext:
Pag Cell:
Type: PETROLEUM
Cause Description for Other:
Amount 1: 2
Amount 2:
Amount 3:
Doc URL: https://w3.calema.ca.gov/operational/malhaz.nsf/f1841a103c102734882563e200760c4a/977db9ff48babfed882578af0002f9bb?OpenDocument

---

1050	13 of 132	-	0.00 / 0.00	72.24 / -351	Kinder Morgan 9950 San Diego Mission Road San Diego CA	CHMIRS

ID: 05-3859
Control No: 05-3859
Year: 2005
Notified Date: 6/29/200504:35:13 AM
Notified Date Time:
County: San Diego County

California Hazardous Material Incident Report System

Contained: Yes
Substance: Diesel Fuel
Incident Date: 6/29/200512:00:00 AM
No of Injuries: 0
No of Fatals: 0
No of Evacs: 0
Cleanup: Reporting Party
Water:
Water Way:
City: San Diego
County: San Diego County
Zip:
Site: Other
Bbls: 0
Cups: 0
Cuft: 0
Gals: 5
Grams: 0
Lbs: 0
Liters: 0
Oz: 0
Pts: 0
Qts: 0
Sheen: 0
Tons: 0
Unknown: 0
Admin Agency: San Diego County Health Services Dept.
Location: 9950 San Diego Mission Road
Description: An "o" ring went bad, filled a bucket up and overflowed. It is inside of a structurally engineered containment area

Map Key	Number of Records	Direction	Distance (mi/ft)	Elev/Diff (ft)	Site	DB
1050	14 of 132	-	0.00 / 0.00	72.24 / -351	Kinder Morgan 9950 San Diego Mission Road San Diego CA	CHMIRS

ID:	06-0435	**Notified Date:**	1/18/2006 9:46
Control No:	'06-0435	**Notified Date Time:**	
Year:	2006	**County:**	San Diego County

California Hazardous Material Incident Report System

Contained:	Yes	**3 Vessel >= 300 Tons:**	
1 Substance:	Gasoline	**Incident Date:**	1/18/2006
1 Measure:	Unknown	**Incident Time:**	940
1 Other:		**Spill Site:**	Pipe Line
1 Quantity:	Unk	**Injuries?:**	
1 Type:	PETROLEUM	**No of Injuries:**	0
1 Pipeline:		**Fatals?:**	
1 Vessel >= 300 Tons:		**No of Fatals:**	0
2 Substance:		**Evacs?:**	
2 Quantity:		**No of Evacs:**	0
2 Measure:		**Cleanup:**	Reporting Party
2 Type:		**Site:**	
2 Other:		**Cause:**	
2 Pipeline:		**Cause Other:**	
2 Vessel >= 300 Tons:		**Dog No:**	
3 Substance:		**Water:**	No
3 Quantity:		**Water Way:**	
3 Measure:		**City:**	San Diego
3 Type:		**County:**	San Diego County
3 Other:		**Zip:**	
3 Pipeline:			

Admin Agency: San Diego County Health Services Dept.
Notification Area: AA/CUPA,DFG-OSPR,DTSC,RWQCB,US EPA,USFWS
Location: 9950 San Diego Mission Road
Description: Caller advised that a trail was discovered, unknown exact amount, however there was a trail that measured 4ft long by 45 inch wide.

California OES Update

Notify Date:	01/18/2006
Notify Time:	946
Occurence Date:	01/18/2006
Occurence Time:	
Upd Known Impact:	
Update Cause:	
Pers Notifying Upd Place:	Person Notifying Update
Pers Notifying Upd Nme:	
Phone No.:	
Ext:	
Pag Cell:	

Fax Notifi List:

Person Notifying Cal Oes Agenc:

Person Reporting Spill Agency:

Op Area:

Unknown Header:

Substance 1:

Qty Amount 1:

Measure 1:

Type 1:

Other 1:

Pipeline 1:

Vessel 1:

Substance 2:

Qty Amount 2:

Measure 2:

Type 2:

Other 2:

Pipeline 2:

Vessel 2:

Substance 3:

Qty Amount 3:

Measure 3:

Type 3:

Other 3:

Pipeline 3:

Vessel 3:

Administering Agency:

Secondary Agency:

Additional Counties:

Additional Admin Agency:

Other Notified:

RWQCB Unit:

Confirmation Request:

Fax Notification List 2:

Administering Agency 2:

Additional Admin Agency 2:

Secondary Agency 2:

Additional Counties 2:

DOG Unit:

RWQCB Unit 2:

Doc URL: https://w3.calema.ca.gov/operational/malhaz.nsf/f1841a103c102734882563e200760c4a/a4685a142f58c6a0882570fa00635153?OpenDocument

Update Description:

Situation Update:

1/18/06 at 1000 hrs., received NRC fax #785550.

Original Description:

California OES Update Quantities

Amount:
Measure: Unknown

Main Page Information

On Scene:
Other on Scene:
Other Notified:
Admin Agency: San Diego County Health Services Dept.
Admin Agency 2:
Additional County:
Document Title: SPILL Report
Creation Date: 01/18/2006 09:46 AM
Received By:
Person Notifying Cal OES:
Phone No:
Ext:
Pag Cell:
Type: PETROLEUM
Cause Description for Other:
Amount 1: Unk
Amount 2:
Amount 3:
Doc URL: https://w3.calema.ca.gov/operational/malhaz.nsf/f1841a103c102734882563e200760c4a/61b393fa8c3a313f882570fa00619d02?OpenDocument

---

1050	15 of 132	-	0.00 / 0.00	72.24 / -351	Kinder Morgan 9950 San Diego Mission Rd. San Diego CA	CHMIRS

ID: 05-3892
Control No: 05-3892
Year: 2005
Notified Date: 6/30/200508:24:19 AM
Notified Date Time:
County: San Diego County

California Hazardous Material Incident Report System

Contained: Yes
Substance: Gasoline
Incident Date: 6/30/200512:00:00 AM
No of Injuries: 0
No of Fatals: 0
No of Evacs: 0
Cleanup: Reporting Party
Water:
Water Way:
City: San Diego
County: San Diego County
Zip:
Site: Pipe Line
Admin Agency: San Diego County Health Services Dept.

Bbls: 0
Cups: 0
Cuft: 0
Gals: 0.000000
Grams: 0
Lbs: 0
Liters: 0
Oz: 0
Pts: 0
Qts: 0
Sheen: 0
Tons: 0
Unknown: 3

Map Key	Number of Records	Direction	Distance (mi/ft)	Elev/Diff (ft)	Site	DB
Location:		9950 San Diego Mission Rd.				
Description:		A 3-foot diameter circle was spilled when a driver overfilled his compartment. This occurred at the tank farm.				
1050	16 of 132	-	0.00 / 0.00	72.24 / -351	Kinder Morgan 9950 San Diego Mission Road San Diego CA	CHMIRS

ID:	07-7047	**Notified Date:**	11/14/2007 17:56
Control No:	'07-7047	**Notified Date Time:**	
Year:	2007	**County:**	San Diego County

California Hazardous Material Incident Report System

Contained:	Yes	**3 Vessel >= 300 Tons:**	
1 Substance:	Diesel	**Incident Date:**	11/14/2007
1 Measure:	Gal(s)	**Incident Time:**	1745
1 Other:		**Spill Site:**	Industrial Plant
1 Quantity:	2	**Injuries?:**	
1 Type:	PETROLEUM	**No of Injuries:**	0
1 Pipeline:		**Fatals?:**	
1 Vessel >= 300 Tons:		**No of Fatals:**	0
2 Substance:		**Evacs?:**	
2 Quantity:		**No of Evacs:**	0
2 Measure:		**Cleanup:**	Reporting Party
2 Type:		**Site:**	
2 Other:		**Cause:**	
2 Pipeline:		**Cause Other:**	
2 Vessel >= 300 Tons:		**Dog No:**	
3 Substance:		**Water:**	No
3 Quantity:		**Water Way:**	
3 Measure:		**City:**	San Diego
3 Type:		**County:**	San Diego County
3 Other:		**Zip:**	
3 Pipeline:			
Admin Agency:	San Diego County Health Services Dept.		
Notification Area:	AA/CUPA,DFG-OSPR,DTSC,RWQCB,US EPA,USFWS		
Location:	9950 San Diego Mission Road		
Description:	During pressure test about 2 gallons spilled from a valve onto gravel.		

California OES Update

Notify Date:	11/14/2007
Notify Time:	1756
Occurence Date:	11/14/2007
Occurence Time:	
Upd Known Impact:	
Update Cause:	
Pers Notifying Upd Place:	Person Notifying Update
Pers Notifying Upd Nme:	
Phone No.:	
Ext:	

Pag Cell:
Fax Notifi List:
Person Notifying Cal Oes Agenc:
Person Reporting Spill Agency:
Op Area:
Unknown Header:
Substance 1:
Qty Amount 1:
Measure 1:
Type 1:
Other 1:
Pipeline 1:
Vessel 1:
Substance 2:
Qty Amount 2:
Measure 2:
Type 2:
Other 2:
Pipeline 2:
Vessel 2:
Substance 3:
Qty Amount 3:
Measure 3:
Type 3:
Other 3:
Pipeline 3:
Vessel 3:
Administering Agency:
Secondary Agency:
Additional Counties:
Additional Admin Agency:
Other Notified:
RWQCB Unit:
Confirmation Request:
Fax Notification List 2:
Administering Agency 2:
Additional Admin Agency 2:
Secondary Agency 2:
Additional Counties 2:
DOG Unit:
RWQCB Unit 2:
Doc URL: https://w3.calema.ca.gov/operational/malhaz.nsf/f1841a103c102734882563e200760c4a/01309e527c119c5f88257394000c10a0?OpenDocument
Update Description:

Situation Update:

11/14/07 1811, Received NRC # 854592.

Original Description:

Map Key	Number of Records	Direction	Distance (mi/ft)	Elev/Diff (ft)	Site	DB

California OES Update Quantities

Amount:
Measure: Gal(s)

Main Page Information

On Scene:
Other on Scene:
Other Notified:
Admin Agency: San Diego County Health Services Dept.
Admin Agency 2:
Additional County:
Document Title: SPILL Report
Creation Date: 11/14/2007 05:56 PM
Received By:
Person Notifying Cal OES:
Phone No:
Ext:
Pag Cell:
Type: PETROLEUM
Cause Description for Other:
Amount 1: 2
Amount 2:
Amount 3:
Doc URL: https://w3.calema.ca.gov/operational/malhaz.nsf/f1841a103c102734882563e200760c4a/b8af1fb3b299a67188257394000aada9?OpenDocument

---

1050	17 of 132	-	0.00 / 0.00	72.24 / -351	Kinder Morgan 9950 San Diego Mission Road San Diego CA	CHMIRS

ID: 06-3446
Control No: '06-3446
Year: 2006
Notified Date: 6/9/2006 15:48
Notified Date Time:
County: San Diego County

California Hazardous Material Incident Report System

Contained: Yes
1 Substance: Gasoline
1 Measure: Gal(s)
1 Other:
1 Quantity: 2.5
1 Type: PETROLEUM
1 Pipeline:
1 Vessel >= 300 Tons:
2 Substance:
2 Quantity:
2 Measure:
2 Type:
2 Other:
3 Vessel >= 300 Tons:
Incident Date: 6/9/2006
Incident Time: 1545
Spill Site: Road
Injuries?:
No of Injuries: 0
Fatals?:
No of Fatals: 0
Evacs?:
No of Evacs: 0
Cleanup: Reporting Party
Site:
Cause:

Map Key	Number of Records	Direction	Distance (mi/ft)	Elev/Diff (ft)	Site	DB

2 Pipeline:		**Cause Other:**	
2 Vessel >= 300 Tons:		**Dog No:**	
3 Substance:		**Water:**	No
3 Quantity:		**Water Way:**	
3 Measure:		**City:**	San Diego
3 Type:		**County:**	San Diego County
3 Other:		**Zip:**	
3 Pipeline:			

Admin Agency: San Diego County Health Services Dept.
Notification Area: AA/CUPA,DFG-OSPR,DTSC,RWQCB,US EPA,USFWS
Location: 9950 San Diego Mission Road
Description: Driver poured gasoline on the ground.

Main Page Information

On Scene:
Other on Scene:
Other Notified:
Admin Agency: San Diego County Health Services Dept.
Admin Agency 2:
Additional County:
Document Title: SPILL Report
Creation Date: 06/09/2006 03:48 PM
Received By:
Person Notifying Cal OES:
Phone No:
Ext:
Pag Cell:
Type: PETROLEUM
Cause Description for Other:
Amount 1: 2.5
Amount 2:
Amount 3:
Doc URL: https://w3.calema.ca.gov/operational/malhaz.nsf/f1841a103c102734882563e200760c4a/03194807e84ca61388257188007d4b43?OpenDocument

---

1050	18 of 132	-	0.00 / 0.00	72.24 / -351	santa fe pacific pipeline 9950 san diego mission dr. san diego CA	CHMIRS

ID:	006087	**Notified Date:**	1/9/1995
Control No:	006087	**Notified Date Time:**	08:25:09 PM
Year:	1995	**County:**	SAN DIEGO

California Hazardous Material Incident Report System

Contained:	YES	**Incident Date:**	1/9/95 1600
Substance:	turbine fuel	**Injuries?:**	NO
Type:	PETROLEUM	**Fatals?:**	NO
Qty:		**Evacs?:**	NO
Other:		**Cleanup:**	santa fe pacific pipeline

Map Key	Number of Records	Direction	Distance (mi/ft)	Elev/Diff (ft)	Site	DB

Measure:		**Site:**	
Amount:	10 - 15 gallons	**City:**	san diego
Water:	YES	**County:**	SAN DIEGO
Water Way:	san diego river creek	**Zip:**	
Location:	9950 san diego mission dr.		
Description:	slow leak during repair of discharge line.		

1050	19 of 132	-	0.00 / 0.00	72.24 / -351	**Kinder Morgan** **9950 San Diego Mission Rd** **San Diego CA**	CHMIRS

ID:	05-6394	**Notified Date:**	11/6/200503:57:39 PM
Control No:	05-6394	**Notified Date Time:**	
Year:	2005	**County:**	San Diego County

California Hazardous Material Incident Report System

Contained:	Yes	**Bbls:**	0
Substance:	Gasoline	**Cups:**	0
Incident Date:	11/6/200512:00:00 AM	**Cuft:**	0
No of Injuries:	0	**Gals:**	0.000000
No of Fatals:	0	**Grams:**	0
No of Evacs:	0	**Lbs:**	0
Cleanup:	Reporting Party	**Liters:**	0
Water:		**Oz:**	0
Water Way:		**Pts:**	0
City:	San Diego	**Qts:**	0
County:	San Diego County	**Sheen:**	0
Zip:		**Tons:**	0
Site:	Other	**Unknown:**	0
Admin Agency:	San Diego County Health Services Dept.		
Location:	9950 San Diego Mission Rd		
Description:	Per caller, a 16 inch stain was discovered on the ground.		

1050	20 of 132	-	0.00 / 0.00	72.24 / -351	**NRC** **9950 San Diego Mission Rd.** **San Diego CA**	CHMIRS

ID:	05-4575	**Notified Date:**	8/3/200510:47:14 AM
Control No:	05-4575	**Notified Date Time:**	
Year:	2005	**County:**	San Diego County

California Hazardous Material Incident Report System

Contained:	Yes	**Bbls:**	0
Substance:	Ethanol	**Cups:**	0
Incident Date:	8/3/200512:00:00 AM	**Cuft:**	0
No of Injuries:	0	**Gals:**	2
No of Fatals:	0	**Grams:**	0
No of Evacs:	0	**Lbs:**	0
Cleanup:	Reporting Party	**Liters:**	0

Map Key	Number of Records	Direction	Distance (mi/ft)	Elev/Diff (ft)	Site	DB

Water:		**Oz:**	0
Water Way:		**Pts:**	0
City:	San Diego	**Qts:**	0
County:	San Diego County	**Sheen:**	0
Zip:		**Tons:**	0
Site:	Pipe Line	**Unknown:**	0

Admin Agency: San Diego County Health Services Dept.
Location: 9950 San Diego Mission Rd.
Description: The release id from a tanker truck with a disconnected hose.

1050	21 of 132	-	0.00 / 0.00	72.24 / -351	Kinder Morgan 9950 San Diego Mission Rd. San Diego CA	CHMIRS

ID:	06-6722	**Notified Date:**	11/13/2006 11:31
Control No:	'06-6722	**Notified Date Time:**	
Year:	2006	**County:**	San Diego County

California Hazardous Material Incident Report System

Contained:	Yes	**3 Vessel >= 300 Tons:**	
1 Substance:	Diesel Fuel	**Incident Date:**	11/13/2006
1 Measure:	Unknown	**Incident Time:**	1125
1 Other:		**Spill Site:**	Other
1 Quantity:	Unk	**Injuries?:**	
1 Type:	PETROLEUM	**No of Injuries:**	0
1 Pipeline:		**Fatals?:**	
1 Vessel >= 300 Tons:		**No of Fatals:**	0
2 Substance:		**Evacs?:**	
2 Quantity:		**No of Evacs:**	0
2 Measure:		**Cleanup:**	Reporting Party
2 Type:		**Site:**	
2 Other:		**Cause:**	
2 Pipeline:		**Cause Other:**	
2 Vessel >= 300 Tons:		**Dog No:**	
3 Substance:		**Water:**	No
3 Quantity:		**Water Way:**	
3 Measure:		**City:**	San Diego
3 Type:		**County:**	San Diego County
3 Other:		**Zip:**	
3 Pipeline:			

Admin Agency: San Diego County Health Services Dept.
Notification Area: AA/CUPA,DFG-OSPR,DTSC,RWQCB,US EPA,USFWS
Location: 9950 San Diego Mission Rd.
Description: Unknown amount released causing a 3 X 5 stain on asphalt. During repair of the loading docks, the substance sprayed onto concrete. Location is a tank farm.

California OES Update

Notify Date: 11/13/2006
Notify Time: 1131

Occurence Date:	11/13/2006
Occurence Time:	
Upd Known Impact:	
Update Cause:	
Pers Notifying Upd Place:	Person Notifying Update
Pers Notifying Upd Nme:	
Phone No.:	
Ext:	
Pag Cell:	
Fax Notifi List:	
Person Notifying Cal Oes Agenc:	
Person Reporting Spill Agency:	
Op Area:	
Unknown Header:	
Substance 1:	
Qty Amount 1:	
Measure 1:	
Type 1:	
Other 1:	
Pipeline 1:	
Vessel 1:	
Substance 2:	
Qty Amount 2:	
Measure 2:	
Type 2:	
Other 2:	
Pipeline 2:	
Vessel 2:	
Substance 3:	
Qty Amount 3:	
Measure 3:	
Type 3:	
Other 3:	
Pipeline 3:	
Vessel 3:	
Administering Agency:	
Secondary Agency:	
Additional Counties:	
Additional Admin Agency:	
Other Notified:	
RWQCB Unit:	
Confirmation Request:	
Fax Notification List 2:	
Administering Agency 2:	
Additional Admin Agency 2:	
Secondary Agency 2:	
Additional Counties 2:	
DOG Unit:	
RWQCB Unit 2:	
Doc URL:	https://w3.calema.ca.gov/operational/malhaz.nsf/f1841a103c102734882563e200760c4a/a2a2bf998acf8e6f88257225006da6d9?OpenDocument
Update Description:	

Map Key	Number of Records	Direction	Distance (mi/ft)	Elev/Diff (ft)	Site	DB

Situation Update:

Report rec'd from NRC, #818036

Original Description:

California OES Update Quantities

Amount:
Measure: Unknown

Main Page Information

On Scene:
Other on Scene:
Other Notified:
Admin Agency: San Diego County Health Services Dept.
Admin Agency 2:
Additional County:
Document Title: SPILL Report
Creation Date: 11/13/2006 11:31 AM
Received By:
Person Notifying Cal OES:
Phone No:
Ext:
Pag Cell:
Type: PETROLEUM
Cause Description for Other:
Amount 1: Unk
Amount 2:
Amount 3:
Doc URL: https://w3.calema.ca.gov/operational/malhaz.nsf/f1841a103c102734882563e200760c4a/d5b202ca342825d788257225006b4add?OpenDocument

---

Map Key	Number of Records	Direction	Distance (mi/ft)	Elev/Diff (ft)	Site	DB
1050	22 of 132	-	0.00 / 0.00	72.24 / -351	Kinder Morgan 9950 San Diego Mission Rd San Diego CA	CHMIRS

ID: 08-1510
Control No: '08-1510
Year: 2008
Notified Date: 2/22/2008 14:09
Notified Date Time:
County: San Diego County

California Hazardous Material Incident Report System

Contained: Yes
1 Substance: Diesel Fuel
1 Measure: Gal(s)
1 Other:
1 Quantity: 20
3 Vessel >= 300 Tons:
Incident Date: 2/22/2008
Incident Time: 1405
Spill Site: Other
Injuries?:

Map Key	Number of Records	Direction	Distance (mi/ft)	Elev/Diff (ft)	Site	DB

1 Type:	PETROLEUM	**No of Injuries:**	0
1 Pipeline:		**Fatals?:**	
1 Vessel >= 300 Tons:		**No of Fatals:**	0
2 Substance:		**Evacs?:**	
2 Quantity:		**No of Evacs:**	0
2 Measure:		**Cleanup:**	Reporting Party
2 Type:		**Site:**	
2 Other:		**Cause:**	
2 Pipeline:		**Cause Other:**	
2 Vessel >= 300 Tons:		**Dog No:**	
3 Substance:		**Water:**	No
3 Quantity:		**Water Way:**	
3 Measure:		**City:**	San Diego
3 Type:		**County:**	San Diego County
3 Other:		**Zip:**	
3 Pipeline:			

Admin Agency: San Diego County Health Services Dept.
Notification Area: AA/CUPA,DFG-OSPR,DTSC,RWQCB,US EPA,USFWS
Location: 9950 San Diego Mission Rd
Description: A breeder valve on a valve cracked open and released substance in an area of 12 by 12.

California OES Update

Notify Date: 02/22/2008
Notify Time: 1409
Occurence Date: 02/22/2008
Occurence Time:
Upd Known Impact:
Update Cause:
Pers Notifying Upd Place: Person Notifying Update
Pers Notifying Upd Nme:
Phone No.:
Ext:
Pag Cell:
Fax Notifi List:
Person Notifying Cal Oes Agenc:
Person Reporting Spill Agency:
Op Area:
Unknown Header:
Substance 1:
Qty Amount 1:
Measure 1:
Type 1:
Other 1:
Pipeline 1:
Vessel 1:
Substance 2:
Qty Amount 2:
Measure 2:
Type 2:

Other 2:
Pipeline 2:
Vessel 2:
Substance 3:
Qty Amount 3:
Measure 3:
Type 3:
Other 3:
Pipeline 3:
Vessel 3:
Administering Agency:
Secondary Agency:
Additional Counties:
Additional Admin Agency:
Other Notified:
RWQCB Unit:
Confirmation Request:
Fax Notification List 2:
Administering Agency 2:
Additional Admin Agency 2:
Secondary Agency 2:
Additional Counties 2:
DOG Unit:
RWQCB Unit 2:
Doc URL: https://w3.calema.ca.gov/operational/malhaz.nsf/f1841a103c102734882563e200760c4a/125937fc752a2d72882573f7007b9aac?OpenDocument
Update Description:

Situation Update:

NRC #863120 received.

Original Description:

California OES Update Quantities

Amount:
Measure: Gal(s)

Main Page Information

On Scene:
Other on Scene:
Other Notified:
Admin Agency: San Diego County Health Services Dept.
Admin Agency 2:
Additional County:
Document Title: SPILL Report
Creation Date: 02/22/2008 02:09 PM
Received By:
Person Notifying Cal OES:

Map Key	Number of Records	Direction	Distance (mi/ft)	Elev/Diff (ft)	Site	DB

Phone No:
Ext:
Pag Cell:
Type: PETROLEUM
Cause Description for Other:
Amount 1: 20
Amount 2:
Amount 3:
Doc URL: https://w3.calema.ca.gov/operational/malhaz.nsf/f1841a103c102734882563e200760c4a/14872c602d0d93ce882573f70079ac87?OpenDocument

---

1050	23 of 132	-	0.00 / 0.00	72.24 / -351	Kinder Morgan Energy 9950 San Diego Mission Rd. San Diego CA	CHMIRS

ID: 05-4110
Control No: 05-4110
Year: 2005
Notified Date: 7/12/200512:39:56 PM
Notified Date Time:
County: San Diego County

California Hazardous Material Incident Report System

Contained: Yes
Substance: Ethanol
Incident Date: 7/12/200512:00:00 AM
No of Injuries: 0
No of Fatals: 0
No of Evacs: 0
Cleanup: Reporting Party
Water:
Water Way:
City: San Diego
County: San Diego County
Zip:
Site: Oil Field
Bbls: 0
Cups: 0
Cuft: 0
Gals: 0.000000
Grams: 0
Lbs: 0
Liters: 0
Oz: 1
Pts: 0
Qts: 0
Sheen: 0
Tons: 0
Unknown: 0
Admin Agency: San Diego County Health Services Dept.
Location: 9950 San Diego Mission Rd.
Description: An off load hose leaked ethanol when it was unhooked.

1050	24 of 132	-	0.00 / 0.00	72.24 / -351	Kinder Morgan 9950 San Diego Mission Rd. San Diego CA	CHMIRS

ID: 05-6248
Control No: 05-6248
Year: 2005
Notified Date: 10/28/200508:57:29 AM
Notified Date Time:
County: San Diego County

California Hazardous Material Incident Report System

Contained: Yes
Substance: Engine Oil
Incident Date: 10/28/200512:00:00 AM
No of Injuries: 0
Bbls: 0
Cups: 0
Cuft: 0
Gals: 0.000000

Map Key	Number of Records	Direction	Distance (mi/ft)	Elev/Diff (ft)	Site	DB

No of Fatals:	0	**Grams:**	0
No of Evacs:	0	**Lbs:**	0
Cleanup:	Contractor	**Liters:**	0
Water:		**Oz:**	0
Water Way:		**Pts:**	0
City:	San Diego	**Qts:**	0
County:	San Diego County	**Sheen:**	3
Zip:		**Tons:**	0
Site:	Pipe Line	**Unknown:**	0

Admin Agency: San Diego County Health Services Dept.
Location: 9950 San Diego Mission Rd.
Description: A 3' circle stain was noticed on the ground, unknown cause, at the fuel facility.

1050	25 of 132	-	0.00 / 0.00	72.24 / -351	**Kinder Morgan** **9950 San Diego Mission Road** **San Diego CA**	CHMIRS

ID:	06-0118	**Notified Date:**	1/4/2006 10:31
Control No:	'06-0118	**Notified Date Time:**	
Year:	2006	**County:**	San Diego County

California Hazardous Material Incident Report System

Contained:	Yes	**3 Vessel >= 300 Tons:**	
1 Substance:	Gasoline	**Incident Date:**	1/4/2006
1 Measure:	Pt.(s)	**Incident Time:**	1026
1 Other:		**Spill Site:**	Road
1 Quantity:	2	**Injuries?:**	
1 Type:	PETROLEUM	**No of Injuries:**	0
1 Pipeline:		**Fatals?:**	
1 Vessel >= 300 Tons:		**No of Fatals:**	0
2 Substance:		**Evacs?:**	
2 Quantity:		**No of Evacs:**	0
2 Measure:		**Cleanup:**	Reporting Party
2 Type:		**Site:**	
2 Other:		**Cause:**	
2 Pipeline:		**Cause Other:**	
2 Vessel >= 300 Tons:		**Dog No:**	
3 Substance:		**Water:**	No
3 Quantity:		**Water Way:**	
3 Measure:		**City:**	San Diego
3 Type:		**County:**	San Diego County
3 Other:		**Zip:**	
3 Pipeline:			

Admin Agency: San Diego County Health Services Dept.
Notification Area: AA/CUPA,DFG-OSPR,DTSC,RWQCB,US EPA,USFWS
Location: 9950 San Diego Mission Road
Description: A valve stuck open on a Company truck.

California OES Update

Notify Date:	01/04/2006
Notify Time:	1031
Occurence Date:	01/04/2006
Occurence Time:	
Upd Known Impact:	
Update Cause:	
Pers Notifying Upd Place:	Person Notifying Update
Pers Notifying Upd Nme:	
Phone No.:	
Ext:	
Pag Cell:	
Fax Notifi List:	
Person Notifying Cal Oes Agenc:	
Person Reporting Spill Agency:	
Op Area:	
Unknown Header:	
Substance 1:	
Qty Amount 1:	
Measure 1:	
Type 1:	
Other 1:	
Pipeline 1:	
Vessel 1:	
Substance 2:	
Qty Amount 2:	
Measure 2:	
Type 2:	
Other 2:	
Pipeline 2:	
Vessel 2:	
Substance 3:	
Qty Amount 3:	
Measure 3:	
Type 3:	
Other 3:	
Pipeline 3:	
Vessel 3:	
Administering Agency:	
Secondary Agency:	
Additional Counties:	
Additional Admin Agency:	
Other Notified:	
RWQCB Unit:	
Confirmation Request:	
Fax Notification List 2:	
Administering Agency 2:	
Additional Admin Agency 2:	
Secondary Agency 2:	
Additional Counties 2:	
DOG Unit:	
RWQCB Unit 2:	

Map Key	Number of Records	Direction	Distance (mi/ft)	Elev/Diff (ft)	Site	DB

Doc URL: https://w3.calema.ca.gov/operational/malhaz.nsf/f1841a103c102734882563e200760c4a/5528574e6fb71a0d882570ec0066bd41?OpenDocument

Update Description:

Situation Update:

NRC report #784245 received by the CSWC.

Original Description:

California OES Update Quantities

Amount:
Measure: Pt.(s)

Main Page Information

On Scene:
Other on Scene:
Other Notified:
Admin Agency: San Diego County Health Services Dept.
Admin Agency 2:
Additional County:
Document Title: SPILL Report
Creation Date: 01/04/2006 10:31 AM
Received By:
Person Notifying Cal OES:
Phone No:
Ext:
Pag Cell:
Type: PETROLEUM
Cause Description for Other:
Amount 1: 2
Amount 2:
Amount 3:
Doc URL: https://w3.calema.ca.gov/operational/malhaz.nsf/f1841a103c102734882563e200760c4a/d3ad0c7c520beb8b882570ec0065c00b?OpenDocument

---

Map Key	Number of Records	Direction	Distance (mi/ft)	Elev/Diff (ft)	Site	DB
1050	26 of 132	-	0.00 / 0.00	72.24 / -351	SFPP LP (MISSION VALLEY TERMINAL) 9950 SAN DIEGO MISSION RD SAN DIEGO CA 92108	CERS TANK

Site ID: 401968
Latitude: 32.786985
Longitude: -117.117679

Regulated Programs

EI ID: 10152833 **EI Description:** Aboveground Petroleum Storage

EI ID:	10152833	***EI Description:***	Underground Storage Tank
EI ID:	10152833	***EI Description:***	RCRA LQ HW Generator
EI ID:	10152833	***EI Description:***	Hazardous Waste Generator
EI ID:	10152833	***EI Description:***	Chemical Storage Facilities

Affiliations

Affil Type Desc:	Document Preparer
Entity Name:	Karina Hankins
Entity Title:	
Address:	
City:	
State:	
Country:	
Zip Code:	
Phone:	

Affil Type Desc:	UST Permit Applicant
Entity Name:	KARINA HANKINS
Entity Title:	Sr. EHS Specialist
Address:	
City:	
State:	
Country:	
Zip Code:	
Phone:	(714) 560-4887

Affil Type Desc:	UST Tank Operator
Entity Name:	SFPP, L.P.
Entity Title:	
Address:	9950 SAN DIEGO MISSION RD.
City:	SAN DIEGO
State:	CA
Country:	United States
Zip Code:	92108
Phone:	(619) 283-6511

Affil Type Desc:	Legal Owner
Entity Name:	SFPP, L.P.
Entity Title:	
Address:	1100 TOWN AND COUNTRY RD
City:	ORANGE
State:	CA
Country:	United States
Zip Code:	92868
Phone:	(714) 560-4873

Affil Type Desc:	Facility Mailing Address

Entity Name:	Mailing Address
Entity Title:	
Address:	1100 TOWN & COUNTRY RD, Suite 700
City:	ORANGE
State:	CA
Country:	
Zip Code:	92868
Phone:	

Affil Type Desc:	Identification Signer
Entity Name:	Karina Hankins
Entity Title:	Sr. Permitting Compliance Specialist
Address:	
City:	
State:	
Country:	
Zip Code:	
Phone:	

Affil Type Desc:	Operator
Entity Name:	SFPP, L.P.
Entity Title:	
Address:	
City:	
State:	
Country:	
Zip Code:	
Phone:	(619) 283-6511

Affil Type Desc:	Environmental Contact
Entity Name:	Karina Hankins
Entity Title:	
Address:	1100 TOWN AND COUNTRY RD, Suite 700
City:	ORANGE
State:	CA
Country:	
Zip Code:	92868
Phone:	(714) 560-4887

Affil Type Desc:	Parent Corporation
Entity Name:	SFPP LP (MISSION VALLEY TERMINAL)
Entity Title:	
Address:	
City:	
State:	
Country:	
Zip Code:	
Phone:	

Affil Type Desc:	UST Property Owner Name
Entity Name:	SFPP, L.P.
Entity Title:	

Address:	1100 TOWN AND COUNTRY RD
City:	ORANGE
State:	CA
Country:	United States
Zip Code:	92868
Phone:	(714) 560-4873
Affil Type Desc:	CUPA District
Entity Name:	San Diego County Env Health
Entity Title:	
Address:	PO Box 129261
City:	San Diego
State:	CA
Country:	
Zip Code:	92112-9261
Phone:	(858) 505-6880
Affil Type Desc:	Primary Emergency Contact
Entity Name:	FRANK LUERA
Entity Title:	AREA MANAGER
Address:	
City:	
State:	
Country:	
Zip Code:	
Phone:	(619) 778-5215
Affil Type Desc:	Secondary Emergency Contact
Entity Name:	Mario Ramirez
Entity Title:	OPERATIONS MANAGER
Address:	
City:	
State:	
Country:	
Zip Code:	
Phone:	(310) 427-0249
Affil Type Desc:	UST Tank Owner
Entity Name:	SFPP, L.P.
Entity Title:	
Address:	9950 SAN DIEGO MISSION RD.
City:	SAN DIEGO
State:	CA
Country:	United States
Zip Code:	92108
Phone:	(619) 283-6511

Evaluations

Eval Date:	10/14/2016
Violations Found:	No

Eval General Type: Compliance Evaluation Inspection
Eval Type: Routine done by local agency
Eval Division: San Diego County Department of Env Health
Eval Program: UST
Eval Source: CERS
Eval Notes:

Inspector: McLernon Benjamin Inspection ID:5511627

Eval Date: 10/18/2013
Violations Found: No
Eval General Type: Compliance Evaluation Inspection
Eval Type: Routine done by local agency
Eval Division: San Diego County Department of Env Health
Eval Program: APSA
Eval Source: CERS
Eval Notes:

Inspector: Griffith Gary Inspection ID:4094938

Eval Date: 10/18/2013
Violations Found: No
Eval General Type: Compliance Evaluation Inspection
Eval Type: Routine done by local agency
Eval Division: San Diego County Department of Env Health
Eval Program: UST
Eval Source: CERS
Eval Notes:

Inspector: Griffith Gary Inspection ID:4094938

Eval Date: 10/14/2016
Violations Found: No
Eval General Type: Compliance Evaluation Inspection
Eval Type: Routine done by local agency
Eval Division: San Diego County Department of Env Health
Eval Program: HW
Eval Source: CERS
Eval Notes:

Inspector: McLernon Benjamin Inspection ID:5511627

Eval Date: 10/17/2014
Violations Found: No
Eval General Type: Compliance Evaluation Inspection
Eval Type: Routine done by local agency
Eval Division: San Diego County Department of Env Health
Eval Program: UST
Eval Source: CERS
Eval Notes:

Inspector: Griffith Gary Inspection ID:5140195

Eval Date: 5/13/2008
Violations Found: Yes
Eval General Type: Compliance Evaluation Inspection
Eval Type: Routine done by local agency
Eval Division: San Diego County Department of Env Health
Eval Program: HWLQG
Eval Source: CERS
Eval Notes:

Inspector Name: Matt Trainor

Eval Date: 10/17/2014
Violations Found: No
Eval General Type: Compliance Evaluation Inspection
Eval Type: Routine done by local agency
Eval Division: San Diego County Department of Env Health
Eval Program: APSA
Eval Source: CERS
Eval Notes:

Inspector: Griffith Gary Inspection ID:5140195

Eval Date: 10/17/2014
Violations Found: No
Eval General Type: Compliance Evaluation Inspection
Eval Type: Routine done by local agency
Eval Division: San Diego County Department of Env Health
Eval Program: HW
Eval Source: CERS
Eval Notes:

Inspector: Griffith Gary Inspection ID:5140195

Eval Date: 10/18/2013
Violations Found: No
Eval General Type: Compliance Evaluation Inspection
Eval Type: Routine done by local agency
Eval Division: San Diego County Department of Env Health
Eval Program: HWLQG
Eval Source: CERS
Eval Notes:

Inspector: Griffith Gary Inspection ID:4094938

Eval Date: 10/14/2016
Violations Found: No
Eval General Type: Compliance Evaluation Inspection
Eval Type: Routine done by local agency

Eval Division: San Diego County Department of Env Health
Eval Program: APSA
Eval Source: CERS
Eval Notes:

Inspector: McLernon Benjamin Inspection ID:5511627

Eval Date: 10/16/2015
Violations Found: No
Eval General Type: Compliance Evaluation Inspection
Eval Type: Routine done by local agency
Eval Division: San Diego County Department of Env Health
Eval Program: HMRRP
Eval Source: CERS
Eval Notes:

Inspector: McLernon Benjamin Inspection ID:5170292

Eval Date: 10/16/2015
Violations Found: No
Eval General Type: Compliance Evaluation Inspection
Eval Type: Routine done by local agency
Eval Division: San Diego County Department of Env Health
Eval Program: HW
Eval Source: CERS
Eval Notes:

Inspector: McLernon Benjamin Inspection ID:5170292

Eval Date: 10/18/2013
Violations Found: No
Eval General Type: Compliance Evaluation Inspection
Eval Type: Routine done by local agency
Eval Division: San Diego County Department of Env Health
Eval Program: HMRRP
Eval Source: CERS
Eval Notes:

Inspector: Griffith Gary Inspection ID:4094938

Eval Date: 10/18/2013
Violations Found: No
Eval General Type: Compliance Evaluation Inspection
Eval Type: Routine done by local agency
Eval Division: San Diego County Department of Env Health
Eval Program: HW
Eval Source: CERS
Eval Notes:

Inspector: Griffith Gary Inspection ID:4094938

Eval Date: 11/20/2009
Violations Found: Yes
Eval General Type: Compliance Evaluation Inspection
Eval Type: Routine done by local agency
Eval Division: San Diego County Department of Env Health
Eval Program: HWLQG
Eval Source: CERS
Eval Notes:

Inspector Name: San Diego County; Determination of RCRA LQG status was based on a download of sites registered as RCRA LQGs on the USEPA website. Military bases in San Diego County registered under a primary EPA number but each command or unit permitted and inspected as a seperate enity b

Eval Date: 10/16/2015
Violations Found: No
Eval General Type: Compliance Evaluation Inspection
Eval Type: Routine done by local agency
Eval Division: San Diego County Department of Env Health
Eval Program: APSA
Eval Source: CERS
Eval Notes:

Inspector: McLernon Benjamin Inspection ID:5170292

Eval Date: 10/14/2016
Violations Found: No
Eval General Type: Compliance Evaluation Inspection
Eval Type: Routine done by local agency
Eval Division: San Diego County Department of Env Health
Eval Program: HMRRP
Eval Source: CERS
Eval Notes:

Inspector: McLernon Benjamin Inspection ID:5511627

Eval Date: 10/17/2014
Violations Found: No
Eval General Type: Compliance Evaluation Inspection
Eval Type: Routine done by local agency
Eval Division: San Diego County Department of Env Health
Eval Program: HMRRP
Eval Source: CERS
Eval Notes:

Inspector: Griffith Gary Inspection ID:5140195

Eval Date: 10/17/2014
Violations Found: No
Eval General Type: Compliance Evaluation Inspection
Eval Type: Routine done by local agency

Eval Division: San Diego County Department of Env Health
Eval Program: HWLQG
Eval Source: CERS
Eval Notes:

Inspector: Griffith Gary Inspection ID:5140195

Violations

Violation Date: 11/20/2009 ***Violation Program:*** HWLQG
Violation Division: San Diego County Department of Env Health ***Violation Source:*** CERS
Citation: HSC 6.67 Multiple Sections - California Health and Safety Code, Chapter 6.67, Section(s) Multiple Sections
Violation Notes:

Returned to compliance on 02/16/2010.

Violation Description:

RCRA Large Quantity Generator Program - Administration/Documentation - General

Violations

Violation Date: 5/13/2008 ***Violation Program:*** HWLQG
Violation Division: San Diego County Department of Env Health ***Violation Source:*** CERS
Citation: HSC 6.67 Multiple Sections - California Health and Safety Code, Chapter 6.67, Section(s) Multiple Sections
Violation Notes:

Violation Description:

RCRA Large Quantity Generator Program - Administration/Documentation - General

Enforcements

Enf Action Date: 5/15/2008 ***Enf Action Program:*** HWLQG
Enf Action Type: AEO - Unified Program ***Enf Action Source:*** CERS
Enf Action Division: San Diego County Department of Env Health
Enf Action Description: Administrative Enforcement Order Based on the Unified Program Statute
Enf Action Notes:

AEO initiated on 5/15/2007.

Enf Action Date: 11/20/2009 ***Enf Action Program:*** HWLQG
Enf Action Type: Notice of Violation (Unified Program) ***Enf Action Source:*** CERS
Enf Action Division: San Diego County Department of Env Health
Enf Action Description: Notice of Violation Issued by the Inspector at the Time of Inspection
Enf Action Notes:

1050	***27 of 132***	***-***	***0.00 / 0.00***	***72.24 / -351***	***S D PIPELINE COMPANY 9950 SAN DIEGO MISSION***	***EMISSIONS***

Map Key	Number of Records	Direction	Distance (mi/ft)	Elev/Diff (ft)	Site	DB
					SAN DIEGO CA 92108	
1050	28 of 132	-	0.00 / 0.00	72.24 / -351	SHELL 9950 SAN DIEGO MISSION RD. SAN DIEGO CA 92108	EMISSIONS

1990 Criteria Data

Facility ID:	1069	**CERR Code:**	
Facility SIC Code:	5171	**TOGT:**	15.5
CO:	37	**ROGT:**	15.27
Air Basin:	SD	**COT:**	
District:	SD	**NOXT:**	
COID:	SD	**SOXT:**	
DISN:	SAN DIEGO COUNTY APCD	**PMT:**	
CHAPIS:		**PM10T:**	

1990 Toxic Data

Facility ID:	1069	**COID:**	SD
Facility SIC Code:	5171	**DISN:**	SAN DIEGO COUNTY APCD
CO:	37	**CHAPIS:**	
Air Basin:	SD	**CERR Code:**	
District:	SD		
TS:			
Health Risk Asmt:			
Non-Cancer Chronic Haz Ind:			
Non-Cancer Acute Haz Ind:			

1993 Criteria Data

Facility ID:	1069	**CERR Code:**	
Facility SIC Code:	5171	**TOGT:**	15.5
CO:	37	**ROGT:**	15.27
Air Basin:	SD	**COT:**	
District:	SD	**NOXT:**	
COID:	SD	**SOXT:**	
DISN:	SAN DIEGO COUNTY APCD	**PMT:**	
CHAPIS:		**PM10T:**	

1993 Toxic Data

Facility ID:	1069	**COID:**	SD
Facility SIC Code:	5171	**DISN:**	SAN DIEGO COUNTY APCD
CO:	37	**CHAPIS:**	
Air Basin:	SD	**CERR Code:**	
District:	SD		
TS:			

Health Risk Asmt:
Non-Cancer Chronic Haz Ind:
Non-Cancer Acute Haz Ind:

1995 Criteria Data

Facility ID:	1069	**CERR Code:**	
Facility SIC Code:	5171	**TOGT:**	15.5
CO:	37	**ROGT:**	15.27
Air Basin:	SD	**COT:**	
District:	SD	**NOXT:**	
COID:	SD	**SOXT:**	
DISN:	SAN DIEGO COUNTY APCD	**PMT:**	
CHAPIS:		**PM10T:**	

1995 Toxic Data

Facility ID:	1069	**COID:**	SD
Facility SIC Code:	5171	**DISN:**	SAN DIEGO COUNTY APCD
CO:	37	**CHAPIS:**	
Air Basin:	SD	**CERR Code:**	
District:	SD		

TS:
Health Risk Asmt:
Non-Cancer Chronic Haz Ind:
Non-Cancer Acute Haz Ind:

1996 Criteria Data

Facility ID:	1069	**CERR Code:**	
Facility SIC Code:	5171	**TOGT:**	15.5
CO:	37	**ROGT:**	15.27
Air Basin:	SD	**COT:**	
District:	SD	**NOXT:**	
COID:	SD	**SOXT:**	
DISN:	SAN DIEGO COUNTY APCD	**PMT:**	
CHAPIS:		**PM10T:**	

1996 Toxic Data

Facility ID:	1069	**COID:**	SD
Facility SIC Code:	5171	**DISN:**	SAN DIEGO COUNTY APCD
CO:	37	**CHAPIS:**	
Air Basin:	SD	**CERR Code:**	
District:	SD		

TS:
Health Risk Asmt: 3.3
Non-Cancer Chronic Haz Ind: 0
Non-Cancer Acute Haz Ind: 0

Map Key	Number of Records	Direction	Distance (mi/ft)	Elev/Diff (ft)	Site	DB
1050	29 of 132	-	0.00 / 0.00	72.24 / -351	SHELL OIL COMPANY - AT SFPP 9950 SAN DIEGO MISSION RD SAN DIEGO CA 92108	EMISSIONS

1997 Criteria Data

Facility ID:	1069	**CERR Code:**	
Facility SIC Code:	5171	**TOGT:**	20.68917667770527
CO:	37	**ROGT:**	20.68917667770527
Air Basin:	SD	**COT:**	
District:	SD	**NOXT:**	
COID:	SD	**SOXT:**	
DISN:	SAN DIEGO COUNTY APCD	**PMT:**	
CHAPIS:		**PM10T:**	

1997 Toxic Data

Facility ID:	1069	**COID:**	SD
Facility SIC Code:	5171	**DISN:**	SAN DIEGO COUNTY APCD
CO:	37	**CHAPIS:**	
Air Basin:	SD	**CERR Code:**	
District:	SD		
TS:			
Health Risk Asmt:	3.3		
Non-Cancer Chronic Haz Ind:	0		
Non-Cancer Acute Haz Ind:	0		

1998 Criteria Data

Facility ID:	1069	**CERR Code:**	
Facility SIC Code:	5171	**TOGT:**	8.71168672931983
CO:	37	**ROGT:**	8.71168672931983
Air Basin:	SD	**COT:**	
District:	SD	**NOXT:**	
COID:	SD	**SOXT:**	
DISN:	SAN DIEGO COUNTY APCD	**PMT:**	
CHAPIS:		**PM10T:**	

1998 Toxic Data

Facility ID:	1069	**COID:**	SD
Facility SIC Code:	5171	**DISN:**	SAN DIEGO COUNTY APCD
CO:	37	**CHAPIS:**	
Air Basin:	SD	**CERR Code:**	
District:	SD		
TS:			
Health Risk Asmt:	8		
Non-Cancer Chronic Haz Ind:	.02		

Map Key	Number of Records	Direction	Distance (mi/ft)	Elev/Diff (ft)	Site	DB
Non-Cancer Acute Haz Ind:	0					
1050	30 of 132	-	0.00 / 0.00	72.24 / -351	S. PACIFIC PIPE LINES PTNRS 9950 SAN DIEGO MISSION RD SAN DIEGO CA 92108	EMISSIONS

1990 Criteria Data

Facility ID:	91	**CERR Code:**	
Facility SIC Code:	5171	**TOGT:**	41.1
CO:	37	**ROGT:**	40.456
Air Basin:	SD	**COT:**	
District:	SD	**NOXT:**	
COID:	SD	**SOXT:**	
DISN:	SAN DIEGO COUNTY APCD	**PMT:**	
CHAPIS:		**PM10T:**	

1990 Toxic Data

Facility ID:	91	**COID:**	SD
Facility SIC Code:	5171	**DISN:**	SAN DIEGO COUNTY APCD
CO:	37	**CHAPIS:**	
Air Basin:	SD	**CERR Code:**	
District:	SD		
TS:			
Health Risk Asmt:			
Non-Cancer Chronic Haz Ind:			
Non-Cancer Acute Haz Ind:			

1993 Criteria Data

Facility ID:	91	**CERR Code:**	
Facility SIC Code:	5171	**TOGT:**	36.2
CO:	37	**ROGT:**	35.6135
Air Basin:	SD	**COT:**	
District:	SD	**NOXT:**	
COID:	SD	**SOXT:**	
DISN:	SAN DIEGO COUNTY APCD	**PMT:**	
CHAPIS:		**PM10T:**	

1993 Toxic Data

Facility ID:	91	**COID:**	SD
Facility SIC Code:	5171	**DISN:**	SAN DIEGO COUNTY APCD
CO:	37	**CHAPIS:**	
Air Basin:	SD	**CERR Code:**	
District:	SD		
TS:			
Health Risk Asmt:			

Non-Cancer Chronic Haz Ind:
Non-Cancer Acute Haz Ind:

1995 Criteria Data

Facility ID:	91	***CERR Code:***	
Facility SIC Code:	5171	***TOGT:***	36.2
CO:	37	***ROGT:***	35.6135
Air Basin:	SD	***COT:***	
District:	SD	***NOXT:***	
COID:	SD	***SOXT:***	
DISN:	SAN DIEGO COUNTY APCD	***PMT:***	
CHAPIS:		***PM10T:***	

1995 Toxic Data

Facility ID:	91	***COID:***	SD
Facility SIC Code:	5171	***DISN:***	SAN DIEGO COUNTY APCD
CO:	37	***CHAPIS:***	
Air Basin:	SD	***CERR Code:***	
District:	SD		

TS:
Health Risk Asmt:
Non-Cancer Chronic Haz Ind:
Non-Cancer Acute Haz Ind:

1996 Criteria Data

Facility ID:	91	***CERR Code:***	
Facility SIC Code:	5171	***TOGT:***	36.2
CO:	37	***ROGT:***	35.6135
Air Basin:	SD	***COT:***	
District:	SD	***NOXT:***	
COID:	SD	***SOXT:***	
DISN:	SAN DIEGO COUNTY APCD	***PMT:***	
CHAPIS:		***PM10T:***	

1996 Toxic Data

Facility ID:	91	***COID:***	SD
Facility SIC Code:	5171	***DISN:***	SAN DIEGO COUNTY APCD
CO:	37	***CHAPIS:***	
Air Basin:	SD	***CERR Code:***	
District:	SD		

TS:
Health Risk Asmt:
Non-Cancer Chronic Haz Ind:
Non-Cancer Acute Haz Ind:

Map Key	Number of Records	Direction	Distance (mi/ft)	Elev/Diff (ft)	Site	DB
1050	31 of 132	-	0.00 / 0.00	72.24 / -351	MOBIL OIL CORP 9950 SAN DIEGO MISSION RD SAN DIEGO CA 92108	EMISSIONS

1990 Criteria Data

Facility ID:	2633	***CERR Code:***	
Facility SIC Code:	5171	***TOGT:***	16
CO:	37	***ROGT:***	15.609
Air Basin:	SD	***COT:***	0
District:	SD	***NOXT:***	0
COID:	SD	***SOXT:***	0
DISN:	SAN DIEGO COUNTY APCD	***PMT:***	
CHAPIS:		***PM10T:***	

1990 Toxic Data

Facility ID:	2633	***COID:***	SD
Facility SIC Code:	5171	***DISN:***	SAN DIEGO COUNTY APCD
CO:	37	***CHAPIS:***	
Air Basin:	SD	***CERR Code:***	
District:	SD		
TS:			
Health Risk Asmt:			
Non-Cancer Chronic Haz Ind:			
Non-Cancer Acute Haz Ind:			

1993 Criteria Data

Facility ID:	2633	***CERR Code:***	
Facility SIC Code:	5171	***TOGT:***	14.4
CO:	37	***ROGT:***	14.239
Air Basin:	SD	***COT:***	
District:	SD	***NOXT:***	
COID:	SD	***SOXT:***	
DISN:	SAN DIEGO COUNTY APCD	***PMT:***	
CHAPIS:		***PM10T:***	

1993 Toxic Data

Facility ID:	2633	***COID:***	SD
Facility SIC Code:	5171	***DISN:***	SAN DIEGO COUNTY APCD
CO:	37	***CHAPIS:***	
Air Basin:	SD	***CERR Code:***	
District:	SD		
TS:			
Health Risk Asmt:			
Non-Cancer Chronic Haz Ind:			
Non-Cancer Acute Haz Ind:			

1995 Criteria Data

Facility ID:	2633	***CERR Code:***	
Facility SIC Code:	5171	***TOGT:***	14.4
CO:	37	***ROGT:***	14.239
Air Basin:	SD	***COT:***	
District:	SD	***NOXT:***	
COID:	SD	***SOXT:***	
DISN:	SAN DIEGO COUNTY APCD	***PMT:***	
CHAPIS:		***PM10T:***	

1995 Toxic Data

Facility ID:	2633	***COID:***	SD
Facility SIC Code:	5171	***DISN:***	SAN DIEGO COUNTY APCD
CO:	37	***CHAPIS:***	
Air Basin:	SD	***CERR Code:***	
District:	SD		
TS:			
Health Risk Asmt:			
Non-Cancer Chronic Haz Ind:			
Non-Cancer Acute Haz Ind:			

1996 Criteria Data

Facility ID:	2633	***CERR Code:***	
Facility SIC Code:	5171	***TOGT:***	14.4
CO:	37	***ROGT:***	14.239
Air Basin:	SD	***COT:***	
District:	SD	***NOXT:***	
COID:	SD	***SOXT:***	
DISN:	SAN DIEGO COUNTY APCD	***PMT:***	
CHAPIS:		***PM10T:***	

1996 Toxic Data

Facility ID:	2633	***COID:***	SD
Facility SIC Code:	5171	***DISN:***	SAN DIEGO COUNTY APCD
CO:	37	***CHAPIS:***	
Air Basin:	SD	***CERR Code:***	
District:	SD		
TS:			
Health Risk Asmt:			
Non-Cancer Chronic Haz Ind:			
Non-Cancer Acute Haz Ind:			

1997 Criteria Data

Map Key	Number of Records	Direction	Distance (mi/ft)	Elev/Diff (ft)	Site	DB

Facility ID:	2633	**CERR Code:**	
Facility SIC Code:	5171	**TOGT:**	14.4
CO:	37	**ROGT:**	14.239
Air Basin:	SD	**COT:**	
District:	SD	**NOXT:**	
COID:	SD	**SOXT:**	
DISN:	SAN DIEGO COUNTY APCD	**PMT:**	
CHAPIS:		**PM10T:**	

1997 Toxic Data

Facility ID:	2633	**COID:**	SD
Facility SIC Code:	5171	**DISN:**	SAN DIEGO COUNTY APCD
CO:	37	**CHAPIS:**	
Air Basin:	SD	**CERR Code:**	
District:	SD		
TS:			
Health Risk Asmt:			
Non-Cancer Chronic Haz Ind:			
Non-Cancer Acute Haz Ind:			

Map Key	Number of Records	Direction	Distance (mi/ft)	Elev/Diff (ft)	Site	DB
1050	32 of 132	-	0.00 / 0.00	72.24 / -351	MOBIL CO SFPP LP 9950 SAN DIEGO MISSION RD SAN DIEGO CA 92108	EMISSIONS

2004 Criteria Data

Facility ID:	91	**CERR Code:**	
Facility SIC Code:	5171	**TOGT:**	49.09
CO:	37	**ROGT:**	49.09
Air Basin:	SD	**COT:**	2.12
District:	SD	**NOXT:**	7.04
COID:	SD	**SOXT:**	
DISN:	SAN DIEGO COUNTY APCD	**PMT:**	
CHAPIS:	Y	**PM10T:**	

2004 Toxic Data

Facility ID:	91	**COID:**	SD
Facility SIC Code:	5171	**DISN:**	SAN DIEGO COUNTY APCD
CO:	37	**CHAPIS:**	Y
Air Basin:	SD	**CERR Code:**	
District:	SD		
TS:			
Health Risk Asmt:			
Non-Cancer Chronic Haz Ind:			
Non-Cancer Acute Haz Ind:			

2005 Criteria Data

Facility ID:	91	***CERR Code:***	
Facility SIC Code:	5171	***TOGT:***	49.09
CO:	37	***ROGT:***	49.09
Air Basin:	SD	***COT:***	2.12
District:	SD	***NOXT:***	7.04
COID:	SD	***SOXT:***	
DISN:	SAN DIEGO COUNTY APCD	***PMT:***	
CHAPIS:	Y	***PM10T:***	

2005 Toxic Data

Facility ID:	91	***COID:***	SD
Facility SIC Code:	5171	***DISN:***	SAN DIEGO COUNTY APCD
CO:	37	***CHAPIS:***	Y
Air Basin:	SD	***CERR Code:***	
District:	SD		
TS:			
Health Risk Asmt:			
Non-Cancer Chronic Haz Ind:			
Non-Cancer Acute Haz Ind:			

2006 Criteria Data

Facility ID:	91	***CERR Code:***	
Facility SIC Code:	5171	***TOGT:***	41.540927311
CO:	37	***ROGT:***	41.540927311
Air Basin:	SD	***COT:***	2.01
District:	SD	***NOXT:***	5.12
COID:	SD	***SOXT:***	
DISN:	SAN DIEGO COUNTY APCD	***PMT:***	
CHAPIS:	Y	***PM10T:***	

2006 Toxic Data

Facility ID:	91	***COID:***	SD
Facility SIC Code:	5171	***DISN:***	SAN DIEGO COUNTY APCD
CO:	37	***CHAPIS:***	Y
Air Basin:	SD	***CERR Code:***	
District:	SD		
TS:			
Health Risk Asmt:			
Non-Cancer Chronic Haz Ind:			
Non-Cancer Acute Haz Ind:			

2007 Criteria Data

Facility ID:	91	***CERR Code:***	

Facility SIC Code:	5171	**TOGT:**	45.11
CO:	37	**ROGT:**	45.11
Air Basin:	SD	**COT:**	5.45
District:	SD	**NOXT:**	4.05
COID:	SD	**SOXT:**	
DISN:	SAN DIEGO COUNTY APCD	**PMT:**	
CHAPIS:		**PM10T:**	

2007 Toxic Data

Facility ID:	91	**COID:**	SD
Facility SIC Code:	5171	**DISN:**	SAN DIEGO COUNTY APCD
CO:	37	**CHAPIS:**	
Air Basin:	SD	**CERR Code:**	
District:	SD		
TS:			
Health Risk Asmt:			
Non-Cancer Chronic Haz Ind:			
Non-Cancer Acute Haz Ind:			

2011 Criteria Data

Facility ID:	91	**CERR Code:**	
Facility SIC Code:	5171	**TOGT:**	53.68
CO:	37	**ROGT:**	53.68
Air Basin:	SD	**COT:**	3.09
District:	SD	**NOXT:**	2.93
COID:	SD	**SOXT:**	0
DISN:	SAN DIEGO COUNTY APCD	**PMT:**	.01
CHAPIS:		**PM10T:**	.01

2011 Toxic Data

Facility ID:	91	**COID:**	SD
Facility SIC Code:	5171	**DISN:**	SAN DIEGO COUNTY APCD
CO:	37	**CHAPIS:**	
Air Basin:	SD	**CERR Code:**	
District:	SD		
TS:			
Health Risk Asmt:			
Non-Cancer Chronic Haz Ind:			
Non-Cancer Acute Haz Ind:			

2013 Criteria Data

Facility ID:	91	**CERR Code:**	
Facility SIC Code:	5171	**TOGT:**	53.68
CO:	37	**ROGT:**	53.68
Air Basin:	SD	**COT:**	3.09

District:	SD	**NOXT:**	2.93
COID:	SD	**SOXT:**	0
DISN:	SAN DIEGO COUNTY APCD	**PMT:**	.01
CHAPIS:		**PM10T:**	.01

2013 Toxic Data

Facility ID:	91	**COID:**	SD
Facility SIC Code:	5171	**DISN:**	SAN DIEGO COUNTY APCD
CO:	37	**CHAPIS:**	
Air Basin:	SD	**CERR Code:**	
District:	SD		
TS:			
Health Risk Asmt:			
Non-Cancer Chronic Haz Ind:			
Non-Cancer Acute Haz Ind:			

2014 Criteria Data

Facility ID:	91	**CERR Code:**	
Facility SIC Code:	5171	**TOGT:**	57.76
CO:	37	**ROGT:**	57.7
Air Basin:	SD	**COT:**	3.21
District:	SD	**NOXT:**	5.04
COID:	SD	**SOXT:**	.00644
DISN:	SAN DIEGO COUNTY APCD	**PMT:**	.08
CHAPIS:		**PM10T:**	.08

2014 Toxic Data

Facility ID:	91	**COID:**	SD
Facility SIC Code:	5171	**DISN:**	SAN DIEGO COUNTY APCD
CO:	37	**CHAPIS:**	
Air Basin:	SD	**CERR Code:**	
District:	SD		
TS:			
Health Risk Asmt:			
Non-Cancer Chronic Haz Ind:			
Non-Cancer Acute Haz Ind:			

2015 Criteria Data

Facility ID:	91	**CERR Code:**	
Facility SIC Code:	5171	**TOGT:**	57.76
CO:	37	**ROGT:**	57.7
Air Basin:	SD	**COT:**	3.21
District:	SD	**NOXT:**	5.04
COID:	SD	**SOXT:**	.00644
DISN:	SAN DIEGO COUNTY APCD	**PMT:**	.08

Map Key	Number of Records	Direction	Distance (mi/ft)	Elev/Diff (ft)	Site	DB

CHAPIS: ***PM10T:*** .08

2015 Toxic Data

Facility ID:	91	***COID:***	SD
Facility SIC Code:	5171	***DISN:***	SAN DIEGO COUNTY APCD
CO:	37	***CHAPIS:***	
Air Basin:	SD	***CERR Code:***	
District:	SD		
TS:			
Health Risk Asmt:			
Non-Cancer Chronic Haz Ind:			
Non-Cancer Acute Haz Ind:			

Map Key	Number of Records	Direction	Distance (mi/ft)	Elev/Diff (ft)	Site	DB
1050	33 of 132	-	0.00 / 0.00	72.24 / -351	SFPP LP 9950 SAN DIEGO MISSION RD SAN DIEGO CA 92108	EMISSIONS

2008 Criteria Data

Facility ID:	91	***CERR Code:***	
Facility SIC Code:	5171	***TOGT:***	46.34
CO:	37	***ROGT:***	46.34
Air Basin:	SD	***COT:***	6.19
District:	SD	***NOXT:***	4.53
COID:	SD	***SOXT:***	.006
DISN:	SAN DIEGO COUNTY APCD	***PMT:***	.07
CHAPIS:		***PM10T:***	.07

2008 Toxic Data

Facility ID:	91	***COID:***	SD
Facility SIC Code:	5171	***DISN:***	SAN DIEGO COUNTY APCD
CO:	37	***CHAPIS:***	
Air Basin:	SD	***CERR Code:***	
District:	SD		
TS:			
Health Risk Asmt:			
Non-Cancer Chronic Haz Ind:			
Non-Cancer Acute Haz Ind:			

2009 Criteria Data

Facility ID:	91	***CERR Code:***	
Facility SIC Code:	5171	***TOGT:***	45.71
CO:	37	***ROGT:***	45.71
Air Basin:	SD	***COT:***	5.91
District:	SD	***NOXT:***	4.34
COID:	SD	***SOXT:***	.01

DISN:	SAN DIEGO COUNTY APCD	***PMT:***	.08
CHAPIS:		***PM10T:***	.08

2009 Toxic Data

Facility ID:	91	***COID:***	SD
Facility SIC Code:	5171	***DISN:***	SAN DIEGO COUNTY APCD
CO:	37	***CHAPIS:***	
Air Basin:	SD	***CERR Code:***	
District:	SD		
TS:			
Health Risk Asmt:			
Non-Cancer Chronic Haz Ind:			
Non-Cancer Acute Haz Ind:			

2010 Toxic Data

Facility ID:	91	***COID:***	SD
Facility SIC Code:	5171	***DISN:***	SAN DIEGO COUNTY APCD
CO:	37	***CHAPIS:***	
Air Basin:	SD	***CERR Code:***	
District:	SD		
TS:			
Health Risk Asmt:			
Non-Cancer Chronic Haz Ind:			
Non-Cancer Acute Haz Ind:			

2012 Criteria Data

Facility ID:	91	***CERR Code:***	
Facility SIC Code:	5171	***TOGT:***	53.68
CO:	37	***ROGT:***	53.68
Air Basin:	SD	***COT:***	3.09
District:	SD	***NOXT:***	2.93
COID:	SD	***SOXT:***	0
DISN:	SAN DIEGO COUNTY APCD	***PMT:***	.01
CHAPIS:		***PM10T:***	.01

2012 Toxic Data

Facility ID:	91	***COID:***	SD
Facility SIC Code:	5171	***DISN:***	SAN DIEGO COUNTY APCD
CO:	37	***CHAPIS:***	
Air Basin:	SD	***CERR Code:***	
District:	SD		
TS:			
Health Risk Asmt:			
Non-Cancer Chronic Haz Ind:			
Non-Cancer Acute Haz Ind:			

Map Key	Number of Records	Direction	Distance (mi/ft)	Elev/Diff (ft)	Site	DB
1050	34 of 132	-	0.00 / 0.00	72.24 / -351	POWERINE OIL CO 9950 SAN DIEGO MISSION SAN DIEGO CA 92108	EMISSIONS
1050	35 of 132	-	0.00 / 0.00	72.24 / -351	MOBIL OIL 9950 SAN DIEGO MISSION RD SAN DIEGO CA 92108	EMISSIONS

1998 Criteria Data

Facility ID:	2633	***CERR Code:***	
Facility SIC Code:	5171	***TOGT:***	4.895572451063695
CO:	37	***ROGT:***	4.895572451063695
Air Basin:	SD	***COT:***	
District:	SD	***NOXT:***	
COID:	SD	***SOXT:***	
DISN:	SAN DIEGO COUNTY APCD	***PMT:***	
CHAPIS:		***PM10T:***	

1998 Toxic Data

Facility ID:	2633	***COID:***	SD
Facility SIC Code:	5171	***DISN:***	SAN DIEGO COUNTY APCD
CO:	37	***CHAPIS:***	
Air Basin:	SD	***CERR Code:***	
District:	SD		
TS:			
Health Risk Asmt:			
Non-Cancer Chronic Haz Ind:			
Non-Cancer Acute Haz Ind:			

1999 Criteria Data

Facility ID:	2633	***CERR Code:***	
Facility SIC Code:	5171	***TOGT:***	9.4793510521016
CO:	37	***ROGT:***	9.4793510521016
Air Basin:	SD	***COT:***	
District:	SD	***NOXT:***	
COID:	SD	***SOXT:***	
DISN:	SAN DIEGO COUNTY APCD	***PMT:***	
CHAPIS:		***PM10T:***	

1999 Toxic Data

Facility ID:	2633	***COID:***	SD
Facility SIC Code:	5171	***DISN:***	SAN DIEGO COUNTY APCD
CO:	37	***CHAPIS:***	

Air Basin: SD
District: SD
TS:
Health Risk Asmt:
Non-Cancer Chronic Haz Ind:
Non-Cancer Acute Haz Ind:
CERR Code:

2000 Criteria Data

Facility ID: 2633
Facility SIC Code: 5171
CO: 37
Air Basin: SD
District: SD
COID: SD
DISN: SAN DIEGO COUNTY APCD
CHAPIS:
CERR Code:
TOGT: 9.4793510521016
ROGT: 9.4793510521016
COT:
NOXT:
SOXT:
PMT:
PM10T:

2000 Toxic Data

Facility ID: 2633
Facility SIC Code: 5171
CO: 37
Air Basin: SD
District: SD
TS:
Health Risk Asmt:
Non-Cancer Chronic Haz Ind:
Non-Cancer Acute Haz Ind:
COID: SD
DISN: SAN DIEGO COUNTY APCD
CHAPIS:
CERR Code:

2001 Criteria Data

Facility ID: 2633
Facility SIC Code: 5171
CO: 37
Air Basin: SD
District: SD
COID: SD
DISN: SAN DIEGO COUNTY APCD
CHAPIS:
CERR Code:
TOGT: 9.49
ROGT: 9.49
COT:
NOXT:
SOXT:
PMT:
PM10T:

2001 Toxic Data

Facility ID: 2633
Facility SIC Code: 5171
CO: 37
Air Basin: SD
District: SD
TS:
COID: SD
DISN: SAN DIEGO COUNTY APCD
CHAPIS:
CERR Code:

Health Risk Asmt:
Non-Cancer Chronic Haz Ind:
Non-Cancer Acute Haz Ind:

2002 Criteria Data

Facility ID:	2633	***CERR Code:***	
Facility SIC Code:	5171	***TOGT:***	9.479351052
CO:	37	***ROGT:***	9.479351052
Air Basin:	SD	***COT:***	
District:	SD	***NOXT:***	
COID:	SD	***SOXT:***	
DISN:	SAN DIEGO COUNTY APCD	***PMT:***	
CHAPIS:		***PM10T:***	

2002 Toxic Data

Facility ID:	2633	***COID:***	SD
Facility SIC Code:	5171	***DISN:***	SAN DIEGO COUNTY APCD
CO:	37	***CHAPIS:***	
Air Basin:	SD	***CERR Code:***	
District:	SD		

TS:
Health Risk Asmt:
Non-Cancer Chronic Haz Ind:
Non-Cancer Acute Haz Ind:

2003 Criteria Data

Facility ID:	2633	***CERR Code:***	
Facility SIC Code:	5171	***TOGT:***	9.47935105
CO:	37	***ROGT:***	9.47935105
Air Basin:	SD	***COT:***	
District:	SD	***NOXT:***	
COID:	SD	***SOXT:***	
DISN:	SAN DIEGO COUNTY APCD	***PMT:***	
CHAPIS:		***PM10T:***	

2003 Toxic Data

Facility ID:	2633	***COID:***	SD
Facility SIC Code:	5171	***DISN:***	SAN DIEGO COUNTY APCD
CO:	37	***CHAPIS:***	
Air Basin:	SD	***CERR Code:***	
District:	SD		

TS:
Health Risk Asmt:
Non-Cancer Chronic Haz Ind:
Non-Cancer Acute Haz Ind:

Map Key	Number of Records	Direction	Distance (mi/ft)	Elev/Diff (ft)	Site	DB
1050	36 of 132	-	0.00 / 0.00	72.24 / -351	SHELL OIL PRODUCTS US 9950 SAN DIEGO MISSION RD SAN DIEGO CA 92108	EMISSIONS

2005 Criteria Data

Facility ID:	1069	**CERR Code:**	
Facility SIC Code:	5171	**TOGT:**	5.14
CO:	37	**ROGT:**	5.14
Air Basin:	SD	**COT:**	
District:	SD	**NOXT:**	
COID:	SD	**SOXT:**	
DISN:	SAN DIEGO COUNTY APCD	**PMT:**	
CHAPIS:		**PM10T:**	

2005 Toxic Data

Facility ID:	1069	**COID:**	SD
Facility SIC Code:	5171	**DISN:**	SAN DIEGO COUNTY APCD
CO:	37	**CHAPIS:**	
Air Basin:	SD	**CERR Code:**	
District:	SD		
TS:			
Health Risk Asmt:			
Non-Cancer Chronic Haz Ind:			
Non-Cancer Acute Haz Ind:			

2006 Criteria Data

Facility ID:	1069	**CERR Code:**	
Facility SIC Code:	5171	**TOGT:**	5.14
CO:	37	**ROGT:**	5.14
Air Basin:	SD	**COT:**	
District:	SD	**NOXT:**	
COID:	SD	**SOXT:**	
DISN:	SAN DIEGO COUNTY APCD	**PMT:**	
CHAPIS:		**PM10T:**	

2006 Toxic Data

Facility ID:	1069	**COID:**	SD
Facility SIC Code:	5171	**DISN:**	SAN DIEGO COUNTY APCD
CO:	37	**CHAPIS:**	
Air Basin:	SD	**CERR Code:**	
District:	SD		
TS:			
Health Risk Asmt:			
Non-Cancer Chronic Haz Ind:			

Map Key	Number of Records	Direction	Distance (mi/ft)	Elev/Diff (ft)	Site	DB
Non-Cancer Acute Haz Ind:						
1050	37 of 132	-	0.00 / 0.00	72.24 / -351	MOBIL C/O SFPP LP 9950 SAN DIEGO MISSION RD SAN DIEGO CA 92108	EMISSIONS

2004 Criteria Data

Facility ID:	2633	**CERR Code:**	
Facility SIC Code:	5171	**TOGT:**	7.4
CO:	37	**ROGT:**	7.4
Air Basin:	SD	**COT:**	
District:	SD	**NOXT:**	
COID:	SD	**SOXT:**	
DISN:	SAN DIEGO COUNTY APCD	**PMT:**	
CHAPIS:		**PM10T:**	

2004 Toxic Data

Facility ID:	2633	**COID:**	SD
Facility SIC Code:	5171	**DISN:**	SAN DIEGO COUNTY APCD
CO:	37	**CHAPIS:**	
Air Basin:	SD	**CERR Code:**	
District:	SD		
TS:			
Health Risk Asmt:			
Non-Cancer Chronic Haz Ind:			
Non-Cancer Acute Haz Ind:			

2005 Criteria Data

Facility ID:	2633	**CERR Code:**	
Facility SIC Code:	5171	**TOGT:**	7.4
CO:	37	**ROGT:**	7.4
Air Basin:	SD	**COT:**	
District:	SD	**NOXT:**	
COID:	SD	**SOXT:**	
DISN:	SAN DIEGO COUNTY APCD	**PMT:**	
CHAPIS:		**PM10T:**	

2005 Toxic Data

Facility ID:	2633	**COID:**	SD
Facility SIC Code:	5171	**DISN:**	SAN DIEGO COUNTY APCD
CO:	37	**CHAPIS:**	
Air Basin:	SD	**CERR Code:**	
District:	SD		
TS:			
Health Risk Asmt:			

Non-Cancer Chronic Haz Ind:
Non-Cancer Acute Haz Ind:

2006 Criteria Data

Facility ID:	2633	***CERR Code:***	
Facility SIC Code:	5171	***TOGT:***	7.4
CO:	37	***ROGT:***	7.4
Air Basin:	SD	***COT:***	
District:	SD	***NOXT:***	
COID:	SD	***SOXT:***	
DISN:	SAN DIEGO COUNTY APCD	***PMT:***	
CHAPIS:		***PM10T:***	

2006 Toxic Data

Facility ID:	2633	***COID:***	SD
Facility SIC Code:	5171	***DISN:***	SAN DIEGO COUNTY APCD
CO:	37	***CHAPIS:***	
Air Basin:	SD	***CERR Code:***	
District:	SD		
TS:			

Health Risk Asmt:
Non-Cancer Chronic Haz Ind:
Non-Cancer Acute Haz Ind:

1050	***38 of 132***	***-***	***0.00 / 0.00***	***72.24 / -351***	***EQUILON ENTERPRISES LLC 9950 SAN DIEGO MISSION RD SAN DIEGO CA 92108***	***EMISSIONS***

1999 Criteria Data

Facility ID:	1069	***CERR Code:***	
Facility SIC Code:	5171	***TOGT:***	15.61387713576597
CO:	37	***ROGT:***	15.61387713576597
Air Basin:	SD	***COT:***	
District:	SD	***NOXT:***	
COID:	SD	***SOXT:***	
DISN:	SAN DIEGO COUNTY APCD	***PMT:***	
CHAPIS:		***PM10T:***	

1999 Toxic Data

Facility ID:	1069	***COID:***	SD
Facility SIC Code:	5171	***DISN:***	SAN DIEGO COUNTY APCD
CO:	37	***CHAPIS:***	
Air Basin:	SD	***CERR Code:***	
District:	SD		
TS:			

Health Risk Asmt:	3.3
Non-Cancer Chronic Haz Ind:	0
Non-Cancer Acute Haz Ind:	0

2000 Criteria Data

Facility ID:	1069	**CERR Code:**	
Facility SIC Code:	5171	**TOGT:**	15.62421657263657
CO:	37	**ROGT:**	15.62421657263657
Air Basin:	SD	**COT:**	
District:	SD	**NOXT:**	
COID:	SD	**SOXT:**	
DISN:	SAN DIEGO COUNTY APCD	**PMT:**	
CHAPIS:		**PM10T:**	

2000 Toxic Data

Facility ID:	1069	**COID:**	SD
Facility SIC Code:	5171	**DISN:**	SAN DIEGO COUNTY APCD
CO:	37	**CHAPIS:**	
Air Basin:	SD	**CERR Code:**	
District:	SD		
TS:			
Health Risk Asmt:			
Non-Cancer Chronic Haz Ind:			
Non-Cancer Acute Haz Ind:			

2001 Criteria Data

Facility ID:	1069	**CERR Code:**	
Facility SIC Code:	5171	**TOGT:**	8.62
CO:	37	**ROGT:**	8.62
Air Basin:	SD	**COT:**	
District:	SD	**NOXT:**	
COID:	SD	**SOXT:**	
DISN:	SAN DIEGO COUNTY APCD	**PMT:**	
CHAPIS:		**PM10T:**	

2001 Toxic Data

Facility ID:	1069	**COID:**	SD
Facility SIC Code:	5171	**DISN:**	SAN DIEGO COUNTY APCD
CO:	37	**CHAPIS:**	
Air Basin:	SD	**CERR Code:**	
District:	SD		
TS:			
Health Risk Asmt:			
Non-Cancer Chronic Haz Ind:			
Non-Cancer Acute Haz Ind:			

2002 Criteria Data

Facility ID:	1069	***CERR Code:***	
Facility SIC Code:	5171	***TOGT:***	8.629373921
CO:	37	***ROGT:***	8.629373921
Air Basin:	SD	***COT:***	
District:	SD	***NOXT:***	
COID:	SD	***SOXT:***	
DISN:	SAN DIEGO COUNTY APCD	***PMT:***	
CHAPIS:		***PM10T:***	

2002 Toxic Data

Facility ID:	1069	***COID:***	SD
Facility SIC Code:	5171	***DISN:***	SAN DIEGO COUNTY APCD
CO:	37	***CHAPIS:***	
Air Basin:	SD	***CERR Code:***	
District:	SD		
TS:			
Health Risk Asmt:			
Non-Cancer Chronic Haz Ind:			
Non-Cancer Acute Haz Ind:			

2003 Criteria Data

Facility ID:	1069	***CERR Code:***	
Facility SIC Code:	5171	***TOGT:***	8.98270549
CO:	37	***ROGT:***	8.98270549
Air Basin:	SD	***COT:***	
District:	SD	***NOXT:***	
COID:	SD	***SOXT:***	
DISN:	SAN DIEGO COUNTY APCD	***PMT:***	
CHAPIS:		***PM10T:***	

2003 Toxic Data

Facility ID:	1069	***COID:***	SD
Facility SIC Code:	5171	***DISN:***	SAN DIEGO COUNTY APCD
CO:	37	***CHAPIS:***	
Air Basin:	SD	***CERR Code:***	
District:	SD		
TS:			
Health Risk Asmt:			
Non-Cancer Chronic Haz Ind:			
Non-Cancer Acute Haz Ind:			

2004 Criteria Data

Map Key	Number of Records	Direction	Distance (mi/ft)	Elev/Diff (ft)	Site	DB

Facility ID:	1069	**CERR Code:**	
Facility SIC Code:	5171	**TOGT:**	5.14
CO:	37	**ROGT:**	5.14
Air Basin:	SD	**COT:**	
District:	SD	**NOXT:**	
COID:	SD	**SOXT:**	
DISN:	SAN DIEGO COUNTY APCD	**PMT:**	
CHAPIS:		**PM10T:**	

2004 Toxic Data

Facility ID:	1069	**COID:**	SD
Facility SIC Code:	5171	**DISN:**	SAN DIEGO COUNTY APCD
CO:	37	**CHAPIS:**	
Air Basin:	SD	**CERR Code:**	
District:	SD		
TS:			
Health Risk Asmt:			
Non-Cancer Chronic Haz Ind:			
Non-Cancer Acute Haz Ind:			

1050	***39 of 132***	***-***	***0.00 / 0.00***	***72.24 / -351***	***SANTA FE PACIFIC PIPELINE 9950 SAN DIEGO MISSION RD SAN DIEGO CA 92108***	***EMISSIONS***

1997 Criteria Data

Facility ID:	91	**CERR Code:**	
Facility SIC Code:	5171	**TOGT:**	30.15810809186301
CO:	37	**ROGT:**	30.15810809186301
Air Basin:	SD	**COT:**	
District:	SD	**NOXT:**	
COID:	SD	**SOXT:**	
DISN:	SAN DIEGO COUNTY APCD	**PMT:**	
CHAPIS:		**PM10T:**	

1997 Toxic Data

Facility ID:	91	**COID:**	SD
Facility SIC Code:	5171	**DISN:**	SAN DIEGO COUNTY APCD
CO:	37	**CHAPIS:**	
Air Basin:	SD	**CERR Code:**	
District:	SD		
TS:			
Health Risk Asmt:			
Non-Cancer Chronic Haz Ind:			
Non-Cancer Acute Haz Ind:			

1998 Criteria Data

Facility ID:	91	***CERR Code:***	
Facility SIC Code:	5171	***TOGT:***	28.35470066726757
CO:	37	***ROGT:***	28.35470066726757
Air Basin:	SD	***COT:***	
District:	SD	***NOXT:***	2.58500140170825
COID:	SD	***SOXT:***	
DISN:	SAN DIEGO COUNTY APCD	***PMT:***	
CHAPIS:		***PM10T:***	

1998 Toxic Data

Facility ID:	91	***COID:***	SD
Facility SIC Code:	5171	***DISN:***	SAN DIEGO COUNTY APCD
CO:	37	***CHAPIS:***	
Air Basin:	SD	***CERR Code:***	
District:	SD		
TS:			
Health Risk Asmt:			
Non-Cancer Chronic Haz Ind:			
Non-Cancer Acute Haz Ind:			

1999 Criteria Data

Facility ID:	91	***CERR Code:***	
Facility SIC Code:	5171	***TOGT:***	30.6954403920354
CO:	37	***ROGT:***	30.6954403920354
Air Basin:	SD	***COT:***	
District:	SD	***NOXT:***	
COID:	SD	***SOXT:***	
DISN:	SAN DIEGO COUNTY APCD	***PMT:***	
CHAPIS:		***PM10T:***	

1999 Toxic Data

Facility ID:	91	***COID:***	SD
Facility SIC Code:	5171	***DISN:***	SAN DIEGO COUNTY APCD
CO:	37	***CHAPIS:***	
Air Basin:	SD	***CERR Code:***	
District:	SD		
TS:			
Health Risk Asmt:	8		
Non-Cancer Chronic Haz Ind:	0		
Non-Cancer Acute Haz Ind:	0		

2000 Criteria Data

Facility ID:	91	***CERR Code:***	

Facility SIC Code:	5171	**TOGT:**	30.6954403920354
CO:	37	**ROGT:**	30.6954403920354
Air Basin:	SD	**COT:**	
District:	SD	**NOXT:**	2.413981257597
COID:	SD	**SOXT:**	
DISN:	SAN DIEGO COUNTY APCD	**PMT:**	
CHAPIS:		**PM10T:**	

2000 Toxic Data

Facility ID:	91	**COID:**	SD
Facility SIC Code:	5171	**DISN:**	SAN DIEGO COUNTY APCD
CO:	37	**CHAPIS:**	
Air Basin:	SD	**CERR Code:**	
District:	SD		
TS:			
Health Risk Asmt:	8		
Non-Cancer Chronic Haz Ind:	.1		
Non-Cancer Acute Haz Ind:	.1		

2001 Criteria Data

Facility ID:	91	**CERR Code:**	
Facility SIC Code:	5171	**TOGT:**	41.84
CO:	37	**ROGT:**	41.84
Air Basin:	SD	**COT:**	
District:	SD	**NOXT:**	2.38
COID:	SD	**SOXT:**	
DISN:	SAN DIEGO COUNTY APCD	**PMT:**	
CHAPIS:	Y	**PM10T:**	

2001 Toxic Data

Facility ID:	91	**COID:**	SD
Facility SIC Code:	5171	**DISN:**	SAN DIEGO COUNTY APCD
CO:	37	**CHAPIS:**	Y
Air Basin:	SD	**CERR Code:**	
District:	SD		
TS:			
Health Risk Asmt:	8		
Non-Cancer Chronic Haz Ind:	.1		
Non-Cancer Acute Haz Ind:	.1		

2002 Criteria Data

Facility ID:	91	**CERR Code:**	
Facility SIC Code:	5171	**TOGT:**	39.245853542
CO:	37	**ROGT:**	39.245853542
Air Basin:	SD	**COT:**	

Map Key	Number of Records	Direction	Distance (mi/ft)	Elev/Diff (ft)	Site	DB

District:	SD	**NOXT:**	2.83797656
COID:	SD	**SOXT:**	
DISN:	SAN DIEGO COUNTY APCD	**PMT:**	
CHAPIS:	Y	**PM10T:**	

2002 Toxic Data

Facility ID:	91	**COID:**	SD
Facility SIC Code:	5171	**DISN:**	SAN DIEGO COUNTY APCD
CO:	37	**CHAPIS:**	Y
Air Basin:	SD	**CERR Code:**	
District:	SD		
TS:			
Health Risk Asmt:			
Non-Cancer Chronic Haz Ind:			
Non-Cancer Acute Haz Ind:			

2003 Criteria Data

Facility ID:	91	**CERR Code:**	
Facility SIC Code:	5171	**TOGT:**	45.214582052
CO:	37	**ROGT:**	45.214582052
Air Basin:	SD	**COT:**	
District:	SD	**NOXT:**	7.21212232
COID:	SD	**SOXT:**	
DISN:	SAN DIEGO COUNTY APCD	**PMT:**	
CHAPIS:	Y	**PM10T:**	

2003 Toxic Data

Facility ID:	91	**COID:**	SD
Facility SIC Code:	5171	**DISN:**	SAN DIEGO COUNTY APCD
CO:	37	**CHAPIS:**	Y
Air Basin:	SD	**CERR Code:**	
District:	SD		
TS:			
Health Risk Asmt:			
Non-Cancer Chronic Haz Ind:			
Non-Cancer Acute Haz Ind:			

Map Key	Number of Records	Direction	Distance (mi/ft)	Elev/Diff (ft)	Site	DB
1050	40 of 132	-	0.00 / 0.00	72.24 / -351	9950 SAN DIEGO MISSION RD SAN DIEGO CA 92108	ERNS

NRC Report No:	915441	**Direction From City:**	
Type of Incident:	STORAGE TANK	**Lat Quad:**	
Incident Cause:	EQUIPMENT FAILURE	**Long Quad:**	
Incident Date:	8/20/2009 12:02:00 AM	**Location Section:**	
Incident Location:		**Location Township:**	
Incident Dtg:	OCCURRED	**Location Range:**	
Distance From City:		**Potential Flag:**	No

Distance Units:
Year: Calendar Year 2009
Description of Incident: REPORT OF A RELEASE OF MATERIAL FROM A TANK DUE TO A ONE INCH PIECE OF PIPING COMING OFF OF THE TANK WITH A LEAK IN IT.

Material Spill Information

Chris Code: GAS
CAS No: 000000-00-0
UN No:
Amount of Material: 1
Unit of Measure: GALLON(S)
Name of Material: GASOLINE: AUTOMOTIVE (UNLEADED)
If Reached Water: NO
Amount in Water:
Unit Reach Water:

Calls Information

Date Time Received: 8/20/2009 3:14:39 AM
Date Time Complete: 8/20/2009 3:23:02 AM
Call Type: INC
Responsible Company: KINDER MORGAN ENERGY
Responsible ORG Type: PRIVATE ENTERPRISE
Responsible City: SAN DIEGO
Responsible State: CA
Responsible Zip: 92108
On Behalf of:
Source: TELEPHONE

Incidents Information

Aircraft Type:
Aircraft Model:
Aircraft ID:
Aircraft Fuel Capacity:
Aircraft Fuel Capacity Units:
Aircraft Fuel on Board:
Aircraft Fuel OB Units:
Aircraft Spot No:
Aircraft Hanger:
Aircraft Runway No:
Road Mile Marker:
Building ID:
Type of Fixed Object:
Power Generating Facility: U
Generating Capacity:
Type of Fuel:
NPDES:
NPDES Compliance: U
Pipeline Type:
DOT Regulated: U
Pipeline Above Ground: ABOVE
Exposed Underwater: N
Pipeline Covered: U
Railroad Hotline:
Grade Crossing: U
Location Subdivision:
Railroad Milepost:

Type Vehicle Involved:	
Crossing Device Type:	
Device Operational:	U
Dot Crossing No:	
Brake Failure:	U
Description of Tank:	ABOVE GROUND WHITE
Tank Above Ground:	ABOVE
Transportable Container:	N
Tank Regulated:	N
Tank Regulated By:	
Tank ID:	NV5
Capacity of Tank:	20325
Capacity of Tank Units:	BARREL(S)
Actual Amount:	15051
Actual Amount Units:	BARREL(S)
Platform Rig Name:	
Platform Letter:	
Location Area ID:	
Location Block ID:	
OCSG No:	
OCSG No:	
State Lease No:	
Pier Dock No:	
Berth Slip No:	
Continuous Release Type:	
Initial Cont Release No:	
Continuous Release Permit:	
Allision:	U
Type of Structure:	
Structure Name:	
Structure Operational:	U
Airbag Deployed:	U
Date Time Normal Service:	
Service Disruption Time:	
Service Disruption Units:	
Transit Bus Flag:	
CR Begin Date:	
CR End Date:	
CR Change Date:	
FBI Contact:	
FBI Contact Date Time:	
Sub Part C Testing Req:	XXX
Conductor Testing:	
Engineer Testing:	
Trainman Testing:	
Yard Foreman Testing:	
RCL Operator Testing:	
Brakeman Testing:	
Train Dispatcher Testing:	
Signalman Testing:	
Other Employee Testing:	
Unknown Testing:	

Passenger Handling:	
Passenger Route:	XXX
Passenger Delay:	XXX

Incident Details Information

Fire Involved:	N
Fire Extinguished:	U
Any Evacuations:	N
Number Evacuated:	
Who Evacuated:	
Radius Of Evacuation:	
Any Injuries:	N
No. Injured:	
No. Hospitalized:	
Any Fatalities:	N
No. Fatalities:	
Any Damages:	N
Damage Amount:	
Air Corridor Closed:	N
Air Corridor Desc:	
Air Closure Time:	
Waterway Closed:	N
Waterway Desc:	
Waterway Closure Time:	
Road Closed:	N
Road Desc:	
Road Closure Time:	
Closure Direction:	
Major Artery:	No
Track Closed:	N
Track Desc:	
Track Closure Time:	
Media Interest:	NONE
Medium Desc:	LAND
Additional Medium Info:	
Body of Water:	
Tributary of:	
Nearest River Mile Maker:	
Release Secured:	N
Est Duration of Release:	
Release Rate:	
Desc Remedial Action:	DRIP PANS PLACED UNDERNEATH THE LEAK TO CONTAIN MATERIAL
State Agency on Scene:	NONE
State Agency Report No:	09-5782
Other Agency Notified:	
Weather Conditions:	CLEAR
Air Temperature:	65
Wind Speed:	
Wind Direction:	
Water Supply Contaminated:	U

Sheen Size:	
Sheen Color:	
Direction of Sheen Travel:	
Sheen Odor Description:	
Wave Condition:	
Current Speed:	
Current Direction:	
Water Temperature:	
Track Close Dir:	
EMPL Fatality:	
Pass Fatality:	
Community Impact:	
Wind Speed Unit:	
Employee Injuries:	
Passenger Injuries:	
Occupant Fatality:	
Current Speed Unit:	
Road Closure Units:	
Track Closure Units:	
Sheen Size Units:	
Additional Info:	NO ADDITIONAL INFORMATION.
State Agency Notified:	OES
Federal Agency Notified:	NONE
Nearest River Mile Marker:	
Sheen Size Length:	
Sheen Size Length Units:	
Sheen Size Width:	
Sheen Size Width Units:	
Offshore:	N
Duration Unit:	
Release Rate Unit:	
Release Rate Rate:	
Passengers Transferred:	NO

1050	41 of 132	-	0.00 / 0.00	72.24 / -351	9950 SAN DIEGO MISSION RD SAN DIEGO CA	ERNS

NRC Report No:	778675	**Direction From City:**	
Type of Incident:	MOBILE	**Lat Quad:**	
Incident Cause:	EQUIPMENT FAILURE	**Long Quad:**	
Incident Date:	11/6/2005 3:55:00 PM	**Location Section:**	
Incident Location:	ON THE LEASE HOLD	**Location Township:**	
Incident Dtg:	OCCURRED	**Location Range:**	
Distance From City:		**Potential Flag:**	
Distance Units:		**Year:**	Calendar Year 2005

Description of Incident: REPORTING A MATERIAL RELEASE FROM PIPING OFF OF THE PUMP TRUCK DUE EQUIPMENT FAILURE.

Material Spill Information

Chris Code:	OUN	**Name of Material:**	UNKNOWN OIL
CAS No:	000000-00-0	**If Reached Water:**	NO

UN No:		**Amount in Water:**	
Amount of Material:	0	**Unit Reach Water:**	
Unit of Measure:	UNKNOWN AMOUNT		

Calls Information

Date Time Received:	11/6/2005 7:01:09 PM	**Responsible City:**	SAN DIEGO
Date Time Complete:	11/6/2005 7:03:53 PM	**Responsible State:**	CA
Call Type:	INC	**Responsible Zip:**	
Responsible Company:	SUPREME OIL	**On Behalf of:**	
Responsible ORG Type:	PRIVATE ENTERPRISE	**Source:**	TELEPHONE

Incidents Information

Aircraft Type:	
Aircraft Model:	
Aircraft ID:	
Aircraft Fuel Capacity:	
Aircraft Fuel Capacity Units:	
Aircraft Fuel on Board:	
Aircraft Fuel OB Units:	
Aircraft Spot No:	
Aircraft Hanger:	
Aircraft Runway No:	
Road Mile Marker:	
Building ID:	
Type of Fixed Object:	
Power Generating Facility:	U
Generating Capacity:	
Type of Fuel:	
NPDES:	
NPDES Compliance:	U
Pipeline Type:	
DOT Regulated:	U
Pipeline Above Ground:	ABOVE
Exposed Underwater:	N
Pipeline Covered:	U
Railroad Hotline:	
Grade Crossing:	N
Location Subdivision:	
Railroad Milepost:	
Type Vehicle Involved:	
Crossing Device Type:	
Device Operational:	Y
Dot Crossing No:	
Brake Failure:	N
Description of Tank:	
Tank Above Ground:	ABOVE
Transportable Container:	U

Tank Regulated:	U
Tank Regulated By:	
Tank ID:	
Capacity of Tank:	
Capacity of Tank Units:	
Actual Amount:	
Actual Amount Units:	
Platform Rig Name:	
Platform Letter:	
Location Area ID:	
Location Block ID:	
OCSG No:	
OCSG No:	
State Lease No:	
Pier Dock No:	
Berth Slip No:	
Continuous Release Type:	
Initial Cont Release No:	
Continuous Release Permit:	
Allision:	N
Type of Structure:	
Structure Name:	
Structure Operational:	U
Airbag Deployed:	
Date Time Normal Service:	
Service Disruption Time:	
Service Disruption Units:	
Transit Bus Flag:	
CR Begin Date:	
CR End Date:	
CR Change Date:	
FBI Contact:	
FBI Contact Date Time:	
Sub Part C Testing Req:	XXX
Conductor Testing:	
Engineer Testing:	
Trainman Testing:	
Yard Foreman Testing:	
RCL Operator Testing:	
Brakeman Testing:	
Train Dispatcher Testing:	
Signalman Testing:	
Other Employee Testing:	
Unknown Testing:	
Passenger Handling:	
Passenger Route:	XXX
Passenger Delay:	XXX

Incident Details Information

Fire Involved:	N

Fire Extinguished:	U
Any Evacuations:	N
Number Evacuated:	
Who Evacuated:	
Radius Of Evacuation:	
Any Injuries:	N
No. Injured:	
No. Hospitalized:	
Any Fatalities:	N
No. Fatalities:	
Any Damages:	N
Damage Amount:	
Air Corridor Closed:	N
Air Corridor Desc:	
Air Closure Time:	
Waterway Closed:	N
Waterway Desc:	
Waterway Closure Time:	
Road Closed:	N
Road Desc:	
Road Closure Time:	
Closure Direction:	
Major Artery:	No
Track Closed:	N
Track Desc:	
Track Closure Time:	
Media Interest:	NONE
Medium Desc:	SOIL
Additional Medium Info:	SOIL (16 X 16 INCHES AREA)
Body of Water:	
Tributary of:	
Nearest River Mile Maker:	
Release Secured:	Y
Est Duration of Release:	
Release Rate:	
Desc Remedial Action:	ABSORBENTS APPLIED, MATERIAL CONTAINED, CLEAN UP UNDERWAY
State Agency on Scene:	
State Agency Report No:	056394
Other Agency Notified:	
Weather Conditions:	PARTLY CLOUDY
Air Temperature:	68
Wind Speed:	
Wind Direction:	
Water Supply Contaminated:	U
Sheen Size:	
Sheen Color:	
Direction of Sheen Travel:	
Sheen Odor Description:	
Wave Condition:	
Current Speed:	
Current Direction:	
Water Temperature:	

Map Key	Number of Records	Direction	Distance (mi/ft)	Elev/Diff (ft)	Site	DB

Track Close Dir:
EMPL Fatality:
Pass Fatality:
Community Impact: N
Wind Speed Unit:
Employee Injuries:
Passenger Injuries:
Occupant Fatality:
Current Speed Unit:
Road Closure Units:
Track Closure Units:
Sheen Size Units:
Additional Info: NO ADDITIONAL INFORMATION.
State Agency Notified: OES
Federal Agency Notified:
Nearest River Mile Marker:
Sheen Size Length:
Sheen Size Length Units:
Sheen Size Width:
Sheen Size Width Units:
Offshore: N
Duration Unit:
Release Rate Unit:
Release Rate Rate:
Passengers Transferred: UNK

1050 | ***42 of 132*** | ***-*** | ***0.00 / 0.00*** | ***72.24 / -351*** | ***9950 SAN DIEGO MISSION RD SAN DIEGO CA 92108*** | ***ERNS***

NRC Report No: 901907
Type of Incident: MOBILE
Incident Cause: EQUIPMENT FAILURE
Incident Date: 4/6/2009 3:35:00 AM
Incident Location:
Incident Dtg: OCCURRED
Distance From City:
Distance Units:
Direction From City:
Lat Quad:
Long Quad:
Location Section:
Location Township:
Location Range:
Potential Flag: No
Year: Calendar Year 2009
Description of Incident: CALLER IS REPORTING A DISCHARGE OF DIESEL FROM A TRACTOR TRAILER ENGINE WITH EQUIPMENT FAILURE. NO NAVIGABLE WATERWAYS AFFECTED

Material Spill Information

Chris Code: OTD
CAS No: 000000-00-0
UN No:
Amount of Material: 0
Unit of Measure: UNKNOWN AMOUNT
Name of Material: OIL, FUEL: NO. 2-D
If Reached Water: NO
Amount in Water:
Unit Reach Water:

Calls Information

Date Time Received: 4/6/2009 6:54:47 AM
Responsible City: SAN DIEGO

Date Time Complete:	4/6/2009 7:03:34 AM	**Responsible State:**	CA
Call Type:	INC	**Responsible Zip:**	92108
Responsible Company:	KENAN ADVANTAGE	**On Behalf of:**	
Responsible ORG Type:	PRIVATE ENTERPRISE	**Source:**	TELEPHONE

Incidents Information

Aircraft Type:	
Aircraft Model:	
Aircraft ID:	
Aircraft Fuel Capacity:	
Aircraft Fuel Capacity Units:	
Aircraft Fuel on Board:	
Aircraft Fuel OB Units:	
Aircraft Spot No:	
Aircraft Hanger:	
Aircraft Runway No:	
Road Mile Marker:	
Building ID:	
Type of Fixed Object:	
Power Generating Facility:	U
Generating Capacity:	
Type of Fuel:	
NPDES:	
NPDES Compliance:	U
Pipeline Type:	
DOT Regulated:	U
Pipeline Above Ground:	ABOVE
Exposed Underwater:	N
Pipeline Covered:	U
Railroad Hotline:	
Grade Crossing:	U
Location Subdivision:	
Railroad Milepost:	
Type Vehicle Involved:	
Crossing Device Type:	
Device Operational:	U
Dot Crossing No:	
Brake Failure:	U
Description of Tank:	
Tank Above Ground:	ABOVE
Transportable Container:	U
Tank Regulated:	U
Tank Regulated By:	
Tank ID:	
Capacity of Tank:	
Capacity of Tank Units:	
Actual Amount:	
Actual Amount Units:	
Platform Rig Name:	

Platform Letter:	
Location Area ID:	
Location Block ID:	
OCSG No:	
OCSG No:	
State Lease No:	
Pier Dock No:	
Berth Slip No:	
Continuous Release Type:	
Initial Cont Release No:	
Continuous Release Permit:	
Allision:	U
Type of Structure:	
Structure Name:	
Structure Operational:	U
Airbag Deployed:	U
Date Time Normal Service:	
Service Disruption Time:	
Service Disruption Units:	
Transit Bus Flag:	
CR Begin Date:	
CR End Date:	
CR Change Date:	
FBI Contact:	
FBI Contact Date Time:	
Sub Part C Testing Req:	XXX
Conductor Testing:	
Engineer Testing:	
Trainman Testing:	
Yard Foreman Testing:	
RCL Operator Testing:	
Brakeman Testing:	
Train Dispatcher Testing:	
Signalman Testing:	
Other Employee Testing:	
Unknown Testing:	
Passenger Handling:	
Passenger Route:	XXX
Passenger Delay:	XXX

Incident Details Information

Fire Involved:	N
Fire Extinguished:	U
Any Evacuations:	N
Number Evacuated:	
Who Evacuated:	
Radius Of Evacuation:	
Any Injuries:	N
No. Injured:	
No. Hospitalized:	

Any Fatalities:	N
No. Fatalities:	
Any Damages:	N
Damage Amount:	
Air Corridor Closed:	N
Air Corridor Desc:	
Air Closure Time:	
Waterway Closed:	N
Waterway Desc:	
Waterway Closure Time:	
Road Closed:	N
Road Desc:	
Road Closure Time:	
Closure Direction:	
Major Artery:	No
Track Closed:	N
Track Desc:	
Track Closure Time:	
Media Interest:	NONE
Medium Desc:	OTHER
Additional Medium Info:	ASPHALT
Body of Water:	
Tributary of:	
Nearest River Mile Maker:	
Release Secured:	Y
Est Duration of Release:	
Release Rate:	
Desc Remedial Action:	CLEANED WITH ABSORBENT MATERIALS
State Agency on Scene:	NONE
State Agency Report No:	NONE
Other Agency Notified:	
Weather Conditions:	CLEAR
Air Temperature:	50
Wind Speed:	
Wind Direction:	
Water Supply Contaminated:	U
Sheen Size:	
Sheen Color:	
Direction of Sheen Travel:	
Sheen Odor Description:	
Wave Condition:	
Current Speed:	
Current Direction:	
Water Temperature:	
Track Close Dir:	
EMPL Fatality:	
Pass Fatality:	
Community Impact:	
Wind Speed Unit:	
Employee Injuries:	
Passenger Injuries:	
Occupant Fatality:	

Map Key	Number of Records	Direction	Distance (mi/ft)	Elev/Diff (ft)	Site	DB

Current Speed Unit:
Road Closure Units:
Track Closure Units:
Sheen Size Units:
Additional Info: CALLER HAD NO ADDITIONAL INFORMATION.
State Agency Notified: CA OES
Federal Agency Notified: NONE
Nearest River Mile Marker:
Sheen Size Length:
Sheen Size Length Units:
Sheen Size Width:
Sheen Size Width Units:
Offshore: N
Duration Unit:
Release Rate Unit:
Release Rate Rate:
Passengers Transferred: NO

Map Key	Number of Records	Direction	Distance (mi/ft)	Elev/Diff (ft)	Site	DB
1050	43 of 132	-	0.00 / 0.00	72.24 / -351	9950 SAN DIEGO MISSION RD SAN DIEGO CA 92108	ERNS

NRC Report No: 818036
Type of Incident: STORAGE TANK
Incident Cause: OPERATOR ERROR
Incident Date: 11/13/2006 11:25:00 AM
Incident Location: LOADING RACKS ON ASPHALT
Incident Dtg: OCCURRED
Distance From City:
Distance Units:
Direction From City:
Lat Quad:
Long Quad:
Location Section:
Location Township:
Location Range:
Potential Flag: No
Year: Calendar Year 2006
Description of Incident: CALLER REPORTED THAT WHILE AN O RING WAS BEING REPLACED, A HOSE THERMALED AND SPRAYED DIESEL OIL ONTO THE ASPHALT NEXT TO THE LOADING RACK.

Material Spill Information

Chris Code: ODS
CAS No: 000000-00-0
UN No:
Amount of Material: 0
Unit of Measure: UNKNOWN AMOUNT
Name of Material: OIL: DIESEL
If Reached Water: NO
Amount in Water: 0
Unit Reach Water: UNKNOWN AMOUNT

Calls Information

Date Time Received: 11/13/2006 2:36:19 PM
Date Time Complete: 11/13/2006 2:46:02 PM
Call Type: INC
Responsible Company: KINDER MORGAN ENERGY
Responsible ORG Type: PRIVATE ENTERPRISE
Responsible City: SAN DIEGO
Responsible State: CA
Responsible Zip: 92108
On Behalf of:
Source: TELEPHONE

Incidents Information

Aircraft Type:	
Aircraft Model:	
Aircraft ID:	
Aircraft Fuel Capacity:	
Aircraft Fuel Capacity Units:	
Aircraft Fuel on Board:	
Aircraft Fuel OB Units:	
Aircraft Spot No:	
Aircraft Hanger:	
Aircraft Runway No:	
Road Mile Marker:	
Building ID:	
Type of Fixed Object:	
Power Generating Facility:	U
Generating Capacity:	
Type of Fuel:	
NPDES:	
NPDES Compliance:	U
Pipeline Type:	
DOT Regulated:	U
Pipeline Above Ground:	ABOVE
Exposed Underwater:	N
Pipeline Covered:	U
Railroad Hotline:	
Grade Crossing:	U
Location Subdivision:	
Railroad Milepost:	
Type Vehicle Involved:	
Crossing Device Type:	
Device Operational:	Y
Dot Crossing No:	
Brake Failure:	U
Description of Tank:	LOADING RACK
Tank Above Ground:	ABOVE
Transportable Container:	N
Tank Regulated:	Y
Tank Regulated By:	GOTAPCD EPA
Tank ID:	
Capacity of Tank:	
Capacity of Tank Units:	
Actual Amount:	
Actual Amount Units:	
Platform Rig Name:	
Platform Letter:	
Location Area ID:	
Location Block ID:	
OCSG No:	
OCSG No:	
State Lease No:	
Pier Dock No:	
Berth Slip No:	

Continuous Release Type:	
Initial Cont Release No:	
Continuous Release Permit:	
Allision:	U
Type of Structure:	
Structure Name:	
Structure Operational:	U
Airbag Deployed:	U
Date Time Normal Service:	
Service Disruption Time:	
Service Disruption Units:	
Transit Bus Flag:	
CR Begin Date:	
CR End Date:	
CR Change Date:	
FBI Contact:	
FBI Contact Date Time:	
Sub Part C Testing Req:	XXX
Conductor Testing:	
Engineer Testing:	
Trainman Testing:	
Yard Foreman Testing:	
RCL Operator Testing:	
Brakeman Testing:	
Train Dispatcher Testing:	
Signalman Testing:	
Other Employee Testing:	
Unknown Testing:	
Passenger Handling:	
Passenger Route:	XXX
Passenger Delay:	XXX

Incident Details Information

Fire Involved:	N
Fire Extinguished:	U
Any Evacuations:	N
Number Evacuated:	
Who Evacuated:	
Radius Of Evacuation:	
Any Injuries:	N
No. Injured:	
No. Hospitalized:	
Any Fatalities:	N
No. Fatalities:	
Any Damages:	N
Damage Amount:	
Air Corridor Closed:	N
Air Corridor Desc:	
Air Closure Time:	
Waterway Closed:	N

Waterway Desc:	
Waterway Closure Time:	
Road Closed:	N
Road Desc:	
Road Closure Time:	
Closure Direction:	
Major Artery:	No
Track Closed:	N
Track Desc:	
Track Closure Time:	
Media Interest:	NONE
Medium Desc:	LAND
Additional Medium Info:	ASPHALT
Body of Water:	
Tributary of:	
Nearest River Mile Maker:	
Release Secured:	Y
Est Duration of Release:	
Release Rate:	
Desc Remedial Action:	STAIN WAS WIPED
State Agency on Scene:	NONE
State Agency Report No:	
Other Agency Notified:	
Weather Conditions:	SUNNY
Air Temperature:	70
Wind Speed:	
Wind Direction:	
Water Supply Contaminated:	U
Sheen Size:	
Sheen Color:	
Direction of Sheen Travel:	
Sheen Odor Description:	
Wave Condition:	
Current Speed:	
Current Direction:	
Water Temperature:	
Track Close Dir:	
EMPL Fatality:	
Pass Fatality:	
Community Impact:	N
Wind Speed Unit:	
Employee Injuries:	
Passenger Injuries:	
Occupant Fatality:	
Current Speed Unit:	
Road Closure Units:	
Track Closure Units:	
Sheen Size Units:	
Additional Info:	CALLER HAD NO ADDITIONAL INFORMATION.
State Agency Notified:	CALIFORNIA OES
Federal Agency Notified:	NONE
Nearest River Mile Marker:	

Map Key	Number of Records	Direction	Distance (mi/ft)	Elev/Diff (ft)	Site	DB

Sheen Size Length:
Sheen Size Length Units:
Sheen Size Width:
Sheen Size Width Units:
Offshore: N
Duration Unit:
Release Rate Unit:
Release Rate Rate:
Passengers Transferred: NO

Map Key	Number of Records	Direction	Distance (mi/ft)	Elev/Diff (ft)	Site	DB
1050	44 of 132	-	0.00 / 0.00	72.24 / -351	9950 SAN DIEGO MISSION RD SAN DIEGO CA 92108	ERNS

NRC Report No: 877449
Type of Incident: PIPELINE
Incident Cause: UNKNOWN
Incident Date: 7/16/2008 8:40:00 AM
Incident Location: ACROSS THE STREET IN THE QUALCOM PARKING LOT
Incident Dtg: DISCOVERED
Distance From City:
Distance Units:
Direction From City:
Lat Quad:
Long Quad:
Location Section:
Location Township:
Location Range:
Potential Flag: No
Year: Calendar Year 2008
Description of Incident: CALLER IS REPORTING A GROUND WATER SPILL FROM AN UNDERGROUND PIPELINE DUE TO UNKNOWN CAUSES INTO THE PARKING LOT OF THE QUALCOM STADIUM.

Material Spill Information

Chris Code: NCC
CAS No: 000000-00-0
UN No:
Amount of Material: 0
Unit of Measure: UNKNOWN AMOUNT
Name of Material: GROUND WATER
If Reached Water: UNKNOWN
Amount in Water: 0
Unit Reach Water: UNKNOWN AMOUNT

Calls Information

Date Time Received: 7/16/2008 12:02:21 PM
Date Time Complete: 7/16/2008 12:16:38 PM
Call Type: INC
Responsible Company: KINDER MORGAN ENERGY PARTNERS
Responsible ORG Type: PRIVATE ENTERPRISE
Responsible City: SAN DIEGO
Responsible State: CA
Responsible Zip: 92108
On Behalf of:
Source: TELEPHONE

Incidents Information

Aircraft Type:
Aircraft Model:
Aircraft ID:
Aircraft Fuel Capacity:
Aircraft Fuel Capacity Units:
Aircraft Fuel on Board:
Aircraft Fuel OB Units:

Aircraft Spot No:	
Aircraft Hanger:	
Aircraft Runway No:	
Road Mile Marker:	
Building ID:	
Type of Fixed Object:	
Power Generating Facility:	U
Generating Capacity:	
Type of Fuel:	
NPDES:	
NPDES Compliance:	U
Pipeline Type:	FLOW
DOT Regulated:	U
Pipeline Above Ground:	BELOW
Exposed Underwater:	N
Pipeline Covered:	U
Railroad Hotline:	
Grade Crossing:	U
Location Subdivision:	
Railroad Milepost:	
Type Vehicle Involved:	
Crossing Device Type:	
Device Operational:	Y
Dot Crossing No:	
Brake Failure:	U
Description of Tank:	
Tank Above Ground:	ABOVE
Transportable Container:	U
Tank Regulated:	U
Tank Regulated By:	
Tank ID:	
Capacity of Tank:	
Capacity of Tank Units:	
Actual Amount:	
Actual Amount Units:	
Platform Rig Name:	
Platform Letter:	
Location Area ID:	
Location Block ID:	
OCSG No:	
OCSG No:	
State Lease No:	
Pier Dock No:	
Berth Slip No:	
Continuous Release Type:	
Initial Cont Release No:	
Continuous Release Permit:	
Allision:	U
Type of Structure:	
Structure Name:	
Structure Operational:	U
Airbag Deployed:	U

Date Time Normal Service:	
Service Disruption Time:	
Service Disruption Units:	
Transit Bus Flag:	
CR Begin Date:	
CR End Date:	
CR Change Date:	
FBI Contact:	
FBI Contact Date Time:	
Sub Part C Testing Req:	XXX
Conductor Testing:	
Engineer Testing:	
Trainman Testing:	
Yard Foreman Testing:	
RCL Operator Testing:	
Brakeman Testing:	
Train Dispatcher Testing:	
Signalman Testing:	
Other Employee Testing:	
Unknown Testing:	
Passenger Handling:	
Passenger Route:	XXX
Passenger Delay:	XXX

Incident Details Information

Fire Involved:	N
Fire Extinguished:	U
Any Evacuations:	N
Number Evacuated:	
Who Evacuated:	
Radius Of Evacuation:	
Any Injuries:	N
No. Injured:	
No. Hospitalized:	
Any Fatalities:	N
No. Fatalities:	
Any Damages:	N
Damage Amount:	
Air Corridor Closed:	N
Air Corridor Desc:	
Air Closure Time:	
Waterway Closed:	N
Waterway Desc:	
Waterway Closure Time:	
Road Closed:	N
Road Desc:	
Road Closure Time:	
Closure Direction:	
Major Artery:	No
Track Closed:	N

Track Desc:	
Track Closure Time:	
Media Interest:	NONE
Medium Desc:	LAND
Additional Medium Info:	PARKING LOT
Body of Water:	
Tributary of:	
Nearest River Mile Maker:	
Release Secured:	Y
Est Duration of Release:	
Release Rate:	
Desc Remedial Action:	COMPANY SHUT DOWN WATER TREATMENT SYSTEM AND ARE INVESTIGATING THE CAUSE.
State Agency on Scene:	NONE
State Agency Report No:	08-5203
Other Agency Notified:	
Weather Conditions:	CLEAR
Air Temperature:	
Wind Speed:	
Wind Direction:	
Water Supply Contaminated:	U
Sheen Size:	
Sheen Color:	
Direction of Sheen Travel:	
Sheen Odor Description:	
Wave Condition:	
Current Speed:	
Current Direction:	
Water Temperature:	
Track Close Dir:	
EMPL Fatality:	
Pass Fatality:	
Community Impact:	
Wind Speed Unit:	
Employee Injuries:	
Passenger Injuries:	
Occupant Fatality:	
Current Speed Unit:	
Road Closure Units:	
Track Closure Units:	
Sheen Size Units:	
Additional Info:	NO ADDITIONAL INFORMATION
State Agency Notified:	OES
Federal Agency Notified:	NONE
Nearest River Mile Marker:	
Sheen Size Length:	
Sheen Size Length Units:	
Sheen Size Width:	
Sheen Size Width Units:	
Offshore:	N
Duration Unit:	
Release Rate Unit:	
Release Rate Rate:	

Map Key	Number of Records	Direction	Distance (mi/ft)	Elev/Diff (ft)	Site	DB
Passengers Transferred:	NO					
1050	45 of 132	-	0.00 / 0.00	72.24 / -351	9950 SAN DIEGO MISSON ROAD SAN DIEGO CA 92108	ERNS

NRC Report No:	779649	**Direction From City:**	
Type of Incident:	STORAGE TANK	**Lat Quad:**	
Incident Cause:	UNKNOWN	**Long Quad:**	
Incident Date:	11/15/2005 1:35:00 PM	**Location Section:**	
Incident Location:		**Location Township:**	
Incident Dtg:	OCCURRED	**Location Range:**	
Distance From City:		**Potential Flag:**	Yes
Distance Units:		**Year:**	Calendar Year 2005

Description of Incident: WHILE DOING LEAK TESTING AT A TANK FARM, A PROBE DETECTED TRACER GAS THAT MAY HAVE RELEASED FROM A PIPE THAT GOES FROM A STORAGE TANK TO A LOADING RACK.

Material Spill Information

Chris Code:	NCC	**Name of Material:**	HYDROCARBONS PETROLEUM
CAS No:	000000-00-0	**If Reached Water:**	NO
UN No:		**Amount in Water:**	
Amount of Material:	0	**Unit Reach Water:**	
Unit of Measure:	UNKNOWN AMOUNT		

Calls Information

Date Time Received:	11/15/2005 4:56:07 PM	**Responsible City:**	ORANGE
Date Time Complete:	11/15/2005 5:01:16 PM	**Responsible State:**	CA
Call Type:	INC	**Responsible Zip:**	92868
Responsible Company:	KINDER MORGAN ENERGY	**On Behalf of:**	
Responsible ORG Type:	PRIVATE ENTERPRISE	**Source:**	TELEPHONE

Incidents Information

Aircraft Type:
Aircraft Model:
Aircraft ID:
Aircraft Fuel Capacity:
Aircraft Fuel Capacity Units:
Aircraft Fuel on Board:
Aircraft Fuel OB Units:
Aircraft Spot No:
Aircraft Hanger:
Aircraft Runway No:
Road Mile Marker:
Building ID:
Type of Fixed Object:
Power Generating Facility: U
Generating Capacity:

Type of Fuel:	
NPDES:	
NPDES Compliance:	U
Pipeline Type:	
DOT Regulated:	U
Pipeline Above Ground:	ABOVE
Exposed Underwater:	N
Pipeline Covered:	U
Railroad Hotline:	
Grade Crossing:	N
Location Subdivision:	
Railroad Milepost:	
Type Vehicle Involved:	
Crossing Device Type:	
Device Operational:	Y
Dot Crossing No:	
Brake Failure:	N
Description of Tank:	STORAGE TANK
Tank Above Ground:	ABOVE
Transportable Container:	U
Tank Regulated:	U
Tank Regulated By:	
Tank ID:	
Capacity of Tank:	
Capacity of Tank Units:	
Actual Amount:	
Actual Amount Units:	
Platform Rig Name:	
Platform Letter:	
Location Area ID:	
Location Block ID:	
OCSG No:	
OCSG No:	
State Lease No:	
Pier Dock No:	
Berth Slip No:	
Continuous Release Type:	
Initial Cont Release No:	
Continuous Release Permit:	
Allision:	N
Type of Structure:	
Structure Name:	
Structure Operational:	U
Airbag Deployed:	
Date Time Normal Service:	
Service Disruption Time:	
Service Disruption Units:	
Transit Bus Flag:	
CR Begin Date:	
CR End Date:	
CR Change Date:	
FBI Contact:	

FBI Contact Date Time:	
Sub Part C Testing Req:	XXX
Conductor Testing:	
Engineer Testing:	
Trainman Testing:	
Yard Foreman Testing:	
RCL Operator Testing:	
Brakeman Testing:	
Train Dispatcher Testing:	
Signalman Testing:	
Other Employee Testing:	
Unknown Testing:	
Passenger Handling:	
Passenger Route:	XXX
Passenger Delay:	XXX

Incident Details Information

Fire Involved:	N
Fire Extinguished:	U
Any Evacuations:	N
Number Evacuated:	
Who Evacuated:	
Radius Of Evacuation:	
Any Injuries:	N
No. Injured:	
No. Hospitalized:	
Any Fatalities:	N
No. Fatalities:	
Any Damages:	N
Damage Amount:	
Air Corridor Closed:	N
Air Corridor Desc:	
Air Closure Time:	
Waterway Closed:	N
Waterway Desc:	
Waterway Closure Time:	
Road Closed:	N
Road Desc:	
Road Closure Time:	
Closure Direction:	
Major Artery:	No
Track Closed:	N
Track Desc:	
Track Closure Time:	
Media Interest:	NONE
Medium Desc:	UNKNOWN
Additional Medium Info:	
Body of Water:	
Tributary of:	
Nearest River Mile Maker:	

Map Key	Number of Records	Direction	Distance (mi/ft)	Elev/Diff (ft)	Site	DB

Release Secured:	U
Est Duration of Release:	
Release Rate:	
Desc Remedial Action:	INVESTIGATION UNDERWAY
State Agency on Scene:	
State Agency Report No:	05-6616
Other Agency Notified:	
Weather Conditions:	SUNNY
Air Temperature:	78
Wind Speed:	
Wind Direction:	
Water Supply Contaminated:	U
Sheen Size:	
Sheen Color:	
Direction of Sheen Travel:	
Sheen Odor Description:	
Wave Condition:	
Current Speed:	
Current Direction:	
Water Temperature:	
Track Close Dir:	
EMPL Fatality:	
Pass Fatality:	
Community Impact:	N
Wind Speed Unit:	
Employee Injuries:	
Passenger Injuries:	
Occupant Fatality:	
Current Speed Unit:	
Road Closure Units:	
Track Closure Units:	
Sheen Size Units:	
Additional Info:	NONE
State Agency Notified:	OES
Federal Agency Notified:	
Nearest River Mile Marker:	
Sheen Size Length:	
Sheen Size Length Units:	
Sheen Size Width:	
Sheen Size Width Units:	
Offshore:	N
Duration Unit:	
Release Rate Unit:	
Release Rate Rate:	
Passengers Transferred:	UNK

Map Key	Number of Records	Direction	Distance (mi/ft)	Elev/Diff (ft)	Site	DB
1050	46 of 132	-	0.00 / 0.00	72.24 / -351	9950 SAN DIEGO MISSION ROAD SAN DIEGO CA	ERNS

NRC Report No:	793858	**Direction From City:**	
Type of Incident:	FIXED	**Lat Quad:**	
Incident Cause:	EQUIPMENT FAILURE	**Long Quad:**	

Map Key	Number of Records	Direction	Distance (mi/ft)	Elev/Diff (ft)	Site	DB

Incident Date:	4/12/2006 10:55:00 PM	**Location Section:**	
Incident Location:	INSIDE TANK FARM - NEAR STORAGE VM32	**Location Township:**	
Incident Dtg:	OCCURRED	**Location Range:**	
Distance From City:		**Potential Flag:**	
Distance Units:		**Year:**	Calendar Year 2006

Description of Incident: A SEAL FAILURE ON A PUMP RESULTED IN A TRANSMIX (GASOLINE & DIESEL) DISCHARGED STAINING A 10' BY 10' DIRT AREA WITHIN THE SECONARY CONTAINMENT.

Material Spill Information

Chris Code:	NCC	**Name of Material:**	TRANSMIX
CAS No:	000000-00-0	**If Reached Water:**	NO
UN No:		**Amount in Water:**	
Amount of Material:	0	**Unit Reach Water:**	
Unit of Measure:	UNKNOWN AMOUNT		

Calls Information

Date Time Received:	4/13/2006 2:10:22 AM	**Responsible City:**	ORANGE
Date Time Complete:	4/13/2006 2:18:59 AM	**Responsible State:**	CA
Call Type:	INC	**Responsible Zip:**	92868
Responsible Company:	KINDER MORGAN ENERGY	**On Behalf of:**	
Responsible ORG Type:	PRIVATE ENTERPRISE	**Source:**	TELEPHONE

Incidents Information

Aircraft Type:	
Aircraft Model:	
Aircraft ID:	
Aircraft Fuel Capacity:	
Aircraft Fuel Capacity Units:	
Aircraft Fuel on Board:	
Aircraft Fuel OB Units:	
Aircraft Spot No:	
Aircraft Hanger:	
Aircraft Runway No:	
Road Mile Marker:	
Building ID:	
Type of Fixed Object:	OTHER
Power Generating Facility:	N
Generating Capacity:	
Type of Fuel:	
NPDES:	
NPDES Compliance:	U
Pipeline Type:	
DOT Regulated:	U
Pipeline Above Ground:	ABOVE
Exposed Underwater:	N

Pipeline Covered:	U
Railroad Hotline:	
Grade Crossing:	N
Location Subdivision:	
Railroad Milepost:	
Type Vehicle Involved:	
Crossing Device Type:	
Device Operational:	Y
Dot Crossing No:	
Brake Failure:	N
Description of Tank:	
Tank Above Ground:	ABOVE
Transportable Container:	U
Tank Regulated:	U
Tank Regulated By:	
Tank ID:	
Capacity of Tank:	
Capacity of Tank Units:	
Actual Amount:	
Actual Amount Units:	
Platform Rig Name:	
Platform Letter:	
Location Area ID:	
Location Block ID:	
OCSG No:	
OCSG No:	
State Lease No:	
Pier Dock No:	
Berth Slip No:	
Continuous Release Type:	
Initial Cont Release No:	
Continuous Release Permit:	
Allision:	N
Type of Structure:	
Structure Name:	
Structure Operational:	U
Airbag Deployed:	
Date Time Normal Service:	
Service Disruption Time:	
Service Disruption Units:	
Transit Bus Flag:	
CR Begin Date:	
CR End Date:	
CR Change Date:	
FBI Contact:	
FBI Contact Date Time:	
Sub Part C Testing Req:	XXX
Conductor Testing:	
Engineer Testing:	
Trainman Testing:	
Yard Foreman Testing:	
RCL Operator Testing:	

Brakeman Testing:	
Train Dispatcher Testing:	
Signalman Testing:	
Other Employee Testing:	
Unknown Testing:	
Passenger Handling:	
Passenger Route:	XXX
Passenger Delay:	XXX

Incident Details Information

Fire Involved:	N
Fire Extinguished:	U
Any Evacuations:	N
Number Evacuated:	
Who Evacuated:	
Radius Of Evacuation:	
Any Injuries:	N
No. Injured:	
No. Hospitalized:	
Any Fatalities:	N
No. Fatalities:	
Any Damages:	N
Damage Amount:	
Air Corridor Closed:	N
Air Corridor Desc:	
Air Closure Time:	
Waterway Closed:	N
Waterway Desc:	
Waterway Closure Time:	
Road Closed:	N
Road Desc:	
Road Closure Time:	
Closure Direction:	
Major Artery:	No
Track Closed:	N
Track Desc:	
Track Closure Time:	
Media Interest:	NONE
Medium Desc:	LAND
Additional Medium Info:	DIRT/GRAVEL
Body of Water:	
Tributary of:	
Nearest River Mile Maker:	
Release Secured:	Y
Est Duration of Release:	
Release Rate:	
Desc Remedial Action:	MATERIAL SPILLED INTO SECOND CONTAINMENT
State Agency on Scene:	
State Agency Report No:	06-2230
Other Agency Notified:	

Map Key	Number of Records	Direction	Distance (mi/ft)	Elev/Diff (ft)	Site	DB

Weather Conditions:	CLEAR
Air Temperature:	65
Wind Speed:	
Wind Direction:	
Water Supply Contaminated:	U
Sheen Size:	
Sheen Color:	
Direction of Sheen Travel:	
Sheen Odor Description:	
Wave Condition:	
Current Speed:	
Current Direction:	
Water Temperature:	
Track Close Dir:	
EMPL Fatality:	
Pass Fatality:	
Community Impact:	N
Wind Speed Unit:	
Employee Injuries:	
Passenger Injuries:	
Occupant Fatality:	
Current Speed Unit:	
Road Closure Units:	
Track Closure Units:	
Sheen Size Units:	
Additional Info:	PUMP WAS SHUT DOWN & CLEANUP IS UNDERWAY
State Agency Notified:	CA OES
Federal Agency Notified:	
Nearest River Mile Marker:	
Sheen Size Length:	
Sheen Size Length Units:	
Sheen Size Width:	
Sheen Size Width Units:	
Offshore:	N
Duration Unit:	
Release Rate Unit:	
Release Rate Rate:	
Passengers Transferred:	NO

Map Key	Number of Records	Direction	Distance (mi/ft)	Elev/Diff (ft)	Site	DB
1050	47 of 132	-	0.00 / 0.00	72.24 / -351	9950 SAN DIEGO MISSION RD SAN DIEGO CA 92108	ERNS

NRC Report No:	800158	**Direction From City:**	
Type of Incident:	STORAGE TANK	**Lat Quad:**	
Incident Cause:	OPERATOR ERROR	**Long Quad:**	
Incident Date:	6/9/2006 3:45:00 PM	**Location Section:**	
Incident Location:		**Location Township:**	
Incident Dtg:	OCCURRED	**Location Range:**	
Distance From City:		**Potential Flag:**	
Distance Units:		**Year:**	Calendar Year 2006

Description of Incident: REPORTING A RELEASE OF MATERIALS ONTO THE GROUND FROM A BUCKET DUE TO OPERATOR ERROR.

Material Spill Information

Chris Code:	GAS	***Name of Material:***	GASOLINE: AUTOMOTIVE (UNLEADED)
CAS No:	000000-00-0	***If Reached Water:***	NO
UN No:		***Amount in Water:***	
Amount of Material:	2.5	***Unit Reach Water:***	
Unit of Measure:	GALLON(S)		

Calls Information

Date Time Received:	6/9/2006 6:57:49 PM	***Responsible City:***	SAN DIEGO
Date Time Complete:	6/9/2006 7:00:58 PM	***Responsible State:***	CA
Call Type:	INC	***Responsible Zip:***	92108
Responsible Company:	EVANS DEDICTEAD	***On Behalf of:***	
Responsible ORG Type:	PRIVATE ENTERPRISE	***Source:***	TELEPHONE

Incidents Information

Aircraft Type:	
Aircraft Model:	
Aircraft ID:	
Aircraft Fuel Capacity:	
Aircraft Fuel Capacity Units:	
Aircraft Fuel on Board:	
Aircraft Fuel OB Units:	
Aircraft Spot No:	
Aircraft Hanger:	
Aircraft Runway No:	
Road Mile Marker:	
Building ID:	
Type of Fixed Object:	
Power Generating Facility:	U
Generating Capacity:	
Type of Fuel:	
NPDES:	
NPDES Compliance:	U
Pipeline Type:	
DOT Regulated:	U
Pipeline Above Ground:	ABOVE
Exposed Underwater:	N
Pipeline Covered:	U
Railroad Hotline:	
Grade Crossing:	N
Location Subdivision:	
Railroad Milepost:	
Type Vehicle Involved:	
Crossing Device Type:	
Device Operational:	Y

Dot Crossing No:	
Brake Failure:	N
Description of Tank:	BUCKET
Tank Above Ground:	ABOVE
Transportable Container:	U
Tank Regulated:	U
Tank Regulated By:	
Tank ID:	
Capacity of Tank:	
Capacity of Tank Units:	
Actual Amount:	
Actual Amount Units:	
Platform Rig Name:	
Platform Letter:	
Location Area ID:	
Location Block ID:	
OCSG No:	
OCSG No:	
State Lease No:	
Pier Dock No:	
Berth Slip No:	
Continuous Release Type:	
Initial Cont Release No:	
Continuous Release Permit:	
Allision:	N
Type of Structure:	
Structure Name:	
Structure Operational:	U
Airbag Deployed:	
Date Time Normal Service:	
Service Disruption Time:	
Service Disruption Units:	
Transit Bus Flag:	
CR Begin Date:	
CR End Date:	
CR Change Date:	
FBI Contact:	
FBI Contact Date Time:	
Sub Part C Testing Req:	XXX
Conductor Testing:	
Engineer Testing:	
Trainman Testing:	
Yard Foreman Testing:	
RCL Operator Testing:	
Brakeman Testing:	
Train Dispatcher Testing:	
Signalman Testing:	
Other Employee Testing:	
Unknown Testing:	
Passenger Handling:	
Passenger Route:	XXX
Passenger Delay:	XXX

Incident Details Information

Fire Involved:	N
Fire Extinguished:	U
Any Evacuations:	N
Number Evacuated:	
Who Evacuated:	
Radius Of Evacuation:	
Any Injuries:	N
No. Injured:	
No. Hospitalized:	
Any Fatalities:	N
No. Fatalities:	
Any Damages:	N
Damage Amount:	
Air Corridor Closed:	N
Air Corridor Desc:	
Air Closure Time:	
Waterway Closed:	N
Waterway Desc:	
Waterway Closure Time:	
Road Closed:	N
Road Desc:	
Road Closure Time:	
Closure Direction:	
Major Artery:	No
Track Closed:	N
Track Desc:	
Track Closure Time:	
Media Interest:	NONE
Medium Desc:	LAND
Additional Medium Info:	
Body of Water:	
Tributary of:	
Nearest River Mile Maker:	
Release Secured:	Y
Est Duration of Release:	
Release Rate:	
Desc Remedial Action:	CLEANUP COMPLETED
State Agency on Scene:	
State Agency Report No:	06-3446
Other Agency Notified:	
Weather Conditions:	PARTLY CLOUDY
Air Temperature:	76
Wind Speed:	
Wind Direction:	
Water Supply Contaminated:	U
Sheen Size:	
Sheen Color:	
Direction of Sheen Travel:	

Sheen Odor Description:	
Wave Condition:	
Current Speed:	
Current Direction:	
Water Temperature:	
Track Close Dir:	
EMPL Fatality:	
Pass Fatality:	
Community Impact:	N
Wind Speed Unit:	
Employee Injuries:	
Passenger Injuries:	
Occupant Fatality:	
Current Speed Unit:	
Road Closure Units:	
Track Closure Units:	
Sheen Size Units:	
Additional Info:	THE CALLER HAD NO ADDITIONAL INFORMATION
State Agency Notified:	OES
Federal Agency Notified:	
Nearest River Mile Marker:	
Sheen Size Length:	
Sheen Size Length Units:	
Sheen Size Width:	
Sheen Size Width Units:	
Offshore:	N
Duration Unit:	
Release Rate Unit:	
Release Rate Rate:	
Passengers Transferred:	NO

1050	48 of 132	-	0.00 / 0.00	72.24 / -351	9950 SAN DIEGO MISSION ROAD SAN DIEGO CA	ERNS

NRC Report No:	785799	**Direction From City:**	
Type of Incident:	MOBILE	**Lat Quad:**	
Incident Cause:	OPERATOR ERROR	**Long Quad:**	
Incident Date:	1/20/2006 2:30:00 PM	**Location Section:**	
Incident Location:		**Location Township:**	
Incident Dtg:	OCCURRED	**Location Range:**	
Distance From City:		**Potential Flag:**	
Distance Units:		**Year:**	Calendar Year 2006

Description of Incident: REPORTING A RELEASE OF MATERIALS ONTO THE GROUND FROM A TRUCK DUE TO OPERATOR ERROR.

Material Spill Information

Chris Code:	OUN	**Name of Material:**	UNKNOWN OIL
CAS No:	000000-00-0	**If Reached Water:**	NO
UN No:		**Amount in Water:**	
Amount of Material:	0	**Unit Reach Water:**	

Unit of Measure:	UNKNOWN AMOUNT

Calls Information

Date Time Received:	1/20/2006 2:32:38 PM	**Responsible City:**	
Date Time Complete:	1/20/2006 2:37:05 PM	**Responsible State:**	XX
Call Type:	INC	**Responsible Zip:**	
Responsible Company:		**On Behalf of:**	
Responsible ORG Type:	UNKNOWN	**Source:**	TELEPHONE

Incidents Information

Aircraft Type:	
Aircraft Model:	
Aircraft ID:	
Aircraft Fuel Capacity:	
Aircraft Fuel Capacity Units:	
Aircraft Fuel on Board:	
Aircraft Fuel OB Units:	
Aircraft Spot No:	
Aircraft Hanger:	
Aircraft Runway No:	
Road Mile Marker:	
Building ID:	
Type of Fixed Object:	
Power Generating Facility:	U
Generating Capacity:	
Type of Fuel:	
NPDES:	
NPDES Compliance:	U
Pipeline Type:	
DOT Regulated:	U
Pipeline Above Ground:	ABOVE
Exposed Underwater:	N
Pipeline Covered:	U
Railroad Hotline:	
Grade Crossing:	N
Location Subdivision:	
Railroad Milepost:	
Type Vehicle Involved:	
Crossing Device Type:	
Device Operational:	Y
Dot Crossing No:	
Brake Failure:	N
Description of Tank:	
Tank Above Ground:	ABOVE
Transportable Container:	U
Tank Regulated:	U
Tank Regulated By:	

Tank ID:	
Capacity of Tank:	
Capacity of Tank Units:	
Actual Amount:	
Actual Amount Units:	
Platform Rig Name:	
Platform Letter:	
Location Area ID:	
Location Block ID:	
OCSG No:	
OCSG No:	
State Lease No:	
Pier Dock No:	
Berth Slip No:	
Continuous Release Type:	
Initial Cont Release No:	
Continuous Release Permit:	
Allision:	N
Type of Structure:	
Structure Name:	
Structure Operational:	U
Airbag Deployed:	
Date Time Normal Service:	
Service Disruption Time:	
Service Disruption Units:	
Transit Bus Flag:	
CR Begin Date:	
CR End Date:	
CR Change Date:	
FBI Contact:	
FBI Contact Date Time:	
Sub Part C Testing Req:	XXX
Conductor Testing:	
Engineer Testing:	
Trainman Testing:	
Yard Foreman Testing:	
RCL Operator Testing:	
Brakeman Testing:	
Train Dispatcher Testing:	
Signalman Testing:	
Other Employee Testing:	
Unknown Testing:	
Passenger Handling:	
Passenger Route:	XXX
Passenger Delay:	XXX

Incident Details Information

Fire Involved:	N
Fire Extinguished:	U
Any Evacuations:	N

Number Evacuated:	
Who Evacuated:	
Radius Of Evacuation:	
Any Injuries:	N
No. Injured:	
No. Hospitalized:	
Any Fatalities:	N
No. Fatalities:	
Any Damages:	N
Damage Amount:	
Air Corridor Closed:	N
Air Corridor Desc:	
Air Closure Time:	
Waterway Closed:	N
Waterway Desc:	
Waterway Closure Time:	
Road Closed:	N
Road Desc:	
Road Closure Time:	
Closure Direction:	
Major Artery:	No
Track Closed:	N
Track Desc:	
Track Closure Time:	
Media Interest:	NONE
Medium Desc:	LAND
Additional Medium Info:	
Body of Water:	
Tributary of:	
Nearest River Mile Maker:	
Release Secured:	Y
Est Duration of Release:	
Release Rate:	
Desc Remedial Action:	CLEANUP COMPLETED
State Agency on Scene:	
State Agency Report No:	06-0480
Other Agency Notified:	
Weather Conditions:	SUNNY
Air Temperature:	70
Wind Speed:	
Wind Direction:	
Water Supply Contaminated:	U
Sheen Size:	
Sheen Color:	
Direction of Sheen Travel:	
Sheen Odor Description:	
Wave Condition:	
Current Speed:	
Current Direction:	
Water Temperature:	
Track Close Dir:	
EMPL Fatality:	

Map Key	Number of Records	Direction	Distance (mi/ft)	Elev/Diff (ft)	Site	DB

Pass Fatality:	
Community Impact:	N
Wind Speed Unit:	
Employee Injuries:	
Passenger Injuries:	
Occupant Fatality:	
Current Speed Unit:	
Road Closure Units:	
Track Closure Units:	
Sheen Size Units:	
Additional Info:	THE CALLER HAD NO ADDITIONAL INFORMATION
State Agency Notified:	OES
Federal Agency Notified:	
Nearest River Mile Marker:	
Sheen Size Length:	
Sheen Size Length Units:	
Sheen Size Width:	
Sheen Size Width Units:	
Offshore:	N
Duration Unit:	
Release Rate Unit:	
Release Rate Rate:	
Passengers Transferred:	NO

1050	49 of 132	-	0.00 / 0.00	72.24 / -351	9950 SAN DIEGO MISSION RD SAN DIEGO CA 92108	ERNS

NRC Report No:	805427	**Direction From City:**	
Type of Incident:	MOBILE	**Lat Quad:**	
Incident Cause:	EQUIPMENT FAILURE	**Long Quad:**	
Incident Date:	7/25/2006 8:50:00 AM	**Location Section:**	
Incident Location:		**Location Township:**	
Incident Dtg:	OCCURRED	**Location Range:**	
Distance From City:		**Potential Flag:**	
Distance Units:		**Year:**	Calendar Year 2006

Description of Incident: CALLER STATED THAT A TANKER TRUCK IS PARKED IN THE BACK LOT OF THE FACILITY AND HAS RELEASED DIESEL ONTO THE GROUND DUE TO INTERNAL PROBLEMS WITH THE TRUCK.

Material Spill Information

Chris Code:	OTD	**Name of Material:**	OIL, FUEL: NO. 2-D
CAS No:	000000-00-0	**If Reached Water:**	NO
UN No:		**Amount in Water:**	
Amount of Material:	0	**Unit Reach Water:**	
Unit of Measure:	UNKNOWN AMOUNT		

Calls Information

Date Time Received:	7/25/2006 11:57:46 AM	**Responsible City:**	SAN DIEGO
Date Time Complete:	7/25/2006 12:02:01 PM	**Responsible State:**	CA
Call Type:	INC	**Responsible Zip:**	92108

Responsible Company:	KINDER MORGAN ENERGY	**On Behalf of:**	
Responsible ORG Type:	PRIVATE ENTERPRISE	**Source:**	TELEPHONE

Incidents Information

Aircraft Type:	
Aircraft Model:	
Aircraft ID:	
Aircraft Fuel Capacity:	
Aircraft Fuel Capacity Units:	
Aircraft Fuel on Board:	
Aircraft Fuel OB Units:	
Aircraft Spot No:	
Aircraft Hanger:	
Aircraft Runway No:	
Road Mile Marker:	
Building ID:	
Type of Fixed Object:	
Power Generating Facility:	U
Generating Capacity:	
Type of Fuel:	
NPDES:	
NPDES Compliance:	U
Pipeline Type:	
DOT Regulated:	U
Pipeline Above Ground:	ABOVE
Exposed Underwater:	N
Pipeline Covered:	U
Railroad Hotline:	
Grade Crossing:	N
Location Subdivision:	
Railroad Milepost:	
Type Vehicle Involved:	
Crossing Device Type:	
Device Operational:	Y
Dot Crossing No:	
Brake Failure:	N
Description of Tank:	
Tank Above Ground:	ABOVE
Transportable Container:	U
Tank Regulated:	U
Tank Regulated By:	
Tank ID:	
Capacity of Tank:	
Capacity of Tank Units:	
Actual Amount:	
Actual Amount Units:	
Platform Rig Name:	
Platform Letter:	
Location Area ID:	

Location Block ID:	
OCSG No:	
OCSG No:	
State Lease No:	
Pier Dock No:	
Berth Slip No:	
Continuous Release Type:	
Initial Cont Release No:	
Continuous Release Permit:	
Allision:	N
Type of Structure:	
Structure Name:	
Structure Operational:	U
Airbag Deployed:	
Date Time Normal Service:	
Service Disruption Time:	
Service Disruption Units:	
Transit Bus Flag:	
CR Begin Date:	
CR End Date:	
CR Change Date:	
FBI Contact:	
FBI Contact Date Time:	
Sub Part C Testing Req:	XXX
Conductor Testing:	
Engineer Testing:	
Trainman Testing:	
Yard Foreman Testing:	
RCL Operator Testing:	
Brakeman Testing:	
Train Dispatcher Testing:	
Signalman Testing:	
Other Employee Testing:	
Unknown Testing:	
Passenger Handling:	
Passenger Route:	XXX
Passenger Delay:	XXX

Incident Details Information

Fire Involved:	N
Fire Extinguished:	U
Any Evacuations:	N
Number Evacuated:	
Who Evacuated:	
Radius Of Evacuation:	
Any Injuries:	N
No. Injured:	
No. Hospitalized:	
Any Fatalities:	N
No. Fatalities:	

Any Damages:	N
Damage Amount:	
Air Corridor Closed:	N
Air Corridor Desc:	
Air Closure Time:	
Waterway Closed:	N
Waterway Desc:	
Waterway Closure Time:	
Road Closed:	N
Road Desc:	
Road Closure Time:	
Closure Direction:	
Major Artery:	No
Track Closed:	N
Track Desc:	
Track Closure Time:	
Media Interest:	NONE
Medium Desc:	LAND
Additional Medium Info:	GROUND
Body of Water:	
Tributary of:	
Nearest River Mile Maker:	
Release Secured:	N
Est Duration of Release:	
Release Rate:	
Desc Remedial Action:	A BUCKET WAS PLACED UNDER THE DRIP AND A CONTRACTOR WAS CALLED
State Agency on Scene:	
State Agency Report No:	06-4398
Other Agency Notified:	
Weather Conditions:	OVERCAST
Air Temperature:	78
Wind Speed:	
Wind Direction:	W
Water Supply Contaminated:	U
Sheen Size:	
Sheen Color:	
Direction of Sheen Travel:	
Sheen Odor Description:	
Wave Condition:	
Current Speed:	
Current Direction:	
Water Temperature:	
Track Close Dir:	
EMPL Fatality:	
Pass Fatality:	
Community Impact:	N
Wind Speed Unit:	
Employee Injuries:	
Passenger Injuries:	
Occupant Fatality:	
Current Speed Unit:	
Road Closure Units:	

Map Key	Number of Records	Direction	Distance (mi/ft)	Elev/Diff (ft)	Site	DB

Track Closure Units:	
Sheen Size Units:	
Additional Info:	NONE
State Agency Notified:	OES
Federal Agency Notified:	
Nearest River Mile Marker:	
Sheen Size Length:	
Sheen Size Length Units:	
Sheen Size Width:	
Sheen Size Width Units:	
Offshore:	N
Duration Unit:	
Release Rate Unit:	
Release Rate Rate:	
Passengers Transferred:	NO

Map Key	Number of Records	Direction	Distance (mi/ft)	Elev/Diff (ft)	Site	DB
1050	50 of 132	-	0.00 / 0.00	72.24 / -351	9950 SAN DIEGO MISSION RD SAN DIEGO CA 92108	ERNS

NRC Report No:	908805	**Direction From City:**	
Type of Incident:	MOBILE	**Lat Quad:**	
Incident Cause:	EQUIPMENT FAILURE	**Long Quad:**	
Incident Date:	6/16/2009 8:15:00 PM	**Location Section:**	
Incident Location:		**Location Township:**	
Incident Dtg:	OCCURRED	**Location Range:**	
Distance From City:		**Potential Flag:**	No
Distance Units:		**Year:**	Calendar Year 2009

Description of Incident: CALLER IS REPORTING A RELEASE OF MATERIAL FROM TRACTOR TRAILER TRUCK DUE TO MECHANICAL FAILURE.

Material Spill Information

Chris Code:	OTD	**Name of Material:**	OIL, FUEL: NO. 2-D
CAS No:	000000-00-0	**If Reached Water:**	NO
UN No:		**Amount in Water:**	
Amount of Material:	5	**Unit Reach Water:**	
Unit of Measure:	GALLON(S)		

Calls Information

Date Time Received:	6/16/2009 11:29:17 PM	**Responsible City:**	SAN DIEGO
Date Time Complete:	6/16/2009 11:33:26 PM	**Responsible State:**	CA
Call Type:	INC	**Responsible Zip:**	92108
Responsible Company:	KINDER MORGAN ENERGY	**On Behalf of:**	
Responsible ORG Type:	PRIVATE ENTERPRISE	**Source:**	TELEPHONE

Incidents Information

Aircraft Type:

Aircraft Model:	
Aircraft ID:	
Aircraft Fuel Capacity:	
Aircraft Fuel Capacity Units:	
Aircraft Fuel on Board:	
Aircraft Fuel OB Units:	
Aircraft Spot No:	
Aircraft Hanger:	
Aircraft Runway No:	
Road Mile Marker:	
Building ID:	
Type of Fixed Object:	
Power Generating Facility:	U
Generating Capacity:	
Type of Fuel:	
NPDES:	
NPDES Compliance:	U
Pipeline Type:	
DOT Regulated:	U
Pipeline Above Ground:	ABOVE
Exposed Underwater:	N
Pipeline Covered:	U
Railroad Hotline:	
Grade Crossing:	U
Location Subdivision:	
Railroad Milepost:	
Type Vehicle Involved:	
Crossing Device Type:	
Device Operational:	U
Dot Crossing No:	
Brake Failure:	U
Description of Tank:	
Tank Above Ground:	ABOVE
Transportable Container:	U
Tank Regulated:	U
Tank Regulated By:	
Tank ID:	
Capacity of Tank:	
Capacity of Tank Units:	
Actual Amount:	
Actual Amount Units:	
Platform Rig Name:	
Platform Letter:	
Location Area ID:	
Location Block ID:	
OCSG No:	
OCSG No:	
State Lease No:	
Pier Dock No:	
Berth Slip No:	
Continuous Release Type:	
Initial Cont Release No:	

Continuous Release Permit:	
Allision:	N
Type of Structure:	
Structure Name:	
Structure Operational:	U
Airbag Deployed:	N
Date Time Normal Service:	
Service Disruption Time:	
Service Disruption Units:	
Transit Bus Flag:	
CR Begin Date:	
CR End Date:	
CR Change Date:	
FBI Contact:	
FBI Contact Date Time:	
Sub Part C Testing Req:	XXX
Conductor Testing:	
Engineer Testing:	
Trainman Testing:	
Yard Foreman Testing:	
RCL Operator Testing:	
Brakeman Testing:	
Train Dispatcher Testing:	
Signalman Testing:	
Other Employee Testing:	
Unknown Testing:	
Passenger Handling:	
Passenger Route:	XXX
Passenger Delay:	XXX

Incident Details Information

Fire Involved:	N
Fire Extinguished:	U
Any Evacuations:	N
Number Evacuated:	
Who Evacuated:	
Radius Of Evacuation:	
Any Injuries:	N
No. Injured:	
No. Hospitalized:	
Any Fatalities:	N
No. Fatalities:	
Any Damages:	N
Damage Amount:	
Air Corridor Closed:	N
Air Corridor Desc:	
Air Closure Time:	
Waterway Closed:	N
Waterway Desc:	
Waterway Closure Time:	

Road Closed:	N
Road Desc:	
Road Closure Time:	
Closure Direction:	
Major Artery:	No
Track Closed:	N
Track Desc:	
Track Closure Time:	
Media Interest:	NONE
Medium Desc:	LAND
Additional Medium Info:	ASPHALT
Body of Water:	
Tributary of:	
Nearest River Mile Maker:	
Release Secured:	Y
Est Duration of Release:	
Release Rate:	
Desc Remedial Action:	CLEAN UP UNDERWAY
State Agency on Scene:	NONE
State Agency Report No:	09-4404
Other Agency Notified:	
Weather Conditions:	CLEAR
Air Temperature:	
Wind Speed:	
Wind Direction:	
Water Supply Contaminated:	U
Sheen Size:	
Sheen Color:	
Direction of Sheen Travel:	
Sheen Odor Description:	
Wave Condition:	
Current Speed:	
Current Direction:	
Water Temperature:	
Track Close Dir:	
EMPL Fatality:	
Pass Fatality:	
Community Impact:	
Wind Speed Unit:	
Employee Injuries:	
Passenger Injuries:	
Occupant Fatality:	
Current Speed Unit:	
Road Closure Units:	
Track Closure Units:	
Sheen Size Units:	
Additional Info:	NO ADDITIONAL INFORMATION.
State Agency Notified:	OES
Federal Agency Notified:	NONE
Nearest River Mile Marker:	
Sheen Size Length:	
Sheen Size Length Units:	

Map Key	Number of Records	Direction	Distance (mi/ft)	Elev/Diff (ft)	Site	DB

Sheen Size Width:
Sheen Size Width Units:
Offshore: N
Duration Unit:
Release Rate Unit:
Release Rate Rate:
Passengers Transferred: NO

Map Key	Number of Records	Direction	Distance (mi/ft)	Elev/Diff (ft)	Site	DB
1050	51 of 132	-	0.00 / 0.00	72.24 / -351	9950 SAN DIEGO MISSION RD SAN DIEGO CA 92108	ERNS

NRC Report No: 1085650
Type of Incident: STORAGE TANK
Incident Cause: UNKNOWN
Incident Date: 6/12/2014 6:45:00 AM
Incident Location:
Incident Dtg: DISCOVERED
Distance From City:
Distance Units:
Description of Incident: ///DRILL/// CALLER STATED THAT THERE WAS A DISCHARGE OF DIESEL FUEL FROM A TANK ON THE FACILITY.///DRILL///

Direction From City:
Lat Quad:
Long Quad:
Location Section:
Location Township:
Location Range:
Potential Flag: No
Year: Calendar Year 2014

Material Spill Information

Chris Code: ODS
CAS No: 000000-00-0
UN No:
Amount of Material: 0
Unit of Measure: UNKNOWN AMOUNT

Name of Material: OIL: DIESEL
If Reached Water: NO
Amount in Water:
Unit Reach Water:

Calls Information

Date Time Received: 6/12/2014 10:16:42 AM
Date Time Complete: 6/12/2014 10:20:03 AM
Call Type: DRL
Responsible Company: KINDER MORGAN ENERGY
Responsible ORG Type: PRIVATE ENTERPRISE

Responsible City: SAN DIEGO
Responsible State: CA
Responsible Zip: 92108
On Behalf of:
Source: TELEPHONE

Incidents Information

Aircraft Type:
Aircraft Model:
Aircraft ID:
Aircraft Fuel Capacity:
Aircraft Fuel Capacity Units:
Aircraft Fuel on Board:
Aircraft Fuel OB Units:
Aircraft Spot No:
Aircraft Hanger:

Aircraft Runway No:	
Road Mile Marker:	
Building ID:	
Type of Fixed Object:	
Power Generating Facility:	U
Generating Capacity:	
Type of Fuel:	
NPDES:	
NPDES Compliance:	U
Pipeline Type:	
DOT Regulated:	U
Pipeline Above Ground:	ABOVE
Exposed Underwater:	N
Pipeline Covered:	U
Railroad Hotline:	
Grade Crossing:	U
Location Subdivision:	
Railroad Milepost:	
Type Vehicle Involved:	
Crossing Device Type:	
Device Operational:	U
Dot Crossing No:	
Brake Failure:	U
Description of Tank:	MV 19
Tank Above Ground:	ABOVE
Transportable Container:	U
Tank Regulated:	U
Tank Regulated By:	
Tank ID:	
Capacity of Tank:	
Capacity of Tank Units:	
Actual Amount:	
Actual Amount Units:	
Platform Rig Name:	
Platform Letter:	
Location Area ID:	
Location Block ID:	
OCSG No:	
OCSG No:	
State Lease No:	
Pier Dock No:	
Berth Slip No:	
Continuous Release Type:	
Initial Cont Release No:	
Continuous Release Permit:	
Allision:	U
Type of Structure:	
Structure Name:	
Structure Operational:	U
Airbag Deployed:	U
Date Time Normal Service:	
Service Disruption Time:	

Service Disruption Units:
Transit Bus Flag:
CR Begin Date:
CR End Date:
CR Change Date:
FBI Contact:
FBI Contact Date Time:
Sub Part C Testing Req: XXX
Conductor Testing:
Engineer Testing:
Trainman Testing:
Yard Foreman Testing:
RCL Operator Testing:
Brakeman Testing:
Train Dispatcher Testing:
Signalman Testing:
Other Employee Testing:
Unknown Testing:
Passenger Handling:
Passenger Route: XXX
Passenger Delay: XXX

Incident Details Information

Fire Involved: N
Fire Extinguished: U
Any Evacuations: N
Number Evacuated:
Who Evacuated:
Radius Of Evacuation:
Any Injuries: N
No. Injured:
No. Hospitalized:
Any Fatalities: N
No. Fatalities:
Any Damages: N
Damage Amount:
Air Corridor Closed: N
Air Corridor Desc:
Air Closure Time:
Waterway Closed: N
Waterway Desc:
Waterway Closure Time:
Road Closed: N
Road Desc:
Road Closure Time:
Closure Direction:
Major Artery: No
Track Closed: N
Track Desc:
Track Closure Time:

Media Interest:	NONE
Medium Desc:	LAND
Additional Medium Info:	SPILL DRILL
Body of Water:	
Tributary of:	
Nearest River Mile Maker:	
Release Secured:	U
Est Duration of Release:	
Release Rate:	
Desc Remedial Action:	
State Agency on Scene:	
State Agency Report No:	14-3330
Other Agency Notified:	
Weather Conditions:	CLEAR
Air Temperature:	65
Wind Speed:	
Wind Direction:	
Water Supply Contaminated:	U
Sheen Size:	
Sheen Color:	
Direction of Sheen Travel:	
Sheen Odor Description:	
Wave Condition:	
Current Speed:	
Current Direction:	
Water Temperature:	
Track Close Dir:	
EMPL Fatality:	
Pass Fatality:	
Community Impact:	
Wind Speed Unit:	
Employee Injuries:	
Passenger Injuries:	
Occupant Fatality:	
Current Speed Unit:	
Road Closure Units:	
Track Closure Units:	
Sheen Size Units:	
Additional Info:	///DRILL///
State Agency Notified:	CAL EMA
Federal Agency Notified:	
Nearest River Mile Marker:	
Sheen Size Length:	
Sheen Size Length Units:	
Sheen Size Width:	
Sheen Size Width Units:	
Offshore:	N
Duration Unit:	
Release Rate Unit:	
Release Rate Rate:	
Passengers Transferred:	NO

Map Key	Number of Records	Direction	Distance (mi/ft)	Elev/Diff (ft)	Site	DB
1050	52 of 132	-	0.00 / 0.00	72.24 / -351	9950 SAN DIEGO MISSION ROAD SAN DIEGO CA	ERNS

NRC Report No: 776762
Type of Incident: PIPELINE
Incident Cause: EQUIPMENT FAILURE
Incident Date: 10/19/2005 2:19:00 PM
Incident Location:
Incident Dtg: OCCURRED
Distance From City:
Distance Units:
Direction From City:
Lat Quad:
Long Quad:
Location Section:
Location Township:
Location Range:
Potential Flag:
Year: Calendar Year 2005
Description of Incident: CALLER STATED THERE WAS A RELEASE OF MATERIALS FROM A 4 INCH PIPELINE DUE TO A PLUG THAT CAME OFF.

Material Spill Information

Chris Code: UNK
CAS No: 000000-00-0
UN No:
Amount of Material: 0
Unit of Measure: UNKNOWN AMOUNT
Name of Material: WELL WATER
If Reached Water: NO
Amount in Water:
Unit Reach Water:

Calls Information

Date Time Received: 10/19/2005 5:32:15 PM
Date Time Complete: 10/19/2005 5:36:37 PM
Call Type: INC
Responsible Company: LEVINE AND FREAKY REMEDIATION
Responsible ORG Type: PRIVATE ENTERPRISE
Responsible City: SAN DIEGO
Responsible State: CA
Responsible Zip:
On Behalf of:
Source: TELEPHONE

Incidents Information

Aircraft Type:
Aircraft Model:
Aircraft ID:
Aircraft Fuel Capacity:
Aircraft Fuel Capacity Units:
Aircraft Fuel on Board:
Aircraft Fuel OB Units:
Aircraft Spot No:
Aircraft Hanger:
Aircraft Runway No:
Road Mile Marker:
Building ID:
Type of Fixed Object:
Power Generating Facility: U
Generating Capacity:
Type of Fuel:
NPDES:

NPDES Compliance:	U
Pipeline Type:	OTHER
DOT Regulated:	N
Pipeline Above Ground:	BELOW
Exposed Underwater:	N
Pipeline Covered:	U
Railroad Hotline:	
Grade Crossing:	N
Location Subdivision:	
Railroad Milepost:	
Type Vehicle Involved:	
Crossing Device Type:	
Device Operational:	Y
Dot Crossing No:	
Brake Failure:	N
Description of Tank:	
Tank Above Ground:	ABOVE
Transportable Container:	U
Tank Regulated:	U
Tank Regulated By:	
Tank ID:	
Capacity of Tank:	
Capacity of Tank Units:	
Actual Amount:	
Actual Amount Units:	
Platform Rig Name:	
Platform Letter:	
Location Area ID:	
Location Block ID:	
OCSG No:	
OCSG No:	
State Lease No:	
Pier Dock No:	
Berth Slip No:	
Continuous Release Type:	
Initial Cont Release No:	
Continuous Release Permit:	
Allision:	N
Type of Structure:	
Structure Name:	
Structure Operational:	U
Airbag Deployed:	
Date Time Normal Service:	
Service Disruption Time:	
Service Disruption Units:	
Transit Bus Flag:	
CR Begin Date:	
CR End Date:	
CR Change Date:	
FBI Contact:	
FBI Contact Date Time:	
Sub Part C Testing Req:	XXX

Conductor Testing:	
Engineer Testing:	
Trainman Testing:	
Yard Foreman Testing:	
RCL Operator Testing:	
Brakeman Testing:	
Train Dispatcher Testing:	
Signalman Testing:	
Other Employee Testing:	
Unknown Testing:	
Passenger Handling:	
Passenger Route:	XXX
Passenger Delay:	XXX

Incident Details Information

Fire Involved:	N
Fire Extinguished:	U
Any Evacuations:	N
Number Evacuated:	
Who Evacuated:	
Radius Of Evacuation:	
Any Injuries:	N
No. Injured:	
No. Hospitalized:	
Any Fatalities:	N
No. Fatalities:	
Any Damages:	N
Damage Amount:	
Air Corridor Closed:	N
Air Corridor Desc:	
Air Closure Time:	
Waterway Closed:	N
Waterway Desc:	
Waterway Closure Time:	
Road Closed:	N
Road Desc:	
Road Closure Time:	
Closure Direction:	
Major Artery:	No
Track Closed:	N
Track Desc:	
Track Closure Time:	
Media Interest:	NONE
Medium Desc:	LAND
Additional Medium Info:	
Body of Water:	
Tributary of:	
Nearest River Mile Maker:	
Release Secured:	Y
Est Duration of Release:	

Map Key	Number of Records	Direction	Distance (mi/ft)	Elev/Diff (ft)	Site	DB

Release Rate:	
Desc Remedial Action:	CLEAN UP UNDERWAY
State Agency on Scene:	
State Agency Report No:	05-0-0640
Other Agency Notified:	
Weather Conditions:	
Air Temperature:	
Wind Speed:	
Wind Direction:	
Water Supply Contaminated:	U
Sheen Size:	
Sheen Color:	
Direction of Sheen Travel:	
Sheen Odor Description:	
Wave Condition:	
Current Speed:	
Current Direction:	
Water Temperature:	
Track Close Dir:	
EMPL Fatality:	
Pass Fatality:	
Community Impact:	N
Wind Speed Unit:	
Employee Injuries:	
Passenger Injuries:	
Occupant Fatality:	
Current Speed Unit:	
Road Closure Units:	
Track Closure Units:	
Sheen Size Units:	
Additional Info:	NONE
State Agency Notified:	CA OES
Federal Agency Notified:	NONE
Nearest River Mile Marker:	
Sheen Size Length:	
Sheen Size Length Units:	
Sheen Size Width:	
Sheen Size Width Units:	
Offshore:	N
Duration Unit:	
Release Rate Unit:	
Release Rate Rate:	
Passengers Transferred:	UNK

Map Key	Number of Records	Direction	Distance (mi/ft)	Elev/Diff (ft)	Site	DB
1050	53 of 132	-	0.00 / 0.00	72.24 / -351	9950 SAN DIEGO MISSION RD SAN DIEGO CA	ERNS

NRC Report No:	871285	**Direction From City:**	
Type of Incident:	FIXED	**Lat Quad:**	
Incident Cause:	EQUIPMENT FAILURE	**Long Quad:**	
Incident Date:	5/18/2008 1:30:00 AM	**Location Section:**	
Incident Location:		**Location Township:**	

Incident Dtg:	OCCURRED	**Location Range:**	
Distance From City:		**Potential Flag:**	No
Distance Units:		**Year:**	Calendar Year 2008
Description of Incident:	GASOLINE HAS SPILLED ONTO THE SOIL FROM A FAILED FLANGE ON A LOADING RACK PUMP.		

Material Spill Information

Chris Code:	GAS	**Name of Material:**	GASOLINE: AUTOMOTIVE (UNLEADED)
CAS No:	000000-00-0	**If Reached Water:**	NO
UN No:		**Amount in Water:**	
Amount of Material:	0	**Unit Reach Water:**	
Unit of Measure:	UNKNOWN AMOUNT		

Calls Information

Date Time Received:	5/18/2008 4:43:37 AM	**Responsible City:**	SAN DIEGO
Date Time Complete:	5/18/2008 4:47:01 AM	**Responsible State:**	CA
Call Type:	INC	**Responsible Zip:**	92108
Responsible Company:	KINDER MORGAN ENERGY	**On Behalf of:**	
Responsible ORG Type:	PRIVATE ENTERPRISE	**Source:**	TELEPHONE

Incidents Information

Aircraft Type:	
Aircraft Model:	
Aircraft ID:	
Aircraft Fuel Capacity:	
Aircraft Fuel Capacity Units:	
Aircraft Fuel on Board:	
Aircraft Fuel OB Units:	
Aircraft Spot No:	
Aircraft Hanger:	
Aircraft Runway No:	
Road Mile Marker:	
Building ID:	
Type of Fixed Object:	OTHER
Power Generating Facility:	N
Generating Capacity:	
Type of Fuel:	
NPDES:	
NPDES Compliance:	U
Pipeline Type:	
DOT Regulated:	U
Pipeline Above Ground:	ABOVE
Exposed Underwater:	N
Pipeline Covered:	U
Railroad Hotline:	
Grade Crossing:	U
Location Subdivision:	

Railroad Milepost:	
Type Vehicle Involved:	
Crossing Device Type:	
Device Operational:	Y
Dot Crossing No:	
Brake Failure:	U
Description of Tank:	
Tank Above Ground:	ABOVE
Transportable Container:	U
Tank Regulated:	U
Tank Regulated By:	
Tank ID:	
Capacity of Tank:	
Capacity of Tank Units:	
Actual Amount:	
Actual Amount Units:	
Platform Rig Name:	
Platform Letter:	
Location Area ID:	
Location Block ID:	
OCSG No:	
OCSG No:	
State Lease No:	
Pier Dock No:	
Berth Slip No:	
Continuous Release Type:	
Initial Cont Release No:	
Continuous Release Permit:	
Allision:	U
Type of Structure:	
Structure Name:	
Structure Operational:	U
Airbag Deployed:	U
Date Time Normal Service:	
Service Disruption Time:	
Service Disruption Units:	
Transit Bus Flag:	
CR Begin Date:	
CR End Date:	
CR Change Date:	
FBI Contact:	
FBI Contact Date Time:	
Sub Part C Testing Req:	XXX
Conductor Testing:	
Engineer Testing:	
Trainman Testing:	
Yard Foreman Testing:	
RCL Operator Testing:	
Brakeman Testing:	
Train Dispatcher Testing:	
Signalman Testing:	
Other Employee Testing:	

Unknown Testing:	
Passenger Handling:	
Passenger Route:	XXX
Passenger Delay:	XXX

Incident Details Information

Fire Involved:	N
Fire Extinguished:	U
Any Evacuations:	N
Number Evacuated:	
Who Evacuated:	
Radius Of Evacuation:	
Any Injuries:	N
No. Injured:	
No. Hospitalized:	
Any Fatalities:	N
No. Fatalities:	
Any Damages:	N
Damage Amount:	
Air Corridor Closed:	N
Air Corridor Desc:	
Air Closure Time:	
Waterway Closed:	N
Waterway Desc:	
Waterway Closure Time:	
Road Closed:	N
Road Desc:	
Road Closure Time:	
Closure Direction:	
Major Artery:	No
Track Closed:	N
Track Desc:	
Track Closure Time:	
Media Interest:	NONE
Medium Desc:	LAND
Additional Medium Info:	SOIL
Body of Water:	
Tributary of:	
Nearest River Mile Maker:	
Release Secured:	Y
Est Duration of Release:	
Release Rate:	
Desc Remedial Action:	NONE AS OF YET
State Agency on Scene:	NONE
State Agency Report No:	08-3578
Other Agency Notified:	
Weather Conditions:	
Air Temperature:	
Wind Speed:	
Wind Direction:	

Map Key	Number of Records	Direction	Distance (mi/ft)	Elev/Diff (ft)	Site	DB

Water Supply Contaminated:	U
Sheen Size:	
Sheen Color:	
Direction of Sheen Travel:	
Sheen Odor Description:	
Wave Condition:	
Current Speed:	
Current Direction:	
Water Temperature:	
Track Close Dir:	
EMPL Fatality:	
Pass Fatality:	
Community Impact:	
Wind Speed Unit:	
Employee Injuries:	
Passenger Injuries:	
Occupant Fatality:	
Current Speed Unit:	
Road Closure Units:	
Track Closure Units:	
Sheen Size Units:	
Additional Info:	NONE
State Agency Notified:	OES
Federal Agency Notified:	NONE
Nearest River Mile Marker:	
Sheen Size Length:	
Sheen Size Length Units:	
Sheen Size Width:	
Sheen Size Width Units:	
Offshore:	N
Duration Unit:	
Release Rate Unit:	
Release Rate Rate:	
Passengers Transferred:	NO

1050	54 of 132	-	0.00 / 0.00	72.24 / -351	9950 SAN DIEGO MISSION RD SAN DIEGO CA 92108	ERNS

NRC Report No:	916632	**Direction From City:**	
Type of Incident:	MOBILE	**Lat Quad:**	
Incident Cause:	UNKNOWN	**Long Quad:**	
Incident Date:	9/1/2009 12:05:00 PM	**Location Section:**	
Incident Location:	TERMINAL WHERE TRUCKS ARE PARKED	**Location Township:**	
Incident Dtg:	OCCURRED	**Location Range:**	
Distance From City:		**Potential Flag:**	No
Distance Units:		**Year:**	Calendar Year 2009

Description of Incident: CALLER STATED A TRUCK THAT WAS PARKED ON THE FACILITY LEAKED MATERIALS ONTO THE GROUND DUE TO UNKNOWN CAUSE.

Material Spill Information

Chris Code:	ODS	**Name of Material:**	OIL: DIESEL
CAS No:	000000-00-0	**If Reached Water:**	NO
UN No:		**Amount in Water:**	
Amount of Material:	0	**Unit Reach Water:**	
Unit of Measure:	UNKNOWN AMOUNT		

Calls Information

Date Time Received:	9/1/2009 3:20:00 PM	**Responsible City:**	
Date Time Complete:	9/1/2009 3:27:52 PM	**Responsible State:**	CA
Call Type:	INC	**Responsible Zip:**	
Responsible Company:	SUMBERS PETROLEUM	**On Behalf of:**	
Responsible ORG Type:	PRIVATE ENTERPRISE	**Source:**	TELEPHONE

Incidents Information

Aircraft Type:	
Aircraft Model:	
Aircraft ID:	
Aircraft Fuel Capacity:	
Aircraft Fuel Capacity Units:	
Aircraft Fuel on Board:	
Aircraft Fuel OB Units:	
Aircraft Spot No:	
Aircraft Hanger:	
Aircraft Runway No:	
Road Mile Marker:	
Building ID:	
Type of Fixed Object:	
Power Generating Facility:	U
Generating Capacity:	
Type of Fuel:	
NPDES:	
NPDES Compliance:	U
Pipeline Type:	
DOT Regulated:	U
Pipeline Above Ground:	ABOVE
Exposed Underwater:	N
Pipeline Covered:	U
Railroad Hotline:	
Grade Crossing:	U
Location Subdivision:	
Railroad Milepost:	
Type Vehicle Involved:	
Crossing Device Type:	
Device Operational:	U
Dot Crossing No:	
Brake Failure:	U
Description of Tank:	

Tank Above Ground:	ABOVE
Transportable Container:	U
Tank Regulated:	U
Tank Regulated By:	
Tank ID:	
Capacity of Tank:	
Capacity of Tank Units:	
Actual Amount:	
Actual Amount Units:	
Platform Rig Name:	
Platform Letter:	
Location Area ID:	
Location Block ID:	
OCSG No:	
OCSG No:	
State Lease No:	
Pier Dock No:	
Berth Slip No:	
Continuous Release Type:	
Initial Cont Release No:	
Continuous Release Permit:	
Allision:	U
Type of Structure:	
Structure Name:	
Structure Operational:	U
Airbag Deployed:	U
Date Time Normal Service:	
Service Disruption Time:	
Service Disruption Units:	
Transit Bus Flag:	
CR Begin Date:	
CR End Date:	
CR Change Date:	
FBI Contact:	
FBI Contact Date Time:	
Sub Part C Testing Req:	XXX
Conductor Testing:	
Engineer Testing:	
Trainman Testing:	
Yard Foreman Testing:	
RCL Operator Testing:	
Brakeman Testing:	
Train Dispatcher Testing:	
Signalman Testing:	
Other Employee Testing:	
Unknown Testing:	
Passenger Handling:	
Passenger Route:	XXX
Passenger Delay:	XXX

Incident Details Information

Fire Involved:	N
Fire Extinguished:	U
Any Evacuations:	N
Number Evacuated:	
Who Evacuated:	
Radius Of Evacuation:	
Any Injuries:	N
No. Injured:	
No. Hospitalized:	
Any Fatalities:	N
No. Fatalities:	
Any Damages:	N
Damage Amount:	
Air Corridor Closed:	N
Air Corridor Desc:	
Air Closure Time:	
Waterway Closed:	N
Waterway Desc:	
Waterway Closure Time:	
Road Closed:	N
Road Desc:	
Road Closure Time:	
Closure Direction:	
Major Artery:	No
Track Closed:	N
Track Desc:	
Track Closure Time:	
Media Interest:	NONE
Medium Desc:	LAND
Additional Medium Info:	SOIL/GRAVEL
Body of Water:	
Tributary of:	
Nearest River Mile Maker:	
Release Secured:	Y
Est Duration of Release:	
Release Rate:	
Desc Remedial Action:	CALLER STATED THE CONTAMINATED SOIL IS BEING REMOVED.
State Agency on Scene:	NONE
State Agency Report No:	09-6061
Other Agency Notified:	
Weather Conditions:	CLEAR
Air Temperature:	80
Wind Speed:	
Wind Direction:	
Water Supply Contaminated:	U
Sheen Size:	
Sheen Color:	
Direction of Sheen Travel:	
Sheen Odor Description:	
Wave Condition:	
Current Speed:	

Map Key	Number of Records	Direction	Distance (mi/ft)	Elev/Diff (ft)	Site	DB

Current Direction:
Water Temperature:
Track Close Dir:
EMPL Fatality:
Pass Fatality:
Community Impact:
Wind Speed Unit:
Employee Injuries:
Passenger Injuries:
Occupant Fatality:
Current Speed Unit:
Road Closure Units:
Track Closure Units:
Sheen Size Units:
Additional Info: CALLER STATED THE AREA OF AFFECTED LAND IS APPROXIMATELY 3 FEET BY 3 FEET.
State Agency Notified: OES
Federal Agency Notified: NONE
Nearest River Mile Marker:
Sheen Size Length:
Sheen Size Length Units:
Sheen Size Width:
Sheen Size Width Units:
Offshore: N
Duration Unit:
Release Rate Unit:
Release Rate Rate:
Passengers Transferred: NO

1050	55 of 132	-	0.00 / 0.00	72.24 / -351	9950 SAN DIEGO MISSION RD SAN DIEGO CA 92108	ERNS

NRC Report No: 907458
Type of Incident: MOBILE
Incident Cause: OPERATOR ERROR
Incident Date: 6/3/2009 9:03:00 AM
Incident Location:
Incident Dtg: OCCURRED
Distance From City:
Distance Units:
Direction From City:
Lat Quad:
Long Quad:
Location Section:
Location Township:
Location Range:
Potential Flag: No
Year: Calendar Year 2009
Description of Incident: THE CALLER IS REPORTING THE DISCHARGE OF OIL ONTO THE GROUND FROM A TANKER TRUCK DUE TO AN OVERFILL.

Material Spill Information

Chris Code: OTW
CAS No: 000000-00-0
UN No:
Amount of Material: 0
Unit of Measure: UNKNOWN AMOUNT
Name of Material: OIL, FUEL: NO. 2
If Reached Water: NO
Amount in Water:
Unit Reach Water:

Calls Information

Date Time Received:	6/3/2009 12:11:36 PM	**Responsible City:**	SAN DIEGO
Date Time Complete:	6/3/2009 12:14:34 PM	**Responsible State:**	CA
Call Type:	INC	**Responsible Zip:**	92108
Responsible Company:	KINDER MORGAN ENERGY	**On Behalf of:**	
Responsible ORG Type:	PRIVATE ENTERPRISE	**Source:**	TELEPHONE

Incidents Information

Aircraft Type:	
Aircraft Model:	
Aircraft ID:	
Aircraft Fuel Capacity:	
Aircraft Fuel Capacity Units:	
Aircraft Fuel on Board:	
Aircraft Fuel OB Units:	
Aircraft Spot No:	
Aircraft Hanger:	
Aircraft Runway No:	
Road Mile Marker:	
Building ID:	
Type of Fixed Object:	
Power Generating Facility:	U
Generating Capacity:	
Type of Fuel:	
NPDES:	
NPDES Compliance:	U
Pipeline Type:	
DOT Regulated:	U
Pipeline Above Ground:	ABOVE
Exposed Underwater:	N
Pipeline Covered:	U
Railroad Hotline:	
Grade Crossing:	U
Location Subdivision:	
Railroad Milepost:	
Type Vehicle Involved:	
Crossing Device Type:	
Device Operational:	U
Dot Crossing No:	
Brake Failure:	U
Description of Tank:	
Tank Above Ground:	ABOVE
Transportable Container:	U
Tank Regulated:	U
Tank Regulated By:	
Tank ID:	
Capacity of Tank:	
Capacity of Tank Units:	
Actual Amount:	

Actual Amount Units:	
Platform Rig Name:	
Platform Letter:	
Location Area ID:	
Location Block ID:	
OCSG No:	
OCSG No:	
State Lease No:	
Pier Dock No:	
Berth Slip No:	
Continuous Release Type:	
Initial Cont Release No:	
Continuous Release Permit:	
Allision:	U
Type of Structure:	
Structure Name:	
Structure Operational:	U
Airbag Deployed:	U
Date Time Normal Service:	
Service Disruption Time:	
Service Disruption Units:	
Transit Bus Flag:	
CR Begin Date:	
CR End Date:	
CR Change Date:	
FBI Contact:	
FBI Contact Date Time:	
Sub Part C Testing Req:	XXX
Conductor Testing:	
Engineer Testing:	
Trainman Testing:	
Yard Foreman Testing:	
RCL Operator Testing:	
Brakeman Testing:	
Train Dispatcher Testing:	
Signalman Testing:	
Other Employee Testing:	
Unknown Testing:	
Passenger Handling:	
Passenger Route:	XXX
Passenger Delay:	XXX

Incident Details Information

Fire Involved:	N
Fire Extinguished:	U
Any Evacuations:	N
Number Evacuated:	
Who Evacuated:	
Radius Of Evacuation:	
Any Injuries:	N

No. Injured:	
No. Hospitalized:	
Any Fatalities:	N
No. Fatalities:	
Any Damages:	N
Damage Amount:	
Air Corridor Closed:	N
Air Corridor Desc:	
Air Closure Time:	
Waterway Closed:	N
Waterway Desc:	
Waterway Closure Time:	
Road Closed:	N
Road Desc:	
Road Closure Time:	
Closure Direction:	
Major Artery:	No
Track Closed:	N
Track Desc:	
Track Closure Time:	
Media Interest:	NONE
Medium Desc:	LAND
Additional Medium Info:	ASPHALT
Body of Water:	
Tributary of:	
Nearest River Mile Maker:	
Release Secured:	U
Est Duration of Release:	
Release Rate:	
Desc Remedial Action:	CLEAN UP IS UNDERWAY AT THIS TIME
State Agency on Scene:	NONE
State Agency Report No:	NONE
Other Agency Notified:	
Weather Conditions:	OVERCAST
Air Temperature:	
Wind Speed:	
Wind Direction:	
Water Supply Contaminated:	U
Sheen Size:	
Sheen Color:	
Direction of Sheen Travel:	
Sheen Odor Description:	
Wave Condition:	
Current Speed:	
Current Direction:	
Water Temperature:	
Track Close Dir:	
EMPL Fatality:	
Pass Fatality:	
Community Impact:	
Wind Speed Unit:	
Employee Injuries:	

Map Key	Number of Records	Direction	Distance (mi/ft)	Elev/Diff (ft)	Site	DB

Passenger Injuries:
Occupant Fatality:
Current Speed Unit:
Road Closure Units:
Track Closure Units:
Sheen Size Units:
Additional Info: THE CALLER HAD NO OTHER INFORMATION TO PASS.
State Agency Notified: NONE
Federal Agency Notified: NONE
Nearest River Mile Marker:
Sheen Size Length:
Sheen Size Length Units:
Sheen Size Width:
Sheen Size Width Units:
Offshore: N
Duration Unit:
Release Rate Unit:
Release Rate Rate:
Passengers Transferred: NO

1050	56 of 132	-	0.00 / 0.00	72.24 / -351	9950 SAN DIEGO MISSION RD SAN DIEGO CA 92108	ERNS

NRC Report No: 825764
Type of Incident: MOBILE
Incident Cause: OPERATOR ERROR
Incident Date: 2/7/2007 7:00:00 AM
Incident Location: AT THE FACILITY-DIRT LOT
Incident Dtg: OCCURRED
Distance From City:
Distance Units:
Direction From City:
Lat Quad:
Long Quad:
Location Section:
Location Township:
Location Range:
Potential Flag: No
Year: Calendar Year 2007

Description of Incident: CALLER IS REPORTING A TANK TRUCK DRIVER WAS TRYING TO TRANSFER A PETROLEUM PRODUCT FROM ONE COMPARTMENT TO ANOTHER INSIDE THE TANK TRUCK. IN ACCORDANCE WITH POLICY THE DRIVER WAS NOT SUPPOSE TO CONDUCT THE TRANSFER OVER SOIL, HOWEVER, THE DRIVER DID THIS ANYWAY AND PRODUCT WAS RELEASED ONTO THE GROUND. CALLER STATES APPROXIMATELY 1/2 CUP OF PRODUCT WAS DISCHARGED IN TWO SEPARATE SPOTS.

Material Spill Information

Chris Code: OUN
CAS No: 000000-00-0
UN No:
Amount of Material: 0
Unit of Measure: UNKNOWN AMOUNT
Name of Material: UNKNOWN OIL
If Reached Water: NO
Amount in Water:
Unit Reach Water:

Calls Information

Date Time Received: 2/7/2007 10:16:07 AM
Date Time Complete: 2/7/2007 10:28:15 AM
Call Type: INC
Responsible Company: SUNBURST TRANSPORTATION
Responsible City: SAN DIEGO
Responsible State: CA
Responsible Zip: 92108
On Behalf of:

Responsible ORG Type:	PRIVATE ENTERPRISE	**Source:**	TELEPHONE

Incidents Information

Aircraft Type:	
Aircraft Model:	
Aircraft ID:	
Aircraft Fuel Capacity:	
Aircraft Fuel Capacity Units:	
Aircraft Fuel on Board:	
Aircraft Fuel OB Units:	
Aircraft Spot No:	
Aircraft Hanger:	
Aircraft Runway No:	
Road Mile Marker:	
Building ID:	
Type of Fixed Object:	
Power Generating Facility:	U
Generating Capacity:	
Type of Fuel:	
NPDES:	
NPDES Compliance:	U
Pipeline Type:	
DOT Regulated:	U
Pipeline Above Ground:	ABOVE
Exposed Underwater:	N
Pipeline Covered:	U
Railroad Hotline:	
Grade Crossing:	U
Location Subdivision:	
Railroad Milepost:	
Type Vehicle Involved:	
Crossing Device Type:	
Device Operational:	Y
Dot Crossing No:	
Brake Failure:	U
Description of Tank:	
Tank Above Ground:	ABOVE
Transportable Container:	U
Tank Regulated:	U
Tank Regulated By:	
Tank ID:	
Capacity of Tank:	
Capacity of Tank Units:	
Actual Amount:	
Actual Amount Units:	
Platform Rig Name:	
Platform Letter:	
Location Area ID:	
Location Block ID:	

OCSG No:	
OCSG No:	
State Lease No:	
Pier Dock No:	
Berth Slip No:	
Continuous Release Type:	
Initial Cont Release No:	
Continuous Release Permit:	
Allision:	U
Type of Structure:	
Structure Name:	
Structure Operational:	U
Airbag Deployed:	U
Date Time Normal Service:	
Service Disruption Time:	
Service Disruption Units:	
Transit Bus Flag:	
CR Begin Date:	
CR End Date:	
CR Change Date:	
FBI Contact:	
FBI Contact Date Time:	
Sub Part C Testing Req:	XXX
Conductor Testing:	
Engineer Testing:	
Trainman Testing:	
Yard Foreman Testing:	
RCL Operator Testing:	
Brakeman Testing:	
Train Dispatcher Testing:	
Signalman Testing:	
Other Employee Testing:	
Unknown Testing:	
Passenger Handling:	
Passenger Route:	XXX
Passenger Delay:	XXX

Incident Details Information

Fire Involved:	N
Fire Extinguished:	U
Any Evacuations:	N
Number Evacuated:	
Who Evacuated:	
Radius Of Evacuation:	
Any Injuries:	N
No. Injured:	
No. Hospitalized:	
Any Fatalities:	N
No. Fatalities:	
Any Damages:	N

Damage Amount:	
Air Corridor Closed:	N
Air Corridor Desc:	
Air Closure Time:	
Waterway Closed:	N
Waterway Desc:	
Waterway Closure Time:	
Road Closed:	N
Road Desc:	
Road Closure Time:	
Closure Direction:	
Major Artery:	No
Track Closed:	N
Track Desc:	
Track Closure Time:	
Media Interest:	NONE
Medium Desc:	LAND
Additional Medium Info:	////GROUND//SOIL
Body of Water:	
Tributary of:	
Nearest River Mile Maker:	
Release Secured:	Y
Est Duration of Release:	
Release Rate:	
Desc Remedial Action:	DRIVER IS CONTACTING HIS COMPANY
State Agency on Scene:	NONE
State Agency Report No:	07-0837
Other Agency Notified:	
Weather Conditions:	FOGGY
Air Temperature:	65
Wind Speed:	
Wind Direction:	
Water Supply Contaminated:	U
Sheen Size:	
Sheen Color:	
Direction of Sheen Travel:	
Sheen Odor Description:	
Wave Condition:	
Current Speed:	
Current Direction:	
Water Temperature:	
Track Close Dir:	
EMPL Fatality:	
Pass Fatality:	
Community Impact:	N
Wind Speed Unit:	
Employee Injuries:	
Passenger Injuries:	
Occupant Fatality:	
Current Speed Unit:	
Road Closure Units:	
Track Closure Units:	

Map Key	Number of Records	Direction	Distance (mi/ft)	Elev/Diff (ft)	Site	DB

Sheen Size Units:	
Additional Info:	CALLER HAS NOTHING FURTHER TO REPORT AT THIS TIME.
State Agency Notified:	OES
Federal Agency Notified:	NONE
Nearest River Mile Marker:	
Sheen Size Length:	
Sheen Size Length Units:	
Sheen Size Width:	
Sheen Size Width Units:	
Offshore:	N
Duration Unit:	
Release Rate Unit:	
Release Rate Rate:	
Passengers Transferred:	NO

1050	57 of 132	-	0.00 / 0.00	72.24 / -351	9950 SAN DIEGO MISSION RD SAN DIEGO CA 92108	ERNS

NRC Report No:	919409	**Direction From City:**	
Type of Incident:	FIXED	**Lat Quad:**	
Incident Cause:	EQUIPMENT FAILURE	**Long Quad:**	
Incident Date:	10/1/2009 9:34:00 AM	**Location Section:**	
Incident Location:		**Location Township:**	
Incident Dtg:	OCCURRED	**Location Range:**	
Distance From City:		**Potential Flag:**	No
Distance Units:		**Year:**	Calendar Year 2009

Description of Incident: A CLEAN UP LINE ON A CONVEYANCE LINE DEVELOPED A CRACK, RESULTING IN A RELEASE OF GROUNDWATER AND POSSIBLE HYDROCARBONS.

Material Spill Information

Chris Code:	OUN	**Name of Material:**	UNKNOWN OIL
CAS No:	000000-00-0	**If Reached Water:**	NO
UN No:		**Amount in Water:**	
Amount of Material:	0	**Unit Reach Water:**	
Unit of Measure:	UNKNOWN AMOUNT		

Chris Code:	NCC	**Name of Material:**	GROUNDWATER
CAS No:	000000-00-0	**If Reached Water:**	NO
UN No:		**Amount in Water:**	
Amount of Material:	0	**Unit Reach Water:**	
Unit of Measure:	UNKNOWN AMOUNT		

Calls Information

Date Time Received:	10/1/2009 12:47:05 PM	**Responsible City:**	SAN DIEGO
Date Time Complete:	10/1/2009 12:51:23 PM	**Responsible State:**	CA
Call Type:	INC	**Responsible Zip:**	92108
Responsible Company:	KINDER MORGAN ENERGY PARTNERS	**On Behalf of:**	
Responsible ORG Type:	PRIVATE ENTERPRISE	**Source:**	TELEPHONE

Incidents Information

Aircraft Type:	
Aircraft Model:	
Aircraft ID:	
Aircraft Fuel Capacity:	
Aircraft Fuel Capacity Units:	
Aircraft Fuel on Board:	
Aircraft Fuel OB Units:	
Aircraft Spot No:	
Aircraft Hanger:	
Aircraft Runway No:	
Road Mile Marker:	
Building ID:	
Type of Fixed Object:	OTHER
Power Generating Facility:	U
Generating Capacity:	
Type of Fuel:	
NPDES:	
NPDES Compliance:	U
Pipeline Type:	
DOT Regulated:	U
Pipeline Above Ground:	ABOVE
Exposed Underwater:	N
Pipeline Covered:	U
Railroad Hotline:	
Grade Crossing:	U
Location Subdivision:	
Railroad Milepost:	
Type Vehicle Involved:	
Crossing Device Type:	
Device Operational:	U
Dot Crossing No:	
Brake Failure:	U
Description of Tank:	
Tank Above Ground:	ABOVE
Transportable Container:	U
Tank Regulated:	U
Tank Regulated By:	
Tank ID:	
Capacity of Tank:	
Capacity of Tank Units:	
Actual Amount:	
Actual Amount Units:	
Platform Rig Name:	
Platform Letter:	
Location Area ID:	
Location Block ID:	
OCSG No:	
OCSG No:	

State Lease No:	
Pier Dock No:	
Berth Slip No:	
Continuous Release Type:	
Initial Cont Release No:	
Continuous Release Permit:	
Allision:	U
Type of Structure:	
Structure Name:	
Structure Operational:	U
Airbag Deployed:	U
Date Time Normal Service:	
Service Disruption Time:	
Service Disruption Units:	
Transit Bus Flag:	
CR Begin Date:	
CR End Date:	
CR Change Date:	
FBI Contact:	
FBI Contact Date Time:	
Sub Part C Testing Req:	XXX
Conductor Testing:	
Engineer Testing:	
Trainman Testing:	
Yard Foreman Testing:	
RCL Operator Testing:	
Brakeman Testing:	
Train Dispatcher Testing:	
Signalman Testing:	
Other Employee Testing:	
Unknown Testing:	
Passenger Handling:	
Passenger Route:	XXX
Passenger Delay:	XXX

Incident Details Information

Fire Involved:	N
Fire Extinguished:	U
Any Evacuations:	N
Number Evacuated:	
Who Evacuated:	
Radius Of Evacuation:	
Any Injuries:	N
No. Injured:	
No. Hospitalized:	
Any Fatalities:	N
No. Fatalities:	
Any Damages:	N
Damage Amount:	
Air Corridor Closed:	N

Air Corridor Desc:	
Air Closure Time:	
Waterway Closed:	N
Waterway Desc:	
Waterway Closure Time:	
Road Closed:	N
Road Desc:	
Road Closure Time:	
Closure Direction:	
Major Artery:	No
Track Closed:	N
Track Desc:	
Track Closure Time:	
Media Interest:	NONE
Medium Desc:	LAND
Additional Medium Info:	ONTO THE GROUND
Body of Water:	
Tributary of:	
Nearest River Mile Maker:	
Release Secured:	Y
Est Duration of Release:	
Release Rate:	
Desc Remedial Action:	LEAK HAS BEEN CONTAINED. CLEAN UP COMPLETED.
State Agency on Scene:	NONE
State Agency Report No:	09-6657
Other Agency Notified:	
Weather Conditions:	CLEAR
Air Temperature:	
Wind Speed:	
Wind Direction:	
Water Supply Contaminated:	U
Sheen Size:	
Sheen Color:	
Direction of Sheen Travel:	
Sheen Odor Description:	
Wave Condition:	
Current Speed:	
Current Direction:	
Water Temperature:	
Track Close Dir:	
EMPL Fatality:	
Pass Fatality:	
Community Impact:	
Wind Speed Unit:	
Employee Injuries:	
Passenger Injuries:	
Occupant Fatality:	
Current Speed Unit:	
Road Closure Units:	
Track Closure Units:	
Sheen Size Units:	
Additional Info:	CALLER WILL NOTIFY THE BUREAU OF RECLAMATION AND CUPA.

Map Key	Number of Records	Direction	Distance (mi/ft)	Elev/Diff (ft)	Site	DB

State Agency Notified:	CAOES
Federal Agency Notified:	NONE
Nearest River Mile Marker:	
Sheen Size Length:	
Sheen Size Length Units:	
Sheen Size Width:	
Sheen Size Width Units:	
Offshore:	N
Duration Unit:	
Release Rate Unit:	
Release Rate Rate:	
Passengers Transferred:	NO

Map Key	Number of Records	Direction	Distance (mi/ft)	Elev/Diff (ft)	Site	DB
1050	58 of 132	-	0.00 / 0.00	72.24 / -351	9950 SAN DIEGO MISSION RD SAN DIEGO CA 92108	ERNS

NRC Report No:	890497	**Direction From City:**	
Type of Incident:	PIPELINE	**Lat Quad:**	
Incident Cause:	OPERATOR ERROR	**Long Quad:**	
Incident Date:	11/19/2008 6:00:00 PM	**Location Section:**	
Incident Location:	REFINED PETROLEUM STORAGE FACILITY	**Location Township:**	
Incident Dtg:	OCCURRED	**Location Range:**	
Distance From City:		**Potential Flag:**	No
Distance Units:		**Year:**	Calendar Year 2008

Description of Incident: CALLER IS REPORTING A DISCHARGE OF GASOLINE FROM A 10 INCH STEEL PIPELINE INSIDE THE FACILITY DURING NORMAL OPERATIONS DUE TO OPERATOR ERROR (LEFT THE "TATTLE TALE" VALVE OPEN).

Material Spill Information

Chris Code:	GAS	**Name of Material:**	GASOLINE: AUTOMOTIVE (UNLEADED)
CAS No:	000000-00-0	**If Reached Water:**	NO
UN No:		**Amount in Water:**	
Amount of Material:	50	**Unit Reach Water:**	
Unit of Measure:	GALLON(S)		

Calls Information

Date Time Received:	11/19/2008 9:43:09 PM	**Responsible City:**	SAN DIEGO
Date Time Complete:	11/19/2008 9:51:16 PM	**Responsible State:**	CA
Call Type:	INC	**Responsible Zip:**	92108
Responsible Company:	KINDER MORGAN ENERGY	**On Behalf of:**	
Responsible ORG Type:	PRIVATE ENTERPRISE	**Source:**	TELEPHONE

Incidents Information

Aircraft Type:	
Aircraft Model:	
Aircraft ID:	

Aircraft Fuel Capacity:	
Aircraft Fuel Capacity Units:	
Aircraft Fuel on Board:	
Aircraft Fuel OB Units:	
Aircraft Spot No:	
Aircraft Hanger:	
Aircraft Runway No:	
Road Mile Marker:	
Building ID:	
Type of Fixed Object:	
Power Generating Facility:	U
Generating Capacity:	
Type of Fuel:	
NPDES:	
NPDES Compliance:	U
Pipeline Type:	DISTRIBUTION
DOT Regulated:	Y
Pipeline Above Ground:	ABOVE
Exposed Underwater:	N
Pipeline Covered:	U
Railroad Hotline:	
Grade Crossing:	U
Location Subdivision:	
Railroad Milepost:	
Type Vehicle Involved:	
Crossing Device Type:	
Device Operational:	Y
Dot Crossing No:	
Brake Failure:	U
Description of Tank:	
Tank Above Ground:	ABOVE
Transportable Container:	U
Tank Regulated:	U
Tank Regulated By:	
Tank ID:	
Capacity of Tank:	
Capacity of Tank Units:	
Actual Amount:	
Actual Amount Units:	
Platform Rig Name:	
Platform Letter:	
Location Area ID:	
Location Block ID:	
OCSG No:	
OCSG No:	
State Lease No:	
Pier Dock No:	
Berth Slip No:	
Continuous Release Type:	
Initial Cont Release No:	
Continuous Release Permit:	
Allision:	U

Type of Structure:	
Structure Name:	
Structure Operational:	U
Airbag Deployed:	U
Date Time Normal Service:	
Service Disruption Time:	
Service Disruption Units:	
Transit Bus Flag:	
CR Begin Date:	
CR End Date:	
CR Change Date:	
FBI Contact:	
FBI Contact Date Time:	
Sub Part C Testing Req:	XXX
Conductor Testing:	
Engineer Testing:	
Trainman Testing:	
Yard Foreman Testing:	
RCL Operator Testing:	
Brakeman Testing:	
Train Dispatcher Testing:	
Signalman Testing:	
Other Employee Testing:	
Unknown Testing:	
Passenger Handling:	
Passenger Route:	XXX
Passenger Delay:	XXX

Incident Details Information

Fire Involved:	N
Fire Extinguished:	U
Any Evacuations:	N
Number Evacuated:	
Who Evacuated:	
Radius Of Evacuation:	
Any Injuries:	N
No. Injured:	
No. Hospitalized:	
Any Fatalities:	N
No. Fatalities:	
Any Damages:	N
Damage Amount:	
Air Corridor Closed:	N
Air Corridor Desc:	
Air Closure Time:	
Waterway Closed:	N
Waterway Desc:	
Waterway Closure Time:	
Road Closed:	N
Road Desc:	

Road Closure Time:	
Closure Direction:	
Major Artery:	No
Track Closed:	N
Track Desc:	
Track Closure Time:	
Media Interest:	NONE
Medium Desc:	LAND
Additional Medium Info:	GRAVEL & DIRT
Body of Water:	
Tributary of:	
Nearest River Mile Maker:	
Release Secured:	Y
Est Duration of Release:	15
Release Rate:	
Desc Remedial Action:	THE VALVE WAS CLOSED AND A CONTRACTOR (NRC) HAS BEEN HIRED
State Agency on Scene:	NONE
State Agency Report No:	08-8330
Other Agency Notified:	
Weather Conditions:	CLEAR
Air Temperature:	70
Wind Speed:	
Wind Direction:	
Water Supply Contaminated:	U
Sheen Size:	
Sheen Color:	
Direction of Sheen Travel:	
Sheen Odor Description:	
Wave Condition:	
Current Speed:	
Current Direction:	
Water Temperature:	
Track Close Dir:	
EMPL Fatality:	
Pass Fatality:	
Community Impact:	
Wind Speed Unit:	
Employee Injuries:	
Passenger Injuries:	
Occupant Fatality:	
Current Speed Unit:	
Road Closure Units:	
Track Closure Units:	
Sheen Size Units:	
Additional Info:	CALLER WILL NOTIFY BLM AND AIR POLLUTION CONTROL DISTRICT. CALLER STATES THE TOTAL AMOUNT OF MATERIAL INVOLVED IN THE RELEASE IS BETWEEN 25 - 50 GALLONS.
State Agency Notified:	OES
Federal Agency Notified:	NONE
Nearest River Mile Marker:	
Sheen Size Length:	
Sheen Size Length Units:	
Sheen Size Width:	

Map Key	Number of Records	Direction	Distance (mi/ft)	Elev/Diff (ft)	Site	DB

Sheen Size Width Units:
Offshore: N
Duration Unit: MINUTE
Release Rate Unit:
Release Rate Rate:
Passengers Transferred: NO

1050 | **59 of 132** | **-** | **0.00 / 0.00** | **72.24 / -351** | **9950 SAN DIEGO MISSION RD SAN DIEGO CA 92108** | **ERNS**

NRC Report No: 893940
Type of Incident: FIXED
Incident Cause: EQUIPMENT FAILURE
Incident Date: 1/4/2009 5:15:00 AM
Incident Location:
Incident Dtg: OCCURRED
Distance From City:
Distance Units:
Description of Incident: CALLER IS REPORTING THAT DIESEL RELEASED FROM A SMALL PIPE DUE TO A LEAK IN THE FITTING.

Direction From City:
Lat Quad:
Long Quad:
Location Section:
Location Township:
Location Range:
Potential Flag: No
Year: Calendar Year 2009

Material Spill Information

Chris Code: ODS
CAS No: 000000-00-0
UN No:
Amount of Material: 0
Unit of Measure: UNKNOWN AMOUNT

Name of Material: OIL: DIESEL
If Reached Water: NO
Amount in Water:
Unit Reach Water:

Calls Information

Date Time Received: 1/4/2009 8:29:06 AM
Date Time Complete: 1/4/2009 8:34:22 AM
Call Type: INC
Responsible Company: KINDER MORGAN ENERGY
Responsible ORG Type: PRIVATE ENTERPRISE

Responsible City: SAN DIEGO
Responsible State: CA
Responsible Zip: 92108
On Behalf of:
Source: TELEPHONE

Incidents Information

Aircraft Type:
Aircraft Model:
Aircraft ID:
Aircraft Fuel Capacity:
Aircraft Fuel Capacity Units:
Aircraft Fuel on Board:
Aircraft Fuel OB Units:
Aircraft Spot No:
Aircraft Hanger:
Aircraft Runway No:
Road Mile Marker:

Building ID:	
Type of Fixed Object:	OTHER
Power Generating Facility:	U
Generating Capacity:	
Type of Fuel:	
NPDES:	
NPDES Compliance:	U
Pipeline Type:	
DOT Regulated:	U
Pipeline Above Ground:	ABOVE
Exposed Underwater:	N
Pipeline Covered:	U
Railroad Hotline:	
Grade Crossing:	U
Location Subdivision:	
Railroad Milepost:	
Type Vehicle Involved:	
Crossing Device Type:	
Device Operational:	Y
Dot Crossing No:	
Brake Failure:	U
Description of Tank:	
Tank Above Ground:	ABOVE
Transportable Container:	U
Tank Regulated:	U
Tank Regulated By:	
Tank ID:	
Capacity of Tank:	
Capacity of Tank Units:	
Actual Amount:	
Actual Amount Units:	
Platform Rig Name:	
Platform Letter:	
Location Area ID:	
Location Block ID:	
OCSG No:	
OCSG No:	
State Lease No:	
Pier Dock No:	
Berth Slip No:	
Continuous Release Type:	
Initial Cont Release No:	
Continuous Release Permit:	
Allision:	U
Type of Structure:	
Structure Name:	
Structure Operational:	U
Airbag Deployed:	U
Date Time Normal Service:	
Service Disruption Time:	
Service Disruption Units:	
Transit Bus Flag:	

CR Begin Date:	
CR End Date:	
CR Change Date:	
FBI Contact:	
FBI Contact Date Time:	
Sub Part C Testing Req:	XXX
Conductor Testing:	
Engineer Testing:	
Trainman Testing:	
Yard Foreman Testing:	
RCL Operator Testing:	
Brakeman Testing:	
Train Dispatcher Testing:	
Signalman Testing:	
Other Employee Testing:	
Unknown Testing:	
Passenger Handling:	
Passenger Route:	XXX
Passenger Delay:	XXX

Incident Details Information

Fire Involved:	N
Fire Extinguished:	U
Any Evacuations:	N
Number Evacuated:	
Who Evacuated:	
Radius Of Evacuation:	
Any Injuries:	N
No. Injured:	
No. Hospitalized:	
Any Fatalities:	N
No. Fatalities:	
Any Damages:	N
Damage Amount:	
Air Corridor Closed:	N
Air Corridor Desc:	
Air Closure Time:	
Waterway Closed:	N
Waterway Desc:	
Waterway Closure Time:	
Road Closed:	N
Road Desc:	
Road Closure Time:	
Closure Direction:	
Major Artery:	No
Track Closed:	N
Track Desc:	
Track Closure Time:	
Media Interest:	NONE
Medium Desc:	LAND

Map Key	Number of Records	Direction	Distance (mi/ft)	Elev/Diff (ft)	Site	DB

Additional Medium Info:	/GROUND
Body of Water:	
Tributary of:	
Nearest River Mile Maker:	
Release Secured:	Y
Est Duration of Release:	
Release Rate:	
Desc Remedial Action:	CONTRACTOR HAS BEEN HIRED
State Agency on Scene:	NONE
State Agency Report No:	09-0049
Other Agency Notified:	
Weather Conditions:	PARTLY CLOUDY
Air Temperature:	
Wind Speed:	
Wind Direction:	
Water Supply Contaminated:	U
Sheen Size:	
Sheen Color:	
Direction of Sheen Travel:	
Sheen Odor Description:	
Wave Condition:	
Current Speed:	
Current Direction:	
Water Temperature:	
Track Close Dir:	
EMPL Fatality:	
Pass Fatality:	
Community Impact:	
Wind Speed Unit:	
Employee Injuries:	
Passenger Injuries:	
Occupant Fatality:	
Current Speed Unit:	
Road Closure Units:	
Track Closure Units:	
Sheen Size Units:	
Additional Info:	CALLER HAD NO ADDITIONAL INFORMATION.
State Agency Notified:	CA-OES
Federal Agency Notified:	NONE
Nearest River Mile Marker:	
Sheen Size Length:	
Sheen Size Length Units:	
Sheen Size Width:	
Sheen Size Width Units:	
Offshore:	N
Duration Unit:	
Release Rate Unit:	
Release Rate Rate:	
Passengers Transferred:	NO

1050	60 of 132	-	0.00 / 0.00	72.24 / -351	9950 SAN DIEGO MISSION RD SAN DIEGO CA	ERNS

Map Key	Number of Records	Direction	Distance (mi/ft)	Elev/Diff (ft)	Site	DB

NRC Report No:	823637	**Direction From City:**	
Type of Incident:	FIXED	**Lat Quad:**	
Incident Cause:	EQUIPMENT FAILURE	**Long Quad:**	
Incident Date:	1/14/2007 9:00:00 AM	**Location Section:**	
Incident Location:		**Location Township:**	
Incident Dtg:	OCCURRED	**Location Range:**	
Distance From City:		**Potential Flag:**	No
Distance Units:		**Year:**	Calendar Year 2007

Description of Incident: CALLER IS REPORTING A DISCHARGE OF PROTEIN FOAM FROM A FIRE SUPPRESSANT SYSTEM DUE TO A MALFUNCTION OF THE FIRE SUPPRESSANT.

Material Spill Information

Chris Code:	NCC	**Name of Material:**	PROTEIN FOAM
CAS No:	000000-00-0	**If Reached Water:**	NO
UN No:		**Amount in Water:**	
Amount of Material:	250	**Unit Reach Water:**	
Unit of Measure:	GALLON(S)		

Calls Information

Date Time Received:	1/14/2007 12:12:51 PM	**Responsible City:**	SAN DIEGO
Date Time Complete:	1/14/2007 12:19:17 PM	**Responsible State:**	CA
Call Type:	INC	**Responsible Zip:**	92108
Responsible Company:	SHELL TERMINAL	**On Behalf of:**	
Responsible ORG Type:	PRIVATE ENTERPRISE	**Source:**	TELEPHONE

Incidents Information

Aircraft Type:	
Aircraft Model:	
Aircraft ID:	
Aircraft Fuel Capacity:	
Aircraft Fuel Capacity Units:	
Aircraft Fuel on Board:	
Aircraft Fuel OB Units:	
Aircraft Spot No:	
Aircraft Hanger:	
Aircraft Runway No:	
Road Mile Marker:	
Building ID:	
Type of Fixed Object:	TRUCKING TERMINAL
Power Generating Facility:	N
Generating Capacity:	
Type of Fuel:	
NPDES:	
NPDES Compliance:	U
Pipeline Type:	

DOT Regulated:	U
Pipeline Above Ground:	ABOVE
Exposed Underwater:	N
Pipeline Covered:	U
Railroad Hotline:	
Grade Crossing:	U
Location Subdivision:	
Railroad Milepost:	
Type Vehicle Involved:	
Crossing Device Type:	
Device Operational:	Y
Dot Crossing No:	
Brake Failure:	U
Description of Tank:	
Tank Above Ground:	ABOVE
Transportable Container:	U
Tank Regulated:	U
Tank Regulated By:	
Tank ID:	
Capacity of Tank:	
Capacity of Tank Units:	
Actual Amount:	
Actual Amount Units:	
Platform Rig Name:	
Platform Letter:	
Location Area ID:	
Location Block ID:	
OCSG No:	
OCSG No:	
State Lease No:	
Pier Dock No:	
Berth Slip No:	
Continuous Release Type:	
Initial Cont Release No:	
Continuous Release Permit:	
Allision:	U
Type of Structure:	
Structure Name:	
Structure Operational:	U
Airbag Deployed:	U
Date Time Normal Service:	
Service Disruption Time:	
Service Disruption Units:	
Transit Bus Flag:	
CR Begin Date:	
CR End Date:	
CR Change Date:	
FBI Contact:	
FBI Contact Date Time:	
Sub Part C Testing Req:	XXX
Conductor Testing:	
Engineer Testing:	

Trainman Testing:	
Yard Foreman Testing:	
RCL Operator Testing:	
Brakeman Testing:	
Train Dispatcher Testing:	
Signalman Testing:	
Other Employee Testing:	
Unknown Testing:	
Passenger Handling:	
Passenger Route:	XXX
Passenger Delay:	XXX

Incident Details Information

Fire Involved:	N
Fire Extinguished:	U
Any Evacuations:	N
Number Evacuated:	
Who Evacuated:	
Radius Of Evacuation:	
Any Injuries:	N
No. Injured:	
No. Hospitalized:	
Any Fatalities:	N
No. Fatalities:	
Any Damages:	N
Damage Amount:	
Air Corridor Closed:	N
Air Corridor Desc:	
Air Closure Time:	
Waterway Closed:	N
Waterway Desc:	
Waterway Closure Time:	
Road Closed:	N
Road Desc:	
Road Closure Time:	
Closure Direction:	
Major Artery:	No
Track Closed:	N
Track Desc:	
Track Closure Time:	
Media Interest:	NONE
Medium Desc:	LAND
Additional Medium Info:	/ CONCRETE / GRAVEL / ASPHALT
Body of Water:	
Tributary of:	
Nearest River Mile Maker:	
Release Secured:	Y
Est Duration of Release:	
Release Rate:	
Desc Remedial Action:	CLEANUP IS UNDERWAY

Map Key	Number of Records	Direction	Distance (mi/ft)	Elev/Diff (ft)	Site	DB

State Agency on Scene:	NONE
State Agency Report No:	07-0277
Other Agency Notified:	
Weather Conditions:	SUNNY
Air Temperature:	
Wind Speed:	
Wind Direction:	
Water Supply Contaminated:	U
Sheen Size:	
Sheen Color:	
Direction of Sheen Travel:	
Sheen Odor Description:	
Wave Condition:	
Current Speed:	
Current Direction:	
Water Temperature:	
Track Close Dir:	
EMPL Fatality:	
Pass Fatality:	
Community Impact:	N
Wind Speed Unit:	
Employee Injuries:	
Passenger Injuries:	
Occupant Fatality:	
Current Speed Unit:	
Road Closure Units:	
Track Closure Units:	
Sheen Size Units:	
Additional Info:	CALLER WILL NOTIFY CUPA, BOR, SAN DIEGO WATER QUALITY CONTROL BOARD.
State Agency Notified:	CA OES
Federal Agency Notified:	NONE
Nearest River Mile Marker:	
Sheen Size Length:	
Sheen Size Length Units:	
Sheen Size Width:	
Sheen Size Width Units:	
Offshore:	N
Duration Unit:	
Release Rate Unit:	
Release Rate Rate:	
Passengers Transferred:	NO

Map Key	Number of Records	Direction	Distance (mi/ft)	Elev/Diff (ft)	Site	DB
1050	61 of 132	-	0.00 / 0.00	72.24 / -351	9950 SAN DIEGO MISSION RD SAN DIEGO CA 92108	ERNS

NRC Report No:	813482	**Direction From City:**	
Type of Incident:	FIXED	**Lat Quad:**	
Incident Cause:	EQUIPMENT FAILURE	**Long Quad:**	
Incident Date:	10/3/2006 7:30:00 AM	**Location Section:**	
Incident Location:		**Location Township:**	
Incident Dtg:	OCCURRED	**Location Range:**	
Distance From City:		**Potential Flag:**	No

Distance Units: **Year:** Calendar Year 2006

Description of Incident: CALLER STATED A HOSE BURSTED AT THE FACILITY RESULTING IN A SPILL OF MATERIALS ONTO THE GROUND.

Material Spill Information

Chris Code:	NCC	**Name of Material:**	CONTAMINATED WATER
CAS No:	000000-00-0	**If Reached Water:**	NO
UN No:		**Amount in Water:**	
Amount of Material:	0	**Unit Reach Water:**	
Unit of Measure:	UNKNOWN AMOUNT		

Calls Information

Date Time Received:	10/3/2006 10:40:06 AM	**Responsible City:**	SAN DIEGO
Date Time Complete:	10/3/2006 10:45:10 AM	**Responsible State:**	CA
Call Type:	INC	**Responsible Zip:**	92108
Responsible Company:	KINDER MORGAN ENERGY	**On Behalf of:**	
Responsible ORG Type:	PRIVATE ENTERPRISE	**Source:**	TELEPHONE

Incidents Information

Aircraft Type:
Aircraft Model:
Aircraft ID:
Aircraft Fuel Capacity:
Aircraft Fuel Capacity Units:
Aircraft Fuel on Board:
Aircraft Fuel OB Units:
Aircraft Spot No:
Aircraft Hanger:
Aircraft Runway No:
Road Mile Marker:
Building ID:
Type of Fixed Object: OTHER
Power Generating Facility: N
Generating Capacity:
Type of Fuel:
NPDES:
NPDES Compliance: U
Pipeline Type:
DOT Regulated: U
Pipeline Above Ground: ABOVE
Exposed Underwater: N
Pipeline Covered: U
Railroad Hotline:
Grade Crossing: U
Location Subdivision:
Railroad Milepost:

Type Vehicle Involved:	
Crossing Device Type:	
Device Operational:	Y
Dot Crossing No:	
Brake Failure:	U
Description of Tank:	
Tank Above Ground:	ABOVE
Transportable Container:	U
Tank Regulated:	U
Tank Regulated By:	
Tank ID:	
Capacity of Tank:	
Capacity of Tank Units:	
Actual Amount:	
Actual Amount Units:	
Platform Rig Name:	
Platform Letter:	
Location Area ID:	
Location Block ID:	
OCSG No:	
OCSG No:	
State Lease No:	
Pier Dock No:	
Berth Slip No:	
Continuous Release Type:	
Initial Cont Release No:	
Continuous Release Permit:	
Allision:	U
Type of Structure:	
Structure Name:	
Structure Operational:	U
Airbag Deployed:	U
Date Time Normal Service:	
Service Disruption Time:	
Service Disruption Units:	
Transit Bus Flag:	
CR Begin Date:	
CR End Date:	
CR Change Date:	
FBI Contact:	
FBI Contact Date Time:	
Sub Part C Testing Req:	XXX
Conductor Testing:	
Engineer Testing:	
Trainman Testing:	
Yard Foreman Testing:	
RCL Operator Testing:	
Brakeman Testing:	
Train Dispatcher Testing:	
Signalman Testing:	
Other Employee Testing:	
Unknown Testing:	

Passenger Handling:	
Passenger Route:	XXX
Passenger Delay:	XXX

Incident Details Information

Fire Involved:	N
Fire Extinguished:	U
Any Evacuations:	N
Number Evacuated:	
Who Evacuated:	
Radius Of Evacuation:	
Any Injuries:	N
No. Injured:	
No. Hospitalized:	
Any Fatalities:	N
No. Fatalities:	
Any Damages:	N
Damage Amount:	
Air Corridor Closed:	N
Air Corridor Desc:	
Air Closure Time:	
Waterway Closed:	N
Waterway Desc:	
Waterway Closure Time:	
Road Closed:	N
Road Desc:	
Road Closure Time:	
Closure Direction:	
Major Artery:	No
Track Closed:	N
Track Desc:	
Track Closure Time:	
Media Interest:	NONE
Medium Desc:	LAND
Additional Medium Info:	A TEN FOOT BY TEN FOOT AREA ON THE GROUND.
Body of Water:	
Tributary of:	
Nearest River Mile Maker:	
Release Secured:	Y
Est Duration of Release:	
Release Rate:	
Desc Remedial Action:	CALLER STATED THEY ARE LOADING THE CONTAMINATED SOIL INTO STEEL DRUMS.
State Agency on Scene:	NONE
State Agency Report No:	06-5869
Other Agency Notified:	
Weather Conditions:	SUNNY
Air Temperature:	76
Wind Speed:	
Wind Direction:	
Water Supply Contaminated:	U

Sheen Size:	
Sheen Color:	
Direction of Sheen Travel:	
Sheen Odor Description:	
Wave Condition:	
Current Speed:	
Current Direction:	
Water Temperature:	
Track Close Dir:	
EMPL Fatality:	
Pass Fatality:	
Community Impact:	N
Wind Speed Unit:	
Employee Injuries:	
Passenger Injuries:	
Occupant Fatality:	
Current Speed Unit:	
Road Closure Units:	
Track Closure Units:	
Sheen Size Units:	
Additional Info:	NO ADDITIONAL INFORMATION.
State Agency Notified:	OES
Federal Agency Notified:	NONE
Nearest River Mile Marker:	
Sheen Size Length:	
Sheen Size Length Units:	
Sheen Size Width:	
Sheen Size Width Units:	
Offshore:	N
Duration Unit:	
Release Rate Unit:	
Release Rate Rate:	
Passengers Transferred:	NO

Map Key	Number of Records	Direction	Distance (mi/ft)	Elev/Diff (ft)	Site	DB
1050	62 of 132	-	0.00 / 0.00	72.24 / -351	9950 SAN DIEGO MISSION ROAD SAN DIEGO CA	ERNS

NRC Report No:	773110	**Direction From City:**	
Type of Incident:	FIXED	**Lat Quad:**	
Incident Cause:	OPERATOR ERROR	**Long Quad:**	
Incident Date:	9/20/2005 10:43:00 AM	**Location Section:**	
Incident Location:		**Location Township:**	
Incident Dtg:	OCCURRED	**Location Range:**	
Distance From City:		**Potential Flag:**	
Distance Units:		**Year:**	Calendar Year 2005

Description of Incident: WHILE CHANGING THE CARBON VESSELS ON A REMEDIATION SYSTEM THERE WAS AN OVERFLOW OF MATERIALS ONTO THE GROUND.

Material Spill Information

Chris Code:	NCC	**Name of Material:**	CARBON PARTICLES

CAS No:	000000-00-0	**If Reached Water:**	NO
UN No:		**Amount in Water:**	
Amount of Material:	0	**Unit Reach Water:**	
Unit of Measure:	UNKNOWN AMOUNT		

Chris Code:	NCC	**Name of Material:**	REMEDIATION WATER
CAS No:	000000-00-0	**If Reached Water:**	NO
UN No:		**Amount in Water:**	
Amount of Material:	0	**Unit Reach Water:**	
Unit of Measure:	UNKNOWN AMOUNT		

Calls Information

Date Time Received:	9/20/2005 2:05:12 PM	**Responsible City:**	
Date Time Complete:	9/20/2005 2:08:09 PM	**Responsible State:**	XX
Call Type:	INC	**Responsible Zip:**	
Responsible Company:	US FILTER	**On Behalf of:**	
Responsible ORG Type:	PRIVATE ENTERPRISE	**Source:**	TELEPHONE

Incidents Information

Aircraft Type:	
Aircraft Model:	
Aircraft ID:	
Aircraft Fuel Capacity:	
Aircraft Fuel Capacity Units:	
Aircraft Fuel on Board:	
Aircraft Fuel OB Units:	
Aircraft Spot No:	
Aircraft Hanger:	
Aircraft Runway No:	
Road Mile Marker:	
Building ID:	
Type of Fixed Object:	OTHER
Power Generating Facility:	N
Generating Capacity:	
Type of Fuel:	
NPDES:	
NPDES Compliance:	U
Pipeline Type:	
DOT Regulated:	U
Pipeline Above Ground:	ABOVE
Exposed Underwater:	N
Pipeline Covered:	U
Railroad Hotline:	
Grade Crossing:	N
Location Subdivision:	
Railroad Milepost:	
Type Vehicle Involved:	

Crossing Device Type:	
Device Operational:	Y
Dot Crossing No:	
Brake Failure:	N
Description of Tank:	
Tank Above Ground:	ABOVE
Transportable Container:	U
Tank Regulated:	U
Tank Regulated By:	
Tank ID:	
Capacity of Tank:	
Capacity of Tank Units:	
Actual Amount:	
Actual Amount Units:	
Platform Rig Name:	
Platform Letter:	
Location Area ID:	
Location Block ID:	
OCSG No:	
OCSG No:	
State Lease No:	
Pier Dock No:	
Berth Slip No:	
Continuous Release Type:	
Initial Cont Release No:	
Continuous Release Permit:	
Allision:	N
Type of Structure:	
Structure Name:	
Structure Operational:	U
Airbag Deployed:	
Date Time Normal Service:	
Service Disruption Time:	
Service Disruption Units:	
Transit Bus Flag:	
CR Begin Date:	
CR End Date:	
CR Change Date:	
FBI Contact:	
FBI Contact Date Time:	
Sub Part C Testing Req:	XXX
Conductor Testing:	
Engineer Testing:	
Trainman Testing:	
Yard Foreman Testing:	
RCL Operator Testing:	
Brakeman Testing:	
Train Dispatcher Testing:	
Signalman Testing:	
Other Employee Testing:	
Unknown Testing:	
Passenger Handling:	

Passenger Route:	XXX
Passenger Delay:	XXX

Incident Details Information

Fire Involved:	N
Fire Extinguished:	U
Any Evacuations:	N
Number Evacuated:	
Who Evacuated:	
Radius Of Evacuation:	
Any Injuries:	N
No. Injured:	
No. Hospitalized:	
Any Fatalities:	N
No. Fatalities:	
Any Damages:	N
Damage Amount:	
Air Corridor Closed:	N
Air Corridor Desc:	
Air Closure Time:	
Waterway Closed:	N
Waterway Desc:	
Waterway Closure Time:	
Road Closed:	N
Road Desc:	
Road Closure Time:	
Closure Direction:	
Major Artery:	No
Track Closed:	N
Track Desc:	
Track Closure Time:	
Media Interest:	NONE
Medium Desc:	LAND
Additional Medium Info:	
Body of Water:	
Tributary of:	
Nearest River Mile Maker:	
Release Secured:	Y
Est Duration of Release:	
Release Rate:	
Desc Remedial Action:	CLEANUP WILL BE DONE
State Agency on Scene:	
State Agency Report No:	
Other Agency Notified:	
Weather Conditions:	
Air Temperature:	
Wind Speed:	
Wind Direction:	
Water Supply Contaminated:	U
Sheen Size:	

Sheen Color:	
Direction of Sheen Travel:	
Sheen Odor Description:	
Wave Condition:	
Current Speed:	
Current Direction:	
Water Temperature:	
Track Close Dir:	
EMPL Fatality:	
Pass Fatality:	
Community Impact:	N
Wind Speed Unit:	
Employee Injuries:	
Passenger Injuries:	
Occupant Fatality:	
Current Speed Unit:	
Road Closure Units:	
Track Closure Units:	
Sheen Size Units:	
Additional Info:	CALLER HAD NO ADDITIONAL INFORMATION.
State Agency Notified:	CA OES (055459)
Federal Agency Notified:	
Nearest River Mile Marker:	
Sheen Size Length:	
Sheen Size Length Units:	
Sheen Size Width:	
Sheen Size Width Units:	
Offshore:	N
Duration Unit:	
Release Rate Unit:	
Release Rate Rate:	
Passengers Transferred:	UNK

Map Key	Number of Records	Direction	Distance (mi/ft)	Elev/Diff (ft)	Site	DB
1050	63 of 132	-	0.00 / 0.00	72.24 / -351	9950 SAN DIEGO MISSION RD SAN DIEGO CA	ERNS

NRC Report No:	767831	**Direction From City:**	
Type of Incident:	MOBILE	**Lat Quad:**	
Incident Cause:	EQUIPMENT FAILURE	**Long Quad:**	
Incident Date:	8/3/2005 10:23:00 AM	**Location Section:**	
Incident Location:		**Location Township:**	
Incident Dtg:	OCCURRED	**Location Range:**	
Distance From City:		**Potential Flag:**	
Distance Units:		**Year:**	Calendar Year 2005
Description of Incident:	THE MATERIAL RELEASED FROM A TANKER TRUCK DUE TO A DISCONNECTED HOSE.		

Material Spill Information

Chris Code:	NCC	**Name of Material:**	ETHANOL
CAS No:	000000-00-0	**If Reached Water:**	NO
UN No:		**Amount in Water:**	

Amount of Material:	2	***Unit Reach Water:***	
Unit of Measure:	GALLON(S)		

Calls Information

Date Time Received:	8/3/2005 1:32:12 PM	***Responsible City:***	ORANGE
Date Time Complete:	8/3/2005 1:35:18 PM	***Responsible State:***	CA
Call Type:	INC	***Responsible Zip:***	92868
Responsible Company:	KINDER MORGAN ENERGY	***On Behalf of:***	
Responsible ORG Type:	PRIVATE ENTERPRISE	***Source:***	TELEPHONE

Incidents Information

Aircraft Type:	
Aircraft Model:	
Aircraft ID:	
Aircraft Fuel Capacity:	
Aircraft Fuel Capacity Units:	
Aircraft Fuel on Board:	
Aircraft Fuel OB Units:	
Aircraft Spot No:	
Aircraft Hanger:	
Aircraft Runway No:	
Road Mile Marker:	
Building ID:	
Type of Fixed Object:	
Power Generating Facility:	U
Generating Capacity:	
Type of Fuel:	
NPDES:	
NPDES Compliance:	U
Pipeline Type:	
DOT Regulated:	U
Pipeline Above Ground:	ABOVE
Exposed Underwater:	N
Pipeline Covered:	U
Railroad Hotline:	
Grade Crossing:	N
Location Subdivision:	
Railroad Milepost:	
Type Vehicle Involved:	
Crossing Device Type:	
Device Operational:	Y
Dot Crossing No:	
Brake Failure:	N
Description of Tank:	
Tank Above Ground:	ABOVE
Transportable Container:	U
Tank Regulated:	U

Tank Regulated By:	
Tank ID:	
Capacity of Tank:	
Capacity of Tank Units:	
Actual Amount:	
Actual Amount Units:	
Platform Rig Name:	
Platform Letter:	
Location Area ID:	
Location Block ID:	
OCSG No:	
OCSG No:	
State Lease No:	
Pier Dock No:	
Berth Slip No:	
Continuous Release Type:	
Initial Cont Release No:	
Continuous Release Permit:	
Allision:	N
Type of Structure:	
Structure Name:	
Structure Operational:	U
Airbag Deployed:	
Date Time Normal Service:	
Service Disruption Time:	
Service Disruption Units:	
Transit Bus Flag:	
CR Begin Date:	
CR End Date:	
CR Change Date:	
FBI Contact:	
FBI Contact Date Time:	
Sub Part C Testing Req:	XXX
Conductor Testing:	
Engineer Testing:	
Trainman Testing:	
Yard Foreman Testing:	
RCL Operator Testing:	
Brakeman Testing:	
Train Dispatcher Testing:	
Signalman Testing:	
Other Employee Testing:	
Unknown Testing:	
Passenger Handling:	
Passenger Route:	XXX
Passenger Delay:	XXX

Incident Details Information

Fire Involved:	N
Fire Extinguished:	U

Any Evacuations:	N
Number Evacuated:	
Who Evacuated:	
Radius Of Evacuation:	
Any Injuries:	N
No. Injured:	
No. Hospitalized:	
Any Fatalities:	N
No. Fatalities:	
Any Damages:	N
Damage Amount:	
Air Corridor Closed:	N
Air Corridor Desc:	
Air Closure Time:	
Waterway Closed:	N
Waterway Desc:	
Waterway Closure Time:	
Road Closed:	N
Road Desc:	
Road Closure Time:	
Closure Direction:	
Major Artery:	No
Track Closed:	N
Track Desc:	
Track Closure Time:	
Media Interest:	NONE
Medium Desc:	LAND
Additional Medium Info:	ASPHALT
Body of Water:	
Tributary of:	
Nearest River Mile Maker:	
Release Secured:	Y
Est Duration of Release:	
Release Rate:	
Desc Remedial Action:	ABSORBENTS APPLIED, MATERIAL CONTAINED, CLEANUP COMPLETED
State Agency on Scene:	
State Agency Report No:	054574
Other Agency Notified:	
Weather Conditions:	CLEAR
Air Temperature:	85
Wind Speed:	
Wind Direction:	
Water Supply Contaminated:	U
Sheen Size:	
Sheen Color:	
Direction of Sheen Travel:	
Sheen Odor Description:	
Wave Condition:	
Current Speed:	
Current Direction:	
Water Temperature:	
Track Close Dir:	

Map Key	Number of Records	Direction	Distance (mi/ft)	Elev/Diff (ft)	Site	DB

EMPL Fatality:
Pass Fatality:
Community Impact: N
Wind Speed Unit:
Employee Injuries:
Passenger Injuries:
Occupant Fatality:
Current Speed Unit:
Road Closure Units:
Track Closure Units:
Sheen Size Units:
Additional Info: NO ADDITIONAL INFORMATION.
State Agency Notified: OES
Federal Agency Notified:
Nearest River Mile Marker:
Sheen Size Length:
Sheen Size Length Units:
Sheen Size Width:
Sheen Size Width Units:
Offshore: N
Duration Unit:
Release Rate Unit:
Release Rate Rate:
Passengers Transferred: NO

1050 | ***64 of 132*** | ***-*** | ***0.00 / 0.00*** | ***72.24 / -351*** | ***9950 SAN DIEGO MISSION RD SAN DIEGO CA*** | ***ERNS***

NRC Report No: 778899
Type of Incident: STORAGE TANK
Incident Cause: OTHER
Incident Date: 11/8/2005 1:10:00 PM
Incident Location: PROBE 112
Incident Dtg: DISCOVERED
Distance From City:
Distance Units:
Direction From City:
Lat Quad:
Long Quad:
Location Section:
Location Township:
Location Range:
Potential Flag: Yes
Year: Calendar Year 2005
Description of Incident: REPORTING A POTENTIAL MATERIAL RELEASE FROM A STORAGE TANK DUE TO A DETECTION OF "CONCENTRATION TRACER GAS".

Calls Information

Date Time Received: 11/8/2005 4:20:52 PM
Date Time Complete: 11/8/2005 4:25:27 PM
Call Type: INC
Responsible Company: KINDER MORGAN ENERGY
Responsible ORG Type: PRIVATE ENTERPRISE
Responsible City: ORANGE
Responsible State: CA
Responsible Zip: 92868
On Behalf of:
Source: TELEPHONE

Incidents Information

Aircraft Type:

Aircraft Model:	
Aircraft ID:	
Aircraft Fuel Capacity:	
Aircraft Fuel Capacity Units:	
Aircraft Fuel on Board:	
Aircraft Fuel OB Units:	
Aircraft Spot No:	
Aircraft Hanger:	
Aircraft Runway No:	
Road Mile Marker:	
Building ID:	
Type of Fixed Object:	
Power Generating Facility:	U
Generating Capacity:	
Type of Fuel:	
NPDES:	
NPDES Compliance:	U
Pipeline Type:	
DOT Regulated:	U
Pipeline Above Ground:	ABOVE
Exposed Underwater:	N
Pipeline Covered:	U
Railroad Hotline:	
Grade Crossing:	N
Location Subdivision:	
Railroad Milepost:	
Type Vehicle Involved:	
Crossing Device Type:	
Device Operational:	Y
Dot Crossing No:	
Brake Failure:	N
Description of Tank:	STORAGE TANK
Tank Above Ground:	BELOW
Transportable Container:	U
Tank Regulated:	U
Tank Regulated By:	
Tank ID:	MV16
Capacity of Tank:	20000
Capacity of Tank Units:	BARREL(S)
Actual Amount:	0
Actual Amount Units:	UNKNOWN AMOUNT
Platform Rig Name:	
Platform Letter:	
Location Area ID:	
Location Block ID:	
OCSG No:	
OCSG No:	
State Lease No:	
Pier Dock No:	
Berth Slip No:	
Continuous Release Type:	
Initial Cont Release No:	

Continuous Release Permit:	
Allision:	N
Type of Structure:	
Structure Name:	
Structure Operational:	U
Airbag Deployed:	
Date Time Normal Service:	
Service Disruption Time:	
Service Disruption Units:	
Transit Bus Flag:	
CR Begin Date:	
CR End Date:	
CR Change Date:	
FBI Contact:	
FBI Contact Date Time:	
Sub Part C Testing Req:	XXX
Conductor Testing:	
Engineer Testing:	
Trainman Testing:	
Yard Foreman Testing:	
RCL Operator Testing:	
Brakeman Testing:	
Train Dispatcher Testing:	
Signalman Testing:	
Other Employee Testing:	
Unknown Testing:	
Passenger Handling:	
Passenger Route:	XXX
Passenger Delay:	XXX

Incident Details Information

Fire Involved:	N
Fire Extinguished:	U
Any Evacuations:	N
Number Evacuated:	
Who Evacuated:	
Radius Of Evacuation:	
Any Injuries:	N
No. Injured:	
No. Hospitalized:	
Any Fatalities:	N
No. Fatalities:	
Any Damages:	N
Damage Amount:	
Air Corridor Closed:	N
Air Corridor Desc:	
Air Closure Time:	
Waterway Closed:	N
Waterway Desc:	
Waterway Closure Time:	

Road Closed:	N
Road Desc:	
Road Closure Time:	
Closure Direction:	
Major Artery:	No
Track Closed:	N
Track Desc:	
Track Closure Time:	
Media Interest:	NONE
Medium Desc:	NON-RELEASE (N/A)
Additional Medium Info:	
Body of Water:	
Tributary of:	
Nearest River Mile Maker:	
Release Secured:	Y
Est Duration of Release:	
Release Rate:	
Desc Remedial Action:	MAKING NOTIFICATIONS
State Agency on Scene:	
State Agency Report No:	056449
Other Agency Notified:	
Weather Conditions:	OVERCAST
Air Temperature:	
Wind Speed:	
Wind Direction:	
Water Supply Contaminated:	U
Sheen Size:	
Sheen Color:	
Direction of Sheen Travel:	
Sheen Odor Description:	
Wave Condition:	
Current Speed:	
Current Direction:	
Water Temperature:	
Track Close Dir:	
EMPL Fatality:	
Pass Fatality:	
Community Impact:	N
Wind Speed Unit:	
Employee Injuries:	
Passenger Injuries:	
Occupant Fatality:	
Current Speed Unit:	
Road Closure Units:	
Track Closure Units:	
Sheen Size Units:	
Additional Info:	POTENTIAL RELEASE OF "TRACER GAS AND PREMIUM GASOLINE".
State Agency Notified:	OES
Federal Agency Notified:	
Nearest River Mile Marker:	
Sheen Size Length:	
Sheen Size Length Units:	

Map Key	Number of Records	Direction	Distance (mi/ft)	Elev/Diff (ft)	Site	DB

Sheen Size Width:
Sheen Size Width Units:
Offshore: N
Duration Unit:
Release Rate Unit:
Release Rate Rate:
Passengers Transferred: UNK

Map Key	Number of Records	Direction	Distance (mi/ft)	Elev/Diff (ft)	Site	DB
1050	65 of 132	-	0.00 / 0.00	72.24 / -351	9950 SAN DIEGO MISSION RD SAN DIEGO CA 92108	ERNS

NRC Report No: 819702
Type of Incident: FIXED
Incident Cause: EQUIPMENT FAILURE
Incident Date: 12/1/2006 5:05:00 PM
Incident Location:
Incident Dtg: OCCURRED
Distance From City:
Distance Units:
Direction From City:
Lat Quad:
Long Quad:
Location Section:
Location Township:
Location Range:
Potential Flag: No
Year: Calendar Year 2006
Description of Incident: THE CALLER IS REPORTING A RELEASE OF MATERIALS ONTO THE GROUND FROM A LEAKING PUMP DUE EQUIPMENT FAILURE.

Material Spill Information

Chris Code: ODS
CAS No: 000000-00-0
UN No:
Amount of Material: 0
Unit of Measure: UNKNOWN AMOUNT
Name of Material: OIL: DIESEL
If Reached Water: NO
Amount in Water:
Unit Reach Water:

Calls Information

Date Time Received: 12/1/2006 8:27:12 PM
Date Time Complete: 12/1/2006 8:31:12 PM
Call Type: INC
Responsible Company: KINDER MORGAN ENERGY
Responsible ORG Type: PRIVATE ENTERPRISE
Responsible City: SAN DIEGO
Responsible State: CA
Responsible Zip: 92108
On Behalf of:
Source: TELEPHONE

Incidents Information

Aircraft Type:
Aircraft Model:
Aircraft ID:
Aircraft Fuel Capacity:
Aircraft Fuel Capacity Units:
Aircraft Fuel on Board:
Aircraft Fuel OB Units:
Aircraft Spot No:
Aircraft Hanger:

Aircraft Runway No:	
Road Mile Marker:	
Building ID:	
Type of Fixed Object:	OTHER
Power Generating Facility:	N
Generating Capacity:	
Type of Fuel:	
NPDES:	
NPDES Compliance:	U
Pipeline Type:	
DOT Regulated:	U
Pipeline Above Ground:	ABOVE
Exposed Underwater:	N
Pipeline Covered:	U
Railroad Hotline:	
Grade Crossing:	U
Location Subdivision:	
Railroad Milepost:	
Type Vehicle Involved:	
Crossing Device Type:	
Device Operational:	Y
Dot Crossing No:	
Brake Failure:	U
Description of Tank:	
Tank Above Ground:	ABOVE
Transportable Container:	U
Tank Regulated:	U
Tank Regulated By:	
Tank ID:	
Capacity of Tank:	
Capacity of Tank Units:	
Actual Amount:	
Actual Amount Units:	
Platform Rig Name:	
Platform Letter:	
Location Area ID:	
Location Block ID:	
OCSG No:	
OCSG No:	
State Lease No:	
Pier Dock No:	
Berth Slip No:	
Continuous Release Type:	
Initial Cont Release No:	
Continuous Release Permit:	
Allision:	U
Type of Structure:	
Structure Name:	
Structure Operational:	U
Airbag Deployed:	U
Date Time Normal Service:	
Service Disruption Time:	

Service Disruption Units:	
Transit Bus Flag:	
CR Begin Date:	
CR End Date:	
CR Change Date:	
FBI Contact:	
FBI Contact Date Time:	
Sub Part C Testing Req:	XXX
Conductor Testing:	
Engineer Testing:	
Trainman Testing:	
Yard Foreman Testing:	
RCL Operator Testing:	
Brakeman Testing:	
Train Dispatcher Testing:	
Signalman Testing:	
Other Employee Testing:	
Unknown Testing:	
Passenger Handling:	
Passenger Route:	XXX
Passenger Delay:	XXX

Incident Details Information

Fire Involved:	N
Fire Extinguished:	U
Any Evacuations:	N
Number Evacuated:	
Who Evacuated:	
Radius Of Evacuation:	
Any Injuries:	N
No. Injured:	
No. Hospitalized:	
Any Fatalities:	N
No. Fatalities:	
Any Damages:	N
Damage Amount:	
Air Corridor Closed:	N
Air Corridor Desc:	
Air Closure Time:	
Waterway Closed:	N
Waterway Desc:	
Waterway Closure Time:	
Road Closed:	N
Road Desc:	
Road Closure Time:	
Closure Direction:	
Major Artery:	No
Track Closed:	N
Track Desc:	
Track Closure Time:	

Media Interest:	NONE
Medium Desc:	WATER
Additional Medium Info:	
Body of Water:	
Tributary of:	
Nearest River Mile Maker:	
Release Secured:	Y
Est Duration of Release:	
Release Rate:	
Desc Remedial Action:	NONE
State Agency on Scene:	NONE
State Agency Report No:	06-7102
Other Agency Notified:	
Weather Conditions:	CLEAR
Air Temperature:	65
Wind Speed:	
Wind Direction:	
Water Supply Contaminated:	U
Sheen Size:	
Sheen Color:	
Direction of Sheen Travel:	
Sheen Odor Description:	
Wave Condition:	
Current Speed:	
Current Direction:	
Water Temperature:	
Track Close Dir:	
EMPL Fatality:	
Pass Fatality:	
Community Impact:	N
Wind Speed Unit:	
Employee Injuries:	
Passenger Injuries:	
Occupant Fatality:	
Current Speed Unit:	
Road Closure Units:	
Track Closure Units:	
Sheen Size Units:	
Additional Info:	THE CALLER HAD NO ADDITIONAL INFORMATION
State Agency Notified:	OES
Federal Agency Notified:	NONE
Nearest River Mile Marker:	
Sheen Size Length:	
Sheen Size Length Units:	
Sheen Size Width:	
Sheen Size Width Units:	
Offshore:	N
Duration Unit:	
Release Rate Unit:	
Release Rate Rate:	
Passengers Transferred:	NO

Map Key	Number of Records	Direction	Distance (mi/ft)	Elev/Diff (ft)	Site	DB
1050	66 of 132	-	0.00 / 0.00	72.24 / -351	9950 SAN DIEGO MISSION RD SAN DIEGO CA 92108	ERNS

NRC Report No: 882461
Type of Incident: MOBILE
Incident Cause: EQUIPMENT FAILURE
Incident Date: 9/2/2008 5:30:00 AM
Incident Location:
Incident Dtg: OCCURRED
Distance From City:
Distance Units:
Direction From City:
Lat Quad:
Long Quad:
Location Section:
Location Township:
Location Range:
Potential Flag: No
Year: Calendar Year 2008
Description of Incident: CALLER STATED DUE TO EQUIPMENT FAILURE ON A TRACTOR TRAILER TRUCK AN OIL FILTER BLEW OFF RESULTING IN A SPILL OF MATERIALS ONTO AN ASPHALT PARKING LOT OF THE FACILITY.

Material Spill Information

Chris Code: OMT
CAS No: 000000-00-0
UN No:
Amount of Material: 4
Unit of Measure: GALLON(S)
Name of Material: OIL, MISC: MOTOR
If Reached Water: NO
Amount in Water:
Unit Reach Water:

Calls Information

Date Time Received: 9/2/2008 9:47:25 AM
Date Time Complete: 9/2/2008 9:55:14 AM
Call Type: INC
Responsible Company: COASTAL TRANSPORT
Responsible ORG Type: PRIVATE ENTERPRISE
Responsible City: SAN DIEGO
Responsible State: CA
Responsible Zip: 92108
On Behalf of:
Source: TELEPHONE

Incidents Information

Aircraft Type:
Aircraft Model:
Aircraft ID:
Aircraft Fuel Capacity:
Aircraft Fuel Capacity Units:
Aircraft Fuel on Board:
Aircraft Fuel OB Units:
Aircraft Spot No:
Aircraft Hanger:
Aircraft Runway No:
Road Mile Marker:
Building ID:
Type of Fixed Object:
Power Generating Facility: U
Generating Capacity:
Type of Fuel:
NPDES:

NPDES Compliance:	U
Pipeline Type:	
DOT Regulated:	U
Pipeline Above Ground:	ABOVE
Exposed Underwater:	N
Pipeline Covered:	U
Railroad Hotline:	
Grade Crossing:	U
Location Subdivision:	
Railroad Milepost:	
Type Vehicle Involved:	
Crossing Device Type:	
Device Operational:	Y
Dot Crossing No:	
Brake Failure:	U
Description of Tank:	
Tank Above Ground:	ABOVE
Transportable Container:	U
Tank Regulated:	U
Tank Regulated By:	
Tank ID:	
Capacity of Tank:	
Capacity of Tank Units:	
Actual Amount:	
Actual Amount Units:	
Platform Rig Name:	
Platform Letter:	
Location Area ID:	
Location Block ID:	
OCSG No:	
OCSG No:	
State Lease No:	
Pier Dock No:	
Berth Slip No:	
Continuous Release Type:	
Initial Cont Release No:	
Continuous Release Permit:	
Allision:	U
Type of Structure:	
Structure Name:	
Structure Operational:	U
Airbag Deployed:	U
Date Time Normal Service:	
Service Disruption Time:	
Service Disruption Units:	
Transit Bus Flag:	
CR Begin Date:	
CR End Date:	
CR Change Date:	
FBI Contact:	
FBI Contact Date Time:	
Sub Part C Testing Req:	XXX

Conductor Testing:	
Engineer Testing:	
Trainman Testing:	
Yard Foreman Testing:	
RCL Operator Testing:	
Brakeman Testing:	
Train Dispatcher Testing:	
Signalman Testing:	
Other Employee Testing:	
Unknown Testing:	
Passenger Handling:	
Passenger Route:	XXX
Passenger Delay:	XXX

Incident Details Information

Fire Involved:	N
Fire Extinguished:	U
Any Evacuations:	N
Number Evacuated:	
Who Evacuated:	
Radius Of Evacuation:	
Any Injuries:	N
No. Injured:	
No. Hospitalized:	
Any Fatalities:	N
No. Fatalities:	
Any Damages:	N
Damage Amount:	
Air Corridor Closed:	N
Air Corridor Desc:	
Air Closure Time:	
Waterway Closed:	N
Waterway Desc:	
Waterway Closure Time:	
Road Closed:	N
Road Desc:	
Road Closure Time:	
Closure Direction:	
Major Artery:	No
Track Closed:	N
Track Desc:	
Track Closure Time:	
Media Interest:	NONE
Medium Desc:	LAND
Additional Medium Info:	ONTO AN ASPHALT SURFACE
Body of Water:	
Tributary of:	
Nearest River Mile Maker:	
Release Secured:	N
Est Duration of Release:	

Map Key	Number of Records	Direction	Distance (mi/ft)	Elev/Diff (ft)	Site	DB

Release Rate:	
Desc Remedial Action:	CALLER STATED KITTY LITTER WAS PLACED ON THE SPILL AND THAT IS BEING SWEPT UP.
State Agency on Scene:	NONE
State Agency Report No:	08-6402
Other Agency Notified:	
Weather Conditions:	CLEAR
Air Temperature:	73
Wind Speed:	
Wind Direction:	
Water Supply Contaminated:	U
Sheen Size:	
Sheen Color:	
Direction of Sheen Travel:	
Sheen Odor Description:	
Wave Condition:	
Current Speed:	
Current Direction:	
Water Temperature:	
Track Close Dir:	
EMPL Fatality:	
Pass Fatality:	
Community Impact:	
Wind Speed Unit:	
Employee Injuries:	
Passenger Injuries:	
Occupant Fatality:	
Current Speed Unit:	
Road Closure Units:	
Track Closure Units:	
Sheen Size Units:	
Additional Info:	NO ADDITIONAL INFORMATION.
State Agency Notified:	CA OES
Federal Agency Notified:	NONE
Nearest River Mile Marker:	
Sheen Size Length:	
Sheen Size Length Units:	
Sheen Size Width:	
Sheen Size Width Units:	
Offshore:	N
Duration Unit:	
Release Rate Unit:	
Release Rate Rate:	
Passengers Transferred:	NO

Map Key	Number of Records	Direction	Distance (mi/ft)	Elev/Diff (ft)	Site	DB
1050	67 of 132	-	0.00 / 0.00	72.24 / -351	9950 SAN DIEGO MISSION RD SAN DIEGO CA 92108	ERNS

NRC Report No:	889975	**Direction From City:**	
Type of Incident:	MOBILE	**Lat Quad:**	
Incident Cause:	OPERATOR ERROR	**Long Quad:**	
Incident Date:	11/13/2008 2:51:00 PM	**Location Section:**	
Incident Location:		**Location Township:**	

Incident Dtg:	OCCURRED	**Location Range:**	
Distance From City:		**Potential Flag:**	No
Distance Units:		**Year:**	Calendar Year 2008

Description of Incident: CALLER IS REPORTING A DISCHARGE OF DIESEL FUEL ONTO THE GROUND FROM A SADDLE TANK ON A TRUCK. THE DRIVER LEFT THE FUEL CAP OPEN AND CAUSED THE SPILL. THE DISCHARGE COVERS ABOUT 100 FEET BY 1 FOOT ON THE ASPHALT.

Material Spill Information

Chris Code:	ODS	**Name of Material:**	OIL: DIESEL
CAS No:	000000-00-0	**If Reached Water:**	NO
UN No:		**Amount in Water:**	
Amount of Material:	0	**Unit Reach Water:**	
Unit of Measure:	UNKNOWN AMOUNT		

Calls Information

Date Time Received:	11/13/2008 5:59:35 PM	**Responsible City:**	SAN DIEGO
Date Time Complete:	11/13/2008 6:04:15 PM	**Responsible State:**	CA
Call Type:	INC	**Responsible Zip:**	92108
Responsible Company:	COASTAL TRANSPORT	**On Behalf of:**	
Responsible ORG Type:	PRIVATE ENTERPRISE	**Source:**	TELEPHONE

Incidents Information

Aircraft Type:	
Aircraft Model:	
Aircraft ID:	
Aircraft Fuel Capacity:	
Aircraft Fuel Capacity Units:	
Aircraft Fuel on Board:	
Aircraft Fuel OB Units:	
Aircraft Spot No:	
Aircraft Hanger:	
Aircraft Runway No:	
Road Mile Marker:	
Building ID:	
Type of Fixed Object:	
Power Generating Facility:	U
Generating Capacity:	
Type of Fuel:	
NPDES:	
NPDES Compliance:	U
Pipeline Type:	
DOT Regulated:	U
Pipeline Above Ground:	ABOVE
Exposed Underwater:	N
Pipeline Covered:	U
Railroad Hotline:	

Grade Crossing:	U
Location Subdivision:	
Railroad Milepost:	
Type Vehicle Involved:	
Crossing Device Type:	
Device Operational:	Y
Dot Crossing No:	
Brake Failure:	U
Description of Tank:	
Tank Above Ground:	ABOVE
Transportable Container:	U
Tank Regulated:	U
Tank Regulated By:	
Tank ID:	
Capacity of Tank:	
Capacity of Tank Units:	
Actual Amount:	
Actual Amount Units:	
Platform Rig Name:	
Platform Letter:	
Location Area ID:	
Location Block ID:	
OCSG No:	
OCSG No:	
State Lease No:	
Pier Dock No:	
Berth Slip No:	
Continuous Release Type:	
Initial Cont Release No:	
Continuous Release Permit:	
Allision:	N
Type of Structure:	
Structure Name:	
Structure Operational:	U
Airbag Deployed:	N
Date Time Normal Service:	
Service Disruption Time:	
Service Disruption Units:	
Transit Bus Flag:	
CR Begin Date:	
CR End Date:	
CR Change Date:	
FBI Contact:	
FBI Contact Date Time:	
Sub Part C Testing Req:	XXX
Conductor Testing:	
Engineer Testing:	
Trainman Testing:	
Yard Foreman Testing:	
RCL Operator Testing:	
Brakeman Testing:	
Train Dispatcher Testing:	

Signalman Testing:	
Other Employee Testing:	
Unknown Testing:	
Passenger Handling:	
Passenger Route:	XXX
Passenger Delay:	XXX

Incident Details Information

Fire Involved:	N
Fire Extinguished:	U
Any Evacuations:	N
Number Evacuated:	
Who Evacuated:	
Radius Of Evacuation:	
Any Injuries:	N
No. Injured:	
No. Hospitalized:	
Any Fatalities:	N
No. Fatalities:	
Any Damages:	N
Damage Amount:	
Air Corridor Closed:	N
Air Corridor Desc:	
Air Closure Time:	
Waterway Closed:	N
Waterway Desc:	
Waterway Closure Time:	
Road Closed:	N
Road Desc:	
Road Closure Time:	
Closure Direction:	
Major Artery:	No
Track Closed:	N
Track Desc:	
Track Closure Time:	
Media Interest:	NONE
Medium Desc:	OTHER
Additional Medium Info:	ASPHALT
Body of Water:	
Tributary of:	
Nearest River Mile Maker:	
Release Secured:	Y
Est Duration of Release:	
Release Rate:	
Desc Remedial Action:	CLEAN UP UNDERWAY
State Agency on Scene:	NONE
State Agency Report No:	08-8175
Other Agency Notified:	
Weather Conditions:	SUNNY
Air Temperature:	80

Map Key	Number of Records	Direction	Distance (mi/ft)	Elev/Diff (ft)	Site	DB

Wind Speed:
Wind Direction:
Water Supply Contaminated: U
Sheen Size:
Sheen Color:
Direction of Sheen Travel:
Sheen Odor Description:
Wave Condition:
Current Speed:
Current Direction:
Water Temperature:
Track Close Dir:
EMPL Fatality:
Pass Fatality:
Community Impact:
Wind Speed Unit:
Employee Injuries:
Passenger Injuries:
Occupant Fatality:
Current Speed Unit:
Road Closure Units:
Track Closure Units:
Sheen Size Units:
Additional Info: CALLER HAD NO ADDITIONAL INFORMATION
State Agency Notified: OES
Federal Agency Notified: NONE
Nearest River Mile Marker:
Sheen Size Length:
Sheen Size Length Units:
Sheen Size Width:
Sheen Size Width Units:
Offshore: N
Duration Unit:
Release Rate Unit:
Release Rate Rate:
Passengers Transferred: NO

1050	68 of 132	-	0.00 / 0.00	72.24 / -351	9950 SAN DIEGO MISSION RD SAN DIEGO CA	ERNS

NRC Report No: 874573
Type of Incident: FIXED
Incident Cause: EQUIPMENT FAILURE
Incident Date: 6/19/2008 3:39:00 AM
Incident Location:
Incident Dtg: OCCURRED
Distance From City:
Distance Units:
Description of Incident: GASOLINE HAS SPILLED ONTO THE GRAVEL FROM A LEAKING VALVE LOCATED IN A TANK FARM.

Direction From City:
Lat Quad:
Long Quad:
Location Section:
Location Township:
Location Range:
Potential Flag: No
Year: Calendar Year 2008

Material Spill Information

Chris Code:	GAS	**Name of Material:**	GASOLINE: AUTOMOTIVE (UNLEADED)
CAS No:	000000-00-0	**If Reached Water:**	NO
UN No:		**Amount in Water:**	
Amount of Material:	2	**Unit Reach Water:**	
Unit of Measure:	GALLON(S)		

Calls Information

Date Time Received:	6/19/2008 6:48:25 AM	**Responsible City:**	SAN DIEGO
Date Time Complete:	6/19/2008 6:51:12 AM	**Responsible State:**	CA
Call Type:	INC	**Responsible Zip:**	92108
Responsible Company:	KINDER MORGAN ENERGY	**On Behalf of:**	
Responsible ORG Type:	PRIVATE ENTERPRISE	**Source:**	TELEPHONE

Incidents Information

Aircraft Type:	
Aircraft Model:	
Aircraft ID:	
Aircraft Fuel Capacity:	
Aircraft Fuel Capacity Units:	
Aircraft Fuel on Board:	
Aircraft Fuel OB Units:	
Aircraft Spot No:	
Aircraft Hanger:	
Aircraft Runway No:	
Road Mile Marker:	
Building ID:	
Type of Fixed Object:	TANK FARM
Power Generating Facility:	N
Generating Capacity:	
Type of Fuel:	
NPDES:	
NPDES Compliance:	U
Pipeline Type:	
DOT Regulated:	U
Pipeline Above Ground:	ABOVE
Exposed Underwater:	N
Pipeline Covered:	U
Railroad Hotline:	
Grade Crossing:	U
Location Subdivision:	
Railroad Milepost:	
Type Vehicle Involved:	
Crossing Device Type:	
Device Operational:	Y
Dot Crossing No:	
Brake Failure:	U

Description of Tank:	
Tank Above Ground:	ABOVE
Transportable Container:	U
Tank Regulated:	U
Tank Regulated By:	
Tank ID:	
Capacity of Tank:	
Capacity of Tank Units:	
Actual Amount:	
Actual Amount Units:	
Platform Rig Name:	
Platform Letter:	
Location Area ID:	
Location Block ID:	
OCSG No:	
OCSG No:	
State Lease No:	
Pier Dock No:	
Berth Slip No:	
Continuous Release Type:	
Initial Cont Release No:	
Continuous Release Permit:	
Allision:	U
Type of Structure:	
Structure Name:	
Structure Operational:	U
Airbag Deployed:	U
Date Time Normal Service:	
Service Disruption Time:	
Service Disruption Units:	
Transit Bus Flag:	
CR Begin Date:	
CR End Date:	
CR Change Date:	
FBI Contact:	
FBI Contact Date Time:	
Sub Part C Testing Req:	XXX
Conductor Testing:	
Engineer Testing:	
Trainman Testing:	
Yard Foreman Testing:	
RCL Operator Testing:	
Brakeman Testing:	
Train Dispatcher Testing:	
Signalman Testing:	
Other Employee Testing:	
Unknown Testing:	
Passenger Handling:	
Passenger Route:	XXX
Passenger Delay:	XXX

Incident Details Information

Fire Involved:	N
Fire Extinguished:	U
Any Evacuations:	N
Number Evacuated:	
Who Evacuated:	
Radius Of Evacuation:	
Any Injuries:	N
No. Injured:	
No. Hospitalized:	
Any Fatalities:	N
No. Fatalities:	
Any Damages:	N
Damage Amount:	
Air Corridor Closed:	N
Air Corridor Desc:	
Air Closure Time:	
Waterway Closed:	N
Waterway Desc:	
Waterway Closure Time:	
Road Closed:	N
Road Desc:	
Road Closure Time:	
Closure Direction:	
Major Artery:	No
Track Closed:	N
Track Desc:	
Track Closure Time:	
Media Interest:	NONE
Medium Desc:	LAND
Additional Medium Info:	GRAVEL
Body of Water:	
Tributary of:	
Nearest River Mile Maker:	
Release Secured:	Y
Est Duration of Release:	
Release Rate:	
Desc Remedial Action:	SECURED OPERATIONS
State Agency on Scene:	NONE
State Agency Report No:	08-4342
Other Agency Notified:	
Weather Conditions:	CLEAR
Air Temperature:	
Wind Speed:	
Wind Direction:	
Water Supply Contaminated:	U
Sheen Size:	
Sheen Color:	
Direction of Sheen Travel:	
Sheen Odor Description:	
Wave Condition:	

Map Key	Number of Records	Direction	Distance (mi/ft)	Elev/Diff (ft)	Site	DB

Current Speed:
Current Direction:
Water Temperature:
Track Close Dir:
EMPL Fatality:
Pass Fatality:
Community Impact:
Wind Speed Unit:
Employee Injuries:
Passenger Injuries:
Occupant Fatality:
Current Speed Unit:
Road Closure Units:
Track Closure Units:
Sheen Size Units:
Additional Info: NONE
State Agency Notified: OES
Federal Agency Notified: NONE
Nearest River Mile Marker:
Sheen Size Length:
Sheen Size Length Units:
Sheen Size Width:
Sheen Size Width Units:
Offshore: N
Duration Unit:
Release Rate Unit:
Release Rate Rate:
Passengers Transferred: NO

1050	*69 of 132*	*-*	*0.00 / 0.00*	*72.24 / -351*	*9950 SAN DIEGO MISSION RD. SAN DIEGO CA*	*ERNS*

NRC Report No: 784750
Type of Incident: PIPELINE
Incident Cause: OPERATOR ERROR
Incident Date: 1/10/2006 8:50:00 AM
Incident Location: 9950 SAN DIEGO MISSION RD.
Incident Dtg: OCCURRED
Distance From City:
Distance Units:
Direction From City:
Lat Quad:
Long Quad:
Location Section:
Location Township:
Location Range:
Potential Flag:
Year: Calendar Year 2006
Description of Incident: THE CALLER STATED THAT A CONTAINMENT BURM HAD A CRACK CAUSING SOME MATERIAL TO LEAK OUT.

Material Spill Information

Chris Code: NCC
CAS No: 000000-00-0
UN No:
Amount of Material: 0
Unit of Measure: UNKNOWN AMOUNT
Name of Material: CONTAMINATED WATER
If Reached Water: NO
Amount in Water:
Unit Reach Water:

Calls Information

Date Time Received:	1/10/2006 12:01:10 PM	***Responsible City:***	ORANGE
Date Time Complete:	1/10/2006 12:04:17 PM	***Responsible State:***	CA
Call Type:	INC	***Responsible Zip:***	92868
Responsible Company:	KINDER MORGAN ENERGY	***On Behalf of:***	
Responsible ORG Type:	PRIVATE ENTERPRISE	***Source:***	TELEPHONE

Incidents Information

Aircraft Type:	
Aircraft Model:	
Aircraft ID:	
Aircraft Fuel Capacity:	
Aircraft Fuel Capacity Units:	
Aircraft Fuel on Board:	
Aircraft Fuel OB Units:	
Aircraft Spot No:	
Aircraft Hanger:	
Aircraft Runway No:	
Road Mile Marker:	
Building ID:	
Type of Fixed Object:	
Power Generating Facility:	U
Generating Capacity:	
Type of Fuel:	
NPDES:	
NPDES Compliance:	U
Pipeline Type:	TRANSMISSION
DOT Regulated:	Y
Pipeline Above Ground:	ABOVE
Exposed Underwater:	N
Pipeline Covered:	U
Railroad Hotline:	
Grade Crossing:	N
Location Subdivision:	
Railroad Milepost:	
Type Vehicle Involved:	
Crossing Device Type:	
Device Operational:	Y
Dot Crossing No:	
Brake Failure:	N
Description of Tank:	
Tank Above Ground:	ABOVE
Transportable Container:	U
Tank Regulated:	U
Tank Regulated By:	
Tank ID:	
Capacity of Tank:	
Capacity of Tank Units:	

Actual Amount:	
Actual Amount Units:	
Platform Rig Name:	
Platform Letter:	
Location Area ID:	
Location Block ID:	
OCSG No:	
OCSG No:	
State Lease No:	
Pier Dock No:	
Berth Slip No:	
Continuous Release Type:	
Initial Cont Release No:	
Continuous Release Permit:	
Allision:	N
Type of Structure:	
Structure Name:	
Structure Operational:	U
Airbag Deployed:	
Date Time Normal Service:	
Service Disruption Time:	
Service Disruption Units:	
Transit Bus Flag:	
CR Begin Date:	
CR End Date:	
CR Change Date:	
FBI Contact:	
FBI Contact Date Time:	
Sub Part C Testing Req:	XXX
Conductor Testing:	
Engineer Testing:	
Trainman Testing:	
Yard Foreman Testing:	
RCL Operator Testing:	
Brakeman Testing:	
Train Dispatcher Testing:	
Signalman Testing:	
Other Employee Testing:	
Unknown Testing:	
Passenger Handling:	
Passenger Route:	XXX
Passenger Delay:	XXX

Incident Details Information

Fire Involved:	N
Fire Extinguished:	U
Any Evacuations:	N
Number Evacuated:	
Who Evacuated:	
Radius Of Evacuation:	

Any Injuries:	N
No. Injured:	
No. Hospitalized:	
Any Fatalities:	N
No. Fatalities:	
Any Damages:	N
Damage Amount:	
Air Corridor Closed:	N
Air Corridor Desc:	
Air Closure Time:	
Waterway Closed:	N
Waterway Desc:	
Waterway Closure Time:	
Road Closed:	N
Road Desc:	
Road Closure Time:	
Closure Direction:	
Major Artery:	No
Track Closed:	N
Track Desc:	
Track Closure Time:	
Media Interest:	NONE
Medium Desc:	LAND
Additional Medium Info:	GROUND
Body of Water:	
Tributary of:	
Nearest River Mile Maker:	
Release Secured:	Y
Est Duration of Release:	
Release Rate:	
Desc Remedial Action:	MADE NOTIFICATIONS
State Agency on Scene:	
State Agency Report No:	06-0245
Other Agency Notified:	
Weather Conditions:	SUNNY
Air Temperature:	68
Wind Speed:	
Wind Direction:	
Water Supply Contaminated:	U
Sheen Size:	
Sheen Color:	
Direction of Sheen Travel:	
Sheen Odor Description:	
Wave Condition:	
Current Speed:	
Current Direction:	
Water Temperature:	
Track Close Dir:	
EMPL Fatality:	
Pass Fatality:	
Community Impact:	N
Wind Speed Unit:	

Map Key	Number of Records	Direction	Distance (mi/ft)	Elev/Diff (ft)	Site	DB

Employee Injuries:
Passenger Injuries:
Occupant Fatality:
Current Speed Unit:
Road Closure Units:
Track Closure Units:
Sheen Size Units:
Additional Info: THE CALLER HAD NO ADDITIONAL INFORMATION
State Agency Notified: CA OES
Federal Agency Notified:
Nearest River Mile Marker:
Sheen Size Length:
Sheen Size Length Units:
Sheen Size Width:
Sheen Size Width Units:
Offshore: N
Duration Unit:
Release Rate Unit:
Release Rate Rate:
Passengers Transferred: UNK

1050	70 of 132	-	0.00 / 0.00	72.24 / -351	9950 SAN DIEGO MISSION RD SAN DIEGO CA 92108	ERNS

NRC Report No: 772313
Type of Incident: MOBILE
Incident Cause: UNKNOWN
Incident Date: 9/13/2005 9:26:00 AM
Incident Location:
Incident Dtg: OCCURRED
Distance From City:
Distance Units:
Direction From City:
Lat Quad:
Long Quad:
Location Section:
Location Township:
Location Range:
Potential Flag:
Year: Calendar Year 2005
Description of Incident: CALLER STATED WHILE THEIR SUMP WAS BEING DRAINED THERE WAS A RELEASE OF MATERIALS FROM A HOSE ON THE GROUND.

Material Spill Information

Chris Code: OOD
CAS No: 000000-00-0
UN No:
Amount of Material: 1
Unit of Measure: GALLON(S)
Name of Material: OIL, FUEL: NO. 1-D
If Reached Water: NO
Amount in Water:
Unit Reach Water:

Calls Information

Date Time Received: 9/13/2005 12:31:36 PM
Date Time Complete: 9/13/2005 12:43:15 PM
Call Type: INC
Responsible Company: NRC ENVIRONMENTAL SERVICES
Responsible ORG Type: PRIVATE ENTERPRISE
Responsible City: SAN DIEGO
Responsible State: CA
Responsible Zip: 92110
On Behalf of:
Source: TELEPHONE

Incidents Information

Aircraft Type:	
Aircraft Model:	
Aircraft ID:	
Aircraft Fuel Capacity:	
Aircraft Fuel Capacity Units:	
Aircraft Fuel on Board:	
Aircraft Fuel OB Units:	
Aircraft Spot No:	
Aircraft Hanger:	
Aircraft Runway No:	
Road Mile Marker:	
Building ID:	
Type of Fixed Object:	
Power Generating Facility:	U
Generating Capacity:	
Type of Fuel:	
NPDES:	
NPDES Compliance:	U
Pipeline Type:	
DOT Regulated:	U
Pipeline Above Ground:	ABOVE
Exposed Underwater:	N
Pipeline Covered:	U
Railroad Hotline:	
Grade Crossing:	N
Location Subdivision:	
Railroad Milepost:	
Type Vehicle Involved:	
Crossing Device Type:	
Device Operational:	Y
Dot Crossing No:	
Brake Failure:	N
Description of Tank:	
Tank Above Ground:	ABOVE
Transportable Container:	U
Tank Regulated:	U
Tank Regulated By:	
Tank ID:	
Capacity of Tank:	
Capacity of Tank Units:	
Actual Amount:	
Actual Amount Units:	
Platform Rig Name:	
Platform Letter:	
Location Area ID:	
Location Block ID:	
OCSG No:	
OCSG No:	

State Lease No:	
Pier Dock No:	
Berth Slip No:	
Continuous Release Type:	
Initial Cont Release No:	
Continuous Release Permit:	
Allision:	N
Type of Structure:	
Structure Name:	
Structure Operational:	U
Airbag Deployed:	
Date Time Normal Service:	
Service Disruption Time:	
Service Disruption Units:	
Transit Bus Flag:	
CR Begin Date:	
CR End Date:	
CR Change Date:	
FBI Contact:	
FBI Contact Date Time:	
Sub Part C Testing Req:	XXX
Conductor Testing:	
Engineer Testing:	
Trainman Testing:	
Yard Foreman Testing:	
RCL Operator Testing:	
Brakeman Testing:	
Train Dispatcher Testing:	
Signalman Testing:	
Other Employee Testing:	
Unknown Testing:	
Passenger Handling:	
Passenger Route:	XXX
Passenger Delay:	XXX

Incident Details Information

Fire Involved:	N
Fire Extinguished:	U
Any Evacuations:	N
Number Evacuated:	
Who Evacuated:	
Radius Of Evacuation:	
Any Injuries:	N
No. Injured:	
No. Hospitalized:	
Any Fatalities:	N
No. Fatalities:	
Any Damages:	N
Damage Amount:	
Air Corridor Closed:	N

Air Corridor Desc:	
Air Closure Time:	
Waterway Closed:	N
Waterway Desc:	
Waterway Closure Time:	
Road Closed:	N
Road Desc:	
Road Closure Time:	
Closure Direction:	
Major Artery:	No
Track Closed:	N
Track Desc:	
Track Closure Time:	
Media Interest:	NONE
Medium Desc:	LAND
Additional Medium Info:	ONTO THE GROUND.
Body of Water:	
Tributary of:	
Nearest River Mile Maker:	
Release Secured:	Y
Est Duration of Release:	
Release Rate:	
Desc Remedial Action:	CLOTH DIAPERS WERE USED TO CLEAN UP THE RELEASE.
State Agency on Scene:	NONE
State Agency Report No:	NONE
Other Agency Notified:	
Weather Conditions:	SUNNY
Air Temperature:	78
Wind Speed:	
Wind Direction:	
Water Supply Contaminated:	U
Sheen Size:	
Sheen Color:	
Direction of Sheen Travel:	
Sheen Odor Description:	
Wave Condition:	
Current Speed:	
Current Direction:	
Water Temperature:	
Track Close Dir:	
EMPL Fatality:	
Pass Fatality:	
Community Impact:	N
Wind Speed Unit:	
Employee Injuries:	
Passenger Injuries:	
Occupant Fatality:	
Current Speed Unit:	
Road Closure Units:	
Track Closure Units:	
Sheen Size Units:	
Additional Info:	NO ADDITIONAL INFORMATION.

Map Key	Number of Records	Direction	Distance (mi/ft)	Elev/Diff (ft)	Site	DB

State Agency Notified:	NONE
Federal Agency Notified:	NONE
Nearest River Mile Marker:	
Sheen Size Length:	
Sheen Size Length Units:	
Sheen Size Width:	
Sheen Size Width Units:	
Offshore:	N
Duration Unit:	
Release Rate Unit:	
Release Rate Rate:	
Passengers Transferred:	NO

Map Key	Number of Records	Direction	Distance (mi/ft)	Elev/Diff (ft)	Site	DB
1050	71 of 132	-	0.00 / 0.00	72.24 / -351	9950 SAN DIEGO MISSION RD SAN DIEGO CA 92108	ERNS

NRC Report No:	916321	**Direction From City:**	
Type of Incident:	STORAGE TANK	**Lat Quad:**	
Incident Cause:	EQUIPMENT FAILURE	**Long Quad:**	
Incident Date:	8/28/2009 11:10:00 PM	**Location Section:**	
Incident Location:		**Location Township:**	
Incident Dtg:	OCCURRED	**Location Range:**	
Distance From City:		**Potential Flag:**	No
Distance Units:		**Year:**	Calendar Year 2009

Description of Incident: CALLER IS REPORTING THAT A PRESSURE RELEASE VALVE ON A STORAGE TANK WAS LEFT IN THE OPEN POSITION RESULTING IN RELEASE OF UNTREATED GROUNDWATER INTO A BERM. THE GROUNDWATER MAY CONTAIN TRACE AMOUNTS OF HYDROCARBONS.

Material Spill Information

Chris Code:	NCC	**Name of Material:**	UNTREATED GROUND WATER (POSSIBLE TRACE AMOUNTS OF HYDROCARBONS)
CAS No:	000000-00-0	**If Reached Water:**	NO
UN No:		**Amount in Water:**	
Amount of Material:	10	**Unit Reach Water:**	
Unit of Measure:	GALLON(S)		

Calls Information

Date Time Received:	8/29/2009 2:24:55 AM	**Responsible City:**	SAN DIEGO
Date Time Complete:	8/29/2009 2:31:25 AM	**Responsible State:**	CA
Call Type:	INC	**Responsible Zip:**	92108
Responsible Company:	KINDER MORGAN ENERGY PARTNERS	**On Behalf of:**	
Responsible ORG Type:	PRIVATE ENTERPRISE	**Source:**	TELEPHONE

Incidents Information

Aircraft Type:	
Aircraft Model:	
Aircraft ID:	

Aircraft Fuel Capacity:	
Aircraft Fuel Capacity Units:	
Aircraft Fuel on Board:	
Aircraft Fuel OB Units:	
Aircraft Spot No:	
Aircraft Hanger:	
Aircraft Runway No:	
Road Mile Marker:	
Building ID:	
Type of Fixed Object:	
Power Generating Facility:	U
Generating Capacity:	
Type of Fuel:	
NPDES:	
NPDES Compliance:	U
Pipeline Type:	
DOT Regulated:	U
Pipeline Above Ground:	ABOVE
Exposed Underwater:	N
Pipeline Covered:	U
Railroad Hotline:	
Grade Crossing:	U
Location Subdivision:	
Railroad Milepost:	
Type Vehicle Involved:	
Crossing Device Type:	
Device Operational:	U
Dot Crossing No:	
Brake Failure:	U
Description of Tank:	NM FILTER TANK
Tank Above Ground:	ABOVE
Transportable Container:	N
Tank Regulated:	U
Tank Regulated By:	
Tank ID:	
Capacity of Tank:	8000
Capacity of Tank Units:	GALLON(S)
Actual Amount:	0
Actual Amount Units:	UNKNOWN AMOUNT
Platform Rig Name:	
Platform Letter:	
Location Area ID:	
Location Block ID:	
OCSG No:	
OCSG No:	
State Lease No:	
Pier Dock No:	
Berth Slip No:	
Continuous Release Type:	
Initial Cont Release No:	
Continuous Release Permit:	
Allision:	U

Type of Structure:	
Structure Name:	
Structure Operational:	U
Airbag Deployed:	U
Date Time Normal Service:	
Service Disruption Time:	
Service Disruption Units:	
Transit Bus Flag:	
CR Begin Date:	
CR End Date:	
CR Change Date:	
FBI Contact:	
FBI Contact Date Time:	
Sub Part C Testing Req:	XXX
Conductor Testing:	
Engineer Testing:	
Trainman Testing:	
Yard Foreman Testing:	
RCL Operator Testing:	
Brakeman Testing:	
Train Dispatcher Testing:	
Signalman Testing:	
Other Employee Testing:	
Unknown Testing:	
Passenger Handling:	
Passenger Route:	XXX
Passenger Delay:	XXX

Incident Details Information

Fire Involved:	N
Fire Extinguished:	U
Any Evacuations:	N
Number Evacuated:	
Who Evacuated:	
Radius Of Evacuation:	
Any Injuries:	N
No. Injured:	
No. Hospitalized:	
Any Fatalities:	N
No. Fatalities:	
Any Damages:	N
Damage Amount:	
Air Corridor Closed:	N
Air Corridor Desc:	
Air Closure Time:	
Waterway Closed:	N
Waterway Desc:	
Waterway Closure Time:	
Road Closed:	N
Road Desc:	

Road Closure Time:	
Closure Direction:	
Major Artery:	No
Track Closed:	N
Track Desc:	
Track Closure Time:	
Media Interest:	NONE
Medium Desc:	SOIL
Additional Medium Info:	INTO A BERM
Body of Water:	
Tributary of:	
Nearest River Mile Maker:	
Release Secured:	Y
Est Duration of Release:	
Release Rate:	
Desc Remedial Action:	EXCAVATING IMPACTED SOIL.
State Agency on Scene:	NONE
State Agency Report No:	09-5989
Other Agency Notified:	
Weather Conditions:	CLEAR
Air Temperature:	70
Wind Speed:	
Wind Direction:	
Water Supply Contaminated:	U
Sheen Size:	
Sheen Color:	
Direction of Sheen Travel:	
Sheen Odor Description:	
Wave Condition:	
Current Speed:	
Current Direction:	
Water Temperature:	
Track Close Dir:	
EMPL Fatality:	
Pass Fatality:	
Community Impact:	
Wind Speed Unit:	
Employee Injuries:	
Passenger Injuries:	
Occupant Fatality:	
Current Speed Unit:	
Road Closure Units:	
Track Closure Units:	
Sheen Size Units:	
Additional Info:	CALLER HAD NO ADDITIONAL INFORMATION.
State Agency Notified:	CA-OES
Federal Agency Notified:	NONE
Nearest River Mile Marker:	
Sheen Size Length:	
Sheen Size Length Units:	
Sheen Size Width:	
Sheen Size Width Units:	

Map Key	Number of Records	Direction	Distance (mi/ft)	Elev/Diff (ft)	Site	DB

Offshore: N
Duration Unit:
Release Rate Unit:
Release Rate Rate:
Passengers Transferred: NO

Map Key	Number of Records	Direction	Distance (mi/ft)	Elev/Diff (ft)	Site	DB
1050	72 of 132	-	0.00 / 0.00	72.24 / -351	9950 SAN DIEGO MISSION ROAD SAN DIEGO CA	ERNS

NRC Report No: 775609
Type of Incident: MOBILE
Incident Cause: UNKNOWN
Incident Date: 10/10/2005 11:40:00 AM
Incident Location:
Incident Dtg: DISCOVERED
Distance From City:
Distance Units:
Description of Incident: ENGINE OIL RELEASED FROM AN UNKNOWN TRUCK DUE TO UNKNOWN CAUSES.

Direction From City:
Lat Quad:
Long Quad:
Location Section:
Location Township:
Location Range:
Potential Flag:
Year: Calendar Year 2005

Material Spill Information

Chris Code: OMT
CAS No: 000000-00-0
UN No:
Amount of Material: 0
Unit of Measure: UNKNOWN AMOUNT

Name of Material: OIL, MISC: MOTOR
If Reached Water: NO
Amount in Water:
Unit Reach Water:

Calls Information

Date Time Received: 10/10/2005 2:43:52 PM
Date Time Complete: 10/10/2005 2:47:30 PM
Call Type: INC
Responsible Company: EVANS DEDICATED
Responsible ORG Type: PRIVATE ENTERPRISE

Responsible City: SAN DIEGO
Responsible State: CA
Responsible Zip: 92108
On Behalf of:
Source: TELEPHONE

Incidents Information

Aircraft Type:
Aircraft Model:
Aircraft ID:
Aircraft Fuel Capacity:
Aircraft Fuel Capacity Units:
Aircraft Fuel on Board:
Aircraft Fuel OB Units:
Aircraft Spot No:
Aircraft Hanger:
Aircraft Runway No:
Road Mile Marker:
Building ID:

Type of Fixed Object:	
Power Generating Facility:	U
Generating Capacity:	
Type of Fuel:	
NPDES:	
NPDES Compliance:	U
Pipeline Type:	
DOT Regulated:	U
Pipeline Above Ground:	ABOVE
Exposed Underwater:	N
Pipeline Covered:	U
Railroad Hotline:	
Grade Crossing:	N
Location Subdivision:	
Railroad Milepost:	
Type Vehicle Involved:	
Crossing Device Type:	
Device Operational:	Y
Dot Crossing No:	
Brake Failure:	N
Description of Tank:	
Tank Above Ground:	ABOVE
Transportable Container:	U
Tank Regulated:	U
Tank Regulated By:	
Tank ID:	
Capacity of Tank:	
Capacity of Tank Units:	
Actual Amount:	
Actual Amount Units:	
Platform Rig Name:	
Platform Letter:	
Location Area ID:	
Location Block ID:	
OCSG No:	
OCSG No:	
State Lease No:	
Pier Dock No:	
Berth Slip No:	
Continuous Release Type:	
Initial Cont Release No:	
Continuous Release Permit:	
Allision:	N
Type of Structure:	
Structure Name:	
Structure Operational:	U
Airbag Deployed:	
Date Time Normal Service:	
Service Disruption Time:	
Service Disruption Units:	
Transit Bus Flag:	
CR Begin Date:	

CR End Date:	
CR Change Date:	
FBI Contact:	
FBI Contact Date Time:	
Sub Part C Testing Req:	XXX
Conductor Testing:	
Engineer Testing:	
Trainman Testing:	
Yard Foreman Testing:	
RCL Operator Testing:	
Brakeman Testing:	
Train Dispatcher Testing:	
Signalman Testing:	
Other Employee Testing:	
Unknown Testing:	
Passenger Handling:	
Passenger Route:	XXX
Passenger Delay:	XXX

Incident Details Information

Fire Involved:	N
Fire Extinguished:	U
Any Evacuations:	N
Number Evacuated:	
Who Evacuated:	
Radius Of Evacuation:	
Any Injuries:	N
No. Injured:	
No. Hospitalized:	
Any Fatalities:	N
No. Fatalities:	
Any Damages:	N
Damage Amount:	
Air Corridor Closed:	N
Air Corridor Desc:	
Air Closure Time:	
Waterway Closed:	N
Waterway Desc:	
Waterway Closure Time:	
Road Closed:	N
Road Desc:	
Road Closure Time:	
Closure Direction:	
Major Artery:	No
Track Closed:	N
Track Desc:	
Track Closure Time:	
Media Interest:	NONE
Medium Desc:	SOIL
Additional Medium Info:	/ GRAVEL

Map Key	Number of Records	Direction	Distance (mi/ft)	Elev/Diff (ft)	Site	DB
Body of Water:						
Tributary of:						
Nearest River Mile Maker:						
Release Secured:	Y					
Est Duration of Release:						
Release Rate:						
Desc Remedial Action:	WILL EXCAVATE SOIL					
State Agency on Scene:						
State Agency Report No:	05-5851					
Other Agency Notified:						
Weather Conditions:	SUNNY					
Air Temperature:	75					
Wind Speed:						
Wind Direction:						
Water Supply Contaminated:	U					
Sheen Size:						
Sheen Color:						
Direction of Sheen Travel:						
Sheen Odor Description:						
Wave Condition:						
Current Speed:						
Current Direction:						
Water Temperature:						
Track Close Dir:						
EMPL Fatality:						
Pass Fatality:						
Community Impact:	N					
Wind Speed Unit:						
Employee Injuries:						
Passenger Injuries:						
Occupant Fatality:						
Current Speed Unit:						
Road Closure Units:						
Track Closure Units:						
Sheen Size Units:						
Additional Info:	CALLER WILL NOTIFY BOR, CUPA, AND ENVIRONMENTAL HEALTH.					
State Agency Notified:	CA OES					
Federal Agency Notified:						
Nearest River Mile Marker:						
Sheen Size Length:						
Sheen Size Length Units:						
Sheen Size Width:						
Sheen Size Width Units:						
Offshore:	N					
Duration Unit:						
Release Rate Unit:						
Release Rate Rate:						
Passengers Transferred:	NO					

1050	***73 of 132***	***-***	***0.00 / 0.00***	***72.24 / -351***	***9950 SAN DIEGO MISSION ROAD SAN DIEGO CA***	***ERNS***

Map Key	Number of Records	Direction	Distance (mi/ft)	Elev/Diff (ft)	Site	DB

NRC Report No:	775599	**Direction From City:**	
Type of Incident:	MOBILE	**Lat Quad:**	
Incident Cause:	EQUIPMENT FAILURE	**Long Quad:**	
Incident Date:	10/10/2005 10:42:00 AM	**Location Section:**	
Incident Location:	MISSION VALLEY TERMINAL	**Location Township:**	
Incident Dtg:	OCCURRED	**Location Range:**	
Distance From City:		**Potential Flag:**	
Distance Units:		**Year:**	Calendar Year 2005

Description of Incident: A PIPE ON A TANKER TRUCK LEAKED MATERIAL ONTO THE ASPHALT DUE TO EQUIPMENT PROBLEMS.

Material Spill Information

Chris Code:	NCC	**Name of Material:**	ETHANOL
CAS No:	000000-00-0	**If Reached Water:**	NO
UN No:		**Amount in Water:**	
Amount of Material:	0	**Unit Reach Water:**	
Unit of Measure:	UNKNOWN AMOUNT		

Calls Information

Date Time Received:	10/10/2005 1:48:11 PM	**Responsible City:**	SACRAMENTO
Date Time Complete:	10/10/2005 1:52:22 PM	**Responsible State:**	CA
Call Type:	INC	**Responsible Zip:**	
Responsible Company:	BENETO TANK LINE	**On Behalf of:**	
Responsible ORG Type:	PRIVATE ENTERPRISE	**Source:**	TELEPHONE

Incidents Information

Aircraft Type:	
Aircraft Model:	
Aircraft ID:	
Aircraft Fuel Capacity:	
Aircraft Fuel Capacity Units:	
Aircraft Fuel on Board:	
Aircraft Fuel OB Units:	
Aircraft Spot No:	
Aircraft Hanger:	
Aircraft Runway No:	
Road Mile Marker:	
Building ID:	
Type of Fixed Object:	
Power Generating Facility:	U
Generating Capacity:	
Type of Fuel:	
NPDES:	
NPDES Compliance:	U
Pipeline Type:	
DOT Regulated:	U
Pipeline Above Ground:	ABOVE

Exposed Underwater:	N
Pipeline Covered:	U
Railroad Hotline:	
Grade Crossing:	N
Location Subdivision:	
Railroad Milepost:	
Type Vehicle Involved:	
Crossing Device Type:	
Device Operational:	Y
Dot Crossing No:	
Brake Failure:	N
Description of Tank:	
Tank Above Ground:	ABOVE
Transportable Container:	U
Tank Regulated:	U
Tank Regulated By:	
Tank ID:	
Capacity of Tank:	
Capacity of Tank Units:	
Actual Amount:	
Actual Amount Units:	
Platform Rig Name:	
Platform Letter:	
Location Area ID:	
Location Block ID:	
OCSG No:	
OCSG No:	
State Lease No:	
Pier Dock No:	
Berth Slip No:	
Continuous Release Type:	
Initial Cont Release No:	
Continuous Release Permit:	
Allision:	N
Type of Structure:	
Structure Name:	
Structure Operational:	U
Airbag Deployed:	
Date Time Normal Service:	
Service Disruption Time:	
Service Disruption Units:	
Transit Bus Flag:	
CR Begin Date:	
CR End Date:	
CR Change Date:	
FBI Contact:	
FBI Contact Date Time:	
Sub Part C Testing Req:	XXX
Conductor Testing:	
Engineer Testing:	
Trainman Testing:	
Yard Foreman Testing:	

RCL Operator Testing:	
Brakeman Testing:	
Train Dispatcher Testing:	
Signalman Testing:	
Other Employee Testing:	
Unknown Testing:	
Passenger Handling:	
Passenger Route:	XXX
Passenger Delay:	XXX

Incident Details Information

Fire Involved:	N
Fire Extinguished:	U
Any Evacuations:	N
Number Evacuated:	
Who Evacuated:	
Radius Of Evacuation:	
Any Injuries:	N
No. Injured:	
No. Hospitalized:	
Any Fatalities:	N
No. Fatalities:	
Any Damages:	N
Damage Amount:	
Air Corridor Closed:	N
Air Corridor Desc:	
Air Closure Time:	
Waterway Closed:	N
Waterway Desc:	
Waterway Closure Time:	
Road Closed:	N
Road Desc:	
Road Closure Time:	
Closure Direction:	
Major Artery:	No
Track Closed:	N
Track Desc:	
Track Closure Time:	
Media Interest:	NONE
Medium Desc:	LAND
Additional Medium Info:	GROUND
Body of Water:	
Tributary of:	
Nearest River Mile Maker:	
Release Secured:	Y
Est Duration of Release:	
Release Rate:	
Desc Remedial Action:	CLEAN UP UNDERWAY
State Agency on Scene:	
State Agency Report No:	05-5846

Map Key	Number of Records	Direction	Distance (mi/ft)	Elev/Diff (ft)	Site	DB

Other Agency Notified:	
Weather Conditions:	SUNNY
Air Temperature:	75
Wind Speed:	
Wind Direction:	
Water Supply Contaminated:	U
Sheen Size:	
Sheen Color:	
Direction of Sheen Travel:	
Sheen Odor Description:	
Wave Condition:	
Current Speed:	
Current Direction:	
Water Temperature:	
Track Close Dir:	
EMPL Fatality:	
Pass Fatality:	
Community Impact:	N
Wind Speed Unit:	
Employee Injuries:	
Passenger Injuries:	
Occupant Fatality:	
Current Speed Unit:	
Road Closure Units:	
Track Closure Units:	
Sheen Size Units:	
Additional Info:	NONE
State Agency Notified:	OES
Federal Agency Notified:	
Nearest River Mile Marker:	
Sheen Size Length:	
Sheen Size Length Units:	
Sheen Size Width:	
Sheen Size Width Units:	
Offshore:	N
Duration Unit:	
Release Rate Unit:	
Release Rate Rate:	
Passengers Transferred:	UNK

Map Key	Number of Records	Direction	Distance (mi/ft)	Elev/Diff (ft)	Site	DB
1050	74 of 132	-	0.00 / 0.00	72.24 / -351	9950 SAN DIEGO MISSION ROAD SAN DIEGO CA	ERNS

NRC Report No:	762886	**Direction From City:**	
Type of Incident:	MOBILE	**Lat Quad:**	
Incident Cause:	OPERATOR ERROR	**Long Quad:**	
Incident Date:	6/20/2005 11:25:00 PM	**Location Section:**	
Incident Location:	SAN DIEGO MISSION VALLEY TERMINAL	**Location Township:**	
Incident Dtg:	OCCURRED	**Location Range:**	
Distance From City:		**Potential Flag:**	
Distance Units:		**Year:**	Calendar Year 2005

Description of Incident: CALLER REPORTED THAT A TRUCK WAS OFFLOADING SOME OFF-SPEC GASOLINE AND WHILE

PUTTING THE HOSE BACK ONTO THE TRAILER SOME RESIDUAL MATERIAL SPILLED ONTO THE DIRT BELOW.

Material Spill Information

Chris Code:	GAS	***Name of Material:***	GASOLINE: AUTOMOTIVE (UNLEADED)
CAS No:	000000-00-0	***If Reached Water:***	NO
UN No:		***Amount in Water:***	
Amount of Material:	1	***Unit Reach Water:***	
Unit of Measure:	QUART(S)		

Calls Information

Date Time Received:	6/21/2005 2:37:55 AM	***Responsible City:***	ORANGE
Date Time Complete:	6/21/2005 2:45:11 AM	***Responsible State:***	CA
Call Type:	INC	***Responsible Zip:***	92868
Responsible Company:	KINDER MORGAN ENERGY	***On Behalf of:***	
Responsible ORG Type:	PRIVATE ENTERPRISE	***Source:***	TELEPHONE

Incidents Information

Aircraft Type:	
Aircraft Model:	
Aircraft ID:	
Aircraft Fuel Capacity:	
Aircraft Fuel Capacity Units:	
Aircraft Fuel on Board:	
Aircraft Fuel OB Units:	
Aircraft Spot No:	
Aircraft Hanger:	
Aircraft Runway No:	
Road Mile Marker:	
Building ID:	
Type of Fixed Object:	
Power Generating Facility:	U
Generating Capacity:	
Type of Fuel:	
NPDES:	
NPDES Compliance:	U
Pipeline Type:	
DOT Regulated:	U
Pipeline Above Ground:	ABOVE
Exposed Underwater:	N
Pipeline Covered:	U
Railroad Hotline:	
Grade Crossing:	N
Location Subdivision:	
Railroad Milepost:	
Type Vehicle Involved:	

Crossing Device Type:	
Device Operational:	Y
Dot Crossing No:	
Brake Failure:	N
Description of Tank:	
Tank Above Ground:	ABOVE
Transportable Container:	U
Tank Regulated:	U
Tank Regulated By:	
Tank ID:	
Capacity of Tank:	
Capacity of Tank Units:	
Actual Amount:	
Actual Amount Units:	
Platform Rig Name:	
Platform Letter:	
Location Area ID:	
Location Block ID:	
OCSG No:	
OCSG No:	
State Lease No:	
Pier Dock No:	
Berth Slip No:	
Continuous Release Type:	
Initial Cont Release No:	
Continuous Release Permit:	
Allision:	N
Type of Structure:	
Structure Name:	
Structure Operational:	U
Airbag Deployed:	
Date Time Normal Service:	
Service Disruption Time:	
Service Disruption Units:	
Transit Bus Flag:	
CR Begin Date:	
CR End Date:	
CR Change Date:	
FBI Contact:	
FBI Contact Date Time:	
Sub Part C Testing Req:	XXX
Conductor Testing:	
Engineer Testing:	
Trainman Testing:	
Yard Foreman Testing:	
RCL Operator Testing:	
Brakeman Testing:	
Train Dispatcher Testing:	
Signalman Testing:	
Other Employee Testing:	
Unknown Testing:	
Passenger Handling:	

Passenger Route:	XXX
Passenger Delay:	XXX

Incident Details Information

Fire Involved:	N
Fire Extinguished:	U
Any Evacuations:	N
Number Evacuated:	
Who Evacuated:	
Radius Of Evacuation:	
Any Injuries:	N
No. Injured:	
No. Hospitalized:	
Any Fatalities:	N
No. Fatalities:	
Any Damages:	N
Damage Amount:	
Air Corridor Closed:	N
Air Corridor Desc:	
Air Closure Time:	
Waterway Closed:	N
Waterway Desc:	
Waterway Closure Time:	
Road Closed:	N
Road Desc:	
Road Closure Time:	
Closure Direction:	
Major Artery:	No
Track Closed:	N
Track Desc:	
Track Closure Time:	
Media Interest:	NONE
Medium Desc:	LAND
Additional Medium Info:	DIRT
Body of Water:	
Tributary of:	
Nearest River Mile Maker:	
Release Secured:	Y
Est Duration of Release:	
Release Rate:	
Desc Remedial Action:	PLACED CONTAMINATED SOIL IN DRUM
State Agency on Scene:	
State Agency Report No:	053692
Other Agency Notified:	
Weather Conditions:	CLEAR
Air Temperature:	64
Wind Speed:	
Wind Direction:	
Water Supply Contaminated:	U
Sheen Size:	

Sheen Color:	
Direction of Sheen Travel:	
Sheen Odor Description:	
Wave Condition:	
Current Speed:	
Current Direction:	
Water Temperature:	
Track Close Dir:	
EMPL Fatality:	
Pass Fatality:	
Community Impact:	N
Wind Speed Unit:	
Employee Injuries:	
Passenger Injuries:	
Occupant Fatality:	
Current Speed Unit:	
Road Closure Units:	
Track Closure Units:	
Sheen Size Units:	
Additional Info:	NONE
State Agency Notified:	OES
Federal Agency Notified:	
Nearest River Mile Marker:	
Sheen Size Length:	
Sheen Size Length Units:	
Sheen Size Width:	
Sheen Size Width Units:	
Offshore:	N
Duration Unit:	
Release Rate Unit:	
Release Rate Rate:	
Passengers Transferred:	UNK

Map Key	Number of Records	Direction	Distance (mi/ft)	Elev/Diff (ft)	Site	DB
1050	75 of 132	-	0.00 / 0.00	72.24 / -351	9950 SAN DIEGO MISSION ROAD SAN DIEGO CA 92108	ERNS

NRC Report No:	868653	**Direction From City:**	
Type of Incident:	MOBILE	**Lat Quad:**	
Incident Cause:	OPERATOR ERROR	**Long Quad:**	
Incident Date:	4/21/2008 2:30:00 PM	**Location Section:**	
Incident Location:		**Location Township:**	
Incident Dtg:	OCCURRED	**Location Range:**	
Distance From City:		**Potential Flag:**	No
Distance Units:		**Year:**	Calendar Year 2008

Description of Incident: CALLER IS REPORTING A RELEASE OF WATER WITH POSSIBLE HYDROCARBONS FROM A SOIL BEND ON A TRUCK DUE TO TOO MUCH WATER IN THE BEND. THE RELEASE WENT ONTO THE SOIL. NO WATERWAYS AFFECTED.

Material Spill Information

Chris Code:	NCC	**Name of Material:**	WATER WITH POSSIBLE HYDROCARBONS
CAS No:	000000-00-0	**If Reached Water:**	NO

UN No:		**Amount in Water:**	
Amount of Material:	30	**Unit Reach Water:**	
Unit of Measure:	GALLON(S)		

Calls Information

Date Time Received:	4/21/2008 6:04:34 PM	**Responsible City:**	SAN DIEGO
Date Time Complete:	4/21/2008 6:08:17 PM	**Responsible State:**	CA
Call Type:	INC	**Responsible Zip:**	92108
Responsible Company:	KINDER MORGAN	**On Behalf of:**	
Responsible ORG Type:	PRIVATE ENTERPRISE	**Source:**	TELEPHONE

Incidents Information

Aircraft Type:	
Aircraft Model:	
Aircraft ID:	
Aircraft Fuel Capacity:	
Aircraft Fuel Capacity Units:	
Aircraft Fuel on Board:	
Aircraft Fuel OB Units:	
Aircraft Spot No:	
Aircraft Hanger:	
Aircraft Runway No:	
Road Mile Marker:	
Building ID:	
Type of Fixed Object:	
Power Generating Facility:	U
Generating Capacity:	
Type of Fuel:	
NPDES:	
NPDES Compliance:	U
Pipeline Type:	
DOT Regulated:	U
Pipeline Above Ground:	ABOVE
Exposed Underwater:	N
Pipeline Covered:	U
Railroad Hotline:	
Grade Crossing:	U
Location Subdivision:	
Railroad Milepost:	
Type Vehicle Involved:	
Crossing Device Type:	
Device Operational:	Y
Dot Crossing No:	
Brake Failure:	U
Description of Tank:	
Tank Above Ground:	ABOVE
Transportable Container:	U

Tank Regulated:	U
Tank Regulated By:	
Tank ID:	
Capacity of Tank:	
Capacity of Tank Units:	
Actual Amount:	
Actual Amount Units:	
Platform Rig Name:	
Platform Letter:	
Location Area ID:	
Location Block ID:	
OCSG No:	
OCSG No:	
State Lease No:	
Pier Dock No:	
Berth Slip No:	
Continuous Release Type:	
Initial Cont Release No:	
Continuous Release Permit:	
Allision:	U
Type of Structure:	
Structure Name:	
Structure Operational:	U
Airbag Deployed:	U
Date Time Normal Service:	
Service Disruption Time:	
Service Disruption Units:	
Transit Bus Flag:	
CR Begin Date:	
CR End Date:	
CR Change Date:	
FBI Contact:	
FBI Contact Date Time:	
Sub Part C Testing Req:	XXX
Conductor Testing:	
Engineer Testing:	
Trainman Testing:	
Yard Foreman Testing:	
RCL Operator Testing:	
Brakeman Testing:	
Train Dispatcher Testing:	
Signalman Testing:	
Other Employee Testing:	
Unknown Testing:	
Passenger Handling:	
Passenger Route:	XXX
Passenger Delay:	XXX

Incident Details Information

Fire Involved:	N

Fire Extinguished:	U
Any Evacuations:	N
Number Evacuated:	
Who Evacuated:	
Radius Of Evacuation:	
Any Injuries:	N
No. Injured:	
No. Hospitalized:	
Any Fatalities:	N
No. Fatalities:	
Any Damages:	N
Damage Amount:	
Air Corridor Closed:	N
Air Corridor Desc:	
Air Closure Time:	
Waterway Closed:	N
Waterway Desc:	
Waterway Closure Time:	
Road Closed:	N
Road Desc:	
Road Closure Time:	
Closure Direction:	
Major Artery:	No
Track Closed:	N
Track Desc:	
Track Closure Time:	
Media Interest:	NONE
Medium Desc:	LAND
Additional Medium Info:	
Body of Water:	
Tributary of:	
Nearest River Mile Maker:	
Release Secured:	Y
Est Duration of Release:	
Release Rate:	
Desc Remedial Action:	EXCAVATING THE SOIL
State Agency on Scene:	NONE
State Agency Report No:	08-2954
Other Agency Notified:	
Weather Conditions:	CLEAR
Air Temperature:	73
Wind Speed:	
Wind Direction:	
Water Supply Contaminated:	U
Sheen Size:	
Sheen Color:	
Direction of Sheen Travel:	
Sheen Odor Description:	
Wave Condition:	
Current Speed:	
Current Direction:	
Water Temperature:	

Map Key	Number of Records	Direction	Distance (mi/ft)	Elev/Diff (ft)	Site	DB

Track Close Dir:
EMPL Fatality:
Pass Fatality:
Community Impact:
Wind Speed Unit:
Employee Injuries:
Passenger Injuries:
Occupant Fatality:
Current Speed Unit:
Road Closure Units:
Track Closure Units:
Sheen Size Units:
Additional Info: CALLER HAS NO ADDITIONAL INFORMATION.
State Agency Notified: OES
Federal Agency Notified: NONE
Nearest River Mile Marker:
Sheen Size Length:
Sheen Size Length Units:
Sheen Size Width:
Sheen Size Width Units:
Offshore: N
Duration Unit:
Release Rate Unit:
Release Rate Rate:
Passengers Transferred: NO

1050	76 of 132	-	0.00 / 0.00	72.24 / -351	9950 SAN DIEGO MISSION RD SAN DIEGO CA 92108	ERNS

NRC Report No: 816927
Type of Incident: FIXED
Incident Cause: EQUIPMENT FAILURE
Incident Date: 11/2/2006 3:00:00 PM
Incident Location:
Incident Dtg: OCCURRED
Distance From City:
Distance Units:
Direction From City:
Lat Quad:
Long Quad:
Location Section:
Location Township:
Location Range:
Potential Flag: No
Year: Calendar Year 2006
Description of Incident: THE CALLER STATES THAT WHILE OFFLOADING A TRUCK CARRYING DIESEL CONTAMINATED WATER, THE HOSE POPPED OUT OF THE HOLE ON A SUMP CAUSING MATERIALS TO SPILL ONTO THE GROUND.

Material Spill Information

Chris Code: NCC
CAS No: 000000-00-0
UN No:
Amount of Material: 0.5
Unit of Measure: GALLON(S)
Name of Material: DIESEL CONTAMINATED WATER
If Reached Water: NO
Amount in Water:
Unit Reach Water:

Calls Information

Date Time Received: 11/2/2006 6:11:06 PM
Responsible City: SAN DIEGO

Date Time Complete:	11/2/2006 6:14:33 PM	**Responsible State:**	CA
Call Type:	INC	**Responsible Zip:**	92108
Responsible Company:	KINDER MORGAN ENERGY	**On Behalf of:**	
Responsible ORG Type:	PRIVATE ENTERPRISE	**Source:**	TELEPHONE

Incidents Information

Aircraft Type:	
Aircraft Model:	
Aircraft ID:	
Aircraft Fuel Capacity:	
Aircraft Fuel Capacity Units:	
Aircraft Fuel on Board:	
Aircraft Fuel OB Units:	
Aircraft Spot No:	
Aircraft Hanger:	
Aircraft Runway No:	
Road Mile Marker:	
Building ID:	
Type of Fixed Object:	OTHER
Power Generating Facility:	N
Generating Capacity:	
Type of Fuel:	
NPDES:	
NPDES Compliance:	U
Pipeline Type:	
DOT Regulated:	U
Pipeline Above Ground:	ABOVE
Exposed Underwater:	N
Pipeline Covered:	U
Railroad Hotline:	
Grade Crossing:	U
Location Subdivision:	
Railroad Milepost:	
Type Vehicle Involved:	
Crossing Device Type:	
Device Operational:	Y
Dot Crossing No:	
Brake Failure:	U
Description of Tank:	
Tank Above Ground:	ABOVE
Transportable Container:	U
Tank Regulated:	U
Tank Regulated By:	
Tank ID:	
Capacity of Tank:	
Capacity of Tank Units:	
Actual Amount:	
Actual Amount Units:	
Platform Rig Name:	

Platform Letter:	
Location Area ID:	
Location Block ID:	
OCSG No:	
OCSG No:	
State Lease No:	
Pier Dock No:	
Berth Slip No:	
Continuous Release Type:	
Initial Cont Release No:	
Continuous Release Permit:	
Allision:	U
Type of Structure:	
Structure Name:	
Structure Operational:	U
Airbag Deployed:	U
Date Time Normal Service:	
Service Disruption Time:	
Service Disruption Units:	
Transit Bus Flag:	
CR Begin Date:	
CR End Date:	
CR Change Date:	
FBI Contact:	
FBI Contact Date Time:	
Sub Part C Testing Req:	XXX
Conductor Testing:	
Engineer Testing:	
Trainman Testing:	
Yard Foreman Testing:	
RCL Operator Testing:	
Brakeman Testing:	
Train Dispatcher Testing:	
Signalman Testing:	
Other Employee Testing:	
Unknown Testing:	
Passenger Handling:	
Passenger Route:	XXX
Passenger Delay:	XXX

Incident Details Information

Fire Involved:	N
Fire Extinguished:	U
Any Evacuations:	N
Number Evacuated:	
Who Evacuated:	
Radius Of Evacuation:	
Any Injuries:	N
No. Injured:	
No. Hospitalized:	

Any Fatalities:	N
No. Fatalities:	
Any Damages:	N
Damage Amount:	
Air Corridor Closed:	N
Air Corridor Desc:	
Air Closure Time:	
Waterway Closed:	N
Waterway Desc:	
Waterway Closure Time:	
Road Closed:	N
Road Desc:	
Road Closure Time:	
Closure Direction:	
Major Artery:	No
Track Closed:	N
Track Desc:	
Track Closure Time:	
Media Interest:	NONE
Medium Desc:	LAND
Additional Medium Info:	SOIL UNDER SUMP
Body of Water:	
Tributary of:	
Nearest River Mile Maker:	
Release Secured:	Y
Est Duration of Release:	
Release Rate:	
Desc Remedial Action:	CONTROLLED SPILL, EXCAVATING AFFECTED SOIL
State Agency on Scene:	NONE
State Agency Report No:	06-6500
Other Agency Notified:	
Weather Conditions:	SUNNY
Air Temperature:	72
Wind Speed:	
Wind Direction:	
Water Supply Contaminated:	U
Sheen Size:	
Sheen Color:	
Direction of Sheen Travel:	
Sheen Odor Description:	
Wave Condition:	
Current Speed:	
Current Direction:	
Water Temperature:	
Track Close Dir:	
EMPL Fatality:	
Pass Fatality:	
Community Impact:	N
Wind Speed Unit:	
Employee Injuries:	
Passenger Injuries:	
Occupant Fatality:	

Map Key	Number of Records	Direction	Distance (mi/ft)	Elev/Diff (ft)	Site	DB

Current Speed Unit:
Road Closure Units:
Track Closure Units:
Sheen Size Units:
Additional Info: NO ADDITIONAL INFORMATION.
State Agency Notified: CAOES
Federal Agency Notified: NONE
Nearest River Mile Marker:
Sheen Size Length:
Sheen Size Length Units:
Sheen Size Width:
Sheen Size Width Units:
Offshore: N
Duration Unit:
Release Rate Unit:
Release Rate Rate:
Passengers Transferred: NO

1050	77 of 132	-	0.00 / 0.00	72.24 / -351	9950 SAN DIEGO MISSION RD SAN DIEGO CA 92108	ERNS

NRC Report No: 828815
Type of Incident: FIXED
Incident Cause: OPERATOR ERROR
Incident Date: 3/11/2007 8:35:00 AM
Incident Location:
Incident Dtg: OCCURRED
Distance From City:
Distance Units:
Direction From City:
Lat Quad:
Long Quad:
Location Section:
Location Township:
Location Range:
Potential Flag: No
Year: Calendar Year 2007
Description of Incident: THE CALLER STATED THAT A BLEEDER VALVE WAS LEFT OPEN ON MANIFOLD PIPING WITHIN THE FACILITY. WHEN PRESSURE HIT IT, THERE WAS A RELEASE OF GASOLINE TO THE GROUND. THE VALVE WAS LEFT OPEN AS AN OPERATOR ERROR.

Material Spill Information

Chris Code: GAS
CAS No: 000000-00-0
UN No:
Amount of Material: 0
Unit of Measure: UNKNOWN AMOUNT
Name of Material: GASOLINE: AUTOMOTIVE (UNLEADED)
If Reached Water: NO
Amount in Water:
Unit Reach Water:

Calls Information

Date Time Received: 3/11/2007 11:47:13 AM
Date Time Complete: 3/11/2007 11:51:55 AM
Call Type: INC
Responsible Company: KINDER MORGAN ENERGY
Responsible ORG Type: PRIVATE ENTERPRISE
Responsible City: SAN DIEGO
Responsible State: CA
Responsible Zip: 92108
On Behalf of:
Source: TELEPHONE

Incidents Information

Aircraft Type:	
Aircraft Model:	
Aircraft ID:	
Aircraft Fuel Capacity:	
Aircraft Fuel Capacity Units:	
Aircraft Fuel on Board:	
Aircraft Fuel OB Units:	
Aircraft Spot No:	
Aircraft Hanger:	
Aircraft Runway No:	
Road Mile Marker:	
Building ID:	
Type of Fixed Object:	OTHER
Power Generating Facility:	N
Generating Capacity:	
Type of Fuel:	
NPDES:	
NPDES Compliance:	U
Pipeline Type:	
DOT Regulated:	U
Pipeline Above Ground:	ABOVE
Exposed Underwater:	N
Pipeline Covered:	U
Railroad Hotline:	
Grade Crossing:	U
Location Subdivision:	
Railroad Milepost:	
Type Vehicle Involved:	
Crossing Device Type:	
Device Operational:	Y
Dot Crossing No:	
Brake Failure:	U
Description of Tank:	
Tank Above Ground:	ABOVE
Transportable Container:	U
Tank Regulated:	U
Tank Regulated By:	
Tank ID:	
Capacity of Tank:	
Capacity of Tank Units:	
Actual Amount:	
Actual Amount Units:	
Platform Rig Name:	
Platform Letter:	
Location Area ID:	
Location Block ID:	
OCSG No:	
OCSG No:	
State Lease No:	
Pier Dock No:	

Berth Slip No:	
Continuous Release Type:	
Initial Cont Release No:	
Continuous Release Permit:	
Allision:	U
Type of Structure:	
Structure Name:	
Structure Operational:	U
Airbag Deployed:	U
Date Time Normal Service:	
Service Disruption Time:	
Service Disruption Units:	
Transit Bus Flag:	
CR Begin Date:	
CR End Date:	
CR Change Date:	
FBI Contact:	
FBI Contact Date Time:	
Sub Part C Testing Req:	XXX
Conductor Testing:	
Engineer Testing:	
Trainman Testing:	
Yard Foreman Testing:	
RCL Operator Testing:	
Brakeman Testing:	
Train Dispatcher Testing:	
Signalman Testing:	
Other Employee Testing:	
Unknown Testing:	
Passenger Handling:	
Passenger Route:	XXX
Passenger Delay:	XXX

Incident Details Information

Fire Involved:	N
Fire Extinguished:	U
Any Evacuations:	N
Number Evacuated:	
Who Evacuated:	
Radius Of Evacuation:	
Any Injuries:	N
No. Injured:	
No. Hospitalized:	
Any Fatalities:	N
No. Fatalities:	
Any Damages:	N
Damage Amount:	
Air Corridor Closed:	N
Air Corridor Desc:	
Air Closure Time:	

Waterway Closed:	N
Waterway Desc:	
Waterway Closure Time:	
Road Closed:	N
Road Desc:	
Road Closure Time:	
Closure Direction:	
Major Artery:	No
Track Closed:	N
Track Desc:	
Track Closure Time:	
Media Interest:	NONE
Medium Desc:	LAND
Additional Medium Info:	GROUND
Body of Water:	
Tributary of:	
Nearest River Mile Maker:	
Release Secured:	Y
Est Duration of Release:	
Release Rate:	
Desc Remedial Action:	VALVE CLOSED, SOIL WILL BE REMOVED
State Agency on Scene:	NONE
State Agency Report No:	07-1551
Other Agency Notified:	
Weather Conditions:	SUNNY
Air Temperature:	65
Wind Speed:	0
Wind Direction:	
Water Supply Contaminated:	U
Sheen Size:	
Sheen Color:	
Direction of Sheen Travel:	
Sheen Odor Description:	
Wave Condition:	
Current Speed:	
Current Direction:	
Water Temperature:	
Track Close Dir:	
EMPL Fatality:	
Pass Fatality:	
Community Impact:	
Wind Speed Unit:	MPH
Employee Injuries:	
Passenger Injuries:	
Occupant Fatality:	
Current Speed Unit:	
Road Closure Units:	
Track Closure Units:	
Sheen Size Units:	
Additional Info:	THE CALLER HAD NO ADDITIONAL INFORMATION.
State Agency Notified:	CA OES
Federal Agency Notified:	NONE

Map Key	Number of Records	Direction	Distance (mi/ft)	Elev/Diff (ft)	Site	DB

Nearest River Mile Marker:
Sheen Size Length:
Sheen Size Length Units:
Sheen Size Width:
Sheen Size Width Units:
Offshore: N
Duration Unit:
Release Rate Unit:
Release Rate Rate:
Passengers Transferred: NO

1050 | ***78 of 132*** | ***-*** | ***0.00 / 0.00*** | ***72.24 / -351*** | ***9950 SAN DIEGO MISSION RD SAN DIEGO CA 92108*** | ***ERNS***

NRC Report No: 833697
Type of Incident: MOBILE
Incident Cause: EQUIPMENT FAILURE
Incident Date: 4/27/2007 5:58:00 PM
Incident Location:
Incident Dtg: OCCURRED
Distance From City:
Distance Units:
Direction From City:
Lat Quad:
Long Quad:
Location Section:
Location Township:
Location Range:
Potential Flag: No
Year: Calendar Year 2007

Description of Incident: THE CALLER IS REPORTING A RELEASE OF MATERIALS ONTO THE GROUND FROM A VEHICLE DUE TO EQUIPMENT FAILURE.

Material Spill Information

Chris Code: ODS
CAS No: 000000-00-0
UN No:
Amount of Material: 0
Unit of Measure: UNKNOWN AMOUNT
Name of Material: OIL: DIESEL
If Reached Water: NO
Amount in Water:
Unit Reach Water:

Calls Information

Date Time Received: 4/27/2007 9:14:06 PM
Date Time Complete: 4/27/2007 9:17:35 PM
Call Type: INC
Responsible Company: KINDER MORGAN ENERGY
Responsible ORG Type: PRIVATE ENTERPRISE
Responsible City: SAN DIEGO
Responsible State: CA
Responsible Zip: 92108
On Behalf of:
Source: TELEPHONE

Incidents Information

Aircraft Type:
Aircraft Model:
Aircraft ID:
Aircraft Fuel Capacity:
Aircraft Fuel Capacity Units:
Aircraft Fuel on Board:

Aircraft Fuel OB Units:	
Aircraft Spot No:	
Aircraft Hanger:	
Aircraft Runway No:	
Road Mile Marker:	
Building ID:	
Type of Fixed Object:	
Power Generating Facility:	U
Generating Capacity:	
Type of Fuel:	
NPDES:	
NPDES Compliance:	U
Pipeline Type:	
DOT Regulated:	U
Pipeline Above Ground:	ABOVE
Exposed Underwater:	N
Pipeline Covered:	U
Railroad Hotline:	
Grade Crossing:	U
Location Subdivision:	
Railroad Milepost:	
Type Vehicle Involved:	
Crossing Device Type:	
Device Operational:	Y
Dot Crossing No:	
Brake Failure:	U
Description of Tank:	
Tank Above Ground:	ABOVE
Transportable Container:	U
Tank Regulated:	U
Tank Regulated By:	
Tank ID:	
Capacity of Tank:	
Capacity of Tank Units:	
Actual Amount:	
Actual Amount Units:	
Platform Rig Name:	
Platform Letter:	
Location Area ID:	
Location Block ID:	
OCSG No:	
OCSG No:	
State Lease No:	
Pier Dock No:	
Berth Slip No:	
Continuous Release Type:	
Initial Cont Release No:	
Continuous Release Permit:	
Allision:	U
Type of Structure:	
Structure Name:	
Structure Operational:	U

Airbag Deployed:	U
Date Time Normal Service:	
Service Disruption Time:	
Service Disruption Units:	
Transit Bus Flag:	
CR Begin Date:	
CR End Date:	
CR Change Date:	
FBI Contact:	
FBI Contact Date Time:	
Sub Part C Testing Req:	XXX
Conductor Testing:	
Engineer Testing:	
Trainman Testing:	
Yard Foreman Testing:	
RCL Operator Testing:	
Brakeman Testing:	
Train Dispatcher Testing:	
Signalman Testing:	
Other Employee Testing:	
Unknown Testing:	
Passenger Handling:	
Passenger Route:	XXX
Passenger Delay:	XXX

Incident Details Information

Fire Involved:	N
Fire Extinguished:	U
Any Evacuations:	N
Number Evacuated:	
Who Evacuated:	
Radius Of Evacuation:	
Any Injuries:	N
No. Injured:	
No. Hospitalized:	
Any Fatalities:	N
No. Fatalities:	
Any Damages:	N
Damage Amount:	
Air Corridor Closed:	N
Air Corridor Desc:	
Air Closure Time:	
Waterway Closed:	N
Waterway Desc:	
Waterway Closure Time:	
Road Closed:	N
Road Desc:	
Road Closure Time:	
Closure Direction:	
Major Artery:	No

Track Closed:	N
Track Desc:	
Track Closure Time:	
Media Interest:	NONE
Medium Desc:	LAND
Additional Medium Info:	
Body of Water:	
Tributary of:	
Nearest River Mile Maker:	
Release Secured:	Y
Est Duration of Release:	
Release Rate:	
Desc Remedial Action:	MATERIAL CONTAINED, CLEAN UP UNDERWAY
State Agency on Scene:	NONE
State Agency Report No:	NO REPORT #
Other Agency Notified:	
Weather Conditions:	CLEAR
Air Temperature:	65
Wind Speed:	
Wind Direction:	
Water Supply Contaminated:	U
Sheen Size:	
Sheen Color:	
Direction of Sheen Travel:	
Sheen Odor Description:	
Wave Condition:	
Current Speed:	
Current Direction:	
Water Temperature:	
Track Close Dir:	
EMPL Fatality:	
Pass Fatality:	
Community Impact:	
Wind Speed Unit:	
Employee Injuries:	
Passenger Injuries:	
Occupant Fatality:	
Current Speed Unit:	
Road Closure Units:	
Track Closure Units:	
Sheen Size Units:	
Additional Info:	THE CALLER HAD NO ADDITIONAL INFORMATION
State Agency Notified:	OES
Federal Agency Notified:	NONE
Nearest River Mile Marker:	
Sheen Size Length:	
Sheen Size Length Units:	
Sheen Size Width:	
Sheen Size Width Units:	
Offshore:	N
Duration Unit:	
Release Rate Unit:	

Map Key	Number of Records	Direction	Distance (mi/ft)	Elev/Diff (ft)	Site	DB

Release Rate Rate:
Passengers Transferred: NO

1050	79 of 132	-	0.00 / 0.00	72.24 / -351	9950 SAN DIEGO MISSION ROAD SAN DIEGO CA 92108	ERNS

NRC Report No: 830056
Type of Incident: MOBILE
Incident Cause: EQUIPMENT FAILURE
Incident Date: 3/23/2007 6:05:00 AM
Incident Location:
Incident Dtg: OCCURRED
Distance From City:
Distance Units:
Direction From City:
Lat Quad:
Long Quad:
Location Section:
Location Township:
Location Range:
Potential Flag: No
Year: Calendar Year 2007
Description of Incident: CALLER IS REPORTING WHILE CONTRACTOR WAS OFF LOADING MATERIAL FROM HIS TANKER TRUCK INTO THE BAKER'S TANK, MATERIAL DISCHARGED ONTO THE GROUND DUE TO SOME TYPE OF EQUIPMENT PROBLEM.

Material Spill Information

Chris Code: JPE
CAS No: 000000-00-0
UN No:
Amount of Material: 0
Unit of Measure: UNKNOWN AMOUNT
Name of Material: JET FUEL: JP-8 AND WATER MIXTURE
If Reached Water: NO
Amount in Water:
Unit Reach Water:

Calls Information

Date Time Received: 3/23/2007 9:27:37 AM
Date Time Complete: 3/23/2007 9:36:12 AM
Call Type: INC
Responsible Company: NRC ENVIRONMENTAL
Responsible ORG Type: PRIVATE ENTERPRISE
Responsible City: SAN DIEGO
Responsible State: CA
Responsible Zip:
On Behalf of:
Source: TELEPHONE

Incidents Information

Aircraft Type:
Aircraft Model:
Aircraft ID:
Aircraft Fuel Capacity:
Aircraft Fuel Capacity Units:
Aircraft Fuel on Board:
Aircraft Fuel OB Units:
Aircraft Spot No:
Aircraft Hanger:
Aircraft Runway No:
Road Mile Marker:
Building ID:
Type of Fixed Object:

Power Generating Facility:	U
Generating Capacity:	
Type of Fuel:	
NPDES:	
NPDES Compliance:	U
Pipeline Type:	
DOT Regulated:	U
Pipeline Above Ground:	ABOVE
Exposed Underwater:	N
Pipeline Covered:	U
Railroad Hotline:	
Grade Crossing:	U
Location Subdivision:	
Railroad Milepost:	
Type Vehicle Involved:	
Crossing Device Type:	
Device Operational:	Y
Dot Crossing No:	
Brake Failure:	U
Description of Tank:	
Tank Above Ground:	ABOVE
Transportable Container:	U
Tank Regulated:	U
Tank Regulated By:	
Tank ID:	
Capacity of Tank:	
Capacity of Tank Units:	
Actual Amount:	
Actual Amount Units:	
Platform Rig Name:	
Platform Letter:	
Location Area ID:	
Location Block ID:	
OCSG No:	
OCSG No:	
State Lease No:	
Pier Dock No:	
Berth Slip No:	
Continuous Release Type:	
Initial Cont Release No:	
Continuous Release Permit:	
Allision:	N
Type of Structure:	
Structure Name:	
Structure Operational:	U
Airbag Deployed:	U
Date Time Normal Service:	
Service Disruption Time:	
Service Disruption Units:	
Transit Bus Flag:	
CR Begin Date:	
CR End Date:	

CR Change Date:	
FBI Contact:	
FBI Contact Date Time:	
Sub Part C Testing Req:	XXX
Conductor Testing:	
Engineer Testing:	
Trainman Testing:	
Yard Foreman Testing:	
RCL Operator Testing:	
Brakeman Testing:	
Train Dispatcher Testing:	
Signalman Testing:	
Other Employee Testing:	
Unknown Testing:	
Passenger Handling:	
Passenger Route:	XXX
Passenger Delay:	XXX

Incident Details Information

Fire Involved:	N
Fire Extinguished:	U
Any Evacuations:	N
Number Evacuated:	
Who Evacuated:	
Radius Of Evacuation:	
Any Injuries:	N
No. Injured:	
No. Hospitalized:	
Any Fatalities:	N
No. Fatalities:	
Any Damages:	N
Damage Amount:	
Air Corridor Closed:	N
Air Corridor Desc:	
Air Closure Time:	
Waterway Closed:	N
Waterway Desc:	
Waterway Closure Time:	
Road Closed:	N
Road Desc:	
Road Closure Time:	
Closure Direction:	
Major Artery:	No
Track Closed:	N
Track Desc:	
Track Closure Time:	
Media Interest:	NONE
Medium Desc:	LAND
Additional Medium Info:	///GROUND
Body of Water:	

Map Key	Number of Records	Direction	Distance (mi/ft)	Elev/Diff (ft)	Site	DB

Tributary of:	
Nearest River Mile Maker:	
Release Secured:	Y
Est Duration of Release:	
Release Rate:	
Desc Remedial Action:	CLEAN UP CREW WILL DIG OUT SPILL AND REMOVE THE DIRT, CLEAN UP UNDERWAY
State Agency on Scene:	NONE
State Agency Report No:	07-1847
Other Agency Notified:	
Weather Conditions:	PARTLY CLOUDY
Air Temperature:	65
Wind Speed:	
Wind Direction:	
Water Supply Contaminated:	U
Sheen Size:	
Sheen Color:	
Direction of Sheen Travel:	
Sheen Odor Description:	
Wave Condition:	
Current Speed:	
Current Direction:	
Water Temperature:	
Track Close Dir:	
EMPL Fatality:	
Pass Fatality:	
Community Impact:	
Wind Speed Unit:	
Employee Injuries:	
Passenger Injuries:	
Occupant Fatality:	
Current Speed Unit:	
Road Closure Units:	
Track Closure Units:	
Sheen Size Units:	
Additional Info:	CALLER HAD NO FURTHER INFORMATION.
State Agency Notified:	OES
Federal Agency Notified:	NONE
Nearest River Mile Marker:	
Sheen Size Length:	
Sheen Size Length Units:	
Sheen Size Width:	
Sheen Size Width Units:	
Offshore:	N
Duration Unit:	
Release Rate Unit:	
Release Rate Rate:	
Passengers Transferred:	NO

Map Key	Number of Records	Direction	Distance (mi/ft)	Elev/Diff (ft)	Site	DB
1050	***80 of 132***	***-***	***0.00 / 0.00***	***72.24 / -351***	***9950 SAN DIEGO MISSION RD SAN DIEGO CA 92108***	***ERNS***

NRC Report No: 936647 ***Direction From City:***

Type of Incident:	FIXED	**Lat Quad:**	
Incident Cause:	EQUIPMENT FAILURE	**Long Quad:**	
Incident Date:	4/9/2010 4:20:00 PM	**Location Section:**	
Incident Location:		**Location Township:**	
Incident Dtg:	OCCURRED	**Location Range:**	
Distance From City:		**Potential Flag:**	No
Distance Units:		**Year:**	Calendar Year 2010

Description of Incident: CALLER IS REPORTING A DISCHARGE OF GROUNDWATER MIXED WITH HYDROCARBONS. PIPE WAS INSIDE OF THE FACILITY.

Material Spill Information

Chris Code:	NCC	**Name of Material:**	WATER MIXED WITH HYDROCARBONS
CAS No:	000000-00-0	**If Reached Water:**	NO
UN No:		**Amount in Water:**	
Amount of Material:	40	**Unit Reach Water:**	
Unit of Measure:	GALLON(S)		

Calls Information

Date Time Received:	4/9/2010 7:38:30 PM	**Responsible City:**	SAN DIEGO
Date Time Complete:	4/9/2010 7:41:15 PM	**Responsible State:**	CA
Call Type:	INC	**Responsible Zip:**	92108
Responsible Company:	KINDER MORGAN ENERGY PARTNERS	**On Behalf of:**	
Responsible ORG Type:	PRIVATE ENTERPRISE	**Source:**	TELEPHONE

Incidents Information

Aircraft Type:	
Aircraft Model:	
Aircraft ID:	
Aircraft Fuel Capacity:	
Aircraft Fuel Capacity Units:	
Aircraft Fuel on Board:	
Aircraft Fuel OB Units:	
Aircraft Spot No:	
Aircraft Hanger:	
Aircraft Runway No:	
Road Mile Marker:	
Building ID:	
Type of Fixed Object:	TRANSFER FACILITY
Power Generating Facility:	N
Generating Capacity:	
Type of Fuel:	
NPDES:	
NPDES Compliance:	U
Pipeline Type:	
DOT Regulated:	U
Pipeline Above Ground:	ABOVE

Exposed Underwater:	N
Pipeline Covered:	U
Railroad Hotline:	
Grade Crossing:	U
Location Subdivision:	
Railroad Milepost:	
Type Vehicle Involved:	
Crossing Device Type:	
Device Operational:	U
Dot Crossing No:	
Brake Failure:	U
Description of Tank:	
Tank Above Ground:	ABOVE
Transportable Container:	U
Tank Regulated:	U
Tank Regulated By:	
Tank ID:	
Capacity of Tank:	
Capacity of Tank Units:	
Actual Amount:	
Actual Amount Units:	
Platform Rig Name:	
Platform Letter:	
Location Area ID:	
Location Block ID:	
OCSG No:	
OCSG No:	
State Lease No:	
Pier Dock No:	
Berth Slip No:	
Continuous Release Type:	
Initial Cont Release No:	
Continuous Release Permit:	
Allision:	U
Type of Structure:	
Structure Name:	
Structure Operational:	U
Airbag Deployed:	U
Date Time Normal Service:	
Service Disruption Time:	
Service Disruption Units:	
Transit Bus Flag:	
CR Begin Date:	
CR End Date:	
CR Change Date:	
FBI Contact:	
FBI Contact Date Time:	
Sub Part C Testing Req:	XXX
Conductor Testing:	
Engineer Testing:	
Trainman Testing:	
Yard Foreman Testing:	

RCL Operator Testing:	
Brakeman Testing:	
Train Dispatcher Testing:	
Signalman Testing:	
Other Employee Testing:	
Unknown Testing:	
Passenger Handling:	
Passenger Route:	XXX
Passenger Delay:	XXX

Incident Details Information

Fire Involved:	N
Fire Extinguished:	U
Any Evacuations:	N
Number Evacuated:	
Who Evacuated:	
Radius Of Evacuation:	
Any Injuries:	N
No. Injured:	
No. Hospitalized:	
Any Fatalities:	N
No. Fatalities:	
Any Damages:	N
Damage Amount:	
Air Corridor Closed:	N
Air Corridor Desc:	
Air Closure Time:	
Waterway Closed:	N
Waterway Desc:	
Waterway Closure Time:	
Road Closed:	N
Road Desc:	
Road Closure Time:	
Closure Direction:	
Major Artery:	No
Track Closed:	N
Track Desc:	
Track Closure Time:	
Media Interest:	NONE
Medium Desc:	LAND
Additional Medium Info:	GROUND
Body of Water:	
Tributary of:	
Nearest River Mile Maker:	
Release Secured:	Y
Est Duration of Release:	
Release Rate:	
Desc Remedial Action:	CLEANUP UNDERWAY.
State Agency on Scene:	NONE
State Agency Report No:	10-2274

Map Key	Number of Records	Direction	Distance (mi/ft)	Elev/Diff (ft)	Site	DB

Other Agency Notified:	
Weather Conditions:	SUNNY
Air Temperature:	
Wind Speed:	
Wind Direction:	
Water Supply Contaminated:	U
Sheen Size:	
Sheen Color:	
Direction of Sheen Travel:	
Sheen Odor Description:	
Wave Condition:	
Current Speed:	
Current Direction:	
Water Temperature:	
Track Close Dir:	
EMPL Fatality:	
Pass Fatality:	
Community Impact:	
Wind Speed Unit:	
Employee Injuries:	
Passenger Injuries:	
Occupant Fatality:	
Current Speed Unit:	
Road Closure Units:	
Track Closure Units:	
Sheen Size Units:	
Additional Info:	NO ADDITIONAL INFORMATION TO REPORT.
State Agency Notified:	CAL OES
Federal Agency Notified:	NONE
Nearest River Mile Marker:	
Sheen Size Length:	
Sheen Size Length Units:	
Sheen Size Width:	
Sheen Size Width Units:	
Offshore:	N
Duration Unit:	
Release Rate Unit:	
Release Rate Rate:	
Passengers Transferred:	NO

Map Key	Number of Records	Direction	Distance (mi/ft)	Elev/Diff (ft)	Site	DB
1050	81 of 132	-	0.00 / 0.00	72.24 / -351	9950 SAN DIOGO MISSIONJ RD SAN DIEGO CA	ERNS

NRC Report No:	764454	**Direction From City:**	
Type of Incident:	STORAGE TANK	**Lat Quad:**	
Incident Cause:	EQUIPMENT FAILURE	**Long Quad:**	
Incident Date:	7/5/2005 1:00:00 PM	**Location Section:**	
Incident Location:		**Location Township:**	
Incident Dtg:	DISCOVERED	**Location Range:**	
Distance From City:		**Potential Flag:**	
Distance Units:		**Year:**	Calendar Year 2005
Description of Incident:	THE CALLER IS REPORTING A RELEASE OF DIESEL FUEL ONTO THE SOIL FROM A LEAKING FLANGE		

CONNECTED TO A STORAGE TANK.

Material Spill Information

Chris Code:	ODS	***Name of Material:***	OIL: DIESEL
CAS No:	000000-00-0	***If Reached Water:***	NO
UN No:		***Amount in Water:***	
Amount of Material:	0	***Unit Reach Water:***	
Unit of Measure:	UNKNOWN AMOUNT		

Calls Information

Date Time Received:	7/5/2005 4:11:28 PM	***Responsible City:***	ORANGE
Date Time Complete:	7/5/2005 4:15:25 PM	***Responsible State:***	CA
Call Type:	INC	***Responsible Zip:***	92868
Responsible Company:	KINDER MORGAN ENERGY	***On Behalf of:***	
Responsible ORG Type:	PRIVATE ENTERPRISE	***Source:***	TELEPHONE

Incidents Information

Aircraft Type:	
Aircraft Model:	
Aircraft ID:	
Aircraft Fuel Capacity:	
Aircraft Fuel Capacity Units:	
Aircraft Fuel on Board:	
Aircraft Fuel OB Units:	
Aircraft Spot No:	
Aircraft Hanger:	
Aircraft Runway No:	
Road Mile Marker:	
Building ID:	
Type of Fixed Object:	
Power Generating Facility:	U
Generating Capacity:	
Type of Fuel:	
NPDES:	
NPDES Compliance:	U
Pipeline Type:	
DOT Regulated:	U
Pipeline Above Ground:	ABOVE
Exposed Underwater:	N
Pipeline Covered:	U
Railroad Hotline:	
Grade Crossing:	N
Location Subdivision:	
Railroad Milepost:	
Type Vehicle Involved:	
Crossing Device Type:	

Device Operational:	Y
Dot Crossing No:	
Brake Failure:	N
Description of Tank:	DIESEL FULE STORAGE TANK
Tank Above Ground:	ABOVE
Transportable Container:	U
Tank Regulated:	U
Tank Regulated By:	
Tank ID:	
Capacity of Tank:	
Capacity of Tank Units:	
Actual Amount:	
Actual Amount Units:	
Platform Rig Name:	
Platform Letter:	
Location Area ID:	
Location Block ID:	
OCSG No:	
OCSG No:	
State Lease No:	
Pier Dock No:	
Berth Slip No:	
Continuous Release Type:	
Initial Cont Release No:	
Continuous Release Permit:	
Allision:	N
Type of Structure:	
Structure Name:	
Structure Operational:	U
Airbag Deployed:	
Date Time Normal Service:	
Service Disruption Time:	
Service Disruption Units:	
Transit Bus Flag:	
CR Begin Date:	
CR End Date:	
CR Change Date:	
FBI Contact:	
FBI Contact Date Time:	
Sub Part C Testing Req:	XXX
Conductor Testing:	
Engineer Testing:	
Trainman Testing:	
Yard Foreman Testing:	
RCL Operator Testing:	
Brakeman Testing:	
Train Dispatcher Testing:	
Signalman Testing:	
Other Employee Testing:	
Unknown Testing:	
Passenger Handling:	
Passenger Route:	XXX

Passenger Delay:	XXX

Incident Details Information

Fire Involved:	N
Fire Extinguished:	U
Any Evacuations:	N
Number Evacuated:	
Who Evacuated:	
Radius Of Evacuation:	
Any Injuries:	N
No. Injured:	
No. Hospitalized:	
Any Fatalities:	N
No. Fatalities:	
Any Damages:	N
Damage Amount:	
Air Corridor Closed:	N
Air Corridor Desc:	
Air Closure Time:	
Waterway Closed:	N
Waterway Desc:	
Waterway Closure Time:	
Road Closed:	N
Road Desc:	
Road Closure Time:	
Closure Direction:	
Major Artery:	No
Track Closed:	N
Track Desc:	
Track Closure Time:	
Media Interest:	NONE
Medium Desc:	LAND
Additional Medium Info:	SOIL
Body of Water:	
Tributary of:	
Nearest River Mile Maker:	
Release Secured:	Y
Est Duration of Release:	
Release Rate:	
Desc Remedial Action:	CLEAN UP CREW ON-SITE
State Agency on Scene:	
State Agency Report No:	05-3986
Other Agency Notified:	
Weather Conditions:	SUNNY
Air Temperature:	75
Wind Speed:	
Wind Direction:	
Water Supply Contaminated:	U
Sheen Size:	
Sheen Color:	

Direction of Sheen Travel:	
Sheen Odor Description:	
Wave Condition:	
Current Speed:	
Current Direction:	
Water Temperature:	
Track Close Dir:	
EMPL Fatality:	
Pass Fatality:	
Community Impact:	N
Wind Speed Unit:	
Employee Injuries:	
Passenger Injuries:	
Occupant Fatality:	
Current Speed Unit:	
Road Closure Units:	
Track Closure Units:	
Sheen Size Units:	
Additional Info:	NONE
State Agency Notified:	OES
Federal Agency Notified:	
Nearest River Mile Marker:	
Sheen Size Length:	
Sheen Size Length Units:	
Sheen Size Width:	
Sheen Size Width Units:	
Offshore:	N
Duration Unit:	
Release Rate Unit:	
Release Rate Rate:	
Passengers Transferred:	UNK

Map Key	Number of Records	Direction	Distance (mi/ft)	Elev/Diff (ft)	Site	DB
1050	82 of 132	-	0.00 / 0.00	72.24 / -351	9950 SAN DIEGO MISSION RD SAN DIEGO CA	ERNS

NRC Report No:	796642	**Direction From City:**	
Type of Incident:	FIXED	**Lat Quad:**	
Incident Cause:	EQUIPMENT FAILURE	**Long Quad:**	
Incident Date:	5/9/2006 6:00:00 PM	**Location Section:**	
Incident Location:		**Location Township:**	
Incident Dtg:	DISCOVERED	**Location Range:**	
Distance From City:		**Potential Flag:**	Yes
Distance Units:		**Year:**	Calendar Year 2006

Description of Incident: THE CALLER IS REPORTING A POTENTIAL RELEASE OF AN OIL WATER MIXTURE ONTO THE SOIL DUE TO A JOINT FAILURE ON A PROCESS PUMP.

Calls Information

Date Time Received:	5/9/2006 9:18:55 PM	**Responsible City:**	SAN DIEGO
Date Time Complete:	5/9/2006 9:22:42 PM	**Responsible State:**	CA
Call Type:	INC	**Responsible Zip:**	92108

Responsible Company:	KINDER MORGAN ENERGY	**On Behalf of:**	
Responsible ORG Type:	PRIVATE ENTERPRISE	**Source:**	TELEPHONE

Incidents Information

Aircraft Type:	
Aircraft Model:	
Aircraft ID:	
Aircraft Fuel Capacity:	
Aircraft Fuel Capacity Units:	
Aircraft Fuel on Board:	
Aircraft Fuel OB Units:	
Aircraft Spot No:	
Aircraft Hanger:	
Aircraft Runway No:	
Road Mile Marker:	
Building ID:	
Type of Fixed Object:	OTHER
Power Generating Facility:	N
Generating Capacity:	
Type of Fuel:	
NPDES:	
NPDES Compliance:	U
Pipeline Type:	
DOT Regulated:	U
Pipeline Above Ground:	ABOVE
Exposed Underwater:	N
Pipeline Covered:	U
Railroad Hotline:	
Grade Crossing:	N
Location Subdivision:	
Railroad Milepost:	
Type Vehicle Involved:	
Crossing Device Type:	
Device Operational:	Y
Dot Crossing No:	
Brake Failure:	N
Description of Tank:	
Tank Above Ground:	ABOVE
Transportable Container:	U
Tank Regulated:	U
Tank Regulated By:	
Tank ID:	
Capacity of Tank:	
Capacity of Tank Units:	
Actual Amount:	
Actual Amount Units:	
Platform Rig Name:	
Platform Letter:	
Location Area ID:	

Location Block ID:	
OCSG No:	
OCSG No:	
State Lease No:	
Pier Dock No:	
Berth Slip No:	
Continuous Release Type:	
Initial Cont Release No:	
Continuous Release Permit:	
Allision:	N
Type of Structure:	
Structure Name:	
Structure Operational:	U
Airbag Deployed:	
Date Time Normal Service:	
Service Disruption Time:	
Service Disruption Units:	
Transit Bus Flag:	
CR Begin Date:	
CR End Date:	
CR Change Date:	
FBI Contact:	
FBI Contact Date Time:	
Sub Part C Testing Req:	XXX
Conductor Testing:	
Engineer Testing:	
Trainman Testing:	
Yard Foreman Testing:	
RCL Operator Testing:	
Brakeman Testing:	
Train Dispatcher Testing:	
Signalman Testing:	
Other Employee Testing:	
Unknown Testing:	
Passenger Handling:	
Passenger Route:	XXX
Passenger Delay:	XXX

Incident Details Information

Fire Involved:	N
Fire Extinguished:	U
Any Evacuations:	N
Number Evacuated:	
Who Evacuated:	
Radius Of Evacuation:	
Any Injuries:	N
No. Injured:	
No. Hospitalized:	
Any Fatalities:	N
No. Fatalities:	

Any Damages:	N
Damage Amount:	
Air Corridor Closed:	N
Air Corridor Desc:	
Air Closure Time:	
Waterway Closed:	N
Waterway Desc:	
Waterway Closure Time:	
Road Closed:	N
Road Desc:	
Road Closure Time:	
Closure Direction:	
Major Artery:	No
Track Closed:	N
Track Desc:	
Track Closure Time:	
Media Interest:	NONE
Medium Desc:	OTHER
Additional Medium Info:	POTENTIAL SOIL RELEASE
Body of Water:	
Tributary of:	
Nearest River Mile Maker:	
Release Secured:	U
Est Duration of Release:	
Release Rate:	
Desc Remedial Action:	INVESTIGATION UNDERWAY
State Agency on Scene:	
State Agency Report No:	06-2798
Other Agency Notified:	
Weather Conditions:	CLEAR
Air Temperature:	
Wind Speed:	
Wind Direction:	
Water Supply Contaminated:	U
Sheen Size:	
Sheen Color:	
Direction of Sheen Travel:	
Sheen Odor Description:	
Wave Condition:	
Current Speed:	
Current Direction:	
Water Temperature:	
Track Close Dir:	
EMPL Fatality:	
Pass Fatality:	
Community Impact:	N
Wind Speed Unit:	
Employee Injuries:	
Passenger Injuries:	
Occupant Fatality:	
Current Speed Unit:	
Road Closure Units:	

Map Key	Number of Records	Direction	Distance (mi/ft)	Elev/Diff (ft)	Site	DB

Track Closure Units:	
Sheen Size Units:	
Additional Info:	NONE
State Agency Notified:	OES
Federal Agency Notified:	
Nearest River Mile Marker:	
Sheen Size Length:	
Sheen Size Length Units:	
Sheen Size Width:	
Sheen Size Width Units:	
Offshore:	N
Duration Unit:	
Release Rate Unit:	
Release Rate Rate:	
Passengers Transferred:	NO

1050	83 of 132	-	0.00 / 0.00	72.24 / -351	9950 SAN DIEGO MISSION RD SAN DIEGO CA 92108	ERNS

NRC Report No:	824459	**Direction From City:**	
Type of Incident:	STORAGE TANK	**Lat Quad:**	
Incident Cause:	UNKNOWN	**Long Quad:**	
Incident Date:	1/23/2007 1:55:00 PM	**Location Section:**	
Incident Location:	QUALCOM STADIUM ACROSS THE STREET FROM THIS ADDRESS	**Location Township:**	
Incident Dtg:	DISCOVERED	**Location Range:**	
Distance From City:		**Potential Flag:**	No
Distance Units:		**Year:**	Calendar Year 2007

Description of Incident: CALLER STATED THAT 500 GALLONS OF UNKNOWN PETROLEUM PRODUCT WAS FOUND IN A STORAGE TANK CONTAINMENT AREA DUE TO UNKNOWN CAUSES.

Material Spill Information

Chris Code:	OUN	**Name of Material:**	UNKNOWN OIL
CAS No:	000000-00-0	**If Reached Water:**	NO
UN No:		**Amount in Water:**	
Amount of Material:	500	**Unit Reach Water:**	
Unit of Measure:	GALLON(S)		

Calls Information

Date Time Received:	1/23/2007 5:11:39 PM	**Responsible City:**	SAN DIEGO
Date Time Complete:	1/23/2007 5:19:44 PM	**Responsible State:**	CA
Call Type:	INC	**Responsible Zip:**	92108
Responsible Company:	LFR REMEDIATION	**On Behalf of:**	
Responsible ORG Type:	PRIVATE ENTERPRISE	**Source:**	TELEPHONE

Incidents Information

Aircraft Type:

Aircraft Model:	
Aircraft ID:	
Aircraft Fuel Capacity:	
Aircraft Fuel Capacity Units:	
Aircraft Fuel on Board:	
Aircraft Fuel OB Units:	
Aircraft Spot No:	
Aircraft Hanger:	
Aircraft Runway No:	
Road Mile Marker:	
Building ID:	
Type of Fixed Object:	
Power Generating Facility:	U
Generating Capacity:	
Type of Fuel:	
NPDES:	
NPDES Compliance:	U
Pipeline Type:	
DOT Regulated:	U
Pipeline Above Ground:	ABOVE
Exposed Underwater:	N
Pipeline Covered:	U
Railroad Hotline:	
Grade Crossing:	U
Location Subdivision:	
Railroad Milepost:	
Type Vehicle Involved:	
Crossing Device Type:	
Device Operational:	Y
Dot Crossing No:	
Brake Failure:	U
Description of Tank:	STORAGE TANK
Tank Above Ground:	ABOVE
Transportable Container:	Y
Tank Regulated:	U
Tank Regulated By:	
Tank ID:	
Capacity of Tank:	
Capacity of Tank Units:	
Actual Amount:	
Actual Amount Units:	
Platform Rig Name:	
Platform Letter:	
Location Area ID:	
Location Block ID:	
OCSG No:	
OCSG No:	
State Lease No:	
Pier Dock No:	
Berth Slip No:	
Continuous Release Type:	
Initial Cont Release No:	

Continuous Release Permit:	
Allision:	U
Type of Structure:	
Structure Name:	
Structure Operational:	U
Airbag Deployed:	U
Date Time Normal Service:	
Service Disruption Time:	
Service Disruption Units:	
Transit Bus Flag:	
CR Begin Date:	
CR End Date:	
CR Change Date:	
FBI Contact:	
FBI Contact Date Time:	
Sub Part C Testing Req:	XXX
Conductor Testing:	
Engineer Testing:	
Trainman Testing:	
Yard Foreman Testing:	
RCL Operator Testing:	
Brakeman Testing:	
Train Dispatcher Testing:	
Signalman Testing:	
Other Employee Testing:	
Unknown Testing:	
Passenger Handling:	
Passenger Route:	XXX
Passenger Delay:	XXX

Incident Details Information

Fire Involved:	N
Fire Extinguished:	U
Any Evacuations:	N
Number Evacuated:	
Who Evacuated:	
Radius Of Evacuation:	
Any Injuries:	N
No. Injured:	
No. Hospitalized:	
Any Fatalities:	N
No. Fatalities:	
Any Damages:	N
Damage Amount:	
Air Corridor Closed:	N
Air Corridor Desc:	
Air Closure Time:	
Waterway Closed:	N
Waterway Desc:	
Waterway Closure Time:	

Road Closed:	N
Road Desc:	
Road Closure Time:	
Closure Direction:	
Major Artery:	No
Track Closed:	N
Track Desc:	
Track Closure Time:	
Media Interest:	NONE
Medium Desc:	OTHER
Additional Medium Info:	/ CONTAINED AREA OF A STORAGE TANK
Body of Water:	
Tributary of:	
Nearest River Mile Maker:	
Release Secured:	U
Est Duration of Release:	
Release Rate:	
Desc Remedial Action:	MEASURING TO SEE WHERE TO PETROLEUM PRODUCT CAME FROM, INVESTIGATION UNDERWAY
State Agency on Scene:	
State Agency Report No:	07-0514
Other Agency Notified:	
Weather Conditions:	SUNNY
Air Temperature:	70
Wind Speed:	
Wind Direction:	
Water Supply Contaminated:	U
Sheen Size:	
Sheen Color:	
Direction of Sheen Travel:	
Sheen Odor Description:	
Wave Condition:	
Current Speed:	
Current Direction:	
Water Temperature:	
Track Close Dir:	
EMPL Fatality:	
Pass Fatality:	
Community Impact:	N
Wind Speed Unit:	
Employee Injuries:	
Passenger Injuries:	
Occupant Fatality:	
Current Speed Unit:	
Road Closure Units:	
Track Closure Units:	
Sheen Size Units:	
Additional Info:	CALLER HAD NO FURTHER INFORMATION.
State Agency Notified:	OES
Federal Agency Notified:	NONE
Nearest River Mile Marker:	
Sheen Size Length:	
Sheen Size Length Units:	

Map Key	Number of Records	Direction	Distance (mi/ft)	Elev/Diff (ft)	Site	DB

Sheen Size Width:
Sheen Size Width Units:
Offshore: N
Duration Unit:
Release Rate Unit:
Release Rate Rate:
Passengers Transferred: NO

Map Key	Number of Records	Direction	Distance (mi/ft)	Elev/Diff (ft)	Site	DB
1050	84 of 132	-	0.00 / 0.00	72.24 / -351	9950 SAN DIEGO MISSION RD SAN DIEGO CA 92108	ERNS

NRC Report No: 912438
Type of Incident: FIXED
Incident Cause: EQUIPMENT FAILURE
Incident Date: 7/23/2009 3:54:00 AM
Incident Location:
Incident Dtg: OCCURRED
Distance From City:
Distance Units:
Direction From City:
Lat Quad:
Long Quad:
Location Section:
Location Township:
Location Range:
Potential Flag: No
Year: Calendar Year 2009
Description of Incident: THE CALLER IS REPORTING THE DISCHARGE OF WATER AND HYDROCARBONS FROM A WATER TREATMENT LINE DUE TO THE LINE TUBING BREAKING.

Material Spill Information

Chris Code: NCC
CAS No: 000000-00-0
UN No:
Amount of Material: 0
Unit of Measure: UNKNOWN AMOUNT
Name of Material: WATER WITH HYDROCARBONS
If Reached Water: YES
Amount in Water: 0
Unit Reach Water: UNKNOWN AMOUNT

Calls Information

Date Time Received: 7/23/2009 7:08:35 AM
Date Time Complete: 7/23/2009 7:11:58 AM
Call Type: INC
Responsible Company: KINDER MORGAN ENERGY PARTNERS
Responsible ORG Type: PRIVATE ENTERPRISE
Responsible City: SAN DIEGO
Responsible State: CA
Responsible Zip: 92108
On Behalf of:
Source: TELEPHONE

Incidents Information

Aircraft Type:
Aircraft Model:
Aircraft ID:
Aircraft Fuel Capacity:
Aircraft Fuel Capacity Units:
Aircraft Fuel on Board:
Aircraft Fuel OB Units:
Aircraft Spot No:
Aircraft Hanger:

Aircraft Runway No:	
Road Mile Marker:	
Building ID:	
Type of Fixed Object:	WATER TREATMENT FACILITY
Power Generating Facility:	U
Generating Capacity:	
Type of Fuel:	
NPDES:	
NPDES Compliance:	U
Pipeline Type:	
DOT Regulated:	U
Pipeline Above Ground:	ABOVE
Exposed Underwater:	N
Pipeline Covered:	U
Railroad Hotline:	
Grade Crossing:	U
Location Subdivision:	
Railroad Milepost:	
Type Vehicle Involved:	
Crossing Device Type:	
Device Operational:	U
Dot Crossing No:	
Brake Failure:	U
Description of Tank:	
Tank Above Ground:	ABOVE
Transportable Container:	U
Tank Regulated:	U
Tank Regulated By:	
Tank ID:	
Capacity of Tank:	
Capacity of Tank Units:	
Actual Amount:	
Actual Amount Units:	
Platform Rig Name:	
Platform Letter:	
Location Area ID:	
Location Block ID:	
OCSG No:	
OCSG No:	
State Lease No:	
Pier Dock No:	
Berth Slip No:	
Continuous Release Type:	
Initial Cont Release No:	
Continuous Release Permit:	
Allision:	U
Type of Structure:	
Structure Name:	
Structure Operational:	U
Airbag Deployed:	U
Date Time Normal Service:	
Service Disruption Time:	

Service Disruption Units:
Transit Bus Flag:
CR Begin Date:
CR End Date:
CR Change Date:
FBI Contact:
FBI Contact Date Time:
Sub Part C Testing Req: XXX
Conductor Testing:
Engineer Testing:
Trainman Testing:
Yard Foreman Testing:
RCL Operator Testing:
Brakeman Testing:
Train Dispatcher Testing:
Signalman Testing:
Other Employee Testing:
Unknown Testing:
Passenger Handling:
Passenger Route: XXX
Passenger Delay: XXX

Incident Details Information

Fire Involved: N
Fire Extinguished: U
Any Evacuations: N
Number Evacuated:
Who Evacuated:
Radius Of Evacuation:
Any Injuries: N
No. Injured:
No. Hospitalized:
Any Fatalities: N
No. Fatalities:
Any Damages: N
Damage Amount:
Air Corridor Closed: N
Air Corridor Desc:
Air Closure Time:
Waterway Closed: N
Waterway Desc:
Waterway Closure Time:
Road Closed: N
Road Desc:
Road Closure Time:
Closure Direction:
Major Artery: No
Track Closed: N
Track Desc:
Track Closure Time:

Media Interest:	NONE
Medium Desc:	WATER
Additional Medium Info:	STORM DRAIN
Body of Water:	STORM DRAIN
Tributary of:	
Nearest River Mile Maker:	
Release Secured:	Y
Est Duration of Release:	
Release Rate:	
Desc Remedial Action:	CLEAN UP IS UNDERWAY AT THIS TIME
State Agency on Scene:	NONE
State Agency Report No:	09-5180
Other Agency Notified:	
Weather Conditions:	CLEAR
Air Temperature:	
Wind Speed:	
Wind Direction:	
Water Supply Contaminated:	U
Sheen Size:	
Sheen Color:	
Direction of Sheen Travel:	
Sheen Odor Description:	
Wave Condition:	
Current Speed:	
Current Direction:	
Water Temperature:	
Track Close Dir:	
EMPL Fatality:	
Pass Fatality:	
Community Impact:	
Wind Speed Unit:	
Employee Injuries:	
Passenger Injuries:	
Occupant Fatality:	
Current Speed Unit:	
Road Closure Units:	
Track Closure Units:	
Sheen Size Units:	
Additional Info:	THE CALLER HAD NO OTHER INFORMATION TO PASS.
State Agency Notified:	OES
Federal Agency Notified:	NONE
Nearest River Mile Marker:	
Sheen Size Length:	
Sheen Size Length Units:	
Sheen Size Width:	
Sheen Size Width Units:	
Offshore:	N
Duration Unit:	
Release Rate Unit:	
Release Rate Rate:	
Passengers Transferred:	NO

Map Key	Number of Records	Direction	Distance (mi/ft)	Elev/Diff (ft)	Site	DB
1050	85 of 132	-	0.00 / 0.00	72.24 / -351	9950 SAN DIEGO MISSION RD SAN DIEGO CA	ERNS

NRC Report No: 763861
Type of Incident: FIXED
Incident Cause: EQUIPMENT FAILURE
Incident Date: 6/29/2005 11:46:00 AM
Incident Location: TRUCK LOADING TERMINAL
Incident Dtg: OCCURRED
Distance From City:
Distance Units:
Description of Incident: THE MATERIAL RELEASED FROM A LOADING HEAD DUE TO EQUIPMENT FAILURE.

Direction From City:
Lat Quad:
Long Quad:
Location Section:
Location Township:
Location Range:
Potential Flag:
Year: Calendar Year 2005

Material Spill Information

Chris Code: GAS
CAS No: 000000-00-0
UN No:
Amount of Material: 0
Unit of Measure: UNKNOWN AMOUNT

Name of Material: GASOLINE: AUTOMOTIVE (UNLEADED)
If Reached Water: YES
Amount in Water: 0
Unit Reach Water: UNKNOWN AMOUNT

Calls Information

Date Time Received: 6/29/2005 2:56:54 PM
Date Time Complete: 6/29/2005 2:59:23 PM
Call Type: INC
Responsible Company: KINDER MORGAN ENERGY
Responsible ORG Type: PRIVATE ENTERPRISE

Responsible City: ORANGE
Responsible State: CA
Responsible Zip: 92868
On Behalf of:
Source: TELEPHONE

Incidents Information

Aircraft Type:
Aircraft Model:
Aircraft ID:
Aircraft Fuel Capacity:
Aircraft Fuel Capacity Units:
Aircraft Fuel on Board:
Aircraft Fuel OB Units:
Aircraft Spot No:
Aircraft Hanger:
Aircraft Runway No:
Road Mile Marker:
Building ID:
Type of Fixed Object: OTHER
Power Generating Facility: N
Generating Capacity:
Type of Fuel:
NPDES:
NPDES Compliance: U

Pipeline Type:	
DOT Regulated:	U
Pipeline Above Ground:	ABOVE
Exposed Underwater:	N
Pipeline Covered:	U
Railroad Hotline:	
Grade Crossing:	N
Location Subdivision:	
Railroad Milepost:	
Type Vehicle Involved:	
Crossing Device Type:	
Device Operational:	Y
Dot Crossing No:	
Brake Failure:	N
Description of Tank:	
Tank Above Ground:	ABOVE
Transportable Container:	U
Tank Regulated:	U
Tank Regulated By:	
Tank ID:	
Capacity of Tank:	
Capacity of Tank Units:	
Actual Amount:	
Actual Amount Units:	
Platform Rig Name:	
Platform Letter:	
Location Area ID:	
Location Block ID:	
OCSG No:	
OCSG No:	
State Lease No:	
Pier Dock No:	
Berth Slip No:	
Continuous Release Type:	
Initial Cont Release No:	
Continuous Release Permit:	
Allision:	N
Type of Structure:	
Structure Name:	
Structure Operational:	U
Airbag Deployed:	
Date Time Normal Service:	
Service Disruption Time:	
Service Disruption Units:	
Transit Bus Flag:	
CR Begin Date:	
CR End Date:	
CR Change Date:	
FBI Contact:	
FBI Contact Date Time:	
Sub Part C Testing Req:	XXX
Conductor Testing:	

Engineer Testing:	
Trainman Testing:	
Yard Foreman Testing:	
RCL Operator Testing:	
Brakeman Testing:	
Train Dispatcher Testing:	
Signalman Testing:	
Other Employee Testing:	
Unknown Testing:	
Passenger Handling:	
Passenger Route:	XXX
Passenger Delay:	XXX

Incident Details Information

Fire Involved:	N
Fire Extinguished:	U
Any Evacuations:	N
Number Evacuated:	
Who Evacuated:	
Radius Of Evacuation:	
Any Injuries:	N
No. Injured:	
No. Hospitalized:	
Any Fatalities:	N
No. Fatalities:	
Any Damages:	N
Damage Amount:	
Air Corridor Closed:	N
Air Corridor Desc:	
Air Closure Time:	
Waterway Closed:	N
Waterway Desc:	
Waterway Closure Time:	
Road Closed:	N
Road Desc:	
Road Closure Time:	
Closure Direction:	
Major Artery:	No
Track Closed:	N
Track Desc:	
Track Closure Time:	
Media Interest:	NONE
Medium Desc:	WATER
Additional Medium Info:	ASPHALT (3 X 3 AREA)
Body of Water:	NO WATERWAY IMPACT
Tributary of:	
Nearest River Mile Maker:	
Release Secured:	Y
Est Duration of Release:	
Release Rate:	

Map Key	Number of Records	Direction	Distance (mi/ft)	Elev/Diff (ft)	Site	DB

Desc Remedial Action:	TERMINAL PERSONNEL HAVE CLEANED UP THE MATERIAL
State Agency on Scene:	
State Agency Report No:	053871
Other Agency Notified:	
Weather Conditions:	SUNNY
Air Temperature:	78
Wind Speed:	
Wind Direction:	
Water Supply Contaminated:	U
Sheen Size:	
Sheen Color:	
Direction of Sheen Travel:	
Sheen Odor Description:	
Wave Condition:	
Current Speed:	
Current Direction:	
Water Temperature:	
Track Close Dir:	
EMPL Fatality:	
Pass Fatality:	
Community Impact:	N
Wind Speed Unit:	
Employee Injuries:	
Passenger Injuries:	
Occupant Fatality:	
Current Speed Unit:	
Road Closure Units:	
Track Closure Units:	
Sheen Size Units:	
Additional Info:	NO ADDITIONAL INFORMATION.
State Agency Notified:	OES
Federal Agency Notified:	
Nearest River Mile Marker:	
Sheen Size Length:	
Sheen Size Length Units:	
Sheen Size Width:	
Sheen Size Width Units:	
Offshore:	N
Duration Unit:	
Release Rate Unit:	
Release Rate Rate:	
Passengers Transferred:	UNK

Map Key	Number of Records	Direction	Distance (mi/ft)	Elev/Diff (ft)	Site	DB
1050	86 of 132	-	0.00 / 0.00	72.24 / -351	9950 SAN DIEGO MISSION RD SAN DIEGO CA	ERNS

NRC Report No:	801648	**Direction From City:**	
Type of Incident:	MOBILE	**Lat Quad:**	
Incident Cause:	EQUIPMENT FAILURE	**Long Quad:**	
Incident Date:	6/22/2006 12:15:00 PM	**Location Section:**	
Incident Location:		**Location Township:**	
Incident Dtg:	OCCURRED	**Location Range:**	

Distance From City:		**Potential Flag:**	
Distance Units:		**Year:**	Calendar Year 2006
Description of Incident:	A GASOLINE ADDITIVE SPILLED ONTO THE PAVEMENT AND THE SOIL FROM A FAILED TRANSFER HOSE ON A TANKER TRUCK.		

Material Spill Information

Chris Code:	NCC	**Name of Material:**	GASOLINE ADDITIVE
CAS No:	000000-00-0	**If Reached Water:**	NO
UN No:		**Amount in Water:**	
Amount of Material:	1	**Unit Reach Water:**	
Unit of Measure:	GALLON(S)		

Calls Information

Date Time Received:	6/22/2006 3:30:35 PM	**Responsible City:**	SAN DIEGO
Date Time Complete:	6/22/2006 3:32:32 PM	**Responsible State:**	CA
Call Type:	INC	**Responsible Zip:**	92108
Responsible Company:	KINDER MORGAN ENERGY	**On Behalf of:**	
Responsible ORG Type:	PRIVATE ENTERPRISE	**Source:**	TELEPHONE

Incidents Information

Aircraft Type:	
Aircraft Model:	
Aircraft ID:	
Aircraft Fuel Capacity:	
Aircraft Fuel Capacity Units:	
Aircraft Fuel on Board:	
Aircraft Fuel OB Units:	
Aircraft Spot No:	
Aircraft Hanger:	
Aircraft Runway No:	
Road Mile Marker:	
Building ID:	
Type of Fixed Object:	
Power Generating Facility:	U
Generating Capacity:	
Type of Fuel:	
NPDES:	
NPDES Compliance:	U
Pipeline Type:	
DOT Regulated:	U
Pipeline Above Ground:	ABOVE
Exposed Underwater:	N
Pipeline Covered:	U
Railroad Hotline:	
Grade Crossing:	N
Location Subdivision:	

Railroad Milepost:	
Type Vehicle Involved:	
Crossing Device Type:	
Device Operational:	Y
Dot Crossing No:	
Brake Failure:	N
Description of Tank:	
Tank Above Ground:	ABOVE
Transportable Container:	U
Tank Regulated:	U
Tank Regulated By:	
Tank ID:	
Capacity of Tank:	
Capacity of Tank Units:	
Actual Amount:	
Actual Amount Units:	
Platform Rig Name:	
Platform Letter:	
Location Area ID:	
Location Block ID:	
OCSG No:	
OCSG No:	
State Lease No:	
Pier Dock No:	
Berth Slip No:	
Continuous Release Type:	
Initial Cont Release No:	
Continuous Release Permit:	
Allision:	N
Type of Structure:	
Structure Name:	
Structure Operational:	U
Airbag Deployed:	
Date Time Normal Service:	
Service Disruption Time:	
Service Disruption Units:	
Transit Bus Flag:	
CR Begin Date:	
CR End Date:	
CR Change Date:	
FBI Contact:	
FBI Contact Date Time:	
Sub Part C Testing Req:	XXX
Conductor Testing:	
Engineer Testing:	
Trainman Testing:	
Yard Foreman Testing:	
RCL Operator Testing:	
Brakeman Testing:	
Train Dispatcher Testing:	
Signalman Testing:	
Other Employee Testing:	

Unknown Testing:	
Passenger Handling:	
Passenger Route:	XXX
Passenger Delay:	XXX

Incident Details Information

Fire Involved:	N
Fire Extinguished:	U
Any Evacuations:	N
Number Evacuated:	
Who Evacuated:	
Radius Of Evacuation:	
Any Injuries:	N
No. Injured:	
No. Hospitalized:	
Any Fatalities:	N
No. Fatalities:	
Any Damages:	N
Damage Amount:	
Air Corridor Closed:	N
Air Corridor Desc:	
Air Closure Time:	
Waterway Closed:	N
Waterway Desc:	
Waterway Closure Time:	
Road Closed:	N
Road Desc:	
Road Closure Time:	
Closure Direction:	
Major Artery:	No
Track Closed:	N
Track Desc:	
Track Closure Time:	
Media Interest:	NONE
Medium Desc:	LAND
Additional Medium Info:	PAVEMENT>SOIL
Body of Water:	
Tributary of:	
Nearest River Mile Maker:	
Release Secured:	Y
Est Duration of Release:	
Release Rate:	
Desc Remedial Action:	CLEAN UP CREW ON-SITE
State Agency on Scene:	
State Agency Report No:	
Other Agency Notified:	
Weather Conditions:	CLEAR
Air Temperature:	
Wind Speed:	
Wind Direction:	

Water Supply Contaminated:	U
Sheen Size:	
Sheen Color:	
Direction of Sheen Travel:	
Sheen Odor Description:	
Wave Condition:	
Current Speed:	
Current Direction:	
Water Temperature:	
Track Close Dir:	
EMPL Fatality:	
Pass Fatality:	
Community Impact:	N
Wind Speed Unit:	
Employee Injuries:	
Passenger Injuries:	
Occupant Fatality:	
Current Speed Unit:	
Road Closure Units:	
Track Closure Units:	
Sheen Size Units:	
Additional Info:	NONE
State Agency Notified:	
Federal Agency Notified:	
Nearest River Mile Marker:	
Sheen Size Length:	
Sheen Size Length Units:	
Sheen Size Width:	
Sheen Size Width Units:	
Offshore:	N
Duration Unit:	
Release Rate Unit:	
Release Rate Rate:	
Passengers Transferred:	NO

1050	87 of 132	-	0.00 / 0.00	72.24 / -351	9950 SAN DIEGO MISSON ROAD SAN DIEGO CA 92108	ERNS

NRC Report No:	774940	**Direction From City:**	
Type of Incident:	STORAGE TANK	**Lat Quad:**	
Incident Cause:	EQUIPMENT FAILURE	**Long Quad:**	
Incident Date:	10/4/2005 9:45:00 AM	**Location Section:**	
Incident Location:		**Location Township:**	
Incident Dtg:	OCCURRED	**Location Range:**	
Distance From City:		**Potential Flag:**	
Distance Units:		**Year:**	Calendar Year 2005

Description of Incident: CALLER STATED DUE TO EQUIPMENT FAILURE ON LINE WHILE THEY WERE VACUUMING OUT THE TANK THERE WAS A RELEASE OF MATERIALS. THE RELEASE COVERS A 9'X20' SPILL AREA. THE AMOUNT OF RELEASE IS UNKNOWN.

Material Spill Information

Map Key	Number of Records	Direction	Distance (mi/ft)	Elev/Diff (ft)	Site	DB

Chris Code:	NCC	**Name of Material:**	CARBON FILTER WATER
CAS No:	000000-00-0	**If Reached Water:**	NO
UN No:		**Amount in Water:**	
Amount of Material:	0	**Unit Reach Water:**	
Unit of Measure:	UNKNOWN AMOUNT		

Calls Information

Date Time Received:	10/4/2005 12:53:30 PM	**Responsible City:**	SAN DIEGO
Date Time Complete:	10/4/2005 1:01:45 PM	**Responsible State:**	CA
Call Type:	INC	**Responsible Zip:**	92108
Responsible Company:	US FILTER	**On Behalf of:**	
Responsible ORG Type:	PRIVATE ENTERPRISE	**Source:**	TELEPHONE

Incidents Information

Aircraft Type:	
Aircraft Model:	
Aircraft ID:	
Aircraft Fuel Capacity:	
Aircraft Fuel Capacity Units:	
Aircraft Fuel on Board:	
Aircraft Fuel OB Units:	
Aircraft Spot No:	
Aircraft Hanger:	
Aircraft Runway No:	
Road Mile Marker:	
Building ID:	
Type of Fixed Object:	
Power Generating Facility:	U
Generating Capacity:	
Type of Fuel:	
NPDES:	
NPDES Compliance:	U
Pipeline Type:	
DOT Regulated:	U
Pipeline Above Ground:	ABOVE
Exposed Underwater:	N
Pipeline Covered:	U
Railroad Hotline:	
Grade Crossing:	N
Location Subdivision:	
Railroad Milepost:	
Type Vehicle Involved:	
Crossing Device Type:	
Device Operational:	Y
Dot Crossing No:	
Brake Failure:	N
Description of Tank:	CONTAINMENT TANK

Tank Above Ground:	ABOVE
Transportable Container:	N
Tank Regulated:	U
Tank Regulated By:	
Tank ID:	
Capacity of Tank:	
Capacity of Tank Units:	
Actual Amount:	
Actual Amount Units:	
Platform Rig Name:	
Platform Letter:	
Location Area ID:	
Location Block ID:	
OCSG No:	
OCSG No:	
State Lease No:	
Pier Dock No:	
Berth Slip No:	
Continuous Release Type:	
Initial Cont Release No:	
Continuous Release Permit:	
Allision:	N
Type of Structure:	
Structure Name:	
Structure Operational:	U
Airbag Deployed:	
Date Time Normal Service:	
Service Disruption Time:	
Service Disruption Units:	
Transit Bus Flag:	
CR Begin Date:	
CR End Date:	
CR Change Date:	
FBI Contact:	
FBI Contact Date Time:	
Sub Part C Testing Req:	XXX
Conductor Testing:	
Engineer Testing:	
Trainman Testing:	
Yard Foreman Testing:	
RCL Operator Testing:	
Brakeman Testing:	
Train Dispatcher Testing:	
Signalman Testing:	
Other Employee Testing:	
Unknown Testing:	
Passenger Handling:	
Passenger Route:	XXX
Passenger Delay:	XXX

Incident Details Information

Fire Involved:	N
Fire Extinguished:	U
Any Evacuations:	N
Number Evacuated:	
Who Evacuated:	
Radius Of Evacuation:	
Any Injuries:	N
No. Injured:	
No. Hospitalized:	
Any Fatalities:	N
No. Fatalities:	
Any Damages:	N
Damage Amount:	
Air Corridor Closed:	N
Air Corridor Desc:	
Air Closure Time:	
Waterway Closed:	N
Waterway Desc:	
Waterway Closure Time:	
Road Closed:	N
Road Desc:	
Road Closure Time:	
Closure Direction:	
Major Artery:	No
Track Closed:	N
Track Desc:	
Track Closure Time:	
Media Interest:	NONE
Medium Desc:	LAND
Additional Medium Info:	ONTO THE GROUND.
Body of Water:	
Tributary of:	
Nearest River Mile Maker:	
Release Secured:	Y
Est Duration of Release:	
Release Rate:	
Desc Remedial Action:	US FILTER IS CLEANING UP THE RELEASE NOW.
State Agency on Scene:	NONE
State Agency Report No:	NONE
Other Agency Notified:	
Weather Conditions:	CLEAR
Air Temperature:	75
Wind Speed:	
Wind Direction:	
Water Supply Contaminated:	U
Sheen Size:	
Sheen Color:	
Direction of Sheen Travel:	
Sheen Odor Description:	
Wave Condition:	
Current Speed:	

Map Key	Number of Records	Direction	Distance (mi/ft)	Elev/Diff (ft)	Site	DB

Current Direction:	
Water Temperature:	
Track Close Dir:	
EMPL Fatality:	
Pass Fatality:	
Community Impact:	N
Wind Speed Unit:	
Employee Injuries:	
Passenger Injuries:	
Occupant Fatality:	
Current Speed Unit:	
Road Closure Units:	
Track Closure Units:	
Sheen Size Units:	
Additional Info:	NO ADDITIONAL INFORMATION.
State Agency Notified:	NONE
Federal Agency Notified:	OES
Nearest River Mile Marker:	
Sheen Size Length:	
Sheen Size Length Units:	
Sheen Size Width:	
Sheen Size Width Units:	
Offshore:	N
Duration Unit:	
Release Rate Unit:	
Release Rate Rate:	
Passengers Transferred:	NO

Map Key	Number of Records	Direction	Distance (mi/ft)	Elev/Diff (ft)	Site	DB
1050	88 of 132	-	0.00 / 0.00	72.24 / -351	9950 SAN DIEGO MISSION RD. SAN DIEGO CA	ERNS

NRC Report No:	792185	**Direction From City:**	
Type of Incident:	MOBILE	**Lat Quad:**	
Incident Cause:	OPERATOR ERROR	**Long Quad:**	
Incident Date:	3/28/2006 9:19:00 AM	**Location Section:**	
Incident Location:	9950 SAN DIEGO MISSION RD.	**Location Township:**	
Incident Dtg:	OCCURRED	**Location Range:**	
Distance From City:		**Potential Flag:**	
Distance Units:		**Year:**	Calendar Year 2006

Description of Incident: THE CALLER STATED THAT THE SUSPECTED RESPONSIBLE PARTY WAS OFFLOADING SOME PRODUCT FROM A VACUUM TRUCK WHEN A HOSE WITH SOME RESIDUAL OIL LEFT IN IT RELEASED. THE DRIVER RAN OVER THE HOSE WITH THE TRUCK WHICH CAUSED THE SPILL.

Material Spill Information

Chris Code:	GAS	**Name of Material:**	GASOLINE: AUTOMOTIVE (UNLEADED)
CAS No:	000000-00-0	**If Reached Water:**	NO
UN No:		**Amount in Water:**	
Amount of Material:	3	**Unit Reach Water:**	
Unit of Measure:	GALLON(S)		

Calls Information

Date Time Received:	3/28/2006 12:30:20 PM	***Responsible City:***	SAN DIEGO
Date Time Complete:	3/28/2006 12:37:04 PM	***Responsible State:***	CA
Call Type:	INC	***Responsible Zip:***	92113
Responsible Company:	NATIONAL RESPONSE CORP.	***On Behalf of:***	
Responsible ORG Type:	PRIVATE ENTERPRISE	***Source:***	TELEPHONE

Incidents Information

Aircraft Type:	
Aircraft Model:	
Aircraft ID:	
Aircraft Fuel Capacity:	
Aircraft Fuel Capacity Units:	
Aircraft Fuel on Board:	
Aircraft Fuel OB Units:	
Aircraft Spot No:	
Aircraft Hanger:	
Aircraft Runway No:	
Road Mile Marker:	
Building ID:	
Type of Fixed Object:	
Power Generating Facility:	U
Generating Capacity:	
Type of Fuel:	
NPDES:	
NPDES Compliance:	U
Pipeline Type:	
DOT Regulated:	U
Pipeline Above Ground:	ABOVE
Exposed Underwater:	N
Pipeline Covered:	U
Railroad Hotline:	
Grade Crossing:	N
Location Subdivision:	
Railroad Milepost:	
Type Vehicle Involved:	
Crossing Device Type:	
Device Operational:	Y
Dot Crossing No:	
Brake Failure:	N
Description of Tank:	
Tank Above Ground:	ABOVE
Transportable Container:	U
Tank Regulated:	U
Tank Regulated By:	
Tank ID:	
Capacity of Tank:	
Capacity of Tank Units:	

Actual Amount:	
Actual Amount Units:	
Platform Rig Name:	
Platform Letter:	
Location Area ID:	
Location Block ID:	
OCSG No:	
OCSG No:	
State Lease No:	
Pier Dock No:	
Berth Slip No:	
Continuous Release Type:	
Initial Cont Release No:	
Continuous Release Permit:	
Allision:	N
Type of Structure:	
Structure Name:	
Structure Operational:	U
Airbag Deployed:	
Date Time Normal Service:	
Service Disruption Time:	
Service Disruption Units:	
Transit Bus Flag:	
CR Begin Date:	
CR End Date:	
CR Change Date:	
FBI Contact:	
FBI Contact Date Time:	
Sub Part C Testing Req:	XXX
Conductor Testing:	
Engineer Testing:	
Trainman Testing:	
Yard Foreman Testing:	
RCL Operator Testing:	
Brakeman Testing:	
Train Dispatcher Testing:	
Signalman Testing:	
Other Employee Testing:	
Unknown Testing:	
Passenger Handling:	
Passenger Route:	XXX
Passenger Delay:	XXX

Incident Details Information

Fire Involved:	N
Fire Extinguished:	U
Any Evacuations:	N
Number Evacuated:	
Who Evacuated:	
Radius Of Evacuation:	

Any Injuries:	N
No. Injured:	
No. Hospitalized:	
Any Fatalities:	N
No. Fatalities:	
Any Damages:	N
Damage Amount:	
Air Corridor Closed:	N
Air Corridor Desc:	
Air Closure Time:	
Waterway Closed:	N
Waterway Desc:	
Waterway Closure Time:	
Road Closed:	N
Road Desc:	
Road Closure Time:	
Closure Direction:	
Major Artery:	No
Track Closed:	N
Track Desc:	
Track Closure Time:	
Media Interest:	NONE
Medium Desc:	LAND
Additional Medium Info:	/ GROUND / ASPHALT
Body of Water:	
Tributary of:	
Nearest River Mile Maker:	
Release Secured:	Y
Est Duration of Release:	
Release Rate:	
Desc Remedial Action:	CLEANED IT UP
State Agency on Scene:	
State Agency Report No:	
Other Agency Notified:	
Weather Conditions:	OVERCAST
Air Temperature:	73
Wind Speed:	
Wind Direction:	
Water Supply Contaminated:	U
Sheen Size:	
Sheen Color:	
Direction of Sheen Travel:	
Sheen Odor Description:	
Wave Condition:	
Current Speed:	
Current Direction:	
Water Temperature:	
Track Close Dir:	
EMPL Fatality:	
Pass Fatality:	
Community Impact:	N
Wind Speed Unit:	

Employee Injuries:	
Passenger Injuries:	
Occupant Fatality:	
Current Speed Unit:	
Road Closure Units:	
Track Closure Units:	
Sheen Size Units:	
Additional Info:	THE CALLER HAD NO ADDITIONAL INFORMATION
State Agency Notified:	
Federal Agency Notified:	
Nearest River Mile Marker:	
Sheen Size Length:	
Sheen Size Length Units:	
Sheen Size Width:	
Sheen Size Width Units:	
Offshore:	N
Duration Unit:	
Release Rate Unit:	
Release Rate Rate:	
Passengers Transferred:	UNK

1050	89 of 132	-	0.00 / 0.00	72.24 / -351	9950 SAN DIEGO MISSION ROAD SAN DIEGO CA 92108	ERNS

NRC Report No:	763324	**Direction From City:**	
Type of Incident:	MOBILE	**Lat Quad:**	
Incident Cause:	EQUIPMENT FAILURE	**Long Quad:**	
Incident Date:	6/24/2005 2:24:00 PM	**Location Section:**	
Incident Location:		**Location Township:**	
Incident Dtg:	OCCURRED	**Location Range:**	
Distance From City:		**Potential Flag:**	
Distance Units:		**Year:**	Calendar Year 2005

Description of Incident: THE CALLER IS REPORTING A RELEASE OF GASOLINE ONTO THE GROUND FROM A TRACTOR TRAILER TRUCK DUE TO AN EQUIPMENT FAILURE.

Material Spill Information

Chris Code:	GAS	**Name of Material:**	GASOLINE: AUTOMOTIVE (UNLEADED)
CAS No:	000000-00-0	**If Reached Water:**	NO
UN No:		**Amount in Water:**	
Amount of Material:	5	**Unit Reach Water:**	
Unit of Measure:	GALLON(S)		

Calls Information

Date Time Received:	6/24/2005 5:35:01 PM	**Responsible City:**	SAN DIEGO
Date Time Complete:	6/24/2005 5:42:30 PM	**Responsible State:**	CA
Call Type:	INC	**Responsible Zip:**	92108
Responsible Company:	COSTAL TRANSPORTATION	**On Behalf of:**	
Responsible ORG Type:	PRIVATE ENTERPRISE	**Source:**	TELEPHONE

Incidents Information

Aircraft Type:	
Aircraft Model:	
Aircraft ID:	
Aircraft Fuel Capacity:	
Aircraft Fuel Capacity Units:	
Aircraft Fuel on Board:	
Aircraft Fuel OB Units:	
Aircraft Spot No:	
Aircraft Hanger:	
Aircraft Runway No:	
Road Mile Marker:	
Building ID:	
Type of Fixed Object:	
Power Generating Facility:	U
Generating Capacity:	
Type of Fuel:	
NPDES:	
NPDES Compliance:	U
Pipeline Type:	
DOT Regulated:	U
Pipeline Above Ground:	ABOVE
Exposed Underwater:	N
Pipeline Covered:	U
Railroad Hotline:	
Grade Crossing:	N
Location Subdivision:	
Railroad Milepost:	
Type Vehicle Involved:	
Crossing Device Type:	
Device Operational:	Y
Dot Crossing No:	
Brake Failure:	N
Description of Tank:	
Tank Above Ground:	ABOVE
Transportable Container:	U
Tank Regulated:	U
Tank Regulated By:	
Tank ID:	
Capacity of Tank:	
Capacity of Tank Units:	
Actual Amount:	
Actual Amount Units:	
Platform Rig Name:	
Platform Letter:	
Location Area ID:	
Location Block ID:	
OCSG No:	
OCSG No:	

State Lease No:	
Pier Dock No:	
Berth Slip No:	
Continuous Release Type:	
Initial Cont Release No:	
Continuous Release Permit:	
Allision:	N
Type of Structure:	
Structure Name:	
Structure Operational:	U
Airbag Deployed:	
Date Time Normal Service:	
Service Disruption Time:	
Service Disruption Units:	
Transit Bus Flag:	
CR Begin Date:	
CR End Date:	
CR Change Date:	
FBI Contact:	
FBI Contact Date Time:	
Sub Part C Testing Req:	XXX
Conductor Testing:	
Engineer Testing:	
Trainman Testing:	
Yard Foreman Testing:	
RCL Operator Testing:	
Brakeman Testing:	
Train Dispatcher Testing:	
Signalman Testing:	
Other Employee Testing:	
Unknown Testing:	
Passenger Handling:	
Passenger Route:	XXX
Passenger Delay:	XXX

Incident Details Information

Fire Involved:	N
Fire Extinguished:	U
Any Evacuations:	N
Number Evacuated:	
Who Evacuated:	
Radius Of Evacuation:	
Any Injuries:	N
No. Injured:	
No. Hospitalized:	
Any Fatalities:	N
No. Fatalities:	
Any Damages:	N
Damage Amount:	
Air Corridor Closed:	N

Air Corridor Desc:	
Air Closure Time:	
Waterway Closed:	N
Waterway Desc:	
Waterway Closure Time:	
Road Closed:	N
Road Desc:	
Road Closure Time:	
Closure Direction:	
Major Artery:	No
Track Closed:	N
Track Desc:	
Track Closure Time:	
Media Interest:	NONE
Medium Desc:	LAND
Additional Medium Info:	
Body of Water:	
Tributary of:	
Nearest River Mile Maker:	
Release Secured:	Y
Est Duration of Release:	
Release Rate:	
Desc Remedial Action:	ABSORBENTS APPLIED,ISOLATED AREA
State Agency on Scene:	
State Agency Report No:	05-3775
Other Agency Notified:	
Weather Conditions:	SUNNY
Air Temperature:	87
Wind Speed:	
Wind Direction:	
Water Supply Contaminated:	U
Sheen Size:	
Sheen Color:	
Direction of Sheen Travel:	
Sheen Odor Description:	
Wave Condition:	
Current Speed:	
Current Direction:	
Water Temperature:	
Track Close Dir:	
EMPL Fatality:	
Pass Fatality:	
Community Impact:	N
Wind Speed Unit:	
Employee Injuries:	
Passenger Injuries:	
Occupant Fatality:	
Current Speed Unit:	
Road Closure Units:	
Track Closure Units:	
Sheen Size Units:	
Additional Info:	THE CALLER HAD NO ADDITIONAL INFORMATION

Map Key	Number of Records	Direction	Distance (mi/ft)	Elev/Diff (ft)	Site	DB

State Agency Notified:	OES
Federal Agency Notified:	
Nearest River Mile Marker:	
Sheen Size Length:	
Sheen Size Length Units:	
Sheen Size Width:	
Sheen Size Width Units:	
Offshore:	N
Duration Unit:	
Release Rate Unit:	
Release Rate Rate:	
Passengers Transferred:	NO

1050	90 of 132	-	0.00 / 0.00	72.24 / -351	9950 SAN DIEGO MISSION RD SAN DIEGO CA 92108	ERNS

NRC Report No:	861905	**Direction From City:**	
Type of Incident:	MOBILE	**Lat Quad:**	
Incident Cause:	OPERATOR ERROR	**Long Quad:**	
Incident Date:	2/8/2008 5:45:00 PM	**Location Section:**	
Incident Location:		**Location Township:**	
Incident Dtg:	DISCOVERED	**Location Range:**	
Distance From City:		**Potential Flag:**	No
Distance Units:		**Year:**	Calendar Year 2008

Description of Incident: THE CALLER STATED THAT A DRIVER LEFT THE FUEL CAP OFF OF THE SADDLE TANKS RESULTING IN A SPILL OF DIESEL ONTO THE GROUND IN FRONT OF THE FACILITY.

Material Spill Information

Chris Code:	ODS	**Name of Material:**	OIL: DIESEL
CAS No:	000000-00-0	**If Reached Water:**	NO
UN No:		**Amount in Water:**	
Amount of Material:	0.25	**Unit Reach Water:**	
Unit of Measure:	GALLON(S)		

Calls Information

Date Time Received:	2/8/2008 8:58:08 PM	**Responsible City:**	SAN DIEGO
Date Time Complete:	2/8/2008 9:02:28 PM	**Responsible State:**	CA
Call Type:	INC	**Responsible Zip:**	
Responsible Company:	KENAN ADVANTAGE	**On Behalf of:**	
Responsible ORG Type:	PRIVATE ENTERPRISE	**Source:**	TELEPHONE

Incidents Information

Aircraft Type:	
Aircraft Model:	
Aircraft ID:	
Aircraft Fuel Capacity:	

Aircraft Fuel Capacity Units:
Aircraft Fuel on Board:
Aircraft Fuel OB Units:
Aircraft Spot No:
Aircraft Hanger:
Aircraft Runway No:
Road Mile Marker:
Building ID:
Type of Fixed Object:
Power Generating Facility: U
Generating Capacity:
Type of Fuel:
NPDES:
NPDES Compliance: U
Pipeline Type:
DOT Regulated: U
Pipeline Above Ground: ABOVE
Exposed Underwater: N
Pipeline Covered: U
Railroad Hotline:
Grade Crossing: U
Location Subdivision:
Railroad Milepost:
Type Vehicle Involved:
Crossing Device Type:
Device Operational: Y
Dot Crossing No:
Brake Failure: U
Description of Tank:
Tank Above Ground: ABOVE
Transportable Container: U
Tank Regulated: U
Tank Regulated By:
Tank ID:
Capacity of Tank:
Capacity of Tank Units:
Actual Amount:
Actual Amount Units:
Platform Rig Name:
Platform Letter:
Location Area ID:
Location Block ID:
OCSG No:
OCSG No:
State Lease No:
Pier Dock No:
Berth Slip No:
Continuous Release Type:
Initial Cont Release No:
Continuous Release Permit:
Allision: U
Type of Structure:

Structure Name:	
Structure Operational:	U
Airbag Deployed:	U
Date Time Normal Service:	
Service Disruption Time:	
Service Disruption Units:	
Transit Bus Flag:	
CR Begin Date:	
CR End Date:	
CR Change Date:	
FBI Contact:	
FBI Contact Date Time:	
Sub Part C Testing Req:	XXX
Conductor Testing:	
Engineer Testing:	
Trainman Testing:	
Yard Foreman Testing:	
RCL Operator Testing:	
Brakeman Testing:	
Train Dispatcher Testing:	
Signalman Testing:	
Other Employee Testing:	
Unknown Testing:	
Passenger Handling:	
Passenger Route:	XXX
Passenger Delay:	XXX

Incident Details Information

Fire Involved:	N
Fire Extinguished:	U
Any Evacuations:	N
Number Evacuated:	
Who Evacuated:	
Radius Of Evacuation:	
Any Injuries:	N
No. Injured:	
No. Hospitalized:	
Any Fatalities:	N
No. Fatalities:	
Any Damages:	N
Damage Amount:	
Air Corridor Closed:	N
Air Corridor Desc:	
Air Closure Time:	
Waterway Closed:	N
Waterway Desc:	
Waterway Closure Time:	
Road Closed:	N
Road Desc:	
Road Closure Time:	

Closure Direction:	
Major Artery:	No
Track Closed:	N
Track Desc:	
Track Closure Time:	
Media Interest:	NONE
Medium Desc:	LAND
Additional Medium Info:	GROUND
Body of Water:	
Tributary of:	
Nearest River Mile Maker:	
Release Secured:	Y
Est Duration of Release:	
Release Rate:	
Desc Remedial Action:	ABSORBANTS USED
State Agency on Scene:	NONE
State Agency Report No:	08-1200
Other Agency Notified:	
Weather Conditions:	SUNNY
Air Temperature:	60
Wind Speed:	
Wind Direction:	
Water Supply Contaminated:	U
Sheen Size:	
Sheen Color:	
Direction of Sheen Travel:	
Sheen Odor Description:	
Wave Condition:	
Current Speed:	
Current Direction:	
Water Temperature:	
Track Close Dir:	
EMPL Fatality:	
Pass Fatality:	
Community Impact:	
Wind Speed Unit:	
Employee Injuries:	
Passenger Injuries:	
Occupant Fatality:	
Current Speed Unit:	
Road Closure Units:	
Track Closure Units:	
Sheen Size Units:	
Additional Info:	THE CALLER HAD NO ADDITIONAL INFORMATION.
State Agency Notified:	CA OES
Federal Agency Notified:	NONE
Nearest River Mile Marker:	
Sheen Size Length:	
Sheen Size Length Units:	
Sheen Size Width:	
Sheen Size Width Units:	
Offshore:	N

Map Key	Number of Records	Direction	Distance (mi/ft)	Elev/Diff (ft)	Site	DB

Duration Unit:
Release Rate Unit:
Release Rate Rate:
Passengers Transferred: NO

1050	91 of 132	-	0.00 / 0.00	72.24 / -351	9950 SAN DIEGO MISSION RD SAN DIEGO CA 92108	ERNS

NRC Report No: 823900
Type of Incident: FIXED
Incident Cause: EQUIPMENT FAILURE
Incident Date: 1/17/2007 3:40:00 AM
Incident Location:
Incident Dtg: OCCURRED
Distance From City:
Distance Units:
Direction From City:
Lat Quad:
Long Quad:
Location Section:
Location Township:
Location Range:
Potential Flag: No
Year: Calendar Year 2007
Description of Incident: THE CALLER STATED THAT A PUMP SEAL WAS DISCOVERED TO BE BLOWN. GASOLINE WAS SPILLING ONTO THE FLOOR. THE PUMP SEAL IS AT A TANK FARM.

Material Spill Information

Chris Code: GAS
CAS No: 000000-00-0
UN No:
Amount of Material: 10
Unit of Measure: GALLON(S)
Name of Material: GASOLINE: AUTOMOTIVE (UNLEADED)
If Reached Water: NO
Amount in Water:
Unit Reach Water:

Calls Information

Date Time Received: 1/17/2007 7:01:39 AM
Date Time Complete: 1/17/2007 7:07:00 AM
Call Type: INC
Responsible Company: KINDER MORGAN ENERGY
Responsible ORG Type: PRIVATE ENTERPRISE
Responsible City: SAN DIEGO
Responsible State: CA
Responsible Zip: 92108
On Behalf of:
Source: TELEPHONE

Incidents Information

Aircraft Type:
Aircraft Model:
Aircraft ID:
Aircraft Fuel Capacity:
Aircraft Fuel Capacity Units:
Aircraft Fuel on Board:
Aircraft Fuel OB Units:
Aircraft Spot No:
Aircraft Hanger:
Aircraft Runway No:
Road Mile Marker:
Building ID:

Type of Fixed Object:	TANK FARM
Power Generating Facility:	N
Generating Capacity:	
Type of Fuel:	
NPDES:	
NPDES Compliance:	U
Pipeline Type:	
DOT Regulated:	U
Pipeline Above Ground:	ABOVE
Exposed Underwater:	N
Pipeline Covered:	U
Railroad Hotline:	
Grade Crossing:	U
Location Subdivision:	
Railroad Milepost:	
Type Vehicle Involved:	
Crossing Device Type:	
Device Operational:	Y
Dot Crossing No:	
Brake Failure:	U
Description of Tank:	
Tank Above Ground:	ABOVE
Transportable Container:	U
Tank Regulated:	U
Tank Regulated By:	
Tank ID:	
Capacity of Tank:	
Capacity of Tank Units:	
Actual Amount:	
Actual Amount Units:	
Platform Rig Name:	
Platform Letter:	
Location Area ID:	
Location Block ID:	
OCSG No:	
OCSG No:	
State Lease No:	
Pier Dock No:	
Berth Slip No:	
Continuous Release Type:	
Initial Cont Release No:	
Continuous Release Permit:	
Allision:	U
Type of Structure:	
Structure Name:	
Structure Operational:	U
Airbag Deployed:	U
Date Time Normal Service:	
Service Disruption Time:	
Service Disruption Units:	
Transit Bus Flag:	
CR Begin Date:	

CR End Date:	
CR Change Date:	
FBI Contact:	
FBI Contact Date Time:	
Sub Part C Testing Req:	XXX
Conductor Testing:	
Engineer Testing:	
Trainman Testing:	
Yard Foreman Testing:	
RCL Operator Testing:	
Brakeman Testing:	
Train Dispatcher Testing:	
Signalman Testing:	
Other Employee Testing:	
Unknown Testing:	
Passenger Handling:	
Passenger Route:	XXX
Passenger Delay:	XXX

Incident Details Information

Fire Involved:	N
Fire Extinguished:	U
Any Evacuations:	N
Number Evacuated:	
Who Evacuated:	
Radius Of Evacuation:	
Any Injuries:	N
No. Injured:	
No. Hospitalized:	
Any Fatalities:	N
No. Fatalities:	
Any Damages:	N
Damage Amount:	
Air Corridor Closed:	N
Air Corridor Desc:	
Air Closure Time:	
Waterway Closed:	N
Waterway Desc:	
Waterway Closure Time:	
Road Closed:	N
Road Desc:	
Road Closure Time:	
Closure Direction:	
Major Artery:	No
Track Closed:	N
Track Desc:	
Track Closure Time:	
Media Interest:	NONE
Medium Desc:	LAND
Additional Medium Info:	GROUND

Map Key	Number of Records	Direction	Distance (mi/ft)	Elev/Diff (ft)	Site	DB

Body of Water:	
Tributary of:	
Nearest River Mile Maker:	
Release Secured:	Y
Est Duration of Release:	
Release Rate:	
Desc Remedial Action:	SECURED THE POWER TO THE PUMP. CLOSED THE INLET
State Agency on Scene:	NONE
State Agency Report No:	07-0354
Other Agency Notified:	
Weather Conditions:	CLEAR
Air Temperature:	
Wind Speed:	
Wind Direction:	
Water Supply Contaminated:	U
Sheen Size:	
Sheen Color:	
Direction of Sheen Travel:	
Sheen Odor Description:	
Wave Condition:	
Current Speed:	
Current Direction:	
Water Temperature:	
Track Close Dir:	
EMPL Fatality:	
Pass Fatality:	
Community Impact:	N
Wind Speed Unit:	
Employee Injuries:	
Passenger Injuries:	
Occupant Fatality:	
Current Speed Unit:	
Road Closure Units:	
Track Closure Units:	
Sheen Size Units:	
Additional Info:	THE CALLER STATED THAT AT LEAST 10 SQUARE FEET WAS AFFECTED.
State Agency Notified:	CA OES
Federal Agency Notified:	NONE
Nearest River Mile Marker:	
Sheen Size Length:	
Sheen Size Length Units:	
Sheen Size Width:	
Sheen Size Width Units:	
Offshore:	N
Duration Unit:	
Release Rate Unit:	
Release Rate Rate:	
Passengers Transferred:	UNK

Map Key	Number of Records	Direction	Distance (mi/ft)	Elev/Diff (ft)	Site	DB
1050	92 of 132	-	0.00 / 0.00	72.24 / -351	9950 SAN DIEGO MISSION RD SAN DIEGO CA	ERNS

Map Key	Number of Records	Direction	Distance (mi/ft)	Elev/Diff (ft)	Site	DB

NRC Report No:	776709	**Direction From City:**	
Type of Incident:	PIPELINE	**Lat Quad:**	
Incident Cause:	OPERATOR ERROR	**Long Quad:**	
Incident Date:	10/19/2005 10:55:00 AM	**Location Section:**	
Incident Location:		**Location Township:**	
Incident Dtg:	OCCURRED	**Location Range:**	
Distance From City:		**Potential Flag:**	
Distance Units:		**Year:**	Calendar Year 2005

Description of Incident: WHILE WORKING ON A GROUND WATER SYSTEM, A VALVE WAS PUNCTURED, CAUSING A RELEASE OF GROUND WATER TO THE STREET.

Material Spill Information

Chris Code:	NCC	**Name of Material:**	GROUND WATER
CAS No:	000000-00-0	**If Reached Water:**	NO
UN No:		**Amount in Water:**	
Amount of Material:	0	**Unit Reach Water:**	
Unit of Measure:	UNKNOWN AMOUNT		

Calls Information

Date Time Received:	10/19/2005 2:12:57 PM	**Responsible City:**	ORANGE
Date Time Complete:	10/19/2005 2:16:18 PM	**Responsible State:**	CA
Call Type:	INC	**Responsible Zip:**	92868
Responsible Company:	KINDER MORGAN ENERGY	**On Behalf of:**	
Responsible ORG Type:	PRIVATE ENTERPRISE	**Source:**	TELEPHONE

Incidents Information

Aircraft Type:	
Aircraft Model:	
Aircraft ID:	
Aircraft Fuel Capacity:	
Aircraft Fuel Capacity Units:	
Aircraft Fuel on Board:	
Aircraft Fuel OB Units:	
Aircraft Spot No:	
Aircraft Hanger:	
Aircraft Runway No:	
Road Mile Marker:	
Building ID:	
Type of Fixed Object:	
Power Generating Facility:	U
Generating Capacity:	
Type of Fuel:	
NPDES:	
NPDES Compliance:	U
Pipeline Type:	OTHER
DOT Regulated:	U

Pipeline Above Ground:	BELOW
Exposed Underwater:	N
Pipeline Covered:	U
Railroad Hotline:	
Grade Crossing:	N
Location Subdivision:	
Railroad Milepost:	
Type Vehicle Involved:	
Crossing Device Type:	
Device Operational:	Y
Dot Crossing No:	
Brake Failure:	N
Description of Tank:	
Tank Above Ground:	ABOVE
Transportable Container:	U
Tank Regulated:	U
Tank Regulated By:	
Tank ID:	
Capacity of Tank:	
Capacity of Tank Units:	
Actual Amount:	
Actual Amount Units:	
Platform Rig Name:	
Platform Letter:	
Location Area ID:	
Location Block ID:	
OCSG No:	
OCSG No:	
State Lease No:	
Pier Dock No:	
Berth Slip No:	
Continuous Release Type:	
Initial Cont Release No:	
Continuous Release Permit:	
Allision:	N
Type of Structure:	
Structure Name:	
Structure Operational:	U
Airbag Deployed:	
Date Time Normal Service:	
Service Disruption Time:	
Service Disruption Units:	
Transit Bus Flag:	
CR Begin Date:	
CR End Date:	
CR Change Date:	
FBI Contact:	
FBI Contact Date Time:	
Sub Part C Testing Req:	XXX
Conductor Testing:	
Engineer Testing:	
Trainman Testing:	

Yard Foreman Testing:	
RCL Operator Testing:	
Brakeman Testing:	
Train Dispatcher Testing:	
Signalman Testing:	
Other Employee Testing:	
Unknown Testing:	
Passenger Handling:	
Passenger Route:	XXX
Passenger Delay:	XXX

Incident Details Information

Fire Involved:	N
Fire Extinguished:	U
Any Evacuations:	N
Number Evacuated:	
Who Evacuated:	
Radius Of Evacuation:	
Any Injuries:	N
No. Injured:	
No. Hospitalized:	
Any Fatalities:	N
No. Fatalities:	
Any Damages:	N
Damage Amount:	
Air Corridor Closed:	N
Air Corridor Desc:	
Air Closure Time:	
Waterway Closed:	N
Waterway Desc:	
Waterway Closure Time:	
Road Closed:	N
Road Desc:	
Road Closure Time:	
Closure Direction:	
Major Artery:	No
Track Closed:	N
Track Desc:	
Track Closure Time:	
Media Interest:	NONE
Medium Desc:	LAND
Additional Medium Info:	STREET
Body of Water:	
Tributary of:	
Nearest River Mile Maker:	
Release Secured:	Y
Est Duration of Release:	
Release Rate:	
Desc Remedial Action:	A CONTRACTOR IS ON SITE CLEANING UP THE MATERIAL.
State Agency on Scene:	

Map Key	Number of Records	Direction	Distance (mi/ft)	Elev/Diff (ft)	Site	DB

State Agency Report No:	
Other Agency Notified:	
Weather Conditions:	
Air Temperature:	
Wind Speed:	
Wind Direction:	
Water Supply Contaminated:	U
Sheen Size:	
Sheen Color:	
Direction of Sheen Travel:	
Sheen Odor Description:	
Wave Condition:	
Current Speed:	
Current Direction:	
Water Temperature:	
Track Close Dir:	
EMPL Fatality:	
Pass Fatality:	
Community Impact:	N
Wind Speed Unit:	
Employee Injuries:	
Passenger Injuries:	
Occupant Fatality:	
Current Speed Unit:	
Road Closure Units:	
Track Closure Units:	
Sheen Size Units:	
Additional Info:	NONE
State Agency Notified:	
Federal Agency Notified:	
Nearest River Mile Marker:	
Sheen Size Length:	
Sheen Size Length Units:	
Sheen Size Width:	
Sheen Size Width Units:	
Offshore:	N
Duration Unit:	
Release Rate Unit:	
Release Rate Rate:	
Passengers Transferred:	UNK

Map Key	Number of Records	Direction	Distance (mi/ft)	Elev/Diff (ft)	Site	DB
1050	93 of 132	-	0.00 / 0.00	72.24 / -351	9950 SAN DIEGO MISSION RD SAN DIEGO CA	ERNS

NRC Report No:	764591	**Direction From City:**	
Type of Incident:	MOBILE	**Lat Quad:**	
Incident Cause:	EQUIPMENT FAILURE	**Long Quad:**	
Incident Date:	7/6/2005 1:23:00 PM	**Location Section:**	
Incident Location:		**Location Township:**	
Incident Dtg:	OCCURRED	**Location Range:**	
Distance From City:		**Potential Flag:**	
Distance Units:		**Year:**	Calendar Year 2005

Description of Incident: MOTOR OIL SPILLED ONTO THE PAVEMENT FROM THE ENGINE OF A TRACTOR TRAILER TRUCK.

Material Spill Information

Chris Code:	OMT	**Name of Material:**	OIL, MISC: MOTOR
CAS No:	000000-00-0	**If Reached Water:**	NO
UN No:		**Amount in Water:**	
Amount of Material:	1	**Unit Reach Water:**	
Unit of Measure:	PINT(S)		

Calls Information

Date Time Received:	7/6/2005 4:30:23 PM	**Responsible City:**	
Date Time Complete:	7/6/2005 4:33:09 PM	**Responsible State:**	CA
Call Type:	INC	**Responsible Zip:**	
Responsible Company:	FKS PETROLEUM DISTRIBUTORS	**On Behalf of:**	
Responsible ORG Type:	PRIVATE ENTERPRISE	**Source:**	TELEPHONE

Incidents Information

Aircraft Type:
Aircraft Model:
Aircraft ID:
Aircraft Fuel Capacity:
Aircraft Fuel Capacity Units:
Aircraft Fuel on Board:
Aircraft Fuel OB Units:
Aircraft Spot No:
Aircraft Hanger:
Aircraft Runway No:
Road Mile Marker:
Building ID:
Type of Fixed Object:
Power Generating Facility: U
Generating Capacity:
Type of Fuel:
NPDES:
NPDES Compliance: U
Pipeline Type:
DOT Regulated: U
Pipeline Above Ground: ABOVE
Exposed Underwater: N
Pipeline Covered: U
Railroad Hotline:
Grade Crossing: N
Location Subdivision:
Railroad Milepost:
Type Vehicle Involved:
Crossing Device Type:

Device Operational:	Y
Dot Crossing No:	
Brake Failure:	N
Description of Tank:	
Tank Above Ground:	ABOVE
Transportable Container:	U
Tank Regulated:	U
Tank Regulated By:	
Tank ID:	
Capacity of Tank:	
Capacity of Tank Units:	
Actual Amount:	
Actual Amount Units:	
Platform Rig Name:	
Platform Letter:	
Location Area ID:	
Location Block ID:	
OCSG No:	
OCSG No:	
State Lease No:	
Pier Dock No:	
Berth Slip No:	
Continuous Release Type:	
Initial Cont Release No:	
Continuous Release Permit:	
Allision:	N
Type of Structure:	
Structure Name:	
Structure Operational:	U
Airbag Deployed:	
Date Time Normal Service:	
Service Disruption Time:	
Service Disruption Units:	
Transit Bus Flag:	
CR Begin Date:	
CR End Date:	
CR Change Date:	
FBI Contact:	
FBI Contact Date Time:	
Sub Part C Testing Req:	XXX
Conductor Testing:	
Engineer Testing:	
Trainman Testing:	
Yard Foreman Testing:	
RCL Operator Testing:	
Brakeman Testing:	
Train Dispatcher Testing:	
Signalman Testing:	
Other Employee Testing:	
Unknown Testing:	
Passenger Handling:	
Passenger Route:	XXX

Passenger Delay:	XXX

Incident Details Information

Fire Involved:	N
Fire Extinguished:	U
Any Evacuations:	N
Number Evacuated:	
Who Evacuated:	
Radius Of Evacuation:	
Any Injuries:	N
No. Injured:	
No. Hospitalized:	
Any Fatalities:	N
No. Fatalities:	
Any Damages:	N
Damage Amount:	
Air Corridor Closed:	N
Air Corridor Desc:	
Air Closure Time:	
Waterway Closed:	N
Waterway Desc:	
Waterway Closure Time:	
Road Closed:	N
Road Desc:	
Road Closure Time:	
Closure Direction:	
Major Artery:	No
Track Closed:	N
Track Desc:	
Track Closure Time:	
Media Interest:	NONE
Medium Desc:	LAND
Additional Medium Info:	PAVEMENT
Body of Water:	
Tributary of:	
Nearest River Mile Maker:	
Release Secured:	Y
Est Duration of Release:	
Release Rate:	
Desc Remedial Action:	CLEAN UP UNDERWAY
State Agency on Scene:	
State Agency Report No:	
Other Agency Notified:	
Weather Conditions:	CLEAR
Air Temperature:	
Wind Speed:	
Wind Direction:	
Water Supply Contaminated:	U
Sheen Size:	
Sheen Color:	

Direction of Sheen Travel:	
Sheen Odor Description:	
Wave Condition:	
Current Speed:	
Current Direction:	
Water Temperature:	
Track Close Dir:	
EMPL Fatality:	
Pass Fatality:	
Community Impact:	N
Wind Speed Unit:	
Employee Injuries:	
Passenger Injuries:	
Occupant Fatality:	
Current Speed Unit:	
Road Closure Units:	
Track Closure Units:	
Sheen Size Units:	
Additional Info:	NONE
State Agency Notified:	
Federal Agency Notified:	
Nearest River Mile Marker:	
Sheen Size Length:	
Sheen Size Length Units:	
Sheen Size Width:	
Sheen Size Width Units:	
Offshore:	N
Duration Unit:	
Release Rate Unit:	
Release Rate Rate:	
Passengers Transferred:	UNK

Map Key	Number of Records	Direction	Distance (mi/ft)	Elev/Diff (ft)	Site	DB
1050	94 of 132	-	0.00 / 0.00	72.24 / -351	9950 SAN DIEGO MISSION RD. SAN DIEGO CA 92018	ERNS

NRC Report No:	763806	**Direction From City:**	
Type of Incident:	MOBILE	**Lat Quad:**	
Incident Cause:	EQUIPMENT FAILURE	**Long Quad:**	
Incident Date:	6/29/2005 6:32:00 AM	**Location Section:**	
Incident Location:	9950 SAN DIEGO MISSION RD.	**Location Township:**	
Incident Dtg:	OCCURRED	**Location Range:**	
Distance From City:		**Potential Flag:**	
Distance Units:		**Year:**	Calendar Year 2005

Description of Incident: THE CALLER STATED THAT A DRIVER WAS LOADING DIESEL INTO A TRUCK AND WAS NOT PAYING ATTENTION. THE SENSOR ON THE TRUCK WAS NOT WORKING PROPERLY WHICH CAUSED THE TRUCK TO OVERLOAD AND DIESEL SPILLED FROM THE TOP OF THE TRUCK.

Material Spill Information

Chris Code:	OTD	**Name of Material:**	OIL, FUEL: NO. 2-D
CAS No:	000000-00-0	**If Reached Water:**	NO
UN No:		**Amount in Water:**	

Amount of Material:	0	***Unit Reach Water:***	
Unit of Measure:	UNKNOWN AMOUNT		

Calls Information

Date Time Received:	6/29/2005 9:46:58 AM	***Responsible City:***	
Date Time Complete:	6/29/2005 9:54:20 AM	***Responsible State:***	XX
Call Type:	INC	***Responsible Zip:***	
Responsible Company:	SUNBURST TRANSPORTATION	***On Behalf of:***	
Responsible ORG Type:	PRIVATE ENTERPRISE	***Source:***	TELEPHONE

Incidents Information

Aircraft Type:	
Aircraft Model:	
Aircraft ID:	
Aircraft Fuel Capacity:	
Aircraft Fuel Capacity Units:	
Aircraft Fuel on Board:	
Aircraft Fuel OB Units:	
Aircraft Spot No:	
Aircraft Hanger:	
Aircraft Runway No:	
Road Mile Marker:	
Building ID:	
Type of Fixed Object:	
Power Generating Facility:	U
Generating Capacity:	
Type of Fuel:	
NPDES:	
NPDES Compliance:	U
Pipeline Type:	
DOT Regulated:	U
Pipeline Above Ground:	ABOVE
Exposed Underwater:	N
Pipeline Covered:	U
Railroad Hotline:	
Grade Crossing:	N
Location Subdivision:	
Railroad Milepost:	
Type Vehicle Involved:	
Crossing Device Type:	
Device Operational:	Y
Dot Crossing No:	
Brake Failure:	N
Description of Tank:	
Tank Above Ground:	ABOVE
Transportable Container:	U
Tank Regulated:	U

Tank Regulated By:	
Tank ID:	
Capacity of Tank:	
Capacity of Tank Units:	
Actual Amount:	
Actual Amount Units:	
Platform Rig Name:	
Platform Letter:	
Location Area ID:	
Location Block ID:	
OCSG No:	
OCSG No:	
State Lease No:	
Pier Dock No:	
Berth Slip No:	
Continuous Release Type:	
Initial Cont Release No:	
Continuous Release Permit:	
Allision:	N
Type of Structure:	
Structure Name:	
Structure Operational:	U
Airbag Deployed:	
Date Time Normal Service:	
Service Disruption Time:	
Service Disruption Units:	
Transit Bus Flag:	
CR Begin Date:	
CR End Date:	
CR Change Date:	
FBI Contact:	
FBI Contact Date Time:	
Sub Part C Testing Req:	XXX
Conductor Testing:	
Engineer Testing:	
Trainman Testing:	
Yard Foreman Testing:	
RCL Operator Testing:	
Brakeman Testing:	
Train Dispatcher Testing:	
Signalman Testing:	
Other Employee Testing:	
Unknown Testing:	
Passenger Handling:	
Passenger Route:	XXX
Passenger Delay:	XXX

Incident Details Information

Fire Involved:	N
Fire Extinguished:	U

Any Evacuations:	N
Number Evacuated:	
Who Evacuated:	
Radius Of Evacuation:	
Any Injuries:	N
No. Injured:	
No. Hospitalized:	
Any Fatalities:	N
No. Fatalities:	
Any Damages:	N
Damage Amount:	
Air Corridor Closed:	N
Air Corridor Desc:	
Air Closure Time:	
Waterway Closed:	N
Waterway Desc:	
Waterway Closure Time:	
Road Closed:	N
Road Desc:	
Road Closure Time:	
Closure Direction:	
Major Artery:	No
Track Closed:	N
Track Desc:	
Track Closure Time:	
Media Interest:	NONE
Medium Desc:	LAND
Additional Medium Info:	GROUND / BLACKTOP
Body of Water:	
Tributary of:	
Nearest River Mile Maker:	
Release Secured:	Y
Est Duration of Release:	
Release Rate:	
Desc Remedial Action:	CLEANING UP THE SPILL
State Agency on Scene:	
State Agency Report No:	
Other Agency Notified:	
Weather Conditions:	OVERCAST
Air Temperature:	70
Wind Speed:	
Wind Direction:	
Water Supply Contaminated:	U
Sheen Size:	
Sheen Color:	
Direction of Sheen Travel:	
Sheen Odor Description:	
Wave Condition:	
Current Speed:	
Current Direction:	
Water Temperature:	
Track Close Dir:	

Map Key	Number of Records	Direction	Distance (mi/ft)	Elev/Diff (ft)	Site	DB

EMPL Fatality:
Pass Fatality:
Community Impact: N
Wind Speed Unit:
Employee Injuries:
Passenger Injuries:
Occupant Fatality:
Current Speed Unit:
Road Closure Units:
Track Closure Units:
Sheen Size Units:
Additional Info: THE CALLER HAD NO ADDITIONAL INFORMATION
State Agency Notified:
Federal Agency Notified:
Nearest River Mile Marker:
Sheen Size Length:
Sheen Size Length Units:
Sheen Size Width:
Sheen Size Width Units:
Offshore: N
Duration Unit:
Release Rate Unit:
Release Rate Rate:
Passengers Transferred: UNK

1050	*95 of 132*	*-*	*0.00 / 0.00*	*72.24 / -351*	*9950 SAN DIEGO MISSION RD SAN DIEGO CA*	*ERNS*

NRC Report No: 765271
Type of Incident: MOBILE
Incident Cause: EQUIPMENT FAILURE
Incident Date: 7/12/2005 12:36:00 PM
Incident Location:
Incident Dtg: OCCURRED
Distance From City:
Distance Units:
Direction From City:
Lat Quad:
Long Quad:
Location Section:
Location Township:
Location Range:
Potential Flag:
Year: Calendar Year 2005
Description of Incident: ETHANOL SPILLED ONTO THE SOIL FROM A FAULTY TRANSFER HOSE ON A TANKER TRUCK.

Material Spill Information

Chris Code: NCC
CAS No: 000000-00-0
UN No:
Amount of Material: 0
Unit of Measure: UNKNOWN AMOUNT
Name of Material: ETHANOL
If Reached Water: NO
Amount in Water:
Unit Reach Water:

Calls Information

Date Time Received: 7/12/2005 3:43:58 PM
Date Time Complete: 7/12/2005 3:46:59 PM
Call Type: INC
Responsible City:
Responsible State: CA
Responsible Zip:

Responsible Company:	SKS	**On Behalf of:**	
Responsible ORG Type:	PRIVATE ENTERPRISE	**Source:**	TELEPHONE

Incidents Information

Aircraft Type:	
Aircraft Model:	
Aircraft ID:	
Aircraft Fuel Capacity:	
Aircraft Fuel Capacity Units:	
Aircraft Fuel on Board:	
Aircraft Fuel OB Units:	
Aircraft Spot No:	
Aircraft Hanger:	
Aircraft Runway No:	
Road Mile Marker:	
Building ID:	
Type of Fixed Object:	
Power Generating Facility:	U
Generating Capacity:	
Type of Fuel:	
NPDES:	
NPDES Compliance:	U
Pipeline Type:	
DOT Regulated:	U
Pipeline Above Ground:	ABOVE
Exposed Underwater:	N
Pipeline Covered:	U
Railroad Hotline:	
Grade Crossing:	N
Location Subdivision:	
Railroad Milepost:	
Type Vehicle Involved:	
Crossing Device Type:	
Device Operational:	Y
Dot Crossing No:	
Brake Failure:	N
Description of Tank:	
Tank Above Ground:	ABOVE
Transportable Container:	U
Tank Regulated:	U
Tank Regulated By:	
Tank ID:	
Capacity of Tank:	
Capacity of Tank Units:	
Actual Amount:	
Actual Amount Units:	
Platform Rig Name:	
Platform Letter:	
Location Area ID:	

Location Block ID:	
OCSG No:	
OCSG No:	
State Lease No:	
Pier Dock No:	
Berth Slip No:	
Continuous Release Type:	
Initial Cont Release No:	
Continuous Release Permit:	
Allision:	N
Type of Structure:	
Structure Name:	
Structure Operational:	U
Airbag Deployed:	
Date Time Normal Service:	
Service Disruption Time:	
Service Disruption Units:	
Transit Bus Flag:	
CR Begin Date:	
CR End Date:	
CR Change Date:	
FBI Contact:	
FBI Contact Date Time:	
Sub Part C Testing Req:	XXX
Conductor Testing:	
Engineer Testing:	
Trainman Testing:	
Yard Foreman Testing:	
RCL Operator Testing:	
Brakeman Testing:	
Train Dispatcher Testing:	
Signalman Testing:	
Other Employee Testing:	
Unknown Testing:	
Passenger Handling:	
Passenger Route:	XXX
Passenger Delay:	XXX

Incident Details Information

Fire Involved:	N
Fire Extinguished:	U
Any Evacuations:	N
Number Evacuated:	
Who Evacuated:	
Radius Of Evacuation:	
Any Injuries:	N
No. Injured:	
No. Hospitalized:	
Any Fatalities:	N
No. Fatalities:	

Any Damages:	N
Damage Amount:	
Air Corridor Closed:	N
Air Corridor Desc:	
Air Closure Time:	
Waterway Closed:	N
Waterway Desc:	
Waterway Closure Time:	
Road Closed:	N
Road Desc:	
Road Closure Time:	
Closure Direction:	
Major Artery:	No
Track Closed:	N
Track Desc:	
Track Closure Time:	
Media Interest:	NONE
Medium Desc:	LAND
Additional Medium Info:	SOIL
Body of Water:	
Tributary of:	
Nearest River Mile Maker:	
Release Secured:	Y
Est Duration of Release:	
Release Rate:	
Desc Remedial Action:	CLEAN UP UNDERWAY
State Agency on Scene:	
State Agency Report No:	054110
Other Agency Notified:	
Weather Conditions:	CLEAR
Air Temperature:	
Wind Speed:	
Wind Direction:	
Water Supply Contaminated:	U
Sheen Size:	
Sheen Color:	
Direction of Sheen Travel:	
Sheen Odor Description:	
Wave Condition:	
Current Speed:	
Current Direction:	
Water Temperature:	
Track Close Dir:	
EMPL Fatality:	
Pass Fatality:	
Community Impact:	N
Wind Speed Unit:	
Employee Injuries:	
Passenger Injuries:	
Occupant Fatality:	
Current Speed Unit:	
Road Closure Units:	

Map Key	Number of Records	Direction	Distance (mi/ft)	Elev/Diff (ft)	Site	DB

Track Closure Units:	
Sheen Size Units:	
Additional Info:	NONE
State Agency Notified:	OES
Federal Agency Notified:	
Nearest River Mile Marker:	
Sheen Size Length:	
Sheen Size Length Units:	
Sheen Size Width:	
Sheen Size Width Units:	
Offshore:	N
Duration Unit:	
Release Rate Unit:	
Release Rate Rate:	
Passengers Transferred:	UNK

Map Key	Number of Records	Direction	Distance (mi/ft)	Elev/Diff (ft)	Site	DB
1050	96 of 132	-	0.00 / 0.00	72.24 / -351	9950 SAN DIEGO MISSION RD SAN DIEGO CA 92108	ERNS

NRC Report No:	826144	**Direction From City:**	
Type of Incident:	FIXED	**Lat Quad:**	
Incident Cause:	UNKNOWN	**Long Quad:**	
Incident Date:	2/10/2007 12:25:00 PM	**Location Section:**	
Incident Location:		**Location Township:**	
Incident Dtg:	DISCOVERED	**Location Range:**	
Distance From City:		**Potential Flag:**	No
Distance Units:		**Year:**	Calendar Year 2007

Description of Incident: THE CALLER IS REPORTING A RELEASE OF MATERIALS ONTO THE GROUND FROM A PIPE AT THE FACILITY DUE TO UNKNOWN CAUSES.

Material Spill Information

Chris Code:	GAS	**Name of Material:**	GASOLINE: AUTOMOTIVE (UNLEADED)
CAS No:	000000-00-0	**If Reached Water:**	NO
UN No:		**Amount in Water:**	
Amount of Material:	0	**Unit Reach Water:**	
Unit of Measure:	UNKNOWN AMOUNT		

Calls Information

Date Time Received:	2/10/2007 3:37:01 PM	**Responsible City:**	SAN DIEGO
Date Time Complete:	2/10/2007 3:42:37 PM	**Responsible State:**	CA
Call Type:	INC	**Responsible Zip:**	92108
Responsible Company:	KINDER MORGAN ENERGY	**On Behalf of:**	
Responsible ORG Type:	PRIVATE ENTERPRISE	**Source:**	TELEPHONE

Incidents Information

Aircraft Type:

Aircraft Model:	
Aircraft ID:	
Aircraft Fuel Capacity:	
Aircraft Fuel Capacity Units:	
Aircraft Fuel on Board:	
Aircraft Fuel OB Units:	
Aircraft Spot No:	
Aircraft Hanger:	
Aircraft Runway No:	
Road Mile Marker:	
Building ID:	
Type of Fixed Object:	TANK FARM
Power Generating Facility:	N
Generating Capacity:	
Type of Fuel:	
NPDES:	
NPDES Compliance:	U
Pipeline Type:	
DOT Regulated:	U
Pipeline Above Ground:	ABOVE
Exposed Underwater:	N
Pipeline Covered:	U
Railroad Hotline:	
Grade Crossing:	U
Location Subdivision:	
Railroad Milepost:	
Type Vehicle Involved:	
Crossing Device Type:	
Device Operational:	Y
Dot Crossing No:	
Brake Failure:	U
Description of Tank:	
Tank Above Ground:	ABOVE
Transportable Container:	U
Tank Regulated:	U
Tank Regulated By:	
Tank ID:	
Capacity of Tank:	
Capacity of Tank Units:	
Actual Amount:	
Actual Amount Units:	
Platform Rig Name:	
Platform Letter:	
Location Area ID:	
Location Block ID:	
OCSG No:	
OCSG No:	
State Lease No:	
Pier Dock No:	
Berth Slip No:	
Continuous Release Type:	
Initial Cont Release No:	

Continuous Release Permit:	
Allision:	U
Type of Structure:	
Structure Name:	
Structure Operational:	U
Airbag Deployed:	U
Date Time Normal Service:	
Service Disruption Time:	
Service Disruption Units:	
Transit Bus Flag:	
CR Begin Date:	
CR End Date:	
CR Change Date:	
FBI Contact:	
FBI Contact Date Time:	
Sub Part C Testing Req:	XXX
Conductor Testing:	
Engineer Testing:	
Trainman Testing:	
Yard Foreman Testing:	
RCL Operator Testing:	
Brakeman Testing:	
Train Dispatcher Testing:	
Signalman Testing:	
Other Employee Testing:	
Unknown Testing:	
Passenger Handling:	
Passenger Route:	XXX
Passenger Delay:	XXX

Incident Details Information

Fire Involved:	N
Fire Extinguished:	U
Any Evacuations:	N
Number Evacuated:	
Who Evacuated:	
Radius Of Evacuation:	
Any Injuries:	N
No. Injured:	
No. Hospitalized:	
Any Fatalities:	N
No. Fatalities:	
Any Damages:	N
Damage Amount:	
Air Corridor Closed:	N
Air Corridor Desc:	
Air Closure Time:	
Waterway Closed:	N
Waterway Desc:	
Waterway Closure Time:	

Road Closed:	N
Road Desc:	
Road Closure Time:	
Closure Direction:	
Major Artery:	No
Track Closed:	N
Track Desc:	
Track Closure Time:	
Media Interest:	NONE
Medium Desc:	LAND
Additional Medium Info:	
Body of Water:	
Tributary of:	
Nearest River Mile Maker:	
Release Secured:	Y
Est Duration of Release:	
Release Rate:	
Desc Remedial Action:	NONE
State Agency on Scene:	NONE
State Agency Report No:	070922
Other Agency Notified:	
Weather Conditions:	PARTLY CLOUDY
Air Temperature:	65
Wind Speed:	
Wind Direction:	
Water Supply Contaminated:	U
Sheen Size:	
Sheen Color:	
Direction of Sheen Travel:	
Sheen Odor Description:	
Wave Condition:	
Current Speed:	
Current Direction:	
Water Temperature:	
Track Close Dir:	
EMPL Fatality:	
Pass Fatality:	
Community Impact:	N
Wind Speed Unit:	
Employee Injuries:	
Passenger Injuries:	
Occupant Fatality:	
Current Speed Unit:	
Road Closure Units:	
Track Closure Units:	
Sheen Size Units:	
Additional Info:	THE CALLER HAD NO ADDITIONAL INFORMATION
State Agency Notified:	OES
Federal Agency Notified:	NONE
Nearest River Mile Marker:	
Sheen Size Length:	
Sheen Size Length Units:	

Map Key	Number of Records	Direction	Distance (mi/ft)	Elev/Diff (ft)	Site	DB

Sheen Size Width:
Sheen Size Width Units:
Offshore: N
Duration Unit:
Release Rate Unit:
Release Rate Rate:
Passengers Transferred: NO

Map Key	Number of Records	Direction	Distance (mi/ft)	Elev/Diff (ft)	Site	DB
1050	97 of 132	-	0.00 / 0.00	72.24 / -351	9950 SAN DIEGO MISSION ROAD SAN DIEGO CA	ERNS

NRC Report No: 782906
Type of Incident: PIPELINE
Incident Cause: UNKNOWN
Incident Date: 12/19/2005 11:24:00 AM
Incident Location: PIPELINE ON THE FACILITY///MISSION VALLEY TERMINAL
Incident Dtg: DISCOVERED
Distance From City:
Distance Units:
Description of Incident: CALLER REPORTS THAT A PATCH OF DIRT WAS DISCOVERED TO HAVE DIESEL IN IT. THE DISCHARGE IS POSSIBLY COMING FROM AN UNDERGROUND PIPELINE. CAUSE OF THE DISCHARGE IS UNKNOWN.

Direction From City:
Lat Quad:
Long Quad:
Location Section:
Location Township:
Location Range:
Potential Flag:
Year: Calendar Year 2005

Material Spill Information

Chris Code: OTD
CAS No: 000000-00-0
UN No:
Amount of Material: 0
Unit of Measure: UNKNOWN AMOUNT

Name of Material: OIL, FUEL: NO. 2-D
If Reached Water: NO
Amount in Water:
Unit Reach Water:

Calls Information

Date Time Received: 12/19/2005 2:36:28 PM
Date Time Complete: 12/19/2005 2:41:34 PM
Call Type: INC
Responsible Company: KINDER MORGAN ENERGY
Responsible ORG Type: PRIVATE ENTERPRISE

Responsible City: ORANGE
Responsible State: CA
Responsible Zip: 92868
On Behalf of:
Source: TELEPHONE

Incidents Information

Aircraft Type:
Aircraft Model:
Aircraft ID:
Aircraft Fuel Capacity:
Aircraft Fuel Capacity Units:
Aircraft Fuel on Board:
Aircraft Fuel OB Units:
Aircraft Spot No:
Aircraft Hanger:

Aircraft Runway No:	
Road Mile Marker:	
Building ID:	
Type of Fixed Object:	
Power Generating Facility:	U
Generating Capacity:	
Type of Fuel:	
NPDES:	
NPDES Compliance:	U
Pipeline Type:	DISTRIBUTION
DOT Regulated:	U
Pipeline Above Ground:	BELOW
Exposed Underwater:	N
Pipeline Covered:	U
Railroad Hotline:	
Grade Crossing:	N
Location Subdivision:	
Railroad Milepost:	
Type Vehicle Involved:	
Crossing Device Type:	
Device Operational:	Y
Dot Crossing No:	
Brake Failure:	N
Description of Tank:	
Tank Above Ground:	ABOVE
Transportable Container:	U
Tank Regulated:	U
Tank Regulated By:	
Tank ID:	
Capacity of Tank:	
Capacity of Tank Units:	
Actual Amount:	
Actual Amount Units:	
Platform Rig Name:	
Platform Letter:	
Location Area ID:	
Location Block ID:	
OCSG No:	
OCSG No:	
State Lease No:	
Pier Dock No:	
Berth Slip No:	
Continuous Release Type:	
Initial Cont Release No:	
Continuous Release Permit:	
Allision:	N
Type of Structure:	
Structure Name:	
Structure Operational:	U
Airbag Deployed:	
Date Time Normal Service:	
Service Disruption Time:	

Service Disruption Units:
Transit Bus Flag:
CR Begin Date:
CR End Date:
CR Change Date:
FBI Contact:
FBI Contact Date Time:
Sub Part C Testing Req: XXX
Conductor Testing:
Engineer Testing:
Trainman Testing:
Yard Foreman Testing:
RCL Operator Testing:
Brakeman Testing:
Train Dispatcher Testing:
Signalman Testing:
Other Employee Testing:
Unknown Testing:
Passenger Handling:
Passenger Route: XXX
Passenger Delay: XXX

Incident Details Information

Fire Involved: N
Fire Extinguished: U
Any Evacuations: N
Number Evacuated:
Who Evacuated:
Radius Of Evacuation:
Any Injuries: N
No. Injured:
No. Hospitalized:
Any Fatalities: N
No. Fatalities:
Any Damages: N
Damage Amount:
Air Corridor Closed: N
Air Corridor Desc:
Air Closure Time:
Waterway Closed: N
Waterway Desc:
Waterway Closure Time:
Road Closed: N
Road Desc:
Road Closure Time:
Closure Direction:
Major Artery: No
Track Closed: N
Track Desc:
Track Closure Time:

Media Interest:	NONE
Medium Desc:	LAND
Additional Medium Info:	GROUND
Body of Water:	
Tributary of:	
Nearest River Mile Maker:	
Release Secured:	U
Est Duration of Release:	
Release Rate:	
Desc Remedial Action:	CLEAN UP UNDERWAY, INVESTIGATION UNDERWAY
State Agency on Scene:	
State Agency Report No:	
Other Agency Notified:	
Weather Conditions:	
Air Temperature:	
Wind Speed:	
Wind Direction:	
Water Supply Contaminated:	U
Sheen Size:	
Sheen Color:	
Direction of Sheen Travel:	
Sheen Odor Description:	
Wave Condition:	
Current Speed:	
Current Direction:	
Water Temperature:	
Track Close Dir:	
EMPL Fatality:	
Pass Fatality:	
Community Impact:	N
Wind Speed Unit:	
Employee Injuries:	
Passenger Injuries:	
Occupant Fatality:	
Current Speed Unit:	
Road Closure Units:	
Track Closure Units:	
Sheen Size Units:	
Additional Info:	NO ADDITIONAL INFORMATION.
State Agency Notified:	CA OES
Federal Agency Notified:	
Nearest River Mile Marker:	
Sheen Size Length:	
Sheen Size Length Units:	
Sheen Size Width:	
Sheen Size Width Units:	
Offshore:	N
Duration Unit:	
Release Rate Unit:	
Release Rate Rate:	
Passengers Transferred:	UNK

Map Key	Number of Records	Direction	Distance (mi/ft)	Elev/Diff (ft)	Site	DB
1050	98 of 132	-	0.00 / 0.00	72.24 / -351	9950 SAN DIEGO MISSION ROAD SAN DIEGO CA	ERNS

NRC Report No:	784245	**Direction From City:**	
Type of Incident:	MOBILE	**Lat Quad:**	
Incident Cause:	EQUIPMENT FAILURE	**Long Quad:**	
Incident Date:	1/4/2006 10:26:00 AM	**Location Section:**	
Incident Location:		**Location Township:**	
Incident Dtg:	OCCURRED	**Location Range:**	
Distance From City:		**Potential Flag:**	
Distance Units:		**Year:**	Calendar Year 2006

Description of Incident: A LOADING HEAD ON A COMMERCIAL TRUCK LEAKED GASOLINE ONTO THE GROUND DUE TO EQUIPMENT PROBLEMS.

Material Spill Information

Chris Code:	GAS	**Name of Material:**	GASOLINE: AUTOMOTIVE (UNLEADED)
CAS No:	000000-00-0	**If Reached Water:**	NO
UN No:		**Amount in Water:**	
Amount of Material:	2	**Unit Reach Water:**	
Unit of Measure:	PINT(S)		

Calls Information

Date Time Received:	1/4/2006 1:33:05 PM	**Responsible City:**	
Date Time Complete:	1/4/2006 1:36:40 PM	**Responsible State:**	XX
Call Type:	INC	**Responsible Zip:**	
Responsible Company:		**On Behalf of:**	
Responsible ORG Type:	UNKNOWN	**Source:**	TELEPHONE

Incidents Information

Aircraft Type:
Aircraft Model:
Aircraft ID:
Aircraft Fuel Capacity:
Aircraft Fuel Capacity Units:
Aircraft Fuel on Board:
Aircraft Fuel OB Units:
Aircraft Spot No:
Aircraft Hanger:
Aircraft Runway No:
Road Mile Marker:
Building ID:
Type of Fixed Object:
Power Generating Facility: U
Generating Capacity:
Type of Fuel:
NPDES:

NPDES Compliance:	U
Pipeline Type:	
DOT Regulated:	U
Pipeline Above Ground:	ABOVE
Exposed Underwater:	N
Pipeline Covered:	U
Railroad Hotline:	
Grade Crossing:	N
Location Subdivision:	
Railroad Milepost:	
Type Vehicle Involved:	
Crossing Device Type:	
Device Operational:	Y
Dot Crossing No:	
Brake Failure:	N
Description of Tank:	
Tank Above Ground:	ABOVE
Transportable Container:	U
Tank Regulated:	U
Tank Regulated By:	
Tank ID:	
Capacity of Tank:	
Capacity of Tank Units:	
Actual Amount:	
Actual Amount Units:	
Platform Rig Name:	
Platform Letter:	
Location Area ID:	
Location Block ID:	
OCSG No:	
OCSG No:	
State Lease No:	
Pier Dock No:	
Berth Slip No:	
Continuous Release Type:	
Initial Cont Release No:	
Continuous Release Permit:	
Allision:	N
Type of Structure:	
Structure Name:	
Structure Operational:	U
Airbag Deployed:	
Date Time Normal Service:	
Service Disruption Time:	
Service Disruption Units:	
Transit Bus Flag:	
CR Begin Date:	
CR End Date:	
CR Change Date:	
FBI Contact:	
FBI Contact Date Time:	
Sub Part C Testing Req:	XXX

Conductor Testing:	
Engineer Testing:	
Trainman Testing:	
Yard Foreman Testing:	
RCL Operator Testing:	
Brakeman Testing:	
Train Dispatcher Testing:	
Signalman Testing:	
Other Employee Testing:	
Unknown Testing:	
Passenger Handling:	
Passenger Route:	XXX
Passenger Delay:	XXX

Incident Details Information

Fire Involved:	N
Fire Extinguished:	U
Any Evacuations:	N
Number Evacuated:	
Who Evacuated:	
Radius Of Evacuation:	
Any Injuries:	N
No. Injured:	
No. Hospitalized:	
Any Fatalities:	N
No. Fatalities:	
Any Damages:	N
Damage Amount:	
Air Corridor Closed:	N
Air Corridor Desc:	
Air Closure Time:	
Waterway Closed:	N
Waterway Desc:	
Waterway Closure Time:	
Road Closed:	N
Road Desc:	
Road Closure Time:	
Closure Direction:	
Major Artery:	No
Track Closed:	N
Track Desc:	
Track Closure Time:	
Media Interest:	NONE
Medium Desc:	LAND
Additional Medium Info:	GROUND
Body of Water:	
Tributary of:	
Nearest River Mile Maker:	
Release Secured:	Y
Est Duration of Release:	

Map Key	Number of Records	Direction	Distance (mi/ft)	Elev/Diff (ft)	Site	DB

Release Rate:	
Desc Remedial Action:	CLEAN UP IS UNDERWAY
State Agency on Scene:	
State Agency Report No:	06-0118
Other Agency Notified:	
Weather Conditions:	SUNNY
Air Temperature:	75
Wind Speed:	
Wind Direction:	
Water Supply Contaminated:	U
Sheen Size:	
Sheen Color:	
Direction of Sheen Travel:	
Sheen Odor Description:	
Wave Condition:	
Current Speed:	
Current Direction:	
Water Temperature:	
Track Close Dir:	
EMPL Fatality:	
Pass Fatality:	
Community Impact:	N
Wind Speed Unit:	
Employee Injuries:	
Passenger Injuries:	
Occupant Fatality:	
Current Speed Unit:	
Road Closure Units:	
Track Closure Units:	
Sheen Size Units:	
Additional Info:	NONE
State Agency Notified:	OES
Federal Agency Notified:	
Nearest River Mile Marker:	
Sheen Size Length:	
Sheen Size Length Units:	
Sheen Size Width:	
Sheen Size Width Units:	
Offshore:	N
Duration Unit:	
Release Rate Unit:	
Release Rate Rate:	
Passengers Transferred:	UNK

Map Key	Number of Records	Direction	Distance (mi/ft)	Elev/Diff (ft)	Site	DB
1050	99 of 132	-	0.00 / 0.00	72.24 / -351	9950 SAN DIEGO MISSION RD SAN DIEGO CA 92108	ERNS

NRC Report No:	842667	**Direction From City:**	
Type of Incident:	FIXED	**Lat Quad:**	
Incident Cause:	UNKNOWN	**Long Quad:**	
Incident Date:	7/19/2007 9:15:00 AM	**Location Section:**	
Incident Location:		**Location Township:**	

Incident Dtg:	DISCOVERED	**Location Range:**	
Distance From City:		**Potential Flag:**	No
Distance Units:		**Year:**	Calendar Year 2007

Description of Incident: CALLER IS REPORTING A DISCHARGE OF GASOLINE ADDITIVE ONTO THE GROUND. THE SOURCE OF THE DISCHARGE IS UNKNOWN AT THIS TIME AND IS UNDER INVESTIGATION.

Material Spill Information

Chris Code:	NCC	**Name of Material:**	GASOLINE ADDITIVE
CAS No:	000000-00-0	**If Reached Water:**	NO
UN No:		**Amount in Water:**	
Amount of Material:	0	**Unit Reach Water:**	
Unit of Measure:	UNKNOWN AMOUNT		

Calls Information

Date Time Received:	7/19/2007 12:27:27 PM	**Responsible City:**	SAN DIEGO
Date Time Complete:	7/19/2007 12:38:39 PM	**Responsible State:**	CA
Call Type:	INC	**Responsible Zip:**	92108
Responsible Company:	KINDER MORGAN ENERGY	**On Behalf of:**	
Responsible ORG Type:	PRIVATE ENTERPRISE	**Source:**	TELEPHONE

Incidents Information

Aircraft Type:	
Aircraft Model:	
Aircraft ID:	
Aircraft Fuel Capacity:	
Aircraft Fuel Capacity Units:	
Aircraft Fuel on Board:	
Aircraft Fuel OB Units:	
Aircraft Spot No:	
Aircraft Hanger:	
Aircraft Runway No:	
Road Mile Marker:	
Building ID:	
Type of Fixed Object:	OTHER
Power Generating Facility:	N
Generating Capacity:	
Type of Fuel:	
NPDES:	
NPDES Compliance:	U
Pipeline Type:	
DOT Regulated:	U
Pipeline Above Ground:	ABOVE
Exposed Underwater:	N
Pipeline Covered:	U
Railroad Hotline:	
Grade Crossing:	U

Location Subdivision:	
Railroad Milepost:	
Type Vehicle Involved:	
Crossing Device Type:	
Device Operational:	Y
Dot Crossing No:	
Brake Failure:	U
Description of Tank:	
Tank Above Ground:	ABOVE
Transportable Container:	U
Tank Regulated:	U
Tank Regulated By:	
Tank ID:	
Capacity of Tank:	
Capacity of Tank Units:	
Actual Amount:	
Actual Amount Units:	
Platform Rig Name:	
Platform Letter:	
Location Area ID:	
Location Block ID:	
OCSG No:	
OCSG No:	
State Lease No:	
Pier Dock No:	
Berth Slip No:	
Continuous Release Type:	
Initial Cont Release No:	
Continuous Release Permit:	
Allision:	U
Type of Structure:	
Structure Name:	
Structure Operational:	U
Airbag Deployed:	U
Date Time Normal Service:	
Service Disruption Time:	
Service Disruption Units:	
Transit Bus Flag:	
CR Begin Date:	
CR End Date:	
CR Change Date:	
FBI Contact:	
FBI Contact Date Time:	
Sub Part C Testing Req:	XXX
Conductor Testing:	
Engineer Testing:	
Trainman Testing:	
Yard Foreman Testing:	
RCL Operator Testing:	
Brakeman Testing:	
Train Dispatcher Testing:	
Signalman Testing:	

Other Employee Testing:	
Unknown Testing:	
Passenger Handling:	
Passenger Route:	XXX
Passenger Delay:	XXX

Incident Details Information

Fire Involved:	N
Fire Extinguished:	U
Any Evacuations:	N
Number Evacuated:	
Who Evacuated:	
Radius Of Evacuation:	
Any Injuries:	N
No. Injured:	
No. Hospitalized:	
Any Fatalities:	N
No. Fatalities:	
Any Damages:	N
Damage Amount:	
Air Corridor Closed:	N
Air Corridor Desc:	
Air Closure Time:	
Waterway Closed:	N
Waterway Desc:	
Waterway Closure Time:	
Road Closed:	N
Road Desc:	
Road Closure Time:	
Closure Direction:	
Major Artery:	No
Track Closed:	N
Track Desc:	
Track Closure Time:	
Media Interest:	NONE
Medium Desc:	LAND
Additional Medium Info:	
Body of Water:	
Tributary of:	
Nearest River Mile Maker:	
Release Secured:	Y
Est Duration of Release:	
Release Rate:	
Desc Remedial Action:	NONE
State Agency on Scene:	NONE
State Agency Report No:	07-4317
Other Agency Notified:	
Weather Conditions:	CLEAR
Air Temperature:	75
Wind Speed:	

Map Key	Number of Records	Direction	Distance (mi/ft)	Elev/Diff (ft)	Site	DB

Wind Direction:
Water Supply Contaminated: U
Sheen Size:
Sheen Color:
Direction of Sheen Travel:
Sheen Odor Description:
Wave Condition:
Current Speed:
Current Direction:
Water Temperature:
Track Close Dir:
EMPL Fatality:
Pass Fatality:
Community Impact:
Wind Speed Unit:
Employee Injuries:
Passenger Injuries:
Occupant Fatality:
Current Speed Unit:
Road Closure Units:
Track Closure Units:
Sheen Size Units:
Additional Info: CALLER STATES THAT THE DISCHARGE MAY HAVE OCCURRED FROM A PIPE OR A FLANGE WHILE OFF LOADING.
State Agency Notified: OES
Federal Agency Notified: NONE
Nearest River Mile Marker:
Sheen Size Length:
Sheen Size Length Units:
Sheen Size Width:
Sheen Size Width Units:
Offshore: N
Duration Unit:
Release Rate Unit:
Release Rate Rate:
Passengers Transferred: NO

1050	100 of 132	-	0.00 / 0.00	72.24 / -351	9950 SAN DIEGO MISSION RD SAN DIEGO CA 92108	ERNS

NRC Report No: 907072
Type of Incident: MOBILE
Incident Cause: OPERATOR ERROR
Incident Date: 5/30/2009 6:15:00 AM
Incident Location:
Incident Dtg: DISCOVERED
Distance From City:
Distance Units:
Direction From City:
Lat Quad:
Long Quad:
Location Section:
Location Township:
Location Range:
Potential Flag: No
Year: Calendar Year 2009
Description of Incident: CALLER STATED A DRIVER LEFT THE FUEL CAP OFF THE DRIVER SIDE SADDLE TANK ON HIS TRUCK. THIS RESULTED IN A SPILL OF DIESEL FUEL EVERY TIME THE TRUCK MADE A STOP OR WENT OVER A SPEED BUMP.

Material Spill Information

Chris Code:	ODS	***Name of Material:***	OIL: DIESEL
CAS No:	000000-00-0	***If Reached Water:***	NO
UN No:		***Amount in Water:***	
Amount of Material:	5	***Unit Reach Water:***	
Unit of Measure:	GALLON(S)		

Calls Information

Date Time Received:	5/30/2009 9:30:44 AM	***Responsible City:***	SAN DIEGO
Date Time Complete:	5/30/2009 9:40:22 AM	***Responsible State:***	CA
Call Type:	INC	***Responsible Zip:***	
Responsible Company:	COASTAL TRANSPORT	***On Behalf of:***	
Responsible ORG Type:	PRIVATE ENTERPRISE	***Source:***	TELEPHONE

Incidents Information

Aircraft Type:	
Aircraft Model:	
Aircraft ID:	
Aircraft Fuel Capacity:	
Aircraft Fuel Capacity Units:	
Aircraft Fuel on Board:	
Aircraft Fuel OB Units:	
Aircraft Spot No:	
Aircraft Hanger:	
Aircraft Runway No:	
Road Mile Marker:	
Building ID:	
Type of Fixed Object:	
Power Generating Facility:	U
Generating Capacity:	
Type of Fuel:	
NPDES:	
NPDES Compliance:	U
Pipeline Type:	
DOT Regulated:	U
Pipeline Above Ground:	ABOVE
Exposed Underwater:	N
Pipeline Covered:	U
Railroad Hotline:	
Grade Crossing:	U
Location Subdivision:	
Railroad Milepost:	
Type Vehicle Involved:	
Crossing Device Type:	
Device Operational:	U
Dot Crossing No:	

Brake Failure:	U
Description of Tank:	
Tank Above Ground:	ABOVE
Transportable Container:	U
Tank Regulated:	U
Tank Regulated By:	
Tank ID:	
Capacity of Tank:	
Capacity of Tank Units:	
Actual Amount:	
Actual Amount Units:	
Platform Rig Name:	
Platform Letter:	
Location Area ID:	
Location Block ID:	
OCSG No:	
OCSG No:	
State Lease No:	
Pier Dock No:	
Berth Slip No:	
Continuous Release Type:	
Initial Cont Release No:	
Continuous Release Permit:	
Allision:	U
Type of Structure:	
Structure Name:	
Structure Operational:	U
Airbag Deployed:	U
Date Time Normal Service:	
Service Disruption Time:	
Service Disruption Units:	
Transit Bus Flag:	
CR Begin Date:	
CR End Date:	
CR Change Date:	
FBI Contact:	
FBI Contact Date Time:	
Sub Part C Testing Req:	XXX
Conductor Testing:	
Engineer Testing:	
Trainman Testing:	
Yard Foreman Testing:	
RCL Operator Testing:	
Brakeman Testing:	
Train Dispatcher Testing:	
Signalman Testing:	
Other Employee Testing:	
Unknown Testing:	
Passenger Handling:	
Passenger Route:	XXX
Passenger Delay:	XXX

Incident Details Information

Fire Involved:	N
Fire Extinguished:	U
Any Evacuations:	N
Number Evacuated:	
Who Evacuated:	
Radius Of Evacuation:	
Any Injuries:	N
No. Injured:	
No. Hospitalized:	
Any Fatalities:	N
No. Fatalities:	
Any Damages:	N
Damage Amount:	
Air Corridor Closed:	N
Air Corridor Desc:	
Air Closure Time:	
Waterway Closed:	N
Waterway Desc:	
Waterway Closure Time:	
Road Closed:	N
Road Desc:	
Road Closure Time:	
Closure Direction:	
Major Artery:	No
Track Closed:	N
Track Desc:	
Track Closure Time:	
Media Interest:	NONE
Medium Desc:	LAND
Additional Medium Info:	ONTO A BLACKTOP SURFACE
Body of Water:	
Tributary of:	
Nearest River Mile Maker:	
Release Secured:	Y
Est Duration of Release:	
Release Rate:	
Desc Remedial Action:	CALLER STATED THE CARRIER HAS BEEN NOTIFIED OF THIS INCIDENT. THE CARRIER WILL BE CONTACTING A CONTRACTOR OR THEY WILL HANDLE THE REMEDIATION IN-HOUSE.
State Agency on Scene:	NONE
State Agency Report No:	09-4023
Other Agency Notified:	
Weather Conditions:	OVERCAST
Air Temperature:	68
Wind Speed:	
Wind Direction:	
Water Supply Contaminated:	U
Sheen Size:	
Sheen Color:	
Direction of Sheen Travel:	

Sheen Odor Description:	
Wave Condition:	
Current Speed:	
Current Direction:	
Water Temperature:	
Track Close Dir:	
EMPL Fatality:	
Pass Fatality:	
Community Impact:	
Wind Speed Unit:	
Employee Injuries:	
Passenger Injuries:	
Occupant Fatality:	
Current Speed Unit:	
Road Closure Units:	
Track Closure Units:	
Sheen Size Units:	
Additional Info:	CALLER DID NOT HAVE ANY ADDITIONAL INFORMATION.
State Agency Notified:	CA OES
Federal Agency Notified:	NONE
Nearest River Mile Marker:	
Sheen Size Length:	
Sheen Size Length Units:	
Sheen Size Width:	
Sheen Size Width Units:	
Offshore:	N
Duration Unit:	
Release Rate Unit:	
Release Rate Rate:	
Passengers Transferred:	NO

1050	101 of 132	-	0.00 / 0.00	72.24 / -351	9950 SAN DIEGO MISSION RD SAN DIEGO CA 92108	ERNS

NRC Report No:	828070	**Direction From City:**	
Type of Incident:	FIXED	**Lat Quad:**	
Incident Cause:	UNKNOWN	**Long Quad:**	
Incident Date:	3/3/2007 9:00:00 AM	**Location Section:**	
Incident Location:	PUMP #14	**Location Township:**	
Incident Dtg:	DISCOVERED	**Location Range:**	
Distance From City:		**Potential Flag:**	No
Distance Units:		**Year:**	Calendar Year 2007

Description of Incident: CALLER IS REPORTING DURING INSPECTION OF THE TERMINAL A LEAK WAS DISCOVERED ON THE FOOTING OF A PUMP THAT SITS ON A CONCRETE SLAB. THE OIL WENT OVER THE CONCRETE SLAB AND ONTO THE DIRT.

Material Spill Information

Chris Code:	OUN	**Name of Material:**	UNKNOWN OIL
CAS No:	000000-00-0	**If Reached Water:**	NO
UN No:		**Amount in Water:**	
Amount of Material:	1	**Unit Reach Water:**	

Unit of Measure: QUART(S)

Calls Information

Date Time Received:	3/3/2007 12:14:22 PM	***Responsible City:***	SAN DIEGO
Date Time Complete:	3/3/2007 12:20:07 PM	***Responsible State:***	CA
Call Type:	INC	***Responsible Zip:***	92108
Responsible Company:	KINDER MORGAN ENERGY	***On Behalf of:***	
Responsible ORG Type:	PRIVATE ENTERPRISE	***Source:***	TELEPHONE

Incidents Information

Aircraft Type:	
Aircraft Model:	
Aircraft ID:	
Aircraft Fuel Capacity:	
Aircraft Fuel Capacity Units:	
Aircraft Fuel on Board:	
Aircraft Fuel OB Units:	
Aircraft Spot No:	
Aircraft Hanger:	
Aircraft Runway No:	
Road Mile Marker:	
Building ID:	
Type of Fixed Object:	TRANSFER FACILITY
Power Generating Facility:	N
Generating Capacity:	
Type of Fuel:	
NPDES:	
NPDES Compliance:	U
Pipeline Type:	
DOT Regulated:	U
Pipeline Above Ground:	ABOVE
Exposed Underwater:	N
Pipeline Covered:	U
Railroad Hotline:	
Grade Crossing:	U
Location Subdivision:	
Railroad Milepost:	
Type Vehicle Involved:	
Crossing Device Type:	
Device Operational:	Y
Dot Crossing No:	
Brake Failure:	U
Description of Tank:	
Tank Above Ground:	ABOVE
Transportable Container:	U
Tank Regulated:	U
Tank Regulated By:	

Tank ID:	
Capacity of Tank:	
Capacity of Tank Units:	
Actual Amount:	
Actual Amount Units:	
Platform Rig Name:	
Platform Letter:	
Location Area ID:	
Location Block ID:	
OCSG No:	
OCSG No:	
State Lease No:	
Pier Dock No:	
Berth Slip No:	
Continuous Release Type:	
Initial Cont Release No:	
Continuous Release Permit:	
Allision:	U
Type of Structure:	
Structure Name:	
Structure Operational:	U
Airbag Deployed:	U
Date Time Normal Service:	
Service Disruption Time:	
Service Disruption Units:	
Transit Bus Flag:	
CR Begin Date:	
CR End Date:	
CR Change Date:	
FBI Contact:	
FBI Contact Date Time:	
Sub Part C Testing Req:	XXX
Conductor Testing:	
Engineer Testing:	
Trainman Testing:	
Yard Foreman Testing:	
RCL Operator Testing:	
Brakeman Testing:	
Train Dispatcher Testing:	
Signalman Testing:	
Other Employee Testing:	
Unknown Testing:	
Passenger Handling:	
Passenger Route:	XXX
Passenger Delay:	XXX

Incident Details Information

Fire Involved:	N
Fire Extinguished:	U
Any Evacuations:	N

Number Evacuated:	
Who Evacuated:	
Radius Of Evacuation:	
Any Injuries:	N
No. Injured:	
No. Hospitalized:	
Any Fatalities:	N
No. Fatalities:	
Any Damages:	N
Damage Amount:	
Air Corridor Closed:	N
Air Corridor Desc:	
Air Closure Time:	
Waterway Closed:	N
Waterway Desc:	
Waterway Closure Time:	
Road Closed:	N
Road Desc:	
Road Closure Time:	
Closure Direction:	
Major Artery:	No
Track Closed:	N
Track Desc:	
Track Closure Time:	
Media Interest:	NONE
Medium Desc:	LAND
Additional Medium Info:	//////////CONCRETE AND DIRT
Body of Water:	
Tributary of:	
Nearest River Mile Maker:	
Release Secured:	Y
Est Duration of Release:	
Release Rate:	
Desc Remedial Action:	ABSORBENTS APPLIED & DISABLED THE PUMP
State Agency on Scene:	NONE
State Agency Report No:	07-1367
Other Agency Notified:	
Weather Conditions:	CLEAR
Air Temperature:	68
Wind Speed:	
Wind Direction:	
Water Supply Contaminated:	U
Sheen Size:	
Sheen Color:	
Direction of Sheen Travel:	
Sheen Odor Description:	
Wave Condition:	
Current Speed:	
Current Direction:	
Water Temperature:	
Track Close Dir:	
EMPL Fatality:	

Pass Fatality:	
Community Impact:	
Wind Speed Unit:	
Employee Injuries:	
Passenger Injuries:	
Occupant Fatality:	
Current Speed Unit:	
Road Closure Units:	
Track Closure Units:	
Sheen Size Units:	
Additional Info:	CALLER HAS NO ADDITIONAL INFORMATION TO REPORT AT THIS TIME.
State Agency Notified:	CA OES
Federal Agency Notified:	NONE
Nearest River Mile Marker:	
Sheen Size Length:	
Sheen Size Length Units:	
Sheen Size Width:	
Sheen Size Width Units:	
Offshore:	N
Duration Unit:	
Release Rate Unit:	
Release Rate Rate:	
Passengers Transferred:	NO

1050	102 of 132	-	0.00 / 0.00	72.24 / -351	9950 SAN DIEGO MISSION RD SAN DIEGO CA	ERNS

NRC Report No:	787468	**Direction From City:**	
Type of Incident:	MOBILE	**Lat Quad:**	
Incident Cause:	OPERATOR ERROR	**Long Quad:**	
Incident Date:	2/7/2006 12:12:00 PM	**Location Section:**	
Incident Location:		**Location Township:**	
Incident Dtg:	OCCURRED	**Location Range:**	
Distance From City:		**Potential Flag:**	
Distance Units:		**Year:**	Calendar Year 2006

Description of Incident: REPORTING A MATERIAL RELEASE FROM A TRACTOR TRAILER TRUCK ON THE REPORTING PARTIES PROPERTY DUE TO OPERATOR ERROR.

Material Spill Information

Chris Code:	OTD	**Name of Material:**	OIL, FUEL: NO. 2-D
CAS No:	000000-00-0	**If Reached Water:**	NO
UN No:		**Amount in Water:**	
Amount of Material:	4	**Unit Reach Water:**	
Unit of Measure:	OUNCE(S)		

Calls Information

Date Time Received:	2/7/2006 3:19:18 PM	**Responsible City:**	
Date Time Complete:	2/7/2006 3:22:21 PM	**Responsible State:**	XX
Call Type:	INC	**Responsible Zip:**	

Responsible Company:	SOUTHERN COUNTY OIL	**On Behalf of:**	
Responsible ORG Type:	PRIVATE ENTERPRISE	**Source:**	TELEPHONE

Incidents Information

Aircraft Type:	
Aircraft Model:	
Aircraft ID:	
Aircraft Fuel Capacity:	
Aircraft Fuel Capacity Units:	
Aircraft Fuel on Board:	
Aircraft Fuel OB Units:	
Aircraft Spot No:	
Aircraft Hanger:	
Aircraft Runway No:	
Road Mile Marker:	
Building ID:	
Type of Fixed Object:	
Power Generating Facility:	U
Generating Capacity:	
Type of Fuel:	
NPDES:	
NPDES Compliance:	U
Pipeline Type:	
DOT Regulated:	U
Pipeline Above Ground:	ABOVE
Exposed Underwater:	N
Pipeline Covered:	U
Railroad Hotline:	
Grade Crossing:	N
Location Subdivision:	
Railroad Milepost:	
Type Vehicle Involved:	
Crossing Device Type:	
Device Operational:	Y
Dot Crossing No:	
Brake Failure:	N
Description of Tank:	
Tank Above Ground:	ABOVE
Transportable Container:	U
Tank Regulated:	U
Tank Regulated By:	
Tank ID:	
Capacity of Tank:	
Capacity of Tank Units:	
Actual Amount:	
Actual Amount Units:	
Platform Rig Name:	
Platform Letter:	
Location Area ID:	

Location Block ID:	
OCSG No:	
OCSG No:	
State Lease No:	
Pier Dock No:	
Berth Slip No:	
Continuous Release Type:	
Initial Cont Release No:	
Continuous Release Permit:	
Allision:	N
Type of Structure:	
Structure Name:	
Structure Operational:	U
Airbag Deployed:	
Date Time Normal Service:	
Service Disruption Time:	
Service Disruption Units:	
Transit Bus Flag:	
CR Begin Date:	
CR End Date:	
CR Change Date:	
FBI Contact:	
FBI Contact Date Time:	
Sub Part C Testing Req:	XXX
Conductor Testing:	
Engineer Testing:	
Trainman Testing:	
Yard Foreman Testing:	
RCL Operator Testing:	
Brakeman Testing:	
Train Dispatcher Testing:	
Signalman Testing:	
Other Employee Testing:	
Unknown Testing:	
Passenger Handling:	
Passenger Route:	XXX
Passenger Delay:	XXX

Incident Details Information

Fire Involved:	N
Fire Extinguished:	U
Any Evacuations:	N
Number Evacuated:	
Who Evacuated:	
Radius Of Evacuation:	
Any Injuries:	N
No. Injured:	
No. Hospitalized:	
Any Fatalities:	N
No. Fatalities:	

Any Damages:	N
Damage Amount:	
Air Corridor Closed:	N
Air Corridor Desc:	
Air Closure Time:	
Waterway Closed:	N
Waterway Desc:	
Waterway Closure Time:	
Road Closed:	N
Road Desc:	
Road Closure Time:	
Closure Direction:	
Major Artery:	No
Track Closed:	N
Track Desc:	
Track Closure Time:	
Media Interest:	NONE
Medium Desc:	LAND
Additional Medium Info:	ASPHALT
Body of Water:	
Tributary of:	
Nearest River Mile Maker:	
Release Secured:	Y
Est Duration of Release:	
Release Rate:	
Desc Remedial Action:	ABSORBENTS APPLIED, MATERIAL CONTAINED, CLEANUP COMPLETED
State Agency on Scene:	
State Agency Report No:	060817
Other Agency Notified:	
Weather Conditions:	OVERCAST
Air Temperature:	
Wind Speed:	
Wind Direction:	
Water Supply Contaminated:	U
Sheen Size:	
Sheen Color:	
Direction of Sheen Travel:	
Sheen Odor Description:	
Wave Condition:	
Current Speed:	
Current Direction:	
Water Temperature:	
Track Close Dir:	
EMPL Fatality:	
Pass Fatality:	
Community Impact:	N
Wind Speed Unit:	
Employee Injuries:	
Passenger Injuries:	
Occupant Fatality:	
Current Speed Unit:	
Road Closure Units:	

Map Key	Number of Records	Direction	Distance (mi/ft)	Elev/Diff (ft)	Site	DB

Track Closure Units:	
Sheen Size Units:	
Additional Info:	NO ADDITIONAL INFORMATION.
State Agency Notified:	OES
Federal Agency Notified:	
Nearest River Mile Marker:	
Sheen Size Length:	
Sheen Size Length Units:	
Sheen Size Width:	
Sheen Size Width Units:	
Offshore:	N
Duration Unit:	
Release Rate Unit:	
Release Rate Rate:	
Passengers Transferred:	NO

Map Key	Number of Records	Direction	Distance (mi/ft)	Elev/Diff (ft)	Site	DB
1050	103 of 132	-	0.00 / 0.00	72.24 / -351	9950 SAN DIEGO MISSION RD SAN DIEGO CA 92108	ERNS

NRC Report No:	274126	**Direction From City:**	
Type of Incident:	FIXED	**Lat Quad:**	
Incident Cause:	OPERATOR ERROR	**Long Quad:**	
Incident Date:	12/22/1994 12:00:00 PM	**Location Section:**	
Incident Location:		**Location Township:**	
Incident Dtg:	OCCURRED	**Location Range:**	
Distance From City:		**Potential Flag:**	
Distance Units:		**Year:**	Calendar Year 1994

Description of Incident: VALVE ON FILTERING SYSTEM/THE VALVE WAS NOT CORRECTLY CLOSED CAUSINGTHE RELEASE

Material Spill Information

Chris Code:	JPO	**Name of Material:**	JET FUEL: JP-1 (KEROSENE)
CAS No:		**If Reached Water:**	YES
UN No:		**Amount in Water:**	0
Amount of Material:	0	**Unit Reach Water:**	UNKNOWN AMOUNT
Unit of Measure:	UNKNOWN AMOUNT		

Calls Information

Date Time Received:	12/22/1994 4:40:55 PM	**Responsible City:**	LOS ANGELES
Date Time Complete:	12/22/1994 4:46:30 PM	**Responsible State:**	CA
Call Type:	INC	**Responsible Zip:**	90017
Responsible Company:	SANTA FE PACIFIC PIPELINE	**On Behalf of:**	
Responsible ORG Type:	PRIVATE ENTERPRISE	**Source:**	UNAVAILABLE

Incidents Information

Aircraft Type:	UNKNOWN
Aircraft Model:	

Aircraft ID:	
Aircraft Fuel Capacity:	
Aircraft Fuel Capacity Units:	
Aircraft Fuel on Board:	
Aircraft Fuel OB Units:	
Aircraft Spot No:	
Aircraft Hanger:	
Aircraft Runway No:	
Road Mile Marker:	
Building ID:	
Type of Fixed Object:	UNKNOWN
Power Generating Facility:	U
Generating Capacity:	
Type of Fuel:	
NPDES:	
NPDES Compliance:	U
Pipeline Type:	UNKNOWN
DOT Regulated:	U
Pipeline Above Ground:	ABOVE
Exposed Underwater:	U
Pipeline Covered:	U
Railroad Hotline:	No
Grade Crossing:	N
Location Subdivision:	
Railroad Milepost:	UNKNOWN
Type Vehicle Involved:	UNKNOWN
Crossing Device Type:	
Device Operational:	Y
Dot Crossing No:	
Brake Failure:	N
Description of Tank:	
Tank Above Ground:	ABOVE
Transportable Container:	U
Tank Regulated:	U
Tank Regulated By:	
Tank ID:	
Capacity of Tank:	
Capacity of Tank Units:	
Actual Amount:	
Actual Amount Units:	
Platform Rig Name:	
Platform Letter:	
Location Area ID:	
Location Block ID:	
OCSG No:	
OCSG No:	
State Lease No:	
Pier Dock No:	
Berth Slip No:	
Continuous Release Type:	
Initial Cont Release No:	
Continuous Release Permit:	

Allision:	N
Type of Structure:	
Structure Name:	
Structure Operational:	Y
Airbag Deployed:	
Date Time Normal Service:	
Service Disruption Time:	
Service Disruption Units:	
Transit Bus Flag:	
CR Begin Date:	
CR End Date:	
CR Change Date:	
FBI Contact:	
FBI Contact Date Time:	
Sub Part C Testing Req:	XXX
Conductor Testing:	
Engineer Testing:	
Trainman Testing:	
Yard Foreman Testing:	
RCL Operator Testing:	
Brakeman Testing:	
Train Dispatcher Testing:	
Signalman Testing:	
Other Employee Testing:	
Unknown Testing:	
Passenger Handling:	
Passenger Route:	XXX
Passenger Delay:	XXX

Incident Details Information

Fire Involved:	N
Fire Extinguished:	U
Any Evacuations:	N
Number Evacuated:	
Who Evacuated:	
Radius Of Evacuation:	
Any Injuries:	U
No. Injured:	
No. Hospitalized:	
Any Fatalities:	U
No. Fatalities:	
Any Damages:	N
Damage Amount:	
Air Corridor Closed:	N
Air Corridor Desc:	
Air Closure Time:	
Waterway Closed:	N
Waterway Desc:	
Waterway Closure Time:	
Road Closed:	N

Road Desc:	
Road Closure Time:	
Closure Direction:	
Major Artery:	No
Track Closed:	N
Track Desc:	
Track Closure Time:	
Media Interest:	
Medium Desc:	WATER
Additional Medium Info:	UNNAMED STREAM
Body of Water:	
Tributary of:	
Nearest River Mile Maker:	
Release Secured:	U
Est Duration of Release:	
Release Rate:	
Desc Remedial Action:	RELEASE REPORTED AS SMALL IN AMOUNT/DEPLOYED BOOM/CLEANING UP USINGVACUUM TRUCKS
State Agency on Scene:	
State Agency Report No:	
Other Agency Notified:	
Weather Conditions:	
Air Temperature:	
Wind Speed:	
Wind Direction:	
Water Supply Contaminated:	U
Sheen Size:	
Sheen Color:	
Direction of Sheen Travel:	
Sheen Odor Description:	
Wave Condition:	
Current Speed:	
Current Direction:	
Water Temperature:	
Track Close Dir:	
EMPL Fatality:	
Pass Fatality:	
Community Impact:	N
Wind Speed Unit:	
Employee Injuries:	
Passenger Injuries:	
Occupant Fatality:	
Current Speed Unit:	
Road Closure Units:	
Track Closure Units:	
Sheen Size Units:	
Additional Info:	SHEEN SIZE: UNKNOWN BY CALLER
State Agency Notified:	
Federal Agency Notified:	
Nearest River Mile Marker:	
Sheen Size Length:	
Sheen Size Length Units:	
Sheen Size Width:	

Map Key	Number of Records	Direction	Distance (mi/ft)	Elev/Diff (ft)	Site	DB

Sheen Size Width Units:
Offshore: N
Duration Unit:
Release Rate Unit:
Release Rate Rate:
Passengers Transferred: UNK

1050 | **104 of 132** | **-** | **0.00 / 0.00** | **72.24 / -351** | **9950 SAN DIEGO MISSION RD SAN DIEGO CA 92108** | **ERNS**

NRC Report No: 876591
Type of Incident: FIXED
Incident Cause: OPERATOR ERROR
Incident Date: 7/8/2008 7:36:00 AM
Incident Location:
Incident Dtg: DISCOVERED
Distance From City:
Distance Units:
Direction From City:
Lat Quad:
Long Quad:
Location Section:
Location Township:
Location Range:
Potential Flag: No
Year: Calendar Year 2008
Description of Incident: CALLER IS REPORTING A DISCHARGE OF GASOLINE FROM A BEAKER ON A PIPELINE AT THE FACILITY DUE TO THE BEAKER BEING LEFT OPEN DURING A BATCH CHANGE. THIS WAS CAUSED BY OPERATOR ERROR.

Material Spill Information

Chris Code: GAS
CAS No: 000000-00-0
UN No:
Amount of Material: 0
Unit of Measure: UNKNOWN AMOUNT
Name of Material: GASOLINE: AUTOMOTIVE (UNLEADED)
If Reached Water: NO
Amount in Water:
Unit Reach Water:

Calls Information

Date Time Received: 7/8/2008 10:54:19 AM
Date Time Complete: 7/8/2008 11:05:38 AM
Call Type: INC
Responsible Company: KINDER MORGAN ENERGY
Responsible ORG Type: PRIVATE ENTERPRISE
Responsible City: SAN DIEGO
Responsible State: CA
Responsible Zip: 92108
On Behalf of:
Source: TELEPHONE

Incidents Information

Aircraft Type:
Aircraft Model:
Aircraft ID:
Aircraft Fuel Capacity:
Aircraft Fuel Capacity Units:
Aircraft Fuel on Board:
Aircraft Fuel OB Units:
Aircraft Spot No:
Aircraft Hanger:

Aircraft Runway No:	
Road Mile Marker:	
Building ID:	
Type of Fixed Object:	OTHER
Power Generating Facility:	N
Generating Capacity:	
Type of Fuel:	
NPDES:	
NPDES Compliance:	U
Pipeline Type:	
DOT Regulated:	U
Pipeline Above Ground:	ABOVE
Exposed Underwater:	N
Pipeline Covered:	U
Railroad Hotline:	
Grade Crossing:	U
Location Subdivision:	
Railroad Milepost:	
Type Vehicle Involved:	
Crossing Device Type:	
Device Operational:	Y
Dot Crossing No:	
Brake Failure:	U
Description of Tank:	
Tank Above Ground:	ABOVE
Transportable Container:	U
Tank Regulated:	U
Tank Regulated By:	
Tank ID:	
Capacity of Tank:	
Capacity of Tank Units:	
Actual Amount:	
Actual Amount Units:	
Platform Rig Name:	
Platform Letter:	
Location Area ID:	
Location Block ID:	
OCSG No:	
OCSG No:	
State Lease No:	
Pier Dock No:	
Berth Slip No:	
Continuous Release Type:	
Initial Cont Release No:	
Continuous Release Permit:	
Allision:	U
Type of Structure:	
Structure Name:	
Structure Operational:	U
Airbag Deployed:	U
Date Time Normal Service:	
Service Disruption Time:	

Service Disruption Units:
Transit Bus Flag:
CR Begin Date:
CR End Date:
CR Change Date:
FBI Contact:
FBI Contact Date Time:
Sub Part C Testing Req: XXX
Conductor Testing:
Engineer Testing:
Trainman Testing:
Yard Foreman Testing:
RCL Operator Testing:
Brakeman Testing:
Train Dispatcher Testing:
Signalman Testing:
Other Employee Testing:
Unknown Testing:
Passenger Handling:
Passenger Route: XXX
Passenger Delay: XXX

Incident Details Information

Fire Involved: N
Fire Extinguished: U
Any Evacuations: N
Number Evacuated:
Who Evacuated:
Radius Of Evacuation:
Any Injuries: N
No. Injured:
No. Hospitalized:
Any Fatalities: N
No. Fatalities:
Any Damages: N
Damage Amount:
Air Corridor Closed: N
Air Corridor Desc:
Air Closure Time:
Waterway Closed: N
Waterway Desc:
Waterway Closure Time:
Road Closed: N
Road Desc:
Road Closure Time:
Closure Direction:
Major Artery: No
Track Closed: N
Track Desc:
Track Closure Time:

Media Interest:	NONE
Medium Desc:	LAND
Additional Medium Info:	CONCRETE SLAB, SOIL
Body of Water:	
Tributary of:	
Nearest River Mile Maker:	
Release Secured:	Y
Est Duration of Release:	
Release Rate:	
Desc Remedial Action:	APPLIED ABSORBENTS, CLEAN-UP IN PROGRESS, EXCAVATING DIRT
State Agency on Scene:	NONE
State Agency Report No:	08-4982
Other Agency Notified:	
Weather Conditions:	SUNNY
Air Temperature:	75
Wind Speed:	
Wind Direction:	
Water Supply Contaminated:	U
Sheen Size:	
Sheen Color:	
Direction of Sheen Travel:	
Sheen Odor Description:	
Wave Condition:	
Current Speed:	
Current Direction:	
Water Temperature:	
Track Close Dir:	
EMPL Fatality:	
Pass Fatality:	
Community Impact:	
Wind Speed Unit:	
Employee Injuries:	
Passenger Injuries:	
Occupant Fatality:	
Current Speed Unit:	
Road Closure Units:	
Track Closure Units:	
Sheen Size Units:	
Additional Info:	CALLER STATES THAT THE GASOLINE COVERS A 1 FT X 3 IN AREA.
State Agency Notified:	OES
Federal Agency Notified:	NONE
Nearest River Mile Marker:	
Sheen Size Length:	
Sheen Size Length Units:	
Sheen Size Width:	
Sheen Size Width Units:	
Offshore:	N
Duration Unit:	
Release Rate Unit:	
Release Rate Rate:	
Passengers Transferred:	NO

Map Key	Number of Records	Direction	Distance (mi/ft)	Elev/Diff (ft)	Site	DB
1050	105 of 132	-	0.00 / 0.00	72.24 / -351	9950 SAN DIEGO MISSION ROAD SAN DIEGO CA 92108	ERNS

NRC Report No:	786023	**Direction From City:**	
Type of Incident:	STORAGE TANK	**Lat Quad:**	
Incident Cause:	OPERATOR ERROR	**Long Quad:**	
Incident Date:	1/23/2006 9:35:00 AM	**Location Section:**	
Incident Location:		**Location Township:**	
Incident Dtg:	OCCURRED	**Location Range:**	
Distance From City:		**Potential Flag:**	
Distance Units:		**Year:**	Calendar Year 2006

Description of Incident: A BUCKET CONTAINING HYDROCARBONS WAS KNOCKED OVER AND RELEASED ONTO THE SOIL IN THE TRUCK PARKING AREA.

Material Spill Information

Chris Code:	NCC	**Name of Material:**	HYDROCARBONS
CAS No:	000000-00-0	**If Reached Water:**	NO
UN No:		**Amount in Water:**	
Amount of Material:	1	**Unit Reach Water:**	
Unit of Measure:	GALLON(S)		

Calls Information

Date Time Received:	1/23/2006 12:48:43 PM	**Responsible City:**	SAN DIEGO
Date Time Complete:	1/23/2006 12:53:44 PM	**Responsible State:**	CA
Call Type:	INC	**Responsible Zip:**	
Responsible Company:	SUPREME OIL/SUNBURST TRANSPORTATION	**On Behalf of:**	
Responsible ORG Type:	PRIVATE ENTERPRISE	**Source:**	TELEPHONE

Incidents Information

Aircraft Type:
Aircraft Model:
Aircraft ID:
Aircraft Fuel Capacity:
Aircraft Fuel Capacity Units:
Aircraft Fuel on Board:
Aircraft Fuel OB Units:
Aircraft Spot No:
Aircraft Hanger:
Aircraft Runway No:
Road Mile Marker:
Building ID:
Type of Fixed Object:
Power Generating Facility: U
Generating Capacity:
Type of Fuel:
NPDES:

NPDES Compliance:	U
Pipeline Type:	
DOT Regulated:	U
Pipeline Above Ground:	ABOVE
Exposed Underwater:	N
Pipeline Covered:	U
Railroad Hotline:	
Grade Crossing:	N
Location Subdivision:	
Railroad Milepost:	
Type Vehicle Involved:	
Crossing Device Type:	
Device Operational:	Y
Dot Crossing No:	
Brake Failure:	N
Description of Tank:	5 GALLON BUCKET
Tank Above Ground:	ABOVE
Transportable Container:	Y
Tank Regulated:	U
Tank Regulated By:	
Tank ID:	
Capacity of Tank:	
Capacity of Tank Units:	
Actual Amount:	
Actual Amount Units:	
Platform Rig Name:	
Platform Letter:	
Location Area ID:	
Location Block ID:	
OCSG No:	
OCSG No:	
State Lease No:	
Pier Dock No:	
Berth Slip No:	
Continuous Release Type:	
Initial Cont Release No:	
Continuous Release Permit:	
Allision:	N
Type of Structure:	
Structure Name:	
Structure Operational:	U
Airbag Deployed:	
Date Time Normal Service:	
Service Disruption Time:	
Service Disruption Units:	
Transit Bus Flag:	
CR Begin Date:	
CR End Date:	
CR Change Date:	
FBI Contact:	
FBI Contact Date Time:	
Sub Part C Testing Req:	XXX

Conductor Testing:	
Engineer Testing:	
Trainman Testing:	
Yard Foreman Testing:	
RCL Operator Testing:	
Brakeman Testing:	
Train Dispatcher Testing:	
Signalman Testing:	
Other Employee Testing:	
Unknown Testing:	
Passenger Handling:	
Passenger Route:	XXX
Passenger Delay:	XXX

Incident Details Information

Fire Involved:	N
Fire Extinguished:	U
Any Evacuations:	N
Number Evacuated:	
Who Evacuated:	
Radius Of Evacuation:	
Any Injuries:	N
No. Injured:	
No. Hospitalized:	
Any Fatalities:	N
No. Fatalities:	
Any Damages:	N
Damage Amount:	
Air Corridor Closed:	N
Air Corridor Desc:	
Air Closure Time:	
Waterway Closed:	N
Waterway Desc:	
Waterway Closure Time:	
Road Closed:	N
Road Desc:	
Road Closure Time:	
Closure Direction:	
Major Artery:	No
Track Closed:	N
Track Desc:	
Track Closure Time:	
Media Interest:	NONE
Medium Desc:	LAND
Additional Medium Info:	SOIL
Body of Water:	
Tributary of:	
Nearest River Mile Maker:	
Release Secured:	U
Est Duration of Release:	

Map Key	Number of Records	Direction	Distance (mi/ft)	Elev/Diff (ft)	Site	DB

Release Rate:	
Desc Remedial Action:	3RD PARTY CONTRACTOR WAS CALLED,CLEANUP COMPLETED
State Agency on Scene:	
State Agency Report No:	060521
Other Agency Notified:	
Weather Conditions:	SUNNY
Air Temperature:	60
Wind Speed:	
Wind Direction:	
Water Supply Contaminated:	U
Sheen Size:	
Sheen Color:	
Direction of Sheen Travel:	
Sheen Odor Description:	
Wave Condition:	
Current Speed:	
Current Direction:	
Water Temperature:	
Track Close Dir:	
EMPL Fatality:	
Pass Fatality:	
Community Impact:	N
Wind Speed Unit:	
Employee Injuries:	
Passenger Injuries:	
Occupant Fatality:	
Current Speed Unit:	
Road Closure Units:	
Track Closure Units:	
Sheen Size Units:	
Additional Info:	NONE
State Agency Notified:	OES
Federal Agency Notified:	
Nearest River Mile Marker:	
Sheen Size Length:	
Sheen Size Length Units:	
Sheen Size Width:	
Sheen Size Width Units:	
Offshore:	N
Duration Unit:	
Release Rate Unit:	
Release Rate Rate:	
Passengers Transferred:	UNK

1050	106 of 132	-	0.00 / 0.00	72.24 / -351	9950 SAN DIEGO MISSION RD SAN DIEGO CA 92108	ERNS

NRC Report No:	275728	**Direction From City:**	
Type of Incident:	PIPELINE	**Lat Quad:**	
Incident Cause:	OTHER	**Long Quad:**	
Incident Date:	1/9/1995 4:00:00 PM	**Location Section:**	
Incident Location:		**Location Township:**	

Incident Dtg:	OCCURRED	**Location Range:**	
Distance From City:		**Potential Flag:**	
Distance Units:		**Year:**	Calendar Year 1995
Description of Incident:	DISCHARGE PIPE/LEAK OCCURED DURING REPAIR		

Material Spill Information

Chris Code:	JPF	**Name of Material:**	JET FUEL: JP-4
CAS No:		**If Reached Water:**	YES
UN No:		**Amount in Water:**	15
Amount of Material:	15	**Unit Reach Water:**	GALLON(S)
Unit of Measure:	GALLON(S)		

Calls Information

Date Time Received:	1/9/1995 11:04:17 PM	**Responsible City:**	LOS ANGELES
Date Time Complete:	1/9/1995 11:11:31 PM	**Responsible State:**	CA
Call Type:	INC	**Responsible Zip:**	90017
Responsible Company:	SANTA FE PACIFIC PIPELINE	**On Behalf of:**	
Responsible ORG Type:	PRIVATE ENTERPRISE	**Source:**	UNAVAILABLE

Incidents Information

Aircraft Type:	UNKNOWN
Aircraft Model:	
Aircraft ID:	
Aircraft Fuel Capacity:	
Aircraft Fuel Capacity Units:	
Aircraft Fuel on Board:	
Aircraft Fuel OB Units:	
Aircraft Spot No:	
Aircraft Hanger:	
Aircraft Runway No:	
Road Mile Marker:	
Building ID:	
Type of Fixed Object:	UNKNOWN
Power Generating Facility:	U
Generating Capacity:	
Type of Fuel:	
NPDES:	
NPDES Compliance:	U
Pipeline Type:	UNKNOWN
DOT Regulated:	U
Pipeline Above Ground:	ABOVE
Exposed Underwater:	U
Pipeline Covered:	U
Railroad Hotline:	No
Grade Crossing:	N
Location Subdivision:	

Railroad Milepost:	UNKNOWN
Type Vehicle Involved:	UNKNOWN
Crossing Device Type:	
Device Operational:	Y
Dot Crossing No:	
Brake Failure:	N
Description of Tank:	
Tank Above Ground:	ABOVE
Transportable Container:	U
Tank Regulated:	U
Tank Regulated By:	
Tank ID:	
Capacity of Tank:	
Capacity of Tank Units:	
Actual Amount:	
Actual Amount Units:	
Platform Rig Name:	
Platform Letter:	
Location Area ID:	
Location Block ID:	
OCSG No:	
OCSG No:	
State Lease No:	
Pier Dock No:	
Berth Slip No:	
Continuous Release Type:	
Initial Cont Release No:	
Continuous Release Permit:	
Allision:	N
Type of Structure:	
Structure Name:	
Structure Operational:	Y
Airbag Deployed:	
Date Time Normal Service:	
Service Disruption Time:	
Service Disruption Units:	
Transit Bus Flag:	
CR Begin Date:	
CR End Date:	
CR Change Date:	
FBI Contact:	
FBI Contact Date Time:	
Sub Part C Testing Req:	XXX
Conductor Testing:	
Engineer Testing:	
Trainman Testing:	
Yard Foreman Testing:	
RCL Operator Testing:	
Brakeman Testing:	
Train Dispatcher Testing:	
Signalman Testing:	
Other Employee Testing:	

Unknown Testing:	
Passenger Handling:	
Passenger Route:	XXX
Passenger Delay:	XXX

Incident Details Information

Fire Involved:	N
Fire Extinguished:	
Any Evacuations:	N
Number Evacuated:	
Who Evacuated:	
Radius Of Evacuation:	
Any Injuries:	U
No. Injured:	
No. Hospitalized:	
Any Fatalities:	U
No. Fatalities:	
Any Damages:	N
Damage Amount:	
Air Corridor Closed:	
Air Corridor Desc:	
Air Closure Time:	
Waterway Closed:	
Waterway Desc:	
Waterway Closure Time:	
Road Closed:	
Road Desc:	
Road Closure Time:	
Closure Direction:	
Major Artery:	
Track Closed:	
Track Desc:	
Track Closure Time:	
Media Interest:	
Medium Desc:	WATER
Additional Medium Info:	SAN DIEGO RIVER CREEK
Body of Water:	
Tributary of:	
Nearest River Mile Maker:	
Release Secured:	
Est Duration of Release:	
Release Rate:	
Desc Remedial Action:	PRODUCT WAS BOOMED AND SKIMMED OFF/LINE WAS PLUGGED
State Agency on Scene:	
State Agency Report No:	
Other Agency Notified:	
Weather Conditions:	
Air Temperature:	
Wind Speed:	
Wind Direction:	

Water Supply Contaminated:
Sheen Size:
Sheen Color:
Direction of Sheen Travel:
Sheen Odor Description:
Wave Condition:
Current Speed:
Current Direction:
Water Temperature:
Track Close Dir:
EMPL Fatality:
Pass Fatality:
Community Impact:
Wind Speed Unit:
Employee Injuries:
Passenger Injuries:
Occupant Fatality:
Current Speed Unit:
Road Closure Units:
Track Closure Units:
Sheen Size Units:
Additional Info:
State Agency Notified:
Federal Agency Notified:
Nearest River Mile Marker:
Sheen Size Length:
Sheen Size Length Units:
Sheen Size Width:
Sheen Size Width Units:
Offshore:
Duration Unit:
Release Rate Unit:
Release Rate Rate:
Passengers Transferred: UNK

1050	*107 of 132*	*-*	*0.00 / 0.00*	*72.24 / -351*	*9950 SAN DIEGO MISSION RD SAN DIEGO CA 92108*	*ERNS*

NRC Report No: 816765
Type of Incident: STORAGE TANK
Incident Cause: EQUIPMENT FAILURE
Incident Date: 11/1/2006 10:05:00 AM
Incident Location:
Incident Dtg: OCCURRED
Distance From City:
Distance Units:
Direction From City:
Lat Quad:
Long Quad:
Location Section:
Location Township:
Location Range:
Potential Flag: No
Year: Calendar Year 2006
Description of Incident: THE CALLER STATED THAT WHILE TESTING A DIESEL STORAGE TANK WITH A PRODUCT, THE PRODUCT WAS FOUND OUTSIDE THE TANK WHICH PROVED THERE IS A LEAK IN THE TANK.

Material Spill Information

Chris Code:	OOD	**Name of Material:**	OIL, FUEL: NO. 1-D
CAS No:	000000-00-0	**If Reached Water:**	NO
UN No:		**Amount in Water:**	
Amount of Material:	0	**Unit Reach Water:**	
Unit of Measure:	UNKNOWN AMOUNT		

Calls Information

Date Time Received:	11/1/2006 1:16:22 PM	**Responsible City:**	SAN DIEGO
Date Time Complete:	11/1/2006 1:20:22 PM	**Responsible State:**	CA
Call Type:	INC	**Responsible Zip:**	92108
Responsible Company:	KINDER MORGAN ENERGY	**On Behalf of:**	
Responsible ORG Type:	PRIVATE ENTERPRISE	**Source:**	TELEPHONE

Incidents Information

Aircraft Type:	
Aircraft Model:	
Aircraft ID:	
Aircraft Fuel Capacity:	
Aircraft Fuel Capacity Units:	
Aircraft Fuel on Board:	
Aircraft Fuel OB Units:	
Aircraft Spot No:	
Aircraft Hanger:	
Aircraft Runway No:	
Road Mile Marker:	
Building ID:	
Type of Fixed Object:	
Power Generating Facility:	U
Generating Capacity:	
Type of Fuel:	
NPDES:	
NPDES Compliance:	U
Pipeline Type:	
DOT Regulated:	U
Pipeline Above Ground:	ABOVE
Exposed Underwater:	N
Pipeline Covered:	U
Railroad Hotline:	
Grade Crossing:	U
Location Subdivision:	
Railroad Milepost:	
Type Vehicle Involved:	
Crossing Device Type:	
Device Operational:	Y
Dot Crossing No:	
Brake Failure:	U
Description of Tank:	

Tank Above Ground:	ABOVE
Transportable Container:	N
Tank Regulated:	Y
Tank Regulated By:	APCD
Tank ID:	MD11
Capacity of Tank:	6700
Capacity of Tank Units:	BARREL(S)
Actual Amount:	1557
Actual Amount Units:	BARREL(S)
Platform Rig Name:	
Platform Letter:	
Location Area ID:	
Location Block ID:	
OCSG No:	
OCSG No:	
State Lease No:	
Pier Dock No:	
Berth Slip No:	
Continuous Release Type:	
Initial Cont Release No:	
Continuous Release Permit:	
Allision:	U
Type of Structure:	
Structure Name:	
Structure Operational:	U
Airbag Deployed:	U
Date Time Normal Service:	
Service Disruption Time:	
Service Disruption Units:	
Transit Bus Flag:	
CR Begin Date:	
CR End Date:	
CR Change Date:	
FBI Contact:	
FBI Contact Date Time:	
Sub Part C Testing Req:	XXX
Conductor Testing:	
Engineer Testing:	
Trainman Testing:	
Yard Foreman Testing:	
RCL Operator Testing:	
Brakeman Testing:	
Train Dispatcher Testing:	
Signalman Testing:	
Other Employee Testing:	
Unknown Testing:	
Passenger Handling:	
Passenger Route:	XXX
Passenger Delay:	XXX

Incident Details Information

Fire Involved:	N
Fire Extinguished:	U
Any Evacuations:	N
Number Evacuated:	
Who Evacuated:	
Radius Of Evacuation:	
Any Injuries:	N
No. Injured:	
No. Hospitalized:	
Any Fatalities:	N
No. Fatalities:	
Any Damages:	N
Damage Amount:	
Air Corridor Closed:	N
Air Corridor Desc:	
Air Closure Time:	
Waterway Closed:	N
Waterway Desc:	
Waterway Closure Time:	
Road Closed:	N
Road Desc:	
Road Closure Time:	
Closure Direction:	
Major Artery:	No
Track Closed:	N
Track Desc:	
Track Closure Time:	
Media Interest:	NONE
Medium Desc:	LAND
Additional Medium Info:	GROUND
Body of Water:	
Tributary of:	
Nearest River Mile Maker:	
Release Secured:	N
Est Duration of Release:	
Release Rate:	
Desc Remedial Action:	NOTIFYING A CREW / WILL EVALUATE
State Agency on Scene:	
State Agency Report No:	06-6466
Other Agency Notified:	
Weather Conditions:	SUNNY
Air Temperature:	74
Wind Speed:	
Wind Direction:	
Water Supply Contaminated:	U
Sheen Size:	
Sheen Color:	
Direction of Sheen Travel:	
Sheen Odor Description:	
Wave Condition:	
Current Speed:	

Map Key	Number of Records	Direction	Distance (mi/ft)	Elev/Diff (ft)	Site	DB

Current Direction:
Water Temperature:
Track Close Dir:
EMPL Fatality:
Pass Fatality:
Community Impact: N
Wind Speed Unit:
Employee Injuries:
Passenger Injuries:
Occupant Fatality:
Current Speed Unit:
Road Closure Units:
Track Closure Units:
Sheen Size Units:
Additional Info: THE CALLER HAD NO ADDITIONAL INFORMATION
State Agency Notified: CA OES
Federal Agency Notified: NONE
Nearest River Mile Marker:
Sheen Size Length:
Sheen Size Length Units:
Sheen Size Width:
Sheen Size Width Units:
Offshore: N
Duration Unit:
Release Rate Unit:
Release Rate Rate:
Passengers Transferred: UNK

1050	108 of 132	-	0.00 / 0.00	72.24 / -351	9950 SAN DIEGO MISSION RD SAN DIEGO CA	ERNS

NRC Report No: 863120
Type of Incident: FIXED
Incident Cause: UNKNOWN
Incident Date: 2/22/2008 2:05:00 PM
Incident Location:
Incident Dtg: OCCURRED
Distance From City:
Distance Units:
Direction From City:
Lat Quad:
Long Quad:
Location Section:
Location Township:
Location Range:
Potential Flag: No
Year: Calendar Year 2008
Description of Incident: CALLER IS REPORTING THAT BREEDER VALVE WAS CRACKED OPEN AS A RESULT DIESEL WAS RELEASED TO THE GROUND.

Material Spill Information

Chris Code: ODS
CAS No: 000000-00-0
UN No:
Amount of Material: 0
Unit of Measure: UNKNOWN AMOUNT
Name of Material: OIL: DIESEL
If Reached Water: NO
Amount in Water:
Unit Reach Water:

Calls Information

Date Time Received:	2/22/2008 5:18:10 PM	**Responsible City:**	SAN DIEGO
Date Time Complete:	2/22/2008 5:27:08 PM	**Responsible State:**	CA
Call Type:	INC	**Responsible Zip:**	92108
Responsible Company:	KINDER MORGAN ENERGY	**On Behalf of:**	
Responsible ORG Type:	PRIVATE ENTERPRISE	**Source:**	TELEPHONE

Incidents Information

Aircraft Type:	
Aircraft Model:	
Aircraft ID:	
Aircraft Fuel Capacity:	
Aircraft Fuel Capacity Units:	
Aircraft Fuel on Board:	
Aircraft Fuel OB Units:	
Aircraft Spot No:	
Aircraft Hanger:	
Aircraft Runway No:	
Road Mile Marker:	
Building ID:	
Type of Fixed Object:	OTHER
Power Generating Facility:	U
Generating Capacity:	
Type of Fuel:	
NPDES:	
NPDES Compliance:	U
Pipeline Type:	
DOT Regulated:	U
Pipeline Above Ground:	ABOVE
Exposed Underwater:	N
Pipeline Covered:	U
Railroad Hotline:	
Grade Crossing:	U
Location Subdivision:	
Railroad Milepost:	
Type Vehicle Involved:	
Crossing Device Type:	
Device Operational:	Y
Dot Crossing No:	
Brake Failure:	U
Description of Tank:	
Tank Above Ground:	ABOVE
Transportable Container:	U
Tank Regulated:	U
Tank Regulated By:	
Tank ID:	
Capacity of Tank:	
Capacity of Tank Units:	
Actual Amount:	

Actual Amount Units:	
Platform Rig Name:	
Platform Letter:	
Location Area ID:	
Location Block ID:	
OCSG No:	
OCSG No:	
State Lease No:	
Pier Dock No:	
Berth Slip No:	
Continuous Release Type:	
Initial Cont Release No:	
Continuous Release Permit:	
Allision:	U
Type of Structure:	
Structure Name:	
Structure Operational:	U
Airbag Deployed:	U
Date Time Normal Service:	
Service Disruption Time:	
Service Disruption Units:	
Transit Bus Flag:	
CR Begin Date:	
CR End Date:	
CR Change Date:	
FBI Contact:	
FBI Contact Date Time:	
Sub Part C Testing Req:	XXX
Conductor Testing:	
Engineer Testing:	
Trainman Testing:	
Yard Foreman Testing:	
RCL Operator Testing:	
Brakeman Testing:	
Train Dispatcher Testing:	
Signalman Testing:	
Other Employee Testing:	
Unknown Testing:	
Passenger Handling:	
Passenger Route:	XXX
Passenger Delay:	XXX

Incident Details Information

Fire Involved:	N
Fire Extinguished:	U
Any Evacuations:	N
Number Evacuated:	
Who Evacuated:	
Radius Of Evacuation:	
Any Injuries:	N

No. Injured:	
No. Hospitalized:	
Any Fatalities:	N
No. Fatalities:	
Any Damages:	N
Damage Amount:	
Air Corridor Closed:	N
Air Corridor Desc:	
Air Closure Time:	
Waterway Closed:	N
Waterway Desc:	
Waterway Closure Time:	
Road Closed:	N
Road Desc:	
Road Closure Time:	
Closure Direction:	
Major Artery:	No
Track Closed:	N
Track Desc:	
Track Closure Time:	
Media Interest:	NONE
Medium Desc:	LAND
Additional Medium Info:	/GROUND
Body of Water:	
Tributary of:	
Nearest River Mile Maker:	
Release Secured:	Y
Est Duration of Release:	
Release Rate:	
Desc Remedial Action:	ABSORBENTS APPLIED
State Agency on Scene:	NONE
State Agency Report No:	08-1510
Other Agency Notified:	
Weather Conditions:	PARTLY CLOUDY
Air Temperature:	65
Wind Speed:	
Wind Direction:	
Water Supply Contaminated:	U
Sheen Size:	
Sheen Color:	
Direction of Sheen Travel:	
Sheen Odor Description:	
Wave Condition:	
Current Speed:	
Current Direction:	
Water Temperature:	
Track Close Dir:	
EMPL Fatality:	
Pass Fatality:	
Community Impact:	
Wind Speed Unit:	
Employee Injuries:	

Map Key	Number of Records	Direction	Distance (mi/ft)	Elev/Diff (ft)	Site	DB

Passenger Injuries:
Occupant Fatality:
Current Speed Unit:
Road Closure Units:
Track Closure Units:
Sheen Size Units:
Additional Info: CALLER STATED THAT NOT CA-COOPA.
State Agency Notified: CA-OES
Federal Agency Notified: NONE
Nearest River Mile Marker:
Sheen Size Length:
Sheen Size Length Units:
Sheen Size Width:
Sheen Size Width Units:
Offshore: N
Duration Unit:
Release Rate Unit:
Release Rate Rate:
Passengers Transferred: NO

1050	109 of 132	-	0.00 / 0.00	72.24 / -351	9950 SAN DIEGO MISSION RD. SAN DIEGO CA	ERNS

NRC Report No: 763792
Type of Incident: FIXED
Incident Cause: UNKNOWN
Incident Date: 6/29/2005 4:30:00 AM
Incident Location: 9950 SAN DIEGO MISSION RD.
Incident Dtg: OCCURRED
Distance From City:
Distance Units:
Direction From City:
Lat Quad:
Long Quad:
Location Section:
Location Township:
Location Range:
Potential Flag:
Year: Calendar Year 2005
Description of Incident: THE CALLER STATED THAT A DRY BRAKE IS LEAKING MATERIAL FROM IT. THE DRY BRAKE IS LOCATED AT THE LOADING RACK.

Material Spill Information

Chris Code: OOD
CAS No: 000000-00-0
UN No:
Amount of Material: 5
Unit of Measure: GALLON(S)
Name of Material: OIL, FUEL: NO. 1-D
If Reached Water: NO
Amount in Water:
Unit Reach Water:

Calls Information

Date Time Received: 6/29/2005 7:39:59 AM
Date Time Complete: 6/29/2005 7:44:18 AM
Call Type: INC
Responsible Company:
Responsible ORG Type: UNKNOWN
Responsible City:
Responsible State: XX
Responsible Zip:
On Behalf of:
Source: TELEPHONE

Incidents Information

Aircraft Type:	
Aircraft Model:	
Aircraft ID:	
Aircraft Fuel Capacity:	
Aircraft Fuel Capacity Units:	
Aircraft Fuel on Board:	
Aircraft Fuel OB Units:	
Aircraft Spot No:	
Aircraft Hanger:	
Aircraft Runway No:	
Road Mile Marker:	
Building ID:	
Type of Fixed Object:	TRUCKING TERMINAL
Power Generating Facility:	N
Generating Capacity:	
Type of Fuel:	
NPDES:	
NPDES Compliance:	U
Pipeline Type:	
DOT Regulated:	U
Pipeline Above Ground:	ABOVE
Exposed Underwater:	N
Pipeline Covered:	U
Railroad Hotline:	
Grade Crossing:	N
Location Subdivision:	
Railroad Milepost:	
Type Vehicle Involved:	
Crossing Device Type:	
Device Operational:	Y
Dot Crossing No:	
Brake Failure:	N
Description of Tank:	
Tank Above Ground:	ABOVE
Transportable Container:	U
Tank Regulated:	U
Tank Regulated By:	
Tank ID:	
Capacity of Tank:	
Capacity of Tank Units:	
Actual Amount:	
Actual Amount Units:	
Platform Rig Name:	
Platform Letter:	
Location Area ID:	
Location Block ID:	
OCSG No:	
OCSG No:	
State Lease No:	

Pier Dock No:	
Berth Slip No:	
Continuous Release Type:	
Initial Cont Release No:	
Continuous Release Permit:	
Allision:	N
Type of Structure:	
Structure Name:	
Structure Operational:	U
Airbag Deployed:	
Date Time Normal Service:	
Service Disruption Time:	
Service Disruption Units:	
Transit Bus Flag:	
CR Begin Date:	
CR End Date:	
CR Change Date:	
FBI Contact:	
FBI Contact Date Time:	
Sub Part C Testing Req:	XXX
Conductor Testing:	
Engineer Testing:	
Trainman Testing:	
Yard Foreman Testing:	
RCL Operator Testing:	
Brakeman Testing:	
Train Dispatcher Testing:	
Signalman Testing:	
Other Employee Testing:	
Unknown Testing:	
Passenger Handling:	
Passenger Route:	XXX
Passenger Delay:	XXX

Incident Details Information

Fire Involved:	N
Fire Extinguished:	U
Any Evacuations:	N
Number Evacuated:	
Who Evacuated:	
Radius Of Evacuation:	
Any Injuries:	N
No. Injured:	
No. Hospitalized:	
Any Fatalities:	N
No. Fatalities:	
Any Damages:	N
Damage Amount:	
Air Corridor Closed:	N
Air Corridor Desc:	

Air Closure Time:	
Waterway Closed:	N
Waterway Desc:	
Waterway Closure Time:	
Road Closed:	N
Road Desc:	
Road Closure Time:	
Closure Direction:	
Major Artery:	No
Track Closed:	N
Track Desc:	
Track Closure Time:	
Media Interest:	NONE
Medium Desc:	LAND
Additional Medium Info:	GROUND / CONTAINMENT AREA
Body of Water:	
Tributary of:	
Nearest River Mile Maker:	
Release Secured:	Y
Est Duration of Release:	
Release Rate:	
Desc Remedial Action:	SPRAY IT DOWN
State Agency on Scene:	
State Agency Report No:	05-3859
Other Agency Notified:	
Weather Conditions:	UNKNOWN
Air Temperature:	
Wind Speed:	
Wind Direction:	
Water Supply Contaminated:	U
Sheen Size:	
Sheen Color:	
Direction of Sheen Travel:	
Sheen Odor Description:	
Wave Condition:	
Current Speed:	
Current Direction:	
Water Temperature:	
Track Close Dir:	
EMPL Fatality:	
Pass Fatality:	
Community Impact:	N
Wind Speed Unit:	
Employee Injuries:	
Passenger Injuries:	
Occupant Fatality:	
Current Speed Unit:	
Road Closure Units:	
Track Closure Units:	
Sheen Size Units:	
Additional Info:	THE CALLER HAD NO ADDITIONAL INFORMATION
State Agency Notified:	CA OES

Map Key	Number of Records	Direction	Distance (mi/ft)	Elev/Diff (ft)	Site	DB

Federal Agency Notified:
Nearest River Mile Marker:
Sheen Size Length:
Sheen Size Length Units:
Sheen Size Width:
Sheen Size Width Units:
Offshore: N
Duration Unit:
Release Rate Unit:
Release Rate Rate:
Passengers Transferred: UNK

Map Key	Number of Records	Direction	Distance (mi/ft)	Elev/Diff (ft)	Site	DB
1050	110 of 132	-	0.00 / 0.00	72.24 / -351	9950 SAN DIEGO MISSION RD SAN DIEGO CA 92108	ERNS

NRC Report No: 936701
Type of Incident: PIPELINE
Incident Cause: EQUIPMENT FAILURE
Incident Date: 4/10/2010 5:43:00 PM
Incident Location: NONE
Incident Dtg: OCCURRED
Distance From City:
Distance Units:
Direction From City:
Lat Quad:
Long Quad:
Location Section:
Location Township:
Location Range:
Potential Flag: No
Year: Calendar Year 2010

Description of Incident: CALLER STATED THAT THERE WAS A RELEASE OF 39 GALLONS OF GROUND WATER FROM A CONVEYANCE LINE THAT RUPTURED. THERE WERE POSSIBLE HYDROCARBONS.

Material Spill Information

Chris Code: NCC
CAS No: 000000-00-0
UN No:
Amount of Material: 39
Unit of Measure: GALLON(S)
Name of Material: GROUND WATER
If Reached Water: NO
Amount in Water:
Unit Reach Water:

Calls Information

Date Time Received: 4/10/2010 9:40:00 PM
Date Time Complete: 4/10/2010 9:46:11 PM
Call Type: INC
Responsible Company: KINDER MORGAN ENERGY PARTNERS
Responsible ORG Type: PRIVATE ENTERPRISE
Responsible City: SAN DIEGO
Responsible State: CA
Responsible Zip: 92108
On Behalf of:
Source: TELEPHONE

Incidents Information

Aircraft Type:
Aircraft Model:
Aircraft ID:
Aircraft Fuel Capacity:
Aircraft Fuel Capacity Units:

Aircraft Fuel on Board:	
Aircraft Fuel OB Units:	
Aircraft Spot No:	
Aircraft Hanger:	
Aircraft Runway No:	
Road Mile Marker:	
Building ID:	
Type of Fixed Object:	
Power Generating Facility:	U
Generating Capacity:	
Type of Fuel:	
NPDES:	
NPDES Compliance:	U
Pipeline Type:	TERMINAL
DOT Regulated:	U
Pipeline Above Ground:	BELOW
Exposed Underwater:	N
Pipeline Covered:	U
Railroad Hotline:	
Grade Crossing:	U
Location Subdivision:	
Railroad Milepost:	
Type Vehicle Involved:	
Crossing Device Type:	
Device Operational:	U
Dot Crossing No:	
Brake Failure:	U
Description of Tank:	
Tank Above Ground:	ABOVE
Transportable Container:	U
Tank Regulated:	U
Tank Regulated By:	
Tank ID:	
Capacity of Tank:	
Capacity of Tank Units:	
Actual Amount:	
Actual Amount Units:	
Platform Rig Name:	
Platform Letter:	
Location Area ID:	
Location Block ID:	
OCSG No:	
OCSG No:	
State Lease No:	
Pier Dock No:	
Berth Slip No:	
Continuous Release Type:	
Initial Cont Release No:	
Continuous Release Permit:	
Allision:	U
Type of Structure:	
Structure Name:	

Structure Operational:	U
Airbag Deployed:	U
Date Time Normal Service:	
Service Disruption Time:	
Service Disruption Units:	
Transit Bus Flag:	
CR Begin Date:	
CR End Date:	
CR Change Date:	
FBI Contact:	
FBI Contact Date Time:	
Sub Part C Testing Req:	XXX
Conductor Testing:	
Engineer Testing:	
Trainman Testing:	
Yard Foreman Testing:	
RCL Operator Testing:	
Brakeman Testing:	
Train Dispatcher Testing:	
Signalman Testing:	
Other Employee Testing:	
Unknown Testing:	
Passenger Handling:	
Passenger Route:	XXX
Passenger Delay:	XXX

Incident Details Information

Fire Involved:	N
Fire Extinguished:	U
Any Evacuations:	N
Number Evacuated:	
Who Evacuated:	
Radius Of Evacuation:	
Any Injuries:	N
No. Injured:	
No. Hospitalized:	
Any Fatalities:	N
No. Fatalities:	
Any Damages:	N
Damage Amount:	
Air Corridor Closed:	N
Air Corridor Desc:	
Air Closure Time:	
Waterway Closed:	N
Waterway Desc:	
Waterway Closure Time:	
Road Closed:	N
Road Desc:	
Road Closure Time:	
Closure Direction:	

Major Artery:	No
Track Closed:	N
Track Desc:	
Track Closure Time:	
Media Interest:	NONE
Medium Desc:	LAND
Additional Medium Info:	
Body of Water:	
Tributary of:	
Nearest River Mile Maker:	
Release Secured:	Y
Est Duration of Release:	
Release Rate:	
Desc Remedial Action:	CLEAN UP UNDERWAY.
State Agency on Scene:	NONE
State Agency Report No:	10-2288
Other Agency Notified:	
Weather Conditions:	CLEAR
Air Temperature:	70
Wind Speed:	
Wind Direction:	
Water Supply Contaminated:	U
Sheen Size:	
Sheen Color:	
Direction of Sheen Travel:	
Sheen Odor Description:	
Wave Condition:	
Current Speed:	
Current Direction:	
Water Temperature:	
Track Close Dir:	
EMPL Fatality:	
Pass Fatality:	
Community Impact:	
Wind Speed Unit:	
Employee Injuries:	
Passenger Injuries:	
Occupant Fatality:	
Current Speed Unit:	
Road Closure Units:	
Track Closure Units:	
Sheen Size Units:	
Additional Info:	CALLER HAD NO ADDITIONAL INFORMATION.
State Agency Notified:	OES
Federal Agency Notified:	NONE
Nearest River Mile Marker:	
Sheen Size Length:	
Sheen Size Length Units:	
Sheen Size Width:	
Sheen Size Width Units:	
Offshore:	N
Duration Unit:	

Map Key	Number of Records	Direction	Distance (mi/ft)	Elev/Diff (ft)	Site	DB
Release Rate Unit:						
Release Rate Rate:						
Passengers Transferred:	NO					

1050	111 of 132	-	0.00 / 0.00	72.24 / -351	9950 SAN DIEGO MISSON ROAD SAN DIEGO CA 92108	ERNS

NRC Report No:	788236	**Direction From City:**	
Type of Incident:	MOBILE	**Lat Quad:**	
Incident Cause:	OPERATOR ERROR	**Long Quad:**	
Incident Date:	2/16/2006 9:28:00 AM	**Location Section:**	
Incident Location:		**Location Township:**	
Incident Dtg:	OCCURRED	**Location Range:**	
Distance From City:		**Potential Flag:**	
Distance Units:		**Year:**	Calendar Year 2006

Description of Incident: CALLER STATED THAT DUE TO AN OPERATOR ERROR THERE WAS A RELEASE OF MATERIALS FROM A TRUCK ONTO THE GROUND.

Material Spill Information

Chris Code:	NCC	**Name of Material:**	CARBON FILTER WATER
CAS No:	000000-00-0	**If Reached Water:**	NO
UN No:		**Amount in Water:**	
Amount of Material:	0	**Unit Reach Water:**	
Unit of Measure:	UNKNOWN AMOUNT		

Calls Information

Date Time Received:	2/16/2006 12:43:01 PM	**Responsible City:**	SAN DIEGO
Date Time Complete:	2/16/2006 12:49:35 PM	**Responsible State:**	CA
Call Type:	INC	**Responsible Zip:**	92108
Responsible Company:	LEVINE FRIKY	**On Behalf of:**	
Responsible ORG Type:	PRIVATE ENTERPRISE	**Source:**	TELEPHONE

Incidents Information

Aircraft Type:
Aircraft Model:
Aircraft ID:
Aircraft Fuel Capacity:
Aircraft Fuel Capacity Units:
Aircraft Fuel on Board:
Aircraft Fuel OB Units:
Aircraft Spot No:
Aircraft Hanger:
Aircraft Runway No:
Road Mile Marker:
Building ID:
Type of Fixed Object:

Power Generating Facility:	U
Generating Capacity:	
Type of Fuel:	
NPDES:	
NPDES Compliance:	U
Pipeline Type:	
DOT Regulated:	U
Pipeline Above Ground:	ABOVE
Exposed Underwater:	N
Pipeline Covered:	U
Railroad Hotline:	
Grade Crossing:	N
Location Subdivision:	
Railroad Milepost:	
Type Vehicle Involved:	
Crossing Device Type:	
Device Operational:	Y
Dot Crossing No:	
Brake Failure:	N
Description of Tank:	
Tank Above Ground:	ABOVE
Transportable Container:	U
Tank Regulated:	U
Tank Regulated By:	
Tank ID:	
Capacity of Tank:	
Capacity of Tank Units:	
Actual Amount:	
Actual Amount Units:	
Platform Rig Name:	
Platform Letter:	
Location Area ID:	
Location Block ID:	
OCSG No:	
OCSG No:	
State Lease No:	
Pier Dock No:	
Berth Slip No:	
Continuous Release Type:	
Initial Cont Release No:	
Continuous Release Permit:	
Allision:	N
Type of Structure:	
Structure Name:	
Structure Operational:	U
Airbag Deployed:	
Date Time Normal Service:	
Service Disruption Time:	
Service Disruption Units:	
Transit Bus Flag:	
CR Begin Date:	
CR End Date:	

CR Change Date:	
FBI Contact:	
FBI Contact Date Time:	
Sub Part C Testing Req:	XXX
Conductor Testing:	
Engineer Testing:	
Trainman Testing:	
Yard Foreman Testing:	
RCL Operator Testing:	
Brakeman Testing:	
Train Dispatcher Testing:	
Signalman Testing:	
Other Employee Testing:	
Unknown Testing:	
Passenger Handling:	
Passenger Route:	XXX
Passenger Delay:	XXX

Incident Details Information

Fire Involved:	N
Fire Extinguished:	U
Any Evacuations:	N
Number Evacuated:	
Who Evacuated:	
Radius Of Evacuation:	
Any Injuries:	N
No. Injured:	
No. Hospitalized:	
Any Fatalities:	N
No. Fatalities:	
Any Damages:	N
Damage Amount:	
Air Corridor Closed:	N
Air Corridor Desc:	
Air Closure Time:	
Waterway Closed:	N
Waterway Desc:	
Waterway Closure Time:	
Road Closed:	N
Road Desc:	
Road Closure Time:	
Closure Direction:	
Major Artery:	No
Track Closed:	N
Track Desc:	
Track Closure Time:	
Media Interest:	NONE
Medium Desc:	LAND
Additional Medium Info:	ONTO THE GROUND
Body of Water:	

Map Key	Number of Records	Direction	Distance (mi/ft)	Elev/Diff (ft)	Site	DB

Tributary of:	
Nearest River Mile Maker:	
Release Secured:	Y
Est Duration of Release:	
Release Rate:	
Desc Remedial Action:	CALLER STATED THEY ARE CLEANING UP THE RELEASE NOW.
State Agency on Scene:	NONE
State Agency Report No:	06-0999
Other Agency Notified:	
Weather Conditions:	CLEAR
Air Temperature:	65
Wind Speed:	
Wind Direction:	
Water Supply Contaminated:	U
Sheen Size:	
Sheen Color:	
Direction of Sheen Travel:	
Sheen Odor Description:	
Wave Condition:	
Current Speed:	
Current Direction:	
Water Temperature:	
Track Close Dir:	
EMPL Fatality:	
Pass Fatality:	
Community Impact:	N
Wind Speed Unit:	
Employee Injuries:	
Passenger Injuries:	
Occupant Fatality:	
Current Speed Unit:	
Road Closure Units:	
Track Closure Units:	
Sheen Size Units:	
Additional Info:	NO ADDITIONAL INFORMATION.
State Agency Notified:	OES
Federal Agency Notified:	NONE
Nearest River Mile Marker:	
Sheen Size Length:	
Sheen Size Length Units:	
Sheen Size Width:	
Sheen Size Width Units:	
Offshore:	N
Duration Unit:	
Release Rate Unit:	
Release Rate Rate:	
Passengers Transferred:	NO

Map Key	Number of Records	Direction	Distance (mi/ft)	Elev/Diff (ft)	Site	DB
1050	*112 of 132*	*-*	*0.00 / 0.00*	*72.24 / -351*	*9950 SAN DIEGO MISSION RD SAN DIEGO CA 92108*	*ERNS*

NRC Report No: 853003 ***Direction From City:***

Type of Incident:	FIXED	**Lat Quad:**	
Incident Cause:	EQUIPMENT FAILURE	**Long Quad:**	
Incident Date:	10/29/2007 12:18:00 PM	**Location Section:**	
Incident Location:	MAIN FACILITY	**Location Township:**	
Incident Dtg:	OCCURRED	**Location Range:**	
Distance From City:		**Potential Flag:**	No
Distance Units:		**Year:**	Calendar Year 2007

Description of Incident: CALLER IS REPORTING A DISCHARGE OF DIESEL FROM A ONE INCH HOSE ON A PIPE WHICH IS CONNECTED TO A TANK AT THE FACILITY DUE TO OPERATORS DOING A PRESSURE TEST. THE DISCHARGE WENT ONTO THE SIDE OF A TANK AND ON THE DIRT.

Material Spill Information

Chris Code:	OTD	**Name of Material:**	OIL, FUEL: NO. 2-D
CAS No:	000000-00-0	**If Reached Water:**	NO
UN No:		**Amount in Water:**	
Amount of Material:	0	**Unit Reach Water:**	
Unit of Measure:	UNKNOWN AMOUNT		

Calls Information

Date Time Received:	10/29/2007 3:30:06 PM	**Responsible City:**	SAN DIEGO
Date Time Complete:	10/29/2007 3:35:26 PM	**Responsible State:**	CA
Call Type:	INC	**Responsible Zip:**	92108
Responsible Company:	KINDER MORGAN ENERGY	**On Behalf of:**	
Responsible ORG Type:	PRIVATE ENTERPRISE	**Source:**	TELEPHONE

Incidents Information

Aircraft Type:	
Aircraft Model:	
Aircraft ID:	
Aircraft Fuel Capacity:	
Aircraft Fuel Capacity Units:	
Aircraft Fuel on Board:	
Aircraft Fuel OB Units:	
Aircraft Spot No:	
Aircraft Hanger:	
Aircraft Runway No:	
Road Mile Marker:	
Building ID:	
Type of Fixed Object:	OTHER
Power Generating Facility:	N
Generating Capacity:	
Type of Fuel:	
NPDES:	
NPDES Compliance:	U
Pipeline Type:	
DOT Regulated:	U

Pipeline Above Ground:	ABOVE
Exposed Underwater:	N
Pipeline Covered:	U
Railroad Hotline:	
Grade Crossing:	U
Location Subdivision:	
Railroad Milepost:	
Type Vehicle Involved:	
Crossing Device Type:	
Device Operational:	Y
Dot Crossing No:	
Brake Failure:	U
Description of Tank:	
Tank Above Ground:	ABOVE
Transportable Container:	U
Tank Regulated:	U
Tank Regulated By:	
Tank ID:	
Capacity of Tank:	
Capacity of Tank Units:	
Actual Amount:	
Actual Amount Units:	
Platform Rig Name:	
Platform Letter:	
Location Area ID:	
Location Block ID:	
OCSG No:	
OCSG No:	
State Lease No:	
Pier Dock No:	
Berth Slip No:	
Continuous Release Type:	
Initial Cont Release No:	
Continuous Release Permit:	
Allision:	U
Type of Structure:	
Structure Name:	
Structure Operational:	U
Airbag Deployed:	U
Date Time Normal Service:	
Service Disruption Time:	
Service Disruption Units:	
Transit Bus Flag:	
CR Begin Date:	
CR End Date:	
CR Change Date:	
FBI Contact:	
FBI Contact Date Time:	
Sub Part C Testing Req:	XXX
Conductor Testing:	
Engineer Testing:	
Trainman Testing:	

Yard Foreman Testing:	
RCL Operator Testing:	
Brakeman Testing:	
Train Dispatcher Testing:	
Signalman Testing:	
Other Employee Testing:	
Unknown Testing:	
Passenger Handling:	
Passenger Route:	XXX
Passenger Delay:	XXX

Incident Details Information

Fire Involved:	N
Fire Extinguished:	U
Any Evacuations:	N
Number Evacuated:	
Who Evacuated:	
Radius Of Evacuation:	
Any Injuries:	N
No. Injured:	
No. Hospitalized:	
Any Fatalities:	N
No. Fatalities:	
Any Damages:	N
Damage Amount:	
Air Corridor Closed:	N
Air Corridor Desc:	
Air Closure Time:	
Waterway Closed:	N
Waterway Desc:	
Waterway Closure Time:	
Road Closed:	N
Road Desc:	
Road Closure Time:	
Closure Direction:	
Major Artery:	No
Track Closed:	N
Track Desc:	
Track Closure Time:	
Media Interest:	NONE
Medium Desc:	LAND
Additional Medium Info:	
Body of Water:	
Tributary of:	
Nearest River Mile Maker:	
Release Secured:	Y
Est Duration of Release:	
Release Rate:	
Desc Remedial Action:	EXCAVATING THE SOIL, WILL HAVE SOIL TESTED
State Agency on Scene:	NONE

Map Key	Number of Records	Direction	Distance (mi/ft)	Elev/Diff (ft)	Site	DB

State Agency Report No:	07-6630
Other Agency Notified:	
Weather Conditions:	OVERCAST
Air Temperature:	75
Wind Speed:	
Wind Direction:	SW
Water Supply Contaminated:	U
Sheen Size:	
Sheen Color:	
Direction of Sheen Travel:	
Sheen Odor Description:	
Wave Condition:	
Current Speed:	
Current Direction:	
Water Temperature:	
Track Close Dir:	
EMPL Fatality:	
Pass Fatality:	
Community Impact:	
Wind Speed Unit:	
Employee Injuries:	
Passenger Injuries:	
Occupant Fatality:	
Current Speed Unit:	
Road Closure Units:	
Track Closure Units:	
Sheen Size Units:	
Additional Info:	CALLER HAS NO ADDITIONAL INFORMATION.
State Agency Notified:	OES
Federal Agency Notified:	NONE
Nearest River Mile Marker:	
Sheen Size Length:	
Sheen Size Length Units:	
Sheen Size Width:	
Sheen Size Width Units:	
Offshore:	N
Duration Unit:	
Release Rate Unit:	
Release Rate Rate:	
Passengers Transferred:	NO

Map Key	Number of Records	Direction	Distance (mi/ft)	Elev/Diff (ft)	Site	DB
1050	113 of 132	-	0.00 / 0.00	72.24 / -351	9950 SAN DIEGO MISSION ROAD SAN DIEGO CA 92108	ERNS

NRC Report No:	856914	**Direction From City:**	
Type of Incident:	STORAGE TANK	**Lat Quad:**	
Incident Cause:	EQUIPMENT FAILURE	**Long Quad:**	
Incident Date:	12/11/2007 11:15:00 AM	**Location Section:**	
Incident Location:	VAULT #4 LOCATED IN THE QUALCOMM PARKING LOT	**Location Township:**	
Incident Dtg:	OCCURRED	**Location Range:**	
Distance From City:		**Potential Flag:**	No

Distance Units:
Year: Calendar Year 2007
Description of Incident: CALLER IS REPORTING THAT GROUND WATER RELEASED INSIDE OF A VAULT DUE TO OVER FILLING OF A DRUM INSIDE OF THE VAULT.

Material Spill Information

Chris Code: NCC
CAS No: 000000-00-0
UN No:
Amount of Material: 30
Unit of Measure: GALLON(S)
Name of Material: GROUND WATER
If Reached Water: NO
Amount in Water:
Unit Reach Water:

Calls Information

Date Time Received: 12/11/2007 2:42:14 PM
Date Time Complete: 12/11/2007 2:47:53 PM
Call Type: INC
Responsible Company: KINDER MORGAN
Responsible ORG Type: PRIVATE ENTERPRISE
Responsible City: SAN DIEGO
Responsible State: CA
Responsible Zip: 92108
On Behalf of:
Source: TELEPHONE

Incidents Information

Aircraft Type:
Aircraft Model:
Aircraft ID:
Aircraft Fuel Capacity:
Aircraft Fuel Capacity Units:
Aircraft Fuel on Board:
Aircraft Fuel OB Units:
Aircraft Spot No:
Aircraft Hanger:
Aircraft Runway No:
Road Mile Marker:
Building ID:
Type of Fixed Object:
Power Generating Facility: U
Generating Capacity:
Type of Fuel:
NPDES:
NPDES Compliance: U
Pipeline Type:
DOT Regulated: U
Pipeline Above Ground: ABOVE
Exposed Underwater: N
Pipeline Covered: U
Railroad Hotline:
Grade Crossing: U
Location Subdivision:
Railroad Milepost:

Type Vehicle Involved:	
Crossing Device Type:	
Device Operational:	Y
Dot Crossing No:	
Brake Failure:	U
Description of Tank:	STORAGE DRUM
Tank Above Ground:	ABOVE
Transportable Container:	U
Tank Regulated:	U
Tank Regulated By:	
Tank ID:	
Capacity of Tank:	
Capacity of Tank Units:	
Actual Amount:	
Actual Amount Units:	
Platform Rig Name:	
Platform Letter:	
Location Area ID:	
Location Block ID:	
OCSG No:	
OCSG No:	
State Lease No:	
Pier Dock No:	
Berth Slip No:	
Continuous Release Type:	
Initial Cont Release No:	
Continuous Release Permit:	
Allision:	U
Type of Structure:	
Structure Name:	
Structure Operational:	U
Airbag Deployed:	U
Date Time Normal Service:	
Service Disruption Time:	
Service Disruption Units:	
Transit Bus Flag:	
CR Begin Date:	
CR End Date:	
CR Change Date:	
FBI Contact:	
FBI Contact Date Time:	
Sub Part C Testing Req:	XXX
Conductor Testing:	
Engineer Testing:	
Trainman Testing:	
Yard Foreman Testing:	
RCL Operator Testing:	
Brakeman Testing:	
Train Dispatcher Testing:	
Signalman Testing:	
Other Employee Testing:	
Unknown Testing:	

Passenger Handling:	
Passenger Route:	XXX
Passenger Delay:	XXX

Incident Details Information

Fire Involved:	N
Fire Extinguished:	U
Any Evacuations:	N
Number Evacuated:	
Who Evacuated:	
Radius Of Evacuation:	
Any Injuries:	N
No. Injured:	
No. Hospitalized:	
Any Fatalities:	N
No. Fatalities:	
Any Damages:	N
Damage Amount:	
Air Corridor Closed:	N
Air Corridor Desc:	
Air Closure Time:	
Waterway Closed:	N
Waterway Desc:	
Waterway Closure Time:	
Road Closed:	N
Road Desc:	
Road Closure Time:	
Closure Direction:	
Major Artery:	No
Track Closed:	N
Track Desc:	
Track Closure Time:	
Media Interest:	NONE
Medium Desc:	OTHER
Additional Medium Info:	INSIDE OF THE VAULT ONLY
Body of Water:	
Tributary of:	
Nearest River Mile Maker:	
Release Secured:	Y
Est Duration of Release:	
Release Rate:	
Desc Remedial Action:	VAULT WAS VACUUMED OUT, CLEAN UP IS UNDERWAY
State Agency on Scene:	
State Agency Report No:	07-7642
Other Agency Notified:	
Weather Conditions:	SUNNY
Air Temperature:	65
Wind Speed:	
Wind Direction:	
Water Supply Contaminated:	U

Sheen Size:
Sheen Color:
Direction of Sheen Travel:
Sheen Odor Description:
Wave Condition:
Current Speed:
Current Direction:
Water Temperature:
Track Close Dir:
EMPL Fatality:
Pass Fatality:
Community Impact:
Wind Speed Unit:
Employee Injuries:
Passenger Injuries:
Occupant Fatality:
Current Speed Unit:
Road Closure Units:
Track Closure Units:
Sheen Size Units:
Additional Info: CALLER HAD NO FURTHER INFORMATION.
State Agency Notified: OES
Federal Agency Notified: NONE
Nearest River Mile Marker:
Sheen Size Length:
Sheen Size Length Units:
Sheen Size Width:
Sheen Size Width Units:
Offshore: N
Duration Unit:
Release Rate Unit:
Release Rate Rate:
Passengers Transferred: NO

1050 | ***114 of 132*** | ***-*** | ***0.00 / 0.00*** | ***72.24 / -351*** | ***9950 SAN DIEGO MISSION ROAD SAN DIEGO CA 92108*** | ***ERNS***

NRC Report No: 763964
Type of Incident: MOBILE
Incident Cause: OPERATOR ERROR
Incident Date: 6/30/2005 8:23:00 AM
Incident Location:
Incident Dtg: OCCURRED
Distance From City:
Distance Units:
Direction From City:
Lat Quad:
Long Quad:
Location Section:
Location Township:
Location Range:
Potential Flag:
Year: Calendar Year 2005
Description of Incident: A SEMI TANKER WAS OVER FILLED DUE TO OPERATOR ERROR AND GASOLINE WAS RELEASED ONTO THE SLAB ON THE RACK AND ONTO THE GROUND.

Material Spill Information

Chris Code: GAS
Name of Material: GASOLINE: AUTOMOTIVE (UNLEADED)

CAS No:	000000-00-0	**If Reached Water:**	NO
UN No:		**Amount in Water:**	
Amount of Material:	0	**Unit Reach Water:**	
Unit of Measure:	UNKNOWN AMOUNT		

Calls Information

Date Time Received:	6/30/2005 11:32:13 AM	**Responsible City:**	SAN DIEGO
Date Time Complete:	6/30/2005 11:37:43 AM	**Responsible State:**	CA
Call Type:	INC	**Responsible Zip:**	
Responsible Company:	SWIN TRANSPORTATION	**On Behalf of:**	
Responsible ORG Type:	PRIVATE ENTERPRISE	**Source:**	TELEPHONE

Incidents Information

Aircraft Type:	
Aircraft Model:	
Aircraft ID:	
Aircraft Fuel Capacity:	
Aircraft Fuel Capacity Units:	
Aircraft Fuel on Board:	
Aircraft Fuel OB Units:	
Aircraft Spot No:	
Aircraft Hanger:	
Aircraft Runway No:	
Road Mile Marker:	
Building ID:	
Type of Fixed Object:	
Power Generating Facility:	U
Generating Capacity:	
Type of Fuel:	
NPDES:	
NPDES Compliance:	U
Pipeline Type:	
DOT Regulated:	U
Pipeline Above Ground:	ABOVE
Exposed Underwater:	N
Pipeline Covered:	U
Railroad Hotline:	
Grade Crossing:	N
Location Subdivision:	
Railroad Milepost:	
Type Vehicle Involved:	
Crossing Device Type:	
Device Operational:	Y
Dot Crossing No:	
Brake Failure:	N
Description of Tank:	
Tank Above Ground:	ABOVE

Transportable Container:	U
Tank Regulated:	U
Tank Regulated By:	
Tank ID:	
Capacity of Tank:	
Capacity of Tank Units:	
Actual Amount:	
Actual Amount Units:	
Platform Rig Name:	
Platform Letter:	
Location Area ID:	
Location Block ID:	
OCSG No:	
OCSG No:	
State Lease No:	
Pier Dock No:	
Berth Slip No:	
Continuous Release Type:	
Initial Cont Release No:	
Continuous Release Permit:	
Allision:	N
Type of Structure:	
Structure Name:	
Structure Operational:	U
Airbag Deployed:	
Date Time Normal Service:	
Service Disruption Time:	
Service Disruption Units:	
Transit Bus Flag:	
CR Begin Date:	
CR End Date:	
CR Change Date:	
FBI Contact:	
FBI Contact Date Time:	
Sub Part C Testing Req:	XXX
Conductor Testing:	
Engineer Testing:	
Trainman Testing:	
Yard Foreman Testing:	
RCL Operator Testing:	
Brakeman Testing:	
Train Dispatcher Testing:	
Signalman Testing:	
Other Employee Testing:	
Unknown Testing:	
Passenger Handling:	
Passenger Route:	XXX
Passenger Delay:	XXX

Incident Details Information

Fire Involved:	N
Fire Extinguished:	U
Any Evacuations:	N
Number Evacuated:	
Who Evacuated:	
Radius Of Evacuation:	
Any Injuries:	N
No. Injured:	
No. Hospitalized:	
Any Fatalities:	N
No. Fatalities:	
Any Damages:	N
Damage Amount:	
Air Corridor Closed:	N
Air Corridor Desc:	
Air Closure Time:	
Waterway Closed:	N
Waterway Desc:	
Waterway Closure Time:	
Road Closed:	N
Road Desc:	
Road Closure Time:	
Closure Direction:	
Major Artery:	No
Track Closed:	N
Track Desc:	
Track Closure Time:	
Media Interest:	NONE
Medium Desc:	LAND
Additional Medium Info:	GROUND
Body of Water:	
Tributary of:	
Nearest River Mile Maker:	
Release Secured:	Y
Est Duration of Release:	
Release Rate:	
Desc Remedial Action:	RELEASE IS CONTROLLED AND ABSORBENTS PADS WERE USED FOR CLEAN UP
State Agency on Scene:	
State Agency Report No:	05-3892
Other Agency Notified:	
Weather Conditions:	OVERCAST
Air Temperature:	65
Wind Speed:	
Wind Direction:	
Water Supply Contaminated:	U
Sheen Size:	
Sheen Color:	
Direction of Sheen Travel:	
Sheen Odor Description:	
Wave Condition:	
Current Speed:	
Current Direction:	

Map Key	Number of Records	Direction	Distance (mi/ft)	Elev/Diff (ft)	Site	DB

Water Temperature:
Track Close Dir:
EMPL Fatality:
Pass Fatality:
Community Impact: N
Wind Speed Unit:
Employee Injuries:
Passenger Injuries:
Occupant Fatality:
Current Speed Unit:
Road Closure Units:
Track Closure Units:
Sheen Size Units:
Additional Info: NONE
State Agency Notified: OES
Federal Agency Notified:
Nearest River Mile Marker:
Sheen Size Length:
Sheen Size Length Units:
Sheen Size Width:
Sheen Size Width Units:
Offshore: N
Duration Unit:
Release Rate Unit:
Release Rate Rate:
Passengers Transferred: UNK

Map Key	Number of Records	Direction	Distance (mi/ft)	Elev/Diff (ft)	Site	DB
1050	115 of 132	-	0.00 / 0.00	72.24 / -351	9950 SAN DIEGO MISSION ROAD SAN DIEGO CA	HIST CHMIRS

OES Control NO: 9115752
Release Factors: Failure to Control Hazmat
Release Text:
Equipm Involved: HazMat Transfer Equip
Action Taken Text:
Chemicals: NAPTHA
Case Number:
HazMat Other:
HM Injury: 0
Decon: 0
Agency Name: SAN DIEGO FD
Incident Date: 3/7/1991
Date Reported: 3/7/1991
Fatalities: 0
Other Injury: 0
Other Decon: 0
Other Fatal: 0
Vehicle:
State:
CA DOT PUC ICC:
Company Name:
County: SAN DIEGO
HazMat Pers: On-site Non-fire Serv., Placards/Signs,On-site Fire Services, No Reference Mat. Used
Action Taken: 63,Contain/Control Hazmat,Decon-Area(Cleanup),Decon-Person/Equip,Establish Safe Area,ID/Analysis of Hazmat,Monitor,Provide Public Info
More than three involved?: 2

Map Key	Number of Records	Direction	Distance (mi/ft)	Elev/Diff (ft)	Site	DB
1050	116 of 132	-	0.00 / 0.00	72.24 / -351	MISSION VALLEY TERMINAL 9950 SAN DIEGO MISSION ROAD SAN DIEGO CA 92108	HHSS

County: San Diego
Pdf File Url: http://geotracker.waterboards.ca.gov/ustpdfs/pdf/0002f294.pdf

Map Key	Number of Records	Direction	Distance (mi/ft)	Elev/Diff (ft)	Site	DB
1050	117 of 132	-	0.00 / 0.00	72.24 / -351	MISSION VALLEY PLANT 9950 SAN DIEGO MISSION ROAD SAN DIEGO CA 92108	HHSS

County: San Diego
Pdf File Url: http://geotracker.waterboards.ca.gov/ustpdfs/pdf/0002f30c.pdf

Map Key	Number of Records	Direction	Distance (mi/ft)	Elev/Diff (ft)	Site	DB
1050	118 of 132	-	0.00 / 0.00	72.24 / -351	9950 SAN DIEGO MISSION RD SAN DIEGO CA	HMIRS

Incident Cnty: SAN DIEGO

HMIR Incident Reports

Report No:	I-2013050426	**Fed DOT Agency Nm:**	
Report Type:	A hazardous material incident	**Fed DOT Report No:**	
Date of Incident:	04/07/2013	**Report Submit Src:**	Paper
Time of Incident:	1930	**Inc Multiple Rows:**	No
Haz Class Code:	3	**Inc Non US State:**	
Hazardous Class:	FLAMMABLE - COMBUSTIBLE LIQUID	**Mode Transport:**	Highway
Commodity Short Nm:	DENATURED ALCOHOL	**Transport Phase:**	IN TRANSIT
Commodity Long Nm:	DENATURED ALCOHOL	**Incident Occrrnce:**	
Trade Name:		**Mat Ship Approval?:**	Yes
ID No:	NA1987	**Mat Ship Approv No:**	419628
Haz Waste Ind:	No	**Undecl Hazmat Ship?:**	No
Haz Waste EPA No:		**Packaging Type:**	Cargo Tank Motor Vehicle (CTMV)
HMIS Tox Inhalation?:	No	**Packing Group:**	II
TIH Hazard Zone:		**Carrier Reporter:**	APEX TANK LINES INC.
Qty Released:	6300	**CR Street Name:**	25220 HANCOCK AVE STE 300
Unit of Measure:	LGA	**CR City:**	MURRIETA
What Failed:	104	**CR State:**	CA
What Failed Desc:	Body	**CR Postal Code:**	92562-0904
How Failed Code:	307	**CR Non US State:**	
How Failed Desc:	Gouged or Cut	**CR Fed DOT ID:**	2397443
Failure Cause Code:	531	**CR Hazmat Reg ID:**	080712550036U
Failure Cause Desc:	Rollover Accident	**CR Country:**	US
Ident. Markings:	DOT 406	**Shipper Name:**	RTC FUELS LLC
Cont1 Pkging Type:		**Shipper Street Name:**	4067 EL CAJON BLVD
Cont1 Const Mat:		**Shipper City:**	SAN DIEGO
Cont1 Head Type:		**Shipper State:**	CA
Cont1 Pkg Capacity:	0	**Shipper Postal:**	92105-1106
C1 Capacity UOM:		**Shipper Non US St:**	
Cont1 Pkg Amt:	0	**Shipper Country:**	US
C1 Pkg Amt UOM:		**Shipper Waybill:**	3040058
Cont1 Pkg Number:		**Ship Hazmat Reg ID:**	
C1 Pkg NO Failed:		**Origin City:**	CARSON
Cont1 Pkg Mnfctr:	BEALL	**Origin State:**	CALIFORNIA
Cont1 Pkg Mnfct Dt:	3/1/2007 12:00:00 AM	**Origin Postal:**	
Cont1 Pkg Serial NO:	1BN2T44287P03162	**Origin Non US St:**	

C1 Pkg Last Test Dt:	8/24/2012 12:00:00 AM	**Origin Country:**	US
C1 Test Const Mat:	ALUMINUM	**Destination City:**	SAN DIEGO
C1 Pkg Dsign Pres.:	5	**Destination State:**	CALIFORNIA
C1 Dsign Press UOM:	PSI	**Destination Postal:**	92105
C1 Pkg Shell Thick:	0.1790	**Destination Non US:**	
C1 Shell Thick UOM:	INCH	**Destination Country:**	US
C1 Head Thickness:	0.1960	**Cont2 Package Type:**	
C1 Head Thick UOM:	INCH	**Cont2 Const Mat:**	
C1 Pkg Srvc Pres.:		**Cont2 Pkg Capacity:**	
C1 Srvc Press UOM:		**Cont2 Capacity UOM:**	
C1 Valve/Device Fail?:	No	**Cont2 Pkg Amount:**	
C1 Device Type:		**Cont2 Pkg Amt UOM:**	
C1 Device Mnfctr:		**Cont2 Pkg No:**	
C1 Device Model:		**Cont2 Pkg No Failed:**	
NRC No:	1043229		

RAM Pkg Category:		**Haz NonHosp Public:**	0
RAM Pkg Cert.:	FALSE	**Haz NonHosp Old:**	0
RAM Pkg Cert. NBR:		**Tot Haz Non Hosp Inj:**	0
RAM Nuclide S:		**Total Hazmat Injuries:**	0
RAM Transport Index:		**Evacuation Indicator:**	No
RAM UOM:		**Public Evacuated:**	0
RAM Activity Rpted:		**Employees Evac:**	0
RAM UOM Rpted:		**Total Evacuated:**	0
RAM Activity:	0	**Total Evacuation Hrs:**	0
RAM Activity UOM:		**Major Artery Closed:**	Yes
RAM Mat Safety:		**Mjr Artery Hrs Closed:**	11
Spillage Result:	Yes	**Material Involved:**	Yes
Fire Result:	No	**Estimated Speed:**	23
Explosion Result:	No	**Weather Conditions:**	CLEAR NIGHT
Water Sewer Result:	Yes	**Vehicle Overturn:**	Yes
Gas Dispersion:	No	**Vehicle Left Roadway:**	Yes
Environment Damage:	No	**Passenger Aircraft:**	No
No Release Result:	No	**Cargo Baggage:**	
Fire EMS Report:	Yes	**Ship Non Transport:**	No
Fire EMS EMS Report:	FS13039658	**Ship Air First Flight:**	No
Police Report:	Yes	**Ship Air Subflight:**	No
Police Report No:	13040012776	**Ship Init Transport:**	No
In House Cleanup:	No	**Ship Phase Transfer:**	No
Other Cleanup:	Yes	**Contact Name:**	TERRY D. SHEFF
Damage > 500:	Yes	**Contact Title:**	DIRECTOR OF TRANSPORTATION
Material Loss:	17000	**Contact Business:**	APEX TANK LINES
Carrier Damage:	110000	**Contact Street:**	41707 WINCHESTER ROAD STE 206
Property Damage:	0	**Contact City:**	TEMECULA
Response Cost:	0	**Contact State:**	CA
Remediation Cost:	0	**Contact Postal:**	92590
Damage Old Form:	0	**Contact Non US St:**	
Total Damages Amt:	127000	**Contact Country:**	US
Hazmat Fatality:	No	**Inc. Report Prepared:**	Carrier
Haz Fatal Employees:	0	**HMIS Serious Incidnt:**	Yes
Haz Fatal Respndrs:	0	**HMIS Serious Fatality:**	No
Haz Fatal Gen Public:	0	**HMIS Serious Injury:**	No

Map Key	Number of Records	Direction	Distance (mi/ft)	Elev/Diff (ft)	Site	DB

Tot Hazmat Fatalities:	0	**HMIS Flight Plan:**	No
Non Hazmat Fatality:	No	**HMIS Serious Evacs:**	No
Non Hazmat Fatals:	0	**HMIS Major Artery:**	Yes
Hazmat Injury:	No	**HMIS Bulk Release:**	Yes
Haz Hospital Empl:	0	**HMIS Marine Pollutnt:**	No
Haz Hospital Resp:	0	**HMIS Radioactive:**	No
Haz Hosp Gen Public:	0	**HMIS Gen Pkg Type:**	OHMIR.Ref_Container.descr_txt
Haz Hosp Old Form:	0	**HMIS Container Code:**	DOT 406
Total Haz Hosp Inj:	0	**HMIS Container Desc:**	cargo tanks
Haz Non Hosp Empl:	0	**HMIS Bulk Incident:**	Yes
Haz Non Hosp Resp:	0	**Undeclared Shipment:**	No

Description of Events: DRIVER OF THE VEHICLE WAS APPROACHING A LEFT TURN ONTO SAN DIEGO MISSION RD. THE ROAD WAS ON A DOWN-HILL PLANE CAUSING AN OFF-CAMBER EFFECT WHILE TURNING. THE ACCIDENT WAS FURTHER EXACERBATED BY THE FACT THAT THE DRIVER WAS TRYING TO MAKE THE TURN BEFORE THE LIGHT TURNED RED WHICH LED TO HIM GOING INTO THE TURN TOO FAST FOR THE ROAD AND VEHICLE SAFETY CONDITIONS. AS THE DRIVER COMPLETED THE TURN ONTO SAN DIEGO MISSION RD. THE LOAD IN THE TANK VEHICLE SHIFTED BECAUSE OF THE SPEED AT WHICH THE TURN WAS EXECUTED CAUSING THE ROLL-OVER. EMERGENCY PERSONNEL WERE CALLED BY THE DRIVER AFTER HE EXTRICATED HIMSELF FROM THE WRECKED VEHICLE. SD FIRE DEPARTMENT SET UP DAMS TO CONTROL THE SPREAD OF PRODUCT THAT WAS LEAKING ROM THE TRAILER DUE TO THE ACCIDENT. SD FIRE SET UP A QUARANTINE AREA AROUND THE ACCIDENT SCENE AND ONLY FIRE DEPARTMENT PERSONNEL WERE ALLOWED INTO THE ACCIDENT SCENE FOR APPROXIMATELY 8 HOURS AFTER THE TIME OF THE ACCIDENT. NRC ENVIRONMENTAL SERVICES INC. (REMEDIATION COMPANY HIRED BY APEX FOR CLEN-UP EFFORTS) WAS ALLOWED IN AT APPROXIMATELY 4AM TO PUMP OFF THE REMAINING PRODUCT FROM THE TANK VEHICLE AND TO START VACUUMING UP PRODUCT THAT HAD LEAKED OUT.

Recommend Actions Taken: SPECIFIC TRAINING FOR ROLL-OVER ACCIDENTS IS PROVIDED TO EACH HAZ-MAT CDL DRIVER DURING ORIENTATION. MR. LUCAS HAD GONE THROUGH THIS TRAINING LESS THAN 60 DAYS PRIOR TO THE ACCIDENT. AFTER THE ACCIDENT A SAFETY MEETING WAS HELD WITH ALL DRIVERS (NOT INCLUDING MR. LUCAS AS HE IS OUT ON WORKER'S COMP) TO READDRESS THIS ISSUE AND RE-STRESS THE IMPORTANCE OF THE SPEED-ADAPTATION PHENOMENON AND LOOKING AT YOUR SPEEDOMETER BEFORE ENTERING A CURVE OR TURN. ALSO STRESSED WAS THE IMPORTANCE OF NOT TRYING TO BEAT TRAFFIC LIGHTS WHEN PERFORMING THEIR NORMAL DUTIES.

HMIR Incident Reports

Report No:	I-2001090141	**Fed DOT Agency Nm:**	
Report Type:	A hazardous material incident	**Fed DOT Report No:**	
Date of Incident:	06/30/2001	**Report Submit Src:**	Paper
Time of Incident:	1150	**Inc Multiple Rows:**	No
Haz Class Code:	3	**Inc Non US State:**	
Hazardous Class:	FLAMMABLE - COMBUSTIBLE LIQUID	**Mode Transport:**	Highway
Commodity Short Nm:	GASOLINE INCLUDES GASOLI	**Transport Phase:**	LOADING
Commodity Long Nm:	GASOLINE INCLUDES GASOLINE MIXED WITH ETHYL ALCOHOL WITH NOT MORE THAN 10% ALCOHOL	**Incident Occrrnce:**	
Trade Name:	E-10 UNLEADED AND E-10 PREMIUM	**Mat Ship Approval?:**	No
ID No:	UN1203	**Mat Ship Approv No:**	
Haz Waste Ind:	No	**Undecl Hazmat Ship?:**	No
Haz Waste EPA No:		**Packaging Type:**	Portable Tank
HMIS Tox Inhalation?:	No	**Packing Group:**	
TIH Hazard Zone:		**Carrier Reporter:**	CHEVRON U.S.A. INC.
Qty Released:	50	**CR Street Name:**	2351 HARBOR DR
Unit of Measure:	LGA	**CR City:**	SAN DIEGO
What Failed:		**CR State:**	CA
What Failed Desc:		**CR Postal Code:**	92113-3637
How Failed Code:		**CR Non US State:**	

How Failed Desc:		**CR Fed DOT ID:**	157539
Failure Cause Code:	529	**CR Hazmat Reg ID:**	
Failure Cause Desc:	Overfilled	**CR Country:**	US
Ident. Markings:		**Shipper Name:**	CHEVRON CORPORATION
Cont1 Pkging Type:		**Shipper Street Name:**	6001 BOLLINGER CANYON RD
Cont1 Const Mat:		**Shipper City:**	SAN RAMON
Cont1 Head Type:		**Shipper State:**	CA
Cont1 Pkg Capacity:	1050	**Shipper Postal:**	94583-5737
C1 Capacity UOM:	LGA	**Shipper Non US St:**	
Cont1 Pkg Amt:		**Shipper Country:**	US
C1 Pkg Amt UOM:		**Shipper Waybill:**	0022370
Cont1 Pkg Number:	1	**Ship Hazmat Reg ID:**	
C1 Pkg NO Failed:	1	**Origin City:**	SAN DIEGO
Cont1 Pkg Mnfctr:	NOT REPORTED BY CARRIER	**Origin State:**	CALIFORNIA
Cont1 Pkg Mnfct Dt:		**Origin Postal:**	
Cont1 Pkg Serial NO:	Y7H64678	**Origin Non US St:**	
C1 Pkg Last Test Dt:	6/27/2001 12:00:00 AM	**Origin Country:**	US
C1 Test Const Mat:		**Destination City:**	SAN YSIDRO
C1 Pkg Dsign Pres.:		**Destination State:**	CALIFORNIA
C1 Dsign Press UOM:		**Destination Postal:**	92173
C1 Pkg Shell Thick:		**Destination Non US:**	
C1 Shell Thick UOM:		**Destination Country:**	US
C1 Head Thickness:		**Cont2 Package Type:**	
C1 Head Thick UOM:		**Cont2 Const Mat:**	
C1 Pkg Srvc Pres.:		**Cont2 Pkg Capacity:**	
C1 Srvc Press UOM:		**Cont2 Capacity UOM:**	
C1 Valve/Device Fail?:	No	**Cont2 Pkg Amount:**	
C1 Device Type:		**Cont2 Pkg Amt UOM:**	
C1 Device Mnfctr:		**Cont2 Pkg No:**	
C1 Device Model:		**Cont2 Pkg No Failed:**	
NRC No:			

RAM Pkg Category:		**Haz NonHosp Public:**	0
RAM Pkg Cert.:	FALSE	**Haz NonHosp Old:**	0
RAM Pkg Cert. NBR:		**Tot Haz Non Hosp Inj:**	0
RAM Nuclide S:		**Total Hazmat Injuries:**	0
RAM Transport Index:		**Evacuation Indicator:**	No
RAM UOM:		**Public Evacuated:**	0
RAM Activity Rpted:		**Employees Evac:**	0
RAM UOM Rpted:		**Total Evacuated:**	0
RAM Activity:		**Total Evacuation Hrs:**	0
RAM Activity UOM:		**Major Artery Closed:**	No
RAM Mat Safety:		**Mjr Artery Hrs Closed:**	0
Spillage Result:	Yes	**Material Involved:**	No
Fire Result:	No	**Estimated Speed:**	0
Explosion Result:	No	**Weather Conditions:**	
Water Sewer Result:	No	**Vehicle Overturn:**	No
Gas Dispersion:	Yes	**Vehicle Left Roadway:**	No
Environment Damage:	No	**Passenger Aircraft:**	No
No Release Result:	No	**Cargo Baggage:**	
Fire EMS Report:	No	**Ship Non Transport:**	No
Fire EMS EMS Report:		**Ship Air First Flight:**	No

Map Key	Number of Records	Direction	Distance (mi/ft)	Elev/Diff (ft)	Site	DB

Police Report:	No	**Ship Air Subflight:**	No
Police Report No:		**Ship Init Transport:**	No
In House Cleanup:	No	**Ship Phase Transfer:**	No
Other Cleanup:	No	**Contact Name:**	PAUL MCOON
Damage > 500:	No	**Contact Title:**	TERMINAL MANAGER
Material Loss:	0	**Contact Business:**	
Carrier Damage:	0	**Contact Street:**	
Property Damage:	0	**Contact City:**	
Response Cost:	0	**Contact State:**	
Remediation Cost:	0	**Contact Postal:**	
Damage Old Form:	500	**Contact Non US St:**	
Total Damages Amt:	500	**Contact Country:**	US
Hazmat Fatality:	No	**Inc. Report Prepared:**	
Haz Fatal Employees:	0	**HMIS Serious Incidnt:**	No
Haz Fatal Respndrs:	0	**HMIS Serious Fatality:**	No
Haz Fatal Gen Public:	0	**HMIS Serious Injury:**	No
Tot Hazmat Fatalities:	0	**HMIS Flight Plan:**	No
Non Hazmat Fatality:	No	**HMIS Serious Evacs:**	No
Non Hazmat Fatals:	0	**HMIS Major Artery:**	No
Hazmat Injury:	No	**HMIS Bulk Release:**	No
Haz Hospital Empl:	0	**HMIS Marine Pollutnt:**	No
Haz Hospital Resp:	0	**HMIS Radioactive:**	No
Haz Hosp Gen Public:	0	**HMIS Gen Pkg Type:**	OHMIR.Ref_Container.descr_txt
Haz Hosp Old Form:	0	**HMIS Container Code:**	TANK TRK
Total Haz Hosp Inj:	0	**HMIS Container Desc:**	Tank truck tank mounted on truck chassis
Haz Non Hosp Empl:	0	**HMIS Bulk Incident:**	Yes
Haz Non Hosp Resp:	0	**Undeclared Shipment:**	No

Description of Events: DRIVER ENTERED A PRESET QUAINTLY INTO A METER THAT WAS MORE THAN THE COMPARTMENT COULD HOLD THE QUANTITY ENTERED WAS 1675 GALLONS & THE COMPARTMENT HOLDS 1050 GALLONS. WHEN THE PRODUCT EXCEEDED THE COMPARTMENT SIZE IT FILLED THE VAPOR LINES & HOSES WITH PRODUCT THE DRIVER SHUT OFF FLOW BY ACTIVATING THE EMERGENCY SHUT DOWN SYSTEM. THERE WERE 2 ROOT CAUSES HERE OVER THE DRIVER ENTERED AN INCORRECT QUANTITY FOR THIS COMPARTMENT & TWO THE LOADING RACK HIGH LEVEL SENSOR DID NOT ACTIVATE. ACTION TAKEN: DRIVER HAS BEEN CONNECTED ON FOLLOWING PROCEDURES-IE-DOUBLE CHECK QUANTITIES LOADING RACK HIGH LEVEL SENSOR HAS BEEN REPAIRED & IS NOW FUNCTIONING CORRECTLY. NOTE- CHEVRON DRIVER WAS LOADING AT THIRD PARTY - EQUILON -EQUILON PERFORMED REPAIRS TO HIGH LEVEL SENSOR. ALL SPILLED PRODUCT WAS RECOVERED FROM LOADING RACK SUMD & RETURNED TO STORAGE TANK. COST OF SPILL IS RELATED TO DOWN GRADING OF PRODUCT.

Recommend Actions Taken:

1050	***119 of 132***	*-*	***0.00 / 0.00***	***72.24 / -351***	***MISSION VALLEY PLANT 9950 SAN DIEGO MISSION ROAD SAN DIEGO CA***	***HIST TANK***

Owner Name:	SHELL OIL COMPANY	**No of Containers:**	4
Owner Street:	ONE SHELL PLAZA	**County:**	SAN DIEGO
Owner City:	HOUSTON	**Facility State:**	CA
Owner State:	TX	**Facility Zip:**	92108
Owner Zip:	77001		

1050	***120 of 132***	*-*	***0.00 / 0.00***	***72.24 / -351***	***MISSION VALLEY TERMINAL 9950 SAN DIEGO MISSION ROAD SAN DIEGO CA***	***HIST TANK***

Map Key	Number of Records	Direction	Distance (mi/ft)	Elev/Diff (ft)	Site	DB

Owner Name:	SAN DIEGO PIPELINE COMPANY	**No of Containers:**	7
Owner Street:	610 SOUTH MAIN STREET	**County:**	SAN DIEGO
Owner City:	LOS ANGELES	**Facility State:**	CA
Owner State:	CA	**Facility Zip:**	92108
Owner Zip:	90014		

1050 | **121 of 132** | **-** | **0.00 / 0.00** | **72.24 / -351** | **KINDER MORGAN MISSION VALLEY TERMINAL**
9950 SAN DIEGO MISSION RD.
SAN DIEGO CA 92108 | **ICIS**

EPA Region:	09	**Federal Facility ID:**	
FRS Facility UIN:	110000478769	**Tribal Land Code:**	
Program Syst ID:	6357233	**County:**	San Diego
Prog Sys Acrnym:	ICIS	**Latitude:**	32.786932
Permit Type:		**Longitude:**	-117.117622

--Details--

EA Identifier:	09-100020411	**Enf Act Forum Dsc:**	Administrative - Informal
EA Type Code:	NONC	**Fac NAICS Code:**	
EA Type Desc:	Notice of Noncompliance Issued	**Facility SIC Code:**	
EA Name:	Kinder Morgan Mission Valley Terminal		

1050 | **122 of 132** | **-** | **0.00 / 0.00** | **72.24 / -351** | **SFPPLP**
9950 SAN DIEGO MISSION RD
SAN DIEGO CA 92108 | **ICIS**

EPA Region:	09	**Federal Facility ID:**	
FRS Facility UIN:	110002334493	**Tribal Land Code:**	
Program Syst ID:	CASDS0000607300040	**County:**	San Diego
Prog Sys Acrnym:	AIR	**Latitude:**	32.786995
Permit Type:		**Longitude:**	-117.116258

--Details--

EA Identifier:	CASDSA00000607300040000051	**Enf Act Forum Dsc:**	Administrative - Informal
EA Type Code:	NOV	**Fac NAICS Code:**	486910
EA Type Desc:	Notice of Violation	**Facility SIC Code:**	4613
EA Name:	SFPPLP 060730004000051		
EA Identifier:	CASDSA00000607300040000053	**Enf Act Forum Dsc:**	Administrative - Formal
EA Type Code:	SCAAAO	**Fac NAICS Code:**	486910
EA Type Desc:	Administrative Order	**Facility SIC Code:**	4613
EA Name:	SFPPLP 060730004000053		
EA Identifier:	CASDSA00000607300040000102	**Enf Act Forum Dsc:**	Administrative - Formal
EA Type Code:	SCAAAO	**Fac NAICS Code:**	486910
EA Type Desc:	Administrative Order	**Facility SIC Code:**	4613
EA Name:	SFPPLP 060730004000102		
EA Identifier:	CASDSA00000607300040000070	**Enf Act Forum Dsc:**	Administrative - Formal

Map Key	Number of Records	Direction	Distance (mi/ft)	Elev/Diff (ft)	Site	DB

EA Type Code:	SCAAAO	**Fac NAICS Code:**	486910
EA Type Desc:	Administrative Order	**Facility SIC Code:**	4613
EA Name:	SFPPLP 060730004000070		
EA Identifier:	CASDSA00000060730004000080	**Enf Act Forum Dsc:**	Administrative - Formal
EA Type Code:	SCAAAO	**Fac NAICS Code:**	486910
EA Type Desc:	Administrative Order	**Facility SIC Code:**	4613
EA Name:	SFPPLP 060730004000080		
EA Identifier:	CASDSA00000060730004000049	**Enf Act Forum Dsc:**	Administrative - Informal
EA Type Code:	NOV	**Fac NAICS Code:**	486910
EA Type Desc:	Notice of Violation	**Facility SIC Code:**	4613
EA Name:	SFPPLP 060730004000049		
EA Identifier:	CASDSA00000060730004000101	**Enf Act Forum Dsc:**	Administrative - Informal
EA Type Code:	NOV	**Fac NAICS Code:**	486910
EA Type Desc:	Notice of Violation	**Facility SIC Code:**	4613
EA Name:	SFPPLP 060730004000101		

1050	123 of 132	-	0.00 / 0.00	72.24 / -351	**KINDER MORGAN MV TERMINAL** **9950 SAN DIEGO MISSION RD** **SAN DIEGO CA 92108**	**ICIS**

EPA Region:	09	**Federal Facility ID:**	
FRS Facility UIN:	110037956049	**Tribal Land Code:**	
Program Syst ID:	1400010939	**County:**	San Diego
Prog Sys Acrnym:	ICIS	**Latitude:**	32.786932
Permit Type:		**Longitude:**	-117.117622

--Details--

EA Identifier:		**Enf Act Forum Dsc:**	
EA Type Code:		**Fac NAICS Code:**	424710
EA Type Desc:		**Facility SIC Code:**	
EA Name:			

1050	124 of 132	-	0.00 / 0.00	72.24 / -351	**MOBIL OIL CORP, WCS&L** **9950 SAN DIEGO MISSION RD,** **SAN DIEGO, CA 92108** **SAN DIEGO CA**	**SAN DIEGO LOP**

SWRCB Global ID:	SL607392800	**Parcel No:**	433-240-27-00
Record ID:	DEH1991-LSAM-H04288-001	**Census Tract:**	93.06
Record Status:	Completed	**Zip Code 2:**	92123
Opened Date:	8/8/1991	**Community:**	San Diego
Case Type:		**Jurisdiction:**	SAN DIEGO
Historical Name:	MOBIL OIL TANK FARM	**Watershed Basin No:**	907.11
Lead Agency:	RWQCB	**Latitude GS 84:**	32.7911661
Lead Agency Date:	11/25/1998	**Longitude GS 84:**	-117.1151814
Funding:	N - Non-Billable	**X Map Coord:**	6295642.881
Fire Agency:	SAN DIEGO	**Y Map Coord:**	1868630.252

Map Key	Number of Records	Direction	Distance (mi/ft)	Elev/Diff (ft)	Site	DB

Thomasbros Mappage Grid: 1249 F 6
Water Purveyor: SAN DIEGO
File Case Type: CASES WITH NO CASE TYPE

1050 | **125 of 132** | **-** | **0.00 / 0.00** | **72.24 / -351**

MISSION VALLEY TERMINAL AT0404
9950 SAN DIEGO MISSION RD,
SAN DIEGO, CA 92108
SAN DIEGO CA

SAN DIEGO LOP

SWRCB Global ID: SL607392800
Record ID: DEH1994-LSAM-H21132-001
Record Status: Completed
Opened Date: 5/23/1994
Case Type:
Historical Name: MISSION VALLEY TERMINAL
Lead Agency: RWQCB
Lead Agency Date: 5/23/1994
Funding: N - Non-Billable
Fire Agency: SAN DIEGO
Thomasbros Mappage Grid: 1249 F 6
Water Purveyor: SAN DIEGO
File Case Type: CASES WITH NO CASE TYPE

Parcel No: 433-240-27-00
Census Tract: 93.06
Zip Code 2: 92123
Community: San Diego
Jurisdiction: SAN DIEGO
Watershed Basin No: 907.11
Latitude GS 84: 32.7911661
Longitude GS 84: -117.1151814
X Map Coord: 6295642.881
Y Map Coord: 1868630.252

1050 | **126 of 132** | **-** | **0.00 / 0.00** | **72.24 / -351**

SFPP, L.P. MISSION VALLEY TERMINAL
9950 SAN DIEGO MISSION RD
SAN DIEGO CA 92108

RCRA LQG

EPA Handler ID: CAD080912587
Land Type Code: P
Land Type Desc: Private
Federal Waste Generator Code: 1
Gen Status Univ Code: LQG
Gen Status Univ Desc: Large Quantity Generator
Importer Activity: No
Mixed Waste Generator: No
Transporter Activity: No
Transfer Facility: No
Recycler Activity: No
Onsite Burner Exemption: No
Furnace Exemption: No
Underground Inject Activity: No
Receives Waste from Offsite: No
TSD Type: -----
TSD Activity: No
Corrective Action Univ: No
Non TSDFs where RCRA Corr: No
TSDFs Subject to C: No
Institutional Control Indicator: N
Used Oil Transporter:

Used Oil Transfer Facility:
Used Oil Processor:
Used Oil Refiner:
Used Oil Burner:
Used Oil Market Burner:
Used Oil Spec Marketer:
Activity Location: CA
County Code: CA073
County Name: SAN DIEGO
Contact Name: KARINA HANKINS
Contact Phone No and Ext: 714-560-4887
Contact Email: KARINA_HANKINS@KINDERMORGAN.COM
Contact Address: 1100 , TOWN AND COUNTRY RD , ORANGE , CA, 92868 , US
Mailing Address: 1100 , TOWN AND COUNTRY RD , ORANGE , CA, 92868 , US

Violation/Evaluation Summary

Note: VIOLATION or UNDETERMINED: There are VIOLATION or UNDETERMINED details or records associated with this facility (EPA ID) in the Compliance Monitoring and Enforcement table dated Jan 24, 2018.

Violation/Evaluation Details

Evaluation ID:	001	***Former Citation:***	
Found Violation:	N	***Sched Compl Dt:***	
Eval Start Date:	19900730	***Enforcement ID:***	
Evaluation Agency:	B	***Enforcement Agency:***	
Evaluation Type:	CEI	***Enforce Action Dt:***	
Eval Resp Person:	R9STA	***Enforcement Type:***	
Eval Suborg:		***Enforce Type Desc:***	
Citizen Complaint:	No	***Enforce Resp Person:***	
Multimedia Inspect:	No	***Enforce Suborg:***	
Sampling Flag:	No	***Enforce Actvty Loc:***	
Not Subtitle C:	No	***Docket No:***	
Focus Area:		***Attorney:***	
Focus Area Desc:		***Corr Act Component:***	
Handler Actvty Loc:	CA	***Appeal Init Dt:***	
Handler Name:	SFPP, L.P. MISSION VALLEY TERMINAL	***Appeal Resolved Dt:***	
Region:	09	***Disposition Status:***	
State:	CA	***Disp Status Dt:***	
Land Type:	P	***Disp Status Desc:***	
Date of Request:		***Lead Agency:***	
Date Response Rcvd:		***Expenditure Amount:***	
Request Agency:		***SEP Sched Comp Dt:***	
Request Actvty Loc:		***SEP Actual Comp Dt:***	
Viol Activity Loc:		***SEP Defaulted Dt:***	
Viol Determined:		***SEP Type:***	
Violation Type:		***Prop Penalty Amt:***	
Viol Determined Dt:		***Final Monetary Amt:***	
Rtrn to Compl Dt:		***Paid Amount:***	
Rtrn to Compl Qual:		***Final Count:***	
Viol Resp Agency:		***Final Amount:***	

Evaluation Type Description: COMPLIANCE EVALUATION INSPECTION ON-SITE
Violation Short Description:
Respondent Name:
SEP Type Description:

Violation/Evaluation Details

Evaluation ID:	601	**Former Citation:**	
Found Violation:	Y	**Sched Compl Dt:**	20100216
Eval Start Date:	20091120	**Enforcement ID:**	601
Evaluation Agency:	S	**Enforcement Agency:**	S
Evaluation Type:	CEI	**Enforce Action Dt:**	20091120
Eval Resp Person:		**Enforcement Type:**	120
Eval Suborg:		**Enforce Type Desc:**	WRITTEN INFORMAL
Citizen Complaint:	No	**Enforce Resp Person:**	
Multimedia Inspect:	No	**Enforce Suborg:**	
Sampling Flag:	No	**Enforce Actvty Loc:**	CA
Not Subtitle C:	No	**Docket No:**	
Focus Area:		**Attorney:**	
Focus Area Desc:		**Corr Act Component:**	No
Handler Actvty Loc:	CA	**Appeal Init Dt:**	
Handler Name:	SFPP, L.P. MISSION VALLEY TERMINAL	**Appeal Resolved Dt:**	
Region:	09	**Disposition Status:**	
State:	CA	**Disp Status Dt:**	
Land Type:	P	**Disp Status Desc:**	
Date of Request:		**Lead Agency:**	
Date Response Rcvd:		**Expenditure Amount:**	
Request Agency:		**SEP Sched Comp Dt:**	
Request Actvty Loc:		**SEP Actual Comp Dt:**	
Viol Activity Loc:	CA	**SEP Defaulted Dt:**	
Viol Determined:	S	**SEP Type:**	
Violation Type:	262.A	**Prop Penalty Amt:**	
Viol Determined Dt:	20091120	**Final Monetary Amt:**	
Rtrn to Compl Dt:	20100216	**Paid Amount:**	
Rtrn to Compl Qual:	D	**Final Count:**	
Viol Resp Agency:	S	**Final Amount:**	

Evaluation Type Description: COMPLIANCE EVALUATION INSPECTION ON-SITE
Violation Short Description: Generators - General
Respondent Name:
SEP Type Description:

Violation/Evaluation Details

Evaluation ID:	601	**Former Citation:**	
Found Violation:	N	**Sched Compl Dt:**	
Eval Start Date:	20141017	**Enforcement ID:**	
Evaluation Agency:	S	**Enforcement Agency:**	
Evaluation Type:	CEI	**Enforce Action Dt:**	
Eval Resp Person:		**Enforcement Type:**	
Eval Suborg:		**Enforce Type Desc:**	

Citizen Complaint:	No	**Enforce Resp Person:**	
Multimedia Inspect:	No	**Enforce Suborg:**	
Sampling Flag:	No	**Enforce Actvty Loc:**	
Not Subtitle C:	No	**Docket No:**	
Focus Area:		**Attorney:**	
Focus Area Desc:		**Corr Act Component:**	
Handler Actvty Loc:	CA	**Appeal Init Dt:**	
Handler Name:	SFPP, L.P. MISSION VALLEY TERMINAL	**Appeal Resolved Dt:**	
Region:	09	**Disposition Status:**	
State:	CA	**Disp Status Dt:**	
Land Type:	P	**Disp Status Desc:**	
Date of Request:		**Lead Agency:**	
Date Response Rcvd:		**Expenditure Amount:**	
Request Agency:		**SEP Sched Comp Dt:**	
Request Actvty Loc:		**SEP Actual Comp Dt:**	
Viol Activity Loc:		**SEP Defaulted Dt:**	
Viol Determined:		**SEP Type:**	
Violation Type:		**Prop Penalty Amt:**	
Viol Determined Dt:		**Final Monetary Amt:**	
Rtrn to Compl Dt:		**Paid Amount:**	
Rtrn to Compl Qual:		**Final Count:**	
Viol Resp Agency:		**Final Amount:**	
Evaluation Type Description:	COMPLIANCE EVALUATION INSPECTION ON-SITE		
Violation Short Description:			
Respondent Name:			
SEP Type Description:			

Violation/Evaluation Details

Evaluation ID:	003	**Former Citation:**	FR - 262.10-12.A
Found Violation:	Y	**Sched Compl Dt:**	
Eval Start Date:	19940428	**Enforcement ID:**	
Evaluation Agency:	B	**Enforcement Agency:**	
Evaluation Type:	CEI	**Enforce Action Dt:**	
Eval Resp Person:	R9STA	**Enforcement Type:**	
Eval Suborg:		**Enforce Type Desc:**	
Citizen Complaint:	No	**Enforce Resp Person:**	
Multimedia Inspect:	No	**Enforce Suborg:**	
Sampling Flag:	No	**Enforce Actvty Loc:**	
Not Subtitle C:	No	**Docket No:**	
Focus Area:		**Attorney:**	
Focus Area Desc:		**Corr Act Component:**	
Handler Actvty Loc:	CA	**Appeal Init Dt:**	
Handler Name:	SFPP, L.P. MISSION VALLEY TERMINAL	**Appeal Resolved Dt:**	
Region:	09	**Disposition Status:**	
State:	CA	**Disp Status Dt:**	
Land Type:	P	**Disp Status Desc:**	
Date of Request:		**Lead Agency:**	
Date Response Rcvd:		**Expenditure Amount:**	
Request Agency:		**SEP Sched Comp Dt:**	
Request Actvty Loc:		**SEP Actual Comp Dt:**	

Viol Activity Loc:	CA	**SEP Defaulted Dt:**	
Viol Determined:	S	**SEP Type:**	
Violation Type:	262.A	**Prop Penalty Amt:**	
Viol Determined Dt:	19940428	**Final Monetary Amt:**	
Rtrn to Compl Dt:	19990428	**Paid Amount:**	
Rtrn to Compl Qual:	N	**Final Count:**	
Viol Resp Agency:	S	**Final Amount:**	
Evaluation Type Description:	COMPLIANCE EVALUATION INSPECTION ON-SITE		
Violation Short Description:	Generators - General		
Respondent Name:			
SEP Type Description:			

Violation/Evaluation Details

Evaluation ID:	601	**Former Citation:**	
Found Violation:	Y	**Sched Compl Dt:**	
Eval Start Date:	20080513	**Enforcement ID:**	601
Evaluation Agency:	S	**Enforcement Agency:**	S
Evaluation Type:	SNY	**Enforce Action Dt:**	20080515
Eval Resp Person:		**Enforcement Type:**	310
Eval Suborg:		**Enforce Type Desc:**	FINAL 3008(A) COMPLIANCE ORDER
Citizen Complaint:	No	**Enforce Resp Person:**	
Multimedia Inspect:	No	**Enforce Suborg:**	
Sampling Flag:	No	**Enforce Actvty Loc:**	CA
Not Subtitle C:	No	**Docket No:**	
Focus Area:		**Attorney:**	
Focus Area Desc:		**Corr Act Component:**	No
Handler Actvty Loc:	CA	**Appeal Init Dt:**	
Handler Name:	SFPP, L.P. MISSION VALLEY TERMINAL	**Appeal Resolved Dt:**	
Region:	09	**Disposition Status:**	
State:	CA	**Disp Status Dt:**	
Land Type:	P	**Disp Status Desc:**	
Date of Request:		**Lead Agency:**	
Date Response Rcvd:		**Expenditure Amount:**	
Request Agency:		**SEP Sched Comp Dt:**	
Request Actvty Loc:		**SEP Actual Comp Dt:**	
Viol Activity Loc:	CA	**SEP Defaulted Dt:**	
Viol Determined:	S	**SEP Type:**	
Violation Type:	262.A	**Prop Penalty Amt:**	
Viol Determined Dt:	20080513	**Final Monetary Amt:**	
Rtrn to Compl Dt:		**Paid Amount:**	
Rtrn to Compl Qual:		**Final Count:**	
Viol Resp Agency:	S	**Final Amount:**	
Evaluation Type Description:	SIGNIFICANT NON-COMPLIER		
Violation Short Description:	Generators - General		
Respondent Name:			
SEP Type Description:			

Violation/Evaluation Details

Evaluation ID:	601	**Former Citation:**	
Found Violation:	N	**Sched Compl Dt:**	
Eval Start Date:	20131018	**Enforcement ID:**	
Evaluation Agency:	S	**Enforcement Agency:**	
Evaluation Type:	CEI	**Enforce Action Dt:**	
Eval Resp Person:		**Enforcement Type:**	
Eval Suborg:		**Enforce Type Desc:**	
Citizen Complaint:	No	**Enforce Resp Person:**	
Multimedia Inspect:	No	**Enforce Suborg:**	
Sampling Flag:	No	**Enforce Actvty Loc:**	
Not Subtitle C:	No	**Docket No:**	
Focus Area:		**Attorney:**	
Focus Area Desc:		**Corr Act Component:**	
Handler Actvty Loc:	CA	**Appeal Init Dt:**	
Handler Name:	SFPP, L.P. MISSION VALLEY TERMINAL	**Appeal Resolved Dt:**	
Region:	09	**Disposition Status:**	
State:	CA	**Disp Status Dt:**	
Land Type:	P	**Disp Status Desc:**	
Date of Request:		**Lead Agency:**	
Date Response Rcvd:		**Expenditure Amount:**	
Request Agency:		**SEP Sched Comp Dt:**	
Request Actvty Loc:		**SEP Actual Comp Dt:**	
Viol Activity Loc:		**SEP Defaulted Dt:**	
Viol Determined:		**SEP Type:**	
Violation Type:		**Prop Penalty Amt:**	
Viol Determined Dt:		**Final Monetary Amt:**	
Rtrn to Compl Dt:		**Paid Amount:**	
Rtrn to Compl Qual:		**Final Count:**	
Viol Resp Agency:		**Final Amount:**	
Evaluation Type Description:	COMPLIANCE EVALUATION INSPECTION ON-SITE		
Violation Short Description:			
Respondent Name:			
SEP Type Description:			

Violation/Evaluation Details

Evaluation ID:	002	**Former Citation:**	
Found Violation:	Y	**Sched Compl Dt:**	
Eval Start Date:	19920724	**Enforcement ID:**	501
Evaluation Agency:	B	**Enforcement Agency:**	S
Evaluation Type:	CEI	**Enforce Action Dt:**	20060427
Eval Resp Person:	R9STA	**Enforcement Type:**	120
Eval Suborg:		**Enforce Type Desc:**	WRITTEN INFORMAL
Citizen Complaint:	No	**Enforce Resp Person:**	
Multimedia Inspect:	No	**Enforce Suborg:**	
Sampling Flag:	No	**Enforce Actvty Loc:**	CA
Not Subtitle C:	No	**Docket No:**	
Focus Area:		**Attorney:**	
Focus Area Desc:		**Corr Act Component:**	No
Handler Actvty Loc:	CA	**Appeal Init Dt:**	

Handler Name:	SFPP, L.P. MISSION VALLEY TERMINAL	**Appeal Resolved Dt:**	
Region:	09	**Disposition Status:**	
State:	CA	**Disp Status Dt:**	
Land Type:	P	**Disp Status Desc:**	
Date of Request:		**Lead Agency:**	
Date Response Rcvd:		**Expenditure Amount:**	
Request Agency:		**SEP Sched Comp Dt:**	
Request Actvty Loc:		**SEP Actual Comp Dt:**	
Viol Activity Loc:	CA	**SEP Defaulted Dt:**	
Viol Determined:	S	**SEP Type:**	
Violation Type:	262.A	**Prop Penalty Amt:**	
Viol Determined Dt:	20060427	**Final Monetary Amt:**	
Rtrn to Compl Dt:		**Paid Amount:**	
Rtrn to Compl Qual:		**Final Count:**	
Viol Resp Agency:	S	**Final Amount:**	
Evaluation Type Description:	COMPLIANCE EVALUATION INSPECTION ON-SITE		
Violation Short Description:	Generators - General		
Respondent Name:			
SEP Type Description:			

Violation/Evaluation Details

Evaluation ID:	500	**Former Citation:**	
Found Violation:	Y	**Sched Compl Dt:**	
Eval Start Date:	20040420	**Enforcement ID:**	
Evaluation Agency:	B	**Enforcement Agency:**	
Evaluation Type:	CEI	**Enforce Action Dt:**	
Eval Resp Person:		**Enforcement Type:**	
Eval Suborg:		**Enforce Type Desc:**	
Citizen Complaint:	No	**Enforce Resp Person:**	
Multimedia Inspect:	No	**Enforce Suborg:**	
Sampling Flag:	No	**Enforce Actvty Loc:**	
Not Subtitle C:	No	**Docket No:**	
Focus Area:		**Attorney:**	
Focus Area Desc:		**Corr Act Component:**	
Handler Actvty Loc:	CA	**Appeal Init Dt:**	
Handler Name:	SFPP, L.P. MISSION VALLEY TERMINAL	**Appeal Resolved Dt:**	
Region:	09	**Disposition Status:**	
State:	CA	**Disp Status Dt:**	
Land Type:	P	**Disp Status Desc:**	
Date of Request:		**Lead Agency:**	
Date Response Rcvd:		**Expenditure Amount:**	
Request Agency:		**SEP Sched Comp Dt:**	
Request Actvty Loc:		**SEP Actual Comp Dt:**	
Viol Activity Loc:	CA	**SEP Defaulted Dt:**	
Viol Determined:	S	**SEP Type:**	
Violation Type:	262.A	**Prop Penalty Amt:**	
Viol Determined Dt:	20040420	**Final Monetary Amt:**	
Rtrn to Compl Dt:	20040720	**Paid Amount:**	
Rtrn to Compl Qual:	U	**Final Count:**	
Viol Resp Agency:	S	**Final Amount:**	

Evaluation Type Description: COMPLIANCE EVALUATION INSPECTION ON-SITE
Violation Short Description: Generators - General
Respondent Name:
SEP Type Description:

Violation/Evaluation Details

Evaluation ID:	501	**Former Citation:**	
Found Violation:	Y	**Sched Compl Dt:**	
Eval Start Date:	20060427	**Enforcement ID:**	501
Evaluation Agency:	L	**Enforcement Agency:**	S
Evaluation Type:	CEI	**Enforce Action Dt:**	20060427
Eval Resp Person:		**Enforcement Type:**	120
Eval Suborg:		**Enforce Type Desc:**	WRITTEN INFORMAL
Citizen Complaint:	No	**Enforce Resp Person:**	
Multimedia Inspect:	No	**Enforce Suborg:**	
Sampling Flag:	No	**Enforce Actvty Loc:**	CA
Not Subtitle C:	No	**Docket No:**	
Focus Area:		**Attorney:**	
Focus Area Desc:		**Corr Act Component:**	No
Handler Actvty Loc:	CA	**Appeal Init Dt:**	
Handler Name:	SFPP, L.P. MISSION VALLEY TERMINAL	**Appeal Resolved Dt:**	
Region:	09	**Disposition Status:**	
State:	CA	**Disp Status Dt:**	
Land Type:	P	**Disp Status Desc:**	
Date of Request:		**Lead Agency:**	
Date Response Rcvd:		**Expenditure Amount:**	
Request Agency:		**SEP Sched Comp Dt:**	
Request Actvty Loc:		**SEP Actual Comp Dt:**	
Viol Activity Loc:	CA	**SEP Defaulted Dt:**	
Viol Determined:	S	**SEP Type:**	
Violation Type:	262.A	**Prop Penalty Amt:**	
Viol Determined Dt:	20060427	**Final Monetary Amt:**	
Rtrn to Compl Dt:		**Paid Amount:**	
Rtrn to Compl Qual:		**Final Count:**	
Viol Resp Agency:	S	**Final Amount:**	

Evaluation Type Description: COMPLIANCE EVALUATION INSPECTION ON-SITE
Violation Short Description: Generators - General
Respondent Name:
SEP Type Description:

Violation/Evaluation Details

Evaluation ID:	601	**Former Citation:**	
Found Violation:	N	**Sched Compl Dt:**	
Eval Start Date:	20110816	**Enforcement ID:**	
Evaluation Agency:	S	**Enforcement Agency:**	
Evaluation Type:	SNN	**Enforce Action Dt:**	
Eval Resp Person:		**Enforcement Type:**	
Eval Suborg:		**Enforce Type Desc:**	

Citizen Complaint:	No	***Enforce Resp Person:***	
Multimedia Inspect:	No	***Enforce Suborg:***	
Sampling Flag:	No	***Enforce Actvty Loc:***	
Not Subtitle C:	No	***Docket No:***	
Focus Area:		***Attorney:***	
Focus Area Desc:		***Corr Act Component:***	
Handler Actvty Loc:	CA	***Appeal Init Dt:***	
Handler Name:	SFPP, L.P. MISSION VALLEY TERMINAL	***Appeal Resolved Dt:***	
Region:	09	***Disposition Status:***	
State:	CA	***Disp Status Dt:***	
Land Type:	P	***Disp Status Desc:***	
Date of Request:		***Lead Agency:***	
Date Response Rcvd:		***Expenditure Amount:***	
Request Agency:		***SEP Sched Comp Dt:***	
Request Actvty Loc:		***SEP Actual Comp Dt:***	
Viol Activity Loc:		***SEP Defaulted Dt:***	
Viol Determined:		***SEP Type:***	
Violation Type:		***Prop Penalty Amt:***	
Viol Determined Dt:		***Final Monetary Amt:***	
Rtrn to Compl Dt:		***Paid Amount:***	
Rtrn to Compl Qual:		***Final Count:***	
Viol Resp Agency:		***Final Amount:***	
Evaluation Type Description:	NOT A SIGNIFICANT NON-COMPLIER		
Violation Short Description:			
Respondent Name:			
SEP Type Description:			

Handler Details

Source Type:	N	***Used Oil Transporter:***	No
Receive Date:	19800818	***UO Transfer Fac:***	No
Non Notifier:		***Used Oil Processor:***	No
Acknowledge Flag:		***Used Oil Refiner:***	No
Acknowledge Date:	19980205	***Used Oil Burner:***	No
Accessibility:		***UO Market Burner:***	No
Land Type:	O	***UO Spec Marketer:***	No
Fed Waste Gen Own:	HQ	***Current Site Name:***	SFPP LP MISSION VALLEY
Fed Waste Gen Cd:	1	***Location Street No:***	
Fed Waste Gen Desc:	Large Quantity Generator	***Location Street 1:***	9950 SAN DIEGO MISSION RD
ST Waste Gen Own:		***Location Street 2:***	
State Waste Gen Cd:		***Location City:***	SAN DIEGO
Short Term Gen:	No	***Location State:***	CA
Importer Activity:	No	***Location Zip Code:***	92108
Mixed Waste Gen:	No	***County Code:***	CA073
Transporter:	No	***State District:***	
Transfer Facility:	No	***Mailing Street No:***	
TSD Activity:	No	***Mailing Street 1:***	610 SOUTH MAIN STREET
Recycler Activity:	No	***Mailing Street 2:***	
Onsite Burn Exempt:	No	***Mailing City:***	LOS ANGELES
Furnace Exemption:	No	***Mailing State:***	CA
Underground Inject:	No	***Mailing Zip Code:***	90014

Off Site Receipt:	No	***Mailing Country:***	US
Waste Dest Fac:	No	***Contact First Name:***	
Subpart K College:		***Contact Middle Initial:***	
Subpart K Hospital:		***Contact Last Name:***	
Subpart K Non Profit:		***Contact Street No:***	
Subpart K Withdraw:		***Contact Street 1:***	
Include Ntnl Rprt:		***Contact Street 2:***	
Reporting Cycle:		***Contact City:***	
LQHUW:	No	***Contact State:***	
Trader Importer:		***Contact Zip:***	
Trader Exporter:		***Contact Country:***	US
Slab Importer:		***Contact Phone:***	
Slab Exporter:		***Contact Phone Ext:***	
Current Record:	No	***Contact Fax:***	
Location Country:	US	***Contact Email Addr:***	
State District Owner:		***Contact Title:***	

Handler Details

Source Type:	R	***Used Oil Transporter:***	No
Receive Date:	19960228	***UO Transfer Fac:***	No
Non Notifier:		***Used Oil Processor:***	No
Acknowledge Flag:		***Used Oil Refiner:***	No
Acknowledge Date:		***Used Oil Burner:***	No
Accessibility:		***UO Market Burner:***	No
Land Type:		***UO Spec Marketer:***	No
Fed Waste Gen Own:	HQ	***Current Site Name:***	SFPP, L.P. - MISSION VALLEY TERMINAL
Fed Waste Gen Cd:	1	***Location Street No:***	
Fed Waste Gen Desc:	Large Quantity Generator	***Location Street 1:***	9950 SAN DIEGO MISSION ROAD
ST Waste Gen Own:		***Location Street 2:***	
State Waste Gen Cd:		***Location City:***	SAN DIEGO
Short Term Gen:	No	***Location State:***	CA
Importer Activity:	No	***Location Zip Code:***	92108-0000
Mixed Waste Gen:	No	***County Code:***	CA073
Transporter:	No	***State District:***	
Transfer Facility:	No	***Mailing Street No:***	
TSD Activity:	No	***Mailing Street 1:***	888 SOUTH FIGUEROA ST.
Recycler Activity:	No	***Mailing Street 2:***	
Onsite Burn Exempt:	No	***Mailing City:***	LOS ANGELES
Furnace Exemption:	No	***Mailing State:***	CA
Underground Inject:	No	***Mailing Zip Code:***	90017-0000
Off Site Receipt:	No	***Mailing Country:***	US
Waste Dest Fac:	No	***Contact First Name:***	ROBERT
Subpart K College:		***Contact Middle Initial:***	
Subpart K Hospital:		***Contact Last Name:***	GRANADO
Subpart K Non Profit:		***Contact Street No:***	
Subpart K Withdraw:		***Contact Street 1:***	
Include Ntnl Rprt:	U	***Contact Street 2:***	
Reporting Cycle:	1995	***Contact City:***	
LQHUW:	No	***Contact State:***	
Trader Importer:		***Contact Zip:***	

Trader Exporter:		***Contact Country:***	US
Slab Importer:		***Contact Phone:***	213-486-7886
Slab Exporter:		***Contact Phone Ext:***	
Current Record:	No	***Contact Fax:***	
Location Country:	US	***Contact Email Addr:***	
State District Owner:		***Contact Title:***	

Handler Details

Source Type:	R	***Used Oil Transporter:***	No
Receive Date:	20001012	***UO Transfer Fac:***	No
Non Notifier:		***Used Oil Processor:***	No
Acknowledge Flag:		***Used Oil Refiner:***	No
Acknowledge Date:		***Used Oil Burner:***	No
Accessibility:		***UO Market Burner:***	No
Land Type:		***UO Spec Marketer:***	No
Fed Waste Gen Own:	HQ	***Current Site Name:***	SFPP, L.P./ MISSION VALLEY
Fed Waste Gen Cd:	1	***Location Street No:***	
Fed Waste Gen Desc:	Large Quantity Generator	***Location Street 1:***	9950 SAN DIEGO MISSION ROAD
ST Waste Gen Own:		***Location Street 2:***	
State Waste Gen Cd:		***Location City:***	SAN DIEGO
Short Term Gen:	No	***Location State:***	CA
Importer Activity:	No	***Location Zip Code:***	92108
Mixed Waste Gen:	No	***County Code:***	CA073
Transporter:	No	***State District:***	
Transfer Facility:	No	***Mailing Street No:***	
TSD Activity:	No	***Mailing Street 1:***	1100 TOWN & COUNTRY ROAD
Recycler Activity:	No	***Mailing Street 2:***	
Onsite Burn Exempt:	No	***Mailing City:***	ORANGE
Furnace Exemption:	No	***Mailing State:***	CA
Underground Inject:	No	***Mailing Zip Code:***	92868
Off Site Receipt:	No	***Mailing Country:***	US
Waste Dest Fac:	No	***Contact First Name:***	ROBERT
Subpart K College:		***Contact Middle Initial:***	
Subpart K Hospital:		***Contact Last Name:***	GRANADO
Subpart K Non Profit:		***Contact Street No:***	
Subpart K Withdraw:		***Contact Street 1:***	
Include Ntnl Rprt:	U	***Contact Street 2:***	
Reporting Cycle:	1999	***Contact City:***	
LQHUW:	No	***Contact State:***	
Trader Importer:		***Contact Zip:***	
Trader Exporter:		***Contact Country:***	US
Slab Importer:		***Contact Phone:***	714-560-4873
Slab Exporter:		***Contact Phone Ext:***	
Current Record:	No	***Contact Fax:***	
Location Country:	US	***Contact Email Addr:***	
State District Owner:		***Contact Title:***	

Handler Details

Source Type:	B	**Used Oil Transporter:**	No
Receive Date:	20160210	**UO Transfer Fac:**	No
Non Notifier:		**Used Oil Processor:**	No
Acknowledge Flag:		**Used Oil Refiner:**	No
Acknowledge Date:		**Used Oil Burner:**	No
Accessibility:		**UO Market Burner:**	No
Land Type:	P	**UO Spec Marketer:**	No
Fed Waste Gen Own:	HQ	**Current Site Name:**	SFPP, L.P. MISSION VALLEY TERMINAL
Fed Waste Gen Cd:	1	**Location Street No:**	9950
Fed Waste Gen Desc:	Large Quantity Generator	**Location Street 1:**	SAN DIEGO MISSION RD
ST Waste Gen Own:	CA	**Location Street 2:**	
State Waste Gen Cd:	1	**Location City:**	SAN DIEGO
Short Term Gen:	No	**Location State:**	CA
Importer Activity:	No	**Location Zip Code:**	92108
Mixed Waste Gen:	No	**County Code:**	CA073
Transporter:	No	**State District:**	
Transfer Facility:	No	**Mailing Street No:**	1100
TSD Activity:	No	**Mailing Street 1:**	TOWN AND COUNTRY RD
Recycler Activity:	No	**Mailing Street 2:**	
Onsite Burn Exempt:	No	**Mailing City:**	ORANGE
Furnace Exemption:	No	**Mailing State:**	CA
Underground Inject:	No	**Mailing Zip Code:**	92868
Off Site Receipt:	No	**Mailing Country:**	US
Waste Dest Fac:	No	**Contact First Name:**	KARINA
Subpart K College:	No	**Contact Middle Initial:**	
Subpart K Hospital:	No	**Contact Last Name:**	HANKINS
Subpart K Non Profit:	No	**Contact Street No:**	1100
Subpart K Withdraw:	No	**Contact Street 1:**	TOWN AND COUNTRY RD
Include Ntnl Rprt:	Y	**Contact Street 2:**	
Reporting Cycle:	2015	**Contact City:**	ORANGE
LQHUW:	No	**Contact State:**	CA
Trader Importer:		**Contact Zip:**	92868
Trader Exporter:		**Contact Country:**	US
Slab Importer:		**Contact Phone:**	714-560-4887
Slab Exporter:		**Contact Phone Ext:**	
Current Record:	Yes	**Contact Fax:**	714-560-6672
Location Country:	US	**Contact Email Addr:**	KARINA_HANKINS@KINDERMORGAN.COM
State District Owner:		**Contact Title:**	SR. EHS SPECIALIST

Handler Details

Source Type:	R	**Used Oil Transporter:**	No
Receive Date:	20080229	**UO Transfer Fac:**	No
Non Notifier:		**Used Oil Processor:**	No
Acknowledge Flag:		**Used Oil Refiner:**	No
Acknowledge Date:		**Used Oil Burner:**	No
Accessibility:		**UO Market Burner:**	No
Land Type:	P	**UO Spec Marketer:**	No
Fed Waste Gen Own:	HQ	**Current Site Name:**	SFPP, L.P. MISSION VALLEY TERMINAL
Fed Waste Gen Cd:	1	**Location Street No:**	
Fed Waste Gen Desc:	Large Quantity Generator	**Location Street 1:**	9950 SAN DIEGO MISSION ROAD

ST Waste Gen Own:	CA	Location Street 2:	
State Waste Gen Cd:	1	Location City:	SAN DIEGO
Short Term Gen:	No	Location State:	CA
Importer Activity:	No	Location Zip Code:	92108
Mixed Waste Gen:	No	County Code:	CA073
Transporter:	No	State District:	
Transfer Facility:	No	Mailing Street No:	
TSD Activity:	No	Mailing Street 1:	1100 TOWN AND COUNTRY ROAD
Recycler Activity:	No	Mailing Street 2:	
Onsite Burn Exempt:	No	Mailing City:	ORANGE
Furnace Exemption:	No	Mailing State:	CA
Underground Inject:	No	Mailing Zip Code:	92868
Off Site Receipt:	No	Mailing Country:	US
Waste Dest Fac:	No	Contact First Name:	ROBERT
Subpart K College:		Contact Middle Initial:	G
Subpart K Hospital:		Contact Last Name:	GRANADO
Subpart K Non Profit:		Contact Street No:	
Subpart K Withdraw:		Contact Street 1:	
Include Ntnl Rprt:	Y	Contact Street 2:	
Reporting Cycle:	2007	Contact City:	
LQHUW:	No	Contact State:	
Trader Importer:		Contact Zip:	
Trader Exporter:		Contact Country:	US
Slab Importer:		Contact Phone:	714-560-4873
Slab Exporter:		Contact Phone Ext:	
Current Record:	No	Contact Fax:	
Location Country:	US	Contact Email Addr:	GRANADOR@KINDERMORGAN.COM
State District Owner:		Contact Title:	

Handler Details

Source Type:	R	Used Oil Transporter:	No
Receive Date:	19920226	UO Transfer Fac:	No
Non Notifier:		Used Oil Processor:	No
Acknowledge Flag:		Used Oil Refiner:	No
Acknowledge Date:		Used Oil Burner:	No
Accessibility:		UO Market Burner:	No
Land Type:		UO Spec Marketer:	No
Fed Waste Gen Own:	HQ	Current Site Name:	SFPP, L.P. (MISSION VALLEY TR)
Fed Waste Gen Cd:	1	Location Street No:	
Fed Waste Gen Desc:	Large Quantity Generator	Location Street 1:	9950 SAN DIEGO MISSION ROAD
ST Waste Gen Own:		Location Street 2:	
State Waste Gen Cd:		Location City:	SAN DIEGO
Short Term Gen:	No	Location State:	CA
Importer Activity:	No	Location Zip Code:	92108-0000
Mixed Waste Gen:	No	County Code:	CA073
Transporter:	No	State District:	
Transfer Facility:	No	Mailing Street No:	
TSD Activity:	No	Mailing Street 1:	888 S. FIGUEROA STREET
Recycler Activity:	No	Mailing Street 2:	
Onsite Burn Exempt:	No	Mailing City:	LOS ANGELES

Furnace Exemption:	No	***Mailing State:***	CA
Underground Inject:	No	***Mailing Zip Code:***	90017-0000
Off Site Receipt:	No	***Mailing Country:***	US
Waste Dest Fac:	No	***Contact First Name:***	ROBERT G
Subpart K College:		***Contact Middle Initial:***	
Subpart K Hospital:		***Contact Last Name:***	GRANADO
Subpart K Non Profit:		***Contact Street No:***	
Subpart K Withdraw:		***Contact Street 1:***	
Include Ntnl Rprt:	U	***Contact Street 2:***	
Reporting Cycle:	1991	***Contact City:***	
LQHUW:	No	***Contact State:***	
Trader Importer:		***Contact Zip:***	
Trader Exporter:		***Contact Country:***	US
Slab Importer:		***Contact Phone:***	213-486-7886
Slab Exporter:		***Contact Phone Ext:***	
Current Record:	No	***Contact Fax:***	
Location Country:	US	***Contact Email Addr:***	
State District Owner:		***Contact Title:***	

Handler Details

Source Type:	R	***Used Oil Transporter:***	No
Receive Date:	19940330	***UO Transfer Fac:***	No
Non Notifier:		***Used Oil Processor:***	No
Acknowledge Flag:		***Used Oil Refiner:***	No
Acknowledge Date:		***Used Oil Burner:***	No
Accessibility:		***UO Market Burner:***	No
Land Type:		***UO Spec Marketer:***	No
Fed Waste Gen Own:	HQ	***Current Site Name:***	S.F.P.P., L.P. MISSION VALLEY TERM
Fed Waste Gen Cd:	1	***Location Street No:***	
Fed Waste Gen Desc:	Large Quantity Generator	***Location Street 1:***	9950 SAN DIEGO MISSION ROAD
ST Waste Gen Own:		***Location Street 2:***	
State Waste Gen Cd:		***Location City:***	SAN DIEGO
Short Term Gen:	No	***Location State:***	CA
Importer Activity:	No	***Location Zip Code:***	92108-0000
Mixed Waste Gen:	No	***County Code:***	CA073
Transporter:	No	***State District:***	
Transfer Facility:	No	***Mailing Street No:***	
TSD Activity:	No	***Mailing Street 1:***	888 S.FIGUEROA STREET
Recycler Activity:	No	***Mailing Street 2:***	
Onsite Burn Exempt:	No	***Mailing City:***	LOS ANGELES
Furnace Exemption:	No	***Mailing State:***	CA
Underground Inject:	No	***Mailing Zip Code:***	90017-0000
Off Site Receipt:	No	***Mailing Country:***	US
Waste Dest Fac:	No	***Contact First Name:***	ROBERT G
Subpart K College:		***Contact Middle Initial:***	
Subpart K Hospital:		***Contact Last Name:***	GRANADO
Subpart K Non Profit:		***Contact Street No:***	
Subpart K Withdraw:		***Contact Street 1:***	
Include Ntnl Rprt:	U	***Contact Street 2:***	
Reporting Cycle:	1993	***Contact City:***	

LQHUW:	No	***Contact State:***	
Trader Importer:		***Contact Zip:***	
Trader Exporter:		***Contact Country:***	US
Slab Importer:		***Contact Phone:***	213-486-7886
Slab Exporter:		***Contact Phone Ext:***	
Current Record:	No	***Contact Fax:***	
Location Country:	US	***Contact Email Addr:***	
State District Owner:		***Contact Title:***	

Handler Details

Source Type:	R	***Used Oil Transporter:***	No
Receive Date:	20040227	***UO Transfer Fac:***	No
Non Notifier:		***Used Oil Processor:***	No
Acknowledge Flag:		***Used Oil Refiner:***	No
Acknowledge Date:		***Used Oil Burner:***	No
Accessibility:		***UO Market Burner:***	No
Land Type:	P	***UO Spec Marketer:***	No
Fed Waste Gen Own:	HQ	***Current Site Name:***	SFPP, L.P. MISSION VALLEY TERMINAL
Fed Waste Gen Cd:	1	***Location Street No:***	
Fed Waste Gen Desc:	Large Quantity Generator	***Location Street 1:***	9950 SAN DIEGO MISSION ROAD
ST Waste Gen Own:	CA	***Location Street 2:***	
State Waste Gen Cd:	1	***Location City:***	SAN DIEGO
Short Term Gen:	No	***Location State:***	CA
Importer Activity:	No	***Location Zip Code:***	92108
Mixed Waste Gen:	No	***County Code:***	CA073
Transporter:	No	***State District:***	
Transfer Facility:	No	***Mailing Street No:***	
TSD Activity:	No	***Mailing Street 1:***	1100 TOWN AND COUNTRY ROAD
Recycler Activity:	No	***Mailing Street 2:***	
Onsite Burn Exempt:	No	***Mailing City:***	ORANGE
Furnace Exemption:	No	***Mailing State:***	CA
Underground Inject:	No	***Mailing Zip Code:***	92868
Off Site Receipt:	No	***Mailing Country:***	US
Waste Dest Fac:	No	***Contact First Name:***	ROBERT
Subpart K College:		***Contact Middle Initial:***	G
Subpart K Hospital:		***Contact Last Name:***	GRANADO
Subpart K Non Profit:		***Contact Street No:***	
Subpart K Withdraw:		***Contact Street 1:***	
Include Ntnl Rprt:	Y	***Contact Street 2:***	
Reporting Cycle:	2003	***Contact City:***	
LQHUW:	No	***Contact State:***	
Trader Importer:		***Contact Zip:***	
Trader Exporter:		***Contact Country:***	US
Slab Importer:		***Contact Phone:***	714-560-4873
Slab Exporter:		***Contact Phone Ext:***	
Current Record:	No	***Contact Fax:***	
Location Country:	US	***Contact Email Addr:***	GRANADOR@KINDERMORGAN.COM
State District Owner:		***Contact Title:***	

Handler Details

Source Type:	B	***Used Oil Transporter:***	No
Receive Date:	20140301	***UO Transfer Fac:***	No
Non Notifier:		***Used Oil Processor:***	No
Acknowledge Flag:		***Used Oil Refiner:***	No
Acknowledge Date:		***Used Oil Burner:***	No
Accessibility:		***UO Market Burner:***	No
Land Type:	P	***UO Spec Marketer:***	No
Fed Waste Gen Own:	HQ	***Current Site Name:***	SFPP, L.P. MISSION VALLEY TERMINAL
Fed Waste Gen Cd:	1	***Location Street No:***	9950
Fed Waste Gen Desc:	Large Quantity Generator	***Location Street 1:***	SAN DIEGO MISSION RD
ST Waste Gen Own:	CA	***Location Street 2:***	
State Waste Gen Cd:	1	***Location City:***	SAN DIEGO
Short Term Gen:	No	***Location State:***	CA
Importer Activity:	No	***Location Zip Code:***	92108
Mixed Waste Gen:	No	***County Code:***	CA073
Transporter:	No	***State District:***	
Transfer Facility:	No	***Mailing Street No:***	1100
TSD Activity:	No	***Mailing Street 1:***	TOWN AND COUNTRY RD
Recycler Activity:	No	***Mailing Street 2:***	
Onsite Burn Exempt:	No	***Mailing City:***	ORANGE
Furnace Exemption:	No	***Mailing State:***	CA
Underground Inject:	No	***Mailing Zip Code:***	92868
Off Site Receipt:	No	***Mailing Country:***	
Waste Dest Fac:	No	***Contact First Name:***	KARINA
Subpart K College:	No	***Contact Middle Initial:***	G
Subpart K Hospital:	No	***Contact Last Name:***	HANKINS
Subpart K Non Profit:	No	***Contact Street No:***	1100
Subpart K Withdraw:	No	***Contact Street 1:***	TOWN AND COUNTRY RD
Include Ntnl Rprt:	Y	***Contact Street 2:***	
Reporting Cycle:	2013	***Contact City:***	ORANGE
LQHUW:	No	***Contact State:***	CA
Trader Importer:		***Contact Zip:***	92868
Trader Exporter:		***Contact Country:***	
Slab Importer:		***Contact Phone:***	714-560-4887
Slab Exporter:		***Contact Phone Ext:***	
Current Record:	No	***Contact Fax:***	714-560-6672
Location Country:		***Contact Email Addr:***	KARINA_HANKINS@KINDERMORGAN.COM
State District Owner:		***Contact Title:***	SR. EHS SPECIALIST

Handler Details

Source Type:	B	***Used Oil Transporter:***	No
Receive Date:	20120427	***UO Transfer Fac:***	No
Non Notifier:		***Used Oil Processor:***	No
Acknowledge Flag:		***Used Oil Refiner:***	No
Acknowledge Date:		***Used Oil Burner:***	No
Accessibility:		***UO Market Burner:***	No
Land Type:	P	***UO Spec Marketer:***	No
Fed Waste Gen Own:	HQ	***Current Site Name:***	SFPP, L.P. MISSION VALLEY TERMINAL

Fed Waste Gen Cd:	1	**Location Street No:**	9950
Fed Waste Gen Desc:	Large Quantity Generator	**Location Street 1:**	SAN DIEGO MISSION RD
ST Waste Gen Own:	CA	**Location Street 2:**	
State Waste Gen Cd:	1	**Location City:**	SAN DIEGO
Short Term Gen:	No	**Location State:**	CA
Importer Activity:	No	**Location Zip Code:**	92108
Mixed Waste Gen:	No	**County Code:**	CA073
Transporter:	No	**State District:**	
Transfer Facility:	No	**Mailing Street No:**	1100
TSD Activity:	No	**Mailing Street 1:**	TOWN AND COUNTRY RD
Recycler Activity:	No	**Mailing Street 2:**	
Onsite Burn Exempt:	No	**Mailing City:**	ORANGE
Furnace Exemption:	No	**Mailing State:**	CA
Underground Inject:	No	**Mailing Zip Code:**	92868
Off Site Receipt:	No	**Mailing Country:**	US
Waste Dest Fac:	No	**Contact First Name:**	KARINA
Subpart K College:	No	**Contact Middle Initial:**	G
Subpart K Hospital:	No	**Contact Last Name:**	HANKINS
Subpart K Non Profit:	No	**Contact Street No:**	1100
Subpart K Withdraw:	No	**Contact Street 1:**	TOWN AND COUNTRY RD
Include Ntnl Rprt:	Y	**Contact Street 2:**	
Reporting Cycle:	2011	**Contact City:**	ORANGE
LQHUW:	No	**Contact State:**	CA
Trader Importer:		**Contact Zip:**	92868
Trader Exporter:		**Contact Country:**	US
Slab Importer:		**Contact Phone:**	714-560-4887
Slab Exporter:		**Contact Phone Ext:**	
Current Record:	No	**Contact Fax:**	714-560-6672
Location Country:	US	**Contact Email Addr:**	KARINA_HANKINS@KINDERMORGAN.COM
State District Owner:		**Contact Title:**	SR. EHS SPECIALIST

Handler Details

Source Type:	I	**Used Oil Transporter:**	No
Receive Date:	19960901	**UO Transfer Fac:**	No
Non Notifier:		**Used Oil Processor:**	No
Acknowledge Flag:		**Used Oil Refiner:**	No
Acknowledge Date:	19980205	**Used Oil Burner:**	No
Accessibility:		**UO Market Burner:**	No
Land Type:		**UO Spec Marketer:**	No
Fed Waste Gen Own:	HQ	**Current Site Name:**	SFPP LP MISSION VALLEY
Fed Waste Gen Cd:	1	**Location Street No:**	
Fed Waste Gen Desc:	Large Quantity Generator	**Location Street 1:**	9950 SAN DIEGO MISSION RD
ST Waste Gen Own:		**Location Street 2:**	
State Waste Gen Cd:		**Location City:**	SAN DIEGO
Short Term Gen:	No	**Location State:**	CA
Importer Activity:	No	**Location Zip Code:**	92108
Mixed Waste Gen:	No	**County Code:**	CA073
Transporter:	No	**State District:**	
Transfer Facility:	No	**Mailing Street No:**	
TSD Activity:	No	**Mailing Street 1:**	610 SOUTH MAIN STREET

Recycler Activity:	No	**Mailing Street 2:**	
Onsite Burn Exempt:	No	**Mailing City:**	LOS ANGELES
Furnace Exemption:	No	**Mailing State:**	CA
Underground Inject:	No	**Mailing Zip Code:**	90014
Off Site Receipt:	No	**Mailing Country:**	US
Waste Dest Fac:	No	**Contact First Name:**	ENVIRONMENTAL
Subpart K College:		**Contact Middle Initial:**	
Subpart K Hospital:		**Contact Last Name:**	MANAGER
Subpart K Non Profit:		**Contact Street No:**	
Subpart K Withdraw:		**Contact Street 1:**	610 SOUTH MAIN STREET
Include Ntnl Rprt:		**Contact Street 2:**	
Reporting Cycle:		**Contact City:**	LOS ANGELES
LQHUW:	No	**Contact State:**	CA
Trader Importer:		**Contact Zip:**	90014
Trader Exporter:		**Contact Country:**	US
Slab Importer:		**Contact Phone:**	
Slab Exporter:		**Contact Phone Ext:**	
Current Record:	No	**Contact Fax:**	
Location Country:	US	**Contact Email Addr:**	
State District Owner:		**Contact Title:**	

Handler Details

Source Type:	R	**Used Oil Transporter:**	No
Receive Date:	20020227	**UO Transfer Fac:**	No
Non Notifier:		**Used Oil Processor:**	No
Acknowledge Flag:		**Used Oil Refiner:**	No
Acknowledge Date:		**Used Oil Burner:**	No
Accessibility:		**UO Market Burner:**	No
Land Type:	O	**UO Spec Marketer:**	No
Fed Waste Gen Own:	HQ	**Current Site Name:**	SFPP, L.P. MISSION VALLEY TERMINAL
Fed Waste Gen Cd:	1	**Location Street No:**	
Fed Waste Gen Desc:	Large Quantity Generator	**Location Street 1:**	9950 SAN DIEGO MISSION ROAD
ST Waste Gen Own:	CA	**Location Street 2:**	
State Waste Gen Cd:	1	**Location City:**	SAN DIEGO
Short Term Gen:	No	**Location State:**	CA
Importer Activity:	No	**Location Zip Code:**	92108
Mixed Waste Gen:	No	**County Code:**	CA073
Transporter:	No	**State District:**	
Transfer Facility:	No	**Mailing Street No:**	
TSD Activity:	No	**Mailing Street 1:**	KINDER MORGAN ENERGY
Recycler Activity:	No	**Mailing Street 2:**	1100 TOWN & COUNTRY RD
Onsite Burn Exempt:	No	**Mailing City:**	ORANGE
Furnace Exemption:	No	**Mailing State:**	CA
Underground Inject:	No	**Mailing Zip Code:**	92868
Off Site Receipt:	No	**Mailing Country:**	US
Waste Dest Fac:	No	**Contact First Name:**	ROBERT
Subpart K College:		**Contact Middle Initial:**	G
Subpart K Hospital:		**Contact Last Name:**	GRANADO
Subpart K Non Profit:		**Contact Street No:**	
Subpart K Withdraw:		**Contact Street 1:**	

Include Ntnl Rprt:	Y	**Contact Street 2:**	
Reporting Cycle:	2001	**Contact City:**	
LQHUW:	No	**Contact State:**	
Trader Importer:		**Contact Zip:**	
Trader Exporter:		**Contact Country:**	US
Slab Importer:		**Contact Phone:**	714-560-4873
Slab Exporter:		**Contact Phone Ext:**	
Current Record:	No	**Contact Fax:**	
Location Country:	US	**Contact Email Addr:**	
State District Owner:		**Contact Title:**	

Handler Details

Source Type:	N	**Used Oil Transporter:**	No
Receive Date:	19980126	**UO Transfer Fac:**	No
Non Notifier:		**Used Oil Processor:**	No
Acknowledge Flag:		**Used Oil Refiner:**	No
Acknowledge Date:	19980205	**Used Oil Burner:**	No
Accessibility:		**UO Market Burner:**	No
Land Type:	O	**UO Spec Marketer:**	No
Fed Waste Gen Own:	HQ	**Current Site Name:**	SFPP LP MISSION VALLEY
Fed Waste Gen Cd:	1	**Location Street No:**	
Fed Waste Gen Desc:	Large Quantity Generator	**Location Street 1:**	9950 SAN DIEGO MISSION RD
ST Waste Gen Own:		**Location Street 2:**	
State Waste Gen Cd:		**Location City:**	SAN DIEGO
Short Term Gen:	No	**Location State:**	CA
Importer Activity:	No	**Location Zip Code:**	92108
Mixed Waste Gen:	No	**County Code:**	CA073
Transporter:	No	**State District:**	
Transfer Facility:	No	**Mailing Street No:**	
TSD Activity:	No	**Mailing Street 1:**	610 SOUTH MAIN STREET
Recycler Activity:	No	**Mailing Street 2:**	
Onsite Burn Exempt:	No	**Mailing City:**	LOS ANGELES
Furnace Exemption:	No	**Mailing State:**	CA
Underground Inject:	No	**Mailing Zip Code:**	90014
Off Site Receipt:	No	**Mailing Country:**	US
Waste Dest Fac:	No	**Contact First Name:**	ROBERT
Subpart K College:		**Contact Middle Initial:**	
Subpart K Hospital:		**Contact Last Name:**	GRANADO
Subpart K Non Profit:		**Contact Street No:**	
Subpart K Withdraw:		**Contact Street 1:**	1100 TOWN AND COUNTRY RD
Include Ntnl Rprt:		**Contact Street 2:**	
Reporting Cycle:		**Contact City:**	ORANGE
LQHUW:	No	**Contact State:**	CA
Trader Importer:		**Contact Zip:**	92868
Trader Exporter:		**Contact Country:**	US
Slab Importer:		**Contact Phone:**	714-560-4873
Slab Exporter:		**Contact Phone Ext:**	
Current Record:	No	**Contact Fax:**	
Location Country:	US	**Contact Email Addr:**	
State District Owner:		**Contact Title:**	

Handler Details

Source Type:	R	***Used Oil Transporter:***	No
Receive Date:	20060228	***UO Transfer Fac:***	No
Non Notifier:		***Used Oil Processor:***	No
Acknowledge Flag:		***Used Oil Refiner:***	No
Acknowledge Date:		***Used Oil Burner:***	No
Accessibility:		***UO Market Burner:***	No
Land Type:	P	***UO Spec Marketer:***	No
Fed Waste Gen Own:	HQ	***Current Site Name:***	SFPP, L.P. MISSION VALLEY TERMINAL
Fed Waste Gen Cd:	1	***Location Street No:***	
Fed Waste Gen Desc:	Large Quantity Generator	***Location Street 1:***	9950 SAN DIEGO MISSION ROAD
ST Waste Gen Own:	CA	***Location Street 2:***	
State Waste Gen Cd:	1	***Location City:***	SAN DIEGO
Short Term Gen:	No	***Location State:***	CA
Importer Activity:	No	***Location Zip Code:***	92108
Mixed Waste Gen:	No	***County Code:***	CA073
Transporter:	No	***State District:***	
Transfer Facility:	No	***Mailing Street No:***	
TSD Activity:	No	***Mailing Street 1:***	1100 TOWN AND COUNTRY ROAD
Recycler Activity:	No	***Mailing Street 2:***	
Onsite Burn Exempt:	No	***Mailing City:***	ORANGE
Furnace Exemption:	No	***Mailing State:***	CA
Underground Inject:	No	***Mailing Zip Code:***	92868
Off Site Receipt:	No	***Mailing Country:***	US
Waste Dest Fac:	No	***Contact First Name:***	ROBERT
Subpart K College:		***Contact Middle Initial:***	G
Subpart K Hospital:		***Contact Last Name:***	GRANADO
Subpart K Non Profit:		***Contact Street No:***	
Subpart K Withdraw:		***Contact Street 1:***	
Include Ntnl Rprt:	Y	***Contact Street 2:***	
Reporting Cycle:	2005	***Contact City:***	
LQHUW:	No	***Contact State:***	
Trader Importer:		***Contact Zip:***	
Trader Exporter:		***Contact Country:***	US
Slab Importer:		***Contact Phone:***	714-560-4873
Slab Exporter:		***Contact Phone Ext:***	
Current Record:	No	***Contact Fax:***	
Location Country:	US	***Contact Email Addr:***	GRANADOR@KINDERMORGAN.COM
State District Owner:		***Contact Title:***	

Handler Details

Source Type:	R	***Used Oil Transporter:***	No
Receive Date:	19910403	***UO Transfer Fac:***	No
Non Notifier:		***Used Oil Processor:***	No
Acknowledge Flag:		***Used Oil Refiner:***	No
Acknowledge Date:		***Used Oil Burner:***	No
Accessibility:		***UO Market Burner:***	No

Land Type:		**UO Spec Marketer:**	No
Fed Waste Gen Own:	HQ	**Current Site Name:**	SANTA FE PACIFIC PIPELINE COMPANY
Fed Waste Gen Cd:	1	**Location Street No:**	
Fed Waste Gen Desc:	Large Quantity Generator	**Location Street 1:**	9950 SAN DIEGO MISSION RD.
ST Waste Gen Own:		**Location Street 2:**	
State Waste Gen Cd:		**Location City:**	SAN DIEGO
Short Term Gen:	No	**Location State:**	CA
Importer Activity:	No	**Location Zip Code:**	92108
Mixed Waste Gen:	No	**County Code:**	CA073
Transporter:	No	**State District:**	
Transfer Facility:	No	**Mailing Street No:**	
TSD Activity:	No	**Mailing Street 1:**	888 SOUTH FIGUEROA STREET
Recycler Activity:	No	**Mailing Street 2:**	
Onsite Burn Exempt:	No	**Mailing City:**	LOS ANGELES
Furnace Exemption:	No	**Mailing State:**	CA
Underground Inject:	No	**Mailing Zip Code:**	90017
Off Site Receipt:	No	**Mailing Country:**	US
Waste Dest Fac:	No	**Contact First Name:**	JOE G
Subpart K College:		**Contact Middle Initial:**	
Subpart K Hospital:		**Contact Last Name:**	TEEKELL
Subpart K Non Profit:		**Contact Street No:**	
Subpart K Withdraw:		**Contact Street 1:**	
Include Ntnl Rprt:	U	**Contact Street 2:**	
Reporting Cycle:	1989	**Contact City:**	
LQHUW:	No	**Contact State:**	
Trader Importer:		**Contact Zip:**	
Trader Exporter:		**Contact Country:**	US
Slab Importer:		**Contact Phone:**	213-486-7971
Slab Exporter:		**Contact Phone Ext:**	
Current Record:	No	**Contact Fax:**	
Location Country:	US	**Contact Email Addr:**	
State District Owner:		**Contact Title:**	

Handler Details

Source Type:	B	**Used Oil Transporter:**	No
Receive Date:	20100803	**UO Transfer Fac:**	No
Non Notifier:		**Used Oil Processor:**	No
Acknowledge Flag:		**Used Oil Refiner:**	No
Acknowledge Date:		**Used Oil Burner:**	No
Accessibility:		**UO Market Burner:**	No
Land Type:	P	**UO Spec Marketer:**	No
Fed Waste Gen Own:	HQ	**Current Site Name:**	SFPP, L.P. - MISSION VALLEY
Fed Waste Gen Cd:	1	**Location Street No:**	
Fed Waste Gen Desc:	Large Quantity Generator	**Location Street 1:**	9950 SAN DIEGO MISSION ROAD
ST Waste Gen Own:	CA	**Location Street 2:**	
State Waste Gen Cd:	1	**Location City:**	SAN DIEGO
Short Term Gen:	No	**Location State:**	CA
Importer Activity:	No	**Location Zip Code:**	92108
Mixed Waste Gen:	No	**County Code:**	CA073
Transporter:	No	**State District:**	

Transfer Facility:	No	**Mailing Street No:**	
TSD Activity:	No	**Mailing Street 1:**	1100 TOWN AND COUNTRY
Recycler Activity:	No	**Mailing Street 2:**	
Onsite Burn Exempt:	No	**Mailing City:**	ORANGE
Furnace Exemption:	No	**Mailing State:**	CA
Underground Inject:	No	**Mailing Zip Code:**	92868
Off Site Receipt:	No	**Mailing Country:**	US
Waste Dest Fac:	No	**Contact First Name:**	RICH
Subpart K College:	No	**Contact Middle Initial:**	
Subpart K Hospital:	No	**Contact Last Name:**	BRITO
Subpart K Non Profit:	No	**Contact Street No:**	
Subpart K Withdraw:	No	**Contact Street 1:**	1100 TOWN AND COUNTRY ROAD
Include Ntnl Rprt:	Y	**Contact Street 2:**	
Reporting Cycle:	2009	**Contact City:**	ORANGE
LQHUW:	No	**Contact State:**	CA
Trader Importer:		**Contact Zip:**	92868
Trader Exporter:		**Contact Country:**	US
Slab Importer:		**Contact Phone:**	714-560-4875
Slab Exporter:		**Contact Phone Ext:**	
Current Record:	No	**Contact Fax:**	714-560-6569
Location Country:	US	**Contact Email Addr:**	RICH_BRITO@KINDERMORGAN.COM
State District Owner:		**Contact Title:**	EHS - SPECIALIST

Hazardous Waste Details

Haz Waste Cd Owner:	CA	**Source Type:**	B
Haz Waste Cd:	181	**Code Type:**	X
BR Waste Code Active Status:	Yes		
Waste Code Active Status:	Yes		
Waste Code Desc:	Other inorganic solid waste		

Haz Waste Cd Owner:	HQ	**Source Type:**	N
Haz Waste Cd:	D018	**Code Type:**	D
BR Waste Code Active Status:	Yes		
Waste Code Active Status:	Yes		
Waste Code Desc:	BENZENE		

Haz Waste Cd Owner:	HQ	**Source Type:**	R
Haz Waste Cd:	D003	**Code Type:**	D
BR Waste Code Active Status:	Yes		
Waste Code Active Status:	Yes		
Waste Code Desc:	REACTIVE WASTE		

Haz Waste Cd Owner:	HQ	**Source Type:**	B
Haz Waste Cd:	D002	**Code Type:**	D
BR Waste Code Active Status:	Yes		
Waste Code Active Status:	Yes		
Waste Code Desc:	CORROSIVE WASTE		

Haz Waste Cd Owner:	HQ	**Source Type:**	B
Haz Waste Cd:	D008	**Code Type:**	D

BR Waste Code Active Status: Yes
Waste Code Active Status: Yes
Waste Code Desc: LEAD

Haz Waste Cd Owner: CA
Haz Waste Cd: 134
Source Type: B
Code Type: X
BR Waste Code Active Status: Yes
Waste Code Active Status: Yes
Waste Code Desc: Aqueous solution with <10% total organic residues

Haz Waste Cd Owner: HQ
Haz Waste Cd: D004
Source Type: B
Code Type: D
BR Waste Code Active Status: Yes
Waste Code Active Status: Yes
Waste Code Desc: ARSENIC

Haz Waste Cd Owner: HQ
Haz Waste Cd: D000
Source Type: N
Code Type: D
BR Waste Code Active Status: No
Waste Code Active Status: No
Waste Code Desc: DESCRIPTION

Haz Waste Cd Owner: HQ
Haz Waste Cd: D001
Source Type: R
Code Type: D
BR Waste Code Active Status: Yes
Waste Code Active Status: Yes
Waste Code Desc: IGNITABLE WASTE

Haz Waste Cd Owner: HQ
Haz Waste Cd: D009
Source Type: B
Code Type: D
BR Waste Code Active Status: Yes
Waste Code Active Status: Yes
Waste Code Desc: MERCURY

Haz Waste Cd Owner: CA
Haz Waste Cd: 352
Source Type: B
Code Type: X
BR Waste Code Active Status: Yes
Waste Code Active Status: Yes
Waste Code Desc: Other organic solids

Haz Waste Cd Owner: HQ
Haz Waste Cd: D001
Source Type: N
Code Type: D
BR Waste Code Active Status: Yes
Waste Code Active Status: Yes
Waste Code Desc: IGNITABLE WASTE

Haz Waste Cd Owner: HQ
Haz Waste Cd: D006
Source Type: B
Code Type: D
BR Waste Code Active Status: Yes
Waste Code Active Status: Yes
Waste Code Desc: CADMIUM

Haz Waste Cd Owner: HQ
Haz Waste Cd: D018
BR Waste Code Active Status: Yes
Waste Code Active Status: Yes
Waste Code Desc: BENZENE
Source Type: B
Code Type: D

Haz Waste Cd Owner: HQ
Haz Waste Cd: D008
BR Waste Code Active Status: Yes
Waste Code Active Status: Yes
Waste Code Desc: LEAD
Source Type: R
Code Type: D

Haz Waste Cd Owner: HQ
Haz Waste Cd: D001
BR Waste Code Active Status: Yes
Waste Code Active Status: Yes
Waste Code Desc: IGNITABLE WASTE
Source Type: B
Code Type: D

Haz Waste Cd Owner: HQ
Haz Waste Cd: D018
BR Waste Code Active Status: Yes
Waste Code Active Status: Yes
Waste Code Desc: BENZENE
Source Type: R
Code Type: D

NAICS Details

Source Type: B
NAICS Code Owner: HQ
NAICS Code: 49319
NAICS Description: OTHER WAREHOUSING AND STORAGE
NAICS Active Status: Yes
NAICS Cycle: 2002

Source Type: R
NAICS Code Owner: HQ
NAICS Code: 334414
NAICS Description: ELECTRONIC CAPACITOR MANUFACTURING
NAICS Active Status: No
NAICS Cycle: 2012

Source Type: R
NAICS Code Owner: HQ
NAICS Code: 49311
NAICS Description: GENERAL WAREHOUSING AND STORAGE
NAICS Active Status: Yes
NAICS Cycle: 2002

Source Type: R
NAICS Code Owner: HQ
NAICS Code: 49319
NAICS Description: OTHER WAREHOUSING AND STORAGE
NAICS Active Status: Yes
NAICS Cycle: 2002

Source Type: I
NAICS Code Owner: HQ
NAICS Code: 49311
NAICS Description: GENERAL WAREHOUSING AND STORAGE
NAICS Active Status: Yes
NAICS Cycle: 2002

Source Type:	R	**NAICS Active Status:**	Yes
NAICS Code Owner:	HQ	**NAICS Cycle:**	2002
NAICS Code:	48691		
NAICS Description:	PIPELINE TRANSPORTATION OF REFINED PETROLEUM PRODUCTS		

Source Type:	R	**NAICS Active Status:**	No
NAICS Code Owner:	HQ	**NAICS Cycle:**	2012
NAICS Code:	323119		
NAICS Description:	OTHER COMMERCIAL PRINTING		

Source Type:	R	**NAICS Active Status:**	No
NAICS Code Owner:	HQ	**NAICS Cycle:**	2007
NAICS Code:	42271		
NAICS Description:	PETROLEUM BULK STATIONS AND TERMINALS		

Source Type:	I	**NAICS Active Status:**	Yes
NAICS Code Owner:	HQ	**NAICS Cycle:**	2002
NAICS Code:	48691		
NAICS Description:	PIPELINE TRANSPORTATION OF REFINED PETROLEUM PRODUCTS		

Owner/Operator Details

Owner/Operator Ind:	CO	**Country:**	US
Name:	SFPP, L.P.	**Zip Code:**	92868
Street No:		**Phone:**	
Street 1:	1100 TOWN AND COUNTRY ROAD	**Type:**	P
Street 2:		**Date Became Current:**	19900208
City:	ORANGE	**Date Ended Current:**	
State:	CA		
Source Type:	R		

Owner/Operator Ind:	CO	**Country:**	
Name:	SFPP, L.P.	**Zip Code:**	92868
Street No:	1100	**Phone:**	714-560-4887
Street 1:	TOWN AND COUNTRY RD	**Type:**	P
Street 2:		**Date Became Current:**	19900208
City:	ORANGE	**Date Ended Current:**	
State:	CA		
Source Type:	B		

Owner/Operator Ind:	CP	**Country:**	US
Name:	SFPP, L.P.	**Zip Code:**	
Street No:		**Phone:**	
Street 1:		**Type:**	O
Street 2:		**Date Became Current:**	20020531
City:		**Date Ended Current:**	
State:			
Source Type:	R		

Owner/Operator Ind:	CP	**Country:**	
Name:	SFPP, L.P.	**Zip Code:**	

Street No:		**Phone:**	
Street 1:		**Type:**	P
Street 2:		**Date Became Current:**	19900208
City:		**Date Ended Current:**	
State:			
Source Type:	B		

Owner/Operator Ind:	CP	**Country:**	
Name:	SFPP, L.P.	**Zip Code:**	92868
Street No:	1100	**Phone:**	714-560-4887
Street 1:	TOWN AND COUNTRY RD	**Type:**	P
Street 2:		**Date Became Current:**	19900208
City:	ORANGE	**Date Ended Current:**	
State:	CA		
Source Type:	B		

Owner/Operator Ind:	CO	**Country:**	US
Name:	SFPP, L.P.	**Zip Code:**	92868
Street No:		**Phone:**	714-560-4875
Street 1:	1100 TOWN AND COUNTRY ROAD	**Type:**	P
Street 2:		**Date Became Current:**	19900208
City:	ORANGE	**Date Ended Current:**	
State:	CA		
Source Type:	B		

Owner/Operator Ind:	CO	**Country:**	US
Name:	SFPP, L.P.	**Zip Code:**	92868
Street No:	1100	**Phone:**	714-560-4887
Street 1:	TOWN AND COUNTRY RD	**Type:**	P
Street 2:		**Date Became Current:**	19900208
City:	ORANGE	**Date Ended Current:**	
State:	CA		
Source Type:	B		

Owner/Operator Ind:	CP	**Country:**	US
Name:	SFPP, L.P.	**Zip Code:**	
Street No:		**Phone:**	
Street 1:		**Type:**	P
Street 2:		**Date Became Current:**	19900208
City:		**Date Ended Current:**	
State:			
Source Type:	R		

Owner/Operator Ind:	CP	**Country:**	
Name:	NOT REQUIRED	**Zip Code:**	99999
Street No:		**Phone:**	415-555-1212
Street 1:	NOT REQUIRED	**Type:**	P
Street 2:		**Date Became Current:**	
City:	NOT REQUIRED	**Date Ended Current:**	
State:	ME		
Source Type:	I		

Map Key	Number of Records	Direction	Distance (mi/ft)	Elev/Diff (ft)	Site	DB

Owner/Operator Ind:	CO	**Country:**	
Name:	SFPP LP	**Zip Code:**	92868
Street No:		**Phone:**	714-560-4873
Street 1:	1100 TOWN AND COUNTRY RD	**Type:**	P
Street 2:		**Date Became Current:**	
City:	ORANGE	**Date Ended Current:**	
State:	CA		
Source Type:	N		

Owner/Operator Ind:	CO	**Country:**	US
Name:	SFPP, L.P.	**Zip Code:**	
Street No:		**Phone:**	
Street 1:		**Type:**	O
Street 2:		**Date Became Current:**	20020531
City:		**Date Ended Current:**	
State:			
Source Type:	R		

Map Key	Number of Records	Direction	Distance (mi/ft)	Elev/Diff (ft)	Site	DB
1050	127 of 132	-	0.00 / 0.00	72.24 / -351	TOSCO CORPORATION, SAN DIEGO TERMINAL 9950 SAN DIEGO MISSION ROAD SAN DIEGO CA 92120	RCRA NON GEN

EPA Handler ID:	CAD000628743
Land Type Code:	O
Land Type Desc:	Other
Federal Waste Generator Code:	N
Gen Status Univ Code:	N
Gen Status Univ Desc:	No Report
Importer Activity:	No
Mixed Waste Generator:	No
Transporter Activity:	No
Transfer Facility:	No
Recycler Activity:	No
Onsite Burner Exemption:	No
Furnace Exemption:	No
Underground Inject Activity:	No
Receives Waste from Offsite:	No
TSD Type:	-----
TSD Activity:	No
Corrective Action Univ:	No
Action has been Imposed:	No
Action under 3004 (U)/(V):	No
Institutional Control Indicator:	N
Used Oil Transporter:	
Used Oil Transfer Facility:	
Used Oil Processor:	
Used Oil Refiner:	
Used Oil Burner:	
Used Oil Market Burner:	
Used Oil Spec Marketer:	
Activity Location:	CA

County Code:	CA073
County Name:	SAN DIEGO
Contact Name:	ENVIRONMENTAL MANAGER
Contact Phone No and Ext:	213-552-7000
Contact Email:	
Contact Address:	9950 SAN DIEGO MISSION ROAD , SAN DIEGO , CA, 92120 , US
Mailing Address:	10100 SANTA MONICA BOULEVARD , LOS ANGELES , CA, 90067 , US

Violation/Evaluation Summary

Note:	NO RECORDS: As of Jan 24 2018, there are no Compliance Monitoring and Enforcement (violation) records associated with this facility (EPA ID).

Handler Details

Source Type:	N	**Used Oil Transporter:**	No
Receive Date:	19800818	**UO Transfer Fac:**	No
Non Notifier:		**Used Oil Processor:**	No
Acknowledge Flag:		**Used Oil Refiner:**	No
Acknowledge Date:	19910331	**Used Oil Burner:**	No
Accessibility:		**UO Market Burner:**	No
Land Type:	O	**UO Spec Marketer:**	No
Fed Waste Gen Own:	HQ	**Current Site Name:**	TOSCO CORPORATION, SAN DIEGO TERMINAL
Fed Waste Gen Cd:	N	**Location Street No:**	
Fed Waste Gen Desc:		**Location Street 1:**	9950 SAN DIEGO MISSION ROAD
ST Waste Gen Own:	HQ	**Location Street 2:**	
State Waste Gen Cd:	N	**Location City:**	SAN DIEGO
Short Term Gen:	No	**Location State:**	CA
Importer Activity:	No	**Location Zip Code:**	92120
Mixed Waste Gen:	No	**County Code:**	CA073
Transporter:	No	**State District:**	4
Transfer Facility:	No	**Mailing Street No:**	
TSD Activity:	No	**Mailing Street 1:**	10100 SANTA MONICA BOULEVARD
Recycler Activity:	No	**Mailing Street 2:**	
Onsite Burn Exempt:	No	**Mailing City:**	LOS ANGELES
Furnace Exemption:	No	**Mailing State:**	CA
Underground Inject:	No	**Mailing Zip Code:**	90067
Off Site Receipt:	No	**Mailing Country:**	US
Waste Dest Fac:	No	**Contact First Name:**	ENVIRONMENTAL
Subpart K College:		**Contact Middle Initial:**	
Subpart K Hospital:		**Contact Last Name:**	MANAGER
Subpart K Non Profit:		**Contact Street No:**	
Subpart K Withdraw:		**Contact Street 1:**	9950 SAN DIEGO MISSION ROAD
Include Ntnl Rprt:		**Contact Street 2:**	
Reporting Cycle:		**Contact City:**	SAN DIEGO
LQHUW:	No	**Contact State:**	CA
Trader Importer:		**Contact Zip:**	92120
Trader Exporter:		**Contact Country:**	US
Slab Importer:		**Contact Phone:**	213-552-7000
Slab Exporter:		**Contact Phone Ext:**	

Map Key	Number of Records	Direction	Distance (mi/ft)	Elev/Diff (ft)	Site	DB

Current Record:	Yes	**Contact Fax:**	
Location Country:	US	**Contact Email Addr:**	
State District Owner:	CA	**Contact Title:**	

Owner/Operator Details

Owner/Operator Ind:	CO	**Country:**	
Name:	SAN DIEGO PIPELINE COMPANY	**Zip Code:**	99999
Street No:		**Phone:**	415-555-1212
Street 1:	NOT REQUIRED	**Type:**	P
Street 2:		**Date Became Current:**	
City:	NOT REQUIRED	**Date Ended Current:**	
State:	ME		
Source Type:	N		

Owner/Operator Ind:	CP	**Country:**	
Name:	NOT REQUIRED	**Zip Code:**	99999
Street No:		**Phone:**	415-555-1212
Street 1:	NOT REQUIRED	**Type:**	P
Street 2:		**Date Became Current:**	
City:	NOT REQUIRED	**Date Ended Current:**	
State:	ME		
Source Type:	N		

Map Key	Number of Records	Direction	Distance (mi/ft)	Elev/Diff (ft)	Site	DB
1050	128 of 132	-	0.00 / 0.00	72.24 / -351	MOBIL OIL CORP MISSION 9950 SAN DIEGO MISSION RD TANK 5 SAN DIEGO CA 92108	RCRA SQG

EPA Handler ID:	CAT000623694
Land Type Code:	P
Land Type Desc:	Private
Federal Waste Generator Code:	2
Gen Status Univ:	SQG
Gen Status Univ Desc:	Small Quantity Generator
Importer Activity:	No
Mixed Waste Generator:	No
Transporter Activity:	No
Transfer Facility:	No
Recycler Activity:	No
Onsite Burner Exemption:	No
Furnace Exemption:	No
Underground Inject Activity:	No
Receives Waste from Offsite:	No
TSD Type:	-----
TSD Activity:	No
Corrective Action Univ:	No
Action has been Imposed:	No
Action under 3004 (U)/(V):	No
Institutional Control Indicator:	N
Used Oil Transporter:	
Used Oil Transfer Facility:	

Used Oil Processor:
Used Oil Refiner:
Used Oil Burner:
Used Oil Market Burner:
Used Oil Spec Marketer:
Activity Location: CA
County Code: CA073
County Name: SAN DIEGO
Contact Name:
Contact Phone No and Exten:
Contact Email:
Contact Address: US
Mailing Address: 9950 SAN DIEGO MISSION RD , TANK 5 , SAN DIEGO , CA, 92108 , US

Violation/Evaluation Summary

Note: As of Jan 24 2018, there are no Compliance Monitoring and Enforcement (violation) records associated with this facility (EPA ID).

Handler Details

Source Type:	N	***Used Oil Transporter:***	No
Receive Date:	19940915	***UO Transfer Fac:***	No
Non Notifier:		***Used Oil Processor:***	No
Acknowledge Flag:		***Used Oil Refiner:***	No
Acknowledge Date:	19940923	***Used Oil Burner:***	No
Accessibility:		***UO Market Burner:***	No
Land Type:	P	***UO Spec Marketer:***	No
Fed Waste Gen Own:	HQ	***Current Site Name:***	MOBIL OIL CORP MISSION
Fed Waste Gen Cd:	1	***Location Street No:***	
Fed Waste Gen Desc:	Large Quantity Generator	***Location Street 1:***	9950 SAN DIEGO MISSION RD
ST Waste Gen Own:		***Location Street 2:***	TANK 5
State Waste Gen Cd:		***Location City:***	SAN DIEGO
Short Term Gen:	No	***Location State:***	CA
Importer Activity:	No	***Location Zip Code:***	92108
Mixed Waste Gen:	No	***County Code:***	CA073
Transporter:	No	***State District:***	4
Transfer Facility:	No	***Mailing Street No:***	
TSD Activity:	No	***Mailing Street 1:***	9950 SAN DIEGO MISSION RD
Recycler Activity:	No	***Mailing Street 2:***	TANK 5
Onsite Burn Exempt:	No	***Mailing City:***	SAN DIEGO
Furnace Exemption:	No	***Mailing State:***	CA
Underground Inject:	No	***Mailing Zip Code:***	92108
Off Site Receipt:	No	***Mailing Country:***	US
Waste Dest Fac:	No	***Contact First Name:***	WYATT
Subpart K College:		***Contact Middle Initial:***	
Subpart K Hospital:		***Contact Last Name:***	DUNBAR
Subpart K Non Profit:		***Contact Street No:***	
Subpart K Withdraw:		***Contact Street 1:***	3225 GALLOWS RD
Include Ntnl Rprt:		***Contact Street 2:***	
Reporting Cycle:		***Contact City:***	FAIRFAX

LQHUW:	No	**Contact State:**	VA
Trader Importer:		**Contact Zip:**	22037-0001
Trader Exporter:		**Contact Country:**	US
Slab Importer:		**Contact Phone:**	703-846-5712
Slab Exporter:		**Contact Phone Ext:**	
Current Record:	No	**Contact Fax:**	
Location Country:	US	**Contact Email Addr:**	
State District Owner:	CA	**Contact Title:**	

Handler Details

Source Type:	R	**Used Oil Transporter:**	No
Receive Date:	19900416	**UO Transfer Fac:**	No
Non Notifier:		**Used Oil Processor:**	No
Acknowledge Flag:		**Used Oil Refiner:**	No
Acknowledge Date:		**Used Oil Burner:**	No
Accessibility:		**UO Market Burner:**	No
Land Type:		**UO Spec Marketer:**	No
Fed Waste Gen Own:	HQ	**Current Site Name:**	MOBIL OIL CORP
Fed Waste Gen Cd:	1	**Location Street No:**	
Fed Waste Gen Desc:	Large Quantity Generator	**Location Street 1:**	9950 SAN DIEGO MISSION RD
ST Waste Gen Own:		**Location Street 2:**	
State Waste Gen Cd:		**Location City:**	SAN DIEGO
Short Term Gen:	No	**Location State:**	CA
Importer Activity:	No	**Location Zip Code:**	92108
Mixed Waste Gen:	No	**County Code:**	CA073
Transporter:	No	**State District:**	
Transfer Facility:	No	**Mailing Street No:**	
TSD Activity:	No	**Mailing Street 1:**	9950 SAN DIEGO MISSION RD
Recycler Activity:	No	**Mailing Street 2:**	
Onsite Burn Exempt:	No	**Mailing City:**	SAN DIEGO
Furnace Exemption:	No	**Mailing State:**	CA
Underground Inject:	No	**Mailing Zip Code:**	92108
Off Site Receipt:	No	**Mailing Country:**	US
Waste Dest Fac:	No	**Contact First Name:**	JOHN K
Subpart K College:		**Contact Middle Initial:**	
Subpart K Hospital:		**Contact Last Name:**	WIERZ
Subpart K Non Profit:		**Contact Street No:**	
Subpart K Withdraw:		**Contact Street 1:**	
Include Ntnl Rprt:	U	**Contact Street 2:**	
Reporting Cycle:	1989	**Contact City:**	
LQHUW:	No	**Contact State:**	
Trader Importer:		**Contact Zip:**	
Trader Exporter:		**Contact Country:**	US
Slab Importer:		**Contact Phone:**	703-849-3386
Slab Exporter:		**Contact Phone Ext:**	
Current Record:	No	**Contact Fax:**	
Location Country:	US	**Contact Email Addr:**	
State District Owner:		**Contact Title:**	

Handler Details

Source Type:	I	***Used Oil Transporter:***	No
Receive Date:	19960901	***UO Transfer Fac:***	No
Non Notifier:		***Used Oil Processor:***	No
Acknowledge Flag:		***Used Oil Refiner:***	No
Acknowledge Date:	19940923	***Used Oil Burner:***	No
Accessibility:		***UO Market Burner:***	No
Land Type:	P	***UO Spec Marketer:***	No
Fed Waste Gen Own:	HQ	***Current Site Name:***	MOBIL OIL CORP MISSION
Fed Waste Gen Cd:	1	***Location Street No:***	
Fed Waste Gen Desc:	Large Quantity Generator	***Location Street 1:***	9950 SAN DIEGO MISSION RD
ST Waste Gen Own:		***Location Street 2:***	TANK 5
State Waste Gen Cd:		***Location City:***	SAN DIEGO
Short Term Gen:	No	***Location State:***	CA
Importer Activity:	No	***Location Zip Code:***	92108
Mixed Waste Gen:	No	***County Code:***	CA073
Transporter:	No	***State District:***	4
Transfer Facility:	No	***Mailing Street No:***	
TSD Activity:	No	***Mailing Street 1:***	9950 SAN DIEGO MISSION RD
Recycler Activity:	No	***Mailing Street 2:***	TANK 5
Onsite Burn Exempt:	No	***Mailing City:***	SAN DIEGO
Furnace Exemption:	No	***Mailing State:***	CA
Underground Inject:	No	***Mailing Zip Code:***	92108
Off Site Receipt:	No	***Mailing Country:***	US
Waste Dest Fac:	No	***Contact First Name:***	
Subpart K College:		***Contact Middle Initial:***	
Subpart K Hospital:		***Contact Last Name:***	
Subpart K Non Profit:		***Contact Street No:***	
Subpart K Withdraw:		***Contact Street 1:***	
Include Ntnl Rprt:		***Contact Street 2:***	
Reporting Cycle:		***Contact City:***	
LQHUW:	No	***Contact State:***	
Trader Importer:		***Contact Zip:***	
Trader Exporter:		***Contact Country:***	US
Slab Importer:		***Contact Phone:***	
Slab Exporter:		***Contact Phone Ext:***	
Current Record:	No	***Contact Fax:***	
Location Country:	US	***Contact Email Addr:***	
State District Owner:	CA	***Contact Title:***	

Handler Details

Source Type:	I	***Used Oil Transporter:***	No
Receive Date:	19960901	***UO Transfer Fac:***	No
Non Notifier:		***Used Oil Processor:***	No
Acknowledge Flag:		***Used Oil Refiner:***	No
Acknowledge Date:		***Used Oil Burner:***	No
Accessibility:		***UO Market Burner:***	No
Land Type:	P	***UO Spec Marketer:***	No
Fed Waste Gen Own:	HQ	***Current Site Name:***	MOBIL OIL CORP MISSION

Fed Waste Gen Cd:	2	**Location Street No:**	
Fed Waste Gen Desc:	Small Quantity Generator	**Location Street 1:**	9950 SAN DIEGO MISSION RD
ST Waste Gen Own:		**Location Street 2:**	TANK 5
State Waste Gen Cd:		**Location City:**	SAN DIEGO
Short Term Gen:	No	**Location State:**	CA
Importer Activity:	No	**Location Zip Code:**	92108
Mixed Waste Gen:	No	**County Code:**	CA073
Transporter:	No	**State District:**	4
Transfer Facility:	No	**Mailing Street No:**	
TSD Activity:	No	**Mailing Street 1:**	9950 SAN DIEGO MISSION RD
Recycler Activity:	No	**Mailing Street 2:**	TANK 5
Onsite Burn Exempt:	No	**Mailing City:**	SAN DIEGO
Furnace Exemption:	No	**Mailing State:**	CA
Underground Inject:	No	**Mailing Zip Code:**	92108
Off Site Receipt:	No	**Mailing Country:**	US
Waste Dest Fac:	No	**Contact First Name:**	
Subpart K College:		**Contact Middle Initial:**	
Subpart K Hospital:		**Contact Last Name:**	
Subpart K Non Profit:		**Contact Street No:**	
Subpart K Withdraw:		**Contact Street 1:**	
Include Ntnl Rprt:		**Contact Street 2:**	
Reporting Cycle:		**Contact City:**	
LQHUW:	No	**Contact State:**	
Trader Importer:		**Contact Zip:**	
Trader Exporter:		**Contact Country:**	US
Slab Importer:		**Contact Phone:**	
Slab Exporter:		**Contact Phone Ext:**	
Current Record:	Yes	**Contact Fax:**	
Location Country:	US	**Contact Email Addr:**	
State District Owner:	CA	**Contact Title:**	

NAICS Details

Source Type:	R	**NAICS Active Status:**	No
NAICS Cd Owner:	HQ	**NAICS Cycle:**	2007
NAICS Code:	42271		
NAICS Description:	PETROLEUM BULK STATIONS AND TERMINALS		

Source Type:	I	**NAICS Active Status:**	No
NAICS Cd Owner:	HQ	**NAICS Cycle:**	2002
NAICS Code:	211111		
NAICS Description:	CRUDE PETROLEUM AND NATURAL GAS EXTRACTION		

Owner/Operator Details

Owner/Operator Ind:	CO	**Country:**	
Name:	MOBIL OIL CORP	**Zip Code:**	22037-0001
Street No:		**Phone:**	703-846-5712
Street 1:	3225 GALLOWS RD	**Type:**	P
Street 2:		**Date Became Current:**	

Map Key	Number of Records	Direction	Distance (mi/ft)	Elev/Diff (ft)	Site	DB

City:	FAIRFAX	**Date Ended Current:**	
State:	VA		
Source Type:	N		
Owner/Operator Ind:	CP	**Country:**	
Name:	NOT REQUIRED	**Zip Code:**	99999
Street No:		**Phone:**	415-555-1212
Street 1:	NOT REQUIRED	**Type:**	P
Street 2:		**Date Became Current:**	
City:	NOT REQUIRED	**Date Ended Current:**	
State:	ME		
Source Type:	I		

1050	129 of 132	-	0.00 / 0.00	72.24 / -351	POWERINE OIL CO 9950 SAN DIEGO MISSION RD SAN DIEGO CA 92108	RCRA SQG

EPA Handler ID:	CAT080012917
Land Type Code:	
Land Type Desc:	
Federal Waste Generator Code:	2
Gen Status Univ:	SQG
Gen Status Univ Desc:	Small Quantity Generator
Importer Activity:	No
Mixed Waste Generator:	No
Transporter Activity:	No
Transfer Facility:	No
Recycler Activity:	No
Onsite Burner Exemption:	No
Furnace Exemption:	No
Underground Inject Activity:	No
Receives Waste from Offsite:	No
TSD Type:	-----
TSD Activity:	No
Corrective Action Univ:	No
Action has been Imposed:	No
Action under 3004 (U)/(V):	No
Institutional Control Indicator:	N
Used Oil Transporter:	
Used Oil Transfer Facility:	
Used Oil Processor:	
Used Oil Refiner:	
Used Oil Burner:	
Used Oil Market Burner:	
Used Oil Spec Marketer:	
Activity Location:	CA
County Code:	CA073
County Name:	SAN DIEGO
Contact Name:	
Contact Phone No and Exten:	
Contact Email:	
Contact Address:	US

Mailing Address: 12354 LAKELAND ROAD , SANTA FE SPRINGS , CA, 90670 , US

Violation/Evaluation Summary

Note: As of Jan 24 2018, there are no Compliance Monitoring and Enforcement (violation) records associated with this facility (EPA ID).

Handler Details

Source Type:	N	**Used Oil Transporter:**	No
Receive Date:	19801118	**UO Transfer Fac:**	No
Non Notifier:		**Used Oil Processor:**	No
Acknowledge Flag:		**Used Oil Refiner:**	No
Acknowledge Date:	19910331	**Used Oil Burner:**	No
Accessibility:		**UO Market Burner:**	No
Land Type:	O	**UO Spec Marketer:**	No
Fed Waste Gen Own:	HQ	**Current Site Name:**	POWERINE OIL CO
Fed Waste Gen Cd:	1	**Location Street No:**	
Fed Waste Gen Desc:	Large Quantity Generator	**Location Street 1:**	9950 SAN DIEGO MISSION RD
ST Waste Gen Own:		**Location Street 2:**	
State Waste Gen Cd:		**Location City:**	SAN DIEGO
Short Term Gen:	No	**Location State:**	CA
Importer Activity:	No	**Location Zip Code:**	92108
Mixed Waste Gen:	No	**County Code:**	CA073
Transporter:	No	**State District:**	4
Transfer Facility:	No	**Mailing Street No:**	
TSD Activity:	No	**Mailing Street 1:**	12354 LAKELAND ROAD
Recycler Activity:	No	**Mailing Street 2:**	
Onsite Burn Exempt:	No	**Mailing City:**	SANTA FE SPRINGS
Furnace Exemption:	No	**Mailing State:**	CA
Underground Inject:	No	**Mailing Zip Code:**	90670
Off Site Receipt:	No	**Mailing Country:**	US
Waste Dest Fac:	No	**Contact First Name:**	ENVIRONMENTAL
Subpart K College:		**Contact Middle Initial:**	
Subpart K Hospital:		**Contact Last Name:**	MANAGER
Subpart K Non Profit:		**Contact Street No:**	
Subpart K Withdraw:		**Contact Street 1:**	9950 SAN DIEGO MISSION RD
Include Ntnl Rprt:		**Contact Street 2:**	
Reporting Cycle:		**Contact City:**	SAN DIEGO
LQHUW:	No	**Contact State:**	CA
Trader Importer:		**Contact Zip:**	92108
Trader Exporter:		**Contact Country:**	US
Slab Importer:		**Contact Phone:**	213-944-6111
Slab Exporter:		**Contact Phone Ext:**	
Current Record:	No	**Contact Fax:**	
Location Country:	US	**Contact Email Addr:**	
State District Owner:	CA	**Contact Title:**	

Handler Details

Source Type:	I	**Used Oil Transporter:**	No
Receive Date:	19960901	**UO Transfer Fac:**	No
Non Notifier:		**Used Oil Processor:**	No
Acknowledge Flag:		**Used Oil Refiner:**	No
Acknowledge Date:	19910331	**Used Oil Burner:**	No
Accessibility:		**UO Market Burner:**	No
Land Type:		**UO Spec Marketer:**	No
Fed Waste Gen Own:	HQ	**Current Site Name:**	POWERINE OIL CO
Fed Waste Gen Cd:	2	**Location Street No:**	
Fed Waste Gen Desc:	Small Quantity Generator	**Location Street 1:**	9950 SAN DIEGO MISSION RD
ST Waste Gen Own:		**Location Street 2:**	
State Waste Gen Cd:		**Location City:**	SAN DIEGO
Short Term Gen:	No	**Location State:**	CA
Importer Activity:	No	**Location Zip Code:**	92108
Mixed Waste Gen:	No	**County Code:**	CA073
Transporter:	No	**State District:**	4
Transfer Facility:	No	**Mailing Street No:**	
TSD Activity:	No	**Mailing Street 1:**	12354 LAKELAND ROAD
Recycler Activity:	No	**Mailing Street 2:**	
Onsite Burn Exempt:	No	**Mailing City:**	SANTA FE SPRINGS
Furnace Exemption:	No	**Mailing State:**	CA
Underground Inject:	No	**Mailing Zip Code:**	90670
Off Site Receipt:	No	**Mailing Country:**	US
Waste Dest Fac:	No	**Contact First Name:**	
Subpart K College:		**Contact Middle Initial:**	
Subpart K Hospital:		**Contact Last Name:**	
Subpart K Non Profit:		**Contact Street No:**	
Subpart K Withdraw:		**Contact Street 1:**	
Include Ntnl Rprt:		**Contact Street 2:**	
Reporting Cycle:		**Contact City:**	
LQHUW:	No	**Contact State:**	
Trader Importer:		**Contact Zip:**	
Trader Exporter:		**Contact Country:**	US
Slab Importer:		**Contact Phone:**	
Slab Exporter:		**Contact Phone Ext:**	
Current Record:	Yes	**Contact Fax:**	
Location Country:	US	**Contact Email Addr:**	
State District Owner:	CA	**Contact Title:**	

NAICS Details

Source Type:	I	**NAICS Active Status:**	No
NAICS Cd Owner:	HQ	**NAICS Cycle:**	2007
NAICS Code:	42271		
NAICS Description:	PETROLEUM BULK STATIONS AND TERMINALS		

Owner/Operator Details

Owner/Operator Ind:	CP	**Country:**	
Name:	NOT REQUIRED	**Zip Code:**	99999

Map Key	Number of Records	Direction	Distance (mi/ft)	Elev/Diff (ft)	Site	DB

Street No:		**Phone:**	415-555-1212
Street 1:	NOT REQUIRED	**Type:**	P
Street 2:		**Date Became Current:**	
City:	NOT REQUIRED	**Date Ended Current:**	
State:	ME		
Source Type:	I		
Owner/Operator Ind:	CO	**Country:**	
Name:	POWERINE OIL COMPANY	**Zip Code:**	99999
Street No:		**Phone:**	415-555-1212
Street 1:	NOT REQUIRED	**Type:**	P
Street 2:		**Date Became Current:**	
City:	NOT REQUIRED	**Date Ended Current:**	
State:	ME		
Source Type:	N		

1050	130 of 132	-	0.00 / 0.00	72.24 / -351	**MOBIL OIL CORP, WCS&L** **9950 SAN DIEGO MISSION RD** **San Diego CA**	**SANDIEGO SAM**

Record ID:	DEH1991-LSAM-H04288-001	**Object ID:**	2261
Record Type:	SAM Investigation	**ID:**	2263
Status:	Completed	**Feature ID:**	4332402700
REST Record ID:	DEH1991-LSAM-H04288-001	**Parcel No:**	433-240-27-00
Record Name:	MOBIL OIL CORP, WCS&L	**SWRCB Global ID:**	SL607392800
Record Status:	Completed	**H No:**	H04288
Record Alias:	SAM Investigation	**Historical Name:**	MOBIL OIL TANK FARM
Date:	08/08/1991	**Agency Name:**	COSD
Primary Parcel:	YES	**Fire Agency:**	SAN DIEGO
Primary Address:	YES	**Funding:**	N - Non-Billable
Address:	9950 SAN DIEGO MISSION RD, SAN DIEGO CA 92108	**GT Global ID:**	SL607392800
Address Type:	ALIAS	**GT RB Case No:**	9UT542
Street String:	9950 SAN DIEGO MISSION RD	**GT Cuf Case:**	NO
Zip Code:	92108	**GT Case Type:**	Cleanup Program Site
Zip Community:	92123	**GT Lead Agency:**	SAN DIEGO RWQCB (REGION 9)
Jurisdictiction:	SAN DIEGO	**GT County:**	San Diego
Census Tract:	93.06	**GT Latitude:**	32.78720454
BOS District:	4	**GT Longitude:**	-117.11651639
Watershed Basin:	907.11	**Latitude GS84:**	32.7911661
Water Purveyor:	SAN DIEGO	**Longitude GS84:**	-117.1151814
KIVA per Tp per No:	6SAM H04288	**Point X:**	6295819.84983756
X:	6295642.881	**Point Y:**	1868481.80993681
Y:	1868630.252		
Case No:			
Case Type:			
REST Record Type:	LUEG-DEH/LWQD/SAM Investigation/NA		
Opened Date:	681609600000		
Opened Date Converted:	08/07/1991 08:00PM		
Full Name DEH Permit Owner:			
Lead Agency:	RWQCB		
Lead Agency Date:	911952000000		
Lead Agency Date Converted:	11/24/1998 08:00PM		

Map Key	Number of Records	Direction	Distance (mi/ft)	Elev/Diff (ft)	Site	DB

Geo SRC: Mapped to XY from previous SAM layer
GT Status: Open - Remediation
GT Status Date: 1242259200000
GT Status Date Converted: 05/13/2009 08:00PM
Thomasbros Mappage Grid: 1249 F 6

Map Key	Number of Records	Direction	Distance (mi/ft)	Elev/Diff (ft)	Site	DB
1050	131 of 132	-	0.00 / 0.00	72.24 / -351	MISSION VALLEY TERMINAL AT0404 9950 SAN DIEGO MISSION RD San Diego CA	SANDIEGO SAM

Record ID: DEH1994-LSAM-H21132-001
Record Type: SAM Investigation
Status: Completed
REST Record ID: DEH1994-LSAM-H21132-001
Record Name: MISSION VALLEY TERMINAL AT0404
Record Status: Completed
Record Alias: SAM Investigation
Date: 05/23/1994
Primary Parcel: YES
Primary Address: YES
Address: 9950 SAN DIEGO MISSION RD, SAN DIEGO CA 92108
Address Type: ALIAS
Street String: 9950 SAN DIEGO MISSION RD
Zip Code: 92108
Zip Community: 92123
Jurisdictiction: SAN DIEGO
Census Tract: 93.06
BOS District: 4
Watershed Basin: 907.11
Water Purveyor: SAN DIEGO
KIVA per Tp per No: 6SAM H21132
X: 6295642.881
Y: 1868630.252
Case No:
Case Type:
Object ID: 3593
ID: 3597
Feature ID: 4332402700
Parcel No: 433-240-27-00
SWRCB Global ID: SL607392800
H No: H21132
Historical Name: MISSION VALLEY TERMINAL
Agency Name: COSD
Fire Agency: SAN DIEGO
Funding: N - Non-Billable
GT Global ID: SL607392800
GT RB Case No: 9UT542
GT Cuf Case: NO
GT Case Type: Cleanup Program Site
GT Lead Agency: SAN DIEGO RWQCB (REGION 9)
GT County: San Diego
GT Latitude: 32.78720454
GT Longitude: -117.11651639
Latitude GS84: 32.7911661
Longitude GS84: -117.1151814
Point X: 6295819.84983756
Point Y: 1868481.80993681

REST Record Type: LUEG-DEH/LWQD/SAM Investigation/NA
Opened Date: 769651200000
Opened Date Converted: 05/22/1994 08:00PM
Full Name DEH Permit Owner:
Lead Agency: RWQCB
Lead Agency Date: 769651200000
Lead Agency Date Converted: 05/22/1994 08:00PM
Geo SRC: Mapped to XY from previous SAM layer
GT Status: Open - Remediation
GT Status Date: 1242259200000
GT Status Date Converted: 05/13/2009 08:00PM
Thomasbros Mappage Grid: 1249 F 6

Map Key	Number of Records	Direction	Distance (mi/ft)	Elev/Diff (ft)	Site	DB
1050	132 of 132	-	0.00 / 0.00	72.24 / -351	SFPP LP (MISSION VALLEY TERMINAL) 9950 SAN DIEGO MISSION RD SAN DIEGO CA 92108	SANDIEGO UST

Record ID: DEH2002-HUPFP-100804
CERS ID: 10152833
Facility ID: 37-000-100804
EPA ID No: CAD080912587
Permit Status: Permit Renewed
Active Permit: YES
Facility Type UST: Fuel Distribution
Business Phone: 619-283-6511
Business Fax: 6192833120
Own or Operate UG: Yes
Own or Operate AG: Yes
Haz. Mat. On-Site: Yes
Haz. Waste Gen: Yes
HHW Collection: No
Recycle: No
RCRA Large Qty. Gen: Yes
Latitude: 32.786427118744463
Longitude: -117.11518703051721
Onsite Haz. Waste Trtmnt: No
Mailing Address: 1100 TOWN & COUNTRY RD, Suite 700, ORANGE, CA 92868

--Details--

ID: 83
Tank ID: 18274
Last Updated: 2017-10-17T00:49:50.000
UST Perm Close Date:
Tank Status: Active
Type of Tank: Double Wall
Piping System Type: Gravity
Tank Use: Other
Tank Capacity (Gal): 10000
Tank Contents: Other Petroleum
Other Content Info:
Tank Owner Name: SFPP, L.P.

ID: 84
Tank ID: 95077
Last Updated: 2017-10-17T00:49:50.000
UST Perm Close Date:
Tank Status: Active
Type of Tank: Double Wall
Piping System Type: Gravity
Tank Use: Chemical Product Storage
Tank Capacity (Gal): 4000
Tank Contents: Other Petroleum
Other Content Info:
Tank Owner Name: SFPP, L.P.

Map Key	Number of Records	Direction	Distance (mi/ft)	Elev/Diff (ft)	Site	DB
1051	1 of 1	-	0.00 / 0.00	93.19 / -330	ROYALE ENERGY, LLC (GODDARD #7-1 WELL) 7T15N R2W SAN DIEGO CA 92108	ICIS

EPA Region: 09
FRS Facility UIN: 110046595653
Program Syst ID: 0900000006073R9010
Federal Facility ID:
Tribal Land Code:
County: San Diego

Map Key	Number of Records	Direction	Distance (mi/ft)	Elev/Diff (ft)	Site	DB

Prog Sys Acrnym: AIR
Permit Type:
Latitude: 32.78933
Longitude: -117.1145

--Details--
EA Identifier:
EA Type Code:
EA Type Desc:
EA Name:
Enf Act Forum Dsc:
Fac NAICS Code: 211111
Facility SIC Code: 1311

Map Key	Number of Records	Direction	Distance (mi/ft)	Elev/Diff (ft)	Site	DB
1052	1 of 1	-	0.00 / 0.00	74.03 / -349	TEXACO USA (TERMINAL) 9966 SAN DIEGO MISSION RD SAN DIEGO CA 92108	DELISTED TNK

Facility ID: H04507
County: San Diego
Permitting Agency: SAN DIEGO COUNTY
Original Source: UST
Record Date: 30-JAN-2017
Latitude: 32.788556
Longitude: -117.114489

Map Key	Number of Records	Direction	Distance (mi/ft)	Elev/Diff (ft)	Site	DB
1053	1 of 8	SSE	0.00 / 11.42	405.57 / -17	SHARP CENTRAL PHARMACY SERVICES 3558 RUFFIN RD STE 100 SAN DIEGO CA 92123	CERS HAZ

Site ID: 67046
Latitude: 32.808430
Longitude: -117.129270

Regulated Programs

EI ID: 10390702
EI Description: Chemical Storage Facilities

EI ID: 10390702
EI Description: Hazardous Waste Generator

Affiliations

Affil Type Desc: Document Preparer
Entity Name: Tina Conlee
Entity Title:
Address:
City:
State:
Country:
Zip Code:
Phone:

Affil Type Desc: Operator
Entity Name: SHARP HEALTHCARE GROSSMONT HOSPITAL
Entity Title:

Address:	
City:	
State:	
Country:	
Zip Code:	
Phone:	(858) 627-5600
Affil Type Desc:	Primary Emergency Contact
Entity Name:	Ken H. Schell
Entity Title:	MGR SCPS
Address:	
City:	
State:	
Country:	
Zip Code:	
Phone:	(858) 740-9251
Affil Type Desc:	Secondary Emergency Contact
Entity Name:	ALI ZANIAL
Entity Title:	OPS SUPERVISOR
Address:	
City:	
State:	
Country:	
Zip Code:	
Phone:	(661) 332-8903
Affil Type Desc:	Environmental Contact
Entity Name:	DON CARL, SAFETY
Entity Title:	
Address:	5555 GROSSMONT CENTER DR
City:	LA MESA
State:	CA
Country:	
Zip Code:	91942
Phone:	(619) 740-4722
Affil Type Desc:	Identification Signer
Entity Name:	Ken Schell
Entity Title:	MGR SCPS
Address:	
City:	
State:	
Country:	
Zip Code:	
Phone:	
Affil Type Desc:	Parent Corporation
Entity Name:	SHARP CENTRAL PHARMACY SERVICES
Entity Title:	
Address:	
City:	

State:
Country:
Zip Code:
Phone:

Affil Type Desc: CUPA District
Entity Name: San Diego County Env Health
Entity Title:
Address: PO Box 129261
City: San Diego
State: CA
Country:
Zip Code: 92112-9261
Phone: (858) 505-6880

Affil Type Desc: Facility Mailing Address
Entity Name: Mailing Address
Entity Title:
Address: 3558 Ruffin Rd Ste 100
City: San Diego
State: CA
Country:
Zip Code: 92123
Phone:

Affil Type Desc: Legal Owner
Entity Name: SHARP HEALTHCARE
Entity Title:
Address: 3558 Ruffin Rd Ste 100
City: San Diego
State: CA
Country: United States
Zip Code: 92123
Phone: (858) 627-5600

Evaluations

Eval Date: 3/2/2017
Violations Found: No
Eval General Type: Compliance Evaluation Inspection
Eval Type: Routine done by local agency
Eval Division: San Diego County Department of Env Health
Eval Program: HW
Eval Source: CERS
Eval Notes:

Inspector: Preece Sharon Inspection ID:5646600

Eval Date: 4/18/2016
Violations Found: No
Eval General Type: Compliance Evaluation Inspection

Map Key	Number of Records	Direction	Distance (mi/ft)	Elev/Diff (ft)	Site	DB

Eval Type: Routine done by local agency
Eval Division: San Diego County Department of Env Health
Eval Program: HW
Eval Source: CERS
Eval Notes:

Inspector: Preece Sharon Inspection ID:5214738

Map Key	Number of Records	Direction	Distance (mi/ft)	Elev/Diff (ft)	Site	DB
1053	2 of 8	SSE	0.00 / 11.42	405.57 / -17	SIMPLEX GRINNELL LP 3568 RUFFIN RD SAN DIEGO CA 92123	CERS HAZ

Site ID: 402247
Latitude: 32.808745
Longitude: -117.129434

Regulated Programs

EI ID: 10390636 **EI Description:** Hazardous Waste Generator

EI ID: 10390636 **EI Description:** Chemical Storage Facilities

Affiliations

Affil Type Desc: Document Preparer
Entity Name: James Wilson
Entity Title:
Address:
City:
State:
Country:
Zip Code:
Phone:

Affil Type Desc: Legal Owner
Entity Name: SIMPLEXGRINNELL LP
Entity Title:
Address: 1501 YAMATO RD
City: BOCA RATON
State: FL
Country: United States
Zip Code: 33431
Phone: (561) 988-3600

Affil Type Desc: Primary Emergency Contact
Entity Name: SET HARKLROAD
Entity Title: INSPECTION MGR
Address:
City:
State:
Country:

Zip Code:	
Phone:	(858) 229-1820
Affil Type Desc:	Facility Mailing Address
Entity Name:	Mailing Address
Entity Title:	
Address:	3568 RUFFIN RD SOUTH
City:	SAN DIEGO
State:	CA
Country:	
Zip Code:	92123
Phone:	
Affil Type Desc:	Parent Corporation
Entity Name:	SIMPLEX GRINNELL LP
Entity Title:	
Address:	
City:	
State:	
Country:	
Zip Code:	
Phone:	
Affil Type Desc:	Secondary Emergency Contact
Entity Name:	KELLY GENDUSO
Entity Title:	OPERATIONS MGR
Address:	
City:	
State:	
Country:	
Zip Code:	
Phone:	(858) 232-6229
Affil Type Desc:	Operator
Entity Name:	SIMPLEXGRINNELL LP
Entity Title:	
Address:	
City:	
State:	
Country:	
Zip Code:	
Phone:	(858) 633-9100
Affil Type Desc:	Environmental Contact
Entity Name:	Jim Wilson
Entity Title:	
Address:	3568 RUFFIN RD
City:	SAN DIEGO
State:	CA
Country:	
Zip Code:	92123
Phone:	(858) 633-9085

Affil Type Desc:	CUPA District
Entity Name:	San Diego County Env Health
Entity Title:	
Address:	PO Box 129261
City:	San Diego
State:	CA
Country:	
Zip Code:	92112-9261
Phone:	(858) 505-6880

Affil Type Desc:	Identification Signer
Entity Name:	SETH HARKLEROAD
Entity Title:	Inspection Manager
Address:	
City:	
State:	
Country:	
Zip Code:	
Phone:	

Coordinates

Env Int Type Code:	HMBP	**Longitude:**	-117.129430
Program ID:	10390636	**Coord Name:**	
Latitude:	32.808750	**Ref Point Type Desc:**	Center of a facility or station.

Evaluations

Eval Date:	10/19/2015
Violations Found:	No
Eval General Type:	Compliance Evaluation Inspection
Eval Type:	Routine done by local agency
Eval Division:	San Diego County Department of Env Health
Eval Program:	HMRRP
Eval Source:	CERS
Eval Notes:	

Inspector: Preece Sharon Inspection ID:4089114

Eval Date:	9/13/2017
Violations Found:	No
Eval General Type:	Compliance Evaluation Inspection
Eval Type:	Routine done by local agency
Eval Division:	San Diego County Department of Env Health
Eval Program:	HW
Eval Source:	CERS
Eval Notes:	

Inspector: Preece Sharon Inspection ID:5763720

Map Key	Number of Records	Direction	Distance (mi/ft)	Elev/Diff (ft)	Site	DB

Eval Date: 9/13/2017
Violations Found: No
Eval General Type: Compliance Evaluation Inspection
Eval Type: Routine done by local agency
Eval Division: San Diego County Department of Env Health
Eval Program: HMRRP
Eval Source: CERS
Eval Notes:

Inspector: Preece Sharon Inspection ID:5763720

Eval Date: 10/19/2015
Violations Found: No
Eval General Type: Compliance Evaluation Inspection
Eval Type: Routine done by local agency
Eval Division: San Diego County Department of Env Health
Eval Program: HW
Eval Source: CERS
Eval Notes:

Inspector: Preece Sharon Inspection ID:4089114

1053	3 of 8	SSE	0.00 / 11.42	405.57 / -17	GOODMAN DISTRIBUTION INC 3562 RUFFIN RD SAN DIEGO CA 92123	CERS HAZ

Site ID: 33920
Latitude: 32.808555
Longitude: -117.129339

Regulated Programs

EI ID: 10390459 **EI Description:** Chemical Storage Facilities

Affiliations

Affil Type Desc: Environmental Contact
Entity Name: Michael Hartpence
Entity Title:
Address: 3562 RUFFIN RD
City: SAN DIEGO
State: CA
Country:
Zip Code: 92123
Phone: (858) 569-1715

Affil Type Desc: Identification Signer
Entity Name: Michael Hartpence
Entity Title: Branch Manager

Address:	
City:	
State:	
Country:	
Zip Code:	
Phone:	

Affil Type Desc:	Legal Owner
Entity Name:	Goodman Mfg.
Entity Title:	
Address:	P.O. Box 37133
City:	Houston
State:	TX
Country:	United States
Zip Code:	77257
Phone:	(713) 861-2500

Affil Type Desc:	Parent Corporation
Entity Name:	GOODMAN DISTRIBUTION INC
Entity Title:	
Address:	
City:	
State:	
Country:	
Zip Code:	
Phone:	

Affil Type Desc:	Operator
Entity Name:	GOODMAN DISTRIBUTION INC
Entity Title:	
Address:	
City:	
State:	
Country:	
Zip Code:	
Phone:	(858) 569-1715

Affil Type Desc:	Secondary Emergency Contact
Entity Name:	Keith Normandin
Entity Title:	Branch Manager - San Marcos
Address:	
City:	
State:	
Country:	
Zip Code:	
Phone:	(619) 279-8637

Affil Type Desc:	Document Preparer
Entity Name:	self
Entity Title:	
Address:	
City:	

State:
Country:
Zip Code:
Phone:

Affil Type Desc: CUPA District
Entity Name: San Diego County Env Health
Entity Title:
Address: PO Box 129261
City: San Diego
State: CA
Country:
Zip Code: 92112-9261
Phone: (858) 505-6880

Affil Type Desc: Primary Emergency Contact
Entity Name: Michael Hartpence
Entity Title: BRANCH MGR
Address:
City:
State:
Country:
Zip Code:
Phone: (619) 518-7952

Affil Type Desc: Facility Mailing Address
Entity Name: Mailing Address
Entity Title:
Address: P.O BOX 37133
City: HOUSTON
State: TX
Country:
Zip Code: 77257-0133
Phone:

Coordinates

Env Int Type Code:	HMBP	***Longitude:***	-117.129340
Program ID:	10390459	***Coord Name:***	
Latitude:	32.808550	***Ref Point Type Desc:***	Center of a facility or station.

Evaluations

Eval Date: 8/18/2017
Violations Found: Yes
Eval General Type: Compliance Evaluation Inspection
Eval Type: Routine done by local agency
Eval Division: San Diego County Department of Env Health
Eval Program: HMRRP
Eval Source: CERS
Eval Notes:

Inspector: Preece Sharon Inspection ID:5745174

Eval Date: 9/21/2015
Violations Found: No
Eval General Type: Compliance Evaluation Inspection
Eval Type: Routine done by local agency
Eval Division: San Diego County Department of Env Health
Eval Program: HMRRP
Eval Source: CERS
Eval Notes:

Inspector: Preece Sharon Inspection ID:4099301

Violations

Violation Date: 8/18/2017
Violation Program: HMRRP
Violation Division: San Diego County Department of Env Health
Violation Source: CERS
Citation: HSC 6.95 25508.2 - California Health and Safety Code, Chapter 6.95, Section(s) 25508.2
Violation Notes:

Returned to compliance on 09/13/2017.

Violation Description:

Failure to annually review and electronically certify that the business plan is complete and accurate on or before the annual due date.

Map Key	Number of Records	Direction	Distance (mi/ft)	Elev/Diff (ft)	Site	DB
1053	4 of 8	SSE	0.00 / 11.42	405.57 / -17	LIFECARE SOLUTIONS, INC. 3554 RUFFIN RD SAN DIEGO CA 92123	DELISTED HAZ

Siteid: 130698
Latitude: 32.808250
Longitude: -117.130170
Original Source: CHAZ
Record Date: 20-OCT-2017

Map Key	Number of Records	Direction	Distance (mi/ft)	Elev/Diff (ft)	Site	DB
1053	5 of 8	SSE	0.00 / 11.42	405.57 / -17	3574 RUFFIN RD SAN DIEGO CA	HMIRS

Incident Cnty: SAN DIEGO

HMIR Incident Reports

Report No: I-2000101076
Report Type: A hazardous material incident
Date of Incident: 10/03/2000
Time of Incident: 1200
Haz Class Code: 8
Hazardous Class: CORROSIVE MATERIAL
Fed DOT Agency Nm:
Fed DOT Report No:
Report Submit Src: Paper
Inc Multiple Rows: No
Inc Non US State:
Mode Transport: Highway

Commodity Short Nm:	CORROSIVE LIQUID ACIDIC	**Transport Phase:**	IN TRANSIT
Commodity Long Nm:	CORROSIVE LIQUID ACIDIC INORGANIC N.O.S.	**Incident Occrrnce:**	
Trade Name:		**Mat Ship Approval?:**	No
ID No:	UN3264	**Mat Ship Approv No:**	
Haz Waste Ind:	No	**Undecl Hazmat Ship?:**	No
Haz Waste EPA No:		**Packaging Type:**	Non-Bulk
HMIS Tox Inhalation?:	No	**Packing Group:**	
TIH Hazard Zone:		**Carrier Reporter:**	ABF FREIGHT SYSTEM INC.
Qty Released:	0.023438	**CR Street Name:**	3801 OLD GREENWOOD RD
Unit of Measure:	LGA	**CR City:**	FORT SMITH
What Failed:		**CR State:**	AR
What Failed Desc:		**CR Postal Code:**	72903-5937
How Failed Code:		**CR Non US State:**	
How Failed Desc:		**CR Fed DOT ID:**	82866
Failure Cause Code:	526	**CR Hazmat Reg ID:**	
Failure Cause Desc:	Loose Closure Component or Device	**CR Country:**	US
Ident. Markings:		**Shipper Name:**	ELECTRO POLICH SYSTEMS
Cont1 Pkging Type:		**Shipper Street Name:**	7300 WEST BRADLEY ROAD
Cont1 Const Mat:		**Shipper City:**	MILWAUKEE
Cont1 Head Type:		**Shipper State:**	WI
Cont1 Pkg Capacity:	15	**Shipper Postal:**	53223
C1 Capacity UOM:	LGA	**Shipper Non US St:**	
Cont1 Pkg Amt:		**Shipper Country:**	US
C1 Pkg Amt UOM:		**Shipper Waybill:**	039700290
Cont1 Pkg Number:	1	**Ship Hazmat Reg ID:**	
C1 Pkg NO Failed:	1	**Origin City:**	MILWAUKEE
Cont1 Pkg Mnfctr:	NOT REPORTED BY CARRIER	**Origin State:**	WISCONSIN
Cont1 Pkg Mnfct Dt:		**Origin Postal:**	53223
Cont1 Pkg Serial NO:		**Origin Non US St:**	
C1 Pkg Last Test Dt:		**Origin Country:**	US
C1 Test Const Mat:		**Destination City:**	SAN DIEGO
C1 Pkg Dsign Pres.:		**Destination State:**	CALIFORNIA
C1 Dsign Press UOM:		**Destination Postal:**	92123
C1 Pkg Shell Thick:		**Destination Non US:**	
C1 Shell Thick UOM:		**Destination Country:**	US
C1 Head Thickness:		**Cont2 Package Type:**	
C1 Head Thick UOM:		**Cont2 Const Mat:**	
C1 Pkg Srvc Pres.:		**Cont2 Pkg Capacity:**	
C1 Srvc Press UOM:		**Cont2 Capacity UOM:**	
C1 Valve/Device Fail?:	No	**Cont2 Pkg Amount:**	
C1 Device Type:		**Cont2 Pkg Amt UOM:**	
C1 Device Mnfctr:		**Cont2 Pkg No:**	
C1 Device Model:		**Cont2 Pkg No Failed:**	
NRC No:			

RAM Pkg Category:		**Haz NonHosp Public:**	0
RAM Pkg Cert.:	FALSE	**Haz NonHosp Old:**	0
RAM Pkg Cert. NBR:		**Tot Haz Non Hosp Inj:**	0
RAM Nuclide S:		**Total Hazmat Injuries:**	0
RAM Transport Index:		**Evacuation Indicator:**	No
RAM UOM:		**Public Evacuated:**	0

Map Key	Number of Records	Direction	Distance (mi/ft)	Elev/Diff (ft)	Site	DB

RAM Activity Rpted:		**Employees Evac:**	0
RAM UOM Rpted:		**Total Evacuated:**	0
RAM Activity:		**Total Evacuation Hrs:**	0
RAM Activity UOM:		**Major Artery Closed:**	No
RAM Mat Safety:		**Mjr Artery Hrs Closed:**	0
Spillage Result:	Yes	**Material Involved:**	No
Fire Result:	No	**Estimated Speed:**	0
Explosion Result:	No	**Weather Conditions:**	
Water Sewer Result:	No	**Vehicle Overturn:**	No
Gas Dispersion:	No	**Vehicle Left Roadway:**	No
Environment Damage:	No	**Passenger Aircraft:**	No
No Release Result:	No	**Cargo Baggage:**	
Fire EMS Report:	No	**Ship Non Transport:**	No
Fire EMS EMS Report:		**Ship Air First Flight:**	No
Police Report:	No	**Ship Air Subflight:**	No
Police Report No:		**Ship Init Transport:**	No
In House Cleanup:	No	**Ship Phase Transfer:**	No
Other Cleanup:	No	**Contact Name:**	LARRY CROSS
Damage > 500:	No	**Contact Title:**	HAZMAT MANAGER
Material Loss:	0	**Contact Business:**	
Carrier Damage:	0	**Contact Street:**	
Property Damage:	0	**Contact City:**	
Response Cost:	0	**Contact State:**	
Remediation Cost:	0	**Contact Postal:**	
Damage Old Form:	0	**Contact Non US St:**	
Total Damages Amt:	0	**Contact Country:**	US
Hazmat Fatality:	No	**Inc. Report Prepared:**	
Haz Fatal Employees:	0	**HMIS Serious Incidnt:**	No
Haz Fatal Respndrs:	0	**HMIS Serious Fatality:**	No
Haz Fatal Gen Public:	0	**HMIS Serious Injury:**	No
Tot Hazmat Fatalities:	0	**HMIS Flight Plan:**	No
Non Hazmat Fatality:	No	**HMIS Serious Evacs:**	No
Non Hazmat Fatals:	0	**HMIS Major Artery:**	No
Hazmat Injury:	No	**HMIS Bulk Release:**	No
Haz Hospital Empl:	0	**HMIS Marine Pollutnt:**	No
Haz Hospital Resp:	0	**HMIS Radioactive:**	No
Haz Hosp Gen Public:	0	**HMIS Gen Pkg Type:**	OHMIR.Ref_Container.descr_txt
Haz Hosp Old Form:	0	**HMIS Container Code:**	DRUM
Total Haz Hosp Inj:	0	**HMIS Container Desc:**	Drum - fiber metal or plastic not specified
Haz Non Hosp Empl:	0	**HMIS Bulk Incident:**	No
Haz Non Hosp Resp:	0	**Undeclared Shipment:**	No

Description of Events: DRIVER DISCOVERED CONTAINER LEAKING AT LID A VERY SMALL AMOUNT HAD SPILLED. A CLEANUP COMPANY RESPONDED AND CLEANED AND OVERPACKED CONTAINER.

Recommend Actions Taken:

1053	5 of 8	SSE	0.00 / 11.42	405.57 / -17	3574 RUFFIN ROAD SAN DIEGO CA	HMIRS

Incident Cnty: SAN DIEGO

HMIR Incident Reports

Map Key	Number of Records	Direction	Distance (mi/ft)	Elev/Diff (ft)	Site	DB

Report No:	I-1993040632	**Fed DOT Agency Nm:**	
Report Type:	A hazardous material incident	**Fed DOT Report No:**	
Date of Incident:	04/19/1993	**Report Submit Src:**	Paper
Time of Incident:	0920	**Inc Multiple Rows:**	No
Haz Class Code:	8	**Inc Non US State:**	
Hazardous Class:	CORROSIVE MATERIAL	**Mode Transport:**	Highway
Commodity Short Nm:	CORROSIVE LIQUIDS N.O.S.	**Transport Phase:**	IN TRANSIT
Commodity Long Nm:	CORROSIVE LIQUIDS N.O.S.	**Incident Occrrnce:**	
Trade Name:		**Mat Ship Approval?:**	No
ID No:	UN1760	**Mat Ship Approv No:**	
Haz Waste Ind:	No	**Undecl Hazmat Ship?:**	No
Haz Waste EPA No:		**Packaging Type:**	Non-Bulk
HMIS Tox Inhalation?:	No	**Packing Group:**	
TIH Hazard Zone:		**Carrier Reporter:**	ABF FREIGHT SYSTEM INC
Qty Released:	0.1250	**CR Street Name:**	
Unit of Measure:	LGA	**CR City:**	FORT SMITH
What Failed:	161	**CR State:**	AR
What Failed Desc:	Weld or Seam	**CR Postal Code:**	N/A
How Failed Code:		**CR Non US State:**	
How Failed Desc:		**CR Fed DOT ID:**	82866
Failure Cause Code:		**CR Hazmat Reg ID:**	
Failure Cause Desc:		**CR Country:**	US
Ident. Markings:		**Shipper Name:**	ELECTROPOLISH SERV CO
Cont1 Pkging Type:		**Shipper Street Name:**	7300 WEST BRADLEY ROAD
Cont1 Const Mat:		**Shipper City:**	MILWAUKEE
Cont1 Head Type:		**Shipper State:**	WI
Cont1 Pkg Capacity:	30.3750	**Shipper Postal:**	53223
C1 Capacity UOM:	LGA	**Shipper Non US St:**	
Cont1 Pkg Amt:		**Shipper Country:**	US
C1 Pkg Amt UOM:		**Shipper Waybill:**	PRO# 039139453
Cont1 Pkg Number:	1	**Ship Hazmat Reg ID:**	
C1 Pkg NO Failed:	1	**Origin City:**	MILWAUKEE
Cont1 Pkg Mnfctr:	NOT REPORTED BY CARRIER	**Origin State:**	WISCONSIN
Cont1 Pkg Mnfct Dt:		**Origin Postal:**	53223
Cont1 Pkg Serial NO:		**Origin Non US St:**	
C1 Pkg Last Test Dt:		**Origin Country:**	US
C1 Test Const Mat:		**Destination City:**	SAN DIEGO
C1 Pkg Dsign Pres.:		**Destination State:**	CALIFORNIA
C1 Dsign Press UOM:		**Destination Postal:**	92123
C1 Pkg Shell Thick:		**Destination Non US:**	
C1 Shell Thick UOM:		**Destination Country:**	US
C1 Head Thickness:		**Cont2 Package Type:**	
C1 Head Thick UOM:		**Cont2 Const Mat:**	
C1 Pkg Srvc Pres.:		**Cont2 Pkg Capacity:**	
C1 Srvc Press UOM:		**Cont2 Capacity UOM:**	
C1 Valve/Device Fail?:	No	**Cont2 Pkg Amount:**	
C1 Device Type:		**Cont2 Pkg Amt UOM:**	
C1 Device Mnfctr:		**Cont2 Pkg No:**	
C1 Device Model:		**Cont2 Pkg No Failed:**	
NRC No:			

RAM Pkg Category:		**Haz NonHosp Public:**	0

Map Key	Number of Records	Direction	Distance (mi/ft)	Elev/Diff (ft)	Site	DB

RAM Pkg Cert.:	FALSE	**Haz NonHosp Old:**	0
RAM Pkg Cert. NBR:		**Tot Haz Non Hosp Inj:**	0
RAM Nuclide S:		**Total Hazmat Injuries:**	0
RAM Transport Index:		**Evacuation Indicator:**	No
RAM UOM:		**Public Evacuated:**	0
RAM Activity Rpted:		**Employees Evac:**	0
RAM UOM Rpted:		**Total Evacuated:**	0
RAM Activity:		**Total Evacuation Hrs:**	0
RAM Activity UOM:		**Major Artery Closed:**	No
RAM Mat Safety:		**Mjr Artery Hrs Closed:**	0
Spillage Result:	Yes	**Material Involved:**	No
Fire Result:	No	**Estimated Speed:**	0
Explosion Result:	No	**Weather Conditions:**	
Water Sewer Result:	No	**Vehicle Overturn:**	No
Gas Dispersion:	No	**Vehicle Left Roadway:**	No
Environment Damage:	No	**Passenger Aircraft:**	No
No Release Result:	No	**Cargo Baggage:**	
Fire EMS Report:	No	**Ship Non Transport:**	No
Fire EMS EMS Report:		**Ship Air First Flight:**	No
Police Report:	No	**Ship Air Subflight:**	No
Police Report No:		**Ship Init Transport:**	No
In House Cleanup:	No	**Ship Phase Transfer:**	No
Other Cleanup:	No	**Contact Name:**	ELMER BELCHER
Damage > 500:	No	**Contact Title:**	DIR-SAFETY & SECURITY
Material Loss:	5	**Contact Business:**	
Carrier Damage:	0	**Contact Street:**	
Property Damage:	0	**Contact City:**	
Response Cost:	0	**Contact State:**	
Remediation Cost:	0	**Contact Postal:**	
Damage Old Form:	0	**Contact Non US St:**	
Total Damages Amt:	5	**Contact Country:**	US
Hazmat Fatality:	No	**Inc. Report Prepared:**	
Haz Fatal Employees:	0	**HMIS Serious Incidnt:**	No
Haz Fatal Respndrs:	0	**HMIS Serious Fatality:**	No
Haz Fatal Gen Public:	0	**HMIS Serious Injury:**	No
Tot Hazmat Fatalities:	0	**HMIS Flight Plan:**	No
Non Hazmat Fatality:	No	**HMIS Serious Evacs:**	No
Non Hazmat Fatals:	0	**HMIS Major Artery:**	No
Hazmat Injury:	No	**HMIS Bulk Release:**	No
Haz Hospital Empl:	0	**HMIS Marine Pollutnt:**	No
Haz Hospital Resp:	0	**HMIS Radioactive:**	No
Haz Hosp Gen Public:	0	**HMIS Gen Pkg Type:**	OHMIR.Ref_Container.descr_txt
Haz Hosp Old Form:	0	**HMIS Container Code:**	DRUM MTL
Total Haz Hosp Inj:	0	**HMIS Container Desc:**	Metal drum
Haz Non Hosp Empl:	0	**HMIS Bulk Incident:**	No
Haz Non Hosp Resp:	0	**Undeclared Shipment:**	No

Description of Events: DRIVER ATTEMPTING TO DELIVER FREIGHT WHEN HE NOTICED MATERIAL DRIPPING DOWN THE SIDE. CONSIGNEE REFUSED SHIPMENT. DRUM PUT INTO RECOVERY DRUM AND RETURNED THE SHIPPER.

Recommend Actions Taken:

1053	7 of 8	SSE	0.00 / 11.42	405.57 / -17	BOSTON SCIENTIFIC - SAN DIEGO	RCRA LQG

Map Key	Number of Records	Direction	Distance (mi/ft)	Elev/Diff (ft)	Site	DB
					3574 RUFFIN ROAD SAN DIEGO CA 92123	

EPA Handler ID:	CAR000018804
Land Type Code:	P
Land Type Desc:	Private
Federal Waste Generator Code:	1
Gen Status Univ Code:	LQG
Gen Status Univ Desc:	Large Quantity Generator
Importer Activity:	No
Mixed Waste Generator:	No
Transporter Activity:	No
Transfer Facility:	No
Recycler Activity:	No
Onsite Burner Exemption:	No
Furnace Exemption:	No
Underground Inject Activity:	No
Receives Waste from Offsite:	No
TSD Type:	-----
TSD Activity:	No
Corrective Action Univ:	No
Non TSDFs where RCRA Corr:	No
TSDFs Subject to C:	No
Institutional Control Indicator:	N
Used Oil Transporter:	
Used Oil Transfer Facility:	
Used Oil Processor:	
Used Oil Refiner:	
Used Oil Burner:	
Used Oil Market Burner:	
Used Oil Spec Marketer:	
Activity Location:	CA
County Code:	CA073
County Name:	SAN DIEGO
Contact Name:	KIM RACINE
Contact Phone No and Ext:	510-624-1458
Contact Email:	RACINEK@BSCI.COM
Contact Address:	US
Mailing Address:	3574 RUFFIN ROAD , SAN DIEGO , CA, 92123 , US

Violation/Evaluation Summary

Note: NO VIOLATIONS: All of the compliance records associated with this facility (EPA ID) indicate NO VIOLATIONS; Compliance Monitoring and Enforcement table dated Jan 24, 2018.

Violation/Evaluation Details

Evaluation ID:	500	**Former Citation:**	
Found Violation:	N	**Sched Compl Dt:**	
Eval Start Date:	20030702	**Enforcement ID:**	
Evaluation Agency:	B	**Enforcement Agency:**	

Evaluation Type:	CEI	**Enforce Action Dt:**	
Eval Resp Person:		**Enforcement Type:**	
Eval Suborg:		**Enforce Type Desc:**	
Citizen Complaint:	No	**Enforce Resp Person:**	
Multimedia Inspect:	No	**Enforce Suborg:**	
Sampling Flag:	No	**Enforce Actvty Loc:**	
Not Subtitle C:	No	**Docket No:**	
Focus Area:		**Attorney:**	
Focus Area Desc:		**Corr Act Component:**	
Handler Actvty Loc:	CA	**Appeal Init Dt:**	
Handler Name:	BOSTON SCIENTIFIC - SAN DIEGO	**Appeal Resolved Dt:**	
Region:	09	**Disposition Status:**	
State:	CA	**Disp Status Dt:**	
Land Type:	P	**Disp Status Desc:**	
Date of Request:		**Lead Agency:**	
Date Response Rcvd:		**Expenditure Amount:**	
Request Agency:		**SEP Sched Comp Dt:**	
Request Actvty Loc:		**SEP Actual Comp Dt:**	
Viol Activity Loc:		**SEP Defaulted Dt:**	
Viol Determined:		**SEP Type:**	
Violation Type:		**Prop Penalty Amt:**	
Viol Determined Dt:		**Final Monetary Amt:**	
Rtrn to Compl Dt:		**Paid Amount:**	
Rtrn to Compl Qual:		**Final Count:**	
Viol Resp Agency:		**Final Amount:**	
Evaluation Type Description:	COMPLIANCE EVALUATION INSPECTION ON-SITE		
Violation Short Description:			
Respondent Name:			
SEP Type Description:			

Handler Details

Source Type:	R	**Used Oil Transporter:**	No
Receive Date:	20080123	**UO Transfer Fac:**	No
Non Notifier:		**Used Oil Processor:**	No
Acknowledge Flag:		**Used Oil Refiner:**	No
Acknowledge Date:		**Used Oil Burner:**	No
Accessibility:		**UO Market Burner:**	No
Land Type:	P	**UO Spec Marketer:**	No
Fed Waste Gen Own:	HQ	**Current Site Name:**	BOSTON SCIENTIFIC - SAN DIEGO
Fed Waste Gen Cd:	1	**Location Street No:**	
Fed Waste Gen Desc:	Large Quantity Generator	**Location Street 1:**	3574 RUFFIN ROAD
ST Waste Gen Own:	CA	**Location Street 2:**	
State Waste Gen Cd:	1	**Location City:**	SAN DIEGO
Short Term Gen:	No	**Location State:**	CA
Importer Activity:	No	**Location Zip Code:**	92123
Mixed Waste Gen:	No	**County Code:**	CA073
Transporter:	No	**State District:**	
Transfer Facility:	No	**Mailing Street No:**	
TSD Activity:	No	**Mailing Street 1:**	3574 RUFFIN ROAD
Recycler Activity:	No	**Mailing Street 2:**	

Onsite Burn Exempt:	No	***Mailing City:***	SAN DIEGO
Furnace Exemption:	No	***Mailing State:***	CA
Underground Inject:	No	***Mailing Zip Code:***	92123
Off Site Receipt:	No	***Mailing Country:***	US
Waste Dest Fac:	No	***Contact First Name:***	KIM
Subpart K College:		***Contact Middle Initial:***	
Subpart K Hospital:		***Contact Last Name:***	RACINE
Subpart K Non Profit:		***Contact Street No:***	
Subpart K Withdraw:		***Contact Street 1:***	
Include Ntnl Rprt:	Y	***Contact Street 2:***	
Reporting Cycle:	2007	***Contact City:***	
LQHUW:	No	***Contact State:***	
Trader Importer:		***Contact Zip:***	
Trader Exporter:		***Contact Country:***	US
Slab Importer:		***Contact Phone:***	510-624-1458
Slab Exporter:		***Contact Phone Ext:***	
Current Record:	Yes	***Contact Fax:***	
Location Country:	US	***Contact Email Addr:***	RACINEK@BSCI.COM
State District Owner:		***Contact Title:***	

Handler Details

Source Type:	N	***Used Oil Transporter:***	No
Receive Date:	20010723	***UO Transfer Fac:***	No
Non Notifier:		***Used Oil Processor:***	No
Acknowledge Flag:		***Used Oil Refiner:***	No
Acknowledge Date:	19970404	***Used Oil Burner:***	No
Accessibility:		***UO Market Burner:***	No
Land Type:	P	***UO Spec Marketer:***	No
Fed Waste Gen Own:	HQ	***Current Site Name:***	BOSTON SCIENTIFIC I V T
Fed Waste Gen Cd:	2	***Location Street No:***	
Fed Waste Gen Desc:	Small Quantity Generator	***Location Street 1:***	3574 RUFFIN RD
ST Waste Gen Own:		***Location Street 2:***	
State Waste Gen Cd:		***Location City:***	SAN DIEGO
Short Term Gen:	No	***Location State:***	CA
Importer Activity:	No	***Location Zip Code:***	92123-3597
Mixed Waste Gen:	No	***County Code:***	CA073
Transporter:	No	***State District:***	
Transfer Facility:	No	***Mailing Street No:***	
TSD Activity:	No	***Mailing Street 1:***	3574 RUFFIN RD
Recycler Activity:	No	***Mailing Street 2:***	
Onsite Burn Exempt:	No	***Mailing City:***	SAN DIEGO
Furnace Exemption:	No	***Mailing State:***	CA
Underground Inject:	No	***Mailing Zip Code:***	92123-3597
Off Site Receipt:	No	***Mailing Country:***	US
Waste Dest Fac:	No	***Contact First Name:***	MYRA
Subpart K College:		***Contact Middle Initial:***	
Subpart K Hospital:		***Contact Last Name:***	BARRERA
Subpart K Non Profit:		***Contact Street No:***	
Subpart K Withdraw:		***Contact Street 1:***	3574 RUFFIN RD
Include Ntnl Rprt:		***Contact Street 2:***	

Reporting Cycle:		**Contact City:**	SAN DIEGO
LQHUW:	No	**Contact State:**	CA
Trader Importer:		**Contact Zip:**	92123-3597
Trader Exporter:		**Contact Country:**	US
Slab Importer:		**Contact Phone:**	858-268-4488
Slab Exporter:		**Contact Phone Ext:**	
Current Record:	No	**Contact Fax:**	
Location Country:	US	**Contact Email Addr:**	
State District Owner:		**Contact Title:**	

Handler Details

Source Type:	R	**Used Oil Transporter:**	No
Receive Date:	20020216	**UO Transfer Fac:**	No
Non Notifier:		**Used Oil Processor:**	No
Acknowledge Flag:		**Used Oil Refiner:**	No
Acknowledge Date:		**Used Oil Burner:**	No
Accessibility:		**UO Market Burner:**	No
Land Type:	P	**UO Spec Marketer:**	No
Fed Waste Gen Own:	HQ	**Current Site Name:**	BSC-IVT
Fed Waste Gen Cd:	1	**Location Street No:**	
Fed Waste Gen Desc:	Large Quantity Generator	**Location Street 1:**	3574 RUFFIN ROAD
ST Waste Gen Own:	CA	**Location Street 2:**	
State Waste Gen Cd:	1	**Location City:**	SAN DIEGO
Short Term Gen:	No	**Location State:**	CA
Importer Activity:	No	**Location Zip Code:**	92123
Mixed Waste Gen:	No	**County Code:**	CA073
Transporter:	No	**State District:**	
Transfer Facility:	No	**Mailing Street No:**	
TSD Activity:	No	**Mailing Street 1:**	3574 RUFFIN ROAD
Recycler Activity:	No	**Mailing Street 2:**	
Onsite Burn Exempt:	No	**Mailing City:**	SAN DIEGO
Furnace Exemption:	No	**Mailing State:**	CA
Underground Inject:	No	**Mailing Zip Code:**	92123
Off Site Receipt:	No	**Mailing Country:**	US
Waste Dest Fac:	No	**Contact First Name:**	MYRA
Subpart K College:		**Contact Middle Initial:**	R
Subpart K Hospital:		**Contact Last Name:**	BARRERA
Subpart K Non Profit:		**Contact Street No:**	
Subpart K Withdraw:		**Contact Street 1:**	
Include Ntnl Rprt:	Y	**Contact Street 2:**	
Reporting Cycle:	2001	**Contact City:**	
LQHUW:	No	**Contact State:**	
Trader Importer:		**Contact Zip:**	
Trader Exporter:		**Contact Country:**	US
Slab Importer:		**Contact Phone:**	858-268-4488
Slab Exporter:		**Contact Phone Ext:**	2827
Current Record:	No	**Contact Fax:**	
Location Country:	US	**Contact Email Addr:**	MBARRERA@IVT.COM
State District Owner:		**Contact Title:**	

Handler Details

Source Type:	R	***Used Oil Transporter:***	No
Receive Date:	20040204	***UO Transfer Fac:***	No
Non Notifier:		***Used Oil Processor:***	No
Acknowledge Flag:		***Used Oil Refiner:***	No
Acknowledge Date:		***Used Oil Burner:***	No
Accessibility:		***UO Market Burner:***	No
Land Type:	P	***UO Spec Marketer:***	No
Fed Waste Gen Own:	HQ	***Current Site Name:***	BOSTON SCIENTIFIC
Fed Waste Gen Cd:	2	***Location Street No:***	
Fed Waste Gen Desc:	Small Quantity Generator	***Location Street 1:***	3574 RUFFIN ROAD
ST Waste Gen Own:	CA	***Location Street 2:***	
State Waste Gen Cd:	2	***Location City:***	SAN DIEGO
Short Term Gen:	No	***Location State:***	CA
Importer Activity:	No	***Location Zip Code:***	92123
Mixed Waste Gen:	No	***County Code:***	CA073
Transporter:	No	***State District:***	
Transfer Facility:	No	***Mailing Street No:***	
TSD Activity:	No	***Mailing Street 1:***	3574 RUFFIN ROAD
Recycler Activity:	No	***Mailing Street 2:***	
Onsite Burn Exempt:	No	***Mailing City:***	SAN DIEGO
Furnace Exemption:	No	***Mailing State:***	CA
Underground Inject:	No	***Mailing Zip Code:***	92123
Off Site Receipt:	No	***Mailing Country:***	US
Waste Dest Fac:	No	***Contact First Name:***	MYRA
Subpart K College:		***Contact Middle Initial:***	R
Subpart K Hospital:		***Contact Last Name:***	BARRERA
Subpart K Non Profit:		***Contact Street No:***	
Subpart K Withdraw:		***Contact Street 1:***	
Include Ntnl Rprt:	Y	***Contact Street 2:***	
Reporting Cycle:	2003	***Contact City:***	
LQHUW:	No	***Contact State:***	
Trader Importer:		***Contact Zip:***	
Trader Exporter:		***Contact Country:***	US
Slab Importer:		***Contact Phone:***	858-268-4488
Slab Exporter:		***Contact Phone Ext:***	2827
Current Record:	No	***Contact Fax:***	
Location Country:	US	***Contact Email Addr:***	MYRA.BARRERA@BSCI.COM
State District Owner:		***Contact Title:***	

Handler Details

Source Type:	R	***Used Oil Transporter:***	No
Receive Date:	20060203	***UO Transfer Fac:***	No
Non Notifier:		***Used Oil Processor:***	No
Acknowledge Flag:		***Used Oil Refiner:***	No
Acknowledge Date:		***Used Oil Burner:***	No
Accessibility:		***UO Market Burner:***	No
Land Type:	P	***UO Spec Marketer:***	No

Fed Waste Gen Own:	HQ	**Current Site Name:**	BOSTON SCIENTIFIC - SAN DIEGO
Fed Waste Gen Cd:	1	**Location Street No:**	
Fed Waste Gen Desc:	Large Quantity Generator	**Location Street 1:**	3574 RUFFIN ROAD
ST Waste Gen Own:	CA	**Location Street 2:**	
State Waste Gen Cd:	1	**Location City:**	SAN DIEGO
Short Term Gen:	No	**Location State:**	CA
Importer Activity:	No	**Location Zip Code:**	92123
Mixed Waste Gen:	No	**County Code:**	CA073
Transporter:	No	**State District:**	
Transfer Facility:	No	**Mailing Street No:**	
TSD Activity:	No	**Mailing Street 1:**	3574 RUFFIN ROAD
Recycler Activity:	No	**Mailing Street 2:**	
Onsite Burn Exempt:	No	**Mailing City:**	SAN DIEGO
Furnace Exemption:	No	**Mailing State:**	CA
Underground Inject:	No	**Mailing Zip Code:**	92123
Off Site Receipt:	No	**Mailing Country:**	US
Waste Dest Fac:	No	**Contact First Name:**	MYRA
Subpart K College:		**Contact Middle Initial:**	R
Subpart K Hospital:		**Contact Last Name:**	BARRERA
Subpart K Non Profit:		**Contact Street No:**	
Subpart K Withdraw:		**Contact Street 1:**	
Include Ntnl Rprt:	Y	**Contact Street 2:**	
Reporting Cycle:	2005	**Contact City:**	
LQHUW:	No	**Contact State:**	
Trader Importer:		**Contact Zip:**	
Trader Exporter:		**Contact Country:**	US
Slab Importer:		**Contact Phone:**	858-503-1809
Slab Exporter:		**Contact Phone Ext:**	
Current Record:	No	**Contact Fax:**	
Location Country:	US	**Contact Email Addr:**	BARRERM@BSCI.COM
State District Owner:		**Contact Title:**	

Handler Details

Source Type:	I	**Used Oil Transporter:**	No
Receive Date:	20060203	**UO Transfer Fac:**	No
Non Notifier:		**Used Oil Processor:**	No
Acknowledge Flag:		**Used Oil Refiner:**	No
Acknowledge Date:		**Used Oil Burner:**	No
Accessibility:		**UO Market Burner:**	No
Land Type:	P	**UO Spec Marketer:**	No
Fed Waste Gen Own:	HQ	**Current Site Name:**	BOSTON SCIENTIFIC - SAN DIEGO
Fed Waste Gen Cd:	2	**Location Street No:**	
Fed Waste Gen Desc:	Small Quantity Generator	**Location Street 1:**	3574 RUFFIN ROAD
ST Waste Gen Own:	CA	**Location Street 2:**	
State Waste Gen Cd:	1	**Location City:**	SAN DIEGO
Short Term Gen:	No	**Location State:**	CA
Importer Activity:	No	**Location Zip Code:**	92123
Mixed Waste Gen:	No	**County Code:**	CA073
Transporter:	No	**State District:**	
Transfer Facility:	No	**Mailing Street No:**	

TSD Activity:	No	***Mailing Street 1:***	3574 RUFFIN ROAD
Recycler Activity:	No	***Mailing Street 2:***	
Onsite Burn Exempt:	No	***Mailing City:***	SAN DIEGO
Furnace Exemption:	No	***Mailing State:***	CA
Underground Inject:	No	***Mailing Zip Code:***	92123
Off Site Receipt:	No	***Mailing Country:***	US
Waste Dest Fac:	No	***Contact First Name:***	MYRA
Subpart K College:		***Contact Middle Initial:***	R
Subpart K Hospital:		***Contact Last Name:***	BARRERA
Subpart K Non Profit:		***Contact Street No:***	
Subpart K Withdraw:		***Contact Street 1:***	
Include Ntnl Rprt:		***Contact Street 2:***	
Reporting Cycle:		***Contact City:***	
LQHUW:	No	***Contact State:***	
Trader Importer:		***Contact Zip:***	
Trader Exporter:		***Contact Country:***	US
Slab Importer:		***Contact Phone:***	858-503-1809
Slab Exporter:		***Contact Phone Ext:***	
Current Record:	No	***Contact Fax:***	
Location Country:	US	***Contact Email Addr:***	BARRERM@BSCI.COM
State District Owner:		***Contact Title:***	

Hazardous Waste Details

Haz Waste Cd Owner:	HQ	***Source Type:***	N
Haz Waste Cd:	D022	***Code Type:***	D
BR Waste Code Active Status:	Yes		
Waste Code Active Status:	Yes		
Waste Code Desc:	CHLOROFORM		

Haz Waste Cd Owner:	HQ	***Source Type:***	R
Haz Waste Cd:	D002	***Code Type:***	D
BR Waste Code Active Status:	Yes		
Waste Code Active Status:	Yes		
Waste Code Desc:	CORROSIVE WASTE		

Haz Waste Cd Owner:	HQ	***Source Type:***	R
Haz Waste Cd:	LABP	***Code Type:***	P
BR Waste Code Active Status:	Yes		
Waste Code Active Status:	Yes		
Waste Code Desc:	LAB PACK		

Haz Waste Cd Owner:	HQ	***Source Type:***	R
Haz Waste Cd:	D003	***Code Type:***	D
BR Waste Code Active Status:	Yes		
Waste Code Active Status:	Yes		
Waste Code Desc:	REACTIVE WASTE		

Haz Waste Cd Owner:	HQ	***Source Type:***	R
Haz Waste Cd:	D005	***Code Type:***	D
BR Waste Code Active Status:	Yes		

Waste Code Active Status: Yes
Waste Code Desc: BARIUM

Haz Waste Cd Owner: HQ
Haz Waste Cd: D009
Source Type: R
Code Type: D
BR Waste Code Active Status: Yes
Waste Code Active Status: Yes
Waste Code Desc: MERCURY

Haz Waste Cd Owner: HQ
Haz Waste Cd: D019
Source Type: R
Code Type: D
BR Waste Code Active Status: Yes
Waste Code Active Status: Yes
Waste Code Desc: CARBON TETRACHLORIDE

Haz Waste Cd Owner: HQ
Haz Waste Cd: F002
Source Type: R
Code Type: F
BR Waste Code Active Status: Yes
Waste Code Active Status: Yes
Waste Code Desc: THE FOLLOWING SPENT HALOGENATED SOLVENTS: TETRACHLOROETHYLENE, METHYLENE CHLORIDE, TRICHLOROETHYLENE, 1,1,1-TRICHLOROETHANE, CHLOROBENZENE, 1,1,2-TRICHLORO-1,2,2-TRIFLUOROETHANE, ORTHO-DICHLOROBENZENE, TRICHLOROFLUOROMETHANE, AND 1,1,2, TRICHLOROETHANE; ALL SPENT SOLVENT MIXTURES/BLENDS CONTAINING, BEFORE USE, A TOTAL OF TEN PERCENT OR MORE (BY VOLUME) OF ONE OR MORE OF THE ABOVE HALOGENATED SOLVENTS OR THOSE SOLVENTS LISTED IN F001, F004, AND F005; AND STILL BOTTOMS FROM THE RECOVERY OF THESE SPENT SOLVENTS AND SPENT SOLVENT MIXTURES.

Haz Waste Cd Owner: HQ
Haz Waste Cd: D002
Source Type: N
Code Type: D
BR Waste Code Active Status: Yes
Waste Code Active Status: Yes
Waste Code Desc: CORROSIVE WASTE

Haz Waste Cd Owner: HQ
Haz Waste Cd: D001
Source Type: N
Code Type: D
BR Waste Code Active Status: Yes
Waste Code Active Status: Yes
Waste Code Desc: IGNITABLE WASTE

Haz Waste Cd Owner: CA
Haz Waste Cd: 135
Source Type: R
Code Type: X
BR Waste Code Active Status: Yes
Waste Code Active Status: Yes
Waste Code Desc: Unspecified aqueous solution

Haz Waste Cd Owner: HQ
Haz Waste Cd: F001
Source Type: R
Code Type: F
BR Waste Code Active Status: Yes
Waste Code Active Status: Yes
Waste Code Desc: THE FOLLOWING SPENT HALOGENATED SOLVENTS USED IN DEGREASING: TETRACHLOROETHYLENE, TRICHLORETHYLENE, METHYLENE CHLORIDE, 1,1,1-TRICHLOROETHANE, CARBON TETRACHLORIDE AND CHLORINATED FLUOROCARBONS; ALL SPENT SOLVENT MIXTURES/BLENDS USED IN DEGREASING CONTAINING, BEFORE USE, A TOTAL OF TEN PERCENT OR MORE (BY VOLUME) OF ONE OR MORE OF THE ABOVE HALOGENATED SOLVENTS OR THOSE SOLVENTS LISTED IN F002, F004, AND F005; AND STILL BOTTOMS FROM THE RECOVERY OF THESE SPENT SOLVENTS AND SPENT SOLVENT MIXTURES.

Haz Waste Cd Owner: HQ
Haz Waste Cd: U057
BR Waste Code Active Status: Yes
Waste Code Active Status: Yes
Waste Code Desc: CYCLOHEXANONE (I)
Source Type: R
Code Type: U

Haz Waste Cd Owner: HQ
Haz Waste Cd: D001
BR Waste Code Active Status: Yes
Waste Code Active Status: Yes
Waste Code Desc: IGNITABLE WASTE
Source Type: R
Code Type: D

Haz Waste Cd Owner: HQ
Haz Waste Cd: D011
BR Waste Code Active Status: Yes
Waste Code Active Status: Yes
Waste Code Desc: SILVER
Source Type: R
Code Type: D

Haz Waste Cd Owner: HQ
Haz Waste Cd: D035
BR Waste Code Active Status: Yes
Waste Code Active Status: Yes
Waste Code Desc: METHYL ETHYL KETONE
Source Type: R
Code Type: D

Haz Waste Cd Owner: HQ
Haz Waste Cd: D011
BR Waste Code Active Status: Yes
Waste Code Active Status: Yes
Waste Code Desc: SILVER
Source Type: N
Code Type: D

Haz Waste Cd Owner: HQ
Haz Waste Cd: F002
BR Waste Code Active Status: Yes
Waste Code Active Status: Yes
Waste Code Desc: THE FOLLOWING SPENT HALOGENATED SOLVENTS: TETRACHLOROETHYLENE, METHYLENE CHLORIDE, TRICHLOROETHYLENE, 1,1,1-TRICHLOROETHANE, CHLOROBENZENE, 1,1,2-TRICHLORO-1,2,2-TRIFLUOROETHANE, ORTHO-DICHLOROBENZENE, TRICHLOROFLUOROMETHANE, AND 1,1,2, TRICHLOROETHANE; ALL SPENT SOLVENT MIXTURES/BLENDS CONTAINING, BEFORE USE, A TOTAL OF TEN PERCENT OR MORE (BY VOLUME) OF ONE OR MORE OF THE ABOVE HALOGENATED SOLVENTS OR THOSE SOLVENTS LISTED IN F001, F004, AND F005; AND STILL BOTTOMS FROM THE RECOVERY OF THESE SPENT SOLVENTS AND SPENT SOLVENT MIXTURES.
Source Type: N
Code Type: F

Haz Waste Cd Owner: HQ
Haz Waste Cd: D018
BR Waste Code Active Status: Yes
Waste Code Active Status: Yes
Waste Code Desc: BENZENE
Source Type: R
Code Type: D

Haz Waste Cd Owner: HQ
Haz Waste Cd: U134
BR Waste Code Active Status: Yes
Waste Code Active Status: Yes
Source Type: R
Code Type: U

Waste Code Desc: HYDROFLUORIC ACID (C,T) (OR) HYDROGEN FLUORIDE (C,T)

Haz Waste Cd Owner: HQ
Source Type: R
Haz Waste Cd: D022
Code Type: D
BR Waste Code Active Status: Yes
Waste Code Active Status: Yes
Waste Code Desc: CHLOROFORM

Haz Waste Cd Owner: HQ
Source Type: N
Haz Waste Cd: D035
Code Type: D
BR Waste Code Active Status: Yes
Waste Code Active Status: Yes
Waste Code Desc: METHYL ETHYL KETONE

Haz Waste Cd Owner: CA
Source Type: R
Haz Waste Cd: 211
Code Type: X
BR Waste Code Active Status: Yes
Waste Code Active Status: Yes
Waste Code Desc: Halogenated solvents (chloroform, methyl chloride, perchloroethylene, etc.)

Haz Waste Cd Owner: HQ
Source Type: R
Haz Waste Cd: U112
Code Type: U
BR Waste Code Active Status: Yes
Waste Code Active Status: Yes
Waste Code Desc: ACETIC ACID, ETHYL ESTER (I) (OR) ETHYL ACETATE (I)

Haz Waste Cd Owner: CA
Source Type: R
Haz Waste Cd: 181
Code Type: X
BR Waste Code Active Status: Yes
Waste Code Active Status: Yes
Waste Code Desc: Other inorganic solid waste

Haz Waste Cd Owner: HQ
Source Type: R
Haz Waste Cd: P002
Code Type: P
BR Waste Code Active Status: Yes
Waste Code Active Status: Yes
Waste Code Desc: 1-ACETYL-2-THIOUREA (OR) ACETAMIDE, N-(AMINOTHIOXOMETHYL)-

Haz Waste Cd Owner: HQ
Source Type: R
Haz Waste Cd: F003
Code Type: F
BR Waste Code Active Status: Yes
Waste Code Active Status: Yes
Waste Code Desc: THE FOLLOWING SPENT NONHALOGENATED SOLVENTS: XYLENE, ACETONE, ETHYL ACETATE, ETHYL BENZENE, ETHYL ETHER, METHYL ISOBUTYL KETONE, N-BUTYL ALCOHOL, CYCLOHEXANONE, AND METHANOL; ALL SPENT SOLVENT MIXTURES/BLENDS CONTAINING, BEFORE USE, ONLY THE ABOVE SPENT NONHALOGENATED SOLVENTS; AND ALL SPENT SOLVENT MIXTURES/BLENDS CONTAINING, BEFORE USE, ONE OR MORE OF THE ABOVE NONHALOGENATED SOLVENTS, AND A TOTAL OF TEN PERCENT OR MORE (BY VOLUME) OF ONE OR MORE OF THOSE SOLVENTS LISTED IN F001, F002, F004, AND F005; AND STILL BOTTOMS FROM THE RECOVERY OF THESE SPENT SOLVENTS AND SPENT SOLVENT MIXTURES.

Haz Waste Cd Owner: HQ
Source Type: N
Haz Waste Cd: D019
Code Type: D

BR Waste Code Active Status: Yes
Waste Code Active Status: Yes
Waste Code Desc: CARBON TETRACHLORIDE

Haz Waste Cd Owner: HQ
Source Type: R
Haz Waste Cd: U002
Code Type: U
BR Waste Code Active Status: Yes
Waste Code Active Status: Yes
Waste Code Desc: 2-PROPANONE (I) (OR) ACETONE (I)

Haz Waste Cd Owner: HQ
Source Type: R
Haz Waste Cd: U122
Code Type: U
BR Waste Code Active Status: Yes
Waste Code Active Status: Yes
Waste Code Desc: FORMALDEHYDE

Haz Waste Cd Owner: HQ
Source Type: R
Haz Waste Cd: D008
Code Type: D
BR Waste Code Active Status: Yes
Waste Code Active Status: Yes
Waste Code Desc: LEAD

Haz Waste Cd Owner: HQ
Source Type: R
Haz Waste Cd: P098
Code Type: P
BR Waste Code Active Status: Yes
Waste Code Active Status: Yes
Waste Code Desc: POTASSIUM CYANIDE (OR) POTASSIUM CYANIDE K(CN)

Haz Waste Cd Owner: HQ
Source Type: R
Haz Waste Cd: D039
Code Type: D
BR Waste Code Active Status: Yes
Waste Code Active Status: Yes
Waste Code Desc: TETRACHLOROETHYLENE

Haz Waste Cd Owner: HQ
Source Type: R
Haz Waste Cd: F005
Code Type: F
BR Waste Code Active Status: Yes
Waste Code Active Status: Yes
Waste Code Desc: THE FOLLOWING SPENT NONHALOGENATED SOLVENTS: TOLUENE, METHYL ETHYL KETONE, CARBON DISULFIDE, ISOBUTANOL, PYRIDINE, BENZENE, 2-ETHOXYETHANOL, AND 2-NITROPROPANE; ALL SPENT SOLVENT MIXTURES/BLENDS CONTAINING, BEFORE USE, A TOTAL OF TEN PERCENT OR MORE (BY VOLUME) OF ONE OR MORE OF THE ABOVE NONHALOGENATED SOLVENTS OR THOSE SOLVENTS LISTED IN F001, F002, OR F004; AND STILL BOTTOMS FROM THE RECOVERY OF THESE SPENT SOLVENTS AND SPENT SOLVENT MIXTURES.

Haz Waste Cd Owner: HQ
Source Type: R
Haz Waste Cd: D040
Code Type: D
BR Waste Code Active Status: Yes
Waste Code Active Status: Yes
Waste Code Desc: TRICHLORETHYLENE

Haz Waste Cd Owner: HQ
Source Type: R
Haz Waste Cd: U220
Code Type: U

BR Waste Code Active Status: Yes
Waste Code Active Status: Yes
Waste Code Desc: BENZENE, METHYL- (OR) TOLUENE

Haz Waste Cd Owner: CA
Haz Waste Cd: 792
Source Type: R
Code Type: X
BR Waste Code Active Status: Yes
Waste Code Active Status: Yes
Waste Code Desc: Liquids with pH < 2 with metals

Haz Waste Cd Owner: CA
Haz Waste Cd: 331
Source Type: R
Code Type: X
BR Waste Code Active Status: Yes
Waste Code Active Status: Yes
Waste Code Desc: Off-specification, aged, or surplus organics

Haz Waste Cd Owner: HQ
Haz Waste Cd: F024
Source Type: R
Code Type: F
BR Waste Code Active Status: Yes
Waste Code Active Status: Yes
Waste Code Desc: PROCESS WASTES INCLUDING, BUT NOT LIMITED TO, DISTILLATION RESIDUES, HEAVY ENDS, TARS, AND REACTOR CLEAN-OUT WASTES FROM THE PRODUCTION OF CERTAIN CHLORINATED ALIPHATIC HYDROCARBONS BY FREE RADICAL CATALYZED PROCESSES. THESE CHLORINATED ALIPHATIC HYDROCARBONS ARE THOSE HAVING CARBON CHAIN LENGTHS RANGING FROM ONE TO, AND INCLUDING FIVE, WITH VARYING AMOUNTS AND POSITIONS OF CHLORINE SUBSTITUTION. (THIS LISTING DOES NOT INCLUDE WASTEWATERS, WASTEWATER TREATMENT SLUDGE, SPENT CATALYSTS, AND WASTES LISTED IN SECTIONS 261.31. OR 261.32)

Haz Waste Cd Owner: CA
Haz Waste Cd: 551
Source Type: R
Code Type: X
BR Waste Code Active Status: Yes
Waste Code Active Status: Yes
Waste Code Desc: Laboratory waste chemicals

Haz Waste Cd Owner: HQ
Haz Waste Cd: U080
Source Type: R
Code Type: U
BR Waste Code Active Status: Yes
Waste Code Active Status: Yes
Waste Code Desc: METHANE, DICHLORO- (OR) METHYLENE CHLORIDE

Haz Waste Cd Owner: HQ
Haz Waste Cd: U115
Source Type: R
Code Type: U
BR Waste Code Active Status: Yes
Waste Code Active Status: Yes
Waste Code Desc: ETHYLENE OXIDE (I,T) (OR) OXIRANE (I,T)

Haz Waste Cd Owner: CA
Haz Waste Cd: 741
Source Type: R
Code Type: X
BR Waste Code Active Status: Yes
Waste Code Active Status: Yes
Waste Code Desc: Liquids with halogenated organic compounds > 1000 mg/l

Haz Waste Cd Owner: HQ
Source Type: R

Haz Waste Cd: U219 **Code Type:** U
BR Waste Code Active Status: Yes
Waste Code Active Status: Yes
Waste Code Desc: THIOUREA

Haz Waste Cd Owner: CA **Source Type:** R
Haz Waste Cd: 343 **Code Type:** X
BR Waste Code Active Status: Yes
Waste Code Active Status: Yes
Waste Code Desc: Unspecified organic liquid mixture

Haz Waste Cd Owner: CA **Source Type:** R
Haz Waste Cd: 212 **Code Type:** X
BR Waste Code Active Status: Yes
Waste Code Active Status: Yes
Waste Code Desc: Oxygenated solvents (acetone, butanol, ethyl acetate, etc.)

Haz Waste Cd Owner: HQ **Source Type:** R
Haz Waste Cd: D007 **Code Type:** D
BR Waste Code Active Status: Yes
Waste Code Active Status: Yes
Waste Code Desc: CHROMIUM

Haz Waste Cd Owner: HQ **Source Type:** N
Haz Waste Cd: F003 **Code Type:** F
BR Waste Code Active Status: Yes
Waste Code Active Status: Yes
Waste Code Desc: THE FOLLOWING SPENT NONHALOGENATED SOLVENTS: XYLENE, ACETONE, ETHYL ACETATE, ETHYL BENZENE, ETHYL ETHER, METHYL ISOBUTYL KETONE, N-BUTYL ALCOHOL, CYCLOHEXANONE, AND METHANOL; ALL SPENT SOLVENT MIXTURES/BLENDS CONTAINING, BEFORE USE, ONLY THE ABOVE SPENT NONHALOGENATED SOLVENTS; AND ALL SPENT SOLVENT MIXTURES/BLENDS CONTAINING, BEFORE USE, ONE OR MORE OF THE ABOVE NONHALOGENATED SOLVENTS, AND A TOTAL OF TEN PERCENT OR MORE (BY VOLUME) OF ONE OR MORE OF THOSE SOLVENTS LISTED IN F001, F002, F004, AND F005; AND STILL BOTTOMS FROM THE RECOVERY OF THESE SPENT SOLVENTS AND SPENT SOLVENT MIXTURES.

Haz Waste Cd Owner: HQ **Source Type:** N
Haz Waste Cd: D007 **Code Type:** D
BR Waste Code Active Status: Yes
Waste Code Active Status: Yes
Waste Code Desc: CHROMIUM

NAICS Details

Source Type: R **NAICS Active Status:** Yes
NAICS Code Owner: HQ **NAICS Cycle:** 2002
NAICS Code: 54191
NAICS Description: MARKETING RESEARCH AND PUBLIC OPINION POLLING

Source Type: R **NAICS Active Status:** Yes
NAICS Code Owner: HQ **NAICS Cycle:** 2002
NAICS Code: 339113
NAICS Description: SURGICAL APPLIANCE AND SUPPLIES MANUFACTURING

Source Type:	I	**NAICS Active Status:**	Yes
NAICS Code Owner:	HQ	**NAICS Cycle:**	2002
NAICS Code:	339112		
NAICS Description:	SURGICAL AND MEDICAL INSTRUMENT MANUFACTURING		

Source Type:	I	**NAICS Active Status:**	Yes
NAICS Code Owner:	HQ	**NAICS Cycle:**	2002
NAICS Code:	339113		
NAICS Description:	SURGICAL APPLIANCE AND SUPPLIES MANUFACTURING		

Source Type:	R	**NAICS Active Status:**	Yes
NAICS Code Owner:	HQ	**NAICS Cycle:**	2002
NAICS Code:	339112		
NAICS Description:	SURGICAL AND MEDICAL INSTRUMENT MANUFACTURING		

Source Type:	I	**NAICS Active Status:**	Yes
NAICS Code Owner:	HQ	**NAICS Cycle:**	2002
NAICS Code:	33451		
NAICS Description:	NAVIGATIONAL, MEASURING, ELECTROMEDICAL, AND CONTROL INSTRUMENTS MANUFACTURING		

Source Type:	R	**NAICS Active Status:**	Yes
NAICS Code Owner:	HQ	**NAICS Cycle:**	2002
NAICS Code:	33451		
NAICS Description:	NAVIGATIONAL, MEASURING, ELECTROMEDICAL, AND CONTROL INSTRUMENTS MANUFACTURING		

Source Type:	R	**NAICS Active Status:**	No
NAICS Code Owner:	HQ	**NAICS Cycle:**	2007
NAICS Code:	541711		
NAICS Description:	RESEARCH AND DEVELOPMENT IN BIOTECHNOLOGY		

Owner/Operator Details

Owner/Operator Ind:	CP	**Country:**	US
Name:	BOSTON SCIENTIFIC	**Zip Code:**	
Street No:		**Phone:**	
Street 1:		**Type:**	P
Street 2:		**Date Became Current:**	20010401
City:		**Date Ended Current:**	
State:			
Source Type:	I		

Owner/Operator Ind:	CO	**Country:**	US
Name:	H.G. FENTON COMPANY	**Zip Code:**	92108
Street No:		**Phone:**	
Street 1:	7577 MISSION VALLEY ROAD SUITE	**Type:**	P
Street 2:		**Date Became Current:**	19940101
City:	SAN DIEGO	**Date Ended Current:**	
State:	CA		
Source Type:	I		

Map Key	Number of Records	Direction	Distance (mi/ft)	Elev/Diff (ft)	Site	DB

Owner/Operator Ind:	CO	**Country:**	US
Name:	H.G. FENTON COMPANY	**Zip Code:**	92123
Street No:		**Phone:**	
Street 1:	3574 RUFFIN ROAD	**Type:**	P
Street 2:		**Date Became Current:**	19940101
City:	SAN DIEGO	**Date Ended Current:**	
State:	CA		
Source Type:	R		

Owner/Operator Ind:	CP	**Country:**	US
Name:	BOSTON SCIENTIFIC	**Zip Code:**	
Street No:		**Phone:**	
Street 1:		**Type:**	P
Street 2:		**Date Became Current:**	20010401
City:		**Date Ended Current:**	
State:			
Source Type:	R		

Owner/Operator Ind:	CO	**Country:**	US
Name:	H.G. FENTON COMPANY	**Zip Code:**	92108
Street No:		**Phone:**	
Street 1:	7577 MISSION VALLEY ROAD SUITE	**Type:**	P
Street 2:		**Date Became Current:**	19940101
City:	SAN DIEGO	**Date Ended Current:**	
State:	CA		
Source Type:	R		

Owner/Operator Ind:	CO	**Country:**	US
Name:	H.G. FENTON COMPANY	**Zip Code:**	92108
Street No:		**Phone:**	
Street 1:	7577 MISSION VALLEY ROAD	**Type:**	P
Street 2:		**Date Became Current:**	19940101
City:	SAN DIEGO	**Date Ended Current:**	
State:	CA		
Source Type:	R		

Owner/Operator Ind:	CO	**Country:**	
Name:	BOSTON SCIENTIFIC CORPORATION	**Zip Code:**	92123-3597
Street No:		**Phone:**	858-268-4488
Street 1:	3574 RUFFIN RD	**Type:**	P
Street 2:		**Date Became Current:**	
City:	SAN DIEGO	**Date Ended Current:**	
State:	CA		
Source Type:	N		

1053	3 of 8	SSE	0.00 / 11.42	405.57 / -17	**SHARP HOME INFUSION SERVICES** **3558 RUFFIN RD** **SAN DIEGO CA 92123**	RCRA LQG

EPA Handler ID:	CAL000339892
Land Type Code:	P

Land Type Desc:	Private
Federal Waste Generator Code:	1
Gen Status Univ Code:	LQG
Gen Status Univ Desc:	Large Quantity Generator
Importer Activity:	No
Mixed Waste Generator:	No
Transporter Activity:	No
Transfer Facility:	No
Recycler Activity:	No
Onsite Burner Exemption:	No
Furnace Exemption:	No
Underground Inject Activity:	No
Receives Waste from Offsite:	No
TSD Type:	-----
TSD Activity:	No
Corrective Action Univ:	No
Non TSDFs where RCRA Corr:	No
TSDFs Subject to C:	No
Institutional Control Indicator:	N
Used Oil Transporter:	
Used Oil Transfer Facility:	
Used Oil Processor:	
Used Oil Refiner:	
Used Oil Burner:	
Used Oil Market Burner:	
Used Oil Spec Marketer:	
Activity Location:	CA
County Code:	CA073
County Name:	SAN DIEGO
Contact Name:	BRUCE D SCHMIDT
Contact Phone No and Ext:	858-627-5646
Contact Email:	BRUCE.SCHMIDT@SHARP.COM
Contact Address:	3558 RUFFIN RD , SAN DIEGO , CA, 92123 , US
Mailing Address:	3558 RUFFIN RD , SAN DIEGO , CA, 92123 , US

Violation/Evaluation Summary

Note: NO RECORDS: As of Jan 24 2018, there are no Compliance Monitoring and Enforcement (violation) records associated with this facility (EPA ID).

Handler Details

Source Type:	B	**Used Oil Transporter:**	No
Receive Date:	20100824	**UO Transfer Fac:**	No
Non Notifier:		**Used Oil Processor:**	No
Acknowledge Flag:		**Used Oil Refiner:**	No
Acknowledge Date:		**Used Oil Burner:**	No
Accessibility:		**UO Market Burner:**	No
Land Type:	P	**UO Spec Marketer:**	No
Fed Waste Gen Own:	HQ	**Current Site Name:**	SHARP HOME INFUSION SERVICES
Fed Waste Gen Cd:	1	**Location Street No:**	

Fed Waste Gen Desc:	Large Quantity Generator	**Location Street 1:**	3558 RUFFIN RD
ST Waste Gen Own:	CA	**Location Street 2:**	
State Waste Gen Cd:	1	**Location City:**	SAN DIEGO
Short Term Gen:	No	**Location State:**	CA
Importer Activity:	No	**Location Zip Code:**	92123
Mixed Waste Gen:	No	**County Code:**	CA073
Transporter:	No	**State District:**	
Transfer Facility:	No	**Mailing Street No:**	
TSD Activity:	No	**Mailing Street 1:**	3558 RUFFIN RD
Recycler Activity:	No	**Mailing Street 2:**	
Onsite Burn Exempt:	No	**Mailing City:**	SAN DIEGO
Furnace Exemption:	No	**Mailing State:**	CA
Underground Inject:	No	**Mailing Zip Code:**	92123
Off Site Receipt:	No	**Mailing Country:**	US
Waste Dest Fac:	No	**Contact First Name:**	BRUCE
Subpart K College:	No	**Contact Middle Initial:**	D
Subpart K Hospital:	No	**Contact Last Name:**	SCHMIDT
Subpart K Non Profit:	No	**Contact Street No:**	
Subpart K Withdraw:	No	**Contact Street 1:**	3558 RUFFIN RD
Include Ntnl Rprt:	Y	**Contact Street 2:**	
Reporting Cycle:	2009	**Contact City:**	SAN DIEGO
LQHUW:	No	**Contact State:**	CA
Trader Importer:		**Contact Zip:**	92123
Trader Exporter:		**Contact Country:**	US
Slab Importer:		**Contact Phone:**	858-627-5646
Slab Exporter:		**Contact Phone Ext:**	
Current Record:	Yes	**Contact Fax:**	858-627-5610
Location Country:	US	**Contact Email Addr:**	BRUCE.SCHMIDT@SHARP.COM
State District Owner:		**Contact Title:**	MANAGER

Hazardous Waste Details

Haz Waste Cd Owner:	CA	**Source Type:**	B
Haz Waste Cd:	311	**Code Type:**	X
BR Waste Code Active Status:	Yes		
Waste Code Active Status:	Yes		
Waste Code Desc:	Pharmaceutical waste		

Haz Waste Cd Owner:	HQ	**Source Type:**	B
Haz Waste Cd:	U002	**Code Type:**	U
BR Waste Code Active Status:	Yes		
Waste Code Active Status:	Yes		
Waste Code Desc:	2-PROPANONE (I) (OR) ACETONE (I)		

Haz Waste Cd Owner:	HQ	**Source Type:**	B
Haz Waste Cd:	D001	**Code Type:**	D
BR Waste Code Active Status:	Yes		
Waste Code Active Status:	Yes		
Waste Code Desc:	IGNITABLE WASTE		

Haz Waste Cd Owner:	HQ	**Source Type:**	B

Haz Waste Cd: D005 **Code Type:** D
BR Waste Code Active Status: Yes
Waste Code Active Status: Yes
Waste Code Desc: BARIUM

Haz Waste Cd Owner: HQ **Source Type:** B
Haz Waste Cd: P042 **Code Type:** P
BR Waste Code Active Status: Yes
Waste Code Active Status: Yes
Waste Code Desc: 1,2-BENZENEDIOL, 4-[1-HYDROXY-2-(METHYLAMINO)ETHYL]-, (R)- (OR) EPINEPHRINE

Haz Waste Cd Owner: HQ **Source Type:** B
Haz Waste Cd: U248 **Code Type:** U
BR Waste Code Active Status: Yes
Waste Code Active Status: Yes
Waste Code Desc: 2H-1-BENZOPYRAN-2-ONE, 4-HYDROXY-3-(3-OXO-1-PHENYL-BUTYL)-, & SALTS, WHEN PRESENT AT CONCENTRATIONS OF 0.3% OR LESS (OR) WARFARIN, & SALTS, WHEN PRESENT AT CONCENTRATIONS OF 0.3% OR LESS

Haz Waste Cd Owner: HQ **Source Type:** B
Haz Waste Cd: D007 **Code Type:** D
BR Waste Code Active Status: Yes
Waste Code Active Status: Yes
Waste Code Desc: CHROMIUM

Haz Waste Cd Owner: HQ **Source Type:** B
Haz Waste Cd: U188 **Code Type:** U
BR Waste Code Active Status: Yes
Waste Code Active Status: Yes
Waste Code Desc: PHENOL

Haz Waste Cd Owner: CA **Source Type:** B
Haz Waste Cd: 331 **Code Type:** X
BR Waste Code Active Status: Yes
Waste Code Active Status: Yes
Waste Code Desc: Off-specification, aged, or surplus organics

Haz Waste Cd Owner: HQ **Source Type:** B
Haz Waste Cd: D011 **Code Type:** D
BR Waste Code Active Status: Yes
Waste Code Active Status: Yes
Waste Code Desc: SILVER

Haz Waste Cd Owner: HQ **Source Type:** B
Haz Waste Cd: P075 **Code Type:** P
BR Waste Code Active Status: Yes
Waste Code Active Status: Yes
Waste Code Desc: NICOTINE, & SALTS (OR) PYRIDINE, 3-(1-METHYL-2-PYRROLIDINYL)-,(S)-, & SALTS

Haz Waste Cd Owner: HQ **Source Type:** B
Haz Waste Cd: U010 **Code Type:** U
BR Waste Code Active Status: Yes

Map Key	Number of Records	Direction	Distance (mi/ft)	Elev/Diff (ft)	Site	DB

Waste Code Active Status: Yes
Waste Code Desc: AZIRINO [2',3':3,4]PYRROLO[1,2-A]INDOLE-4,7-DIONE, 6-AMINO-8-[[(AMINOCARBONYL)OXY]METHYL]-1,1A,2,8,8A,8B-HEXAHYDRO-8A-METHOXY-5-METHYL-, [1AS-(1AALPHA, 8BETA, 8AALPHA, 8BALPHA)]- (OR) MITOMYCIN C

Haz Waste Cd Owner: HQ
Haz Waste Cd: P081
Source Type: B
Code Type: P
BR Waste Code Active Status: Yes
Waste Code Active Status: Yes
Waste Code Desc: 1,2,3-PROPANETRIOL, TRINITRATE (R) (OR) NITROGLYCERINE (R)

NAICS Details

Source Type: B
NAICS Code Owner: HQ
NAICS Code: 62161
NAICS Description: HOME HEALTH CARE SERVICES
NAICS Active Status: Yes
NAICS Cycle: 2002

Owner/Operator Details

Owner/Operator Ind: CP
Name: SHARP HEALTH CARE
Street No:
Street 1:
Street 2:
City:
State:
Source Type: B
Country:
Zip Code:
Phone:
Type: P
Date Became Current: 20081101
Date Ended Current:

Owner/Operator Ind: CO
Name: SHARP HEALTHCARE
Street No:
Street 1: 8695 SPECTRUM CT.
Street 2:
City: SAN DIEGO
State: CA
Source Type: B
Country: US
Zip Code: 92123
Phone: 858-499-4003
Type: P
Date Became Current: 20081101
Date Ended Current:

1054	1 of 1	ESE	0.01 / 56.89	200.13 / -223	San Diego Hazmat I15, NB, at Aero Dr. San Diego CA	CHMIRS

ID: 98-1884
Control No: 98-1884
Year: 1998
Notified Date: 4/22/199804:44:37 PM
Notified Date Time:
County: San Diego County

California Hazardous Material Incident Report System

Contained: Yes
Substance: diesel fuel
Incident Date: 4/22/199812:00:00 AM
Bbls: 0
Cups: 0
Cuft: 0

Map Key	Number of Records	Direction	Distance (mi/ft)	Elev/Diff (ft)	Site	DB

No of Injuries:	0	**Gals:**	50
No of Fatals:	0	**Grams:**	0
No of Evacs:	0	**Lbs:**	0
Cleanup:	Contractor	**Liters:**	0
Water:	Yes	**Oz:**	0
Water Way:	storm drain	**Pts:**	0
City:	San Diego	**Qts:**	0
County:	San Diego County	**Sheen:**	0
Zip:		**Tons:**	0
Site:	Road	**Unknown:**	0

Admin Agency: San Diego County Health Services Dept.
Location: I15, NB, at Aero Dr.
Description: Big rig fuel tank puncture. now plugged. some small amount now trappen in storm drain. In process of cleaning out drain.

1055	1 of 2	SSE	0.02 / 79.62	84.34 / -339	City of San Diego I-15 South at Friars Rd exit San Diego CA 92108	CHMIRS

ID:	13-7382	**Notified Date:**	12/1/2013 15:11
Control No:	'13-7382	**Notified Date Time:**	
Year:	2013	**County:**	San Diego County

California Hazardous Material Incident Report System

Contained:	Yes	**3 Vessel >= 300 Tons:**	No
1 Substance:	Raw Sewage	**Incident Date:**	12/1/2013
1 Measure:	Gal(s)	**Incident Time:**	1100
1 Other:		**Spill Site:**	Waterways
1 Quantity:	22500	**Injuries?:**	No
1 Type:	SEWAGE	**No of Injuries:**	
1 Pipeline:	No	**Fatals?:**	No
1 Vessel >= 300 Tons:	No	**No of Fatals:**	
2 Substance:		**Evacs?:**	No
2 Quantity:		**No of Evacs:**	
2 Measure:		**Cleanup:**	Reporting Party
2 Type:		**Site:**	San Diego River
2 Other:		**Cause:**	Blockage
2 Pipeline:	No	**Cause Other:**	
2 Vessel >= 300 Tons:	No	**Dog No:**	
3 Substance:		**Water:**	Yes
3 Quantity:		**Water Way:**	San Diego River
3 Measure:		**City:**	San Diego
3 Type:		**County:**	San Diego County
3 Other:		**Zip:**	92108
3 Pipeline:	No		

Admin Agency: San Diego County Health Services Department
Notification Area: AA/CUPA,DFG-OSPR,DTSC,RWQCB,US EPA,USFWS,COASTAL COM,LANDS,Cal EMA REG,PARKS & REC,USCG,Co/WP,Co/Hlth,Co/E-Hlth
Location: I-15 South at Friars Rd exit
Description: RP states that 22,500 gal of raw sewage was released from a manhole due to a root blockage directy into the San Diego river. Drinking water was not impacted. Dog Beach and South Mission Beach have been closed with signs posted. Cleanup is complete.

Map Key	Number of Records	Direction	Distance (mi/ft)	Elev/Diff (ft)	Site	DB

Main Page Information

On Scene:	
Other on Scene:	
Other Notified:	
Admin Agency:	San Diego County Health Services Department
Admin Agency 2:	
Additional County:	
Document Title:	SPILL Report
Creation Date:	12/01/2013 03:11 PM
Received By:	
Person Notifying Cal OES:	
Phone No:	
Ext:	
Pag Cell:	
Type:	SEWAGE
Cause Description for Other:	
Amount 1:	22500
Amount 2:	
Amount 3:	
Doc URL:	https://w3.calema.ca.gov/operational/malhaz.nsf/f1841a103c102734882563e200760c4a/ae080279453a682888257c34007f6d32?OpenDocument

1055	? of 2	SSE	0.02 / 79.62	84.34 / -339	San Diego Co Hazmat I-15 at Friars Rd. San Diego CA	CHMIRS

ID:	07-5019	***Notified Date:***	8/21/2007 18:26
Control No:	'07-5019	***Notified Date Time:***	
Year:	2007	***County:***	San Diego County

California Hazardous Material Incident Report System

Contained:	No	***3 Vessel >= 300 Tons:***	
1 Substance:	Gasoline	***Incident Date:***	8/21/2007
1 Measure:	Gal(s)	***Incident Time:***	1700
1 Other:		***Spill Site:***	Road
1 Quantity:	Unk	***Injuries?:***	
1 Type:	PETROLEUM	***No of Injuries:***	1
1 Pipeline:		***Fatals?:***	
1 Vessel >= 300 Tons:		***No of Fatals:***	0
2 Substance:		***Evacs?:***	
2 Quantity:		***No of Evacs:***	0
2 Measure:		***Cleanup:***	Unknown
2 Type:		***Site:***	
2 Other:		***Cause:***	
2 Pipeline:		***Cause Other:***	
2 Vessel >= 300 Tons:		***Dog No:***	
3 Substance:		***Water:***	No
3 Quantity:		***Water Way:***	

3 Measure:		**City:**	San Diego
3 Type:		**County:**	San Diego County
3 Other:		**Zip:**	
3 Pipeline:			
Admin Agency:	San Diego County Health Services Dept.		
Notification Area:	AA/CUPA,DFG-OSPR,DTSC,RWQCB,US EPA,USFWS		
Location:	I-15 at Friars Rd.		
Description:	Tanker is carrying approximately 8,000 gallons of gasoline. Single vehicle accident, rolled over, leaking gasoline, unknown amount being released at this time.		

California OES Update

Notify Date:	08/21/2007
Notify Time:	1826
Occurence Date:	08/21/2007
Occurence Time:	
Upd Known Impact:	
Update Cause:	
Pers Notifying Upd Place:	Person Notifying Update
Pers Notifying Upd Nme:	
Phone No.:	
Ext:	
Pag Cell:	
Fax Notifi List:	
Person Notifying Cal Oes Agenc:	
Person Reporting Spill Agency:	
Op Area:	
Unknown Header:	
Substance 1:	
Qty Amount 1:	
Measure 1:	
Type 1:	
Other 1:	
Pipeline 1:	
Vessel 1:	
Substance 2:	
Qty Amount 2:	
Measure 2:	
Type 2:	
Other 2:	
Pipeline 2:	
Vessel 2:	
Substance 3:	
Qty Amount 3:	
Measure 3:	
Type 3:	
Other 3:	
Pipeline 3:	
Vessel 3:	
Administering Agency:	
Secondary Agency:	

Additional Counties:
Additional Admin Agency:
Other Notified:
RWQCB Unit:
Confirmation Request:
Fax Notification List 2:
Administering Agency 2:
Additional Admin Agency 2:
Secondary Agency 2:
Additional Counties 2:
DOG Unit:
RWQCB Unit 2:
Doc URL: https://w3.calema.ca.gov/operational/malhaz.nsf/f1841a103c102734882563e200760c4a/2016f6549f2fdb128825734700757b10?OpenDocument
Update Description:

Situation Update:

8/30/2007, 1423 hours, Mark McCarthy, updates that the actual spilled amount is approximately 4000 gallons. He also updates that the responsible party is Sunburst Transportation, 10509 San Diego Mission Rd, San Diego, 619-814-2960.

Original Description:

California OES Update Quantities

Amount:
Measure: Gal(s)

California OES Update

Notify Date: 08/21/2007
Notify Time: 1826
Occurence Date: 08/21/2007
Occurence Time:
Upd Known Impact:
Update Cause:
Pers Notifying Upd Place: Person Notifying Update
Pers Notifying Upd Nme:
Phone No.:
Ext:
Pag Cell:
Fax Notifi List:
Person Notifying Cal Oes Agenc:
Person Reporting Spill Agency:
Op Area:
Unknown Header:
Substance 1:
Qty Amount 1:
Measure 1:
Type 1:
Other 1:

Pipeline 1:
Vessel 1:
Substance 2:
Qty Amount 2:
Measure 2:
Type 2:
Other 2:
Pipeline 2:
Vessel 2:
Substance 3:
Qty Amount 3:
Measure 3:
Type 3:
Other 3:
Pipeline 3:
Vessel 3:
Administering Agency:
Secondary Agency:
Additional Counties:
Additional Admin Agency:
Other Notified:
RWQCB Unit:
Confirmation Request:
Fax Notification List 2:
Administering Agency 2:
Additional Admin Agency 2:
Secondary Agency 2:
Additional Counties 2:
DOG Unit:
RWQCB Unit 2:
Doc URL: https://w3.calema.ca.gov/operational/malhaz.nsf/f1841a103c102734882563e200760c4a/40a165b10994d9448825734700775eaa?OpenDocument
Update Description:

Situation Update:

Received NRC 847392. This report clarifies that the spill did enter a storm drain which goes to the San Diego River. 50 gallons was the quantity in the water.

Original Description:

California OES Update Quantities

Amount:
Measure: Gal(s)

Main Page Information

On Scene:
Other on Scene:
Other Notified:

Map Key	Number of Records	Direction	Distance (mi/ft)	Elev/Diff (ft)	Site	DB

Admin Agency: San Diego County Health Services Dept.
Admin Agency 2:
Additional County:
Document Title: SPILL Report
Creation Date: 08/21/2007 06:26 PM
Received By:
Person Notifying Cal OES:
Phone No:
Ext:
Pag Cell:
Type: PETROLEUM
Cause Description for Other:
Amount 1: Unk
Amount 2:
Amount 3:
Doc URL: https://w3.calema.ca.gov/operational/malhaz.nsf/f1841a103c102734882563e200760c4a/467654e9b17e6f6c8825733f0007ea10?OpenDocument

---

1056 *1 of 2* **ESE** *0.03 / 132.68* *201.87 / -221*
City of San Diego
Aero Drive I-15 SB
San Diego CA
CHMIRS

ID: 01-0745
Control No: 01-0745
Year: 2001
Notified Date: 2/4/200102:16:59 PM
Notified Date Time:
County: San Diego County

California Hazardous Material Incident Report System

Contained: Yes
Substance: Raw Sewage;;;
Incident Date: 2/4/200112:00:00 AM
No of Injuries: 0
No of Fatals: 0
No of Evacs: 0
Cleanup: Reporting Party
Water: Yes
Water Way: San Diego River
City: San Diego
County: San Diego County
Zip:
Site: Road
Bbls: 0
Cups: 0
Cuft: 0
Gals: 9
Grams: 0
Lbs: 0
Liters: 0
Oz: 0
Pts: 0
Qts: 0
Sheen: 0
Tons: 0
Unknown: 0.000000
Admin Agency: San Diego County Health Services Dept.
Location: Aero Drive I-15 SB
Description: Navy line is overflowing, lines are plugged up. Possible vandalism.

1056 *2 of 2* **ESE** *0.03 / 132.68* *201.87 / -221*
USN PUBLIC WORKS
AERO DR AND I-15
SAN DIEGO CA 92136-5294
CHMIRS

ID: 97-4334
Control No: 97-4334
Year: 1997
Notified Date: 10/31/199701:16:17 PM
Notified Date Time:
County: San Diego County

Map Key	Number of Records	Direction	Distance (mi/ft)	Elev/Diff (ft)	Site	DB

California Hazardous Material Incident Report System

Contained:	Yes	***Bbls:***	0
Substance:	SEWAGE	***Cups:***	0
Incident Date:	10/31/199712:00:00 AM	***Cuft:***	0
No of Injuries:	0	***Gals:***	1,100
No of Fatals:	0	***Grams:***	0
No of Evacs:	0	***Lbs:***	0
Cleanup:	Reporting Party	***Liters:***	0
Water:	No	***Oz:***	0
Water Way:		***Pts:***	0
City:	SAN DIEGO	***Qts:***	0
County:	San Diego County	***Sheen:***	0
Zip:	92136-5294	***Tons:***	0
Site:	Other	***Unknown:***	0
Admin Agency:	San Diego County Health Services Dept.		
Location:	AERO DR AND I-15		
Description:	MANHOLE BACKED UP AND OVERFLOWED.		

1057	*1 of 1*	***SSE***	***0.03 / 147.59***	***399.00 / -24***	***City of San Diego 3549 Castleglen Dr. San Diego CA 92123***	***CHMIRS***

ID:	01-4973	***Notified Date:***	8/31/200101:39:53 PM
Control No:	01-4973	***Notified Date Time:***	
Year:	2001	***County:***	San Diego County

California Hazardous Material Incident Report System

Contained:	Yes	***Bbls:***	0
Substance:	Sewage;;;	***Cups:***	0
Incident Date:	8/30/200112:00:00 AM	***Cuft:***	0
No of Injuries:	0	***Gals:***	30
No of Fatals:	0	***Grams:***	0
No of Evacs:	0	***Lbs:***	0
Cleanup:	Responsible Party	***Liters:***	0
Water:	No	***Oz:***	0
Water Way:		***Pts:***	0
City:	San Diego	***Qts:***	0
County:	San Diego County	***Sheen:***	0
Zip:	92123	***Tons:***	0
Site:	Road	***Unknown:***	0.000000
Admin Agency:	San Diego County Health Services Dept.		
Location:	3549 Castleglen Dr.		
Description:	A build-up occurred in a manhole, causing the release.		

1058	*1 of 1*	***SSE***	***0.03 / 168.29***	***69.09 / -354***	***SFPP LP (MISSION VALLEY TERMINAL) 9950 SAN DIEGO MISSION RD SAN DIEGO CA 92108***	***UST***

Map Key	Number of Records	Direction	Distance (mi/ft)	Elev/Diff (ft)	Site	DB

Facility ID:	37-000-100804	**Latitude:**	32.78699
Permitting Agency:	San Diego County Department of Environmental Health	**Longitude:**	-117.11768
County:	San Diego		

1059 **1 of 5** **SSE** **0.03 / 173.01** **69.09 / -354** **Kinder Morgan, San Diego Mission Valley Terminal**
Mission Valley Terminal / 9950 San Diego Mission Rd.
San Diego CA 92108 **CHMIRS**

ID:	05-5739	**Notified Date:**	10/4/200509:48:14 AM
Control No:	05-5739	**Notified Date Time:**	
Year:	2005	**County:**	San Diego County

California Hazardous Material Incident Report System

Contained:	Yes	**Bbls:**	0
Substance:	Carbon Filter Water	**Cups:**	0
Incident Date:	10/4/200512:00:00 AM	**Cuft:**	0
No of Injuries:	0	**Gals:**	0.000000
No of Fatals:	0	**Grams:**	0
No of Evacs:	0	**Lbs:**	0
Cleanup:	Contractor	**Liters:**	0
Water:		**Oz:**	0
Water Way:		**Pts:**	0
City:	San Diego	**Qts:**	0
County:	San Diego County	**Sheen:**	0
Zip:	92108	**Tons:**	0
Site:	Pipe Line	**Unknown:**	9

Admin Agency: San Diego County Health Services Dept.
Location: Mission Valley Terminal / 9950 San Diego Mission Rd.
Description: There is a stain on the ground that is 9 x 20 feet. Released while pumping out a truck and line broke at the terminal.

1059 **2 of 5** **SSE** **0.03 / 173.01** **69.09 / -354** **Kinder Morgan**
9950 San Diego Mission Road,
Loading Rack 2 West
San Diego CA 92108 **CHMIRS**

ID:	07-2570	**Notified Date:**	4/27/2007 18:00
Control No:	'07-2570	**Notified Date Time:**	
Year:	2007	**County:**	San Diego County

California Hazardous Material Incident Report System

Contained:	Yes	**3 Vessel >= 300 Tons:**	
1 Substance:	Diesel	**Incident Date:**	4/27/2007
1 Measure:	Gal(s)	**Incident Time:**	1758
1 Other:		**Spill Site:**	Industrial Plant
1 Quantity:	2	**Injuries?:**	
1 Type:	PETROLEUM	**No of Injuries:**	0

1 Pipeline:		**Fatals?:**	
1 Vessel >= 300 Tons:		**No of Fatals:**	0
2 Substance:		**Evacs?:**	
2 Quantity:		**No of Evacs:**	0
2 Measure:		**Cleanup:**	Reporting Party
2 Type:		**Site:**	
2 Other:		**Cause:**	
2 Pipeline:		**Cause Other:**	
2 Vessel >= 300 Tons:		**Dog No:**	
3 Substance:		**Water:**	No
3 Quantity:		**Water Way:**	
3 Measure:		**City:**	San Diego
3 Type:		**County:**	San Diego County
3 Other:		**Zip:**	92108
3 Pipeline:			

Admin Agency: San Diego County Health Services Dept.
Notification Area: AA/CUPA,DFG-OSPR,DTSC,RWQCB,US EPA,USFWS
Location: 9950 San Diego Mission Road, Loading Rack 2 West
Description: 04/27/07 at 1758 hours, truck driver filling his cargo tank and the pump meter failed and overfilled the tank.

Main Page Information

On Scene:
Other on Scene:
Other Notified:
Admin Agency: San Diego County Health Services Dept.
Admin Agency 2:
Additional County:
Document Title: SPILL Report
Creation Date: 04/27/2007 06:17 PM
Received By:
Person Notifying Cal OES:
Phone No:
Ext:
Pag Cell:
Type: PETROLEUM
Cause Description for Other:
Amount 1: 2
Amount 2:
Amount 3:
Doc URL: https://w3.calema.ca.gov/operational/malhaz.nsf/f1841a103c102734882563e200760c4a/6527d5cb7027c643882572cb00071fdf?OpenDocument

Main Page Information

On Scene:
Other on Scene:
Other Notified:
Admin Agency: San Diego County Health Services Dept.
Admin Agency 2:
Additional County:

Map Key	Number of Records	Direction	Distance (mi/ft)	Elev/Diff (ft)	Site	DB

Document Title: SPILL Report
Creation Date: 04/27/2007 06:00 PM
Received By:
Person Notifying Cal OES:
Phone No:
Ext:
Pag Cell:
Type: PETROLEUM
Cause Description for Other:
Amount 1: 2
Amount 2:
Amount 3:
Doc URL: https://w3.calema.ca.gov/operational/malhaz.nsf/f1841a103c102734882563e200760c4a/0f57c6d1c06aae65882572cb00058802?OpenDocument

---

1059	3 of 5	SSE	0.03 / 173.01	69.09 / -354	Kinder Morgan Mission Valley Terminal -995 San Diego Mission Rd San Diego CA 92108	CHMIRS

ID: 08-1857
Control No: '08-1857
Year: 2008
Notified Date: 3/6/2008 10:00
Notified Date Time:
County: San Diego County

California Hazardous Material Incident Report System

Contained: Yes
1 Substance: Ethanol
1 Measure: Gal(s)
1 Other:
1 Quantity: 1
1 Type: PETROLEUM
1 Pipeline:
1 Vessel >= 300 Tons:
2 Substance:
2 Quantity:
2 Measure:
2 Type:
2 Other:
2 Pipeline:
2 Vessel >= 300 Tons:
3 Substance:
3 Quantity:
3 Measure:
3 Type:
3 Other:
3 Pipeline:
3 Vessel >= 300 Tons:
Incident Date: 3/6/2008
Incident Time: 950
Spill Site: Pipe Line
Injuries?:
No of Injuries: 0
Fatals?:
No of Fatals: 0
Evacs?:
No of Evacs: 0
Cleanup: Reporting Party
Site:
Cause:
Cause Other:
Dog No: 1
Water: No
Water Way:
City: San Diego
County: San Diego County
Zip: 92108

Admin Agency: San Diego County Health Services Dept.
Notification Area: AA/CUPA,DFG-OSPR,DTSC,RWQCB,US EPA,USFWS,DOG
Location: Mission Valley Terminal -995 San Diego Mission Rd
Description: RP states that a flange was unbolted and caused a release of less than one gallon into an engineered containment area and onto gravel. Some of the product went into a drain that feeds the facilities own sump, which was vacuumed out.

California OES Update

Notify Date:	03/06/2008
Notify Time:	1000
Occurence Date:	03/06/2008
Occurence Time:	
Upd Known Impact:	
Update Cause:	
Pers Notifying Upd Place:	Person Notifying Update
Pers Notifying Upd Nme:	
Phone No.:	
Ext:	
Pag Cell:	
Fax Notifi List:	
Person Notifying Cal Oes Agenc:	
Person Reporting Spill Agency:	
Op Area:	
Unknown Header:	
Substance 1:	
Qty Amount 1:	
Measure 1:	
Type 1:	
Other 1:	
Pipeline 1:	
Vessel 1:	
Substance 2:	
Qty Amount 2:	
Measure 2:	
Type 2:	
Other 2:	
Pipeline 2:	
Vessel 2:	
Substance 3:	
Qty Amount 3:	
Measure 3:	
Type 3:	
Other 3:	
Pipeline 3:	
Vessel 3:	
Administering Agency:	
Secondary Agency:	
Additional Counties:	
Additional Admin Agency:	
Other Notified:	
RWQCB Unit:	
Confirmation Request:	
Fax Notification List 2:	
Administering Agency 2:	
Additional Admin Agency 2:	

Map Key	Number of Records	Direction	Distance (mi/ft)	Elev/Diff (ft)	Site	DB

Secondary Agency 2:
Additional Counties 2:
DOG Unit:
RWQCB Unit 2:
Doc URL: https://w3.calema.ca.gov/operational/malhaz.nsf/f1841a103c102734882563e200760c4a/f57c0a6e08af1bbc882574040064fd01?OpenDocument
Update Description:

Situation Update:

03/06/2008 1023 hrs, received NRC report #864228

Original Description:

California OES Update Quantities

Amount:
Measure: Gal(s)

Main Page Information

On Scene:
Other on Scene:
Other Notified:
Admin Agency: San Diego County Health Services Dept.
Admin Agency 2:
Additional County:
Document Title: SPILL Report
Creation Date: 03/06/2008 10:00 AM
Received By:
Person Notifying Cal OES:
Phone No:
Ext:
Pag Cell:
Type: PETROLEUM
Cause Description for Other:
Amount 1: 1
Amount 2:
Amount 3:
Doc URL: https://w3.calema.ca.gov/operational/malhaz.nsf/f1841a103c102734882563e200760c4a/5bd3534281f7de50882574040062e8a0?OpenDocument

1059	4 of 5	SSE	0.03 / 173.01	69.09 / -354	NRC Mission Valley Terminal @ 9950 San Diego Mission Rd. San Diego CA	CHMIRS

ID: 05-5850
Control No: 05-5850
Year: 2005
Notified Date: 10/10/200511:03:03 AM
Notified Date Time:
County: San Diego County

Map Key	Number of Records	Direction	Distance (mi/ft)	Elev/Diff (ft)	Site	DB

California Hazardous Material Incident Report System

Contained:	Yes	***Bbls:***	0
Substance:	Ethanol	***Cups:***	0
Incident Date:	10/10/200512:00:00 AM	***Cuft:***	0
No of Injuries:	0	***Gals:***	0.000000
No of Fatals:	0	***Grams:***	0
No of Evacs:	0	***Lbs:***	0
Cleanup:	Unknown	***Liters:***	0
Water:		***Oz:***	0
Water Way:		***Pts:***	0
City:	San Diego	***Qts:***	0
County:	San Diego County	***Sheen:***	0
Zip:		***Tons:***	0
Site:	Other	***Unknown:***	0

Admin Agency: San Diego County Health Services Dept.

Location: Mission Valley Terminal @ 9950 San Diego Mission Rd.

Description: Per fax from the NRC: "A pipe on a tanker truck leaked material onto the asphalt due to equipment failure." "Clean up underway."

1059	5 of 5	SSE	0.03 / 173.01	69.09 / -354	POWERINE OIL CO 9950SAN DIEGO MISSION SAN DIEGO CA 92108	EMISSIONS

1993 Criteria Data

Facility ID:	211	***CERR Code:***	
Facility SIC Code:	5171	***TOGT:***	19.9
CO:	37	***ROGT:***	19.854
Air Basin:	SD	***COT:***	
District:	SD	***NOXT:***	
COID:	SD	***SOXT:***	
DISN:	SAN DIEGO COUNTY APCD	***PMT:***	
CHAPIS:		***PM10T:***	

1993 Toxic Data

Facility ID:	211	***COID:***	SD
Facility SIC Code:	5171	***DISN:***	SAN DIEGO COUNTY APCD
CO:	37	***CHAPIS:***	
Air Basin:	SD	***CERR Code:***	
District:	SD		
TS:			
Health Risk Asmt:			
Non-Cancer Chronic Haz Ind:			
Non-Cancer Acute Haz Ind:			

1995 Criteria Data

Facility ID:	211	***CERR Code:***	

Facility SIC Code:	5171	**TOGT:**	19.9
CO:	37	**ROGT:**	19.854
Air Basin:	SD	**COT:**	
District:	SD	**NOXT:**	
COID:	SD	**SOXT:**	
DISN:	SAN DIEGO COUNTY APCD	**PMT:**	
CHAPIS:		**PM10T:**	

1995 Toxic Data

Facility ID:	211	**COID:**	SD
Facility SIC Code:	5171	**DISN:**	SAN DIEGO COUNTY APCD
CO:	37	**CHAPIS:**	
Air Basin:	SD	**CERR Code:**	
District:	SD		
TS:			
Health Risk Asmt:			
Non-Cancer Chronic Haz Ind:			
Non-Cancer Acute Haz Ind:			

1996 Criteria Data

Facility ID:	211	**CERR Code:**	
Facility SIC Code:	5171	**TOGT:**	19.9
CO:	37	**ROGT:**	19.854
Air Basin:	SD	**COT:**	
District:	SD	**NOXT:**	
COID:	SD	**SOXT:**	
DISN:	SAN DIEGO COUNTY APCD	**PMT:**	
CHAPIS:		**PM10T:**	

1996 Toxic Data

Facility ID:	211	**COID:**	SD
Facility SIC Code:	5171	**DISN:**	SAN DIEGO COUNTY APCD
CO:	37	**CHAPIS:**	
Air Basin:	SD	**CERR Code:**	
District:	SD		
TS:			
Health Risk Asmt:			
Non-Cancer Chronic Haz Ind:			
Non-Cancer Acute Haz Ind:			

1997 Criteria Data

Facility ID:	211	**CERR Code:**	
Facility SIC Code:	5171	**TOGT:**	19.9
CO:	37	**ROGT:**	19.854
Air Basin:	SD	**COT:**	

Map Key	Number of Records	Direction	Distance (mi/ft)	Elev/Diff (ft)	Site	DB

District: SD
COID: SD
DISN: SAN DIEGO COUNTY APCD
CHAPIS:
NOXT:
SOXT:
PMT:
PM10T:

1997 Toxic Data

Facility ID: 211
Facility SIC Code: 5171
CO: 37
Air Basin: SD
District: SD
TS:
Health Risk Asmt:
Non-Cancer Chronic Haz Ind:
Non-Cancer Acute Haz Ind:
COID: SD
DISN: SAN DIEGO COUNTY APCD
CHAPIS:
CERR Code:

1060	1 of 1	SSE	0.03 / 180.88	70.48 / -352	Mission Valley Terminal 9950 SAN DIEGO MISSION ROAD San Diego CA 92108	CLEANUP SITES

Global ID: SL607392800
Case Type: Cleanup Program Site
Status: Open - Remediation
Status Date: 2009-05-14 00:00:00
RB Case No: 9UT542
LOC Case No:
Lead Agency: SAN DIEGO RWQCB (REGION 9)
Case Worker: SM
Local Agency:
CUF Case: NO
Begin Date: 1992-01-01 00:00:00
How Discovered: Groundwater Monitoring, Site Assessment/Site Investigation
Stop Method: Repair Product Piping, Repair Vent/Vapor Recovery Piping, Replace Vapor Recovery Piping, Replace product piping
County: San Diego
Latitude: 32.7872045393403
Longitude: -117.116516394196
File Location: Regional Board
Potential Cntm of Concrn: Diesel, Gasoline, MTBE / TBA / Other Fuel Oxygenates
Potential Media Affected: Other Groundwater (uses other than drinking water), Soil, Surface water, Under Investigation
How Discovered Description: Operator inspection found pump failure
Stop Description: Took pump out of service
Cal Water Watershed Name: San Diego - Lower San Diego - Mission San Diego (907.11)
DWR Groundwater Subbasin Name:
Site History:

On January 17,2007 gasoline was released onto soil due to a failed pump seal. Groundwater monitoring wells were installed on July 20, 2007. Volatile fuel hydrocarbons concentration in wellhead samples have declined in all wells since the beginning of initial mobile treatment system (MTS) activities. For more information see Additional Remediation Report for Tank MV-18 Transfer Pump Release dated May 13, 2008 under the Site Documents tab.

Status History

Status: Open - Remediation
Status Date: 2005-09-09 00:00:00

Status: Open - Verification Monitoring
Status Date: 2007-01-30 00:00:00

Status: Open - Assessment & Interim Remedial Action
Status Date: 2009-05-14 00:00:00

Status:	Open - Remediation	**Status Date:**	1994-05-01 00:00:00
Status:	Open - Remediation	**Status Date:**	1998-05-01 00:00:00
Status:	Open - Site Assessment	**Status Date:**	1992-01-01 00:00:00
Status:	Open - Case Begin Date	**Status Date:**	1992-01-01 00:00:00
Status:	Open - Remediation	**Status Date:**	2009-05-14 00:00:00

Activities

Action Type:	RESPONSE
Action:	Other Report / Document
Date:	2006-11-01 00:00:00
Action Type:	RESPONSE
Action:	Monitoring Report - Quarterly
Date:	2006-10-30 00:00:00
Action Type:	RESPONSE
Action:	Other Report / Document
Date:	2005-10-30 00:00:00
Action Type:	RESPONSE
Action:	Correspondence
Date:	2015-03-20 00:00:00
Action Type:	RESPONSE
Action:	Interim Remedial Action Report
Date:	2004-08-02 00:00:00
Action Type:	ENFORCEMENT
Action:	Technical Correspondence / Assistance / Other
Date:	2009-02-25 00:00:00
Action Type:	RESPONSE
Action:	Unknown
Date:	2003-01-24 00:00:00
Action Type:	RESPONSE
Action:	Other Workplan
Date:	2008-08-15 00:00:00
Action Type:	RESPONSE
Action:	Correspondence
Date:	2011-10-28 00:00:00
Action Type:	RESPONSE
Action:	Pilot Study / Treatability Workplan

Date: 2009-01-27 00:00:00

Action Type: ENFORCEMENT
Action: Meeting
Date: 2006-05-12 00:00:00

Action Type: ENFORCEMENT
Action: * Verbal Communication
Date: 2005-07-21 00:00:00

Action Type: RESPONSE
Action: Correspondence - Regulator Responded
Date: 2015-11-24 00:00:00

Action Type: ENFORCEMENT
Action: Technical Correspondence / Assistance / Other
Date: 2009-09-10 00:00:00

Action Type: RESPONSE
Action: Other Report / Document
Date: 2016-02-26 00:00:00

Action Type: RESPONSE
Action: Other Report / Document
Date: 2005-05-04 00:00:00

Action Type: RESPONSE
Action: Other Report / Document
Date: 2002-11-23 00:00:00

Action Type: RESPONSE
Action: Monitoring Report - Semi-Annually
Date: 2013-01-30 00:00:00

Action Type: ENFORCEMENT
Action: Technical Correspondence / Assistance / Other
Date: 2006-11-16 00:00:00

Action Type: ENFORCEMENT
Action: Staff Letter
Date: 2007-01-30 00:00:00

Action Type: ENFORCEMENT
Action: Site Visit / Inspection / Sampling
Date: 2006-12-07 00:00:00

Action Type: RESPONSE
Action: Other Report / Document
Date: 2007-06-13 00:00:00

Action Type: ENFORCEMENT
Action: Cost Recovery Agreement

Date: 2010-01-27 00:00:00

Action Type: RESPONSE
Action: Monitoring Report - Quarterly
Date: 2005-04-30 00:00:00

Action Type: ENFORCEMENT
Action: Technical Correspondence / Assistance / Other
Date: 2009-07-16 00:00:00

Action Type: RESPONSE
Action: Monitoring Report - Semi-Annually
Date: 2012-01-30 00:00:00

Action Type: ENFORCEMENT
Action: Technical Correspondence / Assistance / Other
Date: 2015-06-23 00:00:00

Action Type: ENFORCEMENT
Action: * Verbal Communication
Date: 2006-01-27 00:00:00

Action Type: ENFORCEMENT
Action: File review
Date: 2006-02-02 00:00:00

Action Type: ENFORCEMENT
Action: * LETO - #R9-2004-0438
Date: 2004-11-24 00:00:00

Action Type: ENFORCEMENT
Action: * LETO - #R9-2002-0356
Date: 2002-11-22 00:00:00

Action Type: ENFORCEMENT
Action: Amendment to Order
Date: 2011-12-20 00:00:00

Action Type: RESPONSE
Action: Other Report / Document
Date: 2004-12-06 00:00:00

Action Type: RESPONSE
Action: Other Report / Document
Date: 2007-05-08 00:00:00

Action Type: RESPONSE
Action: Other Report / Document
Date: 2007-05-31 00:00:00

Action Type: RESPONSE
Action: Remedial Progress Report

Date: 2015-03-26 00:00:00

Action Type: RESPONSE
Action: Monitoring Report - Quarterly
Date: 2004-04-30 00:00:00

Action Type: RESPONSE
Action: Other Workplan
Date: 2002-11-23 00:00:00

Action Type: RESPONSE
Action: Monitoring Report - Semi-Annually
Date: 2012-04-30 00:00:00

Action Type: ENFORCEMENT
Action: * Verbal Communication
Date: 2004-08-02 00:00:00

Action Type: ENFORCEMENT
Action: 13267 Monitoring Program
Date: 2001-11-02 00:00:00

Action Type: ENFORCEMENT
Action: Clean-up and Abatement Order - #92-01 A5
Date: 2005-04-13 00:00:00

Action Type: Other
Action: Leak Reported
Date: 2006-12-04 00:00:00

Action Type: RESPONSE
Action: Monitoring Report - Quarterly
Date: 2006-07-30 00:00:00

Action Type: RESPONSE
Action: Remedial Investigation Workplan - Regulator Responded
Date: 2013-12-02 00:00:00

Action Type: RESPONSE
Action: Correspondence
Date: 2016-04-11 00:00:00

Action Type: RESPONSE
Action: Monitoring Report - Quarterly
Date: 2004-07-30 00:00:00

Action Type: RESPONSE
Action: Other Report / Document
Date: 2013-01-18 00:00:00

Action Type: ENFORCEMENT
Action: Site Visit / Inspection / Sampling

Date: 2006-10-25 00:00:00

Action Type: ENFORCEMENT
Action: 13308 Time Schedule Order - #R9-2002-0042
Date: 2002-03-13 00:00:00

Action Type: ENFORCEMENT
Action: Email Correspondence
Date: 2017-11-16 00:00:00

Action Type: Other
Action: Leak Began
Date: 2006-12-01 00:00:00

Action Type: RESPONSE
Action: Other Report / Document
Date: 2004-12-14 00:00:00

Action Type: RESPONSE
Action: Monitoring Report - Quarterly
Date: 2015-10-02 00:00:00

Action Type: ENFORCEMENT
Action: Amendment to Order - #92-01
Date: 2016-07-15 00:00:00

Action Type: ENFORCEMENT
Action: Email Correspondence
Date: 2016-07-18 00:00:00

Action Type: RESPONSE
Action: Other Report / Document
Date: 2003-03-28 00:00:00

Action Type: ENFORCEMENT
Action: Site Visit / Inspection / Sampling
Date: 2007-01-18 00:00:00

Action Type: REMEDIATION
Action: Pump & Treat (P&T) Groundwater
Date: 1994-05-01 00:00:00

Action Type: RESPONSE
Action: Evaluation / Assessment Monitoring Program (EMP/AMP) - Regulator Responded
Date: 2015-04-15 00:00:00

Action Type: ENFORCEMENT
Action: Meeting
Date: 2009-08-12 00:00:00

Action Type: RESPONSE
Action: Other Report / Document

Date: 2004-06-25 00:00:00

Action Type: RESPONSE
Action: Other Workplan
Date: 2005-07-20 00:00:00

Action Type: RESPONSE
Action: Monitoring Report - Quarterly
Date: 2005-07-30 00:00:00

Action Type: ENFORCEMENT
Action: Site Visit / Inspection / Sampling
Date: 2009-01-20 00:00:00

Action Type: ENFORCEMENT
Action: Waste Discharge Requirements
Date: 2008-11-12 00:00:00

Action Type: ENFORCEMENT
Action: Annual Estimation Letter
Date: 2014-06-20 00:00:00

Action Type: ENFORCEMENT
Action: Staff Letter
Date: 2014-03-11 00:00:00

Action Type: RESPONSE
Action: Monitoring Report - Semi-Annually
Date: 2012-07-30 00:00:00

Action Type: ENFORCEMENT
Action: Meeting
Date: 2006-05-11 00:00:00

Action Type: ENFORCEMENT
Action: Site Visit / Inspection / Sampling
Date: 2006-05-12 00:00:00

Action Type: RESPONSE
Action: Other Report / Document
Date: 2007-09-27 00:00:00

Action Type: RESPONSE
Action: Tank Removal Report / UST Sampling Report
Date: 2007-01-10 00:00:00

Action Type: RESPONSE
Action: Other Report / Document
Date: 2006-01-10 00:00:00

Action Type: RESPONSE
Action: Monitoring Report - Quarterly

Date: 2005-10-30 00:00:00

Action Type: ENFORCEMENT
Action: 13308 Time Schedule Order - #R9-2011-0052
Date: 2016-07-15 00:00:00

Action Type: ENFORCEMENT
Action: Meeting
Date: 2007-10-05 00:00:00

Action Type: ENFORCEMENT
Action: Verbal Communication
Date: 2006-11-30 00:00:00

Action Type: RESPONSE
Action: Monitoring Report - Other
Date: 2006-11-30 00:00:00

Action Type: RESPONSE
Action: Correspondence - Regulator Responded
Date: 2015-03-17 00:00:00

Action Type: RESPONSE
Action: Soil and Water Investigation Report
Date: 2005-07-29 00:00:00

Action Type: RESPONSE
Action: Other Report / Document
Date: 2003-12-12 00:00:00

Action Type: RESPONSE
Action: Monitoring Report - Semi-Annually
Date: 2013-07-30 00:00:00

Action Type: RESPONSE
Action: Monitoring Report - Semi-Annually
Date: 2013-04-30 00:00:00

Action Type: ENFORCEMENT
Action: Site Visit / Inspection / Sampling
Date: 2006-12-04 00:00:00

Action Type: ENFORCEMENT
Action: Verbal Communication
Date: 2006-06-21 00:00:00

Action Type: ENFORCEMENT
Action: * LETO - #R9-2004-0416
Date: 2004-11-09 00:00:00

Action Type: ENFORCEMENT
Action: Staff Letter

Date: 2013-10-11 00:00:00

Action Type: ENFORCEMENT
Action: Meeting
Date: 2006-02-02 00:00:00

Action Type: RESPONSE
Action: Monitoring Report - Quarterly
Date: 2007-01-30 00:00:00

Action Type: REMEDIATION
Action: Free Product Removal
Date: 1992-01-30 00:00:00

Action Type: ENFORCEMENT
Action: Technical Correspondence / Assistance / Other
Date: 2016-04-22 00:00:00

Action Type: RESPONSE
Action: Soil and Water Investigation Report
Date: 2002-06-11 00:00:00

Action Type: RESPONSE
Action: Monitoring Report - Quarterly
Date: 2003-01-31 00:00:00

Action Type: ENFORCEMENT
Action: Meeting
Date: 2008-01-24 00:00:00

Action Type: Other
Action: Leak Stopped
Date: 2006-12-01 00:00:00

Action Type: RESPONSE
Action: Other Report / Document
Date: 2006-03-10 00:00:00

Action Type: RESPONSE
Action: Pilot Study/ Treatability Report - Regulator Responded
Date: 2014-09-24 00:00:00

Action Type: RESPONSE
Action: Evaluation / Assessment Monitoring Program (EMP/AMP)
Date: 2015-04-15 00:00:00

Action Type: RESPONSE
Action: Other Workplan
Date: 2003-01-17 00:00:00

Action Type: RESPONSE
Action: Soil and Water Investigation Workplan

Date: 2005-07-29 00:00:00

Action Type: RESPONSE
Action: Corrective Action Plan / Remedial Action Plan
Date: 2005-09-09 00:00:00

Action Type: RESPONSE
Action: Other Report / Document
Date: 2004-12-02 00:00:00

Action Type: RESPONSE
Action: Risk Assessment Report
Date: 2002-10-09 00:00:00

Action Type: RESPONSE
Action: Site Investigation
Date: 2013-10-25 00:00:00

Action Type: RESPONSE
Action: Other Report / Document
Date: 2002-04-27 00:00:00

Action Type: ENFORCEMENT
Action: * LETO - #R9-2003-0368
Date: 2003-09-18 00:00:00

Action Type: RESPONSE
Action: Other Report / Document
Date: 2006-11-16 00:00:00

Action Type: REMEDIATION
Action: In Situ Physical/Chemical Treatment (other than SVE)
Date: 2004-06-01 00:00:00

Action Type: ENFORCEMENT
Action: Technical Correspondence / Assistance / Other
Date: 2015-10-08 00:00:00

Action Type: RESPONSE
Action: Other Report / Document
Date: 2006-01-09 00:00:00

Action Type: ENFORCEMENT
Action: Technical Correspondence / Assistance / Other
Date: 2009-04-27 00:00:00

Action Type: ENFORCEMENT
Action: Staff Letter
Date: 2016-05-04 00:00:00

Action Type: RESPONSE
Action: Other Report / Document

Date: 2005-01-21 00:00:00

Action Type: RESPONSE
Action: Other Report / Document
Date: 2002-10-28 00:00:00

Action Type: RESPONSE
Action: CAP/RAP - Feasibility Study Report
Date: 2005-11-09 00:00:00

Action Type: RESPONSE
Action: CAP/RAP - Feasibility Study Report
Date: 2005-09-09 00:00:00

Action Type: RESPONSE
Action: Risk Assessment Report
Date: 2002-07-26 00:00:00

Action Type: RESPONSE
Action: Unknown
Date: 2004-02-02 00:00:00

Action Type: RESPONSE
Action: Monitoring Report - Semi-Annually
Date: 2013-10-30 00:00:00

Action Type: ENFORCEMENT
Action: Technical Correspondence / Assistance / Other
Date: 2015-02-23 00:00:00

Action Type: ENFORCEMENT
Action: * LETO - #R9-2002-0356
Date: 2003-01-27 00:00:00

Action Type: ENFORCEMENT
Action: Staff Letter
Date: 2010-06-25 00:00:00

Action Type: RESPONSE
Action: Monitoring Report - Quarterly
Date: 2006-04-30 00:00:00

Action Type: ENFORCEMENT
Action: Meeting
Date: 2009-03-09 00:00:00

Action Type: RESPONSE
Action: Other Workplan
Date: 2005-07-13 00:00:00

Action Type: ENFORCEMENT
Action: Technical Correspondence / Assistance / Other

Date: 2008-11-07 00:00:00

Action Type: RESPONSE
Action: Other Workplan
Date: 2004-12-10 00:00:00

Action Type: RESPONSE
Action: Other Workplan
Date: 2002-05-12 00:00:00

Action Type: ENFORCEMENT
Action: * LETO - #R9-2003-0088
Date: 2003-02-07 00:00:00

Action Type: RESPONSE
Action: Well Installation Workplan
Date: 2009-02-12 00:00:00

Action Type: ENFORCEMENT
Action: Notice of Violation - #R9-2006-0159
Date: 2006-12-05 00:00:00

Action Type: ENFORCEMENT
Action: * Verbal Communication
Date: 2006-01-20 00:00:00

Action Type: RESPONSE
Action: Monitoring Report - Annually
Date: 2009-01-30 00:00:00

Action Type: ENFORCEMENT
Action: Cost Recovery Agreement
Date: 2013-06-28 00:00:00

Action Type: ENFORCEMENT
Action: Clean-up and Abatement Order - #R9-1992-0001
Date: 1992-01-03 00:00:00

Action Type: ENFORCEMENT
Action: Staff Letter
Date: 2015-10-29 00:00:00

Action Type: RESPONSE
Action: Other Report / Document
Date: 2003-07-08 00:00:00

Action Type: RESPONSE
Action: Monitoring Report - Quarterly
Date: 2006-01-30 00:00:00

Action Type: RESPONSE
Action: Other Report / Document

Date: 2006-01-30 00:00:00

Action Type: ENFORCEMENT
Action: Meeting
Date: 2008-03-19 00:00:00

Action Type: ENFORCEMENT
Action: Annual Estimation Letter
Date: 2016-06-22 00:00:00

Action Type: RESPONSE
Action: Monitoring Report - Quarterly
Date: 2004-10-30 00:00:00

Action Type: RESPONSE
Action: Other Report / Document
Date: 2003-06-06 00:00:00

Action Type: ENFORCEMENT
Action: Technical Correspondence / Assistance / Other
Date: 2015-05-18 00:00:00

Action Type: ENFORCEMENT
Action: Technical Correspondence / Assistance / Other
Date: 2015-02-20 00:00:00

Action Type: RESPONSE
Action: Other Workplan
Date: 2002-04-27 00:00:00

Action Type: RESPONSE
Action: Monitoring Report - Quarterly
Date: 2005-01-30 00:00:00

Action Type: RESPONSE
Action: Monitoring Report - Semi-Annually
Date: 2014-01-30 00:00:00

Action Type: RESPONSE
Action: Other Workplan
Date: 2008-10-25 00:00:00

Action Type: ENFORCEMENT
Action: Verbal Communication
Date: 2006-10-13 00:00:00

Action Type: ENFORCEMENT
Action: Cost Recovery Agreement
Date: 2011-08-02 00:00:00

Action Type: Other
Action: Leak Discovery

Date: 2006-12-01 00:00:00

Action Type: REMEDIATION
Action: Soil Vapor Extraction (SVE)
Date: 1998-01-01 00:00:00

Action Type: RESPONSE
Action: Other Report / Document
Date: 2015-03-05 00:00:00

Action Type: ENFORCEMENT
Action: Meeting
Date: 2007-10-11 00:00:00

Action Type: ENFORCEMENT
Action: Site Visit / Inspection / Sampling
Date: 2006-11-01 00:00:00

Action Type: RESPONSE
Action: Other Report / Document
Date: 2006-05-12 00:00:00

Action Type: RESPONSE
Action: Other Workplan
Date: 2005-05-17 00:00:00

Action Type: RESPONSE
Action: Monitoring Report - Semi-Annually
Date: 2012-10-30 00:00:00

Action Type: ENFORCEMENT
Action: * LETO - #R9-2002-0283
Date: 2002-08-28 00:00:00

Contacts

Contact Type: Regional Board Caseworker
Contact Name: SEAN MCCLAIN
Organization Name: SAN DIEGO RWQCB (REGION 9)
Address: 2375 NORTHSIDE DRIVE, SUITE 100
City: SAN DIEGO
Email: sean.mcclain@waterboards.ca.gov
Phone No: 6195213374

1061 | **1 of 1** | **SSE** | **0.04 / 216.44** | **82.21 / -341** | **QUALCOMM STADIUM**
9449 FRIARS RD
SAN DIEGO CA 92108 | **CLEANUP SITES**

Global ID: T06019753152
Case Type: Cleanup Program Site
Status: Completed - Case Closed
Status Date: 2007-03-15 00:00:00
RB Case No:
LOC Case No: H21360-001
CUF Case: NO
Begin Date: 2005-12-07 00:00:00
How Discovered:
Stop Method: Other Means
County: San Diego
Latitude: 32.787166

Map Key	Number of Records	Direction	Distance (mi/ft)	Elev/Diff (ft)	Site	DB

Lead Agency: SAN DIEGO COUNTY LOP
Case Worker:
Local Agency:
Potential Cntm of Concrn: Gasoline
Potential Media Affected: Soil
How Discovered Description:
Stop Description: OTHER MEANS
Cal Water Watershed Name: San Diego - Lower San Diego - Mission San Diego (907.11)
DWR Groundwater Subbasin Name:
Site History:
Longitude: -117.118351
File Location: Local Agency

Status History

Status: Open - Case Begin Date
Status Date: 2005-12-07 00:00:00

Status: Completed - Case Closed
Status Date: 2007-03-15 00:00:00

Activities

Action Type: Other
Action: Leak Discovery
Date: 2005-12-07 00:00:00

Action Type: Other
Action: Leak Began
Date: 2005-12-07 00:00:00

Action Type: Other
Action: Leak Reported
Date: 2005-12-10 00:00:00

Action Type: Other
Action: Leak Stopped
Date: 2005-12-07 00:00:00

1062	1 of 1	SSE	0.04 / 230.88	71.06 / -352	TEXACO USA (TERMINAL) 9966 SAN DIEGO MISSION RD SAN DIEGO CA 921081721	CLEANUP SITES

Global ID: T0608182474
Case Type: Cleanup Program Site
Status: Completed - Case Closed
Status Date: 2001-04-26 00:00:00
RB Case No:
LOC Case No: H04507-002
Lead Agency: SAN DIEGO COUNTY LOP
Case Worker:
Local Agency:
Potential Cntm of Concrn:
Potential Media Affected:
CUF Case: YES
Begin Date: 2001-04-26 00:00:00
How Discovered:
Stop Method:
County: San Diego
Latitude: 32.787193
Longitude: -117.115924
File Location: Local Agency

How Discovered Description:
Stop Description:
Cal Water Watershed Name: San Diego - Lower San Diego - Mission San Diego (907.11)
DWR Groundwater Subbasin Name:
Site History:

Status History

Status:	Completed - Case Closed	***Status Date:***	2001-04-26 00:00:00
Status:	Open - Case Begin Date	***Status Date:***	2001-04-26 00:00:00

1063 ***1 of 1*** ***SSE*** ***0.05 / 247.37*** ***412.64 / -10*** ***TOM GUIDRY 8986 HAVETEUR WAY SAN DIEGO CA 92123*** ***DRYCLEANERS***

EPA ID:	CAC002902505	***Owner Zip:***	92123
Create Date:	3/21/2017 4:50:51 PM	***Owner Phone:***	8582778307
Facility Act Ind:	No	***Owner Fax:***	
In Act Date:	8/4/2017 11:45:16 AM	***Contact Name:***	TOM GUIDRY
County Name:	San Diego	***Contact Street 1:***	8986 HAVETEUR WAY
Region Code:	4	***Contact Street 2:***	
Owner Name:	TOM GUIDRY	***Contact City:***	SAN DIEGO
Owner Street 1:	8986 HAVETEUR WAY	***Contact State:***	CA
Owner Street 2:		***Contact Zip:***	92123
Owner City:	SAN DIEGO	***Contact Phone:***	8582778307
Owner State:	CA	***Mail Name:***	

1064 ***1 of 12*** ***SSE*** ***0.05 / 274.66*** ***70.33 / -353*** ***EXXONMOBIL OIL CORP MISSION VALLEY TERMINAL 9950 SAN DIEGO MISSION RD SAN DIEGO CA 92108*** ***TRIS***

TRI Facility ID:	92108MBLLM9950S	***Year:***	2000
BIA Code:		***Tribe:***	
Federal Facility:	NO	***County:***	SAN DIEGO
FRS ID:			

--Details--

Primary SIC:	5171
Primary NAICS:	424710
Document Number:	1300140480839
Chemical:	N-HEXANE
CAS/Compound ID:	000110543
Clean Air Act?:	YES
Classification:	NON-PBT
Metal:	NO
Metal Category:	0
Carcinogen:	NO

Unit of Measure:	Pounds
On-Site Release Total:	265
Total Releases:	265
Sec 8 Releases:	265
On-site Contained:	0
On-Site Other:	0
On-site Energy Recovery:	0
On-Site Recycling:	0
On-Site Treatment:	0
Production Waste:	265
One-Time Release:	0
Production Ratio:	0
Parent Company Name:	EXXONMOBIL CORP
Parent Company DB No:	001213214

Primary SIC:	5171
Primary NAICS:	424710
Document Number:	1300140480791
Chemical:	ETHYLBENZENE
CAS/Compound ID:	000100414
Clean Air Act?:	YES
Classification:	NON-PBT
Metal:	NO
Metal Category:	0
Carcinogen:	NO
Unit of Measure:	Pounds
On-Site Release Total:	19
Total Releases:	19
Sec 8 Releases:	19
On-site Contained:	0
On-Site Other:	0
On-site Energy Recovery:	0
On-Site Recycling:	0
On-Site Treatment:	0
Production Waste:	19
One-Time Release:	0
Production Ratio:	0
Parent Company Name:	EXXONMOBIL CORP
Parent Company DB No:	001213214

Primary SIC:	5171
Primary NAICS:	424710
Document Number:	1300140480815
Chemical:	BENZENE
CAS/Compound ID:	000071432
Clean Air Act?:	YES
Classification:	NON-PBT
Metal:	NO
Metal Category:	0
Carcinogen:	YES
Unit of Measure:	Pounds
On-Site Release Total:	76

Total Releases:	76
Sec 8 Releases:	76
On-site Contained:	0
On-Site Other:	0
On-site Energy Recovery:	0
On-Site Recycling:	0
On-Site Treatment:	0
Production Waste:	76
One-Time Release:	0
Production Ratio:	0
Parent Company Name:	EXXONMOBIL CORP
Parent Company DB No:	001213214

Primary SIC:	5171
Primary NAICS:	424710
Document Number:	1300140480841
Chemical:	TOLUENE
CAS/Compound ID:	000108883
Clean Air Act?:	YES
Classification:	NON-PBT
Metal:	NO
Metal Category:	0
Carcinogen:	NO
Unit of Measure:	Pounds
On-Site Release Total:	209
Total Releases:	209
Sec 8 Releases:	209
On-site Contained:	0
On-Site Other:	0
On-site Energy Recovery:	0
On-Site Recycling:	0
On-Site Treatment:	0
Production Waste:	209
One-Time Release:	0
Production Ratio:	0
Parent Company Name:	EXXONMOBIL CORP
Parent Company DB No:	001213214

Primary SIC:	5171
Primary NAICS:	424710
Document Number:	1300145185613
Chemical:	BENZO(G,H,I)PERYLENE
CAS/Compound ID:	000191242
Clean Air Act?:	YES
Classification:	PBT
Metal:	NO
Metal Category:	0
Carcinogen:	YES
Unit of Measure:	Pounds
On-Site Release Total:	0
Total Releases:	0
Sec 8 Releases:	0

On-site Contained:	0
On-Site Other:	0
On-site Energy Recovery:	0
On-Site Recycling:	0
On-Site Treatment:	0
Production Waste:	0
One-Time Release:	0
Production Ratio:	
Parent Company Name:	EXXONMOBIL CORP
Parent Company DB No:	001213214

Primary SIC:	5171
Primary NAICS:	424710
Document Number:	1300140480803
Chemical:	XYLENE (MIXED ISOMERS)
CAS/Compound ID:	001330207
Clean Air Act?:	YES
Classification:	NON-PBT
Metal:	NO
Metal Category:	0
Carcinogen:	NO
Unit of Measure:	Pounds
On-Site Release Total:	76
Total Releases:	76
Sec 8 Releases:	76
On-site Contained:	0
On-Site Other:	0
On-site Energy Recovery:	0
On-Site Recycling:	0
On-Site Treatment:	0
Production Waste:	76
One-Time Release:	0
Production Ratio:	0
Parent Company Name:	EXXONMOBIL CORP
Parent Company DB No:	001213214

Primary SIC:	5171
Primary NAICS:	424710
Document Number:	1300145185601
Chemical:	POLYCYCLIC AROMATIC COMPOUNDS
CAS/Compound ID:	N590
Clean Air Act?:	YES
Classification:	PBT
Metal:	NO
Metal Category:	0
Carcinogen:	YES
Unit of Measure:	Pounds
On-Site Release Total:	.02
Total Releases:	.02
Sec 8 Releases:	.02
On-site Contained:	0
On-Site Other:	0

On-site Energy Recovery:	0
On-Site Recycling:	0
On-Site Treatment:	0
Production Waste:	.02
One-Time Release:	0
Production Ratio:	
Parent Company Name:	EXXONMOBIL CORP
Parent Company DB No:	001213214
Primary SIC:	5171
Primary NAICS:	424710
Document Number:	1300140480827
Chemical:	METHYL TERT-BUTYL ETHER
CAS/Compound ID:	001634044
Clean Air Act?:	YES
Classification:	NON-PBT
Metal:	NO
Metal Category:	0
Carcinogen:	NO
Unit of Measure:	Pounds
On-Site Release Total:	2256
Total Releases:	2256
Sec 8 Releases:	2256
On-site Contained:	0
On-Site Other:	0
On-site Energy Recovery:	0
On-Site Recycling:	0
On-Site Treatment:	0
Production Waste:	2256
One-Time Release:	0
Production Ratio:	0
Parent Company Name:	EXXONMOBIL CORP
Parent Company DB No:	001213214

1064	2 of 12	SSE	0.05 / 274.66	70.33 / -353	EQUILON INTERPRISES LLC MISSION VALLEY TERMINAL 9950 SAN DIEGO MISSION RD. SAN DIEGO CA 92108	TRIS

TRI Facility ID:	92108QLNMS9950S	**Year:**	2000
BIA Code:		**Tribe:**	
Federal Facility:	NO	**County:**	SAN DIEGO
FRS ID:			

--Details--

Primary SIC:	5171
Primary NAICS:	424710
Document Number:	1300140392921
Chemical:	BENZENE
CAS/Compound ID:	000071432
Clean Air Act?:	YES

Classification:	NON-PBT
Metal:	NO
Metal Category:	0
Carcinogen:	YES
Unit of Measure:	Pounds
On-Site Release Total:	500
Total Releases:	500
Sec 8 Releases:	98
On-site Contained:	0
On-Site Other:	0
On-site Energy Recovery:	0
On-Site Recycling:	0
On-Site Treatment:	0
Production Waste:	106
One-Time Release:	0
Production Ratio:	1.09
Parent Company Name:	NA
Parent Company DB No:	NA

Primary SIC:	5171
Primary NAICS:	424710
Document Number:	1300140392958
Chemical:	N-HEXANE
CAS/Compound ID:	000110543
Clean Air Act?:	YES
Classification:	NON-PBT
Metal:	NO
Metal Category:	0
Carcinogen:	NO
Unit of Measure:	Pounds
On-Site Release Total:	500
Total Releases:	500
Sec 8 Releases:	160
On-site Contained:	0
On-Site Other:	0
On-site Energy Recovery:	0
On-Site Recycling:	0
On-Site Treatment:	0
Production Waste:	183
One-Time Release:	0
Production Ratio:	1.09
Parent Company Name:	NA
Parent Company DB No:	NA

Primary SIC:	5171
Primary NAICS:	424710
Document Number:	1300140392933
Chemical:	ETHYLBENZENE
CAS/Compound ID:	000100414
Clean Air Act?:	YES
Classification:	NON-PBT
Metal:	NO

Metal Category:	0
Carcinogen:	NO
Unit of Measure:	Pounds
On-Site Release Total:	500
Total Releases:	500
Sec 8 Releases:	24
On-site Contained:	0
On-Site Other:	0
On-site Energy Recovery:	0
On-Site Recycling:	0
On-Site Treatment:	0
Production Waste:	93
One-Time Release:	0
Production Ratio:	1.09
Parent Company Name:	NA
Parent Company DB No:	NA

Primary SIC:	5171
Primary NAICS:	424710
Document Number:	1300140392996
Chemical:	POLYCYCLIC AROMATIC COMPOUNDS
CAS/Compound ID:	N590
Clean Air Act?:	YES
Classification:	PBT
Metal:	NO
Metal Category:	0
Carcinogen:	YES
Unit of Measure:	Pounds
On-Site Release Total:	0
Total Releases:	0
Sec 8 Releases:	0
On-site Contained:	0
On-Site Other:	0
On-site Energy Recovery:	0
On-Site Recycling:	0
On-Site Treatment:	0
Production Waste:	0
One-Time Release:	0
Production Ratio:	1.09
Parent Company Name:	NA
Parent Company DB No:	NA

Primary SIC:	5171
Primary NAICS:	424710
Document Number:	1300140392960
Chemical:	TOLUENE
CAS/Compound ID:	000108883
Clean Air Act?:	YES
Classification:	NON-PBT
Metal:	NO
Metal Category:	0
Carcinogen:	NO

Unit of Measure:	Pounds
On-Site Release Total:	500
Total Releases:	505
Sec 8 Releases:	190
On-site Contained:	0
On-Site Other:	0
On-site Energy Recovery:	0
On-Site Recycling:	0
On-Site Treatment:	0
Production Waste:	340
One-Time Release:	0
Production Ratio:	1.09
Parent Company Name:	NA
Parent Company DB No:	NA

Primary SIC:	5171
Primary NAICS:	424710
Document Number:	1300140392945
Chemical:	METHYL TERT-BUTYL ETHER
CAS/Compound ID:	001634044
Clean Air Act?:	YES
Classification:	NON-PBT
Metal:	NO
Metal Category:	0
Carcinogen:	NO
Unit of Measure:	Pounds
On-Site Release Total:	2200
Total Releases:	2205
Sec 8 Releases:	2200
On-site Contained:	0
On-Site Other:	0
On-site Energy Recovery:	0
On-Site Recycling:	0
On-Site Treatment:	0
Production Waste:	2395
One-Time Release:	0
Production Ratio:	1.09
Parent Company Name:	NA
Parent Company DB No:	NA

Primary SIC:	5171
Primary NAICS:	424710
Document Number:	1300140392972
Chemical:	1,2,4-TRIMETHYLBENZENE
CAS/Compound ID:	000095636
Clean Air Act?:	NO
Classification:	NON-PBT
Metal:	NO
Metal Category:	0
Carcinogen:	NO
Unit of Measure:	Pounds
On-Site Release Total:	500

Map Key	Number of Records	Direction	Distance (mi/ft)	Elev/Diff (ft)	Site	DB

Total Releases:	500
Sec 8 Releases:	31
On-site Contained:	0
On-Site Other:	0
On-site Energy Recovery:	0
On-Site Recycling:	0
On-Site Treatment:	0
Production Waste:	73
One-Time Release:	0
Production Ratio:	1.09
Parent Company Name:	NA
Parent Company DB No:	NA

Primary SIC:	5171
Primary NAICS:	424710
Document Number:	1300140392984
Chemical:	XYLENE (MIXED ISOMERS)
CAS/Compound ID:	001330207
Clean Air Act?:	YES
Classification:	NON-PBT
Metal:	NO
Metal Category:	0
Carcinogen:	NO
Unit of Measure:	Pounds
On-Site Release Total:	500
Total Releases:	500
Sec 8 Releases:	120
On-site Contained:	0
On-Site Other:	0
On-site Energy Recovery:	0
On-Site Recycling:	0
On-Site Treatment:	0
Production Waste:	510
One-Time Release:	0
Production Ratio:	1.09
Parent Company Name:	NA
Parent Company DB No:	NA

Map Key	Number of Records	Direction	Distance (mi/ft)	Elev/Diff (ft)	Site	DB
1064	3 of 12	SSE	0.05 / 274.66	70.33 / -353	EXXONMOBIL OIL CORP MISSION VALLEY TERMINAL 9950 SAN DIEGO MISSION RD SAN DIEGO CA 92108	TRIS

TRI Facility ID:	92108MBLLM9950S	**Year:**	1999
BIA Code:		**Tribe:**	
Federal Facility:	NO	**County:**	SAN DIEGO
FRS ID:			

--Details--

Primary SIC:	5171
Primary NAICS:	424710

Document Number: 1399130273562
Chemical: BENZENE
CAS/Compound ID: 000071432
Clean Air Act?: YES
Classification: NON-PBT
Metal: NO
Metal Category: 0
Carcinogen: YES
Unit of Measure: Pounds
On-Site Release Total: 204
Total Releases: 209
Sec 8 Releases: 204
On-site Contained: 0
On-Site Other: 0
On-site Energy Recovery: 0
On-Site Recycling: 0
On-Site Treatment: 0
Production Waste: 204
One-Time Release: 0
Production Ratio: 0
Parent Company Name: EXXONMOBIL CORP
Parent Company DB No: 001213214

Primary SIC: 5171
Primary NAICS: 424710
Document Number: 1399130273598
Chemical: TOLUENE
CAS/Compound ID: 000108883
Clean Air Act?: YES
Classification: NON-PBT
Metal: NO
Metal Category: 0
Carcinogen: NO
Unit of Measure: Pounds
On-Site Release Total: 575
Total Releases: 580
Sec 8 Releases: 575
On-site Contained: 0
On-Site Other: 0
On-site Energy Recovery: 0
On-Site Recycling: 0
On-Site Treatment: 0
Production Waste: 575
One-Time Release: 0
Production Ratio: 0
Parent Company Name: EXXONMOBIL CORP
Parent Company DB No: 001213214

Primary SIC: 5171
Primary NAICS: 424710
Document Number: 1399130273547
Chemical: ETHYLBENZENE

CAS/Compound ID:	000100414
Clean Air Act?:	YES
Classification:	NON-PBT
Metal:	NO
Metal Category:	0
Carcinogen:	NO
Unit of Measure:	Pounds
On-Site Release Total:	54
Total Releases:	59
Sec 8 Releases:	54
On-site Contained:	0
On-Site Other:	0
On-site Energy Recovery:	0
On-Site Recycling:	0
On-Site Treatment:	0
Production Waste:	54
One-Time Release:	0
Production Ratio:	0
Parent Company Name:	EXXONMOBIL CORP
Parent Company DB No:	001213214
Primary SIC:	5171
Primary NAICS:	424710
Document Number:	1399130273550
Chemical:	XYLENE (MIXED ISOMERS)
CAS/Compound ID:	001330207
Clean Air Act?:	YES
Classification:	NON-PBT
Metal:	NO
Metal Category:	0
Carcinogen:	NO
Unit of Measure:	Pounds
On-Site Release Total:	215
Total Releases:	220
Sec 8 Releases:	215
On-site Contained:	0
On-Site Other:	0
On-site Energy Recovery:	0
On-Site Recycling:	0
On-Site Treatment:	0
Production Waste:	215
One-Time Release:	0
Production Ratio:	0
Parent Company Name:	EXXONMOBIL CORP
Parent Company DB No:	001213214
Primary SIC:	5171
Primary NAICS:	424710
Document Number:	1399130273586
Chemical:	N-HEXANE
CAS/Compound ID:	000110543
Clean Air Act?:	YES

Classification:	NON-PBT
Metal:	NO
Metal Category:	0
Carcinogen:	NO
Unit of Measure:	Pounds
On-Site Release Total:	716
Total Releases:	721
Sec 8 Releases:	716
On-site Contained:	0
On-Site Other:	0
On-site Energy Recovery:	0
On-Site Recycling:	0
On-Site Treatment:	0
Production Waste:	716
One-Time Release:	0
Production Ratio:	0
Parent Company Name:	EXXONMOBIL CORP
Parent Company DB No:	001213214

Primary SIC:	5171
Primary NAICS:	424710
Document Number:	1399130273574
Chemical:	METHYL TERT-BUTYL ETHER
CAS/Compound ID:	001634044
Clean Air Act?:	YES
Classification:	NON-PBT
Metal:	NO
Metal Category:	0
Carcinogen:	NO
Unit of Measure:	Pounds
On-Site Release Total:	4421
Total Releases:	4426
Sec 8 Releases:	4421
On-site Contained:	0
On-Site Other:	0
On-site Energy Recovery:	0
On-Site Recycling:	0
On-Site Treatment:	0
Production Waste:	4421
One-Time Release:	0
Production Ratio:	0
Parent Company Name:	EXXONMOBIL CORP
Parent Company DB No:	001213214

Map Key	Number of Records	Direction	Distance (mi/ft)	Elev/Diff (ft)	Site	DB
1064	4 of 12	SSE	0.05 / 274.66	70.33 / -353	EXXONMOBIL OIL CORP MISSION VALLEY TERMINAL 9950 SAN DIEGO MISSION RD SAN DIEGO CA 92108	TRIS

TRI Facility ID:	92108MBLLM9950S	**Year:**	2002
BIA Code:		**Tribe:**	

Federal Facility: NO **County:** SAN DIEGO
FRS ID:

--Details--

Primary SIC: 5171
Primary NAICS: 424710
Document Number: 1302200413312
Chemical: N-HEXANE
CAS/Compound ID: 000110543
Clean Air Act?: YES
Classification: NON-PBT
Metal: NO
Metal Category: 0
Carcinogen: NO
Unit of Measure: Pounds
On-Site Release Total: 597
Total Releases: 597
Sec 8 Releases: 597
On-site Contained: 0
On-Site Other: 0
On-site Energy Recovery: 0
On-Site Recycling: 0
On-Site Treatment: 0
Production Waste: 597
One-Time Release: 0
Production Ratio: 1.08
Parent Company Name: EXXONMOBIL CORP
Parent Company DB No: 001213214

Primary SIC: 5171
Primary NAICS: 424710
Document Number: 1302200413348
Chemical: XYLENE (MIXED ISOMERS)
CAS/Compound ID: 001330207
Clean Air Act?: YES
Classification: NON-PBT
Metal: NO
Metal Category: 0
Carcinogen: NO
Unit of Measure: Pounds
On-Site Release Total: 178
Total Releases: 178
Sec 8 Releases: 178
On-site Contained: 0
On-Site Other: 0
On-site Energy Recovery: 0
On-Site Recycling: 0
On-Site Treatment: 0
Production Waste: 178
One-Time Release: 0
Production Ratio: 1.08

Parent Company Name:	EXXONMOBIL CORP
Parent Company DB No:	001213214
Primary SIC:	5171
Primary NAICS:	424710
Document Number:	1302200413247
Chemical:	BENZO(G,H,I)PERYLENE
CAS/Compound ID:	000191242
Clean Air Act?:	YES
Classification:	PBT
Metal:	NO
Metal Category:	0
Carcinogen:	YES
Unit of Measure:	Pounds
On-Site Release Total:	0
Total Releases:	0
Sec 8 Releases:	0
On-site Contained:	0
On-Site Other:	0
On-site Energy Recovery:	0
On-Site Recycling:	0
On-Site Treatment:	0
Production Waste:	0
One-Time Release:	0
Production Ratio:	1.08
Parent Company Name:	EXXONMOBIL CORP
Parent Company DB No:	001213214
Primary SIC:	5171
Primary NAICS:	424710
Document Number:	1302200413211
Chemical:	1,2,4-TRIMETHYLBENZENE
CAS/Compound ID:	000095636
Clean Air Act?:	NO
Classification:	NON-PBT
Metal:	NO
Metal Category:	0
Carcinogen:	NO
Unit of Measure:	Pounds
On-Site Release Total:	22
Total Releases:	22
Sec 8 Releases:	22
On-site Contained:	0
On-Site Other:	0
On-site Energy Recovery:	0
On-Site Recycling:	0
On-Site Treatment:	0
Production Waste:	22
One-Time Release:	0
Production Ratio:	1.08
Parent Company Name:	EXXONMOBIL CORP
Parent Company DB No:	001213214

Primary SIC: 5171
Primary NAICS: 424710
Document Number: 1302200413262
Chemical: ETHYLBENZENE
CAS/Compound ID: 000100414
Clean Air Act?: YES
Classification: NON-PBT
Metal: NO
Metal Category: 0
Carcinogen: NO
Unit of Measure: Pounds
On-Site Release Total: 45
Total Releases: 45
Sec 8 Releases: 45
On-site Contained: 0
On-Site Other: 0
On-site Energy Recovery: 0
On-Site Recycling: 0
On-Site Treatment: 0
Production Waste: 45
One-Time Release: 0
Production Ratio: 1.08
Parent Company Name: EXXONMOBIL CORP
Parent Company DB No: 001213214

Primary SIC: 5171
Primary NAICS: 424710
Document Number: 1302200413324
Chemical: POLYCYCLIC AROMATIC COMPOUNDS
CAS/Compound ID: N590
Clean Air Act?: YES
Classification: PBT
Metal: NO
Metal Category: 0
Carcinogen: YES
Unit of Measure: Pounds
On-Site Release Total: .03
Total Releases: .03
Sec 8 Releases: .03
On-site Contained: 0
On-Site Other: 0
On-site Energy Recovery: 0
On-Site Recycling: 0
On-Site Treatment: 0
Production Waste: .03
One-Time Release: 0
Production Ratio: 1.08
Parent Company Name: EXXONMOBIL CORP
Parent Company DB No: 001213214

Primary SIC: 5171

Primary NAICS:	424710
Document Number:	1302200413223
Chemical:	BENZENE
CAS/Compound ID:	000071432
Clean Air Act?:	YES
Classification:	NON-PBT
Metal:	NO
Metal Category:	0
Carcinogen:	YES
Unit of Measure:	Pounds
On-Site Release Total:	171
Total Releases:	171
Sec 8 Releases:	171
On-site Contained:	0
On-Site Other:	0
On-site Energy Recovery:	0
On-Site Recycling:	0
On-Site Treatment:	0
Production Waste:	171
One-Time Release:	0
Production Ratio:	1.08
Parent Company Name:	EXXONMOBIL CORP
Parent Company DB No:	001213214

Primary SIC:	5171
Primary NAICS:	424710
Document Number:	1302200413300
Chemical:	METHYL TERT-BUTYL ETHER
CAS/Compound ID:	001634044
Clean Air Act?:	YES
Classification:	NON-PBT
Metal:	NO
Metal Category:	0
Carcinogen:	NO
Unit of Measure:	Pounds
On-Site Release Total:	3691
Total Releases:	3691
Sec 8 Releases:	3691
On-site Contained:	0
On-Site Other:	0
On-site Energy Recovery:	0
On-Site Recycling:	0
On-Site Treatment:	0
Production Waste:	3691
One-Time Release:	0
Production Ratio:	1.08
Parent Company Name:	EXXONMOBIL CORP
Parent Company DB No:	001213214

Primary SIC:	5171
Primary NAICS:	424710
Document Number:	1302200413336

Map Key	Number of Records	Direction	Distance (mi/ft)	Elev/Diff (ft)	Site	DB

Chemical:	TOLUENE
CAS/Compound ID:	000108883
Clean Air Act?:	YES
Classification:	NON-PBT
Metal:	NO
Metal Category:	0
Carcinogen:	NO
Unit of Measure:	Pounds
On-Site Release Total:	479
Total Releases:	479
Sec 8 Releases:	479
On-site Contained:	0
On-Site Other:	0
On-site Energy Recovery:	0
On-Site Recycling:	0
On-Site Treatment:	0
Production Waste:	479
One-Time Release:	0
Production Ratio:	1.08
Parent Company Name:	EXXONMOBIL CORP
Parent Company DB No:	001213214

Primary SIC:	5171
Primary NAICS:	424710
Document Number:	1302200413298
Chemical:	LEAD COMPOUNDS
CAS/Compound ID:	N420
Clean Air Act?:	YES
Classification:	PBT
Metal:	YES
Metal Category:	1
Carcinogen:	NO
Unit of Measure:	Pounds
On-Site Release Total:	0
Total Releases:	0
Sec 8 Releases:	0
On-site Contained:	0
On-Site Other:	0
On-site Energy Recovery:	0
On-Site Recycling:	0
On-Site Treatment:	0
Production Waste:	0
One-Time Release:	0
Production Ratio:	1.08
Parent Company Name:	EXXONMOBIL CORP
Parent Company DB No:	001213214

Map Key	Number of Records	Direction	Distance (mi/ft)	Elev/Diff (ft)	Site	DB
1064	5 of 12	SSE	0.05 / 274.66	70.33 / -353	EXXONMOBIL OIL CORP MISSION VALLEY TERMINAL 9950 SAN DIEGO MISSION RD SAN DIEGO CA 92108	TRIS

TRI Facility ID:	92108MBLLM9950S	**Year:**	2001
BIA Code:		**Tribe:**	
Federal Facility:	NO	**County:**	SAN DIEGO
FRS ID:			

--Details--

Primary SIC:	5171
Primary NAICS:	424710
Document Number:	1301150209738
Chemical:	XYLENE (MIXED ISOMERS)
CAS/Compound ID:	001330207
Clean Air Act?:	YES
Classification:	NON-PBT
Metal:	NO
Metal Category:	0
Carcinogen:	NO
Unit of Measure:	Pounds
On-Site Release Total:	87
Total Releases:	87
Sec 8 Releases:	87
On-site Contained:	0
On-Site Other:	0
On-site Energy Recovery:	0
On-Site Recycling:	0
On-Site Treatment:	0
Production Waste:	87
One-Time Release:	0
Production Ratio:	0
Parent Company Name:	EXXONMOBIL CORP
Parent Company DB No:	001213214

Primary SIC:	5171
Primary NAICS:	424710
Document Number:	1301150209753
Chemical:	METHYL TERT-BUTYL ETHER
CAS/Compound ID:	001634044
Clean Air Act?:	YES
Classification:	NON-PBT
Metal:	NO
Metal Category:	0
Carcinogen:	NO
Unit of Measure:	Pounds
On-Site Release Total:	2595
Total Releases:	2595
Sec 8 Releases:	2595
On-site Contained:	0
On-Site Other:	0
On-site Energy Recovery:	0
On-Site Recycling:	0
On-Site Treatment:	0

Production Waste: 2595
One-Time Release: 0
Production Ratio: 0
Parent Company Name: EXXONMOBIL CORP
Parent Company DB No: 001213214

Primary SIC: 5171
Primary NAICS: 424710
Document Number: 1301150209765
Chemical: N-HEXANE
CAS/Compound ID: 000110543
Clean Air Act?: YES
Classification: NON-PBT
Metal: NO
Metal Category: 0
Carcinogen: NO
Unit of Measure: Pounds
On-Site Release Total: 305
Total Releases: 305
Sec 8 Releases: 305
On-site Contained: 0
On-Site Other: 0
On-site Energy Recovery: 0
On-Site Recycling: 0
On-Site Treatment: 0
Production Waste: 305
One-Time Release: 0
Production Ratio: 0
Parent Company Name: EXXONMOBIL CORP
Parent Company DB No: 001213214

Primary SIC: 5171
Primary NAICS: 424710
Document Number: 1301150209803
Chemical: 1,2,4-TRIMETHYLBENZENE
CAS/Compound ID: 000095636
Clean Air Act?: NO
Classification: NON-PBT
Metal: NO
Metal Category: 0
Carcinogen: NO
Unit of Measure: Pounds
On-Site Release Total: 11
Total Releases: 11
Sec 8 Releases: 11
On-site Contained: 0
On-Site Other: 0
On-site Energy Recovery: 0
On-Site Recycling: 0
On-Site Treatment: 0
Production Waste: 11
One-Time Release: 0

Production Ratio:	0
Parent Company Name:	EXXONMOBIL CORP
Parent Company DB No:	001213214
Primary SIC:	5171
Primary NAICS:	424710
Document Number:	1301150209789
Chemical:	POLYCYCLIC AROMATIC COMPOUNDS
CAS/Compound ID:	N590
Clean Air Act?:	YES
Classification:	PBT
Metal:	NO
Metal Category:	0
Carcinogen:	YES
Unit of Measure:	Pounds
On-Site Release Total:	.01
Total Releases:	.01
Sec 8 Releases:	.01
On-site Contained:	0
On-Site Other:	0
On-site Energy Recovery:	0
On-Site Recycling:	0
On-Site Treatment:	0
Production Waste:	.01
One-Time Release:	0
Production Ratio:	0
Parent Company Name:	EXXONMOBIL CORP
Parent Company DB No:	001213214
Primary SIC:	5171
Primary NAICS:	424710
Document Number:	1301150209777
Chemical:	TOLUENE
CAS/Compound ID:	000108883
Clean Air Act?:	YES
Classification:	NON-PBT
Metal:	NO
Metal Category:	0
Carcinogen:	NO
Unit of Measure:	Pounds
On-Site Release Total:	240
Total Releases:	240
Sec 8 Releases:	240
On-site Contained:	0
On-Site Other:	0
On-site Energy Recovery:	0
On-Site Recycling:	0
On-Site Treatment:	0
Production Waste:	240
One-Time Release:	0
Production Ratio:	0
Parent Company Name:	EXXONMOBIL CORP

Parent Company DB No:	001213214
Primary SIC:	5171
Primary NAICS:	424710
Document Number:	1301150209726
Chemical:	ETHYLBENZENE
CAS/Compound ID:	000100414
Clean Air Act?:	YES
Classification:	NON-PBT
Metal:	NO
Metal Category:	0
Carcinogen:	NO
Unit of Measure:	Pounds
On-Site Release Total:	22
Total Releases:	22
Sec 8 Releases:	22
On-site Contained:	0
On-Site Other:	0
On-site Energy Recovery:	0
On-Site Recycling:	0
On-Site Treatment:	0
Production Waste:	22
One-Time Release:	0
Production Ratio:	0
Parent Company Name:	EXXONMOBIL CORP
Parent Company DB No:	001213214
Primary SIC:	5171
Primary NAICS:	424710
Document Number:	1301150209740
Chemical:	BENZENE
CAS/Compound ID:	000071432
Clean Air Act?:	YES
Classification:	NON-PBT
Metal:	NO
Metal Category:	0
Carcinogen:	YES
Unit of Measure:	Pounds
On-Site Release Total:	87
Total Releases:	87
Sec 8 Releases:	87
On-site Contained:	0
On-Site Other:	0
On-site Energy Recovery:	0
On-Site Recycling:	0
On-Site Treatment:	0
Production Waste:	87
One-Time Release:	0
Production Ratio:	0
Parent Company Name:	EXXONMOBIL CORP
Parent Company DB No:	001213214

Primary SIC:	5171
Primary NAICS:	424710
Document Number:	1301150209791
Chemical:	BENZO(G,H,I)PERYLENE
CAS/Compound ID:	000191242
Clean Air Act?:	YES
Classification:	PBT
Metal:	NO
Metal Category:	0
Carcinogen:	YES
Unit of Measure:	Pounds
On-Site Release Total:	0
Total Releases:	0
Sec 8 Releases:	0
On-site Contained:	0
On-Site Other:	0
On-site Energy Recovery:	0
On-Site Recycling:	0
On-Site Treatment:	0
Production Waste:	0
One-Time Release:	0
Production Ratio:	0
Parent Company Name:	EXXONMOBIL CORP
Parent Company DB No:	001213214

Primary SIC:	5171
Primary NAICS:	424710
Document Number:	1301150209815
Chemical:	LEAD COMPOUNDS
CAS/Compound ID:	N420
Clean Air Act?:	YES
Classification:	PBT
Metal:	YES
Metal Category:	1
Carcinogen:	NO
Unit of Measure:	Pounds
On-Site Release Total:	0
Total Releases:	0
Sec 8 Releases:	0
On-site Contained:	0
On-Site Other:	0
On-site Energy Recovery:	0
On-Site Recycling:	0
On-Site Treatment:	0
Production Waste:	0
One-Time Release:	0
Production Ratio:	0
Parent Company Name:	EXXONMOBIL CORP
Parent Company DB No:	001213214

Map Key	Number of Records	Direction	Distance (mi/ft)	Elev/Diff (ft)	Site	DB
1064	5 of 12	SSE	0.05 / 274.66	70.33 / -353	EQUILON INTERPRISES LLC MISSION VALLEY TERMINAL 9950 SAN DIEGO MISSION RD. SAN DIEGO CA 92108	TRIS

TRI Facility ID: 92108QLNMS9950S
Year: 1998
BIA Code:
Tribe:
Federal Facility: NO
County: SAN DIEGO
FRS ID:

--Details--

Primary SIC: 5171
Primary NAICS: 424710
Document Number: 1398120615721
Chemical: BENZENE
CAS/Compound ID: 000071432
Clean Air Act?: YES
Classification: NON-PBT
Metal: NO
Metal Category: 0
Carcinogen: YES
Unit of Measure: Pounds
On-Site Release Total: 500
Total Releases: 505
Sec 8 Releases: 120
On-site Contained: 0
On-Site Other: 0
On-site Energy Recovery: 0
On-Site Recycling: 0
On-Site Treatment: 0
Production Waste: 120
One-Time Release: 0
Production Ratio: 0
Parent Company Name: NA
Parent Company DB No: NA

Primary SIC: 5171
Primary NAICS: 424710
Document Number: 1398120615758
Chemical: XYLENE (MIXED ISOMERS)
CAS/Compound ID: 001330207
Clean Air Act?: YES
Classification: NON-PBT
Metal: NO
Metal Category: 0
Carcinogen: NO
Unit of Measure: Pounds
On-Site Release Total: 500
Total Releases: 505
Sec 8 Releases: 110
On-site Contained: 0
On-Site Other: 0

On-site Energy Recovery: 0
On-Site Recycling: 0
On-Site Treatment: 0
Production Waste: 112
One-Time Release: 0
Production Ratio: 0
Parent Company Name: NA
Parent Company DB No: NA

Primary SIC: 5171
Primary NAICS: 424710
Document Number: 1398120615733
Chemical: ETHYLBENZENE
CAS/Compound ID: 000100414
Clean Air Act?: YES
Classification: NON-PBT
Metal: NO
Metal Category: 0
Carcinogen: NO
Unit of Measure: Pounds
On-Site Release Total: 500
Total Releases: 505
Sec 8 Releases: 38
On-site Contained: 0
On-Site Other: 0
On-site Energy Recovery: 0
On-Site Recycling: 0
On-Site Treatment: 0
Production Waste: 38
One-Time Release: 0
Production Ratio: 0
Parent Company Name: NA
Parent Company DB No: NA

Primary SIC: 5171
Primary NAICS: 424710
Document Number: 1398120341680
Chemical: N-HEXANE
CAS/Compound ID: 000110543
Clean Air Act?: YES
Classification: NON-PBT
Metal: NO
Metal Category: 0
Carcinogen: NO
Unit of Measure: Pounds
On-Site Release Total: 500
Total Releases: 505
Sec 8 Releases: 300
On-site Contained: 0
On-Site Other: 0
On-site Energy Recovery: 0
On-Site Recycling: 0

On-Site Treatment:	0
Production Waste:	300
One-Time Release:	0
Production Ratio:	0
Parent Company Name:	NA
Parent Company DB No:	NA

Primary SIC:	5171
Primary NAICS:	424710
Document Number:	1398120341678
Chemical:	METHYL TERT-BUTYL ETHER
CAS/Compound ID:	001634044
Clean Air Act?:	YES
Classification:	NON-PBT
Metal:	NO
Metal Category:	0
Carcinogen:	NO
Unit of Measure:	Pounds
On-Site Release Total:	4200
Total Releases:	4700
Sec 8 Releases:	4200
On-site Contained:	0
On-Site Other:	0
On-site Energy Recovery:	0
On-Site Recycling:	0
On-Site Treatment:	0
Production Waste:	4200
One-Time Release:	0
Production Ratio:	0
Parent Company Name:	NA
Parent Company DB No:	NA

Primary SIC:	5171
Primary NAICS:	424710
Document Number:	1398120615745
Chemical:	1,2,4-TRIMETHYLBENZENE
CAS/Compound ID:	000095636
Clean Air Act?:	NO
Classification:	NON-PBT
Metal:	NO
Metal Category:	0
Carcinogen:	NO
Unit of Measure:	Pounds
On-Site Release Total:	500
Total Releases:	505
Sec 8 Releases:	34
On-site Contained:	0
On-Site Other:	0
On-site Energy Recovery:	0
On-Site Recycling:	0
On-Site Treatment:	0
Production Waste:	34

One-Time Release:	0
Production Ratio:	0
Parent Company Name:	NA
Parent Company DB No:	NA
Primary SIC:	5171
Primary NAICS:	424710
Document Number:	1398120341692
Chemical:	TOLUENE
CAS/Compound ID:	000108883
Clean Air Act?:	YES
Classification:	NON-PBT
Metal:	NO
Metal Category:	0
Carcinogen:	NO
Unit of Measure:	Pounds
On-Site Release Total:	500
Total Releases:	500
Sec 8 Releases:	280
On-site Contained:	0
On-Site Other:	0
On-site Energy Recovery:	0
On-Site Recycling:	0
On-Site Treatment:	0
Production Waste:	280
One-Time Release:	0
Production Ratio:	0
Parent Company Name:	NA
Parent Company DB No:	NA

Map Key	Number of Records	Direction	Distance (mi/ft)	Elev/Diff (ft)	Site	DB
1064	7 of 12	SSE	0.05 / 274.66	70.33 / -353	EQUILON INTERPRISES LLC MISSION VALLEY TERMINAL 9950 SAN DIEGO MISSION RD. SAN DIEGO CA 92108	TRIS

TRI Facility ID:	92108QLNMS9950S	***Year:***	2002
BIA Code:		***Tribe:***	
Federal Facility:	NO	***County:***	SAN DIEGO
FRS ID:			

--Details--

Primary SIC:	5171
Primary NAICS:	424710
Document Number:	1302200446589
Chemical:	METHYL TERT-BUTYL ETHER
CAS/Compound ID:	001634044
Clean Air Act?:	YES
Classification:	NON-PBT
Metal:	NO
Metal Category:	0
Carcinogen:	NO

Unit of Measure:	Pounds
On-Site Release Total:	1850
Total Releases:	1850
Sec 8 Releases:	2100
On-site Contained:	0
On-Site Other:	0
On-site Energy Recovery:	0
On-Site Recycling:	0
On-Site Treatment:	0
Production Waste:	2101
One-Time Release:	0
Production Ratio:	1.33
Parent Company Name:	NA
Parent Company DB No:	NA

Primary SIC:	5171
Primary NAICS:	424710
Document Number:	1302200446577
Chemical:	LEAD COMPOUNDS
CAS/Compound ID:	N420
Clean Air Act?:	YES
Classification:	PBT
Metal:	YES
Metal Category:	1
Carcinogen:	NO
Unit of Measure:	Pounds
On-Site Release Total:	0
Total Releases:	.5
Sec 8 Releases:	.5
On-site Contained:	0
On-Site Other:	0
On-site Energy Recovery:	0
On-Site Recycling:	0
On-Site Treatment:	0
Production Waste:	.5
One-Time Release:	0
Production Ratio:	1.33
Parent Company Name:	NA
Parent Company DB No:	NA

Primary SIC:	5171
Primary NAICS:	424710
Document Number:	1302200446615
Chemical:	TOLUENE
CAS/Compound ID:	000108883
Clean Air Act?:	YES
Classification:	NON-PBT
Metal:	NO
Metal Category:	0
Carcinogen:	NO
Unit of Measure:	Pounds
On-Site Release Total:	500

Total Releases:	500
Sec 8 Releases:	190
On-site Contained:	0
On-Site Other:	0
On-site Energy Recovery:	0
On-Site Recycling:	0
On-Site Treatment:	0
Production Waste:	190
One-Time Release:	0
Production Ratio:	1.33
Parent Company Name:	NA
Parent Company DB No:	NA
Primary SIC:	5171
Primary NAICS:	424710
Document Number:	1302200446591
Chemical:	POLYCYCLIC AROMATIC COMPOUNDS
CAS/Compound ID:	N590
Clean Air Act?:	YES
Classification:	PBT
Metal:	NO
Metal Category:	0
Carcinogen:	YES
Unit of Measure:	Pounds
On-Site Release Total:	0
Total Releases:	0
Sec 8 Releases:	0
On-site Contained:	0
On-Site Other:	0
On-site Energy Recovery:	0
On-Site Recycling:	0
On-Site Treatment:	0
Production Waste:	.3
One-Time Release:	0
Production Ratio:	1.33
Parent Company Name:	NA
Parent Company DB No:	NA
Primary SIC:	5171
Primary NAICS:	424710
Document Number:	1302200446666
Chemical:	1,2,4-TRIMETHYLBENZENE
CAS/Compound ID:	000095636
Clean Air Act?:	NO
Classification:	NON-PBT
Metal:	NO
Metal Category:	0
Carcinogen:	NO
Unit of Measure:	Pounds
On-Site Release Total:	500
Total Releases:	500
Sec 8 Releases:	33

On-site Contained:	0
On-Site Other:	0
On-site Energy Recovery:	0
On-Site Recycling:	0
On-Site Treatment:	0
Production Waste:	33
One-Time Release:	0
Production Ratio:	1.33
Parent Company Name:	NA
Parent Company DB No:	NA

Primary SIC:	5171
Primary NAICS:	424710
Document Number:	1302200446641
Chemical:	BENZO(G,H,I)PERYLENE
CAS/Compound ID:	000191242
Clean Air Act?:	YES
Classification:	PBT
Metal:	NO
Metal Category:	0
Carcinogen:	YES
Unit of Measure:	Pounds
On-Site Release Total:	0
Total Releases:	0
Sec 8 Releases:	0
On-site Contained:	0
On-Site Other:	0
On-site Energy Recovery:	0
On-Site Recycling:	0
On-Site Treatment:	0
Production Waste:	0
One-Time Release:	0
Production Ratio:	1.33
Parent Company Name:	NA
Parent Company DB No:	NA

Primary SIC:	5171
Primary NAICS:	424710
Document Number:	1302200446654
Chemical:	BENZENE
CAS/Compound ID:	000071432
Clean Air Act?:	YES
Classification:	NON-PBT
Metal:	NO
Metal Category:	0
Carcinogen:	YES
Unit of Measure:	Pounds
On-Site Release Total:	500
Total Releases:	500
Sec 8 Releases:	93
On-site Contained:	0
On-Site Other:	0

On-site Energy Recovery: 0
On-Site Recycling: 0
On-Site Treatment: 0
Production Waste: 93
One-Time Release: 0
Production Ratio: 1.33
Parent Company Name: NA
Parent Company DB No: NA

Primary SIC: 5171
Primary NAICS: 424710
Document Number: 1302200446627
Chemical: N-HEXANE
CAS/Compound ID: 000110543
Clean Air Act?: YES
Classification: NON-PBT
Metal: NO
Metal Category: 0
Carcinogen: NO
Unit of Measure: Pounds
On-Site Release Total: 500
Total Releases: 500
Sec 8 Releases: 150
On-site Contained: 0
On-Site Other: 0
On-site Energy Recovery: 0
On-Site Recycling: 0
On-Site Treatment: 0
Production Waste: 150
One-Time Release: 0
Production Ratio: 1.33
Parent Company Name: NA
Parent Company DB No: NA

Primary SIC: 5171
Primary NAICS: 424710
Document Number: 1302200446603
Chemical: XYLENE (MIXED ISOMERS)
CAS/Compound ID: 001330207
Clean Air Act?: YES
Classification: NON-PBT
Metal: NO
Metal Category: 0
Carcinogen: NO
Unit of Measure: Pounds
On-Site Release Total: 500
Total Releases: 500
Sec 8 Releases: 120
On-site Contained: 0
On-Site Other: 0
On-site Energy Recovery: 0
On-Site Recycling: 0

On-Site Treatment:	0
Production Waste:	120
One-Time Release:	0
Production Ratio:	1.33
Parent Company Name:	NA
Parent Company DB No:	NA

Primary SIC:	5171
Primary NAICS:	424710
Document Number:	1302200446639
Chemical:	ETHYLBENZENE
CAS/Compound ID:	000100414
Clean Air Act?:	YES
Classification:	NON-PBT
Metal:	NO
Metal Category:	0
Carcinogen:	NO
Unit of Measure:	Pounds
On-Site Release Total:	255
Total Releases:	255
Sec 8 Releases:	22
On-site Contained:	0
On-Site Other:	0
On-site Energy Recovery:	0
On-Site Recycling:	0
On-Site Treatment:	0
Production Waste:	22
One-Time Release:	0
Production Ratio:	1.33
Parent Company Name:	NA
Parent Company DB No:	NA

Map Key	Number of Records	Direction	Distance (mi/ft)	Elev/Diff (ft)	Site	DB
1064	3 of 12	SSE	0.05 / 274.66	70.33 / -353	EQUILON INTERPRISES LLC MISSION VALLEY TERMINAL 9950 SAN DIEGO MISSION RD. SAN DIEGO CA 92108	TRIS

TRI Facility ID:	92108QLNMS9950S	***Year:***	2001
BIA Code:		***Tribe:***	
Federal Facility:	NO	***County:***	SAN DIEGO
FRS ID:			

--Details--

Primary SIC:	5171
Primary NAICS:	424710
Document Number:	1301150531566
Chemical:	POLYCYCLIC AROMATIC COMPOUNDS
CAS/Compound ID:	N590
Clean Air Act?:	YES
Classification:	PBT
Metal:	NO

Metal Category:	0
Carcinogen:	YES
Unit of Measure:	Pounds
On-Site Release Total:	0
Total Releases:	.1
Sec 8 Releases:	.1
On-site Contained:	0
On-Site Other:	0
On-site Energy Recovery:	0
On-Site Recycling:	0
On-Site Treatment:	0
Production Waste:	.1
One-Time Release:	0
Production Ratio:	.81
Parent Company Name:	NA
Parent Company DB No:	NA

Primary SIC:	5171
Primary NAICS:	424710
Document Number:	1301150531491
Chemical:	BENZENE
CAS/Compound ID:	000071432
Clean Air Act?:	YES
Classification:	NON-PBT
Metal:	NO
Metal Category:	0
Carcinogen:	YES
Unit of Measure:	Pounds
On-Site Release Total:	500
Total Releases:	500
Sec 8 Releases:	89
On-site Contained:	0
On-Site Other:	0
On-site Energy Recovery:	0
On-Site Recycling:	0
On-Site Treatment:	0
Production Waste:	89
One-Time Release:	0
Production Ratio:	.81
Parent Company Name:	NA
Parent Company DB No:	NA

Primary SIC:	5171
Primary NAICS:	424710
Document Number:	1301150531580
Chemical:	LEAD COMPOUNDS
CAS/Compound ID:	N420
Clean Air Act?:	YES
Classification:	PBT
Metal:	YES
Metal Category:	1
Carcinogen:	NO

Unit of Measure:	Pounds
On-Site Release Total:	0
Total Releases:	0
Sec 8 Releases:	0
On-site Contained:	0
On-Site Other:	0
On-site Energy Recovery:	0
On-Site Recycling:	0
On-Site Treatment:	0
Production Waste:	0
One-Time Release:	0
Production Ratio:	0
Parent Company Name:	NA
Parent Company DB No:	NA

Primary SIC:	5171
Primary NAICS:	424710
Document Number:	1301150531578
Chemical:	BENZO(G,H,I)PERYLENE
CAS/Compound ID:	000191242
Clean Air Act?:	YES
Classification:	PBT
Metal:	NO
Metal Category:	0
Carcinogen:	YES
Unit of Measure:	Pounds
On-Site Release Total:	0
Total Releases:	0
Sec 8 Releases:	0
On-site Contained:	0
On-Site Other:	0
On-site Energy Recovery:	0
On-Site Recycling:	0
On-Site Treatment:	0
Production Waste:	0
One-Time Release:	0
Production Ratio:	.81
Parent Company Name:	NA
Parent Company DB No:	NA

Primary SIC:	5171
Primary NAICS:	424710
Document Number:	1301150531503
Chemical:	ETHYLBENZENE
CAS/Compound ID:	000100414
Clean Air Act?:	YES
Classification:	NON-PBT
Metal:	NO
Metal Category:	0
Carcinogen:	NO
Unit of Measure:	Pounds
On-Site Release Total:	255

Total Releases:	255
Sec 8 Releases:	21
On-site Contained:	0
On-Site Other:	0
On-site Energy Recovery:	0
On-Site Recycling:	0
On-Site Treatment:	0
Production Waste:	21
One-Time Release:	0
Production Ratio:	.81
Parent Company Name:	NA
Parent Company DB No:	NA

Primary SIC:	5171
Primary NAICS:	424710
Document Number:	1301150531515
Chemical:	METHYL TERT-BUTYL ETHER
CAS/Compound ID:	001634044
Clean Air Act?:	YES
Classification:	NON-PBT
Metal:	NO
Metal Category:	0
Carcinogen:	NO
Unit of Measure:	Pounds
On-Site Release Total:	1750
Total Releases:	1760
Sec 8 Releases:	2000
On-site Contained:	0
On-Site Other:	0
On-site Energy Recovery:	0
On-Site Recycling:	0
On-Site Treatment:	0
Production Waste:	2000
One-Time Release:	0
Production Ratio:	.81
Parent Company Name:	NA
Parent Company DB No:	NA

Primary SIC:	5171
Primary NAICS:	424710
Document Number:	1301150531541
Chemical:	1,2,4-TRIMETHYLBENZENE
CAS/Compound ID:	000095636
Clean Air Act?:	NO
Classification:	NON-PBT
Metal:	NO
Metal Category:	0
Carcinogen:	NO
Unit of Measure:	Pounds
On-Site Release Total:	500
Total Releases:	505
Sec 8 Releases:	30

On-site Contained:	0
On-Site Other:	0
On-site Energy Recovery:	0
On-Site Recycling:	0
On-Site Treatment:	0
Production Waste:	30
One-Time Release:	0
Production Ratio:	.81
Parent Company Name:	NA
Parent Company DB No:	NA

Primary SIC:	5171
Primary NAICS:	424710
Document Number:	1301150531554
Chemical:	XYLENE (MIXED ISOMERS)
CAS/Compound ID:	001330207
Clean Air Act?:	YES
Classification:	NON-PBT
Metal:	NO
Metal Category:	0
Carcinogen:	NO
Unit of Measure:	Pounds
On-Site Release Total:	500
Total Releases:	505
Sec 8 Releases:	110
On-site Contained:	0
On-Site Other:	0
On-site Energy Recovery:	0
On-Site Recycling:	0
On-Site Treatment:	0
Production Waste:	110
One-Time Release:	0
Production Ratio:	.81
Parent Company Name:	NA
Parent Company DB No:	NA

Primary SIC:	5171
Primary NAICS:	424710
Document Number:	1301150531527
Chemical:	N-HEXANE
CAS/Compound ID:	000110543
Clean Air Act?:	YES
Classification:	NON-PBT
Metal:	NO
Metal Category:	0
Carcinogen:	NO
Unit of Measure:	Pounds
On-Site Release Total:	500
Total Releases:	500
Sec 8 Releases:	150
On-site Contained:	0
On-Site Other:	0

Map Key	Number of Records	Direction	Distance (mi/ft)	Elev/Diff (ft)	Site	DB

On-site Energy Recovery: 0
On-Site Recycling: 0
On-Site Treatment: 0
Production Waste: 150
One-Time Release: 0
Production Ratio: .81
Parent Company Name: NA
Parent Company DB No: NA

Primary SIC: 5171
Primary NAICS: 424710
Document Number: 1301150531539
Chemical: TOLUENE
CAS/Compound ID: 000108883
Clean Air Act?: YES
Classification: NON-PBT
Metal: NO
Metal Category: 0
Carcinogen: NO
Unit of Measure: Pounds
On-Site Release Total: 500
Total Releases: 505
Sec 8 Releases: 190
On-site Contained: 0
On-Site Other: 0
On-site Energy Recovery: 0
On-Site Recycling: 0
On-Site Treatment: 0
Production Waste: 190
One-Time Release: 0
Production Ratio: .81
Parent Company Name: NA
Parent Company DB No: NA

1064	9 of 12	SSE	0.05 / 274.66	70.33 / -353	EQUILON INTERPRISES LLC MISSION VALLEY TERMINAL 9950 SAN DIEGO MISSION RD. SAN DIEGO CA 92108	TRIS

TRI Facility ID: 92108QLNMS9950S
BIA Code:
Federal Facility: NO
FRS ID:
Year: 1999
Tribe:
County: SAN DIEGO

--Details--
Primary SIC: 5171
Primary NAICS: 424710
Document Number: 1399130241603
Chemical: ETHYLBENZENE
CAS/Compound ID: 000100414
Clean Air Act?: YES

Classification:	NON-PBT
Metal:	NO
Metal Category:	0
Carcinogen:	NO
Unit of Measure:	Pounds
On-Site Release Total:	500
Total Releases:	500
Sec 8 Releases:	37
On-site Contained:	0
On-Site Other:	0
On-site Energy Recovery:	0
On-Site Recycling:	0
On-Site Treatment:	0
Production Waste:	117
One-Time Release:	0
Production Ratio:	.85
Parent Company Name:	NA
Parent Company DB No:	NA

Primary SIC:	5171
Primary NAICS:	424710
Document Number:	1399130241639
Chemical:	TOLUENE
CAS/Compound ID:	000108883
Clean Air Act?:	YES
Classification:	NON-PBT
Metal:	NO
Metal Category:	0
Carcinogen:	NO
Unit of Measure:	Pounds
On-Site Release Total:	500
Total Releases:	500
Sec 8 Releases:	270
On-site Contained:	0
On-Site Other:	0
On-site Energy Recovery:	0
On-Site Recycling:	0
On-Site Treatment:	0
Production Waste:	590
One-Time Release:	0
Production Ratio:	.85
Parent Company Name:	NA
Parent Company DB No:	NA

Primary SIC:	5171
Primary NAICS:	424710
Document Number:	1399130241615
Chemical:	METHYL TERT-BUTYL ETHER
CAS/Compound ID:	001634044
Clean Air Act?:	YES
Classification:	NON-PBT
Metal:	NO

Metal Category:	0
Carcinogen:	NO
Unit of Measure:	Pounds
On-Site Release Total:	2800
Total Releases:	2810
Sec 8 Releases:	2800
On-site Contained:	0
On-Site Other:	0
On-site Energy Recovery:	0
On-Site Recycling:	0
On-Site Treatment:	0
Production Waste:	3240
One-Time Release:	0
Production Ratio:	.85
Parent Company Name:	NA
Parent Company DB No:	NA

Primary SIC:	5171
Primary NAICS:	424710
Document Number:	1399130241641
Chemical:	1,2,4-TRIMETHYLBENZENE
CAS/Compound ID:	000095636
Clean Air Act?:	NO
Classification:	NON-PBT
Metal:	NO
Metal Category:	0
Carcinogen:	NO
Unit of Measure:	Pounds
On-Site Release Total:	500
Total Releases:	505
Sec 8 Releases:	32
On-site Contained:	0
On-Site Other:	0
On-site Energy Recovery:	0
On-Site Recycling:	0
On-Site Treatment:	0
Production Waste:	132
One-Time Release:	0
Production Ratio:	.85
Parent Company Name:	NA
Parent Company DB No:	NA

Primary SIC:	5171
Primary NAICS:	424710
Document Number:	1399130669031
Chemical:	BENZENE
CAS/Compound ID:	000071432
Clean Air Act?:	YES
Classification:	NON-PBT
Metal:	NO
Metal Category:	0
Carcinogen:	YES

Unit of Measure:	Pounds
On-Site Release Total:	500
Total Releases:	500
Sec 8 Releases:	110
On-site Contained:	0
On-Site Other:	0
On-site Energy Recovery:	0
On-Site Recycling:	0
On-Site Treatment:	0
Production Waste:	158
One-Time Release:	0
Production Ratio:	.85
Parent Company Name:	NA
Parent Company DB No:	NA

Primary SIC:	5171
Primary NAICS:	424710
Document Number:	1399130241627
Chemical:	N-HEXANE
CAS/Compound ID:	000110543
Clean Air Act?:	YES
Classification:	NON-PBT
Metal:	NO
Metal Category:	0
Carcinogen:	NO
Unit of Measure:	Pounds
On-Site Release Total:	500
Total Releases:	505
Sec 8 Releases:	280
On-site Contained:	0
On-Site Other:	0
On-site Energy Recovery:	0
On-Site Recycling:	0
On-Site Treatment:	0
Production Waste:	360
One-Time Release:	0
Production Ratio:	.85
Parent Company Name:	NA
Parent Company DB No:	NA

Primary SIC:	5171
Primary NAICS:	424710
Document Number:	1399130241654
Chemical:	XYLENE (MIXED ISOMERS)
CAS/Compound ID:	001330207
Clean Air Act?:	YES
Classification:	NON-PBT
Metal:	NO
Metal Category:	0
Carcinogen:	NO
Unit of Measure:	Pounds
On-Site Release Total:	500

Map Key	Number of Records	Direction	Distance (mi/ft)	Elev/Diff (ft)	Site	DB

Total Releases:	500
Sec 8 Releases:	120
On-site Contained:	0
On-Site Other:	0
On-site Energy Recovery:	0
On-Site Recycling:	0
On-Site Treatment:	0
Production Waste:	400
One-Time Release:	0
Production Ratio:	.85
Parent Company Name:	NA
Parent Company DB No:	NA

1064	10 of 12	SSE	0.05 / 274.66	70.33 / -353	EXXONMOBIL OIL CORP MISSION VALLEY TERMINAL 9950 SAN DIEGO MISSION RD SAN DIEGO CA 92108	TRIS

TRI Facility ID:	92108MBLLM9950S	**Year:**	2003
BIA Code:		**Tribe:**	
Federal Facility:	NO	**County:**	SAN DIEGO
FRS ID:			

--Details--

Primary SIC:	5171
Primary NAICS:	424710
Document Number:	1303201931856
Chemical:	LEAD COMPOUNDS
CAS/Compound ID:	N420
Clean Air Act?:	YES
Classification:	PBT
Metal:	YES
Metal Category:	1
Carcinogen:	NO
Unit of Measure:	Pounds
On-Site Release Total:	0
Total Releases:	0
Sec 8 Releases:	0
On-site Contained:	0
On-Site Other:	0
On-site Energy Recovery:	0
On-Site Recycling:	0
On-Site Treatment:	0
Production Waste:	0
One-Time Release:	0
Production Ratio:	.85
Parent Company Name:	EXXONMOBIL CORP
Parent Company DB No:	001213214

Primary SIC:	5171
Primary NAICS:	424710

Document Number: 1303201931817
Chemical: 1,2,4-TRIMETHYLBENZENE
CAS/Compound ID: 000095636
Clean Air Act?: NO
Classification: NON-PBT
Metal: NO
Metal Category: 0
Carcinogen: NO
Unit of Measure: Pounds
On-Site Release Total: 21
Total Releases: 21
Sec 8 Releases: 0
On-site Contained: 0
On-Site Other: 21
On-site Energy Recovery: 0
On-Site Recycling: 0
On-Site Treatment: 0
Production Waste: 21
One-Time Release: 0
Production Ratio: .85
Parent Company Name: EXXONMOBIL CORP
Parent Company DB No: 001213214

Primary SIC: 5171
Primary NAICS: 424710
Document Number: 1303201931870
Chemical: POLYCYCLIC AROMATIC COMPOUNDS
CAS/Compound ID: N590
Clean Air Act?: YES
Classification: PBT
Metal: NO
Metal Category: 0
Carcinogen: YES
Unit of Measure: Pounds
On-Site Release Total: .03
Total Releases: .03
Sec 8 Releases: 0
On-site Contained: 0
On-Site Other: .03
On-site Energy Recovery: 0
On-Site Recycling: 0
On-Site Treatment: 0
Production Waste: .03
One-Time Release: 0
Production Ratio: .85
Parent Company Name: EXXONMOBIL CORP
Parent Company DB No: 001213214

Primary SIC: 5171
Primary NAICS: 424710
Document Number: 1303201931894
Chemical: XYLENE (MIXED ISOMERS)

CAS/Compound ID: 001330207
Clean Air Act?: YES
Classification: NON-PBT
Metal: NO
Metal Category: 0
Carcinogen: NO
Unit of Measure: Pounds
On-Site Release Total: 166
Total Releases: 166
Sec 8 Releases: 0
On-site Contained: 0
On-Site Other: 166
On-site Energy Recovery: 0
On-Site Recycling: 0
On-Site Treatment: 0
Production Waste: 166
One-Time Release: 0
Production Ratio: .85
Parent Company Name: EXXONMOBIL CORP
Parent Company DB No: 001213214

Primary SIC: 5171
Primary NAICS: 424710
Document Number: 1303201931882
Chemical: TOLUENE
CAS/Compound ID: 000108883
Clean Air Act?: YES
Classification: NON-PBT
Metal: NO
Metal Category: 0
Carcinogen: NO
Unit of Measure: Pounds
On-Site Release Total: 445
Total Releases: 445
Sec 8 Releases: 0
On-site Contained: 0
On-Site Other: 445
On-site Energy Recovery: 0
On-Site Recycling: 0
On-Site Treatment: 0
Production Waste: 445
One-Time Release: 0
Production Ratio: .85
Parent Company Name: EXXONMOBIL CORP
Parent Company DB No: 001213214

Primary SIC: 5171
Primary NAICS: 424710
Document Number: 1303201931843
Chemical: ETHYLBENZENE
CAS/Compound ID: 000100414
Clean Air Act?: YES

Classification:	NON-PBT
Metal:	NO
Metal Category:	0
Carcinogen:	NO
Unit of Measure:	Pounds
On-Site Release Total:	42
Total Releases:	42
Sec 8 Releases:	0
On-site Contained:	0
On-Site Other:	42
On-site Energy Recovery:	0
On-Site Recycling:	0
On-Site Treatment:	0
Production Waste:	42
One-Time Release:	0
Production Ratio:	.85
Parent Company Name:	EXXONMOBIL CORP
Parent Company DB No:	001213214
Primary SIC:	5171
Primary NAICS:	424710
Document Number:	1303201931831
Chemical:	BENZO(G,H,I)PERYLENE
CAS/Compound ID:	000191242
Clean Air Act?:	YES
Classification:	PBT
Metal:	NO
Metal Category:	0
Carcinogen:	YES
Unit of Measure:	Pounds
On-Site Release Total:	0
Total Releases:	0
Sec 8 Releases:	0
On-site Contained:	0
On-Site Other:	0
On-site Energy Recovery:	0
On-Site Recycling:	0
On-Site Treatment:	0
Production Waste:	0
One-Time Release:	0
Production Ratio:	.85
Parent Company Name:	EXXONMOBIL CORP
Parent Company DB No:	001213214
Primary SIC:	5171
Primary NAICS:	424710
Document Number:	1303201931829
Chemical:	BENZENE
CAS/Compound ID:	000071432
Clean Air Act?:	YES
Classification:	NON-PBT
Metal:	NO

Map Key	Number of Records	Direction	Distance (mi/ft)	Elev/Diff (ft)	Site	DB

Metal Category:	0
Carcinogen:	YES
Unit of Measure:	Pounds
On-Site Release Total:	159
Total Releases:	159
Sec 8 Releases:	0
On-site Contained:	0
On-Site Other:	159
On-site Energy Recovery:	0
On-Site Recycling:	0
On-Site Treatment:	0
Production Waste:	159
One-Time Release:	0
Production Ratio:	.85
Parent Company Name:	EXXONMOBIL CORP
Parent Company DB No:	001213214

Primary SIC:	5171
Primary NAICS:	424710
Document Number:	1303201931868
Chemical:	N-HEXANE
CAS/Compound ID:	000110543
Clean Air Act?:	YES
Classification:	NON-PBT
Metal:	NO
Metal Category:	0
Carcinogen:	NO
Unit of Measure:	Pounds
On-Site Release Total:	555
Total Releases:	555
Sec 8 Releases:	0
On-site Contained:	0
On-Site Other:	555
On-site Energy Recovery:	0
On-Site Recycling:	0
On-Site Treatment:	0
Production Waste:	555
One-Time Release:	0
Production Ratio:	.85
Parent Company Name:	EXXONMOBIL CORP
Parent Company DB No:	001213214

Map Key	Number of Records	Direction	Distance (mi/ft)	Elev/Diff (ft)	Site	DB
1064	11 of 12	SSE	0.05 / 274.66	70.33 / -353	EXXONMOBIL OIL CORP MISSION VALLEY TERMINAL 9950 SAN DIEGO MISSION RD SAN DIEGO CA 92108	TRIS

TRI Facility ID:	92108MBLLM9950S	**Year:**	1998
BIA Code:		**Tribe:**	
Federal Facility:	NO	**County:**	SAN DIEGO
FRS ID:			

--Details--

Primary SIC:	5171
Primary NAICS:	424710
Document Number:	1398120619832
Chemical:	XYLENE (MIXED ISOMERS)
CAS/Compound ID:	001330207
Clean Air Act?:	YES
Classification:	NON-PBT
Metal:	NO
Metal Category:	0
Carcinogen:	NO
Unit of Measure:	Pounds
On-Site Release Total:	160
Total Releases:	160
Sec 8 Releases:	160
On-site Contained:	0
On-Site Other:	0
On-site Energy Recovery:	0
On-Site Recycling:	0
On-Site Treatment:	0
Production Waste:	160
One-Time Release:	0
Production Ratio:	0
Parent Company Name:	EXXONMOBIL CORP
Parent Company DB No:	001213214

Primary SIC:	5171
Primary NAICS:	424710
Document Number:	1398120620012
Chemical:	BENZENE
CAS/Compound ID:	000071432
Clean Air Act?:	YES
Classification:	NON-PBT
Metal:	NO
Metal Category:	0
Carcinogen:	YES
Unit of Measure:	Pounds
On-Site Release Total:	152
Total Releases:	152
Sec 8 Releases:	152
On-site Contained:	0
On-Site Other:	0
On-site Energy Recovery:	0
On-Site Recycling:	0
On-Site Treatment:	0
Production Waste:	152
One-Time Release:	0
Production Ratio:	0
Parent Company Name:	EXXONMOBIL CORP
Parent Company DB No:	001213214

Primary SIC:	5171
Primary NAICS:	424710
Document Number:	1398120620048
Chemical:	TOLUENE
CAS/Compound ID:	000108883
Clean Air Act?:	YES
Classification:	NON-PBT
Metal:	NO
Metal Category:	0
Carcinogen:	NO
Unit of Measure:	Pounds
On-Site Release Total:	427
Total Releases:	427
Sec 8 Releases:	427
On-site Contained:	0
On-Site Other:	0
On-site Energy Recovery:	0
On-Site Recycling:	0
On-Site Treatment:	0
Production Waste:	427
One-Time Release:	0
Production Ratio:	0
Parent Company Name:	EXXONMOBIL CORP
Parent Company DB No:	001213214

Primary SIC:	5171
Primary NAICS:	424710
Document Number:	1398120620024
Chemical:	METHYL TERT-BUTYL ETHER
CAS/Compound ID:	001634044
Clean Air Act?:	YES
Classification:	NON-PBT
Metal:	NO
Metal Category:	0
Carcinogen:	NO
Unit of Measure:	Pounds
On-Site Release Total:	3281
Total Releases:	3281
Sec 8 Releases:	3281
On-site Contained:	0
On-Site Other:	0
On-site Energy Recovery:	0
On-Site Recycling:	0
On-Site Treatment:	0
Production Waste:	3281
One-Time Release:	0
Production Ratio:	0
Parent Company Name:	EXXONMOBIL CORP
Parent Company DB No:	001213214

Primary SIC:	5171

Map Key	Number of Records	Direction	Distance (mi/ft)	Elev/Diff (ft)	Site	DB

Primary NAICS:	424710
Document Number:	1398120620036
Chemical:	N-HEXANE
CAS/Compound ID:	000110543
Clean Air Act?:	YES
Classification:	NON-PBT
Metal:	NO
Metal Category:	0
Carcinogen:	NO
Unit of Measure:	Pounds
On-Site Release Total:	531
Total Releases:	531
Sec 8 Releases:	531
On-site Contained:	0
On-Site Other:	0
On-site Energy Recovery:	0
On-Site Recycling:	0
On-Site Treatment:	0
Production Waste:	531
One-Time Release:	0
Production Ratio:	0
Parent Company Name:	EXXONMOBIL CORP
Parent Company DB No:	001213214

Primary SIC:	5171
Primary NAICS:	424710
Document Number:	1398120619820
Chemical:	ETHYLBENZENE
CAS/Compound ID:	000100414
Clean Air Act?:	YES
Classification:	NON-PBT
Metal:	NO
Metal Category:	0
Carcinogen:	NO
Unit of Measure:	Pounds
On-Site Release Total:	40
Total Releases:	40
Sec 8 Releases:	40
On-site Contained:	0
On-Site Other:	0
On-site Energy Recovery:	0
On-Site Recycling:	0
On-Site Treatment:	0
Production Waste:	40
One-Time Release:	0
Production Ratio:	0
Parent Company Name:	EXXONMOBIL CORP
Parent Company DB No:	001213214

Map Key	Number of Records	Direction	Distance (mi/ft)	Elev/Diff (ft)	Site	DB
1064	12 of 12	SSE	0.05 /	70.33 /	EXXONMOBIL OIL CORP MISSION	TRIS

Map Key	Number of Records	Direction	Distance (mi/ft)	Elev/Diff (ft)	Site	DB
			274.66	-353	VALLEY TERMINAL 9950 SAN DIEGO MISSION RD SAN DIEGO CA 92108	

TRI Facility ID: 92108MBLLM9950S
BIA Code:
Federal Facility: NO
FRS ID:

Year: 2004
Tribe:
County: SAN DIEGO

--Details--

Primary SIC: 5171
Primary NAICS: 424710
Document Number: 1304202283735
Chemical: 1,2,4-TRIMETHYLBENZENE
CAS/Compound ID: 000095636
Clean Air Act?: NO
Classification: NON-PBT
Metal: NO
Metal Category: 0
Carcinogen: NO
Unit of Measure: Pounds
On-Site Release Total: 18
Total Releases: 18
Sec 8 Releases: 0
On-site Contained: 0
On-Site Other: 19
On-site Energy Recovery: 0
On-Site Recycling: 0
On-Site Treatment: 0
Production Waste: 19
One-Time Release: 0
Production Ratio: .89
Parent Company Name: EXXONMOBIL CORP
Parent Company DB No: 001213214

Primary SIC: 5171
Primary NAICS: 424710
Document Number: 1304202283798
Chemical: NAPHTHALENE
CAS/Compound ID: 000091203
Clean Air Act?: YES
Classification: NON-PBT
Metal: NO
Metal Category: 0
Carcinogen: NO
Unit of Measure: Pounds
On-Site Release Total: 6
Total Releases: 6
Sec 8 Releases: 0
On-site Contained: 0
On-Site Other: 6
On-site Energy Recovery: 0

On-Site Recycling: 0
On-Site Treatment: 0
Production Waste: 6
One-Time Release: 0
Production Ratio: .89
Parent Company Name: EXXONMOBIL CORP
Parent Company DB No: 001213214

Primary SIC: 5171
Primary NAICS: 424710
Document Number: 1304202283747
Chemical: BENZENE
CAS/Compound ID: 000071432
Clean Air Act?: YES
Classification: NON-PBT
Metal: NO
Metal Category: 0
Carcinogen: YES
Unit of Measure: Pounds
On-Site Release Total: 142
Total Releases: 142
Sec 8 Releases: 0
On-site Contained: 0
On-Site Other: 142
On-site Energy Recovery: 0
On-Site Recycling: 0
On-Site Treatment: 0
Production Waste: 142
One-Time Release: 0
Production Ratio: .89
Parent Company Name: EXXONMOBIL CORP
Parent Company DB No: 001213214

Primary SIC: 5171
Primary NAICS: 424710
Document Number: 1304202283762
Chemical: ETHYLBENZENE
CAS/Compound ID: 000100414
Clean Air Act?: YES
Classification: NON-PBT
Metal: NO
Metal Category: 0
Carcinogen: NO
Unit of Measure: Pounds
On-Site Release Total: 37
Total Releases: 37
Sec 8 Releases: 0
On-site Contained: 0
On-Site Other: 37
On-site Energy Recovery: 0
On-Site Recycling: 0
On-Site Treatment: 0

Production Waste: 37
One-Time Release: 0
Production Ratio: .89
Parent Company Name: EXXONMOBIL CORP
Parent Company DB No: 001213214

Primary SIC: 5171
Primary NAICS: 424710
Document Number: 1304202283774
Chemical: LEAD COMPOUNDS
CAS/Compound ID: N420
Clean Air Act?: YES
Classification: PBT
Metal: YES
Metal Category: 1
Carcinogen: NO
Unit of Measure: Pounds
On-Site Release Total: 0
Total Releases: 0
Sec 8 Releases: 0
On-site Contained: 0
On-Site Other: 0
On-site Energy Recovery: 0
On-Site Recycling: 0
On-Site Treatment: 0
Production Waste: 0
One-Time Release: 0
Production Ratio: .89
Parent Company Name: EXXONMOBIL CORP
Parent Company DB No: 001213214

Primary SIC: 5171
Primary NAICS: 424710
Document Number: 1304202283800
Chemical: POLYCYCLIC AROMATIC COMPOUNDS
CAS/Compound ID: N590
Clean Air Act?: YES
Classification: PBT
Metal: NO
Metal Category: 0
Carcinogen: YES
Unit of Measure: Pounds
On-Site Release Total: .03
Total Releases: .03
Sec 8 Releases: 0
On-site Contained: 0
On-Site Other: .03
On-site Energy Recovery: 0
On-Site Recycling: 0
On-Site Treatment: 0
Production Waste: .03
One-Time Release: 0

Production Ratio: .89
Parent Company Name: EXXONMOBIL CORP
Parent Company DB No: 001213214

Primary SIC: 5171
Primary NAICS: 424710
Document Number: 1304202283786
Chemical: N-HEXANE
CAS/Compound ID: 000110543
Clean Air Act?: YES
Classification: NON-PBT
Metal: NO
Metal Category: 0
Carcinogen: NO
Unit of Measure: Pounds
On-Site Release Total: 494
Total Releases: 494
Sec 8 Releases: 0
On-site Contained: 0
On-Site Other: 494
On-site Energy Recovery: 0
On-Site Recycling: 0
On-Site Treatment: 0
Production Waste: 494
One-Time Release: 0
Production Ratio: .89
Parent Company Name: EXXONMOBIL CORP
Parent Company DB No: 001213214

Primary SIC: 5171
Primary NAICS: 424710
Document Number: 1304202283812
Chemical: TOLUENE
CAS/Compound ID: 000108883
Clean Air Act?: YES
Classification: NON-PBT
Metal: NO
Metal Category: 0
Carcinogen: NO
Unit of Measure: Pounds
On-Site Release Total: 396
Total Releases: 396
Sec 8 Releases: 0
On-site Contained: 0
On-Site Other: 396
On-site Energy Recovery: 0
On-Site Recycling: 0
On-Site Treatment: 0
Production Waste: 396
One-Time Release: 0
Production Ratio: .89
Parent Company Name: EXXONMOBIL CORP

Parent Company DB No: 001213214

Primary SIC: 5171
Primary NAICS: 424710
Document Number: 1304202283824
Chemical: XYLENE (MIXED ISOMERS)
CAS/Compound ID: 001330207
Clean Air Act?: YES
Classification: NON-PBT
Metal: NO
Metal Category: 0
Carcinogen: NO
Unit of Measure: Pounds
On-Site Release Total: 148
Total Releases: 148
Sec 8 Releases: 0
On-site Contained: 0
On-Site Other: 148
On-site Energy Recovery: 0
On-Site Recycling: 0
On-Site Treatment: 0
Production Waste: 148
One-Time Release: 0
Production Ratio: .89
Parent Company Name: EXXONMOBIL CORP
Parent Company DB No: 001213214

Primary SIC: 5171
Primary NAICS: 424710
Document Number: 1304202283750
Chemical: BENZO(G,H,I)PERYLENE
CAS/Compound ID: 000191242
Clean Air Act?: YES
Classification: PBT
Metal: NO
Metal Category: 0
Carcinogen: YES
Unit of Measure: Pounds
On-Site Release Total: 0
Total Releases: 0
Sec 8 Releases: 0
On-site Contained: 0
On-Site Other: 0
On-site Energy Recovery: 0
On-Site Recycling: 0
On-Site Treatment: 0
Production Waste: 0
One-Time Release: 0
Production Ratio: .89
Parent Company Name: EXXONMOBIL CORP
Parent Company DB No: 001213214

Map Key	Number of Records	Direction	Distance (mi/ft)	Elev/Diff (ft)	Site	DB
1065	1 of 6	SSE	0.05 / 286.88	70.39 / -353	EQUILON SAN DIEGO TERMINAL 9966 SAN DIEGO MISSION RD SAN DIEGO CA 92108	TRIS

TRI Facility ID: 92108QLNSN9966S
Year: 2007
BIA Code:
Tribe:
Federal Facility: NO
County: SAN DIEGO
FRS ID:

--Details--

Primary SIC:
Primary NAICS: 424710
Document Number: 1307205990726
Chemical: N-HEXANE
CAS/Compound ID: 000110543
Clean Air Act?: YES
Classification: NON-PBT
Metal: NO
Metal Category: 0
Carcinogen: NO
Unit of Measure: Pounds
On-Site Release Total: 500
Total Releases: 500
Sec 8 Releases: 0
On-site Contained: 0
On-Site Other: 170
On-site Energy Recovery: 0
On-Site Recycling: 0
On-Site Treatment: 140
Production Waste: 311
One-Time Release: 0
Production Ratio: .95
Parent Company Name: NA
Parent Company DB No: NA

Primary SIC:
Primary NAICS: 424710
Document Number: 1307205990777
Chemical: POLYCYCLIC AROMATIC COMPOUNDS
CAS/Compound ID: N590
Clean Air Act?: YES
Classification: PBT
Metal: NO
Metal Category: 0
Carcinogen: YES
Unit of Measure: Pounds
On-Site Release Total: 0
Total Releases: 0
Sec 8 Releases: 0
On-site Contained: 0

On-Site Other:	0
On-site Energy Recovery:	0
On-Site Recycling:	0
On-Site Treatment:	0
Production Waste:	.4
One-Time Release:	0
Production Ratio:	.95
Parent Company Name:	NA
Parent Company DB No:	NA

Primary SIC:	
Primary NAICS:	424710
Document Number:	1307205990676
Chemical:	BENZO(G,H,I)PERYLENE
CAS/Compound ID:	000191242
Clean Air Act?:	YES
Classification:	PBT
Metal:	NO
Metal Category:	0
Carcinogen:	YES
Unit of Measure:	Pounds
On-Site Release Total:	0
Total Releases:	0
Sec 8 Releases:	0
On-site Contained:	0
On-Site Other:	0
On-site Energy Recovery:	0
On-Site Recycling:	0
On-Site Treatment:	0
Production Waste:	0
One-Time Release:	0
Production Ratio:	.95
Parent Company Name:	NA
Parent Company DB No:	NA

Primary SIC:	
Primary NAICS:	424710
Document Number:	1307205990688
Chemical:	ETHYLBENZENE
CAS/Compound ID:	000100414
Clean Air Act?:	YES
Classification:	NON-PBT
Metal:	NO
Metal Category:	0
Carcinogen:	NO
Unit of Measure:	Pounds
On-Site Release Total:	255
Total Releases:	255
Sec 8 Releases:	0
On-site Contained:	0
On-Site Other:	56
On-site Energy Recovery:	0

On-Site Recycling:	0
On-Site Treatment:	130
Production Waste:	192
One-Time Release:	0
Production Ratio:	.95
Parent Company Name:	NA
Parent Company DB No:	NA

Primary SIC:	
Primary NAICS:	424710
Document Number:	1307205990791
Chemical:	XYLENE (MIXED ISOMERS)
CAS/Compound ID:	001330207
Clean Air Act?:	YES
Classification:	NON-PBT
Metal:	NO
Metal Category:	0
Carcinogen:	NO
Unit of Measure:	Pounds
On-Site Release Total:	500
Total Releases:	500
Sec 8 Releases:	0
On-site Contained:	0
On-Site Other:	270
On-site Energy Recovery:	0
On-Site Recycling:	0
On-Site Treatment:	730
Production Waste:	1038
One-Time Release:	0
Production Ratio:	.95
Parent Company Name:	NA
Parent Company DB No:	NA

Primary SIC:	
Primary NAICS:	424710
Document Number:	1307205990652
Chemical:	BENZENE
CAS/Compound ID:	000071432
Clean Air Act?:	YES
Classification:	NON-PBT
Metal:	NO
Metal Category:	0
Carcinogen:	YES
Unit of Measure:	Pounds
On-Site Release Total:	500
Total Releases:	500
Sec 8 Releases:	0
On-site Contained:	0
On-Site Other:	100
On-site Energy Recovery:	0
On-Site Recycling:	0
On-Site Treatment:	130

Production Waste: 232
One-Time Release: 0
Production Ratio: .95
Parent Company Name: NA
Parent Company DB No: NA

Primary SIC:
Primary NAICS: 424710
Document Number: 1307205990702
Chemical: LEAD COMPOUNDS
CAS/Compound ID: N420
Clean Air Act?: YES
Classification: PBT
Metal: YES
Metal Category: 1
Carcinogen: NO
Unit of Measure: Pounds
On-Site Release Total: 0
Total Releases: 23.4
Sec 8 Releases: 0
On-site Contained: 0
On-Site Other: 0
On-site Energy Recovery: 0
On-Site Recycling: 0
On-Site Treatment: 0
Production Waste: 23.4
One-Time Release: 0
Production Ratio: .95
Parent Company Name: NA
Parent Company DB No: NA

Primary SIC:
Primary NAICS: 424710
Document Number: 1307205990789
Chemical: TOLUENE
CAS/Compound ID: 000108883
Clean Air Act?: YES
Classification: NON-PBT
Metal: NO
Metal Category: 0
Carcinogen: NO
Unit of Measure: Pounds
On-Site Release Total: 500
Total Releases: 500
Sec 8 Releases: 0
On-site Contained: 0
On-Site Other: 210
On-site Energy Recovery: 0
On-Site Recycling: 0
On-Site Treatment: 630
Production Waste: 862
One-Time Release: 0

Production Ratio: .95
Parent Company Name: NA
Parent Company DB No: NA

Primary SIC:
Primary NAICS: 424710
Document Number: 1307205990649
Chemical: 1,2,4-TRIMETHYLBENZENE
CAS/Compound ID: 000095636
Clean Air Act?: NO
Classification: NON-PBT
Metal: NO
Metal Category: 0
Carcinogen: NO
Unit of Measure: Pounds
On-Site Release Total: 500
Total Releases: 500
Sec 8 Releases: 0
On-site Contained: 0
On-Site Other: 53
On-site Energy Recovery: 0
On-Site Recycling: 0
On-Site Treatment: 250
Production Waste: 305
One-Time Release: 0
Production Ratio: .95
Parent Company Name: NA
Parent Company DB No: NA

Primary SIC:
Primary NAICS: 424710
Document Number: 1307205990738
Chemical: NAPHTHALENE
CAS/Compound ID: 000091203
Clean Air Act?: YES
Classification: NON-PBT
Metal: NO
Metal Category: 0
Carcinogen: NO
Unit of Measure: Pounds
On-Site Release Total: 10
Total Releases: 10
Sec 8 Releases: 0
On-site Contained: 0
On-Site Other: 4
On-site Energy Recovery: 0
On-Site Recycling: 0
On-Site Treatment: 31
Production Waste: 35
One-Time Release: 0
Production Ratio: .95
Parent Company Name: NA

Map Key	Number of Records	Direction	Distance (mi/ft)	Elev/Diff (ft)	Site	DB
Parent Company DB No:	NA					

1065	2 of 6	SSE	0.05 / 286.88	70.39 / -353	EQUILON SAN DIEGO TERMINAL 9966 SAN DIEGO MISSION RD SAN DIEGO CA 92108	TRIS

TRI Facility ID: 92108QLNSN9966S
Year: 1999
BIA Code:
Tribe:
Federal Facility: NO
County: SAN DIEGO
FRS ID:

--Details--

Primary SIC: 5171
Primary NAICS: 424710
Document Number: 1399130639507
Chemical: BENZENE
CAS/Compound ID: 000071432
Clean Air Act?: YES
Classification: NON-PBT
Metal: NO
Metal Category: 0
Carcinogen: YES
Unit of Measure: Pounds
On-Site Release Total: 500
Total Releases: 500
Sec 8 Releases: 85
On-site Contained: 0
On-Site Other: 0
On-site Energy Recovery: 0
On-Site Recycling: 0
On-Site Treatment: 0
Production Waste: 85
One-Time Release: 0
Production Ratio: .88
Parent Company Name: NA
Parent Company DB No: NA

Primary SIC: 5171
Primary NAICS: 424710
Document Number: 1399130639560
Chemical: XYLENE (MIXED ISOMERS)
CAS/Compound ID: 001330207
Clean Air Act?: YES
Classification: NON-PBT
Metal: NO
Metal Category: 0
Carcinogen: NO
Unit of Measure: Pounds
On-Site Release Total: 500
Total Releases: 500

Sec 8 Releases:	59
On-site Contained:	0
On-Site Other:	0
On-site Energy Recovery:	0
On-Site Recycling:	0
On-Site Treatment:	0
Production Waste:	63
One-Time Release:	0
Production Ratio:	.88
Parent Company Name:	NA
Parent Company DB No:	NA

Primary SIC:	5171
Primary NAICS:	424710
Document Number:	1399130639519
Chemical:	ETHYLBENZENE
CAS/Compound ID:	000100414
Clean Air Act?:	YES
Classification:	NON-PBT
Metal:	NO
Metal Category:	0
Carcinogen:	NO
Unit of Measure:	Pounds
On-Site Release Total:	500
Total Releases:	500
Sec 8 Releases:	31
On-site Contained:	0
On-Site Other:	0
On-site Energy Recovery:	0
On-Site Recycling:	0
On-Site Treatment:	0
Production Waste:	32
One-Time Release:	0
Production Ratio:	.88
Parent Company Name:	NA
Parent Company DB No:	NA

Primary SIC:	5171
Primary NAICS:	424710
Document Number:	1399130639558
Chemical:	1,2,4-TRIMETHYLBENZENE
CAS/Compound ID:	000095636
Clean Air Act?:	NO
Classification:	NON-PBT
Metal:	NO
Metal Category:	0
Carcinogen:	NO
Unit of Measure:	Pounds
On-Site Release Total:	255
Total Releases:	255
Sec 8 Releases:	28
On-site Contained:	0

On-Site Other:	0
On-site Energy Recovery:	0
On-Site Recycling:	0
On-Site Treatment:	0
Production Waste:	29
One-Time Release:	0
Production Ratio:	.88
Parent Company Name:	NA
Parent Company DB No:	NA

Primary SIC:	5171
Primary NAICS:	424710
Document Number:	1399130639533
Chemical:	N-HEXANE
CAS/Compound ID:	000110543
Clean Air Act?:	YES
Classification:	NON-PBT
Metal:	NO
Metal Category:	0
Carcinogen:	NO
Unit of Measure:	Pounds
On-Site Release Total:	500
Total Releases:	500
Sec 8 Releases:	200
On-site Contained:	0
On-Site Other:	0
On-site Energy Recovery:	0
On-Site Recycling:	0
On-Site Treatment:	0
Production Waste:	201
One-Time Release:	0
Production Ratio:	.88
Parent Company Name:	NA
Parent Company DB No:	NA

Primary SIC:	5171
Primary NAICS:	424710
Document Number:	1399130639521
Chemical:	METHYL TERT-BUTYL ETHER
CAS/Compound ID:	001634044
Clean Air Act?:	YES
Classification:	NON-PBT
Metal:	NO
Metal Category:	0
Carcinogen:	NO
Unit of Measure:	Pounds
On-Site Release Total:	1500
Total Releases:	1500
Sec 8 Releases:	1900
On-site Contained:	0
On-Site Other:	0
On-site Energy Recovery:	0

On-Site Recycling:	0
On-Site Treatment:	0
Production Waste:	1906
One-Time Release:	0
Production Ratio:	.88
Parent Company Name:	NA
Parent Company DB No:	NA

Primary SIC:	5171
Primary NAICS:	424710
Document Number:	1399130639545
Chemical:	TOLUENE
CAS/Compound ID:	000108883
Clean Air Act?:	YES
Classification:	NON-PBT
Metal:	NO
Metal Category:	0
Carcinogen:	NO
Unit of Measure:	Pounds
On-Site Release Total:	500
Total Releases:	505
Sec 8 Releases:	210
On-site Contained:	0
On-Site Other:	0
On-site Energy Recovery:	0
On-Site Recycling:	0
On-Site Treatment:	0
Production Waste:	214
One-Time Release:	0
Production Ratio:	.88
Parent Company Name:	NA
Parent Company DB No:	NA

Map Key	Number of Records	Direction	Distance (mi/ft)	Elev/Diff (ft)	Site	DB
1065	3 of 6	SSE	0.05 / 286.88	70.39 / -353	EQUILON SAN DIEGO TERMINAL 9966 SAN DIEGO MISSION RD SAN DIEGO CA 92108	TRIS

TRI Facility ID:	92108QLNSN9966S	***Year:***	1998
BIA Code:		***Tribe:***	
Federal Facility:	NO	***County:***	SAN DIEGO
FRS ID:			

--Details--

Primary SIC:	5171
Primary NAICS:	424710
Document Number:	1398120311360
Chemical:	BENZENE
CAS/Compound ID:	000071432
Clean Air Act?:	YES
Classification:	NON-PBT

Metal:	NO
Metal Category:	0
Carcinogen:	YES
Unit of Measure:	Pounds
On-Site Release Total:	500
Total Releases:	500
Sec 8 Releases:	88
On-site Contained:	0
On-Site Other:	0
On-site Energy Recovery:	0
On-Site Recycling:	0
On-Site Treatment:	0
Production Waste:	180
One-Time Release:	0
Production Ratio:	0
Parent Company Name:	NA
Parent Company DB No:	NA

Primary SIC:	5171
Primary NAICS:	424710
Document Number:	1398120311384
Chemical:	METHYL TERT-BUTYL ETHER
CAS/Compound ID:	001634044
Clean Air Act?:	YES
Classification:	NON-PBT
Metal:	NO
Metal Category:	0
Carcinogen:	NO
Unit of Measure:	Pounds
On-Site Release Total:	2800
Total Releases:	2805
Sec 8 Releases:	2900
On-site Contained:	0
On-Site Other:	0
On-site Energy Recovery:	0
On-Site Recycling:	0
On-Site Treatment:	0
Production Waste:	4700
One-Time Release:	0
Production Ratio:	0
Parent Company Name:	NA
Parent Company DB No:	NA

Primary SIC:	5171
Primary NAICS:	424710
Document Number:	1398120311396
Chemical:	N-HEXANE
CAS/Compound ID:	000110543
Clean Air Act?:	YES
Classification:	NON-PBT
Metal:	NO
Metal Category:	0

Carcinogen:	NO
Unit of Measure:	Pounds
On-Site Release Total:	500
Total Releases:	500
Sec 8 Releases:	210
On-site Contained:	0
On-Site Other:	0
On-site Energy Recovery:	0
On-Site Recycling:	0
On-Site Treatment:	0
Production Waste:	450
One-Time Release:	0
Production Ratio:	0
Parent Company Name:	NA
Parent Company DB No:	NA

Primary SIC:	5171
Primary NAICS:	424710
Document Number:	1398120311372
Chemical:	ETHYLBENZENE
CAS/Compound ID:	000100414
Clean Air Act?:	YES
Classification:	NON-PBT
Metal:	NO
Metal Category:	0
Carcinogen:	NO
Unit of Measure:	Pounds
On-Site Release Total:	500
Total Releases:	500
Sec 8 Releases:	30
On-site Contained:	0
On-Site Other:	0
On-site Energy Recovery:	0
On-Site Recycling:	0
On-Site Treatment:	0
Production Waste:	270
One-Time Release:	0
Production Ratio:	0
Parent Company Name:	NA
Parent Company DB No:	NA

Primary SIC:	5171
Primary NAICS:	424710
Document Number:	1398120311408
Chemical:	TOLUENE
CAS/Compound ID:	000108883
Clean Air Act?:	YES
Classification:	NON-PBT
Metal:	NO
Metal Category:	0
Carcinogen:	NO
Unit of Measure:	Pounds

On-Site Release Total:	500
Total Releases:	505
Sec 8 Releases:	220
On-site Contained:	0
On-Site Other:	0
On-site Energy Recovery:	0
On-Site Recycling:	0
On-Site Treatment:	0
Production Waste:	1180
One-Time Release:	0
Production Ratio:	0
Parent Company Name:	NA
Parent Company DB No:	NA

Primary SIC:	5171
Primary NAICS:	424710
Document Number:	1398120311422
Chemical:	XYLENE (MIXED ISOMERS)
CAS/Compound ID:	001330207
Clean Air Act?:	YES
Classification:	NON-PBT
Metal:	NO
Metal Category:	0
Carcinogen:	NO
Unit of Measure:	Pounds
On-Site Release Total:	500
Total Releases:	505
Sec 8 Releases:	90
On-site Contained:	0
On-Site Other:	0
On-site Energy Recovery:	0
On-Site Recycling:	0
On-Site Treatment:	0
Production Waste:	930
One-Time Release:	0
Production Ratio:	0
Parent Company Name:	NA
Parent Company DB No:	NA

Primary SIC:	5171
Primary NAICS:	424710
Document Number:	1398120311410
Chemical:	1,2,4-TRIMETHYLBENZENE
CAS/Compound ID:	000095636
Clean Air Act?:	NO
Classification:	NON-PBT
Metal:	NO
Metal Category:	0
Carcinogen:	NO
Unit of Measure:	Pounds
On-Site Release Total:	255
Total Releases:	260

Map Key	Number of Records	Direction	Distance (mi/ft)	Elev/Diff (ft)	Site	DB

Sec 8 Releases:	28
On-site Contained:	0
On-Site Other:	0
On-site Energy Recovery:	0
On-Site Recycling:	0
On-Site Treatment:	0
Production Waste:	328
One-Time Release:	0
Production Ratio:	0
Parent Company Name:	NA
Parent Company DB No:	NA

1065	4 of 6	SSE	0.05 / 286.88	70.39 / -353	EQUILON SAN DIEGO TERMINAL 9966 SAN DIEGO MISSION RD SAN DIEGO CA 92108	TRIS

TRI Facility ID:	92108QLNSN9966S	**Year:**	2001
BIA Code:		**Tribe:**	
Federal Facility:	NO	**County:**	SAN DIEGO
FRS ID:			

--Details--

Primary SIC:	5171
Primary NAICS:	424710
Document Number:	1301150533913
Chemical:	METHYL TERT-BUTYL ETHER
CAS/Compound ID:	001634044
Clean Air Act?:	YES
Classification:	NON-PBT
Metal:	NO
Metal Category:	0
Carcinogen:	NO
Unit of Measure:	Pounds
On-Site Release Total:	2300
Total Releases:	2300
Sec 8 Releases:	2300
On-site Contained:	0
On-Site Other:	0
On-site Energy Recovery:	0
On-Site Recycling:	0
On-Site Treatment:	0
Production Waste:	2331
One-Time Release:	0
Production Ratio:	2.15
Parent Company Name:	NA
Parent Company DB No:	NA

Primary SIC:	5171
Primary NAICS:	424710
Document Number:	1301150533964

Chemical:	POLYCYCLIC AROMATIC COMPOUNDS
CAS/Compound ID:	N590
Clean Air Act?:	YES
Classification:	PBT
Metal:	NO
Metal Category:	0
Carcinogen:	YES
Unit of Measure:	Pounds
On-Site Release Total:	0
Total Releases:	0
Sec 8 Releases:	0
On-site Contained:	0
On-Site Other:	0
On-site Energy Recovery:	0
On-Site Recycling:	0
On-Site Treatment:	0
Production Waste:	1.8
One-Time Release:	0
Production Ratio:	2.15
Parent Company Name:	NA
Parent Company DB No:	NA

Primary SIC:	5171
Primary NAICS:	424710
Document Number:	1301150533976
Chemical:	BENZO(G,H,I)PERYLENE
CAS/Compound ID:	000191242
Clean Air Act?:	YES
Classification:	PBT
Metal:	NO
Metal Category:	0
Carcinogen:	YES
Unit of Measure:	Pounds
On-Site Release Total:	0
Total Releases:	0
Sec 8 Releases:	0
On-site Contained:	0
On-Site Other:	0
On-site Energy Recovery:	0
On-Site Recycling:	0
On-Site Treatment:	0
Production Waste:	0
One-Time Release:	0
Production Ratio:	2.15
Parent Company Name:	NA
Parent Company DB No:	NA

Primary SIC:	5171
Primary NAICS:	424710
Document Number:	1301150533899
Chemical:	BENZENE
CAS/Compound ID:	000071432

Clean Air Act?:	YES
Classification:	NON-PBT
Metal:	NO
Metal Category:	0
Carcinogen:	YES
Unit of Measure:	Pounds
On-Site Release Total:	500
Total Releases:	500
Sec 8 Releases:	110
On-site Contained:	0
On-Site Other:	0
On-site Energy Recovery:	0
On-Site Recycling:	0
On-Site Treatment:	0
Production Waste:	113
One-Time Release:	0
Production Ratio:	2.15
Parent Company Name:	NA
Parent Company DB No:	NA

Primary SIC:	5171
Primary NAICS:	424710
Document Number:	1301150533925
Chemical:	N-HEXANE
CAS/Compound ID:	000110543
Clean Air Act?:	YES
Classification:	NON-PBT
Metal:	NO
Metal Category:	0
Carcinogen:	NO
Unit of Measure:	Pounds
On-Site Release Total:	500
Total Releases:	500
Sec 8 Releases:	170
On-site Contained:	0
On-Site Other:	0
On-site Energy Recovery:	0
On-Site Recycling:	0
On-Site Treatment:	0
Production Waste:	174
One-Time Release:	0
Production Ratio:	2.15
Parent Company Name:	NA
Parent Company DB No:	NA

Primary SIC:	5171
Primary NAICS:	424710
Document Number:	1301150533952
Chemical:	XYLENE (MIXED ISOMERS)
CAS/Compound ID:	001330207
Clean Air Act?:	YES
Classification:	NON-PBT

Metal:	NO
Metal Category:	0
Carcinogen:	NO
Unit of Measure:	Pounds
On-Site Release Total:	500
Total Releases:	500
Sec 8 Releases:	130
On-site Contained:	0
On-Site Other:	0
On-site Energy Recovery:	0
On-Site Recycling:	0
On-Site Treatment:	0
Production Waste:	151
One-Time Release:	0
Production Ratio:	2.15
Parent Company Name:	NA
Parent Company DB No:	NA

Primary SIC:	5171
Primary NAICS:	424710
Document Number:	1301150533901
Chemical:	ETHYLBENZENE
CAS/Compound ID:	000100414
Clean Air Act?:	YES
Classification:	NON-PBT
Metal:	NO
Metal Category:	0
Carcinogen:	NO
Unit of Measure:	Pounds
On-Site Release Total:	500
Total Releases:	500
Sec 8 Releases:	24
On-site Contained:	0
On-Site Other:	0
On-site Energy Recovery:	0
On-Site Recycling:	0
On-Site Treatment:	0
Production Waste:	27
One-Time Release:	0
Production Ratio:	2.15
Parent Company Name:	NA
Parent Company DB No:	NA

Primary SIC:	5171
Primary NAICS:	424710
Document Number:	1301150533949
Chemical:	1,2,4-TRIMETHYLBENZENE
CAS/Compound ID:	000095636
Clean Air Act?:	NO
Classification:	NON-PBT
Metal:	NO
Metal Category:	0

Carcinogen:	NO
Unit of Measure:	Pounds
On-Site Release Total:	500
Total Releases:	500
Sec 8 Releases:	36
On-site Contained:	0
On-Site Other:	0
On-site Energy Recovery:	0
On-Site Recycling:	0
On-Site Treatment:	0
Production Waste:	43
One-Time Release:	0
Production Ratio:	2.15
Parent Company Name:	NA
Parent Company DB No:	NA

Primary SIC:	5171
Primary NAICS:	424710
Document Number:	1301150533937
Chemical:	TOLUENE
CAS/Compound ID:	000108883
Clean Air Act?:	YES
Classification:	NON-PBT
Metal:	NO
Metal Category:	0
Carcinogen:	NO
Unit of Measure:	Pounds
On-Site Release Total:	500
Total Releases:	500
Sec 8 Releases:	210
On-site Contained:	0
On-Site Other:	0
On-site Energy Recovery:	0
On-Site Recycling:	0
On-Site Treatment:	0
Production Waste:	231
One-Time Release:	0
Production Ratio:	2.15
Parent Company Name:	NA
Parent Company DB No:	NA

Primary SIC:	5171
Primary NAICS:	424710
Document Number:	1301150533988
Chemical:	LEAD COMPOUNDS
CAS/Compound ID:	N420
Clean Air Act?:	YES
Classification:	PBT
Metal:	YES
Metal Category:	1
Carcinogen:	NO
Unit of Measure:	Pounds

Map Key	Number of Records	Direction	Distance (mi/ft)	Elev/Diff (ft)	Site	DB

On-Site Release Total:	0
Total Releases:	.4
Sec 8 Releases:	.4
On-site Contained:	0
On-Site Other:	0
On-site Energy Recovery:	0
On-Site Recycling:	0
On-Site Treatment:	0
Production Waste:	.4
One-Time Release:	0
Production Ratio:	0
Parent Company Name:	NA
Parent Company DB No:	NA

1065	5 of 6	SSE	0.05 / 286.88	70.39 / -353	**EQUILON SAN DIEGO TERMINAL** **9966 SAN DIEGO MISSION RD** **SAN DIEGO CA 92108**	TRIS

TRI Facility ID:	92108QLNSN9966S	**Year:**	2002
BIA Code:		**Tribe:**	
Federal Facility:	NO	**County:**	SAN DIEGO
FRS ID:			

--Details--

Primary SIC:	5171
Primary NAICS:	424710
Document Number:	1302200439863
Chemical:	ETHYLBENZENE
CAS/Compound ID:	000100414
Clean Air Act?:	YES
Classification:	NON-PBT
Metal:	NO
Metal Category:	0
Carcinogen:	NO
Unit of Measure:	Pounds
On-Site Release Total:	500
Total Releases:	500
Sec 8 Releases:	25
On-site Contained:	0
On-Site Other:	0
On-site Energy Recovery:	0
On-Site Recycling:	0
On-Site Treatment:	2
Production Waste:	35
One-Time Release:	0
Production Ratio:	1
Parent Company Name:	NA
Parent Company DB No:	NA

Primary SIC:	5171

Primary NAICS:	424710
Document Number:	1302200439851
Chemical:	LEAD COMPOUNDS
CAS/Compound ID:	N420
Clean Air Act?:	YES
Classification:	PBT
Metal:	YES
Metal Category:	1
Carcinogen:	NO
Unit of Measure:	Pounds
On-Site Release Total:	0
Total Releases:	1.9
Sec 8 Releases:	1.9
On-site Contained:	0
On-Site Other:	0
On-site Energy Recovery:	0
On-Site Recycling:	0
On-Site Treatment:	0
Production Waste:	22.9
One-Time Release:	0
Production Ratio:	1
Parent Company Name:	NA
Parent Company DB No:	NA

Primary SIC:	5171
Primary NAICS:	424710
Document Number:	1302200439901
Chemical:	1,2,4-TRIMETHYLBENZENE
CAS/Compound ID:	000095636
Clean Air Act?:	NO
Classification:	NON-PBT
Metal:	NO
Metal Category:	0
Carcinogen:	NO
Unit of Measure:	Pounds
On-Site Release Total:	500
Total Releases:	505
Sec 8 Releases:	39
On-site Contained:	0
On-Site Other:	0
On-site Energy Recovery:	0
On-Site Recycling:	0
On-Site Treatment:	1
Production Waste:	53
One-Time Release:	0
Production Ratio:	1
Parent Company Name:	NA
Parent Company DB No:	NA

Primary SIC:	5171
Primary NAICS:	424710
Document Number:	1302200439824

Chemical:	POLYCYCLIC AROMATIC COMPOUNDS
CAS/Compound ID:	N590
Clean Air Act?:	YES
Classification:	PBT
Metal:	NO
Metal Category:	0
Carcinogen:	YES
Unit of Measure:	Pounds
On-Site Release Total:	0
Total Releases:	.6
Sec 8 Releases:	.6
On-site Contained:	0
On-Site Other:	0
On-site Energy Recovery:	0
On-Site Recycling:	0
On-Site Treatment:	0
Production Waste:	4
One-Time Release:	0
Production Ratio:	1
Parent Company Name:	NA
Parent Company DB No:	NA

Primary SIC:	5171
Primary NAICS:	424710
Document Number:	1302200439812
Chemical:	TOLUENE
CAS/Compound ID:	000108883
Clean Air Act?:	YES
Classification:	NON-PBT
Metal:	NO
Metal Category:	0
Carcinogen:	NO
Unit of Measure:	Pounds
On-Site Release Total:	500
Total Releases:	500
Sec 8 Releases:	210
On-site Contained:	0
On-Site Other:	0
On-site Energy Recovery:	0
On-Site Recycling:	0
On-Site Treatment:	33
Production Waste:	276
One-Time Release:	0
Production Ratio:	1
Parent Company Name:	NA
Parent Company DB No:	NA

Primary SIC:	5171
Primary NAICS:	424710
Document Number:	1302200439887
Chemical:	BENZENE
CAS/Compound ID:	000071432

Clean Air Act?:	YES
Classification:	NON-PBT
Metal:	NO
Metal Category:	0
Carcinogen:	YES
Unit of Measure:	Pounds
On-Site Release Total:	500
Total Releases:	500
Sec 8 Releases:	110
On-site Contained:	0
On-Site Other:	0
On-site Energy Recovery:	0
On-Site Recycling:	0
On-Site Treatment:	23
Production Waste:	140
One-Time Release:	0
Production Ratio:	1
Parent Company Name:	NA
Parent Company DB No:	NA

Primary SIC:	5171
Primary NAICS:	424710
Document Number:	1302200439836
Chemical:	N-HEXANE
CAS/Compound ID:	000110543
Clean Air Act?:	YES
Classification:	NON-PBT
Metal:	NO
Metal Category:	0
Carcinogen:	NO
Unit of Measure:	Pounds
On-Site Release Total:	500
Total Releases:	505
Sec 8 Releases:	180
On-site Contained:	0
On-Site Other:	0
On-site Energy Recovery:	0
On-Site Recycling:	0
On-Site Treatment:	41
Production Waste:	228
One-Time Release:	0
Production Ratio:	1
Parent Company Name:	NA
Parent Company DB No:	NA

Primary SIC:	5171
Primary NAICS:	424710
Document Number:	1302200439875
Chemical:	BENZO(G,H,I)PERYLENE
CAS/Compound ID:	000191242
Clean Air Act?:	YES
Classification:	PBT

Metal:	NO
Metal Category:	0
Carcinogen:	YES
Unit of Measure:	Pounds
On-Site Release Total:	0
Total Releases:	0
Sec 8 Releases:	0
On-site Contained:	0
On-Site Other:	0
On-site Energy Recovery:	0
On-Site Recycling:	0
On-Site Treatment:	0
Production Waste:	0
One-Time Release:	0
Production Ratio:	1
Parent Company Name:	NA
Parent Company DB No:	NA

Primary SIC:	5171
Primary NAICS:	424710
Document Number:	1302200439800
Chemical:	XYLENE (MIXED ISOMERS)
CAS/Compound ID:	001330207
Clean Air Act?:	YES
Classification:	NON-PBT
Metal:	NO
Metal Category:	0
Carcinogen:	NO
Unit of Measure:	Pounds
On-Site Release Total:	500
Total Releases:	505
Sec 8 Releases:	140
On-site Contained:	0
On-Site Other:	0
On-site Energy Recovery:	0
On-Site Recycling:	0
On-Site Treatment:	10
Production Waste:	196
One-Time Release:	0
Production Ratio:	1
Parent Company Name:	NA
Parent Company DB No:	NA

Primary SIC:	5171
Primary NAICS:	424710
Document Number:	1302200439848
Chemical:	METHYL TERT-BUTYL ETHER
CAS/Compound ID:	001634044
Clean Air Act?:	YES
Classification:	NON-PBT
Metal:	NO
Metal Category:	0

Map Key	Number of Records	Direction	Distance (mi/ft)	Elev/Diff (ft)	Site	DB

Carcinogen:	NO
Unit of Measure:	Pounds
On-Site Release Total:	2400
Total Releases:	2650
Sec 8 Releases:	2400
On-site Contained:	0
On-Site Other:	0
On-site Energy Recovery:	0
On-Site Recycling:	0
On-Site Treatment:	590
Production Waste:	3050
One-Time Release:	0
Production Ratio:	1
Parent Company Name:	NA
Parent Company DB No:	NA

1065	6 of 6	SSE	0.05 / 286.88	70.39 / -353	EQUILON SAN DIEGO TERMINAL 9966 SAN DIEGO MISSION RD SAN DIEGO CA 92108	TRIS

TRI Facility ID:	92108QLNSN9966S	**Year:**	2000
BIA Code:		**Tribe:**	
Federal Facility:	NO	**County:**	SAN DIEGO
FRS ID:			

--Details--

Primary SIC:	5171
Primary NAICS:	424710
Document Number:	1300140391703
Chemical:	METHYL TERT-BUTYL ETHER
CAS/Compound ID:	001634044
Clean Air Act?:	YES
Classification:	NON-PBT
Metal:	NO
Metal Category:	0
Carcinogen:	NO
Unit of Measure:	Pounds
On-Site Release Total:	1500
Total Releases:	1500
Sec 8 Releases:	1900
On-site Contained:	0
On-Site Other:	0
On-site Energy Recovery:	0
On-Site Recycling:	0
On-Site Treatment:	0
Production Waste:	1900
One-Time Release:	0
Production Ratio:	.99
Parent Company Name:	NA
Parent Company DB No:	NA

Primary SIC:	5171
Primary NAICS:	424710
Document Number:	1300140391727
Chemical:	TOLUENE
CAS/Compound ID:	000108883
Clean Air Act?:	YES
Classification:	NON-PBT
Metal:	NO
Metal Category:	0
Carcinogen:	NO
Unit of Measure:	Pounds
On-Site Release Total:	500
Total Releases:	500
Sec 8 Releases:	160
On-site Contained:	0
On-Site Other:	0
On-site Energy Recovery:	0
On-Site Recycling:	0
On-Site Treatment:	0
Production Waste:	160
One-Time Release:	0
Production Ratio:	.99
Parent Company Name:	NA
Parent Company DB No:	NA

Primary SIC:	5171
Primary NAICS:	424710
Document Number:	1300140391741
Chemical:	XYLENE (MIXED ISOMERS)
CAS/Compound ID:	001330207
Clean Air Act?:	YES
Classification:	NON-PBT
Metal:	NO
Metal Category:	0
Carcinogen:	NO
Unit of Measure:	Pounds
On-Site Release Total:	500
Total Releases:	500
Sec 8 Releases:	99
On-site Contained:	0
On-Site Other:	0
On-site Energy Recovery:	0
On-Site Recycling:	0
On-Site Treatment:	0
Production Waste:	99
One-Time Release:	0
Production Ratio:	.99
Parent Company Name:	NA
Parent Company DB No:	NA

Primary SIC:	5171

Primary NAICS: 424710
Document Number: 1300140391754
Chemical: POLYCYCLIC AROMATIC COMPOUNDS
CAS/Compound ID: N590
Clean Air Act?: YES
Classification: PBT
Metal: NO
Metal Category: 0
Carcinogen: YES
Unit of Measure: Pounds
On-Site Release Total: 0
Total Releases: 0
Sec 8 Releases: 0
On-site Contained: 0
On-Site Other: 0
On-site Energy Recovery: 0
On-Site Recycling: 0
On-Site Treatment: 0
Production Waste: 0
One-Time Release: 0
Production Ratio: .99
Parent Company Name: NA
Parent Company DB No: NA

Primary SIC: 5171
Primary NAICS: 424710
Document Number: 1300140391715
Chemical: N-HEXANE
CAS/Compound ID: 000110543
Clean Air Act?: YES
Classification: NON-PBT
Metal: NO
Metal Category: 0
Carcinogen: NO
Unit of Measure: Pounds
On-Site Release Total: 500
Total Releases: 500
Sec 8 Releases: 140
On-site Contained: 0
On-Site Other: 0
On-site Energy Recovery: 0
On-Site Recycling: 0
On-Site Treatment: 0
Production Waste: 140
One-Time Release: 0
Production Ratio: .99
Parent Company Name: NA
Parent Company DB No: NA

Primary SIC: 5171
Primary NAICS: 424710
Document Number: 1300140391766

Chemical:	BENZO(G,H,I)PERYLENE
CAS/Compound ID:	000191242
Clean Air Act?:	YES
Classification:	PBT
Metal:	NO
Metal Category:	0
Carcinogen:	YES
Unit of Measure:	Pounds
On-Site Release Total:	0
Total Releases:	0
Sec 8 Releases:	0
On-site Contained:	0
On-Site Other:	0
On-site Energy Recovery:	0
On-Site Recycling:	0
On-Site Treatment:	0
Production Waste:	0
One-Time Release:	0
Production Ratio:	.99
Parent Company Name:	NA
Parent Company DB No:	NA

Primary SIC:	5171
Primary NAICS:	424710
Document Number:	1300140391739
Chemical:	1,2,4-TRIMETHYLBENZENE
CAS/Compound ID:	000095636
Clean Air Act?:	NO
Classification:	NON-PBT
Metal:	NO
Metal Category:	0
Carcinogen:	NO
Unit of Measure:	Pounds
On-Site Release Total:	255
Total Releases:	255
Sec 8 Releases:	27
On-site Contained:	0
On-Site Other:	0
On-site Energy Recovery:	0
On-Site Recycling:	0
On-Site Treatment:	0
Production Waste:	27
One-Time Release:	0
Production Ratio:	.99
Parent Company Name:	NA
Parent Company DB No:	NA

Primary SIC:	5171
Primary NAICS:	424710
Document Number:	1300140391691
Chemical:	ETHYLBENZENE
CAS/Compound ID:	000100414

Map Key	Number of Records	Direction	Distance (mi/ft)	Elev/Diff (ft)	Site	DB

Clean Air Act?:	YES
Classification:	NON-PBT
Metal:	NO
Metal Category:	0
Carcinogen:	NO
Unit of Measure:	Pounds
On-Site Release Total:	255
Total Releases:	255
Sec 8 Releases:	18
On-site Contained:	0
On-Site Other:	0
On-site Energy Recovery:	0
On-Site Recycling:	0
On-Site Treatment:	0
Production Waste:	18
One-Time Release:	0
Production Ratio:	.99
Parent Company Name:	NA
Parent Company DB No:	NA

Primary SIC:	5171
Primary NAICS:	424710
Document Number:	1300140391689
Chemical:	BENZENE
CAS/Compound ID:	000071432
Clean Air Act?:	YES
Classification:	NON-PBT
Metal:	NO
Metal Category:	0
Carcinogen:	YES
Unit of Measure:	Pounds
On-Site Release Total:	500
Total Releases:	500
Sec 8 Releases:	82
On-site Contained:	0
On-Site Other:	0
On-site Energy Recovery:	0
On-Site Recycling:	0
On-Site Treatment:	0
Production Waste:	82
One-Time Release:	0
Production Ratio:	.99
Parent Company Name:	NA
Parent Company DB No:	NA

Map Key	Number of Records	Direction	Distance (mi/ft)	Elev/Diff (ft)	Site	DB
1066	1 of 1	NNW	0.06 / 339.75	403.94 / -19	ALLAN COMPANY 5165 CONVOY ST SAN DIEGO CA 92111	RCRA NON GEN

EPA Handler ID:	CAR000164590
Land Type Code:	M

Land Type Desc:	Municipal
Federal Waste Generator Code:	N
Gen Status Univ Code:	N
Gen Status Univ Desc:	No Report
Importer Activity:	No
Mixed Waste Generator:	No
Transporter Activity:	No
Transfer Facility:	No
Recycler Activity:	No
Onsite Burner Exemption:	No
Furnace Exemption:	No
Underground Inject Activity:	No
Receives Waste from Offsite:	No
TSD Type:	-----
TSD Activity:	No
Corrective Action Univ:	No
Action has been Imposed:	No
Action under 3004 (U)/(V):	No
Institutional Control Indicator:	N
Used Oil Transporter:	
Used Oil Transfer Facility:	
Used Oil Processor:	
Used Oil Refiner:	
Used Oil Burner:	
Used Oil Market Burner:	
Used Oil Spec Marketer:	
Activity Location:	CA
County Code:	CA073
County Name:	SAN DIEGO
Contact Name:	SEAN RYAN
Contact Phone No and Ext:	858-268-8971
Contact Email:	
Contact Address:	14618 ARROW HWY , BALDWIN PARK , CA, 91706 , US
Mailing Address:	14618 ARROW HWY , BALDWIN PARK , CA, 91706 , US

Violation/Evaluation Summary

Note: NO RECORDS: As of Jan 24 2018, there are no Compliance Monitoring and Enforcement (violation) records associated with this facility (EPA ID).

Handler Details

Source Type:	N	**Used Oil Transporter:**	No
Receive Date:	20050805	**UO Transfer Fac:**	No
Non Notifier:		**Used Oil Processor:**	No
Acknowledge Flag:		**Used Oil Refiner:**	No
Acknowledge Date:		**Used Oil Burner:**	No
Accessibility:		**UO Market Burner:**	No
Land Type:	M	**UO Spec Marketer:**	No
Fed Waste Gen Own:	HQ	**Current Site Name:**	ALLAN COMPANY
Fed Waste Gen Cd:	N	**Location Street No:**	

Fed Waste Gen Desc:		***Location Street 1:***	5165 CONVOY ST
ST Waste Gen Own:	CA	***Location Street 2:***	
State Waste Gen Cd:	N	***Location City:***	SAN DIEGO
Short Term Gen:	No	***Location State:***	CA
Importer Activity:	No	***Location Zip Code:***	92111
Mixed Waste Gen:	No	***County Code:***	CA073
Transporter:	Yes	***State District:***	
Transfer Facility:	No	***Mailing Street No:***	
TSD Activity:	No	***Mailing Street 1:***	14618 ARROW HWY
Recycler Activity:	No	***Mailing Street 2:***	
Onsite Burn Exempt:	No	***Mailing City:***	BALDWIN PARK
Furnace Exemption:	No	***Mailing State:***	CA
Underground Inject:	No	***Mailing Zip Code:***	91706
Off Site Receipt:	No	***Mailing Country:***	US
Waste Dest Fac:	No	***Contact First Name:***	SEAN
Subpart K College:		***Contact Middle Initial:***	
Subpart K Hospital:		***Contact Last Name:***	RYAN
Subpart K Non Profit:		***Contact Street No:***	
Subpart K Withdraw:		***Contact Street 1:***	14618 ARROW HWY
Include Ntnl Rprt:		***Contact Street 2:***	
Reporting Cycle:		***Contact City:***	BALDWIN PARK
LQHUW:	No	***Contact State:***	CA
Trader Importer:		***Contact Zip:***	91706
Trader Exporter:		***Contact Country:***	US
Slab Importer:		***Contact Phone:***	858-268-8971
Slab Exporter:		***Contact Phone Ext:***	
Current Record:	No	***Contact Fax:***	
Location Country:	US	***Contact Email Addr:***	
State District Owner:		***Contact Title:***	

Handler Details

Source Type:	D	***Used Oil Transporter:***	No
Receive Date:	20171002	***UO Transfer Fac:***	No
Non Notifier:		***Used Oil Processor:***	No
Acknowledge Flag:		***Used Oil Refiner:***	No
Acknowledge Date:		***Used Oil Burner:***	No
Accessibility:		***UO Market Burner:***	No
Land Type:	M	***UO Spec Marketer:***	No
Fed Waste Gen Own:	HQ	***Current Site Name:***	ALLAN COMPANY
Fed Waste Gen Cd:	N	***Location Street No:***	
Fed Waste Gen Desc:		***Location Street 1:***	5165 CONVOY ST
ST Waste Gen Own:	CA	***Location Street 2:***	
State Waste Gen Cd:	D	***Location City:***	SAN DIEGO
Short Term Gen:	No	***Location State:***	CA
Importer Activity:	No	***Location Zip Code:***	92111
Mixed Waste Gen:	No	***County Code:***	CA073
Transporter:	No	***State District:***	
Transfer Facility:	No	***Mailing Street No:***	
TSD Activity:	No	***Mailing Street 1:***	14618 ARROW HWY
Recycler Activity:	No	***Mailing Street 2:***	

Onsite Burn Exempt:	No	**Mailing City:**	BALDWIN PARK
Furnace Exemption:	No	**Mailing State:**	CA
Underground Inject:	No	**Mailing Zip Code:**	91706
Off Site Receipt:	No	**Mailing Country:**	US
Waste Dest Fac:	No	**Contact First Name:**	SEAN
Subpart K College:	No	**Contact Middle Initial:**	
Subpart K Hospital:	No	**Contact Last Name:**	RYAN
Subpart K Non Profit:	No	**Contact Street No:**	
Subpart K Withdraw:	No	**Contact Street 1:**	14618 ARROW HWY
Include Ntnl Rprt:		**Contact Street 2:**	
Reporting Cycle:		**Contact City:**	BALDWIN PARK
LQHUW:	No	**Contact State:**	CA
Trader Importer:	No	**Contact Zip:**	91706
Trader Exporter:	No	**Contact Country:**	US
Slab Importer:	No	**Contact Phone:**	858-268-8971
Slab Exporter:	No	**Contact Phone Ext:**	
Current Record:	Yes	**Contact Fax:**	
Location Country:	US	**Contact Email Addr:**	
State District Owner:		**Contact Title:**	

NAICS Details

Source Type:	N	**NAICS Active Status:**	Yes
NAICS Cd Owner:	HQ	**NAICS Cycle:**	2002
NAICS Code:	42393		
NAICS Description:	RECYCLABLE MATERIAL MERCHANT WHOLESALERS		

Source Type:	D	**NAICS Active Status:**	Yes
NAICS Cd Owner:	HQ	**NAICS Cycle:**	2002
NAICS Code:	42393		
NAICS Description:	RECYCLABLE MATERIAL MERCHANT WHOLESALERS		

Owner/Operator Details

Owner/Operator Ind:	CP	**Country:**	US
Name:	ALLAN CO	**Zip Code:**	
Street No:		**Phone:**	
Street 1:		**Type:**	P
Street 2:		**Date Became Current:**	19971207
City:		**Date Ended Current:**	
State:			
Source Type:	N		

Owner/Operator Ind:	CP	**Country:**	
Name:	ALLAN CO	**Zip Code:**	
Street No:		**Phone:**	
Street 1:		**Type:**	P
Street 2:		**Date Became Current:**	19971207
City:		**Date Ended Current:**	
State:			

Map Key	Number of Records	Direction	Distance (mi/ft)	Elev/Diff (ft)	Site	DB

Source Type: D

Owner/Operator Ind: CO
Name: CITY OF SAN DIEGO
Street No:
Street 1: ESD 9601 RIDGEHAVEN COURT
Street 2:
City: SAN DIEGO
State: CA
Source Type: D
Country: US
Zip Code: 92123-1636
Phone:
Type: M
Date Became Current: 19511003
Date Ended Current:

Owner/Operator Ind: CO
Name: CITY OF SAN DIEGO
Street No:
Street 1: ESD 9601 RIDGEHAVEN COURT
Street 2:
City: SAN DIEGO
State: CA
Source Type: N
Country: US
Zip Code: 92123-1636
Phone:
Type: M
Date Became Current: 19511003
Date Ended Current:

1067 *1 of 1* | *SSE* | *0.07 / 350.56* | *373.04 / -50* | *TOM RUSSELL CHEVRON*
3222 MISSION VILLAGE DR
SAN DIEGO CA 92123
DELISTED TNK

Facility ID: H13235
County: San Diego
Permitting Agency: SAN DIEGO COUNTY
Original Source: UST
Record Date: 30-JAN-2017
Latitude: 32.802763
Longitude: -117.127419

1068 *1 of 1* | *SSE* | *0.08 / 397.44* | *72.19 / -351* | *SFPP/LP MISSION VALLEY TERMINAL*
9950 SAN DIEGO MISSION ROAD
SAN DIEGO CA 92108
ENVIROSTOR

Estor/EPA ID: 71002597
Site Type: TIERED PERMIT
Site Code:
Ntnl Priority List: NO
Acres: NONE SPECIFIED
Special Program:
Address Desc: 9950 SAN DIEGO MISSION ROAD
Address Desc 2: 9950 San Diego Mission Road
Clean Up Status: INACTIVE - NEEDS EVALUATION AS OF
Clean Up Oversight Agencies:
School District:
Program Type: NONE SPECIFIED
Past Caused Contamination: NONE SPECIFIED
APN: NONE SPECIFIED
Potential Media Affected: NONE SPECIFIED
Potential Contaminants:
Funding:
County: SAN DIEGO
Assembly District: 79
Senate District: 39
Latitude: 32.7866399
Longitude: -117.1162862

NONE SPECIFIED

Map Key	Number of Records	Direction	Distance (mi/ft)	Elev/Diff (ft)	Site	DB

Site History:

Facility Information

Program Type:	TIERED PERMIT
Status:	INACTIVE - NEEDS EVALUATION
Summary Link:	http://www.envirostor.dtsc.ca.gov/public/profile_report?global_id=71002597

1069	1 of 15	SSE	0.08 / 411.50	73.65 / -349	EQUILON ENTERPRISES LLC 9966 SAN DIEGO MISSION RD SAN DIEGO CA 92108	EMISSIONS

1999 Criteria Data

Facility ID:	2010	***CERR Code:***	
Facility SIC Code:	5171	***TOGT:***	6.39051517699146
CO:	37	***ROGT:***	6.39051517699146
Air Basin:	SD	***COT:***	
District:	SD	***NOXT:***	
COID:	SD	***SOXT:***	
DISN:	SAN DIEGO COUNTY APCD	***PMT:***	
CHAPIS:		***PM10T:***	

1999 Toxic Data

Facility ID:	2010	***COID:***	SD
Facility SIC Code:	5171	***DISN:***	SAN DIEGO COUNTY APCD
CO:	37	***CHAPIS:***	
Air Basin:	SD	***CERR Code:***	
District:	SD		
TS:			
Health Risk Asmt:			
Non-Cancer Chronic Haz Ind:			
Non-Cancer Acute Haz Ind:			

2000 Criteria Data

Facility ID:	2010	***CERR Code:***	
Facility SIC Code:	5171	***TOGT:***	5.45928503008521
CO:	37	***ROGT:***	5.45928503008521
Air Basin:	SD	***COT:***	
District:	SD	***NOXT:***	
COID:	SD	***SOXT:***	
DISN:	SAN DIEGO COUNTY APCD	***PMT:***	
CHAPIS:		***PM10T:***	

2000 Toxic Data

Facility ID:	2010	***COID:***	SD
Facility SIC Code:	5171	***DISN:***	SAN DIEGO COUNTY APCD
CO:	37	***CHAPIS:***	
Air Basin:	SD	***CERR Code:***	
District:	SD		
TS:			
Health Risk Asmt:			
Non-Cancer Chronic Haz Ind:			
Non-Cancer Acute Haz Ind:			

2001 Criteria Data

Facility ID:	2010	***CERR Code:***	
Facility SIC Code:	5171	***TOGT:***	6
CO:	37	***ROGT:***	6
Air Basin:	SD	***COT:***	
District:	SD	***NOXT:***	
COID:	SD	***SOXT:***	
DISN:	SAN DIEGO COUNTY APCD	***PMT:***	
CHAPIS:		***PM10T:***	

2001 Toxic Data

Facility ID:	2010	***COID:***	SD
Facility SIC Code:	5171	***DISN:***	SAN DIEGO COUNTY APCD
CO:	37	***CHAPIS:***	
Air Basin:	SD	***CERR Code:***	
District:	SD		
TS:			
Health Risk Asmt:			
Non-Cancer Chronic Haz Ind:			
Non-Cancer Acute Haz Ind:			

2002 Criteria Data

Facility ID:	2010	***CERR Code:***	
Facility SIC Code:	5171	***TOGT:***	5.994144144
CO:	37	***ROGT:***	5.994144144
Air Basin:	SD	***COT:***	
District:	SD	***NOXT:***	
COID:	SD	***SOXT:***	
DISN:	SAN DIEGO COUNTY APCD	***PMT:***	
CHAPIS:		***PM10T:***	

2002 Toxic Data

Facility ID:	2010	***COID:***	SD

Facility SIC Code:	5171	**DISN:**	SAN DIEGO COUNTY APCD
CO:	37	**CHAPIS:**	
Air Basin:	SD	**CERR Code:**	
District:	SD		
TS:			
Health Risk Asmt:			
Non-Cancer Chronic Haz Ind:			
Non-Cancer Acute Haz Ind:			

2003 Criteria Data

Facility ID:	2010	**CERR Code:**	
Facility SIC Code:	5171	**TOGT:**	8.88999143
CO:	37	**ROGT:**	8.88999143
Air Basin:	SD	**COT:**	
District:	SD	**NOXT:**	
COID:	SD	**SOXT:**	
DISN:	SAN DIEGO COUNTY APCD	**PMT:**	
CHAPIS:		**PM10T:**	

2003 Toxic Data

Facility ID:	2010	**COID:**	SD
Facility SIC Code:	5171	**DISN:**	SAN DIEGO COUNTY APCD
CO:	37	**CHAPIS:**	
Air Basin:	SD	**CERR Code:**	
District:	SD		
TS:			
Health Risk Asmt:			
Non-Cancer Chronic Haz Ind:			
Non-Cancer Acute Haz Ind:			

2004 Criteria Data

Facility ID:	2010	**CERR Code:**	
Facility SIC Code:	5171	**TOGT:**	7.62
CO:	37	**ROGT:**	7.62
Air Basin:	SD	**COT:**	
District:	SD	**NOXT:**	
COID:	SD	**SOXT:**	
DISN:	SAN DIEGO COUNTY APCD	**PMT:**	
CHAPIS:		**PM10T:**	

2004 Toxic Data

Facility ID:	2010	**COID:**	SD
Facility SIC Code:	5171	**DISN:**	SAN DIEGO COUNTY APCD
CO:	37	**CHAPIS:**	
Air Basin:	SD	**CERR Code:**	

Map Key	Number of Records	Direction	Distance (mi/ft)	Elev/Diff (ft)	Site	DB

District: SD
TS:
Health Risk Asmt:
Non-Cancer Chronic Haz Ind:
Non-Cancer Acute Haz Ind:

Map Key	Number of Records	Direction	Distance (mi/ft)	Elev/Diff (ft)	Site	DB
1069	2 of 15	SSE	0.08 / 411.50	73.65 / -349	SHELL OIL PRODUCTS US 9966 SAN DIEGO MISSION RD SAN DIEGO CA 92108	EMISSIONS

2005 Criteria Data

Facility ID:	2010	**CERR Code:**	
Facility SIC Code:	5171	**TOGT:**	7.62
CO:	37	**ROGT:**	7.62
Air Basin:	SD	**COT:**	
District:	SD	**NOXT:**	
COID:	SD	**SOXT:**	
DISN:	SAN DIEGO COUNTY APCD	**PMT:**	
CHAPIS:		**PM10T:**	

2005 Toxic Data

Facility ID:	2010	**COID:**	SD
Facility SIC Code:	5171	**DISN:**	SAN DIEGO COUNTY APCD
CO:	37	**CHAPIS:**	
Air Basin:	SD	**CERR Code:**	
District:	SD		

TS:
Health Risk Asmt:
Non-Cancer Chronic Haz Ind:
Non-Cancer Acute Haz Ind:

2006 Criteria Data

Facility ID:	2010	**CERR Code:**	
Facility SIC Code:	5171	**TOGT:**	8.55
CO:	37	**ROGT:**	8.55
Air Basin:	SD	**COT:**	
District:	SD	**NOXT:**	
COID:	SD	**SOXT:**	
DISN:	SAN DIEGO COUNTY APCD	**PMT:**	
CHAPIS:		**PM10T:**	

2006 Toxic Data

Facility ID:	2010	**COID:**	SD
Facility SIC Code:	5171	**DISN:**	SAN DIEGO COUNTY APCD
CO:	37	**CHAPIS:**	

Air Basin: SD
District: SD
TS:
Health Risk Asmt:
Non-Cancer Chronic Haz Ind:
Non-Cancer Acute Haz Ind:
CERR Code:

2007 Criteria Data

Facility ID: 2010
Facility SIC Code: 5171
CO: 37
Air Basin: SD
District: SD
COID: SD
DISN: SAN DIEGO COUNTY APCD
CHAPIS:
CERR Code:
TOGT: 9.47
ROGT: 9.47
COT:
NOXT:
SOXT:
PMT:
PM10T:

2007 Toxic Data

Facility ID: 2010
Facility SIC Code: 5171
CO: 37
Air Basin: SD
District: SD
TS:
Health Risk Asmt:
Non-Cancer Chronic Haz Ind:
Non-Cancer Acute Haz Ind:
COID: SD
DISN: SAN DIEGO COUNTY APCD
CHAPIS:
CERR Code:

2008 Criteria Data

Facility ID: 2010
Facility SIC Code: 5171
CO: 37
Air Basin: SD
District: SD
COID: SD
DISN: SAN DIEGO COUNTY APCD
CHAPIS:
CERR Code:
TOGT: 9.29
ROGT: 9.29
COT:
NOXT:
SOXT:
PMT:
PM10T:

2008 Toxic Data

Facility ID: 2010
Facility SIC Code: 5171
CO: 37
Air Basin: SD
District: SD
TS:
COID: SD
DISN: SAN DIEGO COUNTY APCD
CHAPIS:
CERR Code:

Health Risk Asmt:
Non-Cancer Chronic Haz Ind:
Non-Cancer Acute Haz Ind:

2009 Criteria Data

Facility ID:	2010	***CERR Code:***	
Facility SIC Code:	5171	***TOGT:***	9.25
CO:	37	***ROGT:***	9.25
Air Basin:	SD	***COT:***	
District:	SD	***NOXT:***	
COID:	SD	***SOXT:***	
DISN:	SAN DIEGO COUNTY APCD	***PMT:***	
CHAPIS:		***PM10T:***	

2009 Toxic Data

Facility ID:	2010	***COID:***	SD
Facility SIC Code:	5171	***DISN:***	SAN DIEGO COUNTY APCD
CO:	37	***CHAPIS:***	
Air Basin:	SD	***CERR Code:***	
District:	SD		

TS:
Health Risk Asmt:
Non-Cancer Chronic Haz Ind:
Non-Cancer Acute Haz Ind:

2010 Toxic Data

Facility ID:	2010	***COID:***	SD
Facility SIC Code:	5171	***DISN:***	SAN DIEGO COUNTY APCD
CO:	37	***CHAPIS:***	
Air Basin:	SD	***CERR Code:***	
District:	SD		

TS:
Health Risk Asmt:
Non-Cancer Chronic Haz Ind:
Non-Cancer Acute Haz Ind:

2011 Criteria Data

Facility ID:	2010	***CERR Code:***	
Facility SIC Code:	5171	***TOGT:***	9.25
CO:	37	***ROGT:***	9.25
Air Basin:	SD	***COT:***	
District:	SD	***NOXT:***	
COID:	SD	***SOXT:***	
DISN:	SAN DIEGO COUNTY APCD	***PMT:***	
CHAPIS:		***PM10T:***	

2011 Toxic Data

Facility ID:	2010	***COID:***	SD
Facility SIC Code:	5171	***DISN:***	SAN DIEGO COUNTY APCD
CO:	37	***CHAPIS:***	
Air Basin:	SD	***CERR Code:***	
District:	SD		
TS:			
Health Risk Asmt:			
Non-Cancer Chronic Haz Ind:			
Non-Cancer Acute Haz Ind:			

2012 Criteria Data

Facility ID:	2010	***CERR Code:***	
Facility SIC Code:	5171	***TOGT:***	9.25
CO:	37	***ROGT:***	9.25
Air Basin:	SD	***COT:***	
District:	SD	***NOXT:***	
COID:	SD	***SOXT:***	
DISN:	SAN DIEGO COUNTY APCD	***PMT:***	
CHAPIS:		***PM10T:***	

2012 Toxic Data

Facility ID:	2010	***COID:***	SD
Facility SIC Code:	5171	***DISN:***	SAN DIEGO COUNTY APCD
CO:	37	***CHAPIS:***	
Air Basin:	SD	***CERR Code:***	
District:	SD		
TS:			
Health Risk Asmt:			
Non-Cancer Chronic Haz Ind:			
Non-Cancer Acute Haz Ind:			

2013 Criteria Data

Facility ID:	2010	***CERR Code:***	
Facility SIC Code:	5171	***TOGT:***	9.25
CO:	37	***ROGT:***	9.25
Air Basin:	SD	***COT:***	
District:	SD	***NOXT:***	
COID:	SD	***SOXT:***	
DISN:	SAN DIEGO COUNTY APCD	***PMT:***	
CHAPIS:		***PM10T:***	

2013 Toxic Data

Map Key	Number of Records	Direction	Distance (mi/ft)	Elev/Diff (ft)	Site	DB

Facility ID:	2010	**COID:**	SD
Facility SIC Code:	5171	**DISN:**	SAN DIEGO COUNTY APCD
CO:	37	**CHAPIS:**	
Air Basin:	SD	**CERR Code:**	
District:	SD		
TS:			
Health Risk Asmt:			
Non-Cancer Chronic Haz Ind:			
Non-Cancer Acute Haz Ind:			

1069	3 of 15	SSE	0.08 / 411.50	73.65 / -349	TEXACO REF & MARKETING INC. 9966 SAN DIEGO MISSION RD. SAN DIEGO CA 92108	EMISSIONS

1990 Criteria Data

Facility ID:	2010	**CERR Code:**	
Facility SIC Code:	5171	**TOGT:**	12.1
CO:	37	**ROGT:**	11.9045
Air Basin:	SD	**COT:**	
District:	SD	**NOXT:**	
COID:	SD	**SOXT:**	
DISN:	SAN DIEGO COUNTY APCD	**PMT:**	
CHAPIS:		**PM10T:**	

1990 Toxic Data

Facility ID:	2010	**COID:**	SD
Facility SIC Code:	5171	**DISN:**	SAN DIEGO COUNTY APCD
CO:	37	**CHAPIS:**	
Air Basin:	SD	**CERR Code:**	
District:	SD		
TS:			
Health Risk Asmt:			
Non-Cancer Chronic Haz Ind:			
Non-Cancer Acute Haz Ind:			

1993 Criteria Data

Facility ID:	2010	**CERR Code:**	
Facility SIC Code:	5171	**TOGT:**	11.8
CO:	37	**ROGT:**	11.6275
Air Basin:	SD	**COT:**	
District:	SD	**NOXT:**	
COID:	SD	**SOXT:**	
DISN:	SAN DIEGO COUNTY APCD	**PMT:**	
CHAPIS:		**PM10T:**	

1993 Toxic Data

Facility ID:	2010	***COID:***	SD
Facility SIC Code:	5171	***DISN:***	SAN DIEGO COUNTY APCD
CO:	37	***CHAPIS:***	
Air Basin:	SD	***CERR Code:***	
District:	SD		
TS:			
Health Risk Asmt:			
Non-Cancer Chronic Haz Ind:			
Non-Cancer Acute Haz Ind:			

1995 Criteria Data

Facility ID:	2010	***CERR Code:***	
Facility SIC Code:	5171	***TOGT:***	11.8
CO:	37	***ROGT:***	11.6275
Air Basin:	SD	***COT:***	
District:	SD	***NOXT:***	
COID:	SD	***SOXT:***	
DISN:	SAN DIEGO COUNTY APCD	***PMT:***	
CHAPIS:		***PM10T:***	

1995 Toxic Data

Facility ID:	2010	***COID:***	SD
Facility SIC Code:	5171	***DISN:***	SAN DIEGO COUNTY APCD
CO:	37	***CHAPIS:***	
Air Basin:	SD	***CERR Code:***	
District:	SD		
TS:			
Health Risk Asmt:			
Non-Cancer Chronic Haz Ind:			
Non-Cancer Acute Haz Ind:			

1996 Criteria Data

Facility ID:	2010	***CERR Code:***	
Facility SIC Code:	5171	***TOGT:***	11.8
CO:	37	***ROGT:***	11.6275
Air Basin:	SD	***COT:***	
District:	SD	***NOXT:***	
COID:	SD	***SOXT:***	
DISN:	SAN DIEGO COUNTY APCD	***PMT:***	
CHAPIS:		***PM10T:***	

1996 Toxic Data

Facility ID:	2010	***COID:***	SD

Facility SIC Code:	5171	**DISN:**	SAN DIEGO COUNTY APCD
CO:	37	**CHAPIS:**	
Air Basin:	SD	**CERR Code:**	
District:	SD		
TS:			
Health Risk Asmt:	.8		
Non-Cancer Chronic Haz Ind:	0		
Non-Cancer Acute Haz Ind:	0		

1997 Criteria Data

Facility ID:	2010	**CERR Code:**	
Facility SIC Code:	5171	**TOGT:**	11.8
CO:	37	**ROGT:**	11.6275
Air Basin:	SD	**COT:**	
District:	SD	**NOXT:**	
COID:	SD	**SOXT:**	
DISN:	SAN DIEGO COUNTY APCD	**PMT:**	
CHAPIS:		**PM10T:**	

1997 Toxic Data

Facility ID:	2010	**COID:**	SD
Facility SIC Code:	5171	**DISN:**	SAN DIEGO COUNTY APCD
CO:	37	**CHAPIS:**	
Air Basin:	SD	**CERR Code:**	
District:	SD		
TS:			
Health Risk Asmt:	.8		
Non-Cancer Chronic Haz Ind:	0		
Non-Cancer Acute Haz Ind:	0		

1069 | ***1 of 15*** | ***SSE*** | ***0.08 / 411.50*** | ***73.65 / -349*** | ***9966 SAN DIEGO MISSION ROAD SAN DIEGO CA 92108*** | ***ERNS***

NRC Report No:	902868	**Direction From City:**	
Type of Incident:	STORAGE TANK	**Lat Quad:**	
Incident Cause:	EARTHQUAKE	**Long Quad:**	
Incident Date:	4/16/2009 11:10:00 AM	**Location Section:**	
Incident Location:	///DRILL///	**Location Township:**	
Incident Dtg:	OCCURRED	**Location Range:**	
Distance From City:		**Potential Flag:**	No
Distance Units:		**Year:**	Calendar Year 2009

Description of Incident: ///THIS IS A DRILL/// CALLER STATED DUE TO AN EARTHQUAKE THAT OCCURRED A STORAGE TANK AT THE FACILITY RUPTURED . THIS RESULTED IN A SPILL OF 10000 GALLONS OF DIESEL OIL ONTO THE GROUND AND 1000 GALLONS OF DIESEL INTO AN ON-SITE RAVINE THAT GOES TO THE S

Material Spill Information

Chris Code:	ODS	**Name of Material:**	OIL: DIESEL
CAS No:	000000-00-0	**If Reached Water:**	YES

UN No:		**Amount in Water:**	1000
Amount of Material:	10000	**Unit Reach Water:**	GALLON(S)
Unit of Measure:	GALLON(S)		

Calls Information

Date Time Received:	4/16/2009 2:45:47 PM	**Responsible City:**	SAN DIEGO
Date Time Complete:	4/16/2009 3:00:57 PM	**Responsible State:**	CA
Call Type:	INC	**Responsible Zip:**	92108
Responsible Company:	SHELL OIL	**On Behalf of:**	
Responsible ORG Type:	PRIVATE ENTERPRISE	**Source:**	TELEPHONE

Incidents Information

Aircraft Type:	
Aircraft Model:	
Aircraft ID:	
Aircraft Fuel Capacity:	
Aircraft Fuel Capacity Units:	
Aircraft Fuel on Board:	
Aircraft Fuel OB Units:	
Aircraft Spot No:	
Aircraft Hanger:	
Aircraft Runway No:	
Road Mile Marker:	
Building ID:	
Type of Fixed Object:	
Power Generating Facility:	U
Generating Capacity:	
Type of Fuel:	
NPDES:	
NPDES Compliance:	U
Pipeline Type:	
DOT Regulated:	U
Pipeline Above Ground:	ABOVE
Exposed Underwater:	U
Pipeline Covered:	N
Railroad Hotline:	
Grade Crossing:	U
Location Subdivision:	
Railroad Milepost:	
Type Vehicle Involved:	
Crossing Device Type:	
Device Operational:	U
Dot Crossing No:	
Brake Failure:	U
Description of Tank:	
Tank Above Ground:	
Transportable Container:	U

Tank Regulated:	U
Tank Regulated By:	
Tank ID:	
Capacity of Tank:	9000
Capacity of Tank Units:	BARREL(S)
Actual Amount:	
Actual Amount Units:	
Platform Rig Name:	
Platform Letter:	
Location Area ID:	
Location Block ID:	
OCSG No:	
OCSG No:	
State Lease No:	
Pier Dock No:	
Berth Slip No:	
Continuous Release Type:	
Initial Cont Release No:	
Continuous Release Permit:	
Allision:	U
Type of Structure:	
Structure Name:	
Structure Operational:	U
Airbag Deployed:	
Date Time Normal Service:	
Service Disruption Time:	
Service Disruption Units:	
Transit Bus Flag:	
CR Begin Date:	
CR End Date:	
CR Change Date:	
FBI Contact:	
FBI Contact Date Time:	
Sub Part C Testing Req:	XXX
Conductor Testing:	
Engineer Testing:	
Trainman Testing:	
Yard Foreman Testing:	
RCL Operator Testing:	
Brakeman Testing:	
Train Dispatcher Testing:	
Signalman Testing:	
Other Employee Testing:	
Unknown Testing:	
Passenger Handling:	
Passenger Route:	XXX
Passenger Delay:	XXX

Incident Details Information

Fire Involved:	U

Fire Extinguished:	U
Any Evacuations:	U
Number Evacuated:	
Who Evacuated:	
Radius Of Evacuation:	
Any Injuries:	U
No. Injured:	
No. Hospitalized:	
Any Fatalities:	U
No. Fatalities:	
Any Damages:	U
Damage Amount:	
Air Corridor Closed:	U
Air Corridor Desc:	
Air Closure Time:	
Waterway Closed:	U
Waterway Desc:	
Waterway Closure Time:	
Road Closed:	U
Road Desc:	
Road Closure Time:	
Closure Direction:	
Major Artery:	No
Track Closed:	U
Track Desc:	
Track Closure Time:	
Media Interest:	
Medium Desc:	WATER
Additional Medium Info:	ON-SITE RAVINE
Body of Water:	
Tributary of:	
Nearest River Mile Maker:	
Release Secured:	N
Est Duration of Release:	
Release Rate:	
Desc Remedial Action:	CALLER STATED THE LOCAL POLICE AND FIRE DEPARTMENT WERE NOTIFIED AND THEY ARE CURRENTLY ON THE SCENE. CALLER STATED THEIR QUALIFIED INDIVIDUAL HAS BEEN NOTIFIED OF THIS INCIDENT.
State Agency on Scene:	LOCAL POLICE AND FIRE DEPARTMENT
State Agency Report No:	NONE
Other Agency Notified:	
Weather Conditions:	CLEAR
Air Temperature:	70
Wind Speed:	
Wind Direction:	
Water Supply Contaminated:	U
Sheen Size:	
Sheen Color:	
Direction of Sheen Travel:	
Sheen Odor Description:	
Wave Condition:	
Current Speed:	

Map Key	Number of Records	Direction	Distance (mi/ft)	Elev/Diff (ft)	Site	DB

Current Direction:
Water Temperature:
Track Close Dir:
EMPL Fatality:
Pass Fatality:
Community Impact:
Wind Speed Unit:
Employee Injuries:
Passenger Injuries:
Occupant Fatality:
Current Speed Unit:
Road Closure Units:
Track Closure Units:
Sheen Size Units:
Additional Info: CALLER DID NOT HAVE ANY ADDITIONAL INFORMATION.
State Agency Notified: LOCAL POLICE AND FIRE DEPARTMENT
Federal Agency Notified: NONE
Nearest River Mile Marker:
Sheen Size Length:
Sheen Size Length Units:
Sheen Size Width:
Sheen Size Width Units:
Offshore: N
Duration Unit:
Release Rate Unit:
Release Rate Rate:
Passengers Transferred: UNK

1069	5 of 15	SSE	0.08 / 411.50	73.65 / -349	TEXACO 9966 SAN DIEGO MISSION ROAD SAN DIEGO CA 92108	HHSS

County: San Diego
Pdf File Url: http://geotracker.waterboards.ca.gov/ustpdfs/pdf/0002f3a3.pdf

---

1069	6 of 15	SSE	0.08 / 411.50	73.65 / -349	TEXACO INC TERMINAL 9966 SAN DIEGO MISSION ROAD SAN DIEGO CA 92108	HHSS

County: San Diego
Pdf File Url: http://geotracker.waterboards.ca.gov/ustpdfs/pdf/0002b230.pdf

---

1069	7 of 15	SSE	0.08 / 411.50	73.65 / -349	9966 SAN DIEGO MISSION ROAD SAN DIEGO CA	HMIRS

Incident Cnty: SAN DIEGO

HMIR Incident Reports

Report No: I-1991110732 **Fed DOT Agency Nm:**

Map Key	Number of Records	Direction	Distance (mi/ft)	Elev/Diff (ft)	Site	DB

Report Type:	A hazardous material incident	**Fed DOT Report No:**	
Date of Incident:	10/31/1991	**Report Submit Src:**	Paper
Time of Incident:	2130	**Inc Multiple Rows:**	No
Haz Class Code:	3	**Inc Non US State:**	
Hazardous Class:	FLAMMABLE - COMBUSTIBLE LIQUID	**Mode Transport:**	Highway
Commodity Short Nm:	GASOLINE INCLUDES GASOLI	**Transport Phase:**	LOADING
Commodity Long Nm:	GASOLINE INCLUDES GASOLINE MIXED WITH ETHYL ALCOHOL WITH NOT MORE THAN 10% ALCOHOL	**Incident Occrrnce:**	
Trade Name:	E-10 UNLEADED AND E-10 PREMIUM	**Mat Ship Approval?:**	No
ID No:	UN1203	**Mat Ship Approv No:**	
Haz Waste Ind:	No	**Undecl Hazmat Ship?:**	No
Haz Waste EPA No:		**Packaging Type:**	Cargo Tank Motor Vehicle (CTMV)
HMIS Tox Inhalation?:	No	**Packing Group:**	
TIH Hazard Zone:		**Carrier Reporter:**	EXCLUSIVE TRANSPORTATION CORP
Qty Released:	40	**CR Street Name:**	6996 MISSION GORGE RD
Unit of Measure:	LGA	**CR City:**	SAN DIEGO
What Failed:		**CR State:**	CA
What Failed Desc:		**CR Postal Code:**	92120-2420
How Failed Code:		**CR Non US State:**	
How Failed Desc:		**CR Fed DOT ID:**	0
Failure Cause Code:	529	**CR Hazmat Reg ID:**	
Failure Cause Desc:	Overfilled	**CR Country:**	US
Ident. Markings:		**Shipper Name:**	EXXONMOBIL OIL CORPORATION
Cont1 Pkging Type:		**Shipper Street Name:**	9950 SAN DIEGO MISSION RD
Cont1 Const Mat:		**Shipper City:**	SAN DIEGO
Cont1 Head Type:		**Shipper State:**	CA
Cont1 Pkg Capacity:	9770	**Shipper Postal:**	92108-1705
C1 Capacity UOM:	LGA	**Shipper Non US St:**	
Cont1 Pkg Amt:		**Shipper Country:**	US
C1 Pkg Amt UOM:		**Shipper Waybill:**	610396/H 84135
Cont1 Pkg Number:	1	**Ship Hazmat Reg ID:**	
C1 Pkg NO Failed:	1	**Origin City:**	SAN DIEGO
Cont1 Pkg Mnfctr:	WELD-IT INC	**Origin State:**	CALIFORNIA
Cont1 Pkg Mnfct Dt:		**Origin Postal:**	92108
Cont1 Pkg Serial NO:	N14168A/N8	**Origin Non US St:**	
C1 Pkg Last Test Dt:	9/20/1991 12:00:00 AM	**Origin Country:**	US
C1 Test Const Mat:		**Destination City:**	SAN DIEGO
C1 Pkg Dsign Pres.:		**Destination State:**	CALIFORNIA
C1 Dsign Press UOM:		**Destination Postal:**	92123
C1 Pkg Shell Thick:		**Destination Non US:**	
C1 Shell Thick UOM:		**Destination Country:**	US
C1 Head Thickness:		**Cont2 Package Type:**	
C1 Head Thick UOM:		**Cont2 Const Mat:**	
C1 Pkg Srvc Pres.:		**Cont2 Pkg Capacity:**	
C1 Srvc Press UOM:		**Cont2 Capacity UOM:**	
C1 Valve/Device Fail?:	No	**Cont2 Pkg Amount:**	
C1 Device Type:		**Cont2 Pkg Amt UOM:**	
C1 Device Mnfctr:		**Cont2 Pkg No:**	
C1 Device Model:		**Cont2 Pkg No Failed:**	
NRC No:			

Map Key	Number of Records	Direction	Distance (mi/ft)	Elev/Diff (ft)	Site	DB

RAM Pkg Category:		**Haz NonHosp Public:**	0
RAM Pkg Cert.:	FALSE	**Haz NonHosp Old:**	0
RAM Pkg Cert. NBR:		**Tot Haz Non Hosp Inj:**	0
RAM Nuclide S:		**Total Hazmat Injuries:**	0
RAM Transport Index:		**Evacuation Indicator:**	No
RAM UOM:		**Public Evacuated:**	0
RAM Activity Rpted:		**Employees Evac:**	0
RAM UOM Rpted:		**Total Evacuated:**	0
RAM Activity:		**Total Evacuation Hrs:**	0
RAM Activity UOM:		**Major Artery Closed:**	No
RAM Mat Safety:		**Mjr Artery Hrs Closed:**	0
Spillage Result:	Yes	**Material Involved:**	No
Fire Result:	No	**Estimated Speed:**	0
Explosion Result:	No	**Weather Conditions:**	
Water Sewer Result:	No	**Vehicle Overturn:**	No
Gas Dispersion:	No	**Vehicle Left Roadway:**	No
Environment Damage:	No	**Passenger Aircraft:**	No
No Release Result:	No	**Cargo Baggage:**	
Fire EMS Report:	No	**Ship Non Transport:**	No
Fire EMS EMS Report:		**Ship Air First Flight:**	No
Police Report:	No	**Ship Air Subflight:**	No
Police Report No:		**Ship Init Transport:**	No
In House Cleanup:	No	**Ship Phase Transfer:**	No
Other Cleanup:	No	**Contact Name:**	COLLEEN PEPPER
Damage > 500:	No	**Contact Title:**	SECRETARY OF EXCLUS TRANS
Material Loss:	50	**Contact Business:**	
Carrier Damage:	0	**Contact Street:**	
Property Damage:	0	**Contact City:**	
Response Cost:	0	**Contact State:**	
Remediation Cost:	0	**Contact Postal:**	
Damage Old Form:	0	**Contact Non US St:**	
Total Damages Amt:	50	**Contact Country:**	US
Hazmat Fatality:	No	**Inc. Report Prepared:**	
Haz Fatal Employees:	0	**HMIS Serious Incidnt:**	No
Haz Fatal Respndrs:	0	**HMIS Serious Fatality:**	No
Haz Fatal Gen Public:	0	**HMIS Serious Injury:**	No
Tot Hazmat Fatalities:	0	**HMIS Flight Plan:**	No
Non Hazmat Fatality:	No	**HMIS Serious Evacs:**	No
Non Hazmat Fatals:	0	**HMIS Major Artery:**	No
Hazmat Injury:	No	**HMIS Bulk Release:**	No
Haz Hospital Empl:	0	**HMIS Marine Pollutnt:**	No
Haz Hospital Resp:	0	**HMIS Radioactive:**	No
Haz Hosp Gen Public:	0	**HMIS Gen Pkg Type:**	OHMIR.Ref_Container.descr_txt
Haz Hosp Old Form:	0	**HMIS Container Code:**	MC306
Total Haz Hosp Inj:	0	**HMIS Container Desc:**	Cargo tanks
Haz Non Hosp Empl:	0	**HMIS Bulk Incident:**	Yes
Haz Non Hosp Resp:	0	**Undeclared Shipment:**	No

Description of Events:

A) WHAT CAUSED INCIDENT: WHILE OUR DRIVER WAS LOADING OUR TRUCK & TRAILER WITH HIS LOAD OF 4000 GALLONS OF SUPER UNLEADED 3000 GALLONS OF REGULAR UNLEADED AND 1800 GALLONS OF REGULAR LEADED HE BEGAN DOING HIS NECESSARY PAPERWORK AT WHICH TIME HE HEARD GAS COMING OUT OF THE TRAILER. HE THEN TOOK IMMEDIATE ACTION TO STOP THE FLOW OF GASOLINE UPON STOPPING THE FLOW PRODUCT HE BEGAN CLEANING UP THE GASOLINE (WITH ABSORBENT PADS) THAT HAD SPILLED OUT OF THE CONTAINMENT AREA ONTO THE BLACKTOP. AFTER CLEANING

Map Key	Number of Records	Direction	Distance (mi/ft)	Elev/Diff (ft)	Site	DB

UP THE SPILL WITH THE ASSISTANCE OF A SHELL DRIVER TO THE BEST OF THEIR ABILITY. OUR DRIVER PROCEEDED TO DELIVER THE LOAD OF FUEL AS SCHEDULED. B) ACTION TAKEN: DRIVER IMMEDIATELY CLEANED UP THE GASOLINE WITH ABSORBENT PADS (WHICH WILL BE DISPOSED OF AT A LATER DATE BY OUR OUTSIDE ENVIRONMENTAL COMPANY). C) ACTION TAKEN TO PREVENT FUTURE PROBLEMS: IT IS THE POLICY OF THIS COMPANY TO ALWAYS CONTACT THE DISPATCHER ON DUTY OF ANY SPILL NO MATTER WHAT THE SIZE THIS POLICY IS KNOWN BY ALL EMPLOYEES THEREFORE WE WERE NOT TOLD OF THE INCIDENT UNTIL THE FOLLOWING MORNING BY OUR CUSTOMER SHELL OIL WHICH CAUSED DEFAMATION OF COMPANIES CHARACTER. IN ADDITION WE FELT THAT IT WAS NECESSARY TO TERMINATE THE EMPLOYEE WHO CAUSED THIS INCIDENT. AND THERE WAS A DRIVERS MEETING THAT DELT WITH THE IMPORTANCE OF ALL DRIVERS TO CALL THE DISPATCHER ON DUTY OF ANY INCIDENT THAT CAUSES DAMAGE OF SORT. D) ATTACHED PAPERWORK: DRIVERS STATEMENT & SHIPPING PAPERS.

Recommend Actions Taken:

1069	3 of 15	SSE	0.08 / 411.50	73.65 / -349	9966 SAN DIEGO MISSION RD SAN SAN DIEGO CA	HMIRS

Incident Cnty: SAN DIEGO

HMIR Incident Reports

Report No:	I-1991050780	***Fed DOT Agency Nm:***	
Report Type:	A hazardous material incident	***Fed DOT Report No:***	
Date of Incident:	05/07/1991	***Report Submit Src:***	Paper
Time of Incident:	1545	***Inc Multiple Rows:***	No
Haz Class Code:	2.0	***Inc Non US State:***	
Hazardous Class:	COMBUSTIBLE LIQUID	***Mode Transport:***	Highway
Commodity Short Nm:	FUEL OIL NO. 1 2 4 5	***Transport Phase:***	LOADING
Commodity Long Nm:	FUEL OIL NO. 1 2 4 5 OR 6	***Incident Occrrnce:***	
Trade Name:	DYED DIESEL FUEL	***Mat Ship Approval?:***	No
ID No:	NA1993	***Mat Ship Approv No:***	
Haz Waste Ind:	No	***Undecl Hazmat Ship?:***	No
Haz Waste EPA No:		***Packaging Type:***	Cargo Tank Motor Vehicle (CTMV)
HMIS Tox Inhalation?:	No	***Packing Group:***	
TIH Hazard Zone:		***Carrier Reporter:***	EXCLUSIVE TRANSPORTATION CORP
Qty Released:	30	***CR Street Name:***	6996 MISSION GORGE RD
Unit of Measure:	LGA	***CR City:***	SAN DIEGO
What Failed:		***CR State:***	CA
What Failed Desc:		***CR Postal Code:***	92120-2420
How Failed Code:		***CR Non US State:***	
How Failed Desc:		***CR Fed DOT ID:***	0
Failure Cause Code:		***CR Hazmat Reg ID:***	
Failure Cause Desc:		***CR Country:***	US
Ident. Markings:		***Shipper Name:***	TEXACO REFINING & MARKETING IN
Cont1 Pkging Type:		***Shipper Street Name:***	9966 SAN DIEGO MISSION RD
Cont1 Const Mat:		***Shipper City:***	SAN DIEGO
Cont1 Head Type:		***Shipper State:***	CA
Cont1 Pkg Capacity:	4500	***Shipper Postal:***	92108-1773
C1 Capacity UOM:	LGA	***Shipper Non US St:***	
Cont1 Pkg Amt:		***Shipper Country:***	US
C1 Pkg Amt UOM:		***Shipper Waybill:***	023106
Cont1 Pkg Number:	1	***Ship Hazmat Reg ID:***	
C1 Pkg NO Failed:	1	***Origin City:***	SAN DIEGO

Cont1 Pkg Mnfctr:	CARGO TANK CO	**Origin State:**	CALIFORNIA
Cont1 Pkg Mnfct Dt:		**Origin Postal:**	92108
Cont1 Pkg Serial NO:	N-14168	**Origin Non US St:**	
C1 Pkg Last Test Dt:		**Origin Country:**	US
C1 Test Const Mat:		**Destination City:**	CHULA VISTA
C1 Pkg Dsign Pres.:		**Destination State:**	CALIFORNIA
C1 Dsign Press UOM:		**Destination Postal:**	
C1 Pkg Shell Thick:		**Destination Non US:**	
C1 Shell Thick UOM:		**Destination Country:**	US
C1 Head Thickness:		**Cont2 Package Type:**	
C1 Head Thick UOM:		**Cont2 Const Mat:**	
C1 Pkg Srvc Pres.:		**Cont2 Pkg Capacity:**	
C1 Srvc Press UOM:		**Cont2 Capacity UOM:**	
C1 Valve/Device Fail?:	No	**Cont2 Pkg Amount:**	
C1 Device Type:		**Cont2 Pkg Amt UOM:**	
C1 Device Mnfctr:		**Cont2 Pkg No:**	
C1 Device Model:		**Cont2 Pkg No Failed:**	
NRC No:			

RAM Pkg Category:		**Haz NonHosp Public:**	0
RAM Pkg Cert.:	FALSE	**Haz NonHosp Old:**	0
RAM Pkg Cert. NBR:		**Tot Haz Non Hosp Inj:**	0
RAM Nuclide S:		**Total Hazmat Injuries:**	0
RAM Transport Index:		**Evacuation Indicator:**	No
RAM UOM:		**Public Evacuated:**	0
RAM Activity Rpted:		**Employees Evac:**	0
RAM UOM Rpted:		**Total Evacuated:**	0
RAM Activity:		**Total Evacuation Hrs:**	0
RAM Activity UOM:		**Major Artery Closed:**	No
RAM Mat Safety:		**Mjr Artery Hrs Closed:**	0
Spillage Result:	Yes	**Material Involved:**	No
Fire Result:	No	**Estimated Speed:**	0
Explosion Result:	No	**Weather Conditions:**	
Water Sewer Result:	No	**Vehicle Overturn:**	No
Gas Dispersion:	No	**Vehicle Left Roadway:**	No
Environment Damage:	No	**Passenger Aircraft:**	No
No Release Result:	No	**Cargo Baggage:**	
Fire EMS Report:	No	**Ship Non Transport:**	No
Fire EMS EMS Report:		**Ship Air First Flight:**	No
Police Report:	No	**Ship Air Subflight:**	No
Police Report No:		**Ship Init Transport:**	No
In House Cleanup:	No	**Ship Phase Transfer:**	No
Other Cleanup:	No	**Contact Name:**	MR. DOUGLAS J KENNER
Damage > 500:	Yes	**Contact Title:**	TERMINAL MANAGER
Material Loss:	20	**Contact Business:**	
Carrier Damage:	0	**Contact Street:**	
Property Damage:	55	**Contact City:**	
Response Cost:	0	**Contact State:**	
Remediation Cost:	1390	**Contact Postal:**	
Damage Old Form:	0	**Contact Non US St:**	
Total Damages Amt:	1465	**Contact Country:**	US
Hazmat Fatality:	No	**Inc. Report Prepared:**	

Map Key	Number of Records	Direction	Distance (mi/ft)	Elev/Diff (ft)	Site	DB

Haz Fatal Employees:	0	**HMIS Serious Incidnt:**	No
Haz Fatal Respndrs:	0	**HMIS Serious Fatality:**	No
Haz Fatal Gen Public:	0	**HMIS Serious Injury:**	No
Tot Hazmat Fatalities:	0	**HMIS Flight Plan:**	No
Non Hazmat Fatality:	No	**HMIS Serious Evacs:**	No
Non Hazmat Fatals:	0	**HMIS Major Artery:**	No
Hazmat Injury:	No	**HMIS Bulk Release:**	No
Haz Hospital Empl:	0	**HMIS Marine Pollutnt:**	No
Haz Hospital Resp:	0	**HMIS Radioactive:**	No
Haz Hosp Gen Public:	0	**HMIS Gen Pkg Type:**	OHMIR.Ref_Container.descr_txt
Haz Hosp Old Form:	0	**HMIS Container Code:**	MC306
Total Haz Hosp Inj:	0	**HMIS Container Desc:**	Cargo tanks
Haz Non Hosp Empl:	0	**HMIS Bulk Incident:**	Yes
Haz Non Hosp Resp:	0	**Undeclared Shipment:**	No

Description of Events: A. EVENT THAT LED TO INCIDENT: PREMATURE DISCONNECTION OF PRODUCT HOSE BY THE DRIVER. B. DRIVER'S STATEMENT: I DISCONNECTED THE HOSES FROM TRUCK #90 TO TRAILER #91 BY OPENING ONE CAMLOCK I LISTENED IT SOUNDED LIKE IT HAD SUCTION I THEN PROCEEDED TO OPEN THE OTHER CAMLOCK AND THATS WHEN THE HOSE CAME OFF. AS SOON AS IT CAME OFF IN MY HANDS A ATTEMPTED TO CAP THE HOSE WHEN I SAW THIS WAS NOT POSSIBLE I CLOSED THE OTHER VALVE.

Recommend Actions Taken:

1069	9 of 15	SSE	0.08 / 411.50	73.65 / -349	**TEXACO** **9966 SAN DIEGO MISSION RD** **SAN DIEGO CA**	HIST TANK

Owner Name:	TEXACO USA	**No of Containers:**	5
Owner Street:	P.O. BOX 3756 - 3550 WILSHIRE	**County:**	SAN DIEGO
Owner City:	LOS ANGELES	**Facility State:**	CA
Owner State:	CA	**Facility Zip:**	92108
Owner Zip:	90010		

1069	10 of 15	SSE	0.08 / 411.50	73.65 / -349	**TEXACO INC. TERMINAL** **9966 SAN DIEGO MISSION ROAD** **SAN DIEGO CA**	HIST TANK

Owner Name:	EXXON CO. USA	**No of Containers:**	1
Owner Street:	3410 E. SECOND ST.	**County:**	SAN DIEGO
Owner City:	BENICIA	**Facility State:**	CA
Owner State:	CA	**Facility Zip:**	92108
Owner Zip:	94510		

1069	11 of 15	SSE	0.08 / 411.50	73.65 / -349	**TEXACO USA (TERMINAL)** **9966 SAN DIEGO MISSION RD,** **SAN DIEGO, CA 92108** **SAN DIEGO CA**	SAN DIEGO LOP

SWRCB Global ID:	T0607302833	**Parcel No:**	433-240-15-00
Record ID:	DEH1986-LSAM-H04507-001	**Census Tract:**	93.04
Record Status:	Completed	**Zip Code 2:**	92108
Opened Date:	7/1/1986	**Community:**	San Diego
Case Type:	LOP - Local Oversight Program	**Jurisdiction:**	SAN DIEGO
Historical Name:	TEXACO/SAN DIEGO MISSION RD	**Watershed Basin No:**	907.11
Lead Agency:	RWQCB	**Latitude GS 84:**	32.7872066

Map Key	Number of Records	Direction	Distance (mi/ft)	Elev/Diff (ft)	Site	DB

Lead Agency Date: 12/11/2006
Funding: S - LOP State Fund
Fire Agency: SAN DIEGO
Thomasbros Mappage Grid: 1249 F 7
Water Purveyor: SAN DIEGO
File Case Type: CLOSED OR TRANSFERRED LOP CASES
Longitude GS 84: -117.1158378
X Map Coord: 6295538.100
Y Map Coord: 1867303.025

Map Key	Number of Records	Direction	Distance (mi/ft)	Elev/Diff (ft)	Site	DB
1069	12 of 15	SSE	0.08 / 411.50	73.65 / -349	TEXACO USA (TERMINAL) 9966 SAN DIEGO MISSION RD, SAN DIEGO, CA 92108 SAN DIEGO CA	SAN DIEGO LOP

SWRCB Global ID: T0608182474
Record ID: DEH2001-LSAM-H04507-002
Record Status: Completed
Opened Date: 4/26/2001
Case Type:
Historical Name: TEXACO/SAN DIEGO MISSION RD
Lead Agency: DEH/SAM
Lead Agency Date: 4/26/2001
Funding: N - Non-Billable
Fire Agency: SAN DIEGO
Thomasbros Mappage Grid: 1249 F 7
Water Purveyor: SAN DIEGO
File Case Type: CASES WITH NO CASE TYPE
Parcel No: 433-240-15-00
Census Tract: 93.04
Zip Code 2: 92108
Community: San Diego
Jurisdiction: SAN DIEGO
Watershed Basin No: 907.11
Latitude GS 84: 32.7872066
Longitude GS 84: -117.1158378
X Map Coord: 6295538.100
Y Map Coord: 1867303.025

Map Key	Number of Records	Direction	Distance (mi/ft)	Elev/Diff (ft)	Site	DB
1069	13 of 15	SSE	0.08 / 411.50	73.65 / -349	SHELL OIL PRODUCTS US SAN DIEGO TERMINAL 9966 SAN DIEGO MISSION RD SAN DIEGO CA 92108	RCRA SQG

EPA Handler ID: CAD000626127
Land Type Code: P
Land Type Desc: Private
Federal Waste Generator Code: 2
Gen Status Univ: SQG
Gen Status Univ Desc: Small Quantity Generator
Importer Activity: No
Mixed Waste Generator: No
Transporter Activity: No
Transfer Facility: No
Recycler Activity: No
Onsite Burner Exemption: No
Furnace Exemption: No
Underground Inject Activity: No
Receives Waste from Offsite: No
TSD Type: -----
TSD Activity: No
Corrective Action Univ: No
Action has been Imposed: No
Action under 3004 (U)/(V): No

Institutional Control Indicator:	N
Used Oil Transporter:	
Used Oil Transfer Facility:	
Used Oil Processor:	
Used Oil Refiner:	
Used Oil Burner:	
Used Oil Market Burner:	
Used Oil Spec Marketer:	
Activity Location:	CA
County Code:	CA073
County Name:	SAN DIEGO
Contact Name:	RAY WALDING
Contact Phone No and Exten:	713-241-7008
Contact Email:	RAY.WALDING@SHELL.COM
Contact Address:	PO BOX 2648 , HOUSTON , TX, 77252-2648 , US
Mailing Address:	PO BOX 2648 , HOUSTON , TX, 77252-2648 , US

Violation/Evaluation Summary

Note:	There are VIOLATION or UNDETERMINED details or records associated with this facility (EPA ID) in the Compliance Monitoring and Enforcement table dated Jan 24 2018.

Violation/Evaluation Details

Evaluation ID:	500	***Former Citation:***	
Found Violation:	N	***Sched Compl Dt:***	
Eval Start Date:	20040409	***Enforcement ID:***	
Evaluation Agency:	B	***Enforcement Agency:***	
Evaluation Type:	CEI	***Enforce Action Dt:***	
Eval Resp Person:		***Enforcement Type:***	
Eval Suborg:		***Enforce Type Desc:***	
Citizen Complaint:	No	***Enforce Resp Person:***	
Multimedia Inspect:	No	***Enforce Suborg:***	
Sampling Flag:	No	***Enforce Actvty Loc:***	
Not Subtitle C:	No	***Docket No:***	
Focus Area:		***Attorney:***	
Focus Area Desc:		***Corr Act Component:***	
Handler Actvty Loc:	CA	***Appeal Init Dt:***	
Handler Name:	SHELL OIL PRODUCTS US SAN DIEGO TERMINAL	***Appeal Resolved Dt:***	
Region:	09	***Disposition Status:***	
State:	CA	***Disp Status Dt:***	
Land Type:	P	***Disp Status Desc:***	
Date of Request:		***Lead Agency:***	
Date Response Rcvd:		***Expenditure Amount:***	
Request Agency:		***SEP Sched Comp Dt:***	
Request Actvty Loc:		***SEP Actual Comp Dt:***	
Viol Activity Loc:		***SEP Defaulted Dt:***	
Viol Determined:		***SEP Type:***	
Violation Type:		***Prop Penalty Amt:***	
Viol Determined Dt:		***Final Monetary Amt:***	

Rtrn to Compl Dt:		**Paid Amount:**	
Rtrn to Compl Qual:		**Final Count:**	
Viol Resp Agency:		**Final Amount:**	
Evaluation Type Description:	COMPLIANCE EVALUATION INSPECTION ON-SITE		
Violation Short Description:			
Respondent Name:			
SEP Type Description:			

Violation/Evaluation Details

Evaluation ID:	501	**Former Citation:**	
Found Violation:	Y	**Sched Compl Dt:**	
Eval Start Date:	20060410	**Enforcement ID:**	501
Evaluation Agency:	L	**Enforcement Agency:**	S
Evaluation Type:	CEI	**Enforce Action Dt:**	20060410
Eval Resp Person:		**Enforcement Type:**	120
Eval Suborg:		**Enforce Type Desc:**	WRITTEN INFORMAL
Citizen Complaint:	No	**Enforce Resp Person:**	
Multimedia Inspect:	No	**Enforce Suborg:**	
Sampling Flag:	No	**Enforce Actvty Loc:**	CA
Not Subtitle C:	No	**Docket No:**	
Focus Area:		**Attorney:**	
Focus Area Desc:		**Corr Act Component:**	No
Handler Actvty Loc:	CA	**Appeal Init Dt:**	
Handler Name:	SHELL OIL PRODUCTS US SAN DIEGO TERMINAL	**Appeal Resolved Dt:**	
Region:	09	**Disposition Status:**	
State:	CA	**Disp Status Dt:**	
Land Type:	P	**Disp Status Desc:**	
Date of Request:		**Lead Agency:**	
Date Response Rcvd:		**Expenditure Amount:**	
Request Agency:		**SEP Sched Comp Dt:**	
Request Actvty Loc:		**SEP Actual Comp Dt:**	
Viol Activity Loc:	CA	**SEP Defaulted Dt:**	
Viol Determined:	S	**SEP Type:**	
Violation Type:	262.A	**Prop Penalty Amt:**	
Viol Determined Dt:	20060410	**Final Monetary Amt:**	
Rtrn to Compl Dt:		**Paid Amount:**	
Rtrn to Compl Qual:		**Final Count:**	
Viol Resp Agency:	S	**Final Amount:**	
Evaluation Type Description:	COMPLIANCE EVALUATION INSPECTION ON-SITE		
Violation Short Description:	Generators - General		
Respondent Name:			
SEP Type Description:			

Handler Details

Source Type:	N	**Used Oil Transporter:**	No
Receive Date:	20100720	**UO Transfer Fac:**	No
Non Notifier:		**Used Oil Processor:**	No
Acknowledge Flag:		**Used Oil Refiner:**	No

Acknowledge Date:		***Used Oil Burner:***	No
Accessibility:		***UO Market Burner:***	No
Land Type:	P	***UO Spec Marketer:***	No
Fed Waste Gen Own:	HQ	***Current Site Name:***	SHELL OIL PRODUCTS US SAN DIEGO TERMINAL
Fed Waste Gen Cd:	2	***Location Street No:***	
Fed Waste Gen Desc:	Small Quantity Generator	***Location Street 1:***	9966 SAN DIEGO MISSION RD
ST Waste Gen Own:	CA	***Location Street 2:***	
State Waste Gen Cd:	2	***Location City:***	SAN DIEGO
Short Term Gen:	No	***Location State:***	CA
Importer Activity:	No	***Location Zip Code:***	92108
Mixed Waste Gen:	No	***County Code:***	CA073
Transporter:	No	***State District:***	
Transfer Facility:	No	***Mailing Street No:***	
TSD Activity:	No	***Mailing Street 1:***	PO BOX 2648
Recycler Activity:	No	***Mailing Street 2:***	
Onsite Burn Exempt:	No	***Mailing City:***	HOUSTON
Furnace Exemption:	No	***Mailing State:***	TX
Underground Inject:	No	***Mailing Zip Code:***	77252-2648
Off Site Receipt:	No	***Mailing Country:***	US
Waste Dest Fac:	No	***Contact First Name:***	RAY
Subpart K College:	No	***Contact Middle Initial:***	
Subpart K Hospital:	No	***Contact Last Name:***	WALDING
Subpart K Non Profit:	No	***Contact Street No:***	
Subpart K Withdraw:	No	***Contact Street 1:***	PO BOX 2648
Include Ntnl Rprt:		***Contact Street 2:***	
Reporting Cycle:		***Contact City:***	HOUSTON
LQHUW:	No	***Contact State:***	TX
Trader Importer:		***Contact Zip:***	77252-2648
Trader Exporter:		***Contact Country:***	US
Slab Importer:		***Contact Phone:***	713-241-7008
Slab Exporter:		***Contact Phone Ext:***	
Current Record:	Yes	***Contact Fax:***	
Location Country:	US	***Contact Email Addr:***	RAY.WALDING@SHELL.COM
State District Owner:		***Contact Title:***	RESIDUAL DISPOSAL COORD

Handler Details

Source Type:	R	***Used Oil Transporter:***	No
Receive Date:	19960229	***UO Transfer Fac:***	No
Non Notifier:		***Used Oil Processor:***	No
Acknowledge Flag:		***Used Oil Refiner:***	No
Acknowledge Date:		***Used Oil Burner:***	No
Accessibility:		***UO Market Burner:***	No
Land Type:		***UO Spec Marketer:***	No
Fed Waste Gen Own:	HQ	***Current Site Name:***	TEXACO REFINING AND MARKETING, INC.
Fed Waste Gen Cd:	1	***Location Street No:***	
Fed Waste Gen Desc:	Large Quantity Generator	***Location Street 1:***	9966 SAN DIEGO MISSION RAOD
ST Waste Gen Own:		***Location Street 2:***	
State Waste Gen Cd:		***Location City:***	SAN DIEGO
Short Term Gen:	No	***Location State:***	CA

Importer Activity:	No	***Location Zip Code:***	92108
Mixed Waste Gen:	No	***County Code:***	CA073
Transporter:	No	***State District:***	
Transfer Facility:	No	***Mailing Street No:***	
TSD Activity:	No	***Mailing Street 1:***	9966 SAN DIEGO MISSION RAOD
Recycler Activity:	No	***Mailing Street 2:***	
Onsite Burn Exempt:	No	***Mailing City:***	SAN DIEGO
Furnace Exemption:	No	***Mailing State:***	CA
Underground Inject:	No	***Mailing Zip Code:***	92108
Off Site Receipt:	No	***Mailing Country:***	US
Waste Dest Fac:	No	***Contact First Name:***	ROBERT
Subpart K College:		***Contact Middle Initial:***	
Subpart K Hospital:		***Contact Last Name:***	ADAMS
Subpart K Non Profit:		***Contact Street No:***	
Subpart K Withdraw:		***Contact Street 1:***	
Include Ntnl Rprt:	U	***Contact Street 2:***	
Reporting Cycle:	1995	***Contact City:***	
LQHUW:	No	***Contact State:***	
Trader Importer:		***Contact Zip:***	
Trader Exporter:		***Contact Country:***	US
Slab Importer:		***Contact Phone:***	619-283-6191
Slab Exporter:		***Contact Phone Ext:***	
Current Record:	No	***Contact Fax:***	
Location Country:	US	***Contact Email Addr:***	
State District Owner:		***Contact Title:***	

Handler Details

Source Type:	N	***Used Oil Transporter:***	No
Receive Date:	20100319	***UO Transfer Fac:***	No
Non Notifier:		***Used Oil Processor:***	No
Acknowledge Flag:		***Used Oil Refiner:***	No
Acknowledge Date:		***Used Oil Burner:***	No
Accessibility:		***UO Market Burner:***	No
Land Type:	P	***UO Spec Marketer:***	No
Fed Waste Gen Own:	HQ	***Current Site Name:***	SHELL OIL PRODUCTS US SAN DIEGO TERMINAL
Fed Waste Gen Cd:	N	***Location Street No:***	
Fed Waste Gen Desc:		***Location Street 1:***	9966 SAN DIEGO MISSION RD
ST Waste Gen Own:	CA	***Location Street 2:***	
State Waste Gen Cd:	N	***Location City:***	SAN DIEGO
Short Term Gen:	No	***Location State:***	CA
Importer Activity:	No	***Location Zip Code:***	92108
Mixed Waste Gen:	No	***County Code:***	CA073
Transporter:	No	***State District:***	
Transfer Facility:	No	***Mailing Street No:***	
TSD Activity:	No	***Mailing Street 1:***	910 LOUISIANA
Recycler Activity:	No	***Mailing Street 2:***	RM 673
Onsite Burn Exempt:	No	***Mailing City:***	HOUSTON
Furnace Exemption:	No	***Mailing State:***	TX
Underground Inject:	No	***Mailing Zip Code:***	77252-2648

Off Site Receipt:	No	***Mailing Country:***	US
Waste Dest Fac:	No	***Contact First Name:***	RAY
Subpart K College:		***Contact Middle Initial:***	E
Subpart K Hospital:		***Contact Last Name:***	WALDING
Subpart K Non Profit:		***Contact Street No:***	
Subpart K Withdraw:		***Contact Street 1:***	910 LOUISIANA
Include Ntnl Rprt:		***Contact Street 2:***	RM 673
Reporting Cycle:		***Contact City:***	HOUSTON
LQHUW:	No	***Contact State:***	TX
Trader Importer:		***Contact Zip:***	77252-2648
Trader Exporter:		***Contact Country:***	US
Slab Importer:		***Contact Phone:***	713-241-7008
Slab Exporter:		***Contact Phone Ext:***	
Current Record:	No	***Contact Fax:***	
Location Country:	US	***Contact Email Addr:***	RAY.WALDING@SHELL.COM
State District Owner:		***Contact Title:***	RESIDUAL DISPOSAL COORD

Handler Details

Source Type:	N	***Used Oil Transporter:***	No
Receive Date:	19980730	***UO Transfer Fac:***	No
Non Notifier:		***Used Oil Processor:***	No
Acknowledge Flag:		***Used Oil Refiner:***	No
Acknowledge Date:	19980930	***Used Oil Burner:***	No
Accessibility:		***UO Market Burner:***	No
Land Type:	P	***UO Spec Marketer:***	No
Fed Waste Gen Own:	HQ	***Current Site Name:***	EQUILON SAN DIEGO SALES TERMINAL
Fed Waste Gen Cd:	1	***Location Street No:***	
Fed Waste Gen Desc:	Large Quantity Generator	***Location Street 1:***	9966 SAN DIEGO MISSION ROAD
ST Waste Gen Own:		***Location Street 2:***	
State Waste Gen Cd:		***Location City:***	SAN DIEGO
Short Term Gen:	No	***Location State:***	CA
Importer Activity:	No	***Location Zip Code:***	92108
Mixed Waste Gen:	No	***County Code:***	CA073
Transporter:	No	***State District:***	
Transfer Facility:	No	***Mailing Street No:***	
TSD Activity:	No	***Mailing Street 1:***	9966 SAN DIEGO MISSION RD
Recycler Activity:	No	***Mailing Street 2:***	
Onsite Burn Exempt:	No	***Mailing City:***	SAN DIEGO
Furnace Exemption:	No	***Mailing State:***	CA
Underground Inject:	No	***Mailing Zip Code:***	92108
Off Site Receipt:	No	***Mailing Country:***	US
Waste Dest Fac:	No	***Contact First Name:***	ROBERT
Subpart K College:		***Contact Middle Initial:***	
Subpart K Hospital:		***Contact Last Name:***	ADAMS
Subpart K Non Profit:		***Contact Street No:***	
Subpart K Withdraw:		***Contact Street 1:***	9966 SAN DIEGO MISSION RD
Include Ntnl Rprt:		***Contact Street 2:***	
Reporting Cycle:		***Contact City:***	SAN DIEGO
LQHUW:	No	***Contact State:***	CA
Trader Importer:		***Contact Zip:***	92108

Trader Exporter:		**Contact Country:**	US
Slab Importer:		**Contact Phone:**	619-283-6191
Slab Exporter:		**Contact Phone Ext:**	
Current Record:	No	**Contact Fax:**	
Location Country:	US	**Contact Email Addr:**	
State District Owner:		**Contact Title:**	

Handler Details

Source Type:	R	**Used Oil Transporter:**	No
Receive Date:	19940411	**UO Transfer Fac:**	No
Non Notifier:		**Used Oil Processor:**	No
Acknowledge Flag:		**Used Oil Refiner:**	No
Acknowledge Date:		**Used Oil Burner:**	No
Accessibility:		**UO Market Burner:**	No
Land Type:		**UO Spec Marketer:**	No
Fed Waste Gen Own:	HQ	**Current Site Name:**	TEXACO REFINING AND MARKETING, INC
Fed Waste Gen Cd:	1	**Location Street No:**	
Fed Waste Gen Desc:	Large Quantity Generator	**Location Street 1:**	9966 SAN DIEGO MISSION RD
ST Waste Gen Own:		**Location Street 2:**	
State Waste Gen Cd:		**Location City:**	SAN DIEGO
Short Term Gen:	No	**Location State:**	CA
Importer Activity:	No	**Location Zip Code:**	92108-0000
Mixed Waste Gen:	No	**County Code:**	CA073
Transporter:	No	**State District:**	
Transfer Facility:	No	**Mailing Street No:**	
TSD Activity:	No	**Mailing Street 1:**	9966 SAN DIEGO MISSION RD
Recycler Activity:	No	**Mailing Street 2:**	
Onsite Burn Exempt:	No	**Mailing City:**	SAN DIEGO
Furnace Exemption:	No	**Mailing State:**	CA
Underground Inject:	No	**Mailing Zip Code:**	92108-0000
Off Site Receipt:	No	**Mailing Country:**	US
Waste Dest Fac:	No	**Contact First Name:**	ROBERT J
Subpart K College:		**Contact Middle Initial:**	
Subpart K Hospital:		**Contact Last Name:**	ADAMS
Subpart K Non Profit:		**Contact Street No:**	
Subpart K Withdraw:		**Contact Street 1:**	
Include Ntnl Rprt:	U	**Contact Street 2:**	
Reporting Cycle:	1993	**Contact City:**	
LQHUW:	No	**Contact State:**	
Trader Importer:		**Contact Zip:**	
Trader Exporter:		**Contact Country:**	US
Slab Importer:		**Contact Phone:**	619-283-6191
Slab Exporter:		**Contact Phone Ext:**	
Current Record:	No	**Contact Fax:**	
Location Country:	US	**Contact Email Addr:**	
State District Owner:		**Contact Title:**	

Handler Details

Source Type:	R	**Used Oil Transporter:**	No
Receive Date:	20060216	**UO Transfer Fac:**	No
Non Notifier:		**Used Oil Processor:**	No
Acknowledge Flag:		**Used Oil Refiner:**	No
Acknowledge Date:		**Used Oil Burner:**	No
Accessibility:		**UO Market Burner:**	No
Land Type:	P	**UO Spec Marketer:**	No
Fed Waste Gen Own:	HQ	**Current Site Name:**	SHELL OIL PRODUCTS US - SAN DIEGO TERMIN
Fed Waste Gen Cd:	1	**Location Street No:**	
Fed Waste Gen Desc:	Large Quantity Generator	**Location Street 1:**	9966 SAN DIEGO MISSION ROAD
ST Waste Gen Own:	CA	**Location Street 2:**	
State Waste Gen Cd:	1	**Location City:**	SAN DIEGO
Short Term Gen:	No	**Location State:**	CA
Importer Activity:	No	**Location Zip Code:**	92108
Mixed Waste Gen:	No	**County Code:**	CA073
Transporter:	No	**State District:**	
Transfer Facility:	No	**Mailing Street No:**	
TSD Activity:	No	**Mailing Street 1:**	P. O. BOX 2648
Recycler Activity:	No	**Mailing Street 2:**	
Onsite Burn Exempt:	No	**Mailing City:**	HOUSTON
Furnace Exemption:	No	**Mailing State:**	TX
Underground Inject:	No	**Mailing Zip Code:**	77252-2648
Off Site Receipt:	No	**Mailing Country:**	US
Waste Dest Fac:	No	**Contact First Name:**	SONDRA
Subpart K College:		**Contact Middle Initial:**	E
Subpart K Hospital:		**Contact Last Name:**	BIENVENU
Subpart K Non Profit:		**Contact Street No:**	
Subpart K Withdraw:		**Contact Street 1:**	
Include Ntnl Rprt:	Y	**Contact Street 2:**	
Reporting Cycle:	2005	**Contact City:**	
LQHUW:	No	**Contact State:**	
Trader Importer:		**Contact Zip:**	
Trader Exporter:		**Contact Country:**	US
Slab Importer:		**Contact Phone:**	713-241-5036
Slab Exporter:		**Contact Phone Ext:**	
Current Record:	No	**Contact Fax:**	
Location Country:	US	**Contact Email Addr:**	SONDRA.BIENVENU@SHELL.COM
State District Owner:		**Contact Title:**	

Handler Details

Source Type:	B	**Used Oil Transporter:**	No
Receive Date:	20040219	**UO Transfer Fac:**	No
Non Notifier:		**Used Oil Processor:**	No
Acknowledge Flag:		**Used Oil Refiner:**	No
Acknowledge Date:		**Used Oil Burner:**	No
Accessibility:		**UO Market Burner:**	No
Land Type:	P	**UO Spec Marketer:**	No
Fed Waste Gen Own:	HQ	**Current Site Name:**	SHELL OIL PRODUCTS US-SAN DIEGO TERMINAL

Fed Waste Gen Cd:	1	**Location Street No:**	
Fed Waste Gen Desc:	Large Quantity Generator	**Location Street 1:**	9966 SAN DIEGO MISSION ROAD
ST Waste Gen Own:	CA	**Location Street 2:**	
State Waste Gen Cd:	1	**Location City:**	SAN DIEGO
Short Term Gen:	No	**Location State:**	CA
Importer Activity:	No	**Location Zip Code:**	92108
Mixed Waste Gen:	No	**County Code:**	CA073
Transporter:	No	**State District:**	
Transfer Facility:	No	**Mailing Street No:**	
TSD Activity:	No	**Mailing Street 1:**	P. O. BOX 2648, TSP1505A
Recycler Activity:	No	**Mailing Street 2:**	
Onsite Burn Exempt:	No	**Mailing City:**	HOUSTON
Furnace Exemption:	No	**Mailing State:**	TX
Underground Inject:	No	**Mailing Zip Code:**	77252-2648
Off Site Receipt:	No	**Mailing Country:**	US
Waste Dest Fac:	No	**Contact First Name:**	SONDRA
Subpart K College:		**Contact Middle Initial:**	E
Subpart K Hospital:		**Contact Last Name:**	BIENVENU
Subpart K Non Profit:		**Contact Street No:**	
Subpart K Withdraw:		**Contact Street 1:**	
Include Ntnl Rprt:	Y	**Contact Street 2:**	
Reporting Cycle:	2003	**Contact City:**	
LQHUW:	No	**Contact State:**	
Trader Importer:		**Contact Zip:**	
Trader Exporter:		**Contact Country:**	US
Slab Importer:		**Contact Phone:**	713-241-5036
Slab Exporter:		**Contact Phone Ext:**	
Current Record:	No	**Contact Fax:**	
Location Country:	US	**Contact Email Addr:**	SEBIENVENU@SHELLOPUS.COM
State District Owner:		**Contact Title:**	

Handler Details

Source Type:	B	**Used Oil Transporter:**	No
Receive Date:	20080218	**UO Transfer Fac:**	No
Non Notifier:		**Used Oil Processor:**	No
Acknowledge Flag:		**Used Oil Refiner:**	No
Acknowledge Date:		**Used Oil Burner:**	No
Accessibility:		**UO Market Burner:**	No
Land Type:	P	**UO Spec Marketer:**	No
Fed Waste Gen Own:	HQ	**Current Site Name:**	SHELL OIL PRODUCTS US - SAN DIEGO TERMINAL
Fed Waste Gen Cd:	1	**Location Street No:**	
Fed Waste Gen Desc:	Large Quantity Generator	**Location Street 1:**	9966 SAN DIEGO MISSION ROAD
ST Waste Gen Own:	CA	**Location Street 2:**	
State Waste Gen Cd:	1	**Location City:**	SAN DIEGO
Short Term Gen:	No	**Location State:**	CA
Importer Activity:	No	**Location Zip Code:**	92108
Mixed Waste Gen:	No	**County Code:**	CA073
Transporter:	No	**State District:**	
Transfer Facility:	No	**Mailing Street No:**	

TSD Activity:	No	***Mailing Street 1:***	P. O. BOX 2648
Recycler Activity:	No	***Mailing Street 2:***	
Onsite Burn Exempt:	No	***Mailing City:***	HOUSTON
Furnace Exemption:	No	***Mailing State:***	TX
Underground Inject:	No	***Mailing Zip Code:***	77252
Off Site Receipt:	No	***Mailing Country:***	US
Waste Dest Fac:	No	***Contact First Name:***	SONDRA
Subpart K College:		***Contact Middle Initial:***	E
Subpart K Hospital:		***Contact Last Name:***	BIENVENU
Subpart K Non Profit:		***Contact Street No:***	
Subpart K Withdraw:		***Contact Street 1:***	
Include Ntnl Rprt:	Y	***Contact Street 2:***	
Reporting Cycle:	2007	***Contact City:***	
LQHUW:	No	***Contact State:***	
Trader Importer:		***Contact Zip:***	
Trader Exporter:		***Contact Country:***	US
Slab Importer:		***Contact Phone:***	713-241-5036
Slab Exporter:		***Contact Phone Ext:***	
Current Record:	No	***Contact Fax:***	
Location Country:	US	***Contact Email Addr:***	SONDRA.BIENVENU@SHELL.COM
State District Owner:		***Contact Title:***	

Handler Details

Source Type:	N	***Used Oil Transporter:***	No
Receive Date:	20070130	***UO Transfer Fac:***	No
Non Notifier:		***Used Oil Processor:***	No
Acknowledge Flag:		***Used Oil Refiner:***	No
Acknowledge Date:		***Used Oil Burner:***	No
Accessibility:		***UO Market Burner:***	No
Land Type:	P	***UO Spec Marketer:***	No
Fed Waste Gen Own:	HQ	***Current Site Name:***	SHELL OIL PRODUCTS US SAN DIEGO TERMIN
Fed Waste Gen Cd:	2	***Location Street No:***	
Fed Waste Gen Desc:	Small Quantity Generator	***Location Street 1:***	9966 SAN DIEGO MISSION RD
ST Waste Gen Own:	CA	***Location Street 2:***	
State Waste Gen Cd:	N	***Location City:***	SAN DIEGO
Short Term Gen:	No	***Location State:***	CA
Importer Activity:	No	***Location Zip Code:***	92108
Mixed Waste Gen:	No	***County Code:***	CA073
Transporter:	No	***State District:***	
Transfer Facility:	No	***Mailing Street No:***	
TSD Activity:	No	***Mailing Street 1:***	PO BOX 2648
Recycler Activity:	No	***Mailing Street 2:***	
Onsite Burn Exempt:	No	***Mailing City:***	HOUSTON
Furnace Exemption:	No	***Mailing State:***	TX
Underground Inject:	No	***Mailing Zip Code:***	77252-2648
Off Site Receipt:	No	***Mailing Country:***	US
Waste Dest Fac:	No	***Contact First Name:***	SONDRA
Subpart K College:		***Contact Middle Initial:***	
Subpart K Hospital:		***Contact Last Name:***	BIENVENU

Subpart K Non Profit:		***Contact Street No:***	
Subpart K Withdraw:		***Contact Street 1:***	PO BOX 2648
Include Ntnl Rprt:		***Contact Street 2:***	
Reporting Cycle:		***Contact City:***	HOUSTON
LQHUW:	No	***Contact State:***	TX
Trader Importer:		***Contact Zip:***	77252-2648
Trader Exporter:		***Contact Country:***	US
Slab Importer:		***Contact Phone:***	713-241-5036
Slab Exporter:		***Contact Phone Ext:***	
Current Record:	No	***Contact Fax:***	
Location Country:	US	***Contact Email Addr:***	SONDRA.BIENVENU@SHELL.COM
State District Owner:		***Contact Title:***	

Handler Details

Source Type:	N	***Used Oil Transporter:***	No
Receive Date:	20091117	***UO Transfer Fac:***	No
Non Notifier:		***Used Oil Processor:***	No
Acknowledge Flag:		***Used Oil Refiner:***	No
Acknowledge Date:		***Used Oil Burner:***	No
Accessibility:		***UO Market Burner:***	No
Land Type:	P	***UO Spec Marketer:***	No
Fed Waste Gen Own:	HQ	***Current Site Name:***	SHELL OIL PRODUCTS US SAN DIEGO TERMINAL
Fed Waste Gen Cd:	2	***Location Street No:***	
Fed Waste Gen Desc:	Small Quantity Generator	***Location Street 1:***	9966 SAN DIEGO MISSION ROAD
ST Waste Gen Own:	CA	***Location Street 2:***	
State Waste Gen Cd:	N	***Location City:***	SAN DIEGO
Short Term Gen:	No	***Location State:***	CA
Importer Activity:	No	***Location Zip Code:***	92108
Mixed Waste Gen:	No	***County Code:***	CA073
Transporter:	No	***State District:***	
Transfer Facility:	No	***Mailing Street No:***	
TSD Activity:	No	***Mailing Street 1:***	P. O. BOX 2648
Recycler Activity:	No	***Mailing Street 2:***	
Onsite Burn Exempt:	No	***Mailing City:***	HOUSTON
Furnace Exemption:	No	***Mailing State:***	TX
Underground Inject:	No	***Mailing Zip Code:***	77252-2648
Off Site Receipt:	No	***Mailing Country:***	US
Waste Dest Fac:	No	***Contact First Name:***	NANCY
Subpart K College:		***Contact Middle Initial:***	
Subpart K Hospital:		***Contact Last Name:***	GROVES
Subpart K Non Profit:		***Contact Street No:***	
Subpart K Withdraw:		***Contact Street 1:***	P. O. BOX 2648
Include Ntnl Rprt:		***Contact Street 2:***	
Reporting Cycle:		***Contact City:***	HOUSTON
LQHUW:	No	***Contact State:***	TX
Trader Importer:		***Contact Zip:***	77252-2648
Trader Exporter:		***Contact Country:***	US
Slab Importer:		***Contact Phone:***	713-241-0858
Slab Exporter:		***Contact Phone Ext:***	

Current Record:	No	**Contact Fax:**	
Location Country:	US	**Contact Email Addr:**	NANCY.GROVES@SHELL.COM
State District Owner:		**Contact Title:**	

Handler Details

Source Type:	R	**Used Oil Transporter:**	No
Receive Date:	19920228	**UO Transfer Fac:**	No
Non Notifier:		**Used Oil Processor:**	No
Acknowledge Flag:		**Used Oil Refiner:**	No
Acknowledge Date:		**Used Oil Burner:**	No
Accessibility:		**UO Market Burner:**	No
Land Type:		**UO Spec Marketer:**	No
Fed Waste Gen Own:	HQ	**Current Site Name:**	TEXACO REFINING AND MARKETING, INC. SAN
Fed Waste Gen Cd:	1	**Location Street No:**	
Fed Waste Gen Desc:	Large Quantity Generator	**Location Street 1:**	9966 SAN DIEGO MISSION ROAD
ST Waste Gen Own:		**Location Street 2:**	
State Waste Gen Cd:		**Location City:**	SAN DIEGO
Short Term Gen:	No	**Location State:**	CA
Importer Activity:	No	**Location Zip Code:**	92108
Mixed Waste Gen:	No	**County Code:**	CA073
Transporter:	No	**State District:**	
Transfer Facility:	No	**Mailing Street No:**	
TSD Activity:	No	**Mailing Street 1:**	9966 SAN DIEGO MISSION ROAD
Recycler Activity:	No	**Mailing Street 2:**	
Onsite Burn Exempt:	No	**Mailing City:**	SAN DIEGO
Furnace Exemption:	No	**Mailing State:**	CA
Underground Inject:	No	**Mailing Zip Code:**	92108
Off Site Receipt:	No	**Mailing Country:**	US
Waste Dest Fac:	No	**Contact First Name:**	ROBERT J
Subpart K College:		**Contact Middle Initial:**	
Subpart K Hospital:		**Contact Last Name:**	ADAMS
Subpart K Non Profit:		**Contact Street No:**	
Subpart K Withdraw:		**Contact Street 1:**	
Include Ntnl Rprt:	U	**Contact Street 2:**	
Reporting Cycle:	1991	**Contact City:**	
LQHUW:	No	**Contact State:**	
Trader Importer:		**Contact Zip:**	
Trader Exporter:		**Contact Country:**	US
Slab Importer:		**Contact Phone:**	619-283-6191
Slab Exporter:		**Contact Phone Ext:**	
Current Record:	No	**Contact Fax:**	
Location Country:	US	**Contact Email Addr:**	
State District Owner:		**Contact Title:**	

Handler Details

Source Type:	R	**Used Oil Transporter:**	No
Receive Date:	19990304	**UO Transfer Fac:**	No
Non Notifier:		**Used Oil Processor:**	No

Acknowledge Flag:		***Used Oil Refiner:***	No
Acknowledge Date:		***Used Oil Burner:***	No
Accessibility:		***UO Market Burner:***	No
Land Type:		***UO Spec Marketer:***	No
Fed Waste Gen Own:	HQ	***Current Site Name:***	TEXACO SAN DIEGO SALES TERMINAL
Fed Waste Gen Cd:	1	***Location Street No:***	
Fed Waste Gen Desc:	Large Quantity Generator	***Location Street 1:***	9966 SAN DIEGO MISSION RD
ST Waste Gen Own:		***Location Street 2:***	
State Waste Gen Cd:		***Location City:***	SAN DIEGO
Short Term Gen:	No	***Location State:***	CA
Importer Activity:	No	***Location Zip Code:***	92108
Mixed Waste Gen:	No	***County Code:***	CA073
Transporter:	No	***State District:***	
Transfer Facility:	No	***Mailing Street No:***	
TSD Activity:	No	***Mailing Street 1:***	9966 SAN DIEGO MISSION RD
Recycler Activity:	No	***Mailing Street 2:***	
Onsite Burn Exempt:	No	***Mailing City:***	SAN DIEGO
Furnace Exemption:	No	***Mailing State:***	CA
Underground Inject:	No	***Mailing Zip Code:***	92108
Off Site Receipt:	No	***Mailing Country:***	US
Waste Dest Fac:	No	***Contact First Name:***	ROBERT
Subpart K College:		***Contact Middle Initial:***	
Subpart K Hospital:		***Contact Last Name:***	STOCKDALE
Subpart K Non Profit:		***Contact Street No:***	
Subpart K Withdraw:		***Contact Street 1:***	
Include Ntnl Rprt:	U	***Contact Street 2:***	
Reporting Cycle:	1997	***Contact City:***	
LQHUW:	No	***Contact State:***	
Trader Importer:		***Contact Zip:***	
Trader Exporter:		***Contact Country:***	US
Slab Importer:		***Contact Phone:***	818-505-3868
Slab Exporter:		***Contact Phone Ext:***	
Current Record:	No	***Contact Fax:***	
Location Country:	US	***Contact Email Addr:***	
State District Owner:		***Contact Title:***	

Handler Details

Source Type:	I	***Used Oil Transporter:***	No
Receive Date:	19960901	***UO Transfer Fac:***	No
Non Notifier:		***Used Oil Processor:***	No
Acknowledge Flag:		***Used Oil Refiner:***	No
Acknowledge Date:	19980930	***Used Oil Burner:***	No
Accessibility:		***UO Market Burner:***	No
Land Type:	P	***UO Spec Marketer:***	No
Fed Waste Gen Own:	HQ	***Current Site Name:***	EQUILON SAN DIEGO SALES TERMINAL
Fed Waste Gen Cd:	1	***Location Street No:***	
Fed Waste Gen Desc:	Large Quantity Generator	***Location Street 1:***	9966 SAN DIEGO MISSION ROAD
ST Waste Gen Own:		***Location Street 2:***	
State Waste Gen Cd:		***Location City:***	SAN DIEGO
Short Term Gen:	No	***Location State:***	CA

Importer Activity:	No	***Location Zip Code:***	92108
Mixed Waste Gen:	No	***County Code:***	CA073
Transporter:	No	***State District:***	
Transfer Facility:	No	***Mailing Street No:***	
TSD Activity:	No	***Mailing Street 1:***	9966 SAN DIEGO MISSION RD
Recycler Activity:	No	***Mailing Street 2:***	
Onsite Burn Exempt:	No	***Mailing City:***	SAN DIEGO
Furnace Exemption:	No	***Mailing State:***	CA
Underground Inject:	No	***Mailing Zip Code:***	92108
Off Site Receipt:	No	***Mailing Country:***	US
Waste Dest Fac:	No	***Contact First Name:***	
Subpart K College:		***Contact Middle Initial:***	
Subpart K Hospital:		***Contact Last Name:***	
Subpart K Non Profit:		***Contact Street No:***	
Subpart K Withdraw:		***Contact Street 1:***	
Include Ntnl Rprt:		***Contact Street 2:***	
Reporting Cycle:		***Contact City:***	
LQHUW:	No	***Contact State:***	
Trader Importer:		***Contact Zip:***	
Trader Exporter:		***Contact Country:***	US
Slab Importer:		***Contact Phone:***	
Slab Exporter:		***Contact Phone Ext:***	
Current Record:	No	***Contact Fax:***	
Location Country:	US	***Contact Email Addr:***	
State District Owner:		***Contact Title:***	

Handler Details

Source Type:	R	***Used Oil Transporter:***	No
Receive Date:	20020227	***UO Transfer Fac:***	No
Non Notifier:		***Used Oil Processor:***	No
Acknowledge Flag:		***Used Oil Refiner:***	No
Acknowledge Date:		***Used Oil Burner:***	No
Accessibility:		***UO Market Burner:***	No
Land Type:		***UO Spec Marketer:***	No
Fed Waste Gen Own:	HQ	***Current Site Name:***	EQUILON ENTERPRISES LLC (SAN DIEGO TER)
Fed Waste Gen Cd:	1	***Location Street No:***	
Fed Waste Gen Desc:	Large Quantity Generator	***Location Street 1:***	9966 SAN DIEGO MISSION RD
ST Waste Gen Own:	CA	***Location Street 2:***	
State Waste Gen Cd:	1	***Location City:***	SAN DIEGO
Short Term Gen:	No	***Location State:***	CA
Importer Activity:	No	***Location Zip Code:***	92108
Mixed Waste Gen:	No	***County Code:***	CA073
Transporter:	No	***State District:***	
Transfer Facility:	No	***Mailing Street No:***	
TSD Activity:	No	***Mailing Street 1:***	PO BOX 2648
Recycler Activity:	No	***Mailing Street 2:***	
Onsite Burn Exempt:	No	***Mailing City:***	HOUSTON
Furnace Exemption:	No	***Mailing State:***	TX
Underground Inject:	No	***Mailing Zip Code:***	77252

Off Site Receipt:	No	**Mailing Country:**	US
Waste Dest Fac:	No	**Contact First Name:**	SONDRA
Subpart K College:		**Contact Middle Initial:**	E
Subpart K Hospital:		**Contact Last Name:**	BIENVENU
Subpart K Non Profit:		**Contact Street No:**	
Subpart K Withdraw:		**Contact Street 1:**	
Include Ntnl Rprt:	Y	**Contact Street 2:**	
Reporting Cycle:	2001	**Contact City:**	
LQHUW:	No	**Contact State:**	
Trader Importer:		**Contact Zip:**	
Trader Exporter:		**Contact Country:**	US
Slab Importer:		**Contact Phone:**	713-241-5036
Slab Exporter:		**Contact Phone Ext:**	
Current Record:	No	**Contact Fax:**	
Location Country:	US	**Contact Email Addr:**	
State District Owner:		**Contact Title:**	

Hazardous Waste Details

Haz Waste Cd Owner:	HQ	**Source Type:**	B
Haz Waste Cd:	D018	**Code Type:**	D
BR Waste Code Active Status:	Yes		
Waste Code Active Status:	Yes		
Waste Code Desc:	BENZENE		

Haz Waste Cd Owner:	HQ	**Source Type:**	N
Haz Waste Cd:	D018	**Code Type:**	D
BR Waste Code Active Status:	Yes		
Waste Code Active Status:	Yes		
Waste Code Desc:	BENZENE		

Haz Waste Cd Owner:	HQ	**Source Type:**	R
Haz Waste Cd:	D009	**Code Type:**	D
BR Waste Code Active Status:	Yes		
Waste Code Active Status:	Yes		
Waste Code Desc:	MERCURY		

Haz Waste Cd Owner:	HQ	**Source Type:**	B
Haz Waste Cd:	D010	**Code Type:**	D
BR Waste Code Active Status:	Yes		
Waste Code Active Status:	Yes		
Waste Code Desc:	SELENIUM		

Haz Waste Cd Owner:	HQ	**Source Type:**	N
Haz Waste Cd:	D008	**Code Type:**	D
BR Waste Code Active Status:	Yes		
Waste Code Active Status:	Yes		
Waste Code Desc:	LEAD		

Haz Waste Cd Owner:	HQ	**Source Type:**	N
Haz Waste Cd:	D007	**Code Type:**	D

BR Waste Code Active Status: Yes
Waste Code Active Status: Yes
Waste Code Desc: CHROMIUM

Haz Waste Cd Owner: HQ
Haz Waste Cd: D001
Source Type: B
Code Type: D
BR Waste Code Active Status: Yes
Waste Code Active Status: Yes
Waste Code Desc: IGNITABLE WASTE

Haz Waste Cd Owner: HQ
Haz Waste Cd: D008
Source Type: B
Code Type: D
BR Waste Code Active Status: Yes
Waste Code Active Status: Yes
Waste Code Desc: LEAD

Haz Waste Cd Owner: CA
Haz Waste Cd: 725
Source Type: R
Code Type: X
BR Waste Code Active Status: Yes
Waste Code Active Status: Yes
Waste Code Desc: Liquids with mercury > 20 mg/l

Haz Waste Cd Owner: HQ
Haz Waste Cd: D007
Source Type: B
Code Type: D
BR Waste Code Active Status: Yes
Waste Code Active Status: Yes
Waste Code Desc: CHROMIUM

Haz Waste Cd Owner: HQ
Haz Waste Cd: D009
Source Type: N
Code Type: D
BR Waste Code Active Status: Yes
Waste Code Active Status: Yes
Waste Code Desc: MERCURY

Haz Waste Cd Owner: CA
Haz Waste Cd: 133
Source Type: R
Code Type: X
BR Waste Code Active Status: Yes
Waste Code Active Status: Yes
Waste Code Desc: Aqueous solution with 10% or more total organic residues

Haz Waste Cd Owner: HQ
Haz Waste Cd: D018
Source Type: R
Code Type: D
BR Waste Code Active Status: Yes
Waste Code Active Status: Yes
Waste Code Desc: BENZENE

Haz Waste Cd Owner: HQ
Haz Waste Cd: D001
Source Type: N
Code Type: D
BR Waste Code Active Status: Yes
Waste Code Active Status: Yes
Waste Code Desc: IGNITABLE WASTE

Haz Waste Cd Owner:	HQ	**Source Type:**	R
Haz Waste Cd:	D001	**Code Type:**	D
BR Waste Code Active Status:	Yes		
Waste Code Active Status:	Yes		
Waste Code Desc:	IGNITABLE WASTE		

NAICS Details

Source Type:	R	**NAICS Active Status:**	Yes
NAICS Cd Owner:	HQ	**NAICS Cycle:**	2002
NAICS Code:	42471		
NAICS Description:	PETROLEUM BULK STATIONS AND TERMINALS		

Source Type:	I	**NAICS Active Status:**	No
NAICS Cd Owner:	HQ	**NAICS Cycle:**	2007
NAICS Code:	42271		
NAICS Description:	PETROLEUM BULK STATIONS AND TERMINALS		

Source Type:	R	**NAICS Active Status:**	No
NAICS Cd Owner:	HQ	**NAICS Cycle:**	2007
NAICS Code:	42271		
NAICS Description:	PETROLEUM BULK STATIONS AND TERMINALS		

Source Type:	N	**NAICS Active Status:**	Yes
NAICS Cd Owner:	HQ	**NAICS Cycle:**	2002
NAICS Code:	42471		
NAICS Description:	PETROLEUM BULK STATIONS AND TERMINALS		

Source Type:	I	**NAICS Active Status:**	No
NAICS Cd Owner:	HQ	**NAICS Cycle:**	2007
NAICS Code:	42272		
NAICS Description:	PETROLEUM AND PETROLEUM PRODUCTS WHOLESALERS (EXCEPT BULK STATIONS AND TERMINALS)		

Source Type:	N	**NAICS Active Status:**	No
NAICS Cd Owner:	HQ	**NAICS Cycle:**	2007
NAICS Code:	42271		
NAICS Description:	PETROLEUM BULK STATIONS AND TERMINALS		

Source Type:	B	**NAICS Active Status:**	Yes
NAICS Cd Owner:	HQ	**NAICS Cycle:**	2002
NAICS Code:	42471		
NAICS Description:	PETROLEUM BULK STATIONS AND TERMINALS		

Owner/Operator Details

Owner/Operator Ind:	CP	**Country:**	US
Name:	EQUILON ENTERPRISES LLC DBA SHELL OIL PR	**Zip Code:**	
Street No:		**Phone:**	
Street 1:		**Type:**	P
Street 2:		**Date Became Current:**	19980701

City:		**Date Ended Current:**	
State:			
Source Type:	N		

Owner/Operator Ind:	CO	**Country:**	US
Name:	EQUILON ENTERPRISES LLC DBA SHELL OIL PR	**Zip Code:**	77252
Street No:		**Phone:**	
Street 1:	P. O. BOX 2648	**Type:**	P
Street 2:		**Date Became Current:**	19980701
City:	HOUSTON	**Date Ended Current:**	
State:	TX		
Source Type:	B		

Owner/Operator Ind:	CP	**Country:**	
Name:	TEXACO USA	**Zip Code:**	99999
Street No:		**Phone:**	213-385-0515
Street 1:	3350 WILSHIRE BLVD PO BOX 3756	**Type:**	P
Street 2:		**Date Became Current:**	
City:	CITY NOT REPORTED	**Date Ended Current:**	
State:	CA		
Source Type:	I		

Owner/Operator Ind:	CP	**Country:**	US
Name:	EQUILON ENTERPRISES LLC	**Zip Code:**	
Street No:		**Phone:**	
Street 1:		**Type:**	P
Street 2:		**Date Became Current:**	19980701
City:		**Date Ended Current:**	
State:			
Source Type:	N		

Owner/Operator Ind:	CO	**Country:**	US
Name:	EQUILON ENTERPRISES LLC DBA SHELL OIL PR	**Zip Code:**	77252-2648
Street No:		**Phone:**	
Street 1:	P. O. BOX 2648	**Type:**	P
Street 2:		**Date Became Current:**	19980701
City:	HOUSTON	**Date Ended Current:**	
State:	TX		
Source Type:	R		

Owner/Operator Ind:	CP	**Country:**	US
Name:	EQUILON ENTERPRISES LLC DBA SHELL OIL PR	**Zip Code:**	
Street No:		**Phone:**	
Street 1:		**Type:**	P
Street 2:		**Date Became Current:**	19980701
City:		**Date Ended Current:**	
State:			
Source Type:	B		

Owner/Operator Ind:	CO	**Country:**	US

Name:	EQUILON ENTERPRISES LLC DBA SHELL OIL	**Zip Code:**	77252-2648
Street No:		**Phone:**	
Street 1:	P. O. BOX 2648	**Type:**	P
Street 2:		**Date Became Current:**	19980701
City:	HOUSTON	**Date Ended Current:**	
State:	TX		
Source Type:	B		

Owner/Operator Ind:	CO	**Country:**	US
Name:	EQUILON ENTERPRISES LLC DBA SHELL OIL PR	**Zip Code:**	77252
Street No:		**Phone:**	
Street 1:	P. O. BOX 2648	**Type:**	P
Street 2:		**Date Became Current:**	19980701
City:	HOUSTON	**Date Ended Current:**	
State:	TX		
Source Type:	N		

Owner/Operator Ind:	CO	**Country:**	US
Name:	EQUILON ENTERPRISES LLC DBA SHELL OIL PR	**Zip Code:**	77252-2648
Street No:		**Phone:**	
Street 1:	PO BOX 2648	**Type:**	P
Street 2:		**Date Became Current:**	19980701
City:	HOUSTON	**Date Ended Current:**	
State:	TX		
Source Type:	N		

Owner/Operator Ind:	CO	**Country:**	
Name:	EQUILON ENTERPRISES L L C	**Zip Code:**	77210-4453
Street No:		**Phone:**	713-241-5410
Street 1:	P O BOX 4453	**Type:**	P
Street 2:		**Date Became Current:**	
City:	HOUSTON	**Date Ended Current:**	
State:	TX		
Source Type:	N		

Owner/Operator Ind:	CO	**Country:**	US
Name:	EQUILON ENTERPRISES LLC	**Zip Code:**	77252
Street No:		**Phone:**	
Street 1:	PO BOX 2648	**Type:**	P
Street 2:		**Date Became Current:**	19980701
City:	HOUSTON	**Date Ended Current:**	
State:	TX		
Source Type:	N		

Owner/Operator Ind:	CP	**Country:**	US
Name:	EQUILON ENTERPRISES LLC DBA SHELL OIL PR	**Zip Code:**	
Street No:		**Phone:**	
Street 1:		**Type:**	P
Street 2:		**Date Became Current:**	19980701
City:		**Date Ended Current:**	

Map Key	Number of Records	Direction	Distance (mi/ft)	Elev/Diff (ft)	Site	DB

State:
Source Type: R

1069 *14 of 15* **SSE** *0.08 / 411.50* *73.65 / -349* **TEXACO USA (TERMINAL)** **9966 SAN DIEGO MISSION RD** **San Diego CA** **SANDIEGO SAM**

Record ID:	DEH2001-LSAM-H04507-002	**Object ID:**	5094
Record Type:	SAM Investigation	**ID:**	5098
Status:	Completed	**Feature ID:**	4332401500
REST Record ID:	DEH2001-LSAM-H04507-002	**Parcel No:**	433-240-15-00
Record Name:	TEXACO USA (TERMINAL)	**SWRCB Global ID:**	T0608182474
Record Status:	Completed	**H No:**	H04507
Record Alias:	SAM Investigation	**Historical Name:**	TEXACO/SAN DIEGO MISSION RD
Date:	04/26/2001	**Agency Name:**	COSD
Primary Parcel:	YES	**Fire Agency:**	SAN DIEGO
Primary Address:	YES	**Funding:**	N - Non-Billable
Address:	9966 SAN DIEGO MISSION RD, SAN DIEGO CA 92108	**GT Global ID:**	T0608182474
Address Type:	MASTER	**GT RB Case No:**	
Street String:	9966 SAN DIEGO MISSION RD	**GT Cuf Case:**	YES
Zip Code:	92108	**GT Case Type:**	Cleanup Program Site
Zip Community:	92108	**GT Lead Agency:**	SAN DIEGO COUNTY LOP
Jurisdictiction:	SAN DIEGO	**GT County:**	San Diego
Census Tract:	93.04	**GT Latitude:**	32.787193
BOS District:	4	**GT Longitude:**	-117.115924
Watershed Basin:	907.11	**Latitude GS84:**	32.7872066
Water Purveyor:	SAN DIEGO	**Longitude GS84:**	-117.1158378
KIVA per Tp per No:	6SAM H04507	**Point X:**	6295350.10012089
X:	6295538.1	**Point Y:**	1867251.60012689
Y:	1867303.025		

Case No: H04507-002
Case Type:
REST Record Type: LUEG-DEH/LWQD/SAM Investigation/NA
Opened Date: 988243200000
Opened Date Converted: 04/25/2001 08:00PM
Full Name DEH Permit Owner:
Lead Agency: DEH/SAM
Lead Agency Date: 988243200000
Lead Agency Date Converted: 04/25/2001 08:00PM
Geo SRC: Mapped to XY from previous SAM Layer
GT Status: Completed - Case Closed
GT Status Date: 988243200000
GT Status Date Converted: 04/25/2001 08:00PM
Thomasbros Mappage Grid: 1249 F 7

1069 *15 of 15* **SSE** *0.08 / 411.50* *73.65 / -349* **TEXACO USA (TERMINAL)** **9966 SAN DIEGO MISSION RD** **San Diego CA** **SANDIEGO SAM**

Record ID:	DEH1986-LSAM-H04507-001	**Object ID:**	213
Record Type:	SAM Investigation	**ID:**	213

Map Key	Number of Records	Direction	Distance (mi/ft)	Elev/Diff (ft)	Site	DB

Status:	Completed	**Feature ID:**	4332401500
REST Record ID:	DEH1986-LSAM-H04507-001	**Parcel No:**	433-240-15-00
Record Name:	TEXACO USA (TERMINAL)	**SWRCB Global ID:**	T0607302833
Record Status:	Completed	**H No:**	H04507
Record Alias:	SAM Investigation	**Historical Name:**	TEXACO/SAN DIEGO MISSION RD
Date:	07/01/1986	**Agency Name:**	COSD
Primary Parcel:	YES	**Fire Agency:**	SAN DIEGO
Primary Address:	YES	**Funding:**	S - LOP State Fund
Address:	9966 SAN DIEGO MISSION RD, SAN DIEGO CA 92108	**GT Global ID:**	
Address Type:	MASTER	**GT RB Case No:**	
Street String:	9966 SAN DIEGO MISSION RD	**GT Cuf Case:**	
Zip Code:	92108	**GT Case Type:**	
Zip Community:	92108	**GT Lead Agency:**	
Jurisdictiction:	SAN DIEGO	**GT County:**	
Census Tract:	93.04	**GT Latitude:**	
BOS District:	4	**GT Longitude:**	
Watershed Basin:	907.11	**Latitude GS84:**	32.7872066
Water Purveyor:	SAN DIEGO	**Longitude GS84:**	-117.1158378
KIVA per Tp per No:	6SAM H04507	**Point X:**	6295350.10012089
X:	6295538.1	**Point Y:**	1867251.60012689
Y:	1867303.025		
Case No:			
Case Type:	LOP - Local Oversight Program		
REST Record Type:	LUEG-DEH/LWQD/SAM Investigation/NA		
Opened Date:	520560000000		
Opened Date Converted:	06/30/1986 08:00PM		
Full Name DEH Permit Owner:			
Lead Agency:	RWQCB		
Lead Agency Date:	1165795200000		
Lead Agency Date Converted:	12/10/2006 08:00PM		
Geo SRC:	Mapped to XY from previous SAM layer		
GT Status:			
GT Status Date:			
GT Status Date Converted:			
Thomasbros Mappage Grid:	1249 F 7		

Map Key	Number of Records	Direction	Distance (mi/ft)	Elev/Diff (ft)	Site	DB
1070	1 of 1	SW	0.08 / 430.05	421.93 / -1	PACIFIC BELL SNDGCA03/M2151 7847 LINDA VISTA RD SAN DIEGO CA 92111	DELISTED TNK

Facility ID:	H05055	**Latitude:**	32.806895
County:	San Diego	**Longitude:**	-117.1535537
Permitting Agency:	SAN DIEGO COUNTY		
Original Source:	UST		
Record Date:	30-JAN-2017		

Map Key	Number of Records	Direction	Distance (mi/ft)	Elev/Diff (ft)	Site	DB
1071	1 of 12	SSE	0.08 / 442.68	351.71 / -71	ARCO #1761 2696 MISSION VILLAGE DR SAN DIEGO CA 92123	EMISSIONS

Map Key	Number of Records	Direction	Distance (mi/ft)	Elev/Diff (ft)	Site	DB

2000 Criteria Data

Facility ID:	3789	***CERR Code:***	
Facility SIC Code:	5541	***TOGT:***	.8996512
CO:	37	***ROGT:***	.8996512
Air Basin:	SD	***COT:***	
District:	SD	***NOXT:***	
COID:	SD	***SOXT:***	
DISN:	SAN DIEGO COUNTY APCD	***PMT:***	
CHAPIS:		***PM10T:***	

2000 Toxic Data

Facility ID:	3789	***COID:***	SD
Facility SIC Code:	5541	***DISN:***	SAN DIEGO COUNTY APCD
CO:	37	***CHAPIS:***	
Air Basin:	SD	***CERR Code:***	
District:	SD		
TS:			
Health Risk Asmt:			
Non-Cancer Chronic Haz Ind:			
Non-Cancer Acute Haz Ind:			

2001 Criteria Data

Facility ID:	3789	***CERR Code:***	
Facility SIC Code:	5541	***TOGT:***	.9
CO:	37	***ROGT:***	.9
Air Basin:	SD	***COT:***	
District:	SD	***NOXT:***	
COID:	SD	***SOXT:***	
DISN:	SAN DIEGO COUNTY APCD	***PMT:***	
CHAPIS:		***PM10T:***	

2001 Toxic Data

Facility ID:	3789	***COID:***	SD
Facility SIC Code:	5541	***DISN:***	SAN DIEGO COUNTY APCD
CO:	37	***CHAPIS:***	
Air Basin:	SD	***CERR Code:***	
District:	SD		
TS:			
Health Risk Asmt:			
Non-Cancer Chronic Haz Ind:			
Non-Cancer Acute Haz Ind:			

1071	*2 of 12*	***SSE***	***0.08 / 442.68***	***351.71 / -71***	***KENNETH LEROY HARTLEY JR 2696 MISSION VILLAGE DR***	***HHSS***

Map Key	Number of Records	Direction	Distance (mi/ft)	Elev/Diff (ft)	Site	DB
					SAN DIEGO CA 92123	

County: San Diego
Pdf File Url: http://geotracker.waterboards.ca.gov/ustpdfs/pdf/0002abb0.pdf

---

1071 3 of 12 | SSE | 0.08 / 442.68 | 351.71 / -71 | KENNETH LEROY HARTLEY JR
2696 MISSION VILLAGE DR
SAN DIEGO CA | HIST TANK

Owner Name: ARCO PETROLEUM PRODUCTS CO.
Owner Street: 515 SOUTH FLOWER STREET
Owner City: LOS ANGELES
Owner State: CA
Owner Zip: 90071
No of Containers: 4
County: SAN DIEGO
Facility State: CA
Facility Zip: 92123

1071 4 of 12 | SSE | 0.08 / 442.68 | 351.71 / -71 | SMOG PROS #1761
2696 MISSION VILLAGE DR, SAN DIEGO, CA 92123
SAN DIEGO CA | SAN DIEGO LOP

SWRCB Global ID: T0607391305
Record ID: DEH2001-LSAM-H12275-005
Record Status: Open
Opened Date: 2/1/2001
Case Type: LOP - Local Oversight Program
Historical Name: ARCO 1761
Lead Agency: DEH/SAM
Lead Agency Date: 2/1/2001
Funding: S - LOP State Fund
Fire Agency: SAN DIEGO
Thomasbros Mappage Grid: 1249 E 6
Water Purveyor: SAN DIEGO
File Case Type: OPEN LOP CASES
Parcel No: 429-281-01-00
Census Tract: 93.05
Zip Code 2: 92123
Community: San Diego
Jurisdiction: SAN DIEGO
Watershed Basin No: 907.11
Latitude GS 84: 32.7942810
Longitude GS 84: -117.1243646
X Map Coord: 6292963.956
Y Map Coord: 1869908.406

1071 5 of 12 | SSE | 0.08 / 442.68 | 351.71 / -71 | SMOG PROS #1761
2696 MISSION VILLAGE DR, SAN DIEGO, CA 92123
SAN DIEGO CA | SAN DIEGO LOP

SWRCB Global ID: T0607300058
Record ID: DEH1988-LSAM-H12275-002
Record Status: Completed
Opened Date: 9/12/1988
Case Type: LOP - Local Oversight Program
Historical Name: ARCO 1761
Lead Agency: DEH/SAM
Lead Agency Date: 9/12/1988
Funding: S - LOP State Fund
Fire Agency: SAN DIEGO
Thomasbros Mappage Grid: 1249 E 6
Water Purveyor: SAN DIEGO
Parcel No: 429-281-01-00
Census Tract: 93.05
Zip Code 2: 92123
Community: San Diego
Jurisdiction: SAN DIEGO
Watershed Basin No: 907.11
Latitude GS 84: 32.7942810
Longitude GS 84: -117.1243646
X Map Coord: 6292963.956
Y Map Coord: 1869908.406

Map Key	Number of Records	Direction	Distance (mi/ft)	Elev/Diff (ft)	Site	DB

File Case Type: CLOSED OR TRANSFERRED LOP CASES

1071 6 of 12 | SSE | 0.08 / 442.68 | 351.71 / -71 | **SMOG PROS #1761**
2696 MISSION VILLAGE DR, SAN DIEGO, CA 92123
SAN DIEGO CA
SAN DIEGO LOP

SWRCB Global ID: T0608137528
Record ID: DEH1992-LSAM-H12275-003
Record Status: Completed
Opened Date: 6/23/1992
Case Type:
Historical Name: ARCO 1761
Lead Agency: DEH/SAM
Lead Agency Date: 6/6/1992
Funding: N - Non-Billable
Fire Agency: SAN DIEGO
Thomasbros Mappage Grid: 1249 E 6
Water Purveyor: SAN DIEGO
File Case Type: CASES WITH NO CASE TYPE

Parcel No: 429-281-01-00
Census Tract: 93.05
Zip Code 2: 92123
Community: San Diego
Jurisdiction: SAN DIEGO
Watershed Basin No: 907.11
Latitude GS 84: 32.7942810
Longitude GS 84: -117.1243646
X Map Coord: 6292963.956
Y Map Coord: 1869908.406

1071 7 of 12 | SSE | 0.08 / 442.68 | 351.71 / -71 | **SMOG PROS #1761**
2696 MISSION VILLAGE DR, SAN DIEGO, CA 92123
SAN DIEGO CA
SAN DIEGO LOP

SWRCB Global ID: T0608139939
Record ID: DEH1987-LSAM-H12275-001
Record Status: Completed
Opened Date: 3/9/1987
Case Type:
Historical Name: K & M STADIUM AUTO CENTER
Lead Agency: DEH/SAM
Lead Agency Date: 3/9/1987
Funding: N - Non-Billable
Fire Agency: SAN DIEGO
Thomasbros Mappage Grid: 1249 E 6
Water Purveyor: SAN DIEGO
File Case Type: CASES WITH NO CASE TYPE

Parcel No: 429-281-01-00
Census Tract: 93.05
Zip Code 2: 92123
Community: San Diego
Jurisdiction: SAN DIEGO
Watershed Basin No: 907.11
Latitude GS 84: 32.7942810
Longitude GS 84: -117.1243646
X Map Coord: 6292963.956
Y Map Coord: 1869908.406

1071 8 of 12 | SSE | 0.08 / 442.68 | 351.71 / -71 | **SMOG PROS #1761**
2696 MISSION VILLAGE DR
San Diego CA
SANDIEGO SAM

Record ID: DEH2001-LSAM-H12275-005
Record Type: SAM Investigation
Status: Open
REST Record ID: DEH2001-LSAM-H12275-005
Record Name: SMOG PROS #1761
Record Status: Open
Record Alias: SAM Investigation

Object ID: 6390
ID: 6515
Feature ID: 4292810100
Parcel No: 429-281-01-00
SWRCB Global ID: T0607391305
H No: H12275
Historical Name: ARCO 1761

Map Key	Number of Records	Direction	Distance (mi/ft)	Elev/Diff (ft)	Site	DB

Date:	02/01/2001	**Agency Name:**	COSD
Primary Parcel:	YES	**Fire Agency:**	SAN DIEGO
Primary Address:	YES	**Funding:**	S - LOP State Fund
Address:	2696 MISSION VILLAGE DR, SAN DIEGO CA 92123	**GT Global ID:**	T0607391305
Address Type:	MASTER	**GT RB Case No:**	
Street String:	2696 MISSION VILLAGE DR	**GT Cuf Case:**	YES
Zip Code:	92123	**GT Case Type:**	LUST Cleanup Site
Zip Community:	92123	**GT Lead Agency:**	SAN DIEGO COUNTY LOP
Jurisdictiction:	SAN DIEGO	**GT County:**	San Diego
Census Tract:	93.05	**GT Latitude:**	32.794294
BOS District:	4	**GT Longitude:**	-117.12437
Watershed Basin:	907.11	**Latitude GS84:**	32.794281
Water Purveyor:	SAN DIEGO	**Longitude GS84:**	-117.1243646
KIVA per Tp per No:	6SAM H12275	**Point X:**	6292949.35656281
X:	6292963.956	**Point Y:**	1869924.71256281
Y:	1869908.406		

Case No:	H12275-005
Case Type:	LOP - Local Oversight Program
REST Record Type:	LUEG-DEH/LWQD/SAM Investigation/NA
Opened Date:	980985600000
Opened Date Converted:	01/31/2001 08:00PM
Full Name DEH Permit Owner:	
Lead Agency:	DEH/SAM
Lead Agency Date:	980985600000
Lead Agency Date Converted:	01/31/2001 08:00PM
Geo SRC:	Mapped to XY from previous SAM Layer
GT Status:	Open - Remediation
GT Status Date:	985305600000
GT Status Date Converted:	03/22/2001 08:00PM
Thomasbros Mappage Grid:	1249 E 6

Map Key	Number of Records	Direction	Distance (mi/ft)	Elev/Diff (ft)	Site	DB
1071	9 of 12	SSE	0.08 / 442.68	351.71 / -71	SMOG PROS #1761 2696 MISSION VILLAGE DR San Diego CA	SANDIEGO SAM

Record ID:	DEH1992-LSAM-H12275-004	**Object ID:**	6323
Record Type:	SAM Investigation	**ID:**	6448
Status:	Open	**Feature ID:**	4292810100
REST Record ID:	DEH1992-LSAM-H12275-004	**Parcel No:**	429-281-01-00
Record Name:	SMOG PROS #1761	**SWRCB Global ID:**	T0608138856
Record Status:	Open	**H No:**	H12275
Record Alias:	SAM Investigation	**Historical Name:**	ARCO 1761
Date:	03/17/1992	**Agency Name:**	COSD
Primary Parcel:	YES	**Fire Agency:**	SAN DIEGO
Primary Address:	YES	**Funding:**	V - Private - VAP
Address:	2696 MISSION VILLAGE DR, SAN DIEGO CA 92123	**GT Global ID:**	T0608138856
Address Type:	MASTER	**GT RB Case No:**	
Street String:	2696 MISSION VILLAGE DR	**GT Cuf Case:**	NO
Zip Code:	92123	**GT Case Type:**	Cleanup Program Site
Zip Community:	92123	**GT Lead Agency:**	SAN DIEGO COUNTY LOP

Map Key	Number of Records	Direction	Distance (mi/ft)	Elev/Diff (ft)	Site	DB

Jurisdictiction:	SAN DIEGO	**GT County:**	San Diego
Census Tract:	93.05	**GT Latitude:**	32.79431245
BOS District:	4	**GT Longitude:**	-117.12428199
Watershed Basin:	907.11	**Latitude GS84:**	32.794281
Water Purveyor:	SAN DIEGO	**Longitude GS84:**	-117.1243646
KIVA per Tp per No:	6SAM H12275	**Point X:**	6292949.3900273
X:	6292963.956	**Point Y:**	1869924.74012181
Y:	1869908.406		

Case No:	H12275-004
Case Type:	VAP - Voluntary Assistance Program
REST Record Type:	LUEG-DEH/LWQD/SAM Investigation/NA
Opened Date:	700790400000
Opened Date Converted:	03/16/1992 08:00PM
Full Name DEH Permit Owner:	
Lead Agency:	DEH/SAM
Lead Agency Date:	709862400000
Lead Agency Date Converted:	06/29/1992 08:00PM
Geo SRC:	Mapped to XY from previous SAM Layer
GT Status:	Open - Remediation
GT Status Date:	709862400000
GT Status Date Converted:	06/29/1992 08:00PM
Thomasbros Mappage Grid:	1249 E 6

Map Key	Number of Records	Direction	Distance (mi/ft)	Elev/Diff (ft)	Site	DB
1071	10 of 12	SSE	0.08 / 442.68	351.71 / -71	SMOG PROS #1761 2696 MISSION VILLAGE DR San Diego CA	SANDIEGO SAM

Record ID:	DEH1988-LSAM-H12275-002	**Object ID:**	1092
Record Type:	SAM Investigation	**ID:**	1093
Status:	Completed	**Feature ID:**	4292810100
REST Record ID:	DEH1988-LSAM-H12275-002	**Parcel No:**	429-281-01-00
Record Name:	SMOG PROS #1761	**SWRCB Global ID:**	T0607300058
Record Status:	Completed	**H No:**	H12275
Record Alias:	SAM Investigation	**Historical Name:**	ARCO 1761
Date:	09/12/1988	**Agency Name:**	COSD
Primary Parcel:	YES	**Fire Agency:**	SAN DIEGO
Primary Address:	YES	**Funding:**	S - LOP State Fund
Address:	2696 MISSION VILLAGE DR, SAN DIEGO CA 92123	**GT Global ID:**	T0607300058
Address Type:	MASTER	**GT RB Case No:**	9UT1043
Street String:	2696 MISSION VILLAGE DR	**GT Cuf Case:**	NO
Zip Code:	92123	**GT Case Type:**	LUST Cleanup Site
Zip Community:	92123	**GT Lead Agency:**	SAN DIEGO COUNTY LOP
Jurisdictiction:	SAN DIEGO	**GT County:**	San Diego
Census Tract:	93.05	**GT Latitude:**	32.79422469
BOS District:	4	**GT Longitude:**	-117.12421149
Watershed Basin:	907.11	**Latitude GS84:**	32.794281
Water Purveyor:	SAN DIEGO	**Longitude GS84:**	-117.1243646
KIVA per Tp per No:	6SAM H12275	**Point X:**	6292949.3900273
X:	6292963.956	**Point Y:**	1869924.74012181
Y:	1869908.406		

Case No:	H12275-002

Map Key	Number of Records	Direction	Distance (mi/ft)	Elev/Diff (ft)	Site	DB

Case Type:	LOP - Local Oversight Program
REST Record Type:	LUEG-DEH/LWQD/SAM Investigation/NA
Opened Date:	590025600000
Opened Date Converted:	09/11/1988 08:00PM
Full Name DEH Permit Owner:	
Lead Agency:	DEH/SAM
Lead Agency Date:	590025600000
Lead Agency Date Converted:	09/11/1988 08:00PM
Geo SRC:	Mapped to XY from previous SAM Layer
GT Status:	Completed - Case Closed
GT Status Date:	1210723200000
GT Status Date Converted:	05/13/2008 08:00PM
Thomasbros Mappage Grid:	1249 E 6

1071	11 of 12	SSE	0.08 / 442.68	351.71 / -71	**SMOG PROS #1761** **2696 MISSION VILLAGE DR** **San Diego CA**	SANDIEGO SAM

Record ID:	DEH1992-LSAM-H12275-003	**Object ID:**	2757
Record Type:	SAM Investigation	**ID:**	2759
Status:	Completed	**Feature ID:**	4292810100
REST Record ID:	DEH1992-LSAM-H12275-003	**Parcel No:**	429-281-01-00
Record Name:	SMOG PROS #1761	**SWRCB Global ID:**	T0608137528
Record Status:	Completed	**H No:**	H12275
Record Alias:	SAM Investigation	**Historical Name:**	ARCO 1761
Date:	06/23/1992	**Agency Name:**	COSD
Primary Parcel:	YES	**Fire Agency:**	SAN DIEGO
Primary Address:	YES	**Funding:**	N - Non-Billable
Address:	2696 MISSION VILLAGE DR, SAN DIEGO CA 92123	**GT Global ID:**	T0608137528
Address Type:	MASTER	**GT RB Case No:**	
Street String:	2696 MISSION VILLAGE DR	**GT Cuf Case:**	NO
Zip Code:	92123	**GT Case Type:**	Cleanup Program Site
Zip Community:	92123	**GT Lead Agency:**	SAN DIEGO COUNTY LOP
Jurisdictiction:	SAN DIEGO	**GT County:**	San Diego
Census Tract:	93.05	**GT Latitude:**	32.794294
BOS District:	4	**GT Longitude:**	-117.12437
Watershed Basin:	907.11	**Latitude GS84:**	32.794281
Water Purveyor:	SAN DIEGO	**Longitude GS84:**	-117.1243646
KIVA per Tp per No:	6SAM H12275	**Point X:**	6292949.3900273
X:	6292963.956	**Point Y:**	1869924.74012181
Y:	1869908.406		

Case No:	H12275-003
Case Type:	
REST Record Type:	LUEG-DEH/LWQD/SAM Investigation/NA
Opened Date:	709257600000
Opened Date Converted:	06/22/1992 08:00PM
Full Name DEH Permit Owner:	
Lead Agency:	DEH/SAM
Lead Agency Date:	707788800000
Lead Agency Date Converted:	06/05/1992 08:00PM
Geo SRC:	Mapped to XY from previous SAM Layer

Map Key	Number of Records	Direction	Distance (mi/ft)	Elev/Diff (ft)	Site	DB

GT Status: Completed - Case Closed
GT Status Date: 715910400000
GT Status Date Converted: 09/07/1992 08:00PM
Thomasbros Mappage Grid: 1249 E 6

1071 | **12 of 12** | **SSE** | **0.08 / 442.68** | **351.71 / -71** | **SMOG PROS #1761**
2696 MISSION VILLAGE DR
San Diego CA | **SANDIEGO SAM**

Record ID:	DEH1987-LSAM-H12275-001	**Object ID:**	745
Record Type:	SAM Investigation	**ID:**	746
Status:	Completed	**Feature ID:**	4292810100
REST Record ID:	DEH1987-LSAM-H12275-001	**Parcel No:**	429-281-01-00
Record Name:	SMOG PROS #1761	**SWRCB Global ID:**	T0608139939
Record Status:	Completed	**H No:**	H12275
Record Alias:	SAM Investigation	**Historical Name:**	K & M STADIUM AUTO CENTER
Date:	03/09/1987	**Agency Name:**	COSD
Primary Parcel:	YES	**Fire Agency:**	SAN DIEGO
Primary Address:	YES	**Funding:**	N - Non-Billable
Address:	2696 MISSION VILLAGE DR, SAN DIEGO CA 92123	**GT Global ID:**	T0608139939
Address Type:	MASTER	**GT RB Case No:**	
Street String:	2696 MISSION VILLAGE DR	**GT Cuf Case:**	NO
Zip Code:	92123	**GT Case Type:**	Cleanup Program Site
Zip Community:	92123	**GT Lead Agency:**	SAN DIEGO COUNTY LOP
Jurisdictiction:	SAN DIEGO	**GT County:**	San Diego
Census Tract:	93.05	**GT Latitude:**	32.794294
BOS District:	4	**GT Longitude:**	-117.12437
Watershed Basin:	907.11	**Latitude GS84:**	32.794281
Water Purveyor:	SAN DIEGO	**Longitude GS84:**	-117.1243646
KIVA per Tp per No:	6SAM H12275	**Point X:**	6292949.3900273
X:	6292963.956	**Point Y:**	1869924.74012181
Y:	1869908.406		

Case No: H12275-001
Case Type:
REST Record Type: LUEG-DEH/LWQD/SAM Investigation/NA
Opened Date: 542246400000
Opened Date Converted: 03/08/1987 08:00PM
Full Name DEH Permit Owner:
Lead Agency: DEH/SAM
Lead Agency Date: 542246400000
Lead Agency Date Converted: 03/08/1987 08:00PM
Geo SRC: Mapped to XY from previous SAM Layer
GT Status: Completed - Case Closed
GT Status Date: 572745600000
GT Status Date Converted: 02/24/1988 08:00PM
Thomasbros Mappage Grid: 1249 E 6

1072 | **1 of 53** | **SSE** | **0.09 / 464.25** | **81.71 / -341** | **Kinder Morgan**
9950 San Diego Mission Road
San Diego CA 92108 | **CHMIRS**

ID:	08-1200	**Notified Date:**	2/8/2008 17:50
Control No:	'08-1200	**Notified Date Time:**	
Year:	2008	**County:**	San Diego County

California Hazardous Material Incident Report System

Contained:	Yes	**3 Vessel >= 300 Tons:**	
1 Substance:	Diesel	**Incident Date:**	2/8/2008
1 Measure:	Gal(s)	**Incident Time:**	1745
1 Other:		**Spill Site:**	Merchant/Business
1 Quantity:	0.25	**Injuries?:**	
1 Type:	PETROLEUM	**No of Injuries:**	0
1 Pipeline:		**Fatals?:**	
1 Vessel >= 300 Tons:		**No of Fatals:**	0
2 Substance:		**Evacs?:**	
2 Quantity:		**No of Evacs:**	0
2 Measure:		**Cleanup:**	Responsible Party
2 Type:		**Site:**	
2 Other:		**Cause:**	
2 Pipeline:		**Cause Other:**	
2 Vessel >= 300 Tons:		**Dog No:**	
3 Substance:		**Water:**	No
3 Quantity:		**Water Way:**	
3 Measure:		**City:**	San Diego
3 Type:		**County:**	San Diego County
3 Other:		**Zip:**	92108
3 Pipeline:			

Admin Agency:	San Diego County Health Services Dept.
Notification Area:	AA/CUPA,DFG-OSPR,DTSC,RWQCB,US EPA,USFWS
Location:	9950 San Diego Mission Road
Description:	The fuel cap on a big rig was unintentionally left open by the operator, causing a splash of fuel to the pavement.

California OES Update

Notify Date:	02/08/2008
Notify Time:	1750
Occurence Date:	02/08/2008
Occurence Time:	
Upd Known Impact:	
Update Cause:	
Pers Notifying Upd Place:	Person Notifying Update
Pers Notifying Upd Nme:	
Phone No.:	
Ext:	
Pag Cell:	
Fax Notifi List:	
Person Notifying Cal Oes Agenc:	
Person Reporting Spill Agency:	
Op Area:	

Unknown Header:
Substance 1:
Qty Amount 1:
Measure 1:
Type 1:
Other 1:
Pipeline 1:
Vessel 1:
Substance 2:
Qty Amount 2:
Measure 2:
Type 2:
Other 2:
Pipeline 2:
Vessel 2:
Substance 3:
Qty Amount 3:
Measure 3:
Type 3:
Other 3:
Pipeline 3:
Vessel 3:
Administering Agency:
Secondary Agency:
Additional Counties:
Additional Admin Agency:
Other Notified:
RWQCB Unit:
Confirmation Request:
Fax Notification List 2:
Administering Agency 2:
Additional Admin Agency 2:
Secondary Agency 2:
Additional Counties 2:
DOG Unit:
RWQCB Unit 2:
Doc URL: https://w3.calema.ca.gov/operational/malhaz.nsf/f1841a103c102734882563e200760c4a/ef29e404cf5fd06f882573ea000b8665?OpenDocument
Update Description:

Situation Update:

Received NRC # 861905.

Original Description:

California OES Update Quantities

Amount:
Measure: Gal(s)

Map Key	Number of Records	Direction	Distance (mi/ft)	Elev/Diff (ft)	Site	DB

Main Page Information

On Scene:	
Other on Scene:	
Other Notified:	
Admin Agency:	San Diego County Health Services Dept.
Admin Agency 2:	
Additional County:	
Document Title:	SPILL Report
Creation Date:	02/08/2008 05:50 PM
Received By:	
Person Notifying Cal OES:	
Phone No:	
Ext:	
Pag Cell:	
Type:	PETROLEUM
Cause Description for Other:	
Amount 1:	0.25
Amount 2:	
Amount 3:	
Doc URL:	https://w3.calema.ca.gov/operational/malhaz.nsf/f1841a103c102734882563e200760c4a/b1bda3fc0a0df49c882573ea000a1b05?OpenDocument

1072	? of 53	SSE	0.09 / 464.25	81.71 / -341	Kinder-Morgan 9950 San Diego Mission Road San Diego CA 92108	CHMIRS

ID:	08-3578	***Notified Date:***	5/18/2008 1:37
Control No:	'08-3578	***Notified Date Time:***	
Year:	2008	***County:***	San Diego County

California Hazardous Material Incident Report System

Contained:	Yes	***3 Vessel >= 300 Tons:***	
1 Substance:	Gasoline	***Incident Date:***	5/18/2008
1 Measure:	N/A	***Incident Time:***	135
1 Other:		***Spill Site:***	Pipe Line
1 Quantity:	20' x 5'	***Injuries?:***	
1 Type:	PETROLEUM	***No of Injuries:***	0
1 Pipeline:		***Fatals?:***	
1 Vessel >= 300 Tons:		***No of Fatals:***	0
2 Substance:		***Evacs?:***	
2 Quantity:		***No of Evacs:***	0
2 Measure:		***Cleanup:***	Unknown
2 Type:		***Site:***	
2 Other:		***Cause:***	
2 Pipeline:		***Cause Other:***	
2 Vessel >= 300 Tons:		***Dog No:***	1
3 Substance:		***Water:***	No
3 Quantity:		***Water Way:***	
3 Measure:		***City:***	San Diego
3 Type:		***County:***	San Diego County

3 Other: ***Zip:*** 92108
3 Pipeline:
Admin Agency: San Diego County Health Services Dept.
Notification Area: AA/CUPA,DFG-OSPR,DTSC,RWQCB,US EPA,USFWS,DOG
Location: 9950 San Diego Mission Road
Description: Looks like a possible pump seal or flange is leaking. There is a 20' x 5' wet spot on the ground in the area of the pump seal and flange.

California OES Update

Notify Date: 05/18/2008
Notify Time: 137
Occurence Date: 05/18/2008
Occurence Time:
Upd Known Impact:
Update Cause:
Pers Notifying Upd Place: Person Notifying Update
Pers Notifying Upd Nme:
Phone No.:
Ext:
Pag Cell:
Fax Notifi List:
Person Notifying Cal Oes Agenc:
Person Reporting Spill Agency:
Op Area:
Unknown Header:
Substance 1:
Qty Amount 1:
Measure 1:
Type 1:
Other 1:
Pipeline 1:
Vessel 1:
Substance 2:
Qty Amount 2:
Measure 2:
Type 2:
Other 2:
Pipeline 2:
Vessel 2:
Substance 3:
Qty Amount 3:
Measure 3:
Type 3:
Other 3:
Pipeline 3:
Vessel 3:
Administering Agency:
Secondary Agency:
Additional Counties:
Additional Admin Agency:

Other Notified:
RWQCB Unit:
Confirmation Request:
Fax Notification List 2:
Administering Agency 2:
Additional Admin Agency 2:
Secondary Agency 2:
Additional Counties 2:
DOG Unit:
RWQCB Unit 2:
Doc URL: https://w3.calema.ca.gov/operational/malhaz.nsf/f1841a103c102734882563e200760c4a/1814f70cbaf028788825744d0035f93f?OpenDocument
Update Description:

Situation Update:

Received NRC# 871285

Original Description:

California OES Update Quantities

Amount:
Measure: N/A

Main Page Information

On Scene:
Other on Scene:
Other Notified:
Admin Agency: San Diego County Health Services Dept.
Admin Agency 2:
Additional County:
Document Title: SPILL Report
Creation Date: 05/18/2008 01:37 AM
Received By:
Person Notifying Cal OES:
Phone No:
Ext:
Pag Cell:
Type: PETROLEUM
Cause Description for Other:
Amount 1: 20' x 5'
Amount 2:
Amount 3:
Doc URL: https://w3.calema.ca.gov/operational/malhaz.nsf/f1841a103c102734882563e200760c4a/f12157a6e90b330b8825744d002f5c9f?OpenDocument

1072	3 of 53	SSE	0.09 / 464.25	81.71 / -341	Kinder Morgan Energy 9950 San Diego Mission Rd San Diego CA 92108	CHMIRS

Map Key	Number of Records	Direction	Distance (mi/ft)	Elev/Diff (ft)	Site	DB

ID:	05-6040	**Notified Date:**	10/19/200502:25:00 PM
Control No:	05-6040	**Notified Date Time:**	
Year:	2005	**County:**	San Diego County

California Hazardous Material Incident Report System

Contained:	Yes	**Bbls:**	0
Substance:	Water	**Cups:**	0
Incident Date:	10/19/200512:00:00 AM	**Cuft:**	0
No of Injuries:	0	**Gals:**	0.000000
No of Fatals:	0	**Grams:**	0
No of Evacs:	0	**Lbs:**	0
Cleanup:	Responsible Party	**Liters:**	0
Water:		**Oz:**	0
Water Way:		**Pts:**	0
City:	San Diego	**Qts:**	0
County:	San Diego County	**Sheen:**	0
Zip:	92108	**Tons:**	0
Site:	Pipe Line	**Unknown:**	0

Admin Agency: San Diego County Health Services Dept.
Location: 9950 San Diego Mission Rd
Description: Substance was being pumped back into remediation when a plug failed. Pumps where stopped and Plug was replaced.

1072	4 of 53	SSE	0.09 / 464.25	81.71 / -341	santa fe pacific pipelines mission valley terminal 9950 san diego mission rd san diego CA 92108	CHMIRS

ID:	5807	**Notified Date:**	12/22/1994
Control No:	5807	**Notified Date Time:**	01:39:23 PM
Year:	1994	**County:**	SAN DIEGO

California Hazardous Material Incident Report System

Contained:	YES	**Incident Date:**	1200/22dec94
Substance:	jet fuel	**Injuries?:**	NO
Type:	PETROLEUM	**Fatals?:**	NO
Qty:		**Evacs?:**	
Other:		**Cleanup:**	santa fe
Measure:		**Site:**	PL
Amount:	small unknown amt	**City:**	san diego
Water:	YES	**County:**	SAN DIEGO
Water Way:	creek	**Zip:**	92108

Location: mission valley terminal 9950 san diego mission rd
Description: valve at bottom of filtering system cracked open causing fuel to go to oily water separator and then pumped to creek booms being placed

---

1072	5 of 53	SSE	0.09 / 464.25	81.71 / -341	Kinder Morgan 9950 San Deigo Mission Road San Diego CA 92108	CHMIRS

ID:	08-8330	**Notified Date:**	11/19/2008 18:28
Control No:	'08-8330	**Notified Date Time:**	
Year:	2008	**County:**	San Diego County

California Hazardous Material Incident Report System

Contained:	Yes	**3 Vessel >= 300 Tons:**	
1 Substance:	Premium Unleaded Gasoline	**Incident Date:**	11/19/2008
1 Measure:	Gal(s)	**Incident Time:**	1800
1 Other:		**Spill Site:**	Utilities/Substation
1 Quantity:	50	**Injuries?:**	
1 Type:	PETROLEUM	**No of Injuries:**	0
1 Pipeline:		**Fatals?:**	
1 Vessel >= 300 Tons:		**No of Fatals:**	0
2 Substance:		**Evacs?:**	
2 Quantity:		**No of Evacs:**	0
2 Measure:		**Cleanup:**	Contractor
2 Type:		**Site:**	
2 Other:		**Cause:**	
2 Pipeline:		**Cause Other:**	
2 Vessel >= 300 Tons:		**Dog No:**	
3 Substance:		**Water:**	No
3 Quantity:		**Water Way:**	
3 Measure:		**City:**	San Diego
3 Type:		**County:**	San Diego County
3 Other:		**Zip:**	92108
3 Pipeline:			

Admin Agency:	San Diego County Health Services Dept.
Notification Area:	AA/CUPA,DFG-OSPR,DTSC,RWQCB,US EPA,USFWS,Co/Hlth,Co/E-Hlth
Location:	9950 San Deigo Mission Road
Description:	Caller states that a release valve was left open which caused a spill onto the ground while filling a gasoline tank.

California OES Update

Notify Date:	11/19/2008
Notify Time:	1828
Occurence Date:	11/19/2008
Occurence Time:	
Upd Known Impact:	
Update Cause:	
Pers Notifying Upd Place:	Person Notifying Update
Pers Notifying Upd Nme:	
Phone No.:	
Ext:	
Pag Cell:	
Fax Notifi List:	
Person Notifying Cal Oes Agenc:	
Person Reporting Spill Agency:	
Op Area:	
Unknown Header:	

Substance 1:
Qty Amount 1:
Measure 1:
Type 1:
Other 1:
Pipeline 1:
Vessel 1:
Substance 2:
Qty Amount 2:
Measure 2:
Type 2:
Other 2:
Pipeline 2:
Vessel 2:
Substance 3:
Qty Amount 3:
Measure 3:
Type 3:
Other 3:
Pipeline 3:
Vessel 3:
Administering Agency:
Secondary Agency:
Additional Counties:
Additional Admin Agency:
Other Notified:
RWQCB Unit:
Confirmation Request:
Fax Notification List 2:
Administering Agency 2:
Additional Admin Agency 2:
Secondary Agency 2:
Additional Counties 2:
DOG Unit:
RWQCB Unit 2:
Doc URL: https://w3.calema.ca.gov/operational/malhaz.nsf/f1841a103c102734882563e200760c4a/f56ce5df885d2f5b8825750700102064?OpenDocument
Update Description:

Situation Update:

Received NRC report #890497

Original Description:

California OES Update Quantities

Amount:
Measure: Gal(s)

Main Page Information

Map Key	Number of Records	Direction	Distance (mi/ft)	Elev/Diff (ft)	Site	DB

On Scene:	
Other on Scene:	
Other Notified:	
Admin Agency:	San Diego County Health Services Dept.
Admin Agency 2:	
Additional County:	
Document Title:	SPILL Report
Creation Date:	11/19/2008 06:28 PM
Received By:	
Person Notifying Cal OES:	
Phone No:	
Ext:	
Pag Cell:	
Type:	PETROLEUM
Cause Description for Other:	
Amount 1:	50
Amount 2:	
Amount 3:	
Doc URL:	https://w3.calema.ca.gov/operational/malhaz.nsf/f1841a103c102734882563e200760c4a/02192c5488e6253288257507000da20a?OpenDocument

1072	5 of 53	SSE	0.09 / 464.25	81.71 / -341	Kinder Morgan 9950 San Diego Mission Road/pipeline terminal facility San Diego CA 92108	CHMIRS

ID:	06-2230	**Notified Date:**	4/12/2006 23:02
Control No:	'06-2230	**Notified Date Time:**	
Year:	2006	**County:**	San Diego County

California Hazardous Material Incident Report System

Contained:	Yes	**3 Vessel >= 300 Tons:**	
1 Substance:	Transmix/Gasoline/Diesel	**Incident Date:**	4/12/2006
1 Measure:	Sheen	**Incident Time:**	2255
1 Other:		**Spill Site:**	Merchant/Business
1 Quantity:	10' x 10'	**Injuries?:**	
1 Type:	PETROLEUM	**No of Injuries:**	0
1 Pipeline:		**Fatals?:**	
1 Vessel >= 300 Tons:		**No of Fatals:**	0
2 Substance:		**Evacs?:**	
2 Quantity:		**No of Evacs:**	0
2 Measure:		**Cleanup:**	Responsible Party
2 Type:		**Site:**	
2 Other:		**Cause:**	
2 Pipeline:		**Cause Other:**	
2 Vessel >= 300 Tons:		**Dog No:**	
3 Substance:		**Water:**	No
3 Quantity:		**Water Way:**	
3 Measure:		**City:**	San Diego
3 Type:		**County:**	San Diego County

3 Other: ***Zip:*** 92108
3 Pipeline:
Admin Agency: San Diego County Health Services Dept.
Notification Area: AA/CUPA,DFG-OSPR,DTSC,RWQCB,US EPA,USFWS,SFM
Location: 9950 San Diego Mission Road/pipeline terminal facility
Description: Possible seal on a pump failed. Leak contained within a containment area.

California OES Update

Notify Date: 04/12/2006
Notify Time: 2302
Occurence Date: 04/12/2006
Occurence Time:
Upd Known Impact:
Update Cause:
Pers Notifying Upd Place: Person Notifying Update
Pers Notifying Upd Nme:
Phone No.:
Ext:
Pag Cell:
Fax Notifi List:
Person Notifying Cal Oes Agenc:
Person Reporting Spill Agency:
Op Area:
Unknown Header:
Substance 1:
Qty Amount 1:
Measure 1:
Type 1:
Other 1:
Pipeline 1:
Vessel 1:
Substance 2:
Qty Amount 2:
Measure 2:
Type 2:
Other 2:
Pipeline 2:
Vessel 2:
Substance 3:
Qty Amount 3:
Measure 3:
Type 3:
Other 3:
Pipeline 3:
Vessel 3:
Administering Agency:
Secondary Agency:
Additional Counties:
Additional Admin Agency:

Map Key	Number of Records	Direction	Distance (mi/ft)	Elev/Diff (ft)	Site	DB

Other Notified:
RWQCB Unit:
Confirmation Request:
Fax Notification List 2:
Administering Agency 2:
Additional Admin Agency 2:
Secondary Agency 2:
Additional Counties 2:
DOG Unit:
RWQCB Unit 2:
Doc URL: https://w3.calema.ca.gov/operational/malhaz.nsf/f1841a103c102734882563e200760c4a/56ddb1b4c0d917fe8825714f0022abfa?OpenDocument
Update Description:

Situation Update:

Received NRC report at 04/12/06 2320 hrs

Original Description:

California OES Update Quantities

Amount:
Measure: Sheen

Main Page Information

On Scene:
Other on Scene:
Other Notified:
Admin Agency: San Diego County Health Services Dept.
Admin Agency 2:
Additional County:
Document Title: SPILL Report
Creation Date: 04/12/2006 11:02 PM
Received By:
Person Notifying Cal OES:
Phone No:
Ext:
Pag Cell:
Type: PETROLEUM
Cause Description for Other:
Amount 1: 10' x 10'
Amount 2:
Amount 3:
Doc URL: https://w3.calema.ca.gov/operational/malhaz.nsf/f1841a103c102734882563e200760c4a/12fc2507e11c7f1f8825714f0021354d?OpenDocument

1072	7 of 53	SSE	0.09 / 464.25	81.71 / -341	Kinder Morgan 9950 San Diego Mission Road San Diego CA 92108	CHMIRS

ID:	07-1367	**Notified Date:**	3/3/2007 9:06
Control No:	'07-1367	**Notified Date Time:**	
Year:	2007	**County:**	San Diego County

California Hazardous Material Incident Report System

Contained:	Yes	**3 Vessel >= 300 Tons:**	
1 Substance:	Oil	**Incident Date:**	3/3/2007
1 Measure:	Qt.(s)	**Incident Time:**	900
1 Other:		**Spill Site:**	Industrial Plant
1 Quantity:	1	**Injuries?:**	
1 Type:	PETROLEUM	**No of Injuries:**	0
1 Pipeline:		**Fatals?:**	
1 Vessel >= 300 Tons:		**No of Fatals:**	0
2 Substance:		**Evacs?:**	
2 Quantity:		**No of Evacs:**	0
2 Measure:		**Cleanup:**	Reporting Party
2 Type:		**Site:**	No
2 Other:		**Cause:**	
2 Pipeline:		**Cause Other:**	
2 Vessel >= 300 Tons:		**Dog No:**	
3 Substance:		**Water:**	No
3 Quantity:		**Water Way:**	No
3 Measure:		**City:**	San Diego
3 Type:		**County:**	San Diego County
3 Other:		**Zip:**	92108
3 Pipeline:			

Admin Agency:	San Diego County Health Services Dept.
Notification Area:	AA/CUPA,DFG-OSPR,DTSC,RWQCB,US EPA,USFWS
Location:	9950 San Diego Mission Road
Description:	03/03/07 at 0900 hours, Reservoir for a pump leaked about a quart of oil onto a concrete footing and the dirt around it.

California OES Update

Notify Date:	03/03/2007
Notify Time:	906
Occurence Date:	03/03/2007
Occurence Time:	
Upd Known Impact:	
Update Cause:	
Pers Notifying Upd Place:	Person Notifying Update
Pers Notifying Upd Nme:	
Phone No.:	
Ext:	
Pag Cell:	
Fax Notifi List:	
Person Notifying Cal Oes Agenc:	
Person Reporting Spill Agency:	
Op Area:	

Unknown Header:
Substance 1:
Qty Amount 1:
Measure 1:
Type 1:
Other 1:
Pipeline 1:
Vessel 1:
Substance 2:
Qty Amount 2:
Measure 2:
Type 2:
Other 2:
Pipeline 2:
Vessel 2:
Substance 3:
Qty Amount 3:
Measure 3:
Type 3:
Other 3:
Pipeline 3:
Vessel 3:
Administering Agency:
Secondary Agency:
Additional Counties:
Additional Admin Agency:
Other Notified:
RWQCB Unit:
Confirmation Request:
Fax Notification List 2:
Administering Agency 2:
Additional Admin Agency 2:
Secondary Agency 2:
Additional Counties 2:
DOG Unit:
RWQCB Unit 2:
Doc URL: https://w3.calema.ca.gov/operational/malhaz.nsf/f1841a103c102734882563e200760c4a/9b668a7047e8d5b688257293005fac2e?OpenDocument
Update Description:

Situation Update:

03/03/2007, 0923 hrs, Per NRC fax: NRC number assigned is 828070.

Original Description:

California OES Update Quantities

Amount:
Measure: Qt.(s)

Map Key	Number of Records	Direction	Distance (mi/ft)	Elev/Diff (ft)	Site	DB

Main Page Information

On Scene:	
Other on Scene:	
Other Notified:	
Admin Agency:	San Diego County Health Services Dept.
Admin Agency 2:	
Additional County:	
Document Title:	SPILL Report
Creation Date:	03/03/2007 09:06 AM
Received By:	
Person Notifying Cal OES:	
Phone No:	
Ext:	
Pag Cell:	
Type:	PETROLEUM
Cause Description for Other:	
Amount 1:	1
Amount 2:	
Amount 3:	
Doc URL:	https://w3.calema.ca.gov/operational/malhaz.nsf/f1841a103c102734882563e200760c4a/e2a0ef094b632cad88257293005e01c4?OpenDocument

1072	*3 of 53*	*SSE*	*0.09 / 464.25*	*81.71 / -341*	***Kinder Morgan*** ***9950 San Diego Mission Road*** ***San Diego CA 92108***	***CHMIRS***

ID:	07-0837	***Notified Date:***	2/7/2007 7:09
Control No:	'07-0837	***Notified Date Time:***	
Year:	2007	***County:***	San Diego County

California Hazardous Material Incident Report System

Contained:	Yes	***3 Vessel >= 300 Tons:***	
1 Substance:	Diesel	***Incident Date:***	2/7/2007
1 Measure:	Unknown	***Incident Time:***	700
1 Other:		***Spill Site:***	Merchant/Business
1 Quantity:	unknown	***Injuries?:***	
1 Type:	PETROLEUM	***No of Injuries:***	0
1 Pipeline:		***Fatals?:***	
1 Vessel >= 300 Tons:		***No of Fatals:***	0
2 Substance:		***Evacs?:***	
2 Quantity:		***No of Evacs:***	0
2 Measure:		***Cleanup:***	Reporting Party
2 Type:		***Site:***	no
2 Other:		***Cause:***	
2 Pipeline:		***Cause Other:***	
2 Vessel >= 300 Tons:		***Dog No:***	
3 Substance:		***Water:***	No
3 Quantity:		***Water Way:***	no
3 Measure:		***City:***	San Diego
3 Type:		***County:***	San Diego County

3 Other:
Zip: 92108
3 Pipeline:
Admin Agency: San Diego County Health Services Dept.
Notification Area: AA/CUPA,DFG-OSPR,DTSC,RWQCB,US EPA,USFWS
Location: 9950 San Diego Mission Road
Description: Transfer of fuel from one tank to another and the truck driver spilled a small amount of fuel on the dirt.

California OES Update

Notify Date: 02/07/2007
Notify Time: 709
Occurence Date: 02/07/2007
Occurence Time:
Upd Known Impact:
Update Cause:
Pers Notifying Upd Place: Person Notifying Update
Pers Notifying Upd Nme:
Phone No.:
Ext:
Pag Cell:
Fax Notifi List:
Person Notifying Cal Oes Agenc:
Person Reporting Spill Agency:
Op Area:
Unknown Header:
Substance 1:
Qty Amount 1:
Measure 1:
Type 1:
Other 1:
Pipeline 1:
Vessel 1:
Substance 2:
Qty Amount 2:
Measure 2:
Type 2:
Other 2:
Pipeline 2:
Vessel 2:
Substance 3:
Qty Amount 3:
Measure 3:
Type 3:
Other 3:
Pipeline 3:
Vessel 3:
Administering Agency:
Secondary Agency:
Additional Counties:
Additional Admin Agency:

Map Key	Number of Records	Direction	Distance (mi/ft)	Elev/Diff (ft)	Site	DB

Other Notified:
RWQCB Unit:
Confirmation Request:
Fax Notification List 2:
Administering Agency 2:
Additional Admin Agency 2:
Secondary Agency 2:
Additional Counties 2:
DOG Unit:
RWQCB Unit 2:
Doc URL: https://w3.calema.ca.gov/operational/malhaz.nsf/f1841a103c102734882563e200760c4a/07dc4050ba7cc5dd8825727b005576aa?OpenDocument
Update Description:

Situation Update:

2/7/07 at 0731 hrs., CSWC received NRC report #825764.

Original Description:

California OES Update Quantities

Amount:
Measure: Unknown

Main Page Information

On Scene:
Other on Scene:
Other Notified:
Admin Agency: San Diego County Health Services Dept.
Admin Agency 2:
Additional County:
Document Title: SPILL Report
Creation Date: 02/07/2007 07:09 AM
Received By:
Person Notifying Cal OES:
Phone No:
Ext:
Pag Cell:
Type: PETROLEUM
Cause Description for Other:
Amount 1: unknown
Amount 2:
Amount 3:
Doc URL: https://w3.calema.ca.gov/operational/malhaz.nsf/f1841a103c102734882563e200760c4a/b19e2661f38ef6cc8825727b00533f25?OpenDocument

1072	9 of 53	SSE	0.09 / 464.25	81.71 / -341	Kinder Morgan From the Shell Terminal which is partially on 9950 San Diego Mission Rd.	CHMIRS

San Diego CA 92108

ID:	07-0277	***Notified Date:***	1/14/2007 9:06
Control No:	'07-0277	***Notified Date Time:***	
Year:	2007	***County:***	San Diego County

California Hazardous Material Incident Report System

Contained:	Yes	***3 Vessel >= 300 Tons:***	
1 Substance:	Fire suppression foam	***Incident Date:***	1/14/2007
1 Measure:	Gal(s)	***Incident Time:***	900
1 Other:	"Protein foam"	***Spill Site:***	Other
1 Quantity:	250	***Injuries?:***	
1 Type:	CHEMICAL	***No of Injuries:***	0
1 Pipeline:		***Fatals?:***	
1 Vessel >= 300 Tons:		***No of Fatals:***	0
2 Substance:		***Evacs?:***	
2 Quantity:		***No of Evacs:***	0
2 Measure:		***Cleanup:***	Responsible Party
2 Type:		***Site:***	
2 Other:		***Cause:***	
2 Pipeline:		***Cause Other:***	
2 Vessel >= 300 Tons:		***Dog No:***	
3 Substance:		***Water:***	No
3 Quantity:		***Water Way:***	
3 Measure:		***City:***	San Diego
3 Type:		***County:***	San Diego County
3 Other:		***Zip:***	92108
3 Pipeline:			

Admin Agency:	San Diego County Health Services Dept.
Notification Area:	AA/CUPA,DFG-OSPR,DTSC,RWQCB,US EPA,USFWS
Location:	From the Shell Terminal which is partially on 9950 San Diego Mission Rd.
Description:	Caller received report from the Shell Terminal regarding a malfunction of their fire suppression system in their loading rack that allowed foam to spray out.

California OES Update

Notify Date:	01/14/2007
Notify Time:	906
Occurence Date:	01/14/2007
Occurence Time:	
Upd Known Impact:	
Update Cause:	
Pers Notifying Upd Place:	Person Notifying Update
Pers Notifying Upd Nme:	
Phone No.:	
Ext:	
Pag Cell:	
Fax Notifi List:	
Person Notifying Cal Oes Agenc:	

Person Reporting Spill Agency:
Op Area:
Unknown Header:
Substance 1:
Qty Amount 1:
Measure 1:
Type 1:
Other 1:
Pipeline 1:
Vessel 1:
Substance 2:
Qty Amount 2:
Measure 2:
Type 2:
Other 2:
Pipeline 2:
Vessel 2:
Substance 3:
Qty Amount 3:
Measure 3:
Type 3:
Other 3:
Pipeline 3:
Vessel 3:
Administering Agency:
Secondary Agency:
Additional Counties:
Additional Admin Agency:
Other Notified:
RWQCB Unit:
Confirmation Request:
Fax Notification List 2:
Administering Agency 2:
Additional Admin Agency 2:
Secondary Agency 2:
Additional Counties 2:
DOG Unit:
RWQCB Unit 2:
Doc URL: https://w3.calema.ca.gov/operational/malhaz.nsf/f1841a103c102734882563e200760c4a/c719e2a6ed80343288257263005f5116?OpenDocument
Update Description:

Situation Update:

NRC report # 823637 received.

Original Description:

California OES Update Quantities

Amount:

Measure: Gal(s)

California OES Update

Notify Date: 01/14/2007
Notify Time: 906
Occurence Date: 01/14/2007
Occurence Time:
Upd Known Impact:
Update Cause:
Pers Notifying Upd Place: Person Notifying Update
Pers Notifying Upd Nme:
Phone No.:
Ext:
Pag Cell:
Fax Notifi List:
Person Notifying Cal Oes Agenc:
Person Reporting Spill Agency:
Op Area:
Unknown Header:
Substance 1:
Qty Amount 1:
Measure 1:
Type 1:
Other 1:
Pipeline 1:
Vessel 1:
Substance 2:
Qty Amount 2:
Measure 2:
Type 2:
Other 2:
Pipeline 2:
Vessel 2:
Substance 3:
Qty Amount 3:
Measure 3:
Type 3:
Other 3:
Pipeline 3:
Vessel 3:
Administering Agency:
Secondary Agency:
Additional Counties:
Additional Admin Agency:
Other Notified:
RWQCB Unit:
Confirmation Request:
Fax Notification List 2:
Administering Agency 2:

Additional Admin Agency 2:
Secondary Agency 2:
Additional Counties 2:
DOG Unit:
RWQCB Unit 2:
Doc URL: https://w3.calema.ca.gov/operational/malhaz.nsf/f1841a103c102734882563e200760c4a/fb90e2386ade67948825726300666 48f?OpenDocument
Update Description:

Situation Update:

01/14/07 1036 Hrs Brad Richardson, Co of San Diego Hazardous Materials Emergency Response Team, 619-778-3591. Caller states the suppression foam was release to Murphy Canyon Creek. Caller states Advanced Clean-up Technologies Inc (ACTI) is pumping substance from the creek. Caller states the creek isn't a drinking source.

Original Description:

California OES Update Quantities

Amount:
Measure: Gal(s)

Main Page Information

On Scene:
Other on Scene:
Other Notified:
Admin Agency: San Diego County Health Services Dept.
Admin Agency 2:
Additional County:
Document Title: SPILL Report
Creation Date: 01/14/2007 09:06 AM
Received By:
Person Notifying Cal OES:
Phone No:
Ext:
Pag Cell:
Type: CHEMICAL
Cause Description for Other:
Amount 1: 250
Amount 2:
Amount 3:
Doc URL: https://w3.calema.ca.gov/operational/malhaz.nsf/f1841a103c102734882563e200760c4a/f3b6d48ef38f1ba388257263005df803?OpenDocument

1072	10 of 53	SSE	0.09 / 464.25	81.71 / -341	Kinder Morgan 9950 San Diego Mission Rd. San Diego CA 92868	CHMIRS

ID: 01-5266
Control No: 01-5266
Year: 2001
Notified Date: 9/16/200107:21:41 AM
Notified Date Time:
County: San Diego County

Map Key	Number of Records	Direction	Distance (mi/ft)	Elev/Diff (ft)	Site	DB

California Hazardous Material Incident Report System

Contained:	Yes	***Bbls:***	0
Substance:	Gasoline;;;	***Cups:***	0
Incident Date:	9/16/200112:00:00 AM	***Cuft:***	0
No of Injuries:	0	***Gals:***	50
No of Fatals:	0	***Grams:***	0
No of Evacs:	0	***Lbs:***	0
Cleanup:	Responsible Party	***Liters:***	0
Water:	No	***Oz:***	0
Water Way:		***Pts:***	0
City:	San Diego	***Qts:***	0
County:	San Diego County	***Sheen:***	0
Zip:	92868	***Tons:***	0
Site:	Utilities/Substation	***Unknown:***	0.000000
Admin Agency:	San Diego County Health Services Dept.		
Location:	9950 San Diego Mission Rd.		
Description:	The valve on a truck stayed open after the dry break. The driver's clothing was sprayed with gasoline.		

1072	*11 of 53*	***SSE***	***0.09 / 464.25***	***81.71 / -341***	***Kinder Morgan Energy 9950 San Diego Mission Road San DIego CA 92108***	***CHMIRS***

ID:	05-6035	***Notified Date:***	10/19/200511:03:47 AM
Control No:	05-6035	***Notified Date Time:***	
Year:	2005	***County:***	San Diego County

California Hazardous Material Incident Report System

Contained:	Yes	***Bbls:***	0
Substance:	Ground Water	***Cups:***	0
Incident Date:	10/19/200512:00:00 AM	***Cuft:***	0
No of Injuries:	0	***Gals:***	0.000000
No of Fatals:	0	***Grams:***	0
No of Evacs:	0	***Lbs:***	0
Cleanup:	Reporting Party	***Liters:***	0
Water:		***Oz:***	0
Water Way:		***Pts:***	0
City:	San DIego	***Qts:***	0
County:	San Diego County	***Sheen:***	0
Zip:	92108	***Tons:***	0
Site:	Refinery	***Unknown:***	0
Admin Agency:	San Diego County Health Services Dept.		
Location:	9950 San Diego Mission Road		
Description:	There were people working, valve broke and water shot of the valve.		

1072	*12 of 53*	***SSE***	***0.09 / 464.25***	***81.71 / -341***	***Kinder Morgan 9950 San Diego Mission Rd San Diego CA 92868***	***CHMIRS***

Map Key	Number of Records	Direction	Distance (mi/ft)	Elev/Diff (ft)	Site	DB

ID:	05-6616	**Notified Date:**	11/15/200501:52:28 PM
Control No:	05-6616	**Notified Date Time:**	
Year:	2005	**County:**	San Diego County

California Hazardous Material Incident Report System

Contained:	Yes	**Bbls:**	0
Substance:	Threatened Release	**Cups:**	0
Incident Date:	11/15/200512:00:00 AM	**Cuft:**	0
No of Injuries:	0	**Gals:**	0.000000
No of Fatals:	0	**Grams:**	0
No of Evacs:	0	**Lbs:**	0
Cleanup:	Unknown	**Liters:**	0
Water:		**Oz:**	0
Water Way:		**Pts:**	0
City:	San Diego	**Qts:**	0
County:	San Diego County	**Sheen:**	0
Zip:	92868	**Tons:**	0
Site:	Other	**Unknown:**	0

Admin Agency: San Diego County Health Services Dept.
Location: 9950 San Diego Mission Rd
Description: Per caller during testing several hits where received off probes. Per caller they are digging around probes to see if any hydro carbons have been released.

1072	13 of 53	SSE	0.09 / 464.25	81.71 / -341	**Kinder Morgan** **9950 San Diego Mission Rd** **San Diego CA 92108**	CHMIRS

ID:	06-0999	**Notified Date:**	2/16/2006 9:33
Control No:	'06-0999	**Notified Date Time:**	
Year:	2006	**County:**	San Diego County

California Hazardous Material Incident Report System

Contained:	Yes	**3 Vessel >= 300 Tons:**	
1 Substance:	Carbon Filter Water	**Incident Date:**	2/16/2006
1 Measure:	Unknown	**Incident Time:**	928
1 Other:	Carbon	**Spill Site:**	Pipe Line
1 Quantity:	Unknown	**Injuries?:**	
1 Type:	OTHER	**No of Injuries:**	0
1 Pipeline:		**Fatals?:**	
1 Vessel >= 300 Tons:		**No of Fatals:**	0
2 Substance:		**Evacs?:**	
2 Quantity:		**No of Evacs:**	0
2 Measure:		**Cleanup:**	Responsible Party
2 Type:		**Site:**	
2 Other:		**Cause:**	
2 Pipeline:		**Cause Other:**	
2 Vessel >= 300 Tons:		**Dog No:**	1
3 Substance:		**Water:**	No
3 Quantity:		**Water Way:**	

3 Measure:		**City:**	San Diego
3 Type:		**County:**	San Diego County
3 Other:		**Zip:**	92108
3 Pipeline:			

Admin Agency: San Diego County Health Services Dept.
Notification Area: AA/CUPA,DFG-OSPR,DTSC,RWQCB,US EPA,USFWS,DOG,SFM
Location: 9950 San Diego Mission Rd
Description: Substance released due to maintenance from a petroleum pipeline. Substance sprayed over an area 100 Ft X 15 Ft.

California OES Update

Notify Date: 02/16/2006
Notify Time: 933
Occurence Date: 02/16/2006
Occurence Time:
Upd Known Impact:
Update Cause:
Pers Notifying Upd Place: Person Notifying Update
Pers Notifying Upd Nme:
Phone No.:
Ext:
Pag Cell:
Fax Notifi List:
Person Notifying Cal Oes Agenc:
Person Reporting Spill Agency:
Op Area:
Unknown Header:
Substance 1:
Qty Amount 1:
Measure 1:
Type 1:
Other 1:
Pipeline 1:
Vessel 1:
Substance 2:
Qty Amount 2:
Measure 2:
Type 2:
Other 2:
Pipeline 2:
Vessel 2:
Substance 3:
Qty Amount 3:
Measure 3:
Type 3:
Other 3:
Pipeline 3:
Vessel 3:
Administering Agency:
Secondary Agency:

Additional Counties:
Additional Admin Agency:
Other Notified:
RWQCB Unit:
Confirmation Request:
Fax Notification List 2:
Administering Agency 2:
Additional Admin Agency 2:
Secondary Agency 2:
Additional Counties 2:
DOG Unit:
RWQCB Unit 2:
Doc URL: https://w3.calema.ca.gov/operational/malhaz.nsf/f1841a103c102734882563e200760c4a/1ed97a305a13779088257117006288f6?OpenDocument
Update Description:

Situation Update:

02/16/06 0958 Hrs Received NRC fax 788236.

Original Description:

California OES Update Quantities

Amount:
Measure: Unknown

Main Page Information

On Scene:
Other on Scene:
Other Notified:
Admin Agency: San Diego County Health Services Dept.
Admin Agency 2:
Additional County:
Document Title: SPILL Report
Creation Date: 02/16/2006 09:33 AM
Received By:
Person Notifying Cal OES:
Phone No:
Ext:
Pag Cell:
Type: OTHER
Cause Description for Other:
Amount 1: Unknown
Amount 2:
Amount 3:
Doc URL: https://w3.calema.ca.gov/operational/malhaz.nsf/f1841a103c102734882563e200760c4a/69965b57aa90d7258825711700606961?OpenDocument

Map Key	Number of Records	Direction	Distance (mi/ft)	Elev/Diff (ft)	Site	DB
1072	14 of 53	SSE	0.09 / 464.25	81.71 / -341	Kinder Morgan 9950 San Diego Mission Road San Diego CA 92108	CHMIRS

ID: 05-4574
Control No: 05-4574
Year: 2005
Notified Date: 8/3/200510:27:09 AM
Notified Date Time:
County: San Diego County

California Hazardous Material Incident Report System

Contained: Yes
Substance: Ethanol
Incident Date: 8/3/200512:00:00 AM
No of Injuries: 0
No of Fatals: 0
No of Evacs: 0
Cleanup: Reporting Party
Water:
Water Way:
City: San Diego
County: San Diego County
Zip: 92108
Site: Pipe Line
Bbls: 0
Cups: 0
Cuft: 0
Gals: 2
Grams: 0
Lbs: 0
Liters: 0
Oz: 0
Pts: 0
Qts: 0
Sheen: 0
Tons: 0
Unknown: 0
Admin Agency: San Diego County Health Services Dept.
Location: 9950 San Diego Mission Road
Description: Substance was released when the driver disconnected the hose. Absorbent pads have been applied.

Map Key	Number of Records	Direction	Distance (mi/ft)	Elev/Diff (ft)	Site	DB
1072	15 of 53	SSE	0.09 / 464.25	81.71 / -341	Kinder Morgan 9950 San Diego Mission Rd San Diego CA 92108	CHMIRS

ID: 10-2274
Control No: '10-2274
Year: 2010
Notified Date: 4/9/2010 16:30
Notified Date Time:
County: San Diego County

California Hazardous Material Incident Report System

Contained: Yes
1 Substance: Ground Water
1 Measure: Gal(s)
1 Other: Water
1 Quantity: 40
1 Type: OTHER
1 Pipeline:
1 Vessel >= 300 Tons:
2 Substance:
2 Quantity:
2 Measure:
2 Type:
2 Other:
2 Pipeline:
2 Vessel >= 300 Tons:
3 Vessel >= 300 Tons:
Incident Date: 4/9/2010
Incident Time: 1620
Spill Site: Other
Injuries?: No
No of Injuries:
Fatals?: No
No of Fatals:
Evacs?: No
No of Evacs:
Cleanup: Responsible Party
Site:
Cause: Broken Pipe
Cause Other:
Dog No:

3 Substance:		**Water:**	No
3 Quantity:		**Water Way:**	
3 Measure:		**City:**	San Diego
3 Type:		**County:**	San Diego County
3 Other:		**Zip:**	92108
3 Pipeline:			
Admin Agency:	San Diego County Health Services Department		
Notification Area:	AA/CUPA,DFG-OSPR,DTSC,RWQCB,US EPA,USFWS		
Location:	9950 San Diego Mission Rd		
Description:	Conveyance piping malfunctioned, at a fuel terminal.		

California OES Update

Notify Date:	04/09/2010
Notify Time:	1630
Occurence Date:	04/09/2010
Occurence Time:	1620
Upd Known Impact:	
Update Cause:	
Pers Notifying Upd Place:	Person Notifying Update
Pers Notifying Upd Nme:	
Phone No.:	
Ext:	
Pag Cell:	
Fax Notifi List:	
Person Notifying Cal Oes Agenc:	
Person Reporting Spill Agency:	
Op Area:	
Unknown Header:	
Substance 1:	
Qty Amount 1:	
Measure 1:	
Type 1:	
Other 1:	
Pipeline 1:	
Vessel 1:	
Substance 2:	
Qty Amount 2:	
Measure 2:	
Type 2:	
Other 2:	
Pipeline 2:	
Vessel 2:	
Substance 3:	
Qty Amount 3:	
Measure 3:	
Type 3:	
Other 3:	
Pipeline 3:	
Vessel 3:	

Administering Agency:
Secondary Agency:
Additional Counties:
Additional Admin Agency:
Other Notified:
RWQCB Unit:
Confirmation Request:
Fax Notification List 2:
Administering Agency 2:
Additional Admin Agency 2:
Secondary Agency 2:
Additional Counties 2:
DOG Unit:
RWQCB Unit 2:
Doc URL: https://w3.calema.ca.gov/operational/malhaz.nsf/f1841a103c102734882563e200760c4a/7b80af15babd5448882577000082af61?OpenDocument
Update Description:

04/09/2010 04:47:25 PM - Report indicates the release substance was 40 gallons of groundwater mixed with hydrocarbons.

Situation Update:

Report indicates the release substance was 40 gallons of groundwater mixed with hydrocarbons.

Original Description:

California OES Update Quantities

Amount: 40
Measure: Gal(s)

Main Page Information

On Scene:
Other on Scene:
Other Notified:
Admin Agency: San Diego County Health Services Department
Admin Agency 2:
Additional County:
Document Title: SPILL Report
Creation Date: 04/09/2010 04:30 PM
Received By:
Person Notifying Cal OES:
Phone No:
Ext:
Pag Cell:
Type: OTHER
Cause Description for Other:
Amount 1: 40
Amount 2:
Amount 3:
Doc URL: https://w3.calema.ca.gov/operational/malhaz.nsf/f1841a103c102734882563e200760c4a/92a006ad9cf82bb188257

Map Key	Number of Records	Direction	Distance (mi/ft)	Elev/Diff (ft)	Site	DB
		700008123d9?OpenDocument				
1072	16 of 53	SSE	0.09 / 464.25	81.71 / -341	Kinder Morgan 9950 San Diego Mission Rd San Diego CA 92108	CHMIRS

ID:	08-6402	**Notified Date:**	9/2/2008 6:37
Control No:	'08-6402	**Notified Date Time:**	
Year:	2008	**County:**	San Diego County

California Hazardous Material Incident Report System

Contained:	Yes	**3 Vessel >= 300 Tons:**	
1 Substance:	Engine Oil	**Incident Date:**	9/2/2008
1 Measure:	Gal(s)	**Incident Time:**	635
1 Other:		**Spill Site:**	Merchant/Business
1 Quantity:	4	**Injuries?:**	
1 Type:	PETROLEUM	**No of Injuries:**	0
1 Pipeline:		**Fatals?:**	
1 Vessel >= 300 Tons:		**No of Fatals:**	0
2 Substance:		**Evacs?:**	
2 Quantity:		**No of Evacs:**	0
2 Measure:		**Cleanup:**	Responsible Party
2 Type:		**Site:**	
2 Other:		**Cause:**	
2 Pipeline:		**Cause Other:**	
2 Vessel >= 300 Tons:		**Dog No:**	
3 Substance:		**Water:**	No
3 Quantity:		**Water Way:**	
3 Measure:		**City:**	San Diego
3 Type:		**County:**	San Diego County
3 Other:		**Zip:**	92108
3 Pipeline:			

Admin Agency: San Diego County Health Services Dept.
Notification Area: AA/CUPA,DFG-OSPR,DTSC,RWQCB,US EPA,USFWS
Location: 9950 San Diego Mission Rd
Description: A truck has blown an oil filter releasing this material to the ground. A mechanic is on site cleaning up the spill which has caused a 10' x 10' stain under the truck.

California OES Update

Notify Date:	09/02/2008
Notify Time:	637
Occurence Date:	09/02/2008
Occurence Time:	
Upd Known Impact:	
Update Cause:	
Pers Notifying Upd Place:	Person Notifying Update
Pers Notifying Upd Nme:	
Phone No.:	
Ext:	

Pag Cell:
Fax Notifi List:
Person Notifying Cal Oes Agenc:
Person Reporting Spill Agency:
Op Area:
Unknown Header:
Substance 1:
Qty Amount 1:
Measure 1:
Type 1:
Other 1:
Pipeline 1:
Vessel 1:
Substance 2:
Qty Amount 2:
Measure 2:
Type 2:
Other 2:
Pipeline 2:
Vessel 2:
Substance 3:
Qty Amount 3:
Measure 3:
Type 3:
Other 3:
Pipeline 3:
Vessel 3:
Administering Agency:
Secondary Agency:
Additional Counties:
Additional Admin Agency:
Other Notified:
RWQCB Unit:
Confirmation Request:
Fax Notification List 2:
Administering Agency 2:
Additional Admin Agency 2:
Secondary Agency 2:
Additional Counties 2:
DOG Unit:
RWQCB Unit 2:
Doc URL: https://w3.calema.ca.gov/operational/malhaz.nsf/f1841a103c102734882563e200760c4a/ca3793dd89e15a79882574b8004c95e3?OpenDocument
Update Description:

Situation Update:

Received NRC # 882461

Original Description:

Map Key	Number of Records	Direction	Distance (mi/ft)	Elev/Diff (ft)	Site	DB

California OES Update Quantities

Amount:	
Measure:	Gal(s)

Main Page Information

On Scene:	
Other on Scene:	
Other Notified:	
Admin Agency:	San Diego County Health Services Dept.
Admin Agency 2:	
Additional County:	
Document Title:	SPILL Report
Creation Date:	09/02/2008 06:37 AM
Received By:	
Person Notifying Cal OES:	
Phone No:	
Ext:	
Pag Cell:	
Type:	PETROLEUM
Cause Description for Other:	
Amount 1:	4
Amount 2:	
Amount 3:	
Doc URL:	https://w3.calema.ca.gov/operational/malhaz.nsf/f1841a103c102734882563e200760c4a/a3c73e4b2a14bf8c882574b8004ae2f8?OpenDocument

1072	*17 of 53*	*SSE*	*0.09 / 464.25*	*81.71 / -341*	***Kinder Morgan 9950 San Diego Mission Rd San Diego CA 92108***	***CHMIRS***

ID:	09-4023	***Notified Date:***	5/30/2009 6:19
Control No:	'09-4023	***Notified Date Time:***	
Year:	2009	***County:***	San Diego County

California Hazardous Material Incident Report System

Contained:	Yes	***3 Vessel >= 300 Tons:***	
1 Substance:	Diesel	***Incident Date:***	5/30/2009
1 Measure:	Gal(s)	***Incident Time:***	615
1 Other:		***Spill Site:***	Industrial Plant
1 Quantity:	5	***Injuries?:***	
1 Type:	PETROLEUM	***No of Injuries:***	0
1 Pipeline:		***Fatals?:***	
1 Vessel >= 300 Tons:		***No of Fatals:***	0
2 Substance:		***Evacs?:***	
2 Quantity:		***No of Evacs:***	0
2 Measure:		***Cleanup:***	Responsible Party
2 Type:		***Site:***	
2 Other:		***Cause:***	Human Error

2 Pipeline:		**Cause Other:**	
2 Vessel >= 300 Tons:		**Dog No:**	
3 Substance:		**Water:**	No
3 Quantity:		**Water Way:**	
3 Measure:		**City:**	San Diego
3 Type:		**County:**	San Diego County
3 Other:		**Zip:**	92108
3 Pipeline:			

Admin Agency: San Diego County Health Services Department
Notification Area: AA/CUPA,DFG-OSPR,DTSC,RWQCB,US EPA,USFWS
Location: 9950 San Diego Mission Rd
Description: An open fuel tank (the cap was left off) caused fuel to slosh out of an off-site trucking company's fuel tank, on our property.

California OES Update

Notify Date: 05/30/2009
Notify Time: 619
Occurence Date: 05/30/2009
Occurence Time: 615
Upd Known Impact: None
Update Cause:
Pers Notifying Upd Place: Person Notifying Update
Pers Notifying Upd Nme:
Phone No.:
Ext:
Pag Cell:
Fax Notifi List:
Person Notifying Cal Oes Agenc:
Person Reporting Spill Agency:
Op Area:
Unknown Header:
Substance 1:
Qty Amount 1:
Measure 1:
Type 1:
Other 1:
Pipeline 1:
Vessel 1:
Substance 2:
Qty Amount 2:
Measure 2:
Type 2:
Other 2:
Pipeline 2:
Vessel 2:
Substance 3:
Qty Amount 3:
Measure 3:
Type 3:
Other 3:

Pipeline 3:
Vessel 3:
Administering Agency:
Secondary Agency:
Additional Counties:
Additional Admin Agency:
Other Notified:
RWQCB Unit:
Confirmation Request:
Fax Notification List 2:
Administering Agency 2:
Additional Admin Agency 2:
Secondary Agency 2:
Additional Counties 2:
DOG Unit:
RWQCB Unit 2:
Doc URL: https://w3.calema.ca.gov/operational/malhaz.nsf/f1841a103c102734882563e200760c4a/7afc92b205d86ef4882575c6004b60ec?OpenDocument
Update Description:

05/30/2009 06:43:20 AM - Received NRC # 907072

Situation Update:

Received NRC # 907072

Original Description:

California OES Update Quantities

Amount:
Measure: Gal(s)

Main Page Information

On Scene:
Other on Scene:
Other Notified:
Admin Agency: San Diego County Health Services Department
Admin Agency 2:
Additional County:
Document Title: SPILL Report
Creation Date: 05/30/2009 06:19 AM
Received By:
Person Notifying Cal OES:
Phone No:
Ext:
Pag Cell:
Type: PETROLEUM
Cause Description for Other:
Amount 1: 5

Map Key	Number of Records	Direction	Distance (mi/ft)	Elev/Diff (ft)	Site	DB

Amount 2:
Amount 3:
Doc URL: https://w3.calema.ca.gov/operational/malhaz.nsf/f1841a103c102734882563e200760c4a/7a51ba2e03ea639b882575c600493bda?OpenDocument

---

1072	18 of 53	SSE	0.09 / 464.25	81.71 / -341	**Kinder Morgan** **9950 San Diego Mission Road** **San Diego CA 92108**	CHMIRS

ID: 07-2570
Control No: '07-2570
Year: 2007
Notified Date: 4/27/2007 18:17
Notified Date Time:
County: San Diego County

California Hazardous Material Incident Report System

Contained: Yes
1 Substance: Diesel
1 Measure: Gal(s)
1 Other:
1 Quantity: 2
1 Type: PETROLEUM
1 Pipeline:
1 Vessel >= 300 Tons:
2 Substance:
2 Quantity:
2 Measure:
2 Type:
2 Other:
2 Pipeline:
2 Vessel >= 300 Tons:
3 Substance:
3 Quantity:
3 Measure:
3 Type:
3 Other:
3 Pipeline:
3 Vessel >= 300 Tons:
Incident Date: 4/27/2007
Incident Time: 1758
Spill Site: Industrial Plant
Injuries?:
No of Injuries: 0
Fatals?:
No of Fatals: 0
Evacs?:
No of Evacs: 0
Cleanup: Reporting Party
Site:
Cause:
Cause Other:
Dog No:
Water: No
Water Way:
City: San Diego
County: San Diego County
Zip: 92108

Admin Agency: San Diego County Health Services Dept.
Notification Area: AA/CUPA,DFG-OSPR,DTSC,RWQCB,US EPA,USFWS
Location: 9950 San Diego Mission Road
Description: 04/27/07 at 1758 hours, a truck driver filling his tanker truck had the pump meter fail and overfill the tank, spilling diesel fuel onto the asphalt.

Main Page Information

On Scene:
Other on Scene:
Other Notified:
Admin Agency: San Diego County Health Services Dept.
Admin Agency 2:
Additional County:
Document Title: SPILL Report

Creation Date: 04/27/2007 06:17 PM
Received By:
Person Notifying Cal OES:
Phone No:
Ext:
Pag Cell:
Type: PETROLEUM
Cause Description for Other:
Amount 1: 2
Amount 2:
Amount 3:
Doc URL: https://w3.calema.ca.gov/operational/malhaz.nsf/f1841a103c102734882563e200760c4a/6527d5cb7027c643882572cb00071fdf?OpenDocument

Main Page Information

On Scene:
Other on Scene:
Other Notified:
Admin Agency: San Diego County Health Services Dept.
Admin Agency 2:
Additional County:
Document Title: SPILL Report
Creation Date: 04/27/2007 06:00 PM
Received By:
Person Notifying Cal OES:
Phone No:
Ext:
Pag Cell:
Type: PETROLEUM
Cause Description for Other:
Amount 1: 2
Amount 2:
Amount 3:
Doc URL: https://w3.calema.ca.gov/operational/malhaz.nsf/f1841a103c102734882563e200760c4a/0f57c6d1c06aae65882572cb00058802?OpenDocument

---

1072	19 of 53	SSE	0.09 / 464.25	81.71 / -341	**Kinder Morgan** **9950 San Diego Mission Road,** **Kinder Morgan Mission Valley Terminal** **San Diego CA 92108**	CHMIRS

ID: 09-5989
Control No: '09-5989
Year: 2009
Notified Date: 8/28/2009 23:16
Notified Date Time:
County: San Diego County

California Hazardous Material Incident Report System

Contained: Yes
1 Substance: Ground Water w/ possible hydrocarbon
1 Measure: Gal(s)
3 Vessel >= 300 Tons:
Incident Date: 8/28/2009
Incident Time: 2310

Map Key	Number of Records	Direction	Distance (mi/ft)	Elev/Diff (ft)	Site	DB

1 Other:	Ground Water	**Spill Site:**	Other
1 Quantity:	10	**Injuries?:**	
1 Type:	OTHER	**No of Injuries:**	0
1 Pipeline:		**Fatals?:**	
1 Vessel >= 300 Tons:		**No of Fatals:**	0
2 Substance:		**Evacs?:**	
2 Quantity:		**No of Evacs:**	0
2 Measure:		**Cleanup:**	Reporting Party
2 Type:		**Site:**	
2 Other:		**Cause:**	Mechanical
2 Pipeline:		**Cause Other:**	
2 Vessel >= 300 Tons:		**Dog No:**	
3 Substance:		**Water:**	No
3 Quantity:		**Water Way:**	
3 Measure:		**City:**	San Diego
3 Type:		**County:**	San Diego County
3 Other:		**Zip:**	92108
3 Pipeline:			

Admin Agency: San Diego County Health Services Department
Notification Area: AA/CUPA,DFG-OSPR,DTSC,RWQCB,US EPA,USFWS
Location: 9950 San Diego Mission Road, Kinder Morgan Mission Valley Terminal
Description: Caller states a stuck open pressure release valve started filled up a containment berm and due to leaks in the berm, substance was released to soil.

California OES Update

Notify Date:	08/28/2009
Notify Time:	2316
Occurence Date:	08/28/2009
Occurence Time:	2310
Upd Known Impact:	
Update Cause:	
Pers Notifying Upd Place:	Person Notifying Update
Pers Notifying Upd Nme:	
Phone No.:	
Ext:	
Pag Cell:	
Fax Notifi List:	
Person Notifying Cal Oes Agenc:	
Person Reporting Spill Agency:	
Op Area:	
Unknown Header:	
Substance 1:	
Qty Amount 1:	
Measure 1:	
Type 1:	
Other 1:	
Pipeline 1:	
Vessel 1:	
Substance 2:	
Qty Amount 2:	

Measure 2:
Type 2:
Other 2:
Pipeline 2:
Vessel 2:
Substance 3:
Qty Amount 3:
Measure 3:
Type 3:
Other 3:
Pipeline 3:
Vessel 3:
Administering Agency:
Secondary Agency:
Additional Counties:
Additional Admin Agency:
Other Notified:
RWQCB Unit:
Confirmation Request:
Fax Notification List 2:
Administering Agency 2:
Additional Admin Agency 2:
Secondary Agency 2:
Additional Counties 2:
DOG Unit:
RWQCB Unit 2:
Doc URL: https://w3.calema.ca.gov/operational/malhaz.nsf/f1841a103c102734882563e200760c4a/a06ead722e46b0e5882576210024043d?OpenDocument
Update Description:

08/28/2009 11:33:23 PM - NRC Report # 916321 received.

Situation Update:

NRC Report # 916321 received.

Original Description:

California OES Update Quantities

Amount:
Measure: Gal(s)

Main Page Information

On Scene:
Other on Scene:
Other Notified:
Admin Agency: San Diego County Health Services Department
Admin Agency 2:
Additional County:

Map Key	Number of Records	Direction	Distance (mi/ft)	Elev/Diff (ft)	Site	DB

Document Title: SPILL Report
Creation Date: 08/28/2009 11:16 PM
Received By:
Person Notifying Cal OES:
Phone No:
Ext:
Pag Cell:
Type: OTHER
Cause Description for Other:
Amount 1: 10
Amount 2:
Amount 3:
Doc URL: https://w3.calema.ca.gov/operational/malhaz.nsf/f1841a103c102734882563e200760c4a/0b1a0bcf15328d278825762100228019?OpenDocument

---

1072 *20 of 53* | *SSE* | *0.09 / 464.25* | *81.71 / -341* | ***Kinder Morgan*** ***9950 San Diego Mission Rd.*** ***San Diego CA 92868*** | ***CHMIRS***

ID: 05-3986
Control No: 05-3986
Year: 2005
Notified Date: 7/5/200501:05:42 PM
Notified Date Time:
County: San Diego County

California Hazardous Material Incident Report System

Contained: Yes
Substance: Diesel
Incident Date: 7/5/200512:00:00 AM
No of Injuries: 0
No of Fatals: 0
No of Evacs: 0
Cleanup: Responsible Party
Water:
Water Way:
City: San Diego
County: San Diego County
Zip: 92868
Site: Pipe Line
Bbls: 0
Cups: 0
Cuft: 0
Gals: 0.000000
Grams: 0
Lbs: 0
Liters: 0
Oz: 0
Pts: 0
Qts: 0
Sheen: 0
Tons: 0
Unknown: 1
Admin Agency: San Diego County Health Services Dept.
Location: 9950 San Diego Mission Rd.
Description: There is a one-foot diameter stain on the ground. Released from a leaking flange in a tank farm.

1072 *21 of 53* | *SSE* | *0.09 / 464.25* | *81.71 / -341* | ***Kinder Morgan*** ***9950 San Diego Mission Rd.*** ***San Diego CA 92108*** | ***CHMIRS***

ID: 05-2568
Control No: 05-2568
Year: 2005
Notified Date: 4/29/200504:25:19 PM
Notified Date Time:
County: San Diego County

California Hazardous Material Incident Report System

Map Key	Number of Records	Direction	Distance (mi/ft)	Elev/Diff (ft)	Site	DB

Contained:	Yes	**Bbls:**	0
Substance:	Water/Hydrocarbon	**Cups:**	0
Incident Date:	4/29/200512:00:00 AM	**Cuft:**	0
No of Injuries:	0	**Gals:**	0.000000
No of Fatals:	0	**Grams:**	0
No of Evacs:	0	**Lbs:**	0
Cleanup:	Reporting Party	**Liters:**	0
Water:		**Oz:**	0
Water Way:		**Pts:**	0
City:	San Diego	**Qts:**	0
County:	San Diego County	**Sheen:**	0
Zip:	92108	**Tons:**	0
Site:	Other	**Unknown:**	0

Admin Agency: San Diego County Health Services Dept.
Location: 9950 San Diego Mission Rd.
Description: Stain on floor from a weep hole in a mediation tank.

1072	22 of 53	SSE	0.09 / 464.25	81.71 / -341	**Kinder Morgan** **9950 San Diego Mission Rd.** **San Diego CA 92108**	CHMIRS

ID:	06-0817	**Notified Date:**	2/7/2006 12:13
Control No:	'06-0817	**Notified Date Time:**	
Year:	2006	**County:**	San Diego County

California Hazardous Material Incident Report System

Contained:	Yes	**3 Vessel >= 300 Tons:**	
1 Substance:	Diesel Fuel	**Incident Date:**	2/7/2006
1 Measure:	Oz.	**Incident Time:**	1212
1 Other:		**Spill Site:**	Industrial Plant
1 Quantity:	4	**Injuries?:**	
1 Type:	PETROLEUM	**No of Injuries:**	0
1 Pipeline:		**Fatals?:**	
1 Vessel >= 300 Tons:		**No of Fatals:**	0
2 Substance:		**Evacs?:**	
2 Quantity:		**No of Evacs:**	0
2 Measure:		**Cleanup:**	Reporting Party
2 Type:		**Site:**	
2 Other:		**Cause:**	
2 Pipeline:		**Cause Other:**	
2 Vessel >= 300 Tons:		**Dog No:**	
3 Substance:		**Water:**	No
3 Quantity:		**Water Way:**	
3 Measure:		**City:**	San Diego
3 Type:		**County:**	San Diego County
3 Other:		**Zip:**	92108
3 Pipeline:			

Admin Agency: San Diego County Health Services Dept.
Notification Area: AA/CUPA,DFG-OSPR,DTSC,RWQCB,US EPA,USFWS
Location: 9950 San Diego Mission Rd.

Description: Fuel came from truck due to driver error.

California OES Update

Notify Date: 02/07/2006
Notify Time: 1213
Occurence Date: 02/07/2006
Occurence Time:
Upd Known Impact:
Update Cause:
Pers Notifying Upd Place: Person Notifying Update
Pers Notifying Upd Nme:
Phone No.:
Ext:
Pag Cell:
Fax Notifi List:
Person Notifying Cal Oes Agenc:
Person Reporting Spill Agency:
Op Area:
Unknown Header:
Substance 1:
Qty Amount 1:
Measure 1:
Type 1:
Other 1:
Pipeline 1:
Vessel 1:
Substance 2:
Qty Amount 2:
Measure 2:
Type 2:
Other 2:
Pipeline 2:
Vessel 2:
Substance 3:
Qty Amount 3:
Measure 3:
Type 3:
Other 3:
Pipeline 3:
Vessel 3:
Administering Agency:
Secondary Agency:
Additional Counties:
Additional Admin Agency:
Other Notified:
RWQCB Unit:
Confirmation Request:
Fax Notification List 2:
Administering Agency 2:

Additional Admin Agency 2:
Secondary Agency 2:
Additional Counties 2:
DOG Unit:
RWQCB Unit 2:
Doc URL: https://w3.calema.ca.gov/operational/malhaz.nsf/f1841a103c102734882563e200760c4a/e6b406649be5479c8825710e00702304?OpenDocument
Update Description:

Situation Update:

NRC report #787468 received.

Original Description:

California OES Update Quantities

Amount:
Measure: Oz.

Main Page Information

On Scene:
Other on Scene:
Other Notified:
Admin Agency: San Diego County Health Services Dept.
Admin Agency 2:
Additional County:
Document Title: SPILL Report
Creation Date: 02/07/2006 12:13 PM
Received By:
Person Notifying Cal OES:
Phone No:
Ext:
Pag Cell:
Type: PETROLEUM
Cause Description for Other:
Amount 1: 4
Amount 2:
Amount 3:
Doc URL: https://w3.calema.ca.gov/operational/malhaz.nsf/f1841a103c102734882563e200760c4a/e7439ecfbd6da0108825710e006f13c1?OpenDocument

---

1072 ***23 of 53*** ***SSE*** ***0.09 / 464.25*** ***81.71 / -341*** ***Kinder Morgan 9950 San Diego Mission Rd San Diego CA 92108*** ***CHMIRS***

ID: 06-2476
Control No: '06-2476
Year: 2006
Notified Date: 4/25/2006 16:21
Notified Date Time:
County: San Diego County

California Hazardous Material Incident Report System

Contained:	Yes	***3 Vessel >= 300 Tons:***	
1 Substance:	Gasoline	***Incident Date:***	4/25/2006
1 Measure:	Unknown	***Incident Time:***	1620
1 Other:	2 ft by 2 ft area	***Spill Site:***	Other
1 Quantity:	Unknonw	***Injuries?:***	
1 Type:	PETROLEUM	***No of Injuries:***	0
1 Pipeline:		***Fatals?:***	
1 Vessel >= 300 Tons:		***No of Fatals:***	0
2 Substance:		***Evacs?:***	
2 Quantity:		***No of Evacs:***	0
2 Measure:		***Cleanup:***	Contractor
2 Type:		***Site:***	
2 Other:		***Cause:***	
2 Pipeline:		***Cause Other:***	
2 Vessel >= 300 Tons:		***Dog No:***	
3 Substance:		***Water:***	No
3 Quantity:		***Water Way:***	
3 Measure:		***City:***	San Diego
3 Type:		***County:***	San Diego County
3 Other:		***Zip:***	92108
3 Pipeline:			

Admin Agency:	San Diego County Health Services Dept.
Notification Area:	AA/CUPA,DFG-OSPR,DTSC,RWQCB,US EPA,USFWS
Location:	9950 San Diego Mission Rd
Description:	Pressure had built in a hose causing it to disconnect and a release to occur.

Main Page Information

On Scene:	
Other on Scene:	
Other Notified:	
Admin Agency:	San Diego County Health Services Dept.
Admin Agency 2:	
Additional County:	
Document Title:	SPILL Report
Creation Date:	04/25/2006 04:21 PM
Received By:	
Person Notifying Cal OES:	
Phone No:	
Ext:	
Pag Cell:	
Type:	PETROLEUM
Cause Description for Other:	
Amount 1:	Unknonw
Amount 2:	
Amount 3:	
Doc URL:	https://w3.calema.ca.gov/operational/malhaz.nsf/f1841a103c102734882563e200760c4a/d43735030c8baad88825715b0080513c?OpenDocument

Map Key	Number of Records	Direction	Distance (mi/ft)	Elev/Diff (ft)	Site	DB
1072	24 of 53	SSE	0.09 / 464.25	81.71 / -341	Kinder Morgan 9950 San Diego Mission Road San Diego CA 92108	CHMIRS

ID:	07-1551	**Notified Date:**	3/11/2007 8:41
Control No:	'07-1551	**Notified Date Time:**	
Year:	2007	**County:**	San Diego County

California Hazardous Material Incident Report System

Contained:	Yes	**3 Vessel >= 300 Tons:**	
1 Substance:	Gasoline	**Incident Date:**	3/11/2007
1 Measure:	Gal(s)	**Incident Time:**	835
1 Other:		**Spill Site:**	Industrial Plant
1 Quantity:	5	**Injuries?:**	
1 Type:	PETROLEUM	**No of Injuries:**	0
1 Pipeline:		**Fatals?:**	
1 Vessel >= 300 Tons:		**No of Fatals:**	0
2 Substance:		**Evacs?:**	
2 Quantity:		**No of Evacs:**	0
2 Measure:		**Cleanup:**	Reporting Party
2 Type:		**Site:**	
2 Other:		**Cause:**	
2 Pipeline:		**Cause Other:**	
2 Vessel >= 300 Tons:		**Dog No:**	
3 Substance:		**Water:**	No
3 Quantity:		**Water Way:**	
3 Measure:		**City:**	San Diego
3 Type:		**County:**	San Diego County
3 Other:		**Zip:**	92108
3 Pipeline:			

Admin Agency:	San Diego County Health Services Dept.
Notification Area:	AA/CUPA,DFG-OSPR,DTSC,RWQCB,US EPA,USFWS,COASTAL COM,LANDS,PARKS & REC
Location:	9950 San Diego Mission Road
Description:	03/11/07 at 0835 hours, a bleeder valve on piping was open and splashed fuel out of the retaining funnel. The spill is in a dyked area.

California OES Update

Notify Date:	03/11/2007
Notify Time:	841
Occurence Date:	03/11/2007
Occurence Time:	
Upd Known Impact:	
Update Cause:	
Pers Notifying Upd Place:	Person Notifying Update
Pers Notifying Upd Nme:	
Phone No.:	
Ext:	
Pag Cell:	
Fax Notifi List:	
Person Notifying Cal Oes	

Agenc:
Person Reporting Spill Agency:
Op Area:
Unknown Header:
Substance 1:
Qty Amount 1:
Measure 1:
Type 1:
Other 1:
Pipeline 1:
Vessel 1:
Substance 2:
Qty Amount 2:
Measure 2:
Type 2:
Other 2:
Pipeline 2:
Vessel 2:
Substance 3:
Qty Amount 3:
Measure 3:
Type 3:
Other 3:
Pipeline 3:
Vessel 3:
Administering Agency:
Secondary Agency:
Additional Counties:
Additional Admin Agency:
Other Notified:
RWQCB Unit:
Confirmation Request:
Fax Notification List 2:
Administering Agency 2:
Additional Admin Agency 2:
Secondary Agency 2:
Additional Counties 2:
DOG Unit:
RWQCB Unit 2:
Doc URL: https://w3.calema.ca.gov/operational/malhaz.nsf/f1841a103c102734882563e200760c4a/552580c82f3af62b8825729b00577060?OpenDocument
Update Description:

Situation Update:

03/11/07 at 0850 hours, NRC Report #828815 issued.

Original Description:

California OES Update Quantities

Amount:

Measure: Gal(s)

Main Page Information

On Scene:
Other on Scene:
Other Notified:
Admin Agency: San Diego County Health Services Dept.
Admin Agency 2:
Additional County:
Document Title: SPILL Report
Creation Date: 03/11/2007 08:41 AM
Received By:
Person Notifying Cal OES:
Phone No:
Ext:
Pag Cell:
Type: PETROLEUM
Cause Description for Other:
Amount 1: 5
Amount 2:
Amount 3:
Doc URL: https://w3.calema.ca.gov/operational/malhaz.nsf/f1841a103c102734882563e200760c4a/99a72da7414faec38825729b00563390?OpenDocument

---

1072 **25 of 53** **SSE** **0.09 / 464.25** **81.71 / -341** **Kinder Morgan**
Kinder Morgan 9950 San Diego Mission Rd
San Diego CA 92108 **CHMIRS**

ID: 06-6466
Control No: '06-6466
Year: 2006
Notified Date: 11/1/2006 11:10
Notified Date Time:
County: San Diego County

California Hazardous Material Incident Report System

Contained: Unknown
1 Substance: Diesel Fuel
1 Measure: Unknown
1 Other:
1 Quantity: Unknown
1 Type: PETROLEUM
1 Pipeline:
1 Vessel >= 300 Tons:
2 Substance:
2 Quantity:
2 Measure:
2 Type:
2 Other:
2 Pipeline:
2 Vessel >= 300 Tons:
3 Vessel >= 300 Tons:
Incident Date: 11/1/2006
Incident Time: 1005
Spill Site: Pipe Line
Injuries?:
No of Injuries: 0
Fatals?:
No of Fatals: 0
Evacs?:
No of Evacs: 0
Cleanup: Reporting Party
Site:
Cause:
Cause Other:
Dog No: 1

3 Substance:		**Water:**	No
3 Quantity:		**Water Way:**	
3 Measure:		**City:**	San Diego
3 Type:		**County:**	San Diego County
3 Other:		**Zip:**	92108
3 Pipeline:			

Admin Agency: San Diego County Health Services Dept.
Notification Area: AA/CUPA,DFG-OSPR,DTSC,RWQCB,US EPA,USFWS,DOG,LANDS,PARKS & REC,PUC,SFM
Location: Kinder Morgan 9950 San Diego Mission Rd
Description: Per caller, testing tank to see if potential leak, and found a leak using tracer gas.

California OES Update

Notify Date: 11/01/2006
Notify Time: 1010
Occurence Date: 11/01/2006
Occurence Time:
Upd Known Impact:
Update Cause:
Pers Notifying Upd Place: Person Notifying Update
Pers Notifying Upd Nme:
Phone No.:
Ext:
Pag Cell:
Fax Notifi List:
Person Notifying Cal Oes Agenc:
Person Reporting Spill Agency:
Op Area:
Unknown Header:
Substance 1:
Qty Amount 1:
Measure 1:
Type 1:
Other 1:
Pipeline 1:
Vessel 1:
Substance 2:
Qty Amount 2:
Measure 2:
Type 2:
Other 2:
Pipeline 2:
Vessel 2:
Substance 3:
Qty Amount 3:
Measure 3:
Type 3:
Other 3:
Pipeline 3:
Vessel 3:

Administering Agency:
Secondary Agency:
Additional Counties:
Additional Admin Agency:
Other Notified:
RWQCB Unit:
Confirmation Request:
Fax Notification List 2:
Administering Agency 2:
Additional Admin Agency 2:
Secondary Agency 2:
Additional Counties 2:
DOG Unit:
RWQCB Unit 2:
Doc URL: https://w3.calema.ca.gov/operational/malhaz.nsf/f1841a103c102734882563e200760c4a/f3031bee6a666d6988257219006747d9?OpenDocument
Update Description:

Situation Update:

Incident Report # 816765.

Original Description:

California OES Update Quantities

Amount:
Measure: Unknown

Main Page Information

On Scene:
Other on Scene:
Other Notified:
Admin Agency: San Diego County Health Services Dept.
Admin Agency 2:
Additional County:
Document Title: SPILL Report
Creation Date: 11/01/2006 11:10 AM
Received By:
Person Notifying Cal OES:
Phone No:
Ext:
Pag Cell:
Type: PETROLEUM
Cause Description for Other:
Amount 1: Unknown
Amount 2:
Amount 3:
Doc URL: https://w3.calema.ca.gov/operational/malhaz.nsf/f1841a103c102734882563e200760c4a/8c6c378bc271c17c882572190063d3ce?OpenDocument

Map Key	Number of Records	Direction	Distance (mi/ft)	Elev/Diff (ft)	Site	DB
1072	26 of 53	SSE	0.09 / 464.25	81.71 / -341	Kinder Morgan 9950 San Diego Mission Rd San Diego CA 92108	CHMIRS

ID:	09-6061	**Notified Date:**	9/1/2009 12:10
Control No:	'09-6061	**Notified Date Time:**	
Year:	2009	**County:**	San Diego County

California Hazardous Material Incident Report System

Contained:	Yes	**3 Vessel >= 300 Tons:**	
1 Substance:	Diesel	**Incident Date:**	9/1/2009
1 Measure:	Sheen	**Incident Time:**	1205
1 Other:		**Spill Site:**	Merchant/Business
1 Quantity:	3' x 3' stain	**Injuries?:**	
1 Type:	PETROLEUM	**No of Injuries:**	0
1 Pipeline:		**Fatals?:**	
1 Vessel >= 300 Tons:		**No of Fatals:**	0
2 Substance:		**Evacs?:**	
2 Quantity:		**No of Evacs:**	0
2 Measure:		**Cleanup:**	Responsible Party
2 Type:		**Site:**	
2 Other:		**Cause:**	Unknown
2 Pipeline:		**Cause Other:**	
2 Vessel >= 300 Tons:		**Dog No:**	
3 Substance:		**Water:**	No
3 Quantity:		**Water Way:**	
3 Measure:		**City:**	San Diego
3 Type:		**County:**	San Diego County
3 Other:		**Zip:**	92108
3 Pipeline:			

Admin Agency: San Diego County Health Services Department
Notification Area: AA/CUPA,DFG-OSPR,DTSC,RWQCB,US EPA,USFWS
Location: 9950 San Diego Mission Rd
Description: RP states that a 3' x 3' stain of diesel was observed on the dirt parking area used by an outside agency. No waterways were affected.

California OES Update

Notify Date:	09/01/2009
Notify Time:	1210
Occurence Date:	09/01/2009
Occurence Time:	1205
Upd Known Impact:	
Update Cause:	
Pers Notifying Upd Place:	Person Notifying Update
Pers Notifying Upd Nme:	
Phone No.:	
Ext:	
Pag Cell:	

Fax Notifi List:

Person Notifying Cal Oes Agenc:

Person Reporting Spill Agency:

Op Area:

Unknown Header:

Substance 1:

Qty Amount 1:

Measure 1:

Type 1:

Other 1:

Pipeline 1:

Vessel 1:

Substance 2:

Qty Amount 2:

Measure 2:

Type 2:

Other 2:

Pipeline 2:

Vessel 2:

Substance 3:

Qty Amount 3:

Measure 3:

Type 3:

Other 3:

Pipeline 3:

Vessel 3:

Administering Agency:

Secondary Agency:

Additional Counties:

Additional Admin Agency:

Other Notified:

RWQCB Unit:

Confirmation Request:

Fax Notification List 2:

Administering Agency 2:

Additional Admin Agency 2:

Secondary Agency 2:

Additional Counties 2:

DOG Unit:

RWQCB Unit 2:

Doc URL: https://w3.calema.ca.gov/operational/malhaz.nsf/f1841a103c102734882563e200760c4a/b60cfce84360d16c88257624006b9e6b?OpenDocument

Update Description:

09/01/2009 12:35:29 PM - Received NRC #916632.

Situation Update:

Received NRC #916632.

Original Description:

Map Key	Number of Records	Direction	Distance (mi/ft)	Elev/Diff (ft)	Site	DB

California OES Update Quantities

Amount:
Measure: Sheen

Main Page Information

On Scene:
Other on Scene:
Other Notified:
Admin Agency: San Diego County Health Services Department
Admin Agency 2:
Additional County:
Document Title: SPILL Report
Creation Date: 09/01/2009 12:10 PM
Received By:
Person Notifying Cal OES:
Phone No:
Ext:
Pag Cell:
Type: PETROLEUM
Cause Description for Other:
Amount 1: 3' x 3' stain
Amount 2:
Amount 3:
Doc URL: https://w3.calema.ca.gov/operational/malhaz.nsf/f1841a103c102734882563e200760c4a/0f6bb4e439f480a98825762400694d6f?OpenDocument

---

1072	27 of 53	SSE	0.09 / 464.25	81.71 / -341	**Kinder Morgan** **9950 San Diego Mission Road** **San Diego CA 92108**	CHMIRS

ID: 06-2798
Control No: '06-2798
Year: 2006
Notified Date: 5/9/2006 18:09
Notified Date Time:
County: San Diego County

California Hazardous Material Incident Report System

Contained: No
1 Substance: hydrocarbons
1 Measure: N/A
1 Other:
1 Quantity: UNK
1 Type: PETROLEUM
1 Pipeline:
1 Vessel >= 300 Tons:
2 Substance:
2 Quantity:
2 Measure:
2 Type:
2 Other:
3 Vessel >= 300 Tons:
Incident Date: 5/9/2006
Incident Time: 1800
Spill Site: Other
Injuries?:
No of Injuries: 0
Fatals?:
No of Fatals: 0
Evacs?:
No of Evacs: 0
Cleanup: Contractor
Site:
Cause:

2 Pipeline:		**Cause Other:**	
2 Vessel >= 300 Tons:		**Dog No:**	
3 Substance:		**Water:**	No
3 Quantity:		**Water Way:**	
3 Measure:		**City:**	San Diego
3 Type:		**County:**	San Diego County
3 Other:		**Zip:**	92108
3 Pipeline:			

Admin Agency: San Diego County Health Services Dept.
Notification Area:
Location: 9950 San Diego Mission Road
Description: Well water is being monitored for possible hydrocarbon contamination.

California OES Update

Notify Date: 05/09/2006
Notify Time: 1809
Occurence Date: 05/09/2006
Occurence Time:
Upd Known Impact:
Update Cause:
Pers Notifying Upd Place: Person Notifying Update
Pers Notifying Upd Nme:
Phone No.:
Ext:
Pag Cell:
Fax Notifi List:
Person Notifying Cal Oes Agenc:
Person Reporting Spill Agency:
Op Area:
Unknown Header:
Substance 1:
Qty Amount 1:
Measure 1:
Type 1:
Other 1:
Pipeline 1:
Vessel 1:
Substance 2:
Qty Amount 2:
Measure 2:
Type 2:
Other 2:
Pipeline 2:
Vessel 2:
Substance 3:
Qty Amount 3:
Measure 3:
Type 3:
Other 3:

Pipeline 3:
Vessel 3:
Administering Agency:
Secondary Agency:
Additional Counties:
Additional Admin Agency:
Other Notified:
RWQCB Unit:
Confirmation Request:
Fax Notification List 2:
Administering Agency 2:
Additional Admin Agency 2:
Secondary Agency 2:
Additional Counties 2:
DOG Unit:
RWQCB Unit 2:
Doc URL: https://w3.calema.ca.gov/operational/malhaz.nsf/f1841a103c102734882563e200760c4a/f7e1d7b56e2ba8e18825716a0008a5c2?OpenDocument
Update Description:

Situation Update:

Received NRC report # 796642 via fax.

Original Description:

California OES Update Quantities

Amount:
Measure: N/A

Main Page Information

On Scene:
Other on Scene:
Other Notified:
Admin Agency: San Diego County Health Services Dept.
Admin Agency 2:
Additional County:
Document Title: SPILL Report
Creation Date: 05/09/2006 06:09 PM
Received By:
Person Notifying Cal OES:
Phone No:
Ext:
Pag Cell:
Type: PETROLEUM
Cause Description for Other:
Amount 1: UNK
Amount 2:
Amount 3:

Map Key	Number of Records	Direction	Distance (mi/ft)	Elev/Diff (ft)	Site	DB
Doc URL:		https://w3.calema.ca.gov/operational/malhaz.nsf/f1841a103c102734882563e200760c4a/842faf268e9545b88825716a000661c9?OpenDocument				
1072	28 of 53	SSE	0.09 / 464.25	81.71 / -341	Kinder Morgan 9950 San Diego Mission Rd San Diego CA 92108	CHMIRS

ID:	06-1820	**Notified Date:**	3/28/2006 10:22
Control No:	'06-1820	**Notified Date Time:**	
Year:	2006	**County:**	San Diego County

California Hazardous Material Incident Report System

Contained:	Yes	**3 Vessel >= 300 Tons:**	
1 Substance:	Gasoline	**Incident Date:**	3/28/2006
1 Measure:	Gal(s)	**Incident Time:**	919
1 Other:		**Spill Site:**	Pipe Line
1 Quantity:	2	**Injuries?:**	
1 Type:	PETROLEUM	**No of Injuries:**	0
1 Pipeline:		**Fatals?:**	
1 Vessel >= 300 Tons:		**No of Fatals:**	0
2 Substance:	Water	**Evacs?:**	
2 Quantity:	1	**No of Evacs:**	0
2 Measure:	Gal(s)	**Cleanup:**	Responsible Party
2 Type:	OTHER	**Site:**	
2 Other:	Water	**Cause:**	
2 Pipeline:		**Cause Other:**	
2 Vessel >= 300 Tons:		**Dog No:**	
3 Substance:		**Water:**	No
3 Quantity:		**Water Way:**	
3 Measure:		**City:**	San Diego
3 Type:		**County:**	San Diego County
3 Other:		**Zip:**	92108
3 Pipeline:			

Admin Agency: San Diego County Health Services Dept.
Notification Area: AA/CUPA,DFG-OSPR,DTSC,RWQCB,US EPA,USFWS
Location: 9950 San Diego Mission Rd
Description: Substance was released from a vacuum hose truck, due to the hose falling from the truck. Spill covered an area 5 Ft X 4 Ft.

California OES Update

Notify Date:	03/28/2006
Notify Time:	922
Occurence Date:	03/28/2006
Occurence Time:	
Upd Known Impact:	
Update Cause:	
Pers Notifying Upd Place:	Person Notifying Update
Pers Notifying Upd Nme:	
Phone No.:	

Ext:
Pag Cell:
Fax Notifi List:
Person Notifying Cal Oes Agenc:
Person Reporting Spill Agency:
Op Area:
Unknown Header:
Substance 1:
Qty Amount 1:
Measure 1:
Type 1:
Other 1:
Pipeline 1:
Vessel 1:
Substance 2:
Qty Amount 2:
Measure 2:
Type 2:
Other 2:
Pipeline 2:
Vessel 2:
Substance 3:
Qty Amount 3:
Measure 3:
Type 3:
Other 3:
Pipeline 3:
Vessel 3:
Administering Agency:
Secondary Agency:
Additional Counties:
Additional Admin Agency:
Other Notified:
RWQCB Unit:
Confirmation Request:
Fax Notification List 2:
Administering Agency 2:
Additional Admin Agency 2:
Secondary Agency 2:
Additional Counties 2:
DOG Unit:
RWQCB Unit 2:
Doc URL: https://w3.calema.ca.gov/operational/malhaz.nsf/f1841a103c102734882563e200760c4a/c08c28f5fad4e0618825713f00610783?OpenDocument
Update Description:

Situation Update:

03/28/06 0941 Hrs Received NRC fax 792185.

Original Description:

Map Key	Number of Records	Direction	Distance (mi/ft)	Elev/Diff (ft)	Site	DB

California OES Update Quantities

Amount:
Measure: Gal(s)

Main Page Information

On Scene:
Other on Scene:
Other Notified:
Admin Agency: San Diego County Health Services Dept.
Admin Agency 2:
Additional County:
Document Title: SPILL Report
Creation Date: 03/28/2006 10:22 AM
Received By:
Person Notifying Cal OES:
Phone No:
Ext:
Pag Cell:
Type: PETROLEUM
Cause Description for Other:
Amount 1: 2
Amount 2: 1
Amount 3:
Doc URL: https://w3.calema.ca.gov/operational/malhaz.nsf/f1841a103c102734882563e200760c4a/d2f18b05c2fb42408825713f005f7cc2?OpenDocument

---

1072	29 of 53	SSE	0.09 / 464.25	81.71 / -341	Kinder Morgan Energy 9950 San Diego Mission Road San Diego CA 92108	CHMIRS

ID: 07-6630
Control No: '07-6630
Year: 2007
Notified Date: 10/29/2007 12:22
Notified Date Time:
County: San Diego County

California Hazardous Material Incident Report System

Contained: Yes
1 Substance: Diesel
1 Measure: Gal(s)
1 Other:
1 Quantity: Unknown
1 Type: PETROLEUM
1 Pipeline:
1 Vessel >= 300 Tons:
2 Substance:
2 Quantity:
2 Measure:
2 Type:
2 Other:
3 Vessel >= 300 Tons:
Incident Date: 10/29/2007
Incident Time: 1218
Spill Site: Pipe Line
Injuries?:
No of Injuries: 0
Fatals?:
No of Fatals: 0
Evacs?:
No of Evacs: 0
Cleanup: Reporting Party
Site:
Cause:

2 Pipeline:		**Cause Other:**	
2 Vessel >= 300 Tons:		**Dog No:**	
3 Substance:		**Water:**	No
3 Quantity:		**Water Way:**	
3 Measure:		**City:**	San Diego
3 Type:		**County:**	San Diego County
3 Other:		**Zip:**	92108
3 Pipeline:			

Admin Agency: San Diego County Health Services Dept.
Notification Area: AA/CUPA,DFG-OSPR,DTSC,RWQCB,US EPA,USFWS,SFM
Location: 9950 San Diego Mission Road
Description: Caller states that after doing some pressure testing on a line, the pressure did not hold and resulted in the release of substance out of a 1 inch hose. In addition, the spill size is 10 feet by 1 feet.

California OES Update

Notify Date: 10/29/2007
Notify Time: 1222
Occurence Date: 10/29/2007
Occurence Time:
Upd Known Impact:
Update Cause:
Pers Notifying Upd Place: Person Notifying Update
Pers Notifying Upd Nme:
Phone No.:
Ext:
Pag Cell:
Fax Notifi List:
Person Notifying Cal Oes Agenc:
Person Reporting Spill Agency:
Op Area:
Unknown Header:
Substance 1:
Qty Amount 1:
Measure 1:
Type 1:
Other 1:
Pipeline 1:
Vessel 1:
Substance 2:
Qty Amount 2:
Measure 2:
Type 2:
Other 2:
Pipeline 2:
Vessel 2:
Substance 3:
Qty Amount 3:
Measure 3:
Type 3:
Other 3:

Pipeline 3:
Vessel 3:
Administering Agency:
Secondary Agency:
Additional Counties:
Additional Admin Agency:
Other Notified:
RWQCB Unit:
Confirmation Request:
Fax Notification List 2:
Administering Agency 2:
Additional Admin Agency 2:
Secondary Agency 2:
Additional Counties 2:
DOG Unit:
RWQCB Unit 2:
Doc URL: https://w3.calema.ca.gov/operational/malhaz.nsf/f1841a103c102734882563e200760c4a/85d6eb22c6ccdddd88257383006bfb77?OpenDocument
Update Description:

Situation Update:

10/29/07 1233 Hours: NRC Report # 853003 received.

Original Description:

California OES Update Quantities

Amount:
Measure: Gal(s)

Main Page Information

On Scene:
Other on Scene:
Other Notified:
Admin Agency: San Diego County Health Services Dept.
Admin Agency 2:
Additional County:
Document Title: SPILL Report
Creation Date: 10/29/2007 12:22 PM
Received By:
Person Notifying Cal OES:
Phone No:
Ext:
Pag Cell:
Type: PETROLEUM
Cause Description for Other:
Amount 1: Unknown
Amount 2:
Amount 3:

Map Key	Number of Records	Direction	Distance (mi/ft)	Elev/Diff (ft)	Site	DB
Doc URL:	https://w3.calema.ca.gov/operational/malhaz.nsf/f1841a103c102734882563e200760c4a/a40e31bfade4b0f188257383006a716f?OpenDocument					
1072	30 of 53	SSE	0.09 / 464.25	81.71 / -341	Kinder Morgan San Diego 9950 San Diego Mission Rd. San Diego CA 92108	CHMIRS

ID:	06-3710	**Notified Date:**	6/22/2006 12:23
Control No:	'06-3710	**Notified Date Time:**	
Year:	2006	**County:**	San Diego County

California Hazardous Material Incident Report System

Contained:	Yes	**3 Vessel >= 300 Tons:**	
1 Substance:	Additive AP297-15	**Incident Date:**	6/22/2006
1 Measure:	Gal(s)	**Incident Time:**	1215
1 Other:		**Spill Site:**	Other
1 Quantity:	1	**Injuries?:**	
1 Type:	PETROLEUM	**No of Injuries:**	0
1 Pipeline:		**Fatals?:**	
1 Vessel >= 300 Tons:		**No of Fatals:**	0
2 Substance:		**Evacs?:**	
2 Quantity:		**No of Evacs:**	0
2 Measure:		**Cleanup:**	Reporting Party
2 Type:		**Site:**	
2 Other:		**Cause:**	
2 Pipeline:		**Cause Other:**	
2 Vessel >= 300 Tons:		**Dog No:**	
3 Substance:		**Water:**	No
3 Quantity:		**Water Way:**	
3 Measure:		**City:**	San Diego
3 Type:		**County:**	San Diego County
3 Other:		**Zip:**	92108
3 Pipeline:			
Admin Agency:	San Diego County Health Services Dept.		
Notification Area:	AA/CUPA,DFG-OSPR,DTSC,RWQCB,US EPA,USFWS		
Location:	9950 San Diego Mission Rd.		
Description:	Driver off loaded product. At the end of off loading, driver was unhooking a hose which product escaped from.		

California OES Update

Notify Date:	06/22/2006
Notify Time:	1223
Occurence Date:	06/22/2006
Occurence Time:	
Upd Known Impact:	
Update Cause:	
Pers Notifying Upd Place:	Person Notifying Update
Pers Notifying Upd Nme:	
Phone No.:	
Ext:	

Pag Cell:
Fax Notifi List:
Person Notifying Cal Oes Agenc:
Person Reporting Spill Agency:
Op Area:
Unknown Header:
Substance 1:
Qty Amount 1:
Measure 1:
Type 1:
Other 1:
Pipeline 1:
Vessel 1:
Substance 2:
Qty Amount 2:
Measure 2:
Type 2:
Other 2:
Pipeline 2:
Vessel 2:
Substance 3:
Qty Amount 3:
Measure 3:
Type 3:
Other 3:
Pipeline 3:
Vessel 3:
Administering Agency:
Secondary Agency:
Additional Counties:
Additional Admin Agency:
Other Notified:
RWQCB Unit:
Confirmation Request:
Fax Notification List 2:
Administering Agency 2:
Additional Admin Agency 2:
Secondary Agency 2:
Additional Counties 2:
DOG Unit:
RWQCB Unit 2:
Doc URL: https://w3.calema.ca.gov/operational/malhaz.nsf/f1841a103c102734882563e200760c4a/2929a9d5db10c1b588257195006bbef5?OpenDocument
Update Description:

Situation Update:

NRC report # 801648 received.

Original Description:

Map Key	Number of Records	Direction	Distance (mi/ft)	Elev/Diff (ft)	Site	DB

California OES Update Quantities

Amount:
Measure: Gal(s)

Main Page Information

On Scene:
Other on Scene:
Other Notified:
Admin Agency: San Diego County Health Services Dept.
Admin Agency 2:
Additional County:
Document Title: SPILL Report
Creation Date: 06/22/2006 12:23 PM
Received By:
Person Notifying Cal OES:
Phone No:
Ext:
Pag Cell:
Type: PETROLEUM
Cause Description for Other:
Amount 1: 1
Amount 2:
Amount 3:
Doc URL: https://w3.calema.ca.gov/operational/malhaz.nsf/f1841a103c102734882563e200760c4a/66e1fe3a777e3f2a88257195006a7a1b?OpenDocument

---

1072	31 of 53	SSE	0.09 / 464.25	81.71 / -341	**Kinder Morgan** **9950 San Diego Mission Rd.** **San Diego CA 92108**	CHMIRS

ID: 06-4398
Control No: '06-4398
Year: 2006
Notified Date: 7/25/2006 8:54
Notified Date Time:
County: San Diego County

California Hazardous Material Incident Report System

Contained: Yes
1 Substance: Diesel
1 Measure: Unknown
1 Other:
1 Quantity: UNK
1 Type: PETROLEUM
1 Pipeline:
1 Vessel >= 300 Tons:
2 Substance:
2 Quantity:
2 Measure:
2 Type:
2 Other:
3 Vessel >= 300 Tons:
Incident Date: 7/25/2006
Incident Time: 850
Spill Site: Oil Field
Injuries?:
No of Injuries: 0
Fatals?:
No of Fatals: 0
Evacs?:
No of Evacs: 0
Cleanup: Unknown
Site:
Cause:

2 Pipeline:		**Cause Other:**	
2 Vessel >= 300 Tons:		**Dog No:**	
3 Substance:		**Water:**	No
3 Quantity:		**Water Way:**	
3 Measure:		**City:**	San Diego
3 Type:		**County:**	San Diego County
3 Other:		**Zip:**	92108
3 Pipeline:			

Admin Agency: San Diego County Health Services Dept.
Notification Area: AA/CUPA,DFG-OSPR,DTSC,RWQCB,US EPA,USFWS
Location: 9950 San Diego Mission Rd.
Description: The caller is reporting a spill of diesel from a truck that is covering an area of 3 feet by 4 feet in the dirt.

California OES Update

Notify Date: 07/25/2006
Notify Time: 854
Occurence Date: 07/25/2006
Occurence Time:
Upd Known Impact:
Update Cause:
Pers Notifying Upd Place: Person Notifying Update
Pers Notifying Upd Nme:
Phone No.:
Ext:
Pag Cell:
Fax Notifi List:
Person Notifying Cal Oes Agenc:
Person Reporting Spill Agency:
Op Area:
Unknown Header:
Substance 1:
Qty Amount 1:
Measure 1:
Type 1:
Other 1:
Pipeline 1:
Vessel 1:
Substance 2:
Qty Amount 2:
Measure 2:
Type 2:
Other 2:
Pipeline 2:
Vessel 2:
Substance 3:
Qty Amount 3:
Measure 3:
Type 3:
Other 3:

Pipeline 3:
Vessel 3:
Administering Agency:
Secondary Agency:
Additional Counties:
Additional Admin Agency:
Other Notified:
RWQCB Unit:
Confirmation Request:
Fax Notification List 2:
Administering Agency 2:
Additional Admin Agency 2:
Secondary Agency 2:
Additional Counties 2:
DOG Unit:
RWQCB Unit 2:
Doc URL: https://w3.calema.ca.gov/operational/malhaz.nsf/f1841a103c102734882563e200760c4a/49504353acfff36e882571b60058a6a5?OpenDocument
Update Description:

Situation Update:

NRC report # 805427 received.

Original Description:

California OES Update Quantities

Amount:
Measure: Unknown

Main Page Information

On Scene:
Other on Scene:
Other Notified:
Admin Agency: San Diego County Health Services Dept.
Admin Agency 2:
Additional County:
Document Title: SPILL Report
Creation Date: 07/25/2006 08:54 AM
Received By:
Person Notifying Cal OES:
Phone No:
Ext:
Pag Cell:
Type: PETROLEUM
Cause Description for Other:
Amount 1: UNK
Amount 2:
Amount 3:

Map Key	Number of Records	Direction	Distance (mi/ft)	Elev/Diff (ft)	Site	DB
Doc URL:	https://w3.calema.ca.gov/operational/malhaz.nsf/f1841a103c102734882563e200760c4a/c988b9cab390900c882571b600575a3c?OpenDocument					
1072	32 of 53	SSE	0.09 / 464.25	81.71 / -341	Kinder Morgan 9950 San Diego Mission Road San Diego CA 92108	CHMIRS

ID:	06-5869	**Notified Date:**	10/3/2006 7:32
Control No:	'06-5869	**Notified Date Time:**	
Year:	2006	**County:**	San Diego County

California Hazardous Material Incident Report System

Contained:	Yes	**3 Vessel >= 300 Tons:**	
1 Substance:	Contaminated Water	**Incident Date:**	10/3/2006
1 Measure:	Gal(s)	**Incident Time:**	730
1 Other:	hydrocarbons	**Spill Site:**	Other
1 Quantity:	10'x10'	**Injuries?:**	
1 Type:	OTHER	**No of Injuries:**	0
1 Pipeline:		**Fatals?:**	
1 Vessel >= 300 Tons:		**No of Fatals:**	0
2 Substance:		**Evacs?:**	
2 Quantity:		**No of Evacs:**	0
2 Measure:		**Cleanup:**	Contractor
2 Type:		**Site:**	
2 Other:		**Cause:**	
2 Pipeline:		**Cause Other:**	
2 Vessel >= 300 Tons:		**Dog No:**	
3 Substance:		**Water:**	No
3 Quantity:		**Water Way:**	
3 Measure:		**City:**	San Diego
3 Type:		**County:**	San Diego County
3 Other:		**Zip:**	92108
3 Pipeline:			

Admin Agency:	San Diego County Health Services Dept.
Notification Area:	AA/CUPA,DFG-OSPR,DTSC,RWQCB,US EPA,USFWS
Location:	9950 San Diego Mission Road
Description:	Water being treated from undergound wells. Hose failure, hose split, spraying water on dirt.

Main Page Information

On Scene:	
Other on Scene:	
Other Notified:	
Admin Agency:	San Diego County Health Services Dept.
Admin Agency 2:	
Additional County:	
Document Title:	SPILL Report
Creation Date:	10/03/2006 07:32 AM
Received By:	
Person Notifying Cal OES:	

Map Key	Number of Records	Direction	Distance (mi/ft)	Elev/Diff (ft)	Site	DB

Phone No:
Ext:
Pag Cell:
Type: OTHER
Cause Description for Other:
Amount 1: 10'x10'
Amount 2:
Amount 3:
Doc URL: https://w3.calema.ca.gov/operational/malhaz.nsf/f1841a103c102734882563e200760c4a/f21e139a834148c6882571fc004fe02d?OpenDocument

---

1072	33 of 53	SSE	0.09 / 464.25	81.71 / -341	**Kinder-Morgan Energy** **9950 San Diego Mission Road** **San Diego CA 92108**	CHMIRS

ID: 07-0354
Control No: '07-0354
Year: 2007
Notified Date: 1/17/2007 3:52
Notified Date Time:
County: San Diego County

California Hazardous Material Incident Report System

Contained: Yes
1 Substance: Regular Gasoline
1 Measure: Gal(s)
1 Other:
1 Quantity: 10
1 Type: PETROLEUM
1 Pipeline:
1 Vessel >= 300 Tons:
2 Substance:
2 Quantity:
2 Measure:
2 Type:
2 Other:
2 Pipeline:
2 Vessel >= 300 Tons:
3 Substance:
3 Quantity:
3 Measure:
3 Type:
3 Other:
3 Pipeline:
3 Vessel >= 300 Tons:
Incident Date: 1/17/2007
Incident Time: 340
Spill Site: Pipe Line
Injuries?:
No of Injuries: 0
Fatals?:
No of Fatals: 0
Evacs?:
No of Evacs: 0
Cleanup: Contractor
Site: N/A
Cause:
Cause Other:
Dog No: 1
Water: No
Water Way: N/A
City: San Diego
County: San Diego County
Zip: 92108
Admin Agency: San Diego County Health Services Dept.
Notification Area: AA/CUPA,DFG-OSPR,DTSC,RWQCB,US EPA,USFWS,SFM
Location: 9950 San Diego Mission Road
Description: Broken seal on a pump on a petroleum pipeline in a tank farm. NRC is the contractor doing the cleanup

California OES Update

Notify Date: 01/17/2007
Notify Time: 352

Occurence Date:	01/17/2007
Occurence Time:	
Upd Known Impact:	
Update Cause:	
Pers Notifying Upd Place:	Person Notifying Update
Pers Notifying Upd Nme:	
Phone No.:	
Ext:	
Pag Cell:	
Fax Notifi List:	
Person Notifying Cal Oes Agenc:	
Person Reporting Spill Agency:	
Op Area:	
Unknown Header:	
Substance 1:	
Qty Amount 1:	
Measure 1:	
Type 1:	
Other 1:	
Pipeline 1:	
Vessel 1:	
Substance 2:	
Qty Amount 2:	
Measure 2:	
Type 2:	
Other 2:	
Pipeline 2:	
Vessel 2:	
Substance 3:	
Qty Amount 3:	
Measure 3:	
Type 3:	
Other 3:	
Pipeline 3:	
Vessel 3:	
Administering Agency:	
Secondary Agency:	
Additional Counties:	
Additional Admin Agency:	
Other Notified:	
RWQCB Unit:	
Confirmation Request:	
Fax Notification List 2:	
Administering Agency 2:	
Additional Admin Agency 2:	
Secondary Agency 2:	
Additional Counties 2:	
DOG Unit:	
RWQCB Unit 2:	
Doc URL:	https://w3.calema.ca.gov/operational/malhaz.nsf/f1841a103c102734882563e200760c4a/ce6999416ae7d64c8825726600437648?OpenDocument
Update Description:	

Map Key	Number of Records	Direction	Distance (mi/ft)	Elev/Diff (ft)	Site	DB

Situation Update:

NRC# 823900

Original Description:

California OES Update Quantities

Amount:
Measure: Gal(s)

Main Page Information

On Scene:
Other on Scene:
Other Notified:
Admin Agency: San Diego County Health Services Dept.
Admin Agency 2:
Additional County:
Document Title: SPILL Report
Creation Date: 01/17/2007 03:52 AM
Received By:
Person Notifying Cal OES:
Phone No:
Ext:
Pag Cell:
Type: PETROLEUM
Cause Description for Other:
Amount 1: 10
Amount 2:
Amount 3:
Doc URL: https://w3.calema.ca.gov/operational/malhaz.nsf/f1841a103c102734882563e200760c4a/c81dc99beb6a2c5b8825726600414040?OpenDocument

1072	34 of 53	SSE	0.09 / 464.25	81.71 / -341	Kinder Morgan 9950 San Diego Mission Road San Diego CA 92108	CHMIRS

ID: 08-4982
Control No: '08-4982
Year: 2008
Notified Date: 7/8/2008 7:38
Notified Date Time:
County: San Diego County

California Hazardous Material Incident Report System

Contained: Yes
1 Substance: Gasoline
1 Measure: Sheen
1 Other:
1 Quantity: 1 ft x 3 in
1 Type: PETROLEUM
3 Vessel >= 300 Tons:
Incident Date: 7/8/2008
Incident Time: 736
Spill Site: Pipe Line
Injuries?:
No of Injuries: 0

1 Pipeline:		**Fatals?:**	
1 Vessel >= 300 Tons:		**No of Fatals:**	0
2 Substance:		**Evacs?:**	
2 Quantity:		**No of Evacs:**	0
2 Measure:		**Cleanup:**	Reporting Party
2 Type:		**Site:**	
2 Other:		**Cause:**	
2 Pipeline:		**Cause Other:**	
2 Vessel >= 300 Tons:		**Dog No:**	
3 Substance:		**Water:**	No
3 Quantity:		**Water Way:**	
3 Measure:		**City:**	San Diego
3 Type:		**County:**	San Diego County
3 Other:		**Zip:**	92108
3 Pipeline:			

Admin Agency: San Diego County Health Services Dept.
Notification Area: AA/CUPA,DFG-OSPR,DTSC,RWQCB,US EPA,USFWS,SFM
Location: 9950 San Diego Mission Road
Description: RP States: A beaker was left open during a line shut down, resulting in the release from a 10 inch pipeline. The release is a stain rather than a sheen.

California OES Update

Notify Date: 07/08/2008
Notify Time: 738
Occurence Date: 07/08/2008
Occurence Time:
Upd Known Impact:
Update Cause:
Pers Notifying Upd Place: Person Notifying Update
Pers Notifying Upd Nme:
Phone No.:
Ext:
Pag Cell:
Fax Notifi List:
Person Notifying Cal Oes Agenc:
Person Reporting Spill Agency:
Op Area:
Unknown Header:
Substance 1:
Qty Amount 1:
Measure 1:
Type 1:
Other 1:
Pipeline 1:
Vessel 1:
Substance 2:
Qty Amount 2:
Measure 2:
Type 2:
Other 2:

Pipeline 2:
Vessel 2:
Substance 3:
Qty Amount 3:
Measure 3:
Type 3:
Other 3:
Pipeline 3:
Vessel 3:
Administering Agency:
Secondary Agency:
Additional Counties:
Additional Admin Agency:
Other Notified:
RWQCB Unit:
Confirmation Request:
Fax Notification List 2:
Administering Agency 2:
Additional Admin Agency 2:
Secondary Agency 2:
Additional Counties 2:
DOG Unit:
RWQCB Unit 2:
Doc URL: https://w3.calema.ca.gov/operational/malhaz.nsf/f1841a103c102734882563e200760c4a/c2b723607fe393a188257480005340d0?OpenDocument
Update Description:

Situation Update:

7/8/2008, 0809 Hrs, per NRC fax: NRC #876591 is assigned.

Original Description:

California OES Update Quantities

Amount:
Measure: Sheen

Main Page Information

On Scene:
Other on Scene:
Other Notified:
Admin Agency: San Diego County Health Services Dept.
Admin Agency 2:
Additional County:
Document Title: SPILL Report
Creation Date: 07/08/2008 07:38 AM
Received By:
Person Notifying Cal OES:
Phone No:

Map Key	Number of Records	Direction	Distance (mi/ft)	Elev/Diff (ft)	Site	DB

Ext:
Pag Cell:
Type: PETROLEUM
Cause Description for Other:
Amount 1: 1 ft x 3 in
Amount 2:
Amount 3:
Doc URL: https://w3.calema.ca.gov/operational/malhaz.nsf/f1841a103c102734882563e200760c4a/76f888e59f86ca128825748000506be7?OpenDocument

---

Map Key	Number of Records	Direction	Distance (mi/ft)	Elev/Diff (ft)	Site	DB
1072	35 of 53	SSE	0.09 / 464.25	81.71 / -341	Kinder Morgan Energy Partners 9950 San Diego Mission Road, Kinder Morgan Energy Partners - Lower Tank Farm San Diego CA 92108	CHMIRS

ID: 09-5782
Control No: '09-5782
Year: 2009
Notified Date: 8/20/2009 0:04
Notified Date Time:
County: San Diego County

California Hazardous Material Incident Report System

Contained: Yes
1 Substance: Gasoline
1 Measure: Gal(s)
1 Other:
1 Quantity: 1
1 Type: PETROLEUM
1 Pipeline:
1 Vessel >= 300 Tons:
2 Substance:
2 Quantity:
2 Measure:
2 Type:
2 Other:
2 Pipeline:
2 Vessel >= 300 Tons:
3 Substance:
3 Quantity:
3 Measure:
3 Type:
3 Other:
3 Pipeline:
3 Vessel >= 300 Tons:
Incident Date: 8/20/2009
Incident Time: 2
Spill Site: Other
Injuries?:
No of Injuries: 0
Fatals?:
No of Fatals: 0
Evacs?:
No of Evacs: 0
Cleanup: NRC Environmental Contractor
Site:
Cause: Other
Cause Other: Leaking pipe.
Dog No: 1
Water: No
Water Way:
City: San Diego
County: San Diego County
Zip: 92108
Admin Agency: San Diego County Health Services Department
Notification Area: AA/CUPA,DFG-OSPR,DTSC,RWQCB,US EPA,USFWS
Location: 9950 San Diego Mission Road, Kinder Morgan Energy Partners - Lower Tank Farm
Description: Caller states a small 1-inch piping on a tank has a small leak, resulting in the release of substance to dirt. Caller states he placed a drip container underneath the leak to contain substance and repairs to the leak will be made once a technician arrives on scene.

California OES Update

Notify Date:	08/20/2009
Notify Time:	4
Occurence Date:	08/20/2009
Occurence Time:	2
Upd Known Impact:	
Update Cause:	
Pers Notifying Upd Place:	Person Notifying Update
Pers Notifying Upd Nme:	
Phone No.:	
Ext:	
Pag Cell:	
Fax Notifi List:	
Person Notifying Cal Oes Agenc:	
Person Reporting Spill Agency:	
Op Area:	
Unknown Header:	
Substance 1:	
Qty Amount 1:	
Measure 1:	
Type 1:	
Other 1:	
Pipeline 1:	
Vessel 1:	
Substance 2:	
Qty Amount 2:	
Measure 2:	
Type 2:	
Other 2:	
Pipeline 2:	
Vessel 2:	
Substance 3:	
Qty Amount 3:	
Measure 3:	
Type 3:	
Other 3:	
Pipeline 3:	
Vessel 3:	
Administering Agency:	
Secondary Agency:	
Additional Counties:	
Additional Admin Agency:	
Other Notified:	
RWQCB Unit:	
Confirmation Request:	
Fax Notification List 2:	
Administering Agency 2:	
Additional Admin Agency 2:	
Secondary Agency 2:	
Additional Counties 2:	
DOG Unit:	
RWQCB Unit 2:	

Map Key	Number of Records	Direction	Distance (mi/ft)	Elev/Diff (ft)	Site	DB

Doc URL: https://w3.calema.ca.gov/operational/malhaz.nsf/f1841a103c102734882563e200760c4a/01247a5053311d20882576180028a7a3?OpenDocument

Update Description:

08/20/2009 12:24:03 AM - 8/20/2009, 0025 hours: NRC fax #915441 received. No new information.

Situation Update:

8/20/2009, 0025 hours: NRC fax #915441 received. No new information.

Original Description:

California OES Update Quantities

Amount:
Measure: Gal(s)

Main Page Information

On Scene:
Other on Scene:
Other Notified:
Admin Agency: San Diego County Health Services Department
Admin Agency 2:
Additional County:
Document Title: SPILL Report
Creation Date: 08/20/2009 12:04 AM
Received By:
Person Notifying Cal OES:
Phone No:
Ext:
Pag Cell:
Type: PETROLEUM
Cause Description for Other: Leaking pipe.
Amount 1: 1
Amount 2:
Amount 3:
Doc URL: https://w3.calema.ca.gov/operational/malhaz.nsf/f1841a103c102734882563e200760c4a/bc9f0a90daf5441b882576180026e124?OpenDocument

---

1072 **36 of 53** **SSE** **0.09 / 464.25** **81.71 / -341**

Kinder Morgan
9950 San Diego Mission Road
San Diego CA 92108

CHMIRS

ID: 08-8175
Control No: '08-8175
Year: 2008
Notified Date: 11/13/2008 14:52
Notified Date Time:
County: San Diego County

California Hazardous Material Incident Report System

Contained: Yes
1 Substance: Diesel
3 Vessel >= 300 Tons:
Incident Date: 11/13/2008

Map Key	Number of Records	Direction	Distance (mi/ft)	Elev/Diff (ft)	Site	DB

1 Measure:	N/A	**Incident Time:**	1451
1 Other:	stain on the concrete	**Spill Site:**	Road
1 Quantity:	100ft x 12inches	**Injuries?:**	
1 Type:	PETROLEUM	**No of Injuries:**	0
1 Pipeline:		**Fatals?:**	
1 Vessel >= 300 Tons:		**No of Fatals:**	0
2 Substance:		**Evacs?:**	
2 Quantity:		**No of Evacs:**	0
2 Measure:		**Cleanup:**	Reporting Party
2 Type:		**Site:**	
2 Other:		**Cause:**	
2 Pipeline:		**Cause Other:**	
2 Vessel >= 300 Tons:		**Dog No:**	
3 Substance:		**Water:**	No
3 Quantity:		**Water Way:**	
3 Measure:		**City:**	San Diego
3 Type:		**County:**	San Diego County
3 Other:		**Zip:**	92108
3 Pipeline:			

Admin Agency:	San Diego County Health Services Dept.
Notification Area:	AA/CUPA,DFG-OSPR,DTSC,RWQCB,US EPA,USFWS
Location:	9950 San Diego Mission Road
Description:	Driver left cap off the gas saddle tank and fuel spilled

California OES Update

Notify Date:	11/13/2008
Notify Time:	1452
Occurence Date:	11/13/2008
Occurence Time:	
Upd Known Impact:	
Update Cause:	
Pers Notifying Upd Place:	Person Notifying Update
Pers Notifying Upd Nme:	
Phone No.:	
Ext:	
Pag Cell:	
Fax Notifi List:	
Person Notifying Cal Oes Agenc:	
Person Reporting Spill Agency:	
Op Area:	
Unknown Header:	
Substance 1:	
Qty Amount 1:	
Measure 1:	
Type 1:	
Other 1:	
Pipeline 1:	
Vessel 1:	
Substance 2:	

Qty Amount 2:
Measure 2:
Type 2:
Other 2:
Pipeline 2:
Vessel 2:
Substance 3:
Qty Amount 3:
Measure 3:
Type 3:
Other 3:
Pipeline 3:
Vessel 3:
Administering Agency:
Secondary Agency:
Additional Counties:
Additional Admin Agency:
Other Notified:
RWQCB Unit:
Confirmation Request:
Fax Notification List 2:
Administering Agency 2:
Additional Admin Agency 2:
Secondary Agency 2:
Additional Counties 2:
DOG Unit:
RWQCB Unit 2:
Doc URL: https://w3.calema.ca.gov/operational/malhaz.nsf/f1841a103c102734882563e200760c4a/d862f7b4e8df6cb688257500007f9b4c?OpenDocument
Update Description:

11/13/2008 03:13:48 PM - 11/13/08, 1456 hours, received NRC 889975.

Situation Update:

11/13/08, 1456 hours, received NRC 889975.

Original Description:

California OES Update Quantities

Amount:
Measure: N/A

Main Page Information

On Scene:
Other on Scene:
Other Notified:
Admin Agency: San Diego County Health Services Dept.
Admin Agency 2:

Map Key	Number of Records	Direction	Distance (mi/ft)	Elev/Diff (ft)	Site	DB

Additional County:	
Document Title:	SPILL Report
Creation Date:	11/13/2008 02:52 PM
Received By:	
Person Notifying Cal OES:	
Phone No:	
Ext:	
Pag Cell:	
Type:	PETROLEUM
Cause Description for Other:	
Amount 1:	100ft x 12inches
Amount 2:	
Amount 3:	
Doc URL:	https://w3.calema.ca.gov/operational/malhaz.nsf/f1841a103c102734882563e200760c4a/366a1d25b537174b88257500007da3b7?OpenDocument

---

1072	37 of 53	SSE	0.09 / 464.25	81.71 / -341	**Kinder Morgan** **9950 San Diego Mission Rd** **San Diego CA 92108**	CHMIRS

ID:	07-0514	**Notified Date:**	1/23/2007 14:03
Control No:	'07-0514	**Notified Date Time:**	
Year:	2007	**County:**	San Diego County

California Hazardous Material Incident Report System

Contained:	Unknown	**3 Vessel >= 300 Tons:**	
1 Substance:	Oil	**Incident Date:**	1/23/2007
1 Measure:	Gal(s)	**Incident Time:**	1355
1 Other:		**Spill Site:**	Other
1 Quantity:	500	**Injuries?:**	
1 Type:	PETROLEUM	**No of Injuries:**	0
1 Pipeline:		**Fatals?:**	
1 Vessel >= 300 Tons:		**No of Fatals:**	0
2 Substance:		**Evacs?:**	
2 Quantity:		**No of Evacs:**	0
2 Measure:		**Cleanup:**	Contractor
2 Type:		**Site:**	
2 Other:		**Cause:**	
2 Pipeline:		**Cause Other:**	
2 Vessel >= 300 Tons:		**Dog No:**	
3 Substance:		**Water:**	No
3 Quantity:		**Water Way:**	
3 Measure:		**City:**	San Diego
3 Type:		**County:**	San Diego County
3 Other:		**Zip:**	92108
3 Pipeline:			

Admin Agency:	San Diego County Health Services Dept.
Notification Area:	AA/CUPA,DFG-OSPR,DTSC,RWQCB,US EPA,USFWS
Location:	9950 San Diego Mission Rd
Description:	Unknown leak in a water remediation system which is contained on site

California OES Update

Notify Date:	01/23/2007
Notify Time:	1403
Occurence Date:	01/23/2007
Occurence Time:	
Upd Known Impact:	
Update Cause:	
Pers Notifying Upd Place:	Person Notifying Update
Pers Notifying Upd Nme:	
Phone No.:	
Ext:	
Pag Cell:	
Fax Notifi List:	
Person Notifying Cal Oes Agenc:	
Person Reporting Spill Agency:	
Op Area:	
Unknown Header:	
Substance 1:	
Qty Amount 1:	
Measure 1:	
Type 1:	
Other 1:	
Pipeline 1:	
Vessel 1:	
Substance 2:	
Qty Amount 2:	
Measure 2:	
Type 2:	
Other 2:	
Pipeline 2:	
Vessel 2:	
Substance 3:	
Qty Amount 3:	
Measure 3:	
Type 3:	
Other 3:	
Pipeline 3:	
Vessel 3:	
Administering Agency:	
Secondary Agency:	
Additional Counties:	
Additional Admin Agency:	
Other Notified:	
RWQCB Unit:	
Confirmation Request:	
Fax Notification List 2:	
Administering Agency 2:	
Additional Admin Agency 2:	
Secondary Agency 2:	

Additional Counties 2:
DOG Unit:
RWQCB Unit 2:
Doc URL: https://w3.calema.ca.gov/operational/malhaz.nsf/f1841a103c102734882563e200760c4a/5cd2a1acbd45f5448825726c007ad8cf?OpenDocument
Update Description:

Situation Update:

NRC # 824459 received

Original Description:

California OES Update Quantities

Amount:
Measure: Gal(s)

California OES Update

Notify Date: 01/23/2007
Notify Time: 1403
Occurence Date: 01/23/2007
Occurence Time:
Upd Known Impact:
Update Cause:
Pers Notifying Upd Place: Person Notifying Update
Pers Notifying Upd Nme:
Phone No.:
Ext:
Pag Cell:
Fax Notifi List:
Person Notifying Cal Oes Agenc:
Person Reporting Spill Agency:
Op Area:
Unknown Header:
Substance 1:
Qty Amount 1:
Measure 1:
Type 1:
Other 1:
Pipeline 1:
Vessel 1:
Substance 2:
Qty Amount 2:
Measure 2:
Type 2:
Other 2:
Pipeline 2:
Vessel 2:

Substance 3:
Qty Amount 3:
Measure 3:
Type 3:
Other 3:
Pipeline 3:
Vessel 3:
Administering Agency:
Secondary Agency:
Additional Counties:
Additional Admin Agency:
Other Notified:
RWQCB Unit:
Confirmation Request:
Fax Notification List 2:
Administering Agency 2:
Additional Admin Agency 2:
Secondary Agency 2:
Additional Counties 2:
DOG Unit:
RWQCB Unit 2:
Doc URL: https://w3.calema.ca.gov/operational/malhaz.nsf/f1841a103c102734882563e200760c4a/63b30e20ebc1ff058825726e00042c02?OpenDocument
Update Description:

Situation Update:

Frank Luera called to advise that no release occurred.

Original Description:

California OES Update Quantities

Amount:
Measure: Gal(s)

Main Page Information

On Scene:
Other on Scene:
Other Notified:
Admin Agency: San Diego County Health Services Dept.
Admin Agency 2:
Additional County:
Document Title: SPILL Report
Creation Date: 01/23/2007 02:03 PM
Received By:
Person Notifying Cal OES:
Phone No:
Ext:
Pag Cell:

Map Key	Number of Records	Direction	Distance (mi/ft)	Elev/Diff (ft)	Site	DB

Type: PETROLEUM
Cause Description for Other:
Amount 1: 500
Amount 2:
Amount 3:
Doc URL: https://w3.calema.ca.gov/operational/malhaz.nsf/f1841a103c102734882563e200760c4a/57d4d742b76025ff8825726c00792679?OpenDocument

---

1072 | **38 of 53** | **SSE** | **0.09 / 464.25** | **81.71 / -341** | **Kinder Morgan, 9950 San Diego Mission Rd, San Diego CA 92108** | **CHMIRS**

ID: 06-6500
Control No: '06-6500
Year: 2006
Notified Date: 11/2/2006 16:04
Notified Date Time:
County: San Diego County

California Hazardous Material Incident Report System

Contained: Yes
1 Substance: Water contaminated with Diesel
1 Measure: Gal(s)
1 Other:
1 Quantity: 2-Jan
1 Type: PETROLEUM
1 Pipeline:
1 Vessel >= 300 Tons:
2 Substance:
2 Quantity:
2 Measure:
2 Type:
2 Other:
2 Pipeline:
2 Vessel >= 300 Tons:
3 Substance:
3 Quantity:
3 Measure:
3 Type:
3 Other:
3 Pipeline:
3 Vessel >= 300 Tons:
Incident Date: 11/2/2006
Incident Time: 1500
Spill Site: Other
Injuries?:
No of Injuries: 0
Fatals?:
No of Fatals: 0
Evacs?:
No of Evacs: 0
Cleanup: Reporting Party
Site:
Cause:
Cause Other:
Dog No:
Water: No
Water Way:
City: San Diego
County: San Diego County
Zip: 92108
Admin Agency: San Diego County Health Services Dept.
Notification Area: AA/CUPA,DFG-OSPR,DTSC,RWQCB,US EPA,USFWS
Location: 9950 San Diego Mission Rd
Description: Per caller, a 3ft by 3ft area of water contaminated with Diesel, occurred when off loading a driver, the hose came out of the sump hole.

California OES Update

Notify Date: 11/02/2006
Notify Time: 1504
Occurence Date: 11/02/2006
Occurence Time:

Upd Known Impact:	
Update Cause:	
Pers Notifying Upd Place:	Person Notifying Update
Pers Notifying Upd Nme:	
Phone No.:	
Ext:	
Pag Cell:	
Fax Notifi List:	
Person Notifying Cal Oes Agenc:	
Person Reporting Spill Agency:	
Op Area:	
Unknown Header:	
Substance 1:	
Qty Amount 1:	
Measure 1:	
Type 1:	
Other 1:	
Pipeline 1:	
Vessel 1:	
Substance 2:	
Qty Amount 2:	
Measure 2:	
Type 2:	
Other 2:	
Pipeline 2:	
Vessel 2:	
Substance 3:	
Qty Amount 3:	
Measure 3:	
Type 3:	
Other 3:	
Pipeline 3:	
Vessel 3:	
Administering Agency:	
Secondary Agency:	
Additional Counties:	
Additional Admin Agency:	
Other Notified:	
RWQCB Unit:	
Confirmation Request:	
Fax Notification List 2:	
Administering Agency 2:	
Additional Admin Agency 2:	
Secondary Agency 2:	
Additional Counties 2:	
DOG Unit:	
RWQCB Unit 2:	
Doc URL:	https://w3.calema.ca.gov/operational/malhaz.nsf/f1841a103c102734882563e200760c4a/5de9555060f1aad88825721a007ff519?OpenDocument
Update Description:	
Situation Update:	

Updating with NRC# 816927

Original Description:

California OES Update Quantities

Amount:
Measure: Gal(s)

Main Page Information

On Scene:
Other on Scene:
Other Notified:
Admin Agency: San Diego County Health Services Dept.
Admin Agency 2:
Additional County:
Document Title: SPILL Report
Creation Date: 11/02/2006 04:04 PM
Received By:
Person Notifying Cal OES:
Phone No:
Ext:
Pag Cell:
Type: PETROLEUM
Cause Description for Other:
Amount 1: 1/2
Amount 2:
Amount 3:
Doc URL: https://w3.calema.ca.gov/operational/malhaz.nsf/f1841a103c102734882563e200760c4a/5e9d654f169b92d38825721a007ec6e7?OpenDocument

---

1072	39 of 53	SSE	0.09 / 464.25	81.71 / -341	Kinder Morgan 9950 San Diego Mission Rd San Diego CA 92108	CHMIRS

ID: 06-7108
Control No: '06-7108
Year: 2006
Notified Date: 12/1/2006 17:11
Notified Date Time:
County: San Diego County

California Hazardous Material Incident Report System

Contained: Yes
1 Substance: Diesel
1 Measure: Unknown
1 Other:
1 Quantity: Unknown
1 Type: PETROLEUM
1 Pipeline:
3 Vessel >= 300 Tons:
Incident Date: 12/1/2006
Incident Time: 1705
Spill Site: Other
Injuries?:
No of Injuries: 0
Fatals?:

1 Vessel >= 300 Tons:		**No of Fatals:**	0
2 Substance:		**Evacs?:**	
2 Quantity:		**No of Evacs:**	0
2 Measure:		**Cleanup:**	Reporting Party
2 Type:		**Site:**	
2 Other:		**Cause:**	
2 Pipeline:		**Cause Other:**	
2 Vessel >= 300 Tons:		**Dog No:**	
3 Substance:		**Water:**	No
3 Quantity:		**Water Way:**	
3 Measure:		**City:**	San Diego
3 Type:		**County:**	San Diego County
3 Other:		**Zip:**	92108
3 Pipeline:			

Admin Agency: San Diego County Health Services Dept.
Notification Area: AA/CUPA,DFG-OSPR,DTSC,RWQCB,US EPA,USFWS
Location: 9950 San Diego Mission Rd
Description: Substance was released due to a pump leaking. Substance covered an area 10 ft X 20 Ft.

California OES Update

Notify Date: 12/01/2006
Notify Time: 1711
Occurence Date: 12/01/2006
Occurence Time:
Upd Known Impact:
Update Cause:
Pers Notifying Upd Place: Person Notifying Update
Pers Notifying Upd Nme:
Phone No.:
Ext:
Pag Cell:
Fax Notifi List:
Person Notifying Cal Oes Agenc:
Person Reporting Spill Agency:
Op Area:
Unknown Header:
Substance 1:
Qty Amount 1:
Measure 1:
Type 1:
Other 1:
Pipeline 1:
Vessel 1:
Substance 2:
Qty Amount 2:
Measure 2:
Type 2:
Other 2:
Pipeline 2:

Vessel 2:
Substance 3:
Qty Amount 3:
Measure 3:
Type 3:
Other 3:
Pipeline 3:
Vessel 3:
Administering Agency:
Secondary Agency:
Additional Counties:
Additional Admin Agency:
Other Notified:
RWQCB Unit:
Confirmation Request:
Fax Notification List 2:
Administering Agency 2:
Additional Admin Agency 2:
Secondary Agency 2:
Additional Counties 2:
DOG Unit:
RWQCB Unit 2:
Doc URL: https://w3.calema.ca.gov/operational/malhaz.nsf/f1841a103c102734882563e200760c4a/c4b322616355d1fc88257238000a56d3?OpenDocument
Update Description:

Situation Update:

12/01/06 1751 Hrs Received NRC fax 819702.

Original Description:

California OES Update Quantities

Amount:
Measure: Unknown

Main Page Information

On Scene:
Other on Scene:
Other Notified:
Admin Agency: San Diego County Health Services Dept.
Admin Agency 2:
Additional County:
Document Title: SPILL Report
Creation Date: 12/01/2006 05:11 PM
Received By:
Person Notifying Cal OES:
Phone No:
Ext:

Map Key	Number of Records	Direction	Distance (mi/ft)	Elev/Diff (ft)	Site	DB

Pag Cell:
Type: PETROLEUM
Cause Description for Other:
Amount 1: Unknown
Amount 2:
Amount 3:
Doc URL: https://w3.calema.ca.gov/operational/malhaz.nsf/f1841a103c102734882563e200760c4a/785a33d7f39bca0f8825723800068d64?OpenDocument

---

1072	10 of 53	SSE	0.09 / 464.25	81.71 / -341	**Kinder Morgan** **9950 San Diego Mission Road** **San Diego CA 92108**	CHMIRS

ID: 05-3692
Control No: 05-3692
Year: 2005
Notified Date: 6/20/200511:31:43 PM
Notified Date Time:
County: San Diego County

California Hazardous Material Incident Report System

Contained: Yes
Substance: Gasoline
Incident Date: 6/20/200512:00:00 AM
No of Injuries: 0
No of Fatals: 0
No of Evacs: 0
Cleanup: Reporting Party
Water:
Water Way:
City: San Diego
County: San Diego County
Zip: 92108
Site: Refinery
Bbls: 0
Cups: 0
Cuft: 0
Gals: 1
Grams: 0
Lbs: 0
Liters: 0
Oz: 0
Pts: 0
Qts: 0
Sheen: 0
Tons: 0
Unknown: 0
Admin Agency: San Diego County Health Services Dept.
Location: 9950 San Diego Mission Road
Description: Caller advised off loading transmix , residual product left in hose spilled on the ground

---

1072	11 of 53	SSE	0.09 / 464.25	81.71 / -341	**Kinder Morgan Energy Dept.** **9950 San Diego Mission Rd.** **San Diego CA 92108**	CHMIRS

ID: 05-3775
Control No: 05-3775
Year: 2005
Notified Date: 6/24/200502:28:57 PM
Notified Date Time:
County: San Diego County

California Hazardous Material Incident Report System

Contained: Yes
Substance: Gasoline
Incident Date: 6/24/200512:00:00 AM
No of Injuries: 0
No of Fatals: 0
No of Evacs: 0
Bbls: 0
Cups: 0
Cuft: 0
Gals: 0.000000
Grams: 0
Lbs: 0

Map Key	Number of Records	Direction	Distance (mi/ft)	Elev/Diff (ft)	Site	DB

Cleanup:	Reporting Party	**Liters:**	0
Water:		**Oz:**	0
Water Way:		**Pts:**	0
City:	San Diego	**Qts:**	0
County:	San Diego County	**Sheen:**	0
Zip:	92108	**Tons:**	0
Site:	Other	**Unknown:**	10

Admin Agency: San Diego County Health Services Dept.
Location: 9950 San Diego Mission Rd.
Description: There is a 10' x 8' stain. A scully system did not work on the truck at a gasoline storage facility.

Map Key	Number of Records	Direction	Distance (mi/ft)	Elev/Diff (ft)	Site	DB
1072	12 of 53	SSE	0.09 / 464.25	81.71 / -341	Kinder Morgan 9950 San Diego Mission Road San Diego CA 92108	CHMIRS

ID:	09-4094	**Notified Date:**	6/3/2009 9:05
Control No:	'09-4094	**Notified Date Time:**	
Year:	2009	**County:**	San Diego County

California Hazardous Material Incident Report System

Contained:	Yes	**3 Vessel >= 300 Tons:**	
1 Substance:	Diesel	**Incident Date:**	6/3/2009
1 Measure:	Sheen	**Incident Time:**	903
1 Other:	STAIN ON ASPHALT	**Spill Site:**	Other
1 Quantity:	4ft x 6ft	**Injuries?:**	
1 Type:	PETROLEUM	**No of Injuries:**	0
1 Pipeline:		**Fatals?:**	
1 Vessel >= 300 Tons:		**No of Fatals:**	0
2 Substance:		**Evacs?:**	
2 Quantity:		**No of Evacs:**	0
2 Measure:		**Cleanup:**	Reporting Party
2 Type:		**Site:**	
2 Other:		**Cause:**	Mechanical
2 Pipeline:		**Cause Other:**	
2 Vessel >= 300 Tons:		**Dog No:**	
3 Substance:		**Water:**	No
3 Quantity:		**Water Way:**	
3 Measure:		**City:**	San Diego
3 Type:		**County:**	San Diego County
3 Other:		**Zip:**	92108
3 Pipeline:			

Admin Agency: San Diego County Health Services Department
Notification Area: AA/CUPA,DFG-OSPR,DTSC,RWQCB,US EPA,USFWS
Location: 9950 San Diego Mission Road
Description: Due to unknown mechanical issues with the rack, diesel was released to primary containment and surrounding asphalt causing a 4ft x 6ft stain. No water ways were impacted.

California OES Update

Notify Date: 06/03/2009

Notify Time:	905
Occurence Date:	06/03/2009
Occurence Time:	903
Upd Known Impact:	
Update Cause:	
Pers Notifying Upd Place:	Person Notifying Update
Pers Notifying Upd Nme:	
Phone No.:	
Ext:	
Pag Cell:	
Fax Notifi List:	
Person Notifying Cal Oes Agenc:	
Person Reporting Spill Agency:	
Op Area:	
Unknown Header:	
Substance 1:	
Qty Amount 1:	
Measure 1:	
Type 1:	
Other 1:	
Pipeline 1:	
Vessel 1:	
Substance 2:	
Qty Amount 2:	
Measure 2:	
Type 2:	
Other 2:	
Pipeline 2:	
Vessel 2:	
Substance 3:	
Qty Amount 3:	
Measure 3:	
Type 3:	
Other 3:	
Pipeline 3:	
Vessel 3:	
Administering Agency:	
Secondary Agency:	
Additional Counties:	
Additional Admin Agency:	
Other Notified:	
RWQCB Unit:	
Confirmation Request:	
Fax Notification List 2:	
Administering Agency 2:	
Additional Admin Agency 2:	
Secondary Agency 2:	
Additional Counties 2:	
DOG Unit:	
RWQCB Unit 2:	
Doc URL:	https://w3.calema.ca.gov/operational/malhaz.nsf/f1841a103c102734882563e200760c4a/d53331a72362fee288257

Update Description:

Situation Update:

Recieved NRC Report 907458

Original Description:

California OES Update Quantities

Amount:
Measure: Sheen

Main Page Information

On Scene:
Other on Scene:
Other Notified:
Admin Agency: San Diego County Health Services Department
Admin Agency 2:
Additional County:
Document Title: SPILL Report
Creation Date: 06/03/2009 09:05 AM
Received By:
Person Notifying Cal OES:
Phone No:
Ext:
Pag Cell:
Type: PETROLEUM
Cause Description for Other:
Amount 1: 4ft x 6ft
Amount 2:
Amount 3:
Doc URL: https://w3.calema.ca.gov/operational/malhaz.nsf/f1841a103c102734882563e200760c4a/35abe9a03f021a15882575ca0058699f?OpenDocument

---

1072	13 of 53	SSE	0.09 / 464.25	81.71 / -341	Kinder Morgan Remediation 9950 San Diego Mission Road San Diego CA 92108	CHMIRS

ID: 08-2954
Control No: '08-2954
Year: 2008
Notified Date: 4/21/2008 14:57
Notified Date Time:
County: San Diego County

California Hazardous Material Incident Report System

Contained: Yes
1 Substance: water, possible hydro carbons
1 Measure: Gal(s)
1 Other:
1 Quantity: 30
3 Vessel >= 300 Tons:
Incident Date: 4/21/2008
Incident Time: 1430
Spill Site: Merchant/Business
Injuries?:

Map Key	Number of Records	Direction	Distance (mi/ft)	Elev/Diff (ft)	Site	DB

1 Type:	PETROLEUM	**No of Injuries:**	0
1 Pipeline:		**Fatals?:**	
1 Vessel >= 300 Tons:		**No of Fatals:**	0
2 Substance:		**Evacs?:**	
2 Quantity:		**No of Evacs:**	0
2 Measure:		**Cleanup:**	Contractor
2 Type:		**Site:**	
2 Other:		**Cause:**	
2 Pipeline:		**Cause Other:**	
2 Vessel >= 300 Tons:		**Dog No:**	
3 Substance:		**Water:**	No
3 Quantity:		**Water Way:**	
3 Measure:		**City:**	San Diego
3 Type:		**County:**	San Diego County
3 Other:		**Zip:**	92108
3 Pipeline:			

Admin Agency: San Diego County Health Services Dept.
Notification Area: AA/CUPA,DFG-OSPR,DTSC,RWQCB,US EPA,USFWS
Location: 9950 San Diego Mission Road
Description: RP States: While lifting a garbage can the material came out and went onto the soil.

California OES Update

Notify Date: 04/21/2008
Notify Time: 1457
Occurence Date: 04/21/2008
Occurence Time:
Upd Known Impact:
Update Cause:
Pers Notifying Upd Place: Person Notifying Update
Pers Notifying Upd Nme:
Phone No.:
Ext:
Pag Cell:
Fax Notifi List:
Person Notifying Cal Oes Agenc:
Person Reporting Spill Agency:
Op Area:
Unknown Header:
Substance 1:
Qty Amount 1:
Measure 1:
Type 1:
Other 1:
Pipeline 1:
Vessel 1:
Substance 2:
Qty Amount 2:
Measure 2:
Type 2:

Other 2:
Pipeline 2:
Vessel 2:
Substance 3:
Qty Amount 3:
Measure 3:
Type 3:
Other 3:
Pipeline 3:
Vessel 3:
Administering Agency:
Secondary Agency:
Additional Counties:
Additional Admin Agency:
Other Notified:
RWQCB Unit:
Confirmation Request:
Fax Notification List 2:
Administering Agency 2:
Additional Admin Agency 2:
Secondary Agency 2:
Additional Counties 2:
DOG Unit:
RWQCB Unit 2:
Doc URL: https://w3.calema.ca.gov/operational/malhaz.nsf/f1841a103c102734882563e200760c4a/8967cd512d22421488257432007a4d13?OpenDocument
Update Description:

Situation Update:

Received NRC report #868653

Original Description:

California OES Update Quantities

Amount:
Measure: Gal(s)

Main Page Information

On Scene:
Other on Scene:
Other Notified:
Admin Agency: San Diego County Health Services Dept.
Admin Agency 2:
Additional County:
Document Title: SPILL Report
Creation Date: 04/21/2008 02:57 PM
Received By:
Person Notifying Cal OES:

Map Key	Number of Records	Direction	Distance (mi/ft)	Elev/Diff (ft)	Site	DB

Phone No:
Ext:
Pag Cell:
Type: PETROLEUM
Cause Description for Other:
Amount 1: 30
Amount 2:
Amount 3:
Doc URL: https://w3.calema.ca.gov/operational/malhaz.nsf/f1841a103c102734882563e200760c4a/f80379129eb6efef882574320078a7e6?OpenDocument

---

1072	14 of 53	SSE	0.09 / 464.25	81.71 / -341	Kinder-Morgan 9950 San Diego Mission Road San Diego CA 92108	CHMIRS

ID: 07-1847
Control No: '07-1847
Year: 2007
Notified Date: 3/23/2007 6:22
Notified Date Time:
County: San Diego County

California Hazardous Material Incident Report System

Contained: Yes
1 Substance: Water and Jet fuel
1 Measure: Unknown
1 Other:
1 Quantity: 5 ft x 5 ft
1 Type: PETROLEUM
1 Pipeline:
1 Vessel >= 300 Tons:
2 Substance:
2 Quantity:
2 Measure:
2 Type:
2 Other:
2 Pipeline:
2 Vessel >= 300 Tons:
3 Substance:
3 Quantity:
3 Measure:
3 Type:
3 Other:
3 Pipeline:
3 Vessel >= 300 Tons:
Incident Date: 3/23/2007
Incident Time: 605
Spill Site: Other
Injuries?:
No of Injuries: 0
Fatals?:
No of Fatals: 0
Evacs?:
No of Evacs: 0
Cleanup: Reporting Party
Site:
Cause:
Cause Other:
Dog No: 1
Water: No
Water Way:
City: San Diego
County: San Diego County
Zip: 92108
Admin Agency: San Diego County Health Services Dept.
Notification Area: AA/CUPA,DFG-OSPR,DTSC,RWQCB,US EPA,USFWS,DOG,SFM
Location: 9950 San Diego Mission Road
Description: RP States: Crew off loading from truck to a tank.

California OES Update

Notify Date: 03/23/2007
Notify Time: 622

Occurence Date:	03/23/2007
Occurence Time:	
Upd Known Impact:	
Update Cause:	
Pers Notifying Upd Place:	Person Notifying Update
Pers Notifying Upd Nme:	
Phone No.:	
Ext:	
Pag Cell:	
Fax Notifi List:	
Person Notifying Cal Oes Agenc:	
Person Reporting Spill Agency:	
Op Area:	
Unknown Header:	
Substance 1:	
Qty Amount 1:	
Measure 1:	
Type 1:	
Other 1:	
Pipeline 1:	
Vessel 1:	
Substance 2:	
Qty Amount 2:	
Measure 2:	
Type 2:	
Other 2:	
Pipeline 2:	
Vessel 2:	
Substance 3:	
Qty Amount 3:	
Measure 3:	
Type 3:	
Other 3:	
Pipeline 3:	
Vessel 3:	
Administering Agency:	
Secondary Agency:	
Additional Counties:	
Additional Admin Agency:	
Other Notified:	
RWQCB Unit:	
Confirmation Request:	
Fax Notification List 2:	
Administering Agency 2:	
Additional Admin Agency 2:	
Secondary Agency 2:	
Additional Counties 2:	
DOG Unit:	
RWQCB Unit 2:	
Doc URL:	https://w3.calema.ca.gov/operational/malhaz.nsf/f1841a103c102734882563e200760c4a/a38816caf9dadd5d882572a7004b0ca0?OpenDocument
Update Description:	

Situation Update:

03/23/07 0637 Hrs received NRC fax 830056.

Original Description:

California OES Update Quantities

Amount:
Measure: Unknown

Main Page Information

On Scene:
Other on Scene:
Other Notified:
Admin Agency: San Diego County Health Services Dept.
Admin Agency 2:
Additional County:
Document Title: SPILL Report
Creation Date: 03/23/2007 06:22 AM
Received By:
Person Notifying Cal OES:
Phone No:
Ext:
Pag Cell:
Type: PETROLEUM
Cause Description for Other:
Amount 1: 5 ft x 5 ft
Amount 2:
Amount 3:
Doc URL: https://w3.calema.ca.gov/operational/malhaz.nsf/f1841a103c102734882563e200760c4a/0c4af99d5547d9d8882572a70049751a?OpenDocument

---

1072 ***15 of 53*** ***SSE*** ***0.09 / 464.25*** ***81.71 / -341*** ***Kinder Morgan 9950 San Diego Mission Rd San Diego CA 92108*** ***CHMIRS***

ID: 09-2799
Control No: '09-2799
Year: 2009
Notified Date: 4/7/2009 7:21
Notified Date Time:
County: San Diego County

California Hazardous Material Incident Report System

Contained: Yes
1 Substance: **Potential** Ethanol
1 Measure: N/A
1 Other:
1 Quantity: None
1 Type: PETROLEUM
3 Vessel >= 300 Tons:
Incident Date: 4/7/2009
Incident Time: 720
Spill Site: Other
Injuries?:
No of Injuries: 0

Map Key	Number of Records	Direction	Distance (mi/ft)	Elev/Diff (ft)	Site	DB

1 Pipeline:		**Fatals?:**	
1 Vessel >= 300 Tons:		**No of Fatals:**	0
2 Substance:		**Evacs?:**	
2 Quantity:		**No of Evacs:**	0
2 Measure:		**Cleanup:**	None
2 Type:		**Site:**	
2 Other:		**Cause:**	Unknown
2 Pipeline:		**Cause Other:**	
2 Vessel >= 300 Tons:		**Dog No:**	
3 Substance:		**Water:**	No
3 Quantity:		**Water Way:**	
3 Measure:		**City:**	San Diego
3 Type:		**County:**	San Diego County
3 Other:		**Zip:**	92108
3 Pipeline:			

Admin Agency: San Diego County Health Services Dept.
Notification Area: AA/CUPA,DFG-OSPR,DTSC,RWQCB,US EPA,USFWS
Location: 9950 San Diego Mission Rd
Description: **POTENTIAL RELEASE** RP states that a tank leak sensor activated. The area has been inspected and NO RELEASE has been detected at this time. Tank MV21

California OES Update

Notify Date: 04/07/2009
Notify Time: 721
Occurence Date: 04/07/2009
Occurence Time:
Upd Known Impact:
Update Cause:
Pers Notifying Upd Place: Person Notifying Update
Pers Notifying Upd Nme:
Phone No.:
Ext:
Pag Cell:
Fax Notifi List:
Person Notifying Cal Oes Agenc:
Person Reporting Spill Agency:
Op Area:
Unknown Header:
Substance 1:
Qty Amount 1:
Measure 1:
Type 1:
Other 1:
Pipeline 1:
Vessel 1:
Substance 2:
Qty Amount 2:
Measure 2:
Type 2:
Other 2:

Pipeline 2:
Vessel 2:
Substance 3:
Qty Amount 3:
Measure 3:
Type 3:
Other 3:
Pipeline 3:
Vessel 3:
Administering Agency:
Secondary Agency:
Additional Counties:
Additional Admin Agency:
Other Notified:
RWQCB Unit:
Confirmation Request:
Fax Notification List 2:
Administering Agency 2:
Additional Admin Agency 2:
Secondary Agency 2:
Additional Counties 2:
DOG Unit:
RWQCB Unit 2:
Doc URL: https://w3.calema.ca.gov/operational/malhaz.nsf/f1841a103c102734882563e200760c4a/3db761f931fc46fc88257591004f930b?OpenDocument
Update Description:

04/07/2009 07:29:09 AM - RP confirmed that there was no release. There was a mechanical failure of the alarm sensor.

Situation Update:

RP confirmed that there was no release. There was a mechanical failure of the alarm sensor.

Original Description:

California OES Update Quantities

Amount:
Measure: N/A

Main Page Information

On Scene:
Other on Scene:
Other Notified:
Admin Agency: San Diego County Health Services Dept.
Admin Agency 2:
Additional County:
Document Title: SPILL Report
Creation Date: 04/07/2009 07:21 AM
Received By:

Map Key	Number of Records	Direction	Distance (mi/ft)	Elev/Diff (ft)	Site	DB

Person Notifying Cal OES:
Phone No:
Ext:
Pag Cell:
Type: PETROLEUM
Cause Description for Other:
Amount 1: None
Amount 2:
Amount 3:
Doc URL: https://w3.calema.ca.gov/operational/malhaz.nsf/f1841a103c102734882563e200760c4a/bda4a4cedc30904a88257591004edc4a?OpenDocument

---

1072 | **16 of 53** | **SSE** | **0.09 / 464.25** | **81.71 / -341** | **Mission Valley Terminal 9950 San Diego Mission Road San Diego CA 92108** | **CHMIRS**

ID: 09-5180
Control No: '09-5180
Year: 2009
Notified Date: 7/23/2009 3:58
Notified Date Time:
County: San Diego County

California Hazardous Material Incident Report System

Contained: Yes
1 Substance: Ground Water
1 Measure: Unknown
1 Other: water
1 Quantity: 38' x 24" x3"
1 Type: OTHER
1 Pipeline:
1 Vessel >= 300 Tons:
2 Substance:
2 Quantity:
2 Measure:
2 Type:
2 Other:
2 Pipeline:
2 Vessel >= 300 Tons:
3 Substance:
3 Quantity:
3 Measure:
3 Type:
3 Other:
3 Pipeline:
3 Vessel >= 300 Tons:
Incident Date: 7/23/2009
Incident Time: 354
Spill Site: Treatment/Sewage Facility
Injuries?:
No of Injuries: 0
Fatals?:
No of Fatals: 0
Evacs?:
No of Evacs: 0
Cleanup: Responsible Party
Site: Storm Drain leading to an unknown waterway
Cause: Broken Pipe
Cause Other:
Dog No:
Water: Yes
Water Way: Storm Drain leading to an unknown waterway
City: San Diego
County: San Diego County
Zip: 92108
Admin Agency: San Diego County Health Services Department
Notification Area: AA/CUPA,DFG-OSPR,DTSC,RWQCB,US EPA,USFWS,COASTAL COM,LANDS,PARKS & REC,USCG
Location: 9950 San Diego Mission Road
Description: A conveyance line in a water treatment system had a borken section of tubing causing the spill. This water is in the first pahse of treatment. The spill is 38' x 24' by 3" and the caller was unable to give a gallon estimate. The amount in the storm drain is unknow but was over spray from the burst tubing.

California OES Update

Notify Date:	07/23/2009
Notify Time:	358
Occurence Date:	07/23/2009
Occurence Time:	354
Upd Known Impact:	
Update Cause:	
Pers Notifying Upd Place:	Person Notifying Update
Pers Notifying Upd Nme:	
Phone No.:	
Ext:	
Pag Cell:	
Fax Notifi List:	
Person Notifying Cal Oes Agenc:	
Person Reporting Spill Agency:	
Op Area:	
Unknown Header:	
Substance 1:	
Qty Amount 1:	
Measure 1:	
Type 1:	
Other 1:	
Pipeline 1:	
Vessel 1:	
Substance 2:	
Qty Amount 2:	
Measure 2:	
Type 2:	
Other 2:	
Pipeline 2:	
Vessel 2:	
Substance 3:	
Qty Amount 3:	
Measure 3:	
Type 3:	
Other 3:	
Pipeline 3:	
Vessel 3:	
Administering Agency:	
Secondary Agency:	
Additional Counties:	
Additional Admin Agency:	
Other Notified:	
RWQCB Unit:	
Confirmation Request:	
Fax Notification List 2:	
Administering Agency 2:	
Additional Admin Agency 2:	
Secondary Agency 2:	
Additional Counties 2:	
DOG Unit:	
RWQCB Unit 2:	

Map Key	Number of Records	Direction	Distance (mi/ft)	Elev/Diff (ft)	Site	DB

Doc URL: https://w3.calema.ca.gov/operational/malhaz.nsf/f1841a103c102734882563e200760c4a/30ca26a5161a1a5e882575fc003ddbc1?OpenDocument

Update Description:

07/23/2009 04:15:39 AM - From NRC report: THE CALLER IS REPORTING THE DISCHARGE OF WATER AND HYDROCARBONS FROM A WATER TREATMENT LINE DUE TO THE LINE TUBING BREAKING. CLEAN UP IS UNDERWAY AT THIS TIME

Situation Update:

From NRC report: THE CALLER IS REPORTING THE DISCHARGE OF WATER AND HYDROCARBONS FROM A WATER TREATMENT LINE DUE TO THE LINE TUBING BREAKING. CLEAN UP IS UNDERWAY AT THIS TIME

Original Description:

California OES Update Quantities

Amount:
Measure: Unknown

Main Page Information

On Scene:
Other on Scene:
Other Notified:
Admin Agency: San Diego County Health Services Department
Admin Agency 2:
Additional County:
Document Title: SPILL Report
Creation Date: 07/23/2009 03:58 AM
Received By:
Person Notifying Cal OES:
Phone No:
Ext:
Pag Cell:
Type: OTHER
Cause Description for Other:
Amount 1: 38' x 24" x3"
Amount 2:
Amount 3:
Doc URL: https://w3.calema.ca.gov/operational/malhaz.nsf/f1841a103c102734882563e200760c4a/1d0663e1886c51cd882575fc003c4684?OpenDocument

---

1072	47 of 53	SSE	0.09 / 464.25	81.71 / -341	**Kinder Morgan** **9950 San Diego Mission Road** **San Diego CA 92108**	CHMIRS

ID: 09-2765
Control No: '09-2765
Year: 2009
Notified Date: 4/6/2009 3:47
Notified Date Time:
County: San Diego County

California Hazardous Material Incident Report System

Contained:	Yes	**3 Vessel >= 300 Tons:**	
1 Substance:	Diesel	**Incident Date:**	4/6/2009
1 Measure:	N/A	**Incident Time:**	335
1 Other:	STAIN	**Spill Site:**	Other
1 Quantity:	8 Foot x 8 Foot	**Injuries?:**	
1 Type:	PETROLEUM	**No of Injuries:**	0
1 Pipeline:		**Fatals?:**	
1 Vessel >= 300 Tons:		**No of Fatals:**	0
2 Substance:		**Evacs?:**	
2 Quantity:		**No of Evacs:**	0
2 Measure:		**Cleanup:**	Contractor
2 Type:		**Site:**	
2 Other:		**Cause:**	Mechanical
2 Pipeline:		**Cause Other:**	
2 Vessel >= 300 Tons:		**Dog No:**	
3 Substance:		**Water:**	No
3 Quantity:		**Water Way:**	
3 Measure:		**City:**	San Diego
3 Type:		**County:**	San Diego County
3 Other:		**Zip:**	92108
3 Pipeline:			

Admin Agency: San Diego County Health Services Dept.
Notification Area: AA/CUPA,DFG-OSPR,DTSC,RWQCB,US EPA,USFWS
Location: 9950 San Diego Mission Road
Description: Due to a motor blew a gasket on the fuel system of a freight liner.

California OES Update

Notify Date: 04/06/2009
Notify Time: 347
Occurence Date: 04/06/2009
Occurence Time:
Upd Known Impact:
Update Cause:
Pers Notifying Upd Place: Person Notifying Update
Pers Notifying Upd Nme:
Phone No.:
Ext:
Pag Cell:
Fax Notifi List:
Person Notifying Cal Oes Agenc:
Person Reporting Spill Agency:
Op Area:
Unknown Header:
Substance 1:
Qty Amount 1:
Measure 1:
Type 1:
Other 1:
Pipeline 1:

Vessel 1:
Substance 2:
Qty Amount 2:
Measure 2:
Type 2:
Other 2:
Pipeline 2:
Vessel 2:
Substance 3:
Qty Amount 3:
Measure 3:
Type 3:
Other 3:
Pipeline 3:
Vessel 3:
Administering Agency:
Secondary Agency:
Additional Counties:
Additional Admin Agency:
Other Notified:
RWQCB Unit:
Confirmation Request:
Fax Notification List 2:
Administering Agency 2:
Additional Admin Agency 2:
Secondary Agency 2:
Additional Counties 2:
DOG Unit:
RWQCB Unit 2:
Doc URL: https://w3.calema.ca.gov/operational/malhaz.nsf/f1841a103c102734882563e200760c4a/0412bcd804940bad88257590003cf1db?OpenDocument
Update Description:

04/06/2009 04:05:40 AM - RECEIVED NRC REPORT 901907

Situation Update:

RECEIVED NRC REPORT 901907

Original Description:

California OES Update Quantities

Amount:
Measure: N/A

Main Page Information

On Scene:
Other on Scene:
Other Notified:

Map Key	Number of Records	Direction	Distance (mi/ft)	Elev/Diff (ft)	Site	DB

Admin Agency: San Diego County Health Services Dept.
Admin Agency 2:
Additional County:
Document Title: SPILL Report
Creation Date: 04/06/2009 03:47 AM
Received By:
Person Notifying Cal OES:
Phone No:
Ext:
Pag Cell:
Type: PETROLEUM
Cause Description for Other:
Amount 1: 8 Foot x 8 Foot
Amount 2:
Amount 3:
Doc URL: https://w3.calema.ca.gov/operational/malhaz.nsf/f1841a103c102734882563e200760c4a/c12563c734b2dc1e88257590003b4ddd?OpenDocument

---

1072	18 of 53	SSE	0.09 / 464.25	81.71 / -341	**Kinder Morgan Energy Company** **9950 San Diego Mission Road,** **Qualcomm Parking Lot** **San Diego CA 92108**	CHMIRS

ID: 08-5203
Control No: '08-5203
Year: 2008
Notified Date: 7/16/2008 8:47
Notified Date Time:
County: San Diego County

California Hazardous Material Incident Report System

Contained: Yes
1 Substance: Ground Water
1 Measure: Unknown
1 Other: Water
1 Quantity: Unknown
1 Type: OTHER
1 Pipeline:
1 Vessel >= 300 Tons:
2 Substance:
2 Quantity:
2 Measure:
2 Type:
2 Other:
2 Pipeline:
2 Vessel >= 300 Tons:
3 Substance:
3 Quantity:
3 Measure:
3 Type:
3 Other:
3 Pipeline:
3 Vessel >= 300 Tons:
Incident Date: 7/16/2008
Incident Time: 840
Spill Site: Merchant/Business
Injuries?:
No of Injuries: 0
Fatals?:
No of Fatals: 0
Evacs?:
No of Evacs: 0
Cleanup: Reporting Party
Site:
Cause:
Cause Other:
Dog No:
Water: No
Water Way:
City: San Diego
County: San Diego County
Zip: 92108
Admin Agency: San Diego County Health Services Dept.
Notification Area: AA/CUPA,DFG-OSPR,DTSC,RWQCB,US EPA,USFWS

Location: 9950 San Diego Mission Road, Qualcomm Parking Lot
Description: Caller states a security guard noticed a leak coming out of the ground.

California OES Update

Notify Date: 07/16/2008
Notify Time: 847
Occurence Date: 07/16/2008
Occurence Time:
Upd Known Impact:
Update Cause:
Pers Notifying Upd Place: Person Notifying Update
Pers Notifying Upd Nme:
Phone No.:
Ext:
Pag Cell:
Fax Notifi List:
Person Notifying Cal Oes Agenc:
Person Reporting Spill Agency:
Op Area:
Unknown Header:
Substance 1:
Qty Amount 1:
Measure 1:
Type 1:
Other 1:
Pipeline 1:
Vessel 1:
Substance 2:
Qty Amount 2:
Measure 2:
Type 2:
Other 2:
Pipeline 2:
Vessel 2:
Substance 3:
Qty Amount 3:
Measure 3:
Type 3:
Other 3:
Pipeline 3:
Vessel 3:
Administering Agency:
Secondary Agency:
Additional Counties:
Additional Admin Agency:
Other Notified:
RWQCB Unit:
Confirmation Request:
Fax Notification List 2:

Administering Agency 2:
Additional Admin Agency 2:
Secondary Agency 2:
Additional Counties 2:
DOG Unit:
RWQCB Unit 2:
Doc URL: https://w3.calema.ca.gov/operational/malhaz.nsf/f1841a103c102734882563e200760c4a/584aef0145f19f5788257488005a7e41?OpenDocument
Update Description:

Situation Update:

7/16/2008, 0929 hrs: per NRC fax NRC #877449 is assigned.

Original Description:

California OES Update Quantities

Amount:
Measure: Unknown

Main Page Information

On Scene:
Other on Scene:
Other Notified:
Admin Agency: San Diego County Health Services Dept.
Admin Agency 2:
Additional County:
Document Title: SPILL Report
Creation Date: 07/16/2008 08:47 AM
Received By:
Person Notifying Cal OES:
Phone No:
Ext:
Pag Cell:
Type: OTHER
Cause Description for Other:
Amount 1: Unknown
Amount 2:
Amount 3:
Doc URL: https://w3.calema.ca.gov/operational/malhaz.nsf/f1841a103c102734882563e200760c4a/b1cf074c1ecac13b882574880056b9db?OpenDocument

1072	19 of 53	SSE	0.09 / 464.25	81.71 / -341	Kinder Morgan 9950 San Diego Mission Rd. San Diego CA 92108	CHMIRS

ID: 07-4317
Control No: '07-4317
Year: 2007
Notified Date: 7/19/2007 9:23
Notified Date Time:
County: San Diego County

California Hazardous Material Incident Report System

Contained:	Yes	***3 Vessel >= 300 Tons:***	
1 Substance:	Gasoline Additive	***Incident Date:***	7/19/2007
1 Measure:	Unknown	***Incident Time:***	915
1 Other:		***Spill Site:***	Other
1 Quantity:	UNK	***Injuries?:***	
1 Type:	PETROLEUM	***No of Injuries:***	0
1 Pipeline:		***Fatals?:***	
1 Vessel >= 300 Tons:		***No of Fatals:***	0
2 Substance:		***Evacs?:***	
2 Quantity:		***No of Evacs:***	0
2 Measure:		***Cleanup:***	Reporting Party
2 Type:		***Site:***	
2 Other:		***Cause:***	
2 Pipeline:		***Cause Other:***	
2 Vessel >= 300 Tons:		***Dog No:***	
3 Substance:		***Water:***	No
3 Quantity:		***Water Way:***	
3 Measure:		***City:***	San Diego
3 Type:		***County:***	San Diego County
3 Other:		***Zip:***	92108
3 Pipeline:			

Admin Agency:	San Diego County Health Services Dept.
Notification Area:	AA/CUPA,DFG-OSPR,DTSC,RWQCB,US EPA,USFWS
Location:	9950 San Diego Mission Rd.
Description:	The caller is reporting a 4 foot by 3 Foot stain on the floor.

California OES Update

Notify Date:	07/19/2007
Notify Time:	923
Occurence Date:	07/19/2007
Occurence Time:	
Upd Known Impact:	
Update Cause:	
Pers Notifying Upd Place:	Person Notifying Update
Pers Notifying Upd Nme:	
Phone No.:	
Ext:	
Pag Cell:	
Fax Notifi List:	
Person Notifying Cal Oes Agenc:	
Person Reporting Spill Agency:	
Op Area:	
Unknown Header:	
Substance 1:	
Qty Amount 1:	
Measure 1:	
Type 1:	

Other 1:
Pipeline 1:
Vessel 1:
Substance 2:
Qty Amount 2:
Measure 2:
Type 2:
Other 2:
Pipeline 2:
Vessel 2:
Substance 3:
Qty Amount 3:
Measure 3:
Type 3:
Other 3:
Pipeline 3:
Vessel 3:
Administering Agency:
Secondary Agency:
Additional Counties:
Additional Admin Agency:
Other Notified:
RWQCB Unit:
Confirmation Request:
Fax Notification List 2:
Administering Agency 2:
Additional Admin Agency 2:
Secondary Agency 2:
Additional Counties 2:
DOG Unit:
RWQCB Unit 2:
Doc URL: https://w3.calema.ca.gov/operational/malhaz.nsf/f1841a103c102734882563e200760c4a/073466d057c9c12d8825731d005d94d6?OpenDocument
Update Description:

Situation Update:

NRC report received #842667

Original Description:

California OES Update Quantities

Amount:
Measure: Unknown

Main Page Information

On Scene:
Other on Scene:
Other Notified:

Map Key	Number of Records	Direction	Distance (mi/ft)	Elev/Diff (ft)	Site	DB

Admin Agency: San Diego County Health Services Dept.
Admin Agency 2:
Additional County:
Document Title: SPILL Report
Creation Date: 07/19/2007 09:23 AM
Received By:
Person Notifying Cal OES:
Phone No:
Ext:
Pag Cell:
Type: PETROLEUM
Cause Description for Other:
Amount 1: UNK
Amount 2:
Amount 3:
Doc URL: https://w3.calema.ca.gov/operational/malhaz.nsf/f1841a103c102734882563e200760c4a/db0c8ee6d940978788257 31d005a0e4e?OpenDocument

---

1072	50 of 53	SSE	0.09 / 464.25	81.71 / -341	Kinder-Morgan 9950 San Diego Mission Road San Diego CA 92108	CHMIRS

ID: 09-0049
Control No: '09-0049
Year: 2009
Notified Date: 1/4/2009 5:21
Notified Date Time:
County: San Diego County

California Hazardous Material Incident Report System

Contained: Yes
1 Substance: Diesel
1 Measure: Sheen
1 Other:
1 Quantity: 5x8'
1 Type: PETROLEUM
1 Pipeline:
1 Vessel >= 300 Tons:
2 Substance:
2 Quantity:
2 Measure:
2 Type:
2 Other:
2 Pipeline:
2 Vessel >= 300 Tons:
3 Substance:
3 Quantity:
3 Measure:
3 Type:
3 Other:
3 Pipeline:
3 Vessel >= 300 Tons:
Incident Date: 1/4/2009
Incident Time: 515
Spill Site: Pipe Line
Injuries?:
No of Injuries: 0
Fatals?:
No of Fatals: 0
Evacs?:
No of Evacs: 0
Cleanup: Contractor
Site:
Cause: Broken Pipe
Cause Other:
Dog No:
Water: No
Water Way:
City: San Diego
County: San Diego County
Zip: 92108

Admin Agency: San Diego County Health Services Dept.
Notification Area: AA/CUPA,DFG-OSPR,DTSC,RWQCB,US EPA,USFWS,SFM
Location: 9950 San Diego Mission Road

Description: Caller found a leak under a pipe and shut the valves off. There is a 5x8 foot puddle on the ground.

California OES Update

Notify Date: 01/04/2009
Notify Time: 521
Occurence Date: 01/04/2009
Occurence Time:
Upd Known Impact:
Update Cause:
Pers Notifying Upd Place: Person Notifying Update
Pers Notifying Upd Nme:
Phone No.:
Ext:
Pag Cell:
Fax Notifi List:
Person Notifying Cal Oes Agenc:
Person Reporting Spill Agency:
Op Area:
Unknown Header:
Substance 1:
Qty Amount 1:
Measure 1:
Type 1:
Other 1:
Pipeline 1:
Vessel 1:
Substance 2:
Qty Amount 2:
Measure 2:
Type 2:
Other 2:
Pipeline 2:
Vessel 2:
Substance 3:
Qty Amount 3:
Measure 3:
Type 3:
Other 3:
Pipeline 3:
Vessel 3:
Administering Agency:
Secondary Agency:
Additional Counties:
Additional Admin Agency:
Other Notified:
RWQCB Unit:
Confirmation Request:
Fax Notification List 2:
Administering Agency 2:

Additional Admin Agency 2:
Secondary Agency 2:
Additional Counties 2:
DOG Unit:
RWQCB Unit 2:
Doc URL: https://w3.calema.ca.gov/operational/malhaz.nsf/f1841a103c102734882563e200760c4a/4a0b2848016c888488257534004ac1db?OpenDocument
Update Description:

01/04/2009 05:36:32 AM - RECEIVED NRC REPORT #893940

Situation Update:

RECEIVED NRC REPORT #893940

Original Description:

California OES Update Quantities

Amount:
Measure: Sheen

Main Page Information

On Scene:
Other on Scene:
Other Notified:
Admin Agency: San Diego County Health Services Dept.
Admin Agency 2:
Additional County:
Document Title: SPILL Report
Creation Date: 01/04/2009 05:21 AM
Received By:
Person Notifying Cal OES:
Phone No:
Ext:
Pag Cell:
Type: PETROLEUM
Cause Description for Other:
Amount 1: 5x8'
Amount 2:
Amount 3:
Doc URL: https://w3.calema.ca.gov/operational/malhaz.nsf/f1841a103c102734882563e200760c4a/cb7586f409ee9d3a88257534004969bb?OpenDocument

1072	51 of 53	SSE	0.09 / 464.25	81.71 / -341	Kinder Morgan 9950 San Diego Mission Road San Diego CA 92129	CHMIRS

ID: 06-0480
Control No: '06-0480
Year: 2006
Notified Date: 1/20/2006 11:26
Notified Date Time:
County: San Diego County

California Hazardous Material Incident Report System

Contained:	Yes	***3 Vessel >= 300 Tons:***	
1 Substance:	Oil	***Incident Date:***	1/20/2006
1 Measure:	Unknown	***Incident Time:***	1126
1 Other:		***Spill Site:***	Road
1 Quantity:	Unk	***Injuries?:***	
1 Type:	PETROLEUM	***No of Injuries:***	0
1 Pipeline:		***Fatals?:***	
1 Vessel >= 300 Tons:		***No of Fatals:***	0
2 Substance:		***Evacs?:***	
2 Quantity:		***No of Evacs:***	0
2 Measure:		***Cleanup:***	Reporting Party
2 Type:		***Site:***	
2 Other:		***Cause:***	
2 Pipeline:		***Cause Other:***	
2 Vessel >= 300 Tons:		***Dog No:***	
3 Substance:		***Water:***	No
3 Quantity:		***Water Way:***	
3 Measure:		***City:***	San Diego
3 Type:		***County:***	San Diego County
3 Other:		***Zip:***	92129
3 Pipeline:			

Admin Agency:	San Diego County Health Services Dept.
Notification Area:	AA/CUPA,DFG-OSPR,DTSC,RWQCB,US EPA,USFWS
Location:	9950 San Diego Mission Road
Description:	A truck filter was left loose and leaked a 1 ft diameter area.

California OES Update

Notify Date:	01/20/2006
Notify Time:	1126
Occurence Date:	01/20/2006
Occurence Time:	
Upd Known Impact:	
Update Cause:	
Pers Notifying Upd Place:	Person Notifying Update
Pers Notifying Upd Nme:	
Phone No.:	
Ext:	
Pag Cell:	
Fax Notifi List:	
Person Notifying Cal Oes Agenc:	
Person Reporting Spill Agency:	
Op Area:	
Unknown Header:	
Substance 1:	
Qty Amount 1:	
Measure 1:	

Type 1:
Other 1:
Pipeline 1:
Vessel 1:
Substance 2:
Qty Amount 2:
Measure 2:
Type 2:
Other 2:
Pipeline 2:
Vessel 2:
Substance 3:
Qty Amount 3:
Measure 3:
Type 3:
Other 3:
Pipeline 3:
Vessel 3:
Administering Agency:
Secondary Agency:
Additional Counties:
Additional Admin Agency:
Other Notified:
RWQCB Unit:
Confirmation Request:
Fax Notification List 2:
Administering Agency 2:
Additional Admin Agency 2:
Secondary Agency 2:
Additional Counties 2:
DOG Unit:
RWQCB Unit 2:
Doc URL: https://w3.calema.ca.gov/operational/malhaz.nsf/f1841a103c102734882563e200760c4a/b175fabc2e63e398882570fc006c0281?OpenDocument
Update Description:

Situation Update:

NRC report #785799 received.

Original Description:

California OES Update Quantities

Amount:
Measure: Unknown

Main Page Information

On Scene:
Other on Scene:

Map Key	Number of Records	Direction	Distance (mi/ft)	Elev/Diff (ft)	Site	DB

Other Notified:
Admin Agency: San Diego County Health Services Dept.
Admin Agency 2:
Additional County:
Document Title: SPILL Report
Creation Date: 01/20/2006 11:26 AM
Received By:
Person Notifying Cal OES:
Phone No:
Ext:
Pag Cell:
Type: PETROLEUM
Cause Description for Other:
Amount 1: Unk
Amount 2:
Amount 3:
Doc URL: https://w3.calema.ca.gov/operational/malhaz.nsf/f1841a103c102734882563e200760c4a/d16036c691ca2d7a882570fc006ac0aa?OpenDocument

---

1072	52 of 53	SSE	0.09 / 464.25	81.71 / -341	**Kinder Morgan** **9950 San Diego Mission Road** **San Diego CA 92868**	CHMIRS

ID: 04-6770
Control No: 04-6770
Year: 2004
Notified Date: 12/26/200405:50:30 PM
Notified Date Time:
County: San Diego County

California Hazardous Material Incident Report System

Contained: Yes
Substance: gasoline
Incident Date: 12/26/200412:00:00 AM
No of Injuries: 0
No of Fatals: 0
No of Evacs: 0
Cleanup: Contractor
Water:
Water Way:
City: San Diego
County: San Diego County
Zip: 92868
Site: Other
Bbls: 0
Cups: 0
Cuft: 0
Gals: 0.000000
Grams: 0
Lbs: 0
Liters: 0
Oz: 0
Pts: 0
Qts: 0
Sheen: 0
Tons: 0
Unknown: 0
Admin Agency: San Diego County Health Services Dept.
Location: 9950 San Diego Mission Road
Description: Pump seal failure caused a 15-ft by 20-ft wet spot on the ground.

1072	53 of 53	SSE	0.09 / 464.25	81.71 / -341	**Kinder Morgan** **9950 San Diego Mission Road** **San Diego CA 92108**	CHMIRS

ID: 06-0521
Control No: '06-0521
Notified Date: 1/23/2006 9:43
Notified Date Time:

Year:	2006	**County:**	San Diego County

California Hazardous Material Incident Report System

Contained:	Yes	**3 Vessel >= 300 Tons:**	
1 Substance:	hydrocarbons	**Incident Date:**	1/23/2006
1 Measure:	Gal(s)	**Incident Time:**	935
1 Other:		**Spill Site:**	Other
1 Quantity:	2-Jan	**Injuries?:**	
1 Type:	PETROLEUM	**No of Injuries:**	0
1 Pipeline:		**Fatals?:**	
1 Vessel >= 300 Tons:		**No of Fatals:**	0
2 Substance:		**Evacs?:**	
2 Quantity:		**No of Evacs:**	0
2 Measure:		**Cleanup:**	Responsible Party
2 Type:		**Site:**	
2 Other:		**Cause:**	
2 Pipeline:		**Cause Other:**	
2 Vessel >= 300 Tons:		**Dog No:**	
3 Substance:		**Water:**	No
3 Quantity:		**Water Way:**	
3 Measure:		**City:**	San Diego
3 Type:		**County:**	San Diego County
3 Other:		**Zip:**	92108
3 Pipeline:			

Admin Agency:	San Diego County Health Services Dept.
Notification Area:	AA/CUPA,DFG-OSPR,DTSC,RWQCB,US EPA,USFWS
Location:	9950 San Diego Mission Road
Description:	Third party release. A bucket containing hydrocarbons was knocked over at their truck parking lot.

Main Page Information

On Scene:	
Other on Scene:	
Other Notified:	
Admin Agency:	San Diego County Health Services Dept.
Admin Agency 2:	
Additional County:	
Document Title:	SPILL Report
Creation Date:	01/23/2006 09:43 AM
Received By:	
Person Notifying Cal OES:	
Phone No:	
Ext:	
Pag Cell:	
Type:	PETROLEUM
Cause Description for Other:	
Amount 1:	1-2
Amount 2:	
Amount 3:	
Doc URL:	https://w3.calema.ca.gov/operational/malhaz.nsf/f1841a103c102734882563e200760c4a/c029a3ad966ab54c88257

Map Key	Number of Records	Direction	Distance (mi/ft)	Elev/Diff (ft)	Site	DB
		0ff00615cb2?OpenDocument				
1073	1 of 1	SSE	0.09 / 497.57	84.66 / -338	9955 SAN DIEGO MISSION ROAD SAN DIEGO CA	ERNS

NRC Report No: 777738
Type of Incident: MOBILE
Incident Cause: UNKNOWN
Incident Date: 10/28/2005 8:55:00 AM
Incident Location:
Incident Dtg: OCCURRED
Distance From City:
Distance Units:
Description of Incident: ENGINE OIL SPILL ONTO THE GROUND FROM A VEHICLE DUE TO UNKNOWN CAUSES.

Direction From City:
Lat Quad:
Long Quad:
Location Section:
Location Township:
Location Range:
Potential Flag:
Year: Calendar Year 2005

Material Spill Information

Chris Code: OTH
CAS No: 000000-00-0
UN No:
Amount of Material: 0
Unit of Measure: UNKNOWN AMOUNT

Name of Material: ENGINE OIL
If Reached Water: NO
Amount in Water:
Unit Reach Water:

Calls Information

Date Time Received: 10/28/2005 12:00:26 PM
Date Time Complete: 10/28/2005 12:04:18 PM
Call Type: INC
Responsible Company: SUPREME OIL
Responsible ORG Type: PRIVATE ENTERPRISE

Responsible City: SAN DIEGO
Responsible State: CA
Responsible Zip:
On Behalf of:
Source: TELEPHONE

Incidents Information

Aircraft Type:
Aircraft Model:
Aircraft ID:
Aircraft Fuel Capacity:
Aircraft Fuel Capacity Units:
Aircraft Fuel on Board:
Aircraft Fuel OB Units:
Aircraft Spot No:
Aircraft Hanger:
Aircraft Runway No:
Road Mile Marker:
Building ID:
Type of Fixed Object:
Power Generating Facility: U
Generating Capacity:
Type of Fuel:

NPDES:	
NPDES Compliance:	U
Pipeline Type:	
DOT Regulated:	U
Pipeline Above Ground:	ABOVE
Exposed Underwater:	N
Pipeline Covered:	U
Railroad Hotline:	
Grade Crossing:	N
Location Subdivision:	
Railroad Milepost:	
Type Vehicle Involved:	
Crossing Device Type:	
Device Operational:	Y
Dot Crossing No:	
Brake Failure:	N
Description of Tank:	
Tank Above Ground:	ABOVE
Transportable Container:	U
Tank Regulated:	U
Tank Regulated By:	
Tank ID:	
Capacity of Tank:	
Capacity of Tank Units:	
Actual Amount:	
Actual Amount Units:	
Platform Rig Name:	
Platform Letter:	
Location Area ID:	
Location Block ID:	
OCSG No:	
OCSG No:	
State Lease No:	
Pier Dock No:	
Berth Slip No:	
Continuous Release Type:	
Initial Cont Release No:	
Continuous Release Permit:	
Allision:	N
Type of Structure:	
Structure Name:	
Structure Operational:	U
Airbag Deployed:	
Date Time Normal Service:	
Service Disruption Time:	
Service Disruption Units:	
Transit Bus Flag:	
CR Begin Date:	
CR End Date:	
CR Change Date:	
FBI Contact:	
FBI Contact Date Time:	

Sub Part C Testing Req:	XXX
Conductor Testing:	
Engineer Testing:	
Trainman Testing:	
Yard Foreman Testing:	
RCL Operator Testing:	
Brakeman Testing:	
Train Dispatcher Testing:	
Signalman Testing:	
Other Employee Testing:	
Unknown Testing:	
Passenger Handling:	
Passenger Route:	XXX
Passenger Delay:	XXX

Incident Details Information

Fire Involved:	N
Fire Extinguished:	U
Any Evacuations:	N
Number Evacuated:	
Who Evacuated:	
Radius Of Evacuation:	
Any Injuries:	N
No. Injured:	
No. Hospitalized:	
Any Fatalities:	N
No. Fatalities:	
Any Damages:	N
Damage Amount:	
Air Corridor Closed:	N
Air Corridor Desc:	
Air Closure Time:	
Waterway Closed:	N
Waterway Desc:	
Waterway Closure Time:	
Road Closed:	N
Road Desc:	
Road Closure Time:	
Closure Direction:	
Major Artery:	No
Track Closed:	N
Track Desc:	
Track Closure Time:	
Media Interest:	NONE
Medium Desc:	LAND
Additional Medium Info:	GROUND
Body of Water:	
Tributary of:	
Nearest River Mile Maker:	
Release Secured:	Y

Map Key	Number of Records	Direction	Distance (mi/ft)	Elev/Diff (ft)	Site	DB

Est Duration of Release:	
Release Rate:	
Desc Remedial Action:	UNKNOWN
State Agency on Scene:	
State Agency Report No:	056248
Other Agency Notified:	
Weather Conditions:	SUNNY
Air Temperature:	78
Wind Speed:	
Wind Direction:	
Water Supply Contaminated:	U
Sheen Size:	
Sheen Color:	
Direction of Sheen Travel:	
Sheen Odor Description:	
Wave Condition:	
Current Speed:	
Current Direction:	
Water Temperature:	
Track Close Dir:	
EMPL Fatality:	
Pass Fatality:	
Community Impact:	N
Wind Speed Unit:	
Employee Injuries:	
Passenger Injuries:	
Occupant Fatality:	
Current Speed Unit:	
Road Closure Units:	
Track Closure Units:	
Sheen Size Units:	
Additional Info:	NONE
State Agency Notified:	OES
Federal Agency Notified:	
Nearest River Mile Marker:	
Sheen Size Length:	
Sheen Size Length Units:	
Sheen Size Width:	
Sheen Size Width Units:	
Offshore:	N
Duration Unit:	
Release Rate Unit:	
Release Rate Rate:	
Passengers Transferred:	UNK

1074	*1 of 2*	*SSE*	*0.10 / 505.86*	*86.10 / -337*	***KINDER MORGAN MISSION VALLEY TERMINAL SOUTH 9960 SAN DIEGO MISSION ROAD SAN DIEGO CA 92108***	*ICIS*

EPA Region:	09	***Federal Facility ID:***	
FRS Facility UIN:	110055650530	***Tribal Land Code:***	

Map Key	Number of Records	Direction	Distance (mi/ft)	Elev/Diff (ft)	Site	DB

Program Syst ID: 3400050536
Prog Sys Acrnym: ICIS
Permit Type:
County: San Diego
Latitude: 32.78717
Longitude: -117.115417

--Details--
EA Identifier:
EA Type Code:
EA Type Desc:
EA Name:
Enf Act Forum Dsc:
Fac NAICS Code:
Facility SIC Code:

1074 **2 of 2** **SSE** **0.10 / 505.86** **86.10 / -337**

KINDER MORGAN MISSION VALLEY TERMINAL SOUTH
9960 SAN DIEGO MISSION ROAD
SAN DIEGO CA 92108

ICIS

EPA Region: 09
FRS Facility UIN: 110055650530
Program Syst ID: R9-CA-00673
Prog Sys Acrnym: OIL
Permit Type:
Federal Facility ID:
Tribal Land Code:
County: San Diego
Latitude: 32.786808
Longitude: -117.117055

--Details--
EA Identifier:
EA Type Code:
EA Type Desc:
EA Name:
Enf Act Forum Dsc:
Fac NAICS Code:
Facility SIC Code:

1075 **1 of 1** **SSE** **0.10 / 515.29** **353.23 / -70**

SMOG PROS #1761
2696 MISSION VILLAGE DR
SAN DIEGO CA 921233635

CLEANUP SITES

Global ID: T0608138856
Case Type: Cleanup Program Site
Status: Open - Remediation
Status Date: 1992-06-30 00:00:00
RB Case No:
LOC Case No: H12275-004
Lead Agency: SAN DIEGO COUNTY LOP
Case Worker: EP
Local Agency: SAN DIEGO COUNTY LOP
CUF Case: NO
Begin Date: 1992-03-16 00:00:00
How Discovered:
Stop Method: Other Means
County: San Diego
Latitude: 32.7943124450518
Longitude: -117.124281987836
File Location: Local Agency

Potential Cntm of Concrn: Waste Oil / Motor / Hydraulic / Lubricating
Potential Media Affected: Other Groundwater (uses other than drinking water)
How Discovered Description:
Stop Description: OTHER MEANS
Cal Water Watershed Name: San Diego - Lower San Diego - Mission San Diego (907.11)
DWR Groundwater Subbasin Name:
Site History:

Map Key	Number of Records	Direction	Distance (mi/ft)	Elev/Diff (ft)	Site	DB

Status History

Status:	Open - Remediation	***Status Date:***	1992-06-30 00:00:00
Status:	Open - Case Begin Date	***Status Date:***	1992-03-16 00:00:00

Activities

Action Type:	Other
Action:	Leak Reported
Date:	1992-03-17 00:00:00
Action Type:	ENFORCEMENT
Action:	Letter - Notice
Date:	2015-03-18 00:00:00
Action Type:	Other
Action:	Leak Began
Date:	1992-03-16 00:00:00
Action Type:	ENFORCEMENT
Action:	Technical Correspondence / Assistance / Other
Date:	2009-11-30 00:00:00
Action Type:	Other
Action:	Leak Stopped
Date:	1992-03-16 00:00:00
Action Type:	Other
Action:	Leak Discovery
Date:	1992-03-16 00:00:00
Action Type:	ENFORCEMENT
Action:	Notice of Responsibility
Date:	1992-03-16 00:00:00
Action Type:	ENFORCEMENT
Action:	Letter - Notice
Date:	2012-09-10 00:00:00

Contacts

Contact Type:	Local Agency Caseworker	***City:***	SAN DIEGO
Contact Name:	ED PAREDES	***Email:***	ed.paredes@sdcounty.ca.gov
Organization Name:	SAN DIEGO COUNTY LOP	***Phone No:***	8585056806
Address:	P.O. Box 129261		

1076	*1 of 1*	*SSE*	*0.10 / 517.02*	*352.34 / -71*	***SMOG PROS #1761*** ***2696 MISSION VILLAGE DR*** ***SAN DIEGO CA 921233635***	***LUST***

Map Key	Number of Records	Direction	Distance (mi/ft)	Elev/Diff (ft)	Site	DB

Global ID:	T0607300058	**CUF Case:**	NO
Case Type:	LUST Cleanup Site	**Begin Date:**	1988-09-12 00:00:00
Status:	Completed - Case Closed	**How Discovered:**	
Status Date:	2008-05-14 00:00:00	**Stop Method:**	Other Means
RB Case No:	9UT1043	**County:**	San Diego
LOC Case No:	H12275-002	**Latitude:**	32.7942246859359
Lead Agency:	SAN DIEGO COUNTY LOP	**Longitude:**	-117.124211491016
Case Worker:		**File Location:**	Local Agency
Local Agency:			

Potential Media Of Concern: Gasoline
Potential Media Affected: Other Groundwater (uses other than drinking water)
How Discovered Description:
Stop Description: OTHER MEANS
Cal Water Watershed Name: San Diego - Lower San Diego - Mission San Diego (907.11)
DWR Groundwater Subbasin Name:
Site History:

Status History

Status:	Open - Case Begin Date	**Status Date:**	1988-09-12 00:00:00
Status:	Completed - Case Closed	**Status Date:**	2008-05-14 00:00:00

Activities

Action Type: Other
Action: Leak Began
Date: 1988-09-12 00:00:00

Action Type: Other
Action: Leak Reported
Date: 1988-09-12 00:00:00

Action Type: Other
Action: Leak Discovery
Date: 1988-09-12 00:00:00

Action Type: Other
Action: Leak Stopped
Date: 1988-09-12 00:00:00

Action Type: ENFORCEMENT
Action: Notice of Responsibility
Date: 1988-09-12 00:00:00

Map Key	Number of Records	Direction	Distance (mi/ft)	Elev/Diff (ft)	Site	DB
1077	1 of 1	SSE	0.10 / 531.94	364.45 / -58	City of San Diego Mission Village Drive and Irvington Avenue San Diego CA	CHMIRS

ID:	08-2649	**Notified Date:**	4/8/2008 17:34
Control No:	'08-2649	**Notified Date Time:**	
Year:	2008	**County:**	San Diego County

California Hazardous Material Incident Report System

Contained:	Yes	**3 Vessel >= 300 Tons:**	
1 Substance:	Sewage	**Incident Date:**	4/8/2008
1 Measure:	Gal(s)	**Incident Time:**	1555
1 Other:		**Spill Site:**	Residence
1 Quantity:	45	**Injuries?:**	
1 Type:	SEWAGE	**No of Injuries:**	0
1 Pipeline:		**Fatals?:**	
1 Vessel >= 300 Tons:		**No of Fatals:**	0
2 Substance:		**Evacs?:**	
2 Quantity:		**No of Evacs:**	0
2 Measure:		**Cleanup:**	Reporting Party
2 Type:		**Site:**	
2 Other:		**Cause:**	
2 Pipeline:		**Cause Other:**	
2 Vessel >= 300 Tons:		**Dog No:**	
3 Substance:		**Water:**	No
3 Quantity:		**Water Way:**	
3 Measure:		**City:**	San Diego
3 Type:		**County:**	San Diego County
3 Other:		**Zip:**	
3 Pipeline:			

Admin Agency:	San Diego County Health Services Dept.
Notification Area:	AA/CUPA,DFG-OSPR,DTSC,RWQCB,US EPA,USFWS
Location:	Mission Village Drive and Irvington Avenue
Description:	Roots and paper caused the release of sewage onto the roadway. A very small amount made it into the storm drain, but did not impact any waterway.

Main Page Information

On Scene:	
Other on Scene:	
Other Notified:	
Admin Agency:	San Diego County Health Services Dept.
Admin Agency 2:	
Additional County:	
Document Title:	SPILL Report
Creation Date:	04/08/2008 05:34 PM
Received By:	
Person Notifying Cal OES:	
Phone No:	
Ext:	
Pag Cell:	
Type:	SEWAGE
Cause Description for Other:	
Amount 1:	45

Map Key	Number of Records	Direction	Distance (mi/ft)	Elev/Diff (ft)	Site	DB

Amount 2:
Amount 3:
Doc URL: https://w3.calema.ca.gov/operational/malhaz.nsf/f1841a103c102734882563e200760c4a/2683aa6c7179905188257426000328aa?OpenDocument

---

1078 *1 of 3* | **SSE** | **0.10 / 541.44** | **354.25 / -69** | **SMOG PROS #1761**
2696 MISSION VILLAGE DR
SAN DIEGO CA 921233635 | **CLEANUP SITES**

Global ID:	T0608137528	**CUF Case:**	NO
Case Type:	Cleanup Program Site	**Begin Date:**	1992-06-06 00:00:00
Status:	Completed - Case Closed	**How Discovered:**	
Status Date:	1992-09-08 00:00:00	**Stop Method:**	
RB Case No:		**County:**	San Diego
LOC Case No:	H12275-003	**Latitude:**	32.794294
Lead Agency:	SAN DIEGO COUNTY LOP	**Longitude:**	-117.12437
Case Worker:		**File Location:**	Local Agency
Local Agency:			

Potential Cntm of Concrn: Gasoline
Potential Media Affected: Under Investigation
How Discovered Description:
Stop Description:
Cal Water Watershed Name: San Diego - Lower San Diego - Mission San Diego (907.11)
DWR Groundwater Subbasin Name:
Site History:

Status History

Status:	Completed - Case Closed	**Status Date:**	1992-09-08 00:00:00
Status:	Open - Case Begin Date	**Status Date:**	1992-06-06 00:00:00

Activities

Action Type: Other
Action: Leak Began
Date: 1992-06-17 00:00:00

Action Type: Other
Action: Leak Discovery
Date: 1992-06-17 00:00:00

Action Type: Other
Action: Leak Reported
Date: 1992-06-23 00:00:00

1078 *2 of 3* | **SSE** | **0.10 / 541.44** | **354.25 / -69** | **SMOG PROS #1761**
2696 MISSION VILLAGE DR
SAN DIEGO CA 921233635 | **CLEANUP SITES**

Map Key	Number of Records	Direction	Distance (mi/ft)	Elev/Diff (ft)	Site	DB

Global ID:	T0608139939	**CUF Case:**	NO
Case Type:	Cleanup Program Site	**Begin Date:**	1987-03-09 00:00:00
Status:	Completed - Case Closed	**How Discovered:**	
Status Date:	1988-02-25 00:00:00	**Stop Method:**	
RB Case No:		**County:**	San Diego
LOC Case No:	H12275-001	**Latitude:**	32.794294
Lead Agency:	SAN DIEGO COUNTY LOP	**Longitude:**	-117.12437
Case Worker:		**File Location:**	Local Agency
Local Agency:			

Potential Cntm of Concrn: Gasoline
Potential Media Affected: Under Investigation
How Discovered Description:
Stop Description:
Cal Water Watershed Name: San Diego - Lower San Diego - Mission San Diego (907.11)
DWR Groundwater Subbasin Name:
Site History:

Status History

Status:	Open - Case Begin Date	**Status Date:**	1987-03-09 00:00:00
Status:	Completed - Case Closed	**Status Date:**	1988-02-25 00:00:00

Activities

Action Type: Other
Action: Leak Reported
Date: 1987-03-09 00:00:00

Action Type: Other
Action: Leak Began
Date: 1987-03-09 00:00:00

Action Type: Other
Action: Leak Discovery
Date: 1987-03-09 00:00:00

Map Key	Number of Records	Direction	Distance (mi/ft)	Elev/Diff (ft)	Site	DB
1078	3 of 3	SSE	0.10 / 541.44	354.25 / -69	ARCO #1761 2696 MISSION VILLAGE DR SAN DIEGO CA 921233635	LUST

Global ID:	T0607391305	**CUF Case:**	YES
Case Type:	LUST Cleanup Site	**Begin Date:**	2001-02-01 00:00:00
Status:	Open - Remediation	**How Discovered:**	Tank Closure, UST System Modification
Status Date:	2001-03-23 00:00:00	**Stop Method:**	Other Means
RB Case No:		**County:**	San Diego
LOC Case No:	H12275-005	**Latitude:**	32.794294
Lead Agency:	SAN DIEGO COUNTY LOP	**Longitude:**	-117.12437
Case Worker:	EP	**File Location:**	Local Agency
Local Agency:	SAN DIEGO COUNTY LOP		

Potential Media Of Concern: Gasoline
Potential Media Affected: Other Groundwater (uses other than drinking water)
How Discovered Description:
Stop Description: OTHER MEANS
Cal Water Watershed Name: San Diego - Lower San Diego - Mission San Diego (907.11)
DWR Groundwater Subbasin Name:
Site History:

Contamination was identified in August of 1988, when a UST was removed from the site. Site assessment and groundwater monitoring has been occuring since 1991 on this site. This has been a vacant commercial lot since 2000. Remediation has been occuring and additional assessment is ongoing on this site at this time. Please see the Environmental Data tab for additional site specific information.

Status History

Status:	Open - Remediation	**Status Date:**	2001-03-23 00:00:00
Status:	Open - Case Begin Date	**Status Date:**	2001-02-01 00:00:00

Activities

Action Type: Other
Action: Leak Began
Date: 2001-02-01 00:00:00

Action Type: RESPONSE
Action: CAP/RAP - Other Report - Regulator Responded
Date: 2015-07-05 00:00:00

Action Type: RESPONSE
Action: Monitoring Report - Semi-Annually
Date: 2017-07-30 00:00:00

Action Type: RESPONSE
Action: Site Assessment Report
Date: 2009-04-29 00:00:00

Action Type: RESPONSE
Action: Monitoring Report - Quarterly
Date: 2009-07-30 00:00:00

Action Type: RESPONSE
Action: Monitoring Report - Semi-Annually
Date: 2011-07-30 00:00:00

Action Type: RESPONSE
Action: Monitoring Report - Semi-Annually
Date: 2010-04-30 00:00:00

Action Type: RESPONSE
Action: Monitoring Report - Semi-Annually

Date: 2017-01-30 00:00:00

Action Type: RESPONSE
Action: Correspondence - Regulator Responded
Date: 2016-10-26 00:00:00

Action Type: RESPONSE
Action: Monitoring Report - Semi-Annually
Date: 2016-01-02 00:00:00

Action Type: RESPONSE
Action: Monitoring Report - Semi-Annually
Date: 2015-01-30 00:00:00

Action Type: RESPONSE
Action: Monitoring Report - Semi-Annually
Date: 2013-07-30 00:00:00

Action Type: RESPONSE
Action: Monitoring Report - Quarterly
Date: 2009-01-30 00:00:00

Action Type: RESPONSE
Action: Other Report / Document
Date: 2016-01-26 00:00:00

Action Type: ENFORCEMENT
Action: Technical Correspondence / Assistance / Other
Date: 2017-05-18 00:00:00

Action Type: ENFORCEMENT
Action: Letter - Notice
Date: 2009-07-15 00:00:00

Action Type: RESPONSE
Action: Monitoring Report - Semi-Annually
Date: 2013-01-30 00:00:00

Action Type: ENFORCEMENT
Action: Technical Correspondence / Assistance / Other
Date: 2013-04-09 00:00:00

Action Type: RESPONSE
Action: CAP/RAP - Other Report - Regulator Responded
Date: 2011-10-27 00:00:00

Action Type: RESPONSE
Action: CAP/RAP - Other Report - Regulator Responded
Date: 2012-10-23 00:00:00

Action Type: ENFORCEMENT
Action: Email Correspondence

Date: 2017-04-07 00:00:00

Action Type: RESPONSE
Action: Monitoring Report - Semi-Annually
Date: 2015-11-09 00:00:00

Action Type: ENFORCEMENT
Action: Email Correspondence
Date: 2016-10-26 00:00:00

Action Type: RESPONSE
Action: Monitoring Report - Quarterly
Date: 2009-04-13 00:00:00

Action Type: ENFORCEMENT
Action: Technical Correspondence / Assistance / Other
Date: 2015-08-05 00:00:00

Action Type: Other
Action: Leak Reported
Date: 2001-02-01 00:00:00

Action Type: ENFORCEMENT
Action: Notice of Responsibility
Date: 2001-04-13 00:00:00

Action Type: ENFORCEMENT
Action: Technical Correspondence / Assistance / Other
Date: 2014-11-12 00:00:00

Action Type: RESPONSE
Action: Monitoring Report - Semi-Annually
Date: 2012-07-30 00:00:00

Action Type: RESPONSE
Action: Monitoring Report - Semi-Annually
Date: 2010-10-30 00:00:00

Action Type: Other
Action: Leak Stopped
Date: 2001-02-01 00:00:00

Action Type: RESPONSE
Action: Other Report / Document - Regulator Responded
Date: 2017-04-04 00:00:00

Action Type: RESPONSE
Action: Monitoring Report - Semi-Annually
Date: 2012-01-30 00:00:00

Action Type: RESPONSE
Action: Monitoring Report - Quarterly

Date: 2009-10-30 00:00:00

Action Type: RESPONSE
Action: Monitoring Report - Semi-Annually
Date: 2018-01-30 00:00:00

Action Type: RESPONSE
Action: CAP/RAP - Other Report - Regulator Responded
Date: 2015-04-25 00:00:00

Action Type: RESPONSE
Action: Monitoring Report - Semi-Annually
Date: 2016-07-30 00:00:00

Action Type: RESPONSE
Action: Monitoring Report - Semi-Annually
Date: 2014-01-30 00:00:00

Action Type: ENFORCEMENT
Action: Technical Correspondence / Assistance / Other
Date: 2012-08-16 00:00:00

Action Type: Other
Action: Leak Discovery
Date: 2001-02-01 00:00:00

Action Type: RESPONSE
Action: Other Report / Document
Date: 2016-01-14 00:00:00

Action Type: RESPONSE
Action: Monitoring Report - Semi-Annually
Date: 2014-07-30 00:00:00

Action Type: ENFORCEMENT
Action: Technical Correspondence / Assistance / Other
Date: 2015-09-30 00:00:00

Action Type: ENFORCEMENT
Action: Technical Correspondence / Assistance / Other
Date: 2012-05-17 00:00:00

Contacts

Contact Type: Local Agency Caseworker
Contact Name: ED PAREDES
Organization Name: SAN DIEGO COUNTY LOP
Address: P.O. Box 129261
City: SAN DIEGO
Email: ed.paredes@sdcounty.ca.gov
Phone No: 8585056806

1079	1 of 1	SW	0.11 / 571.22	447.68 / 25	San Diego Waste Water 8033 Linda Vista Way	CHMIRS

Map Key	Number of Records	Direction	Distance (mi/ft)	Elev/Diff (ft)	Site	DB
					San Diego CA	

ID:	12-3922	**Notified Date:**	7/6/2012 14:19
Control No:	'12-3922	**Notified Date Time:**	
Year:	2012	**County:**	San Diego County

California Hazardous Material Incident Report System

Contained:	Yes	**3 Vessel >= 300 Tons:**	No
1 Substance:	Sewage	**Incident Date:**	7/5/2012
1 Measure:	Gal(s)	**Incident Time:**	1108
1 Other:		**Spill Site:**	Residence
1 Quantity:	54	**Injuries?:**	No
1 Type:	SEWAGE	**No of Injuries:**	
1 Pipeline:	No	**Fatals?:**	No
1 Vessel >= 300 Tons:	No	**No of Fatals:**	
2 Substance:		**Evacs?:**	No
2 Quantity:		**No of Evacs:**	
2 Measure:		**Cleanup:**	Contractor
2 Type:		**Site:**	
2 Other:		**Cause:**	Blockage
2 Pipeline:	No	**Cause Other:**	
2 Vessel >= 300 Tons:	No	**Dog No:**	
3 Substance:		**Water:**	No
3 Quantity:		**Water Way:**	
3 Measure:		**City:**	San Diego
3 Type:		**County:**	San Diego County
3 Other:		**Zip:**	
3 Pipeline:	No		

Admin Agency:	San Diego County Health Services Department
Notification Area:	AA/CUPA,DFG-OSPR,DTSC,RWQCB,US EPA,USFWS
Location:	8033 Linda Vista Way
Description:	Caller states a blockage in the City's main line caused the flooding in private property. All 54 gallons were recovered.

Main Page Information

On Scene:	
Other on Scene:	
Other Notified:	
Admin Agency:	San Diego County Health Services Department
Admin Agency 2:	
Additional County:	
Document Title:	SPILL Report
Creation Date:	07/06/2012 02:19 PM
Received By:	
Person Notifying Cal OES:	
Phone No:	
Ext:	
Pag Cell:	
Type:	SEWAGE

Map Key	Number of Records	Direction	Distance (mi/ft)	Elev/Diff (ft)	Site	DB

Cause Description for Other:
Amount 1: 54
Amount 2:
Amount 3:
Doc URL: https://w3.calema.ca.gov/operational/malhaz.nsf/f1841a103c102734882563e200760c4a/053eaf4d6dd3a40d88257a3300751a88?OpenDocument

---

1080 *1 of 1* | *SSW* | *0.11 / 590.93* | *400.04 / -23* | *Metro Waste Water 8357 Hurlbut San Diego CA 92123* | *CHMIRS*

ID: 05-6886
Control No: 05-6886
Year: 2005
Notified Date: 11/29/200508:32:06 PM
Notified Date Time:
County: San Diego County

California Hazardous Material Incident Report System

Contained: Yes
Substance: Sewage
Incident Date: 11/29/200512:00:00 AM
No of Injuries: 0
No of Fatals: 0
No of Evacs: 0
Cleanup: Reporting Party
Water:
Water Way: Storm Drain
City: San Diego
County: San Diego County
Zip: 92123
Site: Road
Bbls: 0
Cups: 0
Cuft: 0
Gals: 84
Grams: 0
Lbs: 0
Liters: 0
Oz: 0
Pts: 0
Qts: 0
Sheen: 0
Tons: 0
Unknown: 0
Admin Agency: San Diego County Health Services Dept.
Location: 8357 Hurlbut
Description: Release due to debris in the main. Twenty gallons was recovered, remaining sixty four went into a storm drain.

1081 *1 of 1* | *ESE* | *0.11 / 596.12* | *238.99 / -184* | *10000 AERO DR SAN DIEGO CA* | *HIST CHMIRS*

OES Control NO: 8803508
Release Factors: Failure to Control Hazmat,Collision/Overturn
Release Text:
Equipm Involved: No Equip Involved
Action Taken Text:
Chemicals: DIESEL FUEL
Case Number:
HazMat Other:
HM Injury:
Decon:
Agency Name: SAN DIEGO FD
Incident Date: 10/26/1988
Date Reported: 10/26/1988
Fatalities:
Other Injury:
Other Decon:
Other Fatal:
Vehicle:
State:
CA DOT PUC ICC:
Company Name:
County: SAN DIEGO
HazMat Pers: On-site Fire Services
Action Taken: 63,Decon-Area(Cleanup),Decon-Person/Equip,Emergency Medical Services,Establish Safe Area,Extrication/Disentanglement,ID/Analysis of Hazmat,Investigate,Provide Public Info,Remove Hazard (Neutralize),Rescue/Remove from Harm,Transport
More than three involved?: 2

Map Key	Number of Records	Direction	Distance (mi/ft)	Elev/Diff (ft)	Site	DB
1082	1 of 1	NNW	0.12 / 646.32	408.35 / -15	MIRAMAR RECYCLING CENTER 5165 CONVOY ST SAN DIEGO CA 92111	CERS HAZ

Site ID: 397644
Latitude: 32.838901
Longitude: -117.151831

Regulated Programs

EI ID: 10384465 **EI Description:** Hazardous Waste Generator

EI ID: 10384465 **EI Description:** Chemical Storage Facilities

Affiliations

Affil Type Desc: Document Preparer
Entity Name: SEAN HOWARD
Entity Title:
Address:
City:
State:
Country:
Zip Code:
Phone:

Affil Type Desc: Parent Corporation
Entity Name: MIRAMAR RECYCLING CENTER
Entity Title:
Address:
City:
State:
Country:
Zip Code:
Phone:

Affil Type Desc: Secondary Emergency Contact
Entity Name: SERGIO PEREZ
Entity Title: YARD MGR
Address:
City:
State:
Country:
Zip Code:
Phone: (619) 666-9115

Affil Type Desc: CUPA District
Entity Name: San Diego County Env Health
Entity Title:

Map Key	Number of Records	Direction	Distance (mi/ft)	Elev/Diff (ft)	Site	DB

Address:	PO Box 129261
City:	San Diego
State:	CA
Country:	
Zip Code:	92112-9261
Phone:	(858) 505-6880

Affil Type Desc:	Primary Emergency Contact
Entity Name:	SEAN HOWARD
Entity Title:	PLANT MANAGER
Address:	
City:	
State:	
Country:	
Zip Code:	
Phone:	(619) 206-5879

Affil Type Desc:	Legal Owner
Entity Name:	ALLAN COMPANY
Entity Title:	
Address:	5165 CONVOY ST
City:	SAN DIEGO
State:	CA
Country:	United States
Zip Code:	92111
Phone:	(858) 268-8971

Affil Type Desc:	Operator
Entity Name:	ALLAN COMPANY
Entity Title:	
Address:	
City:	
State:	
Country:	
Zip Code:	
Phone:	(858) 268-8971

Affil Type Desc:	Facility Mailing Address
Entity Name:	Mailing Address
Entity Title:	
Address:	5165 CONVOY ST
City:	SAN DIEGO
State:	CA
Country:	
Zip Code:	92111-1207
Phone:	

Affil Type Desc:	Property Owner
Entity Name:	ALLAN COMPANY
Entity Title:	
Address:	5165 CONVOY ST
City:	SAN DIEGO

State:	CA
Country:	United States
Zip Code:	92111
Phone:	(858) 268-8971

Affil Type Desc:	Environmental Contact
Entity Name:	Sean Howard
Entity Title:	
Address:	5165 CONVOY STREET
City:	SAN DIEGO
State:	CA
Country:	
Zip Code:	92111
Phone:	(858) 268-8971

Affil Type Desc:	Identification Signer
Entity Name:	SEAN HOWARD
Entity Title:	PLANT MANAGER
Address:	
City:	
State:	
Country:	
Zip Code:	
Phone:	

Coordinates

Env Int Type Code:	HMBP	**Longitude:**	-117.151830
Program ID:	10384465	**Coord Name:**	
Latitude:	32.838900	**Ref Point Type Desc:**	Center of a facility or station.

Evaluations

Eval Date:	3/3/2017
Violations Found:	No
Eval General Type:	Compliance Evaluation Inspection
Eval Type:	Routine done by local agency
Eval Division:	San Diego County Department of Env Health
Eval Program:	HW
Eval Source:	CERS
Eval Notes:	

Inspector: Burke Mike Inspection ID:5613486

Eval Date:	2/25/2015
Violations Found:	Yes
Eval General Type:	Compliance Evaluation Inspection
Eval Type:	Routine done by local agency
Eval Division:	San Diego County Department of Env Health
Eval Program:	HMRRP

Eval Source: CERS
Eval Notes:

Inspector: McLernon Benjamin Inspection ID:4094595

Eval Date: 3/3/2017
Violations Found: No
Eval General Type: Compliance Evaluation Inspection
Eval Type: Routine done by local agency
Eval Division: San Diego County Department of Env Health
Eval Program: HMRRP
Eval Source: CERS
Eval Notes:

Inspector: Burke Mike Inspection ID:5613486

Eval Date: 2/25/2015
Violations Found: Yes
Eval General Type: Compliance Evaluation Inspection
Eval Type: Routine done by local agency
Eval Division: San Diego County Department of Env Health
Eval Program: HW
Eval Source: CERS
Eval Notes:

Inspector: McLernon Benjamin Inspection ID:4094595

Violations

Violation Date: 2/25/2015 ***Violation Program:*** HW
Violation Division: San Diego County Department of Env Health ***Violation Source:*** CERS
Citation: 22 CCR 12 66262.40(c) - California Code of Regulations, Title 22, Chapter 12, Section(s) 66262.40(c)
Violation Notes:

Returned to compliance on 03/09/2015.

Violation Description:

Failure to determine if the waste generated is a hazardous waste and to maintain analysis results for three years.

Violations

Violation Date: 2/25/2015 ***Violation Program:*** HMRRP
Violation Division: San Diego County Department of Env Health ***Violation Source:*** CERS
Citation: HSC 6.95 25508.2 - California Health and Safety Code, Chapter 6.95, Section(s) 25508.2
Violation Notes:

Returned to compliance on 03/09/2015.

Violation Description:

Failure to annually review and electronically certify that the business plan is complete, accurate, and up-to-date.

Map Key	Number of Records	Direction	Distance (mi/ft)	Elev/Diff (ft)	Site	DB
1083	1 of 2	SSW	0.12 / 647.19	415.35 / -8	SAN DIEGO CARDIAC CENTER 3131 BERGER AVE SAN DIEGO CA 92123	CERS HAZ

Site ID: 372751
Latitude: 32.802303
Longitude: -117.151550

Regulated Programs

EI ID: 10390348 **EI Description:** Chemical Storage Facilities

Affiliations

Affil Type Desc: Facility Mailing Address
Entity Name: Mailing Address
Entity Title:
Address: 3131 BERGER AV #200
City: SAN DIEGO
State: CA
Country:
Zip Code: 92123
Phone:

Affil Type Desc: Identification Signer
Entity Name: JANET HAKE
Entity Title: CHIEF ADMINISTRATIVE OFFICER
Address:
City:
State:
Country:
Zip Code:
Phone:

Affil Type Desc: Parent Corporation
Entity Name: SAN DIEGO CARDIAC CENTER
Entity Title:
Address:
City:
State:
Country:
Zip Code:
Phone:

Affil Type Desc: Secondary Emergency Contact
Entity Name: AFTER HOURS ON CALL DOCTOR
Entity Title: PHYSICIAN/OWNER
Address:
City:

State:	
Country:	
Zip Code:	
Phone:	(858) 244-6800
Affil Type Desc:	Legal Owner
Entity Name:	BERGER AVE INVESTORS LTD
Entity Title:	
Address:	3131 BERGER AVE 200
City:	San Diego
State:	CA
Country:	United States
Zip Code:	92124
Phone:	(858) 244-6800
Affil Type Desc:	Primary Emergency Contact
Entity Name:	JANET HAKE
Entity Title:	ADMINISTRATOR
Address:	
City:	
State:	
Country:	
Zip Code:	
Phone:	(858) 349-1856
Affil Type Desc:	CUPA District
Entity Name:	San Diego County Env Health
Entity Title:	
Address:	PO Box 129261
City:	San Diego
State:	CA
Country:	
Zip Code:	92112-9261
Phone:	(858) 505-6880
Affil Type Desc:	Environmental Contact
Entity Name:	JANET HAKE
Entity Title:	
Address:	3131 Berger Ave, Ste 200
City:	SAN DIEGO
State:	CA
Country:	
Zip Code:	92123
Phone:	(858) 244-6870
Affil Type Desc:	Document Preparer
Entity Name:	JANET HAKE
Entity Title:	
Address:	
City:	
State:	
Country:	

Map Key	Number of Records	Direction	Distance (mi/ft)	Elev/Diff (ft)	Site	DB

Zip Code:
Phone:

Affil Type Desc: Operator
Entity Name: SAN DIEGO CARDIAC CENTER
Entity Title:
Address:
City:
State:
Country:
Zip Code:
Phone: (858) 244-6800

Coordinates

Env Int Type Code: HMBP
Program ID: 10390348
Latitude: 32.802300
Longitude: -117.151550
Coord Name:
Ref Point Type Desc: Center of a facility or station.

1083 **2 of 2** **SSW** **0.12 / 647.19** **415.35 / -8** **SHARP LABORATORY SERVICES**
3131 BERGER AVE STE 130
SAN DIEGO CA 92123
CERS HAZ

Site ID: 272481
Latitude: 32.802300
Longitude: -117.151600

Regulated Programs

EI ID: 10619800
EI Description: Chemical Storage Facilities

Affiliations

Affil Type Desc: CUPA District
Entity Name: San Diego County Env Health
Entity Title:
Address: PO Box 129261
City: San Diego
State: CA
Country:
Zip Code: 92112-9261
Phone: (858) 505-6880

Affil Type Desc: Facility Mailing Address
Entity Name: Mailing Address
Entity Title:
Address: 250 PROSPECT PLACE
City: CORONADO
State: CA
Country:

Zip Code: 92118
Phone:

Affil Type Desc: Secondary Emergency Contact
Entity Name: VANJELYN GARCIA
Entity Title: LEAD, PROCESSING
Address:
City:
State:
Country:
Zip Code:
Phone: (619) 245-7793

Affil Type Desc: Legal Owner
Entity Name: SHARP HEALTHCARE
Entity Title:
Address: 250 PROSPECT PLACE
City: CORONADO
State: CA
Country: United States
Zip Code: 92118
Phone: (619) 522-3718

Affil Type Desc: Environmental Contact
Entity Name: VANJELYN GARCIA
Entity Title:
Address: 250 Prospect Place
City: Coronado
State: CA
Country:
Zip Code: 92118
Phone: (619) 245-7793

Affil Type Desc: Parent Corporation
Entity Name: SHARP LABORATORY SERVICES (PATIENT SERVICE CENTER)
Entity Title:
Address:
City:
State:
Country:
Zip Code:
Phone:

Affil Type Desc: Operator
Entity Name: SHARP LABORATORY SERVICES
Entity Title:
Address:
City:
State:
Country:
Zip Code:
Phone: (619) 522-3759

Affil Type Desc:	Identification Signer
Entity Name:	Vanjelyn Garcia
Entity Title:	System Laboratory Director
Address:	
City:	
State:	
Country:	
Zip Code:	
Phone:	

Affil Type Desc:	Document Preparer
Entity Name:	Vanjelyn Garcia
Entity Title:	
Address:	
City:	
State:	
Country:	
Zip Code:	
Phone:	

Unplottable Summary

Total: 171 Unplottable sites

DB	Company Name/Site Name	Address	City	Zip	ERIS ID
CERCLIS	POINT LOMA NAVAL COMPLEX	POINT LOMA NAVAL COMPLEX	SAN DIEGO CA	92152	805417247
CERS HAZ	KNKX Doppler Weather Radar Site	10700 ATLAS ROAD	SAN DIEGO CA	92145	864917262
CHMIRS	CHP San Diego	NB 163 at Balboa Ave, on the right shoulder	San Diego CA		821770456
CHMIRS	NRC	Naval Base Coronado Complex, Fiddler's Cove Marina - Pier B1	San Diego CA		821785541
CHMIRS	City of San Diego Waste	Central Avenue and El Cajon Blvd	San Diego CA	95123	821893770
CHMIRS	City of San Diego	National Air College West, Montgomery Field	San Diego CA		821830066
CHMIRS	CHP- San Diego	NB Int. 5, North of Balboa Avenue.	San Diego CA		821823984
CHMIRS	CHP	NB I15 at Tierrasanta.	San Diego CA	92111	821822828
CHMIRS	Santa Fe pacific Pipelines	Near Convoy Court	San Diego CA		860467223
CHMIRS	USGS	NBI15 just north of Mercury	San Diego CA		821887538
CHMIRS	CHP San Diego	NB SR163 Connector to NB I- 805	San Diego CA		821780957
CHMIRS	City of San Diego	Linda Vista Rd Via Las Cumbres	San Diego CA	92110	821808946
CHMIRS	City of San Diego	Linda Vista Road and Gilrick Street	San Diego CA	92120	821806109

CHMIRS	City of San Diego	Juniper at 6th Ave (Balboa Park)	San Diego CA		821873943
CHMIRS	County of SD Health Dept	6773 Via Cordova (Fairbanks Ranch)	San Diego CA	92091	821817087
CHMIRS	CHP San Diego	N/B 805 south of Balboa	San Diego CA		821870923
CHMIRS	CHP	N/B 5 north of 805	San Diego CA		821836180
CHMIRS	CHP San Diego Communications Center	Murphy Canyon onramp to Sb I-15	San Diego CA		821757592
CHMIRS	navy public works	murphy canyon	san diego CA		860470585
CHMIRS	NRC	MP 258.5, Ivo Moreno Blvd x Balboa Ave.	San Diego CA		836811326
CHMIRS	Twining	Morena Road x Balboa Road	San Diego CA		836814134
CHMIRS	City of San Diego	Balboa Park in front of Federal Building.	San Diego CA		821758169
CHMIRS	Metropolitan waste water	Balboa and Genesea at Tecolote Cyn.	San Diego CA	92123	821825994
CHMIRS	San Diego Gas & Electric	Friars Road and Qualton Way	San Diego CA		821833541
CHMIRS	NRC	Fashion Valley Mall off friars Road	San Diego CA		821805591
CHMIRS	San Diego CHP	East Bound 52 to North Bound 805	San Diego CA		821838806
CHMIRS	AT&T	Dewight and Central Ave in the alley	San Diego CA		821757956

CHMIRS	San Diego Unified School District	Inserction of Ronson Rd. & Cardin St.	San Diego CA	92111	821830936
CHMIRS	CHP	S/B 163 north of Balboa Ave	San Diego CA		821805745
CHMIRS	NRC	Convoy St	San Diego CA	92114	825420192
CHMIRS	Chp - Border Division	SB SR 163 on the Friars Road Offramp	San Diego CA		821826854
CHMIRS	CHP San Diego	SB I-15 on the Balboa Avenue offramp	San Diego CA		821816298
CHMIRS	CHP/San Diego	SB Hwy 163 at I-15	San Diego CA		821864976
CHMIRS	CHP - Border	SB 15 1/2 mile north of Friars Rd	San Diego CA		821893056
CHMIRS	San Diego Waste Water	1950 Topaz Way	San Diego CA		821872554
CHMIRS	City of San Diego Public Utilities	Referral address is 8747 Plaza Park Lane, exact address is intersection of Central Plaza and Concourse Court	San Diego CA	92123	821814249
CHMIRS	Kinder Morgan Energy Partner	Rack # 5 @ 9550 San Diego Mission Rd.	San Diego CA		821795426
CHMIRS	Kinder Morgan	Rack 1 East / 9950 San Diego Mission Rd.	San Diego CA		821806625
CHMIRS	City San Diego	92111 Ruffner	San Diego CA		821882113
CHMIRS	City of San Diego Waste Water	Bldg. #86 @5240 Convoy St. Storm Drain F1	San Diego CA	92111	821863739
CHMIRS	San Diego Co Environmental Health / Hazmat	Friars Rd East at Mission Village Drive`	San Diego CA		821826765

CHMIRS	san diego environmental health	paradise valley rd and plaza blvd	san diego CA	92114	860450025
CHMIRS	City of San Diego Waste Water	Panamerica Plaza at presidents Way	San Diego CA		821759332
CHMIRS	San Diego Gas & Electric	Overland Ave and Furnhan Ave.	San Diego CA		821888399
CHMIRS	NRC	WB SR 52 just east of Convoy St.	San Diego CA	92101	821862201
CHMIRS	Navy Public Works Center, San Diego Naval Base	Voge St, Murphy Cyn Housing Area	San Diego CA		821858216
CHMIRS	Converse Consultants	On Innovative Dr., 100 yards north of Corporate Center Dr.	San Diego CA		821778462
CHMIRS	fci constructors	dead end of hazard center dr	san diego CA		860470494
CHMIRS	NAVFAC Naval Station 32nd St	SPAWAR Complex off the Pacific Coast Hwy	San Diego CA	92126	821862299
CHMIRS	CHP - San Diego	Southbound Hwy 15 just south of Freeway 805	San Diego CA		821890368
CHMIRS	Metro Link	solana beach liverpool and san elejo street	san diego CA		860471190
CHMIRS	San Diego Unified School District	Shawline Street and Cardon & Clairmont Mesa Blvd	San Diego CA	92111	848603975
CHMIRS	San Diego Gas & Electric	SDG&E: 5488 Overland Ave; with some on Farnham between Overland and Rufin	San Diego CA	91950	821848666
CHMIRS	City of San Diego	Balboa Park on El Prado	San Diego CA		821832501
CHMIRS	UC San Diego	Storm Drain at Scholars Drive and Gilman, UC San Diego Central Utilities Plant	San Diego CA	92093	821762759

CHMIRS	City of San Diego	Between Balboa Ave and Clairemont Drive	San Diego CA	92117	821878129
CHMIRS	Fleet and Industrial Supply Center	Balboa Street and Mount Abernathy Street	San Diego CA	92106	821869820
CHMIRS	City of San Diego	Qualcomm Way south of Friars Rd, Directly East of Qualcomm Stadium	San Diego CA		825414888
CHMIRS	usn fleet industrial Center	point loma naval complex	san diego CA		860468514
CHMIRS	San Diego City Fire Rescue	Parking lot @ 8050 Othello Ave.	San Diego CA	92123	821860291
CHMIRS	Sunburst Trucking	Hwy 163 South at the 52	San Diego CA	91942	821875782
CHMIRS	County Of San Diego Hazmat	Mission Village Dr x Fullerton Ave	San Diego CA	92123	825421121
CHMIRS	Kinder Morgan	Loading Rack 2 / 9950 San Diego Mission Rd.	San Diego CA	92868	821890436
CHMIRS	CHP Border Comm Center	Transition Ramp from Eastbound State Route 52 to Southbound State Route 163	San Diego CA		848604664
CHMIRS	San Diego Gas and Electric	8585 Murphy Canyon Rd	San Diego CA	92029	821837606
CHMIRS	San Diego Met Waste Water	Inside Miramar Landfill complex	San Diego CA	92123	821757111
CHMIRS	CHP	NB I-15 to West Hwy 52	San Diego CA		821871861
CHMIRS	CHP-San Diego	NB I-15, South of Aero Drive	San Diego CA		821856341
CHMIRS	CHP/San Diego	NB I-15 just south of Balboa	San Diego CA		821891088

CHMIRS	CHP	NB 805 at the 52	San Diego CA		821863569
CHMIRS	CHP	NB 805 @ NB I-5 INTERCHANGE	SAN DIEGO CA		821829240
EMISSIONS	LA MESA RV CENTERRV CENTER	7430 COPLEY DR	SAN DIEGO CA	92111	861201419
EMISSIONS	LA MESA RV CENTER / RV CENTER	7430 COPLEY DR	SAN DIEGO CA	92111	861223821
EMISSIONS	SD CO OF PUB WKS BELL JHS	PARADISE VY RD & BRIARWOOD RD	SAN DIEGO CA	92139	861216242
EMISSIONS	APPLIED ENERGY - N O R I S	NAS NORISL CENTRAL STEAM PLANT	SAN DIEGO CA	92135	861245878
EMISSIONS	SD CNTY/BELL JR HS LANDFILL	PARADISE VLY RD/BRIARWOOD RD	SAN DIEGO CA	92139	861219224
EMISSIONS	REAL ENERGY INC	9333 & 9339GENESEE AV PLAZA LEVEL 1	SAN DIEGO CA	92123	861230409
EMISSIONS	MONTGOMERY FIELD		SAN DIEGO CA	92123	861174775
EMISSIONS	LA MESA RV CENTER	7430 COPLEY DR	SAN DIEGO CA	92111	861245545
EMISSIONS	SD CITY/NORTH MIRAMAR LANDFILL	CONVOY & HY 52	SAN DIEGO CA	92111	861206939
ERNS		MARINA LINDA VISTA	SAN DIEGO CA		807044178
ERNS		8585 MURPHY CANYON RD	SAN DIEGO CA		806731819
ERNS		MILEPOST:UNK CROSS ST:TAYLOR,DOT NO:UNK	SAN DIEGO CA		806737004

ERNS	MISSION HILLS HWY 118 EASTBOUND,EAST OF BALBOA EXIT	SAN DIEGO CA		807008415
ERNS	HERCO TECHNOLOGIES 13330 EVENING CREEK DR,NORTH	SAN DIEGO CA		806718034
ERNS	HWY 805 SOUTHBOUND,MIRAMAR OFFRAMP	SAN DIEGO CA	92111	807214656
ERNS	I NORTH 805	SAN DIEGO CA		806636350
ERNS	I-15 NORTH BETWEEN BALBOA AND CLARE-,MONT MESA	SAN DIEGO CA		807243433
ERNS	I-5 SOUTHBOUND AT SOUTHBOUND 805 SPLIT	SAN DIEGO CA		806839543
ERNS	PIER 8 NAVAL AMPHIBIOUS CORONDA BASE	SAN DIEGO CA		806891544
ERNS	TIERRA SANTA CLOSE TO MONTGOMERY FIELD	SAN DIEGO CA	92124	807188034
ERNS	SHELL STATION 2075 BALBOA AVE	SAN DIEGO CA		807045238
ERNS	INTERSECTION OF CAREFREE AND PLAZA CUERNAVACA	SAN DEIGO CA		807112802
ERNS	CENTRAL SAN DIEGO BAY SLIP G-30	SAN DIEGO CA		807231187
ERNS	CALIFORNIA STATE HIGHWAY 52 WESTBOUND JUST EAST OF CONVOY STREET	SAN DIEGO CA		807079896
ERNS	NAVAL BASE CORONADO COMPLEX	SAN DIEGO CA		807041656
ERNS	NORTH BOUND ON RAMP TO I-15 FREEWAY FROM THE EAST	SAN DIEGO CA		806852160

	BOUND FRIARS ROAD			
ERNS	NORTH BOUND I-15 NORTH OF AERO DRIVE	SAN DIEGO CA		819867795
ERNS	N. BOUND I-15 JUST NORTH OF MERCURY RD.	SAN DIEGO CA		807223799
ERNS	NORTH BOUND I-15 ON RAMP	SAN DIEGO CA		806863620
ERNS	NORTH BOUND I-15 SOUTH OF AERO DRIVE	SAN DIEGO CA		806540131
ERNS	MURPHY CANYON ON RAMP TO SOUTH BOUND 15	SAN DIEGO CA		807145642
ERNS	FASHION VALLEY MALL OFF OF FRIARS ROAD	SAN DIEGO CA		806866626
ERNS	E STREET RAMP TO NORTHBOUND I-805	SAN DIEGO CA		806564993
ERNS	EAST BOUND 78 PLAZA CAMINO REAL	CA		806625885
ERNS	4 MI WEST OF SOLANA BEACH CA	SAN DIEGO CA		807198788
ERNS	SOUTH HWY 163, SOUTH OF UNIVERSITY	SAN DIEGO CA	92123	806774854
ERNS	SOUTH BOUND 163 JUST NORTH OF BALBOA	SAN DIEGO CA		806576091
ERNS	ON CONVOY ST.	SAN DIEGO CA	92114	825409352
ERNS	BY THE RACK SUMP 9950 SAN DIEGO MISSION ROAD	SAN DIEGO CA		806645455

ERNS		HAZARD CENTER DRIVE FRAZEE RD	SAN DIEGO CA		806614757
ERNS		FURHAM & OVERLAND ST	SAN DIEGO CA	92123	806988468
ERNS		STATE ROUTE 52 JUST EAST OF SANTO ROAD	SAN DIEGO CA		825395227
ERNS		SOUTHERN COUNTIES EXPRESS 9255 CUSTOM HOUSE PLAZA	SAN DIEGO CA	92173	807014551
ERNS 1987 TO 1989		COMPLEX DRIVE/ PARKING LOT AT BEND	SAN DIEGO CA		805607655
ERNS 1987 TO 1989		KEARNY MESA PLANT BEHIND PLANT	SAN DIEGO CA		805596844
HHSS	TEXACO (NATIONAL AIR COLLEGE)	MONTGOMERY FIELD	SAN DIEGO CA	90010	822962034
HHSS	SPIDERS AIRCRAFT SER INC	BLD 119 MONTGOMERY FIELD AERO DRIVE	SAN DIEGO CA	92123	822933405
HHSS	UNIVERSITY OF SAN DIEGO	ALCALA PARK LINDA VISTA	SAN DIEGO CA	92110	822967791
HHSS	MISSION FORD TRACTORS INC	441 MERCURY ST. ARMOUR	SAN DIEGO CA	92111	822956269
HIST CHMIRS	VERN SCOTT TRUCKING	N/B I-5 AT I-15	SAN DIEGO CA		826020378
HIST CHMIRS		114000 CLAIREMONT MESA BLVD	SAN DIEGO CA		826014180
HIST CHMIRS		I-805 N/O SR 52	SAN DIEGO CA		826025129
HIST CHMIRS	LEMON GROVE HARDWARE	I-805 S/B TO E/B CLAIREMONT MESA	SAN DIEGO CA		826012702

HIST CHMIRS		NORTH BOUND 805 @ HWY 52 OFF RAMP	SAN DIEGO CA	826023178
HIST CHMIRS	ARCO	I-805 N/B	SAN DIEGO CA	826022770
HIST TANK	TIERRASANTA II SHOPPING CENTER	TIERRASANTA BOULEVARD AND LA C	SAN DIEGO CA	865084497
HIST TANK	SPIDER'S AIRCRAFT SER INC.	BLD 119 MONTGOMERY FIELD	SAN DIEGO CA	865081753
HIST TANK	MISSION FORD TRACTORS, INC.	441 MERCURY ST.	SAN DIEGO CA	865039911
HIST TANK	TEXACO (NATIONAL AIR COLLEGE)	MONTGOMERY FIELD	SAN DIEGO CA	865100220
HMIRS		NB I-15 onramp from EB Friars	SAN DIEGO CA	818101910
HMIRS		CONVOY ST	SAN DIEGO CA	818111388
HMIRS		CONVOY STREET	SAN DIEGO CA	818211699
HMIRS		CONVOY ST	SAN DIEGO CA	818434147
HMIRS		CONVOY STREET	SAN DIEGO CA	818220910
HMIRS		FRIARS ROAD EASST	SAN DIEGO CA	818482585
HMIRS		MURPHY CANYON RD	SAN DIEGO CA	818606147
HMIRS		CONVOY ST.	SAN DIEGO CA	818185530
HMIRS		CONVOY STREET	SAN DIEGO CA	818470856

HMIRS		CONVOY STREET	SAN DIEGO CA		818385917
HMIRS		CONVOY ST	SAN DIEGO CA		818586666
HMIRS		CONVOY STREET	SAN DIEGO CA		818420131
HMIRS		CONVOY ST	SAN DIEGO CA		818216492
HMIRS		792 RONSON RD	SAN DIEGO CA		818490087
HMIRS		CONVOY ST	SAN DIEGO CA		818472001
HMIRS		CONVOY STREET	SAN DIEGO CA		818250488
HMIRS		CONVOY	SAN DIEGO CA		818526322
HMIRS		CONVOY	SAN DIEGO CA		818159009
HMIRS		CONVOY	SAN DIEGO CA		818588664
HMIRS		CONVOY	SAN DIEGO CA		818309952
HMIRS		CONVOY ST	SAN DIEGO CA		818482118
HMIRS		I-15 N	SAN DIEGO CA		818115675
HMIRS		I-15 NORTH	SAN DIEGO CA		818498418
ICIS	SD CITY METRO WASTEWATER & BIOSOLIDS	5420 CONVOY ST	SAN DIEGO CA	92111	828403003

RCRA SQG	SAN DIEGO USD RAY KROC MIDDLE SCH	8050 CONRAD ST	SAN DIEGO CA	92117	810482985
RCRA SQG	ELECTRONIC SOLUTIONS	8750 CHESAPEAKE CT SUITE 4	SAN DIEGO CA	92123	810479157
SAN DIEGO LOP	WIN-TIME LTD PARTNERSHIP	0 KEARNY MESA RD, SAN DIEGO, CA 92126	SAN DIEGO CA		858650461
SAN DIEGO LOP	MCAS MIRAMAR UST BASE PERMIT	0 NAS MIRAMAR MERCURY	CA		858652035
SAN DIEGO LOP	WIN-TIME LTD PARTNERSHIP	0 KEARNY MESA RD, SAN DIEGO, CA 92126	SAN DIEGO CA		858648943
SANDIEGO SAM	PROBATION WORKS (CANCELED)	7430 COPLEY DR	San Diego CA		820129556
SANDIEGO SAM	MCAS MIRAMAR UST BASE PERMIT	0 NAS MIRAMAR MERCURY	San Diego CA		820129213
SANDIEGO SAM	SUNROAD CENTRUM RESIDENTIAL	0 SPECTRUM CENTER VD	CA		820131570
SANDIEGO SAM	Kearny 1, 2, & 3 Gas Turbine Site	Overland and Complex, San Diego CA 92123	San Diego CA		820129094
SANDIEGO SAM	WIN-TIME LTD PARTNERSHIP	0 KEARNY MESA RD, SAN DIEGO CA 92126	San Diego CA		820133755
SANDIEGO SAM	WIN-TIME LTD PARTNERSHIP	0 KEARNY MESA RD, SAN DIEGO CA 92126	San Diego CA		820131001
SANDIEGO SAM	7484 Mesa College	0 MESA COLLEGE DR, SAN DIEGO CA 92111	CA		859664139
SANDIEGO SAM	Qualcomm Stadium Parking Lot Northeast	0 FRIARS RD, SAN DIEGO CA 92108	San Diego CA		820129529
SANDIEGO UST	FRCSW - NASNI - Paint Complex	0 BLDG 466 COMPLEX	SAN DIEGO CA	92135	848774304

SANDIEGO UST	NBC - NAB - Amphib. Constr. Bat. 1	0 BLDG 322 COMPLEX	SAN DIEGO CA	92155	860641857
SEMS	POINT LOMA NAVAL COMPLEX	POINT LOMA NAVAL COMPLEX	SAN DIEGO CA	92152	828837474
SWAT	NORTH MIRAMAR SANITARY LANDFILL	NORTH END OF MERCURY ST. BY MIRAMAR NAS SAN DIEGO, CA 92145	CA		822570196

Unplottable Report

Site: ***POINT LOMA NAVAL COMPLEX***
POINT LOMA NAVAL COMPLEX SAN DIEGO CA 92152

CERCLIS

Site ID:	0902724	***RNPL Status Code:***	N
Site EPA ID:	CA1170090236	***NPL Status:***	Not on the NPL
Site Street Address 2:		***RFED Facility Code:***	Y
Site County Name:	SAN DIEGO	***RFED Facility Desc:***	Federal Facility
Site FIPS Code:	06073	***USGS Hydro Unit No.:***	00000000
Region Code:	09	***Site Cong. Dist. Code:***	45
Site SMSA No.:		***ROT Desc:***	Federally Owned
Site Prim. Latitude:	32D41M18S	***FR NPL Update No.:***	
Site Prim. Longitude:	117D14M48S	***RFRA Code:***	
Lat Long Source:			
RNON NPL Status Desc:	Fed Fac Site Inspection Review Start Needed		

CERCLIS Site Contact Name(s)

Person ID:	13003854.00
First Name:	Leslie
Last Name:	Ramirez
Phone No.:	4159723978
Email:	

CERCLIS Site Contact Name(s)

Person ID:	13003858.00
First Name:	Sharon
Last Name:	Murray
Phone No.:	4159724250
Email:	

CERCLIS Site Contact Name(s)

Person ID:	13004003.00
First Name:	Carl
Last Name:	Brickner
Phone No.:	
Email:	

CERCLIS Assess History

OU ID:	00	***RALT Short Name:***	
Act Code ID:		***Act Start Date:***	
RAT Code:		***Act Complete Date:***	
RAT Short Name:		***AGT Order No.:***	0
RAT Name:		***SH OU:***	
RAT Hist. Only Flag:		***SH Code:***	
RAT NSI Indicator:		***SH Seq:***	
RAT Level:		***SH Start Date:***	
RAT DEF OU:		***SH Complete Date:***	
RFBS Code:		***SH Lead:***	
SPA Code:			
RAT Def:			
Site Desc:	No description available .		
Site Alias:	NAVAL SUPPLY CENTER POINT LOMA ANNEX,,,CA,;		

CERCLIS Assess History

OU ID:	00	***RALT Short Name:***	Fed Fac
Act Code ID:	001	***Act Start Date:***	
RAT Code:	PA	***Act Complete Date:***	1/15/1992 00:00:00
RAT Short Name:	PA	***AGT Order No.:***	130
RAT Name:	PRELIMINARY ASSESSMENT	***SH OU:***	
RAT Hist. Only Flag:		***SH Code:***	
RAT NSI Indicator:	B	***SH Seq:***	
RAT Level:	1	***SH Start Date:***	
RAT DEF OU:	00	***SH Complete Date:***	
RFBS Code:	P	***SH Lead:***	
SPA Code:	13		

RAT Def: Collection of diverse existing information about the source and nature of the site hazard. It is EPA policy to complete the preliminary assessment within one year of site discovery.

Site Desc:
Site Alias:

CERCLIS Assess History

OU ID:	00	***RALT Short Name:***	Fed Fac
Act Code ID:	001	***Act Start Date:***	
RAT Code:	DS	***Act Complete Date:***	8/1/1987 00:00:00
RAT Short Name:	DISCVRY	***AGT Order No.:***	10
RAT Name:	DISCOVERY	***SH OU:***	
RAT Hist. Only Flag:		***SH Code:***	
RAT NSI Indicator:	B	***SH Seq:***	
RAT Level:	1	***SH Start Date:***	
RAT DEF OU:	00	***SH Complete Date:***	
RFBS Code:		***SH Lead:***	
SPA Code:	13		

RAT Def: The process by which a potential hazardous waste site is brought to the attention of the EPA. The process can occur through the use of several mechanisms such as a phone call or referral by another government agency.

Site Desc:
Site Alias:

Site: ***KNKX Doppler Weather Radar Site***
10700 ATLAS ROAD SAN DIEGO CA 92145

CERS HAZ

Site ID: 355748
Latitude: 32.803290
Longitude: -117.158250

Regulated Programs

EI ID:	10638517	***EI Description:***	Chemical Storage Facilities
EI ID:	10638517	***EI Description:***	Hazardous Waste Generator

Affiliations

Affil Type Desc: Document Preparer
Entity Name: Scott Brookshaw
Entity Title:
Address:
City:
State:
Country:
Zip Code:
Phone:

Affil Type Desc: Facility Mailing Address
Entity Name: Mailing Address
Entity Title:
Address: 11440 West Bernardo Court, Suite 230
City: San Diego
State: CA
Country:

Zip Code:
Phone:

Affil Type Desc: Legal Owner
Entity Name: National Weather Service
Entity Title:
Address: 11440 West Bernardo Court, Suite 230
City: San Diego
State: CA
Country: United States
Zip Code: 92127
Phone: (858) 675-8700

Affil Type Desc: Parent Corporation
Entity Name: National Weather Service
Entity Title:
Address:
City:
State:
Country:
Zip Code:
Phone:

Affil Type Desc: Property Owner
Entity Name: UNITED STATES NAVY
Entity Title:
Address:
City: Miramar
State: CA
Country: United States
Zip Code:
Phone: (858) 577-4072

Affil Type Desc: Identification Signer
Entity Name: Alex Tardy
Entity Title: Acting Meterologist In Charge
Address:
City:
State:
Country:
Zip Code:
Phone:

Affil Type Desc: CUPA District
Entity Name: San Diego County Env Health
Entity Title:
Address: PO Box 129261
City: San Diego
State: CA
Country:
Zip Code: 92112-9261
Phone: (858) 505-6880

Affil Type Desc: Environmental Contact
Entity Name: Scott Brookshaw
Entity Title:
Address: 11440 West Bernardo Court, Suite 230
City: San Diego
State: CA
Country:
Zip Code: 92127
Phone: (858) 675-8704

Affil Type Desc: Primary Emergency Contact
Entity Name: National Weather Service
Entity Title: Lead Forecaster on Duty
Address:
City:
State:
Country:
Zip Code:

Phone: (858) 675-8705

Affil Type Desc: Operator
Entity Name: National Weather Service
Entity Title:
Address:
City:
State:
Country:
Zip Code:
Phone: (858) 675-8705

Affil Type Desc: Secondary Emergency Contact
Entity Name: National Weather Service
Entity Title: Any Person at 24 Hour Phone Number
Address:
City:
State:
Country:
Zip Code:
Phone: (858) 675-8705

Evaluations

Eval Date: 10/20/2016
Violations Found: No
Eval General Type: Compliance Evaluation Inspection
Eval Type: Routine done by local agency
Eval Division: San Diego County Department of Env Health
Eval Program: HMRRP
Eval Source: CERS
Eval Notes:

Inspector: Preece Sharon Inspection ID:5591906

Eval Date: 12/4/2015
Violations Found: Yes
Eval General Type: Compliance Evaluation Inspection
Eval Type: Routine done by local agency
Eval Division: San Diego County Department of Env Health
Eval Program: HMRRP
Eval Source: CERS
Eval Notes:

Inspector: Manese Michael Inspection ID:5394491

Violations

Violation Date: 12/4/2015 ***Violation Program:*** HMRRP
Violation Division: San Diego County Department of Env Health ***Violation Source:*** CERS
Citation: HSC 6.95 25508(a)(1) - California Health and Safety Code, Chapter 6.95, Section(s) 25508(a)(1)
Violation Notes:

Returned to compliance on 12/14/2015.

Violation Description:

Failure to complete and electronically submit a site map with all required content.

Site: ***CHP San Diego***
NB 163 at Balboa Ave, on the right shoulder San Diego CA CHMIRS

ID: 03-1736 ***Notified Date:*** 3/31/200304:46:19 PM
Control No: 03-1736 ***Notified Date Time:***
Year: 2003 ***County:*** San Diego County

California Hazardous Material Incident Report System

Contained:	No	***Bbls:***	0
Substance:	diesel fuel	***Cups:***	0
Incident Date:	3/31/200312:00:00 AM	***Cuft:***	0
No of Injuries:	0	***Gals:***	50
No of Fatals:	0	***Grams:***	0
No of Evacs:	0	***Lbs:***	0
Cleanup:	Unknown	***Liters:***	0
Water:	Yes	***Oz:***	0
Water Way:	storm drain	***Pts:***	0
City:	San Diego	***Qts:***	0
County:	San Diego County	***Sheen:***	0
Zip:		***Tons:***	0
Site:	Road	***Unknown:***	0
Admin Agency:			
Location:	NB 163 at Balboa Ave, on the right shoulder		
Description:	Semi truck lost 50 gallons of diesel.		

Site: ***NRC***
Naval Base Coronado Complex, Fiddler's Cove Marina - Pier B1 San Diego CA

CHMIRS

ID:	04-4452	***Notified Date:***	8/26/200403:33:46 PM
Control No:	04-4452	***Notified Date Time:***	
Year:	2004	***County:***	San Diego County

California Hazardous Material Incident Report System

Contained:	Yes	***Bbls:***	0
Substance:	fuel oil, #2-D	***Cups:***	0
Incident Date:	8/24/200412:00:00 AM	***Cuft:***	0
No of Injuries:	0	***Gals:***	3
No of Fatals:	0	***Grams:***	0
No of Evacs:	0	***Lbs:***	0
Cleanup:	Unknown	***Liters:***	0
Water:		***Oz:***	0
Water Way:	San Diego Bay	***Pts:***	0
City:	San Diego	***Qts:***	0
County:	San Diego County	***Sheen:***	0
Zip:		***Tons:***	0
Site:	Ship/Harbor/Port	***Unknown:***	0
Admin Agency:	San Diego County Health Services Dept.		
Location:	Naval Base Coronado Complex, Fiddler's Cove Marina - Pier B1		
Description:	Per the NRC report the caller reports that while transferring diesel from one tank to another on board a 53' powerboat, approximately 3 gallons spilled into the San Diego Bay. Placed absorbent pads on spill, deployed boom.		

Site: ***City of San Diego Waste***
Central Avenue and El Cajon Blvd San Diego CA 95123

CHMIRS

ID:	02-2216	***Notified Date:***	4/23/200203:14:45 PM
Control No:	02-2216	***Notified Date Time:***	
Year:	2002	***County:***	San Diego County

California Hazardous Material Incident Report System

Contained:	Yes	***Bbls:***	0
Substance:	sewage	***Cups:***	0
Incident Date:	4/23/200212:00:00 AM	***Cuft:***	0
No of Injuries:	0	***Gals:***	36
No of Fatals:	0	***Grams:***	0
No of Evacs:	0	***Lbs:***	0
Cleanup:	Reporting Party	***Liters:***	0
Water:	No	***Oz:***	0
Water Way:		***Pts:***	0
City:	San Diego	***Qts:***	0
County:	San Diego County	***Sheen:***	0

Zip:	95123	***Tons:***	0
Site:	Merchant/Business	***Unknown:***	0
Admin Agency:	San Diego County Health Services Dept.		
Location:	Central Avenue and El Cajon Blvd		
Description:	Grease in the main caused the spill. Spill has been cleaned up.		

Site: ***City of San Diego***
National Air College West, Montgomery Field San Diego CA

CHMIRS

ID:	07-0503	***Notified Date:***	1/23/2007 10:23
Control No:	'07-0503	***Notified Date Time:***	
Year:	2007	***County:***	San Diego County

California Hazardous Material Incident Report System

Contained:	Yes	***3 Vessel >= 300 Tons:***	
1 Substance:	Asphalt Sealer	***Incident Date:***	1/22/2007
1 Measure:	Gal(s)	***Incident Time:***	700
1 Other:		***Spill Site:***	Airport
1 Quantity:	10	***Injuries?:***	
1 Type:	PETROLEUM	***No of Injuries:***	0
1 Pipeline:		***Fatals?:***	
1 Vessel >= 300 Tons:		***No of Fatals:***	0
2 Substance:		***Evacs?:***	
2 Quantity:		***No of Evacs:***	0
2 Measure:		***Cleanup:***	Contractor
2 Type:		***Site:***	
2 Other:		***Cause:***	
2 Pipeline:		***Cause Other:***	
2 Vessel >= 300 Tons:		***Dog No:***	
3 Substance:		***Water:***	No
3 Quantity:		***Water Way:***	
3 Measure:		***City:***	San Diego
3 Type:		***County:***	San Diego County
3 Other:		***Zip:***	
3 Pipeline:			
Admin Agency:	San Diego County Health Services Dept.		
Notification Area:	AA/CUPA,DFG-OSPR,DTSC,RWQCB,US EPA,USFWS		
Location:	National Air College West, Montgomery Field		
Description:	A leasee dumped content of tank on dirt area on the airfield.		

Main Page Information

On Scene:	
Other on Scene:	
Other Notified:	
Admin Agency:	San Diego County Health Services Dept.
Admin Agency 2:	
Additional County:	
Document Title:	SPILL Report
Creation Date:	01/23/2007 10:23 AM
Received By:	
Person Notifying Cal OES:	
Phone No:	
Ext:	
Pag Cell:	
Type:	PETROLEUM
Cause Description for Other:	
Amount 1:	10
Amount 2:	
Amount 3:	
Doc URL:	https://w3.calema.ca.gov/operational/malhaz.nsf/f1841a103c102734882563e200760c4a/2f1cecc709a0ae0b8825726c006508e0?OpenDocument

---

Site: ***CHP- San Diego***
NB Int. 5, North of Balboa Avenue. San Diego CA

CHMIRS

ID:	98-0224	***Notified Date:***	1/16/199806:20:23 PM

Control No:	98-0224	***Notified Date Time:***	
Year:	1998	***County:***	San Diego County

California Hazardous Material Incident Report System

Contained:	Yes	***Bbls:***	0
Substance:	Hydrochloride acid	***Cups:***	0
Incident Date:	1/16/199812:00:00 AM	***Cuft:***	0
No of Injuries:	0	***Gals:***	5
No of Fatals:	0	***Grams:***	0
No of Evacs:	0	***Lbs:***	0
Cleanup:	CalTrans	***Liters:***	0
Water:	No	***Oz:***	0
Water Way:		***Pts:***	0
City:	San Diego	***Qts:***	0
County:	San Diego County	***Sheen:***	0
Zip:		***Tons:***	0
Site:	Road	***Unknown:***	0
Admin Agency:	San Diego County Health Services Dept.		
Location:	NB Int. 5, North of Balboa Avenue.		
Description:	Received call on corrosive container on road.		

Site: ***CHP***
NB I15 at Tierrasanta. San Diego CA 92111

CHMIRS

ID:	97-3380	***Notified Date:***	8/29/199707:26:48 PM
Control No:	97-3380	***Notified Date Time:***	
Year:	1997	***County:***	San Diego County

California Hazardous Material Incident Report System

Contained:	Yes	***Bbls:***	0
Substance:	Battery Acid	***Cups:***	0
Incident Date:	8/29/199712:00:00 AM	***Cuft:***	0
No of Injuries:	0	***Gals:***	1
No of Fatals:	0	***Grams:***	0
No of Evacs:	0	***Lbs:***	0
Cleanup:	CalTrans	***Liters:***	0
Water:	No	***Oz:***	0
Water Way:		***Pts:***	0
City:	San Diego	***Qts:***	0
County:	San Diego County	***Sheen:***	0
Zip:	92111	***Tons:***	0
Site:	Road	***Unknown:***	0
Admin Agency:	San Diego County Health Services Dept.		
Location:	NB I15 at Tierrasanta.		
Description:	Semi truck carrying batteries caught on fire. Heat from fire melted some batteries and they leaked.		

Site: ***Santa Fe pacific Pipelines***
Near Convoy Court San Diego CA

CHMIRS

ID:	015722	***Notified Date:***	9/26/1996
Control No:	015722	***Notified Date Time:***	09:19:44 PM
Year:	1996	***County:***	SAN DIEGO

California Hazardous Material Incident Report System

Contained:	NO	***Incident Date:***	1751 26Sept96
Substance:	Turbin Jet Fuel	***Injuries?:***	NO
Type:	PETROLEUM	***Fatals?:***	NO
Qty:		***Evacs?:***	NO
Other:		***Cleanup:***	Santa Fe Pacific Pipeline
Measure:		***Site:***	MIL BASE
Amount:	5 Gals	***City:***	San Diego
Water:	YES	***County:***	SAN DIEGO
Water Way:		***Zip:***	
Location:	Near Convoy Court		

Description: Loose pipe fitting in a petroleum pipeline.

Site: ***USGS***
NBI15 just north of Mercury San Diego CA

CHMIRS

ID:	98-0209	***Notified Date:***	1/16/199809:03:09 AM
Control No:	98-0209	***Notified Date Time:***	
Year:	1998	***County:***	San Diego County

California Hazardous Material Incident Report System

Contained:	Yes	***Bbls:***	0
Substance:	Gasoline	***Cups:***	0
Incident Date:	1/16/199812:00:00 AM	***Cuft:***	0
No of Injuries:	0	***Gals:***	35
No of Fatals:	0	***Grams:***	0
No of Evacs:	0	***Lbs:***	0
Cleanup:	Unknown	***Liters:***	0
Water:	Yes	***Oz:***	0
Water Way:	Pacific Ocean	***Pts:***	0
City:	San Diego	***Qts:***	0
County:	San Diego County	***Sheen:***	0
Zip:		***Tons:***	0
Site:	Road	***Unknown:***	0

Admin Agency: San Diego County Health Services Dept.
Location: NBI15 just north of Mercury
Description: 20 gallons in to storm drain. Tanker truck vs vehicle, spill from saddle tank

---

Site: ***CHP San Diego***
NB SR163 Connector to NB I- 805 San Diego CA

CHMIRS

ID:	02-5791	***Notified Date:***	10/26/200202:50:28 PM
Control No:	02-5791	***Notified Date Time:***	
Year:	2002	***County:***	San Diego County

California Hazardous Material Incident Report System

Contained:	Unknown	***Bbls:***	0
Substance:	Diesel	***Cups:***	0
Incident Date:	10/26/200212:00:00 AM	***Cuft:***	0
No of Injuries:	0	***Gals:***	0.000000
No of Fatals:	0	***Grams:***	0
No of Evacs:	0	***Lbs:***	0
Cleanup:	Unknown	***Liters:***	0
Water:	No	***Oz:***	0
Water Way:		***Pts:***	0
City:	San Diego	***Qts:***	0
County:	San Diego County	***Sheen:***	0
Zip:		***Tons:***	0
Site:	Road	***Unknown:***	0

Admin Agency: San Diego County Health Services Dept.
Location: NB SR163 Connector to NB I- 805
Description: Per caller, release was caused from a traffic accident.

Site: ***City of San Diego***
Linda Vista Rd Via Las Cumbres San Diego CA 92110

CHMIRS

ID:	09-5771	***Notified Date:***	8/19/2009 11:16
Control No:	'09-5771	***Notified Date Time:***	
Year:	2009	***County:***	San Diego County

California Hazardous Material Incident Report System

Contained:	Yes	***3 Vessel >= 300 Tons:***	
1 Substance:	Sewage	***Incident Date:***	8/19/2009
1 Measure:	Gal(s)	***Incident Time:***	837

1 Other:		***Spill Site:***	School
1 Quantity:	3,300	***Injuries?:***	
1 Type:	SEWAGE	***No of Injuries:***	0
1 Pipeline:		***Fatals?:***	
1 Vessel >= 300 Tons:		***No of Fatals:***	0
2 Substance:		***Evacs?:***	
2 Quantity:		***No of Evacs:***	0
2 Measure:		***Cleanup:***	Reporting Party
2 Type:		***Site:***	
2 Other:		***Cause:***	Blockage
2 Pipeline:		***Cause Other:***	
2 Vessel >= 300 Tons:		***Dog No:***	
3 Substance:		***Water:***	No
3 Quantity:		***Water Way:***	
3 Measure:		***City:***	San Diego
3 Type:		***County:***	San Diego County
3 Other:		***Zip:***	92110
3 Pipeline:			

Admin Agency: San Diego County Health Services Department
Notification Area: AA/CUPA,DFG-OSPR,DTSC,RWQCB,US EPA,USFWS
Location: Linda Vista Rd Via Las Cumbres
Description: Caller states substance released from a manhole due to root blockage. Caller states 3,000 gallons was recovered and pumped back into the system. The remainder of 300 gallons was absorbed into the soil.

Main Page Information

On Scene:
Other on Scene:
Other Notified:
Admin Agency: San Diego County Health Services Department
Admin Agency 2:
Additional County:
Document Title: SPILL Report
Creation Date: 08/19/2009 11:16 AM
Received By:
Person Notifying Cal OES:
Phone No:
Ext:
Pag Cell:
Type: SEWAGE
Cause Description for Other:
Amount 1: 3,300
Amount 2:
Amount 3:
Doc URL: https://w3.calema.ca.gov/operational/malhaz.nsf/f1841a103c102734882563e200760c4a/f8554675db956cd288257617006469c6?OpenDocument

---

Site: ***City of San Diego***
Linda Vista Road and Gilrick Street San Diego CA 92120

CHMIRS

ID:	02-6240	***Notified Date:***	11/15/200212:19:00 PM
Control No:	02-6240	***Notified Date Time:***	
Year:	2002	***County:***	San Diego County

California Hazardous Material Incident Report System

Contained:	Yes	***Bbls:***	0
Substance:	sewage	***Cups:***	0
Incident Date:	11/15/200212:00:00 AM	***Cuft:***	0
No of Injuries:	0	***Gals:***	2150
No of Fatals:	0	***Grams:***	0
No of Evacs:	0	***Lbs:***	0
Cleanup:	Reporting Party	***Liters:***	0
Water:	No	***Oz:***	0
Water Way:		***Pts:***	0
City:	San Diego	***Qts:***	0
County:	San Diego County	***Sheen:***	0
Zip:	92120	***Tons:***	0

Site:	Residence	***Unknown:***	0
Admin Agency:	San Diego County Health Services Dept.		
Location:	Linda Vista Road and Gilrick Street		
Description:	Overflowing manhole, plugged with grease.		

Site: ***City of San Diego***
Juniper at 6th Ave (Balboa Park) San Diego CA

CHMIRS

ID:	11-2050	***Notified Date:***	3/30/2011 8:54
Control No:	'11-2050	***Notified Date Time:***	
Year:	2011	***County:***	San Diego County

California Hazardous Material Incident Report System

Contained:	Yes	***3 Vessel >= 300 Tons:***	No
1 Substance:	Fuel - Diesel	***Incident Date:***	3/30/2011
1 Measure:	Gal(s)	***Incident Time:***	845
1 Other:		***Spill Site:***	Other
1 Quantity:	2	***Injuries?:***	No
1 Type:	PETROLEUM	***No of Injuries:***	
1 Pipeline:		***Fatals?:***	No
1 Vessel >= 300 Tons:	No	***No of Fatals:***	
2 Substance:		***Evacs?:***	No
2 Quantity:		***No of Evacs:***	
2 Measure:		***Cleanup:***	Reporting Party
2 Type:		***Site:***	
2 Other:		***Cause:***	Mechanical
2 Pipeline:		***Cause Other:***	
2 Vessel >= 300 Tons:	No	***Dog No:***	
3 Substance:		***Water:***	No
3 Quantity:		***Water Way:***	
3 Measure:		***City:***	San Diego
3 Type:		***County:***	San Diego County
3 Other:		***Zip:***	
3 Pipeline:			
Admin Agency:	San Diego County Health Services Department		
Notification Area:	AA/CUPA,DFG-OSPR,DTSC,RWQCB,US EPA,USFWS		
Location:	Juniper at 6th Ave (Balboa Park)		
Description:	While loading a machine on a trailer a hose broke causing release, material flowed onto the trailer and concrete, absorbent placed on material, RP is handling containment and clean up.		

Main Page Information

On Scene:	
Other on Scene:	
Other Notified:	
Admin Agency:	San Diego County Health Services Department
Admin Agency 2:	
Additional County:	
Document Title:	SPILL Report
Creation Date:	03/30/2011 08:54 AM
Received By:	
Person Notifying Cal OES:	
Phone No:	
Ext:	
Pag Cell:	
Type:	PETROLEUM
Cause Description for Other:	
Amount 1:	2
Amount 2:	
Amount 3:	
Doc URL:	https://w3.calema.ca.gov/operational/malhaz.nsf/f1841a103c102734882563e200760c4a/005aac9ec115bae38825786300576915?OpenDocument

---

Site: ***County of SD Health Dept***
6773 Via Cordova (Fairbanks Ranch) San Diego CA 92091

CHMIRS

ID:	13-0222	***Notified Date:***	1/11/2013 3:44

Control No:	'13-0222	***Notified Date Time:***	
Year:	2013	***County:***	San Diego County

California Hazardous Material Incident Report System

Contained:	No	***3 Vessel >= 300 Tons:***	No
1 Substance:	Structure Fire Run Off	***Incident Date:***	1/11/2013
1 Measure:	Gal(s)	***Incident Time:***	200
1 Other:		***Spill Site:***	Residence
1 Quantity:	300,000	***Injuries?:***	No
1 Type:	UNSPECIFIED	***No of Injuries:***	
1 Pipeline:	No	***Fatals?:***	No
1 Vessel >= 300 Tons:	No	***No of Fatals:***	
2 Substance:		***Evacs?:***	No
2 Quantity:		***No of Evacs:***	
2 Measure:		***Cleanup:***	Unknown
2 Type:		***Site:***	Fairbanks Lake
2 Other:		***Cause:***	Other
2 Pipeline:	No	***Cause Other:***	Combustion
2 Vessel >= 300 Tons:	No	***Dog No:***	
3 Substance:		***Water:***	Yes
3 Quantity:		***Water Way:***	Fairbanks Lake
3 Measure:		***City:***	San Diego
3 Type:		***County:***	San Diego County
3 Other:		***Zip:***	92091
3 Pipeline:	No		

Admin Agency:	San Diego County Health Services Department
Notification Area:	AA/CUPA,DFG-OSPR,DTSC,RWQCB,US EPA,USFWS,LANDS,PARKS & REC,USCG,Co/WP,Co/Hlth,Co/E-Hlth
Location:	6773 Via Cordova (Fairbanks Ranch)
Description:	Residential structure fire and firefighting efforts caused the release, residence was under renovation and contained various paint and construction products, material flowed directly into a nearby man made lake, unknown when containment will occur and no clean up possible at this time.

Main Page Information

On Scene:	
Other on Scene:	
Other Notified:	
Admin Agency:	San Diego County Health Services Department
Admin Agency 2:	
Additional County:	
Document Title:	SPILL Report
Creation Date:	01/11/2013 03:44 AM
Received By:	
Person Notifying Cal OES:	
Phone No:	
Ext:	
Pag Cell:	
Type:	UNSPECIFIED
Cause Description for Other:	Combustion
Amount 1:	300,000
Amount 2:	
Amount 3:	
Doc URL:	https://w3.calema.ca.gov/operational/malhaz.nsf/f1841a103c102734882563e200760c4a/c77b7b6eb2034fbf88257af0004080d1?OpenDocument

---

Site: ***CHP San Diego***
N/B 805 south of Balboa San Diego CA

CHMIRS

ID:	07-3256	***Notified Date:***	5/29/2007 10:30
Control No:	'07-3256	***Notified Date Time:***	
Year:	2007	***County:***	San Diego County

California Hazardous Material Incident Report System

Contained:	Yes	***3 Vessel >= 300 Tons:***	
1 Substance:	Diesel	***Incident Date:***	5/29/2007
1 Measure:	Gal(s)	***Incident Time:***	1008

1 Other:		***Spill Site:***	Road
1 Quantity:	30-40	***Injuries?:***	
1 Type:	PETROLEUM	***No of Injuries:***	0
1 Pipeline:		***Fatals?:***	
1 Vessel >= 300 Tons:		***No of Fatals:***	0
2 Substance:		***Evacs?:***	
2 Quantity:		***No of Evacs:***	0
2 Measure:		***Cleanup:***	CalTrans
2 Type:		***Site:***	
2 Other:		***Cause:***	
2 Pipeline:		***Cause Other:***	
2 Vessel >= 300 Tons:		***Dog No:***	
3 Substance:		***Water:***	No
3 Quantity:		***Water Way:***	
3 Measure:		***City:***	San Diego
3 Type:		***County:***	San Diego County
3 Other:		***Zip:***	
3 Pipeline:			

Admin Agency: San Diego County Health Services Dept.
Notification Area: AA/CUPA,DFG-OSPR,DTSC,RWQCB,US EPA,USFWS
Location: N/B 805 south of Balboa
Description: Release from a gas tank, unknown cause at this time.

California OES Update

Notify Date: 05/29/2007
Notify Time: 1030
Occurence Date: 05/29/2007
Occurence Time:
Upd Known Impact:
Update Cause:
Pers Notifying Upd Place: Person Notifying Update
Pers Notifying Upd Nme:
Phone No.:
Ext:
Pag Cell:
Fax Notifi List:
Person Notifying Cal Oes Agenc:
Person Reporting Spill Agency:
Op Area:
Unknown Header:
Substance 1:
Qty Amount 1:
Measure 1:
Type 1:
Other 1:
Pipeline 1:
Vessel 1:
Substance 2:
Qty Amount 2:
Measure 2:
Type 2:
Other 2:
Pipeline 2:
Vessel 2:
Substance 3:
Qty Amount 3:
Measure 3:
Type 3:
Other 3:
Pipeline 3:
Vessel 3:
Administering Agency:
Secondary Agency:
Additional Counties:
Additional Admin Agency:
Other Notified:
RWQCB Unit:
Confirmation Request:

Fax Notification List 2:
Administering Agency 2:
Additional Admin Agency 2:
Secondary Agency 2:
Additional Counties 2:
DOG Unit:
RWQCB Unit 2:
Doc URL: https://w3.calema.ca.gov/operational/malhaz.nsf/f1841a103c102734882563e200760c4a/843a6ccf9a363396882572ea00623df4?OpenDocument
Update Description:

Situation Update:

NRC Report #836805 received

Original Description:

California OES Update Quantities

Amount:
Measure: Gal(s)

Main Page Information

On Scene:
Other on Scene:
Other Notified:
Admin Agency: San Diego County Health Services Dept.
Admin Agency 2:
Additional County:
Document Title: SPILL Report
Creation Date: 05/29/2007 10:30 AM
Received By:
Person Notifying Cal OES:
Phone No:
Ext:
Pag Cell:
Type: PETROLEUM
Cause Description for Other:
Amount 1: 30-40
Amount 2:
Amount 3:
Doc URL: https://w3.calema.ca.gov/operational/malhaz.nsf/f1841a103c102734882563e200760c4a/9fbf72d2a5998ba0882572ea00602f21?OpenDocument

---

Site: ***CHP***
N/B 5 north of 805 San Diego CA

CHMIRS

ID:	06-2455	***Notified Date:***	4/24/2006 16:51
Control No:	'06-2455	***Notified Date Time:***	
Year:	2006	***County:***	San Diego County

California Hazardous Material Incident Report System

Contained:	Unknown	***3 Vessel >= 300 Tons:***	
1 Substance:	Diesel	***Incident Date:***	4/24/2006
1 Measure:	Gal(s)	***Incident Time:***	1620
1 Other:		***Spill Site:***	Road
1 Quantity:	75	***Injuries?:***	
1 Type:	PETROLEUM	***No of Injuries:***	0
1 Pipeline:		***Fatals?:***	
1 Vessel >= 300 Tons:		***No of Fatals:***	0
2 Substance:		***Evacs?:***	
2 Quantity:		***No of Evacs:***	0
2 Measure:		***Cleanup:***	Unknown
2 Type:		***Site:***	drainage ditch
2 Other:		***Cause:***	

2 Pipeline:
2 Vessel >= 300 Tons:
3 Substance:
3 Quantity:
3 Measure:
3 Type:
3 Other:
3 Pipeline:
Cause Other:
Dog No:
Water: Yes
Water Way: drainage ditch
City: San Diego
County: San Diego County
Zip:
Admin Agency: San Diego County Health Services Dept.
Notification Area: AA/CUPA,DFG-OSPR,DTSC,RWQCB,US EPA,USFWS,COASTAL COM,LANDS,PARKS & REC,USCG
Location: N/B 5 north of 805
Description: A truck hit something in road and damaged fuel tank.

California OES Update

Notify Date: 04/24/2006
Notify Time: 1651
Occurence Date: 04/24/2006
Occurence Time:
Upd Known Impact:
Update Cause:
Pers Notifying Upd Place: Person Notifying Update
Pers Notifying Upd Nme:
Phone No.:
Ext:
Pag Cell:
Fax Notifi List:
Person Notifying Cal Oes Agenc:
Person Reporting Spill Agency:
Op Area:
Unknown Header:
Substance 1:
Qty Amount 1:
Measure 1:
Type 1:
Other 1:
Pipeline 1:
Vessel 1:
Substance 2:
Qty Amount 2:
Measure 2:
Type 2:
Other 2:
Pipeline 2:
Vessel 2:
Substance 3:
Qty Amount 3:
Measure 3:
Type 3:
Other 3:
Pipeline 3:
Vessel 3:
Administering Agency:
Secondary Agency:
Additional Counties:
Additional Admin Agency:
Other Notified:
RWQCB Unit:
Confirmation Request:
Fax Notification List 2:
Administering Agency 2:
Additional Admin Agency 2:
Secondary Agency 2:
Additional Counties 2:
DOG Unit:
RWQCB Unit 2:
Doc URL: https://w3.calema.ca.gov/operational/malhaz.nsf/f1841a103c102734882563e200760c4a/f337a71547e6ab768825715b00011960?OpenDocument
Update Description:

Situation Update:

Received NRC report #795047.

Original Description:

California OES Update Quantities

Amount:
Measure: Gal(s)

Main Page Information

On Scene:
Other on Scene:
Other Notified:
Admin Agency: San Diego County Health Services Dept.
Admin Agency 2:
Additional County:
Document Title: SPILL Report
Creation Date: 04/24/2006 04:51 PM
Received By:
Person Notifying Cal OES:
Phone No:
Ext:
Pag Cell:
Type: PETROLEUM
Cause Description for Other:
Amount 1: 75
Amount 2:
Amount 3:
Doc URL: https://w3.calema.ca.gov/operational/malhaz.nsf/f1841a103c102734882563e200760c4a/3405a5de89737e5a8825715a00830745?OpenDocument

---

Site: ***CHP San Diego Communications Center***
Murphy Canyon onramp to Sb I-15 San Diego CA

CHMIRS

ID:	05-7519	***Notified Date:***	12/29/200512:59:46 PM
Control No:	05-7519	***Notified Date Time:***	
Year:	2005	***County:***	San Diego County

California Hazardous Material Incident Report System

Contained:	No	***Bbls:***	0
Substance:	Deisel	***Cups:***	0
Incident Date:	12/29/200512:00:00 AM	***Cuft:***	0
No of Injuries:	0	***Gals:***	30
No of Fatals:	0	***Grams:***	0
No of Evacs:	0	***Lbs:***	0
Cleanup:	CalTrans	***Liters:***	0
Water:		***Oz:***	0
Water Way:	San Diego River	***Pts:***	0
City:	San Diego	***Qts:***	0
County:	San Diego County	***Sheen:***	0
Zip:		***Tons:***	0
Site:	Road	***Unknown:***	0

Admin Agency: San Diego County Health Services Dept.
Location: Murphy Canyon onramp to Sb I-15
Description: Big Rig lost approximately 30 gallons of deisel fuel from its saddle tank. Unknown reason for the leak at this time. No vehicle accident involved.

Site: ***navy public works***
murphy canyon san diego CA

CHMIRS

ID:	011370	***Notified Date:***	12/17/1995

Control No:	011370	***Notified Date Time:***	12:59:50 PM
Year:	1995	***County:***	SAN DIEGO

California Hazardous Material Incident Report System

Contained:	YES	***Incident Date:***	0900 17Dec95
Substance:	raw sewage	***Injuries?:***	NO
Type:	SEWAGE	***Fatals?:***	NO
Qty:		***Evacs?:***	NO
Other:		***Cleanup:***	navy public works
Measure:		***Site:***	OTHER
Amount:	unk	***City:***	san diego
Water:	YES	***County:***	SAN DIEGO
Water Way:	san diego river	***Zip:***	
Location:	murphy canyon		
Description:	tree roots blocking sewer line.		

Site: ***NRC***
MP 258.5, Ivo Moreno Blvd x Balboa Ave. San Diego CA

CHMIRS

ID:	15-7434	***Notified Date:***	12/19/2015 14:58
Control No:	'15-7434	***Notified Date Time:***	
Year:	2015	***County:***	San Diego County

California Hazardous Material Incident Report System

Contained:	Unknown	***3 Vessel >= 300 Tons:***	No
1 Substance:	Gasoline	***Incident Date:***	12/19/2015
1 Measure:	Unknown	***Incident Time:***	1352
1 Other:		***Spill Site:***	Rail Road
1 Quantity:	Unknown	***Injuries?:***	No
1 Type:	PETROLEUM	***No of Injuries:***	
1 Pipeline:	No	***Fatals?:***	No
1 Vessel >= 300 Tons:	No	***No of Fatals:***	
2 Substance:		***Evacs?:***	No
2 Quantity:		***No of Evacs:***	
2 Measure:		***Cleanup:***	Unknown
2 Type:		***Site:***	
2 Other:		***Cause:***	Unknown
2 Pipeline:	No	***Cause Other:***	
2 Vessel >= 300 Tons:	No	***Dog No:***	
3 Substance:		***Water:***	No
3 Quantity:		***Water Way:***	
3 Measure:		***City:***	San Diego
3 Type:		***County:***	San Diego County
3 Other:		***Zip:***	
3 Pipeline:	No		
Admin Agency:	San Diego County Health Services Department		
Notification Area:	AA/CUPA,DFG-OSPR,DTSC,RWQCB,US EPA,USFWS,PUC,Co/Hlth,Co/E-Hlth		
Location:	MP 258.5, Ivo Moreno Blvd x Balboa Ave.		
Description:	***POTENTIAL RELEASE*** According to NRC #1136243, "Caller is reporting a commuter train struck an empty passenger truck that was left on the tracks. No injuries reported. There is a potential release of gasoline from the truck. Vehicle's owners called the fire department before the train struck. Rescue train is meeting on the other side of the accident." ***POTENTIAL RELEASE***		

Main Page Information

On Scene:	
Other on Scene:	
Other Notified:	
Admin Agency:	San Diego County Health Services Department
Admin Agency 2:	
Additional County:	
Document Title:	SPILL Report
Creation Date:	12/19/2015 02:58 PM
Received By:	
Person Notifying Cal OES:	
Phone No:	

Ext:
Pag Cell:
Type: PETROLEUM
Cause Description for Other:
Amount 1: Unknown
Amount 2:
Amount 3:
Doc URL: https://w3.calema.ca.gov/operational/malhaz.nsf/f1841a103c102734882563e200760c4a/8b52d13f52e822fb88257f20007e3ffb?OpenDocument

---

Site: ***Twining***
Morena Road x Balboa Road San Diego CA

CHMIRS

ID:	16-0877	***Notified Date:***	2/9/2016 23:54
Control No:	'16-0877	***Notified Date Time:***	
Year:	2016	***County:***	San Diego County

California Hazardous Material Incident Report System

Contained:	No	***Incident Date:***	2/9/2016
1 Substance:	Nuclear Gauge	***Incident Time:***	2350
1 Quantity:	370mbq(10mci)	***Spill Site:***	Road
1 Measure:	N/A	***Injuries?:***	No
1 Type:	RADIOLOGICAL	***No of Injuries:***	
1 Pipeline:	No	***Fatals?:***	No
1 Vessel >= 300 Tons:	No	***No of Fatals:***	
1 Other:		***Evacs?:***	No
2 Substance:		***No of Evacs:***	
2 Quantity:		***Cleanup:***	Unknown
2 Measure:		***Site:***	
2 Type:		***Cause:***	Human Error
2 Other:		***Cause Other:***	
2 Pipeline:	No	***Drinking Wtr Imp:***	No
2 Vessel >= 300 Tons:	No	***Known Impact:***	Road Closure
3 Substance:		***Water:***	No
3 Quantity:		***Water Way:***	
3 Measure:		***City:***	San Diego
3 Type:		***County:***	San Diego County
3 Other:		***Zip:***	
3 Pipeline:	No	***DOG No:***	
3 Vessel >= 300 Tons:	No		

Admin Agency: San Diego County Health Services Department
Notification Area: AA/CUPA,DFG-OSPR,DTSC,RWQCB,US EPA,USFWS,CDPH-D.O.,Cal OES HAZMATUNIT,Cal OES REG,Co/WP,Co/Hlth,Co/E-Hlth
Location: Morena Road x Balboa Road
Description: RP states, "A vehicle ran over a nuclear gauge, that is used to test the density of soils. Morena Road is temporarily closed due to utility work, with an estimated time of reopening at 0500 hours. An area of 100 feet around the device is being kept clear of people/personnel."

Main Page Information

On Scene:
Other on Scene:
Other Notified:
Admin Agency: San Diego County Health Services Department
Admin Agency 2:
Additional County:
Document Title: SPILL Report
Creation Date: 02/09/2016 11:54 PM
Received By:
Person Notifying Cal OES:
Phone No:
Ext:
Pag Cell:
Type: RADIOLOGICAL
Cause Description for Other:
Amount 1: 370mbq(10mci)
Amount 2:
Amount 3:

Doc URL: https://w3.calema.ca.gov/operational/malhaz.nsf/f1841a103c102734882563e200760c4a/d872d7d6cba37a7388257f55002b716f?OpenDocument

Site: ***City of San Diego***
Balboa Park in front of Federal Building. San Diego CA

CHMIRS

ID:	08-3006	***Notified Date:***	4/23/2008 14:45
Control No:	'08-3006	***Notified Date Time:***	
Year:	2008	***County:***	San Diego County

California Hazardous Material Incident Report System

Contained:	Yes	***3 Vessel >= 300 Tons:***	
1 Substance:	Hydraulic Oil	***Incident Date:***	4/23/2008
1 Measure:	Gal(s)	***Incident Time:***	1330
1 Other:		***Spill Site:***	Other
1 Quantity:	10	***Injuries?:***	
1 Type:	PETROLEUM	***No of Injuries:***	0
1 Pipeline:		***Fatals?:***	
1 Vessel >= 300 Tons:		***No of Fatals:***	0
2 Substance:		***Evacs?:***	
2 Quantity:		***No of Evacs:***	0
2 Measure:		***Cleanup:***	Responsible Party
2 Type:		***Site:***	
2 Other:		***Cause:***	
2 Pipeline:		***Cause Other:***	
2 Vessel >= 300 Tons:		***Dog No:***	
3 Substance:		***Water:***	No
3 Quantity:		***Water Way:***	
3 Measure:		***City:***	San Diego
3 Type:		***County:***	San Diego County
3 Other:		***Zip:***	
3 Pipeline:			

Admin Agency:	San Diego County Health Services Dept.
Notification Area:	AA/CUPA,DFG-OSPR,DTSC,RWQCB,US EPA,USFWS
Location:	Balboa Park in front of Federal Building.
Description:	The oil spilled from a broken hydraulic line on street sweeper.

California OES Update

Notify Date:	04/23/2008
Notify Time:	1445
Occurence Date:	04/23/2008
Occurence Time:	
Upd Known Impact:	
Update Cause:	
Pers Notifying Upd Place:	Person Notifying Update
Pers Notifying Upd Nme:	
Phone No.:	
Ext:	
Pag Cell:	
Fax Notifi List:	
Person Notifying Cal Oes Agenc:	
Person Reporting Spill Agency:	
Op Area:	
Unknown Header:	
Substance 1:	
Qty Amount 1:	
Measure 1:	
Type 1:	
Other 1:	
Pipeline 1:	
Vessel 1:	
Substance 2:	
Qty Amount 2:	
Measure 2:	
Type 2:	

Other 2:
Pipeline 2:
Vessel 2:
Substance 3:
Qty Amount 3:
Measure 3:
Type 3:
Other 3:
Pipeline 3:
Vessel 3:
Administering Agency:
Secondary Agency:
Additional Counties:
Additional Admin Agency:
Other Notified:
RWQCB Unit:
Confirmation Request:
Fax Notification List 2:
Administering Agency 2:
Additional Admin Agency 2:
Secondary Agency 2:
Additional Counties 2:
DOG Unit:
RWQCB Unit 2:
Doc URL: https://w3.calema.ca.gov/operational/malhaz.nsf/f1841a103c102734882563e200760c4a/5956e60bd8e958cf88257434007ec37a?OpenDocument
Update Description:

Situation Update:

NRC report# 868888 received

Original Description:

California OES Update Quantities

Amount:
Measure: Gal(s)

Main Page Information

On Scene:
Other on Scene:
Other Notified:
Admin Agency: San Diego County Health Services Dept.
Admin Agency 2:
Additional County:
Document Title: SPILL Report
Creation Date: 04/23/2008 02:45 PM
Received By:
Person Notifying Cal OES:
Phone No:
Ext:
Pag Cell:
Type: PETROLEUM
Cause Description for Other:
Amount 1: 10
Amount 2:
Amount 3:
Doc URL: https://w3.calema.ca.gov/operational/malhaz.nsf/f1841a103c102734882563e200760c4a/e6ee5780eede2f36882574340077803c?OpenDocument

---

Site: ***Metropolitan waste water***
Balboa and Genesea at Tecolote Cyn. San Diego CA 92123

CHMIRS

ID: 02-4850
Control No: 02-4850
Year: 2002
Notified Date: 9/7/200203:55:40 PM
Notified Date Time:
County: San Diego County

California Hazardous Material Incident Report System

Contained:	Yes	***Bbls:***	0
Substance:	Sewage	***Cups:***	0
Incident Date:	9/7/200212:00:00 AM	***Cuft:***	0
No of Injuries:	0	***Gals:***	5900
No of Fatals:	0	***Grams:***	0
No of Evacs:	0	***Lbs:***	0
Cleanup:	Reporting Party	***Liters:***	0
Water:	Yes	***Oz:***	0
Water Way:	Tecolote Creek	***Pts:***	0
City:	San Diego	***Qts:***	0
County:	San Diego County	***Sheen:***	0
Zip:	92123	***Tons:***	0
Site:	Road	***Unknown:***	0

Admin Agency: San Diego County Health Services Dept.
Location: Balboa and Genesea at Tecolote Cyn.
Description: Gravity line break caused this release into the nearby creek. This creek is normally dry, however due to the heavy rains, the sewage flowed into the creek mixiing with the rain, causing it to be dilluted when it entered Mission Bay, and clean up was impossible. No impact to drinking water.

Site: ***San Diego Gas & Electric***
Friars Road and Qualton Way San Diego CA

CHMIRS

ID:	06-6086	***Notified Date:***	10/13/2006 10:47
Control No:	'06-6086	***Notified Date Time:***	
Year:	2006	***County:***	San Diego County

California Hazardous Material Incident Report System

Contained:	Yes	***3 Vessel >= 300 Tons:***	
1 Substance:	mineral oil, non PCB	***Incident Date:***	10/13/2006
1 Measure:	Gal(s)	***Incident Time:***	1000
1 Other:		***Spill Site:***	Road
1 Quantity:	61	***Injuries?:***	
1 Type:	PETROLEUM	***No of Injuries:***	0
1 Pipeline:		***Fatals?:***	
1 Vessel >= 300 Tons:		***No of Fatals:***	0
2 Substance:		***Evacs?:***	
2 Quantity:		***No of Evacs:***	0
2 Measure:		***Cleanup:***	Reporting Party
2 Type:		***Site:***	storm drain
2 Other:		***Cause:***	
2 Pipeline:		***Cause Other:***	
2 Vessel >= 300 Tons:		***Dog No:***	
3 Substance:		***Water:***	Yes
3 Quantity:		***Water Way:***	storm drain
3 Measure:		***City:***	San Diego
3 Type:		***County:***	San Diego County
3 Other:		***Zip:***	
3 Pipeline:			

Admin Agency: San Diego County Health Services Dept.
Notification Area: AA/CUPA,DFG-OSPR,DTSC,RWQCB,US EPA,USFWS,COASTAL COM,DHS-D.O.,LANDS,PARKS & REC,USCG
Location: Friars Road and Qualton Way
Description: Vehicle versus transformer, causing a release of mineral oil. About 5-gallons went into the storm drain. The rest spilled on asphalt.

Main Page Information

On Scene:
Other on Scene:
Other Notified:
Admin Agency: San Diego County Health Services Dept.
Admin Agency 2:
Additional County:
Document Title: SPILL Report

Creation Date:	10/13/2006 10:47 AM
Received By:	
Person Notifying Cal OES:	
Phone No:	
Ext:	
Pag Cell:	
Type:	PETROLEUM
Cause Description for Other:	
Amount 1:	61
Amount 2:	
Amount 3:	
Doc URL:	https://w3.calema.ca.gov/operational/malhaz.nsf/f1841a103c102734882563e200760c4a/08016ba783a6bdbd882572060061c39b?OpenDocument

---

Site: ***NRC***
Fashion Valley Mall off friars Road San Diego CA

CHMIRS

ID:	01-2698	***Notified Date:***	5/9/200109:50:28 PM
Control No:	01-2698	***Notified Date Time:***	
Year:	2001	***County:***	San Diego County

California Hazardous Material Incident Report System

Contained:	Unknown	***Bbls:***	0
Substance:	Solvent;;;	***Cups:***	0
Incident Date:	5/9/200112:00:00 AM	***Cuft:***	0
No of Injuries:	0	***Gals:***	0
No of Fatals:	0	***Grams:***	0
No of Evacs:	0	***Lbs:***	0
Cleanup:	Unknown	***Liters:***	0
Water:	No	***Oz:***	0
Water Way:		***Pts:***	0
City:	San Diego	***Qts:***	0
County:	San Diego County	***Sheen:***	0
Zip:		***Tons:***	0
Site:	Merchant/Business	***Unknown:***	unknown
Admin Agency:	San Diego County Health Services Dept.		
Location:	Fashion Valley Mall off friars Road		
Description:	Per the NRC report caller reporting the odor of unknown solvent in the air.		

Site: ***San Diego CHP***
East Bound 52 to North Bound 805 San Diego CA

CHMIRS

ID:	01-4667	***Notified Date:***	8/15/200107:51:40 PM
Control No:	01-4667	***Notified Date Time:***	
Year:	2001	***County:***	San Diego County

California Hazardous Material Incident Report System

Contained:	Yes	***Bbls:***	0
Substance:	Sulfur Soil;;;	***Cups:***	0
Incident Date:	8/15/200112:00:00 AM	***Cuft:***	0
No of Injuries:	0	***Gals:***	0
No of Fatals:	0	***Grams:***	0
No of Evacs:	0	***Lbs:***	300
Cleanup:	Contractor	***Liters:***	0
Water:	No	***Oz:***	0
Water Way:		***Pts:***	0
City:	San Diego	***Qts:***	0
County:	San Diego County	***Sheen:***	0
Zip:		***Tons:***	0
Site:	Road	***Unknown:***	0.000000
Admin Agency:	San Diego County Health Services Dept.		
Location:	East Bound 52 to North Bound 805		
Description:	Fell of bed of truck on to roadway.		

Site: ***AT&T***

Dewight and Central Ave in the alley San Diego CA

CHMIRS

ID:	07-3433	***Notified Date:***	6/6/2007 11:43
Control No:	'07-3433	***Notified Date Time:***	
Year:	2007	***County:***	San Diego County

California Hazardous Material Incident Report System

Contained:	Yes	***3 Vessel >= 300 Tons:***	
1 Substance:	Hydraulic Oil	***Incident Date:***	6/6/2007
1 Measure:	Gal(s)	***Incident Time:***	1113
1 Other:		***Spill Site:***	Road
1 Quantity:	10	***Injuries?:***	
1 Type:	PETROLEUM	***No of Injuries:***	0
1 Pipeline:		***Fatals?:***	
1 Vessel >= 300 Tons:		***No of Fatals:***	0
2 Substance:		***Evacs?:***	
2 Quantity:		***No of Evacs:***	0
2 Measure:		***Cleanup:***	Contractor
2 Type:		***Site:***	
2 Other:		***Cause:***	
2 Pipeline:		***Cause Other:***	
2 Vessel >= 300 Tons:		***Dog No:***	
3 Substance:		***Water:***	No
3 Quantity:		***Water Way:***	
3 Measure:		***City:***	San Diego
3 Type:		***County:***	San Diego County
3 Other:		***Zip:***	
3 Pipeline:			

Admin Agency:	San Diego County Health Services Dept.
Notification Area:	AA/CUPA,DFG-OSPR,DTSC,RWQCB,US EPA,USFWS
Location:	Dewight and Central Ave in the alley
Description:	Substance was released from under a truck due to unknown causes. Caller states absorbents have been applied. Substance is contained under the truck.

Main Page Information

On Scene:	
Other on Scene:	
Other Notified:	
Admin Agency:	San Diego County Health Services Dept.
Admin Agency 2:	
Additional County:	
Document Title:	SPILL Report
Creation Date:	06/06/2007 11:43 AM
Received By:	
Person Notifying Cal OES:	
Phone No:	
Ext:	
Pag Cell:	
Type:	PETROLEUM
Cause Description for Other:	
Amount 1:	10
Amount 2:	
Amount 3:	
Doc URL:	https://w3.calema.ca.gov/operational/malhaz.nsf/f1841a103c102734882563e200760c4a/5104e98b19d4f710882572f20066d710?OpenDocument

---

Site: ***San Diego Unified School District***
Inserction of Ronson Rd. & Cardin St. San Diego CA 92111

CHMIRS

ID:	14-2342	***Notified Date:***	4/23/2014 12:53
Control No:	'14-2342	***Notified Date Time:***	
Year:	2014	***County:***	San Diego County

California Hazardous Material Incident Report System

Contained:	Yes	***3 Vessel >= 300 Tons:***	No

1 Substance:	Diesel	***Incident Date:***	4/23/2014
1 Measure:	Gal(s)	***Incident Time:***	1030
1 Other:		***Spill Site:***	Road
1 Quantity:	3	***Injuries?:***	No
1 Type:	PETROLEUM	***No of Injuries:***	
1 Pipeline:	No	***Fatals?:***	No
1 Vessel >= 300 Tons:	No	***No of Fatals:***	
2 Substance:		***Evacs?:***	No
2 Quantity:		***No of Evacs:***	
2 Measure:		***Cleanup:***	Responsible Party
2 Type:		***Site:***	
2 Other:		***Cause:***	Human Error
2 Pipeline:	No	***Cause Other:***	
2 Vessel >= 300 Tons:	No	***Dog No:***	
3 Substance:		***Water:***	No
3 Quantity:		***Water Way:***	
3 Measure:		***City:***	San Diego
3 Type:		***County:***	San Diego County
3 Other:		***Zip:***	92111
3 Pipeline:	No		

Admin Agency: San Diego County Health Services Department
Notification Area: AA/CUPA,DFG-OSPR,DTSC,RWQCB,US EPA,USFWS
Location: Inserction of Ronson Rd. & Cardin St.
Description: RP received a report that the bus driver failed to secure the fuel cap which allowed this release.

Main Page Information

On Scene:
Other on Scene:
Other Notified:
Admin Agency: San Diego County Health Services Department
Admin Agency 2:
Additional County:
Document Title: SPILL Report
Creation Date: 04/23/2014 12:53 PM
Received By:
Person Notifying Cal OES:
Phone No:
Ext:
Pag Cell:
Type: PETROLEUM
Cause Description for Other:
Amount 1: 3
Amount 2:
Amount 3:
Doc URL: https://w3.calema.ca.gov/operational/malhaz.nsf/f1841a103c102734882563e200760c4a/b8cf9a75a42688ee88257cc3006d43d5?OpenDocument

---

Site: ***CHP***
S/B 163 north of Balboa Ave San Diego CA

CHMIRS

ID:	99-1131	***Notified Date:***	3/11/199902:21:55 PM
Control No:	99-1131	***Notified Date Time:***	
Year:	1999	***County:***	San Diego County

California Hazardous Material Incident Report System

Contained:	No	***Bbls:***	0
Substance:	Diesel	***Cups:***	0
Incident Date:	3/11/199912:00:00 AM	***Cuft:***	0
No of Injuries:	0	***Gals:***	55
No of Fatals:	0	***Grams:***	0
No of Evacs:	0	***Lbs:***	0
Cleanup:	CalTrans	***Liters:***	0
Water:	Yes	***Oz:***	0
Water Way:	Storm Drain	***Pts:***	0
City:	San Diego	***Qts:***	0
County:	San Diego County	***Sheen:***	0

Zip:		***Tons:***	0
Site:	Road	***Unknown:***	0

Admin Agency: San Diego County Health Services Dept.
Location: S/B 163 north of Balboa Ave
Description: Tanker overturned causing release to the roadway. 10-15 gallons went to the storm drain but was washed away due to the rains.

Site: ***NRC***
Convoy St San Diego CA 92114

CHMIRS

ID:	15-2267	***Notified Date:***	4/22/2015 14:42
Control No:	'15-2267	***Notified Date Time:***	
Year:	2015	***County:***	San Diego County

California Hazardous Material Incident Report System

Contained:	Unknown	***3 Vessel >= 300 Tons:***	No
1 Substance:	Contaminated Soil	***Incident Date:***	4/22/2015
1 Measure:	Unknown	***Incident Time:***	1400
1 Other:		***Spill Site:***	Other
1 Quantity:	Unknown	***Injuries?:***	No
1 Type:	UNSPECIFIED	***No of Injuries:***	
1 Pipeline:	No	***Fatals?:***	No
1 Vessel >= 300 Tons:	No	***No of Fatals:***	
2 Substance:		***Evacs?:***	No
2 Quantity:		***No of Evacs:***	
2 Measure:		***Cleanup:***	Unknown
2 Type:		***Site:***	
2 Other:		***Cause:***	Other
2 Pipeline:	No	***Cause Other:***	Dumping
2 Vessel >= 300 Tons:	No	***Dog No:***	
3 Substance:		***Water:***	No
3 Quantity:		***Water Way:***	
3 Measure:		***City:***	San Diego
3 Type:		***County:***	San Diego County
3 Other:		***Zip:***	92114
3 Pipeline:	No		

Admin Agency: San Diego County Health Services Department
Notification Area: AA/CUPA,DFG-OSPR,DTSC,RWQCB,US EPA,USFWS,Co/E-Hlth
Location: Convoy St
Description: Per NRC: "CALLER STATES THE RESPONSIBLE PARTY IS DIGGING UP CONTAMINATED SOIL AT 3762 EL CAJON BLVD. IN SAN DIEGO, CA AND IT IS BEING PLACED INTO A DUMPSTER WHICH THEY HAUL AND INTENTIONALLY DUMP IT INTO THE MIRA MAR LANDFILL."

California OES Update

Notify Date: 04/22/2015
Notify Time: 1442
Occurence Date: 04/22/2015
Occurence Time: 1400
Upd Known Impact:
Update Cause:
Pers Notifying Upd Place: Person Notifying Update
Pers Notifying Upd Nme:
Phone No.:
Ext:
Pag Cell:
Fax Notifi List:
Person Notifying Cal Oes Agenc:
Person Reporting Spill Agency:
Op Area:
Unknown Header:
Substance 1:
Qty Amount 1:
Measure 1:
Type 1:
Other 1:
Pipeline 1:

Vessel 1:
Substance 2:
Qty Amount 2:
Measure 2:
Type 2:
Other 2:
Pipeline 2:
Vessel 2:
Substance 3:
Qty Amount 3:
Measure 3:
Type 3:
Other 3:
Pipeline 3:
Vessel 3:
Administering Agency:
Secondary Agency:
Additional Counties:
Additional Admin Agency:
Other Notified:
RWQCB Unit:
Confirmation Request:
Fax Notification List 2:
Administering Agency 2:
Additional Admin Agency 2:
Secondary Agency 2:
Additional Counties 2:
DOG Unit:
RWQCB Unit 2:
Doc URL: https://w3.calema.ca.gov/operational/malhaz.nsf/f1841a103c102734882563e200760c4a/c4a5f2fb02adbc1088257e2f0079e5d8?OpenDocument
Update Description:

04/22/2015 03:11:26 PM - Duplicate Report with 15-2266. Updates created.

Situation Update:

Duplicate Report with 15-2266. Updates created.

Original Description:

California OES Update Quantities

Amount:
Measure: Unknown

Main Page Information

On Scene:
Other on Scene:
Other Notified:
Admin Agency: San Diego County Health Services Department
Admin Agency 2:
Additional County:
Document Title: SPILL Report
Creation Date: 04/22/2015 02:42 PM
Received By:
Person Notifying Cal OES:
Phone No:
Ext:
Pag Cell:
Type: UNSPECIFIED
Cause Description for Other: Dumping
Amount 1: Unknown
Amount 2:
Amount 3:
Doc URL: https://w3.calema.ca.gov/operational/malhaz.nsf/f1841a103c102734882563e200760c4a/e38d35c93f7d782788257e2f00773ab0?OpenDocument

Site: ***Chp - Border Division***
SB SR 163 on the Friars Road Offramp San Diego CA

CHMIRS

ID:	98-4304	***Notified Date:***	9/21/199801:32:43 PM
Control No:	98-4304	***Notified Date Time:***	
Year:	1998	***County:***	San Diego County

California Hazardous Material Incident Report System

Contained:	Yes	***Bbls:***	0
Substance:	diesel fuel	***Cups:***	0
Incident Date:	9/21/199812:00:00 AM	***Cuft:***	0
No of Injuries:	0	***Gals:***	15
No of Fatals:	0	***Grams:***	0
No of Evacs:	0	***Lbs:***	0
Cleanup:	CalTrans	***Liters:***	0
Water:	Yes	***Oz:***	0
Water Way:	storm drain	***Pts:***	0
City:	San Diego	***Qts:***	0
County:	San Diego County	***Sheen:***	0
Zip:		***Tons:***	0
Site:	Road	***Unknown:***	0

Admin Agency: San Diego County Health Services Dept.
Location: SB SR 163 on the Friars Road Offramp
Description: A concrete truck was involved in a traffic accident and spilled about 15 gallons of diesel fuel on the roadway. About 2-5 gallons went into the storm drain - it was contained to the storm drain. None of the diesel went into the San Diego River.

Site: ***CHP San Diego***
SB I-15 on the Balboa Avenue offramp San Diego CA

CHMIRS

ID:	05-3002	***Notified Date:***	5/20/200503:59:15 PM
Control No:	05-3002	***Notified Date Time:***	
Year:	2005	***County:***	San Diego County

California Hazardous Material Incident Report System

Contained:	Yes	***Bbls:***	0
Substance:	Possibly medical waste	***Cups:***	0
Incident Date:	5/20/200512:00:00 AM	***Cuft:***	0
No of Injuries:	0	***Gals:***	0.000000
No of Fatals:	0	***Grams:***	0
No of Evacs:	0	***Lbs:***	0
Cleanup:	Unknown	***Liters:***	0
Water:		***Oz:***	0
Water Way:		***Pts:***	0
City:	San Diego	***Qts:***	0
County:	San Diego County	***Sheen:***	0
Zip:		***Tons:***	0
Site:	Road	***Unknown:***	0

Admin Agency: San Diego County Health Services Dept.
Location: SB I-15 on the Balboa Avenue offramp
Description: The substance may be Cumac Supreme, a corrosive. Found in the road.

Site: ***CHP/San Diego***
SB Hwy 163 at I-15 San Diego CA

CHMIRS

ID:	02-5830	***Notified Date:***	10/29/200210:04:43 AM
Control No:	02-5830	***Notified Date Time:***	
Year:	2002	***County:***	San Diego County

California Hazardous Material Incident Report System

Contained:	Yes	***Bbls:***	0
Substance:	gasoline	***Cups:***	0
Incident Date:	10/29/200212:00:00 AM	***Cuft:***	0

No of Injuries:	2	***Gals:***	25
No of Fatals:	0	***Grams:***	0
No of Evacs:	0	***Lbs:***	0
Cleanup:	CalTrans	***Liters:***	0
Water:	No	***Oz:***	0
Water Way:		***Pts:***	0
City:	San Diego	***Qts:***	0
County:	San Diego County	***Sheen:***	0
Zip:		***Tons:***	0
Site:	Road	***Unknown:***	0

Admin Agency:
Location: SB Hwy 163 at I-15
Description: Traffic accident punctured a flatbed's saddletank causing the spill.

Site: ***CHP - Border***
SB 15 1/2 mile north of Friars Rd San Diego CA

CHMIRS

ID:	99-0387	***Notified Date:***	1/26/199901:11:16 PM
Control No:	99-0387	***Notified Date Time:***	
Year:	1999	***County:***	San Diego County

California Hazardous Material Incident Report System

Contained:	No	***Bbls:***	0
Substance:	diesel fuel	***Cups:***	0
Incident Date:	1/26/199912:00:00 AM	***Cuft:***	0
No of Injuries:	0	***Gals:***	130
No of Fatals:	0	***Grams:***	0
No of Evacs:	0	***Lbs:***	0
Cleanup:	Unknown	***Liters:***	0
Water:	Yes	***Oz:***	0
Water Way:	storm drain, San Diego River	***Pts:***	0
City:	San Diego	***Qts:***	0
County:	San Diego County	***Sheen:***	0
Zip:		***Tons:***	0
Site:	Road	***Unknown:***	0

Admin Agency: San Diego County Health Services Dept.
Location: SB 15 1/2 mile north of Friars Rd
Description: Big rig traffic accident. Fuel released into the storm drain. Storm drain runs into the San Diego River. Water in the storm drain is running so fast they do not know if they can stop it with a load of sand from Caltrans.

Site: ***San Diego Waste Water***
1950 Topaz Way San Diego CA

CHMIRS

ID:	06-1069	***Notified Date:***	2/19/2006 15:27
Control No:	'06-1069	***Notified Date Time:***	
Year:	2006	***County:***	San Diego County

California Hazardous Material Incident Report System

Contained:	Yes	***3 Vessel >= 300 Tons:***	
1 Substance:	Sewage	***Incident Date:***	2/19/2006
1 Measure:	Gal(s)	***Incident Time:***	945
1 Other:		***Spill Site:***	Residence
1 Quantity:	13.5	***Injuries?:***	
1 Type:	SEWAGE	***No of Injuries:***	0
1 Pipeline:		***Fatals?:***	
1 Vessel >= 300 Tons:		***No of Fatals:***	0
2 Substance:		***Evacs?:***	
2 Quantity:		***No of Evacs:***	0
2 Measure:		***Cleanup:***	Reporting Party
2 Type:		***Site:***	
2 Other:		***Cause:***	
2 Pipeline:		***Cause Other:***	
2 Vessel >= 300 Tons:		***Dog No:***	
3 Substance:		***Water:***	No
3 Quantity:		***Water Way:***	
3 Measure:		***City:***	San Diego

3 Type:		***County:***	San Diego County
3 Other:		***Zip:***	
3 Pipeline:			
Admin Agency:	San Diego County Health Services Dept.		
Notification Area:	AA/CUPA,DFG-OSPR,DTSC,RWQCB,US EPA,USFWS		
Location:	1950 Topaz Way		
Description:	Roots in main caused spill.		

Main Page Information

On Scene:	
Other on Scene:	
Other Notified:	
Admin Agency:	San Diego County Health Services Dept.
Admin Agency 2:	
Additional County:	
Document Title:	SPILL Report
Creation Date:	02/19/2006 03:27 PM
Received By:	
Person Notifying Cal OES:	
Phone No:	
Ext:	
Pag Cell:	
Type:	SEWAGE
Cause Description for Other:	
Amount 1:	13.5
Amount 2:	
Amount 3:	
Doc URL:	https://w3.calema.ca.gov/operational/malhaz.nsf/f1841a103c102734882563e200760c4a/0845d5fe5888af688825711a0080e61c?OpenDocument

---

Site: ***City of San Diego Public Utilities***
Referral address is 8747 Plaza Park Lane, exact address is intersection of Central Plaza and Concourse Court San Diego CA 92123

CHMIRS

ID:	12-6673	***Notified Date:***	11/4/2012 17:23
Control No:	'12-6673	***Notified Date Time:***	
Year:	2012	***County:***	San Diego County

California Hazardous Material Incident Report System

Contained:	Yes	***3 Vessel >= 300 Tons:***	No
1 Substance:	Raw Sewage	***Incident Date:***	11/4/2012
1 Measure:	Gal(s)	***Incident Time:***	1037
1 Other:		***Spill Site:***	Residence
1 Quantity:	225	***Injuries?:***	No
1 Type:	SEWAGE	***No of Injuries:***	
1 Pipeline:	No	***Fatals?:***	No
1 Vessel >= 300 Tons:	No	***No of Fatals:***	
2 Substance:		***Evacs?:***	No
2 Quantity:		***No of Evacs:***	
2 Measure:		***Cleanup:***	Reporting Party
2 Type:		***Site:***	
2 Other:		***Cause:***	Blockage
2 Pipeline:	No	***Cause Other:***	
2 Vessel >= 300 Tons:	No	***Dog No:***	
3 Substance:		***Water:***	No
3 Quantity:		***Water Way:***	
3 Measure:		***City:***	San Diego
3 Type:		***County:***	San Diego County
3 Other:		***Zip:***	92123
3 Pipeline:	No		
Admin Agency:	San Diego County Health Services Department		
Notification Area:	AA/CUPA,DFG-OSPR,DTSC,RWQCB,US EPA,USFWS		
Location:	Referral address is 8747 Plaza Park Lane, exact address is intersection of Central Plaza and Concourse Court		
Description:	Caller states an unknown blockage on a private sewer main line resulted in the release of substance out of a man hole. All of the release was cleaned up and recovered.		

Main Page Information

On Scene:	
Other on Scene:	
Other Notified:	
Admin Agency:	San Diego County Health Services Department
Admin Agency 2:	
Additional County:	
Document Title:	SPILL Report
Creation Date:	11/04/2012 05:23 PM
Received By:	
Person Notifying Cal OES:	
Phone No:	
Ext:	
Pag Cell:	
Type:	SEWAGE
Cause Description for Other:	
Amount 1:	225
Amount 2:	
Amount 3:	
Doc URL:	https://w3.calema.ca.gov/operational/malhaz.nsf/f1841a103c102734882563e200760c4a/880a3fb2f4aa7eca88257aad0007a4f0?OpenDocument

---

Site: ***Kinder Morgan Energy Partner***
Rack # 5 @ 9550 San Diego Mission Rd. San Diego CA

CHMIRS

ID:	05-7115	***Notified Date:***	12/9/200509:06:22 AM
Control No:	05-7115	***Notified Date Time:***	
Year:	2005	***County:***	San Diego County

California Hazardous Material Incident Report System

Contained:	Yes	***Bbls:***	0
Substance:	Diesel	***Cups:***	0
Incident Date:	12/9/200512:00:00 AM	***Cuft:***	0
No of Injuries:	0	***Gals:***	50
No of Fatals:	0	***Grams:***	0
No of Evacs:	0	***Lbs:***	0
Cleanup:	Responsible Party	***Liters:***	0
Water:		***Oz:***	0
Water Way:		***Pts:***	0
City:	San Diego	***Qts:***	0
County:	San Diego County	***Sheen:***	0
Zip:		***Tons:***	0
Site:	Other	***Unknown:***	0
Admin Agency:	San Diego County Health Services Dept.		
Location:	Rack # 5 @ 9550 San Diego Mission Rd.		
Description:	Driver over filled his fuel tank at this fueling station.		

Site: ***Kinder Morgan***
Rack 1 East / 9950 San Diego Mission Rd. San Diego CA

CHMIRS

ID:	05-3862	***Notified Date:***	6/29/200506:37:12 AM
Control No:	05-3862	***Notified Date Time:***	
Year:	2005	***County:***	San Diego County

California Hazardous Material Incident Report System

Contained:	Yes	***Bbls:***	0
Substance:	Diesel	***Cups:***	0
Incident Date:	6/29/200512:00:00 AM	***Cuft:***	0
No of Injuries:	0	***Gals:***	0.000000
No of Fatals:	0	***Grams:***	0
No of Evacs:	0	***Lbs:***	0
Cleanup:	Reporting Party	***Liters:***	0
Water:		***Oz:***	0
Water Way:		***Pts:***	0
City:	San Diego	***Qts:***	0

County:	San Diego County	***Sheen:***	0
Zip:		***Tons:***	0
Site:	Other	***Unknown:***	12

Admin Agency: San Diego County Health Services Dept.
Location: Rack 1 East / 9950 San Diego Mission Rd.
Description: The release is a 12 foot diameter stain on asphalt, due to a truck overload at a truck loading and unloading facility.

Site: ***City San Diego***
92111 Ruffner San Diego CA

CHMIRS

ID:	04-4978	***Notified Date:***	9/26/200403:22:35 PM
Control No:	04-4978	***Notified Date Time:***	
Year:	2004	***County:***	San Diego County

California Hazardous Material Incident Report System

Contained:	Yes	***Bbls:***	0
Substance:	Sewage	***Cups:***	0
Incident Date:	9/26/200412:00:00 AM	***Cuft:***	0
No of Injuries:	0	***Gals:***	44
No of Fatals:	0	***Grams:***	0
No of Evacs:	0	***Lbs:***	0
Cleanup:	Reporting Party	***Liters:***	0
Water:		***Oz:***	0
Water Way:		***Pts:***	0
City:	San Diego	***Qts:***	0
County:	San Diego County	***Sheen:***	0
Zip:		***Tons:***	0
Site:	Residence	***Unknown:***	0

Admin Agency: San Diego County Health Services Dept.
Location: 92111 Ruffner
Description: An overflow in a private lateral.

Site: ***City of San Diego Waste Water***
Bldg. #86 @5240 Convoy St. Storm Drain F1 San Diego CA 92111

CHMIRS

ID:	04-0796	***Notified Date:***	2/13/200410:21:04 AM
Control No:	04-0796	***Notified Date Time:***	
Year:	2004	***County:***	San Diego County

California Hazardous Material Incident Report System

Contained:	Yes	***Bbls:***	0
Substance:	Sewage	***Cups:***	0
Incident Date:	2/12/200412:00:00 AM	***Cuft:***	0
No of Injuries:	0	***Gals:***	95
No of Fatals:	0	***Grams:***	0
No of Evacs:	0	***Lbs:***	0
Cleanup:	Contractor	***Liters:***	0
Water:		***Oz:***	0
Water Way:		***Pts:***	0
City:	San Diego	***Qts:***	0
County:	San Diego County	***Sheen:***	0
Zip:	92111	***Tons:***	0
Site:	Road	***Unknown:***	0

Admin Agency: San Diego County Health Services Dept.
Location: Bldg. #86 @5240 Convoy St. Storm Drain F1
Description: Truck leaked sludge overnight into a storm drain where it was contained. Clean up is complete.

Site: ***San Diego Co Environmental Health / Hazmat***
Friars Rd East at Mission Village Drive` San Diego CA

CHMIRS

ID:	05-7068	***Notified Date:***	12/7/200510:17:42 AM
Control No:	05-7068	***Notified Date Time:***	
Year:	2005	***County:***	San Diego County

California Hazardous Material Incident Report System

Contained:	Yes	***Bbls:***	0
Substance:	Gasoline	***Cups:***	0
Incident Date:	12/7/200512:00:00 AM	***Cuft:***	0
No of Injuries:	0	***Gals:***	0.000000
No of Fatals:	0	***Grams:***	0
No of Evacs:	0	***Lbs:***	0
Cleanup:	Contractor	***Liters:***	0
Water:		***Oz:***	0
Water Way:	Storm Drain	***Pts:***	0
City:	San Diego	***Qts:***	0
County:	San Diego County	***Sheen:***	0
Zip:		***Tons:***	0
Site:	Road	***Unknown:***	0

Admin Agency: San Diego County Health Services Dept.
Location: Friars Rd East at Mission Village Drive`
Description: Accident involving big rig with two tankers. Back tanker (4,000) gallons flipped over and caught fire. Most of the substance is burning, not sure exactly how much has been spilled. People downstream are monitoring, nothing significant, maybe 40ppm, a thick sheen. Fish and Game is on scene. Substance is boomed and dyked. Fire Dept. is letting the substance burn off.

Site: ***san diego environmental health***
paradise valley rd and plaza blvd san diego CA 92114

CHMIRS

ID:	006574	***Notified Date:***	2/2/1995
Control No:	006574	***Notified Date Time:***	09:33:16 AM
Year:	1995	***County:***	SAN DIEGO

California Hazardous Material Incident Report System

Contained:	YES	***Incident Date:***	1622/31jan95
Substance:	raw sewage	***Injuries?:***	NO
Type:	SEWAGE	***Fatals?:***	NO
Qty:		***Evacs?:***	NO
Other:		***Cleanup:***	not needed
Measure:		***Site:***	
Amount:	288,000 gals	***City:***	san diego
Water:	YES	***County:***	SAN DIEGO
Water Way:	paradise creek flood channel/	***Zip:***	92114

Location: paradise valley rd and plaza blvd
Description: manhole overflow due to main break in line - suspect vandelism, possible involvement of sweetwater river and san diego bay, water areas are being posted

---

Site: ***City of San Diego Waste Water***
Panamerica Plaza at presidents Way San Diego CA

CHMIRS

ID:	03-3046	***Notified Date:***	6/14/200310:46:05 PM
Control No:	03-3046	***Notified Date Time:***	
Year:	2003	***County:***	San Diego County

California Hazardous Material Incident Report System

Contained:	Yes	***Bbls:***	0
Substance:	Sewage	***Cups:***	0
Incident Date:	6/14/200312:00:00 AM	***Cuft:***	0
No of Injuries:	0	***Gals:***	48
No of Fatals:	0	***Grams:***	0
No of Evacs:	0	***Lbs:***	0
Cleanup:	Reporting Party	***Liters:***	0
Water:	No	***Oz:***	0
Water Way:		***Pts:***	0
City:	San Diego	***Qts:***	0
County:	San Diego County	***Sheen:***	0
Zip:		***Tons:***	0
Site:	Road	***Unknown:***	0

Admin Agency: San Diego County Health Services Dept.
Location: Panamerica Plaza at presidents Way

Description: Roots in the main caused the release.

Site: ***San Diego Gas & Electric***
Overland Ave and Furnhan Ave. San Diego CA

CHMIRS

ID:	00-2376	***Notified Date:***	5/26/200003:39:20 PM
Control No:	00-2376	***Notified Date Time:***	
Year:	2000	***County:***	San Diego County

California Hazardous Material Incident Report System

Contained:	Yes	***Bbls:***	0
Substance:	petroleum contaminated soil	***Cups:***	0
Incident Date:	5/24/200012:00:00 AM	***Cuft:***	0
No of Injuries:	0	***Gals:***	0.000000
No of Fatals:	0	***Grams:***	0
No of Evacs:	0	***Lbs:***	0
Cleanup:	Reporting Party	***Liters:***	0
Water:	No	***Oz:***	0
Water Way:		***Pts:***	0
City:	San Diego	***Qts:***	0
County:	San Diego County	***Sheen:***	0
Zip:		***Tons:***	0
Site:	Road	***Unknown:***	0

Admin Agency: San Diego County Health Services Dept.
Location: Overland Ave and Furnhan Ave.
Description: During excavation in a city street, they found contaminated soil. The soil appears to be contaminated with diesel & gasoline. They have taken an analysis of the soil. They have removed the soil and will dispose of it as hazardous waste.

Site: ***NRC***
WB SR 52 just east of Convoy St. San Diego CA 92101

CHMIRS

ID:	02-6579	***Notified Date:***	12/4/200208:09:19 AM
Control No:	02-6579	***Notified Date Time:***	
Year:	2002	***County:***	San Diego County

California Hazardous Material Incident Report System

Contained:	Yes	***Bbls:***	0
Substance:	Burned Bus	***Cups:***	0
Incident Date:	12/3/200212:00:00 AM	***Cuft:***	0
No of Injuries:	0	***Gals:***	0.000000
No of Fatals:	0	***Grams:***	0
No of Evacs:	0	***Lbs:***	0
Cleanup:	Unknown	***Liters:***	0
Water:	No	***Oz:***	0
Water Way:		***Pts:***	0
City:	San Diego	***Qts:***	0
County:	San Diego County	***Sheen:***	0
Zip:	92101	***Tons:***	0
Site:	Road	***Unknown:***	1

Admin Agency: San Diego County Health Services Dept.
Location: WB SR 52 just east of Convoy St.
Description: Via NRC report, caller stated that a transit bus (1993 model) was in transit when operator noticed smoke. He parked vehicle and evacuated. Bus completely burned up.

Site: ***Navy Public Works Center, San Diego Naval Base***
Voge St, Murphy Cyn Housing Area San Diego CA

CHMIRS

ID:	99-0925	***Notified Date:***	2/26/199901:39:57 PM
Control No:	99-0925	***Notified Date Time:***	
Year:	1999	***County:***	San Diego County

California Hazardous Material Incident Report System

Contained:	No	***Bbls:***	0
Substance:	Raw Sewage	***Cups:***	0
Incident Date:	2/26/199912:00:00 AM	***Cuft:***	0
No of Injuries:	0	***Gals:***	100
No of Fatals:	0	***Grams:***	0
No of Evacs:	0	***Lbs:***	0
Cleanup:	Navy Public Works Center	***Liters:***	0
Water:	No	***Oz:***	0
Water Way:	storm / San Diego Bay	***Pts:***	0
City:	San Diego	***Qts:***	0
County:	San Diego County	***Sheen:***	0
Zip:		***Tons:***	0
Site:	Military Base	***Unknown:***	0
Admin Agency:	San Diego County Health Services Dept.		
Location:	Voge St, Murphy Cyn Housing Area		
Description:	Sewage blockage due to contractor dumping debris into manhole, pumping 900 gal per hour into trucks, spill running 1000 gal / hr, 100 gal / hr releasing into stormdrains		

Site: ***Converse Consultants***
On Innovative Dr., 100 yards north of Corporate Center Dr. San Diego CA CHMIRS

ID:	05-3910	***Notified Date:***	6/30/200503:56:17 PM
Control No:	05-3910	***Notified Date Time:***	
Year:	2005	***County:***	San Diego County

California Hazardous Material Incident Report System

Contained:	Yes	***Bbls:***	0
Substance:	Diesel	***Cups:***	0
Incident Date:	6/29/200512:00:00 AM	***Cuft:***	0
No of Injuries:	0	***Gals:***	100
No of Fatals:	0	***Grams:***	0
No of Evacs:	0	***Lbs:***	0
Cleanup:	Contractor	***Liters:***	0
Water:		***Oz:***	0
Water Way:		***Pts:***	0
City:	San Diego	***Qts:***	0
County:	San Diego County	***Sheen:***	0
Zip:		***Tons:***	0
Site:	Merchant/Business	***Unknown:***	0
Admin Agency:	San Diego County Health Services Dept.		
Location:	On Innovative Dr., 100 yards north of Corporate Center Dr.		
Description:	No details available on the release.		

Site: ***fci constructors***
dead end of hazard center dr san diego CA CHMIRS

ID:	012689	***Notified Date:***	3/8/1996
Control No:	012689	***Notified Date Time:***	03:00:49 PM
Year:	1996	***County:***	SAN DIEGO

California Hazardous Material Incident Report System

Contained:	NO	***Incident Date:***	1000/08mar96
Substance:	citgo a/w hydraulic oil	***Injuries?:***	NO
Type:	PETROLEUM	***Fatals?:***	NO
Qty:		***Evacs?:***	NO
Other:		***Cleanup:***	dls constructors
Measure:		***Site:***	
Amount:	about 20 gals	***City:***	san diego
Water:	YES	***County:***	SAN DIEGO
Water Way:		***Zip:***	
Location:	dead end of hazard center dr		
Description:	hydraulic line on crane broke		

Site: ***NAVFAC Naval Station 32nd St***
SPAWAR Complex off the Pacific Coast Hwy San Diego CA 92126 CHMIRS

ID:	12-3465	***Notified Date:***	6/14/2012 11:27
Control No:	'12-3465	***Notified Date Time:***	
Year:	2012	***County:***	San Diego County

California Hazardous Material Incident Report System

Contained:	Yes	***3 Vessel >= 300 Tons:***	No
1 Substance:	Sewage	***Incident Date:***	6/14/2012
1 Measure:	Gal(s)	***Incident Time:***	850
1 Other:		***Spill Site:***	Industrial Plant
1 Quantity:	30	***Injuries?:***	No
1 Type:	SEWAGE	***No of Injuries:***	
1 Pipeline:	No	***Fatals?:***	No
1 Vessel >= 300 Tons:	No	***No of Fatals:***	
2 Substance:		***Evacs?:***	No
2 Quantity:		***No of Evacs:***	
2 Measure:		***Cleanup:***	Reporting Party
2 Type:		***Site:***	Storm Drain/ San Diego Bay
2 Other:		***Cause:***	Blockage
2 Pipeline:	No	***Cause Other:***	
2 Vessel >= 300 Tons:	No	***Dog No:***	
3 Substance:		***Water:***	Yes
3 Quantity:		***Water Way:***	Storm Drain/ San Diego Bay
3 Measure:		***City:***	San Diego
3 Type:		***County:***	San Diego County
3 Other:		***Zip:***	92126
3 Pipeline:	No		

Admin Agency:	San Diego County Health Services Department
Notification Area:	AA/CUPA,DFG-OSPR,DTSC,RWQCB,US EPA,USFWS,COASTAL COM,LANDS,PARKS & REC,USCG,Co/Hlth,Co/E-Hlth
Location:	SPAWAR Complex off the Pacific Coast Hwy
Description:	Caller states a sewer lateral was clogged which resulted in a release from a four inch clean-out. Caller states substance released to a roadway and approximately 10 gallons went into the storm drain. Caller states a vacuum truck was used in clean-up and recovery.

Main Page Information

On Scene:	
Other on Scene:	
Other Notified:	
Admin Agency:	San Diego County Health Services Department
Admin Agency 2:	
Additional County:	
Document Title:	SPILL Report
Creation Date:	06/14/2012 11:27 AM
Received By:	
Person Notifying Cal OES:	
Phone No:	
Ext:	
Pag Cell:	
Type:	SEWAGE
Cause Description for Other:	
Amount 1:	30
Amount 2:	
Amount 3:	
Doc URL:	https://w3.calema.ca.gov/operational/malhaz.nsf/f1841a103c102734882563e200760c4a/5293a27ccb279e5588257a1d0065688f?OpenDocument

---

Site: ***CHP - San Diego***
Southbound Hwy 15 just south of Freeway 805 San Diego CA

CHMIRS

ID:	08-5619	***Notified Date:***	8/2/2008 1:51
Control No:	'08-5619	***Notified Date Time:***	
Year:	2008	***County:***	San Diego County

California Hazardous Material Incident Report System

Contained:	Yes	***3 Vessel >= 300 Tons:***	
1 Substance:	Diesel	***Incident Date:***	8/2/2008
1 Measure:	Gal(s)	***Incident Time:***	121
1 Other:		***Spill Site:***	Road
1 Quantity:	80	***Injuries?:***	
1 Type:	PETROLEUM	***No of Injuries:***	0
1 Pipeline:		***Fatals?:***	
1 Vessel >= 300 Tons:		***No of Fatals:***	0
2 Substance:		***Evacs?:***	
2 Quantity:		***No of Evacs:***	0
2 Measure:		***Cleanup:***	CalTrans
2 Type:		***Site:***	Storm Drain, unknown where it leads
2 Other:		***Cause:***	
2 Pipeline:		***Cause Other:***	
2 Vessel >= 300 Tons:		***Dog No:***	
3 Substance:		***Water:***	Yes
3 Quantity:		***Water Way:***	Storm Drain, unknown where it leads
3 Measure:		***City:***	San Diego
3 Type:		***County:***	San Diego County
3 Other:		***Zip:***	
3 Pipeline:			

Admin Agency:	San Diego County Health Services Dept.
Notification Area:	AA/CUPA,DFG-OSPR,DTSC,RWQCB,US EPA,USFWS,COASTAL COM,LANDS,PARKS & REC,USCG
Location:	Southbound Hwy 15 just south of Freeway 805
Description:	A traffic accident caused a semi truck carrying auto parts, to roll over and release all its fuel on to the highway. Of the 80 gallons spilled, 20 gallons went into the storm drain. CHP Log 85

Main Page Information

On Scene:	
Other on Scene:	
Other Notified:	
Admin Agency:	San Diego County Health Services Dept.
Admin Agency 2:	
Additional County:	
Document Title:	SPILL Report
Creation Date:	08/02/2008 01:51 AM
Received By:	
Person Notifying Cal OES:	
Phone No:	
Ext:	
Pag Cell:	
Type:	PETROLEUM
Cause Description for Other:	
Amount 1:	80
Amount 2:	
Amount 3:	
Doc URL:	https://w3.calema.ca.gov/operational/malhaz.nsf/f1841a103c102734882563e200760c4a/10d5ac65cb236773882574990030a210?OpenDocument

---

Site: ***Metro Link***
solana beach liverpool and san elejo street san diego CA

CHMIRS

ID:	014670	***Notified Date:***	7/14/1996
Control No:	014670	***Notified Date Time:***	08:16:51 PM
Year:	1996	***County:***	SAN DIEGO

California Hazardous Material Incident Report System

Contained:	NO	***Incident Date:***	1950/14 July 96
Substance:	none	***Injuries?:***	NO
Type:		***Fatals?:***	YES
Qty:		***Evacs?:***	NO
Other:		***Cleanup:***	
Measure:		***Site:***	R/R
Amount:	n/a	***City:***	san diego
Water:	YES	***County:***	SAN DIEGO
Water Way:		***Zip:***	

Location:	solana beach liverpool and san elejo street
Description:	Trespasser walk in front of Amtrak train. Fatality occurred as result.

Site: ***San Diego Unified School District***
Shawline Street and Cardon & Clairmont Mesa Blvd San Diego CA 92111

CHMIRS

ID:	16-1815	***Notified Date:***	3/24/2016 10:34
Control No:	'16-1815	***Notified Date Time:***	
Year:	2016	***County:***	San Diego County

California Hazardous Material Incident Report System

Contained:	Yes	***Incident Date:***	3/24/2016
1 Substance:	Gasoline	***Incident Time:***	930
1 Quantity:	1	***Spill Site:***	Road
1 Measure:	Gal(s)	***Injuries?:***	No
1 Type:	PETROLEUM	***No of Injuries:***	
1 Pipeline:	No	***Fatals?:***	No
1 Vessel >= 300 Tons:	No	***No of Fatals:***	
1 Other:		***Evacs?:***	No
2 Substance:		***No of Evacs:***	
2 Quantity:		***Cleanup:***	Contractor
2 Measure:		***Site:***	
2 Type:		***Cause:***	Human Error
2 Other:		***Cause Other:***	
2 Pipeline:	No	***Drinking Wtr Imp:***	No
2 Vessel >= 300 Tons:	No	***Known Impact:***	None
3 Substance:		***Water:***	No
3 Quantity:		***Water Way:***	
3 Measure:		***City:***	San Diego
3 Type:		***County:***	San Diego County
3 Other:		***Zip:***	92111
3 Pipeline:	No	***DOG No:***	
3 Vessel >= 300 Tons:	No		

Admin Agency:	San Diego County Health Services Department
Notification Area:	AA/CUPA,DFG-OSPR,DTSC,RWQCB,US EPA,USFWS,Co/Hlth,Co/E-Hlth
Location:	Shawline Street and Cardon & Clairmont Mesa Blvd
Description:	Caller stated that they have a release of 1 Gal(s) of Gasoline due to the gas cap being of on a bus while the bus was moving it caused the release to spill out and onto the road, no waterways impacted, release is secured and is no longer releasing, clean-up will be conducted by a contractor.

Main Page Information

On Scene:	
Other on Scene:	
Other Notified:	
Admin Agency:	San Diego County Health Services Department
Admin Agency 2:	
Additional County:	
Document Title:	SPILL Report
Creation Date:	03/24/2016 10:34 AM
Received By:	
Person Notifying Cal OES:	
Phone No:	
Ext:	
Pag Cell:	
Type:	PETROLEUM
Cause Description for Other:	
Amount 1:	1
Amount 2:	
Amount 3:	
Doc URL:	https://w3.calema.ca.gov/operational/malhaz.nsf/f1841a103c102734882563e200760c4a/749decea036d5c4588257f80006092c4?OpenDocument

---

Site: ***San Diego Gas & Electric***
SDG&E: 5488 Overland Ave; with some on Farnham between Overland and Rufin San Diego CA 91950

CHMIRS

ID:	04-1301	***Notified Date:***	3/8/200411:36:04 AM

Control No:	04-1301	***Notified Date Time:***	
Year:	2004	***County:***	San Diego County

California Hazardous Material Incident Report System

Contained:	Yes	***Bbls:***	0
Substance:	Mineral Oil, Unknown PCB	***Cups:***	0
Incident Date:	3/8/200412:00:00 AM	***Cuft:***	0
No of Injuries:	0	***Gals:***	30
No of Fatals:	0	***Grams:***	0
No of Evacs:	0	***Lbs:***	0
Cleanup:	Contractor	***Liters:***	0
Water:		***Oz:***	0
Water Way:		***Pts:***	0
City:	San Diego	***Qts:***	0
County:	San Diego County	***Sheen:***	0
Zip:	91950	***Tons:***	0
Site:	Road	***Unknown:***	0

Admin Agency: San Diego County Health Services Dept.
Location: SDG&E: 5488 Overland Ave; with some on Farnham between Overland and Rufin
Description: A transporter was transporting a piece of equipment to SDG&E property. Most of the release went onto the SDG&E property but some of it went onto a city street.

Site: ***City of San Diego***
Balboa Park on El Prado San Diego CA CHMIRS

ID:	06-6478	***Notified Date:***	11/1/2006 17:37
Control No:	'06-6478	***Notified Date Time:***	
Year:	2006	***County:***	San Diego County

California Hazardous Material Incident Report System

Contained:	Yes	***3 Vessel >= 300 Tons:***	
1 Substance:	natural gas	***Incident Date:***	11/1/2006
1 Measure:	Unknown	***Incident Time:***	1100
1 Other:		***Spill Site:***	Other
1 Quantity:	UNK	***Injuries?:***	
1 Type:	VAPOR	***No of Injuries:***	0
1 Pipeline:		***Fatals?:***	
1 Vessel >= 300 Tons:		***No of Fatals:***	0
2 Substance:		***Evacs?:***	
2 Quantity:		***No of Evacs:***	200
2 Measure:		***Cleanup:***	San Diego Gas & Electric
2 Type:		***Site:***	
2 Other:		***Cause:***	
2 Pipeline:		***Cause Other:***	
2 Vessel >= 300 Tons:		***Dog No:***	
3 Substance:		***Water:***	No
3 Quantity:		***Water Way:***	
3 Measure:		***City:***	San Diego
3 Type:		***County:***	San Diego County
3 Other:		***Zip:***	
3 Pipeline:			

Admin Agency: San Diego County Health Services Dept.
Notification Area: AA/CUPA,DFG-OSPR,DTSC,RWQCB,US EPA,USFWS,AIR RESOURCES BD
Location: Balboa Park on El Prado
Description: 3-inch line - released material for 2-hours. Released was caused by a broken line, that occurred during excavation. 200-300 people were evacuated from the immediate vicinity of the leak, but were allowed to remain at the park.

California OES Update

Notify Date:	11/01/2006
Notify Time:	1637
Occurence Date:	11/01/2006
Occurence Time:	
Upd Known Impact:	
Update Cause:	
Pers Notifying Upd Place:	Person Notifying Update

Pers Notifying Upd Nme:
Phone No.:
Ext:
Pag Cell:
Fax Notifi List:
Person Notifying Cal Oes Agenc:
Person Reporting Spill Agency:
Op Area:
Unknown Header:
Substance 1:
Qty Amount 1:
Measure 1:
Type 1:
Other 1:
Pipeline 1:
Vessel 1:
Substance 2:
Qty Amount 2:
Measure 2:
Type 2:
Other 2:
Pipeline 2:
Vessel 2:
Substance 3:
Qty Amount 3:
Measure 3:
Type 3:
Other 3:
Pipeline 3:
Vessel 3:
Administering Agency:
Secondary Agency:
Additional Counties:
Additional Admin Agency:
Other Notified:
RWQCB Unit:
Confirmation Request:
Fax Notification List 2:
Administering Agency 2:
Additional Admin Agency 2:
Secondary Agency 2:
Additional Counties 2:
DOG Unit:
RWQCB Unit 2:
Doc URL: https://w3.calema.ca.gov/operational/malhaz.nsf/f1841a103c102734882563e200760c4a/c45372763009d59f8825721a00055a61?OpenDocument
Update Description:

Situation Update:

Received NRC report # 816817.

Original Description:

California OES Update Quantities

Amount:
Measure: Unknown

Main Page Information

On Scene:
Other on Scene:
Other Notified:
Admin Agency: San Diego County Health Services Dept.
Admin Agency 2:
Additional County:
Document Title: SPILL Report

Creation Date:	11/01/2006 05:37 PM
Received By:	
Person Notifying Cal OES:	
Phone No:	
Ext:	
Pag Cell:	
Type:	VAPOR
Cause Description for Other:	
Amount 1:	UNK
Amount 2:	
Amount 3:	
Doc URL:	https://w3.calema.ca.gov/operational/malhaz.nsf/f1841a103c102734882563e200760c4a/cf9b88b85a39df748825721a000375ea?OpenDocument

---

Site: ***UC San Diego***
Storm Drain at Scholars Drive and Gilman, UC San Diego Central Utilities Plant San Diego CA 92093

CHMIRS

ID:	10-0297	***Notified Date:***	1/14/2010 19:47
Control No:	'10-0297	***Notified Date Time:***	
Year:	2010	***County:***	San Diego County

California Hazardous Material Incident Report System

Contained:	Yes	***3 Vessel >= 300 Tons:***	
1 Substance:	Mixture of Water and miniscule amounts of Sulfuric Acid and Sodium Hypoclorite	***Incident Date:***	1/14/2010
1 Measure:	Gal(s)	***Incident Time:***	1620
1 Other:	Potable Water	***Spill Site:***	School
1 Quantity:	1000	***Injuries?:***	No
1 Type:	OTHER	***No of Injuries:***	
1 Pipeline:		***Fatals?:***	No
1 Vessel >= 300 Tons:		***No of Fatals:***	
2 Substance:		***Evacs?:***	No
2 Quantity:		***No of Evacs:***	
2 Measure:		***Cleanup:***	Reporting Party
2 Type:		***Site:***	Dry Storm Drain
2 Other:		***Cause:***	Overflow
2 Pipeline:		***Cause Other:***	
2 Vessel >= 300 Tons:		***Dog No:***	
3 Substance:		***Water:***	No
3 Quantity:		***Water Way:***	Dry Storm Drain
3 Measure:		***City:***	San Diego
3 Type:		***County:***	San Diego County
3 Other:		***Zip:***	92093
3 Pipeline:			

Admin Agency:	San Diego County Health Services Department
Notification Area:	AA/CUPA,DFG-OSPR,DTSC,RWQCB,US EPA,USFWS
Location:	Storm Drain at Scholars Drive and Gilman, UC San Diego Central Utilities Plant
Description:	Caller states substance released due to overflow of water on a cooling tower. Water is treated with Sulfuric Acid and Sodium Hypochlorite; PH levels are 7.2 - 7.4 and Conductivity is 4500 mmho. In addition, overflow was stopped at 1630 hours. Caller states substance made it into a dry storm drain that runs to Rose Canyon Creek but the distance is too far for the substance to make it all the way to the creek. Caller states water that entered the storm drain can't be recovered but it will dry up; no clean up necessary.

Main Page Information

On Scene:	
Other on Scene:	
Other Notified:	
Admin Agency:	San Diego County Health Services Department
Admin Agency 2:	
Additional County:	
Document Title:	SPILL Report
Creation Date:	01/14/2010 07:47 PM
Received By:	
Person Notifying Cal OES:	
Phone No:	
Ext:	
Pag Cell:	

Type:	OTHER
Cause Description for Other:	
Amount 1:	1000
Amount 2:	
Amount 3:	
Doc URL:	https://w3.calema.ca.gov/operational/malhaz.nsf/f1841a103c102734882563e200760c4a/95da1d3e09a83661882576ac0014d2f1?OpenDocument

---

Site: ***City of San Diego***
Between Balboa Ave and Clairemont Drive San Diego CA 92117

CHMIRS

ID:	07-7864	***Notified Date:***	12/22/2007 15:04
Control No:	'07-7864	***Notified Date Time:***	
Year:	2007	***County:***	San Diego County

California Hazardous Material Incident Report System

Contained:	Yes	***3 Vessel >= 300 Tons:***	
1 Substance:	Sewage	***Incident Date:***	12/22/2007
1 Measure:	Gal(s)	***Incident Time:***	1130
1 Other:		***Spill Site:***	Waterways
1 Quantity:	1	***Injuries?:***	
1 Type:	SEWAGE	***No of Injuries:***	0
1 Pipeline:		***Fatals?:***	
1 Vessel >= 300 Tons:		***No of Fatals:***	0
2 Substance:		***Evacs?:***	
2 Quantity:		***No of Evacs:***	0
2 Measure:		***Cleanup:***	Reporting Party
2 Type:		***Site:***	Pecolote Creek
2 Other:		***Cause:***	
2 Pipeline:		***Cause Other:***	
2 Vessel >= 300 Tons:		***Dog No:***	
3 Substance:		***Water:***	Yes
3 Quantity:		***Water Way:***	Pecolote Creek
3 Measure:		***City:***	San Diego
3 Type:		***County:***	San Diego County
3 Other:		***Zip:***	92117
3 Pipeline:			
Admin Agency:	San Diego County Health Services Dept.		
Notification Area:	AA/CUPA,DFG-OSPR,DTSC,RWQCB,US EPA,USFWS,COASTAL COM,LANDS,PARKS & REC,USCG		
Location:	Between Balboa Ave and Clairemont Drive		
Description:	Release occurred due to dripping coupling.		

Main Page Information

On Scene:	
Other on Scene:	
Other Notified:	
Admin Agency:	San Diego County Health Services Dept.
Admin Agency 2:	
Additional County:	
Document Title:	SPILL Report
Creation Date:	12/22/2007 03:04 PM
Received By:	
Person Notifying Cal OES:	
Phone No:	
Ext:	
Pag Cell:	
Type:	SEWAGE
Cause Description for Other:	
Amount 1:	1
Amount 2:	
Amount 3:	
Doc URL:	https://w3.calema.ca.gov/operational/malhaz.nsf/f1841a103c102734882563e200760c4a/35eab299c017ab43882573b9007ec052?OpenDocument

---

Site: ***Fleet and Industrial Supply Center***
Balboa Street and Mount Abernathy Street San Diego CA 92106

CHMIRS

ID:	02-2598	***Notified Date:***	5/15/200210:27:12 AM
Control No:	02-2598	***Notified Date Time:***	
Year:	2002	***County:***	San Diego County

California Hazardous Material Incident Report System

Contained:	No	***Bbls:***	0
Substance:	GP5	***Cups:***	0
Incident Date:	5/15/200212:00:00 AM	***Cuft:***	0
No of Injuries:	0	***Gals:***	0.000000
No of Fatals:	0	***Grams:***	0
No of Evacs:	0	***Lbs:***	0
Cleanup:	Unknown	***Liters:***	0
Water:	No	***Oz:***	0
Water Way:		***Pts:***	0
City:	San Diego	***Qts:***	0
County:	San Diego County	***Sheen:***	0
Zip:	92106	***Tons:***	0
Site:	Pipe Line	***Unknown:***	0

Admin Agency: San Diego County Health Services Dept.
Location: Balboa Street and Mount Abernathy Street
Description: Monitors at a gas station have picked up traces of jet fuel in the ground. The RP reports their pipeline runs near the location and may have a leak. It has not been determined at this time. Potential release only at this time.

Site: ***City of San Diego***
Qualcomm Way south of Friars Rd, Directly East of Qualcomm Stadium San Diego CA CHMIRS

ID:	15-0104	***Notified Date:***	1/7/2015 14:52
Control No:	'15-0104	***Notified Date Time:***	
Year:	2015	***County:***	San Diego County

California Hazardous Material Incident Report System

Contained:	Unknown	***3 Vessel >= 300 Tons:***	No
1 Substance:	Petroleum	***Incident Date:***	1/6/2015
1 Measure:	N/A	***Incident Time:***	1600
1 Other:		***Spill Site:***	Waterways
1 Quantity:	unk	***Injuries?:***	No
1 Type:	PETROLEUM	***No of Injuries:***	
1 Pipeline:	No	***Fatals?:***	No
1 Vessel >= 300 Tons:	No	***No of Fatals:***	
2 Substance:		***Evacs?:***	No
2 Quantity:		***No of Evacs:***	
2 Measure:		***Cleanup:***	Unknown
2 Type:		***Site:***	Murphy Canyon Creek Channel which enters the San Diego River
2 Other:		***Cause:***	Unknown
2 Pipeline:	No	***Cause Other:***	
2 Vessel >= 300 Tons:	No	***Dog No:***	
3 Substance:		***Water:***	Yes
3 Quantity:		***Water Way:***	Murphy Canyon Creek Channel which enters the San Diego River
3 Measure:		***City:***	San Diego
3 Type:		***County:***	San Diego County
3 Other:		***Zip:***	
3 Pipeline:	No		

Admin Agency: San Diego County Health Services Department
Notification Area: AA/CUPA,DFG-OSPR,DTSC,RWQCB,US EPA,USFWS,COASTAL COM,LANDS,PARKS & REC,USCG,Co/WP,Co/Hlth,Co/E-Hlth
Location: Qualcomm Way south of Friars Rd, Directly East of Qualcomm Stadium
Description: RP states that a release of an unknown amount of petroleum was discovered in the sediment which was being removed from the Murphy Canyon Creek Channel which enters the San Diego River. The source is unknown and investigation is underway. There is a fuel farm upstream.

Main Page Information

On Scene:

Other on Scene:	
Other Notified:	
Admin Agency:	San Diego County Health Services Department
Admin Agency 2:	
Additional County:	
Document Title:	SPILL Report
Creation Date:	01/07/2015 02:52 PM
Received By:	
Person Notifying Cal OES:	
Phone No:	
Ext:	
Pag Cell:	
Type:	PETROLEUM
Cause Description for Other:	
Amount 1:	unk
Amount 2:	
Amount 3:	
Doc URL:	https://w3.calema.ca.gov/operational/malhaz.nsf/f1841a103c102734882563e200760c4a/130dfa11199c849f88257dc6007d9e43?OpenDocument

---

Site: ***usn fleet industrial Center***
point loma naval complex san diego CA

CHMIRS

ID:	007305	***Notified Date:***	3/13/1995
Control No:	007305	***Notified Date Time:***	03:54:24 PM
Year:	1995	***County:***	SAN DIEGO

California Hazardous Material Incident Report System

Contained:	NO	***Incident Date:***	3/13/95 1400
Substance:	diesel (Marine)	***Injuries?:***	NO
Type:		***Fatals?:***	NO
Qty:		***Evacs?:***	NO
Other:		***Cleanup:***	contractor after investigation
Measure:		***Site:***	
Amount:	200 gal	***City:***	san diego
Water:	NO	***County:***	SAN DIEGO
Water Way:		***Zip:***	
Location:	point loma naval complex		
Description:	possible underground fuel tank leak		

Site: ***San Diego City Fire Rescue***
Parking lot @ 8050 Othello Ave. San Diego CA 92123

CHMIRS

ID:	14-4274	***Notified Date:***	7/30/2014 19:00
Control No:	'14-4274	***Notified Date Time:***	
Year:	2014	***County:***	San Diego County

California Hazardous Material Incident Report System

Contained:	Yes	***3 Vessel >= 300 Tons:***	No
1 Substance:	Aviation Gas	***Incident Date:***	7/30/2014
1 Measure:	Gal(s)	***Incident Time:***	1730
1 Other:		***Spill Site:***	Merchant/Business
1 Quantity:	5	***Injuries?:***	Yes
1 Type:	PETROLEUM	***No of Injuries:***	3
1 Pipeline:	No	***Fatals?:***	Yes
1 Vessel >= 300 Tons:	No	***No of Fatals:***	1
2 Substance:		***Evacs?:***	No
2 Quantity:		***No of Evacs:***	
2 Measure:		***Cleanup:***	Contractor
2 Type:		***Site:***	Storm Drain
2 Other:		***Cause:***	Human Error
2 Pipeline:	No	***Cause Other:***	
2 Vessel >= 300 Tons:	No	***Dog No:***	
3 Substance:		***Water:***	Yes
3 Quantity:		***Water Way:***	Storm Drain
3 Measure:		***City:***	San Diego

3 Type:		***County:***	San Diego County
3 Other:		***Zip:***	92123
3 Pipeline:	No		

Admin Agency: San Diego County Health Services Department
Notification Area: AA/CUPA,DFG-OSPR,DTSC,RWQCB,US EPA,USFWS,CDPH-D.O.,LANDS,PARKS & REC,USCG,Co/E-Hlth
Location: Parking lot @ 8050 Othello Ave.
Description: RP reports a plane crashed onto private property causing this release. This release is contained within the storm drain vault where it will be totally recovered. The FAA will have the NTSB contract a contractor for cleanup upon completion of the investigation this incident.

Main Page Information

On Scene:
Other on Scene:
Other Notified:
Admin Agency: San Diego County Health Services Department
Admin Agency 2:
Additional County:
Document Title: SPILL Report
Creation Date: 07/30/2014 07:00 PM
Received By:
Person Notifying Cal OES:
Phone No:
Ext:
Pag Cell:
Type: PETROLEUM
Cause Description for Other:
Amount 1: 5
Amount 2:
Amount 3:
Doc URL: https://w3.calema.ca.gov/operational/malhaz.nsf/f1841a103c102734882563e200760c4a/964c71772613c5ad88257d26000b0d17?OpenDocument

---

Site: ***Sunburst Trucking***
Hwy 163 South at the 52 San Diego CA 91942 CHMIRS

ID:	04-1248	***Notified Date:***	3/5/200410:37:32 AM
Control No:	04-1248	***Notified Date Time:***	
Year:	2004	***County:***	San Diego County

California Hazardous Material Incident Report System

Contained:	Yes	***Bbls:***	0
Substance:	Hydraulic Fluid	***Cups:***	0
Incident Date:	3/5/200412:00:00 AM	***Cuft:***	0
No of Injuries:	0	***Gals:***	8
No of Fatals:	0	***Grams:***	0
No of Evacs:	0	***Lbs:***	0
Cleanup:	CalTrans	***Liters:***	0
Water:		***Oz:***	0
Water Way:	Storm Drain	***Pts:***	0
City:	San Diego	***Qts:***	0
County:	San Diego County	***Sheen:***	0
Zip:	91942	***Tons:***	0
Site:	Road	***Unknown:***	0

Admin Agency: San Diego County Health Services Dept.
Location: Hwy 163 South at the 52
Description: Substance was released due to a hose bursting. Pads and absorbents have been applied. Approximately 1/2 a cup of substance went into the storm drain. Substance has been recovered.

Site: ***County Of San Diego Hazmat***
Mission Village Dr x Fullerton Ave San Diego CA 92123 CHMIRS

ID:	14-4859	***Notified Date:***	8/28/2014 15:14
Control No:	'14-4859	***Notified Date Time:***	
Year:	2014	***County:***	San Diego County

California Hazardous Material Incident Report System

Contained:	Yes	***3 Vessel >= 300 Tons:***	No
1 Substance:	Hydrochloric Acid	***Incident Date:***	8/28/2014
1 Measure:	Gal(s)	***Incident Time:***	1430
1 Other:		***Spill Site:***	Road
1 Quantity:	2	***Injuries?:***	No
1 Type:	CHEMICAL	***No of Injuries:***	
1 Pipeline:	No	***Fatals?:***	No
1 Vessel >= 300 Tons:	No	***No of Fatals:***	
2 Substance:	Sodium Hypochlorite	***Evacs?:***	No
2 Quantity:	1	***No of Evacs:***	
2 Measure:	Gal(s)	***Cleanup:***	Reporting Party
2 Type:	CHEMICAL	***Site:***	
2 Other:		***Cause:***	Collision
2 Pipeline:	No	***Cause Other:***	
2 Vessel >= 300 Tons:	No	***Dog No:***	
3 Substance:		***Water:***	No
3 Quantity:		***Water Way:***	
3 Measure:		***City:***	San Diego
3 Type:		***County:***	San Diego County
3 Other:		***Zip:***	92123
3 Pipeline:	No		

Admin Agency:	San Diego County Health Services Department
Notification Area:	AA/CUPA,DFG-OSPR,DTSC,RWQCB,US EPA,USFWS,Co/E-Hlth
Location:	Mission Village Dr x Fullerton Ave
Description:	Caller states a vehicle collision involving a pool cleaning truck occurred resulting in the release of 2 gallons of Hydrochloric Acid and 1 gallon of Sodium Hypochlorite onto pavement. RP is handling the clean up. No waterways impacted.

Main Page Information

On Scene:	
Other on Scene:	
Other Notified:	
Admin Agency:	San Diego County Health Services Department
Admin Agency 2:	
Additional County:	
Document Title:	SPILL Report
Creation Date:	08/28/2014 03:14 PM
Received By:	
Person Notifying Cal OES:	
Phone No:	
Ext:	
Pag Cell:	
Type:	CHEMICAL
Cause Description for Other:	
Amount 1:	2
Amount 2:	1
Amount 3:	
Doc URL:	https://w3.calema.ca.gov/operational/malhaz.nsf/f1841a103c102734882563e200760c4a/c4276a1f7630093388257d42007a2257?OpenDocument

---

Site: ***Kinder Morgan***
Loading Rack 2 / 9950 San Diego Mission Rd. San Diego CA 92868

CHMIRS

ID:	05-3871	***Notified Date:***	6/29/200511:51:40 AM
Control No:	05-3871	***Notified Date Time:***	
Year:	2005	***County:***	San Diego County

California Hazardous Material Incident Report System

Contained:	Yes	***Bbls:***	0
Substance:	Gasoline	***Cups:***	0
Incident Date:	6/29/200512:00:00 AM	***Cuft:***	0
No of Injuries:	0	***Gals:***	0.000000
No of Fatals:	0	***Grams:***	0
No of Evacs:	0	***Lbs:***	0
Cleanup:	Responsible Party	***Liters:***	0

Water:		***Oz:***	0
Water Way:		***Pts:***	0
City:	San Diego	***Qts:***	0
County:	San Diego County	***Sheen:***	3
Zip:	92868	***Tons:***	0
Site:	Pipe Line	***Unknown:***	0

Admin Agency: San Diego County Health Services Dept.
Location: Loading Rack 2 / 9950 San Diego Mission Rd.
Description: Spilled during maintenance, while depressurizing the loading head. A mist covering a 3' area was released. This is at a pipeline/tank farm facility.

Site: ***CHP Border Comm Center***
Transition Ramp from Eastbound State Route 52 to Southbound State Route 163 San Diego CA CHMIRS

ID:	16-3041	***Notified Date:***	5/22/2016 20:15
Control No:	'16-3041	***Notified Date Time:***	
Year:	2016	***County:***	San Diego County

California Hazardous Material Incident Report System

Contained:	Yes	***Incident Date:***	5/22/2016
1 Substance:	Diesel Fuel	***Incident Time:***	1900
1 Quantity:	Unknown	***Spill Site:***	Road
1 Measure:	Gal(s)	***Injuries?:***	No
1 Type:	PETROLEUM	***No of Injuries:***	
1 Pipeline:	No	***Fatals?:***	No
1 Vessel >= 300 Tons:	No	***No of Fatals:***	
1 Other:		***Evacs?:***	No
2 Substance:		***No of Evacs:***	
2 Quantity:		***Cleanup:***	Fire Dept.
2 Measure:		***Site:***	
2 Type:		***Cause:***	Collision
2 Other:		***Cause Other:***	
2 Pipeline:	No	***Drinking Wtr Imp:***	No
2 Vessel >= 300 Tons:	No	***Known Impact:***	Road Closure
3 Substance:		***Water:***	No
3 Quantity:		***Water Way:***	
3 Measure:		***City:***	San Diego
3 Type:		***County:***	San Diego County
3 Other:		***Zip:***	
3 Pipeline:	No	***DOG No:***	
3 Vessel >= 300 Tons:	No		

Admin Agency: San Diego County Health Services Department
Notification Area: AA/CUPA,DFG-OSPR,DTSC,RWQCB,US EPA,USFWS
Location: Transition Ramp from Eastbound State Route 52 to Southbound State Route 163
Description: Per the caller there is an overturned concrete truck on the transition ramp from Eastbound State Route 52 to Southbound State Route 163

Main Page Information

On Scene:
Other on Scene:
Other Notified:
Admin Agency: San Diego County Health Services Department
Admin Agency 2:
Additional County:
Document Title: SPILL Report
Creation Date: 05/22/2016 08:15 PM
Received By:
Person Notifying Cal OES:
Phone No:
Ext:
Pag Cell:
Type: PETROLEUM
Cause Description for Other:
Amount 1: Unknown
Amount 2:
Amount 3:

Doc URL: https://w3.calema.ca.gov/operational/malhaz.nsf/f1841a103c102734882563e200760c4a/3fc61476583dccf088257fbc0011df71?OpenDocument

---

Site: ***San Diego Gas and Electric***
8585 Murphy Canyon Rd San Diego CA 92029

CHMIRS

ID:	98-1495	***Notified Date:***	3/27/199807:25:43 PM
Control No:	98-1495	***Notified Date Time:***	
Year:	1998	***County:***	San Diego County

California Hazardous Material Incident Report System

Contained:	No	***Bbls:***	0
Substance:	Transformer Oil	***Cups:***	0
Incident Date:	3/27/199812:00:00 AM	***Cuft:***	0
No of Injuries:	0	***Gals:***	5
No of Fatals:	0	***Grams:***	0
No of Evacs:	0	***Lbs:***	0
Cleanup:	Reporting Party	***Liters:***	0
Water:	Yes	***Oz:***	0
Water Way:	Storm Drain	***Pts:***	0
City:	San Diego	***Qts:***	0
County:	San Diego County	***Sheen:***	0
Zip:	92029	***Tons:***	0
Site:	Road	***Unknown:***	0
Admin Agency:			
Location:	8585 Murphy Canyon Rd		
Description:	Car verus transformer and transformer leaked. Recovered 80 gallons of oil but due to heavy rains 5 gallons were lost down the drain		

Site: ***San Diego Met Waste Water***
Inside Miramar Landfill complex San Diego CA 92123

CHMIRS

ID:	00-0365	***Notified Date:***	1/25/200012:48:54 PM
Control No:	00-0365	***Notified Date Time:***	
Year:	2000	***County:***	San Diego County

California Hazardous Material Incident Report System

Contained:	Yes	***Bbls:***	0
Substance:	Raw Sewage	***Cups:***	0
Incident Date:	1/24/200012:00:00 AM	***Cuft:***	0
No of Injuries:	0	***Gals:***	10500
No of Fatals:	0	***Grams:***	0
No of Evacs:	0	***Lbs:***	0
Cleanup:	Reporting Party	***Liters:***	0
Water:	No	***Oz:***	0
Water Way:		***Pts:***	0
City:	San Diego	***Qts:***	0
County:	San Diego County	***Sheen:***	0
Zip:	92123	***Tons:***	0
Site:	Treatment/Sewage Facility	***Unknown:***	0
Admin Agency:	San Diego County Health Services Dept.		
Location:	Inside Miramar Landfill complex		
Description:	Sludge treatment plant. Still under investigation why the sewage was released.		

Site: ***CHP***
NB I-15 to West Hwy 52 San Diego CA

CHMIRS

ID:	04-4246	***Notified Date:***	8/16/200407:47:41 AM
Control No:	04-4246	***Notified Date Time:***	
Year:	2004	***County:***	San Diego County

California Hazardous Material Incident Report System

Contained:	Yes	***Bbls:***	0

Substance:	concrete detergent soap	***Cups:***	0
Incident Date:	8/16/200412:00:00 AM	***Cuft:***	0
No of Injuries:	0	***Gals:***	20
No of Fatals:	0	***Grams:***	0
No of Evacs:	0	***Lbs:***	0
Cleanup:	CalTrans	***Liters:***	0
Water:		***Oz:***	0
Water Way:		***Pts:***	0
City:	San Diego	***Qts:***	0
County:	San Diego County	***Sheen:***	0
Zip:		***Tons:***	0
Site:	Road	***Unknown:***	0

Admin Agency: San Diego County Health Services Dept.
Location: NB I-15 to West Hwy 52
Description: 55 Gallon drum was on the roadway, hit by traffic causing barrel to spill.

Site: ***CHP-San Diego***
NB I-15, South of Aero Drive San Diego CA

CHMIRS

ID:	00-5834	***Notified Date:***	12/8/200011:58:38 PM
Control No:	00-5834	***Notified Date Time:***	
Year:	2000	***County:***	San Diego County

California Hazardous Material Incident Report System

Contained:	No	***Bbls:***	0
Substance:	Unleaded Fuel	***Cups:***	0
Incident Date:	12/8/200012:00:00 AM	***Cuft:***	0
No of Injuries:	0	***Gals:***	Unknown
No of Fatals:	0	***Grams:***	0
No of Evacs:	0	***Lbs:***	0
Cleanup:	Unknown	***Liters:***	0
Water:	Yes	***Oz:***	0
Water Way:	Storm Drain	***Pts:***	0
City:	San Diego	***Qts:***	0
County:	San Diego County	***Sheen:***	0
Zip:		***Tons:***	0
Site:	Road	***Unknown:***	0

Admin Agency: San Diego County Health Services Dept.
Location: NB I-15, South of Aero Drive
Description: R/P states the only information they have is the vehicle was driving down the freeway and overturned. CHP log #1286

Site: ***CHP/San Diego***
NB I-15 just south of Balboa San Diego CA

CHMIRS

ID:	03-5554	***Notified Date:***	10/26/200303:37:23 PM
Control No:	03-5554	***Notified Date Time:***	
Year:	2003	***County:***	San Diego County

California Hazardous Material Incident Report System

Contained:	Yes	***Bbls:***	0
Substance:	plane down, fuel	***Cups:***	0
Incident Date:	10/26/200312:00:00 AM	***Cuft:***	0
No of Injuries:	0	***Gals:***	0.000000
No of Fatals:	0	***Grams:***	0
No of Evacs:	0	***Lbs:***	0
Cleanup:	Unknown	***Liters:***	0
Water:		***Oz:***	0
Water Way:		***Pts:***	0
City:	San Diego	***Qts:***	0
County:	San Diego County	***Sheen:***	0
Zip:		***Tons:***	0
Site:	Road	***Unknown:***	0

Admin Agency: San Diego County Health Services Dept.
Location: NB I-15 just south of Balboa
Description: Aircraft crash./Pilot walked away uninjured.

Site: ***CHP***
NB 805 at the 52 San Diego CA

CHMIRS

ID:	03-1103	***Notified Date:***	2/25/200306:40:56 PM
Control No:	03-1103	***Notified Date Time:***	
Year:	2003	***County:***	San Diego County

California Hazardous Material Incident Report System

Contained:	Yes	***Bbls:***	0
Substance:	Hydrochloride Bleach	***Cups:***	0
Incident Date:	2/25/200312:00:00 AM	***Cuft:***	0
No of Injuries:	0	***Gals:***	3
No of Fatals:	0	***Grams:***	0
No of Evacs:	0	***Lbs:***	0
Cleanup:	Hazmat	***Liters:***	0
Water:	No	***Oz:***	0
Water Way:		***Pts:***	0
City:	San Diego	***Qts:***	0
County:	San Diego County	***Sheen:***	0
Zip:		***Tons:***	0
Site:	Road	***Unknown:***	0
Admin Agency:	San Diego County Health Services Dept.		
Location:	NB 805 at the 52		
Description:	A truck overturned spilling the contents inside the vehicle.		

Site: ***CHP***
NB 805 @ NB I-5 INTERCHANGE SAN DIEGO CA

CHMIRS

ID:	97-4254	***Notified Date:***	10/24/199701:47:44 PM
Control No:	97-4254	***Notified Date Time:***	
Year:	1997	***County:***	San Diego County

California Hazardous Material Incident Report System

Contained:	Yes	***Bbls:***	0
Substance:	DIESEL	***Cups:***	0
Incident Date:	10/24/199712:00:00 AM	***Cuft:***	0
No of Injuries:	0	***Gals:***	50
No of Fatals:	0	***Grams:***	0
No of Evacs:	0	***Lbs:***	0
Cleanup:	CalTrans	***Liters:***	0
Water:	Yes	***Oz:***	0
Water Way:	STORM DRAIN	***Pts:***	0
City:	SAN DIEGO	***Qts:***	0
County:	San Diego County	***Sheen:***	0
Zip:		***Tons:***	0
Site:	Road	***Unknown:***	0
Admin Agency:	San Diego County Health Services Dept.		
Location:	NB 805 @ NB I-5 INTERCHANGE		
Description:	SUBSTANCE LEAKED FROM VEHICLE.		

Site: ***LA MESA RV CENTERRV CENTER***
7430 COPLEY DR SAN DIEGO CA 92111

EMISSIONS

2003 Criteria Data

Facility ID:	95332	***CERR Code:***	
Facility SIC Code:	7532	***TOGT:***	.264672594
CO:	37	***ROGT:***	.24411
Air Basin:	SD	***COT:***	
District:	SD	***NOXT:***	
COID:	SD	***SOXT:***	
DISN:	SAN DIEGO COUNTY APCD	***PMT:***	

CHAPIS: ***PM10T:***

2003 Toxic Data

Facility ID:	95332	***COID:***	SD
Facility SIC Code:	7532	***DISN:***	SAN DIEGO COUNTY APCD
CO:	37	***CHAPIS:***	
Air Basin:	SD	***CERR Code:***	
District:	SD		
TS:			
Health Risk Asmt:			
Non-Cancer Chronic Haz Ind:			
Non-Cancer Acute Haz Ind:			

2004 Criteria Data

Facility ID:	95332	***CERR Code:***	
Facility SIC Code:	7532	***TOGT:***	.264672594
CO:	37	***ROGT:***	.24411
Air Basin:	SD	***COT:***	
District:	SD	***NOXT:***	
COID:	SD	***SOXT:***	
DISN:	SAN DIEGO COUNTY APCD	***PMT:***	
CHAPIS:		***PM10T:***	

2004 Toxic Data

Facility ID:	95332	***COID:***	SD
Facility SIC Code:	7532	***DISN:***	SAN DIEGO COUNTY APCD
CO:	37	***CHAPIS:***	
Air Basin:	SD	***CERR Code:***	
District:	SD		
TS:			
Health Risk Asmt:			
Non-Cancer Chronic Haz Ind:			
Non-Cancer Acute Haz Ind:			

Site: ***LA MESA RV CENTER / RV CENTER***
7430 COPLEY DR SAN DIEGO CA 92111

EMISSIONS

1999 Criteria Data

Facility ID:	95332	***CERR Code:***	
Facility SIC Code:	7532	***TOGT:***	.038528289
CO:	37	***ROGT:***	.0355346409447
Air Basin:	SD	***COT:***	
District:	SD	***NOXT:***	
COID:	SD	***SOXT:***	
DISN:	SAN DIEGO COUNTY APCD	***PMT:***	
CHAPIS:		***PM10T:***	

1999 Toxic Data

Facility ID:	95332	***COID:***	SD
Facility SIC Code:	7532	***DISN:***	SAN DIEGO COUNTY APCD
CO:	37	***CHAPIS:***	
Air Basin:	SD	***CERR Code:***	
District:	SD		
TS:			
Health Risk Asmt:			
Non-Cancer Chronic Haz Ind:			
Non-Cancer Acute Haz Ind:			

2000 Criteria Data

Facility ID:	95332	***CERR Code:***	
Facility SIC Code:	7532	***TOGT:***	.264672594
CO:	37	***ROGT:***	.2441075334462
Air Basin:	SD	***COT:***	
District:	SD	***NOXT:***	
COID:	SD	***SOXT:***	
DISN:	SAN DIEGO COUNTY APCD	***PMT:***	
CHAPIS:		***PM10T:***	

2000 Toxic Data

Facility ID:	95332	***COID:***	SD
Facility SIC Code:	7532	***DISN:***	SAN DIEGO COUNTY APCD
CO:	37	***CHAPIS:***	
Air Basin:	SD	***CERR Code:***	
District:	SD		
TS:			
Health Risk Asmt:			
Non-Cancer Chronic Haz Ind:			
Non-Cancer Acute Haz Ind:			

2001 Criteria Data

Facility ID:	95332	***CERR Code:***	
Facility SIC Code:	7532	***TOGT:***	.26
CO:	37	***ROGT:***	.24
Air Basin:	SD	***COT:***	
District:	SD	***NOXT:***	
COID:	SD	***SOXT:***	
DISN:	SAN DIEGO COUNTY APCD	***PMT:***	
CHAPIS:		***PM10T:***	

2001 Toxic Data

Facility ID:	95332	***COID:***	SD
Facility SIC Code:	7532	***DISN:***	SAN DIEGO COUNTY APCD
CO:	37	***CHAPIS:***	
Air Basin:	SD	***CERR Code:***	
District:	SD		
TS:			
Health Risk Asmt:			
Non-Cancer Chronic Haz Ind:			
Non-Cancer Acute Haz Ind:			

2002 Criteria Data

Facility ID:	95332	***CERR Code:***	
Facility SIC Code:	7532	***TOGT:***	.264672594
CO:	37	***ROGT:***	.244110005224
Air Basin:	SD	***COT:***	
District:	SD	***NOXT:***	
COID:	SD	***SOXT:***	
DISN:	SAN DIEGO COUNTY APCD	***PMT:***	
CHAPIS:		***PM10T:***	

2002 Toxic Data

Facility ID:	95332	***COID:***	SD
Facility SIC Code:	7532	***DISN:***	SAN DIEGO COUNTY APCD
CO:	37	***CHAPIS:***	
Air Basin:	SD	***CERR Code:***	
District:	SD		
TS:			
Health Risk Asmt:			
Non-Cancer Chronic Haz Ind:			
Non-Cancer Acute Haz Ind:			

2012 Criteria Data

Facility ID:	88127	***CERR Code:***	
Facility SIC Code:	4953	***TOGT:***	124.25
CO:	37	***ROGT:***	1.01
Air Basin:	SD	***COT:***	.08
District:	SD	***NOXT:***	.1
COID:	SD	***SOXT:***	.02
DISN:	SAN DIEGO COUNTY APCD	***PMT:***	.02
CHAPIS:		***PM10T:***	.02

2012 Toxic Data

Facility ID:	88127	***COID:***	SD
Facility SIC Code:	4953	***DISN:***	SAN DIEGO COUNTY APCD
CO:	37	***CHAPIS:***	
Air Basin:	SD	***CERR Code:***	
District:	SD		
TS:			
Health Risk Asmt:			
Non-Cancer Chronic Haz Ind:			
Non-Cancer Acute Haz Ind:			

2013 Criteria Data

Facility ID:	88127	***CERR Code:***	
Facility SIC Code:	4953	***TOGT:***	117.02
CO:	37	***ROGT:***	.95
Air Basin:	SD	***COT:***	.07
District:	SD	***NOXT:***	.08
COID:	SD	***SOXT:***	.02
DISN:	SAN DIEGO COUNTY APCD	***PMT:***	.02
CHAPIS:		***PM10T:***	.02

2013 Toxic Data

Facility ID:	88127	***COID:***	SD
Facility SIC Code:	4953	***DISN:***	SAN DIEGO COUNTY APCD
CO:	37	***CHAPIS:***	
Air Basin:	SD	***CERR Code:***	
District:	SD		
TS:			
Health Risk Asmt:			
Non-Cancer Chronic Haz Ind:			
Non-Cancer Acute Haz Ind:			

2014 Criteria Data

Facility ID:	88127	***CERR Code:***	
Facility SIC Code:	4953	***TOGT:***	117.01
CO:	37	***ROGT:***	.93555
Air Basin:	SD	***COT:***	.07313
District:	SD	***NOXT:***	.08
COID:	SD	***SOXT:***	.01
DISN:	SAN DIEGO COUNTY APCD	***PMT:***	.02
CHAPIS:		***PM10T:***	.02

2014 Toxic Data

Facility ID:	88127	***COID:***	SD

Facility SIC Code:	4953	***DISN:***	SAN DIEGO COUNTY APCD
CO:	37	***CHAPIS:***	
Air Basin:	SD	***CERR Code:***	
District:	SD		
TS:			
Health Risk Asmt:			
Non-Cancer Chronic Haz Ind:			
Non-Cancer Acute Haz Ind:			

2015 Criteria Data

Facility ID:	88127	***CERR Code:***	
Facility SIC Code:	4953	***TOGT:***	117.01
CO:	37	***ROGT:***	.93555
Air Basin:	SD	***COT:***	.07313
District:	SD	***NOXT:***	.08
COID:	SD	***SOXT:***	.01
DISN:	SAN DIEGO COUNTY APCD	***PMT:***	.02
CHAPIS:		***PM10T:***	.02

2015 Toxic Data

Facility ID:	88127	***COID:***	SD
Facility SIC Code:	4953	***DISN:***	SAN DIEGO COUNTY APCD
CO:	37	***CHAPIS:***	
Air Basin:	SD	***CERR Code:***	
District:	SD		
TS:			
Health Risk Asmt:			
Non-Cancer Chronic Haz Ind:			
Non-Cancer Acute Haz Ind:			

Site: ***APPLIED ENERGY - N O R I S***
NAS NORISL CENTRAL STEAM PLANT SAN DIEGO CA 92135

EMISSIONS

1997 Criteria Data

Facility ID:	5270	***CERR Code:***	
Facility SIC Code:	4931	***TOGT:***	23.4735012585
CO:	37	***ROGT:***	7.08258710447985
Air Basin:	SD	***COT:***	7.058652269
District:	SD	***NOXT:***	81.64039774
COID:	SD	***SOXT:***	1.25814363
DISN:	SAN DIEGO COUNTY APCD	***PMT:***	70.584564684
CHAPIS:		***PM10T:***	70.584564684

1997 Toxic Data

Facility ID:	5270	***COID:***	SD
Facility SIC Code:	4931	***DISN:***	SAN DIEGO COUNTY APCD
CO:	37	***CHAPIS:***	
Air Basin:	SD	***CERR Code:***	
District:	SD		
TS:			
Health Risk Asmt:			
Non-Cancer Chronic Haz Ind:			
Non-Cancer Acute Haz Ind:			

1998 Criteria Data

Facility ID:	5270	***CERR Code:***	
Facility SIC Code:	4931	***TOGT:***	22.584584033
CO:	37	***ROGT:***	6.8394659881773
Air Basin:	SD	***COT:***	5.97780894
District:	SD	***NOXT:***	117.18616249

COID:	SD	***SOXT:***	1.41617087
DISN:	SAN DIEGO COUNTY APCD	***PMT:***	68.14925737
CHAPIS:		***PM10T:***	68.14925737

1998 Toxic Data

Facility ID:	5270	***COID:***	SD
Facility SIC Code:	4931	***DISN:***	SAN DIEGO COUNTY APCD
CO:	37	***CHAPIS:***	
Air Basin:	SD	***CERR Code:***	
District:	SD		
TS:			
Health Risk Asmt:			
Non-Cancer Chronic Haz Ind:			
Non-Cancer Acute Haz Ind:			

1999 Criteria Data

Facility ID:	5270	***CERR Code:***	
Facility SIC Code:	4931	***TOGT:***	22.873336709
CO:	37	***ROGT:***	6.9242903871429
Air Basin:	SD	***COT:***	6.176028456
District:	SD	***NOXT:***	102.97477741
COID:	SD	***SOXT:***	1.86617087
DISN:	SAN DIEGO COUNTY APCD	***PMT:***	29.753916766
CHAPIS:		***PM10T:***	29.753916766

1999 Toxic Data

Facility ID:	5270	***COID:***	SD
Facility SIC Code:	4931	***DISN:***	SAN DIEGO COUNTY APCD
CO:	37	***CHAPIS:***	
Air Basin:	SD	***CERR Code:***	
District:	SD		
TS:			
Health Risk Asmt:			
Non-Cancer Chronic Haz Ind:			
Non-Cancer Acute Haz Ind:			

Site: ***SD CNTY/BELL JR HS LANDFILL***
PARADISE VLY RD/BRIARWOOD RD SAN DIEGO CA 92139

EMISSIONS

1996 Toxic Data

Facility ID:	88127	***COID:***	SD
Facility SIC Code:	4953	***DISN:***	SAN DIEGO COUNTY APCD
CO:	37	***CHAPIS:***	
Air Basin:	SD	***CERR Code:***	
District:	SD		
TS:			
Health Risk Asmt:			
Non-Cancer Chronic Haz Ind:			
Non-Cancer Acute Haz Ind:			

Site: ***REAL ENERGY INC***
9333 & 9339GENESEE AV PLAZA LEVEL 1 SAN DIEGO CA 92123

EMISSIONS

2005 Criteria Data

Facility ID:	7808	***CERR Code:***	
Facility SIC Code:	4911	***TOGT:***	.08
CO:	37	***ROGT:***	.00682
Air Basin:	SD	***COT:***	.15

District:	SD	***NOXT:***	.000904
COID:	SD	***SOXT:***	.001356
DISN:	SAN DIEGO COUNTY APCD	***PMT:***	.030181086519114688128772635814889336 0161
CHAPIS:		***PM10T:***	.03

2005 Toxic Data

Facility ID:	7808	***COID:***	SD
Facility SIC Code:	4911	***DISN:***	SAN DIEGO COUNTY APCD
CO:	37	***CHAPIS:***	
Air Basin:	SD	***CERR Code:***	
District:	SD		
TS:			
Health Risk Asmt:			
Non-Cancer Chronic Haz Ind:			
Non-Cancer Acute Haz Ind:			

Site: ***MONTGOMERY FIELD***
SAN DIEGO CA 92123

EMISSIONS

1987 Criteria Data

Facility ID:	100002	***CERR Code:***	
Facility SIC Code:	4582	***TOGT:***	44.4
CO:	37	***ROGT:***	39.80536
Air Basin:	SD	***COT:***	996.2
District:	SD	***NOXT:***	7.2
COID:	SD	***SOXT:***	1.2
DISN:	SAN DIEGO COUNTY APCD	***PMT:***	1.6
CHAPIS:		***PM10T:***	1.44

1987 Toxic Data

Facility ID:	100002	***COID:***	SD
Facility SIC Code:	4582	***DISN:***	SAN DIEGO COUNTY APCD
CO:	37	***CHAPIS:***	
Air Basin:	SD	***CERR Code:***	
District:	SD		
TS:			
Health Risk Asmt:			
Non-Cancer Chronic Haz Ind:			
Non-Cancer Acute Haz Ind:			

1990 Criteria Data

Facility ID:	100002	***CERR Code:***	
Facility SIC Code:	4582	***TOGT:***	46.9
CO:	37	***ROGT:***	42.04661
Air Basin:	SD	***COT:***	1052
District:	SD	***NOXT:***	7.4
COID:	SD	***SOXT:***	1.2
DISN:	SAN DIEGO COUNTY APCD	***PMT:***	1.6
CHAPIS:		***PM10T:***	1.44

1990 Toxic Data

Facility ID:	100002	***COID:***	SD
Facility SIC Code:	4582	***DISN:***	SAN DIEGO COUNTY APCD
CO:	37	***CHAPIS:***	
Air Basin:	SD	***CERR Code:***	
District:	SD		
TS:			
Health Risk Asmt:			
Non-Cancer Chronic Haz Ind:			

Non-Cancer Acute Haz Ind:

1993 Criteria Data

Facility ID:	100002	***CERR Code:***	
Facility SIC Code:	4581	***TOGT:***	46.9
CO:	37	***ROGT:***	42.04661
Air Basin:	SD	***COT:***	1052
District:	SD	***NOXT:***	7.4
COID:	SD	***SOXT:***	1.2
DISN:	SAN DIEGO COUNTY APCD	***PMT:***	1.6
CHAPIS:		***PM10T:***	1.44

1993 Toxic Data

Facility ID:	100002	***COID:***	SD
Facility SIC Code:	4581	***DISN:***	SAN DIEGO COUNTY APCD
CO:	37	***CHAPIS:***	
Air Basin:	SD	***CERR Code:***	
District:	SD		
TS:			
Health Risk Asmt:			
Non-Cancer Chronic Haz Ind:			
Non-Cancer Acute Haz Ind:			

1995 Toxic Data

Facility ID:	100002	***COID:***	SD
Facility SIC Code:	4581	***DISN:***	SAN DIEGO COUNTY APCD
CO:	37	***CHAPIS:***	
Air Basin:	SD	***CERR Code:***	
District:	SD		
TS:			
Health Risk Asmt:			
Non-Cancer Chronic Haz Ind:			
Non-Cancer Acute Haz Ind:			

1996 Criteria Data

Facility ID:	100002	***CERR Code:***	
Facility SIC Code:	4581	***TOGT:***	30.2
CO:	37	***ROGT:***	29.7996
Air Basin:	SD	***COT:***	851.8
District:	SD	***NOXT:***	2.88
COID:	SD	***SOXT:***	.2
DISN:	SAN DIEGO COUNTY APCD	***PMT:***	.3
CHAPIS:		***PM10T:***	.3

1996 Toxic Data

Facility ID:	100002	***COID:***	SD
Facility SIC Code:	4581	***DISN:***	SAN DIEGO COUNTY APCD
CO:	37	***CHAPIS:***	
Air Basin:	SD	***CERR Code:***	
District:	SD		
TS:			
Health Risk Asmt:			
Non-Cancer Chronic Haz Ind:			
Non-Cancer Acute Haz Ind:			

1997 Criteria Data

Facility ID:	100002	***CERR Code:***	
Facility SIC Code:	4581	***TOGT:***	30.2
CO:	37	***ROGT:***	29.7996
Air Basin:	SD	***COT:***	851.8

District:	SD	***NOXT:***	2.88
COID:	SD	***SOXT:***	.2
DISN:	SAN DIEGO COUNTY APCD	***PMT:***	.3
CHAPIS:		***PM10T:***	.3

1997 Toxic Data

Facility ID:	100002	***COID:***	SD
Facility SIC Code:	4581	***DISN:***	SAN DIEGO COUNTY APCD
CO:	37	***CHAPIS:***	
Air Basin:	SD	***CERR Code:***	
District:	SD		
TS:			
Health Risk Asmt:			
Non-Cancer Chronic Haz Ind:			
Non-Cancer Acute Haz Ind:			

Site: ***LA MESA RV CENTER***
7430 COPLEY DR SAN DIEGO CA 92111

EMISSIONS

2005 Criteria Data

Facility ID:	95332	***CERR Code:***	
Facility SIC Code:	7532	***TOGT:***	.25
CO:	37	***ROGT:***	.23
Air Basin:	SD	***COT:***	
District:	SD	***NOXT:***	
COID:	SD	***SOXT:***	
DISN:	SAN DIEGO COUNTY APCD	***PMT:***	
CHAPIS:		***PM10T:***	

2005 Toxic Data

Facility ID:	95332	***COID:***	SD
Facility SIC Code:	7532	***DISN:***	SAN DIEGO COUNTY APCD
CO:	37	***CHAPIS:***	
Air Basin:	SD	***CERR Code:***	
District:	SD		
TS:			
Health Risk Asmt:			
Non-Cancer Chronic Haz Ind:			
Non-Cancer Acute Haz Ind:			

2006 Criteria Data

Facility ID:	95332	***CERR Code:***	
Facility SIC Code:	7532	***TOGT:***	.25
CO:	37	***ROGT:***	.23
Air Basin:	SD	***COT:***	
District:	SD	***NOXT:***	
COID:	SD	***SOXT:***	
DISN:	SAN DIEGO COUNTY APCD	***PMT:***	
CHAPIS:		***PM10T:***	

2006 Toxic Data

Facility ID:	95332	***COID:***	SD
Facility SIC Code:	7532	***DISN:***	SAN DIEGO COUNTY APCD
CO:	37	***CHAPIS:***	
Air Basin:	SD	***CERR Code:***	
District:	SD		
TS:			
Health Risk Asmt:			
Non-Cancer Chronic Haz Ind:			
Non-Cancer Acute Haz Ind:			

2007 Criteria Data

Facility ID:	95332	***CERR Code:***	
Facility SIC Code:	7532	***TOGT:***	.25
CO:	37	***ROGT:***	.23
Air Basin:	SD	***COT:***	
District:	SD	***NOXT:***	
COID:	SD	***SOXT:***	
DISN:	SAN DIEGO COUNTY APCD	***PMT:***	
CHAPIS:		***PM10T:***	

2007 Toxic Data

Facility ID:	95332	***COID:***	SD
Facility SIC Code:	7532	***DISN:***	SAN DIEGO COUNTY APCD
CO:	37	***CHAPIS:***	
Air Basin:	SD	***CERR Code:***	
District:	SD		
TS:			
Health Risk Asmt:			
Non-Cancer Chronic Haz Ind:			
Non-Cancer Acute Haz Ind:			

2008 Criteria Data

Facility ID:	95332	***CERR Code:***	
Facility SIC Code:	7532	***TOGT:***	.25
CO:	37	***ROGT:***	.23
Air Basin:	SD	***COT:***	
District:	SD	***NOXT:***	
COID:	SD	***SOXT:***	
DISN:	SAN DIEGO COUNTY APCD	***PMT:***	
CHAPIS:		***PM10T:***	

2008 Toxic Data

Facility ID:	95332	***COID:***	SD
Facility SIC Code:	7532	***DISN:***	SAN DIEGO COUNTY APCD
CO:	37	***CHAPIS:***	
Air Basin:	SD	***CERR Code:***	
District:	SD		
TS:			
Health Risk Asmt:			
Non-Cancer Chronic Haz Ind:			
Non-Cancer Acute Haz Ind:			

2009 Criteria Data

Facility ID:	95332	***CERR Code:***	
Facility SIC Code:	7532	***TOGT:***	.25
CO:	37	***ROGT:***	.23
Air Basin:	SD	***COT:***	
District:	SD	***NOXT:***	
COID:	SD	***SOXT:***	
DISN:	SAN DIEGO COUNTY APCD	***PMT:***	
CHAPIS:		***PM10T:***	

2009 Toxic Data

Facility ID:	95332	***COID:***	SD
Facility SIC Code:	7532	***DISN:***	SAN DIEGO COUNTY APCD
CO:	37	***CHAPIS:***	
Air Basin:	SD	***CERR Code:***	
District:	SD		
TS:			

Health Risk Asmt:
Non-Cancer Chronic Haz Ind:
Non-Cancer Acute Haz Ind:

2010 Toxic Data

Facility ID:	95332	***COID:***	SD
Facility SIC Code:	7532	***DISN:***	SAN DIEGO COUNTY APCD
CO:	37	***CHAPIS:***	
Air Basin:	SD	***CERR Code:***	
District:	SD		

TS:
Health Risk Asmt:
Non-Cancer Chronic Haz Ind:
Non-Cancer Acute Haz Ind:

2011 Criteria Data

Facility ID:	95332	***CERR Code:***	
Facility SIC Code:	7532	***TOGT:***	.25
CO:	37	***ROGT:***	.23
Air Basin:	SD	***COT:***	
District:	SD	***NOXT:***	
COID:	SD	***SOXT:***	
DISN:	SAN DIEGO COUNTY APCD	***PMT:***	
CHAPIS:		***PM10T:***	

2011 Toxic Data

Facility ID:	95332	***COID:***	SD
Facility SIC Code:	7532	***DISN:***	SAN DIEGO COUNTY APCD
CO:	37	***CHAPIS:***	
Air Basin:	SD	***CERR Code:***	
District:	SD		

TS:
Health Risk Asmt:
Non-Cancer Chronic Haz Ind:
Non-Cancer Acute Haz Ind:

2012 Criteria Data

Facility ID:	95332	***CERR Code:***	
Facility SIC Code:	7532	***TOGT:***	.25
CO:	37	***ROGT:***	.23
Air Basin:	SD	***COT:***	
District:	SD	***NOXT:***	
COID:	SD	***SOXT:***	
DISN:	SAN DIEGO COUNTY APCD	***PMT:***	
CHAPIS:		***PM10T:***	

2012 Toxic Data

Facility ID:	95332	***COID:***	SD
Facility SIC Code:	7532	***DISN:***	SAN DIEGO COUNTY APCD
CO:	37	***CHAPIS:***	
Air Basin:	SD	***CERR Code:***	
District:	SD		

TS:
Health Risk Asmt:
Non-Cancer Chronic Haz Ind:
Non-Cancer Acute Haz Ind:

2013 Criteria Data

Facility ID:	95332	***CERR Code:***	
Facility SIC Code:	7532	***TOGT:***	.25

CO:	37	***ROGT:***	.23
Air Basin:	SD	***COT:***	
District:	SD	***NOXT:***	
COID:	SD	***SOXT:***	
DISN:	SAN DIEGO COUNTY APCD	***PMT:***	
CHAPIS:		***PM10T:***	

2013 Toxic Data

Facility ID:	95332	***COID:***	SD
Facility SIC Code:	7532	***DISN:***	SAN DIEGO COUNTY APCD
CO:	37	***CHAPIS:***	
Air Basin:	SD	***CERR Code:***	
District:	SD		
TS:			
Health Risk Asmt:			
Non-Cancer Chronic Haz Ind:			
Non-Cancer Acute Haz Ind:			

2014 Criteria Data

Facility ID:	95332	***CERR Code:***	
Facility SIC Code:	7532	***TOGT:***	.25
CO:	37	***ROGT:***	.23
Air Basin:	SD	***COT:***	
District:	SD	***NOXT:***	
COID:	SD	***SOXT:***	
DISN:	SAN DIEGO COUNTY APCD	***PMT:***	
CHAPIS:		***PM10T:***	

2014 Toxic Data

Facility ID:	95332	***COID:***	SD
Facility SIC Code:	7532	***DISN:***	SAN DIEGO COUNTY APCD
CO:	37	***CHAPIS:***	
Air Basin:	SD	***CERR Code:***	
District:	SD		
TS:			
Health Risk Asmt:			
Non-Cancer Chronic Haz Ind:			
Non-Cancer Acute Haz Ind:			

2015 Criteria Data

Facility ID:	95332	***CERR Code:***	
Facility SIC Code:	7532	***TOGT:***	.25
CO:	37	***ROGT:***	.23
Air Basin:	SD	***COT:***	
District:	SD	***NOXT:***	
COID:	SD	***SOXT:***	
DISN:	SAN DIEGO COUNTY APCD	***PMT:***	
CHAPIS:		***PM10T:***	

2015 Toxic Data

Facility ID:	95332	***COID:***	SD
Facility SIC Code:	7532	***DISN:***	SAN DIEGO COUNTY APCD
CO:	37	***CHAPIS:***	
Air Basin:	SD	***CERR Code:***	
District:	SD		
TS:			
Health Risk Asmt:			
Non-Cancer Chronic Haz Ind:			
Non-Cancer Acute Haz Ind:			

Site: ***SD CITY/NORTH MIRAMAR LANDFILL***

1993 Criteria Data

Facility ID:	7283	***CERR Code:***	
Facility SIC Code:	4953	***TOGT:***	13055.6
CO:	37	***ROGT:***	155.36164
Air Basin:	SD	***COT:***	
District:	SD	***NOXT:***	
COID:	SD	***SOXT:***	
DISN:	SAN DIEGO COUNTY APCD	***PMT:***	
CHAPIS:		***PM10T:***	

1993 Toxic Data

Facility ID:	7283	***COID:***	SD
Facility SIC Code:	4953	***DISN:***	SAN DIEGO COUNTY APCD
CO:	37	***CHAPIS:***	
Air Basin:	SD	***CERR Code:***	
District:	SD		
TS:			
Health Risk Asmt:			
Non-Cancer Chronic Haz Ind:			
Non-Cancer Acute Haz Ind:			

1995 Criteria Data

Facility ID:	7283	***CERR Code:***	
Facility SIC Code:	4953	***TOGT:***	12042.1
CO:	37	***ROGT:***	143.30099
Air Basin:	SD	***COT:***	
District:	SD	***NOXT:***	
COID:	SD	***SOXT:***	
DISN:	SAN DIEGO COUNTY APCD	***PMT:***	
CHAPIS:		***PM10T:***	

1995 Toxic Data

Facility ID:	7283	***COID:***	SD
Facility SIC Code:	4953	***DISN:***	SAN DIEGO COUNTY APCD
CO:	37	***CHAPIS:***	
Air Basin:	SD	***CERR Code:***	
District:	SD		
TS:			
Health Risk Asmt:			
Non-Cancer Chronic Haz Ind:			
Non-Cancer Acute Haz Ind:			

1996 Criteria Data

Facility ID:	7283	***CERR Code:***	
Facility SIC Code:	4953	***TOGT:***	11340.7
CO:	37	***ROGT:***	134.95433
Air Basin:	SD	***COT:***	12.3
District:	SD	***NOXT:***	
COID:	SD	***SOXT:***	
DISN:	SAN DIEGO COUNTY APCD	***PMT:***	
CHAPIS:		***PM10T:***	

1996 Toxic Data

Facility ID:	7283	***COID:***	SD
Facility SIC Code:	4953	***DISN:***	SAN DIEGO COUNTY APCD
CO:	37	***CHAPIS:***	
Air Basin:	SD	***CERR Code:***	

District: SD
TS:
Health Risk Asmt:
Non-Cancer Chronic Haz Ind:
Non-Cancer Acute Haz Ind:

Site:
MARINA LINDA VISTA SAN DIEGO CA

ERNS

NRC Report No:	910057	***Direction From City:***	
Type of Incident:	RAILROAD NON-RELEASE	***Lat Quad:***	
Incident Cause:	OTHER	***Long Quad:***	
Incident Date:	6/28/2009 8:36:00 PM	***Location Section:***	
Incident Location:	MARINA LINDA VISTA	***Location Township:***	
Incident Dtg:	OCCURRED	***Location Range:***	
Distance From City:		***Potential Flag:***	No
Distance Units:		***Year:***	Calendar Year 2009

Description of Incident: CALLER IS REPORTING THAT A TRAIN OPERATOR DISCOVERED A HEAD AND BODY ON THE TRACKSIDE. A PRELIMINARY INVESTIGATION IS BEING CONDUCTED. IT IS SUSPECTED THAT THE FATALITY IS DUE TO THE DECAPITATED INDIVIDUAL JUMPING COUPLERS.

Calls Information

Date Time Received:	6/29/2009 1:25:27 AM	***Responsible City:***	
Date Time Complete:	6/29/2009 1:36:50 AM	***Responsible State:***	XX
Call Type:	INC	***Responsible Zip:***	
Responsible Company:		***On Behalf of:***	
Responsible ORG Type:	UNKNOWN	***Source:***	TELEPHONE

Incidents Information

Aircraft Type:
Aircraft Model:
Aircraft ID:
Aircraft Fuel Capacity:
Aircraft Fuel Capacity Units:
Aircraft Fuel on Board:
Aircraft Fuel OB Units:
Aircraft Spot No:
Aircraft Hanger:
Aircraft Runway No:
Road Mile Marker:
Building ID:
Type of Fixed Object:
Power Generating Facility: U
Generating Capacity:
Type of Fuel:
NPDES:
NPDES Compliance: U
Pipeline Type:
DOT Regulated: U
Pipeline Above Ground: ABOVE
Exposed Underwater: N
Pipeline Covered: U
Railroad Hotline:
Grade Crossing: N
Location Subdivision: BLUE LINE
Railroad Milepost: N/A
Type Vehicle Involved:
Crossing Device Type:
Device Operational: Y
Dot Crossing No:
Brake Failure: N
Description of Tank:
Tank Above Ground: ABOVE
Transportable Container: U

Tank Regulated: U
Tank Regulated By:
Tank ID:
Capacity of Tank:
Capacity of Tank Units:
Actual Amount:
Actual Amount Units:
Platform Rig Name:
Platform Letter:
Location Area ID:
Location Block ID:
OCSG No:
OCSG No:
State Lease No:
Pier Dock No:
Berth Slip No:
Continuous Release Type:
Initial Cont Release No:
Continuous Release Permit:
Allision: N
Type of Structure:
Structure Name:
Structure Operational: U
Airbag Deployed: U
Date Time Normal Service:
Service Disruption Time:
Service Disruption Units:
Transit Bus Flag:
CR Begin Date:
CR End Date:
CR Change Date:
FBI Contact:
FBI Contact Date Time:
Sub Part C Testing Req: YES
Conductor Testing:
Engineer Testing: 1
Trainman Testing:
Yard Foreman Testing:
RCL Operator Testing:
Brakeman Testing:
Train Dispatcher Testing:
Signalman Testing:
Other Employee Testing:
Unknown Testing:
Passenger Handling: PASSENGERS WILL BE BUSSED TO THE NEAREST STATION.
Passenger Route: YES
Passenger Delay: YES

Incident Details Information

Fire Involved: N
Fire Extinguished: U
Any Evacuations: N
Number Evacuated:
Who Evacuated:
Radius Of Evacuation:
Any Injuries: N
No. Injured:
No. Hospitalized:
Any Fatalities: Y
No. Fatalities: 1
Any Damages: N
Damage Amount:
Air Corridor Closed: N
Air Corridor Desc:
Air Closure Time:
Waterway Closed: N
Waterway Desc:
Waterway Closure Time:
Road Closed: N

Road Desc:	
Road Closure Time:	
Closure Direction:	
Major Artery:	No
Track Closed:	Y
Track Desc:	WESTBOUND
Track Closure Time:	2
Media Interest:	NONE
Medium Desc:	RAIL REPORT (N/A)
Additional Medium Info:	
Body of Water:	
Tributary of:	
Nearest River Mile Maker:	
Release Secured:	U
Est Duration of Release:	
Release Rate:	
Desc Remedial Action:	PRELIMINARY INVESTIGATION IS UNDERWAY. TRAINS WILL BE CHECKED FOR FRONTAL DAMAGE.
State Agency on Scene:	NONE
State Agency Report No:	NONE
Other Agency Notified:	
Weather Conditions:	CLEAR
Air Temperature:	
Wind Speed:	
Wind Direction:	
Water Supply Contaminated:	U
Sheen Size:	
Sheen Color:	
Direction of Sheen Travel:	
Sheen Odor Description:	
Wave Condition:	
Current Speed:	
Current Direction:	
Water Temperature:	
Track Close Dir:	W
EMPL Fatality:	
Pass Fatality:	
Community Impact:	
Wind Speed Unit:	
Employee Injuries:	
Passenger Injuries:	
Occupant Fatality:	
Current Speed Unit:	
Road Closure Units:	
Track Closure Units:	
Sheen Size Units:	
Additional Info:	THIS REPORT CONTAINS INFORMATION ABOUT THE TRAIN THAT OBSERVED THE DECAPITATED BODY. IT IS UNKNOWN WHETHER THE DECEASED INDIVIDUAL WAS HIT BY A TRAIN OR "JUMPING COUPLINGS."
State Agency Notified:	CAPUC
Federal Agency Notified:	NONE
Nearest River Mile Marker:	
Sheen Size Length:	
Sheen Size Length Units:	
Sheen Size Width:	
Sheen Size Width Units:	
Offshore:	N
Duration Unit:	
Release Rate Unit:	
Release Rate Rate:	
Passengers Transferred:	NO

Site:

8585 MURPHY CANYON RD SAN DIEGO CA

ERNS

NRC Report No:	430122	***Direction From City:***	
Type of Incident:	FIXED	***Lat Quad:***	
Incident Cause:	OTHER	***Long Quad:***	
Incident Date:	3/27/1998 4:30:00 PM	***Location Section:***	
Incident Location:		***Location Township:***	
Incident Dtg:	OCCURRED	***Location Range:***	
Distance From City:		***Potential Flag:***	

Distance Units:		***Year:***	Calendar Year 1998
Description of Incident:	POLE MOUNTED TRANSFORMER / POLE WAS STRUCK BY A VEHICLE KNOCKING ITDOWN AND RUPTURING THE TRANSFORMER		

Material Spill Information

Chris Code:	OTF	***Name of Material:***	OIL, MISC: TRANSFORMER (NON PCB)
CAS No:		***If Reached Water:***	YES
UN No:		***Amount in Water:***	0
Amount of Material:	5	***Unit Reach Water:***	UNKNOWN AMOUNT
Unit of Measure:	GALLON(S)		

Calls Information

Date Time Received:	3/27/1998 10:15:36 PM	***Responsible City:***	SAN DIEGO
Date Time Complete:	3/27/1998 10:20:51 PM	***Responsible State:***	CA
Call Type:	INC	***Responsible Zip:***	
Responsible Company:	SAN DIEGO GAS & ELECTRIC	***On Behalf of:***	
Responsible ORG Type:	PUBLIC UTILITY	***Source:***	UNAVAILABLE

Incidents Information

Aircraft Type:	UNKNOWN
Aircraft Model:	
Aircraft ID:	
Aircraft Fuel Capacity:	
Aircraft Fuel Capacity Units:	
Aircraft Fuel on Board:	
Aircraft Fuel OB Units:	
Aircraft Spot No:	
Aircraft Hanger:	
Aircraft Runway No:	
Road Mile Marker:	
Building ID:	
Type of Fixed Object:	UNKNOWN
Power Generating Facility:	U
Generating Capacity:	
Type of Fuel:	
NPDES:	
NPDES Compliance:	U
Pipeline Type:	UNKNOWN
DOT Regulated:	U
Pipeline Above Ground:	ABOVE
Exposed Underwater:	U
Pipeline Covered:	U
Railroad Hotline:	No
Grade Crossing:	N
Location Subdivision:	
Railroad Milepost:	UNKNOWN
Type Vehicle Involved:	UNKNOWN
Crossing Device Type:	
Device Operational:	Y
Dot Crossing No:	
Brake Failure:	N
Description of Tank:	
Tank Above Ground:	ABOVE
Transportable Container:	U
Tank Regulated:	U
Tank Regulated By:	
Tank ID:	
Capacity of Tank:	
Capacity of Tank Units:	
Actual Amount:	
Actual Amount Units:	
Platform Rig Name:	
Platform Letter:	

Location Area ID:
Location Block ID:
OCSG No:
OCSG No:
State Lease No:
Pier Dock No:
Berth Slip No:
Continuous Release Type:
Initial Cont Release No:
Continuous Release Permit:
Allision: N
Type of Structure:
Structure Name:
Structure Operational: Y
Airbag Deployed:
Date Time Normal Service:
Service Disruption Time:
Service Disruption Units:
Transit Bus Flag:
CR Begin Date:
CR End Date:
CR Change Date:
FBI Contact:
FBI Contact Date Time:
Sub Part C Testing Req: XXX
Conductor Testing:
Engineer Testing:
Trainman Testing:
Yard Foreman Testing:
RCL Operator Testing:
Brakeman Testing:
Train Dispatcher Testing:
Signalman Testing:
Other Employee Testing:
Unknown Testing:
Passenger Handling:
Passenger Route: XXX
Passenger Delay: XXX

Incident Details Information

Fire Involved: N
Fire Extinguished: U
Any Evacuations: N
Number Evacuated:
Who Evacuated:
Radius Of Evacuation:
Any Injuries: U
No. Injured:
No. Hospitalized:
Any Fatalities: U
No. Fatalities:
Any Damages: N
Damage Amount:
Air Corridor Closed: N
Air Corridor Desc:
Air Closure Time:
Waterway Closed: N
Waterway Desc:
Waterway Closure Time:
Road Closed: N
Road Desc:
Road Closure Time:
Closure Direction:
Major Artery: No
Track Closed: N
Track Desc:
Track Closure Time:
Media Interest:
Medium Desc: WATER

Additional Medium Info:	STORM DRAIN
Body of Water:	
Tributary of:	
Nearest River Mile Maker:	
Release Secured:	U
Est Duration of Release:	
Release Rate:	
Desc Remedial Action:	RELEASE WAS SECURED / A CLEAN-UP CREW HAS BEEN SENT OUT TO MITIGATE
State Agency on Scene:	
State Agency Report No:	
Other Agency Notified:	
Weather Conditions:	
Air Temperature:	
Wind Speed:	
Wind Direction:	
Water Supply Contaminated:	U
Sheen Size:	
Sheen Color:	
Direction of Sheen Travel:	
Sheen Odor Description:	
Wave Condition:	
Current Speed:	
Current Direction:	
Water Temperature:	
Track Close Dir:	
EMPL Fatality:	
Pass Fatality:	
Community Impact:	N
Wind Speed Unit:	
Employee Injuries:	
Passenger Injuries:	
Occupant Fatality:	
Current Speed Unit:	
Road Closure Units:	
Track Closure Units:	
Sheen Size Units:	
Additional Info:	SHEEN SIZE:UNKNOWNWEATHER COND:OVERCAST & RAINY / WINDS:UNKNOWN / TEMP:58
State Agency Notified:	
Federal Agency Notified:	
Nearest River Mile Marker:	
Sheen Size Length:	
Sheen Size Length Units:	
Sheen Size Width:	
Sheen Size Width Units:	
Offshore:	N
Duration Unit:	
Release Rate Unit:	
Release Rate Rate:	
Passengers Transferred:	UNK

Site:

MILEPOST:UNK CROSS ST:TAYLOR,DOT NO:UNK SAN DIEGO CA

ERNS

NRC Report No:	416622	***Direction From City:***	
Type of Incident:	RAILROAD NON-RELEASE	***Lat Quad:***	
Incident Cause:	UNKNOWN	***Long Quad:***	
Incident Date:	12/19/1997 5:45:00 PM	***Location Section:***	
Incident Location:		***Location Township:***	
Incident Dtg:	OCCURRED	***Location Range:***	
Distance From City:		***Potential Flag:***	
Distance Units:		***Year:***	Calendar Year 1997

Description of Incident: PASSENGER TRAIN (NO.585) / STRUCK A VEHICLE AT A GRADE CROSSINGSPEED OF TRAIN:50 MPH / DIRECTION:NORTHBOUND / SIGNALS:GATES & LIGHTS

Calls Information

Date Time Received:	12/19/1997 9:32:02 PM	***Responsible City:***	
Date Time Complete:	12/19/1997 9:35:39 PM	***Responsible State:***	XX
Call Type:	INC	***Responsible Zip:***	

Responsible Company:		***On Behalf of:***	
Responsible ORG Type:	UNKNOWN	***Source:***	UNAVAILABLE

Incidents Information

Aircraft Type:	UNKNOWN
Aircraft Model:	
Aircraft ID:	
Aircraft Fuel Capacity:	
Aircraft Fuel Capacity Units:	
Aircraft Fuel on Board:	
Aircraft Fuel OB Units:	
Aircraft Spot No:	
Aircraft Hanger:	
Aircraft Runway No:	
Road Mile Marker:	
Building ID:	
Type of Fixed Object:	UNKNOWN
Power Generating Facility:	U
Generating Capacity:	
Type of Fuel:	
NPDES:	
NPDES Compliance:	U
Pipeline Type:	UNKNOWN
DOT Regulated:	U
Pipeline Above Ground:	ABOVE
Exposed Underwater:	U
Pipeline Covered:	U
Railroad Hotline:	No
Grade Crossing:	Y
Location Subdivision:	
Railroad Milepost:	UNKNOWN
Type Vehicle Involved:	UNKNOWN
Crossing Device Type:	
Device Operational:	Y
Dot Crossing No:	
Brake Failure:	N
Description of Tank:	
Tank Above Ground:	ABOVE
Transportable Container:	U
Tank Regulated:	U
Tank Regulated By:	
Tank ID:	
Capacity of Tank:	
Capacity of Tank Units:	
Actual Amount:	
Actual Amount Units:	
Platform Rig Name:	
Platform Letter:	
Location Area ID:	
Location Block ID:	
OCSG No:	
OCSG No:	
State Lease No:	
Pier Dock No:	
Berth Slip No:	
Continuous Release Type:	
Initial Cont Release No:	
Continuous Release Permit:	
Allision:	N
Type of Structure:	
Structure Name:	
Structure Operational:	Y
Airbag Deployed:	
Date Time Normal Service:	
Service Disruption Time:	
Service Disruption Units:	
Transit Bus Flag:	

CR Begin Date:
CR End Date:
CR Change Date:
FBI Contact:
FBI Contact Date Time:
Sub Part C Testing Req: XXX
Conductor Testing:
Engineer Testing:
Trainman Testing:
Yard Foreman Testing:
RCL Operator Testing:
Brakeman Testing:
Train Dispatcher Testing:
Signalman Testing:
Other Employee Testing:
Unknown Testing:
Passenger Handling:
Passenger Route: XXX
Passenger Delay: XXX

Incident Details Information

Fire Involved: N
Fire Extinguished: U
Any Evacuations: N
Number Evacuated:
Who Evacuated:
Radius Of Evacuation:
Any Injuries: U
No. Injured:
No. Hospitalized:
Any Fatalities: Y
No. Fatalities: 1
Any Damages: N
Damage Amount:
Air Corridor Closed: N
Air Corridor Desc:
Air Closure Time:
Waterway Closed: N
Waterway Desc:
Waterway Closure Time:
Road Closed: N
Road Desc:
Road Closure Time:
Closure Direction:
Major Artery: No
Track Closed: N
Track Desc:
Track Closure Time:
Media Interest:
Medium Desc: RAIL REPORT (N/A)
Additional Medium Info:
Body of Water:
Tributary of:
Nearest River Mile Maker:
Release Secured: U
Est Duration of Release:
Release Rate:
Desc Remedial Action: NONE
State Agency on Scene:
State Agency Report No:
Other Agency Notified:
Weather Conditions:
Air Temperature:
Wind Speed:
Wind Direction:
Water Supply Contaminated: U
Sheen Size:
Sheen Color:
Direction of Sheen Travel:

Sheen Odor Description:
Wave Condition:
Current Speed:
Current Direction:
Water Temperature:
Track Close Dir:
EMPL Fatality:
Pass Fatality:
Community Impact: N
Wind Speed Unit:
Employee Injuries:
Passenger Injuries:
Occupant Fatality:
Current Speed Unit:
Road Closure Units:
Track Closure Units:
Sheen Size Units:
Additional Info: THE DRIVER OF THE CAR WAS KILLED
State Agency Notified:
Federal Agency Notified:
Nearest River Mile Marker:
Sheen Size Length:
Sheen Size Length Units:
Sheen Size Width:
Sheen Size Width Units:
Offshore: N
Duration Unit:
Release Rate Unit:
Release Rate Rate:
Passengers Transferred: UNK

Site:

MISSION HILLS HWY 118 EASTBOUND,EAST OF BALBOA EXIT SAN DIEGO CA ERNS

NRC Report No:	346895	***Direction From City:***	
Type of Incident:	MOBILE	***Lat Quad:***	
Incident Cause:	TRANSPORT ACCIDENT	***Long Quad:***	
Incident Date:	6/13/1996 12:20:00 AM	***Location Section:***	
Incident Location:		***Location Township:***	
Incident Dtg:	OCCURRED	***Location Range:***	
Distance From City:		***Potential Flag:***	
Distance Units:		***Year:***	Calendar Year 1996

Description of Incident: A LIQUID NITROGEN TANK TRUCK WAS STRUCK BY AN AUTOMOBILE WHILE IT WASSTOPPED AT AN ACCIDENT SCENE

Calls Information

Date Time Received:	6/13/1996 12:08:10 PM	***Responsible City:***	SAN DIEGO
Date Time Complete:	6/13/1996 12:20:28 PM	***Responsible State:***	CA
Call Type:	INC	***Responsible Zip:***	92173
Responsible Company:	MG INDUSTRIES	***On Behalf of:***	
Responsible ORG Type:	PRIVATE ENTERPRISE	***Source:***	UNAVAILABLE

Incidents Information

Aircraft Type: UNKNOWN
Aircraft Model:
Aircraft ID:
Aircraft Fuel Capacity:
Aircraft Fuel Capacity Units:
Aircraft Fuel on Board:
Aircraft Fuel OB Units:
Aircraft Spot No:
Aircraft Hanger:
Aircraft Runway No:
Road Mile Marker:

Building ID:
Type of Fixed Object: UNKNOWN
Power Generating Facility: U
Generating Capacity:
Type of Fuel:
NPDES:
NPDES Compliance: U
Pipeline Type: UNKNOWN
DOT Regulated: U
Pipeline Above Ground: ABOVE
Exposed Underwater: U
Pipeline Covered: U
Railroad Hotline: No
Grade Crossing: N
Location Subdivision:
Railroad Milepost: UNKNOWN
Type Vehicle Involved: UNKNOWN
Crossing Device Type:
Device Operational: Y
Dot Crossing No:
Brake Failure: N
Description of Tank:
Tank Above Ground: ABOVE
Transportable Container: U
Tank Regulated: U
Tank Regulated By:
Tank ID:
Capacity of Tank:
Capacity of Tank Units:
Actual Amount:
Actual Amount Units:
Platform Rig Name:
Platform Letter:
Location Area ID:
Location Block ID:
OCSG No:
OCSG No:
State Lease No:
Pier Dock No:
Berth Slip No:
Continuous Release Type:
Initial Cont Release No:
Continuous Release Permit:
Allision: N
Type of Structure:
Structure Name:
Structure Operational: Y
Airbag Deployed:
Date Time Normal Service:
Service Disruption Time:
Service Disruption Units:
Transit Bus Flag:
CR Begin Date:
CR End Date:
CR Change Date:
FBI Contact:
FBI Contact Date Time:
Sub Part C Testing Req: XXX
Conductor Testing:
Engineer Testing:
Trainman Testing:
Yard Foreman Testing:
RCL Operator Testing:
Brakeman Testing:
Train Dispatcher Testing:
Signalman Testing:
Other Employee Testing:
Unknown Testing:
Passenger Handling:
Passenger Route: XXX
Passenger Delay: XXX

Incident Details Information

Fire Involved:	N
Fire Extinguished:	U
Any Evacuations:	N
Number Evacuated:	
Who Evacuated:	
Radius Of Evacuation:	
Any Injuries:	U
No. Injured:	
No. Hospitalized:	
Any Fatalities:	Y
No. Fatalities:	1
Any Damages:	N
Damage Amount:	
Air Corridor Closed:	N
Air Corridor Desc:	
Air Closure Time:	
Waterway Closed:	N
Waterway Desc:	
Waterway Closure Time:	
Road Closed:	N
Road Desc:	
Road Closure Time:	
Closure Direction:	
Major Artery:	No
Track Closed:	N
Track Desc:	
Track Closure Time:	
Media Interest:	
Medium Desc:	LAND
Additional Medium Info:	
Body of Water:	
Tributary of:	
Nearest River Mile Maker:	
Release Secured:	U
Est Duration of Release:	
Release Rate:	
Desc Remedial Action:	CALIFORNIA HIGHWAY PATROL WAS ON SCENE/NO RELEASE FROM TANK TRUCK
State Agency on Scene:	
State Agency Report No:	
Other Agency Notified:	
Weather Conditions:	
Air Temperature:	
Wind Speed:	
Wind Direction:	
Water Supply Contaminated:	U
Sheen Size:	
Sheen Color:	
Direction of Sheen Travel:	
Sheen Odor Description:	
Wave Condition:	
Current Speed:	
Current Direction:	
Water Temperature:	
Track Close Dir:	
EMPL Fatality:	
Pass Fatality:	
Community Impact:	N
Wind Speed Unit:	
Employee Injuries:	
Passenger Injuries:	
Occupant Fatality:	
Current Speed Unit:	
Road Closure Units:	
Track Closure Units:	
Sheen Size Units:	
Additional Info:	DRIVER OF THE AUTOMOBILE WAS KILLED IN THE ACCIDENTTRUCK CAB LIC#: CA 1V6209/TRAILER LIC#: PA ABE49431

State Agency Notified:
Federal Agency Notified:
Nearest River Mile Marker:
Sheen Size Length:
Sheen Size Length Units:
Sheen Size Width:
Sheen Size Width Units:
Offshore: N
Duration Unit:
Release Rate Unit:
Release Rate Rate:
Passengers Transferred: UNK

Site:

HERCO TECHNOLOGIES 13330 EVENING CREEK DR,NORTH SAN DIEGO CA ERNS

NRC Report No:	474225	***Direction From City:***	
Type of Incident:	MOBILE	***Lat Quad:***	
Incident Cause:	UNKNOWN	***Long Quad:***	
Incident Date:	2/17/1999 11:45:00 AM	***Location Section:***	
Incident Location:		***Location Township:***	
Incident Dtg:	OCCURRED	***Location Range:***	
Distance From City:		***Potential Flag:***	
Distance Units:		***Year:***	Calendar Year 1999

Description of Incident: TANKER TRUCK / MATERIAL SPILLED FM A VALVE WHILE UNLOADING / THEEXACT CAUSE HAS NOT BEEN DETERMINED

Material Spill Information

Chris Code:	NCC	***Name of Material:***	AMMONIA ETCH
CAS No:		***If Reached Water:***	YES
UN No:		***Amount in Water:***	0
Amount of Material:	200	***Unit Reach Water:***	UNKNOWN AMOUNT
Unit of Measure:	GALLON(S)		

Calls Information

Date Time Received:	2/17/1999 3:15:23 PM	***Responsible City:***	STOCKTON
Date Time Complete:	2/17/1999 3:23:13 PM	***Responsible State:***	CA
Call Type:	INC	***Responsible Zip:***	
Responsible Company:	CHEMICAL TRANSFER	***On Behalf of:***	
Responsible ORG Type:	PRIVATE ENTERPRISE	***Source:***	UNAVAILABLE

Incidents Information

Aircraft Type: UNKNOWN
Aircraft Model:
Aircraft ID:
Aircraft Fuel Capacity:
Aircraft Fuel Capacity Units:
Aircraft Fuel on Board:
Aircraft Fuel OB Units:
Aircraft Spot No:
Aircraft Hanger:
Aircraft Runway No:
Road Mile Marker:
Building ID:
Type of Fixed Object: UNKNOWN
Power Generating Facility: U
Generating Capacity:
Type of Fuel:
NPDES:
NPDES Compliance: U
Pipeline Type: UNKNOWN
DOT Regulated: U
Pipeline Above Ground: ABOVE

Exposed Underwater: U
Pipeline Covered: U
Railroad Hotline: No
Grade Crossing: N
Location Subdivision:
Railroad Milepost: UNKNOWN
Type Vehicle Involved: UNKNOWN
Crossing Device Type:
Device Operational: Y
Dot Crossing No:
Brake Failure: N
Description of Tank:
Tank Above Ground: ABOVE
Transportable Container: U
Tank Regulated: U
Tank Regulated By:
Tank ID:
Capacity of Tank:
Capacity of Tank Units:
Actual Amount:
Actual Amount Units:
Platform Rig Name:
Platform Letter:
Location Area ID:
Location Block ID:
OCSG No:
OCSG No:
State Lease No:
Pier Dock No:
Berth Slip No:
Continuous Release Type:
Initial Cont Release No:
Continuous Release Permit:
Allision: N
Type of Structure:
Structure Name:
Structure Operational: Y
Airbag Deployed:
Date Time Normal Service:
Service Disruption Time:
Service Disruption Units:
Transit Bus Flag:
CR Begin Date:
CR End Date:
CR Change Date:
FBI Contact:
FBI Contact Date Time:
Sub Part C Testing Req: XXX
Conductor Testing:
Engineer Testing:
Trainman Testing:
Yard Foreman Testing:
RCL Operator Testing:
Brakeman Testing:
Train Dispatcher Testing:
Signalman Testing:
Other Employee Testing:
Unknown Testing:
Passenger Handling:
Passenger Route: XXX
Passenger Delay: XXX

Incident Details Information

Fire Involved: N
Fire Extinguished: U
Any Evacuations: N
Number Evacuated:
Who Evacuated:
Radius Of Evacuation:

Any Injuries:	Y
No. Injured:	1
No. Hospitalized:	
Any Fatalities:	U
No. Fatalities:	
Any Damages:	N
Damage Amount:	
Air Corridor Closed:	N
Air Corridor Desc:	
Air Closure Time:	
Waterway Closed:	N
Waterway Desc:	
Waterway Closure Time:	
Road Closed:	N
Road Desc:	
Road Closure Time:	
Closure Direction:	
Major Artery:	No
Track Closed:	N
Track Desc:	
Track Closure Time:	
Media Interest:	
Medium Desc:	WATER
Additional Medium Info:	MAY HAVE ENTERED A STORM DRAIN
Body of Water:	
Tributary of:	
Nearest River Mile Maker:	
Release Secured:	U
Est Duration of Release:	
Release Rate:	
Desc Remedial Action:	SOME OF THE MATERIAL MAY HAVE ENTERED THE STORM DRAIN / SPILL SECURED /MATERIAL CONTAINED / CLEAN UP UNDERWAY / CA OES AND FIRE DEPT ON SCENE
State Agency on Scene:	
State Agency Report No:	
Other Agency Notified:	
Weather Conditions:	
Air Temperature:	
Wind Speed:	
Wind Direction:	
Water Supply Contaminated:	U
Sheen Size:	
Sheen Color:	
Direction of Sheen Travel:	
Sheen Odor Description:	
Wave Condition:	
Current Speed:	
Current Direction:	
Water Temperature:	
Track Close Dir:	
EMPL Fatality:	
Pass Fatality:	
Community Impact:	N
Wind Speed Unit:	
Employee Injuries:	
Passenger Injuries:	
Occupant Fatality:	
Current Speed Unit:	
Road Closure Units:	
Track Closure Units:	
Sheen Size Units:	
Additional Info:	ONE EMPLOYEE MAY HAVE BEEN INJURED DUE TO EXPOSURE AND TAKEN TO THEHOSPITAL
State Agency Notified:	
Federal Agency Notified:	
Nearest River Mile Marker:	
Sheen Size Length:	
Sheen Size Length Units:	
Sheen Size Width:	
Sheen Size Width Units:	
Offshore:	N
Duration Unit:	
Release Rate Unit:	

Release Rate Rate:
Passengers Transferred: UNK

Site:

HWY 805 SOUTHBOUND,MIRAMAR OFFRAMP SAN DIEGO CA 92111

ERNS

NRC Report No:	456075	***Direction From City:***	
Type of Incident:	MOBILE	***Lat Quad:***	
Incident Cause:	TRANSPORT ACCIDENT	***Long Quad:***	
Incident Date:	9/18/1998 7:11:00 PM	***Location Section:***	
Incident Location:		***Location Township:***	
Incident Dtg:	OCCURRED	***Location Range:***	
Distance From City:		***Potential Flag:***	
Distance Units:		***Year:***	Calendar Year 1998

Description of Incident: SEMI TRUCK / TRUCK WAS INVOLVED IN AN ACCIDENT

Material Spill Information

Chris Code:	OTD	***Name of Material:***	OIL, FUEL: NO. 2-D
CAS No:		***If Reached Water:***	YES
UN No:		***Amount in Water:***	0
Amount of Material:	75	***Unit Reach Water:***	UNKNOWN AMOUNT
Unit of Measure:	GALLON(S)		

Calls Information

Date Time Received:	9/18/1998 11:06:43 PM	***Responsible City:***	
Date Time Complete:	9/18/1998 11:16:58 PM	***Responsible State:***	XX
Call Type:	INC	***Responsible Zip:***	
Responsible Company:		***On Behalf of:***	
Responsible ORG Type:	UNKNOWN	***Source:***	UNAVAILABLE

Incidents Information

Aircraft Type:	UNKNOWN
Aircraft Model:	
Aircraft ID:	
Aircraft Fuel Capacity:	
Aircraft Fuel Capacity Units:	
Aircraft Fuel on Board:	
Aircraft Fuel OB Units:	
Aircraft Spot No:	
Aircraft Hanger:	
Aircraft Runway No:	
Road Mile Marker:	
Building ID:	
Type of Fixed Object:	UNKNOWN
Power Generating Facility:	U
Generating Capacity:	
Type of Fuel:	
NPDES:	
NPDES Compliance:	U
Pipeline Type:	UNKNOWN
DOT Regulated:	U
Pipeline Above Ground:	ABOVE
Exposed Underwater:	U
Pipeline Covered:	U
Railroad Hotline:	No
Grade Crossing:	N
Location Subdivision:	
Railroad Milepost:	UNKNOWN
Type Vehicle Involved:	UNKNOWN
Crossing Device Type:	
Device Operational:	Y
Dot Crossing No:	
Brake Failure:	N

Description of Tank:
Tank Above Ground: ABOVE
Transportable Container: U
Tank Regulated: U
Tank Regulated By:
Tank ID:
Capacity of Tank:
Capacity of Tank Units:
Actual Amount:
Actual Amount Units:
Platform Rig Name:
Platform Letter:
Location Area ID:
Location Block ID:
OCSG No:
OCSG No:
State Lease No:
Pier Dock No:
Berth Slip No:
Continuous Release Type:
Initial Cont Release No:
Continuous Release Permit:
Allision: N
Type of Structure:
Structure Name:
Structure Operational: Y
Airbag Deployed:
Date Time Normal Service:
Service Disruption Time:
Service Disruption Units:
Transit Bus Flag:
CR Begin Date:
CR End Date:
CR Change Date:
FBI Contact:
FBI Contact Date Time:
Sub Part C Testing Req: XXX
Conductor Testing:
Engineer Testing:
Trainman Testing:
Yard Foreman Testing:
RCL Operator Testing:
Brakeman Testing:
Train Dispatcher Testing:
Signalman Testing:
Other Employee Testing:
Unknown Testing:
Passenger Handling:
Passenger Route: XXX
Passenger Delay: XXX

Incident Details Information

Fire Involved: N
Fire Extinguished:
Any Evacuations: N
Number Evacuated:
Who Evacuated:
Radius Of Evacuation:
Any Injuries: U
No. Injured:
No. Hospitalized:
Any Fatalities: U
No. Fatalities:
Any Damages: N
Damage Amount:
Air Corridor Closed: N
Air Corridor Desc:
Air Closure Time:
Waterway Closed:

Waterway Desc:
Waterway Closure Time:
Road Closed: N
Road Desc:
Road Closure Time:
Closure Direction:
Major Artery:
Track Closed:
Track Desc:
Track Closure Time:
Media Interest:
Medium Desc: WATER
Additional Medium Info: STORM DRAIN
Body of Water:
Tributary of:
Nearest River Mile Maker:
Release Secured:
Est Duration of Release:
Release Rate:
Desc Remedial Action:
State Agency on Scene:
State Agency Report No:
Other Agency Notified:
Weather Conditions:
Air Temperature:
Wind Speed:
Wind Direction:
Water Supply Contaminated:
Sheen Size:
Sheen Color:
Direction of Sheen Travel:
Sheen Odor Description:
Wave Condition:
Current Speed:
Current Direction:
Water Temperature:
Track Close Dir:
EMPL Fatality:
Pass Fatality:
Community Impact:
Wind Speed Unit:
Employee Injuries:
Passenger Injuries:
Occupant Fatality:
Current Speed Unit:
Road Closure Units:
Track Closure Units:
Sheen Size Units:
Additional Info:
State Agency Notified:
Federal Agency Notified:
Nearest River Mile Marker:
Sheen Size Length:
Sheen Size Length Units:
Sheen Size Width:
Sheen Size Width Units:
Offshore:
Duration Unit:
Release Rate Unit:
Release Rate Rate:
Passengers Transferred: UNK

Site:

I NORTH 805 SAN DIEGO CA

ERNS

NRC Report No: 836805
Type of Incident: MOBILE
Incident Cause: UNKNOWN
Incident Date: 5/29/2007 10:08:00 AM
Incident Location: HIGHWAY

Direction From City:
Lat Quad:
Long Quad:
Location Section:
Location Township:

Incident Dtg:	OCCURRED	***Location Range:***	
Distance From City:		***Potential Flag:***	No
Distance Units:		***Year:***	Calendar Year 2007

Description of Incident: CALLER REPORTED A TANKER TRUCK'S FUEL TANK RUPTURED SPILLING DIESEL FUEL ONTO THE ROAD.

Material Spill Information

Chris Code:	ODS	***Name of Material:***	OIL: DIESEL
CAS No:	000000-00-0	***If Reached Water:***	NO
UN No:		***Amount in Water:***	
Amount of Material:	35	***Unit Reach Water:***	
Unit of Measure:	GALLON(S)		

Calls Information

Date Time Received:	5/29/2007 1:35:09 PM	***Responsible City:***	
Date Time Complete:	5/29/2007 1:50:41 PM	***Responsible State:***	XX
Call Type:	INC	***Responsible Zip:***	
Responsible Company:		***On Behalf of:***	
Responsible ORG Type:	UNKNOWN	***Source:***	TELEPHONE

Incidents Information

Aircraft Type:	
Aircraft Model:	
Aircraft ID:	
Aircraft Fuel Capacity:	
Aircraft Fuel Capacity Units:	
Aircraft Fuel on Board:	
Aircraft Fuel OB Units:	
Aircraft Spot No:	
Aircraft Hanger:	
Aircraft Runway No:	
Road Mile Marker:	
Building ID:	
Type of Fixed Object:	
Power Generating Facility:	U
Generating Capacity:	
Type of Fuel:	
NPDES:	
NPDES Compliance:	U
Pipeline Type:	
DOT Regulated:	U
Pipeline Above Ground:	ABOVE
Exposed Underwater:	N
Pipeline Covered:	U
Railroad Hotline:	
Grade Crossing:	U
Location Subdivision:	
Railroad Milepost:	
Type Vehicle Involved:	
Crossing Device Type:	
Device Operational:	Y
Dot Crossing No:	
Brake Failure:	U
Description of Tank:	
Tank Above Ground:	ABOVE
Transportable Container:	U
Tank Regulated:	U
Tank Regulated By:	
Tank ID:	
Capacity of Tank:	
Capacity of Tank Units:	
Actual Amount:	
Actual Amount Units:	

Platform Rig Name:
Platform Letter:
Location Area ID:
Location Block ID:
OCSG No:
OCSG No:
State Lease No:
Pier Dock No:
Berth Slip No:
Continuous Release Type:
Initial Cont Release No:
Continuous Release Permit:
Allision: U
Type of Structure:
Structure Name:
Structure Operational: U
Airbag Deployed: U
Date Time Normal Service:
Service Disruption Time:
Service Disruption Units:
Transit Bus Flag:
CR Begin Date:
CR End Date:
CR Change Date:
FBI Contact:
FBI Contact Date Time:
Sub Part C Testing Req: XXX
Conductor Testing:
Engineer Testing:
Trainman Testing:
Yard Foreman Testing:
RCL Operator Testing:
Brakeman Testing:
Train Dispatcher Testing:
Signalman Testing:
Other Employee Testing:
Unknown Testing:
Passenger Handling:
Passenger Route: XXX
Passenger Delay: XXX

Incident Details Information

Fire Involved: N
Fire Extinguished: U
Any Evacuations: N
Number Evacuated:
Who Evacuated:
Radius Of Evacuation:
Any Injuries: N
No. Injured:
No. Hospitalized:
Any Fatalities: N
No. Fatalities:
Any Damages: N
Damage Amount:
Air Corridor Closed: N
Air Corridor Desc:
Air Closure Time:
Waterway Closed: N
Waterway Desc:
Waterway Closure Time:
Road Closed: N
Road Desc:
Road Closure Time:
Closure Direction:
Major Artery: No
Track Closed: N
Track Desc:
Track Closure Time:

Media Interest:	NONE
Medium Desc:	LAND
Additional Medium Info:	DIRT SHOULDER
Body of Water:	
Tributary of:	
Nearest River Mile Maker:	
Release Secured:	Y
Est Duration of Release:	
Release Rate:	
Desc Remedial Action:	CAL TRANS IS ON SCENE TO CLEAN UP THE SPILL.
State Agency on Scene:	SAN DIEGO FIRE DEPT
State Agency Report No:	
Other Agency Notified:	
Weather Conditions:	CLEAR
Air Temperature:	79
Wind Speed:	
Wind Direction:	
Water Supply Contaminated:	U
Sheen Size:	
Sheen Color:	
Direction of Sheen Travel:	
Sheen Odor Description:	
Wave Condition:	
Current Speed:	
Current Direction:	
Water Temperature:	
Track Close Dir:	
EMPL Fatality:	
Pass Fatality:	
Community Impact:	
Wind Speed Unit:	
Employee Injuries:	
Passenger Injuries:	
Occupant Fatality:	
Current Speed Unit:	
Road Closure Units:	
Track Closure Units:	
Sheen Size Units:	
Additional Info:	CALLER HAD NO ADDITIONAL INFORMATION.
State Agency Notified:	CA FISH & GAME, SAN DIEGO FIRE DEPT
Federal Agency Notified:	NONE
Nearest River Mile Marker:	
Sheen Size Length:	
Sheen Size Length Units:	
Sheen Size Width:	
Sheen Size Width Units:	
Offshore:	N
Duration Unit:	
Release Rate Unit:	
Release Rate Rate:	
Passengers Transferred:	NO

Site:

I-15 NORTH BETWEEN BALBOA AND CLARE-,MONT MESA SAN DIEGO CA

ERNS

NRC Report No:	547300	***Direction From City:***	
Type of Incident:	MOBILE	***Lat Quad:***	
Incident Cause:	OTHER	***Long Quad:***	
Incident Date:	11/4/2000 5:35:00 AM	***Location Section:***	
Incident Location:		***Location Township:***	
Incident Dtg:	OCCURRED	***Location Range:***	
Distance From City:		***Potential Flag:***	
Distance Units:		***Year:***	Calendar Year 2000

Description of Incident: THE MATERIAL RELEASED FROM A FUEL LINE ON A TRUCK AFTER AN ACCIDENT.

Material Spill Information

Chris Code:	OTD	***Name of Material:***	OIL, FUEL: NO. 2-D
CAS No:	000000-00-0	***If Reached Water:***	NO

UN No:		***Amount in Water:***	
Amount of Material:	0.5	***Unit Reach Water:***	
Unit of Measure:	GALLON(S)		

Calls Information

Date Time Received:	11/4/2000 5:59:14 PM	***Responsible City:***	SAN DIEGO
Date Time Complete:	11/4/2000 6:07:18 PM	***Responsible State:***	CA
Call Type:	INC	***Responsible Zip:***	92108
Responsible Company:	COASTAL TRANSPORT COMPANY INC.	***On Behalf of:***	
Responsible ORG Type:	PRIVATE ENTERPRISE	***Source:***	UNAVAILABLE

Incidents Information

Aircraft Type:	UNKNOWN
Aircraft Model:	
Aircraft ID:	
Aircraft Fuel Capacity:	
Aircraft Fuel Capacity Units:	
Aircraft Fuel on Board:	
Aircraft Fuel OB Units:	
Aircraft Spot No:	
Aircraft Hanger:	
Aircraft Runway No:	
Road Mile Marker:	
Building ID:	
Type of Fixed Object:	UNKNOWN
Power Generating Facility:	
Generating Capacity:	
Type of Fuel:	
NPDES:	
NPDES Compliance:	
Pipeline Type:	
DOT Regulated:	
Pipeline Above Ground:	
Exposed Underwater:	
Pipeline Covered:	
Railroad Hotline:	
Grade Crossing:	
Location Subdivision:	
Railroad Milepost:	
Type Vehicle Involved:	
Crossing Device Type:	
Device Operational:	
Dot Crossing No:	
Brake Failure:	
Description of Tank:	
Tank Above Ground:	
Transportable Container:	
Tank Regulated:	
Tank Regulated By:	
Tank ID:	
Capacity of Tank:	
Capacity of Tank Units:	
Actual Amount:	
Actual Amount Units:	
Platform Rig Name:	
Platform Letter:	
Location Area ID:	
Location Block ID:	
OCSG No:	
OCSG No:	
State Lease No:	
Pier Dock No:	
Berth Slip No:	
Continuous Release Type:	
Initial Cont Release No:	

Continuous Release Permit:
Allision:
Type of Structure:
Structure Name:
Structure Operational:
Airbag Deployed:
Date Time Normal Service:
Service Disruption Time:
Service Disruption Units:
Transit Bus Flag:
CR Begin Date:
CR End Date:
CR Change Date:
FBI Contact:
FBI Contact Date Time:
Sub Part C Testing Req: XXX
Conductor Testing:
Engineer Testing:
Trainman Testing:
Yard Foreman Testing:
RCL Operator Testing:
Brakeman Testing:
Train Dispatcher Testing:
Signalman Testing:
Other Employee Testing:
Unknown Testing:
Passenger Handling:
Passenger Route: XXX
Passenger Delay: XXX

Incident Details Information

Fire Involved: N
Fire Extinguished: U
Any Evacuations: N
Number Evacuated:
Who Evacuated:
Radius Of Evacuation:
Any Injuries: N
No. Injured:
No. Hospitalized:
Any Fatalities: Y
No. Fatalities: 1
Any Damages: N
Damage Amount:
Air Corridor Closed: N
Air Corridor Desc:
Air Closure Time:
Waterway Closed: N
Waterway Desc:
Waterway Closure Time:
Road Closed: Y
Road Desc: I-15
Road Closure Time: 3
Closure Direction:
Major Artery: Yes
Track Closed: N
Track Desc:
Track Closure Time:
Media Interest: NONE
Medium Desc: LAND
Additional Medium Info:
Body of Water:
Tributary of:
Nearest River Mile Maker:
Release Secured: Y
Est Duration of Release:
Release Rate:
Desc Remedial Action: DIRT WAS PLACED DOWN AND MOVED OVER FOR CONTRACTOR
State Agency on Scene:

State Agency Report No:
Other Agency Notified:
Weather Conditions:
Air Temperature:
Wind Speed:
Wind Direction:
Water Supply Contaminated: U
Sheen Size:
Sheen Color:
Direction of Sheen Travel:
Sheen Odor Description:
Wave Condition:
Current Speed:
Current Direction:
Water Temperature:
Track Close Dir:
EMPL Fatality:
Pass Fatality:
Community Impact: N
Wind Speed Unit:
Employee Injuries:
Passenger Injuries:
Occupant Fatality: 1
Current Speed Unit:
Road Closure Units:
Track Closure Units:
Sheen Size Units:
Additional Info: THE MATERIAL RELEASED FROM THE FUEL LINE FROM THE FUEL PUMP. THE FATALITY WAS TO THE DRIVER OF THE CAR INVOLVED.
State Agency Notified: EPA, COUNTY
Federal Agency Notified:
Nearest River Mile Marker:
Sheen Size Length:
Sheen Size Length Units:
Sheen Size Width:
Sheen Size Width Units:
Offshore: N
Duration Unit:
Release Rate Unit:
Release Rate Rate:
Passengers Transferred: UNK

Site:

I-5 SOUTHBOUND AT SOUTHBOUND 805 SPLIT SAN DIEGO CA ERNS

NRC Report No:	528647	***Direction From City:***	
Type of Incident:	MOBILE	***Lat Quad:***	
Incident Cause:	UNKNOWN	***Long Quad:***	
Incident Date:	5/10/2000 8:55:00 PM	***Location Section:***	
Incident Location:		***Location Township:***	
Incident Dtg:	DISCOVERED	***Location Range:***	
Distance From City:		***Potential Flag:***	
Distance Units:		***Year:***	Calendar Year 2000

Description of Incident: TRACTOR TRAILER IS LEAKING DIESEL FROM FUEL TANK DUE TO UNKNOWN CAUSE

Material Spill Information

Chris Code:	ODS	***Name of Material:***	OIL: DIESEL
CAS No:	000000-00-0	***If Reached Water:***	YES
UN No:		***Amount in Water:***	0
Amount of Material:	40	***Unit Reach Water:***	UNKNOWN AMOUNT
Unit of Measure:	GALLON(S)		

Calls Information

Date Time Received:	5/11/2000 12:39:57 AM	***Responsible City:***	
Date Time Complete:	5/11/2000 12:46:01 AM	***Responsible State:***	XX
Call Type:	INC	***Responsible Zip:***	

Responsible Company: ***On Behalf of:***
Responsible ORG Type: UNKNOWN ***Source:*** UNAVAILABLE

Incidents Information

Aircraft Type: UNKNOWN
Aircraft Model:
Aircraft ID:
Aircraft Fuel Capacity:
Aircraft Fuel Capacity Units:
Aircraft Fuel on Board:
Aircraft Fuel OB Units:
Aircraft Spot No:
Aircraft Hanger:
Aircraft Runway No:
Road Mile Marker:
Building ID:
Type of Fixed Object: UNKNOWN
Power Generating Facility:
Generating Capacity:
Type of Fuel:
NPDES:
NPDES Compliance:
Pipeline Type:
DOT Regulated:
Pipeline Above Ground:
Exposed Underwater:
Pipeline Covered:
Railroad Hotline:
Grade Crossing:
Location Subdivision:
Railroad Milepost:
Type Vehicle Involved:
Crossing Device Type:
Device Operational:
Dot Crossing No:
Brake Failure:
Description of Tank:
Tank Above Ground:
Transportable Container:
Tank Regulated:
Tank Regulated By:
Tank ID:
Capacity of Tank:
Capacity of Tank Units:
Actual Amount:
Actual Amount Units:
Platform Rig Name:
Platform Letter:
Location Area ID:
Location Block ID:
OCSG No:
OCSG No:
State Lease No:
Pier Dock No:
Berth Slip No:
Continuous Release Type:
Initial Cont Release No:
Continuous Release Permit:
Allision:
Type of Structure:
Structure Name:
Structure Operational:
Airbag Deployed:
Date Time Normal Service:
Service Disruption Time:
Service Disruption Units:
Transit Bus Flag:

CR Begin Date:
CR End Date:
CR Change Date:
FBI Contact:
FBI Contact Date Time:
Sub Part C Testing Req: XXX
Conductor Testing:
Engineer Testing:
Trainman Testing:
Yard Foreman Testing:
RCL Operator Testing:
Brakeman Testing:
Train Dispatcher Testing:
Signalman Testing:
Other Employee Testing:
Unknown Testing:
Passenger Handling:
Passenger Route: XXX
Passenger Delay: XXX

Incident Details Information

Fire Involved: N
Fire Extinguished: U
Any Evacuations: N
Number Evacuated:
Who Evacuated:
Radius Of Evacuation:
Any Injuries: N
No. Injured:
No. Hospitalized:
Any Fatalities: N
No. Fatalities:
Any Damages: N
Damage Amount:
Air Corridor Closed: N
Air Corridor Desc:
Air Closure Time:
Waterway Closed: N
Waterway Desc:
Waterway Closure Time:
Road Closed: N
Road Desc:
Road Closure Time:
Closure Direction:
Major Artery: No
Track Closed: N
Track Desc:
Track Closure Time:
Media Interest: NONE
Medium Desc: WATER
Additional Medium Info:
Body of Water: STORM DRAIN
Tributary of:
Nearest River Mile Maker:
Release Secured: Y
Est Duration of Release:
Release Rate:
Desc Remedial Action: STATE TRANS RESPONDING
State Agency on Scene:
State Agency Report No:
Other Agency Notified:
Weather Conditions: UNKNOWN
Air Temperature:
Wind Speed:
Wind Direction:
Water Supply Contaminated: U
Sheen Size:
Sheen Color:
Direction of Sheen Travel:

Sheen Odor Description:
Wave Condition:
Current Speed:
Current Direction:
Water Temperature:
Track Close Dir:
EMPL Fatality:
Pass Fatality:
Community Impact: N
Wind Speed Unit:
Employee Injuries:
Passenger Injuries:
Occupant Fatality:
Current Speed Unit: MPH
Road Closure Units:
Track Closure Units:
Sheen Size Units:
Additional Info:
State Agency Notified: DOT / OER
Federal Agency Notified:
Nearest River Mile Marker:
Sheen Size Length:
Sheen Size Length Units:
Sheen Size Width:
Sheen Size Width Units:
Offshore: N
Duration Unit:
Release Rate Unit:
Release Rate Rate:
Passengers Transferred: UNK

Site:

PIER 8 NAVAL AMPHIBIOUS CORONDA BASE SAN DIEGO CA ERNS

NRC Report No:	536117	***Direction From City:***	
Type of Incident:	UNKNOWN SHEEN	***Lat Quad:***	
Incident Cause:	UNKNOWN	***Long Quad:***	
Incident Date:	7/21/2000 9:45:00 AM	***Location Section:***	
Incident Location:	PIER 8 NAVAL AMPHIBIOUS CORONDA BASE	***Location Township:***	
Incident Dtg:	DISCOVERED	***Location Range:***	
Distance From City:		***Potential Flag:***	
Distance Units:		***Year:***	Calendar Year 2000

Description of Incident: THE CALLER STATED THAT THERE WAS UNKNOWN SHEEN FOUND IN THE WATER.THE CAUSE IS UNKNOWN.

Material Spill Information

Chris Code:	OUN	***Name of Material:***	UNKNOWN OIL
CAS No:	000000-00-0	***If Reached Water:***	YES
UN No:		***Amount in Water:***	0
Amount of Material:	0	***Unit Reach Water:***	UNKNOWN AMOUNT
Unit of Measure:	UNKNOWN AMOUNT		

Calls Information

Date Time Received:	7/21/2000 1:00:14 PM	***Responsible City:***	
Date Time Complete:	7/21/2000 1:13:20 PM	***Responsible State:***	XX
Call Type:	INC	***Responsible Zip:***	
Responsible Company:		***On Behalf of:***	
Responsible ORG Type:	UNKNOWN	***Source:***	UNAVAILABLE

Incidents Information

Aircraft Type: UNKNOWN
Aircraft Model:

Aircraft ID:
Aircraft Fuel Capacity:
Aircraft Fuel Capacity Units:
Aircraft Fuel on Board:
Aircraft Fuel OB Units:
Aircraft Spot No:
Aircraft Hanger:
Aircraft Runway No:
Road Mile Marker:
Building ID:
Type of Fixed Object: UNKNOWN
Power Generating Facility:
Generating Capacity:
Type of Fuel:
NPDES:
NPDES Compliance:
Pipeline Type:
DOT Regulated:
Pipeline Above Ground:
Exposed Underwater:
Pipeline Covered:
Railroad Hotline:
Grade Crossing:
Location Subdivision:
Railroad Milepost:
Type Vehicle Involved:
Crossing Device Type:
Device Operational:
Dot Crossing No:
Brake Failure:
Description of Tank:
Tank Above Ground:
Transportable Container:
Tank Regulated:
Tank Regulated By:
Tank ID:
Capacity of Tank:
Capacity of Tank Units:
Actual Amount:
Actual Amount Units:
Platform Rig Name:
Platform Letter:
Location Area ID:
Location Block ID:
OCSG No:
OCSG No:
State Lease No:
Pier Dock No:
Berth Slip No:
Continuous Release Type:
Initial Cont Release No:
Continuous Release Permit:
Allision:
Type of Structure:
Structure Name:
Structure Operational:
Airbag Deployed:
Date Time Normal Service:
Service Disruption Time:
Service Disruption Units:
Transit Bus Flag:
CR Begin Date:
CR End Date:
CR Change Date:
FBI Contact:
FBI Contact Date Time:
Sub Part C Testing Req: XXX
Conductor Testing:
Engineer Testing:
Trainman Testing:
Yard Foreman Testing:

RCL Operator Testing:
Brakeman Testing:
Train Dispatcher Testing:
Signalman Testing:
Other Employee Testing:
Unknown Testing:
Passenger Handling:
Passenger Route: XXX
Passenger Delay: XXX

Incident Details Information

Fire Involved: N
Fire Extinguished: U
Any Evacuations: N
Number Evacuated:
Who Evacuated:
Radius Of Evacuation:
Any Injuries: N
No. Injured:
No. Hospitalized:
Any Fatalities: N
No. Fatalities:
Any Damages: N
Damage Amount:
Air Corridor Closed: N
Air Corridor Desc:
Air Closure Time:
Waterway Closed: N
Waterway Desc:
Waterway Closure Time:
Road Closed: N
Road Desc:
Road Closure Time:
Closure Direction:
Major Artery: No
Track Closed: N
Track Desc:
Track Closure Time:
Media Interest: NONE
Medium Desc: WATER
Additional Medium Info: SAN DIEGO BAY
Body of Water: SAN DIEGO BAY
Tributary of: PACIFIC OCEAN
Nearest River Mile Maker:
Release Secured: U
Est Duration of Release:
Release Rate:
Desc Remedial Action: ABSORBENTS APPLIED,CLEAN UP UNDERWAY
State Agency on Scene:
State Agency Report No:
Other Agency Notified:
Weather Conditions: OVERCAST
Air Temperature: 69
Wind Speed:
Wind Direction:
Water Supply Contaminated: U
Sheen Size:
Sheen Color:
Direction of Sheen Travel:
Sheen Odor Description:
Wave Condition:
Current Speed:
Current Direction:
Water Temperature:
Track Close Dir:
EMPL Fatality:
Pass Fatality:
Community Impact: N
Wind Speed Unit:

Employee Injuries:
Passenger Injuries:
Occupant Fatality:
Current Speed Unit: MPH
Road Closure Units:
Track Closure Units:
Sheen Size Units:
Additional Info: CALLER HAD NO SHEEN SIZE / CALLER HAD NO ADDITIONAL INFORMATION
State Agency Notified:
Federal Agency Notified:
Nearest River Mile Marker:
Sheen Size Length:
Sheen Size Length Units:
Sheen Size Width:
Sheen Size Width Units:
Offshore: N
Duration Unit:
Release Rate Unit:
Release Rate Rate:
Passengers Transferred: UNK

Site:

TIERRA SANTA CLOSE TO MONTGOMERY FIELD SAN DIEGO CA 92124 ERNS

NRC Report No:	949792	***Direction From City:***	
Type of Incident:	AIRCRAFT	***Lat Quad:***	
Incident Cause:	TRANSPORT ACCIDENT	***Long Quad:***	
Incident Date:	8/2/2010 1:00:00 PM	***Location Section:***	
Incident Location:	NEAR THE 11TH POLE OF ADMIRAL BAKER GULF COURSE	***Location Township:***	
Incident Dtg:	OCCURRED	***Location Range:***	
Distance From City:		***Potential Flag:***	No
Distance Units:		***Year:***	Calendar Year 2010

Description of Incident: CALLER IS REPORTING A DISCHARGE OF AVIATION GAS FROM AN AIRPLANE THAT CRASHED POSSIBLY DUE TO A MECHANICAL FAILURE.

Material Spill Information

Chris Code:	OTH	***Name of Material:***	AVIATION GAS
CAS No:	000000-00-0	***If Reached Water:***	NO
UN No:		***Amount in Water:***	
Amount of Material:	0	***Unit Reach Water:***	
Unit of Measure:	UNKNOWN AMOUNT		

Calls Information

Date Time Received:	8/3/2010 1:29:14 PM	***Responsible City:***	
Date Time Complete:	8/3/2010 1:36:49 PM	***Responsible State:***	XX
Call Type:	INC	***Responsible Zip:***	
Responsible Company:		***On Behalf of:***	
Responsible ORG Type:	PRIVATE CITIZEN	***Source:***	TELEPHONE

Incidents Information

Aircraft Type: PRIVATE
Aircraft Model: XLRG5
Aircraft ID:
Aircraft Fuel Capacity: 0
Aircraft Fuel Capacity Units: UNKNOWN AMOUNT
Aircraft Fuel on Board: 70
Aircraft Fuel OB Units: GALLON(S)
Aircraft Spot No:
Aircraft Hanger:
Aircraft Runway No:
Road Mile Marker:
Building ID:

Type of Fixed Object:
Power Generating Facility: U
Generating Capacity:
Type of Fuel:
NPDES:
NPDES Compliance: U
Pipeline Type:
DOT Regulated: U
Pipeline Above Ground: ABOVE
Exposed Underwater: N
Pipeline Covered: U
Railroad Hotline:
Grade Crossing: U
Location Subdivision:
Railroad Milepost:
Type Vehicle Involved:
Crossing Device Type:
Device Operational: U
Dot Crossing No:
Brake Failure: U
Description of Tank:
Tank Above Ground: ABOVE
Transportable Container: U
Tank Regulated: U
Tank Regulated By:
Tank ID:
Capacity of Tank:
Capacity of Tank Units:
Actual Amount:
Actual Amount Units:
Platform Rig Name:
Platform Letter:
Location Area ID:
Location Block ID:
OCSG No:
OCSG No:
State Lease No:
Pier Dock No:
Berth Slip No:
Continuous Release Type:
Initial Cont Release No:
Continuous Release Permit:
Allision: U
Type of Structure:
Structure Name:
Structure Operational: U
Airbag Deployed: U
Date Time Normal Service:
Service Disruption Time:
Service Disruption Units:
Transit Bus Flag:
CR Begin Date:
CR End Date:
CR Change Date:
FBI Contact:
FBI Contact Date Time:
Sub Part C Testing Req: XXX
Conductor Testing:
Engineer Testing:
Trainman Testing:
Yard Foreman Testing:
RCL Operator Testing:
Brakeman Testing:
Train Dispatcher Testing:
Signalman Testing:
Other Employee Testing:
Unknown Testing:
Passenger Handling:
Passenger Route: XXX
Passenger Delay: XXX

Incident Details Information

Fire Involved:	N
Fire Extinguished:	U
Any Evacuations:	N
Number Evacuated:	
Who Evacuated:	
Radius Of Evacuation:	
Any Injuries:	Y
No. Injured:	4
No. Hospitalized:	4
Any Fatalities:	Y
No. Fatalities:	1
Any Damages:	N
Damage Amount:	
Air Corridor Closed:	N
Air Corridor Desc:	
Air Closure Time:	
Waterway Closed:	N
Waterway Desc:	
Waterway Closure Time:	
Road Closed:	N
Road Desc:	
Road Closure Time:	
Closure Direction:	
Major Artery:	No
Track Closed:	N
Track Desc:	
Track Closure Time:	
Media Interest:	NONE
Medium Desc:	LAND
Additional Medium Info:	SOIL
Body of Water:	
Tributary of:	
Nearest River Mile Maker:	
Release Secured:	U
Est Duration of Release:	
Release Rate:	
Desc Remedial Action:	CALLER STATES AUTHORITIES ARE ONSCENE AT THIS TIME AND THE SCENE HAS NOT BEEN RELEASED.
State Agency on Scene:	FIRE DEPT.
State Agency Report No:	10-4623
Other Agency Notified:	
Weather Conditions:	UNKNOWN
Air Temperature:	
Wind Speed:	
Wind Direction:	
Water Supply Contaminated:	U
Sheen Size:	
Sheen Color:	
Direction of Sheen Travel:	
Sheen Odor Description:	
Wave Condition:	
Current Speed:	
Current Direction:	
Water Temperature:	
Track Close Dir:	
EMPL Fatality:	0
Pass Fatality:	0
Community Impact:	
Wind Speed Unit:	
Employee Injuries:	0
Passenger Injuries:	0
Occupant Fatality:	1
Current Speed Unit:	
Road Closure Units:	
Track Closure Units:	
Sheen Size Units:	
Additional Info:	CALLER WILL NOTIFY THE ADDITIONAL LOCAL AUTHORITIES. CALLER STATES THERE WAS ONE CONFIRMED FATALITY AND FOUR OTHER SEVERE OCCUPANT INJURIES AS A RESULT OF THE

ACCIDENT.
State Agency Notified: OES
Federal Agency Notified: FAA
Nearest River Mile Marker:
Sheen Size Length:
Sheen Size Length Units:
Sheen Size Width:
Sheen Size Width Units:
Offshore: N
Duration Unit:
Release Rate Unit:
Release Rate Rate:
Passengers Transferred: NO

Site:

SHELL STATION 2075 BALBOA AVE SAN DIEGO CA ERNS

NRC Report No:	130142	***Direction From City:***	
Type of Incident:	FIXED	***Lat Quad:***	
Incident Cause:	EQUIPMENT FAILURE	***Long Quad:***	
Incident Date:	8/1/1992 11:05:00 PM	***Location Section:***	
Incident Location:		***Location Township:***	
Incident Dtg:	OCCURRED	***Location Range:***	
Distance From City:		***Potential Flag:***	
Distance Units:		***Year:***	Calendar Year 1992

Description of Incident: STORAGE TANK / FITTING BLEW OFF DUE TO BACK PRESSURE

Material Spill Information

Chris Code:	GAT	***Name of Material:***	GASOLINE: AUTOMOTIVE (UNLEADED)
CAS No:		***If Reached Water:***	YES
UN No:		***Amount in Water:***	0
Amount of Material:	30	***Unit Reach Water:***	NONE
Unit of Measure:	GALLON(S)		

Calls Information

Date Time Received:	8/3/1992 2:26:42 PM	***Responsible City:***	MONTEBELLO
Date Time Complete:	8/3/1992 2:36:12 PM	***Responsible State:***	CA
Call Type:	INC	***Responsible Zip:***	90640
Responsible Company:	ASH INC.	***On Behalf of:***	
Responsible ORG Type:	PRIVATE ENTERPRISE	***Source:***	UNAVAILABLE

Incidents Information

Aircraft Type: UNKNOWN
Aircraft Model:
Aircraft ID:
Aircraft Fuel Capacity:
Aircraft Fuel Capacity Units:
Aircraft Fuel on Board:
Aircraft Fuel OB Units:
Aircraft Spot No:
Aircraft Hanger:
Aircraft Runway No:
Road Mile Marker:
Building ID:
Type of Fixed Object: UNKNOWN
Power Generating Facility: U
Generating Capacity:
Type of Fuel:
NPDES:
NPDES Compliance: U
Pipeline Type: UNKNOWN
DOT Regulated: U
Pipeline Above Ground: ABOVE

Exposed Underwater: U
Pipeline Covered: U
Railroad Hotline: No
Grade Crossing: N
Location Subdivision:
Railroad Milepost: UNKNOWN
Type Vehicle Involved: UNKNOWN
Crossing Device Type:
Device Operational: Y
Dot Crossing No:
Brake Failure: N
Description of Tank:
Tank Above Ground: ABOVE
Transportable Container: U
Tank Regulated: U
Tank Regulated By:
Tank ID:
Capacity of Tank:
Capacity of Tank Units:
Actual Amount:
Actual Amount Units:
Platform Rig Name:
Platform Letter:
Location Area ID:
Location Block ID:
OCSG No:
OCSG No:
State Lease No:
Pier Dock No:
Berth Slip No:
Continuous Release Type:
Initial Cont Release No:
Continuous Release Permit:
Allision: N
Type of Structure:
Structure Name:
Structure Operational: Y
Airbag Deployed:
Date Time Normal Service:
Service Disruption Time:
Service Disruption Units:
Transit Bus Flag:
CR Begin Date:
CR End Date:
CR Change Date:
FBI Contact:
FBI Contact Date Time:
Sub Part C Testing Req: XXX
Conductor Testing:
Engineer Testing:
Trainman Testing:
Yard Foreman Testing:
RCL Operator Testing:
Brakeman Testing:
Train Dispatcher Testing:
Signalman Testing:
Other Employee Testing:
Unknown Testing:
Passenger Handling:
Passenger Route: XXX
Passenger Delay: XXX

Incident Details Information

Fire Involved: N
Fire Extinguished:
Any Evacuations: N
Number Evacuated:
Who Evacuated:
Radius Of Evacuation:

Any Injuries: U
No. Injured:
No. Hospitalized:
Any Fatalities: U
No. Fatalities:
Any Damages: U
Damage Amount:
Air Corridor Closed:
Air Corridor Desc:
Air Closure Time:
Waterway Closed:
Waterway Desc:
Waterway Closure Time:
Road Closed:
Road Desc:
Road Closure Time:
Closure Direction:
Major Artery:
Track Closed:
Track Desc:
Track Closure Time:
Media Interest:
Medium Desc: LAND
Additional Medium Info: ASPHALT
Body of Water:
Tributary of:
Nearest River Mile Maker:
Release Secured:
Est Duration of Release:
Release Rate:
Desc Remedial Action: MATERIAL WAS CONTAINED AND REMOVED
State Agency on Scene:
State Agency Report No:
Other Agency Notified:
Weather Conditions:
Air Temperature:
Wind Speed:
Wind Direction:
Water Supply Contaminated:
Sheen Size:
Sheen Color:
Direction of Sheen Travel:
Sheen Odor Description:
Wave Condition:
Current Speed:
Current Direction:
Water Temperature:
Track Close Dir:
EMPL Fatality:
Pass Fatality:
Community Impact:
Wind Speed Unit:
Employee Injuries:
Passenger Injuries:
Occupant Fatality:
Current Speed Unit:
Road Closure Units:
Track Closure Units:
Sheen Size Units:
Additional Info:
State Agency Notified:
Federal Agency Notified:
Nearest River Mile Marker:
Sheen Size Length:
Sheen Size Length Units:
Sheen Size Width:
Sheen Size Width Units:
Offshore:
Duration Unit:
Release Rate Unit:
Release Rate Rate:

Passengers Transferred: UNK

Site:

INTERSECTION OF CAREFREE AND PLAZA CUERNAVACA SAN DEIGO CA ERNS

NRC Report No:	154265	***Direction From City:***	
Type of Incident:	UNKNOWN SHEEN	***Lat Quad:***	
Incident Cause:	DUMPING	***Long Quad:***	
Incident Date:	1/20/1993 5:00:00 PM	***Location Section:***	
Incident Location:		***Location Township:***	
Incident Dtg:	DISCOVERED	***Location Range:***	
Distance From City:		***Potential Flag:***	
Distance Units:		***Year:***	Calendar Year 1993

Description of Incident: OIL WAS DISCOVERED DUMPED ON THE STREET

Material Spill Information

Chris Code:	OUN	***Name of Material:***	UNKNOWN OIL
CAS No:		***If Reached Water:***	YES
UN No:		***Amount in Water:***	0
Amount of Material:	2	***Unit Reach Water:***	NONE
Unit of Measure:	GALLON(S)		

Calls Information

Date Time Received:	1/20/1993 8:49:18 PM	***Responsible City:***	
Date Time Complete:	1/20/1993 8:53:39 PM	***Responsible State:***	XX
Call Type:	INC	***Responsible Zip:***	
Responsible Company:		***On Behalf of:***	
Responsible ORG Type:	UNKNOWN	***Source:***	UNAVAILABLE

Incidents Information

Aircraft Type:	UNKNOWN
Aircraft Model:	
Aircraft ID:	
Aircraft Fuel Capacity:	
Aircraft Fuel Capacity Units:	
Aircraft Fuel on Board:	
Aircraft Fuel OB Units:	
Aircraft Spot No:	
Aircraft Hanger:	
Aircraft Runway No:	
Road Mile Marker:	
Building ID:	
Type of Fixed Object:	UNKNOWN
Power Generating Facility:	U
Generating Capacity:	
Type of Fuel:	
NPDES:	
NPDES Compliance:	U
Pipeline Type:	UNKNOWN
DOT Regulated:	U
Pipeline Above Ground:	ABOVE
Exposed Underwater:	U
Pipeline Covered:	U
Railroad Hotline:	No
Grade Crossing:	N
Location Subdivision:	
Railroad Milepost:	UNKNOWN
Type Vehicle Involved:	UNKNOWN
Crossing Device Type:	
Device Operational:	Y
Dot Crossing No:	
Brake Failure:	N
Description of Tank:	

Tank Above Ground: ABOVE
Transportable Container: U
Tank Regulated: U
Tank Regulated By:
Tank ID:
Capacity of Tank:
Capacity of Tank Units:
Actual Amount:
Actual Amount Units:
Platform Rig Name:
Platform Letter:
Location Area ID:
Location Block ID:
OCSG No:
OCSG No:
State Lease No:
Pier Dock No:
Berth Slip No:
Continuous Release Type:
Initial Cont Release No:
Continuous Release Permit:
Allision: N
Type of Structure:
Structure Name:
Structure Operational: Y
Airbag Deployed:
Date Time Normal Service:
Service Disruption Time:
Service Disruption Units:
Transit Bus Flag:
CR Begin Date:
CR End Date:
CR Change Date:
FBI Contact:
FBI Contact Date Time:
Sub Part C Testing Req: XXX
Conductor Testing:
Engineer Testing:
Trainman Testing:
Yard Foreman Testing:
RCL Operator Testing:
Brakeman Testing:
Train Dispatcher Testing:
Signalman Testing:
Other Employee Testing:
Unknown Testing:
Passenger Handling:
Passenger Route: XXX
Passenger Delay: XXX

Incident Details Information

Fire Involved: N
Fire Extinguished: U
Any Evacuations: N
Number Evacuated:
Who Evacuated:
Radius Of Evacuation:
Any Injuries: U
No. Injured:
No. Hospitalized:
Any Fatalities: U
No. Fatalities:
Any Damages: N
Damage Amount:
Air Corridor Closed: N
Air Corridor Desc:
Air Closure Time:
Waterway Closed: N
Waterway Desc:

Waterway Closure Time:
Road Closed: N
Road Desc:
Road Closure Time:
Closure Direction:
Major Artery: No
Track Closed: N
Track Desc:
Track Closure Time:
Media Interest:
Medium Desc: LAND
Additional Medium Info: ASPHALT
Body of Water:
Tributary of:
Nearest River Mile Maker:
Release Secured: U
Est Duration of Release:
Release Rate:
Desc Remedial Action: UNKNOWN
State Agency on Scene:
State Agency Report No:
Other Agency Notified:
Weather Conditions:
Air Temperature:
Wind Speed:
Wind Direction:
Water Supply Contaminated: U
Sheen Size:
Sheen Color:
Direction of Sheen Travel:
Sheen Odor Description:
Wave Condition:
Current Speed:
Current Direction:
Water Temperature:
Track Close Dir:
EMPL Fatality:
Pass Fatality:
Community Impact: N
Wind Speed Unit:
Employee Injuries:
Passenger Injuries:
Occupant Fatality:
Current Speed Unit:
Road Closure Units:
Track Closure Units:
Sheen Size Units:
Additional Info:
State Agency Notified:
Federal Agency Notified:
Nearest River Mile Marker:
Sheen Size Length:
Sheen Size Length Units:
Sheen Size Width:
Sheen Size Width Units:
Offshore: Y
Duration Unit:
Release Rate Unit:
Release Rate Rate:
Passengers Transferred: UNK

Site:

CENTRAL SAN DIEGO BAY SLIP G-30 SAN DIEGO CA ERNS

NRC Report No: 855632
Type of Incident: VESSEL
Incident Cause: VESSEL SINKING
Incident Date: 11/27/2007 3:00:00 PM
Incident Location: MARRIOTT MARINA
Incident Dtg: OCCURRED

Direction From City:
Lat Quad:
Long Quad:
Location Section:
Location Township:
Location Range:

Distance From City:		***Potential Flag:***	No
Distance Units:		***Year:***	Calendar Year 2007
Description of Incident:	CALLER IS REPORTING A DISCHARGE OF 2 CYCLE OIL FROM A JET SKI DUE TO THE JET SKI SINKING. THE RELEASE WENT INTO THE WATER.		

Material Spill Information

Chris Code:	OTH	***Name of Material:***	2 CYCLE OIL
CAS No:	000000-00-0	***If Reached Water:***	YES
UN No:		***Amount in Water:***	2
Amount of Material:	2	***Unit Reach Water:***	GALLON(S)
Unit of Measure:	GALLON(S)		

Calls Information

Date Time Received:	11/27/2007 8:23:14 PM	***Responsible City:***	
Date Time Complete:	11/27/2007 8:31:14 PM	***Responsible State:***	XX
Call Type:	INC	***Responsible Zip:***	
Responsible Company:		***On Behalf of:***	
Responsible ORG Type:	PRIVATE CITIZEN	***Source:***	TELEPHONE

Incidents Information

Aircraft Type:	
Aircraft Model:	
Aircraft ID:	
Aircraft Fuel Capacity:	
Aircraft Fuel Capacity Units:	
Aircraft Fuel on Board:	
Aircraft Fuel OB Units:	
Aircraft Spot No:	
Aircraft Hanger:	
Aircraft Runway No:	
Road Mile Marker:	
Building ID:	
Type of Fixed Object:	
Power Generating Facility:	U
Generating Capacity:	
Type of Fuel:	
NPDES:	
NPDES Compliance:	U
Pipeline Type:	
DOT Regulated:	U
Pipeline Above Ground:	ABOVE
Exposed Underwater:	N
Pipeline Covered:	U
Railroad Hotline:	
Grade Crossing:	U
Location Subdivision:	
Railroad Milepost:	
Type Vehicle Involved:	
Crossing Device Type:	
Device Operational:	Y
Dot Crossing No:	
Brake Failure:	U
Description of Tank:	
Tank Above Ground:	ABOVE
Transportable Container:	U
Tank Regulated:	U
Tank Regulated By:	
Tank ID:	
Capacity of Tank:	
Capacity of Tank Units:	
Actual Amount:	
Actual Amount Units:	
Platform Rig Name:	

Platform Letter:
Location Area ID:
Location Block ID:
OCSG No:
OCSG No:
State Lease No:
Pier Dock No:
Berth Slip No:
Continuous Release Type:
Initial Cont Release No:
Continuous Release Permit:
Allision: U
Type of Structure:
Structure Name:
Structure Operational: U
Airbag Deployed: U
Date Time Normal Service:
Service Disruption Time:
Service Disruption Units:
Transit Bus Flag:
CR Begin Date:
CR End Date:
CR Change Date:
FBI Contact:
FBI Contact Date Time:
Sub Part C Testing Req: XXX
Conductor Testing:
Engineer Testing:
Trainman Testing:
Yard Foreman Testing:
RCL Operator Testing:
Brakeman Testing:
Train Dispatcher Testing:
Signalman Testing:
Other Employee Testing:
Unknown Testing:
Passenger Handling:
Passenger Route: XXX
Passenger Delay: XXX

Incident Details Information

Fire Involved: N
Fire Extinguished: U
Any Evacuations: N
Number Evacuated:
Who Evacuated:
Radius Of Evacuation:
Any Injuries: N
No. Injured:
No. Hospitalized:
Any Fatalities: N
No. Fatalities:
Any Damages: N
Damage Amount:
Air Corridor Closed: N
Air Corridor Desc:
Air Closure Time:
Waterway Closed: N
Waterway Desc:
Waterway Closure Time:
Road Closed: N
Road Desc:
Road Closure Time:
Closure Direction:
Major Artery: No
Track Closed: N
Track Desc:
Track Closure Time:
Media Interest: NONE

Medium Desc:	WATER
Additional Medium Info:	
Body of Water:	CENTRAL SAN DIEGO BAY
Tributary of:	
Nearest River Mile Maker:	
Release Secured:	Y
Est Duration of Release:	
Release Rate:	
Desc Remedial Action:	CONTRACTOR WAS HIRED, ABSORBENTS APPLIED BY THE marriott.
State Agency on Scene:	NONE
State Agency Report No:	NONE
Other Agency Notified:	
Weather Conditions:	PARTLY CLOUDY
Air Temperature:	70
Wind Speed:	
Wind Direction:	
Water Supply Contaminated:	U
Sheen Size:	
Sheen Color:	RAINBOW
Direction of Sheen Travel:	NE
Sheen Odor Description:	
Wave Condition:	
Current Speed:	
Current Direction:	
Water Temperature:	
Track Close Dir:	
EMPL Fatality:	
Pass Fatality:	
Community Impact:	
Wind Speed Unit:	
Employee Injuries:	
Passenger Injuries:	
Occupant Fatality:	
Current Speed Unit:	
Road Closure Units:	
Track Closure Units:	
Sheen Size Units:	
Additional Info:	CALLER HAS NO ADDITIONAL INFORMATION.
State Agency Notified:	FISH AND GAME
Federal Agency Notified:	NONE
Nearest River Mile Marker:	
Sheen Size Length:	30
Sheen Size Length Units:	YARDS
Sheen Size Width:	5
Sheen Size Width Units:	YARDS
Offshore:	N
Duration Unit:	
Release Rate Unit:	
Release Rate Rate:	
Passengers Transferred:	NO

Site:

CALIFORNIA STATE HIGHWAY 52 WESTBOUND JUST EAST OF CONVOY STREET SAN DIEGO CA ERNS

NRC Report No:	630802	***Direction From City:***	
Type of Incident:	MOBILE	***Lat Quad:***	
Incident Cause:	UNKNOWN	***Long Quad:***	
Incident Date:	12/3/2002 7:25:00 PM	***Location Section:***	
Incident Location:	CALIFORNIA STATE HIGHWAY 52 WESTBOUND JUST EAST OF CONVOY STREET	***Location Township:***	
Incident Dtg:	OCCURRED	***Location Range:***	
Distance From City:		***Potential Flag:***	
Distance Units:		***Year:***	Calendar Year 2002

Description of Incident: CALLER STATED THAT A TRANSIT BUS (1993 MODEL) WAS IN TRANSIT WHEN OPERATOR NOTICED SMOKE, HE PARKED VEHICLE AND EVACUATED, BUS COMPLETELY BURNED UP.

Material Spill Information

Chris Code:	OTD	***Name of Material:***	OIL, FUEL: NO. 2-D
CAS No:	000000-00-0	***If Reached Water:***	NO
UN No:		***Amount in Water:***	
Amount of Material:	0	***Unit Reach Water:***	
Unit of Measure:	UNKNOWN AMOUNT		

Chris Code:	NCC	***Name of Material:***	BURNED TIRE RUBBER/PLASTICS BURNED
CAS No:	000000-00-0	***If Reached Water:***	NO
UN No:		***Amount in Water:***	
Amount of Material:	0	***Unit Reach Water:***	
Unit of Measure:	UNKNOWN AMOUNT		

Calls Information

Date Time Received:	12/4/2002 10:48:15 AM	***Responsible City:***	SAN DIEGO
Date Time Complete:	12/4/2002 11:04:11 AM	***Responsible State:***	CA
Call Type:	INC	***Responsible Zip:***	92101
Responsible Company:	SAN DIEGO TRANSIT CORP.	***On Behalf of:***	
Responsible ORG Type:	LOCAL GOVERNMENT	***Source:***	TELEPHONE

Incidents Information

Aircraft Type:	
Aircraft Model:	
Aircraft ID:	
Aircraft Fuel Capacity:	
Aircraft Fuel Capacity Units:	
Aircraft Fuel on Board:	
Aircraft Fuel OB Units:	
Aircraft Spot No:	
Aircraft Hanger:	
Aircraft Runway No:	
Road Mile Marker:	
Building ID:	
Type of Fixed Object:	
Power Generating Facility:	U
Generating Capacity:	
Type of Fuel:	
NPDES:	
NPDES Compliance:	U
Pipeline Type:	
DOT Regulated:	U
Pipeline Above Ground:	ABOVE
Exposed Underwater:	N
Pipeline Covered:	U
Railroad Hotline:	
Grade Crossing:	N
Location Subdivision:	
Railroad Milepost:	
Type Vehicle Involved:	
Crossing Device Type:	
Device Operational:	Y
Dot Crossing No:	
Brake Failure:	N
Description of Tank:	
Tank Above Ground:	ABOVE
Transportable Container:	U
Tank Regulated:	U
Tank Regulated By:	
Tank ID:	
Capacity of Tank:	
Capacity of Tank Units:	
Actual Amount:	
Actual Amount Units:	
Platform Rig Name:	
Platform Letter:	
Location Area ID:	

Location Block ID:
OCSG No:
OCSG No:
State Lease No:
Pier Dock No:
Berth Slip No:
Continuous Release Type:
Initial Cont Release No:
Continuous Release Permit:
Allision: N
Type of Structure:
Structure Name:
Structure Operational: U
Airbag Deployed:
Date Time Normal Service:
Service Disruption Time:
Service Disruption Units:
Transit Bus Flag: Y
CR Begin Date:
CR End Date:
CR Change Date:
FBI Contact:
FBI Contact Date Time:
Sub Part C Testing Req: XXX
Conductor Testing:
Engineer Testing:
Trainman Testing:
Yard Foreman Testing:
RCL Operator Testing:
Brakeman Testing:
Train Dispatcher Testing:
Signalman Testing:
Other Employee Testing:
Unknown Testing:
Passenger Handling:
Passenger Route: XXX
Passenger Delay: XXX

Incident Details Information

Fire Involved: Y
Fire Extinguished: N
Any Evacuations: N
Number Evacuated:
Who Evacuated:
Radius Of Evacuation:
Any Injuries: N
No. Injured:
No. Hospitalized:
Any Fatalities: N
No. Fatalities:
Any Damages: N
Damage Amount:
Air Corridor Closed: N
Air Corridor Desc:
Air Closure Time:
Waterway Closed: N
Waterway Desc:
Waterway Closure Time:
Road Closed: N
Road Desc:
Road Closure Time:
Closure Direction:
Major Artery: No
Track Closed: N
Track Desc:
Track Closure Time:
Media Interest: NONE
Medium Desc: LAND
Additional Medium Info: SOIL/ATMOSPHERE

Body of Water:
Tributary of:
Nearest River Mile Maker:
Release Secured: Y
Est Duration of Release:
Release Rate:
Desc Remedial Action: ISOLATED AREA, SECURED OPERATIONS, CLEANUP COMPLETED, INVESTIGATION UNDERWAY
State Agency on Scene:
State Agency Report No:
Other Agency Notified:
Weather Conditions: CLEAR
Air Temperature: 65
Wind Speed:
Wind Direction:
Water Supply Contaminated: U
Sheen Size:
Sheen Color:
Direction of Sheen Travel:
Sheen Odor Description:
Wave Condition:
Current Speed:
Current Direction:
Water Temperature:
Track Close Dir:
EMPL Fatality:
Pass Fatality:
Community Impact: N
Wind Speed Unit:
Employee Injuries:
Passenger Injuries:
Occupant Fatality:
Current Speed Unit:
Road Closure Units:
Track Closure Units:
Sheen Size Units:
Additional Info: CALLER HAD NO ADDITIONAL INFORMATION.
State Agency Notified:
Federal Agency Notified:
Nearest River Mile Marker:
Sheen Size Length:
Sheen Size Length Units:
Sheen Size Width:
Sheen Size Width Units:
Offshore: N
Duration Unit:
Release Rate Unit:
Release Rate Rate:
Passengers Transferred: UNK

Site:

NAVAL BASE CORONADO COMPLEX SAN DIEGO CA ERNS

NRC Report No: 733187
Type of Incident: VESSEL
Incident Cause: OPERATOR ERROR
Incident Date: 8/24/2004 9:30:00 AM
Incident Location: FIDDLER'S COVE MARINA - PIER B1
Incident Dtg: OCCURRED
Distance From City:
Distance Units:
Direction From City:
Lat Quad:
Long Quad:
Location Section:
Location Township:
Location Range:
Potential Flag:
Year: Calendar Year 2004
Description of Incident: CALLER REPORTS THAT WHILE TRANSFERRING DIESEL FROM ONE TANK TO ANOTHER ON BOARD A 53' POWERBOAT APPROXIMATELY 3 GALLONS SPILLED INTO THE SAN DIEGO BAY

Material Spill Information

Chris Code: OTD
CAS No: 000000-00-0
UN No:
Amount of Material: 3
Name of Material: OIL, FUEL: NO. 2-D
If Reached Water: YES
Amount in Water: 3
Unit Reach Water: GALLON(S)

Unit of Measure: GALLON(S)

Calls Information

Date Time Received:	8/26/2004 6:08:19 PM	***Responsible City:***	
Date Time Complete:	8/26/2004 6:15:07 PM	***Responsible State:***	XX
Call Type:	INC	***Responsible Zip:***	
Responsible Company:		***On Behalf of:***	
Responsible ORG Type:	PRIVATE CITIZEN	***Source:***	TELEPHONE

Incidents Information

Aircraft Type:	
Aircraft Model:	
Aircraft ID:	
Aircraft Fuel Capacity:	
Aircraft Fuel Capacity Units:	
Aircraft Fuel on Board:	
Aircraft Fuel OB Units:	
Aircraft Spot No:	
Aircraft Hanger:	
Aircraft Runway No:	
Road Mile Marker:	
Building ID:	
Type of Fixed Object:	
Power Generating Facility:	U
Generating Capacity:	
Type of Fuel:	
NPDES:	
NPDES Compliance:	U
Pipeline Type:	
DOT Regulated:	U
Pipeline Above Ground:	ABOVE
Exposed Underwater:	N
Pipeline Covered:	U
Railroad Hotline:	
Grade Crossing:	N
Location Subdivision:	
Railroad Milepost:	
Type Vehicle Involved:	
Crossing Device Type:	
Device Operational:	Y
Dot Crossing No:	
Brake Failure:	N
Description of Tank:	
Tank Above Ground:	ABOVE
Transportable Container:	U
Tank Regulated:	U
Tank Regulated By:	
Tank ID:	
Capacity of Tank:	
Capacity of Tank Units:	
Actual Amount:	
Actual Amount Units:	
Platform Rig Name:	
Platform Letter:	
Location Area ID:	
Location Block ID:	
OCSG No:	
OCSG No:	
State Lease No:	
Pier Dock No:	B1
Berth Slip No:	
Continuous Release Type:	
Initial Cont Release No:	
Continuous Release Permit:	
Allision:	N

Type of Structure:
Structure Name:
Structure Operational: U
Airbag Deployed:
Date Time Normal Service:
Service Disruption Time:
Service Disruption Units:
Transit Bus Flag:
CR Begin Date:
CR End Date:
CR Change Date:
FBI Contact:
FBI Contact Date Time:
Sub Part C Testing Req: XXX
Conductor Testing:
Engineer Testing:
Trainman Testing:
Yard Foreman Testing:
RCL Operator Testing:
Brakeman Testing:
Train Dispatcher Testing:
Signalman Testing:
Other Employee Testing:
Unknown Testing:
Passenger Handling:
Passenger Route: XXX
Passenger Delay: XXX

Incident Details Information

Fire Involved: N
Fire Extinguished: U
Any Evacuations: N
Number Evacuated:
Who Evacuated:
Radius Of Evacuation:
Any Injuries: N
No. Injured:
No. Hospitalized:
Any Fatalities: N
No. Fatalities:
Any Damages: N
Damage Amount:
Air Corridor Closed: N
Air Corridor Desc:
Air Closure Time:
Waterway Closed: N
Waterway Desc:
Waterway Closure Time:
Road Closed: N
Road Desc:
Road Closure Time:
Closure Direction:
Major Artery: No
Track Closed: N
Track Desc:
Track Closure Time:
Media Interest: NONE
Medium Desc: WATER
Additional Medium Info: SAN DIEGO BAY
Body of Water: SAN DIEGO BAY
Tributary of:
Nearest River Mile Maker:
Release Secured: Y
Est Duration of Release:
Release Rate:
Desc Remedial Action: PLACED ABSORBENT PADS ON SPILL, DEPLOYED BOOM
State Agency on Scene:
State Agency Report No: NO REPORT #
Other Agency Notified:

Weather Conditions:	PARTLY CLOUDY
Air Temperature:	
Wind Speed:	
Wind Direction:	
Water Supply Contaminated:	N
Sheen Size:	
Sheen Color:	RAINBOW
Direction of Sheen Travel:	
Sheen Odor Description:	
Wave Condition:	
Current Speed:	
Current Direction:	
Water Temperature:	
Track Close Dir:	
EMPL Fatality:	
Pass Fatality:	
Community Impact:	N
Wind Speed Unit:	
Employee Injuries:	
Passenger Injuries:	
Occupant Fatality:	
Current Speed Unit:	
Road Closure Units:	
Track Closure Units:	
Sheen Size Units:	
Additional Info:	NONE
State Agency Notified:	
Federal Agency Notified:	
Nearest River Mile Marker:	
Sheen Size Length:	58
Sheen Size Length Units:	YARDS
Sheen Size Width:	16
Sheen Size Width Units:	YARDS
Offshore:	N
Duration Unit:	
Release Rate Unit:	
Release Rate Rate:	
Passengers Transferred:	UNK

Site:

NORTH BOUND ON RAMP TO I-15 FREEWAY FROM THE EAST BOUND FRIARS ROAD SAN DIEGO CA ERNS

NRC Report No:	847392	***Direction From City:***	
Type of Incident:	MOBILE	***Lat Quad:***	
Incident Cause:	TRANSPORT ACCIDENT	***Long Quad:***	
Incident Date:	8/21/2007 5:30:00 PM	***Location Section:***	
Incident Location:	NORTH BOUND ON RAMP TO I-15 FREEWAY FROM THE EAST BOUND FRIARS ROAD	***Location Township:***	
Incident Dtg:	OCCURRED	***Location Range:***	
Distance From City:		***Potential Flag:***	No
Distance Units:		***Year:***	Calendar Year 2007

Description of Incident: THE CALLER REPORTED THAT A TANKER TRUCK ROLLED OVER DUE TO A SHARP TURN ON THE STREET. THIS CAUSED A RELEASE OF MATERIAL INTO THE ENVIRONMENT INCLUDING A STORM DRAIN THAT GOES INTO THE SAN DIEGO RIVER.

Material Spill Information

Chris Code:	GAS	***Name of Material:***	GASOLINE: AUTOMOTIVE (UNLEADED)
CAS No:	000000-00-0	***If Reached Water:***	YES
UN No:		***Amount in Water:***	50
Amount of Material:	4000	***Unit Reach Water:***	GALLON(S)
Unit of Measure:	GALLON(S)		

Calls Information

Date Time Received:	8/30/2007 4:59:44 PM	***Responsible City:***	SAN DIEGO
Date Time Complete:	8/30/2007 5:16:05 PM	***Responsible State:***	CA
Call Type:	INC	***Responsible Zip:***	92108

Responsible Company:	SUN BURST TRANSPORTATION	***On Behalf of:***	
Responsible ORG Type:	PRIVATE ENTERPRISE	***Source:***	TELEPHONE

Incidents Information

Aircraft Type:	
Aircraft Model:	
Aircraft ID:	
Aircraft Fuel Capacity:	
Aircraft Fuel Capacity Units:	
Aircraft Fuel on Board:	
Aircraft Fuel OB Units:	
Aircraft Spot No:	
Aircraft Hanger:	
Aircraft Runway No:	
Road Mile Marker:	
Building ID:	
Type of Fixed Object:	
Power Generating Facility:	U
Generating Capacity:	
Type of Fuel:	
NPDES:	
NPDES Compliance:	U
Pipeline Type:	
DOT Regulated:	U
Pipeline Above Ground:	ABOVE
Exposed Underwater:	N
Pipeline Covered:	U
Railroad Hotline:	
Grade Crossing:	U
Location Subdivision:	
Railroad Milepost:	
Type Vehicle Involved:	
Crossing Device Type:	
Device Operational:	Y
Dot Crossing No:	
Brake Failure:	U
Description of Tank:	
Tank Above Ground:	ABOVE
Transportable Container:	U
Tank Regulated:	U
Tank Regulated By:	
Tank ID:	
Capacity of Tank:	
Capacity of Tank Units:	
Actual Amount:	
Actual Amount Units:	
Platform Rig Name:	
Platform Letter:	
Location Area ID:	
Location Block ID:	
OCSG No:	
OCSG No:	
State Lease No:	
Pier Dock No:	
Berth Slip No:	
Continuous Release Type:	
Initial Cont Release No:	
Continuous Release Permit:	
Allision:	U
Type of Structure:	
Structure Name:	
Structure Operational:	U
Airbag Deployed:	U
Date Time Normal Service:	
Service Disruption Time:	
Service Disruption Units:	
Transit Bus Flag:	

CR Begin Date:	
CR End Date:	
CR Change Date:	
FBI Contact:	
FBI Contact Date Time:	
Sub Part C Testing Req:	XXX
Conductor Testing:	
Engineer Testing:	
Trainman Testing:	
Yard Foreman Testing:	
RCL Operator Testing:	
Brakeman Testing:	
Train Dispatcher Testing:	
Signalman Testing:	
Other Employee Testing:	
Unknown Testing:	
Passenger Handling:	
Passenger Route:	XXX
Passenger Delay:	XXX

Incident Details Information

Fire Involved:	N
Fire Extinguished:	U
Any Evacuations:	N
Number Evacuated:	
Who Evacuated:	
Radius Of Evacuation:	
Any Injuries:	N
No. Injured:	
No. Hospitalized:	
Any Fatalities:	N
No. Fatalities:	
Any Damages:	N
Damage Amount:	
Air Corridor Closed:	N
Air Corridor Desc:	
Air Closure Time:	
Waterway Closed:	N
Waterway Desc:	
Waterway Closure Time:	
Road Closed:	Y
Road Desc:	FRIARS ROAD
Road Closure Time:	
Closure Direction:	
Major Artery:	No
Track Closed:	N
Track Desc:	
Track Closure Time:	
Media Interest:	LOW
Medium Desc:	WATER
Additional Medium Info:	SOIL> STORM DRAIN> SAN DIEGO RIVER
Body of Water:	STORM DRAIN
Tributary of:	CREEK> SAN DIEGO RIVER
Nearest River Mile Maker:	
Release Secured:	Y
Est Duration of Release:	
Release Rate:	
Desc Remedial Action:	STORM DRAIN WAS CLEANED, NOTHING WAS FOUND IN THE WATERWAY, EFFECTIVE SOIL IS BEING EXCAVATED
State Agency on Scene:	ALL OF THE ABOVE
State Agency Report No:	SEE BELOW
Other Agency Notified:	
Weather Conditions:	
Air Temperature:	
Wind Speed:	
Wind Direction:	
Water Supply Contaminated:	U
Sheen Size:	
Sheen Color:	

Direction of Sheen Travel:
Sheen Odor Description:
Wave Condition:
Current Speed:
Current Direction:
Water Temperature:
Track Close Dir:
EMPL Fatality:
Pass Fatality:
Community Impact:
Wind Speed Unit:
Employee Injuries:
Passenger Injuries:
Occupant Fatality:
Current Speed Unit:
Road Closure Units:
Track Closure Units:
Sheen Size Units:
Additional Info: CA HWY PATROL REPORT #: 0708410, COUNTY HEALTH NOTICE OF VIOLATION WAS ALSO ISSUED//////////NO ADDITIONAL INFORMATION.////////////////
State Agency Notified: OES, FD, PD, HWY PATROL, F&G, CA TRANS,
Federal Agency Notified: CA DOT, CA AQMD, DOH, COUNTY HEALTH
Nearest River Mile Marker:
Sheen Size Length:
Sheen Size Length Units:
Sheen Size Width:
Sheen Size Width Units:
Offshore: N
Duration Unit:
Release Rate Unit:
Release Rate Rate:
Passengers Transferred: NO

Site:

NORTH BOUND I-15 NORTH OF AERO DRIVE SAN DIEGO CA ERNS

NRC Report No:	1083379	***Direction From City:***	
Type of Incident:	MOBILE	***Lat Quad:***	
Incident Cause:	OTHER	***Long Quad:***	
Incident Date:	5/20/2014 11:00:00 AM	***Location Section:***	
Incident Location:	NORTH BOUND I-15 NORTH OF AERO DRIVE	***Location Township:***	
Incident Dtg:	OCCURRED	***Location Range:***	
Distance From City:		***Potential Flag:***	No
Distance Units:		***Year:***	Calendar Year 2014

Description of Incident: CALLER IS REPORTING A DISCHARGE OF DIESEL FUEL FROM A PUNCTURED SADDLE TANK OF A TRACTOR TRAILER TRUCK.

Material Spill Information

Chris Code:	ODS	***Name of Material:***	OIL: DIESEL
CAS No:	000000-00-0	***If Reached Water:***	YES
UN No:		***Amount in Water:***	4
Amount of Material:	15	***Unit Reach Water:***	GALLON(S)
Unit of Measure:	GALLON(S)		

Calls Information

Date Time Received:	5/20/2014 3:24:55 PM	***Responsible City:***	
Date Time Complete:	5/20/2014 3:31:45 PM	***Responsible State:***	XX
Call Type:	INC	***Responsible Zip:***	
Responsible Company:	FASTRUCKING	***On Behalf of:***	
Responsible ORG Type:	PRIVATE ENTERPRISE	***Source:***	TELEPHONE

Incidents Information

Aircraft Type:
Aircraft Model:
Aircraft ID:
Aircraft Fuel Capacity:
Aircraft Fuel Capacity Units:
Aircraft Fuel on Board:
Aircraft Fuel OB Units:
Aircraft Spot No:
Aircraft Hanger:
Aircraft Runway No:
Road Mile Marker:
Building ID:
Type of Fixed Object:
Power Generating Facility: U
Generating Capacity:
Type of Fuel:
NPDES:
NPDES Compliance: U
Pipeline Type:
DOT Regulated: U
Pipeline Above Ground: ABOVE
Exposed Underwater: N
Pipeline Covered: U
Railroad Hotline:
Grade Crossing: U
Location Subdivision:
Railroad Milepost:
Type Vehicle Involved:
Crossing Device Type:
Device Operational: U
Dot Crossing No:
Brake Failure: U
Description of Tank:
Tank Above Ground: ABOVE
Transportable Container: U
Tank Regulated: U
Tank Regulated By:
Tank ID:
Capacity of Tank:
Capacity of Tank Units:
Actual Amount:
Actual Amount Units:
Platform Rig Name:
Platform Letter:
Location Area ID:
Location Block ID:
OCSG No:
OCSG No:
State Lease No:
Pier Dock No:
Berth Slip No:
Continuous Release Type:
Initial Cont Release No:
Continuous Release Permit:
Allision: U
Type of Structure:
Structure Name:
Structure Operational: U
Airbag Deployed: U
Date Time Normal Service:
Service Disruption Time:
Service Disruption Units:
Transit Bus Flag:
CR Begin Date:
CR End Date:
CR Change Date:
FBI Contact:
FBI Contact Date Time:
Sub Part C Testing Req: XXX
Conductor Testing:
Engineer Testing:

Trainman Testing:
Yard Foreman Testing:
RCL Operator Testing:
Brakeman Testing:
Train Dispatcher Testing:
Signalman Testing:
Other Employee Testing:
Unknown Testing:
Passenger Handling:
Passenger Route: XXX
Passenger Delay: XXX

Incident Details Information

Fire Involved: N
Fire Extinguished: U
Any Evacuations: N
Number Evacuated:
Who Evacuated:
Radius Of Evacuation:
Any Injuries: N
No. Injured:
No. Hospitalized:
Any Fatalities: N
No. Fatalities:
Any Damages: N
Damage Amount:
Air Corridor Closed: N
Air Corridor Desc:
Air Closure Time:
Waterway Closed: N
Waterway Desc:
Waterway Closure Time:
Road Closed: N
Road Desc:
Road Closure Time:
Closure Direction:
Major Artery: No
Track Closed: N
Track Desc:
Track Closure Time:
Media Interest: UNKNOWN
Medium Desc: WATER
Additional Medium Info: / STORM DRAIN / ROADWAY
Body of Water: STORM DRAIN
Tributary of: UNKNOWN
Nearest River Mile Maker:
Release Secured: Y
Est Duration of Release:
Release Rate:
Desc Remedial Action: CLEAN IS UP UNDERWAY.
State Agency on Scene:
State Agency Report No:
Other Agency Notified:
Weather Conditions: PARTLY CLOUDY
Air Temperature:
Wind Speed:
Wind Direction:
Water Supply Contaminated: U
Sheen Size:
Sheen Color:
Direction of Sheen Travel:
Sheen Odor Description:
Wave Condition:
Current Speed:
Current Direction:
Water Temperature:
Track Close Dir:
EMPL Fatality:
Pass Fatality:

Community Impact:
Wind Speed Unit:
Employee Injuries:
Passenger Injuries:
Occupant Fatality:
Current Speed Unit:
Road Closure Units:
Track Closure Units:
Sheen Size Units:
Additional Info:
State Agency Notified:
Federal Agency Notified:
Nearest River Mile Marker:
Sheen Size Length:
Sheen Size Length Units:
Sheen Size Width:
Sheen Size Width Units:
Offshore: N
Duration Unit:
Release Rate Unit:
Release Rate Rate:
Passengers Transferred: NO

Site:

N. BOUND I-15 JUST NORTH OF MERCURY RD. SAN DIEGO CA

ERNS

NRC Report No:	419991	***Direction From City:***	
Type of Incident:	MOBILE	***Lat Quad:***	
Incident Cause:	UNKNOWN	***Long Quad:***	
Incident Date:	1/16/1998 6:00:00 AM	***Location Section:***	
Incident Location:		***Location Township:***	
Incident Dtg:	OCCURRED	***Location Range:***	
Distance From City:		***Potential Flag:***	
Distance Units:		***Year:***	Calendar Year 1998

Description of Incident: TANKER TRUCK / TRUCK AND VEHICLE WERE INVOLVED IN AN ACCIDENT / TRUCKRELEASED GAS FROM THE SADDLE TANK ONTO THE CONCRETE AND STORM DRAIN

Material Spill Information

Chris Code:	GAT	***Name of Material:***	GASOLINE: AUTOMOTIVE (4.23G PB/G
CAS No:		***If Reached Water:***	YES
UN No:		***Amount in Water:***	20
Amount of Material:	35	***Unit Reach Water:***	GALLON(S)
Unit of Measure:	GALLON(S)		

Calls Information

Date Time Received:	1/16/1998 10:20:38 AM	***Responsible City:***	
Date Time Complete:	1/16/1998 10:34:19 AM	***Responsible State:***	XX
Call Type:	INC	***Responsible Zip:***	
Responsible Company:		***On Behalf of:***	
Responsible ORG Type:	UNKNOWN	***Source:***	UNAVAILABLE

Incidents Information

Aircraft Type: UNKNOWN
Aircraft Model:
Aircraft ID:
Aircraft Fuel Capacity:
Aircraft Fuel Capacity Units:
Aircraft Fuel on Board:
Aircraft Fuel OB Units:
Aircraft Spot No:
Aircraft Hanger:
Aircraft Runway No:
Road Mile Marker:

Building ID:
Type of Fixed Object: UNKNOWN
Power Generating Facility: U
Generating Capacity:
Type of Fuel:
NPDES:
NPDES Compliance: U
Pipeline Type: UNKNOWN
DOT Regulated: U
Pipeline Above Ground: ABOVE
Exposed Underwater: U
Pipeline Covered: U
Railroad Hotline: No
Grade Crossing: N
Location Subdivision:
Railroad Milepost: UNKNOWN
Type Vehicle Involved: UNKNOWN
Crossing Device Type:
Device Operational: Y
Dot Crossing No:
Brake Failure: N
Description of Tank:
Tank Above Ground: ABOVE
Transportable Container: U
Tank Regulated: U
Tank Regulated By:
Tank ID:
Capacity of Tank:
Capacity of Tank Units:
Actual Amount:
Actual Amount Units:
Platform Rig Name:
Platform Letter:
Location Area ID:
Location Block ID:
OCSG No:
OCSG No:
State Lease No:
Pier Dock No:
Berth Slip No:
Continuous Release Type:
Initial Cont Release No:
Continuous Release Permit:
Allision: N
Type of Structure:
Structure Name:
Structure Operational: Y
Airbag Deployed:
Date Time Normal Service:
Service Disruption Time:
Service Disruption Units:
Transit Bus Flag:
CR Begin Date:
CR End Date:
CR Change Date:
FBI Contact:
FBI Contact Date Time:
Sub Part C Testing Req: XXX
Conductor Testing:
Engineer Testing:
Trainman Testing:
Yard Foreman Testing:
RCL Operator Testing:
Brakeman Testing:
Train Dispatcher Testing:
Signalman Testing:
Other Employee Testing:
Unknown Testing:
Passenger Handling:
Passenger Route: XXX
Passenger Delay: XXX

Incident Details Information

Fire Involved:	N
Fire Extinguished:	U
Any Evacuations:	N
Number Evacuated:	
Who Evacuated:	
Radius Of Evacuation:	
Any Injuries:	U
No. Injured:	
No. Hospitalized:	
Any Fatalities:	U
No. Fatalities:	
Any Damages:	N
Damage Amount:	
Air Corridor Closed:	N
Air Corridor Desc:	
Air Closure Time:	
Waterway Closed:	N
Waterway Desc:	
Waterway Closure Time:	
Road Closed:	N
Road Desc:	
Road Closure Time:	
Closure Direction:	
Major Artery:	No
Track Closed:	N
Track Desc:	
Track Closure Time:	
Media Interest:	
Medium Desc:	WATER
Additional Medium Info:	CONCRETE>STORM DRAIN
Body of Water:	
Tributary of:	
Nearest River Mile Maker:	
Release Secured:	U
Est Duration of Release:	
Release Rate:	
Desc Remedial Action:	LEAK HAS BEEN CONTAINED / NO ROADWAYS CLOSED / TRUCK IS HAZMAT CARRIERTANK CARGO IS GAS
State Agency on Scene:	
State Agency Report No:	
Other Agency Notified:	
Weather Conditions:	
Air Temperature:	
Wind Speed:	
Wind Direction:	
Water Supply Contaminated:	U
Sheen Size:	
Sheen Color:	
Direction of Sheen Travel:	
Sheen Odor Description:	
Wave Condition:	
Current Speed:	
Current Direction:	
Water Temperature:	
Track Close Dir:	
EMPL Fatality:	
Pass Fatality:	
Community Impact:	N
Wind Speed Unit:	
Employee Injuries:	
Passenger Injuries:	
Occupant Fatality:	
Current Speed Unit:	
Road Closure Units:	
Track Closure Units:	
Sheen Size Units:	
Additional Info:	TEMP 63F / CLOUD COVER: OVERCAST /WIND: NONE/STREETS ARE WET FROM RAINNOTIFIED SAN

DIEGO HAZMAT TEAM

State Agency Notified:
Federal Agency Notified:
Nearest River Mile Marker:
Sheen Size Length:
Sheen Size Length Units:
Sheen Size Width:
Sheen Size Width Units:
Offshore: N
Duration Unit:
Release Rate Unit:
Release Rate Rate:
Passengers Transferred: UNK

Site:

NORTH BOUND I-15 ON RAMP SAN DIEGO CA ERNS

NRC Report No:	550463	***Direction From City:***	
Type of Incident:	MOBILE	***Lat Quad:***	
Incident Cause:	OPERATOR ERROR	***Long Quad:***	
Incident Date:	12/8/2000 11:35:00 PM	***Location Section:***	
Incident Location:	AERO DRIVE AT THE	***Location Township:***	
Incident Dtg:	OCCURRED	***Location Range:***	
Distance From City:		***Potential Flag:***	
Distance Units:		***Year:***	Calendar Year 2000

Description of Incident: THE MATERIAL RELEASED FROM THE CARGO TANK ON THE TRUCK DUE TO AN ACCIDENT THAT CAUSED THE TRUCK TO FLIP ON TO IT'S SIDE.

Material Spill Information

Chris Code:	GAS	***Name of Material:***	GASOLINE: AUTOMOTIVE (UNLEADED)
CAS No:	000000-00-0	***If Reached Water:***	YES
UN No:		***Amount in Water:***	3000
Amount of Material:	4000	***Unit Reach Water:***	GALLON(S)
Unit of Measure:	GALLON(S)		

Calls Information

Date Time Received:	12/9/2000 1:46:07 PM	***Responsible City:***	SAN DIEGO
Date Time Complete:	12/9/2000 2:03:07 PM	***Responsible State:***	CA
Call Type:	INC	***Responsible Zip:***	92108
Responsible Company:	COASTAL TRANSPORT COMPANY INC.	***On Behalf of:***	
Responsible ORG Type:	PRIVATE ENTERPRISE	***Source:***	TELEPHONE

Incidents Information

Aircraft Type: UNKNOWN
Aircraft Model:
Aircraft ID:
Aircraft Fuel Capacity:
Aircraft Fuel Capacity Units:
Aircraft Fuel on Board:
Aircraft Fuel OB Units:
Aircraft Spot No:
Aircraft Hanger:
Aircraft Runway No:
Road Mile Marker:
Building ID:
Type of Fixed Object: UNKNOWN
Power Generating Facility:
Generating Capacity:
Type of Fuel:
NPDES:
NPDES Compliance:
Pipeline Type:
DOT Regulated:

Pipeline Above Ground:
Exposed Underwater:
Pipeline Covered:
Railroad Hotline:
Grade Crossing:
Location Subdivision:
Railroad Milepost:
Type Vehicle Involved:
Crossing Device Type:
Device Operational:
Dot Crossing No:
Brake Failure:
Description of Tank:
Tank Above Ground:
Transportable Container:
Tank Regulated:
Tank Regulated By:
Tank ID:
Capacity of Tank:
Capacity of Tank Units:
Actual Amount:
Actual Amount Units:
Platform Rig Name:
Platform Letter:
Location Area ID:
Location Block ID:
OCSG No:
OCSG No:
State Lease No:
Pier Dock No:
Berth Slip No:
Continuous Release Type:
Initial Cont Release No:
Continuous Release Permit:
Allision:
Type of Structure:
Structure Name:
Structure Operational:
Airbag Deployed:
Date Time Normal Service:
Service Disruption Time:
Service Disruption Units:
Transit Bus Flag:
CR Begin Date:
CR End Date:
CR Change Date:
FBI Contact:
FBI Contact Date Time:
Sub Part C Testing Req: XXX
Conductor Testing:
Engineer Testing:
Trainman Testing:
Yard Foreman Testing:
RCL Operator Testing:
Brakeman Testing:
Train Dispatcher Testing:
Signalman Testing:
Other Employee Testing:
Unknown Testing:
Passenger Handling:
Passenger Route: XXX
Passenger Delay: XXX

Incident Details Information

Fire Involved: N
Fire Extinguished: U
Any Evacuations: N
Number Evacuated:
Who Evacuated:

Radius Of Evacuation:	
Any Injuries:	Y
No. Injured:	1
No. Hospitalized:	1
Any Fatalities:	N
No. Fatalities:	
Any Damages:	N
Damage Amount:	
Air Corridor Closed:	N
Air Corridor Desc:	
Air Closure Time:	
Waterway Closed:	N
Waterway Desc:	
Waterway Closure Time:	
Road Closed:	Y
Road Desc:	I-15
Road Closure Time:	11
Closure Direction:	N
Major Artery:	Yes
Track Closed:	N
Track Desc:	
Track Closure Time:	
Media Interest:	NONE
Medium Desc:	WATER
Additional Medium Info:	MURHY CANYON RIVER
Body of Water:	STORM DRAIN
Tributary of:	MURPHY CANYON RIVER
Nearest River Mile Maker:	
Release Secured:	Y
Est Duration of Release:	
Release Rate:	
Desc Remedial Action:	BOOMS APPLIED,VAC TRUCK USED,EXCAVATED SOIL,CONTRACTOR HAS BEEN HIRED
State Agency on Scene:	CA HWY PATROL, FIRE DEPT
State Agency Report No:	
Other Agency Notified:	
Weather Conditions:	
Air Temperature:	
Wind Speed:	
Wind Direction:	
Water Supply Contaminated:	N
Sheen Size:	
Sheen Color:	
Direction of Sheen Travel:	
Sheen Odor Description:	
Wave Condition:	
Current Speed:	
Current Direction:	
Water Temperature:	
Track Close Dir:	
EMPL Fatality:	
Pass Fatality:	
Community Impact:	N
Wind Speed Unit:	
Employee Injuries:	
Passenger Injuries:	
Occupant Fatality:	
Current Speed Unit:	
Road Closure Units:	
Track Closure Units:	
Sheen Size Units:	
Additional Info:	I-15 HAS BEEN CLOSED FOR 11 HOURS BUT NOW HAS ONLY ONE LANE CLOSED.
State Agency Notified:	LAND AND WATER QUALITY DIV,FISH AND GAME
Federal Agency Notified:	EPA
Nearest River Mile Marker:	
Sheen Size Length:	
Sheen Size Length Units:	
Sheen Size Width:	
Sheen Size Width Units:	
Offshore:	N
Duration Unit:	
Release Rate Unit:	

Release Rate Rate:
Passengers Transferred: UNK

Site:

NORTH BOUND I-15 SOUTH OF AERO DRIVE SAN DIEGO CA

ERNS

NRC Report No:	550433	***Direction From City:***	
Type of Incident:	MOBILE	***Lat Quad:***	
Incident Cause:	UNKNOWN	***Long Quad:***	
Incident Date:	12/8/2000 11:38:00 PM	***Location Section:***	
Incident Location:		***Location Township:***	
Incident Dtg:	DISCOVERED	***Location Range:***	
Distance From City:		***Potential Flag:***	
Distance Units:		***Year:***	Calendar Year 2000

Description of Incident: RELEASE DUE TO OVERTURNED TANKER TRUCK

Material Spill Information

Chris Code:	GAS	***Name of Material:***	GASOLINE: AUTOMOTIVE (UNLEADED)
CAS No:	000000-00-0	***If Reached Water:***	YES
UN No:		***Amount in Water:***	0
Amount of Material:	0	***Unit Reach Water:***	UNKNOWN AMOUNT
Unit of Measure:	UNKNOWN AMOUNT		

Calls Information

Date Time Received:	12/9/2000 3:20:36 AM	***Responsible City:***	
Date Time Complete:	12/9/2000 3:24:11 AM	***Responsible State:***	XX
Call Type:	INC	***Responsible Zip:***	
Responsible Company:		***On Behalf of:***	
Responsible ORG Type:	UNKNOWN	***Source:***	TELEPHONE

Incidents Information

Aircraft Type:	UNKNOWN
Aircraft Model:	
Aircraft ID:	
Aircraft Fuel Capacity:	
Aircraft Fuel Capacity Units:	
Aircraft Fuel on Board:	
Aircraft Fuel OB Units:	
Aircraft Spot No:	
Aircraft Hanger:	
Aircraft Runway No:	
Road Mile Marker:	
Building ID:	
Type of Fixed Object:	UNKNOWN
Power Generating Facility:	
Generating Capacity:	
Type of Fuel:	
NPDES:	
NPDES Compliance:	
Pipeline Type:	
DOT Regulated:	
Pipeline Above Ground:	
Exposed Underwater:	
Pipeline Covered:	
Railroad Hotline:	
Grade Crossing:	
Location Subdivision:	
Railroad Milepost:	
Type Vehicle Involved:	
Crossing Device Type:	
Device Operational:	
Dot Crossing No:	
Brake Failure:	

Description of Tank:
Tank Above Ground:
Transportable Container:
Tank Regulated:
Tank Regulated By:
Tank ID:
Capacity of Tank:
Capacity of Tank Units:
Actual Amount:
Actual Amount Units:
Platform Rig Name:
Platform Letter:
Location Area ID:
Location Block ID:
OCSG No:
OCSG No:
State Lease No:
Pier Dock No:
Berth Slip No:
Continuous Release Type:
Initial Cont Release No:
Continuous Release Permit:
Allision:
Type of Structure:
Structure Name:
Structure Operational:
Airbag Deployed:
Date Time Normal Service:
Service Disruption Time:
Service Disruption Units:
Transit Bus Flag:
CR Begin Date:
CR End Date:
CR Change Date:
FBI Contact:
FBI Contact Date Time:
Sub Part C Testing Req: XXX
Conductor Testing:
Engineer Testing:
Trainman Testing:
Yard Foreman Testing:
RCL Operator Testing:
Brakeman Testing:
Train Dispatcher Testing:
Signalman Testing:
Other Employee Testing:
Unknown Testing:
Passenger Handling:
Passenger Route: XXX
Passenger Delay: XXX

Incident Details Information

Fire Involved: N
Fire Extinguished: U
Any Evacuations: N
Number Evacuated:
Who Evacuated:
Radius Of Evacuation:
Any Injuries: N
No. Injured:
No. Hospitalized:
Any Fatalities: N
No. Fatalities:
Any Damages: N
Damage Amount:
Air Corridor Closed: N
Air Corridor Desc:
Air Closure Time:
Waterway Closed: N

Waterway Desc:	
Waterway Closure Time:	
Road Closed:	Y
Road Desc:	I-15
Road Closure Time:	
Closure Direction:	N
Major Artery:	Yes
Track Closed:	N
Track Desc:	
Track Closure Time:	
Media Interest:	NONE
Medium Desc:	WATER
Additional Medium Info:	
Body of Water:	STORM DRAIN
Tributary of:	
Nearest River Mile Maker:	
Release Secured:	U
Est Duration of Release:	
Release Rate:	
Desc Remedial Action:	CLEAN UP UNDERWAY,INVESTIGATION UNDERWAY
State Agency on Scene:	
State Agency Report No:	
Other Agency Notified:	
Weather Conditions:	
Air Temperature:	
Wind Speed:	
Wind Direction:	
Water Supply Contaminated:	U
Sheen Size:	
Sheen Color:	
Direction of Sheen Travel:	
Sheen Odor Description:	
Wave Condition:	
Current Speed:	
Current Direction:	
Water Temperature:	
Track Close Dir:	
EMPL Fatality:	
Pass Fatality:	
Community Impact:	N
Wind Speed Unit:	
Employee Injuries:	
Passenger Injuries:	
Occupant Fatality:	
Current Speed Unit:	
Road Closure Units:	
Track Closure Units:	
Sheen Size Units:	
Additional Info:	CALLER HAD NO ADDITIONAL INFORMATION
State Agency Notified:	LOCAL FD, PD, EMS, OES, CHP
Federal Agency Notified:	
Nearest River Mile Marker:	
Sheen Size Length:	
Sheen Size Length Units:	
Sheen Size Width:	
Sheen Size Width Units:	
Offshore:	N
Duration Unit:	
Release Rate Unit:	
Release Rate Rate:	
Passengers Transferred:	UNK

Site:

MURPHY CANYON ON RAMP TO SOUTH BOUND 15 SAN DIEGO CA

ERNS

NRC Report No:	783771	***Direction From City:***	
Type of Incident:	MOBILE	***Lat Quad:***	
Incident Cause:	TRANSPORT ACCIDENT	***Long Quad:***	
Incident Date:	12/29/2005 12:20:00 PM	***Location Section:***	
Incident Location:	MURPHY CANYON ON RAMP TO SOUTH	***Location Township:***	

BOUND 15

Incident Dtg:	OCCURRED	***Location Range:***	
Distance From City:		***Potential Flag:***	
Distance Units:		***Year:***	Calendar Year 2005

Description of Incident: DIESEL FUEL RELEASED FROM THE SADDLE TANK OF A TRACTOR TRAILER TRUCK DUE TO UNKNOWN CAUSES.

Material Spill Information

Chris Code:	ODS	***Name of Material:***	OIL: DIESEL
CAS No:	000000-00-0	***If Reached Water:***	YES
UN No:		***Amount in Water:***	30
Amount of Material:	30	***Unit Reach Water:***	GALLON(S)
Unit of Measure:	GALLON(S)		

Calls Information

Date Time Received:	12/29/2005 4:05:06 PM	***Responsible City:***	
Date Time Complete:	12/29/2005 4:10:40 PM	***Responsible State:***	XX
Call Type:	INC	***Responsible Zip:***	
Responsible Company:		***On Behalf of:***	
Responsible ORG Type:	UNKNOWN	***Source:***	TELEPHONE

Incidents Information

Aircraft Type:
Aircraft Model:
Aircraft ID:
Aircraft Fuel Capacity:
Aircraft Fuel Capacity Units:
Aircraft Fuel on Board:
Aircraft Fuel OB Units:
Aircraft Spot No:
Aircraft Hanger:
Aircraft Runway No:
Road Mile Marker:
Building ID:
Type of Fixed Object:
Power Generating Facility: U
Generating Capacity:
Type of Fuel:
NPDES:
NPDES Compliance: U
Pipeline Type:
DOT Regulated: U
Pipeline Above Ground: ABOVE
Exposed Underwater: N
Pipeline Covered: U
Railroad Hotline:
Grade Crossing: N
Location Subdivision:
Railroad Milepost:
Type Vehicle Involved:
Crossing Device Type:
Device Operational: Y
Dot Crossing No:
Brake Failure: N
Description of Tank:
Tank Above Ground: ABOVE
Transportable Container: U
Tank Regulated: U
Tank Regulated By:
Tank ID:
Capacity of Tank:
Capacity of Tank Units:
Actual Amount:
Actual Amount Units:

Platform Rig Name:
Platform Letter:
Location Area ID:
Location Block ID:
OCSG No:
OCSG No:
State Lease No:
Pier Dock No:
Berth Slip No:
Continuous Release Type:
Initial Cont Release No:
Continuous Release Permit:
Allision: N
Type of Structure:
Structure Name:
Structure Operational: U
Airbag Deployed:
Date Time Normal Service:
Service Disruption Time:
Service Disruption Units:
Transit Bus Flag:
CR Begin Date:
CR End Date:
CR Change Date:
FBI Contact:
FBI Contact Date Time:
Sub Part C Testing Req: XXX
Conductor Testing:
Engineer Testing:
Trainman Testing:
Yard Foreman Testing:
RCL Operator Testing:
Brakeman Testing:
Train Dispatcher Testing:
Signalman Testing:
Other Employee Testing:
Unknown Testing:
Passenger Handling:
Passenger Route: XXX
Passenger Delay: XXX

Incident Details Information

Fire Involved: N
Fire Extinguished: U
Any Evacuations: N
Number Evacuated:
Who Evacuated:
Radius Of Evacuation:
Any Injuries: N
No. Injured:
No. Hospitalized:
Any Fatalities: N
No. Fatalities:
Any Damages: N
Damage Amount:
Air Corridor Closed: N
Air Corridor Desc:
Air Closure Time:
Waterway Closed: N
Waterway Desc:
Waterway Closure Time:
Road Closed: Y
Road Desc: MURPHY CANYON ON RAMP
Road Closure Time: 2
Closure Direction: S
Major Artery: Yes
Track Closed: N
Track Desc:
Track Closure Time:

Media Interest:	NONE
Medium Desc:	WATER
Additional Medium Info:	/ STORM DRAIN>SAN DIEGO RIVER
Body of Water:	STORM DRAIN
Tributary of:	SAN DIEGO RIVER
Nearest River Mile Maker:	
Release Secured:	N
Est Duration of Release:	
Release Rate:	
Desc Remedial Action:	NOT AT THIS TIME
State Agency on Scene:	FIRE DEPT, POLICE DEPT
State Agency Report No:	05-7519
Other Agency Notified:	
Weather Conditions:	CLEAR
Air Temperature:	
Wind Speed:	
Wind Direction:	
Water Supply Contaminated:	N
Sheen Size:	
Sheen Color:	
Direction of Sheen Travel:	
Sheen Odor Description:	
Wave Condition:	
Current Speed:	
Current Direction:	
Water Temperature:	
Track Close Dir:	
EMPL Fatality:	
Pass Fatality:	
Community Impact:	N
Wind Speed Unit:	
Employee Injuries:	
Passenger Injuries:	
Occupant Fatality:	
Current Speed Unit:	
Road Closure Units:	
Track Closure Units:	
Sheen Size Units:	
Additional Info:	CALLER WILL NOTIFY FISH AND GAME, SAN DIEGO COUNTY ROADS.
State Agency Notified:	CA OES
Federal Agency Notified:	
Nearest River Mile Marker:	
Sheen Size Length:	
Sheen Size Length Units:	
Sheen Size Width:	
Sheen Size Width Units:	
Offshore:	N
Duration Unit:	
Release Rate Unit:	
Release Rate Rate:	
Passengers Transferred:	NO

Site:

FASHION VALLEY MALL OFF OF FRIARS ROAD SAN DIEGO CA ERNS

NRC Report No:	565556	***Direction From City:***	
Type of Incident:	FIXED	***Lat Quad:***	
Incident Cause:	UNKNOWN	***Long Quad:***	
Incident Date:	5/9/2001 7:20:00 PM	***Location Section:***	
Incident Location:	FASHION VALLEY MALL OFF OF FRIARS ROAD	***Location Township:***	
Incident Dtg:	DISCOVERED	***Location Range:***	
Distance From City:		***Potential Flag:***	
Distance Units:		***Year:***	Calendar Year 2001
Description of Incident:	CALLER IS REPORTING THE ODOR OF A SOLVENT.		

Material Spill Information

Chris Code:	UNK	***Name of Material:***	UNKNOWN MATERIAL

CAS No:	000000-00-0	***If Reached Water:***	UNKNOWN
UN No:		***Amount in Water:***	0
Amount of Material:	0	***Unit Reach Water:***	UNKNOWN AMOUNT
Unit of Measure:	UNKNOWN AMOUNT		

Calls Information

Date Time Received:	5/10/2001 12:38:57 AM	***Responsible City:***	
Date Time Complete:	5/10/2001 12:43:30 AM	***Responsible State:***	XX
Call Type:	INC	***Responsible Zip:***	
Responsible Company:		***On Behalf of:***	
Responsible ORG Type:	UNKNOWN	***Source:***	TELEPHONE

Incidents Information

Aircraft Type:	UNKNOWN
Aircraft Model:	
Aircraft ID:	
Aircraft Fuel Capacity:	
Aircraft Fuel Capacity Units:	
Aircraft Fuel on Board:	
Aircraft Fuel OB Units:	
Aircraft Spot No:	
Aircraft Hanger:	
Aircraft Runway No:	
Road Mile Marker:	
Building ID:	
Type of Fixed Object:	UNKNOWN
Power Generating Facility:	
Generating Capacity:	
Type of Fuel:	
NPDES:	
NPDES Compliance:	
Pipeline Type:	
DOT Regulated:	
Pipeline Above Ground:	
Exposed Underwater:	
Pipeline Covered:	
Railroad Hotline:	
Grade Crossing:	
Location Subdivision:	
Railroad Milepost:	
Type Vehicle Involved:	
Crossing Device Type:	
Device Operational:	
Dot Crossing No:	
Brake Failure:	
Description of Tank:	
Tank Above Ground:	
Transportable Container:	
Tank Regulated:	
Tank Regulated By:	
Tank ID:	
Capacity of Tank:	
Capacity of Tank Units:	
Actual Amount:	
Actual Amount Units:	
Platform Rig Name:	
Platform Letter:	
Location Area ID:	
Location Block ID:	
OCSG No:	
OCSG No:	
State Lease No:	
Pier Dock No:	
Berth Slip No:	
Continuous Release Type:	

Initial Cont Release No:
Continuous Release Permit:
Allision:
Type of Structure:
Structure Name:
Structure Operational:
Airbag Deployed:
Date Time Normal Service:
Service Disruption Time:
Service Disruption Units:
Transit Bus Flag:
CR Begin Date:
CR End Date:
CR Change Date:
FBI Contact:
FBI Contact Date Time:
Sub Part C Testing Req: XXX
Conductor Testing:
Engineer Testing:
Trainman Testing:
Yard Foreman Testing:
RCL Operator Testing:
Brakeman Testing:
Train Dispatcher Testing:
Signalman Testing:
Other Employee Testing:
Unknown Testing:
Passenger Handling:
Passenger Route: XXX
Passenger Delay: XXX

Incident Details Information

Fire Involved: N
Fire Extinguished: U
Any Evacuations: N
Number Evacuated:
Who Evacuated:
Radius Of Evacuation:
Any Injuries: N
No. Injured:
No. Hospitalized:
Any Fatalities: N
No. Fatalities:
Any Damages: N
Damage Amount:
Air Corridor Closed: N
Air Corridor Desc:
Air Closure Time:
Waterway Closed: N
Waterway Desc:
Waterway Closure Time:
Road Closed: N
Road Desc:
Road Closure Time:
Closure Direction:
Major Artery: No
Track Closed: N
Track Desc:
Track Closure Time:
Media Interest: NONE
Medium Desc: AIR
Additional Medium Info: ATMOSPHERE
Body of Water:
Tributary of:
Nearest River Mile Maker:
Release Secured: U
Est Duration of Release:
Release Rate:
Desc Remedial Action:

State Agency on Scene:
State Agency Report No:
Other Agency Notified:
Weather Conditions: OVERCAST
Air Temperature: 70
Wind Speed:
Wind Direction:
Water Supply Contaminated: U
Sheen Size:
Sheen Color:
Direction of Sheen Travel:
Sheen Odor Description:
Wave Condition:
Current Speed:
Current Direction:
Water Temperature:
Track Close Dir:
EMPL Fatality:
Pass Fatality:
Community Impact: N
Wind Speed Unit:
Employee Injuries:
Passenger Injuries:
Occupant Fatality:
Current Speed Unit:
Road Closure Units:
Track Closure Units:
Sheen Size Units:
Additional Info:
State Agency Notified:
Federal Agency Notified:
Nearest River Mile Marker:
Sheen Size Length:
Sheen Size Length Units:
Sheen Size Width:
Sheen Size Width Units:
Offshore: N
Duration Unit:
Release Rate Unit:
Release Rate Rate:
Passengers Transferred: UNK

Site:

E STREET RAMP TO NORTHBOUND I-805 SAN DIEGO CA ERNS

NRC Report No:	152070	***Direction From City:***	
Type of Incident:	MOBILE	***Lat Quad:***	
Incident Cause:	TRANSPORT ACCIDENT	***Long Quad:***	
Incident Date:	1/6/1993 11:10:00 PM	***Location Section:***	
Incident Location:		***Location Township:***	
Incident Dtg:	OCCURRED	***Location Range:***	
Distance From City:		***Potential Flag:***	
Distance Units:		***Year:***	Calendar Year 1993

Description of Incident: A TRACTOR TRAILER RIG RAN OFF OF THE ROAD AND RUPTURED A FUEL TANK

Material Spill Information

Chris Code:	ODS	***Name of Material:***	OIL: DIESEL
CAS No:		***If Reached Water:***	YES
UN No:		***Amount in Water:***	0
Amount of Material:	100	***Unit Reach Water:***	UNKNOWN AMOUNT
Unit of Measure:	GALLON(S)		

Calls Information

Date Time Received:	1/7/1993 3:14:12 AM	***Responsible City:***	
Date Time Complete:	1/7/1993 3:19:46 AM	***Responsible State:***	XX
Call Type:	INC	***Responsible Zip:***	

Responsible Company:		***On Behalf of:***	
Responsible ORG Type:	UNKNOWN	***Source:***	UNAVAILABLE

Incidents Information

Aircraft Type:	UNKNOWN
Aircraft Model:	
Aircraft ID:	
Aircraft Fuel Capacity:	
Aircraft Fuel Capacity Units:	
Aircraft Fuel on Board:	
Aircraft Fuel OB Units:	
Aircraft Spot No:	
Aircraft Hanger:	
Aircraft Runway No:	
Road Mile Marker:	
Building ID:	
Type of Fixed Object:	UNKNOWN
Power Generating Facility:	U
Generating Capacity:	
Type of Fuel:	
NPDES:	
NPDES Compliance:	U
Pipeline Type:	UNKNOWN
DOT Regulated:	U
Pipeline Above Ground:	ABOVE
Exposed Underwater:	U
Pipeline Covered:	U
Railroad Hotline:	No
Grade Crossing:	N
Location Subdivision:	
Railroad Milepost:	UNKNOWN
Type Vehicle Involved:	UNKNOWN
Crossing Device Type:	
Device Operational:	Y
Dot Crossing No:	
Brake Failure:	N
Description of Tank:	
Tank Above Ground:	ABOVE
Transportable Container:	U
Tank Regulated:	U
Tank Regulated By:	
Tank ID:	
Capacity of Tank:	
Capacity of Tank Units:	
Actual Amount:	
Actual Amount Units:	
Platform Rig Name:	
Platform Letter:	
Location Area ID:	
Location Block ID:	
OCSG No:	
OCSG No:	
State Lease No:	
Pier Dock No:	
Berth Slip No:	
Continuous Release Type:	
Initial Cont Release No:	
Continuous Release Permit:	
Allision:	N
Type of Structure:	
Structure Name:	
Structure Operational:	Y
Airbag Deployed:	
Date Time Normal Service:	
Service Disruption Time:	
Service Disruption Units:	
Transit Bus Flag:	

CR Begin Date:
CR End Date:
CR Change Date:
FBI Contact:
FBI Contact Date Time:
Sub Part C Testing Req: XXX
Conductor Testing:
Engineer Testing:
Trainman Testing:
Yard Foreman Testing:
RCL Operator Testing:
Brakeman Testing:
Train Dispatcher Testing:
Signalman Testing:
Other Employee Testing:
Unknown Testing:
Passenger Handling:
Passenger Route: XXX
Passenger Delay: XXX

Incident Details Information

Fire Involved: N
Fire Extinguished: U
Any Evacuations: N
Number Evacuated:
Who Evacuated:
Radius Of Evacuation:
Any Injuries: Y
No. Injured: 1
No. Hospitalized:
Any Fatalities: U
No. Fatalities:
Any Damages: N
Damage Amount:
Air Corridor Closed: N
Air Corridor Desc:
Air Closure Time:
Waterway Closed: N
Waterway Desc:
Waterway Closure Time:
Road Closed: N
Road Desc:
Road Closure Time:
Closure Direction:
Major Artery: No
Track Closed: N
Track Desc:
Track Closure Time:
Media Interest:
Medium Desc: WATER
Additional Medium Info: UNKNOWN STREAM NEXT TO ROAD
Body of Water:
Tributary of:
Nearest River Mile Maker:
Release Secured: U
Est Duration of Release:
Release Rate:
Desc Remedial Action: LOCAL FIRE DEPT. IS ON SCENE AND HAS CONSTRUCTED A DIKE
State Agency on Scene:
State Agency Report No:
Other Agency Notified:
Weather Conditions:
Air Temperature:
Wind Speed:
Wind Direction:
Water Supply Contaminated: U
Sheen Size:
Sheen Color:
Direction of Sheen Travel:

Sheen Odor Description:
Wave Condition:
Current Speed:
Current Direction:
Water Temperature:
Track Close Dir:
EMPL Fatality:
Pass Fatality:
Community Impact: N
Wind Speed Unit:
Employee Injuries:
Passenger Injuries:
Occupant Fatality:
Current Speed Unit:
Road Closure Units:
Track Closure Units:
Sheen Size Units:
Additional Info: THE DRIVER WAS INJURED FROM THE ACCIDENT
State Agency Notified:
Federal Agency Notified:
Nearest River Mile Marker:
Sheen Size Length:
Sheen Size Length Units:
Sheen Size Width:
Sheen Size Width Units:
Offshore: N
Duration Unit:
Release Rate Unit:
Release Rate Rate:
Passengers Transferred: UNK

Site:

EAST BOUND 78 PLAZA CAMINO REAL CA

ERNS

NRC Report No: 910851
Type of Incident: UNKNOWN SHEEN
Incident Cause: OTHER
Incident Date: 7/7/2009 8:54:00 AM
Incident Location: UNKNOWN SHEEN
Incident Dtg: DISCOVERED
Distance From City:
Distance Units:
Direction From City:
Lat Quad:
Long Quad:
Location Section:
Location Township:
Location Range:
Potential Flag: No
Year: Calendar Year 2009
Description of Incident: VEHICLE WENT OFF THE ROAD INTO A LAGOON. WHEN THE VEHICLE WAS REMOVED, THERE WAS A SHEEN IN THE WATER.

Material Spill Information

Chris Code: GAS
CAS No: 000000-00-0
UN No:
Amount of Material: 1
Unit of Measure: GALLON(S)
Name of Material: GASOLINE: AUTOMOTIVE (UNLEADED)
If Reached Water: YES
Amount in Water: 1
Unit Reach Water: GALLON(S)

Calls Information

Date Time Received: 7/7/2009 12:11:02 PM
Date Time Complete: 7/7/2009 12:18:22 PM
Call Type: INC
Responsible Company:
Responsible ORG Type: UNKNOWN
Responsible City: OCEANSIDE
Responsible State: CA
Responsible Zip:
On Behalf of:
Source: WEB REPORT

Incidents Information

Aircraft Type:
Aircraft Model:
Aircraft ID:

Aircraft Fuel Capacity:
Aircraft Fuel Capacity Units:
Aircraft Fuel on Board:
Aircraft Fuel OB Units:
Aircraft Spot No:
Aircraft Hanger:
Aircraft Runway No:
Road Mile Marker:
Building ID:
Type of Fixed Object:
Power Generating Facility: U
Generating Capacity:
Type of Fuel:
NPDES:
NPDES Compliance: U
Pipeline Type:
DOT Regulated: U
Pipeline Above Ground: ABOVE
Exposed Underwater: U
Pipeline Covered: N
Railroad Hotline:
Grade Crossing: U
Location Subdivision:
Railroad Milepost:
Type Vehicle Involved:
Crossing Device Type:
Device Operational: U
Dot Crossing No:
Brake Failure: U
Description of Tank:
Tank Above Ground:
Transportable Container: U
Tank Regulated: U
Tank Regulated By:
Tank ID:
Capacity of Tank:
Capacity of Tank Units:
Actual Amount:
Actual Amount Units:
Platform Rig Name:
Platform Letter:
Location Area ID:
Location Block ID:
OCSG No:
OCSG No:
State Lease No:
Pier Dock No:
Berth Slip No:
Continuous Release Type:
Initial Cont Release No:
Continuous Release Permit:
Allision: U
Type of Structure:
Structure Name:
Structure Operational: U
Airbag Deployed:
Date Time Normal Service:
Service Disruption Time:
Service Disruption Units:
Transit Bus Flag:
CR Begin Date:
CR End Date:
CR Change Date:
FBI Contact:
FBI Contact Date Time:
Sub Part C Testing Req: XXX
Conductor Testing:
Engineer Testing:
Trainman Testing:
Yard Foreman Testing:
RCL Operator Testing:

Brakeman Testing:
Train Dispatcher Testing:
Signalman Testing:
Other Employee Testing:
Unknown Testing:
Passenger Handling:
Passenger Route:
Passenger Delay:

Incident Details Information

Fire Involved:	N
Fire Extinguished:	U
Any Evacuations:	N
Number Evacuated:	
Who Evacuated:	
Radius Of Evacuation:	
Any Injuries:	N
No. Injured:	
No. Hospitalized:	
Any Fatalities:	N
No. Fatalities:	
Any Damages:	N
Damage Amount:	
Air Corridor Closed:	N
Air Corridor Desc:	
Air Closure Time:	
Waterway Closed:	N
Waterway Desc:	
Waterway Closure Time:	
Road Closed:	N
Road Desc:	
Road Closure Time:	
Closure Direction:	
Major Artery:	No
Track Closed:	N
Track Desc:	
Track Closure Time:	
Media Interest:	NONE
Medium Desc:	WATER
Additional Medium Info:	
Body of Water:	PACIFIC OCEAN
Tributary of:	
Nearest River Mile Maker:	
Release Secured:	U
Est Duration of Release:	
Release Rate:	
Desc Remedial Action:	
State Agency on Scene:	
State Agency Report No:	
Other Agency Notified:	
Weather Conditions:	
Air Temperature:	
Wind Speed:	
Wind Direction:	
Water Supply Contaminated:	U
Sheen Size:	
Sheen Color:	
Direction of Sheen Travel:	
Sheen Odor Description:	
Wave Condition:	
Current Speed:	
Current Direction:	
Water Temperature:	
Track Close Dir:	
EMPL Fatality:	
Pass Fatality:	
Community Impact:	
Wind Speed Unit:	
Employee Injuries:	

Passenger Injuries:
Occupant Fatality:
Current Speed Unit:
Road Closure Units:
Track Closure Units:
Sheen Size Units:
Additional Info: COUNTY HAZMAT O/S.
State Agency Notified:
Federal Agency Notified:
Nearest River Mile Marker:
Sheen Size Length:
Sheen Size Length Units:
Sheen Size Width:
Sheen Size Width Units:
Offshore: N
Duration Unit:
Release Rate Unit:
Release Rate Rate:
Passengers Transferred: NO

Site:

4 MI WEST OF SOLANA BEACH CA SAN DIEGO CA ERNS

NRC Report No:	423374	***Direction From City:***	
Type of Incident:	RAILROAD	***Lat Quad:***	
Incident Cause:	UNKNOWN	***Long Quad:***	
Incident Date:	2/6/1998 11:15:00 AM	***Location Section:***	
Incident Location:		***Location Township:***	
Incident Dtg:	OCCURRED	***Location Range:***	
Distance From City:		***Potential Flag:***	
Distance Units:		***Year:***	Calendar Year 1998

Description of Incident: 1 TRAIN/ UNKNOWN SPEED / NORTHBOUND / 6 CARS / NO ROADS AFFECTED /NOT AT A GRADE X-ING / TRESSPASSER FATAL / PASSENGER TRAIN

Calls Information

Date Time Received:	2/6/1998 4:39:50 PM	***Responsible City:***	
Date Time Complete:	2/6/1998 4:46:06 PM	***Responsible State:***	XX
Call Type:	INC	***Responsible Zip:***	
Responsible Company:		***On Behalf of:***	
Responsible ORG Type:	UNKNOWN	***Source:***	UNAVAILABLE

Incidents Information

Aircraft Type: UNKNOWN
Aircraft Model:
Aircraft ID:
Aircraft Fuel Capacity:
Aircraft Fuel Capacity Units:
Aircraft Fuel on Board:
Aircraft Fuel OB Units:
Aircraft Spot No:
Aircraft Hanger:
Aircraft Runway No:
Road Mile Marker:
Building ID:
Type of Fixed Object: UNKNOWN
Power Generating Facility: U
Generating Capacity:
Type of Fuel:
NPDES:
NPDES Compliance: U
Pipeline Type: UNKNOWN
DOT Regulated: U
Pipeline Above Ground: ABOVE
Exposed Underwater: U

Pipeline Covered: U
Railroad Hotline: No
Grade Crossing: N
Location Subdivision:
Railroad Milepost: 237
Type Vehicle Involved: UNKNOWN
Crossing Device Type:
Device Operational: Y
Dot Crossing No:
Brake Failure: N
Description of Tank:
Tank Above Ground: ABOVE
Transportable Container: U
Tank Regulated: U
Tank Regulated By:
Tank ID:
Capacity of Tank:
Capacity of Tank Units:
Actual Amount:
Actual Amount Units:
Platform Rig Name:
Platform Letter:
Location Area ID:
Location Block ID:
OCSG No:
OCSG No:
State Lease No:
Pier Dock No:
Berth Slip No:
Continuous Release Type:
Initial Cont Release No:
Continuous Release Permit:
Allision: N
Type of Structure:
Structure Name:
Structure Operational: Y
Airbag Deployed:
Date Time Normal Service:
Service Disruption Time:
Service Disruption Units:
Transit Bus Flag:
CR Begin Date:
CR End Date:
CR Change Date:
FBI Contact:
FBI Contact Date Time:
Sub Part C Testing Req: XXX
Conductor Testing:
Engineer Testing:
Trainman Testing:
Yard Foreman Testing:
RCL Operator Testing:
Brakeman Testing:
Train Dispatcher Testing:
Signalman Testing:
Other Employee Testing:
Unknown Testing:
Passenger Handling:
Passenger Route: XXX
Passenger Delay: XXX

Incident Details Information

Fire Involved: N
Fire Extinguished: U
Any Evacuations: N
Number Evacuated:
Who Evacuated:
Radius Of Evacuation:
Any Injuries: U

No. Injured:	
No. Hospitalized:	
Any Fatalities:	Y
No. Fatalities:	1
Any Damages:	N
Damage Amount:	
Air Corridor Closed:	N
Air Corridor Desc:	
Air Closure Time:	
Waterway Closed:	N
Waterway Desc:	
Waterway Closure Time:	
Road Closed:	N
Road Desc:	
Road Closure Time:	
Closure Direction:	
Major Artery:	No
Track Closed:	N
Track Desc:	
Track Closure Time:	
Media Interest:	
Medium Desc:	RAIL REPORT (N/A)
Additional Medium Info:	
Body of Water:	
Tributary of:	
Nearest River Mile Maker:	
Release Secured:	U
Est Duration of Release:	
Release Rate:	
Desc Remedial Action:	NONE
State Agency on Scene:	
State Agency Report No:	
Other Agency Notified:	
Weather Conditions:	
Air Temperature:	
Wind Speed:	
Wind Direction:	
Water Supply Contaminated:	U
Sheen Size:	
Sheen Color:	
Direction of Sheen Travel:	
Sheen Odor Description:	
Wave Condition:	
Current Speed:	
Current Direction:	
Water Temperature:	
Track Close Dir:	
EMPL Fatality:	
Pass Fatality:	
Community Impact:	N
Wind Speed Unit:	
Employee Injuries:	
Passenger Injuries:	
Occupant Fatality:	
Current Speed Unit:	
Road Closure Units:	
Track Closure Units:	
Sheen Size Units:	
Additional Info:	1 MALE /
State Agency Notified:	
Federal Agency Notified:	
Nearest River Mile Marker:	
Sheen Size Length:	
Sheen Size Length Units:	
Sheen Size Width:	
Sheen Size Width Units:	
Offshore:	N
Duration Unit:	
Release Rate Unit:	
Release Rate Rate:	
Passengers Transferred:	UNK

Site:

SOUTH HWY 163, SOUTH OF UNIVERSITY SAN DIEGO CA 92123

ERNS

NRC Report No:	114863	***Direction From City:***	
Type of Incident:	MOBILE	***Lat Quad:***	
Incident Cause:	UNKNOWN	***Long Quad:***	
Incident Date:	4/20/1992 9:32:00 AM	***Location Section:***	
Incident Location:		***Location Township:***	
Incident Dtg:	OCCURRED	***Location Range:***	
Distance From City:		***Potential Flag:***	
Distance Units:		***Year:***	Calendar Year 1992
Description of Incident:	UNKNOWN SIZE BAG/BAG REPORTED TO HAVE FALLEN OUT OF A PICKUP TRUCK		

Material Spill Information

Chris Code:	SXX	***Name of Material:***	SULFUR
CAS No:		***If Reached Water:***	YES
UN No:		***Amount in Water:***	0
Amount of Material:	0	***Unit Reach Water:***	UNKNOWN AMOUNT
Unit of Measure:	UNKNOWN AMOUNT		

Calls Information

Date Time Received:	4/20/1992 1:36:56 PM	***Responsible City:***	
Date Time Complete:	4/20/1992 1:44:32 PM	***Responsible State:***	XX
Call Type:	INC	***Responsible Zip:***	
Responsible Company:		***On Behalf of:***	
Responsible ORG Type:	UNKNOWN	***Source:***	UNAVAILABLE

Incidents Information

Aircraft Type:	UNKNOWN
Aircraft Model:	
Aircraft ID:	
Aircraft Fuel Capacity:	
Aircraft Fuel Capacity Units:	
Aircraft Fuel on Board:	
Aircraft Fuel OB Units:	
Aircraft Spot No:	
Aircraft Hanger:	
Aircraft Runway No:	
Road Mile Marker:	
Building ID:	
Type of Fixed Object:	UNKNOWN
Power Generating Facility:	U
Generating Capacity:	
Type of Fuel:	
NPDES:	
NPDES Compliance:	U
Pipeline Type:	UNKNOWN
DOT Regulated:	U
Pipeline Above Ground:	ABOVE
Exposed Underwater:	U
Pipeline Covered:	U
Railroad Hotline:	No
Grade Crossing:	N
Location Subdivision:	
Railroad Milepost:	UNKNOWN
Type Vehicle Involved:	UNKNOWN
Crossing Device Type:	
Device Operational:	Y
Dot Crossing No:	
Brake Failure:	N
Description of Tank:	
Tank Above Ground:	ABOVE

Transportable Container: U
Tank Regulated: U
Tank Regulated By:
Tank ID:
Capacity of Tank:
Capacity of Tank Units:
Actual Amount:
Actual Amount Units:
Platform Rig Name:
Platform Letter:
Location Area ID:
Location Block ID:
OCSG No:
OCSG No:
State Lease No:
Pier Dock No:
Berth Slip No:
Continuous Release Type:
Initial Cont Release No:
Continuous Release Permit:
Allision: N
Type of Structure:
Structure Name:
Structure Operational: Y
Airbag Deployed:
Date Time Normal Service:
Service Disruption Time:
Service Disruption Units:
Transit Bus Flag:
CR Begin Date:
CR End Date:
CR Change Date:
FBI Contact:
FBI Contact Date Time:
Sub Part C Testing Req: XXX
Conductor Testing:
Engineer Testing:
Trainman Testing:
Yard Foreman Testing:
RCL Operator Testing:
Brakeman Testing:
Train Dispatcher Testing:
Signalman Testing:
Other Employee Testing:
Unknown Testing:
Passenger Handling:
Passenger Route: XXX
Passenger Delay: XXX

Incident Details Information

Fire Involved: N
Fire Extinguished: U
Any Evacuations: N
Number Evacuated:
Who Evacuated:
Radius Of Evacuation:
Any Injuries: Y
No. Injured: 2
No. Hospitalized:
Any Fatalities: U
No. Fatalities:
Any Damages: N
Damage Amount:
Air Corridor Closed: N
Air Corridor Desc:
Air Closure Time:
Waterway Closed: N
Waterway Desc:
Waterway Closure Time:

Road Closed:	N
Road Desc:	
Road Closure Time:	
Closure Direction:	
Major Artery:	No
Track Closed:	N
Track Desc:	
Track Closure Time:	
Media Interest:	
Medium Desc:	AIR
Additional Medium Info:	ATMOSPHERE
Body of Water:	
Tributary of:	
Nearest River Mile Maker:	
Release Secured:	U
Est Duration of Release:	
Release Rate:	
Desc Remedial Action:	CITY HAZMAT TEAM ENROUTE, BAG OF SULFUR WAS BURNING, ROADWAY CLOSED
State Agency on Scene:	
State Agency Report No:	
Other Agency Notified:	
Weather Conditions:	
Air Temperature:	
Wind Speed:	
Wind Direction:	
Water Supply Contaminated:	U
Sheen Size:	
Sheen Color:	
Direction of Sheen Travel:	
Sheen Odor Description:	
Wave Condition:	
Current Speed:	
Current Direction:	
Water Temperature:	
Track Close Dir:	
EMPL Fatality:	
Pass Fatality:	
Community Impact:	N
Wind Speed Unit:	
Employee Injuries:	
Passenger Injuries:	
Occupant Fatality:	
Current Speed Unit:	
Road Closure Units:	
Track Closure Units:	
Sheen Size Units:	
Additional Info:	TWO CAL TRANS WORKER EXPERIENCED BREATHING DIFFICULTIES, THEY WERETAKEN TO THE HOSPITAL, HAZMAT INCIDENT NO.FS0297
State Agency Notified:	
Federal Agency Notified:	
Nearest River Mile Marker:	
Sheen Size Length:	
Sheen Size Length Units:	
Sheen Size Width:	
Sheen Size Width Units:	
Offshore:	N
Duration Unit:	
Release Rate Unit:	
Release Rate Rate:	
Passengers Transferred:	UNK

Site:

SOUTH BOUND 163 JUST NORTH OF BALBOA SAN DIEGO CA

ERNS

NRC Report No:	476564	***Direction From City:***	
Type of Incident:	MOBILE	***Lat Quad:***	
Incident Cause:	OPERATOR ERROR	***Long Quad:***	
Incident Date:	3/11/1999 1:17:00 PM	***Location Section:***	
Incident Location:		***Location Township:***	
Incident Dtg:	OCCURRED	***Location Range:***	

Distance From City:		***Potential Flag:***	
Distance Units:		***Year:***	Calendar Year 1999
Description of Incident:	DIESEL TANKER / TRUCK JACKNIFED CAUSING FUEL TANK TO BREAK LOOSE FROMSADDLE		

Material Spill Information

Chris Code:	ODS	***Name of Material:***	OIL: DIESEL
CAS No:		***If Reached Water:***	YES
UN No:		***Amount in Water:***	15
Amount of Material:	80	***Unit Reach Water:***	GALLON(S)
Unit of Measure:	GALLON(S)		

Calls Information

Date Time Received:	3/11/1999 5:31:10 PM	***Responsible City:***	
Date Time Complete:	3/11/1999 5:36:44 PM	***Responsible State:***	XX
Call Type:	INC	***Responsible Zip:***	
Responsible Company:		***On Behalf of:***	
Responsible ORG Type:	UNKNOWN	***Source:***	UNAVAILABLE

Incidents Information

Aircraft Type:	UNKNOWN
Aircraft Model:	
Aircraft ID:	
Aircraft Fuel Capacity:	
Aircraft Fuel Capacity Units:	
Aircraft Fuel on Board:	
Aircraft Fuel OB Units:	
Aircraft Spot No:	
Aircraft Hanger:	
Aircraft Runway No:	
Road Mile Marker:	
Building ID:	
Type of Fixed Object:	UNKNOWN
Power Generating Facility:	U
Generating Capacity:	
Type of Fuel:	
NPDES:	
NPDES Compliance:	U
Pipeline Type:	UNKNOWN
DOT Regulated:	U
Pipeline Above Ground:	ABOVE
Exposed Underwater:	U
Pipeline Covered:	U
Railroad Hotline:	No
Grade Crossing:	N
Location Subdivision:	
Railroad Milepost:	UNKNOWN
Type Vehicle Involved:	UNKNOWN
Crossing Device Type:	
Device Operational:	Y
Dot Crossing No:	
Brake Failure:	N
Description of Tank:	
Tank Above Ground:	ABOVE
Transportable Container:	U
Tank Regulated:	U
Tank Regulated By:	
Tank ID:	
Capacity of Tank:	
Capacity of Tank Units:	
Actual Amount:	
Actual Amount Units:	
Platform Rig Name:	
Platform Letter:	

Location Area ID:
Location Block ID:
OCSG No:
OCSG No:
State Lease No:
Pier Dock No:
Berth Slip No:
Continuous Release Type:
Initial Cont Release No:
Continuous Release Permit:
Allision: N
Type of Structure:
Structure Name:
Structure Operational: Y
Airbag Deployed:
Date Time Normal Service:
Service Disruption Time:
Service Disruption Units:
Transit Bus Flag:
CR Begin Date:
CR End Date:
CR Change Date:
FBI Contact:
FBI Contact Date Time:
Sub Part C Testing Req: XXX
Conductor Testing:
Engineer Testing:
Trainman Testing:
Yard Foreman Testing:
RCL Operator Testing:
Brakeman Testing:
Train Dispatcher Testing:
Signalman Testing:
Other Employee Testing:
Unknown Testing:
Passenger Handling:
Passenger Route: XXX
Passenger Delay: XXX

Incident Details Information

Fire Involved: N
Fire Extinguished: U
Any Evacuations: N
Number Evacuated:
Who Evacuated:
Radius Of Evacuation:
Any Injuries: U
No. Injured:
No. Hospitalized:
Any Fatalities: U
No. Fatalities:
Any Damages: N
Damage Amount:
Air Corridor Closed: N
Air Corridor Desc:
Air Closure Time:
Waterway Closed: N
Waterway Desc:
Waterway Closure Time:
Road Closed: N
Road Desc:
Road Closure Time:
Closure Direction:
Major Artery: No
Track Closed: N
Track Desc:
Track Closure Time:
Media Interest:
Medium Desc: WATER

Additional Medium Info: STORM DRAIN
Body of Water:
Tributary of:
Nearest River Mile Maker:
Release Secured: U
Est Duration of Release:
Release Rate:
Desc Remedial Action: CALTRANS WILL HANDLE CLEAN UP
State Agency on Scene:
State Agency Report No:
Other Agency Notified:
Weather Conditions:
Air Temperature:
Wind Speed:
Wind Direction:
Water Supply Contaminated: U
Sheen Size:
Sheen Color:
Direction of Sheen Travel:
Sheen Odor Description:
Wave Condition:
Current Speed:
Current Direction:
Water Temperature:
Track Close Dir:
EMPL Fatality:
Pass Fatality:
Community Impact: N
Wind Speed Unit:
Employee Injuries:
Passenger Injuries:
Occupant Fatality:
Current Speed Unit:
Road Closure Units:
Track Closure Units:
Sheen Size Units:
Additional Info: AREA AFFECTED: UNK / CLOUD COVER: OVERCASTCALLER WILL NOTIFY: FISH AND GAME
State Agency Notified:
Federal Agency Notified:
Nearest River Mile Marker:
Sheen Size Length:
Sheen Size Length Units:
Sheen Size Width:
Sheen Size Width Units:
Offshore: N
Duration Unit:
Release Rate Unit:
Release Rate Rate:
Passengers Transferred: UNK

Site:

ON CONVOY ST. SAN DIEGO CA 92114

ERNS

NRC Report No: 1114414
Type of Incident: FIXED
Incident Cause: DUMPING
Incident Date: 4/22/2015 2:00:00 PM
Incident Location: MIRAMAR LANDFILL
Incident Dtg: OCCURRED
Distance From City:
Distance Units:
Direction From City:
Lat Quad:
Long Quad:
Location Section:
Location Township:
Location Range:
Potential Flag: No
Year: Calendar Year 2015
Description of Incident: CALLER STATES THE RESPONSIBLE PARTY IS DIGGING UP CONTAMINATED SOIL AT 3762 EL CAJON BLVD. IN SAN DIEGO, CA AND IT IS BEING PLACED INTO A DUMPSTER WHICH THEY HAUL AND INTENTIONALLY DUMP IT INTO THE MIRAMAR LANDFILL. THE CONTAMINATED SOIL IS SATURATED WITH UNKNOWN OILS.

Material Spill Information

Chris Code: NCC
Name of Material: CONTAMINATED SOIL

CAS No:	000000-00-0	***If Reached Water:***	NO
UN No:		***Amount in Water:***	
Amount of Material:	0	***Unit Reach Water:***	
Unit of Measure:	UNKNOWN AMOUNT		

Calls Information

Date Time Received:	4/22/2015 5:34:32 PM	***Responsible City:***	SAN DIEGO
Date Time Complete:	4/22/2015 5:40:38 PM	***Responsible State:***	CA
Call Type:	INC	***Responsible Zip:***	92114
Responsible Company:		***On Behalf of:***	
Responsible ORG Type:	PRIVATE CITIZEN	***Source:***	TELEPHONE

Incidents Information

Aircraft Type:	
Aircraft Model:	
Aircraft ID:	
Aircraft Fuel Capacity:	
Aircraft Fuel Capacity Units:	
Aircraft Fuel on Board:	
Aircraft Fuel OB Units:	
Aircraft Spot No:	
Aircraft Hanger:	
Aircraft Runway No:	
Road Mile Marker:	
Building ID:	
Type of Fixed Object:	OTHER
Power Generating Facility:	N
Generating Capacity:	
Type of Fuel:	
NPDES:	
NPDES Compliance:	U
Pipeline Type:	
DOT Regulated:	U
Pipeline Above Ground:	ABOVE
Exposed Underwater:	N
Pipeline Covered:	U
Railroad Hotline:	
Grade Crossing:	U
Location Subdivision:	
Railroad Milepost:	
Type Vehicle Involved:	
Crossing Device Type:	
Device Operational:	U
Dot Crossing No:	
Brake Failure:	U
Description of Tank:	
Tank Above Ground:	ABOVE
Transportable Container:	U
Tank Regulated:	U
Tank Regulated By:	
Tank ID:	
Capacity of Tank:	
Capacity of Tank Units:	
Actual Amount:	
Actual Amount Units:	
Platform Rig Name:	
Platform Letter:	
Location Area ID:	
Location Block ID:	
OCSG No:	
OCSG No:	
State Lease No:	
Pier Dock No:	
Berth Slip No:	
Continuous Release Type:	

Initial Cont Release No:
Continuous Release Permit:
Allision: U
Type of Structure:
Structure Name:
Structure Operational: U
Airbag Deployed: U
Date Time Normal Service:
Service Disruption Time:
Service Disruption Units:
Transit Bus Flag:
CR Begin Date:
CR End Date:
CR Change Date:
FBI Contact:
FBI Contact Date Time:
Sub Part C Testing Req: XXX
Conductor Testing:
Engineer Testing:
Trainman Testing:
Yard Foreman Testing:
RCL Operator Testing:
Brakeman Testing:
Train Dispatcher Testing:
Signalman Testing:
Other Employee Testing:
Unknown Testing:
Passenger Handling:
Passenger Route: XXX
Passenger Delay: XXX

Incident Details Information

Fire Involved: N
Fire Extinguished: U
Any Evacuations: N
Number Evacuated:
Who Evacuated:
Radius Of Evacuation:
Any Injuries: N
No. Injured:
No. Hospitalized:
Any Fatalities: N
No. Fatalities:
Any Damages: N
Damage Amount:
Air Corridor Closed: N
Air Corridor Desc:
Air Closure Time:
Waterway Closed: N
Waterway Desc:
Waterway Closure Time:
Road Closed: N
Road Desc:
Road Closure Time:
Closure Direction:
Major Artery: No
Track Closed: N
Track Desc:
Track Closure Time:
Media Interest: UNKNOWN
Medium Desc: OTHER
Additional Medium Info: AT THE LANDFILL
Body of Water:
Tributary of:
Nearest River Mile Maker:
Release Secured: U
Est Duration of Release:
Release Rate:
Desc Remedial Action:

State Agency on Scene:
State Agency Report No:
Other Agency Notified:
Weather Conditions:
Air Temperature:
Wind Speed:
Wind Direction:
Water Supply Contaminated: U
Sheen Size:
Sheen Color:
Direction of Sheen Travel:
Sheen Odor Description:
Wave Condition:
Current Speed:
Current Direction:
Water Temperature:
Track Close Dir:
EMPL Fatality:
Pass Fatality:
Community Impact:
Wind Speed Unit:
Employee Injuries:
Passenger Injuries:
Occupant Fatality:
Current Speed Unit:
Road Closure Units:
Track Closure Units:
Sheen Size Units:
Additional Info: LIMITED INFORMATION WAS GIVEN.
State Agency Notified:
Federal Agency Notified:
Nearest River Mile Marker:
Sheen Size Length:
Sheen Size Length Units:
Sheen Size Width:
Sheen Size Width Units:
Offshore: N
Duration Unit:
Release Rate Unit:
Release Rate Rate:
Passengers Transferred: NO

Site:

BY THE RACK SUMP 9950 SAN DIEGO MISSION ROAD SAN DIEGO CA ERNS

NRC Report No:	785550	***Direction From City:***	
Type of Incident:	MOBILE	***Lat Quad:***	
Incident Cause:	OPERATOR ERROR	***Long Quad:***	
Incident Date:	1/18/2006 9:40:00 AM	***Location Section:***	
Incident Location:		***Location Township:***	
Incident Dtg:	OCCURRED	***Location Range:***	
Distance From City:		***Potential Flag:***	
Distance Units:		***Year:***	Calendar Year 2006

Description of Incident: CALLER STATED THERE WAS A RELEASE OF MATERIALS FROM A TANKER TRUCK. THE DRIVER WAS ROLLING UP A HOSE WHEN THERE WAS A RELEASE OF MATERIALS FROM THE HOSE(OPERATOR ERROR).

Material Spill Information

Chris Code:	GAS	***Name of Material:***	GASOLINE: AUTOMOTIVE (UNLEADED)
CAS No:	000000-00-0	***If Reached Water:***	NO
UN No:		***Amount in Water:***	
Amount of Material:	0	***Unit Reach Water:***	
Unit of Measure:	UNKNOWN AMOUNT		

Calls Information

Date Time Received:	1/18/2006 12:49:24 PM	***Responsible City:***	SAN DIEGO

Date Time Complete:	1/18/2006 12:56:35 PM	***Responsible State:***	CA
Call Type:	INC	***Responsible Zip:***	
Responsible Company:	PEPPER OIL COMPANY	***On Behalf of:***	
Responsible ORG Type:	PRIVATE ENTERPRISE	***Source:***	TELEPHONE

Incidents Information

Aircraft Type:
Aircraft Model:
Aircraft ID:
Aircraft Fuel Capacity:
Aircraft Fuel Capacity Units:
Aircraft Fuel on Board:
Aircraft Fuel OB Units:
Aircraft Spot No:
Aircraft Hanger:
Aircraft Runway No:
Road Mile Marker:
Building ID:
Type of Fixed Object:
Power Generating Facility: U
Generating Capacity:
Type of Fuel:
NPDES:
NPDES Compliance: U
Pipeline Type:
DOT Regulated: U
Pipeline Above Ground: ABOVE
Exposed Underwater: N
Pipeline Covered: U
Railroad Hotline:
Grade Crossing: N
Location Subdivision:
Railroad Milepost:
Type Vehicle Involved:
Crossing Device Type:
Device Operational: Y
Dot Crossing No:
Brake Failure: N
Description of Tank:
Tank Above Ground: ABOVE
Transportable Container: U
Tank Regulated: U
Tank Regulated By:
Tank ID:
Capacity of Tank:
Capacity of Tank Units:
Actual Amount:
Actual Amount Units:
Platform Rig Name:
Platform Letter:
Location Area ID:
Location Block ID:
OCSG No:
OCSG No:
State Lease No:
Pier Dock No:
Berth Slip No:
Continuous Release Type:
Initial Cont Release No:
Continuous Release Permit:
Allision: N
Type of Structure:
Structure Name:
Structure Operational: U
Airbag Deployed:
Date Time Normal Service:
Service Disruption Time:

Service Disruption Units:
Transit Bus Flag:
CR Begin Date:
CR End Date:
CR Change Date:
FBI Contact:
FBI Contact Date Time:
Sub Part C Testing Req: XXX
Conductor Testing:
Engineer Testing:
Trainman Testing:
Yard Foreman Testing:
RCL Operator Testing:
Brakeman Testing:
Train Dispatcher Testing:
Signalman Testing:
Other Employee Testing:
Unknown Testing:
Passenger Handling:
Passenger Route: XXX
Passenger Delay: XXX

Incident Details Information

Fire Involved: N
Fire Extinguished: U
Any Evacuations: N
Number Evacuated:
Who Evacuated:
Radius Of Evacuation:
Any Injuries: N
No. Injured:
No. Hospitalized:
Any Fatalities: N
No. Fatalities:
Any Damages: N
Damage Amount:
Air Corridor Closed: N
Air Corridor Desc:
Air Closure Time:
Waterway Closed: N
Waterway Desc:
Waterway Closure Time:
Road Closed: N
Road Desc:
Road Closure Time:
Closure Direction:
Major Artery: No
Track Closed: N
Track Desc:
Track Closure Time:
Media Interest: NONE
Medium Desc: LAND
Additional Medium Info: ONTO THE GRAVEL AND DIRT
Body of Water:
Tributary of:
Nearest River Mile Maker:
Release Secured: Y
Est Duration of Release:
Release Rate:
Desc Remedial Action: THE CLEAN UP AND REMOVAL DONE BY PEPPER OIL.
State Agency on Scene: NONE
State Agency Report No: 06-0435
Other Agency Notified:
Weather Conditions: CLEAR
Air Temperature: 70
Wind Speed:
Wind Direction:
Water Supply Contaminated: U
Sheen Size:

Sheen Color:
Direction of Sheen Travel:
Sheen Odor Description:
Wave Condition:
Current Speed:
Current Direction:
Water Temperature:
Track Close Dir:
EMPL Fatality:
Pass Fatality:
Community Impact: N
Wind Speed Unit:
Employee Injuries:
Passenger Injuries:
Occupant Fatality:
Current Speed Unit:
Road Closure Units:
Track Closure Units:
Sheen Size Units:
Additional Info: CALLER STATED THE SIZE OF THE STAIN WAS 4FT BY 6 INCHES WIDE.
State Agency Notified: OES
Federal Agency Notified: NONE
Nearest River Mile Marker:
Sheen Size Length:
Sheen Size Length Units:
Sheen Size Width:
Sheen Size Width Units:
Offshore: N
Duration Unit:
Release Rate Unit:
Release Rate Rate:
Passengers Transferred: NO

Site:

HAZARD CENTER DRIVE FRAZEE RD SAN DIEGO CA ERNS

NRC Report No:	951455	***Direction From City:***	
Type of Incident:	FIXED	***Lat Quad:***	
Incident Cause:	EQUIPMENT FAILURE	***Long Quad:***	
Incident Date:	8/19/2010 1:00:00 AM	***Location Section:***	
Incident Location:		***Location Township:***	
Incident Dtg:	OCCURRED	***Location Range:***	
Distance From City:		***Potential Flag:***	No
Distance Units:		***Year:***	Calendar Year 2010

Description of Incident: THE CALLER IS REPORTING THAT THERE WAS A RUSTY TRANSFORMER THAT DISCHARGED 48 GALLONS OF NON-PCB MINERAL OIL ONTO THE GROUND AND THE SOIL. THERE WERE NO WATERWAYS AFFECTED.

Material Spill Information

Chris Code:	OMN	***Name of Material:***	OIL, MISC: MINERAL
CAS No:	000000-00-0	***If Reached Water:***	NO
UN No:		***Amount in Water:***	
Amount of Material:	48	***Unit Reach Water:***	
Unit of Measure:	GALLON(S)		

Calls Information

Date Time Received:	8/19/2010 11:30:42 AM	***Responsible City:***	SAN DIEGO
Date Time Complete:	8/19/2010 11:36:24 AM	***Responsible State:***	CA
Call Type:	INC	***Responsible Zip:***	
Responsible Company:	SAN DIEGO GAS AND ELECTRIC	***On Behalf of:***	
Responsible ORG Type:	PUBLIC UTILITY	***Source:***	TELEPHONE

Incidents Information

Aircraft Type:
Aircraft Model:
Aircraft ID:
Aircraft Fuel Capacity:
Aircraft Fuel Capacity Units:
Aircraft Fuel on Board:
Aircraft Fuel OB Units:
Aircraft Spot No:
Aircraft Hanger:
Aircraft Runway No:
Road Mile Marker:
Building ID:
Type of Fixed Object: TRANSFORMER
Power Generating Facility: N
Generating Capacity:
Type of Fuel:
NPDES:
NPDES Compliance: U
Pipeline Type:
DOT Regulated: U
Pipeline Above Ground: ABOVE
Exposed Underwater: N
Pipeline Covered: U
Railroad Hotline:
Grade Crossing: U
Location Subdivision:
Railroad Milepost:
Type Vehicle Involved:
Crossing Device Type:
Device Operational: U
Dot Crossing No:
Brake Failure: U
Description of Tank:
Tank Above Ground: ABOVE
Transportable Container: U
Tank Regulated: U
Tank Regulated By:
Tank ID:
Capacity of Tank:
Capacity of Tank Units:
Actual Amount:
Actual Amount Units:
Platform Rig Name:
Platform Letter:
Location Area ID:
Location Block ID:
OCSG No:
OCSG No:
State Lease No:
Pier Dock No:
Berth Slip No:
Continuous Release Type:
Initial Cont Release No:
Continuous Release Permit:
Allision: U
Type of Structure:
Structure Name:
Structure Operational: U
Airbag Deployed: U
Date Time Normal Service:
Service Disruption Time:
Service Disruption Units:
Transit Bus Flag:
CR Begin Date:
CR End Date:
CR Change Date:
FBI Contact:
FBI Contact Date Time:
Sub Part C Testing Req: XXX
Conductor Testing:
Engineer Testing:

Trainman Testing:
Yard Foreman Testing:
RCL Operator Testing:
Brakeman Testing:
Train Dispatcher Testing:
Signalman Testing:
Other Employee Testing:
Unknown Testing:
Passenger Handling:
Passenger Route: XXX
Passenger Delay: XXX

Incident Details Information

Fire Involved: N
Fire Extinguished: U
Any Evacuations: N
Number Evacuated:
Who Evacuated:
Radius Of Evacuation:
Any Injuries: N
No. Injured:
No. Hospitalized:
Any Fatalities: N
No. Fatalities:
Any Damages: N
Damage Amount:
Air Corridor Closed: N
Air Corridor Desc:
Air Closure Time:
Waterway Closed: N
Waterway Desc:
Waterway Closure Time:
Road Closed: N
Road Desc:
Road Closure Time:
Closure Direction:
Major Artery: No
Track Closed: N
Track Desc:
Track Closure Time:
Media Interest: NONE
Medium Desc: LAND
Additional Medium Info: GROUND AND SOIL
Body of Water:
Tributary of:
Nearest River Mile Maker:
Release Secured: Y
Est Duration of Release:
Release Rate:
Desc Remedial Action: EXCAVATED SOIL, CLEANUP COMPLETED, REPAIRS MADE AND THE TRANSFORMER WAS REPLACED.
State Agency on Scene: NONE
State Agency Report No: 10-4963
Other Agency Notified:
Weather Conditions: CLEAR
Air Temperature: 72
Wind Speed: 0
Wind Direction:
Water Supply Contaminated: U
Sheen Size:
Sheen Color:
Direction of Sheen Travel:
Sheen Odor Description:
Wave Condition:
Current Speed:
Current Direction:
Water Temperature:
Track Close Dir:
EMPL Fatality:
Pass Fatality:

Community Impact:
Wind Speed Unit: MPH
Employee Injuries:
Passenger Injuries:
Occupant Fatality:
Current Speed Unit:
Road Closure Units:
Track Closure Units:
Sheen Size Units:
Additional Info: THE CALLER HAD NO ADDITIONAL INFORMATION.
State Agency Notified: CA EMA
Federal Agency Notified: NONE
Nearest River Mile Marker:
Sheen Size Length:
Sheen Size Length Units:
Sheen Size Width:
Sheen Size Width Units:
Offshore: N
Duration Unit:
Release Rate Unit:
Release Rate Rate:
Passengers Transferred: NO

Site:

FURHAM & OVERLAND ST SAN DIEGO CA 92123

ERNS

NRC Report No: 715427
Type of Incident: MOBILE
Incident Cause: NATURAL PHENOMENON
Incident Date: 3/8/2004 10:50:00 AM
Incident Location: FURHAM
Incident Dtg: OCCURRED
Distance From City:
Distance Units:
Direction From City:
Lat Quad:
Long Quad:
Location Section:
Location Township:
Location Range:
Potential Flag:
Year: Calendar Year 2004
Description of Incident: THE CALLER STATED THAT THE CONTAINERS ON A TRANSPORT FLATBED TRUCK SHIFTED DURING TRANSPORT, CAUSING A SPILL AND RELEASE OF MATERIAL ONTO THE GROUND. THE CALLER HAD VERY LIMITED DETAILS ABOUT THE TRUCK AND THE THE SPILL.

Material Spill Information

Chris Code: OMN
CAS No: 000000-00-0
UN No:
Amount of Material: 30
Unit of Measure: GALLON(S)
Name of Material: OIL, MISC: MINERAL
If Reached Water: NO
Amount in Water:
Unit Reach Water:

Calls Information

Date Time Received: 3/8/2004 2:26:18 PM
Date Time Complete: 3/8/2004 2:36:55 PM
Call Type: INC
Responsible Company: SAN DIEGO GAS & ELECTRIC
Responsible ORG Type: PUBLIC UTILITY
Responsible City: SAN DIEGO
Responsible State: CA
Responsible Zip: 92123
On Behalf of:
Source: TELEPHONE

Incidents Information

Aircraft Type:
Aircraft Model:
Aircraft ID:
Aircraft Fuel Capacity:
Aircraft Fuel Capacity Units:
Aircraft Fuel on Board:
Aircraft Fuel OB Units:
Aircraft Spot No:
Aircraft Hanger:
Aircraft Runway No:

Road Mile Marker:
Building ID:
Type of Fixed Object:
Power Generating Facility: U
Generating Capacity:
Type of Fuel:
NPDES:
NPDES Compliance: U
Pipeline Type:
DOT Regulated: U
Pipeline Above Ground: ABOVE
Exposed Underwater: N
Pipeline Covered: U
Railroad Hotline:
Grade Crossing: N
Location Subdivision:
Railroad Milepost:
Type Vehicle Involved:
Crossing Device Type:
Device Operational: Y
Dot Crossing No:
Brake Failure: N
Description of Tank:
Tank Above Ground: ABOVE
Transportable Container: U
Tank Regulated: U
Tank Regulated By:
Tank ID:
Capacity of Tank:
Capacity of Tank Units:
Actual Amount:
Actual Amount Units:
Platform Rig Name:
Platform Letter:
Location Area ID:
Location Block ID:
OCSG No:
OCSG No:
State Lease No:
Pier Dock No:
Berth Slip No:
Continuous Release Type:
Initial Cont Release No:
Continuous Release Permit:
Allision: N
Type of Structure:
Structure Name:
Structure Operational: U
Airbag Deployed:
Date Time Normal Service:
Service Disruption Time:
Service Disruption Units:
Transit Bus Flag:
CR Begin Date:
CR End Date:
CR Change Date:
FBI Contact:
FBI Contact Date Time:
Sub Part C Testing Req: XXX
Conductor Testing:
Engineer Testing:
Trainman Testing:
Yard Foreman Testing:
RCL Operator Testing:
Brakeman Testing:
Train Dispatcher Testing:
Signalman Testing:
Other Employee Testing:
Unknown Testing:
Passenger Handling:
Passenger Route: XXX

Passenger Delay: XXX

Incident Details Information

Fire Involved: N
Fire Extinguished: U
Any Evacuations: N
Number Evacuated:
Who Evacuated:
Radius Of Evacuation:
Any Injuries: N
No. Injured:
No. Hospitalized:
Any Fatalities: N
No. Fatalities:
Any Damages: N
Damage Amount:
Air Corridor Closed: N
Air Corridor Desc:
Air Closure Time:
Waterway Closed: N
Waterway Desc:
Waterway Closure Time:
Road Closed: N
Road Desc:
Road Closure Time:
Closure Direction:
Major Artery: No
Track Closed: N
Track Desc:
Track Closure Time:
Media Interest: NONE
Medium Desc: LAND
Additional Medium Info: ASPHALT
Body of Water:
Tributary of:
Nearest River Mile Maker:
Release Secured: Y
Est Duration of Release:
Release Rate:
Desc Remedial Action: ABSORBENTS APPLIED, CLEAN UP CREW ON-SITE, CLEAN UP UNDERWAY, CONTRACTOR HAS BEEN HIRED.
State Agency on Scene:
State Agency Report No:
Other Agency Notified:
Weather Conditions: CLEAR
Air Temperature: 85
Wind Speed:
Wind Direction:
Water Supply Contaminated: U
Sheen Size:
Sheen Color:
Direction of Sheen Travel:
Sheen Odor Description:
Wave Condition:
Current Speed:
Current Direction:
Water Temperature:
Track Close Dir:
EMPL Fatality:
Pass Fatality:
Community Impact: N
Wind Speed Unit:
Employee Injuries:
Passenger Injuries:
Occupant Fatality:
Current Speed Unit:
Road Closure Units:
Track Closure Units:
Sheen Size Units:

Additional Info: THE CALLER HAD NO ADDITIONAL INFORMATION.
State Agency Notified:
Federal Agency Notified:
Nearest River Mile Marker:
Sheen Size Length:
Sheen Size Length Units:
Sheen Size Width:
Sheen Size Width Units:
Offshore: N
Duration Unit:
Release Rate Unit:
Release Rate Rate:
Passengers Transferred: UNK

Site:

STATE ROUTE 52 JUST EAST OF SANTO ROAD SAN DIEGO CA ERNS

NRC Report No:	1130046	***Direction From City:***	
Type of Incident:	MOBILE	***Lat Quad:***	
Incident Cause:	OTHER	***Long Quad:***	
Incident Date:	10/4/2015 5:54:00 AM	***Location Section:***	
Incident Location:	HIGHWAY INCIDENT	***Location Township:***	
Incident Dtg:	OCCURRED	***Location Range:***	
Distance From City:		***Potential Flag:***	No
Distance Units:		***Year:***	Calendar Year 2015

Description of Incident: CALLER IS REPORTING A MOTOR VEHICLE ACCIDENT INVOLVING A TRACTOR TRAILER WHICH RESULTED IN A DISCHARGE OF DIESEL FUEL.

Material Spill Information

Chris Code:	ODS	***Name of Material:***	OIL: DIESEL
CAS No:	000000-00-0	***If Reached Water:***	YES
UN No:		***Amount in Water:***	100
Amount of Material:	100	***Unit Reach Water:***	GALLON(S)
Unit of Measure:	GALLON(S)		

Calls Information

Date Time Received:	10/4/2015 10:41:06 AM	***Responsible City:***	
Date Time Complete:	10/4/2015 10:46:22 AM	***Responsible State:***	XX
Call Type:	INC	***Responsible Zip:***	
Responsible Company:		***On Behalf of:***	
Responsible ORG Type:	UNKNOWN	***Source:***	TELEPHONE

Incidents Information

Aircraft Type:
Aircraft Model:
Aircraft ID:
Aircraft Fuel Capacity:
Aircraft Fuel Capacity Units:
Aircraft Fuel on Board:
Aircraft Fuel OB Units:
Aircraft Spot No:
Aircraft Hanger:
Aircraft Runway No:
Road Mile Marker:
Building ID:
Type of Fixed Object:
Power Generating Facility: U
Generating Capacity:
Type of Fuel:
NPDES:
NPDES Compliance: U
Pipeline Type:
DOT Regulated: U

Pipeline Above Ground: ABOVE
Exposed Underwater: N
Pipeline Covered: U
Railroad Hotline:
Grade Crossing: U
Location Subdivision:
Railroad Milepost:
Type Vehicle Involved:
Crossing Device Type:
Device Operational: U
Dot Crossing No:
Brake Failure: U
Description of Tank:
Tank Above Ground: ABOVE
Transportable Container: U
Tank Regulated: U
Tank Regulated By:
Tank ID:
Capacity of Tank:
Capacity of Tank Units:
Actual Amount:
Actual Amount Units:
Platform Rig Name:
Platform Letter:
Location Area ID:
Location Block ID:
OCSG No:
OCSG No:
State Lease No:
Pier Dock No:
Berth Slip No:
Continuous Release Type:
Initial Cont Release No:
Continuous Release Permit:
Allision: U
Type of Structure:
Structure Name:
Structure Operational: U
Airbag Deployed: U
Date Time Normal Service:
Service Disruption Time:
Service Disruption Units:
Transit Bus Flag:
CR Begin Date:
CR End Date:
CR Change Date:
FBI Contact:
FBI Contact Date Time:
Sub Part C Testing Req: XXX
Conductor Testing:
Engineer Testing:
Trainman Testing:
Yard Foreman Testing:
RCL Operator Testing:
Brakeman Testing:
Train Dispatcher Testing:
Signalman Testing:
Other Employee Testing:
Unknown Testing:
Passenger Handling:
Passenger Route: XXX
Passenger Delay: XXX

Incident Details Information

Fire Involved: N
Fire Extinguished: U
Any Evacuations: N
Number Evacuated:
Who Evacuated:

Radius Of Evacuation:
Any Injuries: Y
No. Injured: 1
No. Hospitalized:
Any Fatalities: N
No. Fatalities:
Any Damages: N
Damage Amount:
Air Corridor Closed: N
Air Corridor Desc:
Air Closure Time:
Waterway Closed: N
Waterway Desc:
Waterway Closure Time:
Road Closed: N
Road Desc:
Road Closure Time:
Closure Direction:
Major Artery: No
Track Closed: N
Track Desc:
Track Closure Time:
Media Interest: NONE
Medium Desc: WATER
Additional Medium Info: STORM DRAIN
Body of Water: STORM DRAIN
Tributary of:
Nearest River Mile Maker:
Release Secured: Y
Est Duration of Release:
Release Rate:
Desc Remedial Action: CLEANUP UNDERWAY
State Agency on Scene:
State Agency Report No:
Other Agency Notified:
Weather Conditions: UNKNOWN
Air Temperature:
Wind Speed:
Wind Direction:
Water Supply Contaminated: U
Sheen Size:
Sheen Color:
Direction of Sheen Travel:
Sheen Odor Description:
Wave Condition:
Current Speed:
Current Direction:
Water Temperature:
Track Close Dir:
EMPL Fatality:
Pass Fatality:
Community Impact:
Wind Speed Unit:
Employee Injuries:
Passenger Injuries:
Occupant Fatality:
Current Speed Unit:
Road Closure Units:
Track Closure Units:
Sheen Size Units:
Additional Info:
State Agency Notified: OEM, FISH AND GAME
Federal Agency Notified:
Nearest River Mile Marker:
Sheen Size Length:
Sheen Size Length Units:
Sheen Size Width:
Sheen Size Width Units:
Offshore: N
Duration Unit:
Release Rate Unit:

Release Rate Rate:
Passengers Transferred: NO

Site:

SOUTHERN COUNTIES EXPRESS 9255 CUSTOM HOUSE PLAZA SAN DIEGO CA 92173 ERNS

NRC Report No:	447795	***Direction From City:***	
Type of Incident:	MOBILE	***Lat Quad:***	
Incident Cause:	UNKNOWN	***Long Quad:***	
Incident Date:	7/27/1998 11:00:00 AM	***Location Section:***	
Incident Location:		***Location Township:***	
Incident Dtg:	DISCOVERED	***Location Range:***	
Distance From City:		***Potential Flag:***	
Distance Units:		***Year:***	Calendar Year 1998

Description of Incident: TOTE TANK/ UNKNOWN CAUSE, TRAILER PARKED WITH MATERIAL INSIDE ANDDISCOVERED DRIPPING

Material Spill Information

Chris Code:	NCD	***Name of Material:***	NITRIC ACID (70% OR LESS)
CAS No:		***If Reached Water:***	YES
UN No:		***Amount in Water:***	0
Amount of Material:	60	***Unit Reach Water:***	NONE
Unit of Measure:	GALLON(S)		

Calls Information

Date Time Received:	7/27/1998 4:40:41 PM	***Responsible City:***	SANTA ANA
Date Time Complete:	7/27/1998 4:48:38 PM	***Responsible State:***	CA
Call Type:	INC	***Responsible Zip:***	92705
Responsible Company:	HOLCHEM INC.	***On Behalf of:***	
Responsible ORG Type:	PRIVATE ENTERPRISE	***Source:***	UNAVAILABLE

Incidents Information

Aircraft Type:	UNKNOWN
Aircraft Model:	
Aircraft ID:	
Aircraft Fuel Capacity:	
Aircraft Fuel Capacity Units:	
Aircraft Fuel on Board:	
Aircraft Fuel OB Units:	
Aircraft Spot No:	
Aircraft Hanger:	
Aircraft Runway No:	
Road Mile Marker:	
Building ID:	
Type of Fixed Object:	UNKNOWN
Power Generating Facility:	U
Generating Capacity:	
Type of Fuel:	
NPDES:	
NPDES Compliance:	U
Pipeline Type:	UNKNOWN
DOT Regulated:	U
Pipeline Above Ground:	ABOVE
Exposed Underwater:	U
Pipeline Covered:	U
Railroad Hotline:	No
Grade Crossing:	N
Location Subdivision:	
Railroad Milepost:	UNKNOWN
Type Vehicle Involved:	UNKNOWN
Crossing Device Type:	
Device Operational:	Y
Dot Crossing No:	
Brake Failure:	N

Description of Tank:
Tank Above Ground: ABOVE
Transportable Container: U
Tank Regulated: U
Tank Regulated By:
Tank ID:
Capacity of Tank:
Capacity of Tank Units:
Actual Amount:
Actual Amount Units:
Platform Rig Name:
Platform Letter:
Location Area ID:
Location Block ID:
OCSG No:
OCSG No:
State Lease No:
Pier Dock No:
Berth Slip No:
Continuous Release Type:
Initial Cont Release No:
Continuous Release Permit:
Allision: N
Type of Structure:
Structure Name:
Structure Operational: Y
Airbag Deployed:
Date Time Normal Service:
Service Disruption Time:
Service Disruption Units:
Transit Bus Flag:
CR Begin Date:
CR End Date:
CR Change Date:
FBI Contact:
FBI Contact Date Time:
Sub Part C Testing Req: XXX
Conductor Testing:
Engineer Testing:
Trainman Testing:
Yard Foreman Testing:
RCL Operator Testing:
Brakeman Testing:
Train Dispatcher Testing:
Signalman Testing:
Other Employee Testing:
Unknown Testing:
Passenger Handling:
Passenger Route: XXX
Passenger Delay: XXX

Incident Details Information

Fire Involved: N
Fire Extinguished: U
Any Evacuations: N
Number Evacuated:
Who Evacuated:
Radius Of Evacuation:
Any Injuries: U
No. Injured:
No. Hospitalized:
Any Fatalities: U
No. Fatalities:
Any Damages: N
Damage Amount:
Air Corridor Closed: N
Air Corridor Desc:
Air Closure Time:
Waterway Closed: N

Waterway Desc:	
Waterway Closure Time:	
Road Closed:	N
Road Desc:	
Road Closure Time:	
Closure Direction:	
Major Artery:	No
Track Closed:	N
Track Desc:	
Track Closure Time:	
Media Interest:	
Medium Desc:	LAND
Additional Medium Info:	SOIL/GRAVEL PARKING LOT
Body of Water:	
Tributary of:	
Nearest River Mile Maker:	
Release Secured:	U
Est Duration of Release:	
Release Rate:	
Desc Remedial Action:	CONTRACTOR IS ON SCENE FOR RESPONSE AND CLEAN UP.
State Agency on Scene:	
State Agency Report No:	
Other Agency Notified:	
Weather Conditions:	
Air Temperature:	
Wind Speed:	
Wind Direction:	
Water Supply Contaminated:	U
Sheen Size:	
Sheen Color:	
Direction of Sheen Travel:	
Sheen Odor Description:	
Wave Condition:	
Current Speed:	
Current Direction:	
Water Temperature:	
Track Close Dir:	
EMPL Fatality:	
Pass Fatality:	
Community Impact:	N
Wind Speed Unit:	
Employee Injuries:	
Passenger Injuries:	
Occupant Fatality:	
Current Speed Unit:	
Road Closure Units:	
Track Closure Units:	
Sheen Size Units:	
Additional Info:	SIZE OF AREA AFFECTED:UNKNOWN BY CALLER.
State Agency Notified:	
Federal Agency Notified:	
Nearest River Mile Marker:	
Sheen Size Length:	
Sheen Size Length Units:	
Sheen Size Width:	
Sheen Size Width Units:	
Offshore:	N
Duration Unit:	
Release Rate Unit:	
Release Rate Rate:	
Passengers Transferred:	UNK

Site:

COMPLEX DRIVE/ PARKING LOT AT BEND SAN DIEGO CA

ERNS 1987 TO 1989

Spill ID:	12606	***Date of Spill:***	01-OCT-87
Suspected Comp:		***Spill County:***	SAN DIEGO

Site:
KEARNY MESA PLANT BEHIND PLANT SAN DIEGO CA

ERNS 1987 TO 1989

Spill ID:	10287	***Date of Spill:***	01-APR-87
Suspected Comp:	NONA HYDE	***Spill County:***	SAN DIEGO

Site: ***TEXACO (NATIONAL AIR COLLEGE)***
MONTGOMERY FIELD SAN DIEGO CA 90010

HHSS

County:	Los Angeles
Pdf File Url:	http://geotracker.waterboards.ca.gov/ustpdfs/pdf/0002f3a5.pdf

---

Site: ***SPIDERS AIRCRAFT SER INC***
BLD 119 MONTGOMERY FIELD AERO DRIVE SAN DIEGO CA 92123

HHSS

County:	San Diego
Pdf File Url:	http://geotracker.waterboards.ca.gov/ustpdfs/pdf/0002f352.pdf

---

Site: ***UNIVERSITY OF SAN DIEGO***
ALCALA PARK LINDA VISTA SAN DIEGO CA 92110

HHSS

County:	San Diego
Pdf File Url:	http://geotracker.waterboards.ca.gov/ustpdfs/pdf/0002f525.pdf

---

Site: ***MISSION FORD TRACTORS INC***
441 MERCURY ST. ARMOUR SAN DIEGO CA 92111

HHSS

County:	San Diego
Pdf File Url:	http://geotracker.waterboards.ca.gov/ustpdfs/pdf/0002b61a.pdf

---

Site: ***VERN SCOTT TRUCKING***
N/B I-5 AT I-15 SAN DIEGO CA

HIST CHMIRS

OES Control NO:	8804094	***Incident Date:***	12/13/1988
Release Factors:	Collision/Overturn	***Date Reported:***	12/13/1988
Release Text:		***Fatalities:***	
Equipm Involved:	Other	***Other Injury:***	
Action Taken Text:		***Other Decon:***	
Chemicals:	DIESEL FUEL	***Other Fatal:***	
Case Number:		***Vehicle:***	
HazMat Other:		***State:***	CA
HM Injury:		***CA DOT PUC ICC:***	
Decon:	2	***Company Name:***	VERN SCOTT TRUCKING
Agency Name:	SAN DIEGO FD	***County:***	SAN DIEGO
HazMat Pers:	On-site Fire Services		
Action Taken:	63,Decon-Person/Equip,Establish Safe Area,ID/Analysis of Hazmat,Monitor,Provide Public Info,Remove Hazard (Neutralize),Traffic Control		
More than three involved?:	2		

Site:
114000 CLAIREMONT MESA BLVD SAN DIEGO CA

HIST CHMIRS

OES Control NO:	9406348	***Incident Date:***	9/9/1994
Release Factors:	Abandoned	***Date Reported:***	9/9/1994
Release Text:		***Fatalities:***	0
Equipm Involved:	No Equip Involved	***Other Injury:***	0
Action Taken Text:		***Other Decon:***	0
Chemicals:	OIL, PETROLEUM, N.O.S.	***Other Fatal:***	0
Case Number:		***Vehicle:***	
HazMat Other:		***State:***	

HM Injury:	0	***CA DOT PUC ICC:***	
Decon:	0	***Company Name:***	
Agency Name:	SAN DIEGO FD	***County:***	SAN DIEGO
HazMat Pers:	On-site Fire Services		
Action Taken:	ID/Analysis of Hazmat,Remove Hazard (Neutralize)		
More than three involved?:	2		

Site:

I-805 N/O SR 52 SAN DIEGO CA

HIST CHMIRS

OES Control NO:	8801824	***Incident Date:***	6/2/1988
Release Factors:	Operational Deficiency	***Date Reported:***	8/10/1988
Release Text:		***Fatalities:***	
Equipm Involved:	No Equip Involved	***Other Injury:***	
Action Taken Text:		***Other Decon:***	
Chemicals:	STYRENE	***Other Fatal:***	
Case Number:		***Vehicle:***	
HazMat Other:		***State:***	
HM Injury:		***CA DOT PUC ICC:***	
Decon:		***Company Name:***	
Agency Name:	CHP	***County:***	SAN DIEGO
HazMat Pers:	Shipping Papers		
Action Taken:	63,Establish Safe Area,ID/Analysis of Hazmat,Investigate,Provide Public Info,Traffic Control		
More than three involved?:	2		

Site: ***LEMON GROVE HARDWARE***

I-805 S/B TO E/B CLAIREMONT MESA SAN DIEGO CA

HIST CHMIRS

OES Control NO:	9332656	***Incident Date:***	12/21/1993
Release Factors:	Collision/Overturn	***Date Reported:***	12/21/1993
Release Text:		***Fatalities:***	0
Equipm Involved:		***Other Injury:***	0
Action Taken Text:		***Other Decon:***	0
Chemicals:	SULFURIC ACID	***Other Fatal:***	0
Case Number:		***Vehicle:***	TOYOTA 1988
HazMat Other:		***State:***	CA
HM Injury:	0	***CA DOT PUC ICC:***	3L56113
Decon:	0	***Company Name:***	LEMON GROVE HARDWARE
Agency Name:	CHP	***County:***	SAN DIEGO
HazMat Pers:	Shipping Papers,On-site Fire Services		
Action Taken:	63,Contain/Control Hazmat,Establish Safe Area,Monitor,Provide Public Info,Refer to Proper Authority,Remove Hazard (Neutralize),Traffic Control		
More than three involved?:	2		

Site:

NORTH BOUND 805 @ HWY 52 OFF RAMP SAN DIEGO CA

HIST CHMIRS

OES Control NO:	8905586	***Incident Date:***	4/10/1989
Release Factors:	Abandoned	***Date Reported:***	4/10/1989
Release Text:		***Fatalities:***	0
Equipm Involved:	Other	***Other Injury:***	0
Action Taken Text:		***Other Decon:***	0
Chemicals:	ACID, MURIATIC	***Other Fatal:***	0
Case Number:		***Vehicle:***	
HazMat Other:	LABELS	***State:***	
HM Injury:	0	***CA DOT PUC ICC:***	
Decon:	0	***Company Name:***	
Agency Name:	SAN DIEGO FD	***County:***	SAN DIEGO
HazMat Pers:	Other		
Action Taken:	ID/Analysis of Hazmat,Remove Hazard (Neutralize),Traffic Control		
More than three involved?:	2		

Site: ***ARCO***

HIST CHMIRS

I-805 N/B SAN DIEGO CA

OES Control NO:	9328108	***Incident Date:***	5/23/1993
Release Factors:	Collision/Overturn	***Date Reported:***	5/23/1993
Release Text:		***Fatalities:***	0
Equipm Involved:		***Other Injury:***	0
Action Taken Text:		***Other Decon:***	0
Chemicals:	GASOLINE	***Other Fatal:***	0
Case Number:		***Vehicle:***	'91 KENWORTH
HazMat Other:		***State:***	CA
HM Injury:	0	***CA DOT PUC ICC:***	9A00056
Decon:	0	***Company Name:***	ARCO
Agency Name:	CHP	***County:***	SAN DIEGO
HazMat Pers:	Placards/Signs,On-site Non-fire Serv.,Private Info Source,On-site Fire Services		
Action Taken:	63,Contain/Control Hazmat,Crowd Control,Emergency Medical Services,Establish Safe Area,ID/Analysis of Hazmat,Investigate,Monitor,Provide Public Info,Refer to Proper Authority,Remove Hazard (Neutralize),Rescue/Remove from Harm,Secure Property,Traffic Control		
More than three involved?:	2		

Site: ***TIERRASANTA II SHOPPING CENTER***
TIERRASANTA BOULEVARD AND LA C SAN DIEGO CA

HIST TANK

Owner Name:	THE NORTHWESTERN MUTUAL LIFE I	***No of Containers:***	4
Owner Street:	720 EAST WISCONSIN AVENUE	***County:***	SAN DIEGO
Owner City:	MILWAUKEE	***Facility State:***	CA
Owner State:	WI	***Facility Zip:***	92124
Owner Zip:	53202		

Site: ***SPIDER'S AIRCRAFT SER INC.***
BLD 119 MONTGOMERY FIELD SAN DIEGO CA

HIST TANK

Owner Name:	SPIDER'S AIRCRAFT SERVICE INC.	***No of Containers:***	2
Owner Street:	BLD 119 MONTGOMERY FIELD	***County:***	SAN DIEGO
Owner City:	SAN DIEGO	***Facility State:***	CA
Owner State:	CA	***Facility Zip:***	92123
Owner Zip:	92123		

Site: ***MISSION FORD TRACTORS, INC.***
441 MERCURY ST. SAN DIEGO CA

HIST TANK

Owner Name:	L. R. MITCHELL	***No of Containers:***	3
Owner Street:	1050 RANCHO VALLE CT.	***County:***	SAN DIEGO
Owner City:	EL CAJON	***Facility State:***	CA
Owner State:	CA	***Facility Zip:***	92111
Owner Zip:	92020		

Site: ***TEXACO (NATIONAL AIR COLLEGE)***
MONTGOMERY FIELD SAN DIEGO CA

HIST TANK

Owner Name:	TEXACO-USA	***No of Containers:***	2
Owner Street:	3350 WILSHIRE BLVD.	***County:***	SAN DIEGO
Owner City:	LOS ANGELES	***Facility State:***	CA
Owner State:	CA	***Facility Zip:***	90010
Owner Zip:	90010		

Site:
NB I-15 onramp from EB Friars SAN DIEGO CA

HMIRS

Incident Cnty: SAN DIEGO

HMIR Incident Reports

Report No:	E-2007090125	***Fed DOT Agency Nm:***	
Report Type:	A hazardous material incident	***Fed DOT Report No:***	
Date of Incident:	08/21/2007	***Report Submit Src:***	Web
Time of Incident:	1730	***Inc Multiple Rows:***	No
Haz Class Code:	3	***Inc Non US State:***	
Hazardous Class:	FLAMMABLE - COMBUSTIBLE LIQUID	***Mode Transport:***	Highway
Commodity Short Nm:	GASOLINE INCLUDES GASOLI	***Transport Phase:***	IN TRANSIT
Commodity Long Nm:	GASOLINE INCLUDES GASOLINE MIXED WITH ETHYL ALCOHOL WITH NOT MORE THAN 10% ALCOHOL	***Incident Occrrnce:***	
Trade Name:		***Mat Ship Approval?:***	No
ID No:	UN1203	***Mat Ship Approv No:***	
Haz Waste Ind:	No	***Undecl Hazmat Ship?:***	No
Haz Waste EPA No:		***Packaging Type:***	Cargo Tank Motor Vehicle (CTMV)
HMIS Tox Inhalation?:	No	***Packing Group:***	II
TIH Hazard Zone:		***Carrier Reporter:***	SUNBURST TRANSPORTATION LLC
Qty Released:	4000	***CR Street Name:***	10509 SAN DIEGO STE Q
Unit of Measure:	LGA	***CR City:***	SAN DIEGO
What Failed:	150	***CR State:***	CA
What Failed Desc:	Tank Shell	***CR Postal Code:***	92108
How Failed Code:	309	***CR Non US State:***	
How Failed Desc:	Punctured	***CR Fed DOT ID:***	1313006
Failure Cause Code:	531	***CR Hazmat Reg ID:***	061505551019NP
Failure Cause Desc:	Rollover Accident	***CR Country:***	US
Ident. Markings:	DOT 406	***Shipper Name:***	VALERO MARKETING AND SUPPLY COMPANY
Cont1 Pkging Type:		***Shipper Street Name:***	1 VALERO WAY
Cont1 Const Mat:		***Shipper City:***	SAN ANTONIO
Cont1 Head Type:		***Shipper State:***	TX
Cont1 Pkg Capacity:	8500	***Shipper Postal:***	78249-1616
C1 Capacity UOM:	LGA	***Shipper Non US St:***	
Cont1 Pkg Amt:	8500	***Shipper Country:***	US
C1 Pkg Amt UOM:	LGA	***Shipper Waybill:***	
Cont1 Pkg Number:	1	***Ship Hazmat Reg ID:***	
C1 Pkg NO Failed:	1	***Origin City:***	SAN DIEGO
Cont1 Pkg Mnfctr:	Heil Trailer Intl	***Origin State:***	CALIFORNIA
Cont1 Pkg Mnfct Dt:		***Origin Postal:***	92108
Cont1 Pkg Serial NO:	5HTAM442567H6983	***Origin Non US St:***	
C1 Pkg Last Test Dt:	4/9/2007 12:00:00 AM	***Origin Country:***	US
C1 Test Const Mat:	Aluminum	***Destination City:***	ENCINITAS
C1 Pkg Dsign Pres.:		***Destination State:***	CALIFORNIA
C1 Dsign Press UOM:		***Destination Postal:***	92024
C1 Pkg Shell Thick:		***Destination Non US:***	
C1 Shell Thick UOM:		***Destination Country:***	US
C1 Head Thickness:		***Cont2 Package Type:***	
C1 Head Thick UOM:		***Cont2 Const Mat:***	
C1 Pkg Srvc Pres.:		***Cont2 Pkg Capacity:***	
C1 Srvc Press UOM:		***Cont2 Capacity UOM:***	
C1 Valve/Device Fail?:	No	***Cont2 Pkg Amount:***	
C1 Device Type:		***Cont2 Pkg Amt UOM:***	
C1 Device Mnfctr:		***Cont2 Pkg No:***	
C1 Device Model:		***Cont2 Pkg No Failed:***	
NRC No:	847392		
RAM Pkg Category:		***Haz NonHosp Public:***	0
RAM Pkg Cert.:	FALSE	***Haz NonHosp Old:***	0
RAM Pkg Cert. NBR:		***Tot Haz Non Hosp Inj:***	0
RAM Nuclide S:		***Total Hazmat Injuries:***	0
RAM Transport Index:		***Evacuation Indicator:***	No
RAM UOM:		***Public Evacuated:***	0
RAM Activity Rpted:		***Employees Evac:***	0
RAM UOM Rpted:		***Total Evacuated:***	0
RAM Activity:		***Total Evacuation Hrs:***	0
RAM Activity UOM:		***Major Artery Closed:***	No
RAM Mat Safety:		***Mjr Artery Hrs Closed:***	0
Spillage Result:	Yes	***Material Involved:***	Yes
Fire Result:	No	***Estimated Speed:***	20
Explosion Result:	No	***Weather Conditions:***	Clear
Water Sewer Result:	Yes	***Vehicle Overturn:***	Yes
Gas Dispersion:	No	***Vehicle Left Roadway:***	No

Environment Damage:	Yes	***Passenger Aircraft:***	No
No Release Result:	No	***Cargo Baggage:***	
Fire EMS Report:	No	***Ship Non Transport:***	No
Fire EMS EMS Report:		***Ship Air First Flight:***	No
Police Report:	Yes	***Ship Air Subflight:***	No
Police Report No:	0708410	***Ship Init Transport:***	No
In House Cleanup:	Yes	***Ship Phase Transfer:***	No
Other Cleanup:	No	***Contact Name:***	MARK MCCARTHY
Damage > 500:	Yes	***Contact Title:***	GENERAL MANAGER
Material Loss:	21000	***Contact Business:***	Sunburst Transportation LLC.
Carrier Damage:	100000	***Contact Street:***	10509 San Diego Mission Rd #Q
Property Damage:	0	***Contact City:***	SAN DIEGO
Response Cost:	25000	***Contact State:***	CA
Remediation Cost:	175000	***Contact Postal:***	92108
Damage Old Form:	0	***Contact Non US St:***	
Total Damages Amt:	321000	***Contact Country:***	US
Hazmat Fatality:	No	***Inc. Report Prepared:***	Carrier
Haz Fatal Employees:	0	***HMIS Serious Incidnt:***	Yes
Haz Fatal Respndrs:	0	***HMIS Serious Fatality:***	No
Haz Fatal Gen Public:	0	***HMIS Serious Injury:***	No
Tot Hazmat Fatalities:	0	***HMIS Flight Plan:***	No
Non Hazmat Fatality:	No	***HMIS Serious Evacs:***	No
Non Hazmat Fatals:	0	***HMIS Major Artery:***	No
Hazmat Injury:	No	***HMIS Bulk Release:***	Yes
Haz Hospital Empl:	0	***HMIS Marine Pollutnt:***	No
Haz Hospital Resp:	0	***HMIS Radioactive:***	No
Haz Hosp Gen Public:	0	***HMIS Gen Pkg Type:***	OHMIR.Ref_Container.descr_txt
Haz Hosp Old Form:	0	***HMIS Container Code:***	DOT 406
Total Haz Hosp Inj:	0	***HMIS Container Desc:***	cargo tanks
Haz Non Hosp Empl:	0	***HMIS Bulk Incident:***	Yes
Haz Non Hosp Resp:	0	***Undeclared Shipment:***	No

Description of Events: Tank Vehicle was turning left onto northbound I-15 from eastbound Friars road. The driver turned too sharply and/or too fast which lead to a loss of control and the vehicle fell on it's right side. The tank fell onto a signpost that created a 3 inch punture to the right side of the cargo tank wall. Response crew recovered approx 2500 gallons of gasoline into recovery pump truck. The cargo tank leaked gasoline contents for approx 4 hours before the tank contents were fully removed. Sand dikes were contructed to contain the released gasoline. After the tank was set upright with crane trucks pooled product was immediately recovered and within 10 days contaminated soils were removed from the shoulder area and disposed. Approx 100 gallons reached the storm drains which were completely cleaned the next day. All recovery and remediation efforts were supervised by appropriate regulatory agency personel.

Recommend Actions Taken: The accident investigation shown that there were no contributing factors to the accident other that poor driver judgment. Cargo was loaded properly there were no mechanical defects on the 6 month old vehicle and the driver was not impaired or distracted. It is estimated that the driver had completed the turn several hundred times in the past without incident. The driver has been terminated and efforts to increase driver awareness and elininate driver complacency have been implemented. These measures include: increased training visual reminders verbal reminders and Safe Driving Incentives .

Site:

CONVOY ST SAN DIEGO CA

HMIRS

Incident Cnty: SAN DIEGO

HMIR Incident Reports

Report No:	I-1999010446	***Fed DOT Agency Nm:***	
Report Type:	A hazardous material incident	***Fed DOT Report No:***	
Date of Incident:	12/24/1998	***Report Submit Src:***	Paper
Time of Incident:	0900	***Inc Multiple Rows:***	No
Haz Class Code:	8	***Inc Non US State:***	
Hazardous Class:	CORROSIVE MATERIAL	***Mode Transport:***	Highway
Commodity Short Nm:	CORROSIVE LIQUID BASIC	***Transport Phase:***	IN TRANSIT
Commodity Long Nm:	CORROSIVE LIQUID BASIC INORGANIC N.O.S.	***Incident Occrrnce:***	
Trade Name:		***Mat Ship Approval?:***	No
ID No:	UN3266	***Mat Ship Approv No:***	
Haz Waste Ind:	No	***Undecl Hazmat Ship?:***	No
Haz Waste EPA No:		***Packaging Type:***	Non-Bulk
HMIS Tox Inhalation?:	No	***Packing Group:***	
TIH Hazard Zone:		***Carrier Reporter:***	XPO ENTERPRISE SERVICES INC.
Qty Released:	2	***CR Street Name:***	4965 CONVOY ST

Unit of Measure:	LGA	***CR City:***	SAN DIEGO
What Failed:	; ;	***CR State:***	CA
What Failed Desc:	; ;	***CR Postal Code:***	92111-1600
How Failed Code:	310; ;	***CR Non US State:***	
How Failed Desc:	Ripped or Torn; ;	***CR Fed DOT ID:***	838885
Failure Cause Code:	508; 517; 519	***CR Hazmat Reg ID:***	
Failure Cause Desc:	Defective Component or Device; Improper Preparation for Transportation; Inadequate Blocking and Bracing	***CR Country:***	US
Ident. Markings:		***Shipper Name:***	NALCO COMPANY
Cont1 Pkging Type:		***Shipper Street Name:***	860 81ST AVE
Cont1 Const Mat:		***Shipper City:***	OAKLAND
Cont1 Head Type:		***Shipper State:***	CA
Cont1 Pkg Capacity:	15	***Shipper Postal:***	94621-2510
C1 Capacity UOM:	LGA	***Shipper Non US St:***	
Cont1 Pkg Amt:		***Shipper Country:***	US
C1 Pkg Amt UOM:		***Shipper Waybill:***	464 955256
Cont1 Pkg Number:	1	***Ship Hazmat Reg ID:***	
C1 Pkg NO Failed:	1	***Origin City:***	OAKLAND
Cont1 Pkg Mnfctr:	NALCO CHEMICAL CO	***Origin State:***	CALIFORNIA
Cont1 Pkg Mnfct Dt:		***Origin Postal:***	94621
Cont1 Pkg Serial NO:		***Origin Non US St:***	
C1 Pkg Last Test Dt:		***Origin Country:***	US
C1 Test Const Mat:		***Destination City:***	SAN DIEGO
C1 Pkg Dsign Pres.:		***Destination State:***	CALIFORNIA
C1 Dsign Press UOM:		***Destination Postal:***	92173
C1 Pkg Shell Thick:		***Destination Non US:***	
C1 Shell Thick UOM:		***Destination Country:***	US
C1 Head Thickness:		***Cont2 Package Type:***	
C1 Head Thick UOM:		***Cont2 Const Mat:***	
C1 Pkg Srvc Pres.:		***Cont2 Pkg Capacity:***	
C1 Srvc Press UOM:		***Cont2 Capacity UOM:***	
C1 Valve/Device Fail?:	No	***Cont2 Pkg Amount:***	
C1 Device Type:		***Cont2 Pkg Amt UOM:***	
C1 Device Mnfctr:		***Cont2 Pkg No:***	
C1 Device Model:		***Cont2 Pkg No Failed:***	
NRC No:			

RAM Pkg Category:		***Haz NonHosp Public:***	0
RAM Pkg Cert.:	FALSE	***Haz NonHosp Old:***	0
RAM Pkg Cert. NBR:		***Tot Haz Non Hosp Inj:***	0
RAM Nuclide S:		***Total Hazmat Injuries:***	0
RAM Transport Index:		***Evacuation Indicator:***	No
RAM UOM:		***Public Evacuated:***	0
RAM Activity Rpted:		***Employees Evac:***	0
RAM UOM Rpted:		***Total Evacuated:***	0
RAM Activity:		***Total Evacuation Hrs:***	0
RAM Activity UOM:		***Major Artery Closed:***	No
RAM Mat Safety:		***Mjr Artery Hrs Closed:***	0
Spillage Result:	Yes	***Material Involved:***	No
Fire Result:	No	***Estimated Speed:***	0
Explosion Result:	No	***Weather Conditions:***	
Water Sewer Result:	No	***Vehicle Overturn:***	No
Gas Dispersion:	No	***Vehicle Left Roadway:***	No
Environment Damage:	No	***Passenger Aircraft:***	No
No Release Result:	No	***Cargo Baggage:***	
Fire EMS Report:	No	***Ship Non Transport:***	No
Fire EMS EMS Report:		***Ship Air First Flight:***	No
Police Report:	No	***Ship Air Subflight:***	No
Police Report No:		***Ship Init Transport:***	No
In House Cleanup:	No	***Ship Phase Transfer:***	No
Other Cleanup:	No	***Contact Name:***	DAVID LAZOTT
Damage > 500:	Yes	***Contact Title:***	FRT OPERATIONS SUPERVISOR
Material Loss:	25	***Contact Business:***	
Carrier Damage:	0	***Contact Street:***	
Property Damage:	0	***Contact City:***	
Response Cost:	0	***Contact State:***	
Remediation Cost:	1200	***Contact Postal:***	
Damage Old Form:	0	***Contact Non US St:***	
Total Damages Amt:	1225	***Contact Country:***	US
Hazmat Fatality:	No	***Inc. Report Prepared:***	

Haz Fatal Employees:	0	***HMIS Serious Incidnt:***	No
Haz Fatal Respndrs:	0	***HMIS Serious Fatality:***	No
Haz Fatal Gen Public:	0	***HMIS Serious Injury:***	No
Tot Hazmat Fatalities:	0	***HMIS Flight Plan:***	No
Non Hazmat Fatality:	No	***HMIS Serious Evacs:***	No
Non Hazmat Fatals:	0	***HMIS Major Artery:***	No
Hazmat Injury:	No	***HMIS Bulk Release:***	No
Haz Hospital Empl:	0	***HMIS Marine Pollutnt:***	No
Haz Hospital Resp:	0	***HMIS Radioactive:***	No
Haz Hosp Gen Public:	0	***HMIS Gen Pkg Type:***	OHMIR.Ref_Container.descr_txt
Haz Hosp Old Form:	0	***HMIS Container Code:***	1H1
Total Haz Hosp Inj:	0	***HMIS Container Desc:***	Non-removable head plastic drum
Haz Non Hosp Empl:	0	***HMIS Bulk Incident:***	No
Haz Non Hosp Resp:	0	***Undeclared Shipment:***	No

Description of Events: 15 gallon drum was loaded and isolated toward the rear of the trailer and tied by the plastic handle (with rope) to the side of the trailer. In transit the drum bounced around in the trailer finally coming to a rest at a 45 degree angle. The area where the plastic handle is connected to the drum ripped open but the handle stayed connected. Approximately two gallons spilled out of the hole. Product was not braced other than being tied to the wall with rope.

Recommend Actions Taken:

Site:

CONVOY STREET SAN DIEGO CA HMIRS

Incident Cnty: SAN DIEGO

HMIR Incident Reports

Report No:	I-1998071701	***Fed DOT Agency Nm:***	
Report Type:	A hazardous material incident	***Fed DOT Report No:***	
Date of Incident:	07/20/1998	***Report Submit Src:***	Paper
Time of Incident:	0030	***Inc Multiple Rows:***	No
Haz Class Code:	6.1	***Inc Non US State:***	
Hazardous Class:	POISONOUS MATERIALS	***Mode Transport:***	Highway
Commodity Short Nm:	CRESYLIC ACID	***Transport Phase:***	IN TRANSIT
Commodity Long Nm:	CRESYLIC ACID	***Incident Occrrnce:***	
Trade Name:	POISON	***Mat Ship Approval?:***	No
ID No:	UN2022	***Mat Ship Approv No:***	
Haz Waste Ind:	No	***Undecl Hazmat Ship?:***	No
Haz Waste EPA No:		***Packaging Type:***	Non-Bulk
HMIS Tox Inhalation?:	No	***Packing Group:***	
TIH Hazard Zone:		***Carrier Reporter:***	XPO ENTERPRISE SERVICES INC.
Qty Released:	0.25	***CR Street Name:***	4965 CONVOY ST
Unit of Measure:	LGA	***CR City:***	SAN DIEGO
What Failed:	161;	***CR State:***	CA
What Failed Desc:	Weld or Seam;	***CR Postal Code:***	92111-1600
How Failed Code:	309;	***CR Non US State:***	
How Failed Desc:	Punctured;	***CR Fed DOT ID:***	838885
Failure Cause Code:	519; 516	***CR Hazmat Reg ID:***	
Failure Cause Desc:	Inadequate Blocking and Bracing; Impact with Sharp or Protruding Object (e.g. nails)	***CR Country:***	US
Ident. Markings:		***Shipper Name:***	ZEO MANUFACTURING CO
Cont1 Pkging Type:		***Shipper Street Name:***	2970 CORVIN DR
Cont1 Const Mat:		***Shipper City:***	SANTA CLARA
Cont1 Head Type:		***Shipper State:***	CA
Cont1 Pkg Capacity:	5	***Shipper Postal:***	95051-0706
C1 Capacity UOM:	LGA	***Shipper Non US St:***	
Cont1 Pkg Amt:		***Shipper Country:***	US
C1 Pkg Amt UOM:		***Shipper Waybill:***	140425040
Cont1 Pkg Number:	1	***Ship Hazmat Reg ID:***	
C1 Pkg NO Failed:	1	***Origin City:***	SANTA CLARA
Cont1 Pkg Mnfctr:	NOT REPORTED BY CARRIER	***Origin State:***	CALIFORNIA
Cont1 Pkg Mnfct Dt:		***Origin Postal:***	95051
Cont1 Pkg Serial NO:		***Origin Non US St:***	
C1 Pkg Last Test Dt:		***Origin Country:***	US
C1 Test Const Mat:		***Destination City:***	SAN DIEGO
C1 Pkg Dsign Pres.:		***Destination State:***	CALIFORNIA
C1 Dsign Press UOM:		***Destination Postal:***	92121
C1 Pkg Shell Thick:		***Destination Non US:***	

C1 Shell Thick UOM:		***Destination Country:***	US
C1 Head Thickness:		***Cont2 Package Type:***	
C1 Head Thick UOM:		***Cont2 Const Mat:***	
C1 Pkg Srvc Pres.:		***Cont2 Pkg Capacity:***	
C1 Srvc Press UOM:		***Cont2 Capacity UOM:***	
C1 Valve/Device Fail?:	No	***Cont2 Pkg Amount:***	
C1 Device Type:		***Cont2 Pkg Amt UOM:***	
C1 Device Mnfctr:		***Cont2 Pkg No:***	
C1 Device Model:		***Cont2 Pkg No Failed:***	
NRC No:			

RAM Pkg Category:		***Haz NonHosp Public:***	0
RAM Pkg Cert.:	FALSE	***Haz NonHosp Old:***	0
RAM Pkg Cert. NBR:		***Tot Haz Non Hosp Inj:***	0
RAM Nuclide S:		***Total Hazmat Injuries:***	0
RAM Transport Index:		***Evacuation Indicator:***	No
RAM UOM:		***Public Evacuated:***	0
RAM Activity Rpted:		***Employees Evac:***	0
RAM UOM Rpted:		***Total Evacuated:***	0
RAM Activity:		***Total Evacuation Hrs:***	0
RAM Activity UOM:		***Major Artery Closed:***	No
RAM Mat Safety:		***Mjr Artery Hrs Closed:***	0
Spillage Result:	Yes	***Material Involved:***	No
Fire Result:	No	***Estimated Speed:***	0
Explosion Result:	No	***Weather Conditions:***	
Water Sewer Result:	No	***Vehicle Overturn:***	No
Gas Dispersion:	No	***Vehicle Left Roadway:***	No
Environment Damage:	No	***Passenger Aircraft:***	No
No Release Result:	No	***Cargo Baggage:***	
Fire EMS Report:	No	***Ship Non Transport:***	No
Fire EMS EMS Report:		***Ship Air First Flight:***	No
Police Report:	No	***Ship Air Subflight:***	No
Police Report No:		***Ship Init Transport:***	No
In House Cleanup:	No	***Ship Phase Transfer:***	No
Other Cleanup:	No	***Contact Name:***	DAVID LAZOTT
Damage > 500:	Yes	***Contact Title:***	FRT OPERATIONS SUPERVISOR
Material Loss:	500	***Contact Business:***	
Carrier Damage:	0	***Contact Street:***	
Property Damage:	0	***Contact City:***	
Response Cost:	0	***Contact State:***	
Remediation Cost:	2000	***Contact Postal:***	
Damage Old Form:	0	***Contact Non US St:***	
Total Damages Amt:	2500	***Contact Country:***	US
Hazmat Fatality:	No	***Inc. Report Prepared:***	
Haz Fatal Employees:	0	***HMIS Serious Incidnt:***	No
Haz Fatal Respndrs:	0	***HMIS Serious Fatality:***	No
Haz Fatal Gen Public:	0	***HMIS Serious Injury:***	No
Tot Hazmat Fatalities:	0	***HMIS Flight Plan:***	No
Non Hazmat Fatality:	No	***HMIS Serious Evacs:***	No
Non Hazmat Fatals:	0	***HMIS Major Artery:***	No
Hazmat Injury:	No	***HMIS Bulk Release:***	No
Haz Hospital Empl:	0	***HMIS Marine Pollutnt:***	No
Haz Hospital Resp:	0	***HMIS Radioactive:***	No
Haz Hosp Gen Public:	0	***HMIS Gen Pkg Type:***	OHMIR.Ref_Container.descr_txt
Haz Hosp Old Form:	0	***HMIS Container Code:***	DRUM MTL
Total Haz Hosp Inj:	0	***HMIS Container Desc:***	Metal drum
Haz Non Hosp Empl:	0	***HMIS Bulk Incident:***	No
Haz Non Hosp Resp:	0	***Undeclared Shipment:***	No

Description of Events: DAMAGED PAIL PART OF A TRAILER LOAD SHIPMENT. THE TRAILER WAS INSPECTED FOR CONDITION OF THE LOAD FROM SAN JOSE TO SAN DIEGO. UNLOADER DAVE BARTKEWITZ NOTICED LIQUID ON THE TRAILER FLOOR. UPON FURTHER INSPECTION HE FOUND THE ORGIN OF THE SPILLAGE. NO LABELS VISIBLE (PRESENT) TO INDICATE WHAT HAZARDOUS MATERIAL IT MIGHT BE. THE DRUM WAS STRUCK WRAPPED WITH OTHER PAILS ON A PALLET. THE PALLET WAS BROKEN DOWN TO FURTHER EXAMINE THE LEAKER. AT THIS POINT DAVE NOTICED THE POISON LABEL ON THE TOP OF THE DRUM. UPON NOTICING THAT THE PRODUCT WAS POISONOUS ALL THE PRODUCT WAS PUT BACK IN THE TRAILER AND THE TRAILER DOOR WAS QUICKLY CLOSED DOWN. THE PALLET WAS LOADED SIDE WAYS ON THE LEFT TAIL LEAVING APPROXIMATELY 3 FEET OPEN SPACE BETWEEN PALLET AND TRAILER DOOR. NO BRACING USED. THE PAIL IN QUESTION WAS A QUATER WAS OFF ITS PALLET. UNKNOWN IF PUNCTURE OCCURRED FROM LOADING PALLET OR FROM A PROTRUDING NAIL BECAUSE PF CONTENTS FURTHER EXAMINATION WAS NOT POSSIBLE.

Recommend Actions Taken:

Site:

CONVOY ST SAN DIEGO CA

HMIRS

Incident Cnty: SAN DIEGO

HMIR Incident Reports

Report No:	I-1999080889	***Fed DOT Agency Nm:***	
Report Type:	A hazardous material incident	***Fed DOT Report No:***	
Date of Incident:	08/04/1999	***Report Submit Src:***	Paper
Time of Incident:	0630	***Inc Multiple Rows:***	No
Haz Class Code:	8	***Inc Non US State:***	
Hazardous Class:	CORROSIVE MATERIAL	***Mode Transport:***	Highway
Commodity Short Nm:	PHOSPHORIC ACID SOLUTION	***Transport Phase:***	UNLOADING
Commodity Long Nm:	PHOSPHORIC ACID SOLUTION	***Incident Occrrnce:***	
Trade Name:		***Mat Ship Approval?:***	No
ID No:	UN1805	***Mat Ship Approv No:***	
Haz Waste Ind:	No	***Undecl Hazmat Ship?:***	No
Haz Waste EPA No:		***Packaging Type:***	Non-Bulk
HMIS Tox Inhalation?:	No	***Packing Group:***	
TIH Hazard Zone:		***Carrier Reporter:***	XPO ENTERPRISE SERVICES INC.
Qty Released:	0.25	***CR Street Name:***	4965 CONVOY ST
Unit of Measure:	LGA	***CR City:***	SAN DIEGO
What Failed:	103	***CR State:***	CA
What Failed Desc:	Basic Material	***CR Postal Code:***	92111-1600
How Failed Code:	305	***CR Non US State:***	
How Failed Desc:	Crushed	***CR Fed DOT ID:***	838885
Failure Cause Code:	517	***CR Hazmat Reg ID:***	
Failure Cause Desc:	Improper Preparation for Transportation	***CR Country:***	US
Ident. Markings:		***Shipper Name:***	GUEST DISTRIBUTION
Cont1 Pkging Type:		***Shipper Street Name:***	190 B W CROWTHER
Cont1 Const Mat:		***Shipper City:***	PLACENTIA
Cont1 Head Type:		***Shipper State:***	CA
Cont1 Pkg Capacity:	4.88	***Shipper Postal:***	92870
C1 Capacity UOM:	LGA	***Shipper Non US St:***	
Cont1 Pkg Amt:		***Shipper Country:***	US
C1 Pkg Amt UOM:		***Shipper Waybill:***	496-316973
Cont1 Pkg Number:	1	***Ship Hazmat Reg ID:***	
C1 Pkg NO Failed:	1	***Origin City:***	PLACENTIA
Cont1 Pkg Mnfctr:	NOT REPORTED BY CARRIER	***Origin State:***	CALIFORNIA
Cont1 Pkg Mnfct Dt:		***Origin Postal:***	92870
Cont1 Pkg Serial NO:		***Origin Non US St:***	
C1 Pkg Last Test Dt:		***Origin Country:***	US
C1 Test Const Mat:		***Destination City:***	FALLBROOK
C1 Pkg Dsign Pres.:		***Destination State:***	CALIFORNIA
C1 Dsign Press UOM:		***Destination Postal:***	92028
C1 Pkg Shell Thick:		***Destination Non US:***	
C1 Shell Thick UOM:		***Destination Country:***	US
C1 Head Thickness:		***Cont2 Package Type:***	
C1 Head Thick UOM:		***Cont2 Const Mat:***	
C1 Pkg Srvc Pres.:		***Cont2 Pkg Capacity:***	
C1 Srvc Press UOM:		***Cont2 Capacity UOM:***	
C1 Valve/Device Fail?:	No	***Cont2 Pkg Amount:***	
C1 Device Type:		***Cont2 Pkg Amt UOM:***	
C1 Device Mnfctr:		***Cont2 Pkg No:***	
C1 Device Model:		***Cont2 Pkg No Failed:***	
NRC No:			

RAM Pkg Category:		***Haz NonHosp Public:***	0
RAM Pkg Cert.:	FALSE	***Haz NonHosp Old:***	0
RAM Pkg Cert. NBR:		***Tot Haz Non Hosp Inj:***	0
RAM Nuclide S:		***Total Hazmat Injuries:***	0
RAM Transport Index:		***Evacuation Indicator:***	No
RAM UOM:		***Public Evacuated:***	0
RAM Activity Rpted:		***Employees Evac:***	0
RAM UOM Rpted:		***Total Evacuated:***	0
RAM Activity:		***Total Evacuation Hrs:***	0
RAM Activity UOM:		***Major Artery Closed:***	No

RAM Mat Safety:		***Mjr Artery Hrs Closed:***	0
Spillage Result:	Yes	***Material Involved:***	No
Fire Result:	No	***Estimated Speed:***	0
Explosion Result:	No	***Weather Conditions:***	
Water Sewer Result:	No	***Vehicle Overturn:***	No
Gas Dispersion:	No	***Vehicle Left Roadway:***	No
Environment Damage:	No	***Passenger Aircraft:***	No
No Release Result:	No	***Cargo Baggage:***	
Fire EMS Report:	No	***Ship Non Transport:***	No
Fire EMS EMS Report:		***Ship Air First Flight:***	No
Police Report:	No	***Ship Air Subflight:***	No
Police Report No:		***Ship Init Transport:***	No
In House Cleanup:	No	***Ship Phase Transfer:***	No
Other Cleanup:	No	***Contact Name:***	JASON AXSON
Damage > 500:	No	***Contact Title:***	PER. SUPERVISOR
Material Loss:	0	***Contact Business:***	
Carrier Damage:	0	***Contact Street:***	
Property Damage:	0	***Contact City:***	
Response Cost:	0	***Contact State:***	
Remediation Cost:	0	***Contact Postal:***	
Damage Old Form:	0	***Contact Non US St:***	
Total Damages Amt:	0	***Contact Country:***	US
Hazmat Fatality:	No	***Inc. Report Prepared:***	
Haz Fatal Employees:	0	***HMIS Serious Incidnt:***	No
Haz Fatal Respndrs:	0	***HMIS Serious Fatality:***	No
Haz Fatal Gen Public:	0	***HMIS Serious Injury:***	No
Tot Hazmat Fatalities:	0	***HMIS Flight Plan:***	No
Non Hazmat Fatality:	No	***HMIS Serious Evacs:***	No
Non Hazmat Fatals:	0	***HMIS Major Artery:***	No
Hazmat Injury:	No	***HMIS Bulk Release:***	No
Haz Hospital Empl:	0	***HMIS Marine Pollutnt:***	No
Haz Hospital Resp:	0	***HMIS Radioactive:***	No
Haz Hosp Gen Public:	0	***HMIS Gen Pkg Type:***	OHMIR.Ref_Container.descr_txt
Haz Hosp Old Form:	0	***HMIS Container Code:***	BOTL PLS
Total Haz Hosp Inj:	0	***HMIS Container Desc:***	Plastic bottle capacity 2 gallons or less
Haz Non Hosp Empl:	0	***HMIS Bulk Incident:***	No
Haz Non Hosp Resp:	0	***Undeclared Shipment:***	No

Description of Events: THERE WAS FREIGHT STACKED ON TOP OF THIS CARTON CRUSNINE THE TOP OF THE CARTON CAUSING PRESSURE ON THE LIDS TO LOOSEN RESULTING IN LEAKAGE. WILL CONTACT SHIPPER.

Recommend Actions Taken:

Site:

CONVOY STREET SAN DIEGO CA HMIRS

Incident Cnty: SAN DIEGO

HMIR Incident Reports

Report No:	I-1998010254	***Fed DOT Agency Nm:***	
Report Type:	A hazardous material incident	***Fed DOT Report No:***	
Date of Incident:	12/31/1997	***Report Submit Src:***	Paper
Time of Incident:	0745	***Inc Multiple Rows:***	No
Haz Class Code:	3	***Inc Non US State:***	
Hazardous Class:	FLAMMABLE - COMBUSTIBLE LIQUID	***Mode Transport:***	Highway
Commodity Short Nm:	NAPHTHA PETROLEUM	***Transport Phase:***	IN TRANSIT
Commodity Long Nm:	NAPHTHA PETROLEUM	***Incident Occrrnce:***	
Trade Name:	COLEMAN FUEL	***Mat Ship Approval?:***	No
ID No:	UN1255	***Mat Ship Approv No:***	
Haz Waste Ind:	No	***Undecl Hazmat Ship?:***	No
Haz Waste EPA No:		***Packaging Type:***	Portable Tank
HMIS Tox Inhalation?:	No	***Packing Group:***	
TIH Hazard Zone:		***Carrier Reporter:***	XPO ENTERPRISE SERVICES INC.
Qty Released:	1	***CR Street Name:***	4965 CONVOY ST
Unit of Measure:	LGA	***CR City:***	SAN DIEGO
What Failed:	132	***CR State:***	CA
What Failed Desc:	Liner	***CR Postal Code:***	92111-1600
How Failed Code:	304	***CR Non US State:***	
How Failed Desc:	Cracked	***CR Fed DOT ID:***	838885
Failure Cause Code:		***CR Hazmat Reg ID:***	

Failure Cause Desc:		***CR Country:***	US
Ident. Markings:		***Shipper Name:***	RICHMOND SCREW ANCHOR CO
Cont1 Pkging Type:		***Shipper Street Name:***	17051 GRN DR
Cont1 Const Mat:		***Shipper City:***	HACIENDA HEIGHTS
Cont1 Head Type:		***Shipper State:***	CA
Cont1 Pkg Capacity:	275	***Shipper Postal:***	91745
C1 Capacity UOM:	LGA	***Shipper Non US St:***	
Cont1 Pkg Amt:		***Shipper Country:***	US
C1 Pkg Amt UOM:		***Shipper Waybill:***	380-100545
Cont1 Pkg Number:	1	***Ship Hazmat Reg ID:***	
C1 Pkg NO Failed:	1	***Origin City:***	CITY OF INDUSTRY
Cont1 Pkg Mnfctr:	NOT REPORTED BY CARRIER	***Origin State:***	CALIFORNIA
Cont1 Pkg Mnfct Dt:		***Origin Postal:***	91745
Cont1 Pkg Serial NO:	70403	***Origin Non US St:***	
C1 Pkg Last Test Dt:		***Origin Country:***	US
C1 Test Const Mat:		***Destination City:***	SANTEE
C1 Pkg Dsign Pres.:		***Destination State:***	CALIFORNIA
C1 Dsign Press UOM:		***Destination Postal:***	92071
C1 Pkg Shell Thick:		***Destination Non US:***	
C1 Shell Thick UOM:		***Destination Country:***	US
C1 Head Thickness:		***Cont2 Package Type:***	
C1 Head Thick UOM:		***Cont2 Const Mat:***	
C1 Pkg Srvc Pres.:		***Cont2 Pkg Capacity:***	
C1 Srvc Press UOM:		***Cont2 Capacity UOM:***	
C1 Valve/Device Fail?:	No	***Cont2 Pkg Amount:***	
C1 Device Type:		***Cont2 Pkg Amt UOM:***	
C1 Device Mnfctr:		***Cont2 Pkg No:***	
C1 Device Model:		***Cont2 Pkg No Failed:***	
NRC No:			

RAM Pkg Category:		***Haz NonHosp Public:***	0
RAM Pkg Cert.:	FALSE	***Haz NonHosp Old:***	0
RAM Pkg Cert. NBR:		***Tot Haz Non Hosp Inj:***	0
RAM Nuclide S:		***Total Hazmat Injuries:***	0
RAM Transport Index:		***Evacuation Indicator:***	No
RAM UOM:		***Public Evacuated:***	0
RAM Activity Rpted:		***Employees Evac:***	0
RAM UOM Rpted:		***Total Evacuated:***	0
RAM Activity:		***Total Evacuation Hrs:***	0
RAM Activity UOM:		***Major Artery Closed:***	No
RAM Mat Safety:		***Mjr Artery Hrs Closed:***	0
Spillage Result:	Yes	***Material Involved:***	No
Fire Result:	No	***Estimated Speed:***	0
Explosion Result:	No	***Weather Conditions:***	
Water Sewer Result:	No	***Vehicle Overturn:***	No
Gas Dispersion:	No	***Vehicle Left Roadway:***	No
Environment Damage:	No	***Passenger Aircraft:***	No
No Release Result:	No	***Cargo Baggage:***	
Fire EMS Report:	No	***Ship Non Transport:***	No
Fire EMS EMS Report:		***Ship Air First Flight:***	No
Police Report:	No	***Ship Air Subflight:***	No
Police Report No:		***Ship Init Transport:***	No
In House Cleanup:	No	***Ship Phase Transfer:***	No
Other Cleanup:	No	***Contact Name:***	JASON AXSOM
Damage > 500:	No	***Contact Title:***	ADMIN. SUPERVISOR
Material Loss:	35	***Contact Business:***	
Carrier Damage:	0	***Contact Street:***	
Property Damage:	0	***Contact City:***	
Response Cost:	0	***Contact State:***	
Remediation Cost:	0	***Contact Postal:***	
Damage Old Form:	0	***Contact Non US St:***	
Total Damages Amt:	35	***Contact Country:***	US
Hazmat Fatality:	No	***Inc. Report Prepared:***	
Haz Fatal Employees:	0	***HMIS Serious Incidnt:***	No
Haz Fatal Respndrs:	0	***HMIS Serious Fatality:***	No
Haz Fatal Gen Public:	0	***HMIS Serious Injury:***	No
Tot Hazmat Fatalities:	0	***HMIS Flight Plan:***	No
Non Hazmat Fatality:	No	***HMIS Serious Evacs:***	No
Non Hazmat Fatals:	0	***HMIS Major Artery:***	No
Hazmat Injury:	No	***HMIS Bulk Release:***	No
Haz Hospital Empl:	0	***HMIS Marine Pollutnt:***	No

Haz Hospital Resp:	0	***HMIS Radioactive:***	No
Haz Hosp Gen Public:	0	***HMIS Gen Pkg Type:***	OHMIR.Ref_Container.descr_txt
Haz Hosp Old Form:	0	***HMIS Container Code:***	TANK PRT
Total Haz Hosp Inj:	0	***HMIS Container Desc:***	Portable tank
Haz Non Hosp Empl:	0	***HMIS Bulk Incident:***	Yes
Haz Non Hosp Resp:	0	***Undeclared Shipment:***	No

Description of Events: DRIVER LUIS RIVERA (USI) WAS TRAVELING SOUTH BOUND ON INTERSTATE 5. AROUND SAN ONOFRE NOTICED FLUID SPILLING FROM TRAILER. HE STOPPED NOTICED CRACK IN TOP OF TOTE. MIKE HARRIS ANOTHER USD FREIGHT FLOW DRIVER WAS BEHIND LUIS HE STOPPED ALSO THEY BOTH TAPED UP THE CRACK AND CONTINUED ON TO USD SAN DIEGO. SHIPPER WAS CONTACTED TO TAKE TOTE TANK BACK.

Recommend Actions Taken:

Site:

FRIARS ROAD EASST SAN DIEGO CA HMIRS

Incident Cnty: SAN DIEGO

HMIR Incident Reports

Report No:	I-1992010504	***Fed DOT Agency Nm:***	
Report Type:	A hazardous material incident	***Fed DOT Report No:***	
Date of Incident:	12/31/1991	***Report Submit Src:***	Paper
Time of Incident:	1430	***Inc Multiple Rows:***	No
Haz Class Code:	9	***Inc Non US State:***	
Hazardous Class:	MISCELLANEOUS HAZARDOUS MATERIAL	***Mode Transport:***	Highway
Commodity Short Nm:	HAZARDOUS WASTE LIQUID	***Transport Phase:***	IN TRANSIT
Commodity Long Nm:	HAZARDOUS WASTE LIQUID N.O.S.	***Incident Occrrnce:***	
Trade Name:	TERCHLOROETHYLENE	***Mat Ship Approval?:***	No
ID No:	NA3082	***Mat Ship Approv No:***	
Haz Waste Ind:	Yes	***Undecl Hazmat Ship?:***	No
Haz Waste EPA No:		***Packaging Type:***	Portable Tank
HMIS Tox Inhalation?:	No	***Packing Group:***	
TIH Hazard Zone:		***Carrier Reporter:***	APPLE ENVIRONMENTAL SERV
Qty Released:	15	***CR Street Name:***	6996 B MISSION GORGE RD
Unit of Measure:	LGA	***CR City:***	SAN DIEGO
What Failed:		***CR State:***	CA
What Failed Desc:		***CR Postal Code:***	92120
How Failed Code:		***CR Non US State:***	
How Failed Desc:		***CR Fed DOT ID:***	0
Failure Cause Code:		***CR Hazmat Reg ID:***	
Failure Cause Desc:		***CR Country:***	US
Ident. Markings:		***Shipper Name:***	TEXACO USA PL2
Cont1 Pkging Type:		***Shipper Street Name:***	9966 SAN DIEGO MISSION RD
Cont1 Const Mat:		***Shipper City:***	SAN DIEGO
Cont1 Head Type:		***Shipper State:***	CA
Cont1 Pkg Capacity:	4200	***Shipper Postal:***	92108
C1 Capacity UOM:	LGA	***Shipper Non US St:***	
Cont1 Pkg Amt:		***Shipper Country:***	US
C1 Pkg Amt UOM:		***Shipper Waybill:***	MANIFEST90476474
Cont1 Pkg Number:	1	***Ship Hazmat Reg ID:***	
C1 Pkg NO Failed:	1	***Origin City:***	SAN DIEGO
Cont1 Pkg Mnfctr:	NOT REPORTED BY CARRIER	***Origin State:***	CALIFORNIA
Cont1 Pkg Mnfct Dt:		***Origin Postal:***	92108
Cont1 Pkg Serial NO:		***Origin Non US St:***	
C1 Pkg Last Test Dt:		***Origin Country:***	US
C1 Test Const Mat:		***Destination City:***	COMPTON
C1 Pkg Dsign Pres.:		***Destination State:***	CALIFORNIA
C1 Dsign Press UOM:		***Destination Postal:***	90222
C1 Pkg Shell Thick:		***Destination Non US:***	
C1 Shell Thick UOM:		***Destination Country:***	US
C1 Head Thickness:		***Cont2 Package Type:***	
C1 Head Thick UOM:		***Cont2 Const Mat:***	
C1 Pkg Srvc Pres.:		***Cont2 Pkg Capacity:***	
C1 Srvc Press UOM:		***Cont2 Capacity UOM:***	
C1 Valve/Device Fail?:	No	***Cont2 Pkg Amount:***	
C1 Device Type:		***Cont2 Pkg Amt UOM:***	
C1 Device Mnfctr:		***Cont2 Pkg No:***	
C1 Device Model:		***Cont2 Pkg No Failed:***	

NRC No:

RAM Pkg Category:		***Haz NonHosp Public:***	0
RAM Pkg Cert.:	FALSE	***Haz NonHosp Old:***	0
RAM Pkg Cert. NBR:		***Tot Haz Non Hosp Inj:***	0
RAM Nuclide S:		***Total Hazmat Injuries:***	0
RAM Transport Index:		***Evacuation Indicator:***	No
RAM UOM:		***Public Evacuated:***	0
RAM Activity Rpted:		***Employees Evac:***	0
RAM UOM Rpted:		***Total Evacuated:***	0
RAM Activity:		***Total Evacuation Hrs:***	0
RAM Activity UOM:		***Major Artery Closed:***	No
RAM Mat Safety:		***Mjr Artery Hrs Closed:***	0
Spillage Result:	Yes	***Material Involved:***	No
Fire Result:	No	***Estimated Speed:***	0
Explosion Result:	No	***Weather Conditions:***	
Water Sewer Result:	No	***Vehicle Overturn:***	No
Gas Dispersion:	No	***Vehicle Left Roadway:***	No
Environment Damage:	No	***Passenger Aircraft:***	No
No Release Result:	No	***Cargo Baggage:***	
Fire EMS Report:	No	***Ship Non Transport:***	No
Fire EMS EMS Report:		***Ship Air First Flight:***	No
Police Report:	No	***Ship Air Subflight:***	No
Police Report No:		***Ship Init Transport:***	No
In House Cleanup:	No	***Ship Phase Transfer:***	No
Other Cleanup:	No	***Contact Name:***	COLLEEN PEPPER
Damage > 500:	No	***Contact Title:***	COMPLIANCE OFFICER
Material Loss:	0	***Contact Business:***	
Carrier Damage:	0	***Contact Street:***	
Property Damage:	0	***Contact City:***	
Response Cost:	0	***Contact State:***	
Remediation Cost:	500	***Contact Postal:***	
Damage Old Form:	0	***Contact Non US St:***	
Total Damages Amt:	500	***Contact Country:***	US
Hazmat Fatality:	No	***Inc. Report Prepared:***	
Haz Fatal Employees:	0	***HMIS Serious Incidnt:***	No
Haz Fatal Respndrs:	0	***HMIS Serious Fatality:***	No
Haz Fatal Gen Public:	0	***HMIS Serious Injury:***	No
Tot Hazmat Fatalities:	0	***HMIS Flight Plan:***	No
Non Hazmat Fatality:	No	***HMIS Serious Evacs:***	No
Non Hazmat Fatals:	0	***HMIS Major Artery:***	No
Hazmat Injury:	No	***HMIS Bulk Release:***	No
Haz Hospital Empl:	0	***HMIS Marine Pollutnt:***	No
Haz Hospital Resp:	0	***HMIS Radioactive:***	No
Haz Hosp Gen Public:	0	***HMIS Gen Pkg Type:***	OHMIR.Ref_Container.descr_txt
Haz Hosp Old Form:	0	***HMIS Container Code:***	TANK TRK
Total Haz Hosp Inj:	0	***HMIS Container Desc:***	Tank truck tank mounted on truck chassis
Haz Non Hosp Empl:	0	***HMIS Bulk Incident:***	Yes
Haz Non Hosp Resp:	0	***Undeclared Shipment:***	No

Description of Events: VALVE WAS LEFT OPEN WHEN LEAVING THE ORIGINATION ADDRESS UPON STOPPING AT A TRAFFIC SIGNAL THE DRIVER NOTICED THAT PRODUCT WAS LEAKING FROM THE REAR AREA OF THE VEHICLE. UPON SEEING THIS THE DRIVER IMMEDIATELY WENT TO THE REAR AREA TO FIND THE PROBLEM. THE RELIEF VALVE ON THE VEHICLE HAD BEEN LEFT OPEN. AT THE TIME OF START UP AT THE TRAFFIC SIGNAL THE PRODUCT SHIFTED AND EXITED THE TANK THROUGH THE RELIEF VALVE. THE DISPATCH OFFICE WAS IMMEDIATELY NOTIFIED AND CLEAN UP OF THE INCIDENT STARTED AS SOON AS THE RESPONDING AGENCY GAVE AUTHORIZATION TO DO SO. THE DRIVER IMMEDIATELY GOT OUT OF THE TRUCK AND PUT ABSORBENT ON THE SPILL AND OUR REPONSE TEAM WAS SENT OUT TO DO THE REMAINDER OF THE CLEAN-UP. IN ORDER TO PREVENT THIS INCIDENT AGAIN IN THE FUTURE THE TRUCK VALVE WAS INSTALLED WITH A 2 1/2 CAMLOCK FITTING. AND THE DRIVER WAS DISCIPLINED AND TRAINED IN HOW NOT TO HAVE THIS HAPPEN AGAIN.

Recommend Actions Taken:

Site:

MURPHY CANYON RD SAN DIEGO CA HMIRS

Incident Cnty: SAN DIEGO

HMIR Incident Reports

Report No: I-2001091339 ***Fed DOT Agency Nm:***

Report Type:	A hazardous material incident	***Fed DOT Report No:***	
Date of Incident:	09/09/2001	***Report Submit Src:***	Paper
Time of Incident:	1905	***Inc Multiple Rows:***	No
Haz Class Code:	3	***Inc Non US State:***	
Hazardous Class:	FLAMMABLE - COMBUSTIBLE LIQUID	***Mode Transport:***	Highway
Commodity Short Nm:	GASOLINE INCLUDES GASOLI	***Transport Phase:***	IN TRANSIT
Commodity Long Nm:	GASOLINE INCLUDES GASOLINE MIXED WITH ETHYL ALCOHOL WITH NOT MORE THAN 10% ALCOHOL	***Incident Occrrnce:***	
Trade Name:	E-10 UNLEADED AND E-10 PREMIUM	***Mat Ship Approval?:***	No
ID No:	UN1203	***Mat Ship Approv No:***	
Haz Waste Ind:	No	***Undecl Hazmat Ship?:***	No
Haz Waste EPA No:		***Packaging Type:***	Cargo Tank Motor Vehicle (CTMV)
HMIS Tox Inhalation?:	No	***Packing Group:***	
TIH Hazard Zone:		***Carrier Reporter:***	VAN DYK TANK LINES INC.
Qty Released:	100	***CR Street Name:***	1800 S RIVERSIDE AVE
Unit of Measure:	LGA	***CR City:***	COLTON
What Failed:	;	***CR State:***	CA
What Failed Desc:	;	***CR Postal Code:***	92324-3349
How Failed Code:	;	***CR Non US State:***	
How Failed Desc:	;	***CR Fed DOT ID:***	200472
Failure Cause Code:	531; 537	***CR Hazmat Reg ID:***	
Failure Cause Desc:	Rollover Accident; Vehicular Crash or Accident Damage	***CR Country:***	US
Ident. Markings:		***Shipper Name:***	TOSCO CORPORATION
Cont1 Pkging Type:		***Shipper Street Name:***	1500 N PRIEST DR
Cont1 Const Mat:		***Shipper City:***	TEMPE
Cont1 Head Type:		***Shipper State:***	AZ
Cont1 Pkg Capacity:	5500	***Shipper Postal:***	85281-1213
C1 Capacity UOM:	LGA	***Shipper Non US St:***	
Cont1 Pkg Amt:		***Shipper Country:***	US
C1 Pkg Amt UOM:		***Shipper Waybill:***	601283
Cont1 Pkg Number:	1	***Ship Hazmat Reg ID:***	
C1 Pkg NO Failed:	1	***Origin City:***	SAN DIEGO
Cont1 Pkg Mnfctr:	BEAL TRAILERS	***Origin State:***	CALIFORNIA
Cont1 Pkg Mnfct Dt:		***Origin Postal:***	
Cont1 Pkg Serial NO:	TT28346	***Origin Non US St:***	
C1 Pkg Last Test Dt:	7/13/2001 12:00:00 AM	***Origin Country:***	US
C1 Test Const Mat:		***Destination City:***	ESCONDIDO
C1 Pkg Dsign Pres.:		***Destination State:***	CALIFORNIA
C1 Dsign Press UOM:		***Destination Postal:***	92025
C1 Pkg Shell Thick:		***Destination Non US:***	
C1 Shell Thick UOM:		***Destination Country:***	US
C1 Head Thickness:		***Cont2 Package Type:***	
C1 Head Thick UOM:		***Cont2 Const Mat:***	
C1 Pkg Srvc Pres.:		***Cont2 Pkg Capacity:***	
C1 Srvc Press UOM:		***Cont2 Capacity UOM:***	
C1 Valve/Device Fail?:	No	***Cont2 Pkg Amount:***	
C1 Device Type:		***Cont2 Pkg Amt UOM:***	
C1 Device Mnfctr:		***Cont2 Pkg No:***	
C1 Device Model:		***Cont2 Pkg No Failed:***	
NRC No:			

RAM Pkg Category:		***Haz NonHosp Public:***	0
RAM Pkg Cert.:	FALSE	***Haz NonHosp Old:***	0
RAM Pkg Cert. NBR:		***Tot Haz Non Hosp Inj:***	0
RAM Nuclide S:		***Total Hazmat Injuries:***	0
RAM Transport Index:		***Evacuation Indicator:***	No
RAM UOM:		***Public Evacuated:***	0
RAM Activity Rpted:		***Employees Evac:***	0
RAM UOM Rpted:		***Total Evacuated:***	0
RAM Activity:		***Total Evacuation Hrs:***	0
RAM Activity UOM:		***Major Artery Closed:***	No
RAM Mat Safety:		***Mjr Artery Hrs Closed:***	0
Spillage Result:	Yes	***Material Involved:***	Yes
Fire Result:	No	***Estimated Speed:***	20
Explosion Result:	No	***Weather Conditions:***	
Water Sewer Result:	No	***Vehicle Overturn:***	No
Gas Dispersion:	No	***Vehicle Left Roadway:***	No
Environment Damage:	No	***Passenger Aircraft:***	No
No Release Result:	No	***Cargo Baggage:***	

Fire EMS Report:	No	***Ship Non Transport:***	No
Fire EMS EMS Report:		***Ship Air First Flight:***	No
Police Report:	No	***Ship Air Subflight:***	No
Police Report No:		***Ship Init Transport:***	No
In House Cleanup:	No	***Ship Phase Transfer:***	No
Other Cleanup:	No	***Contact Name:***	WALTER L VICKERS
Damage > 500:	Yes	***Contact Title:***	TERMINAL MANAGER
Material Loss:	100	***Contact Business:***	
Carrier Damage:	21623	***Contact Street:***	
Property Damage:	0	***Contact City:***	
Response Cost:	0	***Contact State:***	
Remediation Cost:	10118	***Contact Postal:***	
Damage Old Form:	0	***Contact Non US St:***	
Total Damages Amt:	31841	***Contact Country:***	US
Hazmat Fatality:	No	***Inc. Report Prepared:***	
Haz Fatal Employees:	0	***HMIS Serious Incidnt:***	No
Haz Fatal Respndrs:	0	***HMIS Serious Fatality:***	No
Haz Fatal Gen Public:	0	***HMIS Serious Injury:***	No
Tot Hazmat Fatalities:	0	***HMIS Flight Plan:***	No
Non Hazmat Fatality:	No	***HMIS Serious Evacs:***	No
Non Hazmat Fatals:	0	***HMIS Major Artery:***	No
Hazmat Injury:	No	***HMIS Bulk Release:***	No
Haz Hospital Empl:	0	***HMIS Marine Pollutnt:***	No
Haz Hospital Resp:	0	***HMIS Radioactive:***	No
Haz Hosp Gen Public:	0	***HMIS Gen Pkg Type:***	OHMIR.Ref_Container.descr_txt
Haz Hosp Old Form:	0	***HMIS Container Code:***	DOT 406
Total Haz Hosp Inj:	0	***HMIS Container Desc:***	cargo tanks
Haz Non Hosp Empl:	0	***HMIS Bulk Incident:***	Yes
Haz Non Hosp Resp:	0	***Undeclared Shipment:***	No

Description of Events:

DRIVER WAS EXITING REAR GATE OF KINDER MORGAN FACILITY SAN DIEGO AFTER LOADING FOR TOSCO CUSTOMER. ROOT CAUSE: DRIVER ERROR IN JUDGMENT WHILE MAKING A LEFT HAND TURN ON A ROAD WITH A HIGH CROWN RESULTING IN TRAILER ROLLOVER. TRAILER WITH 4000 GALLONS REMAINED UPRIGHT. DRIVER CONTACTED COLTON DISPATCHER VIA RADIO IMMEDIATELY AFTER ROLLOVER OF TRAILER. COLTON DISPATCHER CONTACTED SAN DIEGO POLICE AND FIRE DEPARTMENT(911) AND ALSO INFORMED THE TERMINAL MANAGER AT HOME. COLTON TERMINAL MANAGER CONTACTED SAN DIEGO MANAGER/COMPANY SAFETY SUPERVISOR AND DISPATCHED TO ACCIDENT SITE. ARRIVED AT SITE 2130 HOURS. HAZMAT TEAM FOSS ENVIRONMENTAL AND TOW TRUCKS(3 AT SITE FOR CLEANUP. CARGO TANK ACCESS WAS DRILLED AT EACH COMPARTMENT(3) AND REMOVED PRODUCT WITH VACUUM TRUCK WHICH WAS THAN TRANSFERRED TO A VAN DYK TRUCK AT VAN DYK YARD LOCATED NEAR BY. WHILE TRAILER WAS ON IT'S SIDE THERE WAS ONLY SLIGHT SEEPAGE FROM DOME LIDS. NOT ENOUGH TO LIE REPORTABLE ACCORDING TO HAZMAT TEAM LEADER NICK VENT. STATEWIDE TOW TRUCK DRIVER JERRY UP RIGHTED TRAILER AND PRODUCT WHICH HAD NOT BEEN COMPLETELY REMOVED FROM TRAILER SPILLED OUT OF DRILLED HOLES WHICH HAD ONLY BEEN DUST TAPED AND NOT PROPERLY PLUGGED BY FOSS ENVIRONMENTAL/FIRE DEPARTMENT. PRODUCT ALSO LEAKED OUT OF THE AREA BETWEEN THE DOUBLE BULKHEAD WHICH HAS A WEEP HOLE WHICH ALSO WAS NOT PLUGGED BEFORE UP RIGHTING TRAILER. APPROXIMATELY 1500 POUNDS HAZARDOUS SOLID WASTE REMOVED ON STATE MANIFEST NO. 20203581 TO D/K ENVIRONMENTAL 3650 E. 26TH STREET LOS ANGELES CA 90023 AND APPROXIMATELY 275 RQ WASTE FLAMMABLE LIQUID WATER AND GASOLINE REMOVED ON STATE MANIFEST 20203586 TO DEMENNOKERDOON 2000 N ALAMEDA COMPTON CA. 90222. MANIFEST ATTACHED. APPROXIMATELY 4800 GALLONS GASOLINE REMOVED FROM ROLLED TRAILER VIA VACUUM TRUCK WAS DELIVERED TO TOSCO LOS ANGELES TERMINAL VIA VAN DYK TRUCK AND RETURNED TO TRANSMIX STORAGE TANK AS A RESULT OF BEING CONTAMINATED BY THE VACUUM TRUCK. VACUUM TRUCK NOT PROPERLY CLEANED PRIOR TO REMOVING PRODUCT FROM ROLLED TRAILER. THE 4000 GALLONS ON THE TRUCK WHICH DID NOT ROLL OVER WAS DELIVERED TO DESIGNATED DELIVERY SITE. ROLLED TRAILER WAS TOWED TO THE COLTON TERMINAL LOCATION AND THAN TO BEALL TRAILERS LOCATED AT 225 W SLOVER AVE BLOOMINGTON CA 92316 FOR REPAIRS.

Recommend Actions Taken:

Site:

CONVOY ST. SAN DIEGO CA

HMIRS

Incident Cnty: SAN DIEGO

HMIR Incident Reports

Report No:	I-1998061072	***Fed DOT Agency Nm:***	
Report Type:	A hazardous material incident	***Fed DOT Report No:***	
Date of Incident:	05/19/1998	***Report Submit Src:***	Paper
Time of Incident:	0535	***Inc Multiple Rows:***	No

Haz Class Code:	8	***Inc Non US State:***	
Hazardous Class:	CORROSIVE MATERIAL	***Mode Transport:***	Highway
Commodity Short Nm:	CORROSIVE LIQUID BASIC	***Transport Phase:***	UNLOADING
Commodity Long Nm:	CORROSIVE LIQUID BASIC INORGANIC N.O.S.	***Incident Occrrnce:***	
Trade Name:		***Mat Ship Approval?:***	No
ID No:	UN3266	***Mat Ship Approv No:***	
Haz Waste Ind:	No	***Undecl Hazmat Ship?:***	No
Haz Waste EPA No:		***Packaging Type:***	Non-Bulk
HMIS Tox Inhalation?:	No	***Packing Group:***	
TIH Hazard Zone:		***Carrier Reporter:***	XPO ENTERPRISE SERVICES INC.
Qty Released:	2.50	***CR Street Name:***	4965 CONVOY ST
Unit of Measure:	LGA	***CR City:***	SAN DIEGO
What Failed:	;	***CR State:***	CA
What Failed Desc:	;	***CR Postal Code:***	92111-1600
How Failed Code:	;	***CR Non US State:***	
How Failed Desc:	;	***CR Fed DOT ID:***	838885
Failure Cause Code:	526; 519	***CR Hazmat Reg ID:***	
Failure Cause Desc:	Loose Closure Component or Device; Inadequate Blocking and Bracing	***CR Country:***	US
Ident. Markings:		***Shipper Name:***	NALCO CHEMICALS
Cont1 Pkging Type:		***Shipper Street Name:***	2111 E DOMINGUEZ ST
Cont1 Const Mat:		***Shipper City:***	LONG BEACH
Cont1 Head Type:		***Shipper State:***	CA
Cont1 Pkg Capacity:	5	***Shipper Postal:***	90810-1087
C1 Capacity UOM:	LGA	***Shipper Non US St:***	
Cont1 Pkg Amt:		***Shipper Country:***	US
C1 Pkg Amt UOM:		***Shipper Waybill:***	405-245212
Cont1 Pkg Number:	3	***Ship Hazmat Reg ID:***	
C1 Pkg NO Failed:	1	***Origin City:***	CARSON
Cont1 Pkg Mnfctr:	NOT REPORTED BY CARRIER	***Origin State:***	CALIFORNIA
Cont1 Pkg Mnfct Dt:		***Origin Postal:***	90745
Cont1 Pkg Serial NO:		***Origin Non US St:***	
C1 Pkg Last Test Dt:		***Origin Country:***	US
C1 Test Const Mat:		***Destination City:***	SAN DIEGO
C1 Pkg Dsign Pres.:		***Destination State:***	CALIFORNIA
C1 Dsign Press UOM:		***Destination Postal:***	92101
C1 Pkg Shell Thick:		***Destination Non US:***	
C1 Shell Thick UOM:		***Destination Country:***	US
C1 Head Thickness:		***Cont2 Package Type:***	
C1 Head Thick UOM:		***Cont2 Const Mat:***	
C1 Pkg Srvc Pres.:		***Cont2 Pkg Capacity:***	
C1 Srvc Press UOM:		***Cont2 Capacity UOM:***	
C1 Valve/Device Fail?:	No	***Cont2 Pkg Amount:***	
C1 Device Type:		***Cont2 Pkg Amt UOM:***	
C1 Device Mnfctr:		***Cont2 Pkg No:***	
C1 Device Model:		***Cont2 Pkg No Failed:***	
NRC No:			

RAM Pkg Category:		***Haz NonHosp Public:***	0
RAM Pkg Cert.:	FALSE	***Haz NonHosp Old:***	0
RAM Pkg Cert. NBR:		***Tot Haz Non Hosp Inj:***	0
RAM Nuclide S:		***Total Hazmat Injuries:***	0
RAM Transport Index:		***Evacuation Indicator:***	No
RAM UOM:		***Public Evacuated:***	0
RAM Activity Rpted:		***Employees Evac:***	0
RAM UOM Rpted:		***Total Evacuated:***	0
RAM Activity:		***Total Evacuation Hrs:***	0
RAM Activity UOM:		***Major Artery Closed:***	No
RAM Mat Safety:		***Mjr Artery Hrs Closed:***	0
Spillage Result:	Yes	***Material Involved:***	No
Fire Result:	No	***Estimated Speed:***	0
Explosion Result:	No	***Weather Conditions:***	
Water Sewer Result:	No	***Vehicle Overturn:***	No
Gas Dispersion:	No	***Vehicle Left Roadway:***	No
Environment Damage:	No	***Passenger Aircraft:***	No
No Release Result:	No	***Cargo Baggage:***	
Fire EMS Report:	No	***Ship Non Transport:***	No
Fire EMS EMS Report:		***Ship Air First Flight:***	No
Police Report:	No	***Ship Air Subflight:***	No
Police Report No:		***Ship Init Transport:***	No

In House Cleanup:	No	***Ship Phase Transfer:***	No
Other Cleanup:	No	***Contact Name:***	JASON AXSON
Damage > 500:	No	***Contact Title:***	ADMIN SUPERVISOR
Material Loss:	300	***Contact Business:***	
Carrier Damage:	0	***Contact Street:***	
Property Damage:	0	***Contact City:***	
Response Cost:	0	***Contact State:***	
Remediation Cost:	0	***Contact Postal:***	
Damage Old Form:	0	***Contact Non US St:***	
Total Damages Amt:	300	***Contact Country:***	US
Hazmat Fatality:	No	***Inc. Report Prepared:***	
Haz Fatal Employees:	0	***HMIS Serious Incidnt:***	No
Haz Fatal Respndrs:	0	***HMIS Serious Fatality:***	No
Haz Fatal Gen Public:	0	***HMIS Serious Injury:***	No
Tot Hazmat Fatalities:	0	***HMIS Flight Plan:***	No
Non Hazmat Fatality:	No	***HMIS Serious Evacs:***	No
Non Hazmat Fatals:	0	***HMIS Major Artery:***	No
Hazmat Injury:	No	***HMIS Bulk Release:***	No
Haz Hospital Empl:	0	***HMIS Marine Pollutnt:***	No
Haz Hospital Resp:	0	***HMIS Radioactive:***	No
Haz Hosp Gen Public:	0	***HMIS Gen Pkg Type:***	OHMIR.Ref_Container.descr_txt
Haz Hosp Old Form:	0	***HMIS Container Code:***	CAN
Total Haz Hosp Inj:	0	***HMIS Container Desc:***	Can other than metal or aluminum
Haz Non Hosp Empl:	0	***HMIS Bulk Incident:***	No
Haz Non Hosp Resp:	0	***Undeclared Shipment:***	No

Description of Events: OPENED TRAILER DOOR TO UNLOAD AT USD BREAK-OUT. NOTICED 5-GALLON PAIL LAYING ON ITS SIDE LOOSE LID SPILLED ABOUT 2 1/2 GALLONS OD PRODUCT. CORRECTED PAIL AND SECURED LID. PRODUCT ABSORBED INTO TRAILERS WOODEN FLOOR. ULA EMPLOYEE INSTRUCTED ON PROPER LOADING PROCEDURES.

Recommend Actions Taken:

Site:

CONVOY STREET SAN DIEGO CA HMIRS

Incident Cnty: SAN DIEGO

HMIR Incident Reports

Report No:	I-2004060133	***Fed DOT Agency Nm:***	
Report Type:	A hazardous material incident	***Fed DOT Report No:***	
Date of Incident:	04/20/2004	***Report Submit Src:***	Paper
Time of Incident:	0830	***Inc Multiple Rows:***	No
Haz Class Code:	8	***Inc Non US State:***	
Hazardous Class:	CORROSIVE MATERIAL	***Mode Transport:***	Highway
Commodity Short Nm:	CORROSIVE LIQUIDS N.O.S.	***Transport Phase:***	UNLOADING
Commodity Long Nm:	CORROSIVE LIQUIDS N.O.S.	***Incident Occrrnce:***	
Trade Name:		***Mat Ship Approval?:***	No
ID No:	UN1760	***Mat Ship Approv No:***	
Haz Waste Ind:	No	***Undecl Hazmat Ship?:***	No
Haz Waste EPA No:		***Packaging Type:***	Non-Bulk
HMIS Tox Inhalation?:	No	***Packing Group:***	
TIH Hazard Zone:		***Carrier Reporter:***	XPO ENTERPRISE SERVICES INC.
Qty Released:	0.1250	***CR Street Name:***	4965 CONVOY ST
Unit of Measure:	LGA	***CR City:***	SAN DIEGO
What Failed:		***CR State:***	CA
What Failed Desc:		***CR Postal Code:***	92111-1600
How Failed Code:	309	***CR Non US State:***	
How Failed Desc:	Punctured	***CR Fed DOT ID:***	838885
Failure Cause Code:	516	***CR Hazmat Reg ID:***	
Failure Cause Desc:	Impact with Sharp or Protruding Object (e.g. nails)	***CR Country:***	US
Ident. Markings:		***Shipper Name:***	MACDERMID ENTHONE INC.
Cont1 Pkging Type:		***Shipper Street Name:***	350 FRONTAGE RD
Cont1 Const Mat:		***Shipper City:***	WEST HAVEN
Cont1 Head Type:		***Shipper State:***	CT
Cont1 Pkg Capacity:	55	***Shipper Postal:***	06516-4130
C1 Capacity UOM:	LGA	***Shipper Non US St:***	
Cont1 Pkg Amt:		***Shipper Country:***	US
C1 Pkg Amt UOM:		***Shipper Waybill:***	PRO 147-183083

Cont1 Pkg Number:	2	***Ship Hazmat Reg ID:***	
C1 Pkg NO Failed:	1	***Origin City:***	IRVINE
Cont1 Pkg Mnfctr:	NOT REPORTED BY CARRIER	***Origin State:***	CALIFORNIA
Cont1 Pkg Mnfct Dt:		***Origin Postal:***	
Cont1 Pkg Serial NO:		***Origin Non US St:***	
C1 Pkg Last Test Dt:		***Origin Country:***	US
C1 Test Const Mat:		***Destination City:***	POWAY
C1 Pkg Dsign Pres.:		***Destination State:***	CALIFORNIA
C1 Dsign Press UOM:		***Destination Postal:***	92064
C1 Pkg Shell Thick:		***Destination Non US:***	
C1 Shell Thick UOM:		***Destination Country:***	US
C1 Head Thickness:		***Cont2 Package Type:***	
C1 Head Thick UOM:		***Cont2 Const Mat:***	
C1 Pkg Srvc Pres.:		***Cont2 Pkg Capacity:***	
C1 Srvc Press UOM:		***Cont2 Capacity UOM:***	
C1 Valve/Device Fail?:	No	***Cont2 Pkg Amount:***	
C1 Device Type:		***Cont2 Pkg Amt UOM:***	
C1 Device Mnfctr:		***Cont2 Pkg No:***	
C1 Device Model:		***Cont2 Pkg No Failed:***	
NRC No:			

RAM Pkg Category:		***Haz NonHosp Public:***	0
RAM Pkg Cert.:	FALSE	***Haz NonHosp Old:***	0
RAM Pkg Cert. NBR:		***Tot Haz Non Hosp Inj:***	0
RAM Nuclide S:		***Total Hazmat Injuries:***	0
RAM Transport Index:		***Evacuation Indicator:***	No
RAM UOM:		***Public Evacuated:***	0
RAM Activity Rpted:		***Employees Evac:***	0
RAM UOM Rpted:		***Total Evacuated:***	0
RAM Activity:		***Total Evacuation Hrs:***	0
RAM Activity UOM:		***Major Artery Closed:***	No
RAM Mat Safety:		***Mjr Artery Hrs Closed:***	0
Spillage Result:	Yes	***Material Involved:***	No
Fire Result:	No	***Estimated Speed:***	0
Explosion Result:	No	***Weather Conditions:***	
Water Sewer Result:	No	***Vehicle Overturn:***	No
Gas Dispersion:	No	***Vehicle Left Roadway:***	No
Environment Damage:	No	***Passenger Aircraft:***	No
No Release Result:	No	***Cargo Baggage:***	
Fire EMS Report:	No	***Ship Non Transport:***	No
Fire EMS EMS Report:		***Ship Air First Flight:***	No
Police Report:	No	***Ship Air Subflight:***	No
Police Report No:		***Ship Init Transport:***	No
In House Cleanup:	No	***Ship Phase Transfer:***	No
Other Cleanup:	No	***Contact Name:***	RUSTY JOHNSON
Damage > 500:	No	***Contact Title:***	
Material Loss:	0	***Contact Business:***	
Carrier Damage:	0	***Contact Street:***	
Property Damage:	0	***Contact City:***	
Response Cost:	0	***Contact State:***	
Remediation Cost:	0	***Contact Postal:***	
Damage Old Form:	0	***Contact Non US St:***	
Total Damages Amt:	0	***Contact Country:***	US
Hazmat Fatality:	No	***Inc. Report Prepared:***	
Haz Fatal Employees:	0	***HMIS Serious Incidnt:***	No
Haz Fatal Respndrs:	0	***HMIS Serious Fatality:***	No
Haz Fatal Gen Public:	0	***HMIS Serious Injury:***	No
Tot Hazmat Fatalities:	0	***HMIS Flight Plan:***	No
Non Hazmat Fatality:	No	***HMIS Serious Evacs:***	No
Non Hazmat Fatals:	0	***HMIS Major Artery:***	No
Hazmat Injury:	No	***HMIS Bulk Release:***	No
Haz Hospital Empl:	0	***HMIS Marine Pollutnt:***	No
Haz Hospital Resp:	0	***HMIS Radioactive:***	No
Haz Hosp Gen Public:	0	***HMIS Gen Pkg Type:***	OHMIR.Ref_Container.descr_txt
Haz Hosp Old Form:	0	***HMIS Container Code:***	DRUM PLS
Total Haz Hosp Inj:	0	***HMIS Container Desc:***	Plastic drum
Haz Non Hosp Empl:	0	***HMIS Bulk Incident:***	No
Haz Non Hosp Resp:	0	***Undeclared Shipment:***	No

Description of Events: DRIVER (J KIEVIT) WAS LOADING A PALLET ONTO HIS ROUTE TRAILER WHEN THE BLADES OF THE FORK LIFT PUNCTURED THE DRUM

Recommend Actions Taken:

Site:

CONVOY STREET SAN DIEGO CA

HMIRS

Incident Cnty: SAN DIEGO

HMIR Incident Reports

Report No:	I-1994050820	***Fed DOT Agency Nm:***	
Report Type:	A hazardous material incident	***Fed DOT Report No:***	
Date of Incident:	04/08/1994	***Report Submit Src:***	Paper
Time of Incident:	0745	***Inc Multiple Rows:***	No
Haz Class Code:	3	***Inc Non US State:***	
Hazardous Class:	FLAMMABLE - COMBUSTIBLE LIQUID	***Mode Transport:***	Highway
Commodity Short Nm:	PAINT INCLUDING PAINT L	***Transport Phase:***	UNLOADING
Commodity Long Nm:	PAINT INCLUDING PAINT LACQUER ENAMEL STAIN SHELLAC SOLUTIONS VARNISH POLISH LIQUID FILLER AND LIQUID LACQUER BASE	***Incident Occrrnce:***	
Trade Name:	RUST-OLEUM 6100 SHOP	***Mat Ship Approval?:***	No
ID No:	UN1263	***Mat Ship Approv No:***	
Haz Waste Ind:	No	***Undecl Hazmat Ship?:***	No
Haz Waste EPA No:		***Packaging Type:***	Non-Bulk
HMIS Tox Inhalation?:	No	***Packing Group:***	
TIH Hazard Zone:		***Carrier Reporter:***	XPO ENTERPRISE SERVICES INC.
Qty Released:	5	***CR Street Name:***	4965 CONVOY ST
Unit of Measure:	LGA	***CR City:***	SAN DIEGO
What Failed:	103; 132	***CR State:***	CA
What Failed Desc:	Basic Material; Liner	***CR Postal Code:***	92111-1600
How Failed Code:	309;	***CR Non US State:***	
How Failed Desc:	Punctured;	***CR Fed DOT ID:***	838885
Failure Cause Code:	;	***CR Hazmat Reg ID:***	
Failure Cause Desc:	;	***CR Country:***	US
Ident. Markings:		***Shipper Name:***	GILA RIVER PRODUCTS INC
Cont1 Pkging Type:		***Shipper Street Name:***	6615 W BOSTON ST
Cont1 Const Mat:		***Shipper City:***	CHANDLER
Cont1 Head Type:		***Shipper State:***	AZ
Cont1 Pkg Capacity:	55	***Shipper Postal:***	85226-3314
C1 Capacity UOM:	LGA	***Shipper Non US St:***	
Cont1 Pkg Amt:		***Shipper Country:***	US
C1 Pkg Amt UOM:		***Shipper Waybill:***	PRO268852533
Cont1 Pkg Number:	12	***Ship Hazmat Reg ID:***	
C1 Pkg NO Failed:	1	***Origin City:***	CHANDLER
Cont1 Pkg Mnfctr:	NOT REPORTED BY CARRIER	***Origin State:***	ARIZONA
Cont1 Pkg Mnfct Dt:		***Origin Postal:***	85226
Cont1 Pkg Serial NO:		***Origin Non US St:***	
C1 Pkg Last Test Dt:		***Origin Country:***	US
C1 Test Const Mat:		***Destination City:***	POWAY
C1 Pkg Dsign Pres.:		***Destination State:***	CALIFORNIA
C1 Dsign Press UOM:		***Destination Postal:***	92064
C1 Pkg Shell Thick:		***Destination Non US:***	
C1 Shell Thick UOM:		***Destination Country:***	US
C1 Head Thickness:		***Cont2 Package Type:***	
C1 Head Thick UOM:		***Cont2 Const Mat:***	
C1 Pkg Srvc Pres.:		***Cont2 Pkg Capacity:***	
C1 Srvc Press UOM:		***Cont2 Capacity UOM:***	
C1 Valve/Device Fail?:	No	***Cont2 Pkg Amount:***	
C1 Device Type:		***Cont2 Pkg Amt UOM:***	
C1 Device Mnfctr:		***Cont2 Pkg No:***	
C1 Device Model:		***Cont2 Pkg No Failed:***	
NRC No:			

RAM Pkg Category:		***Haz NonHosp Public:***	0
RAM Pkg Cert.:	FALSE	***Haz NonHosp Old:***	0
RAM Pkg Cert. NBR:		***Tot Haz Non Hosp Inj:***	0
RAM Nuclide S:		***Total Hazmat Injuries:***	0
RAM Transport Index:		***Evacuation Indicator:***	No
RAM UOM:		***Public Evacuated:***	0
RAM Activity Rpted:		***Employees Evac:***	0

RAM UOM Rpted:		***Total Evacuated:***	0
RAM Activity:		***Total Evacuation Hrs:***	0
RAM Activity UOM:		***Major Artery Closed:***	No
RAM Mat Safety:		***Mjr Artery Hrs Closed:***	0
Spillage Result:	Yes	***Material Involved:***	No
Fire Result:	No	***Estimated Speed:***	0
Explosion Result:	No	***Weather Conditions:***	
Water Sewer Result:	No	***Vehicle Overturn:***	No
Gas Dispersion:	No	***Vehicle Left Roadway:***	No
Environment Damage:	No	***Passenger Aircraft:***	No
No Release Result:	No	***Cargo Baggage:***	
Fire EMS Report:	No	***Ship Non Transport:***	No
Fire EMS EMS Report:		***Ship Air First Flight:***	No
Police Report:	No	***Ship Air Subflight:***	No
Police Report No:		***Ship Init Transport:***	No
In House Cleanup:	No	***Ship Phase Transfer:***	No
Other Cleanup:	No	***Contact Name:***	DAVID LAZOTT
Damage > 500:	Yes	***Contact Title:***	OSAD
Material Loss:	505	***Contact Business:***	
Carrier Damage:	0	***Contact Street:***	
Property Damage:	0	***Contact City:***	
Response Cost:	0	***Contact State:***	
Remediation Cost:	450	***Contact Postal:***	
Damage Old Form:	0	***Contact Non US St:***	
Total Damages Amt:	955	***Contact Country:***	US
Hazmat Fatality:	No	***Inc. Report Prepared:***	
Haz Fatal Employees:	0	***HMIS Serious Incidnt:***	No
Haz Fatal Respndrs:	0	***HMIS Serious Fatality:***	No
Haz Fatal Gen Public:	0	***HMIS Serious Injury:***	No
Tot Hazmat Fatalities:	0	***HMIS Flight Plan:***	No
Non Hazmat Fatality:	No	***HMIS Serious Evacs:***	No
Non Hazmat Fatals:	0	***HMIS Major Artery:***	No
Hazmat Injury:	No	***HMIS Bulk Release:***	No
Haz Hospital Empl:	0	***HMIS Marine Pollutnt:***	No
Haz Hospital Resp:	0	***HMIS Radioactive:***	No
Haz Hosp Gen Public:	0	***HMIS Gen Pkg Type:***	OHMIR.Ref_Container.descr_txt
Haz Hosp Old Form:	0	***HMIS Container Code:***	DRUM MTL
Total Haz Hosp Inj:	0	***HMIS Container Desc:***	Metal drum
Haz Non Hosp Empl:	0	***HMIS Bulk Incident:***	No
Haz Non Hosp Resp:	0	***Undeclared Shipment:***	No

Description of Events: DRUM WAS BEING OFF LOADED FROM ITS BREAKOUT TRAILER VIA FORKLIFT. DRUM WAS ON THE TRAIL OF THE TRAILER. DOCKPLATE WAS ON. BREAKOUT DRIVER MOVED FORKS ON THE GROUND TO PICK UP DRUM BUT DOCK PLATE CAUSED FORKS TO RAISE 2 INCHES HIGH THUS CAUSING THE PUNCTURE. ABSORBANT USED TO CLEAN UP SPILL AND DRUM PUT INTO BIGGER SALVAGE DRUM. DRUM DOLLY SHOULD BE USED IN THE FUTURE.

Recommend Actions Taken:

Site:

CONVOY ST SAN DIEGO CA HMIRS

Incident Cnty: SAN DIEGO

HMIR Incident Reports

Report No:	I-1998090595	***Fed DOT Agency Nm:***	
Report Type:	A hazardous material incident	***Fed DOT Report No:***	
Date of Incident:	08/11/1998	***Report Submit Src:***	Paper
Time of Incident:	0001	***Inc Multiple Rows:***	No
Haz Class Code:	8	***Inc Non US State:***	
Hazardous Class:	CORROSIVE MATERIAL	***Mode Transport:***	Highway
Commodity Short Nm:	CORROSIVE LIQUID ACIDIC	***Transport Phase:***	UNLOADING
Commodity Long Nm:	CORROSIVE LIQUID ACIDIC INORGANIC N.O.S.	***Incident Occrrnce:***	
Trade Name:		***Mat Ship Approval?:***	No
ID No:	UN3264	***Mat Ship Approv No:***	
Haz Waste Ind:	No	***Undecl Hazmat Ship?:***	No
Haz Waste EPA No:		***Packaging Type:***	Non-Bulk
HMIS Tox Inhalation?:	No	***Packing Group:***	
TIH Hazard Zone:		***Carrier Reporter:***	XPO ENTERPRISE SERVICES INC.

Qty Released:	0.023438	***CR Street Name:***	4965 CONVOY ST
Unit of Measure:	LGA	***CR City:***	SAN DIEGO
What Failed:	103	***CR State:***	CA
What Failed Desc:	Basic Material	***CR Postal Code:***	92111-1600
How Failed Code:	309	***CR Non US State:***	
How Failed Desc:	Punctured	***CR Fed DOT ID:***	838885
Failure Cause Code:	516	***CR Hazmat Reg ID:***	
Failure Cause Desc:	Impact with Sharp or Protruding Object (e.g. nails)	***CR Country:***	US
Ident. Markings:		***Shipper Name:***	MACDERMID INCORPORATED
Cont1 Pkging Type:		***Shipper Street Name:***	5439 W SAN FERNANDO RD
Cont1 Const Mat:		***Shipper City:***	LOS ANGELES
Cont1 Head Type:		***Shipper State:***	CA
Cont1 Pkg Capacity:	5	***Shipper Postal:***	90039-1014
C1 Capacity UOM:	LGA	***Shipper Non US St:***	
Cont1 Pkg Amt:		***Shipper Country:***	US
C1 Pkg Amt UOM:		***Shipper Waybill:***	155 650320
Cont1 Pkg Number:	2	***Ship Hazmat Reg ID:***	
C1 Pkg NO Failed:	1	***Origin City:***	LOS ANGELES
Cont1 Pkg Mnfctr:	NOT REPORTED BY CARRIER	***Origin State:***	CALIFORNIA
Cont1 Pkg Mnfct Dt:		***Origin Postal:***	90039
Cont1 Pkg Serial NO:		***Origin Non US St:***	
C1 Pkg Last Test Dt:		***Origin Country:***	US
C1 Test Const Mat:		***Destination City:***	SAN DIEGO
C1 Pkg Dsign Pres.:		***Destination State:***	CALIFORNIA
C1 Dsign Press UOM:		***Destination Postal:***	92111
C1 Pkg Shell Thick:		***Destination Non US:***	
C1 Shell Thick UOM:		***Destination Country:***	US
C1 Head Thickness:		***Cont2 Package Type:***	
C1 Head Thick UOM:		***Cont2 Const Mat:***	
C1 Pkg Srvc Pres.:		***Cont2 Pkg Capacity:***	
C1 Srvc Press UOM:		***Cont2 Capacity UOM:***	
C1 Valve/Device Fail?:	No	***Cont2 Pkg Amount:***	
C1 Device Type:		***Cont2 Pkg Amt UOM:***	
C1 Device Mnfctr:		***Cont2 Pkg No:***	
C1 Device Model:		***Cont2 Pkg No Failed:***	
NRC No:			

RAM Pkg Category:		***Haz NonHosp Public:***	0
RAM Pkg Cert.:	FALSE	***Haz NonHosp Old:***	0
RAM Pkg Cert. NBR:		***Tot Haz Non Hosp Inj:***	0
RAM Nuclide S:		***Total Hazmat Injuries:***	0
RAM Transport Index:		***Evacuation Indicator:***	No
RAM UOM:		***Public Evacuated:***	0
RAM Activity Rpted:		***Employees Evac:***	0
RAM UOM Rpted:		***Total Evacuated:***	0
RAM Activity:		***Total Evacuation Hrs:***	0
RAM Activity UOM:		***Major Artery Closed:***	No
RAM Mat Safety:		***Mjr Artery Hrs Closed:***	0
Spillage Result:	Yes	***Material Involved:***	No
Fire Result:	No	***Estimated Speed:***	0
Explosion Result:	No	***Weather Conditions:***	
Water Sewer Result:	No	***Vehicle Overturn:***	No
Gas Dispersion:	No	***Vehicle Left Roadway:***	No
Environment Damage:	No	***Passenger Aircraft:***	No
No Release Result:	No	***Cargo Baggage:***	
Fire EMS Report:	No	***Ship Non Transport:***	No
Fire EMS EMS Report:		***Ship Air First Flight:***	No
Police Report:	No	***Ship Air Subflight:***	No
Police Report No:		***Ship Init Transport:***	No
In House Cleanup:	No	***Ship Phase Transfer:***	No
Other Cleanup:	No	***Contact Name:***	KEN WEISS
Damage > 500:	No	***Contact Title:***	FRT OPERATIONS SUPERVISOR
Material Loss:	55	***Contact Business:***	
Carrier Damage:	0	***Contact Street:***	
Property Damage:	0	***Contact City:***	
Response Cost:	0	***Contact State:***	
Remediation Cost:	300	***Contact Postal:***	
Damage Old Form:	0	***Contact Non US St:***	
Total Damages Amt:	355	***Contact Country:***	US
Hazmat Fatality:	No	***Inc. Report Prepared:***	

Haz Fatal Employees:	0	***HMIS Serious Incidnt:***	No
Haz Fatal Respndrs:	0	***HMIS Serious Fatality:***	No
Haz Fatal Gen Public:	0	***HMIS Serious Injury:***	No
Tot Hazmat Fatalities:	0	***HMIS Flight Plan:***	No
Non Hazmat Fatality:	No	***HMIS Serious Evacs:***	No
Non Hazmat Fatals:	0	***HMIS Major Artery:***	No
Hazmat Injury:	No	***HMIS Bulk Release:***	No
Haz Hospital Empl:	0	***HMIS Marine Pollutnt:***	No
Haz Hospital Resp:	0	***HMIS Radioactive:***	No
Haz Hosp Gen Public:	0	***HMIS Gen Pkg Type:***	OHMIR.Ref_Container.descr_txt
Haz Hosp Old Form:	0	***HMIS Container Code:***	PAIL MTL
Total Haz Hosp Inj:	0	***HMIS Container Desc:***	Metal pail open head capacity 10 gallons or less
Haz Non Hosp Empl:	0	***HMIS Bulk Incident:***	No
Haz Non Hosp Resp:	0	***Undeclared Shipment:***	No

Description of Events: THE PAIL WAS ON A PALLET BEING MOVED FROM THE BREAKOUT TRAILER TO THE LOADING TRAILER. WHEN THE PALLET WAS IN THE LOADING TRAILER THE VIBRATION CAUSED THE PAIL TO SLIP OFF OF THE PALLET. THE PAIL AS IT SLIPPED OFF OF THE PALLET CAUGHT A PROTRUDING NAIL HEAD WHICH PUNCTURED THE PAIL. 3 OUNCES OF LIQUID LEAKED PAIL WAS TURNED UPSIDE DOWN. THE PAIL WAS SET UPSIDE DOWN IN A RECOVERY DRUM.

Recommend Actions Taken:

Site:

CONVOY STREET SAN DIEGO CA HMIRS

Incident Cnty: SAN DIEGO

HMIR Incident Reports

Report No:	I-1999010445	***Fed DOT Agency Nm:***	
Report Type:	A hazardous material incident	***Fed DOT Report No:***	
Date of Incident:	12/30/1998	***Report Submit Src:***	Paper
Time of Incident:	0300	***Inc Multiple Rows:***	No
Haz Class Code:	3	***Inc Non US State:***	
Hazardous Class:	FLAMMABLE - COMBUSTIBLE LIQUID	***Mode Transport:***	Highway
Commodity Short Nm:	ADHESIVES CONTAINING A	***Transport Phase:***	UNLOADING
Commodity Long Nm:	ADHESIVES CONTAINING A FLAMMABLE LIQUID	***Incident Occrrnce:***	
Trade Name:		***Mat Ship Approval?:***	No
ID No:	UN1133	***Mat Ship Approv No:***	
Haz Waste Ind:	No	***Undecl Hazmat Ship?:***	No
Haz Waste EPA No:		***Packaging Type:***	Non-Bulk
HMIS Tox Inhalation?:	No	***Packing Group:***	
TIH Hazard Zone:		***Carrier Reporter:***	XPO ENTERPRISE SERVICES INC.
Qty Released:	9.50	***CR Street Name:***	4965 CONVOY ST
Unit of Measure:	LGA	***CR City:***	SAN DIEGO
What Failed:	103;	***CR State:***	CA
What Failed Desc:	Basic Material;	***CR Postal Code:***	92111-1600
How Failed Code:	309; 310	***CR Non US State:***	
How Failed Desc:	Punctured; Ripped or Torn	***CR Fed DOT ID:***	838885
Failure Cause Code:	;	***CR Hazmat Reg ID:***	
Failure Cause Desc:	;	***CR Country:***	US
Ident. Markings:		***Shipper Name:***	XPO ENTERPRISE SERVICES INC.
Cont1 Pkging Type:		***Shipper Street Name:***	1955 E WASHINGTON BLVD
Cont1 Const Mat:		***Shipper City:***	LOS ANGELES
Cont1 Head Type:		***Shipper State:***	CA
Cont1 Pkg Capacity:	5	***Shipper Postal:***	90021-3206
C1 Capacity UOM:	LGA	***Shipper Non US St:***	
Cont1 Pkg Amt:		***Shipper Country:***	US
C1 Pkg Amt UOM:		***Shipper Waybill:***	464 207321
Cont1 Pkg Number:	108	***Ship Hazmat Reg ID:***	
C1 Pkg NO Failed:	2	***Origin City:***	LOS ANGELES
Cont1 Pkg Mnfctr:	DAP INC	***Origin State:***	CALIFORNIA
Cont1 Pkg Mnfct Dt:		***Origin Postal:***	90021
Cont1 Pkg Serial NO:		***Origin Non US St:***	
C1 Pkg Last Test Dt:		***Origin Country:***	US
C1 Test Const Mat:		***Destination City:***	VISTA
C1 Pkg Dsign Pres.:		***Destination State:***	CALIFORNIA
C1 Dsign Press UOM:		***Destination Postal:***	92083

C1 Pkg Shell Thick:		***Destination Non US:***	
C1 Shell Thick UOM:		***Destination Country:***	US
C1 Head Thickness:		***Cont2 Package Type:***	
C1 Head Thick UOM:		***Cont2 Const Mat:***	
C1 Pkg Srvc Pres.:		***Cont2 Pkg Capacity:***	
C1 Srvc Press UOM:		***Cont2 Capacity UOM:***	
C1 Valve/Device Fail?:	No	***Cont2 Pkg Amount:***	
C1 Device Type:		***Cont2 Pkg Amt UOM:***	
C1 Device Mnfctr:		***Cont2 Pkg No:***	
C1 Device Model:		***Cont2 Pkg No Failed:***	
NRC No:			
RAM Pkg Category:		***Haz NonHosp Public:***	0
RAM Pkg Cert.:	FALSE	***Haz NonHosp Old:***	0
RAM Pkg Cert. NBR:		***Tot Haz Non Hosp Inj:***	0
RAM Nuclide S:		***Total Hazmat Injuries:***	0
RAM Transport Index:		***Evacuation Indicator:***	No
RAM UOM:		***Public Evacuated:***	0
RAM Activity Rpted:		***Employees Evac:***	0
RAM UOM Rpted:		***Total Evacuated:***	0
RAM Activity:		***Total Evacuation Hrs:***	0
RAM Activity UOM:		***Major Artery Closed:***	No
RAM Mat Safety:		***Mjr Artery Hrs Closed:***	0
Spillage Result:	Yes	***Material Involved:***	No
Fire Result:	No	***Estimated Speed:***	0
Explosion Result:	No	***Weather Conditions:***	
Water Sewer Result:	No	***Vehicle Overturn:***	No
Gas Dispersion:	No	***Vehicle Left Roadway:***	No
Environment Damage:	No	***Passenger Aircraft:***	No
No Release Result:	No	***Cargo Baggage:***	
Fire EMS Report:	No	***Ship Non Transport:***	No
Fire EMS EMS Report:		***Ship Air First Flight:***	No
Police Report:	No	***Ship Air Subflight:***	No
Police Report No:		***Ship Init Transport:***	No
In House Cleanup:	No	***Ship Phase Transfer:***	No
Other Cleanup:	No	***Contact Name:***	DAVID LAZOTT
Damage > 500:	Yes	***Contact Title:***	FRT OPERATIONS MANAGER
Material Loss:	50	***Contact Business:***	
Carrier Damage:	0	***Contact Street:***	
Property Damage:	0	***Contact City:***	
Response Cost:	0	***Contact State:***	
Remediation Cost:	985	***Contact Postal:***	
Damage Old Form:	0	***Contact Non US St:***	
Total Damages Amt:	1035	***Contact Country:***	US
Hazmat Fatality:	No	***Inc. Report Prepared:***	
Haz Fatal Employees:	0	***HMIS Serious Incidnt:***	No
Haz Fatal Respndrs:	0	***HMIS Serious Fatality:***	No
Haz Fatal Gen Public:	0	***HMIS Serious Injury:***	No
Tot Hazmat Fatalities:	0	***HMIS Flight Plan:***	No
Non Hazmat Fatality:	No	***HMIS Serious Evacs:***	No
Non Hazmat Fatals:	0	***HMIS Major Artery:***	No
Hazmat Injury:	No	***HMIS Bulk Release:***	No
Haz Hospital Empl:	0	***HMIS Marine Pollutnt:***	No
Haz Hospital Resp:	0	***HMIS Radioactive:***	No
Haz Hosp Gen Public:	0	***HMIS Gen Pkg Type:***	OHMIR.Ref_Container.descr_txt
Haz Hosp Old Form:	0	***HMIS Container Code:***	1A1
Total Haz Hosp Inj:	0	***HMIS Container Desc:***	Non-removable head steel drum
Haz Non Hosp Empl:	0	***HMIS Bulk Incident:***	No
Haz Non Hosp Resp:	0	***Undeclared Shipment:***	No

Description of Events: While off loading a pallet turned sideways in front of the hazardous order. The forklift blades extended past the sideways pallet and punctured the two damaged pails. As product was spilling from the pails absorbent was placed around it to soak it up. The the pallet was broken down to turn both pails over to prevent further leakage. Absorbent pails and liquid product were all placed in a salvage drum and are awaiting disposition.

Recommend Actions Taken:

Site:

CONVOY ST SAN DIEGO CA

HMIRS

Incident Cnty: SAN DIEGO

HMIR Incident Reports

Report No:	I-1999081025	***Fed DOT Agency Nm:***	
Report Type:	A hazardous material incident	***Fed DOT Report No:***	
Date of Incident:	08/06/1999	***Report Submit Src:***	Paper
Time of Incident:	0900	***Inc Multiple Rows:***	No
Haz Class Code:	8	***Inc Non US State:***	
Hazardous Class:	CORROSIVE MATERIAL	***Mode Transport:***	Highway
Commodity Short Nm:	CORROSIVE LIQUID ACIDIC	***Transport Phase:***	UNLOADING
Commodity Long Nm:	CORROSIVE LIQUID ACIDIC INORGANIC N.O.S.	***Incident Occrrnce:***	
Trade Name:		***Mat Ship Approval?:***	No
ID No:	UN3264	***Mat Ship Approv No:***	
Haz Waste Ind:	No	***Undecl Hazmat Ship?:***	No
Haz Waste EPA No:		***Packaging Type:***	Non-Bulk
HMIS Tox Inhalation?:	No	***Packing Group:***	
TIH Hazard Zone:		***Carrier Reporter:***	XPO ENTERPRISE SERVICES INC.
Qty Released:	1	***CR Street Name:***	4965 CONVOY ST
Unit of Measure:	LGA	***CR City:***	SAN DIEGO
What Failed:	; ;	***CR State:***	CA
What Failed Desc:	; ;	***CR Postal Code:***	92111-1600
How Failed Code:	; ;	***CR Non US State:***	
How Failed Desc:	; ;	***CR Fed DOT ID:***	838885
Failure Cause Code:	508; 506; 538	***CR Hazmat Reg ID:***	
Failure Cause Desc:	Defective Component or Device; Corrosion - Exterior; Water Damage	***CR Country:***	US
Ident. Markings:		***Shipper Name:***	LESAINT LOGISTICS INC
Cont1 Pkging Type:		***Shipper Street Name:***	850 COMMERCE DR
Cont1 Const Mat:		***Shipper City:***	MADERA
Cont1 Head Type:		***Shipper State:***	CA
Cont1 Pkg Capacity:	6	***Shipper Postal:***	93637-5299
C1 Capacity UOM:	LGA	***Shipper Non US St:***	
Cont1 Pkg Amt:		***Shipper Country:***	US
C1 Pkg Amt UOM:		***Shipper Waybill:***	439078146
Cont1 Pkg Number:	1	***Ship Hazmat Reg ID:***	
C1 Pkg NO Failed:	1	***Origin City:***	MADERA
Cont1 Pkg Mnfctr:	NOT REPORTED BY CARRIER	***Origin State:***	CALIFORNIA
Cont1 Pkg Mnfct Dt:		***Origin Postal:***	93637
Cont1 Pkg Serial NO:		***Origin Non US St:***	
C1 Pkg Last Test Dt:		***Origin Country:***	US
C1 Test Const Mat:		***Destination City:***	SAN DIEGO
C1 Pkg Dsign Pres.:		***Destination State:***	CALIFORNIA
C1 Dsign Press UOM:		***Destination Postal:***	92128
C1 Pkg Shell Thick:		***Destination Non US:***	
C1 Shell Thick UOM:		***Destination Country:***	US
C1 Head Thickness:		***Cont2 Package Type:***	
C1 Head Thick UOM:		***Cont2 Const Mat:***	
C1 Pkg Srvc Pres.:		***Cont2 Pkg Capacity:***	
C1 Srvc Press UOM:		***Cont2 Capacity UOM:***	
C1 Valve/Device Fail?:	No	***Cont2 Pkg Amount:***	
C1 Device Type:		***Cont2 Pkg Amt UOM:***	
C1 Device Mnfctr:		***Cont2 Pkg No:***	
C1 Device Model:		***Cont2 Pkg No Failed:***	
NRC No:			

RAM Pkg Category:		***Haz NonHosp Public:***	0
RAM Pkg Cert.:	FALSE	***Haz NonHosp Old:***	0
RAM Pkg Cert. NBR:		***Tot Haz Non Hosp Inj:***	0
RAM Nuclide S:		***Total Hazmat Injuries:***	0
RAM Transport Index:		***Evacuation Indicator:***	No
RAM UOM:		***Public Evacuated:***	0
RAM Activity Rpted:		***Employees Evac:***	0
RAM UOM Rpted:		***Total Evacuated:***	0
RAM Activity:		***Total Evacuation Hrs:***	0
RAM Activity UOM:		***Major Artery Closed:***	No
RAM Mat Safety:		***Mjr Artery Hrs Closed:***	0
Spillage Result:	Yes	***Material Involved:***	No
Fire Result:	No	***Estimated Speed:***	0
Explosion Result:	No	***Weather Conditions:***	
Water Sewer Result:	No	***Vehicle Overturn:***	No

Gas Dispersion:	No	***Vehicle Left Roadway:***	No
Environment Damage:	No	***Passenger Aircraft:***	No
No Release Result:	No	***Cargo Baggage:***	
Fire EMS Report:	No	***Ship Non Transport:***	No
Fire EMS EMS Report:		***Ship Air First Flight:***	No
Police Report:	No	***Ship Air Subflight:***	No
Police Report No:		***Ship Init Transport:***	No
In House Cleanup:	No	***Ship Phase Transfer:***	No
Other Cleanup:	No	***Contact Name:***	JASON AXSON
Damage > 500:	No	***Contact Title:***	PER SUPERVISOR
Material Loss:	0	***Contact Business:***	
Carrier Damage:	0	***Contact Street:***	
Property Damage:	0	***Contact City:***	
Response Cost:	0	***Contact State:***	
Remediation Cost:	0	***Contact Postal:***	
Damage Old Form:	0	***Contact Non US St:***	
Total Damages Amt:	0	***Contact Country:***	US
Hazmat Fatality:	No	***Inc. Report Prepared:***	
Haz Fatal Employees:	0	***HMIS Serious Incidnt:***	No
Haz Fatal Respndrs:	0	***HMIS Serious Fatality:***	No
Haz Fatal Gen Public:	0	***HMIS Serious Injury:***	No
Tot Hazmat Fatalities:	0	***HMIS Flight Plan:***	No
Non Hazmat Fatality:	No	***HMIS Serious Evacs:***	No
Non Hazmat Fatals:	0	***HMIS Major Artery:***	No
Hazmat Injury:	No	***HMIS Bulk Release:***	No
Haz Hospital Empl:	0	***HMIS Marine Pollutnt:***	No
Haz Hospital Resp:	0	***HMIS Radioactive:***	No
Haz Hosp Gen Public:	0	***HMIS Gen Pkg Type:***	OHMIR.Ref_Container.descr_txt
Haz Hosp Old Form:	0	***HMIS Container Code:***	PAIL PLS
Total Haz Hosp Inj:	0	***HMIS Container Desc:***	Plastic pail open head capacity 10 gallons or less
Haz Non Hosp Empl:	0	***HMIS Bulk Incident:***	No
Haz Non Hosp Resp:	0	***Undeclared Shipment:***	No

Description of Events: WHEN UNLOADING SHIPMENT FROM TRAILER NOTICED PLASTIC PAIL LID WAS LEAKING. LOOKED LIKE IT HAD BEEN LEAKING FOR A WHILE. CAP AREA WAS BROWN FROM CONTENTS EXPOSURE.

Recommend Actions Taken:

Site:

792 RONSON RD SAN DIEGO CA HMIRS

Incident Cnty: SAN DIEGO

HMIR Incident Reports

Report No:	I-1997050247	***Fed DOT Agency Nm:***	
Report Type:	A hazardous material incident	***Fed DOT Report No:***	
Date of Incident:	04/16/1997	***Report Submit Src:***	Paper
Time of Incident:	0800	***Inc Multiple Rows:***	No
Haz Class Code:	3	***Inc Non US State:***	
Hazardous Class:	FLAMMABLE - COMBUSTIBLE LIQUID	***Mode Transport:***	Highway
Commodity Short Nm:	ETHANOL OR ETHYL ALCOHOL	***Transport Phase:***	UNLOADING
Commodity Long Nm:	ETHANOL OR ETHYL ALCOHOL OR ETHANOL SOLUTIONS OR ETHYL ALCOHOL SOLUTIONS	***Incident Occrrnce:***	
Trade Name:	PAPANICOLAOU STAIN	***Mat Ship Approval?:***	No
ID No:	UN1170	***Mat Ship Approv No:***	
Haz Waste Ind:	No	***Undecl Hazmat Ship?:***	No
Haz Waste EPA No:		***Packaging Type:***	Non-Bulk
HMIS Tox Inhalation?:	No	***Packing Group:***	
TIH Hazard Zone:		***Carrier Reporter:***	UNITED PARCEL SERVICE INC.
Qty Released:	0.031250	***CR Street Name:***	55 GLENLAKE PKWY
Unit of Measure:	LGA	***CR City:***	ATLANTA
What Failed:	103;	***CR State:***	GA
What Failed Desc:	Basic Material;	***CR Postal Code:***	30328-3498
How Failed Code:	301;	***CR Non US State:***	
How Failed Desc:	Abraded;	***CR Fed DOT ID:***	21800
Failure Cause Code:	517; 538	***CR Hazmat Reg ID:***	
Failure Cause Desc:	Improper Preparation for Transportation; Water Damage	***CR Country:***	US

Ident. Markings:		***Shipper Name:***	W.W. GRAINGER INC.
Cont1 Pkging Type:		***Shipper Street Name:***	3415 S DODGE BLVD
Cont1 Const Mat:		***Shipper City:***	TUCSON
Cont1 Head Type:		***Shipper State:***	AZ
Cont1 Pkg Capacity:	3	***Shipper Postal:***	85713-5434
C1 Capacity UOM:	LGA	***Shipper Non US St:***	
Cont1 Pkg Amt:		***Shipper Country:***	US
C1 Pkg Amt UOM:		***Shipper Waybill:***	
Cont1 Pkg Number:	1	***Ship Hazmat Reg ID:***	
C1 Pkg NO Failed:	1	***Origin City:***	LOS ANGELES
Cont1 Pkg Mnfctr:	NOT REPORTED BY CARRIER	***Origin State:***	CALIFORNIA
Cont1 Pkg Mnfct Dt:		***Origin Postal:***	
Cont1 Pkg Serial NO:		***Origin Non US St:***	
C1 Pkg Last Test Dt:		***Origin Country:***	US
C1 Test Const Mat:		***Destination City:***	SAN DIEGO
C1 Pkg Dsign Pres.:		***Destination State:***	CALIFORNIA
C1 Dsign Press UOM:		***Destination Postal:***	92121
C1 Pkg Shell Thick:		***Destination Non US:***	
C1 Shell Thick UOM:		***Destination Country:***	US
C1 Head Thickness:		***Cont2 Package Type:***	
C1 Head Thick UOM:		***Cont2 Const Mat:***	
C1 Pkg Srvc Pres.:		***Cont2 Pkg Capacity:***	1
C1 Srvc Press UOM:		***Cont2 Capacity UOM:***	LGA
C1 Valve/Device Fail?:	No	***Cont2 Pkg Amount:***	
C1 Device Type:		***Cont2 Pkg Amt UOM:***	
C1 Device Mnfctr:		***Cont2 Pkg No:***	3
C1 Device Model:		***Cont2 Pkg No Failed:***	1
NRC No:			

RAM Pkg Category:		***Haz NonHosp Public:***	0
RAM Pkg Cert.:	FALSE	***Haz NonHosp Old:***	0
RAM Pkg Cert. NBR:		***Tot Haz Non Hosp Inj:***	0
RAM Nuclide S:		***Total Hazmat Injuries:***	0
RAM Transport Index:		***Evacuation Indicator:***	No
RAM UOM:		***Public Evacuated:***	0
RAM Activity Rpted:		***Employees Evac:***	0
RAM UOM Rpted:		***Total Evacuated:***	0
RAM Activity:		***Total Evacuation Hrs:***	0
RAM Activity UOM:		***Major Artery Closed:***	No
RAM Mat Safety:		***Mjr Artery Hrs Closed:***	0
Spillage Result:	Yes	***Material Involved:***	No
Fire Result:	No	***Estimated Speed:***	0
Explosion Result:	No	***Weather Conditions:***	
Water Sewer Result:	No	***Vehicle Overturn:***	No
Gas Dispersion:	No	***Vehicle Left Roadway:***	No
Environment Damage:	No	***Passenger Aircraft:***	No
No Release Result:	No	***Cargo Baggage:***	
Fire EMS Report:	No	***Ship Non Transport:***	No
Fire EMS EMS Report:		***Ship Air First Flight:***	No
Police Report:	No	***Ship Air Subflight:***	No
Police Report No:		***Ship Init Transport:***	No
In House Cleanup:	No	***Ship Phase Transfer:***	No
Other Cleanup:	No	***Contact Name:***	STEVE IMEL
Damage > 500:	No	***Contact Title:***	DESIGNATED RESPONDER
Material Loss:	0	***Contact Business:***	
Carrier Damage:	0	***Contact Street:***	
Property Damage:	0	***Contact City:***	
Response Cost:	0	***Contact State:***	
Remediation Cost:	0	***Contact Postal:***	
Damage Old Form:	0	***Contact Non US St:***	
Total Damages Amt:	0	***Contact Country:***	US
Hazmat Fatality:	No	***Inc. Report Prepared:***	
Haz Fatal Employees:	0	***HMIS Serious Incidnt:***	No
Haz Fatal Respndrs:	0	***HMIS Serious Fatality:***	No
Haz Fatal Gen Public:	0	***HMIS Serious Injury:***	No
Tot Hazmat Fatalities:	0	***HMIS Flight Plan:***	No
Non Hazmat Fatality:	No	***HMIS Serious Evacs:***	No
Non Hazmat Fatals:	0	***HMIS Major Artery:***	No
Hazmat Injury:	No	***HMIS Bulk Release:***	No
Haz Hospital Empl:	0	***HMIS Marine Pollutnt:***	No
Haz Hospital Resp:	0	***HMIS Radioactive:***	No

Haz Hosp Gen Public:	0	***HMIS Gen Pkg Type:***	OHMIR.Ref_Container.descr_txt
Haz Hosp Old Form:	0	***HMIS Container Code:***	BOX FBR
Total Haz Hosp Inj:	0	***HMIS Container Desc:***	Fiberboard box or carton
Haz Non Hosp Empl:	0	***HMIS Bulk Incident:***	No
Haz Non Hosp Resp:	0	***Undeclared Shipment:***	No

Description of Events: I RESPONDED TO SPILL IN DAMAGE REWRAP AREA WEARING PPE AND THE DECISION TREE. PACKAGE WAS SOILED CARDBOARD WAS WET OPENED BOX. I USED PH TAPE ON DAMPNESS (PH9) CLEANED AND CONTAINED SPILL. SPILL THEN PROCESSED THROUGH DMP.

Recommend Actions Taken:

Site:

CONVOY ST SAN DIEGO CA

HMIRS

Incident Cnty: SAN DIEGO

HMIR Incident Reports

Report No:	I-2001040883	***Fed DOT Agency Nm:***	
Report Type:	A hazardous material incident	***Fed DOT Report No:***	
Date of Incident:	03/28/2001	***Report Submit Src:***	Paper
Time of Incident:	1930	***Inc Multiple Rows:***	No
Haz Class Code:	8	***Inc Non US State:***	
Hazardous Class:	CORROSIVE MATERIAL	***Mode Transport:***	Highway
Commodity Short Nm:	PHOSPHORIC ACID SOLUTION	***Transport Phase:***	LOADING
Commodity Long Nm:	PHOSPHORIC ACID SOLUTION	***Incident Occrrnce:***	
Trade Name:		***Mat Ship Approval?:***	No
ID No:	UN1805	***Mat Ship Approv No:***	
Haz Waste Ind:	No	***Undecl Hazmat Ship?:***	No
Haz Waste EPA No:		***Packaging Type:***	Non-Bulk
HMIS Tox Inhalation?:	No	***Packing Group:***	
TIH Hazard Zone:		***Carrier Reporter:***	XPO ENTERPRISE SERVICES INC.
Qty Released:	1.50	***CR Street Name:***	4965 CONVOY ST
Unit of Measure:	LGA	***CR City:***	SAN DIEGO
What Failed:		***CR State:***	CA
What Failed Desc:		***CR Postal Code:***	92111-1600
How Failed Code:	309	***CR Non US State:***	
How Failed Desc:	Punctured	***CR Fed DOT ID:***	838885
Failure Cause Code:	516	***CR Hazmat Reg ID:***	
Failure Cause Desc:	Impact with Sharp or Protruding Object (e.g. nails)	***CR Country:***	US
Ident. Markings:		***Shipper Name:***	AVISTA TECHNOLOGIES INC.
Cont1 Pkging Type:		***Shipper Street Name:***	140 BOSSTICK BLVD
Cont1 Const Mat:		***Shipper City:***	SAN MARCOS
Cont1 Head Type:		***Shipper State:***	CA
Cont1 Pkg Capacity:	5	***Shipper Postal:***	92069-5930
C1 Capacity UOM:	LGA	***Shipper Non US St:***	
Cont1 Pkg Amt:		***Shipper Country:***	US
C1 Pkg Amt UOM:		***Shipper Waybill:***	291-709633
Cont1 Pkg Number:	1	***Ship Hazmat Reg ID:***	
C1 Pkg NO Failed:	1	***Origin City:***	SAN MARCOS
Cont1 Pkg Mnfctr:	NOT REPORTED BY CARRIER	***Origin State:***	CALIFORNIA
Cont1 Pkg Mnfct Dt:		***Origin Postal:***	92069
Cont1 Pkg Serial NO:		***Origin Non US St:***	
C1 Pkg Last Test Dt:		***Origin Country:***	US
C1 Test Const Mat:		***Destination City:***	KENT
C1 Pkg Dsign Pres.:		***Destination State:***	WASHINGTON
C1 Dsign Press UOM:		***Destination Postal:***	98032
C1 Pkg Shell Thick:		***Destination Non US:***	
C1 Shell Thick UOM:		***Destination Country:***	US
C1 Head Thickness:		***Cont2 Package Type:***	
C1 Head Thick UOM:		***Cont2 Const Mat:***	
C1 Pkg Srvc Pres.:		***Cont2 Pkg Capacity:***	
C1 Srvc Press UOM:		***Cont2 Capacity UOM:***	
C1 Valve/Device Fail?:	No	***Cont2 Pkg Amount:***	
C1 Device Type:		***Cont2 Pkg Amt UOM:***	
C1 Device Mnfctr:		***Cont2 Pkg No:***	
C1 Device Model:		***Cont2 Pkg No Failed:***	
NRC No:			

RAM Pkg Category:		***Haz NonHosp Public:***	0
RAM Pkg Cert.:	FALSE	***Haz NonHosp Old:***	0
RAM Pkg Cert. NBR:		***Tot Haz Non Hosp Inj:***	0
RAM Nuclide S:		***Total Hazmat Injuries:***	0
RAM Transport Index:		***Evacuation Indicator:***	No
RAM UOM:		***Public Evacuated:***	0
RAM Activity Rpted:		***Employees Evac:***	0
RAM UOM Rpted:		***Total Evacuated:***	0
RAM Activity:		***Total Evacuation Hrs:***	0
RAM Activity UOM:		***Major Artery Closed:***	No
RAM Mat Safety:		***Mjr Artery Hrs Closed:***	0
Spillage Result:	Yes	***Material Involved:***	No
Fire Result:	No	***Estimated Speed:***	0
Explosion Result:	No	***Weather Conditions:***	
Water Sewer Result:	No	***Vehicle Overturn:***	No
Gas Dispersion:	No	***Vehicle Left Roadway:***	No
Environment Damage:	No	***Passenger Aircraft:***	No
No Release Result:	No	***Cargo Baggage:***	
Fire EMS Report:	No	***Ship Non Transport:***	No
Fire EMS EMS Report:		***Ship Air First Flight:***	No
Police Report:	No	***Ship Air Subflight:***	No
Police Report No:		***Ship Init Transport:***	No
In House Cleanup:	No	***Ship Phase Transfer:***	No
Other Cleanup:	No	***Contact Name:***	DAVID F FENN
Damage > 500:	No	***Contact Title:***	FRT OPERATIONS SUPERVISOR
Material Loss:	0	***Contact Business:***	
Carrier Damage:	0	***Contact Street:***	
Property Damage:	0	***Contact City:***	
Response Cost:	0	***Contact State:***	
Remediation Cost:	0	***Contact Postal:***	
Damage Old Form:	0	***Contact Non US St:***	
Total Damages Amt:	0	***Contact Country:***	US
Hazmat Fatality:	No	***Inc. Report Prepared:***	
Haz Fatal Employees:	0	***HMIS Serious Incidnt:***	No
Haz Fatal Respndrs:	0	***HMIS Serious Fatality:***	No
Haz Fatal Gen Public:	0	***HMIS Serious Injury:***	No
Tot Hazmat Fatalities:	0	***HMIS Flight Plan:***	No
Non Hazmat Fatality:	No	***HMIS Serious Evacs:***	No
Non Hazmat Fatals:	0	***HMIS Major Artery:***	No
Hazmat Injury:	No	***HMIS Bulk Release:***	No
Haz Hospital Empl:	0	***HMIS Marine Pollutnt:***	No
Haz Hospital Resp:	0	***HMIS Radioactive:***	No
Haz Hosp Gen Public:	0	***HMIS Gen Pkg Type:***	OHMIR.Ref_Container.descr_txt
Haz Hosp Old Form:	0	***HMIS Container Code:***	PAIL
Total Haz Hosp Inj:	0	***HMIS Container Desc:***	Pail open head capacity 10 gallons or less
Haz Non Hosp Empl:	0	***HMIS Bulk Incident:***	No
Haz Non Hosp Resp:	0	***Undeclared Shipment:***	No

Description of Events: CONTAINER WAS PLACED ON A PALLET THAT HAD A NAIL STICKING UP ON IT PALLET WAS WRAPPED BY SHIPPER. SHIPPER WILL BE CONTACTED.

Recommend Actions Taken:

Site:

CONVOY STREET SAN DIEGO CA HMIRS

Incident Cnty: SAN DIEGO

HMIR Incident Reports

Report No:	I-1994060830	***Fed DOT Agency Nm:***	
Report Type:	A hazardous material incident	***Fed DOT Report No:***	
Date of Incident:	05/20/1994	***Report Submit Src:***	Paper
Time of Incident:	0945	***Inc Multiple Rows:***	No
Haz Class Code:	8	***Inc Non US State:***	
Hazardous Class:	CORROSIVE MATERIAL	***Mode Transport:***	Highway
Commodity Short Nm:	HYDROCHLORIC ACID SOLUT	***Transport Phase:***	UNLOADING
Commodity Long Nm:	HYDROCHLORIC ACID SOLUTION	***Incident Occrrnce:***	
Trade Name:	HYDROCHLORIC ACID	***Mat Ship Approval?:***	No
ID No:	UN1789	***Mat Ship Approv No:***	
Haz Waste Ind:	No	***Undecl Hazmat Ship?:***	No

Haz Waste EPA No:		***Packaging Type:***	Non-Bulk
HMIS Tox Inhalation?:	No	***Packing Group:***	
TIH Hazard Zone:		***Carrier Reporter:***	XPO ENTERPRISE SERVICES INC.
Qty Released:	1	***CR Street Name:***	4965 CONVOY ST
Unit of Measure:	LGA	***CR City:***	SAN DIEGO
What Failed:	103	***CR State:***	CA
What Failed Desc:	Basic Material	***CR Postal Code:***	92111-1600
How Failed Code:	304	***CR Non US State:***	
How Failed Desc:	Cracked	***CR Fed DOT ID:***	838885
Failure Cause Code:	517	***CR Hazmat Reg ID:***	
Failure Cause Desc:	Improper Preparation for Transportation	***CR Country:***	US
Ident. Markings:		***Shipper Name:***	D D R W
Cont1 Pkging Type:		***Shipper Street Name:***	OAKLAND LOCATION
Cont1 Const Mat:		***Shipper City:***	OAKLAND
Cont1 Head Type:		***Shipper State:***	CA
Cont1 Pkg Capacity:	5	***Shipper Postal:***	94625
C1 Capacity UOM:	LGA	***Shipper Non US St:***	
Cont1 Pkg Amt:		***Shipper Country:***	US
C1 Pkg Amt UOM:		***Shipper Waybill:***	301-761751
Cont1 Pkg Number:	18	***Ship Hazmat Reg ID:***	
C1 Pkg NO Failed:	1	***Origin City:***	OAKLAND
Cont1 Pkg Mnfctr:	NOT REPORTED BY CARRIER	***Origin State:***	CALIFORNIA
Cont1 Pkg Mnfct Dt:		***Origin Postal:***	
Cont1 Pkg Serial NO:		***Origin Non US St:***	
C1 Pkg Last Test Dt:		***Origin Country:***	US
C1 Test Const Mat:		***Destination City:***	SAN DIEGO
C1 Pkg Dsign Pres.:		***Destination State:***	CALIFORNIA
C1 Dsign Press UOM:		***Destination Postal:***	92135
C1 Pkg Shell Thick:		***Destination Non US:***	
C1 Shell Thick UOM:		***Destination Country:***	US
C1 Head Thickness:		***Cont2 Package Type:***	
C1 Head Thick UOM:		***Cont2 Const Mat:***	
C1 Pkg Srvc Pres.:		***Cont2 Pkg Capacity:***	
C1 Srvc Press UOM:		***Cont2 Capacity UOM:***	
C1 Valve/Device Fail?:	No	***Cont2 Pkg Amount:***	
C1 Device Type:		***Cont2 Pkg Amt UOM:***	
C1 Device Mnfctr:		***Cont2 Pkg No:***	
C1 Device Model:		***Cont2 Pkg No Failed:***	
NRC No:			

RAM Pkg Category:		***Haz NonHosp Public:***	0
RAM Pkg Cert.:	FALSE	***Haz NonHosp Old:***	0
RAM Pkg Cert. NBR:		***Tot Haz Non Hosp Inj:***	0
RAM Nuclide S:		***Total Hazmat Injuries:***	0
RAM Transport Index:		***Evacuation Indicator:***	No
RAM UOM:		***Public Evacuated:***	0
RAM Activity Rpted:		***Employees Evac:***	0
RAM UOM Rpted:		***Total Evacuated:***	0
RAM Activity:		***Total Evacuation Hrs:***	0
RAM Activity UOM:		***Major Artery Closed:***	No
RAM Mat Safety:		***Mjr Artery Hrs Closed:***	0
Spillage Result:	Yes	***Material Involved:***	No
Fire Result:	No	***Estimated Speed:***	0
Explosion Result:	No	***Weather Conditions:***	
Water Sewer Result:	No	***Vehicle Overturn:***	No
Gas Dispersion:	No	***Vehicle Left Roadway:***	No
Environment Damage:	No	***Passenger Aircraft:***	No
No Release Result:	No	***Cargo Baggage:***	
Fire EMS Report:	No	***Ship Non Transport:***	No
Fire EMS EMS Report:		***Ship Air First Flight:***	No
Police Report:	No	***Ship Air Subflight:***	No
Police Report No:		***Ship Init Transport:***	No
In House Cleanup:	No	***Ship Phase Transfer:***	No
Other Cleanup:	No	***Contact Name:***	DAVID LAZOTT
Damage > 500:	No	***Contact Title:***	OSAD
Material Loss:	16	***Contact Business:***	
Carrier Damage:	0	***Contact Street:***	
Property Damage:	0	***Contact City:***	
Response Cost:	0	***Contact State:***	
Remediation Cost:	0	***Contact Postal:***	
Damage Old Form:	0	***Contact Non US St:***	

Total Damages Amt:	16	***Contact Country:***	US
Hazmat Fatality:	No	***Inc. Report Prepared:***	
Haz Fatal Employees:	0	***HMIS Serious Incidnt:***	No
Haz Fatal Respndrs:	0	***HMIS Serious Fatality:***	No
Haz Fatal Gen Public:	0	***HMIS Serious Injury:***	No
Tot Hazmat Fatalities:	0	***HMIS Flight Plan:***	No
Non Hazmat Fatality:	No	***HMIS Serious Evacs:***	No
Non Hazmat Fatals:	0	***HMIS Major Artery:***	No
Hazmat Injury:	No	***HMIS Bulk Release:***	No
Haz Hospital Empl:	0	***HMIS Marine Pollutnt:***	No
Haz Hospital Resp:	0	***HMIS Radioactive:***	No
Haz Hosp Gen Public:	0	***HMIS Gen Pkg Type:***	OHMIR.Ref_Container.descr_txt
Haz Hosp Old Form:	0	***HMIS Container Code:***	PAIL PLS
Total Haz Hosp Inj:	0	***HMIS Container Desc:***	Plastic pail open head capacity 10 gallons or less
Haz Non Hosp Empl:	0	***HMIS Bulk Incident:***	No
Haz Non Hosp Resp:	0	***Undeclared Shipment:***	No

Description of Events: THE 18 PAILS WERE DOUBLE STACKED IN 2 ROWS OF 9. A PEICE OF PLYWOOD WAS PLACED ON TOP OF THE STACK. AS 200LB PALLET WAS THE PLACED ON TOP OF THE PLYWOOD. DURING TRANSIT THE PALLET SLUFTED CAUSING 1 PAIL IN THE BOTTOM TO TAKE MUST OF THE WEIGHT FROM THE SHIFTED PALLET THIS CAUSING THE PAIL TO SPRING A LEAK.

Recommend Actions Taken:

Site:

CONVOY SAN DIEGO CA

HMIRS

Incident Cnty: SAN DIEGO

HMIR Incident Reports

Report No:	I-2004051177	***Fed DOT Agency Nm:***	
Report Type:	A hazardous material incident	***Fed DOT Report No:***	
Date of Incident:	02/25/2004	***Report Submit Src:***	Paper
Time of Incident:	0830	***Inc Multiple Rows:***	No
Haz Class Code:	8	***Inc Non US State:***	
Hazardous Class:	CORROSIVE MATERIAL	***Mode Transport:***	Highway
Commodity Short Nm:	CORROSIVE LIQUID BASIC	***Transport Phase:***	UNLOADING
Commodity Long Nm:	CORROSIVE LIQUID BASIC ORGANIC N.O.S.	***Incident Occrrnce:***	
Trade Name:		***Mat Ship Approval?:***	No
ID No:	UN3267	***Mat Ship Approv No:***	
Haz Waste Ind:	No	***Undecl Hazmat Ship?:***	No
Haz Waste EPA No:		***Packaging Type:***	Non-Bulk
HMIS Tox Inhalation?:	No	***Packing Group:***	
TIH Hazard Zone:		***Carrier Reporter:***	XPO ENTERPRISE SERVICES INC.
Qty Released:	0.078125	***CR Street Name:***	4965 CONVOY ST
Unit of Measure:	LGA	***CR City:***	SAN DIEGO
What Failed:	103;	***CR State:***	CA
What Failed Desc:	Basic Material;	***CR Postal Code:***	92111-1600
How Failed Code:	303; 305	***CR Non US State:***	
How Failed Desc:	Burst or Ruptured; Crushed	***CR Fed DOT ID:***	838885
Failure Cause Code:	517; 516	***CR Hazmat Reg ID:***	
Failure Cause Desc:	Improper Preparation for Transportation; Impact with Sharp or Protruding Object (e.g. nails)	***CR Country:***	US
Ident. Markings:		***Shipper Name:***	CARBOLINE COMPANY
Cont1 Pkging Type:		***Shipper Street Name:***	1001 CANAL BLVD SECTION D
Cont1 Const Mat:		***Shipper City:***	RICHMOND
Cont1 Head Type:		***Shipper State:***	CA
Cont1 Pkg Capacity:	2	***Shipper Postal:***	94804
C1 Capacity UOM:	LGA	***Shipper Non US St:***	
Cont1 Pkg Amt:		***Shipper Country:***	US
C1 Pkg Amt UOM:		***Shipper Waybill:***	PRO 692704571
Cont1 Pkg Number:	1	***Ship Hazmat Reg ID:***	
C1 Pkg NO Failed:	1	***Origin City:***	RICHMOND
Cont1 Pkg Mnfctr:	NOT REPORTED BY CARRIER	***Origin State:***	CALIFORNIA
Cont1 Pkg Mnfct Dt:		***Origin Postal:***	94804
Cont1 Pkg Serial NO:		***Origin Non US St:***	
C1 Pkg Last Test Dt:		***Origin Country:***	US
C1 Test Const Mat:		***Destination City:***	SAN DIEGO

C1 Pkg Dsign Pres.:		***Destination State:***	CALIFORNIA
C1 Dsign Press UOM:		***Destination Postal:***	92121
C1 Pkg Shell Thick:		***Destination Non US:***	
C1 Shell Thick UOM:		***Destination Country:***	US
C1 Head Thickness:		***Cont2 Package Type:***	
C1 Head Thick UOM:		***Cont2 Const Mat:***	
C1 Pkg Srvc Pres.:		***Cont2 Pkg Capacity:***	2
C1 Srvc Press UOM:		***Cont2 Capacity UOM:***	LGA
C1 Valve/Device Fail?:	No	***Cont2 Pkg Amount:***	
C1 Device Type:		***Cont2 Pkg Amt UOM:***	
C1 Device Mnfctr:		***Cont2 Pkg No:***	1
C1 Device Model:		***Cont2 Pkg No Failed:***	1
NRC No:			
RAM Pkg Category:		***Haz NonHosp Public:***	0
RAM Pkg Cert.:	FALSE	***Haz NonHosp Old:***	0
RAM Pkg Cert. NBR:		***Tot Haz Non Hosp Inj:***	0
RAM Nuclide S:		***Total Hazmat Injuries:***	0
RAM Transport Index:		***Evacuation Indicator:***	No
RAM UOM:		***Public Evacuated:***	0
RAM Activity Rpted:		***Employees Evac:***	0
RAM UOM Rpted:		***Total Evacuated:***	0
RAM Activity:		***Total Evacuation Hrs:***	0
RAM Activity UOM:		***Major Artery Closed:***	No
RAM Mat Safety:		***Mjr Artery Hrs Closed:***	0
Spillage Result:	Yes	***Material Involved:***	No
Fire Result:	No	***Estimated Speed:***	0
Explosion Result:	No	***Weather Conditions:***	
Water Sewer Result:	No	***Vehicle Overturn:***	No
Gas Dispersion:	No	***Vehicle Left Roadway:***	No
Environment Damage:	No	***Passenger Aircraft:***	No
No Release Result:	No	***Cargo Baggage:***	
Fire EMS Report:	No	***Ship Non Transport:***	No
Fire EMS EMS Report:		***Ship Air First Flight:***	No
Police Report:	No	***Ship Air Subflight:***	No
Police Report No:		***Ship Init Transport:***	No
In House Cleanup:	No	***Ship Phase Transfer:***	No
Other Cleanup:	No	***Contact Name:***	RUSTY JOHNSON
Damage > 500:	No	***Contact Title:***	
Material Loss:	0	***Contact Business:***	
Carrier Damage:	0	***Contact Street:***	
Property Damage:	0	***Contact City:***	
Response Cost:	0	***Contact State:***	
Remediation Cost:	0	***Contact Postal:***	
Damage Old Form:	0	***Contact Non US St:***	
Total Damages Amt:	0	***Contact Country:***	US
Hazmat Fatality:	No	***Inc. Report Prepared:***	
Haz Fatal Employees:	0	***HMIS Serious Incidnt:***	No
Haz Fatal Respndrs:	0	***HMIS Serious Fatality:***	No
Haz Fatal Gen Public:	0	***HMIS Serious Injury:***	No
Tot Hazmat Fatalities:	0	***HMIS Flight Plan:***	No
Non Hazmat Fatality:	No	***HMIS Serious Evacs:***	No
Non Hazmat Fatals:	0	***HMIS Major Artery:***	No
Hazmat Injury:	No	***HMIS Bulk Release:***	No
Haz Hospital Empl:	0	***HMIS Marine Pollutnt:***	No
Haz Hospital Resp:	0	***HMIS Radioactive:***	No
Haz Hosp Gen Public:	0	***HMIS Gen Pkg Type:***	OHMIR.Ref_Container.descr_txt
Haz Hosp Old Form:	0	***HMIS Container Code:***	BOX FBR
Total Haz Hosp Inj:	0	***HMIS Container Desc:***	Fiberboard box or carton
Haz Non Hosp Empl:	0	***HMIS Bulk Incident:***	No
Haz Non Hosp Resp:	0	***Undeclared Shipment:***	No

Description of Events: FREIGHT ARRIVED FROM UBF DOUBLE STACKED...PRODUCTS CONSISTED OF BAGS OF BUILDING MATERIAL SAND STONE MISC HAZ MATERIAL.

Recommend Actions Taken:

Site:

CONVOY SAN DIEGO CA HMIRS

Incident Cnty: SAN DIEGO

HMIR Incident Reports

Report No:	I-1998030239	***Fed DOT Agency Nm:***	
Report Type:	A hazardous material incident	***Fed DOT Report No:***	
Date of Incident:	02/24/1998	***Report Submit Src:***	Paper
Time of Incident:	1155	***Inc Multiple Rows:***	No
Haz Class Code:	8	***Inc Non US State:***	
Hazardous Class:	CORROSIVE MATERIAL	***Mode Transport:***	Highway
Commodity Short Nm:	AMMONIA SOLUTION RELATI	***Transport Phase:***	LOADING
Commodity Long Nm:	AMMONIA SOLUTION RELATIVE DENSITY BETWEEN 0.880 AND 0.957 AT 15 DEGREES C IN WATER WITH MORE THAN 10 PERCENT BUT NOT MORE THAN 35 PERCENT AMMONIA	***Incident Occrrnce:***	
Trade Name:		***Mat Ship Approval?:***	No
ID No:	UN2672	***Mat Ship Approv No:***	
Haz Waste Ind:	No	***Undecl Hazmat Ship?:***	No
Haz Waste EPA No:		***Packaging Type:***	Non-Bulk
HMIS Tox Inhalation?:	No	***Packing Group:***	
TIH Hazard Zone:		***Carrier Reporter:***	XPO ENTERPRISE SERVICES INC.
Qty Released:	0.003905	***CR Street Name:***	4965 CONVOY ST
Unit of Measure:	LGA	***CR City:***	SAN DIEGO
What Failed:		***CR State:***	CA
What Failed Desc:		***CR Postal Code:***	92111-1600
How Failed Code:		***CR Non US State:***	
How Failed Desc:		***CR Fed DOT ID:***	838885
Failure Cause Code:	526	***CR Hazmat Reg ID:***	
Failure Cause Desc:	Loose Closure Component or Device	***CR Country:***	US
Ident. Markings:		***Shipper Name:***	PHIBRO-TECH INC.
Cont1 Pkging Type:		***Shipper Street Name:***	8851 DICE RD
Cont1 Const Mat:		***Shipper City:***	SANTA FE SPRINGS
Cont1 Head Type:		***Shipper State:***	CA
Cont1 Pkg Capacity:	55	***Shipper Postal:***	90670-2515
C1 Capacity UOM:	LGA	***Shipper Non US St:***	
Cont1 Pkg Amt:		***Shipper Country:***	US
C1 Pkg Amt UOM:		***Shipper Waybill:***	351-535634
Cont1 Pkg Number:	2	***Ship Hazmat Reg ID:***	
C1 Pkg NO Failed:	1	***Origin City:***	SANTA FE SPRINGS
Cont1 Pkg Mnfctr:	NOT REPORTED BY CARRIER	***Origin State:***	CALIFORNIA
Cont1 Pkg Mnfct Dt:		***Origin Postal:***	90670
Cont1 Pkg Serial NO:		***Origin Non US St:***	
C1 Pkg Last Test Dt:		***Origin Country:***	US
C1 Test Const Mat:		***Destination City:***	SAN DIEGO
C1 Pkg Dsign Pres.:		***Destination State:***	CALIFORNIA
C1 Dsign Press UOM:		***Destination Postal:***	92111
C1 Pkg Shell Thick:		***Destination Non US:***	
C1 Shell Thick UOM:		***Destination Country:***	US
C1 Head Thickness:		***Cont2 Package Type:***	
C1 Head Thick UOM:		***Cont2 Const Mat:***	
C1 Pkg Srvc Pres.:		***Cont2 Pkg Capacity:***	
C1 Srvc Press UOM:		***Cont2 Capacity UOM:***	
C1 Valve/Device Fail?:	No	***Cont2 Pkg Amount:***	
C1 Device Type:		***Cont2 Pkg Amt UOM:***	
C1 Device Mnfctr:		***Cont2 Pkg No:***	
C1 Device Model:		***Cont2 Pkg No Failed:***	
NRC No:			

RAM Pkg Category:		***Haz NonHosp Public:***	0
RAM Pkg Cert.:	FALSE	***Haz NonHosp Old:***	0
RAM Pkg Cert. NBR:		***Tot Haz Non Hosp Inj:***	1
RAM Nuclide S:		***Total Hazmat Injuries:***	1
RAM Transport Index:		***Evacuation Indicator:***	No
RAM UOM:		***Public Evacuated:***	0
RAM Activity Rpted:		***Employees Evac:***	0
RAM UOM Rpted:		***Total Evacuated:***	0
RAM Activity:		***Total Evacuation Hrs:***	0
RAM Activity UOM:		***Major Artery Closed:***	No
RAM Mat Safety:		***Mjr Artery Hrs Closed:***	0
Spillage Result:	Yes	***Material Involved:***	No
Fire Result:	No	***Estimated Speed:***	0

Explosion Result:	No	***Weather Conditions:***	
Water Sewer Result:	No	***Vehicle Overturn:***	No
Gas Dispersion:	No	***Vehicle Left Roadway:***	No
Environment Damage:	No	***Passenger Aircraft:***	No
No Release Result:	No	***Cargo Baggage:***	
Fire EMS Report:	No	***Ship Non Transport:***	No
Fire EMS EMS Report:		***Ship Air First Flight:***	No
Police Report:	No	***Ship Air Subflight:***	No
Police Report No:		***Ship Init Transport:***	No
In House Cleanup:	No	***Ship Phase Transfer:***	No
Other Cleanup:	No	***Contact Name:***	JASON AXSOM
Damage > 500:	No	***Contact Title:***	ADMIN. SUPERVISOR
Material Loss:	0	***Contact Business:***	
Carrier Damage:	0	***Contact Street:***	
Property Damage:	0	***Contact City:***	
Response Cost:	0	***Contact State:***	
Remediation Cost:	0	***Contact Postal:***	
Damage Old Form:	0	***Contact Non US St:***	
Total Damages Amt:	0	***Contact Country:***	US
Hazmat Fatality:	No	***Inc. Report Prepared:***	
Haz Fatal Employees:	0	***HMIS Serious Incidnt:***	No
Haz Fatal Respndrs:	0	***HMIS Serious Fatality:***	No
Haz Fatal Gen Public:	0	***HMIS Serious Injury:***	No
Tot Hazmat Fatalities:	0	***HMIS Flight Plan:***	No
Non Hazmat Fatality:	No	***HMIS Serious Evacs:***	No
Non Hazmat Fatals:	0	***HMIS Major Artery:***	No
Hazmat Injury:	Yes	***HMIS Bulk Release:***	No
Haz Hospital Empl:	0	***HMIS Marine Pollutnt:***	No
Haz Hospital Resp:	0	***HMIS Radioactive:***	No
Haz Hosp Gen Public:	0	***HMIS Gen Pkg Type:***	OHMIR.Ref_Container.descr_txt
Haz Hosp Old Form:	0	***HMIS Container Code:***	DRUM
Total Haz Hosp Inj:	0	***HMIS Container Desc:***	Drum - fiber metal or plastic not specified
Haz Non Hosp Empl:	1	***HMIS Bulk Incident:***	No
Haz Non Hosp Resp:	0	***Undeclared Shipment:***	No

Description of Events: BILL RUSSO (INBOUND FREIGHT HANDLER) WAS ATTEMPTING TO LOAD THE 55-GALLON OF AMMONIUM HYDROXIDE WHEN A SMALL AMOUNT OF PRODUCT THAT HAD LEAKED FROM A LOOSE LID GOT ON HIS RIGHT HAND. I TOLD BILL THAT IN THE FUTURE HE MUST BE MADE CAREFULL WHEN HANDLINE HAZARDOUS MATERIALS TO NOT ASSUME THE SHIPMENTS ARE FAIL SAFE BUT TO EXCEPT THE UNEXPECTED.

Recommend Actions Taken:

Site:

CONVOY SAN DIEGO CA HMIRS

Incident Cnty: SAN DIEGO

HMIR Incident Reports

Report No:	I-2000020695	***Fed DOT Agency Nm:***	
Report Type:	A hazardous material incident	***Fed DOT Report No:***	
Date of Incident:	01/25/2000	***Report Submit Src:***	Paper
Time of Incident:	0730	***Inc Multiple Rows:***	No
Haz Class Code:	8	***Inc Non US State:***	
Hazardous Class:	CORROSIVE MATERIAL	***Mode Transport:***	Highway
Commodity Short Nm:	POTASSIUM HYDROXIDE SOL	***Transport Phase:***	UNLOADING
Commodity Long Nm:	POTASSIUM HYDROXIDE SOLUTION	***Incident Occrrnce:***	
Trade Name:	DESTROYER CLEANER	***Mat Ship Approval?:***	No
ID No:	UN1814	***Mat Ship Approv No:***	
Haz Waste Ind:	No	***Undecl Hazmat Ship?:***	No
Haz Waste EPA No:		***Packaging Type:***	Non-Bulk
HMIS Tox Inhalation?:	No	***Packing Group:***	
TIH Hazard Zone:		***Carrier Reporter:***	BOEHRINGER MANNHEIM GROUP
Qty Released:	0.0625	***CR Street Name:***	4965 CONVOY ST
Unit of Measure:	LGA	***CR City:***	SAN DIEGO
What Failed:	109	***CR State:***	CA
What Failed Desc:	Closure (e.g. Cap Top or Plug)	***CR Postal Code:***	N/A
How Failed Code:		***CR Non US State:***	
How Failed Desc:		***CR Fed DOT ID:***	0
Failure Cause Code:		***CR Hazmat Reg ID:***	

Failure Cause Desc:		***CR Country:***	US
Ident. Markings:		***Shipper Name:***	DU BOIS CHEMTEL
Cont1 Pkging Type:		***Shipper Street Name:***	
Cont1 Const Mat:		***Shipper City:***	MADERA
Cont1 Head Type:		***Shipper State:***	CA
Cont1 Pkg Capacity:	4.38	***Shipper Postal:***	N/A
C1 Capacity UOM:	LGA	***Shipper Non US St:***	
Cont1 Pkg Amt:		***Shipper Country:***	US
C1 Pkg Amt UOM:		***Shipper Waybill:***	446362313
Cont1 Pkg Number:	1	***Ship Hazmat Reg ID:***	
C1 Pkg NO Failed:	1	***Origin City:***	MADERA
Cont1 Pkg Mnfctr:	NOT REPORTED BY CARRIER	***Origin State:***	CALIFORNIA
Cont1 Pkg Mnfct Dt:		***Origin Postal:***	93637
Cont1 Pkg Serial NO:		***Origin Non US St:***	
C1 Pkg Last Test Dt:		***Origin Country:***	US
C1 Test Const Mat:		***Destination City:***	
C1 Pkg Dsign Pres.:		***Destination State:***	
C1 Dsign Press UOM:		***Destination Postal:***	
C1 Pkg Shell Thick:		***Destination Non US:***	
C1 Shell Thick UOM:		***Destination Country:***	
C1 Head Thickness:		***Cont2 Package Type:***	
C1 Head Thick UOM:		***Cont2 Const Mat:***	
C1 Pkg Srvc Pres.:		***Cont2 Pkg Capacity:***	
C1 Srvc Press UOM:		***Cont2 Capacity UOM:***	
C1 Valve/Device Fail?:	No	***Cont2 Pkg Amount:***	
C1 Device Type:		***Cont2 Pkg Amt UOM:***	
C1 Device Mnfctr:		***Cont2 Pkg No:***	
C1 Device Model:		***Cont2 Pkg No Failed:***	
NRC No:			

RAM Pkg Category:		***Haz NonHosp Public:***	0
RAM Pkg Cert.:	FALSE	***Haz NonHosp Old:***	0
RAM Pkg Cert. NBR:		***Tot Haz Non Hosp Inj:***	0
RAM Nuclide S:		***Total Hazmat Injuries:***	0
RAM Transport Index:		***Evacuation Indicator:***	No
RAM UOM:		***Public Evacuated:***	0
RAM Activity Rpted:		***Employees Evac:***	0
RAM UOM Rpted:		***Total Evacuated:***	0
RAM Activity:		***Total Evacuation Hrs:***	0
RAM Activity UOM:		***Major Artery Closed:***	No
RAM Mat Safety:		***Mjr Artery Hrs Closed:***	0
Spillage Result:	Yes	***Material Involved:***	No
Fire Result:	No	***Estimated Speed:***	0
Explosion Result:	No	***Weather Conditions:***	
Water Sewer Result:	No	***Vehicle Overturn:***	No
Gas Dispersion:	No	***Vehicle Left Roadway:***	No
Environment Damage:	No	***Passenger Aircraft:***	No
No Release Result:	No	***Cargo Baggage:***	
Fire EMS Report:	No	***Ship Non Transport:***	No
Fire EMS EMS Report:		***Ship Air First Flight:***	No
Police Report:	No	***Ship Air Subflight:***	No
Police Report No:		***Ship Init Transport:***	No
In House Cleanup:	No	***Ship Phase Transfer:***	No
Other Cleanup:	No	***Contact Name:***	KEN WEGELS
Damage > 500:	No	***Contact Title:***	SUPERVISOR
Material Loss:	0	***Contact Business:***	
Carrier Damage:	0	***Contact Street:***	
Property Damage:	0	***Contact City:***	
Response Cost:	0	***Contact State:***	
Remediation Cost:	0	***Contact Postal:***	
Damage Old Form:	0	***Contact Non US St:***	
Total Damages Amt:	0	***Contact Country:***	US
Hazmat Fatality:	No	***Inc. Report Prepared:***	
Haz Fatal Employees:	0	***HMIS Serious Incidnt:***	No
Haz Fatal Respndrs:	0	***HMIS Serious Fatality:***	No
Haz Fatal Gen Public:	0	***HMIS Serious Injury:***	No
Tot Hazmat Fatalities:	0	***HMIS Flight Plan:***	No
Non Hazmat Fatality:	No	***HMIS Serious Evacs:***	No
Non Hazmat Fatals:	0	***HMIS Major Artery:***	No
Hazmat Injury:	No	***HMIS Bulk Release:***	No
Haz Hospital Empl:	0	***HMIS Marine Pollutnt:***	No

Haz Hospital Resp:	0	***HMIS Radioactive:***	No
Haz Hosp Gen Public:	0	***HMIS Gen Pkg Type:***	OHMIR.Ref_Container.descr_txt
Haz Hosp Old Form:	0	***HMIS Container Code:***	PAIL PLS
Total Haz Hosp Inj:	0	***HMIS Container Desc:***	Plastic pail open head capacity 10 gallons or less
Haz Non Hosp Empl:	0	***HMIS Bulk Incident:***	No
Haz Non Hosp Resp:	0	***Undeclared Shipment:***	No

Description of Events: PACKAGE CAME INTO OSD WITH TOP SEPERATED. PAIL WAS PLACED TO RECOVERY DRUM AND WILL BE SENT BACK TO SHIPPER.

Recommend Actions Taken:

Site:

CONVOY SAN DIEGO CA HMIRS

Incident Cnty: SAN DIEGO

HMIR Incident Reports

Report No:	I-2001100951	***Fed DOT Agency Nm:***	
Report Type:	A hazardous material incident	***Fed DOT Report No:***	
Date of Incident:	09/14/2001	***Report Submit Src:***	Paper
Time of Incident:	0930	***Inc Multiple Rows:***	No
Haz Class Code:	8	***Inc Non US State:***	
Hazardous Class:	CORROSIVE MATERIAL	***Mode Transport:***	Highway
Commodity Short Nm:	CORROSIVE LIQUID ACIDIC	***Transport Phase:***	IN TRANSIT
Commodity Long Nm:	CORROSIVE LIQUID ACIDIC ORGANIC N.O.S.	***Incident Occrrnce:***	
Trade Name:		***Mat Ship Approval?:***	No
ID No:	UN3265	***Mat Ship Approv No:***	
Haz Waste Ind:	No	***Undecl Hazmat Ship?:***	No
Haz Waste EPA No:		***Packaging Type:***	Non-Bulk
HMIS Tox Inhalation?:	No	***Packing Group:***	
TIH Hazard Zone:		***Carrier Reporter:***	XPO ENTERPRISE SERVICES INC.
Qty Released:	1	***CR Street Name:***	4965 CONVOY ST
Unit of Measure:	LGA	***CR City:***	SAN DIEGO
What Failed:	161;	***CR State:***	CA
What Failed Desc:	Weld or Seam;	***CR Postal Code:***	92111-1600
How Failed Code:	;	***CR Non US State:***	
How Failed Desc:	;	***CR Fed DOT ID:***	838885
Failure Cause Code:	519; 501	***CR Hazmat Reg ID:***	
Failure Cause Desc:	Inadequate Blocking and Bracing; Abrasion	***CR Country:***	US
Ident. Markings:		***Shipper Name:***	FINANCIAL COMMUNICATIONS CLEARING HOUSE
Cont1 Pkging Type:		***Shipper Street Name:***	2930 VAIL AVE
Cont1 Const Mat:		***Shipper City:***	COMMERCE
Cont1 Head Type:		***Shipper State:***	CA
Cont1 Pkg Capacity:	5	***Shipper Postal:***	90040-2616
C1 Capacity UOM:	LGA	***Shipper Non US St:***	
Cont1 Pkg Amt:		***Shipper Country:***	US
C1 Pkg Amt UOM:		***Shipper Waybill:***	238139742
Cont1 Pkg Number:	4	***Ship Hazmat Reg ID:***	
C1 Pkg NO Failed:	1	***Origin City:***	COMMERCE
Cont1 Pkg Mnfctr:	NOT REPORTED BY CARRIER	***Origin State:***	CALIFORNIA
Cont1 Pkg Mnfct Dt:		***Origin Postal:***	90040
Cont1 Pkg Serial NO:		***Origin Non US St:***	
C1 Pkg Last Test Dt:		***Origin Country:***	US
C1 Test Const Mat:		***Destination City:***	SAN DIEGO
C1 Pkg Dsign Pres.:		***Destination State:***	CALIFORNIA
C1 Dsign Press UOM:		***Destination Postal:***	92110
C1 Pkg Shell Thick:		***Destination Non US:***	
C1 Shell Thick UOM:		***Destination Country:***	US
C1 Head Thickness:		***Cont2 Package Type:***	
C1 Head Thick UOM:		***Cont2 Const Mat:***	
C1 Pkg Srvc Pres.:		***Cont2 Pkg Capacity:***	
C1 Srvc Press UOM:		***Cont2 Capacity UOM:***	
C1 Valve/Device Fail?:	No	***Cont2 Pkg Amount:***	
C1 Device Type:		***Cont2 Pkg Amt UOM:***	
C1 Device Mnfctr:		***Cont2 Pkg No:***	
C1 Device Model:		***Cont2 Pkg No Failed:***	

NRC No:

RAM Pkg Category:		***Haz NonHosp Public:***	0
RAM Pkg Cert.:	FALSE	***Haz NonHosp Old:***	0
RAM Pkg Cert. NBR:		***Tot Haz Non Hosp Inj:***	0
RAM Nuclide S:		***Total Hazmat Injuries:***	0
RAM Transport Index:		***Evacuation Indicator:***	No
RAM UOM:		***Public Evacuated:***	0
RAM Activity Rpted:		***Employees Evac:***	0
RAM UOM Rpted:		***Total Evacuated:***	0
RAM Activity:		***Total Evacuation Hrs:***	0
RAM Activity UOM:		***Major Artery Closed:***	No
RAM Mat Safety:		***Mjr Artery Hrs Closed:***	0
Spillage Result:	Yes	***Material Involved:***	No
Fire Result:	No	***Estimated Speed:***	0
Explosion Result:	No	***Weather Conditions:***	
Water Sewer Result:	No	***Vehicle Overturn:***	No
Gas Dispersion:	No	***Vehicle Left Roadway:***	No
Environment Damage:	No	***Passenger Aircraft:***	No
No Release Result:	No	***Cargo Baggage:***	
Fire EMS Report:	No	***Ship Non Transport:***	No
Fire EMS EMS Report:		***Ship Air First Flight:***	No
Police Report:	No	***Ship Air Subflight:***	No
Police Report No:		***Ship Init Transport:***	No
In House Cleanup:	No	***Ship Phase Transfer:***	No
Other Cleanup:	No	***Contact Name:***	DAVE FENN
Damage > 500:	No	***Contact Title:***	
Material Loss:	60	***Contact Business:***	
Carrier Damage:	0	***Contact Street:***	
Property Damage:	0	***Contact City:***	
Response Cost:	0	***Contact State:***	
Remediation Cost:	0	***Contact Postal:***	
Damage Old Form:	0	***Contact Non US St:***	
Total Damages Amt:	60	***Contact Country:***	US
Hazmat Fatality:	No	***Inc. Report Prepared:***	
Haz Fatal Employees:	0	***HMIS Serious Incidnt:***	No
Haz Fatal Respndrs:	0	***HMIS Serious Fatality:***	No
Haz Fatal Gen Public:	0	***HMIS Serious Injury:***	No
Tot Hazmat Fatalities:	0	***HMIS Flight Plan:***	No
Non Hazmat Fatality:	No	***HMIS Serious Evacs:***	No
Non Hazmat Fatals:	0	***HMIS Major Artery:***	No
Hazmat Injury:	No	***HMIS Bulk Release:***	No
Haz Hospital Empl:	0	***HMIS Marine Pollutnt:***	No
Haz Hospital Resp:	0	***HMIS Radioactive:***	No
Haz Hosp Gen Public:	0	***HMIS Gen Pkg Type:***	OHMIR.Ref_Container.descr_txt
Haz Hosp Old Form:	0	***HMIS Container Code:***	DRUM PLS
Total Haz Hosp Inj:	0	***HMIS Container Desc:***	Plastic drum
Haz Non Hosp Empl:	0	***HMIS Bulk Incident:***	No
Haz Non Hosp Resp:	0	***Undeclared Shipment:***	No

Description of Events: FRT ARRIVED @ USD 715-4206 LEAKING PINHOLE ON BOTTOM OF DRUM. CLEAN-UP WAS HANDLED BY SERVICE CENTER INFORMATION WILL BE SENT BACK TO ORIGIN SERVICE CENTER.

Recommend Actions Taken:

Site:

CONVOY ST SAN DIEGO CA HMIRS

Incident Cnty: SAN DIEGO

HMIR Incident Reports

Report No:	I-2001080754	***Fed DOT Agency Nm:***	
Report Type:	A hazardous material incident	***Fed DOT Report No:***	
Date of Incident:	08/06/2001	***Report Submit Src:***	Paper
Time of Incident:	0605	***Inc Multiple Rows:***	No
Haz Class Code:	8	***Inc Non US State:***	
Hazardous Class:	CORROSIVE MATERIAL	***Mode Transport:***	Highway
Commodity Short Nm:	CAUSTIC ALKALI LIQUIDS	***Transport Phase:***	LOADING
Commodity Long Nm:	CAUSTIC ALKALI LIQUIDS N.O.S.	***Incident Occrrnce:***	
Trade Name:		***Mat Ship Approval?:***	No

ID No:	UN1719	***Mat Ship Approv No:***	
Haz Waste Ind:	No	***Undecl Hazmat Ship?:***	No
Haz Waste EPA No:		***Packaging Type:***	Non-Bulk
HMIS Tox Inhalation?:	No	***Packing Group:***	
TIH Hazard Zone:		***Carrier Reporter:***	XPO ENTERPRISE SERVICES INC.
Qty Released:	1	***CR Street Name:***	4965 CONVOY ST
Unit of Measure:	LGA	***CR City:***	SAN DIEGO
What Failed:	;	***CR State:***	CA
What Failed Desc:	;	***CR Postal Code:***	92111-1600
How Failed Code:	;	***CR Non US State:***	
How Failed Desc:	;	***CR Fed DOT ID:***	838885
Failure Cause Code:	517; 519	***CR Hazmat Reg ID:***	
Failure Cause Desc:	Improper Preparation for Transportation; Inadequate Blocking and Bracing	***CR Country:***	US
Ident. Markings:		***Shipper Name:***	DIVERSEY INC.
Cont1 Pkging Type:		***Shipper Street Name:***	2415 CASCADE POINTE BLVD
Cont1 Const Mat:		***Shipper City:***	CHARLOTTE
Cont1 Head Type:		***Shipper State:***	NC
Cont1 Pkg Capacity:	3.75	***Shipper Postal:***	28208-6899
C1 Capacity UOM:	LGA	***Shipper Non US St:***	
Cont1 Pkg Amt:		***Shipper Country:***	US
C1 Pkg Amt UOM:		***Shipper Waybill:***	212399320
Cont1 Pkg Number:	1	***Ship Hazmat Reg ID:***	
C1 Pkg NO Failed:	1	***Origin City:***	MADERA
Cont1 Pkg Mnfctr:	NOT REPORTED BY CARRIER	***Origin State:***	CALIFORNIA
Cont1 Pkg Mnfct Dt:		***Origin Postal:***	93637
Cont1 Pkg Serial NO:		***Origin Non US St:***	
C1 Pkg Last Test Dt:		***Origin Country:***	US
C1 Test Const Mat:		***Destination City:***	SAN DIEGO
C1 Pkg Dsign Pres.:		***Destination State:***	CALIFORNIA
C1 Dsign Press UOM:		***Destination Postal:***	
C1 Pkg Shell Thick:		***Destination Non US:***	
C1 Shell Thick UOM:		***Destination Country:***	US
C1 Head Thickness:		***Cont2 Package Type:***	
C1 Head Thick UOM:		***Cont2 Const Mat:***	
C1 Pkg Srvc Pres.:		***Cont2 Pkg Capacity:***	1.25
C1 Srvc Press UOM:		***Cont2 Capacity UOM:***	LGA
C1 Valve/Device Fail?:	No	***Cont2 Pkg Amount:***	
C1 Device Type:		***Cont2 Pkg Amt UOM:***	
C1 Device Mnfctr:		***Cont2 Pkg No:***	3
C1 Device Model:		***Cont2 Pkg No Failed:***	2
NRC No:			

RAM Pkg Category:		***Haz NonHosp Public:***	0
RAM Pkg Cert.:	FALSE	***Haz NonHosp Old:***	0
RAM Pkg Cert. NBR:		***Tot Haz Non Hosp Inj:***	0
RAM Nuclide S:		***Total Hazmat Injuries:***	0
RAM Transport Index:		***Evacuation Indicator:***	No
RAM UOM:		***Public Evacuated:***	0
RAM Activity Rpted:		***Employees Evac:***	0
RAM UOM Rpted:		***Total Evacuated:***	0
RAM Activity:		***Total Evacuation Hrs:***	0
RAM Activity UOM:		***Major Artery Closed:***	No
RAM Mat Safety:		***Mjr Artery Hrs Closed:***	0
Spillage Result:	Yes	***Material Involved:***	No
Fire Result:	No	***Estimated Speed:***	0
Explosion Result:	No	***Weather Conditions:***	
Water Sewer Result:	No	***Vehicle Overturn:***	No
Gas Dispersion:	No	***Vehicle Left Roadway:***	No
Environment Damage:	No	***Passenger Aircraft:***	No
No Release Result:	No	***Cargo Baggage:***	
Fire EMS Report:	No	***Ship Non Transport:***	No
Fire EMS EMS Report:		***Ship Air First Flight:***	No
Police Report:	No	***Ship Air Subflight:***	No
Police Report No:		***Ship Init Transport:***	No
In House Cleanup:	No	***Ship Phase Transfer:***	No
Other Cleanup:	No	***Contact Name:***	KEN WESSELS
Damage > 500:	No	***Contact Title:***	FRT OPERATIONS SUPERVISOR
Material Loss:	0	***Contact Business:***	
Carrier Damage:	0	***Contact Street:***	
Property Damage:	0	***Contact City:***	

Response Cost:	0	***Contact State:***	
Remediation Cost:	0	***Contact Postal:***	
Damage Old Form:	20	***Contact Non US St:***	
Total Damages Amt:	20	***Contact Country:***	US
Hazmat Fatality:	No	***Inc. Report Prepared:***	
Haz Fatal Employees:	0	***HMIS Serious Incidnt:***	No
Haz Fatal Respndrs:	0	***HMIS Serious Fatality:***	No
Haz Fatal Gen Public:	0	***HMIS Serious Injury:***	No
Tot Hazmat Fatalities:	0	***HMIS Flight Plan:***	No
Non Hazmat Fatality:	No	***HMIS Serious Evacs:***	No
Non Hazmat Fatals:	0	***HMIS Major Artery:***	No
Hazmat Injury:	No	***HMIS Bulk Release:***	No
Haz Hospital Empl:	0	***HMIS Marine Pollutnt:***	No
Haz Hospital Resp:	0	***HMIS Radioactive:***	No
Haz Hosp Gen Public:	0	***HMIS Gen Pkg Type:***	OHMIR.Ref_Container.descr_txt
Haz Hosp Old Form:	0	***HMIS Container Code:***	BOX FBR
Total Haz Hosp Inj:	0	***HMIS Container Desc:***	Fiberboard box or carton
Haz Non Hosp Empl:	0	***HMIS Bulk Incident:***	No
Haz Non Hosp Resp:	0	***Undeclared Shipment:***	No

Description of Events: CARTON FOUND UPSIDE DOWN ON TRAILER FLOOR. CAP WAS LOOSE. 2 CUPS LIQUID DRAINED OUT INFORMATION WILL BE SENT TO ORIGIN SERVICE CENTER

Recommend Actions Taken:

Site:

I-15 N SAN DIEGO CA

HMIRS

Incident Cnty: SAN DIEGO

HMIR Incident Reports

Report No:	I-2001010065	***Fed DOT Agency Nm:***	
Report Type:	A hazardous material incident	***Fed DOT Report No:***	
Date of Incident:	12/08/2000	***Report Submit Src:***	Paper
Time of Incident:	2335	***Inc Multiple Rows:***	No
Haz Class Code:	3	***Inc Non US State:***	
Hazardous Class:	FLAMMABLE - COMBUSTIBLE LIQUID	***Mode Transport:***	Highway
Commodity Short Nm:	GASOLINE INCLUDES GASOLI	***Transport Phase:***	IN TRANSIT
Commodity Long Nm:	GASOLINE INCLUDES GASOLINE MIXED WITH ETHYL ALCOHOL WITH NOT MORE THAN 10% ALCOHOL	***Incident Occrrnce:***	
Trade Name:	E-10 UNLEADED AND E-10 PREMIUM	***Mat Ship Approval?:***	No
ID No:	UN1203	***Mat Ship Approv No:***	
Haz Waste Ind:	No	***Undecl Hazmat Ship?:***	No
Haz Waste EPA No:		***Packaging Type:***	Portable Tank
HMIS Tox Inhalation?:	No	***Packing Group:***	
TIH Hazard Zone:		***Carrier Reporter:***	COASTAL TRANSPORT CO. INC.
Qty Released:	4000	***CR Street Name:***	1603 ACKERMAN RD
Unit of Measure:	LGA	***CR City:***	SAN ANTONIO
What Failed:	103;	***CR State:***	TX
What Failed Desc:	Basic Material;	***CR Postal Code:***	78219-3518
How Failed Code:	303; 301	***CR Non US State:***	
How Failed Desc:	Burst or Ruptured; Abraded	***CR Fed DOT ID:***	36647
Failure Cause Code:	531; 537	***CR Hazmat Reg ID:***	
Failure Cause Desc:	Rollover Accident; Vehicular Crash or Accident Damage	***CR Country:***	US
Ident. Markings:		***Shipper Name:***	TNB INC.
Cont1 Pkging Type:		***Shipper Street Name:***	9338 BOND AVE
Cont1 Const Mat:		***Shipper City:***	EL CAJON
Cont1 Head Type:		***Shipper State:***	CA
Cont1 Pkg Capacity:		***Shipper Postal:***	92021-2850
C1 Capacity UOM:		***Shipper Non US St:***	
Cont1 Pkg Amt:		***Shipper Country:***	US
C1 Pkg Amt UOM:		***Shipper Waybill:***	#120826#120827#5
Cont1 Pkg Number:	1	***Ship Hazmat Reg ID:***	
C1 Pkg NO Failed:	1	***Origin City:***	SAN DIEGO
Cont1 Pkg Mnfctr:	FRUEHAUF CORP	***Origin State:***	CALIFORNIA
Cont1 Pkg Mnfct Dt:		***Origin Postal:***	
Cont1 Pkg Serial NO:	KL029703	***Origin Non US St:***	
C1 Pkg Last Test Dt:		***Origin Country:***	US

C1 Test Const Mat:		***Destination City:***	OCEANSIDE
C1 Pkg Dsign Pres.:		***Destination State:***	CALIFORNIA
C1 Dsign Press UOM:		***Destination Postal:***	92054
C1 Pkg Shell Thick:		***Destination Non US:***	
C1 Shell Thick UOM:		***Destination Country:***	US
C1 Head Thickness:		***Cont2 Package Type:***	
C1 Head Thick UOM:		***Cont2 Const Mat:***	
C1 Pkg Srvc Pres.:		***Cont2 Pkg Capacity:***	
C1 Srvc Press UOM:		***Cont2 Capacity UOM:***	
C1 Valve/Device Fail?:	No	***Cont2 Pkg Amount:***	
C1 Device Type:		***Cont2 Pkg Amt UOM:***	
C1 Device Mnfctr:		***Cont2 Pkg No:***	
C1 Device Model:		***Cont2 Pkg No Failed:***	
NRC No:	550433		

RAM Pkg Category:		***Haz NonHosp Public:***	0
RAM Pkg Cert.:	FALSE	***Haz NonHosp Old:***	0
RAM Pkg Cert. NBR:		***Tot Haz Non Hosp Inj:***	0
RAM Nuclide S:		***Total Hazmat Injuries:***	0
RAM Transport Index:		***Evacuation Indicator:***	No
RAM UOM:		***Public Evacuated:***	0
RAM Activity Rpted:		***Employees Evac:***	0
RAM UOM Rpted:		***Total Evacuated:***	0
RAM Activity:		***Total Evacuation Hrs:***	0
RAM Activity UOM:		***Major Artery Closed:***	No
RAM Mat Safety:		***Mjr Artery Hrs Closed:***	0
Spillage Result:	Yes	***Material Involved:***	Yes
Fire Result:	No	***Estimated Speed:***	25
Explosion Result:	No	***Weather Conditions:***	
Water Sewer Result:	Yes	***Vehicle Overturn:***	No
Gas Dispersion:	No	***Vehicle Left Roadway:***	No
Environment Damage:	Yes	***Passenger Aircraft:***	No
No Release Result:	No	***Cargo Baggage:***	
Fire EMS Report:	No	***Ship Non Transport:***	No
Fire EMS EMS Report:		***Ship Air First Flight:***	No
Police Report:	No	***Ship Air Subflight:***	No
Police Report No:		***Ship Init Transport:***	No
In House Cleanup:	No	***Ship Phase Transfer:***	No
Other Cleanup:	No	***Contact Name:***	JAMES E HARTMANN
Damage > 500:	Yes	***Contact Title:***	V P - SAFETY
Material Loss:	10000	***Contact Business:***	
Carrier Damage:	40000	***Contact Street:***	
Property Damage:	10000	***Contact City:***	
Response Cost:	0	***Contact State:***	
Remediation Cost:	120000	***Contact Postal:***	
Damage Old Form:	0	***Contact Non US St:***	
Total Damages Amt:	180000	***Contact Country:***	US
Hazmat Fatality:	No	***Inc. Report Prepared:***	
Haz Fatal Employees:	0	***HMIS Serious Incidnt:***	Yes
Haz Fatal Respndrs:	0	***HMIS Serious Fatality:***	No
Haz Fatal Gen Public:	0	***HMIS Serious Injury:***	No
Tot Hazmat Fatalities:	0	***HMIS Flight Plan:***	No
Non Hazmat Fatality:	No	***HMIS Serious Evacs:***	No
Non Hazmat Fatals:	0	***HMIS Major Artery:***	No
Hazmat Injury:	No	***HMIS Bulk Release:***	Yes
Haz Hospital Empl:	0	***HMIS Marine Pollutnt:***	No
Haz Hospital Resp:	0	***HMIS Radioactive:***	No
Haz Hosp Gen Public:	0	***HMIS Gen Pkg Type:***	OHMIR.Ref_Container.descr_txt
Haz Hosp Old Form:	0	***HMIS Container Code:***	TANK TRK
Total Haz Hosp Inj:	0	***HMIS Container Desc:***	Tank truck tank mounted on truck chassis
Haz Non Hosp Empl:	0	***HMIS Bulk Incident:***	Yes
Haz Non Hosp Resp:	0	***Undeclared Shipment:***	No

Description of Events: TRUCK TRACTOR AND SEMI-TRAILER WAS ENTERING I-15 NORTH BOUND FROM AERO DRIVE ENTRANCE RAMP. DRIVER WAS ACCELERATING TO ENTER I-15 AND REALIZED A CAR WAS IN THE OUTSIDE LANE OF I-15. DRIVER STEERED TO THE RIGHT TO AVOID COLLIDING WITH OTHER VEHICLE. VEHICLE OVERTURNED ONTO LEFT SIDE CAUSING ABOUT 4 000 GALLONS OF GASOLINE TO LEAK FROM THE CARGO TANK.

Recommend Actions Taken:

Site:

HMIRS

I-15 NORTH SAN DIEGO CA

Incident Cnty: SAN DIEGO

HMIR Incident Reports

Report No:	I-2000111539	***Fed DOT Agency Nm:***	
Report Type:	A hazardous material incident	***Fed DOT Report No:***	
Date of Incident:	11/04/2000	***Report Submit Src:***	Paper
Time of Incident:	0535	***Inc Multiple Rows:***	No
Haz Class Code:	3	***Inc Non US State:***	
Hazardous Class:	FLAMMABLE - COMBUSTIBLE LIQUID	***Mode Transport:***	Highway
Commodity Short Nm:	GASOLINE INCLUDES GASOLI	***Transport Phase:***	IN TRANSIT
Commodity Long Nm:	GASOLINE INCLUDES GASOLINE MIXED WITH ETHYL ALCOHOL WITH NOT MORE THAN 10% ALCOHOL	***Incident Occrrnce:***	
Trade Name:	E-10 UNLEADED AND E-10 PREMIUM	***Mat Ship Approval?:***	No
ID No:	UN1203	***Mat Ship Approv No:***	
Haz Waste Ind:	No	***Undecl Hazmat Ship?:***	No
Haz Waste EPA No:		***Packaging Type:***	Portable Tank
HMIS Tox Inhalation?:	No	***Packing Group:***	
TIH Hazard Zone:		***Carrier Reporter:***	COASTAL TRANSPORT CO. INC.
Qty Released:	0	***CR Street Name:***	1603 ACKERMAN RD
Unit of Measure:		***CR City:***	SAN ANTONIO
What Failed:		***CR State:***	TX
What Failed Desc:		***CR Postal Code:***	78219-3518
How Failed Code:		***CR Non US State:***	
How Failed Desc:		***CR Fed DOT ID:***	36647
Failure Cause Code:	537	***CR Hazmat Reg ID:***	
Failure Cause Desc:	Vehicular Crash or Accident Damage	***CR Country:***	US
Ident. Markings:		***Shipper Name:***	VALERO REFINING COMPANY (INC)
Cont1 Pkging Type:		***Shipper Street Name:***	2402 E ANAHEIM ST
Cont1 Const Mat:		***Shipper City:***	WILMINGTON
Cont1 Head Type:		***Shipper State:***	CA
Cont1 Pkg Capacity:		***Shipper Postal:***	90744-4081
C1 Capacity UOM:		***Shipper Non US St:***	
Cont1 Pkg Amt:		***Shipper Country:***	US
C1 Pkg Amt UOM:		***Shipper Waybill:***	508659
Cont1 Pkg Number:	1	***Ship Hazmat Reg ID:***	
C1 Pkg NO Failed:	1	***Origin City:***	SAN DIEGO
Cont1 Pkg Mnfctr:	FRUEHAUF CORP	***Origin State:***	CALIFORNIA
Cont1 Pkg Mnfct Dt:		***Origin Postal:***	
Cont1 Pkg Serial NO:	4NL015615	***Origin Non US St:***	
C1 Pkg Last Test Dt:		***Origin Country:***	US
C1 Test Const Mat:		***Destination City:***	TEMECULA
C1 Pkg Dsign Pres.:		***Destination State:***	CALIFORNIA
C1 Dsign Press UOM:		***Destination Postal:***	
C1 Pkg Shell Thick:		***Destination Non US:***	
C1 Shell Thick UOM:		***Destination Country:***	US
C1 Head Thickness:		***Cont2 Package Type:***	
C1 Head Thick UOM:		***Cont2 Const Mat:***	
C1 Pkg Srvc Pres.:		***Cont2 Pkg Capacity:***	
C1 Srvc Press UOM:		***Cont2 Capacity UOM:***	
C1 Valve/Device Fail?:	No	***Cont2 Pkg Amount:***	
C1 Device Type:		***Cont2 Pkg Amt UOM:***	
C1 Device Mnfctr:		***Cont2 Pkg No:***	
C1 Device Model:		***Cont2 Pkg No Failed:***	
NRC No:	547300		

RAM Pkg Category:		***Haz NonHosp Public:***	0
RAM Pkg Cert.:	FALSE	***Haz NonHosp Old:***	0
RAM Pkg Cert. NBR:		***Tot Haz Non Hosp Inj:***	0
RAM Nuclide S:		***Total Hazmat Injuries:***	0
RAM Transport Index:		***Evacuation Indicator:***	No
RAM UOM:		***Public Evacuated:***	0
RAM Activity Rpted:		***Employees Evac:***	0
RAM UOM Rpted:		***Total Evacuated:***	0
RAM Activity:		***Total Evacuation Hrs:***	0
RAM Activity UOM:		***Major Artery Closed:***	No
RAM Mat Safety:		***Mjr Artery Hrs Closed:***	0

Spillage Result:	Yes	***Material Involved:***	Yes
Fire Result:	No	***Estimated Speed:***	55
Explosion Result:	No	***Weather Conditions:***	
Water Sewer Result:	No	***Vehicle Overturn:***	No
Gas Dispersion:	No	***Vehicle Left Roadway:***	No
Environment Damage:	No	***Passenger Aircraft:***	No
No Release Result:	No	***Cargo Baggage:***	
Fire EMS Report:	No	***Ship Non Transport:***	No
Fire EMS EMS Report:		***Ship Air First Flight:***	No
Police Report:	No	***Ship Air Subflight:***	No
Police Report No:		***Ship Init Transport:***	No
In House Cleanup:	No	***Ship Phase Transfer:***	No
Other Cleanup:	No	***Contact Name:***	JAMES E HARTMAN
Damage > 500:	Yes	***Contact Title:***	VICE PRESIDENT- SAFETY
Material Loss:	0	***Contact Business:***	
Carrier Damage:	60000	***Contact Street:***	
Property Damage:	15000	***Contact City:***	
Response Cost:	0	***Contact State:***	
Remediation Cost:	0	***Contact Postal:***	
Damage Old Form:	0	***Contact Non US St:***	
Total Damages Amt:	75000	***Contact Country:***	US
Hazmat Fatality:	No	***Inc. Report Prepared:***	
Haz Fatal Employees:	0	***HMIS Serious Incidnt:***	No
Haz Fatal Respndrs:	0	***HMIS Serious Fatality:***	No
Haz Fatal Gen Public:	0	***HMIS Serious Injury:***	No
Tot Hazmat Fatalities:	0	***HMIS Flight Plan:***	No
Non Hazmat Fatality:	No	***HMIS Serious Evacs:***	No
Non Hazmat Fatals:	0	***HMIS Major Artery:***	No
Hazmat Injury:	No	***HMIS Bulk Release:***	No
Haz Hospital Empl:	0	***HMIS Marine Pollutnt:***	No
Haz Hospital Resp:	0	***HMIS Radioactive:***	No
Haz Hosp Gen Public:	0	***HMIS Gen Pkg Type:***	OHMIR.Ref_Container.descr_txt
Haz Hosp Old Form:	0	***HMIS Container Code:***	TANK TRK
Total Haz Hosp Inj:	0	***HMIS Container Desc:***	Tank truck tank mounted on truck chassis
Haz Non Hosp Empl:	0	***HMIS Bulk Incident:***	Yes
Haz Non Hosp Resp:	0	***Undeclared Shipment:***	No

Description of Events: TRUCK TRACTOR & SEMI-TRAILER LOADED WITH GASOLINE GOING NORTH ON I-15 IN #4 LANE OF ROADWAY. STALLED CAR WITH NO LIGHTS IN #4 LANE. T.T. & S.T. STRUCK REAR OF STALLED VEHICLE. STALLED VEHICLE BURST INTO FLAMES CAUSING DEATH TO ITS DRIVER. DRIVER OF T.T.&S.T. WAS NOT INJURED. STALLED VEHICLE & TRUCK TRACTOR BURNED COMPLETELY UP. SEMI-TRAILER LOADED WITH GASOLINE SUFFERED NO DAMAGE. NO LOST CARGO FROM SEMI-TRAILER. THERE WAS NO HAZARDOUS MATERIAL RELEASED IN THIS COLLISION.

Recommend Actions Taken:

Site: ***SD CITY METRO WASTEWATER & BIOSOLIDS***
5420 CONVOY ST SAN DIEGO CA 92111

ICIS

EPA Region:	09	***Federal Facility ID:***	
FRS Facility UIN:	110001179625	***Tribal Land Code:***	
Program Syst ID:	CASDS0000607388196	***County:***	San Diego
Prog Sys Acrnym:	AIR	***Latitude:***	
Permit Type:		***Longitude:***	

--Details--

EA Identifier:		***Enf Act Forum Dsc:***	
EA Type Code:		***Fac NAICS Code:***	924110
EA Type Desc:		***Facility SIC Code:***	9511
EA Name:			

Site: ***SAN DIEGO USD RAY KROC MIDDLE SCH***
8050 CONRAD ST SAN DIEGO CA 92117

RCRA SQG

EPA Handler ID:	CAD981452873
Land Type Code:	O
Land Type Desc:	Other
Federal Waste Generator Code:	2
Gen Status Univ:	SQG

Gen Status Univ Desc:	Small Quantity Generator
Importer Activity:	No
Mixed Waste Generator:	No
Transporter Activity:	No
Transfer Facility:	No
Recycler Activity:	No
Onsite Burner Exemption:	No
Furnace Exemption:	No
Underground Inject Activity:	No
Receives Waste from Offsite:	No
TSD Type:	-----
TSD Activity:	No
Corrective Action Univ:	No
Action has been Imposed:	No
Action under 3004 (U)/(V):	No
Institutional Control Indicator:	N
Used Oil Transporter:	
Used Oil Transfer Facility:	
Used Oil Processor:	
Used Oil Refiner:	
Used Oil Burner:	
Used Oil Market Burner:	
Used Oil Spec Marketer:	
Activity Location:	CA
County Code:	CA073
County Name:	SAN DIEGO
Contact Name:	ENVIRONMENTAL MANAGER
Contact Phone No and Exten:	619-293-8116
Contact Email:	
Contact Address:	8050 CONRAD ST , CLAIREMONT , CA, 92117 , US
Mailing Address:	4100 NORMAL ST AFIRST 112 , SAN DIEGO , CA, 92103 , US

Violation/Evaluation Summary

Note: As of Jan 24 2018, there are no Compliance Monitoring and Enforcement (violation) records associated with this facility (EPA ID).

Handler Details

Source Type:	N	***Used Oil Transporter:***	No
Receive Date:	19860312	***UO Transfer Fac:***	No
Non Notifier:		***Used Oil Processor:***	No
Acknowledge Flag:		***Used Oil Refiner:***	No
Acknowledge Date:	19910331	***Used Oil Burner:***	No
Accessibility:		***UO Market Burner:***	No
Land Type:	O	***UO Spec Marketer:***	No
Fed Waste Gen Own:	HQ	***Current Site Name:***	SAN DIEGO USD RAY KROC MIDDLE SCH
Fed Waste Gen Cd:	2	***Location Street No:***	
Fed Waste Gen Desc:	Small Quantity Generator	***Location Street 1:***	8050 CONRAD ST
ST Waste Gen Own:		***Location Street 2:***	
State Waste Gen Cd:		***Location City:***	SAN DIEGO
Short Term Gen:	No	***Location State:***	CA
Importer Activity:	No	***Location Zip Code:***	92117
Mixed Waste Gen:	No	***County Code:***	CA073
Transporter:	No	***State District:***	4
Transfer Facility:	No	***Mailing Street No:***	
TSD Activity:	No	***Mailing Street 1:***	4100 NORMAL ST AFIRST 112
Recycler Activity:	No	***Mailing Street 2:***	
Onsite Burn Exempt:	No	***Mailing City:***	SAN DIEGO
Furnace Exemption:	No	***Mailing State:***	CA
Underground Inject:	No	***Mailing Zip Code:***	92103
Off Site Receipt:	No	***Mailing Country:***	US
Waste Dest Fac:	No	***Contact First Name:***	ENVIRONMENTAL
Subpart K College:		***Contact Middle Initial:***	
Subpart K Hospital:		***Contact Last Name:***	MANAGER
Subpart K Non Profit:		***Contact Street No:***	
Subpart K Withdraw:		***Contact Street 1:***	8050 CONRAD ST
Include Ntnl Rprt:		***Contact Street 2:***	
Reporting Cycle:		***Contact City:***	CLAIREMONT

LQHUW:	No	***Contact State:***	CA
Trader Importer:		***Contact Zip:***	92117
Trader Exporter:		***Contact Country:***	US
Slab Importer:		***Contact Phone:***	619-293-8116
Slab Exporter:		***Contact Phone Ext:***	
Current Record:	Yes	***Contact Fax:***	
Location Country:	US	***Contact Email Addr:***	
State District Owner:	CA	***Contact Title:***	

Owner/Operator Details

Owner/Operator Ind:	CP	***Country:***	
Name:	NOT REQUIRED	***Zip Code:***	99999
Street No:		***Phone:***	415-555-1212
Street 1:	NOT REQUIRED	***Type:***	D
Street 2:		***Date Became Current:***	
City:	NOT REQUIRED	***Date Ended Current:***	
State:	ME		
Source Type:	N		

Owner/Operator Ind:	CO	***Country:***	
Name:	SAN DIEGO USD	***Zip Code:***	99999
Street No:		***Phone:***	415-555-1212
Street 1:	NOT REQUIRED	***Type:***	D
Street 2:		***Date Became Current:***	
City:	NOT REQUIRED	***Date Ended Current:***	
State:	ME		
Source Type:	N		

Site: ***ELECTRONIC SOLUTIONS***
8750 CHESAPEAKE CT SUITE 4 SAN DIEGO CA 92123

RCRA SQG

EPA Handler ID:	CAD981169402
Land Type Code:	O
Land Type Desc:	Other
Federal Waste Generator Code:	2
Gen Status Univ:	SQG
Gen Status Univ Desc:	Small Quantity Generator
Importer Activity:	No
Mixed Waste Generator:	No
Transporter Activity:	No
Transfer Facility:	No
Recycler Activity:	No
Onsite Burner Exemption:	No
Furnace Exemption:	No
Underground Inject Activity:	No
Receives Waste from Offsite:	No
TSD Type:	-----
TSD Activity:	No
Corrective Action Univ:	No
Action has been Imposed:	No
Action under 3004 (U)/(V):	No
Institutional Control Indicator:	N
Used Oil Transporter:	
Used Oil Transfer Facility:	
Used Oil Processor:	
Used Oil Refiner:	
Used Oil Burner:	
Used Oil Market Burner:	
Used Oil Spec Marketer:	
Activity Location:	CA
County Code:	CA073
County Name:	SAN DIEGO
Contact Name:	ENVIRONMENTAL MANAGER
Contact Phone No and Exten:	619-292-0242
Contact Email:	
Contact Address:	8750 CHESAPEAKE CT SUITE 4 , SAN DIEGO , CA, 92123 , US
Mailing Address:	9255 CHESAPEAKE DR , SAN DIEGO , CA, 92123 , US

Violation/Evaluation Summary

Note: As of Jan 24 2018, there are no Compliance Monitoring and Enforcement (violation) records associated with this facility (EPA ID).

Handler Details

Source Type:	N	***Used Oil Transporter:***	No
Receive Date:	19860116	***UO Transfer Fac:***	No
Non Notifier:		***Used Oil Processor:***	No
Acknowledge Flag:		***Used Oil Refiner:***	No
Acknowledge Date:	19910331	***Used Oil Burner:***	No
Accessibility:		***UO Market Burner:***	No
Land Type:	O	***UO Spec Marketer:***	No
Fed Waste Gen Own:	HQ	***Current Site Name:***	ELECTRONIC SOLUTIONS
Fed Waste Gen Cd:	2	***Location Street No:***	
Fed Waste Gen Desc:	Small Quantity Generator	***Location Street 1:***	8750 CHESAPEAKE CT SUITE 4
ST Waste Gen Own:		***Location Street 2:***	
State Waste Gen Cd:		***Location City:***	SAN DIEGO
Short Term Gen:	No	***Location State:***	CA
Importer Activity:	No	***Location Zip Code:***	92123
Mixed Waste Gen:	No	***County Code:***	CA073
Transporter:	No	***State District:***	4
Transfer Facility:	No	***Mailing Street No:***	
TSD Activity:	No	***Mailing Street 1:***	9255 CHESAPEAKE DR
Recycler Activity:	No	***Mailing Street 2:***	
Onsite Burn Exempt:	No	***Mailing City:***	SAN DIEGO
Furnace Exemption:	No	***Mailing State:***	CA
Underground Inject:	No	***Mailing Zip Code:***	92123
Off Site Receipt:	No	***Mailing Country:***	US
Waste Dest Fac:	No	***Contact First Name:***	ENVIRONMENTAL
Subpart K College:		***Contact Middle Initial:***	
Subpart K Hospital:		***Contact Last Name:***	MANAGER
Subpart K Non Profit:		***Contact Street No:***	
Subpart K Withdraw:		***Contact Street 1:***	8750 CHESAPEAKE CT SUITE 4
Include Ntnl Rprt:		***Contact Street 2:***	
Reporting Cycle:		***Contact City:***	SAN DIEGO
LQHUW:	No	***Contact State:***	CA
Trader Importer:		***Contact Zip:***	92123
Trader Exporter:		***Contact Country:***	US
Slab Importer:		***Contact Phone:***	619-292-0242
Slab Exporter:		***Contact Phone Ext:***	
Current Record:	Yes	***Contact Fax:***	
Location Country:	US	***Contact Email Addr:***	
State District Owner:	CA	***Contact Title:***	

Owner/Operator Details

Owner/Operator Ind:	CP	***Country:***	
Name:	NOT REQUIRED	***Zip Code:***	99999
Street No:		***Phone:***	415-555-1212
Street 1:	NOT REQUIRED	***Type:***	P
Street 2:		***Date Became Current:***	
City:	NOT REQUIRED	***Date Ended Current:***	
State:	ME		
Source Type:	N		

Owner/Operator Ind:	CO	***Country:***	
Name:	ELECTRONIC SOLUTIONS	***Zip Code:***	99999
Street No:		***Phone:***	415-555-1212
Street 1:	NOT REQUIRED	***Type:***	P
Street 2:		***Date Became Current:***	
City:	NOT REQUIRED	***Date Ended Current:***	
State:	ME		
Source Type:	N		

SWRCB Global ID:	T0607300082	***Parcel No:***	341-240-06-00
Record ID:	DEH1988-LSAM-H26486-002	***Census Tract:***	94.00
Record Status:	Completed	***Zip Code 2:***	92126
Opened Date:	7/25/1988	***Community:***	San Diego
Case Type:	LOP - Local Oversight Program	***Jurisdiction:***	SAN DIEGO
Historical Name:	HERMAN LIN	***Watershed Basin No:***	906.4
Lead Agency:	DEH/SAM	***Latitude GS 84:***	32.8925186
Lead Agency Date:	7/25/1988	***Longitude GS 84:***	-117.1178774
Funding:	F - LOP Federal Fund	***X Map Coord:***	6295249.126
Fire Agency:	SAN DIEGO	***Y Map Coord:***	1905597.638
Thomasbros Mappage Grid:	1209 F 6		
Water Purveyor:	SAN DIEGO		
File Case Type:	CLOSED OR TRANSFERRED LOP CASES		

Site: ***MCAS MIRAMAR UST BASE PERMIT***
0 NAS MIRAMAR MERCURY CA

SAN DIEGO LOP

SWRCB Global ID:	DOD100302800	***Parcel No:***	341-270-09-00
Record ID:	DEH1997-LSAM-H80004-085	***Census Tract:***	94.00
Record Status:	Completed	***Zip Code 2:***	92126
Opened Date:	4/20/1997	***Community:***	San Diego
Case Type:		***Jurisdiction:***	SAN DIEGO
Historical Name:	NAS MIRAMAR MERCURY	***Watershed Basin No:***	906.1
Lead Agency:	RWQCB	***Latitude GS 84:***	32.8916567
Lead Agency Date:	4/20/1997	***Longitude GS 84:***	-117.1375308
Funding:	N - Non-Billable	***X Map Coord:***	6289215.026
Fire Agency:	SAN DIEGO	***Y Map Coord:***	1905353.333
Thomasbros Mappage Grid:	1209 C 7		
Water Purveyor:	SAN DIEGO		
File Case Type:	CASES WITH NO CASE TYPE		

Site: ***WIN-TIME LTD PARTNERSHIP***
0 KEARNY MESA RD, SAN DIEGO, CA 92126 SAN DIEGO CA

SAN DIEGO LOP

SWRCB Global ID:	T0607301304	***Parcel No:***	341-240-06-00
Record ID:	DEH1988-LSAM-H26486-001	***Census Tract:***	94.00
Record Status:	Completed	***Zip Code 2:***	92126
Opened Date:	5/31/1988	***Community:***	San Diego
Case Type:	LOP - Local Oversight Program	***Jurisdiction:***	SAN DIEGO
Historical Name:	POINTE BUILDERS	***Watershed Basin No:***	906.4
Lead Agency:	DEH/SAM	***Latitude GS 84:***	32.8925186
Lead Agency Date:	6/17/1988	***Longitude GS 84:***	-117.1178774
Funding:	S - LOP State Fund	***X Map Coord:***	6295249.126
Fire Agency:	SAN DIEGO	***Y Map Coord:***	1905597.638
Thomasbros Mappage Grid:	1209 F 6		
Water Purveyor:	SAN DIEGO		
File Case Type:	CLOSED OR TRANSFERRED LOP CASES		

Site: ***PROBATION WORKS (CANCELED)***
7430 COPLEY DR San Diego CA

SANDIEGO SAM

Record ID:	DEH2009-LSAM-TS-2009-09	***Object ID:***	6077
Record Type:	SAM Investigation	***ID:***	6081
Status:	Completed	***Feature ID:***	3564100700
REST Record ID:	DEH2009-LSAM-TS-2009-09	***Parcel No:***	356-410-07-00
Record Name:	PROBATION WORKS (CANCELED)	***SWRCB Global ID:***	
Record Status:	Completed	***H No:***	TS-2009-09
Record Alias:	SAM Investigation	***Historical Name:***	PROBATION WORKS (CANCELED)
Date:	09/08/2009	***Agency Name:***	COSD
Primary Parcel:	YES	***Fire Agency:***	SAN DIEGO
Primary Address:	YES	***Funding:***	C - County Site
Address:	7430 COPLEY DR	***GT Global ID:***	
Address Type:	ALIAS	***GT RB Case No:***	
Street String:	7430 COPLEY DR	***GT Cuf Case:***	

Zip Code:		***GT Case Type:***	
Zip Community:	92111	***GT Lead Agency:***	
Jurisdictiction:	SAN DIEGO	***GT County:***	
Census Tract:	85.11	***GT Latitude:***	
BOS District:	4	***GT Longitude:***	
Watershed Basin:	906.4	***Latitude GS84:***	32.836824
Water Purveyor:	SAN DIEGO	***Longitude GS84:***	-117.1586024
KIVA per Tp per No:	6SAM TS-2009-09	***Point X:***	6282574.87796797
X:	6282574.878	***Point Y:***	1885539.8329073
Y:	1885539.833		

Case No:
Case Type: TSP - Transaction Screening Program
REST Record Type: LUEG-DEH/LWQD/SAM Investigation/NA
Opened Date: 1252368000000
Opened Date Converted: 09/07/2009 08:00PM
Full Name DEH Permit Owner:
Lead Agency: DEH/SAM
Lead Agency Date: 1252368000000
Lead Agency Date Converted: 09/07/2009 08:00PM
Geo SRC: Mapped to parcel centroid using AA XY
GT Status:
GT Status Date:
GT Status Date Converted:
Thomasbros Mappage Grid: 1229 A 7

Site: ***MCAS MIRAMAR UST BASE PERMIT***
0 NAS MIRAMAR MERCURY San Diego CA

SANDIEGO SAM

Record ID:	DEH1997-LSAM-H80004-085	***Object ID:***	4359
Record Type:	SAM Investigation	***ID:***	4363
Status:	Completed	***Feature ID:***	3412700900
REST Record ID:	DEH1997-LSAM-H80004-085	***Parcel No:***	341-270-09-00
Record Name:	MCAS MIRAMAR UST BASE PERMIT	***SWRCB Global ID:***	DOD100302800
Record Status:	Completed	***H No:***	H80004
Record Alias:	SAM Investigation	***Historical Name:***	NAS MIRAMAR MERCURY
Date:	04/20/1997	***Agency Name:***	COSD
Primary Parcel:	YES	***Fire Agency:***	SAN DIEGO
Primary Address:	YES	***Funding:***	N - Non-Billable
Address:	0 NAS MIRAMAR MERCURY	***GT Global ID:***	DOD100302800
Address Type:		***GT RB Case No:***	16534-16
Street String:	0 NAS MIRAMAR MERCURY	***GT Cuf Case:***	NO
Zip Code:		***GT Case Type:***	Military Cleanup Site
Zip Community:	92126	***GT Lead Agency:***	SAN DIEGO RWQCB (REGION 9)
Jurisdictiction:	SAN DIEGO	***GT County:***	San Diego
Census Tract:	94.00	***GT Latitude:***	32.88200188
BOS District:	3	***GT Longitude:***	-117.13056564
Watershed Basin:	906.1	***Latitude GS84:***	32.8916567
Water Purveyor:	SAN DIEGO	***Longitude GS84:***	-117.1375308
KIVA per Tp per No:	6SAM H80004	***Point X:***	6291383.4600883
X:	6289215.026	***Point Y:***	1901917.68991531
Y:	1905353.333		

Case No:
Case Type:
REST Record Type: LUEG-DEH/LWQD/SAM Investigation/NA
Opened Date: 861494400000
Opened Date Converted: 04/19/1997 08:00PM
Full Name DEH Permit Owner:
Lead Agency: RWQCB
Lead Agency Date: 861494400000
Lead Agency Date Converted: 04/19/1997 08:00PM
Geo SRC: Mapped to XY from previous SAM layer
GT Status: Open - Site Assessment
GT Status Date: 836179200000
GT Status Date Converted: 06/30/1996 08:00PM
Thomasbros Mappage Grid: 1209 C 7

Site: ***SUNROAD CENTRUM RESIDENTIAL***

SANDIEGO SAM

0 SPECTRUM CENTER VD CA

Record ID:	DEH2008-LSAM-H39725-001	***Object ID:***	5974
Record Type:	SAM Investigation	***ID:***	5978
Status:	Completed	***Feature ID:***	
REST Record ID:	DEH2008-LSAM-H39725-001	***Parcel No:***	369-220-75-00
Record Name:	SUNROAD CENTRUM RESIDENTIAL	***SWRCB Global ID:***	SLT19728706
Record Status:	Completed	***H No:***	H39725
Record Alias:	SAM Investigation	***Historical Name:***	SUNROAD CENTRUM RESIDENTIAL
Date:	05/20/2008	***Agency Name:***	COSD
Primary Parcel:	YES	***Fire Agency:***	
Primary Address:	YES	***Funding:***	V - Private - VAP
Address:	0 SPECTRUM CENTER VD	***GT Global ID:***	SLT19728706
Address Type:	ALIAS	***GT RB Case No:***	
Street String:	0 SPECTRUM CENTER VD	***GT Cuf Case:***	NO
Zip Code:		***GT Case Type:***	Cleanup Program Site
Zip Community:		***GT Lead Agency:***	SAN DIEGO COUNTY LOP
Jurisdictiction:		***GT County:***	San Diego
Census Tract:		***GT Latitude:***	32.826391
BOS District:		***GT Longitude:***	-117.135238
Watershed Basin:		***Latitude GS84:***	
Water Purveyor:		***Longitude GS84:***	
KIVA per Tp per No:	6SAM H39725	***Point X:***	6289723.61006156
X:		***Point Y:***	1881614.19968247
Y:			

Case No:	H39725-001
Case Type:	VAP - Voluntary Assistance Program
REST Record Type:	LUEG-DEH/LWQD/SAM Investigation/NA
Opened Date:	1211241600000
Opened Date Converted:	05/19/2008 08:00PM
Full Name DEH Permit Owner:	
Lead Agency:	DEH/SAM
Lead Agency Date:	1211241600000
Lead Agency Date Converted:	05/19/2008 08:00PM
Geo SRC:	Heads up digiitized
GT Status:	Completed - Case Closed
GT Status Date:	1326931200000
GT Status Date Converted:	01/18/2012 08:00PM
Thomasbros Mappage Grid:	

Site: ***Kearny 1, 2, & 3 Gas Turbine Site***
Overland and Complex, San Diego CA 92123 San Diego CA

SANDIEGO SAM

Record ID:	DEH2013-LSAM-000204	***Object ID:***	6500
Record Type:	SAM Investigation	***ID:***	6285
Status:	Completed	***Feature ID:***	3690401500
REST Record ID:	DEH2013-LSAM-000204	***Parcel No:***	369-040-15-00
Record Name:	Kearny 1, 2, & 3 Gas Turbine Site	***SWRCB Global ID:***	T10000005215
Record Status:	Completed	***H No:***	
Record Alias:	SAM Investigation	***Historical Name:***	Kearny 1, 2, & 3 Gas Turbine Site
Date:	10/22/2013	***Agency Name:***	COSD
Primary Parcel:	YES	***Fire Agency:***	SAN DIEGO
Primary Address:	YES	***Funding:***	V - Private - VAP
Address:	Overland and Complex, San Diego CA 92123	***GT Global ID:***	T10000005215
Address Type:		***GT RB Case No:***	
Street String:	Overland and Complex	***GT Cuf Case:***	NO
Zip Code:	92123	***GT Case Type:***	Cleanup Program Site
Zip Community:	92123	***GT Lead Agency:***	SAN DIEGO COUNTY LOP
Jurisdictiction:	SAN DIEGO	***GT County:***	San Diego
Census Tract:	85.11	***GT Latitude:***	32.83344265
BOS District:	4	***GT Longitude:***	-117.13330187
Watershed Basin:	907.11	***Latitude GS84:***	32.833442
Water Purveyor:	CWA CITY OF SAN DIEGO	***Longitude GS84:***	-117.1327475
KIVA per Tp per No:		***Point X:***	6290343.74891314
X:	6290510.373	***Point Y:***	1884173.01280631
Y:	1884173.106		
Case No:			
Case Type:	VAP - Voluntary Assistance Program		
REST Record Type:	LUEG-DEH/LWQD/SAM Investigation/NA		

Opened Date:	1382400000000
Opened Date Converted:	10/21/2013 08:00PM
Full Name DEH Permit Owner:	Sheila Henika
Lead Agency:	DEH/SAM
Lead Agency Date:	1382400000000
Lead Agency Date Converted:	10/21/2013 08:00PM
Geo SRC:	Mapped to Geotracker Lat/Lon
GT Status:	Completed - Case Closed
GT Status Date:	1424908800000
GT Status Date Converted:	02/25/2015 08:00PM
Thomasbros Mappage Grid:	1249 D 1

Site: ***WIN-TIME LTD PARTNERSHIP***
0 KEARNY MESA RD, SAN DIEGO CA 92126 San Diego CA

SANDIEGO SAM

Record ID:	DEH1988-LSAM-H26486-001	***Object ID:***	1274
Record Type:	SAM Investigation	***ID:***	1275
Status:	Completed	***Feature ID:***	3412400600
REST Record ID:	DEH1988-LSAM-H26486-001	***Parcel No:***	341-240-06-00
Record Name:	WIN-TIME LTD PARTNERSHIP	***SWRCB Global ID:***	T0607301304
Record Status:	Completed	***H No:***	H26486
Record Alias:	SAM Investigation	***Historical Name:***	POINTE BUILDERS
Date:	05/31/1988	***Agency Name:***	COSD
Primary Parcel:	YES	***Fire Agency:***	SAN DIEGO
Primary Address:	YES	***Funding:***	S - LOP State Fund
Address:	0 KEARNY MESA RD, SAN DIEGO CA 92126	***GT Global ID:***	T0607301304
Address Type:	ALIAS	***GT RB Case No:***	9UT2558
Street String:	0 KEARNY MESA RD	***GT Cuf Case:***	NO
Zip Code:	92126	***GT Case Type:***	LUST Cleanup Site
Zip Community:	92126	***GT Lead Agency:***	SAN DIEGO COUNTY LOP
Jurisdictiction:	SAN DIEGO	***GT County:***	San Diego
Census Tract:	94.00	***GT Latitude:***	32.893739
BOS District:	3	***GT Longitude:***	-117.1252473
Watershed Basin:	906.4	***Latitude GS84:***	32.8925186
Water Purveyor:	SAN DIEGO	***Longitude GS84:***	-117.1178774
KIVA per Tp per No:	6SAM H26486	***Point X:***	6295230.78014955
X:	6295249.126	***Point Y:***	1905695.57015482
Y:	1905597.638		

Case No:	H26486-001
Case Type:	LOP - Local Oversight Program
REST Record Type:	LUEG-DEH/LWQD/SAM Investigation/NA
Opened Date:	581040000000
Opened Date Converted:	05/30/1988 08:00PM
Full Name DEH Permit Owner:	
Lead Agency:	DEH/SAM
Lead Agency Date:	582508800000
Lead Agency Date Converted:	06/16/1988 08:00PM
Geo SRC:	Mapped to XY from previous SAM Layer
GT Status:	Completed - Case Closed
GT Status Date:	583459200000
GT Status Date Converted:	06/27/1988 08:00PM
Thomasbros Mappage Grid:	1209 F 6

Site: ***WIN-TIME LTD PARTNERSHIP***
0 KEARNY MESA RD, SAN DIEGO CA 92126 San Diego CA

SANDIEGO SAM

Record ID:	DEH1988-LSAM-H26486-002	***Object ID:***	1275
Record Type:	SAM Investigation	***ID:***	1276
Status:	Completed	***Feature ID:***	3412400600
REST Record ID:	DEH1988-LSAM-H26486-002	***Parcel No:***	341-240-06-00
Record Name:	WIN-TIME LTD PARTNERSHIP	***SWRCB Global ID:***	T0607300082
Record Status:	Completed	***H No:***	H26486
Record Alias:	SAM Investigation	***Historical Name:***	HERMAN LIN
Date:	07/25/1988	***Agency Name:***	COSD
Primary Parcel:	YES	***Fire Agency:***	SAN DIEGO
Primary Address:	YES	***Funding:***	F - LOP Federal Fund
Address:	0 KEARNY MESA RD, SAN DIEGO CA 92126	***GT Global ID:***	T0607300082

Address Type:	ALIAS	***GT RB Case No:***	9UT1070
Street String:	0 KEARNY MESA RD	***GT Cuf Case:***	NO
Zip Code:	92126	***GT Case Type:***	LUST Cleanup Site
Zip Community:	92126	***GT Lead Agency:***	SAN DIEGO COUNTY LOP
Jurisdictiction:	SAN DIEGO	***GT County:***	San Diego
Census Tract:	94.00	***GT Latitude:***	32.893739
BOS District:	3	***GT Longitude:***	-117.1252473
Watershed Basin:	906.4	***Latitude GS84:***	32.8925186
Water Purveyor:	SAN DIEGO	***Longitude GS84:***	-117.1178774
KIVA per Tp per No:	6SAM H26486	***Point X:***	6295230.78014955
X:	6295249.126	***Point Y:***	1905695.57015482
Y:	1905597.638		
Case No:	H26486-002		
Case Type:	LOP - Local Oversight Program		
REST Record Type:	LUEG-DEH/LWQD/SAM Investigation/NA		
Opened Date:	585792000000		
Opened Date Converted:	07/24/1988 08:00PM		
Full Name DEH Permit Owner:			
Lead Agency:	DEH/SAM		
Lead Agency Date:	585792000000		
Lead Agency Date Converted:	07/24/1988 08:00PM		
Geo SRC:	Mapped to XY from previous SAM Layer		
GT Status:	Completed - Case Closed		
GT Status Date:	928972800000		
GT Status Date Converted:	06/09/1999 08:00PM		
Thomasbros Mappage Grid:	1209 F 6		

Site: ***7484 Mesa College***
0 MESA COLLEGE DR, SAN DIEGO CA 92111 CA

SANDIEGO SAM

Record ID:	DEH2017-LSAM-000414	***Object ID:***	
Record Type:	SAM Investigation	***ID:***	
Status:	Open	***Feature ID:***	
REST Record ID:		***Parcel No:***	
Record Name:		***SWRCB Global ID:***	
Record Status:		***H No:***	
Record Alias:		***Historical Name:***	
Date:	01/19/2017	***Agency Name:***	
Primary Parcel:		***Fire Agency:***	
Primary Address:		***Funding:***	
Address:	0 MESA COLLEGE DR, SAN DIEGO CA 92111	***GT Global ID:***	
Address Type:		***GT RB Case No:***	
Street String:		***GT Cuf Case:***	
Zip Code:		***GT Case Type:***	
Zip Community:		***GT Lead Agency:***	
Jurisdictiction:		***GT County:***	
Census Tract:		***GT Latitude:***	
BOS District:		***GT Longitude:***	
Watershed Basin:		***Latitude GS84:***	
Water Purveyor:		***Longitude GS84:***	
KIVA per Tp per No:		***Point X:***	
X:		***Point Y:***	
Y:			
Case No:			
Case Type:			
REST Record Type:			
Opened Date:			
Opened Date Converted:			
Full Name DEH Permit Owner:			
Lead Agency:			
Lead Agency Date:			
Lead Agency Date Converted:			
Geo SRC:			
GT Status:			
GT Status Date:			
GT Status Date Converted:			
Thomasbros Mappage Grid:			

Site: ***Qualcomm Stadium Parking Lot Northeast***
0 FRIARS RD, SAN DIEGO CA 92108 San Diego CA

SANDIEGO SAM

Record ID:	DEH2013-LSAM-000173	***Object ID:***	6253
Record Type:	SAM Investigation	***ID:***	6257
Status:	Completed	***Feature ID:***	4332501300
REST Record ID:	DEH2013-LSAM-000173	***Parcel No:***	433-250-13-00
Record Name:	Qualcomm Stadium Parking Lot Northeast	***SWRCB Global ID:***	T10000004719
Record Status:	Completed	***H No:***	
Record Alias:	SAM Investigation	***Historical Name:***	Qualcomm Stadium Parking Lot Northeast
Date:	04/25/2013	***Agency Name:***	COSD
Primary Parcel:	YES	***Fire Agency:***	SAN DIEGO
Primary Address:	YES	***Funding:***	V - Private - VAP
Address:	0 FRIARS RD, SAN DIEGO CA 92108	***GT Global ID:***	T10000004719
Address Type:	MASTER	***GT RB Case No:***	
Street String:	0 FRIARS RD	***GT Cuf Case:***	NO
Zip Code:	92108	***GT Case Type:***	Cleanup Program Site
Zip Community:	92108	***GT Lead Agency:***	SAN DIEGO COUNTY LOP
Jurisdictiction:	SAN DIEGO	***GT County:***	San Diego
Census Tract:	93.04	***GT Latitude:***	32.78577726
BOS District:	4	***GT Longitude:***	-117.11646795
Watershed Basin:	907.11	***Latitude GS84:***	32.784806
Water Purveyor:	CWA CITY OF SAN DIEGO	***Longitude GS84:***	-117.1169916
KIVA per Tp per No:		***Point X:***	6295366.77594055
X:	6294341.456	***Point Y:***	1866789.01607831
Y:	1866324.122		

Case No:	DEH2013-LSAM-000173
Case Type:	VAP - Voluntary Assistance Program
REST Record Type:	LUEG-DEH/LWQD/SAM Investigation/NA
Opened Date:	1366848000000
Opened Date Converted:	04/24/2013 08:00PM
Full Name DEH Permit Owner:	Kelly Brandenburg
Lead Agency:	DEH/SAM
Lead Agency Date:	1366848000000
Lead Agency Date Converted:	04/24/2013 08:00PM
Geo SRC:	Mapped to GeoTracker Lat/Lon
GT Status:	Completed - Case Closed
GT Status Date:	1392076800000
GT Status Date Converted:	02/10/2014 08:00PM
Thomasbros Mappage Grid:	1249 F 7

Site: ***FRCSW - NASNI - Paint Complex***
0 BLDG 466 COMPLEX SAN DIEGO CA 92135

SANDIEGO UST

Record ID:	DEH2002-HUPFP-180510	***Own or Operate UG:***	No
CERS ID:	10393408	***Own or Operate AG:***	No
Facility ID:	37-000-180510	***Haz. Mat. On-Site:***	Yes
EPA ID No:	CA7170090016	***Haz. Waste Gen:***	Yes
Permit Status:	Permit Renewed	***HHW Collection:***	No
Active Permit:	YES	***Recycle:***	Yes
Facility Type UST:		***RCRA Large Qty. Gen:***	Yes
Business Phone:	619-545-2903	***Latitude:***	
Business Fax:	0	***Longitude:***	

Onsite Haz. Waste Trtmnt:	No
Mailing Address:	Building 334M, SAN DIEGO, CA 92135-7058

--Details--

ID:	3515
Tank ID:	30512
Last Updated:	2017-11-28T11:40:23.000
UST Perm Close Date:	08/28/1995
Tank Status:	Removed
Type of Tank:	01
Piping System Type:	
Tank Use:	04
Tank Capacity (Gal):	7000

Tank Contents:
Other Content Info:
Tank Owner Name: FRCSW - NASNI - Paint Complex

ID: 3517
Tank ID: 30514
Last Updated: 2017-11-28T11:40:23.000
UST Perm Close Date: 08/28/1995
Tank Status: Removed
Type of Tank: 01
Piping System Type:
Tank Use: 04
Tank Capacity (Gal): 7500
Tank Contents:
Other Content Info:
Tank Owner Name: FRCSW - NASNI - Paint Complex

ID: 3514
Tank ID: 30511
Last Updated: 2017-11-28T11:40:23.000
UST Perm Close Date: 08/28/1995
Tank Status: Removed
Type of Tank: 01
Piping System Type:
Tank Use: 04
Tank Capacity (Gal): 7000
Tank Contents:
Other Content Info:
Tank Owner Name: FRCSW - NASNI - Paint Complex

ID: 3516
Tank ID: 30513
Last Updated: 2017-11-28T11:40:23.000
UST Perm Close Date: 08/28/1995
Tank Status: Removed
Type of Tank: 01
Piping System Type:
Tank Use: 04
Tank Capacity (Gal): 7000
Tank Contents:
Other Content Info:
Tank Owner Name: FRCSW - NASNI - Paint Complex

ID: 3513
Tank ID: 30510
Last Updated: 2017-11-28T11:40:23.000
UST Perm Close Date: 08/28/1995
Tank Status: Removed
Type of Tank: 01
Piping System Type:
Tank Use: 04
Tank Capacity (Gal): 10000
Tank Contents:
Other Content Info:
Tank Owner Name: FRCSW - NASNI - Paint Complex

ID: 3518
Tank ID: 30515
Last Updated: 2017-11-28T11:40:23.000
UST Perm Close Date:
Tank Status: Exempt
Type of Tank: 01
Piping System Type: 03
Tank Use:
Tank Capacity (Gal): 317
Tank Contents:
Other Content Info:
Tank Owner Name: FRCSW - NASNI - Paint Complex

Site: ***NBC - NAB - Amphib. Constr. Bat. 1***
0 BLDG 322 COMPLEX SAN DIEGO CA 92155

SANDIEGO UST

Record ID:	DEH2002-HUPFP-180550	***Own or Operate UG:***	No
CERS ID:	10395109	***Own or Operate AG:***	Yes
Facility ID:	37-000-180550	***Haz. Mat. On-Site:***	Yes
EPA ID No:	CA9170023130	***Haz. Waste Gen:***	Yes
Permit Status:	Permit Renewed	***HHW Collection:***	No
Active Permit:	YES	***Recycle:***	No
Facility Type UST:		***RCRA Large Qty. Gen:***	Yes
Business Phone:	(619) 437-2688	***Latitude:***	
Business Fax:	0	***Longitude:***	

Onsite Haz. Waste Trtmnt: No
Mailing Address: 937 North Harbor Dr., Box 81 (Environmental), SAN DIEGO, CA 92132-0058

--Details--

ID:	5832
Tank ID:	30551
Last Updated:	2017-06-21T01:19:49.000
UST Perm Close Date:	11/23/1998
Tank Status:	Removed
Type of Tank:	02
Piping System Type:	03
Tank Use:	04
Tank Capacity (Gal):	1000
Tank Contents:	
Other Content Info:	
Tank Owner Name:	NBC - NAB - Amphib. Constr. Bat. 1

Site: ***POINT LOMA NAVAL COMPLEX***
POINT LOMA NAVAL COMPLEX SAN DIEGO CA 92152

SEMS

Site ID:	0902724	***Cong District:***	45
EPA ID:	CA1170090236	***County:***	SAN DIEGO
Federal Facility:	Yes	***Region:***	09
NPL:	Not on the NPL	***Latitude:***	
FIPS Code:	06073	***Longitude:***	

Non NPL Status: Fed Fac Site Inspection Review Start Needed
Last Appeared on SEMS List:

Action Information

Operable Units:	00	***Start Actual:***	08/01/1987
Action Code:	DS	***Finish Actual:***	08/01/1987
Action Name:	DISCVRY	***Qual:***	
SEQ:	1	***Curr Action Lead:***	Fed Fac
Operable Units:	00	***Start Actual:***	
Action Code:	PA	***Finish Actual:***	01/15/1992
Action Name:	PA	***Qual:***	H
SEQ:	1	***Curr Action Lead:***	Fed Fac

Site: ***NORTH MIRAMAR SANITARY LANDFILL***
NORTH END OF MERCURY ST. BY MIRAMAR NAS SAN DIEGO, CA 92145 CA

SWAT

Rank:	2
SWIS Number:	37-SS-0002
Report Status Code:	R
Report Status:	RETURNED FOR REVISION
Transcribe Source:	Solid Waste Assessment Test (SWAT) Program Report to the Legislature 1989-1990
Site Classification Code:	
Site Classification:	
Activity Status Code:	
Activity Description:	
Character of Site Code:	
Character of Site:	
Size of Site Code:	

Size of Site:
Proposal Status:
Site Leak:
Site Leak Desc:
Type of Leak:
Enforce Action:
Enforce Action Desc:
Waste Management Unit:
Waste Discharger Sys NO: 9 000000332
Initial Notif Date:
Proposal Due Date:
Report Due Date: 07/01/88
Anticipated Rprt Submit Dt:
Report Received Date: 06/30/88
Report Target Review Date: 07/01/92
Report Resubmitted Due Date: 07/01/91
Report Resubmitted Rcvd Dt:
Report Approval Date:
Anticip Proposal Submit Dt:
Proposal Received Date:
Proposal Target Review Date:
Proposal Status Code:
Proposal Resubmitted Due Dt:
Proposal Resubmitted Received Due Date:
Proposal Accepted Date:
Exemption Questionnaire Approved Date:
Waiver Approved Date:
Type of Leak Code:
DHS & CWMB Notif Date:
Report Summ Sent Date:
Monitor Program Revise Date:
Revise WDR Target Date:
Hazardous Waste Surface:
Above Reg Level Surface:
Below Reg Level Surface:
Hazardous Waste Ground:
Above Reg Level Ground:
Below Reg Level Ground:
Hazardous Waste Vadose:
Above Reg Level Vadose:
Below Reg Level Vadose:
Surface:
Ground:
Vadose:
Operator Name: CITY OF SAN DIEGO
Agency Name:
County Number:
County Name: SAN DIEGO
Regional Board Contact:
Region: SAN DIEGO REGION 9
Remarks: SWAT report is a copy of site investigation for the adjacent West Miramar Landfill, and has been reviewed together with that SWAT
report. See report remarks for West Miramar Landfill. Low concentrations of volatile compounds were identified in ground water
samples. A determination of extent of leakage could not be made due to insufficient analytical data.

Appendix: Database Descriptions

Environmental Risk Information Services (ERIS) can search the following databases. The extent of historical information varies with each database and current information is determined by what is publicly available to ERIS at the time of update. ERIS updates databases as set out in ASTM Standard E1527-13, Section 8.1.8 Sources of Standard Source Information:

"Government information from nongovernmental sources may be considered current if the source updates the information at least every 90 days, or, for information that is updated less frequently than quarterly by the government agency, within 90 days of the date the government agency makes the information available to the public."

Standard Environmental Record Sources

Federal

National Priority List: NPL

National Priorities List (Superfund)-NPL: EPA's (United States Environmental Protection Agency) list of the most serious uncontrolled or abandoned hazardous waste sites identified for possible long-term remedial action under the Superfund program. The NPL, which EPA is required to update at least once a year, is based primarily on the score a site receives from EPA's Hazard Ranking System. A site must be on the NPL to receive money from the Superfund Trust Fund for remedial action.

Government Publication Date: Feb 6, 2018

National Priority List - Proposed: PROPOSED NPL

Includes sites proposed (by the EPA, the state, or concerned citizens) for addition to the NPL due to contamination by hazardous waste and identified by the Environmental Protection Agency (EPA) as a candidate for cleanup because it poses a risk to human health and/or the environment.

Government Publication Date: Feb 6, 2018

Deleted NPL: DELETED NPL

The National Oil and Hazardous Substances Pollution Contingency Plan (NCP) establishes the criteria that the EPA uses to delete sites from the NPL. In accordance with 40 CFR 300.425.(e), sites may be deleted from the NPL where no further response is appropriate.

Government Publication Date: Feb 6, 2018

SEMS List 8R Active Site Inventory: SEMS

The Superfund Program has deployed the Superfund Enterprise Management System (SEMS), which integrates multiple legacy systems into a comprehensive tracking and reporting tool. This inventory contains active sites evaluated by the Superfund program that are either proposed to be or are on the National Priorities List (NPL) as well as sites that are in the screening and assessment phase for possible inclusion on the NPL. The Active Site Inventory Report displays site and location information at active SEMS sites. An active site is one at which site assessment, removal, remedial, enforcement, cost recovery, or oversight activities are being planned or conducted.

Government Publication Date: Dec 11, 2017

SEMS List 8R Archive Sites: SEMS ARCHIVE

The Superfund Enterprise Management System (SEMS) Archived Site Inventory displays site and location information at sites archived from SEMS. An archived site is one at which EPA has determined that assessment has been completed and no further remedial action is planned under the Superfund program at this time.

Government Publication Date: Dec 11, 2017

Comprehensive Environmental Response, Compensation and Liability Information System - CERCLIS: CERCLIS

Superfund is a program administered by the United States Environmental Protection Agency (EPA) to locate, investigate, and clean up the worst hazardous waste sites throughout the United States. CERCLIS is a database of potential and confirmed hazardous waste sites at which the EPA Superfund program has some involvement. It contains sites that are either proposed to be or are on the National Priorities List (NPL) as well as sites that are in the screening and assessment phase for possible inclusion on the NPL. The EPA administers the Superfund program in cooperation with individual states and tribal governments; this database is made available by the EPA.

Government Publication Date: Oct 25, 2013

CERCLIS - No Further Remedial Action Planned: CERCLIS NFRAP

An archived site is one at which EPA has determined that assessment has been completed and no further remedial action is planned under the Superfund program at this time. The Archive designation means that, to the best of EPA's knowledge, assessment at a site has been completed and that EPA has determined no further steps will be taken to list this site on the National Priorities List (NPL). This decision does not necessarily mean that there is no hazard associated with a given site; it only means that, based upon available information, the location is not judged to be a potential NPL site.

Government Publication Date: Oct 25, 2013

CERCLIS Liens: CERCLIS LIENS

A Federal Superfund lien exists at any property where EPA has incurred Superfund costs to address contamination ("Superfund site") and has provided notice of liability to the property owner. A Federal CERCLA ("Superfund") lien can exist by operation of law at any site or property at which EPA has spent Superfund monies. This database is made available by the United States Environmental Protection Agency (EPA).

Government Publication Date: Jan 30, 2014

RCRA CORRACTS-Corrective Action: RCRA CORRACTS

RCRA Info is EPA's comprehensive information system, providing access to data supporting the Resource Conservation and Recovery Act (RCRA) of 1976 and the Hazardous and Solid Waste Amendments (HSWA) of 1984. At these sites, the Corrective Action Program ensures that cleanups occur. EPA and state regulators work with facilities and communities to design remedies based on the contamination, geology, and anticipated use unique to each site.

Government Publication Date: Jan 24, 2018

RCRA non-CORRACTS TSD Facilities: RCRA TSD

RCRA Info is EPA's comprehensive information system, providing access to data supporting the Resource Conservation and Recovery Act (RCRA) of 1976 and the Hazardous and Solid Waste Amendments (HSWA) of 1984. This database includes Non-Corrective Action sites listed as treatment, storage and/or disposal facilities of hazardous waste as defined by the Resource Conservation and Recovery Act (RCRA).

Government Publication Date: Jan 24, 2018

RCRA Generator List: RCRA LQG

RCRA Info is EPA's comprehensive information system, providing access to data supporting the Resource Conservation and Recovery Act (RCRA) of 1976 and the Hazardous and Solid Waste Amendments (HSWA) of 1984. RCRA Info replaces the data recording and reporting abilities of the Resource Conservation and Recovery Information System (RCRIS) and the Biennial Reporting System (BRS). A hazardous waste generator is any person or site whose processes and actions create hazardous waste (see 40 CFR 260.10). Large Quantity Generators (LQGs) generate 1,000 kilograms per month or more of hazardous waste or more than one kilogram per month of acutely hazardous waste.

Government Publication Date: Jan 24, 2018

RCRA Small Quantity Generators List: RCRA SQG

RCRA Info is the EPA's comprehensive information system, providing access to data supporting the Resource Conservation and Recovery Act (RCRA) of 1976 and the Hazardous and Solid Waste Amendments (HSWA) of 1984. RCRA Info replaces the data recording and reporting abilities of the Resource Conservation and Recovery Information System (RCRIS) and the Biennial Reporting System (BRS). A hazardous waste generator is any person or site whose processes and actions create hazardous waste (see 40 CFR 260.10). Small Quantity Generators (SQGs) generate more than 100 kilograms, but less than 1,000 kilograms, of hazardous waste per month.

Government Publication Date: Jan 24, 2018

RCRA Conditionally Exempt Small Quantity Generators List: RCRA CESQG

RCRA Info is the EPA's comprehensive information system, providing access to data supporting the Resource Conservation and Recovery Act (RCRA) of 1976 and the Hazardous and Solid Waste Amendments (HSWA) of 1984. RCRA Info replaces the data recording and reporting abilities of the Resource Conservation and Recovery Information System (RCRIS) and the Biennial Reporting System (BRS). A hazardous waste generator is any person or site whose processes and actions create hazardous waste (see 40 CFR 260.10). Conditionally Exempt Small Quantity Generators (CESQG) generate 100 kilograms or less per month of hazardous waste or one kilogram or less per month of acutely hazardous waste.

Government Publication Date: Jan 24, 2018

RCRA Non-Generators: RCRA NON GEN

RCRA Info is EPA's comprehensive information system, providing access to data supporting the Resource Conservation and Recovery Act (RCRA) of 1976 and the Hazardous and Solid Waste Amendments (HSWA) of 1984. RCRA Info replaces the data recording and reporting abilities of the Resource Conservation and Recovery Information System (RCRIS) and the Biennial Reporting System (BRS). A hazardous waste generator is any person or site whose processes and actions create hazardous waste (see 40 CFR 260.10). Non-Generators do not presently generate hazardous waste.

Government Publication Date: Jan 24, 2018

Federal Engineering Controls-ECs: FED ENG

Engineering controls (ECs) encompass a variety of engineered and constructed physical barriers (e.g., soil capping, sub-surface venting systems, mitigation barriers, fences) to contain and/or prevent exposure to contamination on a property. This database is made available by the United States Environmental Protection Agency (EPA).

Government Publication Date: Jan 20, 2016

Federal Institutional Controls- ICs: FED INST

Institutional controls are non-engineered instruments, such as administrative and legal controls, that help minimize the potential for human exposure to contamination and/or protect the integrity of the remedy. Although it is EPA's (United States Environmental Protection Agency) expectation that treatment or engineering controls will be used to address principal threat wastes and that groundwater will be returned to its beneficial use whenever practicable, ICs play an important role in site remedies because they reduce exposure to contamination by limiting land or resource use and guide human behavior at a site.

Government Publication Date: Jan 20, 2016

Emergency Response Notification System: ERNS 1982 TO 1986

Database of oil and hazardous substances spill reports controlled by the National Response Center. The primary function of the National Response Center is to serve as the sole national point of contact for reporting oil, chemical, radiological, biological, and etiological discharges into the environment anywhere in the United States and its territories.

Government Publication Date: 1982-1986

Emergency Response Notification System: ERNS 1987 TO 1989

Database of oil and hazardous substances spill reports controlled by the National Response Center. The primary function of the National Response Center is to serve as the sole national point of contact for reporting oil, chemical, radiological, biological, and etiological discharges into the environment anywhere in the United States and its territories.

Government Publication Date: 1987-1989

Emergency Response Notification System: ERNS

Database of oil and hazardous substances spill reports controlled by the National Response Center. The primary function of the National Response Center is to serve as the sole national point of contact for reporting oil, chemical, radiological, biological, and etiological discharges into the environment anywhere in the United States and its territories. This database is made available by the United States Environmental Protection Agency (EPA).

Government Publication Date: Feb 8, 2017

The Assessment, Cleanup and Redevelopment Exchange System (ACRES) Brownfield Database: FED BROWNFIELDS

Brownfields are real property, the expansion, redevelopment, or reuse of which may be complicated by the presence or potential presence of a hazardous substance, pollutant, or contaminant. Cleaning up and reinvesting in these properties protects the environment, reduces blight, and takes development pressures off greenspaces and working lands. This database is made available by the United States Environmental Protection Agency (EPA).

Government Publication Date: Feb 20, 2018

FEMA Underground Storage Tank Listing: FEMA UST

The Federal Emergency Management Agency (FEMA) of the Department of Homeland Security maintains a list of FEMA owned underground storage tanks.

Government Publication Date: Dec 31, 2017

LIEN on Property: SEMS LIEN

The EPA Superfund Enterprise Management System (SEMS) provides LIEN information on properties under the EPA Superfund Program.

Government Publication Date: Dec 11, 2017

State

State Response Sites: RESPONSE

A list of identified confirmed release sites where the Department of Toxic Substances Control (DTSC) is involved in remediation, either in a lead or oversight capacity. These confirmed release sites are generally high-priority and high potential risk. This database is state equivalent NPL.

Government Publication Date: Sep 22, 2017

EnviroStor Database: ENVIROSTOR

The EnviroStor Data Management System is made available by the Department of Toxic Substances Control (DTSC). Includes Corrective Action sites, Tiered Permit sites, Historical Sites and Evaluation/Investigation sites. This database is state equivalent CERCLIS.
Government Publication Date: Dec 21, 2017

Delisted EnviroStor Database: DELISTED ENVS
Sites removed from the list of facilities made available by the EnviroStor Data Management System, Department of Toxic Substances Control (DTSC).
Government Publication Date: Sep 22, 2017

Solid Waste Information System (SWIS): SWF/LF
The Solid Waste Information System (SWIS) database made available by the Department of Resources Recycling and Recovery (CalRecycle) contains information on solid waste facilities, operations, and disposal sites throughout the State of California. The types of facilities found in this database include landfills, transfer stations, material recovery facilities, composting sites, transformation facilities, waste tire sites, and closed disposal sites.
Government Publication Date: Jan 31, 2018

EnviroStor Hazardous Waste Facilities: HWP
A list of hazardous waste facilities including permitted, post-closure and historical facilities found in the Department of Toxic Substances Control (DTSC) EnviroStor database.
Government Publication Date: Jan 30, 2018

Land Disposal Sites: LDS
Land Disposal Sites in GeoTracker, the State Water Resources Control Board (SWRCB)'s data management system. The Land Disposal program regulates of waste discharge to land for treatment, storage and disposal in waste management units. Waste management units include waste piles, surface impoundments, and landfills.
Government Publication Date: Dec 04, 2017

Leaking Underground Fuel Tank Reports: LUST
List of Leaking Underground Storage Tanks within the Cleanup Sites data in GeoTracker database. GeoTracker is the State Water Resources Control Board's (SWRCB) data management system for managing sites that impact groundwater, especially those that require groundwater cleanup (Underground Storage Tanks, Department of Defense and Site Cleanup Program) as well as permitted facilities such as operating Underground Storage Tanks. The Leak Prevention Program that overlooks LUST sites is the SWRCB in California's Environmental Protection Agency.
Government Publication Date: Dec 27, 2017

Delisted Leaking Storage Tanks: DELISTED LST
List of Leaking Underground Storage Tanks (LUST) cleanup sites removed from GeoTracker, the State Water Resources Control Board (SWRCB)'s database system, as well as sites removed from the SWRCB's list of UST Case closures.
Government Publication Date: Jan 31, 2018

Permitted Underground Storage Tank (UST) in GeoTracker: UST
List of Permitted Underground Storage Tank (UST) sites made available by the State Water Resources Control Board (SWRCB) in California's Environmental Protection Agency (EPA).
Government Publication Date: Mar 11, 2018

Proposed Closure of Underground Storage Tank Cases: UST CLOSURE
List of UST cases that are being considered for closure by either the California Environmental Protection Agency, State Water Resources Control Board or the Executive Director that have been posted for a 60-day public comment period.
Government Publication Date: Jan 31, 2018

Historical Hazardous Substance Storage Information Database: HHSS
The Historical Hazardous Substance Storage database contains information collected in the 1980s from facilities that stored hazardous substances. The information was originally collected on paper forms, was later transferred to microfiche, and recently indexed as a searchable database. When using this database, please be aware that it is based upon self-reported information submitted by facilities which has not been independently verified. It is unlikely that every facility responded to the survey and the database should not be expected to be a complete inventory of all facilities that were operating at that time. This database is maintained by the California State Water Resources Control Board's (SWRCB) Geotracker.
Government Publication Date: Aug 27, 2015

Aboveground Storage Tanks: AST
A statewide list from 2009 of aboveground storage tanks (ASTs) made available by the Cal FIRE Office of the State Fire Marshal (OSFM). This list is no longer maintained or updated by the Cal FIRE OSFM.

Government Publication Date: Aug 31, 2009

Delisted Storage Tanks: DELISTED TNK

This database contains a list of storage tank sites that were removed by the State Water Resources Control Board (SWRCB) in California's Environmental Protection Agency (EPA) and the Cal FIRE Office of State Fire Marshal (OSFM).

Government Publication Date: Mar 11, 2018

California Environmental Reporting System (CERS) Tanks: CERS TANK

List of sites in the California Environmental Protection Agency (CalEPA) Regulated Site Portal which fall under the Aboveground Petroleum Storage and Underground Storage Tank regulatory programs. The CalEPA oversees the statewide implementation of the Unified Program which applies regulatory standards to protect Californians from hazardous waste and materials.

Government Publication Date: Jan 4, 2018

Delisted Environmental Reporting System (CERS) Hazardous Waste Sites: DELISTED HAZ

This database contains a list of sites that were removed from the California Environmental Protection Agency (CalEPA) in the following regulatory programs: Hazardous Chemical Management, Hazardous Waste Onsite Treatment, Household Hazardous Waste Collection, Hazardous Waste Generator, RCRA LQ HW Generator.

Government Publication Date: Jan 4, 2018

Site Mitigation and Brownfields Reuse Program Facility Sites with Land Use Restrictions: LUR

The Department of Toxic Substances Control (DTSC) Site Mitigation and Brownfields Reuse Program (SMBRP) list includes sites cleaned up under the program's oversight and generally does not include current or former hazardous waste facilities that required a hazardous waste facility permit. The list represents land use restrictions that are active. Some sites have multiple land use restrictions.

Government Publication Date: Sep 12, 2017

Hazardous Waste Management Program Facility Sites with Deed / Land Use Restrictions: HLUR

The Department of Toxic Substances Control (DTSC) Hazardous Waste Management Program (HWMP) has developed a list of current or former hazardous waste facilities that have a recorded land use restriction at the local county recorder's office. The land use restrictions on this list were required by the DTSC HWMP as a result of the presence of hazardous substances that remain on site after the facility (or part of the facility) has been closed or cleaned up. The types of land use restriction include deed notice, deed restriction, or a land use restriction that binds current and future owners.

Government Publication Date: Feb 18, 2018

Deed Restrictions and Land Use Restrictions: DEED

List of Deed Restrictions, Land Use Restrictions and Covenants in GeoTracker made available by the State Water Resources Control Board (SWRCB) in California's Environmental Protection Agency. A deed restriction (land use covenant) may be required to facilitate the remediation of past environmental contamination and to protect human health and the environment by reducing the risk of exposure to residual hazardous materials.

Government Publication Date: Jan 11, 2018

Voluntary Cleanup Program: VCP

List of sites in the Voluntary Cleanup Program made available by the Department of Toxic Substances and Control (DTSC). The Voluntary Cleanup Program was designed to respond to lower priority sites. Under the Voluntary Cleanup Program, DTSC enters site-specific agreements with project proponents for DTSC oversight of site assessment, investigation, and/or removal or remediation activities, and the project proponents agree to pay DTSC's reasonable costs for those services.

Government Publication Date: Sep 7, 2017

GeoTracker Cleanup Sites Data: CLEANUP SITES

A list of cleanup sites in the state of California made available by The State Water Resources Control Board (SWRCB) of the California Environmental Protection Agency (EPA). SWRCB tracks leaking underground storage tank cleanups as well as other water board cleanups.

Government Publication Date: Dec 27, 2017

California Environmental Reporting System (CERS) Hazardous Waste Sites: CERS HAZ

List of sites in the California Environmental Protection Agency (CalEPA) Regulated Site Portal which fall under the following regulatory programs: Hazardous Chemical Management, Hazardous Waste Onsite Treatment, Household Hazardous Waste Collection, Hazardous Waste Generator, RCRA LQ HW Generator. The CalEPA oversees the statewide implementation of the Unified Program which applies regulatory standards to protect Californians from hazardous waste and materials.

Government Publication Date: Jan 4, 2018

Delisted California Environmental Reporting System (CERS) Tanks: DELISTED CTNK

This database contains a list of Aboveground Petroleum Storage and Underground Storage Tank sites that were removed from in the California Environmental Protection Agency (CalEPA) Regulated Site Portal.

Government Publication Date: Jan 4, 2018

Historical Hazardous Substance Storage Container Information - Facility Summary: HIST TANK

The State Water Resources Control Board maintained the Hazardous Substance Storage Containers listing and inventory in th 1980s. This facility summary lists historic tank sites where the following container types were present: farm motor vehicle fuel tanks; waste tanks; sumps; pits, ponds, lagoons, and others; and all other product tanks. This set, published in May 1988, lists facility and owner information, as well as the number of containers. This data is historic and will not be updated.

Government Publication Date: May 27, 1988

Tribal

Leaking Underground Storage Tanks (LUSTs) on Indian Lands: INDIAN LUST

LUSTs on Tribal/Indian Lands in Region 9, which includes California.

Government Publication Date: Apr 13, 2017

Underground Storage Tanks (USTs) on Indian Lands: INDIAN UST

USTs on Tribal/Indian Lands in Region 9, which includes California.

Government Publication Date: Apr 13, 2017

Delisted Tribal Leaking Storage Tanks: DELISTED ILST

Leaking Underground Storage Tank facilities which have been removed from the Regional Tribal LUST lists made available by the EPA.

Government Publication Date: Aug 3, 2017

Delisted Tribal Underground Storage Tanks: DELISTED IUST

Underground Storage Tank facilities which have been removed from the Regional Tribal UST lists made available by the EPA.

Government Publication Date: Aug 3, 2017

County

Delisted County Records: DELISTED COUNTY

Records removed from county or CUPA databases. Records may be removed from the county lists made available by the respective county departments because they are inactive, or because they have been deemed to be below reportable thresholds.

Government Publication Date: Feb 13, 2018

San Diego County Site Assessment and Mitigation Investigation Sites: SANDIEGO SAM

List of sites which have undergone a Site Assessment and Mitigation investigation. This list is made available by the County of San Diego Department of Environmental Health.

Government Publication Date: Feb 15, 2018

San Diego County Solid Waste Facility List: SANDIEGO SWF

A list of open and closed Solid Waste Facilities in the County of San Diego. The list is made available by San Diego County Department of Environmental Health.

Government Publication Date: Jan 9, 2018

San Diego County UST List: SANDIEGO UST

A list of registered Underground Storage Tanks in the County of San Diego. The list is made available by the San Diego County Hazardous Materials Division.

Government Publication Date: Jan 15, 2018

San Diego County Local Oversight Program List: SAN DIEGO LOP

A list of Underground Storage Tank (UST) release sites in the County of San Diego. This list is made available by San Diego County Department of Environmental Health.

Government Publication Date: Jan 11, 2018

Additional Environmental Record Sources

Federal

Toxics Release Inventory (TRI) Program: TRIS

The EPA's Toxics Release Inventory (TRI) is a database containing data on disposal or other releases of over 650 toxic chemicals from thousands of U.S. facilities and information about how facilities manage those chemicals through recycling, energy recovery, and treatment. One of TRI's primary purposes is to inform communities about toxic chemical releases to the environment.

Government Publication Date: Dec 31, 2016

Hazardous Materials Information Reporting System: HMIRS

US DOT - Department of Transportation Pipeline and Hazardous Materials Safety Administration (PHMSA) Incidents Reports Database taken from Hazmat Intelligence Portal, U.S. Department of Transportation.

Government Publication Date: Sep 11, 2017

National Clandestine Drug Labs: NCDL

The U.S. Department of Justice ("the Department") provides this data as a public service. It contains addresses of some locations where law enforcement agencies reported they found chemicals or other items that indicated the presence of either clandestine drug laboratories or dumpsites. In most cases, the source of the entries is not the Department, and the Department has not verified the entry and does not guarantee its accuracy.

Government Publication Date: Dec 21, 2017

Inventory of Open Dumps, June 1985: ODI

The Resource Conservation and Recovery Act (RCRA of the Act) provides for publication of an inventory of open dumps. The Act defines "open dumps" as facilities which do not comply with EPA's "Criteria for Classification of Solid Waste Disposal Facilities and Practices" (40 CFR 257).

Government Publication Date: Jun 1985

EPA Report on the Status of Open Dumps on Indian Lands: IODI

Public Law 103-399, The Indian Lands Open Dump Cleanup Act of 1994, enacted October 22, 1994, identified ongressional concerns that solid waste open dump sites located on American Indian or Alaska Native (AI/AN) lands threaten the health and safety of residents of those lands and contiguous areas. The purpose of the Act is to identify the location of open dumps on Indian lands, assess the relative health and environment hazards posed by those sites, and provide financial and technical assistance to Indian tribal governments to close such dumps in compliance with Federal standards and regulations or standards promulgated by Indian Tribal governments or Alaska Native entities.

Government Publication Date: Dec 31, 1998

Toxic Substances Control Act: TSCA

The Environmental Protection Agency (EPA) is amending the Toxic Substances Control Act (TSCA) section 8(a) Inventory Update Reporting (IUR) rule and changing its name to the Chemical Data Reporting (CDR) rule.

The CDR enables EPA to collect and publish information on the manufacturing, processing, and use of commercial chemical substances and mixtures (referred to hereafter as chemical substances) on the TSCA Chemical Substance Inventory (TSCA Inventory). This includes current information on chemical substance production volumes, manufacturing sites, and how the chemical substances are used. This information helps the Agency determine whether people or the environment are potentially exposed to reported chemical substances. EPA publishes submitted CDR data that is not Confidential Business Information (CBI).

Government Publication Date: Jun 30, 2017

Hist TSCA: HIST TSCA

The Environmental Protection Agency (EPA) is amending the Toxic Substances Control Act (TSCA) section 8(a) Inventory Update Reporting (IUR) rule and changing its name to the Chemical Data Reporting (CDR) rule.

The 2006 IUR data summary report includes information about chemicals manufactured or imported in quantities of 25,000 pounds or more at a single site during calendar year 2005. In addition to the basic manufacturing information collected in previous reporting cycles, the 2006 cycle is the first time EPA collected information to characterize exposure during manufacturing, processing and use of organic chemicals. The 2006 cycle also is the first time manufacturers of inorganic chemicals were required to report basic manufacturing information.

Government Publication Date: Dec 31, 2006

FTTS Administrative Case Listing: FTTS ADMIN

An administrative case listing from the Federal Insecticide, Fungicide, & Rodenticide Act (FIFRA) and Toxic Substances Control Act (TSCA), together known as FTTS. This database was obtained from the Environmental Protection Agency's (EPA) National Compliance Database (NCDB). The FTTS and NCDB was shut down in 2006.

Government Publication Date: Jan 19, 2007

FTTS Inspection Case Listing: FTTS INSP

An inspection case listing from the Federal Insecticide, Fungicide, & Rodenticide Act (FIFRA) and Toxic Substances Control Act (TSCA), together known as FTTS. This database was obtained from the Environmental Protection Agency's (EPA) National Compliance Database (NCDB). The FTTS and NCDB was shut down in 2006.

Government Publication Date: Jan 19, 2007

Potentially Responsible Parties List: PRP

Early in the cleanup process, the Environmental Protection Agency (EPA) conducts a search to find the potentially responsible parties (PRPs). EPA looks for evidence to determine liability by matching wastes found at the site with parties that may have contributed wastes to the site.

Government Publication Date: Oct 10, 2017

State Coalition for Remediation of Drycleaners Listing: SCRD DRYCLEANER

The State Coalition for Remediation of Drycleaners (SCRD) was established in 1998, with support from the U.S. Environmental Protection Agency (EPA) Office of Superfund Remediation and Technology Innovation. Coalition members are states with mandated programs and funding for drycleaner site remediation. Current members are Alabama, Connecticut, Florida, Illinois, Kansas, Minnesota, Missouri, North Carolina, Oregon, South Carolina, Tennessee, Texas, and Wisconsin.

Government Publication Date: Nov 08, 2017

Integrated Compliance Information System (ICIS): ICIS

The Integrated Compliance Information System (ICIS) is a system that provides information for the Federal Enforcement and Compliance (FE&C) and the National Pollutant Discharge Elimination System (NPDES) programs. The FE&C component supports the Environmental Protection Agency's (EPA) Civil Enforcement and Compliance program activities. These activities include Compliance Assistance, Compliance Monitoring and Enforcement. The NPDES program supports tracking of NPDES permits, limits, discharge monitoring data and other program reports.

Government Publication Date: Nov 18, 2016

Drycleaner Facilities: FED DRYCLEANERS

A list of drycleaner facilities from the Integrated Compliance Information System (ICIS). The Environmental Protection Agency (EPA) tracks facilities that possess NAIC and SIC codes that classify businesses as drycleaner establishments.

Government Publication Date: Sep 14, 2016

Delisted Drycleaner Facilities: DELISTED FED DRY

List of sites removed from the list of Drycleaner Facilities (sites in the EPA's Integrated Compliance Information System (ICIS) with NAIC or SIC codes identifying the business as a drycleaner establishment).

Government Publication Date: Sep 14, 2016

Formerly Used Defense Sites: FUDS

Formerly Used Defense Sites (FUDS) are properties that were formerly owned by, leased to, or otherwise possessed by and under the jurisdiction of the Secretary of Defense prior to October 1986, where the Department of Defense (DoD) is responsible for an environmental restoration. This list is published by the U.S. Army Corps of Engineers.

Government Publication Date: Nov 22, 2016

Material Licensing Tracking System (MLTS): MLTS

A list of sites that store radioactive material subject to the Nuclear Regulatory Commission (NRC) licensing requirements. This list is maintained by the NRC. As of September 2016, the NRC no longer releases location information for sites. Site locations were last received in July 2016.

Government Publication Date: Sep 13, 2016

Historic Material Licensing Tracking System (MLTS) sites: HIST MLTS

A historic list of sites that have inactive licenses and/or removed from the Material Licensing Tracking System (MLTS). In some cases, a site is removed from the MLTS when the state becomes an "Agreement State". An Agreement State is a State that has signed an agreement with the Nuclear Regulatory Commission (NRC) authorizing the State to regulate certain uses of radioactive materials within the State.

Government Publication Date: Jan 31, 2010

Mines Master Index File: MINES

The Master Index File (MIF) contains mine identification numbers issued by the Department of Labor Mine Safety and Health Administration (MSHA) for mines active or opened since 1971. Note that addresses may or may not correspond with the physical location of the mine itself.

Government Publication Date: Jul 31, 2017

Alternative Fueling Stations: ALT FUELS

List of alternative fueling stations made available by the US Department of Energy's Office of Energy Efficiency & Renewable Energy. Includes Biodiesel stations, Ethanol (E85) stations, Liquefied Petroleum Gas (Propane) stations, Ethanol (E85) stations, Natural Gas stations, Hydrogen stations, and Electric Vehicle Supply Equipment (EVSE). The National Renewable Energy Laboratory (NREL) obtains information about new stations from trade media, Clean Cities coordinators, a Submit New Station form on the Station Locator website, and through collaborating with infrastructure equipment and fuel providers, original equipment manufacturers (OEMs), and industry groups.

Government Publication Date: Feb 6, 2018

Superfund Decision Documents: SUPERFUND ROD

This database contains a listing of decision documents for Superfund sites. Decision documents serve to provide the reasoning for the choice of (or) changes to a Superfund Site cleanup plan. The decision documents include Records of Decision (ROD), ROD Amendments, Explanations of Significant Differences (ESD), along with other associated memos and files. This information is maintained and made available by the US EPA (Environmental Protection Agency).

Government Publication Date: Jan 9, 2018

Registered Pesticide Establishments: SSTS

List of active EPA-registered foreign and domestic pesticide-producing and device-producing establishments based on data from the Section Seven Tracking System (SSTS). The Federal Insecticide, Fungicide, and Rodenticide Act (FIFRA) Section 7 requires that facilities producing pesticides, active ingredients, or devices be registered. The list of establishments is made available by the EPA.

Government Publication Date: Mar 1, 2018

Polychlorinated Biphenyl (PCB) Notifiers: PCB

Facilities included in the national list of facilities that have notified the United States Environmental Protection Agency (EPA) of Polychlorinated Biphenyl (PCB) activities. Any company or person storing, transporting or disposing of PCBs or conducting PCB research and development must notify the EPA and receive an identification number.

Government Publication Date: Nov 30, 2017

State

EnviroStor Inspection, Compliance, and Enforcement: INSP COMP ENF

A list of permitted facilities with inspections and enforcements tracked in the Department of Toxic Substance Control (DTSC) EnviroStor.

Government Publication Date: Nov 24, 2017

Clandestine Drug Lab Sites: CDL

The Department of Toxic Substances Control (DTSC) maintains a listing of drug lab sites. DTSC is responsible for removal and disposal of hazardous substances discovered by law enforcement officials while investigating illegal/clandestine drug laboratories.

Government Publication Date: Jun 30, 2017

School Property Evaluation Program Sites: SCH

A list of sites registered with The Department of Toxic Substances Control (DTSC) School Property Evaluation and Cleanup (SPEC) Division. SPEC is responsible for assessing, investigating and cleaning up proposed school sites. The Division ensures that selected properties are free of contamination or, if the properties were previously contaminated, that they have been cleaned up to a level that protects the students and staff who will occupy the new school.

Government Publication Date: Sep 20, 2017

California Hazardous Material Incident Report System (CHMIRS): CHMIRS

A list of reported hazardous material incidents, spills, and releases from the California Hazardous Material Incident Report System (CHMIRS). This list has been made available by the California Office of Emergency Services (OES).

Government Publication Date: Aug 21, 2017

Sites Listed in the Solid Waste Assessment Test (SWAT) Program Report: SWAT

In a 1993 Memorandum of Understanding, the State Water Resources Control Board (SWRCB) agreed to submit a comprehensive report on the Solid Waste Assessment Test (SWAT) Program to the California Integrated Waste Management Board (CIWMB). This report summarizes the work completed to date on the SWAT Program, and addresses both the impacts that leakage from solid waste disposal sites (SWDS) may have upon waters of the State and the actions taken to address such leakage.

Government Publication Date: Dec 31, 1995

Solid Waste Disposal Sites with Waste Constituents Above Hazardous Waste Levels: SWRCB SWF

This is a list of solid waste disposal sites identified by California State Water Resources Control Board with waste constituents above hazardous waste levels outside the waste management unit.

Government Publication Date: Sep 20, 2006

Hazardous Waste and Substances Site List - Site Cleanup: HWSS CLEANUP

The Hazardous Waste and Substances Sites (Cortese) List is a planning document used by the State, local agencies and developers to comply with the California Environmental Quality Act requirements in providing information about the location of hazardous materials release sites. This list is published by California Department of Toxic Substance Control.

Government Publication Date: Feb 1, 2018

List of Hazardous Waste Facilities Subject to Corrective Action: DTSC HWF

This is a list of hazardous waste facilities identified in Health and Safety Code (HSC) § 25187.5. These facilities are those where Department of Toxic Substances Control (DTSC) has taken or contracted for corrective action because a facility owner/operator has failed to comply with a date for taking corrective action in an order issued under HSC § 25187, or because DTSC determined that immediate corrective action was necessary to abate an imminent or substantial endangerment.

Government Publication Date: Jul 18, 2016

Historical California Hazardous Material Incident Report System (CHMIRS): HIST CHMIRS

A list of reported hazardous material incidents, spills, and releases from the California Hazardous Material Incident Report System (CHMIRS) prior to 1993. This list has been made available by the California Office of Emergency Services (OES).

Government Publication Date: Jan 1, 1993

Historical Cortese List: HIST CORTESE

List of sites which were once included on the Cortese list. The Hazardous Waste and Substances Sites (Cortese) List is a planning document used by the State, local agencies and developers to comply with the California Environmental Quality Act requirements for providing information about the location of hazardous sites.

Government Publication Date: Nov 13, 2008

Cease and Desist Orders and Cleanup and Abatement Orders: CDO/CAO

The California Environment Protection Agency "Cortese List" of active Cease and Desist Orders (CDO) and Cleanup and Abatement Orders (CAO). This list contains many CDOs and CAOs that do NOT concern the discharge of wastes that are hazardous materials. Many of the listed orders concern, as examples, discharges of domestic sewage, food processing wastes, or sediment that do not contain hazardous materials, but the Water Boards' database does not distinguish between these types of orders.

Government Publication Date: Feb 16, 2012

Drycleaner Facilities: DRYCLEANERS

A list of drycleaner related facilities that have EPA ID numbers. These are facilities with certain SIC codes: power laundries, family and commercial, linen supply, commercial laundry, dry cleaning and pressing machines - Coin Operated Laundry and Dry Cleaning. This is provided by the Department of Toxic Substance Control.

Government Publication Date: Jan 18, 2018

Delisted Drycleaners: DELISTED DRYC

Sites removed from the list of drycleaner related facilities that have EPA ID numbers, made available by the California Department of Toxic Substance Control.

Government Publication Date: Jan 18, 2018

Waste Discharge Requirements: WASTE DISCHG

List of sites in California State Water Resources Control Board (SWRCB) Waste Discharge Requirements (WDRs) Program in California, made available by the SWRCB via GeoTracker. The WDR program regulates point discharges that are exempt pursuant to Subsection 20090 of Title 27 and not subject to the Federal Water Pollution Control Act. The scope of the WDRs Program also includes the discharge of wastes classified as inert, pursuant to section 20230 of Title 27.

Government Publication Date: Oct 3, 2017

Toxic Pollutant Emissions Facilities: EMISSIONS

A list of criteria and toxic pollutant emissions data for facilities in California made available by the California Environmental Protection Agency - Air Resources Board (ARB). Risk data may be based on previous inventory submittals. The toxics data are submitted to the ARB by the local air districts as requirement of the Air Toxics "Hot Spots" Program. This program requires emission inventory updates every four years.

Government Publication Date: Dec 31, 2015

Tribal

No Tribal additional environmental record sources available for this State.

County

No County additional environmental databases were selected to be included in the search.

Definitions

Database Descriptions: This section provides a detailed explanation for each database including: source, information available, time coverage, and acronyms used. They are listed in alphabetic order.

Detail Report: This is the section of the report which provides the most detail for each individual record. Records are summarized by location, starting with the project property followed by records in closest proximity.

Distance: The distance value is the distance between plotted points, not necessarily the distance between the sites' boundaries. All values are an approximation.

Direction: The direction value is the compass direction of the site in respect to the project property and/or center point of the report.

Elevation: The elevation value is taken from the location at which the records for the site address have been plotted. All values are an approximation. Source: Google Elevation API.

Executive Summary: This portion of the report is divided into 3 sections:

'Report Summary'- Displays a chart indicating how many records fall on the project property and, within the report search radii.

'Site Report Summary'-Project Property'- This section lists all the records which fall on the project property. For more details, see the 'Detail Report' section.

'Site Report Summary-Surrounding Properties'- This section summarizes all records on adjacent properties, listing them in order of proximity from the project property. For more details, see the 'Detail Report' section.

Map Key: The map key number is assigned according to closest proximity from the project property. Map Key numbers always start at #1. The project property will always have a map key of '1' if records are available. If there is a number in brackets beside the main number, this will indicate the number of records on that specific property. If there is no number in brackets, there is only one record for that property.

The symbol and colour used indicates 'elevation': the red inverted triangle will dictate 'ERIS Sites with Lower Elevation', the yellow triangle will dictate 'ERIS Sites with Higher Elevation' and the orange square will dictate 'ERIS Sites with Same Elevation.'

Unplottables: These are records that could not be mapped due to various reasons, including limited geographic information. These records may or may not be in your study area, and are included as reference.

Appendix C

Regulatory Documentation

The City of SAN DIEGO

Environmental Services Department
Disposal and Environmental Protection Division

October 25, 2017

Mr. John Odermatt, M.Sc., PG, Senior Engineering Geologist
California Regional Water Quality Control Board
San Diego Region
2375 Northside Drive, Suite 100
San Diego, CA 92108

Subject: Semiannual Water Quality Monitoring Report for the South Miramar Landfill, Board Order 94-28, (April 2017 through September 2017)

Dear Mr. Odermatt:

Enclosed is the semiannual water quality monitoring report for the inactive South Miramar Landfill as part of the Monitoring and Reporting Program required by the Regional Water Quality Control Board Order 94-28. This water monitoring report, prepared by Geosyntec Consultants, documents the results of the April 2017 through September 2017 semiannual groundwater monitoring and reporting activities.

Included in this summary are the analytical results of tests conducted on samples collected from all nine groundwater monitoring wells and one of three surface water monitoring stations. The groundwater flow rate and direction have remained consistent with past results and water quality analytical results are generally similar to previous monitoring events.

Concentrations of Constituents of Concern in groundwater and surface water samples collected during the July 2017 sampling event were consistent with historical concentrations with the exception of anomalous low-level detection of styrene in the surface water sample (SMSWS-2). Concentrations of general chemistry parameters were below their respective Water Quality Objectives with the following exceptions:

- Total Dissolved Solids in the groundwater samples collected from monitor wells SMMW-3R, SMMW-4, SMAMW-1, SMMW-6SR, SMMW-7S and SMMW-9S; and the surface water sample collected from SMSWS-2.

- Turbidity detected in groundwater samples collected from monitor wells SMMW-6DR, SMMW-7D, SMMW-6SR, and SMMW-9D.

During the current monitoring period Volatile Organic Compounds (VOCs) were detected above their respective Method Detection Limits in groundwater samples collected from SMAMW-1,

9601 Ridgehaven Court, Suite 310, MS-1103A
San Diego, CA 92123

T (858) 492-5010
www.sandiego.gov

SMMW-6SR, SMMW-7S, SMMW-9S, and SMMW-7D, however the groundwater beneath the site does not have beneficial use designations. Concentrations of VOCs in SMMW-7S has been documented as an ongoing issue and has been addressed separately. The concentrations of constituents are within historical ranges, and do not indicate a new or expanding release from the landfill.

Local Enforcement Agency (LEA) inspection reports of the site are included in Appendix A of the monitoring report. Also included in Appendix A is the response from the City to the Regional Water Quality Control Board (RWQCB) inspection during the previous monitoring period. During this semi-annual monitoring period, violations were noted by the LEA for methane in gas probe MW3SM-M, and drainage and erosion control issues. Actions to correct violations in the gas probe are continuing, and include adjusting the gas collection system within the NAS Convoy parcel south of SR 52, and investigating the possibility of hooking up their gas collection system to the City's collection and flaring system north of SR 52. Ongoing work to correct noted deficiencies (LEA and RWQCB) is included in the City's site inspection reports.

"I certify under the penalty of law that I have personally examined and am familiar with the information submitted in this document and all attachments and that, based on my inquiry of those individuals immediately responsible for obtaining the information, I believe that the information is true, accurate, and complete. I am aware that there are significant penalties for submitting false information, including the possibility of fine and imprisonment."

If you have any questions regarding this submission, please contact John Mauk at jmauk@sandiego.gov or (858) 573-1205.

Sincerely,

Mario X. Sierra
Director

CF/jsm

Enclosure: April 2017 through September 2017 Semi-annual Water Quality Monitoring Report for the South Miramar Landfill San Diego, California

cc: Alex Garcia, Interim Deputy Director, Environmental Services Department
Craig Fergusson, Senior Engineer - Civil, Environmental Services Department
John Mauk, Associate Engineer – Civil, Environmental Services Department

Prepared for

City of San Diego
Environmental Services Department
Disposal & Environmental Protection Division
9601 Ridgehaven Court, Suite 310
San Diego, California 92123-1636

APRIL 2017 – SEPTEMBER 2017 SEMI-ANNUAL MONITORING REPORT WATER QUALITY MONITORING PROGRAM SOUTH MIRAMAR LANDFILL SAN DIEGO, CALIFORNIA

Prepared by

Geosyntec consultants
engineers | scientists | innovators
16644 West Bernardo Drive, Suite 301
San Diego, California 92127
858.674.6559

Project Number: SC0834

October 2017

Geosyntec consultants

APRIL 2017 – SEPTEMBER 2017
SEMI-ANNUAL MONITORING REPORT
WATER QUALITY MONITORING PROGRAM
SOUTH MIRAMAR LANDFILL
SAN DIEGO, CALIFORNIA

I certify that this document and attachments presented in this report are accurate and complete. This report was prepared by the staff of Geosyntec Consultants under my supervision to ensure that qualified personnel properly gather and evaluate the information submitted. Based on my inquiry of the person or persons who are directly responsible for gathering the information, the information submitted is, to the best of my knowledge and belief, true, accurate and complete. No attempt has been made to verify the accuracy of the Site Inspection Reports provided by the City of San Diego (City) and Local Enforcement Agency (LEA).



30 OCT 2017

Veryl Wittig — Date
California Professional Geologist No. 7115

Geosyntec consultants

TABLE OF CONTENTS

1. INTRODUCTION 1
   1.1 Terms of Reference 1
   1.2 Site Inspections and Maintenance 1
   1.2.1 Storm Water Pollution Prevention Plan (SWPPP) 1

2. MONITORING RESULTS 2
   2.1 Monitoring Parameters 2
   2.2 Groundwater Elevations and Flow Direction 2
   2.3 Data Validation 3
   2.4 Deep Groundwater Analytical Results 3
   2.5 Perched Groundwater Analytical Results 4
   2.6 Surface Water Analytical Results 5
   2.7 GeoTracker 5

3. SEMI-ANNUAL DATA ASSESSMENT 6
   3.1 Correspondence 6
   3.2 Comprehensive Compliance Record Discussion 6

4. REFERENCES 7

TABLES

1 Summary of Report Requirements MRP No. 94-28

2 Summary of Groundwater Depths and Elevations

3 Summary of Groundwater Analytical Results – Compliance Monitor Wells

4 Summary of Groundwater Analytical Results – Perched Monitor Wells

5 Summary of Surface Water Analytical Results

FIGURES

1 Site Location

2 Deep Groundwater Elevations and Flow Direction – 3rd Quarter 2017

3 Perched Groundwater Elevations and Flow Direction – 3rd Quarter 2017

4 South Miramar Landfill Surface Water Sampling Locations

5 Groundwater Elevation Hydrograph

TABLE OF CONTENTS
(continued)

APPENDICES

A Site Inspection Reports

B Groundwater Sample Collection Logs, Field Calibration Logs, and Gauging Sheets

C Certificates of Analysis and Historical Data

1. INTRODUCTION

1.1 Terms of Reference

This report documents the results of the April – September 2017 semi-annual groundwater monitoring and reporting activities for the Detection Monitoring Program (DMP) at the South Miramar Landfill (Figure 1). This document was prepared by Geosyntec Consultants (Geosyntec) for the City of San Diego, Environmental Services Department (ESD) to comply with the Waste Discharge Requirements (WDRs) established by the California Regional Water Quality Control Board (RWQCB), San Diego Region, in Order No. 94-28, and Technical Change Order No. 1 to Order No. 94-28. This report was prepared by Anayeli Picasso, GIT, and reviewed by Mr. Daniel Pelikan, PG, and Mr. Veryl Wittig, PG, CHG, of Geosyntec, in accordance with Geosyntec's internal review policy.

Table 1 included in this report provides a summary list of the components for the Semi-Annual Report required by the corresponding sections from Monitoring and Reporting Program (MRP) 94-28.

1.2 Site Inspections and Maintenance

Appendix A presents the results of quarterly landfill inspections conducted by City personnel and the Local Enforcement Agency during the semi-annual monitoring event. In accordance with California Code of Regulations (CCR) Title 27, run-on/run-off control facilities have been designed to accommodate a 100-year, 24-hour storm event. The site is unlined, and stormwater is diverted around the site, and into San Clemente Canyon during larger storm events.

1.2.1 Storm Water Pollution Prevention Plan (SWPPP)

A Notice of Termination (NOT) for coverage under California's General Permit for Stormwater Discharges Associated with Industrial Activities, Order No. 97-03-DWQ was submitted for South Miramar Landfill on March 4, 2015. Upon further communications with the SD RWQCB, the City filed a Notice of Intent (NOI) in August 2016 to enroll for coverage under the 2014 California Industrial NPDES General Permit, Order No. 2014-0057-DWQ (NPDES No. CAS000001) (General Permit) and was assigned WDID No. 9 37I026777. Coverage under the General Permit will be maintained until the South Miramar Landfill is enrolled under the SD RWQCB's General Order No. R9-2012-0001 (and associated Monitoring and Reporting Program [MRP] No. R9-2012-0002) for the Maintenance and Monitoring of Closed, Abandoned, for Inactive Non-hazardous Solid Waste Management Units within the San Diego Region.

2. MONITORING RESULTS

Water monitoring and sampling were performed by BBC Environmental, Inc., a subcontractor to Geosyntec, in general accordance with current County of San Diego, Department of Environmental Health (DEH) Site Assessment and Mitigation (SAM) Manual, and United States Environmental Protection Agency (USEPA) guidance as detailed on the field sample collection logs (Appendix B).

Analyses were performed at TestAmerica Laboratories, Inc., located in Irvine, California. Analytical results were compared to Penasquitos Hydrologic Unit, Miramar Hydrologic Area, Water Quality Objectives (WQOs). Analytical results from the current monitoring period and previous semi-annual monitoring events are provided in Appendix C.

2.1 Monitoring Parameters

Groundwater and surface water samples collected during the current monitoring period were analyzed in accordance with Section B.6a.1 of the WDR. Each groundwater and surface water sample collected during the current monitoring period was analyzed as follows:

Parameter	Test Method
GENERAL CHEMISTRY	
pH	Field Method
Nitrate as Nitrogen	EPA 300.0
Total Dissolved Solids	SM 2540 C
ORGANIC COMPOUNDS	
Volatile Organic Compounds (VOCs)	8260B

2.2 Groundwater Elevations and Flow Direction

The depth to groundwater in each well was measured 10 July 2017. Groundwater elevations for the third quarter 2017 event are presented in Table 2.

During the current semi-annual monitoring period, deep groundwater elevations beneath the site ranged from 173.09 feet above Mean Sea Level (ft MSL) (SMMW6DR) to 190.55 ft MSL (SMMW-3R). Consistent with previous results, the direction of deep groundwater flow is generally to the southeast in the western portion of the site, and to the south/southwest in the eastern portion of the site at a hydraulic gradient ranging from 0.001 to 0.010 foot per foot (ft/ft) (Figure 2).

During the current semi-annual monitoring period, perched groundwater elevations beneath the site ranged from 292.43 ft MSL (SMAMW-1) to 364.80 ft MSL (SMMW-7S). The direction of shallow perched groundwater flow is generally to the north at a hydraulic gradient of 0.027 ft/ft (Figure 3).

During the semi-annual monitoring period, groundwater elevations exhibited minor fluctuations, but were consistent with long term trends (Figure 5).

2.3 Data Validation

The analytical data packages were received from TestAmerica, Inc., and reviewed for basic analytical quality assurance/quality control (QA/QC) adherence based on quality control (QC) guidance in the USEPA Contract Laboratory Program National Functional Guidelines [USEPA, 2014a and 2014b], as well as pertinent methods referenced in the data packages, and professional judgment. Data packages were reviewed for chain of custody discrepancies; adherence to sample holding times; evaluation of matrix spike/matrix spike duplicates (MS/MSD) and laboratory control samples/laboratory control sample duplicates (LCS/LCSD); and assessment of trip and method blanks. The data as qualified are considered usable and acceptable for meeting project objectives. Validated concentrations are reported in the Summary of Groundwater Analytical Results, Tables 3 & 4, and Summary of Surface Water Analytical Results, Table 5.

2.4 Deep Groundwater Analytical Results

Analytical results for the July 2017 sampling event for compliance groundwater monitor wells SMMW-3R, SMMW-4, SMMW6DR, SMMW-7D, and SMMW-9D, including data for the trip blanks (QCTB), are summarized in Table 3. Wells SMMW-1, SMMW-5 and SMMW-8 are used for elevation purposes only (no samples are collected). Compliance groundwater sample collection logs are included in Appendix B. Analytical certificates for samples collected during the current monitoring period are included in Appendix C.

General chemistry parameters in compliance groundwater samples collected from site monitor wells during the July 2017 sampling event were detected at concentrations below their respective WQOs, which are included in Table 3, with the following exceptions:

- Total Dissolved Solids (TDS) in the groundwater samples collected from monitor wells SMMW-3R (1,300 mg/L) and SMMW-4 (990 mg/L); and

- Turbidity detected in groundwater samples collected from monitor wells SMMW6DR (116.8 NTU), SMMW-7D (29.8 NTU), and SMMW-9D (10.3 NTU).

In compliance monitor well SMMW-7D, 1,1–dichloroethene (6.3 µg/L) and tetrachloroethene (0.84 µg/L) were detected above their respective Method Detection Limit (MDL).

Although VOCs were detected above their respective MDLs during the current monitoring period, groundwater beneath the site does not have beneficial use designations.

2.5 Perched Groundwater Analytical Results

Analytical results for the July 2017 sampling event for perched groundwater monitor wells SMMW6SR, SMMW-7S, SMMW-9S, and SMAMW-1, including data for the trip blanks (QCTB), are summarized in Table 4. Perched groundwater sample collection logs are included in Appendix B. Analytical certificates for samples collected during the current monitoring period are included in Appendix C.

General chemistry parameters in perched groundwater samples collected from site monitor wells during the July 2017 sampling event were detected at concentrations below their respective WQOs, which are included in Table 4, with the following exceptions:

- Total Dissolved Solids (TDS) in the groundwater samples collected from perched monitor wells SMAMW-1 (11,000 mg/L), SMMW6SR (3,600 mg/L), SMMW-7S (11,000 mg/L) and SMMW-9S (19,000 mg/L); and

- Turbidity detected in groundwater samples collected from perched monitor well SMMW6SR (73.3 NTU).

The following VOCs were detected above their respective MDLs in samples collected from one or more perched monitor wells:

- 1,1-Dichloroethane
- 1,1-Dichloroethene
- 1,2-Dichloroethane
- 1,4-Dichlorobenzene
- Acetone
- Carbon Tetrachloride
- Chlorobenzene
- Chloroform
- cis-1,2-Dichloroethene
- Diethyl ether
- Dichlorodifluoromethane
- Tetrachloroethene (PCE)
- trans-1,2-Dichloroethene
- Trichloroethene (TCE)

- Vinyl Chloride

Although VOCs were detected above their respective MDLs during the current monitoring period, groundwater beneath the site does not have beneficial use designations.

2.6 Surface Water Analytical Results

Analytical results for the July 2017 sampling event for surface water sampling location SMSWS-2, including data for the trip blank (QCTB), are summarized in Table 5. Surface water sample locations SMSWS-1 and SMSWS-3 were dry. Surface water sample collection logs are included in Appendix B. Analytical certificates for samples collected during the current monitoring period are included in Appendix C.

General chemistry parameters in the surface water sample collected during the July 2017 sampling event were detected at concentrations below their respective WQOs with the following exceptions:

- Total Dissolved Solids (TDS) in the surface water sample collected from SMSWS-2 (1,300 mg/L).

During the current monitoring period, styrene (0.38 µg/L) was detected above the MDL in the sample collected from SMSWS-2.

2.7 GeoTracker

The groundwater monitoring data[1], laboratory data[2], and a copy of the final report for this monitoring period for the South Miramar Landfill site were electronically submitted to and confirmed by the State Water Resource Control Board's internet-accessible database system, GeoTracker. This information was submitted to the GeoTracker database in accordance with Chapter 30, Division 3, Titles 23 & 27 of the CCR Regulations on the date that this report was finalized.

[1] Confirmation number for upload of groundwater monitoring (elevation) data into GeoTracker is 7541999518 submitted on 8/28/2017.
[2] Confirmation numbers for upload of analytical data into GeoTracker are 9450952351 submitted on 8/28/2017.

3. SEMI-ANNUAL DATA ASSESSMENT

3.1 Correspondence

The City received a letter dated 16 March 2017 from the RWQCB. This letter provides comments regarding areas of concern for the South Miramar Landfill including observed ponding and drainage features covered with debris and sediment. The City responded to the RWQCB with a letter dated 18 May 2017 detailing the actions being taken by the City to correct the areas of concern (Attachment A). Previous communication with the RWQCB pertaining to concentrations of VOCs in upgradient perched monitor well SMMW-7S has been documented as an ongoing issue and has been addressed separately.

3.2 Comprehensive Compliance Record Discussion

With the exception of anomalous low-level detection of styrene in SMSWS-2, concentrations of COCs in groundwater and surface water samples collected during the July 2017 sampling event were consistent with historical concentrations. Concentrations of general chemistry parameters were below their respective WQOs with the following exceptions:

- TDS in the groundwater samples collected from monitor wells SMMW-3R, SMMW-4, SMAMW-1, SMMW6SR, SMMW-7S and SMMW-9S; and the surface water sample collected from SMSWS-2.

- Turbidity detected in groundwater samples collected from monitor wells SMMW6DR, SMMW-7D, SMMW-9D, and SMMW6SR.

- During the current monitoring period VOCs were detected above their respective MDLs in groundwater samples collected from SMAMW-1, SMMW6SR, SMMW-7S, SMMW-9S, and SMMW-7D, however the groundwater beneath the site does not have beneficial use designations.

The concentrations of the constituents listed above are within historical ranges, and do not indicate a new or expanding release from the landfill.

4. REFERENCES

RWQCB, San Diego Region, 1996. Order No. 96-15 Waste Discharge Requirements for Post-Closure Maintenance for North Miramar Landfill, City of San Diego, 14 March 1996.

RWQCB, San Diego Region, 2001. Addendum No. 1 to Order No, 96-15, Closure and Post Closure Maintenance Requirements for the North Miramar Landfill, San Diego County, 14 March 2001.

RWQCB, San Diego Region, 2005. Technical Change Order No. 1 to Monitoring and Reporting Program No. 96-15, North Miramar Landfill, 25 May 2005.

USEPA, 2014a. Contract Laboratory Program, National Functional Guidelines for Inorganic Data Review, August 2014.

2014b. Contract Laboratory Program, National Functional Guidelines for Superfund Organic Methods Data Review, August 2014.

TABLES

Table 1
Summary of Report Requirements for Order No. 94-28
South Miramar Landfill
San Diego, California

WDR Location	Description	Location in this Report
South Miramar Landfill (Order No. 94-28)		
A.7 & 8	Record of Monitoring Information	Appendix B (field notes), Appendix C (laboratory analyses)
C.1.a	Signed Transmittal Letter	Cover Letter
C.1.b	Compliance Evaluation Summary	Section 4, Appendix A
C.1.b.1	Description and Graphical Presentation of Groundwater Flow	Section 2.2, Figures 2 and 3
C.1.b.2	Pre-Sampling Purge Method	Appendix B
C.1.b.3	Sampling Information	Appendix B
C.1.c	Well Location Map	Figures 2 and 3
C.1.d	Laboratory Data	Appendix C
C.1.f	Standard Observations	Appendix A
C.2	Contingency Reporting	Appendix A
C.3.a	Graphical Presentation of Data	Figure 5
C.3.b	Analytical Tables	Tables 3 - 5, Appendix C
C.3.c	Discussion of Compliance Record	Section 4
C.3.d	Map showing area, where waste has been placed*	See Note Below
C.3.e	Summary of Changes	Section 3

* The South Miramar Landfill has been closed/inactive since 5 May 1973 and last accepted waste in 1967.

Table 2
Summary of Groundwater Depths and Elevations
South Miramar Landfill
San Diego, California

Geosyntec consultants

Well	Top of Casing Elevation (ft MSL)	Gauging Date	Depth to Water (ft toc)	Groundwater Elevation (ft MSL)	Change from Previous Groundwater Elevations (ft)
Perched Zone					
SMAMW-1	302.35	7/10/2017	9.92	292.43	0.73
SMMW6SR	385.35	7/10/2017	32.48	352.87	0.46
SMMW-7S	409.93	7/10/2017	45.13	364.80	0.40
SMMW-9S	376.09	7/10/2017	16.20	359.89	1.25
Deep Groundwater					
SMMW-1	409.00	7/10/2017	230.64	178.36	0.86
SMMW-2	414.98	7/10/2017	225.87	189.11	1.28
SMMW-3R	321.51	7/10/2017	130.96	190.55	1.24
SMMW-4	407.03	7/10/2017	229.28	177.75	0.17
SMMW-5	414.10	7/10/2017	235.61	178.49	0.82
SMMW6DR	386.42	7/10/2017	213.33	173.09	0.69
SMMW-7D	409.74	7/10/2017	236.05	173.69	0.85
SMMW-8	421.09	7/10/2017	246.21	174.88	0.60
SMMW-9D	372.98	7/10/2017	197.43	175.55	0.69

ft MSL - Feet above Mean Sea Level
ft toc - Feet below top of casing
ft - Feet

Table 3
Summary of Groundwater Analytical Results
Compliance Monitor Wells
South Miramar Landfill
San Diego, California

Geosyntec consultants

				Upgradient Wells		Downgradient Wells			Quality Control Sample
				SMMW-3R	SMMW-4	SMMW6DR	SMMW-7D	SMMW-9D	QCTB-20170710
	Units	MDL	WQO	7/10/2017	7/10/2017	7/10/2017	7/10/2017	7/10/2017	7/10/2017
General Chemistry									
Conductivity*	µS/cm	None	NE	1,155	1,785	1,253	1,295	555.1	NA
Nitrate (as N)	mg/L	0.055	10	-	-	-	-	-	NA
Oxygen Reduction Potential (ORP)*	mV	None	NE	-150	-227	-141	-71	104	NA
Dissolved Oxygen (DO)*	mg/L	None	NE	0.17	0.34	0.72	6.38	0.89	NA
pH*	pH units	None	NE	7.49	7.31	7.62	7.46	7.71	NA
Total Dissolved Solids	mg/L	5.0	750	**1,300**	**990**	660	720	550	NA
Turbidity*	NTU	None	5	1.8	0.9	**116.8**	**29.8**	**10.3**	NA
Volatile Organic Compounds**									
1,1-Dichloroethene	µg/L	0.25	NE	-	-	-	6.3	-	-
Tetrachloroethene (PCE)	µg/L	0.25	NE	-	-	-	0.84	-	-

Notes:

Bold values exceed WQO

- Not detected at concentrations greater than or equal to the laboratory method detection limit (MDL).

MDL - Method Detection Limit- The listed MDL is applicable to undiluted samples. MDLs for samples run at dilutions other than 1 are listed in Appendix C, Certificates of Analysis.

NA - Not analyzed

NE - Not established

QCTB - Quality Control Trip Blank

WQO - Water Quality Objective for groundwater in the Penasquitos Hydrologic Unit, Miramar Hydrologic Area (non-beneficial use).

mg/L - milligrams per liter

µg/L - micrograms per liter

µS/cm - microsiemens per centimeter

mV - millivolts

NTU - Nephelometric Turbidity Units

*Conductivity, ORP, DO, pH and turbidity were measured in the field

**Only constituents with detectable concentrations above the laboratory MDL are reported, all other constituents are below the laboratory MDL

Table 4
Summary of Groundwater Analytical Results
Perched Monitor Wells
South Miramar Landfill
San Diego, California

Geosyntec consultants

				Upgradient Wells	Downgradient Wells			Quality Control Sample
				SMAMW-1	SMMW6SR	SMMW-7S	SMMW-9S	QCTB-20170710
	Units	MDL	WQO	7/10/2017	7/10/2017	7/10/2017	7/10/2017	7/10/2017
General Chemistry								
Conductivity*	µS/cm	None	NE	13,753	5,361	16,220	12,283	NA
Nitrate (as N)	mg/L	0.055	10	-	-	4.2 J	6.3	NA
Oxygen Reduction Potential (ORP)*	mV	None	NE	305	478	129	151	NA
Dissolved Oxygen (DO)*	mg/L	None	NE	0.16	1.17	6.19	6.24	NA
pH*	pH units	None	NE	6.43	6.66	6.37	6.38	NA
Total Dissolved Solids	mg/L	5.0	750	**11,000**	**3,600**	**11,000**	**19,000**	NA
Turbidity*	NTU	None	5	3.4	**73.3**	4.4	3.1	NA
Volatile Organic Compounds**								
1,1-Dichloroethane	µg/L	0.25	NE	1.3	-	0.93	-	-
1,1-Dichloroethene	µg/L	0.25	NE	1.5	-	3,500	3.4	-
1,2-Dichloroethane	µg/L	0.25	NE	1.0	-	-	-	-
1,4-Dichlorobenzene	µg/L	0.25	NE	0.38 J	-	-	-	-
Acetone	µg/L	10	NE	-	-	-	11 J	-
Carbon Tetrachloride	µg/L	0.25	NE	-	-	1.6	-	-
Chlorobenzene	µg/L	0.25	NE	0.33 J	-	-	-	-
Chloroform	µg/L	0.25	NE	-	-	2.5	-	-
cis-1,2-Dichloroethene	µg/L	0.25	NE	110	0.54	-	-	-
Diethyl ether	µg/L	1.0	NE	3.9	-	-	-	-
Dichlorodifluoromethane	µg/L	0.40	NE	0.71 J	11	0.93 J	0.46 J	-
Tetrachloroethene (PCE)	µg/L	0.25	NE	2.3	1.1	490	-	-
trans-1,2-Dichloroethene	µg/L	0.25	NE	1.3	-	-	-	-
Trichloroethene (TCE)	µg/L	0.25	NE	42	0.37 J	3.3	-	-
Vinyl Chloride	µg/L	0.25	NE	6.1	-	-	-	-

Notes:

Bold values exceed WQO

- Not detected at concentrations greater than or equal to the laboratory method detection limit (MDL).

MDL - Method Detection Limit- The listed MDL is applicable to undiluted samples. MDLs for samples run at dilutions other than 1 are listed in Appendix C, Certificates of Analysis.

NA - Not analyzed

NE - Not established

QCTB - Quality Control Trip Blank

WQO - Water Quality Objective for groundwater in the Penasquitos Hydrologic Unit, Miramar Hydrologic Area (non-beneficial use).

mg/L - milligrams per liter

µg/L - micrograms per liter

µS/cm - microsiemens per centimeter

mV - millivolts

NTU - Nephelometric Turbidity Units

*Conductivity, ORP, DO, pH and turbidity were measured in the field

**Only constituents with detectable concentrations above the laboratory MDL are reported, all other constituents are below the laboratory MDL

Laboratory Qualifiers:

J - Analyte was detected at a concentration below the reporting limit (RL) and above the laboratory MDL. Reported value is estimated

Table 5
Summary of Surface Water Analytical Results
South Miramar Landfill
San Diego, California

Geosyntec consultants

				Downgradient Compliance	Quality Control Sample
				SMSWS-2	QCTB-20170710
	Units	MDL	WQO	7/10/2017	7/10/2017
General Chemistry					
Conductivity*	µS/cm	None	NE	4,964	NA
Nitrate (as N)	mg/L	0.055	NE	-	NA
Oxygen Reduction Potential (ORP)*	mV	None	NE	78	NA
Dissolved Oxygen (DO)*	mg/L	None	NE	2.17	NA
pH*	pH units	None	NE	7.42	NA
Total Dissolved Solids	mg/L	5.0	500	**1,300**	NA
Turbidity*	NTU	None	20	4.2	NA
Volatile Organic Compounds**					
Styrene	µg/L	0.25	NE	0.38 J	-

Notes:

Bold values exceed WQO

- Not detected at concentrations greater than or equal to the laboratory method detection limit (MDL).

MDL - Method Detection Limit- The listed MDL is applicable to undiluted samples. MDLs for samples run at dilutions other than 1 are listed in Appendix C, Certificates of Analysis.

NA - Not analyzed

NE - Not established

QCTB - Quality Control Trip Blank

WQO - Water Quality Objective for inland surface waters in the Rose Canyon Watershed, San Clemente Canyon.

mg/L - milligrams per liter

µg/L - micrograms per liter

µS/cm - microsiemens per centimeter

mV - millivolts

NTU - Nephelometric Turbidity Units

*Conductivity, ORP, DO, pH and turbidity were measured in the field

**Only constituents with detectable concentrations above the laboratory MDL are reported, all other constituents are below the laboratory MDL

Laboratory Qualifiers:

J - Analyte was detected at a concentration below the reporting limit (RL) and above the laboratory MDL. Reported value is estimated

Surface water sample locations SMSWS-1 & SMSWS-3 were not sampled due to dry conditions.

FIGURES

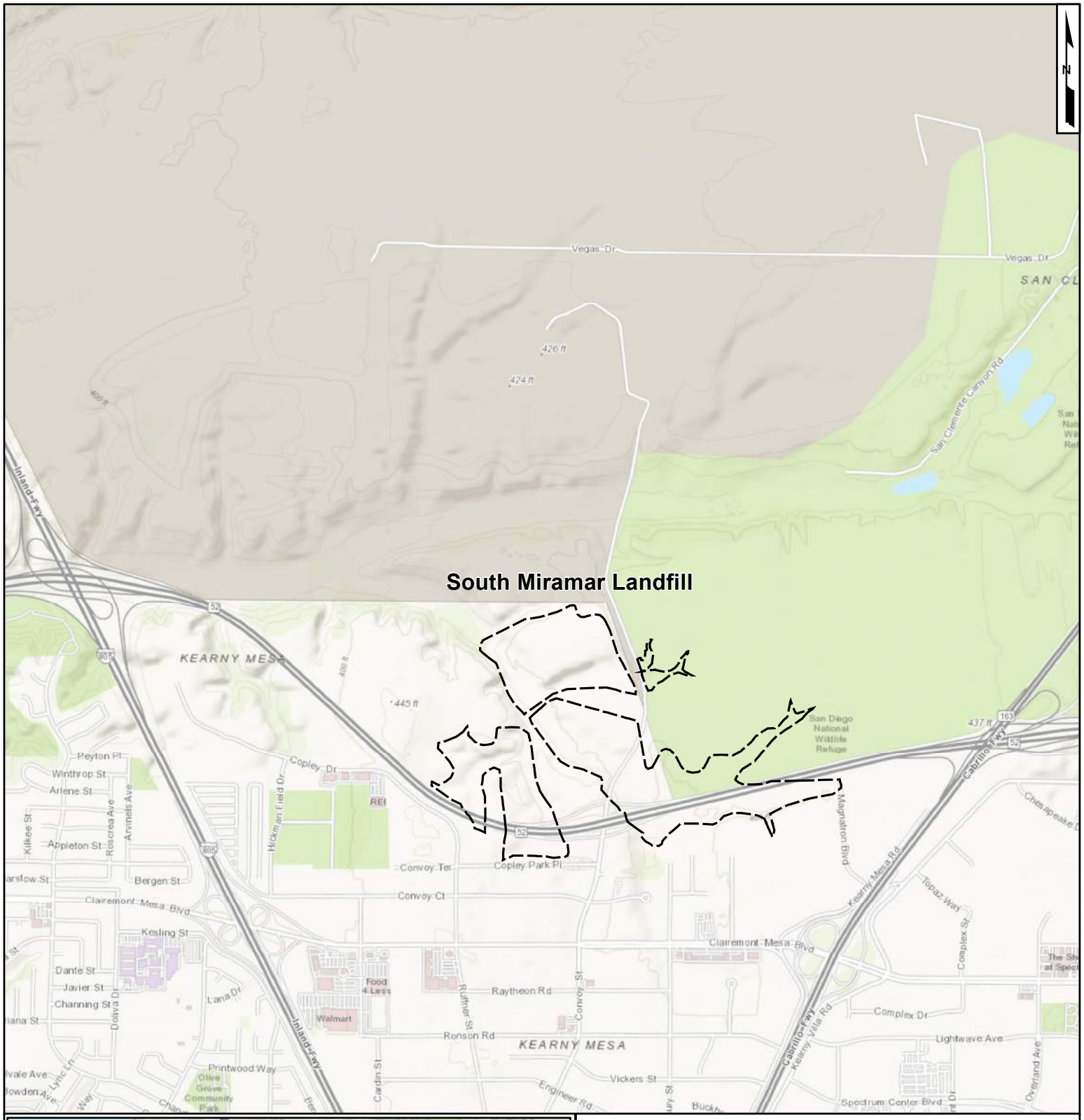

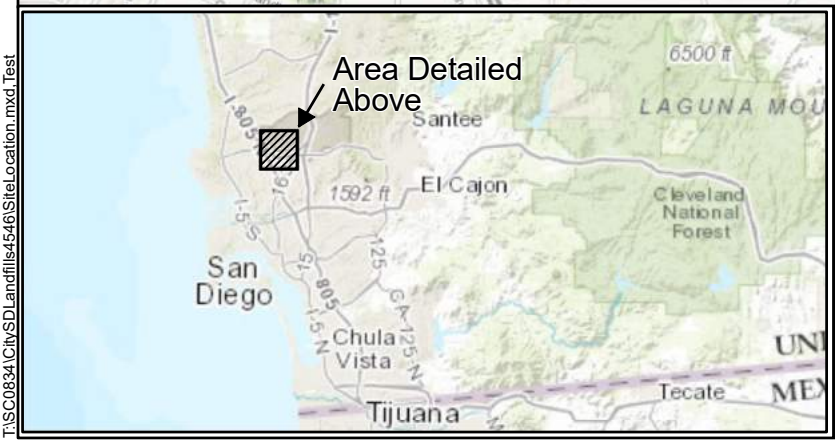

2,000 1,000 0 2,000 Feet

Site Location

South Miramar Landfill
San Diego, California

Geosyntec consultants

San Diego	October 2017	Figure 1

T:\SC0834\CitySD\Landfills4546\SiteLocation.mxd.Test

SMMW-3R (190.55)
SMMW-4 (177.75)
SMMW-2 (189.11)
SMMW-5 (178.49)
SMMW-1 (178.36)
SMMW6DR (173.09)
SMMW-7D (173.69)
SMMW-9D (175.55)
SMMW-8 (174.88)
190
189
188
187
186
185
184
183
182
181
180
179
178
177
176
175
174
0.010
0.003
0.001
N
500 250 0 500 Feet
Piezometer Location (Groundwater Elevation)
Monitor Well (Groundwater Elevation)
Groundwater Elevation 10 ft Contour
Approximate Limit of Waste Fill
0.022 Approximate Groundwater Flow Direction and Hydraulic Gradient (ft/ft)
Groundwater Elevations in Feet Above Mean Sea Level
Deep Groundwater Elevations and Flow Direction Third Quarter 2017
South Miramar Landfill
San Diego, California
Geosyntec consultants
San Diego
October 2017
Figure 2
V:\GIS\SC0834\City\SDLandfills\s4546\mxds\APicasso\SMDeep3Q17.mxd\JGordon

SMAMW-1 (292.43)

300

310

320

330

0.027

340

350

SMMW6SR (352.87)

360

SMMW-9S (359.89)

SMMW-7S (364.80)

N

500 250 0 500 Feet

Perched Groundwater Elevations and Flow Direction Third Quarter 2017

South Miramar Landfill
San Diego, California

Geosyntec consultants

San Diego | October 2017

Figure 3

Monitor Well (Groundwater Elevation)

Groundwater Elevation 10 ft Contour

Approximate Limit of Waste Fill

0.022 Approximate Groundwater Flow Direction and Hydraulic Gradient (ft/ft)

Groundwater Elevations in Feet Above Mean Sea Level

V:\GIS\SC0834\City\SDLandfills\4546\mxds\APicasso\SMPerched3Q17.mxdJGordon

Human Health Risk Assessment Update for the Avion Apartment Complex

Prepared for
General Dynamics Properties, Inc.
Falls Church, Virginia

December 15, 2016

Human Health Risk Assessment Update for the Avion Apartment Complex

Prepared for
General Dynamics Properties, Inc.
Falls Church, Virginia
December 15, 2016
149429



Joe Seracuse, CHg
Vice President

Tamara Sorell, PhD, BCES
Risk Assessor

Brown AND Caldwell
9665 Chesapeake Drive, Suite 201
San Diego, CA 92123

Table of Contents

List of Figures iv
List of Tables iv
List of Abbreviations v
Executive Summary vii
1. Introduction 1-1
2. Background 2-1
   2.1 Project Background 2-1
   2.2 Previous Soil Vapor Investigations and HHRAs 2-1
      2.2.1 1998 through 2000 Investigations 2-1
      2.2.2 2008 Investigation 2-2
3. Physical Setting 3-1
   3.1 Site and Surrounding Area Description 3-1
   3.2 Geology and Hydrogeology 3-1
   3.3 Historical Summary of the Nature and Extent of VOC Impacts 3-2
4. Field Activities 4-1
5. Investigation Results 5-1
   5.1 Soil 5-1
   5.2 Soil Vapor 5-1
6. Human Health Risk Assessment Update 6-1
   6.1 Data Evaluation 6-1
   6.2 Exposure and Risk Assessment 6-2
      6.2.1 Soil Vapor Intrusion Model Inputs 6-2
   6.3 Risk Results 6-3
      6.3.1 Risk Assessment Results 6-3
   6.4 Uncertainty Analysis 6-3
      6.4.1 Data 6-3
      6.4.2 Soil Vapor Intrusion Model 6-4
      6.4.3 Risk Characterization 6-4
   6.5 Risk Conclusions 6-4
7. Conclusions 7-1
8. Limitations 8-1
9. References 9-1

Use of contents on this sheet is subject to the limitations specified at the end of this document.
I05978_HHRA_Avion_Dec_2016.docx

Appendix A: Historical Data A-1
Appendix B: System Specifications B-1
Appendix C: Soil Vapor Boring Logs C-1
Appendix D: Laboratory Analytical and Data Validation Reports D-1
Appendix E: Modeling Information E-1

List of Figures

Figure 1. Site Location
Figure 2. Monitoring Well and Soil Vapor Probe Locations
Figure 3. TCE Concentrations in Groundwater
Figure 4. TCE and VC Concentrations in Soil Vapor at 5 ft bgs - 2008 and 2016 Sampling Events
Figure 5. TCE and VC Concentrations in Soil Vapor at 5 ft bgs - 2016 Sampling Events

List of Tables

Table 1. Soil Physical Properties
Table 2. Detected Volatile Organic Compounds in Soil Vapor
Table 3. Inputs for Soil Vapor Intrusion Modeling
Table 4. Summary of Carcinogenic Residential Risks
Table 5. Summary of Noncarcinogenic Residential Risks (Hazard Quotients)

Use of contents on this sheet is subject to the limitations specified at the end of this document.
I05978_HHRA_Avion_Dec_2016.docx

List of Abbreviations

1,1-DCE	1,1-dichloroethene
Avion	Avion @ Spectrum
bgs	below ground surface
CalEPA	California Environmental Protection Agency
cVOC	chlorinated volatile organic compound
DEH	Department of Environmental Health (County of San Diego)
DNAPL	dense non-aqueous phase liquid
Dog Park	informal name given to a landscaped park located at the southwest corner of Paramount Drive and Spectrum Center Boulevard
DTSC	Department of Toxic Substances Control
ELCR	excess lifetime carcinogenic risk
Freon 113	1,1,2-trichloro-1,2,2-trifluoroethane
GD	General Dynamics Properties, Incorporated
HCSM	Updated Site Assessment and Hydrogeologic Conceptual Site Model Report
HERO	Human and Ecological Risk Assessment Office
HHRA	human health risk assessment
HI	hazard index
JEM	Johnson and Ettinger vapor intrusion model
KMP	former General Dynamics Kearny Mesa Plant
LNR	LNR Kearny Mesa, Inc.
Ogden	Ogden Environmental and Energy Services Co.
PCE	tetrachloroethene
ResMed	ResMed Corporation
Site	former Kearny Mesa Plant, including the former Trich Farm
Study Area	the combined areas of Avion and Dog Park contained within the KMP
TCA	1,1,1-trichloroethane
TCE	trichloroethene
USEPA	United States Environmental Protection Agency
UST	underground storage tank
VC	vinyl chloride
VOC	volatile organic compound
Work Plan	Addendum Number 18 to Work Plan for Soil and Groundwater Impact Assessment of Hazardous Substance Release

Use of contents on this sheet is subject to the limitations specified at the end of this document.
I05978_HHRA_Avion_Dec_2016.docx

Executive Summary

On behalf of General Dynamics Properties, Incorporated (GD), Brown and Caldwell has prepared this human health risk assessment (HHRA) update in response to the County of San Diego, Department of Environmental Health's (DEH's) letter dated May 4, 2016. The work in this report was required by the DEH as part of the Voluntary Assistance Program's Case No. H00472-001. This report presents the results of additional data collection and evaluation by Brown and Caldwell to evaluate the potential for indoor air exposure to residents at the Avion @ Spectrum (Avion) complex located at 9001 Spectrum Center Boulevard in San Diego, California. This HHRA update focuses specifically on the potential for soil vapor intrusion exposure and risks from chemicals associated with the General Dynamics Kearny Mesa Plant (KMP) formerly at this location (Figure 1). A separate HHRA has been prepared for the ResMed Corporation commercial building. Commercial risks are not considered in this report.

The results of the HHRA are presented in the following sections of this report and summarized below in the remainder of this Executive Summary:

- **Section 1 Introduction, Section 2 Background, and to Section 3 Physical Setting:** describes the purpose of this assessment, the background and investigation/assessment history of the project, and setting for the Study Area (the combined areas of Avion and Dog park contained within the KMP).
- **Section 4 Field Activities and Section 5 Investigation Results:** summarizes the methods used to collect the soil and soil vapor samples and presents the results of laboratory analyses.
- **Section 6 HHRA Update:** presents the results of a vapor intrusion model that evaluates the potential for vapor migration to indoor air and estimates the likelihood that any volatile organic compound (VOC) vapors pose a concern to human health.

In September and October 2016, two rounds of soil vapor investigation were performed under walkways at the Avion complex and in the adjacent Dog Park (the Study Area). Sampling included collection of soil vapor samples for VOC analysis and soil samples for analysis of selected soil properties (moisture content and porosity) to support vapor intrusion modeling. Of the eight locations within the Study Area, only four locations in the first sampling event and three in the second sampling event had available vapor to sample due to high vacuum and/or no flow.

Risks were modeled separately for each sample location using the California Department of Toxic Substances Control (2014) Human and Ecological Risk Assessment Office soil vapor intrusion model. This model calculates vapor migration from the subsurface into indoor air using conservative assumptions and estimates exposure and excess lifetime carcinogenic risk (ELCR) and noncarcinogenic hazard using California Environmental Protection Agency (CalEPA) and United States Environmental Protection Agency (USEPA) inhalation toxicity factors. Risks were estimated separately for each sample location using the chemical, porosity, and moisture data collected from that location. Where vapor was sampled in both events, or a duplicate sample was collected, the higher of the two observed concentrations was used for each chemical. For model inputs where location-specific data were unavailable, conservative model defaults were used.

Use of contents on this sheet is subject to the limitations specified at the end of this document.
I05978_HHRA_Avion_Dec_2016.docx

Maximum risks were observed using the data from SV115 located at Dog Park: 1E-06 (one in a million) ELCR and 0.2 hazard index. Estimated risks from soil vapor borings in the Avion complex were lower. No factor was included for the positive pressure vapor barrier that underlies the Avion complex, which likely minimizes or eliminates the vapor intrusion pathway. Despite the conservative assumptions, the risks do not exceed risk levels that are considered insignificant by USEPA and CalEPA.

This HHRA indicates that soil vapor intrusion does not present a human health concern for residents of Avion.

Use of contents on this sheet is subject to the limitations specified at the end of this document.
I05978_HHRA_Avion_Dec_2016.docx

Section 1

Introduction

On behalf of General Dynamics Properties, Incorporated (GD), Brown and Caldwell has prepared this human health risk assessment (HHRA) update for the former General Dynamics Kearny Mesa Plant (KMP; Figure 1) in response to the County of San Diego, Department of Environmental Health's (DEH's) letter dated May 4, 2016. The work in this report was required by the DEH as part of the Voluntary Assistance Program's Case No. H00472-001.

The DEH's letter stated that due to the increasing groundwater levels in the groundwater monitoring wells at the KMP, the previously completed *Soil Gas Survey and HHRA Report* (Brown and Caldwell 2008) required updating by resampling existing soil vapor probes (at Dog Park) and installing additional sub slab/vapor probes in the area of northeastern building of the Avion @ Spectrum (Avion) apartment complex. Figure 2 shows the referenced area of Avion and the Dog Park immediately east of Avion in San Diego, California. For the purposes of this report, the KMP, including the former "Trich" (short for trichloroethylene/trichloroethane; pronounced "trike") Farm, is referred to as the Site. The combined areas of Avion and Dog Park, contained within the KMP, are referred to as the Study Area.

Prior to performing the sampling activities and at the request of the DEH, Brown and Caldwell prepared the *Addendum Number 18 to Work Plan for Soil and Groundwater Impact Assessment of Hazardous Substance Release* (Work Plan; Brown and Caldwell 2016) on GD's behalf. The Work Plan presented the assessment activities and sampling locations to meet the requirements provided in DEH's May 4, 2016 letter. The Work Plan was approved by the DEH on July 27, 2016.

This HHRA update for Avion is a companion document to the *Data Report* (Brown and Caldwell 2016b), which details the soil vapor installation activities performed as part of the DEH-approved Work Plan. The Data Report was submitted to the DEH on December 1, 2016. The Data Report presents the soil and soil vapor sampling results used in this HHRA update, specifically the results for soil vapor probes SV108 through SV111 and SV114 through SV117 that were installed at the Study Area under Permit Nos. LMWP-002462 and LMWP-002474, respectively, in support of this HHRA update. Figure 2 shows the locations of these soil vapor probes at the Avion property (8811 Spectrum Center Boulevard, San Diego, California) and the adjacent Dog Park. As requested in the DEH May 4, 2016, letter, the prior HHRA (Brown and Caldwell 2008) has also been updated for the ResMed Corporation (ResMed) building. A separate non-residential HHRA update report has been prepared specifically for the ResMed commercial building located at 9001 Spectrum Center Boulevard.

The primary objective of this HHRA update for Avion is to verify that conditions detected at the Avion property, and the estimated risks using updated regulatory guidance, are consistent with the conclusion made in the 2008 HHRA (i.e., the estimated residential risks from vapor intrusion are in the range considered insignificant by the California Environmental Protection Agency [CalEPA] Department of Toxic Substances Control [DTSC], and the United States Environmental Protection Agency [USEPA]).

Use of contents on this sheet is subject to the limitations specified at the end of this document.
I05978_HHRA_Avion_Dec_2016.docx

Section 2

Background

The following sections present a summary of the Site background information, including a description of former industrial Site activities and environmental assessments, and a summary of previous HHRA work completed for the Site (Figure 1).

2.1 Project Background

From 1959 to 1995, GD operated the KMP, a 242-acre aerospace manufacturing facility located in central San Diego, California (Figure 1). In 1986, a solvent leak was discovered during replacement of underground storage tanks (USTs) and associated piping in what is now referred to as the former Trich Farm (Figure 2). The USTs were used for storage and recycling of trichloroethene (TCE), 1,1,1-trichloroethane (TCA), and other chlorinated solvents at the former Trich Farm. These chemicals were stored on the east side of what was then Building 5 of the KMP. The USTs had been in regular use since the 1960s and TCE was used at the Trich Farm until about 1974 when it was replaced by TCA, which was used until shutdown of the Trich Farm in the early 1990s. In mid-1986, the USTs associated with the former Trich Farm were removed and replaced with aboveground storage tanks. During removal, no leaks were observed in the USTs but were found in the associated piping areas.

Site assessment began at the Trich Farm in 1986 near the identified solvent pipe leak (approximately 200 feet to the east of the current Avion property); however, more extensive assessment and remediation was not undertaken until the early 1990s because the 1986 study indicated the bulk of the impacted soil was inaccessible (located beneath Building 5). In early 1997, after Building 5 and the rest of the KMP were demolished, GD received approval from the DEH to conduct a phased soil and groundwater assessment. LNR Kearny Mesa, Inc. (LNR) purchased the entire KMP property in 1998 with plans to redevelop the area. As part of that redevelopment, LNR sold most individual parcels to other parties, including those now occupied by Dog Park and the Avion apartment complex.

Activities conducted at the Trich Farm since the start of investigations in the early 1990s have included the sampling of numerous soil borings, groundwater wells, and soil vapor probes at and in the vicinity of the Site. The two current ongoing activities being conducted at the KMP are annual groundwater monitoring of 16 groundwater monitoring wells and quarterly dense non-aqueous phase liquid (DNAPL) monitoring and extraction from two groundwater monitoring wells located within the original solvent release source area. Routine groundwater monitoring events have been conducted since 1998 at wells within the KMP associated with the Trich Farm. The most recent event was conducted in November 2016.

2.2 Previous Soil Vapor Investigations and HHRAs

Three soil vapor and risk screening investigations have been conducted at the KMP prior to this investigation. The following summarizes the previous soil vapor investigations and HHRAs.

2.2.1 1998 through 2000 Investigations

A 1998/1999 investigation was conducted by Ogden Environmental and Energy Services Co. (Ogden 1999) for LNR, and a follow-up investigation was conducted by Brown and Caldwell in 1999/2000

Use of contents on this sheet is subject to the limitations specified at the end of this document.
I05978_HHRA_Avion_Dec_2016.docx

(Brown and Caldwell 2000) for GD. Ogden collected 74 soil vapor samples ranging in depth from 5 feet below ground surface (bgs) to 10.5 feet bgs from 32 sampling locations (SV-1 though SV-32), while Brown and Caldwell installed 43 dedicated sampling probes (SV-33 through SV-75) and collected 100 soil vapor samples. The Ogden investigation also involved collection and analysis of 15 soil samples for Site-specific physical parameters in support of the human health risk modeling. The physical parameters analyzed by Ogden included soil moisture, dry density, grain size distribution, specific gravity, total porosity, and total organic carbon. As part of previous human health risk calculations for GD, Brown and Caldwell also used soil physical data collected by Ogden.

The soil vapor investigations conducted in the vicinity of the former Trich Farm showed detectable concentrations of volatile organic compounds (VOCs) in soil vapor. The VOCs most frequently reported in the Ogden and Brown and Caldwell data sets were the chlorinated VOCs (cVOCs) TCA, 1,1-dichloroethene (1,1-DCE), TCE, and various chlorofluorocarbons. It was observed from data obtained during the two investigations that concentrations of VOCs in soil vapor generally decreased laterally away from the former Trich Farm source area (Appendix A).

These investigations included evaluations of human health risks under future commercial/industrial use scenarios. In addition, the Ogden investigation included evaluation of human health risks under future residential use scenarios on the west side of Paramount Drive in the area of Dog Park. The indoor air model presented in the 2000 Site Assessment and Mitigation Manual (DEH 2000) was used by both Ogden and Brown and Caldwell to assesses the potential for migration of VOC vapors through the subsurface and up through a future concrete building slab. As noted, Ogden used both commercial/industrial and residential exposure scenarios to perform risk calculations while Brown and Caldwell used only commercial/industrial risk screening assumptions for their calculations. Using residential screening exposure values, Ogden found the non-cancer risk estimate from soil vapor beneath the east-central portion of the former Building 5 (east of Avion) to be at a level considered insignificant by USEPA and CalEPA (hazard index [HI] less than 1.0). An individual excess lifetime cancer risk (ELCR) greater than one in a million (1E-06 or 1 x 10-6) was estimated by Ogden for a residential exposure scenario at 11 of the 32 soil vapor probe locations tested (Ogden 1999).

Based on Ogden's soil vapor survey and indoor air risk assessment, LNR incorporated institutional controls into their proposed development plan for the subject area as specified in the 1999 Case Closure Summary (DEH 1999). These controls included limiting the use of the former Trich Farm area to a roadway (Paramount Drive), adding a 25-foot setback on either side of the roadway, and precluding residential structures in the area where the calculated ELCR exceeded 1E-06, with an additional setback near those areas for residential use. In addition, the DEH stipulated that the northeast corner of the proposed residential subdivision was to remain as open space and that no large continuous monolithic concrete or asphalt structures be constructed over the entire area identified as posing an unacceptable risk. These areas were required to be maintained with permeable surfaces to allow for venting of soil vapor. This requirement led to the development of the fully landscaped and irrigated park area now known as Dog Park. Dog Park was designated specifically in the DEH Case Closure Summary prepared in support of a no further action determination issued to LNR (DEH 1999).

2.2.2 2008 Investigation

In 2008, Brown and Caldwell completed a soil vapor investigation and HHRA in the Dog Park, which was previously studied in the late 1990s on behalf of LNR. The DEH requested the soil vapor survey and HHRA work (DEH 2007) because of changing Site conditions, including rising water levels, increases in VOC concentrations in some wells, and changes in zoning allowing for residential use. The scope was outlined in *Addendum No. 16 to the Work Plan for Soil and Groundwater Impact Assessment of Hazardous Substance Release, Former General Dynamics Kearny Mesa Plant Trich*

Use of contents on this sheet is subject to the limitations specified at the end of this document.
I05978_HHRA_Avion_Dec_2016.docx

Farm, San Diego, California (Brown and Caldwell 2007). The purpose of the investigation was to evaluate the current shallow subsurface distribution of VOCs in soil vapor near the boundaries of Dog Park, assess the potential for subsurface vapor intrusion from the subsurface to indoor air at residential units adjacent to Dog Park, and evaluate if further mitigation or monitoring of soil vapor conditions west of Paramount Drive was warranted.

Between February and July 2008, Brown and Caldwell collected 34 soil vapor samples from the 5- to 6-foot and 11- to 12.5-foot depth intervals at six locations at the western edge of Dog Park. The soil vapor data were used to complete an HHRA that evaluated the potential for risk due to potential soil vapor intrusion. The risk assessment methods followed the standard guidance established by USEPA and CalEPA in effect at the time of the HHRA. The exposure estimates were based on the concentrations of VOCs in soil vapor samples collected at the 5-foot depth because these were considered by USEPA and CalEPA risk managers to be the most representative of the VOC concentrations in soil vapor that might migrate into a building. To estimate indoor air concentrations, Brown and Caldwell used the USEPA's version of a computer-based Johnson and Ettinger vapor intrusion model (JEM) modified to reflect CalEPA guidelines. These concentrations were used to estimate inhalation intakes, and then risks were calculated using toxicity factors that estimate ELCR and HI based on intake.

The HHRA (Brown and Caldwell 2008) evaluated both potential residents and commercial/industrial workers in a hypothetical building overlying Dog Park. The ELCR for a resident who spends 6 years as a child and 24 years as an adult in an apartment was estimated based on JEM to be 1E-06 (1×10^{-6}) and the HI to be 1E-02 (0.01). The ELCR and HI estimated by Brown and Caldwell for a future industrial worker at Dog Park were 7E-08 (7×10^{-8}) and 5E-04 (0.0005), respectively. These levels for both cancer risk and HI are considered insignificant by both CalEPA and USEPA.

Use of contents on this sheet is subject to the limitations specified at the end of this document.
I05978_HHRA_Avion_Dec_2016.docx

Section 3

Physical Setting

This section summarizes the physical setting of the Site, focusing on the Study Area as defined in Section 1. A detailed description of the conceptual site model including Site topography, geology, hydrogeology, and nature and extent of VOC impacts was presented in the *Updated Site Assessment and Hydrogeologic Conceptual Site Model Report* (HCSM; Brown and Caldwell 2014). The following presents a summary of the physical setting components of the conceptual site model presented in the HCSM.

3.1 Site and Surrounding Area Description

The data used in this HHRA update were collected during the most recent soil vapor investigation (September to October 2016) conducted at the Study Area. Dog Park lies between the Avion apartment complex and Paramount Drive to the east (Figure 2). Dog Park, which is landscaped and used by pedestrians, has no inhabited structures. Due to drought, watering has been reduced at Dog Park in the past several years. Land use in the surrounding area includes residential units to the north, south, and west and commercial units to the east. Commercial and residential land use dominates the surrounding area. No schools, day care centers, or hospitals are located within one quarter of a mile.

Avion is operated as a residential rental property. The Avion apartment building located immediately adjacent to the west side of Dog Park (Building 4) was constructed in 2002 and 2003 as a U-shaped three-story building with an occupied ground footprint of approximately 12,000 square feet. This building is occupied by multiple adjoining residential units. Based on available design details for the building obtained from the City of San Diego Development Services Department, it is constructed as a slab-on-grade structure with an elastomeric membrane moisture barrier between the concrete slab and the underlying soil. The Avion building is surrounded by grass landscaped areas to the north and east and concrete or asphalt covered surfaces to the south and west. In 2010, all 24 ground floor units of this building, and Building 6 (immediately south of Dog Park), had positive pressure systems installed (the system specifications are included in Appendix B).

Based on historic utility evaluations, the subsurface utilities appear to be located along Paramount Drive and Spectrum Center Boulevard right-of-ways. Only drain and shallow irrigation lines are present in the Dog Park area between the former Trich Farm area and the residential areas to the west or south on the other side of the Dog Park. The shallow drain lines extend from low areas in Dog Park to within approximately 5 feet of the Avion apartment building.

3.2 Geology and Hydrogeology

Geology in the area is composed of inter-bedded sedimentary units composed of silts, sands, and cobble-conglomerates overlain by varying amounts of fill material. The formations beneath the area generally have low permeability and hydraulic conductivity values due to their generally fine grained, partially cemented nature. Hydraulic conductivity values between 10^{-5} and 10^{-7} centimeters per second have been measured at the Site during previous investigations.

Use of contents on this sheet is subject to the limitations specified at the end of this document.
I05978_HHRA_Avion_Dec_2016.docx

During this investigation, the soil vapor probes were installed beneath concrete walkways in the Avion complex and beneath grass in Dog Park. The material encountered in the top 5 feet (the sample depth) was composed primarily of silty sand with gravel and cobbles underlain by clayey sand. Boring logs for the soil vapor samples appear in Appendix C. Additional descriptions of the lithology appear in the Data Report (Brown and Caldwell 2016b).

There are no natural surface water bodies within or near the Site or surrounding areas. The nearest surface water drainages are the intermittent creeks in Murphy Canyon, located approximately 1 mile east of the Site, and San Clemente Canyon, located approximately 2 miles north of the Site. Site hydrogeology is complex with three water-bearing zones recognized between the surface and approximately 200 feet bgs. Zone A, the shallowest water-bearing zone, has previously been understood as a discontinuous and unconfined unit; however, recent groundwater monitoring events have indicated increased groundwater levels similar to those observed in Zone B, indicating a diminished separation between these zones due to the rising groundwater levels. Zone B is the locally continuous water-bearing zone above the Ardath Shale and Zone C is the deepest water-bearing zone.

Groundwater was not encountered during the soil vapor investigation, but was observed at approximately 22 feet bgs in the monitoring well MW-18B that was installed in the Avion property during the same sampling event (Figure 2). Groundwater elevations at the Site area have been increasing since initials observations began in 1998.

3.3 Historical Summary of the Nature and Extent of VOC Impacts

VOCs at the Site are present in groundwater, soil, soil vapor, and as DNAPL in the Trich Farm source area approximately 200 feet to the east of Avion. DNAPL is the phase-separated form of the solvent released from the former Trich Farm. A brief overview of the occurrence of VOCs is discussed below.

VOCs have been reported in soil from the near surface to approximately 90 feet bgs primarily in the source area, which is now beneath the Paramount Drive right-of-way, but extend to the west into Dog Park and also to the east beneath the commercial property. The predominant VOCs detected in soil are TCE and TCA, which were the primary chemicals released from the Trich Farm during its operation, as well as several degradation products.

Groundwater containing dissolved-phase VOCs has been monitored at the Site since 1998. DNAPL has been observed in monitoring wells east of Paramount Drive and DNAPL recovery has been performed at the Site since 1999 in several monitoring wells east of Paramount Drive. Groundwater contains similar VOCs as soil. For general reference, the extent of groundwater TCE impacts in Zone B appears in Figure 3.

Chlorinated VOC concentrations in monitoring well MW-2, located in Dog Park, have been generally stable or decreasing in recent years, and TCE has decreased approximately 67 percent since 2005. Concentrations of TCE and 1,1-DCE in monitoring well MW-3 located southeast of Dog Park have had an overall decreasing trend since January 2011 and have declined approximately 86 and 95 percent, respectively, since that peak. VOC concentrations in other wells monitored at the Site are within historical ranges and remain stable. Quarterly DNAPL monitoring is conducted at monitoring wells MW-9 and MW-12 near the former Trich Farm; however, DNAPL has not been observed in monitoring well MW-9 since April 2011 and has not been observed in monitoring well MW-12 since April 2013.

Use of contents on this sheet is subject to the limitations specified at the end of this document.
I05978_HHRA_Avion_Dec_2016.docx

As discussed in Section 2.2, previous soil vapor investigations have been conducted at the former Trich Farm near Dog Park. Based on these previous investigations, the distribution of VOCs is generally centered around the former Trich Farm source area. The 2008 soil vapor results for TCE and degradation product vinyl chloride (VC) are shown in the blue shaded boxes on Figure 4 for comparison to the soil vapor results obtained in 2016 (shaded in yellow).

Use of contents on this sheet is subject to the limitations specified at the end of this document.
I05978_HHRA_Avion_Dec_2016.docx

Section 4

Field Activities

As part of this HHRA update, soil vapor samples were obtained during two separate sampling events (September and October 2016) at borings SV108 through SV111 and SV114 through SV117. To obtain the soil vapor data for this update, the following was performed:

- Negotiation of access agreement with Avion;
- Acquisition of appropriate permit to install vapor probes;
- Completion of utility clearance;
- Installation of eight soil vapor borings (SV108 through SV111 and SV114 through SV117) to 5 feet bgs (Figure 2) in the Study Area via limited-access direct-push rig (or hand-augering due to utility concerns at SV109 and SV111);
- Collection of three undisturbed soil samples from each soil vapor probe location at depths of approximately 1, 3, and 5 feet bgs (except at SV111, which only had samples collected at 1 and 3 feet bgs due to a cobble present at approximately 5 feet bgs);
- Analysis of the soil samples for moisture content and porosity (total, air-filled, and water-filled);
- Installation and sampling of soil vapor probes using 400-milliliter summa canisters; and
- Analysis of the soil vapor samples for VOCs by USEPA Method TO-15.

Soil vapor samples could not be collected from all locations in one or both events due to high vacuum or no flow. The lack of samples reflects the general absence of vapor under the Study Area due to soil and soil vapor conditions at the vapor probes. These conditions limit the potential for vapor movement to the vapor probe and reduce the likelihood of a complete vapor intrusion pathway, as discussed further in Section 6. A summary of samples collected is below.

Soil Vapor Samples			
Location	September 2016	October 2016	Reason Not Sampled
SV108	Yes		No vapor (high vacuum/no flow)
SV019	Yes	Yes	
SV110			No vapor (high vacuum/no flow)
SV111	Yes	Yes	
SV114			No vapor (high vacuum/no flow)
SV115	Yes		No vapor (high vacuum/no flow)
SV116			No vapor (high vacuum/no flow)
SV117			Water in probe

Details regarding the sampling procedures and field observations are provided in the Data Report (Brown and Caldwell 2016b).

Use of contents on this sheet is subject to the limitations specified at the end of this document.
I05978_HHRA_Avion_Dec_2016.docx

Section 5

Investigation Results

Detailed results of the 2016 sampling performed in accordance with the Work Plan (Brown and Caldwell 2016a), are presented in the Data Report (Brown and Caldwell 2016b). A summary of the general investigation results and observations is provided below. The laboratory analytical reports and data validation reports are provided in Appendix D.

5.1 Soil

Results of soil physical properties in soil collected from the soil vapor probe borings are presented in Table 1. As described in the Data Report (Brown and Caldwell 2016b), comparison of the 2008 to 2016 data indicates that moisture content in samples collected from Dog Park has decreased since 2008. This is consistent with the reduction in irrigation by the Owners' Association as mentioned in Section 3.1. However, the soil moisture and porosity results at Avion indicated generally high values of pore water saturation at 5 feet bgs. The moisture content and air-filled porosity results at Avion in 2016 are similar to the high values of pore water saturation results from samples collected at Dog Park in 2008.

5.2 Soil Vapor

The results of the laboratory VOC analysis of soil vapor samples collected from Avion and Dog Park during the 2016 investigation are summarized in Table 2. The concentrations of TCE and VC are shown on Figure 5. The laboratory analytical reports are provided in in Appendix D.

Soil vapor samples collected during this investigation contained detectable concentrations of 20 of the 49 target VOCs for this project (see Appendix D for the list of compounds analyzed). Many of these were sporadically detected in groundwater. Detected cVOCs associated with the chemicals used at the former Trich Farm (and daughter products) included TCE, TCA, 1,1-DCE, and VC. Other VOCs detected included various chlorofluorocarbons such as Freon 113 and aromatic hydrocarbons such as benzene and ethyl benzene. Benzene and ethylbenzene are common fuel constituents and ubiquitous in the atmosphere (Agency for Toxic Substances and Disease Registry 2007, 2010).

Use of contents on this sheet is subject to the limitations specified at the end of this document.
I05978_HHRA_Avion_Dec_2016.docx

Section 6

Human Health Risk Assessment Update

As discussed above, DEH requested that the previously completed *Soil Gas Survey and HHRA Report* (Brown and Caldwell 2008) be updated by collecting additional soil vapor data at Avion and the Dog Park and re-evaluating human health risks due to potential vapor intrusion. This HHRA update estimates the risks associated with potential migration of VOCs into indoor air (soil vapor intrusion) into the Avion apartment complex. Soil vapor samples collected beneath two breezeways in the Avion complex nearest to the former Trich Farm and the Dog Park are considered representative of vapors that could potentially migrate into residences. This HHRA follows the standard protocols and guidance established by the DTSC (2011) and the USEPA (1989 *et seq*).

USEPA and DTSC have made default policy decisions about the possible health effects of chemicals used by the industry. The intent of these policy decisions is to assure that the actual risk, if any exists, will not be underestimated (USEPA 1989).

HHRA is a formal process with five steps as follows:

1. **Data Evaluation**—discusses the soil vapor data and VOCs that were used in the HHRA.
2. **Exposure Assessment**—estimates the potential concentrations of VOCs in indoor air and the amount of VOCs that a resident might take in (daily intake).
3. **Toxicity Assessment**—presents the toxicity factors used to estimate the potential health effects associated with the dose estimated for each VOC.
4. **Risk Characterization**—shows how the information in the Exposure and Toxicity Assessments is combined to estimate the likelihood of adverse health effects for VOCs considered potential carcinogens (cancer risk) and for VOCs with only noncancer health effects (hazard quotients).
5. **Uncertainty Analysis**—discusses the level of confidence that can be placed in the results of the HHRA.

For this HHRA, the DTSC (2014) Human and Ecological Risk Assessment Office (HERO) soil vapor intrusion model was used to complete Steps 2 through 4. The inputs for the modeling are presented in Table 3 and the results of the HHRA are summarized in Tables 4 and 5. Additional supporting information for the modeling is provided in Appendix E.

6.1 Data Evaluation

The data used in this HHRA update are the laboratory analyses of soil and soil vapor samples collected in 2016, discussed in earlier sections of this report. Data were independently validated by Laboratory Data Consultants, Inc., of Carlsbad, California. The validation reports are provided in Appendix D. The data were considered usable for this HHRA update.

Each of the 20 VOCs that were reported in a least one sample was included in this HHRA update, with the exception of 4-ethyltoluene, which has no inhalation toxicity factors and could not be assessed. The list of these detected VOCs is shown in Table 2.

Use of contents on this sheet is subject to the limitations specified at the end of this document.
I05978_HHRA_Avion_Dec_2016.docx

6.2 Exposure and Risk Assessment

The HERO soil vapor intrusion model is a version of JEM (USEPA 1991), which predicts indoor air concentrations resulting from subsurface vapor migration into indoor air. The model produces an attenuation factor "alpha" that represents the ratio of the indoor air concentration to the subsurface soil vapor concentration. Indoor air concentrations are estimated from the VOC concentrations in soil vapor and the attenuation factor. The USEPA programmed JEM into Microsoft® Excel and added a human health risk component that calculates the risk associated with inhalation of a specific contaminant at the estimated indoor air concentration (USEPA Vapor Intrusion Model; 2004). The USEPA model has been modified by the DTSC HERO to include CalEPA toxicity criteria values for the risk calculation component. DTSC has also added an exposure time variable in accordance with updated USEPA inhalation toxicity guidance (USEPA 2009) to account for exposures that are less than full time (DTSC 2014). This variable does not affect residential risk estimates, which are based on an assumption of full-time exposure. In October 2016, DTSC slightly modified the tetrachloroethene (PCE) inhalation unit risk, which is not reflected in the published model. Since PCE was not detected in soil vapor at this Study Area, no modification has been made here.

6.2.1 Soil Vapor Intrusion Model Inputs

The HERO soil vapor intrusion model is a screening version of JEM and has limited input fields. The inputs for the modeling are presented in Table 3. Additional details appear in the modeling input and output files in Appendix E. Additional discussion on key input parameters appears below.

Soil Vapor Concentration

Soil vapor concentration (in micro grams per cubic meter) was entered as reported by the laboratory. As noted in Section 4, vapor could only be obtained in four of the eight probes during the September sampling event and in three of the eight probes in the October sampling event. For the locations that had data from both events, SV109 and SV111, the higher of the soil vapor concentration from each location was used. These values appear in the "detects" summary presented in Table 2. Nondetects ("U" values) were not considered in this HHRA update. Estimated "J"-qualified results that were below the quantitation limit were used as reported.

Soil Type

The model has a selection of 12 soil types. Sandy loam was identified as the most representative soil type for this Site based on the lithology observed in the soil samples collected from the soil vapor probe borings (see Appendix C for the boring logs). This is the same soil type that was identified and used in the 2008 HHRA. The model can assign bulk density and porosity based on the soil type if Site-specific data are not available.

Porosity

As discussed in Section 4, porosity was measured in the soil collected at approximately 1, 3, and 5 feet bgs. Total, water-filled and air-filled porosity are inputs in the model. For each boring, the results were averaged to represent the characteristic of the soil column through which vapor would need to migrate from the sampled depth (approximately 5 feet bgs) to the bottom of the building foundation. The porosity values are presented in Table 1.

A model was run for each location using the detected VOC concentrations as discussed above. The modeling files appear in Appendix E.

Use of contents on this sheet is subject to the limitations specified at the end of this document.
I05978_HHRA_Avion_Dec_2016.docx

6.3 Risk Results

The HHRA update process, which is incorporated into the model, combines estimates of indoor air concentrations with inhalation toxicity values to calculate potential ELCR and noncancer HI. The cancer and noncancer results are summarized in Table 4 and 5, respectively.

6.3.1 Risk Assessment Results

Excess Lifetime Cancer Risk

Cancer risk is termed "the probability of increased individual excess cancer." This means the risk over and above the natural risk of cancer in the general public. The cancer risks from detected chemicals and exposure pathways are then added to estimate overall ELCR. CalEPA considers cancer risks at or below one in a million (1E-06, or $1x10^{-6}$) to be insignificant.

The cancer risks calculated for this Study Area do not exceed risk levels that are considered insignificant by USEPA and CalEPA. The highest ELCR, 1E-06, was estimated from the soil vapor measured at SV115 in Dog Park just east of the Avion apartment complex. Approximately a quarter of the total ELCR is related to benzene, which is not a Site contaminant and, as previously indicated, is ubiquitous. The total ELCR without benzene is 8E-07. Lower risks were estimated from soil vapor under the Avion walkways (3E-07 at SV108 and 1E-07 at SV109). The higher water-filled soil porosity in the Avion samples accounts in part for the lower modeled risks. Note that no building overlies the highest-risk location. The highest risk location (SV115) is located in Dog Park where watering has been reduced, likely resulting in lower soil moisture in Dog Park relative to Avion (see Table 1). The only compounds detected at SV111 were two freons, which are not classified as carcinogens, so there are no carcinogenic risks associated with that location.

Noncancer Risk

Noncancer risk for an individual chemical is expressed as the hazard quotient. The sum of chemical-specific hazard quotients is called the HI. It is only appropriate to add hazard quotients values for different chemicals if they have the same health effect. Adding hazard quotients values into a single cumulative HI across chemicals is a preliminary estimate of the highest possible noncancer risk. A HI value of 1 indicates that lifetime exposure has limited potential for causing an adverse effect in sensitive populations, and values of less than 1 can generally be considered acceptable. Values greater than 1 are usually given closer attention. If the HI is greater than 1, the contribution of individual VOCs and the potential for additive effects is considered.

Noncarcinogenic HIs in the four locations in Dog Park and Avion ranged from 0.005 to 0.2 (at SV115). These were all below the HI risk limit of 1, even assuming full additivity (not accounting for target organs).

These results indicate no human health risks above levels of concern associated with vapor intrusion into the Avion apartments.

6.4 Uncertainty Analysis

Varying degrees of uncertainty exist in each step of the HHRA process. The key uncertainties that may affect the HHRA update are described below.

6.4.1 Data

The data were determined to be of acceptable quality. In terms of representativeness, the results are considered adequate to support the HHRA update. Soil vapor samples were collected beneath walkways within the Avion complex as well as immediately to the east in Dog Park. There is some

Use of contents on this sheet is subject to the limitations specified at the end of this document.
I05978_HHRA_Avion_Dec_2016.docx

degree of uncertainty because no data were collected under the occupied residences. However, the impermeable surface is continuous between the walkways and the units and concentrations are, therefore, not expected to differ significantly under the occupied areas. In addition, the contamination originates to the east and the VOC concentrations in groundwater tend to decrease in the direction towards the apartment building. Thus, the highest risks, derived from sample SV115 to the east of the complex, are likely to overestimate risks within the occupied apartments.

The concentrations are consistent with the data collected in 1999 and 2008 (see Figure 4), indicating the soil vapor VOC concentrations are not increasing over time and that the results are representative.

6.4.2 Soil Vapor Intrusion Model

The attenuation factor that predicts indoor air concentrations based on soil vapor concentrations is based on a number of assumptions. Observations of soil type and measured porosity provide a fairly high degree of confidence in the calculation of permeability. However, the actual migration from the subsurface through the foundation and into indoor air, as well as the mixing and dilution within the breathing zone, are based on model defaults. For example, the vapor model assumes that vapors enter through a crack in the floor around the perimeter of the residence where the outside wall meets the foundation on all four outside walls. However, the apartment units have a maximum of only two full outside walls (Brown and Caldwell 2008). The assumption of only a 0.5 per hour air exchange rate is also low and probably underestimates actual ventilation rates.

The calculated risks are based on the maximum concentrations observed. However, as detailed in Section 4, only a fraction of the probes exhibited soil vapor, probably due to the high moisture. In some locations, therefore, the presence of a vapor intrusion pathway is unconfirmed, and in other locations it is inconsistent. Calculating long-term risks assuming continuous exposure to the limited vapor that was actually observed likely over-predicts exposures and associated risks.

6.4.3 Risk Characterization

A high degree of uncertainty in any risk assessment is associated with the toxicity factors because, for the VOCs used in this HHRA, data from animals exposed to high doses of chemicals were used to extrapolate the health effects in people exposed to doses that are orders of magnitude lower. The toxicity factors are conservatively derived with upper-bound risk estimates and safety factors. Toxicity factors are derived to over-estimate the potential for health effects.

One consideration that has not been factored into this HHRA update is that in 2010 the buildings immediately east (Building 4) and south (Building 6) of Dog Park had positive pressure systems installed. Because the extent to which the system prevents migration of vapors from the subsurface into indoor air cannot be quantified, no reduction in the risk estimates was assumed. However, it is likely that the system greatly eliminates or even prevents vapor intrusion. The true risk to occupants due to vapor intrusion from Site-related VOCs may be zero.

6.5 Risk Conclusions

The risks in this HHRA update were estimated using highly conservative assumptions that likely overestimate both exposure and risk. Nonetheless, the estimates do not exceed risk levels (one in a million [1E-06] excess lifetime cancer risk) that are considered insignificant by USEPA and CalEPA. This HHRA update indicates that soil vapor intrusion does not present a human health concern for residents of the Avion apartments.

Use of contents on this sheet is subject to the limitations specified at the end of this document.
I05978_HHRA_Avion_Dec_2016.docx

Section 7

Conclusions

Human health risks due to potential vapor intrusion into the Avion apartments were estimated using measured soil and soil vapor data and the DTSC vapor intrusion screening model. Even using conservative assumptions that are likely to overestimate actual exposure and risks, the cancer and noncancer risks are at a level considered insignificant by USEPA and CalEPA. This finding is consistent with the conclusions of the prior 2008 HHRA that indicated no health concern for long-term residents of the Avion complex. No further evaluation of risk is recommended.

Use of contents on this sheet is subject to the limitations specified at the end of this document.
I05978_HHRA_Avion_Dec_2016.docx

Section 8

Limitations

This report has been prepared for the exclusive use of GD in accordance with the standards of the environmental consulting industry at the time the services were performed and in accordance with the contract between GD and Brown and Caldwell dated August 1, 2016. This work has been performed for the sole purpose of assisting in the evaluation of environmental conditions associated with the Site, particularly the former Trich Farm and, as such, is governed by the specific scope of work authorized by GD. GD and Brown and Caldwell acknowledge that this report is prepared for the benefit and specific reliance of GD. The findings in this report are based upon observations of current site conditions. The conclusions presented are not necessarily indicative of future conditions or of future operating practices on this property.

Use of contents on this sheet is subject to the limitations specified at the end of this document.
I05978_HHRA_Avion_Dec_2016.docx

Section 9

References

Agency for Toxic Substances and Disease Registry 2010. Toxicological Profile for Ethylbenzene. U.S. Department of Health and Human Services, Public Health Service, Atlanta Georgia.

_____ 2007. Toxicological Profile for Benzene. U.S. Department of Health and Human Services, Public Health Service, Atlanta Georgia.

Brown and Caldwell 2016a. Addendum Number 18 to Work Plan for Soil and Groundwater Impact Assessment of Hazardous Substance Release, Former General Dynamics Kearny Mesa Plant Trich Farm, San Diego, California. July 5.

_____ 2016b. Data Report. Prepared for Former General Dynamics Kearny Mesa Plant San Diego, California, General Dynamics Properties, Inc. December.

_____ 2014. *Updated Site Assessment and Hydrogeologic Conceptual Site Model Report.* May 8.

_____ 2008. Soil Vapor Survey and Human Health Risk Assessment Report for General Dynamics Kearny Mesa Trich Farm, San Diego, California. November.

_____ 2007. Addendum No. 16 to the Work Plan for Soil and Groundwater Impact Assessment of Hazardous Substance Release, Former General Dynamics Kearny Mesa Plant Trich Farm, San Diego, California. November 8.

_____ 2000. Soil Vapor Survey and Indoor Air Risk Assessment for General Dynamics Kearny Mesa Trich Farm, San Diego, California. April.

County of San Diego, Department of Environmental Health 2000. *Site Assessment and Mitigation Manual.*

Department of Toxic Substances Control 2014. Screening-Level Model for Soil Gas Contamination Updated (December).

_____ 2011. Guidance for the Evaluation and Mitigation of Subsurface Vapor Intrusion to Indoor Air (Vapor Intrusion Guidance). Final. Department of Toxic Substances Control, California Environmental Protection Agency. October.

_____ 2007. Work Plan Approval, Unauthorized Release #H00472-001, Former Trich Farm Area at Building 5, Former General Dynamics Space Division Facility, 5001 Kearny Villa Road, San Diego, CA. June 27.

Ogden Environmental and Energy Services Co. 1999. Limited Soil Vapor Survey Report for New Century Center Property, Former General Dynamics Kearny Mesa Facility, San Diego, California. June.

United States Environmental Protection Agency (USEPA) 2009. Risk Assessment Guidance for Superfund Volume I: Human Health Evaluation Manual (Part F, Supplemental Guidance for Inhalation Risk Assessment). Final. Office of Superfund Remediation and Technology Innovation, Washington, D.C. EPA-540-R-070-002. January.

_____ 2008. Integrated Risk Information System Database, available at http://www.epa.gov/iris/ and http://www.epa.gov/iris/limits.htm

_____ 2004. An Examination of EPA Risk Assessment Principles and Practices. EPA/100/B-04/ 001. Staff Paper Prepared by the Risk Assessment Task Force. Office of the Science Advisor, Washington, D.C. 20460. March.

_____ 2002. Calculating Upper Confidence Limits for Exposure Point Concentrations at Hazardous Waste Sites. OSWER 9285.6-10. Office of Emergency and Remedial Response. December.

Use of contents on this sheet is subject to the limitations specified at the end of this document.

_____ 1991. EPA Spreadsheet for Modeling Subsurface Vapor Intrusion. Johnson and Ettinger (1991) Model for Subsurface Vapor Intrusion into Buildings. https://www.epa.gov/vaporintrusion/epa-spreadsheet-modeling-subsurface-vapor-intrusion.

_____ 1989. Risk Assessment Guidance for Superfund, Volume I – Human Health Evaluation Manual (Part A). Directive 9285.701A. Office of Solid Waste and Emergency Response, Washington, DC.

Use of contents on this sheet is subject to the limitations specified at the end of this document.
I05978_HHRA_Avion_Dec_2016.docx

Figures

Figure 1. Site Location
Figure 2. Monitoring Well and Soil Vapor Probe Locations
Figure 3. TCE Concentrations in Groundwater
Figure 4. TCE and VC Concentrations in Soil Vapor at 5 ft bgs - 2008 and 2016 Sampling Events
Figure 5. TCE and VC Concentrations in Soil Vapor at 5 ft bgs - 2016 Sampling Events

Use of contents on this sheet is subject to the limitations specified at the end of this document.
I05978_HHRA_Avion_Dec_2016.docx

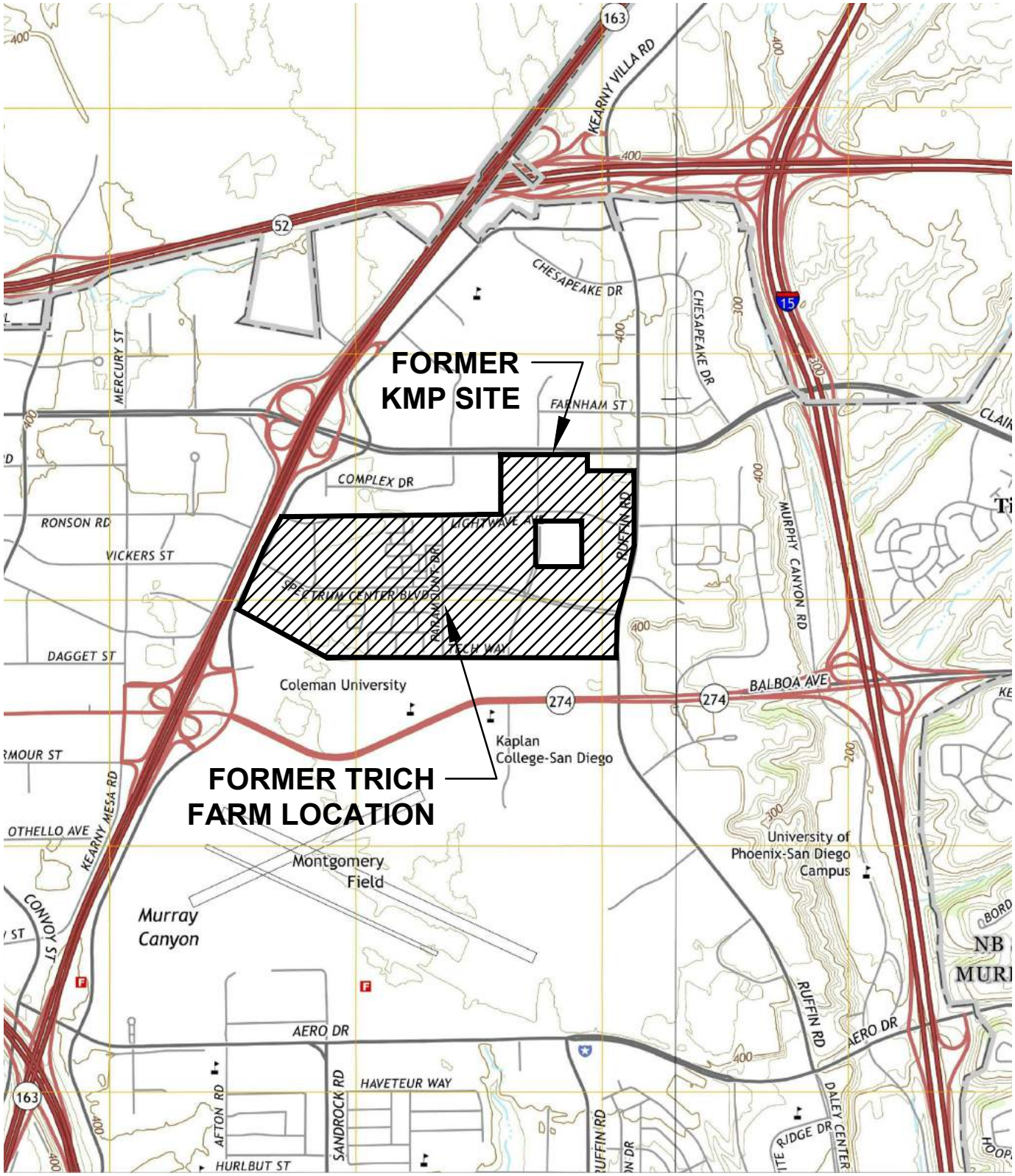

SOURCE: USGS 7.5 TOPOGRAPHICAL MAP SERIES



Brown AND Caldwell

Figure 1
SITE LOCATION
GENERAL DYNAMICS
FORMER KEARNY MESA PLANT
SAN DIEGO, CALIFORNIA

ESTILES | Dec 13, 2016 - 3:31PM | Dwg: SiteLoc2016 | Layout: SITELOCATION | Path: P:\Projects\General Dynamics\149429 - Work Plan 18\CAD-ESI\Figures

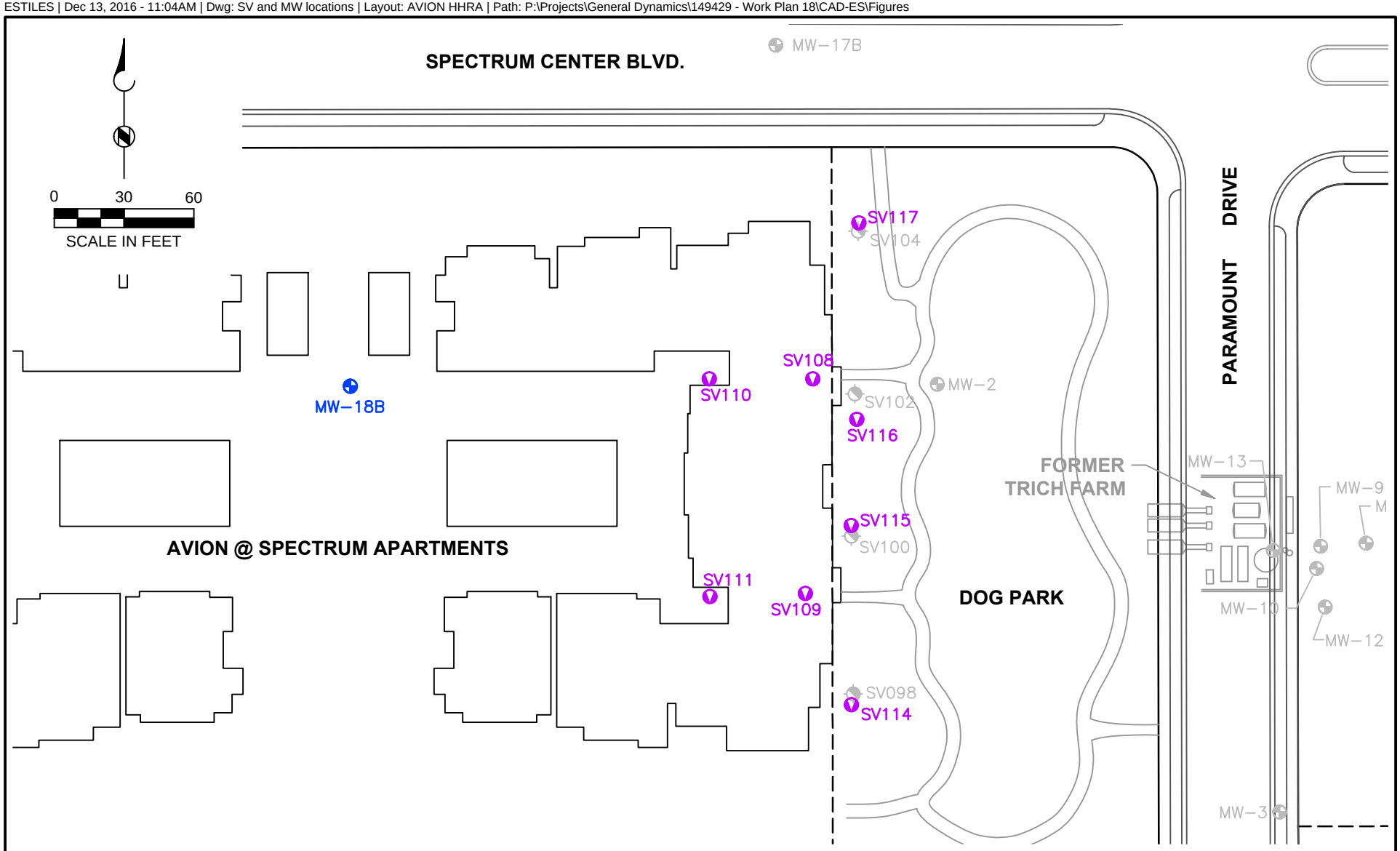

EXPLANATION

- MW-18B — GROUNDWATER MONITORING WELL 2016
- SV110 — SOIL VAPOR PROBE 2016 (APPROXIMATELY 5 FEET DEEP)
- MW-2 — EXISTING GROUNDWATER MONITORING WELL
- SV102 — EXISTING SOIL VAPOR PROBE

Brown AND Caldwell

Figure 2
MONITORING WELL AND SOIL VAPOR PROBE LOCATIONS
GENERAL DYNAMICS
FORMER KEARNY MESA PLANT
SAN DIEGO, CALIFORNIA

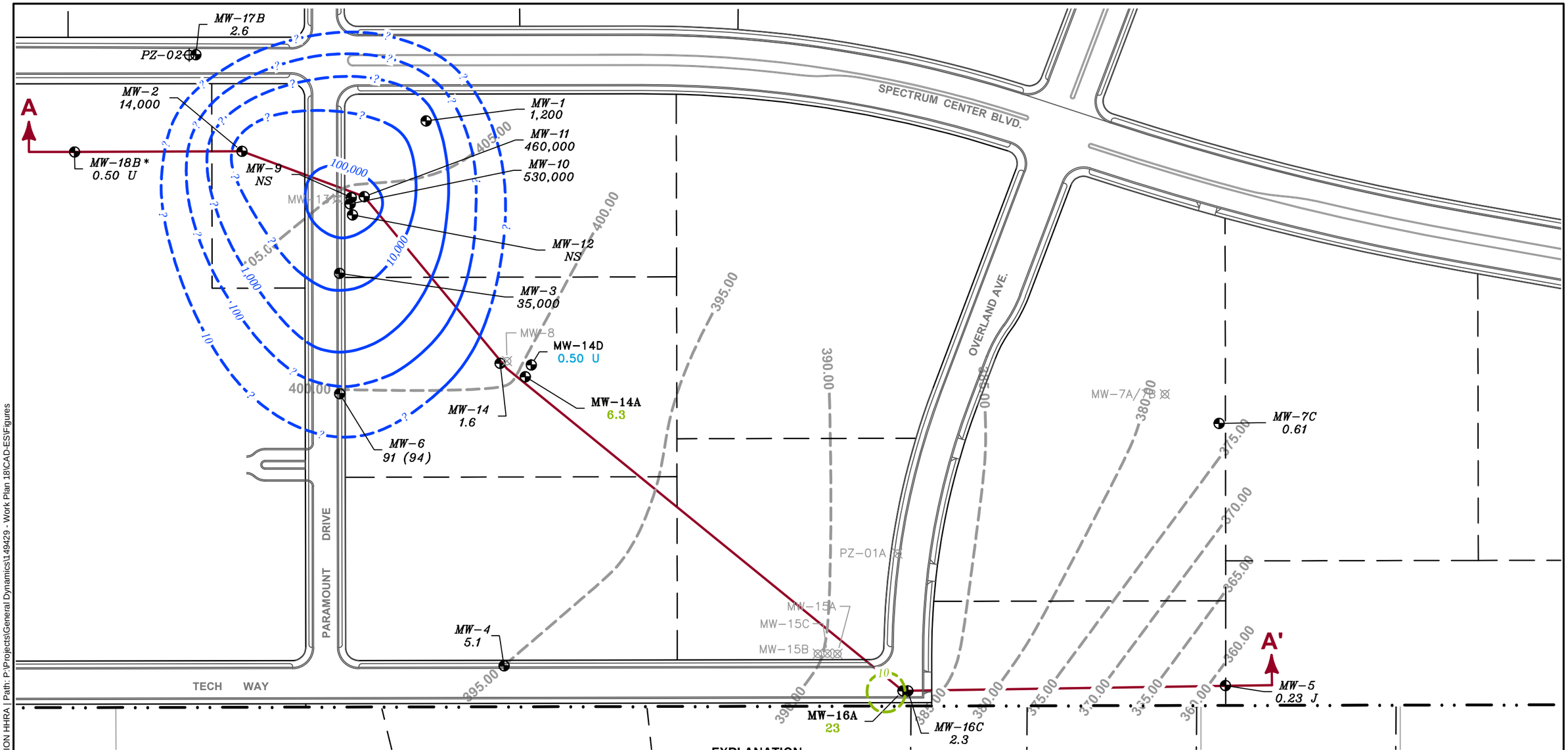

EXPLANATION

MW-11	GROUNDWATER MONITORING WELL
8.6	GROUNDWATER ZONE A TCE CONCENTRATIONS (µg/L)
460,000	GROUNDWATER ZONE B TCE CONCENTRATIONS (µg/L)
(520)	DUPLICATE SAMPLE RESULT
0.50 U	GROUNDWATER ZONE C TCE CONCENTRATIONS (µg/L)
10	INTERPOLATED TCE CONCENTRATION ISOCONTOUR (µg/L) FOR ZONE B GROUNDWATER, DASHED WHERE INFERRED
10	INTERPOLATED TCE CONCENTRATION ISOCONTOUR (µg/L) FOR ZONE A GROUNDWATER, DASHED WHERE INFERRED
MW-7A/7B	MONITORING WELL DESTROYED IN ACCORDANCE WITH THE COUNTY OF SAN DIEGO DEH PERMIT #W98965 (MW-8, MW-7A, MW-7B) AND #LMON103404 (MW-13, MW-15A, MW-15B, MW-15C, PZ-01A)
385.00	GROUNDWATER ELEVATION CONTOUR
PZ-02	PIEZOMETER BORING (NO SAMPLES COLLECTED)
µg/L	MICROGRAMS PER LITER
NS	GROUNDWATER ZONE B WELL NOT SAMPLED
TCE	TRICHLOROETHENE
U	VALIDATION QUALIFIER INDICATING NOT DETECTED; ANALYTE IS BELOW THE REPORTED LIMIT OF QUANTITATION
J	ESTIMATED VALUE
	CURB LINE
	PROPERTY LINE
	FORMER GENERAL DYNAMICS OWNERSHIP
	INTERIOR LOT LINES
*	GROUNDWATER SAMPLE FROM MW-18B COLLECTED IN SEPTEMBER 2016 FOLLOWING INSTALLATION. ALL OTHER SAMPLES COLLECTED IN NOVEMBER 2015.

NOTES: THE INTERIOR LOT LINES ARE FROM THE SAN DIEGO SPECTRUM VESTED TENTATIVE MAP NO. 96-0165

0 150
SCALE IN FEET

Brown AND Caldwell

Figure 3
TCE CONCENTRATIONS IN GROUNDWATER
GENERAL DYNAMICS
FORMER KEARNY MESA PLANT
SAN DIEGO, CALIFORNIA

ESTILES | Nov 29, 2016 - 8:09PM | Dwg: TCE in GW | Layout: AVION HHRA | Path: P:\Projects\General Dynamics\149429 - Work Plan 18\CAD-ES\Figures

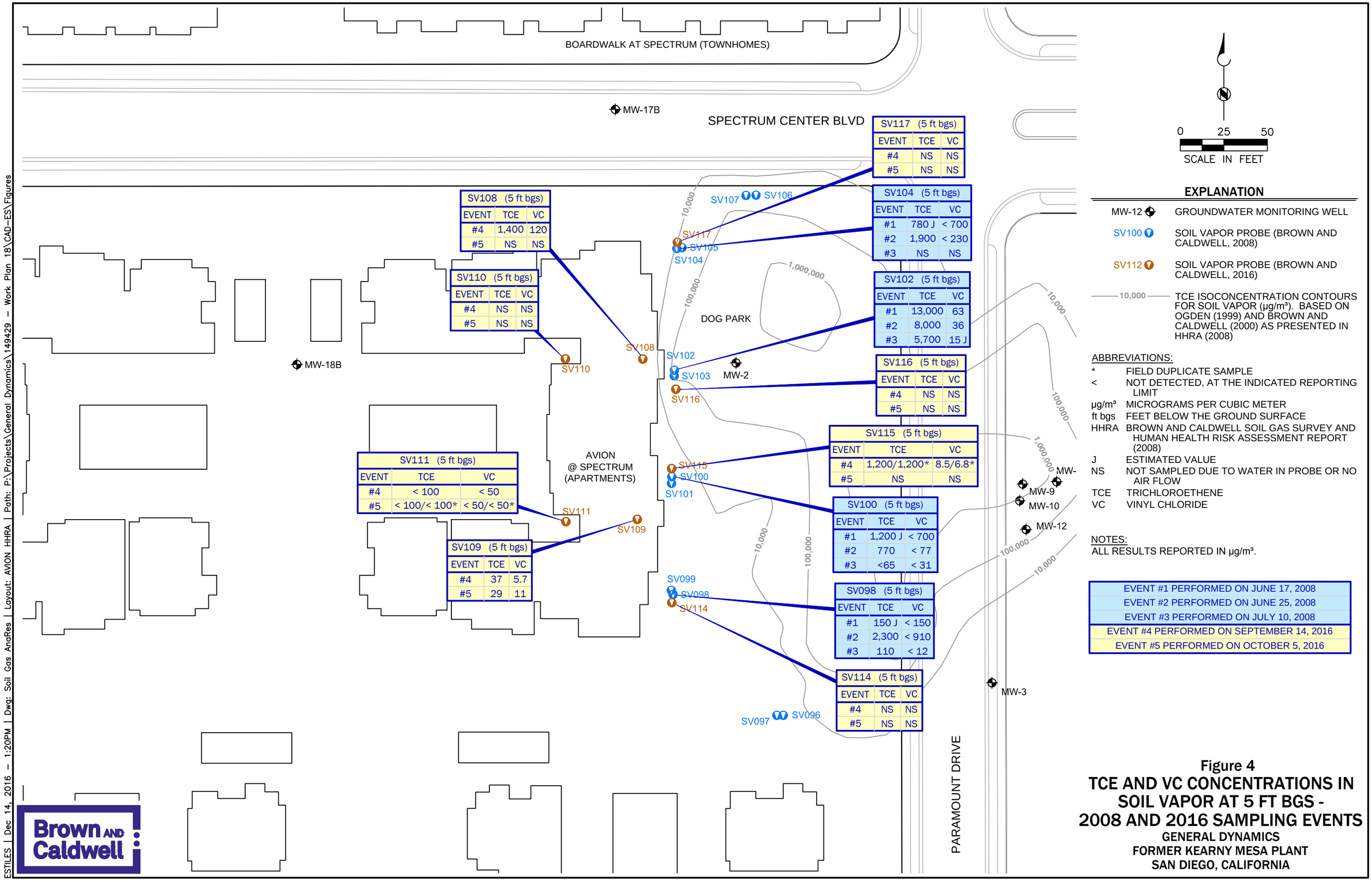

EXPLANATION

- MW-12 — GROUNDWATER MONITORING WELL
- SV100 — SOIL VAPOR PROBE (BROWN AND CALDWELL, 2008)
- SV112 — SOIL VAPOR PROBE (BROWN AND CALDWELL, 2016)
- 10,000 — TCE ISOCONCENTRATION CONTOURS FOR SOIL VAPOR (µg/m³). BASED ON OGDEN (1999) AND BROWN AND CALDWELL (2000) AS PRESENTED IN HHRA (2008)

ABBREVIATIONS:

*	FIELD DUPLICATE SAMPLE
<	NOT DETECTED, AT THE INDICATED REPORTING LIMIT
µg/m³	MICROGRAMS PER CUBIC METER
ft bgs	FEET BELOW THE GROUND SURFACE
HHRA	BROWN AND CALDWELL SOIL GAS SURVEY AND HUMAN HEALTH RISK ASSESSMENT REPORT (2008)
J	ESTIMATED VALUE
NS	NOT SAMPLED DUE TO WATER IN PROBE OR NO AIR FLOW
TCE	TRICHLOROETHENE
VC	VINYL CHLORIDE

NOTES:
ALL RESULTS REPORTED IN µg/m³.

EVENT #1 PERFORMED ON JUNE 17, 2008
EVENT #2 PERFORMED ON JUNE 25, 2008
EVENT #3 PERFORMED ON JULY 10, 2008
EVENT #4 PERFORMED ON SEPTEMBER 14, 2016
EVENT #5 PERFORMED ON OCTOBER 5, 2016

Brown AND Caldwell

Figure 4
TCE AND VC CONCENTRATIONS IN SOIL VAPOR AT 5 FT BGS - 2008 AND 2016 SAMPLING EVENTS
GENERAL DYNAMICS
FORMER KEARNY MESA PLANT
SAN DIEGO, CALIFORNIA

ESTILES | Dec 14, 2016 - 1:20PM | Dwg: Soil Gas AnaRes | Layout: AVION HHRA | Path: P:\Projects\General Dynamics\149429 - Work Plan 18\CAD-ES\Figures

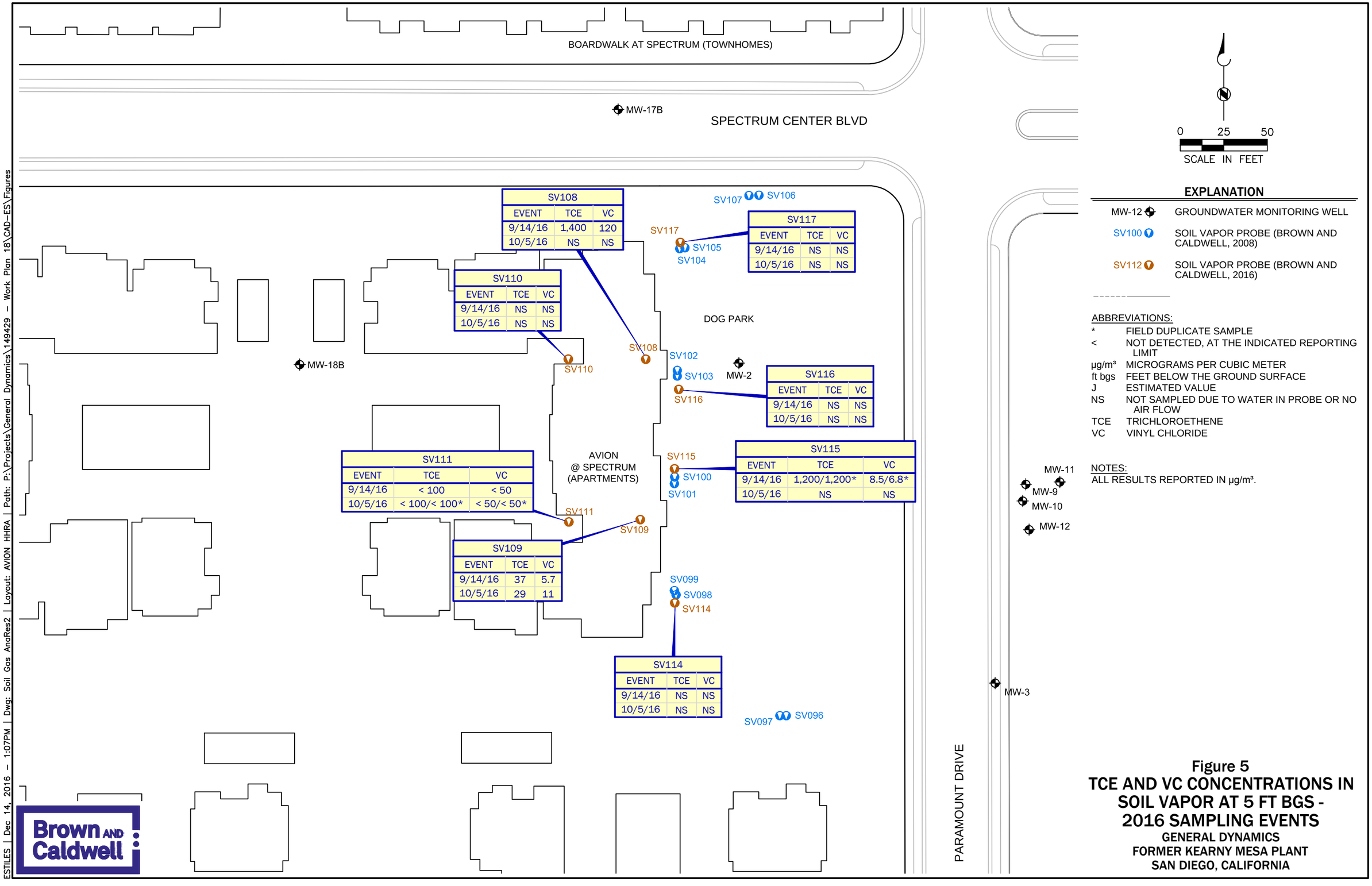

Figure 5
TCE AND VC CONCENTRATIONS IN SOIL VAPOR AT 5 FT BGS - 2016 SAMPLING EVENTS
GENERAL DYNAMICS
FORMER KEARNY MESA PLANT
SAN DIEGO, CALIFORNIA

Brown AND Caldwell

ESTILES | Dec 14, 2016 – 1:07PM | Dwg: Soil Gas AndRes2 | Layout: AVION HHRA | Path: P:\Projects\General Dynamics\149429 – Work Plan 18\CAD–ES\Figures

Tables

Table 1. Soil Physical Properties
Table 2. Detected Volatile Organic Compounds in Soil Vapor
Table 3. Inputs for Soil Vapor Intrusion Modeling
Table 4. Summary of Carcinogenic Residential Risks
Table 5. Summary of Noncarcinogenic Residential Risks (Hazard Quotients)

Table 1. Soil Physical Properties							
Location ID	Sample ID	Sample Depth (ft bgs)	Sample Date	Total Porosity (% Vb)	Air-Filled Porosity (% Vb)	Water-Filled Porosity (% Vb)	Mositure Content (% Dry Weight)
SV108	SV108-001	1	9/9/2016	45.09	7.11	37.98	27.41
	SV108-003	3	9/9/2016	45.28	11.78	33.51	18.21
	01SV108-005	5	9/9/2016	37.67	10.72	26.96	16.34
	average for SV108			*42.7*	*9.9*	*32.8*	*20.7*
SV109	SV109-001	1	9/9/2016	30.61	11.72	18.89	10.80
	SV109-003	3	9/9/2016	37.47	16.77	20.69	6.81
	01SV109-005	5	9/9/2016	32.15	8.79	23.36	13.34
	average for SV109			*33.4*	*12.4*	*21.0*	*10.3*
SV110	SV110-001	1	9/9/2016	37.62	23.95	13.67	8.57
	SV110-003	3	9/9/2016	34.34	19.60	14.74	12.00
	SV110-005	5	9/9/2016	38.56	21.92	16.64	13.45
	average for SV110			*36.8*	*21.8*	*15.0*	*11.3*
SV111	SV111-001	1	9/9/2016	37.99	5.93	32.06	19.27
	SV111-003	3	9/9/2016	30.47	8.55	21.92	14.11
	average for SV111			*34.2*	*7.2*	*27.0*	*16.7*
SV114	SV114-001	1	9/10/2016	34.42	19.33	15.09	8.32
	SV114-003	3	9/10/2016	41.68	24.20	17.48	11.16
	SV114-005	5	9/10/2016	39.44	20.74	18.70	12.09
	average for SV114			*38.5*	*21.4*	*17.1*	*10.5*
SV115	SV115-001	1	9/10/2016	39.36	27.59	11.77	9.69
	SV115-001D	1 (DUP)	9/10/2016	37.74	20.79	16.95	10.31
	SV115-003	3	9/10/2016	36.13	13.91	22.22	11.01
	SV115-005	5	9/10/2016	36.93	16.65	20.28	10.11
	average for SV115 [1]			*37.5*	*19.4*	*18.1*	*10.3*
SV116	SV116-001	1	9/9/2016	39.13	21.29	17.83	11.59
	SV116-003	3	9/9/2016	33.07	16.76	16.31	11.89
	SV116-005	5	9/9/2016	39.62	23.40	16.22	9.34
	average for SV116			*37.3*	*20.5*	*16.8*	*10.9*
SV117	SV117-001	1	9/9/2016	42.88	31.65	11.23	8.24
	SV117-003	3	9/9/2016	39.14	24.53	14.61	13.28
	SV117-005	5	9/9/2016	35.74	10.61	25.13	13.69
	average for SV117			*39.3*	*22.3*	*17.0*	*11.7*
Average for Avion Locations				*36.8*	*12.8*	*24.0*	*14.7*
Average for Dog Park Locations				*38.1*	*20.9*	*17.2*	*10.9*

Notes and Abbreviations:

% - Percent

ft bgs - Feet below ground surface

ID - Identification

Vb - Bulk Volume

[1] *Average excludes duplicate*

Table 2. Detected Volatile Organic Compounds in Soil Vapor

Location ID	Sample ID	Sample Date	1,1,1-Trichloroethane	1,1,2-Trichloro-1,2,2-trifluoroethane (Freon 113)	1,1-Dichloroethane	1,1-Dichloroethene	1,2,4-Trimethylbenzene	1,2-Dimethylbenzene (o-Xylene)	1,3,5-Trimethylbenzene (mesitylene)	4-Ethyltoluene	4-Methyl-2-pentanone (MIBK)	Benzene	Carbon disulfide	Chloroform	Chloromethane	cis-1,2-Dichloroethene	Ethylbenzene	Methylene chloride	P/M-Xylene	Toluene	Trichloroethene (TCE)	Trichlorofluoromethane (Freon 11)	Vinyl chloride
SV108	SV108	9/14/2016	11 U	150	47	1900	18	48	12	10 U	17 U	51	13	9.9 U	4.1 U	99	28	7.1 U	76	69	1400	31	120
SV109	SV109	9/14/2016	5.5 U	7.7 U	16	31	48	44	26	16	10	19	33	13	2.1 U	19	47	35	140	120	37	26	5.7
	02SV109-005	10/5/2016	5.5 U	14	26	48	5.0 U	5.5	5.0 U	5.0 U	8.3 U	7.9	16	4.9 U	2.1 UJ	29	4.4 U	11	9.4 J	11	29	28	11
SV111	SV111	9/14/2016	500 U	15000	500 U	500 U	500 U	500 U	500 U	--	2500 U	100 U	500 U	100 U	500 U	500 U	500 U	500 U	500 U	1000 U	100 U	530	50 U
	02SV111-005	10/5/2016	500 U	20000	500 U	500 U	500 U	500 U	500 U	--	2500 U	100 U	500 U	100 U	500 U	500 U	500 U	500 U	500 U	1000 U	100 U	600	50 U
	02SV111-005D	10/5/2016	500 U	22000	500 U	500 U	500 U	500 U	500 U	--	2500 U	100 U	500 U	100 U	500 U	500 U	500 U	500 U	500 U	1000 U	100 U	600	50 U
SV115	SV115	9/14/2016	11 UJ	3600 J	44	840 J	21 J	72	10 U	10 U	17 U	49	21	9.9 U	4.1 U	8.4 J	42	7.1 U	120	82	1200	420 J	8.5
	SV115D	9/14/2016	36 J	2400 J	41	550 J	29 J	86	12	10 U	17 U	48	25	9.9 U	4.1 U	27 J	50	7.1 U	140	83	1200	280 J	6.8
Ambient Blank	02SV999-000A1	10/5/2016	5.5 U	7.7 U	4.1 U	4.0 U	5.0 U	4.4 U	5.0 U	5.0 U	8.3 U	3.2 U	6.3 U	4.9 U	2.3 J	4.0 U	4.4 U	3.5 U	8.8 UJ	3.8 U	5.5 U	5.6 U	2.6 U

Notes and Abbreviations:

Concentrations in µg/m^3

All samples collected 5 ft bgs

D - Field duplicate sample

ID - Identification

J - Estimated value

U - Less than reporting limit shown

Table 3. Inputs for Soil Vapor Intrusion Modeling			
Variable	Units	Value(s)	Comments
Soil Vapor Concentration	$\mu g/m^3$	●As reported ●Higher of September and October results at each location for SV109 and SV111 ●Higher concentration from duplicate pairs at SV111 and S115	Only half the probes had soil vapor that could be sampled; therefore, risk calculations were only performed for locations where samples were collected
Depth below grade to bottom of enclosed floor space (L_F)	cm	15	Model default for slab on grade construction
Soil gas sampling depth below grade	cm	152	Five feet
Average soil temperature	^oC	24	DTSC default
Vadose zone SCS soil type	unitless	SL	Sandy loam; based on observed lithology in vapor probe soil borings
Vadose zone soil dry bulk density (ρ_b^A)	g/cm^3	1.62	Model default for sandy loam
Total porosity	unitless	Sample specific; average of measurements at all 3 depths (1' and 3' only for SV111 due to cobble at 5' bgs)	Soil vapor measured at 5 feet bgs will have to migrate upward through the whole 5 feet of soil column prior to entering the building; therefore the soil properties at 1 feet, 3 feet and 5 feet are all relevant
Water-filled porosity	unitless		
Air-filled porosity	unitless		
Averaging time for carcinogens (AT_c)	years	70	DTSC defaults for residential exposure
Averaging time for noncarcinogens (AT_{nc})	years	26	
Exposure duration	years	26	
Exposure frequency	days/year	350	
Exposure time	hours/day	24	
Air exchange rate	$hour^{-1}$	0.5	

Notes and Abbreviations:

$\mu g/m^3$	*micrograms per cubic meter*
^oC	*degrees Celsius*
bgs	*below ground surface*
cm	*centimeter*
DTSC	*California Department of Toxic Substances Control*
g/cm^3	*grams per cubic centimeter*

Table 4. Summary of Carcinogenic Residential Risks					
Chemical	CAS Number	SV108	SV109	SV111	SV115
1,1,1-Trichloroethane	71556				NA
Benzene	71432	2.5E-08	3.1E-08		2.4E-07
Carbon disulfide	75150	NA	NA		NA
Chloroform	67663		1.4E-08		
1,1-Dichloroethane	75343	1.2E-09	2.2E-09		1.1E-08
1,1-Dichloroethene	75354	NA	NA		NA
cis-1,2-Dichloroethene	156592	NA	NA		NA
Ethylbenzene	100414	9.1E-10	5.1E-09		1.7E-08
4-Ethyltoluene	622968		NA[1]		
4-Methyl-2-pentanone (MIBK)	108101		NA		
Methylene chloride (Dichloromethane)	75092		2.2E-09		
Tetrachloroethene	127184				
Toluene	108883	NA	NA		NA
Trichloroethene	79016	7.5E-08	6.6E-09		6.6E-07
Trichlorofluoromethane (F11)	75694	NA	NA	NA	NA
1,1,2-Trichlorotrifluoroethane (F113)	76131	NA	NA	NA	NA
1,2,4-Trimethylbenzene	95636	NA	NA		NA
1,3,5-Trimethylbenzene	108678	NA	NA		NA
Vinyl chloride	75014	1.9E-07	5.6E-08		1.3E-07
m,p-Xylene	108383	NA	NA		NA
o-Xylene	95476	NA	NA		NA
Total		**3E-07**	**1E-07**	**NA**	**1E-06**

Notes and Abbreviations:

[1] *- 4-ethyltoluene was detected, but associated risk could not be assessed because there is no inhalation toxicity factor for this chemical.*

A blank indicates that the chemical was not detected in the sample

NA - indicates that the compound is not considered a carcinogen

Samples were attempted but unable to be collected at SV110, SV114, SV116, and SV117 due to high vacuum and/or no flow.

Table 5. Summary of Noncarcinogenic Residential Risks (Hazard Quotients)					
Chemical	CAS Number	SV108	SV109	SV111	SV115
1,1,1-Trichloroethane	71556				1.2E-05
Benzene	71432	7.8E-04	9.5E-04		7.4E-03
Carbon disulfide	75150	9.9E-07	8.3E-06		1.8E-05
Chloroform	67663		1.7E-05		
1,1-Dichloroethane	75343	2.9E-06	5.2E-06		2.7E-05
1,1-Dichloroethene	75354	1.2E-03	9.9E-05		5.3E-03
cis-1,2-Dichloroethene	156592	6.5E-04	6.2E-04		1.7E-03
Ethylbenzene	100414	9.8E-07	5.5E-06		1.8E-05
4-Ethyltoluene	622968		NA[1]		
4-Methyl-2-pentanone (MIBK)	108101		4.4E-07		
Methylene chloride (Dichloromethane)	75092		1.5E-05		
Tetrachloroethene	127184				
Toluene	108883	9.1E-06	5.3E-05		1.1E-04
Trichloroethene	79016	2.5E-02	2.2E-03		2.2E-01
Trichlorofluoromethane (F11)	75694	1.5E-06	4.4E-06	1.6E-05	2.1E-04
1,1,2-Trichlorotrifluoroethane (F113)	76131	9.4E-08	3.0E-08	7.7E-06	2.5E-05
1,2,4-Trimethylbenzene	95636	8.0E-05	7.1E-04		1.4E-03
1,3,5-Trimethylbenzene	108678	1.1E-05	7.7E-05		1.1E-04
Vinyl chloride	75014	6.4E-05	1.9E-05		4.4E-05
m,p-Xylene	108383	2.7E-05	1.6E-04		5.1E-04
o-Xylene	95476	1.7E-05	5.2E-05		3.1E-04
Total (Hazard Index)		**3E-02**	**5E-03**	**2E-05**	**2E-01**

Notes and Abbreviations:

[1] *- 4-ethyltoluene was detected, but associated risk could not be assessed because there is no inhalation toxicity factor for this chemical.*

A blank indicates that the chemical was not detected in the sample

NA - indicates that the compound is not considered a carcinogen

Samples were attempted but unable to be collected at SV110, SV114, SV116, and SV117 due to high vacuum and/or no flow.

Appendix A: Historical Data

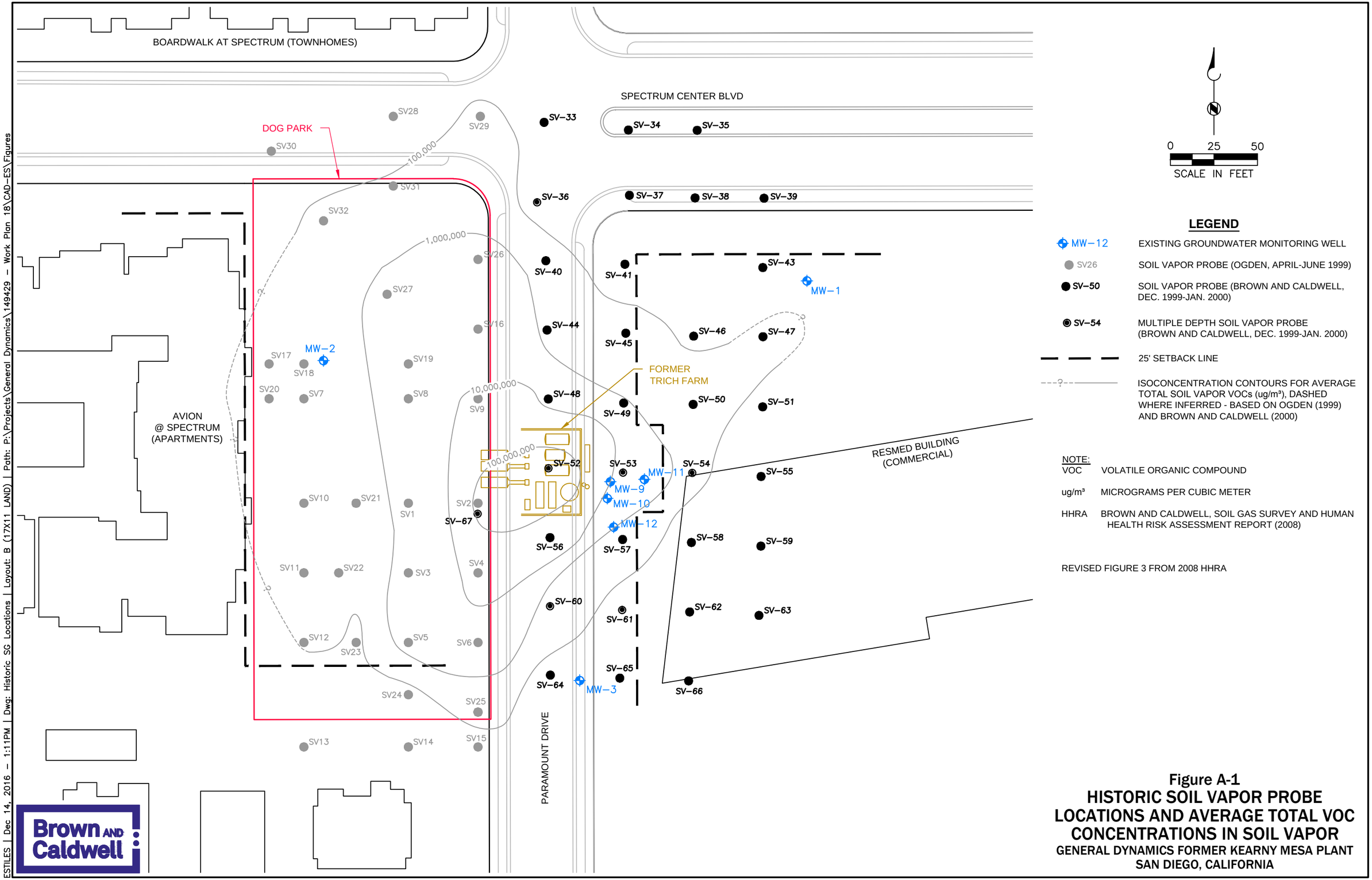

Figure A-1
HISTORIC SOIL VAPOR PROBE LOCATIONS AND AVERAGE TOTAL VOC CONCENTRATIONS IN SOIL VAPOR
GENERAL DYNAMICS FORMER KEARNY MESA PLANT
SAN DIEGO, CALIFORNIA

ESTILES | Dec 14, 2016 – 1:11PM | Dwg: Historic SG Locations | Layout: B (17X11 LAND) | Path: P:\Projects\General Dynamics\149429 – Work Plan 18\CAD-ES\Figures

ESTILES | Dec 14, 2016 - 1:16PM | Dwg: Historic 3 WEEK EVENT - TCE | Layout: LAYOUT1-B (17X11 LAND) | Path: P:\Projects\General Dynamics\149429 - Work Plan 18\CAD-ES\Figures

BOARDWALK AT SPECTRUM (TOWNHOMES)

SPECTRUM CENTER BLVD

DOG PARK

SV106 (5 ft bgs)	
EVENT	TCE (µg/m³)
#1	11000
#2	9000
#3	NS

SV107 (11 ft bgs)	
EVENT	TCE (µg/m³)
#1	NS
#2	NS
#3	NS

SV104 (5 ft bgs)	
EVENT	TCE (µg/m³)
#1	780 J
#2	1900
#3	NS

SV105 (12 ft bgs)	
EVENT	TCE (µg/m³)
#1	170
#2	NS
#3	NS

SV102 (5 ft bgs)	
EVENT	TCE (µg/m³)
#1	13000
#2	8000
#3	5700

SV103 (12 ft bgs)	
EVENT	TCE (µg/m³)
#1	NS
#2	150000
#3	NS

SV100 (5 ft bgs)	
EVENT	TCE (µg/m³)
#1	1200 J
#2	770
#3	<65

SV101 (12 ft bgs)	
EVENT	TCE (µg/m³)
#1	72000 / 86000*
#2	62000
#3	170000 / 170000*

SV099 (12 ft bgs)	
EVENT	TCE (µg/m³)
#1	9000
#2	6400
#3	11000

SV098 (5 ft bgs)	
EVENT	TCE (µg/m³)
#1	150 J
#2	2300
#3	110

SV097 (5 ft bgs)	
EVENT	TCE (µg/m³)
#1	59
#2	47
#3	NS

SV096 (11 ft bgs)	
EVENT	TCE (µg/m³)
#1	2700
#2	3600 / 2900*
#3	2700

SV107 SV106 SV104 SV105 SV102 SV103 SV100 SV101 SV099 SV098 SV097 SV096

SV28 SV29 SV30 SV31 SV32 SV33 SV34 SV35 SV36 SV37 SV38 SV39 SV40 SV41 SV43 SV44 SV45 SV46 SV47 SV48 SV49 SV50 SV51 SV52 SV53 SV54 SV55 SV56 SV57 SV58 SV59 SV60 SV61 SV62 SV63 SV64 SV65 SV66 SV67 SV1 SV2 SV3 SV4 SV5 SV6 SV7 SV8 SV9 SV10 SV11 SV12 SV13 SV14 SV15 SV16 SV17 SV18 SV19 SV20 SV21 SV22 SV23 SV24 SV25 SV26 SV27

MW-1 MW-2 MW-3 MW-9 MW-10 MW-11 MW-12

1,000,000 100,000 10,000

FORMER TRICH FARM

AVION @ SPECTRUM (APARTMENTS)

RESMED BUILDING

PARAMOUNT DRIVE

0 25 50
SCALE IN FEET

LEGEND

- MW-12 — EXISTING GROUNDWATER MONITORING WELL
- SV100 — SOIL VAPOR PROBE (BROWN AND CALDWELL, 2008)
- SV26 — SOIL VAPOR PROBE (OGDEN, APRIL-JUNE 1999)
- SV-50 — SOIL VAPOR PROBE (BROWN AND CALDWELL, DEC. 1999-JAN. 2000)
- SV-54 — MULTIPLE DEPTH SOIL VAPOR PROBE (BROWN AND CALDWELL, DEC. 1999-JAN. 2000)
- 25' SETBACK LINE
- AVERAGE TCE ISOCONCENTRATION CONTOURS (µg/m³) FROM 1999-2000 SURVEY, DASHED WHERE INFERRED, QUERIED WHERE UNKNOWN (OGDEN, 1999 AND BROWN AND CALDWELL, 2000)

NOTE:

TCE	TRICHLOROETHENE
(11 ft bgs)	DEPTH OF SCREEN INTERVAL IN FEET BELOW THE GROUND SURFACE
µg/m³	MICROGRAMS PER CUBIC METER
NS	NOT SAMPLED DUE TO WATER IN PROBE
*	FIELD DUPLICATE SAMPLE
J	ESTIMATED VALUE
<	NOT DETECTED, LESS THAN INDICATED REPORTING LIMIT
HHRA	BROWN AND CALDWELL, SOIL GAS SURVEY AND HUMAN HEALTH RISK ASSESSMENT REPORT (2008)

EVENT #1 PERFORMED ON JUNE 17, 2008

EVENT #2 PERFORMED ON JUNE 25, 2008

EVENT #3 PERFORMED ON JULY 10, 2008

REVISED FIGURE 7 FROM 2008 HHRA

Brown AND Caldwell

Figure A-2
TCE CONCENTRATIONS IN SOIL VAPOR 2008 SAMPLING EVENTS
GENERAL DYNAMICS FORMER KEARNY MESA PLANT SAN DIEGO, CALIFORNIA

ESTILES | Dec 14, 2016 – 1:16PM | Dwg: Historic 3 WEEK EVENT – 11DCE | Layout: LAYOUT1-B (17X11 LAND) | Path: P:\Projects\General Dynamics\149429 – Work Plan 18\CAD-ES\Figures

BOARDWALK AT SPECTRUM (TOWNHOMES)

SPECTRUM CENTER BLVD

DOG PARK

SV106 (5 ft bgs)	
EVENT	1,1-DCE (µg/m³)
#1	1700
#2	1100
#3	NS

SV107 (11 ft bgs)	
EVENT	1,1-DCE (µg/m³)
#1	NS
#2	NS
#3	NS

SV104 (5 ft bgs)	
EVENT	1,1-DCE (µg/m³)
#1	840 J
#2	1600
#3	NS

SV105 (12 ft bgs)	
EVENT	1,1-DCE (µg/m³)
#1	89
#2	NS
#3	NS

SV102 (5 ft bgs)	
EVENT	1,1-DCE (µg/m³)
#1	23000
#2	14000
#3	8000

SV103 (12 ft bgs)	
EVENT	1,1-DCE (µg/m³)
#1	NS
#2	120000
#3	NS

SV100 (5 ft bgs)	
EVENT	1,1-DCE (µg/m³)
#1	620 J
#2	340
#3	13 J

AVION
@ SPECTRUM
(APARTMENTS)

SV101 (12 ft bgs)	
EVENT	1,1-DCE (µg/m³)
#1	34000 / 41000*
#2	30000
#3	74000 / 75000*

SV099 (12 ft bgs)	
EVENT	1,1-DCE (µg/m³)
#1	45000
#2	35000
#3	53000

SV098 (5 ft bgs)	
EVENT	1,1-DCE (µg/m³)
#1	1600
#2	2300
#3	660

SV097 (5 ft bgs)	
EVENT	1,1-DCE (µg/m³)
#1	140
#2	99
#3	NS

SV096 (11 ft bgs)	
EVENT	1,1-DCE (µg/m³)
#1	5500
#2	7300 / 5600*
#3	5200

SV107 SV106 SV104 SV105 SV102 SV103 SV100 SV101 SV099 SV098 SV097 SV096

MW-1 MW-2 MW-3 MW-9 MW-10 MW-11 MW-12

FORMER
TRICH FARM

RESMED BUILDING

PARAMOUNT DRIVE

10,000,000 1,000,000 100,000 10,000

0 25 50
SCALE IN FEET

LEGEND

MW-12	EXISTING GROUNDWATER MONITORING WELL
SV096	SOIL VAPOR PROBE (BROWN AND CALDWELL, 2008)
SV26	SOIL VAPOR PROBE (OGDEN, APRIL-JUNE 1999)
SV–50	SOIL VAPOR PROBE (BROWN AND CALDWELL, DEC. 1999-JAN. 2000)
SV–54	MULTIPLE DEPTH SOIL VAPOR PROBE (BROWN AND CALDWELL, DEC. 1999-JAN. 2000)
	25' SETBACK LINE
	AVERAGE 1,1-DCE ISOCONCENTRATION CONTOURS (µg/m³) FROM 1999-2000 SURVEY, DASHED WHERE INFERRED, QUERIED WHERE UNKNOWN (OGDEN, 1999 AND BROWN AND CALDWELL, 2000)

NOTE:

1,1-DCE	1,1-DICHLOROETHENE
(11 ft bgs)	DEPTH OF SCREEN INTERVAL IN FEET BELOW THE GROUND SURFACE
µg/m³	MICROGRAMS PER CUBIC METER
NS	NOT SAMPLED DUE TO WATER IN PROBE
*	FIELD DUPLICATE SAMPLE
J	ESTIMATED VALUE
HHRA	BROWN AND CALDWELL, SOIL GAS SURVEY AND HUMAN HEALTH RISK ASSESSMENT REPORT (2008)

EVENT #1 PERFORMED ON JUNE 17, 2008

EVENT #2 PERFORMED ON JUNE 25, 2008

EVENT #3 PERFORMED ON JULY 10, 2008

REVISED FIGURE 8 FROM 2008 HHRA

Brown AND Caldwell

Figure A-3
1,1-DCE CONCENTRATIONS IN SOIL VAPOR 2008 SAMPLING EVENTS
GENERAL DYNAMICS FORMER KEARNY MESA PLANT
SAN DIEGO, CALIFORNIA

Appendix B: System Specifications

Use of contents on this sheet is subject to the limitations specified at the end of this document.
I05978_HHRA_Avion_Dec_2016.docx

RMS
RADON MITIGATION SERVICES, LLC
Residential & Commercial
2322 Pinellas Drive
Punta Gorda, FL 33983

www.radonfix.com

FL DOH Radon Mitigation Business #RB1599
FL DOH Radon Mitigation Specialist #R1598
NEHA Radon Contractor #100344RMT

Office: (800) 344-3746
Fax: (407) 386-7759
Email: radonfix@aol.com

RADON FAN SPECIFICATIONS

RADONAWAY (SPRUCE) RV100

Designed specially for radon mitigation, RV Series Fans provide superb performance, use little electric power, run ultra quiet and are attractive. An ideal choice for most radon mitigation systems. Model selection is dependant on building characteristics and should be made by a radon professional.



*Typical monthly electric cost $1.00 - $2.00 depending on model, electric rates & operating conditions.

Models	Watts*	Maximum Pressure	Typical CFM vs Static Pressure WC"				
			0.0"	0.5"	1.0"	1.5"	2.0"
RV100	40	2.0" WC	100	80	55	35	-

1.0"

- 5 - Year Warranty.
- Mounts on duct
- 4" diameter ducts.
- Rugged .125" Noryl plastic housing.
- Electrical box for hard wire or plug in.
- ETL Safety Agency Listed - tested to UL Standard 507 for indoor or outdoor use. Meets all electrical code requirements.

Size: 9.5H" x 8.5" Dia. **Weight**: 6 lbs. **Continuous Duty / Thermally protected**

Class B Insulation **3000 RPM** **Rated for Indoor or Outdoor use**

For Mechanical Ventilation Systems a timer is recommended to cycle the fan on and off.

National
AIR & ENERGY

June 1, 2010

Mr Todd Coomes
Davis Companies, Inc.
1091 Seventh Street
Calimesa, CA 92320

Thank you for the opportunity for allowing us to assist you with the installation of the apartment unit pressurization system prototype at the Avion@ Spectrum complex. This prototype system was installed in unit number 2116 to determine if by drawing air from the outside and introducing it into the forced air HVAC system controlling the apartment unit's environment would make the air pressure inside the unit to be greater than the atmospheric air pressure outside the unit. The purpose for this exercise was to create a positive air pressure inside the unit to prevent soil gas vapors infiltrating into the unit through minute openings in the concrete slab.

Our scope of work was as follows:

1. Install one new Fantech, Model FR -150, inline fan into a flexible duct system which is connected from the outside wall of the apartment unit to the supply air side of the apartment's fan-coil unit.
2. Provide an exterior wall grille and connect it to the new duct system and the exterior facade of the wall.
3. Connect the inline fan unit to the electrical power source of the fan-coil unit for a 24/7 operation.
4. Start and test the new inline fan for proper operation.
5. Test the air pressure inside the apartment unit relative to the atmospheric air pressure outside using a magnahelic gauge.

The magnahelic gauge has two ports, a low side and a high side. A hose was attached to the high side port and placed in the apartment unit between the base of the door and its jamb with the crack being sealed to prevent air escaping from the unit and the low side left open to the ambient atmospheric air pressure outside the unit. The pressure difference was measured at .005" WC with the pressure inside the apartment unit being greater than that of the outside.
Please contact us if you have any questions or if we can assist you in any way.

Sincerely,



Anthony R. Brunelle, Engineer
National Air & Energy

ARB/arb

License:
CA #878441
C10; C36
AZ #ROC218845

davis co., inc.
General, Electrical,
& Plumbing Contractors
1761 California Avenue Suite 101 * Corona * CA * 92881
Office 909-795-0077 Fax 909-795-1989

Service Quote

Order# : 274180

Date: 03/04/2010

Billed To: Avion
8811 Spectrum Center Blvd.
San Diego CA 92123

Project:
8811 Spectrum Center Blvd.
San Diego CA 92123

This quote is valid until:30 days from quote date **Order#:**

Description	Quantity	Price	Ext Price
Install interior fan system in 24 units	24.00	$1,937.00	$46,488.00

Walk each unit and determine system layout.
Remove drywall in affected areas
Install Radonway RV100 Fan per property scope in the ceiling cavity per fan specification
Install 4" duct work using coated hangers
Penetrate exterior wall with duct and install fire damper
Connect duct to air handler
Add a dedicated circuit from panel to fan location and make electrical connections. Install GFCI protected breaker.
Repair drywall to include tape, mud and texture.
Prime and paint by others.
Install access panel @ fan location

Total per system (unit) - $1,937.00

Notes:

Does not include permits
Does not include hidden conditions
Prior to construction, we need to open one ceiling to determine that there is adequate room to install the system

Accepted: _____
Authorized Signature

Date: _____

Quote Total	**$46,488.00**

Description	Quantity	Price	Ext Price
Price is per unit based on a minimum of two systems per approval, for one off installation add $250. DC has not received or reviewed any prior testing results and makes no warranties that the system will eliminate or prevent any current or future Radon occurrences. Fax: (858)277-9192			

MECHANICAL VENTILATION PRESSURIZATION SYSTEM

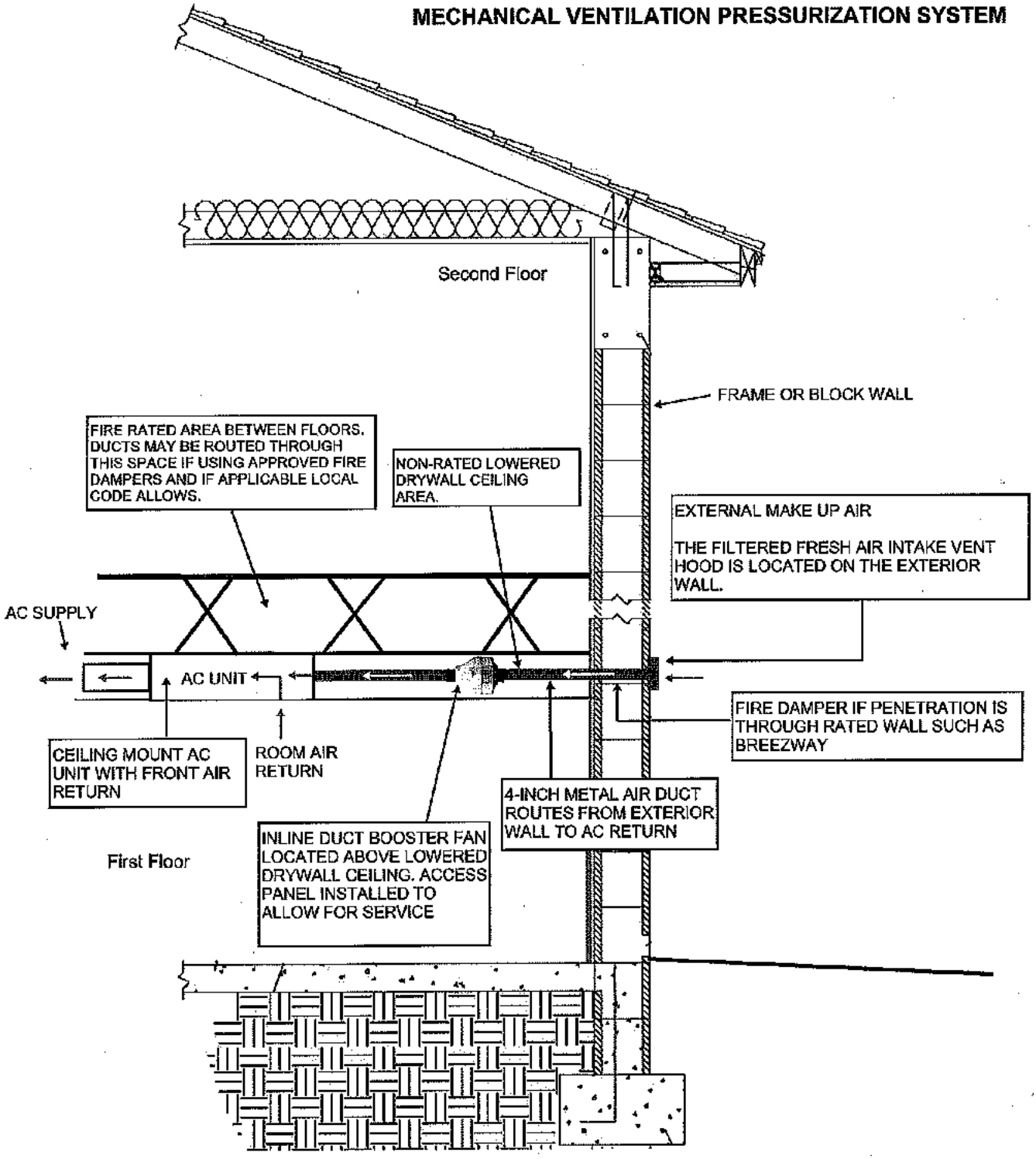

The overall methodology utilized by this system involves the use of an external make up air source that shall add ventilation to the living space to create positive pressure in the living space. The fan can be operated by a relay that allows the system to operate when the AC motor operates or it may operate independently using a timer device. The make-up air is discharged at the AC return to allow conditioning of the make-up air.

Appendix C: Soil Vapor Boring Logs

Use of contents on this sheet is subject to the limitations specified at the end of this document.
I05978_HHRA_Avion_Dec_2016.docx

Brown AND Caldwell

BORING/WELL CONSTRUCTION LOG

BORING/WELL ID: **MW-18B**

PROJECT NAME: **General Dynamics Trich Farm**	PROJECT NUMBER: **149429**	LOCATION: **Avion**	
DRILLING COMPANY: **Cascade**	DRILLER: **Nick Letsch**	DATE AND TIME STARTED: **8/29/16 12:00**	DATE AND TIME COMPLETED: **9/9/16 17:00**
DRILLING EQUIPMENT: **Schram 660**	DRILLING METHOD: **Air Rotary Casing hammer**	COMPLETION DEPTH: **158.5 ft BGS**	TOTAL NUMBER OF SAMPLES: **8**
SIZE AND TYPE OF BIT: **7 in Tricone**	BOREHOLE DIAMETER: **7 in.**	WEATHER AND TEMPERATURE: **Sunny, 70-90**	
DRILLING FLUID: **N/A**	DRILLING ANGLE: **zero**	GROUND WATER DEPTH — DURING DRILLING: **13.5 ft**	AFTER COMPLETION: **21.7 ft**
SAMPLER TYPE: **Simulprobe and bailer** HAMMER DRIVING WT. DROP		GEOLOGIST - DATE: **Angela Brush - 9/9/16**	CHECKED BY: **Joe Seracuse, PG - 11/11/16**

LITHOLOGY	DEPTH	SAMPLES	RECOVERY	BLOW COUNT	DESCRIPTION	U.S.C.S. SYMBOL	ESTIMATED PERCENT OF GR	SA	FI	PID HEADSPACE	SAMPLE ID	BORING / WELL COMPLETION DETAIL
	0				Asphalt Road base							
					Clayey sand with gravel and cobbles (fill), 7.5 YR 5/6 strong brown, broken cobbles up to 8-inches in size, well graded, very angular to sub angular, low plastic fines, dense, rapid dilatancy, and dry at 8 ft bgs.	SC	25	60	15	0.0		Concrete pad from 0 to 3 feet bgs
	5				Clayey sand with gravel and cobbles, unconsolidated, 7.5 YR 5/6 strong brown, broken cobbles up to 8-inches in size, well graded, very angular to sub angular, low plastic fines, dense, rapid dilatancy, and dry at 8 ft bgs.	SC	15	60	25	0.0		
	10											
	15				Sand with silt and gravel/cobbles (sandstone), 7.5 YR 5/6 strong brown, gravel up to 2-inches in size, poorly graded, mostly coarse sand, very angular, pulverized from tricone bit, non-plastic, rapid dilatancy, very dense, dry. DTW 13.5 ft bgs on 8/31/16 (borehole 20 ft bgs)	SW-SM	10	60	30	0.0		
	20				Groundwater grab sample collected from 20 ft bgs with Simulprobe		10	70	20	0.0	MW18B-20-GW 8/31/16 1215	
					Sand with silt and gravel/cobbles (sandstone), 7.5YR 5/2 brown, mostly coarse to medium sand, non plastic, rapid dilatancy, angular to subangular, freshly broken cobbles, up to 2-inches in size, wet.	SM	0	60	40	0.0		
					Silty sand (sandstone), 7.5 YR 6/1 gray,							

GD_BORING/WELL CONSTRUCTION LOG GD TRICH FARM.GPJ BRNCALD-SD.GDT 11/20/16

Brown AND Caldwell

BORING/WELL CONSTRUCTION LOG

BORING/WELL ID **MW-18B**

PROJECT NAME **General Dynamics Trich Farm** | PROJECT NUMBER **149429** | LOCATION **Avion**

LITHOLOGY	DEPTH	SAMPLES	RECOVERY	BLOW COUNT	DESCRIPTION	U.S.C.S. SYMBOL	ESTIMATED PERCENT OF GR	SA	FI	PID HEADSPACE	SAMPLE ID	BORING / WELL COMPLETION DETAIL
	25				non-plastic fines, slow dilatancy, mostly fine sand, rounded to subrounded, dry.							
	30											
	35											
	40				No water sample at 40 ft bgs. Sample attempted with Simulprobe and bailer. Poorly graded sand (sandstone), 7.5 YR 5/2 brown, mostly coarse sand, subrounded to subangular, non-plastic, rapid dilatancy, dense, moist. Simulprobe attempted, bailer attempted, borehole dry, no sample.		0	95	5	0.0		
	45				Sandy clay (claystone), 7.5 YR 5/2 brown, mostly coarse sand, subangular to subrounded, medium plasticity, low toughness, no dilatancy, firm, moist.	CL	0	20	80	0.0		
	50				Poorly graded sand (sandstone), 7.5 YR 5/2 brown, sand up to 2 mm in size, mostly coarse sand, rounded to subrounded, non-plastic, rapid dilatancy, dense, dry. DTW 57.0 ft bgs on 9/1/16 (borehole 60 ft bgs).	SP	0	95	5	0.0		

Brown AND Caldwell

BORING/WELL CONSTRUCTION LOG

BORING/WELL ID: **MW-18B**

PROJECT NAME: **General Dynamics Trich Farm**

PROJECT NUMBER: **149429**

LOCATION: **Avion**

LITHOLOGY	DEPTH	SAMPLES	RECOVERY	BLOW COUNT	DESCRIPTION	U.S.C.S. SYMBOL	ESTIMATED PERCENT OF GR	SA	FI	PID HEADSPACE	SAMPLE ID	BORING / WELL COMPLETION DETAIL
	55											
	60				Groundwater grab sample collected at 60 ft bgs with bailer.	SP				0.0	MW18B-60-GW 9/1/16 10:30	
	65				Clayey sand (sandstone), 7.5YR 5/2 brown, up to 2.5 mm in size, subangular to subrounded, low plasticity fines, medium toughness, no dilatancy, dense, moist.	SC	0	55	45	0.0		Cement/bentonite grout (94 lbs cement to 25 lbs bentonite) from 3 to 131 feet bgs
	70											
	75											
	80				Groundwater grab sample collected at 80 ft bgs with a bailer.					0.0 0.0	MW18B-80-GW 9/1/16 14:20	

Brown AND Caldwell

BORING/WELL CONSTRUCTION LOG

BORING/WELL ID **MW-18B**

PROJECT NAME **General Dynamics Trich Farm** | PROJECT NUMBER **149429** | LOCATION **Avion**

LITHOLOGY	DEPTH	SAMPLES	RECOVERY	BLOW COUNT	DESCRIPTION	U.S.C.S. SYMBOL	ESTIMATED PERCENT OF GR	SA	FI	PID HEADSPACE	SAMPLE ID	BORING / WELL COMPLETION DETAIL
	85				Sandy clay (claystone), 7.5YR 5/2 brown, sand is fine, subangular to subrounded, medium to high plastic fines, medium tough fines, no dilatancy, firm, moist.	CL	0	45	55	0.0		
	90				Sandy clay (claystone), 7.5 YR 5/2 brown, mostly fine sand, subangular to subrounded, non-plastic, slow dilatancy, dense, moist.	SC	0	60	40	0.0		
	95				Poorly graded sand (sandstone), 7.5 YR 5/2 brown, sand up to 2 mm in size, mostly coarse sand, rounded to subrounded, non-plastic, rapid dilatancy, dense, dry. DTW 57.0 ft bgs on 9/1/16 (borehole 60 ft bgs)	SP	0	95	5	0.0		
	100				Groundwater grab sample collected from 100 ft bgs from Simulprobe.	SP	0	90	10	0.0 0.0	MW18B-100- GW 9/2/16 8:45	
					Poorly graded sand (sandstone), 10YR 8/1 white, mostly coarse sand, subangular to subrounded, non- plastic, rapid dilatancy, wet.							
	105				Silty sand (sandstone), 7.5YR 5/2 brown, mostly fine sand, subangular to subrounded, non-plastic fines, slow dilatancy, dense, moist. DTW 119.0 ft bgs on 9/2/16 (borehole 120 ft bgs).	SM	0	60	40	0.0		
	110											

Brown AND Caldwell

BORING/WELL CONSTRUCTION LOG

BORING/WELL ID **MW-18B**

PROJECT NAME **General Dynamics Trich Farm** | PROJECT NUMBER **149429** | LOCATION **Avion**

LITHOLOGY	DEPTH	SAMPLES	RECOVERY	BLOW COUNT	DESCRIPTION	U.S.C.S. SYMBOL	ESTIMATED PERCENT OF GR	SA	FI	PID HEADSPACE	SAMPLE ID	BORING / WELL COMPLETION DETAIL
	115											
	120				Groundwater grab sample collected from 120 ft bgs with a bailer. Silty sand (sandstone), 7.5YR 5/2 brown, mostly fine sand, subangular to subrounded, non-plastic fines, slow dilatancy, dense, moist. DTW 119.0 ft bgs on 9/2/16 (borehole 120 ft bgs).	SM	0	60	40	0.0	MW18B-120-GW 9/2/16 13:10	
	125				Rig chatter, broken cobbles approximately 5 to 6 cm in size, very angular to angular, observed cobbles with phenertic texture trace quartz and feldspar, observed cobbles with aphanitic texture. Matrix is pulverized material consisting of non plastic fines, wet. DTW 40.0 ft bgs on 9/7/2016 (borehole 140 ft bgs, waterlevel recovery overnight), DTW 149.5 ft bgs on 9/7/16 (borehole 150 ft bgs)	GM	80	10	10	0.0		
	130				Groundwater grab sample collected from 130 ft bgs with Simulprobe		80	10	10	0.0 0.0	MW18B-130-GW 9/6/16 11:45	
	135											Bentonite pellet seal from 131 to 138 feet bgs
	140				Groundwater grab sample collected from 140 ft bgs with bailer					0.0	MW18B-140-GW 9/6/16 16:15	#30 Monterey transition sand from 138 to 141.5 feet bgs

BORING/WELL CONSTRUCTION LOG

Brown AND Caldwell

BORING/WELL ID: **MW-18B**

PROJECT NAME: **General Dynamics Trich Farm**

PROJECT NUMBER: **149429**

LOCATION: **Avion**

LITHOLOGY	DEPTH	SAMPLES	RECOVERY	BLOW COUNT	DESCRIPTION	U.S.C.S. SYMBOL	ESTIMATED PERCENT OF GR	SA	FI	PID HEADSPACE	SAMPLE ID	BORING / WELL COMPLETION DETAIL
	145											#3 Monterey filter pack sand from 141.5 to 151.5 feet bgs Stainless steel 2" 0.020 slot screen
	150				Groundwater grab sample collected from 150 ft bgs with a bailer Ardath Shale, 2.5 Y 5/3 light olive brown, very weathered, aphanitic, friable, platy, dense, trace sand, wet.					0.0	MW18B-150-GW 9/7/16 10:45	
	155				Ardath Shale, 2.5Y 5/3 light olive brown, weathered, aphanitic, friable, platy, dense, wet.					0.0		Backfilled borehole with bentonite chips

Bottom of borehole at 158.5 feet.

USCS was used to describe lithology in accordance with the Work Plan. The bedrock classification is provided where applicable. Centralizers were installed every 20 ft.

Brown AND Caldwell

BORING/WELL CONSTRUCTION LOG

BORING/WELL ID: **SV108**

SHEET 1 OF 1

PROJECT NAME	PROJECT NUMBER	LOCATION
General Dynamics Trich Farm	**149429**	**Avion**

DRILLING COMPANY	DRILLER	DATE AND TIME STARTED	DATE AND TIME COMPLETED
H&P	**Kurt Schindler**	**9/9/16 14:00**	**9/9/16 14:10**

DRILLING EQUIPMENT	DRILLING METHOD	COMPLETION DEPTH	TOTAL NUMBER OF SAMPLES
Direct Push LAR	**Direct Push LAR**	**5 ft BGS**	**3**

SIZE AND TYPE OF BIT	BOREHOLE DIAMETER	WEATHER AND TEMPERATURE
2.25 in macro-core	**2.25 in.**	**Sunny, 70-90**

DRILLING FLUID	DRILLING ANGLE	GROUND WATER DEPTH	DURING DRILLING	AFTER COMPLETION
N/A	**zero**		**N/A**	**N/A**

SAMPLER TYPE	HAMMER	GEOLOGIST - DATE	CHECKED BY
Acetate sleeve	DRIVING WT. DROP	**Angela Brush - 9/9/16**	**Joe Seracuse, PG - 11/11/16**

DEPTH	SAMPLES	RECOVERY	BLOW COUNT	DESCRIPTION	U.S.C.S. SYMBOL	ESTIMATED PERCENT OF GR	SA	FI	PID HEADSPACE	SAMPLE ID
0				Concrete						
		1/1	--	Silty Sand with gravel and cobbles, 5YR 5/4 reddish brown, cobbles up to 6 cm, rounded to subrounded, dense, non plastic fines, rapid dilatancy, dry.	SM	10	55	35	0.0	
		.5/.5	--	Sample collected in slide hammer					0.0	SV108-001 @ 1406
				Silty Sand with gravel and cobbles, 5YR 5/4 reddish brown, cobbles up to 6 cm, rounded to subrounded, dense, non plastic fines, rapid dilatancy, dry.	SM	10	55	35	0.0	
2		1.5/1.5	--							
		.5/.5	--	Sample collected in slide hammer					0.0	SV108-003 @ 1408
				Clayey Sand, 5YR 4/4 reddish brown, mostly fine to medium sand, dense, medium plastic fines, low toughness, rapid dilatancy, moist.	SM	5	65	35	0.0	
4		1/1	--							
		.5/.5		Sample collected in slide hammer						SV108-005 @ 1410

Bottom of borehole at 5.0 feet.

BORING / WELL COMPLETION DETAIL

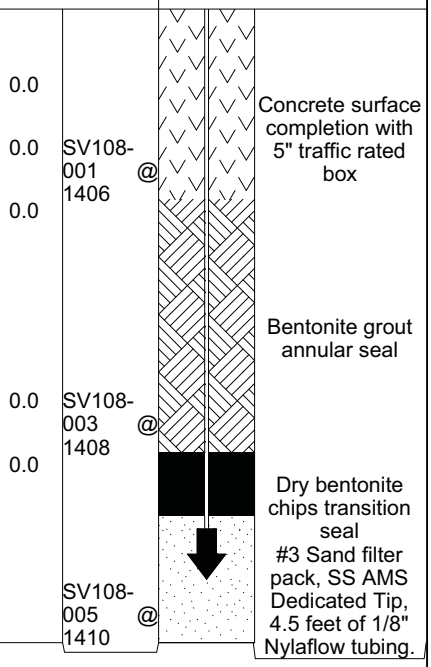

GD_BORING/WELL CONSTRUCTION LOG GD TRICH FARM.GPJ BRNCALD-SD.GDT 11/20/16

BORING/WELL CONSTRUCTION LOG

Brown AND Caldwell

BORING/WELL ID: **SV109**

SHEET 1 OF 1

PROJECT NAME: **General Dynamics Trich Farm**	PROJECT NUMBER: **149429**	LOCATION: **Avion**	
DRILLING COMPANY: **H&P**	DRILLER: **Kurt Schindler**	DATE AND TIME STARTED: **9/9/16 11:30**	DATE AND TIME COMPLETED: **9/9/16 12:09**
DRILLING EQUIPMENT: **Hand Auger**	DRILLING METHOD: **Hand Auger**	COMPLETION DEPTH: **5 ft BGS**	TOTAL NUMBER OF SAMPLES: **3**
SIZE AND TYPE OF BIT: **2 in**	BOREHOLE DIAMETER: **3 in.**	WEATHER AND TEMPERATURE: **Sunny, 70-90**	
DRILLING FLUID: **N/A**	DRILLING ANGLE: **zero**	GROUND WATER DEPTH — DURING DRILLING: **N/A**	AFTER COMPLETION: **N/A**
SAMPLER TYPE: **Slide Hammer** HAMMER DRIVING WT. DROP		GEOLOGIST - DATE: **Angela Brush - 9/9/16**	CHECKED BY: **Joe Seracuse, PG - 11/11/16**

DEPTH	SAMPLES	RECOVERY	BLOW COUNT	DESCRIPTION	U.S.C.S. SYMBOL	ESTIMATED PERCENT OF GR	SA	FI	PID HEADSPACE	SAMPLE ID
0				Concrete						
		1/1	--	Silty Sand with gravel and cobbles, 5YR 4/4 reddish brown, cobbles up to 4 cm, very rounded to subrounded, dense, non plastic fines, rapid dilatancy, dry.	SM	10	55	35	0.0	
		.5/.5	--	Sample collected in slide hammer					0.0	SV109-001 @ 1130
				Clayey Sand, 5YR 4/4 reddish brown, mostly fine to medium sand, very rounded to subrounded, dense, medium plastic fines, low toughness, rapid dilatancy, red staining, moist.	SC	5	65	35	0.0	
2		1.5/1.5	--							
		.5/.5	--	Sample collected in slide hammer					0.0	SV109-003 @ 1157
				Clayey Sand, 5YR 4/4 reddish brown, mostly fine to medium sand, very rounded to subrounded, dense, medium plastic fines, low toughness, rapid dilatancy, red staining, moist.	SM	5	65	35	0.0	
4		1/1	--							
		.5/.5		Sample collected in slide hammer						SV109-005 @ 1209

Bottom of borehole at 5.0 feet.

BORING / WELL COMPLETION DETAIL



Concrete surface completion with 5" traffic rated box

Bentonite grout annular seal

Dry bentonite chips transition seal

#3 Sand filter pack, SS AMS Dedicated Tip, 4.5 feet of 1/8" Nylaflow tubing.

GD_BORING/WELL CONSTRUCTION LOG GD TRICH FARM.GPJ BRNCALD-SD.GDT 11/20/16

BORING/WELL CONSTRUCTION LOG

Brown AND Caldwell

BORING/WELL ID: **SV110**

SHEET 1 OF 1

PROJECT NAME	PROJECT NUMBER	LOCATION
General Dynamics Trich Farm	**149429**	**Avion**

DRILLING COMPANY	DRILLER	DATE AND TIME STARTED	DATE AND TIME COMPLETED
H&P	**Kurt Schindler**	**9/9/16 15:50**	**9/9/16 16:08**

DRILLING EQUIPMENT	DRILLING METHOD	COMPLETION DEPTH	TOTAL NUMBER OF SAMPLES
Direct Push LAR	**Direct Push LAR**	**5 ft BGS**	**3**

SIZE AND TYPE OF BIT	BOREHOLE DIAMETER	WEATHER AND TEMPERATURE
2.25 in macro-core	**2.25 in.**	**Sunny, 70-90**

DRILLING FLUID	DRILLING ANGLE	GROUND WATER DEPTH	DURING DRILLING	AFTER COMPLETION
N/A	**zero**		**N/A**	**N/A**

SAMPLER TYPE	HAMMER	GEOLOGIST - DATE	CHECKED BY
Acetate sleeve	DRIVING WT. DROP	**Angela Brush - 9/9/16**	**Joe Seracuse, PG - 11/11/16**

DEPTH	SAMPLES	RECOVERY	BLOW COUNT	DESCRIPTION	U.S.C.S. SYMBOL	ESTIMATED PERCENT OF GR	SA	FI	PID HEADSPACE	SAMPLE ID
0				Concrete						
		1/1	--	Silty Sand with gravel, 5YR 5/4 reddish brown, cobbles up to 2 cm, rounded to subangular, dense, non plastic fines, rapid dilatancy, dry.	SM	15	40	35	0.0	
		.5/.5	--	Sample collected in sleeve					0.0	SV110-001 @ 1604
				Clayey Sand, 5YR 4/4 reddish brown, mostly fine to medium sand, dense, medium plastic fines, low toughness, rapid dilatancy, moist.	SM	5	65	35	0.0	
2		1.5/1.5	--							
		.5/.5	--	Sample collected in sleeve					0.0	SV110-003 @ 1606
				Clayey Sand, 5YR 4/4 reddish brown, mostly fine to medium sand, dense, medium plastic fines, low toughness, rapid dilatancy, moist.	SM	5	65	35	0.0	
4		1/1	--							
		.5/.5		Sample collected in sleeve						SV110-005 @ 1608

Bottom of borehole at 5.0 feet.

BORING / WELL COMPLETION DETAIL



GD_BORING/WELL CONSTRUCTION LOG GD TRICH FARM.GPJ BRNCALD-SD.GDT 11/20/16

BORING/WELL CONSTRUCTION LOG

Brown AND Caldwell

BORING/WELL ID: **SV111**

SHEET 1 OF 1

PROJECT NAME	PROJECT NUMBER	LOCATION
General Dynamics Trich Farm	**149429**	**Avion**

DRILLING COMPANY	DRILLER	DATE AND TIME STARTED	DATE AND TIME COMPLETED
H&P	**Kurt Schindler**	**9/9/16 09:58**	**9/9/16 11:03**

DRILLING EQUIPMENT	DRILLING METHOD	COMPLETION DEPTH	TOTAL NUMBER OF SAMPLES
Hand Auger	**Hand Auger**	**5 ft BGS**	**2**

SIZE AND TYPE OF BIT	BOREHOLE DIAMETER	WEATHER AND TEMPERATURE
2 in	**3 in.**	**Sunny, 70-90**

DRILLING FLUID	DRILLING ANGLE	GROUND WATER DEPTH	DURING DRILLING	AFTER COMPLETION
N/A	**zero**		**N/A**	**N/A**

SAMPLER TYPE	HAMMER	GEOLOGIST - DATE	CHECKED BY
Slide Hammer	DRIVING WT. DROP	**Angela Brush - 9/9/16**	**Joe Seracuse, PG - 11/11/16**

DEPTH	SAMPLES	RECOVERY	BLOW COUNT	DESCRIPTION	U.S.C.S. SYMBOL	ESTIMATED PERCENT OF GR	SA	FI	PID HEADSPACE	SAMPLE ID
0				Concrete						
		1/1	--	Silty Sand with gravel and cobbles, 5YR 4/4 reddish brown, cobbles up to 10 cm, trace roots, dense, non plastic fines, rapid dilatancy, dry.	SM	20	45	35	0.0	
		.5/.5	--	Sample collected in a slide hammer					0.0	SV111-001 @ 1005
2		1.5/1.5	--	Silty Sand with gravel, 5YR 4/4 reddish brown, cobbles up to 10 cm, dense, non plastic fines, rapid dilatancy, moist.	SC	20	45	35	0.0	
		.5/.5	--	Sample collected in a slide hammer					0.0	SV111-003 @ 1030
4		1/1	--	Silty Sand with gravel, 5YR 4/4 reddish brown, cobbles up to 10 cm, dense, non plastic fines, rapid dilatancy, moist.	SM	20	45	35	0.0	
		.5/.5		Cobble, refusal and no recovery						No sample

Bottom of borehole at 5.0 feet.

BORING / WELL COMPLETION DETAIL

- Concrete surface completion with 5" traffic rated box
- Bentonite grout annular seal
- Dry bentonite chips transition seal
- #3 Sand filter pack, SS AMS Dedicated Tip, 4.5 feet of 1/8" Nylaflow tubing.

GD_BORING/WELL CONSTRUCTION LOG GD TRICH FARM.GPJ BRNCALD-SD.GDT 11/20/16

Brown AND Caldwell

BORING/WELL CONSTRUCTION LOG

BORING/WELL ID: **SV114**

SHEET 1 OF 1

PROJECT NAME	PROJECT NUMBER	LOCATION
General Dynamics Trich Farm	**149429**	**Dog Park**

DRILLING COMPANY	DRILLER	DATE AND TIME STARTED	DATE AND TIME COMPLETED
H&P	**Kurt Schindler**	**9/10/16 13:27**	**9/10/16 13:31**

DRILLING EQUIPMENT	DRILLING METHOD	COMPLETION DEPTH	TOTAL NUMBER OF SAMPLES
Direct Push LAR	**Direct Push LAR**	**5 ft BGS**	**3**

SIZE AND TYPE OF BIT	BOREHOLE DIAMETER	WEATHER AND TEMPERATURE
2.25 in macro-core	**2.25 in.**	**Sunny, 70-90**

DRILLING FLUID	DRILLING ANGLE	GROUND WATER DEPTH	DURING DRILLING	AFTER COMPLETION
N/A	**zero**		**N/A**	**N/A**

SAMPLER TYPE	HAMMER	GEOLOGIST - DATE	CHECKED BY
Acetate sleeve	DRIVING WT. DROP	**Angela Brush - 9/10/16**	**Joe Seracuse, PG - 11/11/16**

DEPTH	SAMPLES	RECOVERY	BLOW COUNT	DESCRIPTION	U.S.C.S. SYMBOL	ESTIMATED PERCENT OF GR	SA	FI	PID HEADSPACE	SAMPLE ID	BORING / WELL COMPLETION DETAIL
0		1/1	--	Clayey Sand, 5 YR 4/3 reddish brown, mostly fine to medium sand, loose to dense, low to medium plastic fines, low toughness, slow dilatancy, subangular to subrounded, moist.	SC	0	60	40	0.0		Concrete surface completion with 5" traffic rated box
		.5/.5	--	Sample collected in a sleeve					0.0	SV114-001 @ 1327	
2		1.5/1.5	--	Clayey Sand, 5 YR 4/3 reddish brown, mostly fine to medium sand, loose to dense, low to medium plastic fines, low toughness, slow dilatancy, subangular to subrounded, moist.	SC	0	60	40	0.0		Bentonite grout annular seal
		.5/.5	--	Sample collected in a sleeve					0.0	SV114-003 @ 1330	
4		1/1	--	Clayey Sand, 5 YR 4/3 reddish brown, mostly fine to medium sand, trace gravel, loose to dense, low to medium plastic fines, low toughness, slow dilatancy, subangular to subrounded, moist.	SM	0	60	40	0.0		Dry bentonite chips transition seal
		.5/.5	--	Sample collected in a sleeve					0.0	SV114-005 @ 1331	#3 Sand filter pack, SS AMS Dedicated Tip, 4.5 feet of 1/8" Nylaflow tubing.

Bottom of borehole at 5.0 feet.

GD_BORING/WELL CONSTRUCTION LOG GD TRICH FARM.GPJ BRNCALD-SD.GDT 11/20/16

BORING/WELL CONSTRUCTION LOG

Brown AND Caldwell

BORING/WELL ID: **SV115**

SHEET 1 OF 1

PROJECT NAME	PROJECT NUMBER	LOCATION
General Dynamics Trich Farm	**149429**	**Dog Park**

DRILLING COMPANY	DRILLER	DATE AND TIME STARTED	DATE AND TIME COMPLETED
H&P	**Kurt Schindler**	**9/10/16 12:15**	**9/10/16 12:55**

DRILLING EQUIPMENT	DRILLING METHOD	COMPLETION DEPTH	TOTAL NUMBER OF SAMPLES
Direct Push LAR	**Direct Push LAR**	**5 ft BGS**	**3**

SIZE AND TYPE OF BIT	BOREHOLE DIAMETER	WEATHER AND TEMPERATURE
2.25 in macro-core	**2.25 in.**	**Sunny, 70-90**

DRILLING FLUID	DRILLING ANGLE	GROUND WATER DEPTH	DURING DRILLING	AFTER COMPLETION
N/A	**zero**		**N/A**	**N/A**

SAMPLER TYPE	HAMMER	GEOLOGIST - DATE	CHECKED BY
Acetate sleeve	DRIVING WT. DROP	**Angela Brush - 9/10/16**	**Joe Seracuse, PG - 11/11/16**

DEPTH	SAMPLES	RECOVERY	BLOW COUNT	DESCRIPTION	U.S.C.S. SYMBOL	ESTIMATED PERCENT OF GR	SA	FI	PID HEADSPACE	SAMPLE ID	BORING / WELL COMPLETION DETAIL
0		1/1	--	Clayey Sand, 2.5YR dark reddish brown, mostly fine to medium sand, dense, low to medium plastic fines, low toughness, no dilatancy, subangular to subrounded, moist.	SC	0	60	40	0.0		Concrete surface completion with 5" traffic rated box
		.5/.5	--	Sample collected in a sleeve					0.0	SV1115-001 @ 1250	
2		1.5/1.5	--	Clayey Sand, 2.5YR dark reddish brown, mostly fine to medium sand, dense, low to medium plastic fines, low toughness, no dilatancy, subangular to subrounded, moist.	SC	0	60	40	0.0		Bentonite grout annular seal
		.5/.5	--	Sample collected in a sleeve					0.0	SV1115-003 @ 1252	
4		1/1	--	Clayey Sand, 2.5YR dark reddish brown, mostly fine to medium sand, dense, low to medium plastic fines, low toughness, no dilatancy, subangular to subrounded, moist.	SM	0	60	40	0.0		Dry bentonite chips transition seal #3 Sand filter pack, SS AMS Dedicated Tip, 4.5 feet of 1/8" Nylaflow tubing.
		.5/.5	--	Sample collected in a sleeve					0.0	SV1115-005 @ 1254	

Bottom of borehole at 5.0 feet.

BORING/WELL CONSTRUCTION LOG

Brown AND Caldwell

BORING/WELL ID: **SV116**

SHEET 1 OF 1

PROJECT NAME	PROJECT NUMBER	LOCATION
General Dynamics Trich Farm	**149429**	**Dog Park**

DRILLING COMPANY	DRILLER	DATE AND TIME STARTED	DATE AND TIME COMPLETED
H&P	**Kurt Schindler**	**9/9/16 15:30**	**9/9/16 15:34**

DRILLING EQUIPMENT	DRILLING METHOD	COMPLETION DEPTH	TOTAL NUMBER OF SAMPLES
Direct Push LAR	**Direct Push LAR**	**5 ft BGS**	**3**

SIZE AND TYPE OF BIT	BOREHOLE DIAMETER	WEATHER AND TEMPERATURE
2.25 in macro-core	**2.25 in.**	**Sunny, 70-90**

DRILLING FLUID	DRILLING ANGLE	GROUND WATER DEPTH	DURING DRILLING	AFTER COMPLETION
N/A	**zero**		**N/A**	**N/A**

SAMPLER TYPE	HAMMER	GEOLOGIST - DATE	CHECKED BY
Acetate sleeve	DRIVING WT. DROP	**Angela Brush - 9/9/16**	**Joe Seracuse, PG - 11/11/16**

DEPTH	RECOVERY	BLOW COUNT	DESCRIPTION	U.S.C.S. SYMBOL	ESTIMATED PERCENT OF GR	SA	FI	PID HEADSPACE	SAMPLE ID
0	1/1	--	Clayey Sand with gravel and cobbles, 5 YR 3/3 reddish brown, roots, medium plastic fines, no dilatancy, gravel up to 5 cm, subangular to subrounded, dense, moist.	SC	15	60	25	0.0	
	.5/.5	--	Sample collected in a sleeve					0.0	SV116-001 @1530
2	1.5/1.5	--	Clayey Sand, 5 YR 3/3 reddish brown, roots, medium plastic fines, no dilatancy, subangular to subrounded.	SC	0	75	25	0.0	
	.5/.5	--	Sample collected in a sleeve					0.0	SV116-003 @1532
4	1/1	--	Silty Sand, 2.5 YR 5/8 red, low plastic fines, subangular to subrounded, moist dense.	SM				0.0	
	.5/.5	--	Sample collected in a sleeve						SV116-005 @1534

Bottom of borehole at 5.0 feet.



Concrete surface completion with 5" traffic rated box

Bentonite grout annular seal

Dry bentonite chips transition seal

#3 Sand filter pack, SS AMS Dedicated Tip, 4.5 feet of 1/8" Nylaflow tubing.

GD_BORING/WELL CONSTRUCTION LOG GD TRICH FARM.GPJ BRNCALD-SD.GDT 11/20/16

BORING/WELL CONSTRUCTION LOG

Brown AND Caldwell

BORING/WELL ID: **SV117**

SHEET 1 OF 1

PROJECT NAME: **General Dynamics Trich Farm**	PROJECT NUMBER: **149429**	LOCATION: **Dog Park**	
DRILLING COMPANY: **H&P**	DRILLER: **Kurt Schindler**	DATE AND TIME STARTED: **9/9/16 14:50**	DATE AND TIME COMPLETED: **9/9/16 14:56**
DRILLING EQUIPMENT: **Direct Push LAR**	DRILLING METHOD: **Direct Push LAR**	COMPLETION DEPTH: **5 ft BGS**	TOTAL NUMBER OF SAMPLES: **3**
SIZE AND TYPE OF BIT: **2.25 in macro-core**	BOREHOLE DIAMETER: **2.25 in.**	WEATHER AND TEMPERATURE: **Sunny, 70-90**	
DRILLING FLUID: **N/A**	DRILLING ANGLE: **zero**	GROUND WATER DEPTH — DURING DRILLING: **N/A**	AFTER COMPLETION: **N/A**
SAMPLER TYPE: **Acetate sleeve** HAMMER DRIVING WT. DROP		GEOLOGIST - DATE: **Angela Brush - 9/9/16**	CHECKED BY: **Joe Seracuse, PG - 11/11/16**

DEPTH	SAMPLES	RECOVERY	BLOW COUNT	DESCRIPTION	U.S.C.S. SYMBOL	ESTIMATED PERCENT OF GR	SA	FI	PID HEADSPACE	SAMPLE ID	BORING / WELL COMPLETION DETAIL
0				Bark and topsoil, roots and plants							Concrete surface completion with 5" traffic rated box
		1/1	--	Clayey Sand, 5 YR 4/4 reddish brown, mostly fine to medium sand, dense, low to medium plastic fines, low toughness, no dilatancy, moist.	SC	0	60	40	0.0		
		.5/.5	--	Sample collected in a sleeve					0.0	SV117-001 @1452	
2		1.5/1.5	--	Clayey Sand, 5 YR 4/4 reddish brown, mostly fine to medium sand, dense, low to medium plastic fines, low toughness, no dilatancy, moist.	SC	0	60	40	0.0		Bentonite grout annular seal
		.5/.5	--	Sample collected in a sleeve					0.0	SV117-003 @1454	
		1/1	--	Clayey Sand, 5 YR 4/4 reddish brown, mostly fine to medium sand, dense, low to medium plastic fines, low toughness, no dilatancy, subangular to subrounded, moist At 4 feet bgs 5YR 3/3.	SM	0	60	40	0.0		Dry bentonite chips transition seal
4		.5/.5	--	Sample collected in a sleeve					0.0	SV117-005 @1456	#3 Sand filter pack, SS AMS Dedicated Tip, 4.5 feet of 1/8" Nylaflow tubing.

Bottom of borehole at 5.0 feet.

Appendix D: Laboratory Analytical and Data Validation Reports

Use of contents on this sheet is subject to the limitations specified at the end of this document.
I05978_HHRA_Avion_Dec_2016.docx

LABORATORY DATA CONSULTANTS, INC.
2701 Loker Ave. West, Suite 220, Carlsbad, CA 92010 Bus: 760-827-1100 Fax: 760-827-1099

Brown & Caldwell
9665 Chesapeake Drive, Suite 201
San Diego, CA 92123
ATTN: Ms. Janelle Kaminski

October 4, 2016

SUBJECT: Former General Dynamics Trich Farm, Data Validation

Dear Ms. Kaminski,

Enclosed is the final validation report for the fraction listed below. This SDG was received on September 29, 2016. Attachment 1 is a summary of the samples that were reviewed for analysis.

LDC project #37153:

SDG #	Fraction
16-09-1218	Volatiles

The data validation was performed under Level III & IV validation guidelines. The analyses were validated using the following documents and variances, as applicable to each method:

- USEPA, Contract Laboratory Program National Functional Guidelines for Superfund Organic Methods Data Review, June 2008
- EPA SW 846, Third Edition, Test Methods for Evaluating Solid Waste, update 1, July 1992; update IIA, August 1993; update II, September 1994; update IIB, January 1995; update III, December 1996; update IIIA, April 1998; IIIB, November 2004; update IV, February 2007; update V, July 2014

Please feel free to contact us if you have any questions.

Sincerely,

Pei Geng
Project Manager/Senior Chemist

220 pages-DL

Attachment 1

III/IV 90/10 EDD

LDC #37153 (Brown & Caldwell-San Diego / Former General Dynamics Trich Farm)

LDC	SDG#	DATE REC'D	(3) DATE DUE	VOA (8260B)																																	
Matrix:	Water/Soil			W	S	W	S	W	S	W	S	W	S	W	S	W	S	W	S	W	S	W	S	W	S	W	S	W	S	W	S	W	S	W	S	W	S
A	16-09-1218	09/29/16	10/06/16	2	0																																
A	16-09-1218	09/29/16	10/06/16	1	0																																
Total	T/PG			3	0	0	0	0	0	0	0	0	0	0	0	0	0	0	0	0	0	0	0	0	0	0	0	0	0	0	0	0	0	0	0	0	3

Shaded cells indicate Level IV validation (all other cells are Level III validation). These sample counts do not include MS/MSD, and DUPs

L:\Brown & Caldwell\GD Trich Farm\37153ST.wpd

Laboratory Data Consultants, Inc.
Data Validation Report

Project/Site Name: Former General Dynamics Trich Farm

LDC Report Date: September 29, 2016

Parameters: Volatiles

Validation Level: Level III & IV

Laboratory: Eurofins

Sample Delivery Group (SDG): 16-09-1218

Sample Identification	Laboratory Sample Identification	Matrix	Collection Date
201601TB03	16-09-1218-1	Water	09/16/16
20160118B**	16-09-1218-2**	Water	09/16/16
20160198-4	16-09-1218-3	Water	09/16/16

**Indicates sample underwent Level IV validation

Introduction

This Data Validation Report (DVR) presents data validation findings and results for the associated samples listed on the cover page. Data validation was performed in accordance with a modified outline of the USEPA Contract Laboratory Program National Functional Guidelines (CLPNFG) for Superfund Organic Methods Data Review (June 2008). Where specific guidance was not available, the data has been evaluated in a conservative manner consistent with industry standards using professional experience.

The analyses were performed by the following method:

Volatile Organic Compounds (VOCs) by Environmental Protection Agency (EPA) SW 846 Method 8260B

All sample results were subjected to Level III data validation, which comprises an evaluation of quality control (QC) summary results. Samples appended with a double asterisk on the cover page were subjected to Level IV data validation, which is comprised of the QC summary forms as well as the raw data, to confirm sample quantitation and identification.

The following are definitions of the data qualifiers utilized during data validation:

J (Estimated): The compound or analyte was analyzed for and positively identified by the laboratory; however the reported concentration is estimated due to non-conformances discovered during data validation.

U (Non-detected): The compound or analyte was analyzed for and positively identified by the laboratory; however the compound or analyte should be considered non-detected at the reported concentration due to the presence of contaminants detected in the associated blank(s).

UJ (Non-detected estimated): The compound or analyte was reported as not detected by the laboratory; however the reported quantitation/detection limit is estimated due to non-conformances discovered during data validation.

R (Rejected): The sample results were rejected due to gross non-conformances discovered during data validation. Data qualified as rejected is not usable.

NA (Not Applicable): The non-conformance discovered during data validation demonstrates a high bias, while the affected compound or analyte in the associated sample(s) was reported as not detected by the laboratory and did not warrant the qualification of the data.

A qualification summary table is provided at the end of this report if data has been qualified. Flags are classified as P (protocol) or A (advisory) to indicate whether the flag is due to a laboratory deviation from a specified protocol or is of technical advisory nature.

I. Sample Receipt and Technical Holding Times

All samples were received in good condition and cooler temperatures upon receipt met validation criteria.

All technical holding time requirements were met.

II. GC/MS Instrument Performance Check

A bromofluorobenzene (BFB) tune was performed at 12 hour intervals.

All ion abundance requirements were met.

III. Initial Calibration and Initial Calibration Verification

An initial calibration was performed as required by the method.

For compounds where average relative response factors (RRFs) were utilized, the percent relative standard deviations (%RSD) were less than or equal to 15.0% for each individual compound and less than or equal to 30.0% for calibration check compounds (CCCs) with the following exceptions:

Date	Compound	%RSD	Associated Samples	Flag	A or P
09/09/16	Bromoform Chloromethane	22 21	All samples in SDG 16-09-1218	UJ (all non-detects) UJ (all non-detects)	A

In the case where the laboratory used a calibration curve to evaluate the compounds, all coefficients of determination (r^2) were greater than or equal to 0.990.

Average relative response factors (RRF) for all compounds were within validation criteria.

The percent differences (%D) of the initial calibration verification (ICV) standard were less than or equal to 20.0% for all compounds with the following exceptions:

Date	Compound	%D	Associated Samples	Flag	A or P
09/09/16	Dichlorodifluoromethane	24	All samples in SDG 16-09-1218	UJ (all non-detects)	A

IV. Continuing Calibration

Continuing calibration was performed at the required frequencies.

The percent differences (%D) were less than or equal to 20.0% for all compounds.

All of the continuing calibration relative response factors (RRF) were within validation criteria.

V. Laboratory Blanks

Laboratory blanks were analyzed as required by the method. No contaminants were found in the laboratory blanks.

VI. Field Blanks

Sample 201601TB03 was identified as a trip blank. No contaminants were found.

Sample 20160198-4 was identified as an equipment blank. No contaminants were found.

VII. Surrogates

Surrogates were added to all samples as required by the method. All surrogate recoveries (%R) were within QC limits.

VIII. Matrix Spike/Matrix Spike Duplicates

The laboratory has indicated that there were no matrix spike (MS) and matrix spike duplicate (MSD) analyses specified for the samples in this SDG, and therefore matrix spike and matrix spike duplicate analyses were not performed for this SDG.

IX. Laboratory Control Samples

Laboratory control samples (LCS) were analyzed as required by the method. Percent recoveries (%R) were within QC limits.

X. Field Duplicates

No field duplicates were identified in this SDG.

XI. Internal Standards

All internal standard areas and retention times were within QC limits.

XII. Compound Quantitation

All compound quantitations met validation criteria for samples which underwent Level IV validation.

All compounds reported below the reporting limit (RL) were qualified as follows:

Sample	Compound	Flag	A or P
All samples in SDG 16-09-1218	All results reported below the RL.	J (all detects)	A

Raw data were not reviewed for Level III validation.

XIII. Target Compound Identifications

All target compound identifications met validation criteria for samples which underwent Level IV validation. Raw data were not reviewed for Level III validation.

XIV. System Performance

The system performance was acceptable for samples which underwent Level IV validation. Raw data were not reviewed for Level III validation.

XV. Overall Assessment of Data

The analysis was conducted within all specifications of the method. No results were rejected in this SDG.

Due to initial calibration %RSD, ICV %D, and results below the RL, data were qualified as estimated in three samples.

The quality control criteria reviewed, other than those discussed above, were met and are considered acceptable. Sample results that were found to be estimated (J) are usable for limited purposes only. Based upon the data validation all other results are considered valid and usable for all purposes.

Former General Dynamics Trich Farm
Volatiles - Data Qualification Summary - SDG 16-09-1218

Sample	Compound	Flag	A or P	Reason
201601TB03 20160118B** 20160198-4	Bromoform Chloromethane	UJ (all non-detects) UJ (all non-detects)	A	Initial calibration (%RSD)
201601TB03 20160118B** 20160198-4	Dichlorodifluoromethane	UJ (all non-detects)	A	Initial calibration verification (%D)
201601TB03 20160118B** 20160198-4	All results reported below the RL.	J (all detects)	A	Compound quantitation

Former General Dynamics Trich Farm
Volatiles - Laboratory Blank Data Qualification Summary - SDG 16-09-1218

No Sample Data Qualified in this SDG

Former General Dynamics Trich Farm
Volatiles - Field Blank Data Qualification Summary - SDG 16-09-1218

No Sample Data Qualified in this SDG

LDC #: 37153A1
SDG #: 16-09-1218
Laboratory: Eurofins

VALIDATION COMPLETENESS WORKSHEET
Level III/IV

Date: 9/9/16
Page: 1 of 1
Reviewer: [illegible]
2nd Reviewer: [illegible]

METHOD: GC/MS Volatiles (EPA SW 846 Method 8260B)

The samples listed below were reviewed for each of the following validation areas. Validation findings are noted in attached validation findings worksheets.

	Validation Area		Comments
I.	Sample receipt/Technical holding times	A	
II.	GC/MS Instrument performance check	A	
III.	Initial calibration/ICV	AW AW	RSD ≤ 30/15% .Y, ICV ≤ 20%
IV.	Continuing calibration	A	CCV ≤ 20%
V.	Laboratory Blanks	A	
VI.	Field blanks	ND	TB = 1. EB = 3
VII.	Surrogate spikes	A	
VIII.	Matrix spike/Matrix spike duplicates	N	CS
IX.	Laboratory control samples	A	LCS
X.	Field duplicates	N	
XI.	Internal standards	A	
XII.	Compound quantitation RL/LOQ/LODs	A	Not reviewed for Level III validation.
XIII.	Target compound identification	A	Not reviewed for Level III validation.
XIV.	System performance	A	Not reviewed for Level III validation.
XV.	Overall assessment of data	A	

Note: A = Acceptable; N = Not provided/applicable; SW = See worksheet; ND = No compounds detected; R = Rinsate; FB = Field blank; D = Duplicate; TB = Trip blank; EB = Equipment blank; SB=Source blank; OTHER:

** Indicates sample underwent Level IV validation

	Client ID	Lab ID	Matrix	Date
1	201601TB03	16-09-1218-1	Water	09/16/16
2	20160118B**	16-09-1218-2**	Water	09/16/16
3	20160198-4	16-09-1218-3	Water	09/16/16
4				
5				
6				
7				
8				

Notes:

	160921L011MB						

LDC #: 3153A1

VALIDATION FINDINGS CHECKLIST

Page: 1 of 2
Reviewer: 9
2nd Reviewer: M

Method: Volatiles (EPA SW 846 Method 8260B)

Validation Area	Yes	No	NA	Findings/Comments
I. Technical holding times				
Were all technical holding times met?	✓			
Was cooler temperature criteria met?	✓			
II. GC/MS instrument performance check				
Were the BFB performance results reviewed and found to be within the specified criteria?	✓			
Were all samples analyzed within the 12 hour clock criteria?	✓			
IIIa. Initial calibration				
Did the laboratory perform a 5 point calibration prior to sample analysis?	✓			
Were all percent relative standard deviations (%RSD) and relative response factors (RRF) within method criteria for all CCCs and SPCCs?	✓			
Was a curve fit used for evaluation? If yes, did the initial calibration meet the curve fit acceptance criteria of ≥ 0.990?	✓			
Were all percent relative standard deviations (%RSD) ≤ 30%/15% and relative response factors (RRF) > 0.05?		✓		
IIIb. Initial Calibration Verification				
Was an initial calibration verification standard analyzed after each initial calibration for each instrument?	✓			
Were all percent differences (%D) < 20% or percent recoveries (%R) 80-120%?		✓		
IV. Continuing calibration				
Was a continuing calibration standard analyzed at least once every 12 hours for each instrument?	✓			
Were all percent differences (%D) and relative response factors (RRF) within method criteria for all CCCs and SPCCs?	✓			
Were all percent differences (%D) ≤ 20% and relative response factors (RRF) ≥ 0.05?	✓			
V. Laboratory Blanks				
Was a laboratory blank associated with every sample in this SDG?	✓			
Was a laboratory blank analyzed at least once every 12 hours for each matrix and concentration?	✓			
Was there contamination in the laboratory blanks? If yes, please see the Blanks validation completeness worksheet.		✓		
VI. Field blanks				
Were field blanks were identified in this SDG?	✓			
Were target compounds detected in the field blanks?		✓		
VII. Surrogate spikes				
Were all surrogate percent recovery (%R) within QC limits?	✓			
If the percent recovery (%R) for one or more surrogates was out of QC limits, was a reanalysis performed to confirm samples with %R outside of criteria?			✓	

LDC #: 37153A1

VALIDATION FINDINGS CHECKLIST

Reviewer: CD
2nd Reviewer: [illegible]

Validation Area	Yes	No	NA	Findings/Comments
VIII. Matrix spike/Matrix spike duplicates				
Were a matrix spike (MS) and matrix spike duplicate (MSD) analyzed for each matrix in this SDG? If no, indicate which matrix does not have an associated MS/MSD. Soil / Water.		✓		
Was a MS/MSD analyzed every 20 samples of each matrix?			✓	
Were the MS/MSD percent recoveries (%R) and the relative percent differences (RPD) within the QC limits?			✓	
IX. Laboratory control samples				
Was an LCS analyzed for this SDG?	✓			
Was an LCS analyzed per analytical batch?	✓			
Were the LCS percent recoveries (%R) and relative percent difference (RPD) within the QC limits?	✓			
X. Field duplicates				
Were field duplicate pairs identified in this SDG?		✓		
Were target compounds detected in the field duplicates?			✓	
XI. Internal standards				
Were internal standard area counts within -50% to +100% of the associated calibration standard?	✓			
Were retention times within + 30 seconds of the associated calibration standard?	✓			
XII. Compound quantitation				
Were the correct internal standard (IS), quantitation ion and relative response factor (RRF) used to quantitate the compound?	✓			
Were compound quantitation and RLs adjusted to reflect all sample dilutions and dry weight factors applicable to level IV validation?	✓			
XIII. Target compound identification				
Were relative retention times (RRT's) within + 0.06 RRT units of the standard?	✓			
Did compound spectra meet specified EPA "Functional Guidelines" criteria?	✓			
Were chromatogram peaks verified and accounted for?	✓			
XIV. System performance				
System performance was found to be acceptable.	✓			
XV. Overall assessment of data				
Overall assessment of data was found to be acceptable.	✓			

TARGET COMPOUND WORKSHEET

METHOD: VOA

A. Chloromethane	U. 1,1,2-Trichloroethane	OO. 2,2-Dichloropropane	III. n-Butylbenzene	CCCC.1-Chlorohexane
B. Bromomethane	V. Benzene	PP. Bromochloromethane	JJJ. 1,2-Dichlorobenzene	DDDD. Isopropyl alcohol
C. Vinyl choride	W. trans-1,3-Dichloropropene	QQ. 1,1-Dichloropropene	KKK. 1,2,4-Trichlorobenzene	EEEE. Acetonitrile
D. Chloroethane	X. Bromoform	RR. Dibromomethane	LLL. Hexachlorobutadiene	FFFF. Acrolein
E. Methylene chloride	Y. 4-Methyl-2-pentanone	SS. 1,3-Dichloropropane	MMM. Naphthalene	GGGG. Acrylonitrile
F. Acetone	Z. 2-Hexanone	TT. 1,2-Dibromoethane	NNN. 1,2,3-Trichlorobenzene	HHHH. 1,4-Dioxane
G. Carbon disulfide	AA. Tetrachloroethene	UU. 1,1,1,2-Tetrachloroethane	OOO. 1,3,5-Trichlorobenzene	IIII. Isobutyl alcohol
H. 1,1-Dichloroethene	BB. 1,1,2,2-Tetrachloroethane	VV. Isopropylbenzene	PPP. trans-1,2-Dichloroethene	JJJJ. Methacrylonitrile
I. 1,1-Dichloroethane	CC. Toluene	WW. Bromobenzene	QQQ. cis-1,2-Dichloroethene	KKKK. Propionitrile
J. 1,2-Dichloroethene, total	DD. Chlorobenzene	XX. 1,2,3-Trichloropropane	RRR. m,p-Xylenes	LLLL. Ethyl ether
K. Chloroform	EE. Ethylbenzene	YY. n-Propylbenzene	SSS. o-Xylene	MMMM. Benzyl chloride
L. 1,2-Dichloroethane	FF. Styrene	ZZ. 2-Chlorotoluene	TTT. 1,1,2-Trichloro-1,2,2-trifluoroethane	NNNN. Iodomethane
M. 2-Butanone	GG. Xylenes, total	AAA. 1,3,5-Trimethylbenzene	UUU. 1,2-Dichlorotetrafluoroethane	OOOO.1,1-Difluoroethane
N. 1,1,1-Trichloroethane	HH. Vinyl acetate	BBB. 4-Chlorotoluene	VVV. 4-Ethyltoluene	PPPP.
O. Carbon tetrachloride	II. 2-Chloroethylvinyl ether	CCC. tert-Butylbenzene	WWW. Ethanol	QQQQ.
P. Bromodichloromethane	JJ. Dichlorodifluoromethane	DDD. 1,2,4-Trimethylbenzene	XXX. Di-isopropyl ether	RRRR.
Q. 1,2-Dichloropropane	KK. Trichlorofluoromethane	EEE. sec-Butylbenzene	YYY. tert-Butanol	SSSS.
R. cis-1,3-Dichloropropene	LL. Methyl-tert-butyl ether	FFF. 1,3-Dichlorobenzene	ZZZ. tert-Butyl alcohol	TTTT.
S. Trichloroethene	MM. 1,2-Dibromo-3-chloropropane	GGG. p-Isopropyltoluene	AAAA. Ethyl tert-butyl ether	UUUU.
T. Dibromochloromethane	NN. Methyl ethyl ketone	HHH. 1,4-Dichlorobenzene	BBBB. tert-Amyl methyl ether	VVVV.

LDC #: 37163A1

VALIDATION FINDINGS WORKSHEET
Initial Calibration

Page: 1 of 1
Reviewer: [illegible]
2nd Reviewer: [illegible]

METHOD: GC/MS VOA (EPA SW 846 Method 8260B)

Y N N/A Did the laboratory perform a 5 point calibration prior to sample analysis?
Y N N/A Were percent relative standard deviations (%RSD) and relative response factors (RRF) within method criteria for all CCC's and SPCC's?
Y N N/A Was a curve fit used for evaluation? If yes, what was the acceptance criteria used for evaluation?_____
Y N N/A Did the initial calibration meet the acceptance criteria?
Y N N/A Were all %RSDs and RRFs within the validation criteria of ≤30/15 %RSD and ≥0.05 RRF ?

#	Date	Standard ID	Compound	Finding %RSD (Limit: <30.0/15.0%)	Finding RRF (Limit: >0.05)	Associated Samples	Qualifications
	9/9/16	1CA2	X	22		all (ND)	J/UJ/A
			A	21			

LDC #: 37153A1

VALIDATION FINDINGS WORKSHEET
Initial Calibration Verification

Page: 1 of 1
Reviewer: [illegible]
2nd Reviewer: [illegible]

METHOD: GC/MS VOA (EPA SW 846 Method 8260B)

Please see qualifications below for all questions answered "N". Not applicable questions are identified as "N/A".

Y N N/A Was an initial calibration verification standard analyzed after each ICAL for each instrument?

Y N N/A Were all %D within the validation criteria of ≤20 %D?

#	Date	Standard ID	Compound	Finding %D (Limit: <20.0%)	Associated Samples	Qualifications
	9/9/16	09Sep014	VV	24	MI (ND)	Y/UN/A

ICVvoa.wpd

LDC #: 37153A1

VALIDATION FINDINGS WORKSHEET
Initial Calibration Calculation Verification

Page: 1 of 1
Reviewer: 9
2nd Reviewer: M

METHOD: GC/MS VOA (EPA SW 846 Method 8260B)

The Relative Response Factor (RRF), average RRF, and percent relative standard deviation (%RSD) were recalculated for the compounds identified below using the following calculations:

$RRF = (A_x)(C_{is})/(A_{is})(C_x)$
average RRF = sum of the RRFs/number of standards
%RSD = 100 * (S/X)

A_x = Area of compound,
C_x = Concentration of compound,
S = Standard deviation of the RRFs
X = Mean of the RRFs

A_{is} = Area of associated internal standard
C_{is} = Concentration of internal standard

#	Standard ID	Calibration Date	Compound (Reference Internal Standard)	Reported RRF (10 std)	Recalculated RRF (10 std)	Reported Average RRF (initial)	Recalculated Average RRF (initial)	Reported %RSD	Recalculated %RSD
1	ICAL	9/9/16	H (1st internal standard)	0.69341	0.69341	0.71197	0.71197	4	4
			S (2nd internal standard)	0.29731	0.29731	0.2968	0.2968	3	3
			AA (3rd internal standard)	0.29936	0.29936	0.30537	0.30537	6	6
			MHM (4th internal standard)	1.37154	1.37154	1.34205	1.34205	11	11
2			(1st internal standard)						
			(2nd internal standard)						
			(3rd internal standard)						
			(4th internal standard)						
3			(1st internal standard)						
			(2nd internal standard)						
			(3rd internal standard)						
			(4th internal standard)						
4			(1st internal standard)						
			(2nd internal standard)						
			(3rd internal standard)						
			(4th internal standard)						

Comments: Refer to Initial Calibration findings worksheet for list of qualifications and associated samples when reported results do not agree within 10.0% of the recalculated results.

LDC #: 3T153A1

VALIDATION FINDINGS WORKSHEET
Continuing Calibration Results Verification

Page: 1 of 1
Reviewer: 9
2nd Reviewer: K

METHOD: GC/MS VOA (EPA SW 846 Method 8260B)

The percent difference (%D) of the initial calibration average Relative Response Factors (RRFs) and the continuing calibration RRFs were recalculated for the compounds identified below using the following calculation:

% Difference = 100 * (ave. RRF - RRF)/ave. RRF
$RRF = (A_x)(C_{is})/(A_{is})(C_x)$

Where: ave. RRF = initial calibration average RRF
RRF = continuing calibration RRF
A_x = Area of compound, A_{is} = Area of associated internal standard
C_x = Concentration of compound, C_{is} = Concentration of internal standard

#	Standard ID	Calibration Date	Compound (Reference internal Standard)	Average RRF (initial)	Reported RRF (CC)	Recalculated RRF (CC)	Reported %D	Recalculated %D
1	2150700-2	9/21/16	H (1st internal standard)	0.7119T	0.676	0.676	5	5
			S (2nd internal standard)	0.29668	0.296	0.296	0	0
			AA (3rd internal standard)	0.3053T	0.290	0.290	5	5
			MUM (4th internal standard)	1.3205	1.218	1.218	9	9
2			(1st internal standard)					
			(2nd internal standard)					
			(3rd internal standard)					
			(4th internal standard)					
3			(1st internal standard)					
			(2nd internal standard)					
			(3rd internal standard)					
			(4th internal standard)					
4			(1st internal standard)					
			(2nd internal standard)					
			(3rd internal standard)					
			(4th internal standard)					

Comments: Refer to Continuing Calibration findings worksheet for list of qualifications and associated samples when reported results do not agree within 10.0% of the recalculated results.

LDC #: 37753A-1

VALIDATION FINDINGS WORKSHEET
Surrogate Results Verification

Page: 1 of 1
Reviewer: 9
2nd reviewer: A

METHOD: GC/MS VOA (EPA SW 846 Method 8260B)

The percent recoveries (%R) of surrogates were recalculated for the compounds identified below using the following calculation:

% Recovery: SF/SS * 100

Where: SF = Surrogate Found
SS = Surrogate Spiked

Sample ID: 2

	Surrogate Spiked	Surrogate Found	Percent Recovery Reported	Percent Recovery Recalculated	Percent Difference
Dibromofluoromethane	10.00	10.333	103	103	0
1,2-Dichloroethane-d4	|	10.422	104	104	|
Toluene-d8	|	10.171	102	102	|
Bromofluorobenzene	|	9.084	91	91	↓

Sample ID:

	Surrogate Spiked	Surrogate Found	Percent Recovery Reported	Percent Recovery Recalculated	Percent Difference
Dibromofluoromethane					
1,2-Dichloroethane-d4					
Toluene-d8					
Bromofluorobenzene					

Sample ID:

	Surrogate Spiked	Surrogate Found	Percent Recovery Reported	Percent Recovery Recalculated	Percent Difference
Dibromofluoromethane					
1,2-Dichloroethane-d4					
Toluene-d8					
Bromofluorobenzene					

Sample ID:

	Surrogate Spiked	Surrogate Found	Percent Recovery Reported	Percent Recovery Recalculated	Percent Difference
Dibromofluoromethane					
1,2-Dichloroethane-d4					
Toluene-d8					
Bromofluorobenzene					

Sample ID:

	Surrogate Spiked	Surrogate Found	Percent Recovery Reported	Percent Recovery Recalculated	Percent Difference
Dibromofluoromethane					
1,2-Dichloroethane-d4					
Toluene-d8					
Bromofluorobenzene					

LDC #: 37153A1

VALIDATION FINDINGS WORKSHEET
Laboratory Control Sample Results Verification

Page: 1 of 1
Reviewer: Q
2nd Reviewer: [illegible]

METHOD: GC/MS VOA (EPA SW 846 Method 8260B)

The percent recoveries (%R) and Relative Percent Difference (RPD) of the laboratoy control sample and laboratory control sample duplicate (if applicable) were recalculated for the compounds identified below using the following calculation:

% Recovery = 100 * SSC/SA Where: SSC = Spiked sample concentration; SA = Spike added

RPD = | LCSC - LCSDC | * 2/(LCSC + LCSDC) LCSC = Laboractry control sample concentration LCSDC = Laboratory control sample duplicate concentration

LCS ID: 160923LC01

Compound	Spike Added (µg/L)		Spiked Sample Concentration (µg/L)		LCS Percent Recovery		LCSD Percent Recovery		LCS/LCSD RPD	
[redacted]	LCS	LCSD	LCS	LCSD	Reported	Recalc.	Reported	Recalc.	Reported	Recalculated
1,1-Dichloroethene	10.00	NA	8.988	NA	90	90				
Trichloroethene	↓	↓	9.876	↓	99	99				
Benzene	↓	↓	10.09	↓	101	101				
Toluene	↓	↓	9.824	↓	98	98				
Chlorobenzene	↓	↓	9.724	↓	97	97				

Comments: Refer to Laboratory Control Sample findings worksheet for list of qualifications and associated samples when reported results do not agree within 10.0% of the recalculated results.

LDC #: 31538A1

VALIDATION FINDINGS WORKSHEET
Sample Calculation Verification

Page: 1 of 1
Reviewer: 9
2nd reviewer: a

METHOD: GC/MS VOA (EPA SW 846 Method 8260B)

Y N N/A Were all reported results recalculated and verified for all level IV samples?

Y N N/A Were all recalculated results for detected target compounds agree within 10.0% of the reported results?

Concentration = $\frac{(A_x)(I_s)(DF)}{(A_{is})(RRF)(V_o)(\%S)}$

A_x = Area of the characteristic ion (EICP) for the compound to be measured

A_{is} = Area of the characteristic ion (EICP) for the specific internal standard

I_s = Amount of internal standard added in nanograms (ng)

RRF = Relative response factor of the calibration standard.

V_o = Volume or weight of sample pruged in milliliters (ml) or grams (g).

Df = Dilution factor.

%S = Percent solids, applicable to soils and solid matrices only.

Example:

Sample I.D. All, NO:
LCS = H

Conc. = $\frac{(17420)(10.0)(1)}{(27241)(0.7119)(\quad)(\quad)}$

= 8.988 µg/L

#	Sample ID	Compound	Reported Concentration (µg/L)	Calculated Concentration ( )	Qualification
	LCS	H	8.988		

10/04/16

The attached zipped file contains two files:

File	Format	Description
1) Readme_TrichFarm_100416.doc	MS Word 2003	A "Readme" file (this document).
2) DVEDD Export_16-09-1218_rev	MS Excel 2007	A spreadsheet for the following SDG(s): 16-09-1218 37153A

No discrepancies were observed between the hardcopy data packages and the electronic data deliverables during EDD population of validation qualifiers. A 100% verification of the EDD was not performed.

Please contact Pei Geng at (760) 827-1100 if you have any questions regarding this electronic data submittal.

LDC #: 37153

EDD POPULATION COMPLETENESS WORKSHEET

Date: 10/4/16
Page: 1 of 1
2nd Reviewer:

The LDC job number listed above was entered by KLL.

	EDD Process		Comments/Action
I.	EDD Completeness	-	
Ia.	- All methods present?	y	
Ib.	- All samples present/match report?	y	
Ic.	- All reported analytes present?	y	
Id.	- 0% or 100% verification of EDD?	y	
II.	EDD Preparation/Entry	-	
IIa.	- Carryover U/J?	y	
IIb.	- Reason Codes used? If so, note which codes.	y	
IIc.	- Additional Information (QC Level, Validator, Validated Y/N, etc.)	y	
III.	Reasonableness Checks	-	
IIIa.	- Do all qualified ND results have ND qualifier (e.g. UJ)?	y	
IIIb.	- Do all qualified detect results have detect qualifier (e.g. J)?	NA	
IIIc.	- If reason codes are used, do all qualified results have reason code field populated, and vice versa?	y	
IIId.	-Does the detect flag require changing for blank qualifier? If so, are all U results marked ND?	y/NA	
IIIe.	- Do blank concentrations in report match EDD where data was qualified due to blank contamination?	NA	
IIIf.	- Were any results reported above calibration range? If so, were results qualified appropriately?	N/NA	
IIIg.	-Is the readme complete? If applicable, were edits or discrepancies listed in the readme?	y	

Notes: *see discrepancy sheet

LABORATORY DATA CONSULTANTS, INC.
2701 Loker Ave. West, Suite 220, Carlsbad, CA 92010 Bus: 760-827-1100 Fax: 760-827-1099

Brown & Caldwell
9665 Chesapeake Drive, Suite 201
San Diego, CA 92123
ATTN: Ms. Janelle Kaminski

October 20, 2016

SUBJECT: Former General Dynamics Trich Farm, WP18, Data Validation

Dear Ms. Kaminski,

Enclosed are the final validation reports for the fraction listed below. These SDGs were received on September 26, 2016. Attachment 1 is a summary of the samples that were reviewed for analysis.

LDC project #37163:

SDG #	Fraction
16-09-0215, 16-09-0579	Volatiles

The data validation was performed under Level III & IV validation guidelines. The analyses were validated using the following documents and variances, as applicable to each method:

- USEPA, Contract Laboratory Program National Functional Guidelines for Superfund Organic Methods Data Review, June 2008
- EPA SW 846, Third Edition, Test Methods for Evaluating Solid Waste, update 1, July 1992; update IIA, August 1993; update II, September 1994; update IIB, January 1995; update III, December 1996; update IIIA, April 1998; IIIB, November 2004; update IV, February 2007; update V, July 2014

Please feel free to contact us if you have any questions.

Sincerely,

Pei Geng
Project Manager/Senior Chemist

220 pages-DL

Attachment 1

III/IV 90/10 EDD

LDC #37163 (Brown & Caldwell-San Diego / Former General Dynamics Trich Farm, WP18)

LDC	SDG#	DATE REC'D	(3) DATE DUE	VOA (8260B)																																	
Matrix:	Water/Soil			W	S	W	S	W	S	W	S	W	S	W	S	W	S	W	S	W	S	W	S	W	S	W	S	W	S	W	S	W	S	W	S	W	S
A	16-09-0215	09/26/16	10/21/16	7	0																																
A	16-09-0215	09/26/16	10/21/16	2	0																																
B	16-09-0579	09/26/16	10/21/16	5	0																																
Total	T/PG			14	0	0	0	0	0	0	0	0	0	0	0	0	0	0	0	0	0	0	0	0	0	0	0	0	0	0	0	0	0	0	0	0	14

Shaded cells indicate Level IV validation (all other cells are Level III validation). These sample counts do not include MS/MSD, and DUPs

L:\Brown & Caldwell\GD Trich Farm\37163ST.wpd

The attached zipped file contains 3 files:

File	Format	Description
1) Readme_TrichFarm_102016.doc	MS Word 2003	A "Readme" file (this document).
2) DVEDD Export_16-09-0215.xls	MS Excel 2007	A spreadsheet for the following SDG(s): 16-09-0216 37163
DVEDD Export_16-09-0579.xls		16-09-0579

No discrepancies were observed between the hardcopy data packages and the electronic data deliverables during EDD population of validation qualifiers. A 100% verification of the EDD was not performed.

Please contact Pei Geng at (760) 827-1100 if you have any questions regarding this electronic data submittal.

LDC #: 37163

EDD POPULATION COMPLETENESS WORKSHEET

Date: 10/20
Page: 1 of 1
2nd Reviewer:

The LDC job number listed above was entered by KK.

	EDD Process		Comments/Action
I.	EDD Completeness	-	
Ia.	- All methods present?	Y	
Ib.	- All samples present/match report?	Y	
Ic.	- All reported analytes present?	Y	
Id.	-10% or 100% verification of EDD?	Y	
II.	EDD Preparation/Entry	-	
IIa.	- Carryover U/J?	Y	
IIb.	- Reason Codes used? If so, note which codes	Y	Client
IIc.	-Additional Information (QC Level, Validator, Date, Validated Y/N, etc.)	Y	Val. Y/N
III.	Reasonableness Checks	-	
IIIa.	- Do all qualified ND results have ND qualifier (i.e. UJ)?	Y	
IIIb.	- Do all qualified detect results have detect qualifier (i.e. J)?	Y	
IIIc.	- If reason codes used, do all qualified results have reason code field populated?	Y	
IIId.	-Does the detect flag require changing for blank qualifiers? If so, are all U results marked ND?	Y / —	
IIIe.	- Do blank concentrations in report match EDD, where data was qualified due to blank?	NA	
IIIf.	- Were any results rejected for overall assessment? If so, were results changed to nonreportable?	N / —	
IIIg.	- Is the readme complete? If applicable, were edits or discrepancies listed in the readme?	Y	

Notes: _____

Laboratory Data Consultants, Inc.
Data Validation Report

Project/Site Name: Former General Dynamics Trich Farm

LDC Report Date: October 20, 2016

Parameters: Volatiles

Validation Level: Level III & IV

Laboratory: Eurofins

Sample Delivery Group (SDG): 16-09-0215

Sample Identification	Laboratory Sample Identification	Matrix	Collection Date
201601TB01	16-09-0215-1	Water	08/31/16
MW-18B-20-GW	16-09-0215-2	Water	08/31/16
20160198-1	16-09-0215-3	Water	08/31/16
MW18B-60-GW**	16-09-0215-4**	Water	09/01/16
20160199-A	16-09-0215-5	Water	09/01/16
MW18B-80-GW	16-09-0215-6	Water	09/01/16
MW18B-100-GW	16-09-0215-7	Water	09/02/16
MW18B-120-GW**	16-09-0215-8**	Water	09/02/16
20160198-2	16-09-0215-9	Water	09/02/16
MW18B-100-GWMS	16-09-0215-7MS	Water	09/02/16
MW18B-100-GWMSD	16-09-0215-7MSD	Water	09/02/16

**Indicates sample underwent Level IV validation

Introduction

This Data Validation Report (DVR) presents data validation findings and results for the associated samples listed on the cover page. Data validation was performed in accordance with a modified outline of the USEPA Contract Laboratory Program National Functional Guidelines (CLPNFG) for Superfund Organic Methods Data Review (June 2008). Where specific guidance was not available, the data has been evaluated in a conservative manner consistent with industry standards using professional experience.

The analyses were performed by the following method:

Volatile Organic Compounds (VOCs) by Environmental Protection Agency (EPA) SW 846 Method 8260B

All sample results were subjected to Level III data validation, which comprises an evaluation of quality control (QC) summary results. Samples appended with a double asterisk on the cover page were subjected to Level IV data validation, which is comprised of the QC summary forms as well as the raw data, to confirm sample quantitation and identification.

The following are definitions of the data qualifiers utilized during data validation:

J (Estimated): The compound or analyte was analyzed for and positively identified by the laboratory; however the reported concentration is estimated due to non-conformances discovered during data validation.

U (Non-detected): The compound or analyte was analyzed for and positively identified by the laboratory; however the compound or analyte should be considered non-detected at the reported concentration due to the presence of contaminants detected in the associated blank(s).

UJ (Non-detected estimated): The compound or analyte was reported as not detected by the laboratory; however the reported quantitation/detection limit is estimated due to non-conformances discovered during data validation.

R (Rejected): The sample results were rejected due to gross non-conformances discovered during data validation. Data qualified as rejected is not usable.

NA (Not Applicable): The non-conformance discovered during data validation demonstrates a high bias, while the affected compound or analyte in the associated sample(s) was reported as not detected by the laboratory and did not warrant the qualification of the data.

A qualification summary table is provided at the end of this report if data has been qualified. Flags are classified as P (protocol) or A (advisory) to indicate whether the flag is due to a laboratory deviation from a specified protocol or is of technical advisory nature.

I. Sample Receipt and Technical Holding Times

All samples were received in good condition and cooler temperatures upon receipt met validation criteria.

All technical holding time requirements were met.

II. GC/MS Instrument Performance Check

A bromofluorobenzene (BFB) tune was performed at 12 hour intervals.

All ion abundance requirements were met.

III. Initial Calibration and Initial Calibration Verification

An initial calibration was performed as required by the method.

For compounds where average relative response factors (RRFs) were utilized, the percent relative standard deviations (%RSD) were less than or equal to 15.0% for each individual compound and less than or equal to 30.0% for calibration check compounds (CCCs) with the following exceptions:

Date	Compound	%RSD	Associated Samples	Flag	A or P
08/23/16	Bromoform	18	All samples in SDG 16-09-0215	UJ (all non-detects)	A

In the case where the laboratory used a calibration curve to evaluate the compounds, all coefficients of determination (r^2) were greater than or equal to 0.990.

Average relative response factors (RRF) for all compounds were within validation criteria.

The percent differences (%D) of the initial calibration verification (ICV) standard were less than or equal to 20.0% for all compounds.

IV. Continuing Calibration

Continuing calibration was performed at the required frequencies.

The percent differences (%D) were less than or equal to 20.0% for all compounds with the following exceptions:

Date	Compound	%D	Associated Samples	Flag	A or P
09/06/16	Carbon disulfide Chloromethane Dichlorodifluoromethane trans-1,2-Dichloroethene Trichlorofluoromethane	38 24 24 24 21	All samples in SDG 16-09-0215	J (all detects) UJ (all non-detects)	A

All of the continuing calibration relative response factors (RRF) were within validation criteria.

V. Laboratory Blanks

Laboratory blanks were analyzed as required by the method. No contaminants were found in the laboratory blanks.

VI. Field Blanks

Sample 201601TB01 was identified as a trip blank. No contaminants were found.

Sample 20160198-1 and 20160198-2 was identified as an equipment blank. No contaminants were found with the following exceptions:

Blank ID	Collection Date	Compound	Concentration	Associated Samples
20160198-2	09/02/16	Carbon disulfide	1.8 ug/L	MW18B-100-GW MW18B-120-GW**

Sample concentrations were compared to concentrations detected in the field blanks. The sample concentrations were either not detected or were significantly greater (>10X for common contaminants, >5X for other contaminants) than the concentrations found in the associated field blanks.

VII. Surrogates

Surrogates were added to all samples as required by the method. All surrogate recoveries (%R) were within QC limits.

VIII. Matrix Spike/Matrix Spike Duplicates

Matrix spike (MS) and matrix spike duplicate (MSD) sample analysis was performed on an associated project sample. Percent recoveries (%R) were within QC limits. Relative percent differences (RPD) were within QC limits.

IX. Laboratory Control Samples

Laboratory control samples (LCS) were analyzed as required by the method. Percent recoveries (%R) were within QC limits.

X. Field Duplicates

Samples MW18B-60-GW** and 20160199-A were identified as field duplicates. No results were detected in any of the samples with the following exceptions:

Compound	Concentration (ug/L)		RPD (Limits)	Flag	A or P
	MW18B-60-GW**	20160199-A			
Acetone	47	45	4 (≤30)	-	-
1,1-Dichloroethene	1.1	1.3	17 (≤30)	-	-
Trichloroethene	1100	1100	0 (≤30)	-	-
2-Butanone	20U	8.4	82 (≤30)	J (all detects) UJ (all non-detects)	A
Toluene	2.0U	0.57	111 (≤30)	J (all detects) UJ (all non-detects)	A
Trichlorofluoromethane	2.0U	0.46	125 (≤30)	J (all detects) UJ (all non-detects)	A

XI. Internal Standards

All internal standard areas and retention times were within QC limits.

XII. Compound Quantitation

All compound quantitations met validation criteria for samples which underwent Level IV validation.

All compounds reported below the reporting limit (RL) were qualified as follows:

Sample	Compound	Flag	A or P
All samples in SDG 16-09-0215	All results reported below the RL.	J (all detects)	A

Raw data were not reviewed for Level III validation.

XIII. Target Compound Identifications

All target compound identifications met validation criteria for samples which underwent Level IV validation. Raw data were not reviewed for Level III validation.

XIV. System Performance

The system performance was acceptable for samples which underwent Level IV validation. Raw data were not reviewed for Level III validation.

XV. Overall Assessment of Data

The analysis was conducted within all specifications of the method. No results were rejected in this SDG.

Due to initial calibration %RSD, continuing calibration %D, field duplicates RPD, and results below the RL, data were qualified as estimated in nine samples.

The quality control criteria reviewed, other than those discussed above, were met and are considered acceptable. Sample results that were found to be estimated (J) are usable for limited purposes only. Based upon the data validation all other results are considered valid and usable for all purposes.

Former General Dynamics Trich Farm
Volatiles - Data Qualification Summary - SDG 16-09-0215

Sample	Compound	Flag	A or P	Reason
201601TB01 MW-18B-20-GW 20160198-1 MW18B-60-GW** 20160199-A MW18B-80-GW MW18B-100-GW MW18B-120-GW** 20160198-2	Bromoform	UJ (all non-detects)	A	Initial calibration (%RSD)
201601TB01 MW-18B-20-GW 20160198-1 MW18B-60-GW** 20160199-A MW18B-80-GW MW18B-100-GW MW18B-120-GW** 20160198-2	Carbon disulfide Chloromethane Dichlorodifluoromethane trans-1,2-Dichloroethene Trichlorofluoromethane	J (all detects) UJ (all non-detects)	A	Continuing calibration (%D)
MW18B-60-GW** 20160199-A	2-Butanone Toluene Trichlorofluoromethane	J (all detects) UJ (all non-detects)	A	Field duplicates (RPD)
201601TB01 MW-18B-20-GW 20160198-1 MW18B-60-GW** 20160199-A MW18B-80-GW MW18B-100-GW MW18B-120-GW** 20160198-2	All results reported below the RL.	J (all detects)	A	Compound quantitation

Former General Dynamics Trich Farm
Volatiles - Laboratory Blank Data Qualification Summary - SDG 16-09-0215

No Sample Data Qualified in this SDG

Former General Dynamics Trich Farm
Volatiles - Field Blank Data Qualification Summary - SDG 16-09-0215

No Sample Data Qualified in this SDG

LDC #: 37163A1
SDG #: 16-09-0215
Laboratory: Eurofins

VALIDATION COMPLETENESS WORKSHEET
Level III/IV

Date: 10/13/16
Page: 1 of 1
Reviewer: CF
2nd Reviewer: JW

METHOD: GC/MS Volatiles (EPA SW 846 Method 8260B)

The samples listed below were reviewed for each of the following validation areas. Validation findings are noted in attached validation findings worksheets.

	Validation Area		Comments
I.	Sample receipt/Technical holding times	A	
II.	GC/MS Instrument performance check	A	
III.	Initial calibration/ICV	SW A	RSD ≤ 30/15%. r^2 ICV ≤ 20%
IV.	Continuing calibration	SW	CCV ≤ 20%
V.	Laboratory Blanks	A	
VI.	Field blanks	SW	TB=1. EB=3.9
VII.	Surrogate spikes	A	
VIII.	Matrix spike/Matrix spike duplicates	A	
IX.	Laboratory control samples	A	LCS
X.	Field duplicates	SW	D=4+5
XI.	Internal standards	A	
XII.	Compound quantitation RL/LOQ/LODs	A	Not reviewed for Level III validation.
XIII.	Target compound identification	A	Not reviewed for Level III validation.
XIV.	System performance	A	Not reviewed for Level III validation.
XV.	Overall assessment of data	A	

Note: A = Acceptable; N = Not provided/applicable; SW = See worksheet; ND = No compounds detected; R = Rinsate; FB = Field blank; D = Duplicate; TB = Trip blank; EB = Equipment blank; SB=Source blank; OTHER:

** Indicates sample underwent Level IV validation

	Client ID	Lab ID	Matrix	Date
1	201601TB01	16-09-0215-1	Water	08/31/16
2	MW-18B-20-GW	16-09-0215-2	Water	08/31/16
3	20160198-1	16-09-0215-3	Water	08/31/16
4	MW18B-60-GW**	16-09-0215-4**	Water	09/01/16
5	20160199-A	16-09-0215-5	Water	09/01/16
6	MW18B-80-GW	16-09-0215-6	Water	09/01/16
7	MW18B-100-GW	16-09-0215-7	Water	09/02/16
8	MW18B-120-GW**	16-09-0215-8**	Water	09/02/16
9	20160198-2	16-09-0215-9	Water	09/02/16
10	MW18B-100-GWMS	16-09-0215-7MS	Water	09/02/16
11	MW18B-100-GWMSD	16-09-0215-7MSD	Water	09/02/16
12				
13	160906L00T			

LDC #3T163A1

VALIDATION FINDINGS CHECKLIST

Page: 1 of 2
Reviewer: 9
2nd Reviewer: 9

Method: Volatiles (EPA SW 846 Method 8260B)

Validation Area	Yes	No	NA	Findings/Comments
I. Technical holding times				
Were all technical holding times met?	✓			
Was cooler temperature criteria met?	✓			
II. GC/MS Instrument performance check				
Were the BFB performance results reviewed and found to be within the specified criteria?	✓			
Were all samples analyzed within the 12 hour clock criteria?	✓			
IIIa. Initial calibration				
Did the laboratory perform a 5 point calibration prior to sample analysis?	✓			
Were all percent relative standard deviations (%RSD) and relative response factors (RRF) within method criteria for all CCCs and SPCCs?	✓			
Was a curve fit used for evaluation? If yes, did the initial calibration meet the curve fit acceptance criteria of ≥ 0.990?	✓			
Were all percent relative standard deviations (%RSD) ≤ 30%/15% and relative response factors (RRF) > 0.05?		✓		
IIIb. Initial Calibration Verification				
Was an initial calibration verification standard analyzed after each initial calibration for each instrument?	✓			
Were all percent differences (%D) < 20% or percent recoveries (%R) 80-120%?	✓			
IV. Continuing calibration				
Was a continuing calibration standard analyzed at least once every 12 hours for each instrument?	✓			
Were all percent differences (%D) and relative response factors (RRF) within method criteria for all CCCs and SPCCs?	✓			
Were all percent differences (%D) ≤ 20% and relative response factors (RRF) ≥ 0.05?		✓		
V. Laboratory Blanks				
Was a laboratory blank associated with every sample in this SDG?	✓			
Was a laboratory blank analyzed at least once every 12 hours for each matrix and concentration?	✓			
Was there contamination in the laboratory blanks? If yes, please see the Blanks validation completeness worksheet.		✓		
VI. Field blanks				
Were field blanks were identified in this SDG?	✓			
Were target compounds detected in the field blanks?	✓			
VII. Surrogate spikes				
Were all surrogate percent recovery (%R) within QC limits?	✓			
If the percent recovery (%R) for one or more surrogates was out of QC limits, was a reanalysis performed to confirm samples with %R outside of criteria?			✓	

LDC #: 37163A1

VALIDATION FINDINGS CHECKLIST

Reviewer: SF
2nd Reviewer: JL

Validation Area	Yes	No	NA	Findings/Comments
VIII. Matrix spike/Matrix spike duplicates				
Were a matrix spike (MS) and matrix spike duplicate (MSD) analyzed for each matrix in this SDG? If no, indicate which matrix does not have an associated MS/MSD. Soil / Water.	✓			
Was a MS/MSD analyzed every 20 samples of each matrix?	✓			
Were the MS/MSD percent recoveries (%R) and the relative percent differences (RPD) within the QC limits?	✓			
IX. Laboratory control samples				
Was an LCS analyzed for this SDG?	✓			
Was an LCS analyzed per analytical batch?	✓			
Were the LCS percent recoveries (%R) and relative percent difference (RPD) within the QC limits?	✓			
X. Field duplicates				
Were field duplicate pairs identified in this SDG?	✓			
Were target compounds detected in the field duplicates?	✓			
XI. Internal standards				
Were internal standard area counts within -50% to +100% of the associated calibration standard?	✓			
Were retention times within + 30 seconds of the associated calibration standard?	✓			
XII. Compound quantitation				
Were the correct internal standard (IS), quantitation ion and relative response factor (RRF) used to quantitate the compound?	✓			
Were compound quantitation and RLs adjusted to reflect all sample dilutions and dry weight factors applicable to level IV validation?	✓			
XIII. Target compound identification				
Were relative retention times (RRT's) within + 0.06 RRT units of the standard?	✓			
Did compound spectra meet specified EPA "Functional Guidelines" criteria?	✓			
Were chromatogram peaks verified and accounted for?	✓			
XIV. System performance				
System performance was found to be acceptable.	✓			
XV. Overall assessment of data				
Overall assessment of data was found to be acceptable.	✓			

TARGET COMPOUND WORKSHEET

METHOD: VOA

A. Chloromethane	U. 1,1,2-Trichloroethane	OO. 2,2-Dichloropropane	III. n-Butylbenzene	CCCC.1-Chlorohexane
B. Bromomethane	V. Benzene	PP. Bromochloromethane	JJJ. 1,2-Dichlorobenzene	DDDD. Isopropyl alcohol
C. Vinyl choride	W. trans-1,3-Dichloropropene	QQ. 1,1-Dichloropropene	KKK. 1,2,4-Trichlorobenzene	EEEE. Acetonitrile
D. Chloroethane	X. Bromoform	RR. Dibromomethane	LLL. Hexachlorobutadiene	FFFF. Acrolein
E. Methylene chloride	Y. 4-Methyl-2-pentanone	SS. 1,3-Dichloropropane	MMM. Naphthalene	GGGG. Acrylonitrile
F. Acetone	Z. 2-Hexanone	TT. 1,2-Dibromoethane	NNN. 1,2,3-Trichlorobenzene	HHHH. 1,4-Dioxane
G. Carbon disulfide	AA. Tetrachloroethene	UU. 1,1,1,2-Tetrachloroethane	OOO. 1,3,5-Trichlorobenzene	IIII. Isobutyl alcohol
H. 1,1-Dichloroethene	BB. 1,1,2,2-Tetrachloroethane	VV. Isopropylbenzene	PPP. trans-1,2-Dichloroethene	JJJJ. Methacrylonitrile
I. 1,1-Dichloroethane	CC. Toluene	WW. Bromobenzene	QQQ. cis-1,2-Dichloroethene	KKKK. Propionitrile
J. 1,2-Dichloroethene, total	DD. Chlorobenzene	XX. 1,2,3-Trichloropropane	RRR. m,p-Xylenes	LLLL. Ethyl ether
K. Chloroform	EE. Ethylbenzene	YY. n-Propylbenzene	SSS. o-Xylene	MMMM. Benzyl chloride
L. 1,2-Dichloroethane	FF. Styrene	ZZ. 2-Chlorotoluene	TTT. 1,1,2-Trichloro-1,2,2-trifluoroethane	NNNN. Iodomethane
M. 2-Butanone	GG. Xylenes, total	AAA. 1,3,5-Trimethylbenzene	UUU. 1,2-Dichlorotetrafluoroethane	OOOO.1,1-Difluoroethane
N. 1,1,1-Trichloroethane	HH. Vinyl acetate	BBB. 4-Chlorotoluene	VVV. 4-Ethyltoluene	PPPP.
O. Carbon tetrachloride	II. 2-Chloroethylvinyl ether	CCC. tert-Butylbenzene	WWW. Ethanol	QQQQ.
P. Bromodichloromethane	JJ. Dichlorodifluoromethane	DDD. 1,2,4-Trimethylbenzene	XXX. Di-isopropyl ether	RRRR.
Q. 1,2-Dichloropropane	KK. Trichlorofluoromethane	EEE. sec-Butylbenzene	YYY. tert-Butanol	SSSS.
R. cis-1,3-Dichloropropene	LL. Methyl-tert-butyl ether	FFF. 1,3-Dichlorobenzene	ZZZ. tert-Butyl alcohol	TTTT.
S. Trichloroethene	MM. 1,2-Dibromo-3-chloropropane	GGG. p-Isopropyltoluene	AAAA. Ethyl tert-butyl ether	UUUU.
T. Dibromochloromethane	NN. Methyl ethyl ketone	HHH. 1,4-Dichlorobenzene	BBBB. tert-Amyl methyl ether	VVVV.

LDC #: 37163A1

VALIDATION FINDINGS WORKSHEET
Initial Calibration

Page: 1 of 1
Reviewer: Q
2nd Reviewer: SR

METHOD: GC/MS VOA (EPA SW 846 Method 8260B)

(Y) N N/A Did the laboratory perform a 5 point calibration prior to sample analysis?
(Y) N N/A Were percent relative standard deviations (%RSD) and relative response factors (RRF) within method criteria for all CCC's and SPCC's?
(Y) N N/A Was a curve fit used for evaluation? If yes, what was the acceptance criteria used for evaluation?_____
(Y) N N/A Did the initial calibration meet the acceptance criteria?
Y (N) N/A Were all %RSDs and RRFs within the validation criteria of ≤30/15 %RSD and ≥0.05 RRF ?

#	Date	Standard ID	Compound	Finding %RSD (Limit: <30.0/15.0%)	Finding RRF (Limit: >0.05)	Associated Samples	Qualifications
	8/23/16	ICAL2	X	18		all (ND)	J/UJ/A

INICAL.1S8

LDC #: 35163A1

VALIDATION FINDINGS WORKSHEET
Continuing Calibration

Page: 1 of 1
Reviewer: 9
2nd Reviewer: 8

METHOD: GC/MS BNA (EPA SW 846 Method 8270C)

Please see qualifications below for all questions answered "N". Not applicable questions are identified as "N/A".

Y N N/A Was a continuing calibration standard analyzed at least once every 12 hours of sample analysis for each instrument?
Y N N/A Were percent differences (%D) and relative response factors (RRF) within method criteria for all CCC's and SPCC's ?
Y N N/A Were all %D and RRFs within the validation criteria of ≤20 %D and ≥0.05 RRF ?

#	Date	Standard ID	Compound	Finding %D (Limit: ≤20.0%)	Finding RRF (Limit: ≥0.05)	Associated Samples	Qualifications
	9/6/16	06Sep003	4	38		All (dets+ND)	J/UJ/A
			A	24			
			UJ	24			
			PP	24			
			KK	21			

CONCAL2S

LDC #: 31624A

VALIDATION FINDINGS WORKSHEET
Field Blanks

Reviewer: 9
2nd Reviewer: 2

METHOD: GC/MS VOA (EPA SW 846 Method 8260B)

Y N N/A Were field blanks identified in this SDG?

Y N N/A Were target compounds detected in the field blanks?

Blank units: ug/L **Associated sample units:** ug/L

Sampling date: 9/2/16

Field blank type: (circle one) Field Blank / Rinsate / Trip Blank / Other:_____ Associated Samples: 7-8

Compound	Blank ID	Sample Identification								
	9									
Methylene chloride										
Acetone										
Chloroform										
4	1.8									

Blank units:_____ **Associated sample units:**_____

Sampling date:_____

Field blank type: (circle one) Field Blank / Rinsate / Trip Blank / Other:_____ Associated Samples:_____

Compound	Blank ID	Sample Identification								
Methylene chloride										
Acetone										
Chloroform										

CIRCLED RESULTS WERE NOT QUALIFIED. ALL RESULTS NOT CIRCLED WERE QUALIFIED BY THE FOLLOWING STATEMENT:
Common contaminants such as Methylene chloride, Acetone, 2-Butanone and Carbon disulfide that were detected in samples within ten times the associated field blank concentration were qualified as not detected, "U". Other contaminants within five times the field blank concentration were also qualified as not detected, "U".

LDC#: 37163A1

VALIDATION FINDINGS WORKSHEET
Field Duplicates

Page: 1 of 1
Reviewer: PG
2nd Reviewer:

METHOD: GC MS VOA (EPA SW 846 Method 8260B)

Y N NA Were field duplicate pairs identified in this SDG?
Y N NA Were target analytes detected in the field duplicate pairs?

Compound	Concentration (ug/L)		RPD (≤30%)	Qualifications (Parent Only)
	4	5		
F	47	45	4	
H	1.1	1.3	17	
S	1100	1100	0	
M	20U	8.4	82	J (all sb)
CC	2.0U	0.57	111	
KK	2.0U	0.46	125	

V:\FIELD DUPLICATES\37163A1.wpd

LDC #: 3T163A1

VALIDATION FINDINGS WORKSHEET
Initial Calibration Calculation Verification

Page: 1 of 1
Reviewer: 9
2nd Reviewer: 9

METHOD: GC/MS VOA (EPA SW 846 Method 8260B)

The Relative Response Factor (RRF), average RRF, and percent relative standard deviation (%RSD) were recalculated for the compounds identified below using the following calculations:

$RRF = (A_x)(C_{is})/(A_{is})(C_x)$
average RRF = sum of the RRFs/number of standards
%RSD = 100 * (S/X)

A_x = Area of compound,
C_x = Concentration of compound,
S = Standard deviation of the RRFs
X = Mean of the RRFs

A_{is} = Area of associated internal standard
C_{is} = Concentration of internal standard

#	Standard ID	Calibration Date	Compound (Reference Internal Standard)	Reported RRF (10 std)	Recalculated RRF (10 std)	Reported Average RRF (initial)	Recalculated Average RRF (initial)	Reported %RSD	Recalculated %RSD
1	10AZ	8/24/10	H (1st internal standard)	0.6484	0.6488	0.63533	0.63533	4	4
			S (2nd internal standard)	0.2954	0.2954	0.29292	0.29292	5	5
			AA (3rd internal standard)	0.35040	0.35040	0.32803	0.32803	6	6
			BB (4th internal standard)	0.46540	0.46540	0.46010	0.46010	6	6
2			(1st internal standard)						
			(2nd internal standard)						
			(3rd internal standard)						
			(4th internal standard)						
3			(1st internal standard)						
			(2nd internal standard)						
			(3rd internal standard)						
			(4th internal standard)						
4			(1st internal standard)						
			(2nd internal standard)						
			(3rd internal standard)						
			(4th internal standard)						

Comments: Refer to Initial Calibration findings worksheet for list of qualifications and associated samples when reported results do not agree within 10.0% of the recalculated results.

LDC #: 3T163A-1

VALIDATION FINDINGS WORKSHEET
Continuing Calibration Results Verification

Page: 1 of 1
Reviewer: 9
2nd Reviewer: SR

METHOD: GC/MS VOA (EPA SW 846 Method 8260B)

The percent difference (%D) of the initial calibration average Relative Response Factors (RRFs) and the continuing calibration RRFs were recalculated for the compounds identified below using the following calculation:

% Difference = 100 * (ave. RRF - RRF)/ave. RRF
$RRF = (A_x)(C_{is})/(A_{is})(C_x)$

Where: ave. RRF = initial calibration average RRF
RRF = continuing calibration RRF
A_x = Area of compound, A_{is} = Area of associated internal standard
C_x = Concentration of compound, C_{is} = Concentration of internal standard

#	Standard ID	Calibration Date	Compound (Reference internal Standard)	Average RRF (initial)	Reported RRF (CC)	Recalculated RRF (CC)	Reported %D	Recalculated %D
1	06sep003	9/6/16	H (1st internal standard)	0.63533	0.578	0.578	9	9
			S (2nd internal standard)	0.29292	0.24T	0.24T	16	16
			AA (3rd internal standard)	0.32803	0.263	0.263	20	20
			BB (4th internal standard)	0.46010	0.388	0.388	16	16
2			(1st internal standard)					
			(2nd internal standard)					
			(3rd internal standard)					
			(4th internal standard)					
3			(1st internal standard)					
			(2nd internal standard)					
			(3rd internal standard)					
			(4th internal standard)					
4			(1st internal standard)					
			(2nd internal standard)					
			(3rd internal standard)					
			(4th internal standard)					

Comments: Refer to Continuing Calibration findings worksheet for list of qualifications and associated samples when reported results do not agree within 10.0% of the recalculated results.

LDC #: 31638

VALIDATION FINDINGS WORKSHEET
Surrogate Results Verification

Page: 1 of 1
Reviewer: 9
2nd reviewer: JC

METHOD: GC/MS VOA (EPA SW 846 Method 8260B)

The percent recoveries (%R) of surrogates were recalculated for the compounds identified below using the following calculation:

% Recovery: SF/SS * 100

Where: SF = Surrogate Found
SS = Surrogate Spiked

Sample ID: 4

	Surrogate Spiked	Surrogate Found	Percent Recovery Reported	Percent Recovery Recalculated	Percent Difference
Dibromofluoromethane	10.00	11.068	111	111	0
1,2-Dichloroethane-d4	↓	11.645	116	116	↓
Toluene-d8	↓	10.117	101	101	↓
Bromofluorobenzene	↓	9.657	97	97	✓

Sample ID:

	Surrogate Spiked	Surrogate Found	Percent Recovery Reported	Percent Recovery Recalculated	Percent Difference
Dibromofluoromethane					
1,2-Dichloroethane-d4					
Toluene-d8					
Bromofluorobenzene					

Sample ID:

	Surrogate Spiked	Surrogate Found	Percent Recovery Reported	Percent Recovery Recalculated	Percent Difference
Dibromofluoromethane					
1,2-Dichloroethane-d4					
Toluene-d8					
Bromofluorobenzene					

Sample ID:

	Surrogate Spiked	Surrogate Found	Percent Recovery Reported	Percent Recovery Recalculated	Percent Difference
Dibromofluoromethane					
1,2-Dichloroethane-d4					
Toluene-d8					
Bromofluorobenzene					

Sample ID:

	Surrogate Spiked	Surrogate Found	Percent Recovery Reported	Percent Recovery Recalculated	Percent Difference
Dibromofluoromethane					
1,2-Dichloroethane-d4					
Toluene-d8					
Bromofluorobenzene					

LDC #: 31624

VALIDATION FINDINGS WORKSHEET
Matrix Spike/Matrix Spike Duplicates Results Verification

Page: 1 of 1
Reviewer: 9
2nd Reviewer: 2

METHOD: GC/MS VOA (EPA SW 846 Method 8260B)

The percent recoveries (%R) and Relative Percent Difference (RPD) of the matrix spike and matrix spike duplicate were recalculated for the compounds identified below using the following calculation:

% Recovery = 100 * (SSC - SC)/SA Where: SSC = Spiked sample concentration; SA = Spike added; SC = Sample concentration

RPD = | MSC - MSC | * 2/(MSC + MSDC) MSC = Matrix spike concentration; MSDC = Matrix spike duplicate concentration

MS/MSD sample: 10/11

Compound	Spike Added (ug/L)		Sample Concentration (ug/L)	Spiked Sample Concentration (ug/L)		Matrix Spike Percent Recovery		Matrix Spike Duplicate Percent Recovery		MS/MSD RPD	
	MS	MSD	-----	MS	MSD	Reported	Recalc	Reported	Recalc	Reported	Recalculated
1,1-Dichloroethene	20.00	20.00	ND	22.12	19.99	101	101	100	100	1	1
Trichloroethene	↓	↓	↓	21.94	20.55	110	110	103	103	7	7
Benzene	↓	↓	↓	20.26	20.16	101	101	101	101	0	0
Toluene	↓	↓	↓	23.12	22.31	116	116	112	112	4	4
Chlorobenzene	↓	↓	↓	21.19	20.77	106	106	104	104	2	2

Comments: Refer to Matrix Spike/Matrix Spike Duplicates findings worksheet for list of qualifications and associated samples when reported results do not agree within 10.0% of the recalculated results.

LDC #: 3T163A1

VALIDATION FINDINGS WORKSHEET
Laboratory Control Sample Results Verification

Page: 1 of 1
Reviewer: 9
2nd Reviewer: 9

METHOD: GC/MS VOA (EPA SW 846 Method 8260B)

The percent recoveries (%R) and Relative Percent Difference (RPD) of the laboratoy control sample and laboratory control sample duplicate (if applicable) were recalculated for the compounds identified below using the following calculation:

% Recovery = 100 * SSC/SA Where: SSC = Spiked sample concentration; SA = Spike added

RPD = | LCSC - LCSDC | * 2/(LCSC + LCSDC) LCSC = Laboraotry control sample concentration LCSDC = Laboratory control sample duplicate concentration

LCS ID: 160906L00T

Compound	Spike Added (ug/L)		Spiked Sample Concentration (ug/L)		LCS Percent Recovery		LCSD Percent Recovery		LCS/LCSD RPD	
	LCS	LCSD	LCS	LCSD	Reported	Recalc.	Reported	Recalc.	Reported	Recalculated
1,1-Dichloroethene	10.00	NA	8.865	NA	89	89				
Trichloroethene	↓	↓	9.592	↓	96	96				
Benzene	↓	↓	9.309	↓	93	93				
Toluene	↓	↓	10.13	↓	101	101				
Chlorobenzene	↓	↓	9.830	↓	98	98				

Comments: Refer to Laboratory Control Sample findings worksheet for list of qualifications and associated samples when reported results do not agree within 10.0% of the recalculated results.

LDC #: 51634

VALIDATION FINDINGS WORKSHEET
Sample Calculation Verification

Page: 1 of 1
Reviewer: 9
2nd reviewer: 9

METHOD: GC/MS VOA (EPA SW 846 Method 8260B)

Y N N/A Were all reported results recalculated and verified for all level IV samples?
Y N N/A Were all recalculated results for detected target compounds agree within 10.0% of the reported results?

Concentration = $\frac{(A_x)(I_s)(DF)}{(A_{is})(RRF)(V_o)(\%S)}$

A_x	=	Area of the characteristic ion (EICP) for the compound to be measured
A_{is}	=	Area of the characteristic ion (EICP) for the specific internal standard
I_s	=	Amount of internal standard added in nanograms (ng)
RRF	=	Relative response factor of the calibration standard.
V_o	=	Volume or weight of sample pruged in milliliters (ml) or grams (g).
Df	=	Dilution factor.
%S	=	Percent solids, applicable to soils and solid matrices only.

Example:

Sample I.D. 4, H:

Conc. = $\frac{(4152)(10.0)(4)}{(231668)(0.6253)(\quad)(\quad)}$

= 1.13 MDL

#	Sample ID	Compound	Reported Concentration (MDL)	Calculated Concentration ( )	Qualification
	4	H	1.1		

Laboratory Data Consultants, Inc.
Data Validation Report

Project/Site Name: Former General Dynamics Trich Farm

LDC Report Date: October 19, 2016

Parameters: Volatiles

Validation Level: Level III

Laboratory: Eurofins

Sample Delivery Group (SDG): 16-09-0579

Sample Identification	Laboratory Sample Identification	Matrix	Collection Date
MW18B-130-GW	16-09-0579-1	Water	09/06/16
201601TB02	16-09-0579-2	Water	09/06/16
MW-18B-140-GW	16-09-0579-3	Water	09/06/16
20160198-3	16-09-0579-4	Water	09/06/16
MW18B-150-GW	16-09-0579-5	Water	09/06/16

Introduction

This Data Validation Report (DVR) presents data validation findings and results for the associated samples listed on the cover page. Data validation was performed in accordance with a modified outline of the USEPA Contract Laboratory Program National Functional Guidelines (CLPNFG) for Superfund Organic Methods Data Review (June 2008). Where specific guidance was not available, the data has been evaluated in a conservative manner consistent with industry standards using professional experience.

The analyses were performed by the following method:

Volatile Organic Compounds (VOCs) by Environmental Protection Agency (EPA) SW 846 Method 8260B Modified

All sample results were subjected to Level III data validation, which comprises an evaluation of quality control (QC) summary results.

The following are definitions of the data qualifiers utilized during data validation:

J (Estimated): The compound or analyte was analyzed for and positively identified by the laboratory; however the reported concentration is estimated due to non-conformances discovered during data validation.

U (Non-detected): The compound or analyte was analyzed for and positively identified by the laboratory; however the compound or analyte should be considered non-detected at the reported concentration due to the presence of contaminants detected in the associated blank(s).

UJ (Non-detected estimated): The compound or analyte was reported as not detected by the laboratory; however the reported quantitation/detection limit is estimated due to non-conformances discovered during data validation.

R (Rejected): The sample results were rejected due to gross non-conformances discovered during data validation. Data qualified as rejected is not usable.

NA (Not Applicable): The non-conformance discovered during data validation demonstrates a high bias, while the affected compound or analyte in the associated sample(s) was reported as not detected by the laboratory and did not warrant the qualification of the data.

A qualification summary table is provided at the end of this report if data has been qualified. Flags are classified as P (protocol) or A (advisory) to indicate whether the flag is due to a laboratory deviation from a specified protocol or is of technical advisory nature.

I. Sample Receipt and Technical Holding Times

All samples were received in good condition and cooler temperatures upon receipt met validation criteria.

All technical holding time requirements were met.

II. GC/MS Instrument Performance Check

A bromofluorobenzene (BFB) tune was performed at 12 hour intervals.

All ion abundance requirements were met.

III. Initial Calibration and Initial Calibration Verification

An initial calibration was performed as required by the method.

For compounds where average relative response factors (RRFs) were utilized, percent relative standard deviations (%RSD) were less than or equal to 15.0% for each individual compound and less than or equal to 30.0% for calibration check compounds (CCCs) with the following exceptions:

Date	Compound	%RSD	Associated Samples	Flag	A or P
09/09/16	Bromoform Chloromethane	22 21	All samples in SDG 16-09-0579	UJ (all non-detects) UJ (all non-detects)	A

In the case where the laboratory used a calibration curve to evaluate the compounds, all coefficients of determination (r^2) were greater than or equal to 0.990.

Average relative response factors (RRF) for all compounds were within validation criteria.

The percent differences (%D) of the initial calibration verification (ICV) standard were less than or equal to 20.0% for all compounds with the following exceptions:

Date	Compound	%D	Associated Samples	Flag	A or P
09/09/16	Dichlorodifluoromethane	24	All samples in SDG 16-09-0579	UJ (all non-detects)	A

IV. Continuing Calibration

Continuing calibration was performed at the required frequencies.

The percent differences (%D) were less than or equal to 20.0% for all compounds with the following exceptions:

Date	Compound	%D	Associated Samples	Flag	A or P
09/14/16	Bromomethane	33	All samples in SDG 16-09-0579	UJ (all non-detects)	A

All of the continuing calibration relative response factors (RRF) were within validation criteria.

V. Laboratory Blanks

Laboratory blanks were analyzed as required by the method. No contaminants were found in the laboratory blanks.

VI. Field Blanks

Sample 201601TB02 was identified as a trip blank. No contaminants were found.

Sample 20160198-3 was identified as an equipment blank. No contaminants were found.

VII. Surrogates

Surrogates were added to all samples as required by the method. All surrogate recoveries (%R) were within QC limits.

VIII. Matrix Spike/Matrix Spike Duplicates

The laboratory has indicated that there were no matrix spike (MS) and matrix spike duplicate (MSD) analyses specified for the samples in this SDG, and therefore matrix spike and matrix spike duplicate analyses were not performed for this SDG.

IX. Laboratory Control Samples

Laboratory control samples (LCS) were analyzed as required by the method. Percent recoveries (%R) were within QC limits.

X. Field Duplicates

No field duplicates were identified in this SDG.

XI. Internal Standards

All internal standard areas and retention times were within QC limits.

XII. Compound Quantitation

All compounds reported below the reporting limit (RL) were qualified as follows:

Sample	Compound	Flag	A or P
All samples in SDG 16-09-0579	All results reported below the RL.	J (all detects)	A

Raw data were not reviewed for Level III validation.

XIII. Target Compound Identifications

Raw data were not reviewed for Level III validation.

XIV. System Performance

Raw data were not reviewed for Level III validation.

XV. Overall Assessment of Data

The analysis was conducted within all specifications of the method. No results were rejected in this SDG.

Due to initial calibration RSD, ICV %D, continuing calibration %D, and results below the RL, data were qualified as estimated in five samples.

The quality control criteria reviewed, other than those discussed above, were met and are considered acceptable. Sample results that were found to be estimated (J) are usable for limited purposes only. Based upon the data validation all other results are considered valid and usable for all purposes.

Former General Dynamics Trich Farm
Volatiles - Data Qualification Summary - SDG 16-09-0579

Sample	Compound	Flag	A or P	Reason
MW18B-130-GW 201601TB02 MW-18B-140-GW 20160198-3 MW18B-150-GW	Bromoform Chloromethane	UJ (all non-detects) UJ (all non-detects)	A	Initial calibration (%RSD)
MW18B-130-GW 201601TB02 MW-18B-140-GW 20160198-3 MW18B-150-GW	Dichlorodifluoromethane	UJ (all non-detects)	A	Initial calibration verification (%D)
MW18B-130-GW 201601TB02 MW-18B-140-GW 20160198-3 MW18B-150-GW	Bromomethane	UJ (all non-detects)	A	Continuing calibration (%D)
MW18B-130-GW 201601TB02 MW-18B-140-GW 20160198-3 MW18B-150-GW	All results reported below the RL.	J (all detects)	A	Compound quantitation

Former General Dynamics Trich Farm
Volatiles - Laboratory Blank Data Qualification Summary - SDG 16-09-0579

No Sample Data Qualified in this SDG

Former General Dynamics Trich Farm
Volatiles - Field Blank Data Qualification Summary - SDG 16-09-0579

No Sample Data Qualified in this SDG

LDC #: 37163B1
SDG #: 16-09-0579
Laboratory: Eurofins

VALIDATION COMPLETENESS WORKSHEET
Level III

Date: 10/13/16
Page: 1 of 1
Reviewer: 9
2nd Reviewer: 9

METHOD: GC/MS Volatiles (EPA SW 846 Method 8260B)

The samples listed below were reviewed for each of the following validation areas. Validation findings are noted in attached validation findings worksheets.

	Validation Area		Comments
I.	Sample receipt/Technical holding times	A	
II.	GC/MS Instrument performance check	A	
III.	Initial calibration/ICV	A/A	RSD ≤ 30/15%. r² ICV ≤ 20%
IV.	Continuing calibration	A/A	CCV ≤ 20%
V.	Laboratory Blanks	A	
VI.	Field blanks	ND	TB = 2. EB = 1
VII.	Surrogate spikes	A	
VIII.	Matrix spike/Matrix spike duplicates	N	MS
IX.	Laboratory control samples	A	LCS
X.	Field duplicates	N	
XI.	Internal standards	A	
XII.	Compound quantitation RL/LOQ/LODs	N	
XIII.	Target compound identification	N	
XIV.	System performance	N	
XV.	Overall assessment of data	A	

Note: A = Acceptable; N = Not provided/applicable; SW = See worksheet; ND = No compounds detected; R = Rinsate; FB = Field blank; D = Duplicate; TB = Trip blank; EB = Equipment blank; SB=Source blank; OTHER:

	Client ID	Lab ID	Matrix	Date
1	MW18B-130-GW	16-09-0579-1	Water	09/06/16
2	201601TB02	16-09-0579-2	Water	09/06/16
3	MW-18B-140-GW	16-09-0579-3	Water	09/06/16
4	20160198-3	16-09-0579-4	Water	09/06/16
5	MW18B-150-GW	16-09-0579-5	Water	09/06/16
6				
7				
8				
9				

Notes:

	160914L009MB						

TARGET COMPOUND WORKSHEET

METHOD: VOA

A. Chloromethane	AA. Tetrachloroethene	AAA. 1,3,5-Trimethylbenzene	AAAA. Ethyl tert-butyl ether	A1. 1,3-Butadiene
B. Bromomethane	BB. 1,1,2,2-Tetrachloroethane	BBB. 4-Chlorotoluene	BBBB. tert-Amyl methyl ether	B1. Hexane
C. Vinyl choride	CC. Toluene	CCC. tert-Butylbenzene	CCCC. 1-Chlorohexane	C1. Heptane
D. Chloroethane	DD. Chlorobenzene	DDD. 1,2,4-Trimethylbenzene	DDDD. Isopropyl alcohol	D1. Propylene
E. Methylene chloride	EE. Ethylbenzene	EEE. sec-Butylbenzene	EEEE. Acetonitrile	E1. Freon 11
F. Acetone	FF. Styrene	FFF. 1,3-Dichlorobenzene	FFFF. Acrolein	F1. Freon 12
G. Carbon disulfide	GG. Xylenes, total	GGG. p-Isopropyltoluene	GGGG. Acrylonitrile	G1. Freon 113
H. 1,1-Dichloroethene	HH. Vinyl acetate	HHH. 1,4-Dichlorobenzene	HHHH. 1,4-Dioxane	H1. Freon 114
I. 1,1-Dichloroethane	II. 2-Chloroethylvinyl ether	III. n-Butylbenzene	IIII. Isobutyl alcohol	I1. 2-Nitropropane
J. 1,2-Dichloroethene, total	JJ. Dichlorodifluoromethane	JJJ. 1,2-Dichlorobenzene	JJJJ. Methacrylonitrile	J1. Dimethyl disulfide
K. Chloroform	KK. Trichlorofluoromethane	KKK. 1,2,4-Trichlorobenzene	KKKK. Propionitrile	K1. 2,3-Dimethyl pentane
L. 1,2-Dichloroethane	LL. Methyl-tert-butyl ether	LLL. Hexachlorobutadiene	LLLL. Ethyl ether	L1. 2,4-Dimethyl pentane
M. 2-Butanone	MM. 1,2-Dibromo-3-chloropropane	MMM. Naphthalene	MMMM. Benzyl chloride	M1. 3,3-Dimethyl pentane
N. 1,1,1-Trichloroethane	NN. Methyl ethyl ketone	NNN. 1,2,3-Trichlorobenzene	NNNN. Iodomethane	N1. 2-Methylpentane
O. Carbon tetrachloride	OO. 2,2-Dichloropropane	OOO. 1,3,5-Trichlorobenzene	OOOO.1,1-Difluoroethane	O1. 3-Methylpentane
P. Bromodichloromethane	PP. Bromochloromethane	PPP. trans-1,2-Dichloroethene	PPPP. Tetrahydrofuran	P1. 3-Ethylpentane
Q. 1,2-Dichloropropane	QQ. 1,1-Dichloropropene	QQQ. cis-1,2-Dichloroethene	QQQQ. Methyl acetate	Q1. 2,2-Dimethylpentane
R. cis-1,3-Dichloropropene	RR. Dibromomethane	RRR. m,p-Xylenes	RRRR. Ethyl acetate	R1. 2,2,3- Trimethylbutane
S. Trichloroethene	SS. 1,3-Dichloropropane	SSS. o-Xylene	SSSS. Cyclohexane	S1. 2,2,4-Trimethylpentane
T. Dibromochloromethane	TT. 1,2-Dibromoethane	TTT. 1,1,2-Trichloro-1,2,2-trifluoroethane	TTTT. Methylcyclohexane	T1. 2-Methylhexane
U. 1,1,2-Trichloroethane	UU. 1,1,1,2-Tetrachloroethane	UUU. 1,2-Dichlorotetrafluoroethane	UUUU. Allyl chloride	U1. Nonanal
V. Benzene	VV. Isopropylbenzene	VVV. 4-Ethyltoluene	VVVV. Methyl methacrylate	V1. 2-Methylnaphthalene
W. trans-1,3-Dichloropropene	WW. Bromobenzene	WWW. Ethanol	WWWW. Ethyl methacrylate	W1. Methanol
X. Bromoform	XX. 1,2,3-Trichloropropane	XXX. Di-isopropyl ether	XXXX. cis-1,4-Dichloro-2-butene	X1. 1,2,3-Trimethylbenzene
Y. 4-Methyl-2-pentanone	YY. n-Propylbenzene	YYY. tert-Butanol	YYYY. trans-1,4-Dichloro-2-butene	Y1.
Z. 2-Hexanone	ZZ. 2-Chlorotoluene	ZZZ. tert-Butyl alcohol	ZZZZ. Pentachloroethane	Z1.

LDC #: 37163B

VALIDATION FINDINGS WORKSHEET
Initial Calibration

Page: 1 of 1
Reviewer: 9
2nd Reviewer: 9

METHOD: GC/MS VOA (EPA SW 846 Method 8260B)

(Y) N N/A Did the laboratory perform a 5 point calibration prior to sample analysis?
(Y) N N/A Were percent relative standard deviations (%RSD) and relative response factors (RRF) within method criteria for all CCC's and SPCC's?
(Y) N N/A Was a curve fit used for evaluation? If yes, what was the acceptance criteria used for evaluation?_____
(Y) N N/A Did the initial calibration meet the acceptance criteria?
Y (N) N/A Were all %RSDs and RRFs within the validation criteria of ≤30/15 %RSD and ≥0.05 RRF ?

#	Date	Standard ID	Compound	Finding %RSD (Limit: ~~≤30.0~~/15.0%)	Finding RRF (Limit: ≥0.05)	Associated Samples	Qualifications
	9/9/16	ICAZ	X	22		all (NO)	Y/UJ/A
			A	21			↓

LDC #: 3T163B1

VALIDATION FINDINGS WORKSHEET
Initial Calibration Verification

Page: 1 of 1
Reviewer: [illegible]
2nd Reviewer: [illegible]

METHOD: GC/MS VOA (EPA SW 846 Method 8260B)

Please see qualifications below for all questions answered "N". Not applicable questions are identified as "N/A".

Y N N/A Was an initial calibration verification standard analyzed after each ICAL for each instrument?

Y N N/A Were all %D within the validation criteria of ≤20 %D?

#	Date	Standard ID	Compound	Finding %D (Limit: <20.0%)	Associated Samples	Qualifications
	9/9/16	1 eV	N	24	all (ND)	Y/N/A

ICVvoa.wpd

LDC #: 37163B1

VALIDATION FINDINGS WORKSHEET
Continuing Calibration

Reviewer: T
2nd Reviewer: S

METHOD: GC/MS VOA (EPA SW 846 Method 8260B)

Please see qualifications below for all questions answered "N". Not applicable questions are identified as "N/A".

Y N N/A Was a continuing calibration standard analyzed at least once every 12 hours for each instrument?
Y N N/A Were percent differences (%D) and relative response factors (RRF) within method criteria for all CCC's and SPCC's ?
Y N N/A Were all %D and RRFs within the validation criteria of ≤20 %D and ≥0.05 RRF ?

#	Date	Standard ID	Compound	Finding %D (Limit: <20.0%)	Finding RRF (Limit: >0.05)	Associated Samples	Qualifications
	9/14/16	14sep002	B	33		all (ND)	J (all) / A

LABORATORY DATA CONSULTANTS, INC.
2701 Loker Ave. West, Suite 220, Carlsbad, CA 92010 Bus: 760-827-1100 Fax: 760-827-1099

Brown & Caldwell
9665 Chesapeake Drive, Suite 201
San Diego, CA 92123
ATTN: Ms. Janelle Kaminski

October 14, 2016

SUBJECT: Former General Dynamics Trich Farm, Data Validation

Dear Ms. Kaminski,

Enclosed is the final validation report for the fraction listed below. This SDG was received on October 5, 2016. Attachment 1 is a summary of the samples that were reviewed for each analysis.

LDC project #37201:

SDG #	Fraction
BC091416-13	Volatiles

The data validation was performed under Level III & IV validation guidelines. The analyses were validated using the following documents and variances, as applicable to each method:

- USEPA, Contract Laboratory Program National Functional Guidelines for Superfund Organic Methods Data Review, June 2008
- EPA SW 846, Third Edition, Test Methods for Evaluating Solid Waste, update 1, July 1992; update IIA, August 1993; update II, September 1994; update IIB, January 1995; update III, December 1996; update IIIA, April 1998; IIIB, November 2004; update IV, February 2007; update V, July 2014

Please feel free to contact us if you have any questions.

Sincerely,

Pei Geng
Project Manager/Senior Chemist

454 pages-DL one week rush

Attachment 1

III/IV 90/10 EDD

LDC #37201 (Brown & Caldwell-San Diego / Former General Dynamics Trich Farm)

LDC	SDG#	DATE REC'D	(3) DATE DUE	VOA (8260B)		VOA (TO-15)																															
Matrix:	Air/Soil			A	S	A	S	A	S	A	S	A	S	A	S	A	S	A	S	A	S	A	S	A	S	A	S	A	S	A	S	A	S	A	S	A	S
A	BC091416-13	10/05/16	10/12/16	1	0	4	0																														
A	BC091416-13	10/05/16	10/12/16	0	0	1	0																														
Total	J/PG			1	0	5	0	0	0	0	0	0	0	0	0	0	0	0	0	0	0	0	0	0	0	0	0	0	0	0	0	0	0	0	0	0	6

Shaded cells indicate Level IV validation (all other cells are Level III validation). These sample counts do not include MS/MSD, and DUPs

L:\Brown & Caldwell\GD Trich Farm\37201ST.wpd

Laboratory Data Consultants, Inc.
Data Validation Report

Project/Site Name: Former General Dynamics Trich Farm

LDC Report Date: October 6, 2016

Parameters: Volatiles

Validation Level: Level III

Laboratory: H&P Mobile Geochemistry, Inc.

Sample Delivery Group (SDG): BC091416-13

Sample Identification	Laboratory Sample Identification	Matrix	Collection Date
SV111	E609050-03	Air	09/14/16

Introduction

This Data Validation Report (DVR) presents data validation findings and results for the associated samples listed on the cover page. Data validation was performed in accordance with a modified outline of the USEPA Contract Laboratory Program National Functional Guidelines (CLPNFG) for Superfund Organic Methods Data Review (June 2008). Where specific guidance was not available, the data has been evaluated in a conservative manner consistent with industry standards using professional experience.

The analyses were performed by the following method:

Volatile Organic Compounds (VOCs) by Environmental Protection Agency (EPA) SW 846 Method 8260B Modified

All sample results were subjected to Level III data validation, which comprises an evaluation of quality control (QC) summary results.

The following are definitions of the data qualifiers utilized during data validation:

J (Estimated): The compound or analyte was analyzed for and positively identified by the laboratory; however the reported concentration is estimated due to non-conformances discovered during data validation.

U (Non-detected): The compound or analyte was analyzed for and positively identified by the laboratory; however the compound or analyte should be considered non-detected at the reported concentration due to the presence of contaminants detected in the associated blank(s).

UJ (Non-detected estimated): The compound or analyte was reported as not detected by the laboratory; however the reported quantitation/detection limit is estimated due to non-conformances discovered during data validation.

R (Rejected): The sample results were rejected due to gross non-conformances discovered during data validation. Data qualified as rejected is not usable.

NA (Not Applicable): The non-conformance discovered during data validation demonstrates a high bias, while the affected compound or analyte in the associated sample(s) was reported as not detected by the laboratory and did not warrant the qualification of the data.

A qualification summary table is provided at the end of this report if data has been qualified. Flags are classified as P (protocol) or A (advisory) to indicate whether the flag is due to a laboratory deviation from a specified protocol or is of technical advisory nature.

I. Sample Receipt and Technical Holding Times

All samples were received in good condition and cooler temperatures upon receipt met validation criteria.

All technical holding time requirements were met.

II. GC/MS Instrument Performance Check

A bromofluorobenzene (BFB) tune was performed at 12 hour intervals.

All ion abundance requirements were met.

III. Initial Calibration and Initial Calibration Verification

An initial calibration was performed as required by the method.

The percent relative standard deviations (%RSD) were less than or equal to 30.0% for all compounds.

Average relative response factors (RRF) for all compounds were within validation criteria.

The percent differences (%D) of the initial calibration verification (ICV) standard were less than or equal to 30.0% for all compounds with the following exceptions:

Date	Compound	%D	Associated Samples	Flag	A or P
09/13/16	Dichlorodifluoromethane 2-Butanone	33.3 50.0	All samples in SDG BC091416-13	UJ (all non-detects) UJ (all non-detects)	A

IV. Continuing Calibration

Continuing calibration was performed at the required frequencies.

The percent differences (%D) were less than or equal to 30.0% for all compounds.

All of the continuing calibration relative response factors (RRF) were within validation criteria.

V. Laboratory Blanks

Laboratory blanks were analyzed as required by the method. No contaminants were found in the laboratory blanks.

VI. Field Blanks

No field blanks were identified in this SDG.

VII. Surrogates

Surrogates were added to all samples as required by the method. All surrogate recoveries (%R) were within QC limits.

VIII. Matrix Spike/Matrix Spike Duplicates

The laboratory has indicated that there were no matrix spike (MS) and matrix spike duplicate (MSD) analyses specified for the samples in this SDG, and therefore matrix spike and matrix spike duplicate analyses were not performed for this SDG.

IX. Laboratory Control Samples

Laboratory control samples (LCS) were analyzed as required by the method. Percent recoveries (%R) were within QC limits with the following exceptions:

LCS ID (Associated Samples)	Compound	%R (Limits)	Flag	A or P
EI61605-BS1 (All samples in SDG BC091416-13)	Dichlorodifluoromethane	63.7 (70-130)	UJ (all non-detects)	P

X. Field Duplicates

No field duplicates were identified in this SDG.

XI. Internal Standards

All internal standard areas and retention times were within QC limits.

XII. Compound Quantitation

All compounds reported below the reporting limit (RL) were qualified as follows:

Sample	Compound	Flag	A or P
All samples in SDG BC091416-13	All results reported below the RL.	J (all detects)	A

Raw data were not reviewed for Level III validation.

XIII. Target Compound Identifications

Raw data were not reviewed for Level III validation.

XIV. System Performance

Raw data were not reviewed for Level III validation.

XV. Overall Assessment of Data

The analysis was conducted within all specifications of the method. No results were rejected in this SDG.

Due to ICV %D, LCS %R, and results below the RL, data were qualified as estimated in one sample.

The quality control criteria reviewed, other than those discussed above, were met and are considered acceptable. Sample results that were found to be estimated (J) are usable for limited purposes only. Based upon the data validation all other results are considered valid and usable for all purposes.

Former General Dynamics Trich Farm
Volatiles - Data Qualification Summary - SDG BC091416-13

Sample	Compound	Flag	A or P	Reason
SV111	Dichlorodifluoromethane 2-Butanone	UJ (all non-detects) UJ (all non-detects)	A	Initial calibration verification (%D)
SV111	Dichlorodifluoromethane	UJ (all non-detects)	P	Laboratory control samples (%R)
SV111	All results reported below the RL.	J (all detects)	A	Compound quantitation

Former General Dynamics Trich Farm
Volatiles - Laboratory Blank Data Qualification Summary - SDG BC091416-13

No Sample Data Qualified in this SDG

Former General Dynamics Trich Farm
Volatiles - Field Blank Data Qualification Summary - SDG BC091416-13

No Sample Data Qualified in this SDG

LDC #: 37201A1 **VALIDATION COMPLETENESS WORKSHEET** Date: 10/5/16
SDG #: BC091416-13 Level III Page: 1 of 1
Laboratory: H&P Mobile Geochemistry, Inc. Reviewer:
2nd Reviewer:

METHOD: GC/MS Volatiles (EPA SW 846 Method 8260B)(M)

The samples listed below were reviewed for each of the following validation areas. Validation findings are noted in attached validation findings worksheets.

	Validation Area		Comments
I.	Sample receipt/Technical holding times	A	
II.	GC/MS Instrument performance check	A	
III.	Initial calibration/ICV	A SW	RSD ≤ 30%. ICV ≤ 30%
IV.	Continuing calibration	A	CCV ≤ 30%
V.	Laboratory Blanks	A	
VI.	Field blanks	N	
VII.	Surrogate spikes	A	
VIII.	Matrix spike/Matrix spike duplicates	N	CS
IX.	Laboratory control samples	SW	LCS
X.	Field duplicates	N	
XI.	Internal standards	A	
XII.	Compound quantitation RL/LOQ/LODs	N	
XIII.	Target compound identification	N	
XIV.	System performance	N	
XV.	Overall assessment of data	A	

Note: A = Acceptable; N = Not provided/applicable; SW = See worksheet; ND = No compounds detected; R = Rinsate; FB = Field blank; D = Duplicate; TB = Trip blank; EB = Equipment blank; SB=Source blank; OTHER:

	Client ID	Lab ID	Matrix	Date
1	SV111	E609050-03	Air	09/14/16
2				
3				
4				
5				
6				
7				
8				

Notes:

	E161605-Blk1						

TARGET COMPOUND WORKSHEET

METHOD: VOA

A. Chloromethane	AA. Tetrachloroethene	AAA. 1,3,5-Trimethylbenzene	AAAA. Ethyl tert-butyl ether	A1. 1,3-Butadiene
B. Bromomethane	BB. 1,1,2,2-Tetrachloroethane	BBB. 4-Chlorotoluene	BBBB. tert-Amyl methyl ether	B1. Hexane
C. Vinyl choride	CC. Toluene	CCC. tert-Butylbenzene	CCCC. 1-Chlorohexane	C1. Heptane
D. Chloroethane	DD. Chlorobenzene	DDD. 1,2,4-Trimethylbenzene	DDDD. Isopropyl alcohol	D1. Propylene
E. Methylene chloride	EE. Ethylbenzene	EEE. sec-Butylbenzene	EEEE. Acetonitrile	E1. Freon 11
F. Acetone	FF. Styrene	FFF. 1,3-Dichlorobenzene	FFFF. Acrolein	F1. Freon 12
G. Carbon disulfide	GG. Xylenes, total	GGG. p-Isopropyltoluene	GGGG. Acrylonitrile	G1. Freon 113
H. 1,1-Dichloroethene	HH. Vinyl acetate	HHH. 1,4-Dichlorobenzene	HHHH. 1,4-Dioxane	H1. Freon 114
I. 1,1-Dichloroethane	II. 2-Chloroethylvinyl ether	III. n-Butylbenzene	IIII. Isobutyl alcohol	I1. 2-Nitropropane
J. 1,2-Dichloroethene, total	JJ. Dichlorodifluoromethane	JJJ. 1,2-Dichlorobenzene	JJJJ. Methacrylonitrile	J1. Dimethyl disulfide
K. Chloroform	KK. Trichlorofluoromethane	KKK. 1,2,4-Trichlorobenzene	KKKK. Propionitrile	K1. 2,3-Dimethyl pentane
L. 1,2-Dichloroethane	LL. Methyl-tert-butyl ether	LLL. Hexachlorobutadiene	LLLL. Ethyl ether	L1. 2,4-Dimethyl pentane
M. 2-Butanone	MM. 1,2-Dibromo-3-chloropropane	MMM. Naphthalene	MMMM. Benzyl chloride	M1. 3,3-Dimethyl pentane
N. 1,1,1-Trichloroethane	NN. Methyl ethyl ketone	NNN. 1,2,3-Trichlorobenzene	NNNN. Iodomethane	N1. 2-Methylpentane
O. Carbon tetrachloride	OO. 2,2-Dichloropropane	OOO. 1,3,5-Trichlorobenzene	OOOO.1,1-Difluoroethane	O1. 3-Methylpentane
P. Bromodichloromethane	PP. Bromochloromethane	PPP. trans-1,2-Dichloroethene	PPPP. Tetrahydrofuran	P1. 3-Ethylpentane
Q. 1,2-Dichloropropane	QQ. 1,1-Dichloropropene	QQQ. cis-1,2-Dichloroethene	QQQQ. Methyl acetate	Q1. 2,2-Dimethylpentane
R. cis-1,3-Dichloropropene	RR. Dibromomethane	RRR. m,p-Xylenes	RRRR. Ethyl acetate	R1. 2,2,3- Trimethylbutane
S. Trichloroethene	SS. 1,3-Dichloropropane	SSS. o-Xylene	SSSS. Cyclohexane	S1. 2,2,4-Trimethylpentane
T. Dibromochloromethane	TT. 1,2-Dibromoethane	TTT. 1,1,2-Trichloro-1,2,2-trifluoroethane	TTTT. Methylcyclohexane	T1. 2-Methylhexane
U. 1,1,2-Trichloroethane	UU. 1,1,1,2-Tetrachloroethane	UUU. 1,2-Dichlorotetrafluoroethane	UUUU. Allyl chloride	U1. Nonanal
V. Benzene	VV. Isopropylbenzene	VVV. 4-Ethyltoluene	VVVV. Methyl methacrylate	V1. 2-Methylnaphthalene
W. trans-1,3-Dichloropropene	WW. Bromobenzene	WWW. Ethanol	WWWW. Ethyl methacrylate	W1. Methanol
X. Bromoform	XX. 1,2,3-Trichloropropane	XXX. Di-isopropyl ether	XXXX. cis-1,4-Dichloro-2-butene	X1. 1,2,3-Trimethylbenzene
Y. 4-Methyl-2-pentanone	YY. n-Propylbenzene	YYY. tert-Butanol	YYYY. trans-1,4-Dichloro-2-butene	Y1.
Z. 2-Hexanone	ZZ. 2-Chlorotoluene	ZZZ. tert-Butyl alcohol	ZZZZ. Pentachloroethane	Z1.

LDC #: 3T20KA1

VALIDATION FINDINGS WORKSHEET
Initial Calibration Verification

Page: 1 of 1
Reviewer: [illegible]
2nd Reviewer: [illegible]

METHOD: GC/MS VOA (EPA SW 846 Method 8260B)

Please see qualifications below for all questions answered "N". Not applicable questions are identified as "N/A".

Y N N/A Was an initial calibration verification standard analyzed after each ICAL for each instrument?

Y N N/A Were all %D within the validation criteria of ≤~~20~~ 30 %D?

#	Date	Standard ID	Compound	Finding %D (Limit: ≤~~20.0%~~ 30%)	Associated Samples	Qualifications
	9/13/16	091316	N	33.3	all (ND)	N/A
			M	50.0		

LDC #: 37204A1

VALIDATION FINDINGS WORKSHEET
Laboratory Control Samples (LCS)

Page: 1 of 1
Reviewer: 9
2nd Reviewer: K

METHOD: GC/MS VOA (EPA SW 846 Method 8260B)

Please see qualifications below for all questions answered "N". Not applicable questions are identified as "N/A".

Y N N/A Was a LCS required?
Y N N/A Were the LCS percent recoveries (%R) and relative percent difference (RPD) within the QC limits?

#	Date	LCS/LCSD ID	Compound	LCS %R (Limits)	LCSD %R (Limits)	RPD (Limits)	Associated Samples	Qualifications
		ZI61605-BS1	VV	63.7 (70-130	( )	( )	All (ND)	J/UJ/A
				( )	( )	( )		
				( )	( )	( )		
				( )	( )	( )		
				( )	( )	( )		
				( )	( )	( )		
				( )	( )	( )		
				( )	( )	( )		
				( )	( )	( )		
				( )	( )	( )		
				( )	( )	( )		
				( )	( )	( )		
				( )	( )	( )		
				( )	( )	( )		
				( )	( )	( )		
				( )	( )	( )		
				( )	( )	( )		
				( )	( )	( )		
				( )	( )	( )		
				( )	( )	( )		
				( )	( )	( )		
				( )	( )	( )		
				( )	( )	( )		
				( )	( )	( )		

Laboratory Data Consultants, Inc.
Data Validation Report

Project/Site Name: Former General Dynamics Trich Farm

LDC Report Date: October 6, 2016

Parameters: Volatiles

Validation Level: Level III & IV

Laboratory: H&P Mobile Geochemistry, Inc.

Sample Delivery Group (SDG): BC091416-13

Sample Identification	Laboratory Sample Identification	Matrix	Collection Date
SV112**	E609050-01**	Air	09/14/16
SV109	E609050-02	Air	09/14/16
SV108	E609050-04	Air	09/14/16
SV115	E609050-05	Air	09/14/16
SV115D	E609050-06	Air	09/14/16

**Indicates sample underwent Level IV validation

Introduction

This Data Validation Report (DVR) presents data validation findings and results for the associated samples listed on the cover page. Data validation was performed in accordance with a modified outline of the USEPA Contract Laboratory Program National Functional Guidelines (CLPNFG) for Superfund Organic Methods Data Review (June 2008). Where specific guidance was not available, the data has been evaluated in a conservative manner consistent with industry standards using professional experience.

The analyses were performed by the following method:

Volatile Organic Compounds (VOCs) by Environmental Protection Agency (EPA) Method TO-15

All sample results were subjected to Level III data validation, which comprises an evaluation of quality control (QC) summary results. Samples appended with a double asterisk on the cover page were subjected to Level IV data validation, which is comprised of the QC summary forms as well as the raw data, to confirm sample quantitation and identification.

The following are definitions of the data qualifiers utilized during data validation:

J (Estimated): The compound or analyte was analyzed for and positively identified by the laboratory; however the reported concentration is estimated due to non-conformances discovered during data validation.

U (Non-detected): The compound or analyte was analyzed for and positively identified by the laboratory; however the compound or analyte should be considered non-detected at the reported concentration due to the presence of contaminants detected in the associated blank(s).

UJ (Non-detected estimated): The compound or analyte was reported as not detected by the laboratory; however the reported quantitation/detection limit is estimated due to non-conformances discovered during data validation.

R (Rejected): The sample results were rejected due to gross non-conformances discovered during data validation. Data qualified as rejected is not usable.

NA (Not Applicable): The non-conformance discovered during data validation demonstrates a high bias, while the affected compound for analyte in the associated sample(s) was reported as not detected by the laboratory and did not warrant the qualification of the data.

A qualification summary table is provided at the end of this report if data has been qualified. Flags are classified as P (protocol) or A (advisory) to indicate whether the flag is due to a laboratory deviation from a specified protocol or is of technical advisory nature.

I. Sample Receipt and Technical Holding Times

The canisters were properly pressurized and handled.

All technical holding time requirements were met.

II. GC/MS Instrument Performance Check

A bromofluorobenzene (BFB) tune was performed at 24 hour intervals.

All ion abundance requirements were met.

III. Initial Calibration and Initial Calibration Verification

An initial calibration was performed as required by the method.

The percent relative standard deviations (%RSD) were less than or equal to 30.0% for all compounds.

The percent differences (%D) of the initial calibration verification (ICV) standard were less than or equal to 30.0% for all compounds with the following exceptions:

Date	Compound	%D	Associated Samples	Flag	A or P
09/13/16	1,2,4-Trichlorobenzene Hexachlorobutadiene	39.1 46.2	All samples in SDG BC091416-13	UJ (all non-detects) UJ (all non-detects)	A

IV. Continuing Calibration

Continuing calibration was performed at the required frequencies.

The percent differences (%D) were less than or equal to 30.0% for all compounds.

V. Laboratory Blanks

Laboratory blanks were analyzed as required by the method. No contaminants were found in the laboratory blanks.

VI. Field Blanks

No field blanks were identified in this SDG.

VII. Surrogates

Although surrogates were not required by the method, surrogate analysis was performed by the laboratory. Surrogate recoveries (%R) were within QC limits.

VIII. Duplicate Sample Analysis

The laboratory has indicated that there were no duplicate (DUP) analyses specified for the samples in this SDG, and therefore duplicate analyses were not performed for this SDG.

IX. Laboratory Control Samples

Laboratory control samples (LCS) were analyzed as required by the method. Percent recoveries (%R) were within QC limits.

X. Field Duplicates

Samples SV115 and SV115D were identified as field duplicates. No results were detected in any of the samples with the following exceptions:

Compound	Concentration (ug/m³)		RPD (Limits)	Flag	A or P
	SV115	SV115D			
Vinyl chloride	8.5	6.8	22 (≤30)	-	-
Trichlorofluoromethane	420	280	40 (≤30)	J (all detects)	A
1,1-Dichloroethene	840	550	42 (≤30)	J (all detects)	A
1,1,2-Trichlorotrifluoroethane	3600	2400	40 (≤30)	J (all detects)	A
Carbon disulfide	21	25	17 (≤30)	-	-
1,1-Dichloroethane	44	41	7 (≤30)	-	-
cis-1,2-Dichloroethene	8.4	27	105 (≤30)	J (all detects)	A
Benzene	49	48	2 (≤30)	-	-
Trichloroethene	1200	1200	0 (≤30)	-	-
Toluene	82	83	1 (≤30)	-	-
Ethylbenzene	42	50	17 (≤30)	-	-
m,p-Xylenes	120	140	15 (≤30)	-	-
o-Xylene	72	86	18 (≤30)	-	-
1,2,4-Trimethylbenzene	21	29	32 (≤30)	J (all detects)	A

Compound	Concentration (ug/m³)		RPD (Limits)	Flag	A or P
	SV115	SV115D			
1,1,1-Trichloroethane	11U	36	106 (≤30)	J (all detects) UJ (all non-detects)	A
1,3,5-Trimethylbenzene	10U	12	18 (≤30)	-	-

XI. Internal Standards

All internal standard areas and retention times were within QC limits.

XII. Compound Quantitation

All compound quantitations met validation criteria for samples which underwent Level IV validation.

All compounds reported below the reporting limit (RL) were qualified as follows:

Sample	Compound	Flag	A or P
All samples in SDG BC091416-13	All results reported below the RL.	J (all detects)	A

Raw data were not reviewed for Level III validation.

XIII. Target Compound Identifications

All target compound identifications met validation criteria for samples which underwent Level IV validation. Raw data were not reviewed for Level III validation.

XIV. System Performance

The system performance was acceptable for samples which underwent Level IV validation. Raw data were not reviewed for Level III validation.

XV. Overall Assessment of Data

The analysis was conducted within all specifications of the method. No results were rejected in this SDG.

Due to ICV %D, field duplicate RPD, and results below the RL, data were qualified as estimated in five samples.

The quality control criteria reviewed, other than those discussed above, were met and are considered acceptable. Sample results that were found to be estimated (J) are usable for limited purposes only. Based upon the data validation all other results are considered valid and usable for all purposes.

Former General Dynamics Trich Farm
Volatiles - Data Qualification Summary - SDG BC091416-13

Sample	Compound	Flag	A or P	Reason
SV112** SV109 SV108 SV115 SV115D	1,2,4-Trichlorobenzene Hexachlorobutadiene	UJ (all non-detects) UJ (all non-detects)	A	Initial calibration verification (%D)
SV115 SV115D	Trichlorofluoromethane cis-1,2-Dichloroethene 1,2,4-Trimethylbenzene 1,1-Dichloroethene 1,1,2-Trichlorotrifluoroethane	J (all detects) J (all detects) J (all detects) J (all detects) J (all detects)	A	Field duplicates (RPD)
SV115 SV115D	1,1,1-Trichloroethane	J (all detects) UJ (all non-detects)	A	Field duplicates (RPD)
SV112** SV109 SV108 SV115 SV115D	All results reported below the RL.	J (all detects)	A	Compound quantitation

Former General Dynamics Trich Farm
Volatiles - Laboratory Blank Data Qualification Summary - SDG BC091416-13

No Sample Data Qualified in this SDG

Former General Dynamics Trich Farm
Volatiles - Field Blank Data Qualification Summary - SDG BC091416-13

No Sample Data Qualified in this SDG

LDC #: 37201A48 **VALIDATION COMPLETENESS WORKSHEET** Date: 10/5/16
SDG #: BC091416-13 Level III/IV Page: 1 of 1
Laboratory: H&P Mobile Geochemistry, Inc. Reviewer:
2nd Reviewer:

METHOD: GC/MS Volatiles (EPA Method TO-15)

The samples listed below were reviewed for each of the following validation areas. Validation findings are noted in attached validation findings worksheets.

	Validation Area		Comments
I.	Sample receipt/Technical holding times	A	
II.	GC/MS Instrument performance check	A	
III.	Initial calibration/ICV	A/SW	RSDs ≤30%, ICV≤30%
IV.	Continuing calibration	A	CCV ≤30%
V.	Laboratory Blanks/Canister Blanks	A	
VI.	Field blanks	N	
VII.	Surrogate spikes	A	Not reviewed for Level III validation
VIII.	Matrix spike/Matrix spike duplicates	N	
IX.	Laboratory control samples	A	LCS
X.	Field duplicates	SW	D=4+5
XI.	Internal standards	A	
XII.	Compound quantitation RL/LOQ/LODs	A	Not reviewed for Level III validation
XIII.	Target compound identification	A	Not reviewed for Level III validation
XIV.	System performance	A	Not reviewed for Level III validation
XV.	Overall assessment of data	A	

Note: A = Acceptable ND = No compounds detected D = Duplicate SB=Source blank
N = Not provided/applicable R = Rinsate TB = Trip blank OTHER:
SW = See worksheet FB = Field blank EB = Equipment blank
** Indicates sample underwent Level IV validation

	Client ID	Lab ID	Matrix	Date
1	SV112*	E609050-01**	Air	09/14/16
2	SV109	E609050-02	Air	09/14/16
3	SV108	E609050-04	Air	09/14/16
4	SV115	E609050-05	Air	09/14/16
5	SV115D	E609050-06	Air	09/14/16
6				
7				
8				
9				
10				
11				
12	E162109-BK1, ~~E609050-1~~ E162206-BK1			

LDC #: 3720 KA48

VALIDATION FINDINGS CHECKLIST

Page: 1 of 2
Reviewer: Q
2nd Reviewer: K

Method: Volatiles (EPA Method TO-15)

Validation Area	Yes	No	NA	Findings/Comments
I. Technical holding times				
Were all technical holding times met?	✓			
Was canister pressure criteria met?	✓			
II. GC/MS instrument performance check				
Were the BFB performance results reviewed and found to be within the specified criteria?	✓			
Were all samples analyzed within the 24 hour clock criteria?	✓			
IIIa. Initial calibration				
Did the laboratory perform a 5 point calibration prior to sample analysis?	✓			
Were all percent relative standard deviations (%RSD) ≤ 30%?	✓			
IIIb. Initial calibration verification				
Was an initial calibration verification standard analyzed after every ICAL for each instrument?	✓			
Were all percent differences (%D) ≤ 30% or percent recoveries (%R) 70-130%?		✓		
IV. Continuing calibration				
Was a continuing calibration standard analyzed at least once every 24 hours for each instrument?	✓			
Were all percent differences (%D) ≤ 30% or percent recoveries (%R) 70-130%?	✓			
V. Laboratory Blanks/Canister Blanks				
Was a laboratory blank associated with every sample in this SDG?	✓			
Was a laboratory blank analyzed at least once every 24 hours for each matrix and concentration?	✓			
Was there contamination in the laboratory blanks? If yes, please see the Blanks validation completeness worksheet.	✓	✓		
Was a canister blank analyzed for every canister?	✓			
Was there contamination in the canister blanks? If yes, please see the Canister Blanks validation completeness worksheet.		✓		
VI. Field Blanks				
Were field blanks identified in this SDG?		✓		
Were target compounds detected in the field blanks?			✓	
VII. Surrogate spikes (Optional)				
Were all surrogate percent recoveries (%R) within QC limits?	✓			
If the percent recovery (%R) for one or more surrogates was out of QC limits, was a reanalysis performed to confirm samples with %R outside of criteria?			✓	
VIII. Laboratory Duplicate				
Was a laboratory duplicate analyzed for this SDG?	✓	✓		
Were the relative percent differences (RPD) within the QC limits?	✓		✓	

LDC #: 3TR0KA48

VALIDATION FINDINGS CHECKLIST

Reviewer: [illegible]
2nd Reviewer: [illegible]

Validation Area	Yes	No	NA	Findings/Comments
IX. Laboratory control samples				
Was an LCS analyzed for this SDG?	✓			
Was an LCS analyzed per analytical batch?	✓			
Were the LCS percent recoveries (%R) and relative percent difference (RPD) within the QC limits?	✓			
X. Field duplicates				
Were field duplicate pairs identified in this SDG?	✓	Ø		
Were target compounds detected in the field duplicates?	✓			
XI. Internal standards				
Were internal standard area counts within ± 40% from the associated calibration standard?	✓			
Were retention times within ± 20.0 seconds from the associated calibration standard?	✓			
XII. Compound quantitation				
Were the correct internal standard (IS), quantitation ion and relative response factor (RRF) used to quantitate the compound?	✓			
Were compound quantitation and RLs adjusted to reflect all sample dilutions applicable to level IV validation?	✓			
XIII. Target compound identification				
Were relative retention times (RRT's) within ± 0.06 RRT units of the standard?	✓			
Did compound spectra meet specified EPA "Functional Guidelines" criteria?	✓			
Were chromatogram peaks verified and accounted for?	✓			
XIV. System performance				
System performance was found to be acceptable.	✓			
XV. Overall assessment of data				
Overall assessment of data was found to be acceptable.	✓			

TARGET COMPOUND WORKSHEET

METHOD: VOA (EPA Method TO-15)

A. Chloromethane	U. 1,1,2-Trichloroethane	OO. 2,2-Dichloropropane	III. n-Butylbenzene	CCCC.1-Chlorohexane
B. Bromomethane	V. Benzene	PP. Bromochloromethane	JJJ. 1,2-Dichlorobenzene	DDDD. Isopropyl alcohol
C. Vinyl choride	W. trans-1,3-Dichloropropene	QQ. 1,1-Dichloropropene	KKK. 1,2,4-Trichlorobenzene	EEEE. Acetonitrile
D. Chloroethane	X. Bromoform	RR. Dibromomethane	LLL. Hexachlorobutadiene	FFFF. Acrolein
E. Methylene chloride	Y. 4-Methyl-2-pentanone	SS. 1,3-Dichloropropane	MMM. Naphthalene	GGGG. Acrylonitrile
F. Acetone	Z. 2-Hexanone	TT. 1,2-Dibromoethane	NNN. 1,2,3-Trichlorobenzene	HHHH. 1,4-Dioxane
G. Carbon disulfide	AA. Tetrachloroethene	UU. 1,1,1,2-Tetrachloroethane	OOO. 1,3,5-Trichlorobenzene	IIII. Isobutyl alcohol
H. 1,1-Dichloroethene	BB. 1,1,2,2-Tetrachloroethane	VV. Isopropylbenzene	PPP. trans-1,2-Dichloroethene	JJJJ. Methacrylonitrile
I. 1,1-Dichloroethane	CC. Toluene	WW. Bromobenzene	QQQ. cis-1,2-Dichloroethene	KKKK. Propionitrile
J. 1,2-Dichloroethene, total	DD. Chlorobenzene	XX. 1,2,3-Trichloropropane	RRR. m,p-Xylenes	LLLL. Ethyl ether
K. Chloroform	EE. Ethylbenzene	YY. n-Propylbenzene	SSS. o-Xylene	MMMM. Benzyl chloride
L. 1,2-Dichloroethane	FF. Styrene	ZZ. 2-Chlorotoluene	TTT. 1,1,2-Trichloro-~~1,2,2~~-trifluoroethane	NNNN.
M. 2-Butanone	GG. Xylenes, total	AAA. 1,3,5-Trimethylbenzene	UUU. 1,2-Dichlorotetrafluoroethane	OOOO.
N. 1,1,1-Trichloroethane	HH. Vinyl acetate	BBB. 4-Chlorotoluene	VVV. 4-Ethyltoluene	PPPP.
O. Carbon tetrachloride	II. 2-Chloroethylvinyl ether	CCC. tert-Butylbenzene	WWW. Ethanol	QQQQ.
P. Bromodichloromethane	JJ. Dichlorodifluoromethane	DDD. 1,2,4-Trimethylbenzene	XXX. Di-isopropyl ether	RRRR.
Q. 1,2-Dichloropropane	KK. Trichlorofluoromethane	EEE. sec-Butylbenzene	YYY. tert-Butanol	SSSS.
R. cis-1,3-Dichloropropene	LL. Methyl-tert-butyl ether	FFF. 1,3-Dichlorobenzene	ZZZ. tert-Butyl alcohol	TTTT.
S. Trichloroethene	MM. 1,2-Dibromo-3-chloropropane	GGG. p-Isopropyltoluene	AAAA. Ethyl tert-butyl ether	UUUU.
T. Dibromochloromethane	NN. Methyl ethyl ketone	HHH. 1,4-Dichlorobenzene	BBBB. tert-Amyl methyl ether	VVVV.

LDC#: 37201A1

VALIDATION FINDINGS WORKSHEET
Field Duplicates

Reviewer: PG
2nd Reviewer: A

METHOD: GC MS VOA (EPA Method TO-15)

Y N NA Were field duplicate pairs identified in this SDG?
Y N NA Were target analytes detected in the field duplicate pairs?

Compound	Concentration (ug/m3)		RPD (≤30%)	Qualifications (Parent Only)
	4	5		
C	8.5	8.8	22	
KK	420	280	40	J det 5/A
H	840	550	42	↓
TTT	3600	2400	40	↓
G	21	25	17	
I	44	41	7	
QQQ	8.4	27	105	J det 5/A
V	49	48	2	
S	1200	1200	0	
CC	82	83	1	
EE	42	50	17	
RRR	120	140	15	
SSS	72	86	18	
DDD	21	29	32	J det 5/A
N	11U	36	106	J (det) 5/A
AAA	10U	12	18	

V:\FIELD DUPLICATES\37201A48.wpd

LDC #: 37501B48

VALIDATION FINDINGS WORKSHEET
Initial Calibration Verification

Page: 1 of 1
Reviewer: 9
2nd Reviewer: A

METHOD: GC/MS VOA ~~(EPA SW-846 Method 8260B)~~

Please see qualifications below for all questions answered "N". Not applicable questions are identified as "N/A".

(Y) N N/A Was an initial calibration verification standard analyzed after each ICAL for each instrument?

Y (N) N/A Were all %D within the validation criteria of ≤20 %D?

#	Date	Standard ID	Compound	Finding %D (Limit: ≤20.0%)	Associated Samples	Qualifications
	9/13/16	ICV	KKK	39.1 ~~38.2~~	all (ND)	J/UJ/A
			LLL	~~46.2~~ 44.7		J

LDC #: 3T201848

VALIDATION FINDINGS WORKSHEET
Initial Calibration Calculation Verification

Reviewer: 9
2nd Reviewer: 1

METHOD: GC/MS VOA (EPA Method TO-15)

The Relative Response Factor (RRF), average RRF, and percent relative standard deviation (%RSD) were recalculated for the compounds identified below using the following calculations:

$RRF = (A_x)(C_{is})/(A_{is})(C_x)$
average RRF = sum of the RRFs/number of standards
%RSD = 100 * (S/X)

A_x = Area of compound,
C_x = Concentration of compound,
S = Standard deviation of the RRFs
X = Mean of the RRFs

A_{is} = Area of associated internal standard
C_{is} = Concentration of internal standard

#	Standard ID	Calibration Date	Compound (Reference Internal Standard)	Reported RRF (50 std)	Recalculated RRF (50 std)	Reported Average RRF (initial)	Recalculated Average RRF (initial)	Reported %RSD	Recalculated %RSD
1	ICAL		~~Methylene chloride~~ C (1st internal standard)	0.576	0.576	0.608	0.608	14.19	14.21
			~~Trichloroethene~~ CC (2nd internal standard)	0.830	0.830	1.168	1.168	25.88	25.88
			~~Toluene~~ CC (3rd internal standard)	5.210	5.210	6.503	6.503	13.06	13.06
2			Methylene chloride (1st internal standard)						
			Trichloroethene (2nd internal standard)						
			Toluene (3rd internal standard)						
3			Methylene chloride (1st internal standard)						
			Trichloroethene (2nd internal standard)						
			Toluene (3rd internal standard)						
4			Methylene chloride (1st internal standard)						
			Trichloroethene (2nd internal standard)						
			Toluene (3rd internal standard)						

Comments: Refer to Initial Calibration findings worksheet for list of qualifications and associated samples when reported results do not agree within 10.0% of the recalculated results.

LDC #: 37604A48

VALIDATION FINDINGS WORKSHEET
Continuing Calibration Results Verification

Page: 1 of 1
Reviewer: 9
2nd Reviewer:

METHOD: GC/MS VOA (EPA TO-15)

The percent difference (%D) of the initial calibration average Relative Response Factors (RRFs) and the continuing calibration RRFs were recalculated for the compounds identified below using the following calculation:

% Difference = 100 * (ave. RRF - RRF)/ave. RRF
$RRF = (A_x)(C_is)/(A_is)(C_x)$

Where: ave. RRF = initial calibration average RRF
RRF = continuing calibration RRF
A_x = Area of compound, A_{is} = Area of associated internal standard
C_x = Concentration of compound, C_{is} = Concentration of internal standard

#	Standard ID	Calibration Date	Compound (Reference Internal Standard)	Average RRF (initial)	Reported RRF (CC)	Recalculated RRF (CC)	Reported %D	Recalculated %D
1	~~[illegible]~~	9/20/16	~~Methylene chloride~~ (1st internal standard)	0.608	~~0.653~~ 0.653*	0.631	7.1	3.7
	CCV20C		~~Trichloroethene~~ (2nd internal standard)	1.168	1.111	1.136	4.9	2.7
			~~Toluene~~ (3rd internal standard)	6.503	6.775	6.953	4.2	6.9
2			Methylene chloride (1st internal standard)					
			Trichlorethene (2nd internal standard)					
			Toluene (3rd internal standard)					
3			Methylene chloride (1st internal standard)					
			Trichlorethene (2nd internal standard)					
			Toluene (3rd internal standard)					
4			Methylene chloride (1st internal standard)					
			Trichlorethene (2nd internal standard)					
			Toluene (3rd internal standard)					

Comments: Refer to Continuing Calibration findings worksheet for list of qualifications and associated samples when reported results do not agree within 10.0% of the recalculated results.

* reported ~~RRF~~ was incorrect. However, the raw data was check and all RRFs are within in criteria.

LDC #: 37201A48

VALIDATION FINDINGS WORKSHEET
Sample Calculation Verification

Page: 1 of 1
Reviewer: Q
2nd reviewer: M

METHOD: GC/MS VOA (EPA Method TO-15)

Y N N/A Were all reported results recalculated and verified for all level IV samples?
Y N N/A Were all recalculated results for detected target compounds agree within 10.0% of the reported results?

Concentration = $\frac{(A_x)(I_s)(DF)}{(A_{is})(RRF)(V_o)(\%S)}$

A_x = Area of the characteristic ion (EICP) for the compound to be measured

A_{is} = Area of the characteristic ion (EICP) for the specific internal standard

I_s = Amount of internal standard added in nanograms (ng)

RRF = Relative response factor of the calibration standard.

V_o = Volume or weight of sample pruged in milliliters (ml) or grams (g).

Df = Dilution factor.

%S = Percent solids, applicable to soils and solid matrices only.

Example:

Sample I.D. 1 , C :

Conc. = $\frac{(1498)(50.0)(63)(1)}{(533498)(0.608)(24.5)(\quad)}$

= 4.56 $\mu g/m^3$

#	Sample ID	Compound	Reported Concentration ($\mu g/m^3$)	Calculated Concentration ( )	Qualification
	1	C	4.60		

The attached zipped file contains # files:

File	Format	Description
1) Readme_TrichFarm_101316.doc	MS Word 2003	A "Readme" file (this document).
2) DVEDD Export_E609050val.xlsx	MS Excel 2007	A spreadsheet for the following SDG(s): BC091416-13 37201

No discrepancies were observed between the hardcopy data packages and the electronic data deliverables during EDD population of validation qualifiers. A 100% verification of the EDD was not performed.

Please contact Pei Geng at (760) 827-1100 if you have any questions regarding this electronic data submittal.

LDC #: 37201

EDD POPULATION COMPLETENESS WORKSHEET

Date: 10/13/16
Page: 1 of 1
2nd Reviewer:

The LDC job number listed above was entered by ICK

	EDD Process		Comments/Action
I.	EDD Completeness	-	
Ia.	- All methods present?	y	
Ib.	- All samples present/match report?	y	
Ic.	- All reported analytes present?	y	
Id.	- 10% or 100% verification of EDD?	y	
II.	EDD Preparation/Entry	-	
IIa.	- Carryover U/J?	y	
IIb.	- Reason Codes used? If so, note which codes.	y	client
IIc.	- Additional Information (QC Level, Validator, Validated Y/N, etc.)	y	
III.	Reasonableness Checks	-	
IIIa.	- Do all qualified ND results have ND qualifier (e.g. UJ)?	y	
IIIb.	- Do all qualified detect results have detect qualifier (e.g. J)?	y	
IIIc.	- If reason codes are used, do all qualified results have reason code field populated, and vice versa?	y	
IIId.	-Does the detect flag require changing for blank qualifier? If so, are all U results marked ND?	y/NA	
IIIe.	- Do blank concentrations in report match EDD where data was qualified due to blank contamination?	NA	
IIIf.	- Were any results reported above calibration range? If so, were results qualified appropriately?	N/NA	
IIIg.	-Is the readme complete? If applicable, were edits or discrepancies listed in the readme?	y	

Notes: *see discrepancy sheet

LABORATORY DATA CONSULTANTS, INC.
2701 Loker Ave. West, Suite 220, Carlsbad, CA 92010 Bus: 760-827-1100 Fax: 760-827-1099

Brown & Caldwell
9665 Chesapeake Drive, Suite 201
San Diego, CA 92123
ATTN: Ms. Janelle Kaminski

October 24, 2016

SUBJECT: Former General Dynamics Trich Farm, Data Validation

Dear Ms. Kaminski,

Enclosed is the final validation report for the fraction listed below. This SDG was received on October 19, 2016. Attachment 1 is a summary of the samples that were reviewed for each analysis.

LDC project #37297:

SDG #	Fraction
BC100616-10	Volatiles

The data validation was performed under Level III & IV validation guidelines. The analyses were validated using the following documents and variances, as applicable to each method:

- USEPA, Contract Laboratory Program National Functional Guidelines for Superfund Organic Methods Data Review, June 2008
- EPA SW 846, Third Edition, Test Methods for Evaluating Solid Waste, update 1, July 1992; update IIA, August 1993; update II, September 1994; update IIB, January 1995; update III, December 1996; update IIIA, April 1998; IIIB, November 2004; update IV, February 2007; update V, July 2014

Please feel free to contact us if you have any questions.

Sincerely,

Pei Geng
Project Manager/Senior Chemist

329 pages-DL one week rush

Attachment 1

III/IV 90/10 EDD

LDC #37297 (Brown & Caldwell-San Diego / Former General Dynamics Trich Farm)

LDC	SDG#	DATE REC'D	(3) DATE DUE	VOA (TO-15)																															
Matrix:	Air/Water/Soil			A	S	W	S	W	S	W	S	W	S	W	S	W	S	W	S	W	S	W	S	W	S	W	S	W	S	W	S	W	S	W	S
A	BC100616-10	10/19/16	10/26/16	4	0																														
A	BC100616-10	10/19/16	10/26/16	1	0																														
Total	T/PG			5	0	0	0	0	0	0	0	0	0	0	0	0	0	0	0	0	0	0	0	0	0	0	0	0	0	0	0	0	0	0	5

Shaded cells indicate Level IV validation (all other cells are Level III validation). These sample counts do not include MS/MSD, and DUPs

L:\Brown & Caldwell\GD Trich Farm\37297ST.wpd

LDC #: 37297 **EDD POPULATION COMPLETENESS WORKSHEET** Date: 10/21/16

Page: 1 of 1

2nd Reviewer: MC

The LDC job number listed above was entered by KK.

	EDD Process		Comments/Action
I.	EDD Completeness	-	
Ia.	- All methods present?	Y	
Ib.	- All samples present/match report?	Y	
Ic.	- All reported analytes present?	Y	
Id.	-10% or 100% verification of EDD?	Y	
II.	EDD Preparation/Entry	-	
IIa.	- Carryover U/J?	Y	
IIb.	- Reason Codes used? If so, note which codes	Y	BFC
IIc.	-Additional Information (QC Level, Validator, Date, Validated Y/N, etc.)	Y	Validated Y/N
III.	Reasonableness Checks	-	
IIIa.	- Do all qualified ND results have ND qualifier (i.e. UJ)?	Y	
IIIb.	- Do all qualified detect results have detect qualifier (i.e. J)?	Y	
IIIc.	- If reason codes used, do all qualified results have reason code field populated?	Y	Yes
IIId.	-Does the detect flag require changing for blank qualifiers? If so, are all U results marked ND?	Y / —	No blank quals
IIIe.	- Do blank concentrations in report match EDD, where data was qualified due to blank?	—	
IIIf.	- Were any results rejected for overall assessment? If so, were results changed to nonreportable?	N / —	
IIIg.	- Is the readme complete? If applicable, were edits or discrepancies listed in the readme?	Y	

Notes: _____

The attached zipped file contains two files:

File	Format	Description
1) Readme_TrichFarm_102116.doc	MS Word 2003	A "Readme" file (this document).
2) DVEDD Export_E610038.xlsx	MS Excel 2007	A spreadsheet for the following SDG(s): BC100616-10 37297

No discrepancies were observed between the hardcopy data packages and the electronic data deliverables during EDD population of validation qualifiers. A 100% verification of the EDD was not performed.

Please contact Pei Geng at (760) 827-1100 if you have any questions regarding this electronic data submittal.

Laboratory Data Consultants, Inc.
Data Validation Report

Project/Site Name: Former General Dynamics Trich Farm

LDC Report Date: October 20, 2016

Parameters: Volatiles

Validation Level: Level III & IV

Laboratory: H&P Mobile Geochemistry, Inc.

Sample Delivery Group (SDG): BC100616-10

Sample Identification	Laboratory Sample Identification	Matrix	Collection Date
02SV112-005**	E610038-01**	Air	10/05/16
02SV111-005	E610038-02	Air	10/05/16
02SV111-005D	E610038-03	Air	10/05/16
02SV109-005	E610038-04	Air	10/05/16
02SV999-000A2	E610038-05	Air	10/05/16

**Indicates sample underwent Level IV validation

Introduction

This Data Validation Report (DVR) presents data validation findings and results for the associated samples listed on the cover page. Data validation was performed in accordance with a modified outline of the USEPA Contract Laboratory Program National Functional Guidelines (CLPNFG) for Superfund Organic Methods Data Review (June 2008). Where specific guidance was not available, the data has been evaluated in a conservative manner consistent with industry standards using professional experience.

The analyses were performed by the following method:

Volatile Organic Compounds (VOCs) by Environmental Protection Agency (EPA) Method TO-15/8260SV

All sample results were subjected to Level III data validation, which comprises an evaluation of quality control (QC) summary results. Samples appended with a double asterisk on the cover page were subjected to Level IV data validation, which is comprised of the QC summary forms as well as the raw data, to confirm sample quantitation and identification.

The following are definitions of the data qualifiers utilized during data validation:

J (Estimated): The compound or analyte was analyzed for and positively identified by the laboratory; however the reported concentration is estimated due to non-conformances discovered during data validation.

U (Non-detected): The compound or analyte was analyzed for and positively identified by the laboratory; however the compound or analyte should be considered non-detected at the reported concentration due to the presence of contaminants detected in the associated blank(s).

UJ (Non-detected estimated): The compound or analyte was reported as not detected by the laboratory; however the reported quantitation/detection limit is estimated due to non-conformances discovered during data validation.

R (Rejected): The sample results were rejected due to gross non-conformances discovered during data validation. Data qualified as rejected is not usable.

NA (Not Applicable): The non-conformance discovered during data validation demonstrates a high bias, while the affected compound for analyte in the associated sample(s) was reported as not detected by the laboratory and did not warrant the qualification of the data.

A qualification summary table is provided at the end of this report if data has been qualified. Flags are classified as P (protocol) or A (advisory) to indicate whether the flag is due to a laboratory deviation from a specified protocol or is of technical advisory nature.

I. Sample Receipt and Technical Holding Times

The canisters were properly pressurized and handled.

All technical holding time requirements were met.

II. GC/MS Instrument Performance Check

A bromofluorobenzene (BFB) tune was performed at 24 hour intervals.

All ion abundance requirements were met.

III. Initial Calibration and Initial Calibration Verification

An initial calibration was performed as required by the method.

The percent relative standard deviations (%RSD) were less than or equal to 30.0% for all compounds with the following exceptions:

Date	Compound	%RSD	Associated Samples	Flag	A or P
09/18/16	Hexachlorobutadiene	31.27	02SV112-005** 02SV109-005 02SV999-000A2	UJ (all non-detects)	P

The percent differences (%D) of the initial calibration verification (ICV) standard were less than or equal to 30.0% for all compounds with the following exceptions:

Date	Compound	%D	Associated Samples	Flag	A or P
09/18/16	Dichlorodifluoromethane Chloromethane m,p-Xylenes 1,2,4-Trichlorobenzene	31.7 34.3 60.0 32.2	02SV112-005** 02SV109-005 02SV999-000A2	J (all detects) UJ (all non-detects)	P

IV. Continuing Calibration

Continuing calibration was performed at the required frequencies.

The percent differences (%D) were less than or equal to 30.0% for all compounds with the following exceptions:

Date	Compound	%D	Associated Samples	Flag	A or P
10/06/16	Chloromethane m,p-Xylenes	39.9 50.9	02SV112-005** 02SV109-005 02SV999-000A2	J (all detects) UJ (all non-detects)	P

V. Laboratory Blanks

Laboratory blanks were analyzed as required by the method. No contaminants were found in the laboratory blanks.

VI. Field Blanks

Sample 02SV999-000A2 was identified as an ambient blank. No contaminants were found with the following exceptions:

Blank ID	Collection Date	Compound	Concentration	Associated Samples
02SV999-000A2	10/05/16	Chloromethane	2.3 ug/m^3	02SV112-005** 02SV111-005 02SV111-005D 02SV109-005

Sample concentrations were compared to concentrations detected in the field blanks. The sample concentrations were either not detected or were significantly greater (>10X for common contaminants, >5X for other contaminants) than the concentrations found in the associated field blanks.

VII. Surrogates

Although surrogates were not required by the method, surrogate analysis was performed by the laboratory. Surrogate recoveries (%R) were within QC limits.

VIII. Duplicate Sample Analysis

The laboratory has indicated that there were no duplicate (DUP) analyses specified for the samples in this SDG, and therefore duplicate analyses were not performed for this SDG.

IX. Laboratory Control Samples

Laboratory control samples (LCS) and laboratory control samples duplicates (LCSD) were analyzed as required by the method. Percent recoveries (%R) were within QC limits with the following exceptions:

LCS ID (Associated Samples)	Compound	LCS %R (Limits)	LCSD %R (Limits)	Flag	A or P
EJ61110-BSI (02SV111-005 02SV111-005D)	Dichlorodifluoromethane	68.4 (70-130)	-	UJ (all non-detects)	P

Relative percent differences (RPD) were within QC limits.

X. Field Duplicates

Samples 02SV111-005 and 02SV111-005D were identified as field duplicates. No results were detected in any of the samples with the following exceptions:

Compound	Concentration (ug/m^3)		RPD (Limits)	Flag	A or P
	02SV111-005	02SV111-005D			
Trichlorofluoromethane	600	600	0 (≤30)	-	-
1,1,2-Trichloro-1,2,2-trifluoroethane	20000	22000	10 (≤30)	-	-

XI. Internal Standards

All internal standard areas and retention times were within QC limits.

XII. Compound Quantitation

All compound quantitations met validation criteria for samples which underwent Level IV validation.

All compounds reported below the reporting limit (RL) were qualified as follows:

Sample	Compound	Flag	A or P
All samples in SDG BC100616-10	All results reported below the RL.	J (all detects)	A

Raw data were not reviewed for Level III validation.

XIII. Target Compound Identifications

All target compound identifications met validation criteria for samples which underwent Level IV validation. Raw data were not reviewed for Level III validation.

XIV. System Performance

The system performance was acceptable for samples which underwent Level IV validation. Raw data were not reviewed for Level III validation.

XV. Overall Assessment of Data

The analysis was conducted within all specifications of the method. No results were rejected in this SDG.

Due to ICAL %RSD, ICV %D, continuing calibration %D, LCS %R, and results below the RL, data were qualified as estimated in five samples.

The quality control criteria reviewed, other than those discussed above, were met and are considered acceptable. Sample results that were found to be estimated (J) are usable for limited purposes only. Based upon the data validation all other results are considered valid and usable for all purposes.

Former General Dynamics Trich Farm
Volatiles - Data Qualification Summary - SDG BC100616-10

Sample	Compound	Flag	A or P	Reason
02SV112-005** 02SV109-005 02SV999-000A2	Hexachlorobutadiene	UJ (all non-detects)	P	Initial calibration (%RSD)
02SV112-005** 02SV109-005 02SV999-000A2	Dichlorodifluoromethane Chloromethane m,p-Xylenes 1,2,4-Trichlorobenzene	J (all detects) UJ (all non-detects)	P	Initial calibration verification (%D)
02SV112-005** 02SV109-005 02SV999-000A2	Chloromethane m,p-Xylenes	J (all detects) UJ (all non-detects)	P	Continuing calibration (%D)
02SV111-005 02SV111-005D	Dichlorodifluoromethane	UJ (all non-detects)	P	Laboratory control samples (%R)
02SV112-005** 02SV111-005 02SV111-005D 02SV109-005 02SV999-000A2	All results reported below the RL.	J (all detects)	A	Compound quantitation

Former General Dynamics Trich Farm
Volatiles - Laboratory Blank Data Qualification Summary - SDG BC100616-10

No Sample Data Qualified in this SDG

Former General Dynamics Trich Farm
Volatiles - Field Blank Data Qualification Summary - SDG BC100616-10

No Sample Data Qualified in this SDG

LDC #: 37297A48 **VALIDATION COMPLETENESS WORKSHEET** Date: 10/20/16

SDG #: BC100616-10 Level III/IV Page: 1 of 1

Laboratory: H&P Mobile Geochemistry, Inc. Reviewer: JV

2nd Reviewer:

METHOD: GC/MS Volatiles (EPA Method TO-15/ 8260C)

The samples listed below were reviewed for each of the following validation areas. Validation findings are noted in attached validation findings worksheets.

	Validation Area		Comments
I.	Sample receipt/Technical holding times	A / A	
II.	GC/MS Instrument performance check	A	
III.	Initial calibration/ICV	SW / SW	ICAL ≤ 30 % ICV ≤ 30 %
IV.	Continuing calibration	SW	CCV ≤ 30 %
V.	Laboratory Blanks/Canister Blanks	A	
VI.	Field blanks	SW	AB = 5
VII.	Surrogate spikes	A	Not reviewed for Level III validation
VIII.	Matrix spike/Matrix spike duplicates	N	
IX.	Laboratory control samples	SW	LCS / D
X.	Field duplicates	SW	D = 2/3
XI.	Internal standards	A	
XII.	Compound quantitation RL/LOQ/LODs	A	Not reviewed for Level III validation
XIII.	Target compound identification	A	Not reviewed for Level III validation
XIV.	System performance	A	Not reviewed for Level III validation
XV.	Overall assessment of data	A	

Note: A = Acceptable; N = Not provided/applicable; SW = See worksheet; ND = No compounds detected; R = Rinsate; FB = Field blank; D = Duplicate; TB = Trip blank; EB = Equipment blank; SB=Source blank; OTHER:

** Indicates sample underwent Level IV validation

	Client ID		Lab ID	Matrix	Date
1	02SV112-005**		E610038-01**	Air	10/05/16
2	02SV111-005	D	E610038-02	Air	10/05/16
3	02SV111-005D	D	E610038-03	Air	10/05/16
4	02SV109-005		E610038-04	Air	10/05/16
5	02SV999-000A2		E610038-05	Air	10/05/16
6					
7					
8					
9					

Notes:

1	EJG0704-BLK1							
2	EJG1110-1							

LDC #: 37297A48

VALIDATION FINDINGS CHECKLIST

Page: 1 of 2
Reviewer: JVG
2nd Reviewer: [illegible]

Method: Volatiles (EPA Method TO-15)

Validation Area	Yes	No	NA	Findings/Comments
I. Technical holding times				
Were all technical holding times met?	✓			
Was canister pressure criteria met?	✓			
II. GC/MS Instrument performance check				
Were the BFB performance results reviewed and found to be within the specified criteria?	✓			
Were all samples analyzed within the 24 hour clock criteria?	✓			
IIIa. Initial calibration				
Did the laboratory perform a 5 point calibration prior to sample analysis?	✓			
Were all percent relative standard deviations (%RSD) ≤ 30%?	✓	✓		
IIIb. Initial calibration verification				
Was an initial calibration verification standard analyzed after every ICAL for each instrument?	✓			
Were all percent differences (%D) ≤ 30% or percent recoveries (%R) 70-130%?	✓	✓		
IV. Continuing calibration				
Was a continuing calibration standard analyzed at least once every 24 hours for each instrument?	✓			
Were all percent differences (%D) ≤ 30% or percent recoveries (%R) 70-130%?		✓		
V. Laboratory Blanks/Canister Blanks				
Was a laboratory blank associated with every sample in this SDG?	✓			
Was a laboratory blank analyzed at least once every 24 hours for each matrix and concentration?	✓			
Was there contamination in the laboratory blanks? If yes, please see the Blanks validation completeness worksheet.		✓		
Was a canister blank analyzed for every canister?				
Was there contamination in the canister blanks? If yes, please see the Canister Blanks validation completeness worksheet.				
VI. Field Blanks				
Were field blanks identified in this SDG?	✓			
Were target compounds detected in the field blanks?	✓			
VII. Surrogate spikes (Optional)				
Were all surrogate percent recoveries (%R) within QC limits?	✓			
If the percent recovery (%R) for one or more surrogates was out of QC limits, was a reanalysis performed to confirm samples with %R outside of criteria?			✓	
VIII. Laboratory Duplicate				
Was a laboratory duplicate analyzed for this SDG?		✓		
Were the relative percent differences (RPD) within the QC limits?			✓	

LDC #: 37297 A48

VALIDATION FINDINGS CHECKLIST

Reviewer: JVG
2nd Reviewer:

Validation Area	Yes	No	NA	Findings/Comments
IX. Laboratory control samples				
Was an LCS analyzed for this SDG?	✓			
Was an LCS analyzed per analytical batch?	✓			
Were the LCS percent recoveries (%R) and relative percent difference (RPD) within the QC limits?		✓		
X. Field duplicates				
Were field duplicate pairs identified in this SDG?	✓			
Were target compounds detected in the field duplicates?	✓			
XI. Internal standards				
Were internal standard area counts within ± 40% from the associated calibration standard?	✓			
Were retention times within ± 20.0 seconds from the associated calibration standard?	✓			
XII. Compound quantitation				
Were the correct internal standard (IS), quantitation ion and relative response factor (RRF) used to quantitate the compound?	✓			
Were compound quantitation and RLs adjusted to reflect all sample dilutions applicable to level IV validation?	✓			
XIII. Target compound identification				
Were relative retention times (RRT's) within ± 0.06 RRT units of the standard?	✓			
Did compound spectra meet specified EPA "Functional Guidelines" criteria?	✓			
Were chromatogram peaks verified and accounted for?	✓			
XIV. System performance				
System performance was found to be acceptable.	✓			
XV. Overall assessment of data				
Overall assessment of data was found to be acceptable.	✓			

TARGET COMPOUND WORKSHEET

METHOD: VOA

A. Chloromethane	AA. Tetrachloroethene	AAA. 1,3,5-Trimethylbenzene	AAAA. Ethyl tert-butyl ether	A1. 1,3-Butadiene
B. Bromomethane	BB. 1,1,2,2-Tetrachloroethane	BBB. 4-Chlorotoluene	BBBB. tert-Amyl methyl ether	B1. Hexane
C. Vinyl choride	CC. Toluene	CCC. tert-Butylbenzene	CCCC. 1-Chlorohexane	C1. Heptane
D. Chloroethane	DD. Chlorobenzene	DDD. 1,2,4-Trimethylbenzene	DDDD. Isopropyl alcohol	D1. Propylene
E. Methylene chloride	EE. Ethylbenzene	EEE. sec-Butylbenzene	EEEE. Acetonitrile	E1. Freon 11
F. Acetone	FF. Styrene	FFF. 1,3-Dichlorobenzene	FFFF. Acrolein	F1. Freon 12
G. Carbon disulfide	GG. Xylenes, total	GGG. p-Isopropyltoluene	GGGG. Acrylonitrile	G1. Freon 113
H. 1,1-Dichloroethene	HH. Vinyl acetate	HHH. 1,4-Dichlorobenzene	HHHH. 1,4-Dioxane	H1. Freon 114
I. 1,1-Dichloroethane	II. 2-Chloroethylvinyl ether	III. n-Butylbenzene	IIII. Isobutyl alcohol	I1. 2-Nitropropane
J. 1,2-Dichloroethene, total	JJ. Dichlorodifluoromethane	JJJ. 1,2-Dichlorobenzene	JJJJ. Methacrylonitrile	J1. Dimethyl disulfide
K. Chloroform	KK. Trichlorofluoromethane	KKK. 1,2,4-Trichlorobenzene	KKKK. Propionitrile	K1. 2,3-Dimethyl pentane
L. 1,2-Dichloroethane	LL. Methyl-tert-butyl ether	LLL. Hexachlorobutadiene	LLLL. Ethyl ether	L1. 2,4-Dimethyl pentane
M. 2-Butanone	MM. 1,2-Dibromo-3-chloropropane	MMM. Naphthalene	MMMM. Benzyl chloride	M1. 3,3-Dimethyl pentane
N. 1,1,1-Trichloroethane	NN. Methyl ethyl ketone	NNN. 1,2,3-Trichlorobenzene	NNNN. Iodomethane	N1. 2-Methylpentane
O. Carbon tetrachloride	OO. 2,2-Dichloropropane	OOO. 1,3,5-Trichlorobenzene	OOOO.1,1-Difluoroethane	O1. 3-Methylpentane
P. Bromodichloromethane	PP. Bromochloromethane	PPP. trans-1,2-Dichloroethene	PPPP. Tetrahydrofuran	P1. 3-Ethylpentane
Q. 1,2-Dichloropropane	QQ. 1,1-Dichloropropene	QQQ. cis-1,2-Dichloroethene	QQQQ. Methyl acetate	Q1. 2,2-Dimethylpentane
R. cis-1,3-Dichloropropene	RR. Dibromomethane	RRR. m,p-Xylenes	RRRR. Ethyl acetate	R1. 2,2,3- Trimethylbutane
S. Trichloroethene	SS. 1,3-Dichloropropane	SSS. o-Xylene	SSSS. Cyclohexane	S1. 2,2,4-Trimethylpentane
T. Dibromochloromethane	TT. 1,2-Dibromoethane	TTT. 1,1,2-Trichloro-1,2,2-trifluoroethane	TTTT. Methylcyclohexane	T1. 2-Methylhexane
U. 1,1,2-Trichloroethane	UU. 1,1,1,2-Tetrachloroethane	UUU. 1,2-Dichlorotetrafluoroethane	UUUU. Allyl chloride	U1. Nonanal
V. Benzene	VV. Isopropylbenzene	VVV. 4-Ethyltoluene	VVVV. Methyl methacrylate	V1. 2-Methylnaphthalene
W. trans-1,3-Dichloropropene	WW. Bromobenzene	WWW. Ethanol	WWWW. Ethyl methacrylate	W1. Methanol
X. Bromoform	XX. 1,2,3-Trichloropropane	XXX. Di-isopropyl ether	XXXX. cis-1,4-Dichloro-2-butene	X1. 1,2,3-Trimethylbenzene
Y. 4-Methyl-2-pentanone	YY. n-Propylbenzene	YYY. tert-Butanol	YYYY. trans-1,4-Dichloro-2-butene	Y1.
Z. 2-Hexanone	ZZ. 2-Chlorotoluene	ZZZ. tert-Butyl alcohol	ZZZZ. Pentachloroethane	Z1.

LDC #: 07097 A48

VALIDATION FINDINGS WORKSHEET
Initial Calibration

Page: 1 of 1
Reviewer: JVG
2nd Reviewer:

METHOD: GC/MS VOA (EPA Method TO-15)

Please see qualifications below for all questions answered "N". Not applicable questions are identified as "N/A".

Y N N/A Did the laboratory perform a 5 point calibration prior to sample analysis?

Y N N/A Were all percent relative standard deviations (%RSD) ≤ 30%?

#	Date	Standard ID	Compound	Finding %RSD (Limit: <30.0%)	Finding RRF (Limit: >0.05)	Associated Samples	Qualifications
	04/18/16	ICAL-MS12	LLL	31.27		1, 4, 5, EJ 60704-B	1k1 (ND) J/UJ/P

INICAL.wpd

LDC #: 37297 A48

VALIDATION FINDINGS WORKSHEET
Initial Calibration Verification

Reviewer: JVG
2nd Reviewer: [signature]

METHOD: GC/MS VOA (EPA Method TO15)

Please see qualifications below for all questions answered "N". Not applicable questions are identified as "N/A".

(Y) N N/A Was an initial calibration verification standard analyzed after each ICAL for each instrument?

Y (N) N/A Were all %D within the validation criteria of ≤30 %D?

#	Date	Standard ID	Compound	Finding %D (Limit: <30.0%)	Associated Samples	Qualifications
	09/18/16	ICV	JJ	31.7	1, 4, 5, EJ60704-Blk1	J (NJ for ND)
			A	34.3		
			RRR	60.0		
			KKK	32.2		
					(ND +Ref)	

LDC #: 37297A48

VALIDATION FINDINGS WORKSHEET
Continuing Calibration

Page: 1 of 1
Reviewer: JVG
2nd Reviewer:

METHOD: GC/MS VOA (EPA TO-15)

Please see qualifications below for all questions answered "N". Not applicable questions are identified as "N/A".

Y N N/A Was a continuing calibration standard analyzed at least once every 24 hours for each instrument?

Y N N/A Were all percent differences (%D) ≤ 30%

#	Date	Standard ID	Compound	Finding %D (Limit: ≤30.0%)	Finding RRF (Limit: ≥0.05)	Associated Samples	Qualifications
	10/06/16	CCV48	A	39.9		1,4,5, EJ60704-BLK1	J/UJ/P
			RRR	50.9		↓	↓
						(ND this)	

CONCAL.wpd

LDC #: 37297 A48

VALIDATION FINDINGS WORKSHEET
Field Blanks

Page: 1 of 1
Reviewer: JVG
2nd Reviewer:

METHOD: GC/MS VOA (EPA Method TO-15)

(Y) N /N/A Were field blanks identified in this SDG?
Y/N N/A Were target compounds detected in the field blanks?
Blank units: ug/m3 **Associated sample units:** ug/m3
Sampling date: 10/05/16
Field blank type: (circle one) Field Blank / Rinsate / Other: AB Associated Samples: All except 5 (ND)

Compound	Blank ID	Sample Identification								
	5									
A	2,3									
CRQL										

Blank units: _____ **Associated sample units:** _____
Sampling date: _____
Field blank type: (circle one) Field Blank / Rinsate / Other: _____ Associated Samples: _____

Compound	Blank ID	Sample Identification								
CRQL										

CIRCLED RESULTS WERE NOT QUALIFIED. ALL RESULTS NOT CIRCLED WERE QUALIFIED BY THE FOLLOWING STATEMENT:
Common contaminants such as Methylene chloride, Acetone, 2-Butanone and Carbon disulfide that were detected in samples within ten times the associated field blank concentration were qualified as not detected, "U". Other contaminants within five times the field blank concentration were also qualified as not detected, "U".

LDC #: 37297 A 48

VALIDATION FINDINGS WORKSHEET
Laboratory Control Samples (LCS)

Page: 1 of 1
Reviewer: JVG
2nd Reviewer:

METHOD: GC/MS VOA (EPA Method TO-15)

Please see qualifications below for all questions answered "N". Not applicable questions are identified as "N/A".

(Y) N N/A Was a LCS required?

Y (N) N/A Were the LCS percent recoveries (%R) and relative percent difference (RPD) within the QC limits?

#	Date	LCS/LCSD ID	Compound	LCS %R (Limits)	LCSD %R (Limits)	RPD (Limits)	Associated Samples	Qualifications
		EJ61110-BS1	JJ	68.4 (70-130)	( )	( )	2, 3, EJ61110-BLK1	J/UJ (ND)
				( )	( )	( )		
				( )	( )	( )		
				( )	( )	( )		
				( )	( )	( )		
				( )	( )	( )		
				( )	( )	( )		
				( )	( )	( )		
				( )	( )	( )		
				( )	( )	( )		
				( )	( )	( )		
				( )	( )	( )		
				( )	( )	( )		
				( )	( )	( )		
				( )	( )	( )		
				( )	( )	( )		
				( )	( )	( )		
				( )	( )	( )		
				( )	( )	( )		
				( )	( )	( )		
				( )	( )	( )		
				( )	( )	( )		
				( )	( )	( )		
				( )	( )	( )		
				( )	( )	( )		
				( )	( )	( )		
				( )	( )	( )		

LDC #: 37297A48

VALIDATION FINDINGS WORKSHEET
Field Duplicates

Page: ___ of ___
Reviewer: JVG
2nd reviewer: [signature]

METHOD: GC/MS VOA (EPA Method TO-15)

Y N N/A Were field duplicate pairs identified in this SDG?
Y N N/A Were target compounds detected in the field duplicate pairs?

Compound	Concentration (ug/m3)		RPD (≤ 30%)	Qualification (Parent only)
	2	3		
KK	600	600	0	
TTT	20000	22000	10	

Compound	Concentration ( )		RPD (≤)	Qualification (Parent only)

Compound	Concentration ( )		RPD (≤)	Qualification (Parent only)

LDC #: 37297A48

VALIDATION FINDINGS WORKSHEET
Initial Calibration Calculation Verification

Reviewer: JVG
2nd Reviewer:

METHOD: GC/MS VOA (EPA Method TO-15)

The Relative Response Factor (RRF), average RRF, and percent relative standard deviation (%RSD) were recalculated for the compounds identified below using the following calculations:

$RRF = (A_x)(C_{is})/(A_{is})(C_x)$ — A_x = Area of Compound — A_{is} = Area of associated internal standard

average RRF = sum of the RRFs/number of standards — C_x = Concentration of compound, — C_{is} = Concentration of internal standard

%RSD = 100 * (S/X) — S= Standard deviation of the RRFs, — X = Mean of the RRFs

#	Standard ID	Calibration Date	Compound (IS)	Reported RRF (RRF 10 std)	Recalculated RRF (RRF 10 std)	Reported Average RRF (Initial)	Recalculated Average RRF (Initial)	Reported %RSD	Recalculated %RSD
1	ICAL MS12	9/18/2016	Benzene (BCM)	3.725	3.725	4.228	4.228	13.53	13.53
			Tetrachloroethene (DFB)	0.672	0.672	0.786	0.786	9.77	9.76
			1,1,2,2-TCA (CBZ)	4.695	4.695	5.401	5.401	13.11	13.12

LDC # 37297A48

VALIDATION FINDINGS WORKSHEET
Continuing Calibration Results Verification

Reviewer: JVG
2nd Reviewer:

METHOD: GC/MS VOA (EPA Method TO-15)

The percent difference (%D) of the initial calibration average Relative Response Factors (RRFs) and the continuing calibration RRFs were recalculated for the compounds identified below using the following calculation:

% Difference = 100 * (ave. RRF - RRF)/ave. RRF
RRF = (Ax)(Cis)/(Ais)(Cx)

Where:
ave. RRF = initial calibration average RRF
RRF = continuing calibration RRF
Ax = Area of compound,
Cx = Concentration of compound,
Ais = Area of associated internal standard
Cis = Concentration of internal standard

#	Standard ID	Calibration Date	Compound	(IS)	Average RRF (Initial)	Reported RRF (CC)	Recalculated RRF (CC)	Reported % D	Recalculated %D
1	ccv4b MS12	10/06/16	Benzene	(BCM)	4.228	4.390	4.390	3.9	3.9
			Tetrachloroethene	(DFB)	0.786	0.726	0.726	7.6	7.6
			1,1,2,2-TCA	(CBZ)	5.401	5.245	5.245	2.9	2.9

IS = 25 ppbv

LDC #: 37297 A43

VALIDATION FINDINGS WORKSHEET
Sample Calculation Verification

Reviewer: JVG
2nd reviewer:

METHOD: GC/MS VOA (EPA Method TO-15)

Y N N/A Were all reported results recalculated and verified for all level IV samples?

Y N N/A Were all recalculated results for detected target compounds agree within 10.0% of the reported results?

Concentration = $\frac{(A_x)(I_s)(DF)}{(A_{is})(RRF)(V_o)(\%S)}$

A_x = Area of the characteristic ion (EICP) for the compound to be measured

A_{is} = Area of the characteristic ion (EICP) for the specific internal standard

I_s = Amount of internal standard added in nanograms (ng)

RRF = Relative response factor of the calibration standard.

V_o = Volume or weight of sample pruged in milliliters (ml) or grams (g).

Df = Dilution factor.

%S = Percent solids, applicable to soils and solid matrices only.

Example:

Sample I.D. 1 . benzene

Conc. = $\frac{(169230)(50)(\quad)}{(3895191)(4.228)(\quad)}$

= 5.156 ppbv

ug/m3 = $\frac{(5.14)(78)}{(24)}$ = 16.698

≈ 17 ug/m3

#	Sample ID	Compound	Reported Concentration (ug/m3)	Calculated Concentration ( )	Qualification
	1	Benzene	17		

8100 Secura Way • Santa Fe Springs, CA 90670
Telephone (562) 347-2500 • Fax (562) 907-3610

October 6, 2016

Eileen Russell
Brown and Caldwell
9665 Chesapeake Dr., STE 201
San Diego, CA 92123

Re: PTS File No: 46525
Physical Properties Data
Trich Farm 18; 149429

Dear Ms. Russell:

Please find enclosed report for Physical Properties analyses conducted upon samples received from your Trich Farm 18; 149429 project. All analyses were performed by applicable ASTM, EPA, or API methodologies. The samples are currently in storage and will be retained for thirty days past completion of testing at no charge. Please note that the samples will be disposed of at that time. You may contact me regarding storage, disposal, or return of the samples.

PTS Laboratories appreciates the opportunity to be of service. If you have any questions or require additional information, please give me a call at (562) 347-2502.

Sincerely,
PTS Laboratories, Inc.



Michael Mark Brady, P.G.
Laboratory Director

Encl.

PTS Laboratories

Project Name: Trich Farm 18
Project Number: 149429

PTS File No: 46525
Client: Brown and Caldwell

TEST PROGRAM - 20160913

CORE ID	Depth ft.	Core Recovery ft.	Total/Air/Water Porosity API RP 40	Moisture Content ASTM D2216				Comments
		Plugs:	Vert. 1.5"	Grab				
Date Received: 20160913								
SV108-001	**1**	**0.55**	**X**	**X**				
SV108-003	**3**	**0.55**	**X**	**X**				
SV108-005	**5**	**0.65**	**X**	**X**				
SV109-001	**1**	**0.50**	**X**	**X**				
SV109-003	**3**	**0.50**	**X**	**X**				
SV109-005	**5**	**0.50**	**X**	**X**				
SV110-001	**1**	**0.55**	**X**	**X**				
SV110-003	**3**	**0.65**	**X**	**X**				
SV110-005	**5**	**0.65**	**X**	**X**				
SV111-001	**1**	**0.50**	**X**	**X**				
SV111-003	**3**	**0.50**	**X**	**X**				
SV112-001	**1**	**0.55**	**X**	**X**				
SV112-003	**3**	**0.50**	**X**	**X**				
SV112-005	**5**	**0.55**	**X**	**X**				
SV113-001	**1**	**0.50**	**X**	**X**				
SV113-003	**3**	**0.50**	**X**	**X**				
SV113-005	**5**	**0.55**	**X**	**X**				Sample SV113-005 received with sample ID: SV113-001D
SV114-001	**1**	**0.55**	**X**	**X**				
SV114-003	**3**	**0.50**	**X**	**X**				
SV114-005	**5**	**0.55**	**X**	**X**				
SV115-001	**1**	**0.55**	**X**	**X**				
SV115-003	**3**	**0.50**	**X**	**X**				
SV115-005	**5**	**0.50**	**X**	**X**				
SV116-001	**1**	**0.55**	**X**	**X**				
SV116-003	**3**	**0.65**	**X**	**X**				
SV116-005	**5**	**0.55**	**X**	**X**				
SV117-001	**1**	**0.55**	**X**	**X**				
SV117-003	**3**	**0.55**	**X**	**X**				
SV117-005	**5**	**0.55**	**X**	**X**				
SV112-005D	**5**	**0.50**	**X**	**X**				
SV115-001D	**1**	**0.50**	**X**	**X**				
TOTALS:	**31 Cores**	**16.80**	**31**	**31**				**31**

Laboratory Test Program Notes
Contaminant identification: _____

Standard TAT for basic analysis is 10-15 business days.
Samples SV112-001, SV112-003, and SV112-005 were duplicate entries on COC. Sample SV113-001D is actually SV113-005 as there are no other samples labeled SV113-005 per A. Brush/Brown and Caldwell 20160915.

PTS File No: 46525
Client: Brown and Caldwell
Report Date: 10/06/16

PTS Laboratories

PHYSICAL PROPERTIES DATA

Project Name: Trich Farm 18
Project No: 149429

		METHODS:	API RP 40		
			POROSITY, %Vb (2)		
SAMPLE ID.	DEPTH, ft.	SAMPLE ORIENTATION (1)	TOTAL	AIR-FILLED	WATER-FILLED
SV108-001	1	V	45.1	7.1	38.0
SV108-003	3	V	45.3	11.8	33.5
SV108-005	5	V	37.7	10.7	27.0
SV109-001	1	V	30.6	11.7	18.9
SV109-003	3	V	37.5	16.8	20.7
SV109-005	5	V	32.2	8.8	23.4
SV110-001	1	V	37.6	24.0	13.7
SV110-003	3	V	34.3	19.6	14.7
SV110-005	5	V	38.6	21.9	16.6
SV111-001	1	V	38.0	5.9	32.1
SV111-003	3	V	30.5	8.5	21.9
SV112-001	1	V	38.4	18.5	19.9
SV112-003	3	V	36.6	6.6	30.0
SV112-005	5	V	36.7	9.8	26.8
SV113-001	1	V	44.5	30.5	14.0
SV113-003	3	V	37.4	18.6	18.8
SV113-005	5	V	33.1	12.8	20.3
SV114-001	1	V	34.4	19.3	15.1
SV114-003	3	V	41.7	24.2	17.5
SV114-005	5	V	39.4	20.7	18.7
SV115-001	1	V	39.4	27.6	11.8
SV115-003	3	V	36.1	13.9	22.2
SV115-005	5	V	36.9	16.6	20.3
SV116-001	1	V	39.1	21.3	17.8
SV116-003	3	V	33.1	16.8	16.3
SV116-005	5	V	39.6	23.4	16.2
SV117-001	1	V	42.9	31.7	11.2
SV117-003	3	V	39.1	24.5	14.6
SV117-005	5	V	35.7	10.6	25.1
SV112-005D	5	V	34.7	12.7	21.9
SV115-001D	1	V	37.7	20.8	16.9

(1) Sample Orientation: H = horizontal; V = vertical; R = remold

(2) Total Porosity = all interconnected pore channels; Air Filled = pore channels not occupied by pore fluids.

Vb = Bulk Volume, cc; - - = Analysis not requested.

PTS File No: 46525
Client: Brown and Caldwell
Report Date: 10/06/16

PTS Laboratories

WATER (MOISTURE) CONTENT OF SOIL OR ROCK BY MASS

(Methodology: ASTM D 2216)

Project Name: Trich Farm 18
Project No: 149429

SAMPLE ID.	DEPTH, ft.	ANALYSIS DATE	ANALYSIS TIME	MATRIX	TARE WEIGHT, grams	WET SAMPLE + TARE WT., grams	DRY SAMPLE + TARE WT., grams	MOISTURE CONTENT, % dry weight
SV108-001	1	20160928	1115	Soil	15.51	57.35	48.35	27.4
SV108-003	3	20160928	1115	Soil	15.33	67.65	59.59	18.2
SV108-005	5	20160928	1115	Soil	15.41	59.42	53.24	16.3
SV109-001	1	20160928	1115	Soil	15.49	53.14	49.47	10.8
SV109-003	3	20160928	1115	Soil	15.45	56.53	53.91	6.8
SV109-005	5	20160928	1115	Soil	15.50	62.49	56.96	13.3
SV110-001	1	20160928	1115	Soil	15.37	61.08	57.47	8.6
SV110-003	3	20160928	1115	Soil	15.53	60.72	55.88	12.0
SV110-005	5	20160928	1115	Soil	15.36	58.29	53.20	13.5
SV111-001	1	20160928	1115	Soil	15.43	57.58	50.77	19.3
SV111-003	3	20160928	1115	Soil	15.56	63.76	57.80	14.1
SV112-001	1	20160928	1115	Soil	15.63	62.93	59.17	8.6
SV112-003	3	20160928	1115	Soil	15.45	64.72	57.46	17.3
SV112-005	5	20160928	1115	Soil	15.53	57.27	51.74	15.3
SV113-001	1	20160928	1115	Soil	15.46	55.40	51.14	11.9
SV113-003	3	20160928	1115	Soil	15.29	56.30	52.83	9.2
SV113-005	5	20160928	1115	Soil	15.61	57.44	54.51	7.5
SV114-001	1	20160928	1115	Soil	15.49	56.35	53.21	8.3
SV114-003	3	20160928	1115	Soil	15.49	56.64	52.51	11.2
SV114-005	5	20160928	1115	Soil	15.53	57.24	52.74	12.1
SV115-001	1	20160928	1115	Soil	15.55	70.44	65.59	9.7
SV115-003	3	20160928	1115	Soil	15.59	62.79	58.11	11.0
SV115-005	5	20160928	1115	Soil	15.42	64.74	60.21	10.1
SV116-001	1	20160928	1115	Soil	15.50	67.19	61.82	11.6
SV116-003	3	20160928	1115	Soil	15.46	58.93	54.31	11.9
SV116-005	5	20160928	1115	Soil	15.35	64.19	60.02	9.3
SV117-001	1	20160928	1115	Soil	15.40	56.76	53.61	8.2
SV117-003	3	20160928	1115	Soil	15.43	54.34	49.78	13.3
SV117-005	5	20160928	1115	Soil	15.45	70.10	63.52	13.7
SV112-005D	5	20160928	1115	Soil	15.49	63.35	58.74	10.7
SV115-001D	1	20160928	1115	Soil	15.47	62.86	58.43	10.3

PTS Laboratories, Inc.

CHAIN OF CUSTODY RECORD

PAGE 1 OF

COMPANY	Brown and Caldwell
ADDRESS	9665 Chesapeake Dr. Suite 201
CITY	San Diego, CA
ZIP CODE	92123
PROJECT MANAGER	Eileen Russell
email	erussell@brwncald.com
PROJECT NAME	Trich Farm 18
PHONE NUMBER	858-571-6767
PROJECT NUMBER	149429
FAX NUMBER	858-514-8822
SITE LOCATION	San Diego, CA
SAMPLER SIGNATURE	

ANALYSIS REQUEST

SAMPLE ID	DATE	TIME	DEPTH, FT	NUMBER OF SAMPLES	SOIL PROPERTIES PACKAGE	HYDRAULIC CONDUCTIVITY PACKAGE	PORE FLUID SATURATIONS PACKAGE	TCEQ/NRCC PROPERTIES PACKAGE	CAPILLARITY PACKAGE	FLUID PROPERTIES PACKAGE	PHOTOLOG: CORE PHOTOGRAPHY	VAPOR TRANSPORT PACKAGE	POROSITY: TOTAL, AIR FILLED, WATER FILLED	POROSITY: EFFECTIVE, ASTM D425M	SPECIFIC GRAVITY, ASTM D854	BULK DENSITY (DRY), API RP40 or ASTM D2937	AIR PERMEABILITY, API RP40	HYDRAULIC CONDUCTIVITY, EPA9100/API RP40 or D5084	GRAIN SIZE DISTRIBUTION, ASTM D422 or 4464M	TOC: WALKLEY-BLACK	ATTERBERG LIMITS, ASTM D4318	VAPOR INTRUSION PACKAGE	FREE PRODUCT MOBILITY PACKAGE	Moisture Content ASTM D2216	COMMENTS
SV108-001	9/9/16	EMP 9/9/16 1005 1406	1	1									X												X	
SV108-003	9/9/16	EMP 9/9/16 1030 1408	3	1									X												X	
SV108-005	9/9/16	1410	5	1									X												X	
SV109-001	9/9/16	1130	1	1									X												X	
SV109-003	9/9/16	1157	3	1									X												X	
SV109-005	9/9/16	1209	5	1									X												X	
SV110-001	9/9/16	1604	1	1									X												X	
SV110-003	9/9/16	1606	3	1									X												X	
SV110-005	9/9/16	1608	5	1									X												X	
SV111-001	9/9/16	1005	1	1									X												X	
SV111-003	9/9/16	1030	3	1									X												X	

PO#

TURNAROUND TIME
24 HOURS ☐ 5 DAYS ☐
72 HOURS ☐ NORMAL ☑

OTHER: _____

SAMPLE INTEGRITY (CHECK):
INTACT X TEMP(F) 30

PTS QUOTE NO.
Q16-092

PTS FILE: 46525

1. RELINQUISHED BY	2. RECEIVED BY	3. RELINQUISHED BY	4. RECEIVED BY
COMPANY: BROWN AND CALDWELL	COMPANY: PTS LABS	COMPANY	COMPANY
DATE: 9/12/16 TIME: 1630	DATE: 9.13.16 TIME: 15:30	DATE TIME	DATE TIME

PTS Laboratories, Inc.

CHAIN OF CUSTODY RECORD

PAGE 2 OF

COMPANY			
Brown and Caldwell			
ADDRESS	CITY		ZIP CODE
9665 Chesapeake Dr. Suite 201	San Diego, CA		92123
PROJECT MANAGER		email	
Eileen Russell		erussell@brwncald.com	
PROJECT NAME		PHONE NUMBER	
Trich Farm 18		858-571-6767	
PROJECT NUMBER		FAX NUMBER	
149429		858-514-8822	
SITE LOCATION			
San Diego, CA			
SAMPLER SIGNATURE	ANGELA BUSH		

ANALYSIS REQUEST

PO#

TURNAROUND TIME
24 HOURS ☐ 5 DAYS ☐
72 HOURS ☐ NORMAL ☑
OTHER: _____

SAMPLE INTEGRITY (CHECK):
INTACT X TEMP(F) 35

PTS QUOTE NO.
Q16-092

PTS FILE: 46525

SAMPLE ID	DATE	TIME	DEPTH, FT	NUMBER OF SAMPLES	SOIL PROPERTIES PACKAGE	HYDRAULIC CONDUCTIVITY PACKAGE	PORE FLUID SATURATIONS PACKAGE	TCEQ/TNRCC PROPERTIES PACKAGE	CAPILLARITY PACKAGE	FLUID PROPERTIES PACKAGE	PHOTOLOG: CORE PHOTOGRAPHY	VAPOR TRANSPORT PACKAGE	POROSITY: TOTAL, AIR FILLED, WATER FILLED	POROSITY: EFFECTIVE, ASTM D425M	SPECIFIC GRAVITY, ASTM D854	BULK DENSITY (DRY), API RP40 or ASTM D2937	AIR PERMEABILITY, API RP40	HYDRAULIC CONDUCTIVITY, EPA9100/API RP40 or D5084	GRAIN SIZE DISTRIBUTION, ASTM D422 or 4464M	TOC: WALKLEY-BLACK	ATTERBERG LIMITS, ASTM D4318	VAPOR INTRUSION PACKAGE	FREE PRODUCT MOBILITY PACKAGE	Moisture Content ASTM D2216	COMMENTS
~~SV111-005~~	EMPTY	9/9/16											X											X	
SV112-001	9/10/16	0935	1	1									X											X	
SV112-003	9/10/16	0937	3	1																					
SV112-005	9/10/16	0939	5	1																					
SV113-001	9/10/16	1005	1	1																					
SV113-003	9/10/16	1007	3	1																					
SV113-005	9/10/16	1010	5	1																					
SV114-001	9/10/16	1329	1	1																					
SV114-003	9/10/16	1330	3	1																					
SV114-005	9/10/16	1331	5	1																					
SV115-001	9/10/16	1250	1	1									↓											↓	

1. RELINQUISHED BY	2. RECEIVED BY	3. RELINQUISHED BY	4. RECEIVED BY
COMPANY: BROWN AND CALDWELL	COMPANY: PTS LABS	COMPANY:	COMPANY:
DATE: 9/12/16 TIME: 1430	DATE: 9-13-16 TIME: 1530	DATE: TIME:	DATE: TIME:

PTS Laboratories, Inc.

CHAIN OF CUSTODY RECORD

PAGE 3 OF

COMPANY	Brown and Caldwell
ADDRESS	9665 Chesapeake Dr. Suite 201
CITY	San Diego, CA
ZIP CODE	92123
PROJECT MANAGER	Eileen Russell
email	erussell@brwncald.com
PROJECT NAME	Trich Farm 18
PHONE NUMBER	858-571-6767
PROJECT NUMBER	149429
FAX NUMBER	858-514-8822
SITE LOCATION	San Diego, CA
SAMPLER SIGNATURE	

PO#

TURNAROUND TIME
24 HOURS ☐ 5 DAYS ☐
72 HOURS ☐ NORMAL ☑
OTHER: _____

SAMPLE INTEGRITY (CHECK): INTACT X TEMP(F) 59

PTS QUOTE NO. Q16-092

PTS FILE: 46525

ANALYSIS REQUEST

SAMPLE ID	DATE	TIME	DEPTH, FT	NUMBER OF SAMPLES	SOIL PROPERTIES PACKAGE	HYDRAULIC CONDUCTIVITY PACKAGE	PORE FLUID SATURATIONS PACKAGE	TCEQ/TNRCC PROPERTIES PACKAGE	CAPILLARITY PACKAGE	FLUID PROPERTIES PACKAGE	PHOTOLOG: CORE PHOTOGRAPHY	VAPOR TRANSPORT PACKAGE	POROSITY: TOTAL, AIR FILLED, WATER FILLED	POROSITY: EFFECTIVE, ASTM D425M	SPECIFIC GRAVITY, ASTM D854	BULK DENSITY (DRY), API RP40 or ASTM D2937	AIR PERMEABILITY, API RP40	HYDRAULIC CONDUCTIVITY, EPA9100/API RP40 or D5084	GRAIN SIZE DISTRIBUTION, ASTM D422 or 4464M	TOC: WALKLEY-BLACK	ATTERBERG LIMITS, ASTM D4318	VAPOR INTRUSION PACKAGE	FREE PRODUCT MOBILITY PACKAGE	Moisture Content ASTM D2216	COMMENTS
SV115 - 003	9/10/16	~~1552~~ 1252	3										X											X	
SV115 - 005	9/10/16	1254	5										X											X	
SV116- 001	9/9/16	1530	1										X											X	
SV116- 003	9/9/16	1532	3										X											X	
SV116- 005	9/9/16	1534	5										X											X	
SV117- 001	9/9/16	1452	1										X											X	
SV117 003	9/9/16	1454	3										X											X	
SV117 005	9/9/16	1456	5										X											X	
SV112 - 001	9/10/16	0935	1										X											X	
SV112 - 003	9/10/16	0937	3										X											X	
SV112 - 005	9/10/16	0939	5										X											X	

1. RELINQUISHED BY	2. RECEIVED BY	3. RELINQUISHED BY	4. RECEIVED BY
ANGELA BRUSH			
COMPANY: BROWN AND CALDWELL	COMPANY: PTS LABS	COMPANY	COMPANY
DATE: 9/12/16 TIME: 1630	DATE: 9.13.16 TIME: 15:30	DATE TIME	DATE TIME

PTS Laboratories, Inc.

CHAIN OF CUSTODY RECORD

PAGE OF

COMPANY	Brown and Caldwell
ADDRESS	9665 Chesapeake Dr. Suite 201
CITY	San Diego, CA
ZIP CODE	92123
PROJECT MANAGER	Eileen Russell
email	erussell@brwncald.com
PROJECT NAME	Trich Farm 18
PHONE NUMBER	858-571-6767
PROJECT NUMBER	149429
FAX NUMBER	858-514-8822
SITE LOCATION	San Diego, CA
SAMPLER SIGNATURE	AB

ANALYSIS REQUEST

SAMPLE ID	DATE	TIME	DEPTH, FT	NUMBER OF SAMPLES	SOIL PROPERTIES PACKAGE	HYDRAULIC CONDUCTIVITY PACKAGE	PORE FLUID SATURATIONS PACKAGE	TCEQ/TNRCC PROPERTIES PACKAGE	CAPILLARITY PACKAGE	FLUID PROPERTIES PACKAGE	PHOTOLOG: CORE PHOTOGRAPHY	VAPOR TRANSPORT PACKAGE	POROSITY: TOTAL, AIR FILLED, WATER FILLED	POROSITY: EFFECTIVE, ASTM D425M	SPECIFIC GRAVITY, ASTM D854	BULK DENSITY (DRY), API RP40 or ASTM D2937	AIR PERMEABILITY, API RP40	HYDRAULIC CONDUCTIVITY, EPA9100/API RP40 or D5084	GRAIN SIZE DISTRIBUTION, ASTM D422 or 4464M	TOC: WALKLEY-BLACK	ATTERBERG LIMITS, ASTM D4318	VAPOR INTRUSION PACKAGE	FREE PRODUCT MOBILITY PACKAGE	Moisture Content ASTM D2216	COMMENTS
SV12-005D	9/10/16	0939	5	1									X												X	
SV15-001D	9/10/16	1250	1	1									X												X	

PO#

TURNAROUND TIME
24 HOURS ☐ 5 DAYS ☐
72 HOURS ☐ NORMAL ☑
OTHER: _____

SAMPLE INTEGRITY (CHECK):
INTACT X TEMP(F) 39

PTS QUOTE NO.
Q16-092

PTS FILE:
46525

1. RELINQUISHED BY	ANGELA BUSH	2. RECEIVED BY	
COMPANY	BROWN AND CALDWELL	COMPANY	PTS LABS
DATE	9/12/16	TIME	1630
DATE	9-13-16	TIME	15:30
3. RELINQUISHED BY		4. RECEIVED BY	
COMPANY		COMPANY	
DATE		TIME	
DATE		TIME	

H&P Mobile Geochemistry Inc.

23 September 2016

Ms. Eileen Russell
Brown and Caldwell - San Diego
9665 Chesapeake Drive Suite 201
San Diego, CA 92123

H&P Project: BC091416-13
Client Project: Work Plan 18-149429 / San Diego

Dear Ms. Eileen Russell:

Enclosed is the analytical report for the above referenced project. The data herein applies to samples as received by H&P Mobile Geochemistry, Inc. on 14-Sep-16 which were analyzed in accordance with the attached Chain of Custody record(s).

The results for all sample analyses and required QA/QC analyses are presented in the following sections and summarized in the documents:

- Sample Summary
- Case Narrative (if applicable)
- Sample Results
- Quality Control Summary
- Notes and Definitions / Appendix
- Chain of Custody
- Sampling Logs (if applicable)

Unless otherwise noted, I certify that all analyses were performed and reviewed in compliance with our Quality Systems Manual and Standard Operating Procedures. This report shall not be reproduced, except in full, without the written approval of H&P Mobile Geochemistry, Inc.

We at H&P Mobile Geochemistry, Inc. sincerely appreciate the opportunity to provide analytical services to you on this project. If you have any questions or concerns regarding this analytical report, please contact me at your convenience at 760-804-9678.

Sincerely,

Janis La Roux
Laboratory Director

H&P Mobile Geochemistry, Inc. is certified under the California ELAP, the National Environmental Laboratory Accreditation Conference (NELAC) and the Department of Defense Accreditation Programs.

H&P Mobile
Geochemistry Inc.

2470 Impala Drive
Carlsbad, CA 92010
760-804-9678 Phone
760-804-9159 Fax

Brown and Caldwell - San Diego	Project: BC091416-13	
9665 Chesapeake Drive Suite 201	Project Number: Work Plan 18-149429 / San Diego	Reported:
San Diego, CA 92123	Project Manager: Ms. Eileen Russell	23-Sep-16 11:23

ANALYTICAL REPORT FOR SAMPLES

Sample ID	Laboratory ID	Matrix	Date Sampled	Date Received
SV112	E609050-01	Vapor	14-Sep-16	14-Sep-16
SV109	E609050-02	Vapor	14-Sep-16	14-Sep-16
SV111	E609050-03	Vapor	14-Sep-16	14-Sep-16
SV108	E609050-04	Vapor	14-Sep-16	14-Sep-16
SV115	E609050-05	Vapor	14-Sep-16	14-Sep-16
SV115D	E609050-06	Vapor	14-Sep-16	14-Sep-16

Due to the presence of an elevated 1,1,2-Trichlorotrifluoroethane concentration, sample SV111 was analyzed by H&P 8260SV rather than EPA Method TO-15.

The following EPA Method TO-15 results are not reported by H&P 8260SV:
Dichlorotetrafluoroethane
4-Ethyltoluene

H&P Mobile
Geochemistry Inc.

2470 Impala Drive
Carlsbad, CA 92010
760-804-9678 Phone
760-804-9159 Fax

Brown and Caldwell - San Diego	Project: BC091416-13	
9665 Chesapeake Drive Suite 201	Project Number: Work Plan 18-149429 / San Diego	Reported:
San Diego, CA 92123	Project Manager: Ms. Eileen Russell	23-Sep-16 11:23

DETECTIONS SUMMARY

Sample ID: **SV112** Laboratory ID: **E609050-01**

Analyte	Result	Reporting Limit	Units	Method	Notes
Vinyl chloride	**4.6**	2.6	ug/m3	EPA TO-15	
Trichlorofluoromethane (F11)	**15**	5.6	ug/m3	EPA TO-15	
1,1-Dichloroethene	**37**	4.0	ug/m3	EPA TO-15	
1,1,2-Trichlorotrifluoroethane (F113)	**25**	7.7	ug/m3	EPA TO-15	
Methylene chloride (Dichloromethane)	**4.7**	3.5	ug/m3	EPA TO-15	
Carbon disulfide	**78**	6.3	ug/m3	EPA TO-15	
1,1-Dichloroethane	**28**	4.1	ug/m3	EPA TO-15	
cis-1,2-Dichloroethene	**23**	4.0	ug/m3	EPA TO-15	
Benzene	**35**	3.2	ug/m3	EPA TO-15	
4-Methyl-2-pentanone (MIBK)	**19**	8.3	ug/m3	EPA TO-15	
Toluene	**47**	3.8	ug/m3	EPA TO-15	
Ethylbenzene	**17**	4.4	ug/m3	EPA TO-15	
m,p-Xylene	**55**	8.8	ug/m3	EPA TO-15	
o-Xylene	**30**	4.4	ug/m3	EPA TO-15	
4-Ethyltoluene	**6.2**	5.0	ug/m3	EPA TO-15	
1,3,5-Trimethylbenzene	**10**	5.0	ug/m3	EPA TO-15	
1,2,4-Trimethylbenzene	**22**	5.0	ug/m3	EPA TO-15	

Sample ID: **SV109** Laboratory ID: **E609050-02**

Analyte	Result	Reporting Limit	Units	Method	Notes
Vinyl chloride	**5.7**	2.6	ug/m3	EPA TO-15	
Trichlorofluoromethane (F11)	**26**	5.6	ug/m3	EPA TO-15	
1,1-Dichloroethene	**31**	4.0	ug/m3	EPA TO-15	
Methylene chloride (Dichloromethane)	**35**	3.5	ug/m3	EPA TO-15	
Carbon disulfide	**33**	6.3	ug/m3	EPA TO-15	
1,1-Dichloroethane	**16**	4.1	ug/m3	EPA TO-15	
cis-1,2-Dichloroethene	**19**	4.0	ug/m3	EPA TO-15	
Chloroform	**13**	4.9	ug/m3	EPA TO-15	
Benzene	**19**	3.2	ug/m3	EPA TO-15	
Trichloroethene	**37**	5.5	ug/m3	EPA TO-15	
4-Methyl-2-pentanone (MIBK)	**10**	8.3	ug/m3	EPA TO-15	
Toluene	**120**	3.8	ug/m3	EPA TO-15	
Ethylbenzene	**47**	4.4	ug/m3	EPA TO-15	
m,p-Xylene	**140**	8.8	ug/m3	EPA TO-15	
o-Xylene	**44**	4.4	ug/m3	EPA TO-15	
4-Ethyltoluene	**16**	5.0	ug/m3	EPA TO-15	

H&P Mobile
Geochemistry Inc.

2470 Impala Drive
Carlsbad, CA 92010
760-804-9678 Phone
760-804-9159 Fax

Brown and Caldwell - San Diego	Project: BC091416-13	
9665 Chesapeake Drive Suite 201	Project Number: Work Plan 18-149429 / San Diego	Reported:
San Diego, CA 92123	Project Manager: Ms. Eileen Russell	23-Sep-16 11:23

Sample ID: **SV109** Laboratory ID: **E609050-02**

Analyte	Result	Reporting Limit	Units	Method	Notes
1,3,5-Trimethylbenzene	**26**	5.0	ug/m3	EPA TO-15	
1,2,4-Trimethylbenzene	**48**	5.0	ug/m3	EPA TO-15	

Sample ID: **SV111** Laboratory ID: **E609050-03**

Analyte	Result	Reporting Limit	Units	Method	Notes
Trichlorofluoromethane (F11)	**530**	500	ug/m3	H&P 8260SV	
1,1,2 Trichlorotrifluoroethane (F113)	**15000**	500	ug/m3	H&P 8260SV	

Sample ID: **SV108** Laboratory ID: **E609050-04**

Analyte	Result	Reporting Limit	Units	Method	Notes
Vinyl chloride	**120**	5.2	ug/m3	EPA TO-15	
Trichlorofluoromethane (F11)	**31**	11	ug/m3	EPA TO-15	
1,1-Dichloroethene	**1900**	8.0	ug/m3	EPA TO-15	
1,1,2-Trichlorotrifluoroethane (F113)	**150**	15	ug/m3	EPA TO-15	
Carbon disulfide	**13**	13	ug/m3	EPA TO-15	
1,1-Dichloroethane	**47**	8.2	ug/m3	EPA TO-15	
cis-1,2-Dichloroethene	**99**	8.0	ug/m3	EPA TO-15	
Benzene	**51**	6.5	ug/m3	EPA TO-15	
Trichloroethene	**1400**	11	ug/m3	EPA TO-15	
Toluene	**69**	7.6	ug/m3	EPA TO-15	
Ethylbenzene	**28**	8.8	ug/m3	EPA TO-15	
m,p-Xylene	**76**	18	ug/m3	EPA TO-15	
o-Xylene	**48**	8.8	ug/m3	EPA TO-15	
1,3,5-Trimethylbenzene	**12**	10	ug/m3	EPA TO-15	
1,2,4-Trimethylbenzene	**18**	10	ug/m3	EPA TO-15	

Sample ID: **SV115** Laboratory ID: **E609050-05**

Analyte	Result	Reporting Limit	Units	Method	Notes
Vinyl chloride	**8.5**	5.2	ug/m3	EPA TO-15	
Trichlorofluoromethane (F11)	**420**	11	ug/m3	EPA TO-15	
1,1-Dichloroethene	**840**	8.0	ug/m3	EPA TO-15	
1,1,2-Trichlorotrifluoroethane (F113)	**3600**	15	ug/m3	EPA TO-15	
Carbon disulfide	**21**	13	ug/m3	EPA TO-15	
1,1-Dichloroethane	**44**	8.2	ug/m3	EPA TO-15	
cis-1,2-Dichloroethene	**8.4**	8.0	ug/m3	EPA TO-15	
Benzene	**49**	6.5	ug/m3	EPA TO-15	

H&P Mobile
Geochemistry Inc.

2470 Impala Drive
Carlsbad, CA 92010
760-804-9678 Phone
760-804-9159 Fax

Brown and Caldwell - San Diego	Project: BC091416-13	
9665 Chesapeake Drive Suite 201	Project Number: Work Plan 18-149429 / San Diego	Reported:
San Diego, CA 92123	Project Manager: Ms. Eileen Russell	23-Sep-16 11:23

Sample ID: **SV115** Laboratory ID: **E609050-05**

Analyte	Result	Reporting Limit	Units	Method	Notes
Trichloroethene	**1200**	11	ug/m3	EPA TO-15	
Toluene	**82**	7.6	ug/m3	EPA TO-15	
Ethylbenzene	**42**	8.8	ug/m3	EPA TO-15	
m,p-Xylene	**120**	18	ug/m3	EPA TO-15	
o-Xylene	**72**	8.8	ug/m3	EPA TO-15	
1,2,4-Trimethylbenzene	**21**	10	ug/m3	EPA TO-15	

Sample ID: **SV115D** Laboratory ID: **E609050-06**

Analyte	Result	Reporting Limit	Units	Method	Notes
Vinyl chloride	**6.8**	5.2	ug/m3	EPA TO-15	
Trichlorofluoromethane (F11)	**280**	11	ug/m3	EPA TO-15	
1,1-Dichloroethene	**550**	8.0	ug/m3	EPA TO-15	
1,1,2-Trichlorotrifluoroethane (F113)	**2400**	15	ug/m3	EPA TO-15	
Carbon disulfide	**25**	13	ug/m3	EPA TO-15	
1,1-Dichloroethane	**41**	8.2	ug/m3	EPA TO-15	
cis-1,2-Dichloroethene	**27**	8.0	ug/m3	EPA TO-15	
1,1,1-Trichloroethane	**36**	11	ug/m3	EPA TO-15	
Benzene	**48**	6.5	ug/m3	EPA TO-15	
Trichloroethene	**1200**	11	ug/m3	EPA TO-15	
Toluene	**83**	7.6	ug/m3	EPA TO-15	
Ethylbenzene	**50**	8.8	ug/m3	EPA TO-15	
m,p-Xylene	**140**	18	ug/m3	EPA TO-15	
o-Xylene	**86**	8.8	ug/m3	EPA TO-15	
1,3,5-Trimethylbenzene	**12**	10	ug/m3	EPA TO-15	
1,2,4-Trimethylbenzene	**29**	10	ug/m3	EPA TO-15	

H&P Mobile
Geochemistry Inc.

2470 Impala Drive
Carlsbad, CA 92010
760-804-9678 Phone
760-804-9159 Fax

Brown and Caldwell - San Diego	Project: BC091416-13	
9665 Chesapeake Drive Suite 201	Project Number: Work Plan 18-149429 / San Diego	Reported:
San Diego, CA 92123	Project Manager: Ms. Eileen Russell	23-Sep-16 11:23

Volatile Organic Compounds by EPA TO-15

H&P Mobile Geochemistry, Inc.

Analyte	Result	Reporting Limit	Units	Dilution Factor	Batch	Prepared	Analyzed	Method	Notes
SV112 (E609050-01) Vapor Sampled: 14-Sep-16 Received: 14-Sep-16									
1,1-Difluoroethane (LCC)	ND	5.5	ug/m3	1	EI62109	20-Sep-16	21-Sep-16	EPA TO-15	
Dichlorodifluoromethane (F12)	ND	5.0	"	"	"	"	"	"	
Chloromethane	ND	2.1	"	"	"	"	"	"	
Dichlorotetrafluoroethane (F114)	ND	7.1	"	"	"	"	"	"	
Vinyl chloride	**4.6**	2.6	"	"	"	"	"	"	
Bromomethane	ND	16	"	"	"	"	"	"	
Chloroethane	ND	8.0	"	"	"	"	"	"	
Trichlorofluoromethane (F11)	**15**	5.6	"	"	"	"	"	"	
1,1-Dichloroethene	**37**	4.0	"	"	"	"	"	"	
1,1,2-Trichlorotrifluoroethane (F113)	**25**	7.7	"	"	"	"	"	"	
Methylene chloride (Dichloromethane)	**4.7**	3.5	"	"	"	"	"	"	
Carbon disulfide	**78**	6.3	"	"	"	"	"	"	
trans-1,2-Dichloroethene	ND	8.0	"	"	"	"	"	"	
1,1-Dichloroethane	**28**	4.1	"	"	"	"	"	"	
2-Butanone (MEK)	ND	30	"	"	"	"	"	"	
cis-1,2-Dichloroethene	**23**	4.0	"	"	"	"	"	"	
Chloroform	ND	4.9	"	"	"	"	"	"	
1,1,1-Trichloroethane	ND	5.5	"	"	"	"	"	"	
1,2-Dichloroethane (EDC)	ND	4.1	"	"	"	"	"	"	
Benzene	**35**	3.2	"	"	"	"	"	"	
Carbon tetrachloride	ND	6.4	"	"	"	"	"	"	
Trichloroethene	ND	5.5	"	"	"	"	"	"	
1,2-Dichloropropane	ND	9.4	"	"	"	"	"	"	
Bromodichloromethane	ND	6.8	"	"	"	"	"	"	
cis-1,3-Dichloropropene	ND	4.6	"	"	"	"	"	"	
4-Methyl-2-pentanone (MIBK)	**19**	8.3	"	"	"	"	"	"	
trans-1,3-Dichloropropene	ND	4.6	"	"	"	"	"	"	
Toluene	**47**	3.8	"	"	"	"	"	"	
1,1,2-Trichloroethane	ND	5.5	"	"	"	"	"	"	
2-Hexanone (MBK)	ND	8.3	"	"	"	"	"	"	
Dibromochloromethane	ND	8.6	"	"	"	"	"	"	
Tetrachloroethene	ND	6.9	"	"	"	"	"	"	
1,2-Dibromoethane (EDB)	ND	7.8	"	"	"	"	"	"	
1,1,1,2-Tetrachloroethane	ND	7.0	"	"	"	"	"	"	
Chlorobenzene	ND	4.7	"	"	"	"	"	"	
Ethylbenzene	**17**	4.4	"	"	"	"	"	"	
m,p-Xylene	**55**	8.8	"	"	"	"	"	"	
Styrene	ND	4.3	"	"	"	"	"	"	

H&P Mobile
Geochemistry Inc.

2470 Impala Drive
Carlsbad, CA 92010
760-804-9678 Phone
760-804-9159 Fax

Brown and Caldwell - San Diego	Project: BC091416-13	
9665 Chesapeake Drive Suite 201	Project Number: Work Plan 18-149429 / San Diego	Reported:
San Diego, CA 92123	Project Manager: Ms. Eileen Russell	23-Sep-16 11:23

Volatile Organic Compounds by EPA TO-15

H&P Mobile Geochemistry, Inc.

Analyte	Result	Reporting Limit	Units	Dilution Factor	Batch	Prepared	Analyzed	Method	Notes
SV112 (E609050-01) Vapor Sampled: 14-Sep-16 Received: 14-Sep-16									
o-Xylene	**30**	4.4	ug/m3	1	EI62109	20-Sep-16	21-Sep-16	EPA TO-15	
Bromoform	ND	10	"	"	"	"	"	"	
1,1,2,2-Tetrachloroethane	ND	7.0	"	"	"	"	"	"	
4-Ethyltoluene	**6.2**	5.0	"	"	"	"	"	"	
1,3,5-Trimethylbenzene	**10**	5.0	"	"	"	"	"	"	
1,2,4-Trimethylbenzene	**22**	5.0	"	"	"	"	"	"	
1,3-Dichlorobenzene	ND	12	"	"	"	"	"	"	
1,4-Dichlorobenzene	ND	12	"	"	"	"	"	"	
1,2-Dichlorobenzene	ND	12	"	"	"	"	"	"	
1,2,4-Trichlorobenzene	ND	38	"	"	"	"	"	"	
Hexachlorobutadiene	ND	54	"	"	"	"	"	"	
Surrogate: 1,2-Dichloroethane-d4		*86.3 %*		*76-134*	"	"	"	"	
Surrogate: Toluene-d8		*99.7 %*		*78-125*	"	"	"	"	
Surrogate: 4-Bromofluorobenzene		*96.1 %*		*77-127*	"	"	"	"	
SV109 (E609050-02) Vapor Sampled: 14-Sep-16 Received: 14-Sep-16									
1,1-Difluoroethane (LCC)	ND	5.5	ug/m3	1	EI62109	20-Sep-16	21-Sep-16	EPA TO-15	
Dichlorodifluoromethane (F12)	ND	5.0	"	"	"	"	"	"	
Chloromethane	ND	2.1	"	"	"	"	"	"	
Dichlorotetrafluoroethane (F114)	ND	7.1	"	"	"	"	"	"	
Vinyl chloride	**5.7**	2.6	"	"	"	"	"	"	
Bromomethane	ND	16	"	"	"	"	"	"	
Chloroethane	ND	8.0	"	"	"	"	"	"	
Trichlorofluoromethane (F11)	**26**	5.6	"	"	"	"	"	"	
1,1-Dichloroethene	**31**	4.0	"	"	"	"	"	"	
1,1,2-Trichlorotrifluoroethane (F113)	ND	7.7	"	"	"	"	"	"	
Methylene chloride (Dichloromethane)	**35**	3.5	"	"	"	"	"	"	
Carbon disulfide	**33**	6.3	"	"	"	"	"	"	
trans-1,2-Dichloroethene	ND	8.0	"	"	"	"	"	"	
1,1-Dichloroethane	**16**	4.1	"	"	"	"	"	"	
2-Butanone (MEK)	ND	30	"	"	"	"	"	"	
cis-1,2-Dichloroethene	**19**	4.0	"	"	"	"	"	"	
Chloroform	**13**	4.9	"	"	"	"	"	"	
1,1,1-Trichloroethane	ND	5.5	"	"	"	"	"	"	
1,2-Dichloroethane (EDC)	ND	4.1	"	"	"	"	"	"	
Benzene	**19**	3.2	"	"	"	"	"	"	
Carbon tetrachloride	ND	6.4	"	"	"	"	"	"	

H&P Mobile
Geochemistry Inc.

2470 Impala Drive
Carlsbad, CA 92010
760-804-9678 Phone
760-804-9159 Fax

Brown and Caldwell - San Diego	Project: BC091416-13	
9665 Chesapeake Drive Suite 201	Project Number: Work Plan 18-149429 / San Diego	Reported:
San Diego, CA 92123	Project Manager: Ms. Eileen Russell	23-Sep-16 11:23

Volatile Organic Compounds by EPA TO-15

H&P Mobile Geochemistry, Inc.

Analyte	Result	Reporting Limit	Units	Dilution Factor	Batch	Prepared	Analyzed	Method	Notes
SV109 (E609050-02) Vapor Sampled: 14-Sep-16 Received: 14-Sep-16									
Trichloroethene	**37**	5.5	ug/m3	1	EI62109	20-Sep-16	21-Sep-16	EPA TO-15	
1,2-Dichloropropane	ND	9.4	"	"	"	"	"	"	
Bromodichloromethane	ND	6.8	"	"	"	"	"	"	
cis-1,3-Dichloropropene	ND	4.6	"	"	"	"	"	"	
4-Methyl-2-pentanone (MIBK)	**10**	8.3	"	"	"	"	"	"	
trans-1,3-Dichloropropene	ND	4.6	"	"	"	"	"	"	
Toluene	**120**	3.8	"	"	"	"	"	"	
1,1,2-Trichloroethane	ND	5.5	"	"	"	"	"	"	
2-Hexanone (MBK)	ND	8.3	"	"	"	"	"	"	
Dibromochloromethane	ND	8.6	"	"	"	"	"	"	
Tetrachloroethene	ND	6.9	"	"	"	"	"	"	
1,2-Dibromoethane (EDB)	ND	7.8	"	"	"	"	"	"	
1,1,1,2-Tetrachloroethane	ND	7.0	"	"	"	"	"	"	
Chlorobenzene	ND	4.7	"	"	"	"	"	"	
Ethylbenzene	**47**	4.4	"	"	"	"	"	"	
m,p-Xylene	**140**	8.8	"	"	"	"	"	"	
Styrene	ND	4.3	"	"	"	"	"	"	
o-Xylene	**44**	4.4	"	"	"	"	"	"	
Bromoform	ND	10	"	"	"	"	"	"	
1,1,2,2-Tetrachloroethane	ND	7.0	"	"	"	"	"	"	
4-Ethyltoluene	**16**	5.0	"	"	"	"	"	"	
1,3,5-Trimethylbenzene	**26**	5.0	"	"	"	"	"	"	
1,2,4-Trimethylbenzene	**48**	5.0	"	"	"	"	"	"	
1,3-Dichlorobenzene	ND	12	"	"	"	"	"	"	
1,4-Dichlorobenzene	ND	12	"	"	"	"	"	"	
1,2-Dichlorobenzene	ND	12	"	"	"	"	"	"	
1,2,4-Trichlorobenzene	ND	38	"	"	"	"	"	"	
Hexachlorobutadiene	ND	54	"	"	"	"	"	"	
Surrogate: 1,2-Dichloroethane-d4		*84.1 %*		*76-134*	"	"	"	"	
Surrogate: Toluene-d8		*100 %*		*78-125*	"	"	"	"	
Surrogate: 4-Bromofluorobenzene		*89.9 %*		*77-127*	"	"	"	"	

H&P Mobile
Geochemistry Inc.

2470 Impala Drive
Carlsbad, CA 92010
760-804-9678 Phone
760-804-9159 Fax

Brown and Caldwell - San Diego	Project: BC091416-13	
9665 Chesapeake Drive Suite 201	Project Number: Work Plan 18-149429 / San Diego	Reported:
San Diego, CA 92123	Project Manager: Ms. Eileen Russell	23-Sep-16 11:23

Volatile Organic Compounds by EPA TO-15

H&P Mobile Geochemistry, Inc.

Analyte	Result	Reporting Limit	Units	Dilution Factor	Batch	Prepared	Analyzed	Method	Notes
SV108 (E609050-04) Vapor Sampled: 14-Sep-16 Received: 14-Sep-16									
1,1-Difluoroethane (LCC)	ND	11	ug/m3	2	EI62109	20-Sep-16	21-Sep-16	EPA TO-15	
Dichlorodifluoromethane (F12)	ND	10	"	"	"	"	"	"	
Chloromethane	ND	4.1	"	"	"	"	"	"	
Dichlorotetrafluoroethane (F114)	ND	14	"	"	"	"	"	"	
Vinyl chloride	**120**	5.2	"	"	"	"	"	"	
Bromomethane	ND	32	"	"	"	"	"	"	
Chloroethane	ND	16	"	"	"	"	"	"	
Trichlorofluoromethane (F11)	**31**	11	"	"	"	"	"	"	
1,1-Dichloroethene	**1900**	8.0	"	"	"	"	"	"	
1,1,2-Trichlorotrifluoroethane (F113)	**150**	15	"	"	"	"	"	"	
Methylene chloride (Dichloromethane)	ND	7.1	"	"	"	"	"	"	
Carbon disulfide	**13**	13	"	"	"	"	"	"	
trans-1,2-Dichloroethene	ND	16	"	"	"	"	"	"	
1,1-Dichloroethane	**47**	8.2	"	"	"	"	"	"	
2-Butanone (MEK)	ND	60	"	"	"	"	"	"	
cis-1,2-Dichloroethene	**99**	8.0	"	"	"	"	"	"	
Chloroform	ND	9.9	"	"	"	"	"	"	
1,1,1-Trichloroethane	ND	11	"	"	"	"	"	"	
1,2-Dichloroethane (EDC)	ND	8.2	"	"	"	"	"	"	
Benzene	**51**	6.5	"	"	"	"	"	"	
Carbon tetrachloride	ND	13	"	"	"	"	"	"	
Trichloroethene	**1400**	11	"	"	"	"	"	"	
1,2-Dichloropropane	ND	19	"	"	"	"	"	"	
Bromodichloromethane	ND	14	"	"	"	"	"	"	
cis-1,3-Dichloropropene	ND	9.2	"	"	"	"	"	"	
4-Methyl-2-pentanone (MIBK)	ND	17	"	"	"	"	"	"	
trans-1,3-Dichloropropene	ND	9.2	"	"	"	"	"	"	
Toluene	**69**	7.6	"	"	"	"	"	"	
1,1,2-Trichloroethane	ND	11	"	"	"	"	"	"	
2-Hexanone (MBK)	ND	17	"	"	"	"	"	"	
Dibromochloromethane	ND	17	"	"	"	"	"	"	
Tetrachloroethene	ND	14	"	"	"	"	"	"	
1,2-Dibromoethane (EDB)	ND	16	"	"	"	"	"	"	
1,1,1,2-Tetrachloroethane	ND	14	"	"	"	"	"	"	
Chlorobenzene	ND	9.4	"	"	"	"	"	"	
Ethylbenzene	**28**	8.8	"	"	"	"	"	"	
m,p-Xylene	**76**	18	"	"	"	"	"	"	
Styrene	ND	8.6	"	"	"	"	"	"	

H&P Mobile
Geochemistry Inc.

2470 Impala Drive
Carlsbad, CA 92010
760-804-9678 Phone
760-804-9159 Fax

Brown and Caldwell - San Diego	Project: BC091416-13	
9665 Chesapeake Drive Suite 201	Project Number: Work Plan 18-149429 / San Diego	Reported:
San Diego, CA 92123	Project Manager: Ms. Eileen Russell	23-Sep-16 11:23

Volatile Organic Compounds by EPA TO-15

H&P Mobile Geochemistry, Inc.

Analyte	Result	Reporting Limit	Units	Dilution Factor	Batch	Prepared	Analyzed	Method	Notes
SV108 (E609050-04) Vapor Sampled: 14-Sep-16 Received: 14-Sep-16									
o-Xylene	**48**	8.8	ug/m3	2	EI62109	20-Sep-16	21-Sep-16	EPA TO-15	
Bromoform	ND	21	"	"	"	"	"	"	
1,1,2,2-Tetrachloroethane	ND	14	"	"	"	"	"	"	
4-Ethyltoluene	ND	10	"	"	"	"	"	"	
1,3,5-Trimethylbenzene	**12**	10	"	"	"	"	"	"	
1,2,4-Trimethylbenzene	**18**	10	"	"	"	"	"	"	
1,3-Dichlorobenzene	ND	24	"	"	"	"	"	"	
1,4-Dichlorobenzene	ND	24	"	"	"	"	"	"	
1,2-Dichlorobenzene	ND	24	"	"	"	"	"	"	
1,2,4-Trichlorobenzene	ND	75	"	"	"	"	"	"	
Hexachlorobutadiene	ND	110	"	"	"	"	"	"	
Surrogate: 1,2-Dichloroethane-d4		*84.2 %*		*76-134*	"	"	"	"	
Surrogate: Toluene-d8		*100 %*		*78-125*	"	"	"	"	
Surrogate: 4-Bromofluorobenzene		*96.6 %*		*77-127*	"	"	"	"	
SV115 (E609050-05) Vapor Sampled: 14-Sep-16 Received: 14-Sep-16									
1,1-Difluoroethane (LCC)	ND	11	ug/m3	2	EI62206	20-Sep-16	21-Sep-16	EPA TO-15	
Dichlorodifluoromethane (F12)	ND	10	"	"	"	"	"	"	
Chloromethane	ND	4.1	"	"	"	"	"	"	
Dichlorotetrafluoroethane (F114)	ND	14	"	"	"	"	"	"	
Vinyl chloride	**8.5**	5.2	"	"	"	"	"	"	
Bromomethane	ND	32	"	"	"	"	"	"	
Chloroethane	ND	16	"	"	"	"	"	"	
Trichlorofluoromethane (F11)	**420**	11	"	"	"	"	"	"	
1,1-Dichloroethene	**840**	8.0	"	"	"	"	"	"	
1,1,2-Trichlorotrifluoroethane (F113)	**3600**	15	"	"	"	"	"	"	
Methylene chloride (Dichloromethane)	ND	7.1	"	"	"	"	"	"	
Carbon disulfide	**21**	13	"	"	"	"	"	"	
trans-1,2-Dichloroethene	ND	16	"	"	"	"	"	"	
1,1-Dichloroethane	**44**	8.2	"	"	"	"	"	"	
2-Butanone (MEK)	ND	60	"	"	"	"	"	"	
cis-1,2-Dichloroethene	**8.4**	8.0	"	"	"	"	"	"	
Chloroform	ND	9.9	"	"	"	"	"	"	
1,1,1-Trichloroethane	ND	11	"	"	"	"	"	"	
1,2-Dichloroethane (EDC)	ND	8.2	"	"	"	"	"	"	
Benzene	**49**	6.5	"	"	"	"	"	"	
Carbon tetrachloride	ND	13	"	"	"	"	"	"	

H&P Mobile
Geochemistry Inc.

2470 Impala Drive
Carlsbad, CA 92010
760-804-9678 Phone
760-804-9159 Fax

Brown and Caldwell - San Diego	Project: BC091416-13	
9665 Chesapeake Drive Suite 201	Project Number: Work Plan 18-149429 / San Diego	Reported:
San Diego, CA 92123	Project Manager: Ms. Eileen Russell	23-Sep-16 11:23

Volatile Organic Compounds by EPA TO-15

H&P Mobile Geochemistry, Inc.

Analyte	Result	Reporting Limit	Units	Dilution Factor	Batch	Prepared	Analyzed	Method	Notes
SV115 (E609050-05) Vapor Sampled: 14-Sep-16 Received: 14-Sep-16									
Trichloroethene	**1200**	11	ug/m3	2	EI62206	20-Sep-16	21-Sep-16	EPA TO-15	
1,2-Dichloropropane	ND	19	"	"	"	"	"	"	
Bromodichloromethane	ND	14	"	"	"	"	"	"	
cis-1,3-Dichloropropene	ND	9.2	"	"	"	"	"	"	
4-Methyl-2-pentanone (MIBK)	ND	17	"	"	"	"	"	"	
trans-1,3-Dichloropropene	ND	9.2	"	"	"	"	"	"	
Toluene	**82**	7.6	"	"	"	"	"	"	
1,1,2-Trichloroethane	ND	11	"	"	"	"	"	"	
2-Hexanone (MBK)	ND	17	"	"	"	"	"	"	
Dibromochloromethane	ND	17	"	"	"	"	"	"	
Tetrachloroethene	ND	14	"	"	"	"	"	"	
1,2-Dibromoethane (EDB)	ND	16	"	"	"	"	"	"	
1,1,1,2-Tetrachloroethane	ND	14	"	"	"	"	"	"	
Chlorobenzene	ND	9.4	"	"	"	"	"	"	
Ethylbenzene	**42**	8.8	"	"	"	"	"	"	
m,p-Xylene	**120**	18	"	"	"	"	"	"	
Styrene	ND	8.6	"	"	"	"	"	"	
o-Xylene	**72**	8.8	"	"	"	"	"	"	
Bromoform	ND	21	"	"	"	"	"	"	
1,1,2,2-Tetrachloroethane	ND	14	"	"	"	"	"	"	
4-Ethyltoluene	ND	10	"	"	"	"	"	"	
1,3,5-Trimethylbenzene	ND	10	"	"	"	"	"	"	
1,2,4-Trimethylbenzene	**21**	10	"	"	"	"	"	"	
1,3-Dichlorobenzene	ND	24	"	"	"	"	"	"	
1,4-Dichlorobenzene	ND	24	"	"	"	"	"	"	
1,2-Dichlorobenzene	ND	24	"	"	"	"	"	"	
1,2,4-Trichlorobenzene	ND	75	"	"	"	"	"	"	
Hexachlorobutadiene	ND	110	"	"	"	"	"	"	
Surrogate: 1,2-Dichloroethane-d4		*87.4 %*		*76-134*	"	"	"	"	
Surrogate: Toluene-d8		*100 %*		*78-125*	"	"	"	"	
Surrogate: 4-Bromofluorobenzene		*90.8 %*		*77-127*	"	"	"	"	

H&P Mobile
Geochemistry Inc.

2470 Impala Drive
Carlsbad, CA 92010
760-804-9678 Phone
760-804-9159 Fax

Brown and Caldwell - San Diego	Project: BC091416-13	
9665 Chesapeake Drive Suite 201	Project Number: Work Plan 18-149429 / San Diego	Reported:
San Diego, CA 92123	Project Manager: Ms. Eileen Russell	23-Sep-16 11:23

Volatile Organic Compounds by EPA TO-15

H&P Mobile Geochemistry, Inc.

Analyte	Result	Reporting Limit	Units	Dilution Factor	Batch	Prepared	Analyzed	Method	Notes
SV115D (E609050-06) Vapor Sampled: 14-Sep-16 Received: 14-Sep-16									
1,1-Difluoroethane (LCC)	ND	11	ug/m3	2	EI62109	20-Sep-16	21-Sep-16	EPA TO-15	
Dichlorodifluoromethane (F12)	ND	10	"	"	"	"	"	"	
Chloromethane	ND	4.1	"	"	"	"	"	"	
Dichlorotetrafluoroethane (F114)	ND	14	"	"	"	"	"	"	
Vinyl chloride	**6.8**	5.2	"	"	"	"	"	"	
Bromomethane	ND	32	"	"	"	"	"	"	
Chloroethane	ND	16	"	"	"	"	"	"	
Trichlorofluoromethane (F11)	**280**	11	"	"	"	"	"	"	
1,1-Dichloroethene	**550**	8.0	"	"	"	"	"	"	
1,1,2-Trichlorotrifluoroethane (F113)	**2400**	15	"	"	"	"	"	"	
Methylene chloride (Dichloromethane)	ND	7.1	"	"	"	"	"	"	
Carbon disulfide	**25**	13	"	"	"	"	"	"	
trans-1,2-Dichloroethene	ND	16	"	"	"	"	"	"	
1,1-Dichloroethane	**41**	8.2	"	"	"	"	"	"	
2-Butanone (MEK)	ND	60	"	"	"	"	"	"	
cis-1,2-Dichloroethene	**27**	8.0	"	"	"	"	"	"	
Chloroform	ND	9.9	"	"	"	"	"	"	
1,1,1-Trichloroethane	**36**	11	"	"	"	"	"	"	
1,2-Dichloroethane (EDC)	ND	8.2	"	"	"	"	"	"	
Benzene	**48**	6.5	"	"	"	"	"	"	
Carbon tetrachloride	ND	13	"	"	"	"	"	"	
Trichloroethene	**1200**	11	"	"	"	"	"	"	
1,2-Dichloropropane	ND	19	"	"	"	"	"	"	
Bromodichloromethane	ND	14	"	"	"	"	"	"	
cis-1,3-Dichloropropene	ND	9.2	"	"	"	"	"	"	
4-Methyl-2-pentanone (MIBK)	ND	17	"	"	"	"	"	"	
trans-1,3-Dichloropropene	ND	9.2	"	"	"	"	"	"	
Toluene	**83**	7.6	"	"	"	"	"	"	
1,1,2-Trichloroethane	ND	11	"	"	"	"	"	"	
2-Hexanone (MBK)	ND	17	"	"	"	"	"	"	
Dibromochloromethane	ND	17	"	"	"	"	"	"	
Tetrachloroethene	ND	14	"	"	"	"	"	"	
1,2-Dibromoethane (EDB)	ND	16	"	"	"	"	"	"	
1,1,1,2-Tetrachloroethane	ND	14	"	"	"	"	"	"	
Chlorobenzene	ND	9.4	"	"	"	"	"	"	
Ethylbenzene	**50**	8.8	"	"	"	"	"	"	
m,p-Xylene	**140**	18	"	"	"	"	"	"	
Styrene	ND	8.6	"	"	"	"	"	"	

H&P Mobile
Geochemistry Inc.

2470 Impala Drive
Carlsbad, CA 92010
760-804-9678 Phone
760-804-9159 Fax

Brown and Caldwell - San Diego	Project: BC091416-13	
9665 Chesapeake Drive Suite 201	Project Number: Work Plan 18-149429 / San Diego	Reported:
San Diego, CA 92123	Project Manager: Ms. Eileen Russell	23-Sep-16 11:23

Volatile Organic Compounds by EPA TO-15

H&P Mobile Geochemistry, Inc.

Analyte	Result	Reporting Limit	Units	Dilution Factor	Batch	Prepared	Analyzed	Method	Notes
SV115D (E609050-06) Vapor Sampled: 14-Sep-16 Received: 14-Sep-16									
o-Xylene	**86**	8.8	ug/m3	2	EI62109	20-Sep-16	21-Sep-16	EPA TO-15	
Bromoform	ND	21	"	"	"	"	"	"	
1,1,2,2-Tetrachloroethane	ND	14	"	"	"	"	"	"	
4-Ethyltoluene	ND	10	"	"	"	"	"	"	
1,3,5-Trimethylbenzene	**12**	10	"	"	"	"	"	"	
1,2,4-Trimethylbenzene	**29**	10	"	"	"	"	"	"	
1,3-Dichlorobenzene	ND	24	"	"	"	"	"	"	
1,4-Dichlorobenzene	ND	24	"	"	"	"	"	"	
1,2-Dichlorobenzene	ND	24	"	"	"	"	"	"	
1,2,4-Trichlorobenzene	ND	75	"	"	"	"	"	"	
Hexachlorobutadiene	ND	110	"	"	"	"	"	"	
Surrogate: 1,2-Dichloroethane-d4		*84.0 %*		*76-134*	"	"	"	"	
Surrogate: Toluene-d8		*99.1 %*		*78-125*	"	"	"	"	
Surrogate: 4-Bromofluorobenzene		*92.5 %*		*77-127*	"	"	"	"	

H&P Mobile
Geochemistry Inc.

2470 Impala Drive
Carlsbad, CA 92010
760-804-9678 Phone
760-804-9159 Fax

Brown and Caldwell - San Diego	Project: BC091416-13	
9665 Chesapeake Drive Suite 201	Project Number: Work Plan 18-149429 / San Diego	Reported:
San Diego, CA 92123	Project Manager: Ms. Eileen Russell	23-Sep-16 11:23

Volatile Organic Compounds by H&P 8260SV

H&P Mobile Geochemistry, Inc.

Analyte	Result	Reporting Limit	Units	Dilution Factor	Batch	Prepared	Analyzed	Method	Notes
SV111 (E609050-03) Vapor Sampled: 14-Sep-16 Received: 14-Sep-16									
1,1-Difluoroethane (LCC)	ND	500	ug/m3	0.05	EI61605	16-Sep-16	16-Sep-16	H&P 8260SV	
2-Butanone (MEK)	ND	2500	"	"	"	"	"	"	
2-Hexanone (MBK)	ND	2500	"	"	"	"	"	"	
4-Methyl-2-pentanone (MIBK)	ND	2500	"	"	"	"	"	"	
Dichlorodifluoromethane (F12)	ND	500	"	"	"	"	"	"	
Chloromethane	ND	500	"	"	"	"	"	"	
Vinyl chloride	ND	50	"	"	"	"	"	"	
Bromomethane	ND	500	"	"	"	"	"	"	
Chloroethane	ND	500	"	"	"	"	"	"	
Trichlorofluoromethane (F11)	**530**	500	"	"	"	"	"	"	
1,1-Dichloroethene	ND	500	"	"	"	"	"	"	
1,1,2 Trichlorotrifluoroethane (F113)	**15000**	500	"	"	"	"	"	"	
Carbon disulfide	ND	500	"	"	"	"	"	"	
Methylene chloride (Dichloromethane)	ND	500	"	"	"	"	"	"	
trans-1,2-Dichloroethene	ND	500	"	"	"	"	"	"	
1,1-Dichloroethane	ND	500	"	"	"	"	"	"	
cis-1,2-Dichloroethene	ND	500	"	"	"	"	"	"	
Chloroform	ND	100	"	"	"	"	"	"	
1,1,1-Trichloroethane	ND	500	"	"	"	"	"	"	
Carbon tetrachloride	ND	100	"	"	"	"	"	"	
1,2-Dichloroethane (EDC)	ND	100	"	"	"	"	"	"	
Benzene	ND	100	"	"	"	"	"	"	
Trichloroethene	ND	100	"	"	"	"	"	"	
1,2-Dichloropropane	ND	500	"	"	"	"	"	"	
Bromodichloromethane	ND	500	"	"	"	"	"	"	
cis-1,3-Dichloropropene	ND	500	"	"	"	"	"	"	
Toluene	ND	1000	"	"	"	"	"	"	
trans-1,3-Dichloropropene	ND	500	"	"	"	"	"	"	
1,1,2-Trichloroethane	ND	500	"	"	"	"	"	"	
1,2-Dibromoethane (EDB)	ND	500	"	"	"	"	"	"	
Tetrachloroethene	ND	100	"	"	"	"	"	"	
Dibromochloromethane	ND	500	"	"	"	"	"	"	
Chlorobenzene	ND	100	"	"	"	"	"	"	
Ethylbenzene	ND	500	"	"	"	"	"	"	
1,1,1,2-Tetrachloroethane	ND	500	"	"	"	"	"	"	
m,p-Xylene	ND	500	"	"	"	"	"	"	
o-Xylene	ND	500	"	"	"	"	"	"	
Styrene	ND	500	"	"	"	"	"	"	

H&P Mobile
Geochemistry Inc.

2470 Impala Drive
Carlsbad, CA 92010
760-804-9678 Phone
760-804-9159 Fax

Brown and Caldwell - San Diego	Project: BC091416-13	
9665 Chesapeake Drive Suite 201	Project Number: Work Plan 18-149429 / San Diego	Reported:
San Diego, CA 92123	Project Manager: Ms. Eileen Russell	23-Sep-16 11:23

Volatile Organic Compounds by H&P 8260SV

H&P Mobile Geochemistry, Inc.

Analyte	Result	Reporting Limit	Units	Dilution Factor	Batch	Prepared	Analyzed	Method	Notes
SV111 (E609050-03) Vapor Sampled: 14-Sep-16 Received: 14-Sep-16									
Bromoform	ND	500	ug/m3	0.05	EI61605	16-Sep-16	16-Sep-16	H&P 8260SV	
1,1,2,2-Tetrachloroethane	ND	500	"	"	"	"	"	"	
1,3,5-Trimethylbenzene	ND	500	"	"	"	"	"	"	
1,2,4-Trimethylbenzene	ND	500	"	"	"	"	"	"	
1,3-Dichlorobenzene	ND	500	"	"	"	"	"	"	
1,4-Dichlorobenzene	ND	500	"	"	"	"	"	"	
1,2-Dichlorobenzene	ND	500	"	"	"	"	"	"	
1,2,4-Trichlorobenzene	ND	500	"	"	"	"	"	"	
Hexachlorobutadiene	ND	500	"	"	"	"	"	"	
Surrogate: Dibromofluoromethane		*110 %*		*75-125*	"	"	"	"	
Surrogate: 1,2-Dichloroethane-d4		*99.7 %*		*75-125*	"	"	"	"	
Surrogate: Toluene-d8		*98.5 %*		*75-125*	"	"	"	"	
Surrogate: 4-Bromofluorobenzene		*102 %*		*75-125*	"	"	"	"	

H&P Mobile
Geochemistry Inc.

2470 Impala Drive
Carlsbad, CA 92010
760-804-9678 Phone
760-804-9159 Fax

Brown and Caldwell - San Diego	Project: BC091416-13	
9665 Chesapeake Drive Suite 201	Project Number: Work Plan 18-149429 / San Diego	Reported:
San Diego, CA 92123	Project Manager: Ms. Eileen Russell	23-Sep-16 11:23

Volatile Organic Compounds by EPA TO-15 - Quality Control

H&P Mobile Geochemistry, Inc.

Analyte	Result	Reporting Limit	Units	Spike Level	Source Result	%REC	%REC Limits	RPD	RPD Limit	Notes
Batch EI62109 - TO-15										
Blank (EI62109-BLK1)				Prepared & Analyzed: 20-Sep-16						
1,1-Difluoroethane (LCC)	ND	5.5	ug/m3							
Dichlorodifluoromethane (F12)	ND	5.0	"							
Chloromethane	ND	2.1	"							
Dichlorotetrafluoroethane (F114)	ND	7.1	"							
Vinyl chloride	ND	2.6	"							
Bromomethane	ND	16	"							
Chloroethane	ND	8.0	"							
Trichlorofluoromethane (F11)	ND	5.6	"							
1,1-Dichloroethene	ND	4.0	"							
1,1,2-Trichlorotrifluoroethane (F113)	ND	7.7	"							
Methylene chloride (Dichloromethane)	ND	3.5	"							
Carbon disulfide	ND	6.3	"							
trans-1,2-Dichloroethene	ND	8.0	"							
1,1-Dichloroethane	ND	4.1	"							
2-Butanone (MEK)	ND	30	"							
cis-1,2-Dichloroethene	ND	4.0	"							
Chloroform	ND	4.9	"							
1,1,1-Trichloroethane	ND	5.5	"							
1,2-Dichloroethane (EDC)	ND	4.1	"							
Benzene	ND	3.2	"							
Carbon tetrachloride	ND	6.4	"							
Trichloroethene	ND	5.5	"							
1,2-Dichloropropane	ND	9.4	"							
Bromodichloromethane	ND	6.8	"							
cis-1,3-Dichloropropene	ND	4.6	"							
4-Methyl-2-pentanone (MIBK)	ND	8.3	"							
trans-1,3-Dichloropropene	ND	4.6	"							
Toluene	ND	3.8	"							
1,1,2-Trichloroethane	ND	5.5	"							
2-Hexanone (MBK)	ND	8.3	"							
Dibromochloromethane	ND	8.6	"							
Tetrachloroethene	ND	6.9	"							
1,2-Dibromoethane (EDB)	ND	7.8	"							
1,1,1,2-Tetrachloroethane	ND	7.0	"							

H&P Mobile
Geochemistry Inc.

2470 Impala Drive
Carlsbad, CA 92010
760-804-9678 Phone
760-804-9159 Fax

Brown and Caldwell - San Diego	Project: BC091416-13	
9665 Chesapeake Drive Suite 201	Project Number: Work Plan 18-149429 / San Diego	Reported:
San Diego, CA 92123	Project Manager: Ms. Eileen Russell	23-Sep-16 11:23

Volatile Organic Compounds by EPA TO-15 - Quality Control

H&P Mobile Geochemistry, Inc.

Analyte	Result	Reporting Limit	Units	Spike Level	Source Result	%REC	%REC Limits	RPD	RPD Limit	Notes
Batch EI62109 - TO-15										
Blank (EI62109-BLK1)				Prepared & Analyzed: 20-Sep-16						
Chlorobenzene	ND	4.7	ug/m3							
Ethylbenzene	ND	4.4	"							
m,p-Xylene	ND	8.8	"							
Styrene	ND	4.3	"							
o-Xylene	ND	4.4	"							
Bromoform	ND	10	"							
1,1,2,2-Tetrachloroethane	ND	7.0	"							
4-Ethyltoluene	ND	5.0	"							
1,3,5-Trimethylbenzene	ND	5.0	"							
1,2,4-Trimethylbenzene	ND	5.0	"							
1,3-Dichlorobenzene	ND	12	"							
1,4-Dichlorobenzene	ND	12	"							
1,2-Dichlorobenzene	ND	12	"							
1,2,4-Trichlorobenzene	ND	38	"							
Hexachlorobutadiene	ND	54	"							
Surrogate: 1,2-Dichloroethane-d4	*193*		*"*	*214*		*90.0*	*76-134*			
Surrogate: Toluene-d8	*206*		*"*	*207*		*99.6*	*78-125*			
Surrogate: 4-Bromofluorobenzene	*354*		*"*	*364*		*97.2*	*77-127*			
LCS (EI62109-BS1)				Prepared & Analyzed: 20-Sep-16						
Dichlorodifluoromethane (F12)	94	5.0	ug/m3	101		92.9	59-128			
Vinyl chloride	47	2.6	"	52.0		89.7	64-127			
Chloroethane	46	8.0	"	53.6		85.9	63-127			
Trichlorofluoromethane (F11)	98	5.6	"	113		86.5	62-126			
1,1-Dichloroethene	73	4.0	"	80.8		90.9	61-133			
1,1,2-Trichlorotrifluoroethane (F113)	140	7.7	"	155		91.2	66-126			
Methylene chloride (Dichloromethane)	61	3.5	"	70.8		86.3	62-115			
trans-1,2-Dichloroethene	67	8.0	"	80.8		82.4	67-124			
1,1-Dichloroethane	71	4.1	"	82.4		85.9	68-126			
cis-1,2-Dichloroethene	71	4.0	"	80.0		88.7	70-121			
Chloroform	88	4.9	"	99.2		88.7	68-123			
1,1,1-Trichloroethane	98	5.5	"	111		88.0	68-125			
1,2-Dichloroethane (EDC)	73	4.1	"	82.4		89.0	65-128			

H&P Mobile
Geochemistry Inc.

2470 Impala Drive
Carlsbad, CA 92010
760-804-9678 Phone
760-804-9159 Fax

Brown and Caldwell - San Diego	Project: BC091416-13	
9665 Chesapeake Drive Suite 201	Project Number: Work Plan 18-149429 / San Diego	Reported:
San Diego, CA 92123	Project Manager: Ms. Eileen Russell	23-Sep-16 11:23

Volatile Organic Compounds by EPA TO-15 - Quality Control

H&P Mobile Geochemistry, Inc.

Analyte	Result	Reporting Limit	Units	Spike Level	Source Result	%REC	%REC Limits	RPD	RPD Limit	Notes
Batch EI62109 - TO-15										
LCS (EI62109-BS1)				Prepared & Analyzed: 20-Sep-16						
Benzene	53	3.2	ug/m3	64.8		82.4	69-119			
Carbon tetrachloride	110	6.4	"	128		88.6	68-132			
Trichloroethene	110	5.5	"	110		96.5	71-123			
Toluene	62	3.8	"	76.8		81.1	66-119			
1,1,2-Trichloroethane	100	5.5	"	111		92.9	73-119			
Tetrachloroethene	120	6.9	"	138		88.2	66-124			
1,1,1,2-Tetrachloroethane	130	7.0	"	140		92.0	67-129			
Ethylbenzene	77	4.4	"	88.4		87.4	70-124			
m,p-Xylene	64	8.8	"	88.4		73.0	61-134			
o-Xylene	74	4.4	"	88.4		83.8	67-125			
1,1,2,2-Tetrachloroethane	110	7.0	"	140		80.6	65-127			
Surrogate: 1,2-Dichloroethane-d4	*203*		*"*	*214*		*94.7*	*76-134*			
Surrogate: Toluene-d8	*206*		*"*	*207*		*99.6*	*78-125*			
Surrogate: 4-Bromofluorobenzene	*380*		*"*	*364*		*104*	*77-127*			
Batch EI62206 - TO-15										
Blank (EI62206-BLK1)				Prepared & Analyzed: 21-Sep-16						
1,1-Difluoroethane (LCC)	ND	5.5	ug/m3							
Dichlorodifluoromethane (F12)	ND	5.0	"							
Chloromethane	ND	2.1	"							
Dichlorotetrafluoroethane (F114)	ND	7.1	"							
Vinyl chloride	ND	2.6	"							
Bromomethane	ND	16	"							
Chloroethane	ND	8.0	"							
Trichlorofluoromethane (F11)	ND	5.6	"							
1,1-Dichloroethene	ND	4.0	"							
1,1,2-Trichlorotrifluoroethane (F113)	ND	7.7	"							
Methylene chloride (Dichloromethane)	ND	3.5	"							
Carbon disulfide	ND	6.3	"							
trans-1,2-Dichloroethene	ND	8.0	"							
1,1-Dichloroethane	ND	4.1	"							
2-Butanone (MEK)	ND	30	"							

H&P Mobile
Geochemistry Inc.

2470 Impala Drive
Carlsbad, CA 92010
760-804-9678 Phone
760-804-9159 Fax

Brown and Caldwell - San Diego	Project: BC091416-13	
9665 Chesapeake Drive Suite 201	Project Number: Work Plan 18-149429 / San Diego	Reported:
San Diego, CA 92123	Project Manager: Ms. Eileen Russell	23-Sep-16 11:23

Volatile Organic Compounds by EPA TO-15 - Quality Control

H&P Mobile Geochemistry, Inc.

Analyte	Result	Reporting Limit	Units	Spike Level	Source Result	%REC	%REC Limits	RPD	RPD Limit	Notes
Batch EI62206 - TO-15										
Blank (EI62206-BLK1)				Prepared & Analyzed: 21-Sep-16						
cis-1,2-Dichloroethene	ND	4.0	ug/m3							
Chloroform	ND	4.9	"							
1,1,1-Trichloroethane	ND	5.5	"							
1,2-Dichloroethane (EDC)	ND	4.1	"							
Benzene	ND	3.2	"							
Carbon tetrachloride	ND	6.4	"							
Trichloroethene	ND	5.5	"							
1,2-Dichloropropane	ND	9.4	"							
Bromodichloromethane	ND	6.8	"							
cis-1,3-Dichloropropene	ND	4.6	"							
4-Methyl-2-pentanone (MIBK)	ND	8.3	"							
trans-1,3-Dichloropropene	ND	4.6	"							
Toluene	ND	3.8	"							
1,1,2-Trichloroethane	ND	5.5	"							
2-Hexanone (MBK)	ND	8.3	"							
Dibromochloromethane	ND	8.6	"							
Tetrachloroethene	ND	6.9	"							
1,2-Dibromoethane (EDB)	ND	7.8	"							
1,1,1,2-Tetrachloroethane	ND	7.0	"							
Chlorobenzene	ND	4.7	"							
Ethylbenzene	ND	4.4	"							
m,p-Xylene	ND	8.8	"							
Styrene	ND	4.3	"							
o-Xylene	ND	4.4	"							
Bromoform	ND	10	"							
1,1,2,2-Tetrachloroethane	ND	7.0	"							
4-Ethyltoluene	ND	5.0	"							
1,3,5-Trimethylbenzene	ND	5.0	"							
1,2,4-Trimethylbenzene	ND	5.0	"							
1,3-Dichlorobenzene	ND	12	"							
1,4-Dichlorobenzene	ND	12	"							
1,2-Dichlorobenzene	ND	12	"							
1,2,4-Trichlorobenzene	ND	38	"							
Hexachlorobutadiene	ND	54	"							

H&P Mobile
Geochemistry Inc.

2470 Impala Drive
Carlsbad, CA 92010
760-804-9678 Phone
760-804-9159 Fax

Brown and Caldwell - San Diego	Project: BC091416-13	
9665 Chesapeake Drive Suite 201	Project Number: Work Plan 18-149429 / San Diego	Reported:
San Diego, CA 92123	Project Manager: Ms. Eileen Russell	23-Sep-16 11:23

Volatile Organic Compounds by EPA TO-15 - Quality Control

H&P Mobile Geochemistry, Inc.

Analyte	Result	Reporting Limit	Units	Spike Level	Source Result	%REC	%REC Limits	RPD	RPD Limit	Notes
Batch EI62206 - TO-15										
Blank (EI62206-BLK1)				Prepared & Analyzed: 21-Sep-16						
Surrogate: 1,2-Dichloroethane-d4	*186*		*ug/m3*	*214*		*86.8*	*76-134*			
Surrogate: Toluene-d8	*209*		*"*	*207*		*101*	*78-125*			
Surrogate: 4-Bromofluorobenzene	*362*		*"*	*364*		*99.3*	*77-127*			
LCS (EI62206-BS1)				Prepared & Analyzed: 21-Sep-16						
Dichlorodifluoromethane (F12)	90	5.0	ug/m3	101		89.7	59-128			
Vinyl chloride	46	2.6	"	52.0		89.0	64-127			
Chloroethane	45	8.0	"	53.6		84.6	63-127			
Trichlorofluoromethane (F11)	95	5.6	"	113		84.4	62-126			
1,1-Dichloroethene	73	4.0	"	80.8		90.1	61-133			
1,1,2-Trichlorotrifluoroethane (F113)	140	7.7	"	155		89.5	66-126			
Methylene chloride (Dichloromethane)	61	3.5	"	70.8		86.3	62-115			
trans-1,2-Dichloroethene	65	8.0	"	80.8		80.9	67-124			
1,1-Dichloroethane	69	4.1	"	82.4		83.6	68-126			
cis-1,2-Dichloroethene	69	4.0	"	80.0		85.7	70-121			
Chloroform	87	4.9	"	99.2		87.3	68-123			
1,1,1-Trichloroethane	95	5.5	"	111		85.6	68-125			
1,2-Dichloroethane (EDC)	70	4.1	"	82.4		85.1	65-128			
Benzene	52	3.2	"	64.8		80.4	69-119			
Carbon tetrachloride	110	6.4	"	128		87.2	68-132			
Trichloroethene	110	5.5	"	110		96.2	71-123			
Toluene	62	3.8	"	76.8		80.8	66-119			
1,1,2-Trichloroethane	100	5.5	"	111		92.4	73-119			
Tetrachloroethene	120	6.9	"	138		89.1	66-124			
1,1,1,2-Tetrachloroethane	140	7.0	"	140		98.3	67-129			
Ethylbenzene	83	4.4	"	88.4		93.4	70-124			
m,p-Xylene	68	8.8	"	88.4		77.0	61-134			
o-Xylene	77	4.4	"	88.4		87.4	67-125			
1,1,2,2-Tetrachloroethane	120	7.0	"	140		84.3	65-127			
Surrogate: 1,2-Dichloroethane-d4	*194*		*"*	*214*		*90.4*	*76-134*			
Surrogate: Toluene-d8	*204*		*"*	*207*		*98.4*	*78-125*			
Surrogate: 4-Bromofluorobenzene	*368*		*"*	*364*		*101*	*77-127*			

H&P Mobile
Geochemistry Inc.

2470 Impala Drive
Carlsbad, CA 92010
760-804-9678 Phone
760-804-9159 Fax

Brown and Caldwell - San Diego	Project: BC091416-13	
9665 Chesapeake Drive Suite 201	Project Number: Work Plan 18-149429 / San Diego	Reported:
San Diego, CA 92123	Project Manager: Ms. Eileen Russell	23-Sep-16 11:23

Volatile Organic Compounds by EPA TO-15 - Quality Control

H&P Mobile Geochemistry, Inc.

Analyte	Result	Reporting Limit	Units	Spike Level	Source Result	%REC	%REC Limits	RPD	RPD Limit	Notes

Batch EI62206 - TO-15

H&P Mobile
Geochemistry Inc.

2470 Impala Drive
Carlsbad, CA 92010
760-804-9678 Phone
760-804-9159 Fax

Brown and Caldwell - San Diego	Project: BC091416-13	
9665 Chesapeake Drive Suite 201	Project Number: Work Plan 18-149429 / San Diego	Reported:
San Diego, CA 92123	Project Manager: Ms. Eileen Russell	23-Sep-16 11:23

Volatile Organic Compounds by H&P 8260SV - Quality Control

H&P Mobile Geochemistry, Inc.

Analyte	Result	Reporting Limit	Units	Spike Level	Source Result	%REC	%REC Limits	RPD	RPD Limit	Notes
Batch EI61605 - EPA 5030										
Blank (EI61605-BLK1)				Prepared & Analyzed: 16-Sep-16						
1,1-Difluoroethane (LCC)	ND	500	ug/m3							
2-Butanone (MEK)	ND	2500	"							
2-Hexanone (MBK)	ND	2500	"							
4-Methyl-2-pentanone (MIBK)	ND	2500	"							
Dichlorodifluoromethane (F12)	ND	500	"							
Chloromethane	ND	500	"							
Vinyl chloride	ND	50	"							
Bromomethane	ND	500	"							
Chloroethane	ND	500	"							
Trichlorofluoromethane (F11)	ND	500	"							
1,1-Dichloroethene	ND	500	"							
1,1,2 Trichlorotrifluoroethane (F113)	ND	500	"							
Carbon disulfide	ND	500	"							
Methylene chloride (Dichloromethane)	ND	500	"							
trans-1,2-Dichloroethene	ND	500	"							
1,1-Dichloroethane	ND	500	"							
cis-1,2-Dichloroethene	ND	500	"							
Chloroform	ND	100	"							
1,1,1-Trichloroethane	ND	500	"							
Carbon tetrachloride	ND	100	"							
1,2-Dichloroethane (EDC)	ND	100	"							
Benzene	ND	100	"							
Trichloroethene	ND	100	"							
1,2-Dichloropropane	ND	500	"							
Bromodichloromethane	ND	500	"							
cis-1,3-Dichloropropene	ND	500	"							
Toluene	ND	1000	"							
trans-1,3-Dichloropropene	ND	500	"							
1,1,2-Trichloroethane	ND	500	"							
1,2-Dibromoethane (EDB)	ND	500	"							
Tetrachloroethene	ND	100	"							
Dibromochloromethane	ND	500	"							
Chlorobenzene	ND	100	"							
Ethylbenzene	ND	500	"							

H&P Mobile
Geochemistry Inc.

2470 Impala Drive
Carlsbad, CA 92010
760-804-9678 Phone
760-804-9159 Fax

Brown and Caldwell - San Diego	Project: BC091416-13	
9665 Chesapeake Drive Suite 201	Project Number: Work Plan 18-149429 / San Diego	Reported:
San Diego, CA 92123	Project Manager: Ms. Eileen Russell	23-Sep-16 11:23

Volatile Organic Compounds by H&P 8260SV - Quality Control

H&P Mobile Geochemistry, Inc.

Analyte	Result	Reporting Limit	Units	Spike Level	Source Result	%REC	%REC Limits	RPD	RPD Limit	Notes
Batch EI61605 - EPA 5030										
Blank (EI61605-BLK1)				Prepared & Analyzed: 16-Sep-16						
1,1,1,2-Tetrachloroethane	ND	500	ug/m3							
m,p-Xylene	ND	500	"							
o-Xylene	ND	500	"							
Styrene	ND	500	"							
Bromoform	ND	500	"							
1,1,2,2-Tetrachloroethane	ND	500	"							
1,3,5-Trimethylbenzene	ND	500	"							
1,2,4-Trimethylbenzene	ND	500	"							
1,3-Dichlorobenzene	ND	500	"							
1,4-Dichlorobenzene	ND	500	"							
1,2-Dichlorobenzene	ND	500	"							
1,2,4-Trichlorobenzene	ND	500	"							
Hexachlorobutadiene	ND	500	"							
Surrogate: Dibromofluoromethane	*2530*		*"*	*2500*		*101*	*75-125*			
Surrogate: 1,2-Dichloroethane-d4	*2550*		*"*	*2500*		*102*	*75-125*			
Surrogate: Toluene-d8	*2420*		*"*	*2500*		*97.0*	*75-125*			
Surrogate: 4-Bromofluorobenzene	*2620*		*"*	*2500*		*105*	*75-125*			
LCS (EI61605-BS1)				Prepared & Analyzed: 16-Sep-16						
Dichlorodifluoromethane (F12)	3200	500	ug/m3	5000		63.7	70-130			QL-1L
Vinyl chloride	4300	50	"	5000		85.2	70-130			
Chloroethane	4500	500	"	5000		90.5	70-130			
Trichlorofluoromethane (F11)	4600	500	"	5000		91.6	70-130			
1,1-Dichloroethene	4600	500	"	5000		92.1	70-130			
1,1,2 Trichlorotrifluoroethane (F113)	4700	500	"	5000		94.0	70-130			
Methylene chloride (Dichloromethane)	5100	500	"	5000		102	70-130			
trans-1,2-Dichloroethene	5300	500	"	5000		105	70-130			
1,1-Dichloroethane	5000	500	"	5000		99.1	70-130			
cis-1,2-Dichloroethene	5000	500	"	5000		101	70-130			
Chloroform	5100	100	"	5000		101	70-130			
1,1,1-Trichloroethane	5100	500	"	5000		102	70-130			
Carbon tetrachloride	5700	100	"	5000		114	70-130			
1,2-Dichloroethane (EDC)	5000	100	"	5000		101	70-130			

H&P Mobile
Geochemistry Inc.

2470 Impala Drive
Carlsbad, CA 92010
760-804-9678 Phone
760-804-9159 Fax

Brown and Caldwell - San Diego	Project: BC091416-13	
9665 Chesapeake Drive Suite 201	Project Number: Work Plan 18-149429 / San Diego	Reported:
San Diego, CA 92123	Project Manager: Ms. Eileen Russell	23-Sep-16 11:23

Volatile Organic Compounds by H&P 8260SV - Quality Control

H&P Mobile Geochemistry, Inc.

Analyte	Result	Reporting Limit	Units	Spike Level	Source Result	%REC	%REC Limits	RPD	RPD Limit	Notes
Batch EI61605 - EPA 5030										
LCS (EI61605-BS1)				Prepared & Analyzed: 16-Sep-16						
Benzene	5000	100	ug/m3	5000		100	70-130			
Trichloroethene	5300	100	"	5000		105	70-130			
Toluene	5000	1000	"	5000		99.7	70-130			
1,1,2-Trichloroethane	5200	500	"	5000		103	70-130			
Tetrachloroethene	4900	100	"	5000		97.8	70-130			
Ethylbenzene	4900	500	"	5000		97.4	70-130			
1,1,1,2-Tetrachloroethane	5100	500	"	5000		102	70-130			
m,p-Xylene	10000	500	"	10000		102	70-130			
o-Xylene	5100	500	"	5000		102	70-130			
1,1,2,2-Tetrachloroethane	5200	500	"	5000		104	70-130			
Surrogate: Dibromofluoromethane	*2670*		*"*	*2500*		*107*	*75-125*			
Surrogate: 1,2-Dichloroethane-d4	*2580*		*"*	*2500*		*103*	*75-125*			
Surrogate: Toluene-d8	*2560*		*"*	*2500*		*103*	*75-125*			
Surrogate: 4-Bromofluorobenzene	*2500*		*"*	*2500*		*100*	*75-125*			

H&P Mobile
Geochemistry Inc.

2470 Impala Drive
Carlsbad, CA 92010
760-804-9678 Phone
760-804-9159 Fax

Brown and Caldwell - San Diego	Project: BC091416-13	
9665 Chesapeake Drive Suite 201	Project Number: Work Plan 18-149429 / San Diego	Reported:
San Diego, CA 92123	Project Manager: Ms. Eileen Russell	23-Sep-16 11:23

Notes and Definitions

QL-1L	The LCS and/or LCSD recoveries fell below the established control specifications for this analyte. Any result for this compound is qualified and should be considered biased low.
LCC	Leak Check Compound
ND	Analyte NOT DETECTED at or above the reporting limit
MDL	Method Detection Limit
%REC	Percent Recovery
RPD	Relative Percent Difference

Appendix

H&P Mobile Geochemistry, Inc. is approved as an Environmental Testing Laboratory and Mobile Laboratory in accordance with the DoD-ELAP and the ISO 17025 programs, certification number L15-279-R1

H&P is approved by the State of Arizona as an Environmental Testing Laboratory and Mobile Laboratory, certification numbers AZM758 and AZ0779.

H&P is approved by the State of California as an Environmental Laboratory and Mobile Laboratory in conformance with the Environmental Laboratory Accreditation Program (ELAP) for the category of Volatile and Semi-Volatile Organic Chemistry of Hazardous Waste, certification numbers 2740, 2741, 2743, 2744, 2745, 2754 & 2930.

H&P is approved by the State of Florida Department of Health under the National Environmental Laboratory Accreditation Conference (NELAC) certification number E871100.

The complete list of stationary and mobile laboratory certifications along with the fields of testing (FOTs) and analyte lists are available at www.handpmg.com/about/certifications.

H&P Mobile Geochemistry, Inc.
2470 Impala Drive, Carlsbad, CA 92010
& Field Office - Signal Hill, CA
W handpmg.com E info@handpmg.com
P 760.804.9678 F 760.804.9159

VAPOR / AIR Chain of Custody

DATE: 9/14/16
Page 1 of 1

Lab Client and Project Information

Lab Client/Consultant: BROWN AND CALDWELL	Project Name / #: WORK PLAN 18-149429
Lab Client Project Manager: EILEEN RUSSELL	Project Location: SAN DIEGO
Lab Client Address: 9665 CHESAPEAKE DRIVE SUITE 201	Report E-Mail(s): erussell@brwnald.com
Lab Client City, State, Zip: SAN DIEGO CA 92123	
Phone Number: 8585716167	

Reporting Requirements

- [x] Standard Report [ ] Level III [x] Level IV
- [ ] Excel EDD [x] Other EDD: EQUIS
- [x] GeoTracker Global ID: T0607300699

Turnaround Time

- [x] 5-7 day Stnd [ ] 24-Hr Rush
- [ ] 3-day Rush [ ] Mobile Lab
- [ ] 48-Hr Rush [ ] Other:

Sampler Information

Sampler(s): S. Mayfield
Signature:
Date: 9/14/16

Sample Receipt (Lab Use Only)

Date Rec'd: 9/14/16	Control #: 16081705
H&P Project # BC091416-13	
Lab Work Order # E609050	
Sample Intact: [x] Yes [ ] No [ ] See Notes Below	
Receipt Gauge ID: 11167	Temp: 22°
Outside Lab:	
Receipt Notes/Tracking #:	
Lab PM Initials: KR	

Additional Instructions to Laboratory: (*)SV111 analyzed by H&P 8260SV YSE 9/23/16

- [ ] Check if Project Analyte List is Attached
- ** Preferred VOC units (please choose one):*
- [ ] µg/L [ ] µg/m³ [ ] ppbv [ ] ppmv

SAMPLE NAME	FIELD POINT NAME (if applicable)	DATE mm/dd/yy	TIME 24hr clock	SAMPLE TYPE Indoor Air (IA), Ambient Air (AA), Subslab (SS), Soil Vapor (SV)	CONTAINER SIZE & TYPE 400mL/1L/6L Summa or Tedlar or Tube	CONTAINER ID (###)	Lab use only: Receipt Vac	VOCs Standard Full List [x] TO-15	VOCs Short List / Project List [ ] TO-15	Oxygenates [ ] TO-15	Naphthalene [ ] TO-15 [ ] TO-17m	TPHv as Gas [ ] TO-15m	TPHv as Diesel (sorbent tube) [ ] TO-17m	Aromatic/Aliphatic Fractions [ ] TO-15m	Leak Check Compound [x] DFA [ ] IPA [ ] He	Methane by EPA 8015m	Fixed Gases by ASTM D1945 [ ] CO2 [ ] O2 [ ] N2			
SV112	N/A	9/14/16	0920	SV	400ml S.	160	-.85	X							X					
SV109			1004			369	-1.68	X							X					
SV111 (*)			1016			365	-.41	X							X					
SV108			1100			020	-3.89	X							X					
SV115			1212			004	-6.37	X							X					
SV115D			1221			014	-6.50	X							X					

Approved/Relinquished by:	Company: BC	Date: 9/14/16	Time: 1230	Received by:	Company: H&P	Date: 9/14/16	Time: 1245
Approved/Relinquished by:	Company:	Date:	Time:	Received by:	Company:	Date:	Time:
Approved/Relinquished by:	Company:	Date:	Time:	Received by:	Company:	Date:	Time:

*Approval constitutes as authorization to proceed with analysis and acceptance of conditions on back

Rev 08/18/2014

H&P Mobile Geochemistry Inc.

FMS005
Revision: 3
Revised: 1/15/16
Effective: 1/25/16
Page 1 of 1

Log Sheet: Soil Vapor Sampling with Summa

H&P Project #: BC091416-Tech Date: 9/14/16
Site Address: Spectrum Center Blvd, San Diego Page: 1 of 1
Consultant: Brown & Caldwell H&P Rep(s): S. Mayfield Reviewed: DB
Consultant Rep(s): Angela Brush Scanned: DB

Equipment Info
Inline Gauge ID#: /
Pump ID#: 007/011

Purge Volume Information
PV Amount: 3PV PV Includes: ☒ Tubing ☒ Sand 40% ☒ Dry Bent 50%

Leak Check Compound
A cloth saturated with LCC is placed around tubing connections and probe seal. This is done for all samples unless otherwise noted.
☒ 1,1-DFA ☐ 1,1,1,2-TFA ☐ IPA ☐ Other:

	Sample and Summa Information							Probe Specs							Purge & Collection Information							
	Point ID	Summa ID #	Sample Kit ID #	Start Time	Initial Vac (" Hg)	End / Sample Time	End Vac (" Hg)	Probe Depth (ft)	Tubing Length (ft)	Tubing OD (in.)	Sand Ht (in.)	Sand Dia (in.)	Dry Bent. Ht (in.)	Dry Bent. Dia (in.)	Shut In Test 60 sec (✓)	Leak Check (✓)	Purge Vol (mL)	Purge Flow Rate (mL/min)	Pump Time (min:sec)	Sample Flow Rate (mL/min)	ProbeVac ☐ Hg ☒ H_2O	
1	SV112	160	170	0916	-27.5"	0920	Ø	4.5'	6'	1/8"	12"	2.25"	6"	2.25"	✓	✓	1542	200	7'43"	<200	90"	
2	SV113	369	021	—	—	—	—	4.5'	6'	1/8	12	2.25	6	2.25	✓	✓	1542	200	7'43"		100"+	(1)
3	SV109	369	021	0959	-27"	1004	Ø	4.5'	6'	1/8	12	3.5	6	3.5	✓	✓	3706	200	18'32"		45"	
4	SV111	365	296	1012	-26"	1016	Ø	4.5'	6'	1/8	12	3.5	6	3.5	✓	✓	3706	200	18'32"		60"	
5	SV110	004	072	—	—	—	—	4.5'	6'	1/8	12	2.25	6	2.25	✓	✓	1542	200	7'43"		100"+	(2)
6	SV108	020	239	1048	-28.5"	1100	-5"	4.5'	6'	1/8	12	3.5	6	3.5	✓	✓	1235*	200	6'10"		100"	(3)
7	SV117	004	072	—	—	—	—	5'	6'	1/8	12	2.25	6	2.25	✓	✓	1542	200	7'43"		100"+	(4)
8	SV116	004	072	—	—	—	—	4.5'	6'	1/8	12	2.25	6	2.25	✓	✓	1542	200	7'43"		100"+	(5)
9	SV115	004	072	1202	-27"	1212	-4"	4.5'	6'	1/8	12	2.25	6	2.25	✓	✓	1542	200	7'43"		100"+	(6)
10	SV114	—	—	—	—	—	—	4.5'	6'	1/8	12	2.25	6	2.25	✓	✓	1542	200	7'43"		100"+	(7)
11	SV115D	014	128	1212	-26.5"	1221	-4"	4.5'	6'	1/8	12	2.25	6	2.25	✓	✓	1542	200	—		100"+	
12																						

Site Notes such as weather, visitors, scope deviations, health & safety issues, etc. (When making sample specific notes, reference the line number above):

(1) SV113: No flow, high vac, no sample
(2) SV110: No flow, high vac, no sample
(3) SV108: Very low flow, high vac. Per client, took out 1 PV & sampled
(4) SV117: H_2O in probe - in landscaped area. Also probe tag said 5'
(5) SV116 - No flow, high vac, no sample
(6) SV115 - Very low flow, high vac; able to purge 3PV by purging to 100", then shutting off pump & letting vac dissipate & repeat
(7) SV114 - No flow, high vac, no sample

→ SV108: Per client, probe specs were 3.5" D

BROWN AND CALDWELL

WORK PLAN 18-149429

H&P PROJECT # BD091416-13

REVISED TO-15 EVALUATION REPORTS

Evaluate Continuing Calibration Report

Data Path : C:\Data\092116.5p\
Data File : CCV20B.D
Acq On : 21 Sep 2016 5:08 pm
Operator : CSP
Sample : 100cc10ppbV
Misc :
ALS Vial : 2 Sample Multiplier: 1

Quant Time: Oct 13 08:09:19 2016
Quant Method : C:\msdchem\1\METHODS\091316PPBV.M
Quant Title : EPA TO-15 Analysis GC/MS #9
QLast Update : Wed Oct 12 10:35:56 2016
Response via : Initial Calibration

Min. RRF : 0.000 Min. Rel. Area : 50% Max. R.T. Dev 0.50min
Max. RRF Dev : 25% Max. Rel. Area : 150%

		Compound	AvgRF	CCRF	%Dev	Area%	Dev(min)
1	I	Bromochloromethane	1.000	1.000	0.0	116	0.00
2	T	1,1,1-Trifluoroethane	0.763	1.024	-34.2#	122	0.00
3	T	1,1,1,2-Tetrafluoroethane	0.614	0.670	-9.1	125	0.00
4	TC	1,1-Difluoroethane	0.661	0.658	0.5	117	0.00
5	TC	Propene	0.444	0.432	2.7	111	0.00
6	TC	Dichlorodifluoromethane	1.782	1.917	-7.6	121	0.00
7	TC	Chloromethane	0.505	0.527	-4.4	119	0.00
8	TC	Dichlorotetrafluoroethane	1.657	1.857	-12.1	123	0.00
9	TC	Vinyl Chloride	0.608	0.652	-7.2	120	0.00
10	TC	1,3-Butadiene	0.517	0.549	-6.2	118	0.00
11	TC	Bromomethane	0.768	0.803	-4.6	118	0.01
12	TC	Chloroethane	0.393	0.419	-6.6	120	0.01
13	TC	Ethanol	0.457	0.458	-0.2	110	-0.01
14	TC	Trichlorofluoromethane	2.851	3.052	-7.1	119	0.01
15	TC	Acetone	0.477	0.526	-10.3	116	-0.02
16	TC	Isopropyl Alcohol	2.801	2.268	19.0	73	-0.03
17	TC	1,1-Dichloroethene	1.786	1.898	-6.3	113	0.00
18	TC	tert-Butyl Alcohol	1.983	1.605	19.1	108	-0.04
19	TC	1,1,2-Trichlorotrifluoroeth	2.090	2.204	-5.5	117	0.00
20	TC	Methylene Chloride	0.794	0.844	-6.3	136	0.00
21	TC	Carbon Disulfide	3.023	2.969	1.8	116	0.01
22	TC	trans-1,2-Dichloroethene	1.649	1.663	-0.8	111	0.00
23	TC	Methyl tert-Butyl Ether (MT	2.583	2.560	0.9	109	-0.03
24	TC	Vinyl Acetate	4.044	3.421	15.4	112	0.00
25	TC	1,1-Dichloroethane	1.947	1.988	-2.1	113	0.00
26	TC	2-Butanone	0.533	0.516	3.2	110	-0.06
27	TC	n-Hexane	1.884	1.812	3.8	105	0.00
28	TC	cis-1,2-Dichloroethene	1.608	1.696	-5.5	121	0.00
29	TC	Di-isopropyl Ether	4.839	5.144	-6.3	111	-0.02
30	TC	Ethyl Acetate	0.323	0.349	-8.0	113	-0.03
31	TC	Chloroform	2.207	2.264	-2.6	117	0.00
32	TC	2,2-Dichloropropane	1.850	1.845	0.3	114	0.00
33	TC	Tetrahydrofuran	0.494	0.509	-3.0	107	-0.04
34	TC	Ethyl-tert-Butyl Ether	3.297	3.590	-8.9	118	-0.02
35	S	1,2-Dichloroethane-d4	1.656	1.366	17.5	94	0.01
36	TC	1,1,1-Trichloroethane	2.292	2.384	-4.0	118	0.01
37	TC	1,2-Dichloroethane	1.632	1.634	-0.1	114	0.01
38	TC	1,1-Dichloropropene	1.579	1.638	-3.7	111	0.00
39	TC	Benzene	3.522	3.165	10.1	102	0.00
40	TC	Carbon Tetrachloride	2.447	2.554	-4.4	122	0.01
41	TC	Cyclohexane	1.369	1.386	-1.2	114	0.00
42	I	1,4-Difluorobenzene	1.000	1.000	0.0	97	0.01
43	TC	tert Amyl Methyl Ether (TAM	0.695	0.845	-21.6	121	-0.01
44	TC	2,2,4-Trimethylpentane	1.518	1.781	-17.3	114	0.00
45	TC	n-Heptane	0.275	0.335	-21.8	112	0.00
46	TC	Trichloroethene	0.355	0.422	-18.9	113	0.01
47	TC	Dibromomethane	0.331	0.398	-20.2	114	0.00
48	TC	1,2-Dichloropropane	0.318	0.390	-22.6	112	0.00
49	TC	1,4-Dioxane	0.183	0.217	-18.6	112	-0.03

Evaluate Continuing Calibration Report

Data Path : C:\Data\092116.5p\
Data File : CCV20B.D
Acq On : 21 Sep 2016 5:08 pm
Operator : CSP
Sample : 100cc10ppbV
Misc :
ALS Vial : 2 Sample Multiplier: 1

Quant Time: Oct 13 08:09:19 2016
Quant Method : C:\msdchem\1\METHODS\091316PPBV.M
Quant Title : EPA TO-15 Analysis GC/MS #9
QLast Update : Wed Oct 12 10:35:56 2016
Response via : Initial Calibration

Min. RRF : 0.000 Min. Rel. Area : 50% Max. R.T. Dev 0.50min
Max. RRF Dev : 25% Max. Rel. Area : 150%

		Compound	AvgRF	CCRF	%Dev	Area%	Dev(min)
50	TC	Bromodichloromethane	0.627	0.744	-18.7	114	0.00
51	TC	cis-1,3-Dichloropropene	0.495	0.603	-21.8	109	0.00
52	TC	4-Methyl-2-pentanone	0.883	1.039	-17.7	111	0.00
53	TC	trans-1,3-Dichloropropene	0.495	0.603	-21.8	109	0.00
54	TC	1,3-Dichloropropane	0.482	0.577	-19.7	108	0.01
55	TC	Toluene	1.168	1.247	-6.8	111	0.01
56	S	Toluene-d8	1.055	1.040	1.4	93	0.00
57	TC	1,1,2-Trichloroethane	0.351	0.426	-21.4	113	0.00
58	TC	2-Hexanone	0.376	0.443	-17.8	109	0.00
59	TC	Dibromochloromethane	0.653	0.808	-23.7	114	0.01
60	TC	Tetrachloroethene	0.498	0.590	-18.5	109	0.00
61	TC	1,2-Dibromoethane	0.555	0.644	-16.0	107	0.00
62	I	Chlorobenzene-d5	1.000	1.000	0.0	88	0.01
63	TC	1,1,1,2-Tetrachloroethane	2.173	2.754	-26.7	115	0.00
64	TC	Chlorobenzene	3.756	4.434	-18.1	104	0.01
65	TC	Ethylbenzene	6.503	7.834	-20.5	104	0.00
66	TC	m,p-Xylene	5.312	6.248	-17.6	103	0.00
67	TC	Styrene	3.858	4.308	-11.7	104	0.01
68	TC	o-Xylene	5.272	5.928	-12.4	103	0.01
69	TC	Bromoform	2.851	3.460	-21.4	107	0.00
70	TC	1,1,2,2-Tetrachloroethane	4.159	4.608	-10.8	107	0.01
71	S	4-Bromofluorobenzene	2.351	2.384	-1.4	88	0.00
72	TC	1,2,3-Trichloropropane	3.090	3.423	-10.8	104	0.01
73	TC	Isopropylbenzene	7.558	8.907	-17.8	107	0.00
74	TC	Bromobenzene	2.279	2.541	-11.5	101	0.01
75	TC	2-Chlorotoluene	1.987	2.242	-12.8	103	0.00
76	TC	4-Chlorotoluene	1.802	2.242	-24.4	116	-0.03
77	TC	n-Propylbenzene	16.210	22.849	-41.0#	135	0.01
78	TC	4-Ethyltoluene	7.997	9.321	-16.6	111	0.00
79	TC	1,3,5-Trimethylbenzene	6.681	7.666	-14.7	109	0.00
80	TC	tert-Butylbenzene	7.674	9.044	-17.9	114	0.00
81	TC	1,2,4-Trimethylbenzene	7.252	8.318	-14.7	111	0.00
82	TC	1,3-Dichlorobenzene	4.141	4.465	-7.8	104	0.00
83	TC	Benzyl Chloride	3.606	4.980	-38.1#	173#	0.00
84	TC	1,4-Dichlorobenzene	3.749	3.783	-0.9	105	0.01
85	TC	sec-Butylbenzene	10.019	11.503	-14.8	114	0.01
86	TC	p-Isopropyltoluene	9.236	10.392	-12.5	109	0.00
87	TC	1,2-Dichlorobenzene	4.375	4.682	-7.0	108	0.00
88	TC	n-Butylbenzene	8.838	9.736	-10.2	107	0.01
89	TC	1,2-Dibromo-3-Chloropropane	2.628	2.644	-0.6	102	0.01
90	TC	Naphthalene	8.882	8.806	0.9	96	0.01
91	TC	1,2,4-Trichlorobenzene	3.358	3.347	0.3	92	0.01
92	TC	1,2,3-Trichlorobenzene	4.078	3.910	4.1	91	0.01
93	TC	Hexachlorobutadiene	5.423	4.459	17.8	96	0.01

(#) = Out of Range SPCC's out = 0 CCC's out = 2

Evaluate Continuing Calibration Report

Data Path : C:\Data\092016.1p\
Data File : CCV20C.D
Acq On : 20 Sep 2016 2:56 pm
Operator : CSP
Sample : 100cc10ppbV
Misc :
ALS Vial : 3 Sample Multiplier: 1

Quant Time: Oct 13 08:09:47 2016
Quant Method : C:\msdchem\1\METHODS\091316PPBV.M
Quant Title : EPA TO-15 Analysis GC/MS #9
QLast Update : Wed Oct 12 10:35:56 2016
Response via : Initial Calibration

Min. RRF : 0.000 Min. Rel. Area : 50% Max. R.T. Dev 0.50min
Max. RRF Dev : 25% Max. Rel. Area : 150%

		Compound	AvgRF	CCRF	%Dev	Area%	Dev(min)
1	I	Bromochloromethane	1.000	1.000	0.0	109	0.00
2	T	1,1,1-Trifluoroethane	0.763	1.010	-32.4#	113	0.00
3	T	1,1,1,2-Tetrafluoroethane	0.614	0.692	-12.7	122	0.00
4	TC	1,1-Difluoroethane	0.661	0.658	0.5	110	0.00
5	TC	Propene	0.444	0.418	5.9	101	0.00
6	TC	Dichlorodifluoromethane	1.782	1.969	-10.5	117	0.00
7	TC	Chloromethane	0.505	0.529	-4.8	112	0.00
8	TC	Dichlorotetrafluoroethane	1.657	1.885	-13.8	118	0.00
9	TC	Vinyl Chloride	0.608	0.651	-7.1	113	0.00
10	TC	1,3-Butadiene	0.517	0.539	-4.3	109	0.00
11	TC	Bromomethane	0.768	0.810	-5.5	112	0.01
12	TC	Chloroethane	0.393	0.422	-7.4	113	0.00
13	TC	Ethanol	0.457	0.438	4.2	99	-0.01
14	TC	Trichlorofluoromethane	2.851	3.059	-7.3	113	0.00
15	TC	Acetone	0.477	0.514	-7.8	107	-0.02
16	TC	Isopropyl Alcohol	2.801	2.176	22.3	66	-0.03
17	TC	1,1-Dichloroethene	1.786	1.871	-4.8	105	0.00
18	TC	tert-Butyl Alcohol	1.983	1.562	21.2	99	-0.04
19	TC	1,1,2-Trichlorotrifluoroeth	2.090	2.166	-3.6	108	0.00
20	TC	Methylene Chloride	0.794	0.790	0.5	120	0.00
21	TC	Carbon Disulfide	3.023	2.876	4.9	105	0.00
22	TC	trans-1,2-Dichloroethene	1.649	1.626	1.4	102	0.00
23	TC	Methyl tert-Butyl Ether (MT	2.583	2.495	3.4	100	-0.03
24	TC	Vinyl Acetate	4.044	3.369	16.7	104	0.00
25	TC	1,1-Dichloroethane	1.947	1.960	-0.7	105	0.00
26	TC	2-Butanone	0.533	0.505	5.3	101	-0.07
27	TC	n-Hexane	1.884	1.733	8.0	94	0.00
28	TC	cis-1,2-Dichloroethene	1.608	1.693	-5.3	114	0.00
29	TC	Di-isopropyl Ether	4.839	4.980	-2.9	101	-0.02
30	TC	Ethyl Acetate	0.323	0.329	-1.9	100	-0.03
31	TC	Chloroform	2.207	2.249	-1.9	109	0.00
32	TC	2,2-Dichloropropane	1.850	1.862	-0.6	108	0.00
33	TC	Tetrahydrofuran	0.494	0.494	0.0	98	-0.05
34	TC	Ethyl-tert-Butyl Ether	3.297	3.462	-5.0	107	-0.02
35	S	1,2-Dichloroethane-d4	1.656	1.566	5.4	101	0.00
36	TC	1,1,1-Trichloroethane	2.292	2.362	-3.1	110	0.00
37	TC	1,2-Dichloroethane	1.632	1.663	-1.9	109	0.00
38	TC	1,1-Dichloropropene	1.579	1.601	-1.4	102	0.00
39	TC	Benzene	3.522	3.265	7.3	99	0.00
40	TC	Carbon Tetrachloride	2.447	2.542	-3.9	115	0.00
41	TC	Cyclohexane	1.369	1.331	2.8	103	0.00
42	I	1,4-Difluorobenzene	1.000	1.000	0.0	98	0.00
43	TC	tert Amyl Methyl Ether (TAM	0.695	0.756	-8.8	110	-0.01
44	TC	2,2,4-Trimethylpentane	1.518	1.604	-5.7	104	0.00
45	TC	n-Heptane	0.275	0.297	-8.0	100	0.00
46	TC	Trichloroethene	0.355	0.386	-8.7	105	0.00
47	TC	Dibromomethane	0.331	0.370	-11.8	107	0.00
48	TC	1,2-Dichloropropane	0.318	0.352	-10.7	103	0.00
49	TC	1,4-Dioxane	0.183	0.194	-6.0	102	-0.03

Evaluate Continuing Calibration Report

Data Path : C:\Data\092016.1p\
Data File : CCV20C.D
Acq On : 20 Sep 2016 2:56 pm
Operator : CSP
Sample : 100cc10ppbV
Misc :
ALS Vial : 3 Sample Multiplier: 1

Quant Time: Oct 13 08:09:47 2016
Quant Method : C:\msdchem\1\METHODS\091316PPBV.M
Quant Title : EPA TO-15 Analysis GC/MS #9
QLast Update : Wed Oct 12 10:35:56 2016
Response via : Initial Calibration

Min. RRF : 0.000 Min. Rel. Area : 50% Max. R.T. Dev 0.50min
Max. RRF Dev : 25% Max. Rel. Area : 150%

		Compound	AvgRF	CCRF	%Dev	Area%	Dev(min)
50	TC	Bromodichloromethane	0.627	0.692	-10.4	107	0.00
51	TC	cis-1,3-Dichloropropene	0.495	0.547	-10.5	101	0.00
52	TC	4-Methyl-2-pentanone	0.883	0.968	-9.6	105	0.00
53	TC	trans-1,3-Dichloropropene	0.495	0.547	-10.5	101	0.00
54	TC	1,3-Dichloropropane	0.482	0.526	-9.1	100	0.00
55	TC	Toluene	1.168	1.111	4.9	101	0.00
56	S	Toluene-d8	1.055	1.036	1.8	95	0.00
57	TC	1,1,2-Trichloroethane	0.351	0.379	-8.0	102	0.00
58	TC	2-Hexanone	0.376	0.392	-4.3	98	-0.01
59	TC	Dibromochloromethane	0.653	0.726	-11.2	104	0.00
60	TC	Tetrachloroethene	0.498	0.513	-3.0	97	0.00
61	TC	1,2-Dibromoethane	0.555	0.593	-6.8	100	0.00
62	I	Chlorobenzene-d5	1.000	1.000	0.0	96	0.00
63	TC	1,1,1,2-Tetrachloroethane	2.173	2.350	-8.1	106	0.00
64	TC	Chlorobenzene	3.756	3.765	-0.2	96	0.00
65	TC	Ethylbenzene	6.503	6.775	-4.2	97	0.00
66	TC	m,p-Xylene	5.312	5.432	-2.3	98	0.00
67	TC	Styrene	3.858	3.770	2.3	99	0.00
68	TC	o-Xylene	5.272	5.297	-0.5	100	0.00
69	TC	Bromoform	2.851	3.089	-8.3	104	0.00
70	TC	1,1,2,2-Tetrachloroethane	4.159	4.000	3.8	100	0.00
71	S	4-Bromofluorobenzene	2.351	2.437	-3.7	97	0.00
72	TC	1,2,3-Trichloropropane	3.090	3.084	0.2	102	0.00
73	TC	Isopropylbenzene	7.558	7.914	-4.7	103	0.00
74	TC	Bromobenzene	2.279	2.304	-1.1	100	0.00
75	TC	2-Chlorotoluene	1.987	2.024	-1.9	101	0.00
76	TC	4-Chlorotoluene	1.802	1.792	0.6	100	0.00
77	TC	n-Propylbenzene	16.210	15.863	2.1	101	0.00
78	TC	4-Ethyltoluene	7.997	8.132	-1.7	105	0.00
79	TC	1,3,5-Trimethylbenzene	6.681	6.623	0.9	102	0.00
80	TC	tert-Butylbenzene	7.674	7.628	0.6	104	0.00
81	TC	1,2,4-Trimethylbenzene	7.252	7.125	1.8	104	0.00
82	TC	1,3-Dichlorobenzene	4.141	3.974	4.0	101	0.00
83	TC	Benzyl Chloride	3.606	4.281	-18.7	161#	0.00
84	TC	1,4-Dichlorobenzene	3.749	3.422	8.7	103	0.00
85	TC	sec-Butylbenzene	10.019	9.839	1.8	106	0.00
86	TC	p-Isopropyltoluene	9.236	8.882	3.8	101	0.00
87	TC	1,2-Dichlorobenzene	4.375	4.046	7.5	101	0.00
88	TC	n-Butylbenzene	8.838	8.398	5.0	100	0.00
89	TC	1,2-Dibromo-3-Chloropropane	2.628	2.327	11.5	97	0.00
90	TC	Naphthalene	8.882	7.512	15.4	88	0.00
91	TC	1,2,4-Trichlorobenzene	3.358	2.771	17.5	83	0.00
92	TC	1,2,3-Trichlorobenzene	4.078	3.198	21.6	81	0.00
93	TC	Hexachlorobutadiene	5.423	3.739	31.1#	87	0.00

(#) = Out of Range SPCC's out = 0 CCC's out = 1

BROWN AND CALDWELL

WORK PLAN 18-149429

H&P PROJECT # BC091416-13

LEVEL IV DATA PACKAGE

TO-15 INITIAL CALIBRATION
091316PPBV

H&P Mobile Geochemistry Inc.

TO-15 RUN LOG

Laboratory #: *TO-15*
Instrument #: *GCMS09*
Work Order(s):

Client(s): **Can Certs**

H&P Project #'s:

Page: 1 of 1
Operator: *CSP*
Date: **9/13/2016**

ICAL Method(s): 091316PPBV 083016TPH-MASS-50cc
Analyses: TO-15
Batch #'s:

Standards

1st Source Std	ACC-1795	Exp. 9/30/2016	Conc.	10ppbV	cc Injected:	100
2nd Source Std	ACC-1792	Exp. 9/26/2016	Conc.	10ppbV	cc Injected:	100
APH/TPH Std	ACC-1794	Exp. 9/30/2016	Conc.	250ppbV	cc Injected:	100
I.S./Surr. Std	AIS-1055	Exp. 9/24/2016	Conc.	50ppbV	cc Injected:	50

1st Source High Std:	ACC-1796	Expiration:	30-Sep-16	cc Injected:	VAR	
1st Source Low Std:	ACC-1797	Expiration:	30-Sep-16	cc Injected:	VAR	

Lab Temperatures:
High (°C): 25
Low (°C): 21

Workorder Number	Sample Dilution	Volume Analyzed (cc)	Final Dilution Factor	port #	Sample Name	Data File Name	Comments
250cc100ppbV	1.00	250	1.0	1-7	ICAL500	ICAL500	OK
100cc100ppbV	1.00	100	1.0	1-7	ICAL200	ICAL200	OK
50cc100ppbV	1.00	50	1.0	1-7	ICAL100	ICAL100	OK
250cc10ppbV	1.00	250	1.0	CAL	ICAL50	ICAL50	OK
100cc10ppbV	1.00	100	1.0	CAL	ICAL20	ICAL20	OK
50cc10ppbV	1.00	50	1.0	CAL	ICAL10	ICAL10	OK
25cc10ppbV	1.00	25	1.0	CAL	ICAL5mid	ICAL5mid	OK
250cc1ppbV	1.00	250	1.0	1-3	ICAL5	ICAL5	OK
100cc1ppbV	1.00	100	1.0	1-3	ICAL2	ICAL2	OK
50cc1ppbV	1.00	50	1.0	1-3	ICAL1	ICAL1	OK
25cc1ppbV	1.00	25	1.0	1-3	ICAL0-5	ICAL0-5	OK
BLANK-50cc	1.00	50	1.0	1-1	BLANK1	BLANK1	OK
LCS	1.00	100	1.0	2-9	LCS	LCS	OK
LCSD	1.00	100	1.0	2-9	LCSD	LCSD	OK
BLANK-50cc	1.00	50	1.0	1-1	BLANK2	BLANK2	OK

Analyst Initials CSP Date 13 Sept 2016

Response Factor Report GCMS9

Method Path : C:\msdchem\1\METHODS\
Method File : 091316PPBV.M
Title : EPA TO-15 Analysis GC/MS #9
Last Update : Wed Oct 12 10:35:56 2016
Response Via : Initial Calibration

Calibration Files
5 =ICAL5.D 10 =ICAL10.D 50 =ICAL50.D 100 =ICAL100.D 20 =ICAL20.D 200 =ICAL200.D 1 =ICAL1.D
2 =ICAL2.D 500 =ICAL500.D

		Compound	5	10	50	100	20	200	1	2	500	Avg	%RSD
1)	I	Bromochloromethane	ISTD										
2)	T	1,1,1-Trifluor...	0.881	1.194	0.902	0.584	0.968	0.620	0.372	0.583		0.763	34.97
3)	T	1,1,1,2-Tetraf...	0.725	0.770	0.589	0.567	0.618	0.534	0.521	0.647	0.557	0.614	13.99
4)	TC	1,1-Difluoroet...	0.885	0.774	0.610	0.581	0.653	0.558			0.567	0.661	18.69
5)	TC	Propene	0.553	0.549	0.418	0.392	0.451	0.375	0.397	0.493	0.372	0.444	16.09
6)	TC	Dichlorodifluo...	2.125	2.293	1.667	1.600	1.834	1.491	1.586	1.985	1.461	1.782	16.53
7)	TC	Chloromethane	0.611	0.625	0.468	0.441	0.512	0.422	0.471	0.539	0.453	0.505	14.49
8)	TC	Dichlorotetraf...	1.858	2.171	1.613	1.524	1.742	1.422	1.453	1.723	1.409	1.657	15.00
9)	TC	Vinyl Chloride	0.686	0.799	0.576	0.564	0.627	0.528	0.533	0.585	0.573	0.608	14.19
10)	TC	1,3-Butadiene	0.578	0.669	0.498	0.482	0.536	0.450	0.412	0.541	0.486	0.517	14.68
11)	TC	Bromomethane	0.858	1.003	0.718	0.692	0.784	0.650	0.694	0.816	0.692	0.768	14.52
12)	TC	Chloroethane	0.438	0.517	0.376	0.371	0.405	0.343	0.326	0.402	0.358	0.393	14.70
13)	TC	Ethanol		0.597	0.444	0.400	0.483	0.398			0.418	0.457	16.58
14)	TC	Trichlorofluor...	3.236	3.574	2.745	2.744	2.953	2.642	2.310	2.825	2.626	2.851	12.96
15)	TC	Acetone		0.654	0.467	0.419	0.524	0.403			0.394	0.477	20.83
16)	TC	Isopropyl Alcohol	3.548		3.313	2.205	3.572	2.117			2.054	2.801	26.70
17)	TC	1,1-Dichloroet...	1.867	2.415	1.763	1.739	1.945	1.699	1.397	1.576	1.669	1.786	15.93
18)	TC	tert-Butyl Alc...	1.729	1.889	1.844	2.252	1.721	2.254			2.192	1.983	12.18
19)	TC	1,1,2-Trichlor...	2.340	2.653	2.006	1.977	2.179	1.881	1.870	2.125	1.776	2.090	13.10
20)	TC	Methylene Chlo...	1.047	0.846	0.615	0.642	0.716	0.674	0.946	1.053	0.604	0.794	23.11
21)	TC	Carbon Disulfide	3.700	3.685	2.739	2.704	2.970	2.562		3.484	2.342	3.023	17.55
22)	TC	trans-1,2-Dich...	1.849	2.110	1.576	1.556	1.735	1.503	1.403	1.657	1.450	1.649	13.48
23)	TC	Methyl tert-Bu...	2.774	3.136	2.595	2.706	2.713	2.638	1.824	2.385	2.475	2.583	13.71
24)	TC	Vinyl Acetate	5.738	5.088	3.353	3.482	3.539	3.324	4.056	4.735	3.084	4.044	23.01
25)	TC	1,1-Dichloroet...	2.166	2.478	1.843	1.849	2.028	1.776	1.722	1.955	1.708	1.947	12.77
26)	TC	2-Butanone	0.608	0.627	0.513	0.523	0.542	0.507		0.465	0.476	0.533	10.92
27)	TC	n-Hexane	2.310	2.218	1.772	1.750	1.997	1.567	1.517	1.937		1.884	15.20
28)	TC	cis-1,2-Dichlo...	1.713	2.149	1.592	1.595	1.614	1.535	1.259	1.520	1.491	1.608	14.80
29)	TC	Di-isopropyl E...	5.272	6.470	4.820	4.695	5.373	4.072	3.590	4.422		4.839	18.27
30)	TC	Ethyl Acetate	0.397	0.415	0.330	0.335	0.358	0.305	0.179	0.330	0.259	0.323	22.07
31)	TC	Chloroform	2.508	2.806	2.090	2.102	2.243	2.051	1.910	2.176	1.975	2.207	12.84
32)	TC	2,2-Dichloropr...	1.993	2.264	1.753	1.833	1.877	1.828	1.518	1.769	1.810	1.850	10.84#
33)	TC	Tetrahydrofuran	0.518	0.625	0.522	0.528	0.549	0.508	0.287	0.433	0.472	0.494	18.96
34)	TC	Ethyl-tert-But...	3.685	4.165	3.352	3.587	3.516	3.419	2.141	2.872	2.933	3.297	17.63
35)	S	1,2-Dichloroet...	1.779	1.799	1.663	1.590	1.680	1.501	1.617	1.709	1.566	1.656	5.93
36)	TC	1,1,1-Trichlor...	2.551	2.893	2.162	2.204	2.338	2.179	1.906	2.245	2.152	2.292	12.32
37)	TC	1,2-Dichloroet...	1.869	2.033	1.488	1.491	1.661	1.466	1.470	1.708	1.499	1.632	12.56
38)	TC	1,1-Dichloropr...	1.738	2.075	1.546	1.565	1.703	1.506	1.171	1.473	1.432	1.579	15.72#
39)	TC	Benzene	4.287	4.582	3.125	3.197	3.598	3.033	3.210	3.856	2.813	3.522	17.18

Method Path : C:\msdchem\1\METHODS\
Method File : 091316PPBV.M
Title : EPA TO-15 Analysis GC/MS #9

40)	TC	Carbon Tetrach...	2.638	2.970	2.276	2.519	2.413	2.402	1.987	2.365	2.450	2.447	10.87
41)	TC	Cyclohexane	1.516	1.706	1.300	1.294	1.405	1.238	1.279	1.422	1.160	1.369	12.07
42)	I	1,4-Difluorobenzene	----------ISTD----------										
43)	TC	tert Amyl Meth...	0.740	0.739	0.625	0.766	0.674	0.791	0.538	0.645	0.736	0.695	11.65
44)	TC	2,2,4-Trimethy...	1.801	1.740	1.347	1.415	1.511	1.360	1.332	1.641		1.518	12.29#
45)	TC	n-Heptane	0.315	0.328	0.260	0.275	0.291	0.270	0.212	0.270	0.255	0.275	12.42
46)	TC	Trichloroethene	0.396	0.416	0.327	0.341	0.361	0.344	0.321	0.361	0.324	0.355	9.29
47)	TC	Dibromomethane	0.363	0.383	0.286	0.316	0.338	0.320	0.305	0.365	0.300	0.331	10.09#
48)	TC	1,2-Dichloropr...	0.358	0.383	0.295	0.304	0.337	0.298	0.288	0.337	0.266	0.318	11.86
49)	TC	1,4-Dioxane	0.201	0.208	0.170	0.181	0.188	0.183	0.160	0.188	0.173	0.183	8.13
50)	TC	Bromodichlorom...	0.686	0.725	0.565	0.599	0.634	0.612	0.597	0.650	0.574	0.627	8.40
51)	TC	cis-1,3-Dichlo...	0.537	0.584	0.436	0.497	0.534	0.496	0.359	0.517		0.495	14.06
52)	TC	4-Methyl-2-pen...	1.052	1.045	0.800	0.814	0.904	0.787	0.731	0.931		0.883	13.66
53)	TC	trans-1,3-Dich...	0.537	0.584	0.436	0.497	0.534	0.496	0.359	0.517		0.495	14.06
54)	TC	1,3-Dichloropr...	0.564	0.579	0.379	0.461	0.517	0.455	0.444	0.539	0.401	0.482	14.73#
55)	TC	Toluene	1.642	1.229	0.830	0.984	1.084	0.963	1.366	1.572	0.846	1.168	25.88
56)	S	Toluene-d8	1.083	1.059	0.920	1.040	1.077	1.041	1.089	1.116	1.070	1.055	5.30
57)	TC	1,1,2-Trichlor...	0.402	0.411	0.269	0.327	0.365	0.336	0.316	0.401	0.333	0.351	13.49
58)	TC	2-Hexanone	0.412	0.435	0.359	0.384	0.394	0.385	0.267	0.371		0.376	13.27
59)	TC	Dibromochlorom...	0.729	0.751	0.486	0.644	0.686	0.672	0.579	0.676		0.653	13.07
60)	TC	Tetrachloroethene	0.561	0.565	0.388	0.475	0.522	0.500	0.453	0.530	0.490	0.498	11.21
61)	TC	1,2-Dibromoethane	0.624	0.651	0.395	0.545	0.585	0.560	0.500	0.584	0.553	0.555	13.40
62)	I	Chlorobenzene-d5	----------ISTD----------										
63)	TC	1,1,1,2-Tetrac...	2.355	2.398	1.973	2.158	2.125	2.305	1.961	2.108		2.173	7.64
64)	TC	Chlorobenzene	4.169	4.167	3.270	3.582	3.757	3.771	3.513	3.821		3.756	8.23
65)	TC	Ethylbenzene	7.614	7.432	5.210	6.401	6.678	6.597	5.409	6.687		6.503	13.06
66)	TC	m,p-Xylene	6.601	6.051	4.242	4.864	5.342	4.811	4.741	5.841		5.312	14.94
67)	TC	Styrene	4.944	4.134	2.480	3.629	3.668	3.864	3.587	4.555		3.858	19.10
68)	TC	o-Xylene	6.581	5.866	3.613	4.713	5.070		4.977	6.085		5.272	18.84
69)	TC	Bromoform	3.073	3.210	2.081	2.939	2.854	3.245	2.461	2.948		2.851	13.87
70)	TC	1,1,2,2-Tetrac...	5.070	4.437	3.256	3.438	3.824		4.346	4.739		4.159	16.21
71)	S	4-Bromofluorob...	2.273	2.482	1.733	2.538	2.401	2.617	2.331	2.437		2.351	11.61
72)	TC	1,2,3-Trichlor...	3.795	3.432	2.078	2.775	2.898	2.944	3.246	3.553		3.090	17.45#
73)	TC	Isopropylbenzene	9.212	8.674	5.066	7.162	7.349	7.360	7.259	8.387		7.558	16.74#
74)	TC	Bromobenzene	2.614	2.572	1.367	2.197	2.220	2.455	2.164	2.642		2.279	18.29#
75)	TC	2-Chlorotoluene	2.335	2.357	1.164		1.920		1.880	2.267		1.987	22.83#
76)	TC	4-Chlorotoluene	2.219	2.006	1.031	1.717	1.712	1.906	1.620	2.205		1.802	21.30#
77)	TC	n-Propylbenzene	2.097	1.863	1.192	1.325	1.501		1.538	1.831		1.621	E1 19.87#
78)	TC	4-Ethyltoluene	1.060	0.897	0.478	0.752	0.745	0.774	0.750	0.943		0.800	E1 21.64
79)	TC	1,3,5-Trimethy...	8.550	7.339	4.894	5.914	6.200	6.119	6.530	7.900		6.681	17.68
80)	TC	tert-Butylbenzene	9.806	8.283	7.317	6.762	7.003	6.355	7.110	8.759		7.674	15.23#
81)	TC	1,2,4-Trimethy...	1.009	0.781	0.530	0.631	0.660	0.598	0.715	0.878		0.725	E1 21.77
82)	TC	1,3-Dichlorobe...	5.022	4.536	2.424	4.054	3.787	4.533	3.704	5.066		4.141	20.84
83)	TC	Benzyl Chloride	5.049	2.760	2.516	4.220	2.544	4.632	2.702	4.429		3.606	29.72
84)	TC	1,4-Dichlorobe...	4.208	4.173	2.247	3.789	3.200	4.313	3.430	4.629		3.749	20.52
85)	TC	sec-Butylbenzene	1.313	1.066	0.852	0.891	0.891	0.845	0.962	1.194		1.002	E1 17.33#
86)	TC	p-Isopropyltol...	1.194	0.965	0.926	0.826	0.842	0.803	0.799	1.033		0.924	E1 14.94#

Method Path : C:\msdchem\1\METHODS\
Method File : 091316PPBV.M
Title : EPA TO-15 Analysis GC/MS #9

87)	TC	1,2-Dichlorobe...	5.500	4.641	3.014	4.030	3.825	4.420	4.163	5.409	4.375	18.78
88)	TC	n-Butylbenzene	1.167	0.913	0.947	0.775	0.804	0.731	0.729	1.005	0.884 E1	17.37#
89)	TC	1,2-Dibromo-3-...	3.381	2.548	2.979	2.214	2.289	2.213	2.342	3.056	2.628	17.14#
90)	TC	Naphthalene	1.194	0.858	1.186	0.738	0.815	0.734	0.550	1.032	0.888 E1	25.87
91)	TC	1,2,4-Trichlor...	3.693	3.195	4.829	3.254	3.204	3.415	1.813	3.460	3.358	24.50
92)	TC	1,2,3-Trichlor...	5.146	3.925	5.530	3.206	3.798	3.117	2.875	5.027	4.078	25.18#
93)	TC	Hexachlorobuta...	6.141	4.669	5.508		4.106		5.556	6.558	5.423	16.76

(#) = Out of Range

Data Path : C:\Data\091316.ical\
Data File : ICAL500.D
Acq On : 13 Sep 2016 9:45 am
Operator :
Sample : 250cc100ppbV
Misc :
ALS Vial : 2 Sample Multiplier: 1

Integration File signal 1: rteint.p
Integration File signal 2: rteint2.p

Method : C:\msdchem\1\METHODS\091316PPBV.M
Title : EPA TO-15 Analysis GC/MS #9
Last Update : Tue Sep 13 15:08:40 2016

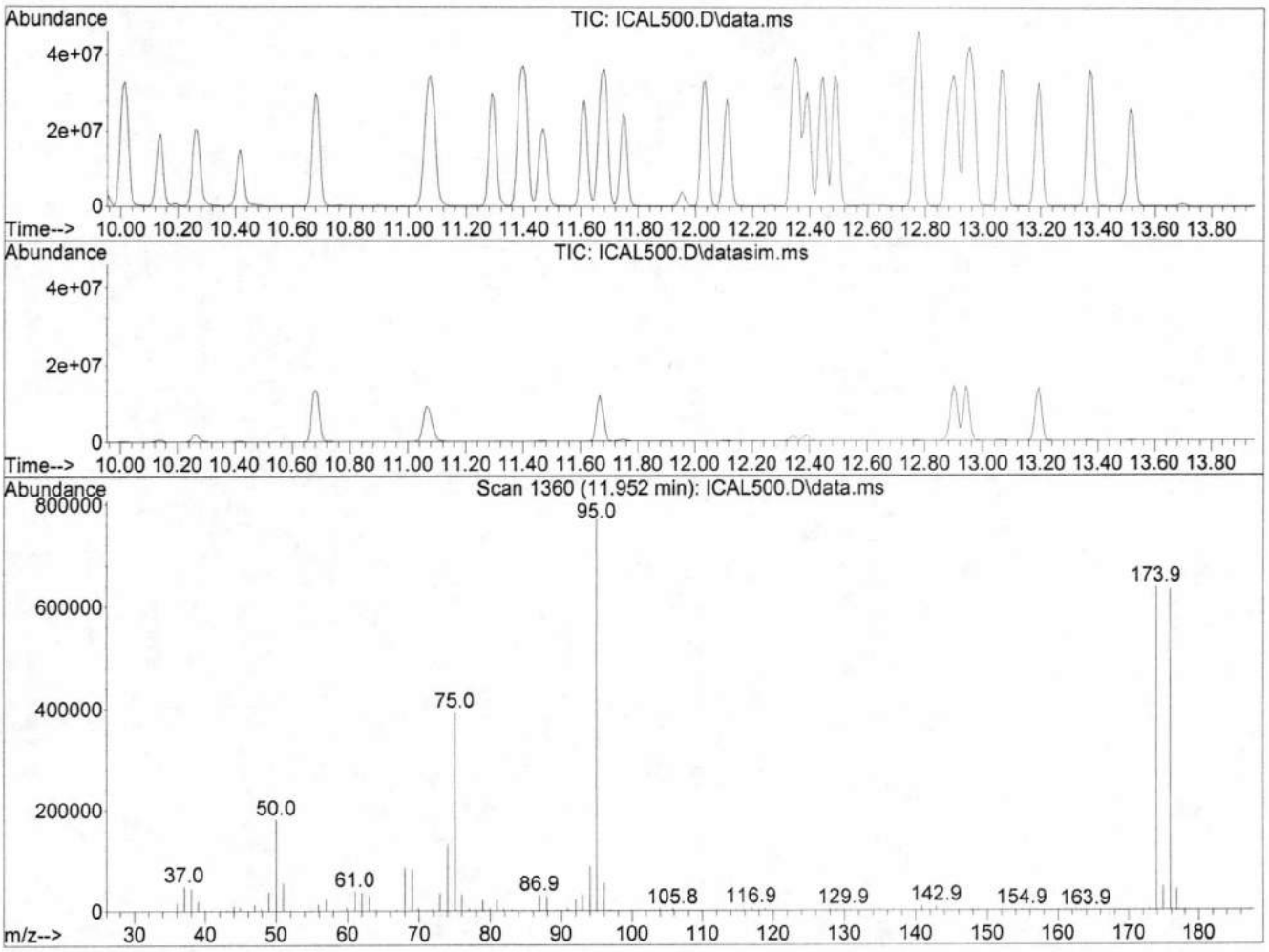

Spectrum Information: Scan 1360

Target Mass	Rel. to Mass	Lower Limit%	Upper Limit%	Rel. Abn%	Raw Abn	Result Pass/Fail
50	95	8	40	23.6	181504	PASS
75	95	30	66	51.2	393536	PASS
95	95	100	100	100.0	769280	PASS
96	95	5	9	7.0	53824	PASS
173	174	0.00	2	0.6	4025	PASS
174	95	50	120	82.5	634688	PASS
175	174	4	9	7.3	46472	PASS
176	174	93	101	99.4	630656	PASS
177	176	5	9	6.6	41344	PASS

Quantitation Report (Not Reviewed)

Data Path : C:\Data\091316.ical\
Data File : ICAL500.D
Acq On : 13 Sep 2016 9:45 am
Operator :
Sample : 250cc100ppbV
Misc :
ALS Vial : 2 Sample Multiplier: 1

Quant Time: Sep 13 15:36:39 2016
Quant Method : C:\msdchem\1\METHODS\091316PPBV.M
Quant Title : EPA TO-15 Analysis GC/MS #9
QLast Update : Tue Sep 13 15:08:40 2016
Response via : Initial Calibration

Compound	R.T.	QIon	Response	Conc	Units		Dev(Min)
Internal Standards							
1) Bromochloromethane	7.126	130	534444	50.00	ppbV		0.00
42) 1,4-Difluorobenzene	8.432	114	1862642	50.00	ppbV		0.00
62) Chlorobenzene-d5	11.048	54	363123	50.00	ppbV		0.00
System Monitoring Compounds							
35) 1,2-Dichloroethane-d4	7.666	65	836728	47.27	ppbV		0.00
Spiked Amount 50.000			Recovery = 94.54%				
56) Toluene-d8	9.952	98	1992307	50.70	ppbV		0.00
Spiked Amount 50.000			Recovery = 101.40%				
71) 4-Bromofluorobenzene	11.952	95	1157394	67.79	ppbV		0.00
Spiked Amount 50.000			Recovery = 135.58%				
Target Compounds							Qvalue
2) 1,1,1-Trifluoroethane	2.663	69	3651593	447.66	ppbV		94
3) 1,1,1,2-Tetrafluoroethane	2.697	83	2977175	453.44	ppbV		99
4) 1,1-Difluoroethane	2.759	51	3028837	428.61	ppbV		92
5) Propene	2.813	41	1987634	418.40	ppbV		97
6) Dichlorodifluoromethane	2.875	85	7807576	409.79	ppbV		97
7) Chloromethane	3.005	50	2421589	448.88	ppbV		98
8) Dichlorotetrafluoroethane	3.101	85	7527740	424.97	ppbV		98
9) Vinyl Chloride	3.204	62	3063568	471.51	ppbV	#	99
10) 1,3-Butadiene	3.341	54	2597544	470.10	ppbV		98
11) Bromomethane	3.615	94	3698302	450.79	ppbV		96
12) Chloroethane	3.799	64	1911661	455.30	ppbV		95
13) Ethanol	3.923	45	2233767	457.68	ppbV		99
14) Trichlorofluoromethane	4.641	101	14037056	460.69	ppbV		99
15) Acetone	4.443	58	2107206	413.41	ppbV		58
16) Isopropyl Alcohol	4.710	45	10985780	366.89	ppbV		94
17) 1,1-Dichloroethene	5.271	61	8921613	467.42	ppbV		98
18) tert-Butyl Alcohol	5.306	59	11655308	549.57	ppbV		93
19) 1,1,2-Trichlorotrifluo...	5.627	101	9489481	424.83	ppbV		95
20) Methylene Chloride	5.367	84	3225652	380.27	ppbV		90
21) Carbon Disulfide	5.661	76	12515552	387.30	ppbV		99
22) trans-1,2-Dichloroethene	6.195	61	7751245	439.84	ppbV		100
23) Methyl tert-Butyl Ethe...	6.414	73	13227915	479.12	ppbV		94
24) Vinyl Acetate	6.469	43	16489276	381.44	ppbV		97
25) 1,1-Dichloroethane	6.359	63	9128799	438.61	ppbV		100
26) 2-Butanone	6.667	72	2545181	447.03	ppbV		75
27) n-Hexane	7.174	57	6822970	338.89	ppbV		99
28) cis-1,2-Dichloroethene	7.003	61	7968422	463.74	ppbV		96
29) Di-isopropyl Ether	7.153	45	15761269	304.70	ppbV	#	98
30) Ethyl Acetate	7.153	61	1384439	401.00	ppbV		60
31) Chloroform	7.221	83	10557084	447.57	ppbV		98
32) 2,2-Dichloropropane	7.256	77	9673793	489.31	ppbV		98
33) Tetrahydrofuran	7.502	72	2521513	477.89	ppbV		90
34) Ethyl-tert-Butyl Ether	7.536	59	15674054	444.82	ppbV		98
36) 1,1,1-Trichloroethane	7.919	97	11500727	469.40	ppbV		99
37) 1,2-Dichloroethane	7.741	62	8011800	459.37	ppbV		99
38) 1,1-Dichloropropene	8.124	75	7652294	453.46	ppbV		95
39) Benzene	8.227	78	15033369	399.29	ppbV		95
40) Carbon Tetrachloride	8.323	117	13093947	500.68	ppbV		97
41) Cyclohexane	8.412	84	6200662	423.76	ppbV		90
43) tert Amyl Methyl Ether...	8.596	73	13709974	529.78	ppbV		94

Quantitation Report (Not Reviewed)

Data Path : C:\Data\091316.ical\
Data File : ICAL500.D
Acq On : 13 Sep 2016 9:45 am
Operator :
Sample : 250cc100ppbV
Misc :
ALS Vial : 2 Sample Multiplier: 1

Quant Time: Sep 13 15:36:39 2016
Quant Method : C:\msdchem\1\METHODS\091316PPBV.M
Quant Title : EPA TO-15 Analysis GC/MS #9
QLast Update : Tue Sep 13 15:08:40 2016
Response via : Initial Calibration

Compound	R.T.	QIon	Response	Conc	Units		Dev(Min)
44) 2,2,4-Trimethylpentane	8.918	57	18953312	335.08	ppbV	#	93
45) n-Heptane	9.069	71	4752780	463.70	ppbV		95
46) Trichloroethene	8.898	95	6042304	457.53	ppbV		89
47) Dibromomethane	8.726	93	5581712	453.23	ppbV		92
48) 1,2-Dichloropropane	8.754	63	4948421	417.23	ppbV		93
49) 1,4-Dioxane	8.877	88	3232381	472.93	ppbV		98
50) Bromodichloromethane	8.863	83	10692271	457.88	ppbV		98
51) cis-1,3-Dichloropropene	9.411	75	8675138	470.42	ppbV		96
52) 4-Methyl-2-pentanone	9.431	43	12280374	373.31	ppbV		95
53) trans-1,3-Dichloropropene	9.411	75	8675138	470.42	ppbV		96
54) 1,3-Dichloropropane	10.014	76	7463769	415.63	ppbV		96
55) Toluene	10.007	91	15751537	361.87	ppbV		94
57) 1,1,2-Trichloroethane	9.835	97	6207551	474.83	ppbV		96
58) 2-Hexanone	10.137	58	6723532	480.34	ppbV		99
59) Dibromochloromethane	10.260	129	12046761	495.39	ppbV		98
60) Tetrachloroethene	10.678	166	9124817	491.67	ppbV		99
61) 1,2-Dibromoethane	10.418	107	10308913	498.47	ppbV		99
63) 1,1,1,2-Tetrachloroethane	11.069	131	7620395	482.91	ppbV		100
64) Chlorobenzene	11.082	112	13129166	481.28	ppbV		93
65) Ethylbenzene	11.281	91	18253199	386.47	ppbV	#	82
66) m,p-Xylene	11.384	91	23667119	531.04	ppbV	#	75
67) Styrene	11.610	104	13985877	499.22	ppbV		99
68) o-Xylene	11.685	91	14893848	388.99	ppbV		92
69) Bromoform	11.466	173	11684228	564.22	ppbV		97
70) 1,1,2,2-Tetrachloroethane	11.665	83	10186554	337.28	ppbV	#	98
72) 1,2,3-Trichloropropane	11.747	75	9894374	440.91	ppbV		91
73) Isopropylbenzene	12.021	105	18031345	328.48	ppbV	#	75
74) Bromobenzene	12.110	156	9627289	581.68	ppbV		98
75) 2-Chlorotoluene	12.343	126	6393596	443.06	ppbV	#	57
76) 4-Chlorotoluene	12.391	126	6759855	516.61	ppbV	#	1
77) n-Propylbenzene	12.336	91	38498443	327.01	ppbV		94
78) 4-Ethyltoluene	12.439	105	18682835	321.68	ppbV	#	81
79) 1,3,5-Trimethylbenzene	12.480	105	16369576	337.39	ppbV	#	83
80) tert-Butylbenzene	12.774	119	17102118	306.85	ppbV		96
81) 1,2,4-Trimethylbenzene	12.774	105	15957996	302.99	ppbV		97
82) 1,3-Dichlorobenzene	12.898	146	15365401	510.94	ppbV		96
83) Benzyl Chloride	12.877	91	14138670	539.85	ppbV		93
84) 1,4-Dichlorobenzene	12.946	146	12695779	466.73	ppbV		96
85) sec-Butylbenzene	12.953	105	17889964	245.87	ppbV	#	72
86) p-Isopropyltoluene	13.055	119	17730272	264.36	ppbV	#	74
87) 1,2-Dichlorobenzene	13.192	146	14297610	449.96	ppbV		96
88) n-Butylbenzene	13.364	91	17122752	266.79	ppbV	#	73
89) 1,2-Dibromo-3-Chloropr...	13.514	75	6527245	342.01	ppbV		83
90) Naphthalene	14.645	128	17227059	267.05	ppbV	#	93
91) 1,2,4-Trichlorobenzene	14.542	180	9790314	401.46	ppbV		99
92) 1,2,3-Trichlorobenzene	14.884	180	8511050	287.37	ppbV		99
93) Hexachlorobutadiene	14.953	225	6774268	172.01	ppbV		98

(#) = qualifier out of range (m) = manual integration (+) = signals summed

Quantitation Report (Not Reviewed)

Data Path : C:\Data\091316.ical\
Data File : ICAL500.D
Acq On : 13 Sep 2016 9:45 am
Operator :
Sample : 250cc100ppbV
Misc :
ALS Vial : 2 Sample Multiplier: 1

Quant Time: Sep 13 15:36:39 2016
Quant Method : C:\msdchem\1\METHODS\091316PPBV.M
Quant Title : EPA TO-15 Analysis GC/MS #9
QLast Update : Tue Sep 13 15:08:40 2016
Response via : Initial Calibration

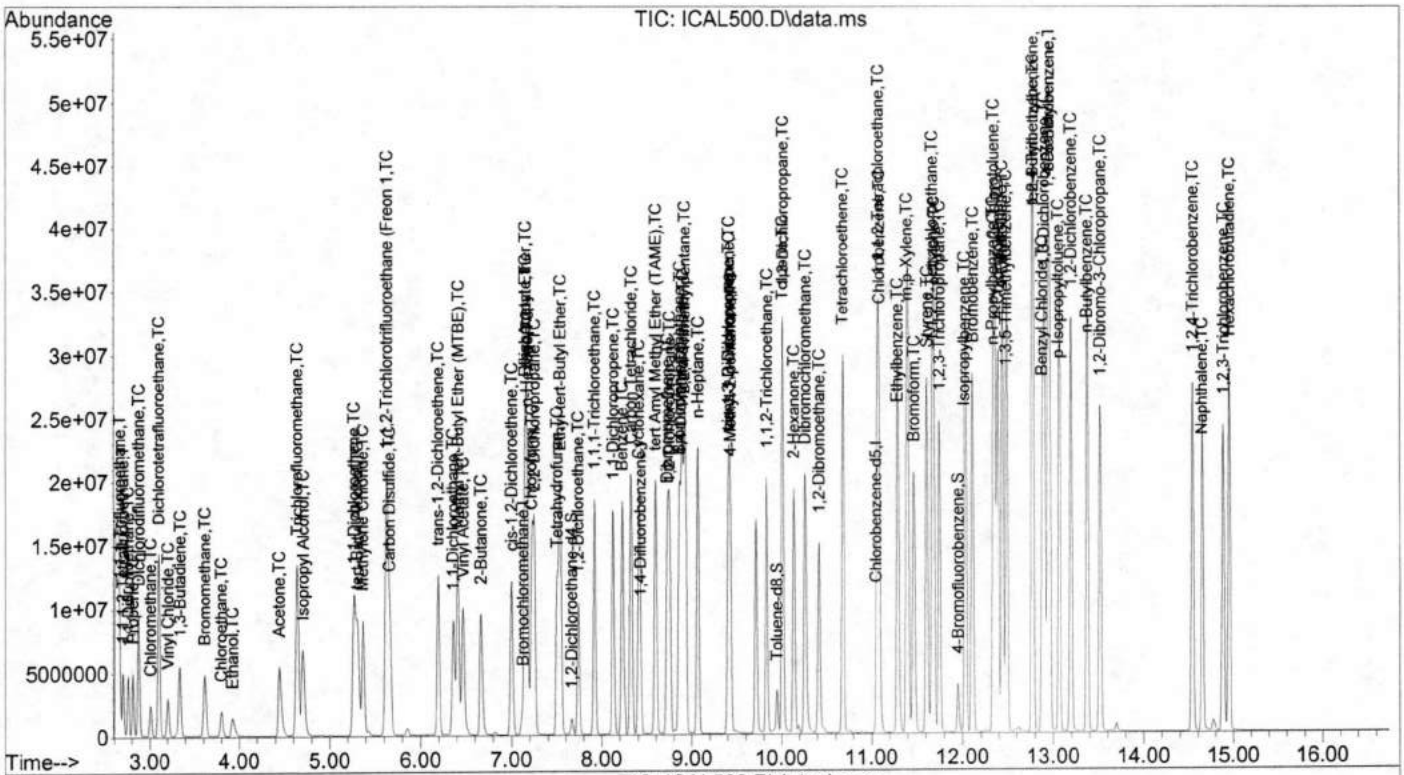

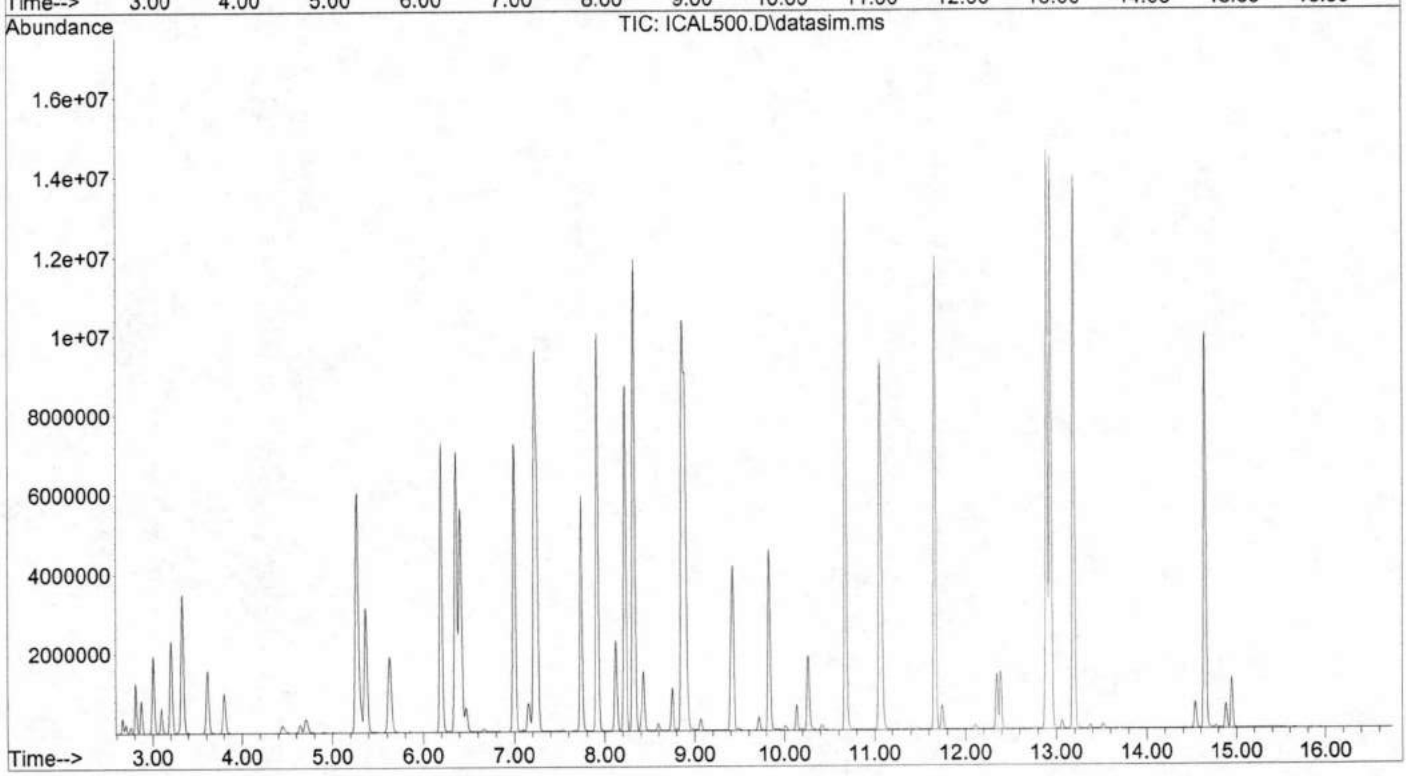

Quantitation Report (Not Reviewed)

Data Path : C:\Data\091316.ical\
Data File : ICAL200.D
Acq On : 13 Sep 2016 10:18 am
Operator :
Sample : 100cc100ppbV
Misc :
ALS Vial : 3 Sample Multiplier: 1

Quant Time: Sep 13 15:36:48 2016
Quant Method : C:\msdchem\1\METHODS\091316PPBV.M
Quant Title : EPA TO-15 Analysis GC/MS #9
QLast Update : Tue Sep 13 15:08:40 2016
Response via : Initial Calibration

Compound	R.T.	QIon	Response	Conc	Units		Dev(Min)
Internal Standards							
1) Bromochloromethane	7.126	130	553415	50.00	ppbV		0.00
42) 1,4-Difluorobenzene	8.432	114	2008253	50.00	ppbV		0.00
62) Chlorobenzene-d5	11.055	54	396277	50.00	ppbV		0.00
System Monitoring Compounds							
35) 1,2-Dichloroethane-d4	7.666	65	830741	45.32	ppbV		0.00
Spiked Amount 50.000			Recovery =	90.64%			
56) Toluene-d8	9.945	98	2089982	49.33	ppbV		0.00
Spiked Amount 50.000			Recovery =	98.66%			
71) 4-Bromofluorobenzene	11.952	95	1037204	55.67	ppbV		0.00
Spiked Amount 50.000			Recovery =	111.34%			
Target Compounds							Qvalue
2) 1,1,1-Trifluoroethane	2.663	69	1372823	162.53	ppbV		95
3) 1,1,1,2-Tetrafluoroethane	2.697	83	1181375	173.76	ppbV		98
4) 1,1-Difluoroethane	2.759	51	1233414	168.56	ppbV		90
5) Propene	2.814	41	829898	168.71	ppbV		98
6) Dichlorodifluoromethane	2.875	85	3299506	167.24	ppbV		98
7) Chloromethane	3.005	50	934950	167.37	ppbV		99
8) Dichlorotetrafluoroethane	3.101	85	3147642	171.60	ppbV		98
9) Vinyl Chloride	3.204	62	1168877	173.73	ppbV	#	100
10) 1,3-Butadiene	3.341	54	995926	174.06	ppbV		97
11) Bromomethane	3.615	94	1439813	169.48	ppbV		96
12) Chloroethane	3.806	64	760355	174.89	ppbV		95
13) Ethanol	3.930	45	881289	174.38	ppbV		97
14) Trichlorofluoromethane	4.648	101	5847450	185.33	ppbV		100
15) Acetone	4.450	58	891520	168.91	ppbV		60
16) Isopropyl Alcohol	4.710	45	4687819	151.19	ppbV		93
17) 1,1-Dichloroethene	5.271	61	3761493	190.32	ppbV		98
18) tert-Butyl Alcohol	5.313	59	4924377	224.23	ppbV		94
19) 1,1,2-Trichlorotrifluo...	5.634	101	4164091	180.03	ppbV		98
20) Methylene Chloride	5.374	84	1491918	169.85	ppbV		91
21) Carbon Disulfide	5.668	76	5671381	169.49	ppbV		100
22) trans-1,2-Dichloroethene	6.195	61	3326185	182.27	ppbV		99
23) Methyl tert-Butyl Ethe...	6.414	73	5840560	204.30	ppbV		95
24) Vinyl Acetate	6.469	43	7373003	164.71	ppbV		97
25) 1,1-Dichloroethane	6.366	63	3931823	182.44	ppbV		99
26) 2-Butanone	6.667	72	1121743	190.27	ppbV		74
27) n-Hexane	7.174	57	3469450	166.42	ppbV		94
28) cis-1,2-Dichloroethene	7.003	61	3397584	190.95	ppbV		93
29) Di-isopropyl Ether	7.153	45	9015017	168.31	ppbV		98
30) Ethyl Acetate	7.153	61	676111	189.12	ppbV		99
31) Chloroform	7.222	83	4539112	185.84	ppbV		98
32) 2,2-Dichloropropane	7.249	77	4046629	197.67	ppbV		94
33) Tetrahydrofuran	7.509	72	1125563	206.01	ppbV		87
34) Ethyl-tert-Butyl Ether	7.536	59	7567526	207.40	ppbV		99
36) 1,1,1-Trichloroethane	7.919	97	4824385	190.16	ppbV		99
37) 1,2-Dichloroethane	7.734	62	3245574	179.71	ppbV		100
38) 1,1-Dichloropropene	8.124	75	3334326	190.81	ppbV		98
39) Benzene	8.227	78	6713832	172.21	ppbV		97
40) Carbon Tetrachloride	8.323	117	5317573	196.36	ppbV		99
41) Cyclohexane	8.412	84	2740609	180.88	ppbV		93
43) tert Amyl Methyl Ether...	8.596	73	6368261	228.24	ppbV		97

Quantitation Report (Not Reviewed)

Data Path : C:\Data\091316.ical\
Data File : ICAL200.D
Acq On : 13 Sep 2016 10:18 am
Operator :
Sample : 100cc100ppbV
Misc :
ALS Vial : 3 Sample Multiplier: 1

Quant Time: Sep 13 15:36:48 2016
Quant Method : C:\msdchem\1\METHODS\091316PPBV.M
Quant Title : EPA TO-15 Analysis GC/MS #9
QLast Update : Tue Sep 13 15:08:40 2016
Response via : Initial Calibration

Compound	R.T.	QIon	Response	Conc	Units		Dev(Min)
44) 2,2,4-Trimethylpentane	8.925	57	10927897	179.19	ppbV		100
45) n-Heptane	9.069	71	2169349	196.30	ppbV		93
46) Trichloroethene	8.891	95	2759778	193.82	ppbV		93
47) Dibromomethane	8.726	93	2567998	193.40	ppbV		96
48) 1,2-Dichloropropane	8.747	63	2391859	187.05	ppbV		93
49) 1,4-Dioxane	8.877	88	1469452	199.41	ppbV		96
50) Bromodichloromethane	8.863	83	4917092	195.30	ppbV		99
51) cis-1,3-Dichloropropene	9.404	75	3986186	200.48	ppbV		98
52) 4-Methyl-2-pentanone	9.425	43	6305550	177.78	ppbV		98
53) trans-1,3-Dichloropropene	9.404	75	3986186	200.48	ppbV		98
54) 1,3-Dichloropropane	10.014	76	3655257	188.79	ppbV		96
55) Toluene	10.007	91	7735047	164.82	ppbV		98
57) 1,1,2-Trichloroethane	9.829	97	2699048	191.49	ppbV		97
58) 2-Hexanone	10.137	58	3102555	205.58	ppbV		93
59) Dibromochloromethane	10.260	129	5401443	206.02	ppbV		99
60) Tetrachloroethene	10.678	166	4018280	200.82	ppbV		100
61) 1,2-Dibromoethane	10.411	107	4502023	201.90	ppbV		100
63) 1,1,1,2-Tetrachloroethane	11.062	131	3653997	212.18	ppbV		99
64) Chlorobenzene	11.082	112	5977774	200.79	ppbV		96
65) Ethylbenzene	11.288	91	10457055	202.88	ppbV		98
66) m,p-Xylene	11.391	91	15252845	313.61	ppbV		96
67) Styrene	11.610	104	6124466	200.32	ppbV		99
68) o-Xylene	11.678	91	7655440	183.21	ppbV		98
69) Bromoform	11.459	173	5143747	227.61	ppbV		98
70) 1,1,2,2-Tetrachloroethane	11.665	83	5486629	166.46	ppbV		100
72) 1,2,3-Trichloropropane	11.747	75	4666445	190.55	ppbV		95
73) Isopropylbenzene	12.028	105	11666007	194.74	ppbV		98
74) Bromobenzene	12.110	156	3891485	215.45	ppbV		98
75) 2-Chlorotoluene	12.343	126	3012805	191.31	ppbV	#	54
76) 4-Chlorotoluene	12.384	126	3021689	211.61	ppbV		96
77) n-Propylbenzene	12.343	91	17869162	139.09	ppbV	#	89
78) 4-Ethyltoluene	12.439	105	12261858	193.46	ppbV		97
79) 1,3,5-Trimethylbenzene	12.487	105	9698562	183.17	ppbV		97
80) tert-Butylbenzene	12.774	119	10073346	165.62	ppbV		96
81) 1,2,4-Trimethylbenzene	12.768	105	9474272	164.84	ppbV		98
82) 1,3-Dichlorobenzene	12.898	146	7185276	218.94	ppbV		98
83) Benzyl Chloride	12.870	91	7341613	256.87	ppbV		98
84) 1,4-Dichlorobenzene	12.939	146	6833425	230.20	ppbV		97
85) sec-Butylbenzene	12.959	105	13399561	168.75	ppbV		92
86) p-Isopropyltoluene	13.062	119	12725794	173.87	ppbV		95
87) 1,2-Dichlorobenzene	13.192	146	7006171	202.04	ppbV		98
88) n-Butylbenzene	13.370	91	11587097	165.43	ppbV		94
89) 1,2-Dibromo-3-Chloropr...	13.514	75	3508464	168.45	ppbV		91
90) Naphthalene	14.652	128	11628104	165.18	ppbV		100
91) 1,2,4-Trichlorobenzene	14.542	180	5413087	203.40	ppbV		99
92) 1,2,3-Trichlorobenzene	14.884	180	4941264	152.88	ppbV		99
93) Hexachlorobutadiene	14.953	225	3670129	85.39	ppbV		98

(#) = qualifier out of range (m) = manual integration (+) = signals summed

Quantitation Report (Not Reviewed)

Data Path : C:\Data\091316.ical\
Data File : ICAL200.D
Acq On : 13 Sep 2016 10:18 am
Operator :
Sample : 100cc100ppbV
Misc :
ALS Vial : 3 Sample Multiplier: 1

Quant Time: Sep 13 15:36:48 2016
Quant Method : C:\msdchem\1\METHODS\091316PPBV.M
Quant Title : EPA TO-15 Analysis GC/MS #9
QLast Update : Tue Sep 13 15:08:40 2016
Response via : Initial Calibration

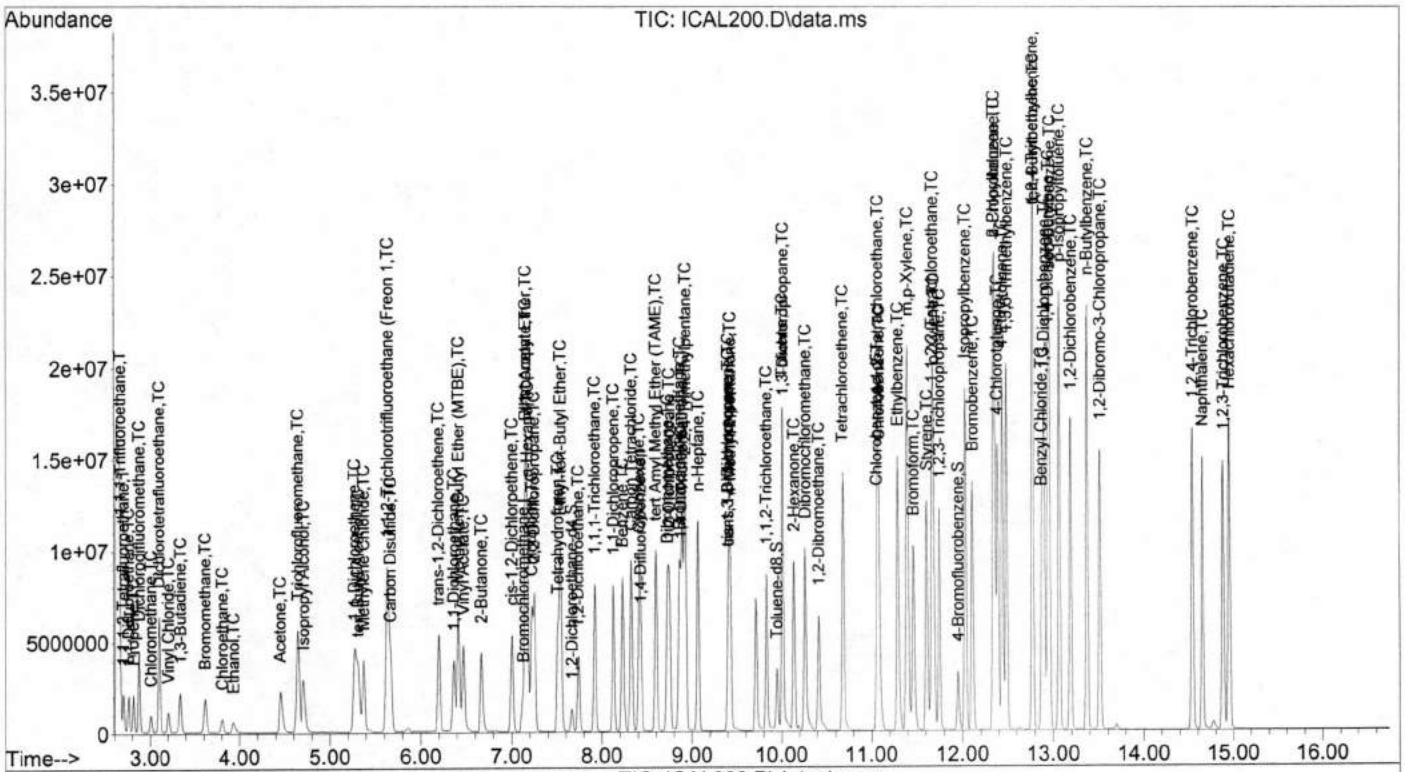

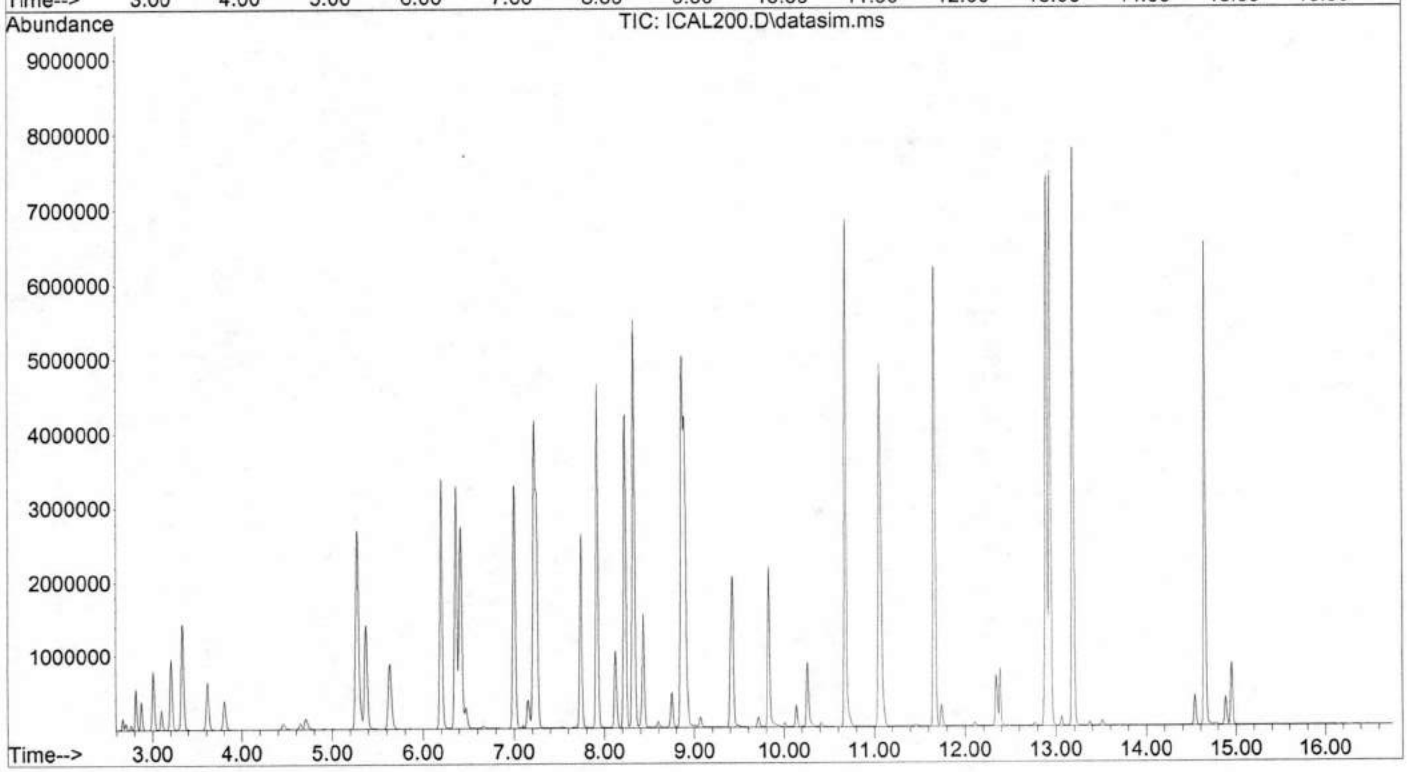

Quantitation Report (Not Reviewed)

Data Path : C:\Data\091316.ical\
Data File : ICAL100.D
Acq On : 13 Sep 2016 10:52 am
Operator :
Sample : 50cc100ppbV
Misc :
ALS Vial : 4 Sample Multiplier: 1

Quant Time: Sep 13 15:37:02 2016
Quant Method : C:\msdchem\1\METHODS\091316PPBV.M
Quant Title : EPA TO-15 Analysis GC/MS #9
QLast Update : Tue Sep 13 15:08:40 2016
Response via : Initial Calibration

Compound	R.T.	QIon	Response	Conc	Units		Dev(Min)
Internal Standards							
1) Bromochloromethane	7.119	130	515948	50.00	ppbV		0.00
42) 1,4-Difluorobenzene	8.432	114	2008020	50.00	ppbV		0.00
62) Chlorobenzene-d5	11.048	54	412692	50.00	ppbV		0.00
System Monitoring Compounds							
35) 1,2-Dichloroethane-d4	7.659	65	820326	48.00	ppbV		0.00
Spiked Amount 50.000			Recovery =	96.00%			
56) Toluene-d8	9.945	98	2088611	49.30	ppbV		0.00
Spiked Amount 50.000			Recovery =	98.60%			
71) 4-Bromofluorobenzene	11.952	95	1047996	54.01	ppbV		0.00
Spiked Amount 50.000			Recovery =	108.02%			
Target Compounds							Qvalue
2) 1,1,1-Trifluoroethane	2.656	69	603067	76.58	ppbV		95
3) 1,1,1,2-Tetrafluoroethane	2.697	83	584860	92.27	ppbV		97
4) 1,1-Difluoroethane	2.752	51	598710	87.76	ppbV		91
5) Propene	2.806	41	404409	88.18	ppbV		97
6) Dichlorodifluoromethane	2.868	85	1651415	89.78	ppbV		98
7) Chloromethane	2.998	50	455446	87.45	ppbV		98
8) Dichlorotetrafluoroethane	3.094	85	1572507	91.96	ppbV		97
9) Vinyl Chloride	3.197	62	582148	92.81	ppbV	#	99
10) 1,3-Butadiene	3.334	54	497659	93.29	ppbV		98
11) Bromomethane	3.608	94	714153	90.17	ppbV		95
12) Chloroethane	3.792	64	382436	94.35	ppbV		96
13) Ethanol	3.922	45	413049	87.66	ppbV		97
14) Trichlorofluoromethane	4.641	101	2831223	96.25	ppbV		99
15) Acetone	4.456	58	432505	87.89	ppbV		64
16) Isopropyl Alcohol	4.710	45	2277528	78.79	ppbV		92
17) 1,1-Dichloroethene	5.271	61	1794192	97.37	ppbV		99
18) tert-Butyl Alcohol	5.312	59	2300436	112.36	ppbV		92
19) 1,1,2-Trichlorotrifluo...	5.627	101	2040460	94.62	ppbV		99
20) Methylene Chloride	5.367	84	662051	80.85	ppbV		90
21) Carbon Disulfide	5.661	76	2790121	89.44	ppbV		100
22) trans-1,2-Dichloroethene	6.195	61	1605422	94.37	ppbV		99
23) Methyl tert-Butyl Ethe...	6.414	73	2791997	104.75	ppbV		95
24) Vinyl Acetate	6.469	43	3608589	86.47	ppbV		96
25) 1,1-Dichloroethane	6.359	63	1907906	94.96	ppbV		99
26) 2-Butanone	6.667	72	539695	98.19	ppbV		72
27) n-Hexane	7.167	57	1806261	92.93	ppbV		94
28) cis-1,2-Dichloroethene	6.996	61	1645511	99.20	ppbV		94
29) Di-isopropyl Ether	7.153	45	4844905	97.02	ppbV		98
30) Ethyl Acetate	7.153	61	345320	103.61	ppbV		84
31) Chloroform	7.214	83	2168601	95.23	ppbV		98
32) 2,2-Dichloropropane	7.249	77	1891314	99.09	ppbV		92
33) Tetrahydrofuran	7.509	72	545097	107.01	ppbV		86
34) Ethyl-tert-Butyl Ether	7.536	59	3701541	108.81	ppbV		98
36) 1,1,1-Trichloroethane	7.919	97	2274545	96.16	ppbV		99
37) 1,2-Dichloroethane	7.734	62	1538259	91.36	ppbV		100
38) 1,1-Dichloropropene	8.124	75	1615505	99.16	ppbV		98
39) Benzene	8.227	78	3298818	90.76	ppbV		96
40) Carbon Tetrachloride	8.322	117	2598945	102.94	ppbV		96
41) Cyclohexane	8.411	84	1334922	94.50	ppbV		92
43) tert Amyl Methyl Ether...	8.596	73	3077210	110.30	ppbV		97

Quantitation Report (Not Reviewed)

Data Path : C:\Data\091316.ical\
Data File : ICAL100.D
Acq On : 13 Sep 2016 10:52 am
Operator :
Sample : 50cc100ppbV
Misc :
ALS Vial : 4 Sample Multiplier: 1

Quant Time: Sep 13 15:37:02 2016
Quant Method : C:\msdchem\1\METHODS\091316PPBV.M
Quant Title : EPA TO-15 Analysis GC/MS #9
QLast Update : Tue Sep 13 15:08:40 2016
Response via : Initial Calibration

Compound	R.T.	QIon	Response	Conc	Units	Dev(Min)
44) 2,2,4-Trimethylpentane	8.918	57	5680732	93.16	ppbV	99
45) n-Heptane	9.062	71	1106050	100.10	ppbV	93
46) Trichloroethene	8.891	95	1367913	96.08	ppbV	97
47) Dibromomethane	8.719	93	1270839	95.72	ppbV	98
48) 1,2-Dichloropropane	8.747	63	1221448	95.53	ppbV	94
49) 1,4-Dioxane	8.877	88	726775	98.64	ppbV	94
50) Bromodichloromethane	8.856	83	2404612	95.52	ppbV	100
51) cis-1,3-Dichloropropene	9.404	75	1994650	100.33	ppbV	99
52) 4-Methyl-2-pentanone	9.424	43	3269202	92.19	ppbV	97
53) trans-1,3-Dichloropropene	9.404	75	1994650	100.33	ppbV	99
54) 1,3-Dichloropropane	10.007	76	1852767	95.70	ppbV	96
55) Toluene	10.007	91	3952333	84.22	ppbV	99
57) 1,1,2-Trichloroethane	9.828	97	1315913	93.37	ppbV	97
58) 2-Hexanone	10.137	58	1547052	102.52	ppbV	92
59) Dibromochloromethane	10.260	129	2586586	98.67	ppbV	99
60) Tetrachloroethene	10.678	166	1907330	95.33	ppbV	100
61) 1,2-Dibromoethane	10.411	107	2187413	98.11	ppbV	99
63) 1,1,1,2-Tetrachloroethane	11.062	131	1781028	99.31	ppbV	99
64) Chlorobenzene	11.082	112	2956500	95.36	ppbV	97
65) Ethylbenzene	11.288	91	5283274	98.42	ppbV	99
66) m,p-Xylene	11.390	91	8029825	158.53	ppbV	99
67) Styrene	11.603	104	2995687	94.09	ppbV	99
68) o-Xylene	11.678	91	3889836	89.39	ppbV	99
69) Bromoform	11.459	173	2425827	103.07	ppbV	99
70) 1,1,2,2-Tetrachloroethane	11.664	83	2837895	82.68	ppbV	99
72) 1,2,3-Trichloropropane	11.747	75	2290315	89.80	ppbV	97
73) Isopropylbenzene	12.028	105	5911484	94.76	ppbV	100
74) Bromobenzene	12.110	156	1813074	96.39	ppbV	99
75) 2-Chlorotoluene	12.343	126	1517828	92.55	ppbV	89
76) 4-Chlorotoluene	12.384	126	1418046	95.36	ppbV	99
77) n-Propylbenzene	12.350	91	10933324	81.72	ppbV	97
78) 4-Ethyltoluene	12.439	105	6203294	93.98	ppbV	98
79) 1,3,5-Trimethylbenzene	12.487	105	4880959	88.52	ppbV	96
80) tert-Butylbenzene	12.767	119	5581142	88.11	ppbV	97
81) 1,2,4-Trimethylbenzene	12.767	105	5210083	87.04	ppbV	99
82) 1,3-Dichlorobenzene	12.898	146	3346117	97.90	ppbV	99
83) Benzyl Chloride	12.870	91	3482972	117.01	ppbV	99
84) 1,4-Dichlorobenzene	12.939	146	3127652	101.17	ppbV	99
85) sec-Butylbenzene	12.959	105	7357237	88.97	ppbV	97
86) p-Isopropyltoluene	13.062	119	6818463	89.45	ppbV	99
87) 1,2-Dichlorobenzene	13.185	146	3326636	92.12	ppbV	99
88) n-Butylbenzene	13.370	91	6392835	87.64	ppbV	97
89) 1,2-Dibromo-3-Chloropr...	13.514	75	1827399	84.25	ppbV	94
90) Naphthalene	14.651	128	6090151	83.07	ppbV	100
91) 1,2,4-Trichlorobenzene	14.542	180	2685742	96.90	ppbV	100
92) 1,2,3-Trichlorobenzene	14.884	180	2646272	78.62	ppbV	99
93) Hexachlorobutadiene	14.953	225	2343802	52.36	ppbV	98

(#) = qualifier out of range (m) = manual integration (+) = signals summed

Quantitation Report (Not Reviewed)

Data Path : C:\Data\091316.ical\
Data File : ICAL100.D
Acq On : 13 Sep 2016 10:52 am
Operator :
Sample : 50cc100ppbV
Misc :
ALS Vial : 4 Sample Multiplier: 1

Quant Time: Sep 13 15:37:02 2016
Quant Method : C:\msdchem\1\METHODS\091316PPBV.M
Quant Title : EPA TO-15 Analysis GC/MS #9
QLast Update : Tue Sep 13 15:08:40 2016
Response via : Initial Calibration

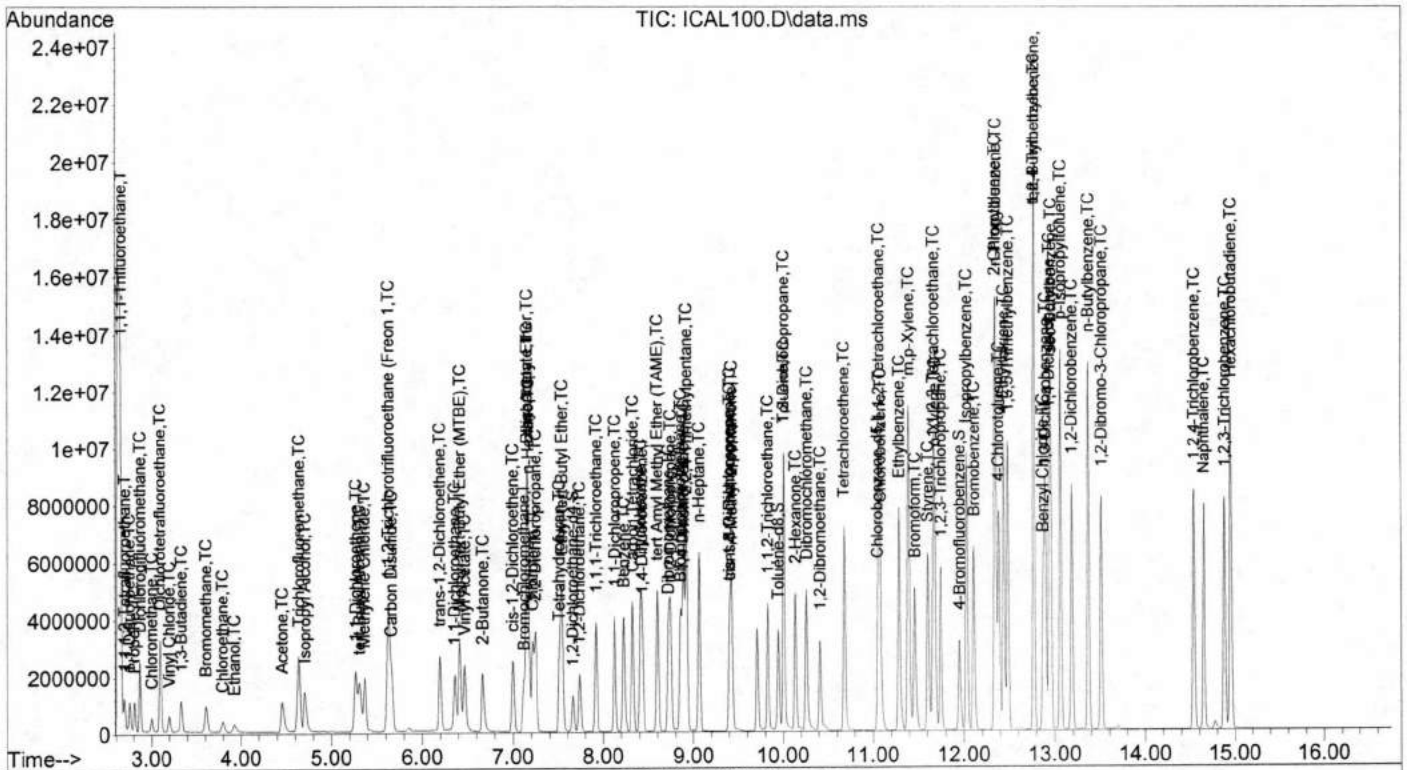

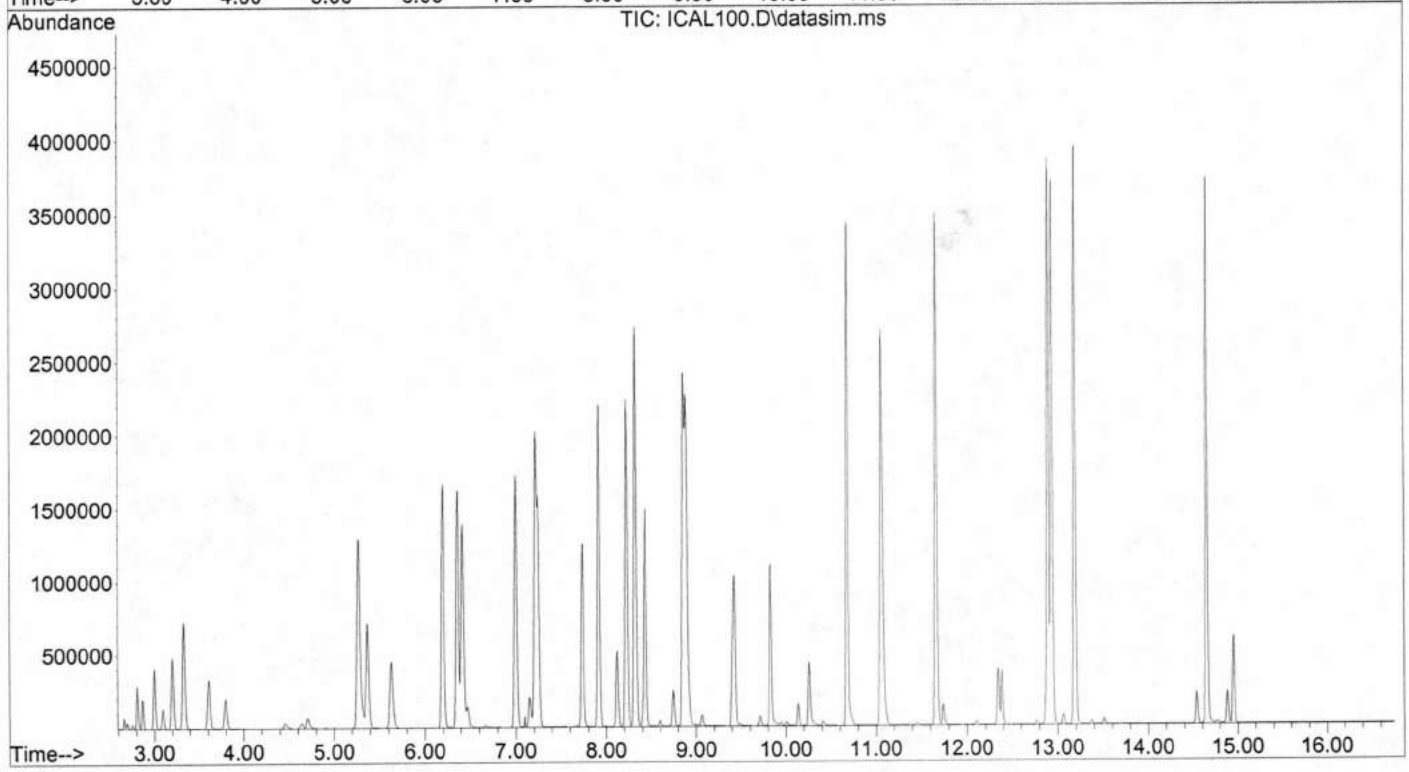

Quantitation Report (Not Reviewed)

Data Path : C:\Data\091316.ical\
Data File : ICAL50.D
Acq On : 13 Sep 2016 11:27 am
Operator :
Sample : 250cc10ppbV
Misc :
ALS Vial : 5 Sample Multiplier: 1

Quant Time: Sep 13 15:37:13 2016
Quant Method : C:\msdchem\1\METHODS\091316PPBV.M
Quant Title : EPA TO-15 Analysis GC/MS #9
QLast Update : Tue Sep 13 15:08:40 2016
Response via : Initial Calibration

Compound	R.T.	QIon	Response	Conc	Units		Dev(Min)
Internal Standards							
1) Bromochloromethane	7.119	130	454053	50.00	ppbV		0.00
42) 1,4-Difluorobenzene	8.432	114	1881796	50.00	ppbV		0.00
62) Chlorobenzene-d5	11.048	54	273432	50.00	ppbV		0.00
System Monitoring Compounds							
35) 1,2-Dichloroethane-d4	7.659	65	756354	50.29	ppbV		0.00
Spiked Amount 50.000			Recovery =	100.58%			
56) Toluene-d8	9.945	98	1731128	43.60	ppbV		0.00
Spiked Amount 50.000			Recovery =	87.20%			
71) 4-Bromofluorobenzene	11.952	95	473753	36.85	ppbV		0.00
Spiked Amount 50.000			Recovery =	73.70%			
Target Compounds							Qvalue
2) 1,1,1-Trifluoroethane	2.663	69	410143	59.18	ppbV		95
3) 1,1,1,2-Tetrafluoroethane	2.697	83	267942	48.03	ppbV		100
4) 1,1-Difluoroethane	2.752	51	276245	46.01	ppbV		91
5) Propene	2.814	41	190032	47.08	ppbV		98
6) Dichlorodifluoromethane	2.868	85	758090	46.83	ppbV		98
7) Chloromethane	3.005	50	212831	46.44	ppbV		100
8) Dichlorotetrafluoroethane	3.094	85	733571	48.74	ppbV		97
9) Vinyl Chloride	3.204	62	261754	47.42	ppbV	#	99
10) 1,3-Butadiene	3.334	54	226284	48.20	ppbV		94
11) Bromomethane	3.608	94	326510	46.84	ppbV		96
12) Chloroethane	3.793	64	170793	47.88	ppbV		95
13) Ethanol	3.930	45	201744	48.65	ppbV		100
14) Trichlorofluoromethane	4.642	101	1247919	48.21	ppbV		100
15) Acetone	4.464	58	212547	49.08	ppbV		69
16) Isopropyl Alcohol	4.717	45	1509979	59.36	ppbV		92
17) 1,1-Dichloroethene	5.265	61	801847	49.45	ppbV		99
18) tert-Butyl Alcohol	5.326	59	831478	46.15	ppbV	#	86
19) 1,1,2-Trichlorotrifluo...	5.627	101	911980	48.06	ppbV		99
20) Methylene Chloride	5.367	84	279746	38.82	ppbV		90
21) Carbon Disulfide	5.662	76	1245280	45.36	ppbV		100
22) trans-1,2-Dichloroethene	6.195	61	716620	47.86	ppbV		98
23) Methyl tert-Butyl Ethe...	6.421	73	1180055	50.31	ppbV		93
24) Vinyl Acetate	6.469	43	1531466	41.70	ppbV		97
25) 1,1-Dichloroethane	6.359	63	837815	47.38	ppbV		99
26) 2-Butanone	6.667	72	233362	48.24	ppbV		74
27) n-Hexane	7.167	57	805594	47.10	ppbV		98
28) cis-1,2-Dichloroethene	6.996	61	724022	49.60	ppbV		94
29) Di-isopropyl Ether	7.160	45	2185886	49.74	ppbV		96
30) Ethyl Acetate	7.160	61	150193	51.21	ppbV		70
31) Chloroform	7.215	83	950174	47.42	ppbV		97
32) 2,2-Dichloropropane	7.242	77	796005	47.39	ppbV		91
33) Tetrahydrofuran	7.516	72	237274	52.93	ppbV		86
34) Ethyl-tert-Butyl Ether	7.543	59	1524276	50.92	ppbV		98
36) 1,1,1-Trichloroethane	7.919	97	982918	47.22	ppbV		99
37) 1,2-Dichloroethane	7.735	62	676401	45.65	ppbV		100
38) 1,1-Dichloropropene	8.124	75	702920	49.03	ppbV		96
39) Benzene	8.220	78	1421025	44.43	ppbV		97
40) Carbon Tetrachloride	8.323	117	1034933	46.58	ppbV		96
41) Cyclohexane	8.412	84	591012	47.54	ppbV		93
43) tert Amyl Methyl Ether...	8.603	73	1176365	44.99	ppbV		95

Quantitation Report (Not Reviewed)

Data Path : C:\Data\091316.ical\
Data File : ICAL50.D
Acq On : 13 Sep 2016 11:27 am
Operator :
Sample : 250cc10ppbV
Misc :
ALS Vial : 5 Sample Multiplier: 1

Quant Time: Sep 13 15:37:13 2016
Quant Method : C:\msdchem\1\METHODS\091316PPBV.M
Quant Title : EPA TO-15 Analysis GC/MS #9
QLast Update : Tue Sep 13 15:08:40 2016
Response via : Initial Calibration

Compound	R.T.	QIon	Response	Conc	Units		Dev(Min)
44) 2,2,4-Trimethylpentane	8.918	57	2534850	44.36	ppbV		98
45) n-Heptane	9.062	71	489115	47.23	ppbV		92
46) Trichloroethene	8.891	95	615735	46.15	ppbV		99
47) Dibromomethane	8.720	93	538260	43.26	ppbV		98
48) 1,2-Dichloropropane	8.740	63	554574	46.28	ppbV		93
49) 1,4-Dioxane	8.884	88	319601	46.28	ppbV	#	69
50) Bromodichloromethane	8.857	83	1062735	45.05	ppbV		98
51) cis-1,3-Dichloropropene	9.404	75	820147	44.02	ppbV		98
52) 4-Methyl-2-pentanone	9.431	43	1505730	45.31	ppbV		96
53) trans-1,3-Dichloropropene	9.404	75	820147	44.02	ppbV		98
54) 1,3-Dichloropropane	10.007	76	713058	39.30	ppbV		96
55) Toluene	10.007	91	1562468	35.53	ppbV		100
57) 1,1,2-Trichloroethane	9.829	97	514002	38.92	ppbV		97
58) 2-Hexanone	10.137	58	678889	48.01	ppbV		90
59) Dibromochloromethane	10.260	129	913648	37.19	ppbV		100
60) Tetrachloroethene	10.678	166	729314	38.90	ppbV		99
61) 1,2-Dibromoethane	10.411	107	743449	35.58	ppbV		100
63) 1,1,1,2-Tetrachloroethane	11.062	131	539441	45.40	ppbV		99
64) Chlorobenzene	11.076	112	894191	43.53	ppbV		99
65) Ethylbenzene	11.288	91	1424600	40.06	ppbV		99
66) m,p-Xylene	11.391	91	2319852	69.13	ppbV		97
67) Styrene	11.603	104	678145	32.15	ppbV		100
68) o-Xylene	11.672	91	987893	34.26	ppbV		99
69) Bromoform	11.459	173	568982	36.49	ppbV		99
70) 1,1,2,2-Tetrachloroethane	11.658	83	890308	39.15	ppbV		99
72) 1,2,3-Trichloropropane	11.740	75	568098	33.62	ppbV		99
73) Isopropylbenzene	12.028	105	1385247	33.51	ppbV		99
74) Bromobenzene	12.110	156	373838	30.00	ppbV		98
75) 2-Chlorotoluene	12.343	126	318303	29.29	ppbV	#	29
76) 4-Chlorotoluene	12.384	126	282227	28.64	ppbV	#	1
77) n-Propylbenzene	12.343	91	3259110	36.76	ppbV	#	92
78) 4-Ethyltoluene	12.439	105	1306139	29.87	ppbV		99
79) 1,3,5-Trimethylbenzene	12.487	105	1338193	36.63	ppbV		100
80) tert-Butylbenzene	12.768	119	2000711	47.67	ppbV		99
81) 1,2,4-Trimethylbenzene	12.768	105	1448470	36.52	ppbV		81
82) 1,3-Dichlorobenzene	12.891	146	662842	29.27	ppbV		99
83) Benzyl Chloride	12.870	91	687835	34.88	ppbV		99
84) 1,4-Dichlorobenzene	12.939	146	614382	29.99	ppbV		99
85) sec-Butylbenzene	12.953	105	2329236	42.51	ppbV		100
86) p-Isopropyltoluene	13.055	119	2531392	50.12	ppbV		99
87) 1,2-Dichlorobenzene	13.186	146	824451	34.46	ppbV		99
88) n-Butylbenzene	13.364	91	2588298	53.56	ppbV		99
89) 1,2-Dibromo-3-Chloropr...	13.508	75	814681	56.69	ppbV		99
90) Naphthalene	14.645	128	3241800	66.74	ppbV		100
91) 1,2,4-Trichlorobenzene	14.535	180	1320430	71.91	ppbV		99
92) 1,2,3-Trichlorobenzene	14.878	180	1512065	67.80	ppbV		99
93) Hexachlorobutadiene	14.946	225	1506073	50.79	ppbV		98

(#) = qualifier out of range (m) = manual integration (+) = signals summed

Quantitation Report (Not Reviewed)

Data Path : C:\Data\091316.ical\
Data File : ICAL50.D
Acq On : 13 Sep 2016 11:27 am
Operator :
Sample : 250cc10ppbV
Misc :
ALS Vial : 5 Sample Multiplier: 1

Quant Time: Sep 13 15:37:13 2016
Quant Method : C:\msdchem\1\METHODS\091316PPBV.M
Quant Title : EPA TO-15 Analysis GC/MS #9
QLast Update : Tue Sep 13 15:08:40 2016
Response via : Initial Calibration

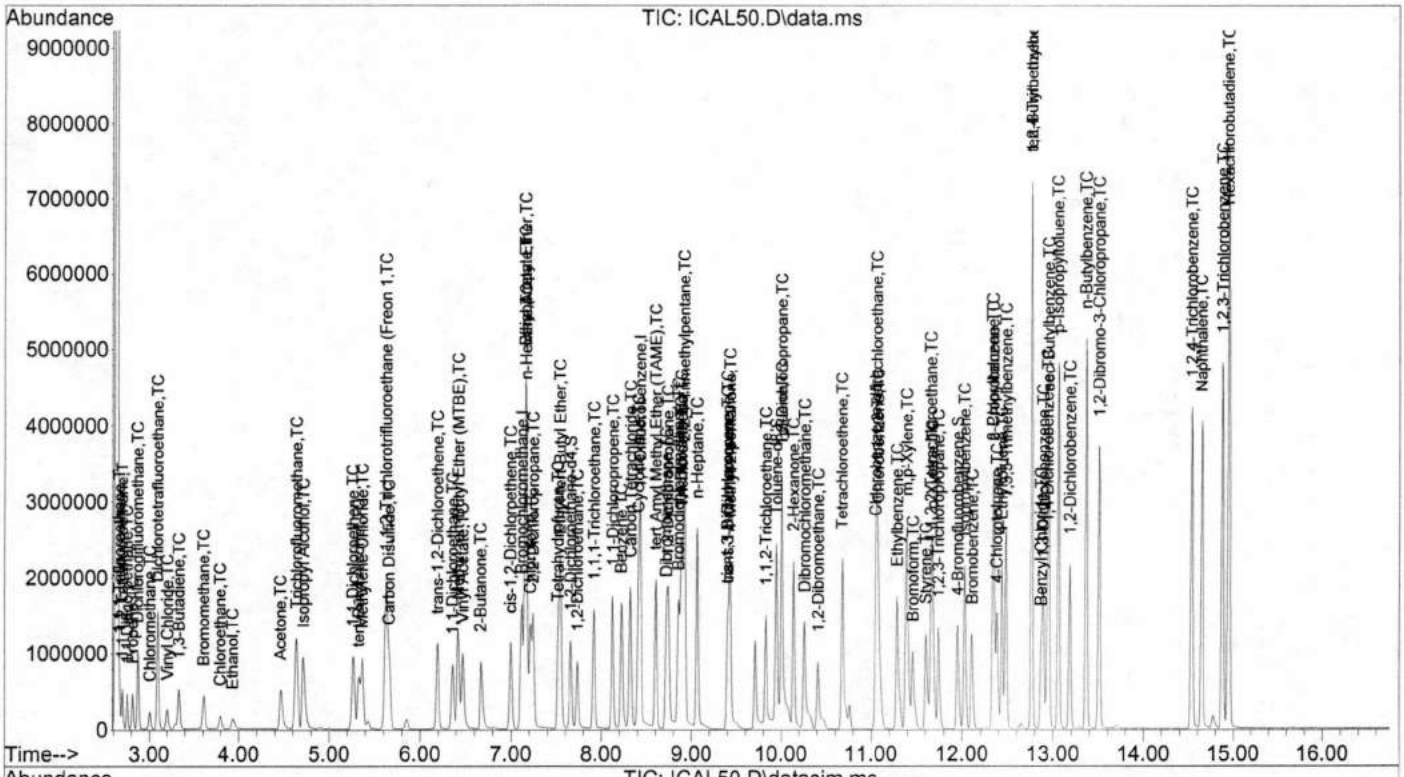

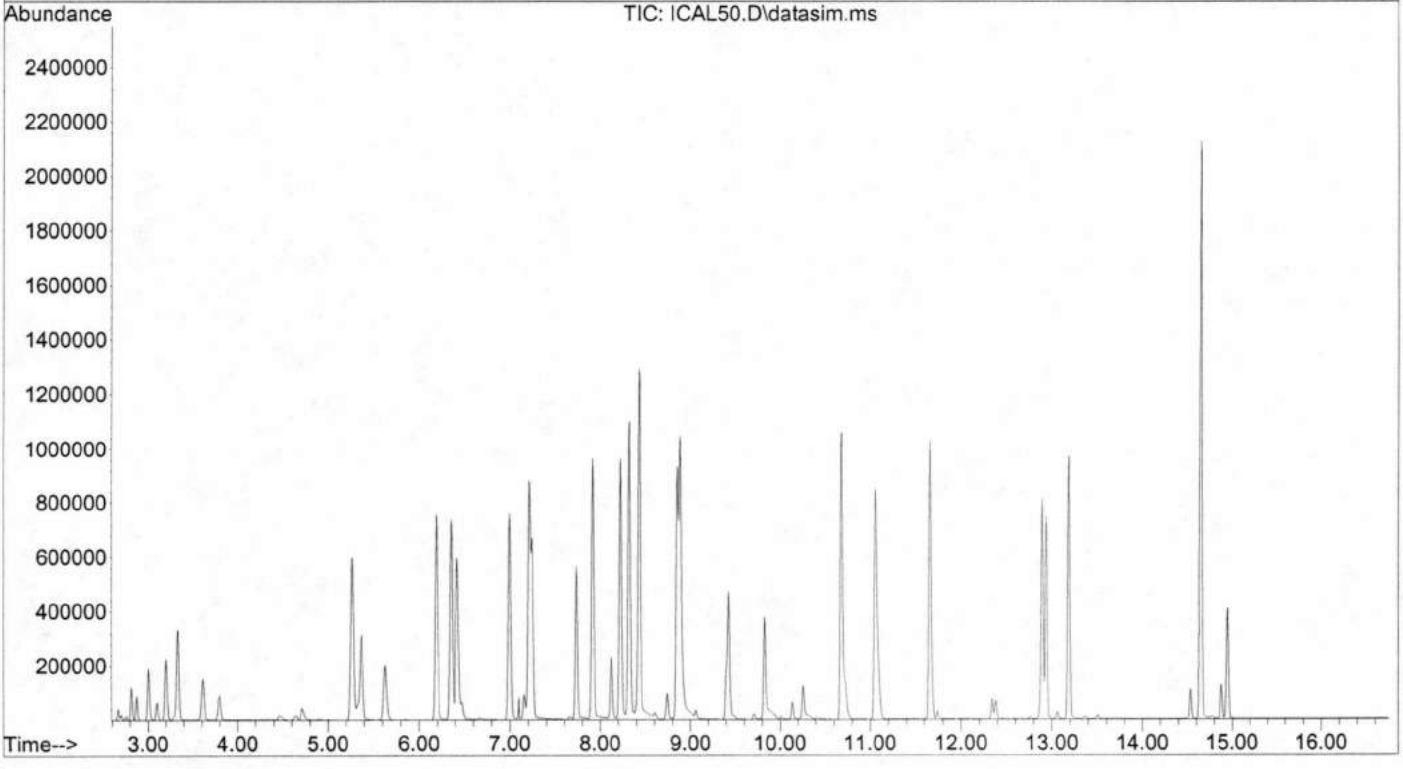

Data Path : C:\Data\091316.ical\
Data File : ICAL20.D
Acq On : 13 Sep 2016 12:01 pm
Operator :
Sample : 100cc10ppbV
Misc :
ALS Vial : 6 Sample Multiplier: 1

Integration File signal 1: rteint.p
Integration File signal 2: rteint2.p

Method : C:\msdchem\1\METHODS\091316PPBV.M
Title : EPA TO-15 Analysis GC/MS #9
Last Update : Tue Sep 13 15:08:40 2016

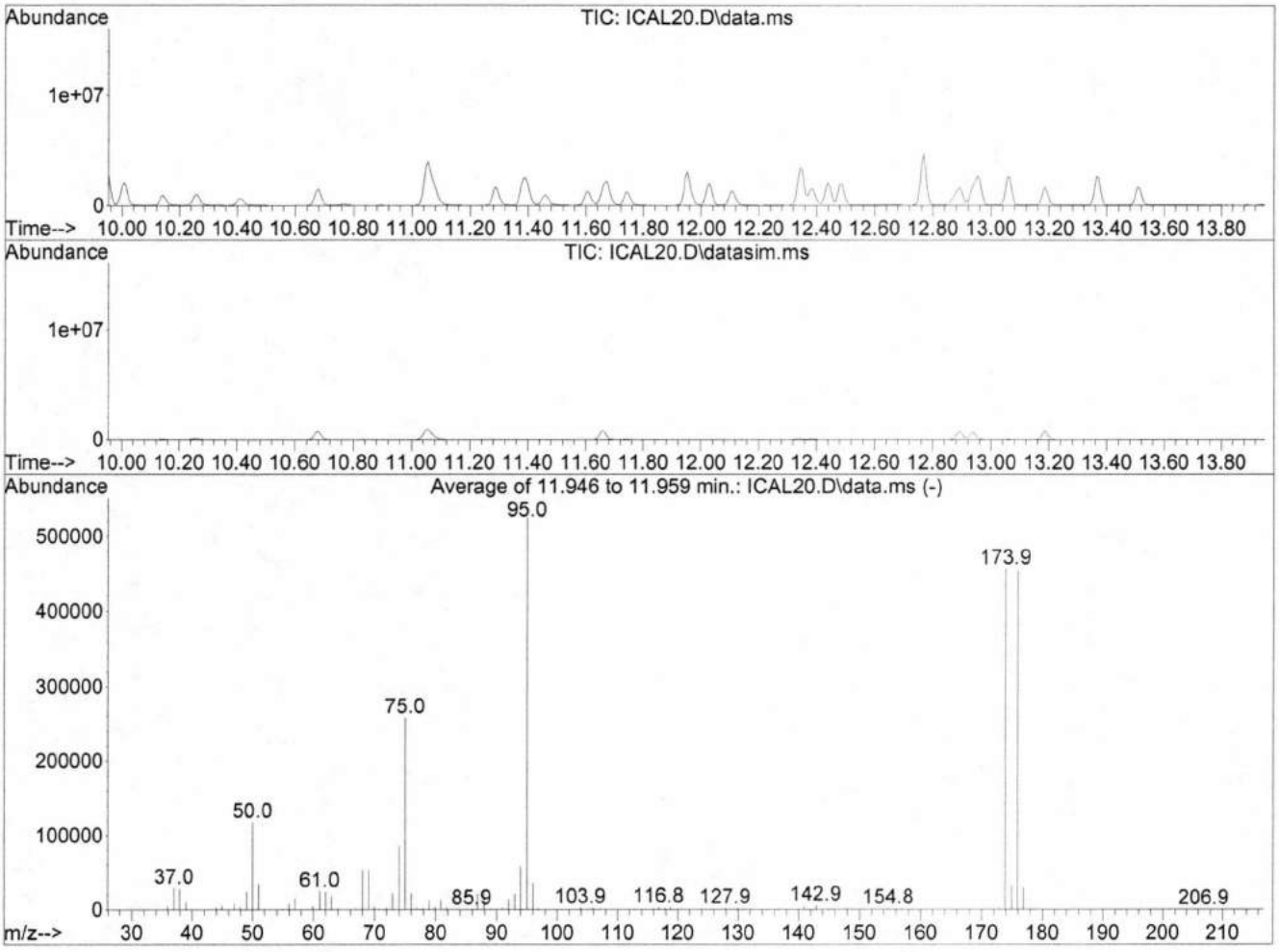

AutoFind: Scans 1359, 1360, 1361; Background Corrected with Scan 1351

Target Mass	Rel. to Mass	Lower Limit%	Upper Limit%	Rel. Abn%	Raw Abn	Result Pass/Fail
50	95	8	40	22.5	118013	PASS
75	95	30	66	49.1	258027	PASS
95	95	100	100	100.0	524992	PASS
96	95	5	9	6.8	35765	PASS
173	174	0.00	2	0.6	2668	PASS
174	95	50	120	86.9	456213	PASS
175	174	4	9	7.2	32965	PASS
176	174	93	101	99.3	453205	PASS
177	176	5	9	6.5	29304	PASS

Quantitation Report (Not Reviewed)

Data Path : C:\Data\091316.ical\
Data File : ICAL20.D
Acq On : 13 Sep 2016 12:01 pm
Operator :
Sample : 100cc10ppbV
Misc :
ALS Vial : 6 Sample Multiplier: 1

Quant Time: Sep 13 15:37:33 2016
Quant Method : C:\msdchem\1\METHODS\091316PPBV.M
Quant Title : EPA TO-15 Analysis GC/MS #9
QLast Update : Tue Sep 13 15:08:40 2016
Response via : Initial Calibration

Compound	R.T.	QIon	Response	Conc	Units		Dev(Min)
Internal Standards							
1) Bromochloromethane	7.119	130	461560	50.00	ppbV		0.00
42) 1,4-Difluorobenzene	8.432	114	1872007	50.00	ppbV		0.00
62) Chlorobenzene-d5	11.048	54	407583	50.00	ppbV		0.00
System Monitoring Compounds							
35) 1,2-Dichloroethane-d4	7.659	65	775622	50.74	ppbV		0.00
Spiked Amount 50.000			Recovery =	101.48%			
56) Toluene-d8	9.945	98	2016144	51.05	ppbV		0.00
Spiked Amount 50.000			Recovery =	102.10%			
71) 4-Bromofluorobenzene	11.952	95	978810	51.08	ppbV		0.00
Spiked Amount 50.000			Recovery =	102.16%			
Target Compounds							Qvalue
2) 1,1,1-Trifluoroethane	2.663	69	178787	25.38	ppbV		94
3) 1,1,1,2-Tetrafluoroethane	2.697	83	114127	20.13	ppbV		98
4) 1,1-Difluoroethane	2.752	51	120495	19.74	ppbV		92
5) Propene	2.814	41	83290	20.30	ppbV		98
6) Dichlorodifluoromethane	2.875	85	338675	20.58	ppbV		98
7) Chloromethane	3.005	50	94571	20.30	ppbV		97
8) Dichlorotetrafluoroethane	3.094	85	321625	21.02	ppbV		97
9) Vinyl Chloride	3.204	62	115777	20.63	ppbV	#	99
10) 1,3-Butadiene	3.334	54	99036	20.75	ppbV		92
11) Bromomethane	3.608	94	144737	20.43	ppbV		98
12) Chloroethane	3.800	64	74781	20.62	ppbV		95
13) Ethanol	3.943	45	89100	21.14	ppbV		98
14) Trichlorofluoromethane	4.642	101	545255	20.72	ppbV		99
15) Acetone	4.477	58	96654	21.96	ppbV		70
16) Isopropyl Alcohol	4.731	45	659410	25.50	ppbV		95
17) 1,1-Dichloroethene	5.272	61	359112	21.79	ppbV		98
18) tert-Butyl Alcohol	5.340	59	314985	17.20	ppbV	#	82
19) 1,1,2-Trichlorotrifluo...	5.627	101	402283	20.85	ppbV		99
20) Methylene Chloride	5.367	84	132106	18.03	ppbV		90
21) Carbon Disulfide	5.662	76	548405	19.65	ppbV		100
22) trans-1,2-Dichloroethene	6.195	61	320307	21.05	ppbV		98
23) Methyl tert-Butyl Ethe...	6.428	73	500837	21.01	ppbV		92
24) Vinyl Acetate	6.476	43	655244	17.55	ppbV		96
25) 1,1-Dichloroethane	6.360	63	374419	20.83	ppbV		99
26) 2-Butanone	6.681	72	100091	20.36	ppbV		73
27) n-Hexane	7.167	57	368611	21.20	ppbV		93
28) cis-1,2-Dichloroethene	6.996	61	298023	20.08	ppbV		97
29) Di-isopropyl Ether	7.167	45	991984	22.21	ppbV		96
30) Ethyl Acetate	7.167	61	66091	22.17	ppbV		84
31) Chloroform	7.208	83	414163	20.33	ppbV		97
32) 2,2-Dichloropropane	7.242	77	346589	20.30	ppbV		87
33) Tetrahydrofuran	7.529	72	101314	22.23	ppbV		83
34) Ethyl-tert-Butyl Ether	7.550	59	649100	21.33	ppbV		98
36) 1,1,1-Trichloroethane	7.919	97	431656	20.40	ppbV		99
37) 1,2-Dichloroethane	7.735	62	306744	20.36	ppbV		99
38) 1,1-Dichloropropene	8.124	75	314429	21.57	ppbV		98
39) Benzene	8.220	78	664264	20.43	ppbV		97
40) Carbon Tetrachloride	8.323	117	445453	19.72	ppbV		99
41) Cyclohexane	8.412	84	259465	20.53	ppbV		90
43) tert Amyl Methyl Ether...	8.610	73	505526	19.44	ppbV	#	93

Data Path : C:\Data\091316.ical\
Data File : ICAL20.D
Acq On : 13 Sep 2016 12:01 pm
Operator :
Sample : 100cc10ppbV
Misc :
ALS Vial : 6 Sample Multiplier: 1

Quant Time: Sep 13 15:37:33 2016
Quant Method : C:\msdchem\1\METHODS\091316PPBV.M
Quant Title : EPA TO-15 Analysis GC/MS #9
QLast Update : Tue Sep 13 15:08:40 2016
Response via : Initial Calibration

Compound	R.T.	QIon	Response	Conc	Units		Dev(Min)
44) 2,2,4-Trimethylpentane	8.918	57	1131417	19.90	ppbV	#	92
45) n-Heptane	9.062	71	217531	21.12	ppbV		93
46) Trichloroethene	8.891	95	270676	20.39	ppbV		98
47) Dibromomethane	8.720	93	252964	20.44	ppbV		98
48) 1,2-Dichloropropane	8.740	63	252354	21.17	ppbV		93
49) 1,4-Dioxane	8.891	88	140539	20.46	ppbV	#	69
50) Bromodichloromethane	8.857	83	474674	20.23	ppbV		99
51) cis-1,3-Dichloropropene	9.404	75	400225	21.59	ppbV		99
52) 4-Methyl-2-pentanone	9.431	43	677069	20.48	ppbV		96
53) trans-1,3-Dichloropropene	9.404	75	400225	21.59	ppbV		99
54) 1,3-Dichloropropane	10.007	76	386819	21.43	ppbV		97
55) Toluene	10.007	91	811754	18.56	ppbV		100
57) 1,1,2-Trichloroethane	9.829	97	273549	20.82	ppbV		98
58) 2-Hexanone	10.144	58	297270	21.13	ppbV		91
59) Dibromochloromethane	10.260	129	513692	21.02	ppbV		100
60) Tetrachloroethene	10.678	166	390645	20.94	ppbV		100
61) 1,2-Dibromoethane	10.411	107	437935	21.07	ppbV		99
63) 1,1,1,2-Tetrachloroethane	11.062	131	346368	19.56	ppbV		100
64) Chlorobenzene	11.076	112	612580	20.01	ppbV		99
65) Ethylbenzene	11.288	91	1088713	20.54	ppbV		100
66) m,p-Xylene	11.391	91	1741775	34.82	ppbV		100
67) Styrene	11.603	104	597978	19.02	ppbV		99
68) o-Xylene	11.672	91	826556	19.23	ppbV		100
69) Bromoform	11.459	173	465377	20.02	ppbV		99
70) 1,1,2,2-Tetrachloroethane	11.658	83	623461	18.39	ppbV		99
72) 1,2,3-Trichloropropane	11.740	75	472420	18.76	ppbV		98
73) Isopropylbenzene	12.028	105	1198053	19.44	ppbV		99
74) Bromobenzene	12.110	156	361993	19.49	ppbV		99
75) 2-Chlorotoluene	12.343	126	313042	19.33	ppbV		94
76) 4-Chlorotoluene	12.384	126	279359	19.02	ppbV		100
77) n-Propylbenzene	12.343	91	2447730	18.52	ppbV		100
78) 4-Ethyltoluene	12.439	105	1214369	18.63	ppbV		99
79) 1,3,5-Trimethylbenzene	12.487	105	1010828	18.56	ppbV		99
80) tert-Butylbenzene	12.768	119	1141713	18.25	ppbV		99
81) 1,2,4-Trimethylbenzene	12.768	105	1075864	18.20	ppbV		100
82) 1,3-Dichlorobenzene	12.891	146	617363	18.29	ppbV		99
83) Benzyl Chloride	12.870	91	414752	14.11	ppbV		99
84) 1,4-Dichlorobenzene	12.939	146	521681	17.09	ppbV		99
85) sec-Butylbenzene	12.953	105	1452259	17.78	ppbV		100
86) p-Isopropyltoluene	13.062	119	1373076	18.24	ppbV		99
87) 1,2-Dichlorobenzene	13.186	146	623819	17.49	ppbV		100
88) n-Butylbenzene	13.364	91	1310998	18.20	ppbV		99
89) 1,2-Dibromo-3-Chloropr...	13.508	75	373237	17.42	ppbV		97
90) Naphthalene	14.652	128	1329192	18.36	ppbV		99
91) 1,2,4-Trichlorobenzene	14.535	180	522349	19.08	ppbV		99
92) 1,2,3-Trichlorobenzene	14.878	180	619360	18.63	ppbV		99
93) Hexachlorobutadiene	14.946	225	669444	15.14	ppbV		98

(#) = qualifier out of range (m) = manual integration (+) = signals summed

Quantitation Report (Not Reviewed)

Data Path : C:\Data\091316.ical\
Data File : ICAL20.D
Acq On : 13 Sep 2016 12:01 pm
Operator :
Sample : 100cc10ppbV
Misc :
ALS Vial : 6 Sample Multiplier: 1

Quant Time: Sep 13 15:37:33 2016
Quant Method : C:\msdchem\1\METHODS\091316PPBV.M
Quant Title : EPA TO-15 Analysis GC/MS #9
QLast Update : Tue Sep 13 15:08:40 2016
Response via : Initial Calibration

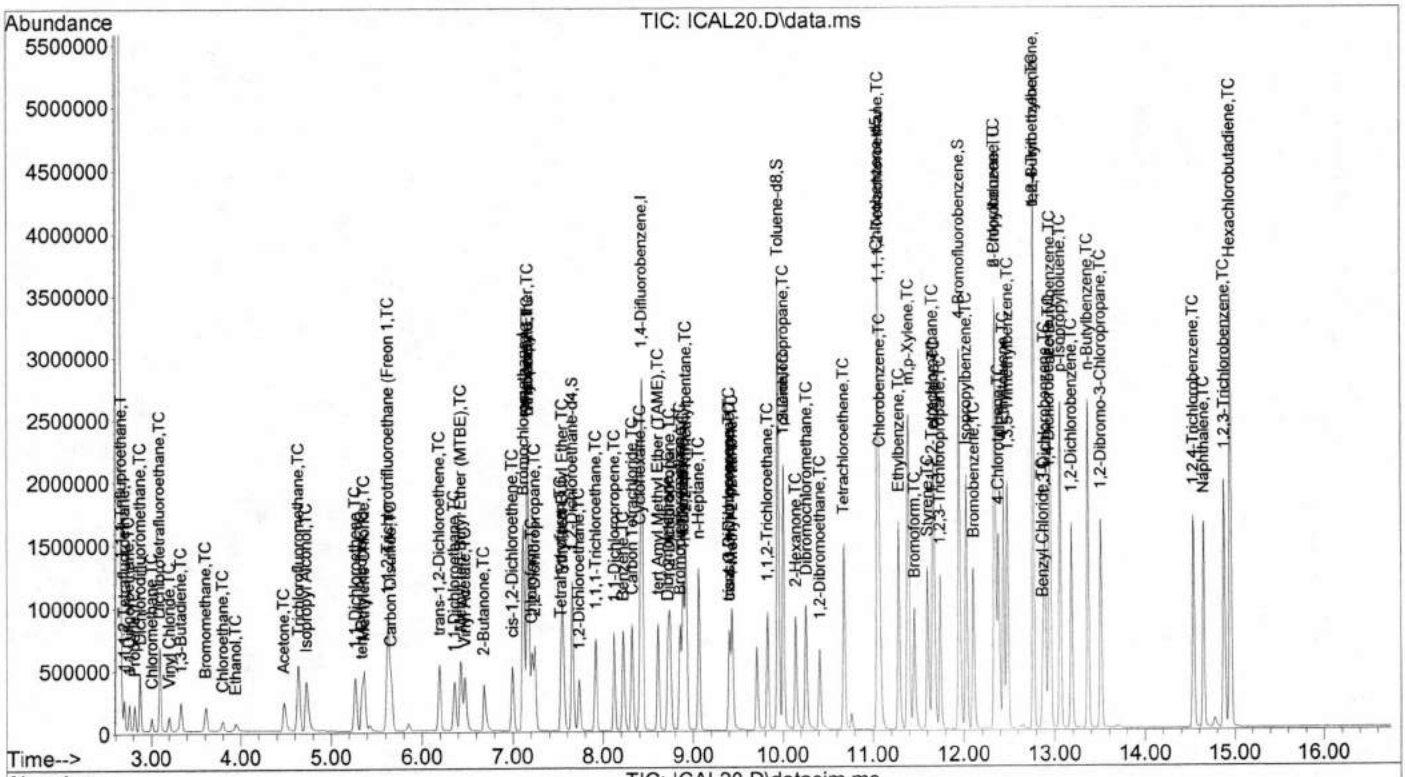

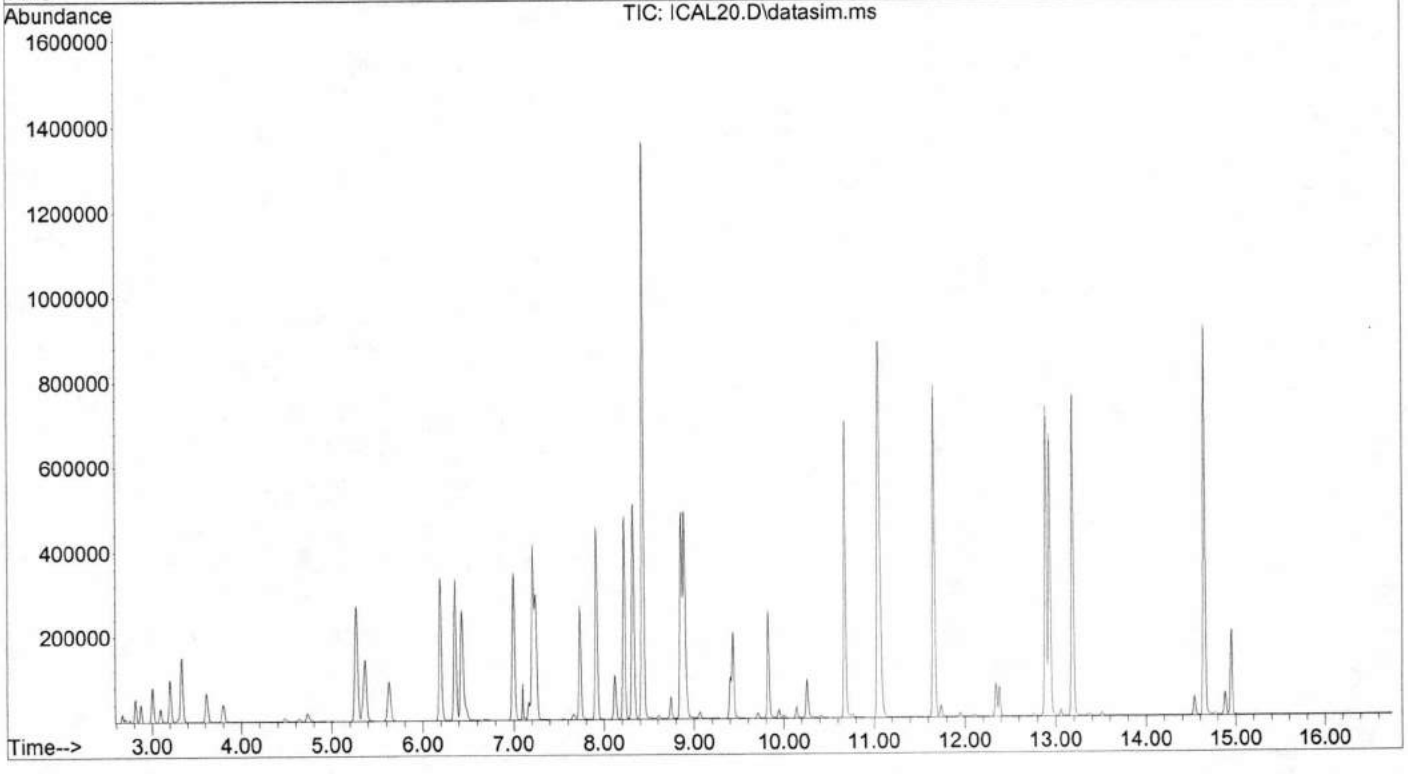

Evaluate Continuing Calibration Report

Data Path : C:\Data\091316.ical\
Data File : ICAL20.D
Acq On : 13 Sep 2016 12:01 pm
Operator :
Sample : 100cc10ppbV
Misc :
ALS Vial : 6 Sample Multiplier: 1

Quant Time: Sep 13 15:37:33 2016
Quant Method : C:\msdchem\1\METHODS\091316PPBV.M
Quant Title : EPA TO-15 Analysis GC/MS #9
QLast Update : Tue Sep 13 15:08:40 2016
Response via : Initial Calibration

Min. RRF : 0.000 Min. Rel. Area : 50% Max. R.T. Dev 0.50min
Max. RRF Dev : 25% Max. Rel. Area : 150%

		Compound	AvgRF	CCRF	%Dev	Area%	Dev(min)
1	I	Bromochloromethane	1.000	1.000	0.0	100	0.00
2	T	1,1,1-Trifluoroethane	0.746	0.968	-29.8#	100	0.00
3	T	1,1,1,2-Tetrafluoroethane	0.600	0.618	-3.0	100	0.01
4	TC	1,1-Difluoroethane	0.624	0.653	-4.6	100	0.00
5	TC	Propene	0.431	0.451	-4.6	100	0.00
6	TC	Dichlorodifluoromethane	1.740	1.834	-5.4	100	0.01
7	TC	Chloromethane	0.491	0.512	-4.3	100	0.00
8	TC	Dichlorotetrafluoroethane	1.632	1.742	-6.7	100	0.00
9	TC	Vinyl Chloride	0.598	0.627	-4.8	100	0.01
10	TC	1,3-Butadiene	0.509	0.536	-5.3	100	0.00
11	TC	Bromomethane	0.756	0.784	-3.7	100	0.01
12	TC	Chloroethane	0.387	0.405	-4.7	100	0.01
13	TC	Ethanol	0.457	0.483	-5.7	100	-0.02
14	TC	Trichlorofluoromethane	2.802	2.953	-5.4	100	0.00
15	TC	Acetone	0.477	0.524	-9.9	100	-0.03
16	TC	Isopropyl Alcohol	2.652	3.572	-34.7#	100	-0.05
17	TC	1,1-Dichloroethene	1.775	1.945	-9.6	100	0.00
18	TC	tert-Butyl Alcohol	2.025	1.706	15.8	99	-0.05
19	TC	1,1,2-Trichlorotrifluoroeth	2.058	2.179	-5.9	100	0.00
20	TC	Methylene Chloride	0.762	0.716	6.0	100	0.00
21	TC	Carbon Disulfide	2.927	2.970	-1.5	100	0.00
22	TC	trans-1,2-Dichloroethene	1.624	1.735	-6.8	100	0.00
23	TC	Methyl tert-Butyl Ether (MT	2.559	2.713	-6.0	100	-0.04
24	TC	Vinyl Acetate	3.833	3.549	7.4	100	-0.01
25	TC	1,1-Dichloroethane	1.920	2.028	-5.6	100	0.00
26	TC	2-Butanone	0.522	0.542	-3.8	100	-0.08
27	TC	n-Hexane	1.823	1.997	-9.5	100	0.00
28	TC	cis-1,2-Dichloroethene	1.594	1.614	-1.3	100	0.00
29	TC	Di-isopropyl Ether	4.778	5.373	-12.5	100	-0.03
30	TC	Ethyl Acetate	0.314	0.358	-14.0	100	-0.04
31	TC	Chloroform	2.169	2.243	-3.4	100	0.00
32	TC	2,2-Dichloropropane	1.832	1.877	-2.5	100	0.00
33	TC	Tetrahydrofuran	0.491	0.549	-11.8	100	-0.05
34	TC	Ethyl-tert-Butyl Ether	3.248	3.516	-8.3	100	-0.03
35	S	1,2-Dichloroethane-d4	1.641	1.680	-2.4	100	0.00
36	TC	1,1,1-Trichloroethane	2.260	2.338	-3.5	100	0.00
37	TC	1,2-Dichloroethane	1.602	1.661	-3.7	100	0.00
38	TC	1,1-Dichloropropene	1.559	1.703	-9.2	100	0.00
39	TC	Benzene	3.427	3.598	-5.0	100	0.00
40	TC	Carbon Tetrachloride	2.423	2.413	0.4	100	0.00
41	TC	Cyclohexane	1.351	1.405	-4.0	100	0.00
42	I	1,4-Difluorobenzene	1.000	1.000	0.0	100	0.00
43	TC	tert Amyl Methyl Ether (TAM	0.689	0.675	2.0	100	-0.02
44	TC	2,2,4-Trimethylpentane	1.478	1.511	-2.2	100	0.00
45	TC	n-Heptane	0.270	0.291	-7.8	100	0.00
46	TC	Trichloroethene	0.349	0.361	-3.4	100	0.00
47	TC	Dibromomethane	0.327	0.338	-3.4	100	0.00
48	TC	1,2-Dichloropropane	0.313	0.337	-7.7	100	0.00
49	TC	1,4-Dioxane	0.181	0.188	-3.9	100	-0.04

Evaluate Continuing Calibration Report

Data Path : C:\Data\091316.ical\
Data File : ICAL20.D
Acq On : 13 Sep 2016 12:01 pm
Operator :
Sample : 100cc10ppbV
Misc :
ALS Vial : 6 Sample Multiplier: 1

Quant Time: Sep 13 15:37:33 2016
Quant Method : C:\msdchem\1\METHODS\091316PPBV.M
Quant Title : EPA TO-15 Analysis GC/MS #9
QLast Update : Tue Sep 13 15:08:40 2016
Response via : Initial Calibration

Min. RRF : 0.000 Min. Rel. Area : 50% Max. R.T. Dev 0.50min
Max. RRF Dev : 25% Max. Rel. Area : 150%

		Compound	AvgRF	CCRF	%Dev	Area%	Dev(min)
50	TC	Bromodichloromethane	0.619	0.634	-2.4	100	0.00
51	TC	cis-1,3-Dichloropropene	0.489	0.534	-9.2	100	0.00
52	TC	4-Methyl-2-pentanone	0.859	0.904	-5.2	100	-0.02
53	TC	trans-1,3-Dichloropropene	0.489	0.534	-9.2	100	0.00
54	TC	1,3-Dichloropropane	0.472	0.517	-9.5	100	0.00
55	TC	Toluene	1.109	1.084	2.3	100	0.00
56	S	Toluene-d8	1.051	1.077	-2.5	100	0.00
57	TC	1,1,2-Trichloroethane	0.345	0.365	-5.8	100	0.00
58	TC	2-Hexanone	0.371	0.397	-7.0	101	-0.02
59	TC	Dibromochloromethane	0.642	0.686	-6.9	100	0.00
60	TC	Tetrachloroethene	0.490	0.522	-6.5	100	0.00
61	TC	1,2-Dibromoethane	0.547	0.585	-6.9	100	0.00
62	I	Chlorobenzene-d5	1.000	1.000	0.0	100	0.00
63	TC	1,1,1,2-Tetrachloroethane	2.147	2.125	1.0	100	0.00
64	TC	Chlorobenzene	3.697	3.757	-1.6	100	0.00
65	TC	Ethylbenzene	6.345	6.678	-5.2	100	0.00
66	TC	m,p-Xylene	5.127	5.342	-4.2	100	0.00
67	TC	Styrene	3.702	3.668	0.9	100	0.00
68	TC	o-Xylene	5.054	5.070	-0.3	100	0.00
69	TC	Bromoform	2.820	2.854	-1.2	100	0.00
70	TC	1,1,2,2-Tetrachloroethane	4.007	3.824	4.6	100	0.00
71	S	4-Bromofluorobenzene	2.363	2.401	-1.6	100	0.00
72	TC	1,2,3-Trichloropropane	2.989	2.898	3.0	100	0.00
73	TC	Isopropylbenzene	7.322	7.349	-0.4	100	0.00
74	TC	Bromobenzene	2.231	2.220	0.5	100	0.00
75	TC	2-Chlorotoluene	1.917	1.920	-0.2	100	0.00
76	TC	4-Chlorotoluene	1.742	1.714	1.6	100	0.00
77	TC	n-Propylbenzene	15.417	15.014	2.6	100	0.00
78	TC	4-Ethyltoluene	7.626	7.449	2.3	100	0.00
79	TC	1,3,5-Trimethylbenzene	6.414	6.200	3.3	100	0.00
80	TC	tert-Butylbenzene	7.370	7.003	5.0	100	0.00
81	TC	1,2,4-Trimethylbenzene	6.847	6.599	3.6	100	0.00
82	TC	1,3-Dichlorobenzene	4.015	3.787	5.7	100	0.00
83	TC	Benzyl Chloride	3.400	2.544	25.2	100	0.00
84	TC	1,4-Dichlorobenzene	3.683	3.200	13.1	100	0.00
85	TC	sec-Butylbenzene	9.574	8.908	7.0	100	0.00
86	TC	p-Isopropyltoluene	8.849	8.422	4.8	100	0.00
87	TC	1,2-Dichlorobenzene	4.215	3.826	9.2	100	0.00
88	TC	n-Butylbenzene	8.434	8.041	4.7	100	0.00
89	TC	1,2-Dibromo-3-Chloropropane	2.520	2.289	9.2	100	0.00
90	TC	Naphthalene	8.446	8.153	3.5	100	0.00
91	TC	1,2,4-Trichlorobenzene	3.310	3.204	3.2	100	0.00
92	TC	1,2,3-Trichlorobenzene	3.926	3.799	3.2	100	0.00
93	TC	Hexachlorobutadiene	5.279	4.106	22.2	100	0.00

(#) = Out of Range SPCC's out = 0 CCC's out = 1

Quantitation Report (Not Reviewed)

Data Path : C:\Data\091316.ical\
Data File : ICAL10.D
Acq On : 13 Sep 2016 12:34 pm
Operator :
Sample : 50cc10ppbV
Misc :
ALS Vial : 7 Sample Multiplier: 1

Quant Time: Sep 13 15:37:53 2016
Quant Method : C:\msdchem\1\METHODS\091316PPBV.M
Quant Title : EPA TO-15 Analysis GC/MS #9
QLast Update : Tue Sep 13 15:08:40 2016
Response via : Initial Calibration

Compound	R.T.	QIon	Response	Conc	Units		Dev(Min)
Internal Standards							
1) Bromochloromethane	7.119	130	424226	50.00	ppbV		0.00
42) 1,4-Difluorobenzene	8.425	114	1847511	50.00	ppbV		0.00
62) Chlorobenzene-d5	11.048	54	395704	50.00	ppbV		0.00
System Monitoring Compounds							
35) 1,2-Dichloroethane-d4	7.659	65	763156	54.31	ppbV		0.00
Spiked Amount 50.000			Recovery =	108.62%			
56) Toluene-d8	9.945	98	1956130	50.18	ppbV		0.00
Spiked Amount 50.000			Recovery =	100.36%			
71) 4-Bromofluorobenzene	11.945	95	982383	52.80	ppbV		-0.01
Spiked Amount 50.000			Recovery =	105.60%			
Target Compounds							Qvalue
2) 1,1,1-Trifluoroethane	2.663	69	101288	15.64	ppbV		95
3) 1,1,1,2-Tetrafluoroethane	2.697	83	65362	12.54	ppbV		98
4) 1,1-Difluoroethane	2.752	51	65680	11.71	ppbV		93
5) Propene	2.813	41	46610	12.36	ppbV		97
6) Dichlorodifluoromethane	2.868	85	194570	12.87	ppbV		98
7) Chloromethane	3.005	50	52994	12.38	ppbV		99
8) Dichlorotetrafluoroethane	3.094	85	184180	13.10	ppbV		98
9) Vinyl Chloride	3.197	62	67749	13.14	ppbV	#	99
10) 1,3-Butadiene	3.334	54	56792	12.95	ppbV		94
11) Bromomethane	3.608	94	85137	13.07	ppbV		98
12) Chloroethane	3.793	64	43892	13.17	ppbV	#	95
13) Ethanol	3.950	45	50653	13.07	ppbV		98
14) Trichlorofluoromethane	4.641	101	303242	12.54	ppbV		99
15) Acetone	4.484	58	55494	13.72	ppbV		69
16) Isopropyl Alcohol	4.737	45	358951	15.10	ppbV		96
17) 1,1-Dichloroethene	5.265	61	204921	13.53	ppbV		92
18) tert-Butyl Alcohol	5.347	59	159955	9.50	ppbV	#	78
19) 1,1,2-Trichlorotrifluo...	5.627	101	225123	12.70	ppbV		98
20) Methylene Chloride	5.367	84	71806	10.66	ppbV		90
21) Carbon Disulfide	5.661	76	312678	12.19	ppbV		100
22) trans-1,2-Dichloroethene	6.188	61	179001	12.80	ppbV		98
23) Methyl tert-Butyl Ethe...	6.435	73	266035	12.14	ppbV	#	87
24) Vinyl Acetate	6.476	43	432889	12.62	ppbV		93
25) 1,1-Dichloroethane	6.359	63	210255	12.73	ppbV		99
26) 2-Butanone	6.688	72	53233	11.78	ppbV		74
27) n-Hexane	7.167	57	188211	11.78	ppbV		99
28) cis-1,2-Dichloroethene	6.996	61	182355	13.37	ppbV		91
29) Di-isopropyl Ether	7.167	45	548955	13.37	ppbV		97
30) Ethyl Acetate	7.174	61	35212	12.85	ppbV		56
31) Chloroform	7.208	83	238035	12.71	ppbV	#	87
32) 2,2-Dichloropropane	7.242	77	192099	12.24	ppbV	#	86
33) Tetrahydrofuran	7.536	72	53049	12.67	ppbV		74
34) Ethyl-tert-Butyl Ether	7.550	59	353349	12.63	ppbV		98
36) 1,1,1-Trichloroethane	7.912	97	245421	12.62	ppbV		98
37) 1,2-Dichloroethane	7.728	62	172487	12.46	ppbV		100
38) 1,1-Dichloropropene	8.124	75	176081	13.15	ppbV		99
39) Benzene	8.220	78	388781	13.01	ppbV		98
40) Carbon Tetrachloride	8.323	117	252004	12.14	ppbV		98
41) Cyclohexane	8.412	84	144723	12.46	ppbV		78
43) tert Amyl Methyl Ether...	8.610	73	273432	10.65	ppbV	#	91

Data Path : C:\Data\091316.ical\
Data File : ICAL10.D
Acq On : 13 Sep 2016 12:34 pm
Operator :
Sample : 50cc10ppbV
Misc :
ALS Vial : 7 Sample Multiplier: 1

Quant Time: Sep 13 15:37:53 2016
Quant Method : C:\msdchem\1\METHODS\091316PPBV.M
Quant Title : EPA TO-15 Analysis GC/MS #9
QLast Update : Tue Sep 13 15:08:40 2016
Response via : Initial Calibration

Compound	R.T.	QIon	Response	Conc	Units		Dev(Min)
44) 2,2,4-Trimethylpentane	8.918	57	642983	11.46	ppbV		98
45) n-Heptane	9.062	71	121308	11.93	ppbV		93
46) Trichloroethene	8.884	95	153584	11.72	ppbV		99
47) Dibromomethane	8.720	93	141456	11.58	ppbV		98
48) 1,2-Dichloropropane	8.740	63	141569	12.03	ppbV		94
49) 1,4-Dioxane	8.898	88	76785	11.33	ppbV	#	62
50) Bromodichloromethane	8.856	83	267774	11.56	ppbV		99
51) cis-1,3-Dichloropropene	9.404	75	215909	11.80	ppbV		97
52) 4-Methyl-2-pentanone	9.438	43	386252	11.84	ppbV		95
53) trans-1,3-Dichloropropene	9.404	75	215909	11.80	ppbV		97
54) 1,3-Dichloropropane	10.007	76	213933	12.01	ppbV		95
55) Toluene	10.007	91	454251	10.52	ppbV		100
57) 1,1,2-Trichloroethane	9.829	97	151757	11.70	ppbV		98
58) 2-Hexanone	10.144	58	161444	11.63	ppbV		91
59) Dibromochloromethane	10.253	129	277480	11.50	ppbV		99
60) Tetrachloroethene	10.678	166	208940	11.35	ppbV		99
61) 1,2-Dibromoethane	10.411	107	240427	11.72	ppbV		99
63) 1,1,1,2-Tetrachloroethane	11.062	131	189796	11.04	ppbV		98
64) Chlorobenzene	11.075	112	329750	11.09	ppbV		96
65) Ethylbenzene	11.288	91	588174	11.43	ppbV		100
66) m,p-Xylene	11.384	91	957745	19.72	ppbV		100
67) Styrene	11.603	104	327153	10.72	ppbV		99
68) o-Xylene	11.671	91	464236	11.13	ppbV		99
69) Bromoform	11.459	173	254030	11.26	ppbV		100
70) 1,1,2,2-Tetrachloroethane	11.658	83	351162	10.67	ppbV		98
72) 1,2,3-Trichloropropane	11.740	75	271573	11.11	ppbV		99
73) Isopropylbenzene	12.028	105	686444	11.48	ppbV		99
74) Bromobenzene	12.103	156	203525	11.28	ppbV		99
75) 2-Chlorotoluene	12.343	126	186497	11.86	ppbV		92
76) 4-Chlorotoluene	12.384	126	160009	11.22	ppbV		95
77) n-Propylbenzene	12.343	91	1474526	11.49	ppbV		98
78) 4-Ethyltoluene	12.439	105	710153	11.22	ppbV		99
79) 1,3,5-Trimethylbenzene	12.480	105	580852	10.99	ppbV		100
80) tert-Butylbenzene	12.768	119	655524	10.79	ppbV		99
81) 1,2,4-Trimethylbenzene	12.768	105	618392	10.77	ppbV		99
82) 1,3-Dichlorobenzene	12.891	146	359019	10.96	ppbV		99
83) Benzyl Chloride	12.870	91	218396	7.65	ppbV		99
84) 1,4-Dichlorobenzene	12.932	146	330245	11.14	ppbV		99
85) sec-Butylbenzene	12.953	105	843820	10.64	ppbV		100
86) p-Isopropyltoluene	13.055	119	763847	10.45	ppbV		99
87) 1,2-Dichlorobenzene	13.185	146	367537	10.61	ppbV		99
88) n-Butylbenzene	13.364	91	722763	10.33	ppbV		99
89) 1,2-Dibromo-3-Chloropr...	13.507	75	201688	9.70	ppbV		97
90) Naphthalene	14.645	128	679143	9.66	ppbV		100
91) 1,2,4-Trichlorobenzene	14.535	180	252853	9.51	ppbV		99
92) 1,2,3-Trichlorobenzene	14.878	180	310662	9.63	ppbV		99
93) Hexachlorobutadiene	14.946	225	369514	8.61	ppbV		99

(#) = qualifier out of range (m) = manual integration (+) = signals summed

Data Path : C:\Data\091316.ical\
Data File : ICAL10.D
Acq On : 13 Sep 2016 12:34 pm
Operator :
Sample : 50cc10ppbV
Misc :
ALS Vial : 7 Sample Multiplier: 1

Quant Time: Sep 13 15:37:53 2016
Quant Method : C:\msdchem\1\METHODS\091316PPBV.M
Quant Title : EPA TO-15 Analysis GC/MS #9
QLast Update : Tue Sep 13 15:08:40 2016
Response via : Initial Calibration

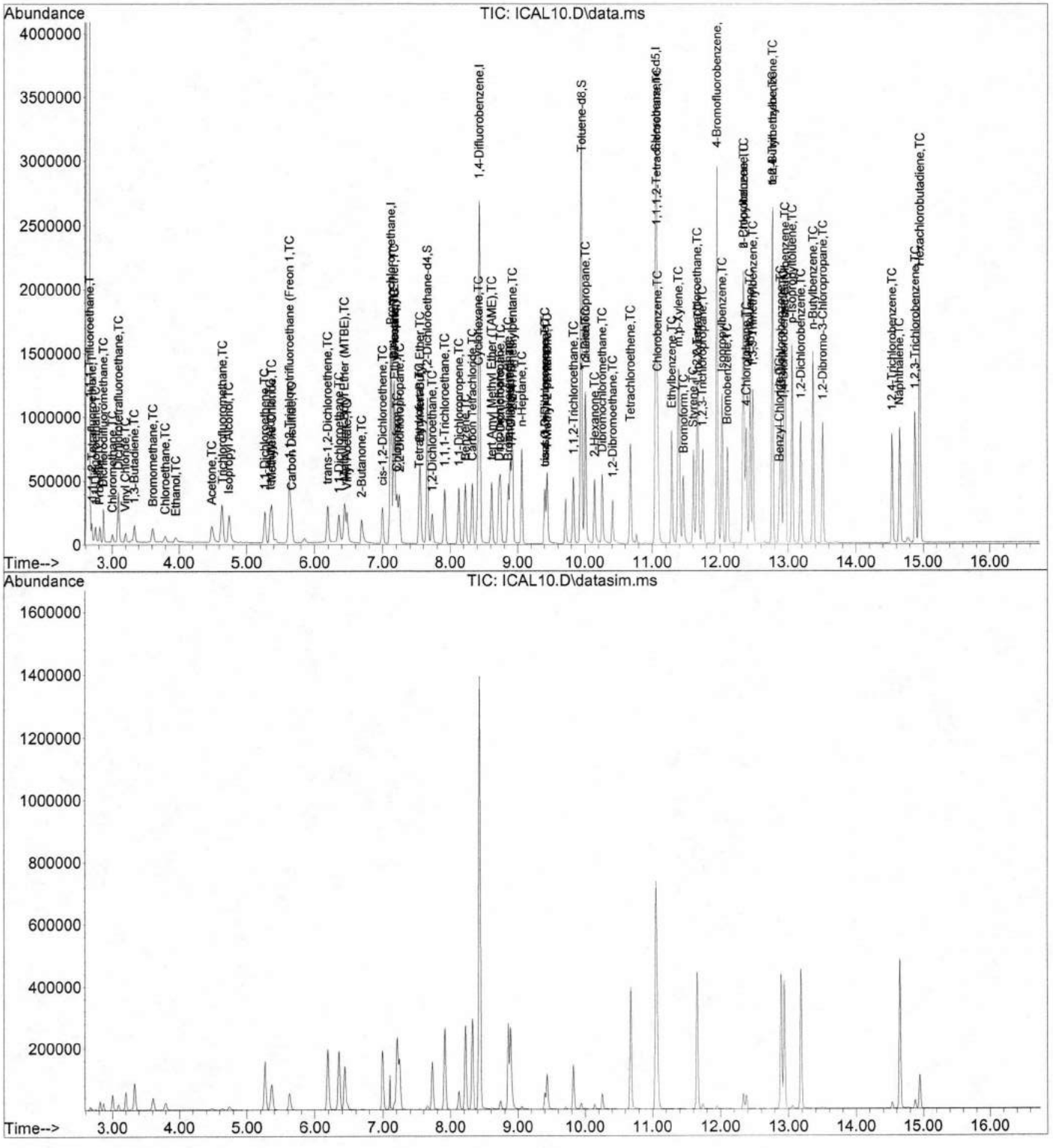

Quantitation Report (Not Reviewed)

Data Path : C:\Data\091316.ical\
Data File : ICAL5.D
Acq On : 13 Sep 2016 1:40 pm
Operator :
Sample : 250cc1ppbV
Misc :
ALS Vial : 9 Sample Multiplier: 1

Quant Time: Oct 12 10:36:30 2016
Quant Method : C:\msdchem\1\METHODS\091316PPBV.M
Quant Title : EPA TO-15 Analysis GC/MS #9
QLast Update : Wed Oct 12 10:35:56 2016
Response via : Initial Calibration

Compound	R.T.	QIon	Response	Conc	Units		Dev(Min)
Internal Standards							
1) Bromochloromethane	7.119	130	431440	50.00	ppbV	#	0.00
42) 1,4-Difluorobenzene	8.432	114	1788553	50.00	ppbV		0.00
62) Chlorobenzene-d5	11.055	54	387331	50.00	ppbV		0.00
System Monitoring Compounds							
35) 1,2-Dichloroethane-d4	7.659	65	767634	53.72	ppbV		0.00
Spiked Amount 50.000			Recovery = 107.44%				
56) Toluene-d8	9.945	98	1937831	51.35	ppbV		0.00
Spiked Amount 50.000			Recovery = 102.70%				
71) 4-Bromofluorobenzene	11.952	95	880279	48.33	ppbV		0.00
Spiked Amount 50.000			Recovery = 96.66%				
Target Compounds							Qvalue
2) 1,1,1-Trifluoroethane	2.663	69	38018	5.77	ppbV		93
3) 1,1,1,2-Tetrafluoroethane	2.690	83	31287	5.90	ppbV		96
4) 1,1-Difluoroethane	2.745	51	38193	6.70	ppbV		87
5) Propene	2.814	41	23838	6.22	ppbV		87
6) Dichlorodifluoromethane	2.868	85	91660	5.96	ppbV		98
7) Chloromethane	2.998	50	26350	6.05	ppbV		97
8) Dichlorotetrafluoroethane	3.094	85	80175	5.61	ppbV		99
9) Vinyl Chloride	3.197	62	29609	5.65	ppbV	#	98
10) 1,3-Butadiene	3.327	54	24940	5.59	ppbV		96
11) Bromomethane	3.608	94	37006	5.59	ppbV		97
12) Chloroethane	3.793	64	18876	5.57	ppbV	#	96
13) Ethanol	3.950	45	140741	35.72	ppbV		97
14) Trichlorofluoromethane	4.635	101	139630	5.68	ppbV		100
15) Acetone	4.470	58	56254	13.67	ppbV	#	6
16) Isopropyl Alcohol	4.751	45	153091	6.33	ppbV		97
17) 1,1-Dichloroethene	5.271	61	80559	5.23	ppbV		97
18) tert-Butyl Alcohol	5.367	59	74616	4.36	ppbV	#	66
19) 1,1,2-Trichlorotrifluo...	5.627	101	100966	5.60	ppbV		97
20) Methylene Chloride	5.367	84	45186	6.60	ppbV		87
21) Carbon Disulfide	5.662	76	159616	6.12	ppbV		99
22) trans-1,2-Dichloroethene	6.195	61	79784	5.61	ppbV		98
23) Methyl tert-Butyl Ethe...	6.448	73	119702	5.37	ppbV	#	80
24) Vinyl Acetate	6.476	43	247555	7.09	ppbV	#	92
25) 1,1-Dichloroethane	6.359	63	93451	5.56	ppbV		99
26) 2-Butanone	6.702	72	26228	5.71	ppbV		88
27) n-Hexane	7.167	57	99652	6.13	ppbV		98
28) cis-1,2-Dichloroethene	6.996	61	73886	5.33	ppbV		97
29) Di-isopropyl Ether	7.174	45	227443	5.45	ppbV		83
30) Ethyl Acetate	7.181	61	17113	6.14	ppbV		68
31) Chloroform	7.208	83	108210	5.68	ppbV	#	87
32) 2,2-Dichloropropane	7.242	77	86000	5.39	ppbV	#	82
33) Tetrahydrofuran	7.550	72	22364	5.25	ppbV	#	57
34) Ethyl-tert-Butyl Ether	7.557	59	158978	5.59	ppbV		97
36) 1,1,1-Trichloroethane	7.919	97	110062	5.56	ppbV		98
37) 1,2-Dichloroethane	7.735	62	80630	5.73	ppbV		99
38) 1,1-Dichloropropene	8.124	75	74972	5.50	ppbV		99
39) Benzene	8.220	78	184953	6.09	ppbV		97
40) Carbon Tetrachloride	8.323	117	113803	5.39	ppbV		99
41) Cyclohexane	8.412	84	65424	5.54	ppbV	#	39
43) tert Amyl Methyl Ether...	8.617	73	132287	5.32	ppbV	#	85

Quantitation Report (Not Reviewed)

Data Path : C:\Data\091316.ical\
Data File : ICAL5.D
Acq On : 13 Sep 2016 1:40 pm
Operator :
Sample : 250cc1ppbV
Misc :
ALS Vial : 9 Sample Multiplier: 1

Quant Time: Oct 12 10:36:30 2016
Quant Method : C:\msdchem\1\METHODS\091316PPBV.M
Quant Title : EPA TO-15 Analysis GC/MS #9
QLast Update : Wed Oct 12 10:35:56 2016
Response via : Initial Calibration

Compound	R.T.	QIon	Response	Conc	Units		Dev(Min)
44) 2,2,4-Trimethylpentane	8.918	57	322078	5.93	ppbV		98
45) n-Heptane	9.062	71	56350	5.73	ppbV		94
46) Trichloroethene	8.891	95	70825	5.59	ppbV		96
47) Dibromomethane	8.720	93	64860	5.48	ppbV		94
48) 1,2-Dichloropropane	8.747	63	64097	5.63	ppbV		93
49) 1,4-Dioxane	8.904	88	35977	5.48	ppbV	#	40
50) Bromodichloromethane	8.857	83	122723	5.47	ppbV		99
51) cis-1,3-Dichloropropene	9.411	75	95986	5.42	ppbV		96
52) 4-Methyl-2-pentanone	9.445	43	188166	5.96	ppbV		93
53) trans-1,3-Dichloropropene	9.411	75	95986	5.42	ppbV		96
54) 1,3-Dichloropropane	10.007	76	100866	5.85	ppbV	#	89
55) Toluene	10.007	91	293652	7.03	ppbV		99
57) 1,1,2-Trichloroethane	9.829	97	71952	5.73	ppbV		98
58) 2-Hexanone	10.151	58	73730	5.48	ppbV		84
59) Dibromochloromethane	10.260	129	130337	5.58	ppbV		98
60) Tetrachloroethene	10.678	166	100341	5.63	ppbV		99
61) 1,2-Dibromoethane	10.411	107	111517	5.62	ppbV		98
63) 1,1,1,2-Tetrachloroethane	11.062	131	91204	5.42	ppbV		99
64) Chlorobenzene	11.082	112	161491	5.55	ppbV		91
65) Ethylbenzene	11.288	91	294923	5.85	ppbV		100
66) m,p-Xylene	11.391	91	511318	12.43	ppbV		99
67) Styrene	11.610	104	191483	6.41	ppbV		99
68) o-Xylene	11.678	91	254909	6.24	ppbV		99
69) Bromoform	11.459	173	119045	5.39	ppbV		99
70) 1,1,2,2-Tetrachloroethane	11.658	83	196366	6.10	ppbV		99
72) 1,2,3-Trichloropropane	11.740	75	146999	6.14	ppbV		98
73) Isopropylbenzene	12.028	105	356814	6.09	ppbV		100
74) Bromobenzene	12.110	156	101261	5.74	ppbV		97
75) 2-Chlorotoluene	12.343	126	90431	5.87	ppbV		63
76) 4-Chlorotoluene	12.384	126	85965	6.16	ppbV	#	1
77) n-Propylbenzene	12.350	91	812149	6.47	ppbV		98
78) 4-Ethyltoluene	12.439	105	410401	6.62	ppbV		100
79) 1,3,5-Trimethylbenzene	12.487	105	331165	6.40	ppbV		98
80) tert-Butylbenzene	12.768	119	379803	6.39	ppbV		96
81) 1,2,4-Trimethylbenzene	12.768	105	390653	6.95	ppbV		94
82) 1,3-Dichlorobenzene	12.891	146	194532	6.06	ppbV		97
83) Benzyl Chloride	12.870	91	195561	7.00	ppbV		98
84) 1,4-Dichlorobenzene	12.939	146	162995	5.61	ppbV		98
85) sec-Butylbenzene	12.959	105	508645	6.55	ppbV		100
86) p-Isopropyltoluene	13.062	119	462649	6.47	ppbV		99
87) 1,2-Dichlorobenzene	13.186	146	213027	6.29	ppbV		99
88) n-Butylbenzene	13.371	91	451900	6.60	ppbV		99
89) 1,2-Dibromo-3-Chloropr...	13.514	75	130952	6.43	ppbV		92
90) Naphthalene	14.652	128	462441	6.72	ppbV		100
91) 1,2,4-Trichlorobenzene	14.542	180	143023	5.50	ppbV		99
92) 1,2,3-Trichlorobenzene	14.885	180	199308	6.31	ppbV		99
93) Hexachlorobutadiene	14.953	225	237844	5.66	ppbV		99

(#) = qualifier out of range (m) = manual integration (+) = signals summed

Data Path : C:\Data\091316.ical\
Data File : ICAL5.D
Acq On : 13 Sep 2016 1:40 pm
Operator :
Sample : 250cc1ppbV
Misc :
ALS Vial : 9 Sample Multiplier: 1

Quant Time: Oct 12 10:36:30 2016
Quant Method : C:\msdchem\1\METHODS\091316PPBV.M
Quant Title : EPA TO-15 Analysis GC/MS #9
QLast Update : Wed Oct 12 10:35:56 2016
Response via : Initial Calibration

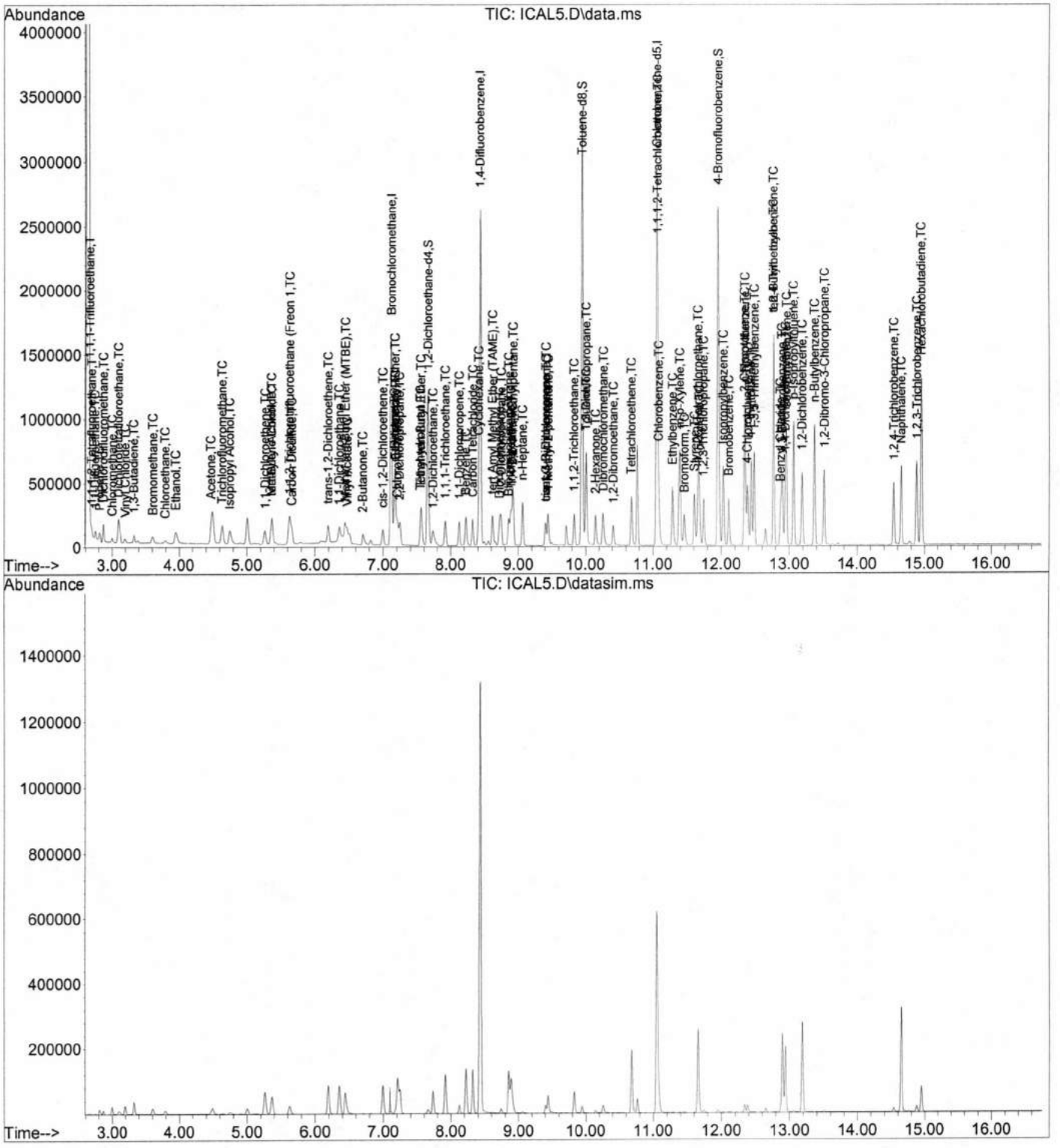

Quantitation Report (Not Reviewed)

Data Path : C:\Data\091316.ical\
Data File : ICAL2.D
Acq On : 13 Sep 2016 2:15 pm
Operator :
Sample : 100cc1ppbV
Misc :
ALS Vial : 10 Sample Multiplier: 1

Quant Time: Sep 13 15:38:25 2016
Quant Method : C:\msdchem\1\METHODS\091316PPBV.M
Quant Title : EPA TO-15 Analysis GC/MS #9
QLast Update : Tue Sep 13 15:08:40 2016
Response via : Initial Calibration

Compound	R.T.	QIon	Response	Conc	Units		Dev(Min)
Internal Standards							
1) Bromochloromethane	7.119	130	435790	50.00	ppbV		0.00
42) 1,4-Difluorobenzene	8.432	114	1669829	50.00	ppbV		0.00
62) Chlorobenzene-d5	11.055	54	383745	50.00	ppbV		0.00
System Monitoring Compounds							
35) 1,2-Dichloroethane-d4	7.659	65	744943	51.61	ppbV		0.00
Spiked Amount 50.000			Recovery =	103.22%			
56) Toluene-d8	9.945	98	1863218	52.89	ppbV		0.00
Spiked Amount 50.000			Recovery =	105.78%			
71) 4-Bromofluorobenzene	11.952	95	935931	51.87	ppbV		0.00
Spiked Amount 50.000			Recovery =	103.74%			
Target Compounds							Qvalue
2) 1,1,1-Trifluoroethane	2.656	69	10159	1.53	ppbV		89
3) 1,1,1,2-Tetrafluoroethane	2.690	83	11277	2.11	ppbV		96
4) 1,1-Difluoroethane	2.745	51	13556	2.35	ppbV		86
5) Propene	2.807	41	8599	2.22	ppbV	#	87
6) Dichlorodifluoromethane	2.862	85	34594	2.23	ppbV		97
7) Chloromethane	2.998	50	9393	2.14	ppbV		97
8) Dichlorotetrafluoroethane	3.087	85	30038	2.08	ppbV		97
9) Vinyl Chloride	3.190	62	10196	1.92	ppbV	#	93
10) 1,3-Butadiene	3.327	54	9433	2.09	ppbV		85
11) Bromomethane	3.601	94	14228	2.13	ppbV		97
12) Chloroethane	3.793	64	7010	2.05	ppbV	#	92
13) Ethanol	3.957	45	48660	12.23	ppbV		100
14) Trichlorofluoromethane	4.635	101	49240	1.98	ppbV		99
15) Acetone	4.491	58	21934	5.28	ppbV	#	12
16) Isopropyl Alcohol	4.765	45	56166	2.30	ppbV		99
17) 1,1-Dichloroethene	5.271	61	27466	1.76	ppbV		99
18) tert-Butyl Alcohol	5.374	59	31564	1.83	ppbV	#	62
19) 1,1,2-Trichlorotrifluo...	5.634	101	37045	2.03	ppbV		95
20) Methylene Chloride	5.367	84	18356	2.65	ppbV		91
21) Carbon Disulfide	5.662	76	60738	2.31	ppbV		100
22) trans-1,2-Dichloroethene	6.195	61	28883	2.01	ppbV		96
23) Methyl tert-Butyl Ethe...	6.455	73	41573	1.85	ppbV	#	73
24) Vinyl Acetate	6.483	43	82536	2.34	ppbV	#	91
25) 1,1-Dichloroethane	6.359	63	34078	2.01	ppbV		98
26) 2-Butanone	6.722	72	8099	1.74	ppbV		50
27) n-Hexane	7.167	57	33767	2.06	ppbV		96
28) cis-1,2-Dichloroethene	6.996	61	26498	1.89	ppbV		93
29) Di-isopropyl Ether	7.187	45	77081	1.83	ppbV	#	71
30) Ethyl Acetate	7.194	61	5748	2.04	ppbV		34
31) Chloroform	7.215	83	37936	1.97	ppbV	#	86
32) 2,2-Dichloropropane	7.249	77	30844	1.91	ppbV	#	79
33) Tetrahydrofuran	7.564	72	7548	1.75	ppbV	#	51
34) Ethyl-tert-Butyl Ether	7.564	59	50069	1.74	ppbV		95
36) 1,1,1-Trichloroethane	7.919	97	39130	1.96	ppbV		99
37) 1,2-Dichloroethane	7.735	62	29781	2.09	ppbV		99
38) 1,1-Dichloropropene	8.124	75	25672	1.87	ppbV		98
39) Benzene	8.227	78	67212	2.19	ppbV		96
40) Carbon Tetrachloride	8.323	117	41228	1.93	ppbV		99
41) Cyclohexane	8.412	84	24790	2.08	ppbV	#	1
43) tert Amyl Methyl Ether...	8.617	73	43255	1.86	ppbV	#	83

Quantitation Report (Not Reviewed)

Data Path : C:\Data\091316.ical\
Data File : ICAL2.D
Acq On : 13 Sep 2016 2:15 pm
Operator :
Sample : 100cc1ppbV
Misc :
ALS Vial : 10 Sample Multiplier: 1

Quant Time: Sep 13 15:38:25 2016
Quant Method : C:\msdchem\1\METHODS\091316PPBV.M
Quant Title : EPA TO-15 Analysis GC/MS #9
QLast Update : Tue Sep 13 15:08:40 2016
Response via : Initial Calibration

Compound	R.T.	QIon	Response	Conc	Units		Dev(Min)
44) 2,2,4-Trimethylpentane	8.918	57	109615	2.16	ppbV		98
45) n-Heptane	9.069	71	18032	1.96	ppbV		91
46) Trichloroethene	8.891	95	24120	2.04	ppbV		98
47) Dibromomethane	8.720	93	24382	2.21	ppbV		90
48) 1,2-Dichloropropane	8.747	63	22506	2.12	ppbV		89
49) 1,4-Dioxane	8.918	88	12524	2.04	ppbV	#	42
50) Bromodichloromethane	8.857	83	43411	2.07	ppbV		97
51) cis-1,3-Dichloropropene	9.404	75	34564	2.09	ppbV		95
52) 4-Methyl-2-pentanone	9.445	43	62211	2.11	ppbV		95
53) trans-1,3-Dichloropropene	9.404	75	34564	2.09	ppbV		95
54) 1,3-Dichloropropane	10.007	76	35973	2.23	ppbV	#	85
55) Toluene	10.007	91	104971	2.69	ppbV		100
57) 1,1,2-Trichloroethane	9.829	97	26885	2.29	ppbV		95
58) 2-Hexanone	10.151	58	24959	1.99	ppbV		92
59) Dibromochloromethane	10.260	129	45136	2.07	ppbV		99
60) Tetrachloroethene	10.678	166	35399	2.13	ppbV		97
61) 1,2-Dibromoethane	10.411	107	38981	2.10	ppbV		98
63) 1,1,1,2-Tetrachloroethane	11.062	131	32364	1.94	ppbV		99
64) Chlorobenzene	11.082	112	58647	2.03	ppbV	#	78
65) Ethylbenzene	11.288	91	102637	2.06	ppbV		99
66) m,p-Xylene	11.391	91	179327	3.81	ppbV		99
67) Styrene	11.610	104	69913	2.36	ppbV		98
68) o-Xylene	11.678	91	93409	2.31	ppbV		98
69) Bromoform	11.459	173	45244	2.07	ppbV		98
70) 1,1,2,2-Tetrachloroethane	11.665	83	72749	2.28	ppbV		99
72) 1,2,3-Trichloropropane	11.747	75	54541	2.30	ppbV		99
73) Isopropylbenzene	12.028	105	128732	2.22	ppbV		98
74) Bromobenzene	12.110	156	40555	2.32	ppbV		99
75) 2-Chlorotoluene	12.343	126	34793	2.28	ppbV		87
76) 4-Chlorotoluene	12.384	126	33839	2.45	ppbV		79
77) n-Propylbenzene	12.350	91	281129	2.26	ppbV		99
78) 4-Ethyltoluene	12.446	105	144730	2.36	ppbV		98
79) 1,3,5-Trimethylbenzene	12.487	105	121263	2.37	ppbV		99
80) tert-Butylbenzene	12.775	119	134452	2.28	ppbV		96
81) 1,2,4-Trimethylbenzene	12.768	105	134755	2.42	ppbV		95
82) 1,3-Dichlorobenzene	12.898	146	77765	2.45	ppbV		97
83) Benzyl Chloride	12.870	91	67988	2.46	ppbV		98
84) 1,4-Dichlorobenzene	12.939	146	71378	2.48	ppbV		97
85) sec-Butylbenzene	12.959	105	183272	2.38	ppbV		99
86) p-Isopropyltoluene	13.062	119	158639	2.24	ppbV		99
87) 1,2-Dichlorobenzene	13.192	146	83023	2.47	ppbV		98
88) n-Butylbenzene	13.371	91	154217	2.27	ppbV		98
89) 1,2-Dibromo-3-Chloropr...	13.514	75	46910	2.33	ppbV		91
90) Naphthalene	14.652	128	158354	2.32	ppbV		100
91) 1,2,4-Trichlorobenzene	14.542	180	53113	2.06	ppbV		99
92) 1,2,3-Trichlorobenzene	14.885	180	77168	2.47	ppbV		97
93) Hexachlorobutadiene	14.953	225	100658	2.42	ppbV		99

(#) = qualifier out of range (m) = manual integration (+) = signals summed

Quantitation Report (Not Reviewed)

Data Path : C:\Data\091316.ical\
Data File : ICAL2.D
Acq On : 13 Sep 2016 2:15 pm
Operator :
Sample : 100cc1ppbV
Misc :
ALS Vial : 10 Sample Multiplier: 1

Quant Time: Sep 13 15:38:25 2016
Quant Method : C:\msdchem\1\METHODS\091316PPBV.M
Quant Title : EPA TO-15 Analysis GC/MS #9
QLast Update : Tue Sep 13 15:08:40 2016
Response via : Initial Calibration

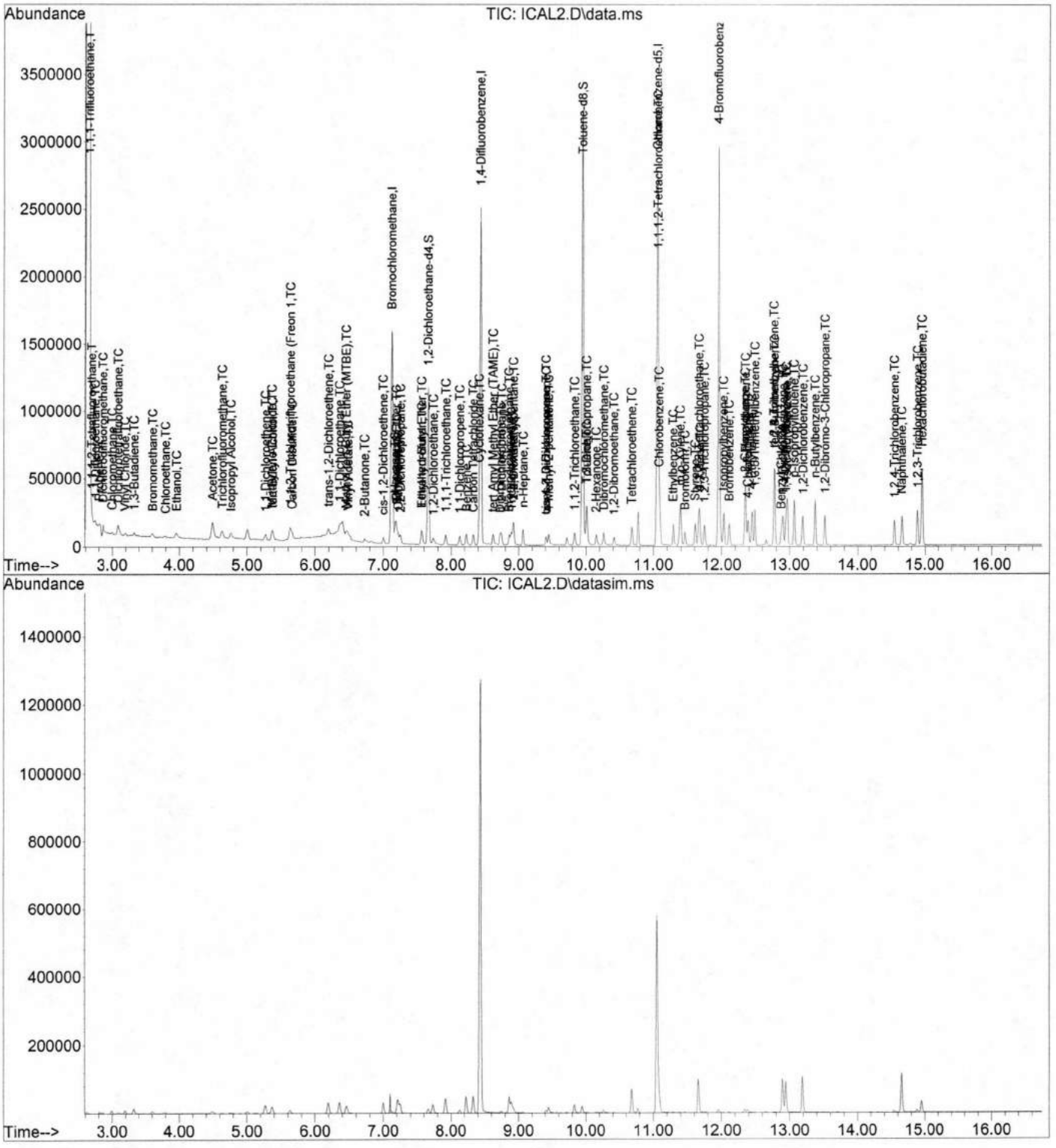

Quantitation Report (Not Reviewed)

Data Path : C:\Data\091316.ical\
Data File : ICAL1.D
Acq On : 13 Sep 2016 2:48 pm
Operator :
Sample : 50cc1ppbV
Misc :
ALS Vial : 11 Sample Multiplier: 1

Quant Time: Sep 13 15:38:34 2016
Quant Method : C:\msdchem\1\METHODS\091316PPBV.M
Quant Title : EPA TO-15 Analysis GC/MS #9
QLast Update : Tue Sep 13 15:08:40 2016
Response via : Initial Calibration

Compound	R.T.	QIon	Response	Conc	Units		Dev(Min)
Internal Standards							
1) Bromochloromethane	7.126	130	454821	50.00	ppbV		0.00
42) 1,4-Difluorobenzene	8.432	114	1630965	50.00	ppbV		0.00
62) Chlorobenzene-d5	11.055	54	360684	50.00	ppbV		0.00
System Monitoring Compounds							
35) 1,2-Dichloroethane-d4	7.659	65	735294	48.81	ppbV		0.00
Spiked Amount 50.000			Recovery =	97.62%			
56) Toluene-d8	9.952	98	1776120	51.61	ppbV		0.00
Spiked Amount 50.000			Recovery =	103.22%			
71) 4-Bromofluorobenzene	11.959	95	841201	49.60	ppbV		0.00
Spiked Amount 50.000			Recovery =	99.20%			
Target Compounds							Qvalue
2) 1,1,1-Trifluoroethane	2.656	69	3387	0.49	ppbV		96
3) 1,1,1,2-Tetrafluoroethane	2.684	83	4737	0.85	ppbV		99
4) 1,1-Difluoroethane	2.745	51	5996	1.00	ppbV	#	82
5) Propene	2.807	41	3611	0.89	ppbV	#	80
6) Dichlorodifluoromethane	2.862	85	14431	0.89	ppbV		98
7) Chloromethane	2.999	50	4285	0.93	ppbV		94
8) Dichlorotetrafluoroethane	3.088	85	13216	0.88	ppbV		98
9) Vinyl Chloride	3.190	62	4847	0.88	ppbV	#	96
10) 1,3-Butadiene	3.327	54	3744	0.80	ppbV	#	61
11) Bromomethane	3.594	94	6312	0.90	ppbV		95
12) Chloroethane	3.786	64	2964	0.83	ppbV	#	86
13) Ethanol	3.964	45	25123	6.05	ppbV		97
14) Trichlorofluoromethane	4.635	101	21016	0.81	ppbV		100
15) Acetone	4.505	58	11126	2.56	ppbV	#	28
16) Isopropyl Alcohol	4.779	45	24484	0.96	ppbV		98
17) 1,1-Dichloroethene	5.272	61	12709	0.78	ppbV		96
18) tert-Butyl Alcohol	5.388	59	16031	0.89	ppbV	#	49
19) 1,1,2-Trichlorotrifluo...	5.634	101	17013	0.89	ppbV		95
20) Methylene Chloride	5.374	84	8603	1.19	ppbV		86
21) Carbon Disulfide	5.662	76	30284	1.10	ppbV		100
22) trans-1,2-Dichloroethene	6.195	61	12759	0.85	ppbV		94
23) Methyl tert-Butyl Ethe...	6.469	73	16595	0.71	ppbV	#	66
24) Vinyl Acetate	6.490	43	36891	1.00	ppbV	#	89
25) 1,1-Dichloroethane	6.366	63	15660	0.88	ppbV		96
26) 2-Butanone	6.756	72	2964	0.61	ppbV	#	1
27) n-Hexane	7.174	57	13803	0.81	ppbV		91
28) cis-1,2-Dichloroethene	7.003	61	11453	0.78	ppbV		89
29) Di-isopropyl Ether	7.194	45	32658	0.74	ppbV	#	70
30) Ethyl Acetate	7.208	61	1624	0.55	ppbV	#	1
31) Chloroform	7.215	83	17376	0.87	ppbV	#	84
32) 2,2-Dichloropropane	7.249	77	13807	0.82	ppbV	#	79
33) Tetrahydrofuran	7.584	72	2610	0.58	ppbV	#	17
34) Ethyl-tert-Butyl Ether	7.577	59	19473	0.65	ppbV		96
36) 1,1,1-Trichloroethane	7.919	97	17339	0.83	ppbV		99
37) 1,2-Dichloroethane	7.735	62	13370	0.90	ppbV		97
38) 1,1-Dichloropropene	8.131	75	10653	0.74	ppbV		98
39) Benzene	8.227	78	29203	0.91	ppbV		95
40) Carbon Tetrachloride	8.323	117	18075	0.81	ppbV		99
41) Cyclohexane	8.419	84	11636	0.93	ppbV	#	1
43) tert Amyl Methyl Ether...	8.631	73	17535	0.77	ppbV	#	78

Quantitation Report (Not Reviewed)

Data Path : C:\Data\091316.ical\
Data File : ICAL1.D
Acq On : 13 Sep 2016 2:48 pm
Operator :
Sample : 50cc1ppbV
Misc :
ALS Vial : 11 Sample Multiplier: 1

Quant Time: Sep 13 15:38:34 2016
Quant Method : C:\msdchem\1\METHODS\091316PPBV.M
Quant Title : EPA TO-15 Analysis GC/MS #9
QLast Update : Tue Sep 13 15:08:40 2016
Response via : Initial Calibration

Compound	R.T.	QIon	Response	Conc	Units		Dev(Min)
44) 2,2,4-Trimethylpentane	8.925	57	43448	0.88	ppbV		98
45) n-Heptane	9.069	71	6911	0.77	ppbV		81
46) Trichloroethene	8.891	95	10456	0.90	ppbV		99
47) Dibromomethane	8.727	93	9955	0.92	ppbV		94
48) 1,2-Dichloropropane	8.747	63	9380	0.90	ppbV	#	86
49) 1,4-Dioxane	8.932	88	5227	0.87	ppbV	#	66
50) Bromodichloromethane	8.863	83	19482	0.95	ppbV		97
51) cis-1,3-Dichloropropene	9.411	75	11696	0.72	ppbV		96
52) 4-Methyl-2-pentanone	9.452	43	23830	0.83	ppbV	#	93
53) trans-1,3-Dichloropropene	9.411	75	11696	0.72	ppbV		96
54) 1,3-Dichloropropane	10.007	76	14496	0.92	ppbV	#	81
55) Toluene	10.007	91	44568	1.17	ppbV		97
57) 1,1,2-Trichloroethane	9.836	97	10311	0.90	ppbV		96
58) 2-Hexanone	10.164	58	8939	0.73	ppbV		86
59) Dibromochloromethane	10.260	129	18878	0.89	ppbV		96
60) Tetrachloroethene	10.685	166	14775	0.91	ppbV		96
61) 1,2-Dibromoethane	10.418	107	16314	0.90	ppbV		95
63) 1,1,1,2-Tetrachloroethane	11.069	131	14146	0.90	ppbV		96
64) Chlorobenzene	11.082	112	25341	0.94	ppbV	#	53
65) Ethylbenzene	11.295	91	39018	0.83	ppbV		97
66) m,p-Xylene	11.398	91	68405	1.55	ppbV		99
67) Styrene	11.610	104	25876	0.93	ppbV		98
68) o-Xylene	11.678	91	35899	0.94	ppbV		99
69) Bromoform	11.466	173	17755	0.86	ppbV		99
70) 1,1,2,2-Tetrachloroethane	11.665	83	31350	1.05	ppbV		100
72) 1,2,3-Trichloropropane	11.747	75	23413	1.05	ppbV		98
73) Isopropylbenzene	12.035	105	52361	0.96	ppbV		97
74) Bromobenzene	12.110	156	15614	0.95	ppbV		94
75) 2-Chlorotoluene	12.350	126	13561	0.95	ppbV		85
76) 4-Chlorotoluene	12.391	126	11683	0.90	ppbV		91
77) n-Propylbenzene	12.350	91	110938	0.95	ppbV		99
78) 4-Ethyltoluene	12.446	105	54123	0.94	ppbV		99
79) 1,3,5-Trimethylbenzene	12.494	105	47102	0.98	ppbV		98
80) tert-Butylbenzene	12.775	119	51289	0.93	ppbV		94
81) 1,2,4-Trimethylbenzene	12.775	105	51594	0.99	ppbV		95
82) 1,3-Dichlorobenzene	12.898	146	26721	0.89	ppbV		98
83) Benzyl Chloride	12.877	91	19488	0.75	ppbV		98
84) 1,4-Dichlorobenzene	12.939	146	24744	0.92	ppbV		96
85) sec-Butylbenzene	12.960	105	69418	0.96	ppbV		99
86) p-Isopropyltoluene	13.069	119	57673	0.87	ppbV		99
87) 1,2-Dichlorobenzene	13.192	146	30029	0.95	ppbV		98
88) n-Butylbenzene	13.371	91	52608	0.83	ppbV		96
89) 1,2-Dibromo-3-Chloropr...	13.514	75	16891	0.89	ppbV		83
90) Naphthalene	14.652	128	39670	0.62	ppbV		99
91) 1,2,4-Trichlorobenzene	14.542	180	13082	0.54	ppbV		95
92) 1,2,3-Trichlorobenzene	14.885	180	20741	0.71	ppbV		96
93) Hexachlorobutadiene	14.953	225	40079	1.02	ppbV		98

(#) = qualifier out of range (m) = manual integration (+) = signals summed

Quantitation Report (Not Reviewed)

Data Path : C:\Data\091316.ical\
Data File : ICAL1.D
Acq On : 13 Sep 2016 2:48 pm
Operator :
Sample : 50cc1ppbV
Misc :
ALS Vial : 11 Sample Multiplier: 1

Quant Time: Sep 13 15:38:34 2016
Quant Method : C:\msdchem\1\METHODS\091316PPBV.M
Quant Title : EPA TO-15 Analysis GC/MS #9
QLast Update : Tue Sep 13 15:08:40 2016
Response via : Initial Calibration

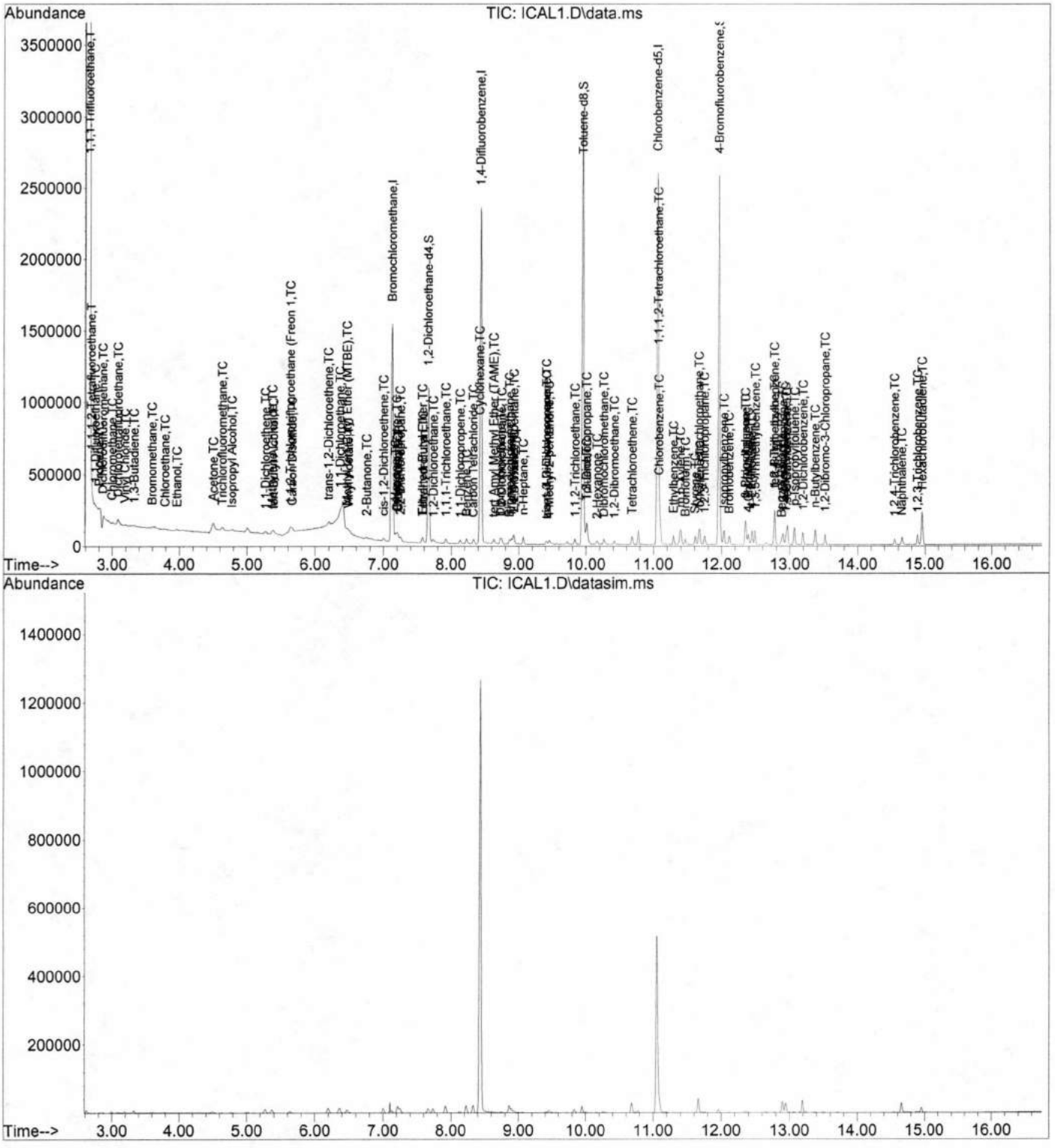

Quantitation Report (Not Reviewed)

Data Path : C:\Data\091316.ical\
Data File : LCS.D
Acq On : 13 Sep 2016 5:27 pm
Operator :
Sample : EI61210-BS1
Misc :
ALS Vial : 16 Sample Multiplier: 1

Quant Time: Sep 14 09:27:12 2016
Quant Method : C:\msdchem\1\METHODS\091316PPBV.M
Quant Title : EPA TO-15 Analysis GC/MS #9
QLast Update : Tue Sep 13 15:08:40 2016
Response via : Initial Calibration

Compound	R.T.	QIon	Response	Conc	Units		Dev(Min)
Internal Standards							
1) Bromochloromethane	7.119	130	398172	50.00	ppbV		0.00
42) 1,4-Difluorobenzene	8.439	114	1518790	50.00	ppbV		0.00
62) Chlorobenzene-d5	11.055	54	351985	50.00	ppbV		0.00
System Monitoring Compounds							
35) 1,2-Dichloroethane-d4	7.659	65	700383	53.11	ppbV		0.00
Spiked Amount 50.000			Recovery =	106.22%			
56) Toluene-d8	9.952	98	1642244	51.25	ppbV		0.00
Spiked Amount 50.000			Recovery =	102.50%			
71) 4-Bromofluorobenzene	11.959	95	855354	51.68	ppbV		0.00
Spiked Amount 50.000			Recovery =	103.36%			
Target Compounds							Qvalue
2) 1,1,1-Trifluoroethane	2.690	69	77205	12.70	ppbV	#	39
3) 1,1,1,2-Tetrafluoroethane	2.690	83	104704	21.40	ppbV		99
4) 1,1-Difluoroethane	2.745	51	113359	21.53	ppbV		88
5) Propene	2.807	41	71052	20.08	ppbV		98
6) Dichlorodifluoromethane	2.868	85	308756	21.75	ppbV		98
7) Chloromethane	2.998	50	84518	21.03	ppbV		99
8) Dichlorotetrafluoroethane	3.087	85	271309	20.56	ppbV		98
9) Vinyl Chloride	3.197	62	101037	20.87	ppbV	#	99
10) 1,3-Butadiene	3.327	54	84148	20.44	ppbV		95
11) Bromomethane	3.608	94	118163	19.33	ppbV		97
12) Chloroethane	3.793	64	61778	19.75	ppbV		94
13) Ethanol	3.943	45	53805	14.80	ppbV		96
14) Trichlorofluoromethane	4.635	101	435311	19.18	ppbV		99
15) Acetone	4.477	58	77575	20.43	ppbV		58
16) Isopropyl Alcohol	4.731	45	336528	15.09	ppbV		97
17) 1,1-Dichloroethene	5.272	61	294382	20.70	ppbV		94
18) tert-Butyl Alcohol	5.340	59	278968	17.66	ppbV	#	69
19) 1,1,2-Trichlorotrifluo...	5.627	101	339473	20.40	ppbV		95
20) Methylene Chloride	5.367	84	111009	17.57	ppbV		87
21) Carbon Disulfide	5.662	76	454440	18.88	ppbV		100
22) trans-1,2-Dichloroethene	6.195	61	249310	18.99	ppbV		95
23) Methyl tert-Butyl Ethe...	6.435	73	377982	18.38	ppbV	#	85
24) Vinyl Acetate	6.476	43	496185	15.41	ppbV		96
25) 1,1-Dichloroethane	6.360	63	304169	19.62	ppbV		99
26) 2-Butanone	6.688	72	75696	17.85	ppbV		66
27) n-Hexane	7.174	57	272806	18.19	ppbV		99
28) cis-1,2-Dichloroethene	7.003	61	253289	19.79	ppbV		88
29) Di-isopropyl Ether	7.167	45	779226	20.22	ppbV	#	94
30) Ethyl Acetate	7.167	61	54400	21.15	ppbV		76
31) Chloroform	7.215	83	351199	19.99	ppbV		96
32) 2,2-Dichloropropane	7.249	77	280972	19.08	ppbV	#	81
33) Tetrahydrofuran	7.536	72	76106	19.36	ppbV	#	65
34) Ethyl-tert-Butyl Ether	7.550	59	530885	20.22	ppbV		97
36) 1,1,1-Trichloroethane	7.919	97	360578	19.75	ppbV		98
37) 1,2-Dichloroethane	7.735	62	263611	20.29	ppbV		99
38) 1,1-Dichloropropene	8.124	75	247802	19.71	ppbV		99
39) Benzene	8.227	78	519048	18.50	ppbV		96
40) Carbon Tetrachloride	8.330	117	371613	19.07	ppbV		99
41) Cyclohexane	8.419	84	200795	18.42	ppbV		87
43) tert Amyl Methyl Ether...	8.610	73	419438	19.88	ppbV	#	87

Quantitation Report (Not Reviewed)

Data Path : C:\Data\091316.ical\
Data File : LCS.D
Acq On : 13 Sep 2016 5:27 pm
Operator :
Sample : EI61210-BS1
Misc :
ALS Vial : 16 Sample Multiplier: 1

Quant Time: Sep 14 09:27:12 2016
Quant Method : C:\msdchem\1\METHODS\091316PPBV.M
Quant Title : EPA TO-15 Analysis GC/MS #9
QLast Update : Tue Sep 13 15:08:40 2016
Response via : Initial Calibration

Compound	R.T.	QIon	Response	Conc	Units		Dev(Min)
44) 2,2,4-Trimethylpentane	8.925	57	916946	19.88	ppbV		98
45) n-Heptane	9.069	71	164762	19.71	ppbV		92
46) Trichloroethene	8.891	95	220155	20.44	ppbV		95
47) Dibromomethane	8.727	93	214144	21.32	ppbV		92
48) 1,2-Dichloropropane	8.747	63	201948	20.88	ppbV		90
49) 1,4-Dioxane	8.898	88	108973	19.55	ppbV	#	64
50) Bromodichloromethane	8.863	83	383422	20.14	ppbV		99
51) cis-1,3-Dichloropropene	9.411	75	321624	21.39	ppbV		99
52) 4-Methyl-2-pentanone	9.438	43	556160	20.73	ppbV		95
53) trans-1,3-Dichloropropene	9.411	75	321624	21.39	ppbV		99
54) 1,3-Dichloropropane	10.014	76	301875	20.62	ppbV		96
55) Toluene	10.014	91	604766	17.04	ppbV		99
57) 1,1,2-Trichloroethane	9.836	97	204891	19.22	ppbV		99
58) 2-Hexanone	10.144	58	215205	18.86	ppbV		83
59) Dibromochloromethane	10.267	129	377401	19.03	ppbV		99
60) Tetrachloroethene	10.685	166	265563	17.55	ppbV		97
61) 1,2-Dibromoethane	10.418	107	311049	18.45	ppbV		99
63) 1,1,1,2-Tetrachloroethane	11.069	131	266514	17.42	ppbV		99
64) Chlorobenzene	11.082	112	430275	16.27	ppbV		96
65) Ethylbenzene	11.295	91	795516	17.38	ppbV		99
66) m,p-Xylene	11.398	91	632495	14.64	ppbV		98
67) Styrene	11.610	104	433024	15.95	ppbV		98
68) o-Xylene	11.685	91	624179	16.82	ppbV		99
69) Bromoform	11.466	173	333233	16.60	ppbV		98
70) 1,1,2,2-Tetrachloroethane	11.665	83	479652	16.38	ppbV		99
72) 1,2,3-Trichloropropane	11.747	75	386725	17.78	ppbV		100
73) Isopropylbenzene	12.035	105	937905	17.63	ppbV		99
74) Bromobenzene	12.117	156	264128	16.46	ppbV		98
75) 2-Chlorotoluene	12.350	126	236680	16.92	ppbV		86
76) 4-Chlorotoluene	12.391	126	215723	17.01	ppbV		94
77) n-Propylbenzene	12.350	91	1920809	16.83	ppbV		99
78) 4-Ethyltoluene	12.446	105	924913	16.43	ppbV		98
79) 1,3,5-Trimethylbenzene	12.494	105	815672	17.34	ppbV		98
80) tert-Butylbenzene	12.775	119	903998	16.73	ppbV		97
81) 1,2,4-Trimethylbenzene	12.775	105	849786	16.65	ppbV		99
82) 1,3-Dichlorobenzene	12.898	146	448272	15.38	ppbV		98
83) Benzyl Chloride	12.877	91	495435	19.52	ppbV		98
84) 1,4-Dichlorobenzene	12.946	146	417764	15.84	ppbV		98
85) sec-Butylbenzene	12.960	105	1182461	16.77	ppbV		99
86) p-Isopropyltoluene	13.069	119	1023242	15.74	ppbV		99
87) 1,2-Dichlorobenzene	13.192	146	472869	15.35	ppbV		98
88) n-Butylbenzene	13.377	91	1033180	16.61	ppbV		99
89) 1,2-Dibromo-3-Chloropr...	13.514	75	274251	14.82	ppbV		91
90) Naphthalene	14.659	128	772921	12.36	ppbV		100
91) 1,2,4-Trichlorobenzene	14.549	180	288213	12.19	ppbV		98
92) 1,2,3-Trichlorobenzene	14.891	180	346894	12.08	ppbV		98
93) Hexachlorobutadiene	14.960	225	411057	10.77	ppbV		98

(#) = qualifier out of range (m) = manual integration (+) = signals summed

Quantitation Report (Not Reviewed)

Data Path : C:\Data\091316.ical\
Data File : LCS.D
Acq On : 13 Sep 2016 5:27 pm
Operator :
Sample : EI61210-BS1
Misc :
ALS Vial : 16 Sample Multiplier: 1

Quant Time: Sep 14 09:27:12 2016
Quant Method : C:\msdchem\1\METHODS\091316PPBV.M
Quant Title : EPA TO-15 Analysis GC/MS #9
QLast Update : Tue Sep 13 15:08:40 2016
Response via : Initial Calibration

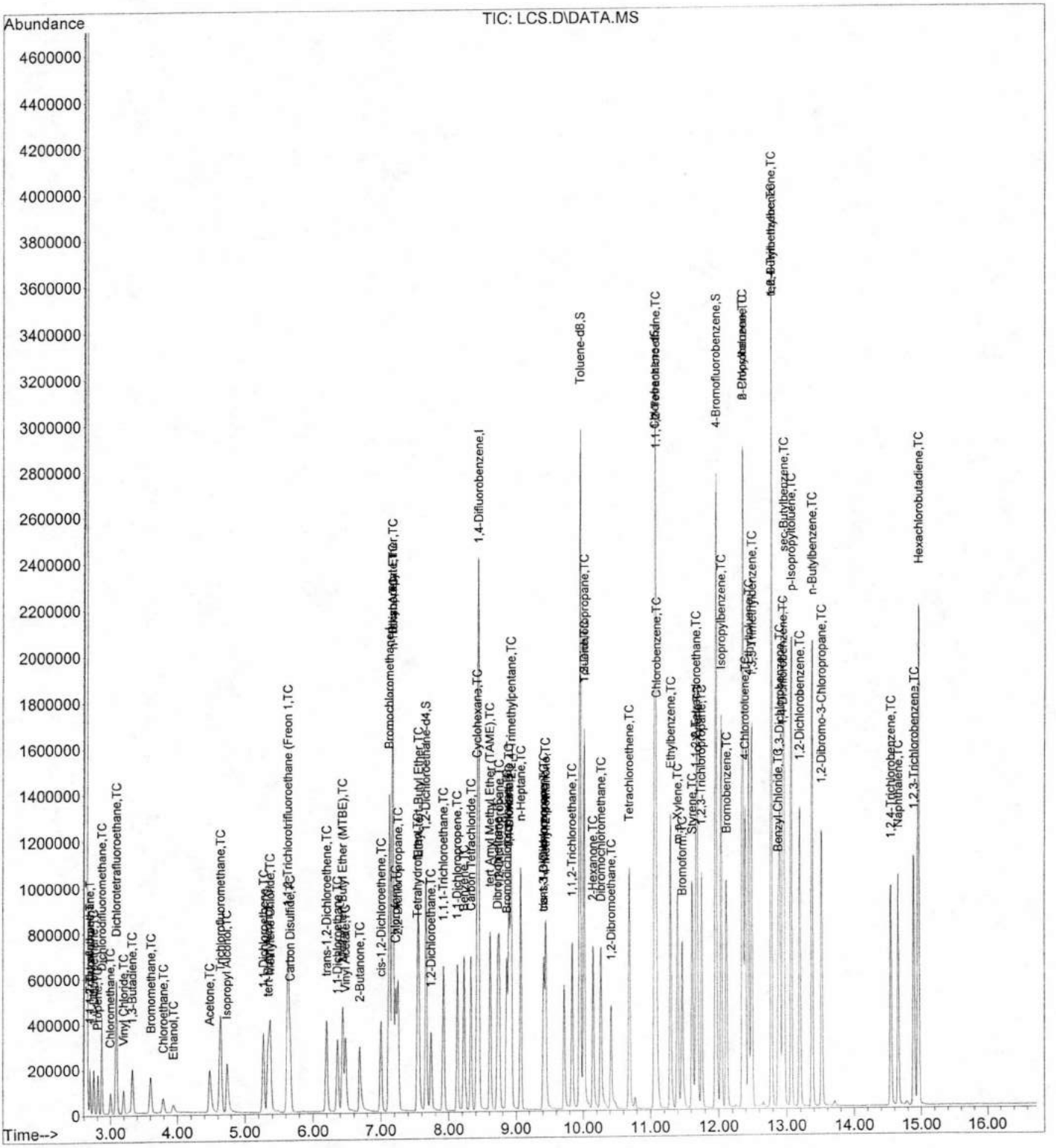

Evaluate Continuing Calibration Report

Data Path : C:\Data\091316.ical\
Data File : LCS.D
Acq On : 13 Sep 2016 5:27 pm
Operator :
Sample : EI61210-BS1
Misc :
ALS Vial : 16 Sample Multiplier: 1

Quant Time: Sep 14 09:27:12 2016
Quant Method : C:\msdchem\1\METHODS\091316PPBV.M
Quant Title : EPA TO-15 Analysis GC/MS #9
QLast Update : Tue Sep 13 15:08:40 2016
Response via : Initial Calibration

Min. RRF : 0.000 Min. Rel. Area : 50% Max. R.T. Dev 0.50min
Max. RRF Dev : 25% Max. Rel. Area : 150%

		Compound	AvgRF	CCRF	%Dev	Area%	Dev(min)
1	I	Bromochloromethane	1.000	1.000	0.0	86	0.00
2	T	1,1,1-Trifluoroethane	0.746	0.485	35.0#	43#	0.03
3	T	1,1,1,2-Tetrafluoroethane	0.600	0.657	-9.5	92	0.00
4	TC	1,1-Difluoroethane	0.624	0.712	-14.1	94	0.00
5	TC	Propene	0.431	0.446	-3.5	85	0.00
6	TC	Dichlorodifluoromethane	1.740	1.939	-11.4	91	0.00
7	TC	Chloromethane	0.491	0.531	-8.1	89	0.00
8	TC	Dichlorotetrafluoroethane	1.632	1.703	-4.4	84	0.00
9	TC	Vinyl Chloride	0.598	0.634	-6.0	87	0.00
10	TC	1,3-Butadiene	0.509	0.528	-3.7	85	0.00
11	TC	Bromomethane	0.756	0.742	1.9	82	0.01
12	TC	Chloroethane	0.387	0.388	-0.3	83	0.00
13	TC	Ethanol	0.457	0.338	26.0	60	-0.02
14	TC	Trichlorofluoromethane	2.802	2.733	2.5	80	0.00
15	TC	Acetone	0.477	0.487	-2.1	80	-0.03
16	TC	Isopropyl Alcohol	2.652	2.113	20.3	51	-0.05
17	TC	1,1-Dichloroethene	1.775	1.848	-4.1	82	0.00
18	TC	tert-Butyl Alcohol	2.025	1.752	13.5	88	-0.05
19	TC	1,1,2-Trichlorotrifluoroeth	2.058	2.131	-3.5	84	0.00
20	TC	Methylene Chloride	0.762	0.697	8.5	84	0.00
21	TC	Carbon Disulfide	2.927	2.853	2.5	83	0.00
22	TC	trans-1,2-Dichloroethene	1.624	1.565	3.6	78	0.00
23	TC	Methyl tert-Butyl Ether (MT	2.559	2.373	7.3	75	-0.03
24	TC	Vinyl Acetate	3.833	3.115	18.7	76	-0.01
25	TC	1,1-Dichloroethane	1.920	1.910	0.5	81	0.00
26	TC	2-Butanone	0.522	0.475	9.0	76	-0.07
27	TC	n-Hexane	1.823	1.713	6.0	74	0.00
28	TC	cis-1,2-Dichloroethene	1.594	1.590	0.3	85	0.00
29	TC	Di-isopropyl Ether	4.778	4.893	-2.4	79	-0.03
30	TC	Ethyl Acetate	0.314	0.342	-8.9	82	-0.04
31	TC	Chloroform	2.169	2.205	-1.7	85	0.00
32	TC	2,2-Dichloropropane	1.832	1.764	3.7	81	0.00
33	TC	Tetrahydrofuran	0.491	0.478	2.6	75	-0.05
34	TC	Ethyl-tert-Butyl Ether	3.248	3.333	-2.6	82	-0.03
35	S	1,2-Dichloroethane-d4	1.641	1.759	-7.2	90	0.00
36	TC	1,1,1-Trichloroethane	2.260	2.264	-0.2	84	0.00
37	TC	1,2-Dichloroethane	1.602	1.655	-3.3	86	0.00
38	TC	1,1-Dichloropropene	1.559	1.556	0.2	79	0.00
39	TC	Benzene	3.427	3.259	4.9	78	0.00
40	TC	Carbon Tetrachloride	2.423	2.333	3.7	83	0.00
41	TC	Cyclohexane	1.351	1.261	6.7	77	0.00
42	I	1,4-Difluorobenzene	1.000	1.000	0.0	81	0.00
43	TC	tert Amyl Methyl Ether (TAM	0.689	0.690	-0.1	83	-0.02
44	TC	2,2,4-Trimethylpentane	1.478	1.509	-2.1	81	0.00
45	TC	n-Heptane	0.270	0.271	-0.4	76	0.00
46	TC	Trichloroethene	0.349	0.362	-3.7	81	0.00
47	TC	Dibromomethane	0.327	0.352	-7.6	85	0.00
48	TC	1,2-Dichloropropane	0.313	0.332	-6.1	80	0.00
49	TC	1,4-Dioxane	0.181	0.179	1.1	78	-0.03

Evaluate Continuing Calibration Report

Data Path : C:\Data\091316.ical\
Data File : LCS.D
Acq On : 13 Sep 2016 5:27 pm
Operator :
Sample : EI61210-BS1
Misc :
ALS Vial : 16 Sample Multiplier: 1

Quant Time: Sep 14 09:27:12 2016
Quant Method : C:\msdchem\1\METHODS\091316PPBV.M
Quant Title : EPA TO-15 Analysis GC/MS #9
QLast Update : Tue Sep 13 15:08:40 2016
Response via : Initial Calibration

Min. RRF : 0.000 Min. Rel. Area : 50% Max. R.T. Dev 0.50min
Max. RRF Dev : 25% Max. Rel. Area : 150%

		Compound	AvgRF	CCRF	%Dev	Area%	Dev(min)
50	TC	Bromodichloromethane	0.619	0.631	-1.9	81	0.00
51	TC	cis-1,3-Dichloropropene	0.489	0.529	-8.2	80	0.00
52	TC	4-Methyl-2-pentanone	0.859	0.915	-6.5	82	-0.01
53	TC	trans-1,3-Dichloropropene	0.489	0.529	-8.2	80	0.00
54	TC	1,3-Dichloropropane	0.472	0.497	-5.3	78	0.00
55	TC	Toluene	1.109	0.995	10.3	75	0.00
56	S	Toluene-d8	1.051	1.081	-2.9	81	0.00
57	TC	1,1,2-Trichloroethane	0.345	0.337	2.3	75	0.00
58	TC	2-Hexanone	0.371	0.354	4.6	73	-0.02
59	TC	Dibromochloromethane	0.642	0.621	3.3	73	0.00
60	TC	Tetrachloroethene	0.490	0.437	10.8	68	0.00
61	TC	1,2-Dibromoethane	0.547	0.512	6.4	71	0.00
62	I	Chlorobenzene-d5	1.000	1.000	0.0	86	0.00
63	TC	1,1,1,2-Tetrachloroethane	2.147	1.893	11.8	77	0.00
64	TC	Chlorobenzene	3.697	3.056	17.3	70	0.00
65	TC	Ethylbenzene	6.345	5.650	11.0	73	0.00
66	TC	m,p-Xylene	5.127	2.246	56.2#	36#	0.00
67	TC	Styrene	3.702	3.076	16.9	72	0.00
68	TC	o-Xylene	5.054	4.433	12.3	76	0.00
69	TC	Bromoform	2.820	2.367	16.1	72	0.00
70	TC	1,1,2,2-Tetrachloroethane	4.007	3.407	15.0	77	0.00
71	S	4-Bromofluorobenzene	2.363	2.430	-2.8	87	0.00
72	TC	1,2,3-Trichloropropane	2.989	2.747	8.1	82	0.00
73	TC	Isopropylbenzene	7.322	6.662	9.0	78	0.00
74	TC	Bromobenzene	2.231	1.876	15.9	73	0.00
75	TC	2-Chlorotoluene	1.917	1.681	12.3	76	0.00
76	TC	4-Chlorotoluene	1.742	1.532	12.1	77	0.00
77	TC	n-Propylbenzene	15.417	13.643	11.5	78	0.00
78	TC	4-Ethyltoluene	7.626	6.569	13.9	76	0.00
79	TC	1,3,5-Trimethylbenzene	6.414	5.793	9.7	81	0.00
80	TC	tert-Butylbenzene	7.370	6.421	12.9	79	0.00
81	TC	1,2,4-Trimethylbenzene	6.847	6.036	11.8	79	0.00
82	TC	1,3-Dichlorobenzene	4.015	3.184	20.7	73	0.00
83	TC	Benzyl Chloride	3.400	3.519	-3.5	119	0.00
84	TC	1,4-Dichlorobenzene	3.683	2.967	19.4	80	0.00
85	TC	sec-Butylbenzene	9.574	8.399	12.3	81	0.00
86	TC	p-Isopropyltoluene	8.849	7.268	17.9	75	0.00
87	TC	1,2-Dichlorobenzene	4.215	3.359	20.3	76	0.00
88	TC	n-Butylbenzene	8.434	7.338	13.0	79	0.00
89	TC	1,2-Dibromo-3-Chloropropane	2.520	1.948	22.7	73	0.00
90	TC	Naphthalene	8.446	5.490	35.0#	58	0.00
91	TC	1,2,4-Trichlorobenzene	3.310	2.047	38.2#	55	0.00
92	TC	1,2,3-Trichlorobenzene	3.926	2.464	37.2#	56	0.00
93	TC	Hexachlorobutadiene	5.279	2.920	44.7#	61	0.00

(#) = Out of Range SPCC's out = 0 CCC's out = 5

BROWN AND CALDWELL

WORK PLAN 18-149429

H&P PROJECT # BC091416-13

LEVEL IV DATA PACKAGE

TO-15 ANALYTICAL DATA
9/20/16

Mobile Geochemistry Inc.

TO-15 RUN LOG

Laboratory #: TO-15
Instrument #: GCMS09
Work Order(s): E609055
E609049
Standards E609050

Client(s): Padre Assoc.
Battelle Brown & Caldwell

H&P Project #'s: PAD091516-11
BTL091316-10 BC091416-13

Page: 1 of 1
Operator: CSP
Date: 9/20/2016

ICAL Method(s): 091316PPBV 083016TPH-MASS-50cc
Analyses: TO-15
Batch #'s: EI62109

1st Source Std	ACC-1800	Exp. 10/1/2016	Conc.	10ppbV	cc Injected: 100
2nd Source Std	ACC-1792	Exp. 9/26/2016	Conc.	10ppbV	cc Injected: 100
APH/TPH Std	ACC-1794	Exp. 9/30/2016	Conc.	250ppbV	cc Injected: 100
I.S./Surr. Std	AIS-1066	Exp. 10/12/2016	Conc.	50ppbV	cc Injected: 50

1st Source High Std: ACC-1799 Expiration: 1-Oct-16 cc Injected: VAR
1st Source Low Std: ACC-1801 Expiration: 1-Oct-16 cc Injected: VAR

Lab Temperatures:
High (°C): 25
Low (°C): 21

Workorder Number	Sample Dilution	Volume Analyzed (cc)	Final Dilution Factor	port #	Sample Name	Data File Name	Comments
100cc10ppbV	1.00	100	1.0	CAL	CCV20C	CCV20C	OK
100cc10ppbV	1.00	100	1.0	CAL	CCV20D	CCV20D	OK
100cc250ppbV	1.00	100	1.0	2-8	TPH500A	TPH500A	OK
100cc250ppbV	1.00	100	1.0	2-8	TPH500B	TPH500B	OK
BLANK-50cc	1.00	50	1.0	1-1	BLANK1-50cc	BLANK1-50cc	OK
100cc10ppbV	1.00	100	1.0	2-9	LCS	LCS	OK
100cc10ppbV	1.00	100	1.0	2-9	LCSD	LCSD	OK
BLANK-50cc	1.00	50	1.0	1-1	Blank2-50cc	Blank2-50cc	OK
E609055-04	7.70	11	35.0	1-2	BTL-0379-VMP-3-B-F-df35	BTL-0379-VMP-3-B-F-df35	OK
BLANK-50cc	1.00	50	1.0	1-1	Blank4-50cc	Blank4-50cc	OK
E609055-04	7.70	55	5.00	1-2	BTL-0379-VMP-3-B-F-df5	BTL-0379-VMP-3-B-F-df5	Not Used
E609049-01	2.21	54	2.0	1-3	Padre-SG-1-5-df2	Padre-SG-1-5-df2x	Not Used
E609049-02	2.17	50	2.0	1-4	Padre-SG-2-5-df2	Padre-SG-2-5-df2x	Not Used
BLANK-50cc	1.00	50	1.0	1-1	Blank5-50cc	Blank5-50cc	OK
E609049-01	2.21	55	2.0	1-3	Padre-SG-1-5-df2	Padre-SG-1-5-df2	OK
E609049-02	2.17	54	2.0	1-4	Padre-SG-2-5-df2	Padre-SG-2-5-df2	OK
E609049-03	2.02	50	2.0	1-5	Padre-Dup-1-df2	Padre-Dup-1-df2	OK
E609050-01	2.16	54	2.0	1-6	BC-SV-112	BC-SV-112-df2	OK
E609050-02	2.23	56	2.0	1-7	BC-SV-109	BC-SV-109-df2	OK
E609050-04	2.42	61	2.0	1-8	BC-SV-108	BC-SV-108-df2	OK
E609050-05	2.68	67	2.0	1-9	BC-SV-115	BC-SV-115-df2	~~OK~~ RERUN
E609050-06	2.71	68	2.0	1-10	BC-SV-115D	BC-SV-115D-df2	OK
E609050-01	2.16	108	1.0	1-6	BC-SV-112	BC-SV-112	OK
E609050-02	2.23	112	1.0	1-7	BC-SV-109	BC-SV-109	OK

Analyst Initials CAP Date 21 Sept 2016

GCMS # 9

INTERNAL STANDARD SUMMARY LOG FOR 09/20/2016

Method File Name: 091316ppbV

		Bromochloromethane		1,4-Difluorobenzene		Chlorobenzene-d5	
Client sample name	Sample Name	R.T.	Response	R.T.	Response	R.T.	Response
CCV20C.D	100cc10ppbV	7.13	511481	8.44	1826167	11.06	369002
BLANK1-50cc.D	EI62109-BLK1	7.13	528672	8.44	1763585	11.06	365955
LCS.D	EI62109-BS1	7.13	448827	8.44	1631508	11.06	359671
LCSD.D	EI62109-BSD1	7.13	470225	8.44	1688226	11.06	355834
BC-SV-108-df2.D	E609050-04	7.13	548219	8.45	1895011	11.06	383185
BC-SV-109.D	E609050-02	7.14	545505	8.45	1820989	11.07	354087
BC-SV-112.D	E609050-01	7.13	533498	8.44	1892907	11.06	369546
BC-SV-115D-df2.D	E609050-06	7.13	544176	8.45	1887241	11.06	365685
Acceptance Range Minimum	ICAL Average	6.79	283047	8.10	1103078	10.72	224436
Acceptance Range Maximum	ICAL Average	7.45	660442	8.76	2573848	11.38	523685
*Acceptance Range Minimum	CCV	6.80	306889	8.11	1095700	10.73	221401
*Acceptance Range Maximum	CCV	7.46	716073	8.77	2556634	11.39	516603

Data Path : C:\Data\092016.1p\
Data File : CCV20C.D
Acq On : 20 Sep 2016 2:56 pm
Operator : CSP
Sample : 100cc10ppbV
Misc :
ALS Vial : 3 Sample Multiplier: 1

Integration File signal 1: rteint.p
Integration File signal 2: rteint2.p

Method : C:\msdchem\1\METHODS\091316PPBV.M
Title : EPA TO-15 Analysis GC/MS #9
Last Update : Tue Sep 13 15:08:40 2016

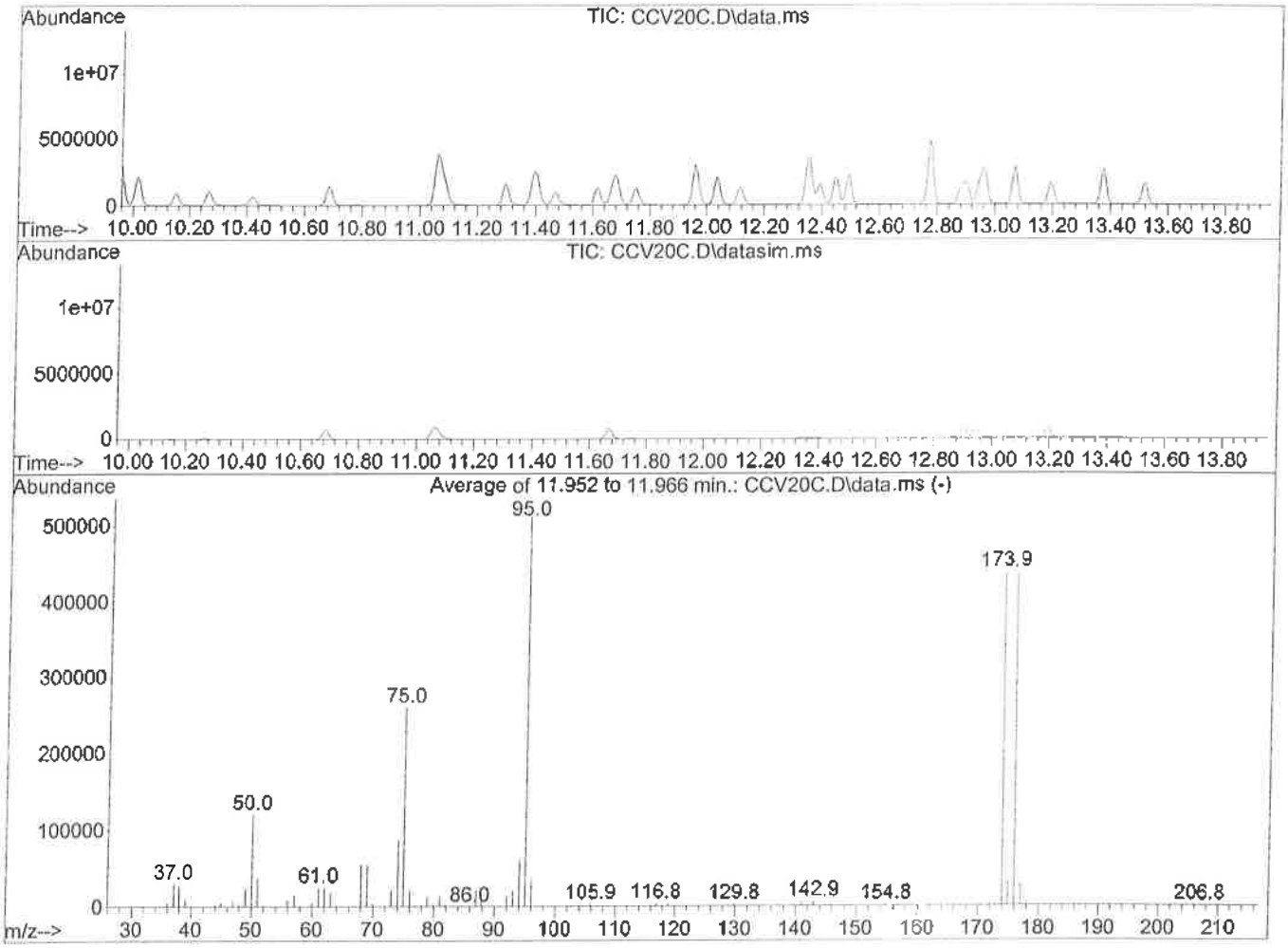

AutoFind: Scans 1360, 1361, 1362; Background Corrected with Scan 1352

Target Mass	Rel. to Mass	Lower Limit%	Upper Limit%	Rel. Abn%	Raw Abn	Result Pass/Fail
50	95	8	40	23.5	120357	PASS
75	95	30	66	50.9	261012	PASS
95	95	100	100	100.0	512448	PASS
96	95	5	9	6.9	35309	PASS
173	174	0.00	2	0.5	2363	PASS
174	95	50	120	85.5	438336	PASS
175	174	4	9	7.2	31560	PASS
176	174	93	101	99.5	436075	PASS
177	176	5	9	6.6	28565	PASS

Quantitation Report (Not Reviewed)

Data Path : C:\Data\092016.1p\
Data File : CCV20D.D
Acq On : 20 Sep 2016 3:30 pm
Operator : CSP
Sample : 100cc10ppbV
Misc :
ALS Vial : 4 Sample Multiplier: 1

Quant Time: Sep 21 11:33:54 2016
Quant Method : C:\msdchem\1\METHODS\091316PPBV.M
Quant Title : EPA TO-15 Analysis GC/MS #9
QLast Update : Tue Sep 13 15:08:40 2016
Response via : Initial Calibration

Compound	R.T.	QIon	Response	Conc	Units		Dev(Min)
Internal Standards							
1) Bromochloromethane	7.126	130	511481	50.00	ppbV		0.00
42) 1,4-Difluorobenzene	8.439	114	1826167	50.00	ppbV		0.00
62) Chlorobenzene-d5	11.062	54	369002	50.00	ppbV		0.00
System Monitoring Compounds							
35) 1,2-Dichloroethane-d4	7.666	65	772261	45.58	ppbV		0.00
Spiked Amount 50.000			Recovery =	91.16%			
56) Toluene-d8	9.959	98	1891625	49.10	ppbV		0.00
Spiked Amount 50.000			Recovery =	98.20%			
71) 4-Bromofluorobenzene	11.959	95	837415	48.27	ppbV		0.00
Spiked Amount 50.000			Recovery =	96.54%			
Target Compounds							Qvalue
2) 1,1,1-Trifluoroethane	2.656	69	209563	26.84	ppbV		88
3) 1,1,1,2-Tetrafluoroethane	2.690	83	141782	22.56	ppbV		97
4) 1,1-Difluoroethane	2.745	51	131570	19.45	ppbV		93
5) Propene	2.806	41	85454	18.80	ppbV		94
6) Dichlorodifluoromethane	2.868	85	397995	21.83	ppbV		98
7) Chloromethane	2.998	50	107022	20.73	ppbV		98
8) Dichlorotetrafluoroethane	3.094	85	382850	22.58	ppbV		97
9) Vinyl Chloride	3.197	62	129049	20.75	ppbV	#	99
10) 1,3-Butadiene	3.327	54	110952	20.98	ppbV		98
11) Bromomethane	3.607	94	160800	20.48	ppbV		95
12) Chloroethane	3.792	64	84577	21.05	ppbV		94
13) Ethanol	3.943	45	89644	19.19	ppbV		98
14) Trichlorofluoromethane	4.641	101	623939	21.40	ppbV		99
15) Acetone	4.477	58	102195	20.95	ppbV		60
16) Isopropyl Alcohol	4.737	45	446637	15.59	ppbV		99
17) 1,1-Dichloroethene	5.271	61	389054	21.30	ppbV		96
18) tert-Butyl Alcohol	5.340	59	338667	16.69	ppbV	#	75
19) 1,1,2-Trichlorotrifluo...	5.634	101	445686	20.85	ppbV		98
20) Methylene Chloride	5.374	84	156633	19.29	ppbV		91
21) Carbon Disulfide	5.668	76	590304	19.09	ppbV		100
22) trans-1,2-Dichloroethene	6.202	61	332770	19.73	ppbV		98
23) Methyl tert-Butyl Ethe...	6.434	73	507421	19.20	ppbV	#	87
24) Vinyl Acetate	6.482	43	696635	16.84	ppbV		97
25) 1,1-Dichloroethane	6.366	63	401623	20.16	ppbV		99
26) 2-Butanone	6.688	72	99091	18.19	ppbV		65
27) n-Hexane	7.173	57	358665	18.61	ppbV		99
28) cis-1,2-Dichloroethene	7.002	61	341555	20.77	ppbV		93
29) Di-isopropyl Ether	7.173	45	982027	19.84	ppbV		94
30) Ethyl Acetate	7.173	61	66206	20.04	ppbV		66
31) Chloroform	7.221	83	458330	20.30	ppbV		97
32) 2,2-Dichloropropane	7.255	77	380053	20.09	ppbV	#	86
33) Tetrahydrofuran	7.536	72	102140	20.23	ppbV		73
34) Ethyl-tert-Butyl Ether	7.556	59	714584	21.19	ppbV		97
36) 1,1,1-Trichloroethane	7.926	97	480268	20.48	ppbV		99
37) 1,2-Dichloroethane	7.741	62	337791	20.24	ppbV		99
38) 1,1-Dichloropropene	8.131	75	324775	20.11	ppbV		98
39) Benzene	8.233	78	664627	18.45	ppbV		96
40) Carbon Tetrachloride	8.329	117	519158	20.74	ppbV		98
41) Cyclohexane	8.418	84	270469	19.31	ppbV		90
43) tert Amyl Methyl Ether...	8.617	73	570483	22.49	ppbV	#	89

Quantitation Report (Not Reviewed)

Data Path : C:\Data\092016.1p\
Data File : CCV20D.D
Acq On : 20 Sep 2016 3:30 pm
Operator : CSP
Sample : 100cc10ppbV
Misc :
ALS Vial : 4 Sample Multiplier: 1

Quant Time: Sep 21 11:33:54 2016
Quant Method : C:\msdchem\1\METHODS\091316PPBV.M
Quant Title : EPA TO-15 Analysis GC/MS #9
QLast Update : Tue Sep 13 15:08:40 2016
Response via : Initial Calibration

Compound	R.T.	QIon	Response	Conc	Units		Dev(Min)
44) 2,2,4-Trimethylpentane	8.932	57	1205567	21.74	ppbV		98
45) n-Heptane	9.075	71	222809	22.17	ppbV		92
46) Trichloroethene	8.897	95	286595	22.13	ppbV		99
47) Dibromomethane	8.733	93	268776	22.26	ppbV		97
48) 1,2-Dichloropropane	8.754	63	260694	22.42	ppbV		91
49) 1,4-Dioxane	8.897	88	143542	21.42	ppbV	#	63
50) Bromodichloromethane	8.863	83	506566	22.13	ppbV		99
51) cis-1,3-Dichloropropene	9.417	75	401591	22.21	ppbV		99
52) 4-Methyl-2-pentanone	9.445	43	704256	21.84	ppbV		96
53) trans-1,3-Dichloropropene	9.417	75	401591	22.21	ppbV		99
54) 1,3-Dichloropropane	10.020	76	387127	21.99	ppbV		95
55) Toluene	10.013	91	830006	19.45	ppbV		99
57) 1,1,2-Trichloroethane	9.835	97	277923	21.68	ppbV		97
58) 2-Hexanone	10.150	58	287910	20.98	ppbV		86
59) Dibromochloromethane	10.267	129	528142	22.15	ppbV		99
60) Tetrachloroethene	10.685	166	376405	20.69	ppbV		99
61) 1,2-Dibromoethane	10.418	107	414985	20.47	ppbV		99
63) 1,1,1,2-Tetrachloroethane	11.075	131	354872	22.13	ppbV		100
64) Chlorobenzene	11.089	112	563602	20.33	ppbV		98
65) Ethylbenzene	11.301	91	1026331	21.38	ppbV		100
66) m,p-Xylene	11.397	91	1649595	36.42	ppbV		99
67) Styrene	11.616	104	541082	19.01	ppbV		99
68) o-Xylene	11.685	91	786918	20.23	ppbV		99
69) Bromoform	11.473	173	443351	21.07	ppbV		99
70) 1,1,2,2-Tetrachloroethane	11.671	83	624830	20.36	ppbV		99
72) 1,2,3-Trichloropropane	11.753	75	478060	20.96	ppbV		97
73) Isopropylbenzene	12.034	105	1199829	21.51	ppbV		99
74) Bromobenzene	12.117	156	320545	19.06	ppbV		99
75) 2-Chlorotoluene	12.356	126	307062	20.94	ppbV		86
76) 4-Chlorotoluene	12.397	126	251475	18.91	ppbV		85
77) n-Propylbenzene	12.356	91	2495884	20.86	ppbV		100
78) 4-Ethyltoluene	12.452	105	1253101	21.23	ppbV		99
79) 1,3,5-Trimethylbenzene	12.493	105	1079801	21.90	ppbV		99
80) tert-Butylbenzene	12.781	119	1227077	21.67	ppbV		99
81) 1,2,4-Trimethylbenzene	12.774	105	1121948	20.96	ppbV		98
82) 1,3-Dichlorobenzene	12.904	146	577925	18.91	ppbV		98
83) Benzyl Chloride	12.884	91	621408	23.35	ppbV		99
84) 1,4-Dichlorobenzene	12.945	146	496876	17.98	ppbV		99
85) sec-Butylbenzene	12.966	105	1541174	20.84	ppbV		100
86) p-Isopropyltoluene	13.069	119	1389283	20.38	ppbV		100
87) 1,2-Dichlorobenzene	13.199	146	613969	19.01	ppbV		99
88) n-Butylbenzene	13.377	91	1292584	19.82	ppbV		99
89) 1,2-Dibromo-3-Chloropr...	13.521	75	351500	18.12	ppbV		97
90) Naphthalene	14.658	128	1128341	17.21	ppbV		100
91) 1,2,4-Trichlorobenzene	14.549	180	400346	16.16	ppbV		99
92) 1,2,3-Trichlorobenzene	14.891	180	487352	16.19	ppbV		99
93) Hexachlorobutadiene	14.960	225	591972	14.79	ppbV		99

(#) = qualifier out of range (m) = manual integration (+) = signals summed

Quantitation Report (Not Reviewed)

Data Path : C:\Data\092016.1p\
Data File : CCV20D.D
Acq On : 20 Sep 2016 3:30 pm
Operator : CSP
Sample : 100cc10ppbV
Misc :
ALS Vial : 4 Sample Multiplier: 1

Quant Time: Sep 21 11:33:54 2016
Quant Method : C:\msdchem\1\METHODS\091316PPBV.M
Quant Title : EPA TO-15 Analysis GC/MS #9
QLast Update : Tue Sep 13 15:08:40 2016
Response via : Initial Calibration

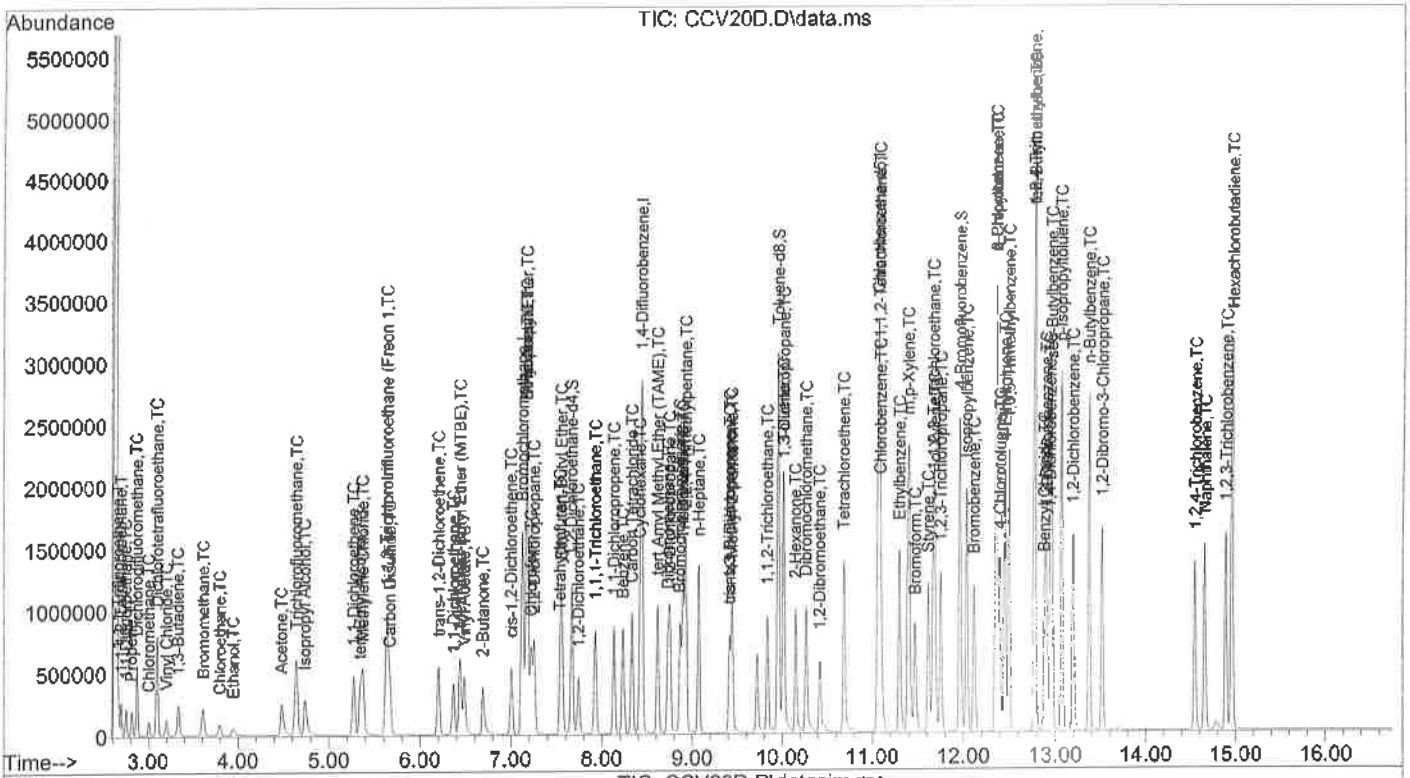

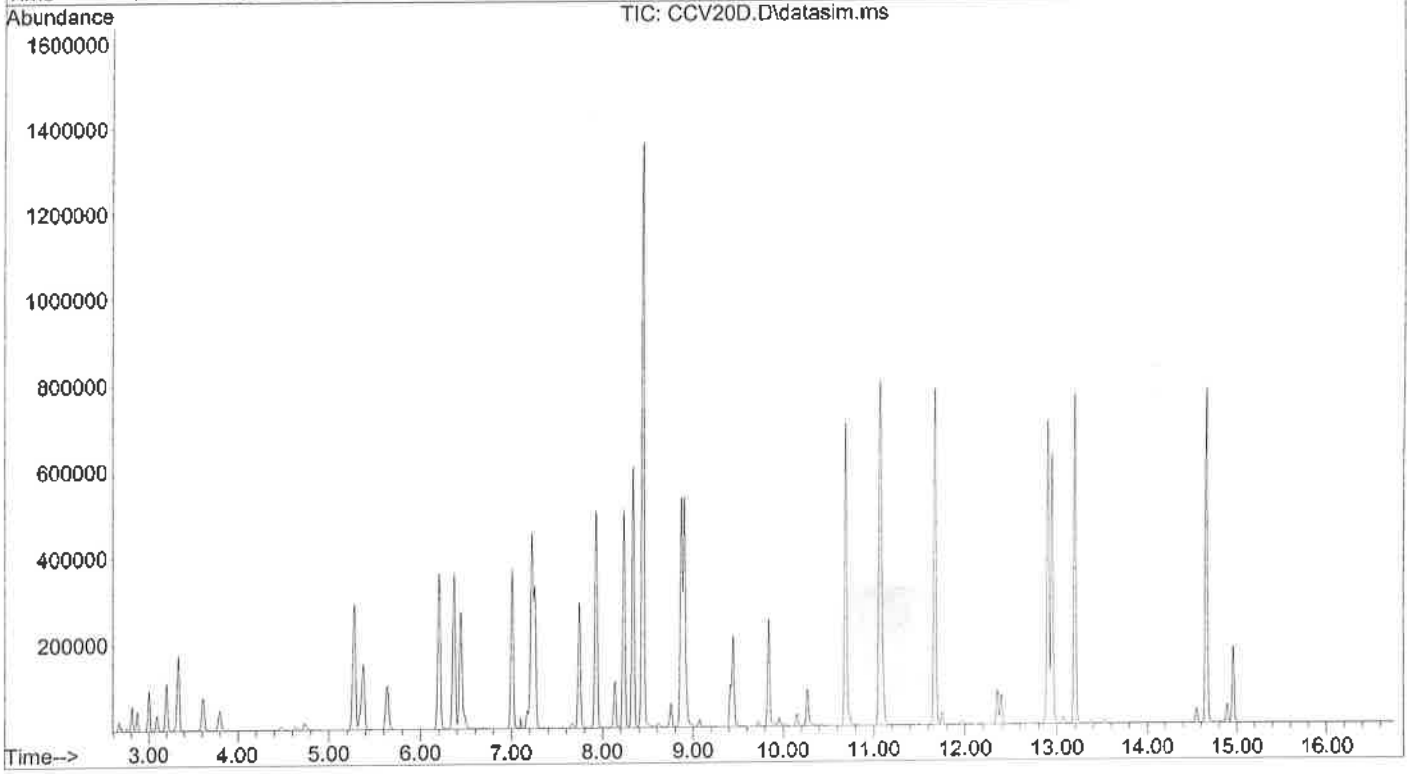

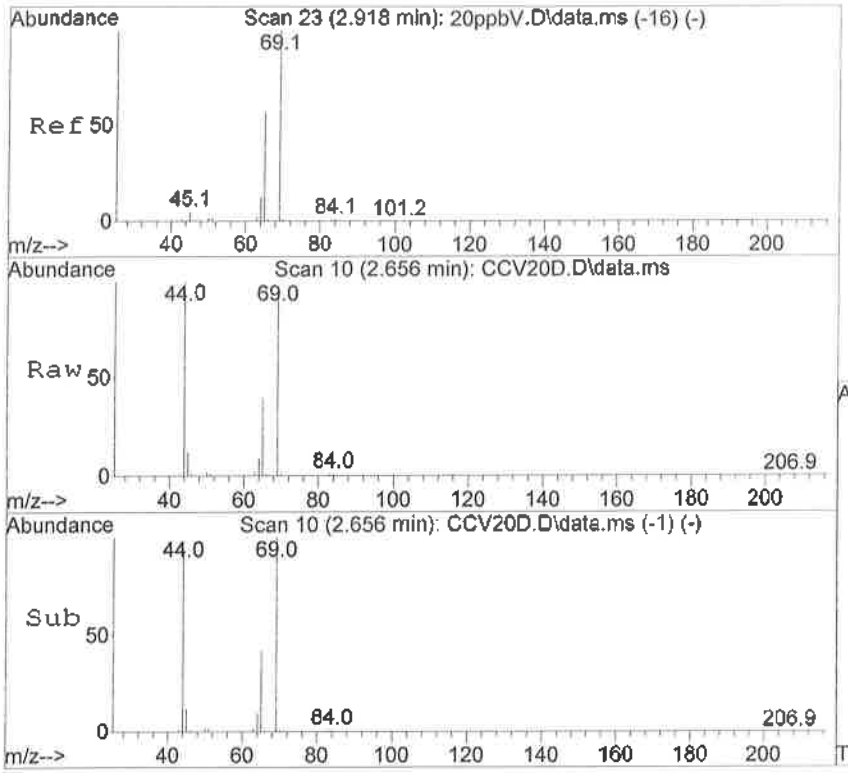

#2
1,1,1-Trifluoroethane
Concen: 26.84 ppbV
RT: 2.656 min Scan# 10
Delta R.T. -0.000 min
Lab File: CCV20D.D
Acq: 20 Sep 2016 3:30 pm

Tgt Ion: 69 Resp: 209563

Ion	Ratio	Lower	Upper
69	100		
65	42.5	28.4	42.6

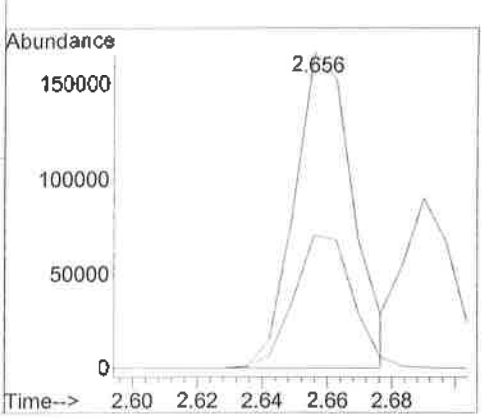

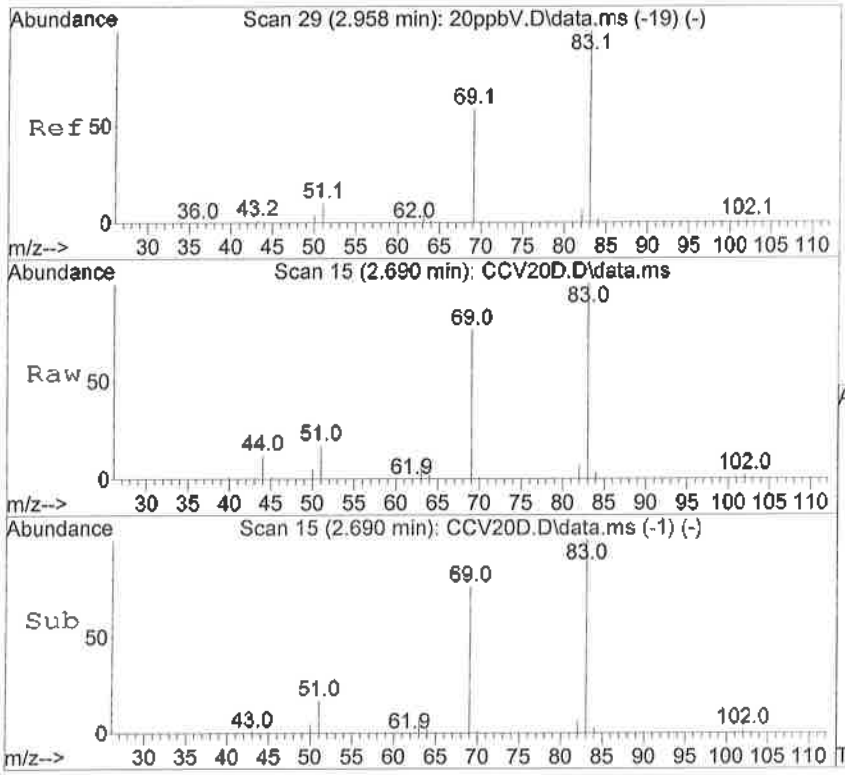

#3
1,1,1,2-Tetrafluoroethane
Concen: 22.56 ppbV
RT: 2.690 min Scan# 15
Delta R.T. 0.006 min
Lab File: CCV20D.D
Acq: 20 Sep 2016 3:30 pm

Tgt Ion: 83 Resp: 141782

Ion	Ratio	Lower	Upper
83	100		
69	69.9	58.1	87.1

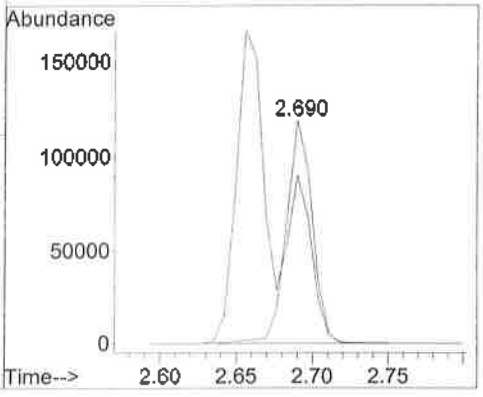

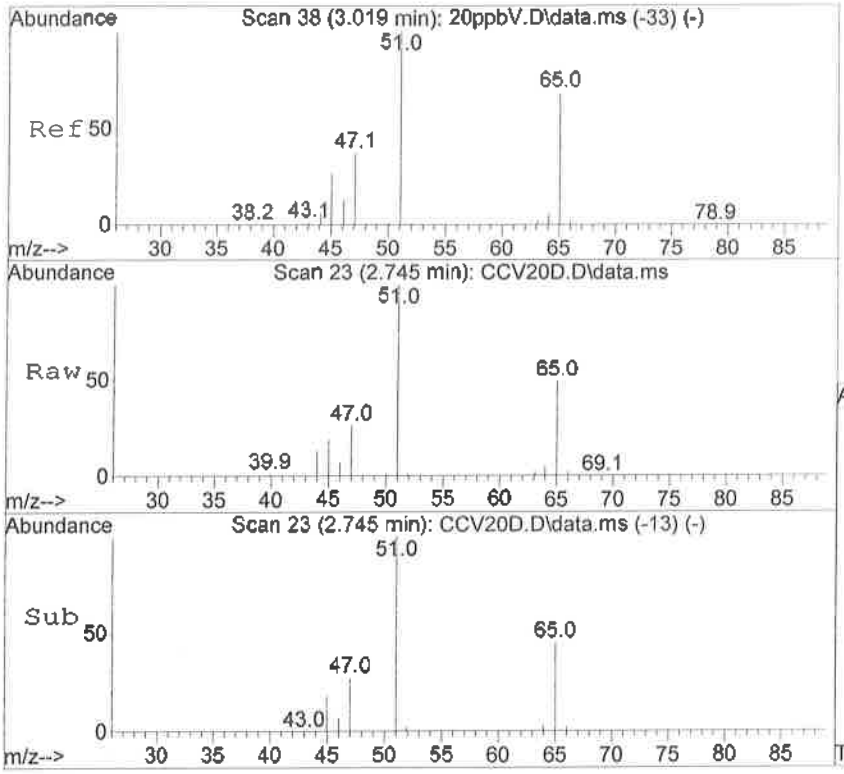

#4
1,1-Difluoroethane
Concen: 19.45 ppbV
RT: 2.745 min Scan# 23
Delta R.T. -0.000 min
Lab File: CCV20D.D
Acq: 20 Sep 2016 3:30 pm

Tgt Ion: 51 Resp: 131570

Ion	Ratio	Lower	Upper
51	100		
65	49.4	43.7	65.5

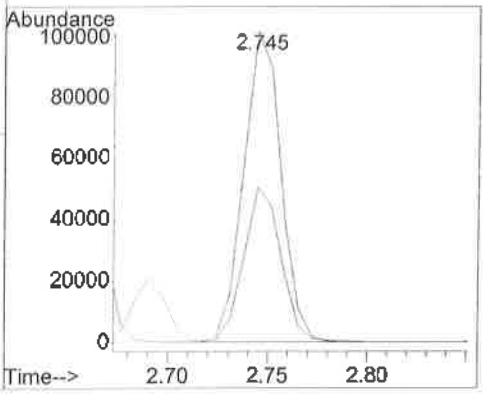

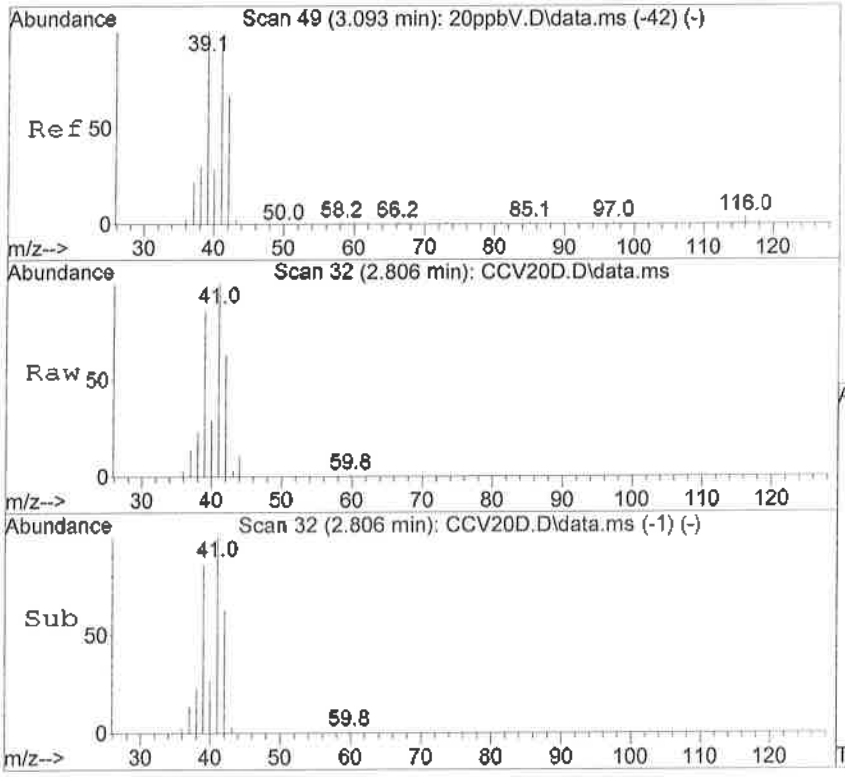

#5
Propene
Concen: 18.80 ppbV
RT: 2.806 min Scan# 32
Delta R.T. -0.000 min
Lab File: CCV20D.D
Acq: 20 Sep 2016 3:30 pm

Tgt Ion: 41 Resp: 85454

Ion	Ratio	Lower	Upper
41	100		
42	65.8	45.2	87.8
40	34.9	19.0	36.8
39	87.6	54.3	105.5

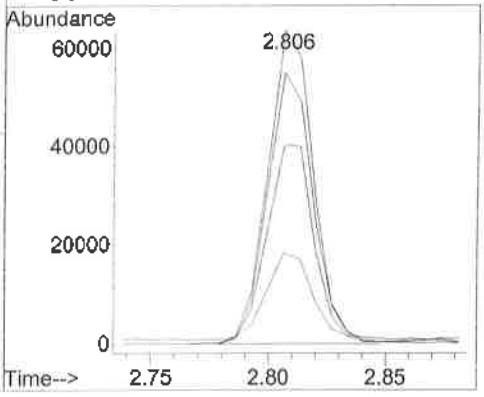

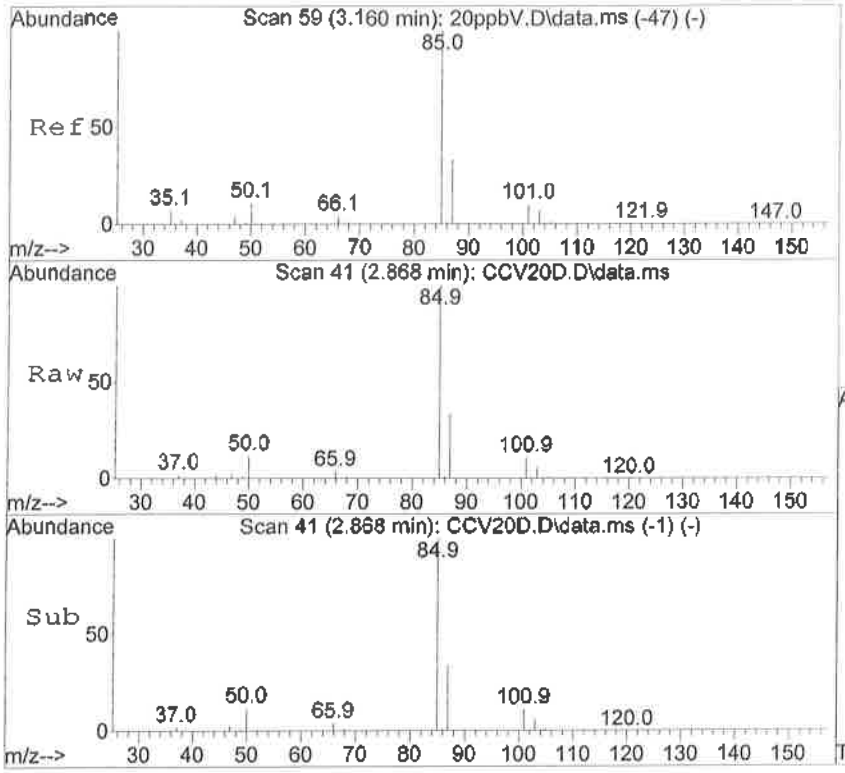

#6
Dichlorodifluoromethane
Concen: 21.83 ppbV
RT: 2.868 min Scan# 41
Delta R.T. 0.006 min
Lab File: CCV20D.D
Acq: 20 Sep 2016 3:30 pm

Tgt Ion: 85 Resp: 397995

Ion	Ratio	Lower	Upper
85	100		
87	34.0	21.9	42.5
101	10.0	6.6	12.8
103	6.5	4.4	8.4

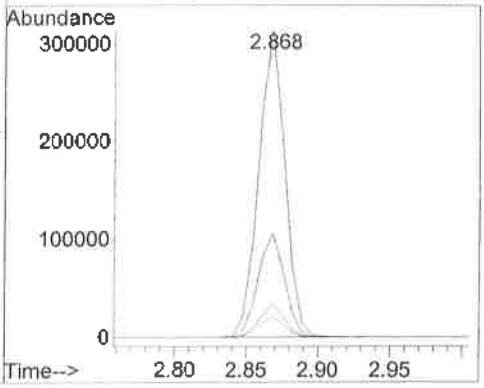

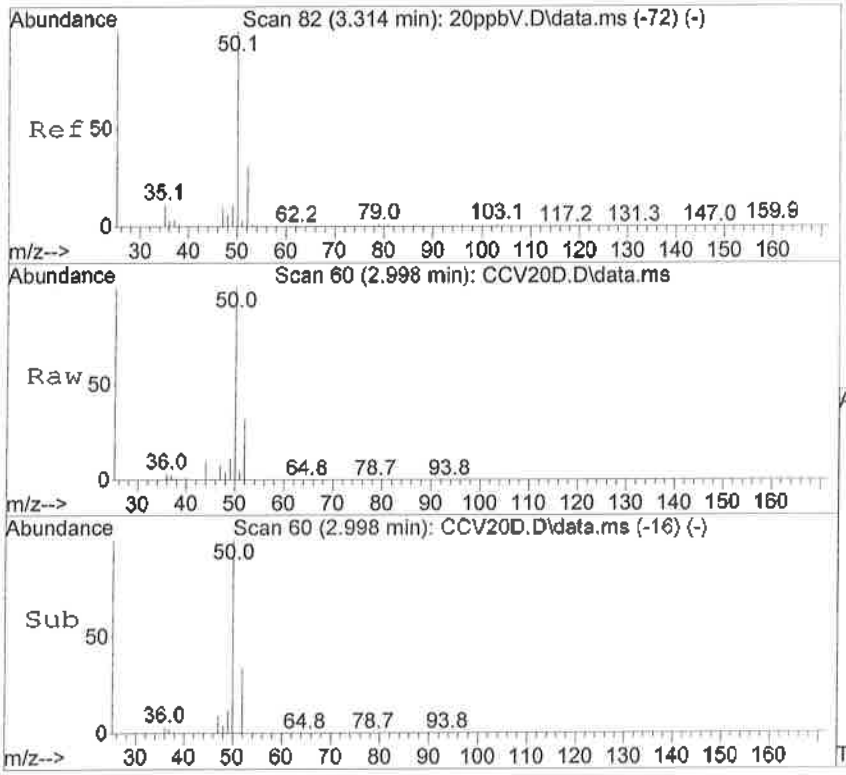

#7
Chloromethane
Concen: 20.73 ppbV
RT: 2.998 min Scan# 60
Delta R.T. -0.000 min
Lab File: CCV20D.D
Acq: 20 Sep 2016 3:30 pm

Tgt Ion: 50 Resp: 107022

Ion	Ratio	Lower	Upper
50	100		
52	32.4	23.0	44.6

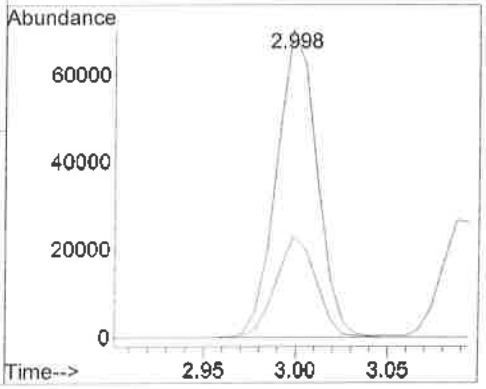

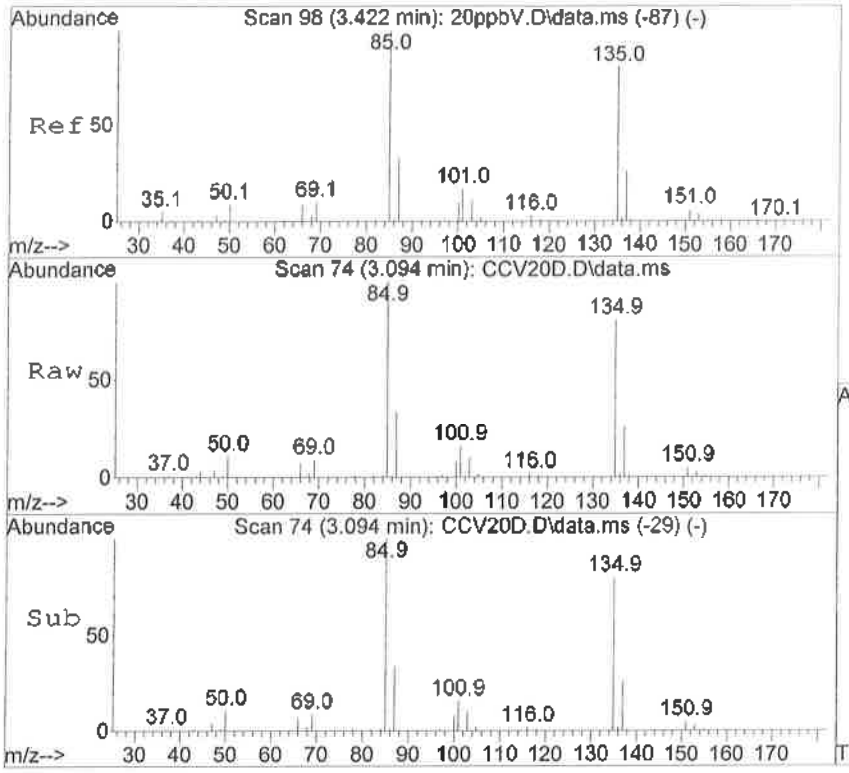

#8
Dichlorotetrafluoroethane
Concen: 22.58 ppbV
RT: 3.094 min Scan# 74
Delta R.T. 0.006 min
Lab File: CCV20D.D
Acq: 20 Sep 2016 3:30 pm

Tgt Ion: 85 Resp: 382850

Ion	Ratio	Lower	Upper
85	100		
87	33.3	22.1	42.9
135	78.0	55.1	107.1
137	24.9	17.8	34.6

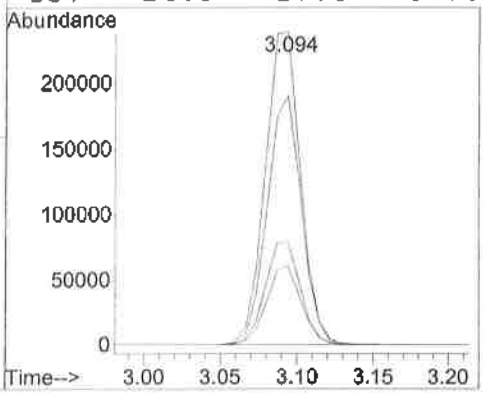

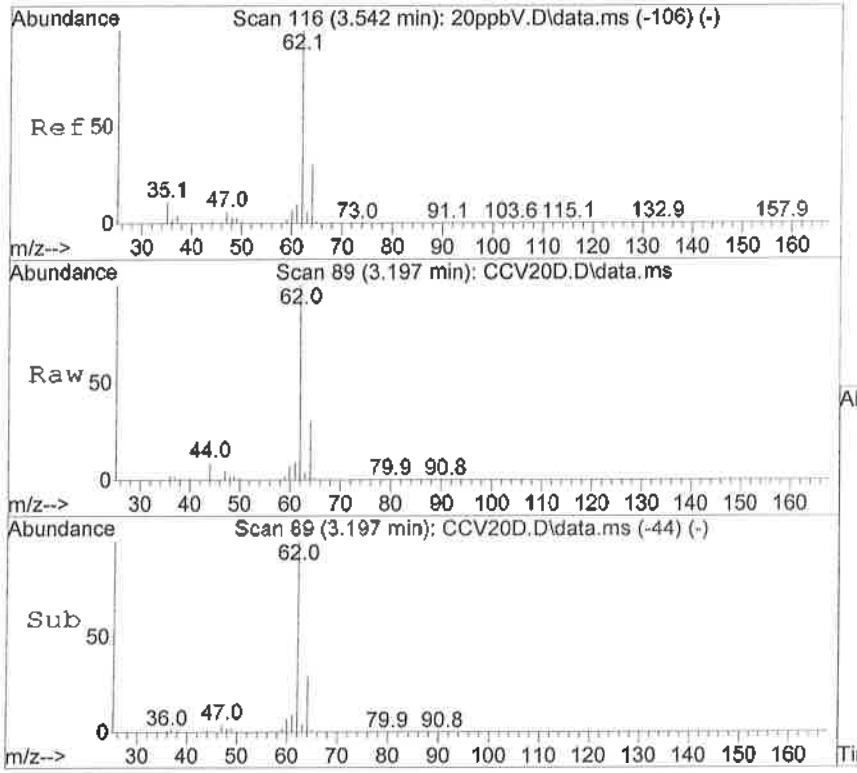

#9
Vinyl Chloride
Concen: 20.75 ppbV
RT: 3.197 min Scan# 89
Delta R.T. 0.006 min
Lab File: CCV20D.D
Acq: 20 Sep 2016 3:30 pm

Tgt Ion: 62 Resp: 129049

Ion	Ratio	Lower	Upper
62	100		
64	32.9	22.0	42.8
35	0.0	0.0	0.0
37	2.5	1.4	2.8

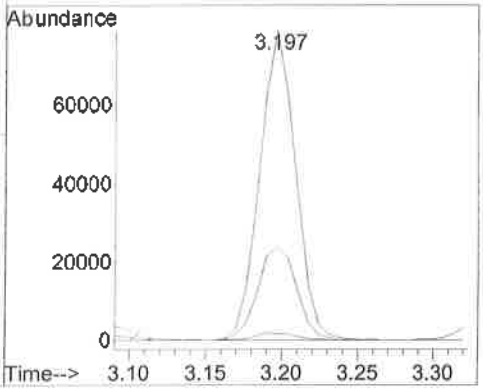

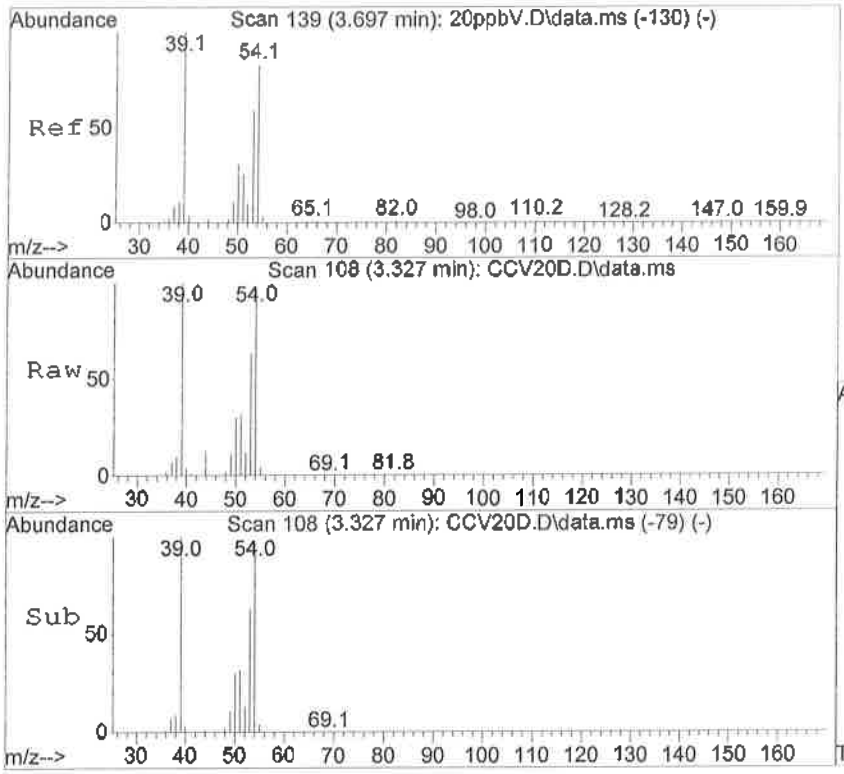

#10
1,3-Butadiene
Concen: 20.98 ppbV
RT: 3.327 min Scan# 108
Delta R.T. -0.000 min
Lab File: CCV20D.D
Acq: 20 Sep 2016 3:30 pm

Tgt Ion: 54 Resp: 110952

Ion	Ratio	Lower	Upper
54	100		
53	70.3	46.0	89.4
51	34.0	20.5	39.7
39	111.2	75.9	147.3

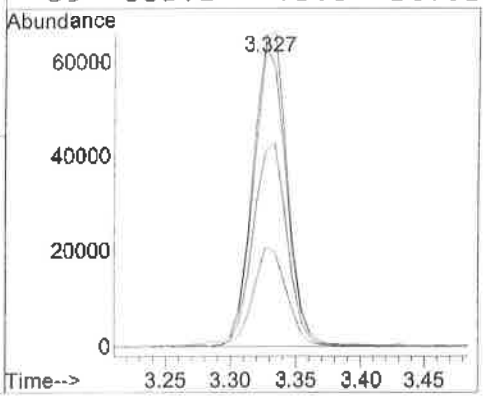

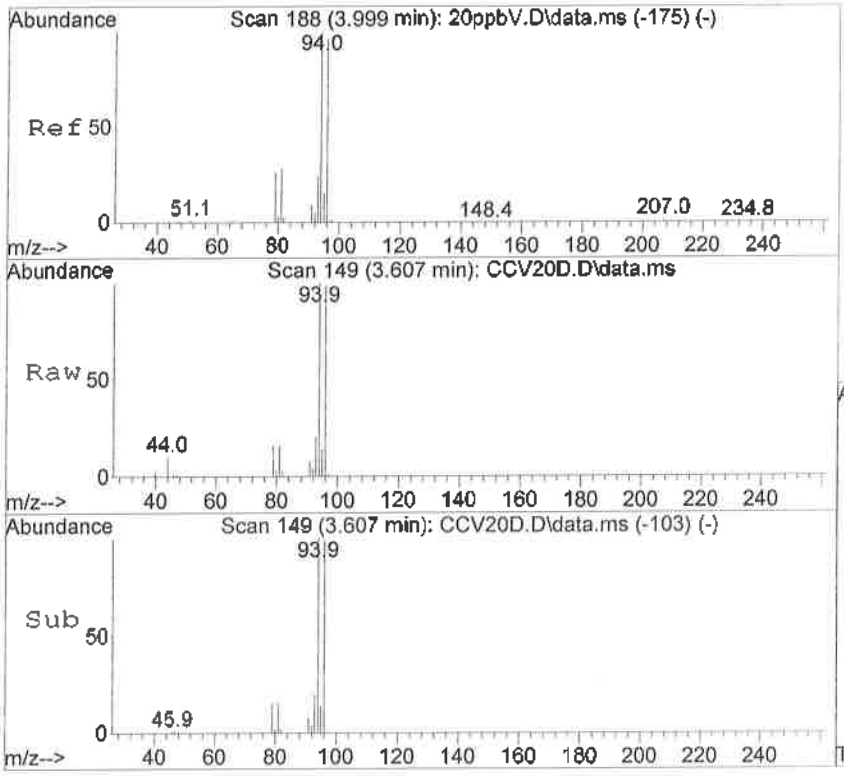

#11
Bromomethane
Concen: 20.48 ppbV
RT: 3.607 min Scan# 149
Delta R.T. 0.013 min
Lab File: CCV20D.D
Acq: 20 Sep 2016 3:30 pm

Tgt Ion: 94 Resp: 160800

Ion	Ratio	Lower	Upper
94	100		
96	98.7	63.1	122.5
93	20.9	13.9	26.9
95	14.4	9.1	17.7

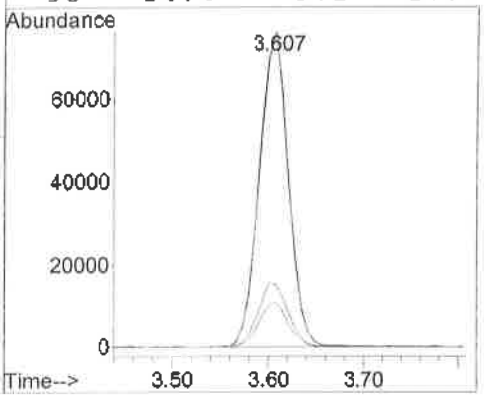

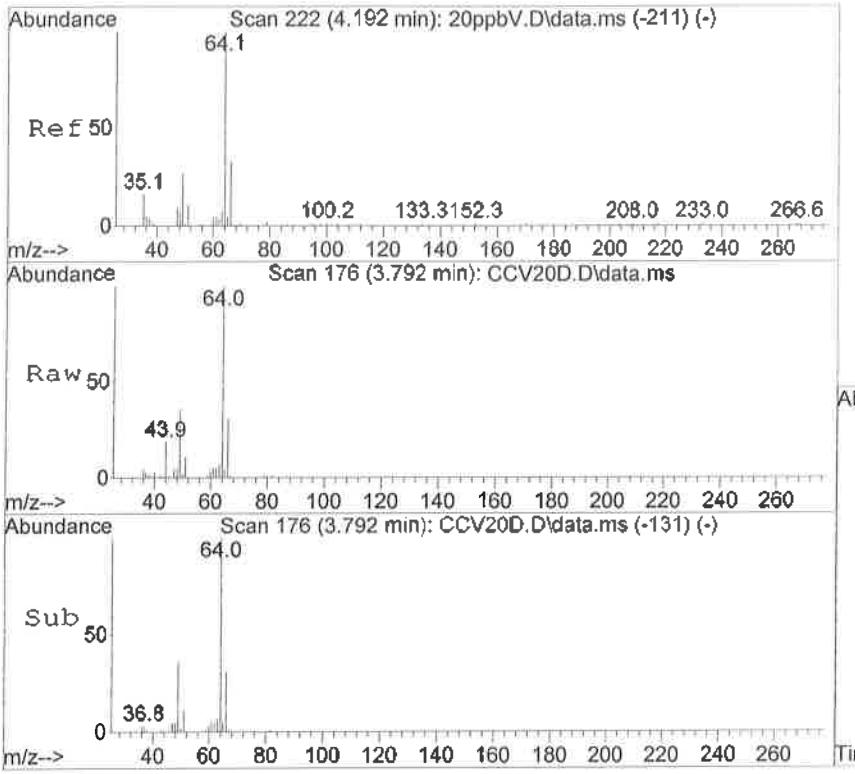

#12
Chloroethane
Concen: 21.05 ppbV
RT: 3.792 min Scan# 176
Delta R.T. 0.006 min
Lab File: CCV20D.D
Acq: 20 Sep 2016 3:30 pm

Tgt Ion: 64 Resp: 84577

Ion	Ratio	Lower	Upper
64	100		
66	31.9	22.5	43.7
49	35.0	20.2	39.2
51	11.7	6.3	12.1

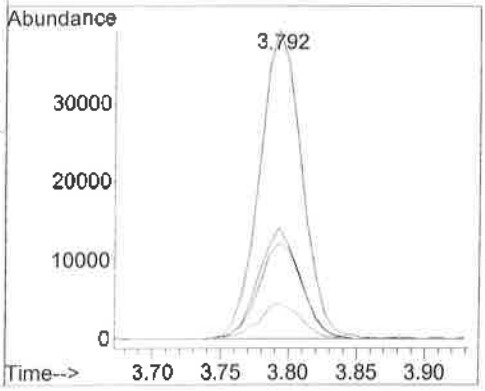

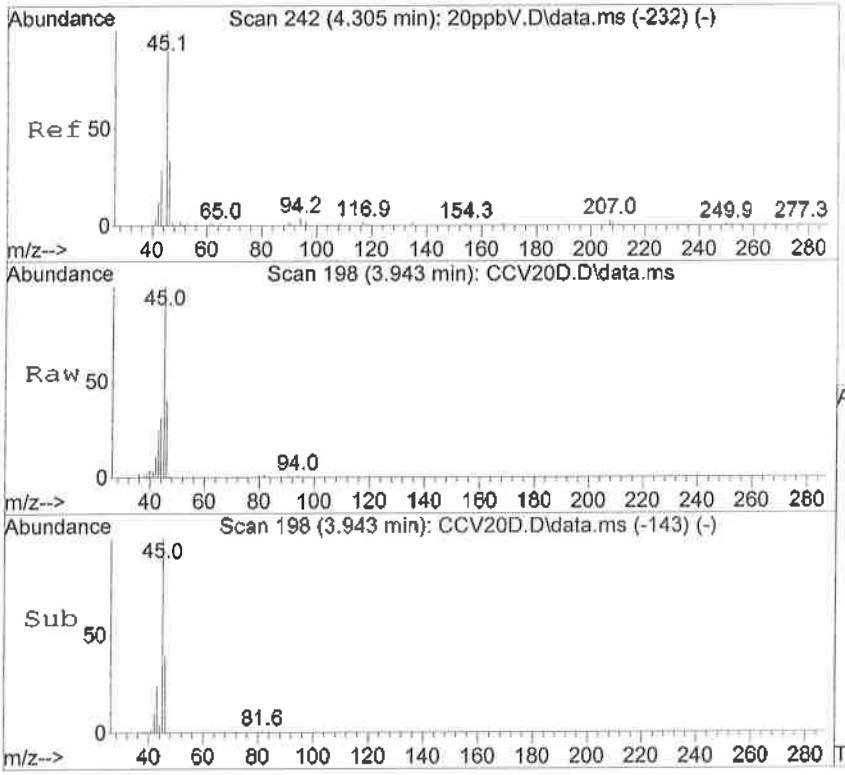

#13
Ethanol
Concen: 19.19 ppbV
RT: 3.943 min Scan# 198
Delta R.T. -0.021 min
Lab File: CCV20D.D
Acq: 20 Sep 2016 3:30 pm

Tgt Ion: 45 Resp: 89644

Ion	Ratio	Lower	Upper
45	100		
46	35.6	29.3	43.9

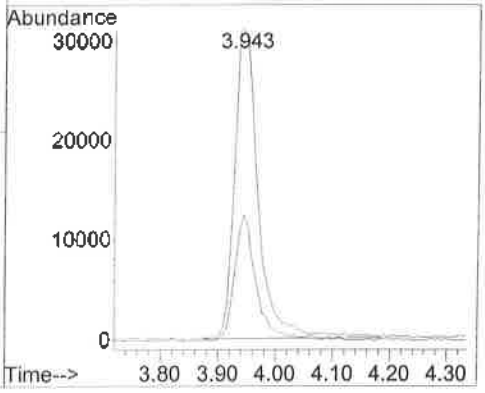

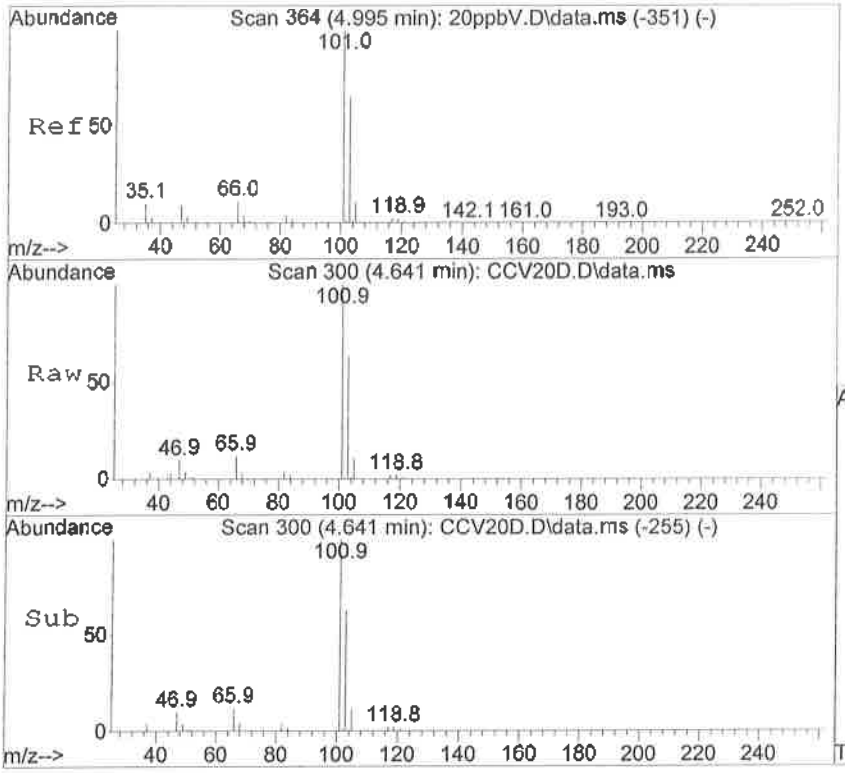

#14
Trichlorofluoromethane
Concen: 21.40 ppbV
RT: 4.641 min Scan# 300
Delta R.T. 0.006 min
Lab File: CCV20D.D
Acq: 20 Sep 2016 3:30 pm

Tgt Ion:101 Resp: 623939

Ion	Ratio	Lower	Upper
101	100		
103	63.8	44.1	85.7
105	10.6	7.2	14.0

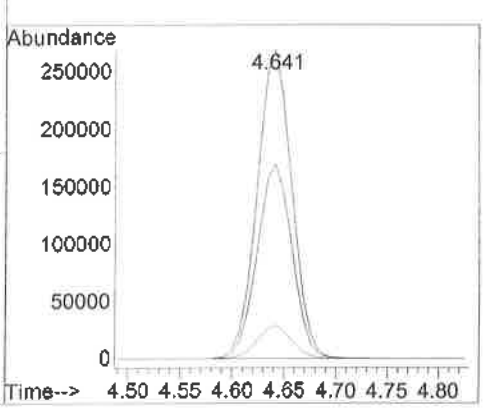

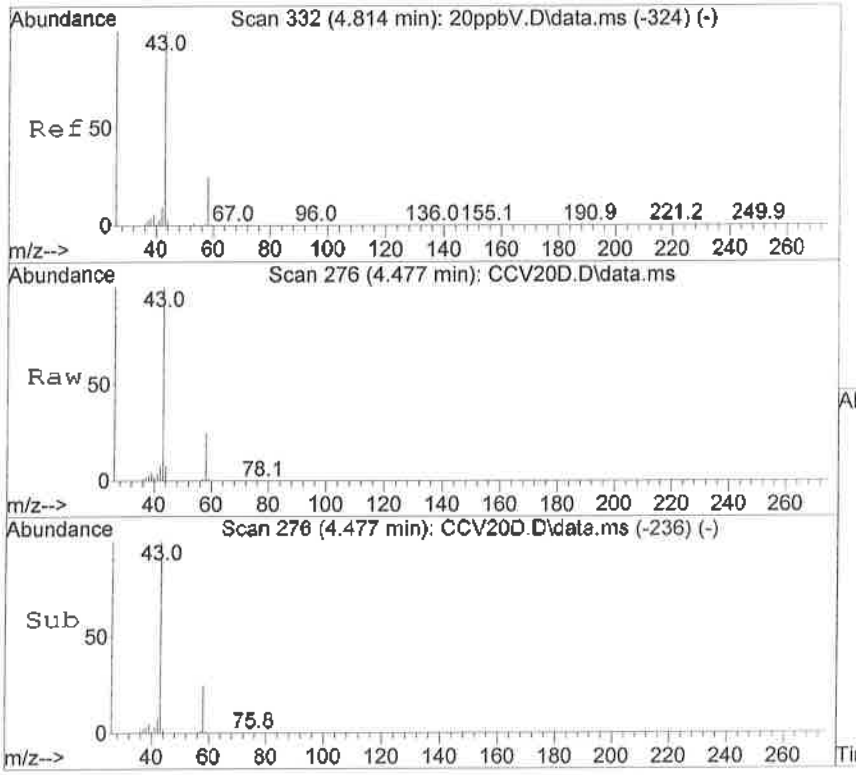

#15
Acetone
Concen: 20.95 ppbV
RT: 4.477 min Scan# 276
Delta R.T. -0.028 min
Lab File: CCV20D.D
Acq: 20 Sep 2016 3:30 pm

Tgt Ion: 58 Resp: 102195

Ion	Ratio	Lower	Upper
58	100		
43	409.5	222.0	431.0

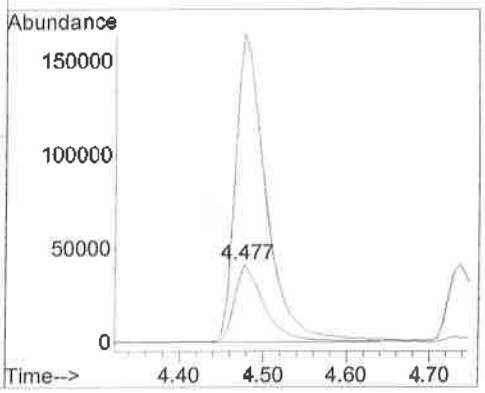

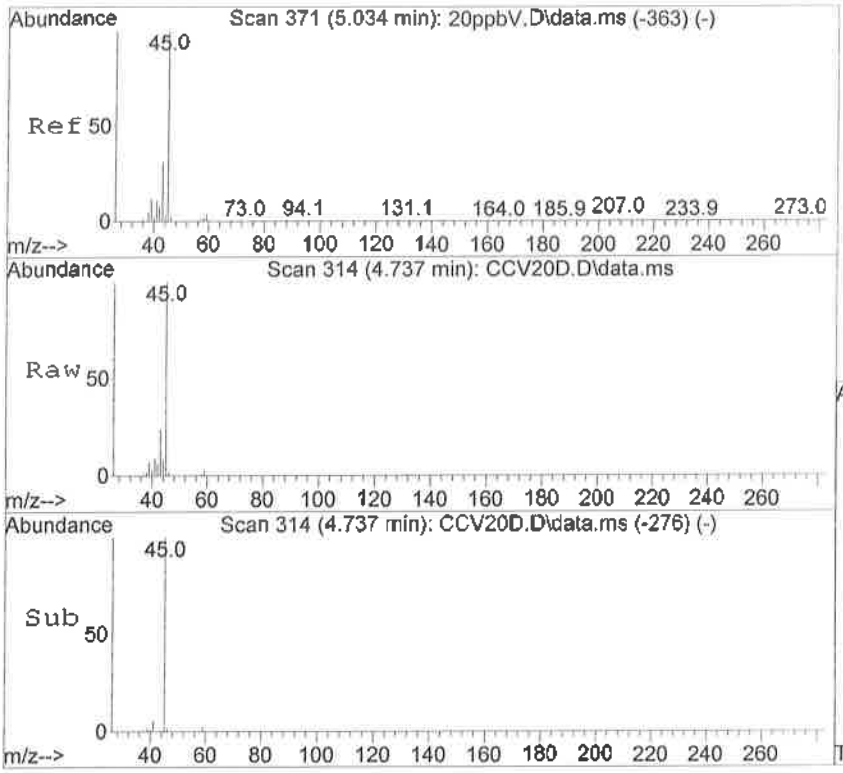

#16
Isopropyl Alcohol
Concen: 15.59 ppbV
RT: 4.737 min Scan# 314
Delta R.T. -0.041 min
Lab File: CCV20D.D
Acq: 20 Sep 2016 3:30 pm

Tgt Ion: 45 Resp: 446637

Ion	Ratio	Lower	Upper
45	100		
43	23.6	16.3	31.5
59	3.5	2.6	5.0

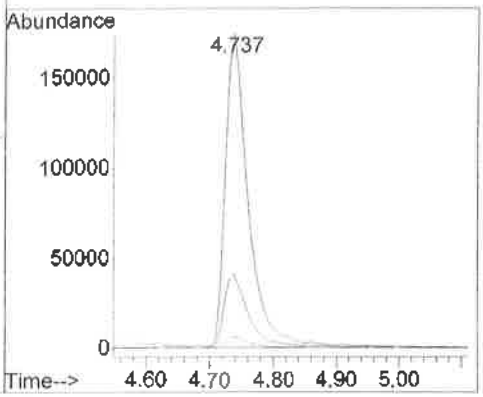

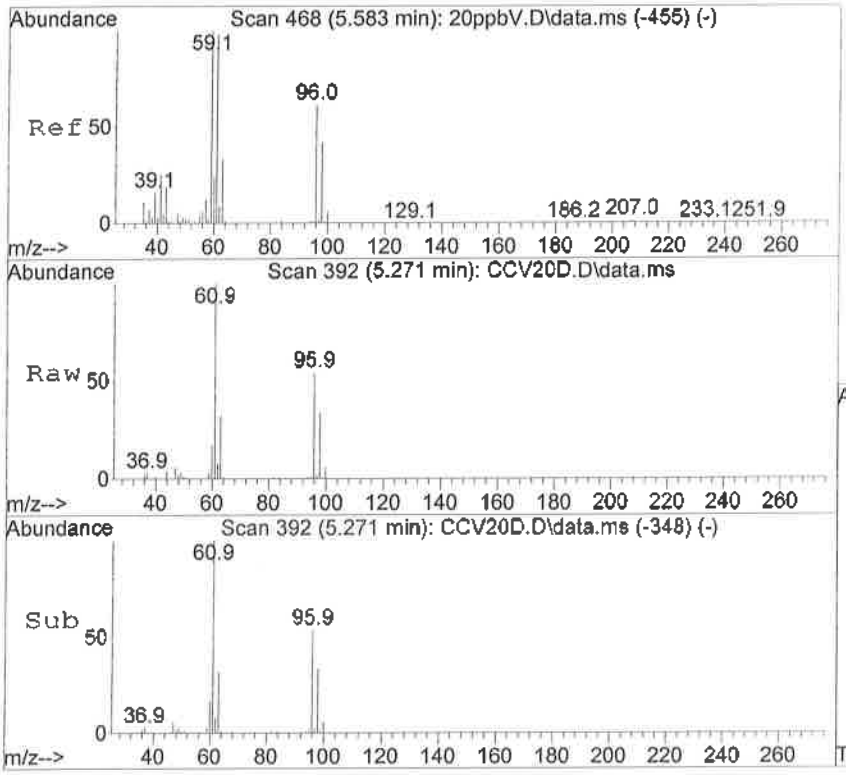

#17
1,1-Dichloroethene
Concen: 21.30 ppbV
RT: 5.271 min Scan# 392
Delta R.T. -0.000 min
Lab File: CCV20D.D
Acq: 20 Sep 2016 3:30 pm

Tgt Ion: 61 Resp: 389054

Ion	Ratio	Lower	Upper
61	100		
63	28.8	21.7	42.1
96	53.2	37.9	73.7
98	34.3	24.3	47.1

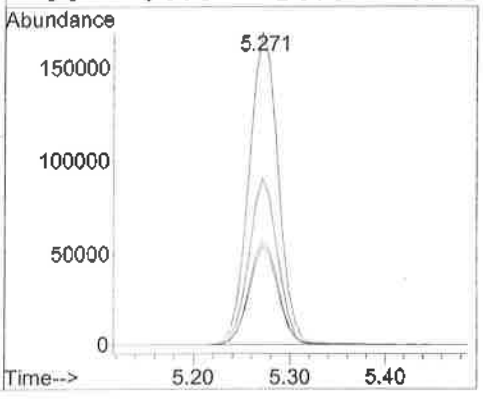

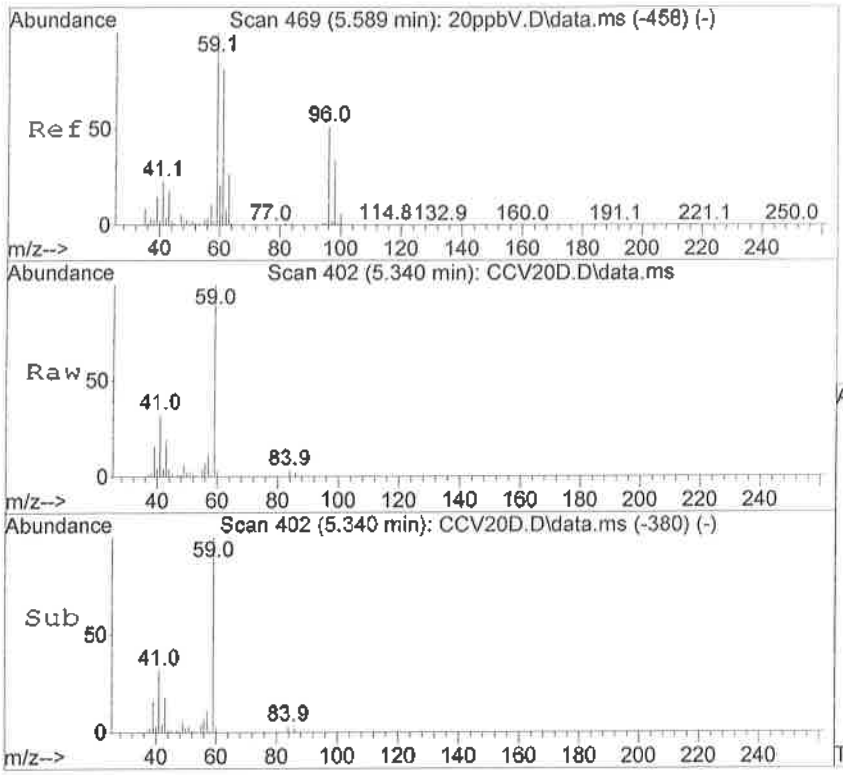

#18
tert-Butyl Alcohol
Concen: 16.69 ppbV
RT: 5.340 min Scan# 402
Delta R.T. -0.048 min
Lab File: CCV20D.D
Acq: 20 Sep 2016 3:30 pm

Tgt Ion: 59 Resp: 338667

Ion	Ratio	Lower	Upper
59	100		
41	38.0	20.2	30.2#

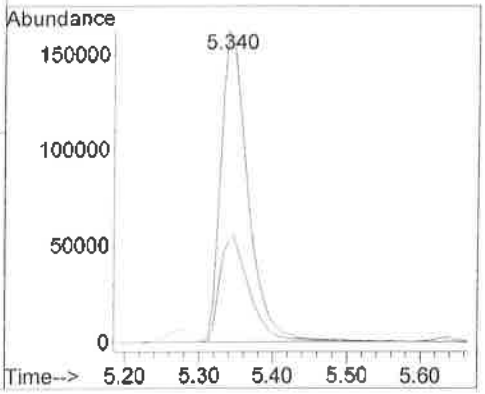

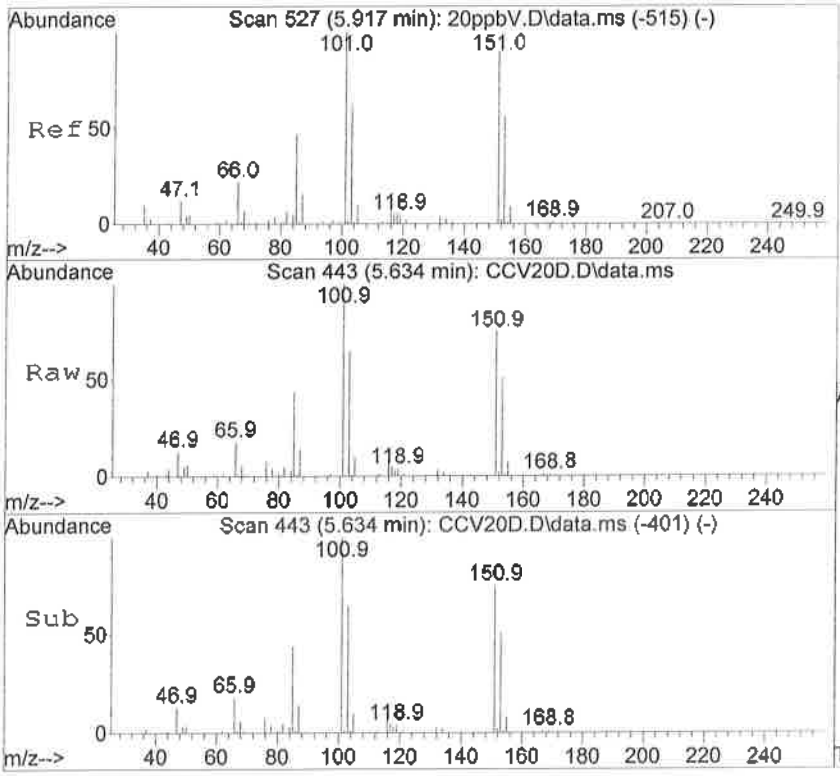

#19
1,1,2-Trichlorotrifluoroethane
Concen: 20.85 ppbV
RT: 5.634 min Scan# 443
Delta R.T. -0.000 min
Lab File: CCV20D.D
Acq: 20 Sep 2016 3:30 pm

Tgt Ion:101 Resp: 445686

Ion	Ratio	Lower	Upper
101	100		
103	64.5	43.6	84.6
151	76.6	54.1	104.9
153	50.0	35.2	68.2

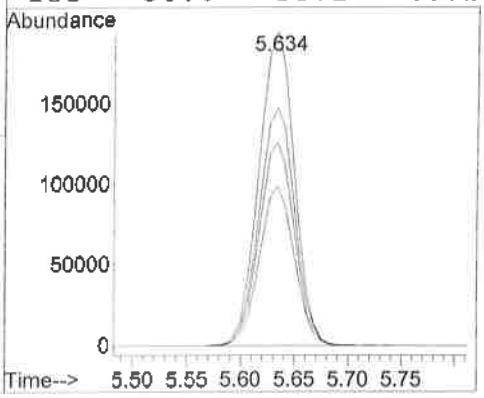

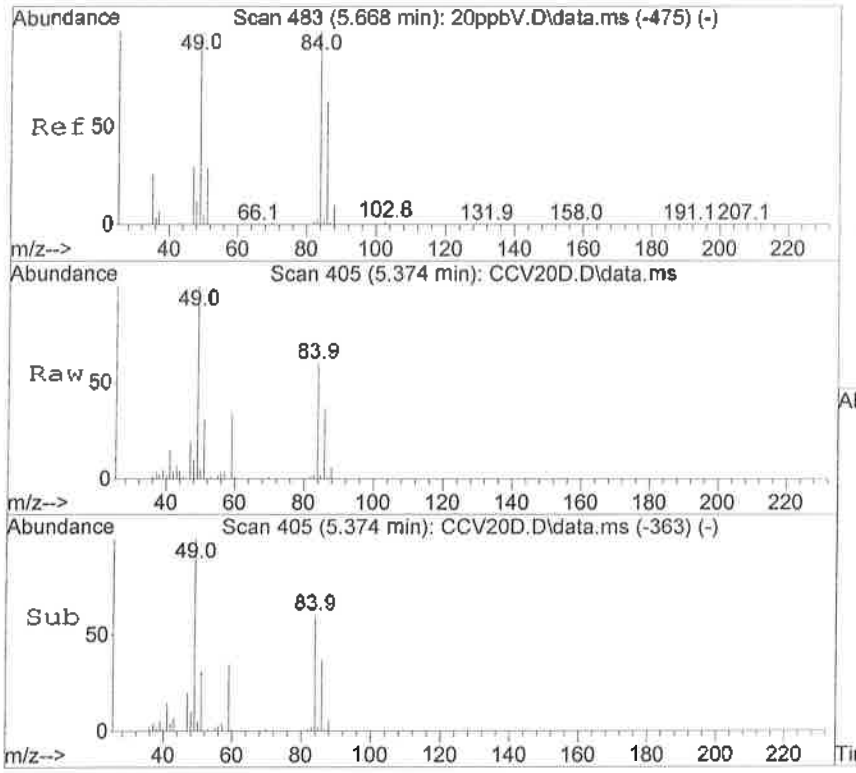

#20
Methylene Chloride
Concen: 19.29 ppbV
RT: 5.374 min Scan# 405
Delta R.T. -0.000 min
Lab File: CCV20D.D
Acq: 20 Sep 2016 3:30 pm

Tgt Ion: 84 Resp: 156633

Ion	Ratio	Lower	Upper
84	100		
86	62.6	43.4	84.2
49	161.3	99.6	193.4
51	52.0	30.6	59.4

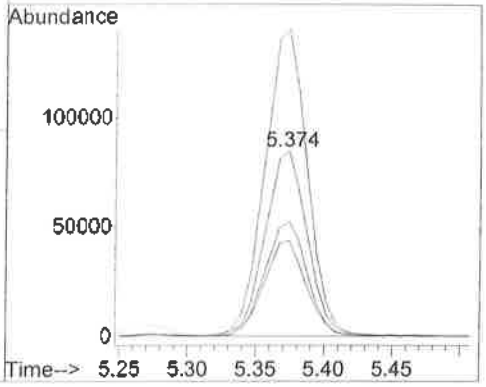

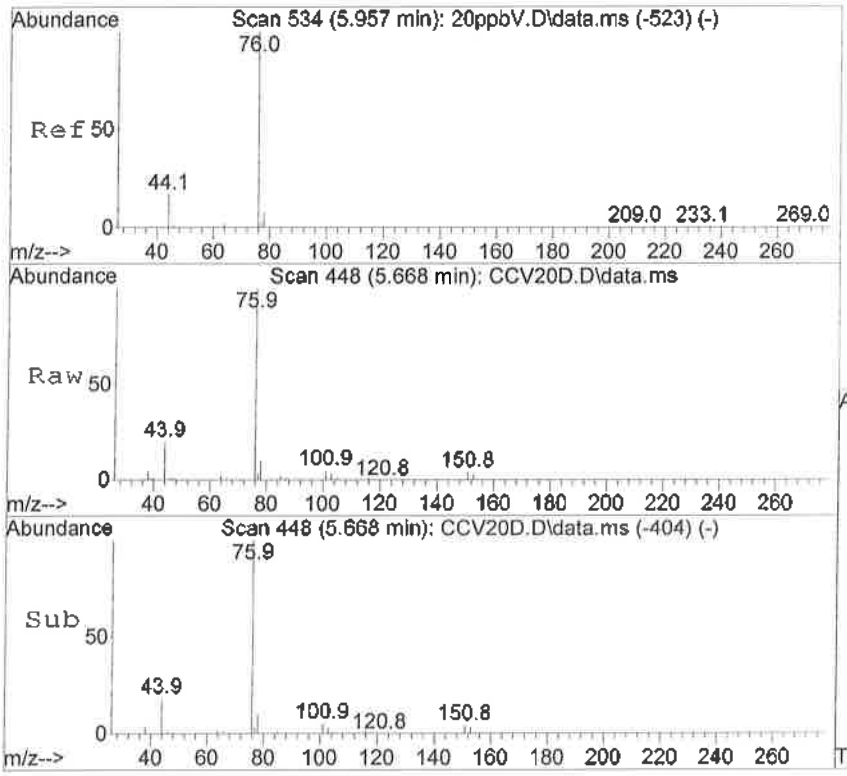

#21
Carbon Disulfide
Concen: 19.09 ppbV
RT: 5.668 min Scan# 448
Delta R.T. 0.006 min
Lab File: CCV20D.D
Acq: 20 Sep 2016 3:30 pm

Tgt Ion: 76 Resp: 590304

Ion	Ratio	Lower	Upper
76	100		
78	11.3	7.7	14.9

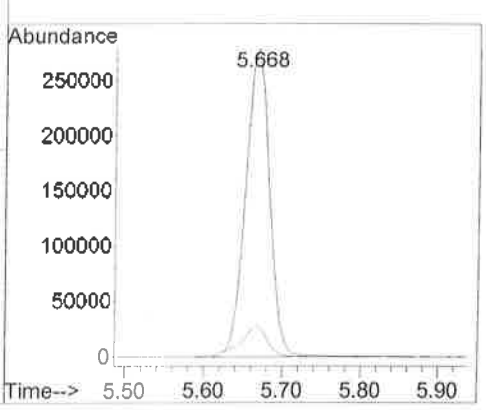

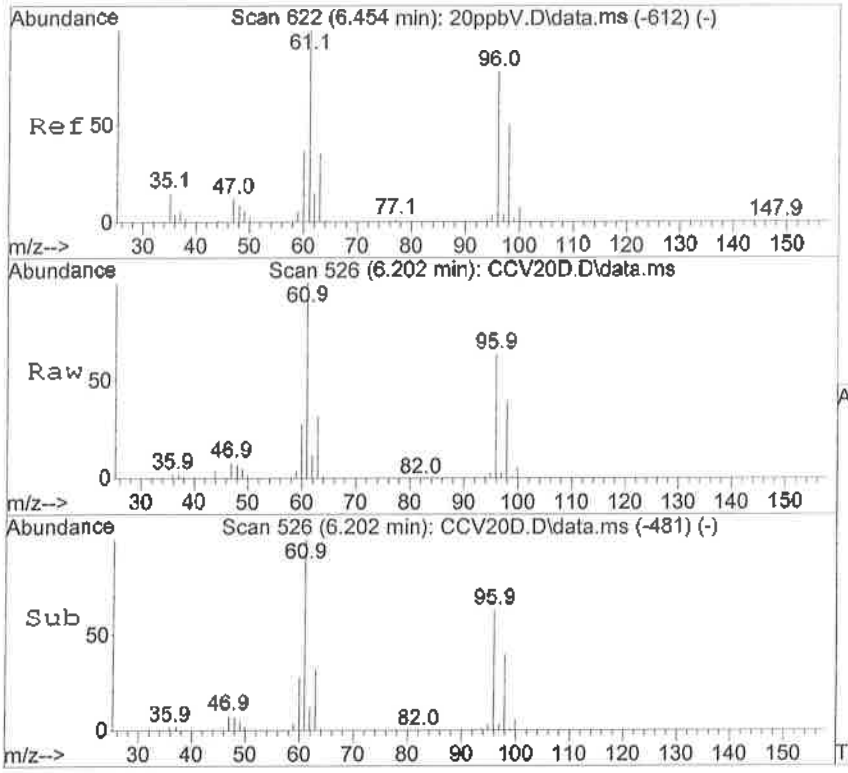

#22
trans-1,2-Dichloroethene
Concen: 19.73 ppbV
RT: 6.202 min Scan# 526
Delta R.T. 0.006 min
Lab File: CCV20D.D
Acq: 20 Sep 2016 3:30 pm

Tgt Ion: 61 Resp: 332770

Ion	Ratio	Lower	Upper
61	100		
63	31.4	21.5	41.7
96	62.2	43.5	84.3
98	39.3	27.5	53.5

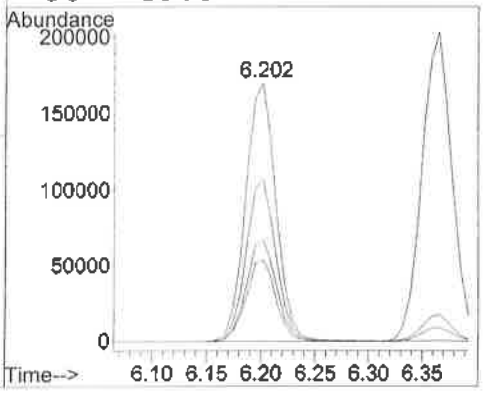

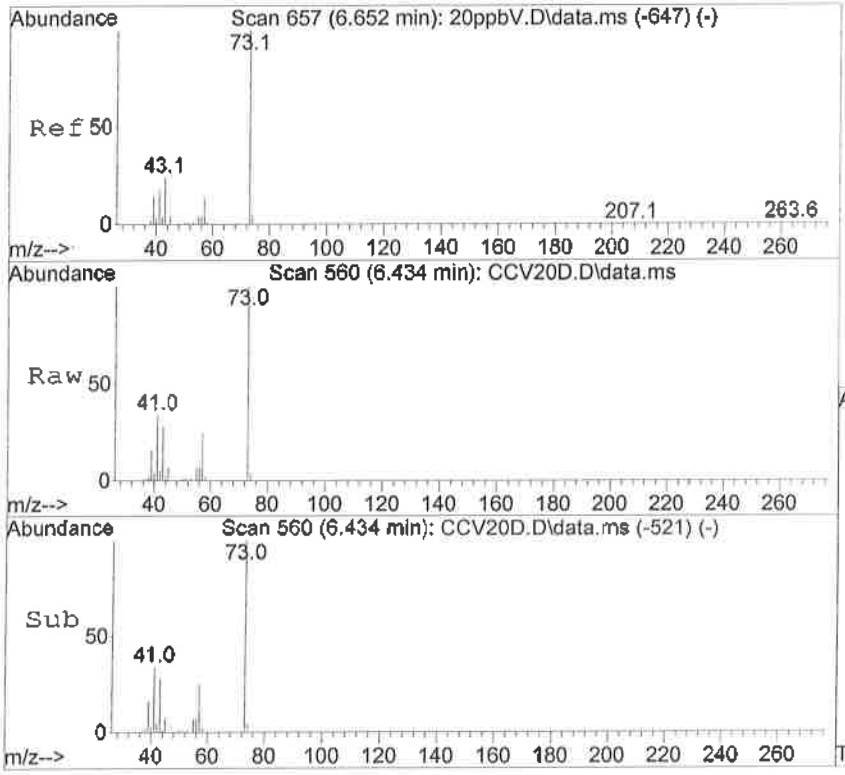

#23
Methyl tert-Butyl Ether (MTBE)
Concen: 19.20 ppbV
RT: 6.434 min Scan# 560
Delta R.T. -0.035 min
Lab File: CCV20D.D
Acq: 20 Sep 2016 3:30 pm

Tgt Ion: 73 Resp: 507421

Ion	Ratio	Lower	Upper
73	100		
57	25.1	15.4	29.8
41	37.4	18.3	35.5#

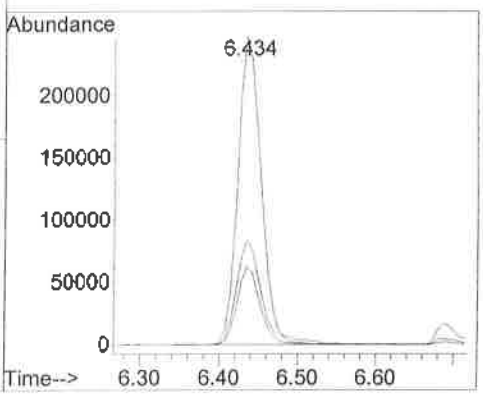

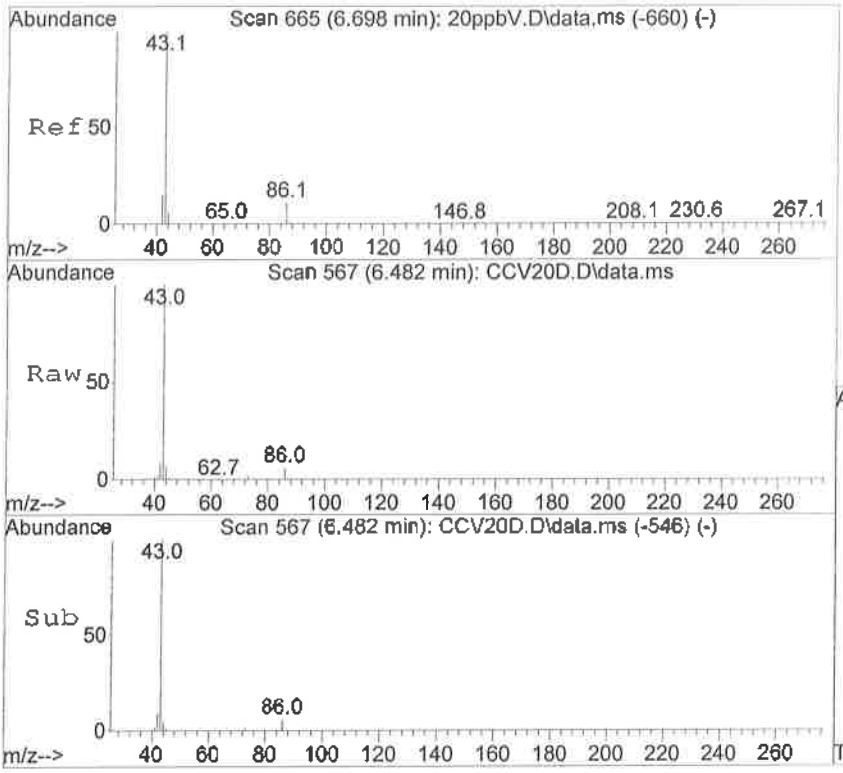

#24
Vinyl Acetate
Concen: 16.84 ppbV
RT: 6.482 min Scan# 567
Delta R.T. -0.007 min
Lab File: CCV20D.D
Acq: 20 Sep 2016 3:30 pm

Tgt Ion: 43 Resp: 696635

Ion	Ratio	Lower	Upper
43	100		
86	6.2	5.0	9.8

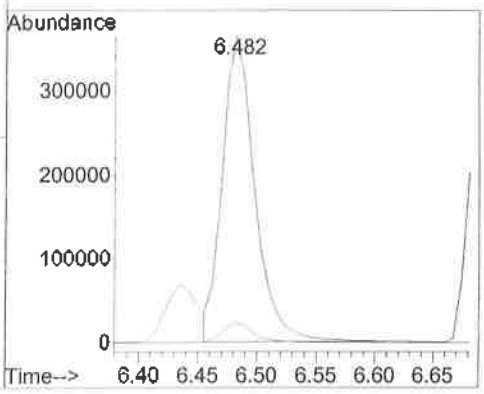

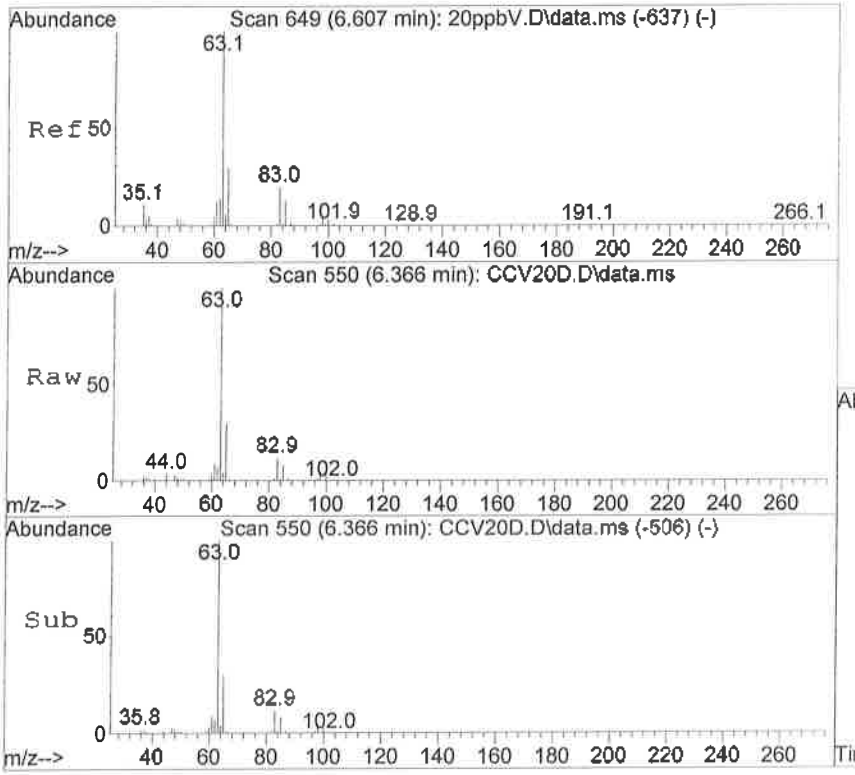

#25
1,1-Dichloroethane
Concen: 20.16 ppbV
RT: 6.366 min Scan# 550
Delta R.T. -0.000 min
Lab File: CCV20D.D
Acq: 20 Sep 2016 3:30 pm

Tgt Ion: 63 Resp: 401623

Ion	Ratio	Lower	Upper
63	100		
65	31.1	21.6	42.0
83	12.6	8.8	17.0

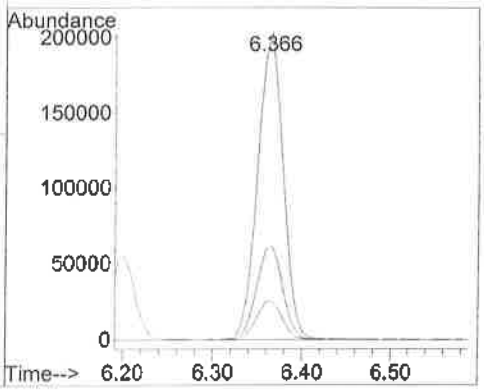

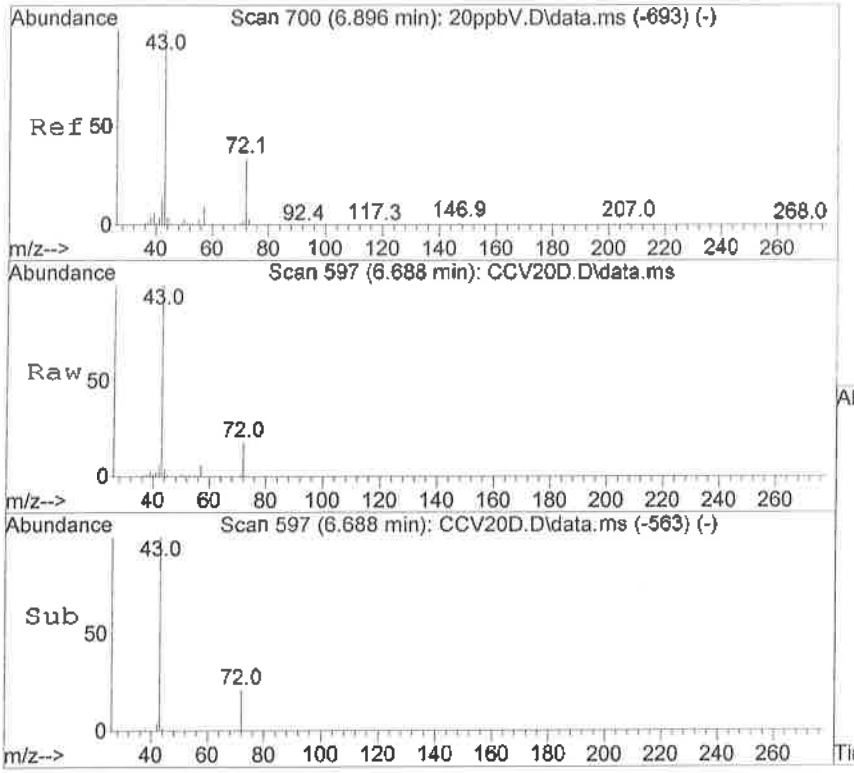

#26
2-Butanone
Concen: 18.19 ppbV
RT: 6.688 min Scan# 597
Delta R.T. -0.069 min
Lab File: CCV20D.D
Acq: 20 Sep 2016 3:30 pm

Tgt Ion: 72 Resp: 99091

Ion	Ratio	Lower	Upper
72	100		
43	558.5	313.7	608.9
57	34.7	20.8	40.4

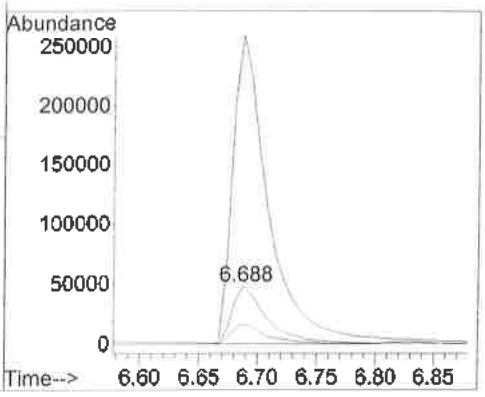

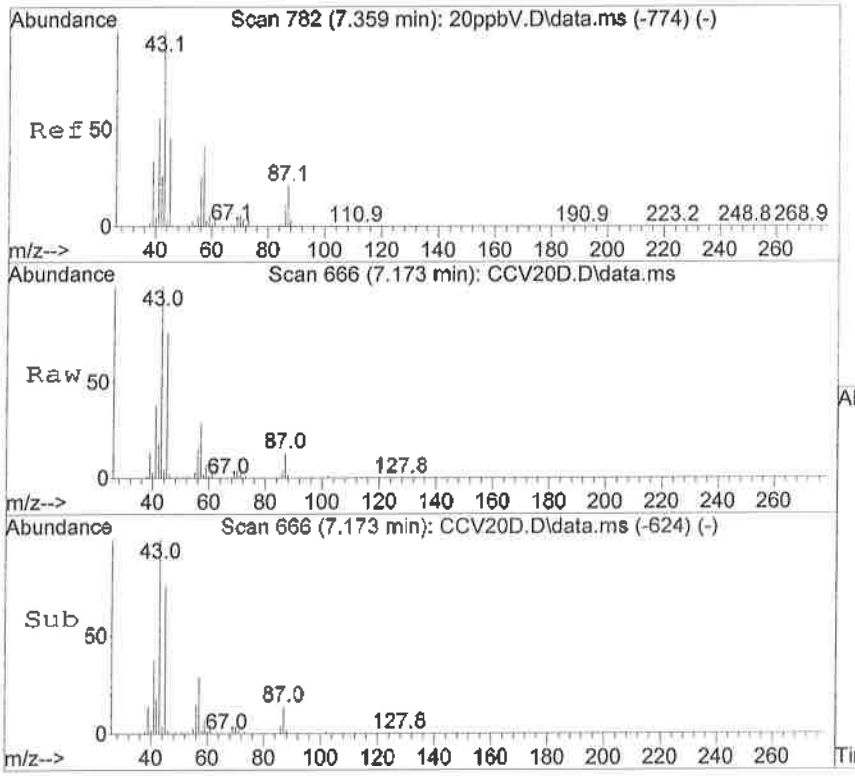

#27
n-Hexane
Concen: 18.61 ppbV
RT: 7.173 min Scan# 666
Delta R.T. -0.000 min
Lab File: CCV20D.D
Acq: 20 Sep 2016 3:30 pm

Tgt Ion: 57 Resp: 358665

Ion	Ratio	Lower	Upper
57	100		
56	52.0	35.7	69.3
86	14.4	10.8	21.0

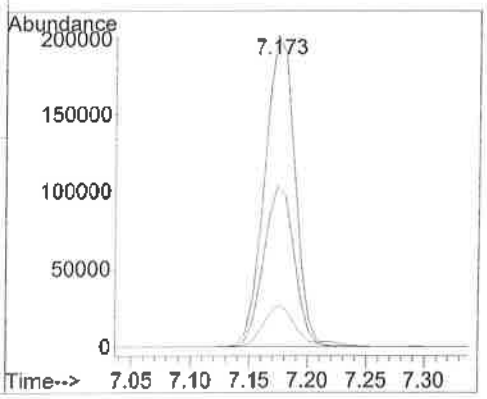

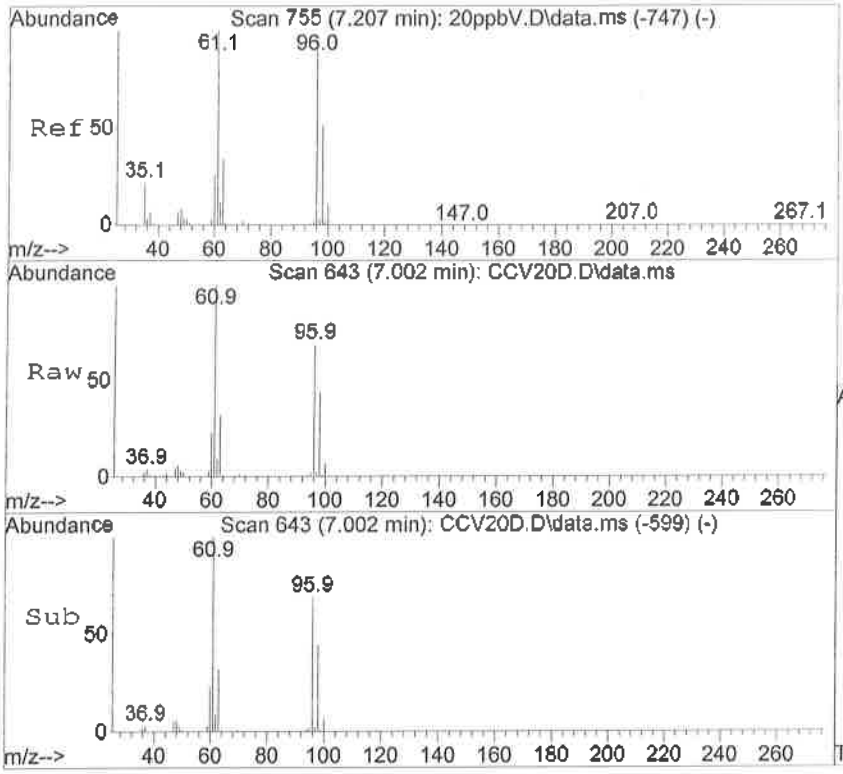

#28
cis-1,2-Dichloroethene
Concen: 20.77 ppbV
RT: 7.002 min Scan# 643
Delta R.T. -0.000 min
Lab File: CCV20D.D
Acq: 20 Sep 2016 3:30 pm

Tgt Ion: 61 Resp: 341555

Ion	Ratio	Lower	Upper
61	100		
96	62.3	47.7	92.7
98	43.1	31.2	60.6

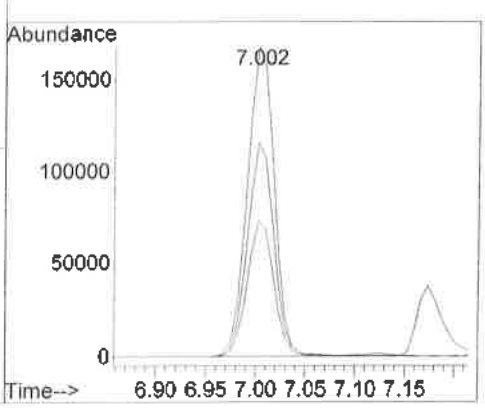

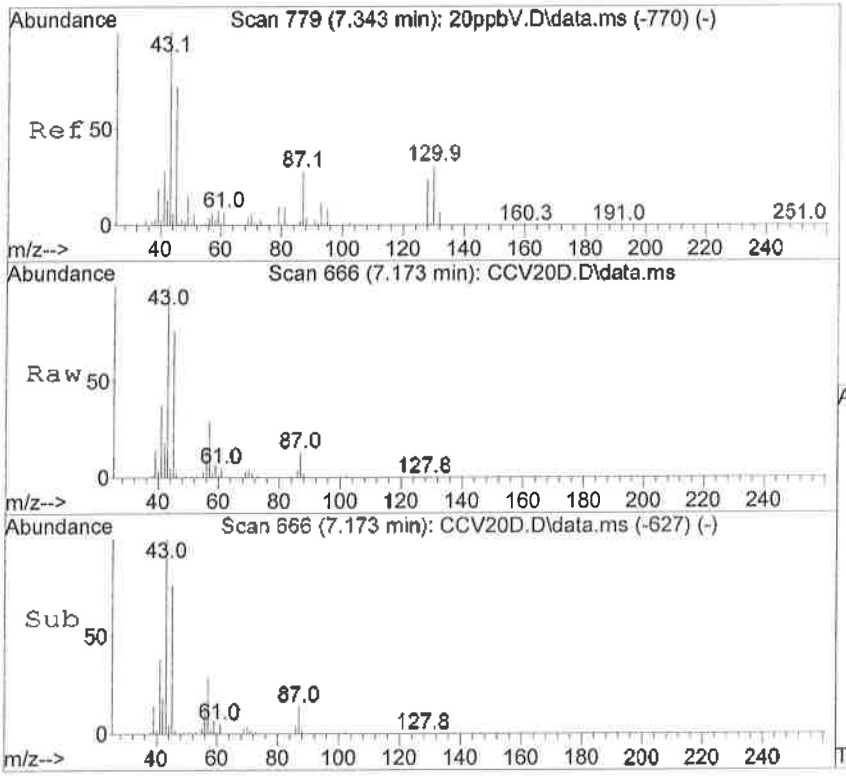

#29
Di-isopropyl Ether
Concen: 19.84 ppbV
RT: 7.173 min Scan# 666
Delta R.T. -0.021 min
Lab File: CCV20D.D
Acq: 20 Sep 2016 3:30 pm

Tgt Ion: 45 Resp: 982027

Ion	Ratio	Lower	Upper
45	100		
43	131.4	100.1	150.1
87	18.0	16.5	24.7

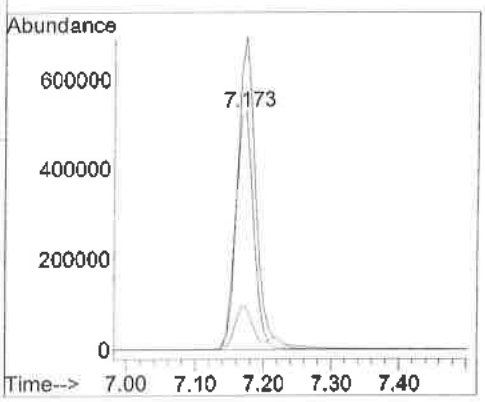

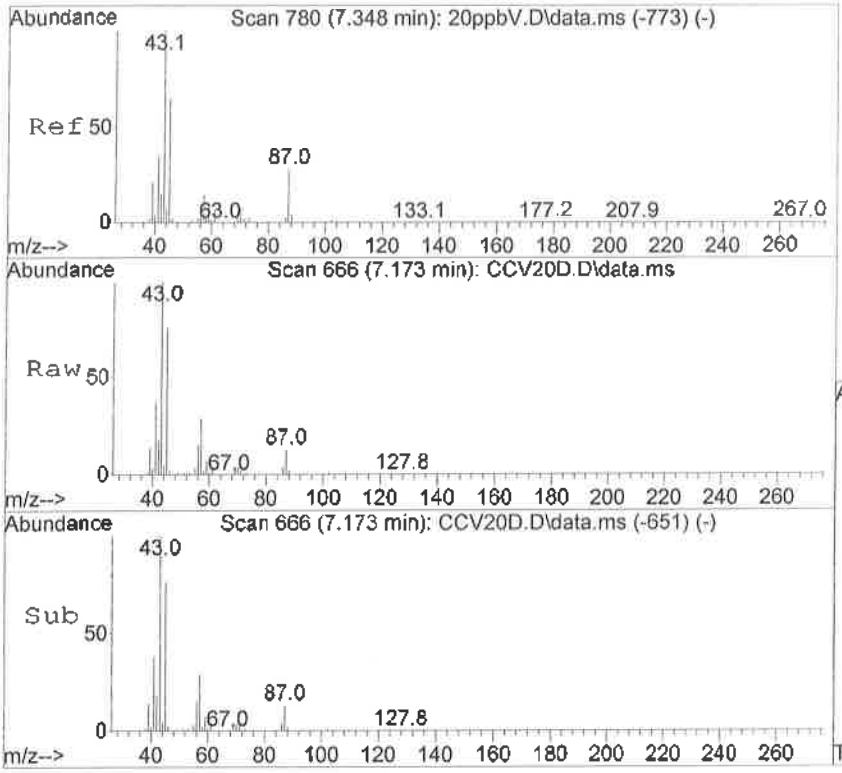

#30
Ethyl Acetate
Concen: 20.04 ppbV
RT: 7.173 min Scan# 666
Delta R.T. -0.035 min
Lab File: CCV20D.D
Acq: 20 Sep 2016 3:30 pm

Tgt Ion: 61 Resp: 66206

Ion	Ratio	Lower	Upper
61	100		
43	1946.1	1165.2	2261.8
70	86.1	60.5	117.5

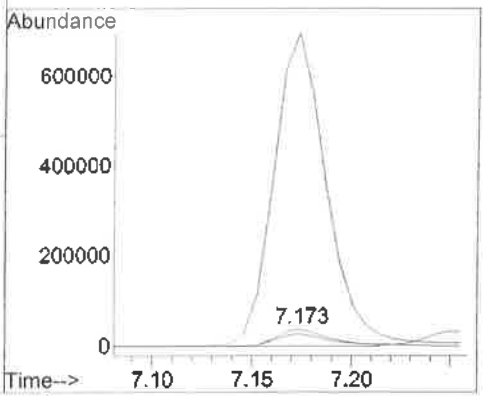

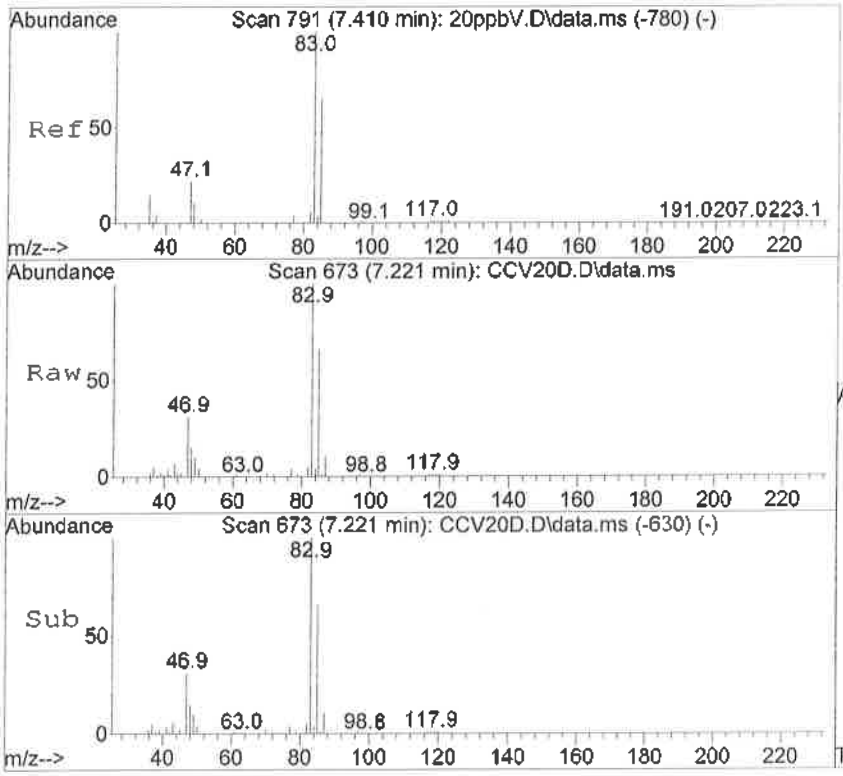

#31
Chloroform
Concen: 20.30 ppbV
RT: 7.221 min Scan# 673
Delta R.T. 0.006 min
Lab File: CCV20D.D
Acq: 20 Sep 2016 3:30 pm

Tgt Ion: 83 Resp: 458330

Ion	Ratio	Lower	Upper
83	100		
85	65.0	44.4	86.2
87	9.7	7.1	13.9
47	31.0	17.7	34.5

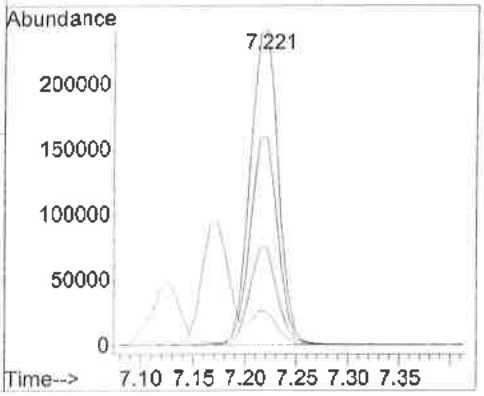

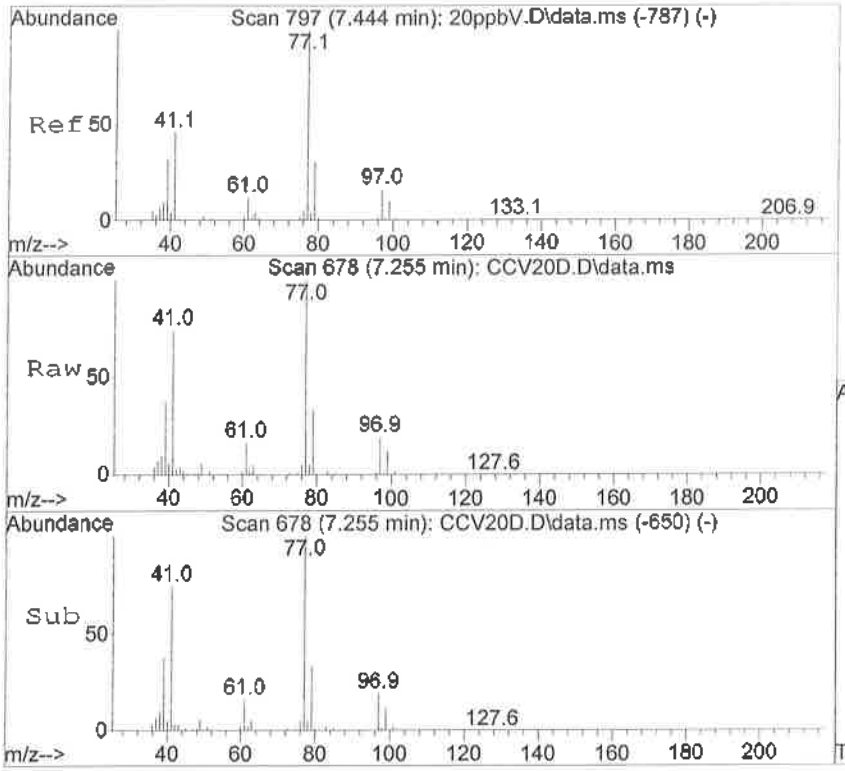

#32
2,2-Dichloropropane
Concen: 20.09 ppbV
RT: 7.255 min Scan# 678
Delta R.T. 0.006 min
Lab File: CCV20D.D
Acq: 20 Sep 2016 3:30 pm

Tgt Ion: 77 Resp: 380053

Ion	Ratio	Lower	Upper
77	100		
41	77.7	50.9	76.3#
97	19.4	15.2	22.8

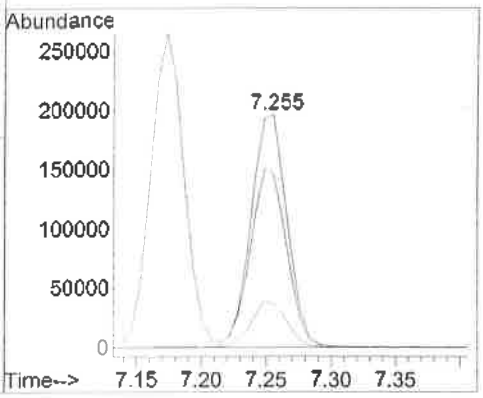

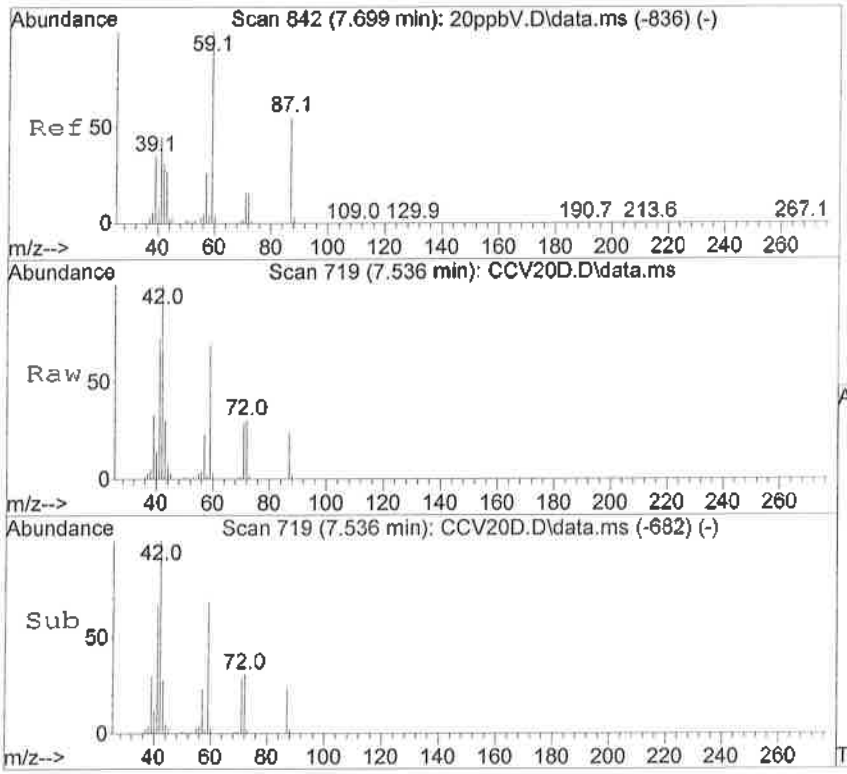

#33
Tetrahydrofuran
Concen: 20.23 ppbV
RT: 7.536 min Scan# 719
Delta R.T. -0.048 min
Lab File: CCV20D.D
Acq: 20 Sep 2016 3:30 pm

Tgt Ion: 72 Resp: 102140

Ion	Ratio	Lower	Upper
72	100		
71	92.5	62.6	121.4
42	334.5	195.7	379.9
41	351.6	189.4	367.8

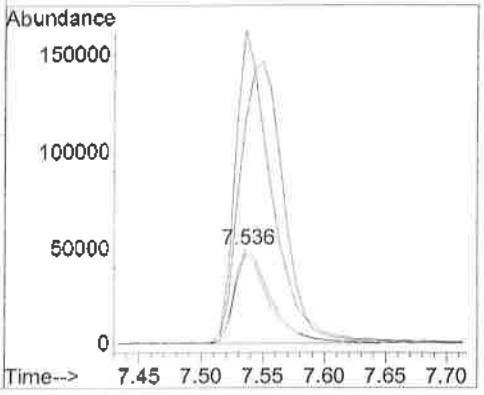

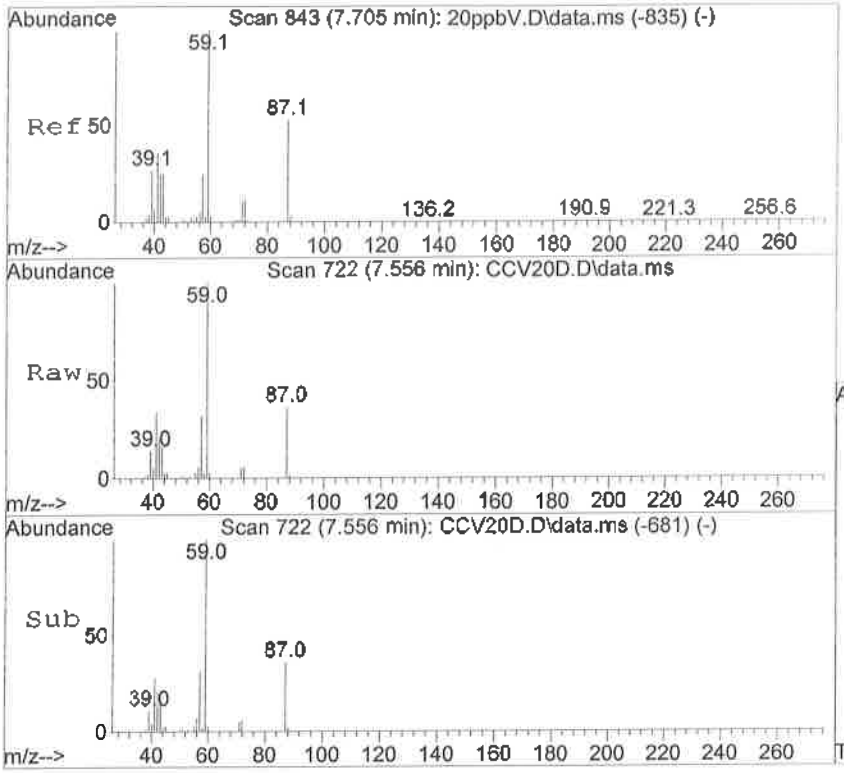

#34
Ethyl-tert-Butyl Ether
Concen: 21.19 ppbV
RT: 7.556 min Scan# 722
Delta R.T. -0.021 min
Lab File: CCV20D.D
Acq: 20 Sep 2016 3:30 pm

Tgt Ion: 59 Resp: 714584

Ion	Ratio	Lower	Upper
59	100		
57	31.9	25.2	37.8
87	35.3	30.3	45.5

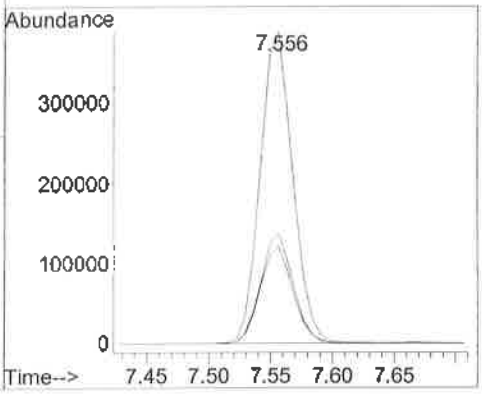

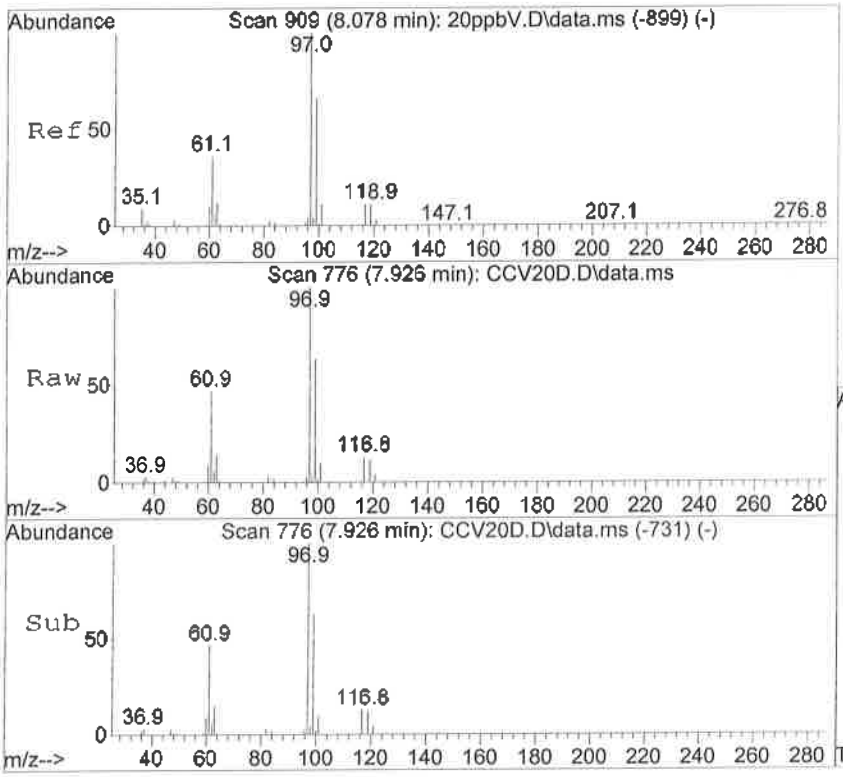

#36
1,1,1-Trichloroethane
Concen: 20.48 ppbV
RT: 7.926 min Scan# 776
Delta R.T. 0.006 min
Lab File: CCV20D.D
Acq: 20 Sep 2016 3:30 pm

Tgt Ion: 97 Resp: 480268

Ion	Ratio	Lower	Upper
97	100		
99	64.7	44.2	85.8
117	12.6	8.9	17.3
119	12.1	8.6	16.8

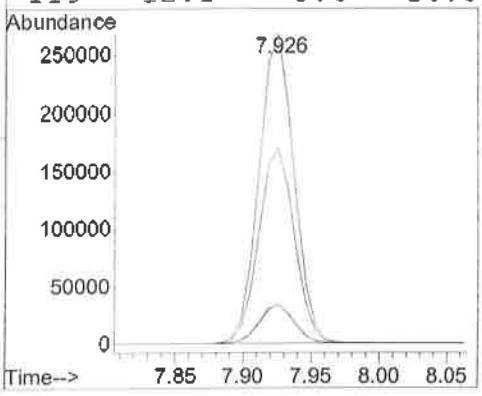

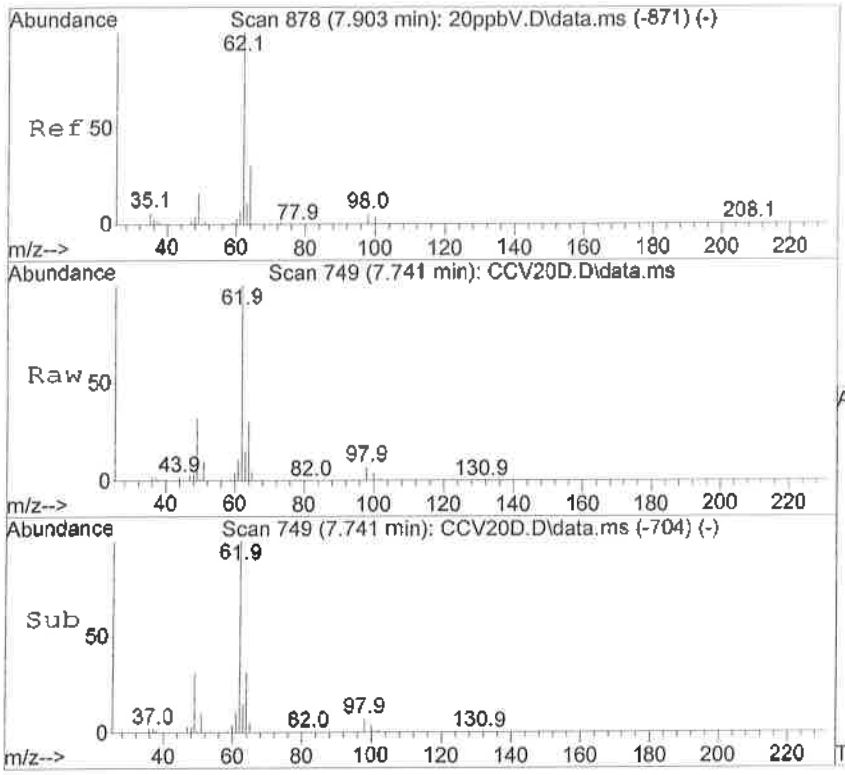

#37
1,2-Dichloroethane
Concen: 20.24 ppbV
RT: 7.741 min Scan# 749
Delta R.T. 0.006 min
Lab File: CCV20D.D
Acq: 20 Sep 2016 3:30 pm

Tgt Ion: 62 Resp: 337791

Ion	Ratio	Lower	Upper
62	100		
64	31.5	22.0	42.6
98	7.1	5.1	9.9

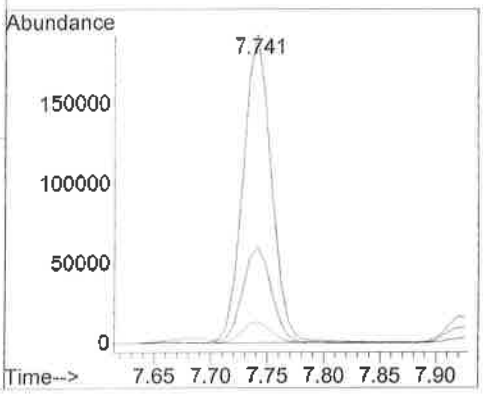

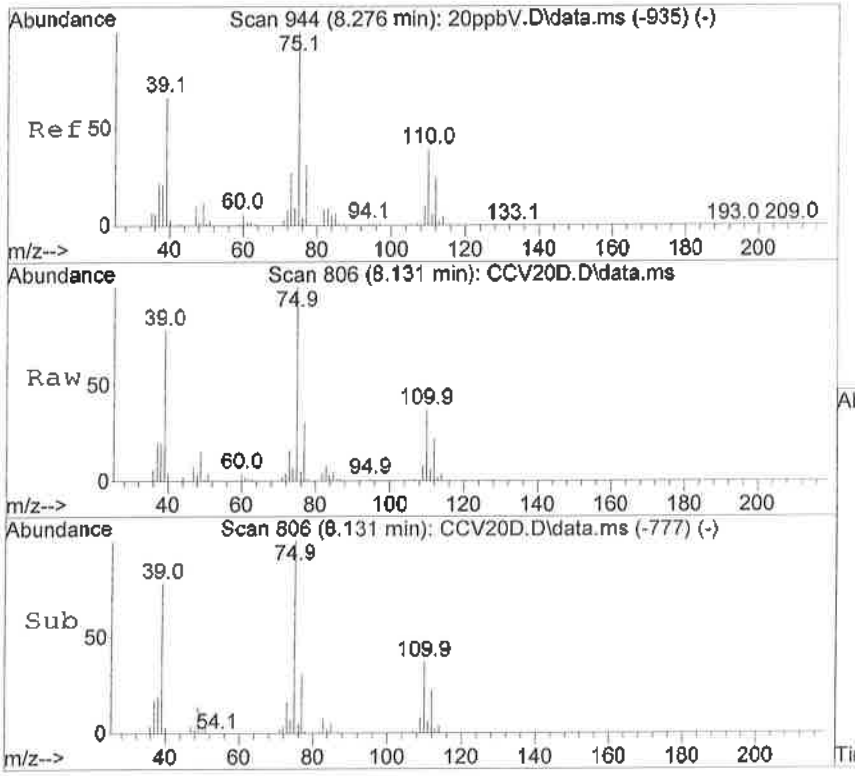

#38
1,1-Dichloropropene
Concen: 20.11 ppbV
RT: 8.131 min Scan# 806
Delta R.T. -0.000 min
Lab File: CCV20D.D
Acq: 20 Sep 2016 3:30 pm

Tgt Ion: 75 Resp: 324775

Ion	Ratio	Lower	Upper
75	100		
110	35.8	27.3	40.9
77	31.0	24.6	37.0

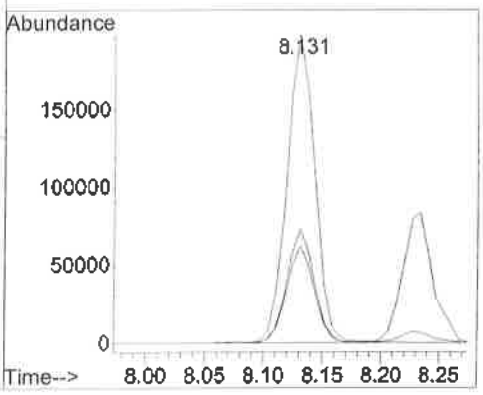

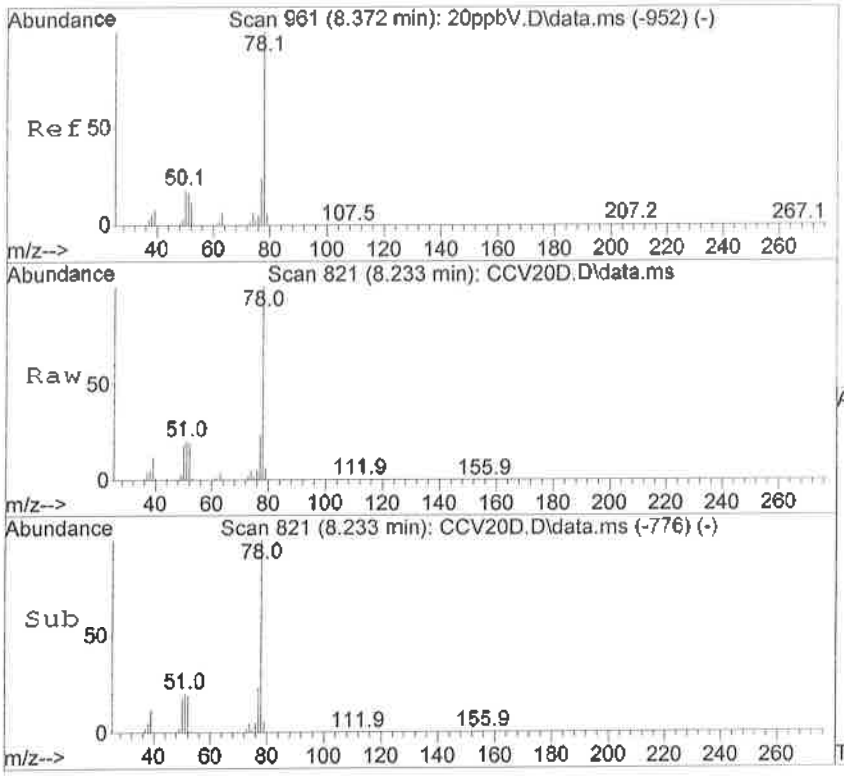

#39
Benzene
Concen: 18.45 ppbV
RT: 8.233 min Scan# 821
Delta R.T. 0.006 min
Lab File: CCV20D.D
Acq: 20 Sep 2016 3:30 pm

Tgt Ion: 78 Resp: 664627

Ion	Ratio	Lower	Upper
78	100		
77	23.7	16.0	31.2
51	21.6	12.2	23.8

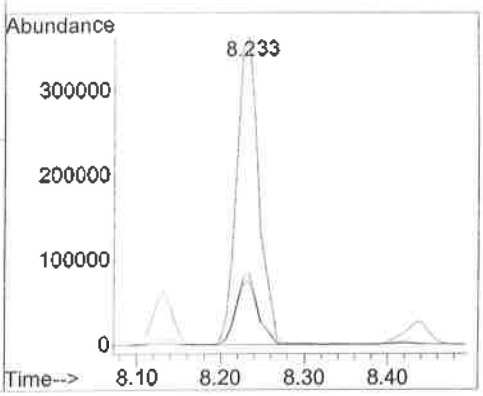

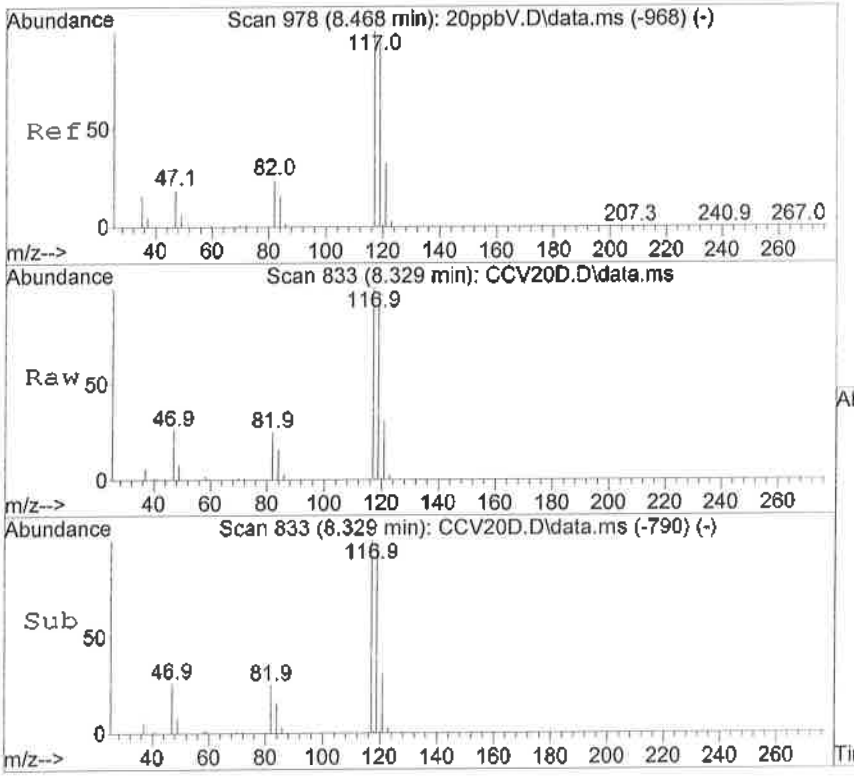

#40
Carbon Tetrachloride
Concen: 20.74 ppbV
RT: 8.329 min Scan# 833
Delta R.T. 0.006 min
Lab File: CCV20D.D
Acq: 20 Sep 2016 3:30 pm

Tgt Ion:117 Resp: 519158

Ion	Ratio	Lower	Upper
117	100		
119	95.9	64.7	125.7
121	30.9	20.7	40.3
82	27.1	15.9	30.9

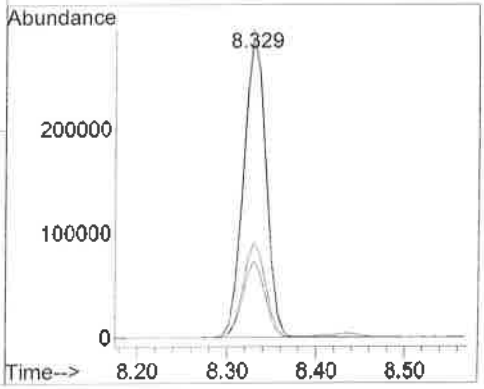

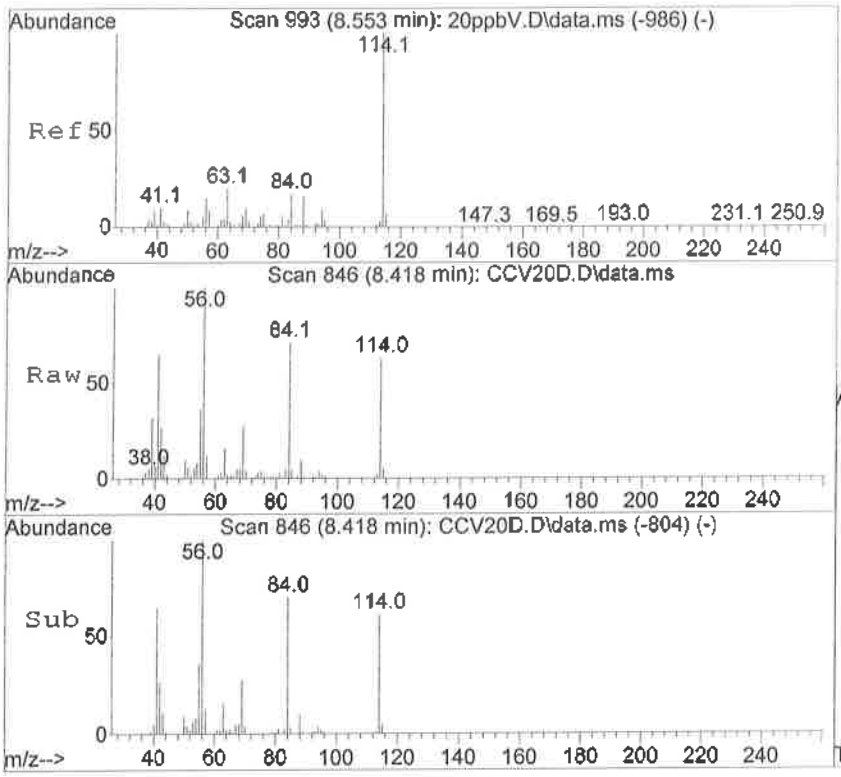

#41
Cyclohexane
Concen: 19.31 ppbV
RT: 8.418 min Scan# 846
Delta R.T. -0.000 min
Lab File: CCV20D.D
Acq: 20 Sep 2016 3:30 pm

Tgt Ion: 84 Resp: 270469

Ion	Ratio	Lower	Upper
84	100		
56	152.3	92.4	179.4
69	56.2	37.5	72.7

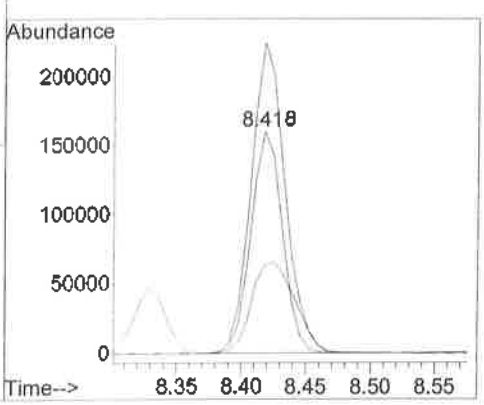

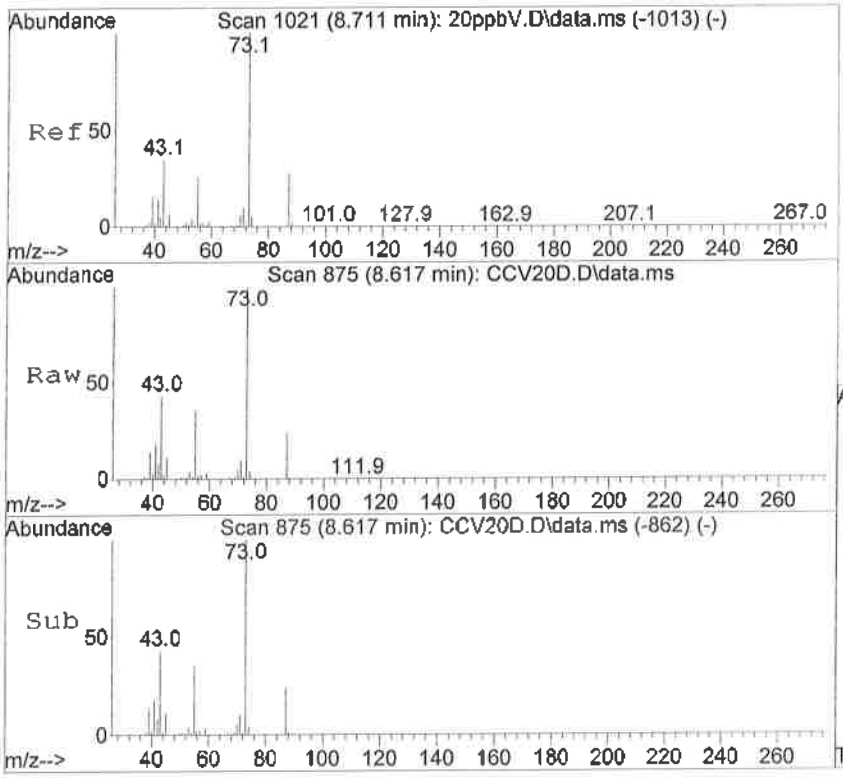

#43
tert Amyl Methyl Ether (TAME)
Concen: 22.49 ppbV
RT: 8.617 min Scan# 875
Delta R.T. -0.014 min
Lab File: CCV20D.D
Acq: 20 Sep 2016 3:30 pm

Tgt Ion: 73 Resp: 570483

Ion	Ratio	Lower	Upper
73	100		
55	38.0	21.8	32.8#
87	23.5	18.6	28.0

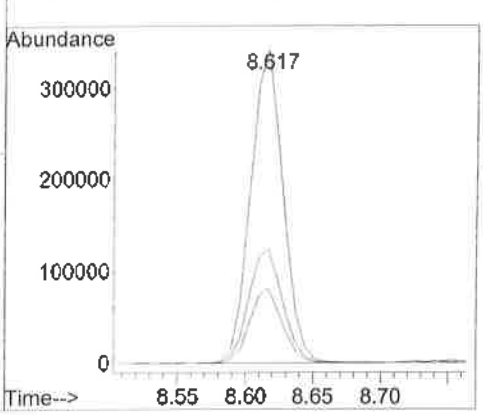

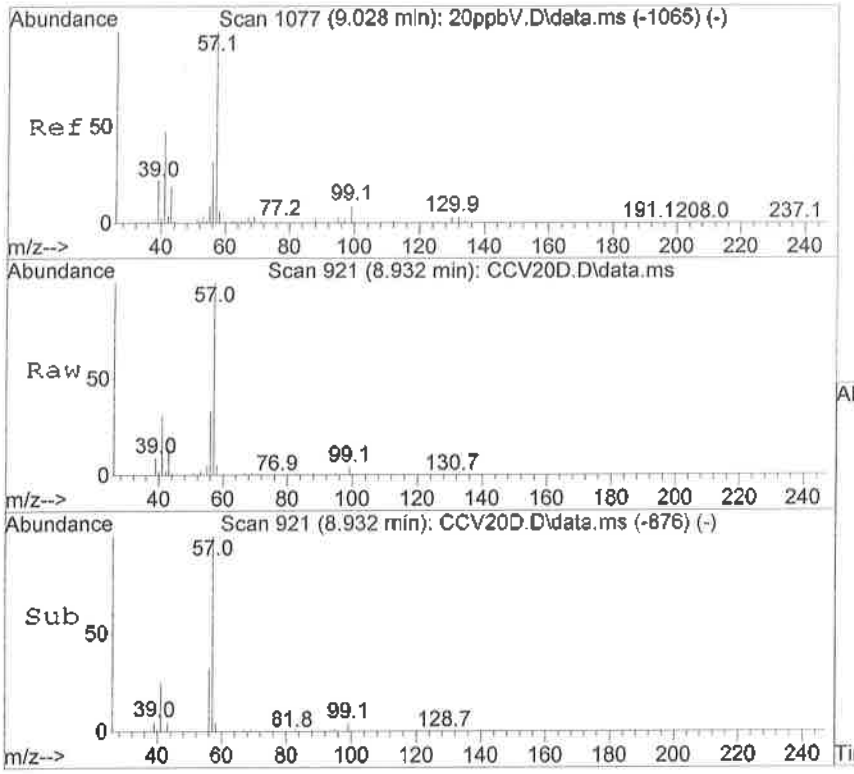

#44
2,2,4-Trimethylpentane
Concen: 21.74 ppbV
RT: 8.932 min Scan# 921
Delta R.T. 0.006 min
Lab File: CCV20D.D
Acq: 20 Sep 2016 3:30 pm

Tgt Ion: 57 Resp: 1205567

Ion	Ratio	Lower	Upper
57	100		
99	6.6	5.9	8.9

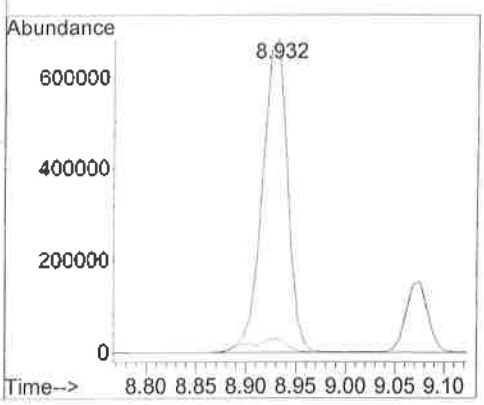

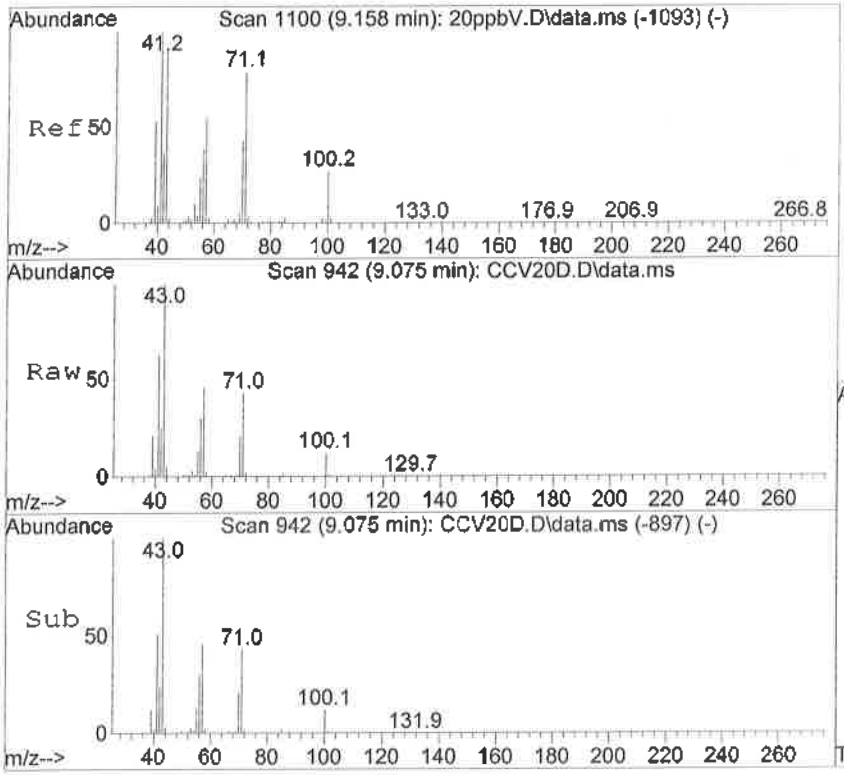

#45
n-Heptane
Concen: 22.17 ppbV
RT: 9.075 min Scan# 942
Delta R.T. 0.006 min
Lab File: CCV20D.D
Acq: 20 Sep 2016 3:30 pm

Tgt Ion: 71 Resp: 222809

Ion	Ratio	Lower	Upper
71	100		
100	28.0	18.0	35.0
70	49.4	32.4	62.8
57	107.1	64.6	125.4

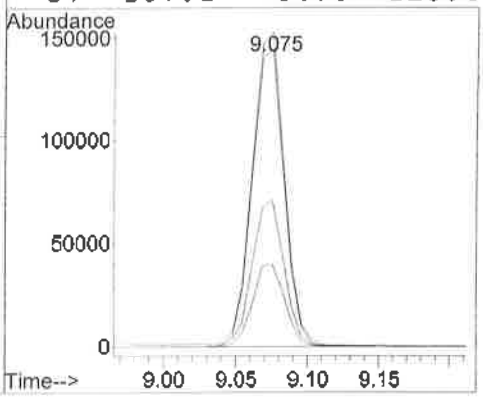

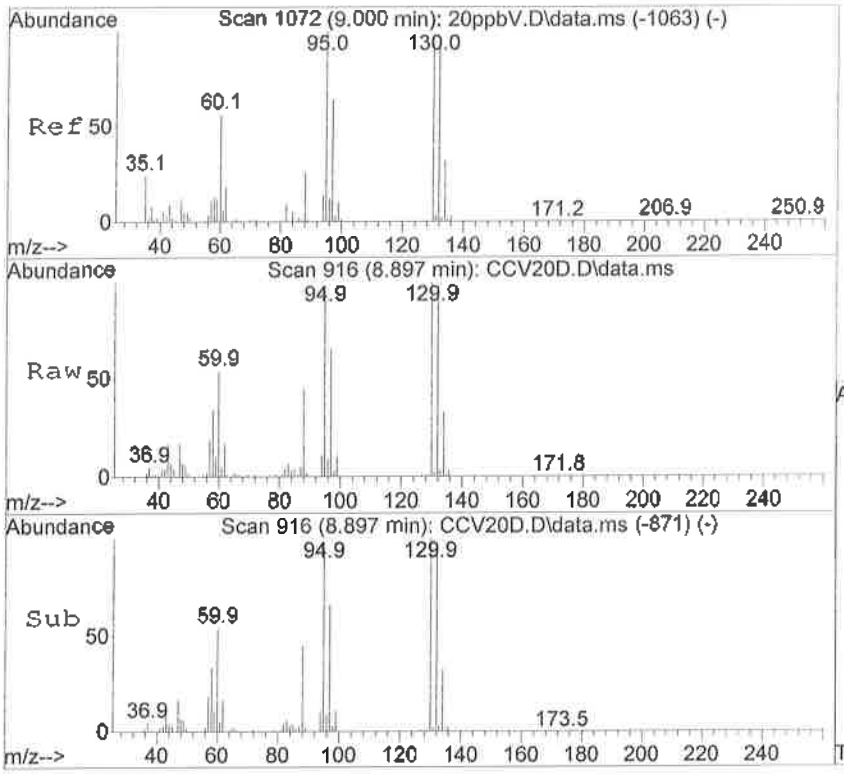

#46
Trichloroethene
Concen: 22.13 ppbV
RT: 8.897 min Scan# 916
Delta R.T. 0.006 min
Lab File: CCV20D.D
Acq: 20 Sep 2016 3:30 pm

Tgt Ion: 95 Resp: 286595

Ion	Ratio	Lower	Upper
95	100		
97	66.4	43.9	85.1
130	101.1	69.0	134.0
132	97.9	66.2	128.6

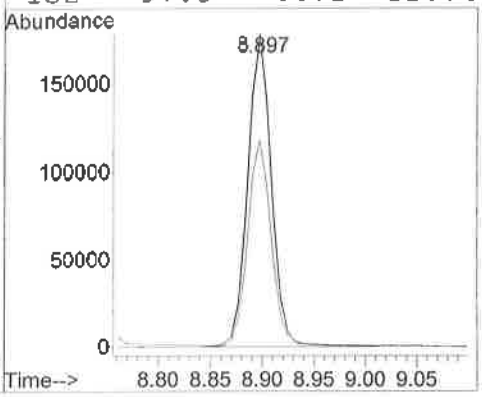

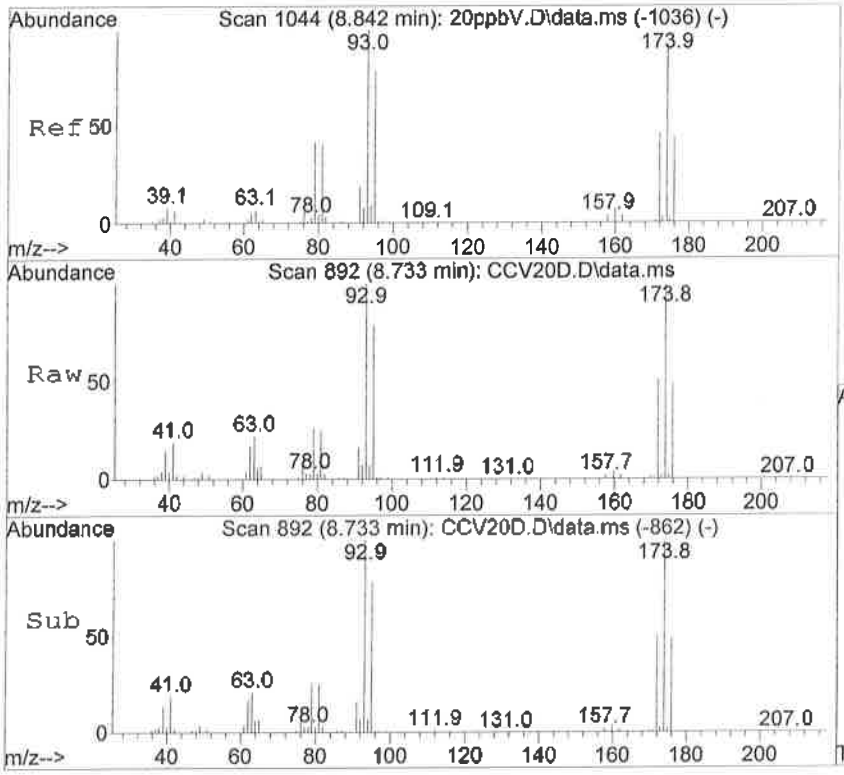

#47
Dibromomethane
Concen: 22.26 ppbV
RT: 8.733 min Scan# 892
Delta R.T. 0.006 min
Lab File: CCV20D.D
Acq: 20 Sep 2016 3:30 pm

Tgt Ion: 93 Resp: 268776

Ion	Ratio	Lower	Upper
93	100		
95	81.7	67.5	101.3
174	99.2	81.8	122.8

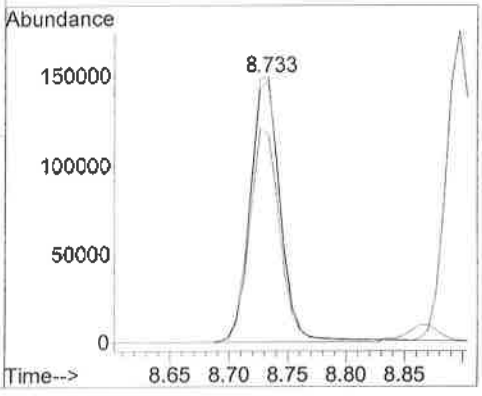

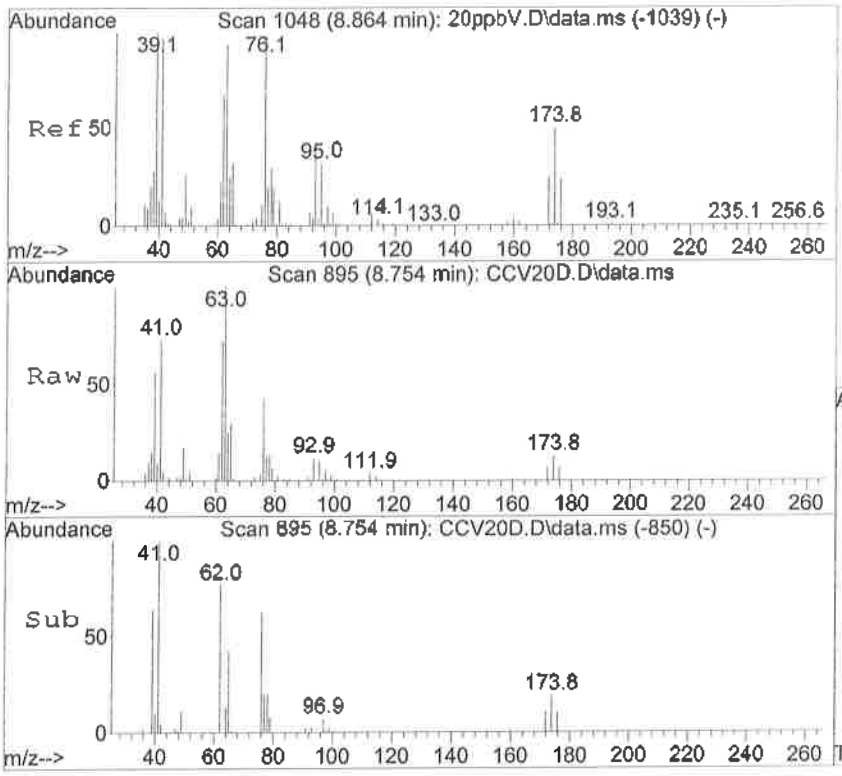

#48
1,2-Dichloropropane
Concen: 22.42 ppbV
RT: 8.754 min Scan# 895
Delta R.T. 0.006 min
Lab File: CCV20D.D
Acq: 20 Sep 2016 3:30 pm

Tgt Ion: 63 Resp: 260694

Ion	Ratio	Lower	Upper
63	100		
41	74.3	40.1	77.9
62	72.9	49.3	95.7

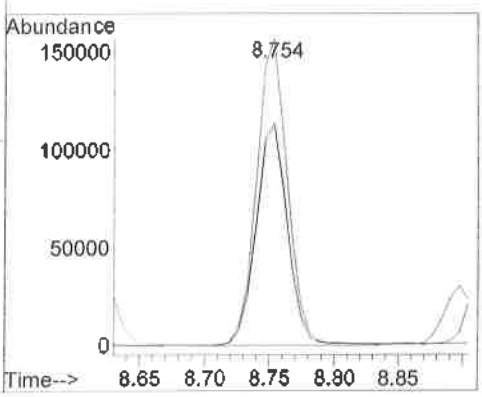

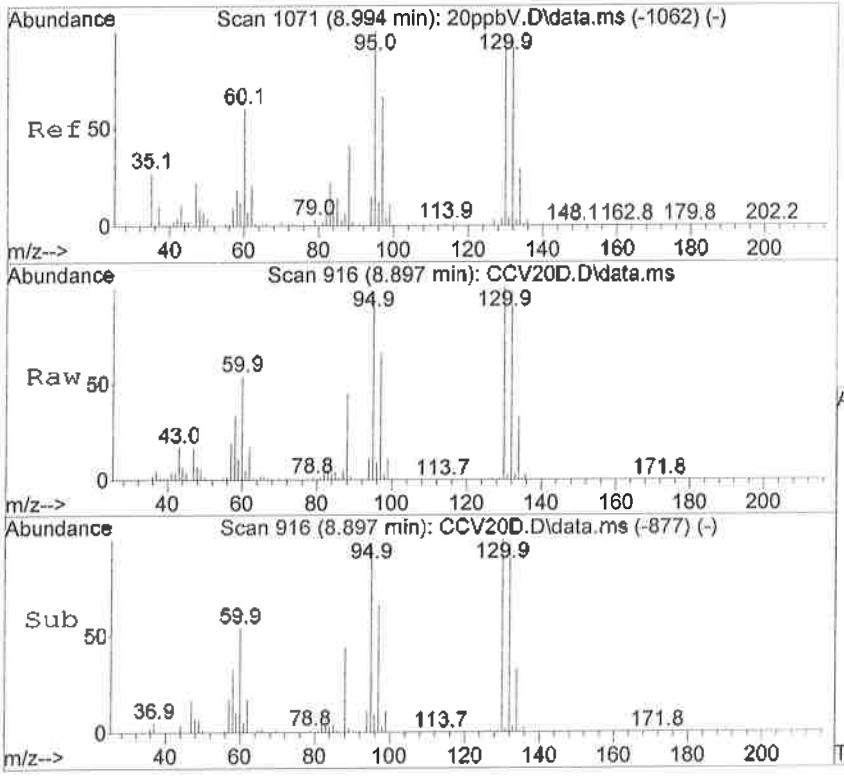

#49
1,4-Dioxane
Concen: 21.42 ppbV
RT: 8.897 min Scan# 916
Delta R.T. -0.035 min
Lab File: CCV20D.D
Acq: 20 Sep 2016 3:30 pm

Tgt Ion: 88 Resp: 143542

Ion	Ratio	Lower	Upper
88	100		
87	45.9	30.2	58.6
58	110.4	43.0	83.4#

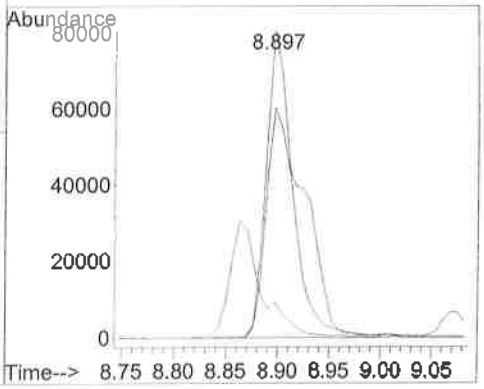

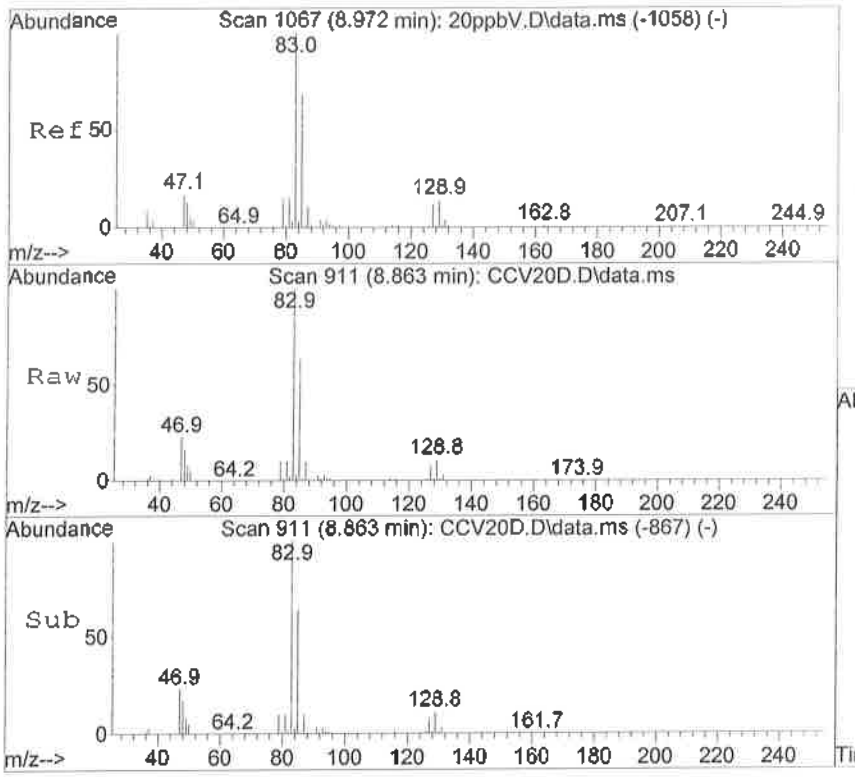

#50
Bromodichloromethane
Concen: 22.13 ppbV
RT: 8.863 min Scan# 911
Delta R.T. -0.000 min
Lab File: CCV20D.D
Acq: 20 Sep 2016 3:30 pm

Tgt Ion: 83 Resp: 506566

Ion	Ratio	Lower	Upper
83	100		
85	65.5	44.0	85.4
127	8.8	6.1	11.9
129	11.8	7.9	15.3

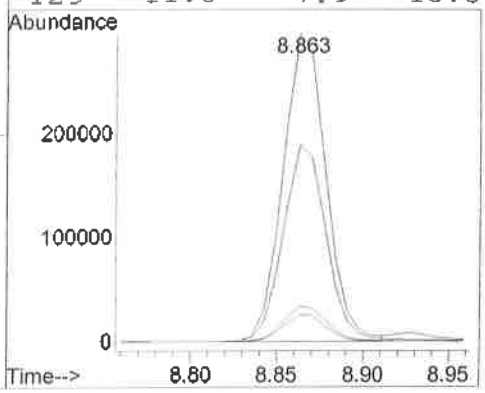

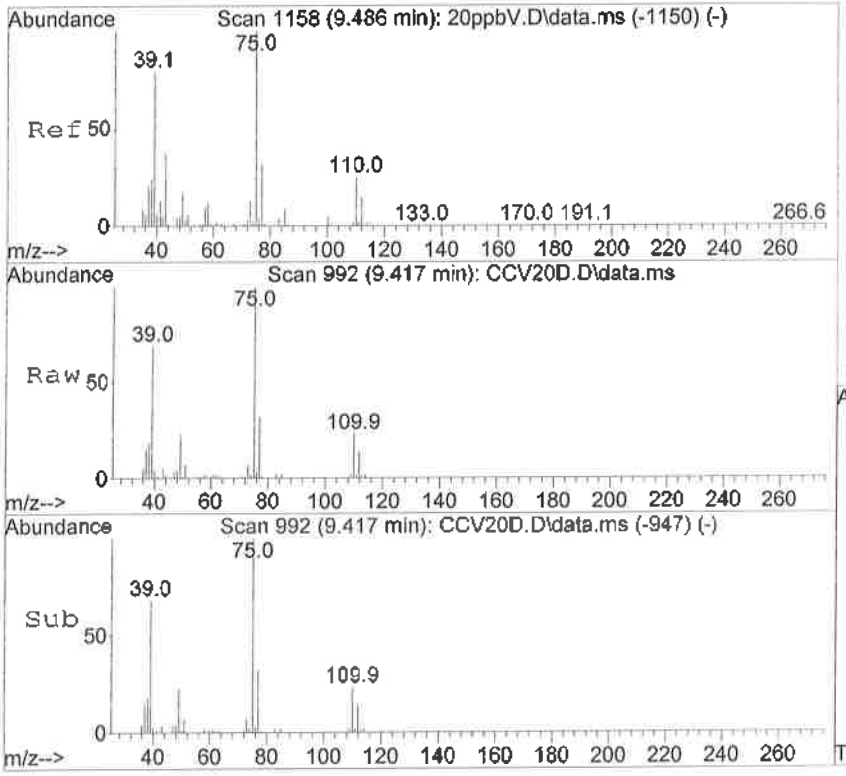

#51
cis-1,3-Dichloropropene
Concen: 22.21 ppbV
RT: 9.417 min Scan# 992
Delta R.T. 0.006 min
Lab File: CCV20D.D
Acq: 20 Sep 2016 3:30 pm

Tgt Ion: 75 Resp: 401591

Ion	Ratio	Lower	Upper
75	100		
77	31.7	21.6	42.0
110	20.4	14.8	28.8
112	14.5	9.5	18.5

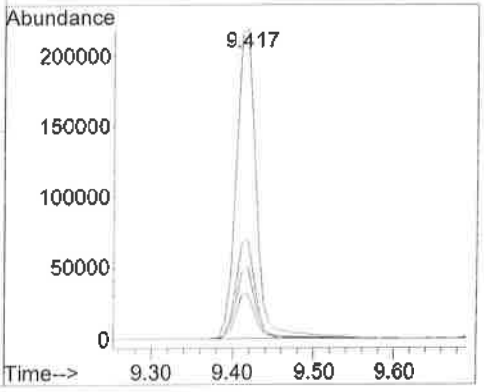

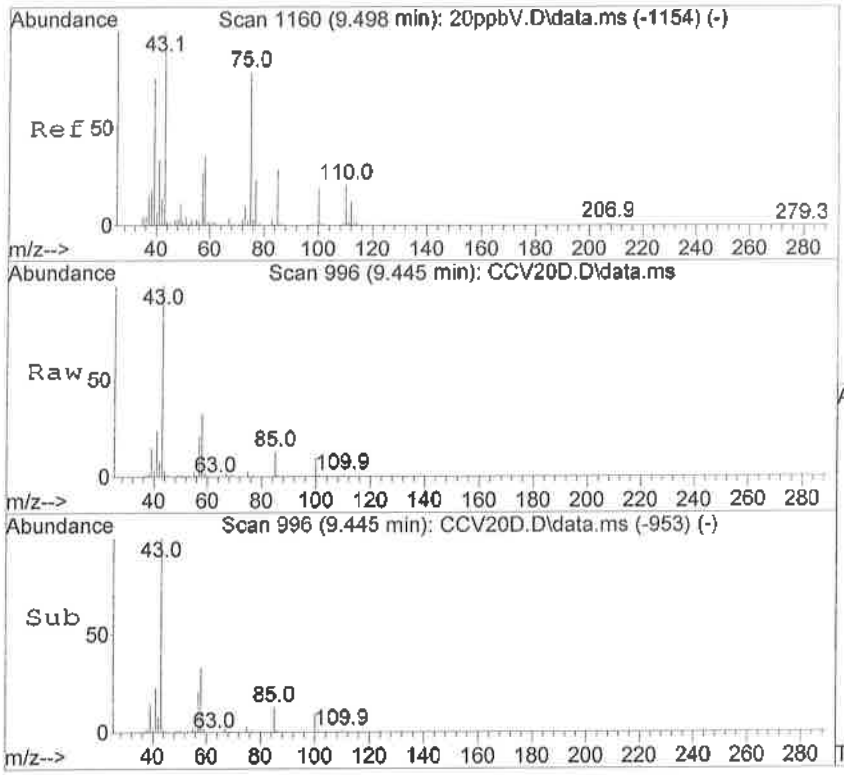

#52
4-Methyl-2-pentanone
Concen: 21.84 ppbV
RT: 9.445 min Scan# 996
Delta R.T. -0.007 min
Lab File: CCV20D.D
Acq: 20 Sep 2016 3:30 pm

Tgt Ion: 43 Resp: 704256

Ion	Ratio	Lower	Upper
43	100		
58	33.8	24.8	48.0
85	13.8	10.3	20.1
100	10.5	8.0	15.6

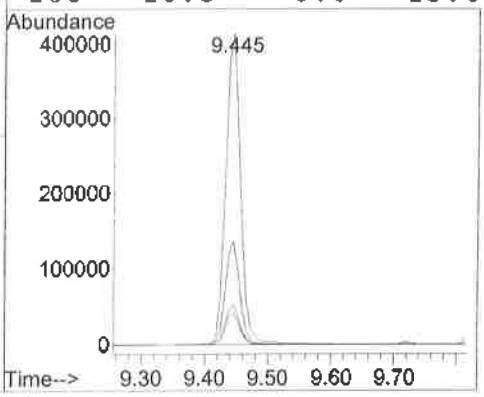

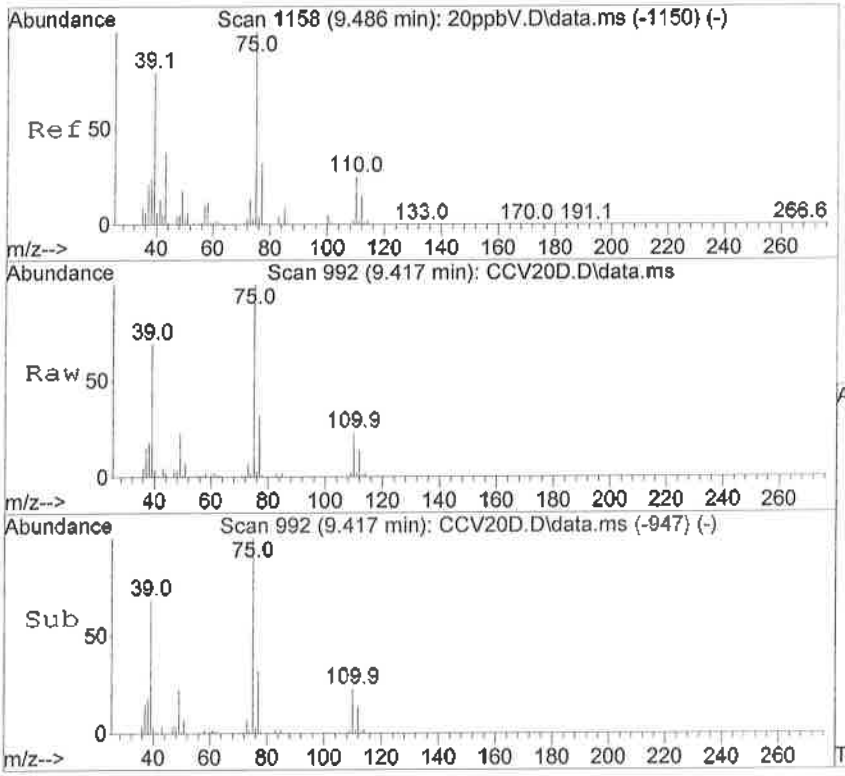

#53
trans-1,3-Dichloropropene
Concen: 22.21 ppbV
RT: 9.417 min Scan# 992
Delta R.T. 0.006 min
Lab File: CCV20D.D
Acq: 20 Sep 2016 3:30 pm

Tgt Ion: 75 Resp: 401591

Ion	Ratio	Lower	Upper
75	100		
77	31.7	21.6	42.0
110	20.4	14.8	28.8
112	14.5	9.5	18.5

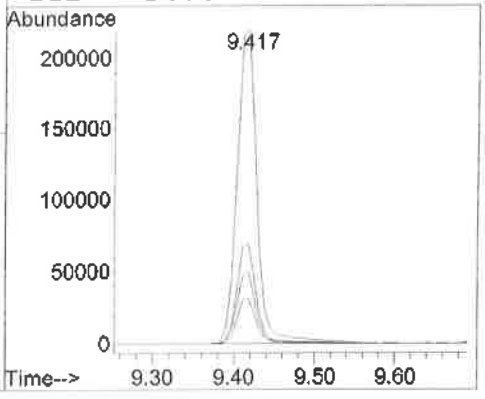

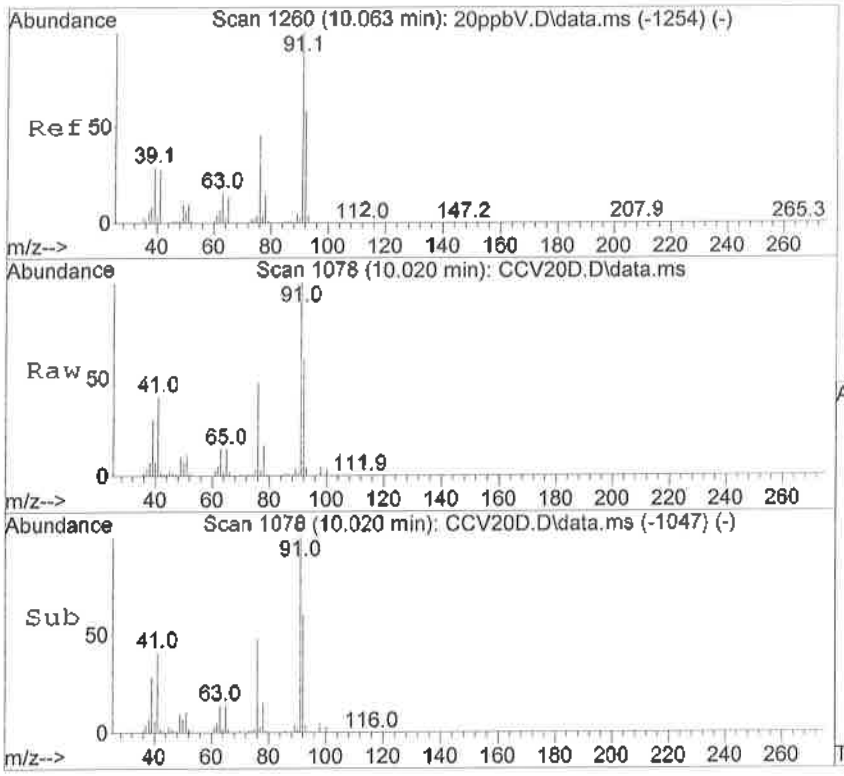

#54
1,3-Dichloropropane
Concen: 21.99 ppbV
RT: 10.020 min Scan# 1078
Delta R.T. 0.013 min
Lab File: CCV20D.D
Acq: 20 Sep 2016 3:30 pm

Tgt Ion: 76 Resp: 387127

Ion	Ratio	Lower	Upper
76	100		
78	33.0	25.4	38.0
63	31.1	21.9	32.9

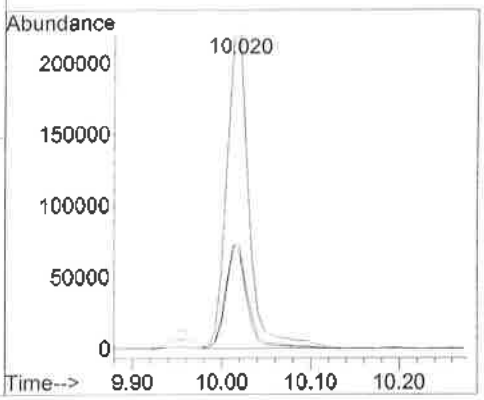

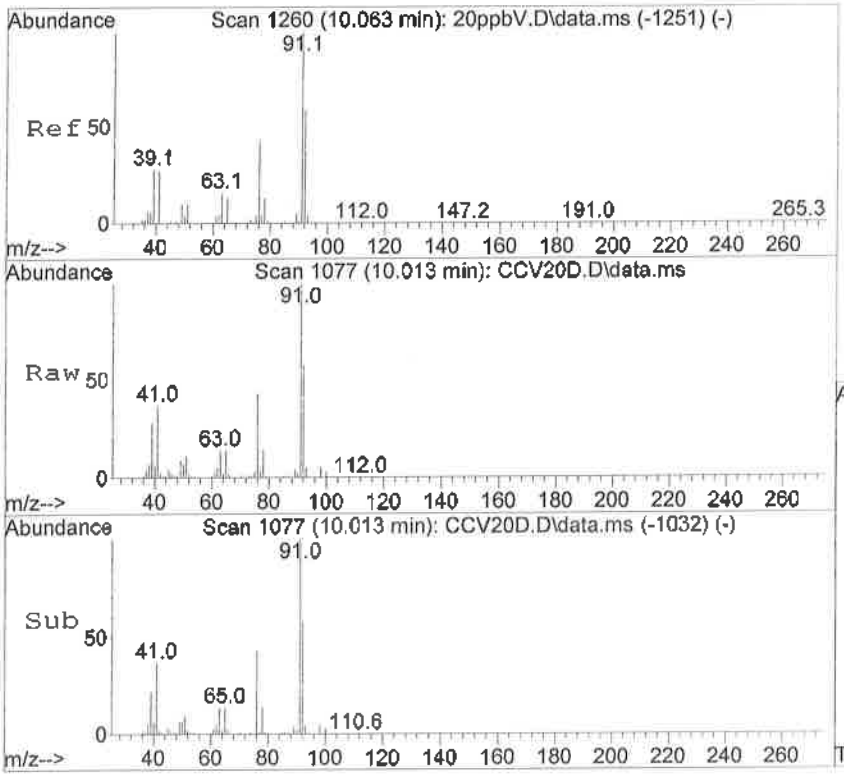

#55
Toluene
Concen: 19.45 ppbV
RT: 10.013 min Scan# 1077
Delta R.T. 0.006 min
Lab File: CCV20D.D
Acq: 20 Sep 2016 3:30 pm

Tgt Ion: 91 Resp: 830006

Ion	Ratio	Lower	Upper
91	100		
92	58.7	40.4	78.4
65	14.1	9.3	18.1

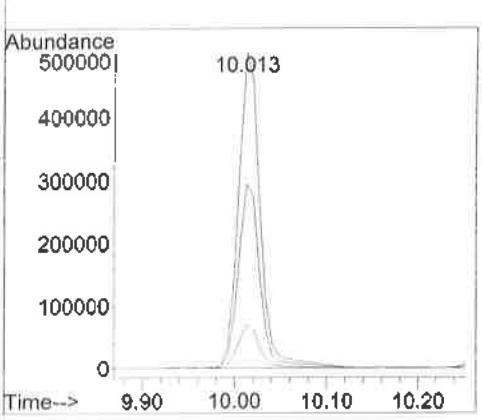

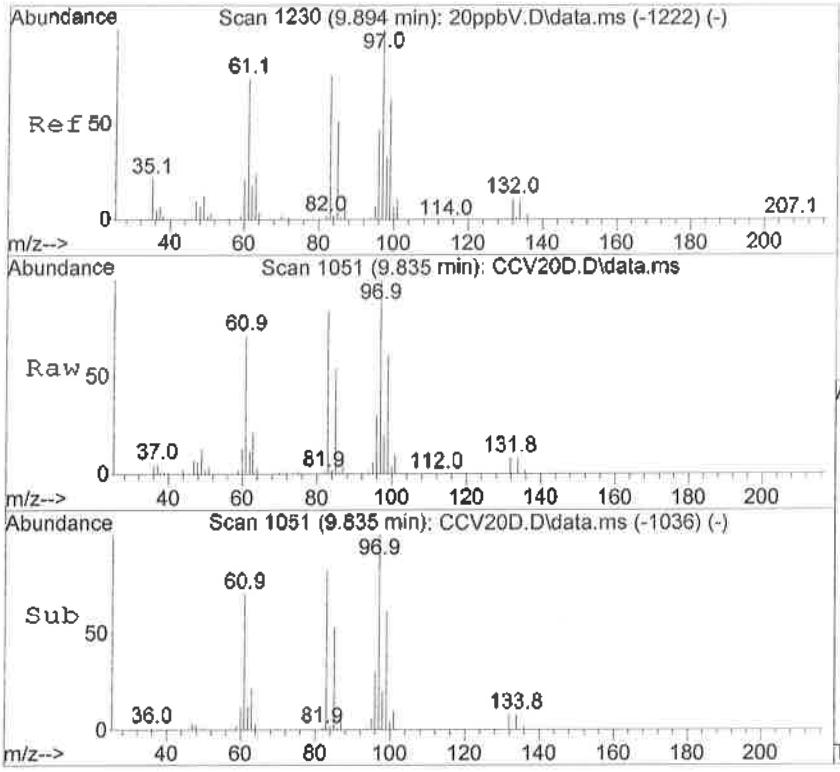

#57
1,1,2-Trichloroethane
Concen: 21.68 ppbV
RT: 9.835 min Scan# 1051
Delta R.T. -0.000 min
Lab File: CCV20D.D
Acq: 20 Sep 2016 3:30 pm

Tgt Ion: 97 Resp: 277923

Ion	Ratio	Lower	Upper
97	100		
99	61.7	42.2	82.0
83	83.6	59.3	115.1
85	53.1	38.4	74.6

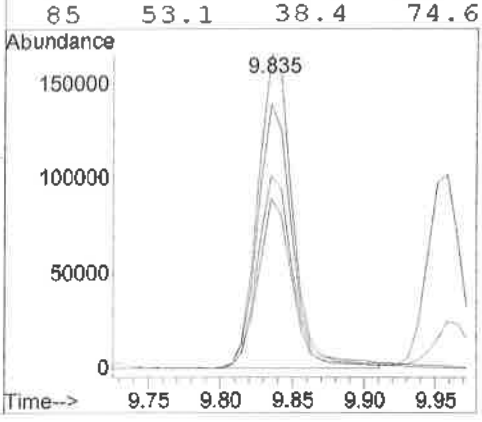

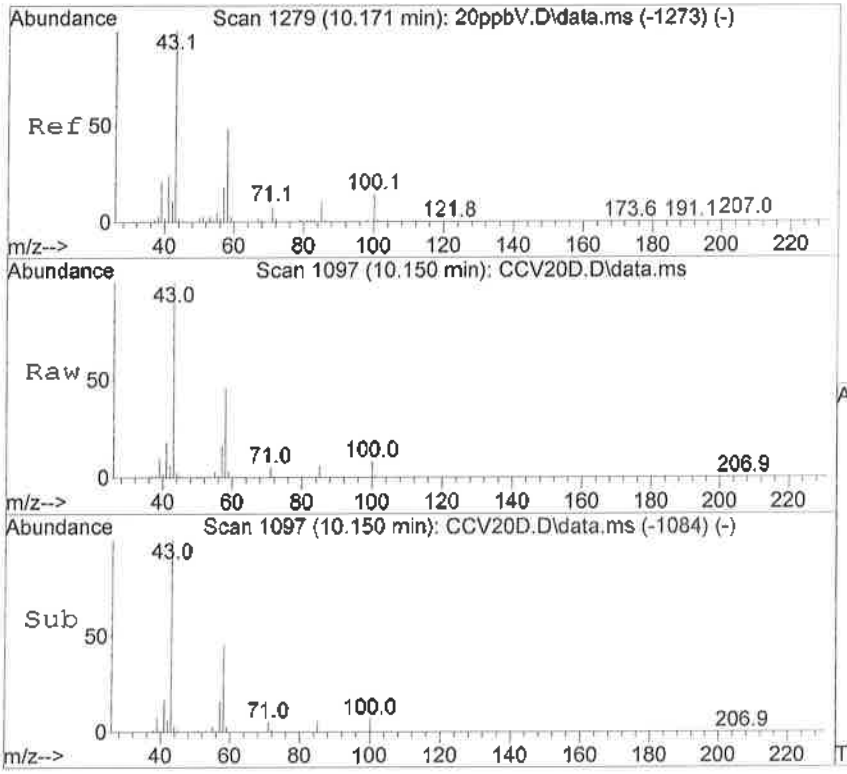

#58
2-Hexanone
Concen: 20.98 ppbV
RT: 10.150 min Scan# 1097
Delta R.T. -0.014 min
Lab File: CCV20D.D
Acq: 20 Sep 2016 3:30 pm

Tgt Ion: 58 Resp: 287910

Ion	Ratio	Lower	Upper
58	100		
43	221.5	134.7	261.5
85	13.3	9.5	18.3
100	16.8	12.2	23.8

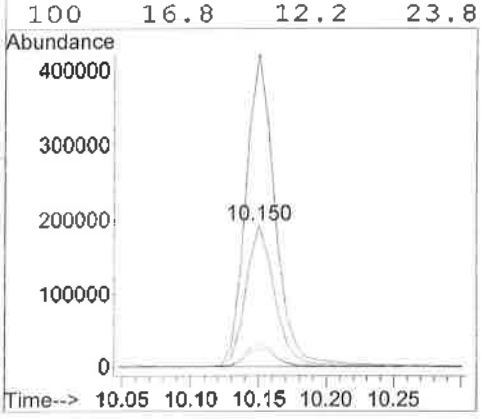

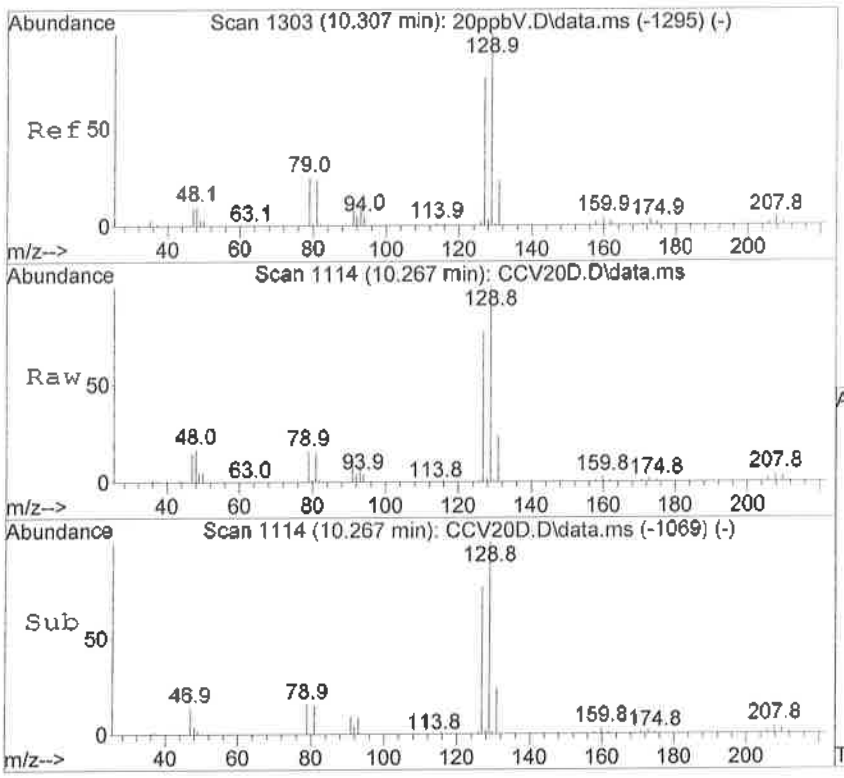

#59
Dibromochloromethane
Concen: 22.15 ppbV
RT: 10.267 min Scan# 1114
Delta R.T. 0.006 min
Lab File: CCV20D.D
Acq: 20 Sep 2016 3:30 pm

Tgt Ion:129 Resp: 528142

Ion	Ratio	Lower	Upper
129	100		
127	76.7	52.6	102.0
131	24.0	16.5	31.9
208	4.2	3.1	5.9

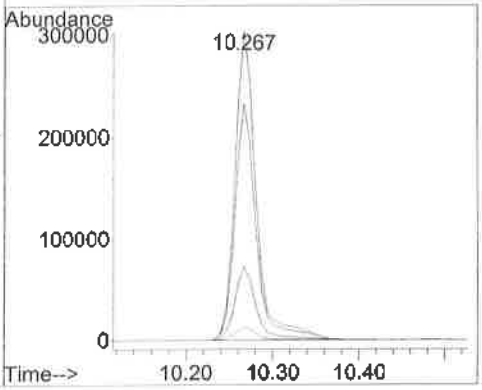

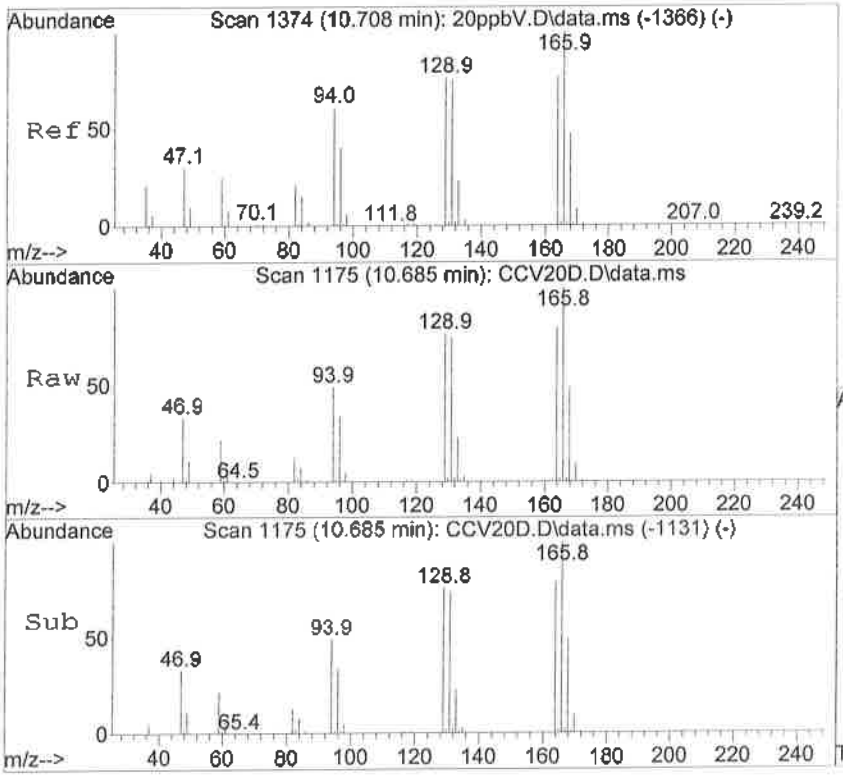

#60
Tetrachloroethene
Concen: 20.69 ppbV
RT: 10.685 min Scan# 1175
Delta R.T. -0.000 min
Lab File: CCV20D.D
Acq: 20 Sep 2016 3:30 pm

Tgt Ion:166 Resp: 376405

Ion	Ratio	Lower	Upper
166	100		
164	78.7	53.2	103.2
168	48.6	32.6	63.4
129	74.0	49.1	95.3

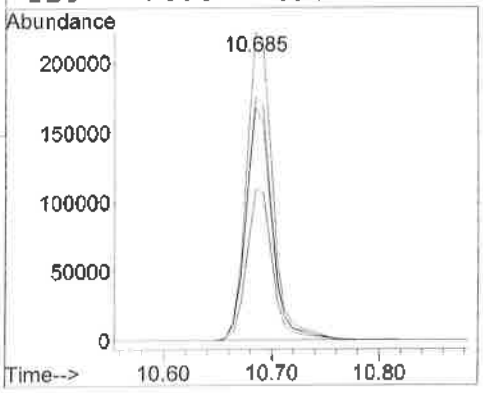

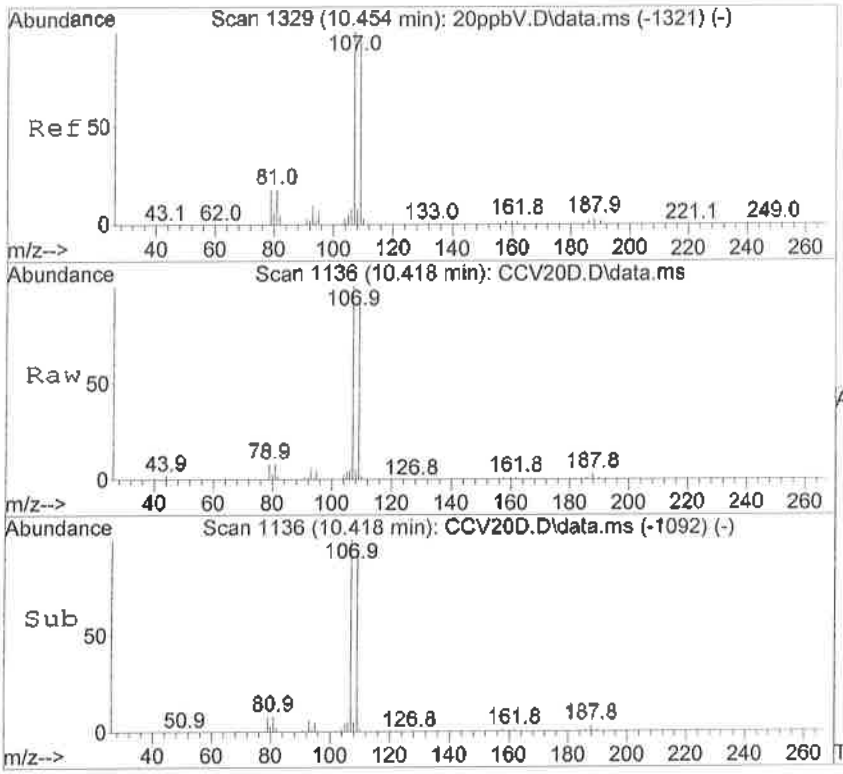

#61
1,2-Dibromoethane
Concen: 20.47 ppbV
RT: 10.418 min Scan# 1136
Delta R.T. -0.000 min
Lab File: CCV20D.D
Acq: 20 Sep 2016 3:30 pm

Tgt Ion:107 Resp: 414985

Ion	Ratio	Lower	Upper
107	100		
109	93.9	64.4	125.0
93	6.3	4.1	7.9
95	4.6	3.1	6.1

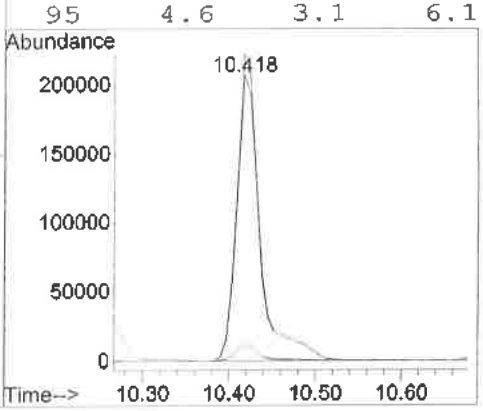

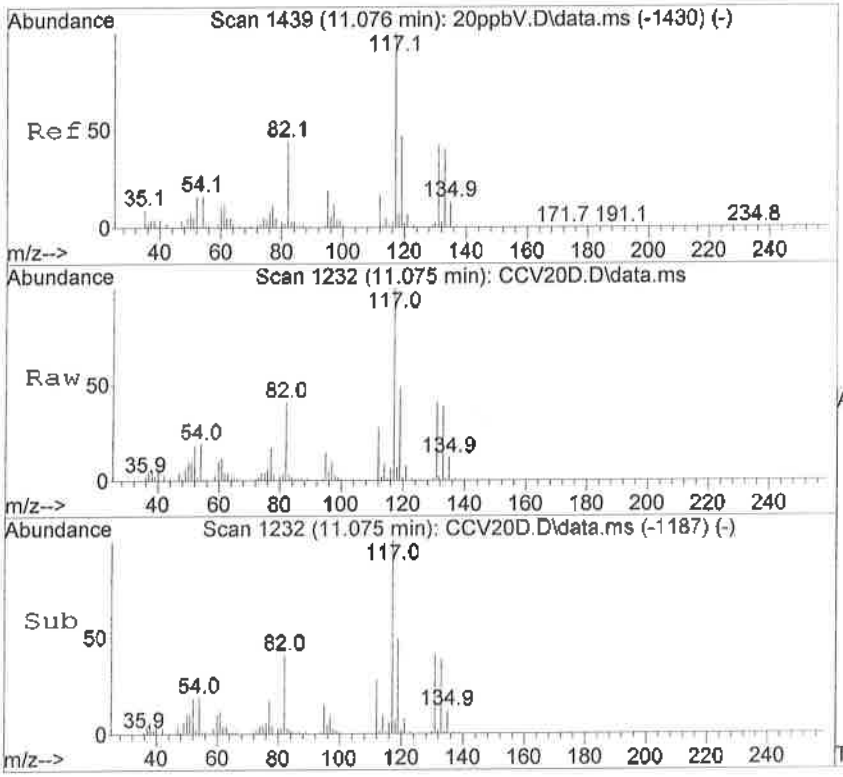

#63
1,1,1,2-Tetrachloroethane
Concen: 22.13 ppbV
RT: 11.075 min Scan# 1232
Delta R.T. 0.006 min
Lab File: CCV20D.D
Acq: 20 Sep 2016 3:30 pm

Tgt Ion:131 Resp: 354872

Ion	Ratio	Lower	Upper
131	100		
133	96.3	77.0	115.6

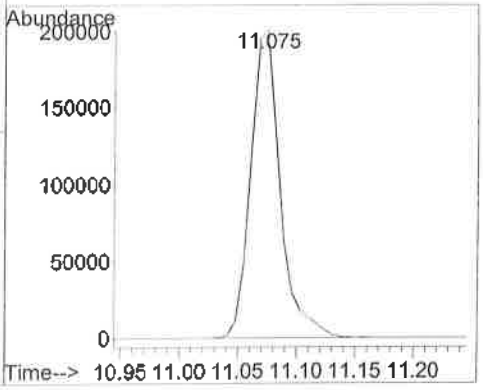

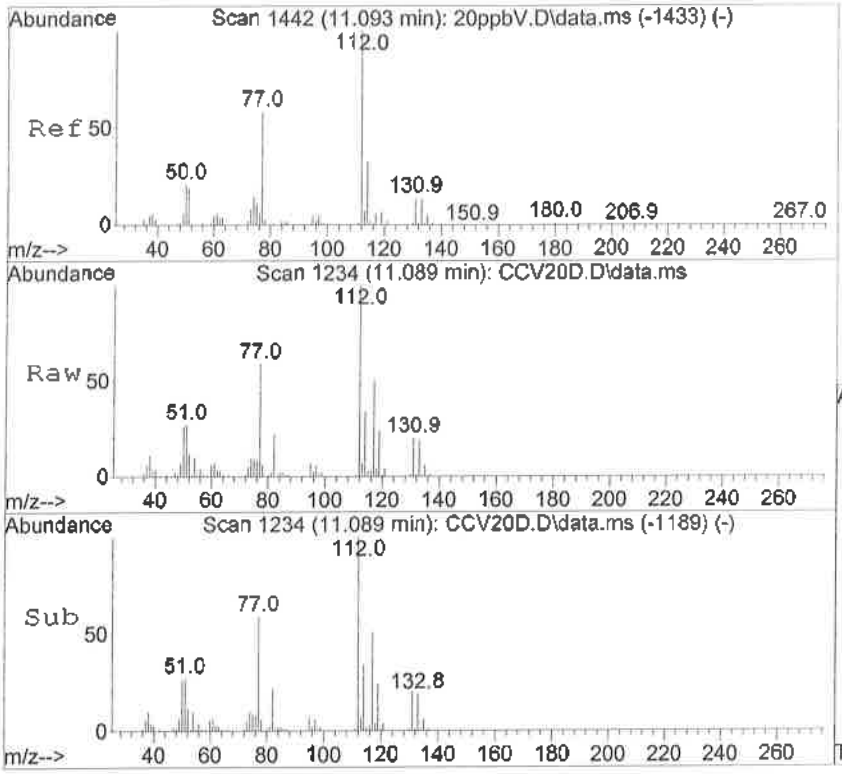

#64
Chlorobenzene
Concen: 20.33 ppbV
RT: 11.089 min Scan# 1234
Delta R.T. 0.006 min
Lab File: CCV20D.D
Acq: 20 Sep 2016 3:30 pm

Tgt Ion:112 Resp: 563602

Ion	Ratio	Lower	Upper
112	100		
114	33.1	21.7	42.1
77	61.1	40.5	78.7

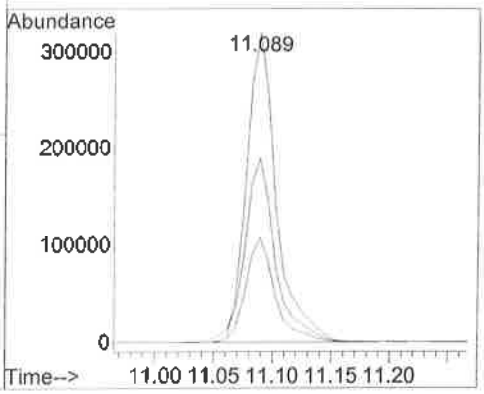

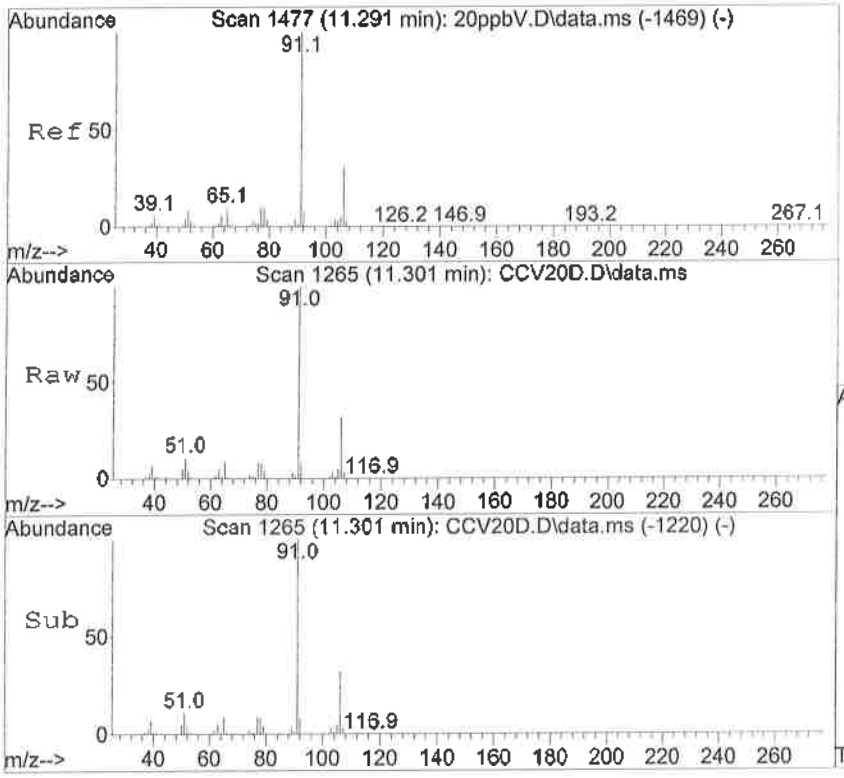

#65
Ethylbenzene
Concen: 21.38 ppbV
RT: 11.301 min Scan# 1265
Delta R.T. 0.006 min
Lab File: CCV20D.D
Acq: 20 Sep 2016 3:30 pm

Tgt Ion: 91 Resp: 1026331

Ion	Ratio	Lower	Upper
91	100		
106	31.3	21.4	41.4
77	9.1	6.2	12.0

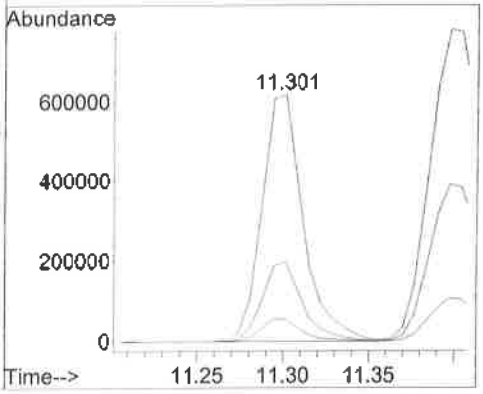

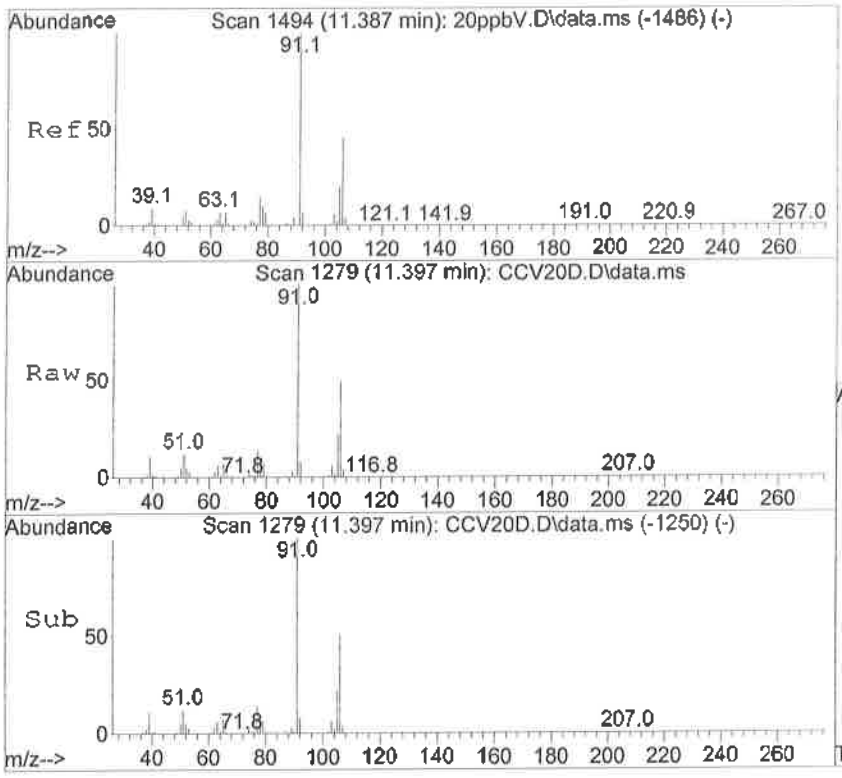

#66
m,p-Xylene
Concen: 36.42 ppbV
RT: 11.397 min Scan# 1279
Delta R.T. -0.000 min
Lab File: CCV20D.D
Acq: 20 Sep 2016 3:30 pm

Tgt Ion: 91 Resp: 1649595

Ion	Ratio	Lower	Upper
91	100		
106	49.7	33.9	65.9
105	22.1	14.7	28.5
77	13.3	9.2	18.0

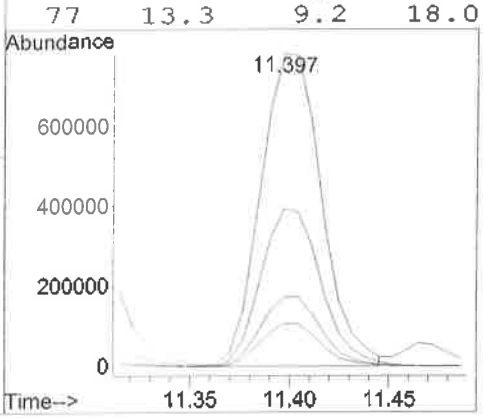

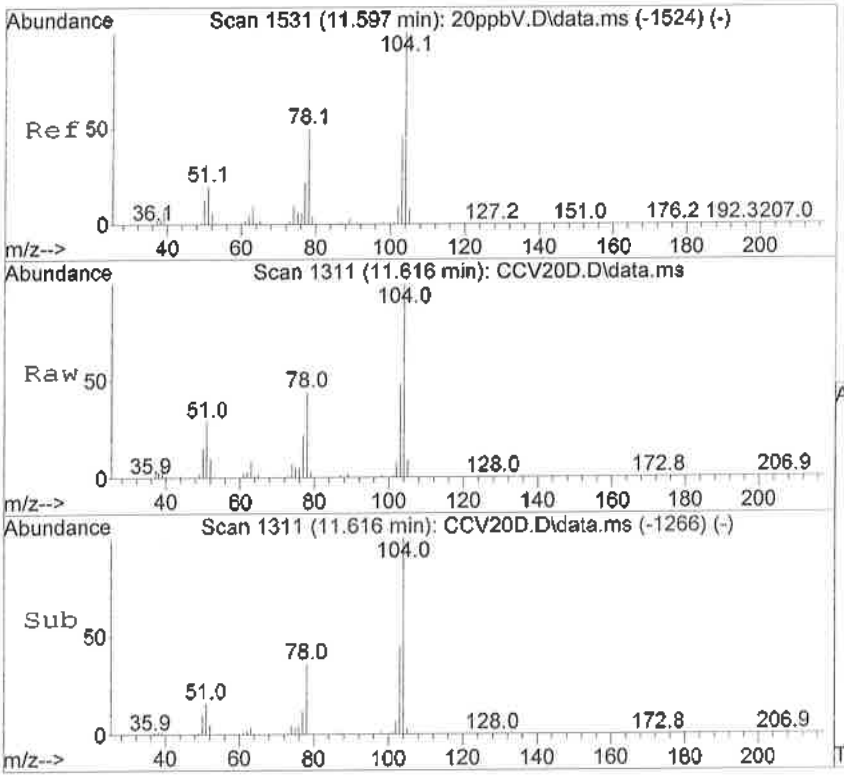

#67
Styrene
Concen: 19.01 ppbV
RT: 11.616 min Scan# 1311
Delta R.T. 0.006 min
Lab File: CCV20D.D
Acq: 20 Sep 2016 3:30 pm

Tgt Ion:104 Resp: 541082

Ion	Ratio	Lower	Upper
104	100		
103	47.5	31.7	61.5
78	45.3	30.6	59.4
77	21.7	15.0	29.2

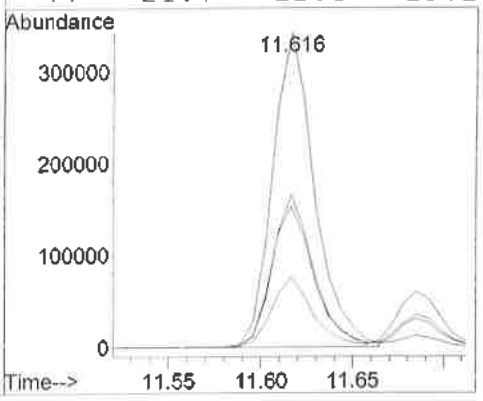

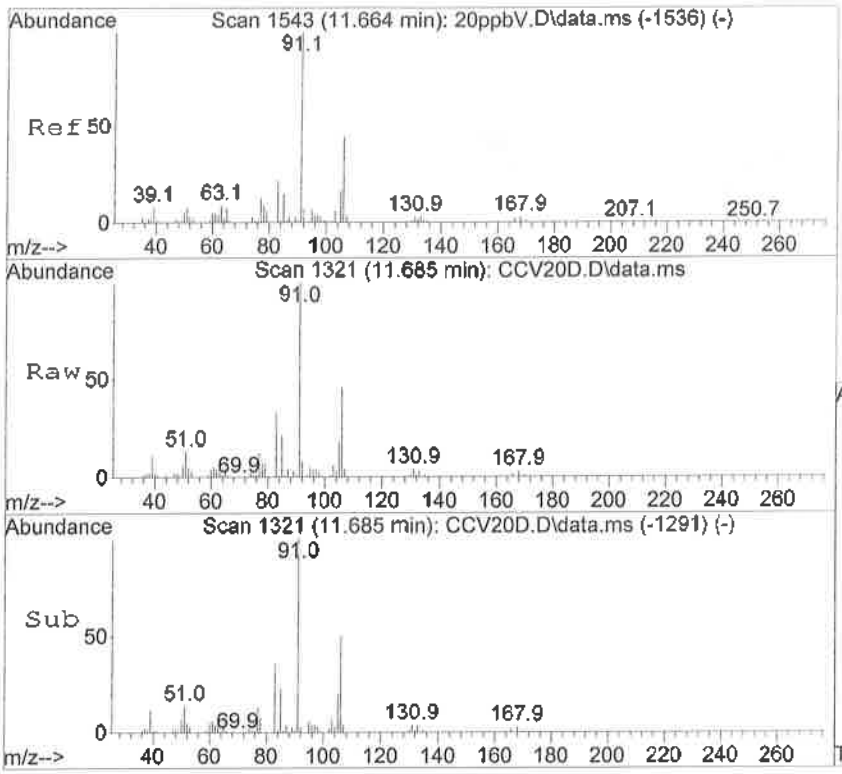

#68
o-Xylene
Concen: 20.23 ppbV
RT: 11.685 min Scan# 1321
Delta R.T. 0.006 min
Lab File: CCV20D.D
Acq: 20 Sep 2016 3:30 pm

Tgt Ion: 91 Resp: 786918

Ion	Ratio	Lower	Upper
91	100		
106	47.5	32.1	62.3
105	18.2	12.6	24.4
77	12.8	8.9	17.3

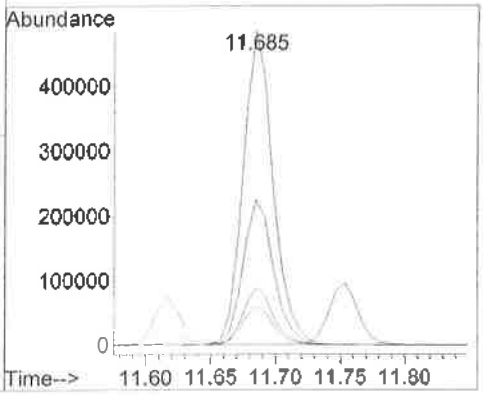

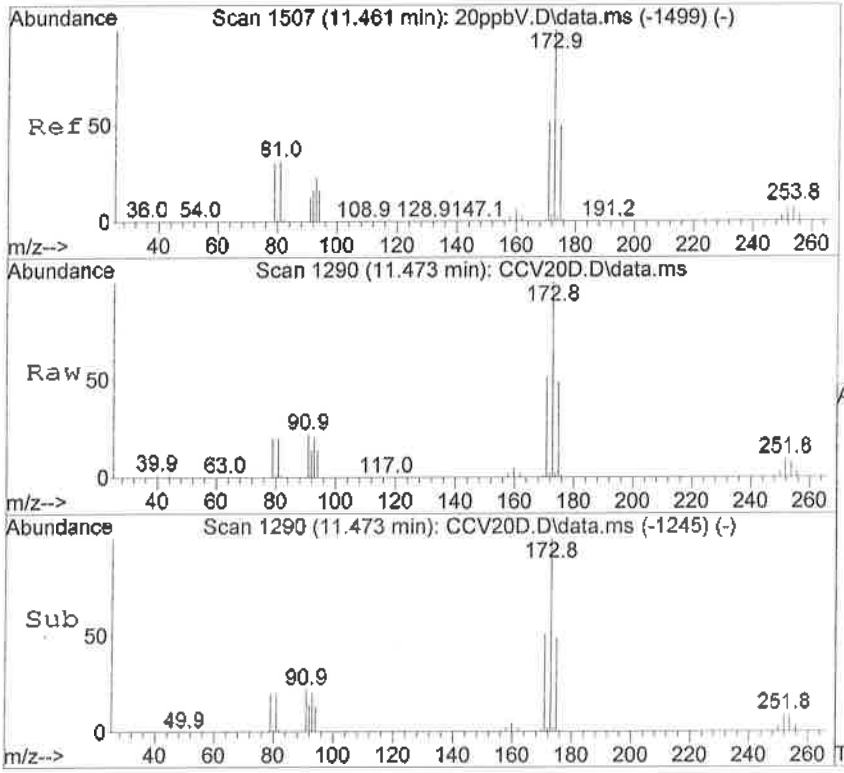

#69
Bromoform
Concen: 21.07 ppbV
RT: 11.473 min Scan# 1290
Delta R.T. 0.006 min
Lab File: CCV20D.D
Acq: 20 Sep 2016 3:30 pm

Tgt Ion:173 Resp: 443351

Ion	Ratio	Lower	Upper
173	100		
175	49.1	33.1	64.3
171	51.4	35.1	68.1
252	8.4	6.5	12.5

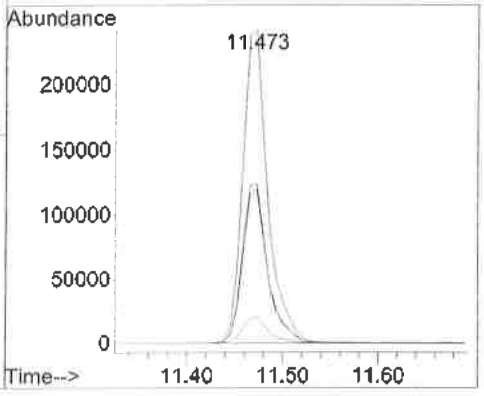

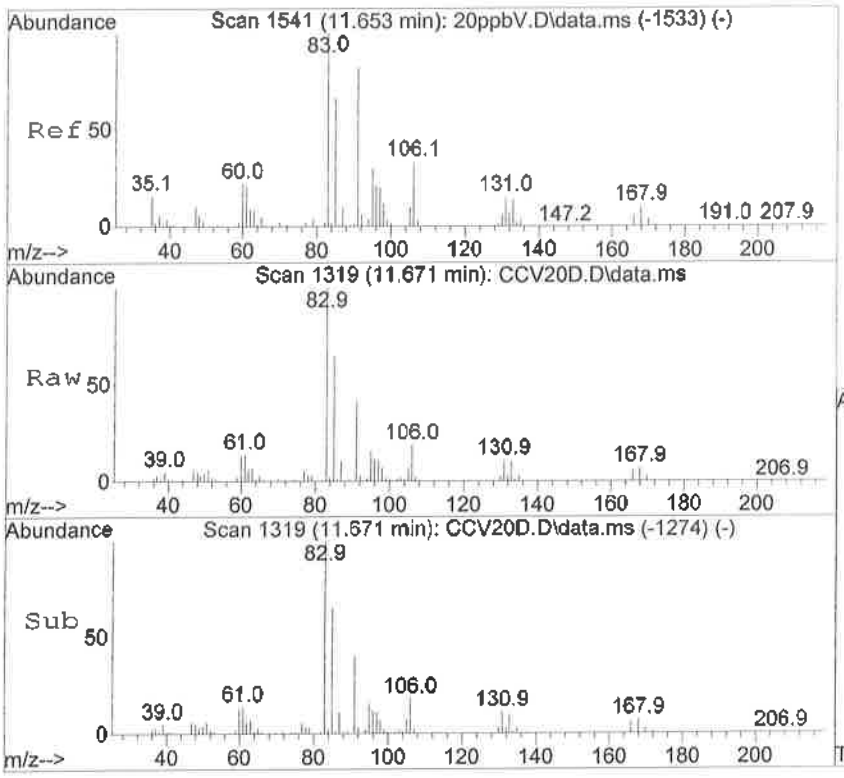

#70
1,1,2,2-Tetrachloroethane
Concen: 20.36 ppbV
RT: 11.671 min Scan# 1319
Delta R.T. 0.006 min
Lab File: CCV20D.D
Acq: 20 Sep 2016 3:30 pm

Tgt Ion: 83 Resp: 624830

Ion	Ratio	Lower	Upper
83	100		
85	64.4	44.3	85.9
168	6.7	4.7	9.1
170	3.2	2.2	4.2

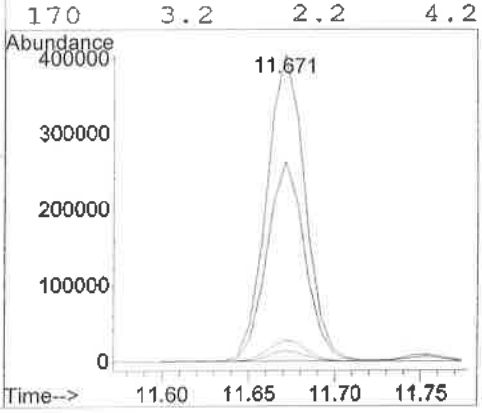

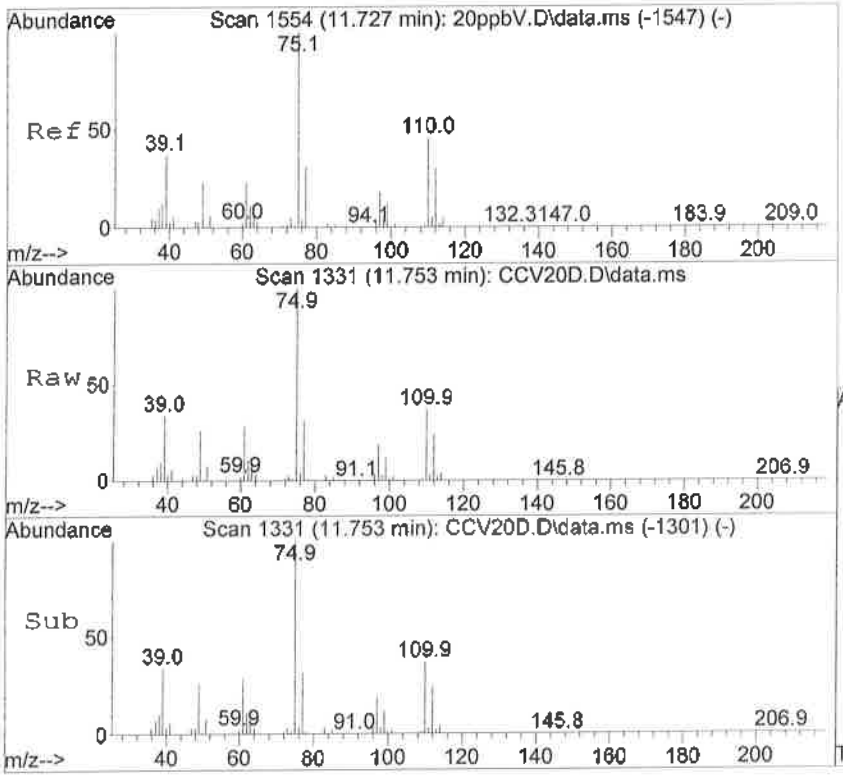

#72
1,2,3-Trichloropropane
Concen: 20.96 ppbV
RT: 11.753 min Scan# 1331
Delta R.T. 0.006 min
Lab File: CCV20D.D
Acq: 20 Sep 2016 3:30 pm

Tgt Ion: 75 Resp: 478060

Ion	Ratio	Lower	Upper
75	100		
110	36.4	27.4	41.2
112	23.4	18.2	27.2

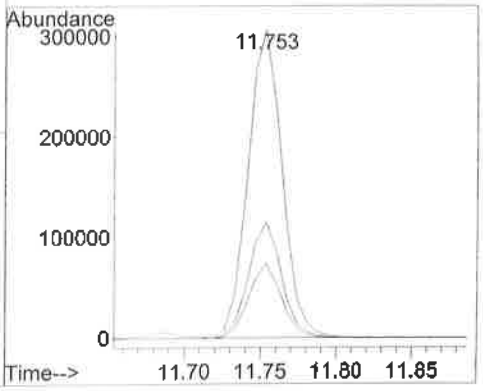

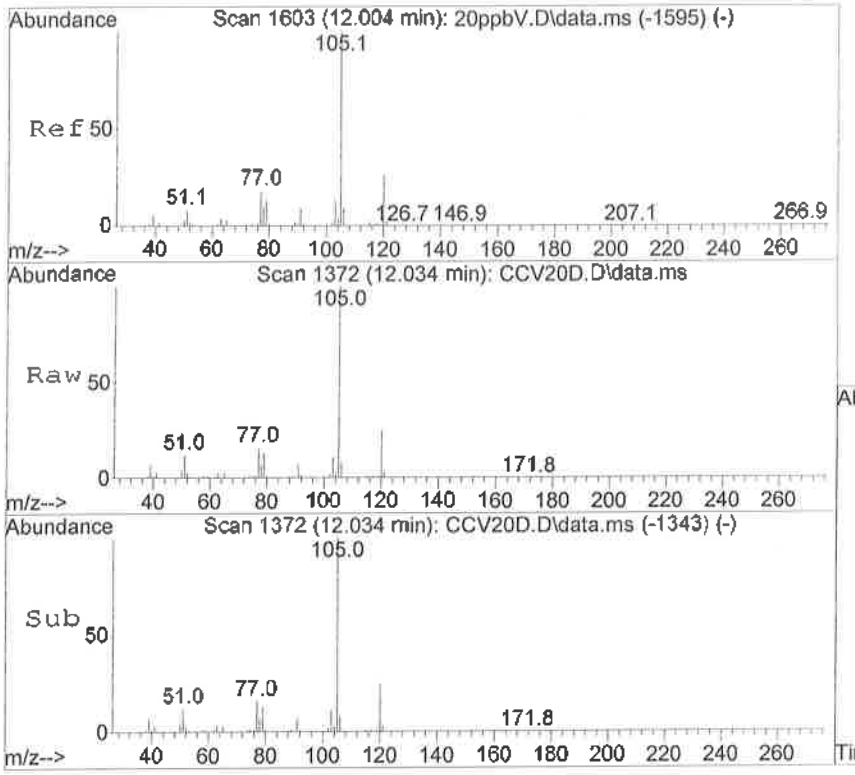

#73
Isopropylbenzene
Concen: 21.51 ppbV
RT: 12.034 min Scan# 1372
Delta R.T. -0.000 min
Lab File: CCV20D.D
Acq: 20 Sep 2016 3:30 pm

Tgt Ion:105 Resp: 1199829

Ion	Ratio	Lower	Upper
105	100		
120	25.5	21.0	31.4

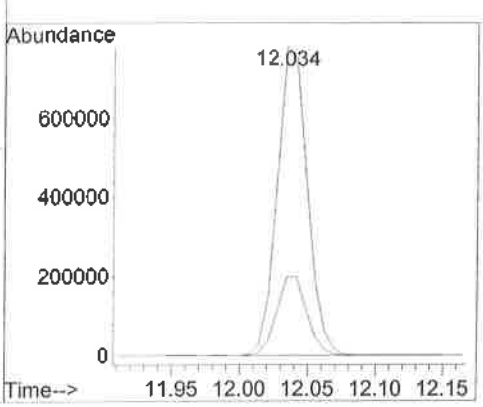

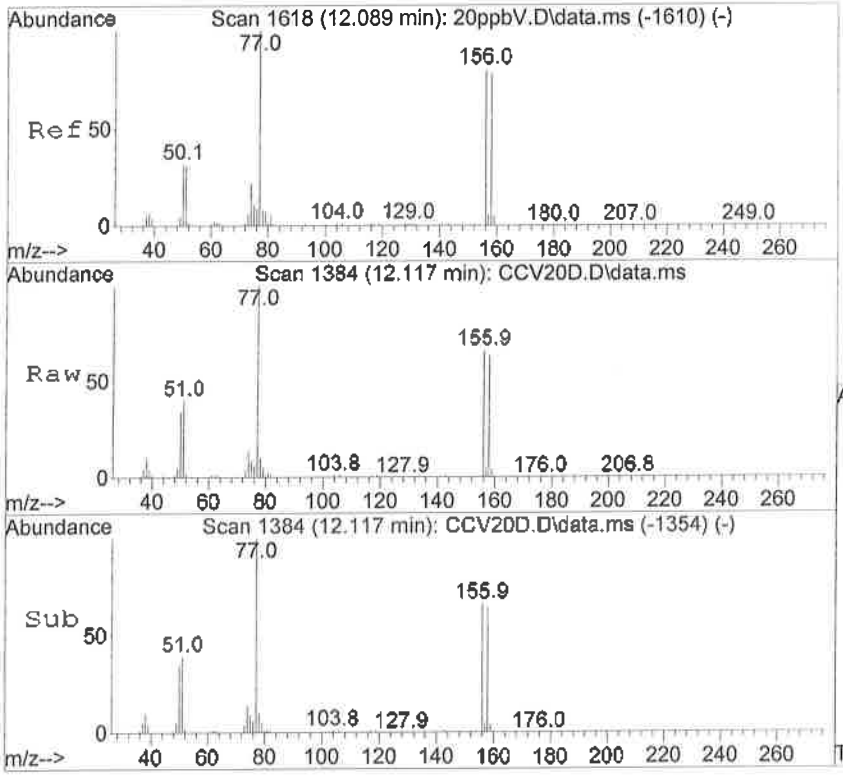

#74
Bromobenzene
Concen: 19.06 ppbV
RT: 12.117 min Scan# 1384
Delta R.T. 0.006 min
Lab File: CCV20D.D
Acq: 20 Sep 2016 3:30 pm

Tgt Ion:156 Resp: 320545

Ion	Ratio	Lower	Upper
156	100		
158	98.3	79.1	118.7

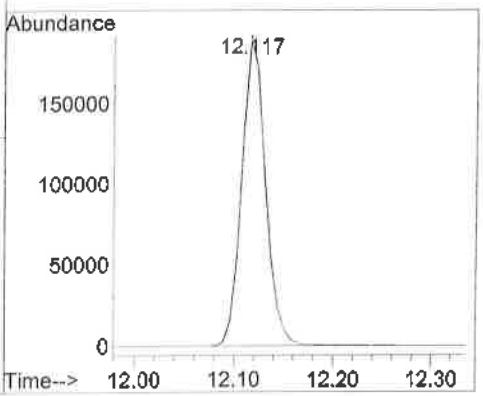

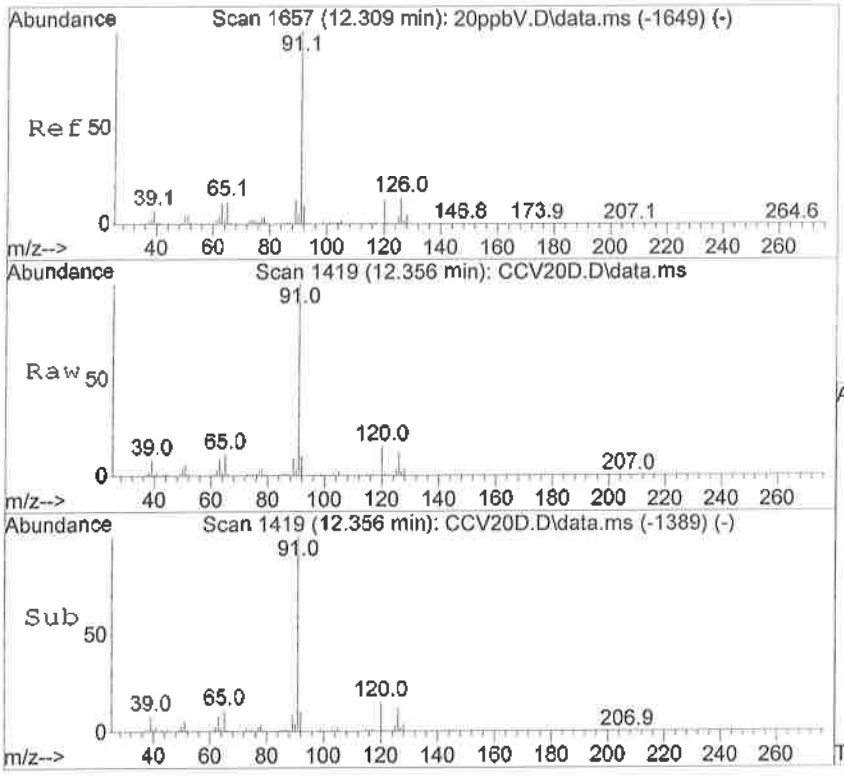

#75
2-Chlorotoluene
Concen: 20.94 ppbV
RT: 12.356 min Scan# 1419
Delta R.T. 0.006 min
Lab File: CCV20D.D
Acq: 20 Sep 2016 3:30 pm

Tgt Ion:126 Resp: 307062

Ion	Ratio	Lower	Upper
126	100		
91	812.8	609.0	913.4

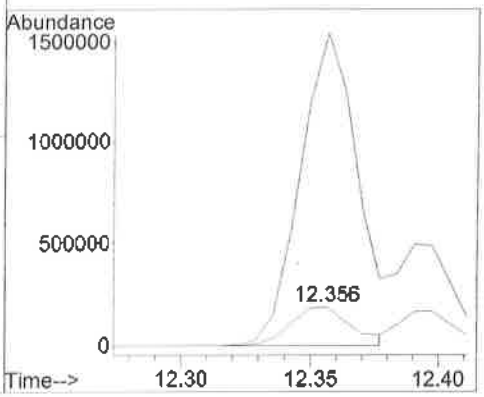

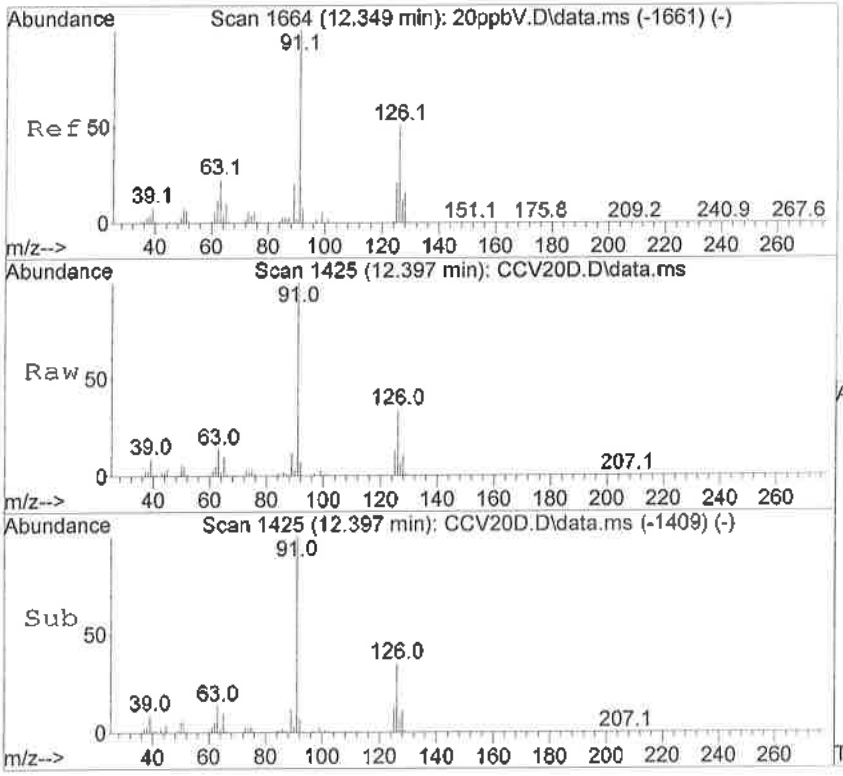

#76
4-Chlorotoluene
Concen: 18.91 ppbV
RT: 12.397 min Scan# 1425
Delta R.T. 0.006 min
Lab File: CCV20D.D
Acq: 20 Sep 2016 3:30 pm

Tgt Ion:126 Resp: 251475

Ion	Ratio	Lower	Upper
126	100		
91	229.9	204.7	307.1

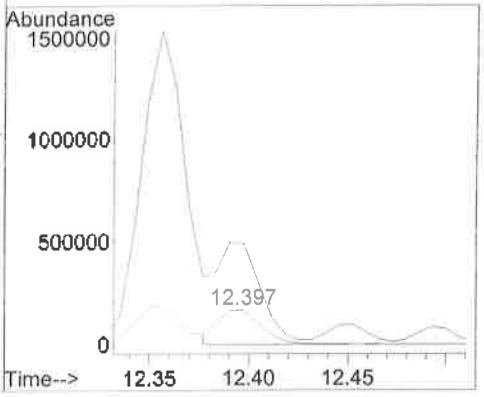

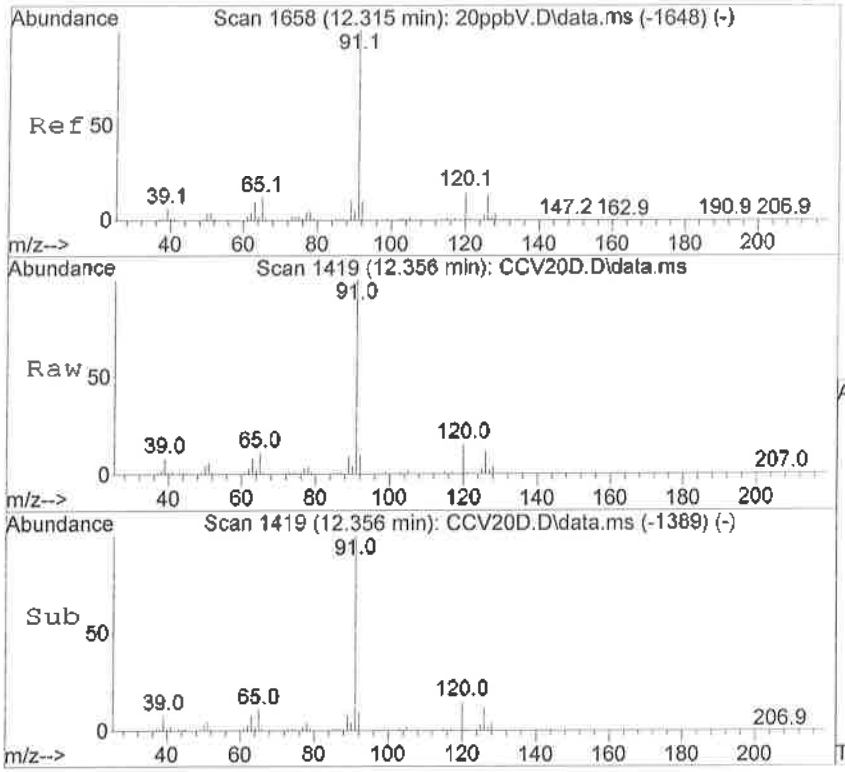

#77
n-Propylbenzene
Concen: 20.86 ppbV
RT: 12.356 min Scan# 1419
Delta R.T. 0.006 min
Lab File: CCV20D.D
Acq: 20 Sep 2016 3:30 pm

Tgt Ion: 91 Resp: 2495884

Ion	Ratio	Lower	Upper
91	100		
120	13.4	10.8	16.2

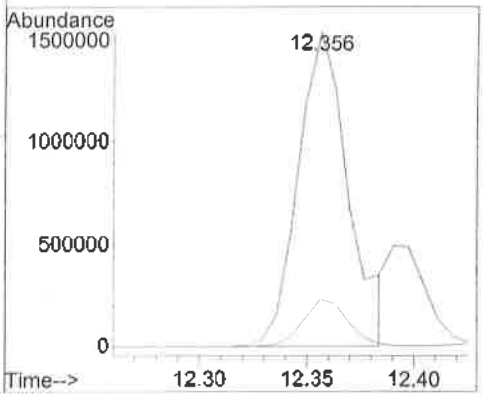

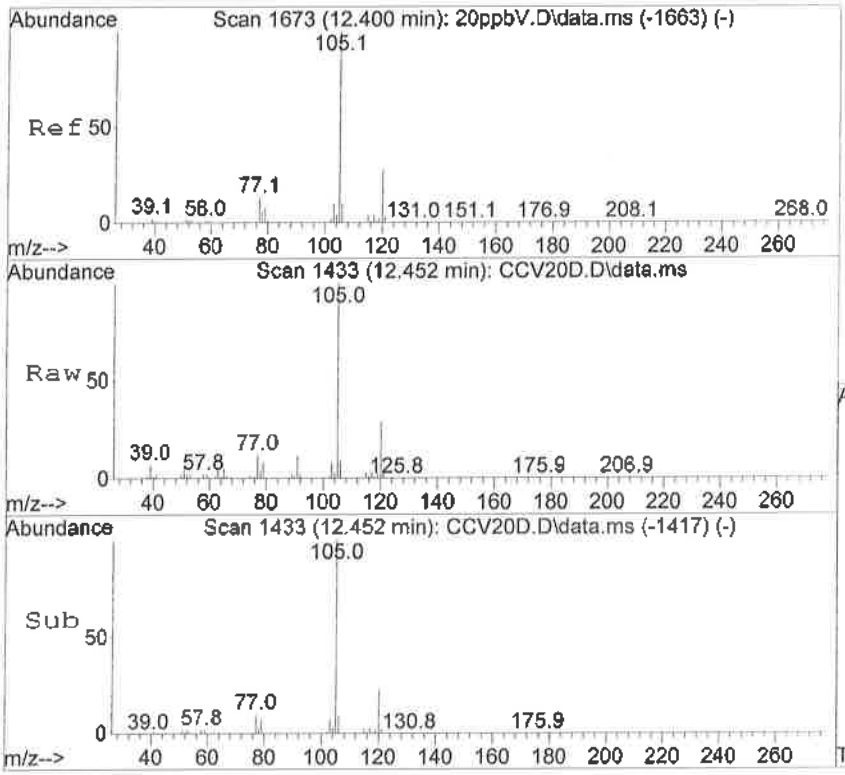

#78
4-Ethyltoluene
Concen: 21.23 ppbV
RT: 12.452 min Scan# 1433
Delta R.T. 0.006 min
Lab File: CCV20D.D
Acq: 20 Sep 2016 3:30 pm

Tgt Ion:105 Resp: 1253101

Ion	Ratio	Lower	Upper
105	100		
120	29.2	20.3	39.3
91	9.5	5.9	11.5
77	11.3	8.0	15.4

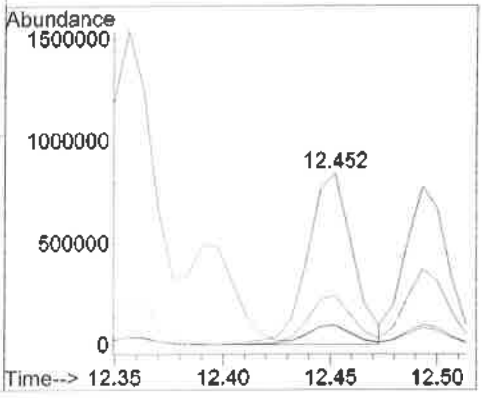

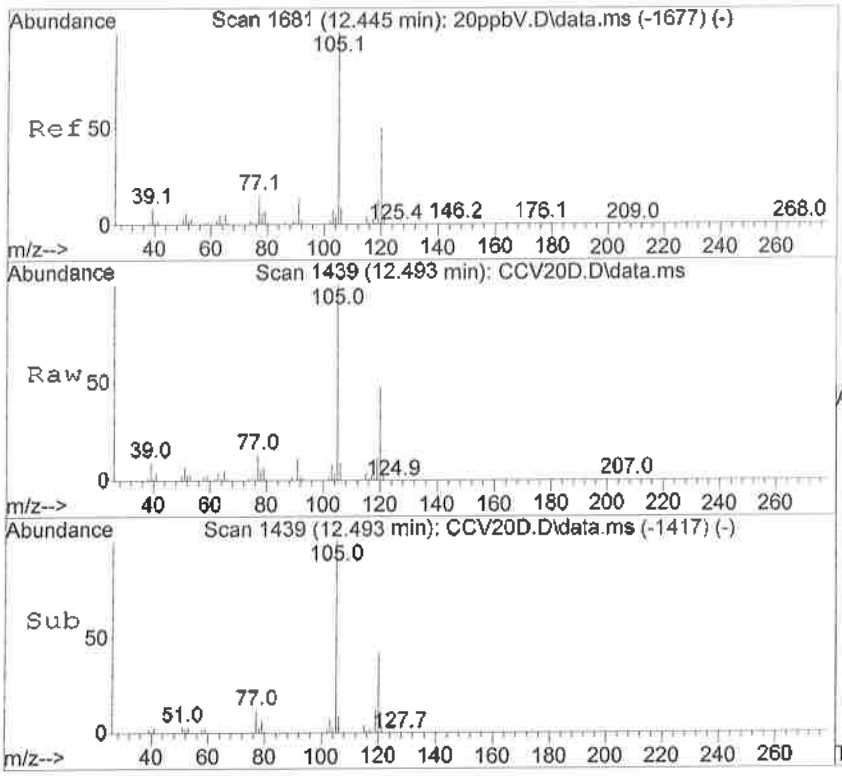

#79
1,3,5-Trimethylbenzene
Concen: 21.90 ppbV
RT: 12.493 min Scan# 1439
Delta R.T. -0.000 min
Lab File: CCV20D.D
Acq: 20 Sep 2016 3:30 pm

Tgt Ion:105 Resp: 1079801

Ion	Ratio	Lower	Upper
105	100		
120	47.7	33.2	64.4
119	12.1	8.0	15.6
77	12.9	9.0	17.6

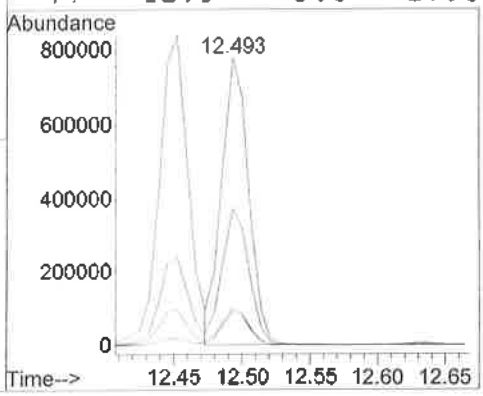

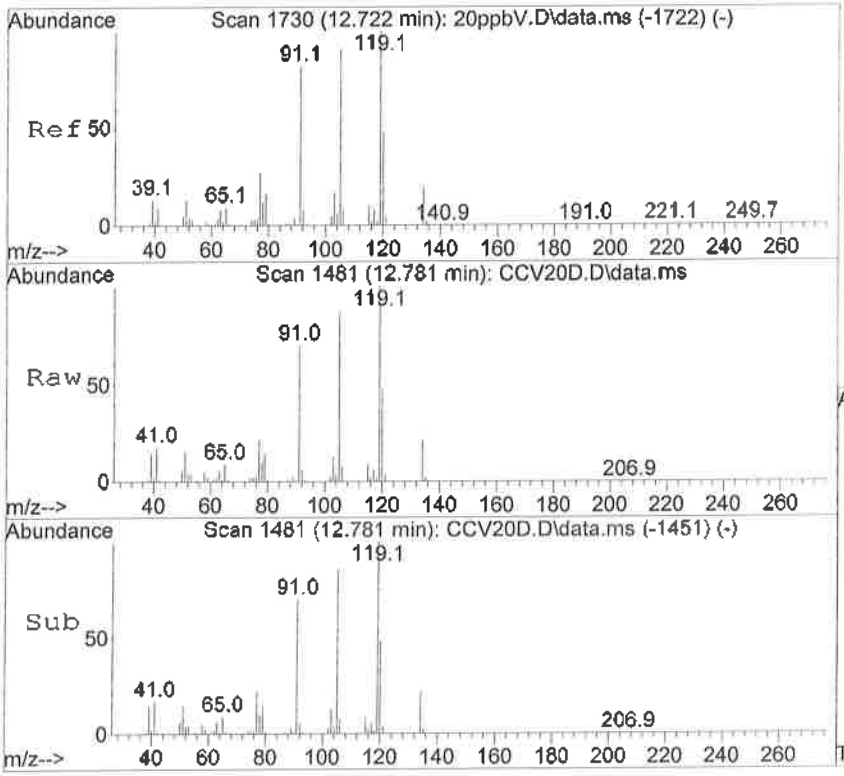

#80
tert-Butylbenzene
Concen: 21.67 ppbV
RT: 12.781 min Scan# 1481
Delta R.T. 0.006 min
Lab File: CCV20D.D
Acq: 20 Sep 2016 3:30 pm

Tgt Ion:119 Resp: 1227077

Ion	Ratio	Lower	Upper
119	100		
91	71.3	56.3	84.5
134	21.3	17.0	25.4

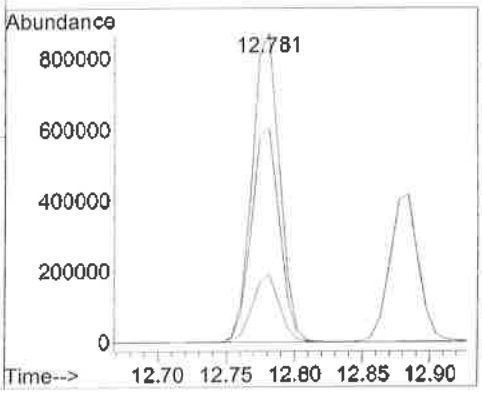

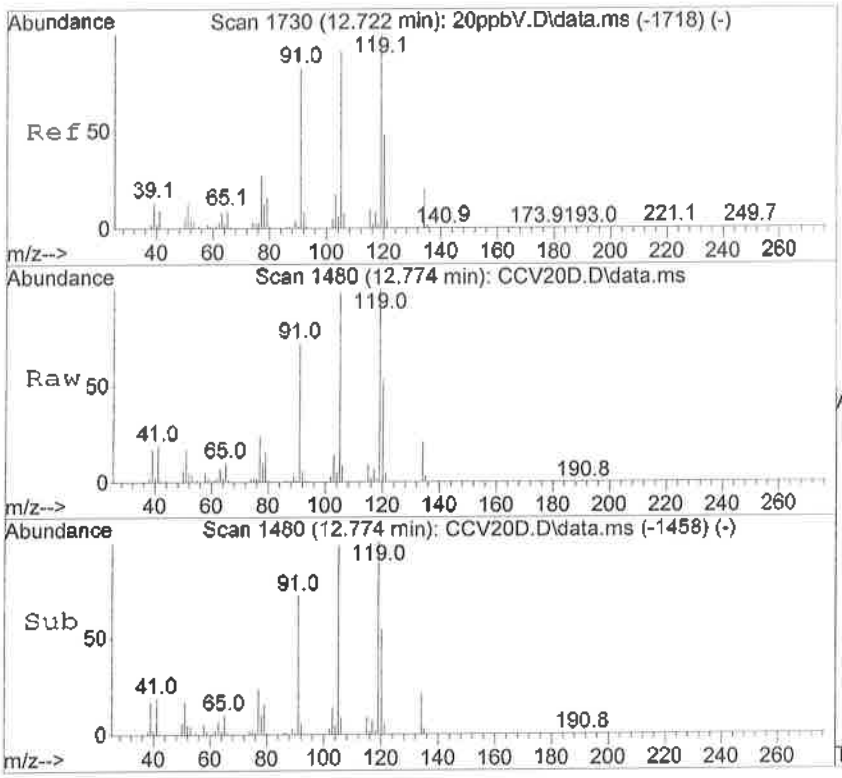

#81
1,2,4-Trimethylbenzene
Concen: 20.96 ppbV
RT: 12.774 min Scan# 1480
Delta R.T. -0.000 min
Lab File: CCV20D.D
Acq: 20 Sep 2016 3:30 pm

Tgt Ion:105 Resp: 1121948

Ion	Ratio	Lower	Upper
105	100		
120	55.2	37.7	73.3
119	109.4	72.3	140.3
77	25.2	17.1	33.3

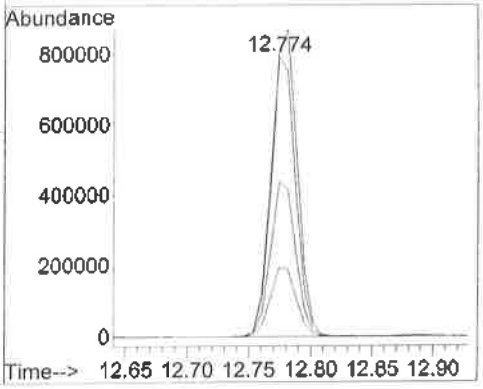

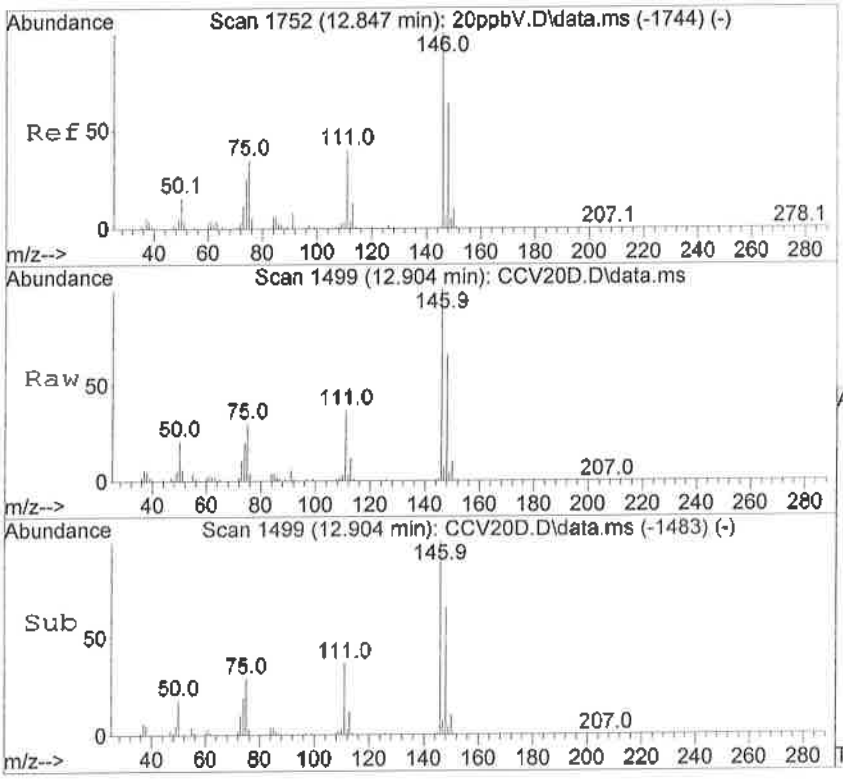

#82
1,3-Dichlorobenzene
Concen: 18.91 ppbV
RT: 12.904 min Scan# 1499
Delta R.T. 0.006 min
Lab File: CCV20D.D
Acq: 20 Sep 2016 3:30 pm

Tgt Ion:146 Resp: 577925

Ion	Ratio	Lower	Upper
146	100		
148	64.0	43.7	84.9
111	38.2	27.0	52.4
75	32.2	20.5	39.7

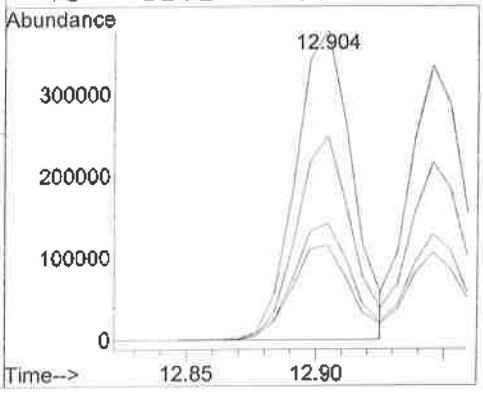

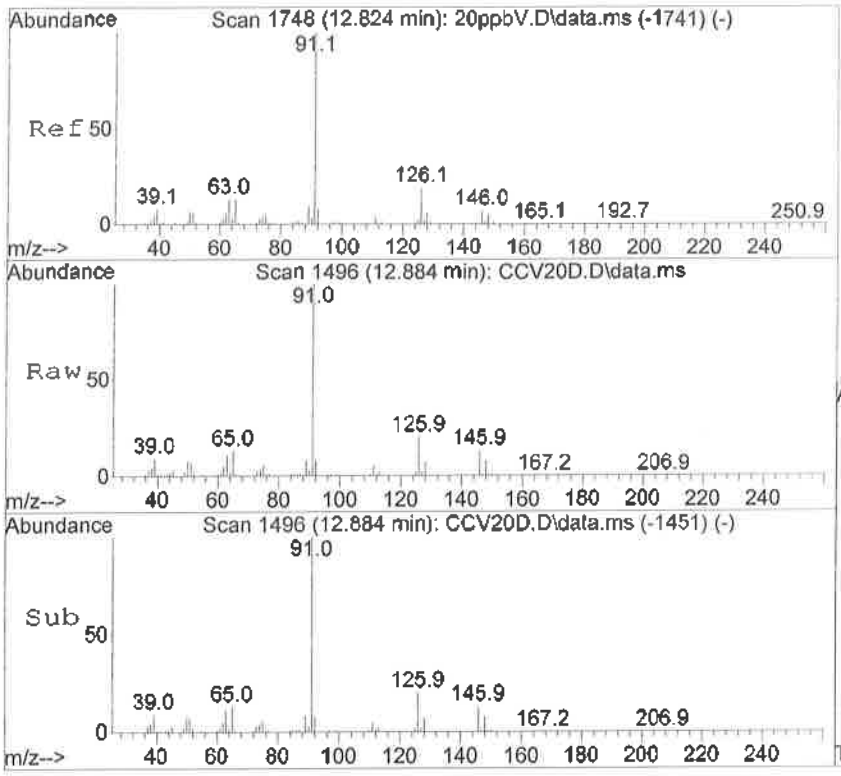

#83
Benzyl Chloride
Concen: 23.35 ppbV
RT: 12.884 min Scan# 1496
Delta R.T. 0.006 min
Lab File: CCV20D.D
Acq: 20 Sep 2016 3:30 pm

Tgt Ion: 91 Resp: 621408

Ion	Ratio	Lower	Upper
91	100		
126	20.1	13.9	27.1
128	6.6	4.4	8.6
65	12.9	8.4	16.4

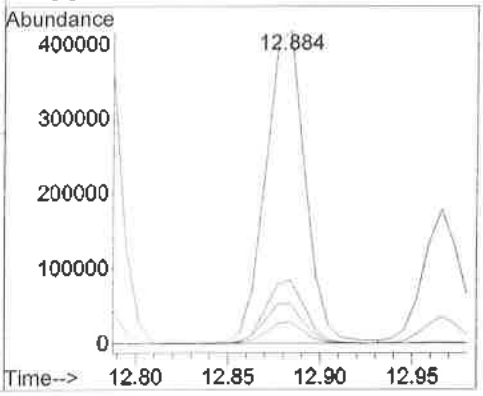

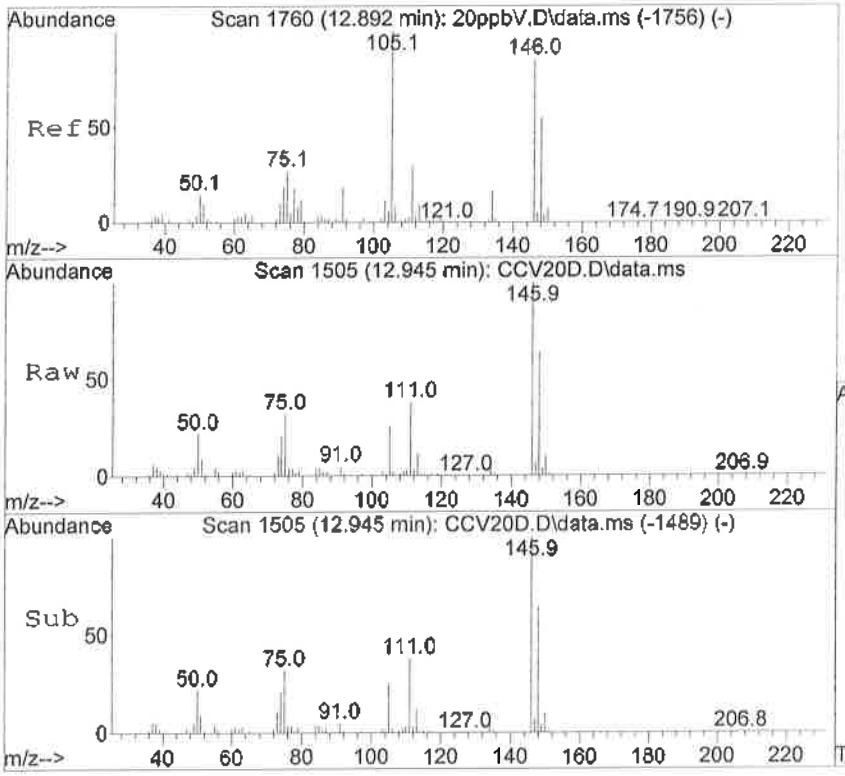

#84
1,4-Dichlorobenzene
Concen: 17.98 ppbV
RT: 12.945 min Scan# 1505
Delta R.T. 0.006 min
Lab File: CCV20D.D
Acq: 20 Sep 2016 3:30 pm

Tgt Ion:146 Resp: 496876

Ion	Ratio	Lower	Upper
146	100		
148	64.2	43.8	85.0
111	37.8	25.3	49.1
75	32.9	22.2	43.0

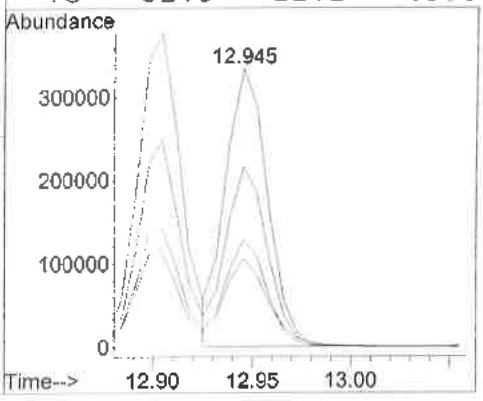

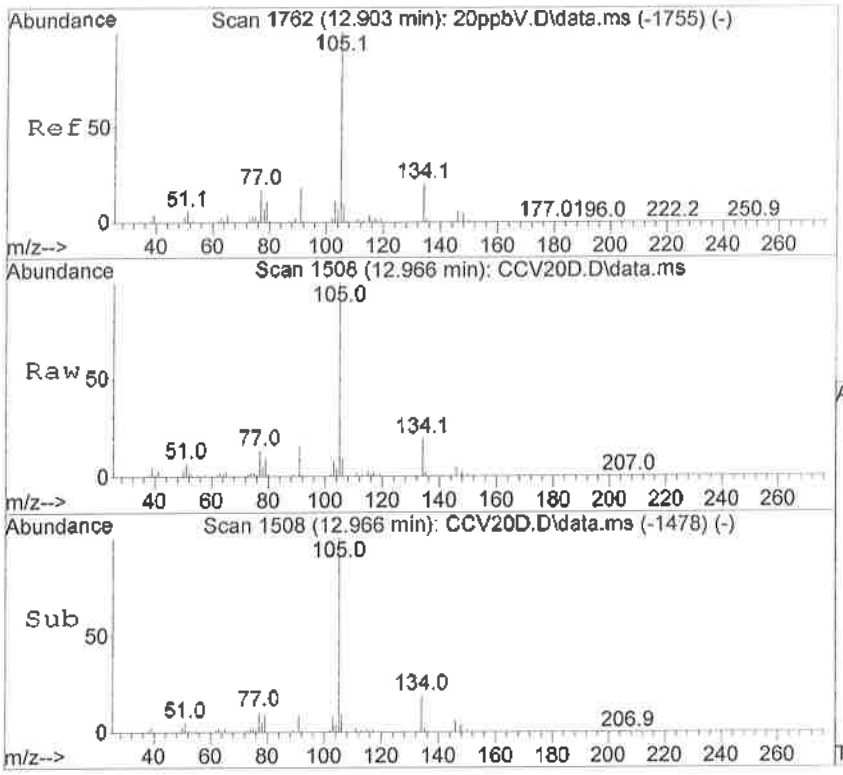

#85
sec-Butylbenzene
Concen: 20.84 ppbV
RT: 12.966 min Scan# 1508
Delta R.T. 0.006 min
Lab File: CCV20D.D
Acq: 20 Sep 2016 3:30 pm

Tgt Ion:105 Resp: 1541174

Ion	Ratio	Lower	Upper
105	100		
134	19.3	15.3	22.9

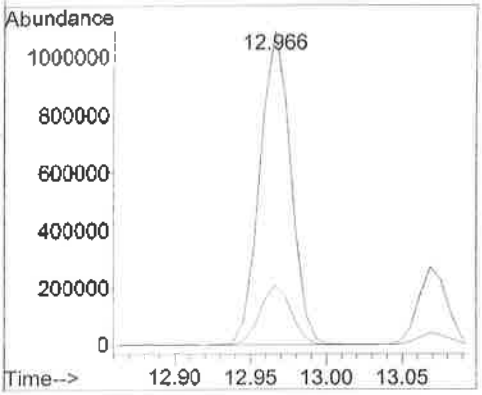

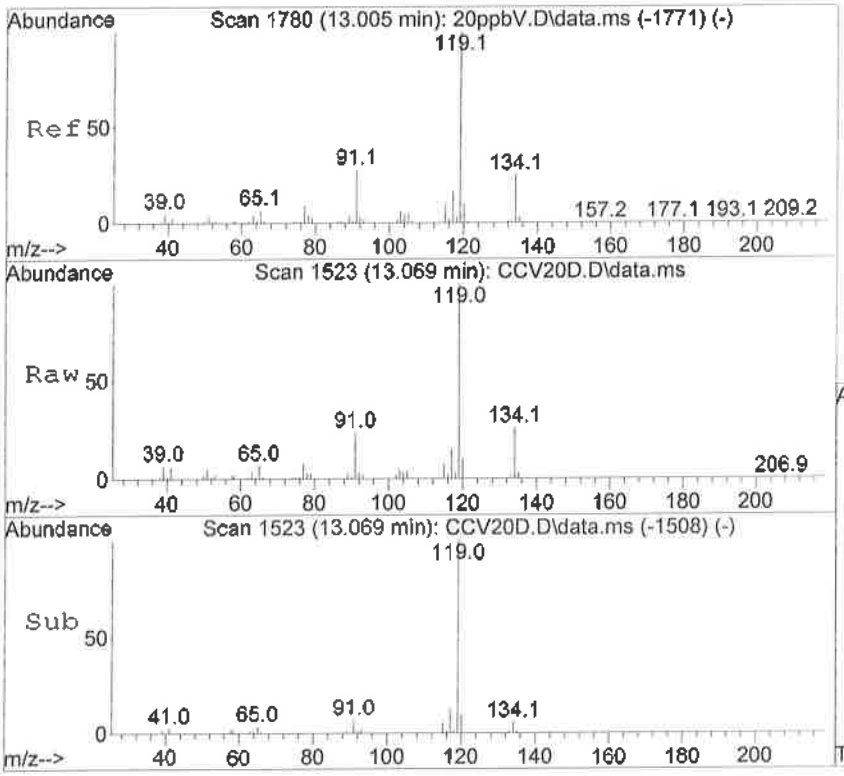

#86
p-Isopropyltoluene
Concen: 20.38 ppbV
RT: 13.069 min Scan# 1523
Delta R.T. -0.000 min
Lab File: CCV20D.D
Acq: 20 Sep 2016 3:30 pm

Tgt Ion:119 Resp: 1389283

Ion	Ratio	Lower	Upper
119	100		
134	26.3	21.0	31.4

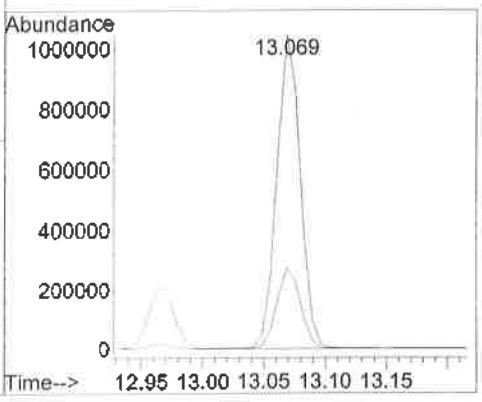

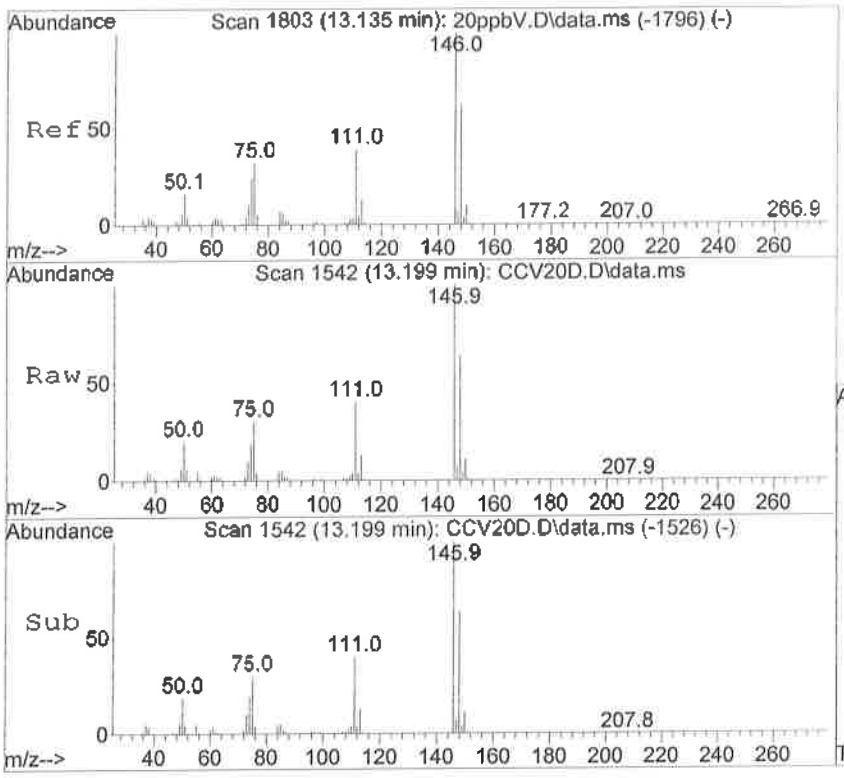

#87
1,2-Dichlorobenzene
Concen: 19.01 ppbV
RT: 13.199 min Scan# 1542
Delta R.T. 0.006 min
Lab File: CCV20D.D
Acq: 20 Sep 2016 3:30 pm

Tgt Ion:146 Resp: 613969

Ion	Ratio	Lower	Upper
146	100		
148	64.3	43.2	83.8
111	40.2	27.4	53.2
75	30.7	20.5	39.7

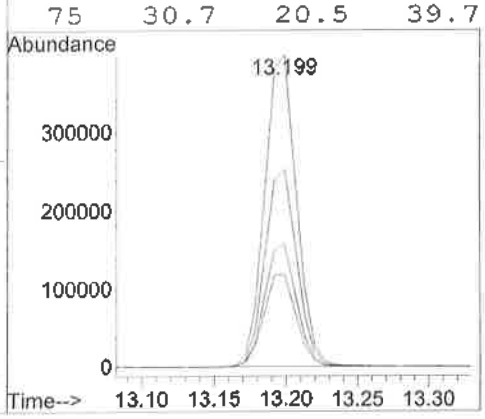

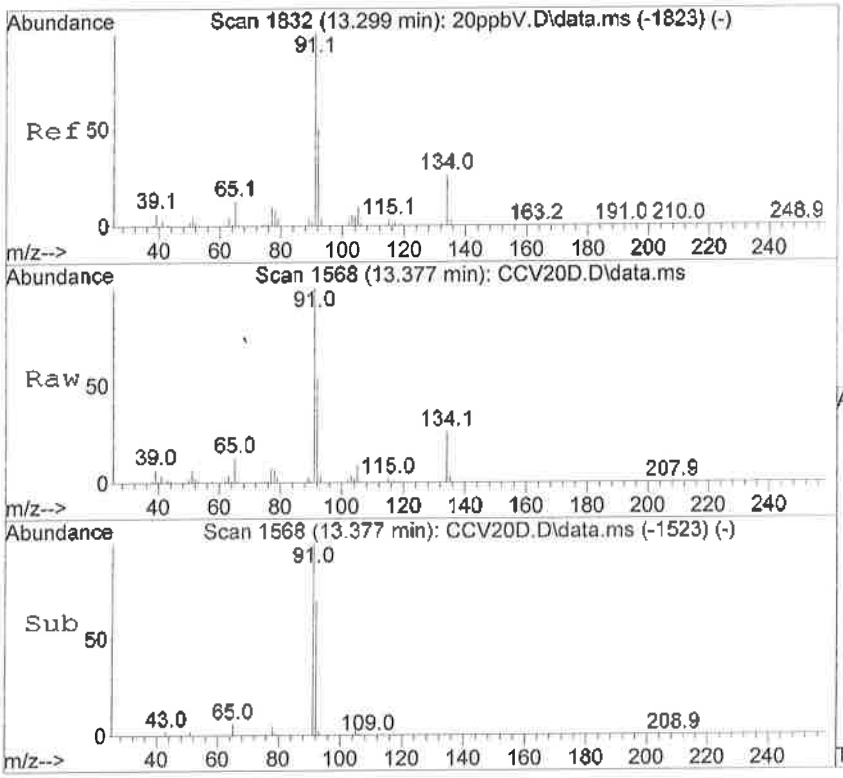

#88
n-Butylbenzene
Concen: 19.82 ppbV
RT: 13.377 min Scan# 1568
Delta R.T. 0.006 min
Lab File: CCV20D.D
Acq: 20 Sep 2016 3:30 pm

Tgt Ion: 91 Resp: 1292584

Ion	Ratio	Lower	Upper
91	100		
92	54.2	43.6	65.4
134	25.6	20.1	30.1

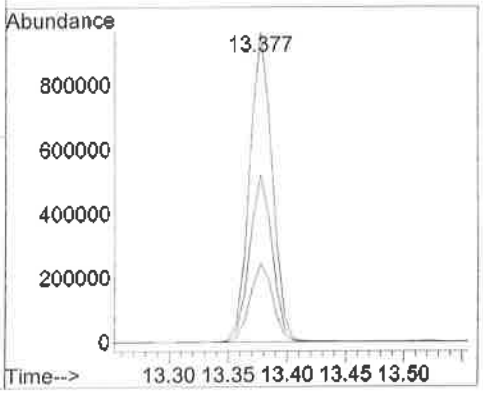

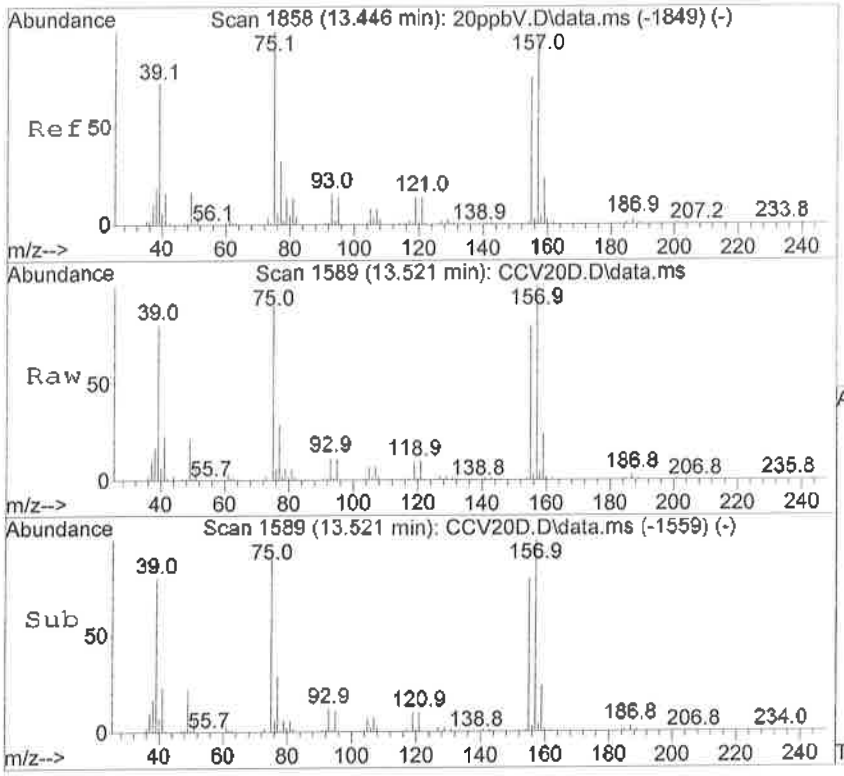

#89
1,2-Dibromo-3-Chloropropane
Concen: 18.12 ppbV
RT: 13.521 min Scan# 1589
Delta R.T. 0.006 min
Lab File: CCV20D.D
Acq: 20 Sep 2016 3:30 pm

Tgt Ion: 75 Resp: 351500

Ion	Ratio	Lower	Upper
75	100		
155	85.7	69.8	104.6
157	108.8	90.2	135.2

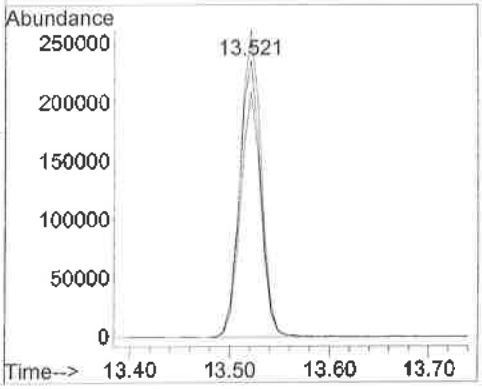

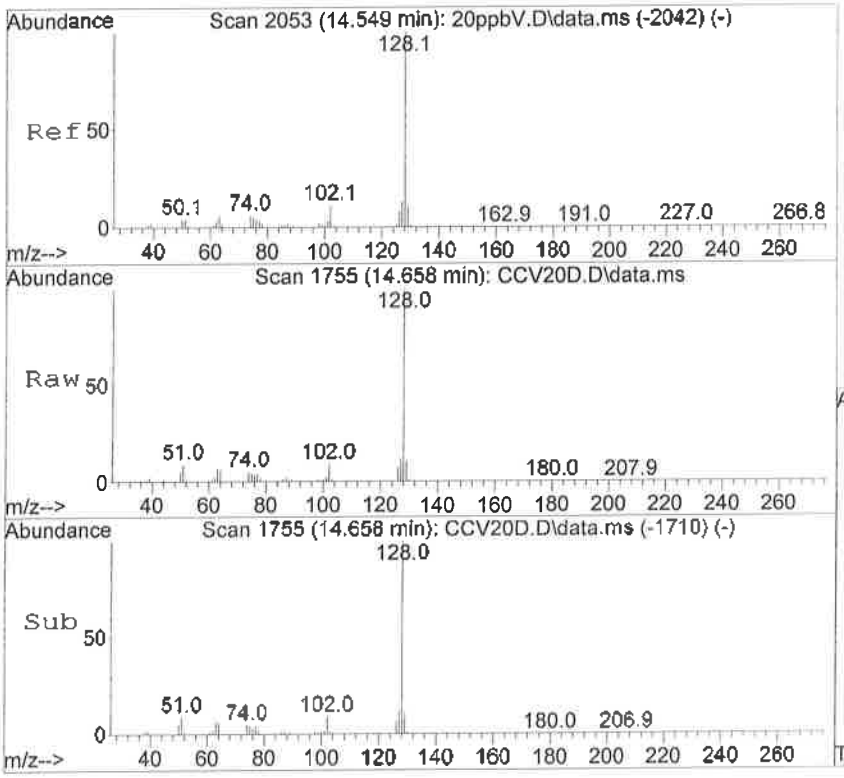

#90
Naphthalene
Concen: 17.21 ppbV
RT: 14.658 min Scan# 1755
Delta R.T. 0.006 min
Lab File: CCV20D.D
Acq: 20 Sep 2016 3:30 pm

Tgt Ion:128 Resp: 1128341

Ion	Ratio	Lower	Upper
128	100		
102	8.8	6.9	10.3

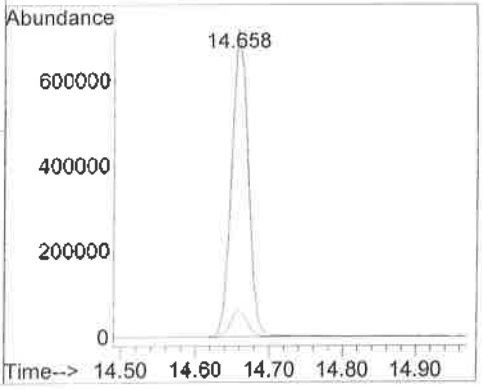

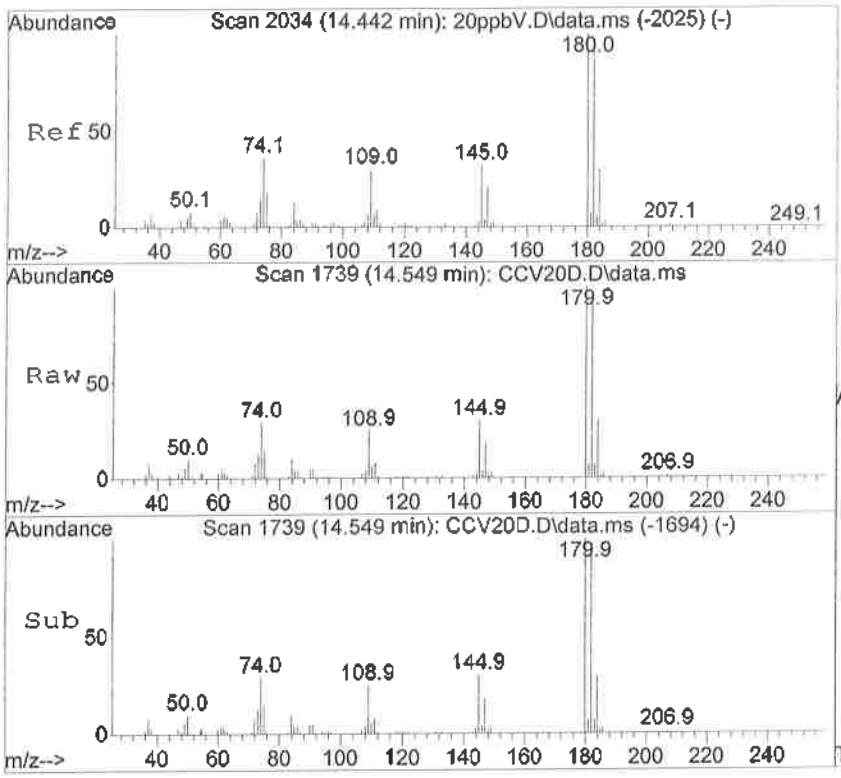

#91
1,2,4-Trichlorobenzene
Concen: 16.16 ppbV
RT: 14.549 min Scan# 1739
Delta R.T. 0.006 min
Lab File: CCV20D.D
Acq: 20 Sep 2016 3:30 pm

Tgt Ion:180 Resp: 400346

Ion	Ratio	Lower	Upper
180	100		
182	95.6	65.1	126.3
184	29.7	20.7	40.1
145	29.2	19.2	37.4

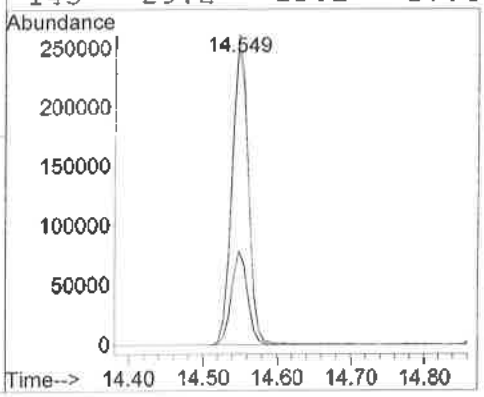

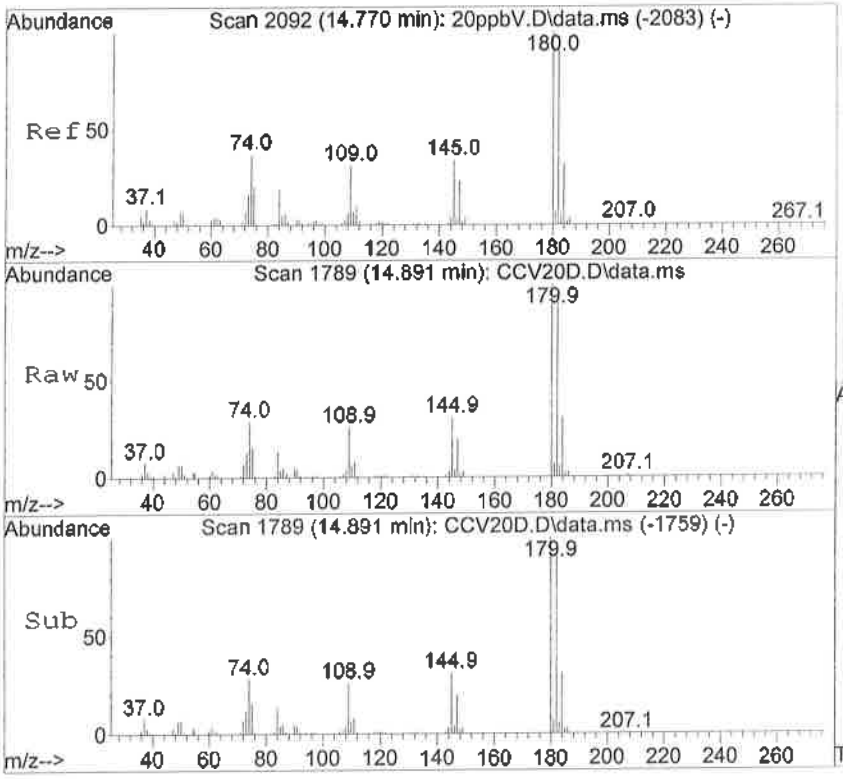

#92
1,2,3-Trichlorobenzene
Concen: 16.19 ppbV
RT: 14.891 min Scan# 1789
Delta R.T. 0.006 min
Lab File: CCV20D.D
Acq: 20 Sep 2016 3:30 pm

Tgt Ion:180 Resp: 487352

Ion	Ratio	Lower	Upper
180	100		
182	95.9	77.4	116.0
145	30.9	23.8	35.8

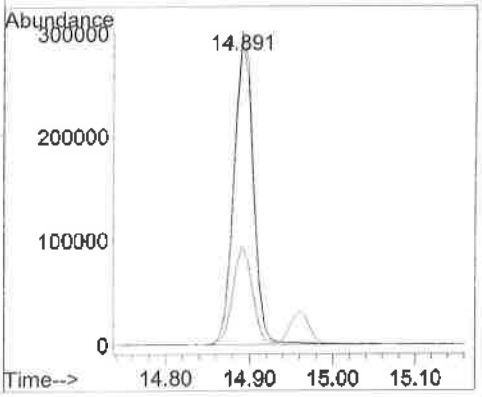

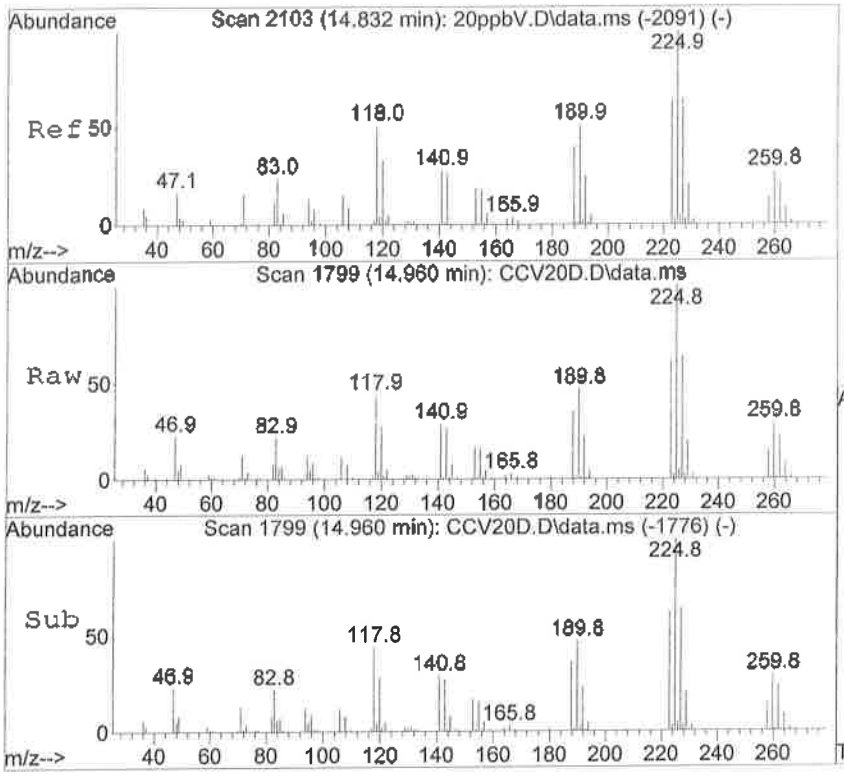

#93
Hexachlorobutadiene
Concen: 14.79 ppbV
RT: 14.960 min Scan# 1799
Delta R.T. 0.007 min
Lab File: CCV20D.D
Acq: 20 Sep 2016 3:30 pm

Tgt Ion:225 Resp: 591972

Ion	Ratio	Lower	Upper
225	100		
227	63.4	43.2	83.8
223	62.6	42.6	82.8
260	28.6	21.8	42.2

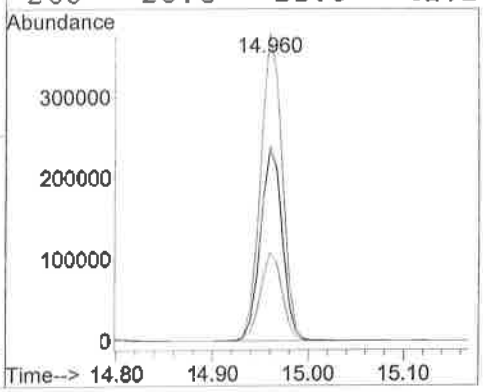

Quantitation Report (QT Reviewed)

Data Path : C:\Data\092016.1p\
Data File : BLANK1-50cc.D
Acq On : 20 Sep 2016 5:09 pm
Operator : CSP
Sample : EI62109-BLK1
Misc :
ALS Vial : 7 Sample Multiplier: 1

Quant Time: Oct 03 11:58:46 2016
Quant Method : C:\msdchem\1\METHODS\091316PPBV.M
Quant Title : EPA TO-15 Analysis GC/MS #9
QLast Update : Tue Sep 13 15:08:40 2016
Response via : Initial Calibration

Compound	R.T.	QIon	Response	Conc	Units	Dev(Min)
Internal Standards						
1) Bromochloromethane	7.133	130	528672	50.00	ppbV	0.00
42) 1,4-Difluorobenzene	8.439	114	1763585	50.00	ppbV	0.00
62) Chlorobenzene-d5	11.062	54	365955	50.00	ppbV	0.00
System Monitoring Compounds						
35) 1,2-Dichloroethane-d4	7.666	65	790569	45.15	ppbV	0.00
Spiked Amount 50.000			Recovery =	90.30%		
56) Toluene-d8	9.959	98	1846141	49.61	ppbV	0.00
Spiked Amount 50.000			Recovery =	99.22%		
71) 4-Bromofluorobenzene	11.959	95	839535	48.79	ppbV	0.00
Spiked Amount 50.000			Recovery =	97.58%		
Target Compounds						Qvalue

(#) = qualifier out of range (m) = manual integration (+) = signals summed

Quantitation Report (QT Reviewed)

Data Path : C:\Data\092016.1p\
Data File : BLANK1-50cc.D
Acq On : 20 Sep 2016 5:09 pm
Operator : CSP
Sample : EI62109-BLK1
Misc :
ALS Vial : 7 Sample Multiplier: 1

Quant Time: Oct 03 11:58:46 2016
Quant Method : C:\msdchem\1\METHODS\091316PPBV.M
Quant Title : EPA TO-15 Analysis GC/MS #9
QLast Update : Tue Sep 13 15:08:40 2016
Response via : Initial Calibration



Quantitation Report (Not Reviewed)

Data Path : C:\Data\092016.1p\
Data File : LCS.D
Acq On : 20 Sep 2016 5:42 pm
Operator : CSP
Sample : EI62109-BS1
Misc :
ALS Vial : 8 Sample Multiplier: 1

Quant Time: Sep 21 11:35:59 2016
Quant Method : C:\msdchem\1\METHODS\091316PPBV.M
Quant Title : EPA TO-15 Analysis GC/MS #9
QLast Update : Tue Sep 13 15:08:40 2016
Response via : Initial Calibration

Compound	R.T.	QIon	Response	Conc	Units		Dev(Min)
Internal Standards							
1) Bromochloromethane	7.126	130	448827	50.00	ppbV		0.00
42) 1,4-Difluorobenzene	8.439	114	1631508	50.00	ppbV		0.00
62) Chlorobenzene-d5	11.062	54	359671	50.00	ppbV		0.00
System Monitoring Compounds							
35) 1,2-Dichloroethane-d4	7.666	65	706648	47.53	ppbV		0.00
Spiked Amount 50.000			Recovery =	95.06%			
56) Toluene-d8	9.952	98	1707816	49.61	ppbV		0.00
Spiked Amount 50.000			Recovery =	99.22%			
71) 4-Bromofluorobenzene	11.959	95	885456	52.36	ppbV		0.00
Spiked Amount 50.000			Recovery =	104.72%			
Target Compounds							Qvalue
2) 1,1,1-Trifluoroethane	2.690	69	71518	10.44	ppbV	#	39
3) 1,1,1,2-Tetrafluoroethane	2.690	83	96315	17.47	ppbV		98
4) 1,1-Difluoroethane	2.745	51	100263	16.89	ppbV		92
5) Propene	2.807	41	60555	15.18	ppbV		93
6) Dichlorodifluoromethane	2.868	85	298633	18.66	ppbV		98
7) Chloromethane	2.998	50	80795	17.83	ppbV		98
8) Dichlorotetrafluoroethane	3.094	85	271693	18.26	ppbV		99
9) Vinyl Chloride	3.197	62	98219	18.00	ppbV	#	99
10) 1,3-Butadiene	3.327	54	80273	17.30	ppbV		94
11) Bromomethane	3.608	94	116836	16.96	ppbV		96
12) Chloroethane	3.793	64	60703	17.22	ppbV		95
13) Ethanol	3.950	45	53300	13.00	ppbV		100
14) Trichlorofluoromethane	4.642	101	443830	17.35	ppbV		100
15) Acetone	4.484	58	83464	19.50	ppbV		62
16) Isopropyl Alcohol	4.737	45	326477	12.98	ppbV		97
17) 1,1-Dichloroethene	5.271	61	292770	18.26	ppbV		95
18) tert-Butyl Alcohol	5.347	59	256385	14.40	ppbV	#	70
19) 1,1,2-Trichlorotrifluo...	5.634	101	343959	18.34	ppbV		98
20) Methylene Chloride	5.374	84	123538	17.34	ppbV		89
21) Carbon Disulfide	5.668	76	451460	16.64	ppbV		99
22) trans-1,2-Dichloroethene	6.202	61	244722	16.54	ppbV		98
23) Methyl tert-Butyl Ethe...	6.435	73	370495	15.98	ppbV	#	86
24) Vinyl Acetate	6.483	43	484620	13.35	ppbV		97
25) 1,1-Dichloroethane	6.366	63	301157	17.23	ppbV		99
26) 2-Butanone	6.688	72	73632	15.40	ppbV		63
27) n-Hexane	7.174	57	295566	17.48	ppbV		93
28) cis-1,2-Dichloroethene	7.003	61	254593	17.64	ppbV		89
29) Di-isopropyl Ether	7.174	45	726566	16.73	ppbV		89
30) Ethyl Acetate	7.174	61	53917	18.60	ppbV		78
31) Chloroform	7.215	83	352995	17.82	ppbV		96
32) 2,2-Dichloropropane	7.249	77	281252	16.94	ppbV	#	82
33) Tetrahydrofuran	7.543	72	73759	16.65	ppbV	#	65
34) Ethyl-tert-Butyl Ether	7.557	59	523891	17.70	ppbV		98
36) 1,1,1-Trichloroethane	7.926	97	364710	17.73	ppbV		99
37) 1,2-Dichloroethane	7.741	62	261503	17.85	ppbV		99
38) 1,1-Dichloropropene	8.131	75	243289	17.17	ppbV		100
39) Benzene	8.227	78	521893	16.51	ppbV		95
40) Carbon Tetrachloride	8.329	117	389878	17.75	ppbV		99
41) Cyclohexane	8.418	84	197624	16.08	ppbV		84
43) tert Amyl Methyl Ether...	8.617	73	415913	18.35	ppbV	#	87

Quantitation Report (Not Reviewed)

Data Path : C:\Data\092016.1p\
Data File : LCS.D
Acq On : 20 Sep 2016 5:42 pm
Operator : CSP
Sample : EI62109-BS1
Misc :
ALS Vial : 8 Sample Multiplier: 1

Quant Time: Sep 21 11:35:59 2016
Quant Method : C:\msdchem\1\METHODS\091316PPBV.M
Quant Title : EPA TO-15 Analysis GC/MS #9
QLast Update : Tue Sep 13 15:08:40 2016
Response via : Initial Calibration

Compound	R.T.	QIon	Response	Conc	Units		Dev(Min)
44) 2,2,4-Trimethylpentane	8.925	57	907453	18.32	ppbV		98
45) n-Heptane	9.069	71	164854	18.36	ppbV		91
46) Trichloroethene	8.898	95	224398	19.40	ppbV		98
47) Dibromomethane	8.726	93	214863	19.92	ppbV		96
48) 1,2-Dichloropropane	8.747	63	198363	19.09	ppbV		90
49) 1,4-Dioxane	8.898	88	110949	18.53	ppbV	#	64
50) Bromodichloromethane	8.863	83	378314	18.50	ppbV		99
51) cis-1,3-Dichloropropene	9.411	75	318769	19.73	ppbV		97
52) 4-Methyl-2-pentanone	9.445	43	542755	18.84	ppbV		96
53) trans-1,3-Dichloropropene	9.411	75	318769	19.73	ppbV		97
54) 1,3-Dichloropropane	10.014	76	301890	19.19	ppbV		95
55) Toluene	10.014	91	622750	16.33	ppbV		100
57) 1,1,2-Trichloroethane	9.835	97	214436	18.73	ppbV		97
58) 2-Hexanone	10.151	58	209580	17.09	ppbV		84
59) Dibromochloromethane	10.267	129	401182	18.83	ppbV		99
60) Tetrachloroethene	10.685	166	287483	17.68	ppbV		99
61) 1,2-Dibromoethane	10.418	107	326373	18.02	ppbV		100
63) 1,1,1,2-Tetrachloroethane	11.069	131	288814	18.48	ppbV		100
64) Chlorobenzene	11.089	112	453820	16.80	ppbV		97
65) Ethylbenzene	11.295	91	822643	17.58	ppbV		99
66) m,p-Xylene	11.397	91	647793	14.67	ppbV		99
67) Styrene	11.617	104	443769	15.99	ppbV		99
68) o-Xylene	11.685	91	638875	16.85	ppbV		99
69) Bromoform	11.466	173	366286	17.86	ppbV		99
70) 1,1,2,2-Tetrachloroethane	11.671	83	484377	16.19	ppbV		99
72) 1,2,3-Trichloropropane	11.754	75	388998	17.50	ppbV		99
73) Isopropylbenzene	12.035	105	974851	17.93	ppbV		99
74) Bromobenzene	12.117	156	279857	17.07	ppbV		99
75) 2-Chlorotoluene	12.350	126	239331	16.74	ppbV		93
76) 4-Chlorotoluene	12.391	126	228362	17.62	ppbV		75
77) n-Propylbenzene	12.357	91	1887281	16.18	ppbV		99
78) 4-Ethyltoluene	12.452	105	963538	16.75	ppbV		98
79) 1,3,5-Trimethylbenzene	12.494	105	816122	16.98	ppbV		99
80) tert-Butylbenzene	12.781	119	923544	16.73	ppbV		98
81) 1,2,4-Trimethylbenzene	12.774	105	859874	16.48	ppbV		99
82) 1,3-Dichlorobenzene	12.905	146	462559	15.53	ppbV		99
83) Benzyl Chloride	12.877	91	493407	19.02	ppbV		99
84) 1,4-Dichlorobenzene	12.946	146	408745	15.17	ppbV		99
85) sec-Butylbenzene	12.966	105	1199896	16.65	ppbV		100
86) p-Isopropyltoluene	13.069	119	1039731	15.65	ppbV		100
87) 1,2-Dichlorobenzene	13.192	146	477549	15.17	ppbV		99
88) n-Butylbenzene	13.377	91	1008078	15.86	ppbV		100
89) 1,2-Dibromo-3-Chloropr...	13.521	75	267618	14.16	ppbV		95
90) Naphthalene	14.658	128	798324	12.49	ppbV		100
91) 1,2,4-Trichlorobenzene	14.549	180	297518	12.32	ppbV		99
92) 1,2,3-Trichlorobenzene	14.891	180	390443	13.31	ppbV		98
93) Hexachlorobutadiene	14.960	225	448291	11.49	ppbV		98

(#) = qualifier out of range (m) = manual integration (+) = signals summed

Quantitation Report (Not Reviewed)

Data Path : C:\Data\092016.1p\
Data File : LCS.D
Acq On : 20 Sep 2016 5:42 pm
Operator : CSP
Sample : EI62109-BS1
Misc :
ALS Vial : 8 Sample Multiplier: 1

Quant Time: Sep 21 11:35:59 2016
Quant Method : C:\msdchem\1\METHODS\091316PPBV.M
Quant Title : EPA TO-15 Analysis GC/MS #9
QLast Update : Tue Sep 13 15:08:40 2016
Response via : Initial Calibration

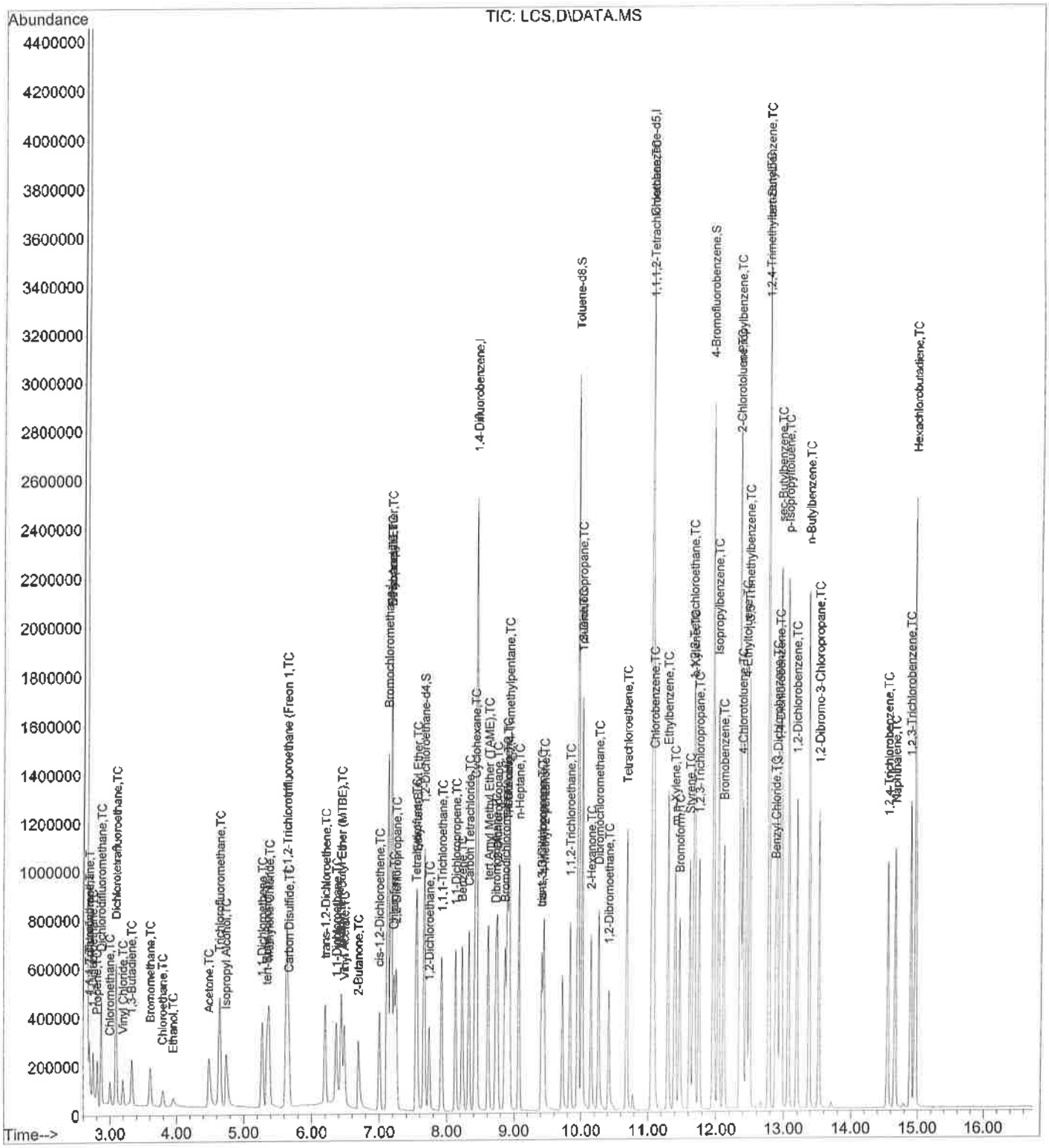

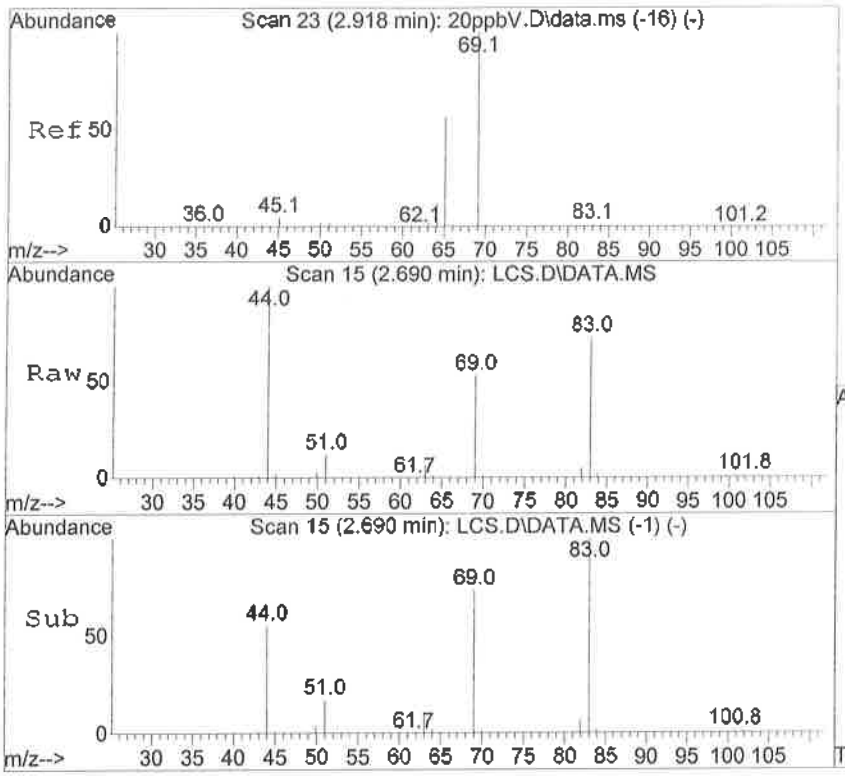

#2
1,1,1-Trifluoroethane
Concen: 10.44 ppbV
RT: 2.690 min Scan# 15
Delta R.T. 0.034 min
Lab File: LCS.D
Acq: 20 Sep 2016 5:42 pm

Tgt Ion: 69 Resp: 71518

Ion	Ratio	Lower	Upper
69	100		
65	0.0	28.4	42.6#

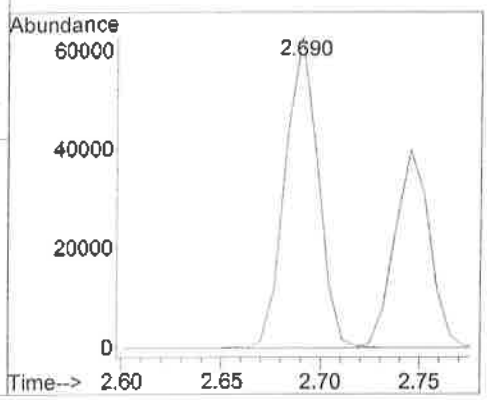

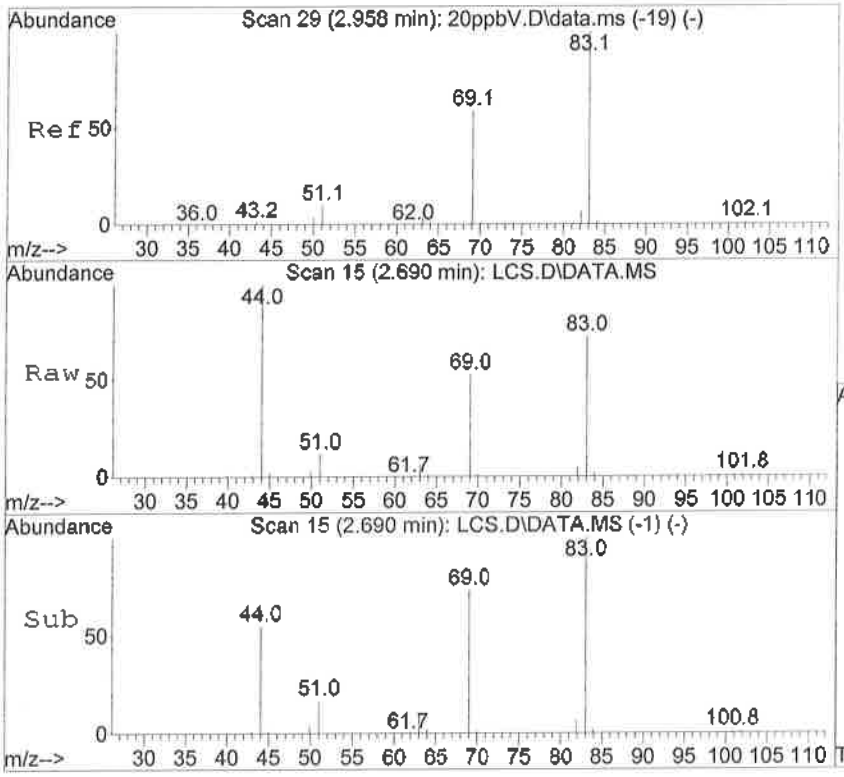

#3
1,1,1,2-Tetrafluoroethane
Concen: 17.47 ppbV
RT: 2.690 min Scan# 15
Delta R.T. 0.007 min
Lab File: LCS.D
Acq: 20 Sep 2016 5:42 pm

Tgt Ion: 83 Resp: 96315

Ion	Ratio	Lower	Upper
83	100		
69	74.3	58.1	87.1

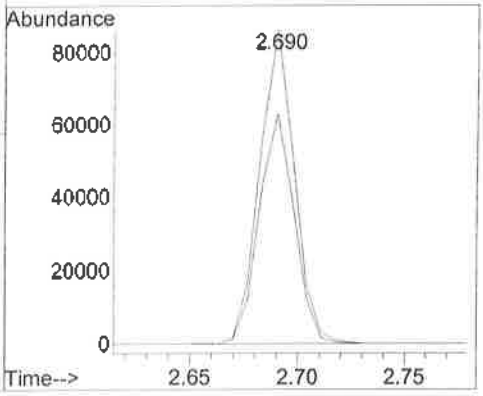

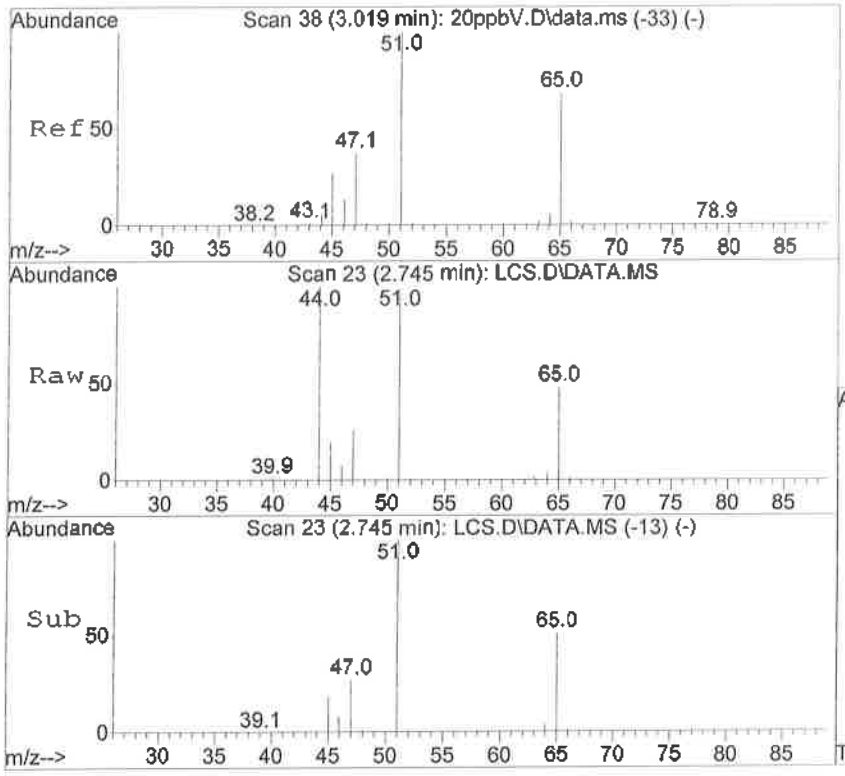

#4
1,1-Difluoroethane
Concen: 16.89 ppbV
RT: 2.745 min Scan# 23
Delta R.T. -0.000 min
Lab File: LCS.D
Acq: 20 Sep 2016 5:42 pm

Tgt Ion: 51 Resp: 100263

Ion	Ratio	Lower	Upper
51	100		
65	49.0	43.7	65.5

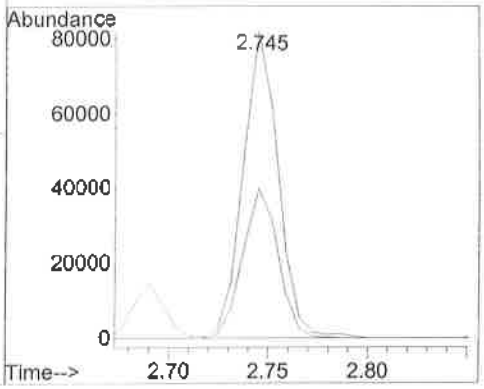

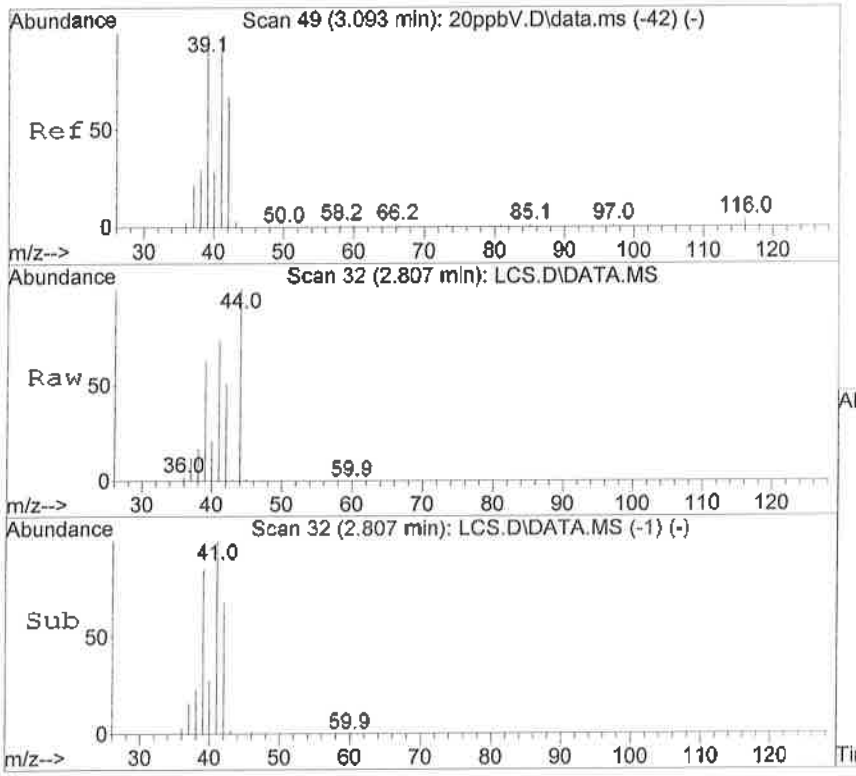

#5
Propene
Concen: 15.18 ppbV
RT: 2.807 min Scan# 32
Delta R.T. -0.000 min
Lab File: LCS.D
Acq: 20 Sep 2016 5:42 pm

Tgt Ion: 41 Resp: 60555

Ion	Ratio	Lower	Upper
41	100		
42	69.0	45.2	87.8
40	30.2	19.0	36.8
39	89.1	54.3	105.5

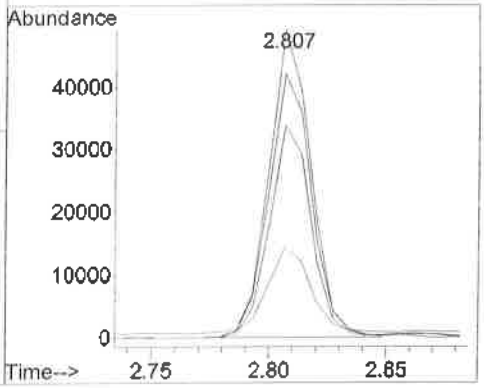

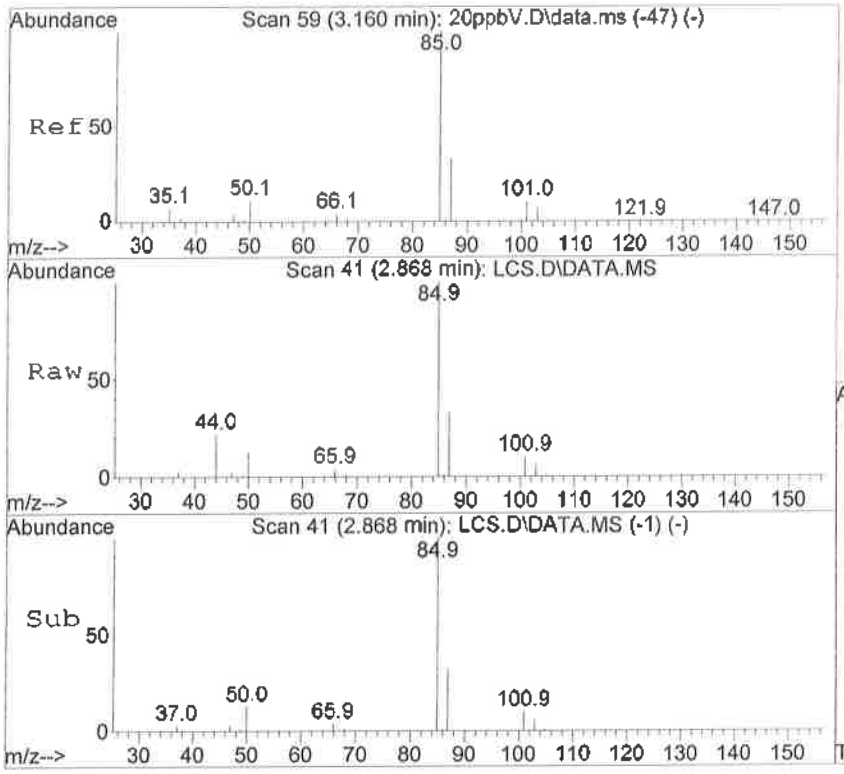

#6
Dichlorodifluoromethane
Concen: 18.66 ppbV
RT: 2.868 min Scan# 41
Delta R.T. 0.007 min
Lab File: LCS.D
Acq: 20 Sep 2016 5:42 pm

Tgt Ion: 85 Resp: 298633

Ion	Ratio	Lower	Upper
85	100		
87	33.5	21.9	42.5
101	10.0	6.6	12.8
103	6.3	4.4	8.4

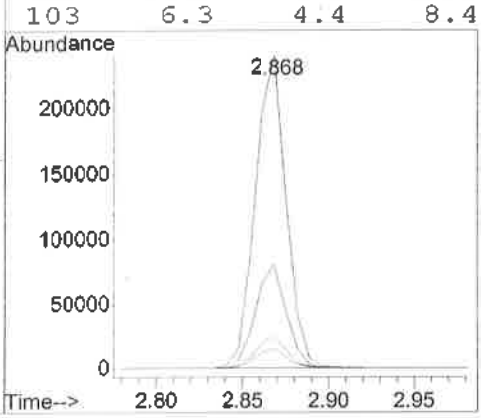

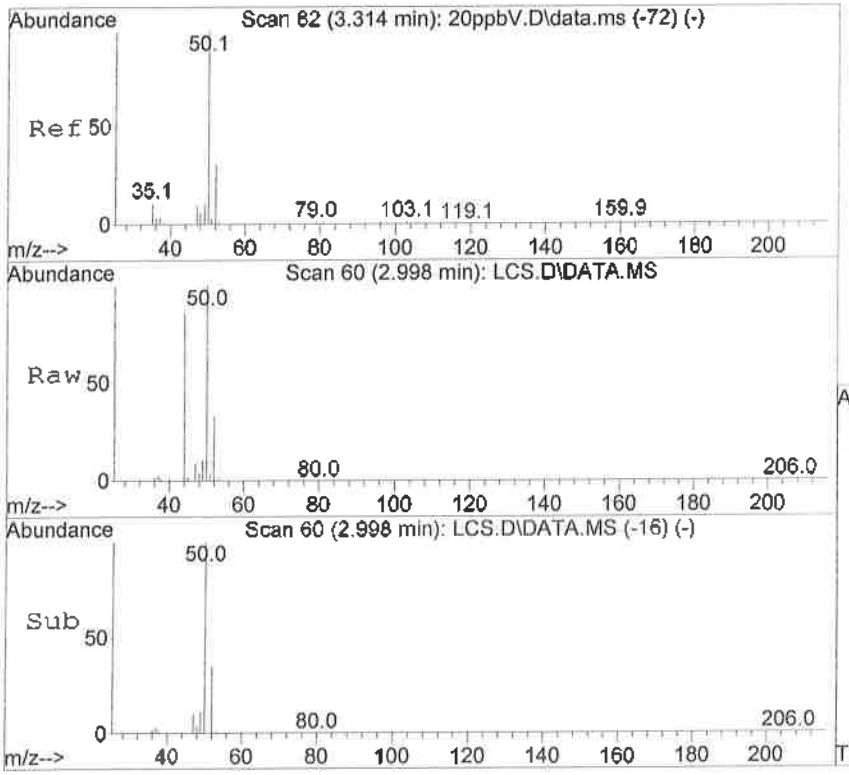

#7
Chloromethane
Concen: 17.83 ppbV
RT: 2.998 min Scan# 60
Delta R.T. -0.000 min
Lab File: LCS.D
Acq: 20 Sep 2016 5:42 pm

Tgt Ion: 50 Resp: 80795

Ion	Ratio	Lower	Upper
50	100		
52	32.7	23.0	44.6

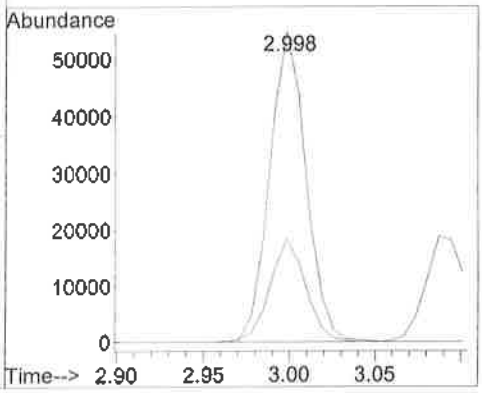

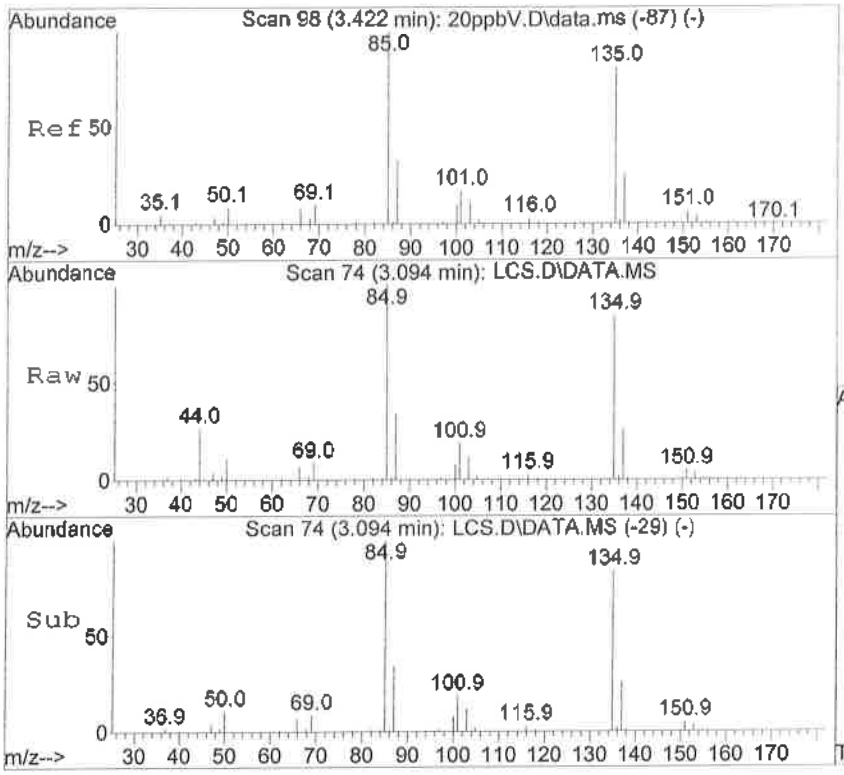

#8
Dichlorotetrafluoroethane
Concen: 18.26 ppbV
RT: 3.094 min Scan# 74
Delta R.T. 0.007 min
Lab File: LCS.D
Acq: 20 Sep 2016 5:42 pm

Tgt Ion: 85 Resp: 271693

Ion	Ratio	Lower	Upper
85	100		
87	33.0	22.1	42.9
135	82.1	55.1	107.1
137	25.6	17.8	34.6

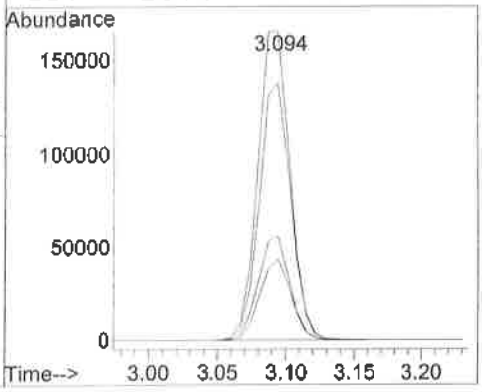

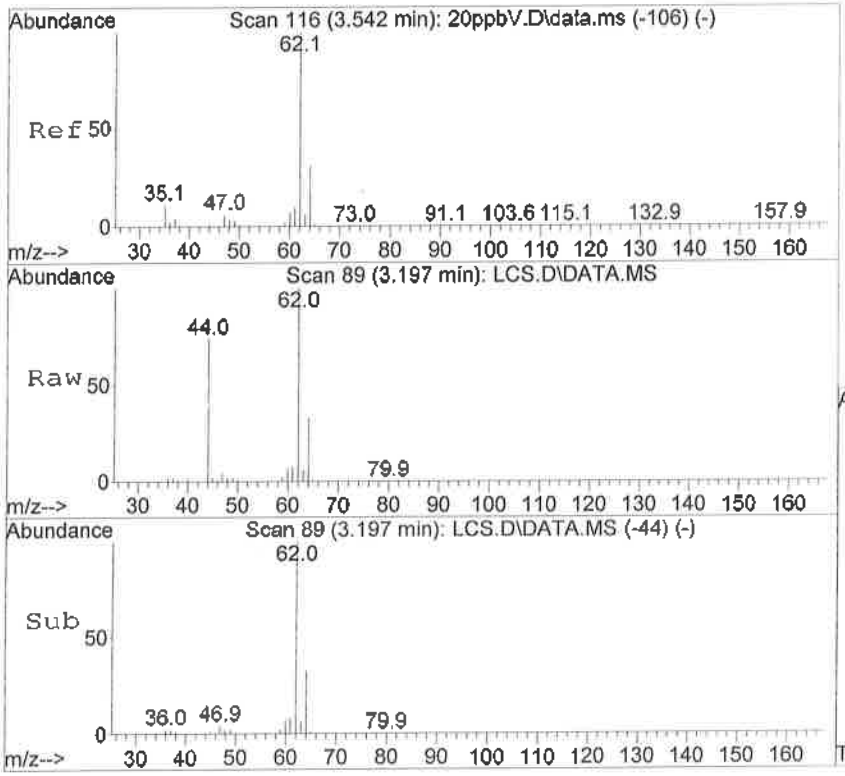

#9
Vinyl Chloride
Concen: 18.00 ppbV
RT: 3.197 min Scan# 89
Delta R.T. 0.007 min
Lab File: LCS.D
Acq: 20 Sep 2016 5:42 pm

Tgt Ion: 62 Resp: 98219

Ion	Ratio	Lower	Upper
62	100		
64	32.7	22.0	42.8
35	0.0	0.0	0.0
37	2.3	1.4	2.8

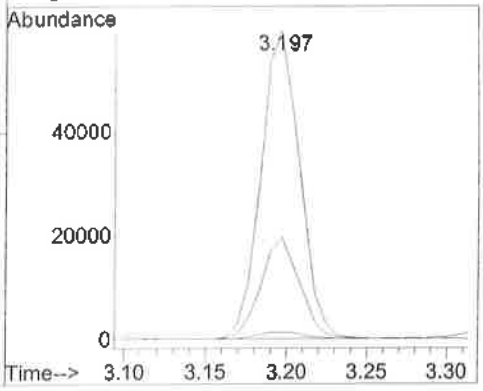

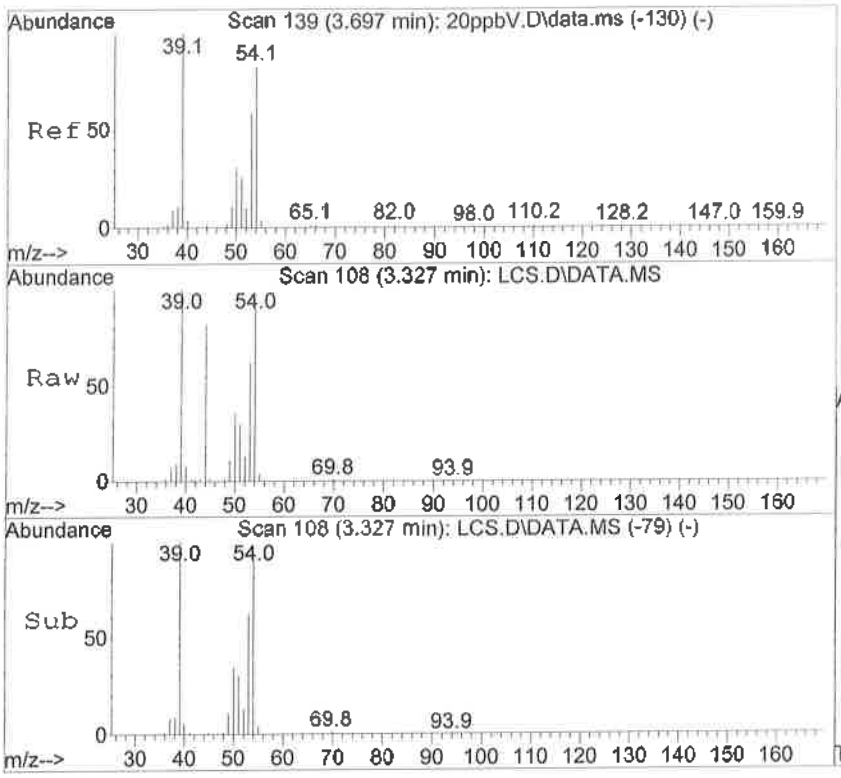

#10
1,3-Butadiene
Concen: 17.30 ppbV
RT: 3.327 min Scan# 108
Delta R.T. -0.000 min
Lab File: LCS.D
Acq: 20 Sep 2016 5:42 pm

Tgt Ion: 54 Resp: 80273

Ion	Ratio	Lower	Upper
54	100		
53	70.7	46.0	89.4
51	34.3	20.5	39.7
39	118.2	75.9	147.3

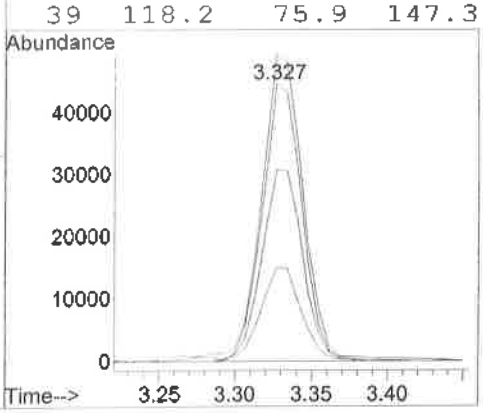

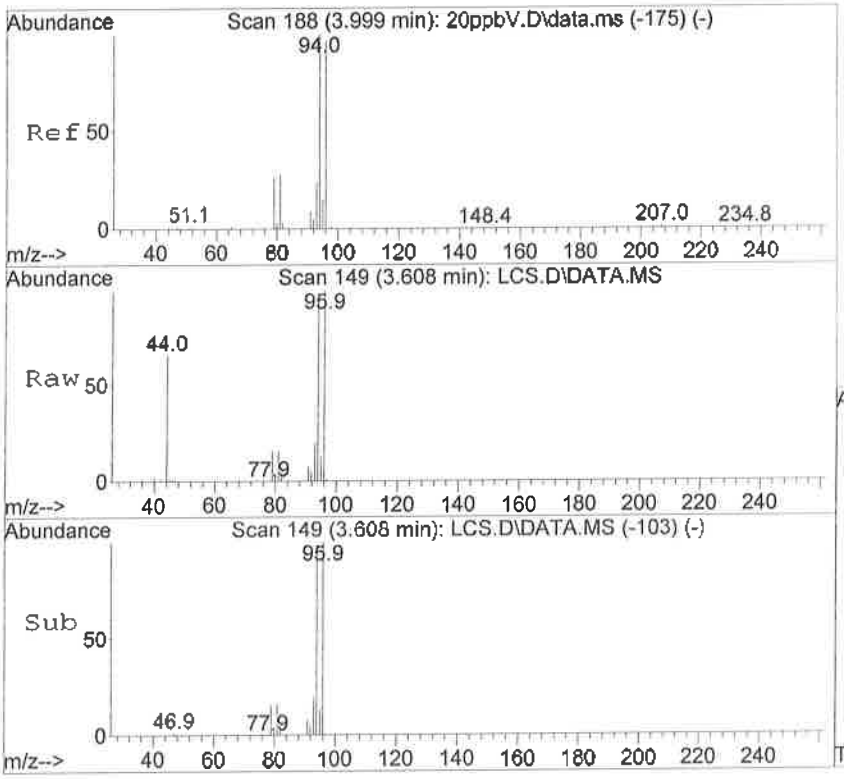

#11
Bromomethane
Concen: 16.96 ppbV
RT: 3.608 min Scan# 149
Delta R.T. 0.014 min
Lab File: LCS.D
Acq: 20 Sep 2016 5:42 pm

Tgt Ion: 94 Resp: 116836

Ion	Ratio	Lower	Upper
94	100		
96	98.2	63.1	122.5
93	20.6	13.9	26.9
95	13.9	9.1	17.7

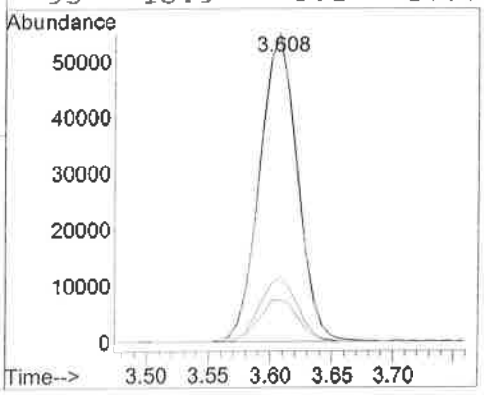

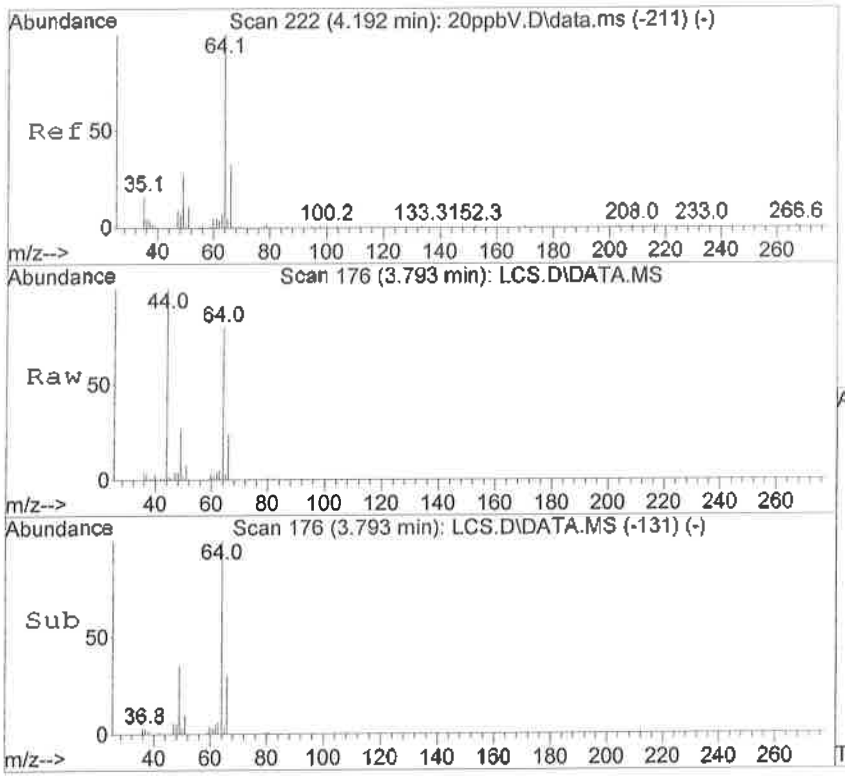

#12
Chloroethane
Concen: 17.22 ppbV
RT: 3.793 min Scan# 176
Delta R.T. 0.007 min
Lab File: LCS.D
Acq: 20 Sep 2016 5:42 pm

Tgt Ion: 64 Resp: 60703

Ion	Ratio	Lower	Upper
64	100		
66	32.0	22.5	43.7
49	34.2	20.2	39.2
51	11.3	6.3	12.1

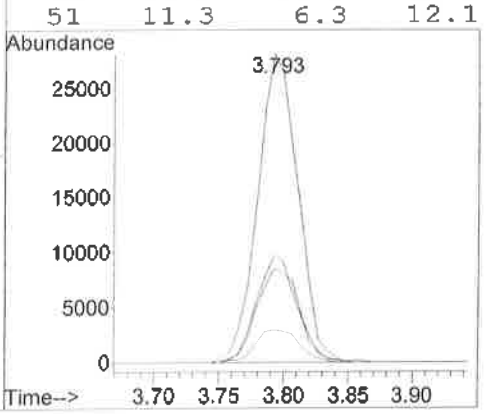

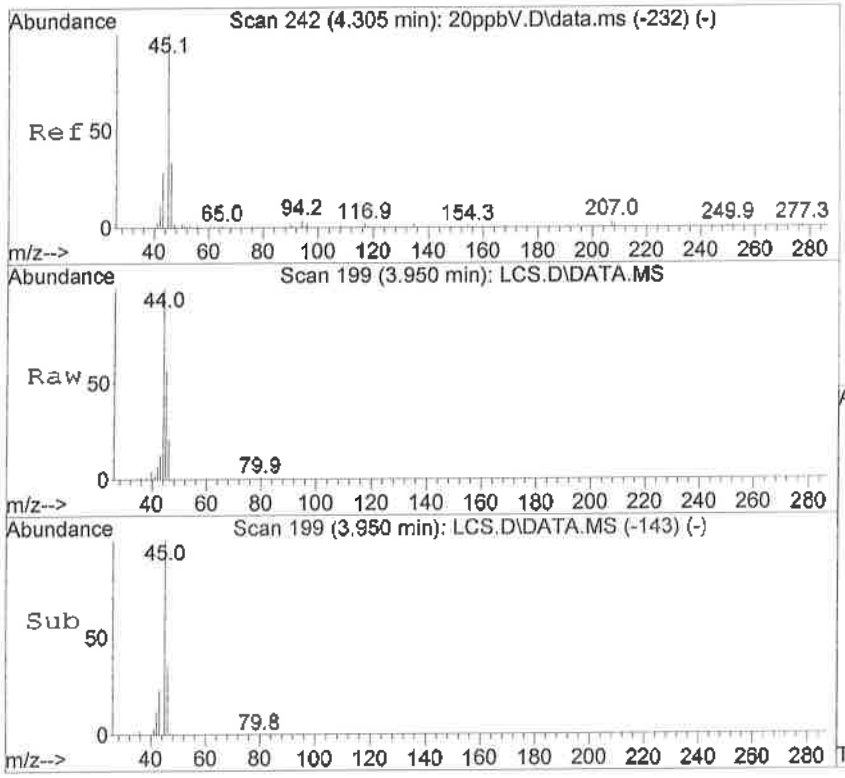

#13
Ethanol
Concen: 13.00 ppbV
RT: 3.950 min Scan# 199
Delta R.T. -0.014 min
Lab File: LCS.D
Acq: 20 Sep 2016 5:42 pm

Tgt Ion: 45 Resp: 53300

Ion	Ratio	Lower	Upper
45	100		
46	36.5	29.3	43.9

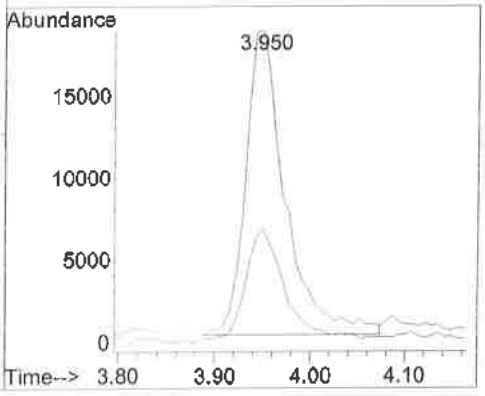

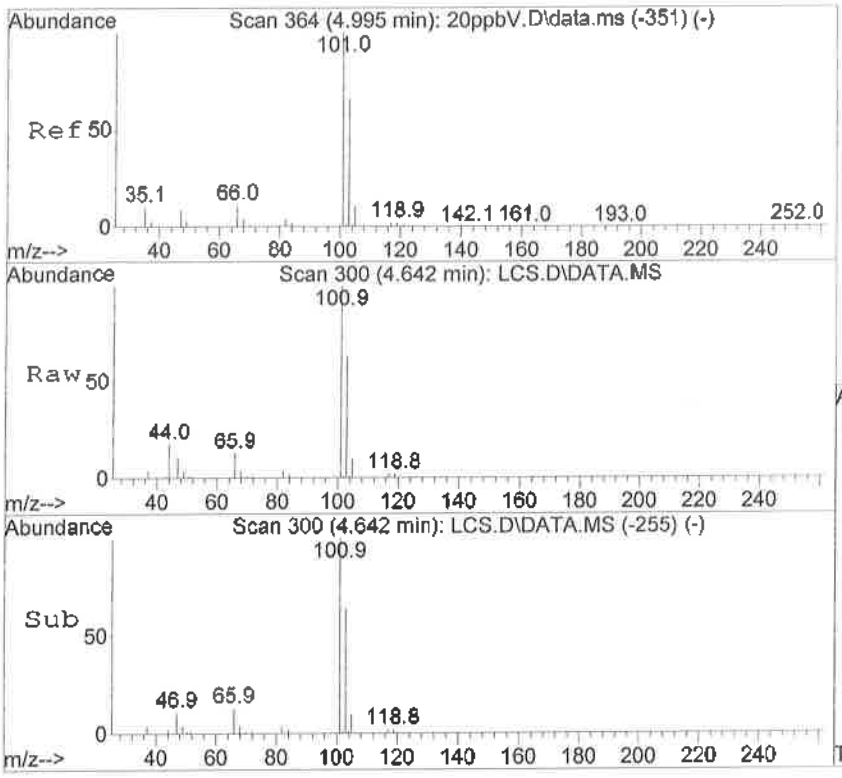

#14
Trichlorofluoromethane
Concen: 17.35 ppbV
RT: 4.642 min Scan# 300
Delta R.T. 0.007 min
Lab File: LCS.D
Acq: 20 Sep 2016 5:42 pm

Tgt Ion:101 Resp: 443830

Ion	Ratio	Lower	Upper
101	100		
103	64.7	44.1	85.7
105	10.5	7.2	14.0

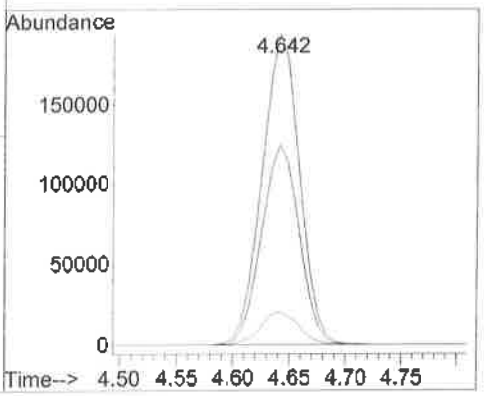

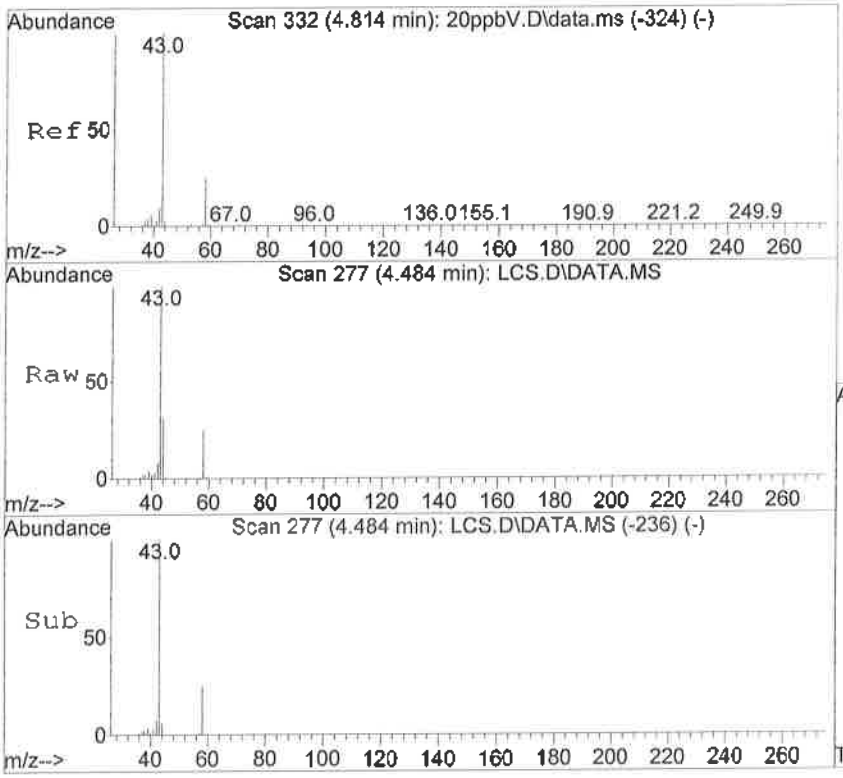

#15
Acetone
Concen: 19.50 ppbV
RT: 4.484 min Scan# 277
Delta R.T. -0.021 min
Lab File: LCS.D
Acq: 20 Sep 2016 5:42 pm

Tgt Ion: 58 Resp: 83464

Ion	Ratio	Lower	Upper
58	100		
43	406.1	222.0	431.0

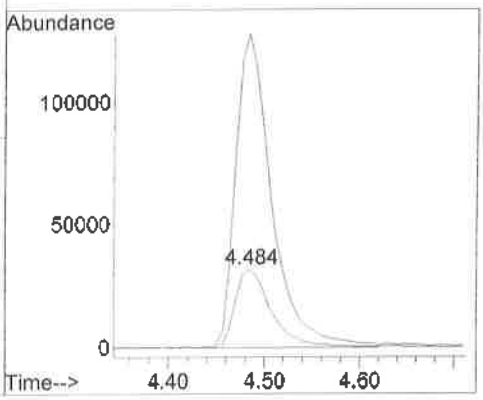

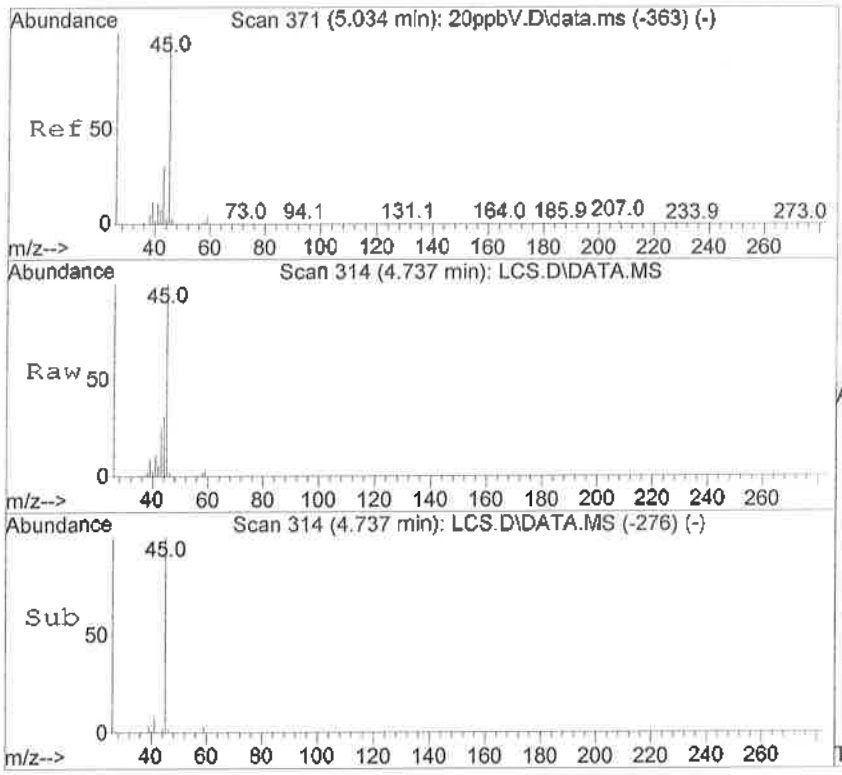

#16
Isopropyl Alcohol
Concen: 12.98 ppbV
RT: 4.737 min Scan# 314
Delta R.T. -0.041 min
Lab File: LCS.D
Acq: 20 Sep 2016 5:42 pm

Tgt Ion: 45 Resp: 326477

Ion	Ratio	Lower	Upper
45	100		
43	25.7	16.3	31.5
59	3.3	2.6	5.0

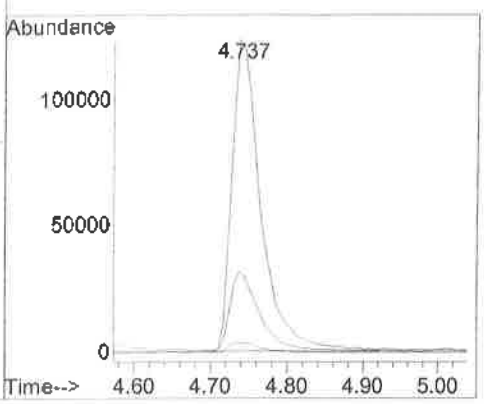

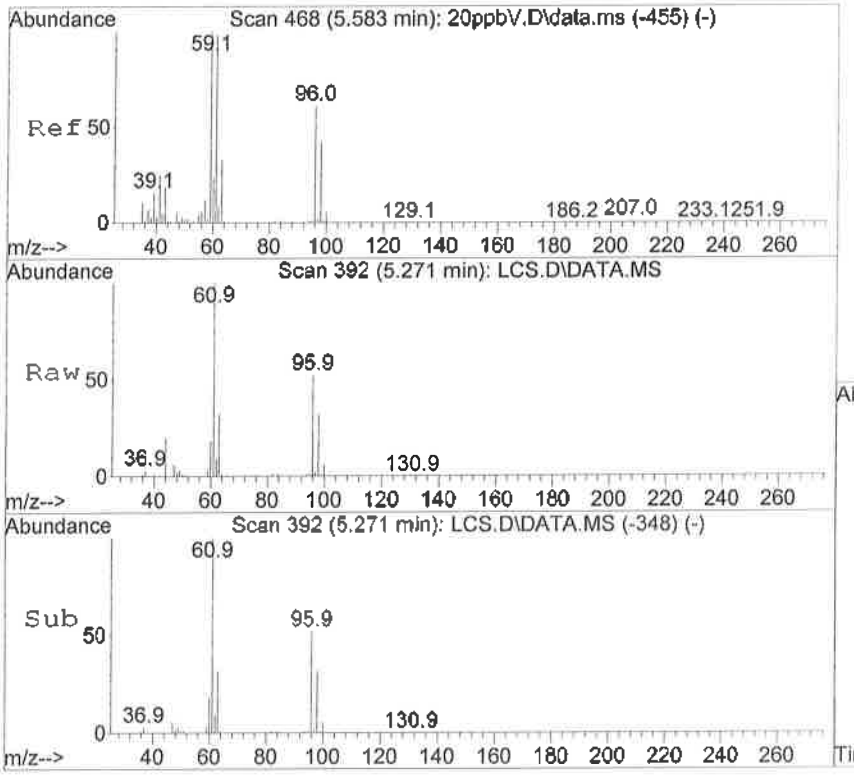

#17
1,1-Dichloroethene
Concen: 18.26 ppbV
RT: 5.271 min Scan# 392
Delta R.T. -0.000 min
Lab File: LCS.D
Acq: 20 Sep 2016 5:42 pm

Tgt Ion: 61 Resp: 292770

Ion	Ratio	Lower	Upper
61	100		
63	28.8	21.7	42.1
96	52.1	37.9	73.7
98	33.3	24.3	47.1

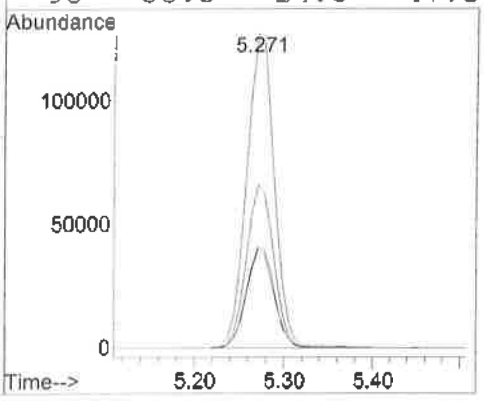

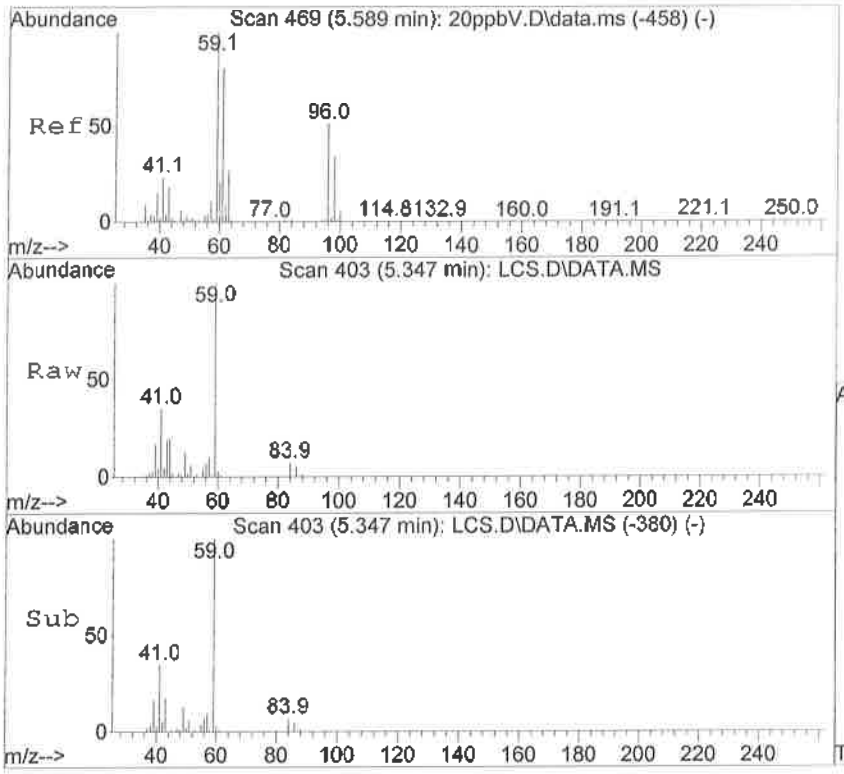

#18
tert-Butyl Alcohol
Concen: 14.40 ppbV
RT: 5.347 min Scan# 403
Delta R.T. -0.041 min
Lab File: LCS.D
Acq: 20 Sep 2016 5:42 pm

Tgt Ion: 59 Resp: 256385

Ion	Ratio	Lower	Upper
59	100		
41	40.2	20.2	30.2#

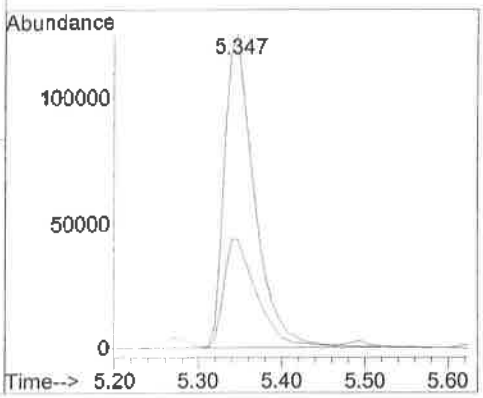

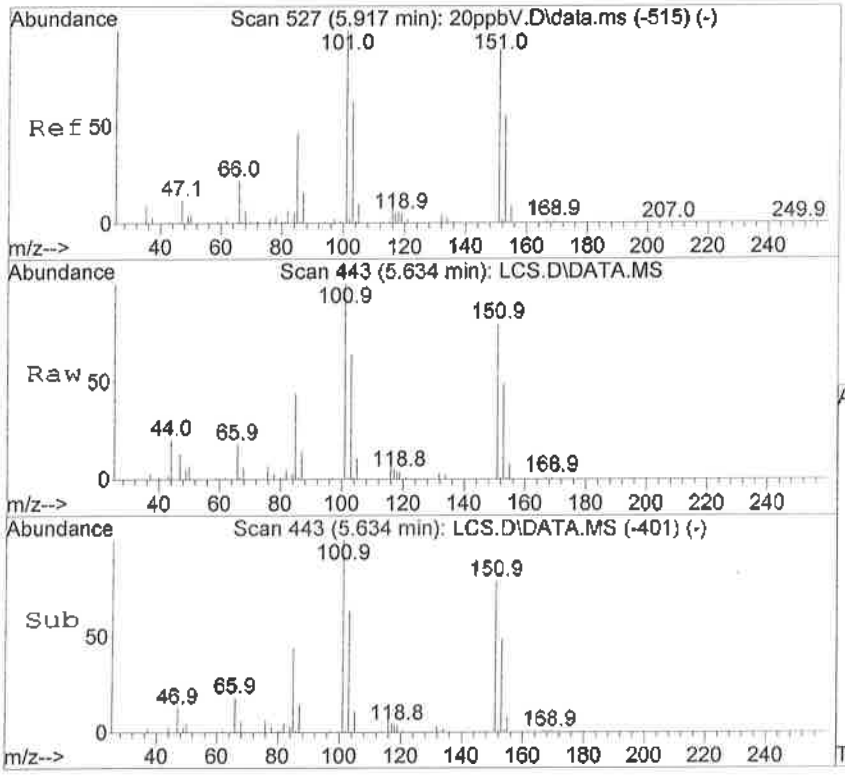

#19
1,1,2-Trichlorotrifluoroethane
Concen: 18.34 ppbV
RT: 5.634 min Scan# 443
Delta R.T. -0.000 min
Lab File: LCS.D
Acq: 20 Sep 2016 5:42 pm

Tgt Ion:101 Resp: 343959

Ion	Ratio	Lower	Upper
101	100		
103	63.9	43.6	84.6
151	77.8	54.1	104.9
153	49.9	35.2	68.2

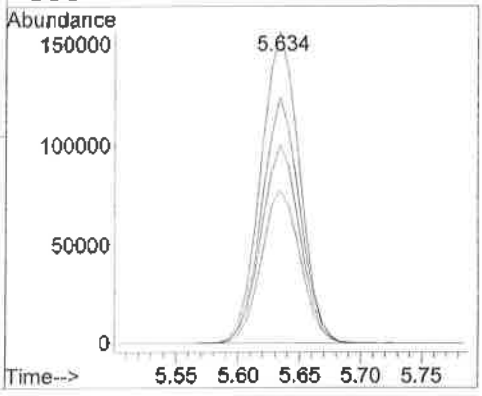

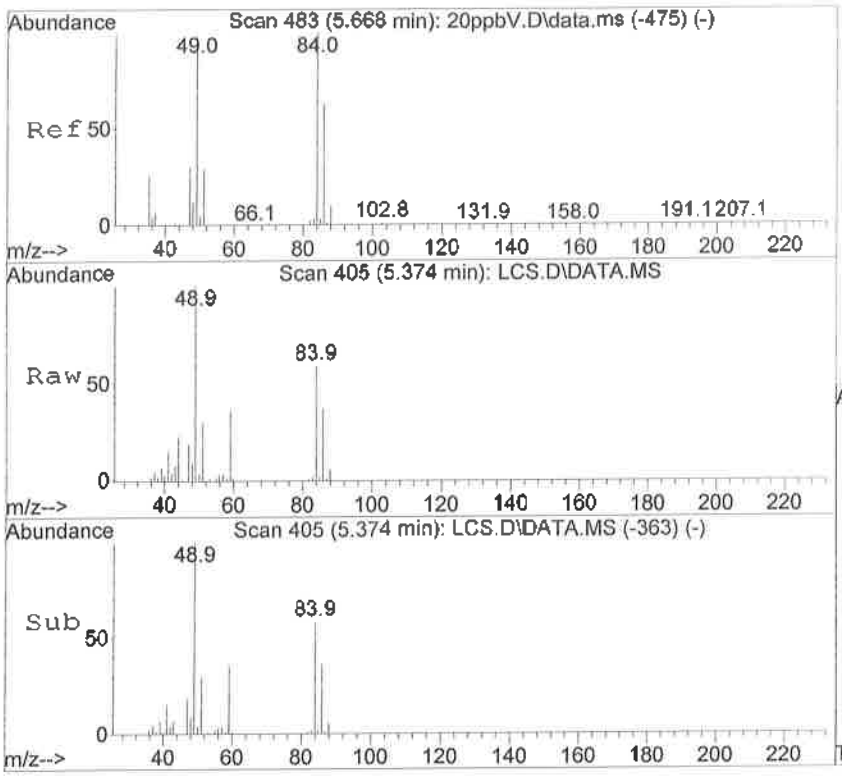

#20
Methylene Chloride
Concen: 17.34 ppbV
RT: 5.374 min Scan# 405
Delta R.T. -0.000 min
Lab File: LCS.D
Acq: 20 Sep 2016 5:42 pm

Tgt Ion: 84 Resp: 123538

Ion	Ratio	Lower	Upper
84	100		
86	65.9	43.4	84.2
49	164.6	99.6	193.4
51	53.7	30.6	59.4

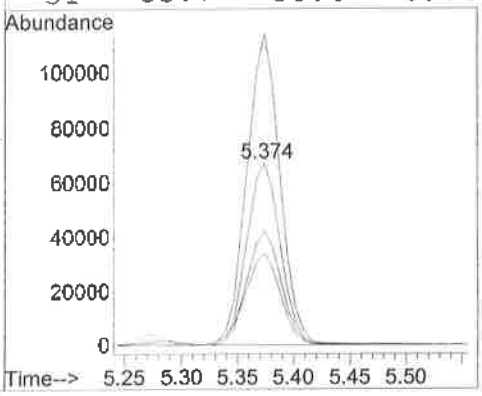

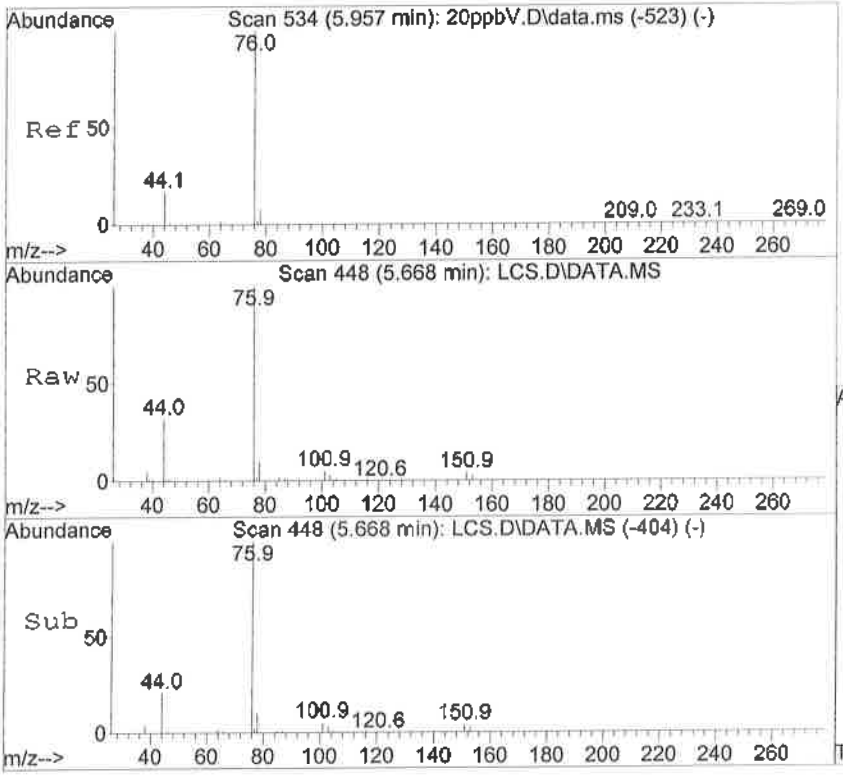

#21
Carbon Disulfide
Concen: 16.64 ppbV
RT: 5.668 min Scan# 448
Delta R.T. 0.007 min
Lab File: LCS.D
Acq: 20 Sep 2016 5:42 pm

Tgt Ion: 76 Resp: 451460

Ion	Ratio	Lower	Upper
76	100		
78	11.8	7.7	14.9

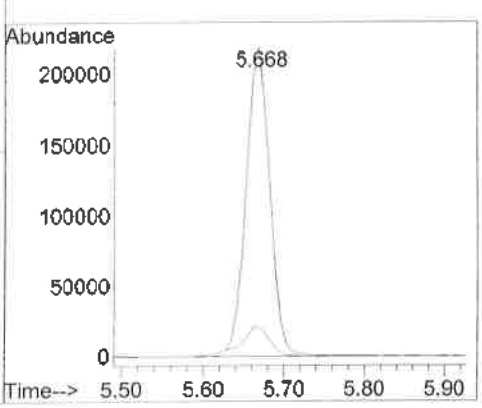

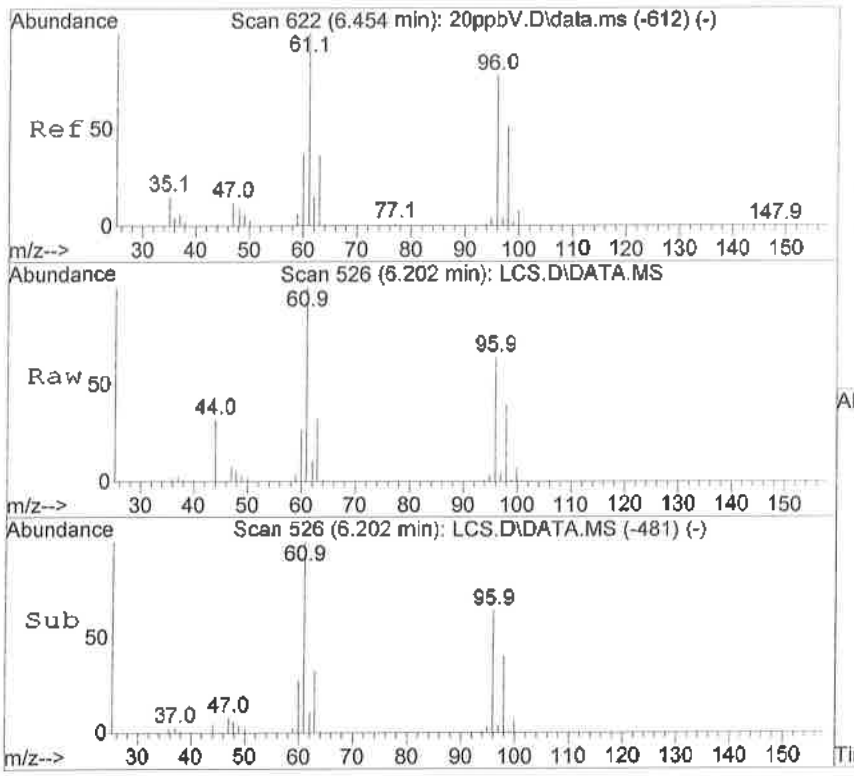

#22
trans-1,2-Dichloroethene
Concen: 16.54 ppbV
RT: 6.202 min Scan# 526
Delta R.T. 0.007 min
Lab File: LCS.D
Acq: 20 Sep 2016 5:42 pm

Tgt Ion: 61 Resp: 244722

Ion	Ratio	Lower	Upper
61	100		
63	31.8	21.5	41.7
96	61.5	43.5	84.3
98	39.3	27.5	53.5

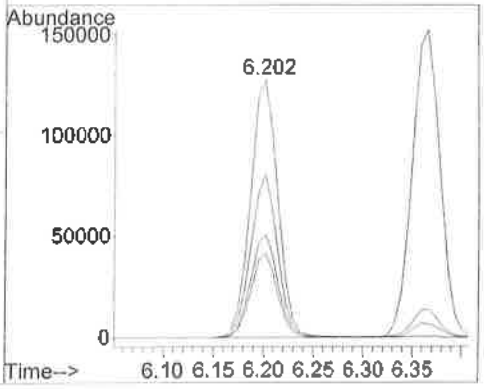

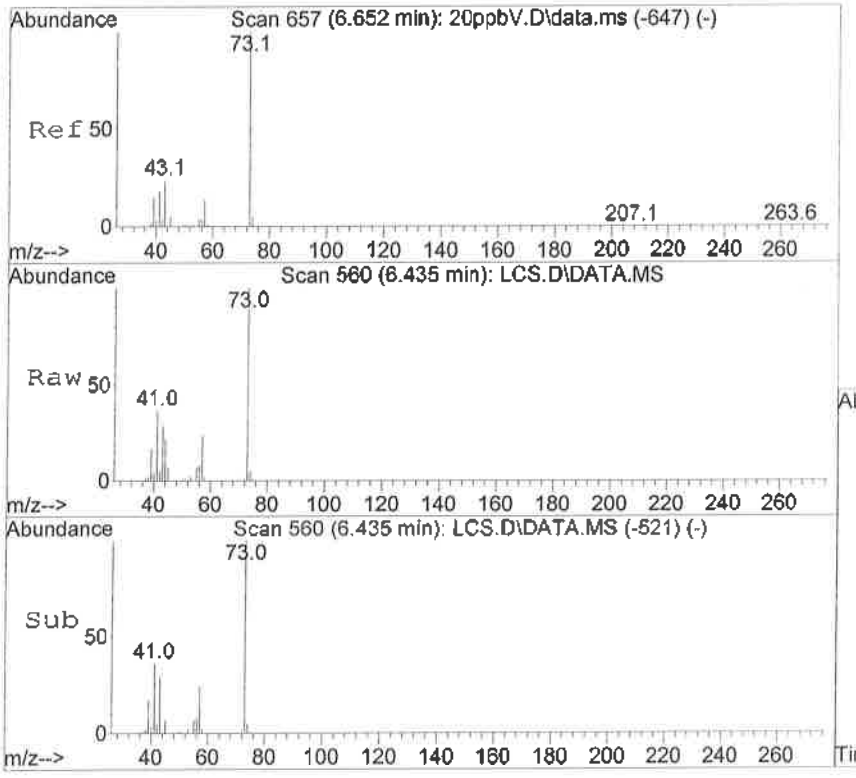

#23
Methyl tert-Butyl Ether (MTBE)
Concen: 15.98 ppbV
RT: 6.435 min Scan# 560
Delta R.T. -0.034 min
Lab File: LCS.D
Acq: 20 Sep 2016 5:42 pm

Tgt Ion: 73 Resp: 370495

Ion	Ratio	Lower	Upper
73	100		
57	24.7	15.4	29.8
41	38.6	18.3	35.5#

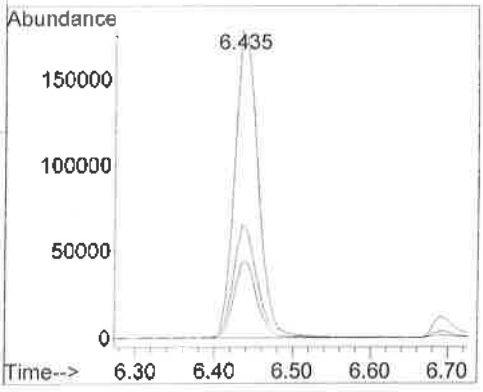

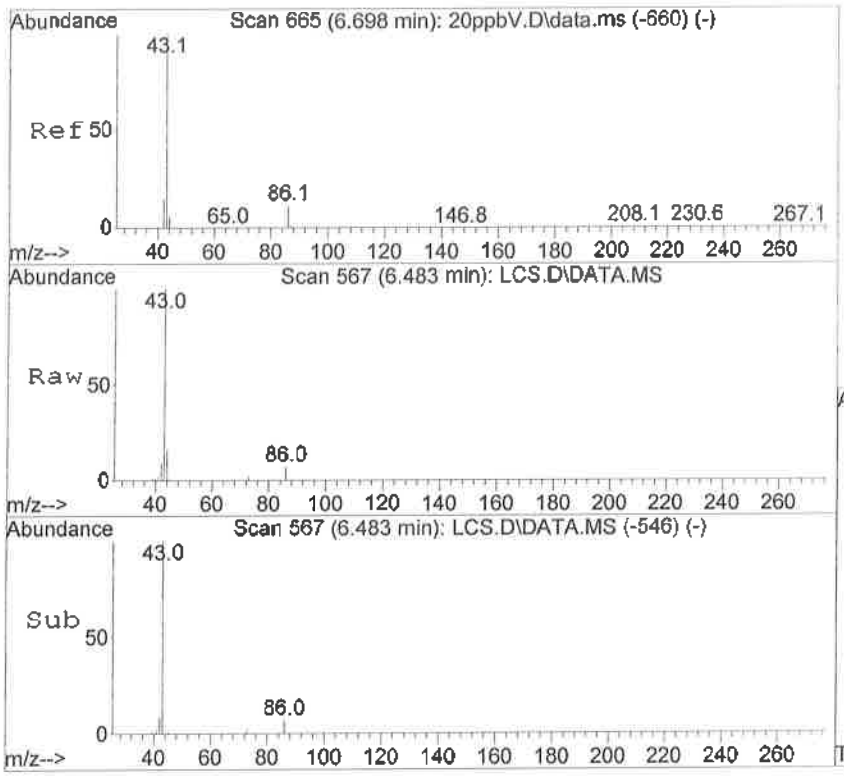

#24
Vinyl Acetate
Concen: 13.35 ppbV
RT: 6.483 min Scan# 567
Delta R.T. -0.007 min
Lab File: LCS.D
Acq: 20 Sep 2016 5:42 pm

Tgt Ion: 43 Resp: 484620

Ion	Ratio	Lower	Upper
43	100		
86	6.2	5.0	9.8

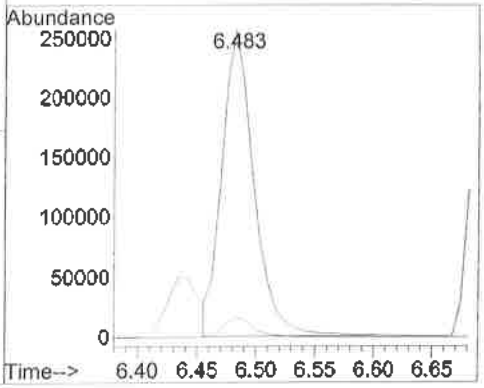

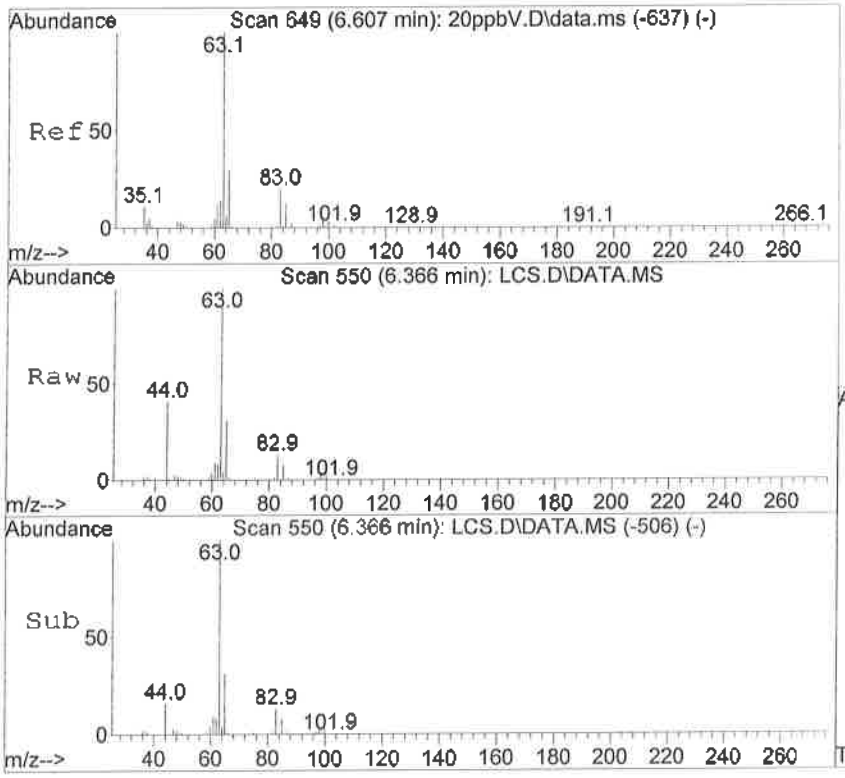

#25
1,1-Dichloroethane
Concen: 17.23 ppbV
RT: 6.366 min Scan# 550
Delta R.T. -0.000 min
Lab File: LCS.D
Acq: 20 Sep 2016 5:42 pm

Tgt Ion: 63 Resp: 301157

Ion	Ratio	Lower	Upper
63	100		
65	30.9	21.6	42.0
83	12.9	8.8	17.0

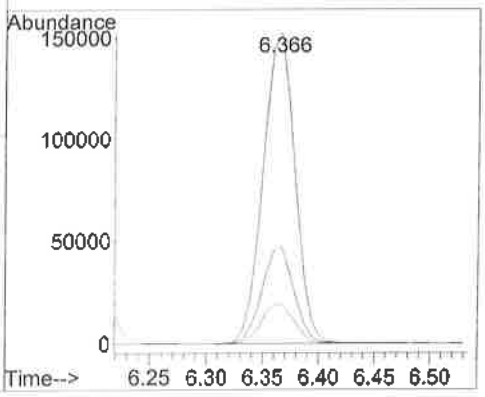

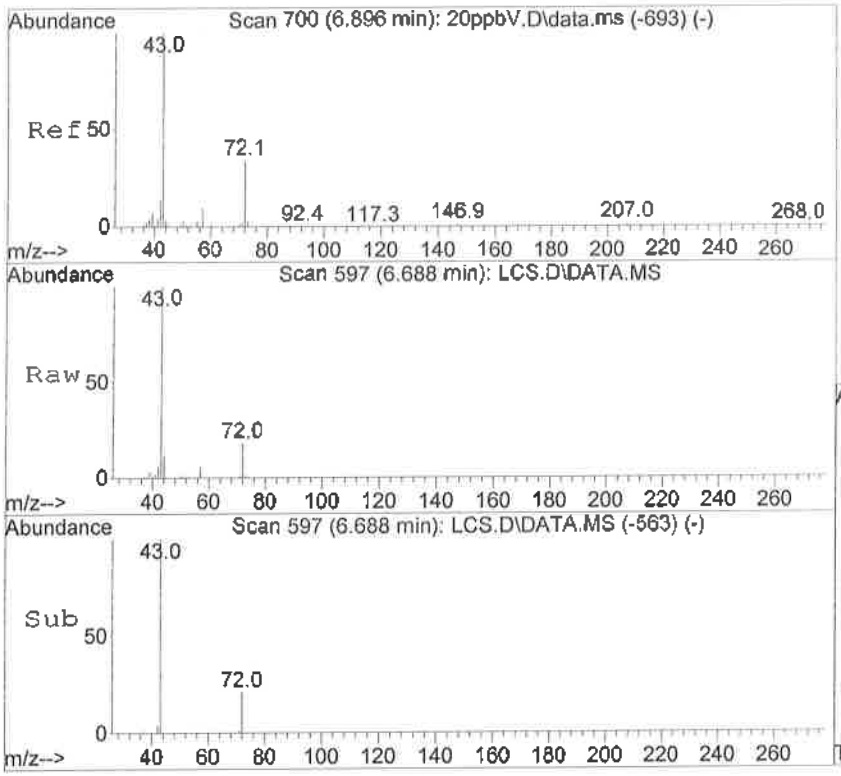

#26
2-Butanone
Concen: 15.40 ppbV
RT: 6.688 min Scan# 597
Delta R.T. -0.069 min
Lab File: LCS.D
Acq: 20 Sep 2016 5:42 pm

Tgt Ion: 72 Resp: 73632

Ion	Ratio	Lower	Upper
72	100		
43	563.1	313.7	608.9
57	35.8	20.8	40.4

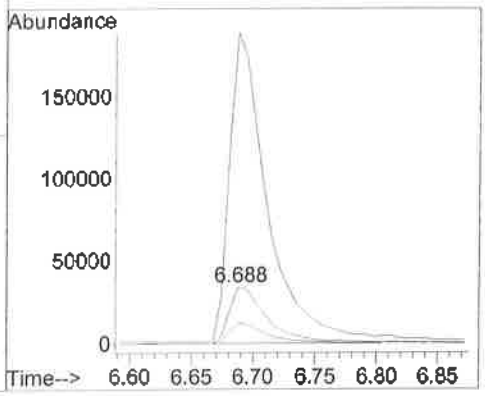

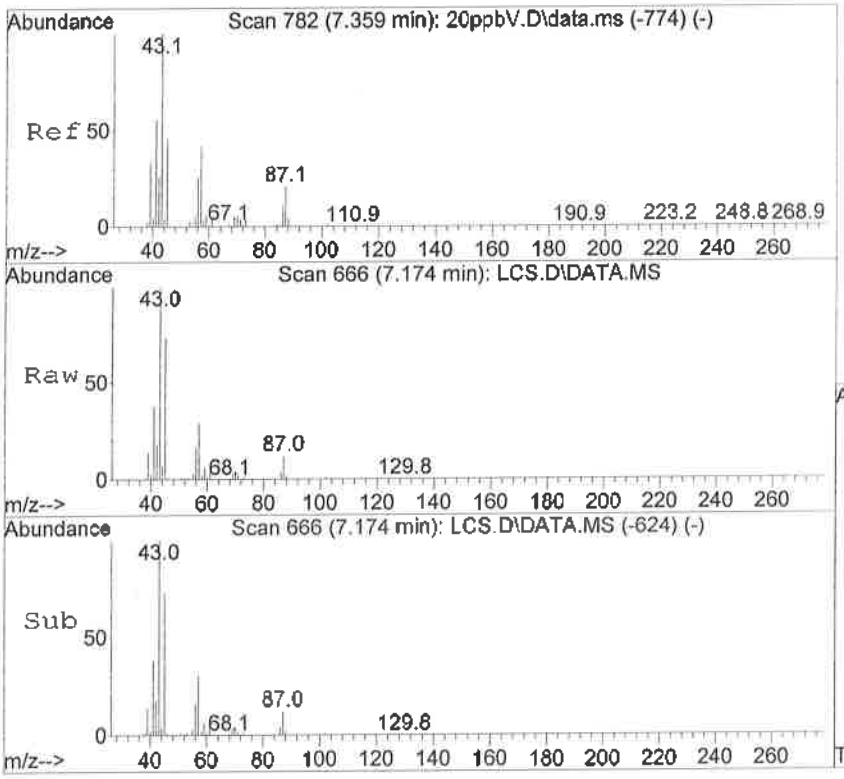

#27
n-Hexane
Concen: 17.48 ppbV
RT: 7.174 min Scan# 666
Delta R.T. -0.000 min
Lab File: LCS.D
Acq: 20 Sep 2016 5:42 pm

Tgt Ion: 57 Resp: 295566

Ion	Ratio	Lower	Upper
57	100		
56	47.4	35.7	69.3
86	13.5	10.8	21.0

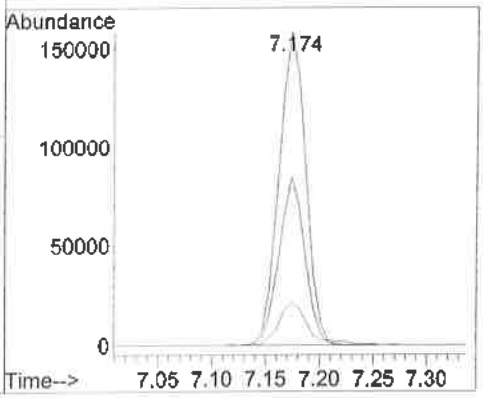

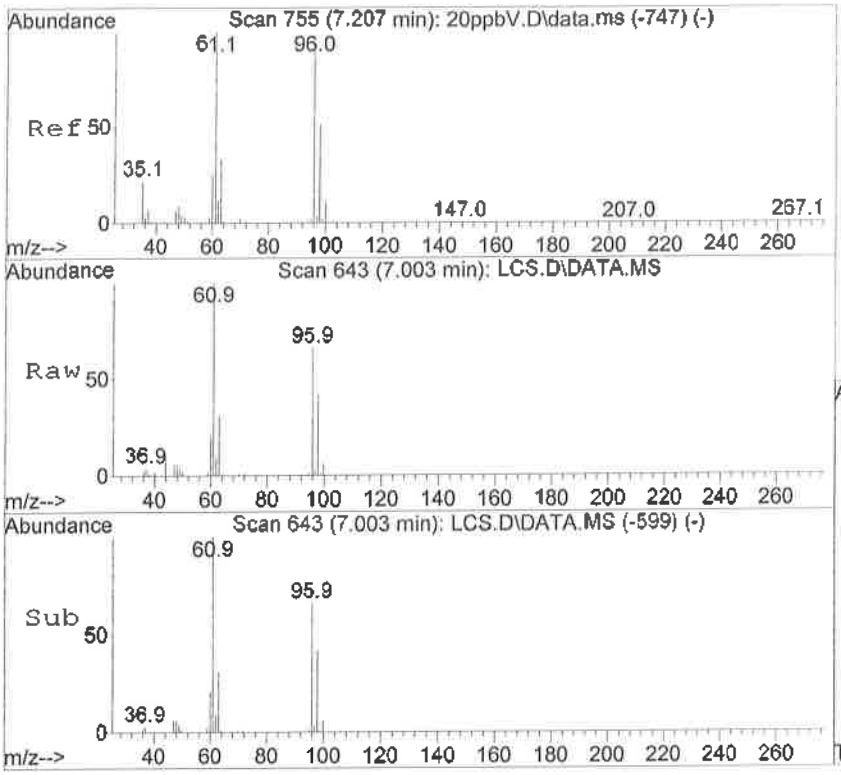

#28
cis-1,2-Dichloroethene
Concen: 17.64 ppbV
RT: 7.003 min Scan# 643
Delta R.T. -0.000 min
Lab File: LCS.D
Acq: 20 Sep 2016 5:42 pm

Tgt Ion: 61 Resp: 254593

Ion	Ratio	Lower	Upper
61	100		
96	61.1	47.7	92.7
98	38.8	31.2	60.6

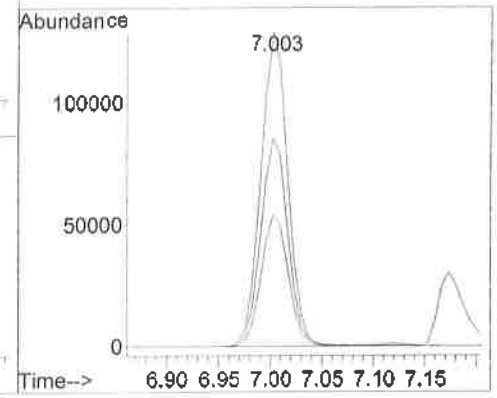

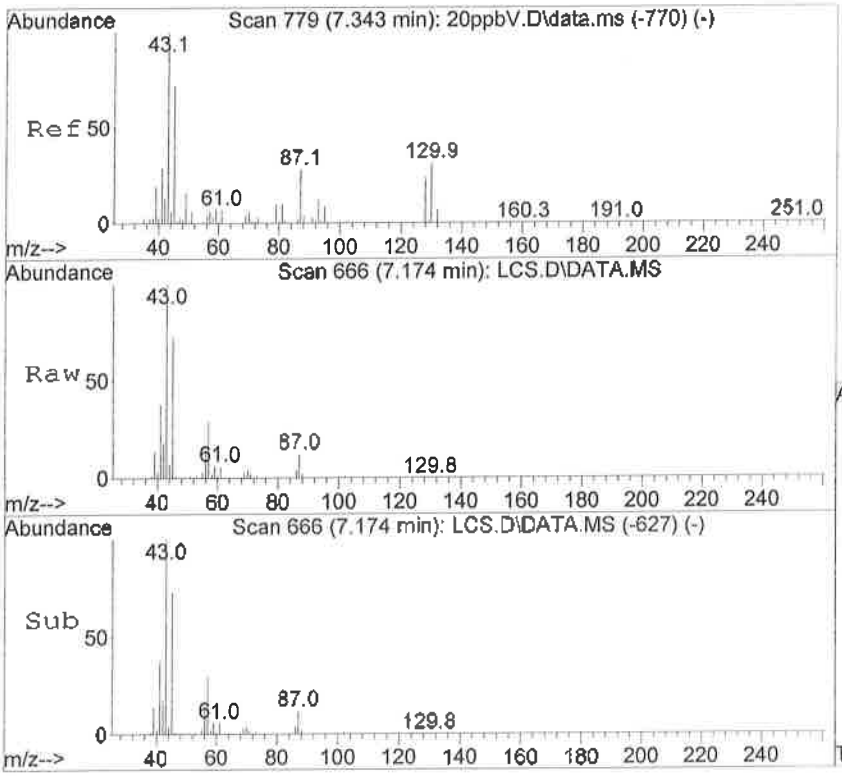

#29
Di-isopropyl Ether
Concen: 16.73 ppbV
RT: 7.174 min Scan# 666
Delta R.T. -0.021 min
Lab File: LCS.D
Acq: 20 Sep 2016 5:42 pm

Tgt Ion: 45 Resp: 726566

Ion	Ratio	Lower	Upper
45	100		
43	138.9	100.1	150.1
87	17.5	16.5	24.7

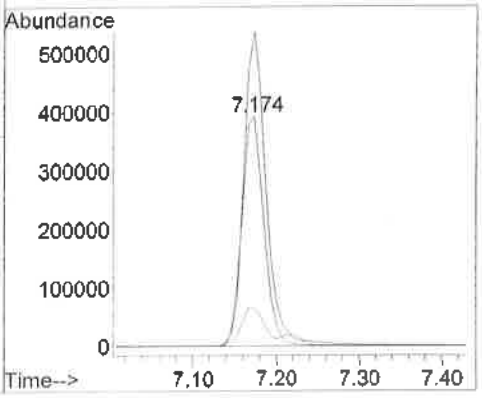

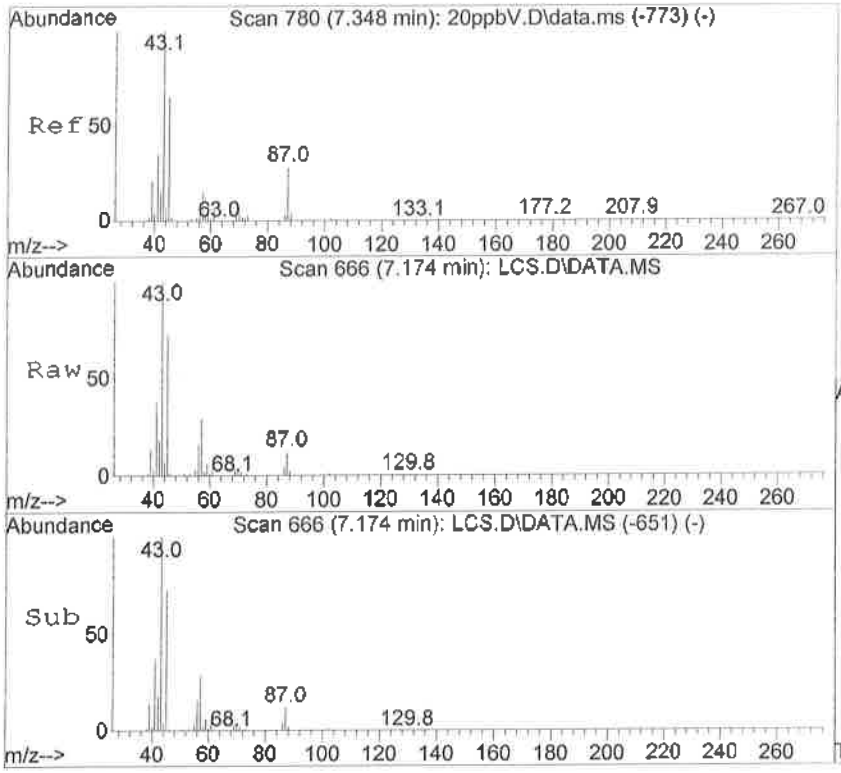

#30
Ethyl Acetate
Concen: 18.60 ppbV
RT: 7.174 min Scan# 666
Delta R.T. -0.034 min
Lab File: LCS.D
Acq: 20 Sep 2016 5:42 pm

Tgt Ion: 61 Resp: 53917

Ion	Ratio	Lower	Upper
61	100		
43	1864.4	1165.2	2261.8
70	83.6	60.5	117.5

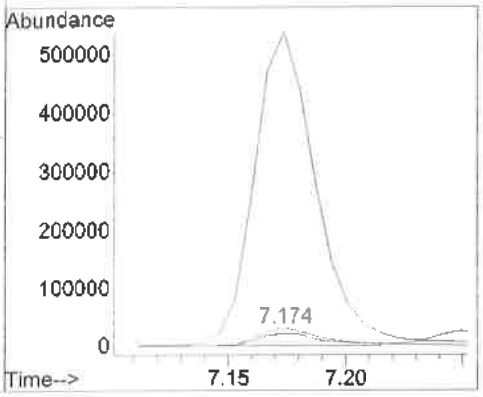

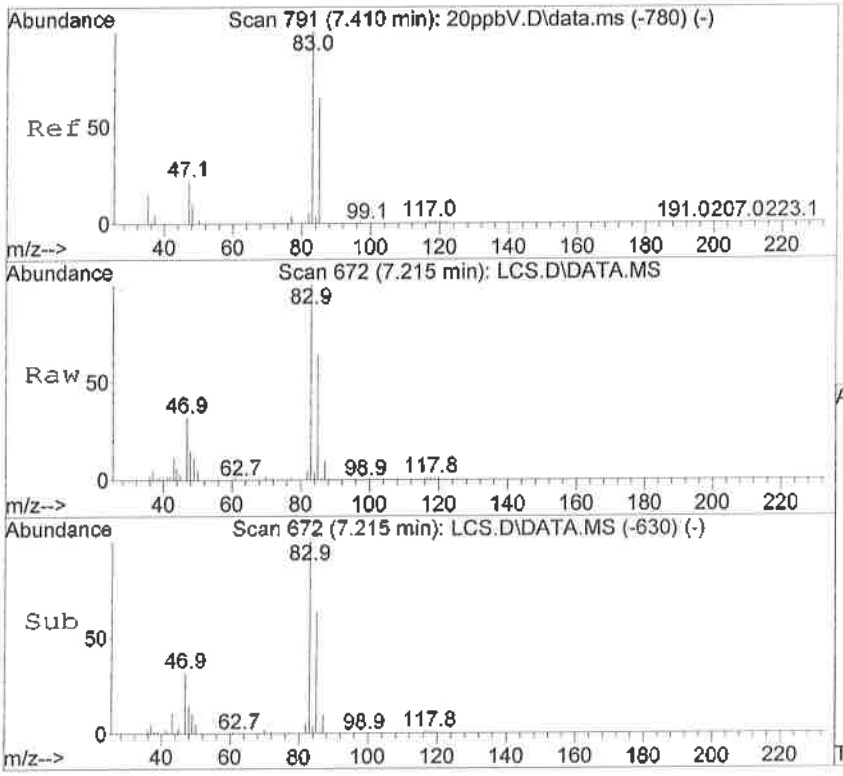

#31
Chloroform
Concen: 17.82 ppbV
RT: 7.215 min Scan# 672
Delta R.T. -0.000 min
Lab File: LCS.D
Acq: 20 Sep 2016 5:42 pm

Tgt Ion: 83 Resp: 352995

Ion	Ratio	Lower	Upper
83	100		
85	64.2	44.4	86.2
87	9.4	7.1	13.9
47	32.0	17.7	34.5

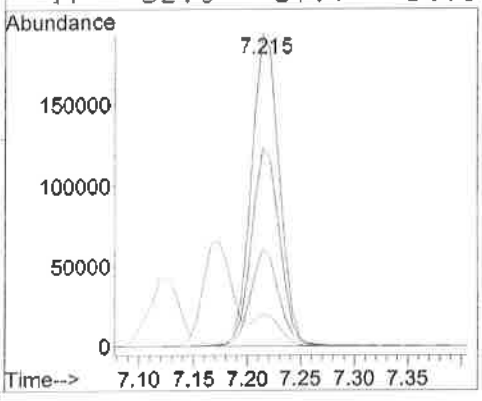

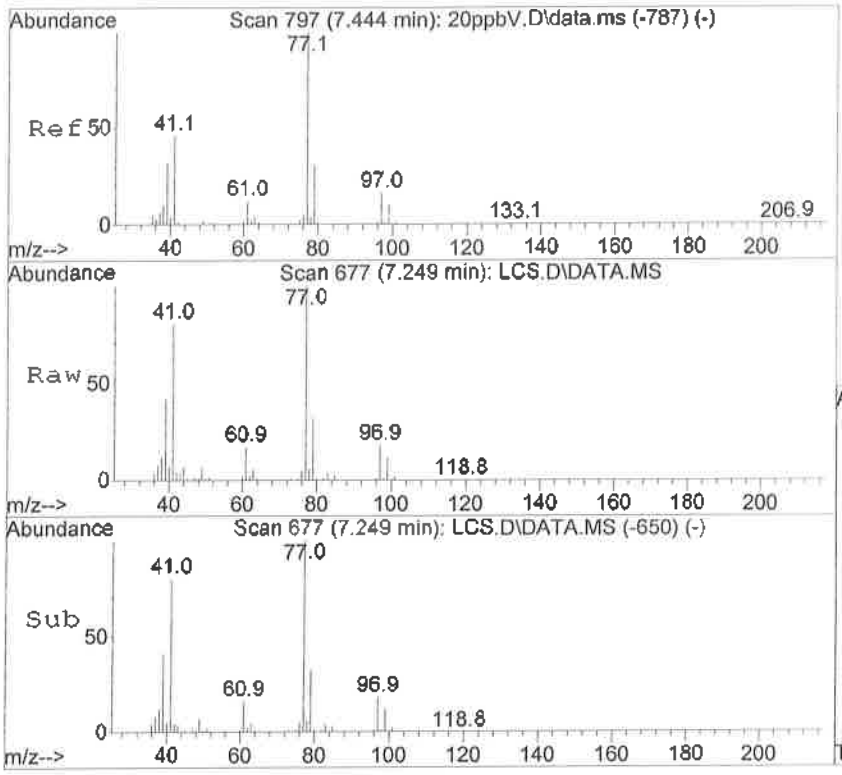

#32
2,2-Dichloropropane
Concen: 16.94 ppbV
RT: 7.249 min Scan# 677
Delta R.T. -0.000 min
Lab File: LCS.D
Acq: 20 Sep 2016 5:42 pm

Tgt Ion: 77 Resp: 281252

Ion	Ratio	Lower	Upper
77	100		
41	81.3	50.9	76.3#
97	18.9	15.2	22.8

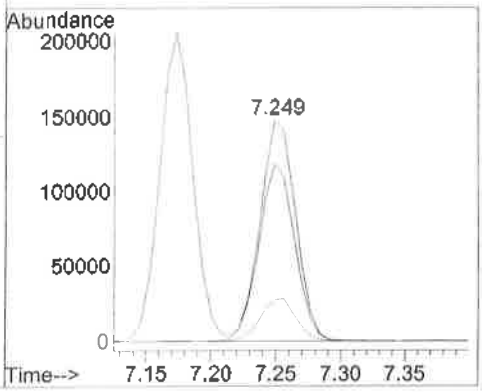

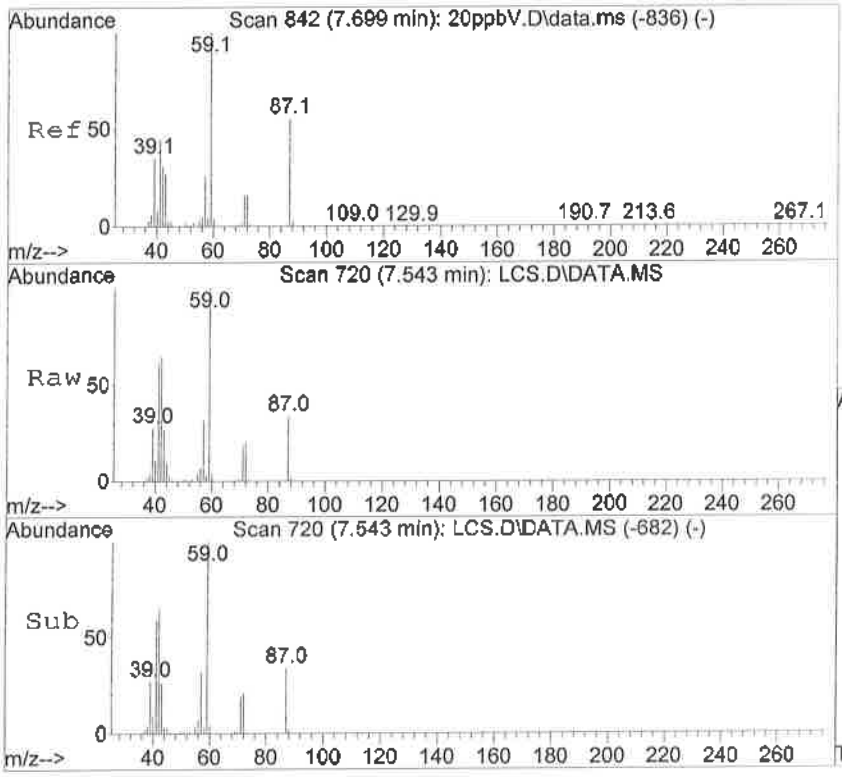

#33
Tetrahydrofuran
Concen: 16.65 ppbV
RT: 7.543 min Scan# 720
Delta R.T. -0.041 min
Lab File: LCS.D
Acq: 20 Sep 2016 5:42 pm

Tgt Ion: 72 Resp: 73759

Ion	Ratio	Lower	Upper
72	100		
71	95.9	62.6	121.4
42	341.5	195.7	379.9
41	374.8	189.4	367.8#

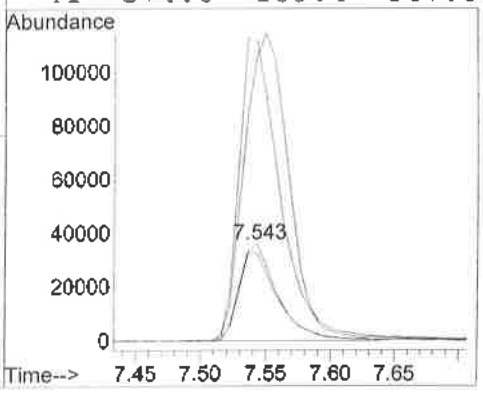

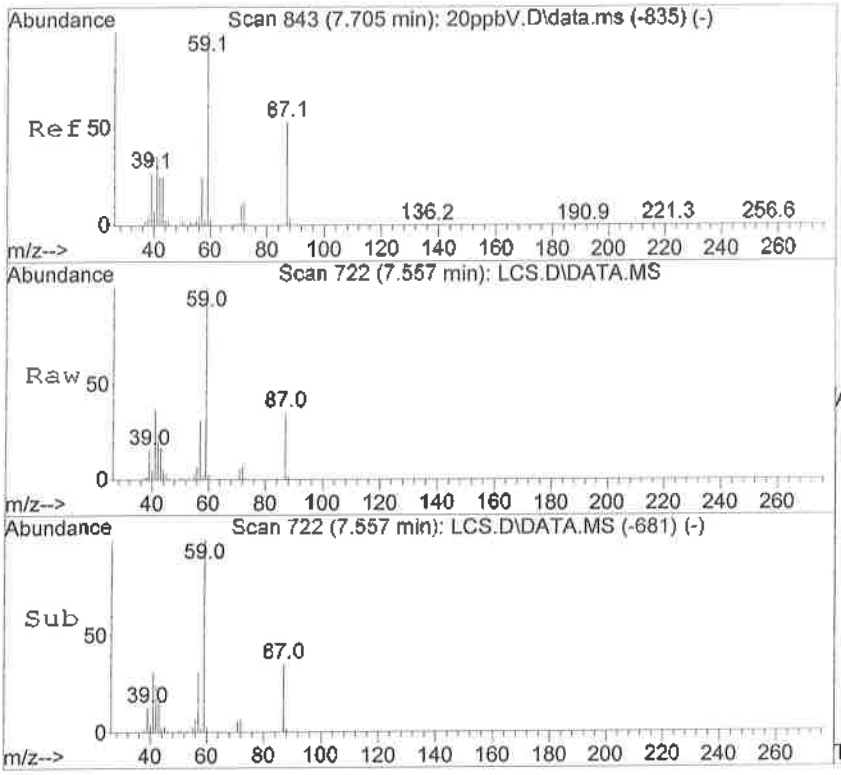

#34
Ethyl-tert-Butyl Ether
Concen: 17.70 ppbV
RT: 7.557 min Scan# 722
Delta R.T. -0.021 min
Lab File: LCS.D
Acq: 20 Sep 2016 5:42 pm

Tgt Ion: 59 Resp: 523891

Ion	Ratio	Lower	Upper
59	100		
57	31.7	25.2	37.8
87	35.6	30.3	45.5

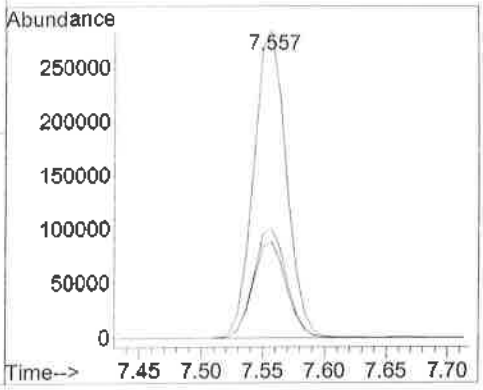

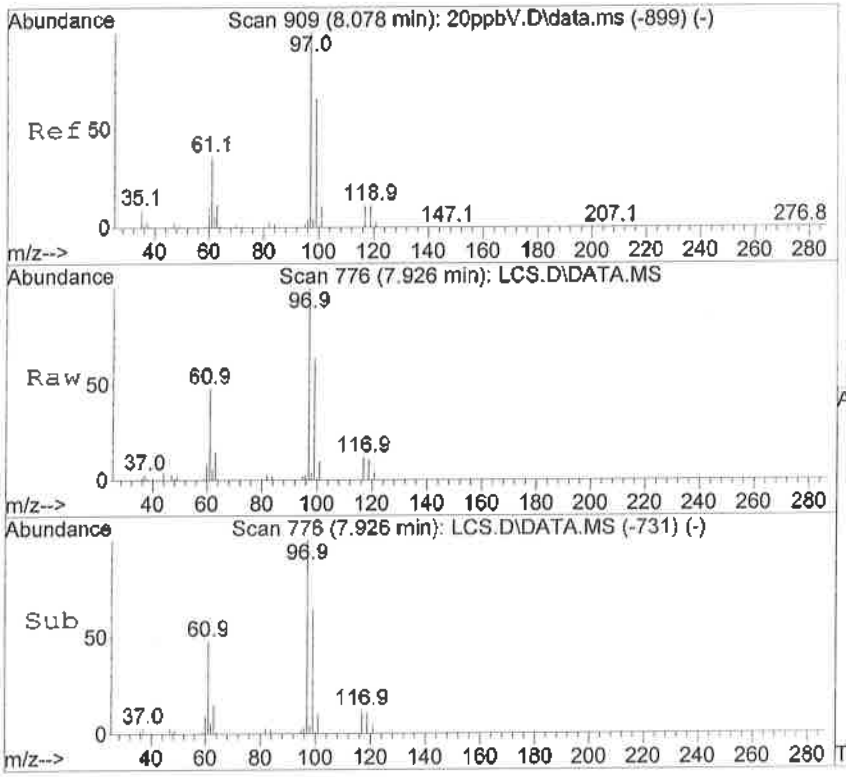

#36
1,1,1-Trichloroethane
Concen: 17.73 ppbV
RT: 7.926 min Scan# 776
Delta R.T. 0.007 min
Lab File: LCS.D
Acq: 20 Sep 2016 5:42 pm

Tgt Ion: 97 Resp: 364710

Ion	Ratio	Lower	Upper
97	100		
99	64.6	44.2	85.8
117	12.1	8.9	17.3
119	11.6	8.6	16.8

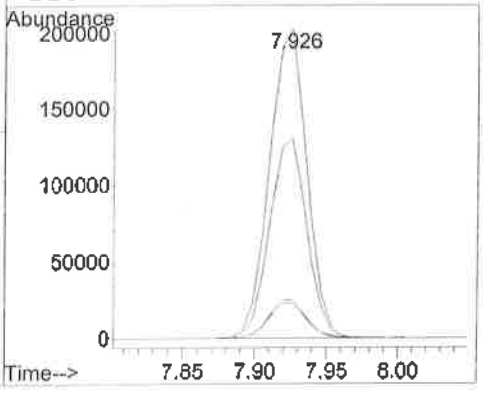

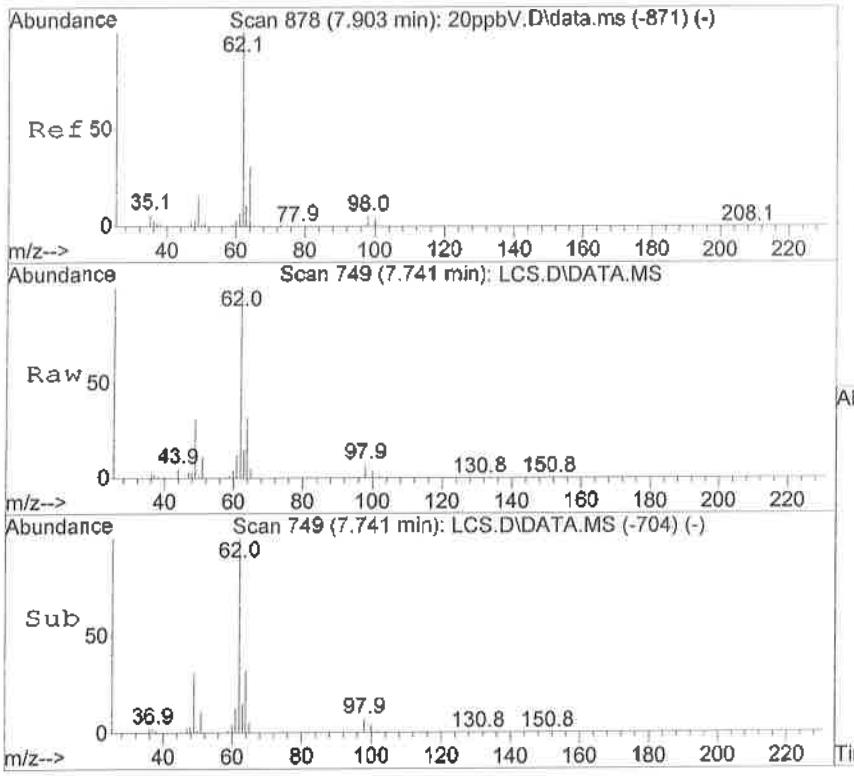

#37
1,2-Dichloroethane
Concen: 17.85 ppbV
RT: 7.741 min Scan# 749
Delta R.T. 0.007 min
Lab File: LCS.D
Acq: 20 Sep 2016 5:42 pm

Tgt Ion: 62 Resp: 261503

Ion	Ratio	Lower	Upper
62	100		
64	31.9	22.0	42.6
98	7.0	5.1	9.9

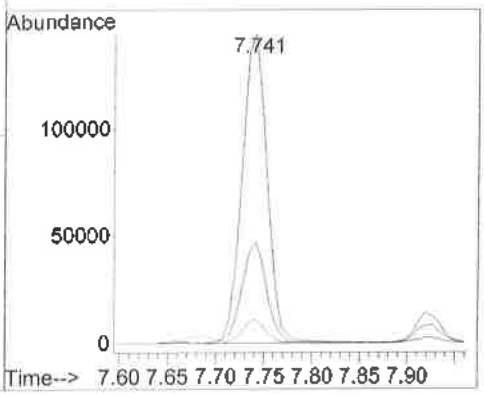

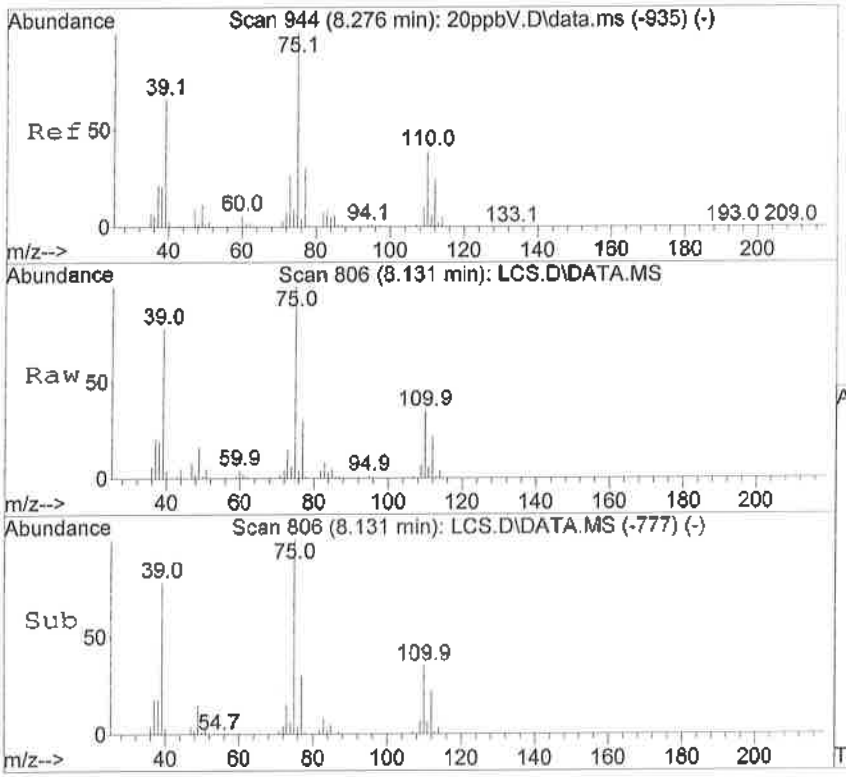

#38
1,1-Dichloropropene
Concen: 17.17 ppbV
RT: 8.131 min Scan# 806
Delta R.T. -0.000 min
Lab File: LCS.D
Acq: 20 Sep 2016 5:42 pm

Tgt Ion: 75 Resp: 243289

Ion	Ratio	Lower	Upper
75	100		
110	34.4	27.3	40.9
77	30.7	24.6	37.0

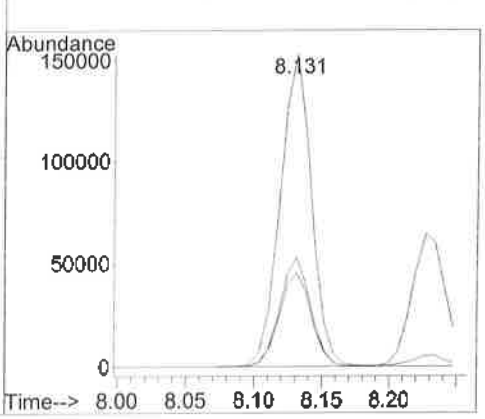

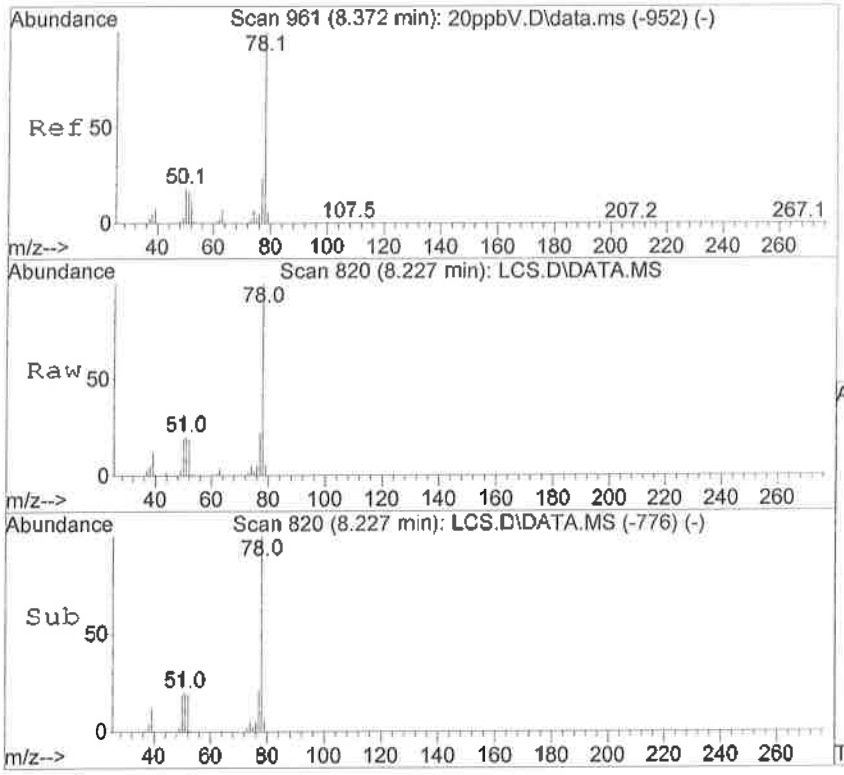

#39
Benzene
Concen: 16.51 ppbV
RT: 8.227 min Scan# 820
Delta R.T. -0.000 min
Lab File: LCS.D
Acq: 20 Sep 2016 5:42 pm

Tgt Ion: 78 Resp: 521893

Ion	Ratio	Lower	Upper
78	100		
77	23.1	16.0	31.2
51	22.0	12.2	23.8

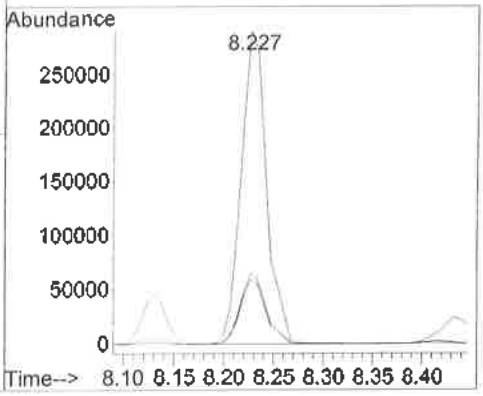

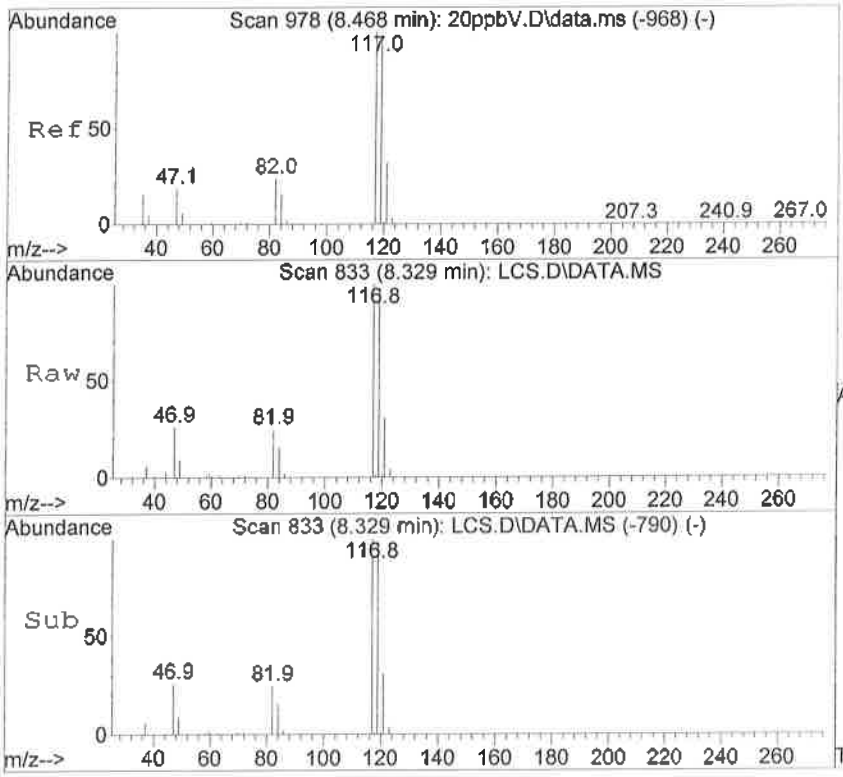

#40
Carbon Tetrachloride
Concen: 17.75 ppbV
RT: 8.329 min Scan# 833
Delta R.T. 0.007 min
Lab File: LCS.D
Acq: 20 Sep 2016 5:42 pm

Tgt Ion:117 Resp: 389878

Ion	Ratio	Lower	Upper
117	100		
119	95.6	64.7	125.7
121	30.8	20.7	40.3
82	24.5	15.9	30.9

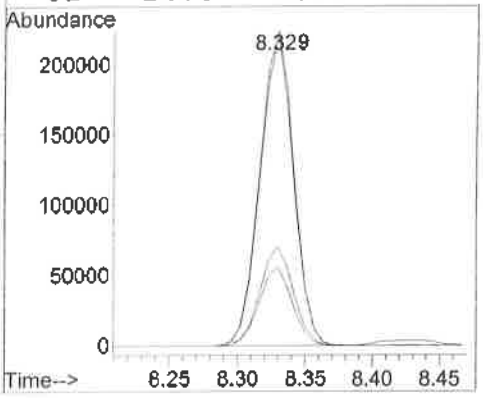

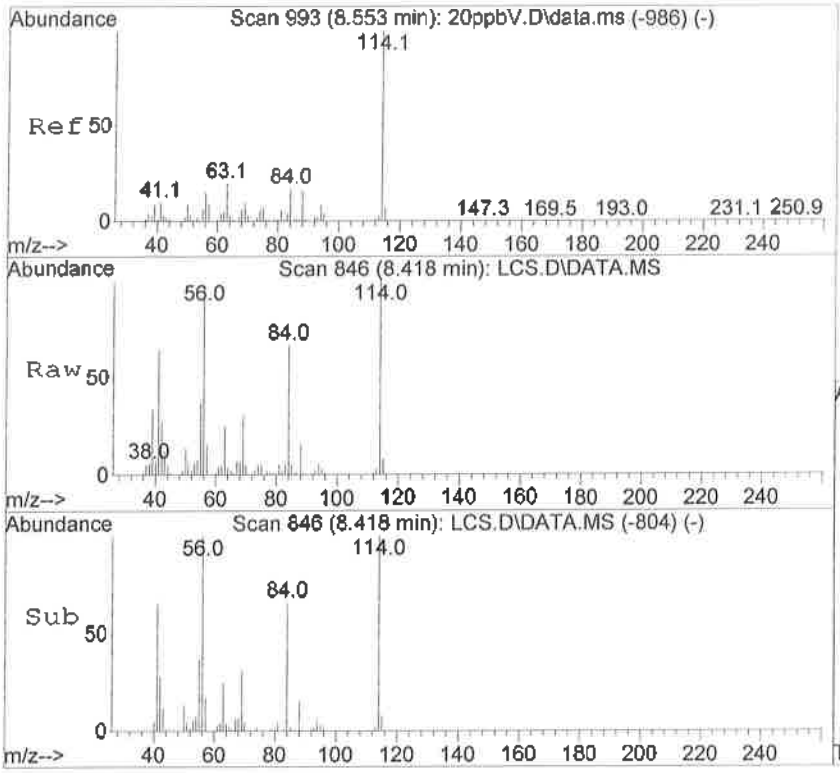

#41
Cyclohexane
Concen: 16.08 ppbV
RT: 8.418 min Scan# 846
Delta R.T. -0.000 min
Lab File: LCS.D
Acq: 20 Sep 2016 5:42 pm

Tgt Ion: 84 Resp: 197624

Ion	Ratio	Lower	Upper
84	100		
56	158.5	92.4	179.4
69	61.9	37.5	72.7

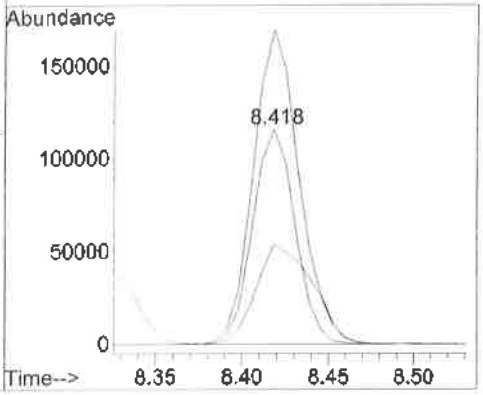

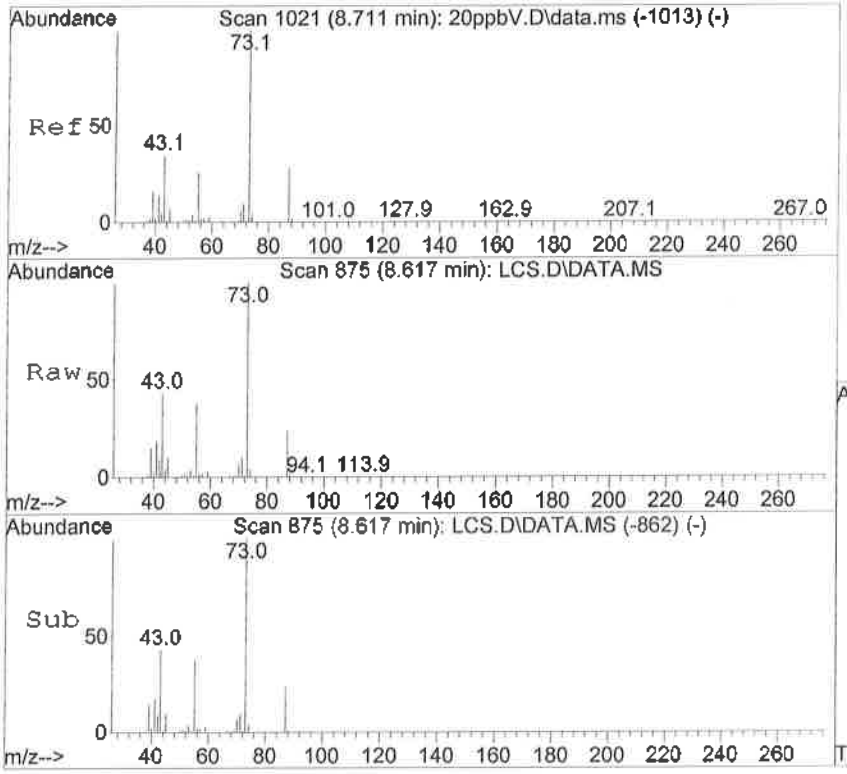

#43
tert Amyl Methyl Ether (TAME)
Concen: 18.35 ppbV
RT: 8.617 min Scan# 875
Delta R.T. -0.014 min
Lab File: LCS.D
Acq: 20 Sep 2016 5:42 pm

Tgt Ion: 73 Resp: 415913

Ion	Ratio	Lower	Upper
73	100		
55	39.8	21.8	32.8#
87	23.7	18.6	28.0

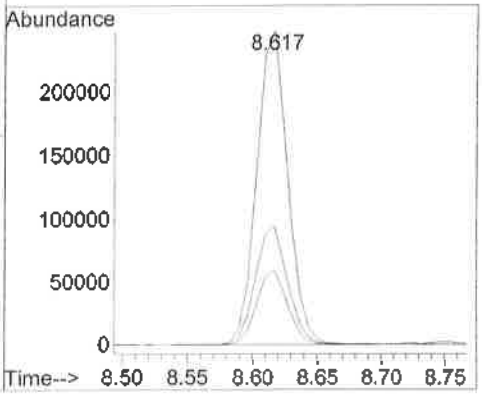

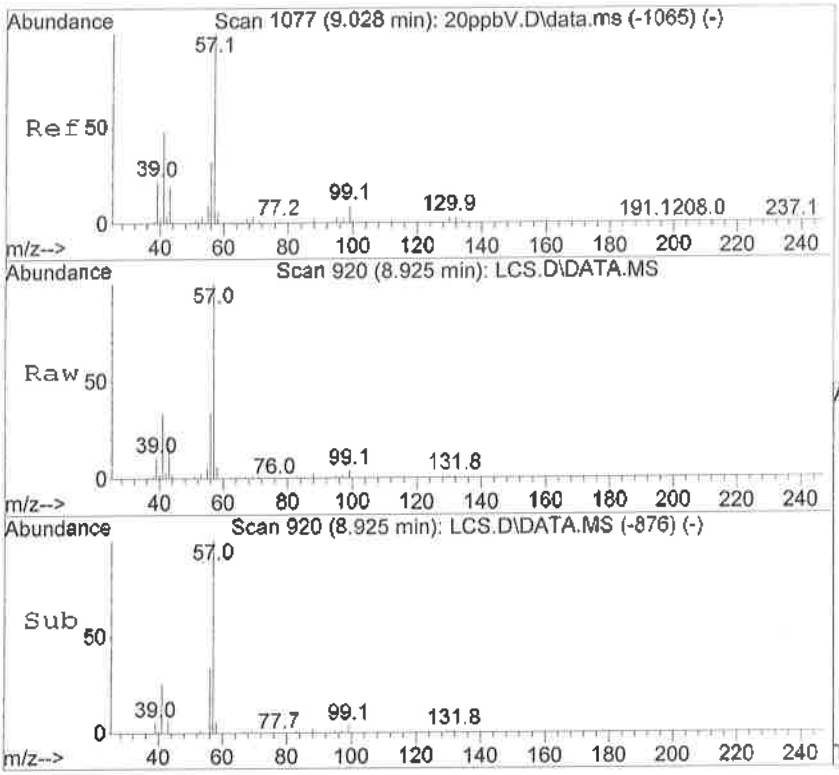

#44
2,2,4-Trimethylpentane
Concen: 18.32 ppbV
RT: 8.925 min Scan# 920
Delta R.T. -0.000 min
Lab File: LCS.D
Acq: 20 Sep 2016 5:42 pm

Tgt Ion: 57 Resp: 907453

Ion	Ratio	Lower	Upper
57	100		
99	6.8	5.9	8.9

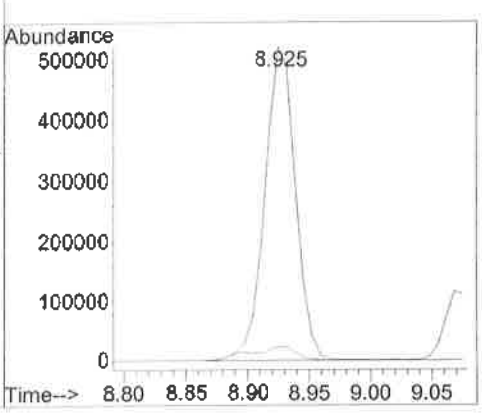

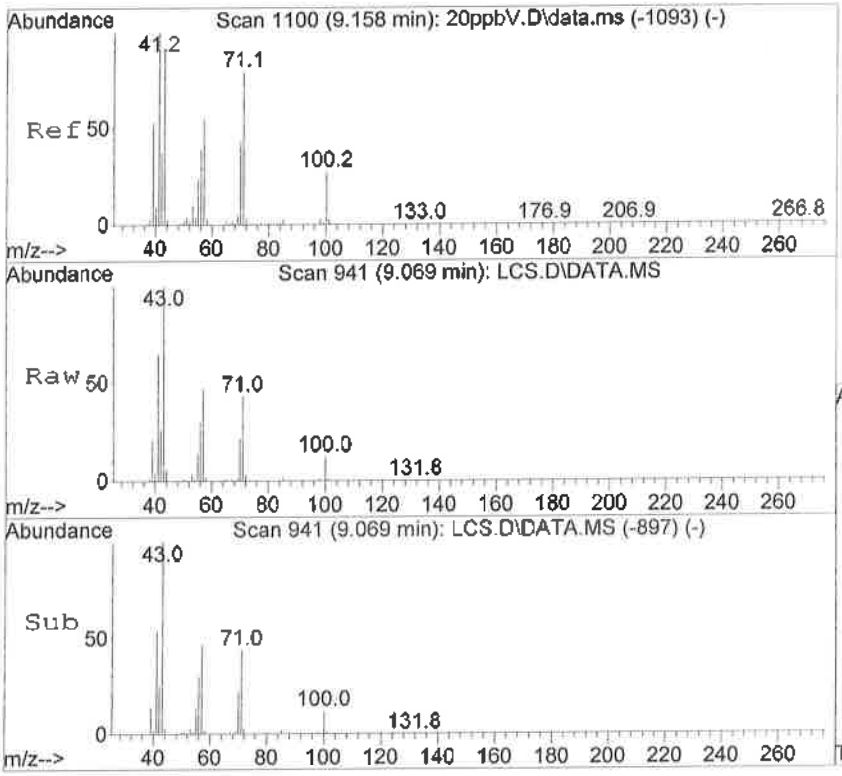

#45
n-Heptane
Concen: 18.36 ppbV
RT: 9.069 min Scan# 941
Delta R.T. -0.000 min
Lab File: LCS.D
Acq: 20 Sep 2016 5:42 pm

Tgt Ion: 71 Resp: 164854

Ion	Ratio	Lower	Upper
71	100		
100	26.4	18.0	35.0
70	50.4	32.4	62.8
57	109.0	64.6	125.4

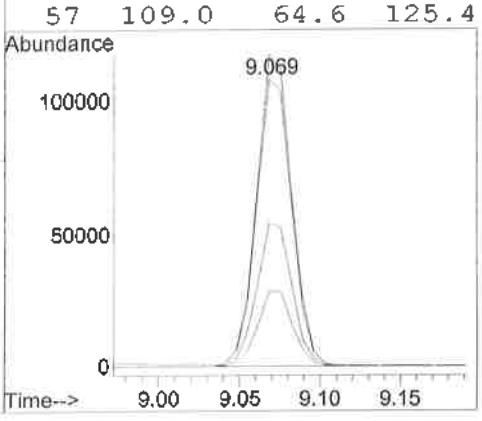

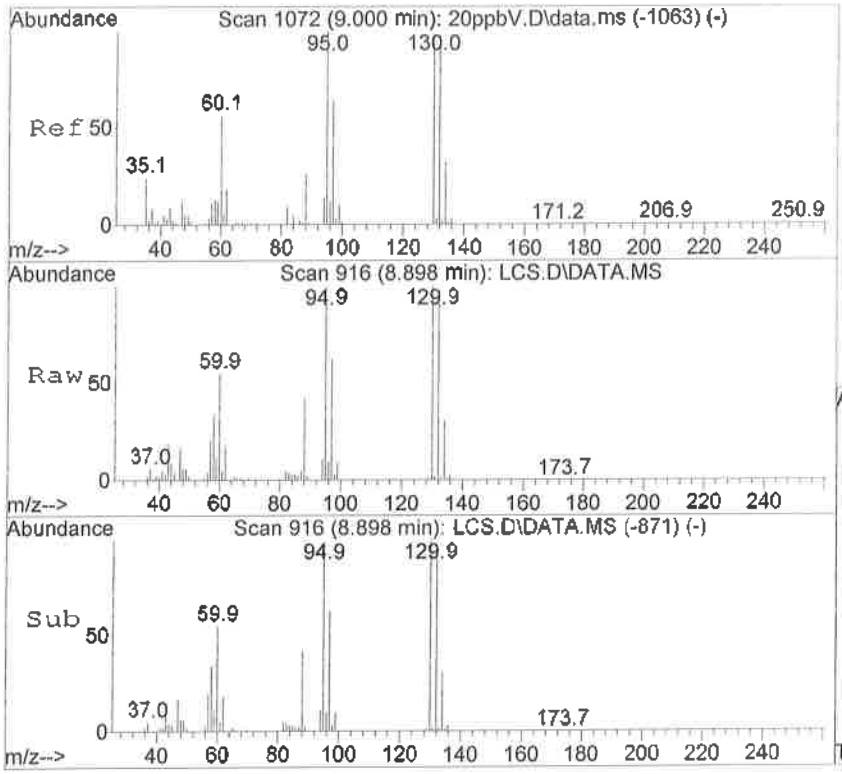

#46
Trichloroethene
Concen: 19.40 ppbV
RT: 8.898 min Scan# 916
Delta R.T. 0.007 min
Lab File: LCS.D
Acq: 20 Sep 2016 5:42 pm

Tgt Ion: 95 Resp: 224398

Ion	Ratio	Lower	Upper
95	100		
97	65.0	43.9	85.1
130	99.4	69.0	134.0
132	95.0	66.2	128.6

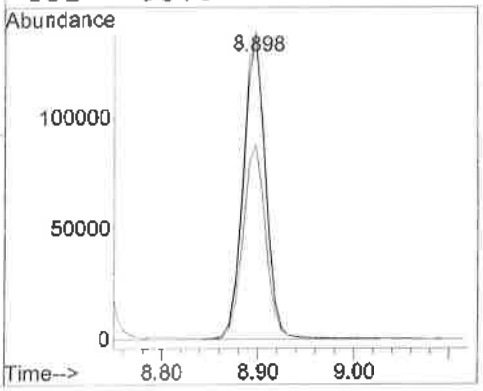

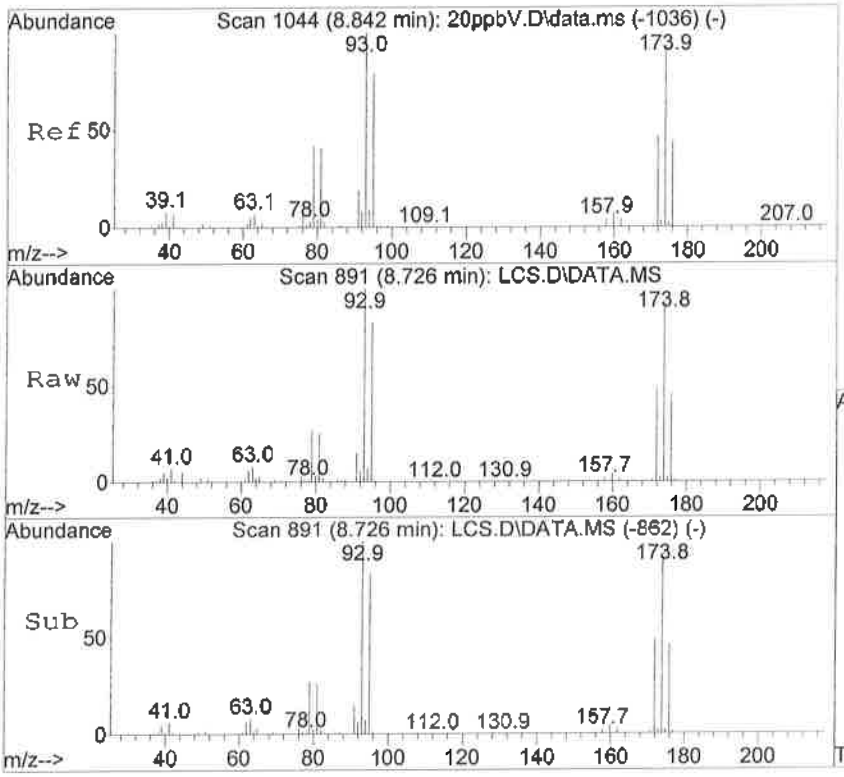

#47
Dibromomethane
Concen: 19.92 ppbV
RT: 8.726 min Scan# 891
Delta R.T. -0.000 min
Lab File: LCS.D
Acq: 20 Sep 2016 5:42 pm

Tgt Ion: 93 Resp: 214863

Ion	Ratio	Lower	Upper
93	100		
95	82.9	67.5	101.3
174	95.9	81.8	122.8

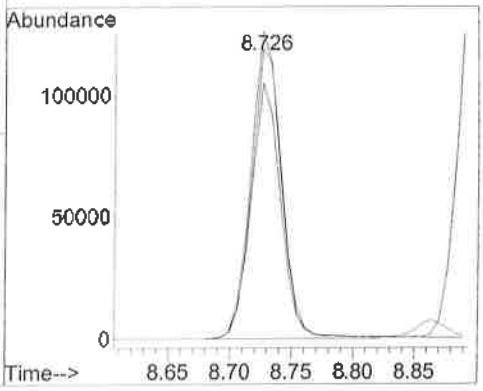

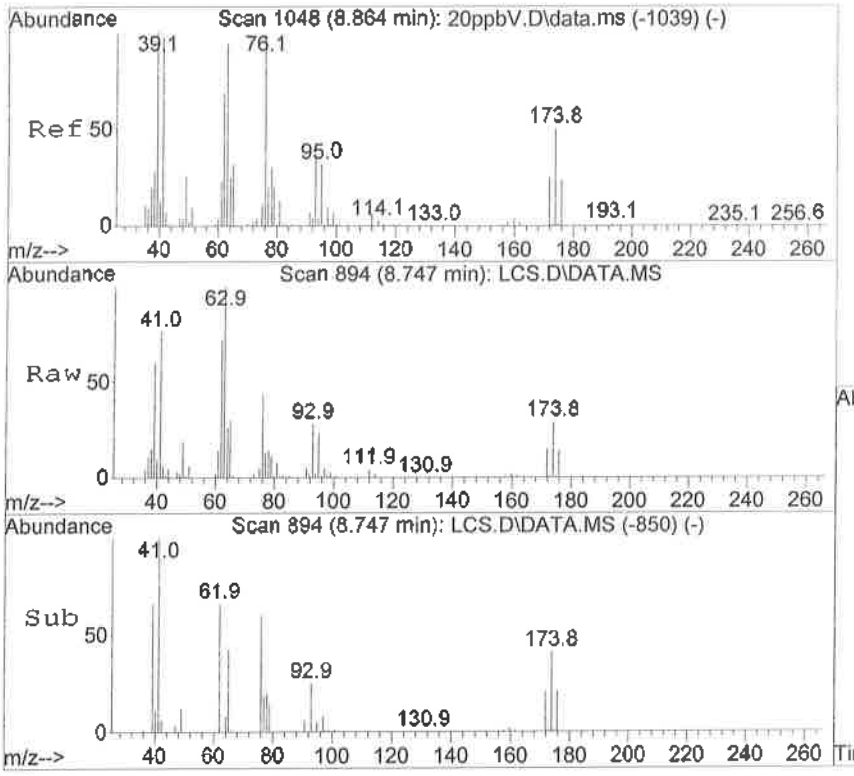

#48
1,2-Dichloropropane
Concen: 19.09 ppbV
RT: 8.747 min Scan# 894
Delta R.T. -0.000 min
Lab File: LCS.D
Acq: 20 Sep 2016 5:42 pm

Tgt Ion: 63 Resp: 198363

Ion	Ratio	Lower	Upper
63	100		
41	75.9	40.1	77.9
62	72.2	49.3	95.7

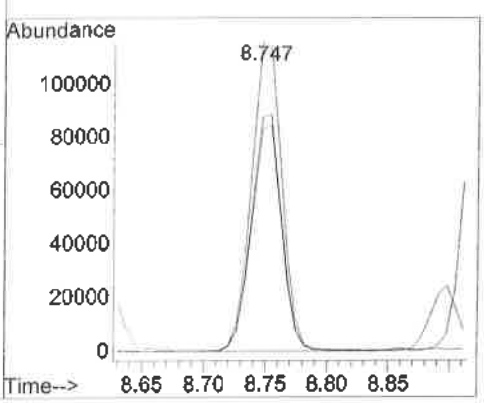

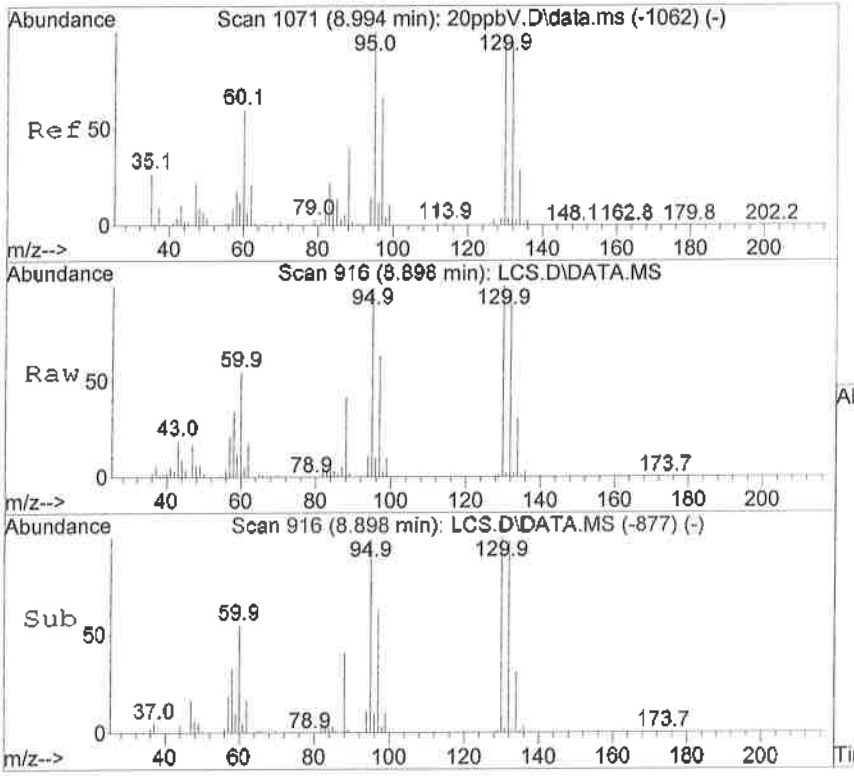

#49
1,4-Dioxane
Concen: 18.53 ppbV
RT: 8.898 min Scan# 916
Delta R.T. -0.034 min
Lab File: LCS.D
Acq: 20 Sep 2016 5:42 pm

Tgt Ion: 88 Resp: 110949

Ion	Ratio	Lower	Upper
88	100		
87	45.3	30.2	58.6
58	109.8	43.0	83.4#

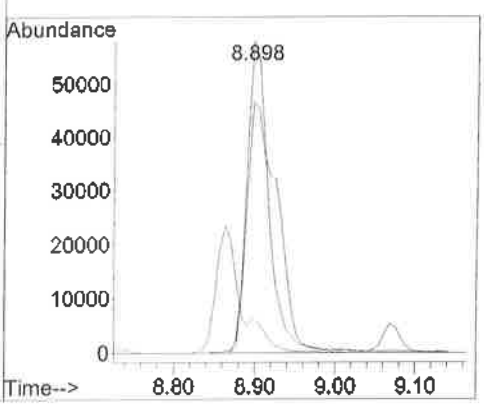

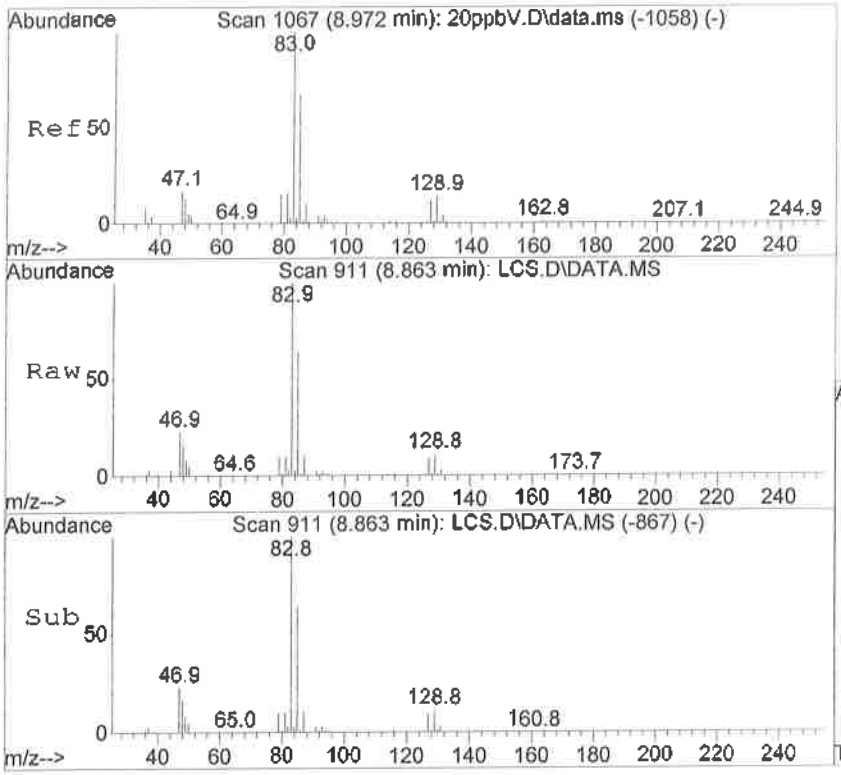

#50
Bromodichloromethane
Concen: 18.50 ppbV
RT: 8.863 min Scan# 911
Delta R.T. -0.000 min
Lab File: LCS.D
Acq: 20 Sep 2016 5:42 pm

Tgt Ion: 83 Resp: 378314

Ion	Ratio	Lower	Upper
83	100		
85	65.2	44.0	85.4
127	8.8	6.1	11.9
129	11.5	7.9	15.3

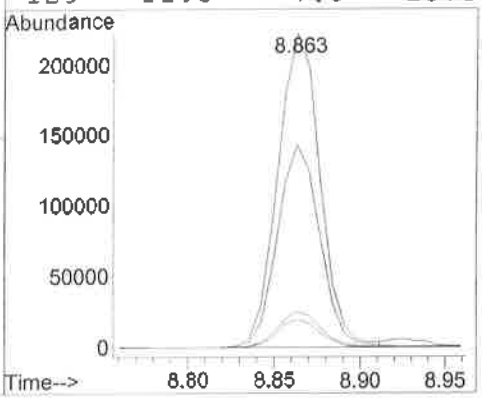

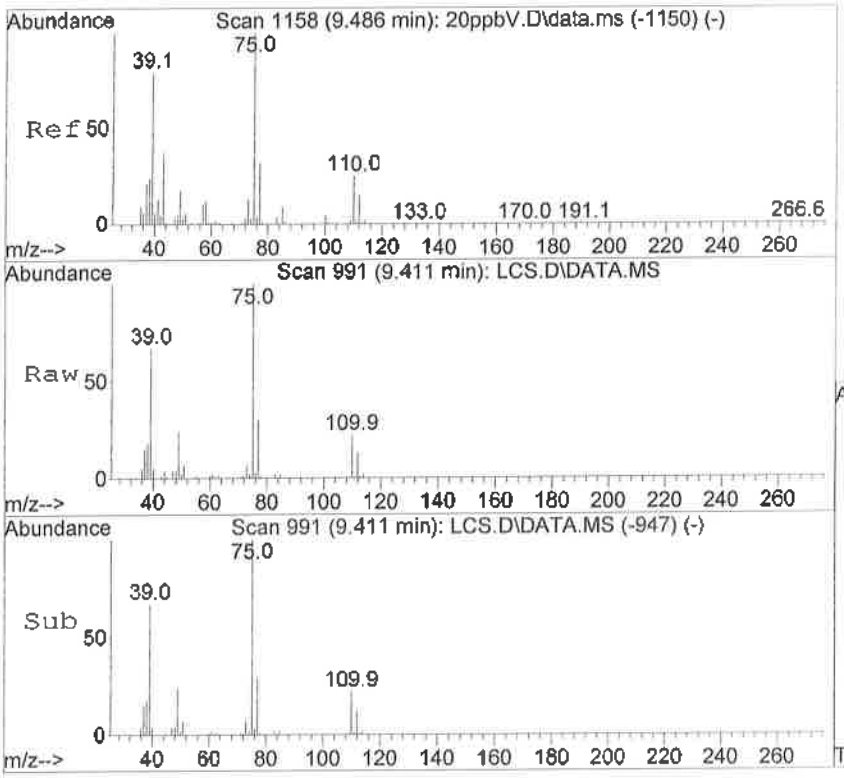

#51
cis-1,3-Dichloropropene
Concen: 19.73 ppbV
RT: 9.411 min Scan# 991
Delta R.T. -0.000 min
Lab File: LCS.D
Acq: 20 Sep 2016 5:42 pm

Tgt Ion: 75 Resp: 318769

Ion	Ratio	Lower	Upper
75	100		
77	29.2	21.6	42.0
110	22.5	14.8	28.8
112	14.0	9.5	18.5

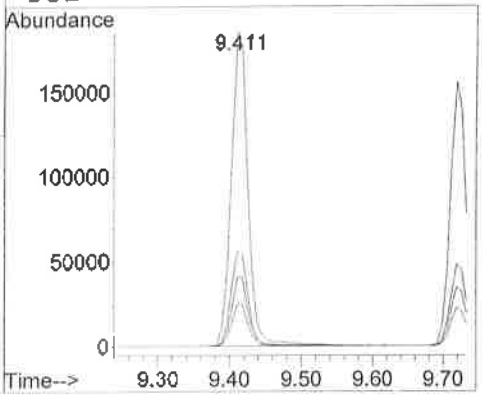

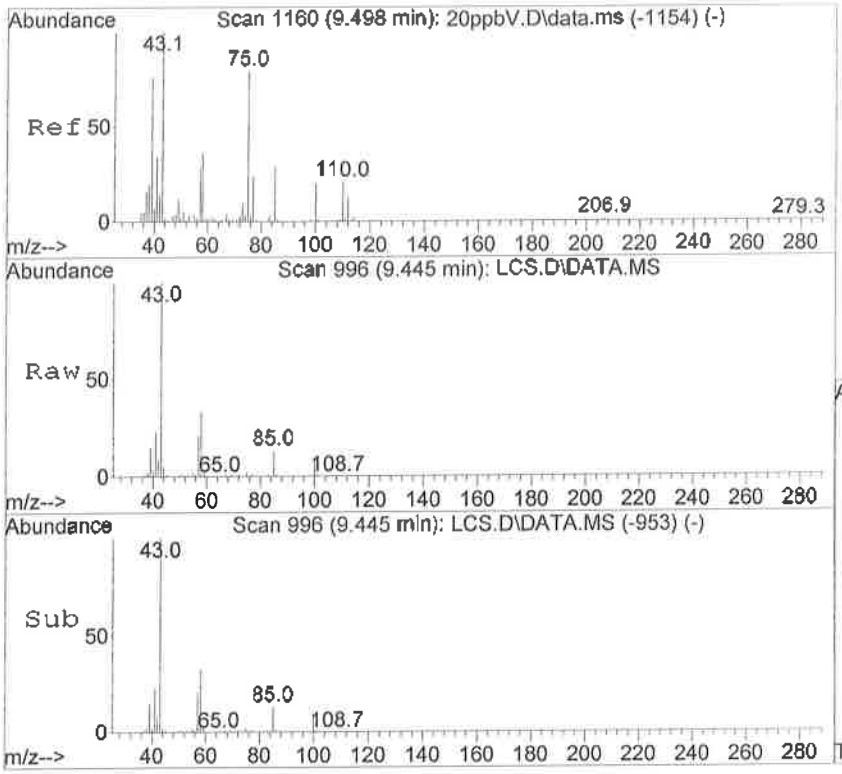

#52
4-Methyl-2-pentanone
Concen: 18.84 ppbV
RT: 9.445 min Scan# 996
Delta R.T. -0.007 min
Lab File: LCS.D
Acq: 20 Sep 2016 5:42 pm

Tgt Ion: 43 Resp: 542755

Ion	Ratio	Lower	Upper
43	100		
58	33.6	24.8	48.0
85	13.6	10.3	20.1
100	10.3	8.0	15.6

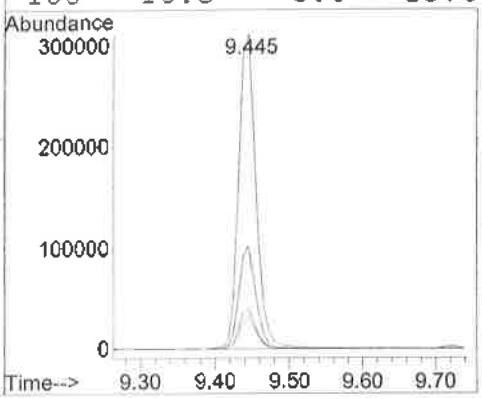

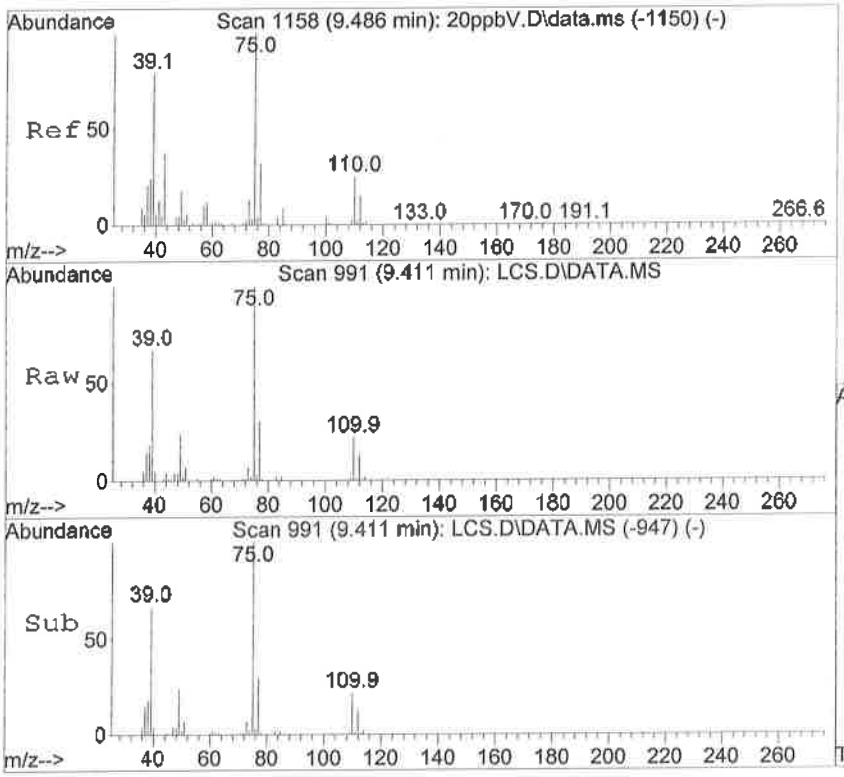

#53
trans-1,3-Dichloropropene
Concen: 19.73 ppbV
RT: 9.411 min Scan# 991
Delta R.T. -0.000 min
Lab File: LCS.D
Acq: 20 Sep 2016 5:42 pm

Tgt Ion: 75 Resp: 318769

Ion	Ratio	Lower	Upper
75	100		
77	29.2	21.6	42.0
110	22.5	14.8	28.8
112	14.0	9.5	18.5

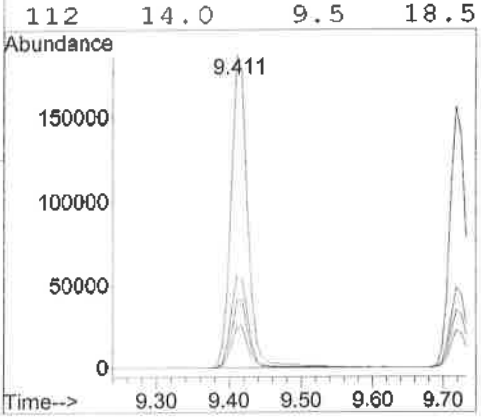

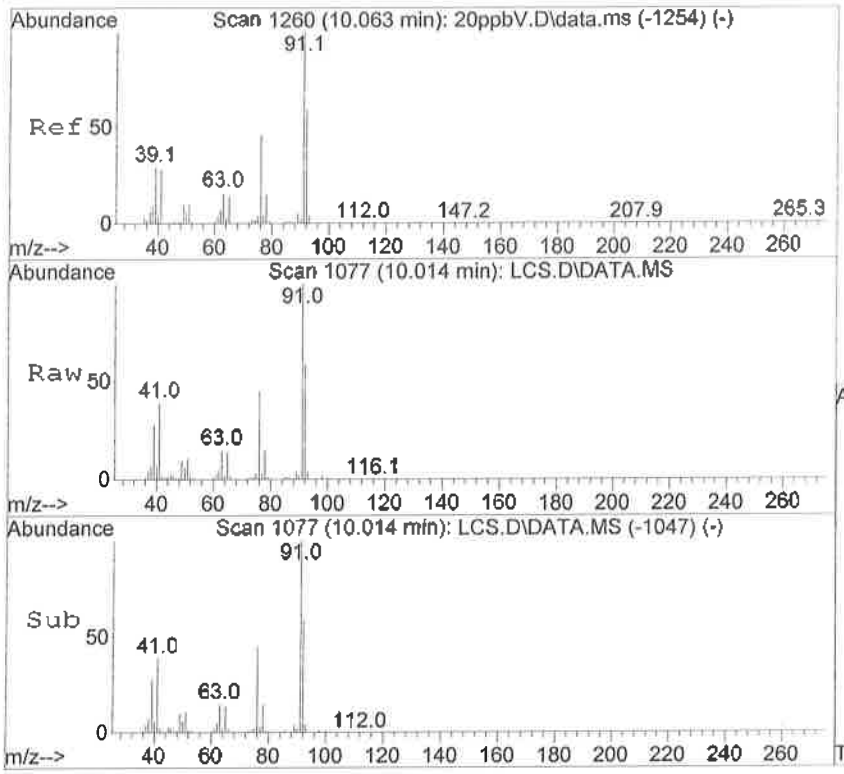

#54
1,3-Dichloropropane
Concen: 19.19 ppbV
RT: 10.014 min Scan# 1077
Delta R.T. 0.007 min
Lab File: LCS.D
Acq: 20 Sep 2016 5:42 pm

Tgt Ion: 76 Resp: 301890

Ion	Ratio	Lower	Upper
76	100		
78	33.1	25.4	38.0
63	31.2	21.9	32.9

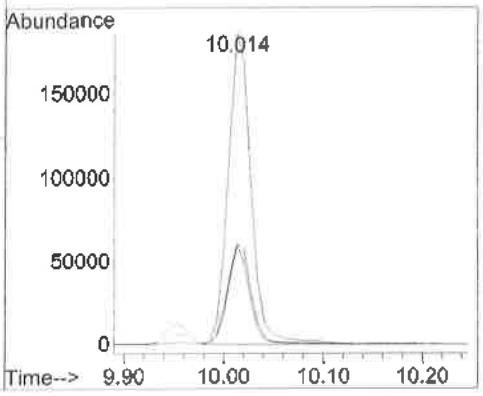

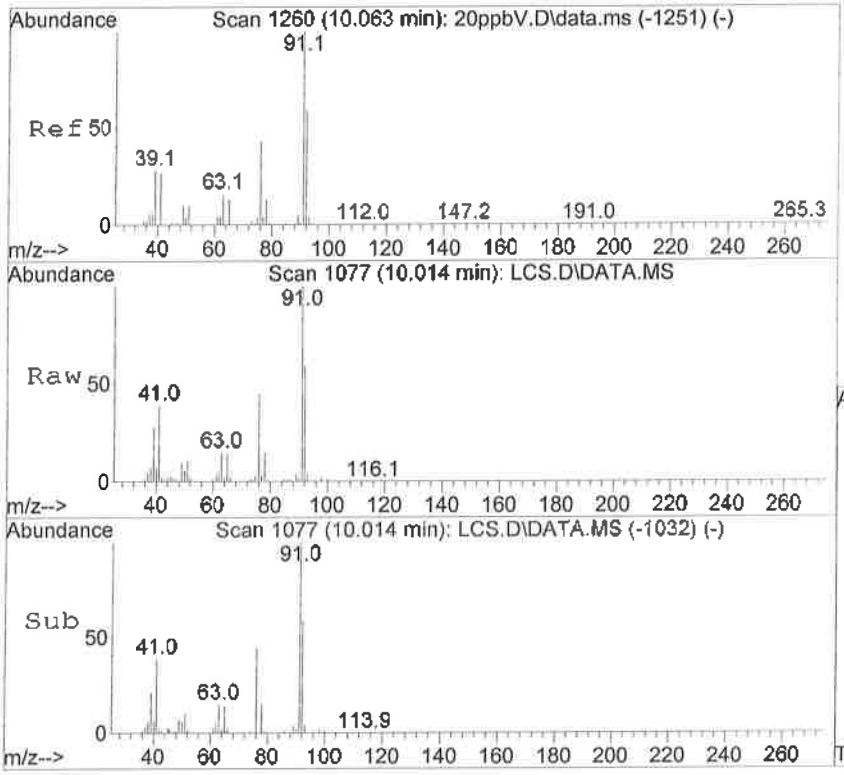

#55
Toluene
Concen: 16.33 ppbV
RT: 10.014 min Scan# 1077
Delta R.T. 0.007 min
Lab File: LCS.D
Acq: 20 Sep 2016 5:42 pm

Tgt Ion: 91 Resp: 622750

Ion	Ratio	Lower	Upper
91	100		
92	59.5	40.4	78.4
65	14.4	9.3	18.1

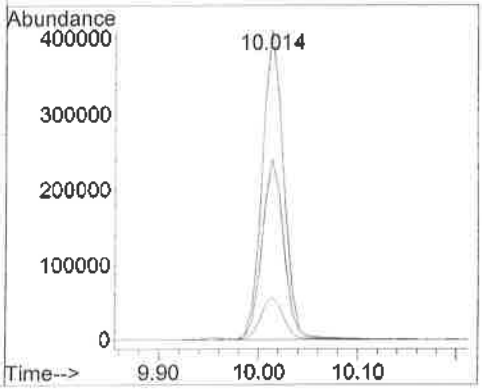

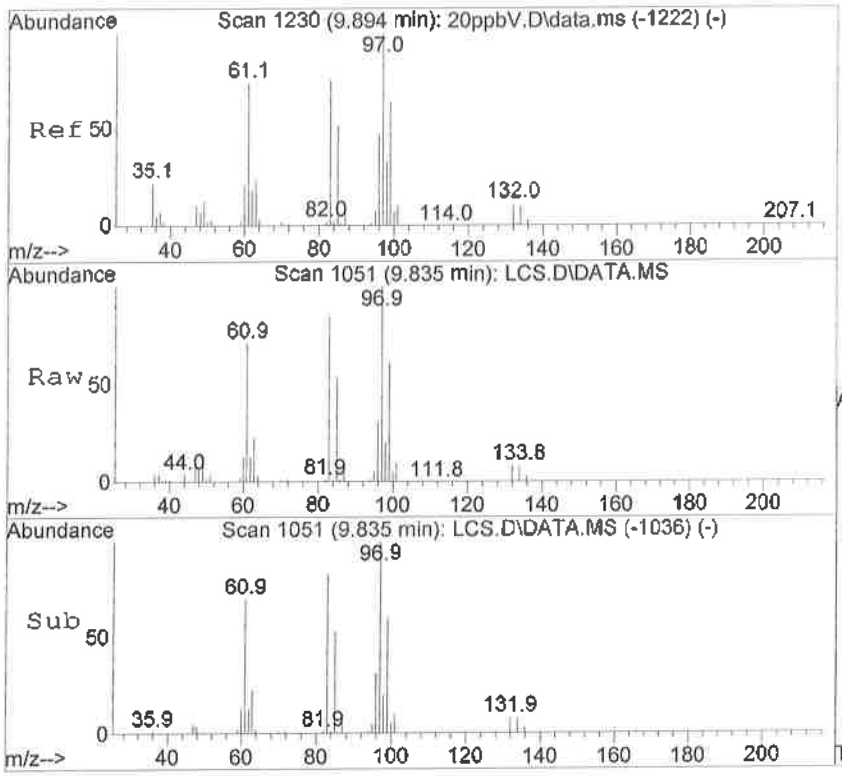

#57
1,1,2-Trichloroethane
Concen: 18.73 ppbV
RT: 9.835 min Scan# 1051
Delta R.T. -0.000 min
Lab File: LCS.D
Acq: 20 Sep 2016 5:42 pm

Tgt Ion: 97 Resp: 214436

Ion	Ratio	Lower	Upper
97	100		
99	61.5	42.2	82.0
83	83.9	59.3	115.1
85	53.9	38.4	74.6

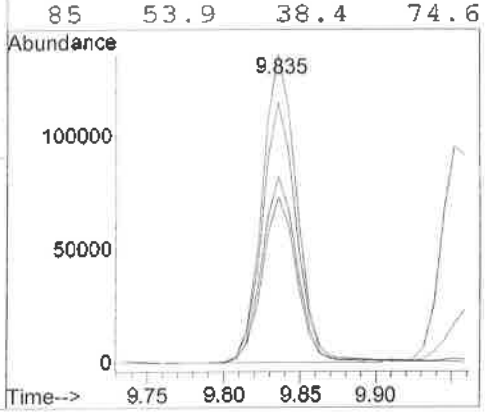

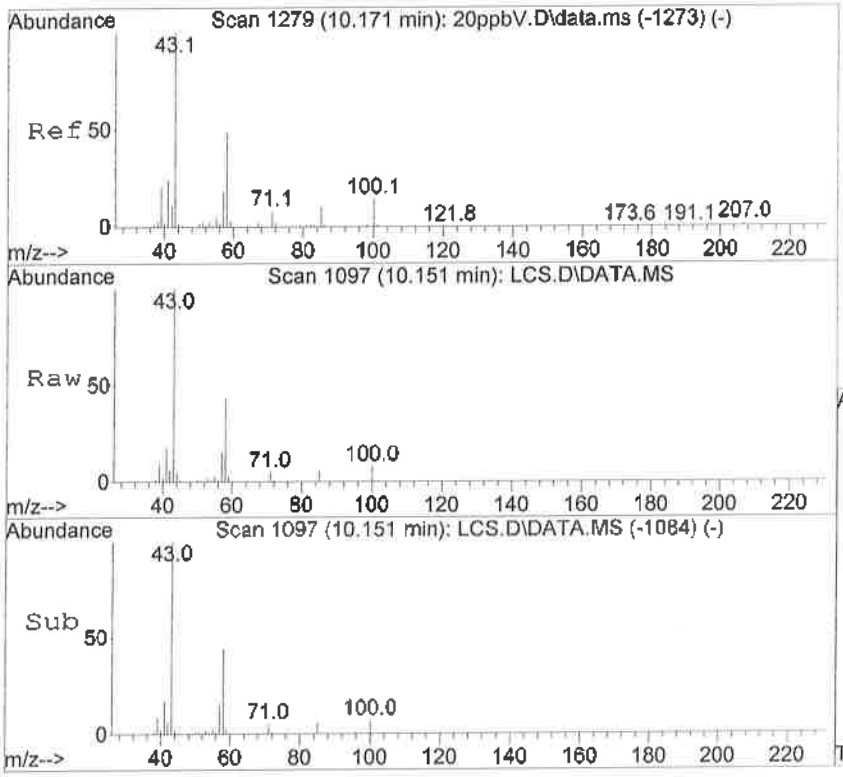

#58
2-Hexanone
Concen: 17.09 ppbV
RT: 10.151 min Scan# 1097
Delta R.T. -0.014 min
Lab File: LCS.D
Acq: 20 Sep 2016 5:42 pm

Tgt Ion: 58 Resp: 209580

Ion	Ratio	Lower	Upper
58	100		
43	225.8	134.7	261.5
85	13.4	9.5	18.3
100	17.5	12.2	23.8

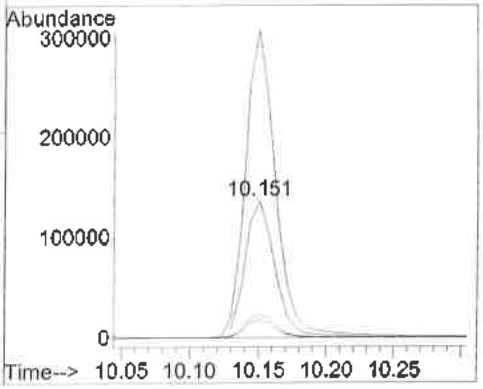

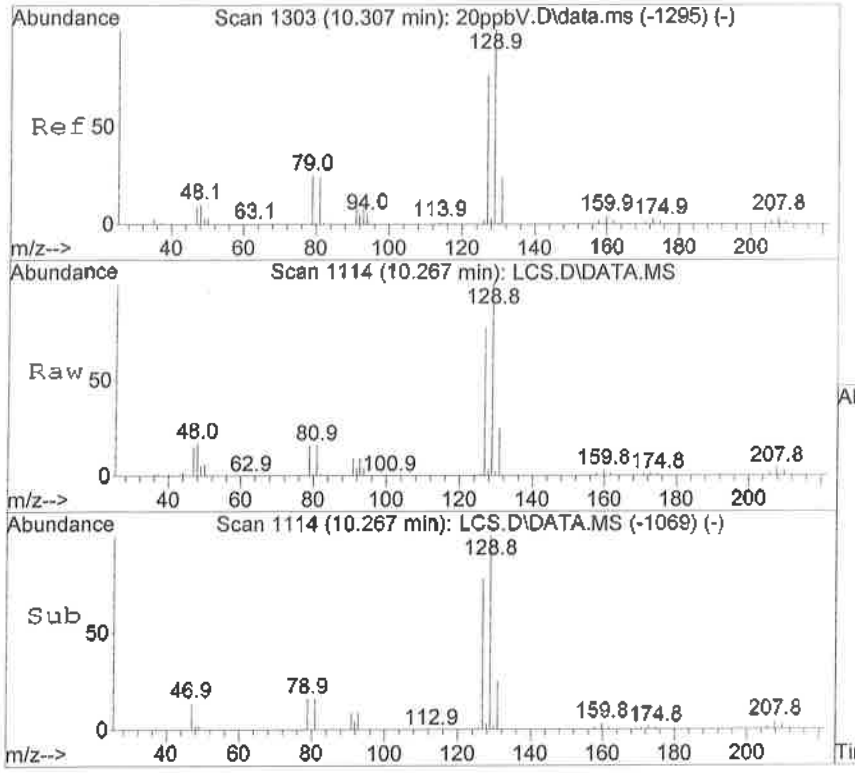

#59
Dibromochloromethane
Concen: 18.83 ppbV
RT: 10.267 min Scan# 1114
Delta R.T. 0.007 min
Lab File: LCS.D
Acq: 20 Sep 2016 5:42 pm

Tgt Ion:129 Resp: 401182

Ion	Ratio	Lower	Upper
129	100		
127	78.0	52.6	102.0
131	24.7	16.5	31.9
208	4.2	3.1	5.9

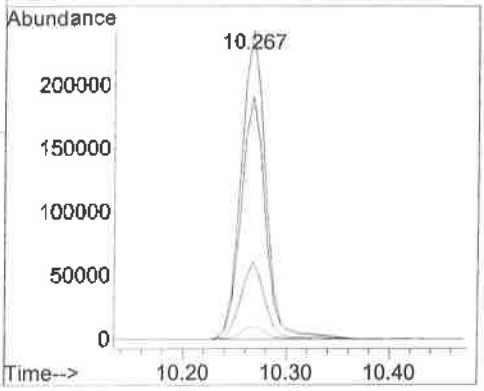

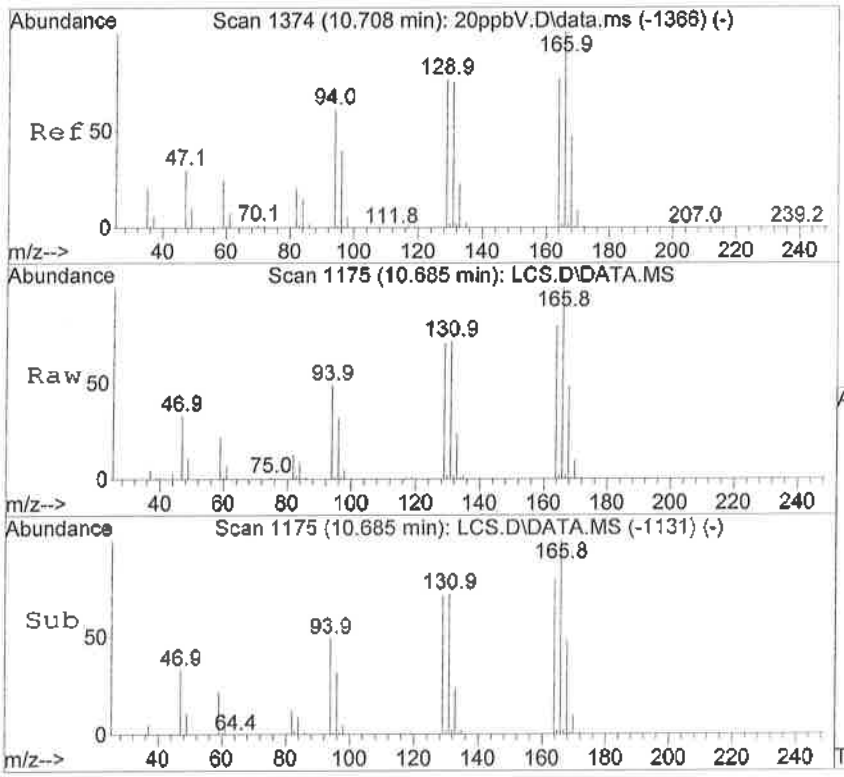

#60
Tetrachloroethene
Concen: 17.68 ppbV
RT: 10.685 min Scan# 1175
Delta R.T. -0.000 min
Lab File: LCS.D
Acq: 20 Sep 2016 5:42 pm

Tgt Ion:166 Resp: 287483

Ion	Ratio	Lower	Upper
166	100		
164	79.5	53.2	103.2
168	48.5	32.6	63.4
129	73.6	49.1	95.3

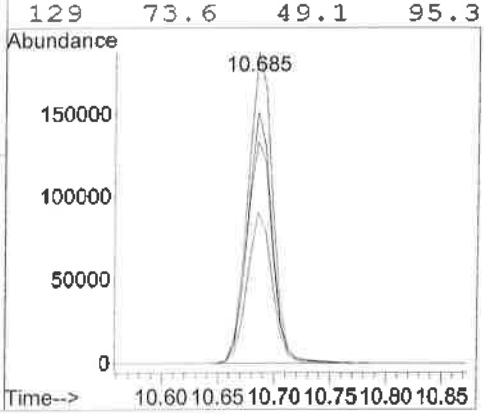

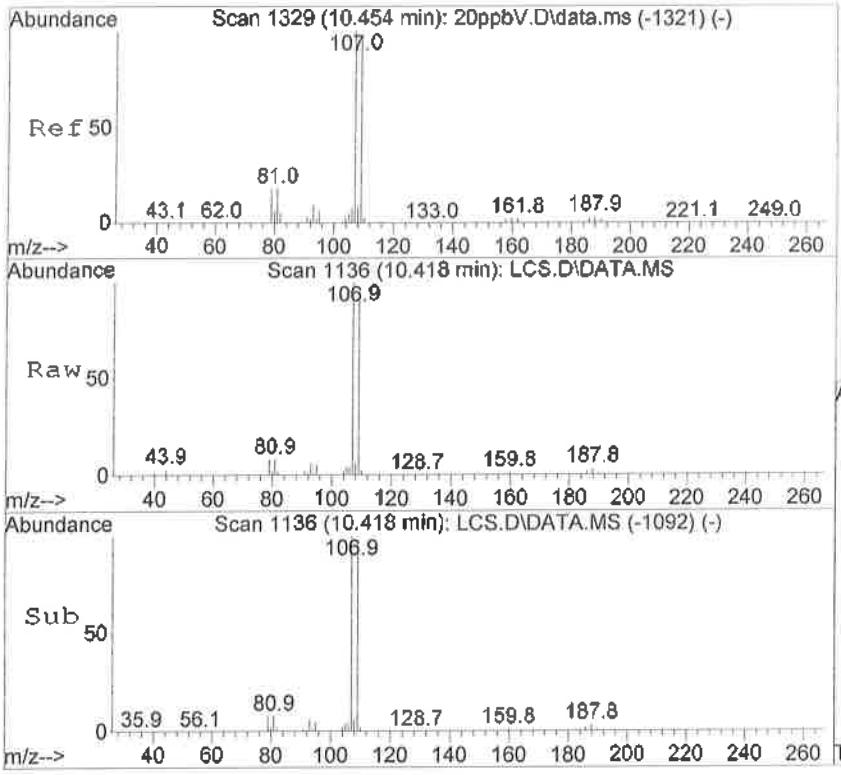

#61
1,2-Dibromoethane
Concen: 18.02 ppbV
RT: 10.418 min Scan# 1136
Delta R.T. -0.000 min
Lab File: LCS.D
Acq: 20 Sep 2016 5:42 pm

Tgt Ion:107 Resp: 326373

Ion	Ratio	Lower	Upper
107	100		
109	94.5	64.4	125.0
93	6.2	4.1	7.9
95	4.5	3.1	6.1

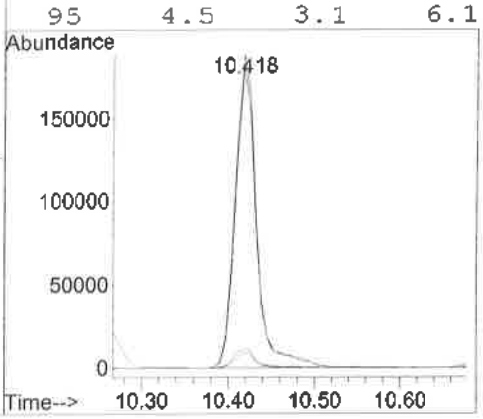

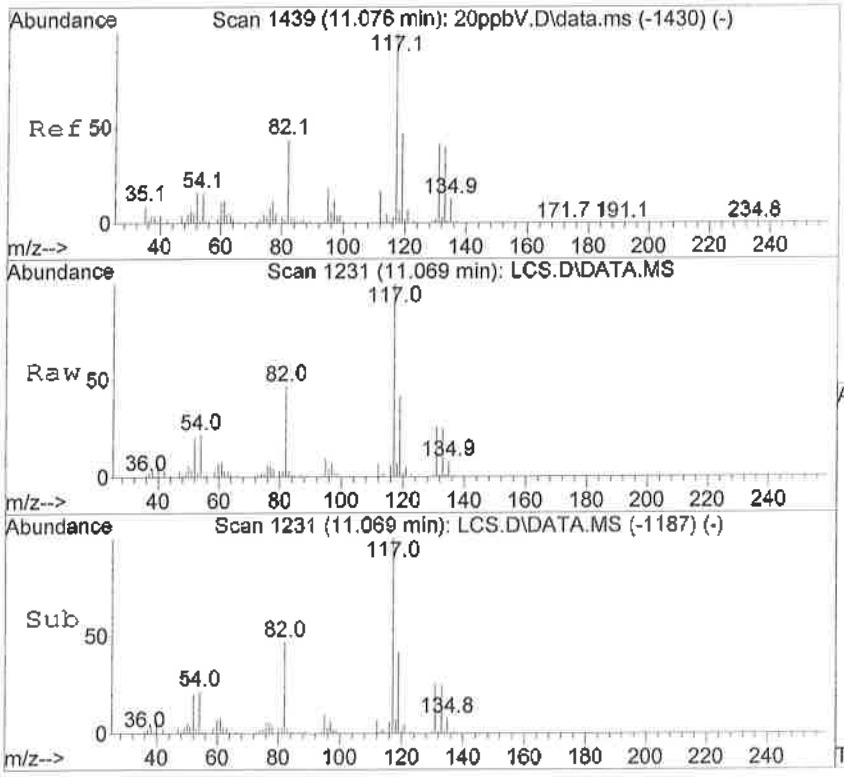

#63
1,1,1,2-Tetrachloroethane
Concen: 18.48 ppbV
RT: 11.069 min Scan# 1231
Delta R.T. -0.000 min
Lab File: LCS.D
Acq: 20 Sep 2016 5:42 pm

Tgt Ion:131 Resp: 288814

Ion	Ratio	Lower	Upper
131	100		
133	96.0	77.0	115.6

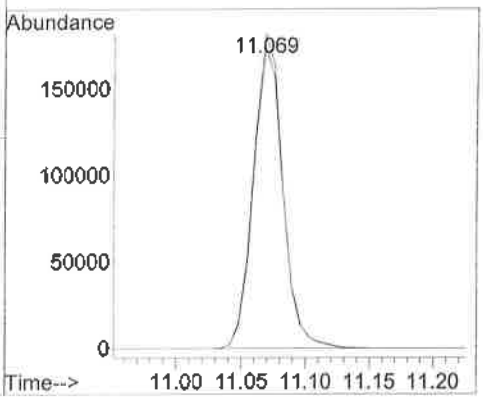

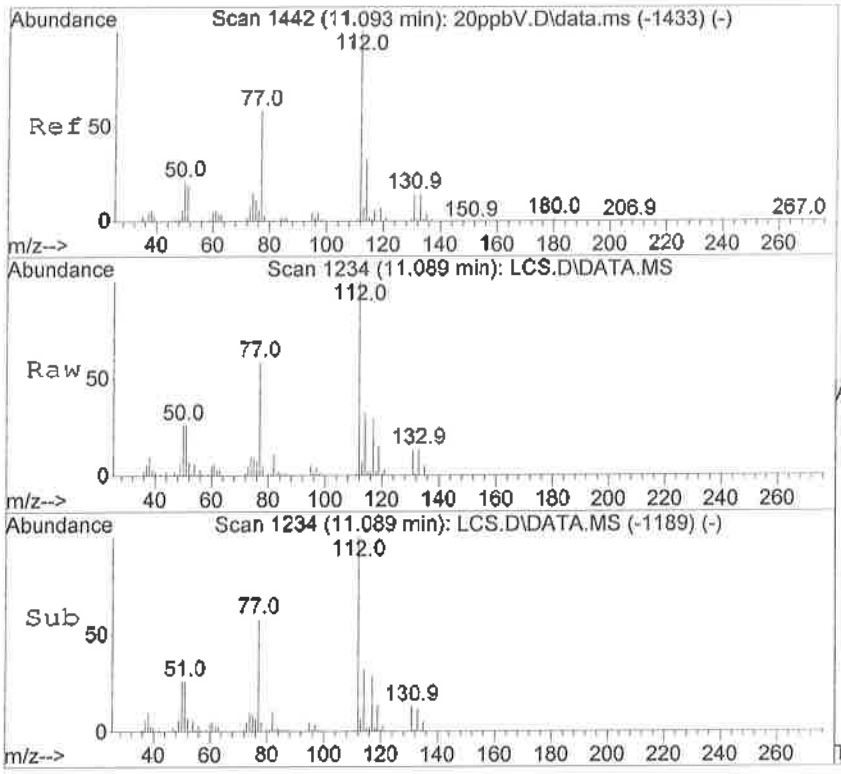

#64
Chlorobenzene
Concen: 16.80 ppbV
RT: 11.089 min Scan# 1234
Delta R.T. 0.007 min
Lab File: LCS.D
Acq: 20 Sep 2016 5:42 pm

Tgt Ion:112 Resp: 453820

Ion	Ratio	Lower	Upper
112	100		
114	33.0	21.7	42.1
77	62.0	40.5	78.7

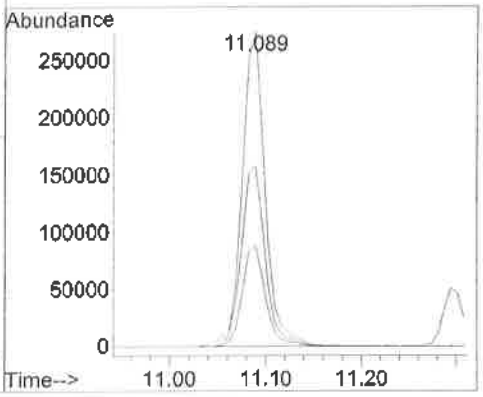

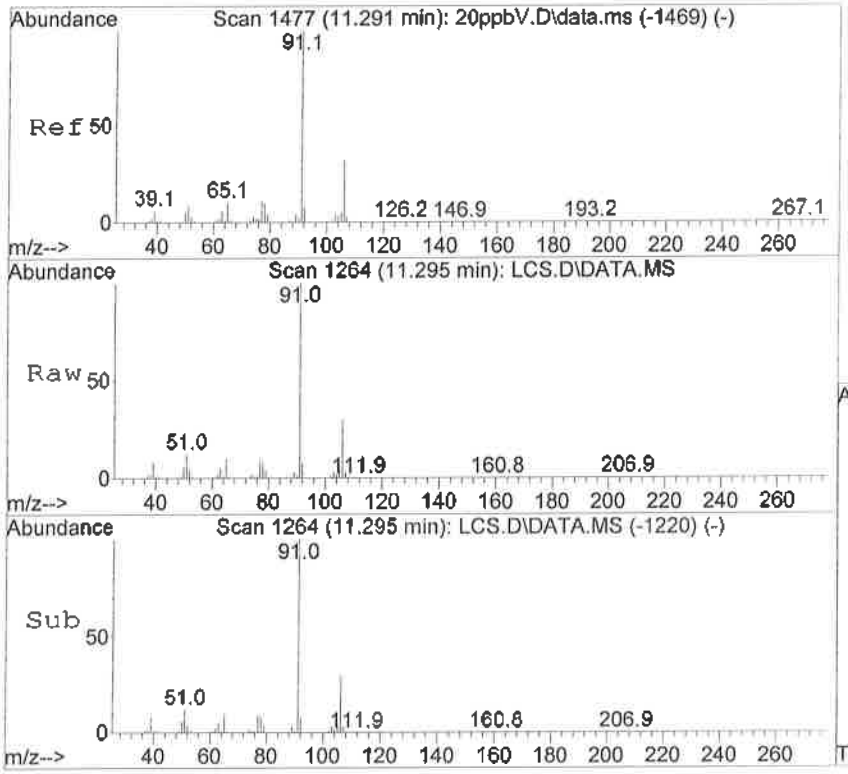

#65
Ethylbenzene
Concen: 17.58 ppbV
RT: 11.295 min Scan# 1264
Delta R.T. -0.000 min
Lab File: LCS.D
Acq: 20 Sep 2016 5:42 pm

Tgt Ion: 91 Resp: 822643

Ion	Ratio	Lower	Upper
91	100		
106	30.7	21.4	41.4
77	9.4	6.2	12.0

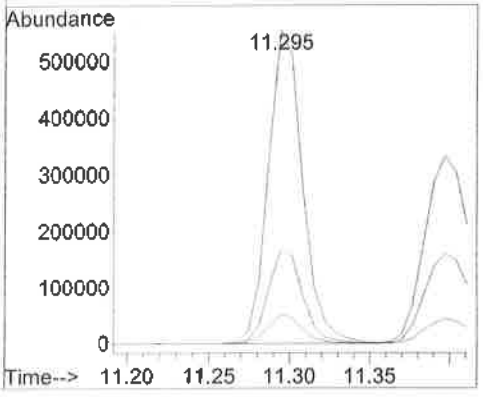

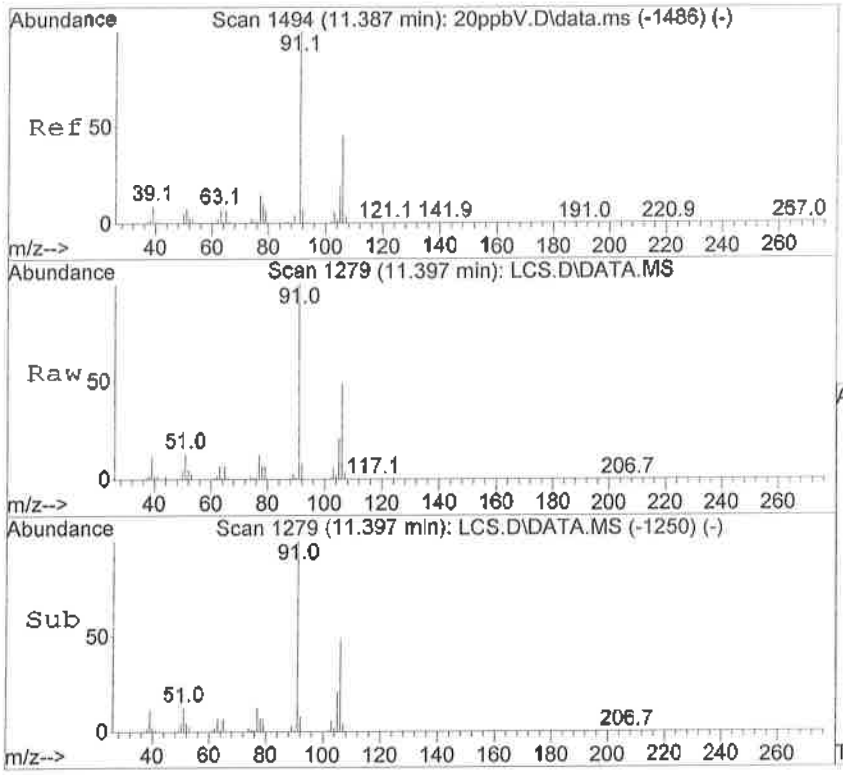

#66
m,p-Xylene
Concen: 14.67 ppbV
RT: 11.397 min Scan# 1279
Delta R.T. -0.000 min
Lab File: LCS.D
Acq: 20 Sep 2016 5:42 pm

Tgt Ion: 91 Resp: 647793

Ion	Ratio	Lower	Upper
91	100		
106	49.0	33.9	65.9
105	21.9	14.7	28.5
77	13.3	9.2	18.0

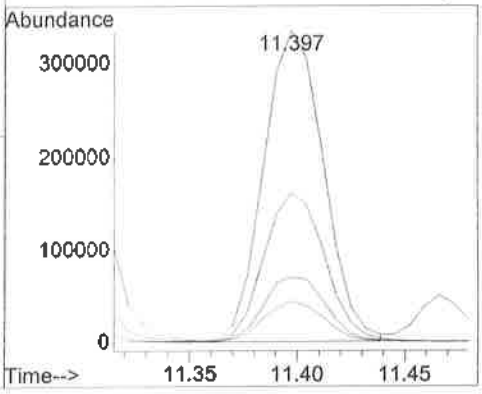

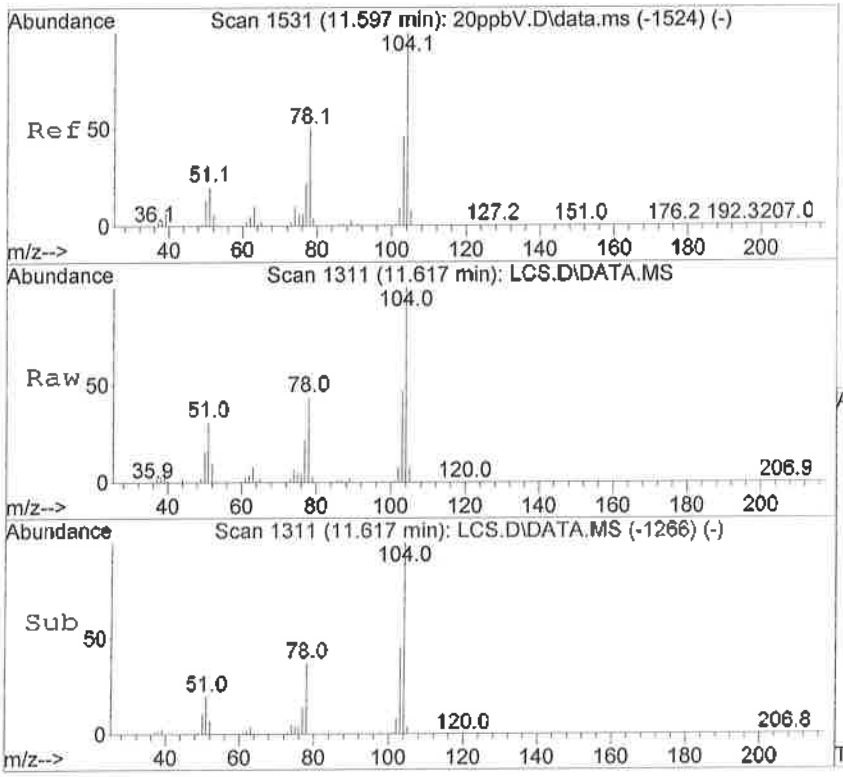

#67
Styrene
Concen: 15.99 ppbV
RT: 11.617 min Scan# 1311
Delta R.T. 0.007 min
Lab File: LCS.D
Acq: 20 Sep 2016 5:42 pm

Tgt Ion:104 Resp: 443769

Ion	Ratio	Lower	Upper
104	100		
103	47.5	31.7	61.5
78	45.4	30.6	59.4
77	21.9	15.0	29.2

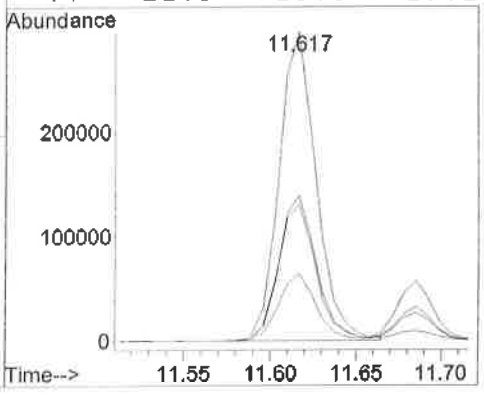

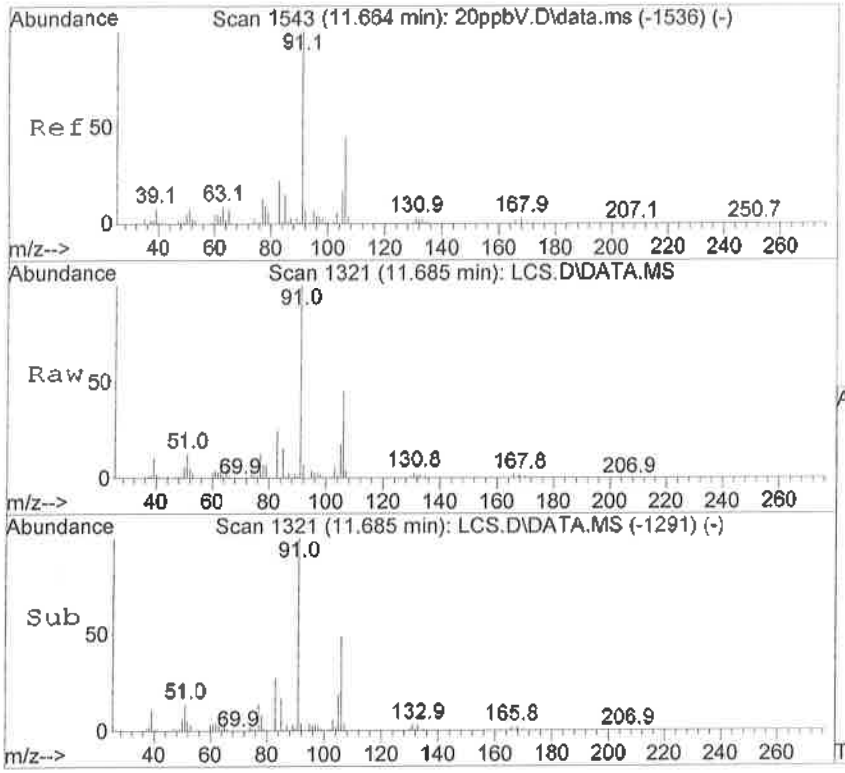

#68
o-Xylene
Concen: 16.85 ppbV
RT: 11.685 min Scan# 1321
Delta R.T. 0.007 min
Lab File: LCS.D
Acq: 20 Sep 2016 5:42 pm

Tgt Ion: 91 Resp: 638875

Ion	Ratio	Lower	Upper
91	100		
106	46.4	32.1	62.3
105	18.3	12.6	24.4
77	13.3	8.9	17.3

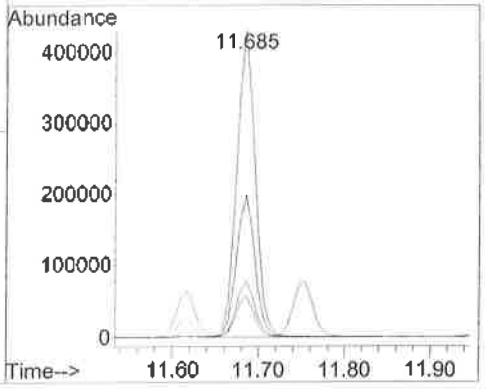

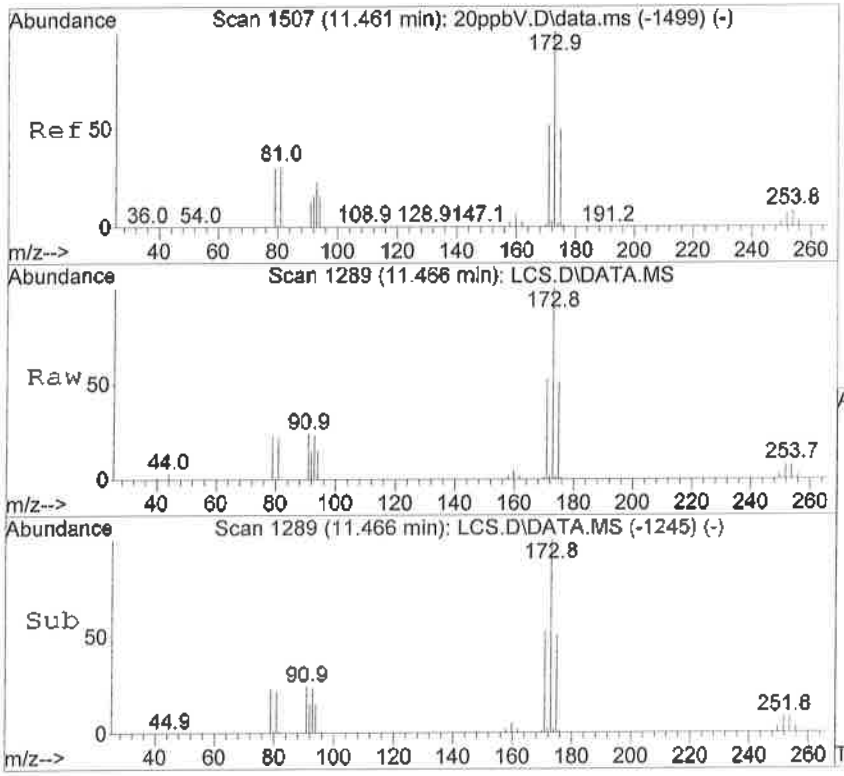

#69
Bromoform
Concen: 17.86 ppbV
RT: 11.466 min Scan# 1289
Delta R.T. -0.000 min
Lab File: LCS.D
Acq: 20 Sep 2016 5:42 pm

Tgt Ion:173 Resp: 366286

Ion	Ratio	Lower	Upper
173	100		
175	49.0	33.1	64.3
171	52.0	35.1	68.1
252	8.1	6.5	12.5

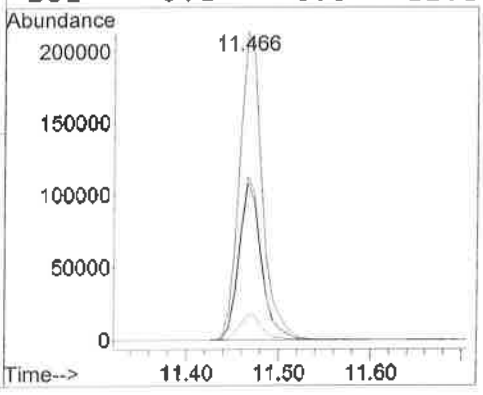

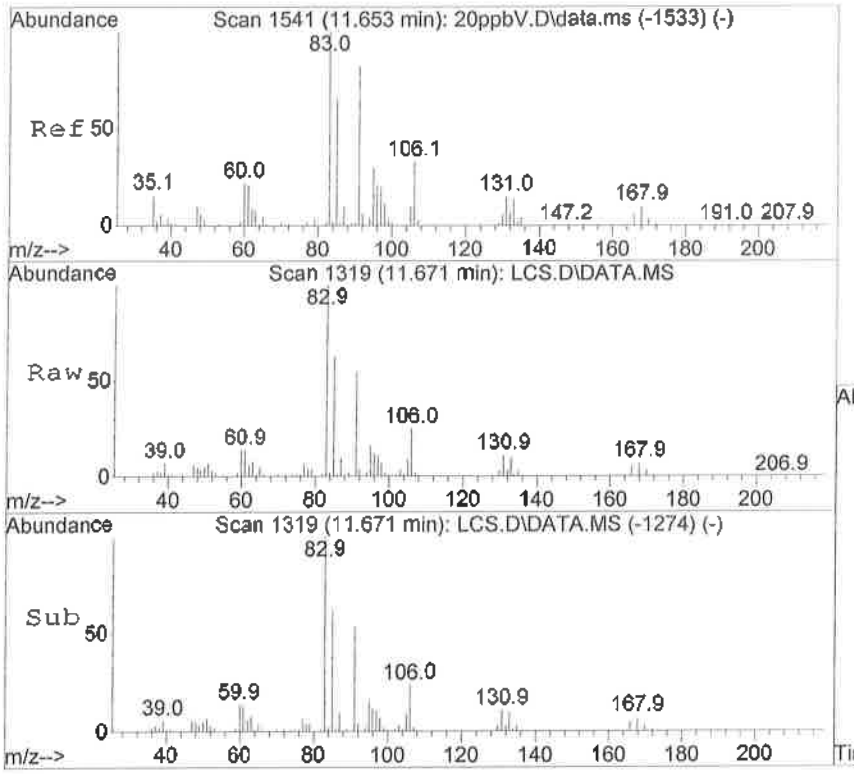

#70
1,1,2,2-Tetrachloroethane
Concen: 16.19 ppbV
RT: 11.671 min Scan# 1319
Delta R.T. 0.007 min
Lab File: LCS.D
Acq: 20 Sep 2016 5:42 pm

Tgt Ion: 83 Resp: 484377

Ion	Ratio	Lower	Upper
83	100		
85	64.2	44.3	85.9
168	6.7	4.7	9.1
170	3.3	2.2	4.2

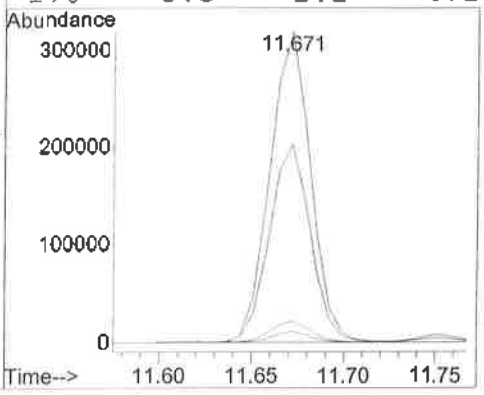

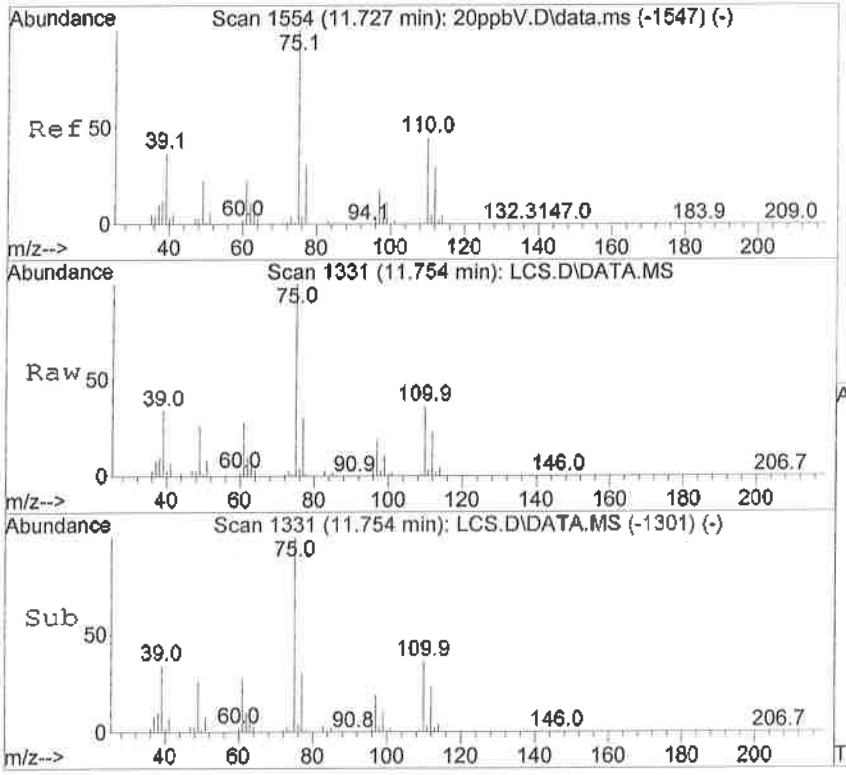

#72
1,2,3-Trichloropropane
Concen: 17.50 ppbV
RT: 11.754 min Scan# 1331
Delta R.T. 0.007 min
Lab File: LCS.D
Acq: 20 Sep 2016 5:42 pm

Tgt Ion: 75 Resp: 388998

Ion	Ratio	Lower	Upper
75	100		
110	35.4	27.4	41.2
112	23.0	18.2	27.2

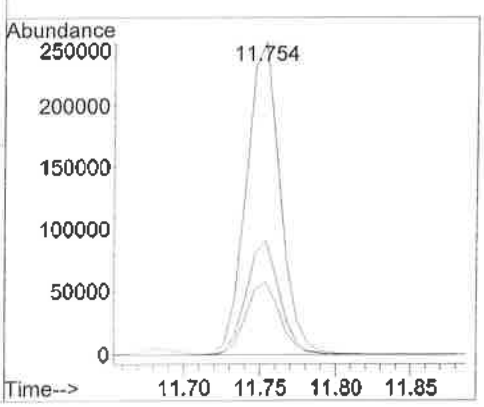

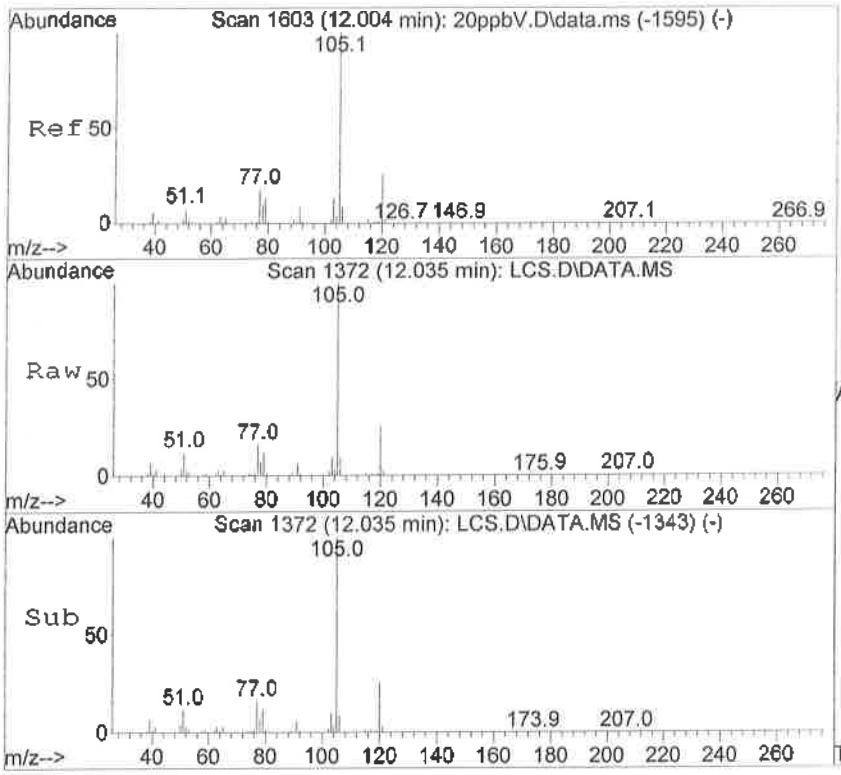

#73
Isopropylbenzene
Concen: 17.93 ppbV
RT: 12.035 min Scan# 1372
Delta R.T. -0.000 min
Lab File: LCS.D
Acq: 20 Sep 2016 5:42 pm

Tgt Ion:105 Resp: 974851

Ion	Ratio	Lower	Upper
105	100		
120	25.8	21.0	31.4

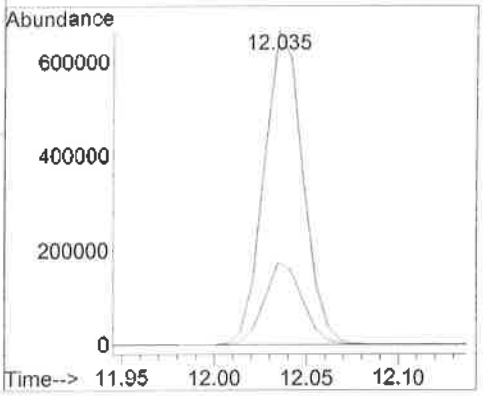

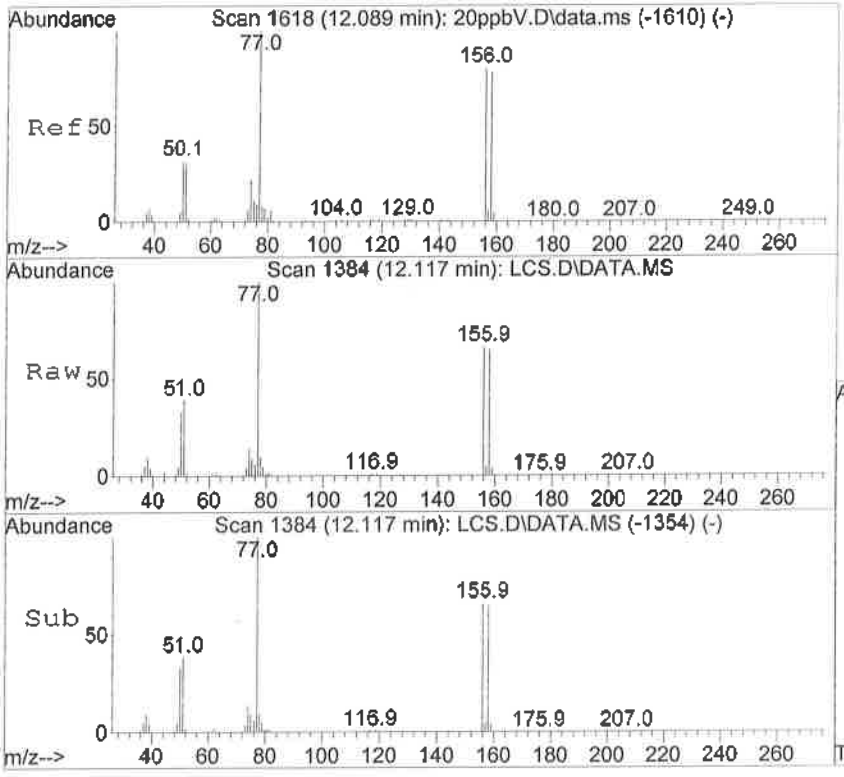

#74
Bromobenzene
Concen: 17.07 ppbV
RT: 12.117 min Scan# 1384
Delta R.T. 0.007 min
Lab File: LCS.D
Acq: 20 Sep 2016 5:42 pm

Tgt Ion:156 Resp: 279857

Ion	Ratio	Lower	Upper
156	100		
158	98.1	79.1	118.7

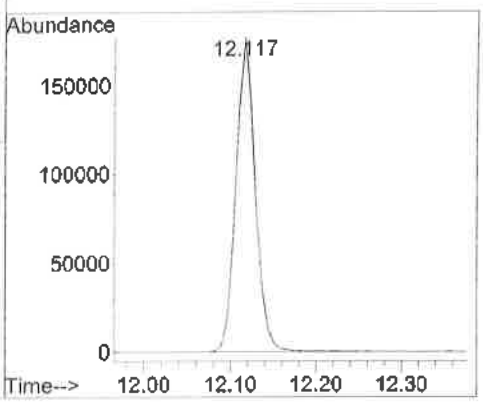

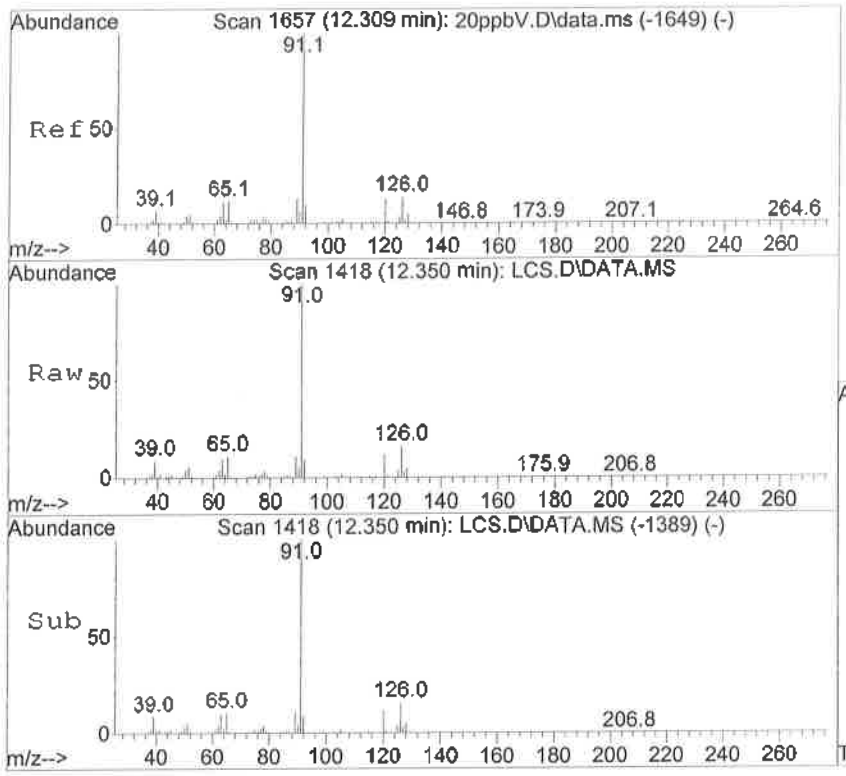

#75
2-Chlorotoluene
Concen: 16.74 ppbV
RT: 12.350 min Scan# 1418
Delta R.T. -0.000 min
Lab File: LCS.D
Acq: 20 Sep 2016 5:42 pm

Tgt Ion:126 Resp: 239331

Ion	Ratio	Lower	Upper
126	100		
91	788.6	609.0	913.4

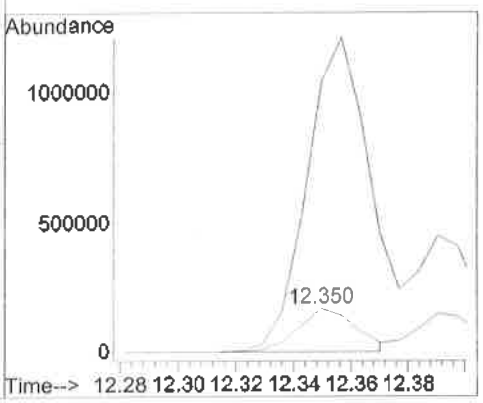

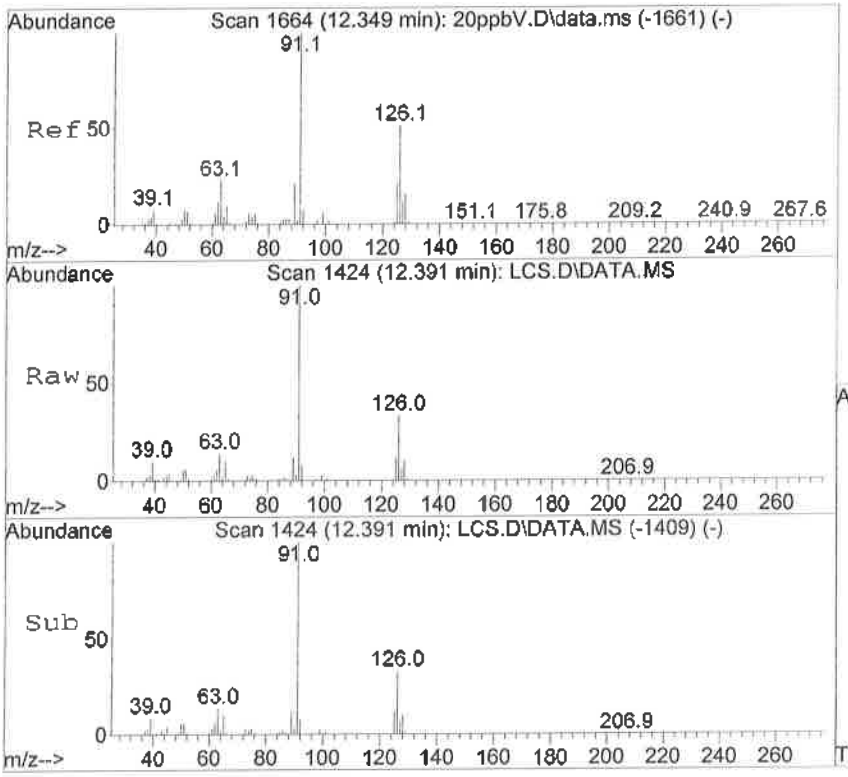

#76
4-Chlorotoluene
Concen: 17.62 ppbV
RT: 12.391 min Scan# 1424
Delta R.T. -0.000 min
Lab File: LCS.D
Acq: 20 Sep 2016 5:42 pm

Tgt Ion:126 Resp: 228362

Ion	Ratio	Lower	Upper
126	100		
91	212.1	204.7	307.1

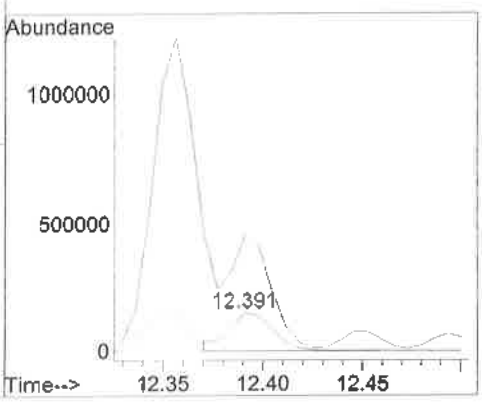

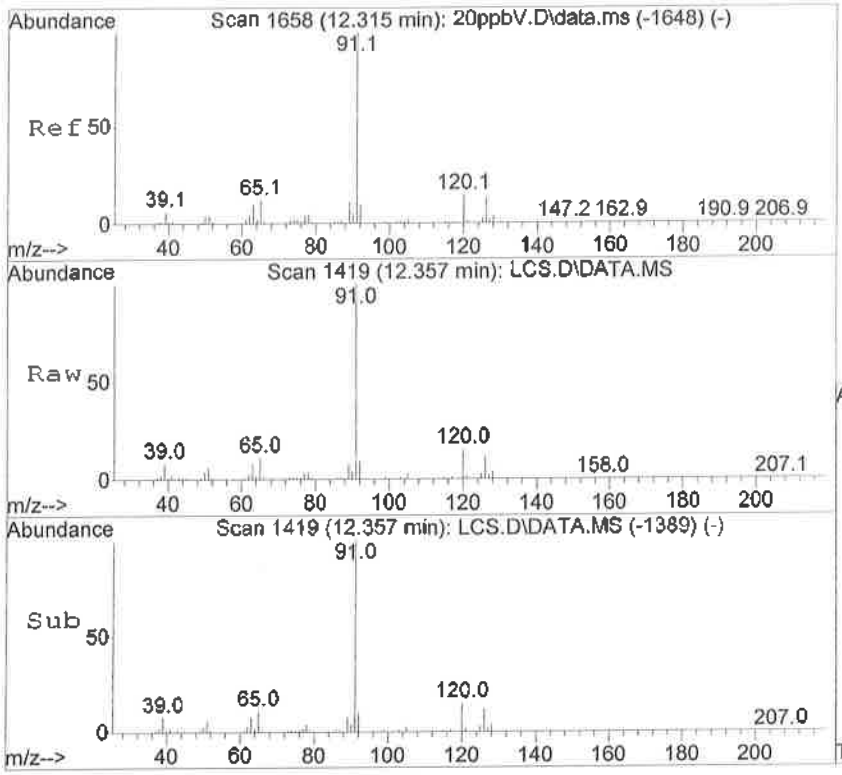

#77
n-Propylbenzene
Concen: 16.18 ppbV
RT: 12.357 min Scan# 1419
Delta R.T. 0.007 min
Lab File: LCS.D
Acq: 20 Sep 2016 5:42 pm

Tgt Ion: 91 Resp: 1887281

Ion	Ratio	Lower	Upper
91	100		
120	13.7	10.8	16.2

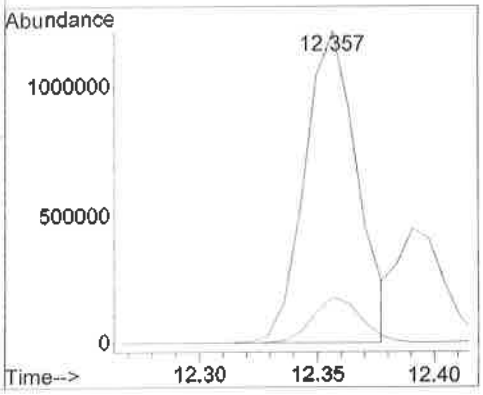

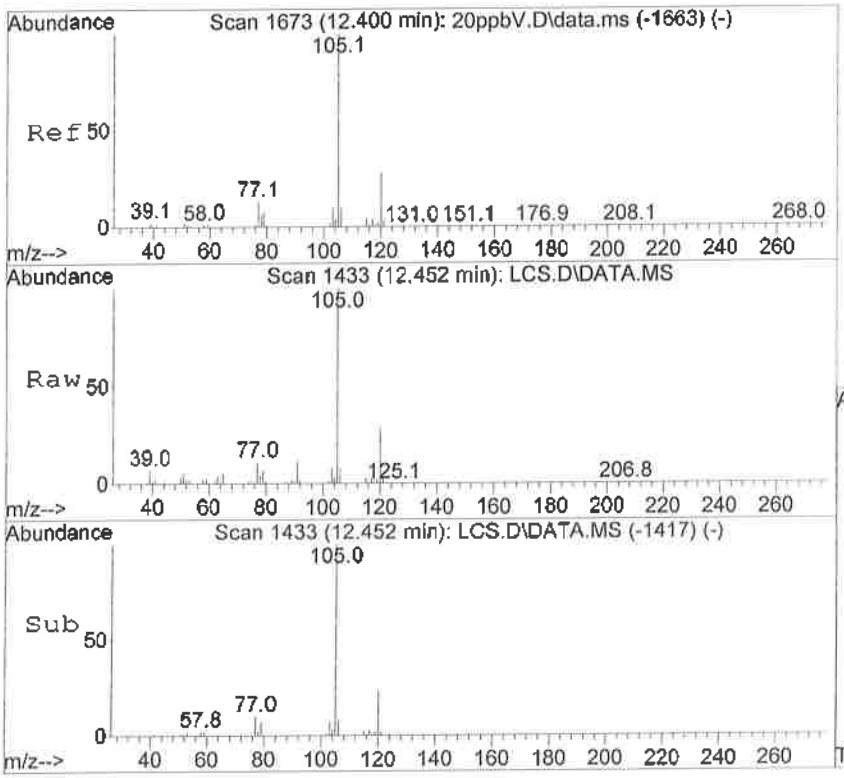

#78
4-Ethyltoluene
Concen: 16.75 ppbV
RT: 12.452 min Scan# 1433
Delta R.T. 0.007 min
Lab File: LCS.D
Acq: 20 Sep 2016 5:42 pm

Tgt Ion:105 Resp: 963538

Ion	Ratio	Lower	Upper
105	100		
120	29.1	20.3	39.3
91	9.8	5.9	11.5
77	10.9	8.0	15.4

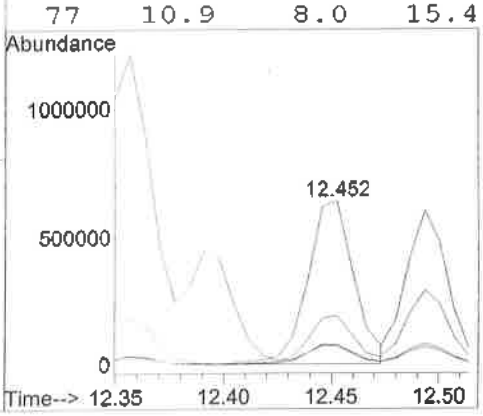

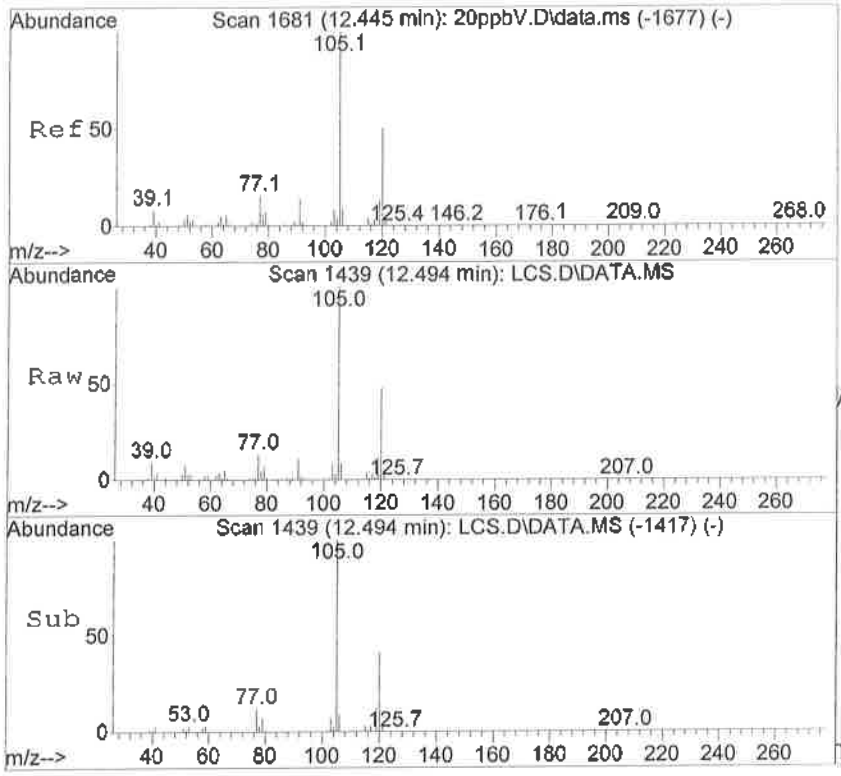

#79
1,3,5-Trimethylbenzene
Concen: 16.98 ppbV
RT: 12.494 min Scan# 1439
Delta R.T. -0.000 min
Lab File: LCS.D
Acq: 20 Sep 2016 5:42 pm

Tgt Ion:105 Resp: 816122

Ion	Ratio	Lower	Upper
105	100		
120	47.9	33.2	64.4
119	12.3	8.0	15.6
77	13.2	9.0	17.6

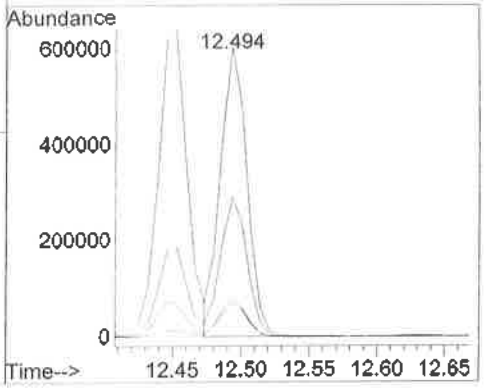

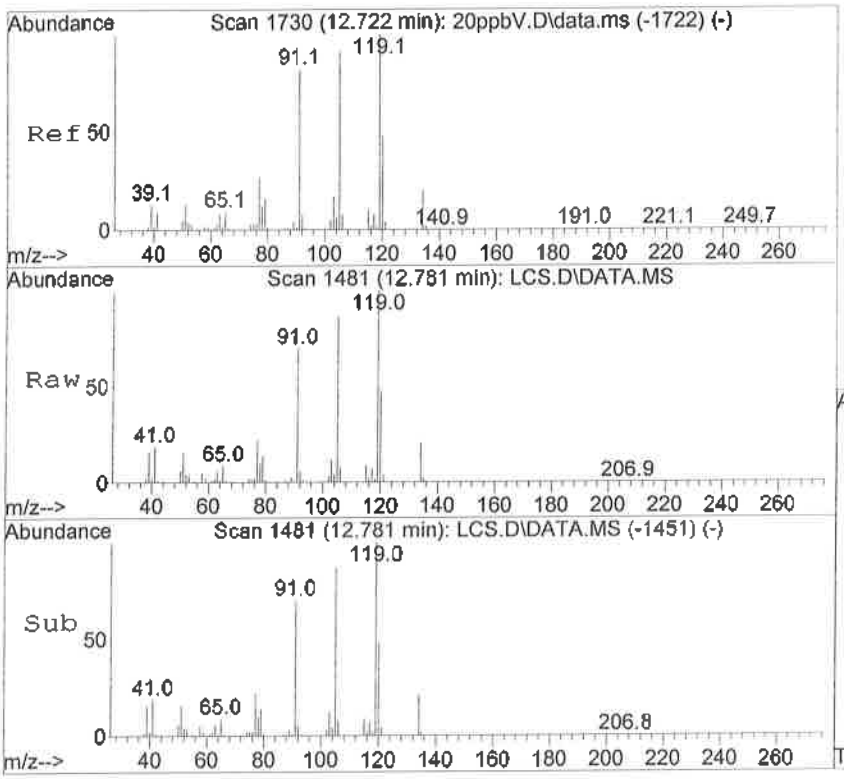

#80
tert-Butylbenzene
Concen: 16.73 ppbV
RT: 12.781 min Scan# 1481
Delta R.T. 0.007 min
Lab File: LCS.D
Acq: 20 Sep 2016 5:42 pm

Tgt Ion:119 Resp: 923544

Ion	Ratio	Lower	Upper
119	100		
91	72.1	56.3	84.5
134	21.1	17.0	25.4

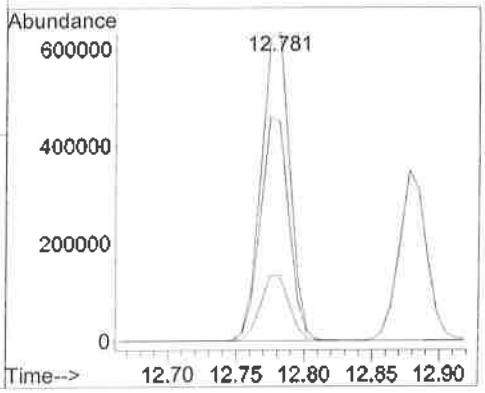

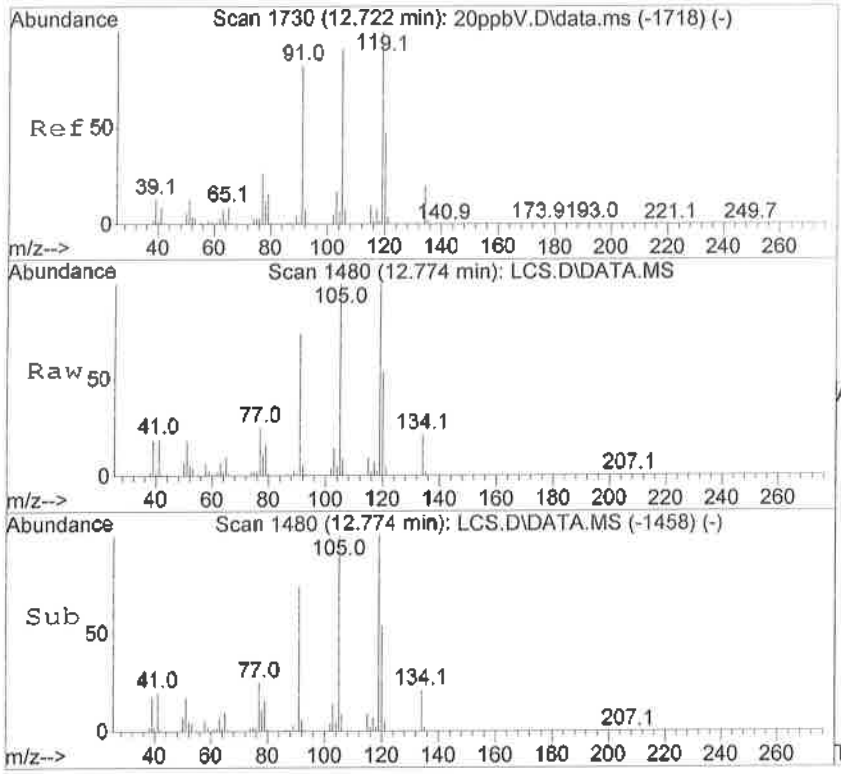

#81
1,2,4-Trimethylbenzene
Concen: 16.48 ppbV
RT: 12.774 min Scan# 1480
Delta R.T. -0.000 min
Lab File: LCS.D
Acq: 20 Sep 2016 5:42 pm

Tgt Ion:105 Resp: 859874

Ion	Ratio	Lower	Upper
105	100		
120	54.5	37.7	73.3
119	107.4	72.3	140.3
77	25.8	17.1	33.3

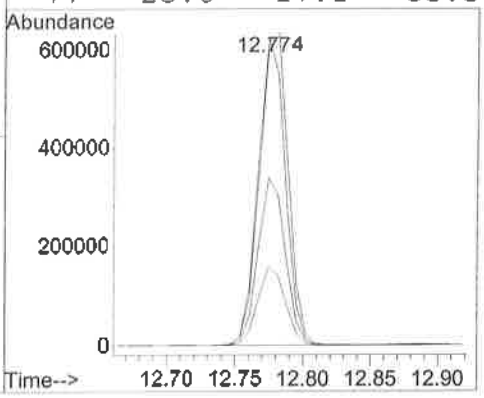

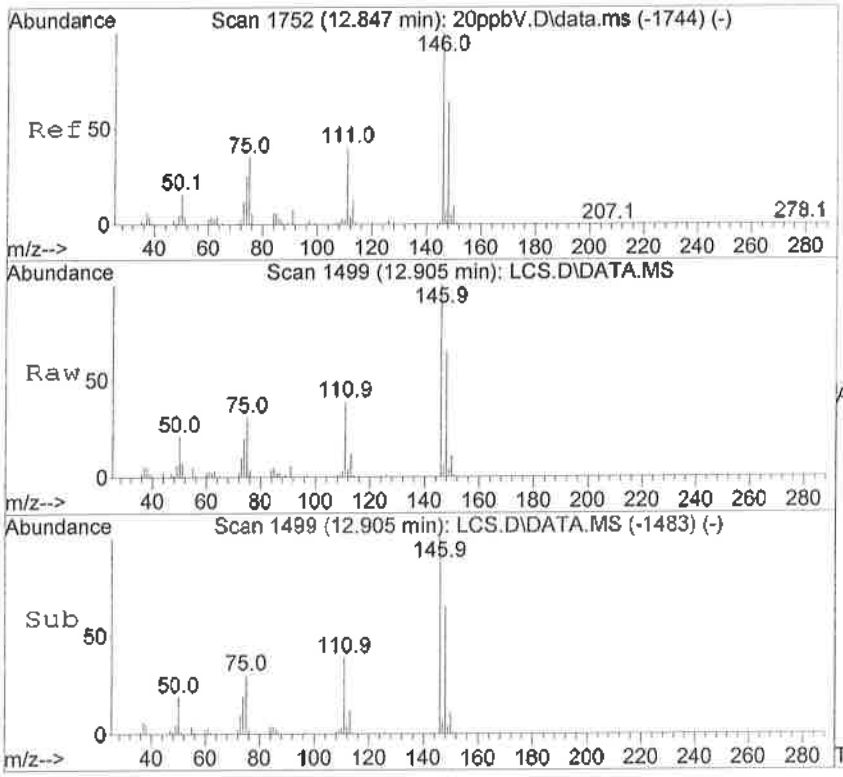

#82
1,3-Dichlorobenzene
Concen: 15.53 ppbV
RT: 12.905 min Scan# 1499
Delta R.T. 0.007 min
Lab File: LCS.D
Acq: 20 Sep 2016 5:42 pm

Tgt Ion:146 Resp: 462559

Ion	Ratio	Lower	Upper
146	100		
148	64.6	43.7	84.9
111	39.6	27.0	52.4
75	32.6	20.5	39.7

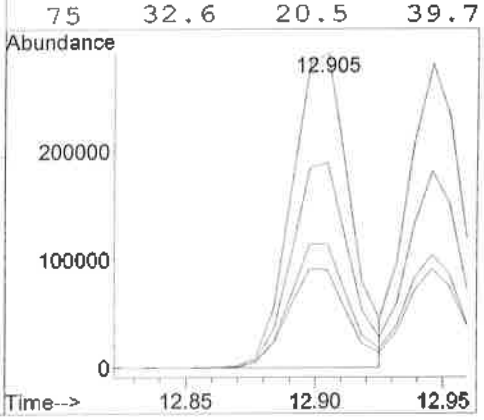

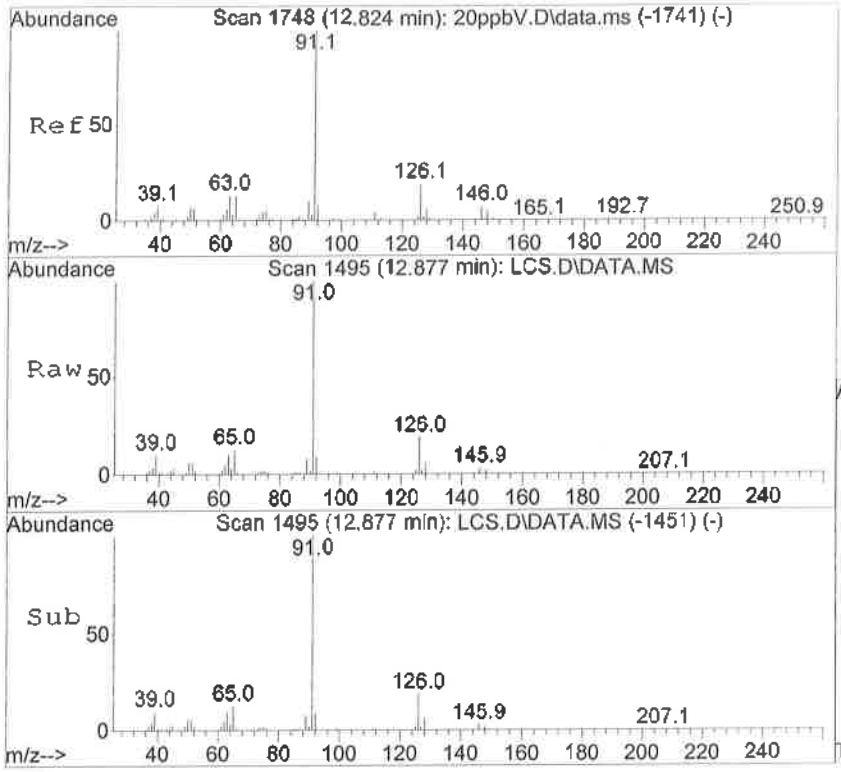

#83
Benzyl Chloride
Concen: 19.02 ppbV
RT: 12.877 min Scan# 1495
Delta R.T. -0.000 min
Lab File: LCS.D
Acq: 20 Sep 2016 5:42 pm

Tgt Ion: 91 Resp: 493407

Ion	Ratio	Lower	Upper
91	100		
126	20.3	13.9	27.1
128	6.6	4.4	8.6
65	13.1	8.4	16.4

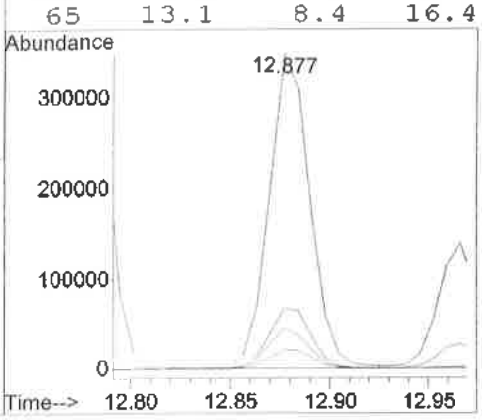

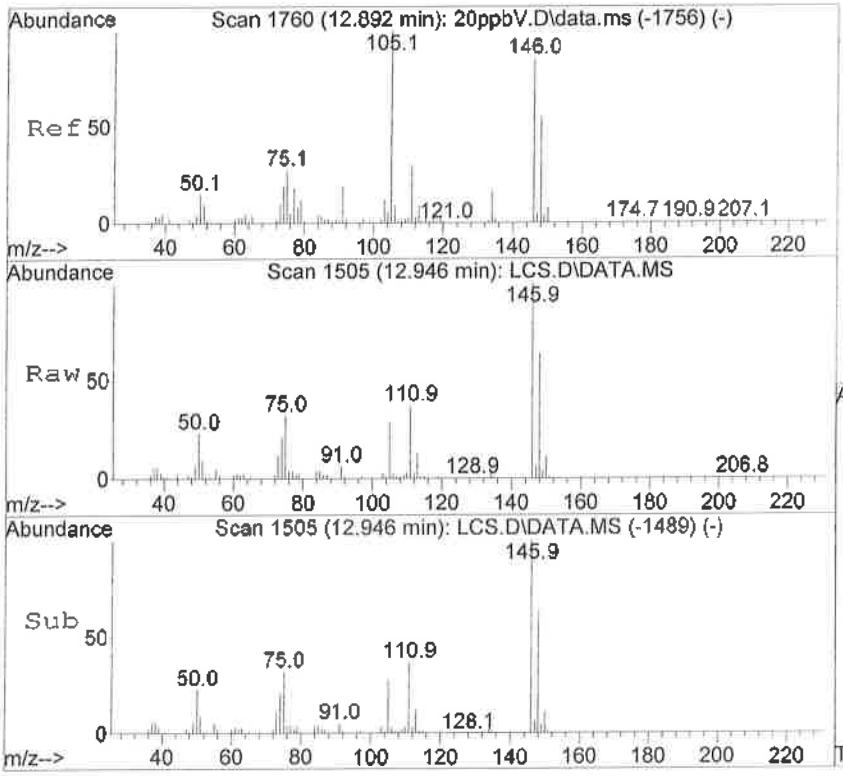

#84
1,4-Dichlorobenzene
Concen: 15.17 ppbV
RT: 12.946 min Scan# 1505
Delta R.T. 0.007 min
Lab File: LCS.D
Acq: 20 Sep 2016 5:42 pm

Tgt Ion:146 Resp: 408745

Ion	Ratio	Lower	Upper
146	100		
148	64.0	43.8	85.0
111	37.5	25.3	49.1
75	34.1	22.2	43.0

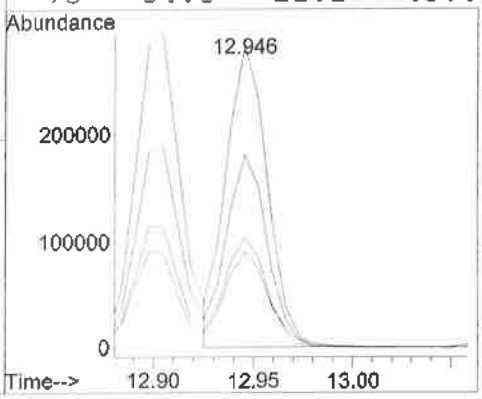

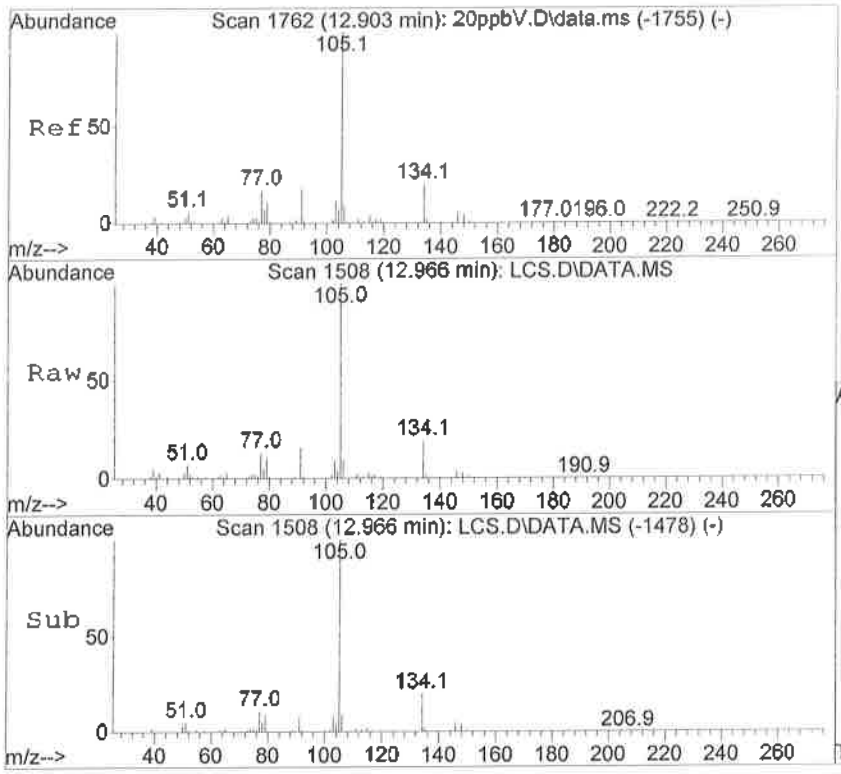

#85
sec-Butylbenzene
Concen: 16.65 ppbV
RT: 12.966 min Scan# 1508
Delta R.T. 0.007 min
Lab File: LCS.D
Acq: 20 Sep 2016 5:42 pm

Tgt Ion:105 Resp: 1199896

Ion	Ratio	Lower	Upper
105	100		
134	19.1	15.3	22.9

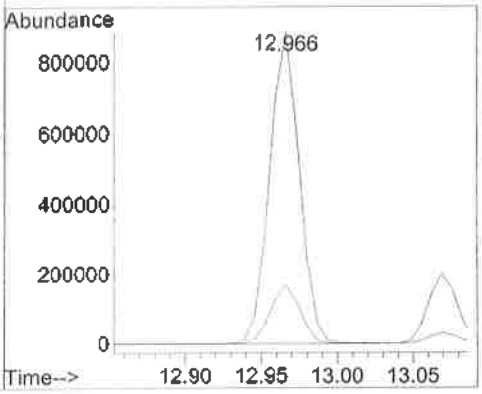

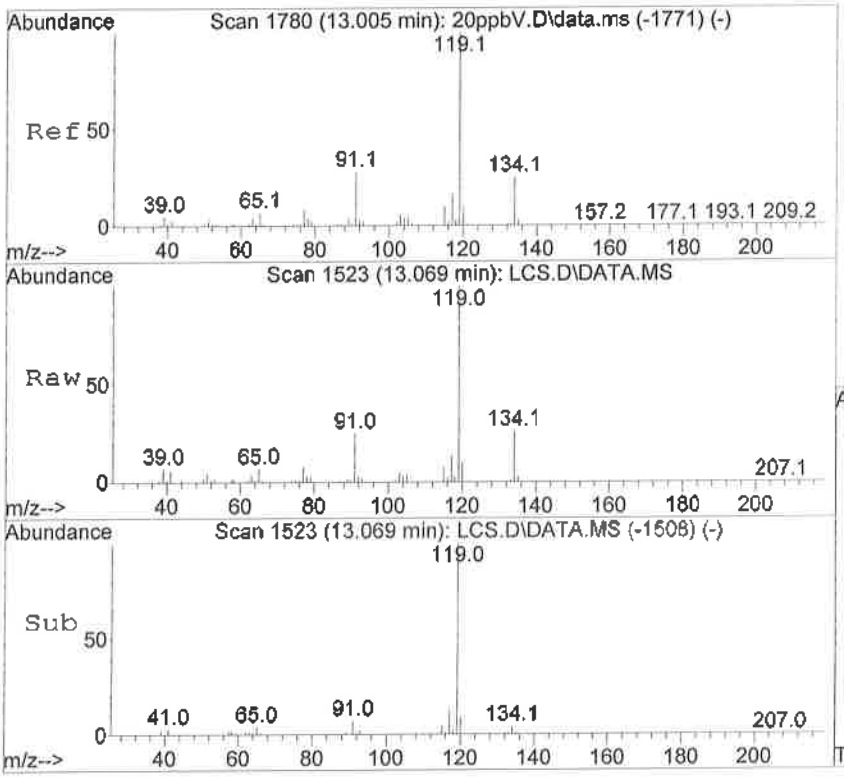

#86
p-Isopropyltoluene
Concen: 15.65 ppbV
RT: 13.069 min Scan# 1523
Delta R.T. -0.000 min
Lab File: LCS.D
Acq: 20 Sep 2016 5:42 pm

Tgt Ion:119 Resp: 1039731

Ion	Ratio	Lower	Upper
119	100		
134	26.2	21.0	31.4

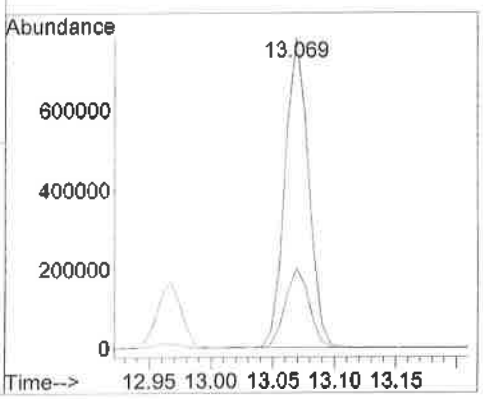

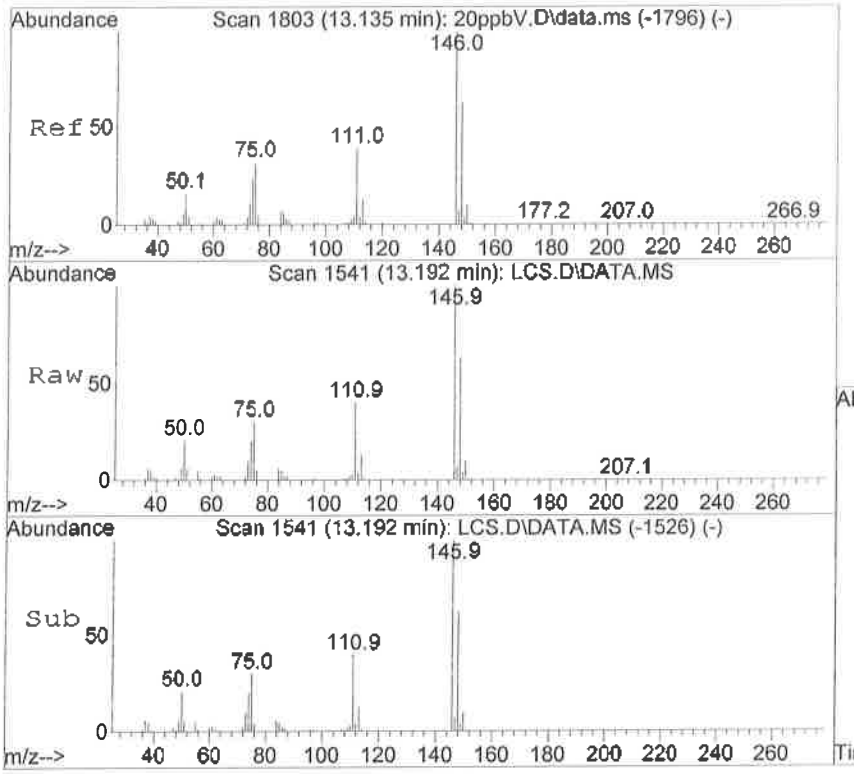

#87
1,2-Dichlorobenzene
Concen: 15.17 ppbV
RT: 13.192 min Scan# 1541
Delta R.T. -0.000 min
Lab File: LCS.D
Acq: 20 Sep 2016 5:42 pm

Tgt Ion:146 Resp: 477549

Ion	Ratio	Lower	Upper
146	100		
148	64.1	43.2	83.8
111	40.4	27.4	53.2
75	31.0	20.5	39.7

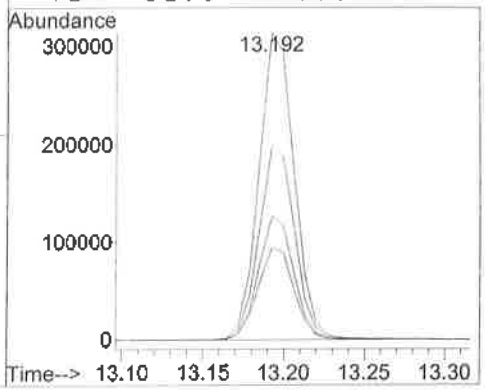

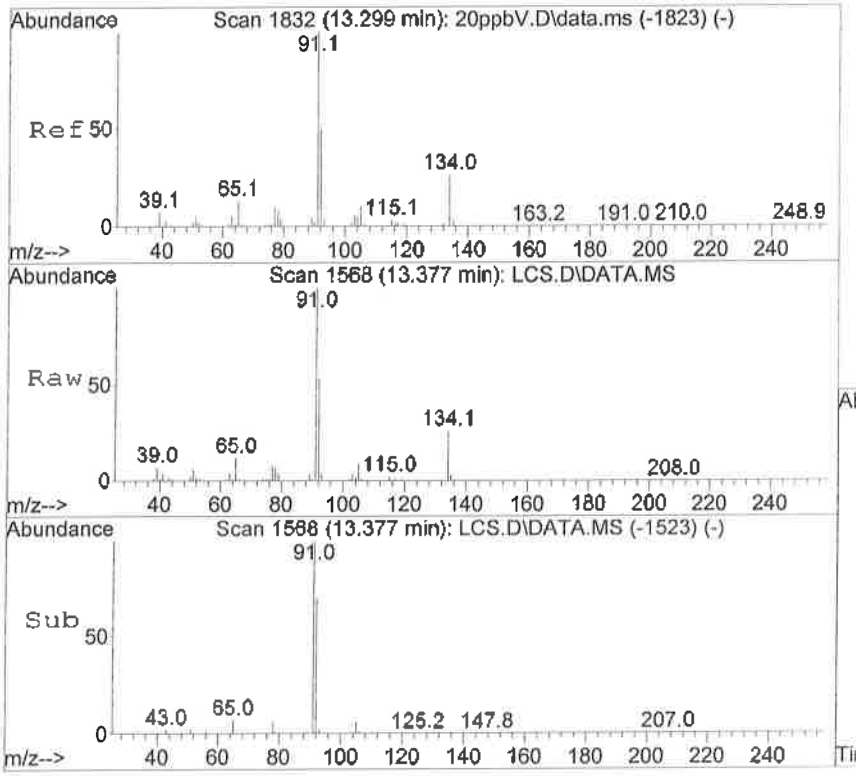

#88
n-Butylbenzene
Concen: 15.86 ppbV
RT: 13.377 min Scan# 1568
Delta R.T. 0.007 min
Lab File: LCS.D
Acq: 20 Sep 2016 5:42 pm

Tgt Ion: 91 Resp: 1008078

Ion	Ratio	Lower	Upper
91	100		
92	54.2	43.6	65.4
134	25.1	20.1	30.1

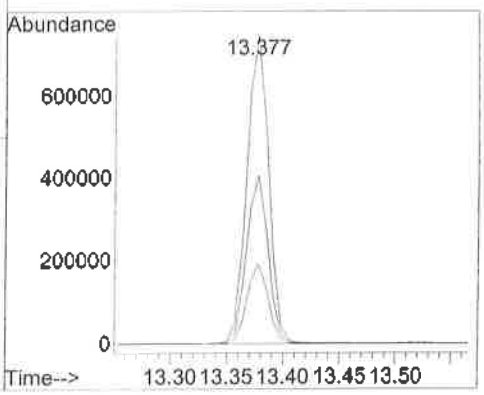

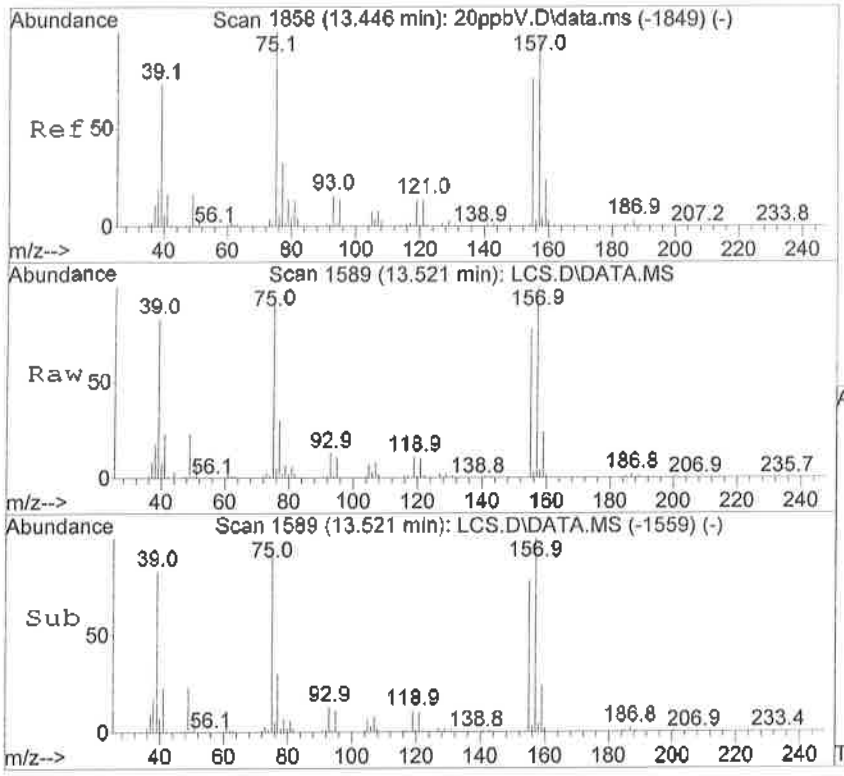

#89
1,2-Dibromo-3-Chloropropane
Concen: 14.16 ppbV
RT: 13.521 min Scan# 1589
Delta R.T. 0.007 min
Lab File: LCS.D
Acq: 20 Sep 2016 5:42 pm

Tgt Ion: 75 Resp: 267618

Ion	Ratio	Lower	Upper
75	100		
155	83.0	69.8	104.6
157	107.1	90.2	135.2

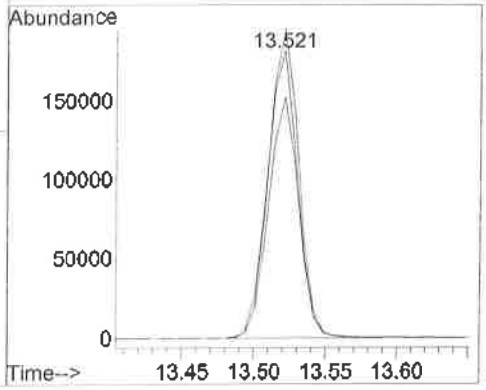

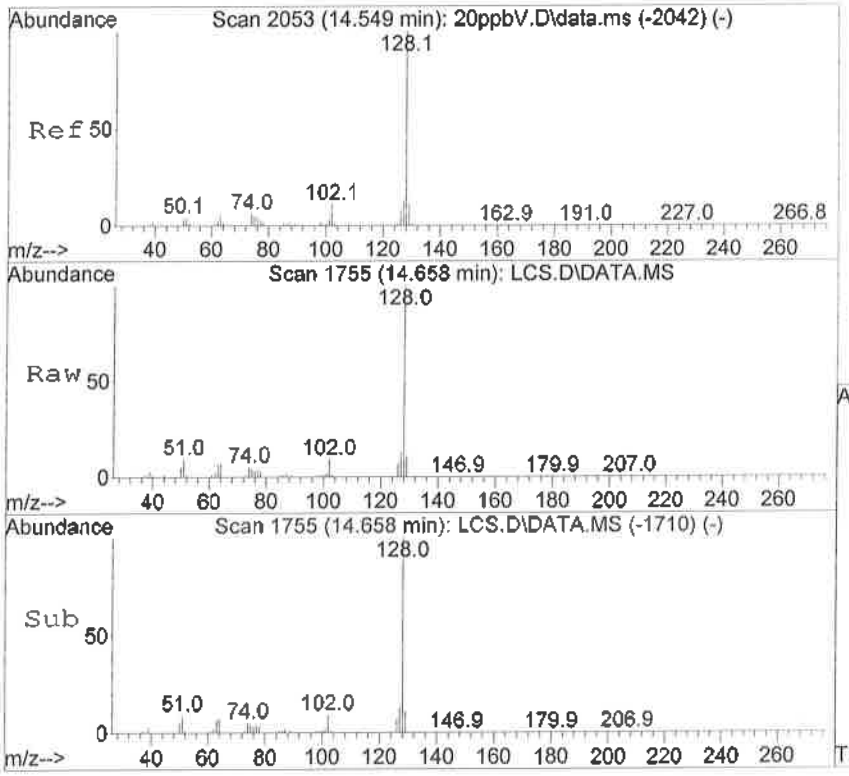

#90
Naphthalene
Concen: 12.49 ppbV
RT: 14.658 min Scan# 1755
Delta R.T. 0.007 min
Lab File: LCS.D
Acq: 20 Sep 2016 5:42 pm

Tgt Ion:128 Resp: 798324

Ion	Ratio	Lower	Upper
128	100		
102	8.7	6.9	10.3

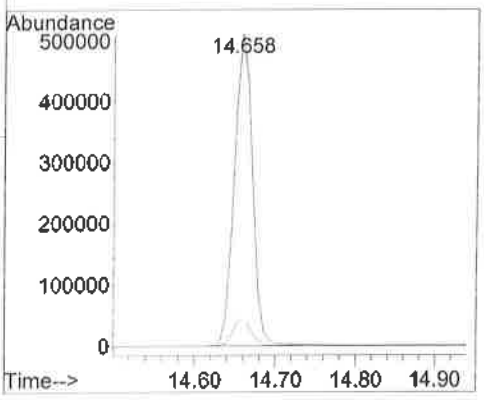

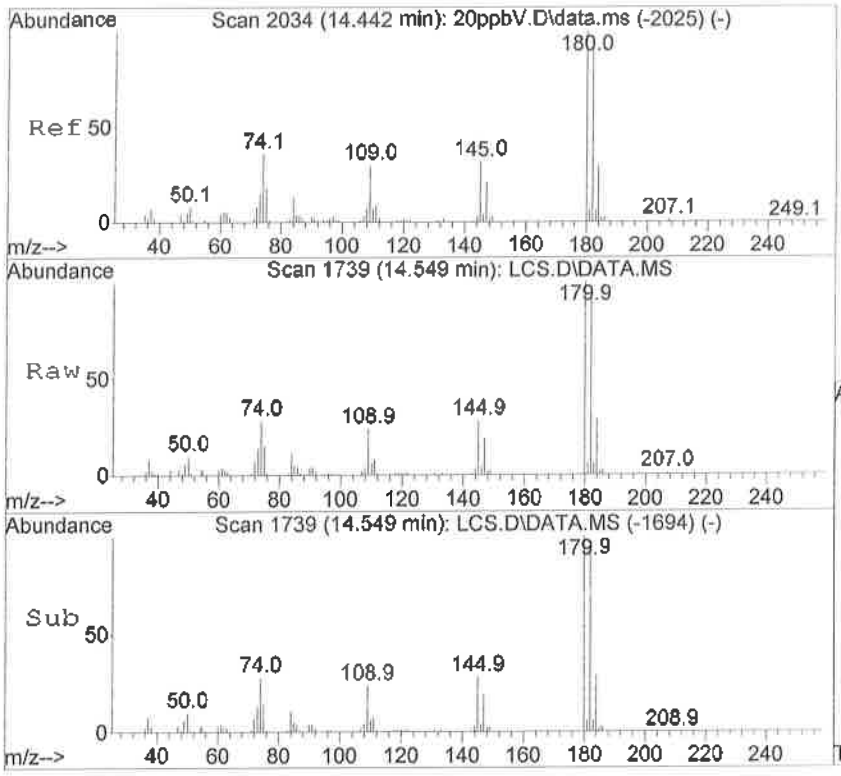

#91
1,2,4-Trichlorobenzene
Concen: 12.32 ppbV
RT: 14.549 min Scan# 1739
Delta R.T. 0.007 min
Lab File: LCS.D
Acq: 20 Sep 2016 5:42 pm

Tgt Ion:180 Resp: 297518

Ion	Ratio	Lower	Upper
180	100		
182	95.0	65.1	126.3
184	30.0	20.7	40.1
145	28.7	19.2	37.4

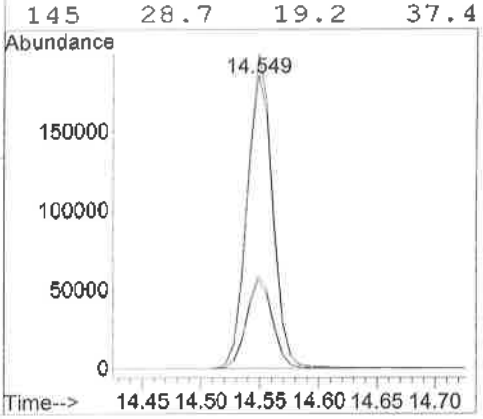

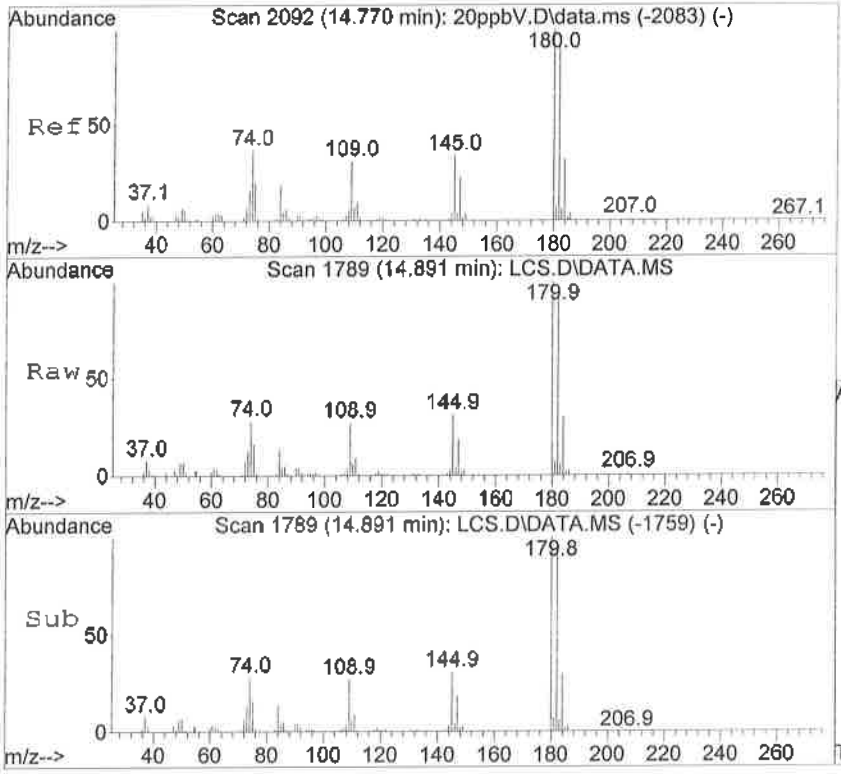

#92
1,2,3-Trichlorobenzene
Concen: 13.31 ppbV
RT: 14.891 min Scan# 1789
Delta R.T. 0.007 min
Lab File: LCS.D
Acq: 20 Sep 2016 5:42 pm

Tgt Ion:180 Resp: 390443

Ion	Ratio	Lower	Upper
180	100		
182	94.9	77.4	116.0
145	30.2	23.8	35.8

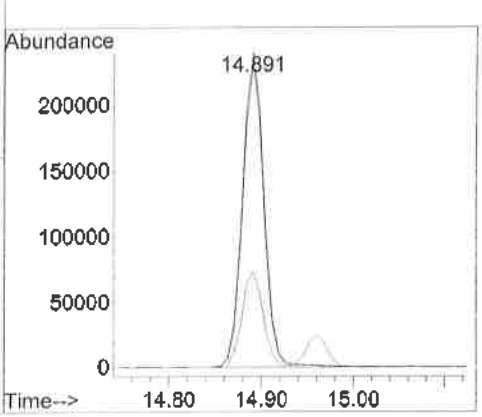

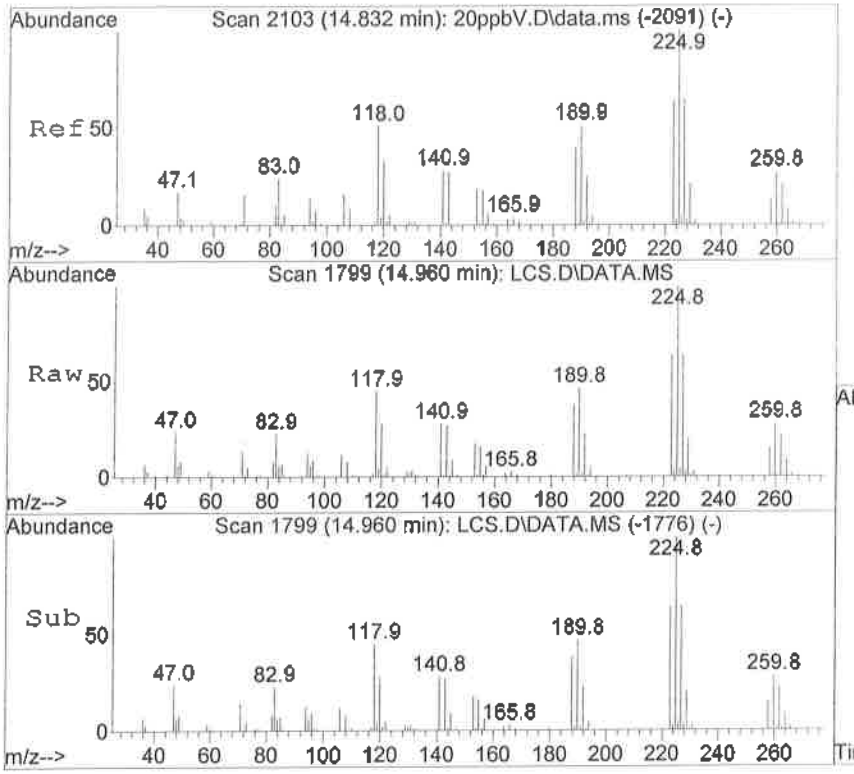

#93
Hexachlorobutadiene
Concen: 11.49 ppbV
RT: 14.960 min Scan# 1799
Delta R.T. 0.007 min
Lab File: LCS.D
Acq: 20 Sep 2016 5:42 pm

Tgt Ion:225 Resp: 448291

Ion	Ratio	Lower	Upper
225	100		
227	64.0	43.2	83.8
223	62.8	42.6	82.8
260	28.4	21.8	42.2

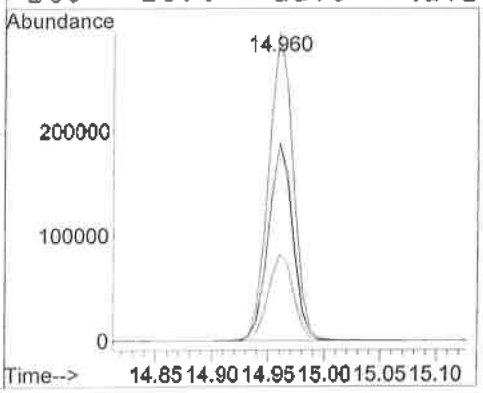

Quantitation Report (QT Reviewed)

Data Path : C:\Data\092016.1p\
Data File : BC-SV-108-df2.D
Acq On : 21 Sep 2016 12:16 pm
Operator : CSP
Sample : E609050-04
Misc : 2
ALS Vial : 16 Sample Multiplier: 1

Quant Time: Oct 03 12:17:46 2016
Quant Method : C:\msdchem\1\METHODS\091316PPBV.M
Quant Title : EPA TO-15 Analysis GC/MS #9
QLast Update : Tue Sep 13 15:08:40 2016
Response via : Initial Calibration

Compound	R.T.	QIon	Response	Conc	Units		Dev(Min)
Internal Standards							
1) Bromochloromethane	7.133	130	548219	50.00	ppbV		0.00
42) 1,4-Difluorobenzene	8.446	114	1895011	50.00	ppbV		0.01
62) Chlorobenzene-d5	11.062	54	383185	50.00	ppbV		0.00
System Monitoring Compounds							
35) 1,2-Dichloroethane-d4	7.673	65	766793	42.23	ppbV		0.01
Spiked Amount 50.000			Recovery =	84.46%			
56) Toluene-d8	9.959	98	1997030	49.95	ppbV		0.00
Spiked Amount 50.000			Recovery =	99.90%			
71) 4-Bromofluorobenzene	11.966	95	873698	48.49	ppbV		0.00
Spiked Amount 50.000			Recovery =	96.98%			
Target Compounds							Qvalue
5) Propene	2.800	41	4790789	983.14	ppbV		86
9) Vinyl Chloride	3.197	62	159232	23.89	ppbV	#	99
14) Trichlorofluoromethane	4.648	101	86441	2.77	ppbV		99
16) Isopropyl Alcohol	4.751	45	370474	12.06	ppbV	#	66
17) 1,1-Dichloroethene	5.285	61	4719554	241.05	ppbV		99
19) 1,1,2-Trichlorotrifluo...	5.641	101	217728	9.50	ppbV		100
21) Carbon Disulfide	5.675	76	69344	2.09	ppbV	#	83
22) trans-1,2-Dichloroethene	6.209	61	28872	1.60	ppbV	#	82
25) 1,1-Dichloroethane	6.373	63	121269	5.68	ppbV		99
26) 2-Butanone	6.729	72	8267	1.42	ppbV		63
27) n-Hexane	7.181	57	620692	30.05	ppbV		94
28) cis-1,2-Dichloroethene	7.009	61	216440	12.28	ppbV		91
39) Benzene	8.234	78	302647	7.84	ppbV	#	90
45) n-Heptane	9.076	71	115606	11.09	ppbV	#	84
46) Trichloroethene	8.898	95	1746320	129.97	ppbV		94
55) Toluene	10.014	91	401088	9.06	ppbV		99
65) Ethylbenzene	11.302	91	157555	3.16	ppbV		100
66) m,p-Xylene	11.397	91	409181	8.70	ppbV		99
68) o-Xylene	11.685	91	219297	5.43	ppbV		99
79) 1,3,5-Trimethylbenzene	12.500	105	61144	1.19	ppbV		97
81) 1,2,4-Trimethylbenzene	12.781	105	98970	1.78	ppbV	#	43

(#) = qualifier out of range (m) = manual integration (+) = signals summed

Quantitation Report (QT Reviewed)

Data Path : C:\Data\092016.1p\
Data File : BC-SV-108-df2.D
Acq On : 21 Sep 2016 12:16 pm
Operator : CSP
Sample : E609050-04
Misc : 2
ALS Vial : 16 Sample Multiplier: 1

Quant Time: Oct 03 12:17:46 2016
Quant Method : C:\msdchem\1\METHODS\091316PPBV.M
Quant Title : EPA TO-15 Analysis GC/MS #9
QLast Update : Tue Sep 13 15:08:40 2016
Response via : Initial Calibration

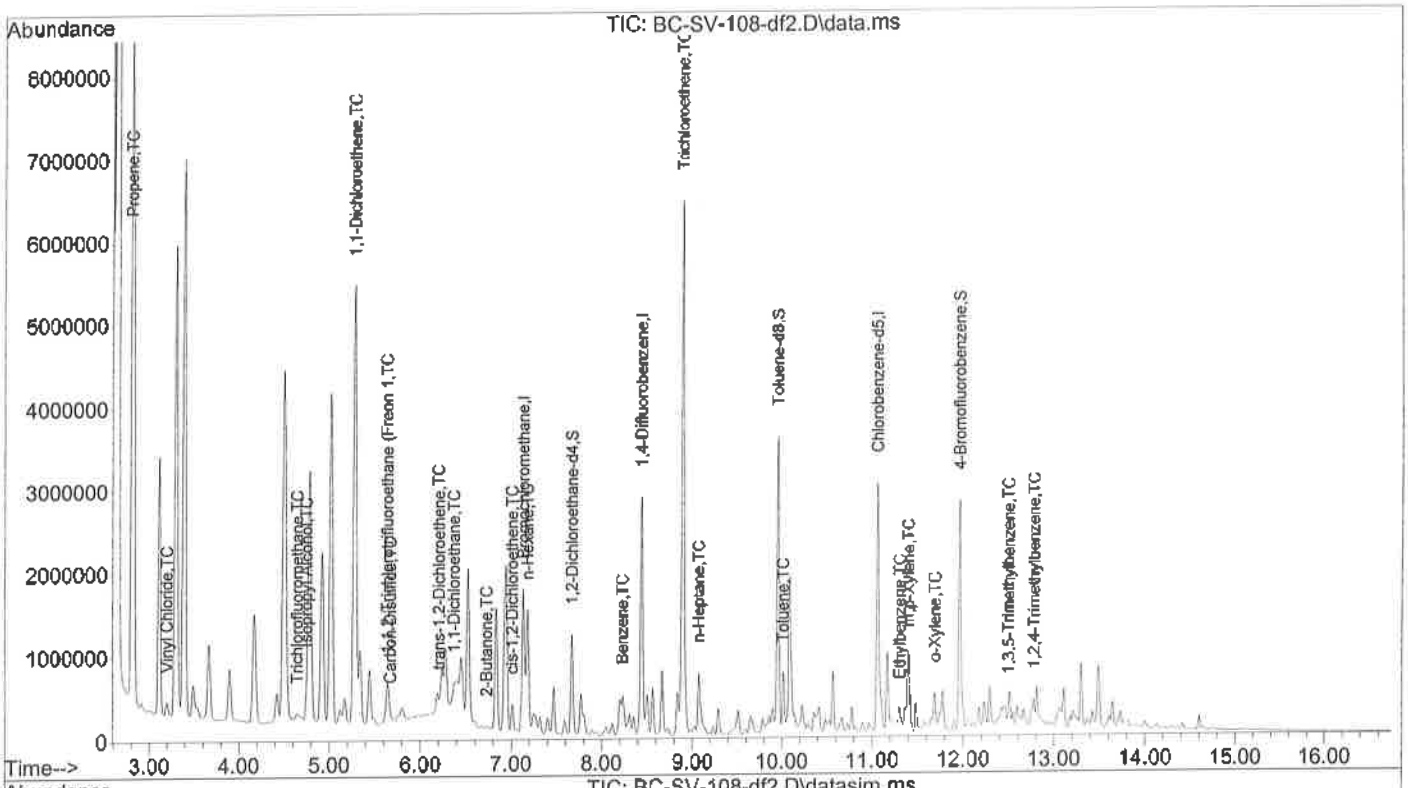

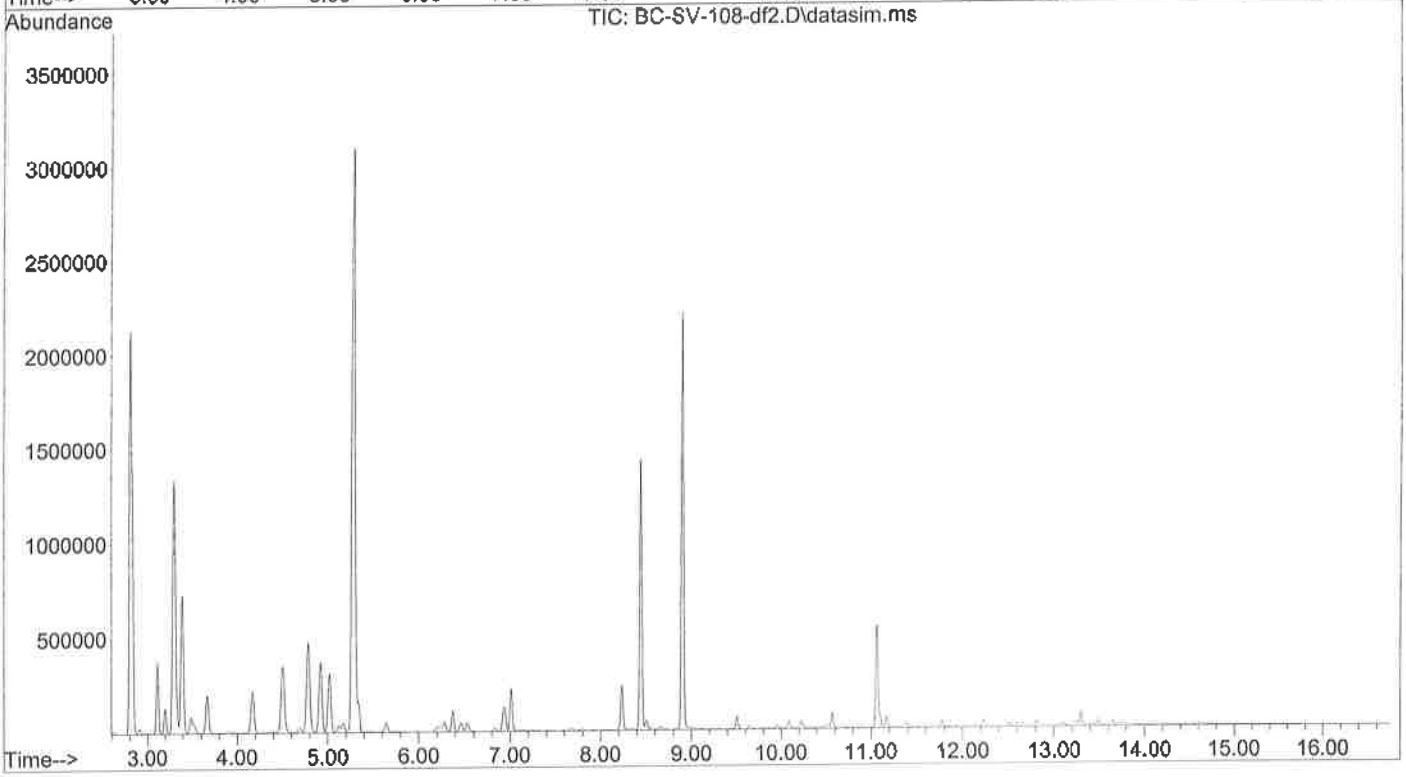

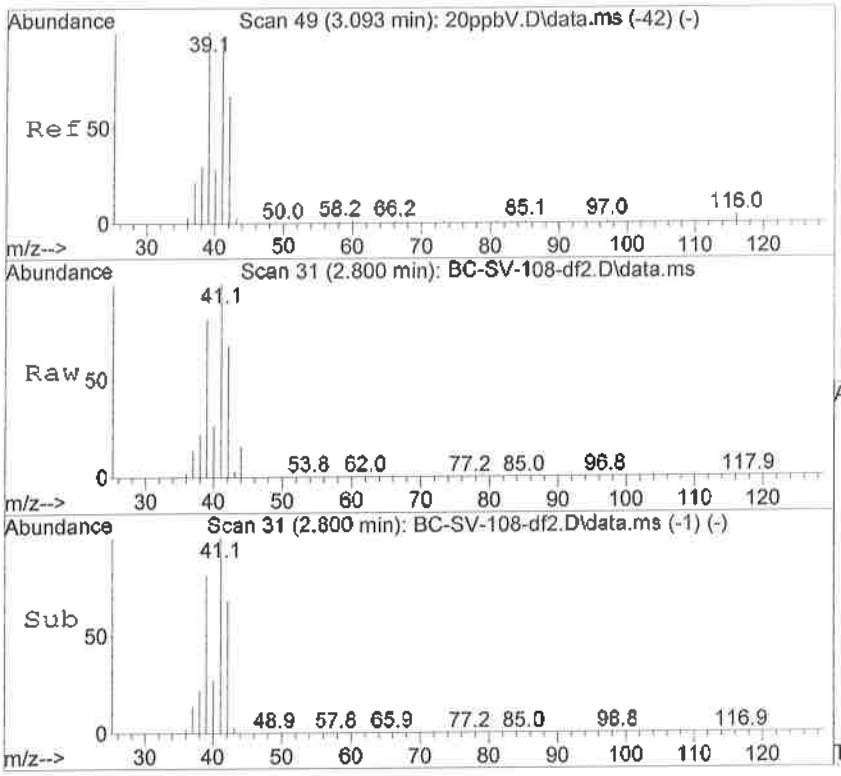

#5
Propene
Concen: 983.14 ppbV
RT: 2.800 min Scan# 31
Delta R.T. -0.007 min
Lab File: BC-SV-108-df2.D
Acq: 21 Sep 2016 12:16 pm

Tgt Ion: 41 Resp: 4790789

Ion	Ratio	Lower	Upper
41	100		
42	59.0	45.2	87.8
40	24.7	19.0	36.8
39	98.0	54.3	105.5

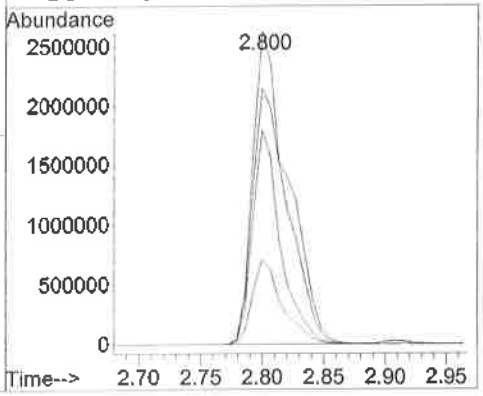

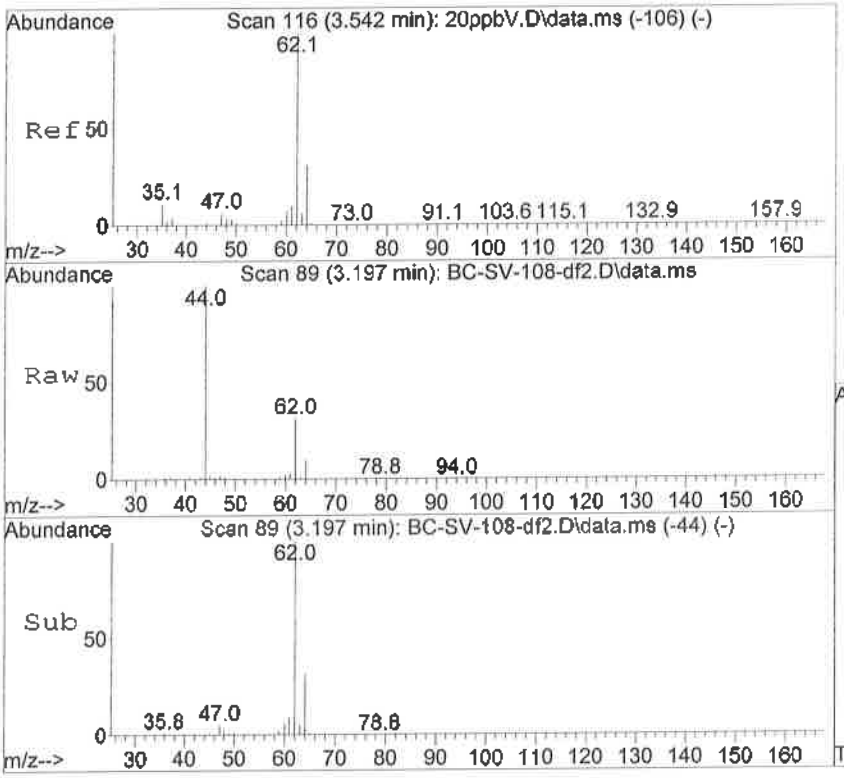

#9
Vinyl Chloride
Concen: 23.89 ppbV
RT: 3.197 min Scan# 89
Delta R.T. 0.007 min
Lab File: BC-SV-108-df2.D
Acq: 21 Sep 2016 12:16 pm

Tgt Ion: 62 Resp: 159232

Ion	Ratio	Lower	Upper
62	100		
64	32.9	22.0	42.8
35	0.0	0.0	0.0
37	2.9	1.4	2.8#

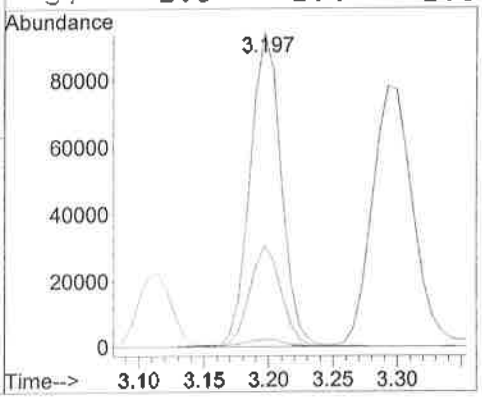

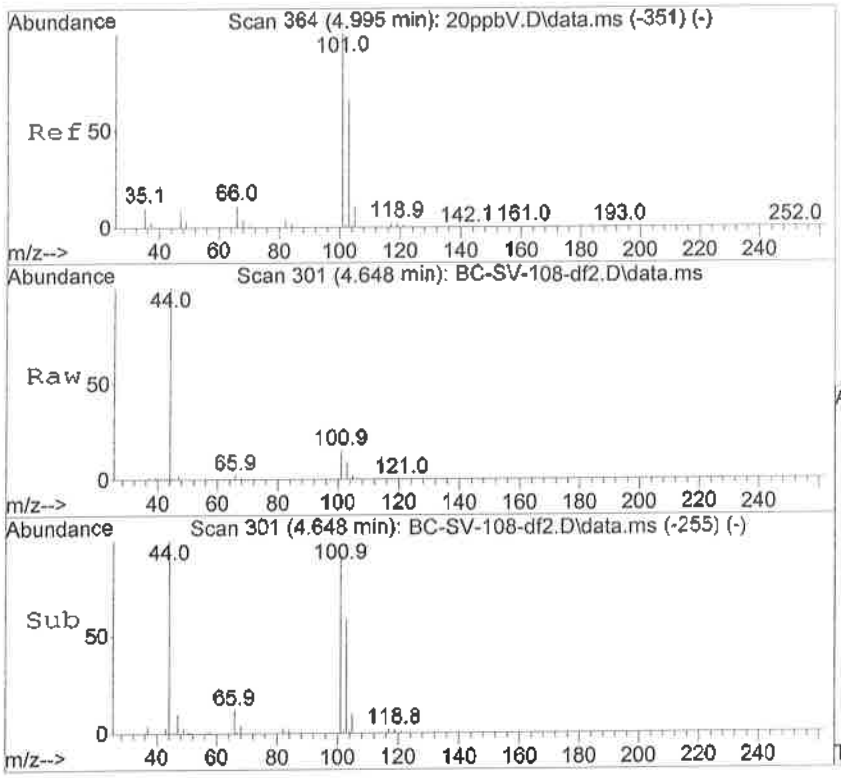

#14
Trichlorofluoromethane
Concen: 2.77 ppbV
RT: 4.648 min Scan# 301
Delta R.T. 0.014 min
Lab File: BC-SV-108-df2.D
Acq: 21 Sep 2016 12:16 pm

Tgt Ion:101 Resp: 86441

Ion	Ratio	Lower	Upper
101	100		
103	65.9	44.1	85.7
105	11.2	7.2	14.0

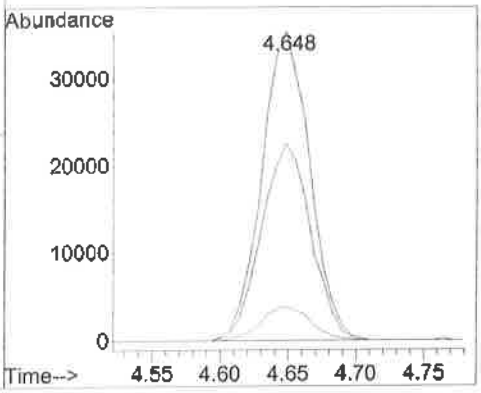

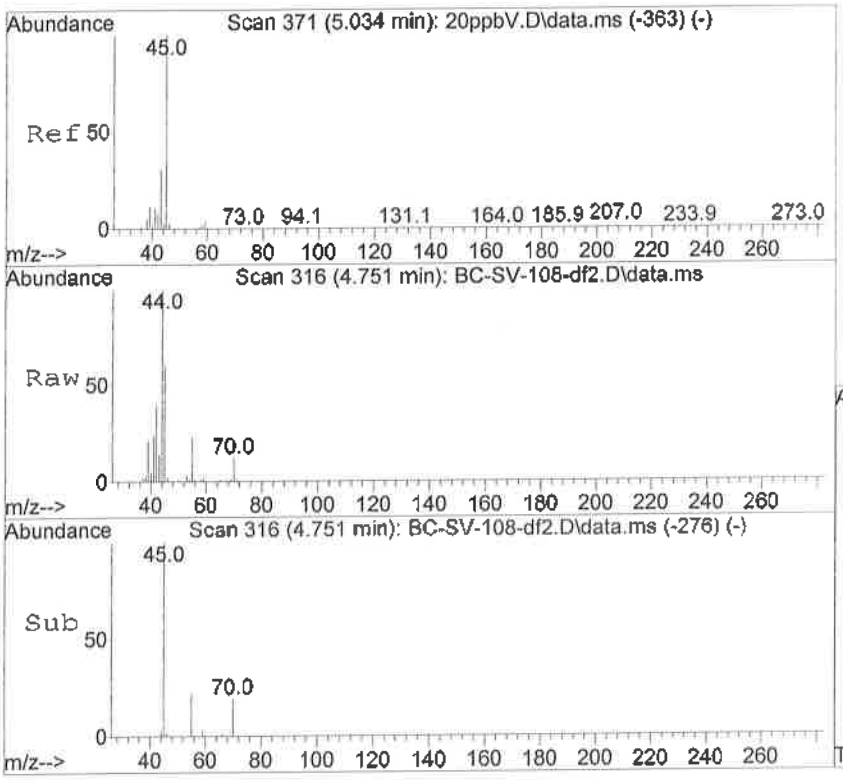

#16
Isopropyl Alcohol
Concen: 12.06 ppbV
RT: 4.751 min Scan# 316
Delta R.T. -0.027 min
Lab File: BC-SV-108-df2.D
Acq: 21 Sep 2016 12:16 pm

Tgt Ion: 45 Resp: 370474

Ion	Ratio	Lower	Upper
45	100		
43	43.2	16.3	31.5#
59	3.4	2.6	5.0

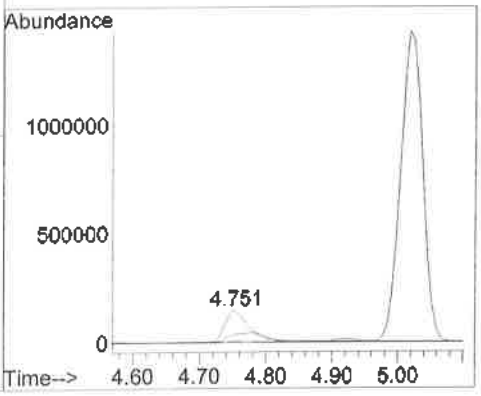

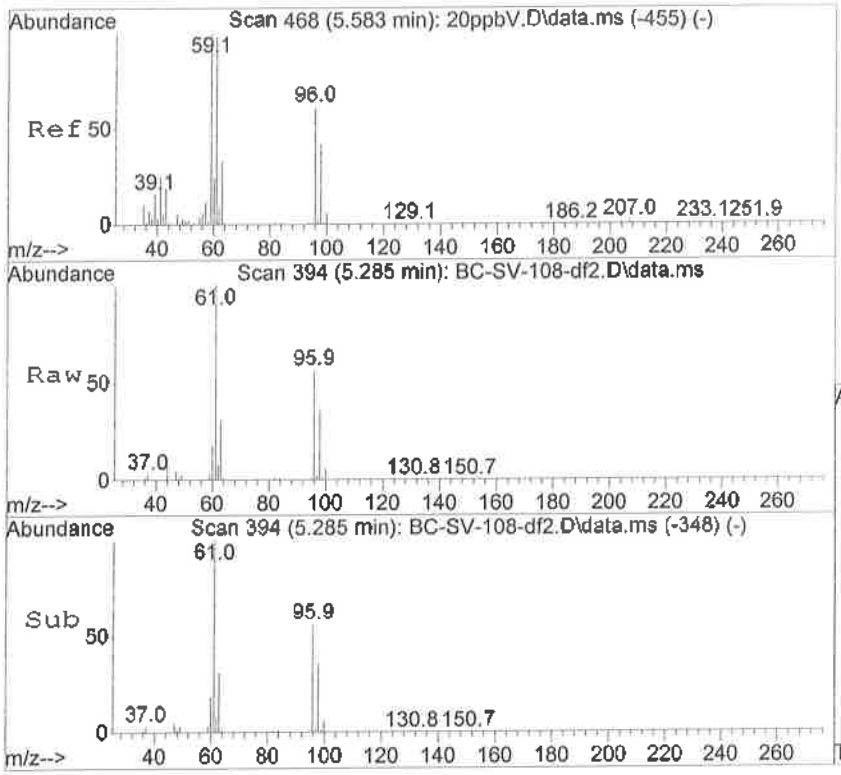

#17
1,1-Dichloroethene
Concen: 241.05 ppbV
RT: 5.285 min Scan# 394
Delta R.T. 0.014 min
Lab File: BC-SV-108-df2.D
Acq: 21 Sep 2016 12:16 pm

Tgt Ion: 61 Resp: 4719554

Ion	Ratio	Lower	Upper
61	100		
63	31.8	21.7	42.1
96	54.5	37.9	73.7
98	34.8	24.3	47.1

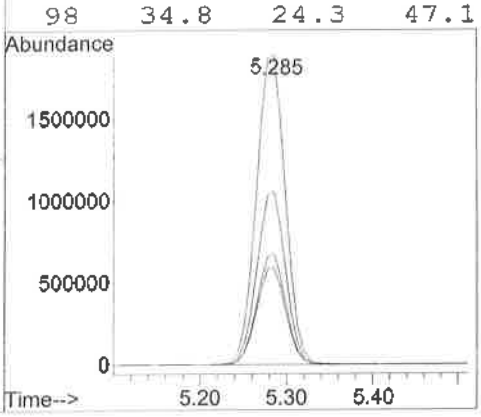

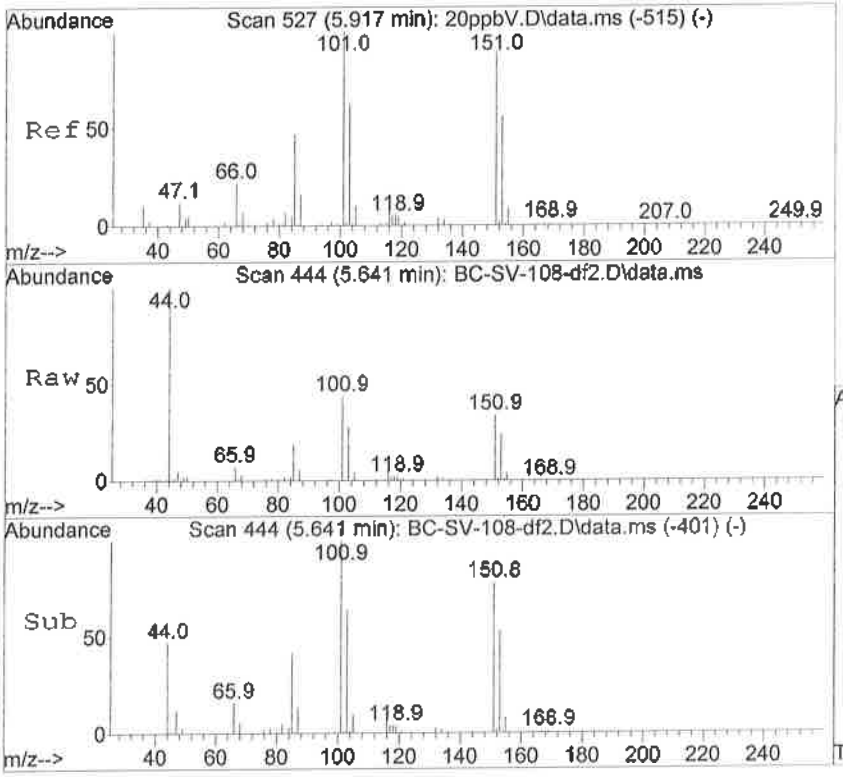

#19
1,1,2-Trichlorotrifluoroethane
Concen: 9.50 ppbV
RT: 5.641 min Scan# 444
Delta R.T. 0.007 min
Lab File: BC-SV-108-df2.D
Acq: 21 Sep 2016 12:16 pm

Tgt Ion:101 Resp: 217728

Ion	Ratio	Lower	Upper
101	100		
103	64.3	43.6	84.6
151	79.8	54.1	104.9
153	52.1	35.2	68.2

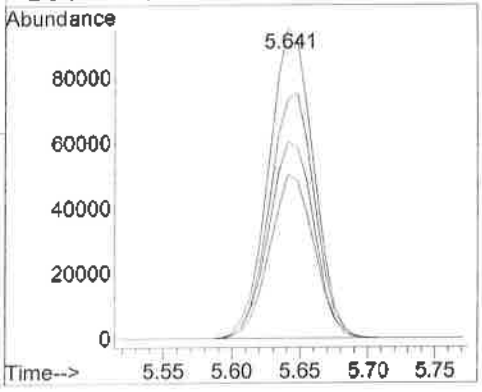

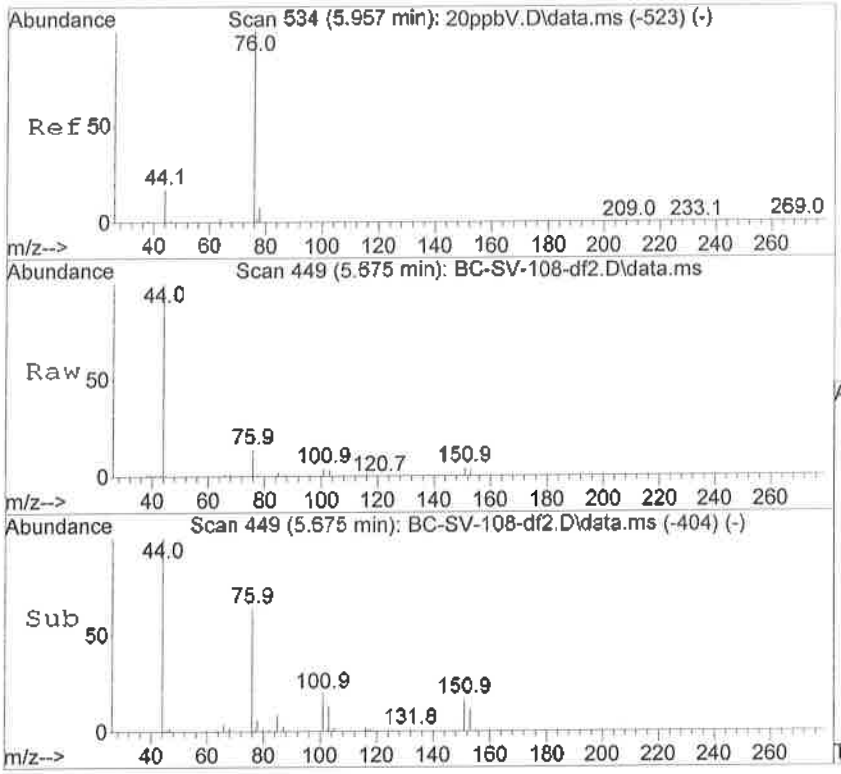

#21
Carbon Disulfide
Concen: 2.09 ppbV
RT: 5.675 min Scan# 449
Delta R.T. 0.014 min
Lab File: BC-SV-108-df2.D
Acq: 21 Sep 2016 12:16 pm

Tgt Ion: 76 Resp: 69344

Ion	Ratio	Lower	Upper
76	100		
78	18.0	7.7	14.9#

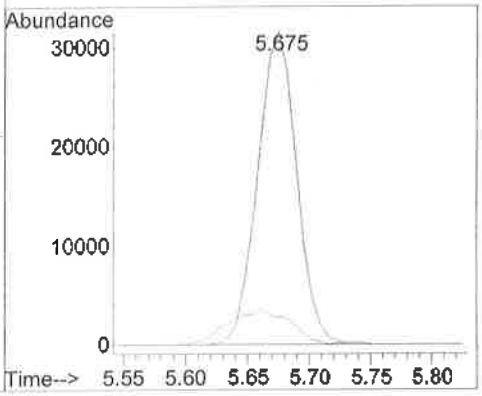

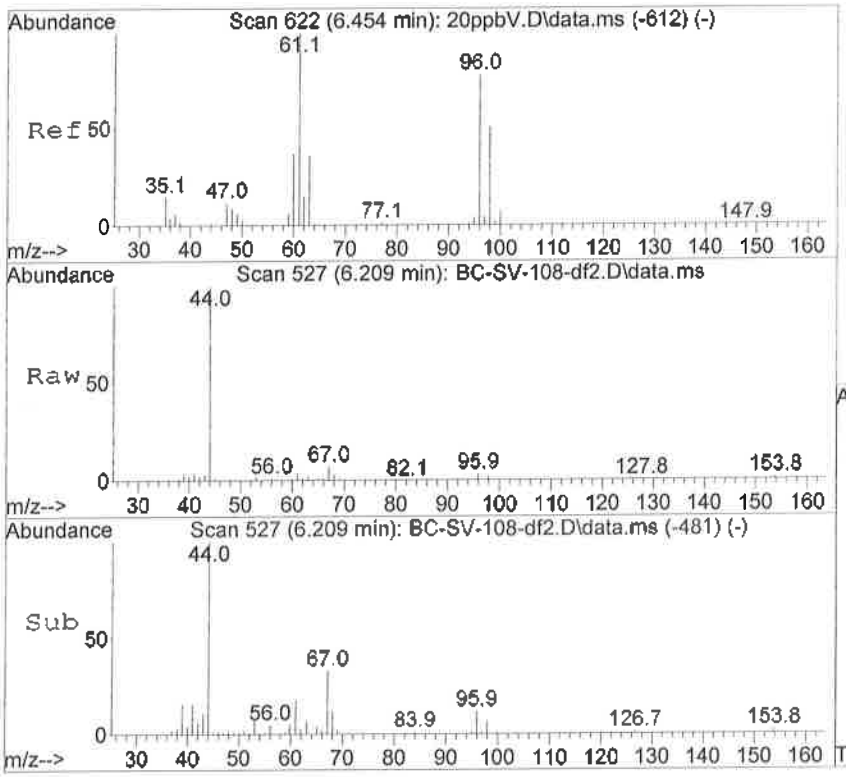

#22
trans-1,2-Dichloroethene
Concen: 1.60 ppbV
RT: 6.209 min Scan# 527
Delta R.T. 0.014 min
Lab File: BC-SV-108-df2.D
Acq: 21 Sep 2016 12:16 pm

Tgt Ion: 61 Resp: 28872

Ion	Ratio	Lower	Upper
61	100		
63	54.3	21.5	41.7#
96	53.8	43.5	84.3
98	35.7	27.5	53.5

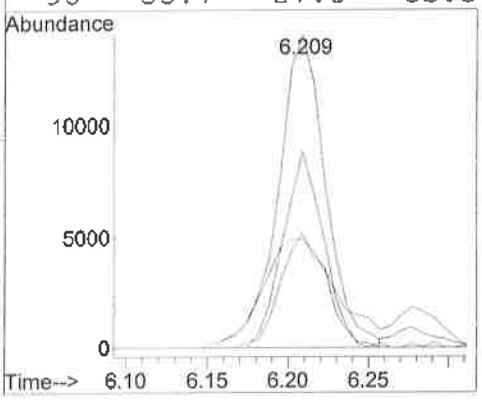

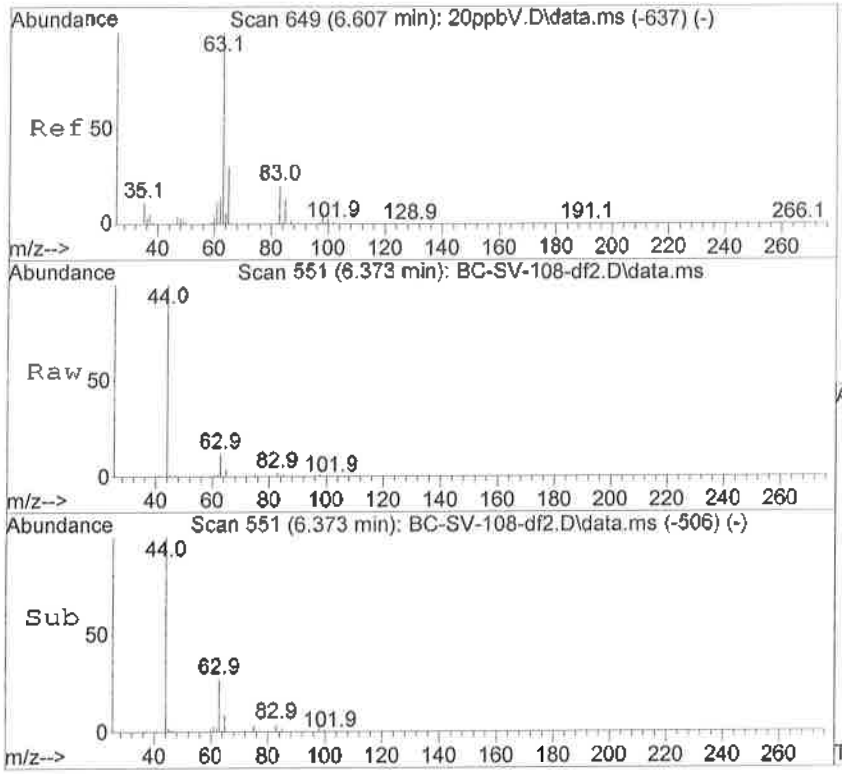

#25
1,1-Dichloroethane
Concen: 5.68 ppbV
RT: 6.373 min Scan# 551
Delta R.T. 0.007 min
Lab File: BC-SV-108-df2.D
Acq: 21 Sep 2016 12:16 pm

Tgt Ion: 63 Resp: 121269

Ion	Ratio	Lower	Upper
63	100		
65	32.8	21.6	42.0
83	13.0	8.8	17.0

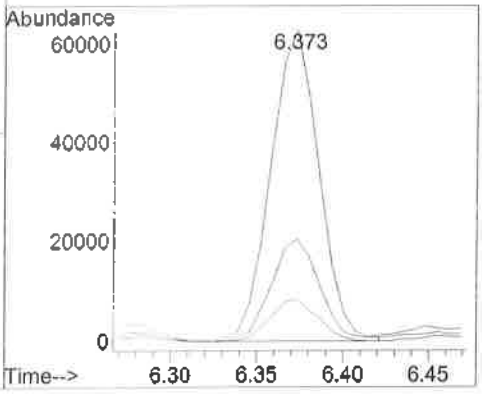

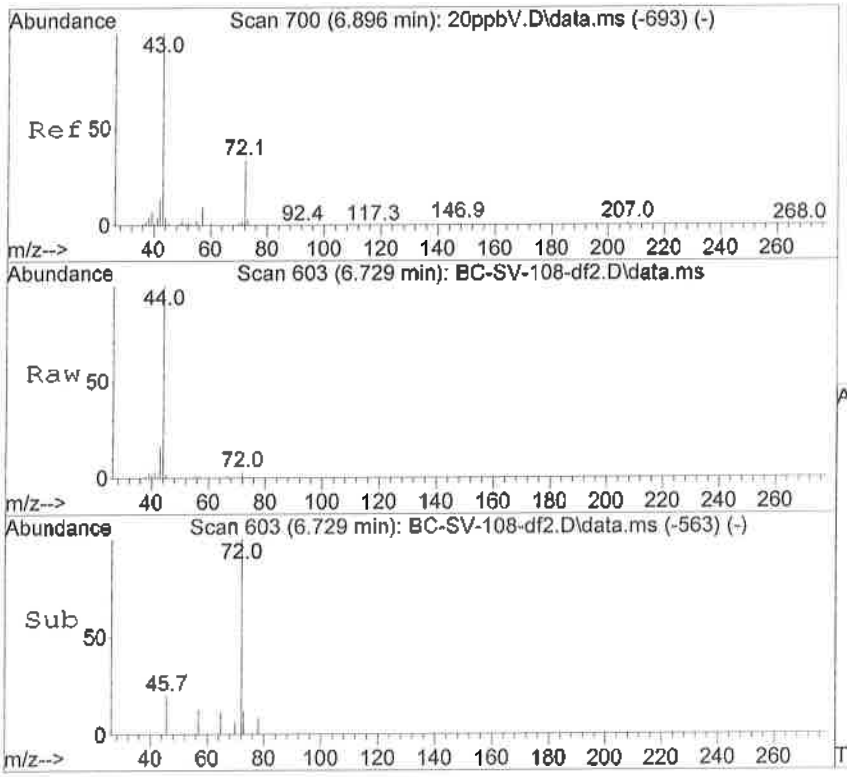

#26
2-Butanone
Concen: 1.42 ppbV
RT: 6.729 min Scan# 603
Delta R.T. -0.027 min
Lab File: BC-SV-108-df2.D
Acq: 21 Sep 2016 12:16 pm

Tgt Ion: 72 Resp: 8267

Ion	Ratio	Lower	Upper
72	100		
43	564.2	313.7	608.9
57	33.4	20.8	40.4

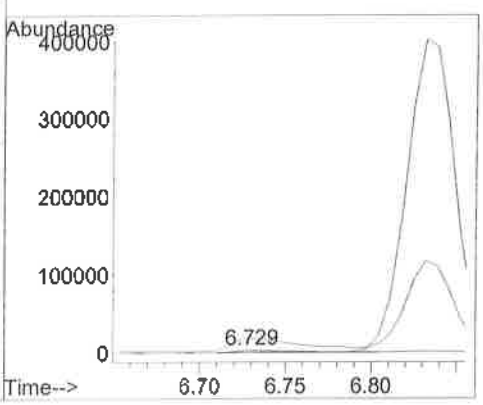

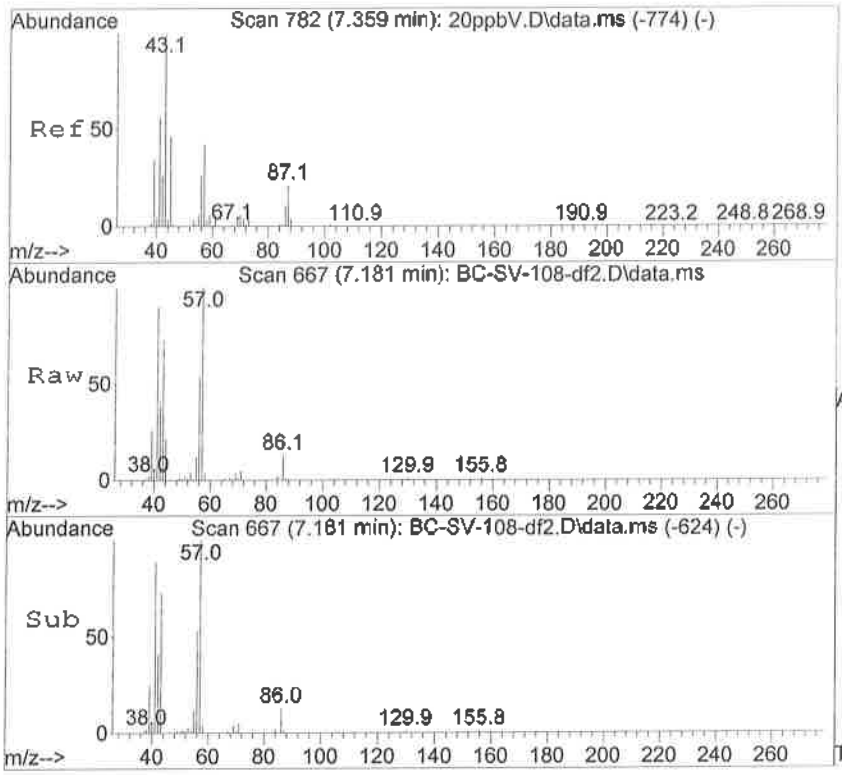

#27
n-Hexane
Concen: 30.05 ppbV
RT: 7.181 min Scan# 667
Delta R.T. 0.007 min
Lab File: BC-SV-108-df2.D
Acq: 21 Sep 2016 12:16 pm

Tgt Ion: 57 Resp: 620692

Ion	Ratio	Lower	Upper
57	100		
56	55.5	35.7	69.3
86	11.7	10.8	21.0

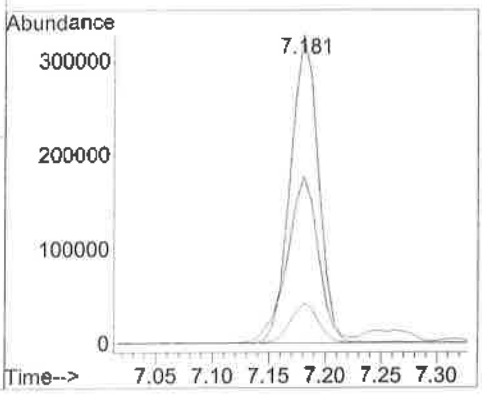

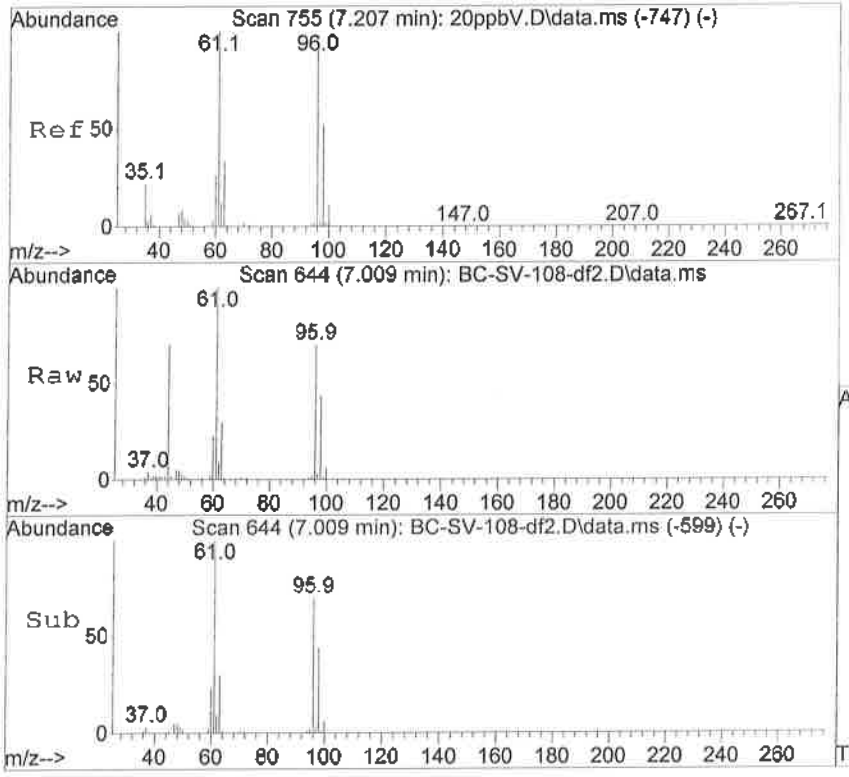

#28
cis-1,2-Dichloroethene
Concen: 12.28 ppbV
RT: 7.009 min Scan# 644
Delta R.T. 0.007 min
Lab File: BC-SV-108-df2.D
Acq: 21 Sep 2016 12:16 pm

Tgt Ion: 61 Resp: 216440

Ion	Ratio	Lower	Upper
61	100		
96	63.0	47.7	92.7
98	39.0	31.2	60.6

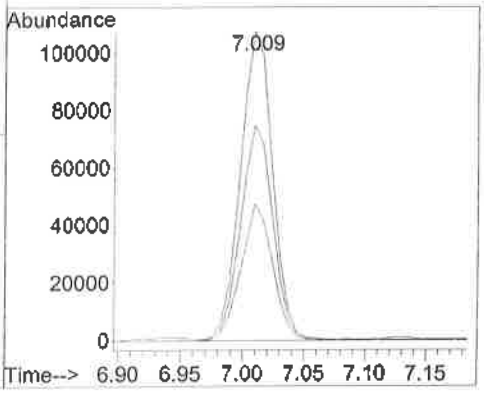

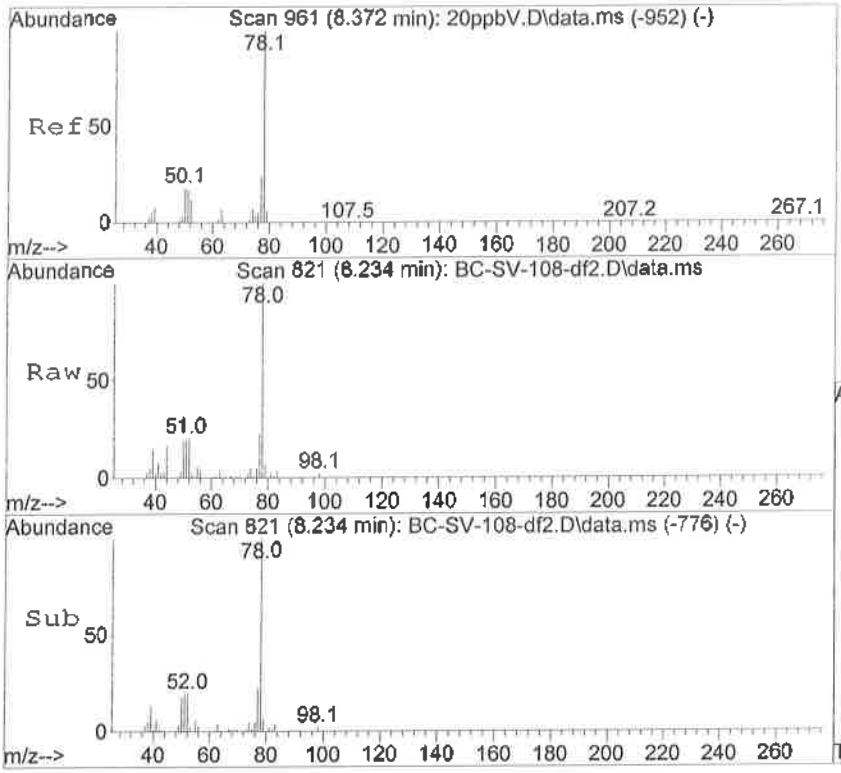

#39
Benzene
Concen: 7.84 ppbV
RT: 8.234 min Scan# 821
Delta R.T. 0.007 min
Lab File: BC-SV-108-df2.D
Acq: 21 Sep 2016 12:16 pm

Tgt Ion: 78 Resp: 302647

Ion	Ratio	Lower	Upper
78	100		
77	26.1	16.0	31.2
51	25.0	12.2	23.8#

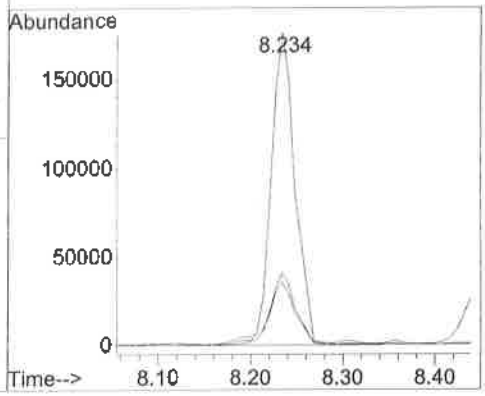

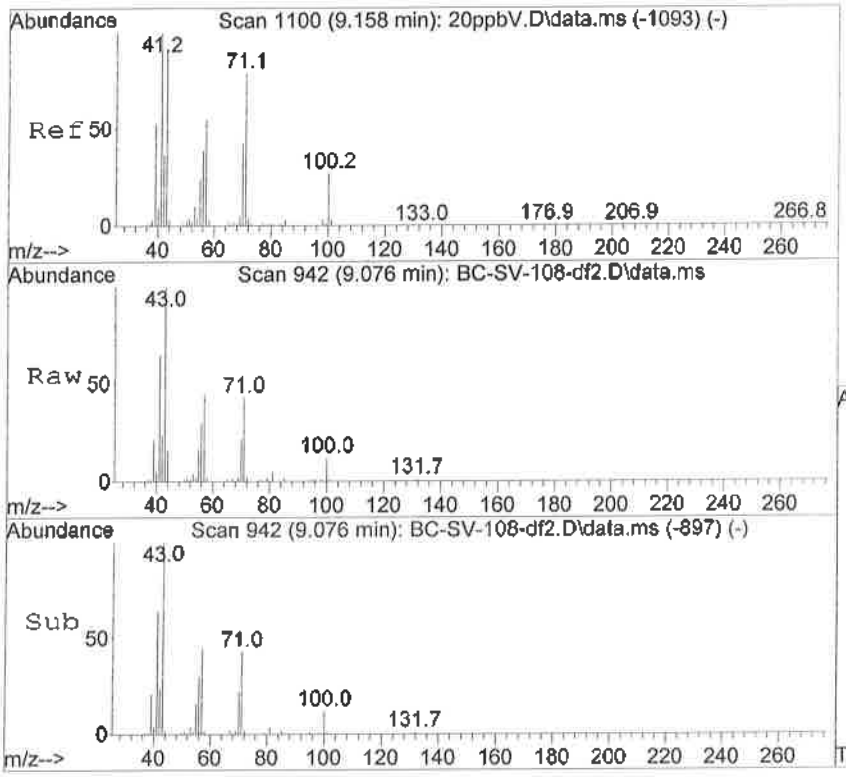

#45
n-Heptane
Concen: 11.09 ppbV
RT: 9.076 min Scan# 942
Delta R.T. 0.007 min
Lab File: BC-SV-108-df2.D
Acq: 21 Sep 2016 12:16 pm

Tgt Ion: 71 Resp: 115606

Ion	Ratio	Lower	Upper
71	100		
100	26.7	18.0	35.0
70	66.4	32.4	62.8#
57	108.5	64.6	125.4

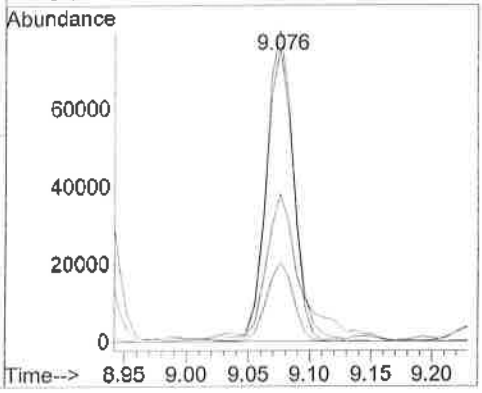

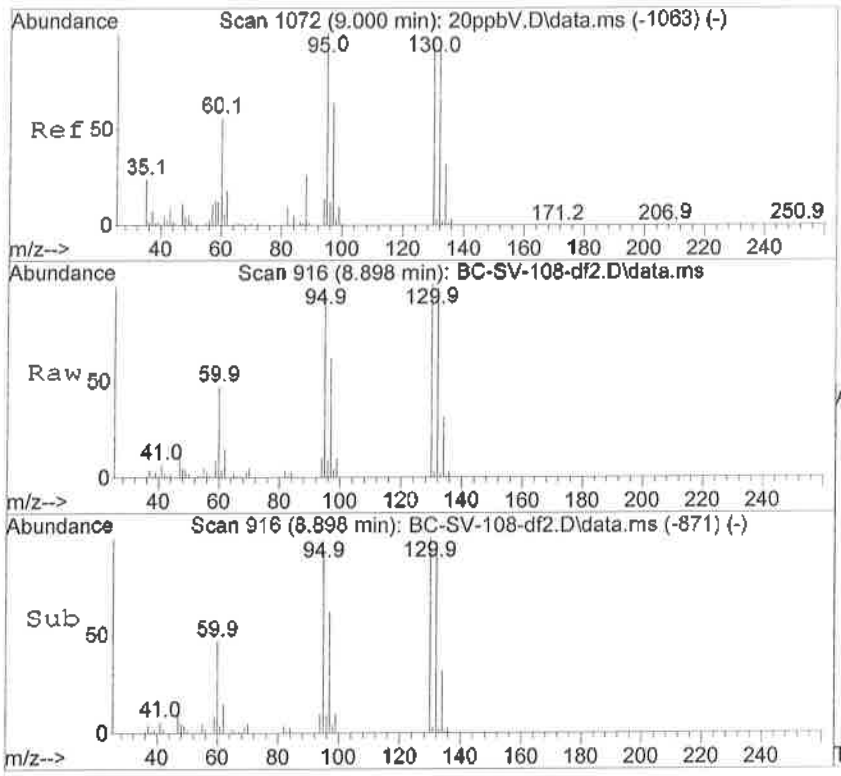

#46
Trichloroethene
Concen: 129.97 ppbV
RT: 8.898 min Scan# 916
Delta R.T. 0.007 min
Lab File: BC-SV-108-df2.D
Acq: 21 Sep 2016 12:16 pm

Tgt Ion: 95 Resp: 1746320

Ion	Ratio	Lower	Upper
95	100		
97	66.8	43.9	85.1
130	106.8	69.0	134.0
132	104.8	66.2	128.6

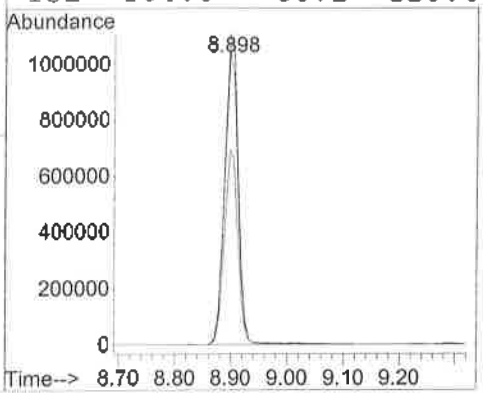

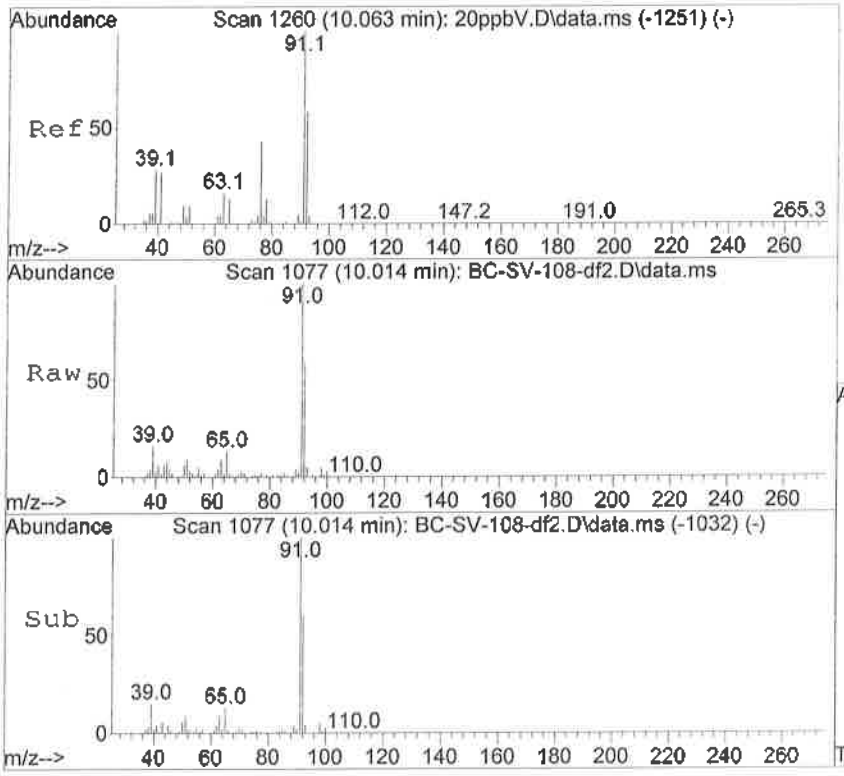

#55
Toluene
Concen: 9.06 ppbV
RT: 10.014 min Scan# 1077
Delta R.T. 0.007 min
Lab File: BC-SV-108-df2.D
Acq: 21 Sep 2016 12:16 pm

Tgt Ion: 91 Resp: 401088

Ion	Ratio	Lower	Upper
91	100		
92	59.8	40.4	78.4
65	12.4	9.3	18.1

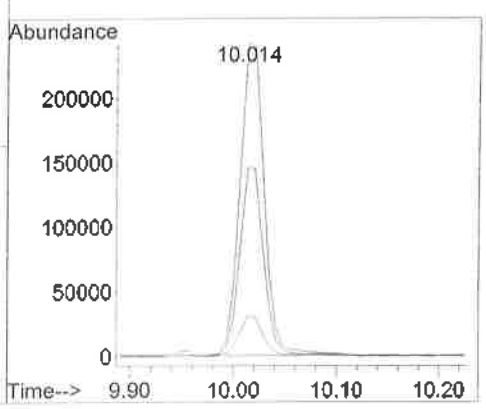

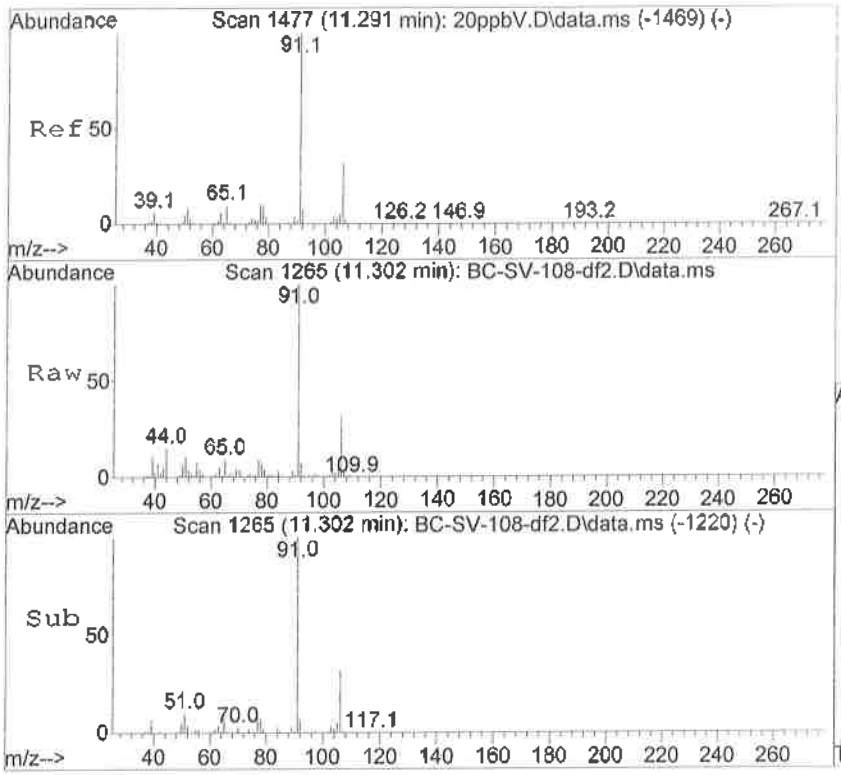

#65
Ethylbenzene
Concen: 3.16 ppbV
RT: 11.302 min Scan# 1265
Delta R.T. 0.007 min
Lab File: BC-SV-108-df2.D
Acq: 21 Sep 2016 12:16 pm

Tgt Ion: 91 Resp: 157555

Ion	Ratio	Lower	Upper
91	100		
106	31.4	21.4	41.4
77	9.7	6.2	12.0

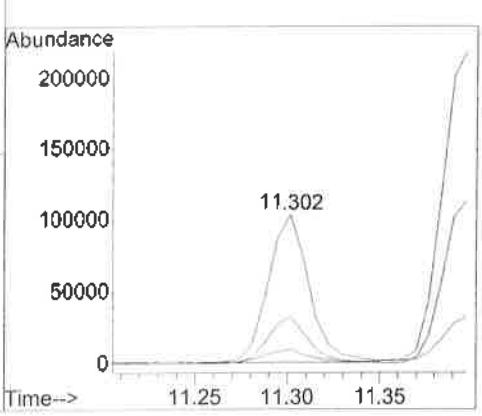

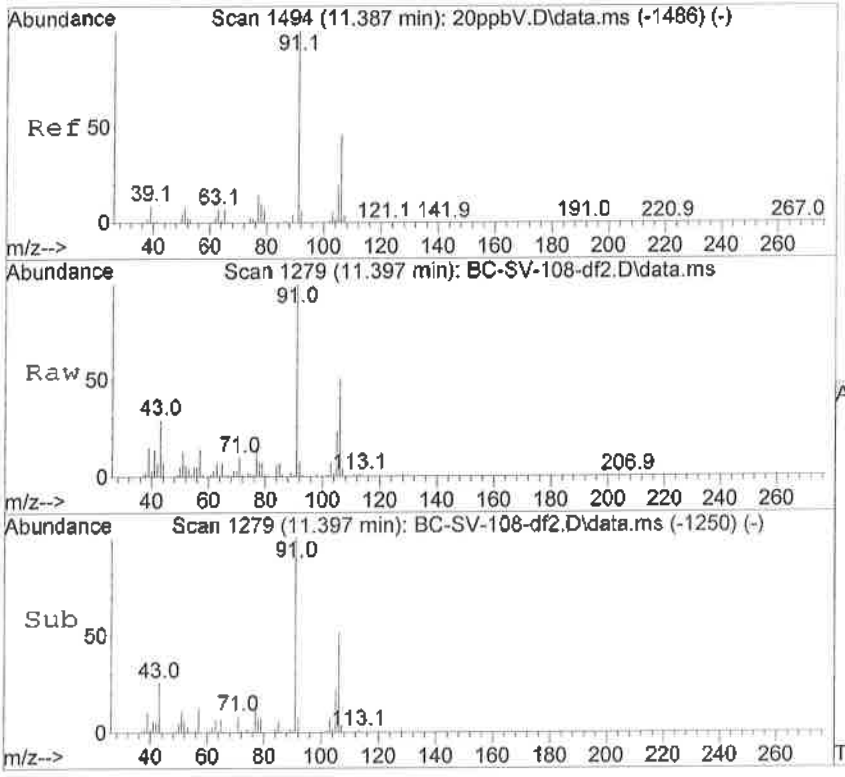

#66
m,p-Xylene
Concen: 8.70 ppbV
RT: 11.397 min Scan# 1279
Delta R.T. -0.000 min
Lab File: BC-SV-108-df2.D
Acq: 21 Sep 2016 12:16 pm

Tgt Ion: 91 Resp: 409181

Ion	Ratio	Lower	Upper
91	100		
106	50.0	33.9	65.9
105	22.0	14.7	28.5
77	14.3	9.2	18.0

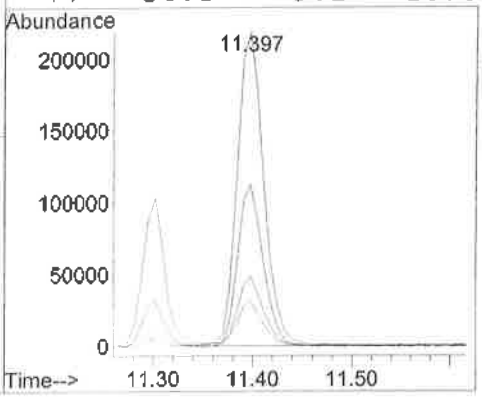

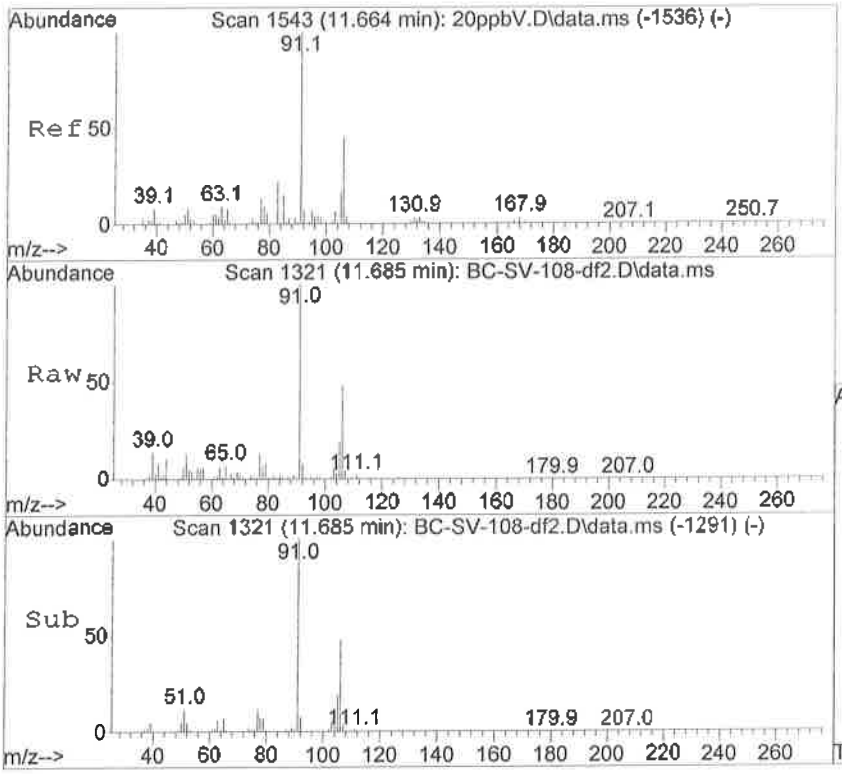

#68
o-Xylene
Concen: 5.43 ppbV
RT: 11.685 min Scan# 1321
Delta R.T. 0.007 min
Lab File: BC-SV-108-df2.D
Acq: 21 Sep 2016 12:16 pm

Tgt Ion: 91 Resp: 219297

Ion	Ratio	Lower	Upper
91	100		
106	47.6	32.1	62.3
105	19.7	12.6	24.4
77	12.4	8.9	17.3

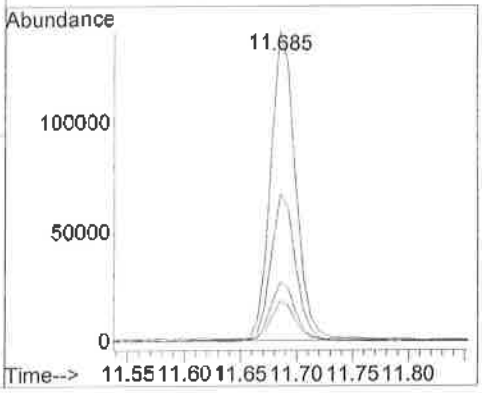

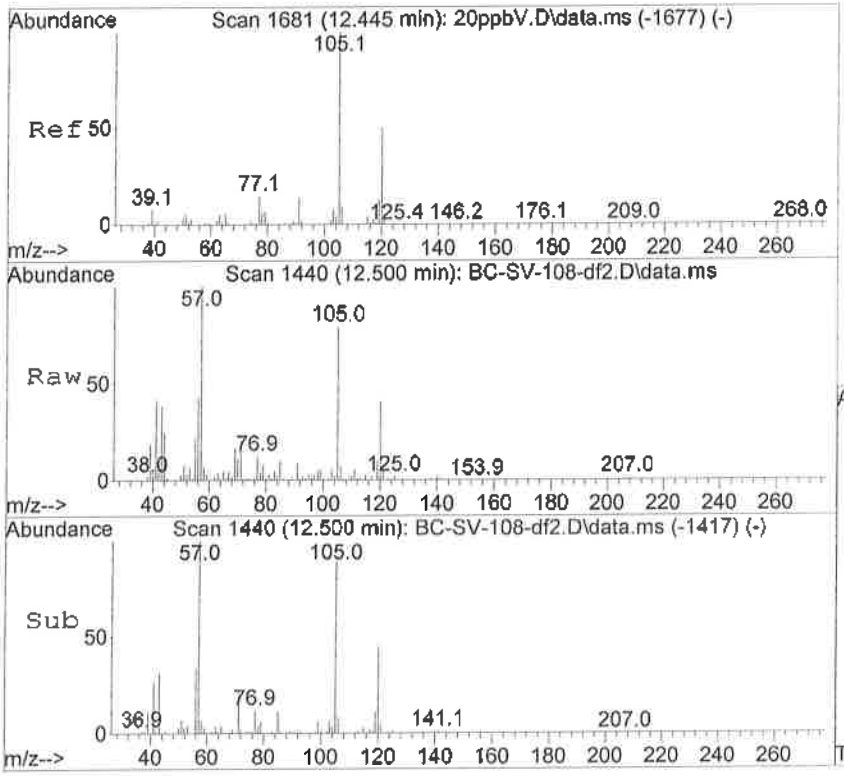

#79
1,3,5-Trimethylbenzene
Concen: 1.19 ppbV
RT: 12.500 min Scan# 1440
Delta R.T. 0.007 min
Lab File: BC-SV-108-df2.D
Acq: 21 Sep 2016 12:16 pm

Tgt Ion:105 Resp: 61144

Ion	Ratio	Lower	Upper
105	100		
120	49.8	33.2	64.4
119	13.0	8.0	15.6
77	15.8	9.0	17.6

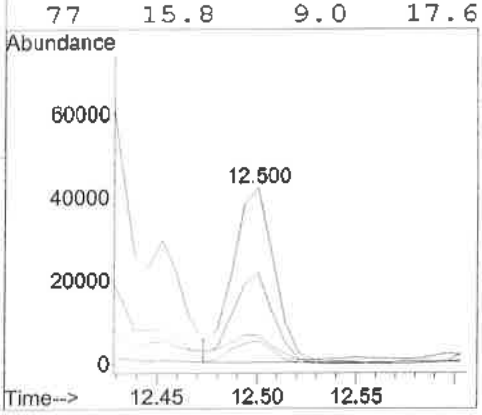

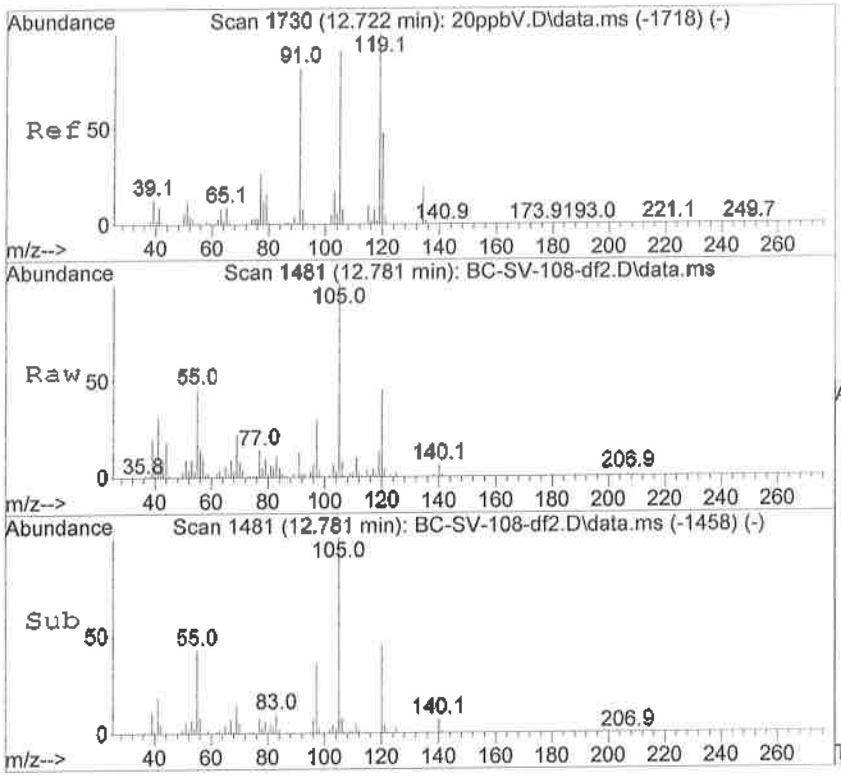

#81
1,2,4-Trimethylbenzene
Concen: 1.78 ppbV
RT: 12.781 min Scan# 1481
Delta R.T. 0.007 min
Lab File: BC-SV-108-df2.D
Acq: 21 Sep 2016 12:16 pm

Tgt Ion:105 Resp: 98970

Ion	Ratio	Lower	Upper
105	100		
120	44.5	37.7	73.3
119	14.2	72.3	140.3#
77	18.1	17.1	33.3

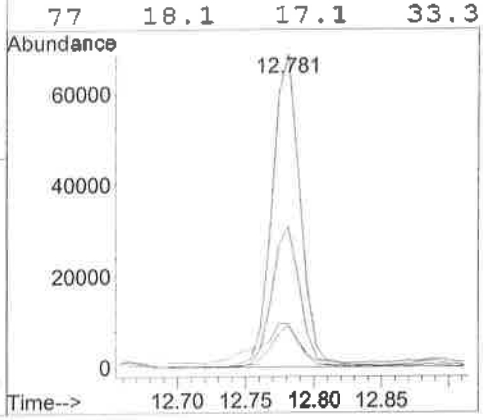

Quantitation Report (QT Reviewed)

Data Path : C:\Data\092016.1p\
Data File : BC-SV-115D-df2.D
Acq On : 21 Sep 2016 1:26 pm
Operator : CSP
Sample : E609050-06
Misc : 2
ALS Vial : 18 Sample Multiplier: 1

Quant Time: Oct 03 12:19:32 2016
Quant Method : C:\msdchem\1\METHODS\091316PPBV.M
Quant Title : EPA TO-15 Analysis GC/MS #9
QLast Update : Tue Sep 13 15:08:40 2016
Response via : Initial Calibration

Compound	R.T.	QIon	Response	Conc	Units		Dev(Min)
Internal Standards							
1) Bromochloromethane	7.133	130	544176	50.00	ppbV		0.00
42) 1,4-Difluorobenzene	8.446	114	1887241	50.00	ppbV		0.01
62) Chlorobenzene-d5	11.062	54	365685	50.00	ppbV		0.00
System Monitoring Compounds							
35) 1,2-Dichloroethane-d4	7.673	65	759862	42.16	ppbV		0.01
Spiked Amount 50.000			Recovery =	84.32%			
56) Toluene-d8	9.959	98	1965602	49.36	ppbV		0.00
Spiked Amount 50.000			Recovery =	98.72%			
71) 4-Bromofluorobenzene	11.966	95	799064	46.47	ppbV		0.00
Spiked Amount 50.000			Recovery =	92.94%			
Target Compounds							Qvalue
5) Propene	2.800	41	1493505	308.76	ppbV		81
9) Vinyl Chloride	3.190	62	8671	1.31	ppbV	#	95
13) Ethanol	3.971	45	16376	3.30	ppbV		92
14) Trichlorofluoromethane	4.642	101	768836	24.78	ppbV		100
16) Isopropyl Alcohol	4.779	45	37782	1.24	ppbV	#	1
17) 1,1-Dichloroethene	5.278	61	1335320	68.71	ppbV		99
19) 1,1,2-Trichlorotrifluo...	5.648	101	3575212	157.20	ppbV		98
21) Carbon Disulfide	5.668	76	132885	4.04	ppbV	#	1
25) 1,1-Dichloroethane	6.373	63	106394	5.02	ppbV		99
26) 2-Butanone	6.743	72	6324	1.09	ppbV		62
27) n-Hexane	7.181	57	219606	10.71	ppbV		86
28) cis-1,2-Dichloroethene	7.016	61	57754	3.30	ppbV		89
36) 1,1,1-Trichloroethane	7.933	97	81932	3.28	ppbV		99
39) Benzene	8.234	78	283451	7.39	ppbV	#	91
45) n-Heptane	9.076	71	32537	3.13	ppbV	#	74
46) Trichloroethene	8.905	95	1421722	106.25	ppbV		96
55) Toluene	10.021	91	479536	10.87	ppbV		99
65) Ethylbenzene	11.302	91	270519	5.69	ppbV		99
66) m,p-Xylene	11.398	91	725411	16.16	ppbV		100
68) o-Xylene	11.685	91	377575	9.79	ppbV		99
79) 1,3,5-Trimethylbenzene	12.501	105	61197	1.25	ppbV		98
81) 1,2,4-Trimethylbenzene	12.781	105	152069	2.87	ppbV	#	43

(#) = qualifier out of range (m) = manual integration (+) = signals summed

Quantitation Report (QT Reviewed)

Data Path : C:\Data\092016.1p\
Data File : BC-SV-115D-df2.D
Acq On : 21 Sep 2016 1:26 pm
Operator : CSP
Sample : E609050-06
Misc : 2
ALS Vial : 18 Sample Multiplier: 1

Quant Time: Oct 03 12:19:32 2016
Quant Method : C:\msdchem\1\METHODS\091316PPBV.M
Quant Title : EPA TO-15 Analysis GC/MS #9
QLast Update : Tue Sep 13 15:08:40 2016
Response via : Initial Calibration

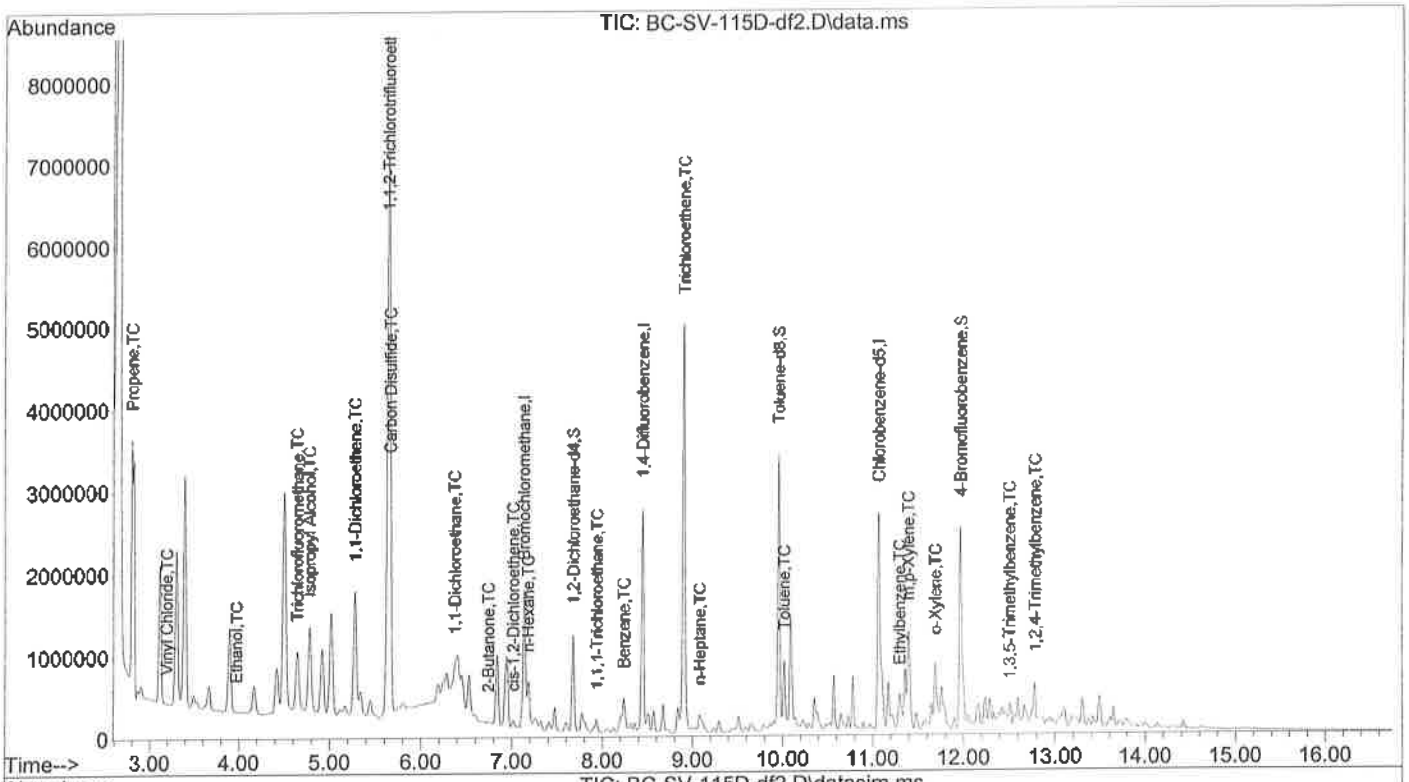

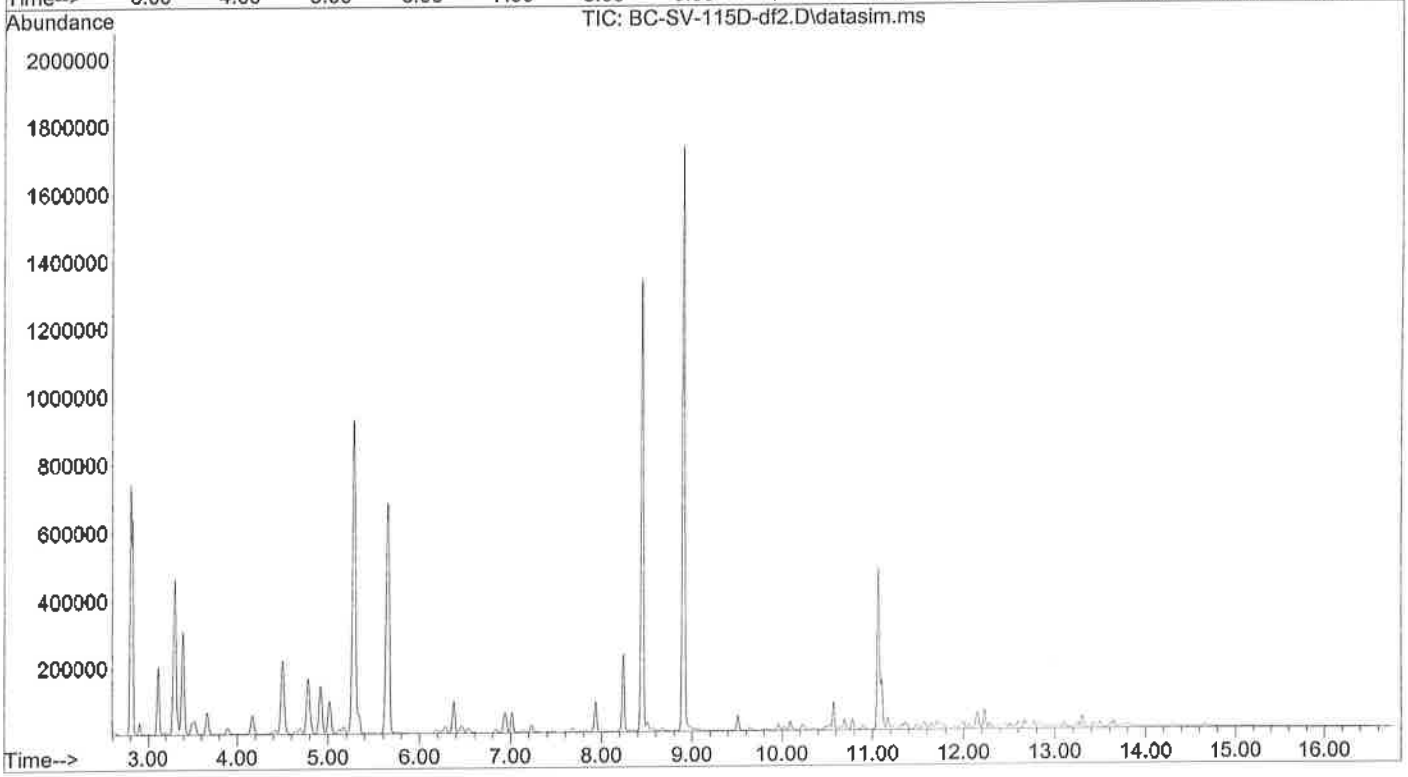

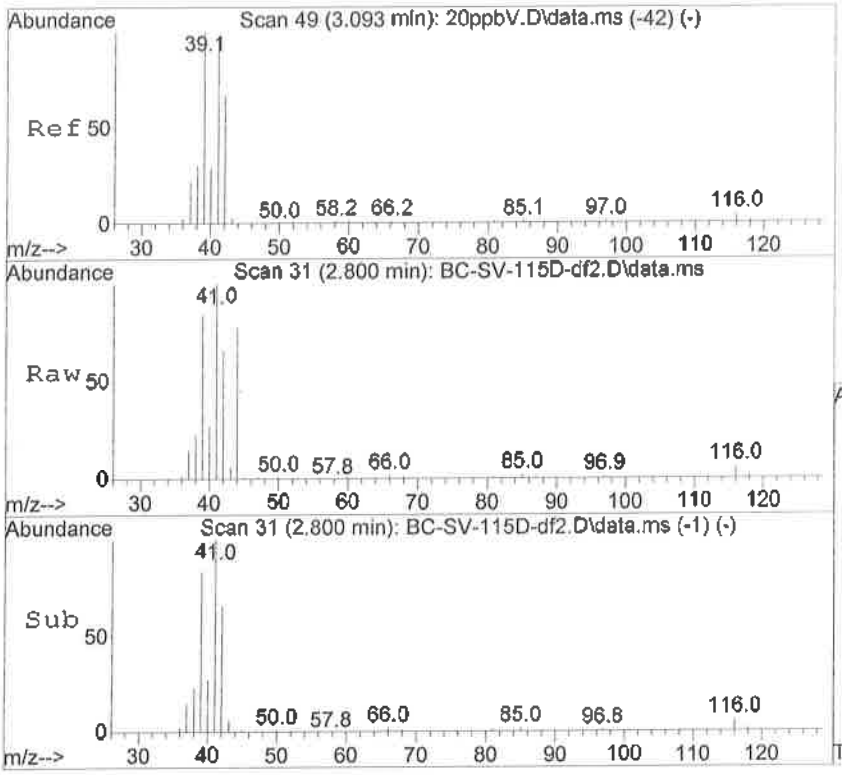

#5
Propene
Concen: 308.76 ppbV
RT: 2.800 min Scan# 31
Delta R.T. -0.007 min
Lab File: BC-SV-115D-df2.D
Acq: 21 Sep 2016 1:26 pm

Tgt Ion: 41 Resp: 1493505

Ion	Ratio	Lower	Upper
41	100		
42	55.8	45.2	87.8
40	24.4	19.0	36.8
39	104.4	54.3	105.5

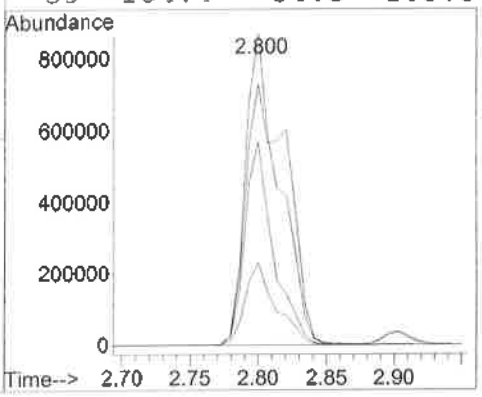

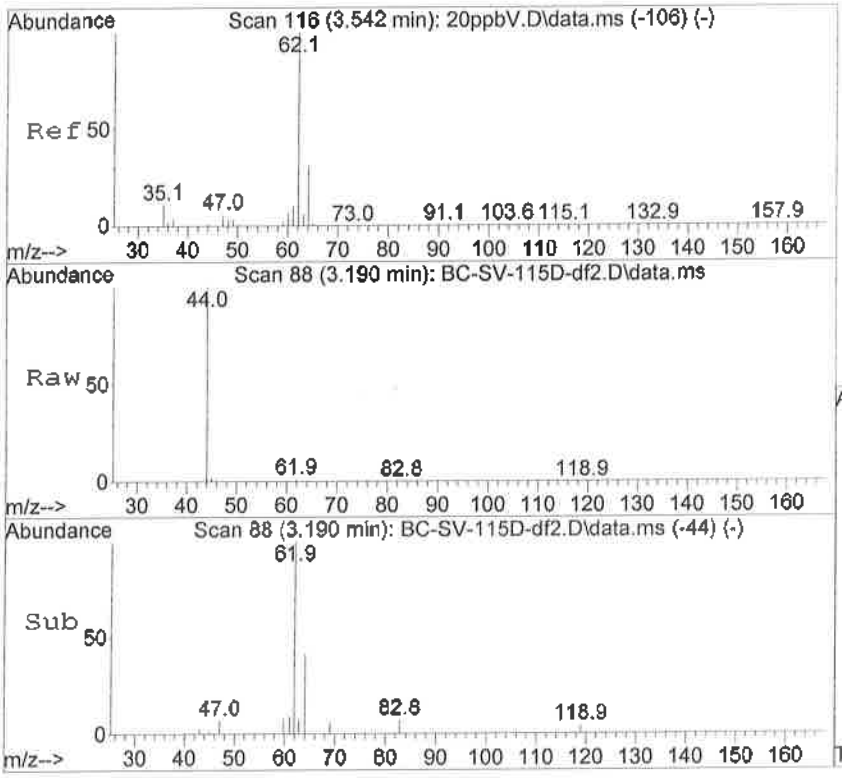

#9
Vinyl Chloride
Concen: 1.31 ppbV
RT: 3.190 min Scan# 88
Delta R.T. -0.000 min
Lab File: BC-SV-115D-df2.D
Acq: 21 Sep 2016 1:26 pm

Tgt Ion: 62 Resp: 8671

Ion	Ratio	Lower	Upper
62	100		
64	35.1	22.0	42.8
35	0.0	0.0	0.0
37	0.0	1.4	2.8#

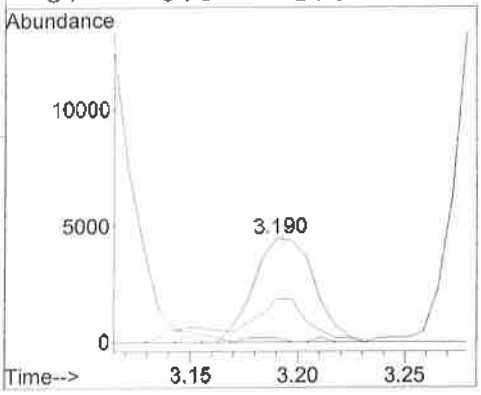

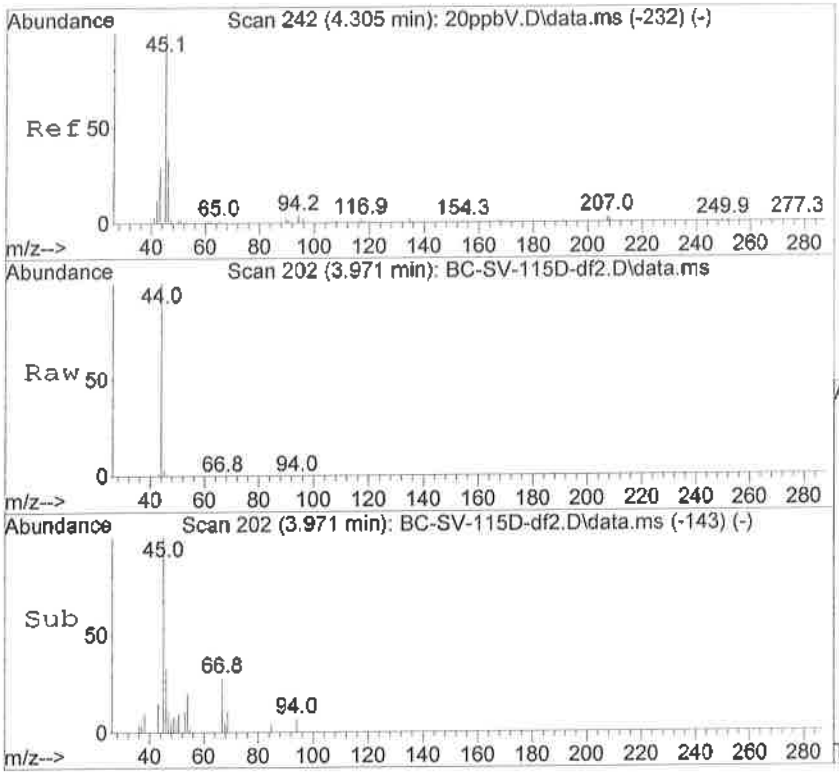

#13
Ethanol
Concen: 3.30 ppbV
RT: 3.971 min Scan# 202
Delta R.T. 0.007 min
Lab File: BC-SV-115D-df2.D
Acq: 21 Sep 2016 1:26 pm

Tgt Ion: 45 Resp: 16376

Ion	Ratio	Lower	Upper
45	100		
46	32.1	29.3	43.9

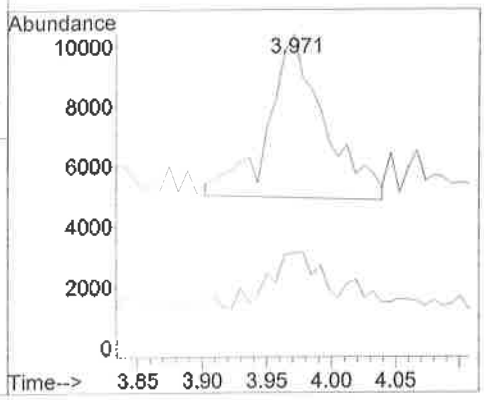

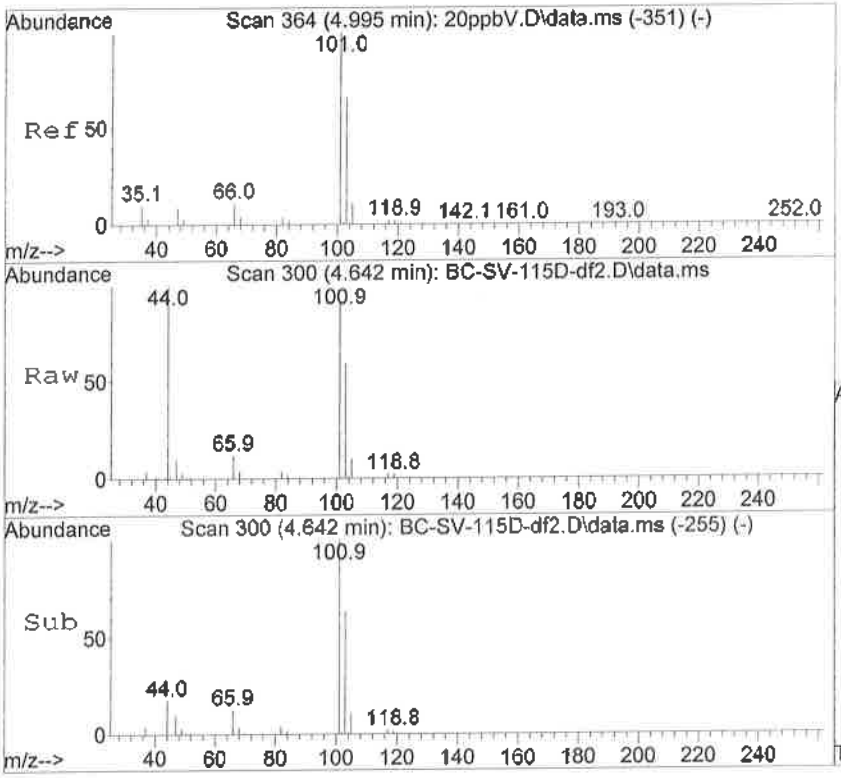

#14
Trichlorofluoromethane
Concen: 24.78 ppbV
RT: 4.642 min Scan# 300
Delta R.T. 0.007 min
Lab File: BC-SV-115D-df2.D
Acq: 21 Sep 2016 1:26 pm

Tgt Ion:101 Resp: 768836

Ion	Ratio	Lower	Upper
101	100		
103	64.9	44.1	85.7
105	10.8	7.2	14.0

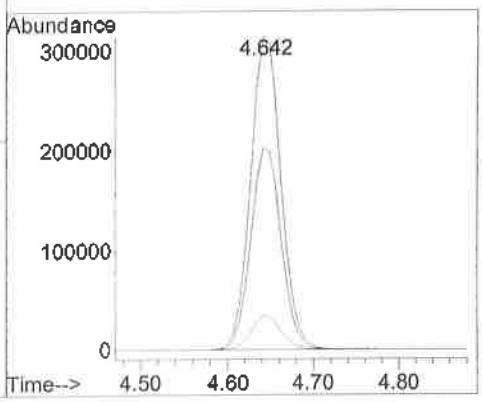

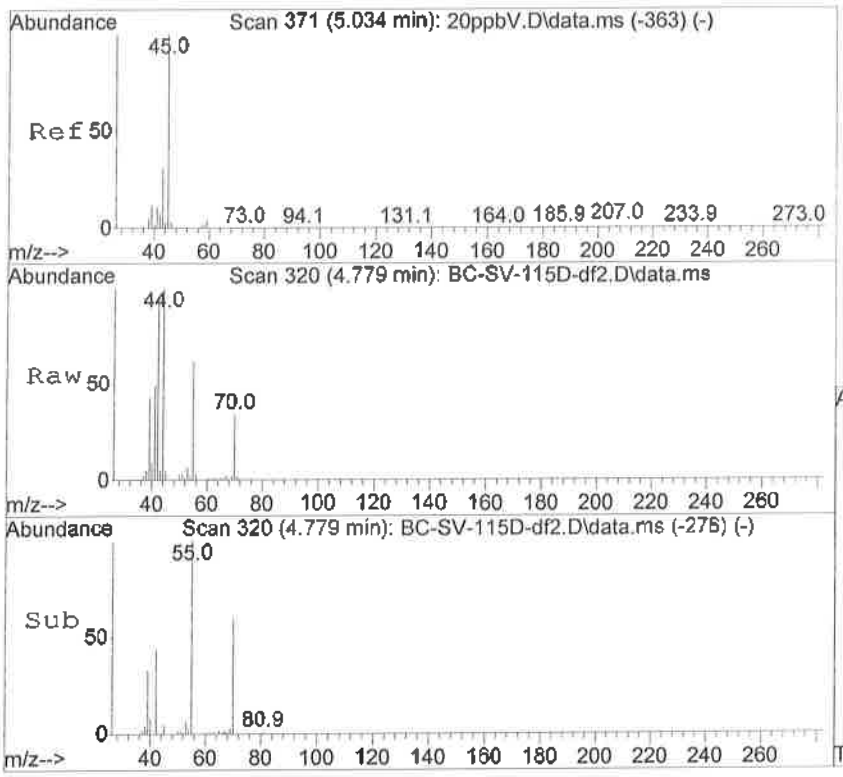

#16
Isopropyl Alcohol
Concen: 1.24 ppbV
RT: 4.779 min Scan# 320
Delta R.T. -0.000 min
Lab File: BC-SV-115D-df2.D
Acq: 21 Sep 2016 1:26 pm

Tgt Ion: 45 Resp: 37782

Ion	Ratio	Lower	Upper
45	100		
43	94.2	16.3	31.5#
59	2.5	2.6	5.0#

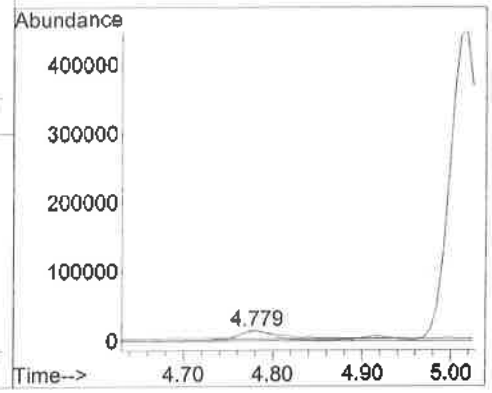

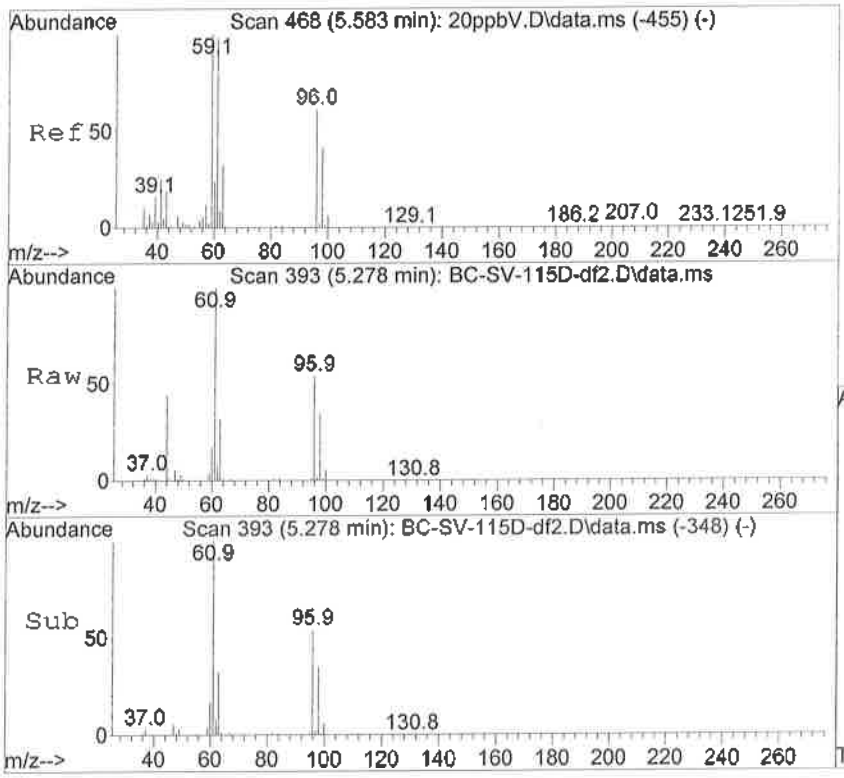

#17
1,1-Dichloroethene
Concen: 68.71 ppbV
RT: 5.278 min Scan# 393
Delta R.T. 0.007 min
Lab File: BC-SV-115D-df2.D
Acq: 21 Sep 2016 1:26 pm

Tgt Ion: 61 Resp: 1335320

Ion	Ratio	Lower	Upper
61	100		
63	31.6	21.7	42.1
96	54.9	37.9	73.7
98	35.4	24.3	47.1

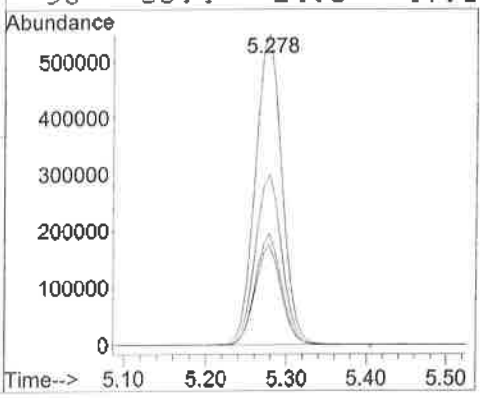

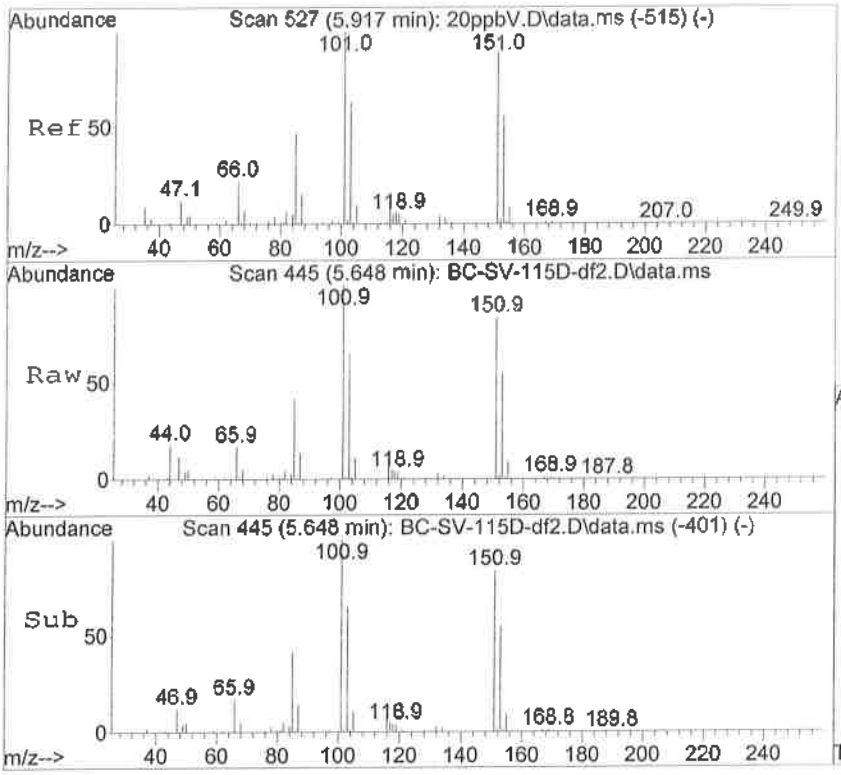

#19
1,1,2-Trichlorotrifluoroethane
Concen: 157.20 ppbV
RT: 5.648 min Scan# 445
Delta R.T. 0.014 min
Lab File: BC-SV-115D-df2.D
Acq: 21 Sep 2016 1:26 pm

Tgt Ion:101 Resp: 3575212

Ion	Ratio	Lower	Upper
101	100		
103	64.3	43.6	84.6
151	82.3	54.1	104.9
153	54.3	35.2	68.2

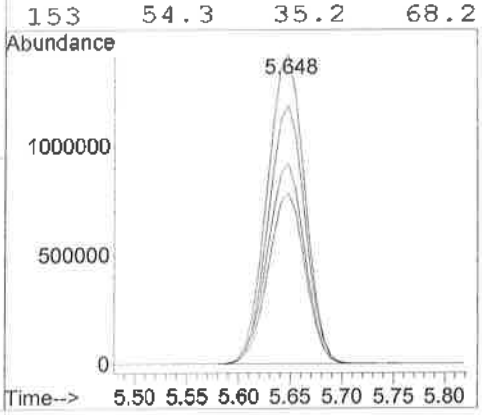

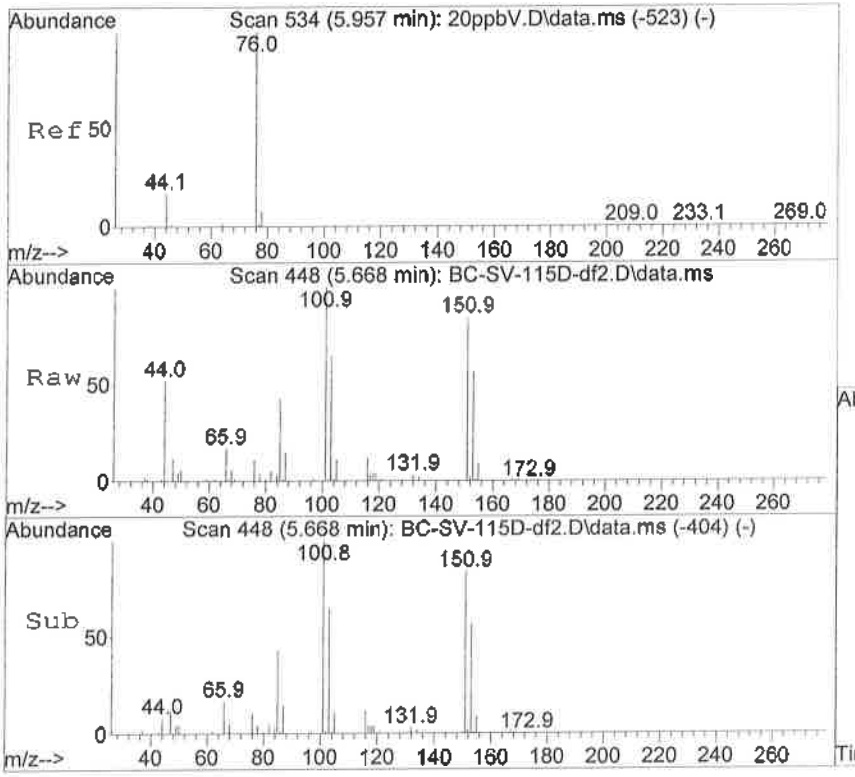

#21
Carbon Disulfide
Concen: 4.04 ppbV
RT: 5.668 min Scan# 448
Delta R.T. 0.007 min
Lab File: BC-SV-115D-df2.D
Acq: 21 Sep 2016 1:26 pm

Tgt Ion: 76 Resp: 132885

Ion	Ratio	Lower	Upper
76	100		
78	81.2	7.7	14.9#

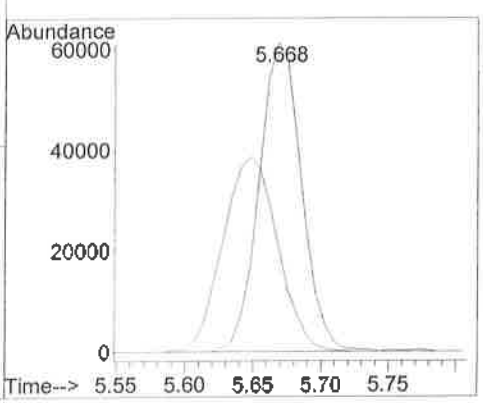

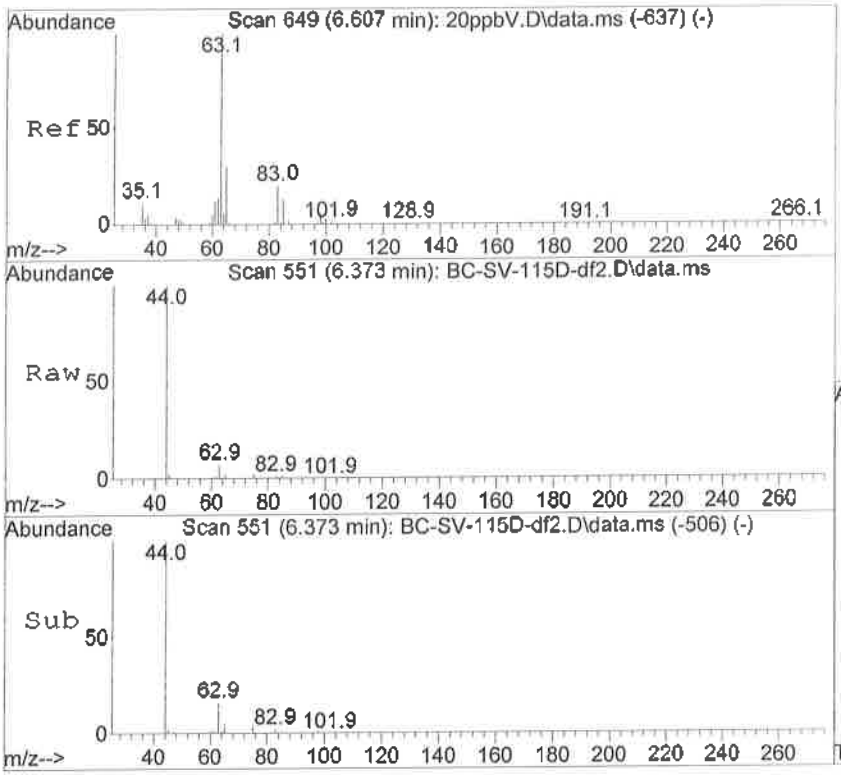

#25
1,1-Dichloroethane
Concen: 5.02 ppbV
RT: 6.373 min Scan# 551
Delta R.T. 0.007 min
Lab File: BC-SV-115D-df2.D
Acq: 21 Sep 2016 1:26 pm

Tgt Ion: 63 Resp: 106394

Ion	Ratio	Lower	Upper
63	100		
65	31.9	21.6	42.0
83	12.1	8.8	17.0

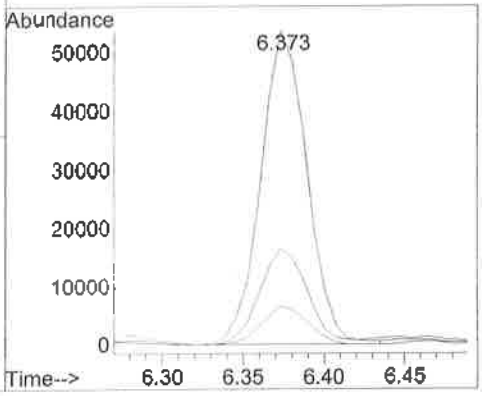

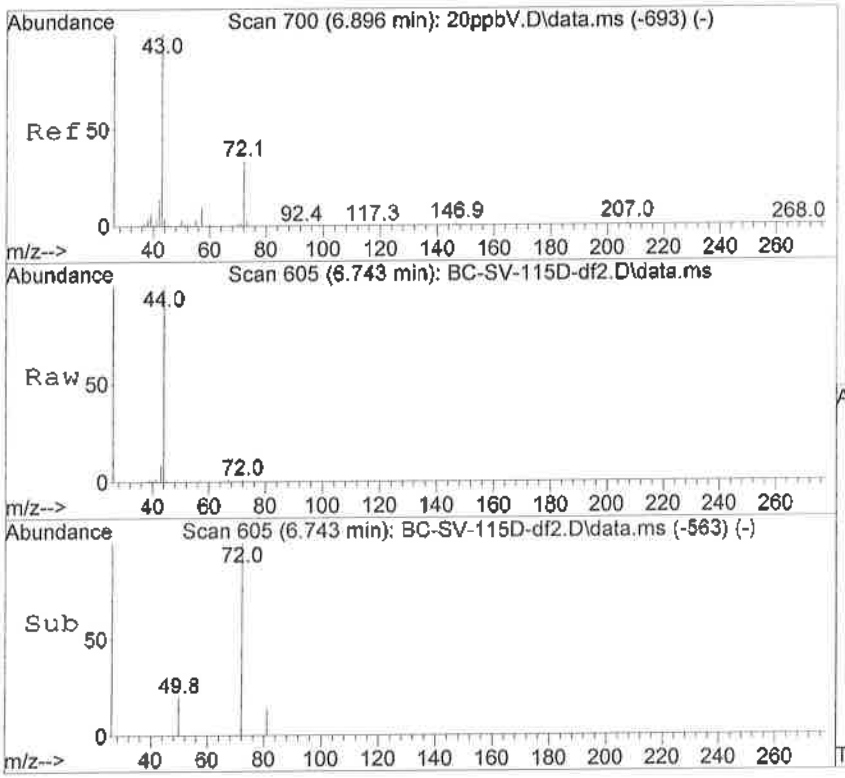

#26
2-Butanone
Concen: 1.09 ppbV
RT: 6.743 min Scan# 605
Delta R.T. -0.014 min
Lab File: BC-SV-115D-df2.D
Acq: 21 Sep 2016 1:26 pm

Tgt Ion: 72 Resp: 6324

Ion	Ratio	Lower	Upper
72	100		
43	565.6	313.7	608.9
57	33.4	20.8	40.4

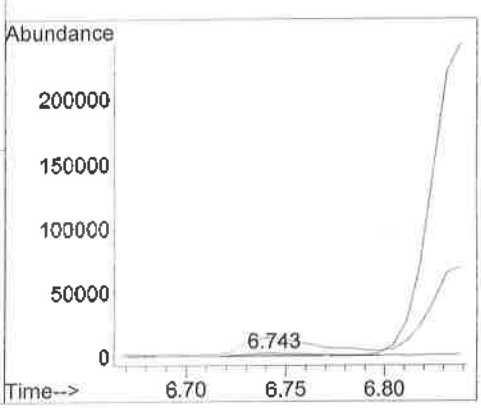

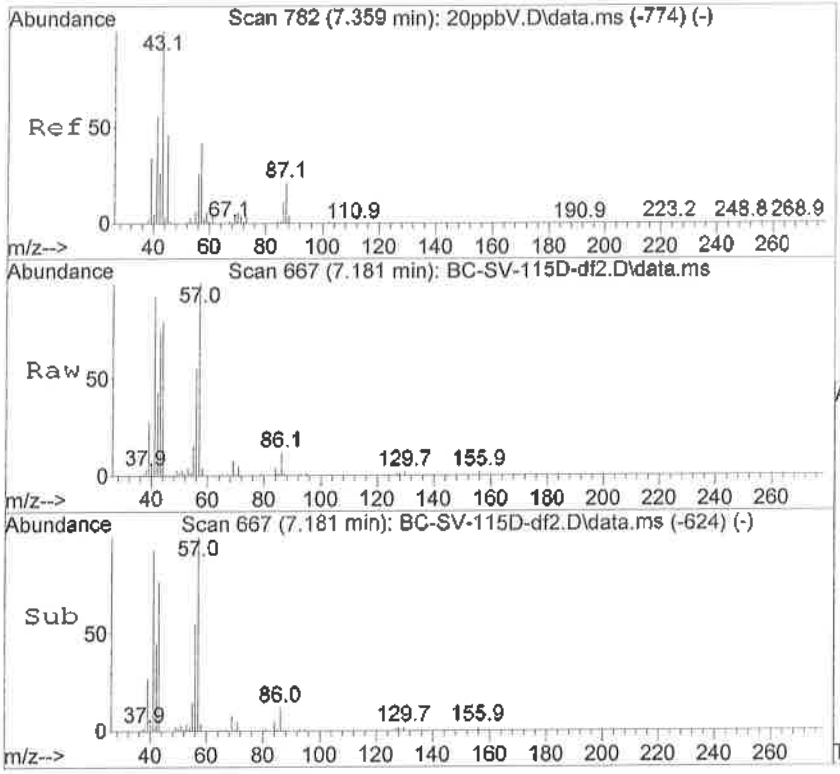

#27
n-Hexane
Concen: 10.71 ppbV
RT: 7.181 min Scan# 667
Delta R.T. 0.007 min
Lab File: BC-SV-115D-df2.D
Acq: 21 Sep 2016 1:26 pm

Tgt Ion: 57 Resp: 219606

Ion	Ratio	Lower	Upper
57	100		
56	64.0	35.7	69.3
86	12.9	10.8	21.0

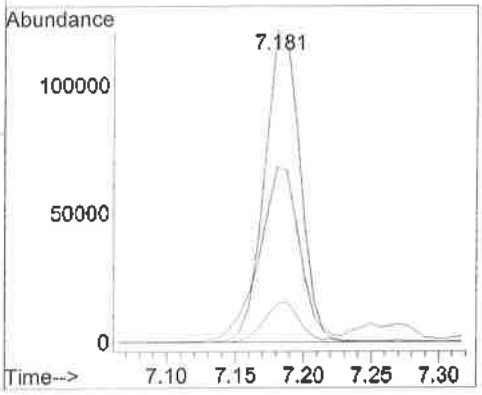

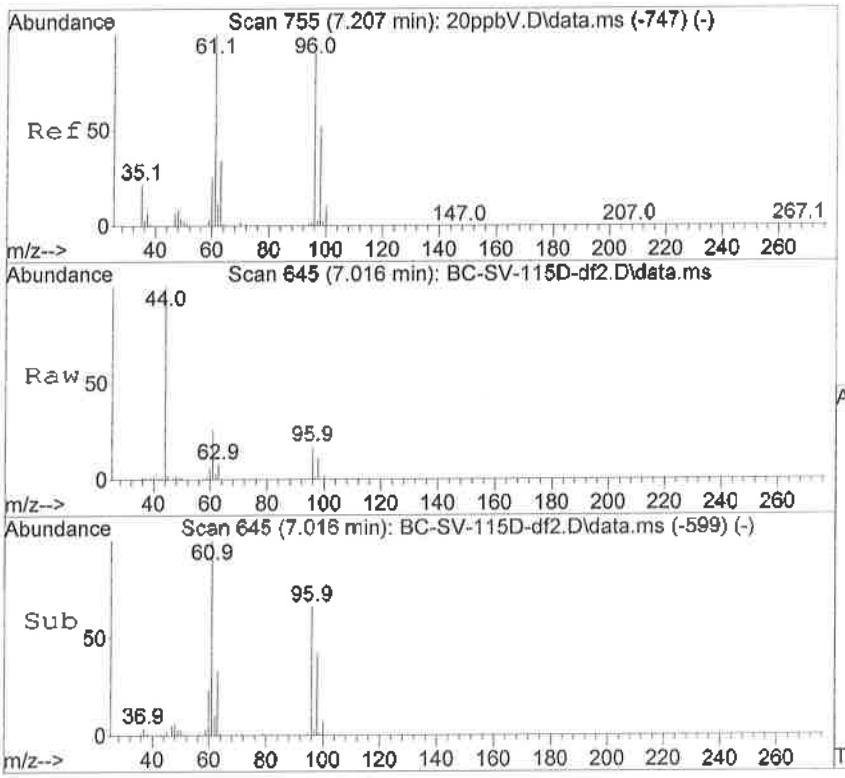

#28
cis-1,2-Dichloroethene
Concen: 3.30 ppbV
RT: 7.016 min Scan# 645
Delta R.T. 0.014 min
Lab File: BC-SV-115D-df2.D
Acq: 21 Sep 2016 1:26 pm

Tgt Ion: 61 Resp: 57754

Ion	Ratio	Lower	Upper
61	100		
96	60.6	47.7	92.7
98	38.9	31.2	60.6

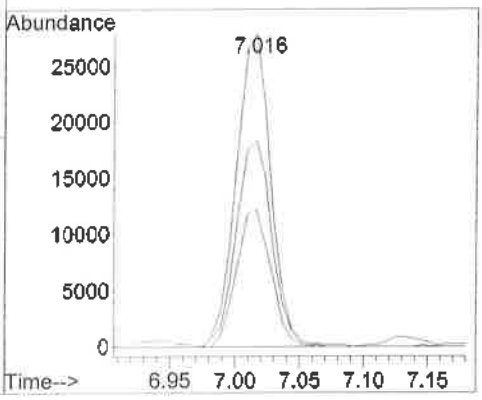

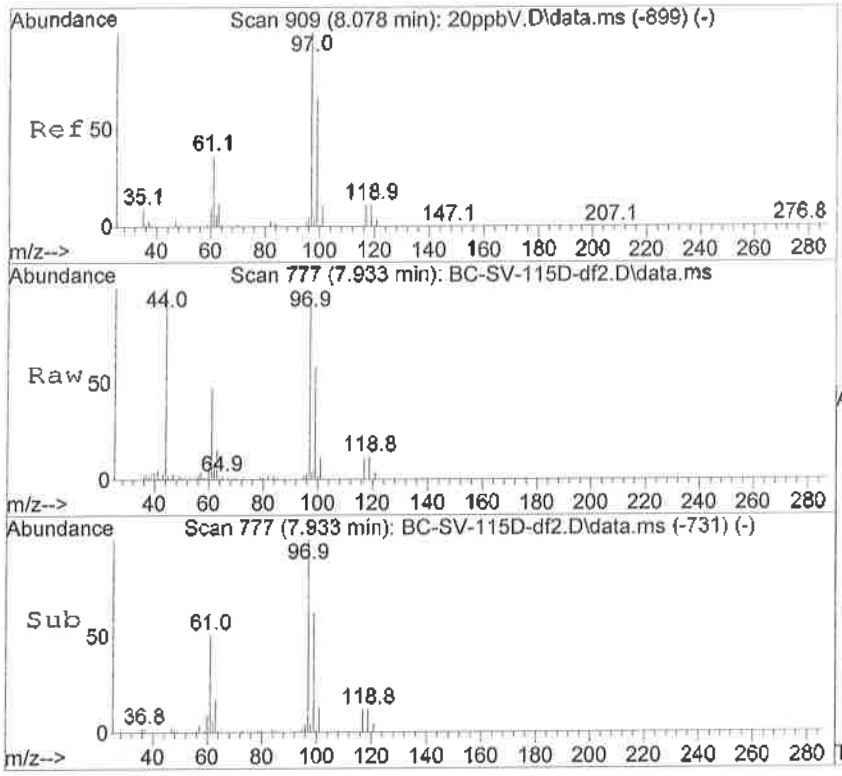

#36
1,1,1-Trichloroethane
Concen: 3.28 ppbV
RT: 7.933 min Scan# 777
Delta R.T. 0.014 min
Lab File: BC-SV-115D-df2.D
Acq: 21 Sep 2016 1:26 pm

Tgt Ion: 97 Resp: 81932

Ion	Ratio	Lower	Upper
97	100		
99	64.5	44.2	85.8
117	12.2	8.9	17.3
119	12.6	8.6	16.8

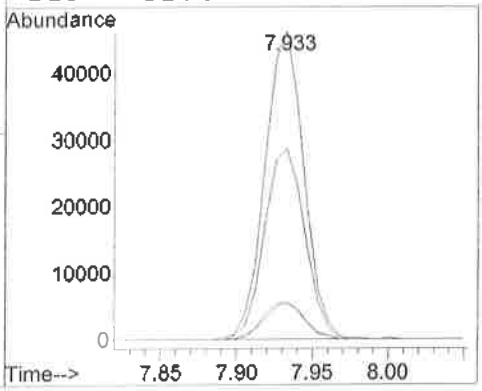

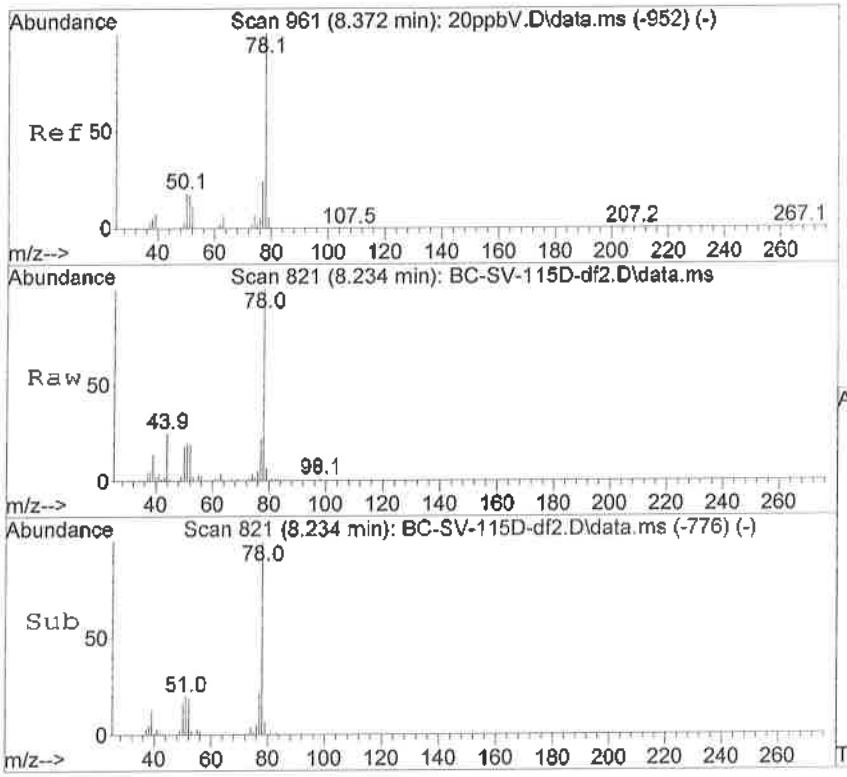

#39
Benzene
Concen: 7.39 ppbV
RT: 8.234 min Scan# 821
Delta R.T. 0.007 min
Lab File: BC-SV-115D-df2.D
Acq: 21 Sep 2016 1:26 pm

Tgt Ion: 78 Resp: 283451

Ion	Ratio	Lower	Upper
78	100		
77	25.8	16.0	31.2
51	24.3	12.2	23.8#

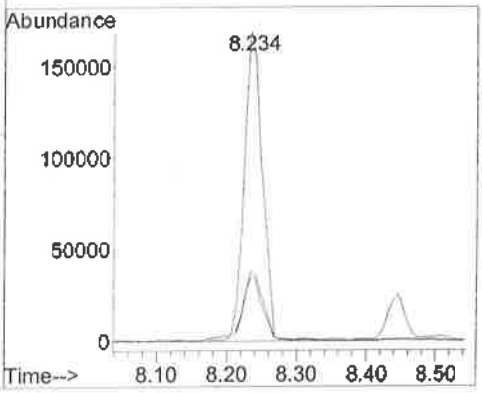

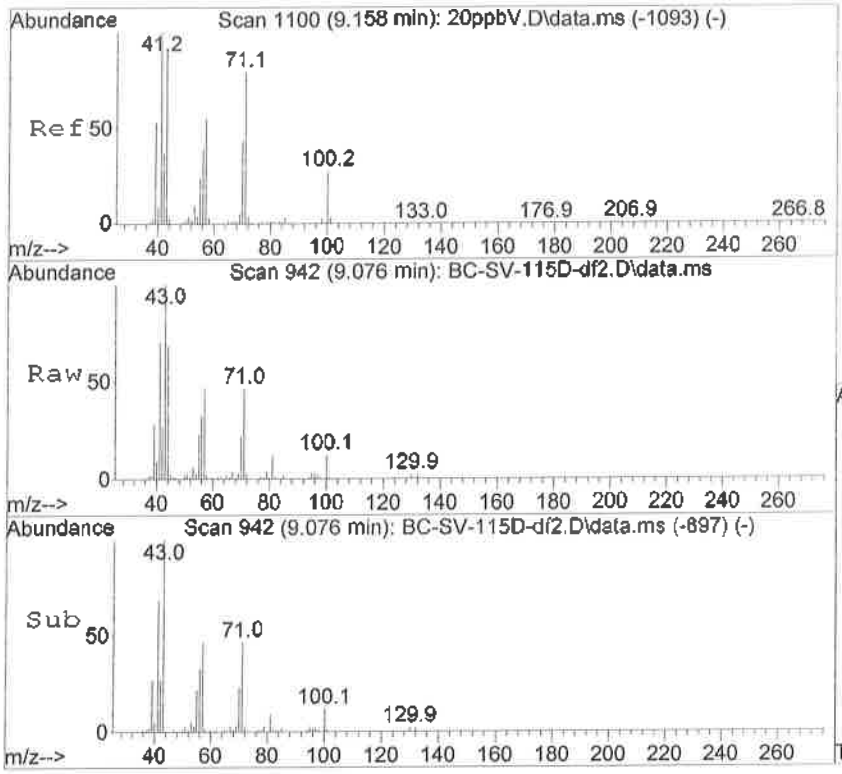

#45
n-Heptane
Concen: 3.13 ppbV
RT: 9.076 min Scan# 942
Delta R.T. 0.007 min
Lab File: BC-SV-115D-df2.D
Acq: 21 Sep 2016 1:26 pm

Tgt Ion: 71 Resp: 32537

Ion	Ratio	Lower	Upper
71	100		
100	25.5	18.0	35.0
70	80.3	32.4	62.8#
57	115.6	64.6	125.4

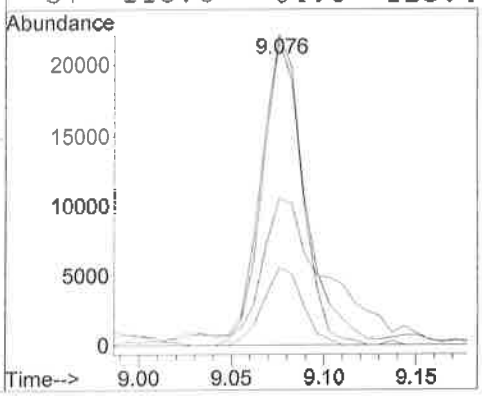

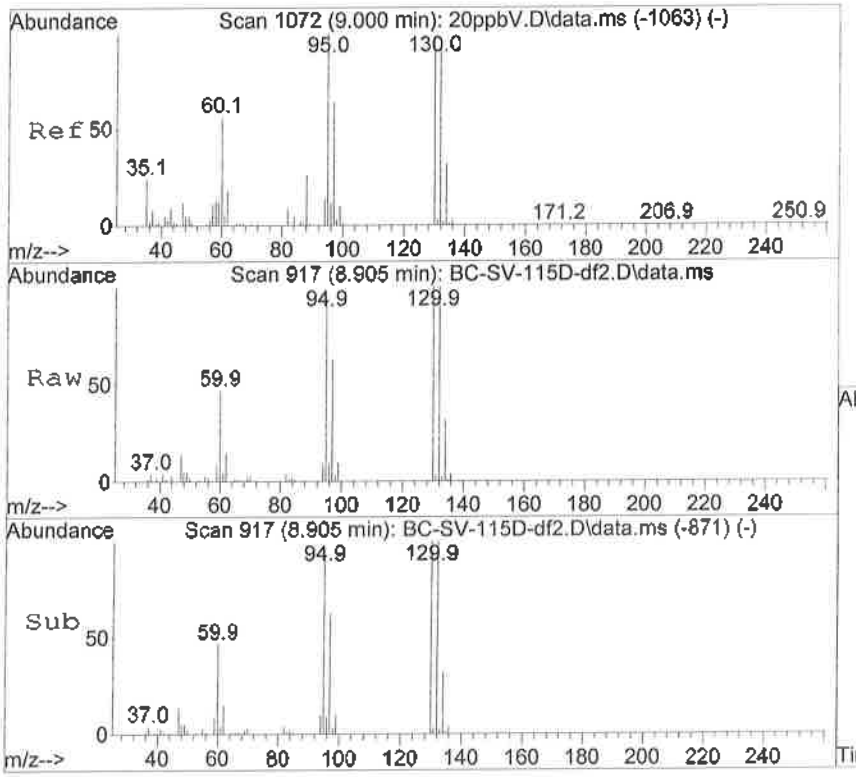

#46
Trichloroethene
Concen: 106.25 ppbV
RT: 8.905 min Scan# 917
Delta R.T. 0.014 min
Lab File: BC-SV-115D-df2.D
Acq: 21 Sep 2016 1:26 pm

Tgt Ion: 95 Resp: 1421722

Ion	Ratio	Lower	Upper
95	100		
97	66.5	43.9	85.1
130	104.9	69.0	134.0
132	104.0	66.2	128.6

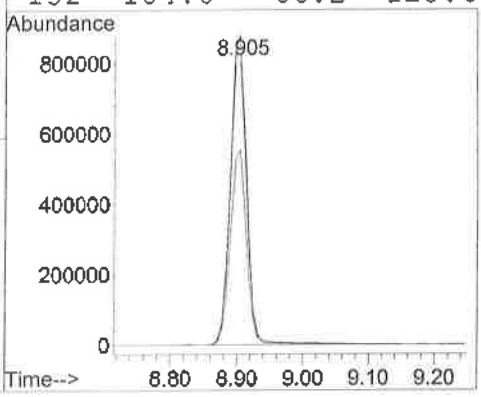

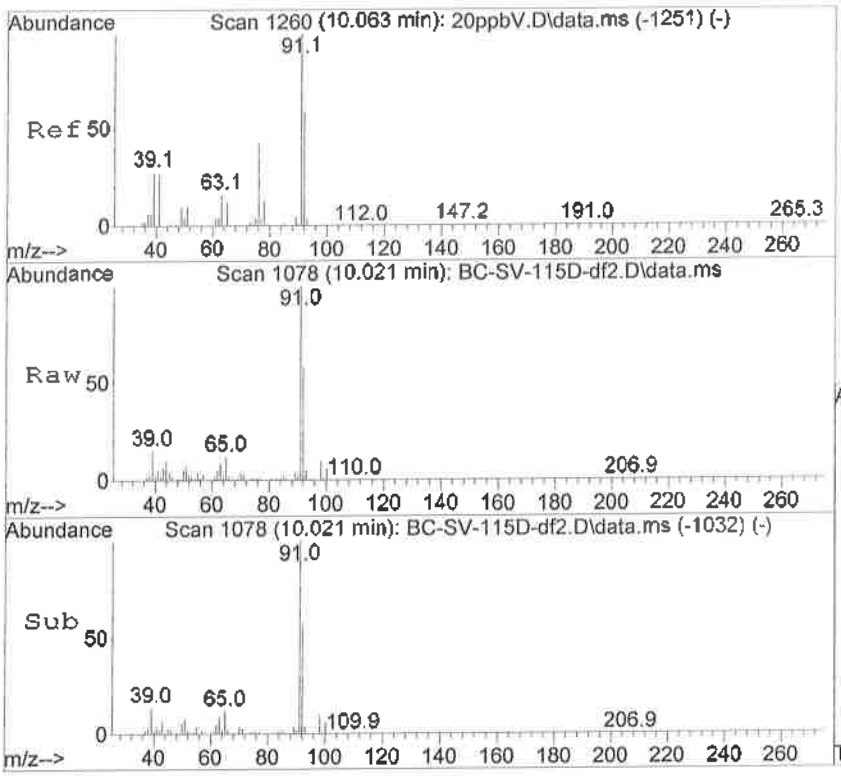

#55
Toluene
Concen: 10.87 ppbV
RT: 10.021 min Scan# 1078
Delta R.T. 0.014 min
Lab File: BC-SV-115D-df2.D
Acq: 21 Sep 2016 1:26 pm

Tgt Ion: 91 Resp: 479536

Ion	Ratio	Lower	Upper
91	100		
92	59.4	40.4	78.4
65	11.9	9.3	18.1

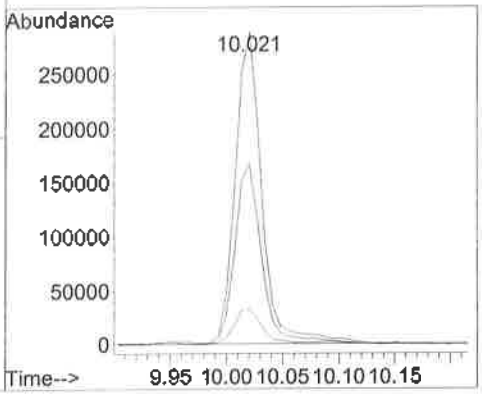

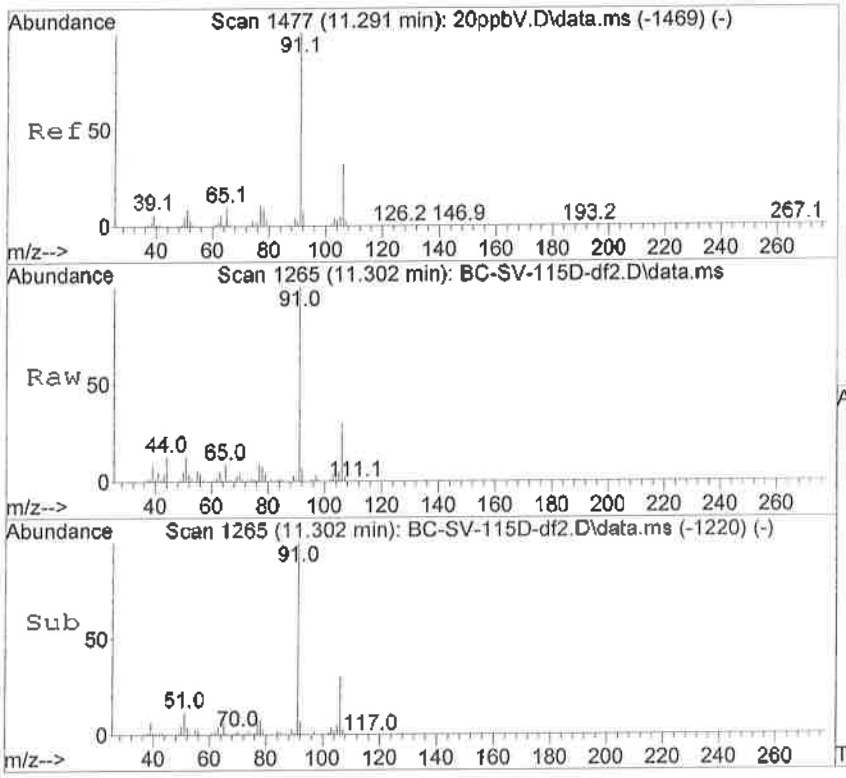

#65
Ethylbenzene
Concen: 5.69 ppbV
RT: 11.302 min Scan# 1265
Delta R.T. 0.007 min
Lab File: BC-SV-115D-df2.D
Acq: 21 Sep 2016 1:26 pm

Tgt Ion: 91 Resp: 270519

Ion	Ratio	Lower	Upper
91	100		
106	30.9	21.4	41.4
77	9.1	6.2	12.0

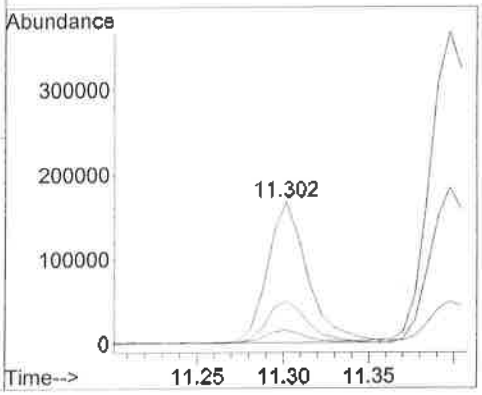

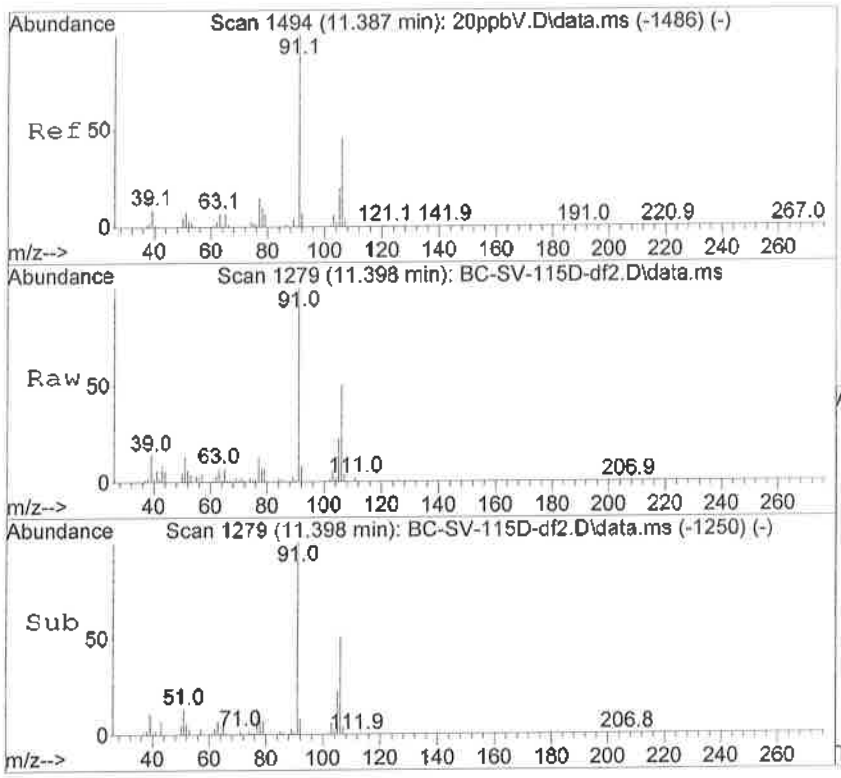

#66
m,p-Xylene
Concen: 16.16 ppbV
RT: 11.398 min Scan# 1279
Delta R.T. -0.000 min
Lab File: BC-SV-115D-df2.D
Acq: 21 Sep 2016 1:26 pm

Tgt Ion: 91 Resp: 725411

Ion	Ratio	Lower	Upper
91	100		
106	49.9	33.9	65.9
105	22.2	14.7	28.5
77	13.9	9.2	18.0

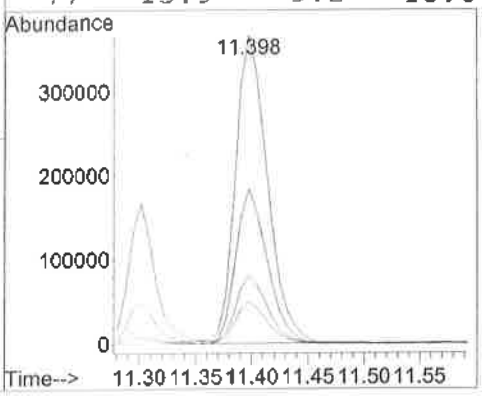

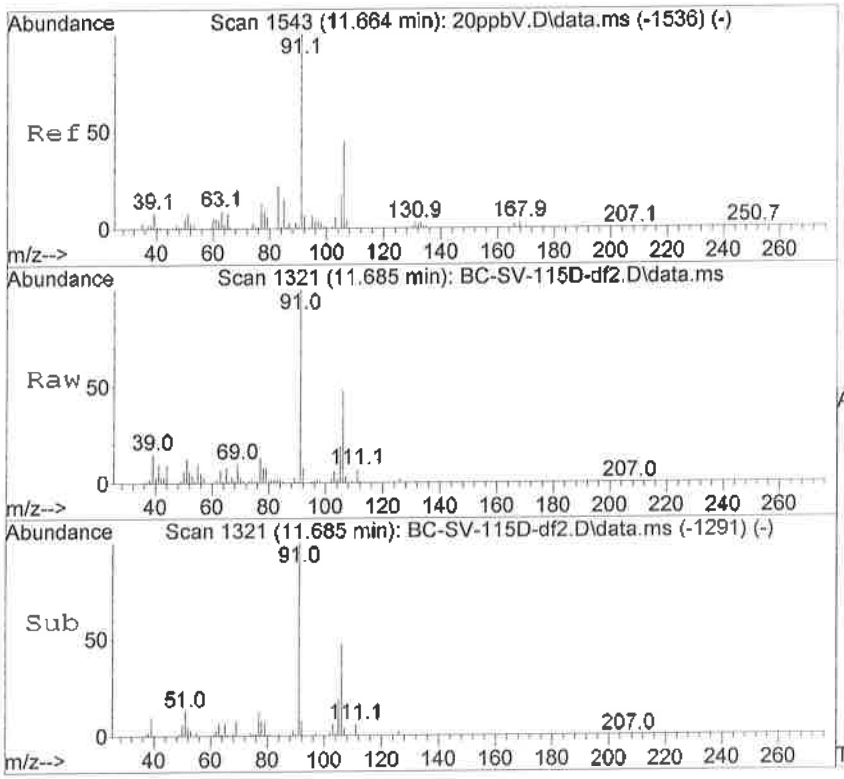

#68
o-Xylene
Concen: 9.79 ppbV
RT: 11.685 min Scan# 1321
Delta R.T. 0.007 min
Lab File: BC-SV-115D-df2.D
Acq: 21 Sep 2016 1:26 pm

Tgt Ion: 91 Resp: 377575

Ion	Ratio	Lower	Upper
91	100		
106	47.1	32.1	62.3
105	19.3	12.6	24.4
77	13.4	8.9	17.3

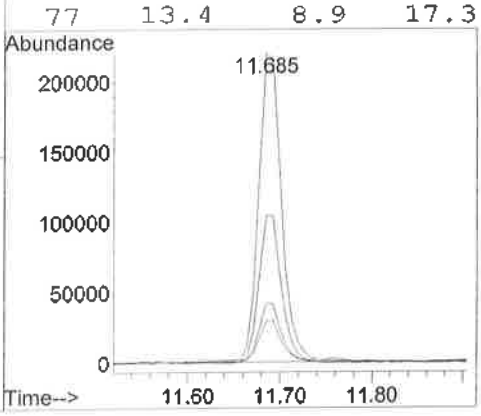

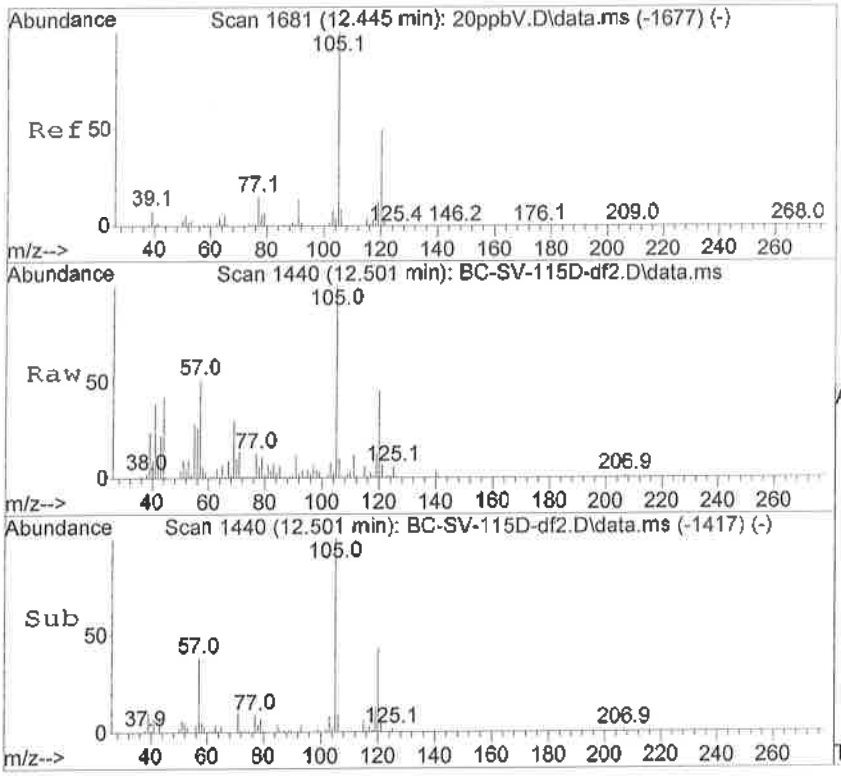

#79
1,3,5-Trimethylbenzene
Concen: 1.25 ppbV
RT: 12.501 min Scan# 1440
Delta R.T. 0.007 min
Lab File: BC-SV-115D-df2.D
Acq: 21 Sep 2016 1:26 pm

Tgt Ion:105 Resp: 61197

Ion	Ratio	Lower	Upper
105	100		
120	48.2	33.2	64.4
119	13.8	8.0	15.6
77	14.9	9.0	17.6

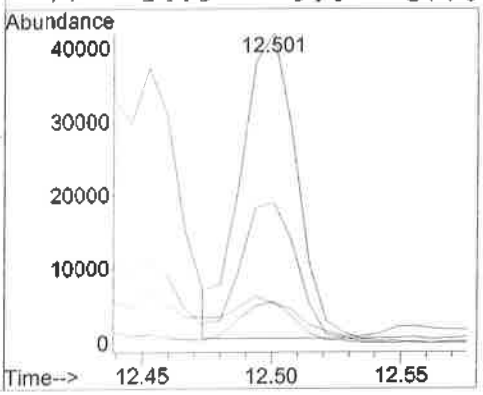

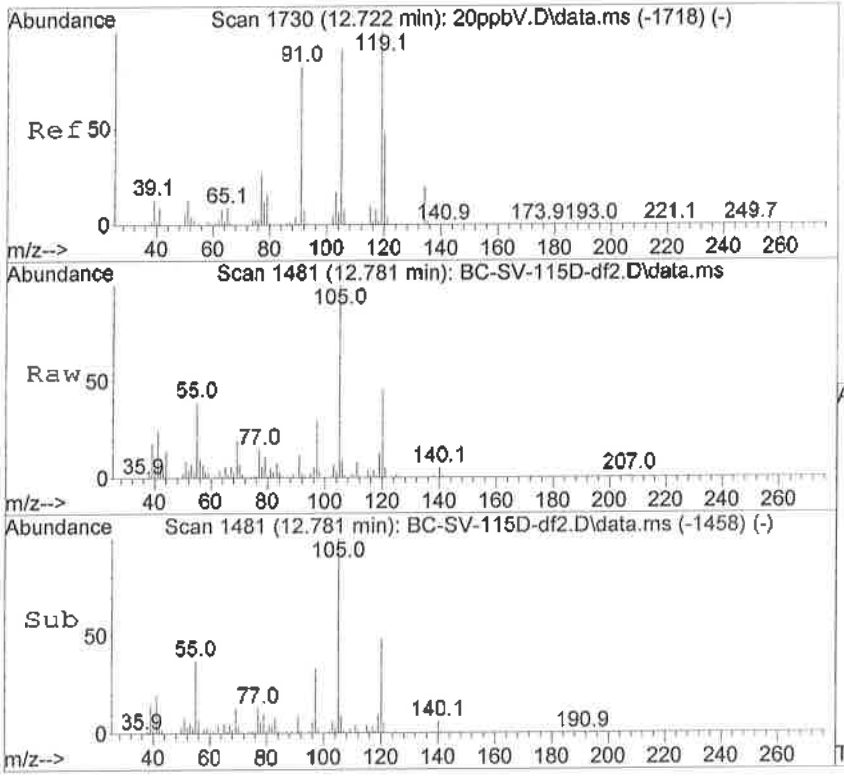

#81
1,2,4-Trimethylbenzene
Concen: 2.87 ppbV
RT: 12.781 min Scan# 1481
Delta R.T. 0.007 min
Lab File: BC-SV-115D-df2.D
Acq: 21 Sep 2016 1:26 pm

Tgt Ion:105 Resp: 152069

Ion	Ratio	Lower	Upper
105	100		
120	46.4	37.7	73.3
119	13.4	72.3	140.3#
77	15.4	17.1	33.3#

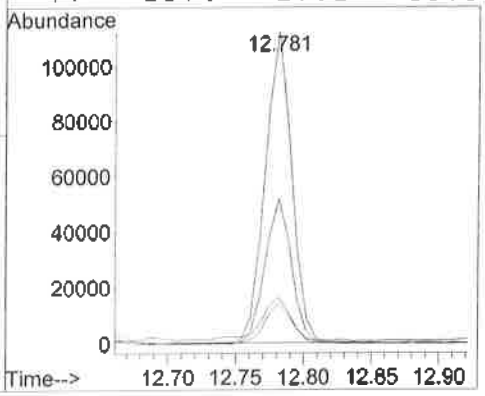

Quantitation Report (QT Reviewed)

Data Path : C:\Data\092016.1p\
Data File : BC-SV-112.D
Acq On : 21 Sep 2016 1:59 pm
Operator : CSP
Sample : E609050-01
Misc : 1
ALS Vial : 21 Sample Multiplier: 1

Quant Time: Oct 03 12:21:47 2016
Quant Method : C:\msdchem\1\METHODS\091316PPBV.M
Quant Title : EPA TO-15 Analysis GC/MS #9
QLast Update : Tue Sep 13 15:08:40 2016
Response via : Initial Calibration

Compound	R.T.	QIon	Response	Conc	Units		Dev(Min)
Internal Standards							
1) Bromochloromethane	7.126	130	533498	50.00	ppbV		0.00
42) 1,4-Difluorobenzene	8.439	114	1892907	50.00	ppbV		0.00
62) Chlorobenzene-d5	11.062	54	369546	50.00	ppbV		0.00
System Monitoring Compounds							
35) 1,2-Dichloroethane-d4	7.666	65	764817	43.28	ppbV		0.00
Spiked Amount 50.000			Recovery =	86.56%			
56) Toluene-d8	9.959	98	1983939	49.68	ppbV		0.00
Spiked Amount 50.000			Recovery =	99.36%			
71) 4-Bromofluorobenzene	11.966	95	838886	48.28	ppbV		0.00
Spiked Amount 50.000			Recovery =	96.56%			
Target Compounds							Qvalue
5) Propene	2.807	41	1942461	409.62	ppbV		85
9) Vinyl Chloride	3.190	62	11498	1.77	ppbV	#	94
12) Chloroethane	3.793	64	10961	2.62	ppbV	#	89
13) Ethanol	3.971	45	21063	4.32	ppbV		94
14) Trichlorofluoromethane	4.642	101	82132	2.70	ppbV		99
15) Acetone	4.498	58	93623	18.40	ppbV	#	1
16) Isopropyl Alcohol	4.765	45	51585	1.73	ppbV	#	12
17) 1,1-Dichloroethene	5.278	61	175881	9.23	ppbV		87
19) 1,1,2-Trichlorotrifluo...	5.634	101	72197	3.24	ppbV		99
20) Methylene Chloride	5.381	84	11205	1.32	ppbV	#	30
21) Carbon Disulfide	5.668	76	801307	24.84	ppbV		95
25) 1,1-Dichloroethane	6.366	63	142761	6.87	ppbV		99
26) 2-Butanone	6.729	72	12253	2.16	ppbV		74
27) n-Hexane	7.181	57	196916	9.80	ppbV		80
28) cis-1,2-Dichloroethene	7.010	61	97052	5.66	ppbV		90
33) Tetrahydrofuran	7.584	72	6084	1.16	ppbV	#	1
39) Benzene	8.234	78	402616	10.71	ppbV		94
45) n-Heptane	9.076	71	42910	4.12	ppbV	#	82
52) 4-Methyl-2-pentanone	9.445	43	156154	4.67	ppbV		94
55) Toluene	10.014	91	541239	12.24	ppbV		99
65) Ethylbenzene	11.302	91	191471	3.98	ppbV		100
66) m,p-Xylene	11.398	91	572178	12.62	ppbV		100
68) o-Xylene	11.685	91	263996	6.78	ppbV		99
78) 4-Ethyltoluene	12.453	105	73745m	1.25	ppbV		
79) 1,3,5-Trimethylbenzene	12.494	105	99970	2.02	ppbV		98
81) 1,2,4-Trimethylbenzene	12.781	105	234948	4.38	ppbV	#	43

(#) = qualifier out of range (m) = manual integration (+) = signals summed

Quantitation Report (QT Reviewed)

Data Path : C:\Data\092016.1p\
Data File : BC-SV-112.D
Acq On : 21 Sep 2016 1:59 pm
Operator : CSP
Sample : E609050-01
Misc : 1
ALS Vial : 21 Sample Multiplier: 1

Quant Time: Oct 03 12:21:47 2016
Quant Method : C:\msdchem\1\METHODS\091316PPBV.M
Quant Title : EPA TO-15 Analysis GC/MS #9
QLast Update : Tue Sep 13 15:08:40 2016
Response via : Initial Calibration

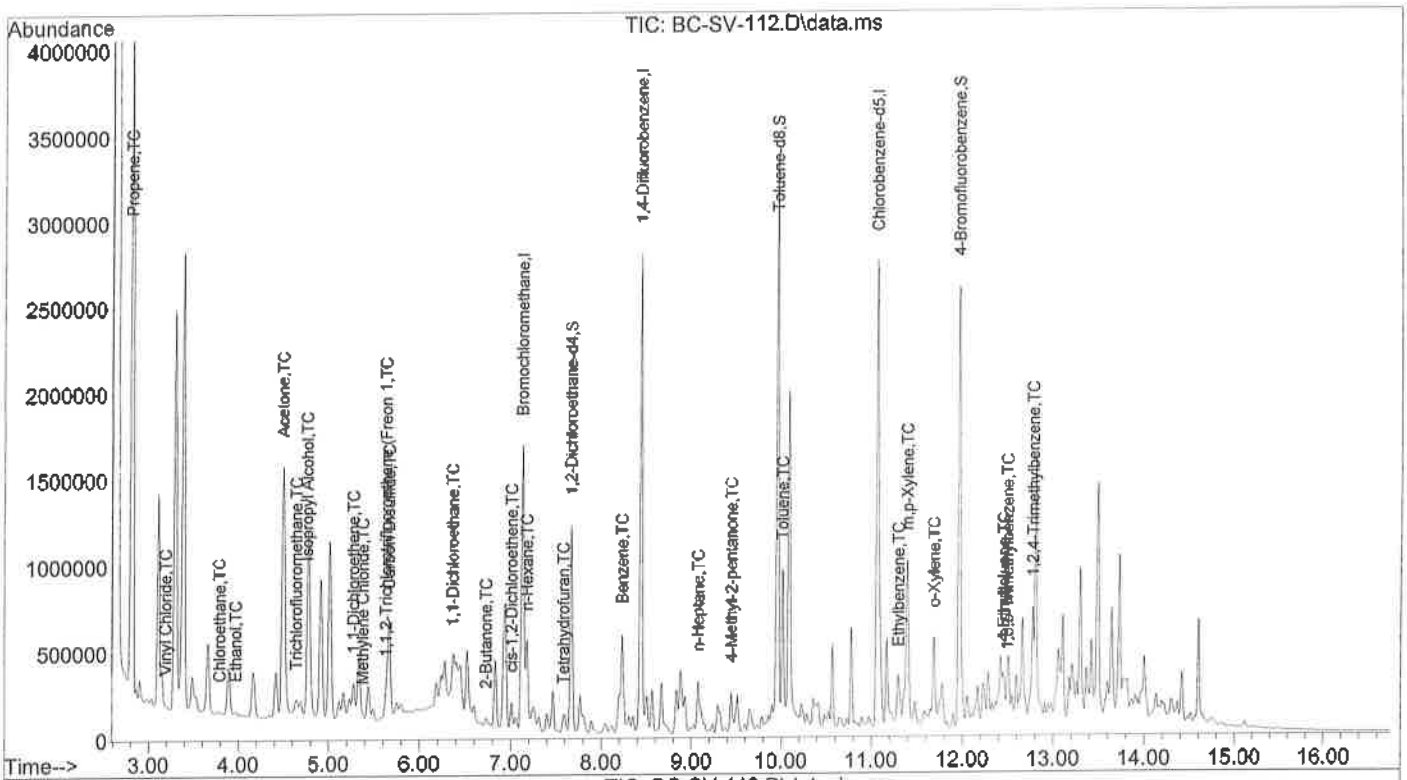

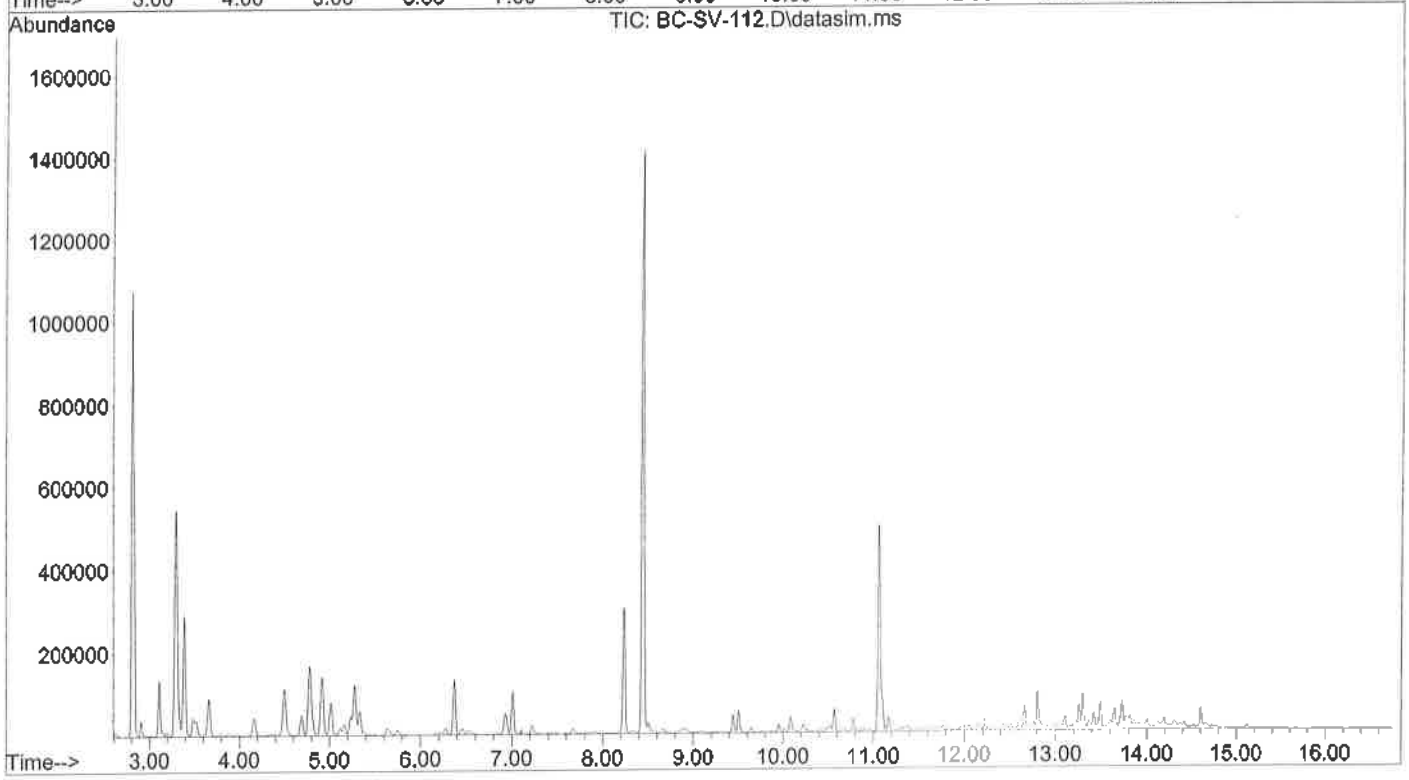

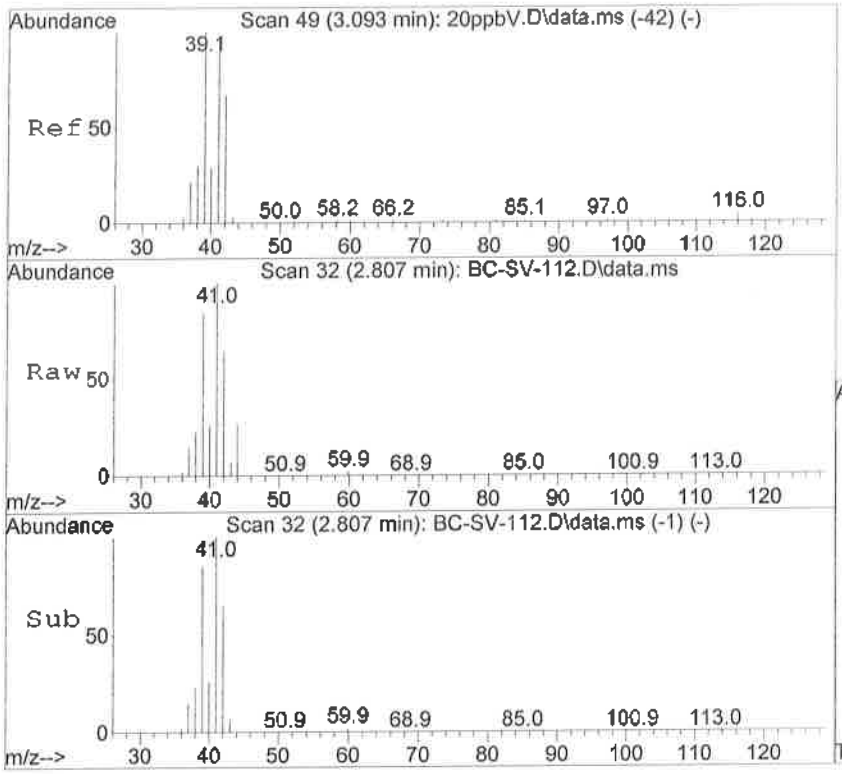

#5
Propene
Concen: 409.62 ppbV
RT: 2.807 min Scan# 32
Delta R.T. -0.000 min
Lab File: BC-SV-112.D
Acq: 21 Sep 2016 1:59 pm

Tgt Ion: 41 Resp: 1942461

Ion	Ratio	Lower	Upper
41	100		
42	58.5	45.2	87.8
40	25.1	19.0	36.8
39	99.1	54.3	105.5

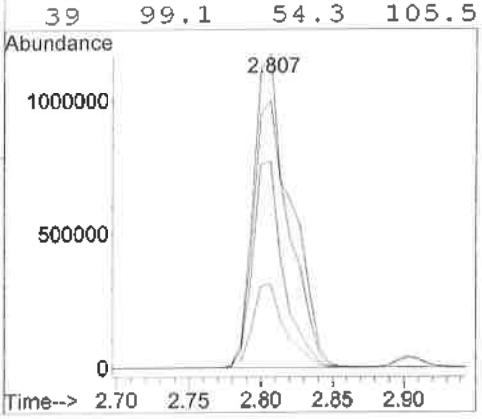

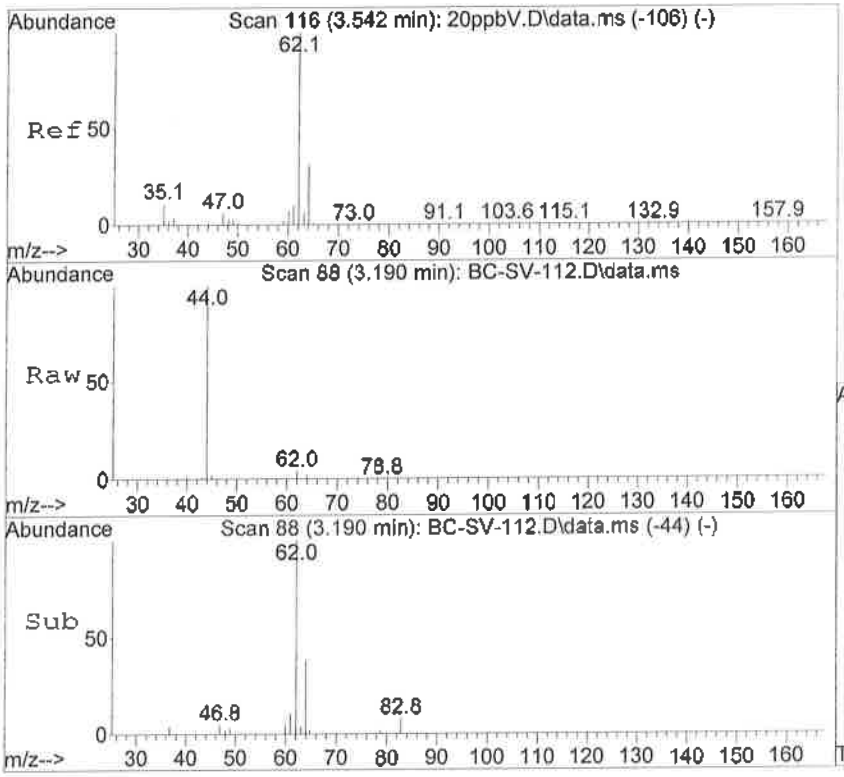

#9
Vinyl Chloride
Concen: 1.77 ppbV
RT: 3.190 min Scan# 88
Delta R.T. -0.000 min
Lab File: BC-SV-112.D
Acq: 21 Sep 2016 1:59 pm

Tgt Ion: 62 Resp: 11498

Ion	Ratio	Lower	Upper
62	100		
64	35.7	22.0	42.8
35	0.0	0.0	0.0
37	0.0	1.4	2.8#

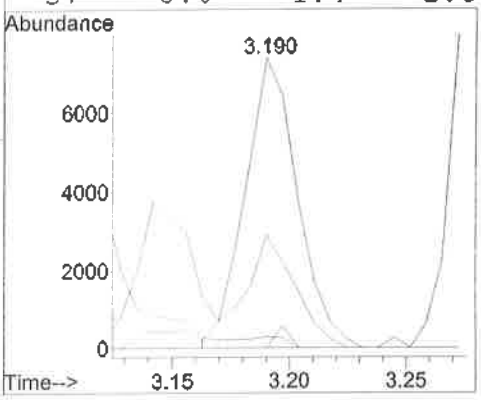

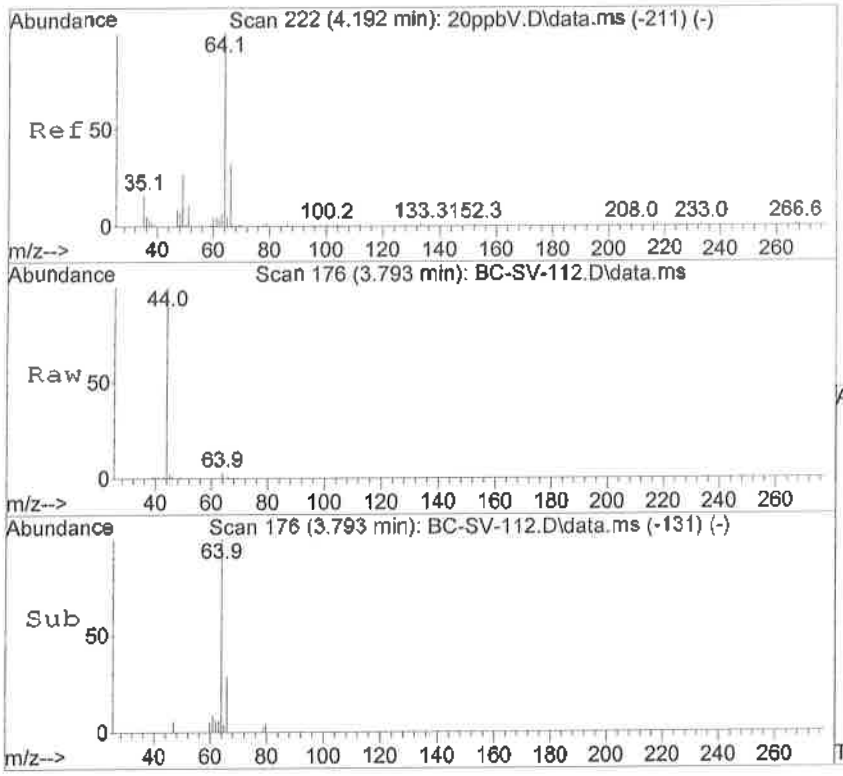

#12
Chloroethane
Concen: 2.62 ppbV
RT: 3.793 min Scan# 176
Delta R.T. 0.007 min
Lab File: BC-SV-112.D
Acq: 21 Sep 2016 1:59 pm

Tgt Ion: 64 Resp: 10961

Ion	Ratio	Lower	Upper
64	100		
66	29.5	22.5	43.7
49	34.7	20.2	39.2
51	20.2	6.3	12.1#

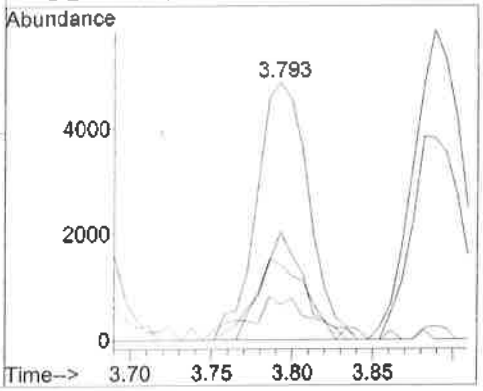

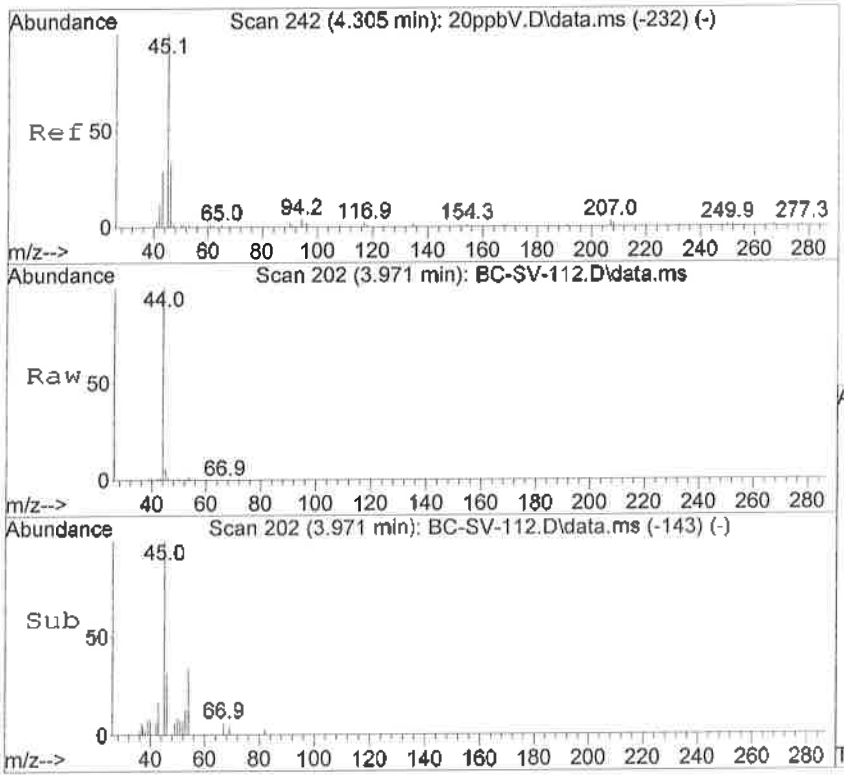

#13
Ethanol
Concen: 4.32 ppbV
RT: 3.971 min Scan# 202
Delta R.T. 0.007 min
Lab File: BC-SV-112.D
Acq: 21 Sep 2016 1:59 pm

Tgt Ion: 45 Resp: 21063

Ion	Ratio	Lower	Upper
45	100		
46	33.3	29.3	43.9

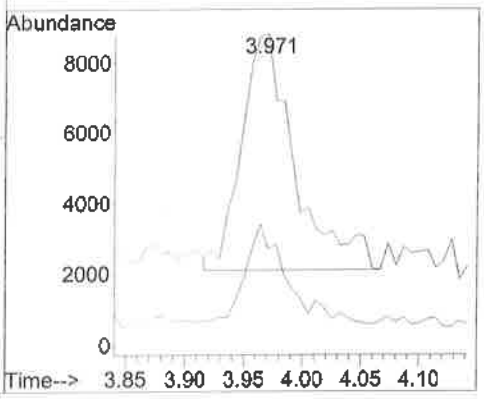

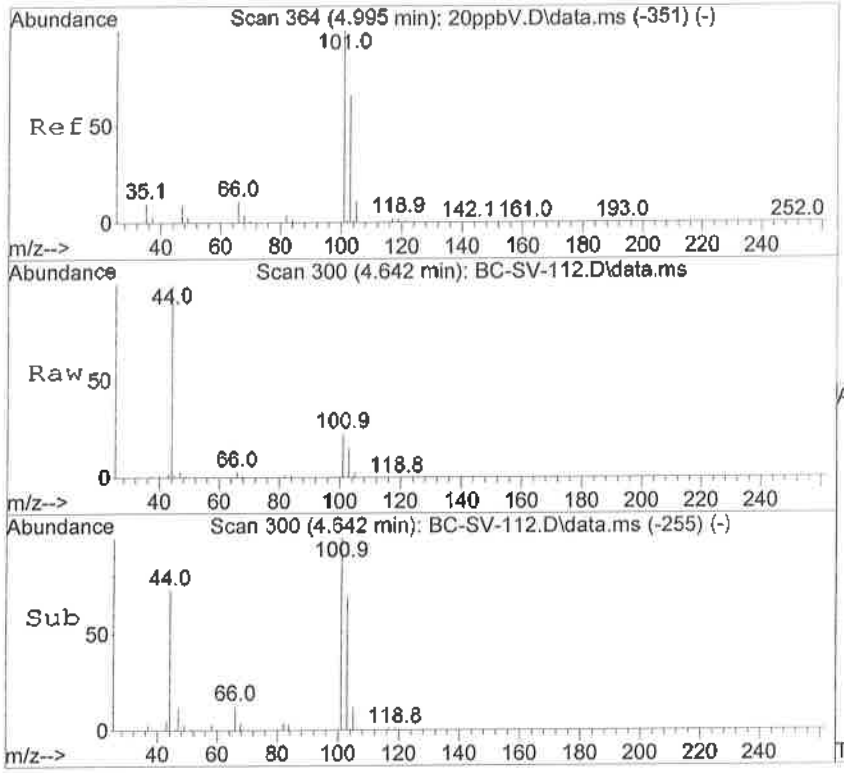

#14
Trichlorofluoromethane
Concen: 2.70 ppbV
RT: 4.642 min Scan# 300
Delta R.T. 0.007 min
Lab File: BC-SV-112.D
Acq: 21 Sep 2016 1:59 pm

Tgt Ion:101 Resp: 82132

Ion	Ratio	Lower	Upper
101	100		
103	63.7	44.1	85.7
105	10.6	7.2	14.0

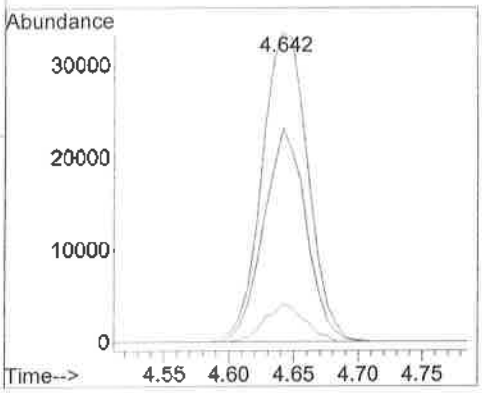

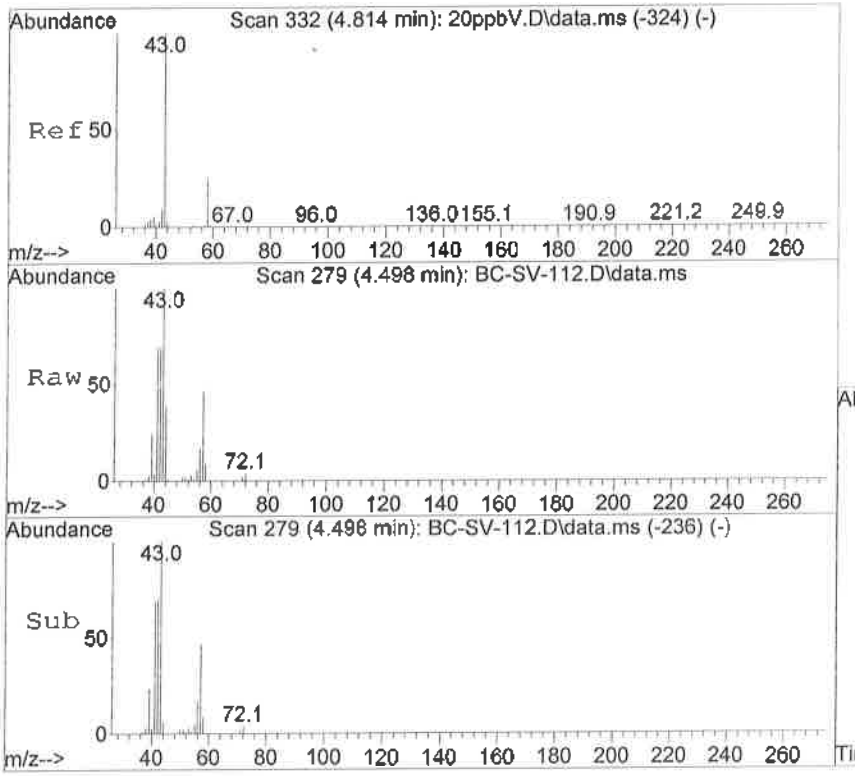

#15
Acetone
Concen: 18.40 ppbV
RT: 4.498 min Scan# 279
Delta R.T. -0.007 min
Lab File: BC-SV-112.D
Acq: 21 Sep 2016 1:59 pm

Tgt Ion: 58 Resp: 93623

Ion	Ratio	Lower	Upper
58	100		
43	1003.2	222.0	431.0#

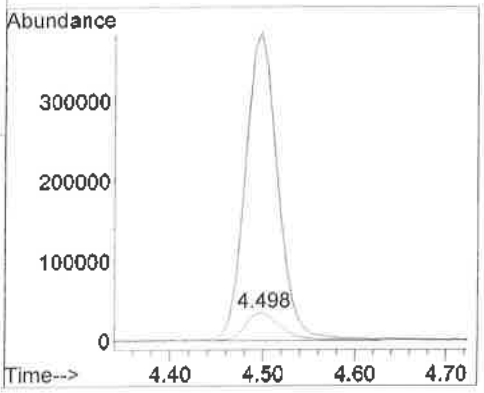

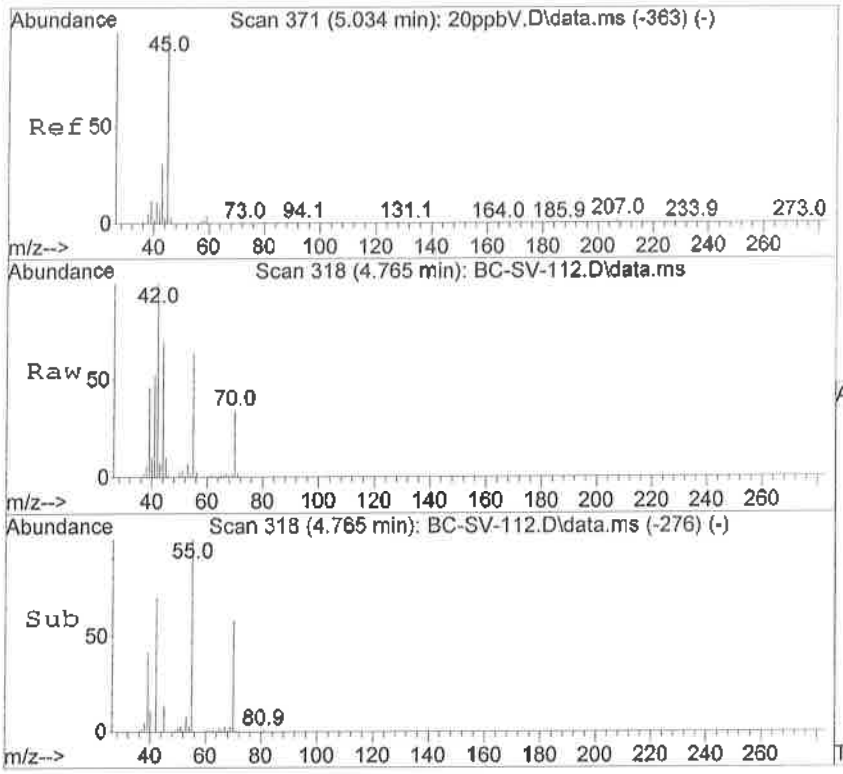

#16
Isopropyl Alcohol
Concen: 1.73 ppbV
RT: 4.765 min Scan# 318
Delta R.T. -0.014 min
Lab File: BC-SV-112.D
Acq: 21 Sep 2016 1:59 pm

Tgt Ion: 45 Resp: 51585

Ion	Ratio	Lower	Upper
45	100		
43	74.3	16.3	31.5#
59	4.0	2.6	5.0

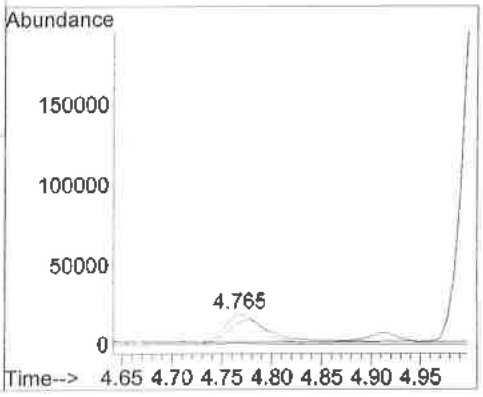

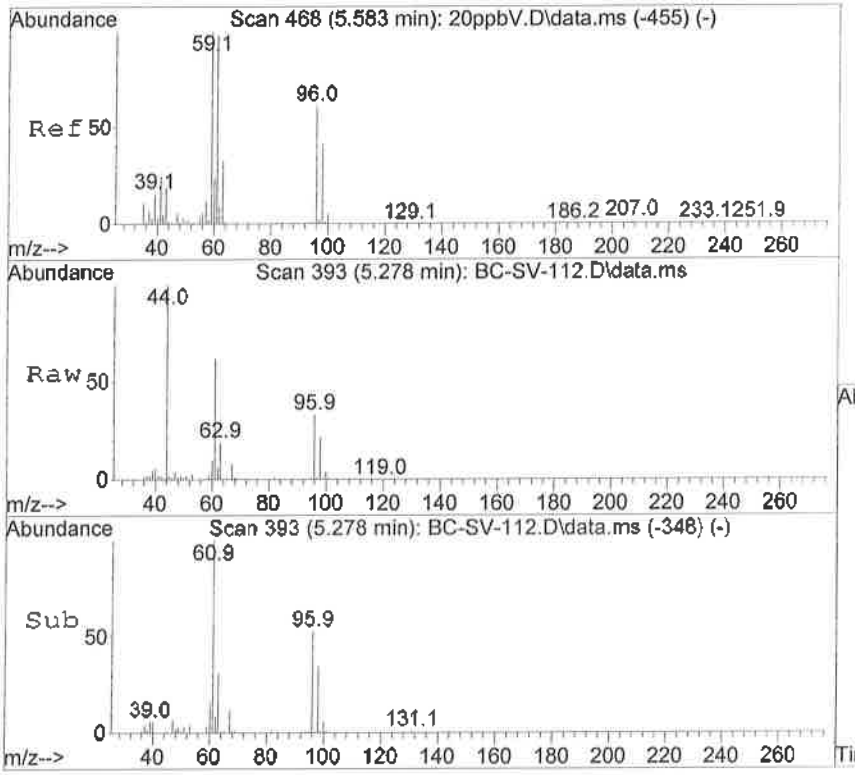

#17
1,1-Dichloroethene
Concen: 9.23 ppbV
RT: 5.278 min Scan# 393
Delta R.T. 0.007 min
Lab File: BC-SV-112.D
Acq: 21 Sep 2016 1:59 pm

Tgt Ion: 61 Resp: 175881

Ion	Ratio	Lower	Upper
61	100		
63	30.5	21.7	42.1
96	42.7	37.9	73.7
98	27.6	24.3	47.1

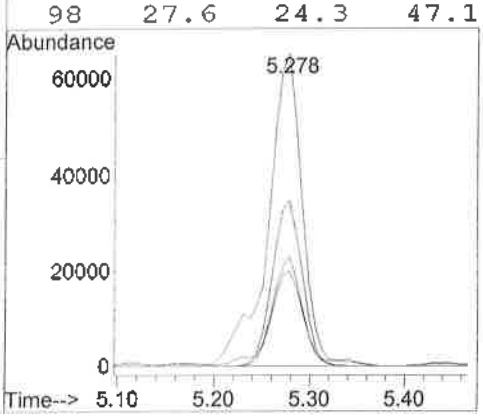

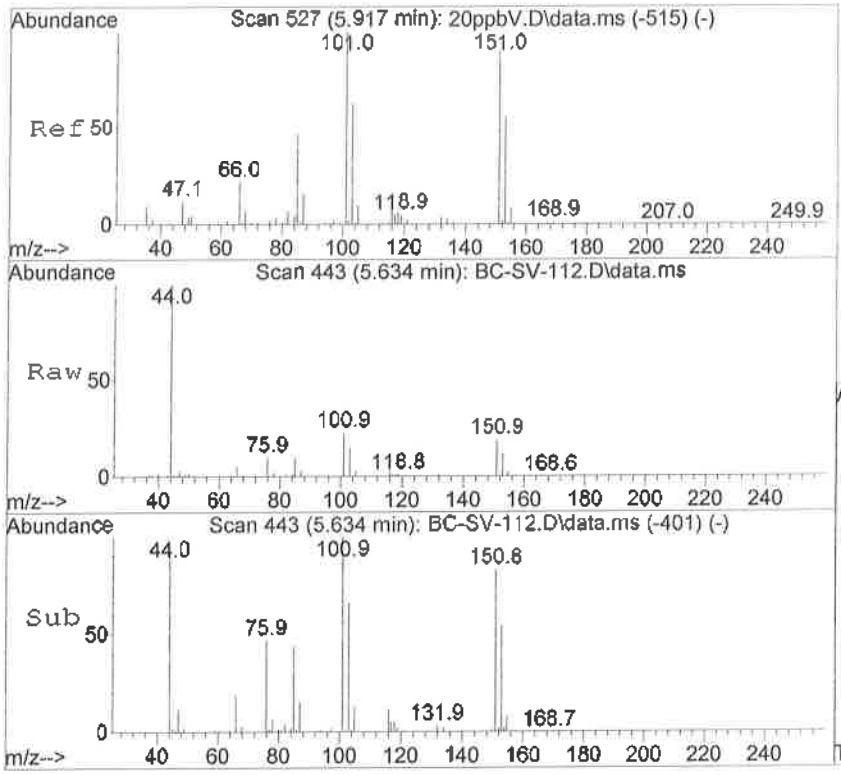

#19
1,1,2-Trichlorotrifluoroethane
Concen: 3.24 ppbV
RT: 5.634 min Scan# 443
Delta R.T. -0.000 min
Lab File: BC-SV-112.D
Acq: 21 Sep 2016 1:59 pm

Tgt Ion:101 Resp: 72197

Ion	Ratio	Lower	Upper
101	100		
103	65.0	43.6	84.6
151	78.4	54.1	104.9
153	52.3	35.2	68.2

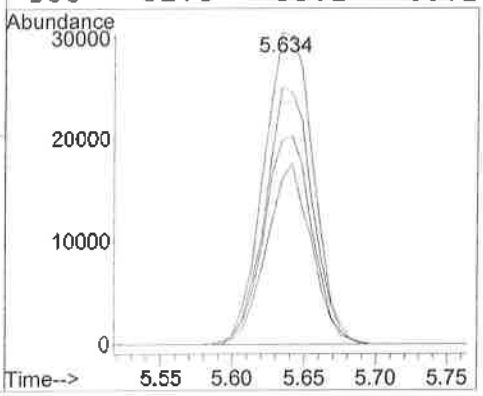

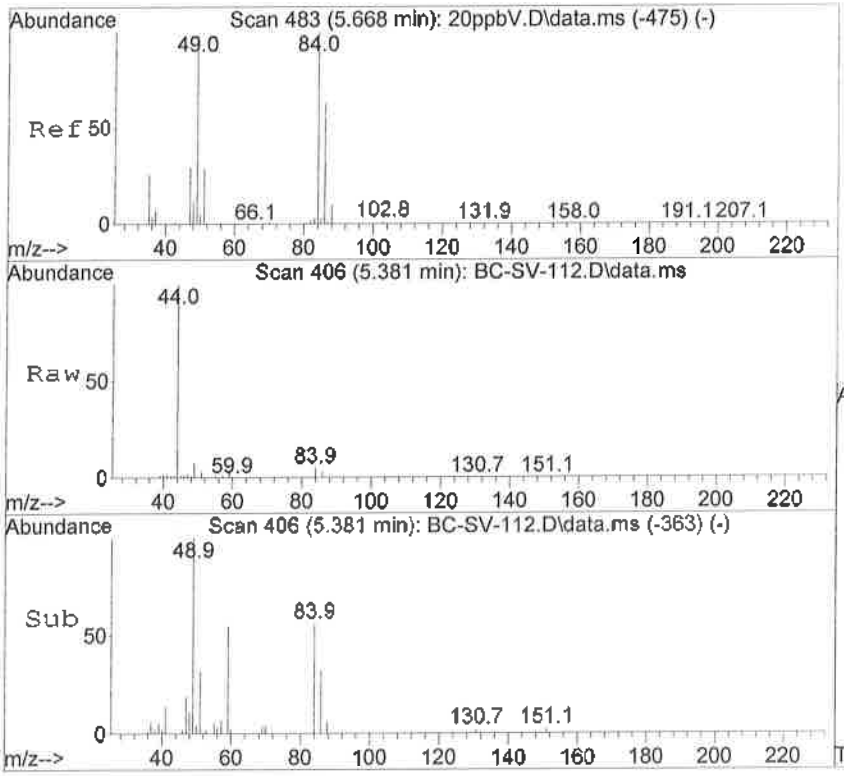

#20
Methylene Chloride
Concen: 1.32 ppbV
RT: 5.381 min Scan# 406
Delta R.T. 0.007 min
Lab File: BC-SV-112.D
Acq: 21 Sep 2016 1:59 pm

Tgt Ion: 84 Resp: 11205

Ion	Ratio	Lower	Upper
84	100		
86	61.3	43.4	84.2
49	157.9	99.6	193.4
51	281.8	30.6	59.4#

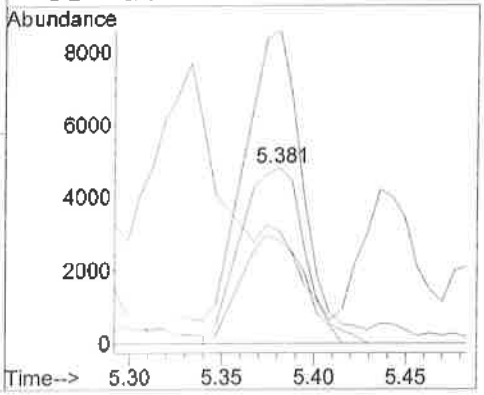

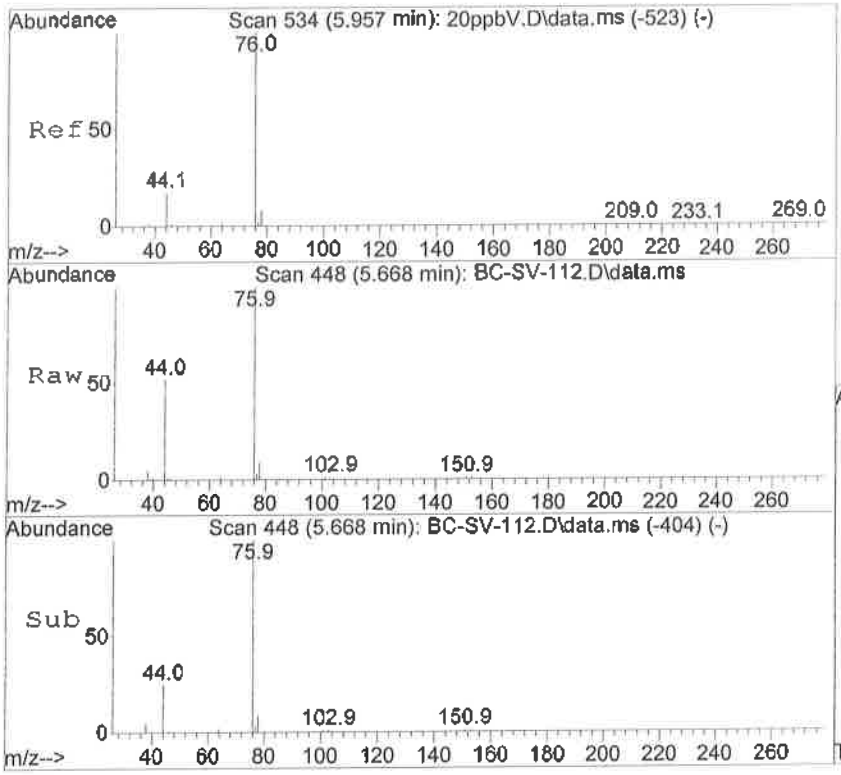

#21
Carbon Disulfide
Concen: 24.84 ppbV
RT: 5.668 min Scan# 448
Delta R.T. 0.007 min
Lab File: BC-SV-112.D
Acq: 21 Sep 2016 1:59 pm

Tgt Ion: 76 Resp: 801307

Ion	Ratio	Lower	Upper
76	100		
78	9.2	7.7	14.9

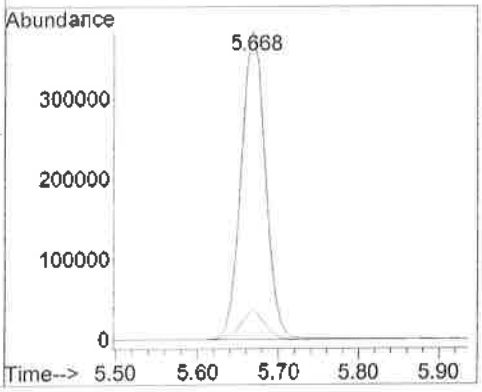

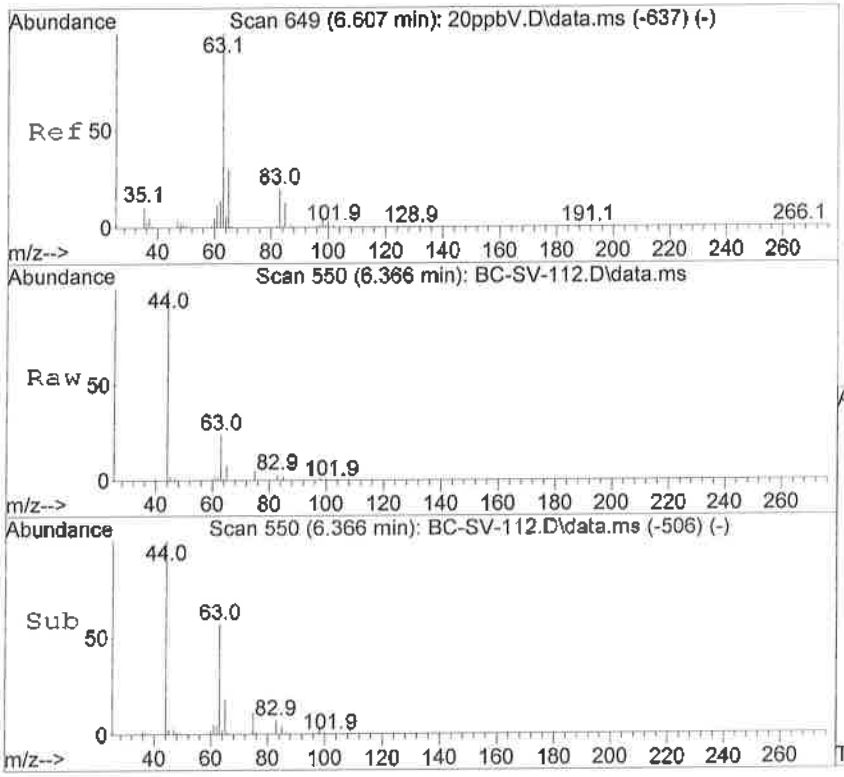

#25
1,1-Dichloroethane
Concen: 6.87 ppbV
RT: 6.366 min Scan# 550
Delta R.T. -0.000 min
Lab File: BC-SV-112.D
Acq: 21 Sep 2016 1:59 pm

Tgt Ion: 63 Resp: 142761

Ion	Ratio	Lower	Upper
63	100		
65	32.6	21.6	42.0
83	12.4	8.8	17.0

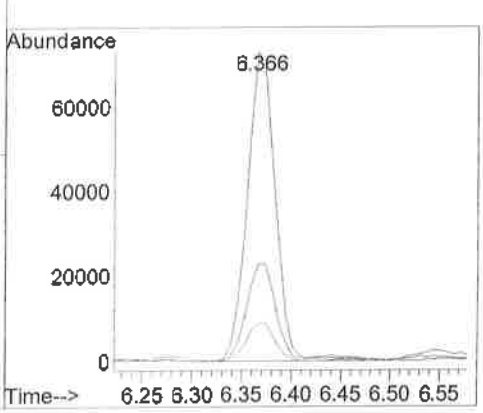

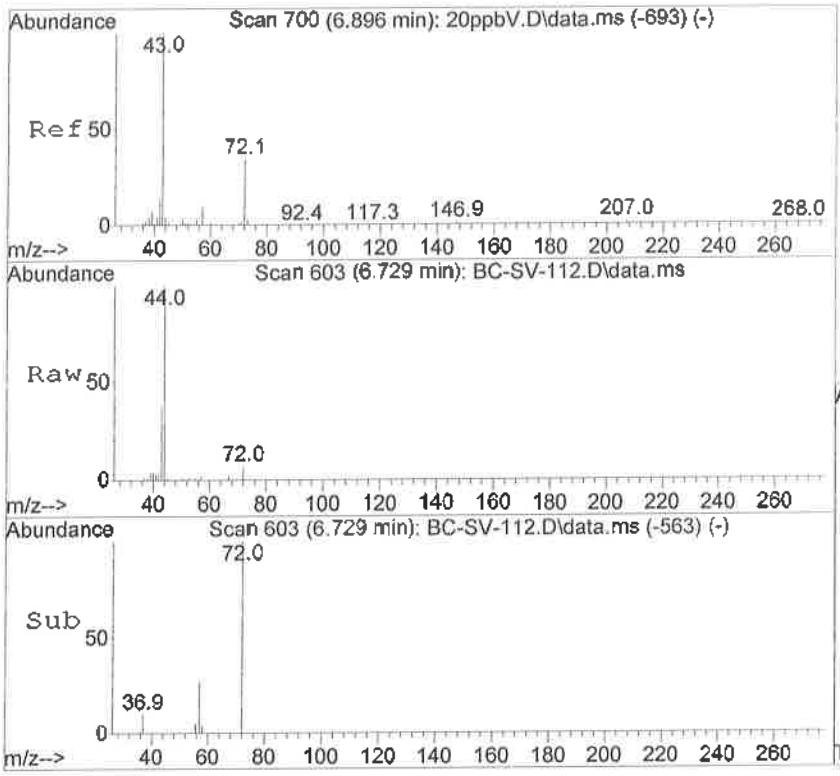

#26
2-Butanone
Concen: 2.16 ppbV
RT: 6.729 min Scan# 603
Delta R.T. -0.027 min
Lab File: BC-SV-112.D
Acq: 21 Sep 2016 1:59 pm

Tgt Ion: 72 Resp: 12253

Ion	Ratio	Lower	Upper
72	100		
43	533.2	313.7	608.9
57	35.9	20.8	40.4

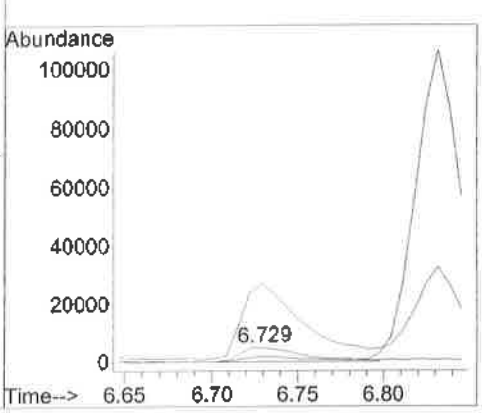

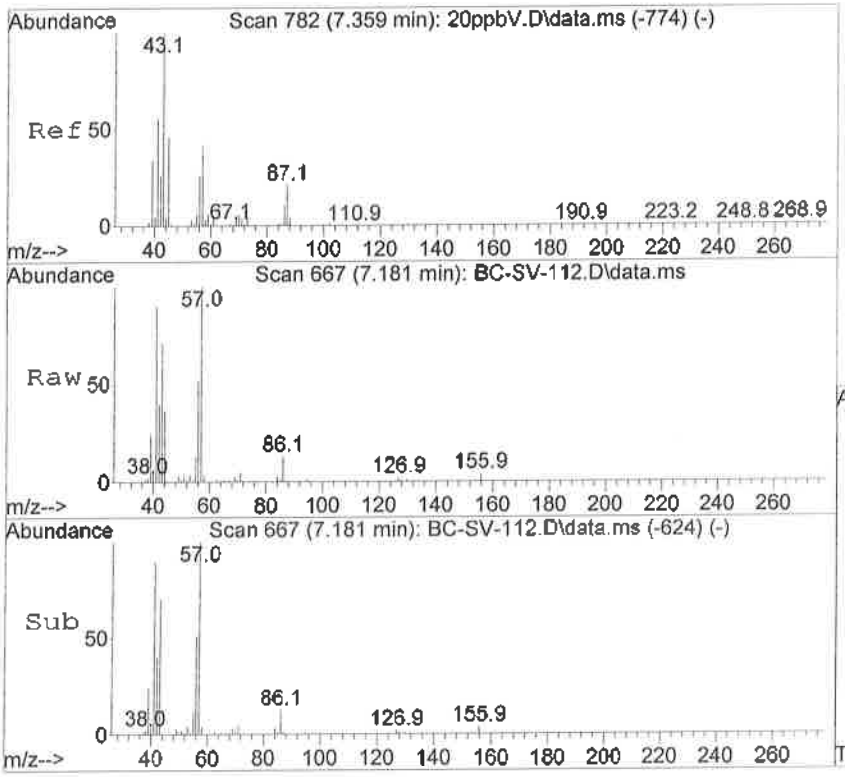

#27
n-Hexane
Concen: 9.80 ppbV
RT: 7.181 min Scan# 667
Delta R.T. 0.007 min
Lab File: BC-SV-112.D
Acq: 21 Sep 2016 1:59 pm

Tgt Ion: 57 Resp: 196916

Ion	Ratio	Lower	Upper
57	100		
56	68.9	35.7	69.3
86	12.6	10.8	21.0

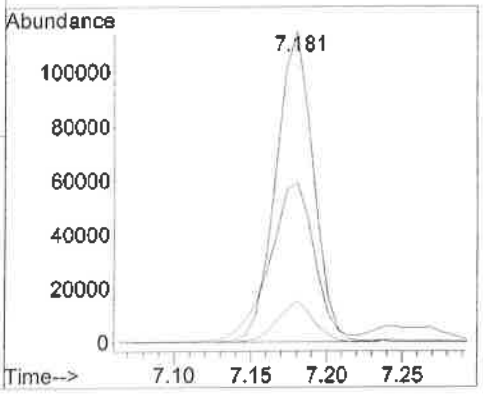

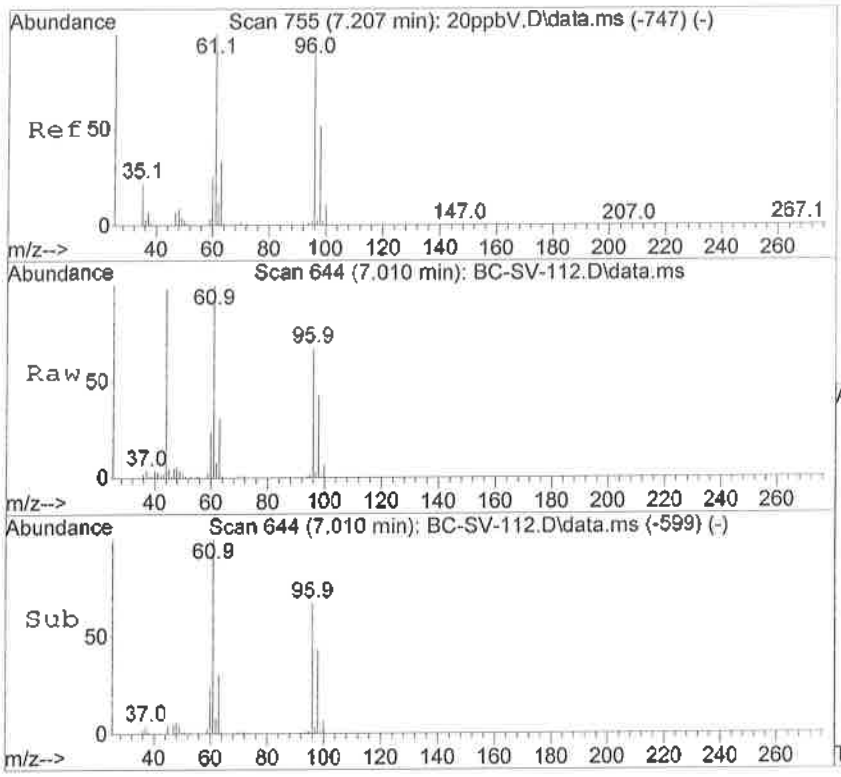

#28
cis-1,2-Dichloroethene
Concen: 5.66 ppbV
RT: 7.010 min Scan# 644
Delta R.T. 0.007 min
Lab File: BC-SV-112.D
Acq: 21 Sep 2016 1:59 pm

Tgt Ion: 61 Resp: 97052

Ion	Ratio	Lower	Upper
61	100		
96	62.4	47.7	92.7
98	39.0	31.2	60.6

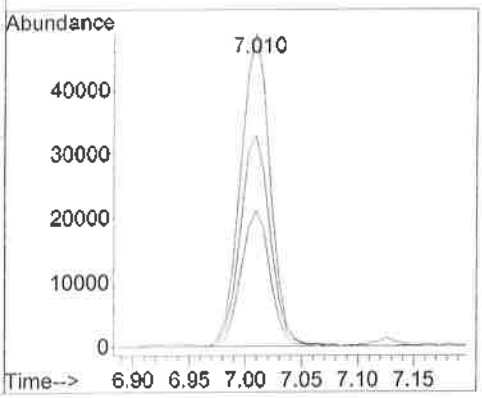

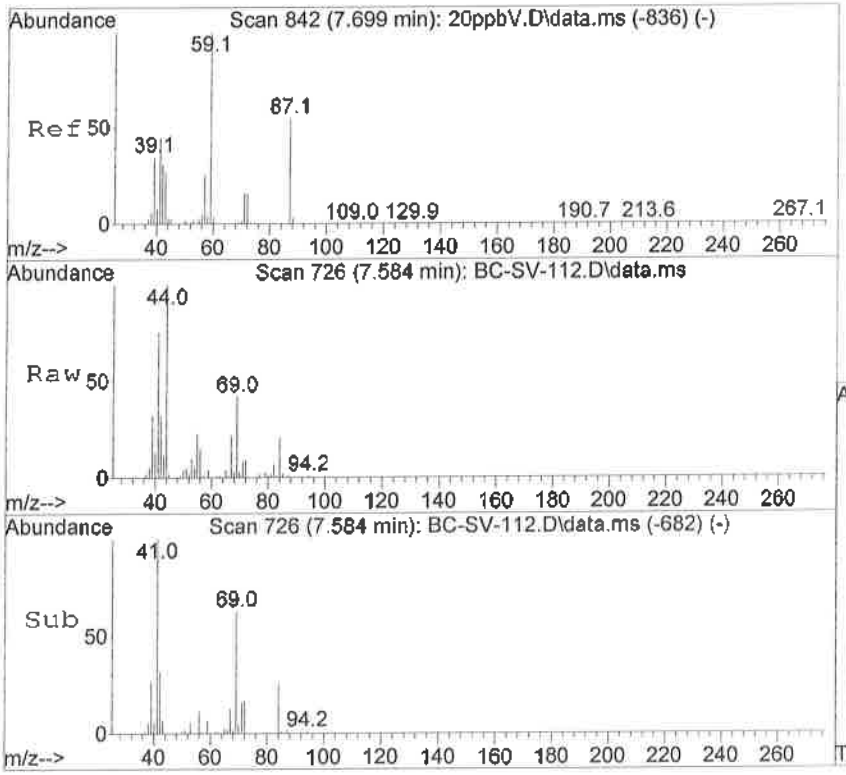

#33
Tetrahydrofuran
Concen: 1.16 ppbV
RT: 7.584 min Scan# 726
Delta R.T. -0.000 min
Lab File: BC-SV-112.D
Acq: 21 Sep 2016 1:59 pm

Tgt Ion: 72 Resp: 6084

Ion	Ratio	Lower	Upper
72	100		
71	101.2	62.6	121.4
42	392.2	195.7	379.9#
41	798.6	189.4	367.8#

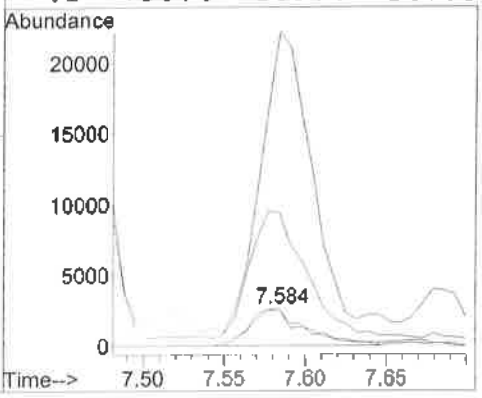

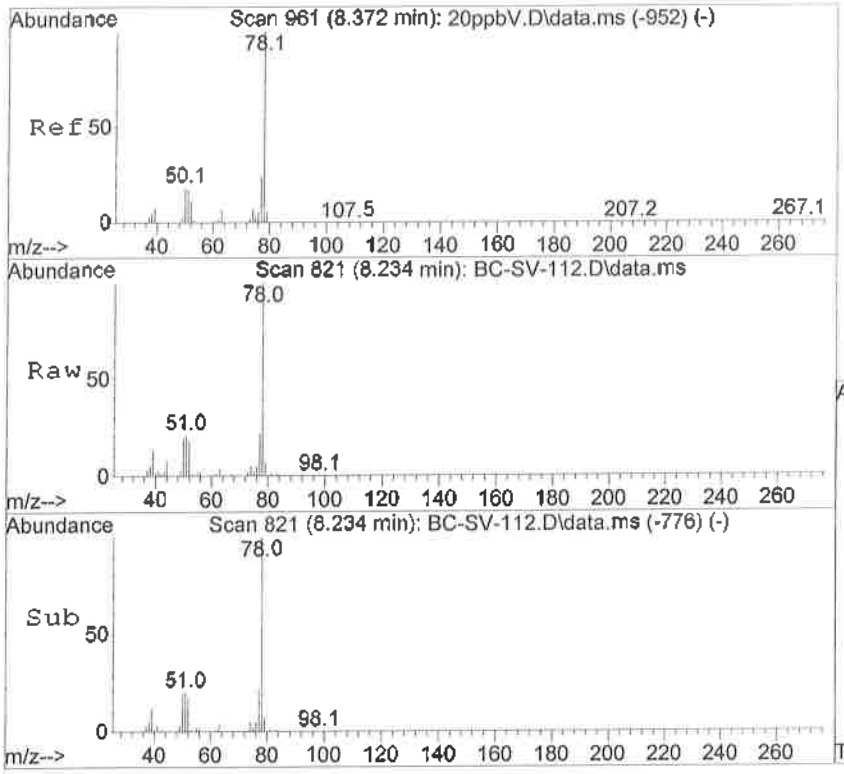

#39
Benzene
Concen: 10.71 ppbV
RT: 8.234 min Scan# 821
Delta R.T. 0.007 min
Lab File: BC-SV-112.D
Acq: 21 Sep 2016 1:59 pm

Tgt Ion: 78 Resp: 402616

Ion	Ratio	Lower	Upper
78	100		
77	24.4	16.0	31.2
51	22.9	12.2	23.8

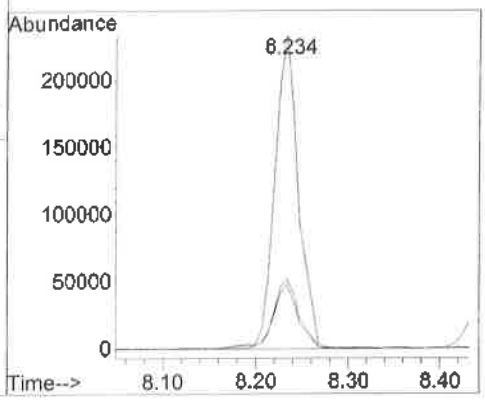

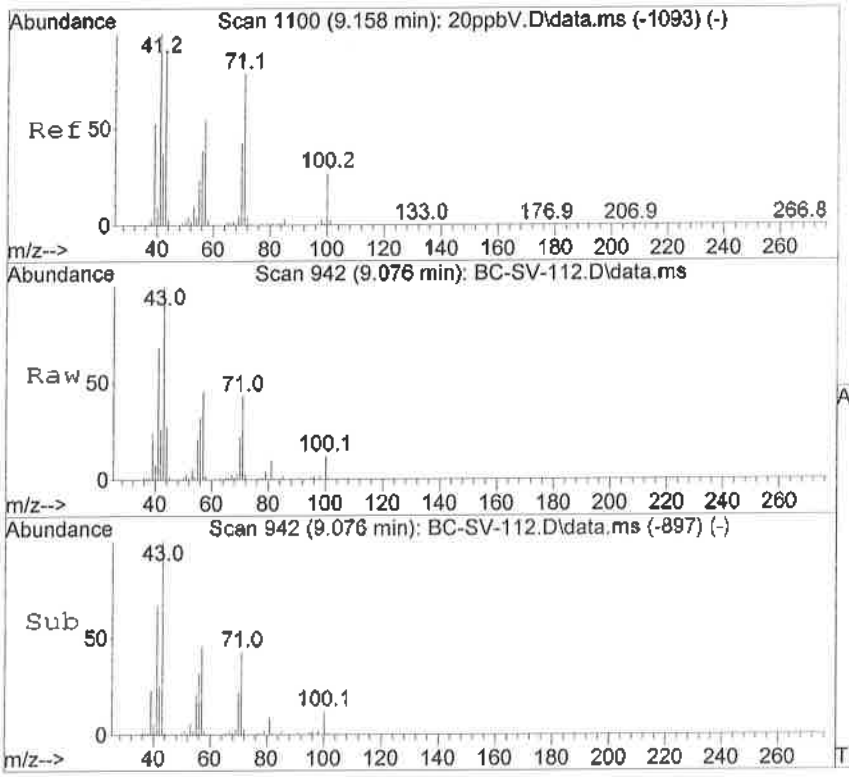

#45
n-Heptane
Concen: 4.12 ppbV
RT: 9.076 min Scan# 942
Delta R.T. 0.007 min
Lab File: BC-SV-112.D
Acq: 21 Sep 2016 1:59 pm

Tgt Ion: 71 Resp: 42910

Ion	Ratio	Lower	Upper
71	100		
100	27.5	18.0	35.0
70	73.0	32.4	62.8#
57	106.6	64.6	125.4

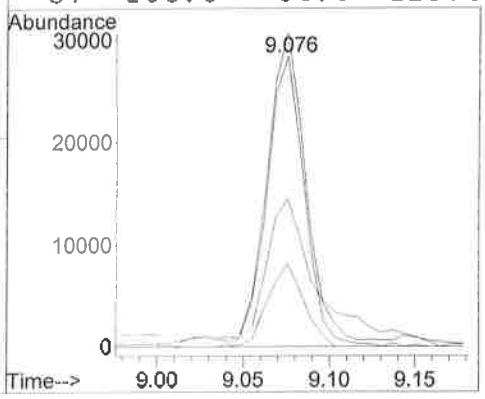

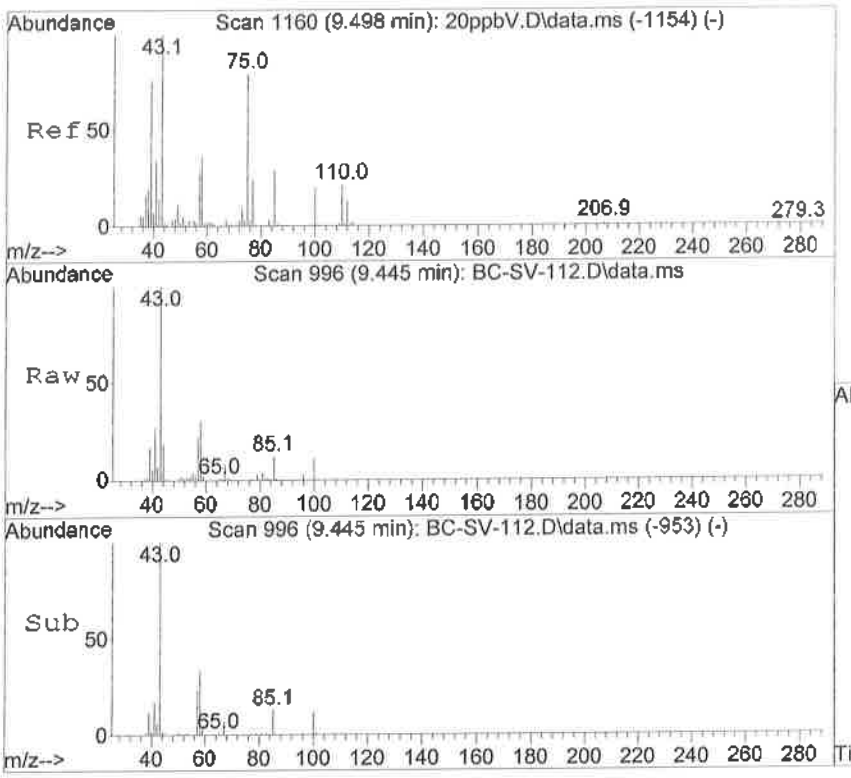

#52
4-Methyl-2-pentanone
Concen: 4.67 ppbV
RT: 9.445 min Scan# 996
Delta R.T. -0.007 min
Lab File: BC-SV-112.D
Acq: 21 Sep 2016 1:59 pm

Tgt Ion: 43 Resp: 156154

Ion	Ratio	Lower	Upper
43	100		
58	32.2	24.8	48.0
85	12.3	10.3	20.1
100	10.8	8.0	15.6

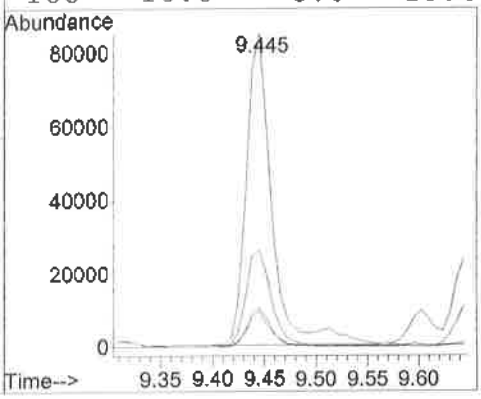

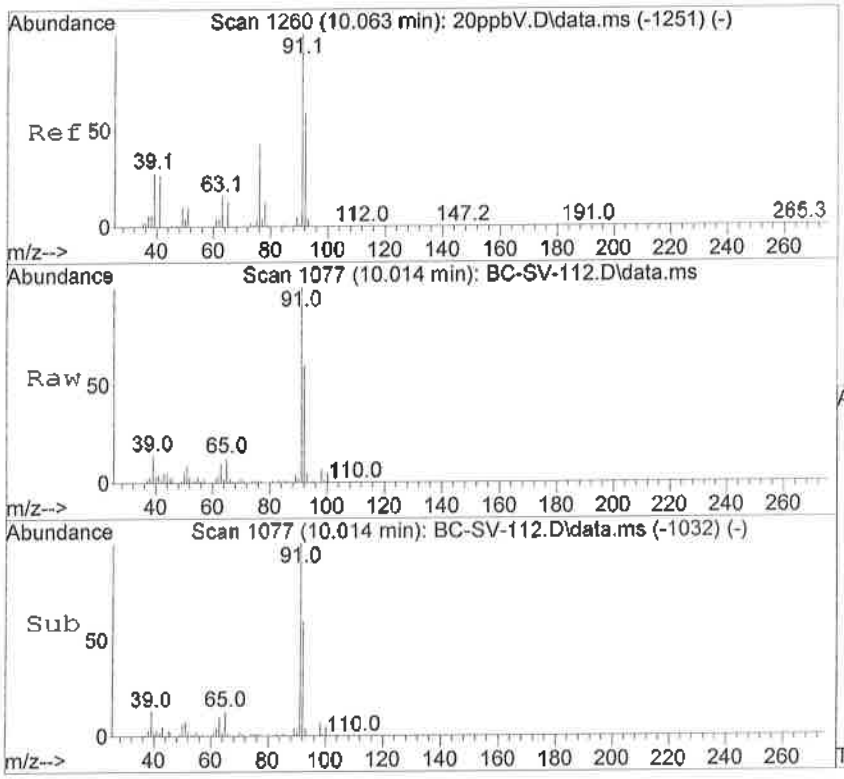

#55
Toluene
Concen: 12.24 ppbV
RT: 10.014 min Scan# 1077
Delta R.T. 0.007 min
Lab File: BC-SV-112.D
Acq: 21 Sep 2016 1:59 pm

Tgt Ion: 91 Resp: 541239

Ion	Ratio	Lower	Upper
91	100		
92	59.6	40.4	78.4
65	11.9	9.3	18.1

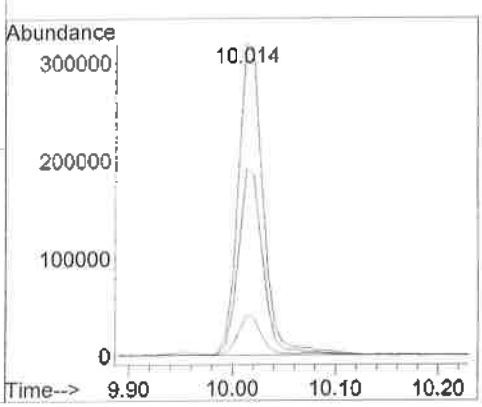

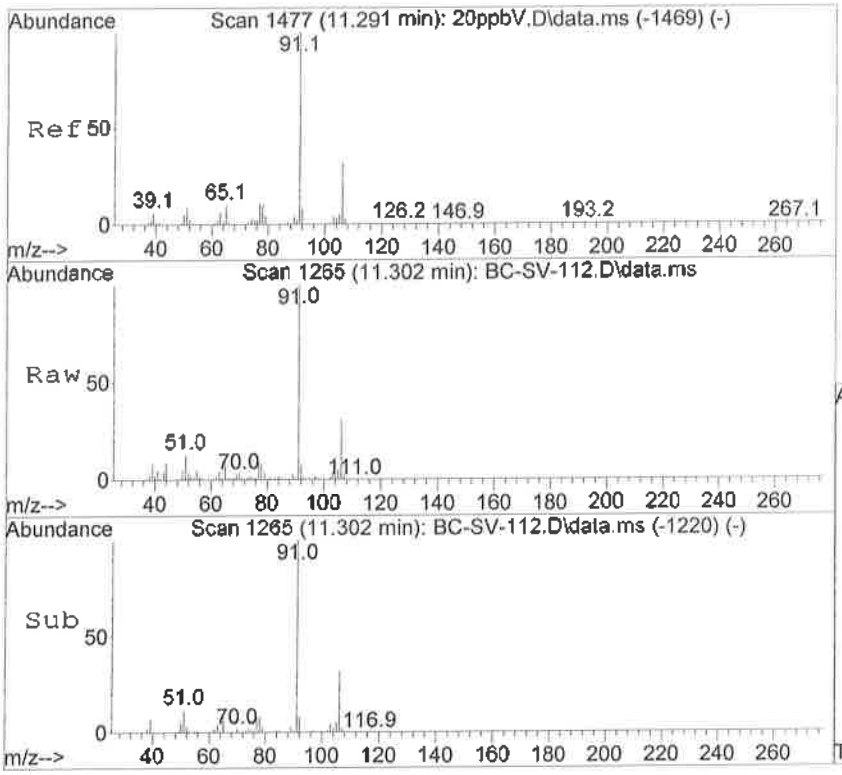

#65
Ethylbenzene
Concen: 3.98 ppbV
RT: 11.302 min Scan# 1265
Delta R.T. 0.007 min
Lab File: BC-SV-112.D
Acq: 21 Sep 2016 1:59 pm

Tgt Ion: 91 Resp: 191471

Ion	Ratio	Lower	Upper
91	100		
106	31.1	21.4	41.4
77	9.1	6.2	12.0

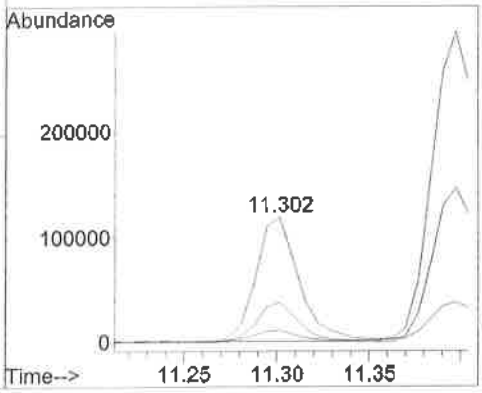

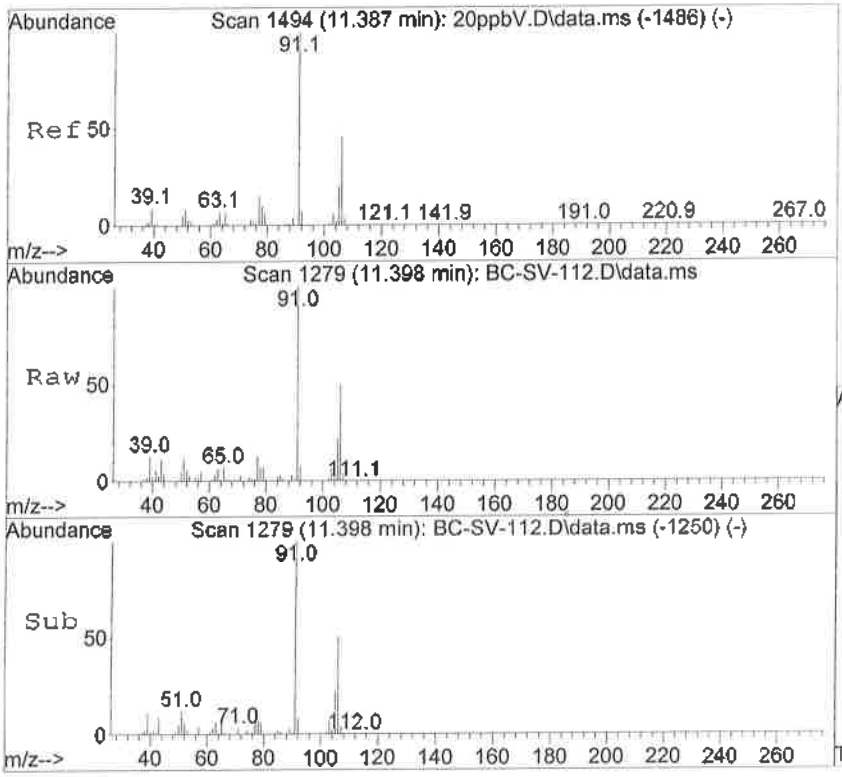

#66
m,p-Xylene
Concen: 12.62 ppbV
RT: 11.398 min Scan# 1279
Delta R.T. -0.000 min
Lab File: BC-SV-112.D
Acq: 21 Sep 2016 1:59 pm

Tgt Ion: 91 Resp: 572178

Ion	Ratio	Lower	Upper
91	100		
106	50.1	33.9	65.9
105	21.9	14.7	28.5
77	13.3	9.2	18.0

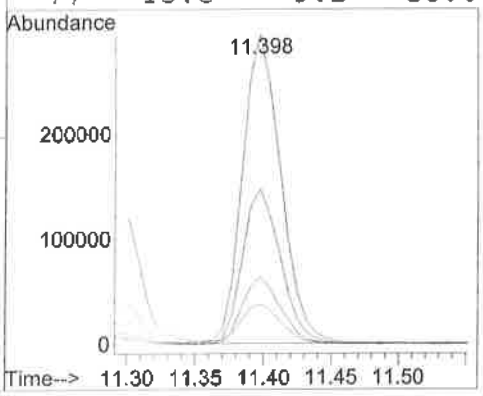

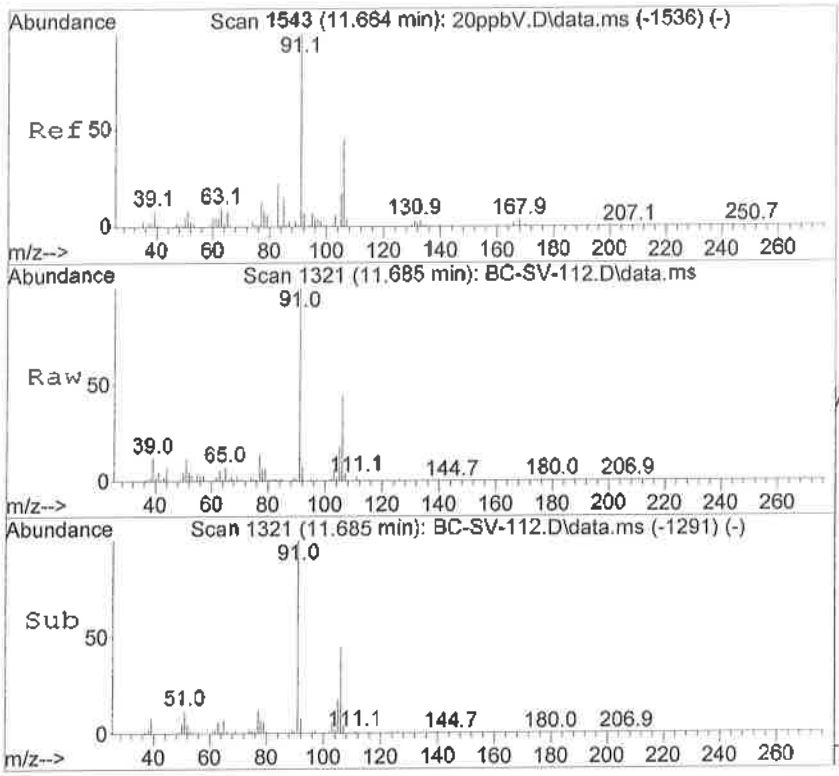

#68
o-Xylene
Concen: 6.78 ppbV
RT: 11.685 min Scan# 1321
Delta R.T. 0.007 min
Lab File: BC-SV-112.D
Acq: 21 Sep 2016 1:59 pm

Tgt Ion: 91 Resp: 263996

Ion	Ratio	Lower	Upper
91	100		
106	46.5	32.1	62.3
105	19.0	12.6	24.4
77	12.3	8.9	17.3

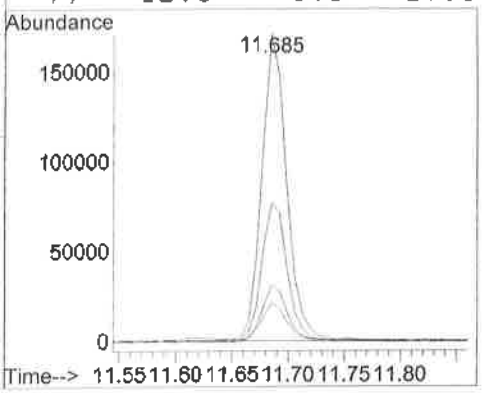

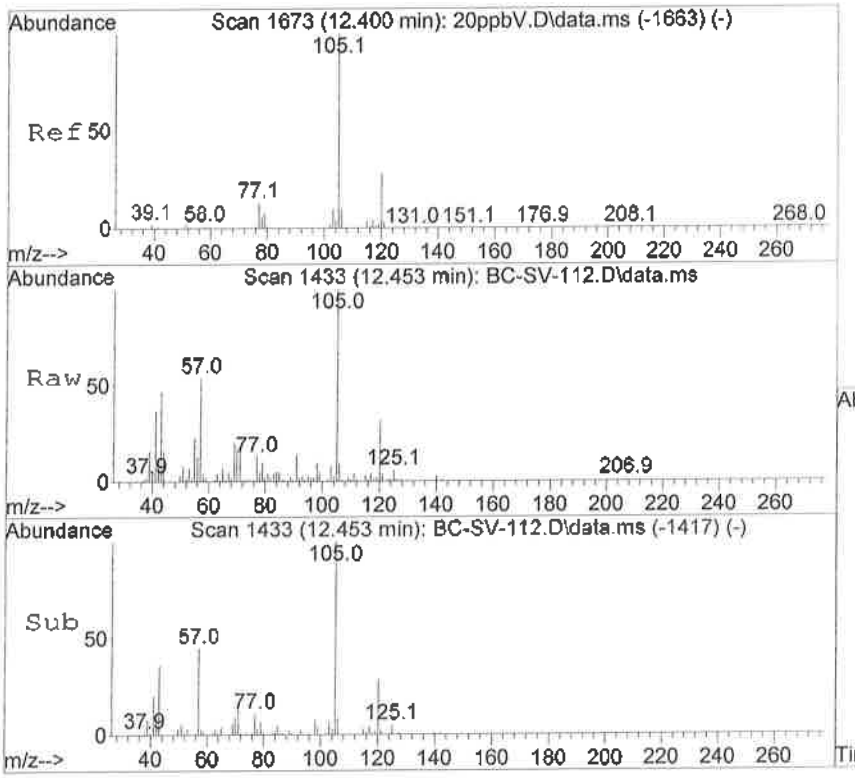

#78
4-Ethyltoluene
Concen: 1.25 ppbV m
RT: 12.453 min Scan# 1433
Delta R.T. 0.007 min
Lab File: BC-SV-112.D
Acq: 21 Sep 2016 1:59 pm

Tgt Ion:105 Resp: 73745

Ion	Ratio	Lower	Upper
105	100		
120	104.6	20.3	39.3#
91	34.9	5.9	11.5#
77	41.4	8.0	15.4#

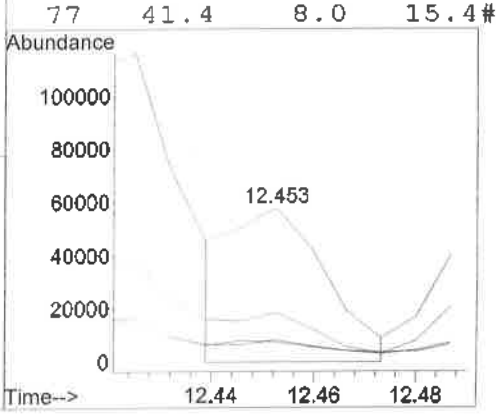

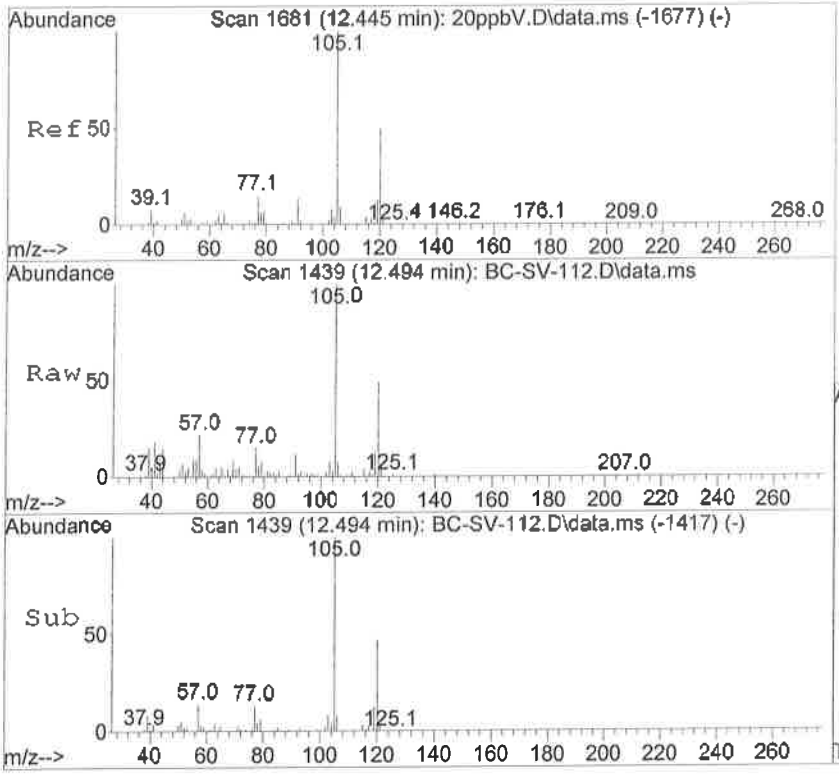

#79
1,3,5-Trimethylbenzene
Concen: 2.02 ppbV
RT: 12.494 min Scan# 1439
Delta R.T. -0.000 min
Lab File: BC-SV-112.D
Acq: 21 Sep 2016 1:59 pm

Tgt Ion:105 Resp: 99970

Ion	Ratio	Lower	Upper
105	100		
120	50.0	33.2	64.4
119	12.8	8.0	15.6
77	13.3	9.0	17.6

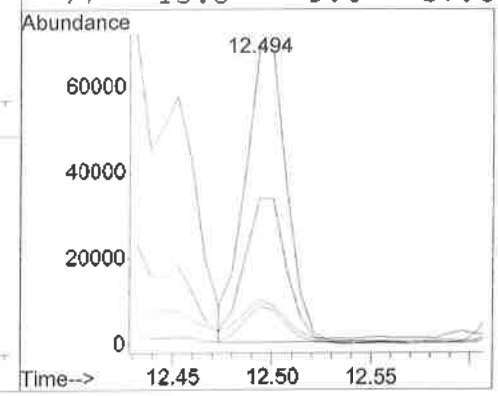

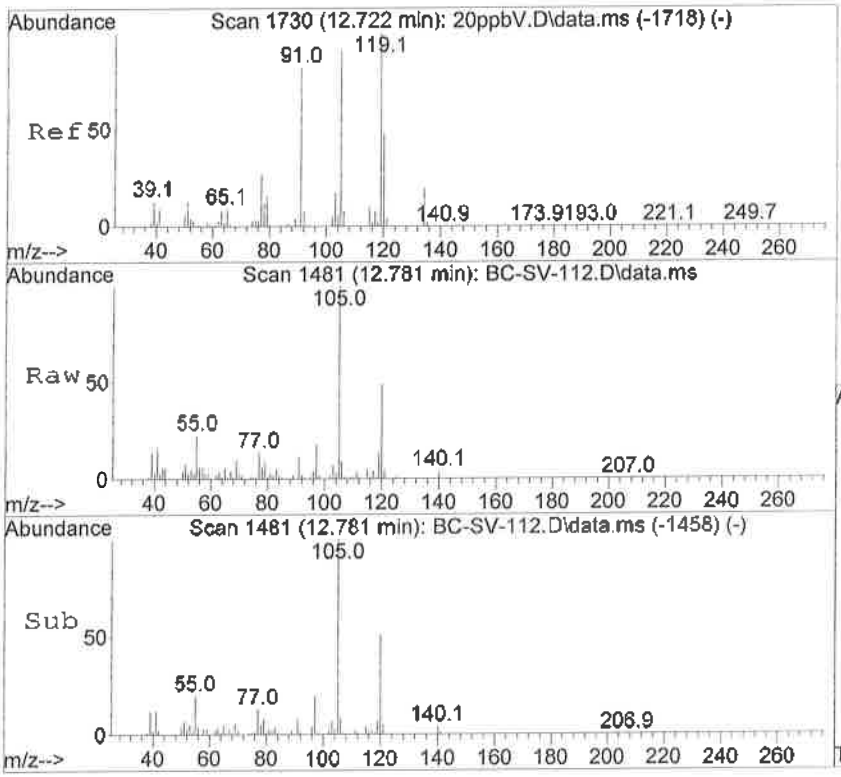

#81
1,2,4-Trimethylbenzene
Concen: 4.38 ppbV
RT: 12.781 min Scan# 1481
Delta R.T. 0.007 min
Lab File: BC-SV-112.D
Acq: 21 Sep 2016 1:59 pm

Tgt Ion:105 Resp: 234948

Ion	Ratio	Lower	Upper
105	100		
120	46.3	37.7	73.3
119	14.0	72.3	140.3#
77	15.2	17.1	33.3#

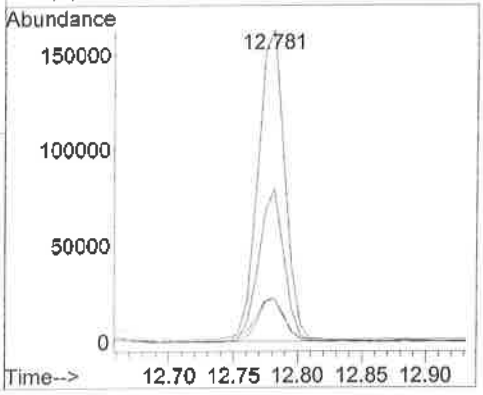

Quantitation Report (QT Reviewed)

Data Path : C:\Data\092016.1p\
Data File : BC-SV-109.D
Acq On : 21 Sep 2016 2:34 pm
Operator : CSP
Sample : E609050-02
Misc : 1
ALS Vial : 22 Sample Multiplier: 1

Quant Time: Oct 03 12:22:53 2016
Quant Method : C:\msdchem\1\METHODS\091316PPBV.M
Quant Title : EPA TO-15 Analysis GC/MS #9
QLast Update : Tue Sep 13 15:08:40 2016
Response via : Initial Calibration

Compound	R.T.	QIon	Response	Conc	Units		Dev(Min)
Internal Standards							
1) Bromochloromethane	7.139	130	545505	50.00	ppbV		0.01
42) 1,4-Difluorobenzene	8.446	114	1820989	50.00	ppbV		0.01
62) Chlorobenzene-d5	11.069	54	354087	50.00	ppbV		0.01
System Monitoring Compounds							
35) 1,2-Dichloroethane-d4	7.673	65	762266	42.19	ppbV		0.01
Spiked Amount 50.000			Recovery =	84.38%			
56) Toluene-d8	9.959	98	1919837	49.97	ppbV		0.00
Spiked Amount 50.000			Recovery =	99.94%			
71) 4-Bromofluorobenzene	11.966	95	751358	45.13	ppbV		0.00
Spiked Amount 50.000			Recovery =	90.26%			
Target Compounds							Qvalue
9) Vinyl Chloride	3.176	62	14507	2.19	ppbV	#	74
13) Ethanol	3.971	45	26386	5.30	ppbV		91
14) Trichlorofluoromethane	4.635	101	143404	4.61	ppbV		98
16) Isopropyl Alcohol	4.758	45	483625	15.82	ppbV		96
17) 1,1-Dichloroethene	5.271	61	151841	7.79	ppbV		93
20) Methylene Chloride	5.374	84	86228	9.96	ppbV	#	83
21) Carbon Disulfide	5.661	76	341876	10.36	ppbV		96
25) 1,1-Dichloroethane	6.373	63	83877	3.95	ppbV		98
26) 2-Butanone	6.736	72	9606	1.65	ppbV		93
27) n-Hexane	7.180	57	38232	1.86	ppbV		85
28) cis-1,2-Dichloroethene	7.016	61	80927	4.61	ppbV		99
31) Chloroform	7.228	83	62378	2.59	ppbV		95
39) Benzene	8.241	78	222358	5.79	ppbV		96
45) n-Heptane	9.082	71	10355	1.03	ppbV	#	85
46) Trichloroethene	8.904	95	86857	6.73	ppbV		99
52) 4-Methyl-2-pentanone	9.452	43	80404	2.50	ppbV		91
55) Toluene	10.020	91	1343709	31.58	ppbV		99
65) Ethylbenzene	11.302	91	487227	10.58	ppbV		99
66) m,p-Xylene	11.397	91	1355872	31.20	ppbV		100
68) o-Xylene	11.692	91	370358	9.92	ppbV		100
77) n-Propylbenzene	12.363	91	144165	1.26	ppbV	#	78
78) 4-Ethyltoluene	12.452	105	178736m	3.16	ppbV		
79) 1,3,5-Trimethylbenzene	12.500	105	250362	5.29	ppbV		99
81) 1,2,4-Trimethylbenzene	12.781	105	492232	9.58	ppbV	#	41
86) p-Isopropyltoluene	13.076	119	174477	2.67	ppbV		95

(#) = qualifier out of range (m) = manual integration (+) = signals summed

Quantitation Report (QT Reviewed)

Data Path : C:\Data\092016.1p\
Data File : BC-SV-109.D
Acq On : 21 Sep 2016 2:34 pm
Operator : CSP
Sample : E609050-02
Misc : 1
ALS Vial : 22 Sample Multiplier: 1

Quant Time: Oct 03 12:22:53 2016
Quant Method : C:\msdchem\1\METHODS\091316PPBV.M
Quant Title : EPA TO-15 Analysis GC/MS #9
QLast Update : Tue Sep 13 15:08:40 2016
Response via : Initial Calibration

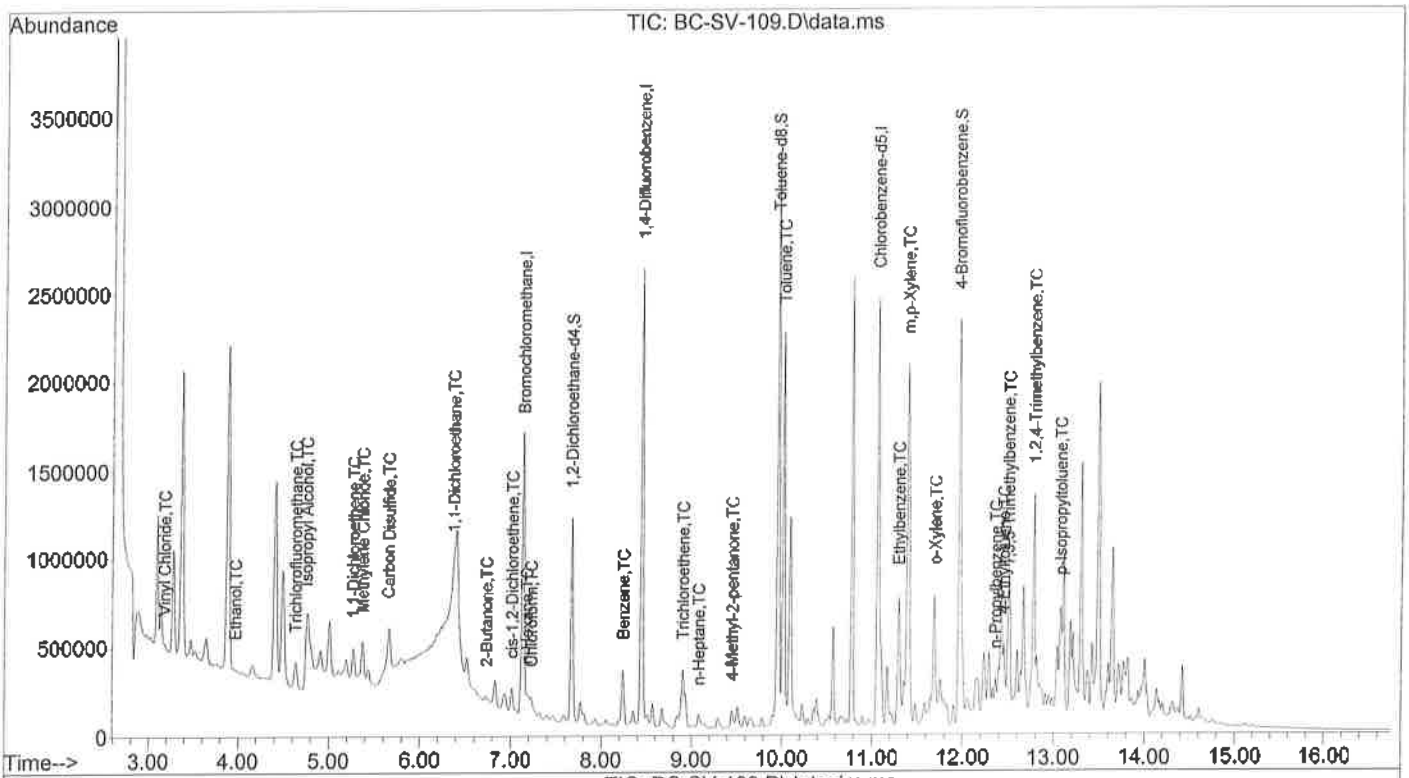

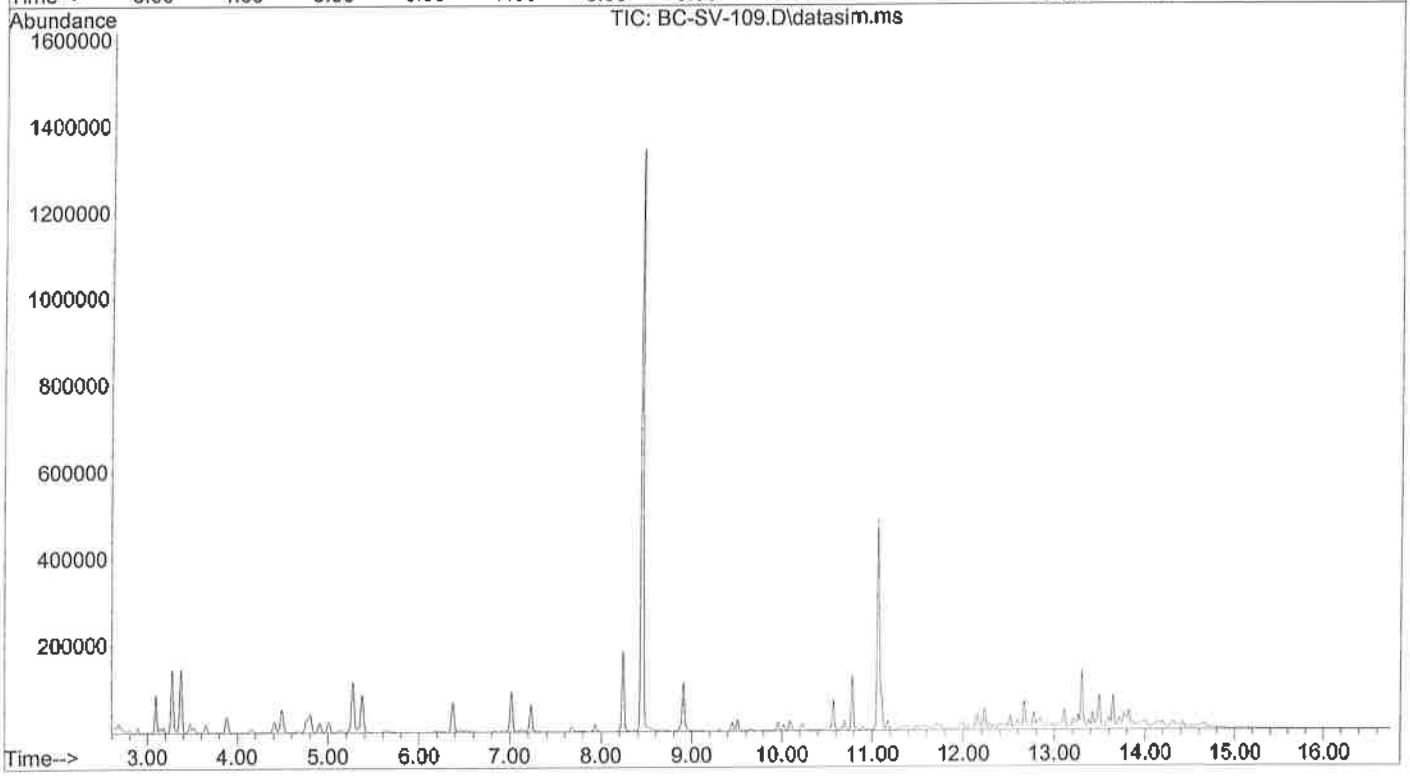

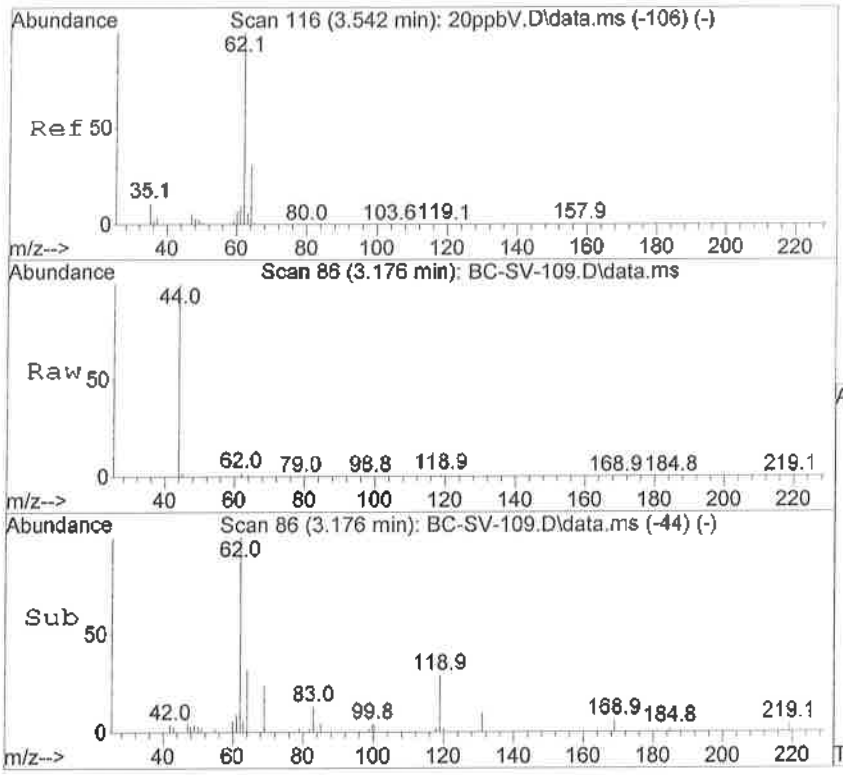

#9
Vinyl Chloride
Concen: 2.19 ppbV
RT: 3.176 min Scan# 86
Delta R.T. -0.014 min
Lab File: BC-SV-109.D
Acq: 21 Sep 2016 2:34 pm

Tgt Ion: 62 Resp: 14507

Ion	Ratio	Lower	Upper
62	100		
64	27.7	22.0	42.8
35	0.0	0.0	0.0
37	107.6	1.4	2.8#

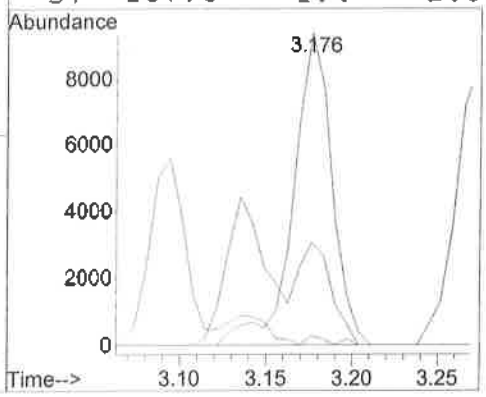

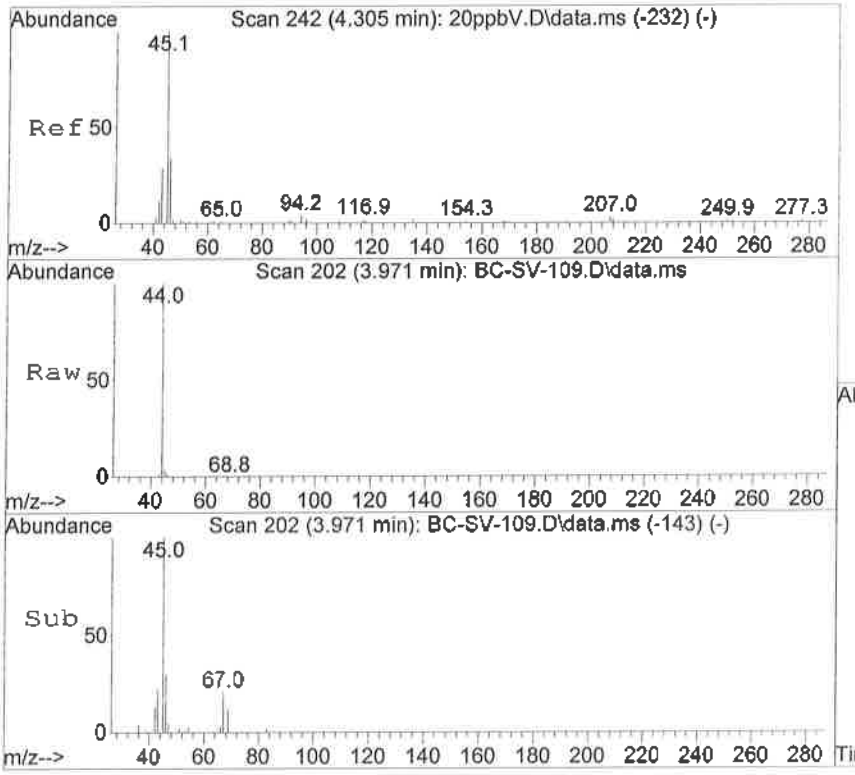

#13
Ethanol
Concen: 5.30 ppbV
RT: 3.971 min Scan# 202
Delta R.T. 0.007 min
Lab File: BC-SV-109.D
Acq: 21 Sep 2016 2:34 pm

Tgt Ion: 45 Resp: 26386

Ion	Ratio	Lower	Upper
45	100		
46	31.2	29.3	43.9

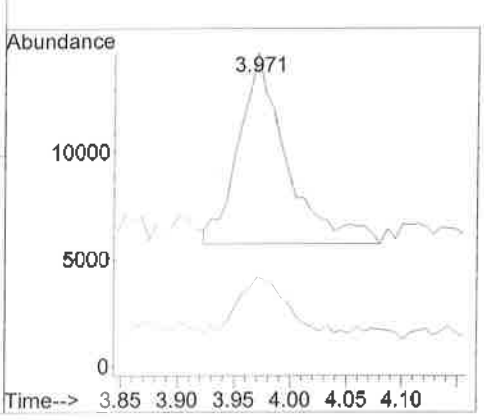

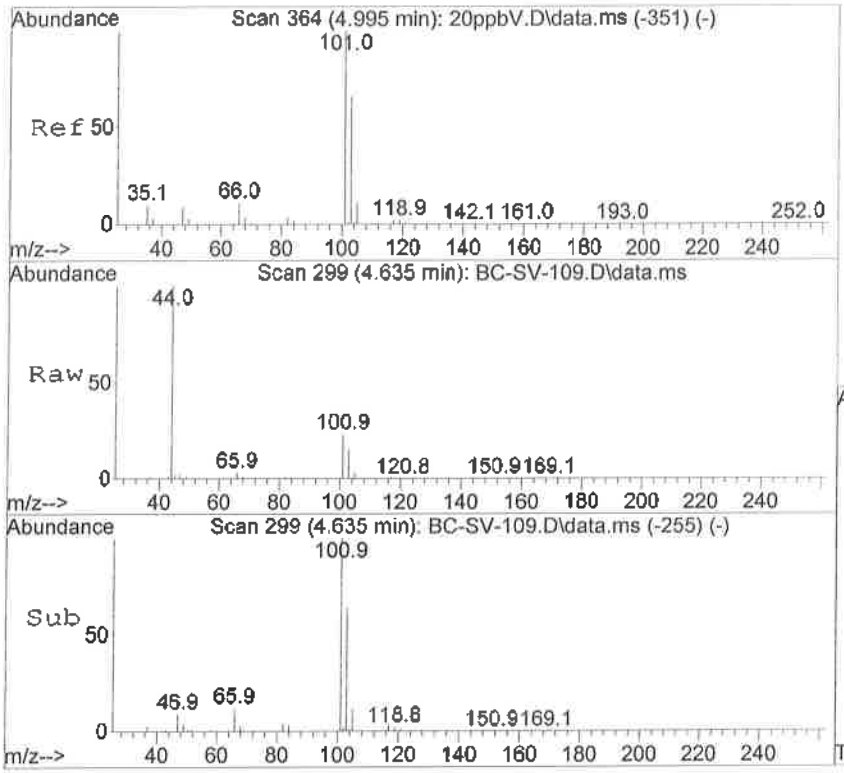

#14
Trichlorofluoromethane
Concen: 4.61 ppbV
RT: 4.635 min Scan# 299
Delta R.T. -0.000 min
Lab File: BC-SV-109.D
Acq: 21 Sep 2016 2:34 pm

Tgt Ion:101 Resp: 143404

Ion	Ratio	Lower	Upper
101	100		
103	63.3	44.1	85.7
105	11.3	7.2	14.0

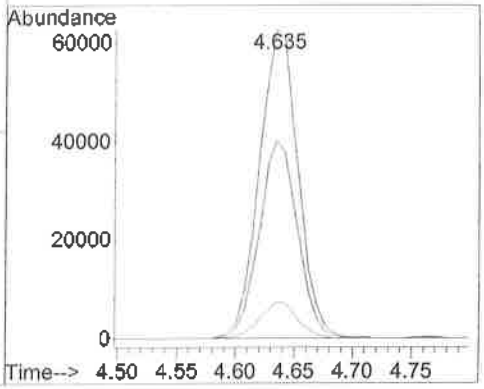

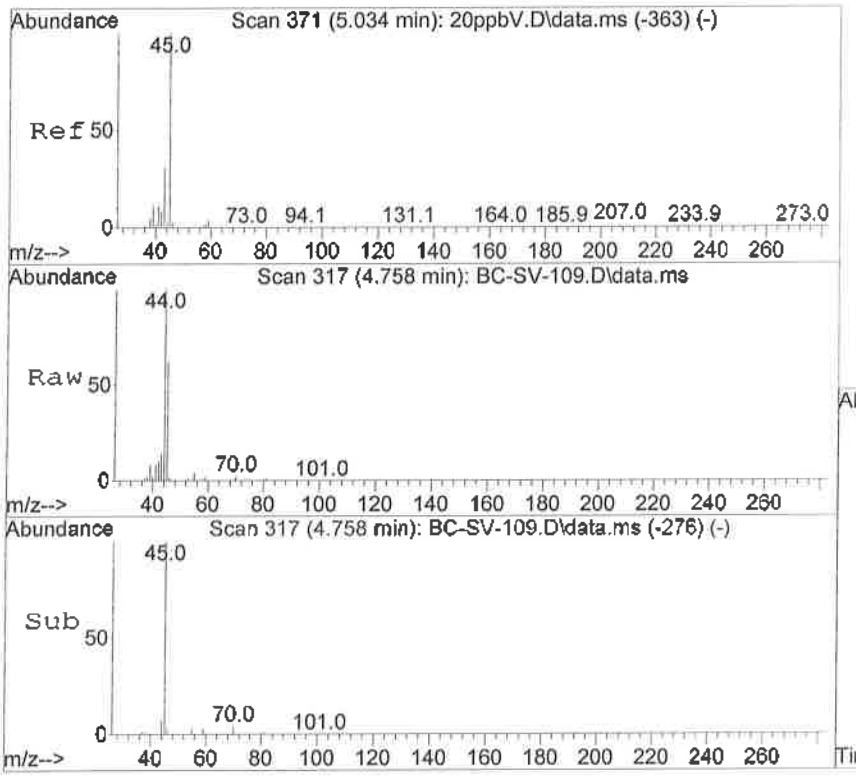

#16
Isopropyl Alcohol
Concen: 15.82 ppbV
RT: 4.758 min Scan# 317
Delta R.T. -0.021 min
Lab File: BC-SV-109.D
Acq: 21 Sep 2016 2:34 pm

Tgt Ion: 45 Resp: 483625

Ion	Ratio	Lower	Upper
45	100		
43	21.9	16.3	31.5
59	3.4	2.6	5.0

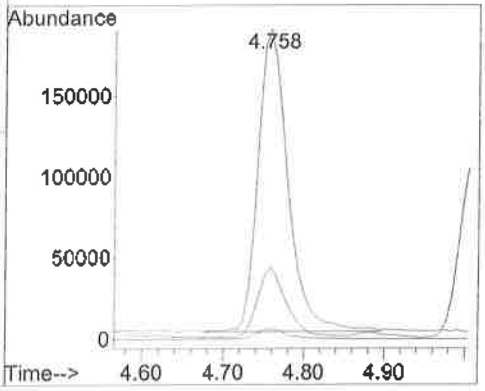

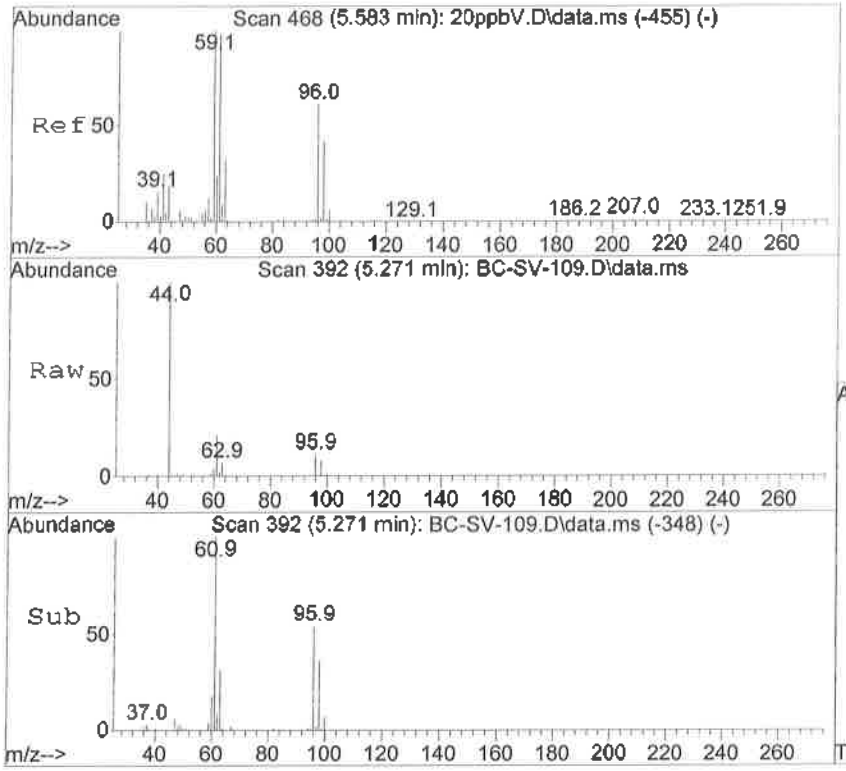

#17
1,1-Dichloroethene
Concen: 7.79 ppbV
RT: 5.271 min Scan# 392
Delta R.T. -0.000 min
Lab File: BC-SV-109.D
Acq: 21 Sep 2016 2:34 pm

Tgt Ion: 61 Resp: 151841

Ion	Ratio	Lower	Upper
61	100		
63	31.6	21.7	42.1
96	48.6	37.9	73.7
98	30.4	24.3	47.1

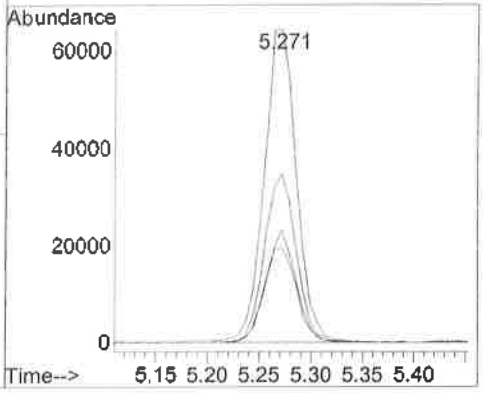

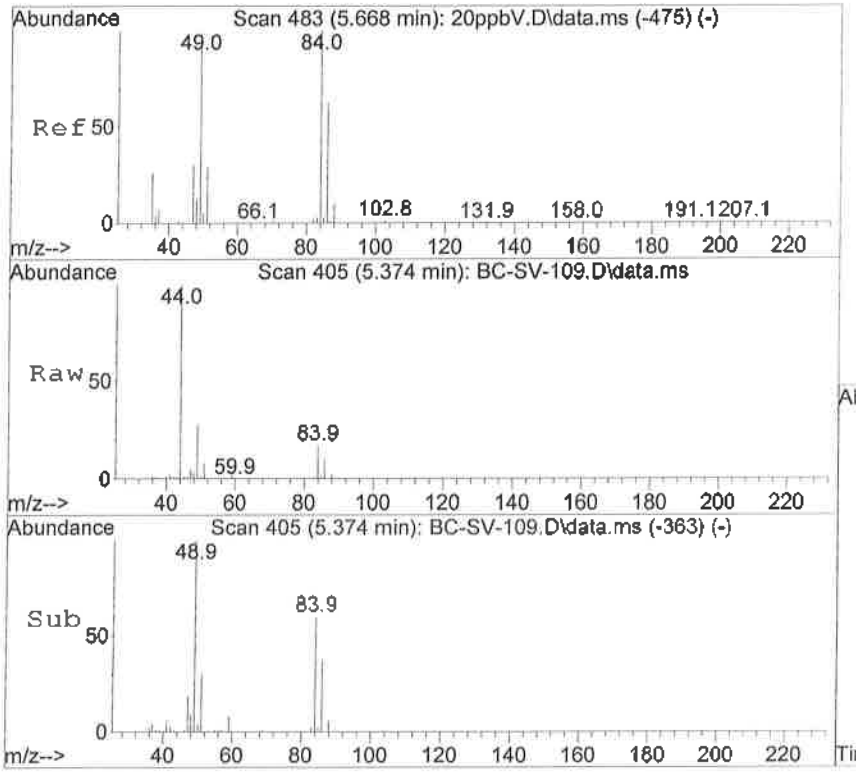

#20
Methylene Chloride
Concen: 9.96 ppbV
RT: 5.374 min Scan# 405
Delta R.T. -0.000 min
Lab File: BC-SV-109.D
Acq: 21 Sep 2016 2:34 pm

Tgt Ion: 84 Resp: 86228

Ion	Ratio	Lower	Upper
84	100		
86	65.5	43.4	84.2
49	167.9	99.6	193.4
51	68.5	30.6	59.4#

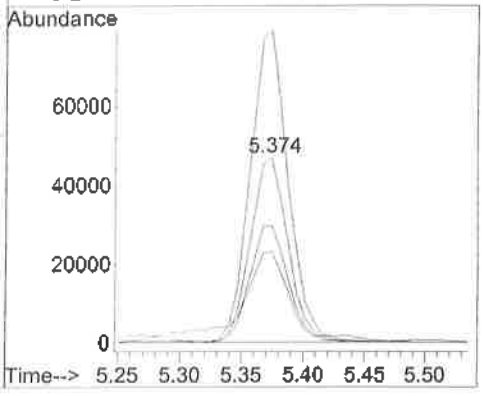

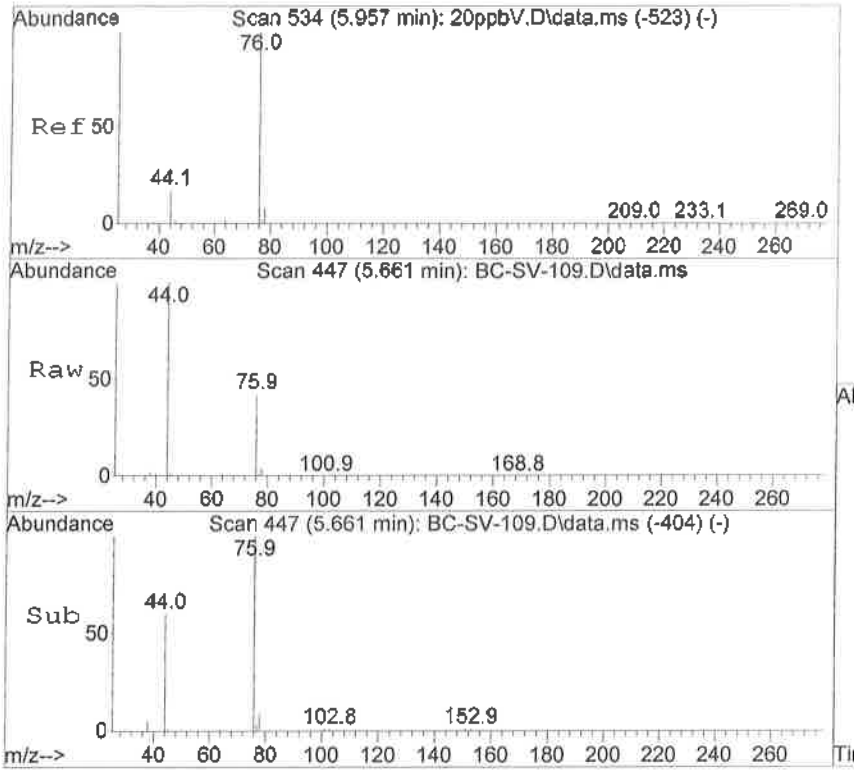

#21
Carbon Disulfide
Concen: 10.36 ppbV
RT: 5.661 min Scan# 447
Delta R.T. -0.000 min
Lab File: BC-SV-109.D
Acq: 21 Sep 2016 2:34 pm

Tgt Ion: 76 Resp: 341876

Ion	Ratio	Lower	Upper
76	100		
78	9.6	7.7	14.9

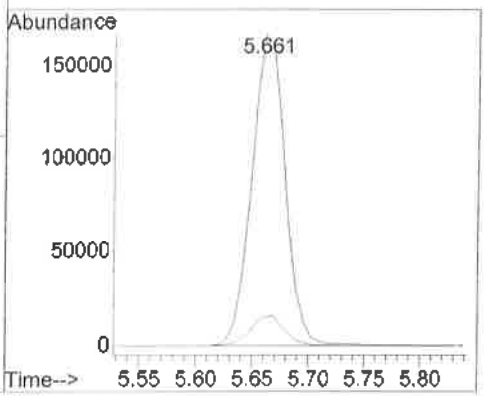

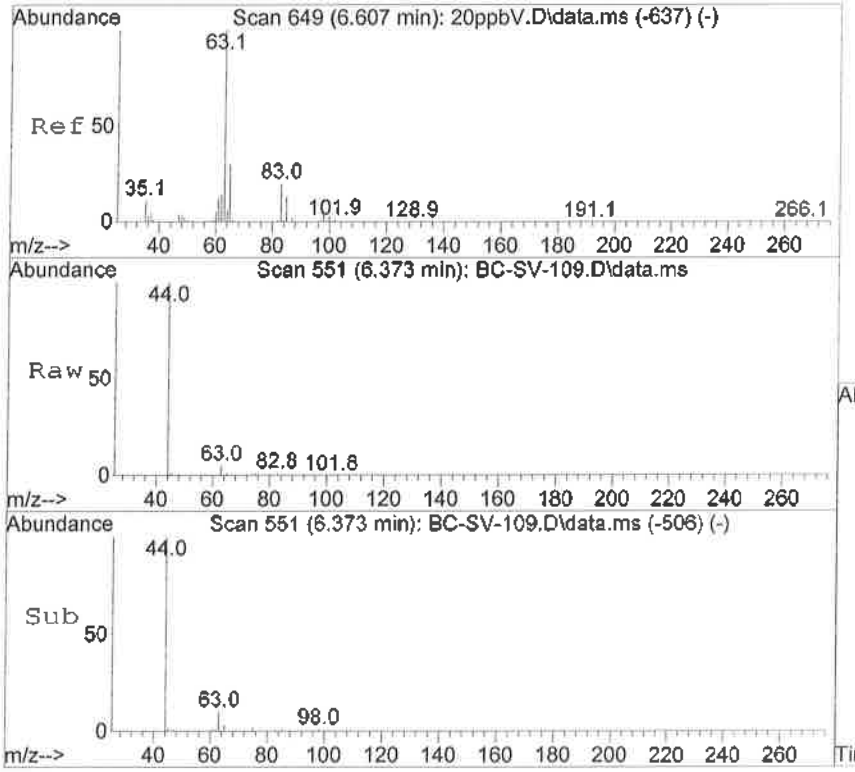

#25
1,1-Dichloroethane
Concen: 3.95 ppbV
RT: 6.373 min Scan# 551
Delta R.T. 0.007 min
Lab File: BC-SV-109.D
Acq: 21 Sep 2016 2:34 pm

Tgt Ion: 63 Resp: 83877

Ion	Ratio	Lower	Upper
63	100		
65	33.4	21.6	42.0
83	12.5	8.8	17.0

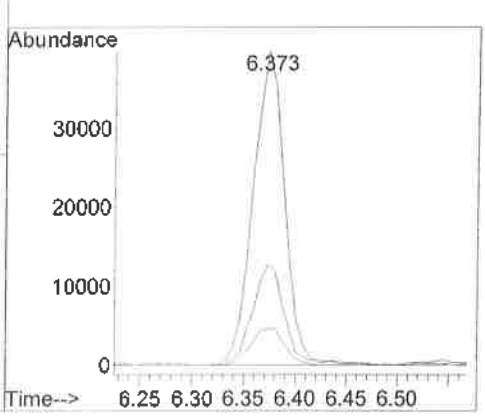

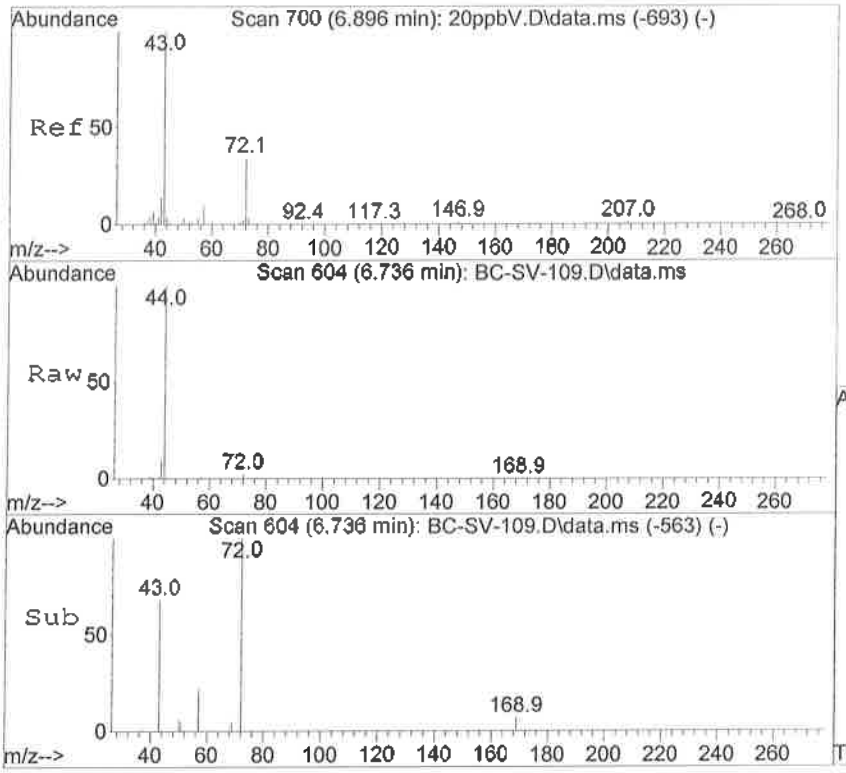

#26
2-Butanone
Concen: 1.65 ppbV
RT: 6.736 min Scan# 604
Delta R.T. -0.021 min
Lab File: BC-SV-109.D
Acq: 21 Sep 2016 2:34 pm

Tgt Ion: 72 Resp: 9606

Ion	Ratio	Lower	Upper
72	100		
43	480.1	313.7	608.9
57	33.2	20.8	40.4

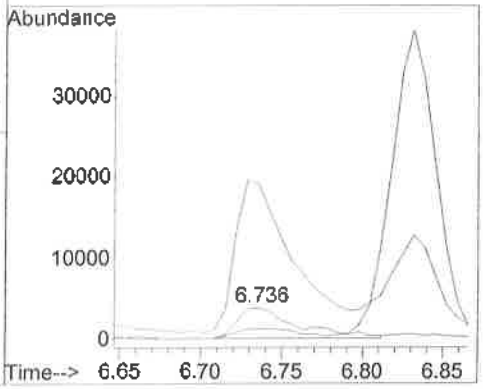

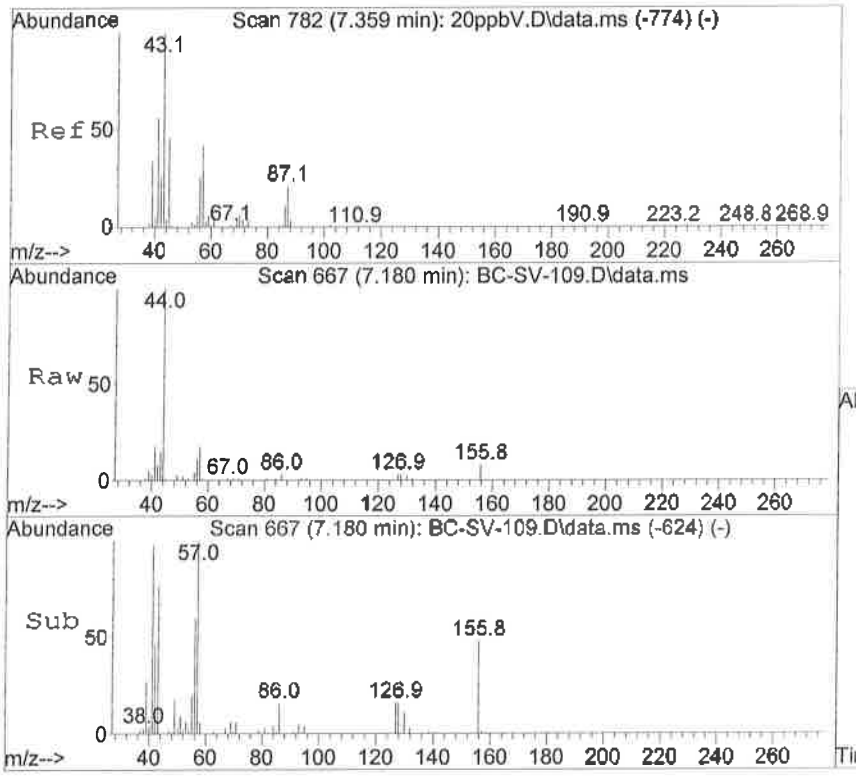

#27
n-Hexane
Concen: 1.86 ppbV
RT: 7.180 min Scan# 667
Delta R.T. 0.007 min
Lab File: BC-SV-109.D
Acq: 21 Sep 2016 2:34 pm

Tgt Ion: 57 Resp: 38232

Ion	Ratio	Lower	Upper
57	100		
56	66.0	35.7	69.3
86	14.4	10.8	21.0

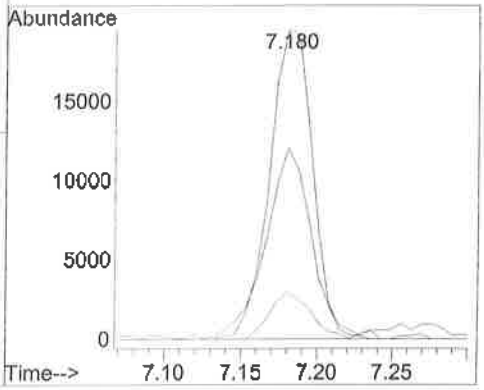

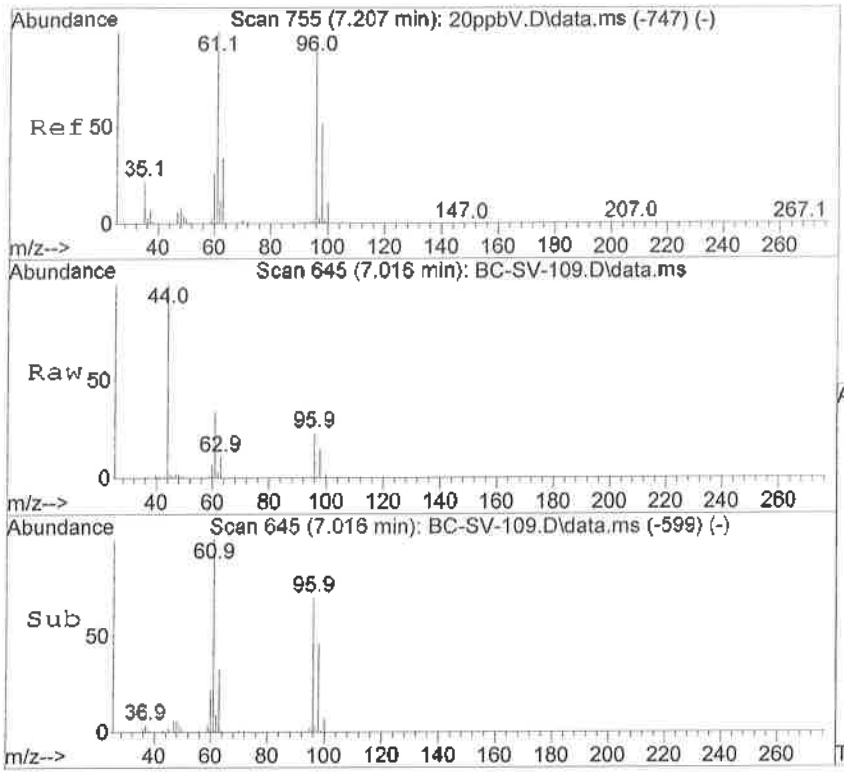

#28
cis-1,2-Dichloroethene
Concen: 4.61 ppbV
RT: 7.016 min Scan# 645
Delta R.T. 0.014 min
Lab File: BC-SV-109.D
Acq: 21 Sep 2016 2:34 pm

Tgt Ion: 61 Resp: 80927

Ion	Ratio	Lower	Upper
61	100		
96	69.5	47.7	92.7
98	44.5	31.2	60.6

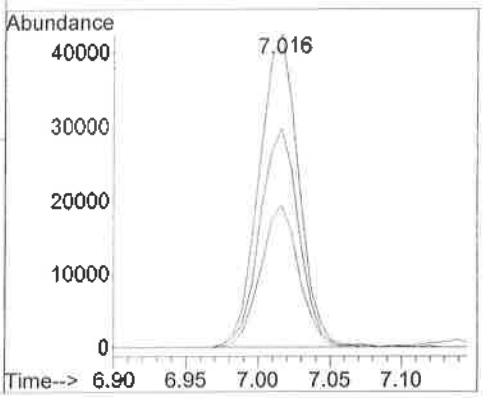

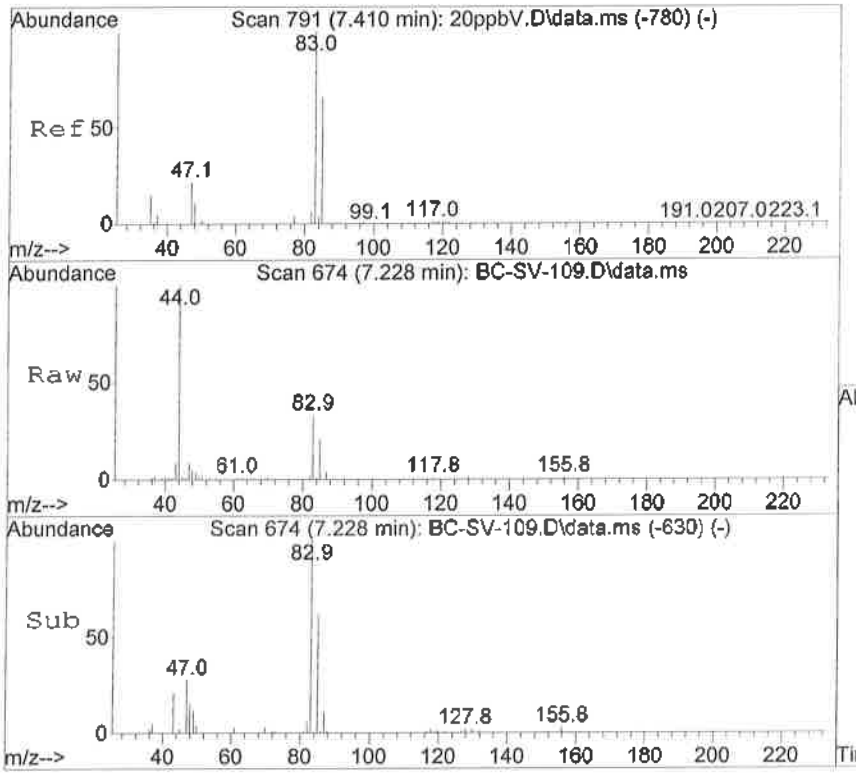

#31
Chloroform
Concen: 2.59 ppbV
RT: 7.228 min Scan# 674
Delta R.T. 0.014 min
Lab File: BC-SV-109.D
Acq: 21 Sep 2016 2:34 pm

Tgt Ion: 83 Resp: 62378

Ion	Ratio	Lower	Upper
83	100		
85	62.2	44.4	86.2
87	11.0	7.1	13.9
47	30.5	17.7	34.5

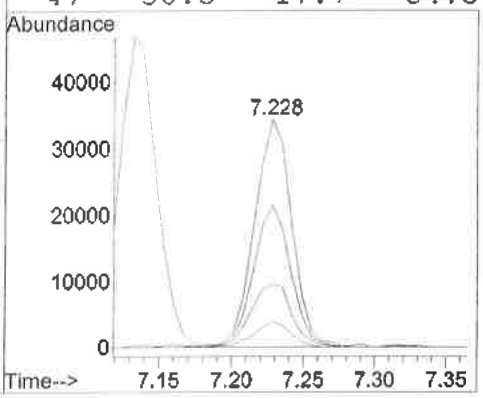

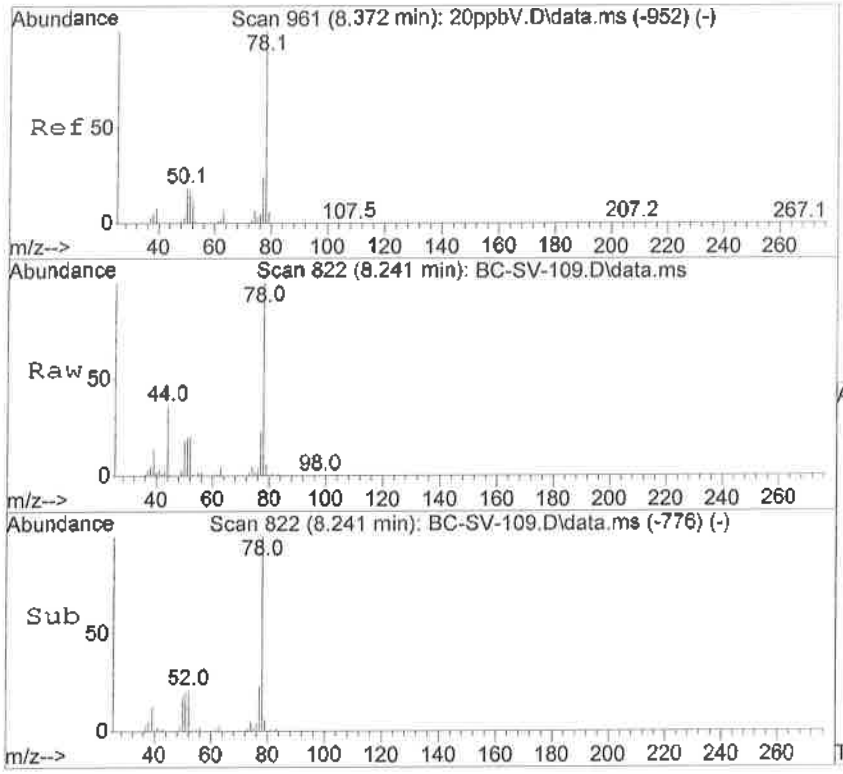

#39
Benzene
Concen: 5.79 ppbV
RT: 8.241 min Scan# 822
Delta R.T. 0.014 min
Lab File: BC-SV-109.D
Acq: 21 Sep 2016 2:34 pm

Tgt Ion: 78	Resp:	222358	
Ion	Ratio	Lower	Upper
78	100		
77	22.9	16.0	31.2
51	21.4	12.2	23.8

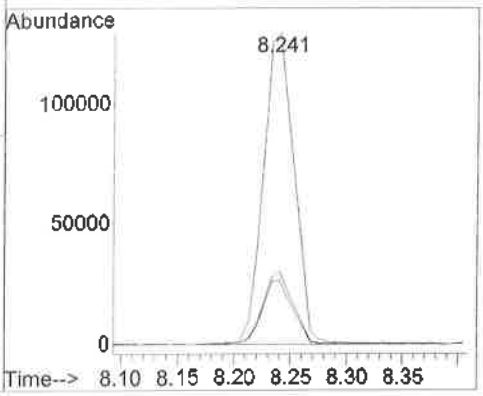

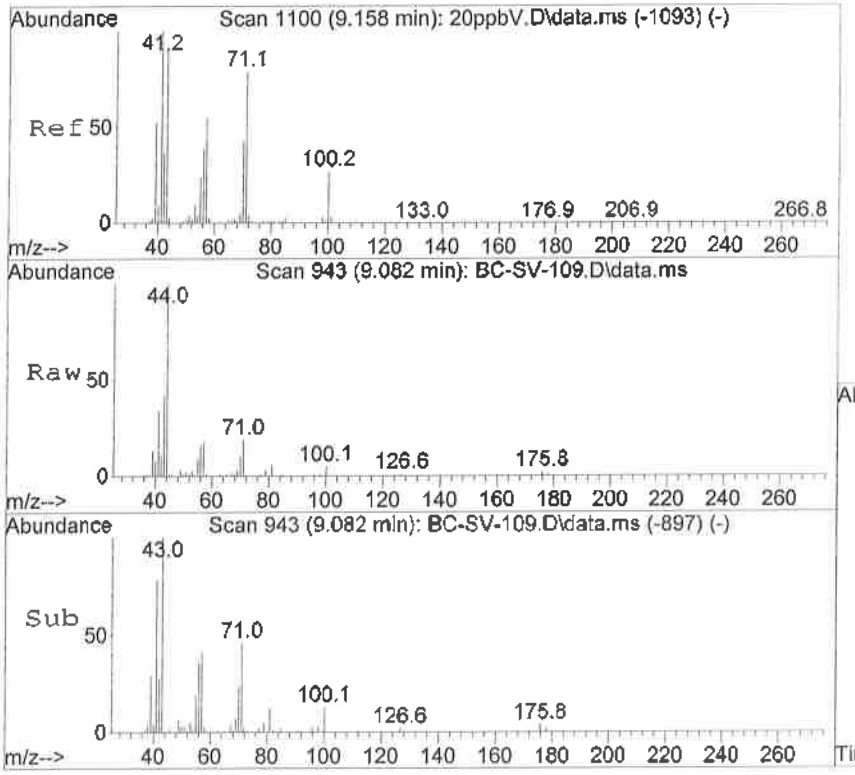

#45
n-Heptane
Concen: 1.03 ppbV
RT: 9.082 min Scan# 943
Delta R.T. 0.014 min
Lab File: BC-SV-109.D
Acq: 21 Sep 2016 2:34 pm

Tgt Ion: 71	Resp:	10355	
Ion	Ratio	Lower	Upper
71	100		
100	27.7	18.0	35.0
70	68.6	32.4	62.8#
57	106.0	64.6	125.4

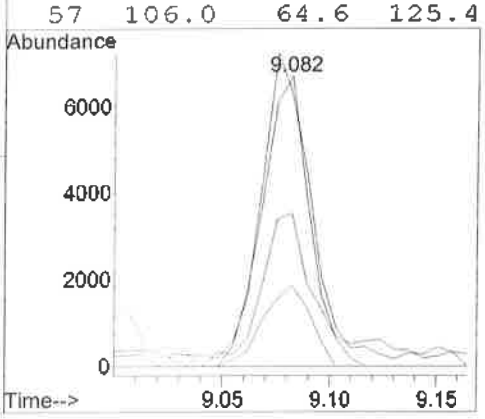

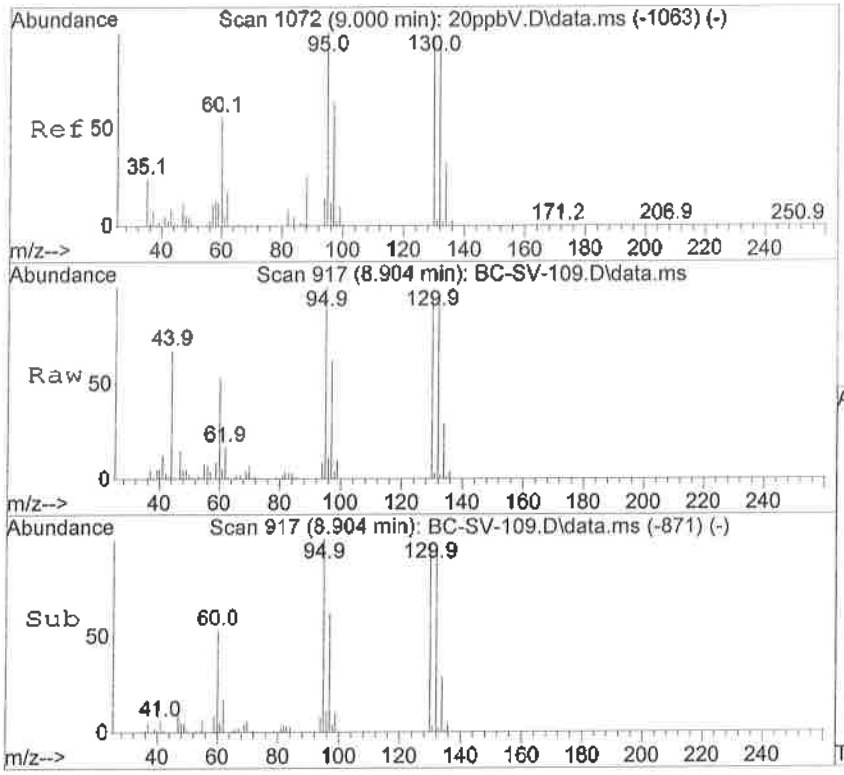

#46
Trichloroethene
Concen: 6.73 ppbV
RT: 8.904 min Scan# 917
Delta R.T. 0.014 min
Lab File: BC-SV-109.D
Acq: 21 Sep 2016 2:34 pm

Tgt Ion: 95 Resp: 86857

Ion	Ratio	Lower	Upper
95	100		
97	64.8	43.9	85.1
130	101.0	69.0	134.0
132	99.0	66.2	128.6

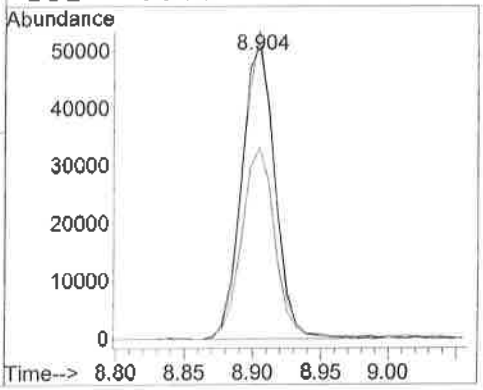

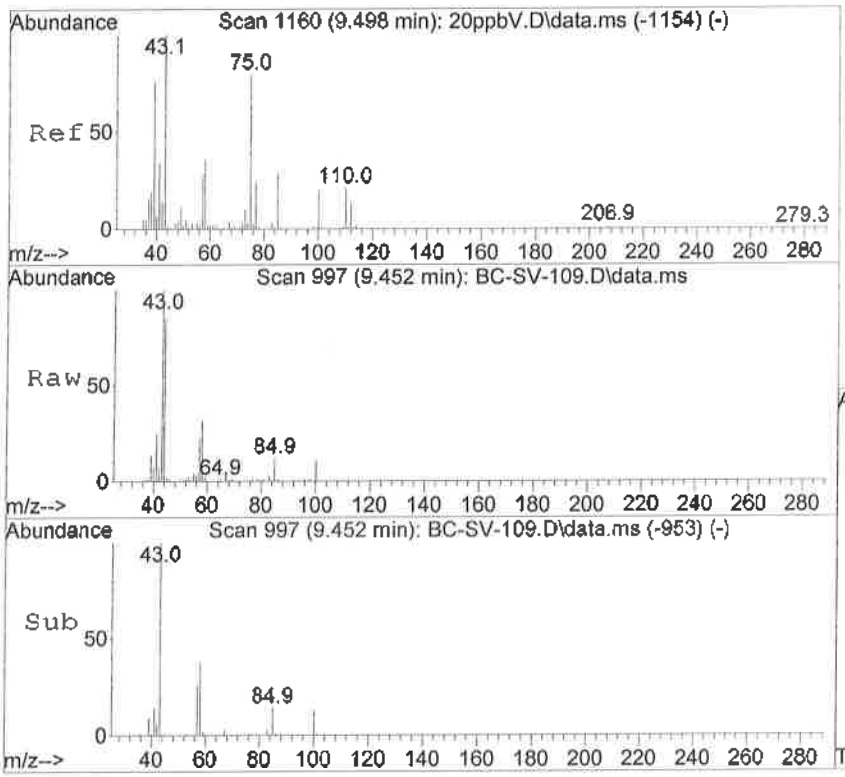

#52
4-Methyl-2-pentanone
Concen: 2.50 ppbV
RT: 9.452 min Scan# 997
Delta R.T. -0.000 min
Lab File: BC-SV-109.D
Acq: 21 Sep 2016 2:34 pm

Tgt Ion: 43 Resp: 80404

Ion	Ratio	Lower	Upper
43	100		
58	29.9	24.8	48.0
85	11.4	10.3	20.1
100	9.9	8.0	15.6

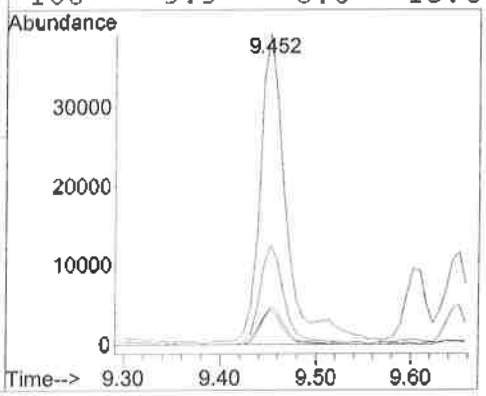

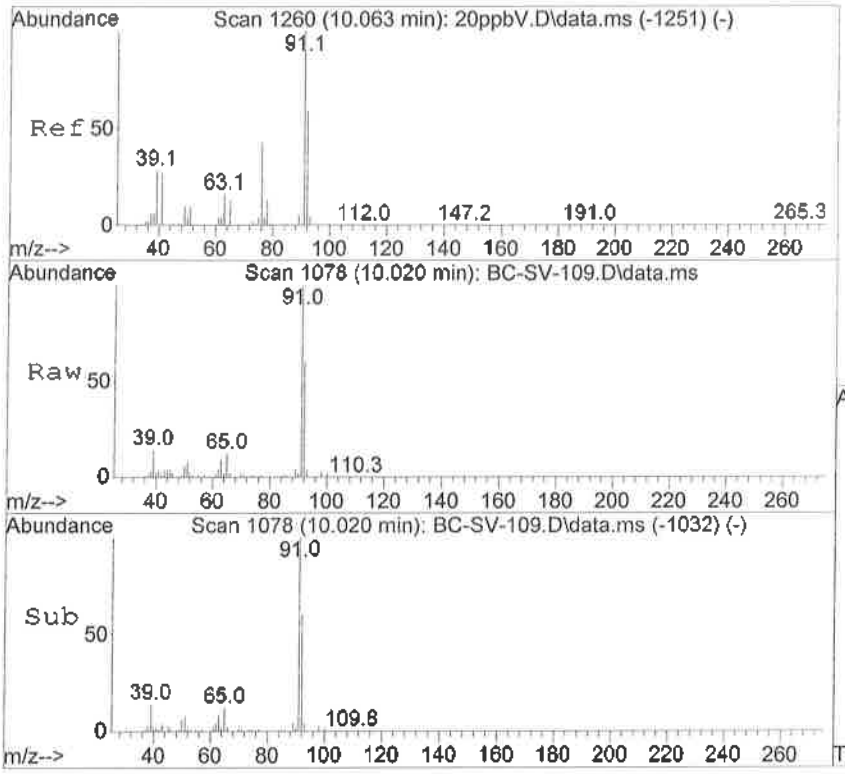

#55
Toluene
Concen: 31.58 ppbV
RT: 10.020 min Scan# 1078
Delta R.T. 0.014 min
Lab File: BC-SV-109.D
Acq: 21 Sep 2016 2:34 pm

Tgt Ion: 91 Resp: 1343709

Ion	Ratio	Lower	Upper
91	100		
92	59.2	40.4	78.4
65	12.6	9.3	18.1

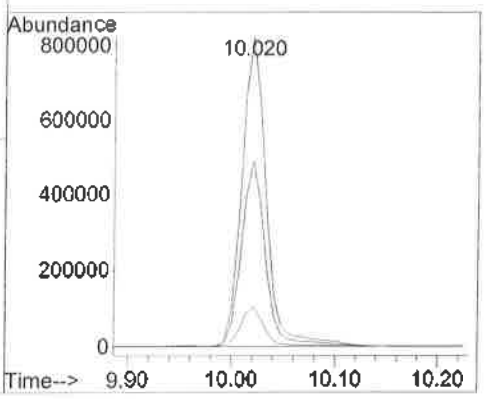

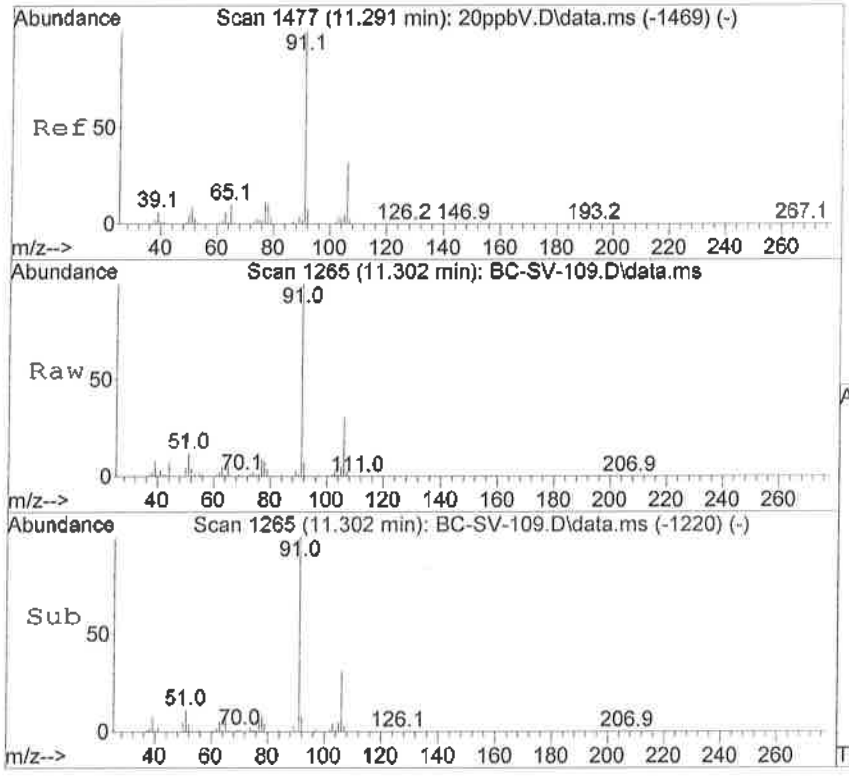

#65
Ethylbenzene
Concen: 10.58 ppbV
RT: 11.302 min Scan# 1265
Delta R.T. 0.007 min
Lab File: BC-SV-109.D
Acq: 21 Sep 2016 2:34 pm

Tgt Ion: 91 Resp: 487227

Ion	Ratio	Lower	Upper
91	100		
106	30.7	21.4	41.4
77	9.2	6.2	12.0

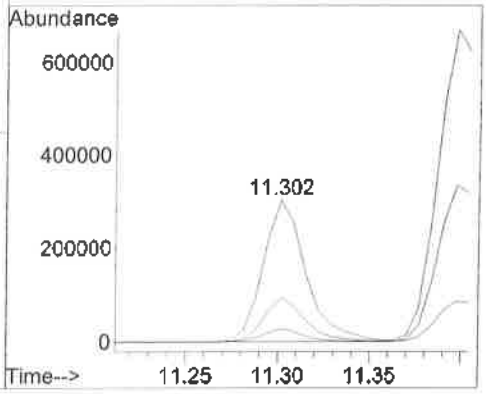

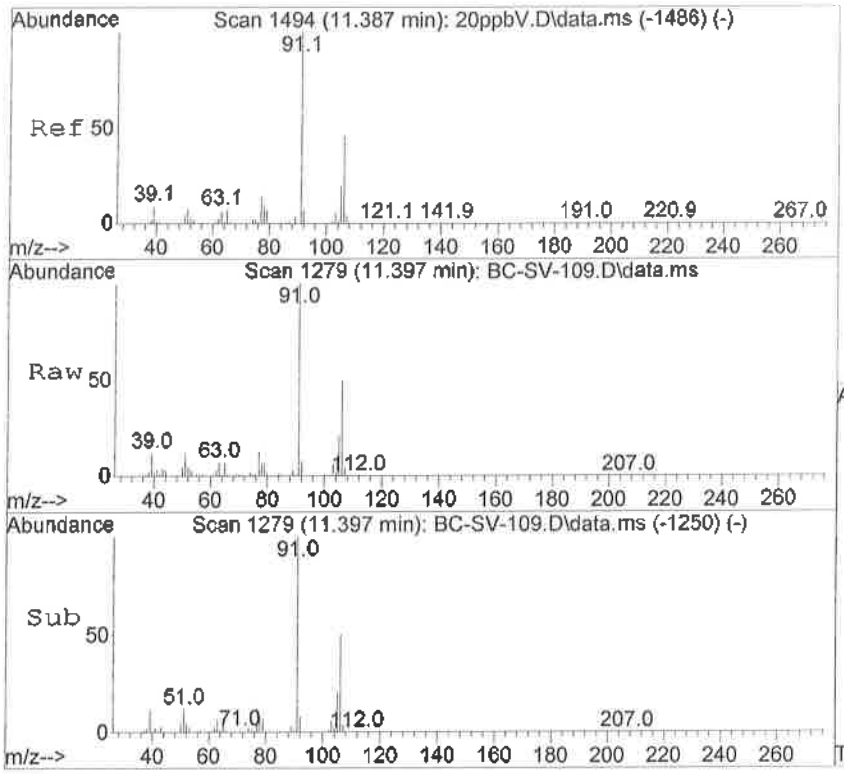

#66
m,p-Xylene
Concen: 31.20 ppbV
RT: 11.397 min Scan# 1279
Delta R.T. -0.000 min
Lab File: BC-SV-109.D
Acq: 21 Sep 2016 2:34 pm

Tgt Ion: 91 Resp: 1355872

Ion	Ratio	Lower	Upper
91	100		
106	50.0	33.9	65.9
105	22.0	14.7	28.5
77	13.4	9.2	18.0

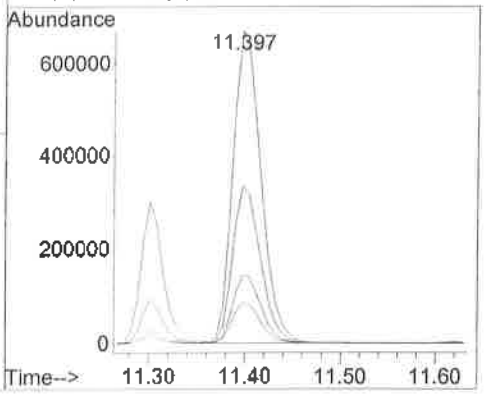

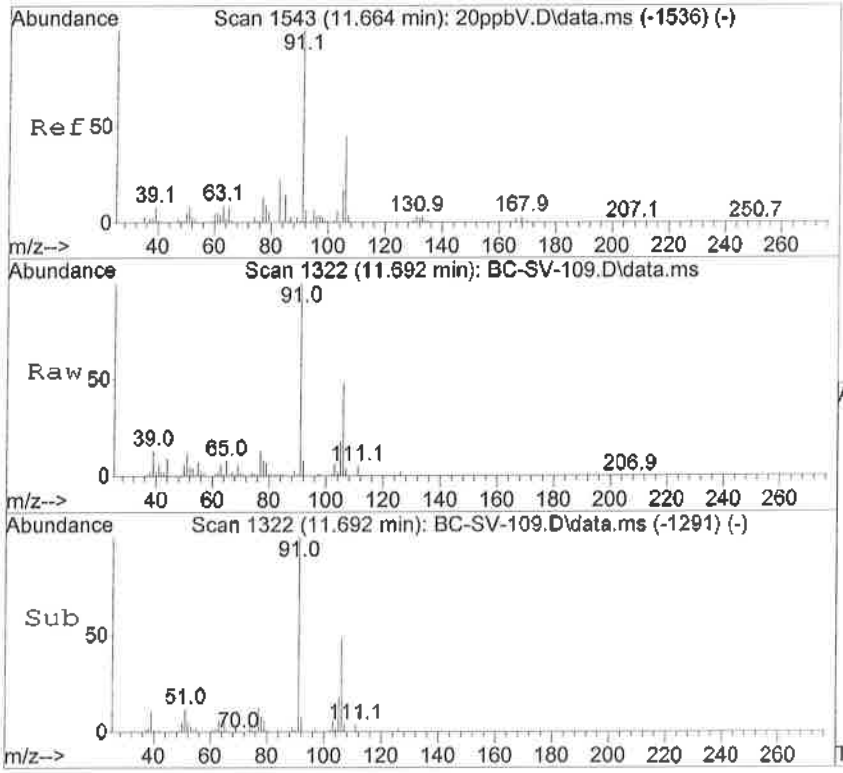

#68
o-Xylene
Concen: 9.92 ppbV
RT: 11.692 min Scan# 1322
Delta R.T. 0.014 min
Lab File: BC-SV-109.D
Acq: 21 Sep 2016 2:34 pm

Tgt Ion: 91 Resp: 370358

Ion	Ratio	Lower	Upper
91	100		
106	47.4	32.1	62.3
105	18.6	12.6	24.4
77	13.1	8.9	17.3

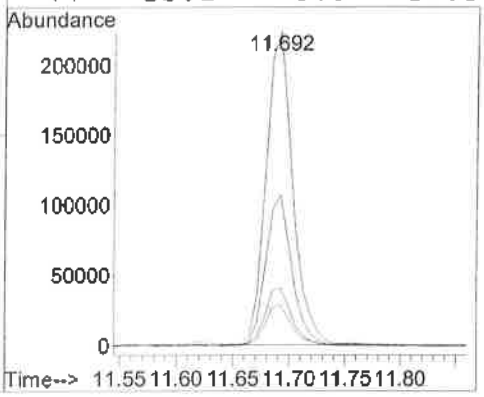

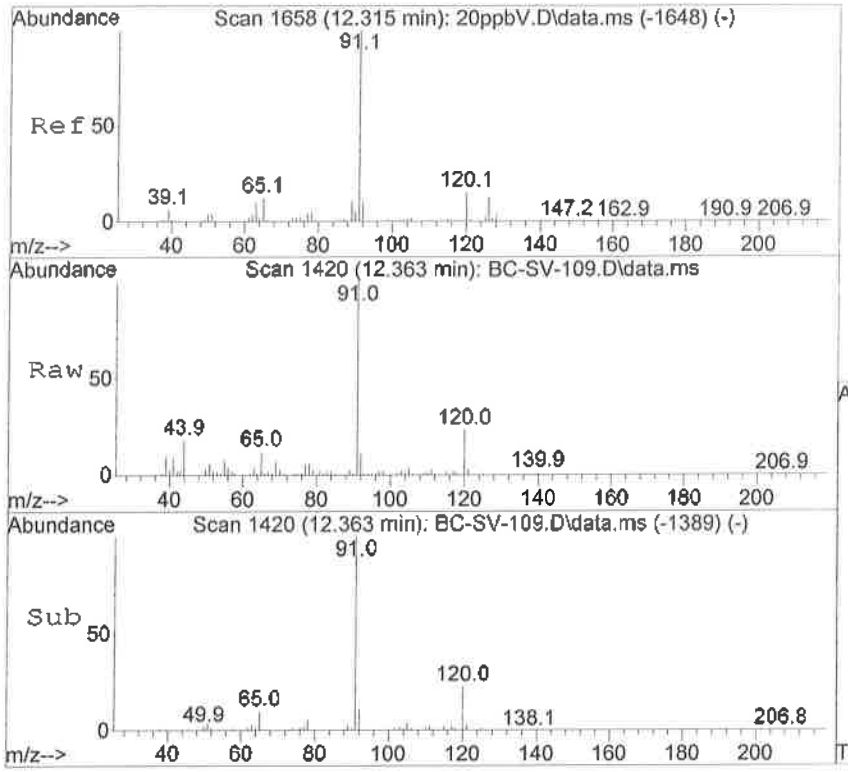

#77
n-Propylbenzene
Concen: 1.26 ppbV
RT: 12.363 min Scan# 1420
Delta R.T. 0.014 min
Lab File: BC-SV-109.D
Acq: 21 Sep 2016 2:34 pm

Tgt Ion: 91 Resp: 144165

Ion	Ratio	Lower	Upper
91	100		
120	22.3	10.8	16.2#

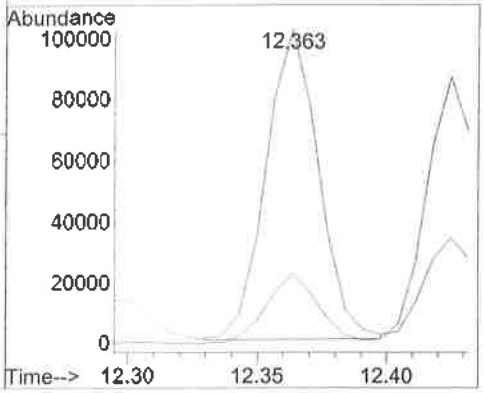

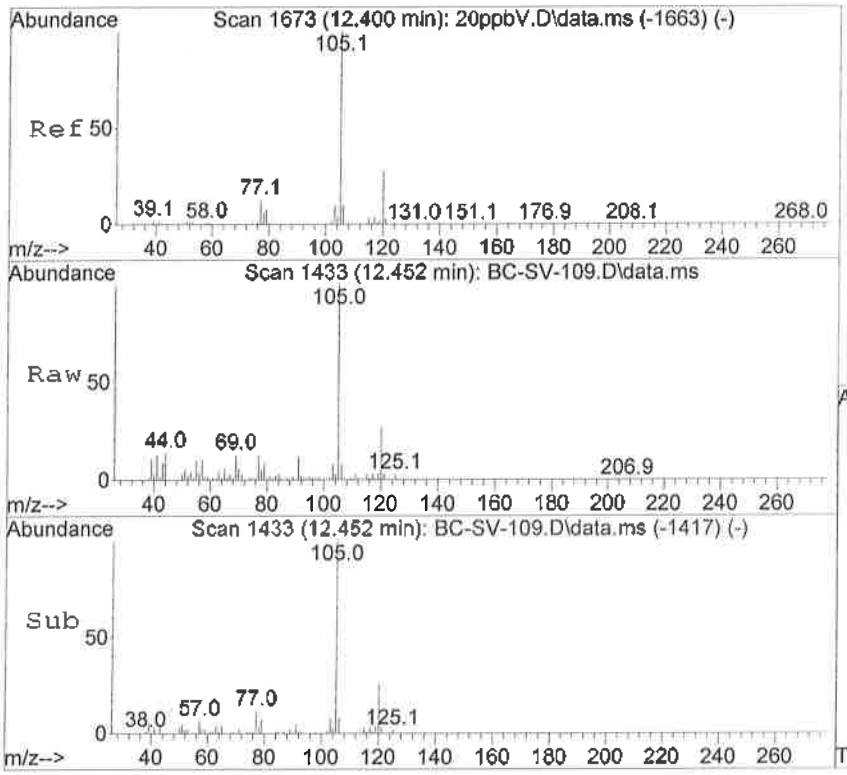

#78
4-Ethyltoluene
Concen: 3.16 ppbV m
RT: 12.452 min Scan# 1433
Delta R.T. 0.007 min
Lab File: BC-SV-109.D
Acq: 21 Sep 2016 2:34 pm

Tgt Ion:105 Resp: 178736

Ion	Ratio	Lower	Upper
105	100		
120	93.6	20.3	39.3#
91	34.9	5.9	11.5#
77	37.3	8.0	15.4#

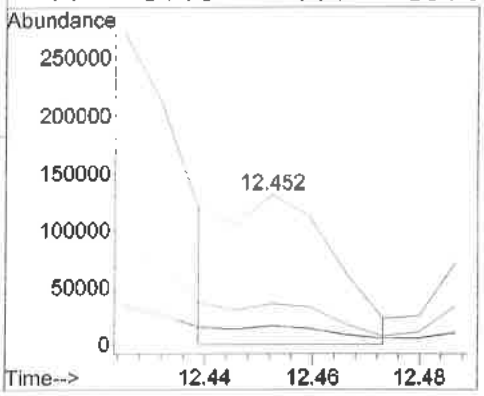

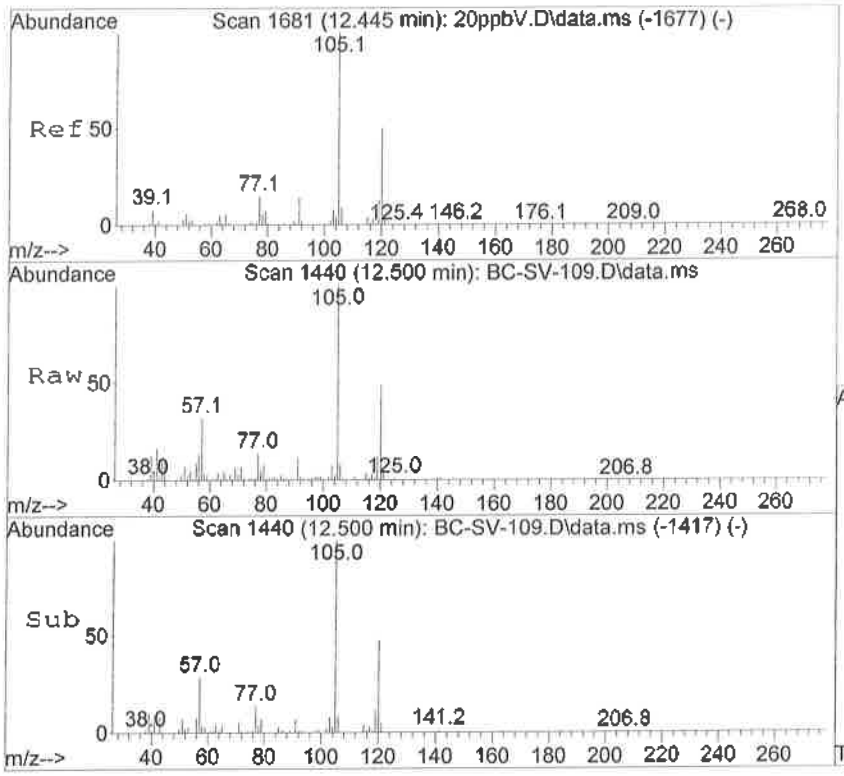

#79
1,3,5-Trimethylbenzene
Concen: 5.29 ppbV
RT: 12.500 min Scan# 1440
Delta R.T. 0.007 min
Lab File: BC-SV-109.D
Acq: 21 Sep 2016 2:34 pm

Tgt Ion:105 Resp: 250362

Ion	Ratio	Lower	Upper
105	100		
120	48.7	33.2	64.4
119	12.2	8.0	15.6
77	14.3	9.0	17.6

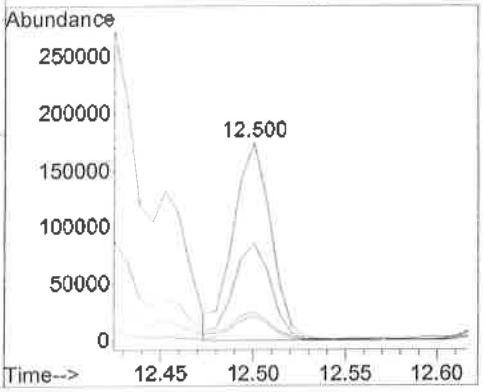

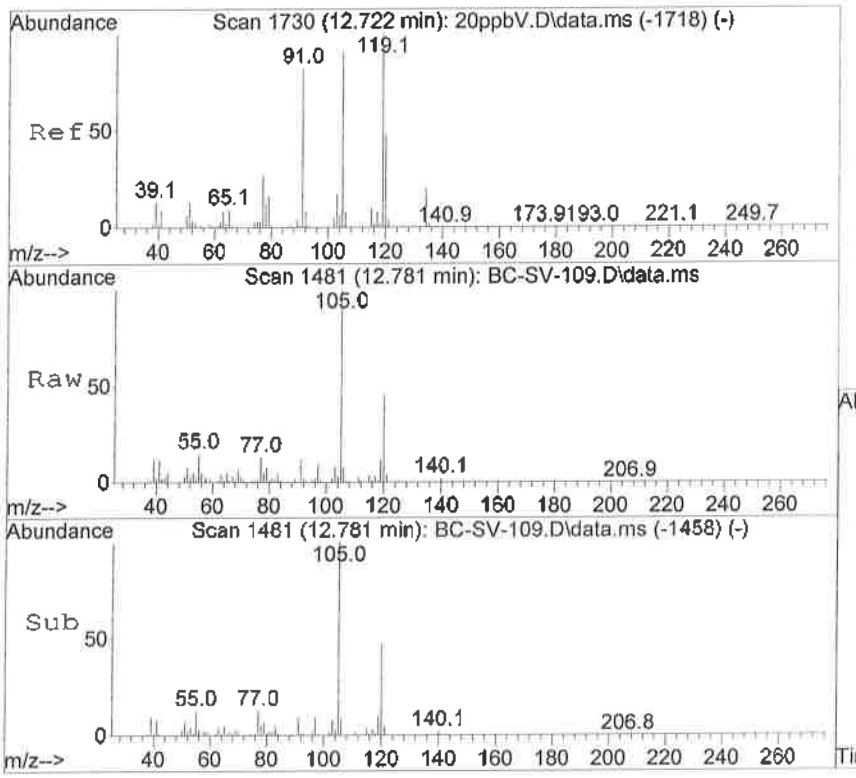

#81
1,2,4-Trimethylbenzene
Concen: 9.58 ppbV
RT: 12.781 min Scan# 1481
Delta R.T. 0.007 min
Lab File: BC-SV-109.D
Acq: 21 Sep 2016 2:34 pm

Tgt Ion:105 Resp: 492232

Ion	Ratio	Lower	Upper
105	100		
120	45.3	37.7	73.3
119	12.1	72.3	140.3#
77	13.5	17.1	33.3#

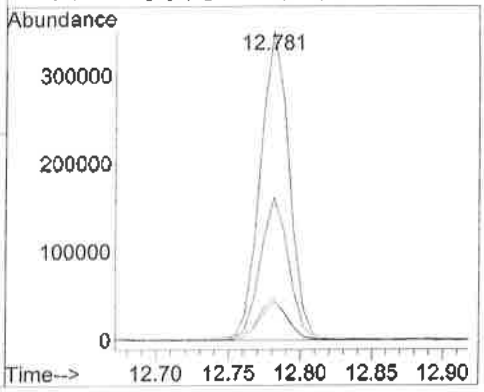

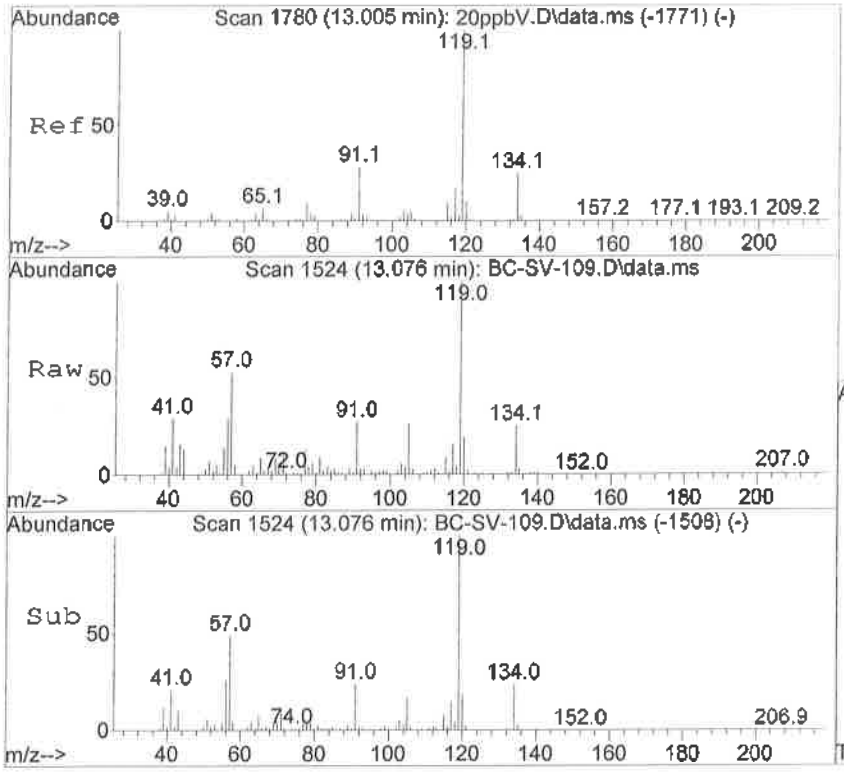

#86
p-Isopropyltoluene
Concen: 2.67 ppbV
RT: 13.076 min Scan# 1524
Delta R.T. 0.007 min
Lab File: BC-SV-109.D
Acq: 21 Sep 2016 2:34 pm

Tgt Ion:119 Resp: 174477

Ion	Ratio	Lower	Upper
119	100		
134	23.9	21.0	31.4

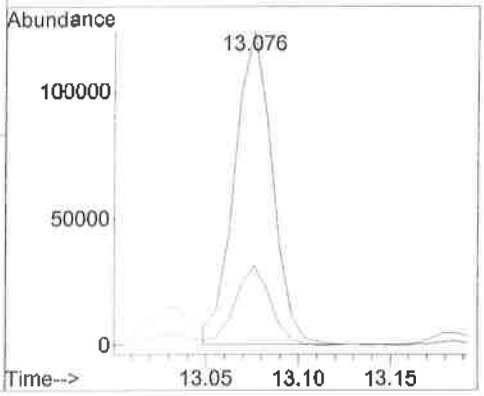

BROWN AND CALDWELL

WORK PLAN 18-149429

H&P PROJECT # BC091416-13

LEVEL IV DATA PACKAGE

TO-15 ANALYTICAL DATA
9/21/16

TO-15 RUN LOG

Laboratory #: TO-15
Instrument #: GCMS09
Work Order(s): E609050
E609058
Standards E609057

Client(s): Atlas Geo
Battelle Brown & Caldwell

H&P Project #'s: AG091416-12
BTL091316-10 BC091416-13

Page: 1 of 1
Operator: CSP
Date: 9/21/2016

ICAL Method(s): 091316PPBV 083016TPH-MASS-50cc
Analyses: TO-15
Batch #'s: EI62206

1st Source Std	ACC-1800	Exp.	10/1/2016	Conc.	10ppbV	cc Injected: 100
2nd Source Std	ACC-1792	Exp.	9/26/2016	Conc.	10ppbV	cc Injected: 100
APH/TPH Std	ACC-1794	Exp.	9/30/2016	Conc.	250ppbV	cc Injected: 100
I.S./Surr. Std	AIS-1066	Exp.	10/12/2016	Conc.	50ppbV	cc Injected: 50

1st Source High Std: ACC-1799 Expiration: 1-Oct-16 cc Injected: VAR
1st Source Low Std: ACC-1801 Expiration: 1-Oct-16 cc Injected: VAR

Lab Temperatures:
High (°C): 25
Low (°C): 21

Workorder Number	Sample Dilution	Volume Analyzed (cc)	Final Dilution Factor	port #	Sample Name	Data File Name	Comments
100cc10ppbV	1.00	100	1.0	CAL	CCV20A	CCV20A	OK
100cc10ppbV	1.00	100	1.0	CAL	CCV20B	CCV20B	OK
100cc250ppbV	1.00	100	1.0	2-8	TPH500A	TPH500A	OK
100cc250ppbV	1.00	100	1.0	2-8	TPH500B	TPH500B	OK
BLANK-50cc	1.00	50	1.0	1-1	BLANK1-50cc	BLANK1-50cc	OK
100cc10ppbV	1.00	100	1.0	2-9	LCS	LCS	OK
100cc10ppbV	1.00	100	1.0	2-9	LCSD	LCSD	OK
BLANK-50cc	1.00	50	1.0	1-1	Blank2-50cc	Blank2-50cc	OK
E609050-05	2.68	67	2.0	1-2	BC-SV-115-df2	BC-SV-115-df2	OK
E609058-01	2.18	109	1.0	1-3	Atlas-2016-09-09-BG	Atlas-2016-09-09-BG	OK
E609058-02	2.24	112	1.0	1-4	Atlas-2016-09-09-CR	Atlas-2016-09-09-CR	OK
E609058-05	2.17	22	5.0	1-5	Atlas-2016-09-09-OF-df5	Atlas-2016-09-09-OF-df5	OK
E609057-01	2.23	111	1.0	1-6	BTL-0379-VMP-8-A-F	BTL-0379-VMP-8-A-F	OK
E609057-02	2.22	22	5.0	1-7	BTL-0379-VMP-7-A-F-df5	BTL-0379-VMP-7-A-F-df5	OK
E609057-03	2.22	111	1.0	1-8	BTL-0379-FD-003-F	BTL-0379-FD-003-F	OK
E609057-05	2.25	56	2.0	1-9	BTL-0379-VMP-2-A-F-df2	BTL-0379-VMP-2-A-F-df2	OK
E609057-06	2.23	112	1.0	1-10	BTL-0379-VP-13-F	BTL-0379-VP-13-F	OK
E609057-07	2.26	113	1.0	1-11	BTL-0379-VP-14-F	BTL-0379-VP-14-F	OK
E609057-08	2.24	112	1.0	1-12	BTL-0379-VP-16-F	BTL-0379-VP-16-F	OK
E609057-09	2.26	113	1.0	2-1	BTL-0379-VP-17-F	BTL-0379-VP-17-F	OK
E609057-01	2.22	22	5.0	1-6	BTL-0379-VMP-8-A-F-df5	BTL-0379-VMP-8-A-F-df5	OK
E609057-02	2.22	111	1.0	1-7	BTL-0379-VMP-7-A-F	BTL-0379-VMP-7-A-F	OK

Analyst Initials CSP Date 22 Sept 2016

EI62206

GCMS # 9

INTERNAL STANDARD SUMMARY LOG FOR 09/21/2016

Method File Name: 091316ppbV

Client sample name	Sample Name	Bromochloromethane R.T.	Bromochloromethane Response	1,4-Difluorobenzene R.T.	1,4-Difluorobenzene Response	Chlorobenzene-d5 R.T.	Chlorobenzene-d5 Response
CCV20B.D	100cc10ppbV	7.13	533348	8.45	1810962	11.07	360501
BLANK1-50cc.D	BLANK-50cc	7.13	512224	8.45	1698318	11.06	354816
LCS.D	100cc10ppbV	7.13	462044	8.44	1669992	11.06	340068
LCSD.D	100cc10ppbV	7.13	480748	8.45	1657618	11.07	333106
Blank2-50cc.D	BLANK-50cc	7.13	485787	8.45	1620864	11.06	315901
BC-SV-115-df2.D	E609050-05	7.13	475945	8.45	1616394	11.06	338891
Atlas-2016-09-09-BG.D	E609058-01	7.13	461612	8.44	1566484	11.06	321994
Atlas-2016-09-09-CR.D	E609058-02	7.13	469787	8.45	1534631	11.06	311490
Atlas-2016-09-09-OF-df5.D	E609058-05	7.13	464552	8.45	1553766	11.06	336245
BTL-0379-VMP-8-A-F.D	E609057-01	7.15	446655	8.45	1522947	11.07	329554
BTL-0379-VMP-7-A-F-df5.D	E609057-02	7.14	453632	8.45	1486501	11.06	318068
BTL-0379-VMP-2-A-F-df2.D	E609057-05	7.14	448607	8.45	1490750	11.07	332035
BTL-0379-VP-13-F.D	E609057-06	7.14	459066	8.45	1540924	11.07	322121
BTL-0379-VP-14-F.D	E609057-07	7.13	451663	8.45	1497587	11.06	307291
BTL-0379-VP-16-F.D	E609057-08	7.14	454117	8.45	1513727	11.06	319196
BTL-0379-VP-17-F.D	E609057-09	7.13	451478	8.45	1490002	11.07	321568
BTL-0379-FD-003-F.D	E609057-03	7.15	424478	8.45	1404647	11.07	291656

Acceptance Range Minimum	ICAL Average	6.79	283047	8.10	1103078	10.72	224436
Acceptance Range Maximum	ICAL Average	7.45	660442	8.76	2573848	11.38	523685

*Acceptance Range Minimum	CCV	6.80	320009	8.12	1086577	10.74	216301
*Acceptance Range Maximum	CCV	7.46	746687	8.78	2535347	11.40	504701

Data Path : C:\Data\092116.5p\
Data File : CCV20B.D
Acq On : 21 Sep 2016 5:08 pm
Operator : CSP
Sample : 100cc10ppbV
Misc :
ALS Vial : 2 Sample Multiplier: 1

Integration File signal 1: rteint.p
Integration File signal 2: rteint2.p

Method : C:\msdchem\1\METHODS\091316PPBV.M
Title : EPA TO-15 Analysis GC/MS #9
Last Update : Tue Sep 13 15:08:40 2016

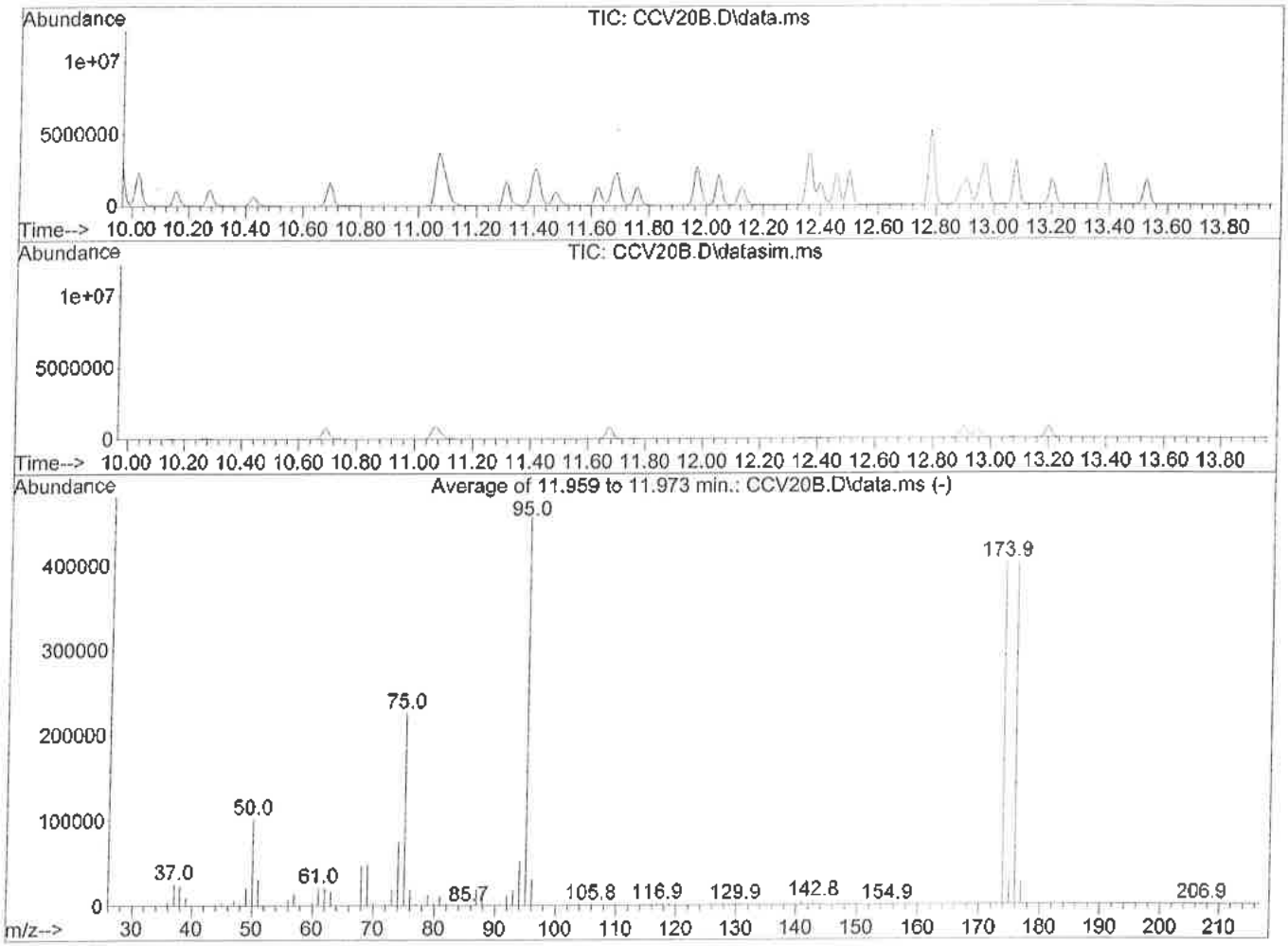

AutoFind: Scans 1361, 1362, 1363; Background Corrected with Scan 1354

Target Mass	Rel. to Mass	Lower Limit%	Upper Limit%	Rel. Abn%	Raw Abn	Result Pass/Fail
50	95	8	40	22.3	102144	PASS
75	95	30	66	49.5	226261	PASS
95	95	100	100	100.0	457280	PASS
96	95	5	9	6.9	31408	PASS
173	174	0.00	2	0.6	2421	PASS
174	95	50	120	87.9	402091	PASS
175	174	4	9	7.1	28725	PASS
176	174	93	101	99.8	401323	PASS
177	176	5	9	6.7	26813	PASS

Quantitation Report (Not Reviewed)

Data Path : C:\Data\092116.5p\
Data File : CCV20B.D
Acq On : 21 Sep 2016 5:08 pm
Operator : CSP
Sample : 100cc10ppbV
Misc :
ALS Vial : 2 Sample Multiplier: 1

Quant Time: Sep 22 08:25:06 2016
Quant Method : C:\msdchem\1\METHODS\091316PPBV.M
Quant Title : EPA TO-15 Analysis GC/MS #9
QLast Update : Tue Sep 13 15:08:40 2016
Response via : Initial Calibration

Compound	R.T.	QIon	Response	Conc	Units		Dev(Min)
Internal Standards							
1) Bromochloromethane	7.133	130	533348	50.00	ppbV		0.00
42) 1,4-Difluorobenzene	8.446	114	1810962	50.00	ppbV		0.01
62) Chlorobenzene-d5	11.069	54	360501	50.00	ppbV		0.01
System Monitoring Compounds							
35) 1,2-Dichloroethane-d4	7.673	65	728307	41.23	ppbV		0.01
Spiked Amount 50.000			Recovery =	82.46%			
56) Toluene-d8	9.959	98	1884036	49.31	ppbV		0.00
Spiked Amount 50.000			Recovery =	98.62%			
71) 4-Bromofluorobenzene	11.966	95	859394	50.70	ppbV		0.00
Spiked Amount 50.000			Recovery =	101.40%			
Target Compounds							Qvalue
2) 1,1,1-Trifluoroethane	2.663	69	218447	26.84	ppbV		91
3) 1,1,1,2-Tetrafluoroethane	2.690	83	142998	21.82	ppbV		99
4) 1,1-Difluoroethane	2.745	51	140449	19.92	ppbV		92
5) Propene	2.814	41	92083	19.42	ppbV		97
6) Dichlorodifluoromethane	2.868	85	408868	21.50	ppbV		98
7) Chloromethane	2.998	50	112391	20.88	ppbV		96
8) Dichlorotetrafluoroethane	3.094	85	396165	22.41	ppbV		98
9) Vinyl Chloride	3.197	62	139011	21.44	ppbV	#	100
10) 1,3-Butadiene	3.334	54	117135	21.24	ppbV		97
11) Bromomethane	3.608	94	171376	20.93	ppbV		95
12) Chloroethane	3.799	64	89439	21.35	ppbV		94
13) Ethanol	3.950	45	97806	20.08	ppbV		95
14) Trichlorofluoromethane	4.648	101	651094	21.41	ppbV		99
15) Acetone	4.484	58	112146	22.05	ppbV		69
16) Isopropyl Alcohol	4.744	45	483875	16.19	ppbV		98
17) 1,1-Dichloroethene	5.278	61	404861	21.26	ppbV		99
18) tert-Butyl Alcohol	5.347	59	342417	16.18	ppbV	#	73
19) 1,1,2-Trichlorotrifluo...	5.641	101	470225	21.09	ppbV		99
20) Methylene Chloride	5.381	84	180090	21.27	ppbV		90
21) Carbon Disulfide	5.675	76	633489	19.64	ppbV		100
22) trans-1,2-Dichloroethene	6.202	61	354689	20.17	ppbV		99
23) Methyl tert-Butyl Ethe...	6.442	73	546118	19.82	ppbV	#	89
24) Vinyl Acetate	6.489	43	729742	16.92	ppbV		97
25) 1,1-Dichloroethane	6.366	63	424052	20.42	ppbV		99
26) 2-Butanone	6.695	72	110114	19.38	ppbV		72
27) n-Hexane	7.181	57	386538	19.24	ppbV		98
28) cis-1,2-Dichloroethene	7.010	61	361917	21.11	ppbV		95
29) Di-isopropyl Ether	7.174	45	1097459	21.26	ppbV		98
30) Ethyl Acetate	7.181	61	74546	21.64	ppbV		84
31) Chloroform	7.222	83	482927	20.52	ppbV		97
32) 2,2-Dichloropropane	7.256	77	393624	19.95	ppbV	#	86
33) Tetrahydrofuran	7.543	72	108681	20.64	ppbV		74
34) Ethyl-tert-Butyl Ether	7.557	59	765790	21.78	ppbV		98
36) 1,1,1-Trichloroethane	7.933	97	508550	20.80	ppbV		99
37) 1,2-Dichloroethane	7.748	62	348566	20.03	ppbV		99
38) 1,1-Dichloropropene	8.138	75	349543	20.76	ppbV		98
39) Benzene	8.234	78	675143	17.97	ppbV		97
40) Carbon Tetrachloride	8.336	117	544775	20.87	ppbV		99
41) Cyclohexane	8.425	84	295676	20.25	ppbV		92
43) tert Amyl Methyl Ether...	8.617	73	612224	24.33	ppbV	#	89

Quantitation Report (Not Reviewed)

Data Path : C:\Data\092116.5p\
Data File : CCV20B.D
Acq On : 21 Sep 2016 5:08 pm
Operator : CSP
Sample : 100cc10ppbV
Misc :
ALS Vial : 2 Sample Multiplier: 1

Quant Time: Sep 22 08:25:06 2016
Quant Method : C:\msdchem\1\METHODS\091316PPBV.M
Quant Title : EPA TO-15 Analysis GC/MS #9
QLast Update : Tue Sep 13 15:08:40 2016
Response via : Initial Calibration

	Compound	R.T.	QIon	Response	Conc	Units		Dev(Min)
44)	2,2,4-Trimethylpentane	8.932	57	1290004	23.46	ppbV		98
45)	n-Heptane	9.076	71	242814	24.37	ppbV		93
46)	Trichloroethene	8.904	95	305991	23.83	ppbV		96
47)	Dibromomethane	8.733	93	288260	24.07	ppbV		99
48)	1,2-Dichloropropane	8.754	63	282511	24.50	ppbV		93
49)	1,4-Dioxane	8.904	88	157042	23.63	ppbV	#	66
50)	Bromodichloromethane	8.870	83	539120	23.75	ppbV		99
51)	cis-1,3-Dichloropropene	9.418	75	436658	24.35	ppbV		98
52)	4-Methyl-2-pentanone	9.445	43	752906	23.54	ppbV		97
53)	trans-1,3-Dichloropropene	9.418	75	436658	24.35	ppbV		98
54)	1,3-Dichloropropane	10.021	76	417746	23.93	ppbV		96
55)	Toluene	10.021	91	903651	21.35	ppbV		100
57)	1,1,2-Trichloroethane	9.842	97	308421	24.27	ppbV		96
58)	2-Hexanone	10.158	58	321245	23.61	ppbV		91
59)	Dibromochloromethane	10.274	129	585260	24.75	ppbV		100
60)	Tetrachloroethene	10.692	166	427470	23.69	ppbV		99
61)	1,2-Dibromoethane	10.425	107	466576	23.20	ppbV		100
63)	1,1,1,2-Tetrachloroethane	11.076	131	397091	25.35	ppbV		98
64)	Chlorobenzene	11.096	112	639437	23.61	ppbV		99
65)	Ethylbenzene	11.302	91	1129735	24.09	ppbV		100
66)	m,p-Xylene	11.404	91	1801912	40.73	ppbV		99
67)	Styrene	11.624	104	621149	22.33	ppbV		99
68)	o-Xylene	11.692	91	854891	22.49	ppbV		99
69)	Bromoform	11.473	173	498919	24.27	ppbV		98
70)	1,1,2,2-Tetrachloroethane	11.678	83	664469	22.16	ppbV		99
72)	1,2,3-Trichloropropane	11.761	75	493558	22.15	ppbV		96
73)	Isopropylbenzene	12.041	105	1284393	23.57	ppbV		99
74)	Bromobenzene	12.124	156	366393	22.30	ppbV		100
75)	2-Chlorotoluene	12.357	126	323337	22.57	ppbV	#	30
76)	4-Chlorotoluene	12.357	126	323337	24.89	ppbV	#	1
77)	n-Propylbenzene	12.363	91	3294905	28.19	ppbV	#	93
78)	4-Ethyltoluene	12.453	105	1344039	23.31	ppbV		99
79)	1,3,5-Trimethylbenzene	12.500	105	1105463	22.95	ppbV		99
80)	tert-Butylbenzene	12.781	119	1304127	23.57	ppbV		99
81)	1,2,4-Trimethylbenzene	12.781	105	1199499	22.94	ppbV		98
82)	1,3-Dichlorobenzene	12.905	146	643883	21.57	ppbV		99
83)	Benzyl Chloride	12.884	91	718141	27.62	ppbV		100
84)	1,4-Dichlorobenzene	12.953	146	545501	20.20	ppbV		99
85)	sec-Butylbenzene	12.973	105	1658675	22.96	ppbV		100
86)	p-Isopropyltoluene	13.076	119	1498547	22.51	ppbV		100
87)	1,2-Dichlorobenzene	13.199	146	675152	21.40	ppbV		99
88)	n-Butylbenzene	13.384	91	1403971	22.03	ppbV		100
89)	1,2-Dibromo-3-Chloropr...	13.528	75	381247	20.12	ppbV		99
90)	Naphthalene	14.665	128	1269857	19.83	ppbV		99
91)	1,2,4-Trichlorobenzene	14.556	180	482671	19.94	ppbV		100
92)	1,2,3-Trichlorobenzene	14.898	180	563866	19.18	ppbV		100
93)	Hexachlorobutadiene	14.967	225	643008	16.45	ppbV		98

(#) = qualifier out of range (m) = manual integration (+) = signals summed

Quantitation Report (Not Reviewed)

Data Path : C:\Data\092116.5p\
Data File : CCV20B.D
Acq On : 21 Sep 2016 5:08 pm
Operator : CSP
Sample : 100cc10ppbV
Misc :
ALS Vial : 2 Sample Multiplier: 1

Quant Time: Sep 22 08:25:06 2016
Quant Method : C:\msdchem\1\METHODS\091316PPBV.M
Quant Title : EPA TO-15 Analysis GC/MS #9
QLast Update : Tue Sep 13 15:08:40 2016
Response via : Initial Calibration

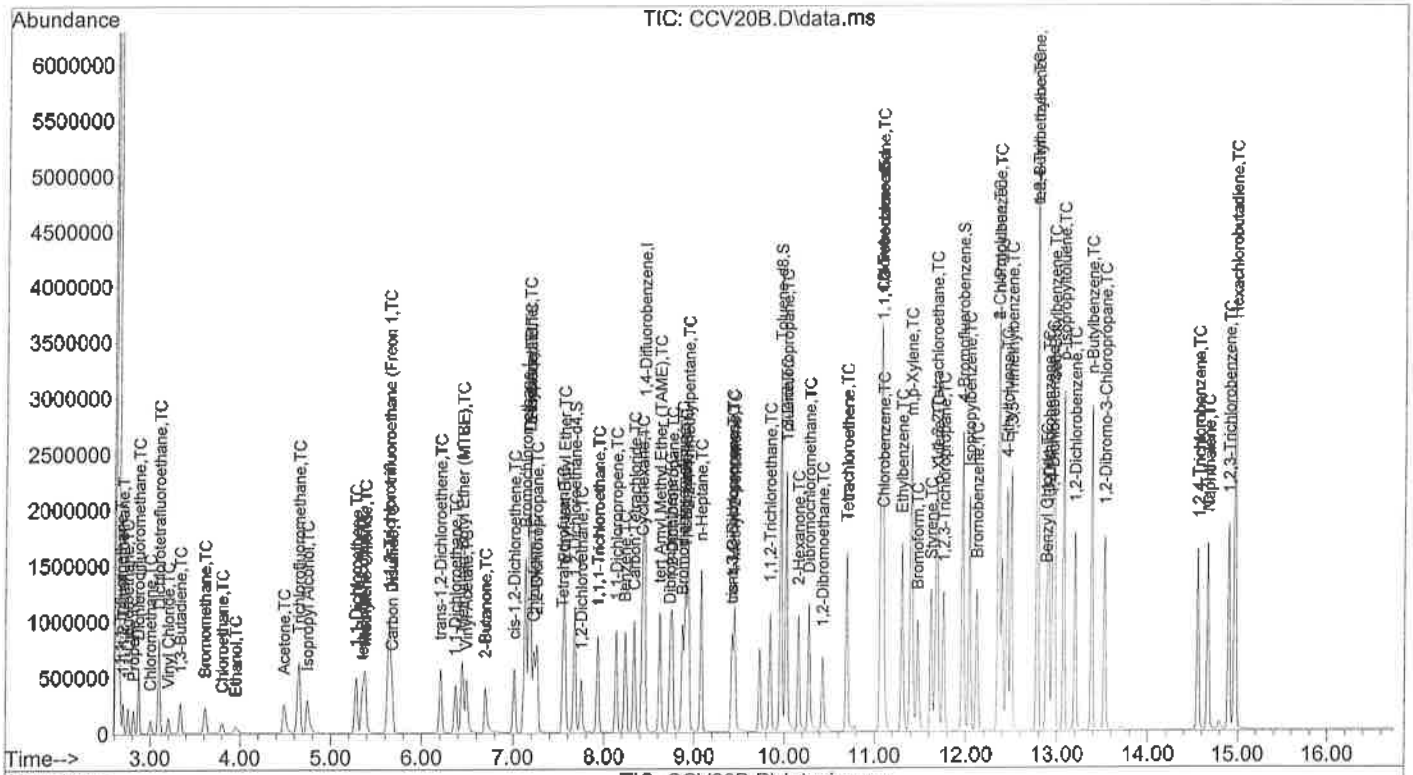

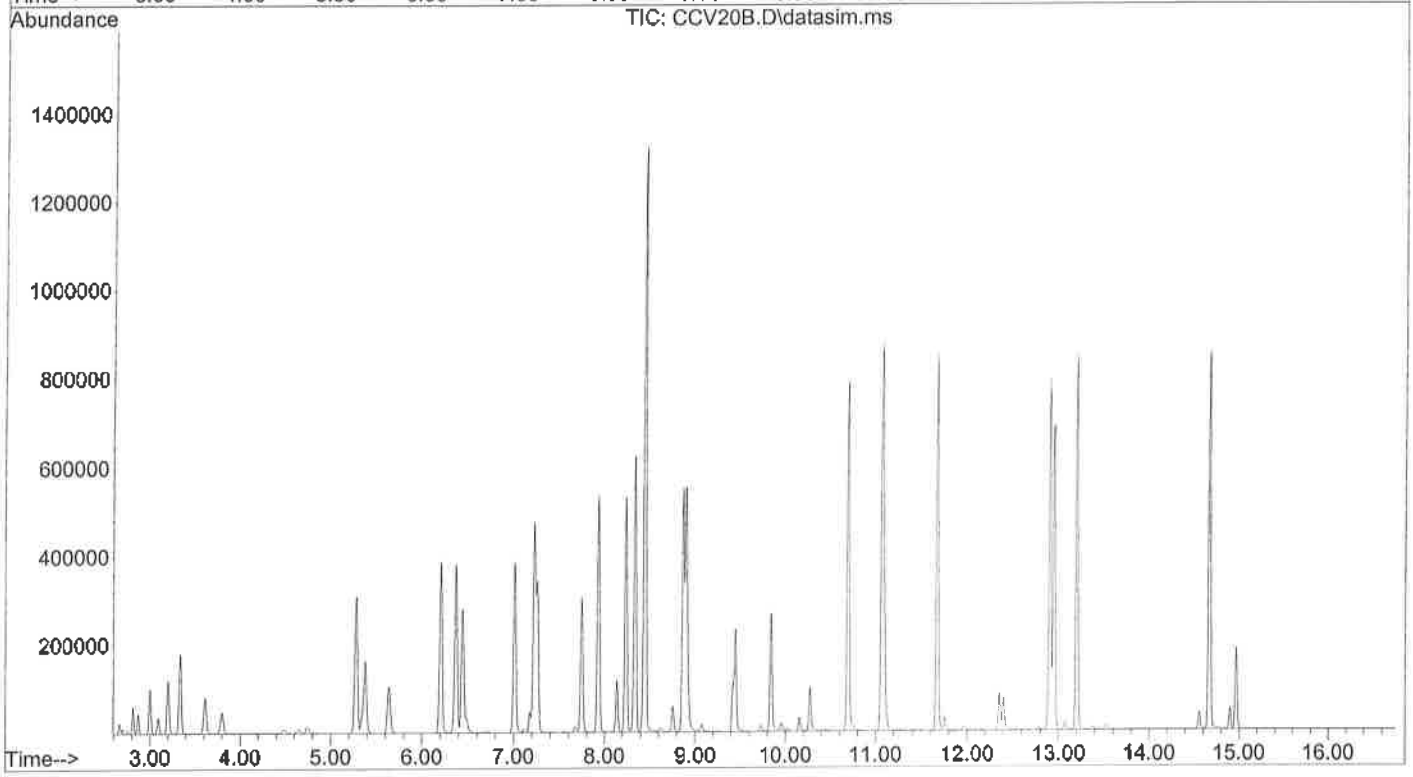

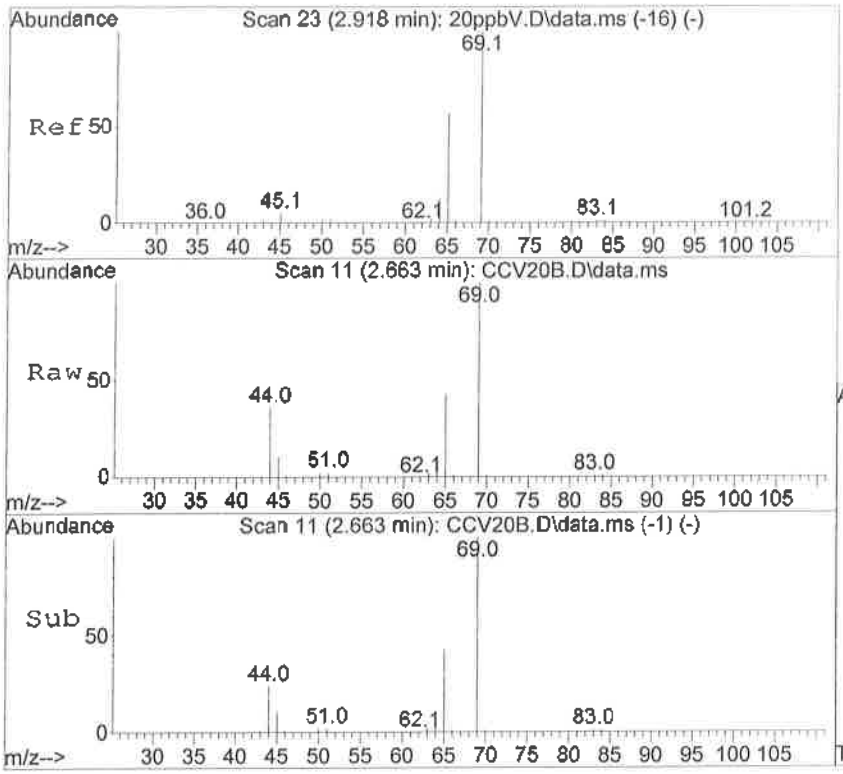

#2
1,1,1-Trifluoroethane
Concen: 26.84 ppbV
RT: 2.663 min Scan# 11
Delta R.T. 0.007 min
Lab File: CCV20B.D
Acq: 21 Sep 2016 5:08 pm

Tgt Ion: 69 Resp: 218447

Ion	Ratio	Lower	Upper
69	100		
65	40.9	28.4	42.6

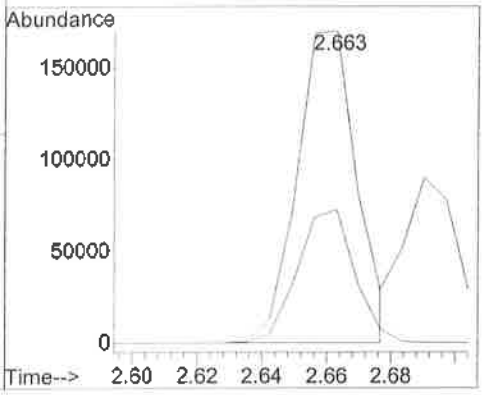

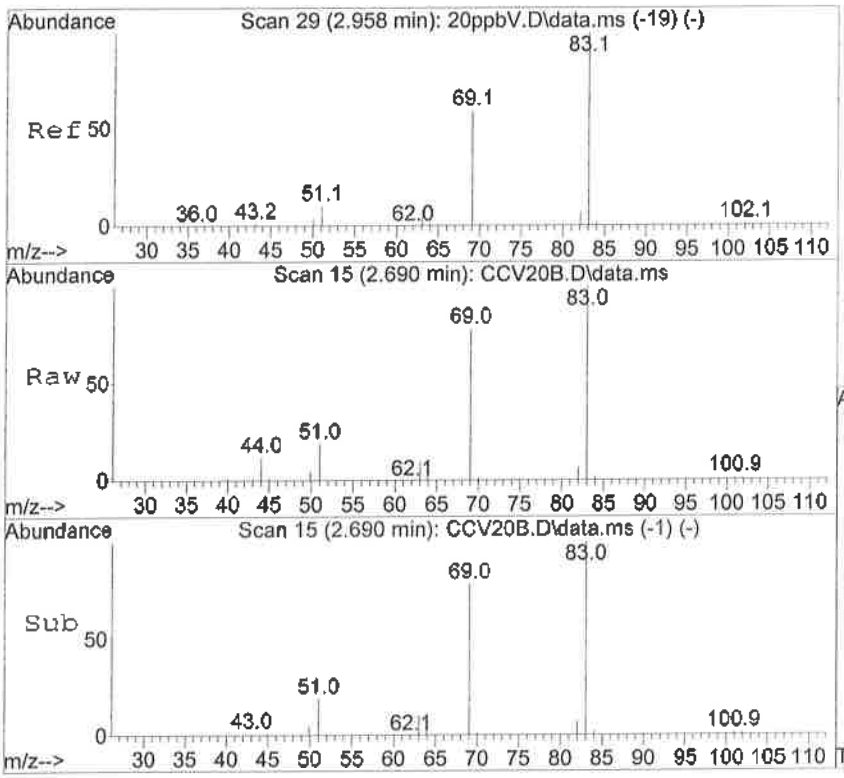

#3
1,1,1,2-Tetrafluoroethane
Concen: 21.82 ppbV
RT: 2.690 min Scan# 15
Delta R.T. 0.007 min
Lab File: CCV20B.D
Acq: 21 Sep 2016 5:08 pm

Tgt Ion: 83 Resp: 142998

Ion	Ratio	Lower	Upper
83	100		
69	73.5	58.1	87.1

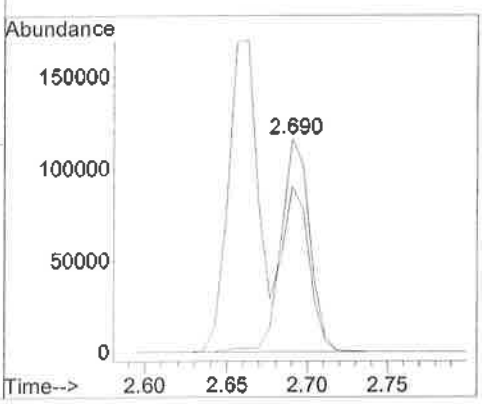

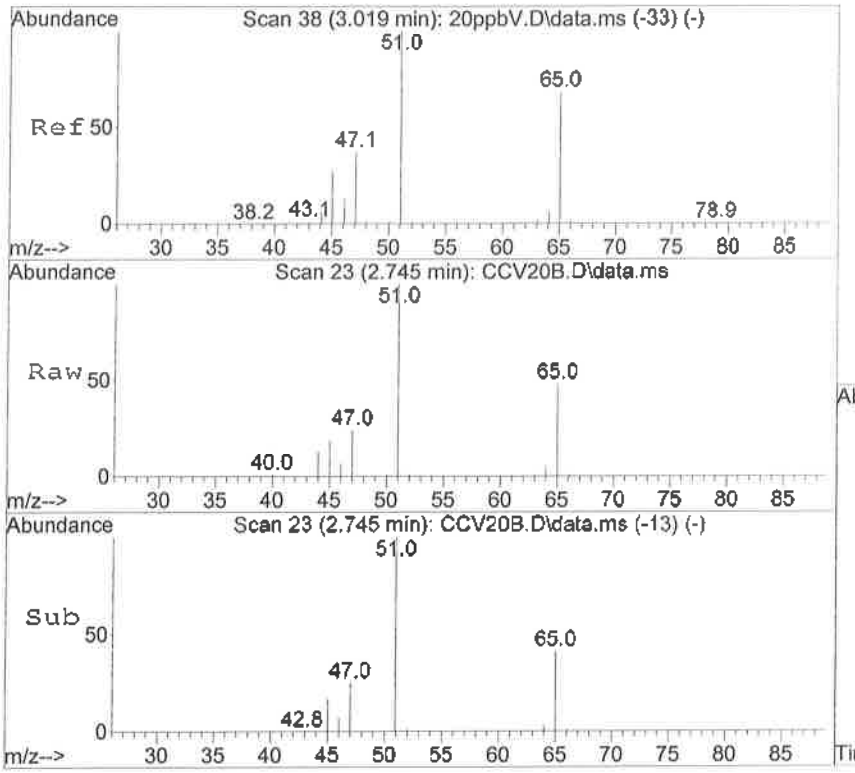

#4
1,1-Difluoroethane
Concen: 19.92 ppbV
RT: 2.745 min Scan# 23
Delta R.T. -0.000 min
Lab File: CCV20B.D
Acq: 21 Sep 2016 5:08 pm

Tgt Ion: 51 Resp: 140449

Ion	Ratio	Lower	Upper
51	100		
65	48.8	43.7	65.5

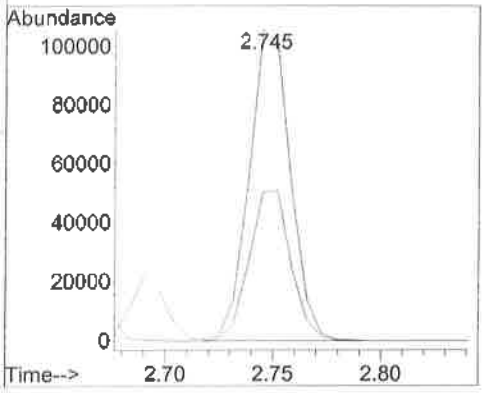

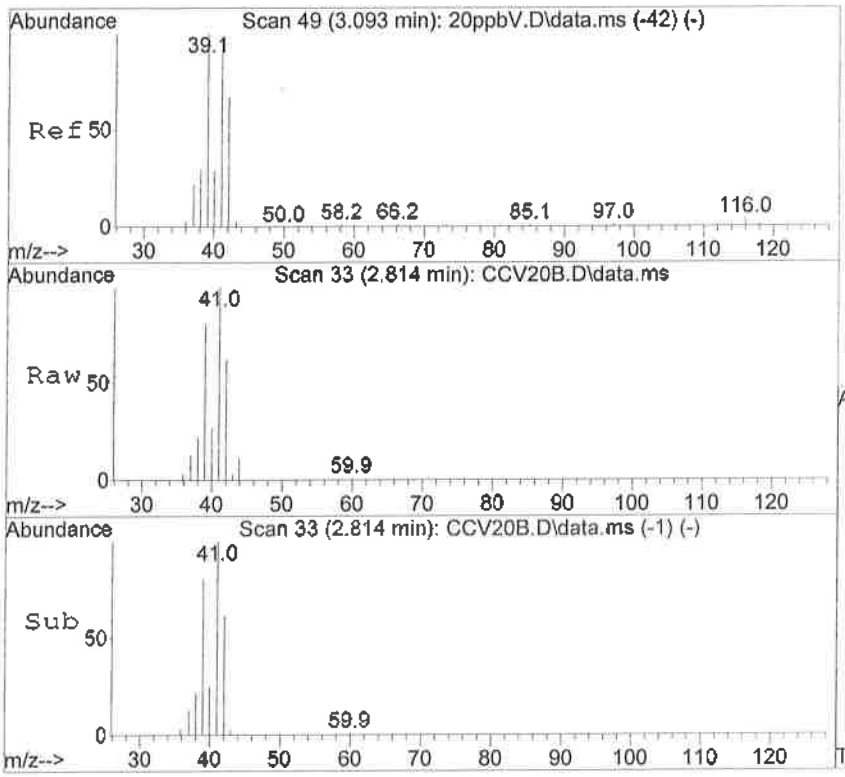

#5
Propene
Concen: 19.42 ppbV
RT: 2.814 min Scan# 33
Delta R.T. 0.007 min
Lab File: CCV20B.D
Acq: 21 Sep 2016 5:08 pm

Tgt Ion: 41 Resp: 92083

Ion	Ratio	Lower	Upper
41	100		
42	63.6	45.2	87.8
40	27.8	19.0	36.8
39	83.1	54.3	105.5

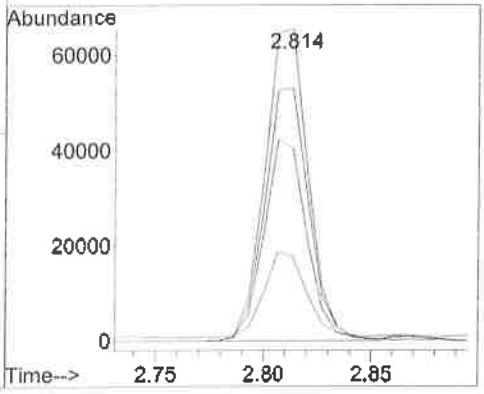

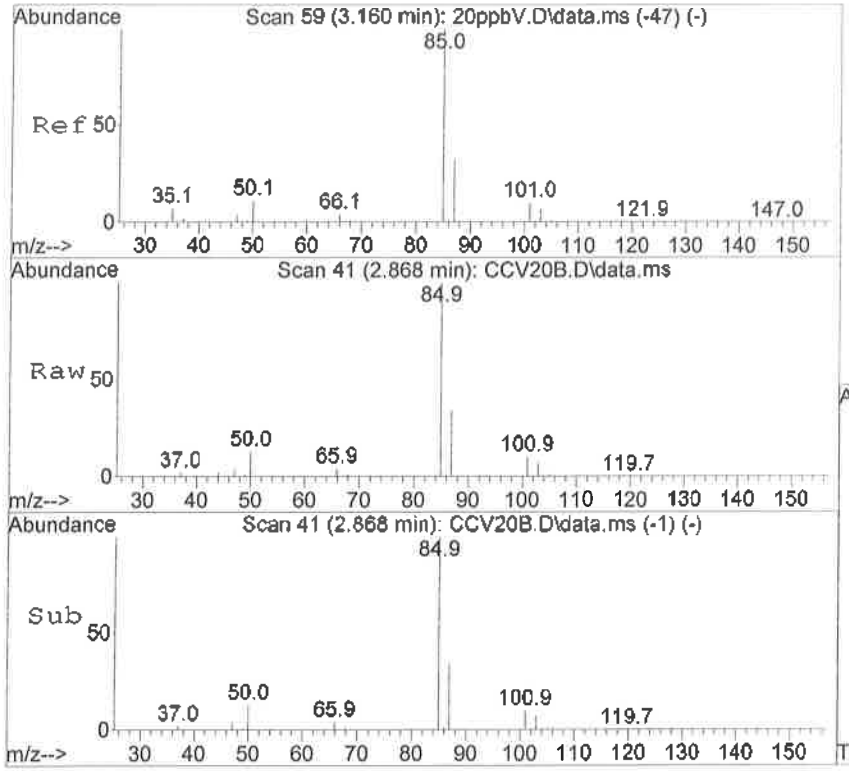

#6
Dichlorodifluoromethane
Concen: 21.50 ppbV
RT: 2.868 min Scan# 41
Delta R.T. 0.007 min
Lab File: CCV20B.D
Acq: 21 Sep 2016 5:08 pm

Tgt Ion: 85 Resp: 408868

Ion	Ratio	Lower	Upper
85	100		
87	33.6	21.9	42.5
101	9.8	6.6	12.8
103	6.5	4.4	8.4

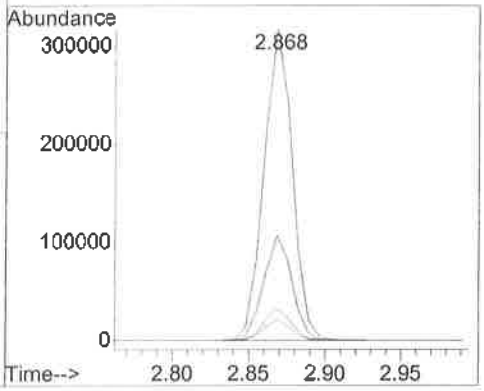

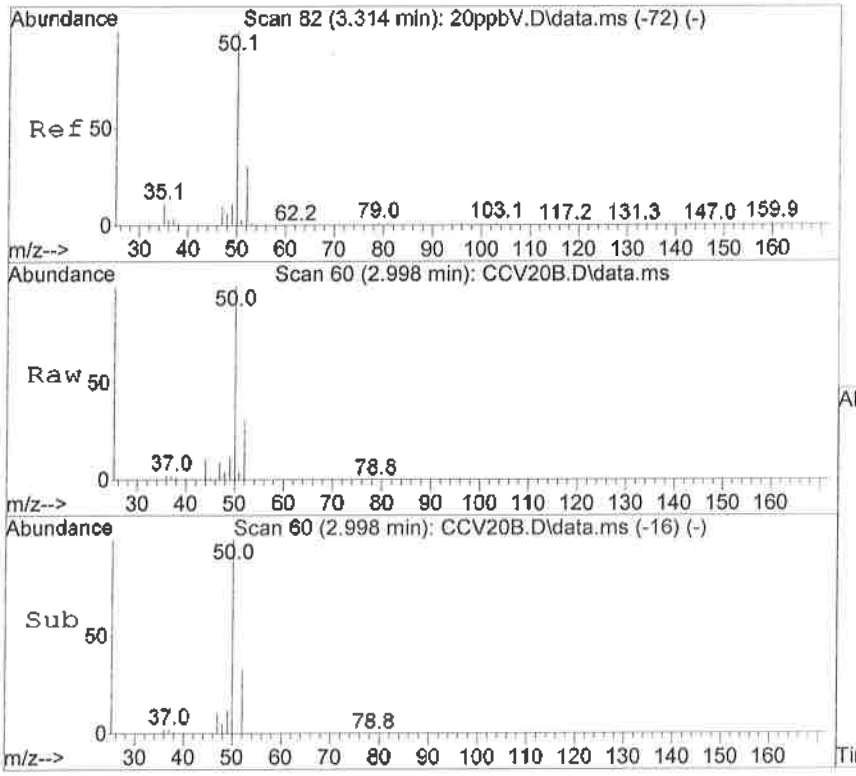

#7
Chloromethane
Concen: 20.88 ppbV
RT: 2.998 min Scan# 60
Delta R.T. -0.000 min
Lab File: CCV20B.D
Acq: 21 Sep 2016 5:08 pm

Tgt Ion: 50 Resp: 112391

Ion	Ratio	Lower	Upper
50	100		
52	31.7	23.0	44.6

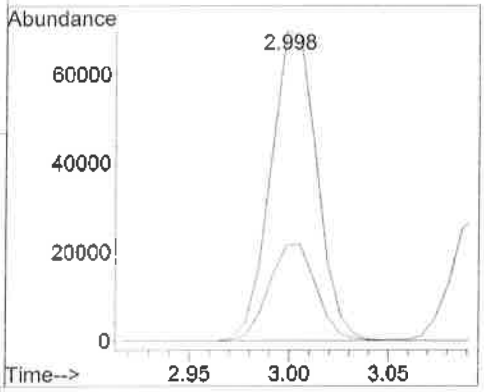

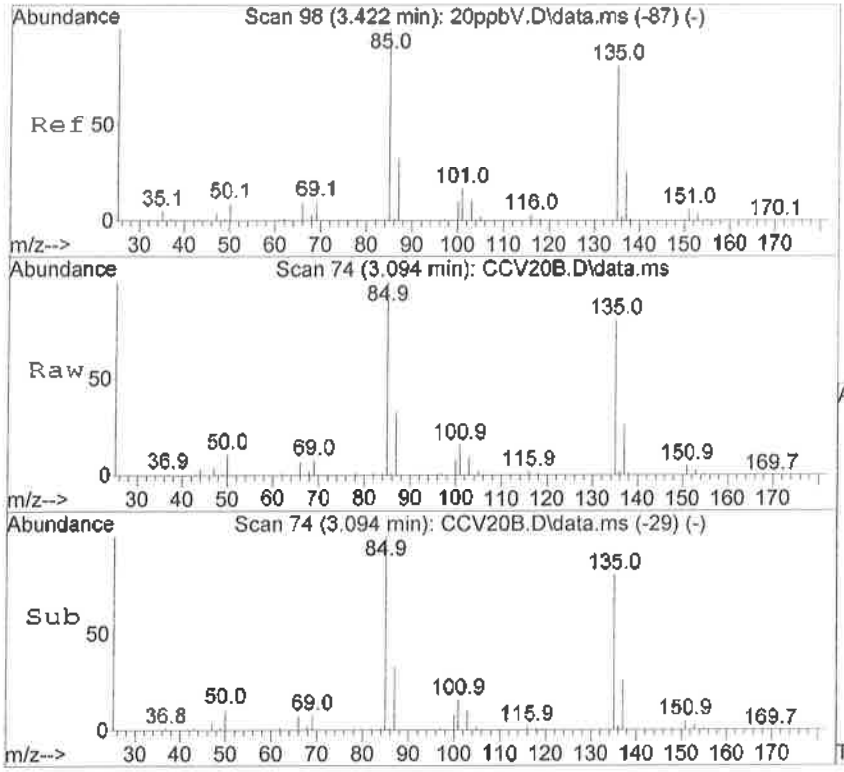

#8
Dichlorotetrafluoroethane
Concen: 22.41 ppbV
RT: 3.094 min Scan# 74
Delta R.T. 0.007 min
Lab File: CCV20B.D
Acq: 21 Sep 2016 5:08 pm

Tgt Ion: 85 Resp: 396165

Ion	Ratio	Lower	Upper
85	100		
87	33.2	22.1	42.9
135	78.3	55.1	107.1
137	25.3	17.8	34.6

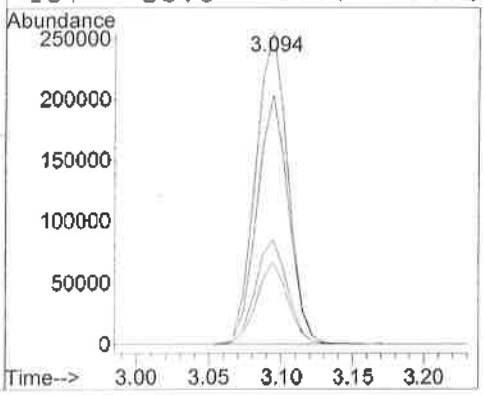

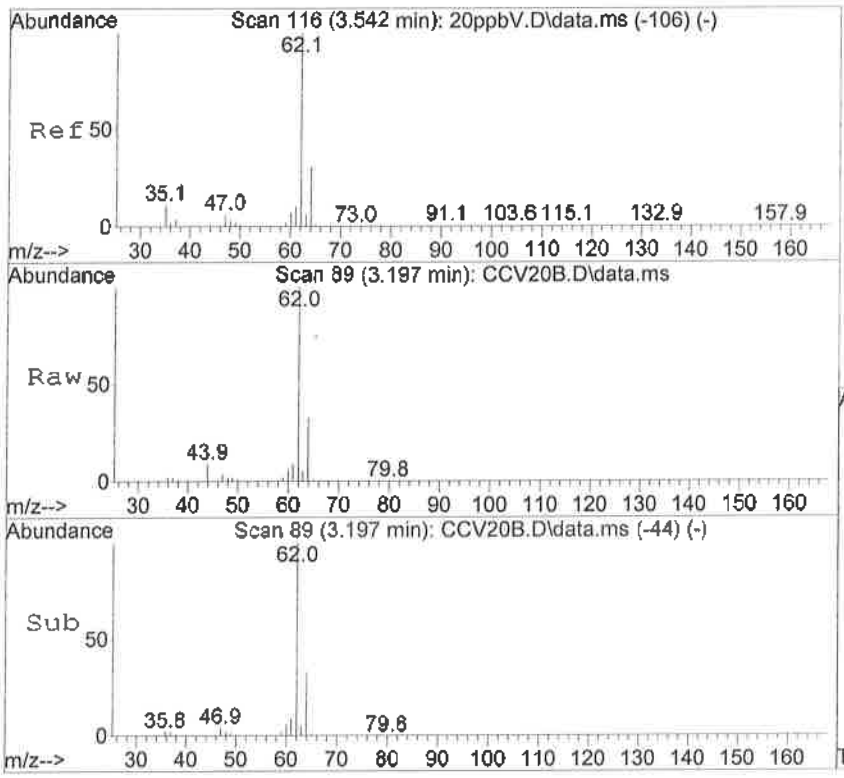

#9
Vinyl Chloride
Concen: 21.44 ppbV
RT: 3.197 min Scan# 89
Delta R.T. 0.007 min
Lab File: CCV20B.D
Acq: 21 Sep 2016 5:08 pm

Tgt Ion: 62 Resp: 139011

Ion	Ratio	Lower	Upper
62	100		
64	32.5	22.0	42.8
35	0.0	0.0	0.0
37	2.7	1.4	2.8

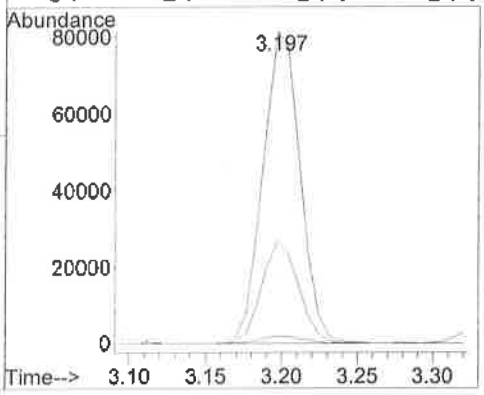

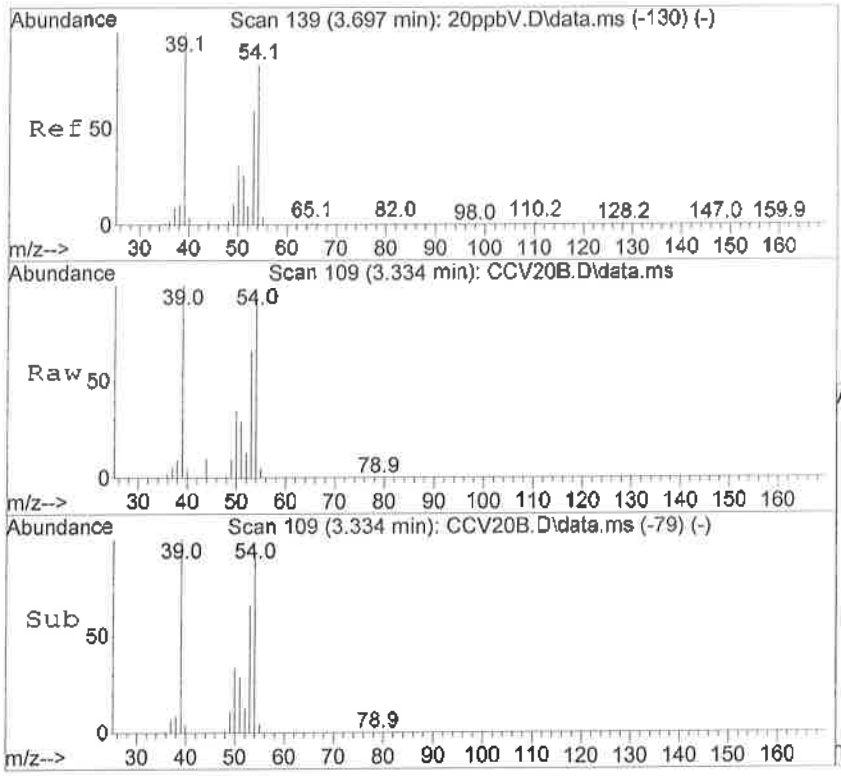

#10
1,3-Butadiene
Concen: 21.24 ppbV
RT: 3.334 min Scan# 109
Delta R.T. 0.007 min
Lab File: CCV20B.D
Acq: 21 Sep 2016 5:08 pm

Tgt Ion: 54 Resp: 117135

Ion	Ratio	Lower	Upper
54	100		
53	70.2	46.0	89.4
51	33.3	20.5	39.7
39	113.2	75.9	147.3

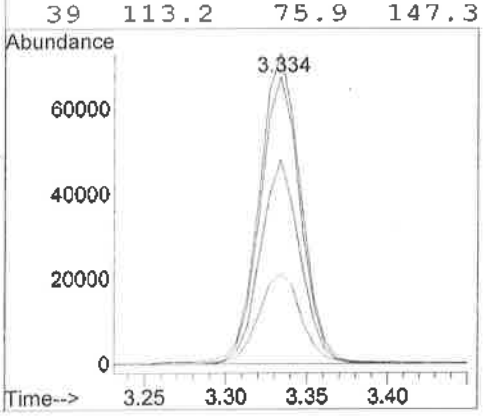

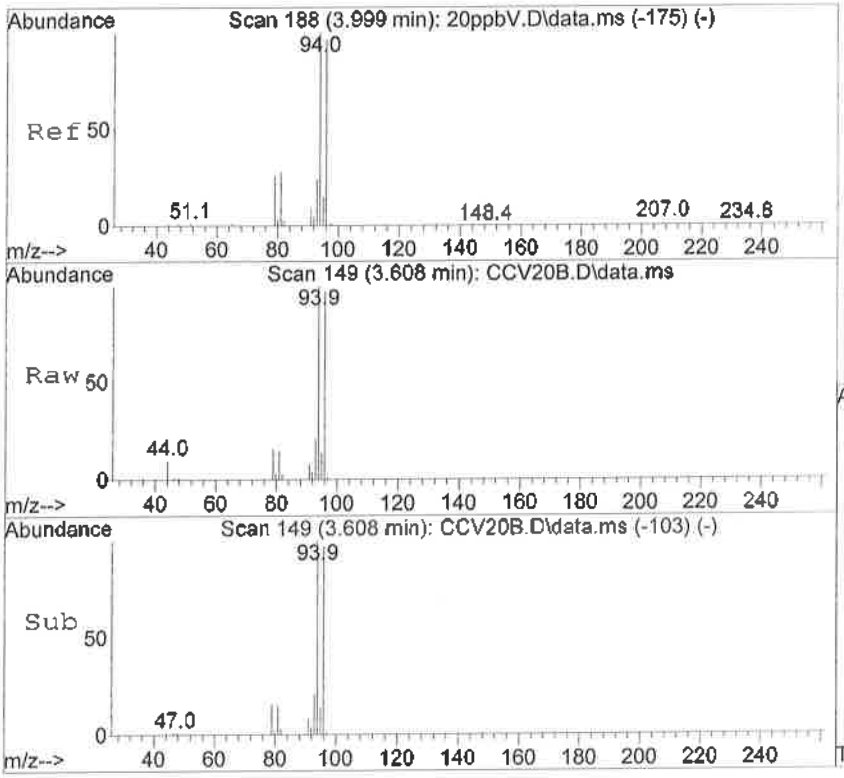

#11
Bromomethane
Concen: 20.93 ppbV
RT: 3.608 min Scan# 149
Delta R.T. 0.014 min
Lab File: CCV20B.D
Acq: 21 Sep 2016 5:08 pm

Tgt Ion: 94 Resp: 171376

Ion	Ratio	Lower	Upper
94	100		
96	98.9	63.1	122.5
93	21.4	13.9	26.9
95	14.0	9.1	17.7

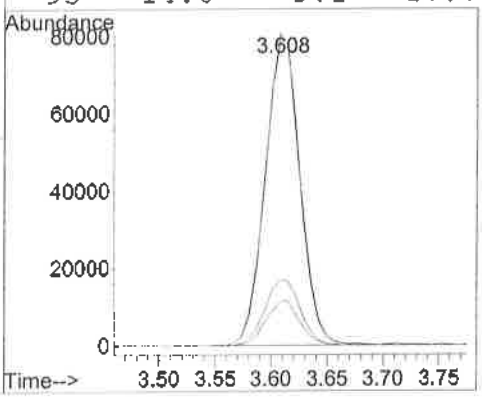

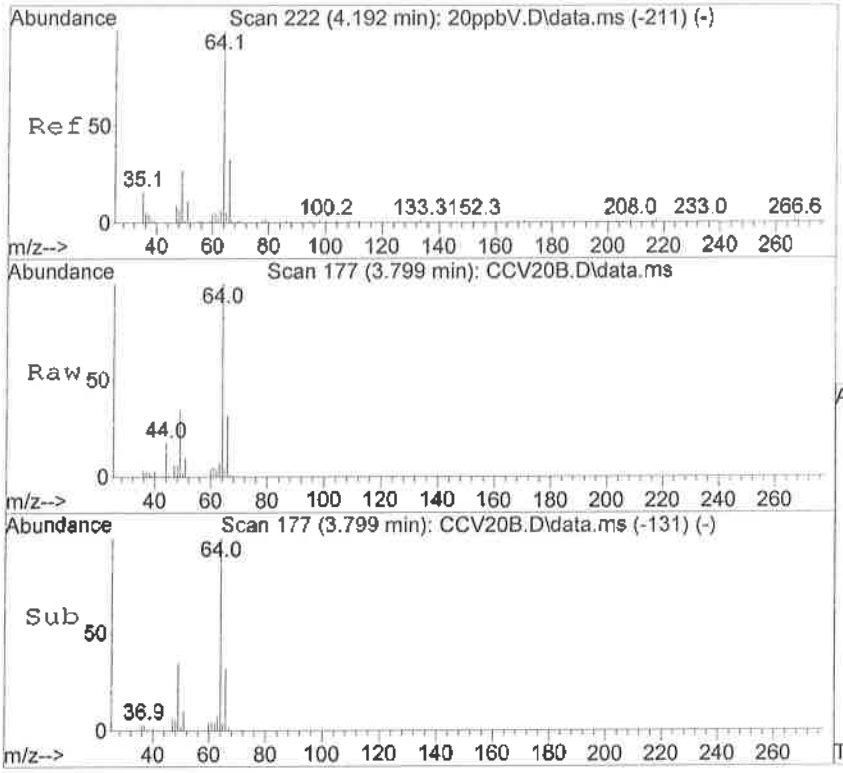

#12
Chloroethane
Concen: 21.35 ppbV
RT: 3.799 min Scan# 177
Delta R.T. 0.014 min
Lab File: CCV20B.D
Acq: 21 Sep 2016 5:08 pm

Tgt Ion: 64 Resp: 89439

Ion	Ratio	Lower	Upper
64	100		
66	30.6	22.5	43.7
49	33.7	20.2	39.2
51	10.6	6.3	12.1

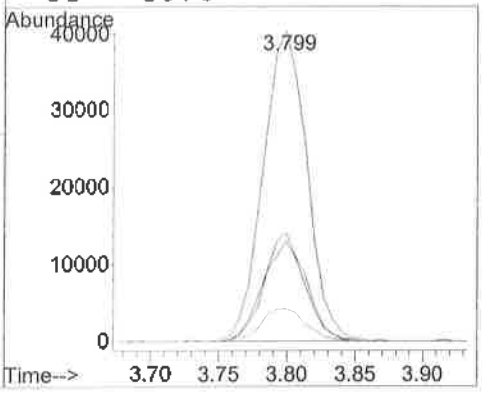

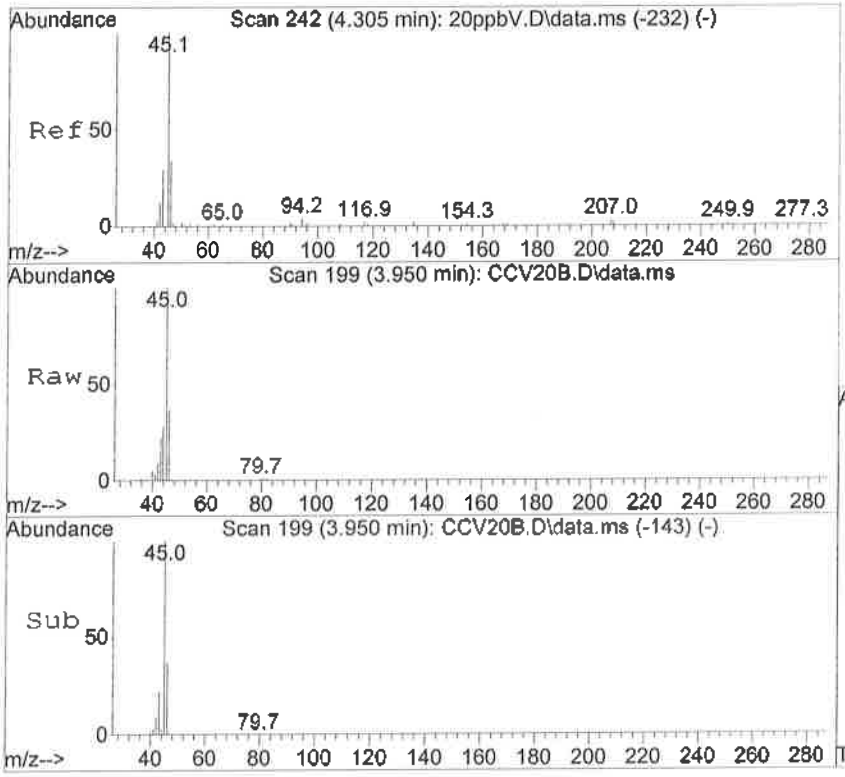

#13
Ethanol
Concen: 20.08 ppbV
RT: 3.950 min Scan# 199
Delta R.T. -0.014 min
Lab File: CCV20B.D
Acq: 21 Sep 2016 5:08 pm

Tgt Ion: 45 Resp: 97806

Ion	Ratio	Lower	Upper
45	100		
46	33.6	29.3	43.9

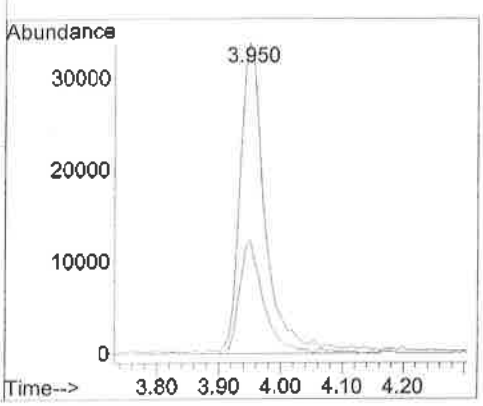

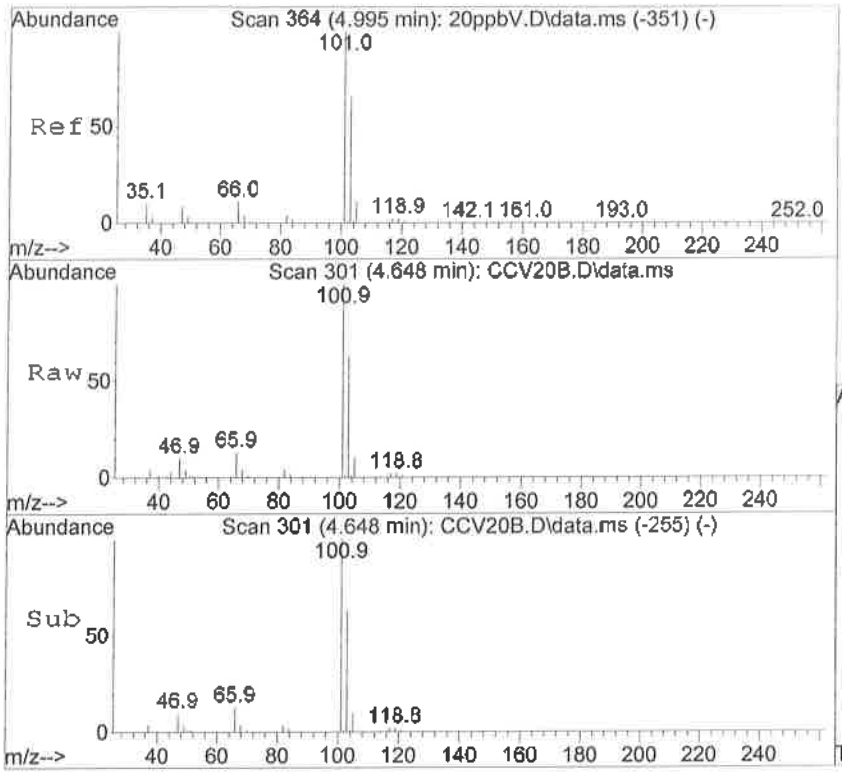

#14
Trichlorofluoromethane
Concen: 21.41 ppbV
RT: 4.648 min Scan# 301
Delta R.T. 0.014 min
Lab File: CCV20B.D
Acq: 21 Sep 2016 5:08 pm

Tgt Ion:101 Resp: 651094

Ion	Ratio	Lower	Upper
101	100		
103	64.1	44.1	85.7
105	10.7	7.2	14.0

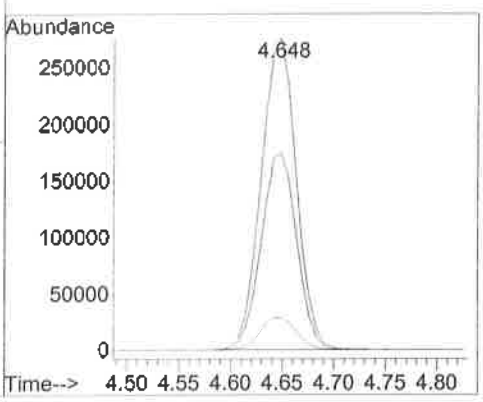

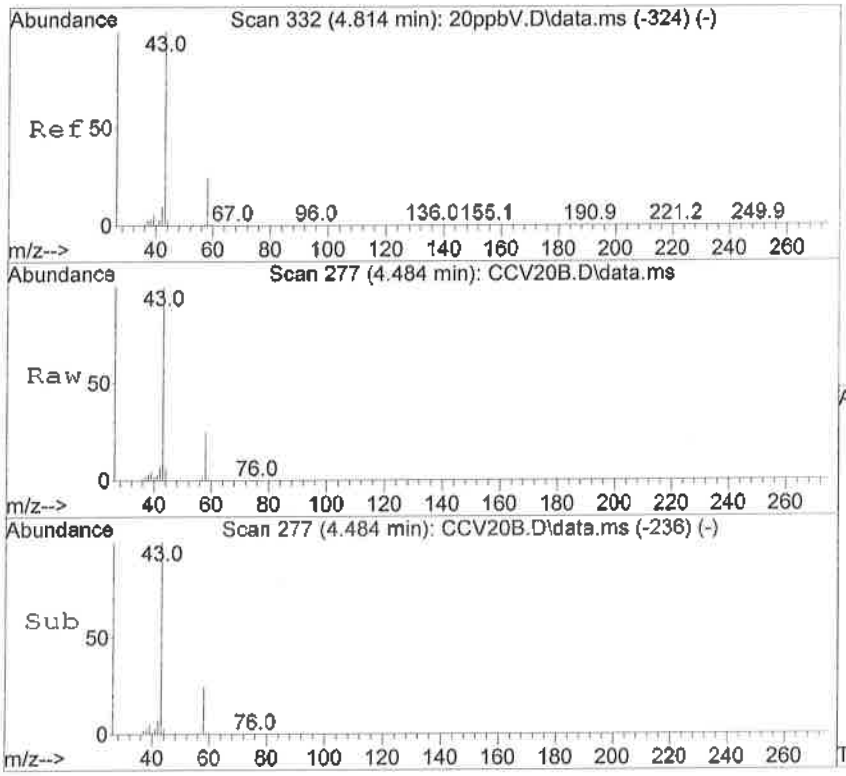

#15
Acetone
Concen: 22.05 ppbV
RT: 4.484 min Scan# 277
Delta R.T. -0.021 min
Lab File: CCV20B.D
Acq: 21 Sep 2016 5:08 pm

Tgt Ion: 58 Resp: 112146

Ion	Ratio	Lower	Upper
58	100		
43	390.7	222.0	431.0

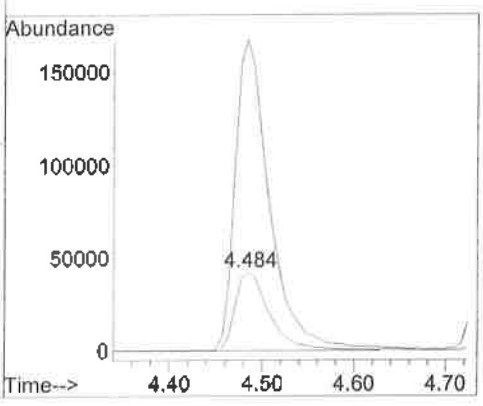

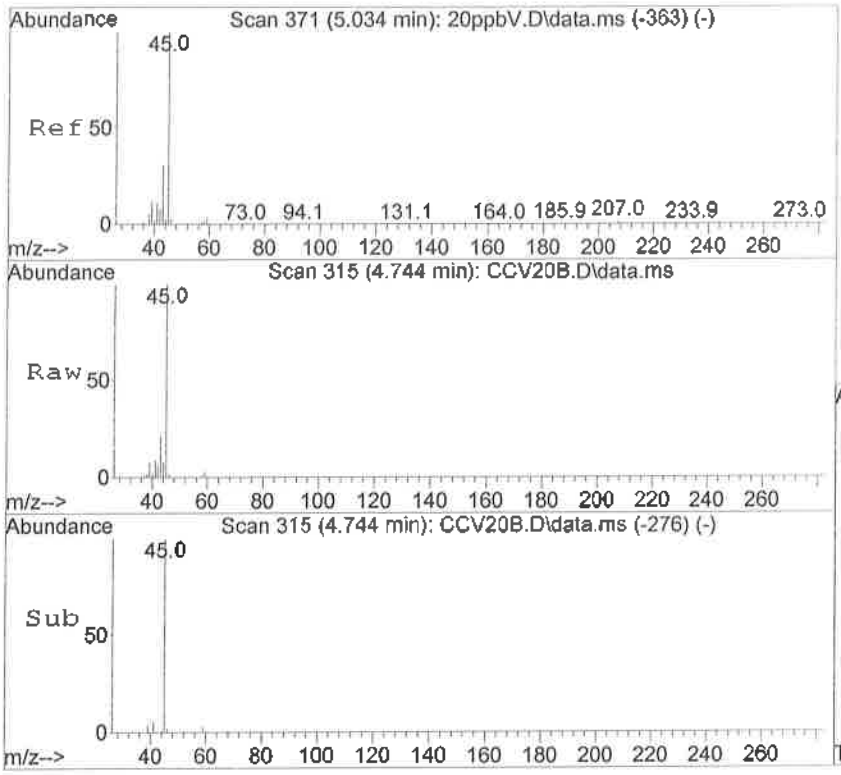

#16
Isopropyl Alcohol
Concen: 16.19 ppbV
RT: 4.744 min Scan# 315
Delta R.T. -0.034 min
Lab File: CCV20B.D
Acq: 21 Sep 2016 5:08 pm

Tgt Ion: 45 Resp: 483875

Ion	Ratio	Lower	Upper
45	100		
43	22.9	16.3	31.5
59	3.5	2.6	5.0

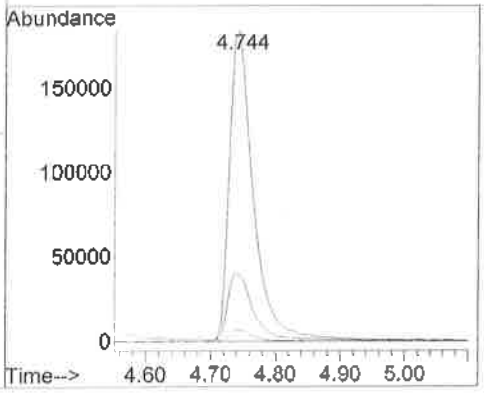

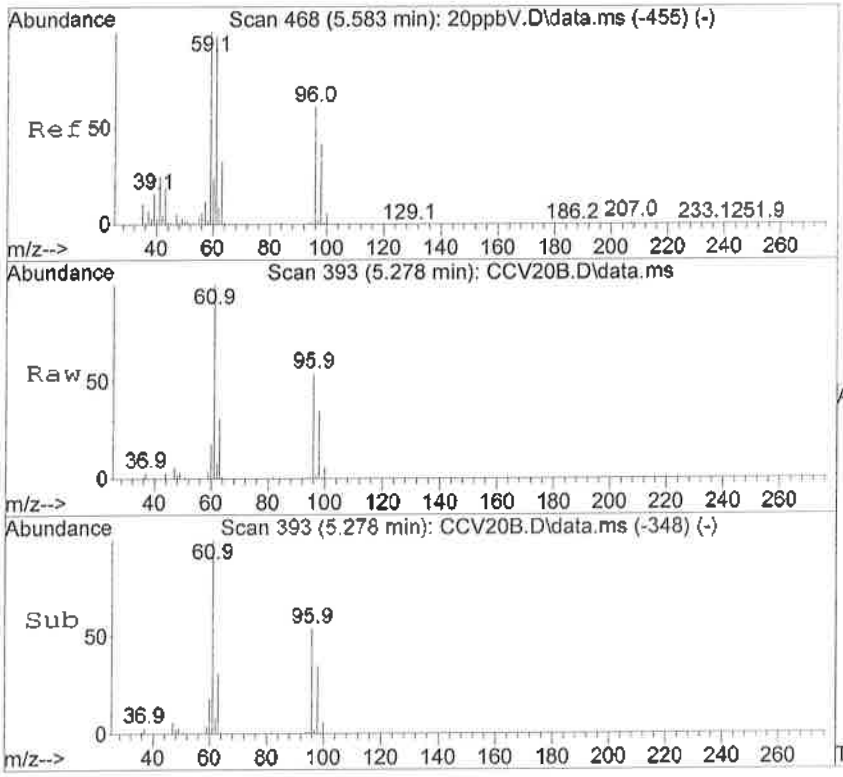

#17
1,1-Dichloroethene
Concen: 21.26 ppbV
RT: 5.278 min Scan# 393
Delta R.T. 0.007 min
Lab File: CCV20B.D
Acq: 21 Sep 2016 5:08 pm

Tgt Ion: 61 Resp: 404861

Ion	Ratio	Lower	Upper
61	100		
63	31.9	21.7	42.1
96	55.0	37.9	73.7
98	35.8	24.3	47.1

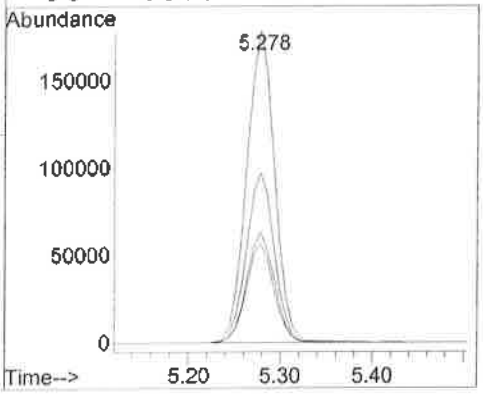

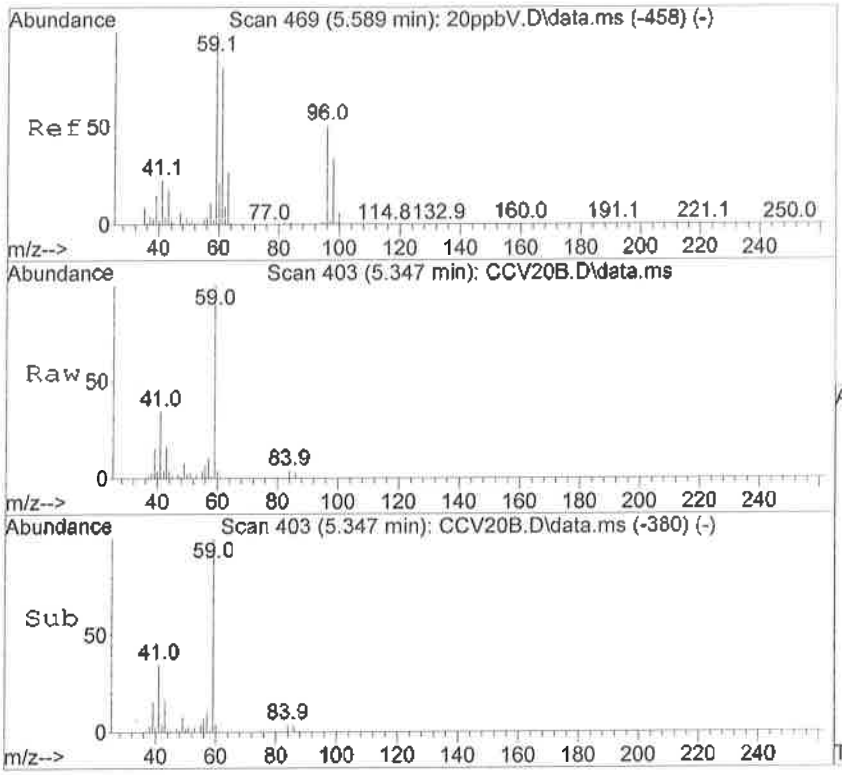

#18
tert-Butyl Alcohol
Concen: 16.18 ppbV
RT: 5.347 min Scan# 403
Delta R.T. -0.041 min
Lab File: CCV20B.D
Acq: 21 Sep 2016 5:08 pm

Tgt Ion: 59 Resp: 342417

Ion	Ratio	Lower	Upper
59	100		
41	38.6	20.2	30.2#

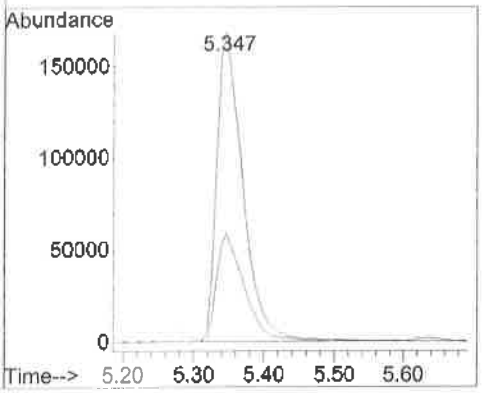

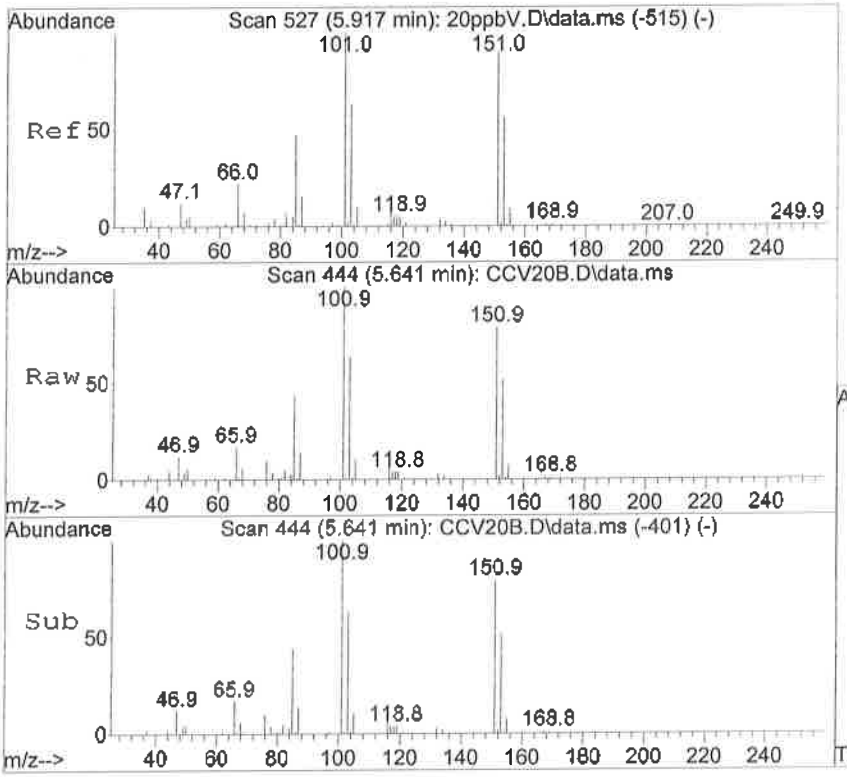

#19
1,1,2-Trichlorotrifluoroethane
Concen: 21.09 ppbV
RT: 5.641 min Scan# 444
Delta R.T. 0.007 min
Lab File: CCV20B.D
Acq: 21 Sep 2016 5:08 pm

Tgt Ion:101 Resp: 470225

Ion	Ratio	Lower	Upper
101	100		
103	64.3	43.6	84.6
151	78.8	54.1	104.9
153	52.3	35.2	68.2

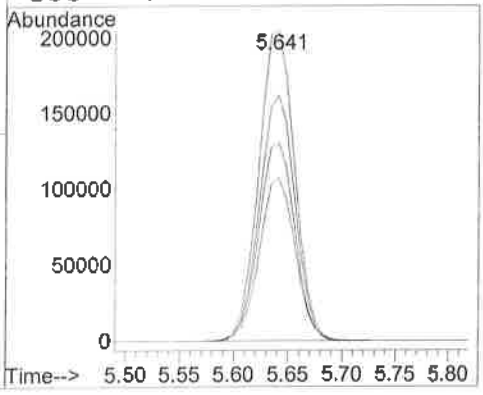

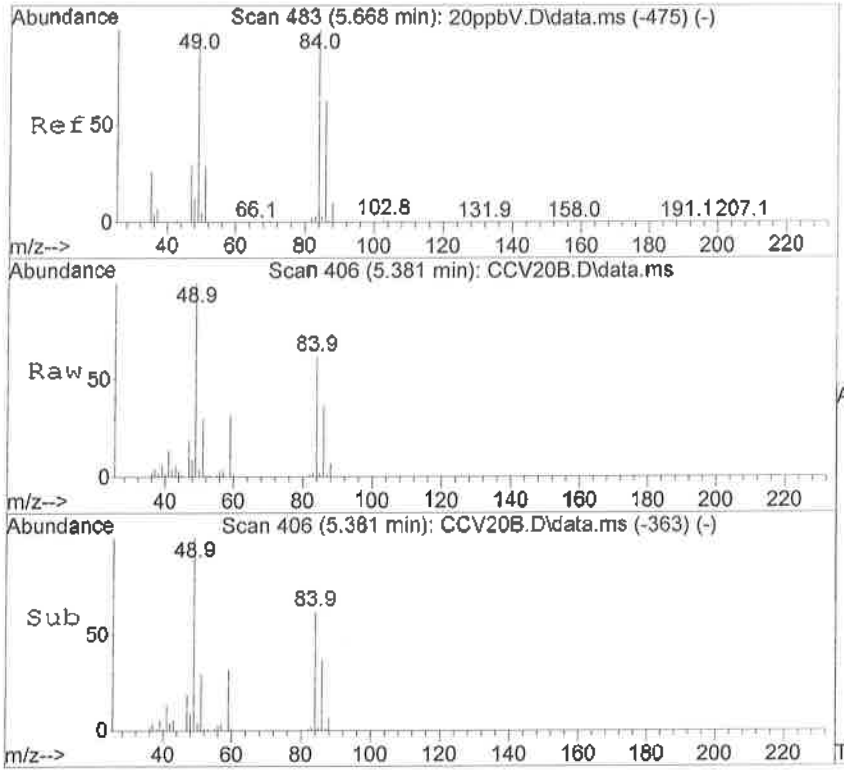

#20
Methylene Chloride
Concen: 21.27 ppbV
RT: 5.381 min Scan# 406
Delta R.T. 0.007 min
Lab File: CCV20B.D
Acq: 21 Sep 2016 5:08 pm

Tgt Ion: 84 Resp: 180090

Ion	Ratio	Lower	Upper
84	100		
86	64.2	43.4	84.2
49	163.9	99.6	193.4
51	52.4	30.6	59.4

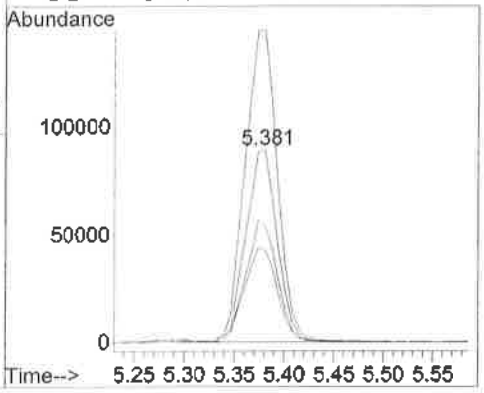

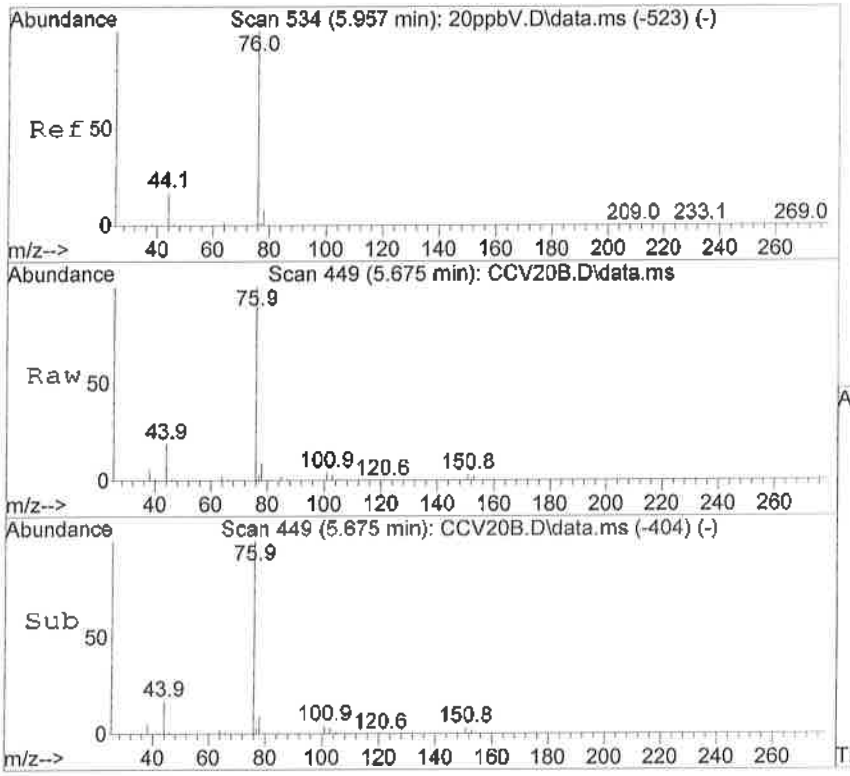

#21
Carbon Disulfide
Concen: 19.64 ppbV
RT: 5.675 min Scan# 449
Delta R.T. 0.014 min
Lab File: CCV20B.D
Acq: 21 Sep 2016 5:08 pm

Tgt Ion: 76 Resp: 633489

Ion	Ratio	Lower	Upper
76	100		
78	11.4	7.7	14.9

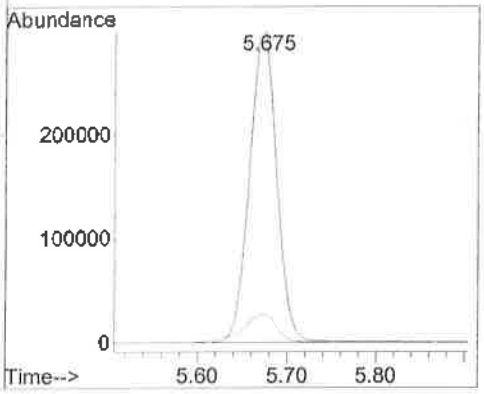

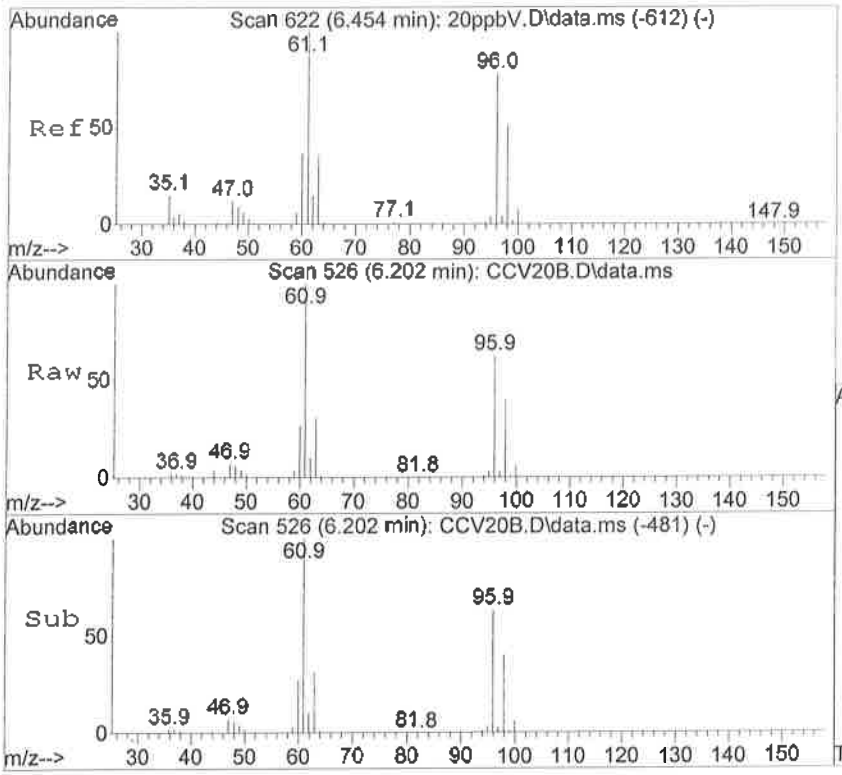

#22
trans-1,2-Dichloroethene
Concen: 20.17 ppbV
RT: 6.202 min Scan# 526
Delta R.T. 0.007 min
Lab File: CCV20B.D
Acq: 21 Sep 2016 5:08 pm

Tgt Ion: 61 Resp: 354689

Ion	Ratio	Lower	Upper
61	100		
63	31.1	21.5	41.7
96	62.8	43.5	84.3
98	40.0	27.5	53.5

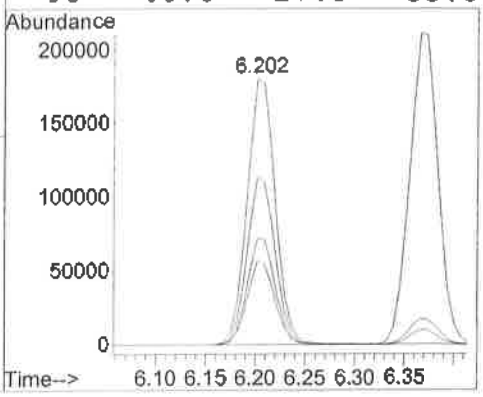

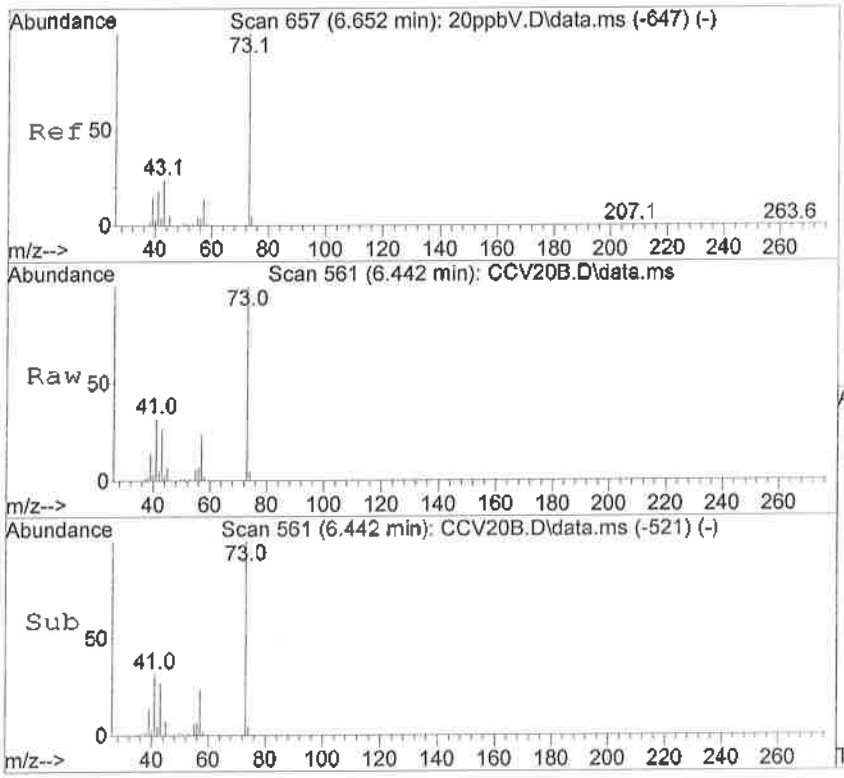

#23
Methyl tert-Butyl Ether (MTBE)
Concen: 19.82 ppbV
RT: 6.442 min Scan# 561
Delta R.T. -0.027 min
Lab File: CCV20B.D
Acq: 21 Sep 2016 5:08 pm

Tgt Ion: 73 Resp: 546118

Ion	Ratio	Lower	Upper
73	100		
57	24.7	15.4	29.8
41	35.5	18.3	35.5#

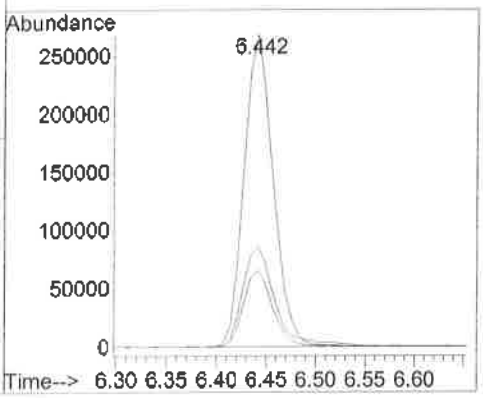

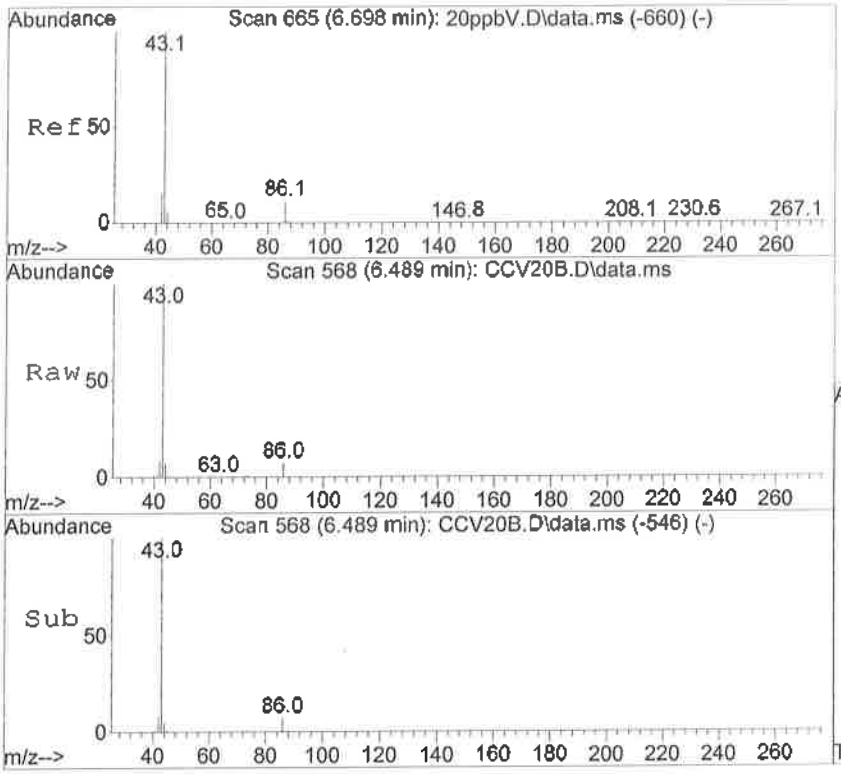

#24
Vinyl Acetate
Concen: 16.92 ppbV
RT: 6.489 min Scan# 568
Delta R.T. -0.000 min
Lab File: CCV20B.D
Acq: 21 Sep 2016 5:08 pm

Tgt Ion: 43 Resp: 729742

Ion	Ratio	Lower	Upper
43	100		
86	6.3	5.0	9.8

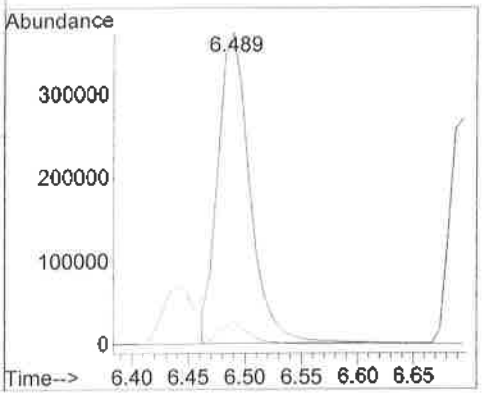

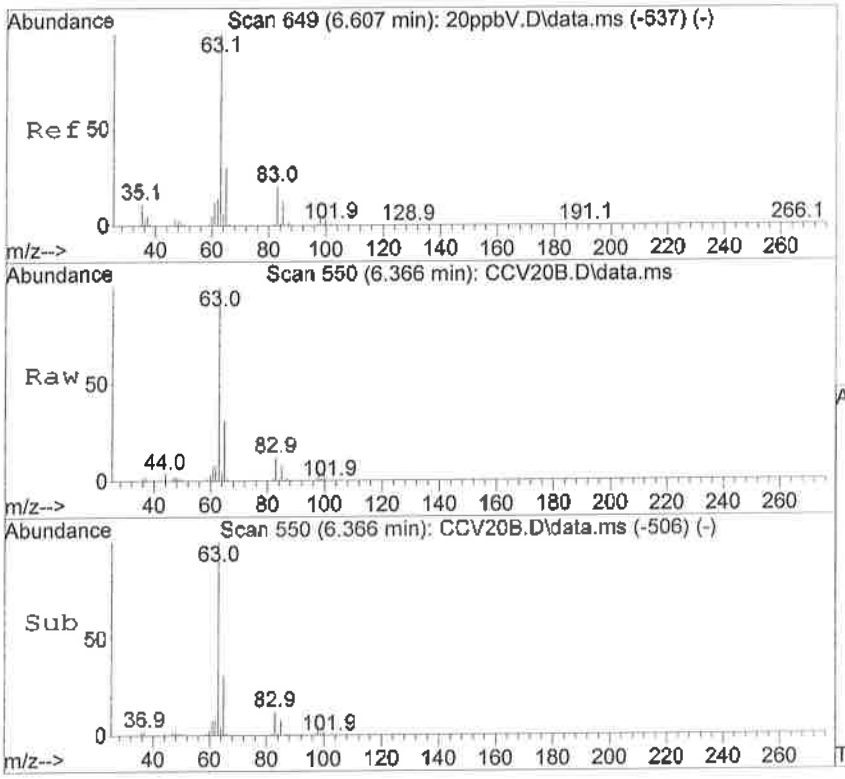

#25
1,1-Dichloroethane
Concen: 20.42 ppbV
RT: 6.366 min Scan# 550
Delta R.T. -0.000 min
Lab File: CCV20B.D
Acq: 21 Sep 2016 5:08 pm

Tgt Ion: 63 Resp: 424052

Ion	Ratio	Lower	Upper
63	100		
65	31.0	21.6	42.0
83	12.6	8.8	17.0

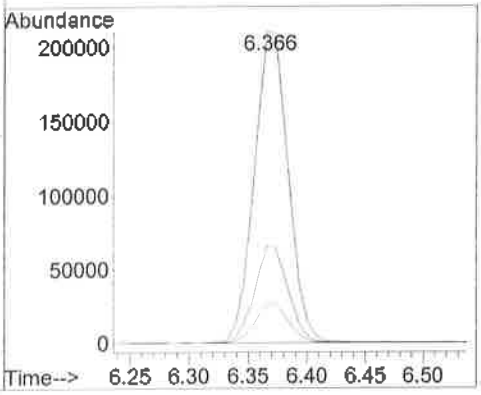

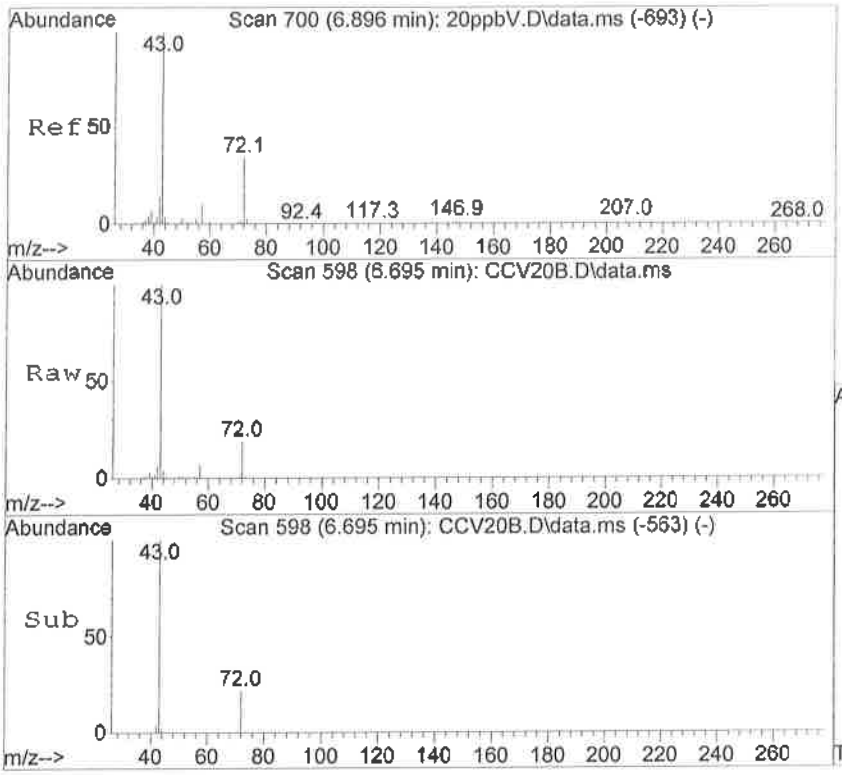

#26
2-Butanone
Concen: 19.38 ppbV
RT: 6.695 min Scan# 598
Delta R.T. -0.062 min
Lab File: CCV20B.D
Acq: 21 Sep 2016 5:08 pm

Tgt Ion: 72 Resp: 110114

Ion	Ratio	Lower	Upper
72	100		
43	536.8	313.7	608.9
57	35.7	20.8	40.4

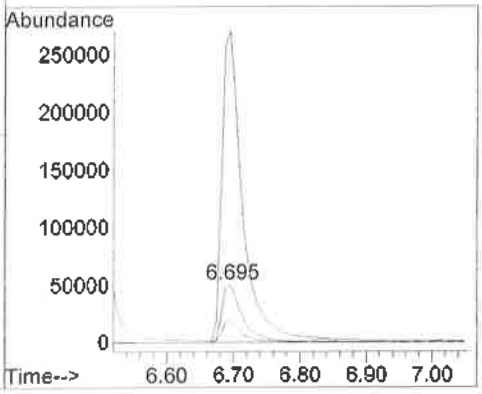

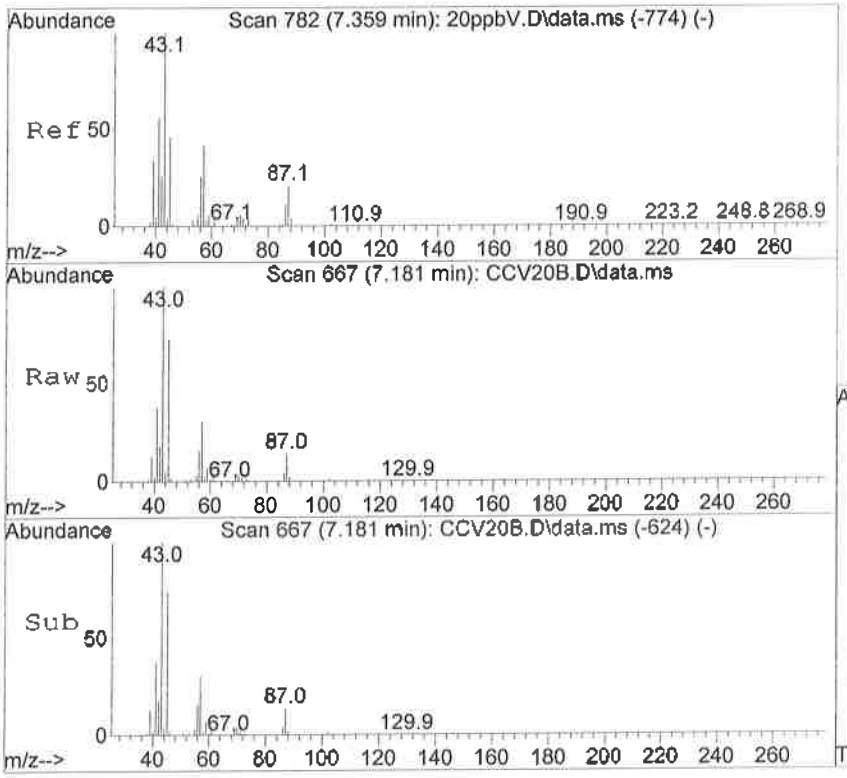

#27
n-Hexane
Concen: 19.24 ppbV
RT: 7.181 min Scan# 667
Delta R.T. 0.007 min
Lab File: CCV20B.D
Acq: 21 Sep 2016 5:08 pm

Tgt Ion: 57 Resp: 386538

Ion	Ratio	Lower	Upper
57	100		
56	51.5	35.7	69.3
86	14.6	10.8	21.0

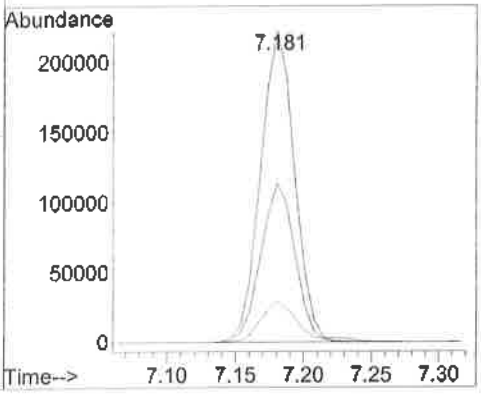

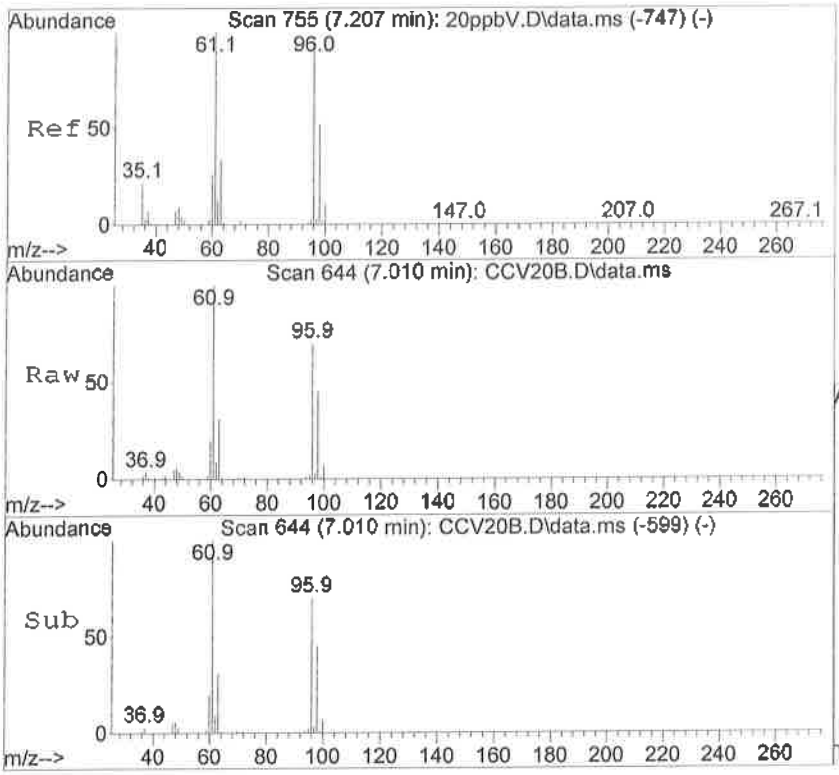

#28
cis-1,2-Dichloroethene
Concen: 21.11 ppbV
RT: 7.010 min Scan# 644
Delta R.T. 0.007 min
Lab File: CCV20B.D
Acq: 21 Sep 2016 5:08 pm

Tgt Ion: 61 Resp: 361917

Ion	Ratio	Lower	Upper
61	100		
96	64.7	47.7	92.7
98	44.7	31.2	60.6

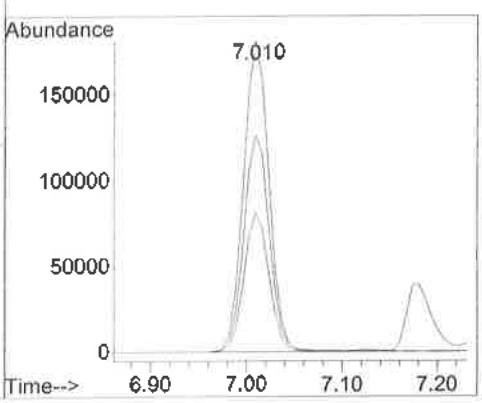

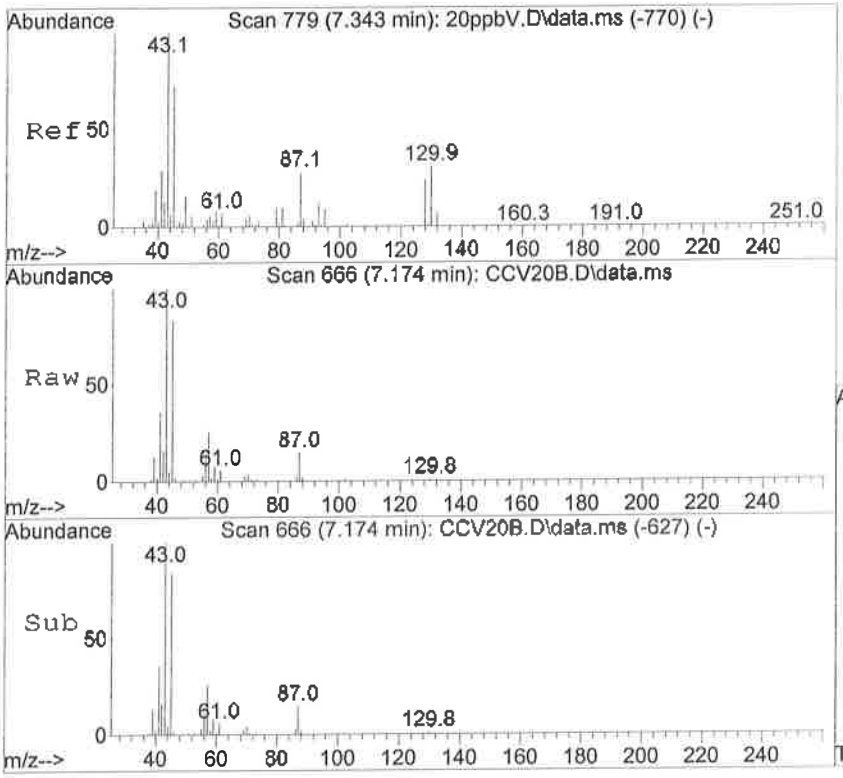

#29
Di-isopropyl Ether
Concen: 21.26 ppbV
RT: 7.174 min Scan# 666
Delta R.T. -0.021 min
Lab File: CCV20B.D
Acq: 21 Sep 2016 5:08 pm

Tgt Ion: 45 Resp: 1097459

Ion	Ratio	Lower	Upper
45	100		
43	124.1	100.1	150.1
87	17.7	16.5	24.7

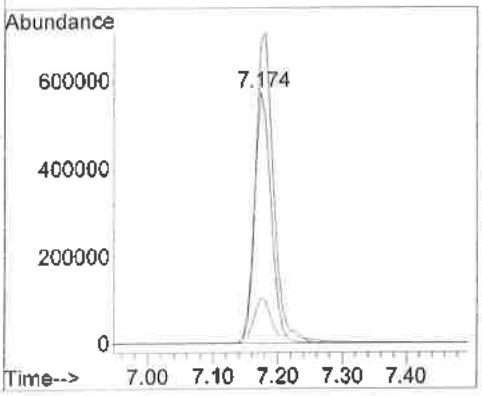

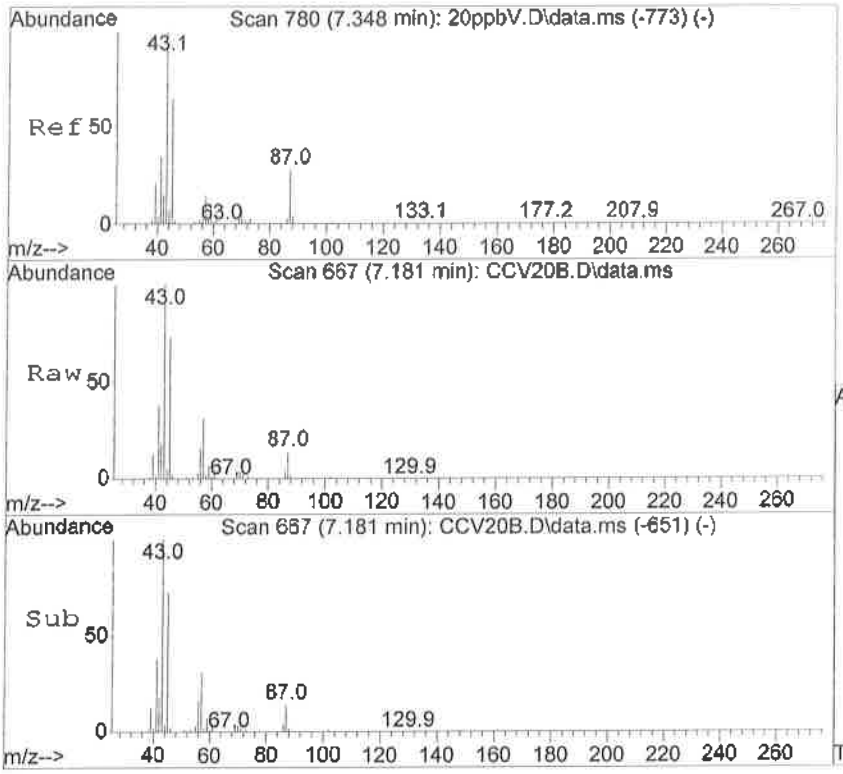

#30
Ethyl Acetate
Concen: 21.64 ppbV
RT: 7.181 min Scan# 667
Delta R.T. -0.027 min
Lab File: CCV20B.D
Acq: 21 Sep 2016 5:08 pm

Tgt Ion: 61 Resp: 74546

Ion	Ratio	Lower	Upper
61	100		
43	1822.2	1165.2	2261.8
70	83.3	60.5	117.5

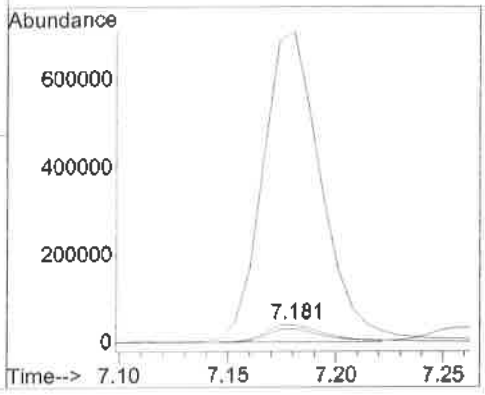

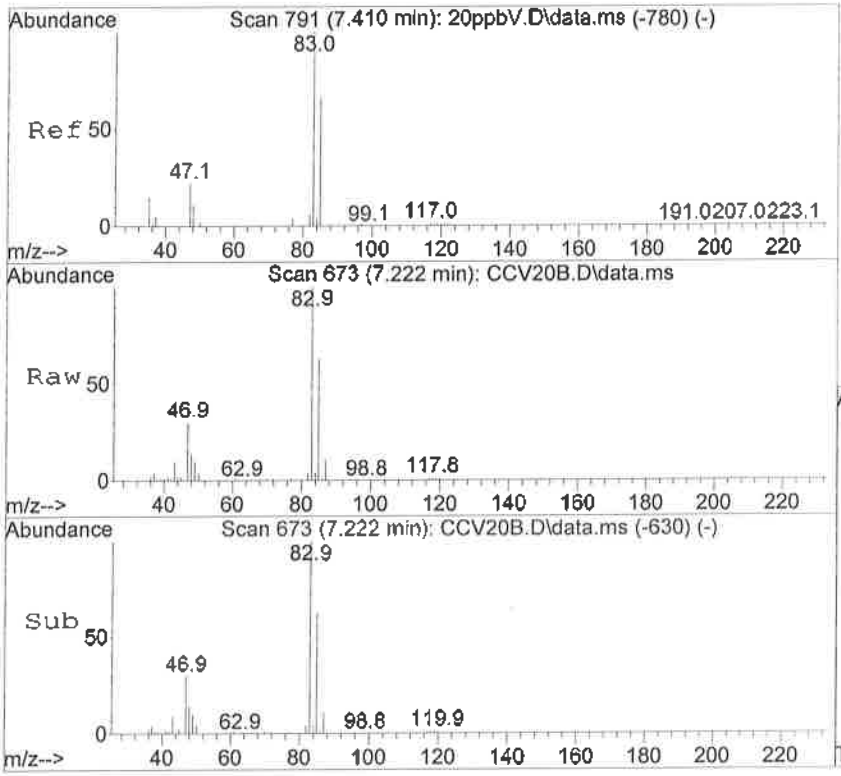

#31
Chloroform
Concen: 20.52 ppbV
RT: 7.222 min Scan# 673
Delta R.T. 0.007 min
Lab File: CCV20B.D
Acq: 21 Sep 2016 5:08 pm

Tgt Ion: 83 Resp: 482927

Ion	Ratio	Lower	Upper
83	100		
85	64.8	44.4	86.2
87	9.5	7.1	13.9
47	30.2	17.7	34.5

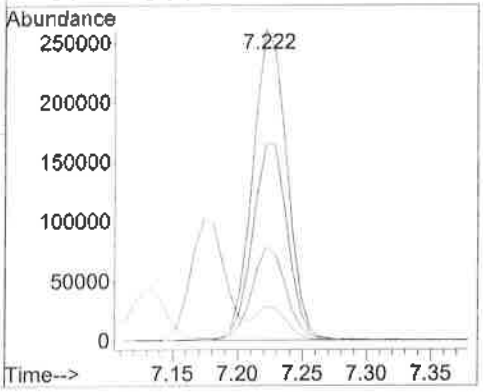

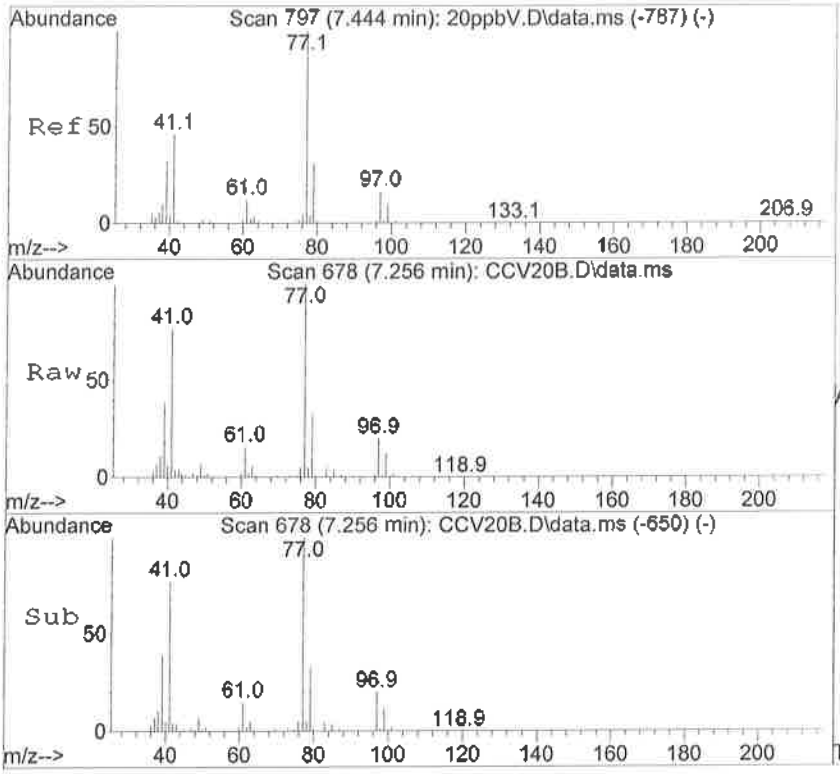

#32
2,2-Dichloropropane
Concen: 19.95 ppbV
RT: 7.256 min Scan# 678
Delta R.T. 0.007 min
Lab File: CCV20B.D
Acq: 21 Sep 2016 5:08 pm

Tgt Ion: 77 Resp: 393624

Ion	Ratio	Lower	Upper
77	100		
41	76.9	50.9	76.3#
97	19.9	15.2	22.8

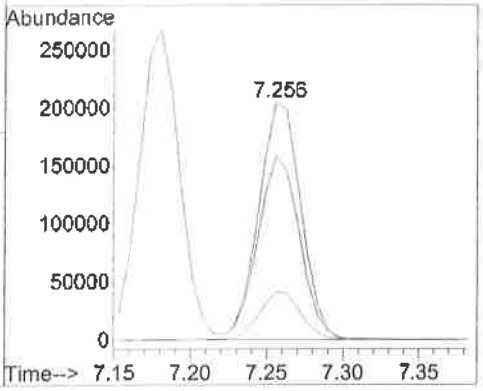

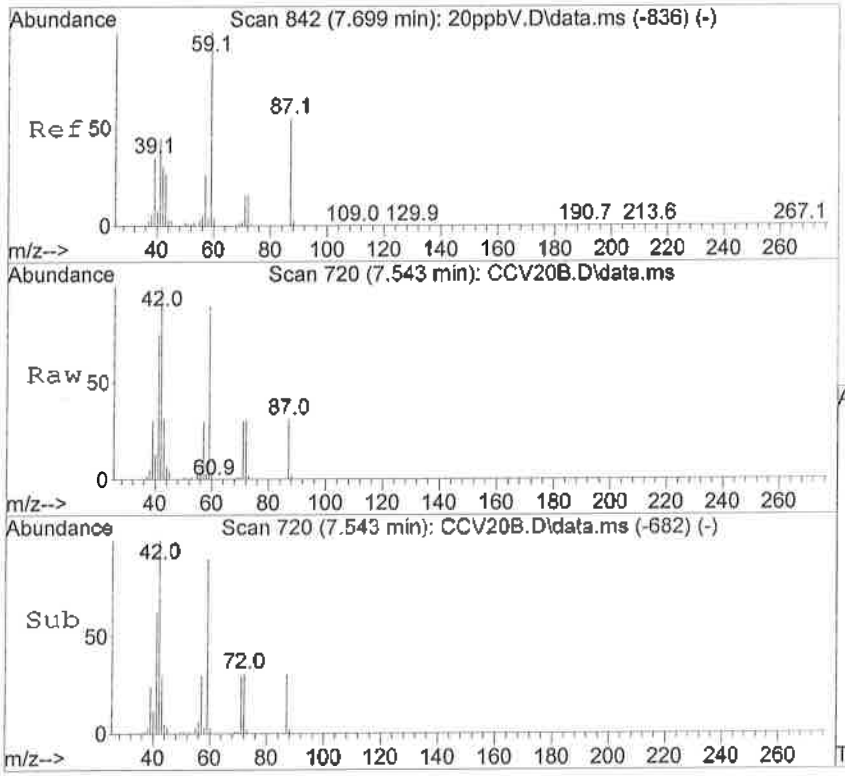

#33
Tetrahydrofuran
Concen: 20.64 ppbV
RT: 7.543 min Scan# 720
Delta R.T. -0.041 min
Lab File: CCV20B.D
Acq: 21 Sep 2016 5:08 pm

Tgt Ion: 72 Resp: 108681

Ion	Ratio	Lower	Upper
72	100		
71	94.6	62.6	121.4
42	333.3	195.7	379.9
41	344.5	189.4	367.8

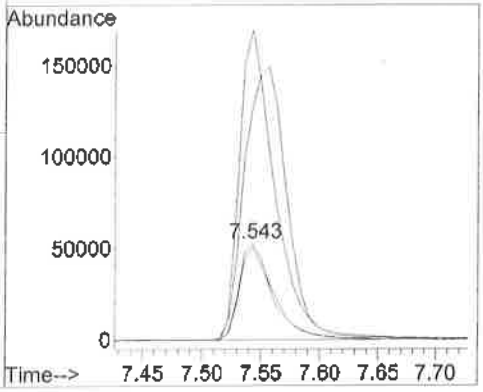

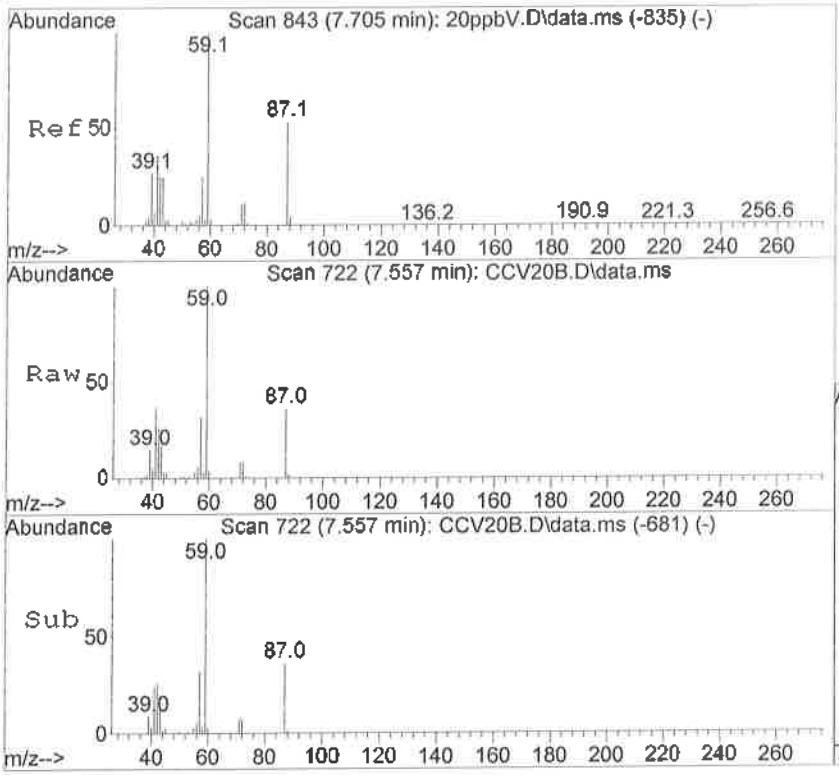

#34
Ethyl-tert-Butyl Ether
Concen: 21.78 ppbV
RT: 7.557 min Scan# 722
Delta R.T. -0.021 min
Lab File: CCV20B.D
Acq: 21 Sep 2016 5:08 pm

Tgt Ion: 59 Resp: 765790

Ion	Ratio	Lower	Upper
59	100		
57	32.1	25.2	37.8
87	36.2	30.3	45.5

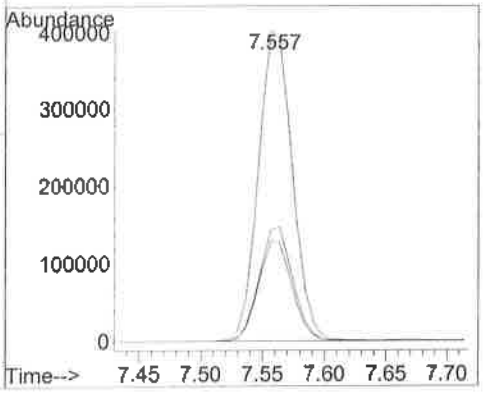

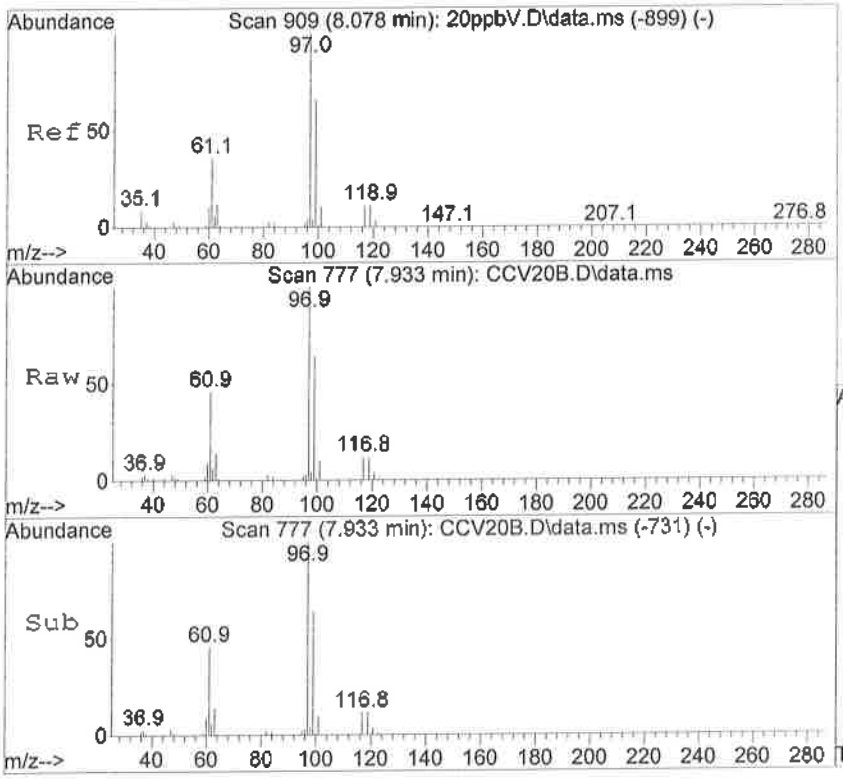

#36
1,1,1-Trichloroethane
Concen: 20.80 ppbV
RT: 7.933 min Scan# 777
Delta R.T. 0.014 min
Lab File: CCV20B.D
Acq: 21 Sep 2016 5:08 pm

Tgt Ion: 97 Resp: 508550

Ion	Ratio	Lower	Upper
97	100		
99	63.8	44.2	85.8
117	12.6	8.9	17.3
119	12.0	8.6	16.8

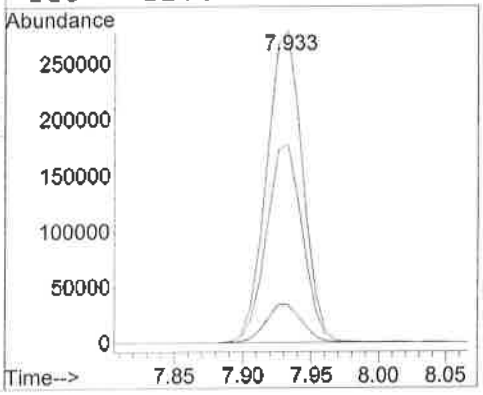

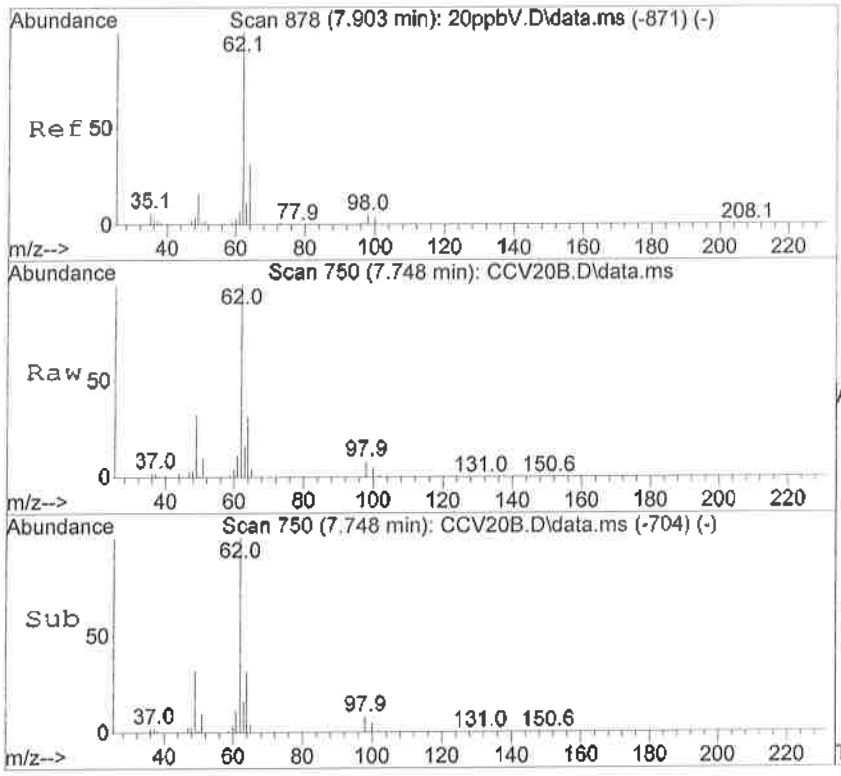

#37
1,2-Dichloroethane
Concen: 20.03 ppbV
RT: 7.748 min Scan# 750
Delta R.T. 0.014 min
Lab File: CCV20B.D
Acq: 21 Sep 2016 5:08 pm

Tgt Ion: 62 Resp: 348566

Ion	Ratio	Lower	Upper
62	100		
64	31.8	22.0	42.6
98	7.5	5.1	9.9

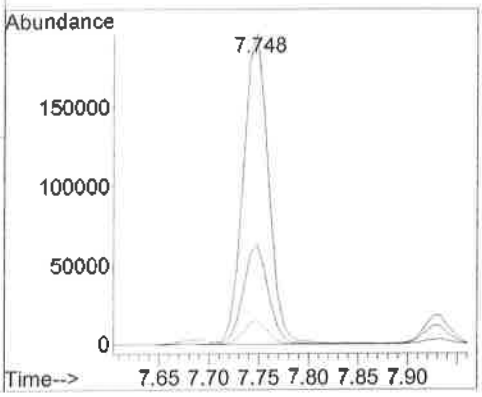

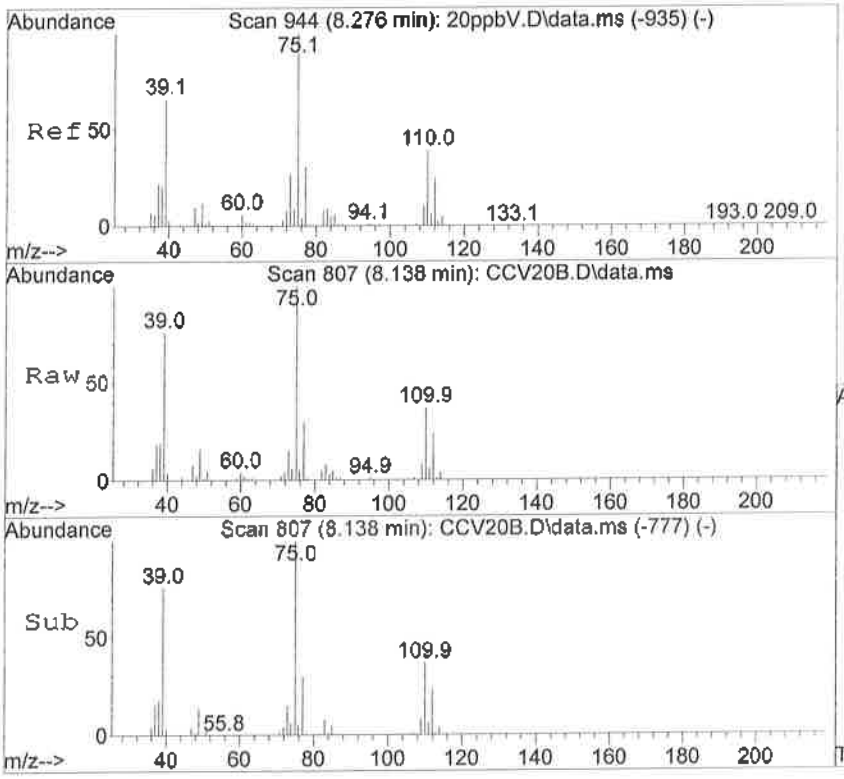

#38
1,1-Dichloropropene
Concen: 20.76 ppbV
RT: 8.138 min Scan# 807
Delta R.T. 0.007 min
Lab File: CCV20B.D
Acq: 21 Sep 2016 5:08 pm

Tgt Ion: 75 Resp: 349543

Ion	Ratio	Lower	Upper
75	100		
110	36.4	27.3	40.9
77	30.4	24.6	37.0

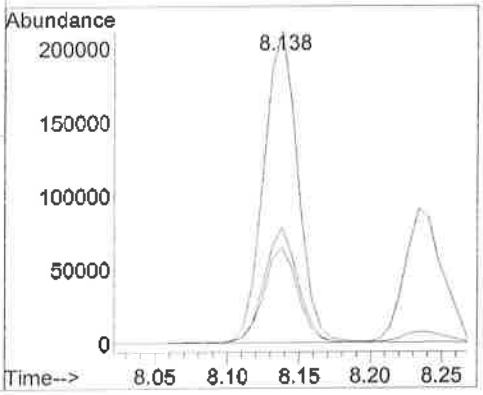

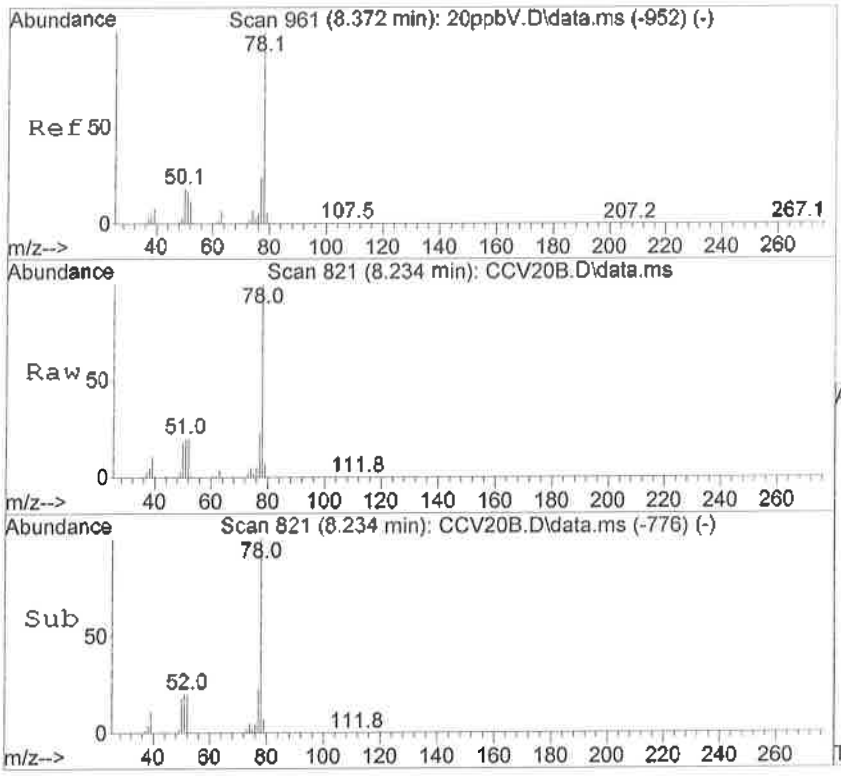

#39
Benzene
Concen: 17.97 ppbV
RT: 8.234 min Scan# 821
Delta R.T. 0.007 min
Lab File: CCV20B.D
Acq: 21 Sep 2016 5:08 pm

Tgt Ion: 78 Resp: 675143

Ion	Ratio	Lower	Upper
78	100		
77	24.0	16.0	31.2
51	20.6	12.2	23.8

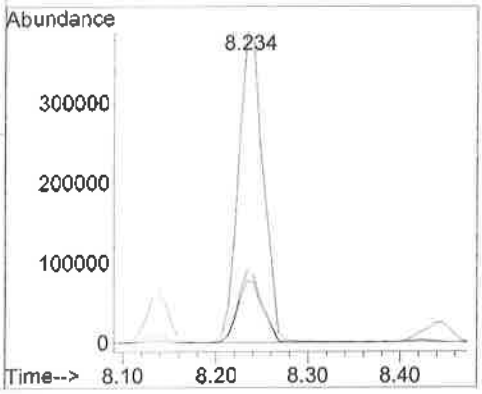

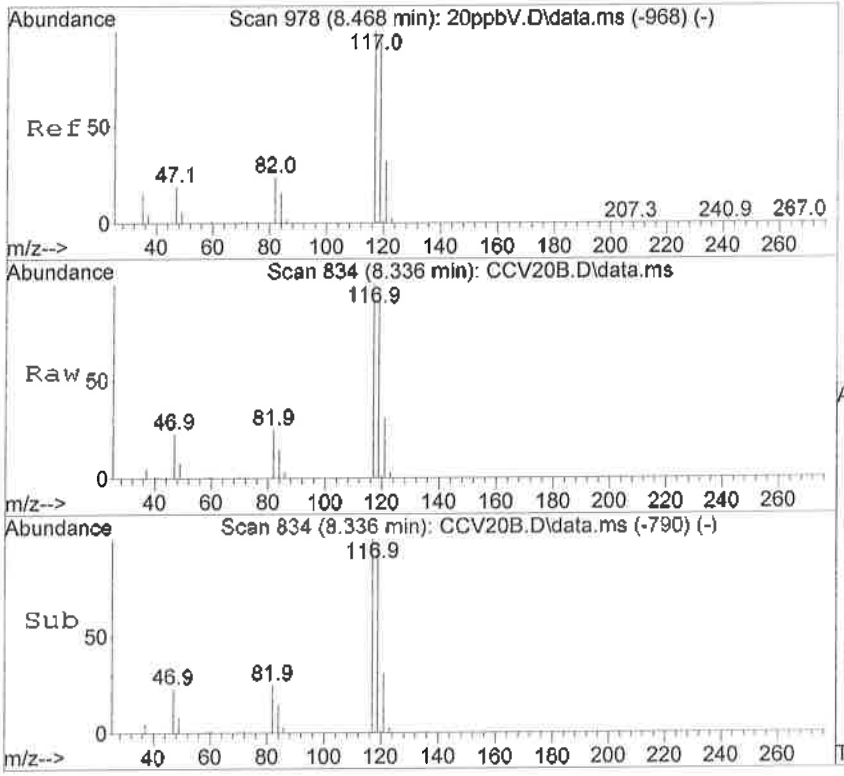

#40
Carbon Tetrachloride
Concen: 20.87 ppbV
RT: 8.336 min Scan# 834
Delta R.T. 0.014 min
Lab File: CCV20B.D
Acq: 21 Sep 2016 5:08 pm

Tgt Ion:117 Resp: 544775

Ion	Ratio	Lower	Upper
117	100		
119	96.0	64.7	125.7
121	30.6	20.7	40.3
82	23.6	15.9	30.9

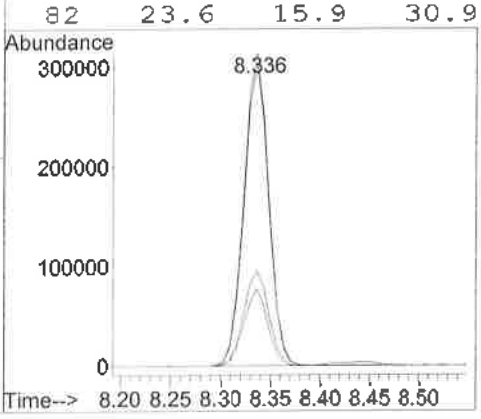

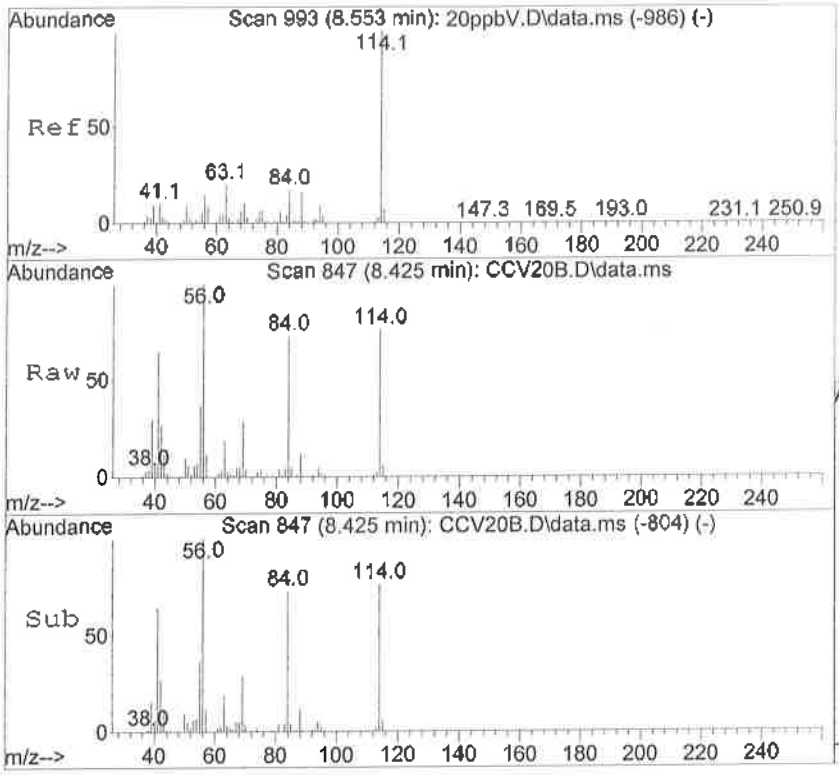

#41
Cyclohexane
Concen: 20.25 ppbV
RT: 8.425 min Scan# 847
Delta R.T. 0.007 min
Lab File: CCV20B.D
Acq: 21 Sep 2016 5:08 pm

Tgt Ion: 84 Resp: 295676

Ion	Ratio	Lower	Upper
84	100		
56	147.5	92.4	179.4
69	53.4	37.5	72.7

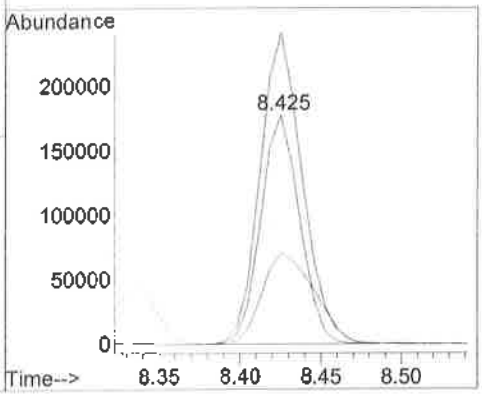

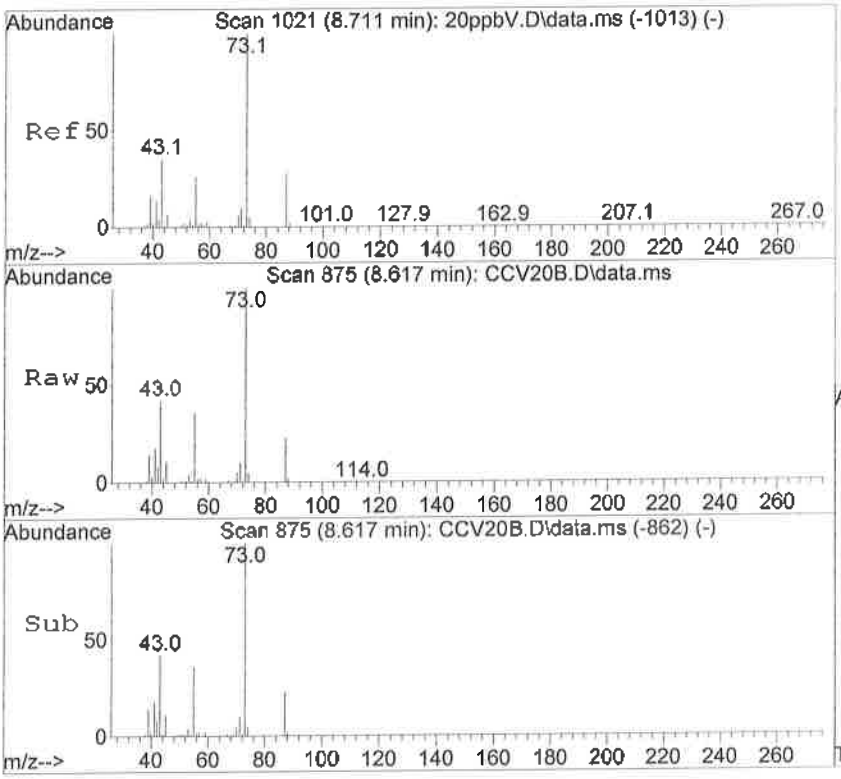

#43
tert Amyl Methyl Ether (TAME)
Concen: 24.33 ppbV
RT: 8.617 min Scan# 875
Delta R.T. -0.014 min
Lab File: CCV20B.D
Acq: 21 Sep 2016 5:08 pm

Tgt Ion: 73 Resp: 612224

Ion	Ratio	Lower	Upper
73	100		
55	36.8	21.8	32.8#
87	24.0	18.6	28.0

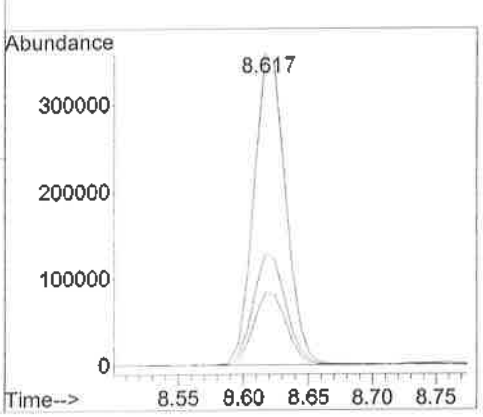

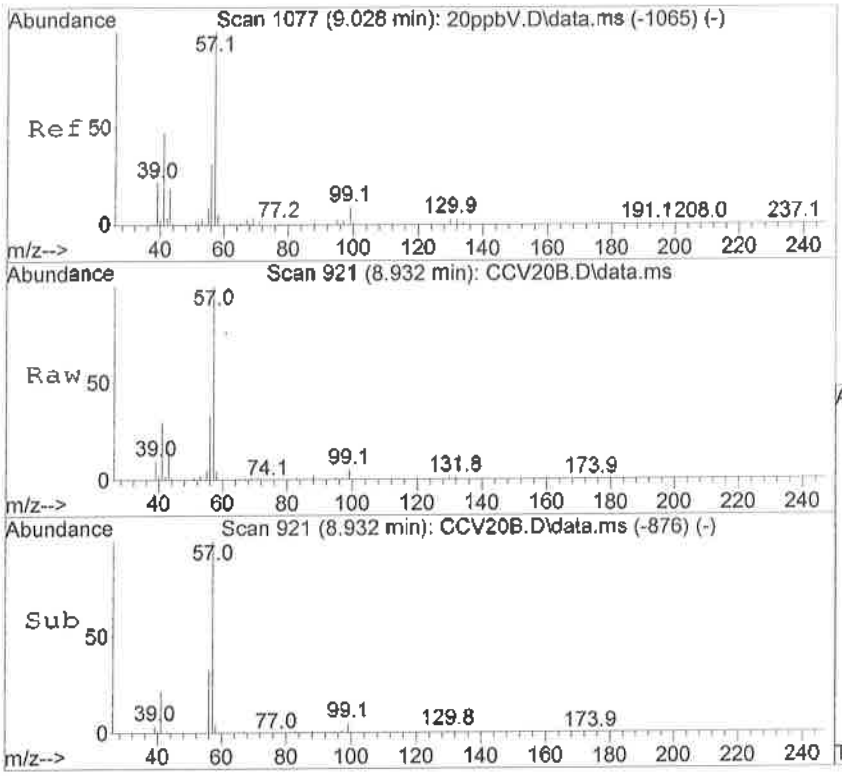

#44
2,2,4-Trimethylpentane
Concen: 23.46 ppbV
RT: 8.932 min Scan# 921
Delta R.T. 0.007 min
Lab File: CCV20B.D
Acq: 21 Sep 2016 5:08 pm

Tgt Ion: 57 Resp: 1290004

Ion	Ratio	Lower	Upper
57	100		
99	6.8	5.9	8.9

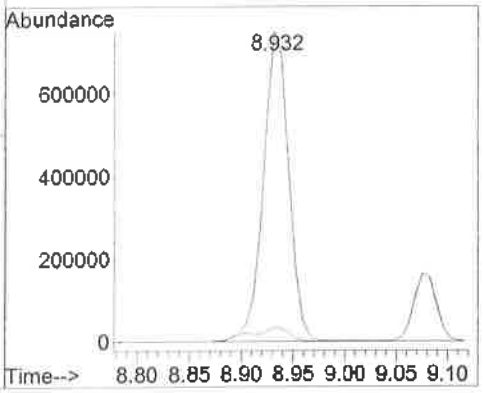

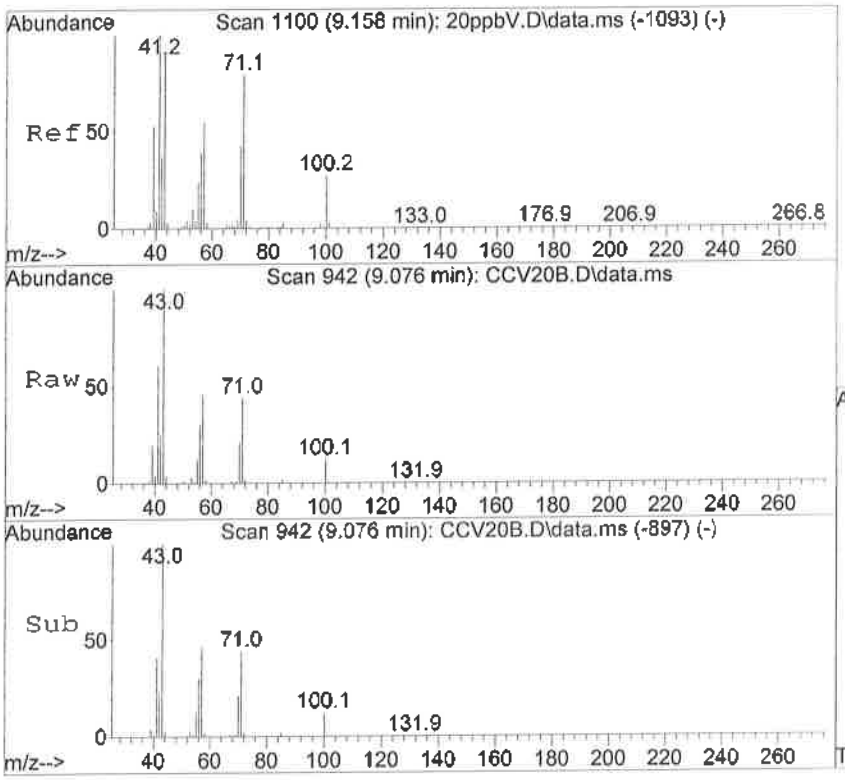

#45
n-Heptane
Concen: 24.37 ppbV
RT: 9.076 min Scan# 942
Delta R.T. 0.007 min
Lab File: CCV20B.D
Acq: 21 Sep 2016 5:08 pm

Tgt Ion: 71 Resp: 242814

Ion	Ratio	Lower	Upper
71	100		
100	27.6	18.0	35.0
70	48.3	32.4	62.8
57	106.8	64.6	125.4

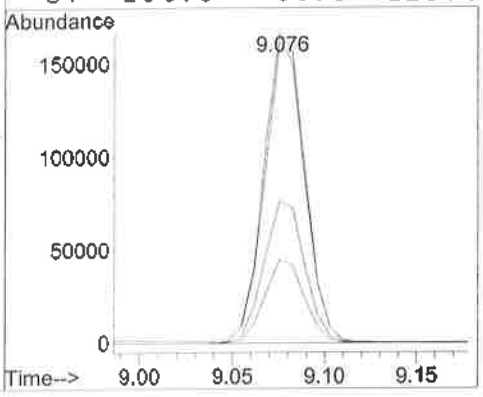

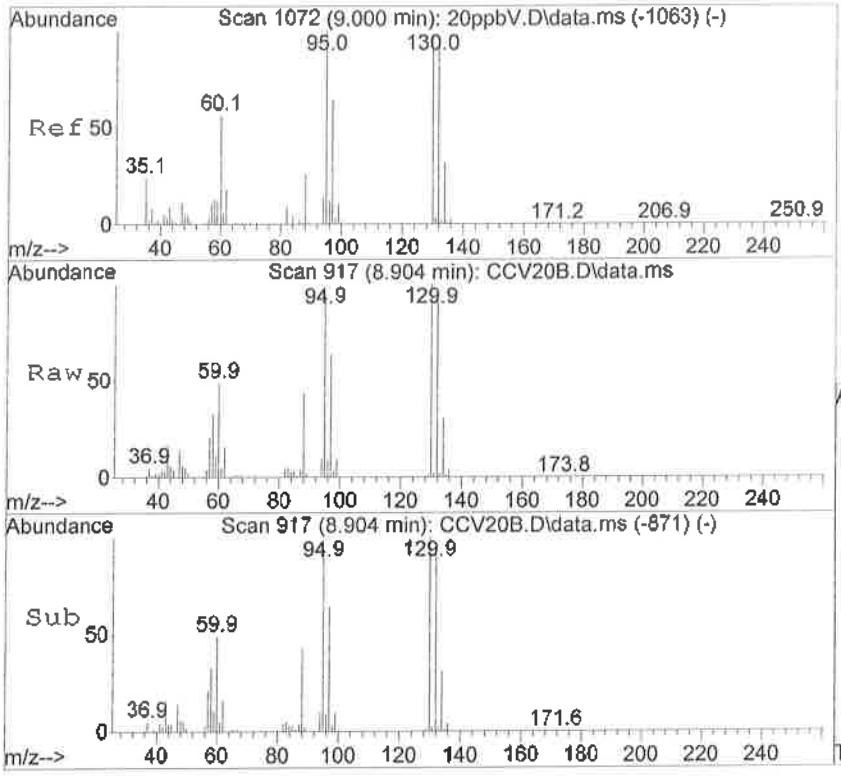

#46
Trichloroethene
Concen: 23.83 ppbV
RT: 8.904 min Scan# 917
Delta R.T. 0.014 min
Lab File: CCV20B.D
Acq: 21 Sep 2016 5:08 pm

Tgt Ion: 95 Resp: 305991

Ion	Ratio	Lower	Upper
95	100		
97	67.8	43.9	85.1
130	104.3	69.0	134.0
132	101.5	66.2	128.6

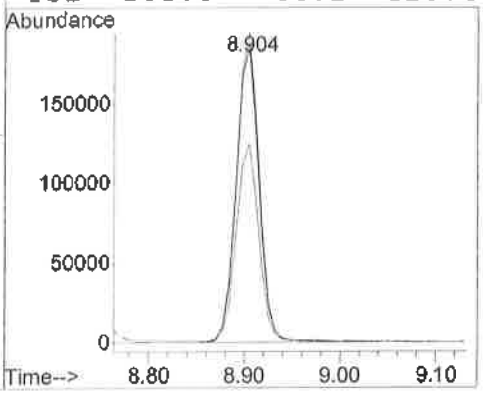

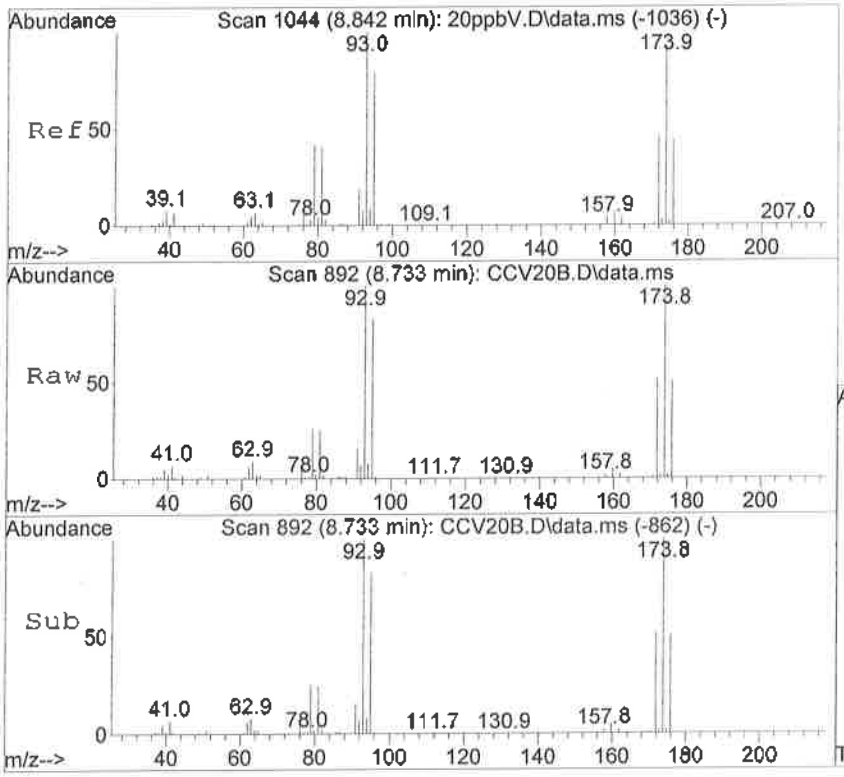

#47
Dibromomethane
Concen: 24.07 ppbV
RT: 8.733 min Scan# 892
Delta R.T. 0.007 min
Lab File: CCV20B.D
Acq: 21 Sep 2016 5:08 pm

Tgt Ion: 93 Resp: 288260

Ion	Ratio	Lower	Upper
93	100		
95	82.1	67.5	101.3
174	102.8	81.8	122.8

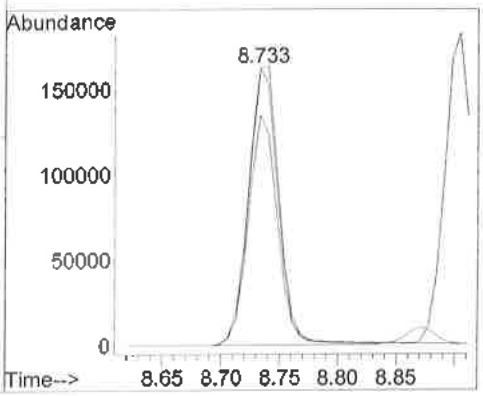

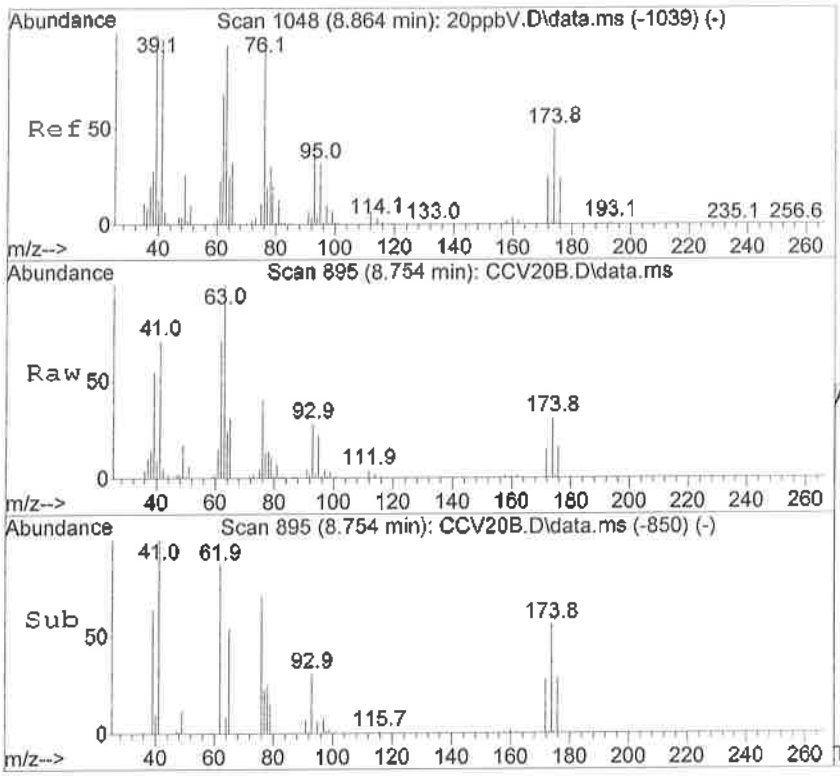

#48
1,2-Dichloropropane
Concen: 24.50 ppbV
RT: 8.754 min Scan# 895
Delta R.T. 0.007 min
Lab File: CCV20B.D
Acq: 21 Sep 2016 5:08 pm

Tgt Ion: 63 Resp: 282511

Ion	Ratio	Lower	Upper
63	100		
41	69.6	40.1	77.9
62	71.4	49.3	95.7

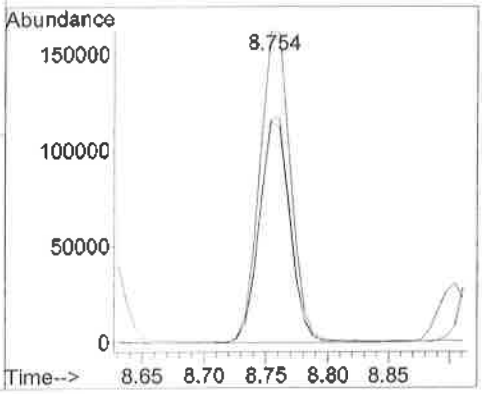

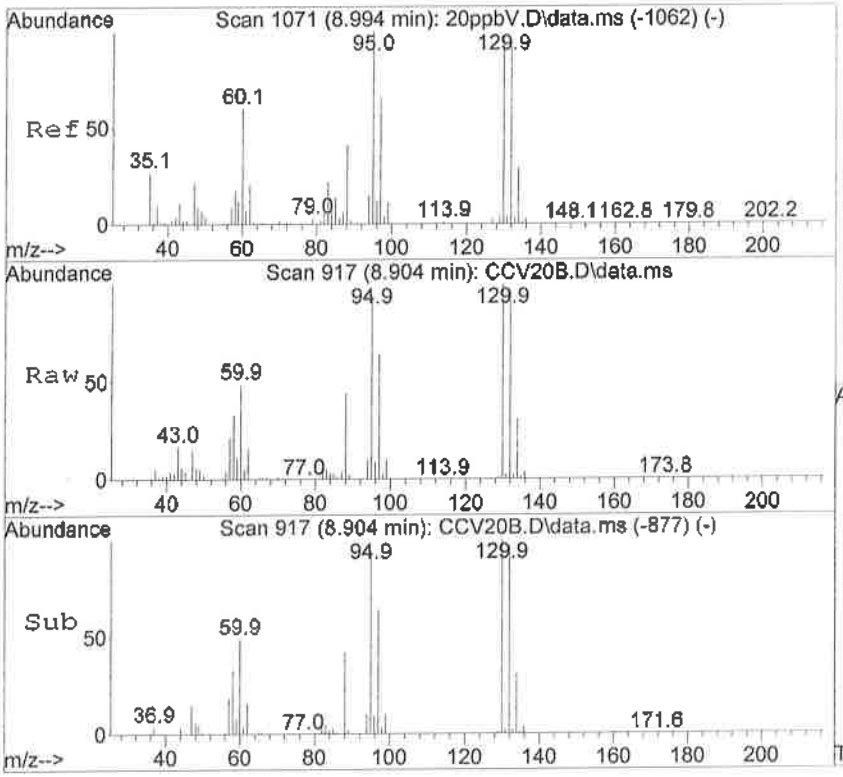

#49
1,4-Dioxane
Concen: 23.63 ppbV
RT: 8.904 min Scan# 917
Delta R.T. -0.027 min
Lab File: CCV20B.D
Acq: 21 Sep 2016 5:08 pm

Tgt Ion: 88 Resp: 157042

Ion	Ratio	Lower	Upper
88	100		
87	45.7	30.2	58.6
58	106.5	43.0	83.4#

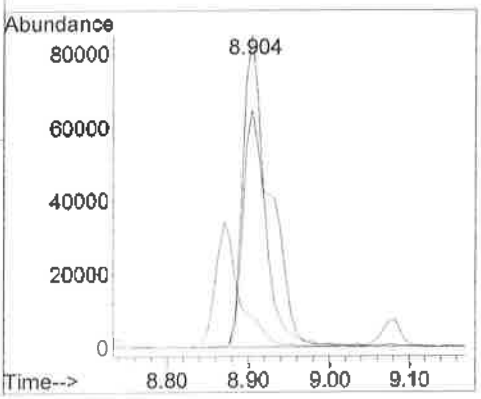

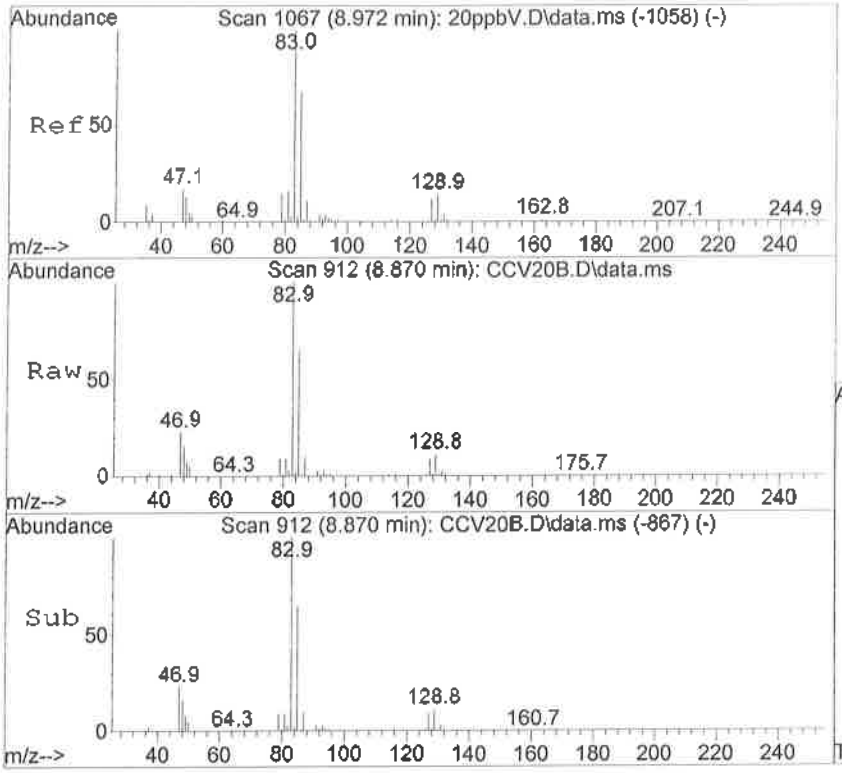

#50
Bromodichloromethane
Concen: 23.75 ppbV
RT: 8.870 min Scan# 912
Delta R.T. 0.007 min
Lab File: CCV20B.D
Acq: 21 Sep 2016 5:08 pm

Tgt Ion: 83 Resp: 539120

Ion	Ratio	Lower	Upper
83	100		
85	65.2	44.0	85.4
127	9.0	6.1	11.9
129	11.7	7.9	15.3

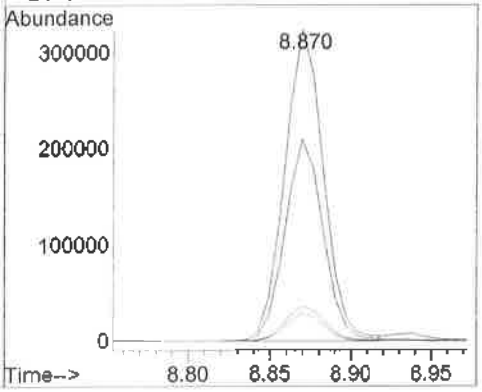

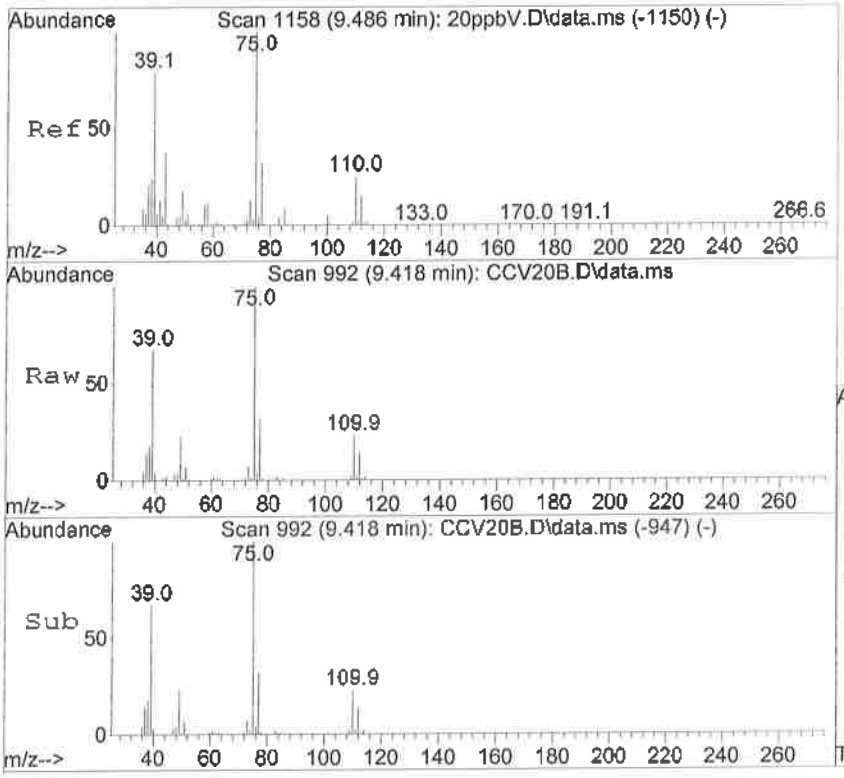

#51
cis-1,3-Dichloropropene
Concen: 24.35 ppbV
RT: 9.418 min Scan# 992
Delta R.T. 0.007 min
Lab File: CCV20B.D
Acq: 21 Sep 2016 5:08 pm

Tgt Ion: 75 Resp: 436658

Ion	Ratio	Lower	Upper
75	100		
77	31.9	21.6	42.0
110	23.6	14.8	28.8
112	15.0	9.5	18.5

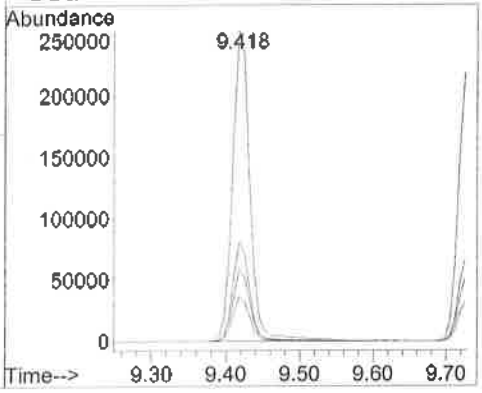

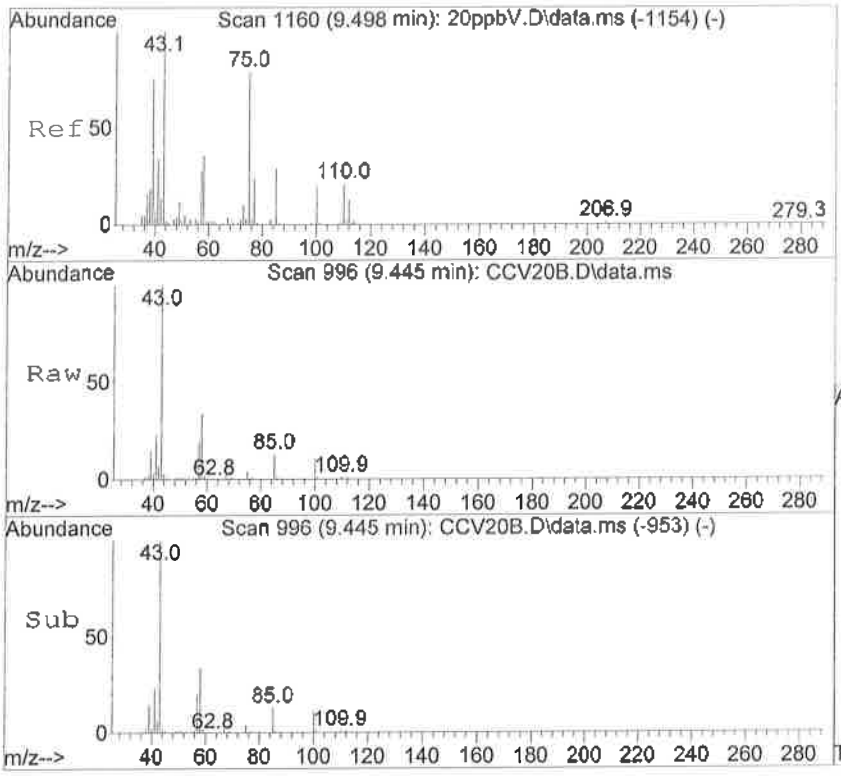

#52
4-Methyl-2-pentanone
Concen: 23.54 ppbV
RT: 9.445 min Scan# 996
Delta R.T. -0.007 min
Lab File: CCV20B.D
Acq: 21 Sep 2016 5:08 pm

Tgt Ion: 43 Resp: 752906

Ion	Ratio	Lower	Upper
43	100		
58	33.9	24.8	48.0
85	14.3	10.3	20.1
100	10.9	8.0	15.6

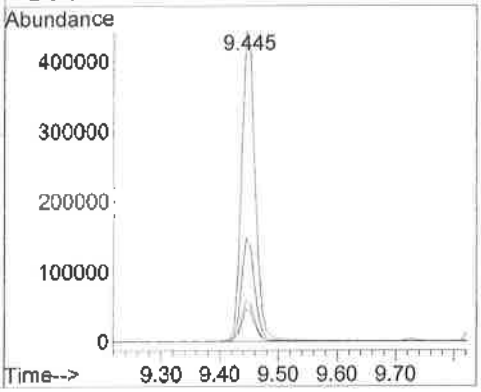

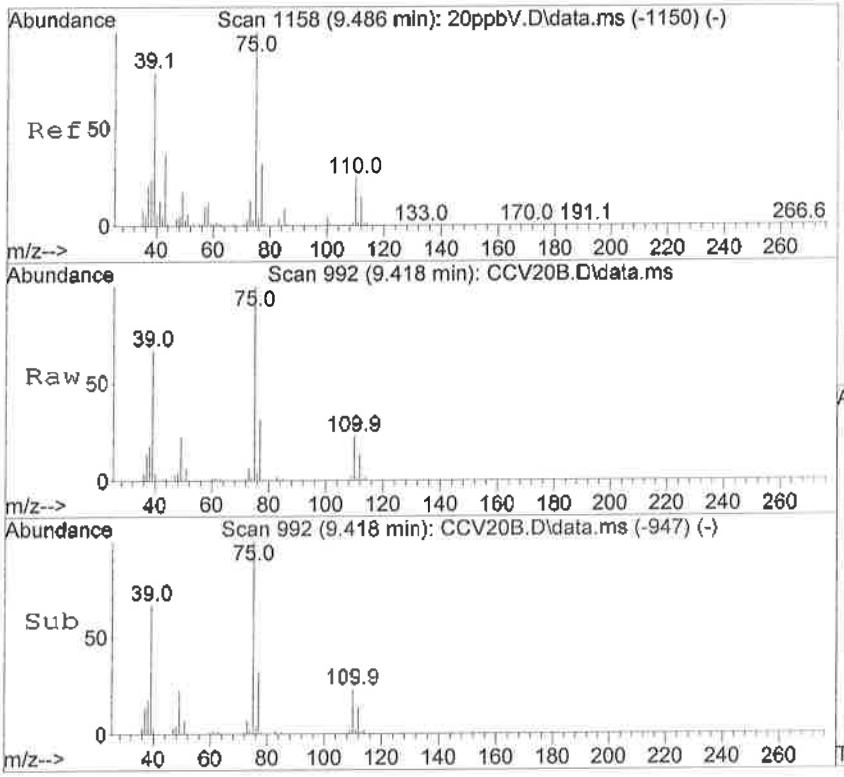

#53
trans-1,3-Dichloropropene
Concen: 24.35 ppbV
RT: 9.418 min Scan# 992
Delta R.T. 0.007 min
Lab File: CCV20B.D
Acq: 21 Sep 2016 5:08 pm

Tgt Ion: 75 Resp: 436658

Ion	Ratio	Lower	Upper
75	100		
77	31.9	21.6	42.0
110	23.6	14.8	28.8
112	15.0	9.5	18.5

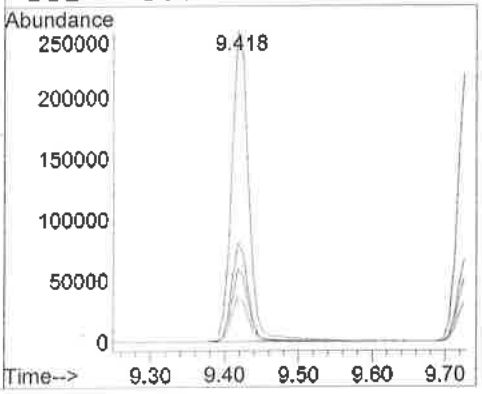

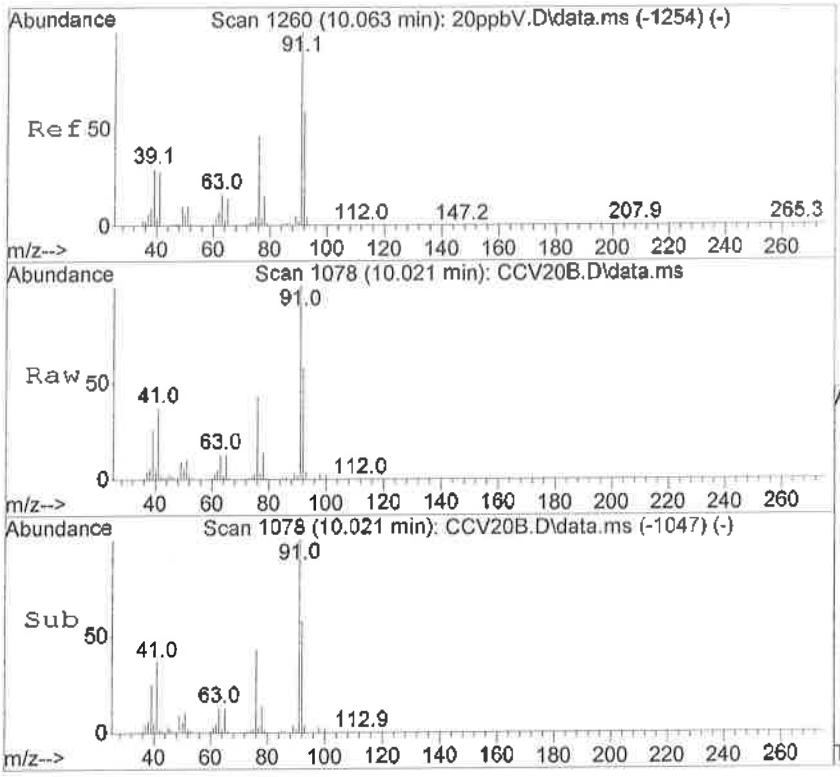

#54
1,3-Dichloropropane
Concen: 23.93 ppbV
RT: 10.021 min Scan# 1078
Delta R.T. 0.014 min
Lab File: CCV20B.D
Acq: 21 Sep 2016 5:08 pm

Tgt Ion: 76 Resp: 417746

Ion	Ratio	Lower	Upper
76	100		
78	32.9	25.4	38.0
63	30.0	21.9	32.9

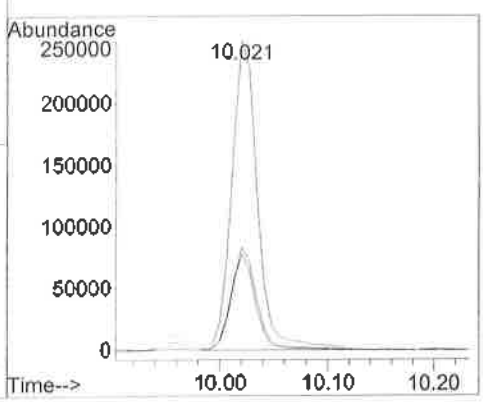

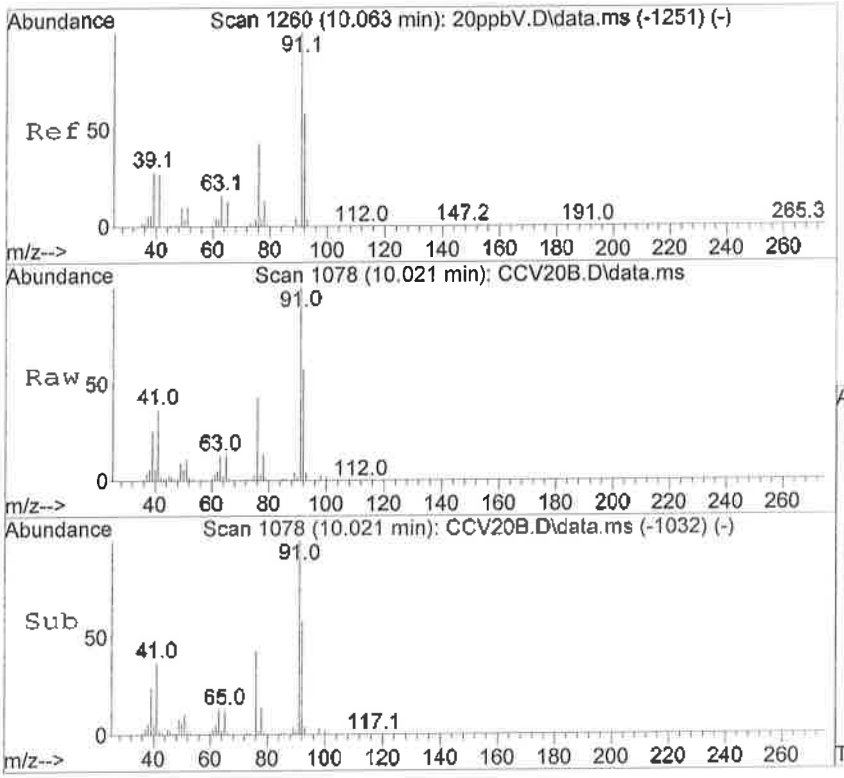

#55
Toluene
Concen: 21.35 ppbV
RT: 10.021 min Scan# 1078
Delta R.T. 0.014 min
Lab File: CCV20B.D
Acq: 21 Sep 2016 5:08 pm

Tgt Ion: 91 Resp: 903651

Ion	Ratio	Lower	Upper
91	100		
92	59.3	40.4	78.4
65	13.7	9.3	18.1

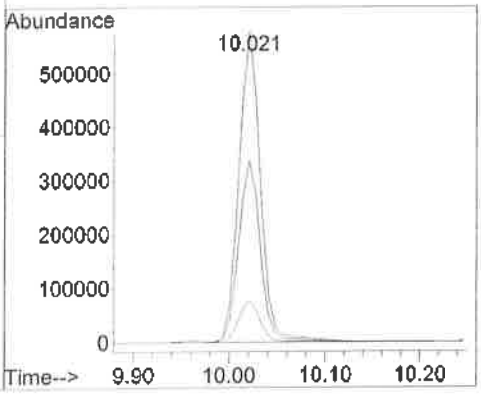

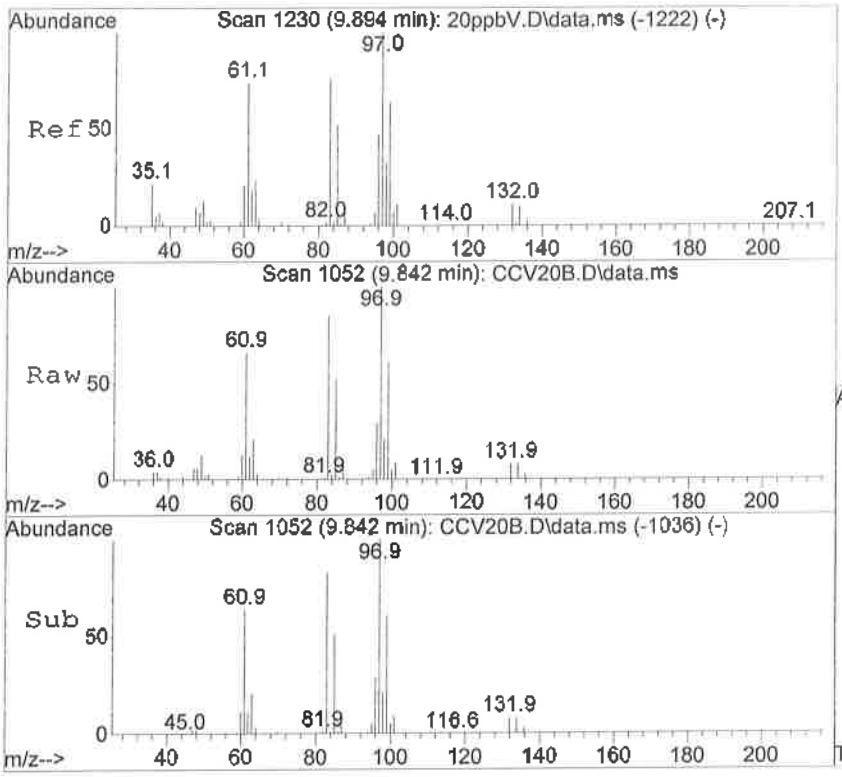

#57
1,1,2-Trichloroethane
Concen: 24.27 ppbV
RT: 9.842 min Scan# 1052
Delta R.T. 0.007 min
Lab File: CCV20B.D
Acq: 21 Sep 2016 5:08 pm

Tgt Ion: 97 Resp: 308421

Ion	Ratio	Lower	Upper
97	100		
99	61.1	42.2	82.0
83	82.4	59.3	115.1
85	52.6	38.4	74.6

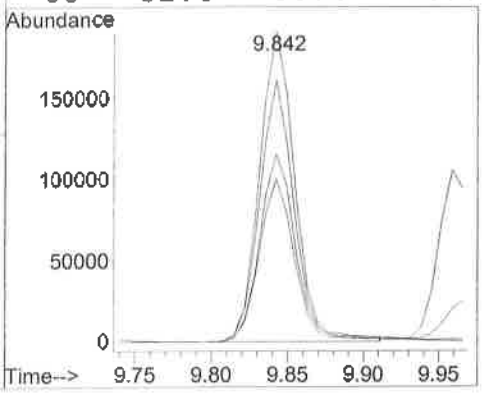

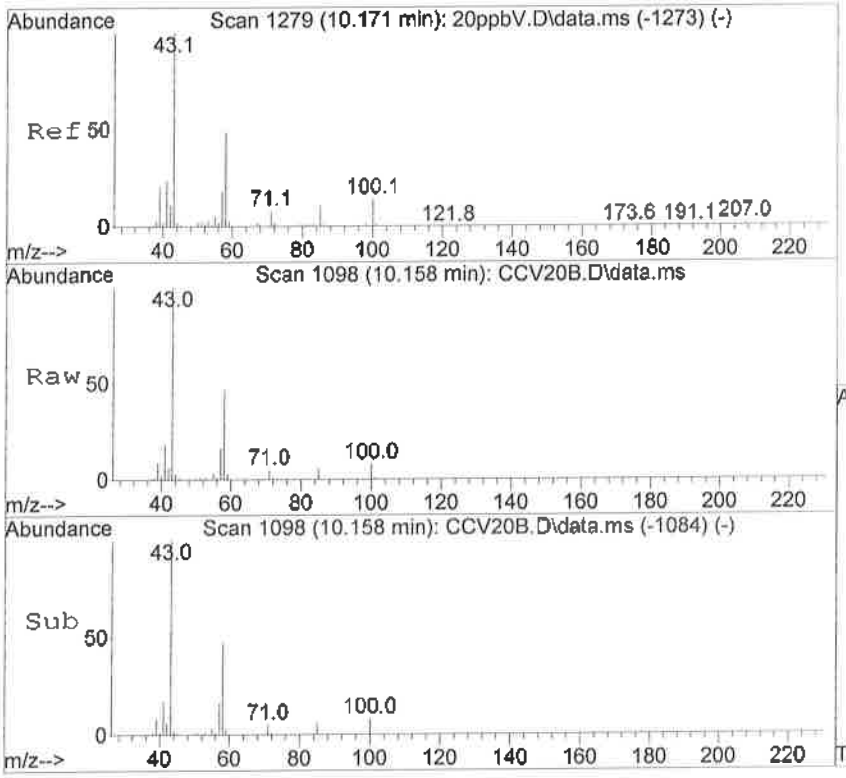

#58
2-Hexanone
Concen: 23.61 ppbV
RT: 10.158 min Scan# 1098
Delta R.T. -0.007 min
Lab File: CCV20B.D
Acq: 21 Sep 2016 5:08 pm

Tgt Ion: 58 Resp: 321245

Ion	Ratio	Lower	Upper
58	100		
43	214.3	134.7	261.5
85	13.5	9.5	18.3
100	17.4	12.2	23.8

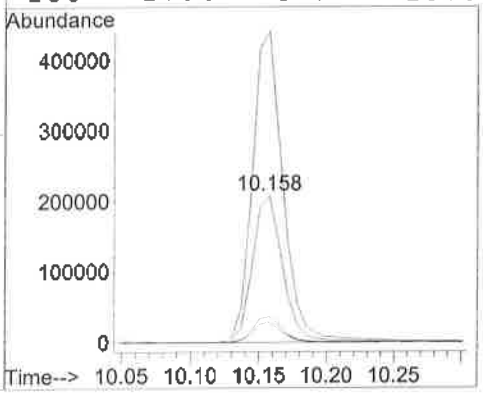

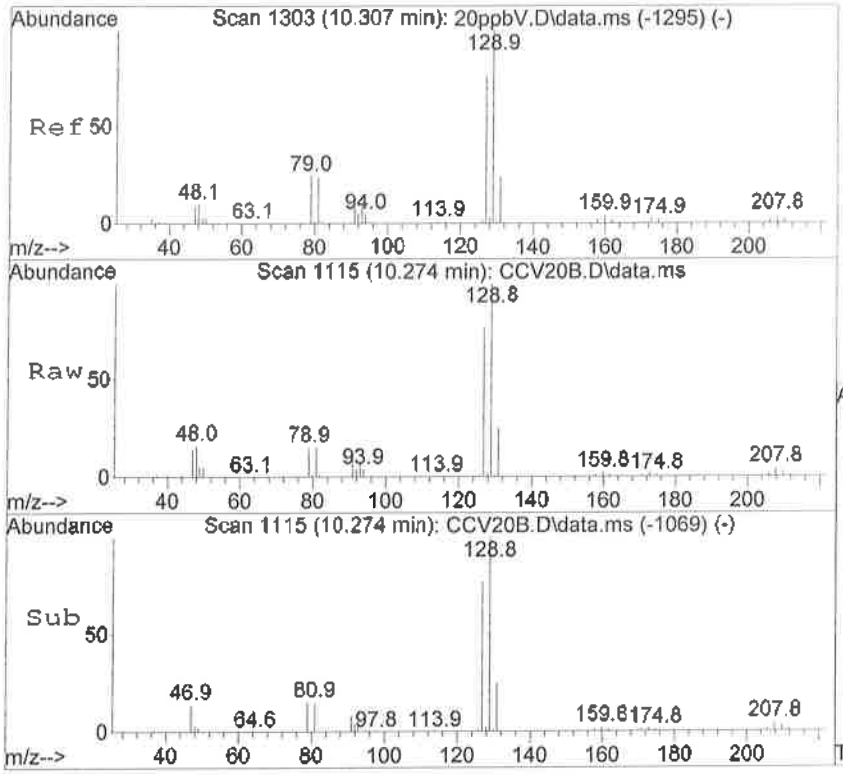

#59
Dibromochloromethane
Concen: 24.75 ppbV
RT: 10.274 min Scan# 1115
Delta R.T. 0.014 min
Lab File: CCV20B.D
Acq: 21 Sep 2016 5:08 pm

Tgt Ion:129 Resp: 585260

Ion	Ratio	Lower	Upper
129	100		
127	77.5	52.6	102.0
131	24.7	16.5	31.9
208	4.5	3.1	5.9

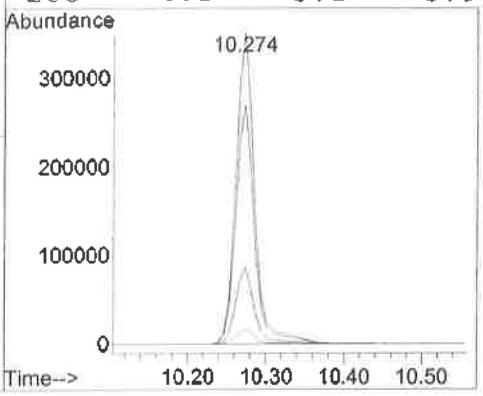

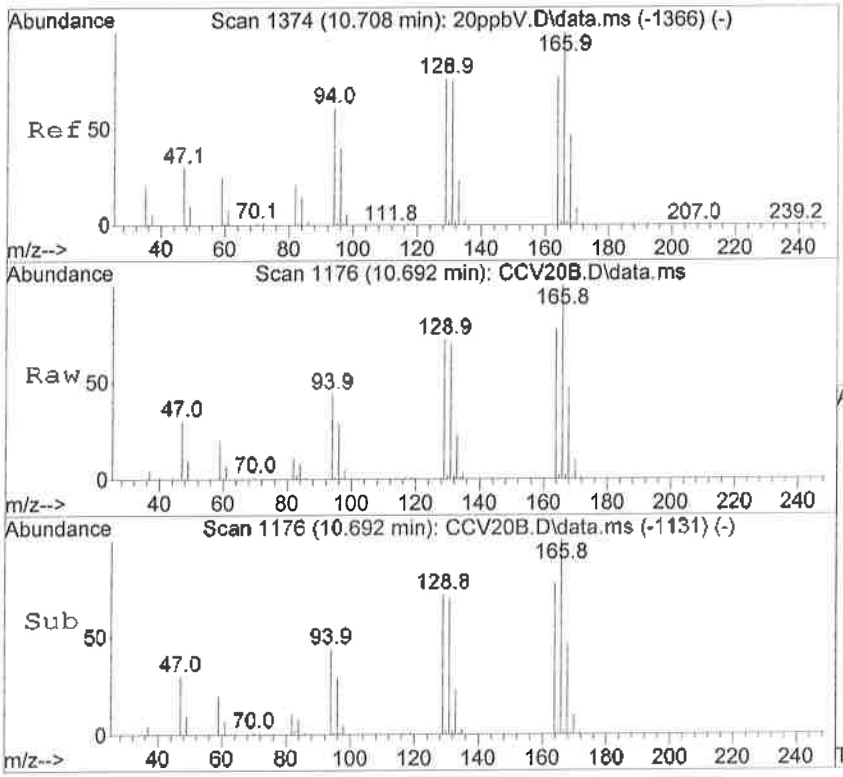

#60
Tetrachloroethene
Concen: 23.69 ppbV
RT: 10.692 min Scan# 1176
Delta R.T. 0.007 min
Lab File: CCV20B.D
Acq: 21 Sep 2016 5:08 pm

Tgt Ion:166 Resp: 427470

Ion	Ratio	Lower	Upper
166	100		
164	77.6	53.2	103.2
168	47.7	32.6	63.4
129	71.6	49.1	95.3

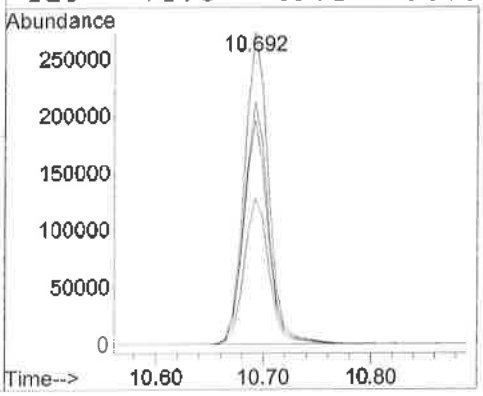

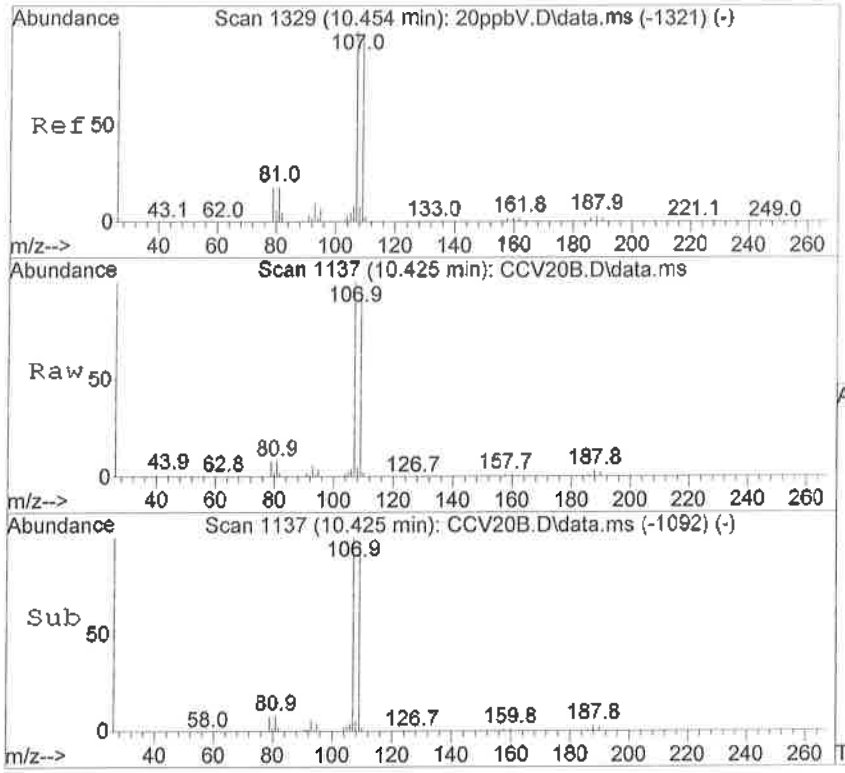

#61
1,2-Dibromoethane
Concen: 23.20 ppbV
RT: 10.425 min Scan# 1137
Delta R.T. 0.007 min
Lab File: CCV20B.D
Acq: 21 Sep 2016 5:08 pm

Tgt Ion:107 Resp: 466576

Ion	Ratio	Lower	Upper
107	100		
109	94.8	64.4	125.0
93	6.1	4.1	7.9
95	4.6	3.1	6.1

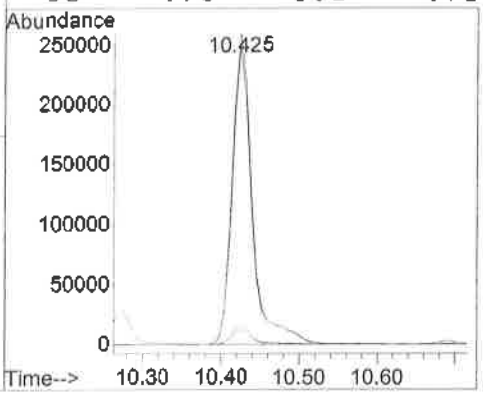

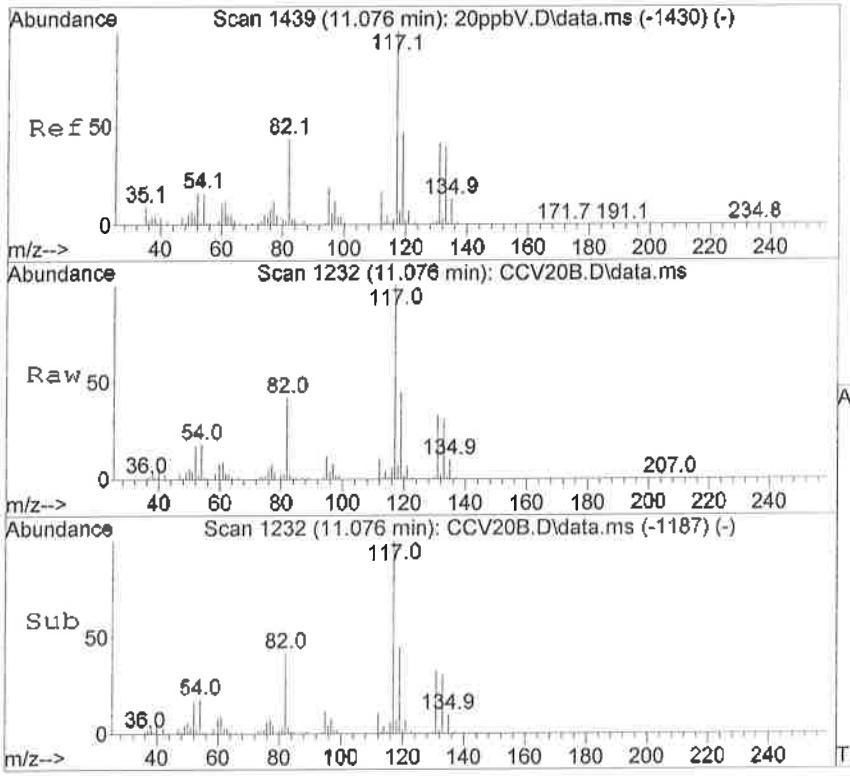

#63
1,1,1,2-Tetrachloroethane
Concen: 25.35 ppbV
RT: 11.076 min Scan# 1232
Delta R.T. 0.007 min
Lab File: CCV20B.D
Acq: 21 Sep 2016 5:08 pm

Tgt Ion:131 Resp: 397091

Ion	Ratio	Lower	Upper
131	100		
133	94.6	77.0	115.6

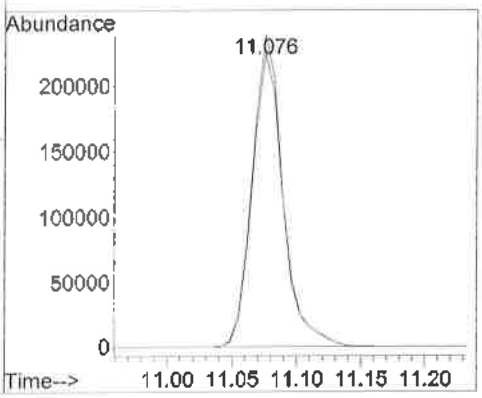

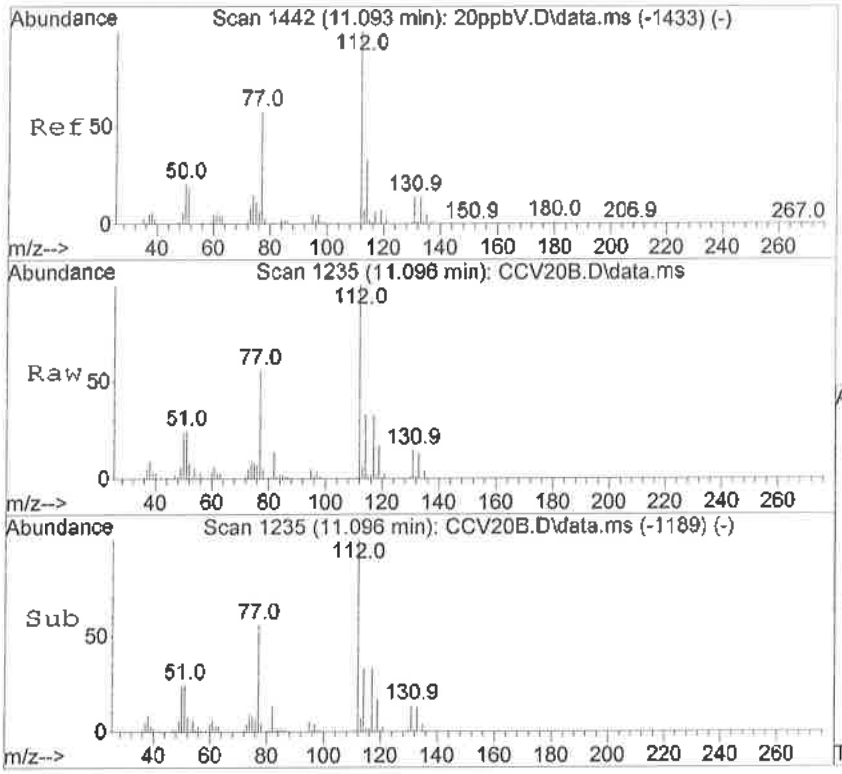

#64
Chlorobenzene
Concen: 23.61 ppbV
RT: 11.096 min Scan# 1235
Delta R.T. 0.014 min
Lab File: CCV20B.D
Acq: 21 Sep 2016 5:08 pm

Tgt Ion:112 Resp: 639437

Ion	Ratio	Lower	Upper
112	100		
114	33.3	21.7	42.1
77	59.7	40.5	78.7

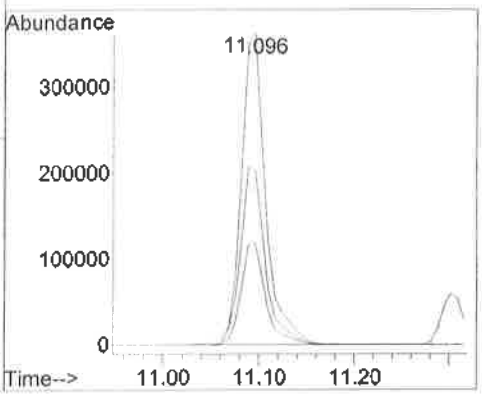

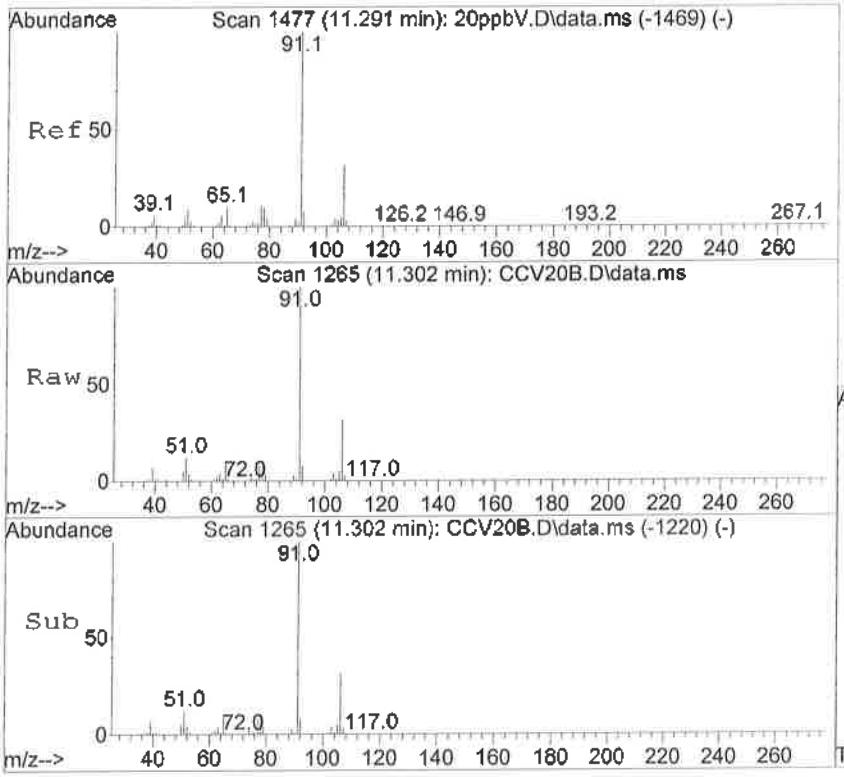

#65
Ethylbenzene
Concen: 24.09 ppbV
RT: 11.302 min Scan# 1265
Delta R.T. 0.007 min
Lab File: CCV20B.D
Acq: 21 Sep 2016 5:08 pm

Tgt Ion: 91 Resp: 1129735

Ion	Ratio	Lower	Upper
91	100		
106	31.6	21.4	41.4
77	8.9	6.2	12.0

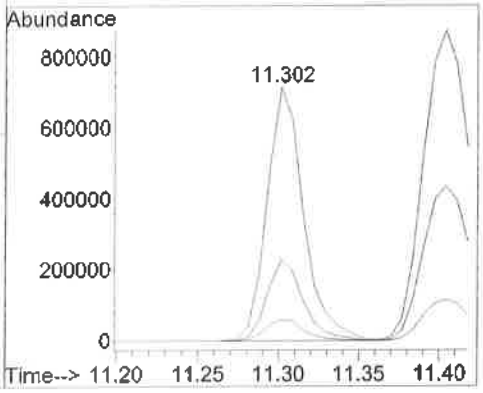

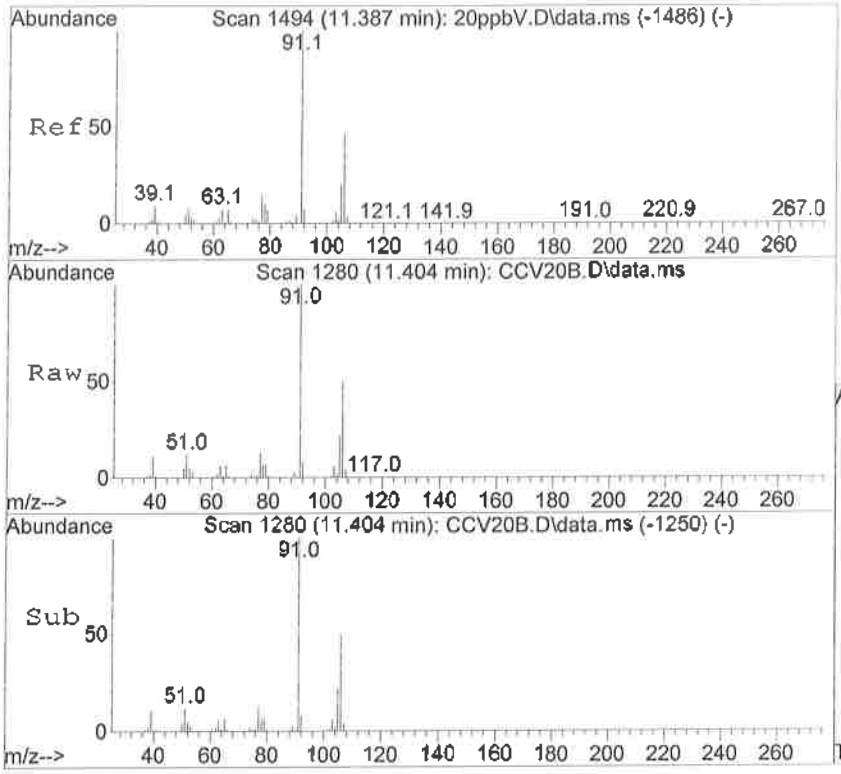

#66
m,p-Xylene
Concen: 40.73 ppbV
RT: 11.404 min Scan# 1280
Delta R.T. 0.007 min
Lab File: CCV20B.D
Acq: 21 Sep 2016 5:08 pm

Tgt Ion: 91 Resp: 1801912

Ion	Ratio	Lower	Upper
91	100		
106	50.5	33.9	65.9
105	22.2	14.7	28.5
77	13.3	9.2	18.0

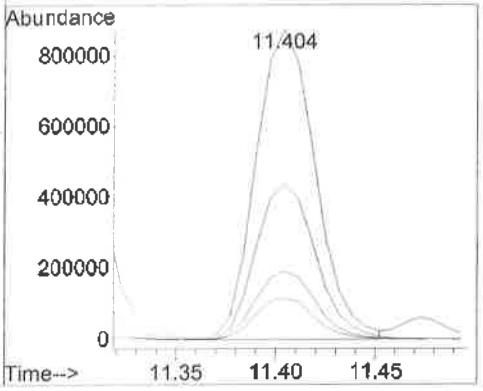

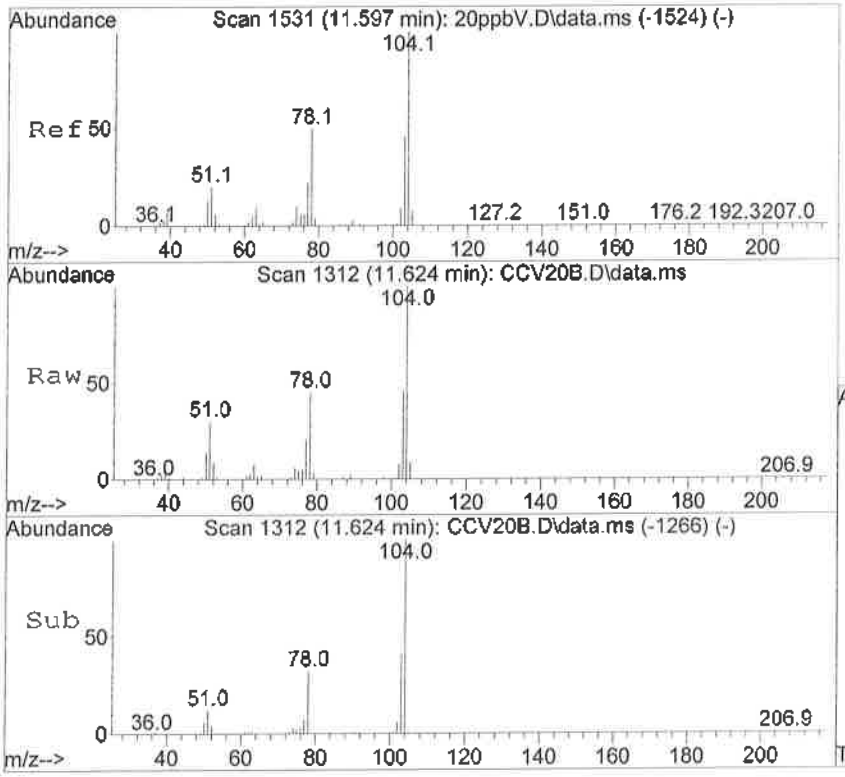

#67
Styrene
Concen: 22.33 ppbV
RT: 11.624 min Scan# 1312
Delta R.T. 0.014 min
Lab File: CCV20B.D
Acq: 21 Sep 2016 5:08 pm

Tgt Ion:104 Resp: 621149

Ion	Ratio	Lower	Upper
104	100		
103	46.0	31.7	61.5
78	44.3	30.6	59.4
77	21.1	15.0	29.2

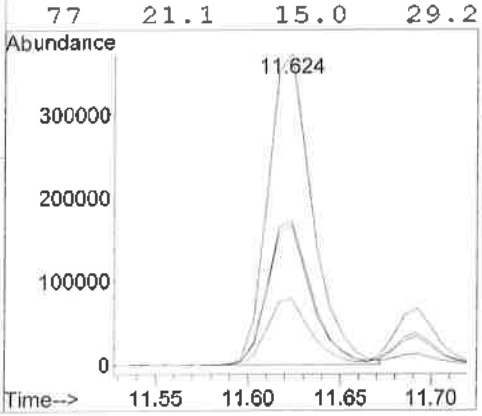

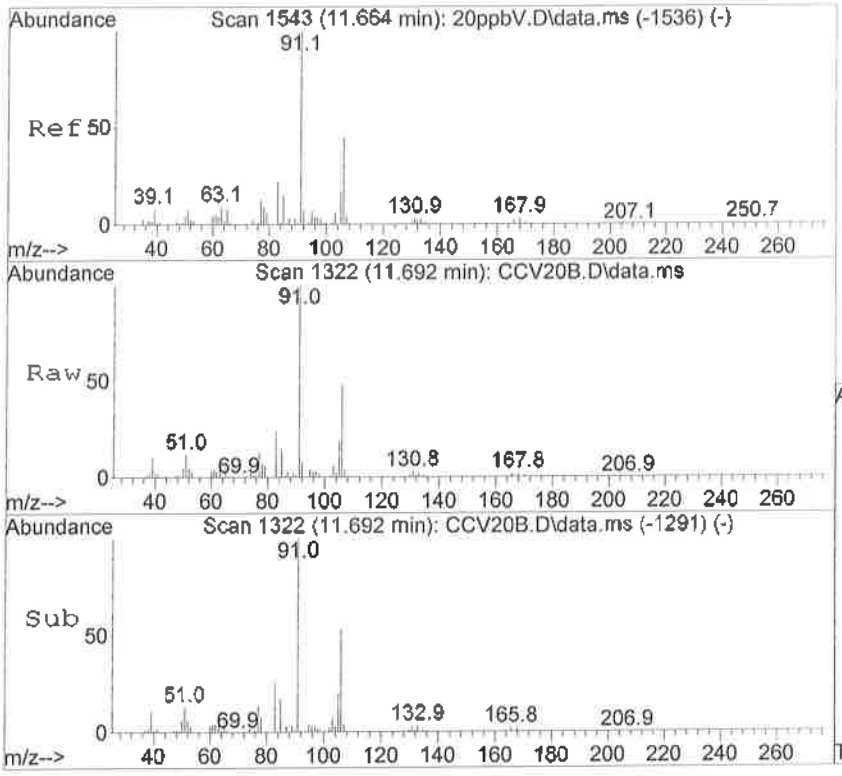

#68
o-Xylene
Concen: 22.49 ppbV
RT: 11.692 min Scan# 1322
Delta R.T. 0.014 min
Lab File: CCV20B.D
Acq: 21 Sep 2016 5:08 pm

Tgt Ion: 91 Resp: 854891

Ion	Ratio	Lower	Upper
91	100		
106	47.7	32.1	62.3
105	19.0	12.6	24.4
77	12.7	8.9	17.3

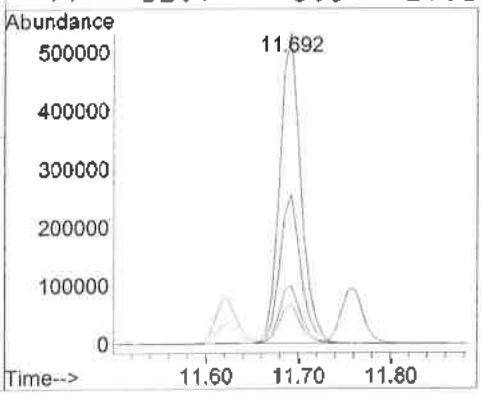

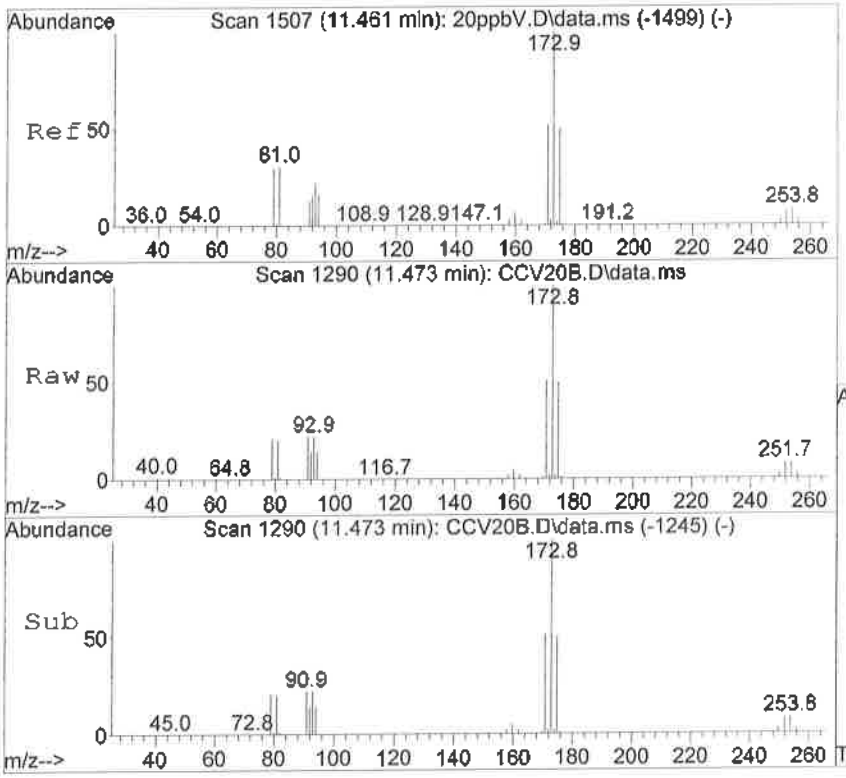

#69
Bromoform
Concen: 24.27 ppbV
RT: 11.473 min Scan# 1290
Delta R.T. 0.007 min
Lab File: CCV20B.D
Acq: 21 Sep 2016 5:08 pm

Tgt Ion:173 Resp: 498919

Ion	Ratio	Lower	Upper
173	100		
175	50.3	33.1	64.3
171	52.2	35.1	68.1
252	8.6	6.5	12.5

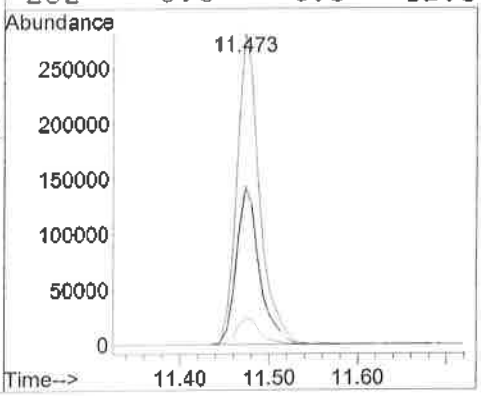

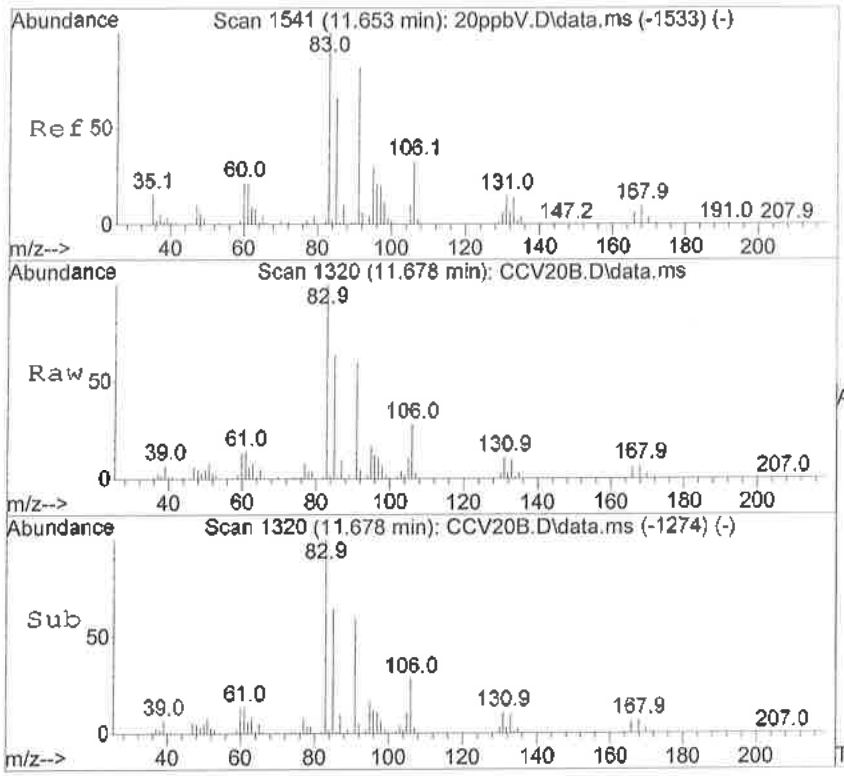

#70
1,1,2,2-Tetrachloroethane
Concen: 22.16 ppbV
RT: 11.678 min Scan# 1320
Delta R.T. 0.014 min
Lab File: CCV20B.D
Acq: 21 Sep 2016 5:08 pm

Tgt Ion: 83 Resp: 664469

Ion	Ratio	Lower	Upper
83	100		
85	64.2	44.3	85.9
168	7.0	4.7	9.1
170	3.4	2.2	4.2

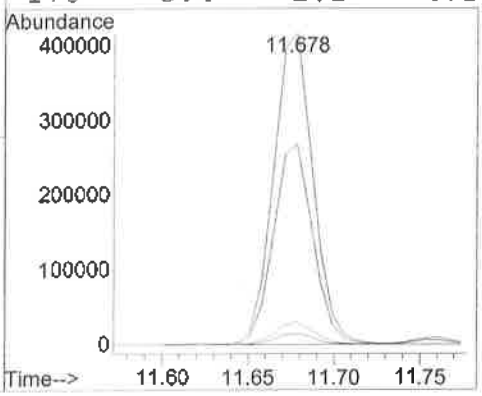

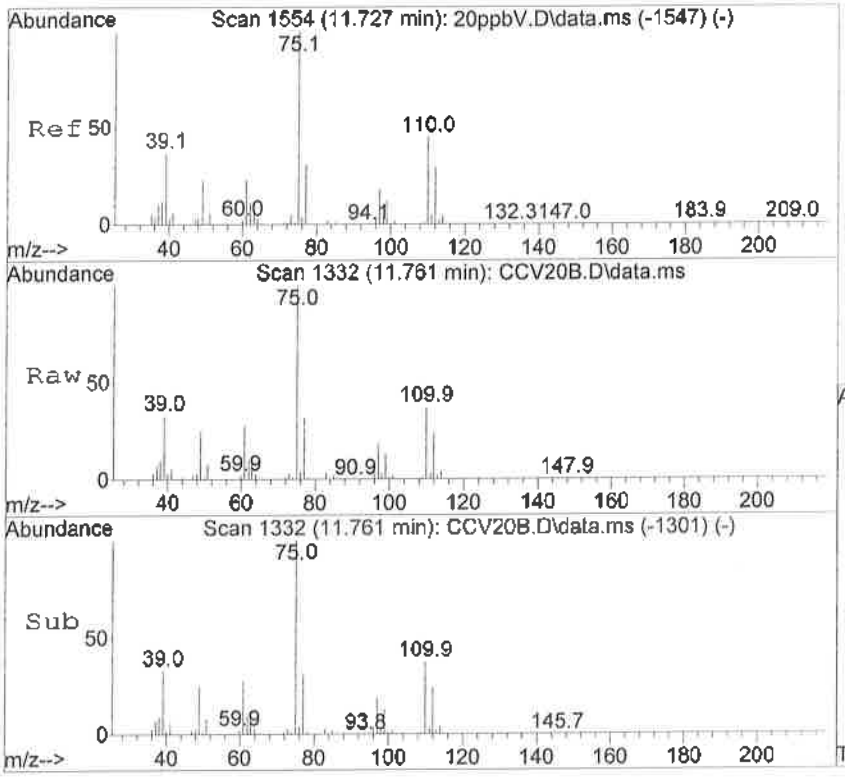

#72
1,2,3-Trichloropropane
Concen: 22.15 ppbV
RT: 11.761 min Scan# 1332
Delta R.T. 0.014 min
Lab File: CCV20B.D
Acq: 21 Sep 2016 5:08 pm

Tgt Ion: 75 Resp: 493558

Ion	Ratio	Lower	Upper
75	100		
110	37.0	27.4	41.2
112	23.8	18.2	27.2

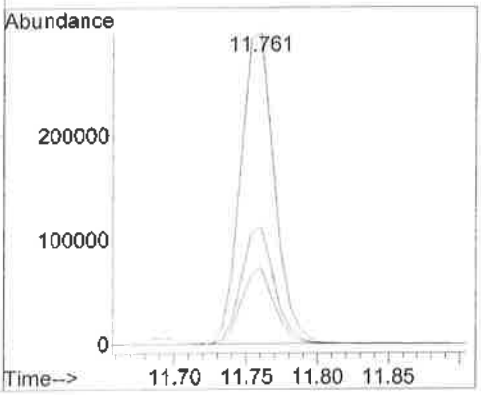

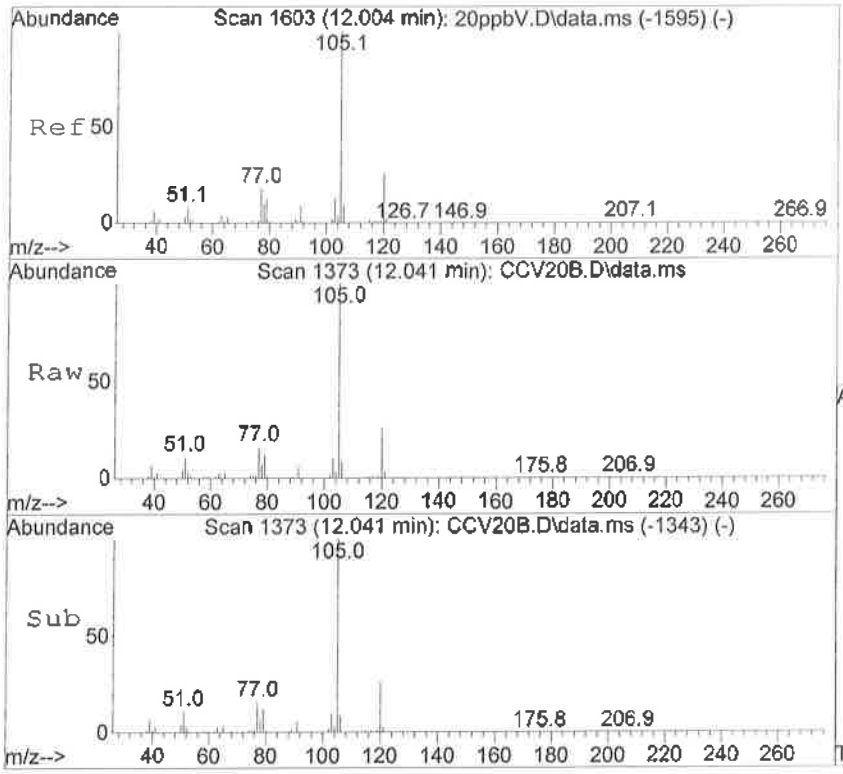

#73
Isopropylbenzene
Concen: 23.57 ppbV
RT: 12.041 min Scan# 1373
Delta R.T. 0.007 min
Lab File: CCV20B.D
Acq: 21 Sep 2016 5:08 pm

Tgt Ion:105 Resp: 1284393

Ion	Ratio	Lower	Upper
105	100		
120	25.8	21.0	31.4

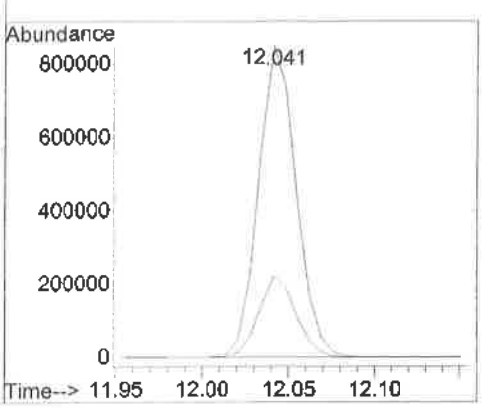

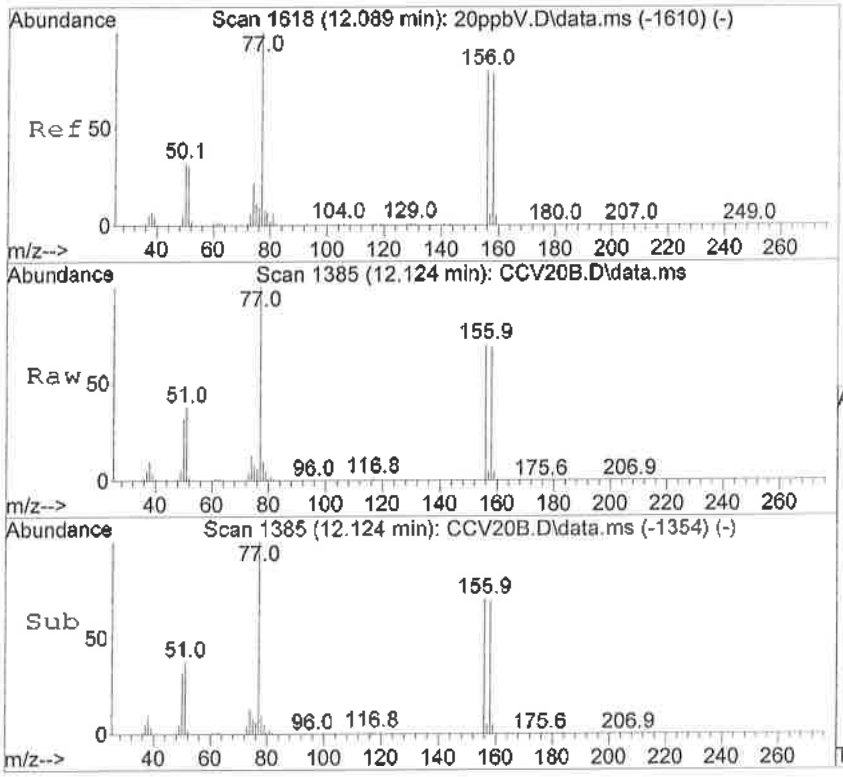

#74
Bromobenzene
Concen: 22.30 ppbV
RT: 12.124 min Scan# 1385
Delta R.T. 0.014 min
Lab File: CCV20B.D
Acq: 21 Sep 2016 5:08 pm

Tgt Ion:156 Resp: 366393

Ion	Ratio	Lower	Upper
156	100		
158	98.8	79.1	118.7

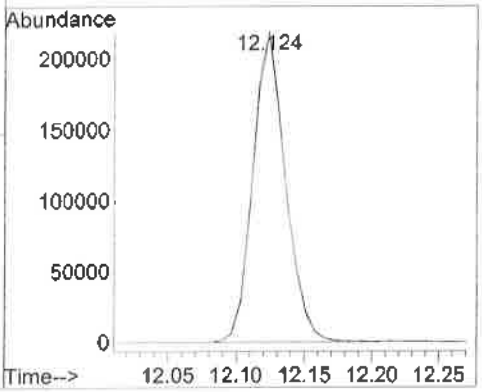

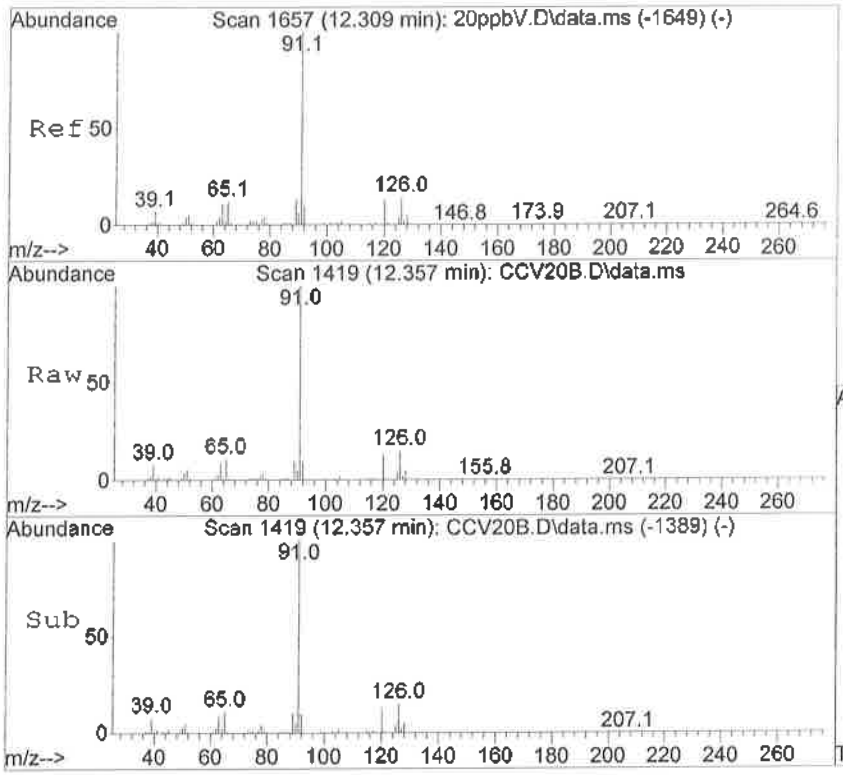

#75
2-Chlorotoluene
Concen: 22.57 ppbV
RT: 12.357 min Scan# 1419
Delta R.T. 0.007 min
Lab File: CCV20B.D
Acq: 21 Sep 2016 5:08 pm

Tgt Ion:126 Resp: 323337

Ion	Ratio	Lower	Upper
126	100		
91	1019.0	609.0	913.4#

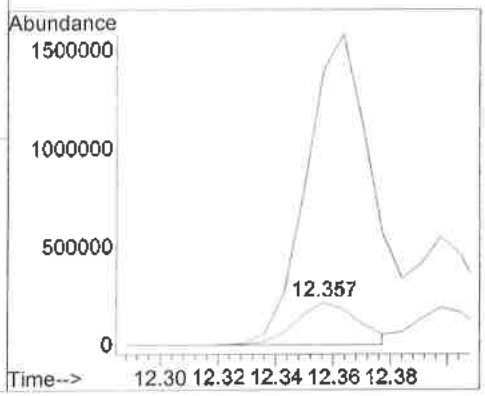

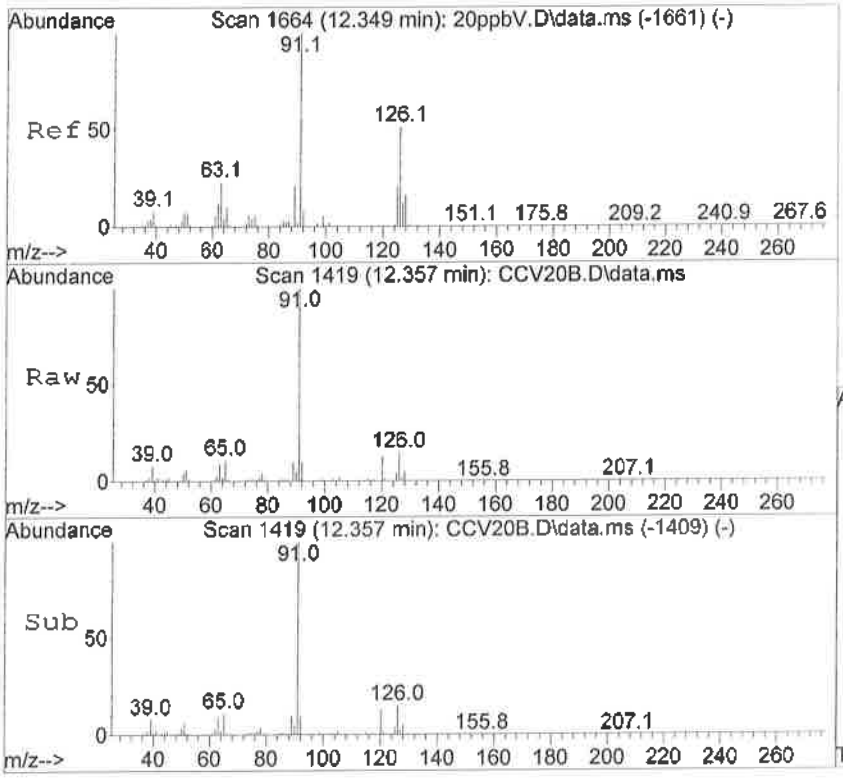

#76
4-Chlorotoluene
Concen: 24.89 ppbV
RT: 12.357 min Scan# 1419
Delta R.T. -0.034 min
Lab File: CCV20B.D
Acq: 21 Sep 2016 5:08 pm

Tgt Ion:126 Resp: 323337

Ion	Ratio	Lower	Upper
126	100		
91	1019.0	204.7	307.1#

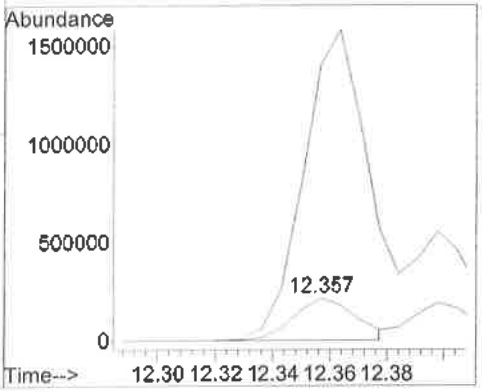

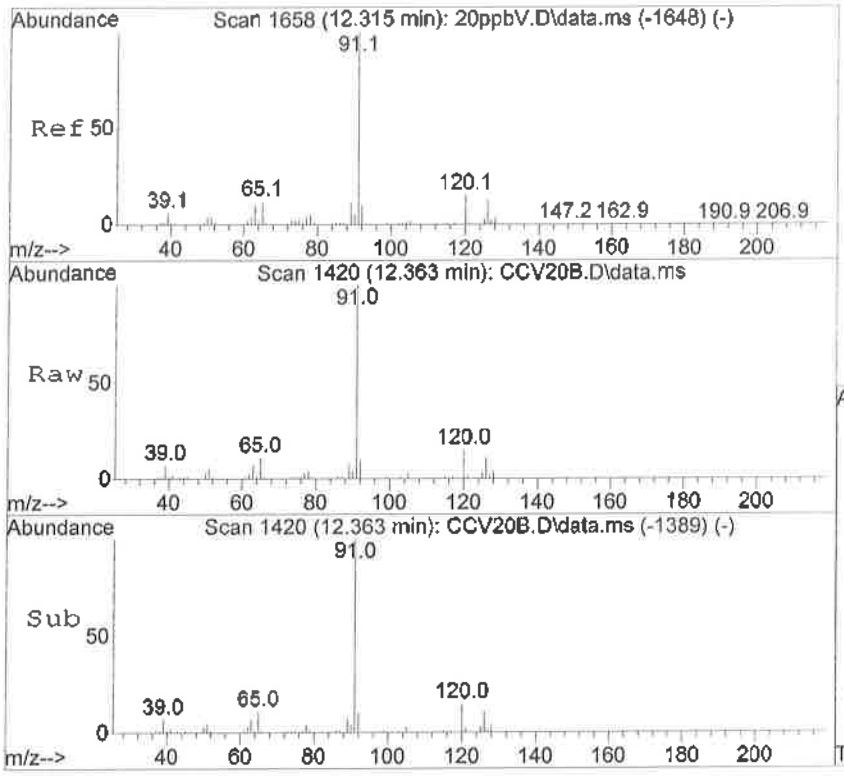

#77
n-Propylbenzene
Concen: 28.19 ppbV
RT: 12.363 min Scan# 1420
Delta R.T. 0.014 min
Lab File: CCV20B.D
Acq: 21 Sep 2016 5:08 pm

Tgt Ion: 91 Resp: 3294905

Ion	Ratio	Lower	Upper
91	100		
120	10.7	10.8	16.2#

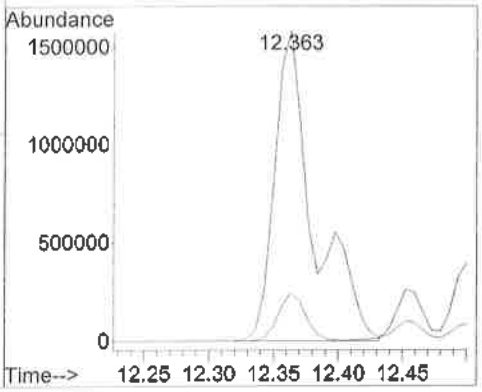

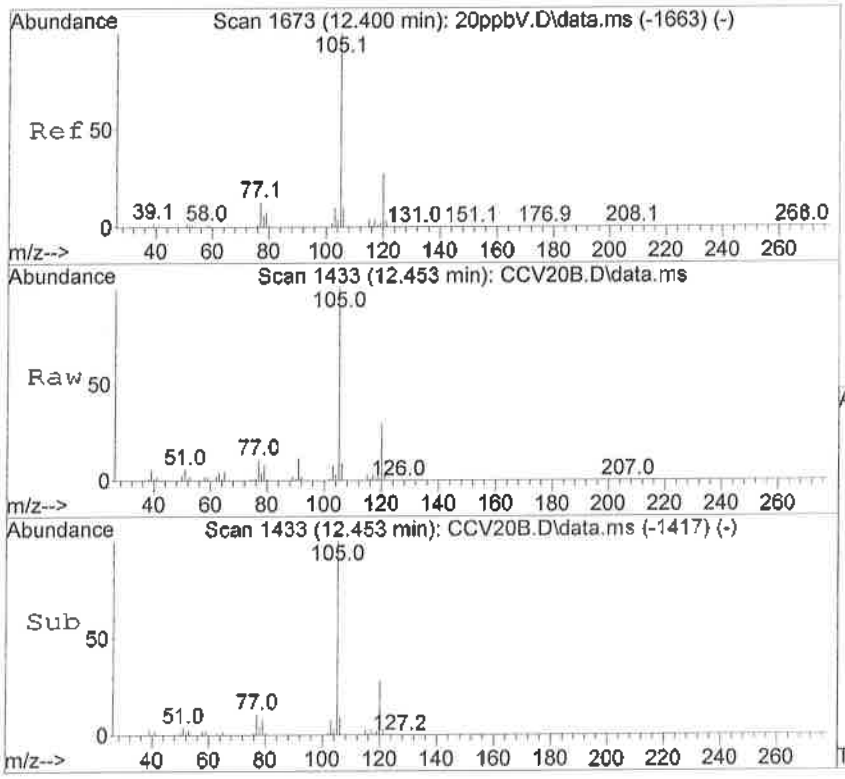

#78
4-Ethyltoluene
Concen: 23.31 ppbV
RT: 12.453 min Scan# 1433
Delta R.T. 0.007 min
Lab File: CCV20B.D
Acq: 21 Sep 2016 5:08 pm

Tgt Ion:105 Resp: 1344039

Ion	Ratio	Lower	Upper
105	100		
120	29.7	20.3	39.3
91	8.5	5.9	11.5
77	10.7	8.0	15.4

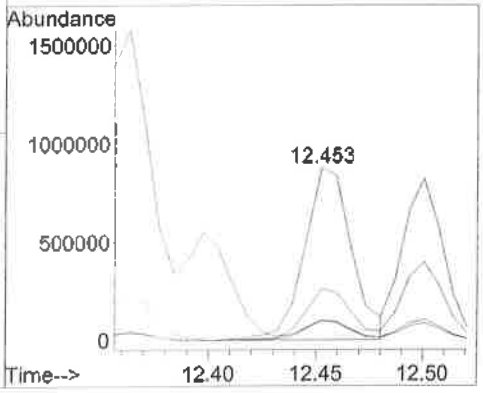

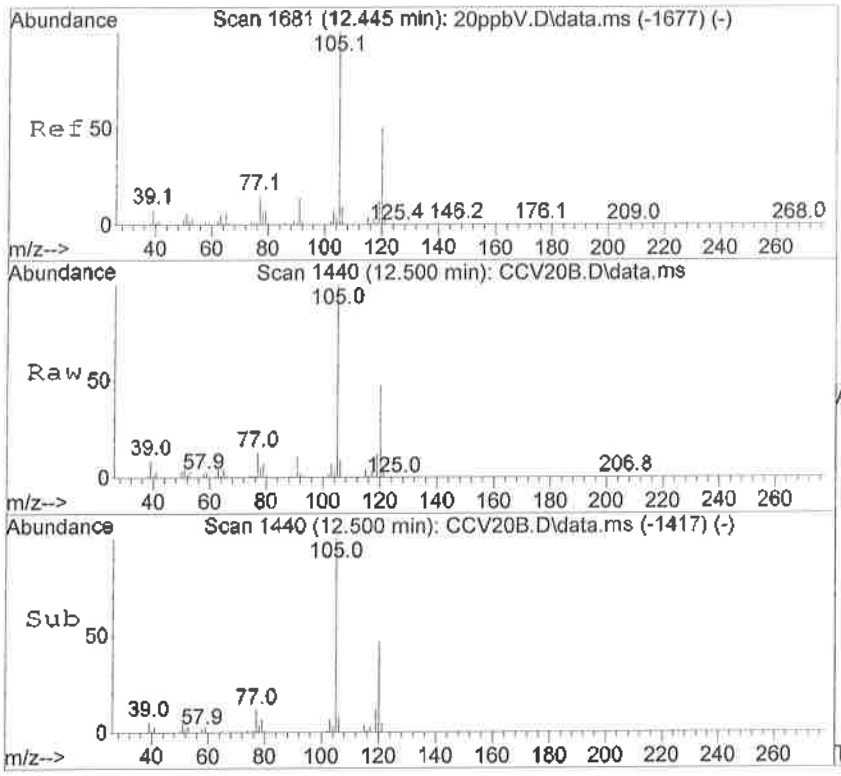

#79
1,3,5-Trimethylbenzene
Concen: 22.95 ppbV
RT: 12.500 min Scan# 1440
Delta R.T. 0.007 min
Lab File: CCV20B.D
Acq: 21 Sep 2016 5:08 pm

Tgt Ion:105 Resp: 1105463

Ion	Ratio	Lower	Upper
105	100		
120	48.6	33.2	64.4
119	12.4	8.0	15.6
77	13.0	9.0	17.6

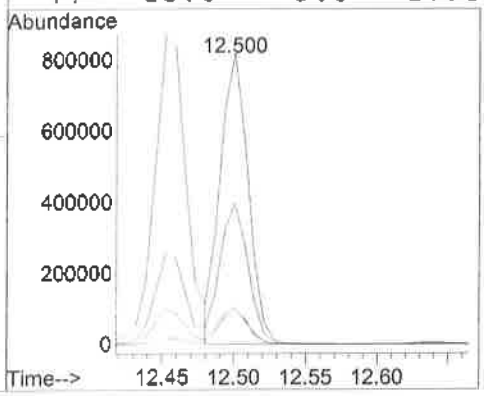

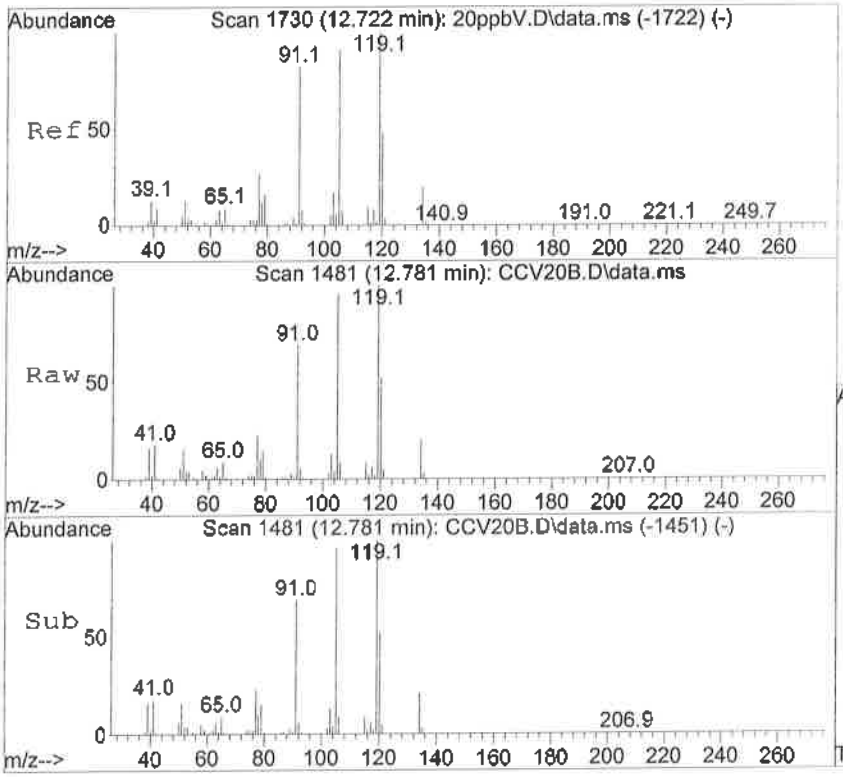

#80
tert-Butylbenzene
Concen: 23.57 ppbV
RT: 12.781 min Scan# 1481
Delta R.T. 0.007 min
Lab File: CCV20B.D
Acq: 21 Sep 2016 5:08 pm

Tgt Ion:119 Resp: 1304127

Ion	Ratio	Lower	Upper
119	100		
91	69.6	56.3	84.5
134	21.4	17.0	25.4

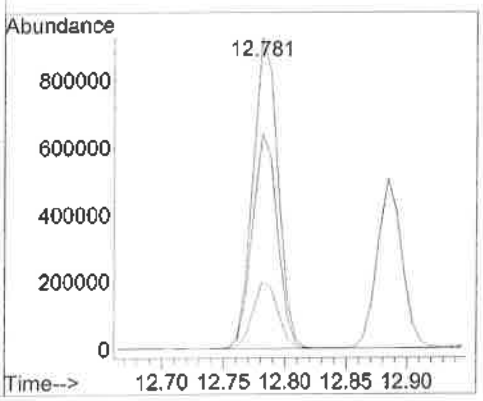

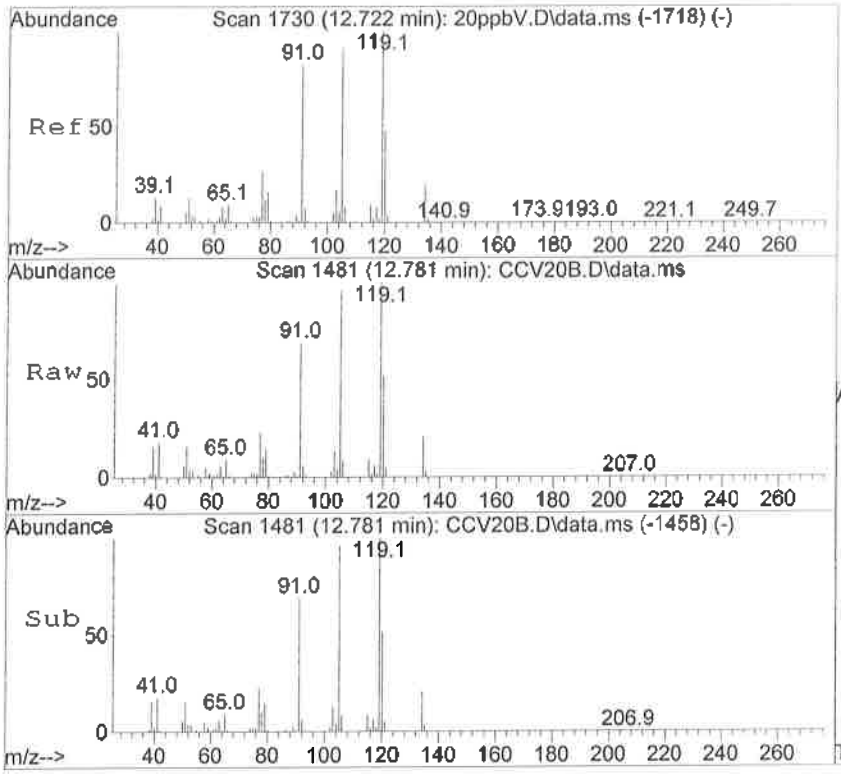

#81
1,2,4-Trimethylbenzene
Concen: 22.94 ppbV
RT: 12.781 min Scan# 1481
Delta R.T. 0.007 min
Lab File: CCV20B.D
Acq: 21 Sep 2016 5:08 pm

Tgt Ion:105 Resp: 1199499

Ion	Ratio	Lower	Upper
105	100		
120	55.5	37.7	73.3
119	108.7	72.3	140.3
77	24.4	17.1	33.3

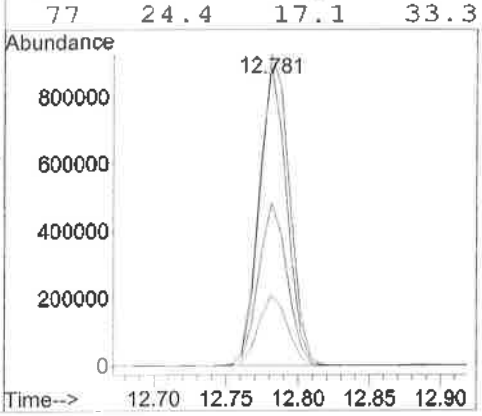

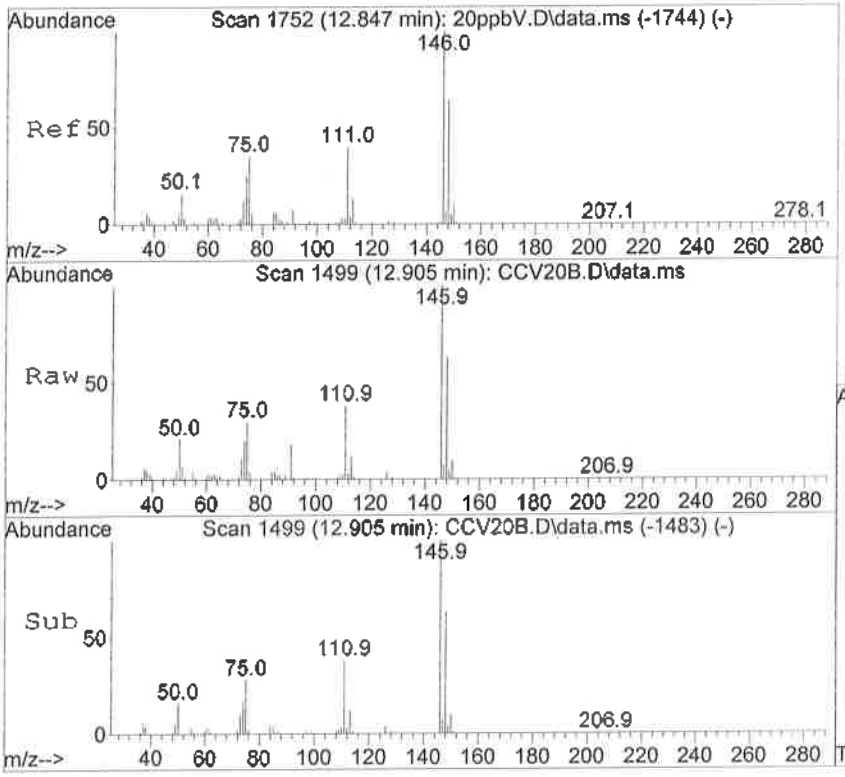

#82
1,3-Dichlorobenzene
Concen: 21.57 ppbV
RT: 12.905 min Scan# 1499
Delta R.T. 0.007 min
Lab File: CCV20B.D
Acq: 21 Sep 2016 5:08 pm

Tgt Ion:146 Resp: 643883

Ion	Ratio	Lower	Upper
146	100		
148	64.3	43.7	84.9
111	38.1	27.0	52.4
75	30.7	20.5	39.7

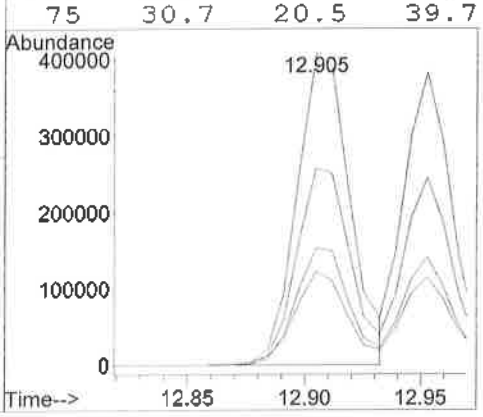

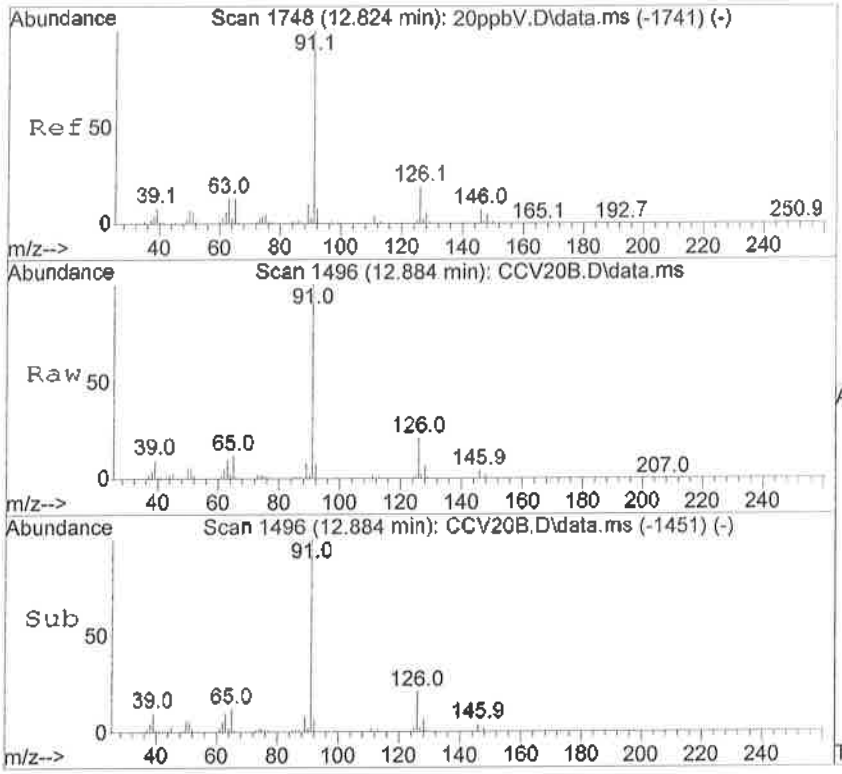

#83
Benzyl Chloride
Concen: 27.62 ppbV
RT: 12.884 min Scan# 1496
Delta R.T. 0.007 min
Lab File: CCV20B.D
Acq: 21 Sep 2016 5:08 pm

Tgt Ion: 91 Resp: 718141

Ion	Ratio	Lower	Upper
91	100		
126	20.5	13.9	27.1
128	6.6	4.4	8.6
65	12.5	8.4	16.4

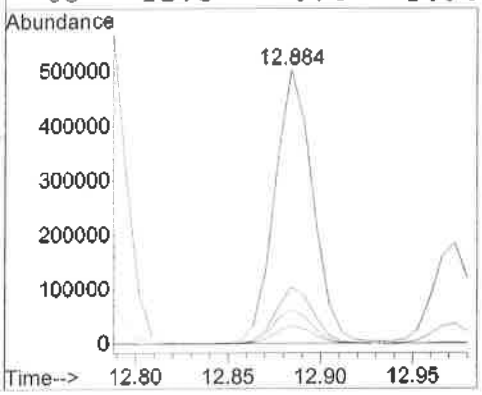

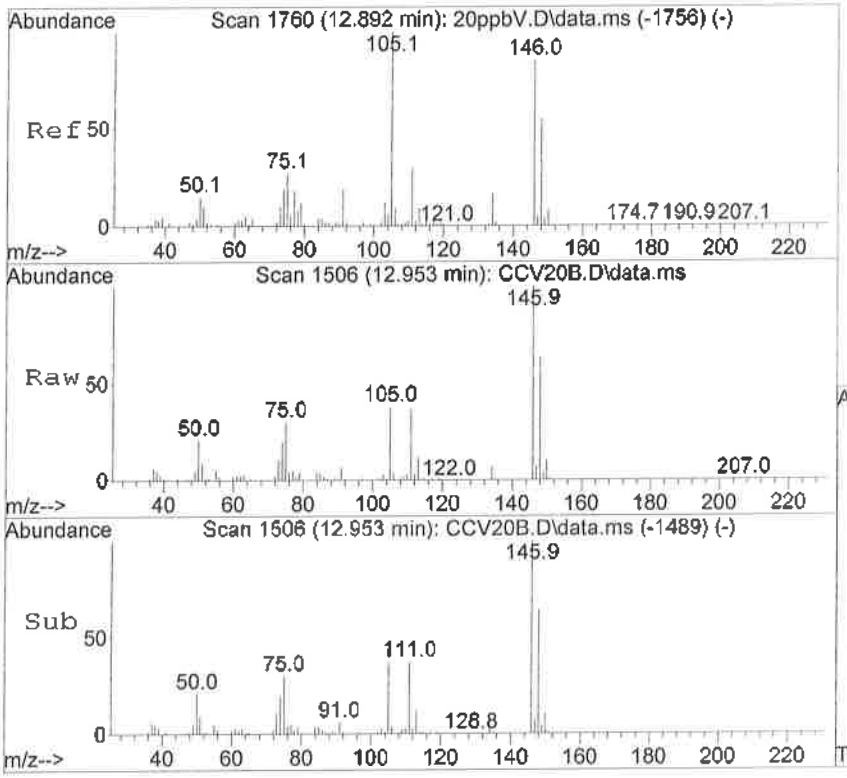

#84
1,4-Dichlorobenzene
Concen: 20.20 ppbV
RT: 12.953 min Scan# 1506
Delta R.T. 0.014 min
Lab File: CCV20B.D
Acq: 21 Sep 2016 5:08 pm

Tgt Ion:146 Resp: 545501

Ion	Ratio	Lower	Upper
146	100		
148	64.3	43.8	85.0
111	36.7	25.3	49.1
75	31.7	22.2	43.0

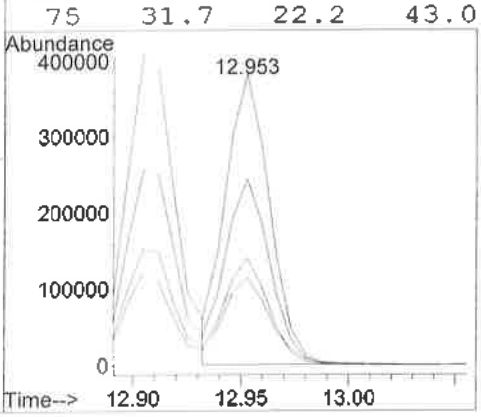

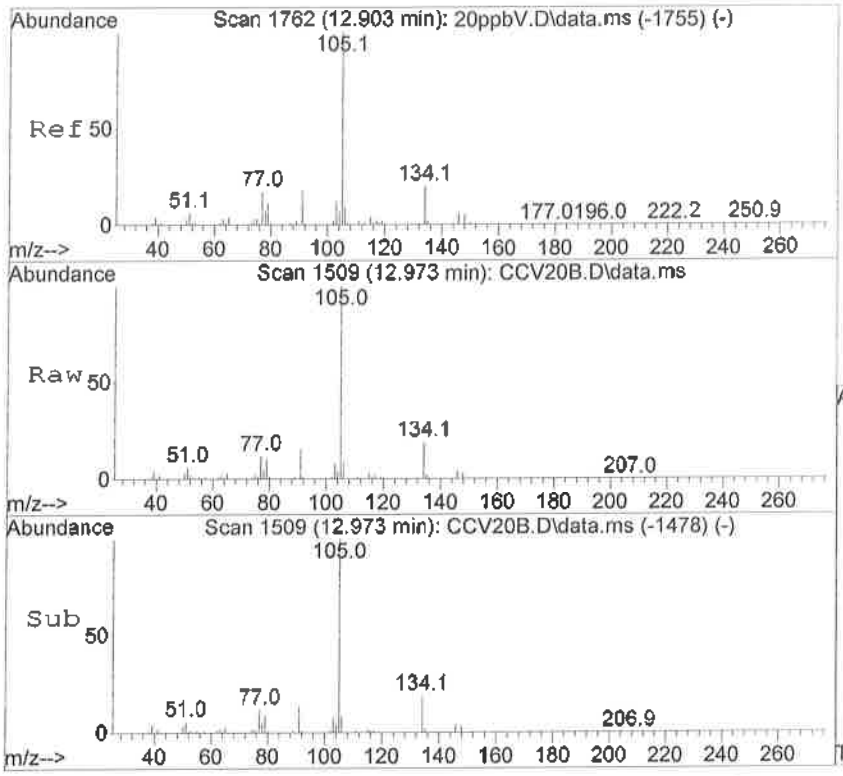

#85
sec-Butylbenzene
Concen: 22.96 ppbV
RT: 12.973 min Scan# 1509
Delta R.T. 0.014 min
Lab File: CCV20B.D
Acq: 21 Sep 2016 5:08 pm

Tgt Ion:105 Resp: 1658675

Ion	Ratio	Lower	Upper
105	100		
134	19.2	15.3	22.9

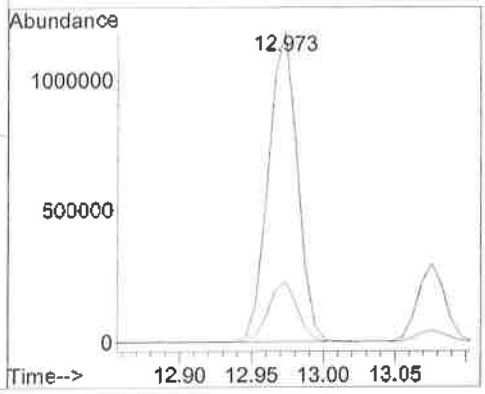

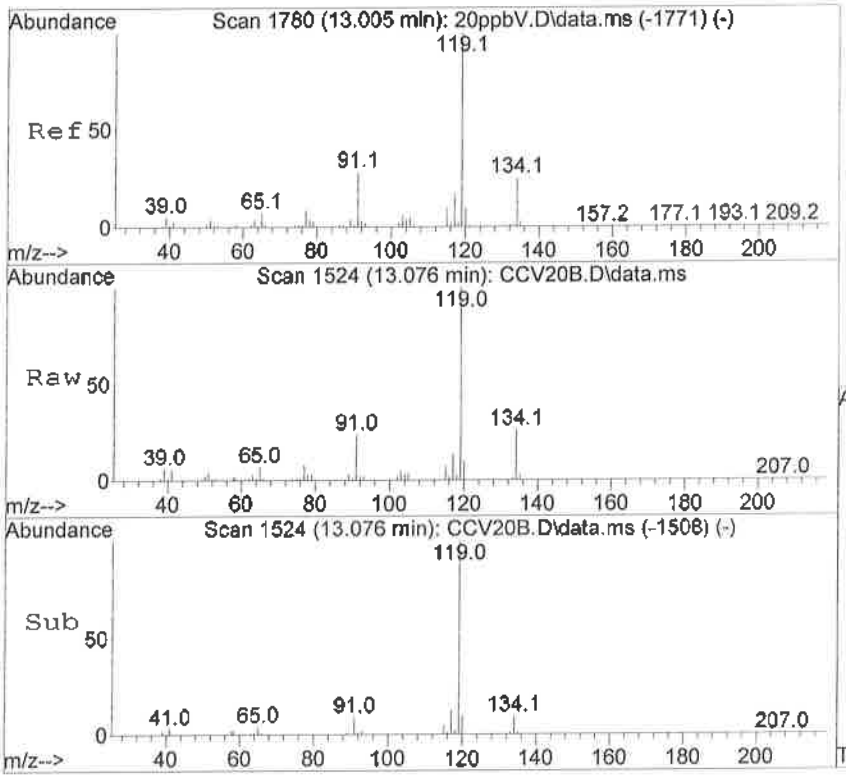

#86
p-Isopropyltoluene
Concen: 22.51 ppbV
RT: 13.076 min Scan# 1524
Delta R.T. 0.007 min
Lab File: CCV20B.D
Acq: 21 Sep 2016 5:08 pm

Tgt Ion:119 Resp: 1498547

Ion	Ratio	Lower	Upper
119	100		
134	26.4	21.0	31.4

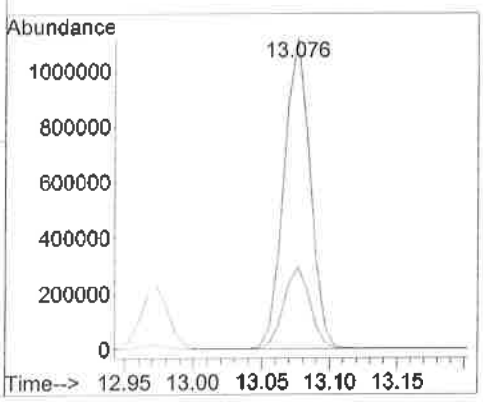

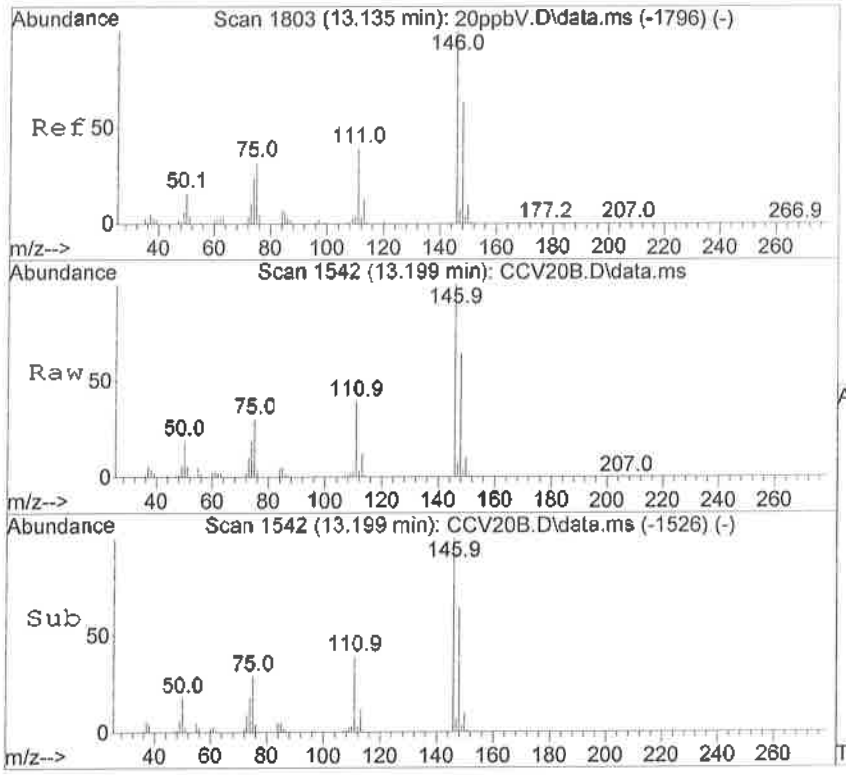

#87
1,2-Dichlorobenzene
Concen: 21.40 ppbV
RT: 13.199 min Scan# 1542
Delta R.T. 0.007 min
Lab File: CCV20B.D
Acq: 21 Sep 2016 5:08 pm

Tgt Ion:146 Resp: 675152

Ion	Ratio	Lower	Upper
146	100		
148	64.3	43.2	83.8
111	40.2	27.4	53.2
75	30.0	20.5	39.7

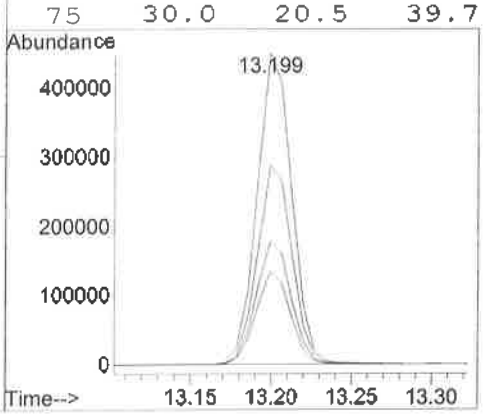

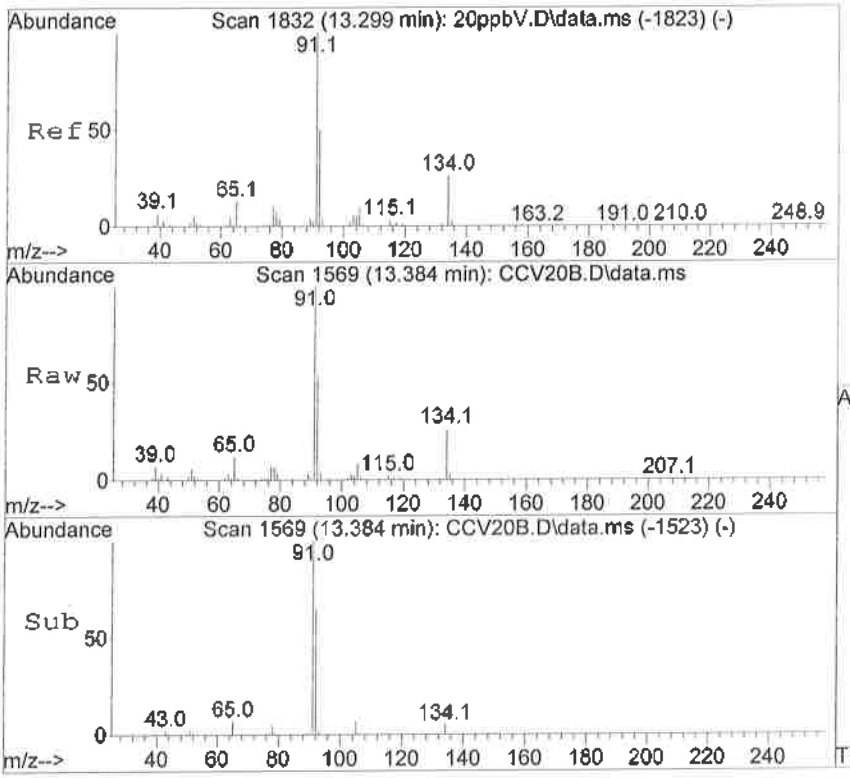

#88
n-Butylbenzene
Concen: 22.03 ppbV
RT: 13.384 min Scan# 1569
Delta R.T. 0.014 min
Lab File: CCV20B.D
Acq: 21 Sep 2016 5:08 pm

Tgt Ion: 91 Resp: 1403971

Ion	Ratio	Lower	Upper
91	100		
92	54.4	43.6	65.4
134	25.7	20.1	30.1

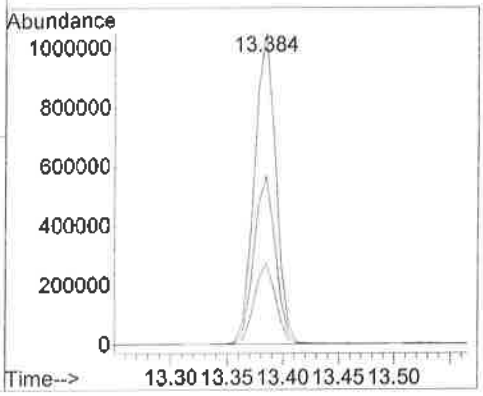

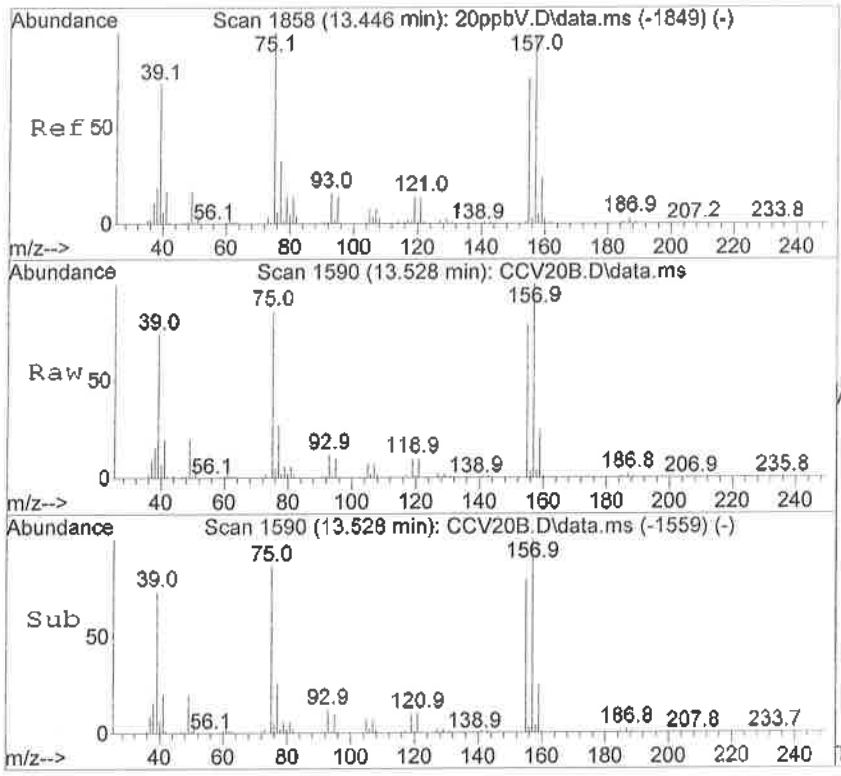

#89
1,2-Dibromo-3-Chloropropane
Concen: 20.12 ppbV
RT: 13.528 min Scan# 1590
Delta R.T. 0.014 min
Lab File: CCV20B.D
Acq: 21 Sep 2016 5:08 pm

Tgt Ion: 75 Resp: 381247

Ion	Ratio	Lower	Upper
75	100		
155	88.5	69.8	104.6
157	112.5	90.2	135.2

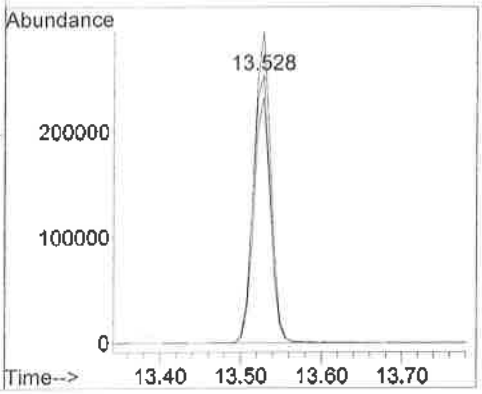

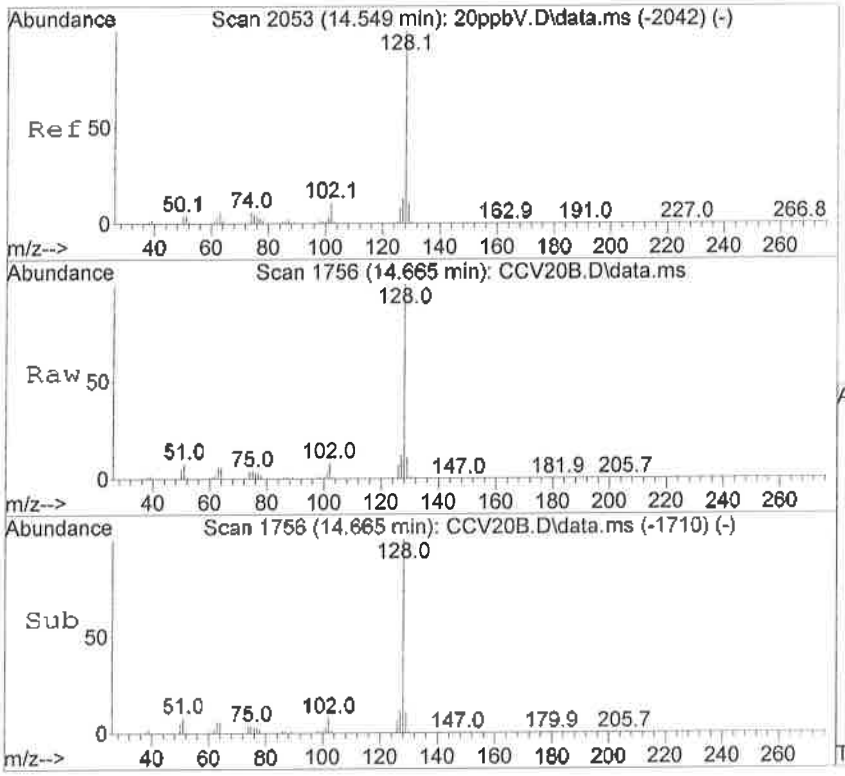

#90
Naphthalene
Concen: 19.83 ppbV
RT: 14.665 min Scan# 1756
Delta R.T. 0.014 min
Lab File: CCV20B.D
Acq: 21 Sep 2016 5:08 pm

Tgt Ion:128 Resp: 1269857

Ion	Ratio	Lower	Upper
128	100		
102	8.4	6.9	10.3

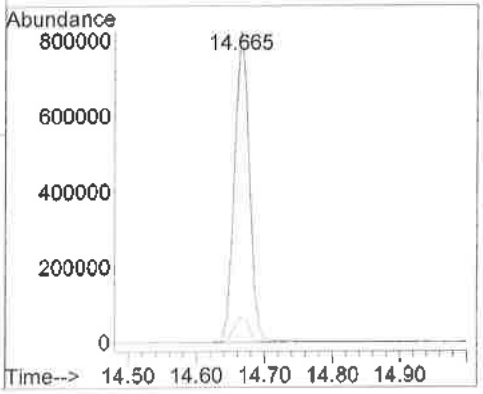

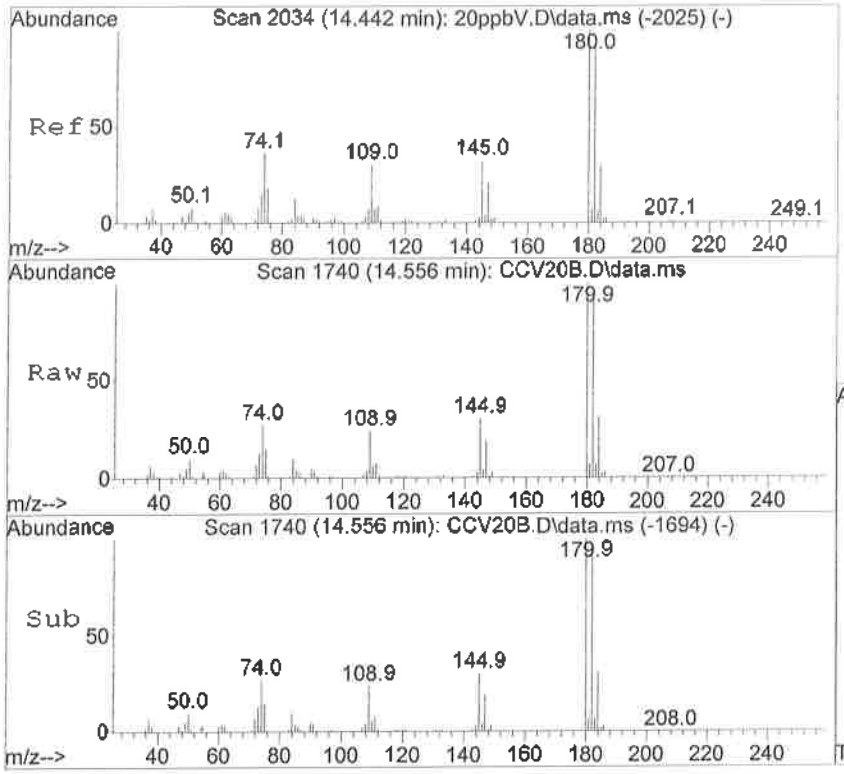

#91
1,2,4-Trichlorobenzene
Concen: 19.94 ppbV
RT: 14.556 min Scan# 1740
Delta R.T. 0.014 min
Lab File: CCV20B.D
Acq: 21 Sep 2016 5:08 pm

Tgt Ion:180 Resp: 482671

Ion	Ratio	Lower	Upper
180	100		
182	95.5	65.1	126.3
184	30.2	20.7	40.1
145	29.1	19.2	37.4

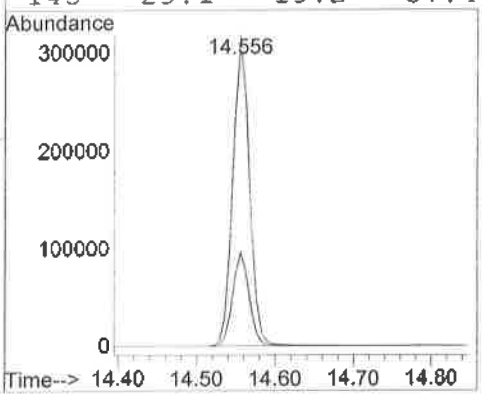

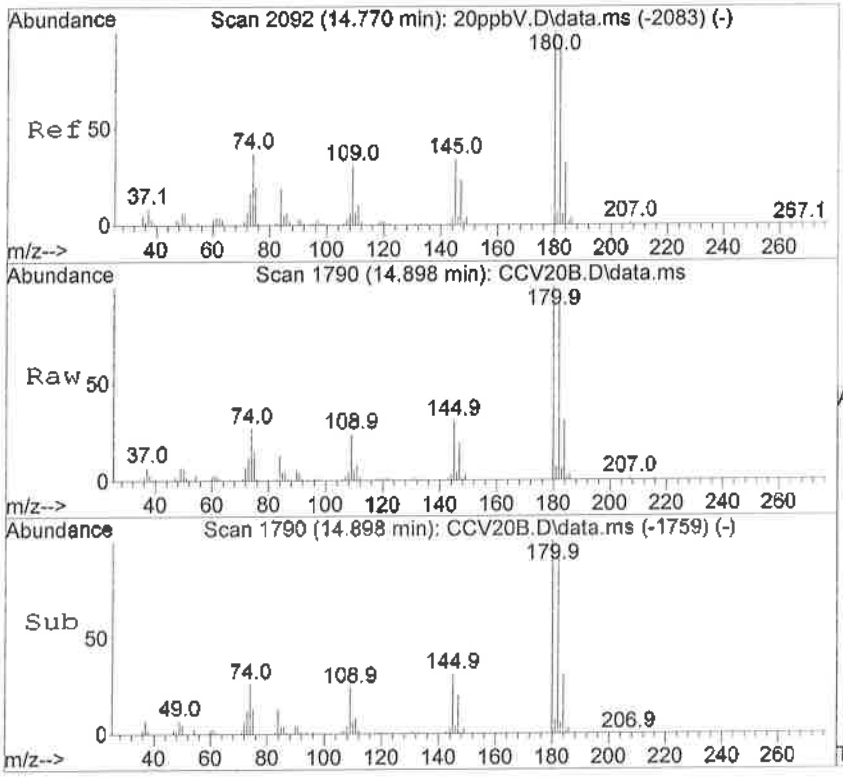

#92
1,2,3-Trichlorobenzene
Concen: 19.18 ppbV
RT: 14.898 min Scan# 1790
Delta R.T. 0.014 min
Lab File: CCV20B.D
Acq: 21 Sep 2016 5:08 pm

Tgt Ion:180 Resp: 563866

Ion	Ratio	Lower	Upper
180	100		
182	96.9	77.4	116.0
145	30.1	23.8	35.8

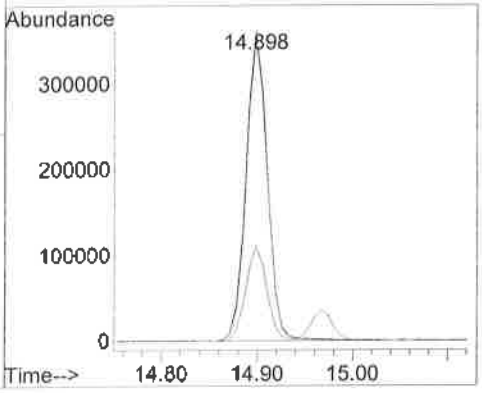

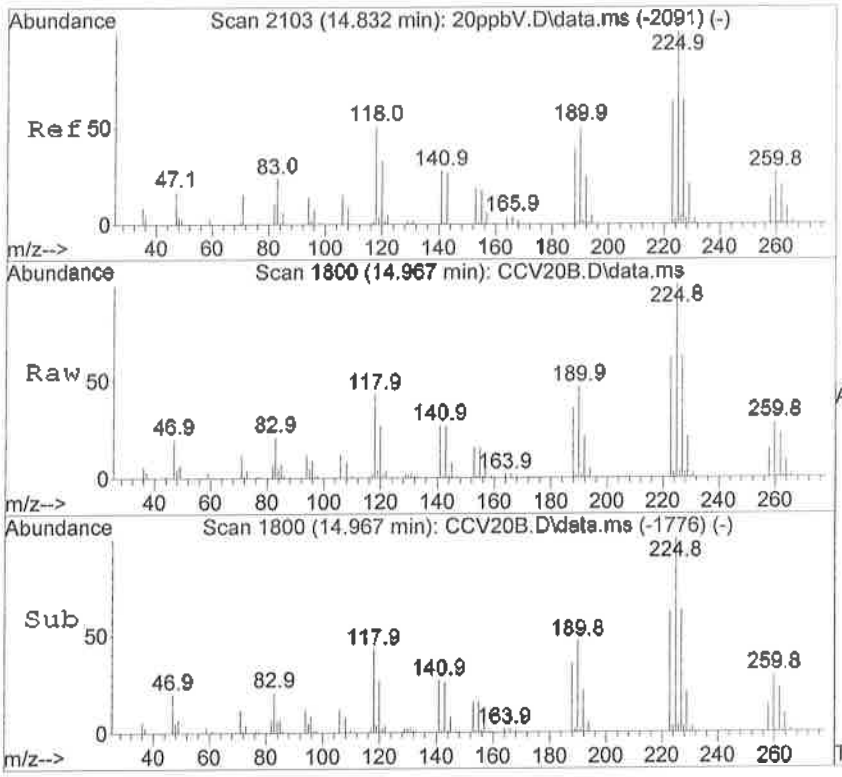

#93
Hexachlorobutadiene
Concen: 16.45 ppbV
RT: 14.967 min Scan# 1800
Delta R.T. 0.014 min
Lab File: CCV20B.D
Acq: 21 Sep 2016 5:08 pm

Tgt Ion:225 Resp: 643008

Ion	Ratio	Lower	Upper
225	100		
227	63.8	43.2	83.8
223	61.7	42.6	82.8
260	28.6	21.8	42.2

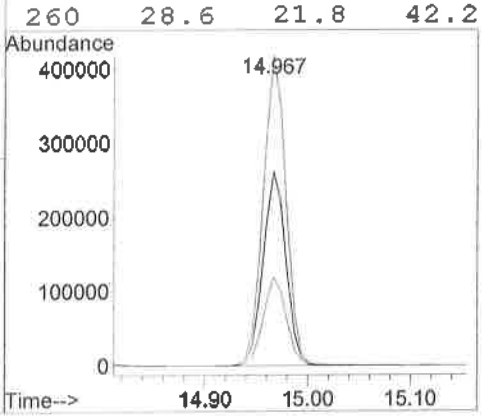

Quantitation Report (QT Reviewed)

Data Path : C:\Data\092116.5p\
Data File : BLANK1-50cc.D
Acq On : 21 Sep 2016 6:51 pm
Operator : CSP
Sample : EI62206-BLK1
Misc :
ALS Vial : 5 Sample Multiplier: 1

Quant Time: Oct 03 11:24:54 2016
Quant Method : C:\msdchem\1\METHODS\091316PPBV.M
Quant Title : EPA TO-15 Analysis GC/MS #9
QLast Update : Tue Sep 13 15:08:40 2016
Response via : Initial Calibration

Compound	R.T.	QIon	Response	Conc	Units	Dev(Min)
Internal Standards						
1) Bromochloromethane	7.133	130	512224	50.00	ppbV	0.00
42) 1,4-Difluorobenzene	8.446	114	1698318	50.00	ppbV	0.01
62) Chlorobenzene-d5	11.062	54	354816	50.00	ppbV	0.00
System Monitoring Compounds						
35) 1,2-Dichloroethane-d4	7.673	65	739064	43.56	ppbV	0.01
Spiked Amount 50.000			Recovery =	87.12%		
56) Toluene-d8	9.959	98	1800868	50.26	ppbV	0.00
Spiked Amount 50.000			Recovery =	100.52%		
71) 4-Bromofluorobenzene	11.966	95	831810	49.86	ppbV	0.00
Spiked Amount 50.000			Recovery =	99.72%		
Target Compounds						Qvalue

(#) = qualifier out of range (m) = manual integration (+) = signals summed

Quantitation Report (QT Reviewed)

Data Path : C:\Data\092116.5p\
Data File : BLANK1-50cc.D
Acq On : 21 Sep 2016 6:51 pm
Operator : CSP
Sample : EI62206-BLK1
Misc :
ALS Vial : 5 Sample Multiplier: 1

Quant Time: Oct 03 11:24:54 2016
Quant Method : C:\msdchem\1\METHODS\091316PPBV.M
Quant Title : EPA TO-15 Analysis GC/MS #9
QLast Update : Tue Sep 13 15:08:40 2016
Response via : Initial Calibration



Quantitation Report (QT Reviewed)

Data Path : C:\Data\092116.5p\
Data File : BLANK1-50cc.D
Acq On : 21 Sep 2016 6:51 pm
Operator : CSP
Sample : EI62206-BLK1
Misc :
ALS Vial : 5 Sample Multiplier: 1

Quant Time: Oct 03 11:24:54 2016
Quant Method : C:\msdchem\1\METHODS\091316PPBV.M
Quant Title : EPA TO-15 Analysis GC/MS #9
QLast Update : Tue Sep 13 15:08:40 2016
Response via : Initial Calibration

Compound	R.T.	QIon	Response	Conc	Units	Dev(Min)
Internal Standards						
1) Bromochloromethane	7.133	130	512224	50.00	ppbV	0.00
42) 1,4-Difluorobenzene	8.446	114	1698318	50.00	ppbV	0.01
62) Chlorobenzene-d5	11.062	54	354816	50.00	ppbV	0.00
System Monitoring Compounds						
35) 1,2-Dichloroethane-d4	7.673	65	739064	43.56	ppbV	0.01
Spiked Amount 50.000			Recovery =	87.12%		
56) Toluene-d8	9.959	98	1800868	50.26	ppbV	0.00
Spiked Amount 50.000			Recovery =	100.52%		
71) 4-Bromofluorobenzene	11.966	95	831810	49.86	ppbV	0.00
Spiked Amount 50.000			Recovery =	99.72%		
Target Compounds						Qvalue

(#) = qualifier out of range (m) = manual integration (+) = signals summed

Quantitation Report (QT Reviewed)

Data Path : C:\Data\092116.5p\
Data File : BLANK1-50cc.D
Acq On : 21 Sep 2016 6:51 pm
Operator : CSP
Sample : EI62206-BLK1
Misc :
ALS Vial : 5 Sample Multiplier: 1

Quant Time: Oct 03 11:24:54 2016
Quant Method : C:\msdchem\1\METHODS\091316PPBV.M
Quant Title : EPA TO-15 Analysis GC/MS #9
QLast Update : Tue Sep 13 15:08:40 2016
Response via : Initial Calibration



Quantitation Report (QT Reviewed)

Data Path : C:\Data\092116.5p\
Data File : BC-SV-115-df2.D
Acq On : 21 Sep 2016 9:06 pm
Operator : CSP
Sample : E609050-05
Misc : 2
ALS Vial : 9 Sample Multiplier: 1

Quant Time: Sep 22 10:14:41 2016
Quant Method : C:\msdchem\1\METHODS\091316PPBV.M
Quant Title : EPA TO-15 Analysis GC/MS #9
QLast Update : Tue Sep 13 15:08:40 2016
Response via : Initial Calibration

Compound	R.T.	QIon	Response	Conc	Units		Dev(Min)
Internal Standards							
1) Bromochloromethane	7.133	130	475945	50.00	ppbV		0.00
42) 1,4-Difluorobenzene	8.446	114	1616394	50.00	ppbV		0.01
62) Chlorobenzene-d5	11.062	54	338891	50.00	ppbV		0.00
System Monitoring Compounds							
35) 1,2-Dichloroethane-d4	7.673	65	690869	43.83	ppbV		0.01
Spiked Amount 50.000			Recovery =	87.66%			
56) Toluene-d8	9.959	98	1706194	50.03	ppbV		0.00
Spiked Amount 50.000			Recovery =	100.06%			
71) 4-Bromofluorobenzene	11.966	95	726398	45.59	ppbV		0.00
Spiked Amount 50.000			Recovery =	91.18%			
Target Compounds							Qvalue
5) Propene	2.793	41	1961916	463.75	ppbV		83
9) Vinyl Chloride	3.190	62	9423	1.63	ppbV	#	97
13) Ethanol	3.971	45	26675	6.14	ppbV		92
14) Trichlorofluoromethane	4.642	101	1015935	37.44	ppbV		99
15) Acetone	4.491	58	86041	18.96	ppbV	#	1
16) Isopropyl Alcohol	4.779	45	47623	1.79	ppbV	#	1
17) 1,1-Dichloroethene	5.272	61	1769624	104.11	ppbV		98
18) tert-Butyl Alcohol	5.374	59	45362	2.40	ppbV	#	1
19) 1,1,2-Trichlorotrifluo...	5.648	101	4622545	232.38	ppbV		98
21) Carbon Disulfide	5.668	76	97939	3.40	ppbV	#	1
25) 1,1-Dichloroethane	6.380	63	99907	5.39	ppbV		98
26) 2-Butanone	6.729	72	7604	1.50	ppbV		74
27) n-Hexane	7.187	57	292662	16.32	ppbV		85
28) cis-1,2-Dichloroethene	7.016	61	16066	1.05	ppbV		94
39) Benzene	8.234	78	256023	7.64	ppbV	#	90
41) Cyclohexane	8.425	84	36364	2.79	ppbV	#	1
45) n-Heptane	9.076	71	33484	3.76	ppbV	#	78
46) Trichloroethene	8.905	95	1301231	113.54	ppbV		97
55) Toluene	10.021	91	404797	10.72	ppbV		99
65) Ethylbenzene	11.302	91	210789	4.78	ppbV		100
66) m,p-Xylene	11.398	91	556088	13.37	ppbV		99
68) o-Xylene	11.685	91	293084	8.20	ppbV		99
81) 1,2,4-Trimethylbenzene	12.781	105	105480	2.15	ppbV	#	42

(#) = qualifier out of range (m) = manual integration (+) = signals summed

Data Path : C:\Data\092116.5p\
Data File : BC-SV-115-df2.D
Acq On : 21 Sep 2016 9:06 pm
Operator : CSP
Sample : E609050-05
Misc : 2
ALS Vial : 9 Sample Multiplier: 1

Quant Time: Sep 22 10:14:41 2016
Quant Method : C:\msdchem\1\METHODS\091316PPBV.M
Quant Title : EPA TO-15 Analysis GC/MS #9
QLast Update : Tue Sep 13 15:08:40 2016
Response via : Initial Calibration

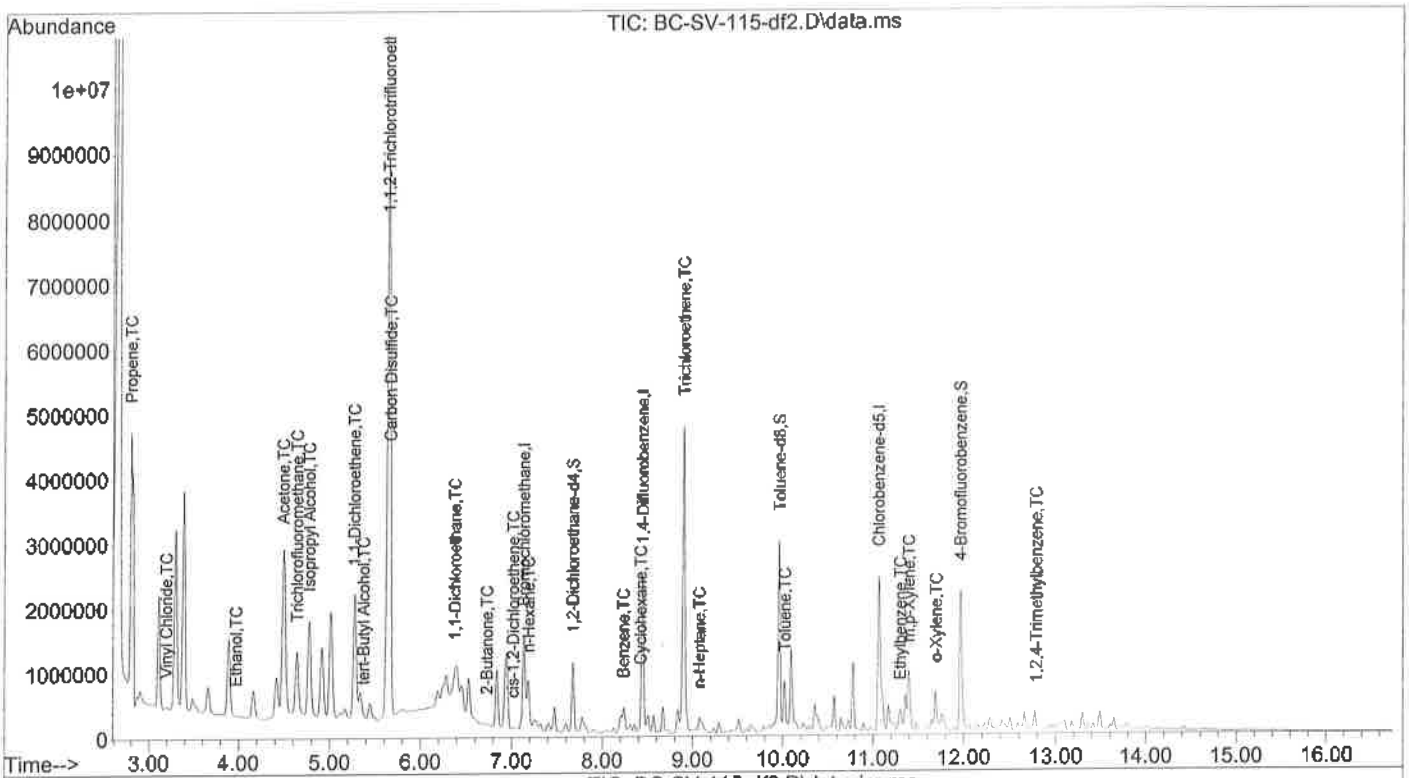

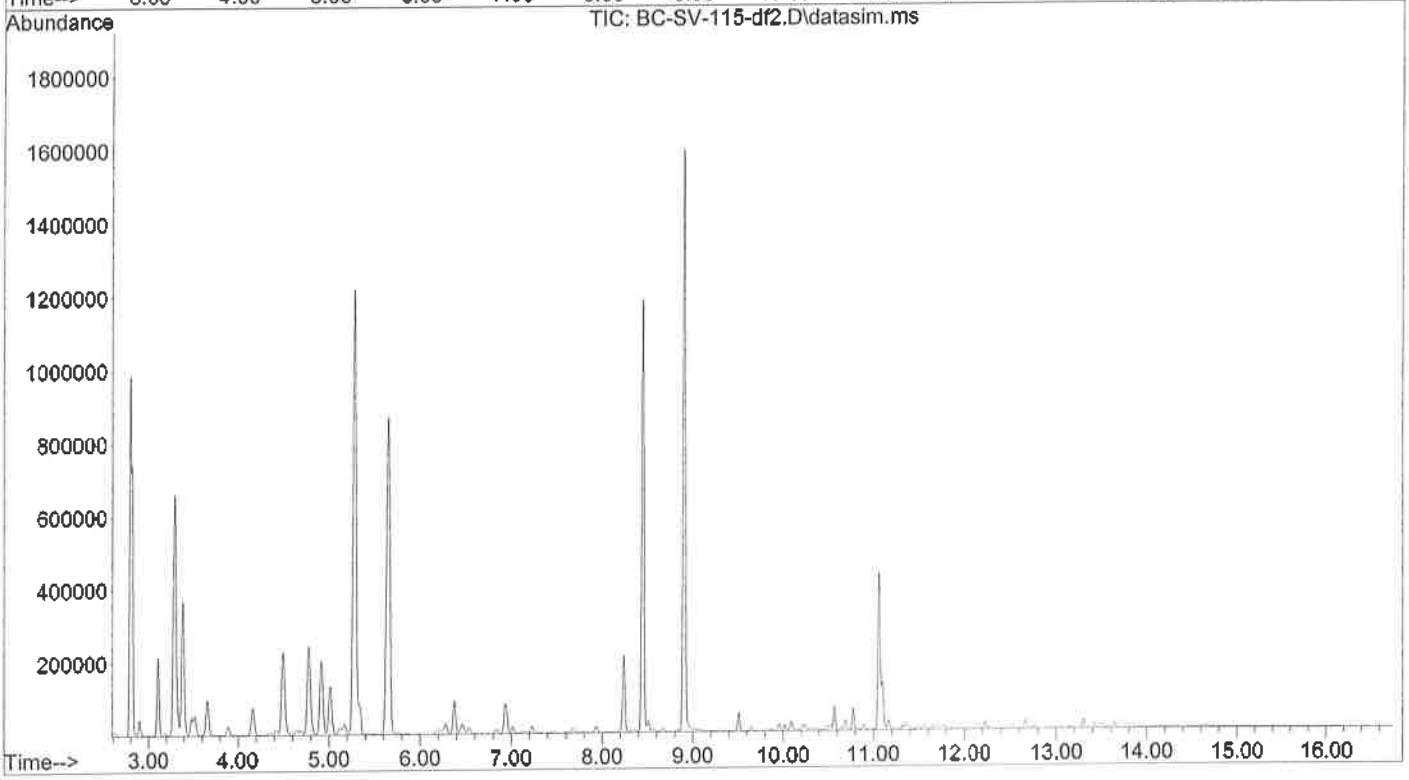

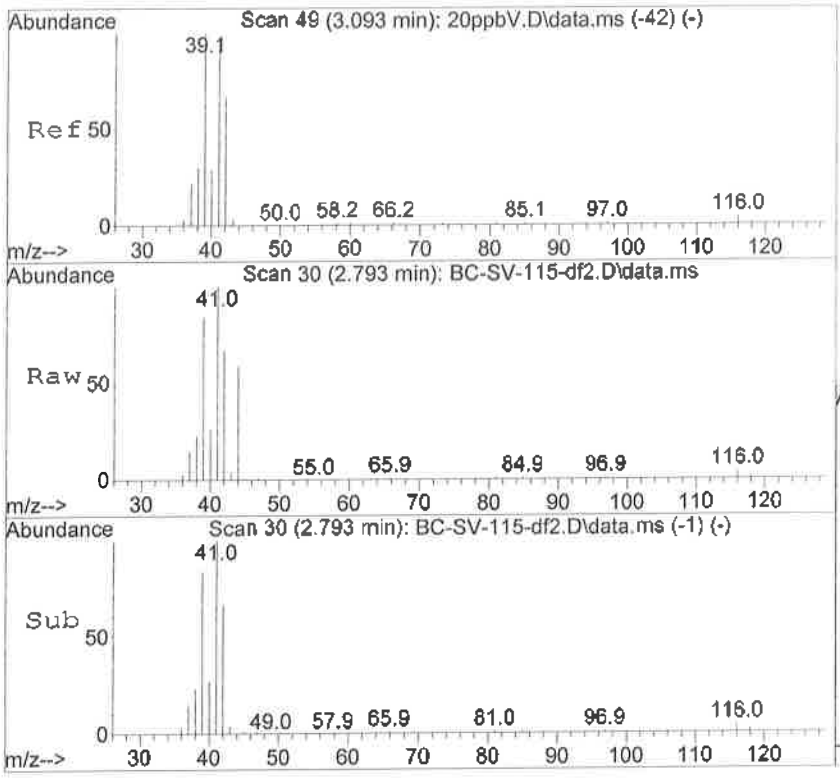

#5
Propene
Concen: 463.75 ppbV
RT: 2.793 min Scan# 30
Delta R.T. -0.014 min
Lab File: BC-SV-115-df2.D
Acq: 21 Sep 2016 9:06 pm

Tgt Ion: 41 Resp: 1961916

Ion	Ratio	Lower	Upper
41	100		
42	57.4	45.2	87.8
40	25.0	19.0	36.8
39	103.4	54.3	105.5

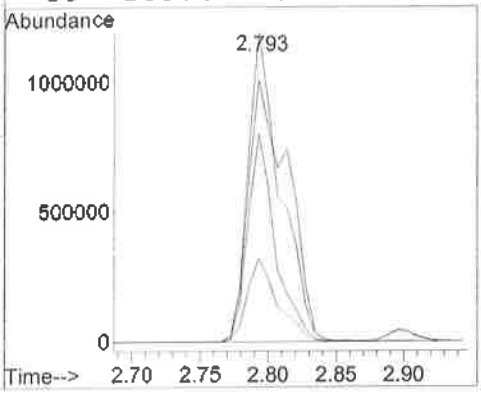

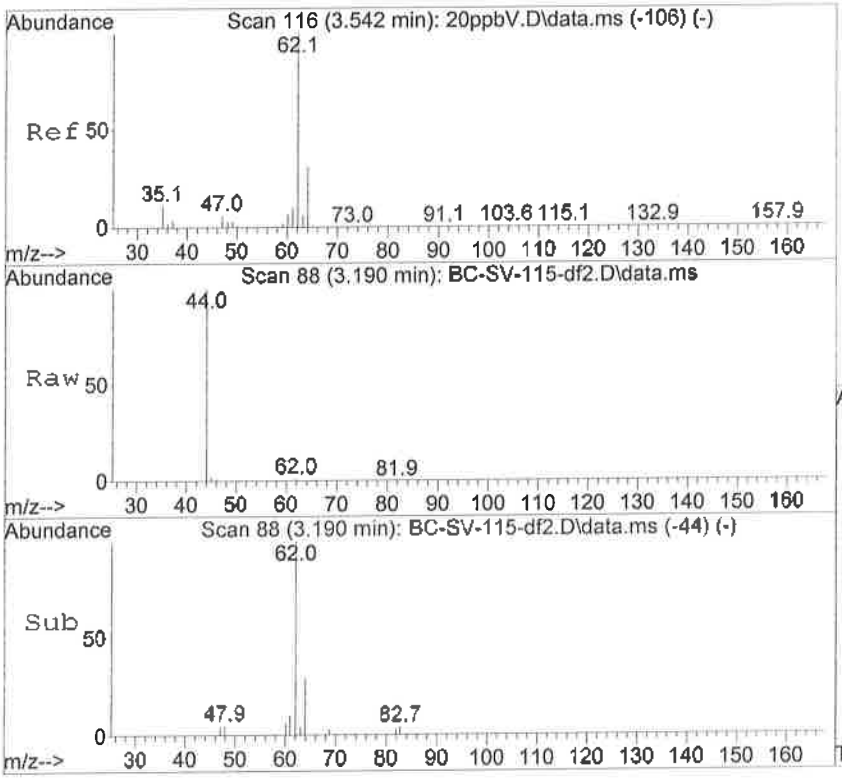

#9
Vinyl Chloride
Concen: 1.63 ppbV
RT: 3.190 min Scan# 88
Delta R.T. -0.000 min
Lab File: BC-SV-115-df2.D
Acq: 21 Sep 2016 9:06 pm

Tgt Ion: 62 Resp: 9423

Ion	Ratio	Lower	Upper
62	100		
64	31.0	22.0	42.8
35	0.0	0.0	0.0
37	0.0	1.4	2.8#

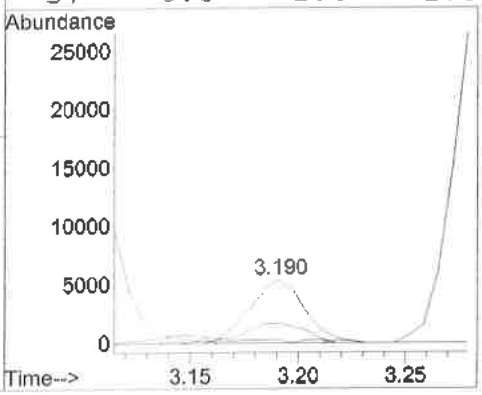

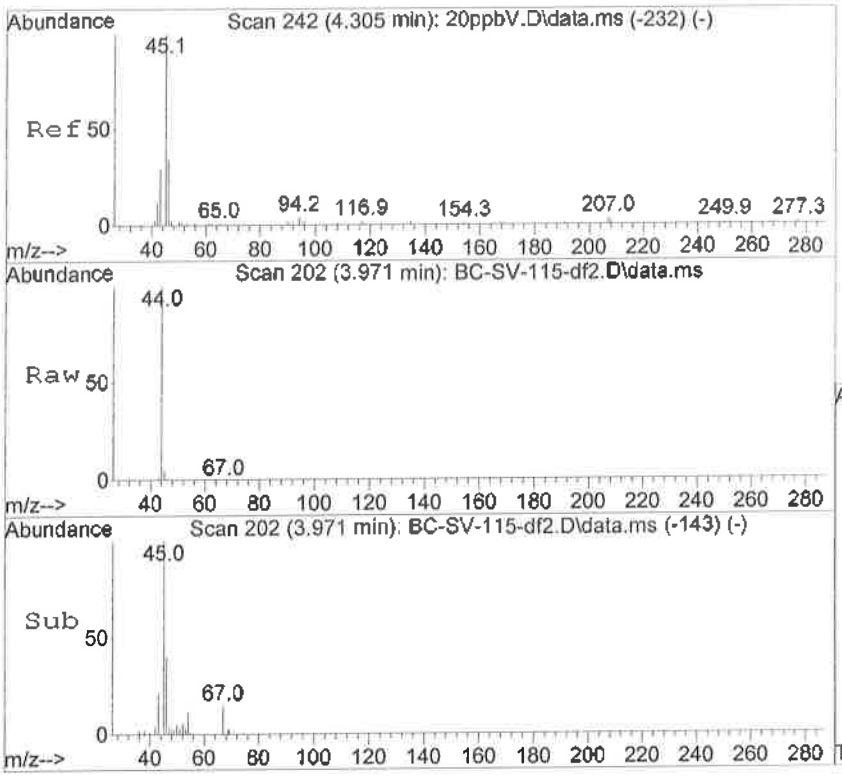

#13
Ethanol
Concen: 6.14 ppbV
RT: 3.971 min Scan# 202
Delta R.T. 0.007 min
Lab File: BC-SV-115-df2.D
Acq: 21 Sep 2016 9:06 pm

Tgt Ion: 45 Resp: 26675

Ion	Ratio	Lower	Upper
45	100		
46	41.1	29.3	43.9

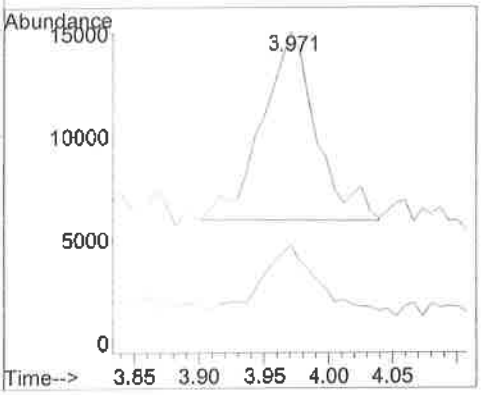

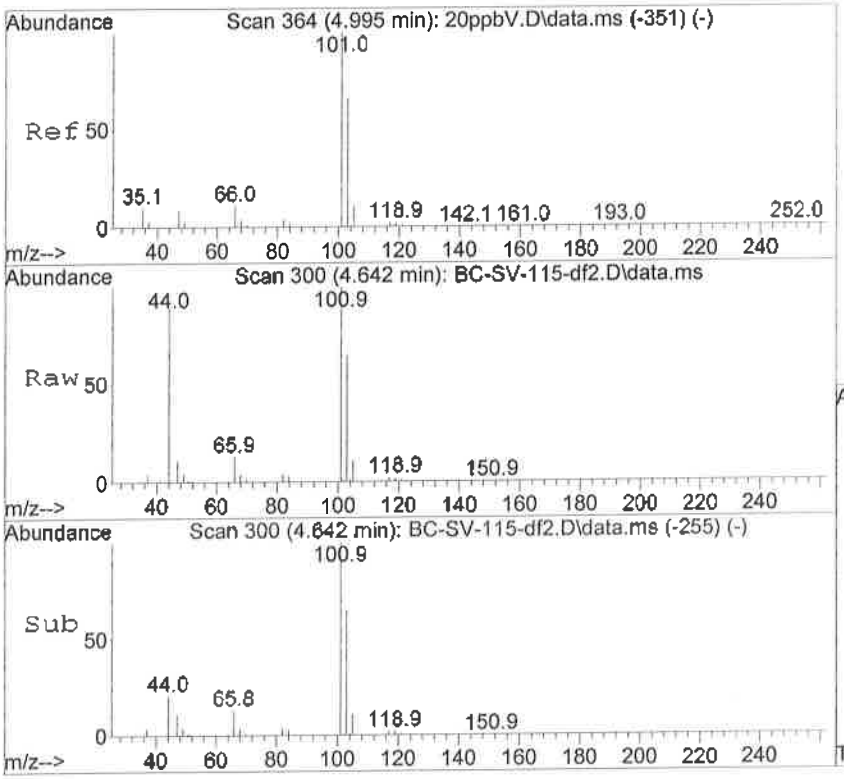

#14
Trichlorofluoromethane
Concen: 37.44 ppbV
RT: 4.642 min Scan# 300
Delta R.T. 0.007 min
Lab File: BC-SV-115-df2.D
Acq: 21 Sep 2016 9:06 pm

Tgt Ion:101 Resp: 1015935

Ion	Ratio	Lower	Upper
101	100		
103	64.5	44.1	85.7
105	10.7	7.2	14.0

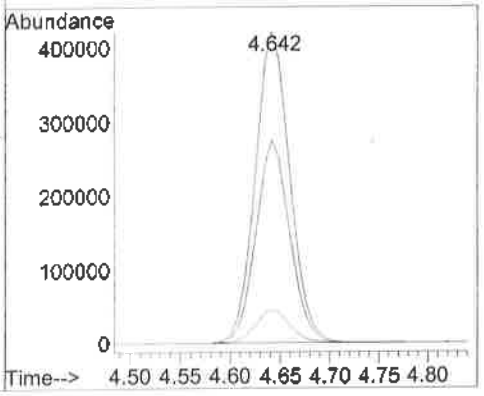

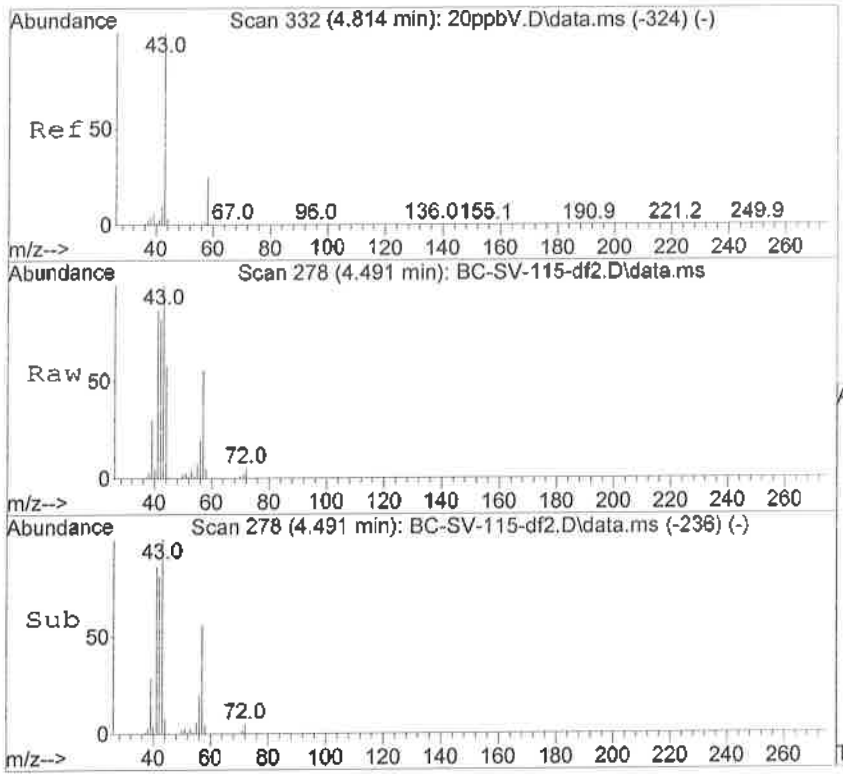

#15
Acetone
Concen: 18.96 ppbV
RT: 4.491 min Scan# 278
Delta R.T. -0.014 min
Lab File: BC-SV-115-df2.D
Acq: 21 Sep 2016 9:06 pm

Tgt Ion: 58 Resp: 86041

Ion	Ratio	Lower	Upper
58	100		
43	1834.4	222.0	431.0#

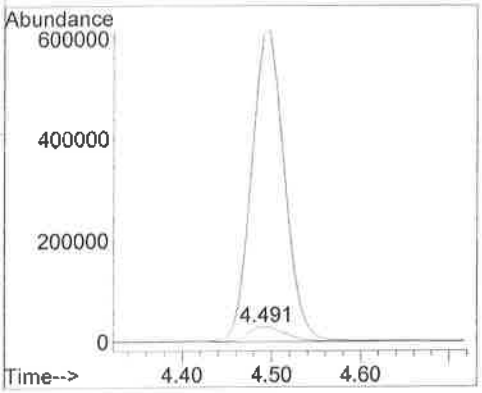

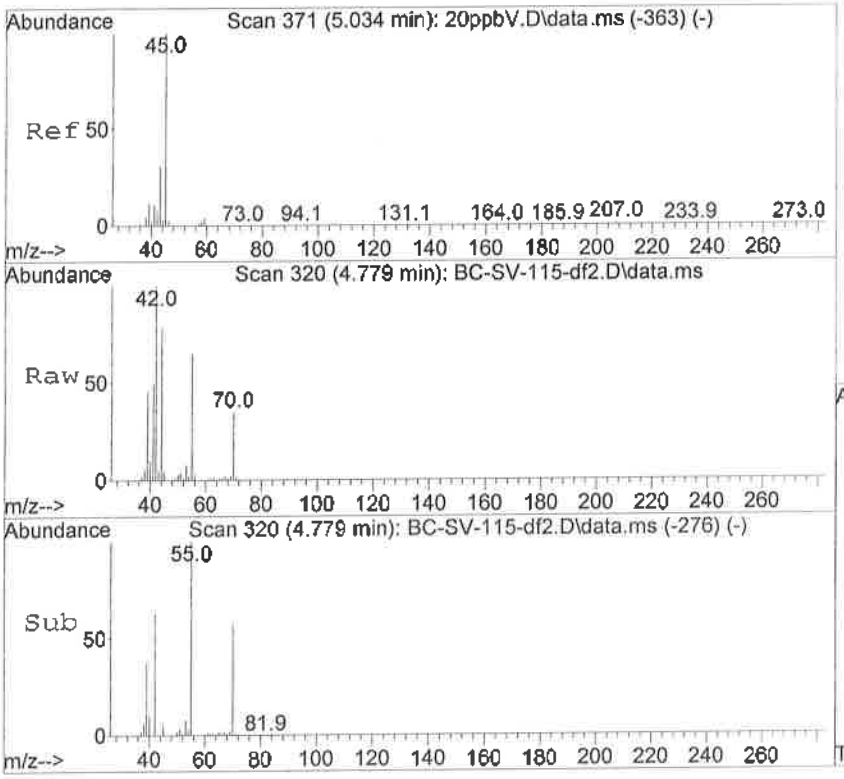

#16
Isopropyl Alcohol
Concen: 1.79 ppbV
RT: 4.779 min Scan# 320
Delta R.T. -0.000 min
Lab File: BC-SV-115-df2.D
Acq: 21 Sep 2016 9:06 pm

Tgt Ion: 45 Resp: 47623

Ion	Ratio	Lower	Upper
45	100		
43	111.0	16.3	31.5#
59	3.5	2.6	5.0

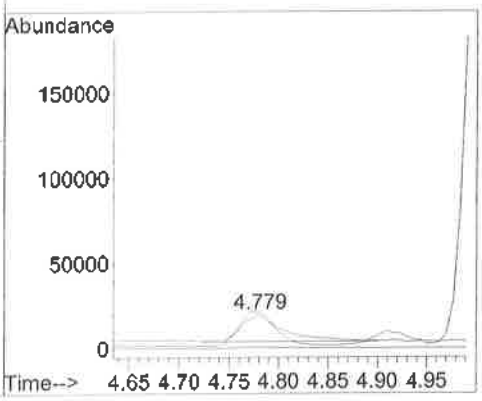

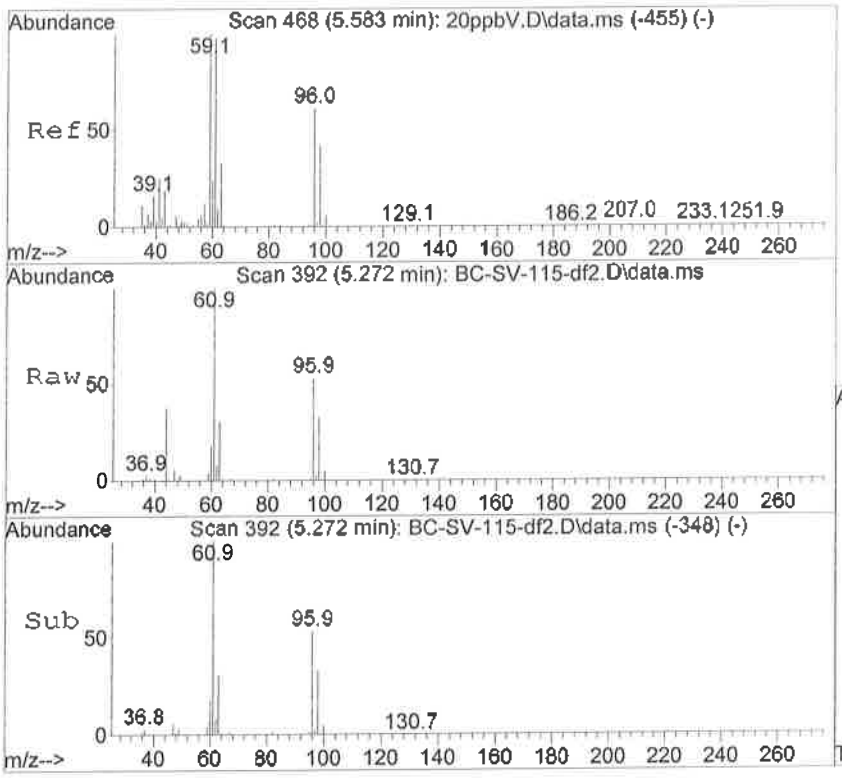

#17
1,1-Dichloroethene
Concen: 104.11 ppbV
RT: 5.272 min Scan# 392
Delta R.T. 0.000 min
Lab File: BC-SV-115-df2.D
Acq: 21 Sep 2016 9:06 pm

Tgt Ion: 61 Resp: 1769624

Ion	Ratio	Lower	Upper
61	100		
63	32.0	21.7	42.1
96	53.4	37.9	73.7
98	33.8	24.3	47.1

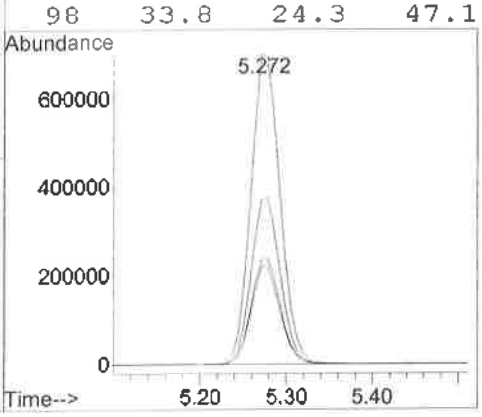

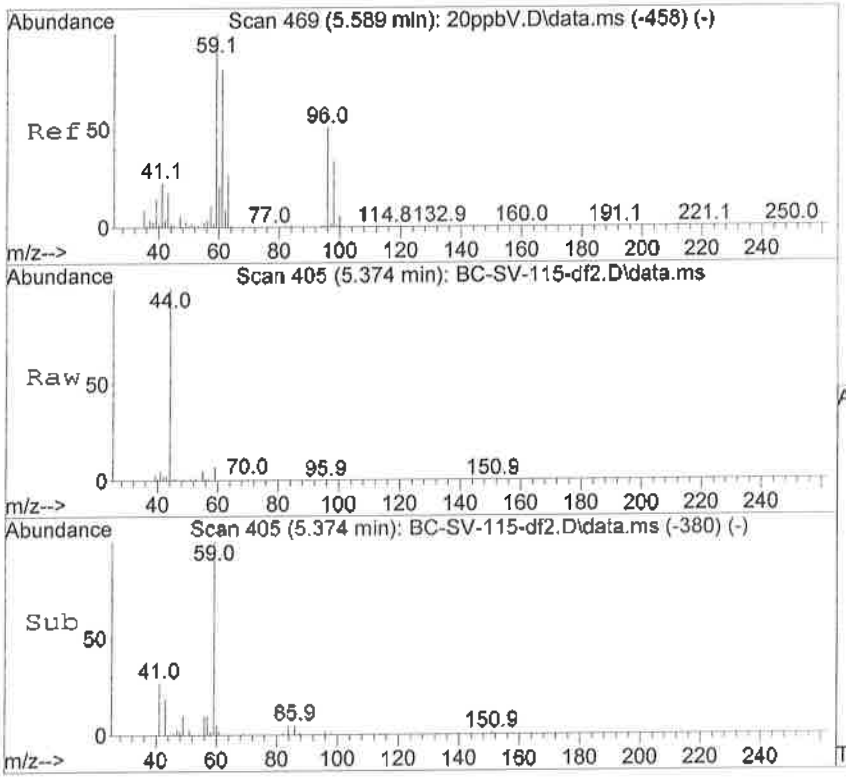

#18
tert-Butyl Alcohol
Concen: 2.40 ppbV
RT: 5.374 min Scan# 405
Delta R.T. -0.014 min
Lab File: BC-SV-115-df2.D
Acq: 21 Sep 2016 9:06 pm

Tgt Ion: 59 Resp: 45362

Ion	Ratio	Lower	Upper
59	100		
41	254.2	20.2	30.2#

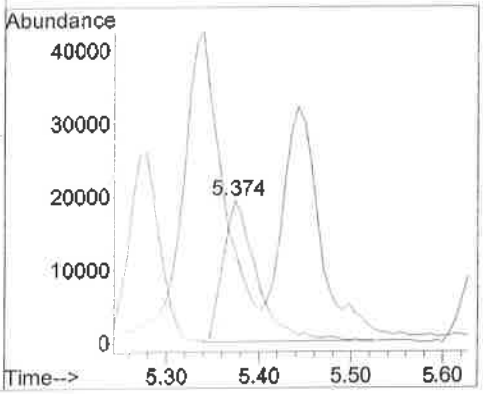

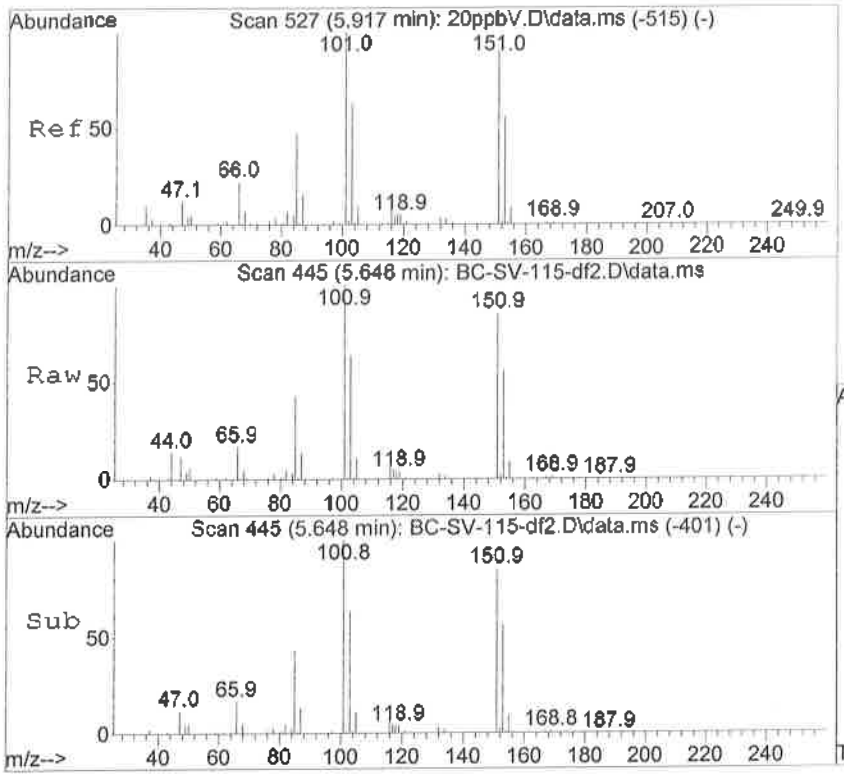

#19
1,1,2-Trichlorotrifluoroethane
Concen: 232.38 ppbV
RT: 5.648 min Scan# 445
Delta R.T. 0.014 min
Lab File: BC-SV-115-df2.D
Acq: 21 Sep 2016 9:06 pm

Tgt Ion:101 Resp: 4622545

Ion	Ratio	Lower	Upper
101	100		
103	64.3	43.6	84.6
151	81.9	54.1	104.9
153	54.2	35.2	68.2

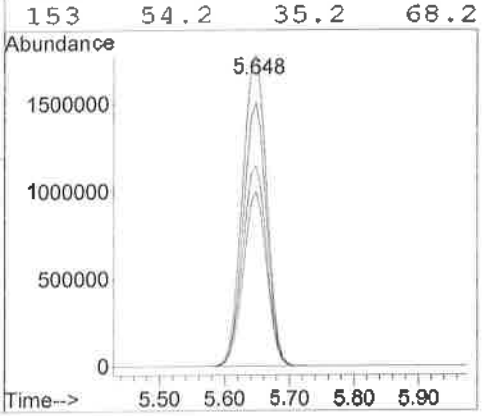

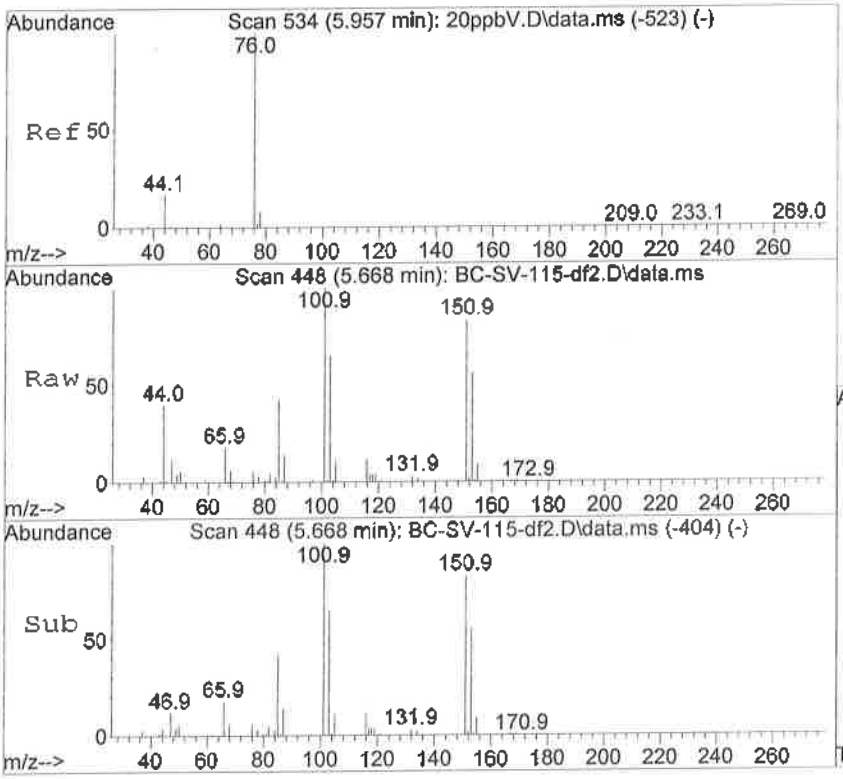

#21
Carbon Disulfide
Concen: 3.40 ppbV
RT: 5.668 min Scan# 448
Delta R.T. 0.007 min
Lab File: BC-SV-115-df2.D
Acq: 21 Sep 2016 9:06 pm

Tgt Ion: 76 Resp: 97939

Ion	Ratio	Lower	Upper
76	100		
78	140.7	7.7	14.9#

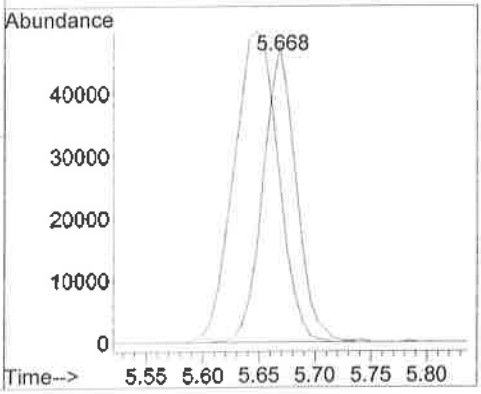

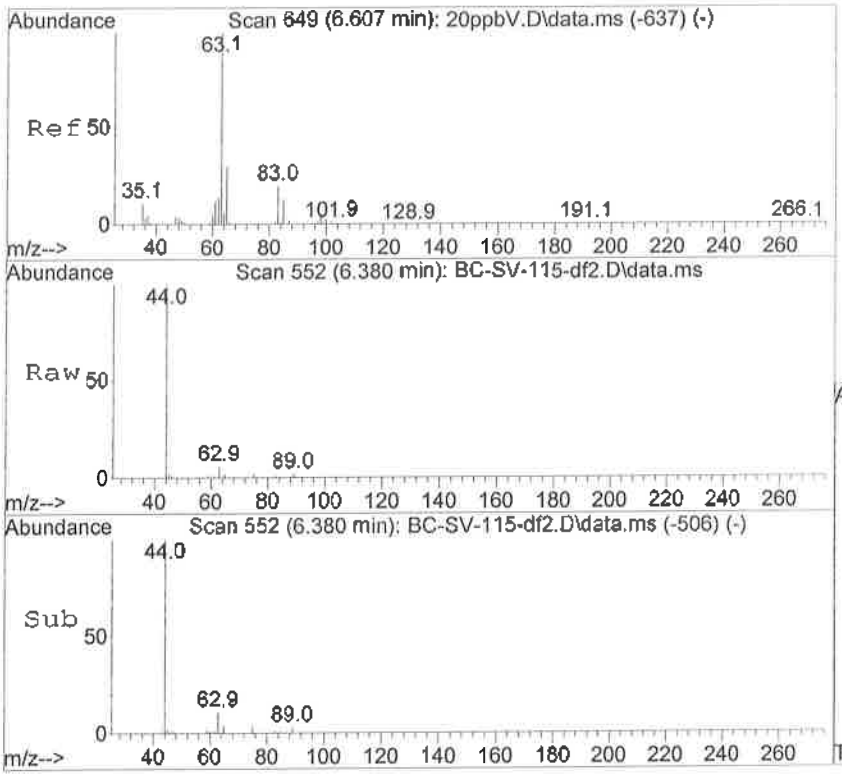

#25
1,1-Dichloroethane
Concen: 5.39 ppbV
RT: 6.380 min Scan# 552
Delta R.T. 0.014 min
Lab File: BC-SV-115-df2.D
Acq: 21 Sep 2016 9:06 pm

Tgt Ion: 63 Resp: 99907

Ion	Ratio	Lower	Upper
63	100		
65	33.4	21.6	42.0
83	12.9	8.8	17.0

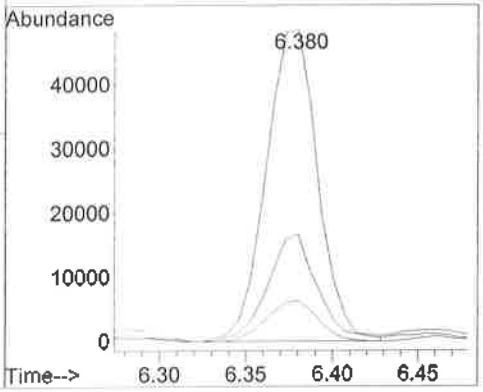

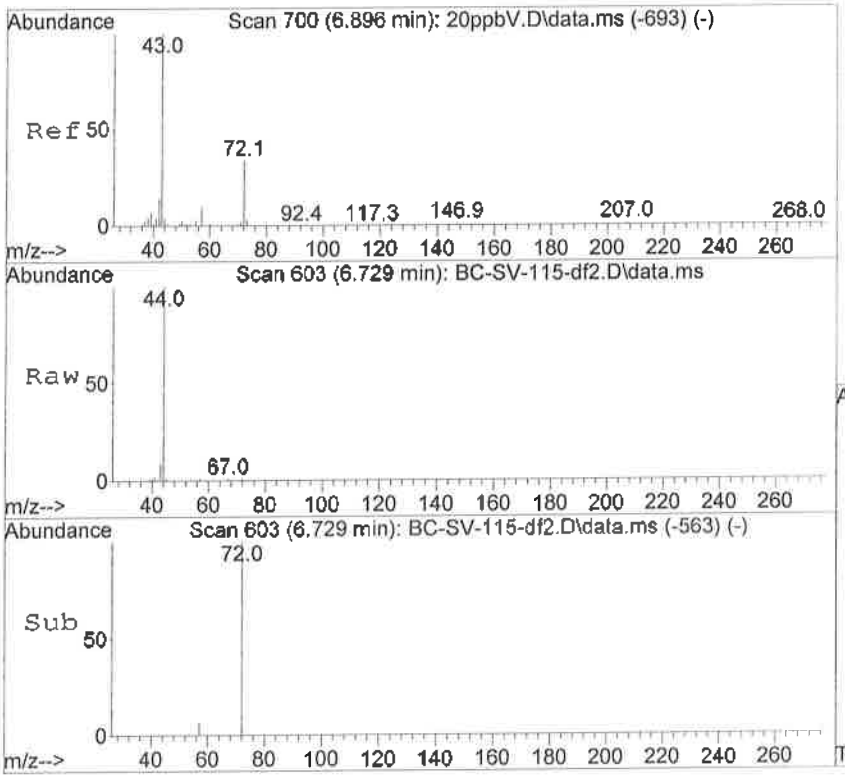

#26
2-Butanone
Concen: 1.50 ppbV
RT: 6.729 min Scan# 603
Delta R.T. -0.027 min
Lab File: BC-SV-115-df2.D
Acq: 21 Sep 2016 9:06 pm

Tgt Ion: 72 Resp: 7604

Ion	Ratio	Lower	Upper
72	100		
43	530.3	313.7	608.9
57	37.8	20.8	40.4

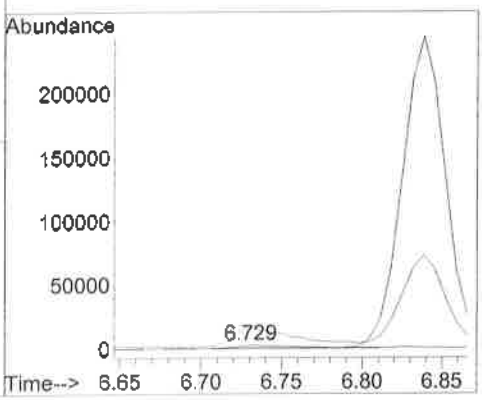

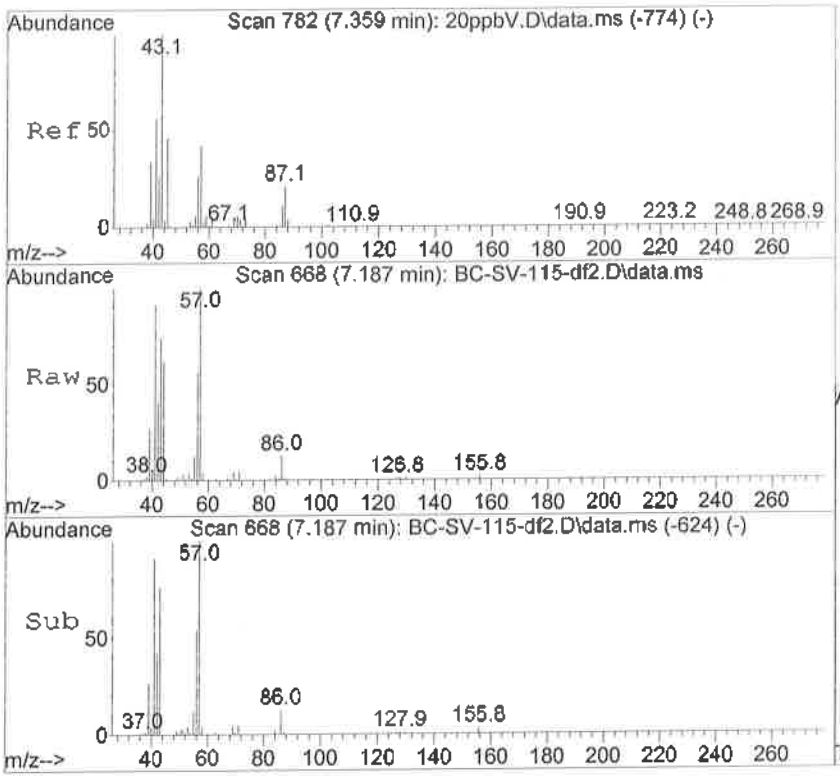

#27
n-Hexane
Concen: 16.32 ppbV
RT: 7.187 min Scan# 668
Delta R.T. 0.014 min
Lab File: BC-SV-115-df2.D
Acq: 21 Sep 2016 9:06 pm

Tgt Ion: 57 Resp: 292662

Ion	Ratio	Lower	Upper
57	100		
56	64.5	35.7	69.3
86	12.8	10.8	21.0

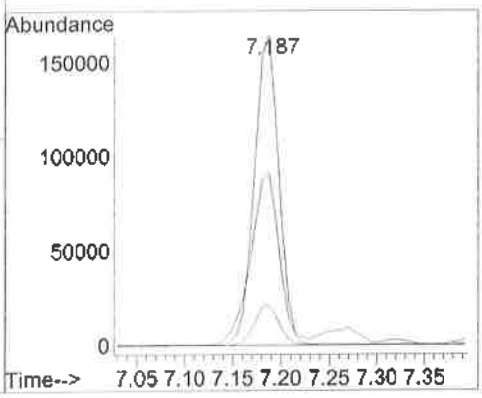

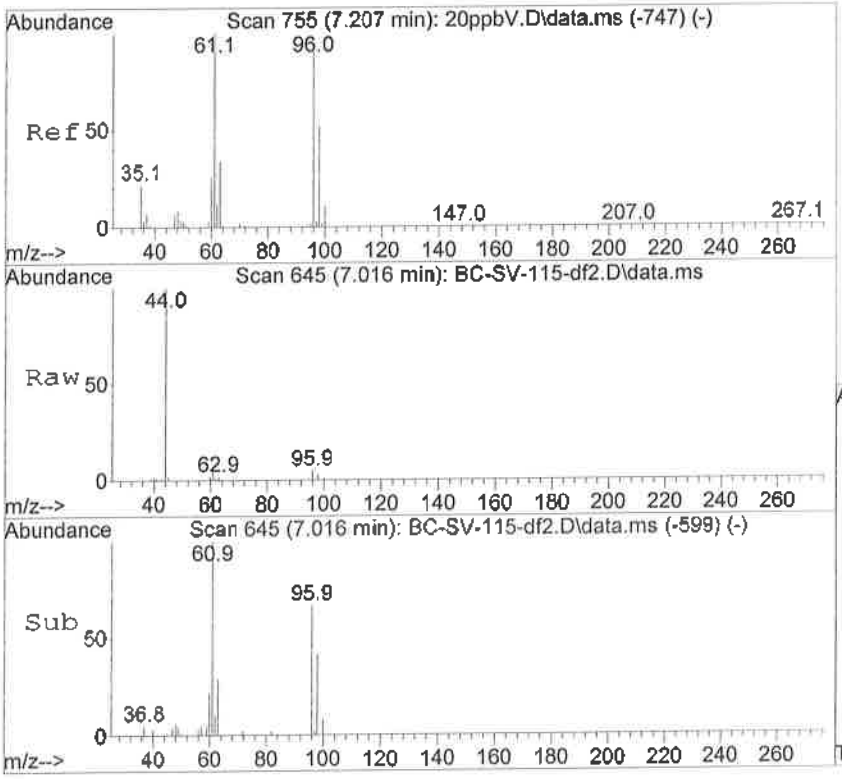

#28
cis-1,2-Dichloroethene
Concen: 1.05 ppbV
RT: 7.016 min Scan# 645
Delta R.T. 0.014 min
Lab File: BC-SV-115-df2.D
Acq: 21 Sep 2016 9:06 pm

Tgt Ion: 61 Resp: 16066

Ion	Ratio	Lower	Upper
61	100		
96	64.2	47.7	92.7
98	42.8	31.2	60.6

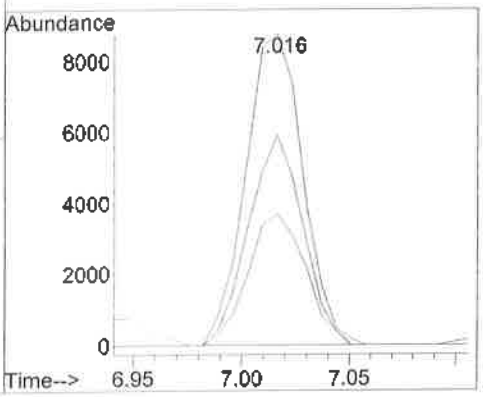

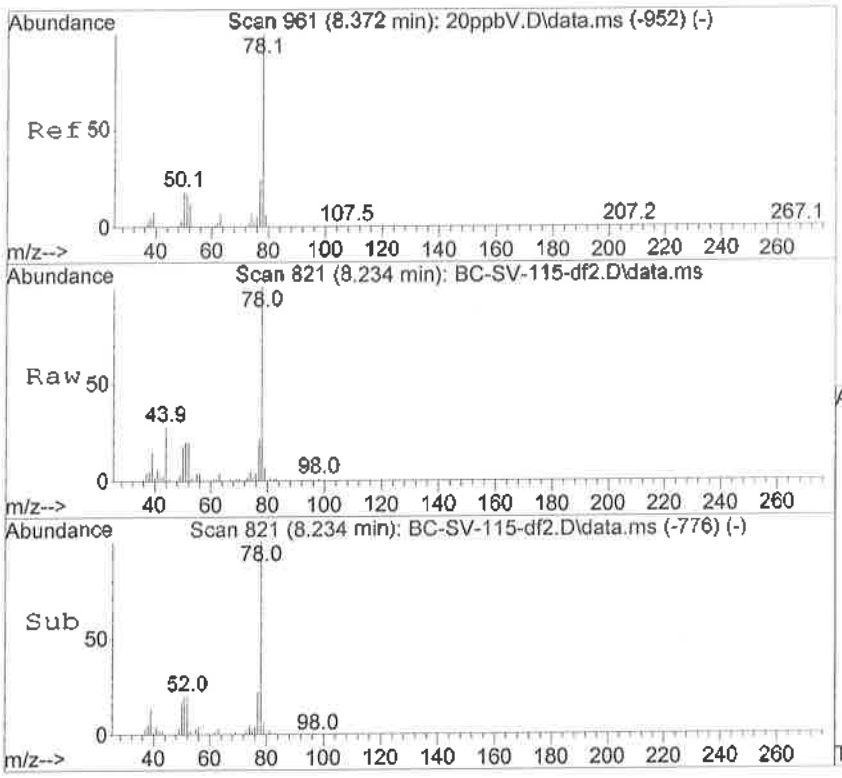

#39
Benzene
Concen: 7.64 ppbV
RT: 8.234 min Scan# 821
Delta R.T. 0.007 min
Lab File: BC-SV-115-df2.D
Acq: 21 Sep 2016 9:06 pm

Tgt Ion: 78 Resp: 256023

Ion	Ratio	Lower	Upper
78	100		
77	26.3	16.0	31.2
51	25.2	12.2	23.8#

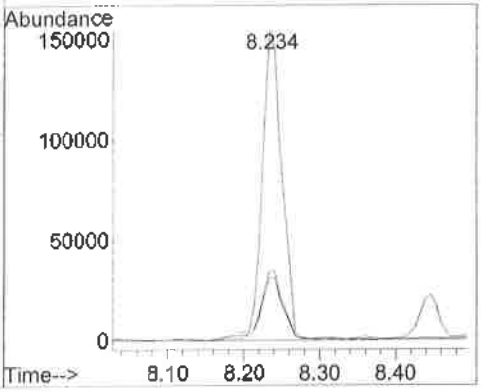

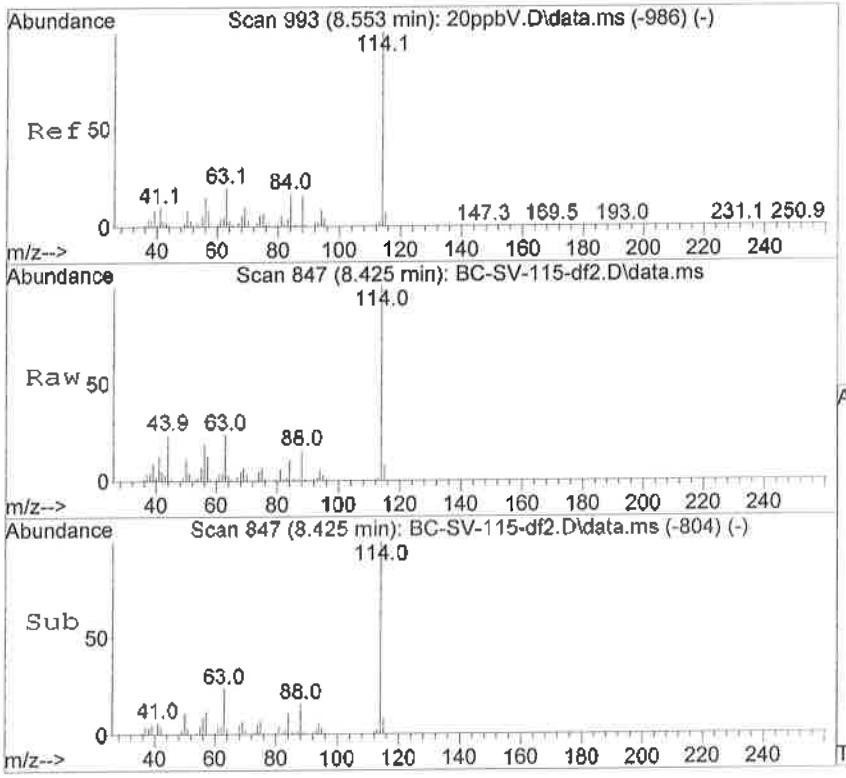

#41
Cyclohexane
Concen: 2.79 ppbV
RT: 8.425 min Scan# 847
Delta R.T. 0.007 min
Lab File: BC-SV-115-df2.D
Acq: 21 Sep 2016 9:06 pm

Tgt Ion: 84 Resp: 36364

Ion	Ratio	Lower	Upper
84	100		
56	373.7	92.4	179.4#
69	177.9	37.5	72.7#

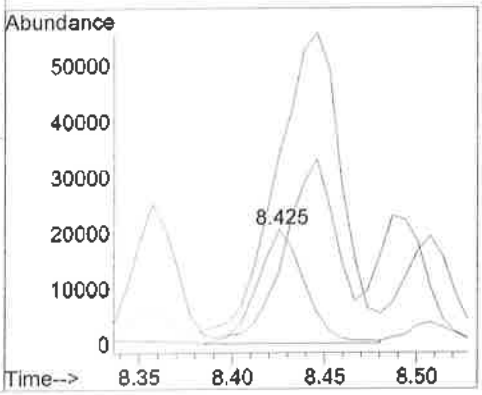

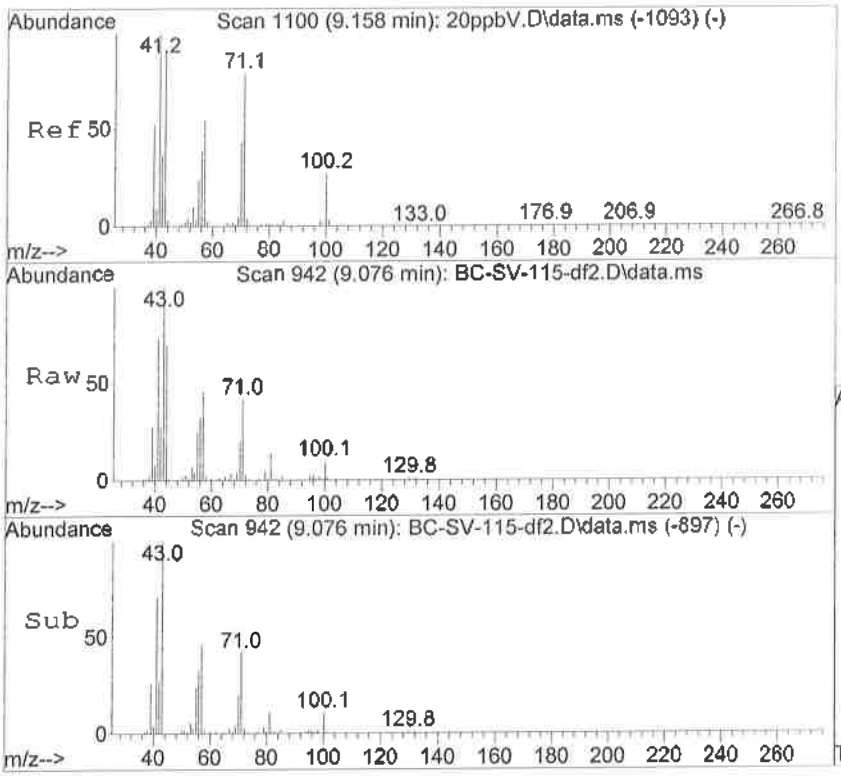

#45
n-Heptane
Concen: 3.76 ppbV
RT: 9.076 min Scan# 942
Delta R.T. 0.007 min
Lab File: BC-SV-115-df2.D
Acq: 21 Sep 2016 9:06 pm

Tgt Ion: 71 Resp: 33484

Ion	Ratio	Lower	Upper
71	100		
100	27.5	18.0	35.0
70	81.6	32.4	62.8#
57	107.7	64.6	125.4

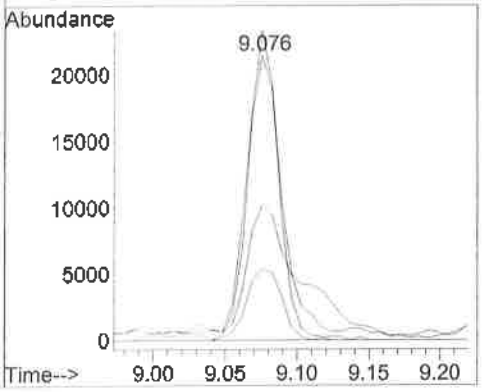

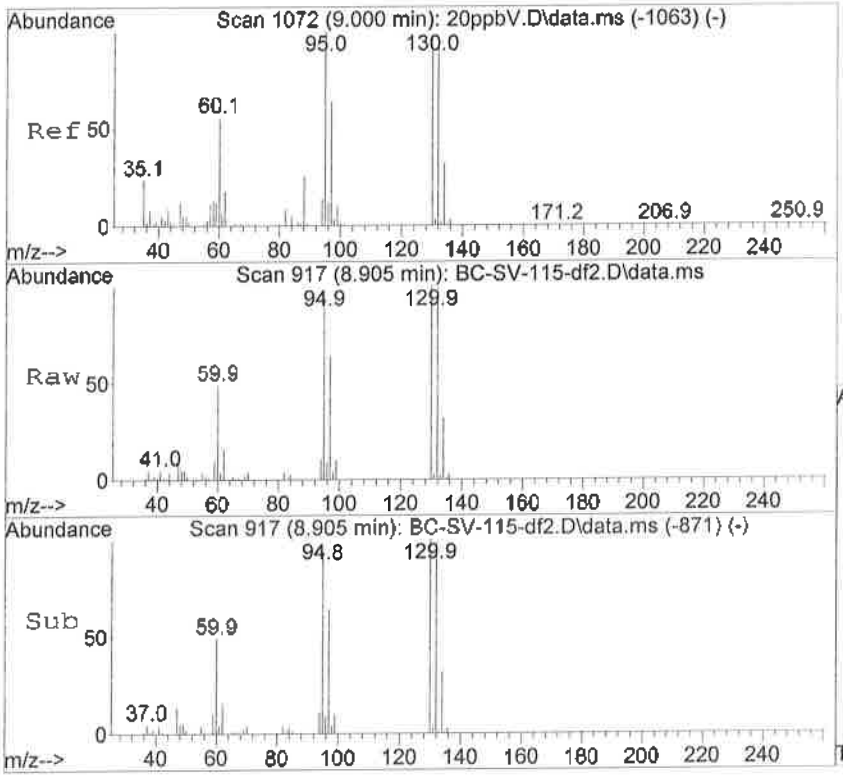

#46
Trichloroethene
Concen: 113.54 ppbV
RT: 8.905 min Scan# 917
Delta R.T. 0.014 min
Lab File: BC-SV-115-df2.D
Acq: 21 Sep 2016 9:06 pm

Tgt Ion: 95 Resp: 1301231

Ion	Ratio	Lower	Upper
95	100		
97	67.2	43.9	85.1
130	103.8	69.0	134.0
132	102.0	66.2	128.6

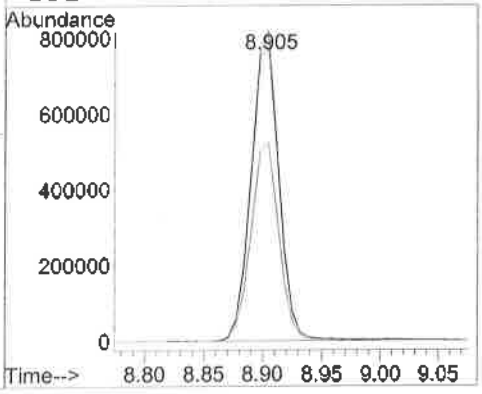

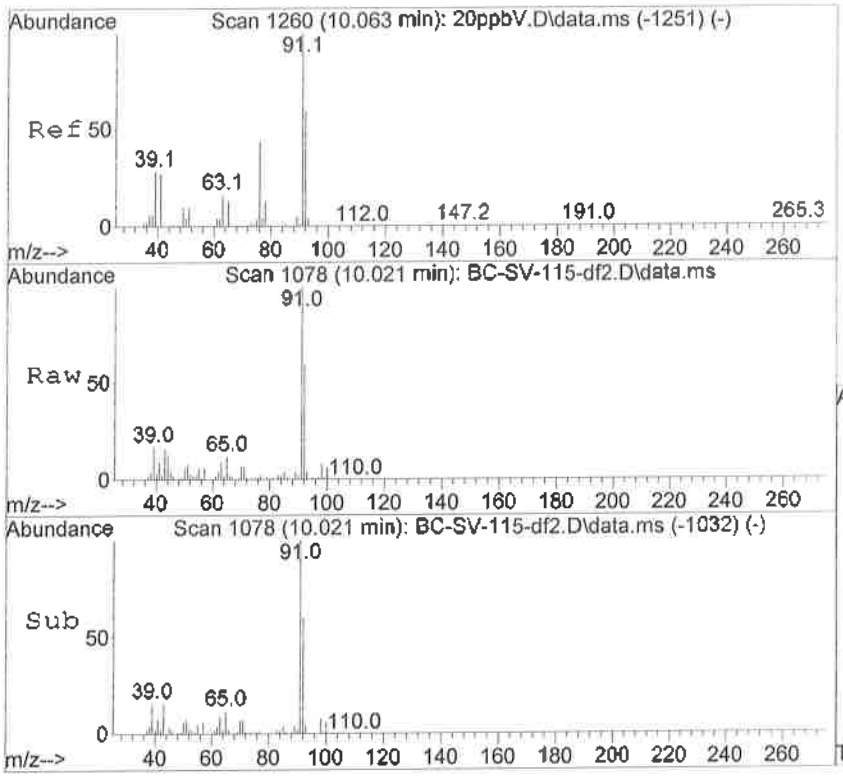

#55
Toluene
Concen: 10.72 ppbV
RT: 10.021 min Scan# 1078
Delta R.T. 0.014 min
Lab File: BC-SV-115-df2.D
Acq: 21 Sep 2016 9:06 pm

Tgt Ion: 91 Resp: 404797

Ion	Ratio	Lower	Upper
91	100		
92	59.1	40.4	78.4
65	12.1	9.3	18.1

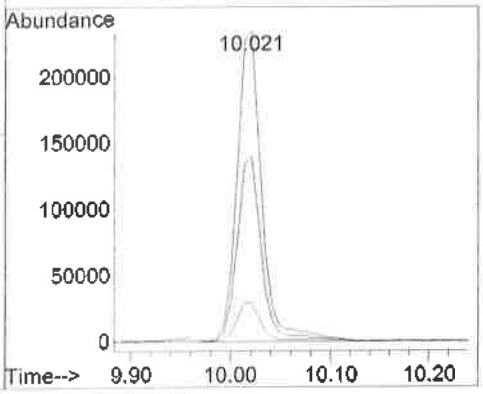

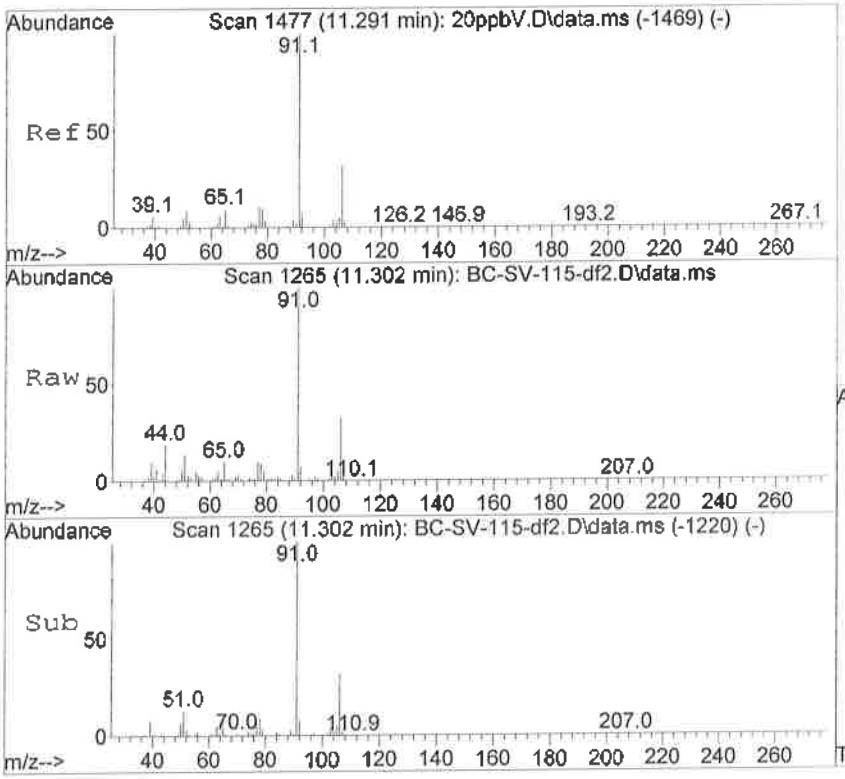

#65
Ethylbenzene
Concen: 4.78 ppbV
RT: 11.302 min Scan# 1265
Delta R.T. 0.007 min
Lab File: BC-SV-115-df2.D
Acq: 21 Sep 2016 9:06 pm

Tgt Ion: 91 Resp: 210789

Ion	Ratio	Lower	Upper
91	100		
106	31.2	21.4	41.4
77	9.2	6.2	12.0

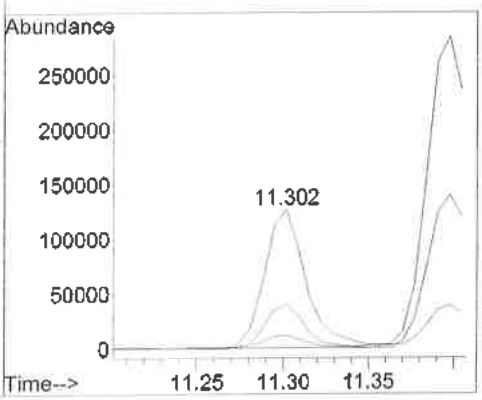

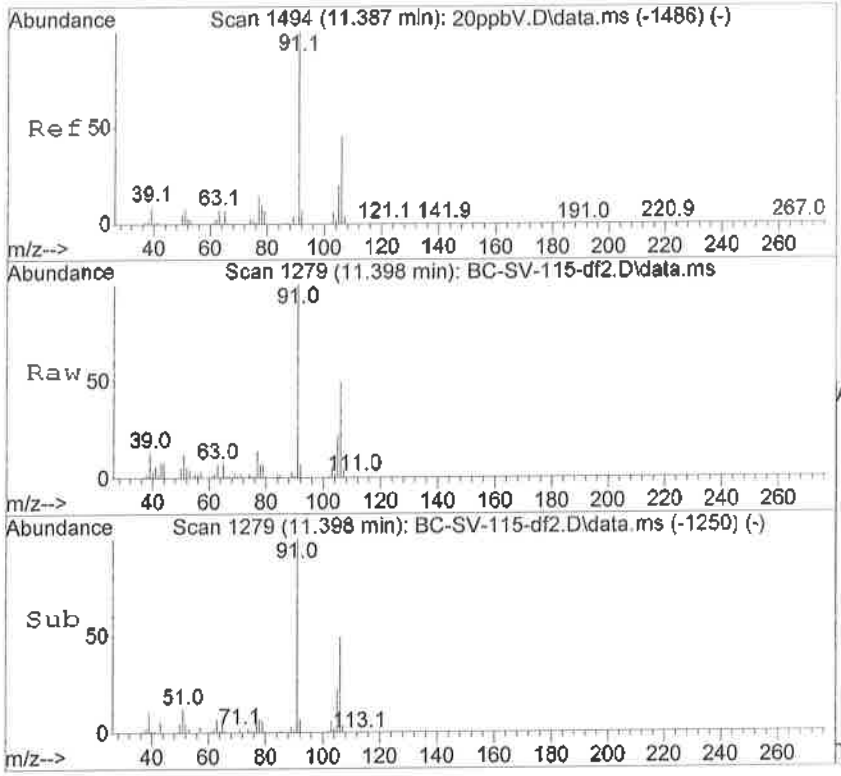

#66
m,p-Xylene
Concen: 13.37 ppbV
RT: 11.398 min Scan# 1279
Delta R.T. 0.000 min
Lab File: BC-SV-115-df2.D
Acq: 21 Sep 2016 9:06 pm

Tgt Ion: 91 Resp: 556088

Ion	Ratio	Lower	Upper
91	100		
106	49.1	33.9	65.9
105	22.1	14.7	28.5
77	13.9	9.2	18.0

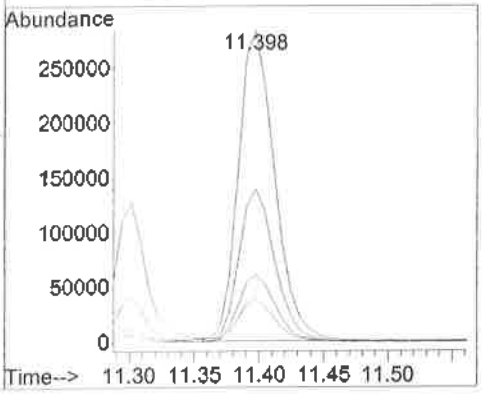

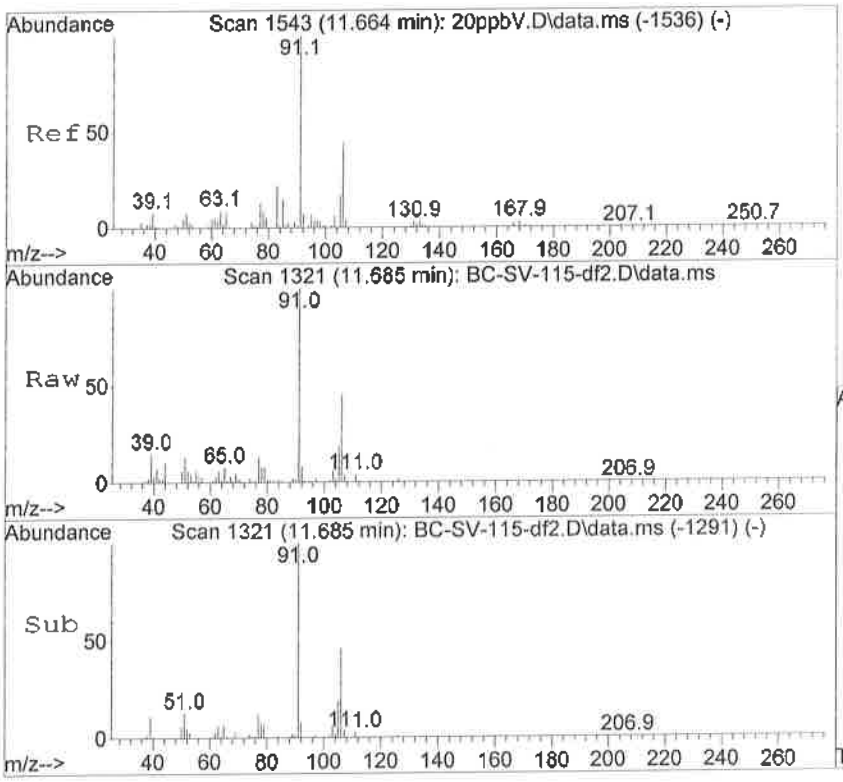

#68
o-Xylene
Concen: 8.20 ppbV
RT: 11.685 min Scan# 1321
Delta R.T. 0.007 min
Lab File: BC-SV-115-df2.D
Acq: 21 Sep 2016 9:06 pm

Tgt Ion: 91 Resp: 293084

Ion	Ratio	Lower	Upper
91	100		
106	47.6	32.1	62.3
105	19.2	12.6	24.4
77	13.9	8.9	17.3

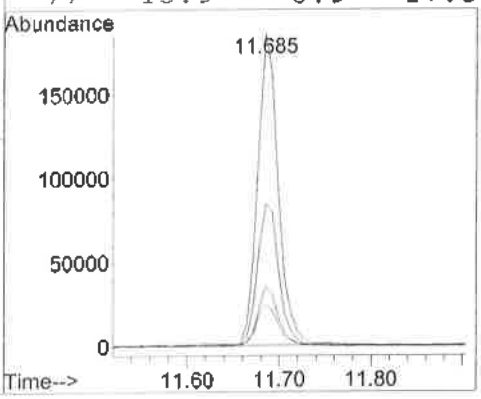

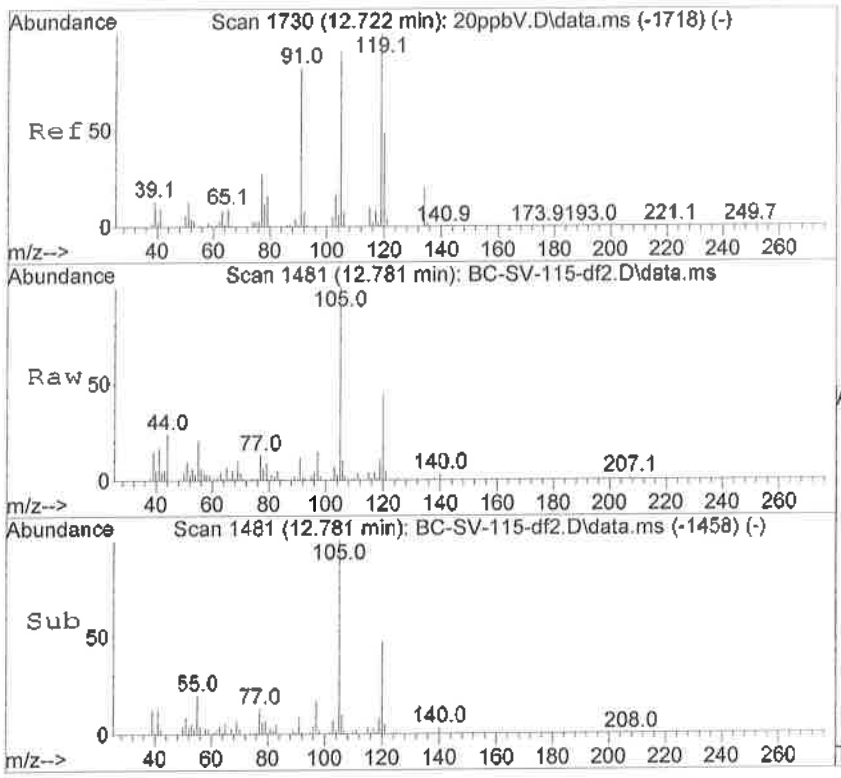

#81
1,2,4-Trimethylbenzene
Concen: 2.15 ppbV
RT: 12.781 min Scan# 1481
Delta R.T. 0.007 min
Lab File: BC-SV-115-df2.D
Acq: 21 Sep 2016 9:06 pm

Tgt Ion:105 Resp: 105480

Ion	Ratio	Lower	Upper
105	100		
120	43.7	37.7	73.3
119	13.1	72.3	140.3#
77	16.6	17.1	33.3#

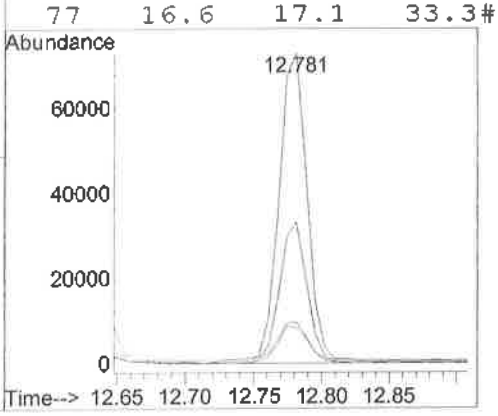

Quantitation Report (Not Reviewed)

Data Path : C:\Data\092116.5p\
Data File : LCS.D
Acq On : 21 Sep 2016 7:24 pm
Operator : CSP
Sample : EI62206-BS1
Misc :
ALS Vial : 6 Sample Multiplier: 1

Quant Time: Sep 22 09:18:50 2016
Quant Method : C:\msdchem\1\METHODS\091316PPBV.M
Quant Title : EPA TO-15 Analysis GC/MS #9
QLast Update : Tue Sep 13 15:08:40 2016
Response via : Initial Calibration

Compound	R.T.	QIon	Response	Conc	Units		Dev(Min)
Internal Standards							
1) Bromochloromethane	7.126	130	462044	50.00	ppbV		0.00
42) 1,4-Difluorobenzene	8.439	114	1669992	50.00	ppbV		0.00
62) Chlorobenzene-d5	11.062	54	340068	50.00	ppbV		0.00
System Monitoring Compounds							
35) 1,2-Dichloroethane-d4	7.666	65	694205	45.36	ppbV		0.00
Spiked Amount 50.000			Recovery =	90.72%			
56) Toluene-d8	9.959	98	1727819	49.04	ppbV		0.00
Spiked Amount 50.000			Recovery =	98.08%			
71) 4-Bromofluorobenzene	11.966	95	811657	50.76	ppbV		0.00
Spiked Amount 50.000			Recovery =	101.52%			
Target Compounds							Qvalue
2) 1,1,1-Trifluoroethane	2.690	69	71138	10.09	ppbV	#	39
3) 1,1,1,2-Tetrafluoroethane	2.690	83	94005	16.56	ppbV		96
4) 1,1-Difluoroethane	2.745	51	101306	16.58	ppbV		90
5) Propene	2.807	41	62312	15.17	ppbV		96
6) Dichlorodifluoromethane	2.868	85	296722	18.01	ppbV		98
7) Chloromethane	2.998	50	81698	17.52	ppbV		98
8) Dichlorotetrafluoroethane	3.087	85	267739	17.48	ppbV		99
9) Vinyl Chloride	3.197	62	100331	17.86	ppbV	#	100
10) 1,3-Butadiene	3.327	54	81347	17.03	ppbV		93
11) Bromomethane	3.608	94	119070	16.79	ppbV		94
12) Chloroethane	3.799	64	61571	16.96	ppbV		93
13) Ethanol	3.950	45	54043	12.81	ppbV		98
14) Trichlorofluoromethane	4.642	101	446037	16.93	ppbV		99
15) Acetone	4.484	58	83698	18.99	ppbV		65
16) Isopropyl Alcohol	4.744	45	338206	13.06	ppbV		99
17) 1,1-Dichloroethene	5.271	61	298651	18.10	ppbV		98
18) tert-Butyl Alcohol	5.347	59	244324	13.33	ppbV	#	67
19) 1,1,2-Trichlorotrifluo...	5.634	101	347774	18.01	ppbV		98
20) Methylene Chloride	5.374	84	127197	17.34	ppbV		90
21) Carbon Disulfide	5.668	76	459295	16.44	ppbV		100
22) trans-1,2-Dichloroethene	6.202	61	247494	16.24	ppbV		98
23) Methyl tert-Butyl Ethe...	6.442	73	380240	15.93	ppbV	#	86
24) Vinyl Acetate	6.483	43	499027	13.35	ppbV		96
25) 1,1-Dichloroethane	6.366	63	301679	16.77	ppbV		99
26) 2-Butanone	6.695	72	73790	14.99	ppbV		68
27) n-Hexane	7.174	57	282043	16.20	ppbV		99
28) cis-1,2-Dichloroethene	7.010	61	253253	17.05	ppbV		94
29) Di-isopropyl Ether	7.174	45	747083	16.71	ppbV		91
30) Ethyl Acetate	7.174	61	56842	19.04	ppbV		74
31) Chloroform	7.222	83	357974	17.55	ppbV		95
32) 2,2-Dichloropropane	7.256	77	285252	16.69	ppbV	#	85
33) Tetrahydrofuran	7.543	72	76135	16.69	ppbV		66
34) Ethyl-tert-Butyl Ether	7.557	59	539085	17.70	ppbV		97
36) 1,1,1-Trichloroethane	7.926	97	365495	17.26	ppbV		99
37) 1,2-Dichloroethane	7.741	62	257397	17.07	ppbV		100
38) 1,1-Dichloropropene	8.131	75	247320	16.95	ppbV		98
39) Benzene	8.234	78	524327	16.11	ppbV		96
40) Carbon Tetrachloride	8.330	117	395231	17.48	ppbV		99
41) Cyclohexane	8.419	84	208684	16.50	ppbV		88
43) tert Amyl Methyl Ether...	8.617	73	419377	18.08	ppbV	#	86

Quantitation Report (Not Reviewed)

Data Path : C:\Data\092116.5p\
Data File : LCS.D
Acq On : 21 Sep 2016 7:24 pm
Operator : CSP
Sample : EI62206-BS1
Misc :
ALS Vial : 6 Sample Multiplier: 1

Quant Time: Sep 22 09:18:50 2016
Quant Method : C:\msdchem\1\METHODS\091316PPBV.M
Quant Title : EPA TO-15 Analysis GC/MS #9
QLast Update : Tue Sep 13 15:08:40 2016
Response via : Initial Calibration

Compound	R.T.	QIon	Response	Conc	Units		Dev(Min)
44) 2,2,4-Trimethylpentane	8.932	57	943313	18.60	ppbV		98
45) n-Heptane	9.076	71	171317	18.64	ppbV		91
46) Trichloroethene	8.898	95	228993	19.34	ppbV		99
47) Dibromomethane	8.733	93	212882	19.28	ppbV		99
48) 1,2-Dichloropropane	8.754	63	201579	18.96	ppbV		91
49) 1,4-Dioxane	8.904	88	113495	18.52	ppbV	#	66
50) Bromodichloromethane	8.863	83	380541	18.18	ppbV		100
51) cis-1,3-Dichloropropene	9.418	75	319945	19.35	ppbV		99
52) 4-Methyl-2-pentanone	9.445	43	552928	18.75	ppbV		97
53) trans-1,3-Dichloropropene	9.418	75	319945	19.35	ppbV		99
54) 1,3-Dichloropropane	10.021	76	299692	18.61	ppbV		95
55) Toluene	10.014	91	634525	16.26	ppbV		100
57) 1,1,2-Trichloroethane	9.836	97	218254	18.62	ppbV		97
58) 2-Hexanone	10.151	58	211018	16.81	ppbV		85
59) Dibromochloromethane	10.267	129	406156	18.63	ppbV		100
60) Tetrachloroethene	10.692	166	297134	17.86	ppbV		99
61) 1,2-Dibromoethane	10.425	107	320186	17.27	ppbV		99
63) 1,1,1,2-Tetrachloroethane	11.076	131	291845	19.75	ppbV		99
64) Chlorobenzene	11.089	112	464361	18.18	ppbV		99
65) Ethylbenzene	11.302	91	830119	18.77	ppbV		100
66) m,p-Xylene	11.404	91	646387	15.49	ppbV		99
67) Styrene	11.617	104	433025	16.50	ppbV		99
68) o-Xylene	11.685	91	630350	17.58	ppbV		99
69) Bromoform	11.473	173	357325	18.42	ppbV		99
70) 1,1,2,2-Tetrachloroethane	11.672	83	478883	16.93	ppbV		99
72) 1,2,3-Trichloropropane	11.754	75	380832	18.12	ppbV		98
73) Isopropylbenzene	12.041	105	986111	19.18	ppbV		99
74) Bromobenzene	12.124	156	269233	17.37	ppbV		99
75) 2-Chlorotoluene	12.357	126	240305	17.78	ppbV		89
76) 4-Chlorotoluene	12.398	126	217728	17.77	ppbV		95
77) n-Propylbenzene	12.357	91	1929499	17.50	ppbV		100
78) 4-Ethyltoluene	12.453	105	948561	17.44	ppbV		98
79) 1,3,5-Trimethylbenzene	12.500	105	839708	18.48	ppbV		99
80) tert-Butylbenzene	12.781	119	929640	17.81	ppbV		99
81) 1,2,4-Trimethylbenzene	12.781	105	859948	17.43	ppbV		99
82) 1,3-Dichlorobenzene	12.905	146	462309	16.42	ppbV		96
83) Benzyl Chloride	12.884	91	472883	19.28	ppbV		100
84) 1,4-Dichlorobenzene	12.953	146	376697	14.79	ppbV		96
85) sec-Butylbenzene	12.966	105	1218827	17.89	ppbV		99
86) p-Isopropyltoluene	13.076	119	1040877	16.57	ppbV		99
87) 1,2-Dichlorobenzene	13.199	146	475236	15.97	ppbV		99
88) n-Butylbenzene	13.377	91	1007921	16.77	ppbV		100
89) 1,2-Dibromo-3-Chloropr...	13.521	75	264634	14.81	ppbV		96
90) Naphthalene	14.665	128	762248	12.62	ppbV		99
91) 1,2,4-Trichlorobenzene	14.556	180	269964	11.82	ppbV		99
92) 1,2,3-Trichlorobenzene	14.898	180	348896	12.58	ppbV		98
93) Hexachlorobutadiene	14.967	225	422482	11.45	ppbV		99

(#) = qualifier out of range (m) = manual integration (+) = signals summed

Quantitation Report (Not Reviewed)

Data Path : C:\Data\092116.5p\
Data File : LCS.D
Acq On : 21 Sep 2016 7:24 pm
Operator : CSP
Sample : EI62206-BS1
Misc :
ALS Vial : 6 Sample Multiplier: 1

Quant Time: Sep 22 09:18:50 2016
Quant Method : C:\msdchem\1\METHODS\091316PPBV.M
Quant Title : EPA TO-15 Analysis GC/MS #9
QLast Update : Tue Sep 13 15:08:40 2016
Response via : Initial Calibration

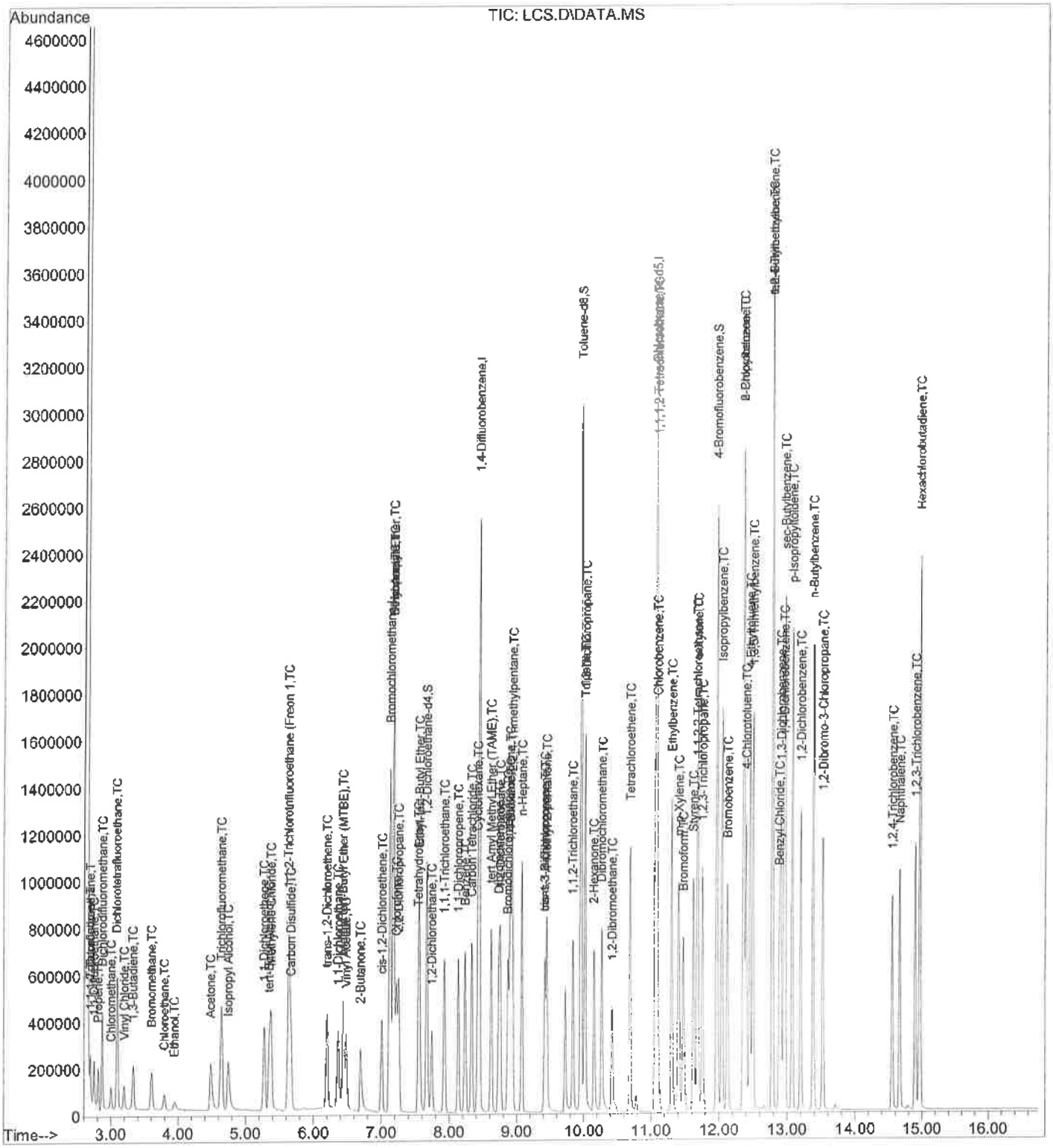

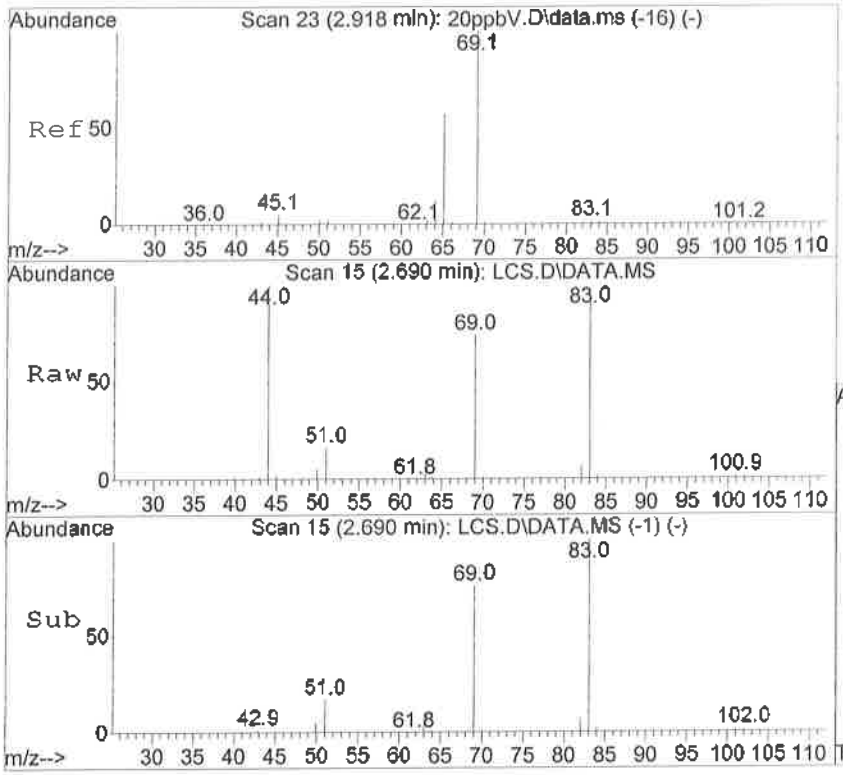

#2
1,1,1-Trifluoroethane
Concen: 10.09 ppbV
RT: 2.690 min Scan# 15
Delta R.T. 0.034 min
Lab File: LCS.D
Acq: 21 Sep 2016 7:24 pm

Tgt Ion: 69 Resp: 71138

Ion	Ratio	Lower	Upper
69	100		
65	0.0	28.4	42.6#

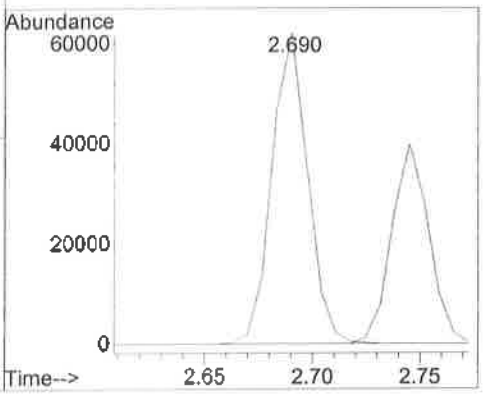

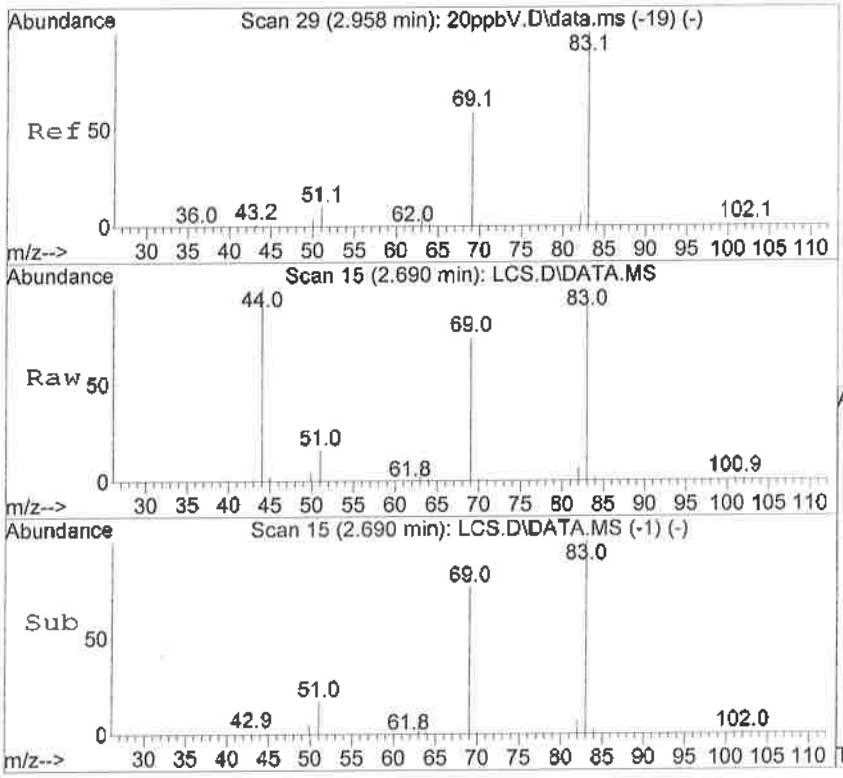

#3
1,1,1,2-Tetrafluoroethane
Concen: 16.56 ppbV
RT: 2.690 min Scan# 15
Delta R.T. 0.007 min
Lab File: LCS.D
Acq: 21 Sep 2016 7:24 pm

Tgt Ion: 83 Resp: 94005

Ion	Ratio	Lower	Upper
83	100		
69	75.7	58.1	87.1

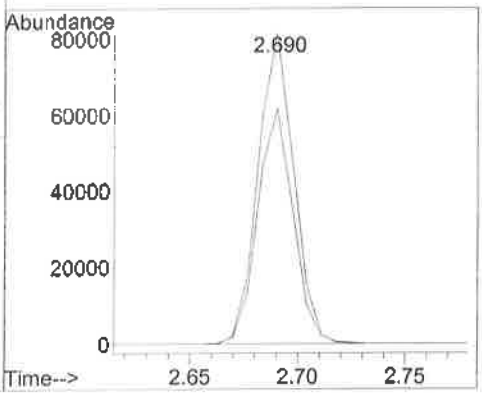

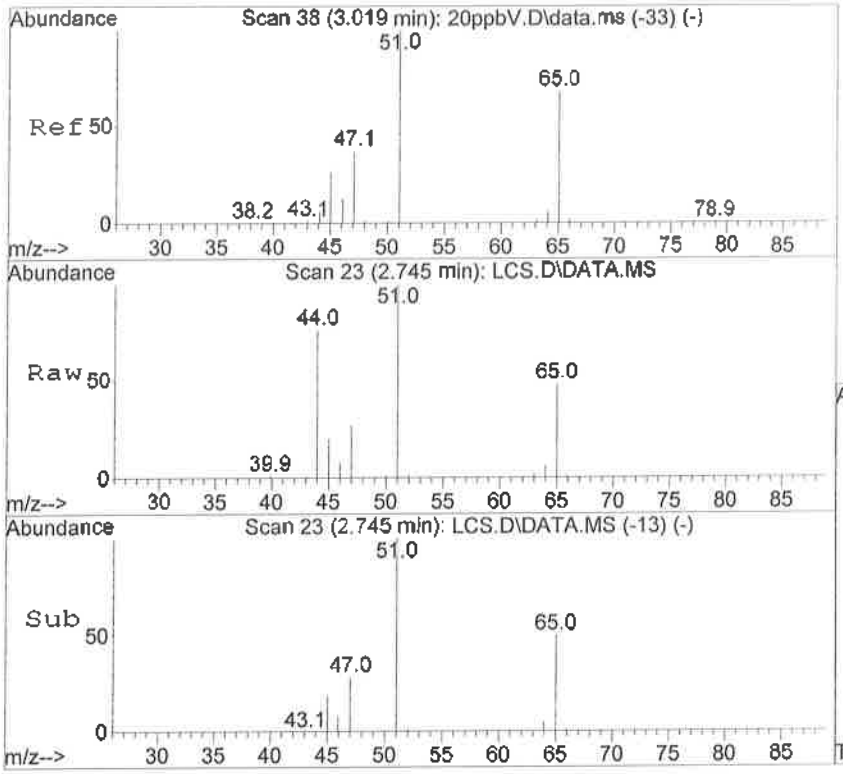

#4
1,1-Difluoroethane
Concen: 16.58 ppbV
RT: 2.745 min Scan# 23
Delta R.T. -0.000 min
Lab File: LCS.D
Acq: 21 Sep 2016 7:24 pm

Tgt Ion: 51 Resp: 101306

Ion	Ratio	Lower	Upper
51	100		
65	47.4	43.7	65.5

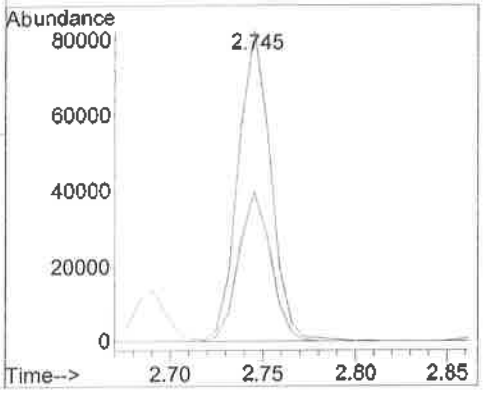

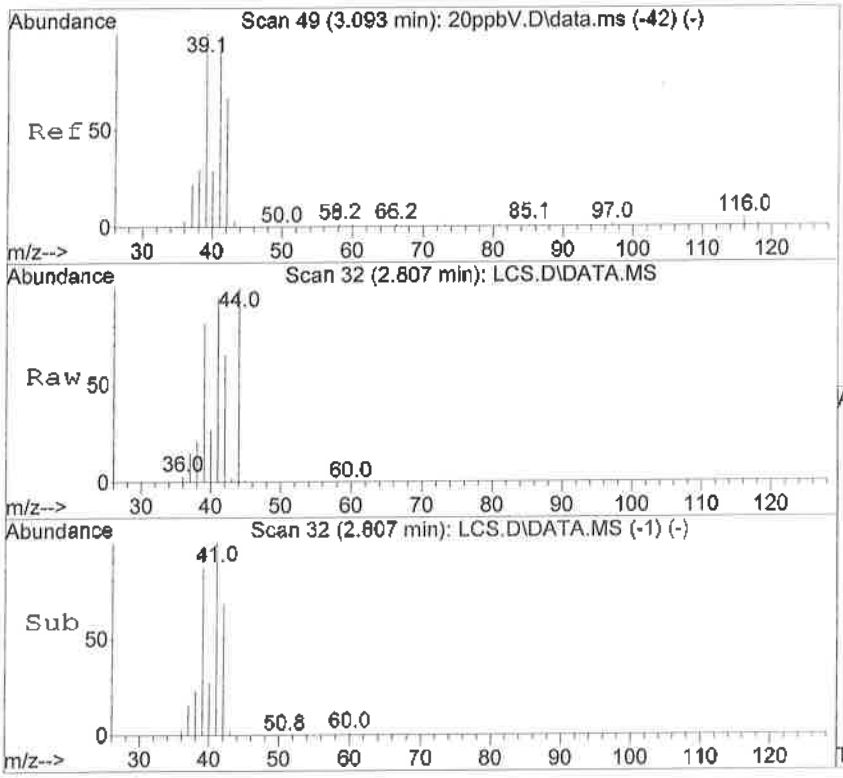

#5
Propene
Concen: 15.17 ppbV
RT: 2.807 min Scan# 32
Delta R.T. -0.000 min
Lab File: LCS.D
Acq: 21 Sep 2016 7:24 pm

Tgt Ion: 41 Resp: 62312

Ion	Ratio	Lower	Upper
41	100		
42	66.4	45.2	87.8
40	27.5	19.0	36.8
39	87.0	54.3	105.5

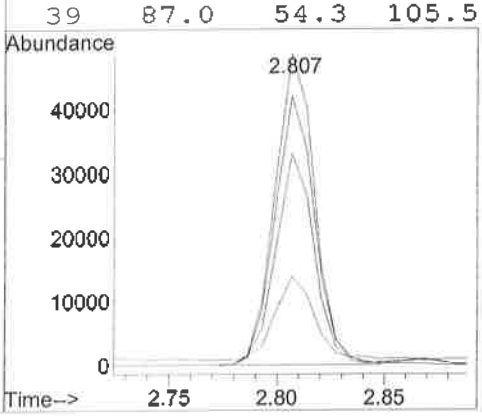

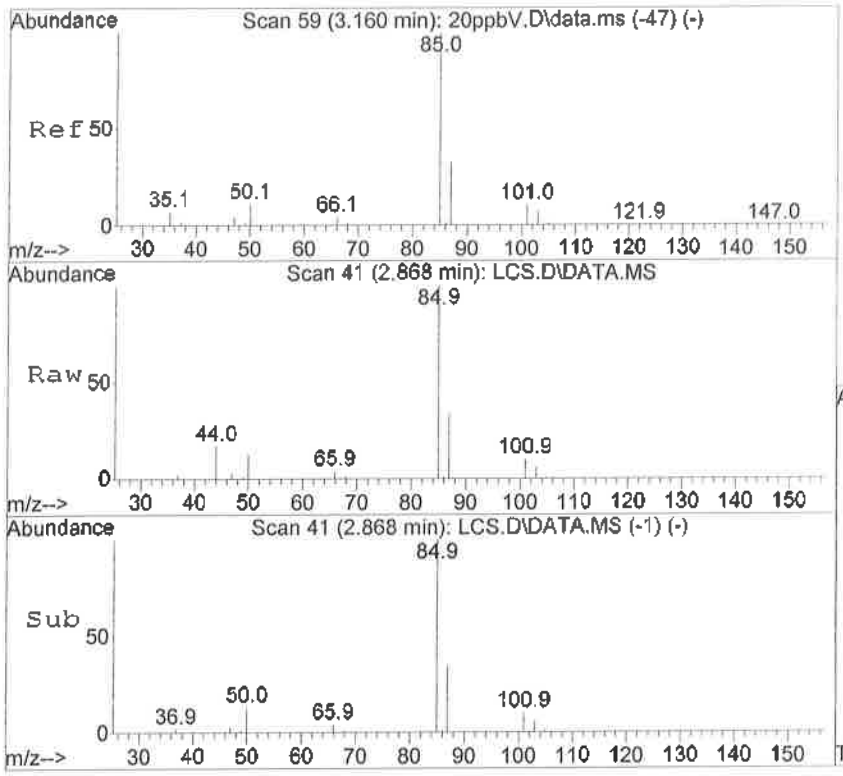

#6
Dichlorodifluoromethane
Concen: 18.01 ppbV
RT: 2.868 min Scan# 41
Delta R.T. 0.007 min
Lab File: LCS.D
Acq: 21 Sep 2016 7:24 pm

Tgt Ion: 85 Resp: 296722

Ion	Ratio	Lower	Upper
85	100		
87	33.7	21.9	42.5
101	9.9	6.6	12.8
103	6.2	4.4	8.4

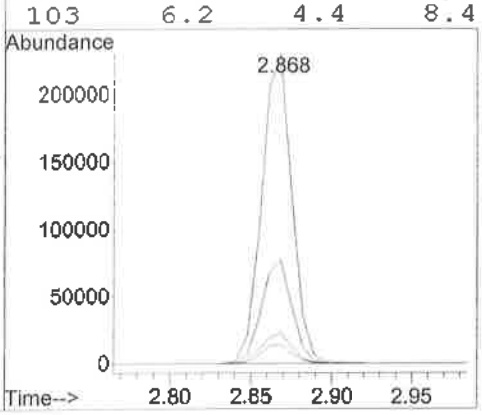

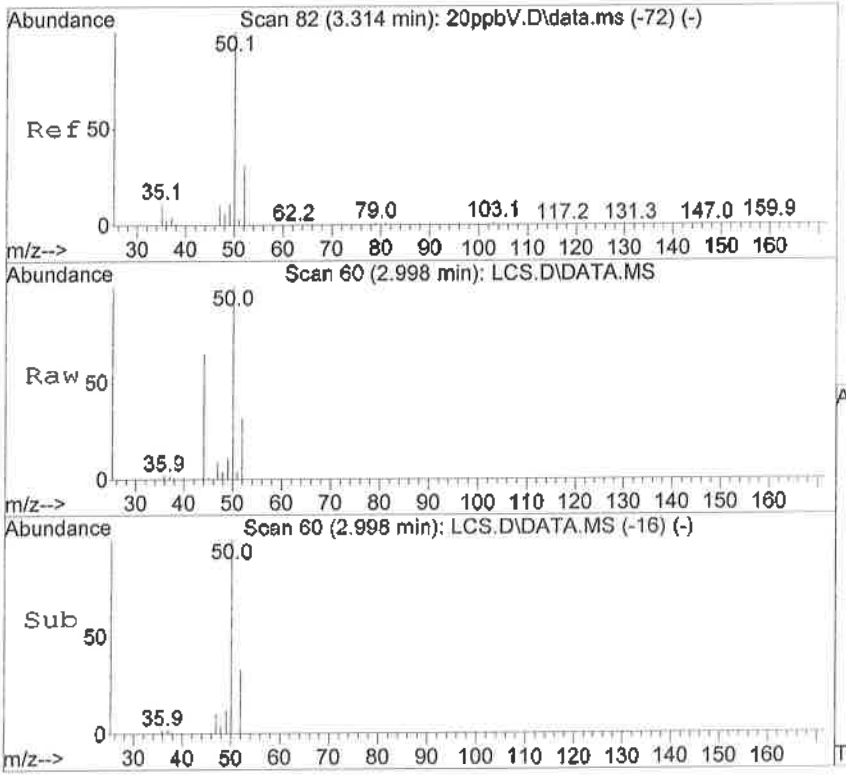

#7
Chloromethane
Concen: 17.52 ppbV
RT: 2.998 min Scan# 60
Delta R.T. -0.000 min
Lab File: LCS.D
Acq: 21 Sep 2016 7:24 pm

Tgt Ion: 50 Resp: 81698

Ion	Ratio	Lower	Upper
50	100		
52	32.7	23.0	44.6

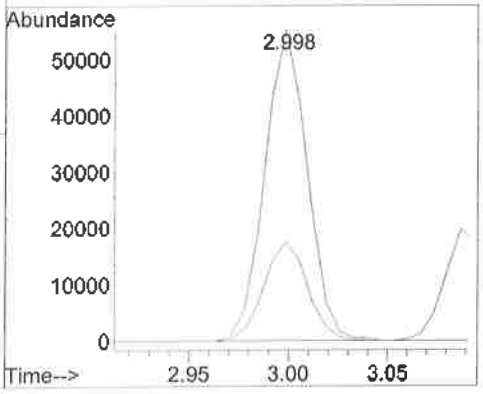

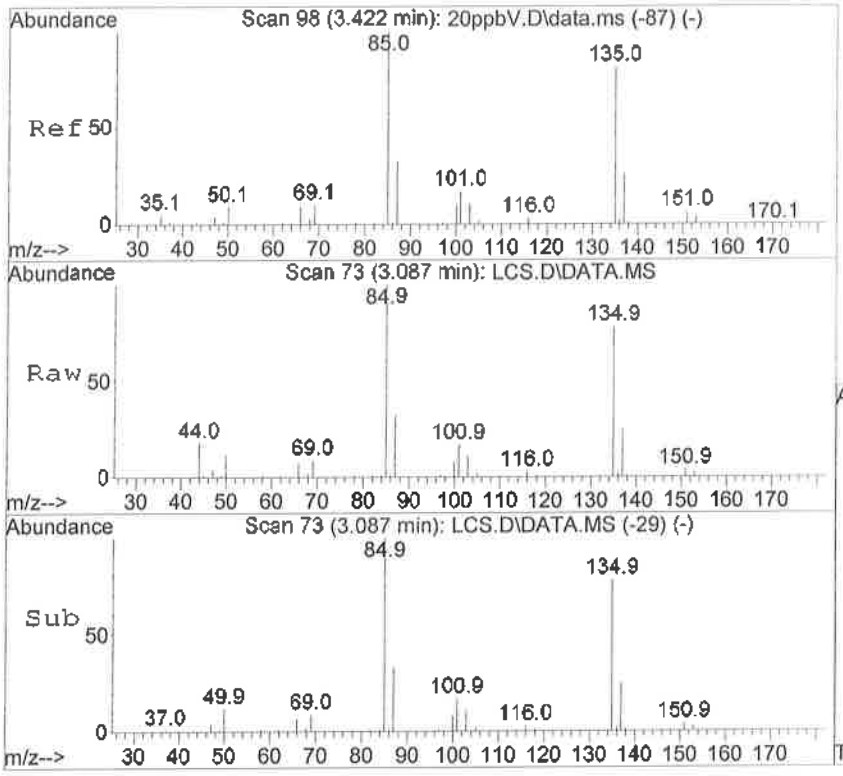

#8
Dichlorotetrafluoroethane
Concen: 17.48 ppbV
RT: 3.087 min Scan# 73
Delta R.T. -0.000 min
Lab File: LCS.D
Acq: 21 Sep 2016 7:24 pm

Tgt Ion: 85 Resp: 267739

Ion	Ratio	Lower	Upper
85	100		
87	33.2	22.1	42.9
135	82.3	55.1	107.1
137	26.2	17.8	34.6

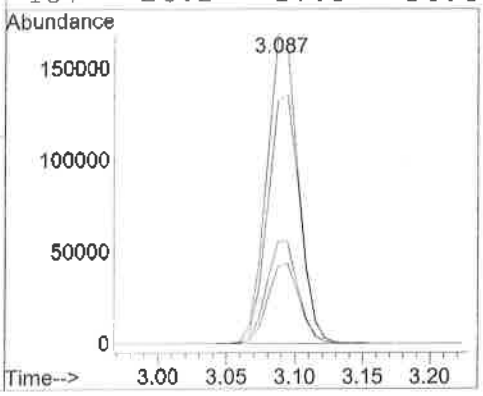

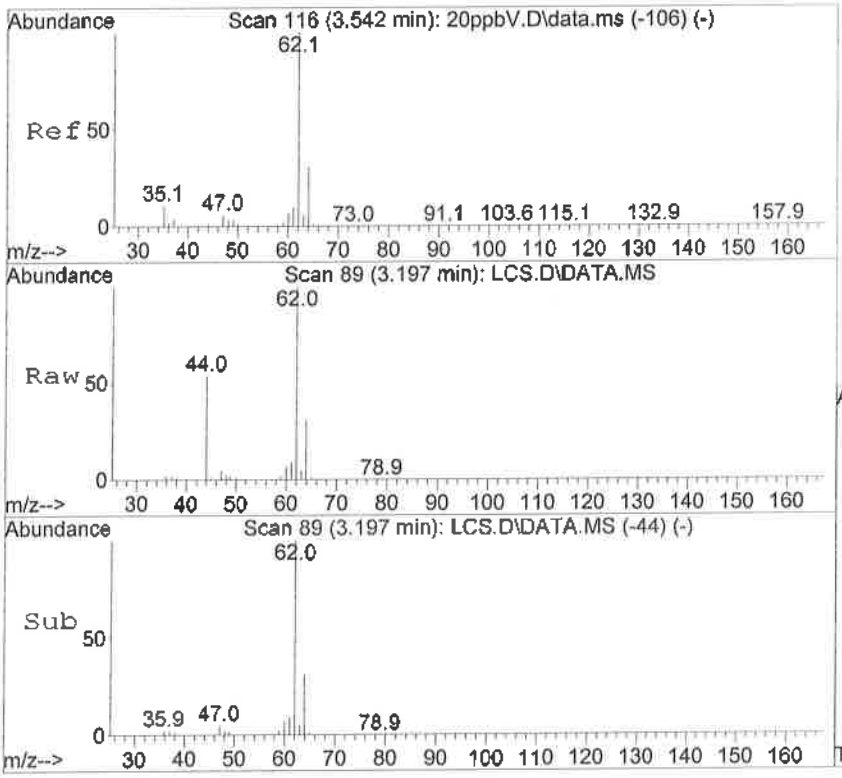

#9
Vinyl Chloride
Concen: 17.86 ppbV
RT: 3.197 min Scan# 89
Delta R.T. 0.007 min
Lab File: LCS.D
Acq: 21 Sep 2016 7:24 pm

Tgt Ion: 62 Resp: 100331

Ion	Ratio	Lower	Upper
62	100		
64	32.2	22.0	42.8
35	0.0	0.0	0.0
37	2.4	1.4	2.8

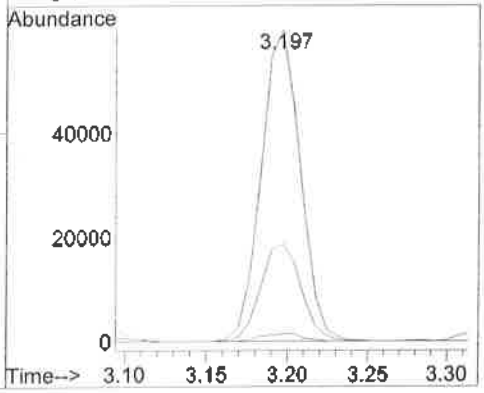

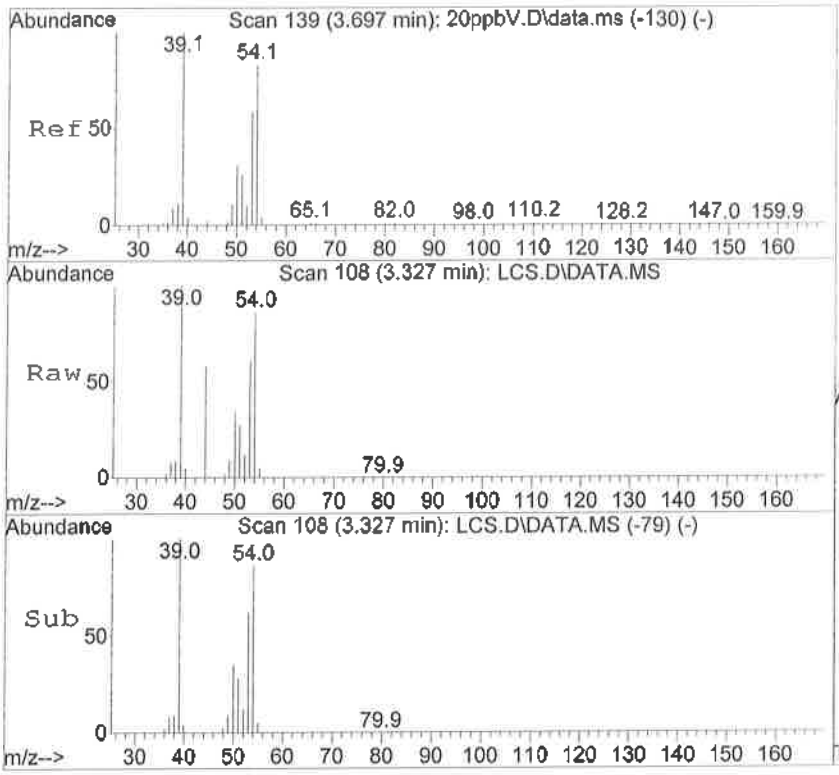

#10
1,3-Butadiene
Concen: 17.03 ppbV
RT: 3.327 min Scan# 108
Delta R.T. -0.000 min
Lab File: LCS.D
Acq: 21 Sep 2016 7:24 pm

Tgt Ion: 54 Resp: 81347

Ion	Ratio	Lower	Upper
54	100		
53	71.9	46.0	89.4
51	32.9	20.5	39.7
39	120.7	75.9	147.3

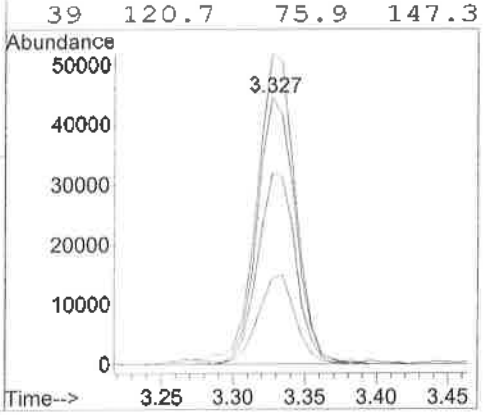

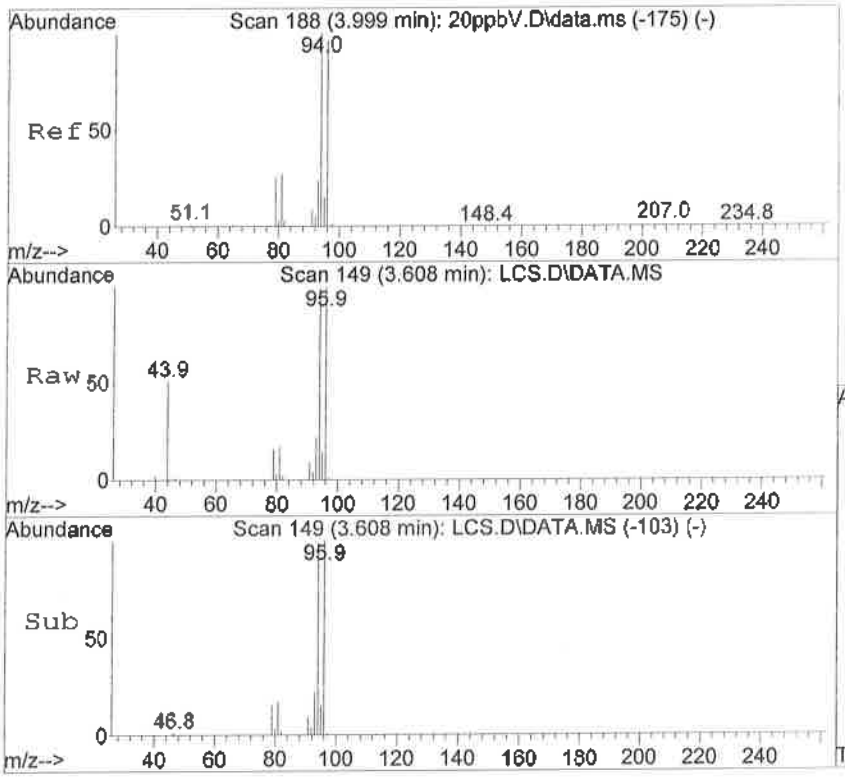

#11
Bromomethane
Concen: 16.79 ppbV
RT: 3.608 min Scan# 149
Delta R.T. 0.014 min
Lab File: LCS.D
Acq: 21 Sep 2016 7:24 pm

Tgt Ion: 94 Resp: 119070

Ion	Ratio	Lower	Upper
94	100		
96	99.8	63.1	122.5
93	21.2	13.9	26.9
95	14.1	9.1	17.7

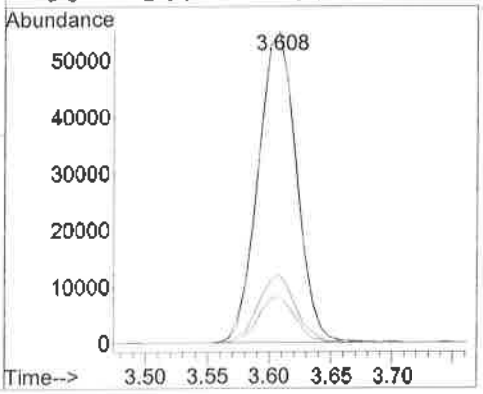

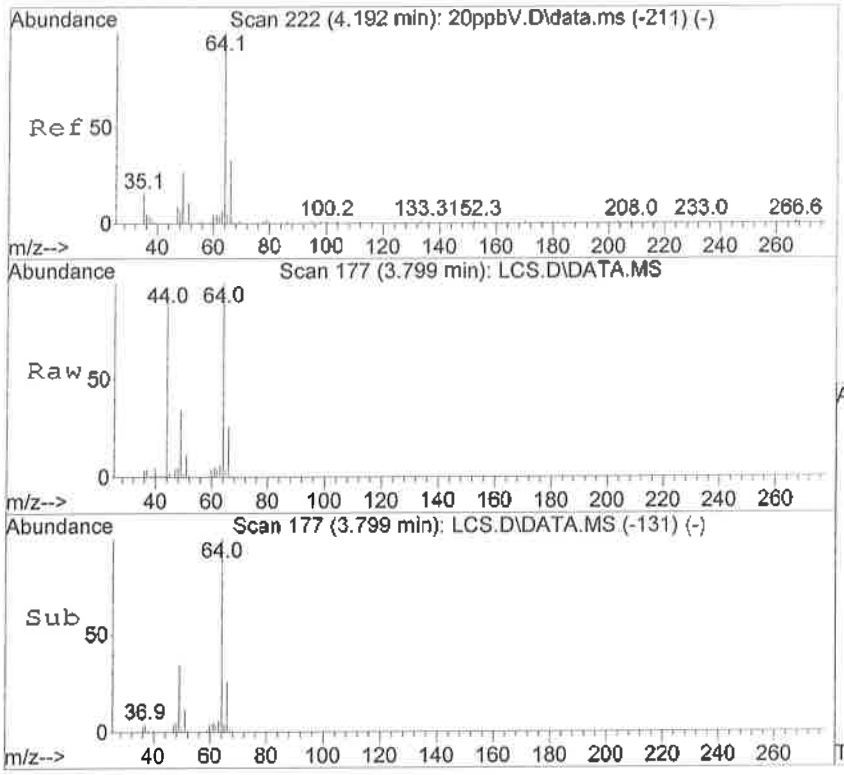

#12
Chloroethane
Concen: 16.96 ppbV
RT: 3.799 min Scan# 177
Delta R.T. 0.014 min
Lab File: LCS.D
Acq: 21 Sep 2016 7:24 pm

Tgt Ion: 64 Resp: 61571

Ion	Ratio	Lower	Upper
64	100		
66	30.5	22.5	43.7
49	36.0	20.2	39.2
51	10.7	6.3	12.1

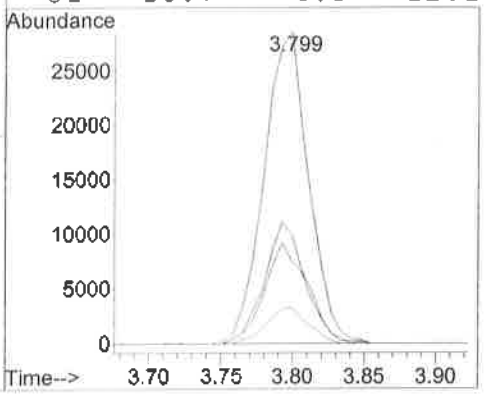

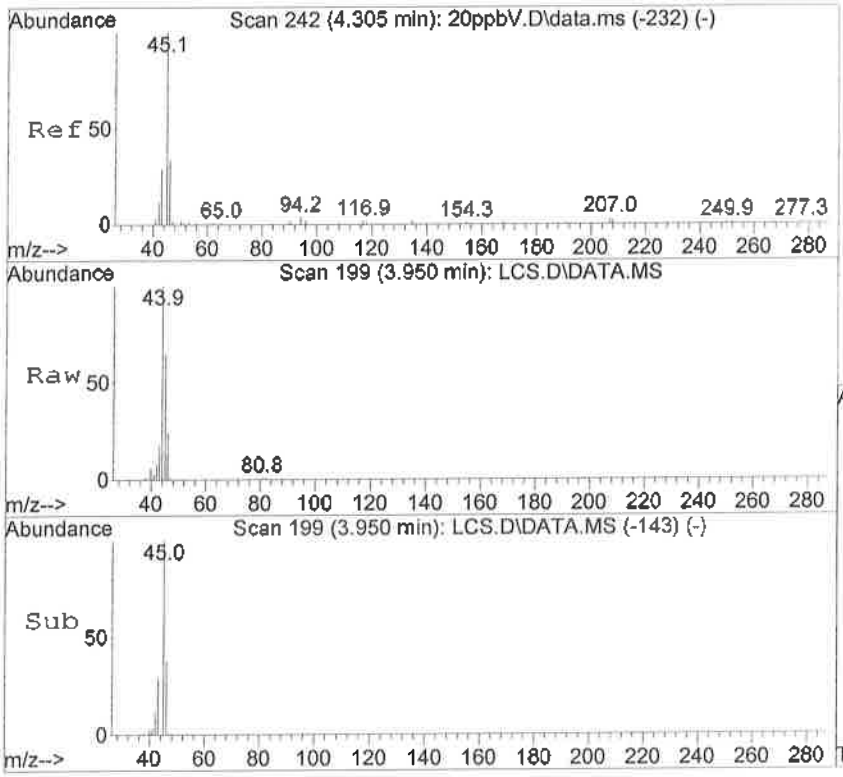

#13
Ethanol
Concen: 12.81 ppbV
RT: 3.950 min Scan# 199
Delta R.T. -0.014 min
Lab File: LCS.D
Acq: 21 Sep 2016 7:24 pm

Tgt Ion: 45 Resp: 54043

Ion	Ratio	Lower	Upper
45	100		
46	37.7	29.3	43.9

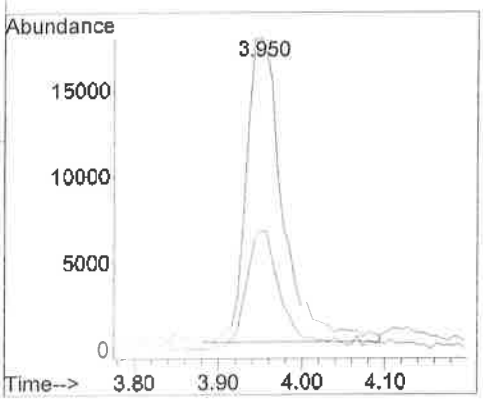

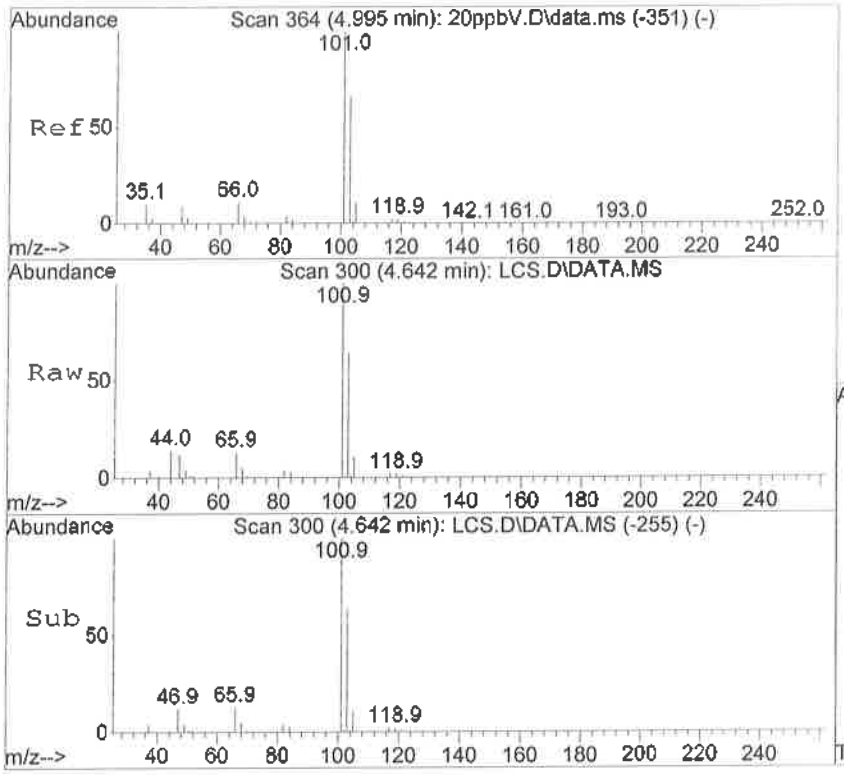

#14
Trichlorofluoromethane
Concen: 16.93 ppbV
RT: 4.642 min Scan# 300
Delta R.T. 0.007 min
Lab File: LCS.D
Acq: 21 Sep 2016 7:24 pm

Tgt Ion:101 Resp: 446037

Ion	Ratio	Lower	Upper
101	100		
103	63.6	44.1	85.7
105	10.6	7.2	14.0

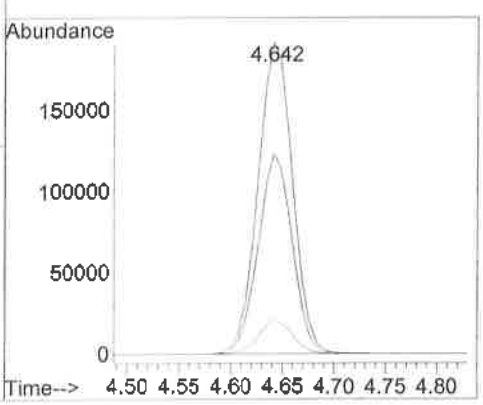

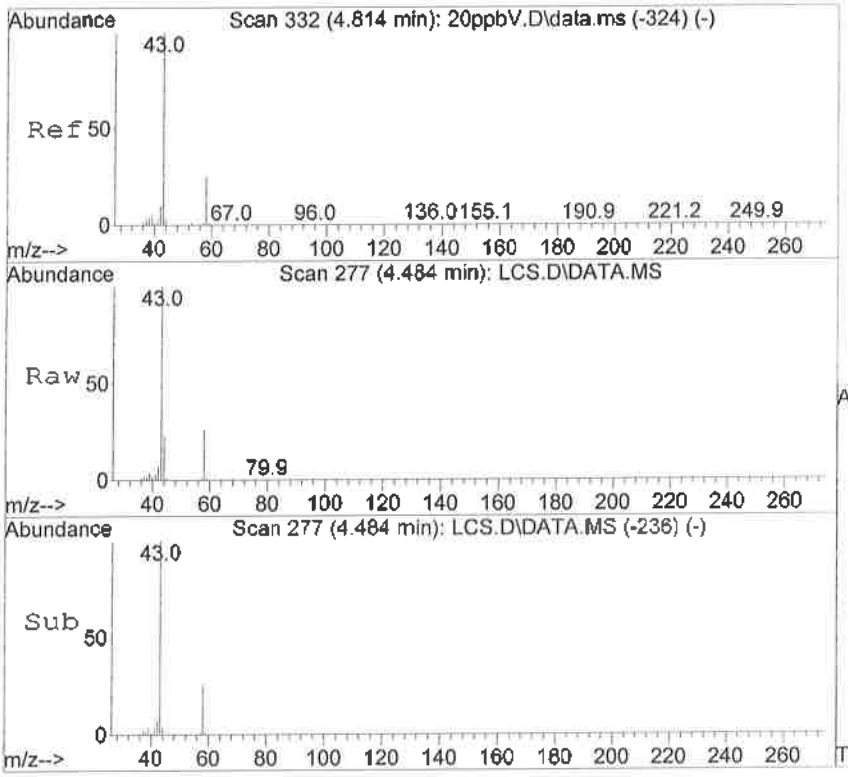

#15
Acetone
Concen: 18.99 ppbV
RT: 4.484 min Scan# 277
Delta R.T. -0.021 min
Lab File: LCS.D
Acq: 21 Sep 2016 7:24 pm

Tgt Ion: 58 Resp: 83698

Ion	Ratio	Lower	Upper
58	100		
43	398.9	222.0	431.0

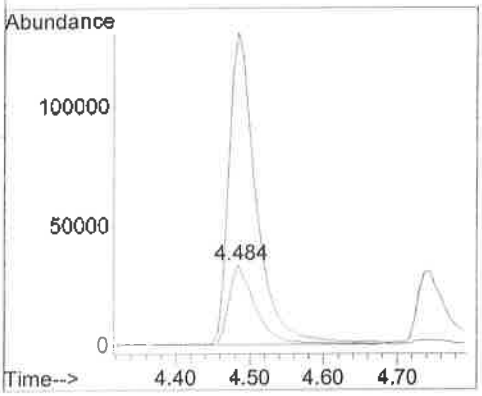

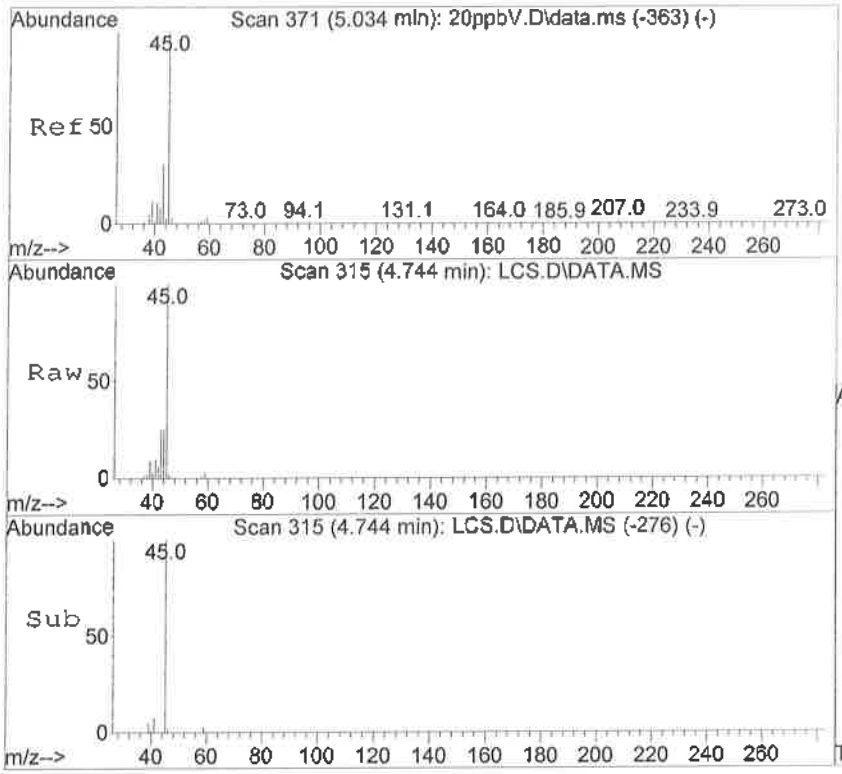

#16
Isopropyl Alcohol
Concen: 13.06 ppbV
RT: 4.744 min Scan# 315
Delta R.T. -0.034 min
Lab File: LCS.D
Acq: 21 Sep 2016 7:24 pm

Tgt Ion: 45 Resp: 338206

Ion	Ratio	Lower	Upper
45	100		
43	24.3	16.3	31.5
59	3.4	2.6	5.0

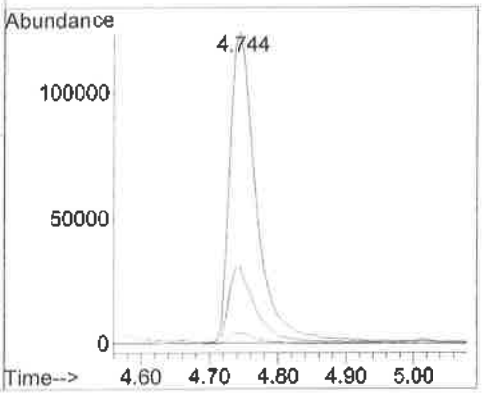

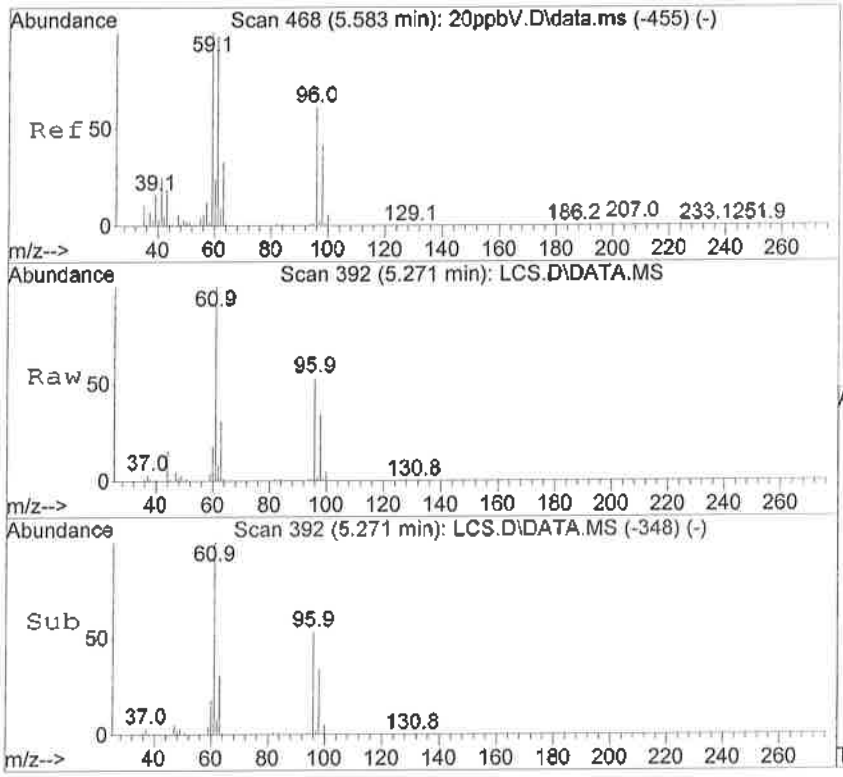

#17
1,1-Dichloroethene
Concen: 18.10 ppbV
RT: 5.271 min Scan# 392
Delta R.T. -0.000 min
Lab File: LCS.D
Acq: 21 Sep 2016 7:24 pm

Tgt Ion: 61 Resp: 298651

Ion	Ratio	Lower	Upper
61	100		
63	31.6	21.7	42.1
96	53.2	37.9	73.7
98	34.3	24.3	47.1

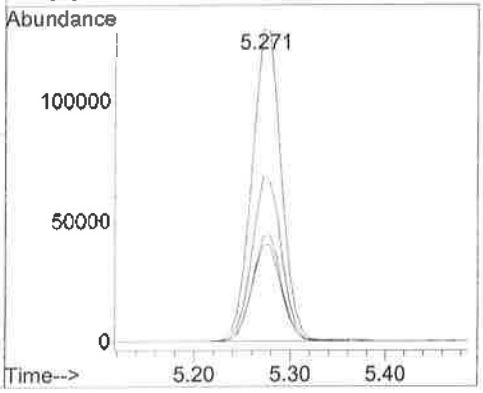

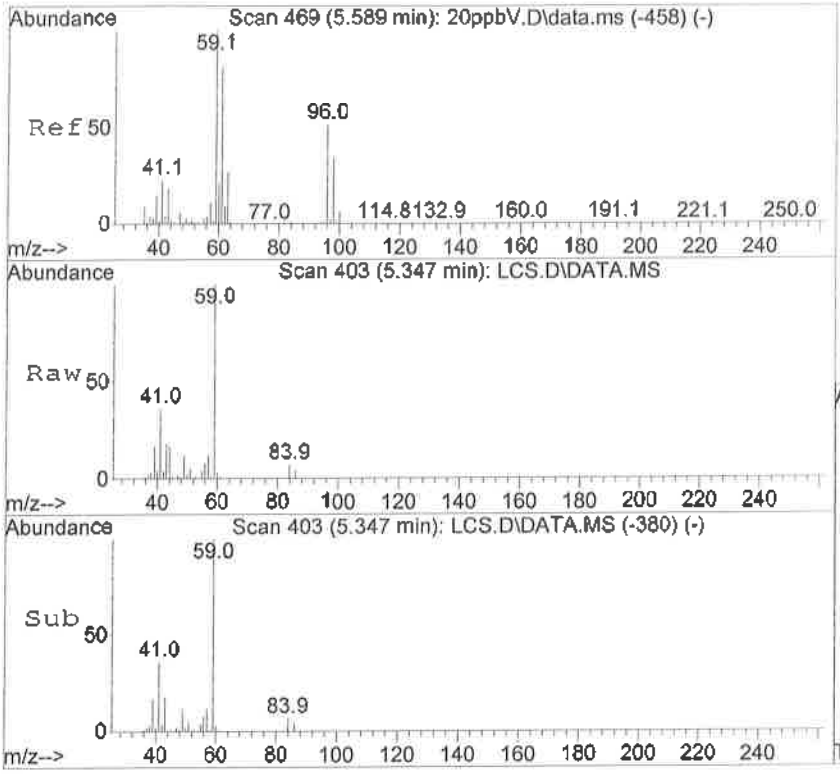

#18
tert-Butyl Alcohol
Concen: 13.33 ppbV
RT: 5.347 min Scan# 403
Delta R.T. -0.041 min
Lab File: LCS.D
Acq: 21 Sep 2016 7:24 pm

Tgt Ion: 59 Resp: 244324

Ion	Ratio	Lower	Upper
59	100		
41	42.0	20.2	30.2#

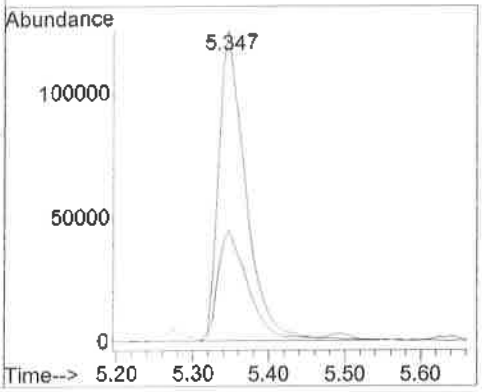

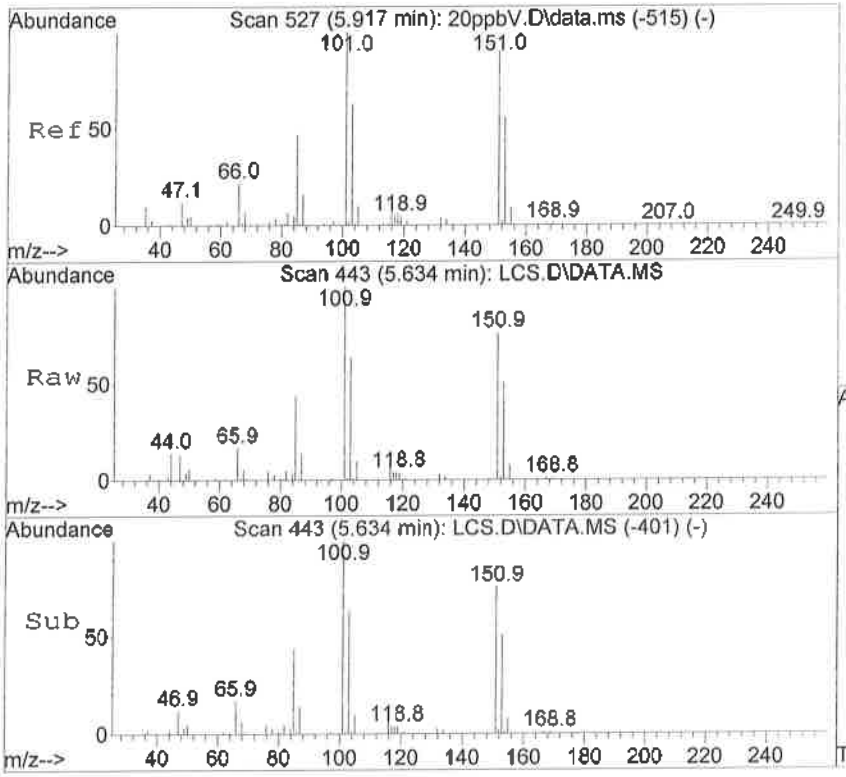

#19
1,1,2-Trichlorotrifluoroethane
Concen: 18.01 ppbV
RT: 5.634 min Scan# 443
Delta R.T. -0.000 min
Lab File: LCS.D
Acq: 21 Sep 2016 7:24 pm

Tgt Ion:101 Resp: 347774

Ion	Ratio	Lower	Upper
101	100		
103	64.4	43.6	84.6
151	77.3	54.1	104.9
153	50.4	35.2	68.2

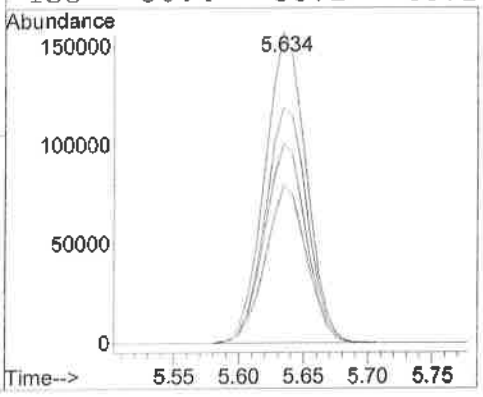

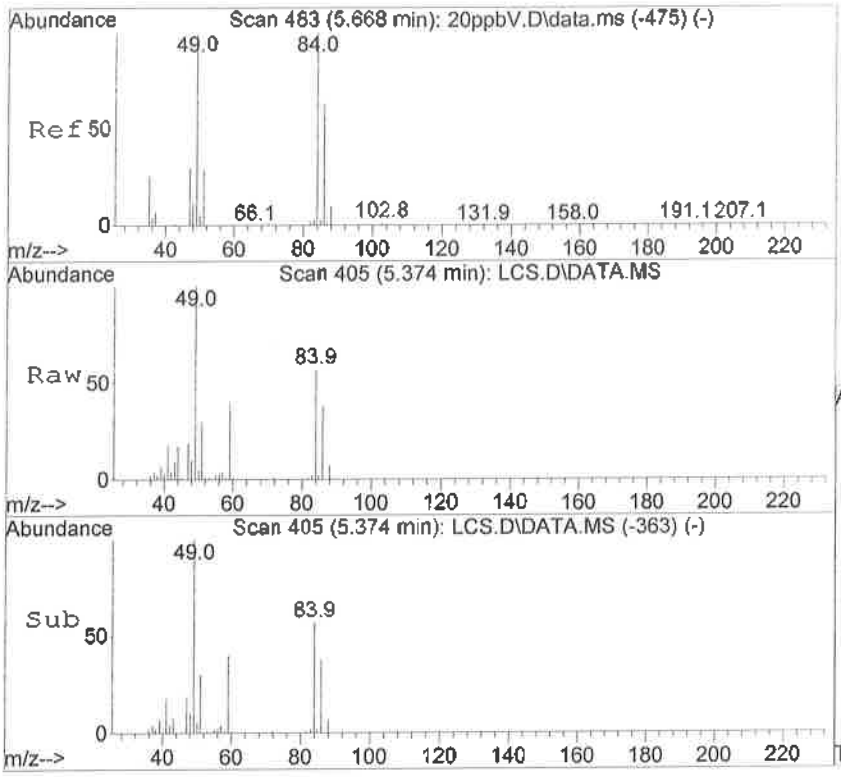

#20
Methylene Chloride
Concen: 17.34 ppbV
RT: 5.374 min Scan# 405
Delta R.T. -0.000 min
Lab File: LCS.D
Acq: 21 Sep 2016 7:24 pm

Tgt Ion: 84 Resp: 127197

Ion	Ratio	Lower	Upper
84	100		
86	63.5	43.4	84.2
49	164.5	99.6	193.4
51	52.7	30.6	59.4

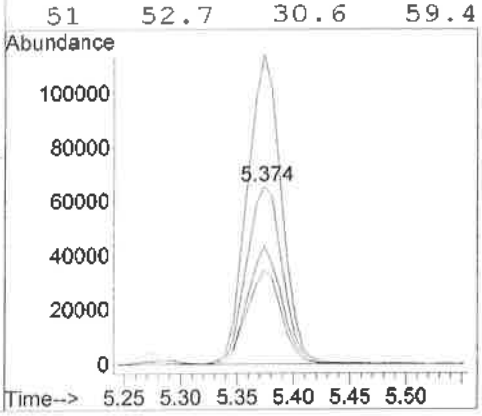

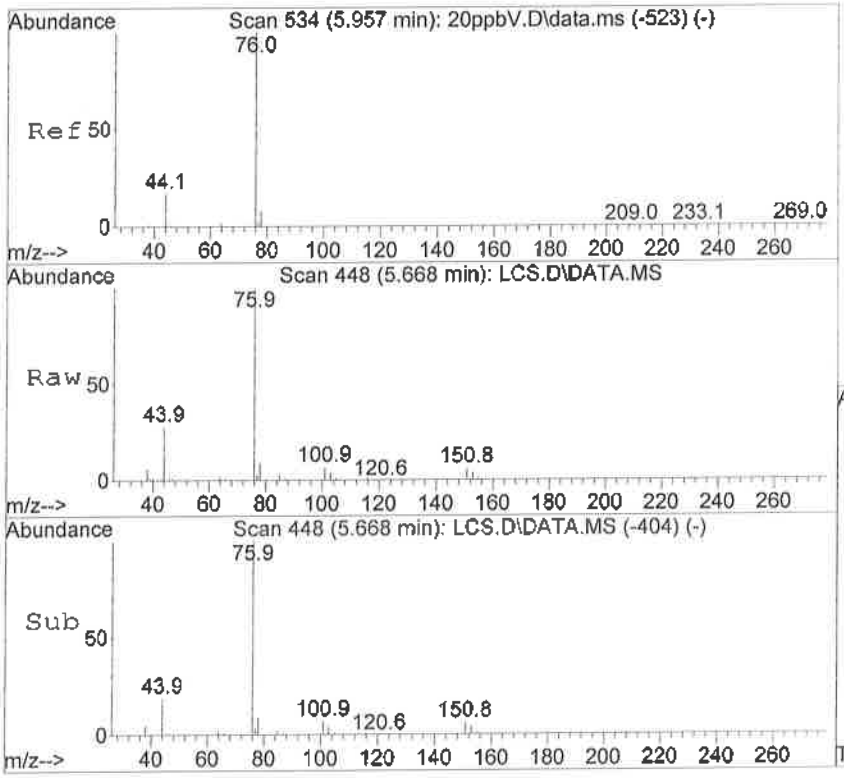

#21
Carbon Disulfide
Concen: 16.44 ppbV
RT: 5.668 min Scan# 448
Delta R.T. 0.007 min
Lab File: LCS.D
Acq: 21 Sep 2016 7:24 pm

Tgt Ion: 76 Resp: 459295

Ion	Ratio	Lower	Upper
76	100		
78	11.4	7.7	14.9

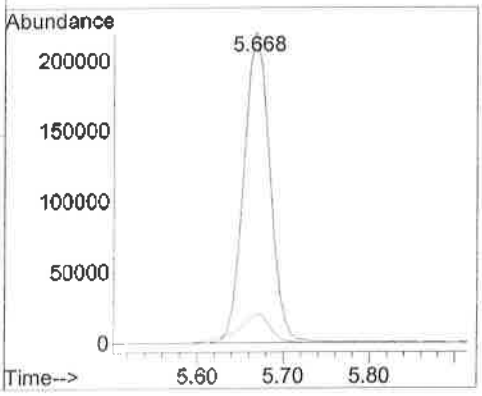

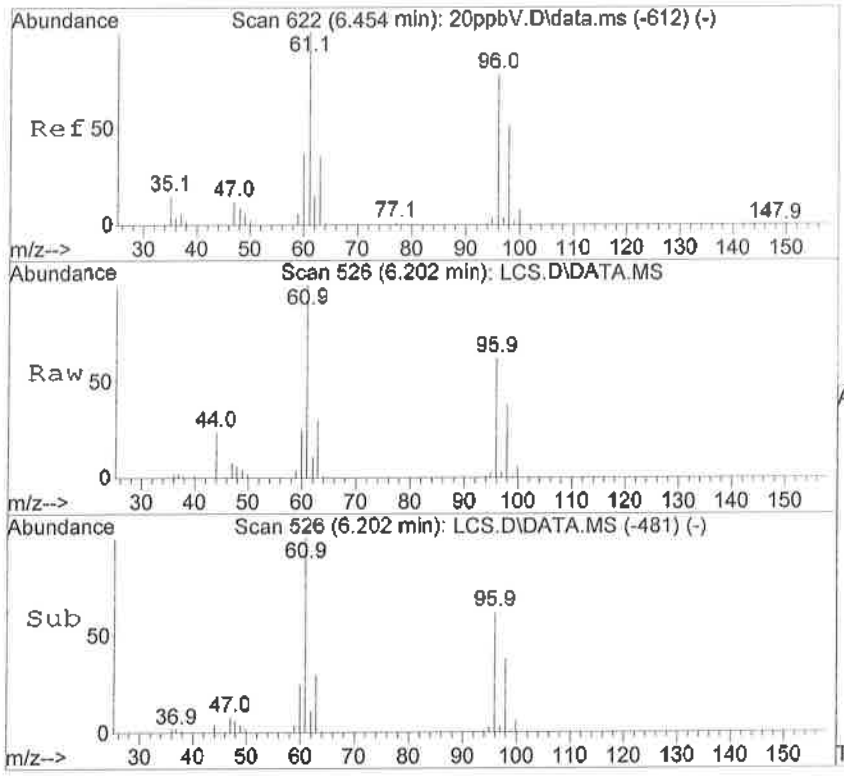

#22
trans-1,2-Dichloroethene
Concen: 16.24 ppbV
RT: 6.202 min Scan# 526
Delta R.T. 0.007 min
Lab File: LCS.D
Acq: 21 Sep 2016 7:24 pm

Tgt Ion: 61 Resp: 247494

Ion	Ratio	Lower	Upper
61	100		
63	31.2	21.5	41.7
96	61.7	43.5	84.3
98	38.9	27.5	53.5

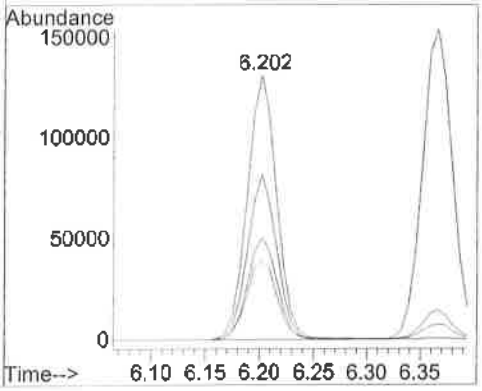

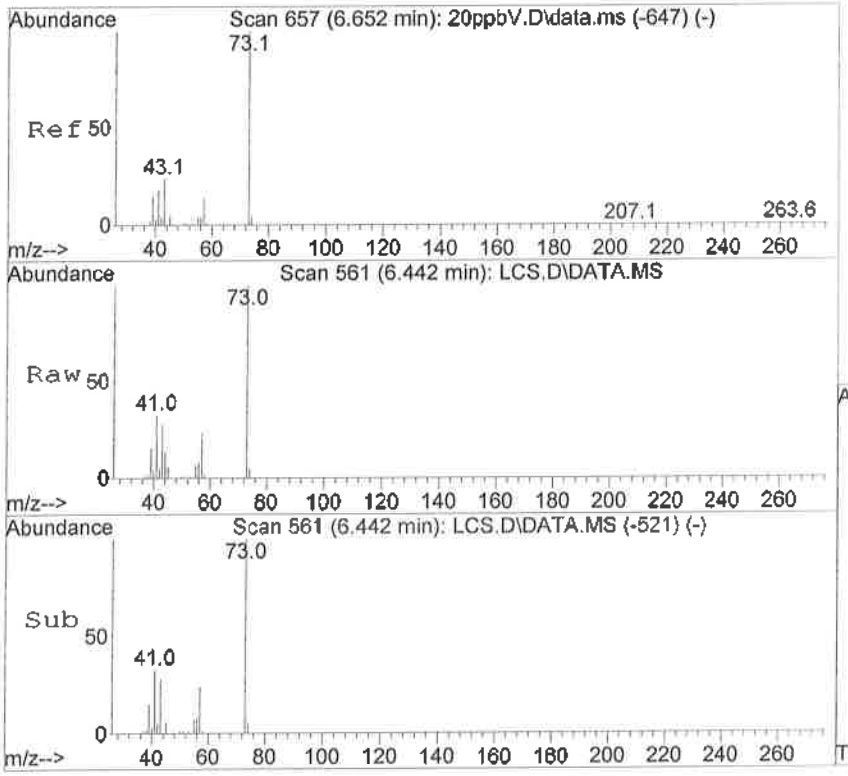

#23
Methyl tert-Butyl Ether (MTBE)
Concen: 15.93 ppbV
RT: 6.442 min Scan# 561
Delta R.T. -0.027 min
Lab File: LCS.D
Acq: 21 Sep 2016 7:24 pm

Tgt Ion: 73 Resp: 380240

Ion	Ratio	Lower	Upper
73	100		
57	25.0	15.4	29.8
41	38.2	18.3	35.5#

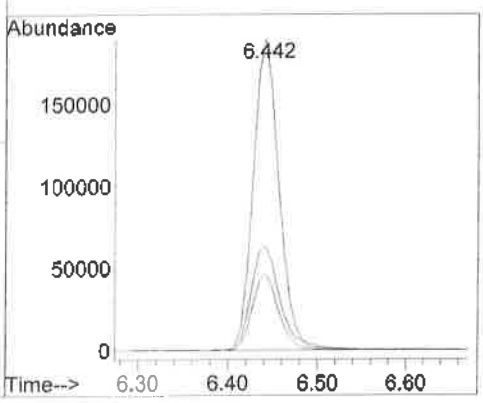

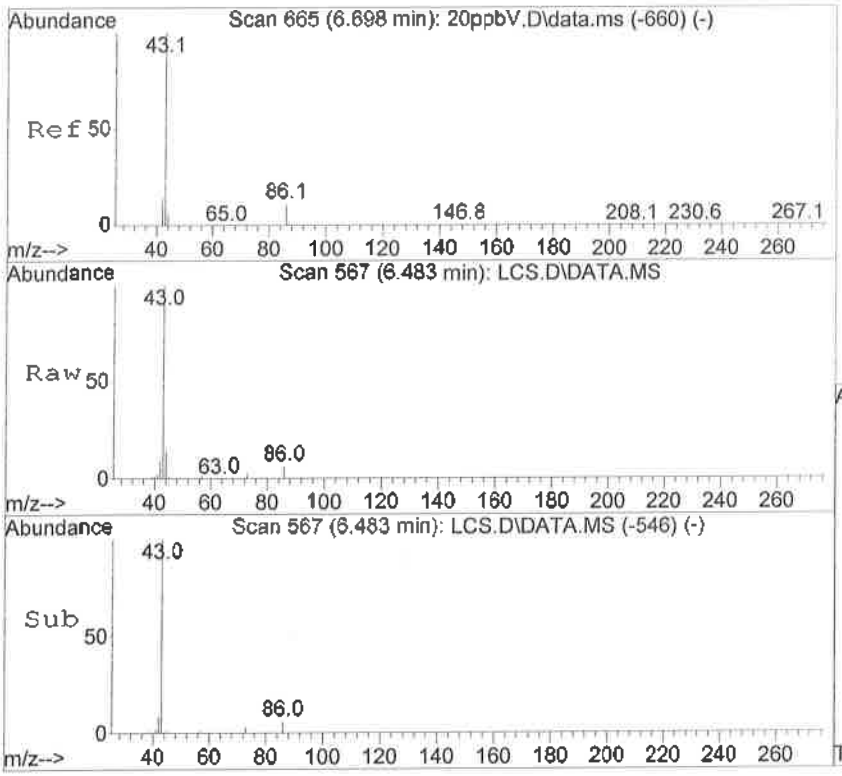

#24
Vinyl Acetate
Concen: 13.35 ppbV
RT: 6.483 min Scan# 567
Delta R.T. -0.007 min
Lab File: LCS.D
Acq: 21 Sep 2016 7:24 pm

Tgt Ion: 43 Resp: 499027

Ion	Ratio	Lower	Upper
43	100		
86	6.0	5.0	9.8

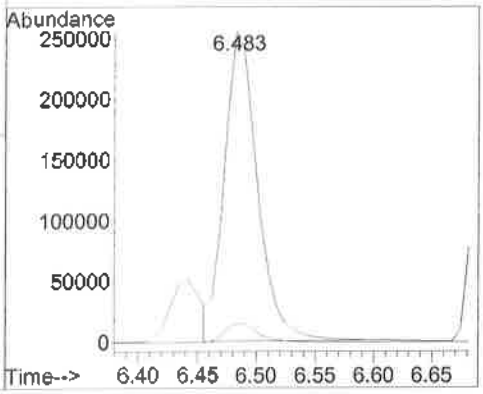

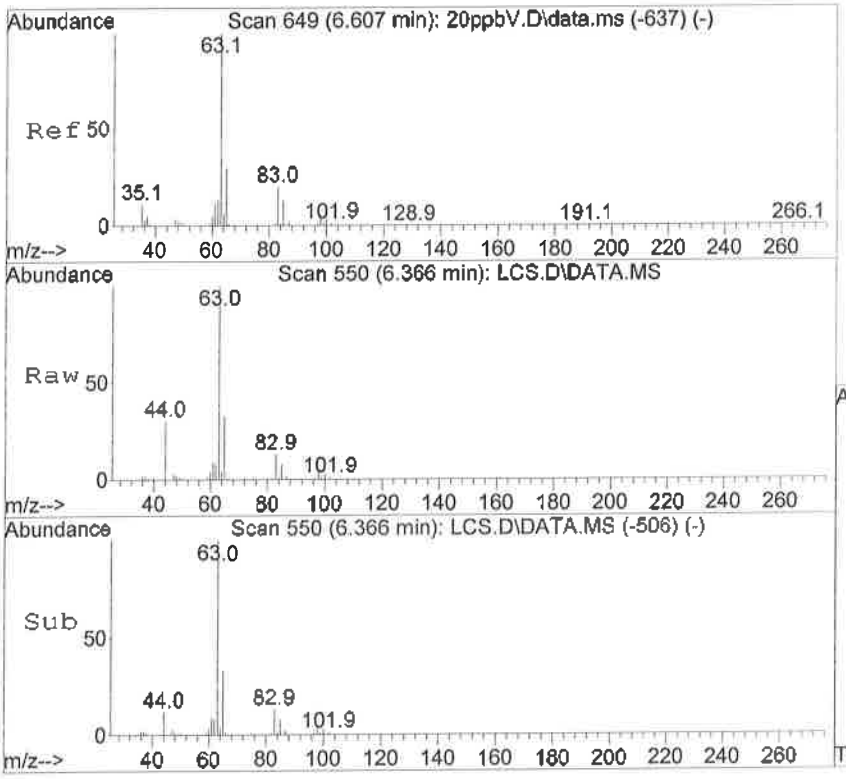

#25
1,1-Dichloroethane
Concen: 16.77 ppbV
RT: 6.366 min Scan# 550
Delta R.T. -0.000 min
Lab File: LCS.D
Acq: 21 Sep 2016 7:24 pm

Tgt Ion: 63 Resp: 301679

Ion	Ratio	Lower	Upper
63	100		
65	31.5	21.6	42.0
83	13.0	8.8	17.0

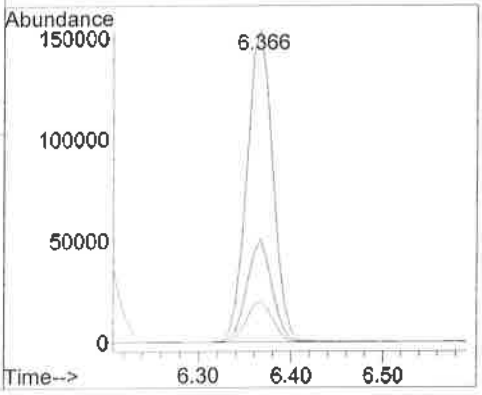

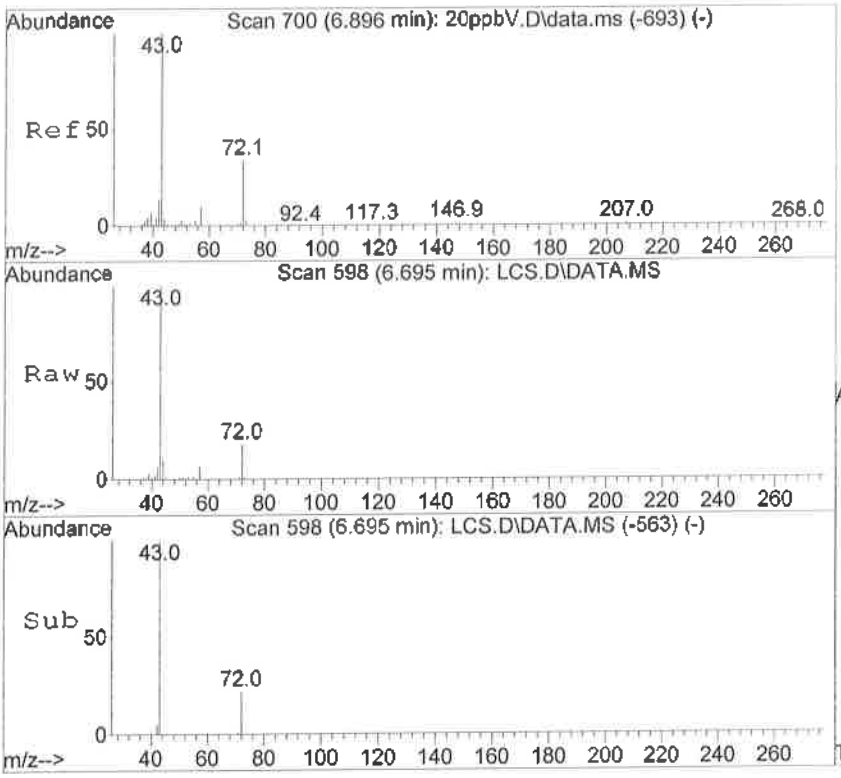

#26
2-Butanone
Concen: 14.99 ppbV
RT: 6.695 min Scan# 598
Delta R.T. -0.062 min
Lab File: LCS.D
Acq: 21 Sep 2016 7:24 pm

Tgt Ion: 72 Resp: 73790

Ion	Ratio	Lower	Upper
72	100		
43	549.6	313.7	608.9
57	35.1	20.8	40.4

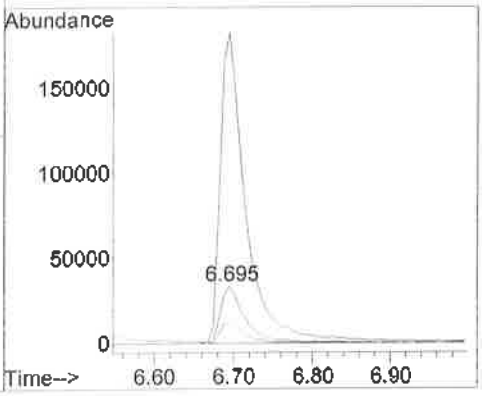

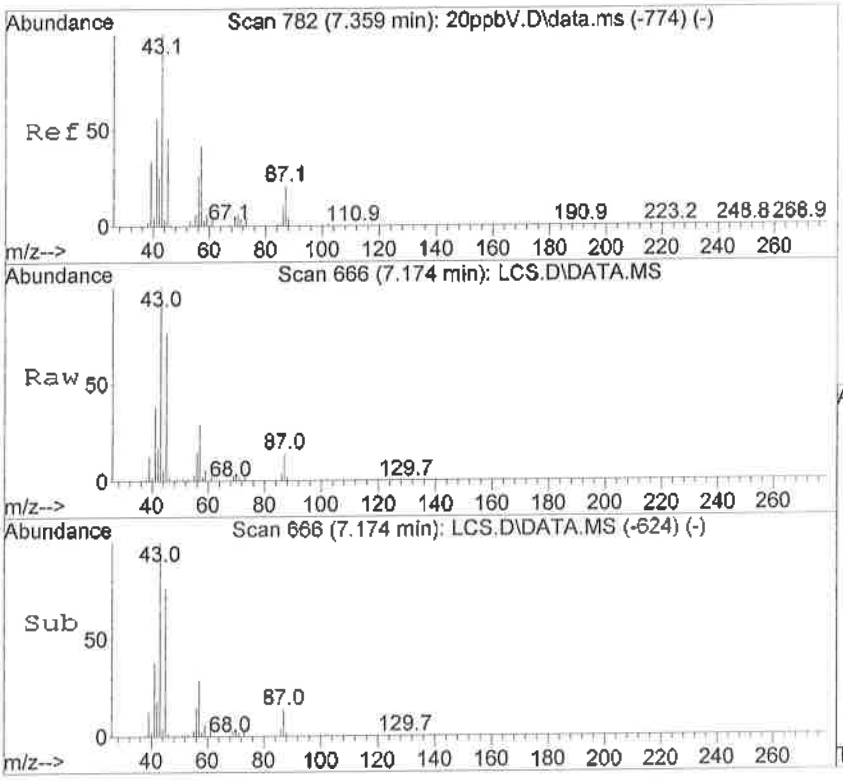

#27
n-Hexane
Concen: 16.20 ppbV
RT: 7.174 min Scan# 666
Delta R.T. -0.000 min
Lab File: LCS.D
Acq: 21 Sep 2016 7:24 pm

Tgt Ion: 57 Resp: 282043

Ion	Ratio	Lower	Upper
57	100		
56	52.5	35.7	69.3
86	14.4	10.8	21.0

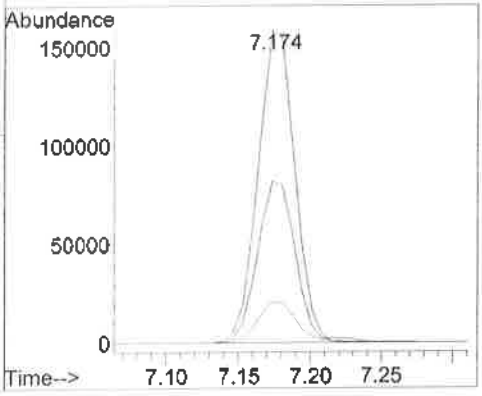

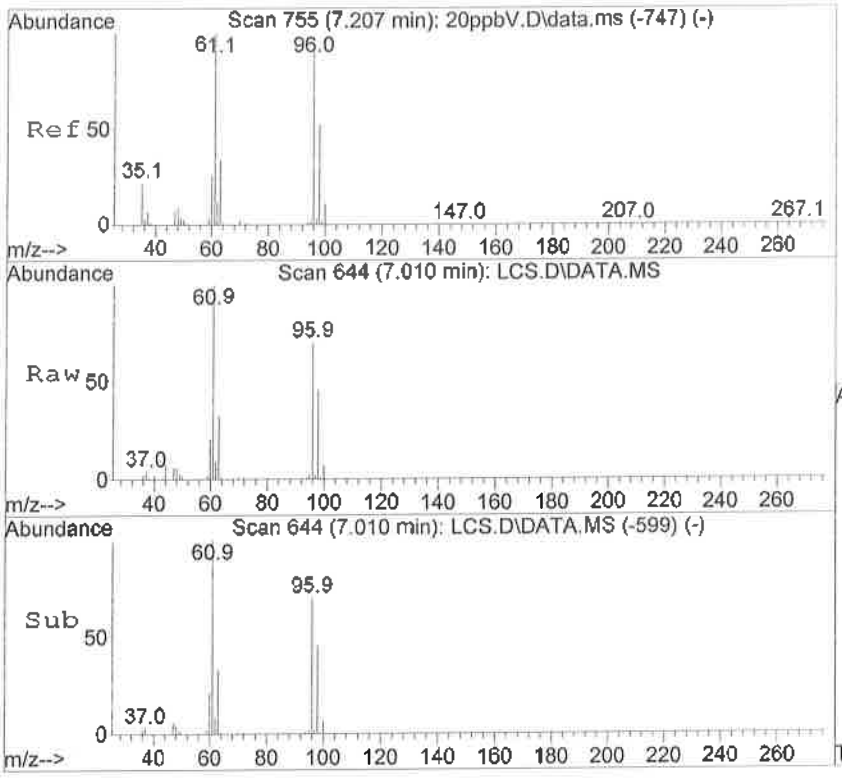

#28
cis-1,2-Dichloroethene
Concen: 17.05 ppbV
RT: 7.010 min Scan# 644
Delta R.T. 0.007 min
Lab File: LCS.D
Acq: 21 Sep 2016 7:24 pm

Tgt Ion: 61 Resp: 253253

Ion	Ratio	Lower	Upper
61	100		
96	63.5	47.7	92.7
98	44.6	31.2	60.6

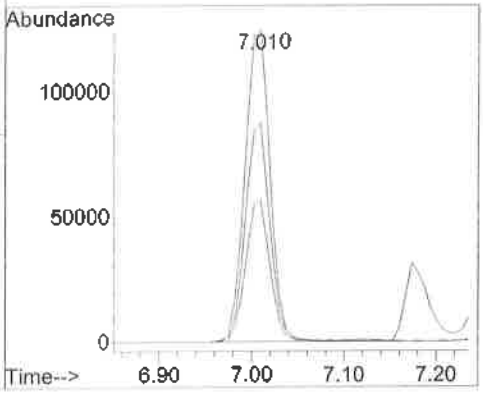

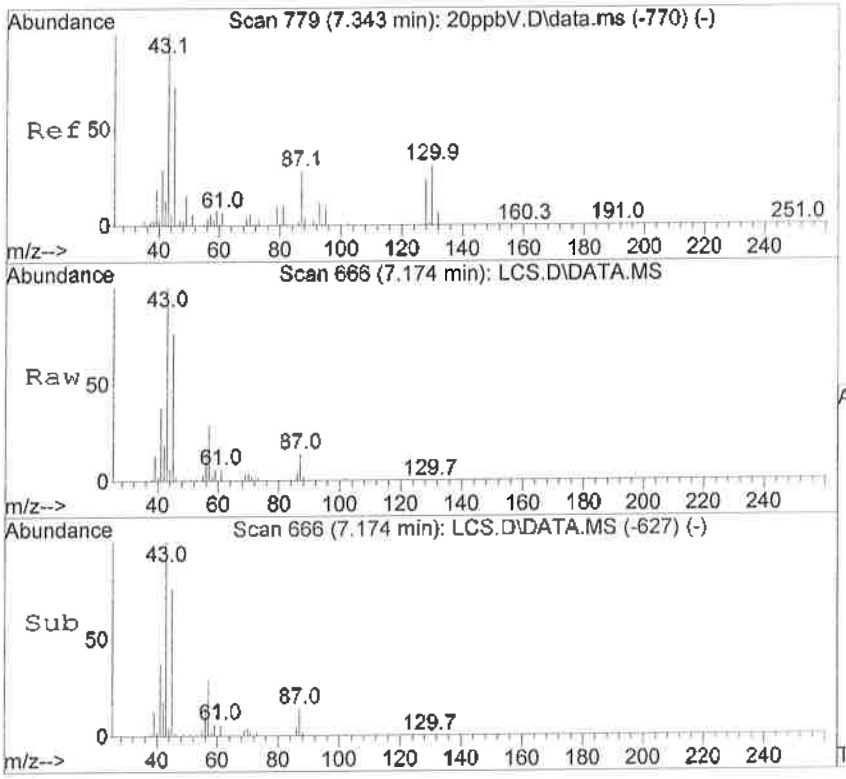

#29
Di-isopropyl Ether
Concen: 16.71 ppbV
RT: 7.174 min Scan# 666
Delta R.T. -0.021 min
Lab File: LCS.D
Acq: 21 Sep 2016 7:24 pm

Tgt Ion: 45 Resp: 747083

Ion	Ratio	Lower	Upper
45	100		
43	136.2	100.1	150.1
87	18.4	16.5	24.7

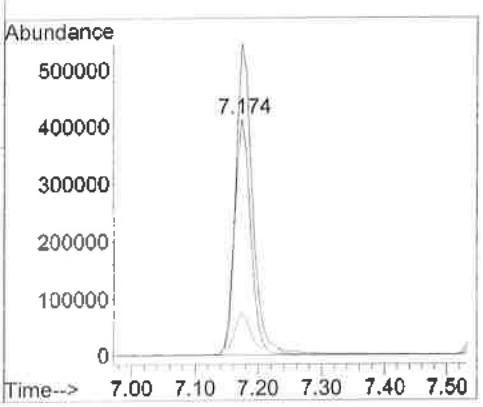

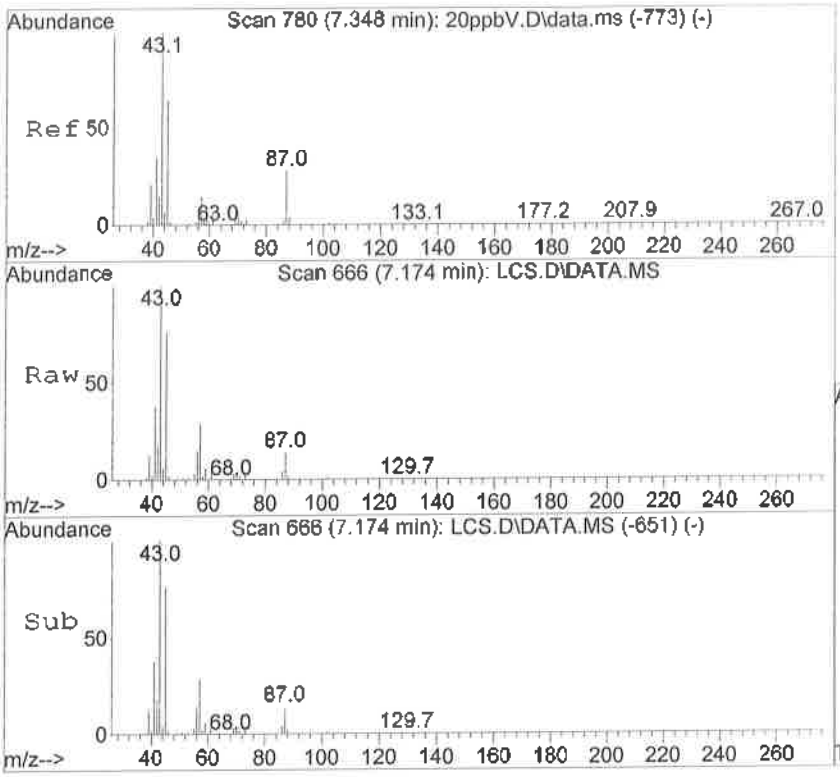

#30
Ethyl Acetate
Concen: 19.04 ppbV
RT: 7.174 min Scan# 666
Delta R.T. -0.034 min
Lab File: LCS.D
Acq: 21 Sep 2016 7:24 pm

Tgt Ion: 61 Resp: 56842

Ion	Ratio	Lower	Upper
61	100		
43	1891.2	1165.2	2261.8
70	81.0	60.5	117.5

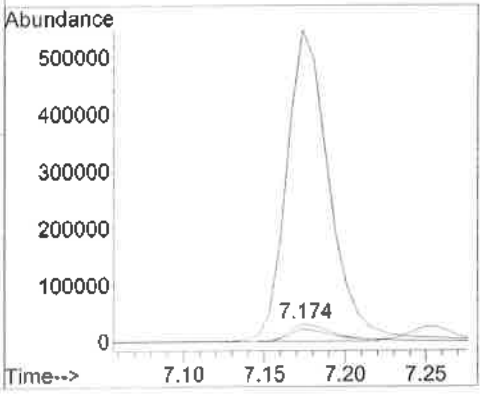

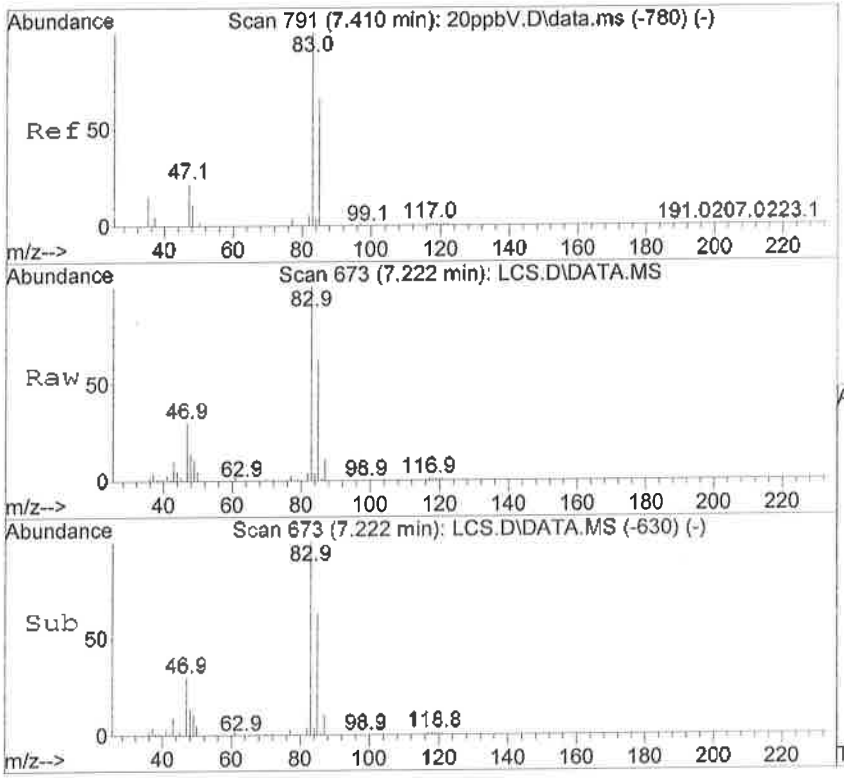

#31
Chloroform
Concen: 17.55 ppbV
RT: 7.222 min Scan# 673
Delta R.T. 0.007 min
Lab File: LCS.D
Acq: 21 Sep 2016 7:24 pm

Tgt Ion: 83 Resp: 357974

Ion	Ratio	Lower	Upper
83	100		
85	63.5	44.4	86.2
87	8.3	7.1	13.9
47	31.1	17.7	34.5

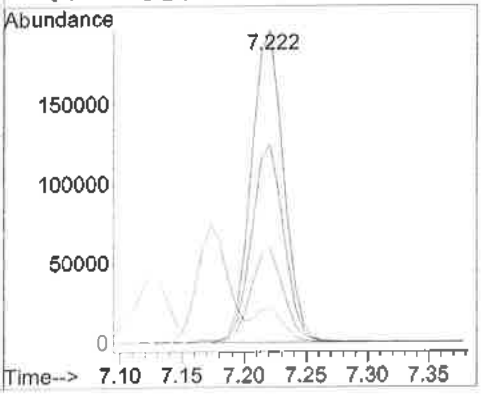

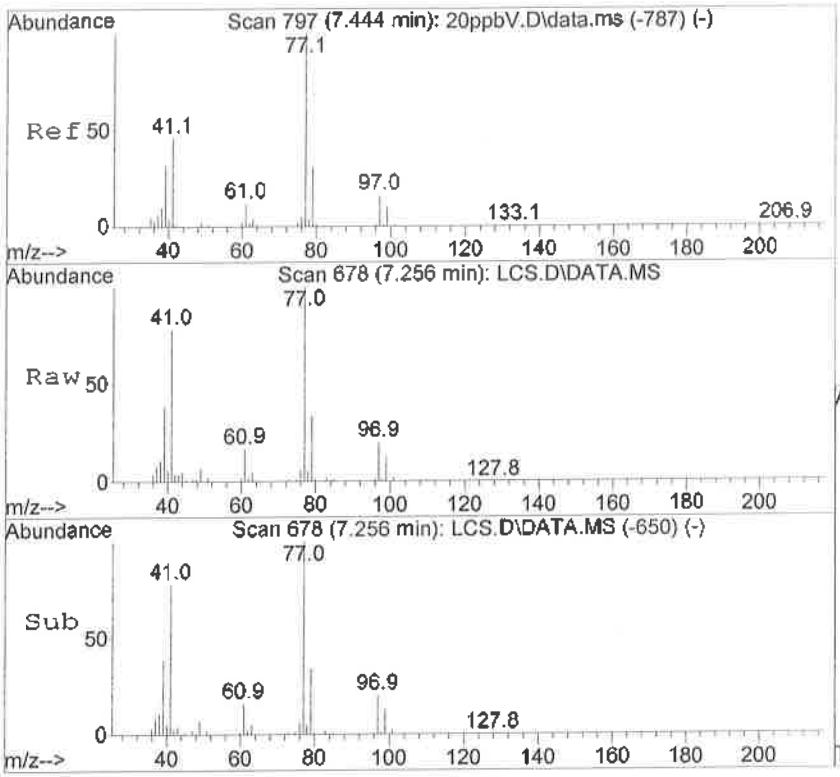

#32
2,2-Dichloropropane
Concen: 16.69 ppbV
RT: 7.256 min Scan# 678
Delta R.T. 0.007 min
Lab File: LCS.D
Acq: 21 Sep 2016 7:24 pm

Tgt Ion: 77 Resp: 285252

Ion	Ratio	Lower	Upper
77	100		
41	78.7	50.9	76.3#
97	19.4	15.2	22.8

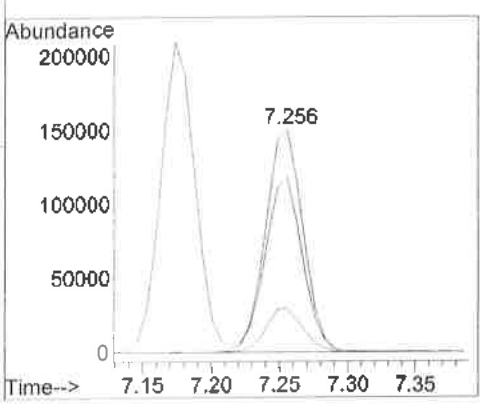

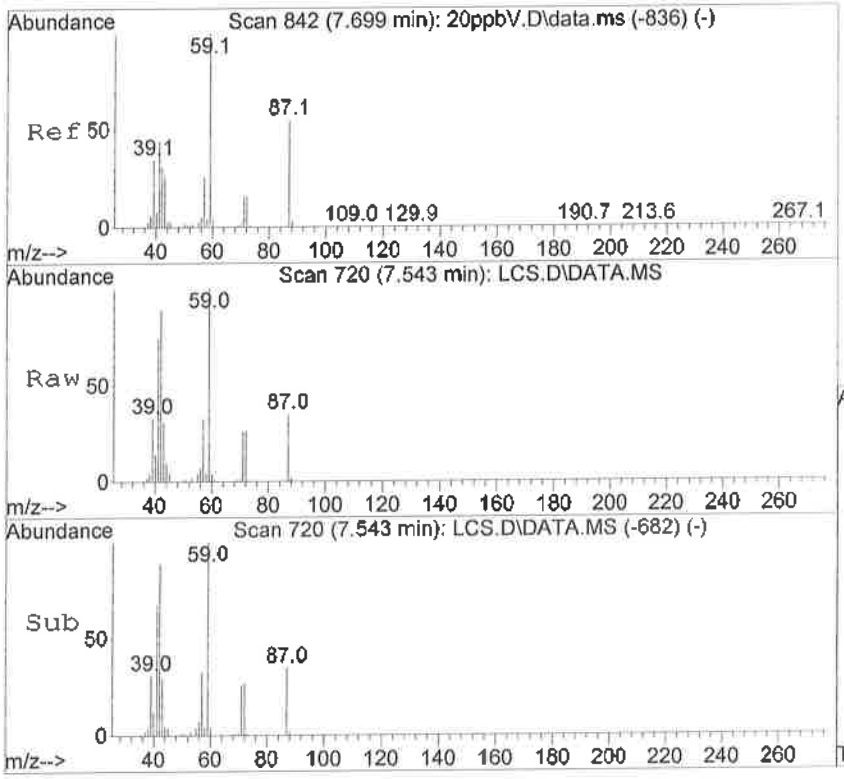

#33
Tetrahydrofuran
Concen: 16.69 ppbV
RT: 7.543 min Scan# 720
Delta R.T. -0.041 min
Lab File: LCS.D
Acq: 21 Sep 2016 7:24 pm

Tgt Ion: 72 Resp: 76135

Ion	Ratio	Lower	Upper
72	100		
71	97.7	62.6	121.4
42	346.4	195.7	379.9
41	366.7	189.4	367.8

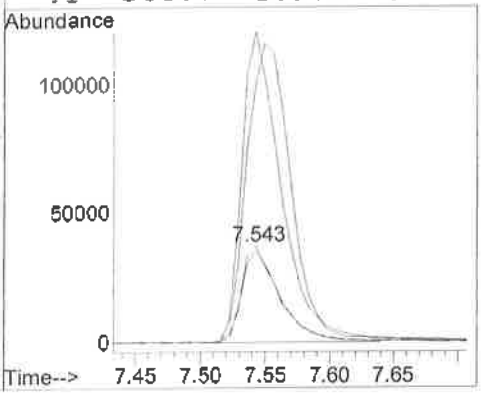

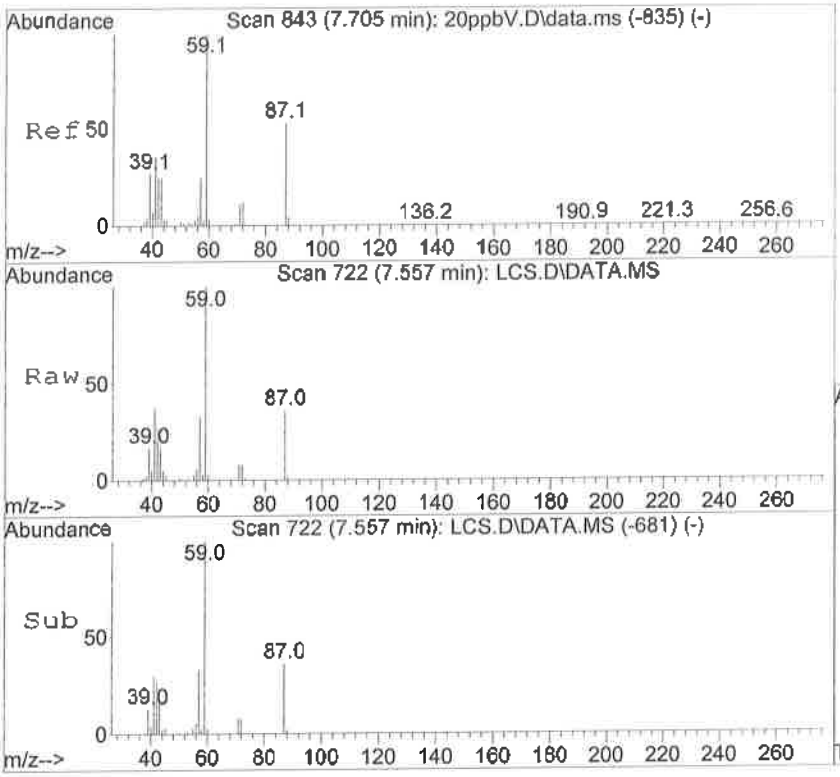

#34
Ethyl-tert-Butyl Ether
Concen: 17.70 ppbV
RT: 7.557 min Scan# 722
Delta R.T. -0.021 min
Lab File: LCS.D
Acq: 21 Sep 2016 7:24 pm

Tgt Ion: 59 Resp: 539085

Ion	Ratio	Lower	Upper
59	100		
57	32.4	25.2	37.8
87	35.7	30.3	45.5

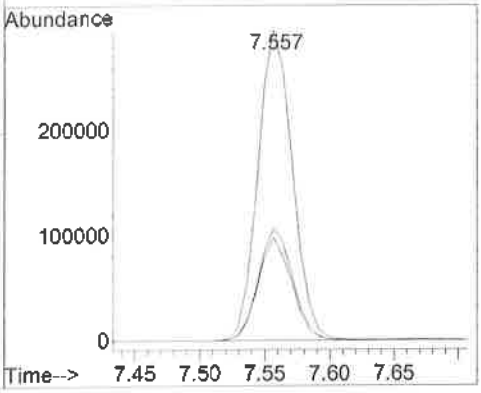

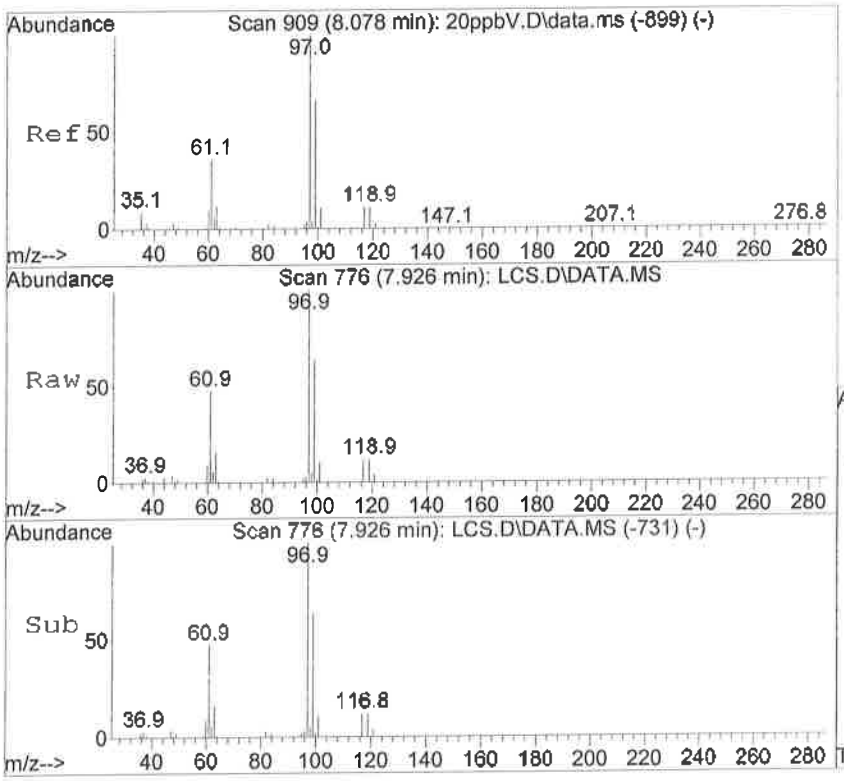

#36
1,1,1-Trichloroethane
Concen: 17.26 ppbV
RT: 7.926 min Scan# 776
Delta R.T. 0.007 min
Lab File: LCS.D
Acq: 21 Sep 2016 7:24 pm

Tgt Ion: 97 Resp: 365495

Ion	Ratio	Lower	Upper
97	100		
99	64.8	44.2	85.8
117	12.7	8.9	17.3
119	12.1	8.6	16.8

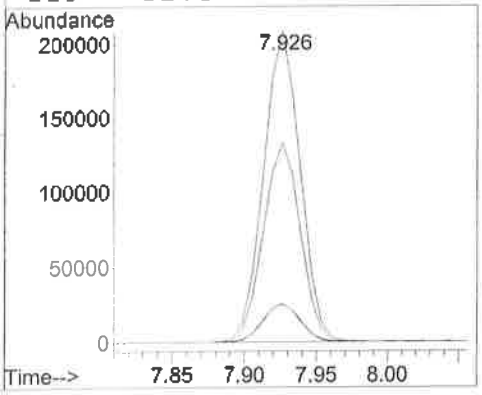

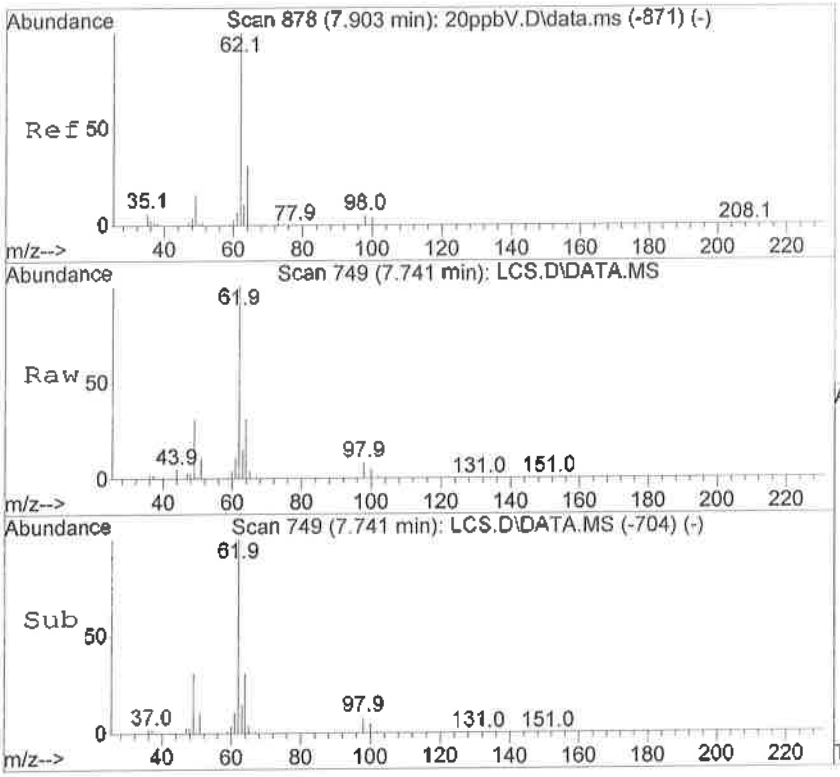

#37
1,2-Dichloroethane
Concen: 17.07 ppbV
RT: 7.741 min Scan# 749
Delta R.T. 0.007 min
Lab File: LCS.D
Acq: 21 Sep 2016 7:24 pm

Tgt Ion: 62 Resp: 257397

Ion	Ratio	Lower	Upper
62	100		
64	32.5	22.0	42.6
98	7.4	5.1	9.9

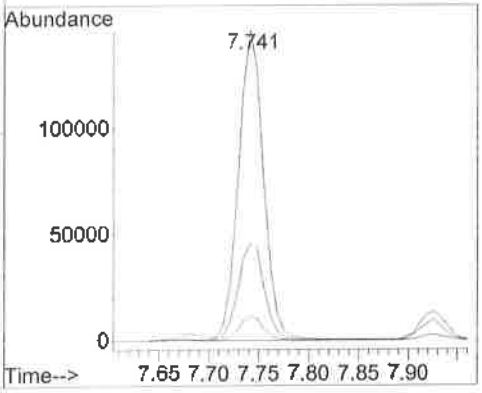

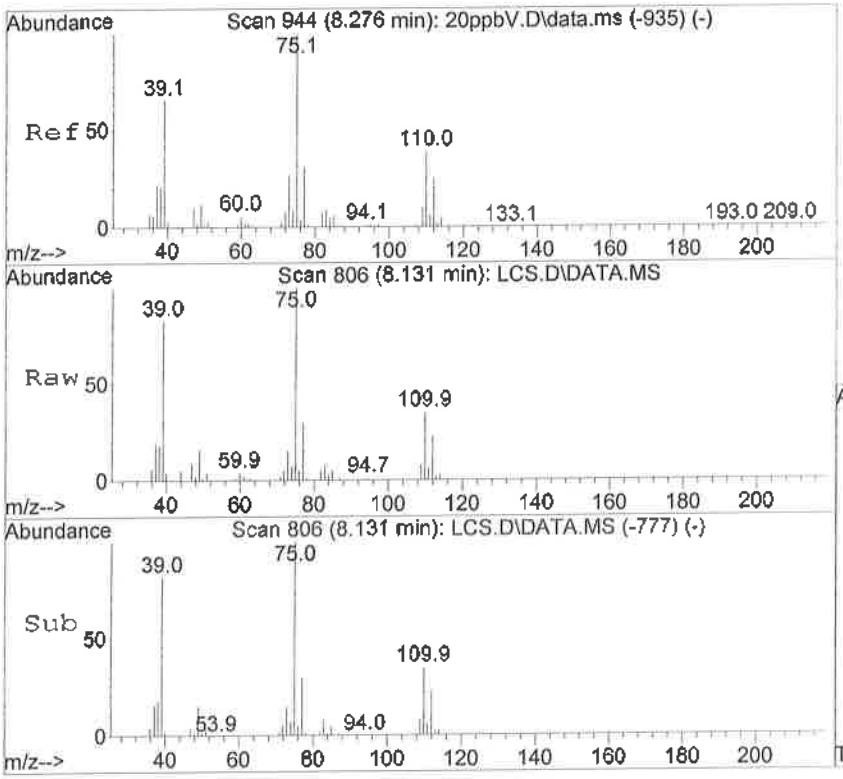

#38
1,1-Dichloropropene
Concen: 16.95 ppbV
RT: 8.131 min Scan# 806
Delta R.T. -0.000 min
Lab File: LCS.D
Acq: 21 Sep 2016 7:24 pm

Tgt Ion: 75 Resp: 247320

Ion	Ratio	Lower	Upper
75	100		
110	35.3	27.3	40.9
77	30.3	24.6	37.0

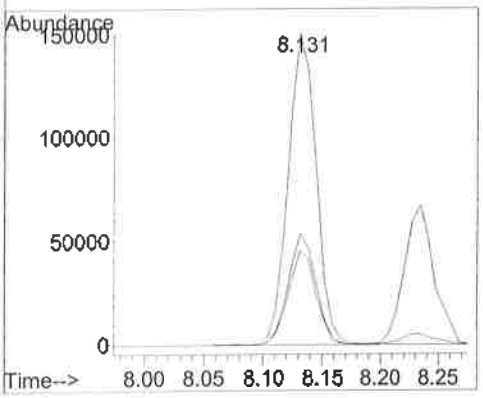

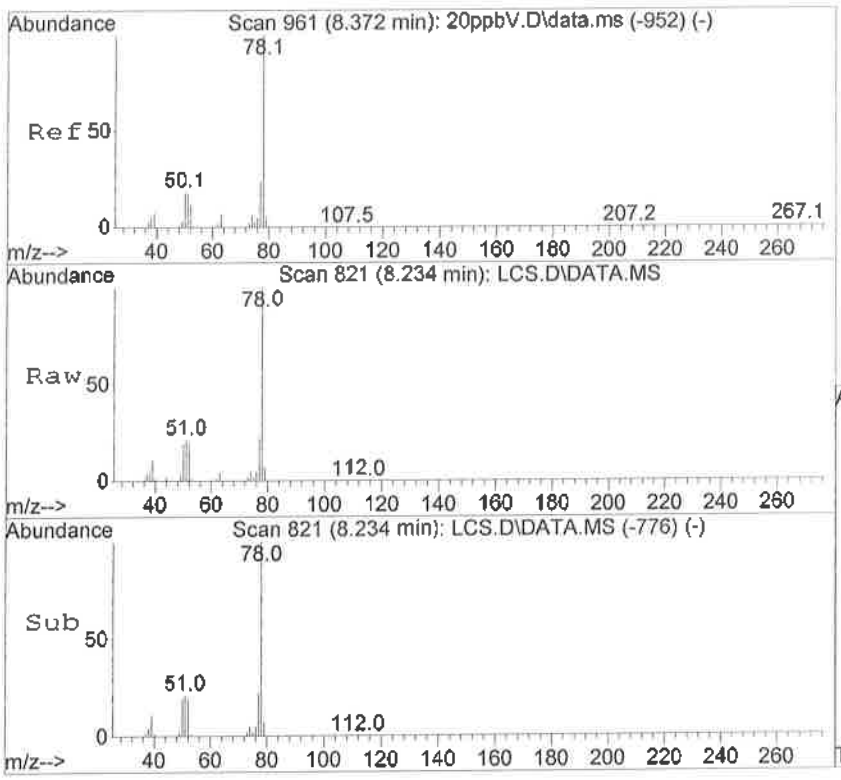

#39
Benzene
Concen: 16.11 ppbV
RT: 8.234 min Scan# 821
Delta R.T. 0.007 min
Lab File: LCS.D
Acq: 21 Sep 2016 7:24 pm

Tgt Ion: 78 Resp: 524327

Ion	Ratio	Lower	Upper
78	100		
77	24.2	16.0	31.2
51	21.9	12.2	23.8

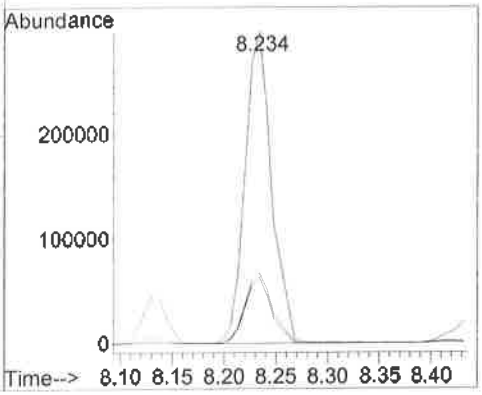

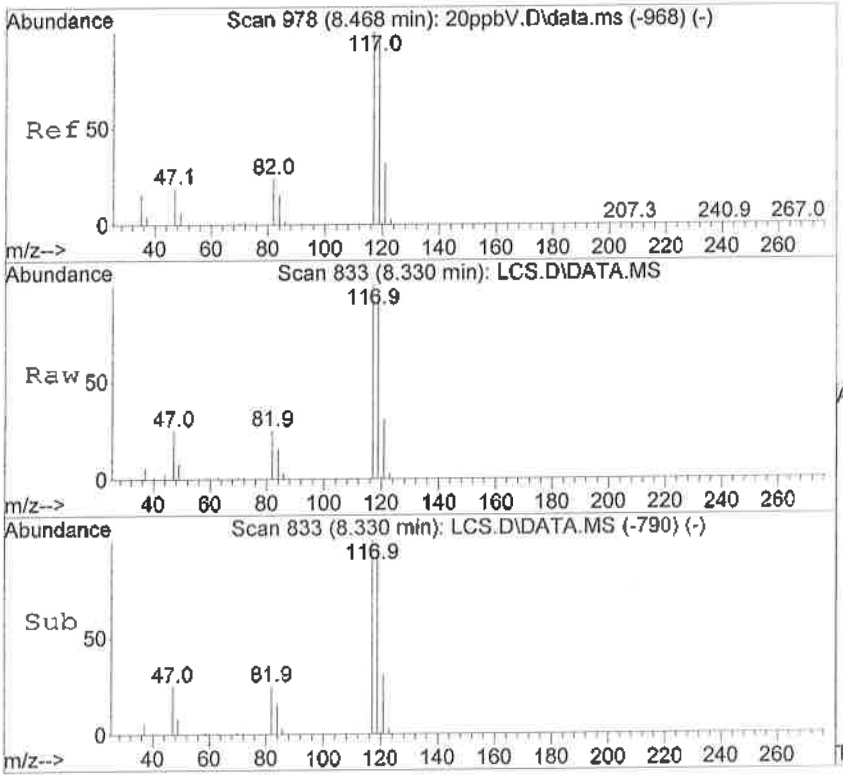

#40
Carbon Tetrachloride
Concen: 17.48 ppbV
RT: 8.330 min Scan# 833
Delta R.T. 0.007 min
Lab File: LCS.D
Acq: 21 Sep 2016 7:24 pm

Tgt Ion:117 Resp: 395231

Ion	Ratio	Lower	Upper
117	100		
119	95.9	64.7	125.7
121	30.4	20.7	40.3
82	24.2	15.9	30.9

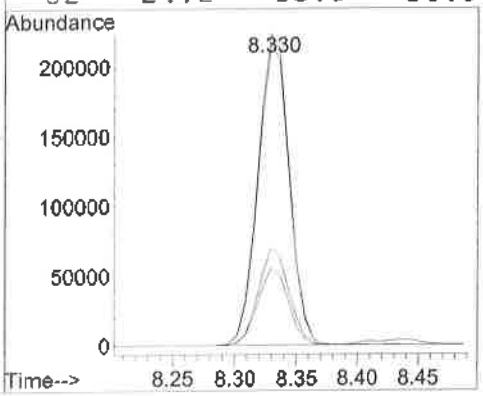

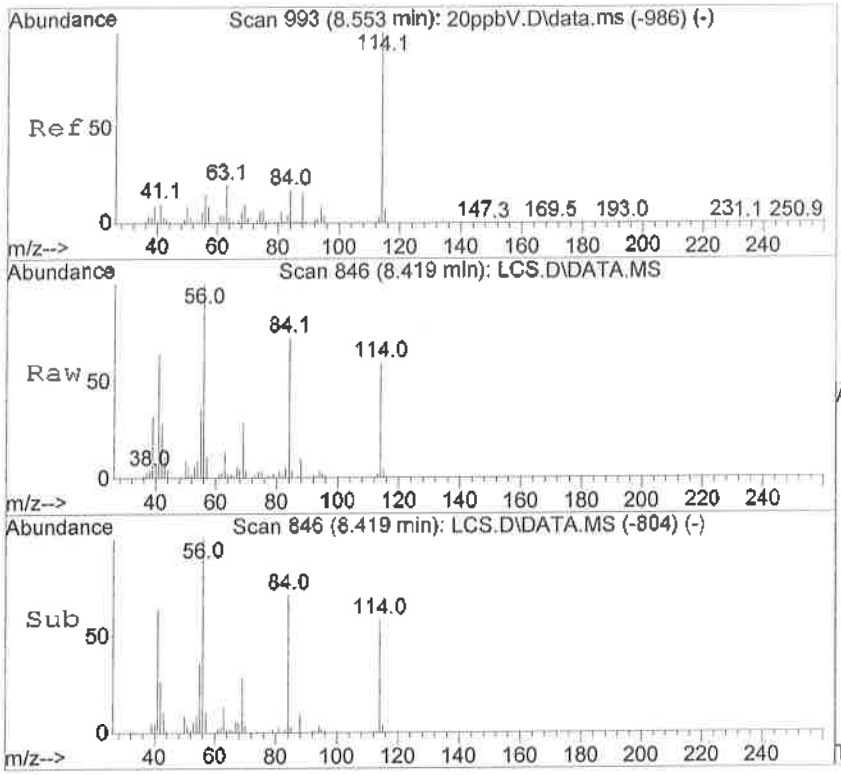

#41
Cyclohexane
Concen: 16.50 ppbV
RT: 8.419 min Scan# 846
Delta R.T. -0.000 min
Lab File: LCS.D
Acq: 21 Sep 2016 7:24 pm

Tgt Ion: 84 Resp: 208684

Ion	Ratio	Lower	Upper
84	100		
56	153.5	92.4	179.4
69	60.1	37.5	72.7

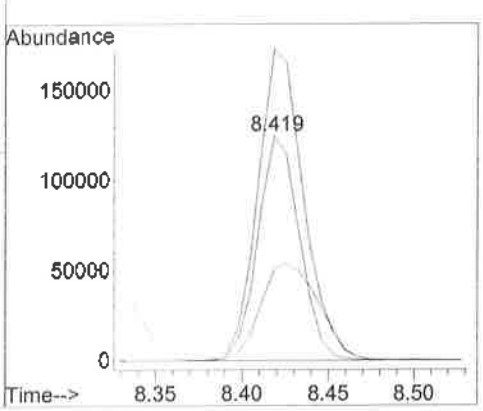

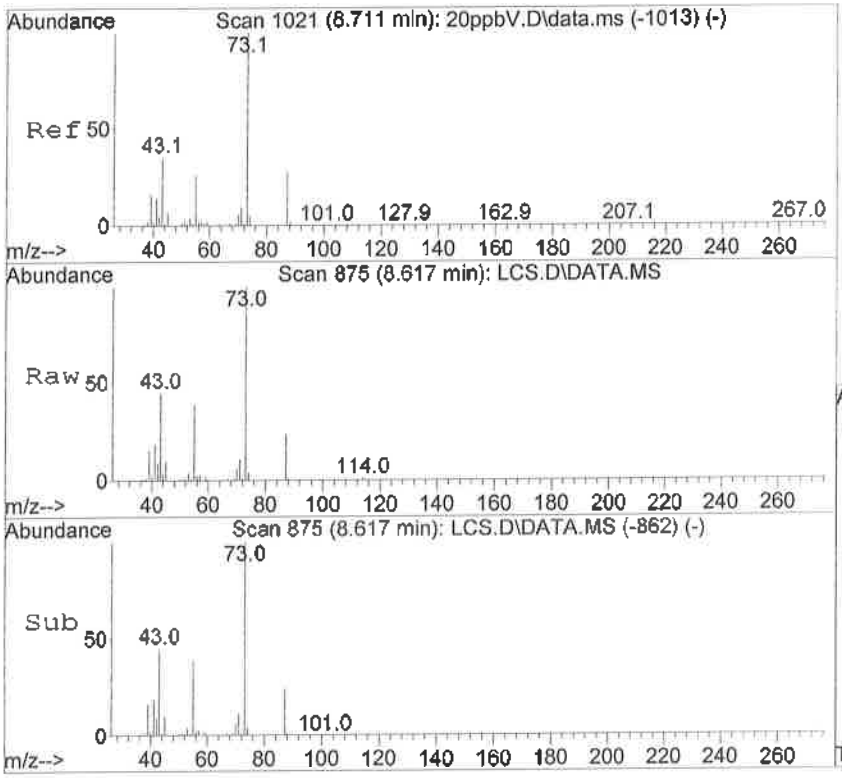

#43
tert Amyl Methyl Ether (TAME)
Concen: 18.08 ppbV
RT: 8.617 min Scan# 875
Delta R.T. -0.014 min
Lab File: LCS.D
Acq: 21 Sep 2016 7:24 pm

Tgt Ion: 73 Resp: 419377

Ion	Ratio	Lower	Upper
73	100		
55	40.7	21.8	32.8#
87	23.7	18.6	28.0

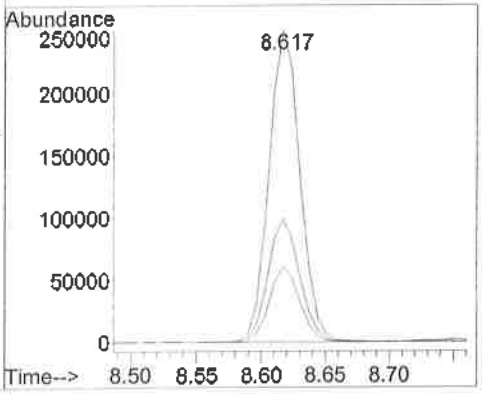

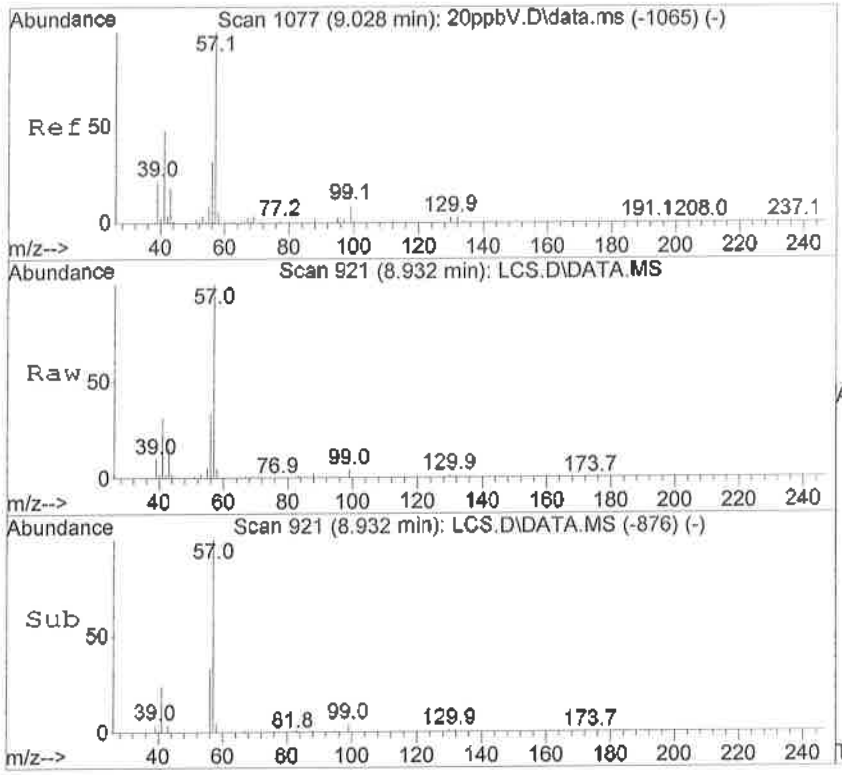

#44
2,2,4-Trimethylpentane
Concen: 18.60 ppbV
RT: 8.932 min Scan# 921
Delta R.T. 0.007 min
Lab File: LCS.D
Acq: 21 Sep 2016 7:24 pm

Tgt Ion: 57 Resp: 943313

Ion	Ratio	Lower	Upper
57	100		
99	6.7	5.9	8.9

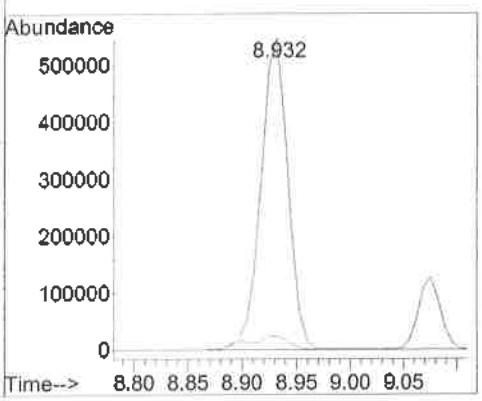

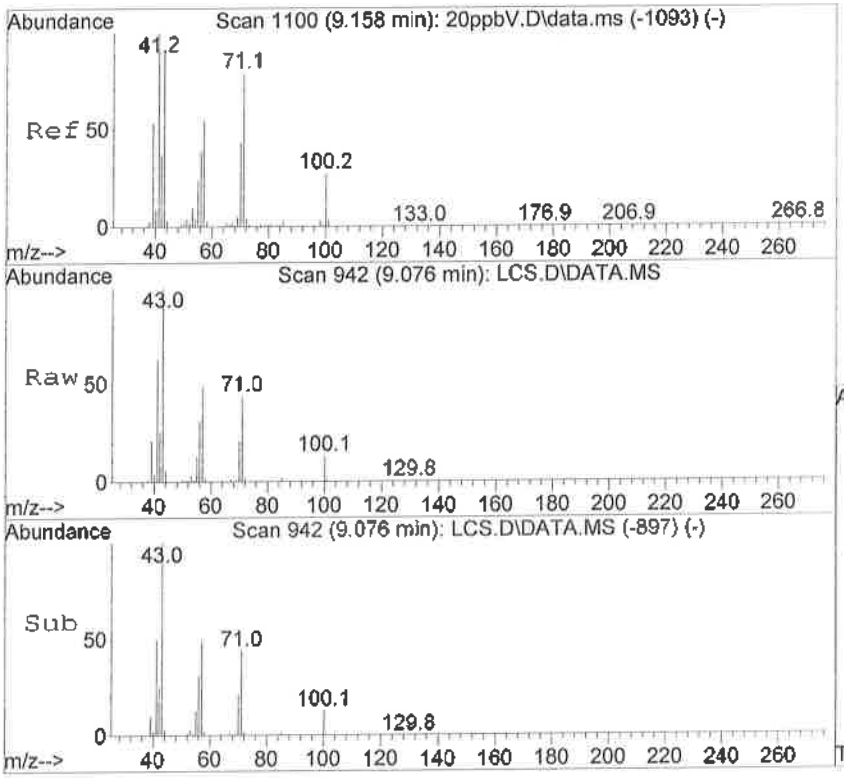

#45
n-Heptane
Concen: 18.64 ppbV
RT: 9.076 min Scan# 942
Delta R.T. 0.007 min
Lab File: LCS.D
Acq: 21 Sep 2016 7:24 pm

Tgt Ion: 71 Resp: 171317

Ion	Ratio	Lower	Upper
71	100		
100	27.6	18.0	35.0
70	48.7	32.4	62.8
57	108.5	64.6	125.4

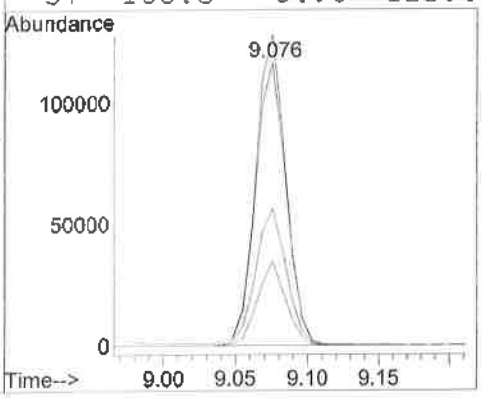

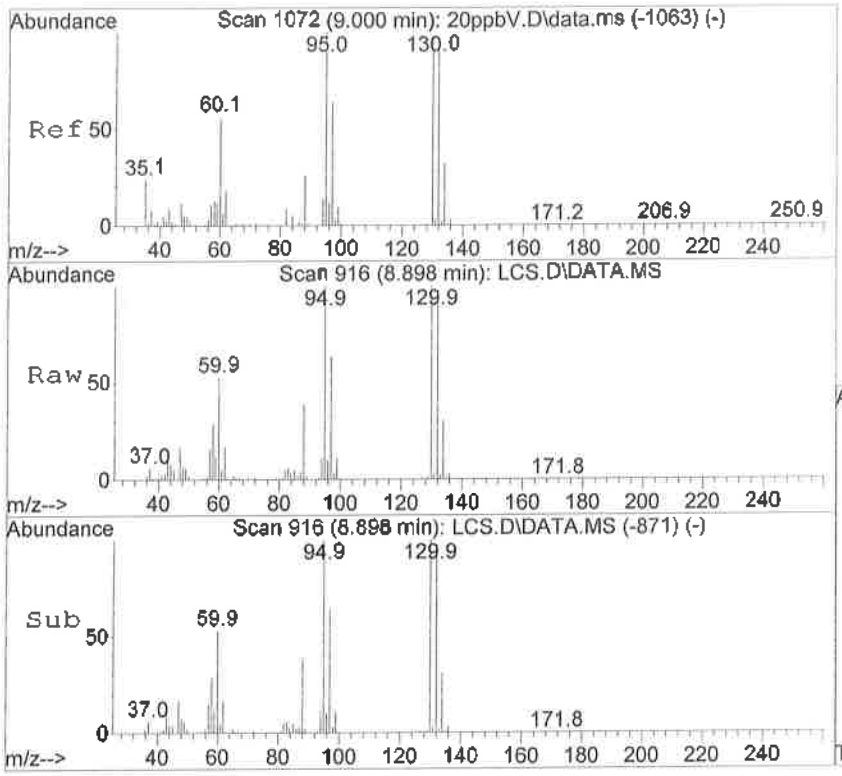

#46
Trichloroethene
Concen: 19.34 ppbV
RT: 8.898 min Scan# 916
Delta R.T. 0.007 min
Lab File: LCS.D
Acq: 21 Sep 2016 7:24 pm

Tgt Ion: 95 Resp: 228993

Ion	Ratio	Lower	Upper
95	100		
97	65.0	43.9	85.1
130	100.6	69.0	134.0
132	98.2	66.2	128.6

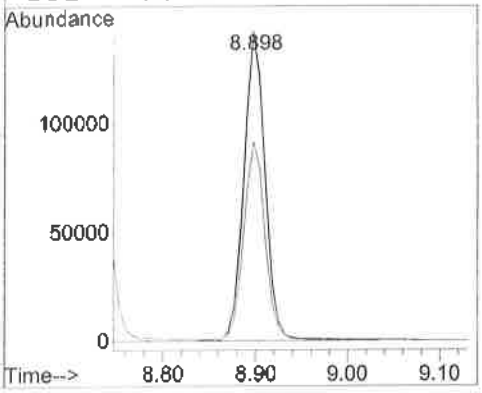

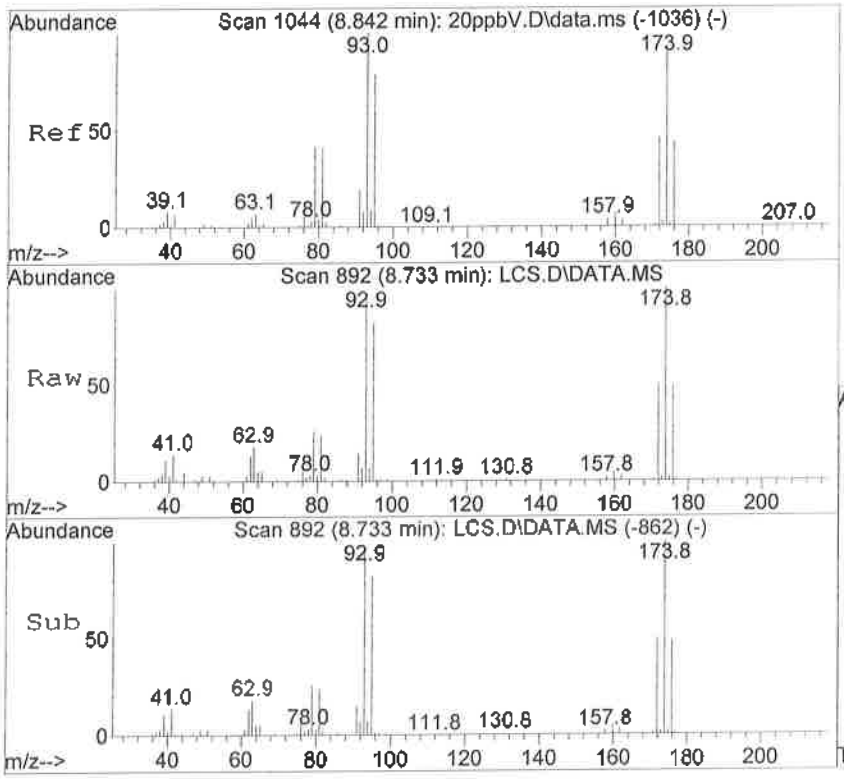

#47
Dibromomethane
Concen: 19.28 ppbV
RT: 8.733 min Scan# 892
Delta R.T. 0.007 min
Lab File: LCS.D
Acq: 21 Sep 2016 7:24 pm

Tgt Ion: 93 Resp: 212882

Ion	Ratio	Lower	Upper
93	100		
95	83.5	67.5	101.3
174	101.3	81.8	122.8

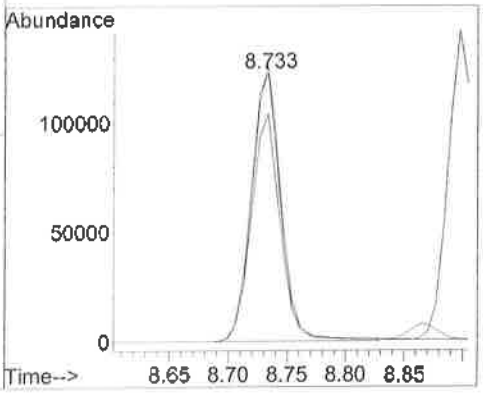

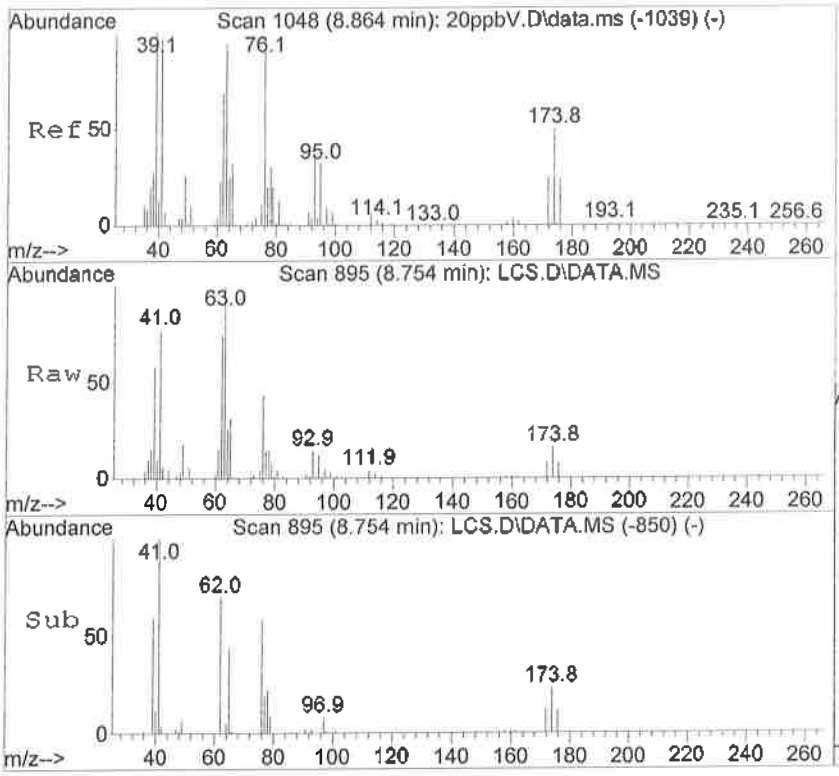

#48
1,2-Dichloropropane
Concen: 18.96 ppbV
RT: 8.754 min Scan# 895
Delta R.T. 0.007 min
Lab File: LCS.D
Acq: 21 Sep 2016 7:24 pm

Tgt Ion: 63 Resp: 201579

Ion	Ratio	Lower	Upper
63	100		
41	73.7	40.1	77.9
62	72.3	49.3	95.7

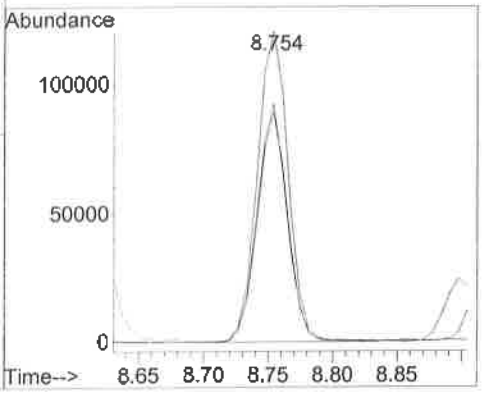

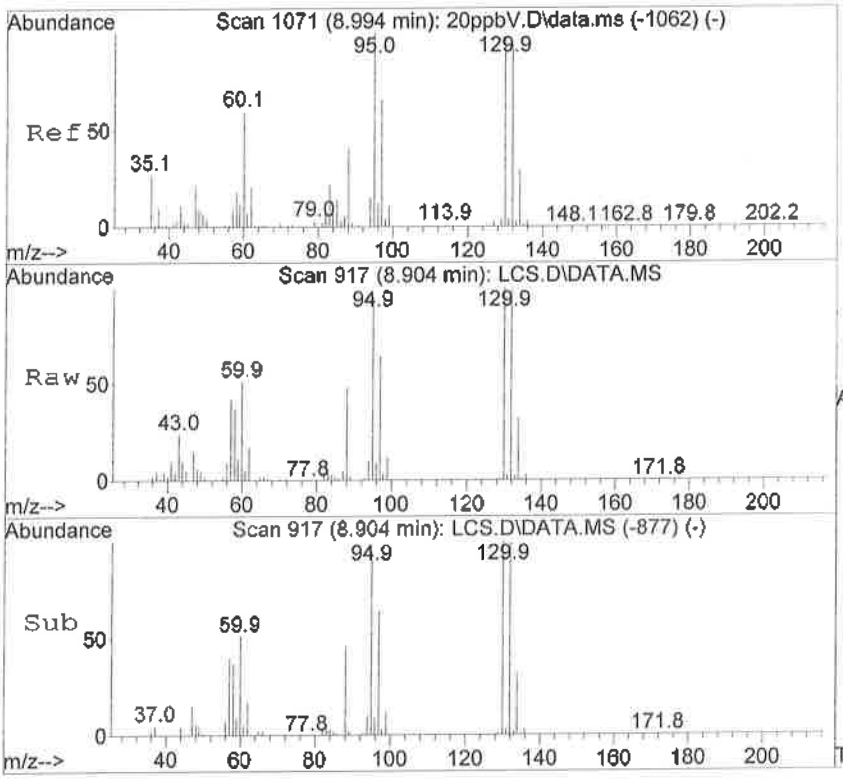

#49
1,4-Dioxane
Concen: 18.52 ppbV
RT: 8.904 min Scan# 917
Delta R.T. -0.027 min
Lab File: LCS.D
Acq: 21 Sep 2016 7:24 pm

Tgt Ion: 88 Resp: 113495

Ion	Ratio	Lower	Upper
88	100		
87	44.3	30.2	58.6
58	108.1	43.0	83.4#

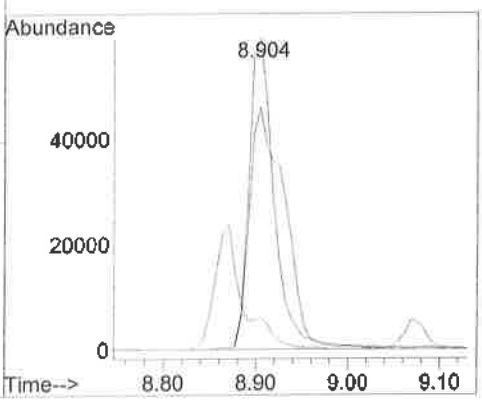

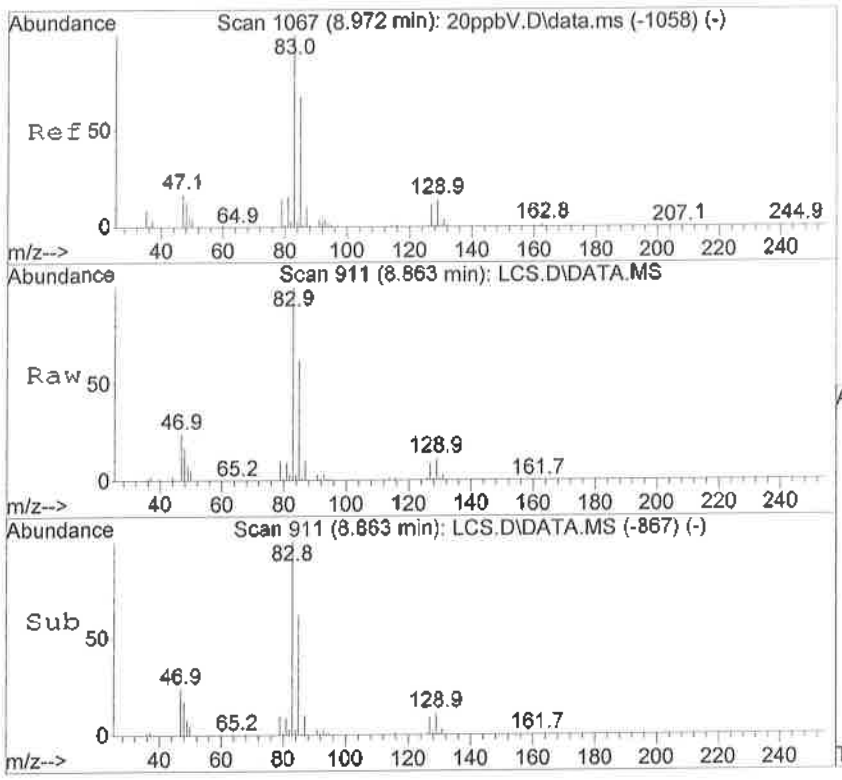

#50
Bromodichloromethane
Concen: 18.18 ppbV
RT: 8.863 min Scan# 911
Delta R.T. -0.000 min
Lab File: LCS.D
Acq: 21 Sep 2016 7:24 pm

Tgt Ion: 83 Resp: 380541

Ion	Ratio	Lower	Upper
83	100		
85	64.8	44.0	85.4
127	8.8	6.1	11.9
129	11.6	7.9	15.3

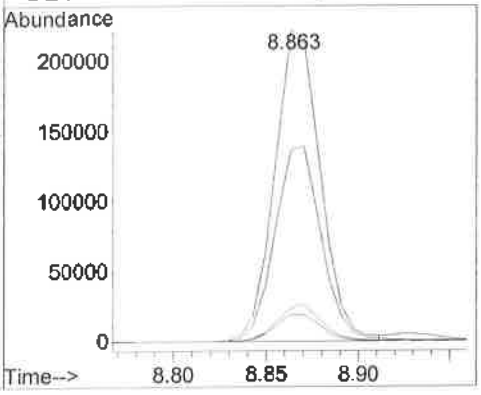

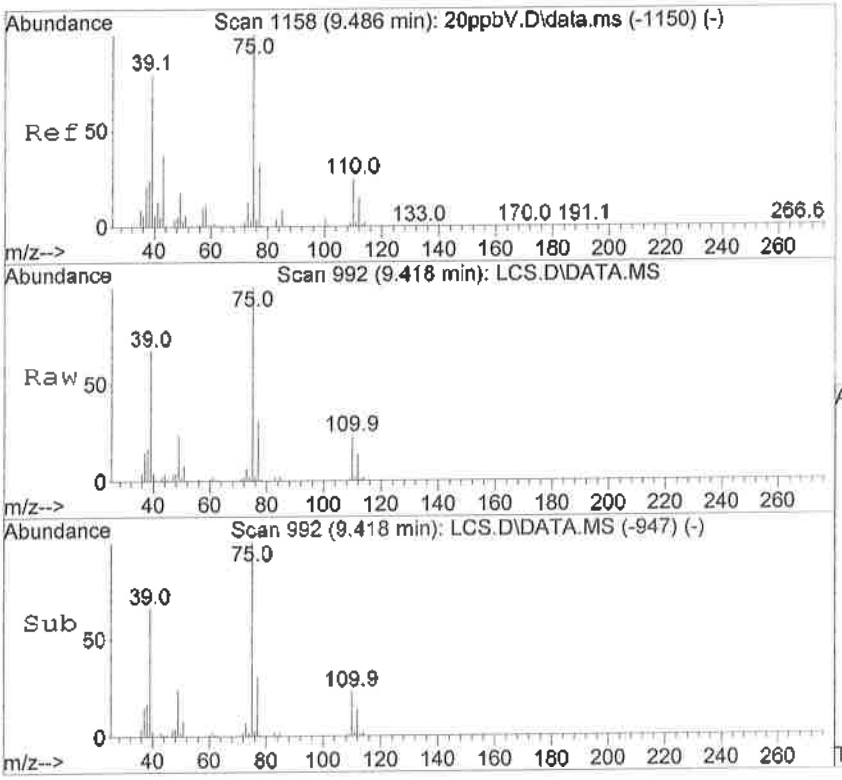

#51
cis-1,3-Dichloropropene
Concen: 19.35 ppbV
RT: 9.418 min Scan# 992
Delta R.T. 0.007 min
Lab File: LCS.D
Acq: 21 Sep 2016 7:24 pm

Tgt Ion: 75 Resp: 319945

Ion	Ratio	Lower	Upper
75	100		
77	31.4	21.6	42.0
110	22.6	14.8	28.8
112	14.4	9.5	18.5

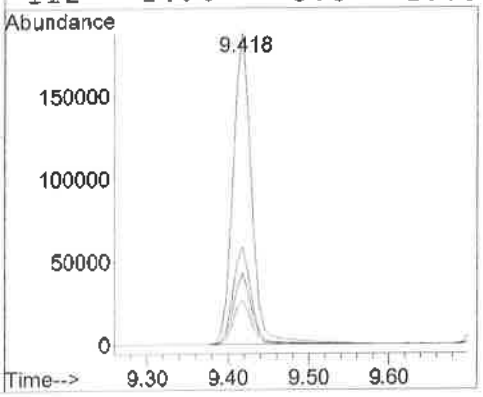

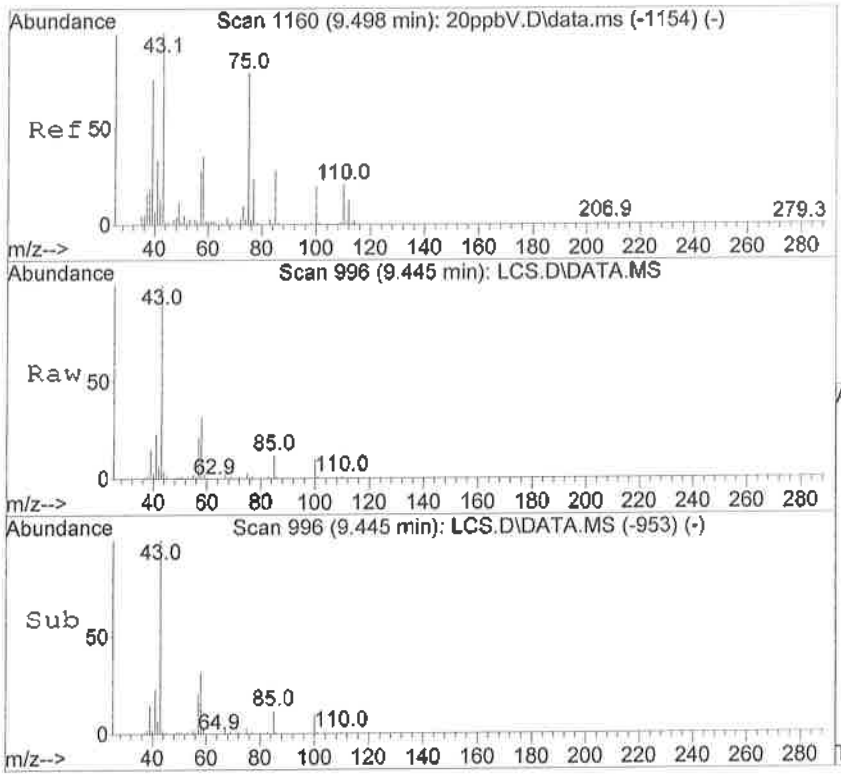

#52
4-Methyl-2-pentanone
Concen: 18.75 ppbV
RT: 9.445 min Scan# 996
Delta R.T. -0.007 min
Lab File: LCS.D
Acq: 21 Sep 2016 7:24 pm

Tgt Ion: 43 Resp: 552928

Ion	Ratio	Lower	Upper
43	100		
58	34.7	24.8	48.0
85	13.4	10.3	20.1
100	10.6	8.0	15.6

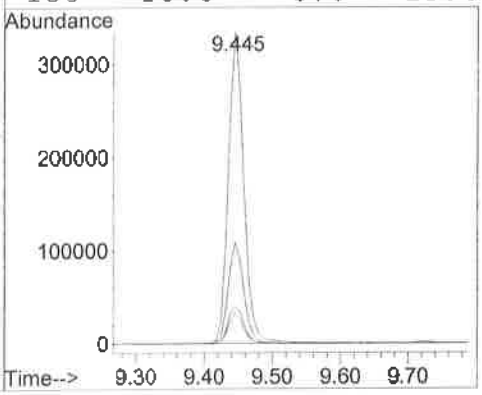

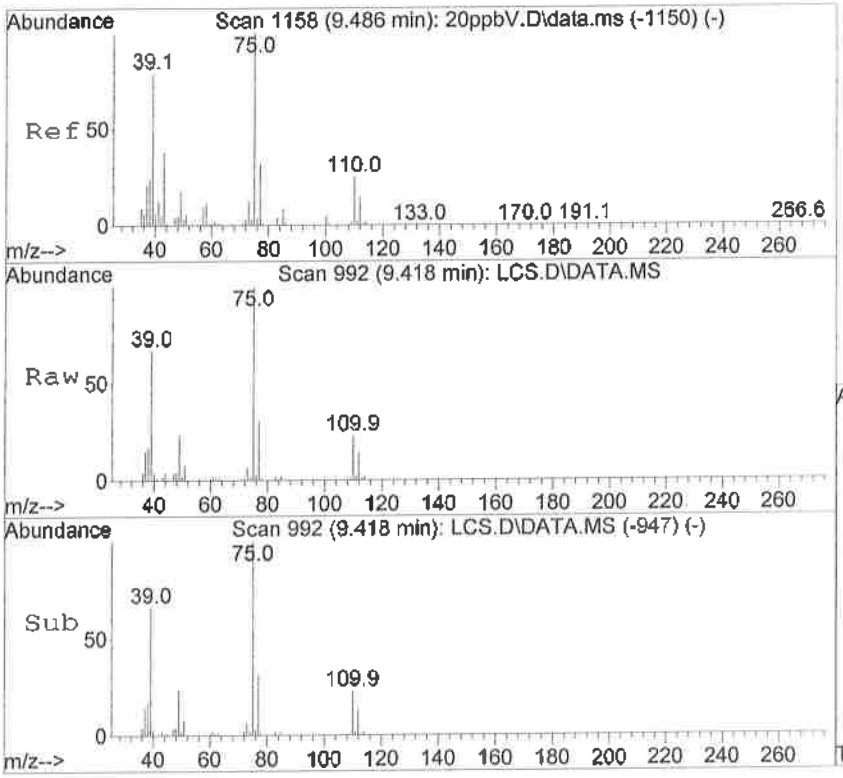

#53
trans-1,3-Dichloropropene
Concen: 19.35 ppbV
RT: 9.418 min Scan# 992
Delta R.T. 0.007 min
Lab File: LCS.D
Acq: 21 Sep 2016 7:24 pm

Tgt Ion: 75 Resp: 319945

Ion	Ratio	Lower	Upper
75	100		
77	31.4	21.6	42.0
110	22.6	14.8	28.8
112	14.4	9.5	18.5

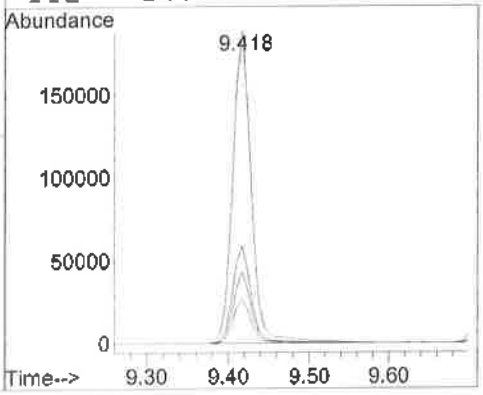

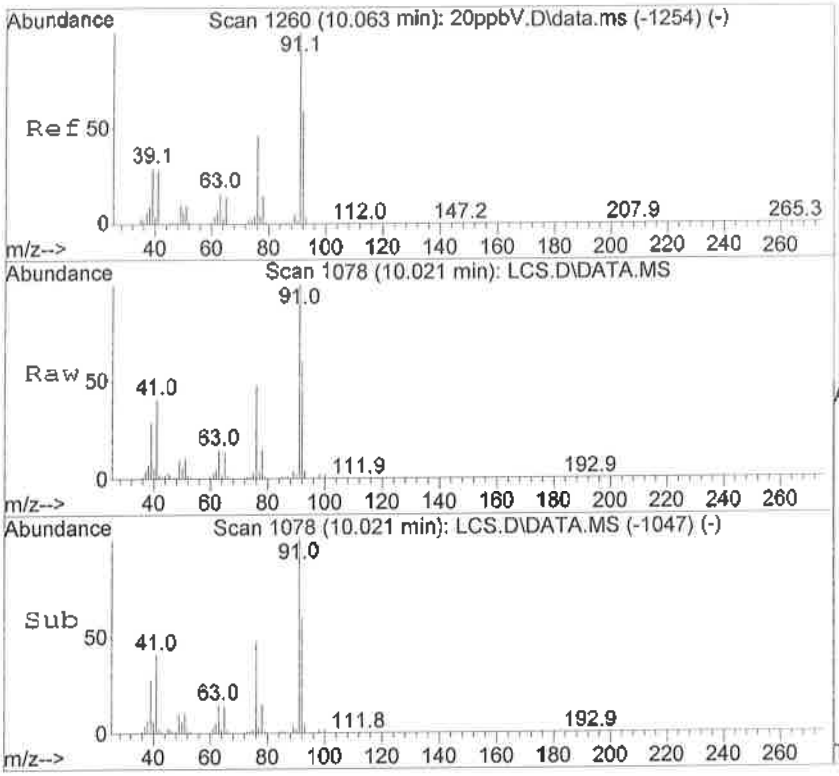

#54
1,3-Dichloropropane
Concen: 18.61 ppbV
RT: 10.021 min Scan# 1078
Delta R.T. 0.014 min
Lab File: LCS.D
Acq: 21 Sep 2016 7:24 pm

Tgt Ion: 76 Resp: 299692

Ion	Ratio	Lower	Upper
76	100		
78	33.0	25.4	38.0
63	31.2	21.9	32.9

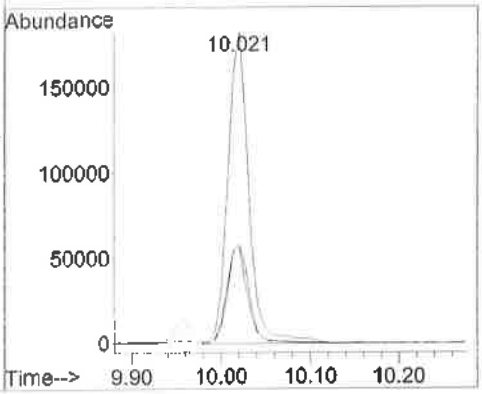

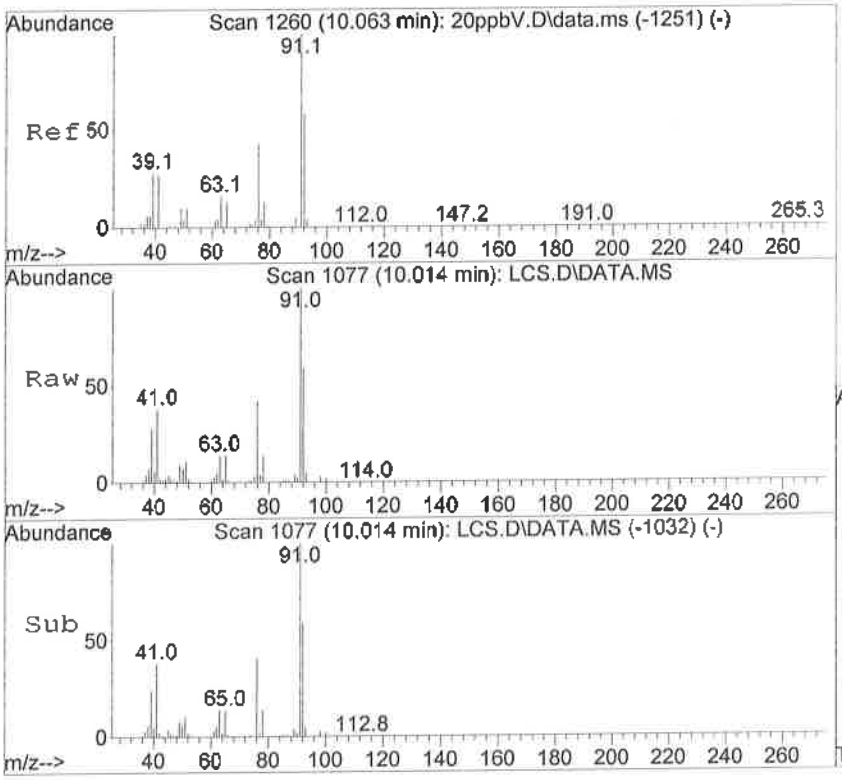

#55
Toluene
Concen: 16.26 ppbV
RT: 10.014 min Scan# 1077
Delta R.T. 0.007 min
Lab File: LCS.D
Acq: 21 Sep 2016 7:24 pm

Tgt Ion: 91 Resp: 634525

Ion	Ratio	Lower	Upper
91	100		
92	59.2	40.4	78.4
65	14.3	9.3	18.1

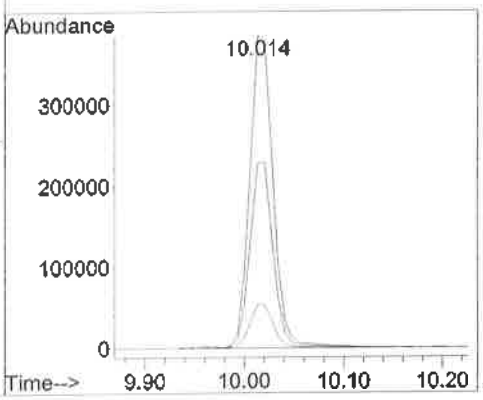

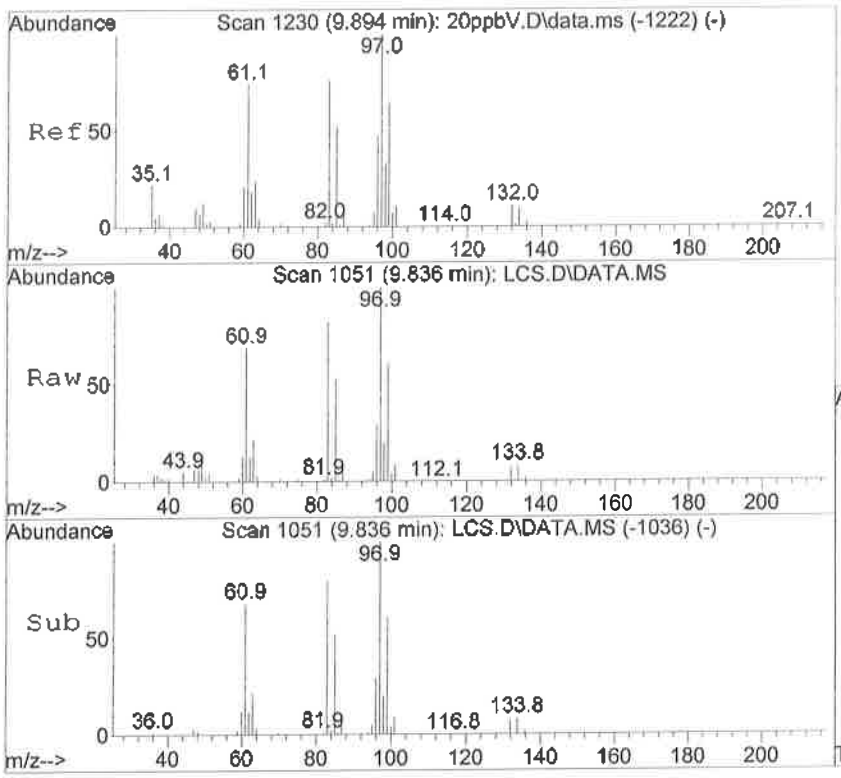

#57
1,1,2-Trichloroethane
Concen: 18.62 ppbV
RT: 9.836 min Scan# 1051
Delta R.T. -0.000 min
Lab File: LCS.D
Acq: 21 Sep 2016 7:24 pm

Tgt Ion: 97 Resp: 218254

Ion	Ratio	Lower	Upper
97	100		
99	62.1	42.2	82.0
83	83.2	59.3	115.1
85	53.8	38.4	74.6

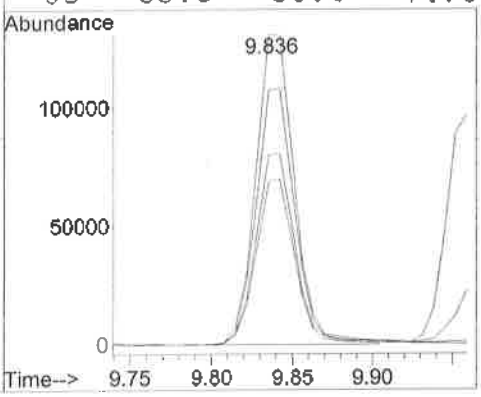

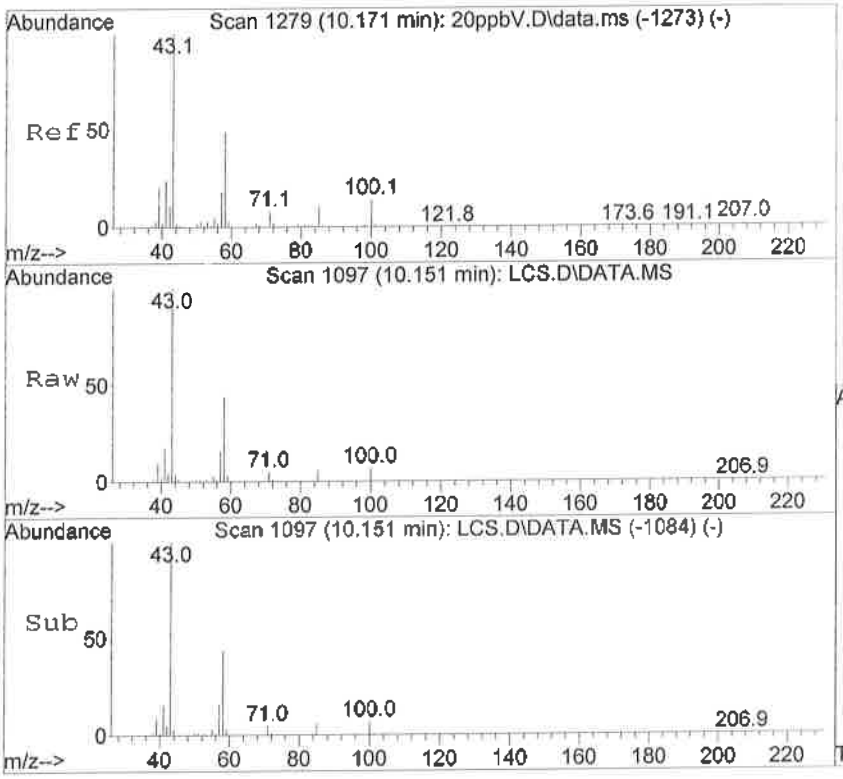

#58
2-Hexanone
Concen: 16.81 ppbV
RT: 10.151 min Scan# 1097
Delta R.T. -0.014 min
Lab File: LCS.D
Acq: 21 Sep 2016 7:24 pm

Tgt Ion: 58 Resp: 211018

Ion	Ratio	Lower	Upper
58	100		
43	224.5	134.7	261.5
85	13.4	9.5	18.3
100	17.7	12.2	23.8

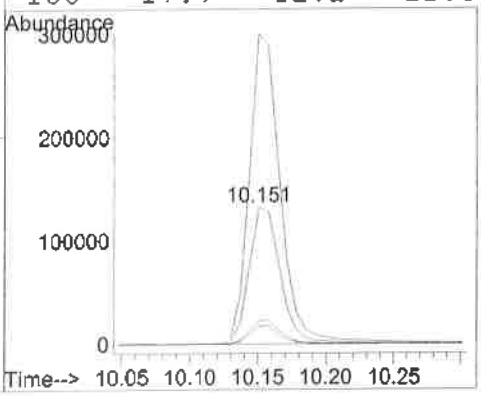

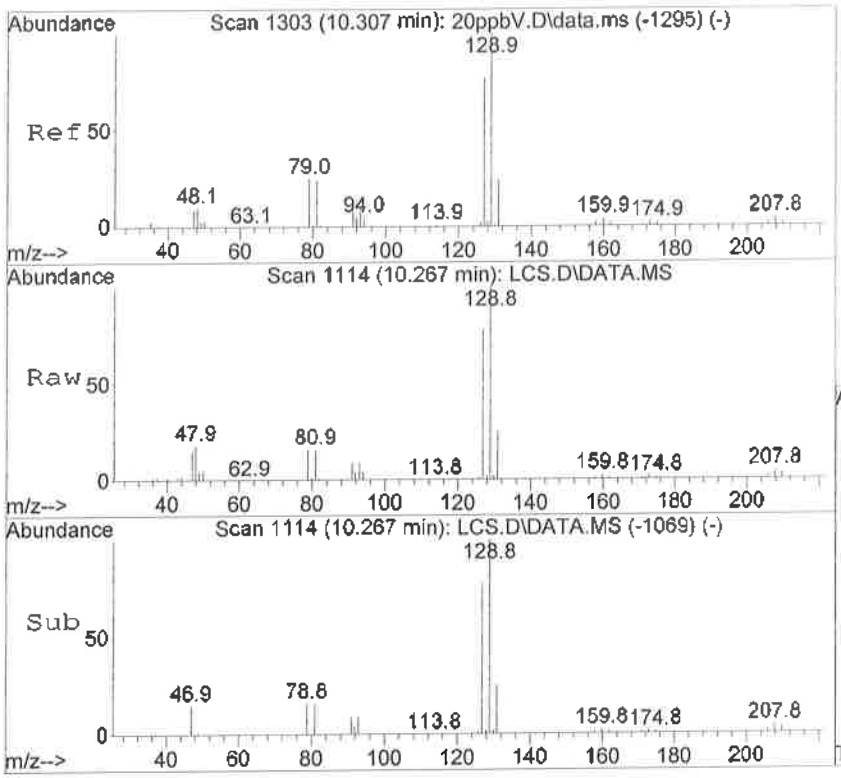

#59
Dibromochloromethane
Concen: 18.63 ppbV
RT: 10.267 min Scan# 1114
Delta R.T. 0.007 min
Lab File: LCS.D
Acq: 21 Sep 2016 7:24 pm

Tgt Ion:129	Resp:	406156	
Ion	Ratio	Lower	Upper
129	100		
127	77.1	52.6	102.0
131	24.6	16.5	31.9
208	4.3	3.1	5.9

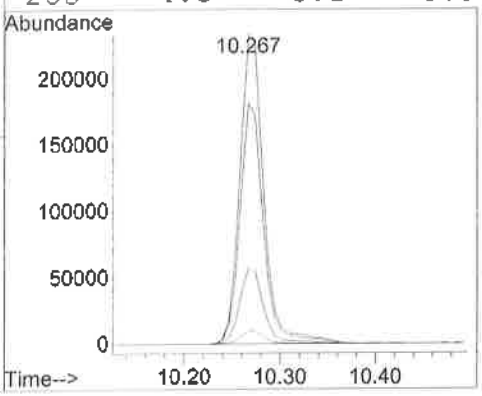

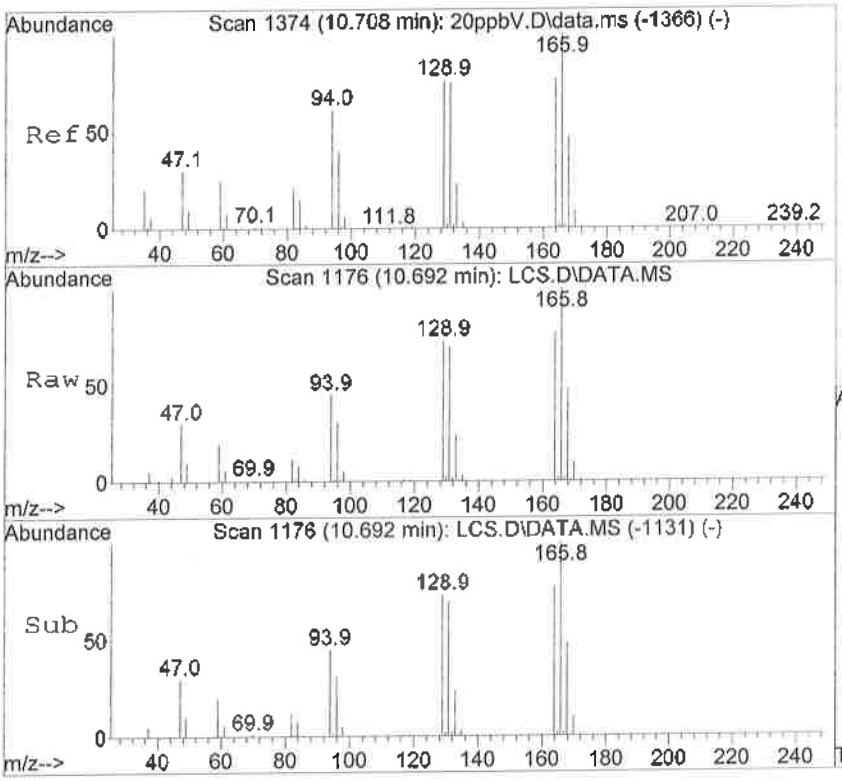

#60
Tetrachloroethene
Concen: 17.86 ppbV
RT: 10.692 min Scan# 1176
Delta R.T. 0.007 min
Lab File: LCS.D
Acq: 21 Sep 2016 7:24 pm

Tgt Ion:166	Resp:	297134	
Ion	Ratio	Lower	Upper
166	100		
164	78.5	53.2	103.2
168	48.3	32.6	63.4
129	74.2	49.1	95.3

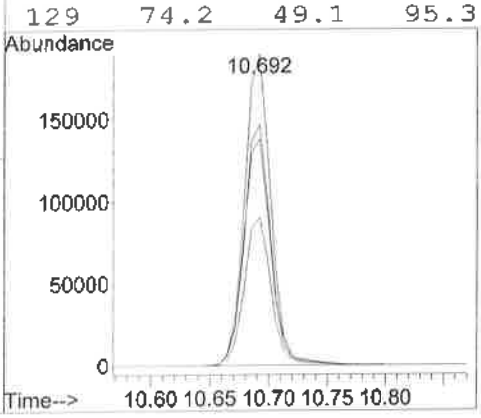

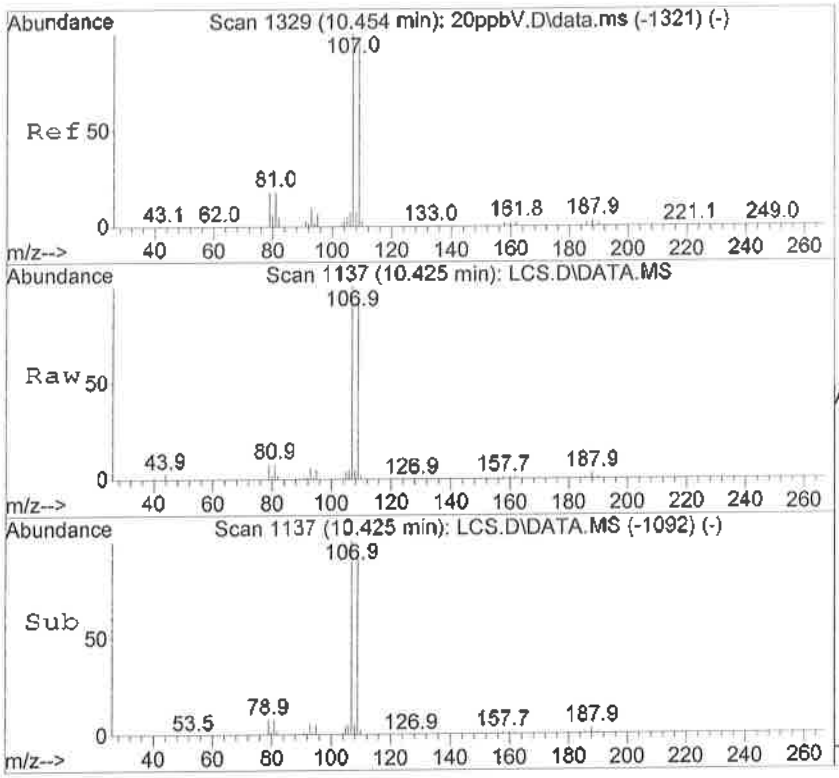

#61
1,2-Dibromoethane
Concen: 17.27 ppbV
RT: 10.425 min Scan# 1137
Delta R.T. 0.007 min
Lab File: LCS.D
Acq: 21 Sep 2016 7:24 pm

Tgt Ion:107 Resp: 320186

Ion	Ratio	Lower	Upper
107	100		
109	93.3	64.4	125.0
93	6.4	4.1	7.9
95	4.7	3.1	6.1

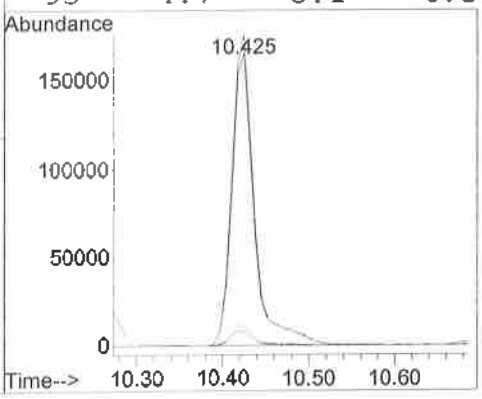

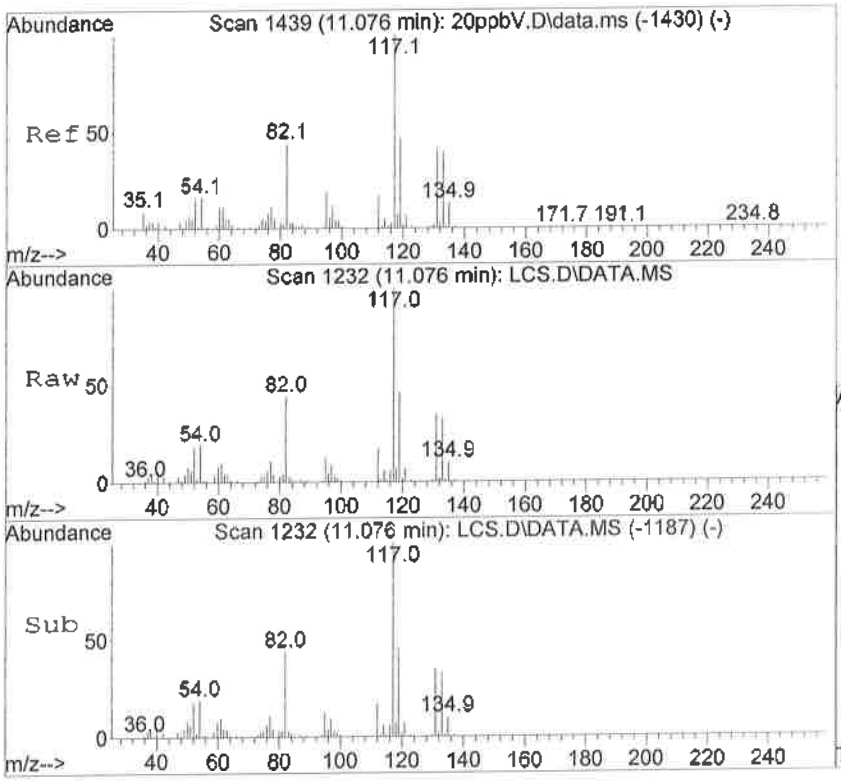

#63
1,1,1,2-Tetrachloroethane
Concen: 19.75 ppbV
RT: 11.076 min Scan# 1232
Delta R.T. 0.007 min
Lab File: LCS.D
Acq: 21 Sep 2016 7:24 pm

Tgt Ion:131 Resp: 291845

Ion	Ratio	Lower	Upper
131	100		
133	95.0	77.0	115.6

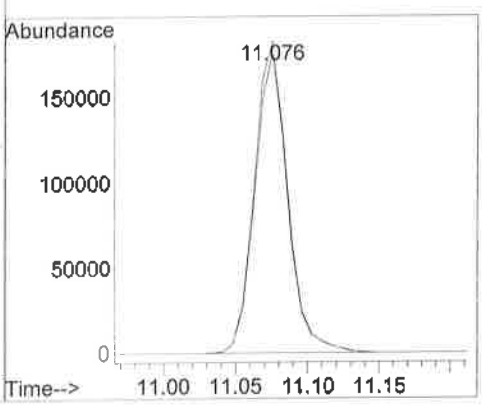

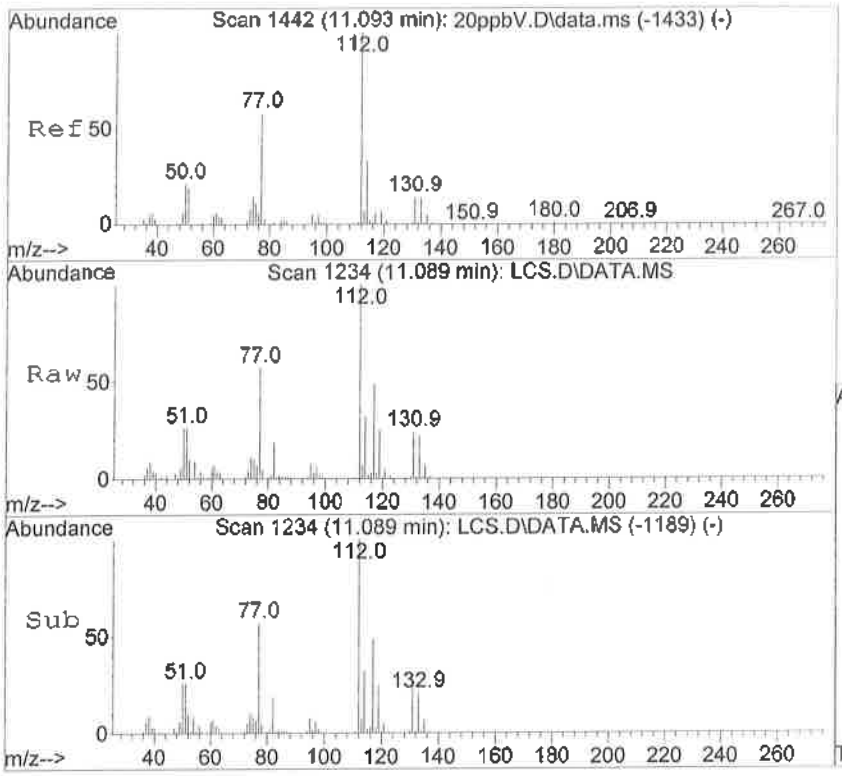

#64
Chlorobenzene
Concen: 18.18 ppbV
RT: 11.089 min Scan# 1234
Delta R.T. 0.007 min
Lab File: LCS.D
Acq: 21 Sep 2016 7:24 pm

Tgt Ion:112 Resp: 464361

Ion	Ratio	Lower	Upper
112	100		
114	32.6	21.7	42.1
77	60.2	40.5	78.7

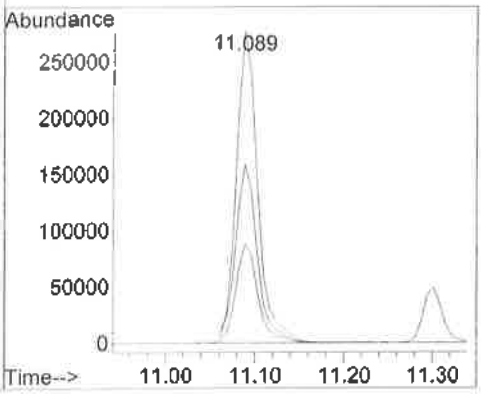

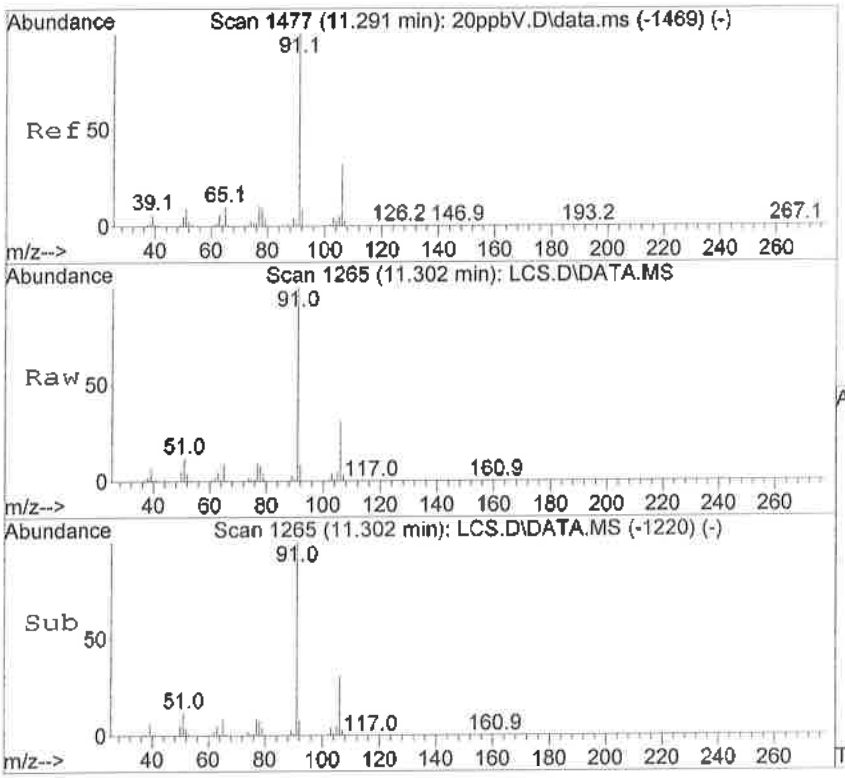

#65
Ethylbenzene
Concen: 18.77 ppbV
RT: 11.302 min Scan# 1265
Delta R.T. 0.007 min
Lab File: LCS.D
Acq: 21 Sep 2016 7:24 pm

Tgt Ion: 91 Resp: 830119

Ion	Ratio	Lower	Upper
91	100		
106	31.3	21.4	41.4
77	8.9	6.2	12.0

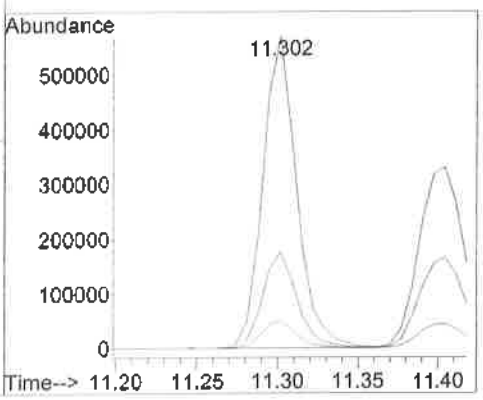

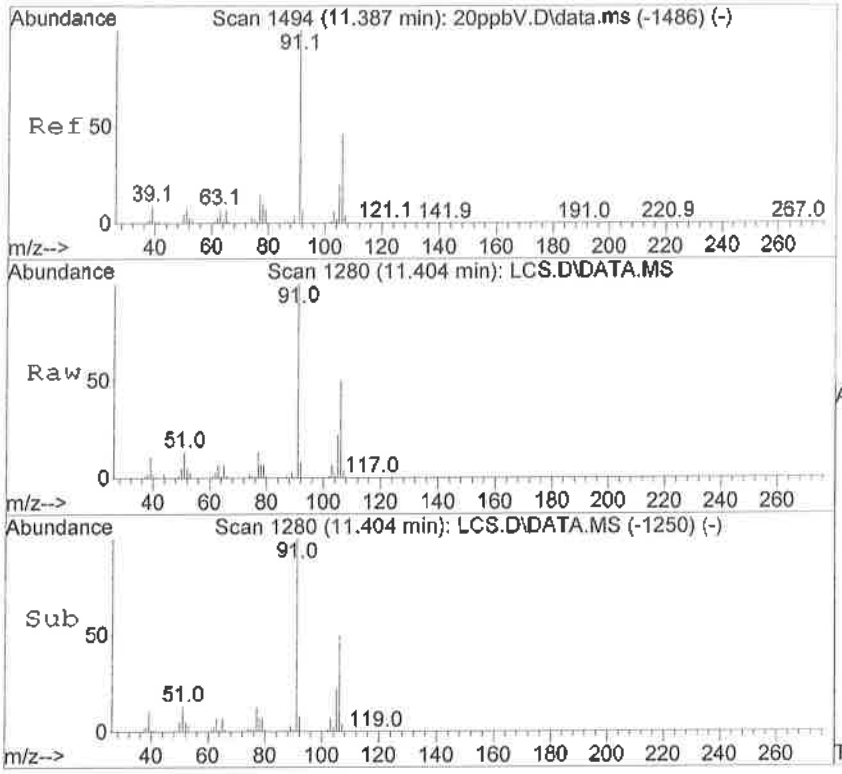

#66
m,p-Xylene
Concen: 15.49 ppbV
RT: 11.404 min Scan# 1280
Delta R.T. 0.007 min
Lab File: LCS.D
Acq: 21 Sep 2016 7:24 pm

Tgt Ion: 91 Resp: 646387

Ion	Ratio	Lower	Upper
91	100		
106	50.1	33.9	65.9
105	22.1	14.7	28.5
77	13.6	9.2	18.0

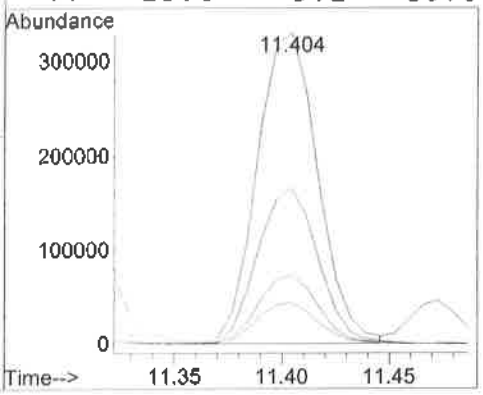

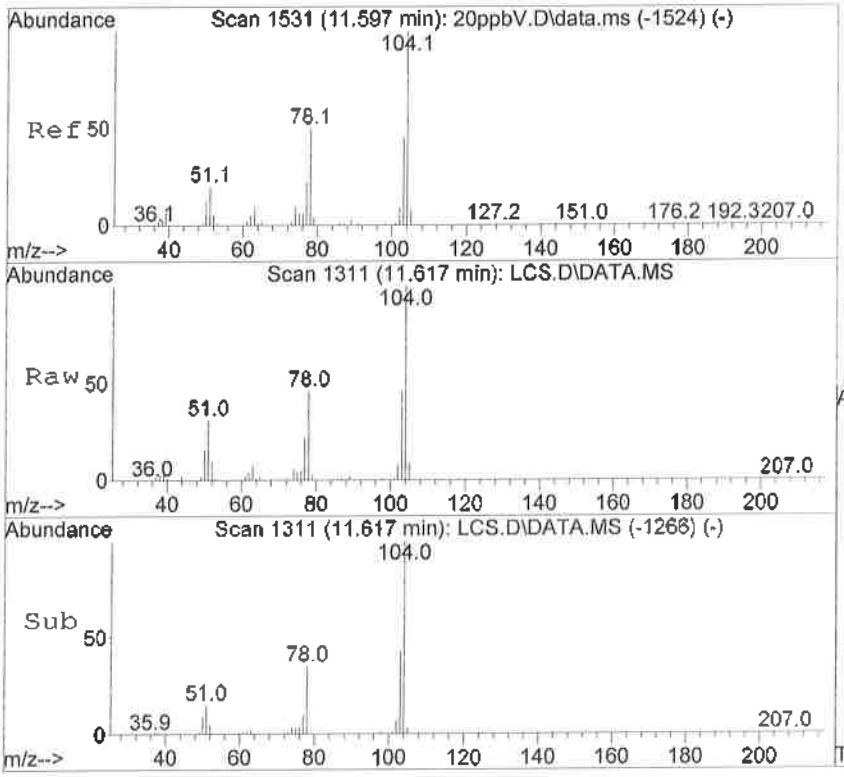

#67
Styrene
Concen: 16.50 ppbV
RT: 11.617 min Scan# 1311
Delta R.T. 0.007 min
Lab File: LCS.D
Acq: 21 Sep 2016 7:24 pm

Tgt Ion:104 Resp: 433025

Ion	Ratio	Lower	Upper
104	100		
103	46.8	31.7	61.5
78	45.2	30.6	59.4
77	21.5	15.0	29.2

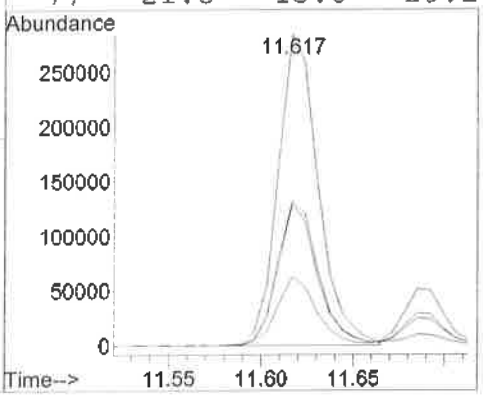

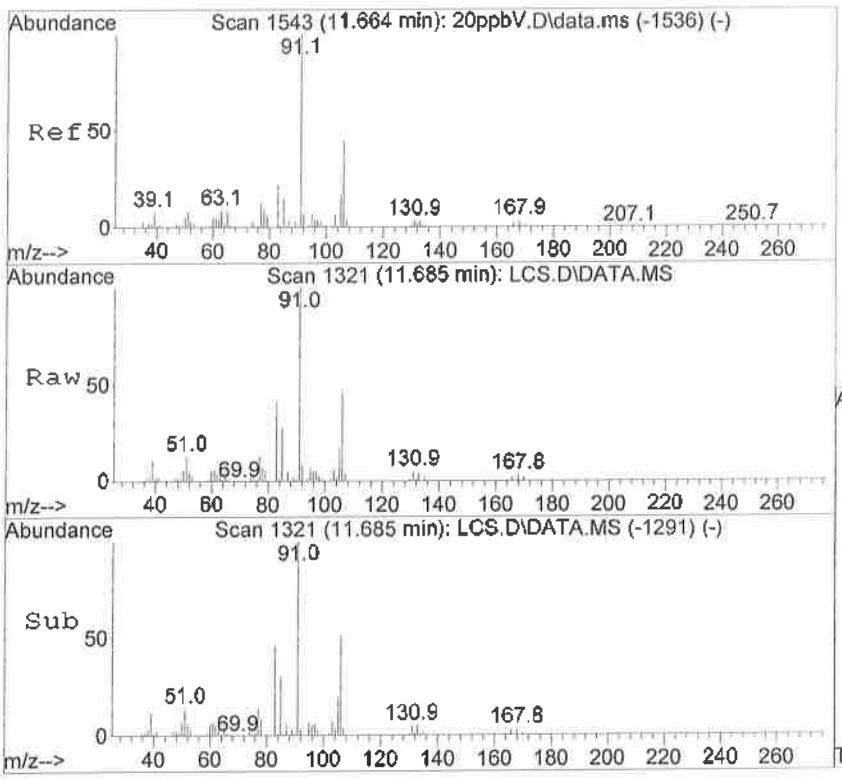

#68
o-Xylene
Concen: 17.58 ppbV
RT: 11.685 min Scan# 1321
Delta R.T. 0.007 min
Lab File: LCS.D
Acq: 21 Sep 2016 7:24 pm

Tgt Ion: 91 Resp: 630350

Ion	Ratio	Lower	Upper
91	100		
106	47.7	32.1	62.3
105	18.7	12.6	24.4
77	13.1	8.9	17.3

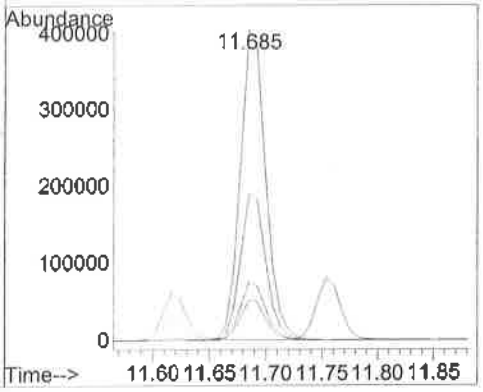

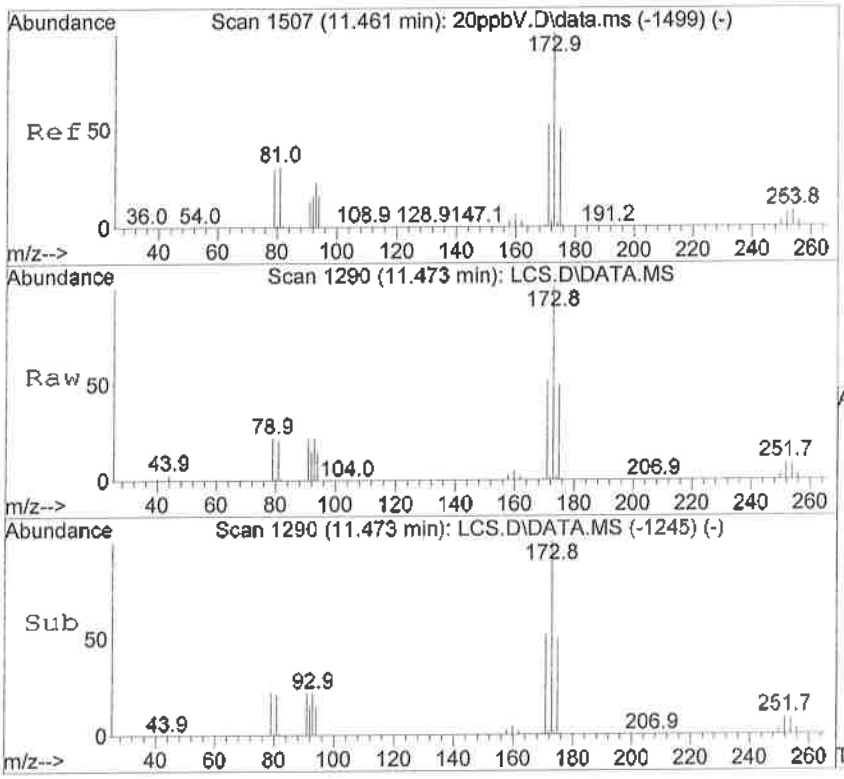

#69
Bromoform
Concen: 18.42 ppbV
RT: 11.473 min Scan# 1290
Delta R.T. 0.007 min
Lab File: LCS.D
Acq: 21 Sep 2016 7:24 pm

Tgt Ion:173 Resp: 357325

Ion	Ratio	Lower	Upper
173	100		
175	49.0	33.1	64.3
171	51.0	35.1	68.1
252	8.3	6.5	12.5

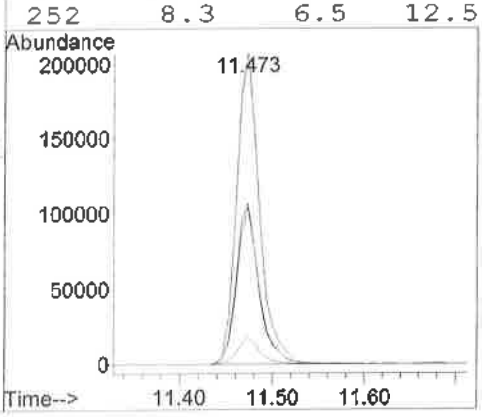

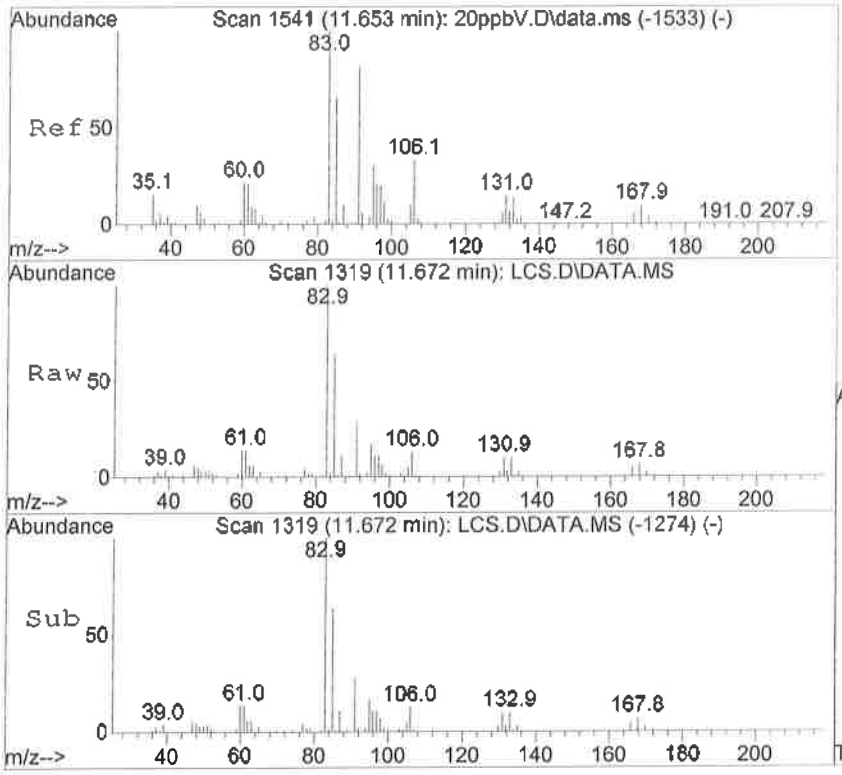

#70
1,1,2,2-Tetrachloroethane
Concen: 16.93 ppbV
RT: 11.672 min Scan# 1319
Delta R.T. 0.007 min
Lab File: LCS.D
Acq: 21 Sep 2016 7:24 pm

Tgt Ion: 83 Resp: 478883

Ion	Ratio	Lower	Upper
83	100		
85	64.5	44.3	85.9
168	6.7	4.7	9.1
170	3.2	2.2	4.2

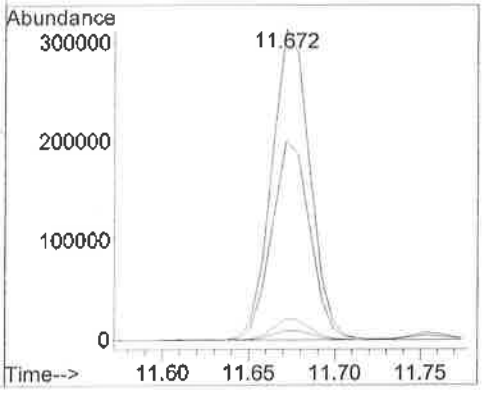

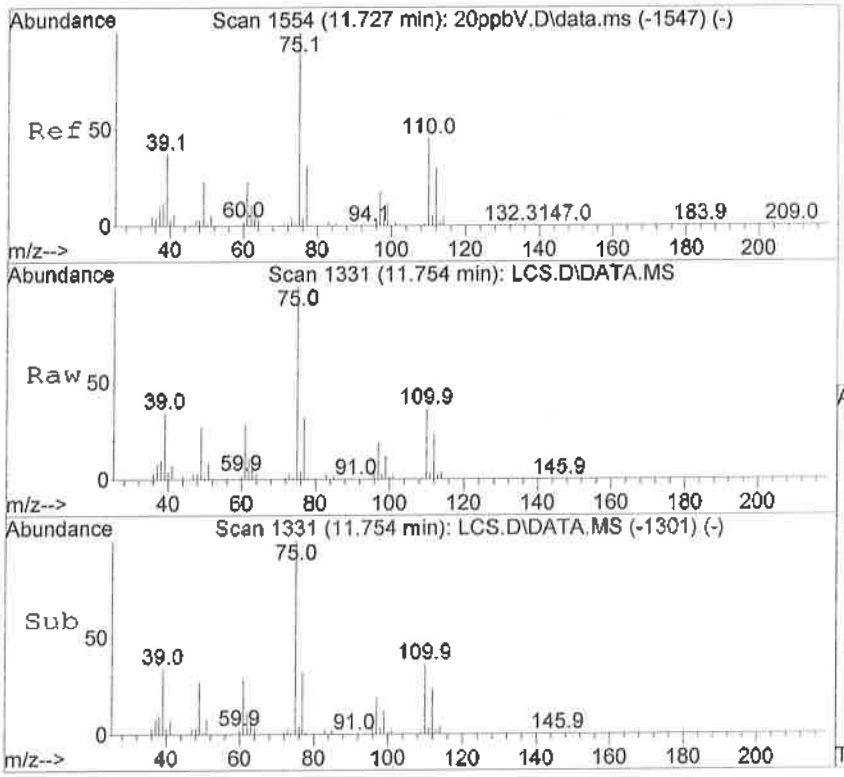

#72
1,2,3-Trichloropropane
Concen: 18.12 ppbV
RT: 11.754 min Scan# 1331
Delta R.T. 0.007 min
Lab File: LCS.D
Acq: 21 Sep 2016 7:24 pm

Tgt Ion: 75 Resp: 380832

Ion	Ratio	Lower	Upper
75	100		
110	35.8	27.4	41.2
112	23.2	18.2	27.2

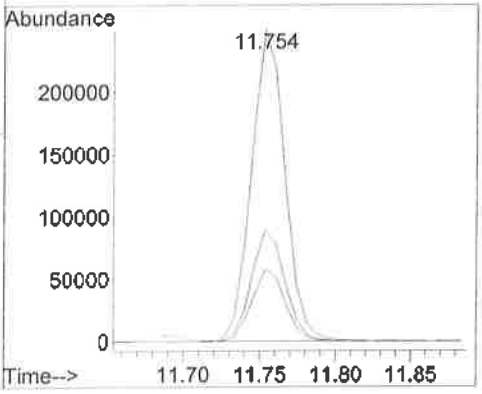

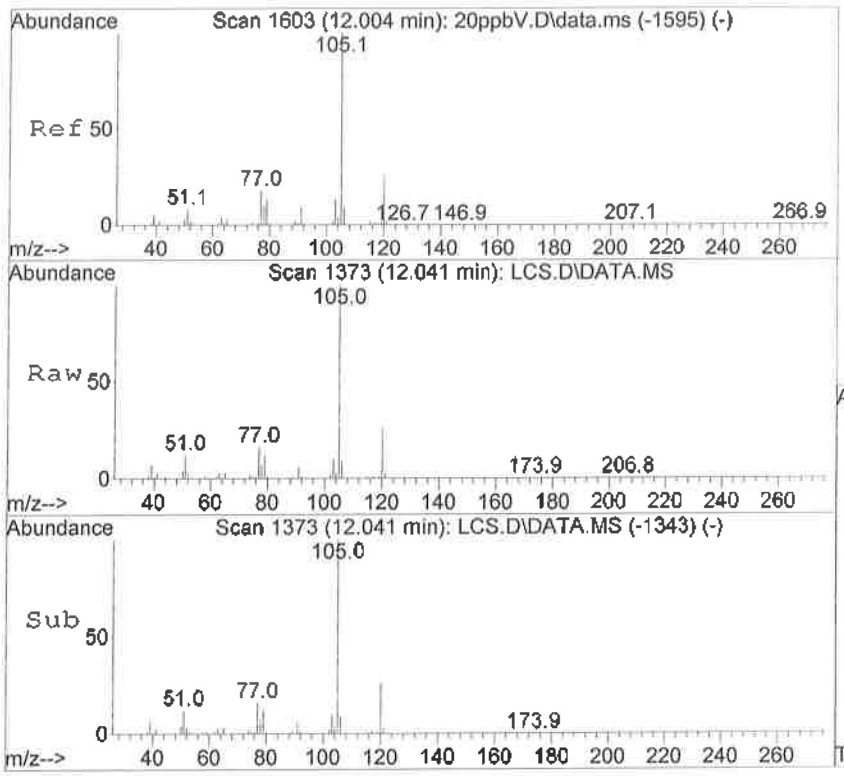

#73
Isopropylbenzene
Concen: 19.18 ppbV
RT: 12.041 min Scan# 1373
Delta R.T. 0.007 min
Lab File: LCS.D
Acq: 21 Sep 2016 7:24 pm

Tgt Ion:105 Resp: 986111

Ion	Ratio	Lower	Upper
105	100		
120	25.7	21.0	31.4

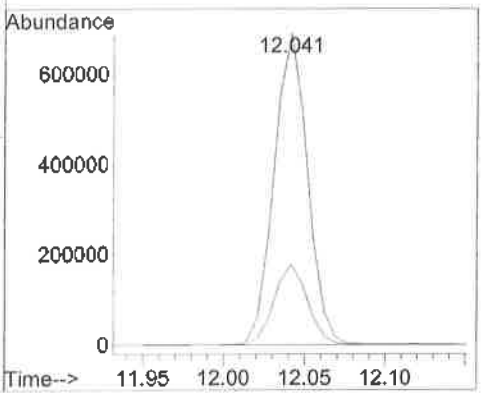

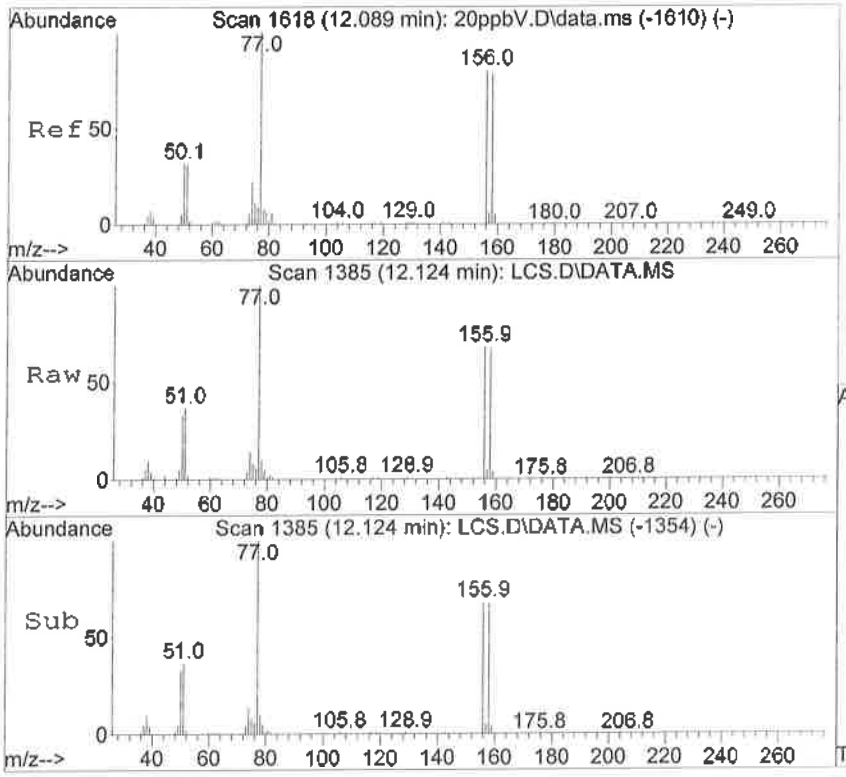

#74
Bromobenzene
Concen: 17.37 ppbV
RT: 12.124 min Scan# 1385
Delta R.T. 0.014 min
Lab File: LCS.D
Acq: 21 Sep 2016 7:24 pm

Tgt Ion:156 Resp: 269233

Ion	Ratio	Lower	Upper
156	100		
158	98.0	79.1	118.7

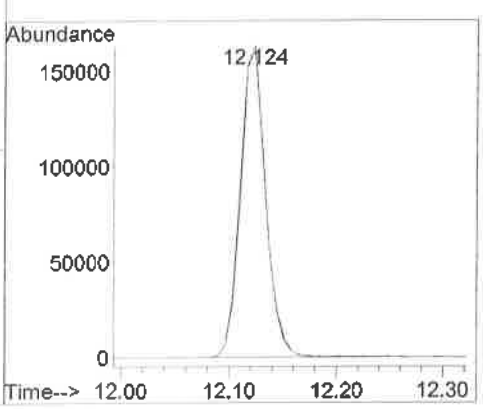

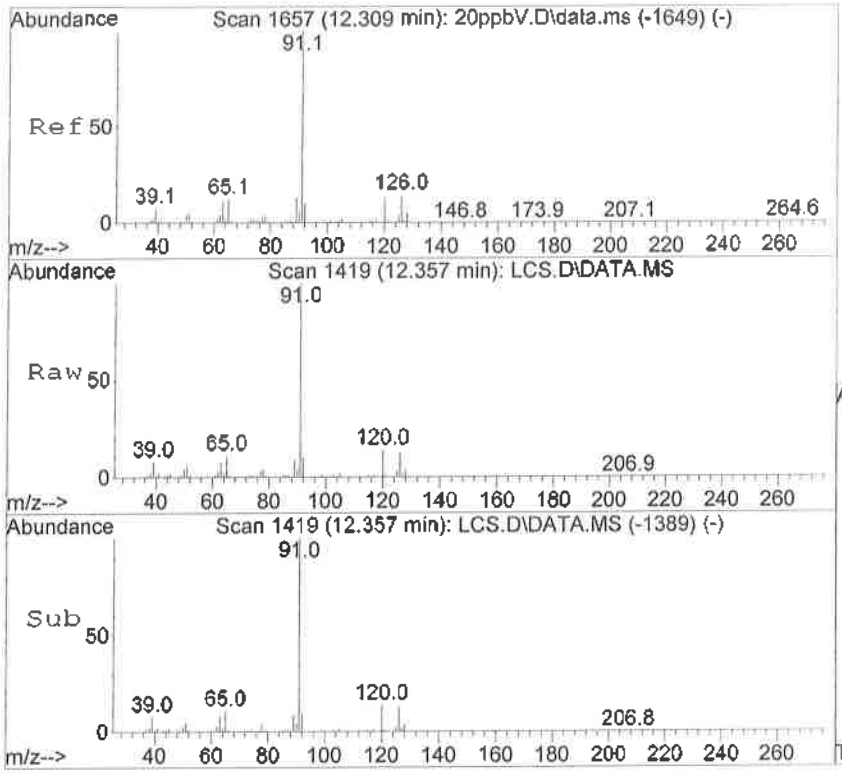

#75
2-Chlorotoluene
Concen: 17.78 ppbV
RT: 12.357 min Scan# 1419
Delta R.T. 0.007 min
Lab File: LCS.D
Acq: 21 Sep 2016 7:24 pm

Tgt Ion:126 Resp: 240305

Ion	Ratio	Lower	Upper
126	100		
91	802.9	609.0	913.4

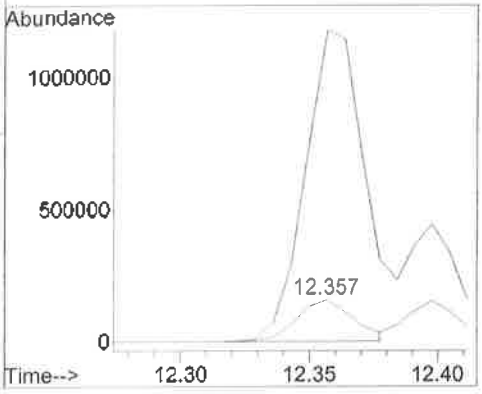

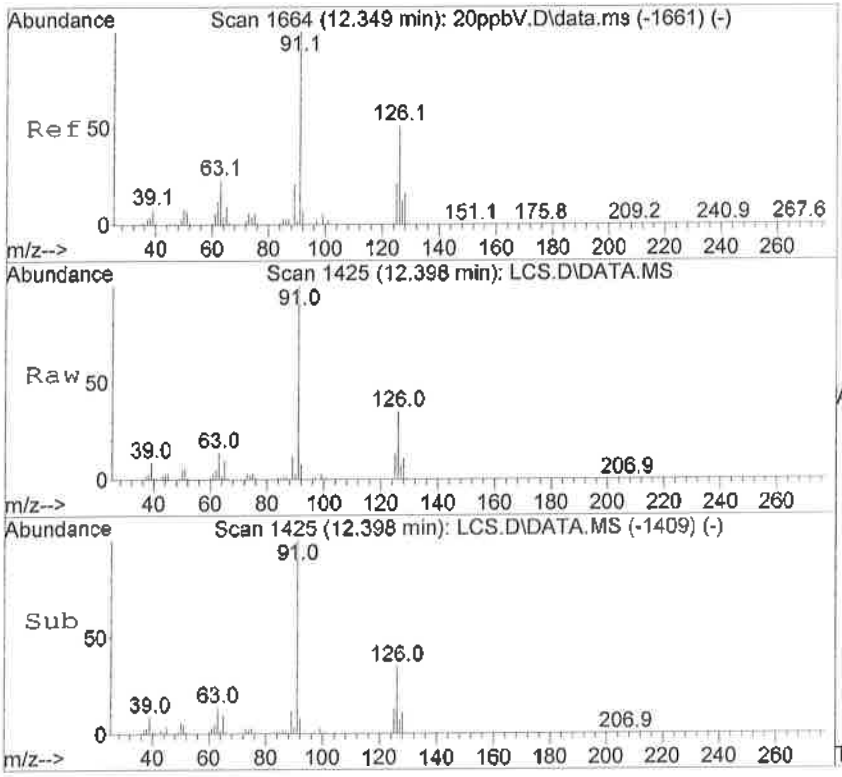

#76
4-Chlorotoluene
Concen: 17.77 ppbV
RT: 12.398 min Scan# 1425
Delta R.T. 0.007 min
Lab File: LCS.D
Acq: 21 Sep 2016 7:24 pm

Tgt Ion:126 Resp: 217728

Ion	Ratio	Lower	Upper
126	100		
91	247.9	204.7	307.1

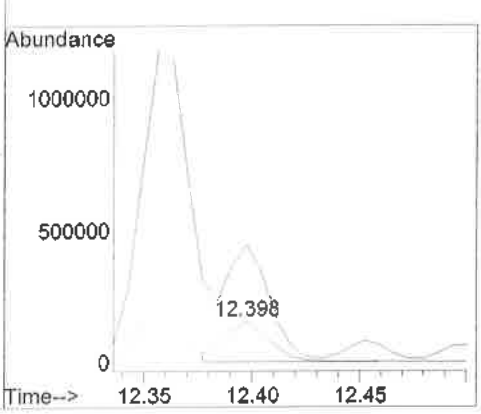

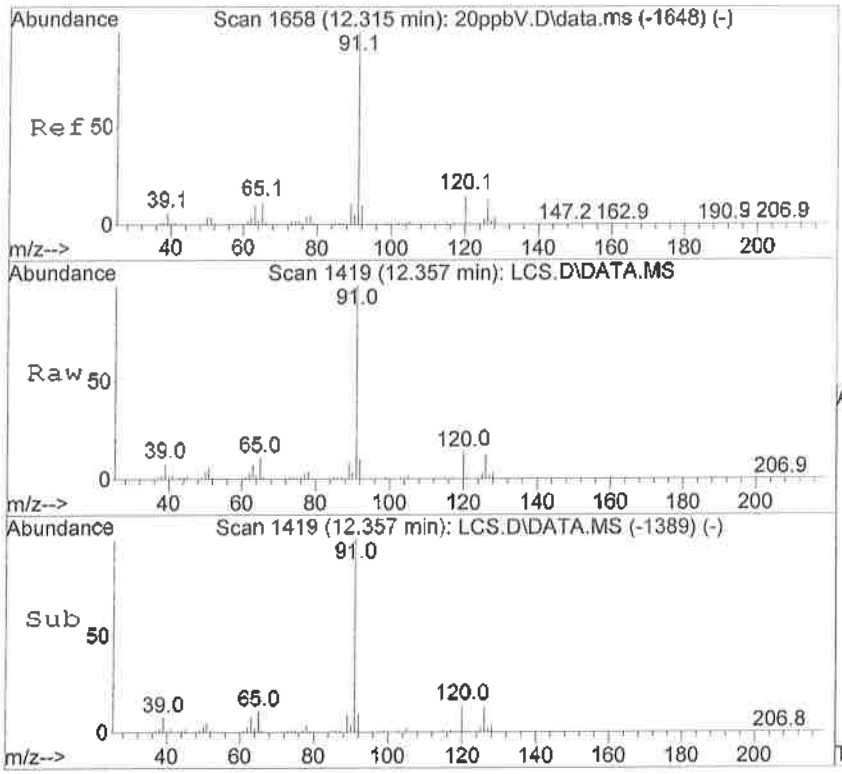

#77
n-Propylbenzene
Concen: 17.50 ppbV
RT: 12.357 min Scan# 1419
Delta R.T. 0.007 min
Lab File: LCS.D
Acq: 21 Sep 2016 7:24 pm

Tgt Ion: 91 Resp: 1929499

Ion	Ratio	Lower	Upper
91	100		
120	13.6	10.8	16.2

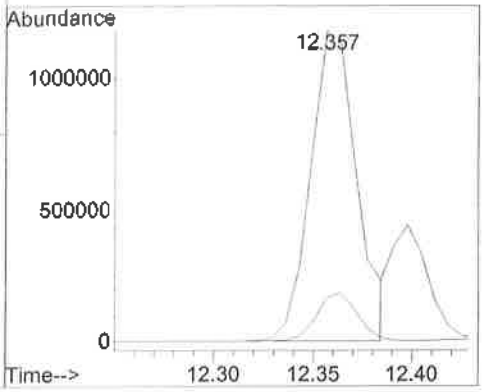

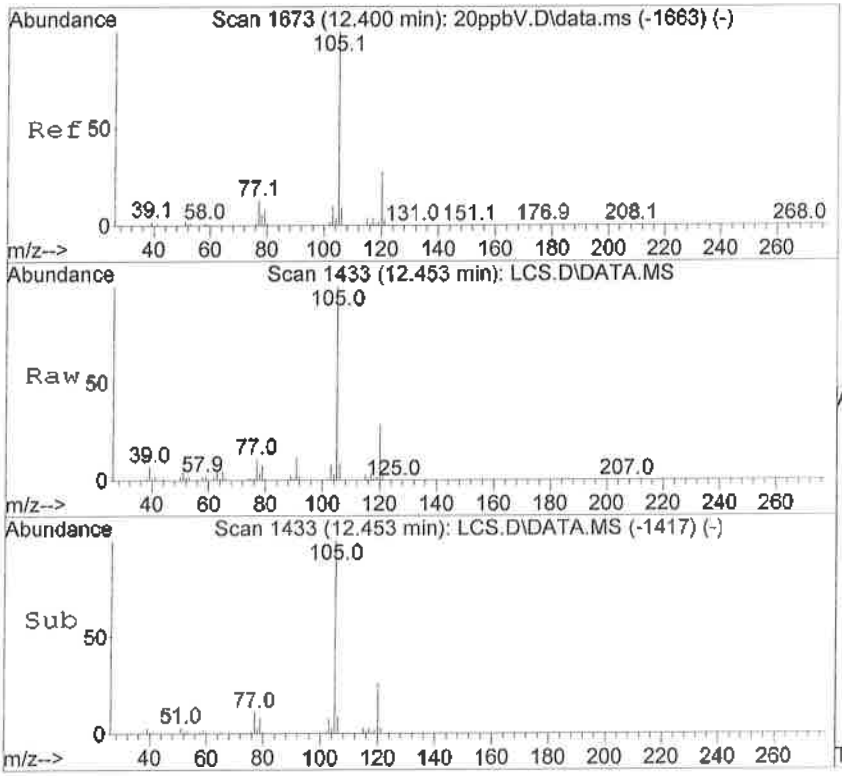

#78
4-Ethyltoluene
Concen: 17.44 ppbV
RT: 12.453 min Scan# 1433
Delta R.T. 0.007 min
Lab File: LCS.D
Acq: 21 Sep 2016 7:24 pm

Tgt Ion:105 Resp: 948561

Ion	Ratio	Lower	Upper
105	100		
120	29.0	20.3	39.3
91	9.8	5.9	11.5
77	11.2	8.0	15.4

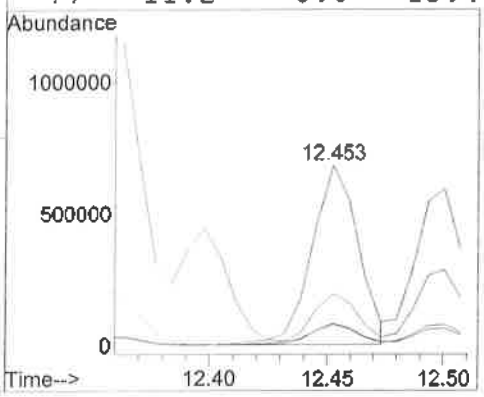

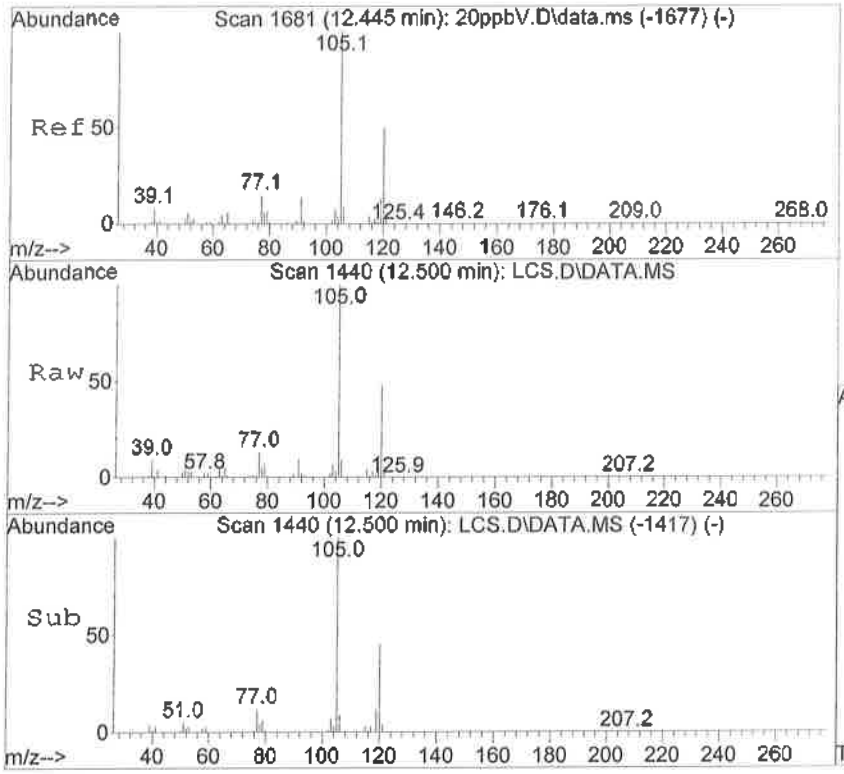

#79
1,3,5-Trimethylbenzene
Concen: 18.48 ppbV
RT: 12.500 min Scan# 1440
Delta R.T. 0.007 min
Lab File: LCS.D
Acq: 21 Sep 2016 7:24 pm

Tgt Ion:105 Resp: 839708

Ion	Ratio	Lower	Upper
105	100		
120	48.1	33.2	64.4
119	11.8	8.0	15.6
77	13.1	9.0	17.6

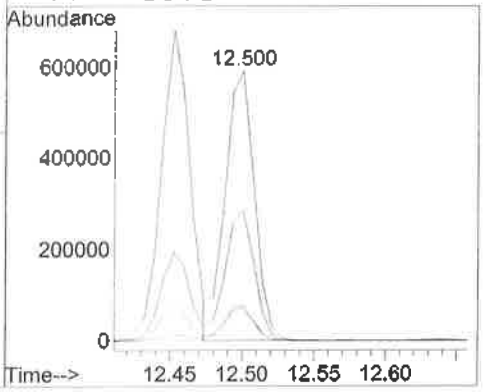

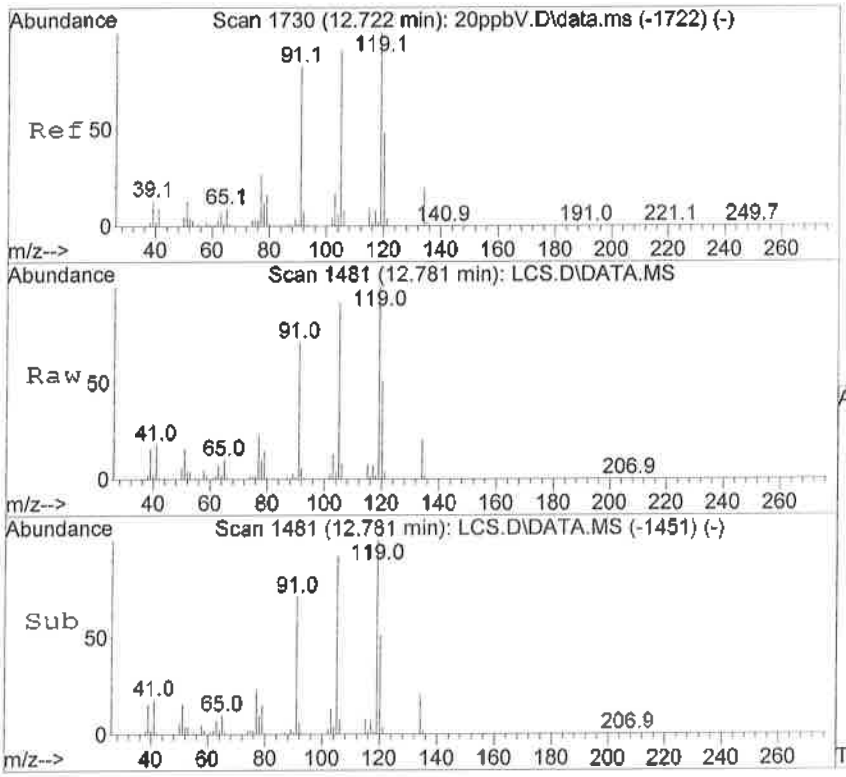

#80
tert-Butylbenzene
Concen: 17.81 ppbV
RT: 12.781 min Scan# 1481
Delta R.T. 0.007 min
Lab File: LCS.D
Acq: 21 Sep 2016 7:24 pm

Tgt Ion:119 Resp: 929640

Ion	Ratio	Lower	Upper
119	100		
91	71.6	56.3	84.5
134	21.4	17.0	25.4

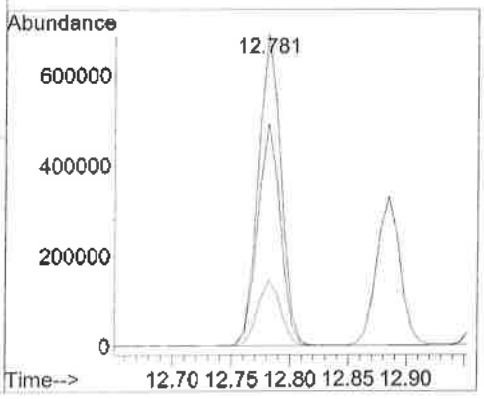

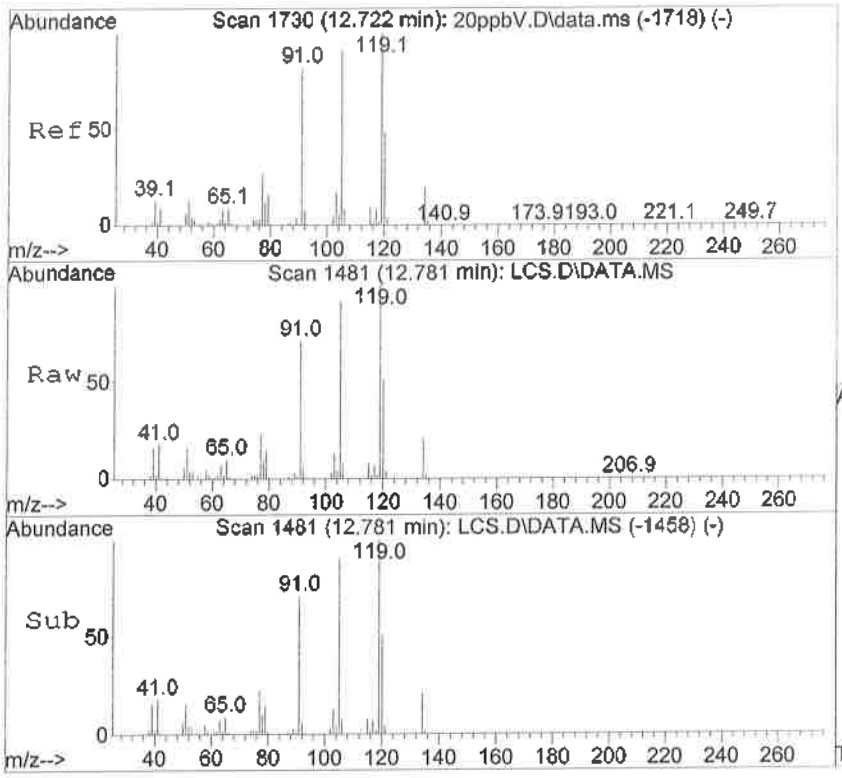

#81
1,2,4-Trimethylbenzene
Concen: 17.43 ppbV
RT: 12.781 min Scan# 1481
Delta R.T. 0.007 min
Lab File: LCS.D
Acq: 21 Sep 2016 7:24 pm

Tgt Ion:105 Resp: 859948

Ion	Ratio	Lower	Upper
105	100		
120	54.9	37.7	73.3
119	108.1	72.3	140.3
77	25.6	17.1	33.3

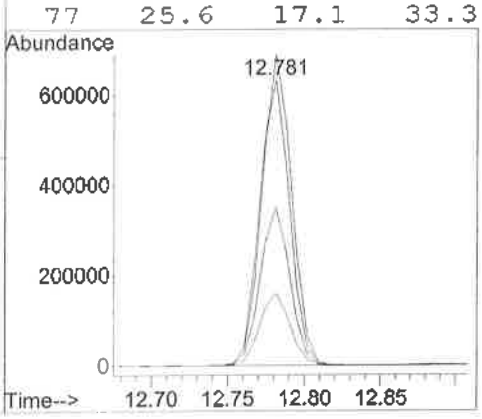

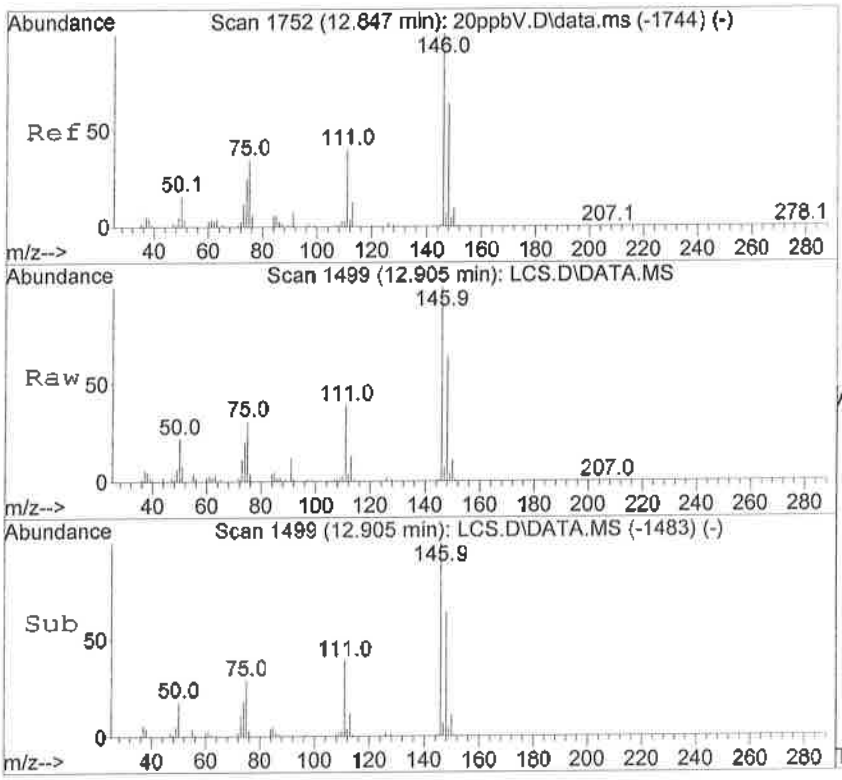

#82
1,3-Dichlorobenzene
Concen: 16.42 ppbV
RT: 12.905 min Scan# 1499
Delta R.T. 0.007 min
Lab File: LCS.D
Acq: 21 Sep 2016 7:24 pm

Tgt Ion:146 Resp: 462309

Ion	Ratio	Lower	Upper
146	100		
148	60.7	43.7	84.9
111	36.9	27.0	52.4
75	30.2	20.5	39.7

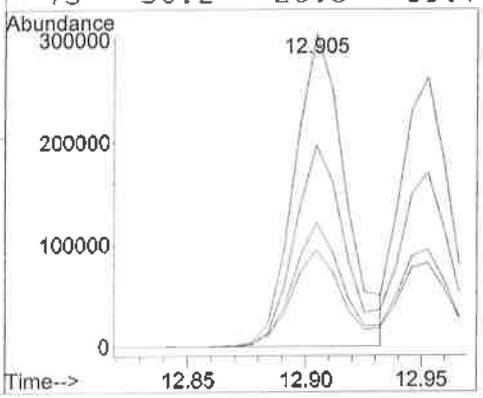

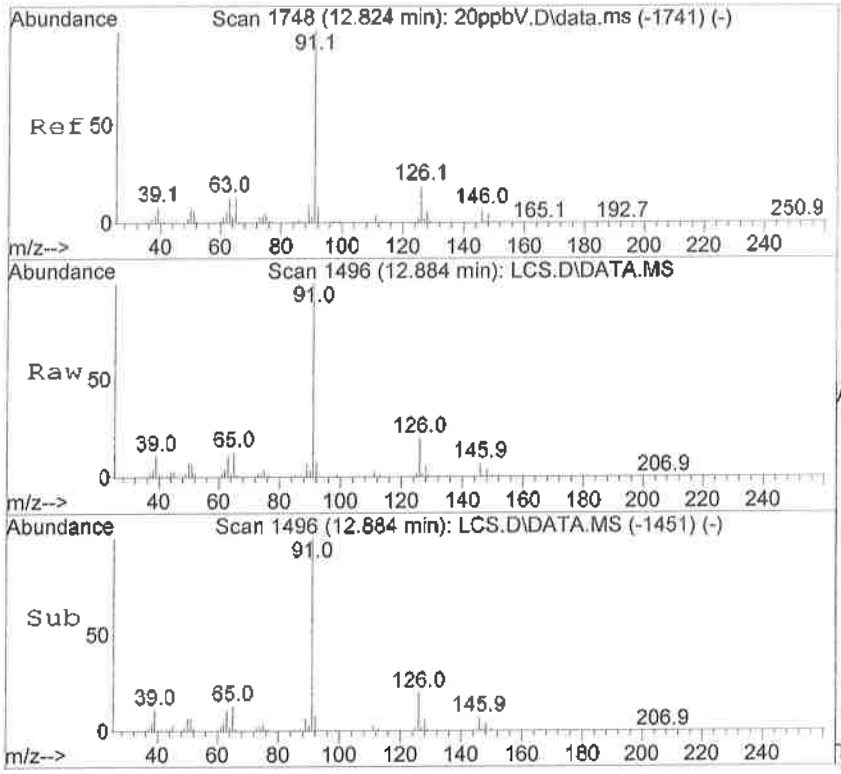

#83
Benzyl Chloride
Concen: 19.28 ppbV
RT: 12.884 min Scan# 1496
Delta R.T. 0.007 min
Lab File: LCS.D
Acq: 21 Sep 2016 7:24 pm

Tgt Ion: 91 Resp: 472883

Ion	Ratio	Lower	Upper
91	100		
126	20.3	13.9	27.1
128	6.5	4.4	8.6
65	12.7	8.4	16.4

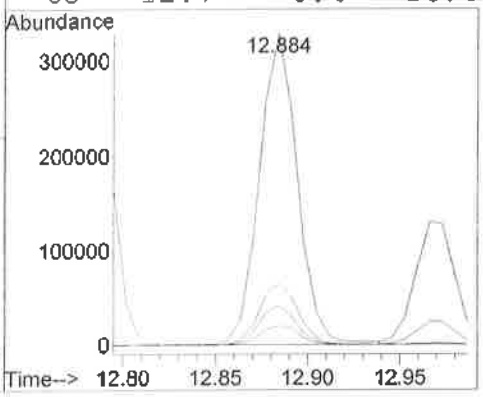

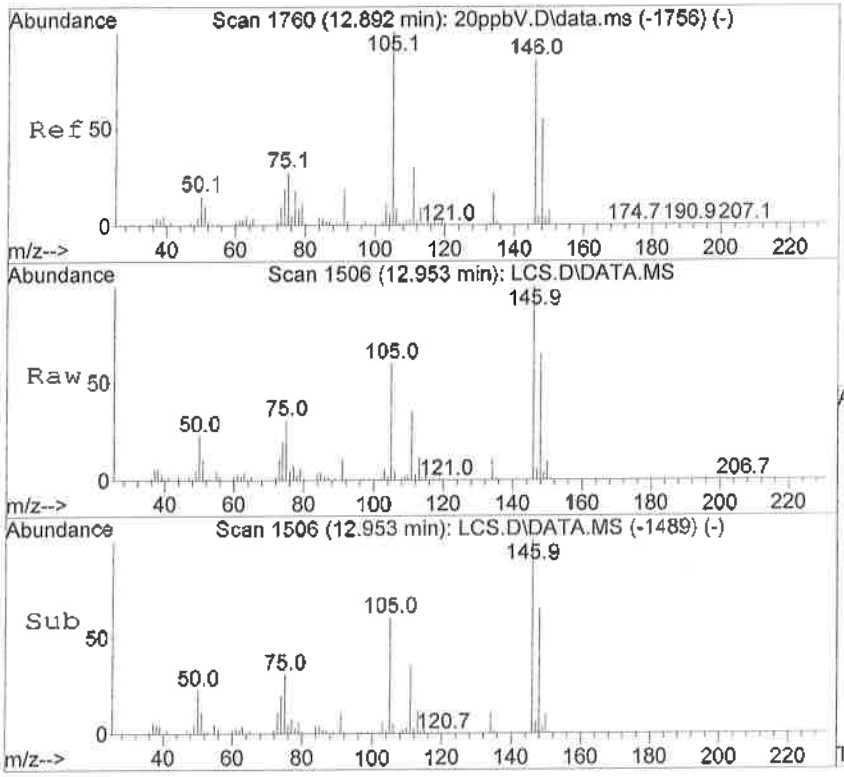

#84
1,4-Dichlorobenzene
Concen: 14.79 ppbV
RT: 12.953 min Scan# 1506
Delta R.T. 0.014 min
Lab File: LCS.D
Acq: 21 Sep 2016 7:24 pm

Tgt Ion:146 Resp: 376697

Ion	Ratio	Lower	Upper
146	100		
148	67.8	43.8	85.0
111	38.9	25.3	49.1
75	35.4	22.2	43.0

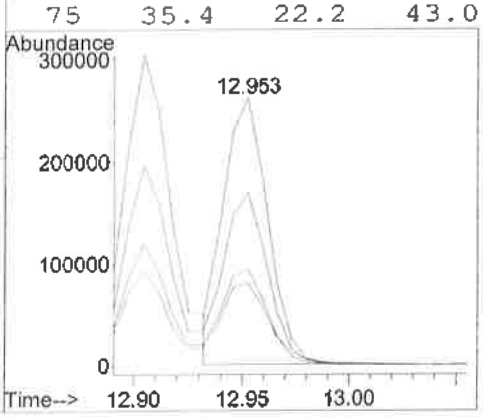

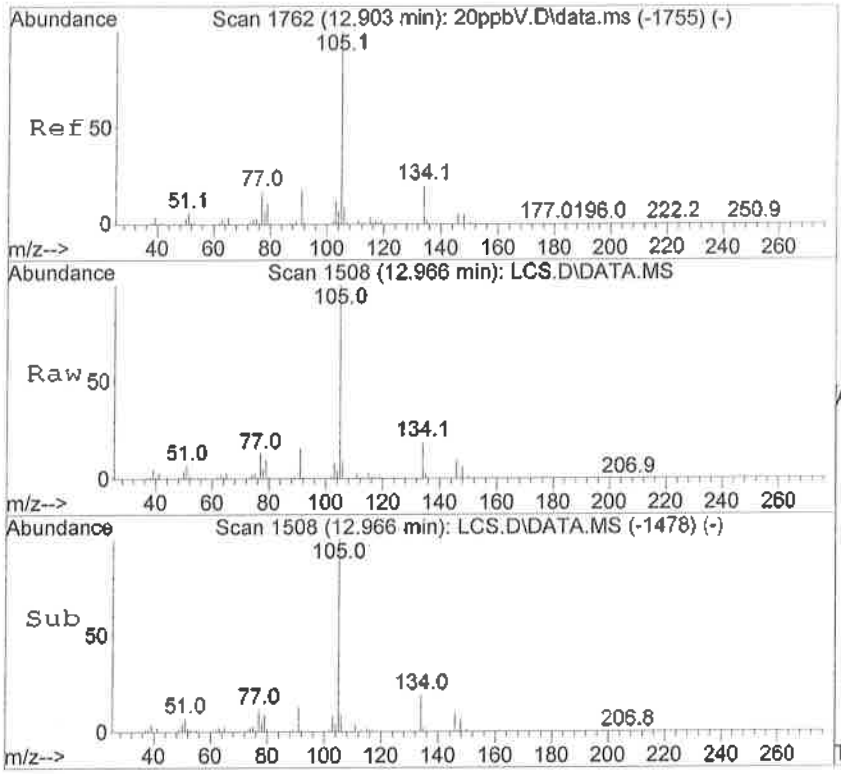

#85
sec-Butylbenzene
Concen: 17.89 ppbV
RT: 12.966 min Scan# 1508
Delta R.T. 0.007 min
Lab File: LCS.D
Acq: 21 Sep 2016 7:24 pm

Tgt Ion:105 Resp: 1218827

Ion	Ratio	Lower	Upper
105	100		
134	18.8	15.3	22.9

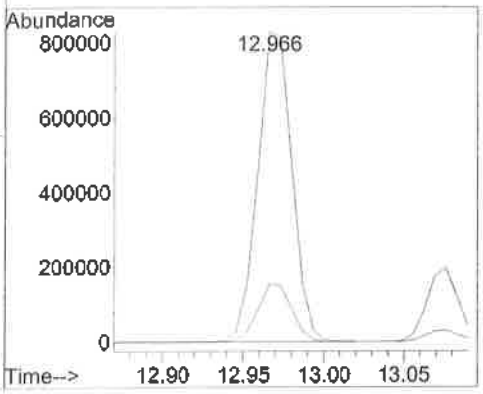

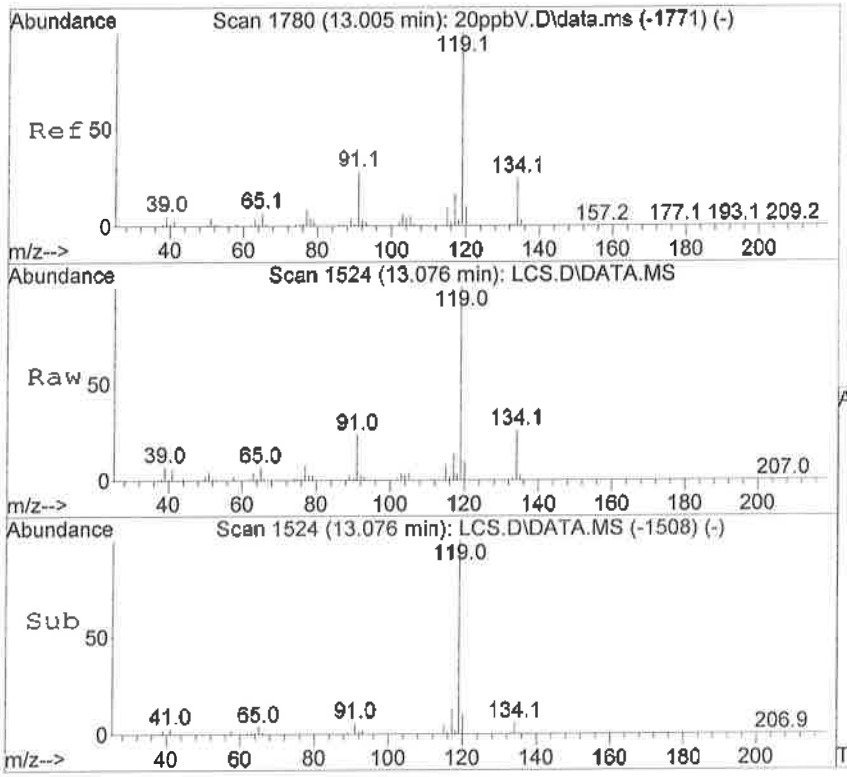

#86
p-Isopropyltoluene
Concen: 16.57 ppbV
RT: 13.076 min Scan# 1524
Delta R.T. 0.007 min
Lab File: LCS.D
Acq: 21 Sep 2016 7:24 pm

Tgt Ion:119 Resp: 1040877

Ion	Ratio	Lower	Upper
119	100		
134	25.9	21.0	31.4

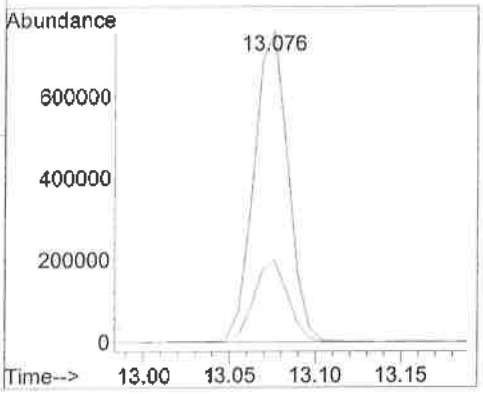

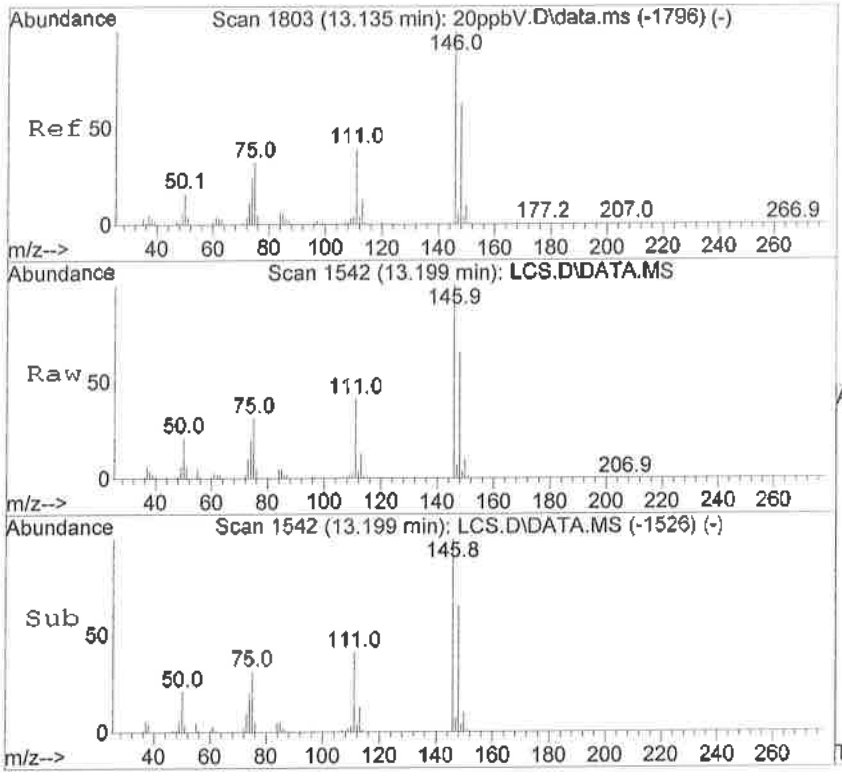

#87
1,2-Dichlorobenzene
Concen: 15.97 ppbV
RT: 13.199 min Scan# 1542
Delta R.T. 0.007 min
Lab File: LCS.D
Acq: 21 Sep 2016 7:24 pm

Tgt Ion:146 Resp: 475236

Ion	Ratio	Lower	Upper
146	100		
148	64.0	43.2	83.8
111	40.7	27.4	53.2
75	31.0	20.5	39.7

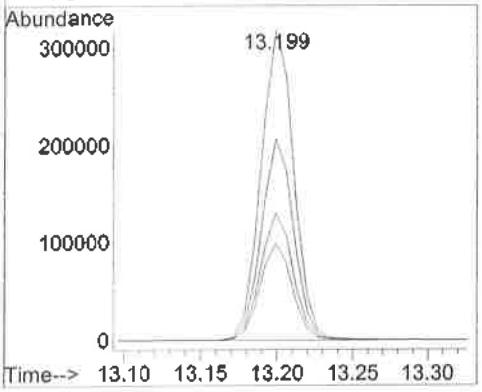

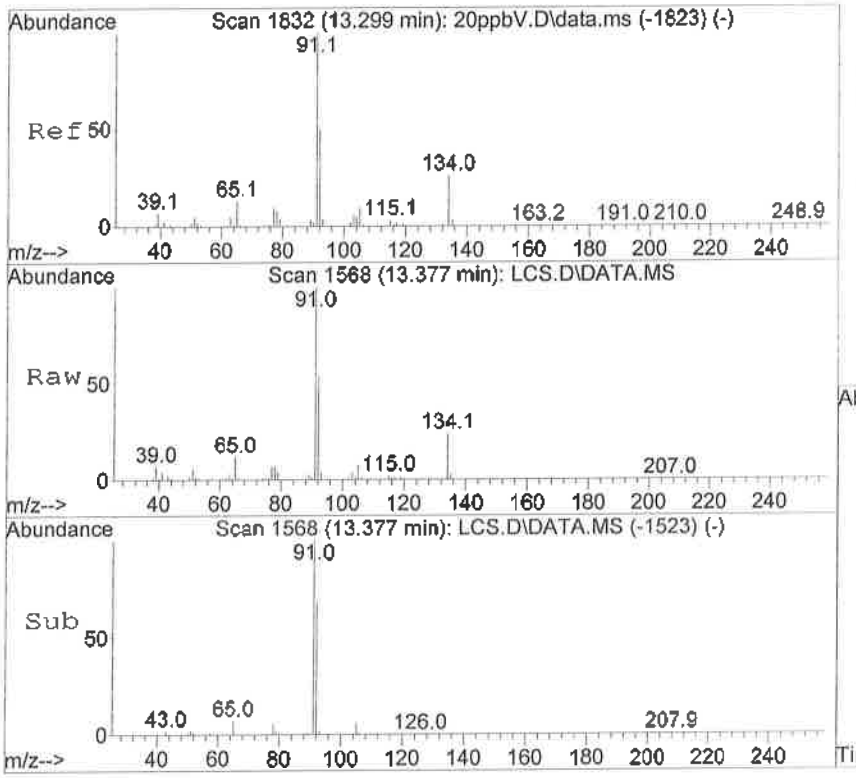

#88
n-Butylbenzene
Concen: 16.77 ppbV
RT: 13.377 min Scan# 1568
Delta R.T. 0.007 min
Lab File: LCS.D
Acq: 21 Sep 2016 7:24 pm

Tgt Ion: 91 Resp: 1007921

Ion	Ratio	Lower	Upper
91	100		
92	54.6	43.6	65.4
134	25.2	20.1	30.1

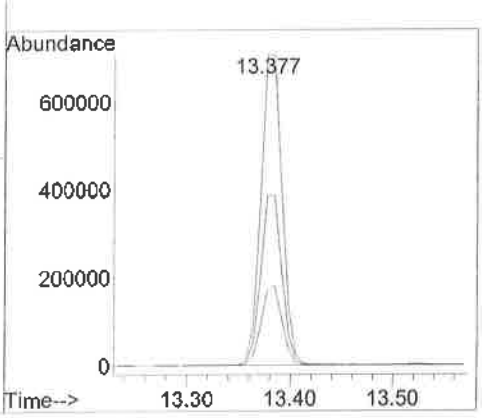

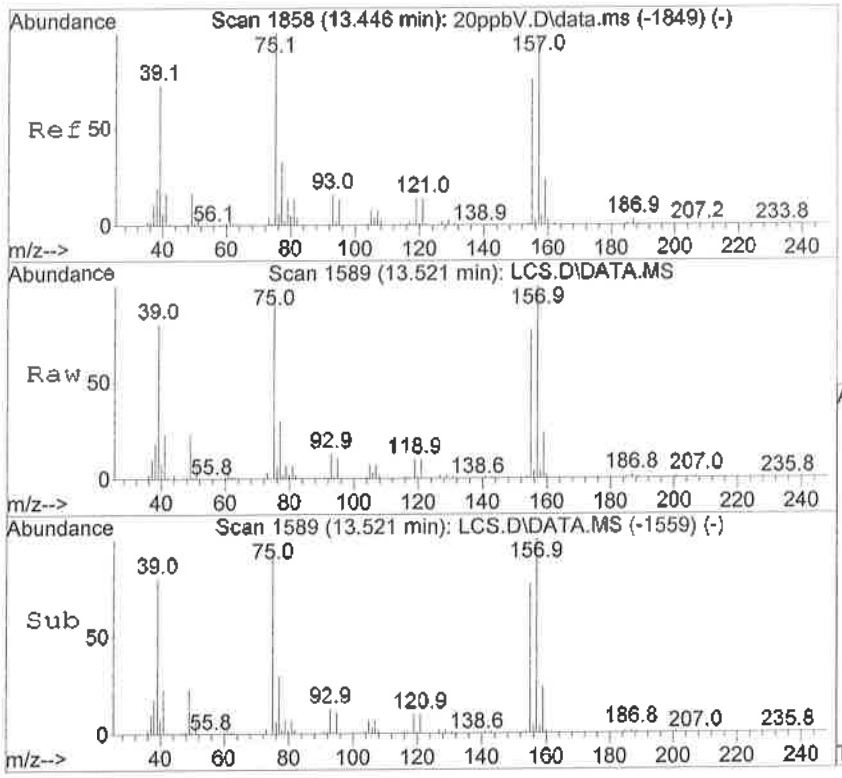

#89
1,2-Dibromo-3-Chloropropane
Concen: 14.81 ppbV
RT: 13.521 min Scan# 1589
Delta R.T. 0.007 min
Lab File: LCS.D
Acq: 21 Sep 2016 7:24 pm

Tgt Ion: 75 Resp: 264634

Ion	Ratio	Lower	Upper
75	100		
155	84.1	69.8	104.6
157	108.4	90.2	135.2

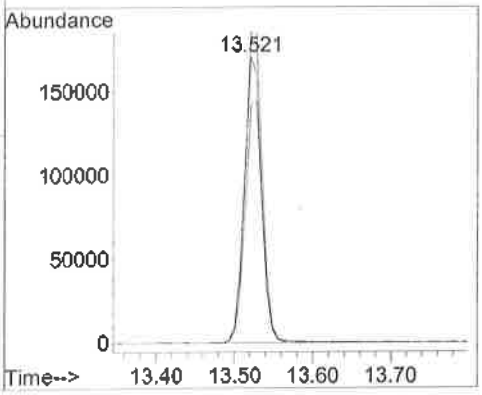

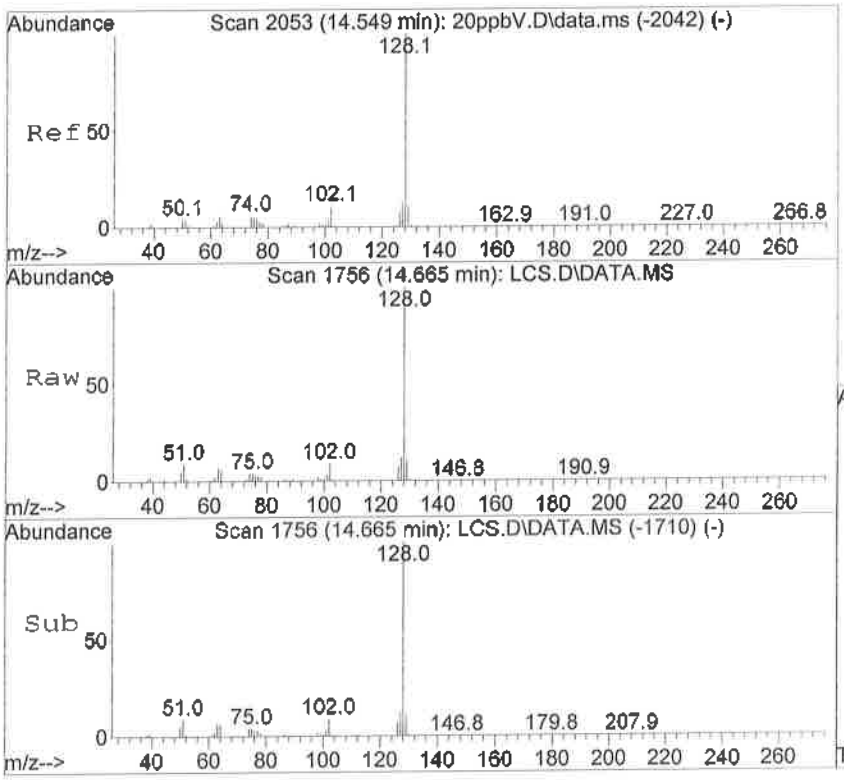

#90
Naphthalene
Concen: 12.62 ppbV
RT: 14.665 min Scan# 1756
Delta R.T. 0.014 min
Lab File: LCS.D
Acq: 21 Sep 2016 7:24 pm

Tgt Ion:128 Resp: 762248

Ion	Ratio	Lower	Upper
128	100		
102	9.0	6.9	10.3

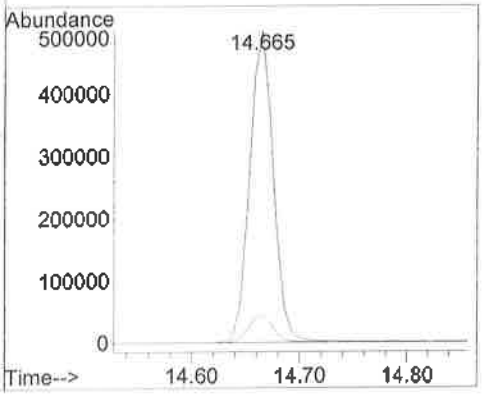

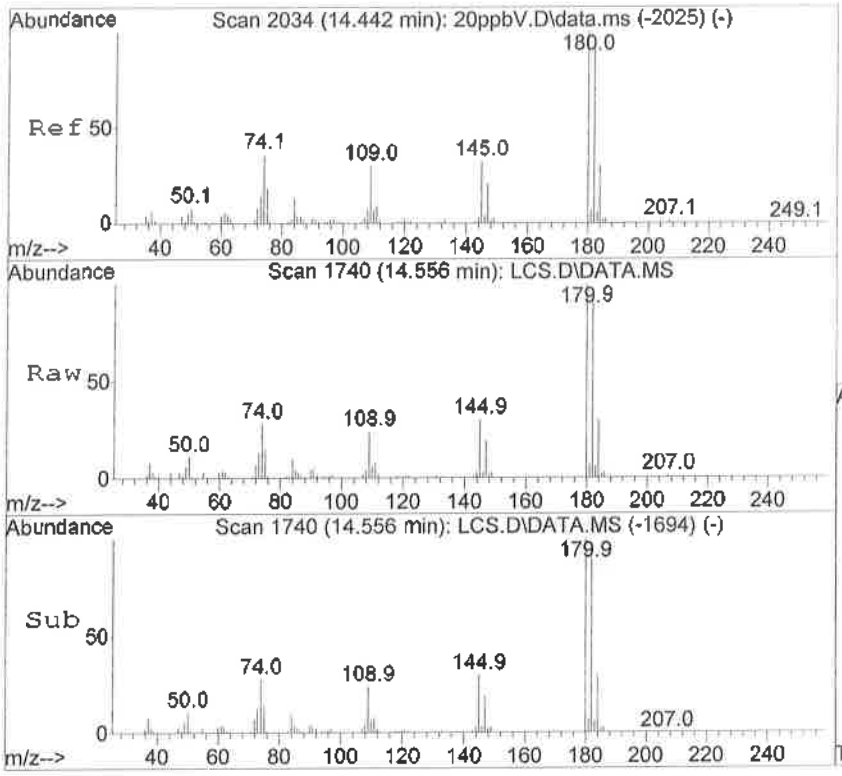

#91
1,2,4-Trichlorobenzene
Concen: 11.82 ppbV
RT: 14.556 min Scan# 1740
Delta R.T. 0.014 min
Lab File: LCS.D
Acq: 21 Sep 2016 7:24 pm

Tgt Ion:180 Resp: 269964

Ion	Ratio	Lower	Upper
180	100		
182	94.7	65.1	126.3
184	30.1	20.7	40.1
145	29.5	19.2	37.4

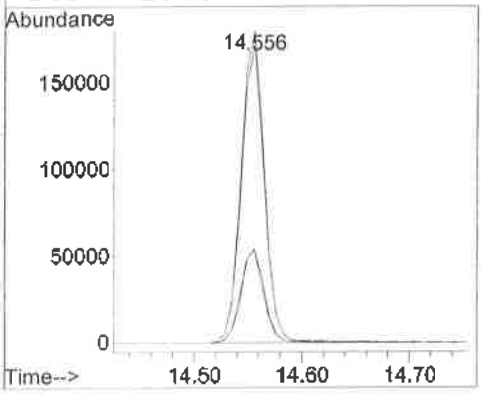

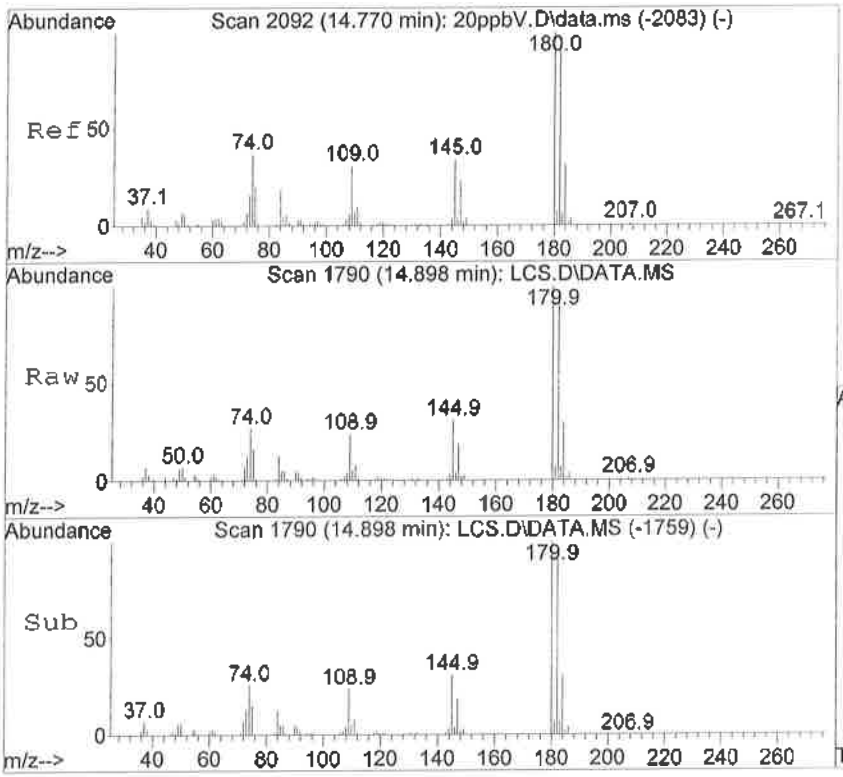

#92
1,2,3-Trichlorobenzene
Concen: 12.58 ppbV
RT: 14.898 min Scan# 1790
Delta R.T. 0.014 min
Lab File: LCS.D
Acq: 21 Sep 2016 7:24 pm

Tgt Ion:180 Resp: 348896

Ion	Ratio	Lower	Upper
180	100		
182	94.8	77.4	116.0
145	30.6	23.8	35.8

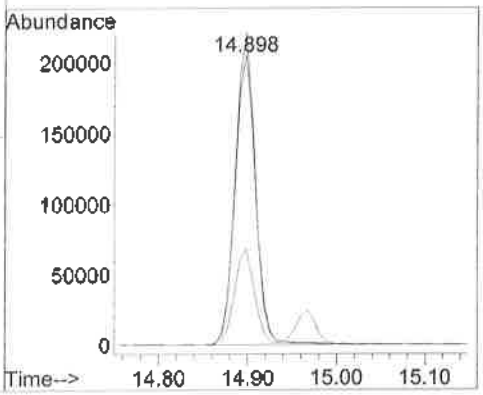

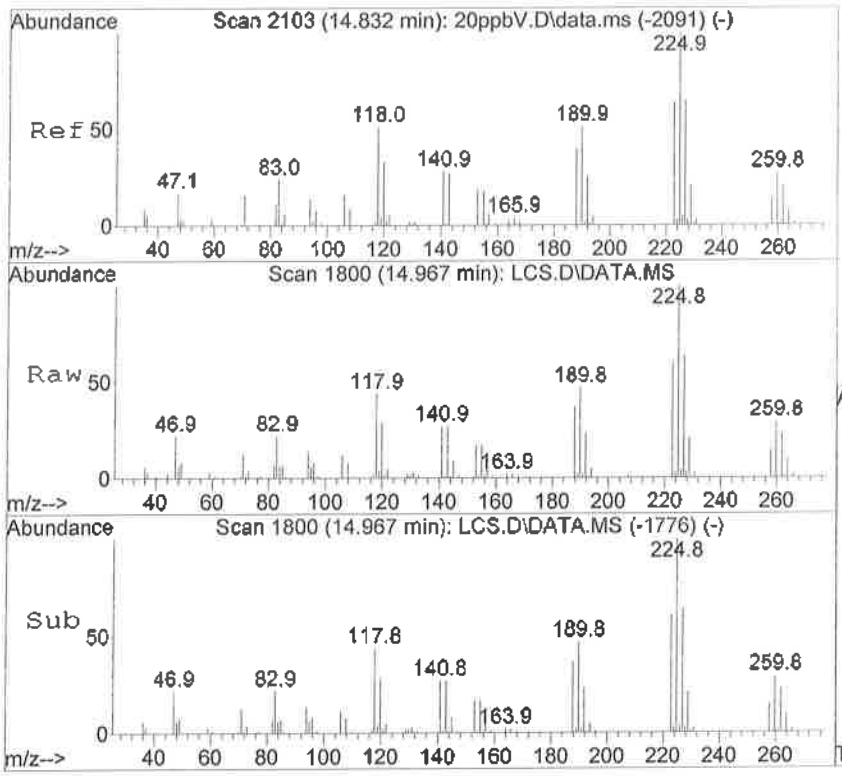

#93
Hexachlorobutadiene
Concen: 11.45 ppbV
RT: 14.967 min Scan# 1800
Delta R.T. 0.014 min
Lab File: LCS.D
Acq: 21 Sep 2016 7:24 pm

Tgt Ion:225 Resp: 422482

Ion	Ratio	Lower	Upper
225	100		
227	64.0	43.2	83.8
223	62.4	42.6	82.8
260	29.5	21.8	42.2

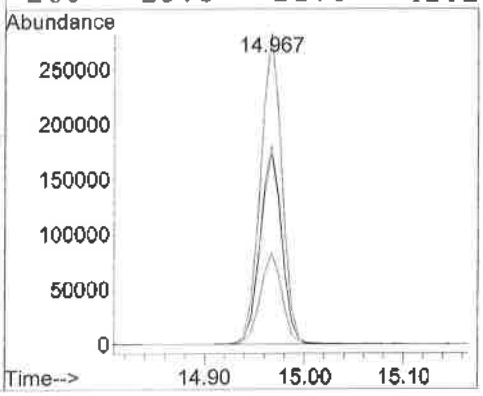

BROWN AND CALDWELL

WORK PLAN 18-149429

H&P PROJECT # BC091416-13

LEVEL IV DATA PACKAGE

H&P 8260SV INITIAL CALIBRATION
091316VFM

Mobile Geochemistry Inc.

8260 RUN LOG
Lab # CSBD
Instr # GCMS4

Client(s):

H&P Project #'s: 8260 ICAL

Page: 1 of 1
Operator: s/c
Date: 9/13/2016

Work Order(s):

Matrix Spikes: Soil Sample:
Water Sample:

ICAL Method(s): 091316VFM 091316SW 052016TPHv
Analyses: 8260 073114APH
052016TPHC6C12

Lab Temperatures:
UCV (°C): 22
CV (°C): 22
UCV= uncorr CV=corr

Methanol Lot # 157266 Balance (2g): NA Balance (10g):

Batch #'s:

VOC cmpds Std	LSS-1944	Exp.	9/30/2016	Conc.	20/200/800ug/mL	uL Injection:	2.5
VOC gases Std	LSS-1954	Exp.	9/30/2016	Conc.	20ug/mL	uL Injection:	2.5
SS cmpds Std	LSS-1945	Exp.	9/30/2016	Conc.	20/100/800ug/mL	uL Injection:	5.0
SS gases Std	LSS-1955	Exp.	9/30/2016	Conc.	20ug/mL	uL Injection:	5.0

Internal Std.	LSS-1948	Exp.	11/12/2016	Conc.	20/400ug/mL	uL Injection:	2.5
Surrogate Std	LSS-1949	Exp.	11/12/2016	Conc.	20ug/mL	uL Injection:	2.5
IS/Surr Combo	LSS-1956	Exp.	12/8/2016	Conc.	20/400ug/mL	uL Injection:	2.5
Gasoline Std	LSS-1953	Exp.	11/30/2016	Conc.	1510ug/mL	uL Injection:	2.5

Workorder Number	prep time	sample matrix	sample wt./vol.	solvent volume	injection volume	dilution factor	H_2O pH	Cont Syringe#	stn/ vial #	Sample Name	Data File Name	Comments
									1	blk1	blk1	tune
									2	blk2	blk2	
									3	ccv1	ccv1	rerun
									4	tph ccv1	tph ccv1	ok
									5	ccv2	ccv2	
									6	ccv3	ccv3	recalibrate
1ng		VAPOR	0.05uL	20mL	20cc	0.05			7	1ng	1ng	rerun/do not use
2ng		VAPOR	0.1uL	20mL	20cc	0.05			8	2ng	2ng	rerun/do not use
1ng rr1		VAPOR	0.05uL	20mL	20cc	0.05			9	1ng rr1	1ng rr1	ok
2ng rr1		VAPOR	0.1uL	20mL	20cc	0.05			10	2ng rr1	2ng rr1	ok
5ng		VAPOR	0.25uL	20mL	20cc	0.05			11	5ng	5ng	rerun/do not use
10ng		VAPOR	0.5uL	20mL	20cc	0.05			12	10ng	10ng	rerun/do not use
20ng		VAPOR	1.0uL	20mL	20cc	0.05			13	20ng	20ng	ok
50ng		VAPOR	2.5uL	20mL	20cc	0.05			14	50ng	50ng	ok
100ng		VAPOR	5.0uL	20mL	20cc	0.05			15	100ng	100ng	ok
1ng rr2		VAPOR	0.05uL	20mL	20cc	0.05			16	1ng rr2	1ng rr2	do not use
2ng rr2		VAPOR	0.1uL	20mL	20cc	0.05			17	2ng rr2	2ng rr2	do not use
5ng rr1		VAPOR	0.25uL	20mL	20cc	0.05			18	5ng rr1	5ng rr1	ok
10ng rr1		VAPOR	0.5uL	20mL	20cc	0.05			19	10ng rr1	10ng rr1	ok
500ng		VAPOR	25uL	20mL	20cc	0.05			20	500ng	500ng	ok
1000ng		VAPOR	50uL	20mL	20cc	0.05			21	1000ng	1000ng	ok
blk3		VAPOR	20cc	20mL	20cc	0.05			22	blk3	blk3	rinse
2000ng		VAPOR	100uL	20mL	20cc	0.05			23	2000ng	2000ng	ok
blk4		VAPOR	20cc	20mL	20cc	0.05			24	blk4	blk4	rinse
blk5		VAPOR	20cc	20mL	20cc	0.05			25	blk5	blk5	rinse
blk6		VAPOR	20cc	20mL	20cc	0.05			26	blk6	blk6	rinse
blk7		VAPOR	20cc	20mL	20cc	0.05			27	blk7	blk7	rinse
lcs-50ng		VAPOR	20cc	20mL	20cc	0.05			28	lcs-50ng	lcs-50ng	ok
lcsd-50ng		VAPOR	20cc	20mL	20cc	0.05			29	lcsd-50ng	lcsd-50ng	do not use
									30			

Analyst Initials SJ2 Date 9/14/16

Response Factor Report GCMS4

Method Path : C:\msdchem\1\METHODS\
Method File : 091316VFM.M
Title : 8260 SV for Volatile Organic Compounds GC/MS #4
Last Update : Wed Sep 14 08:05:56 2016
Response Via : Initial Calibration

Calibration Files
20 =20ng.D 5 =5ng rr1.D 10 =10ng rr1.D 2 =2ng rr1.D 50 =50ng.D 100 =100ng.D 1 =1ng rr1.D
500 =500ng.D 1000=1000ng.D 2000=2000ng.D

		Compound	20	5	10	2	50	100	1	500	1000	2000	Avg	%RSD
1)	I	Fluorobenzene	ISTD											
2)	T	1,1,1,2-Tetraf...	0.158	0.144	0.169		0.153	0.164		0.153	0.159	0.163	0.158	4.97
3)	T	1,1-difluoroet...	0.170	0.149	0.166		0.163	0.170		0.160	0.166	0.175	0.165	4.76
4)	T	Dichlorodifluo...	0.295	0.330	0.292		0.288	0.299		0.278	0.293	0.304	0.297	5.18
5)	TP	Chloromethane	0.515	0.579	0.571		0.516	0.531		0.434	0.450	0.465	0.508	10.61
6)	TC	Vinyl Chloride	0.540	0.563	0.555	0.433	0.531	0.543	0.739	0.498	0.495	0.499	0.540	14.81
7)	T	Bromomethane	0.216	0.193	0.216		0.202	0.231					0.212	6.92
8)	T	Chloroethane	0.297	0.317	0.257		0.278	0.281		0.260			0.282	8.10
9)	T	Trichlorofluor...	0.457	0.516	0.493		0.463	0.491		0.459	0.503	0.561	0.493	7.10
10)	TC	1,1-Dichloroet...	0.425	0.425	0.405		0.400	0.406		0.422	0.452	0.546	0.435	10.93
11)	T	Freon-113	0.332	0.276	0.343		0.312	0.317		0.310	0.328	0.388	0.326	9.92
12)	T	Acetone	0.032	0.036	0.032		0.032	0.029		0.030	0.032	0.029	0.031	7.52
13)	T	Carbon Disulfide	1.171	1.095	1.200		1.114	1.175		1.144	1.203	1.386	1.186	7.54
14)	T	Methylene Chlo...	0.197	0.221	0.203		0.209	0.220		0.207	0.209	0.214	0.210	3.95
15)	T	MTBE*	0.285	0.272	0.316		0.336	0.334		0.359	0.393	0.411	0.338	14.30
16)	T	trans-1,2-Dich...	0.265	0.236	0.298		0.269	0.285		0.284	0.297	0.337	0.284	10.33
17)	T	Diisopropyl et...	0.668	0.581	0.658		0.705	0.731		0.748	0.809	0.862	0.720	12.32
18)	TP	1,1-Dichloroet...	0.487	0.427	0.469		0.468	0.483		0.468	0.488	0.529	0.477	5.96
19)	T	Ethyl-t-butyl ...	0.482	0.380	0.416		0.479	0.492		0.523	0.566	0.588	0.491	14.25
20)	T	2-Butanone	0.009	0.008	0.008		0.010	0.009		0.011	0.012		0.010	15.15
21)	T	2,2-Dichloropr...	0.348		0.322		0.287	0.346		0.326	0.364	0.456	0.350	15.08
22)	T	cis-1,2-Dichlo...	0.243	0.305	0.296		0.281	0.277		0.279	0.299	0.348	0.291	10.34
23)	TC	Chloroform	0.393	0.380	0.403	0.534	0.378	0.395		0.379	0.394	0.414	0.408	12.00
24)	T	Bromochloromet...	0.088		0.109		0.101	0.097		0.095	0.100	0.101	0.099	6.59
25)	T	1,1,1-Trichlor...	0.428	0.390	0.436		0.414	0.432		0.427	0.453	0.508	0.436	7.83
26)	S	Dibromofluorom...	0.214		0.183		0.196	0.210		0.208	0.221		0.205	6.64
27)	T	1,1-Dichloropr...	0.354	0.379	0.368		0.374	0.391		0.402	0.438	0.535	0.405	14.38
28)	T	Carbon Tetrach...	0.375	0.317	0.407	0.287	0.384	0.400		0.412			0.369	13.07
29)	S	1,2-Dichloroet...	0.146		0.144		0.162	0.168		0.155	0.163		0.156	6.33
30)	T	1,2-Dichloroet...	0.195	0.222	0.216	0.166	0.215	0.206		0.212	0.223	0.246	0.211	10.34
31)	T	TAME* (2-metho...	0.336	0.315	0.314		0.368	0.363		0.384	0.400	0.407	0.361	10.07
32)	TM	Benzene*	0.984	0.934	1.061	1.151	0.970	1.000		1.008	1.068	1.254	1.048	9.58
33)	TM	Trichloroethene	0.267	0.288	0.292	0.273	0.259	0.284		0.283	0.304	0.344	0.288	8.63
34)	TC	1,2-Dichloropr...	0.207	0.198	0.216		0.203	0.209		0.212	0.216	0.232	0.212	4.79
35)	T	Bromodichlorom...	0.242	0.238	0.281		0.263	0.247		0.253	0.256	0.269	0.256	5.62
36)	T	Dibromomethane	0.074	0.096	0.085		0.099	0.092		0.089	0.091	0.090	0.090	8.31
37)	T	cis-1,3-Dichlo...	0.256	0.219	0.244		0.255	0.263		0.290	0.300	0.319	0.268	12.11
38)	S	Toluene-d8	0.899		0.720		0.922	0.930		0.968	1.055		0.916	12.05
39)	T	Methyl Isobuty...	0.090	0.075	0.090		0.105	0.101		0.121	0.135		0.102	20.05

Method Path : C:\msdchem\1\METHODS\
Method File : 091316VFM.M
Title : 8260 SV for Volatile Organic Compounds GC/MS #4

40)	TMC	Toluene*	0.679	0.646	0.707		0.659	0.662	0.690	0.743	0.881	0.708	10.78
41)	T	trans-1,3-Dich...	0.192		0.173		0.208	0.211	0.229	0.243	0.252	0.216	13.11
42)	T	1,1,2-Trichlor...	0.103	0.084	0.119		0.114	0.101	0.105	0.107	0.108	0.105	9.78
43)	T	1,2-Dibromoethane	0.123	0.090	0.139		0.120	0.119	0.130	0.134	0.133	0.123	12.52
44)	I	Chlorobenzene-D5	----------ISTD----------										
45)	T	1,3-Dichloropr...	0.678	0.518	0.571		0.696	0.646	0.712	0.719	0.841	0.673	14.61
46)	T	Tetrachloroethene	0.857	0.685	0.826	0.813	0.841	0.810	0.875	0.898	1.127	0.859	13.66
47)	T	2-Hexanone	0.210	0.170	0.177		0.229	0.221	0.256	0.263	0.264	0.224	16.45
48)	T	Dibromochlorom...	0.448	0.399	0.498		0.519	0.504	0.547	0.539	0.556	0.501	10.73
49)	TMP	Chlorobenzene	2.055	1.990	2.195	2.224	2.107	2.126	2.145	2.132	2.446	2.158	5.96
50)	TC	Ethylbenzene*	1.305	1.125	1.335		1.285	1.390	1.404	1.441	1.788	1.384	13.71
51)	T	1,1,1,2-Tetrac...	0.628		0.642		0.629	0.645	0.682	0.687	0.801	0.674	9.06
52)	T	m,p-Xylene*	1.626	1.420	1.462		1.648	1.682	1.820	2.048		1.672	12.77
53)	T	o-Xylene*	1.416	1.227	1.293		1.434	1.519	1.694	1.823		1.487	14.25
54)	T	Styrene	2.049	1.827	2.002		2.302	2.289	2.661	2.886		2.288	16.44
55)	TP	Bromoform	0.245	0.163	0.260		0.253	0.259	0.288	0.276	0.287	0.254	15.76
56)	I	1,4-Dichlorobenzen...	----------ISTD----------										
57)	S	4-Bromofluorob...	0.681		0.524		0.756	0.698	0.727	0.750		0.689	12.51
58)	T	Isopropylbenzene	3.917	3.546	4.085		4.092	3.866	4.129	4.240	5.073	4.118	10.70
59)	TP	1,1,2,2-Tetrac...	0.359	0.329	0.260		0.401	0.348	0.348	0.331	0.317	0.337	11.86
60)	T	1,2,3-Trichlor...	0.265	0.317	0.286		0.372	0.292	0.324	0.313	0.329	0.312	10.35
61)	T	n-Propylbenzene	4.611	4.109	4.631		4.823	4.605	4.837	5.068	5.587	4.784	8.91
62)	T	Bromobenzene	0.754	0.723	0.665		0.770	0.697	0.728	0.721	0.807	0.733	5.97
63)	T	1,3,5-Trimethy...	3.109	2.649	2.974		3.295	3.101	3.294	3.486	4.359	3.283	15.27
64)	T	2-Chlorotoluene	2.436	2.323	2.548		2.551	2.349	2.411	2.454	2.923	2.500	7.59
65)	T	4-Chlorotoluene	2.510	2.602	2.456		2.915	2.359	2.398	2.456	2.823	2.565	7.90
66)	T	tert-Butylbenzene	3.090	2.682	3.081		3.177	3.070	3.309	3.488	4.349	3.281	14.91
67)	T	1,2,4-Trimethy...	2.809	2.533	2.747		3.089	2.963	3.102	3.236	3.945	3.053	13.92
68)	T	sec-Butylbenzene	4.387	3.618	4.418		4.642	4.405	4.760	5.120	5.672	4.628	12.97
69)	T	p-Isopropyltol...	3.609	3.078	3.482		3.675	3.625	4.127	4.745	5.339	3.960	18.78
70)	T	1,3-Dichlorobe...	1.703	1.716	1.690		1.701	1.648	1.803	1.986	2.359	1.826	13.16
71)	T	1,4-Dichlorobe...	1.583	1.499	1.677		1.708	1.577	1.644	1.679	1.851	1.652	6.39
72)	T	n-Butylbenzene	3.198	3.113	3.369		3.404	3.451	3.627	3.918	4.592	3.584	13.33
73)	T	1,2-Dichlorobe...	1.342	1.428	1.407		1.449	1.305	1.375	1.382	1.499	1.398	4.37
74)	T	1,2-Dibromo-3-...	0.044				0.049	0.044	0.050	0.048	0.045	0.047	5.64
75)	T	1,2,4-Trichlor...	0.785	0.930	0.839		0.867	0.858	0.878	0.934	1.043	0.892	8.71
76)	T	Hexachlorobuta...	0.701	0.701	0.690		0.675	0.640	0.654	0.724	0.946	0.716	13.51
77)	T	Naphthalene	1.147	1.204	1.057	1.074	1.303	1.241	1.412	1.434	1.422	1.255	11.72
78)	T	1,2,3-Trichlor...	0.636	0.750	0.785		0.775	0.707	0.710	0.730	0.788	0.735	6.97
79)	I	TBA-d9	----------ISTD----------										
80)	T	Ethanol	0.115				0.136	0.133	0.159	0.145	0.158	0.141	11.81
81)	T	Isopropyl alcohol	0.802		0.781		0.793	0.786	0.908	0.860	0.957	0.841	8.20
82)	T	t-Butanol *	1.135		0.793		0.984	1.036	1.151	1.048	1.089	1.034	11.70
83)	T	1,4-Dioxane	0.087		0.076		0.124	0.115	0.137	0.129	0.144	0.116	22.06

(#) = Out of Range

Data Path : C:\msdchem\1\DATA\091316\
Data File : blk1.D
Acq On : 13 Sep 2016 6:48 am
Operator : sc
Sample : blk1
Misc : .05
ALS Vial : 1 Sample Multiplier: 1

Integration File: rteint.p

Method : C:\msdchem\1\METHODS\071416VFM.M
Title : 8260 SV for Volatile Organic Compounds GC/MS #4
Last Update : Fri Aug 26 08:20:18 2016

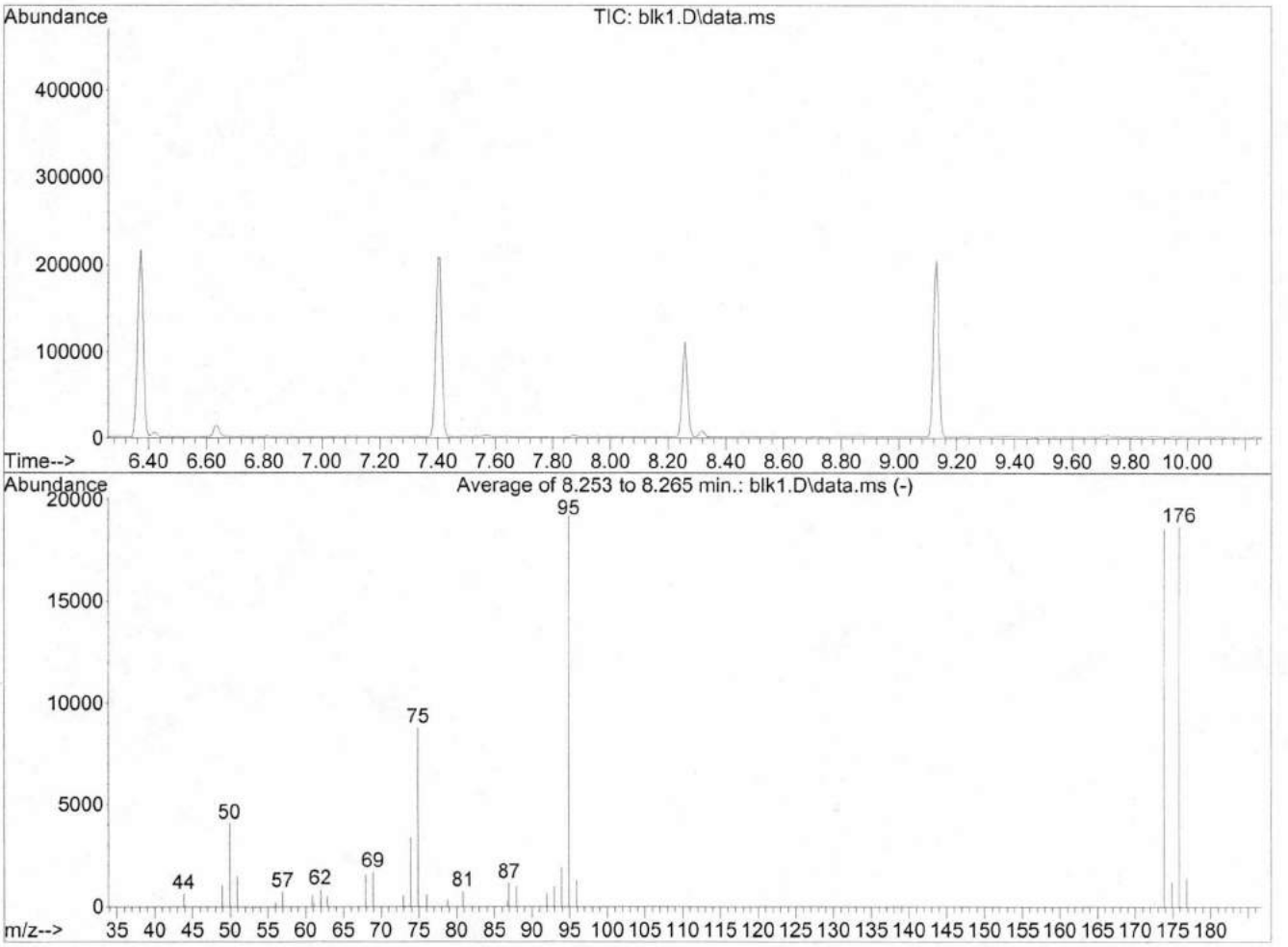

AutoFind: Scans 1136, 1137, 1138; Background Corrected with Scan 1130

Target Mass	Rel. to Mass	Lower Limit%	Upper Limit%	Rel. Abn%	Raw Abn	Result Pass/Fail
50	95	15	40	21.2	4077	PASS
75	95	30	60	45.8	8788	PASS
95	95	100	100	100.0	19188	PASS
96	95	5	9	6.7	1282	PASS
173	174	0.00	2	0.0	0	PASS
174	95	50	100	96.5	18514	PASS
175	174	5	9	6.4	1194	PASS
176	174	95	101	100.9	18679	PASS
177	176	5	9	7.5	1409	PASS

Quantitation Report (Not Reviewed)

Data Path : C:\msdchem\1\DATA\091316\
Data File : 1ng rr1.D
Acq On : 13 Sep 2016 9:50 am
Operator : sc
Sample : 1ng rr1
Misc : .05
ALS Vial : 9 Sample Multiplier: 1

Quant Time: Sep 14 08:13:51 2016
Quant Method : C:\msdchem\1\METHODS\091316VFM.M
Quant Title : 8260 SV for Volatile Organic Compounds GC/MS #4
QLast Update : Wed Sep 14 08:05:56 2016
Response via : Initial Calibration

Internal Standards	R.T.	QIon	Response	Conc	Units		Dev(Min)
1) Fluorobenzene	5.273	96	107713	50.00	ng		0.00
44) Chlorobenzene-D5	7.405	82	34537	50.00	ng		0.00
56) 1,4-Dichlorobenzene-d4	9.126	152	34902	50.00	ng		0.00
79) TBA-d9	3.510	65	15209	1000.00	ng		0.00
System Monitoring Compounds							
26) Dibromofluoromethane	0.000	113	0	0.00	ng		
Spiked Amount 50.000	Range 75 - 125		Recovery =	0.00%#			
29) 1,2-Dichloroethane-d4	0.000	65	0	0.00	ng		
Spiked Amount 50.000	Range 75 - 125		Recovery =	0.00%#			
38) Toluene-d8	0.000	98	0	0.00	ng		
Spiked Amount 50.000	Range 75 - 125		Recovery =	0.00%#			
57) 4-Bromofluorobenzene	0.000	174	0	0.00	ng		
Spiked Amount 50.000	Range 75 - 125		Recovery =	0.00%#			
Target Compounds							Qvalue
5) Chloromethane	1.860	50	1810	1.66	ng		46
6) Vinyl Chloride	1.973	62	1592	1.37	ng		93
7) Bromomethane	2.307	94	1486	3.26	ng	#	49
9) Trichlorofluoromethane	2.640	101	1378	1.30	ng	#	19
10) 1,1-Dichloroethene	3.099	61	1049	1.12	ng	#	32
11) Freon-113	3.111	101	446	0.64	ng	#	17
12) Acetone	3.152	43	1452	21.46	ng	#	100
13) Carbon Disulfide	3.295	76	3126	1.22	ng	#	76
14) Methylene Chloride	3.498	84	476	1.05	ng	#	57
15) MTBE*	3.718	73	656	0.90	ng		46
17) Diisopropyl ether*	4.076	45	1314	0.85	ng		68
18) 1,1-Dichloroethane	4.040	63	1109	1.08	ng		55
19) Ethyl-t-butyl ether*	4.344	59	991	0.94	ng	#	38
22) cis-1,2-Dichloroethene	4.463	96	524	0.84	ng	#	55
23) Chloroform	4.683	83	759	0.86	ng		97
25) 1,1,1-Trichloroethane	4.820	97	701	0.75	ng	#	21
27) 1,1-Dichloropropene	4.939	75	659	0.76	ng	#	29
32) Benzene*	5.088	78	2915	1.29	ng	#	54
39) Methyl Isobutyl Ketone	6.267	43	1829	8.29	ng	#	57
40) Toluene*	6.422	92	2480	1.62	ng	#	64
45) 1,3-Dichloropropane	6.815	76	309	0.67	ng	#	42
46) Tetrachloroethene	6.809	164	518	0.87	ng	#	1
47) 2-Hexanone	6.845	43	1592	10.31	ng	#	52
48) Dibromochloromethane	6.982	129	186	0.54	ng	#	9
49) Chlorobenzene	7.428	112	1725	1.16	ng	#	57
52) m,p-Xylene*	7.571	106	2037	1.76	ng		81
53) o-Xylene*	7.863	106	1464	1.43	ng	#	33
54) Styrene	7.869	104	1659	1.05	ng	#	33
58) Isopropylbenzene	8.137	105	3184	1.11	ng		85
60) 1,2,3-Trichloropropane	8.381	75	194	0.89	ng	#	36
61) n-Propylbenzene	8.435	91	3253	0.97	ng		99
63) 1,3,5-Trimethylbenzene	8.560	105	2037	0.89	ng		73
64) 2-Chlorotoluene	8.518	91	1859	1.07	ng		88
65) 4-Chlorotoluene	8.602	91	1055	0.59	ng		60
66) tert-Butylbenzene	8.816	119	2009	0.88	ng		90
67) 1,2,4-Trimethylbenzene	8.846	105	1873	0.88	ng	#	29
68) sec-Butylbenzene	8.983	105	2892	0.90	ng		100
69) p-Isopropyltoluene	9.084	119	2377	0.86	ng		85

Data Path : C:\msdchem\1\DATA\091316\
Data File : 1ng rr1.D
Acq On : 13 Sep 2016 9:50 am
Operator : sc
Sample : 1ng rr1
Misc : .05
ALS Vial : 9 Sample Multiplier: 1

Quant Time: Sep 14 08:13:51 2016
Quant Method : C:\msdchem\1\METHODS\091316VFM.M
Quant Title : 8260 SV for Volatile Organic Compounds GC/MS #4
QLast Update : Wed Sep 14 08:05:56 2016
Response via : Initial Calibration

Internal Standards	R.T.	QIon	Response	Conc	Units		Dev(Min)
70) 1,3-Dichlorobenzene	9.078	146	925	0.73	ng	#	50
71) 1,4-Dichlorobenzene	9.150	146	1150	1.00	ng	#	66
72) n-Butylbenzene	9.394	91	2362	0.94	ng		80
73) 1,2-Dichlorobenzene	9.435	146	1258	1.29	ng	#	27
75) 1,2,4-Trichlorobenzene	10.662	180	391	0.63	ng	#	11
76) Hexachlorobutadiene	10.775	225	300	0.60	ng	#	19
77) Naphthalene	10.853	128	929	1.06	ng		100
81) Isopropyl alcohol	3.248	45	416	32.52	ng	#	99

(#) = qualifier out of range (m) = manual integration (+) = signals summed

Quantitation Report (Not Reviewed)

Data Path : C:\msdchem\1\DATA\091316\
Data File : 1ng rr1.D
Acq On : 13 Sep 2016 9:50 am
Operator : sc
Sample : 1ng rr1
Misc : .05
ALS Vial : 9 Sample Multiplier: 1

Quant Time: Sep 14 08:13:51 2016
Quant Method : C:\msdchem\1\METHODS\091316VFM.M
Quant Title : 8260 SV for Volatile Organic Compounds GC/MS #4
QLast Update : Wed Sep 14 08:05:56 2016
Response via : Initial Calibration



Quantitation Report (Not Reviewed)

Data Path : C:\msdchem\1\DATA\091316\
Data File : 2ng rr1.D
Acq On : 13 Sep 2016 10:11 am
Operator : sc
Sample : 2ng rr1
Misc : .05
ALS Vial : 10 Sample Multiplier: 1

Quant Time: Sep 14 08:14:00 2016
Quant Method : C:\msdchem\1\METHODS\091316VFM.M
Quant Title : 8260 SV for Volatile Organic Compounds GC/MS #4
QLast Update : Wed Sep 14 08:05:56 2016
Response via : Initial Calibration

Internal Standards	R.T.	QIon	Response	Conc	Units	Dev(Min)
1) Fluorobenzene	5.273	96	105692	50.00	ng	0.00
44) Chlorobenzene-D5	7.405	82	34450	50.00	ng	0.00
56) 1,4-Dichlorobenzene-d4	9.126	152	33784	50.00	ng	0.00
79) TBA-d9	3.510	65	15309	1000.00	ng	0.00
System Monitoring Compounds						
26) Dibromofluoromethane	0.000	113	0	0.00	ng	
Spiked Amount 50.000	Range 75 - 125		Recovery =	0.00%#		
29) 1,2-Dichloroethane-d4	0.000	65	0	0.00	ng	
Spiked Amount 50.000	Range 75 - 125		Recovery =	0.00%#		
38) Toluene-d8	0.000	98	0	0.00	ng	
Spiked Amount 50.000	Range 75 - 125		Recovery =	0.00%#		
57) 4-Bromofluorobenzene	0.000	174	0	0.00	ng	
Spiked Amount 50.000	Range 75 - 125		Recovery =	0.00%#		
Target Compounds						Qvalue
2) 1,1,1,2-Tetrafluoroethane	1.599	83	439	1.32	ng	# 5
3) 1,1-difluoroethane (LCC)	1.652	65	915	2.63	ng	# 21
4) Dichlorodifluoromethane	1.682	85	1095	1.74	ng	# 43
5) Chloromethane	1.861	50	2702	2.52	ng	46
6) Vinyl Chloride	1.974	62	1829	1.60	ng	# 43
7) Bromomethane	2.307	94	1023	2.29	ng	69
8) Chloroethane	2.409	64	745	1.25	ng	# 43
9) Trichlorofluoromethane	2.647	101	2396	2.30	ng	# 58
10) 1,1-Dichloroethene	3.105	61	1645	1.79	ng	76
11) Freon-113	3.111	101	1231	1.79	ng	# 43
12) Acetone	3.153	43	2549	38.39	ng	# 100
13) Carbon Disulfide	3.296	76	5907	2.36	ng	# 84
14) Methylene Chloride	3.504	84	815	1.84	ng	# 68
15) MTBE*	3.713	73	1419	1.98	ng	46
16) trans-1,2-Dichloroethene	3.719	96	928	1.55	ng	# 58
17) Diisopropyl ether*	4.070	45	3133	2.06	ng	82
18) 1,1-Dichloroethane	4.040	63	2217	2.20	ng	75
19) Ethyl-t-butyl ether*	4.344	59	2090	2.01	ng	# 38
21) 2,2-Dichloropropane	4.463	77	1180	1.60	ng	# 44
22) cis-1,2-Dichloroethene	4.463	96	1047	1.70	ng	89
23) Chloroform	4.678	83	2259	2.62	ng	90
24) Bromochloromethane	4.630	128	180	0.86	ng	# 46
25) 1,1,1-Trichloroethane	4.826	97	1528	1.66	ng	# 69
27) 1,1-Dichloropropene	4.934	75	1129	1.32	ng	# 54
28) Carbon Tetrachloride	4.946	117	1215	1.56	ng	78
30) 1,2-Dichloroethane	5.089	62	702	1.57	ng	# 37
31) TAME* (2-methoxy-2-met...	5.142	73	1073	1.41	ng	# 49
32) Benzene*	5.089	78	4865	2.20	ng	81
33) Trichloroethene	5.529	95	1153	1.89	ng	83
34) 1,2-Dichloropropane	5.684	63	868	1.94	ng	58
35) Bromodichloromethane	5.875	83	1066	1.97	ng	# 22
37) cis-1,3-Dichloropropene	6.178	75	887	1.56	ng	63
39) Methyl Isobutyl Ketone	6.262	43	4478	20.69	ng	# 50
40) Toluene*	6.423	92	3503	2.34	ng	81
41) trans-1,3-Dichloropropene	6.560	75	549	1.21	ng	49
42) 1,1,2-Trichloroethane	6.685	83	182	0.82	ng	# 1
43) 1,2-Dibromoethane	7.078	107	429	1.64	ng	# 6
45) 1,3-Dichloropropane	6.810	76	1280	2.76	ng	# 42

Data Path : C:\msdchem\1\DATA\091316\
Data File : 2ng rr1.D
Acq On : 13 Sep 2016 10:11 am
Operator : sc
Sample : 2ng rr1
Misc : .05
ALS Vial : 10 Sample Multiplier: 1

Quant Time: Sep 14 08:14:00 2016
Quant Method : C:\msdchem\1\METHODS\091316VFM.M
Quant Title : 8260 SV for Volatile Organic Compounds GC/MS #4
QLast Update : Wed Sep 14 08:05:56 2016
Response via : Initial Calibration

Internal Standards	R.T.	QIon	Response	Conc	Units		Dev(Min)
46) Tetrachloroethene	6.810	164	1121	1.89	ng	#	69
47) 2-Hexanone	6.851	43	2689	17.45	ng	#	36
49) Chlorobenzene	7.423	112	3065	2.06	ng		89
50) Ethylbenzene*	7.489	106	1521	1.59	ng	#	62
51) 1,1,1,2-Tetrachloroethane	7.471	131	574	1.24	ng		83
52) m,p-Xylene*	7.572	106	4776	4.14	ng	#	74
53) o-Xylene*	7.864	106	2169	2.12	ng	#	59
54) Styrene	7.876	104	2731	1.73	ng		99
58) Isopropylbenzene	8.138	105	5777	2.08	ng		89
60) 1,2,3-Trichloropropane	8.388	75	498	2.36	ng	#	36
61) n-Propylbenzene	8.441	91	5141	1.59	ng		92
62) Bromobenzene	8.382	156	1045	2.11	ng		93
63) 1,3,5-Trimethylbenzene	8.561	105	3883	1.75	ng		83
64) 2-Chlorotoluene	8.525	91	3322	1.97	ng		92
65) 4-Chlorotoluene	8.596	91	2571	1.48	ng		83
66) tert-Butylbenzene	8.817	119	3161	1.43	ng		92
67) 1,2,4-Trimethylbenzene	8.846	105	3459	1.68	ng		61
68) sec-Butylbenzene	8.977	105	4693	1.50	ng		71
69) p-Isopropyltoluene	9.079	119	4530	1.69	ng		96
70) 1,3-Dichlorobenzene	9.085	146	2259	1.83	ng		81
71) 1,4-Dichlorobenzene	9.144	146	2537	2.27	ng		98
72) n-Butylbenzene	9.394	91	3856	1.59	ng		75
73) 1,2-Dichlorobenzene	9.436	146	1899	2.01	ng	#	60
75) 1,2,4-Trichlorobenzene	10.651	180	1268	2.10	ng	#	60
76) Hexachlorobutadiene	10.776	225	418	0.86	ng	#	43
77) Naphthalene	10.859	128	1452	1.71	ng		100
78) 1,2,3-Trichlorobenzene	11.038	180	793	1.60	ng	#	9
81) Isopropyl alcohol	3.260	45	1032	80.15	ng	#	99

(#) = qualifier out of range (m) = manual integration (+) = signals summed

Data Path : C:\msdchem\1\DATA\091316\
Data File : 2ng rr1.D
Acq On : 13 Sep 2016 10:11 am
Operator : sc
Sample : 2ng rr1
Misc : .05
ALS Vial : 10 Sample Multiplier: 1

Quant Time: Sep 14 08:14:00 2016
Quant Method : C:\msdchem\1\METHODS\091316VFM.M
Quant Title : 8260 SV for Volatile Organic Compounds GC/MS #4
QLast Update : Wed Sep 14 08:05:56 2016
Response via : Initial Calibration



Quantitation Report (Not Reviewed)

Data Path : C:\msdchem\1\DATA\091316\
Data File : 5ng rr1.D
Acq On : 13 Sep 2016 12:54 pm
Operator : sc
Sample : 5ng rr1
Misc : .05
ALS Vial : 18 Sample Multiplier: 1

Quant Time: Sep 14 08:14:12 2016
Quant Method : C:\msdchem\1\METHODS\091316VFM.M
Quant Title : 8260 SV for Volatile Organic Compounds GC/MS #4
QLast Update : Wed Sep 14 08:05:56 2016
Response via : Initial Calibration

Internal Standards	R.T.	QIon	Response	Conc	Units		Dev(Min)
1) Fluorobenzene	5.270	96	106780	50.00	ng		0.00
44) Chlorobenzene-D5	7.402	82	34902	50.00	ng		0.00
56) 1,4-Dichlorobenzene-d4	9.129	152	32564	50.00	ng		0.00
79) TBA-d9	3.513	65	13434	1000.00	ng		0.00
System Monitoring Compounds							
26) Dibromofluoromethane	4.794	113	709	1.62	ng		0.00
Spiked Amount 50.000	Range 75 - 125		Recovery = 3.24%#				
29) 1,2-Dichloroethane-d4	5.038	65	501	1.50	ng		0.00
Spiked Amount 50.000	Range 75 - 125		Recovery = 3.00%#				
38) Toluene-d8	6.372	98	3607	1.84	ng		0.00
Spiked Amount 50.000	Range 75 - 125		Recovery = 3.68%#				
57) 4-Bromofluorobenzene	8.254	174	294	0.65	ng		0.00
Spiked Amount 50.000	Range 75 - 125		Recovery = 1.30%#				
Target Compounds							Qvalue
2) 1,1,1,2-Tetrafluoroethane	1.607	83	1540	4.57	ng	#	78
3) 1,1-difluoroethane (LCC)	1.655	65	1594	4.53	ng		84
4) Dichlorodifluoromethane	1.685	85	3529	5.56	ng	#	43
5) Chloromethane	1.869	50	6180	5.70	ng		89
6) Vinyl Chloride	1.977	62	6013	5.22	ng		96
7) Bromomethane	2.298	94	2063	4.57	ng	#	65
8) Chloroethane	2.405	64	3390	5.63	ng		79
9) Trichlorofluoromethane	2.650	101	5511	5.24	ng		86
10) 1,1-Dichloroethene	3.108	61	4535	4.88	ng		69
11) Freon-113	3.102	101	2944	4.23	ng	#	71
12) Acetone	3.156	43	3841	57.26	ng	#	100
13) Carbon Disulfide	3.293	76	11693	4.62	ng		97
14) Methylene Chloride	3.501	84	2362	5.27	ng	#	82
15) MTBE*	3.704	73	2909	4.03	ng		99
16) trans-1,2-Dichloroethene	3.722	96	2525	4.16	ng		94
17) Diisopropyl ether*	4.073	45	6208	4.04	ng		90
18) 1,1-Dichloroethane	4.037	63	4560	4.47	ng		53
19) Ethyl-t-butyl ether*	4.341	59	4053	3.87	ng		60
20) 2-Butanone	4.466	72	888	42.39	ng	#	1
21) 2,2-Dichloropropane	4.460	77	2449	3.28	ng		89
22) cis-1,2-Dichloroethene	4.454	96	3255	5.24	ng	#	65
23) Chloroform	4.680	83	4061	4.66	ng		98
24) Bromochloromethane	4.639	128	843	4.00	ng	#	68
25) 1,1,1-Trichloroethane	4.829	97	4169	4.48	ng		84
27) 1,1-Dichloropropene	4.937	75	4049	4.68	ng		93
28) Carbon Tetrachloride	4.948	117	3381	4.29	ng		87
30) 1,2-Dichloroethane	5.097	62	2366	5.25	ng		88
31) TAME* (2-methoxy-2-met...	5.145	73	3361	4.36	ng	#	87
32) Benzene*	5.085	78	9970	4.46	ng		91
33) Trichloroethene	5.532	95	3071	4.99	ng	#	74
34) 1,2-Dichloropropane	5.687	63	2117	4.68	ng		62
35) Bromodichloromethane	5.860	83	2541	4.64	ng		86
36) Dibromomethane	5.770	93	1027	5.37	ng		93
37) cis-1,3-Dichloropropene	6.169	75	2343	4.09	ng		94
39) Methyl Isobutyl Ketone	6.265	43	7976	36.48	ng	#	60
40) Toluene*	6.419	92	6896	4.56	ng	#	60
41) trans-1,3-Dichloropropene	6.550	75	1368	2.97	ng		49
42) 1,1,2-Trichloroethane	6.681	83	899	4.01	ng	#	63

Data Path : C:\msdchem\1\DATA\091316\
Data File : 5ng rr1.D
Acq On : 13 Sep 2016 12:54 pm
Operator : sc
Sample : 5ng rr1
Misc : .05
ALS Vial : 18 Sample Multiplier: 1

Quant Time: Sep 14 08:14:12 2016
Quant Method : C:\msdchem\1\METHODS\091316VFM.M
Quant Title : 8260 SV for Volatile Organic Compounds GC/MS #4
QLast Update : Wed Sep 14 08:05:56 2016
Response via : Initial Calibration

Internal Standards	R.T.	QIon	Response	Conc	Units		Dev(Min)
43) 1,2-Dibromoethane	7.075	107	957	3.63	ng	#	58
45) 1,3-Dichloropropane	6.813	76	1808	3.85	ng	#	42
46) Tetrachloroethene	6.813	164	2390	3.99	ng		84
47) 2-Hexanone	6.842	43	5949	38.11	ng	#	36
48) Dibromochloromethane	6.979	129	1391	3.98	ng		77
49) Chlorobenzene	7.426	112	6944	4.61	ng		92
50) Ethylbenzene*	7.491	106	3928	4.07	ng	#	76
51) 1,1,1,2-Tetrachloroethane	7.474	131	1430	3.04	ng		94
52) m,p-Xylene*	7.575	106	9915	8.49	ng		96
53) o-Xylene*	7.867	106	4284	4.13	ng		96
54) Styrene	7.879	104	6376	3.99	ng		84
55) Bromoform	8.027	173	569	3.21	ng	#	43
58) Isopropylbenzene	8.135	105	11547	4.30	ng		91
59) 1,1,2,2-Tetrachloroethane	8.343	83	1071	4.89	ng		97
60) 1,2,3-Trichloropropane	8.385	75	1033	5.08	ng	#	36
61) n-Propylbenzene	8.438	91	13380	4.29	ng		99
62) Bromobenzene	8.391	156	2353	4.93	ng		85
63) 1,3,5-Trimethylbenzene	8.563	105	8627	4.03	ng		93
64) 2-Chlorotoluene	8.522	91	7566	4.65	ng		96
65) 4-Chlorotoluene	8.593	91	8472	5.07	ng		83
66) tert-Butylbenzene	8.814	119	8734	4.09	ng		92
67) 1,2,4-Trimethylbenzene	8.849	105	8248	4.15	ng		92
68) sec-Butylbenzene	8.980	105	11783	3.91	ng		97
69) p-Isopropyltoluene	9.076	119	10023	3.89	ng		85
70) 1,3-Dichlorobenzene	9.082	146	5587	4.70	ng		90
71) 1,4-Dichlorobenzene	9.147	146	4880	4.54	ng		78
72) n-Butylbenzene	9.397	91	10138	4.34	ng		91
73) 1,2-Dichlorobenzene	9.433	146	4651	5.11	ng		75
75) 1,2,4-Trichlorobenzene	10.660	180	3028	5.21	ng	#	58
76) Hexachlorobutadiene	10.779	225	2283	4.89	ng		78
77) Naphthalene	10.856	128	3921	4.80	ng		100
78) 1,2,3-Trichlorobenzene	11.041	180	2441	5.10	ng	#	83
81) Isopropyl alcohol	3.257	45	1077	95.32	ng	#	99
82) t-Butanol *	3.573	59	179	12.89	ng	#	46

(#) = qualifier out of range (m) = manual integration (+) = signals summed

Data Path : C:\msdchem\1\DATA\091316\
Data File : 5ng rr1.D
Acq On : 13 Sep 2016 12:54 pm
Operator : sc
Sample : 5ng rr1
Misc : .05
ALS Vial : 18 Sample Multiplier: 1

Quant Time: Sep 14 08:14:12 2016
Quant Method : C:\msdchem\1\METHODS\091316VFM.M
Quant Title : 8260 SV for Volatile Organic Compounds GC/MS #4
QLast Update : Wed Sep 14 08:05:56 2016
Response via : Initial Calibration



Quantitation Report (Not Reviewed)

Data Path : C:\msdchem\1\DATA\091316\
Data File : 10ng rr1.D
Acq On : 13 Sep 2016 1:15 pm
Operator : sc
Sample : 10ng rr1
Misc : .05
ALS Vial : 19 Sample Multiplier: 1

Quant Time: Sep 14 08:14:24 2016
Quant Method : C:\msdchem\1\METHODS\091316VFM.M
Quant Title : 8260 SV for Volatile Organic Compounds GC/MS #4
QLast Update : Wed Sep 14 08:05:56 2016
Response via : Initial Calibration

Internal Standards	R.T.	QIon	Response	Conc	Units		Dev(Min)
1) Fluorobenzene	5.272	96	106932	50.00	ng		0.00
44) Chlorobenzene-D5	7.404	82	35123	50.00	ng		0.00
56) 1,4-Dichlorobenzene-d4	9.131	152	33438	50.00	ng		0.00
79) TBA-d9	3.515	65	13243	1000.00	ng		0.00
System Monitoring Compounds							
26) Dibromofluoromethane	4.801	113	3910	8.90	ng		0.00
Spiked Amount 50.000	Range 75 - 125		Recovery = 17.80%#				
29) 1,2-Dichloroethane-d4	5.040	65	3077	9.20	ng		0.00
Spiked Amount 50.000	Range 75 - 125		Recovery = 18.40%#				
38) Toluene-d8	6.374	98	15404	7.87	ng		0.00
Spiked Amount 50.000	Range 75 - 125		Recovery = 15.74%#				
57) 4-Bromofluorobenzene	8.255	174	3502	7.60	ng		0.00
Spiked Amount 50.000	Range 75 - 125		Recovery = 15.20%#				
Target Compounds							Qvalue
2) 1,1,1,2-Tetrafluoroethane	1.597	83	3616	10.71	ng	#	69
3) 1,1-difluoroethane (LCC)	1.651	65	3540	10.04	ng		83
4) Dichlorodifluoromethane	1.681	85	6240	9.81	ng		86
5) Chloromethane	1.865	50	12209	11.25	ng		97
6) Vinyl Chloride	1.972	62	11864	10.28	ng		87
7) Bromomethane	2.306	94	4626	10.22	ng	#	61
8) Chloroethane	2.401	64	5488	9.11	ng		95
9) Trichlorofluoromethane	2.645	101	10535	10.00	ng		85
10) 1,1-Dichloroethene	3.104	61	8671	9.32	ng		81
11) Freon-113	3.104	101	7341	10.53	ng		98
12) Acetone	3.146	43	6921	103.03	ng	#	100
13) Carbon Disulfide	3.295	76	25658	10.12	ng		96
14) Methylene Chloride	3.497	84	4339	9.66	ng	#	81
15) MTBE*	3.717	73	6752	9.33	ng		97
16) trans-1,2-Dichloroethene	3.717	96	6375	10.49	ng		96
17) Diisopropyl ether*	4.075	45	14069	9.13	ng		93
18) 1,1-Dichloroethane	4.039	63	10037	9.83	ng		89
19) Ethyl-t-butyl ether*	4.343	59	8900	8.48	ng		99
20) 2-Butanone	4.468	72	1684	80.27	ng	#	1
21) 2,2-Dichloropropane	4.468	77	6884	9.20	ng		96
22) cis-1,2-Dichloroethene	4.462	96	6323	10.16	ng		96
23) Chloroform	4.682	83	8629	9.89	ng		85
24) Bromochloromethane	4.641	128	2336	11.06	ng		81
25) 1,1,1-Trichloroethane	4.825	97	9332	10.01	ng		93
27) 1,1-Dichloropropene	4.938	75	7872	9.09	ng		95
28) Carbon Tetrachloride	4.950	117	8707	11.04	ng		80
30) 1,2-Dichloroethane	5.099	62	4615	10.22	ng		79
31) TAME* (2-methoxy-2-met...	5.141	73	6705	8.69	ng	#	91
32) Benzene*	5.087	78	22691	10.13	ng		99
33) Trichloroethene	5.528	95	6250	10.14	ng		93
34) 1,2-Dichloropropane	5.683	63	4622	10.21	ng		71
35) Bromodichloromethane	5.867	83	6002	10.96	ng		85
36) Dibromomethane	5.766	93	1813	9.47	ng		95
37) cis-1,3-Dichloropropene	6.171	75	5228	9.11	ng		85
39) Methyl Isobutyl Ketone	6.266	43	19207	87.72	ng	#	50
40) Toluene*	6.415	92	15120	9.98	ng		98
41) trans-1,3-Dichloropropene	6.552	75	3695	8.02	ng		97
42) 1,1,2-Trichloroethane	6.689	83	2549	11.35	ng		89

Data Path : C:\msdchem\1\DATA\091316\
Data File : 10ng rr1.D
Acq On : 13 Sep 2016 1:15 pm
Operator : sc
Sample : 10ng rr1
Misc : .05
ALS Vial : 19 Sample Multiplier: 1

Quant Time: Sep 14 08:14:24 2016
Quant Method : C:\msdchem\1\METHODS\091316VFM.M
Quant Title : 8260 SV for Volatile Organic Compounds GC/MS #4
QLast Update : Wed Sep 14 08:05:56 2016
Response via : Initial Calibration

Internal Standards	R.T.	QIon	Response	Conc	Units		Dev(Min)
43) 1,2-Dibromoethane	7.076	107	2974	11.27	ng		99
45) 1,3-Dichloropropane	6.814	76	4009	8.48	ng		94
46) Tetrachloroethene	6.808	164	5800	9.61	ng		85
47) 2-Hexanone	6.844	43	12399	78.93	ng	#	98
48) Dibromochloromethane	6.981	129	3496	9.93	ng		92
49) Chlorobenzene	7.428	112	15420	10.17	ng		97
50) Ethylbenzene*	7.493	106	9379	9.65	ng	#	58
51) 1,1,1,2-Tetrachloroethane	7.475	131	4508	9.53	ng		96
52) m,p-Xylene*	7.577	106	20544	17.49	ng		99
53) o-Xylene*	7.868	106	9083	8.70	ng	#	63
54) Styrene	7.874	104	14065	8.75	ng		92
55) Bromoform	8.023	173	1824	10.23	ng		86
58) Isopropylbenzene	8.130	105	27322	9.92	ng		97
59) 1,1,2,2-Tetrachloroethane	8.339	83	1742	7.74	ng		94
60) 1,2,3-Trichloropropane	8.386	75	1911	9.15	ng		85
61) n-Propylbenzene	8.440	91	30968	9.68	ng		99
62) Bromobenzene	8.386	156	4448	9.07	ng		73
63) 1,3,5-Trimethylbenzene	8.565	105	19889	9.06	ng		99
64) 2-Chlorotoluene	8.518	91	17043	10.20	ng		95
65) 4-Chlorotoluene	8.595	91	16423	9.57	ng		69
66) tert-Butylbenzene	8.815	119	20606	9.39	ng		88
67) 1,2,4-Trimethylbenzene	8.851	105	18369	9.00	ng		93
68) sec-Butylbenzene	8.976	105	29549	9.55	ng		97
69) p-Isopropyltoluene	9.083	119	23288	8.79	ng		90
70) 1,3-Dichlorobenzene	9.083	146	11299	9.25	ng		92
71) 1,4-Dichlorobenzene	9.149	146	11214	10.15	ng		93
72) n-Butylbenzene	9.393	91	22530	9.40	ng		92
73) 1,2-Dichlorobenzene	9.435	146	9410	10.06	ng		87
75) 1,2,4-Trichlorobenzene	10.661	180	5608	9.40	ng		80
76) Hexachlorobutadiene	10.781	225	4615	9.63	ng		94
77) Naphthalene	10.852	128	7070	8.42	ng		100
78) 1,2,3-Trichlorobenzene	11.037	180	5248	10.68	ng		81
80) Ethanol	2.830	45	242	129.45	ng		100
81) Isopropyl alcohol	3.259	45	4138	371.53	ng	#	99
82) t-Butanol *	3.574	59	1050	76.71	ng	#	46

(#) = qualifier out of range (m) = manual integration (+) = signals summed

Quantitation Report (Not Reviewed)

Data Path : C:\msdchem\1\DATA\091316\
Data File : 10ng rr1.D
Acq On : 13 Sep 2016 1:15 pm
Operator : sc
Sample : 10ng rr1
Misc : .05
ALS Vial : 19 Sample Multiplier: 1

Quant Time: Sep 14 08:14:24 2016
Quant Method : C:\msdchem\1\METHODS\091316VFM.M
Quant Title : 8260 SV for Volatile Organic Compounds GC/MS #4
QLast Update : Wed Sep 14 08:05:56 2016
Response via : Initial Calibration

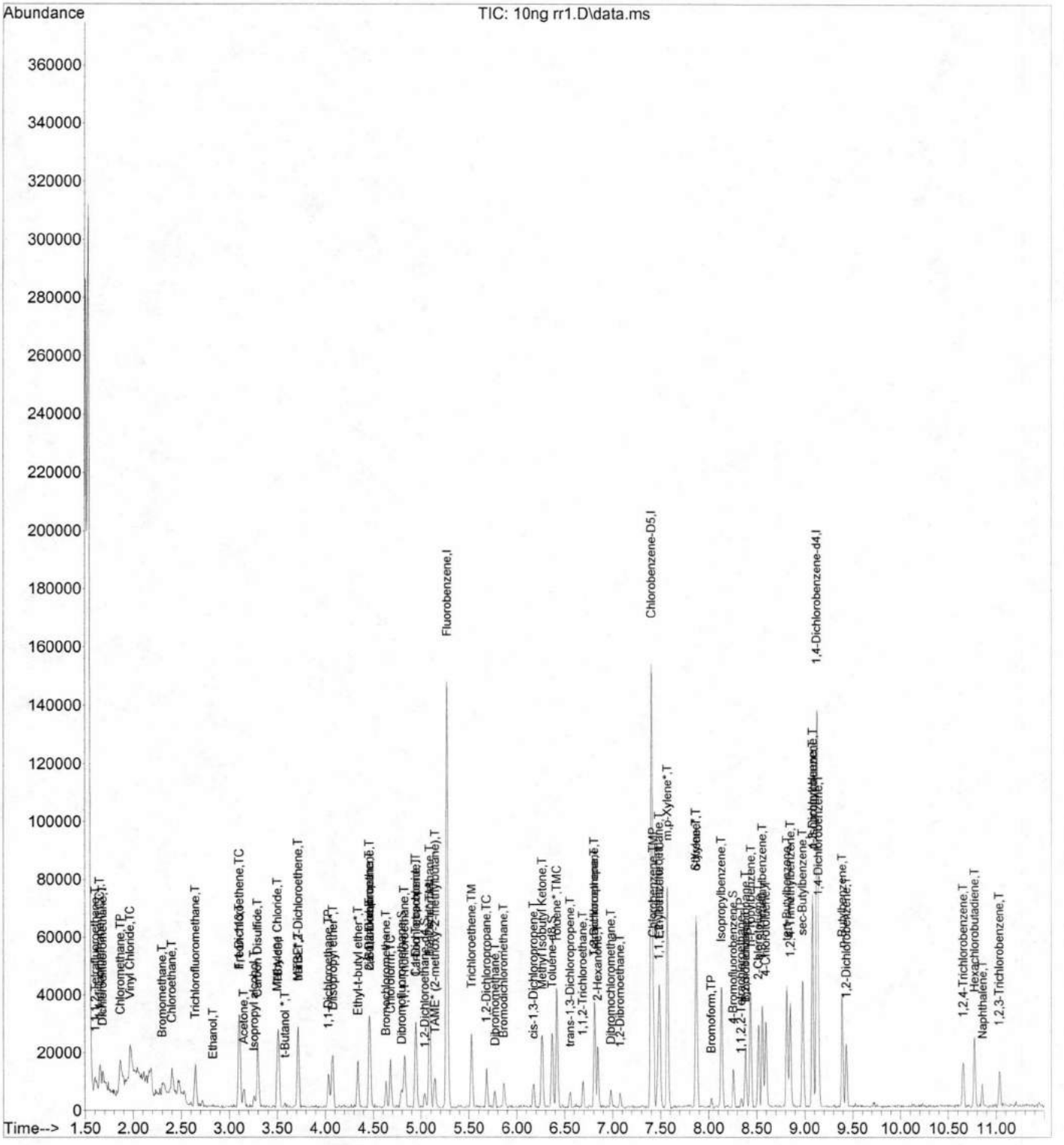

Quantitation Report (Not Reviewed)

Data Path : C:\msdchem\1\DATA\091316\
Data File : 20ng.D
Acq On : 13 Sep 2016 11:12 am
Operator : sc
Sample : 20ng
Misc : .05
ALS Vial : 13 Sample Multiplier: 1

Quant Time: Sep 14 08:14:36 2016
Quant Method : C:\msdchem\1\METHODS\091316VFM.M
Quant Title : 8260 SV for Volatile Organic Compounds GC/MS #4
QLast Update : Wed Sep 14 08:05:56 2016
Response via : Initial Calibration

Internal Standards	R.T.	QIon	Response	Conc	Units		Dev(Min)
1) Fluorobenzene	5.270	96	124738	50.00	ng		0.00
44) Chlorobenzene-D5	7.402	82	39215	50.00	ng		0.00
56) 1,4-Dichlorobenzene-d4	9.129	152	39707	50.00	ng		0.00
79) TBA-d9	3.507	65	15581	1000.00	ng		0.00
System Monitoring Compounds							
26) Dibromofluoromethane	4.793	113	10665	20.82	ng		0.00
Spiked Amount 50.000	Range 75 - 125		Recovery = 41.64%#				
29) 1,2-Dichloroethane-d4	5.037	65	7272	18.64	ng		0.00
Spiked Amount 50.000	Range 75 - 125		Recovery = 37.28%#				
38) Toluene-d8	6.371	98	44868	19.64	ng		0.00
Spiked Amount 50.000	Range 75 - 125		Recovery = 39.28%#				
57) 4-Bromofluorobenzene	8.259	174	10815	19.76	ng		0.00
Spiked Amount 50.000	Range 75 - 125		Recovery = 39.52%#				
Target Compounds							Qvalue
2) 1,1,1,2-Tetrafluoroethane	1.595	83	7859	19.96	ng		92
3) 1,1-difluoroethane (LCC)	1.649	65	8489	20.64	ng		96
4) Dichlorodifluoromethane	1.679	85	14712	19.83	ng		96
5) Chloromethane	1.857	50	25693	20.29	ng		95
6) Vinyl Chloride	1.970	62	26944	20.01	ng		100
7) Bromomethane	2.304	94	10753	20.37	ng		84
8) Chloroethane	2.399	64	14801	21.06	ng		84
9) Trichlorofluoromethane	2.637	101	22820	18.56	ng		92
10) 1,1-Dichloroethene	3.096	61	21195	19.52	ng		88
11) Freon-113	3.108	101	16583	20.40	ng		98
12) Acetone	3.144	43	15772	201.28	ng	#	100
13) Carbon Disulfide	3.292	76	58432	19.75	ng		98
14) Methylene Chloride	3.501	84	9819	18.74	ng		87
15) MTBE*	3.715	73	14234	16.86	ng		96
16) trans-1,2-Dichloroethene	3.715	96	13240	18.68	ng		87
17) Diisopropyl ether*	4.073	45	33326	18.54	ng		97
18) 1,1-Dichloroethane	4.037	63	24298	20.40	ng		89
19) Ethyl-t-butyl ether*	4.335	59	24066	19.66	ng		98
20) 2-Butanone	4.466	72	4738	193.60	ng	#	1
21) 2,2-Dichloropropane	4.466	77	17344	19.87	ng		83
22) cis-1,2-Dichloroethene	4.460	96	12103	16.67	ng		89
23) Chloroform	4.680	83	19584	19.25	ng		99
24) Bromochloromethane	4.638	128	4391	17.81	ng		96
25) 1,1,1-Trichloroethane	4.823	97	21331	19.61	ng		92
27) 1,1-Dichloropropene	4.936	75	17678	17.49	ng		88
28) Carbon Tetrachloride	4.948	117	18701	20.32	ng		98
30) 1,2-Dichloroethane	5.091	62	9737	18.49	ng		79
31) TAME* (2-methoxy-2-met...	5.145	73	16789	18.65	ng		96
32) Benzene*	5.085	78	49108	18.79	ng		94
33) Trichloroethene	5.526	95	13333	18.54	ng		86
34) 1,2-Dichloropropane	5.687	63	10330	19.56	ng		80
35) Bromodichloromethane	5.865	83	12061	18.87	ng		95
36) Dibromomethane	5.770	93	3710	16.61	ng	#	66
37) cis-1,3-Dichloropropene	6.175	75	12773	19.08	ng		85
39) Methyl Isobutyl Ketone	6.264	43	44964	176.03	ng	#	90
40) Toluene*	6.419	92	33900	19.18	ng		91
41) trans-1,3-Dichloropropene	6.556	75	9558	17.78	ng		95
42) 1,1,2-Trichloroethane	6.687	83	5137	19.61	ng	#	65

Data Path : C:\msdchem\1\DATA\091316\
Data File : 20ng.D
Acq On : 13 Sep 2016 11:12 am
Operator : sc
Sample : 20ng
Misc : .05
ALS Vial : 13 Sample Multiplier: 1

Quant Time: Sep 14 08:14:36 2016
Quant Method : C:\msdchem\1\METHODS\091316VFM.M
Quant Title : 8260 SV for Volatile Organic Compounds GC/MS #4
QLast Update : Wed Sep 14 08:05:56 2016
Response via : Initial Calibration

Internal Standards	R.T.	QIon	Response	Conc	Units		Dev(Min)
43) 1,2-Dibromoethane	7.074	107	6128	19.90	ng		86
45) 1,3-Dichloropropane	6.812	76	10632	20.15	ng		91
46) Tetrachloroethene	6.812	164	13436	19.94	ng		87
47) 2-Hexanone	6.848	43	32901	187.59	ng	#	97
48) Dibromochloromethane	6.985	129	7026	17.88	ng		97
49) Chlorobenzene	7.426	112	32239	19.05	ng		94
50) Ethylbenzene*	7.491	106	20472	18.86	ng	#	85
51) 1,1,1,2-Tetrachloroethane	7.473	131	9857	18.66	ng		80
52) m,p-Xylene*	7.574	106	51015	38.89	ng		100
53) o-Xylene*	7.866	106	22216	19.06	ng	#	78
54) Styrene	7.878	104	32138	17.91	ng		91
55) Bromoform	8.033	173	3847	19.32	ng		71
58) Isopropylbenzene	8.134	105	62205	19.02	ng		100
59) 1,1,2,2-Tetrachloroethane	8.343	83	5705	21.34	ng		96
60) 1,2,3-Trichloropropane	8.390	75	4215	16.99	ng		97
61) n-Propylbenzene	8.438	91	73228	19.28	ng		97
62) Bromobenzene	8.384	156	11972	20.57	ng		96
63) 1,3,5-Trimethylbenzene	8.563	105	49381	18.94	ng		92
64) 2-Chlorotoluene	8.521	91	38689	19.49	ng		96
65) 4-Chlorotoluene	8.599	91	39866	19.57	ng		90
66) tert-Butylbenzene	8.819	119	49081	18.84	ng		94
67) 1,2,4-Trimethylbenzene	8.849	105	44617	18.40	ng		94
68) sec-Butylbenzene	8.980	105	69672	18.96	ng		100
69) p-Isopropyltoluene	9.081	119	57321	18.23	ng		94
70) 1,3-Dichlorobenzene	9.081	146	27050	18.66	ng		93
71) 1,4-Dichlorobenzene	9.147	146	25143	19.16	ng		89
72) n-Butylbenzene	9.391	91	50795	17.85	ng		99
73) 1,2-Dichlorobenzene	9.433	146	21317	19.20	ng		85
74) 1,2-Dibromo-3-chloropr...	10.016	75	694	18.74	ng	#	67
75) 1,2,4-Trichlorobenzene	10.659	180	12474	17.61	ng		85
76) Hexachlorobutadiene	10.773	225	11131	19.56	ng		93
77) Naphthalene	10.856	128	18211	18.27	ng		100
78) 1,2,3-Trichlorobenzene	11.035	180	10100	17.30	ng		85
80) Ethanol	2.816	45	1439	654.25	ng		100
81) Isopropyl alcohol	3.257	45	10000	763.12	ng	#	99
82) t-Butanol *	3.572	59	3536	219.58	ng		75
83) 1,4-Dioxane	5.770	88	1090	602.57	ng	#	100

(#) = qualifier out of range (m) = manual integration (+) = signals summed

Quantitation Report (Not Reviewed)

Data Path : C:\msdchem\1\DATA\091316\
Data File : 20ng.D
Acq On : 13 Sep 2016 11:12 am
Operator : sc
Sample : 20ng
Misc : .05
ALS Vial : 13 Sample Multiplier: 1

Quant Time: Sep 14 08:14:36 2016
Quant Method : C:\msdchem\1\METHODS\091316VFM.M
Quant Title : 8260 SV for Volatile Organic Compounds GC/MS #4
QLast Update : Wed Sep 14 08:05:56 2016
Response via : Initial Calibration

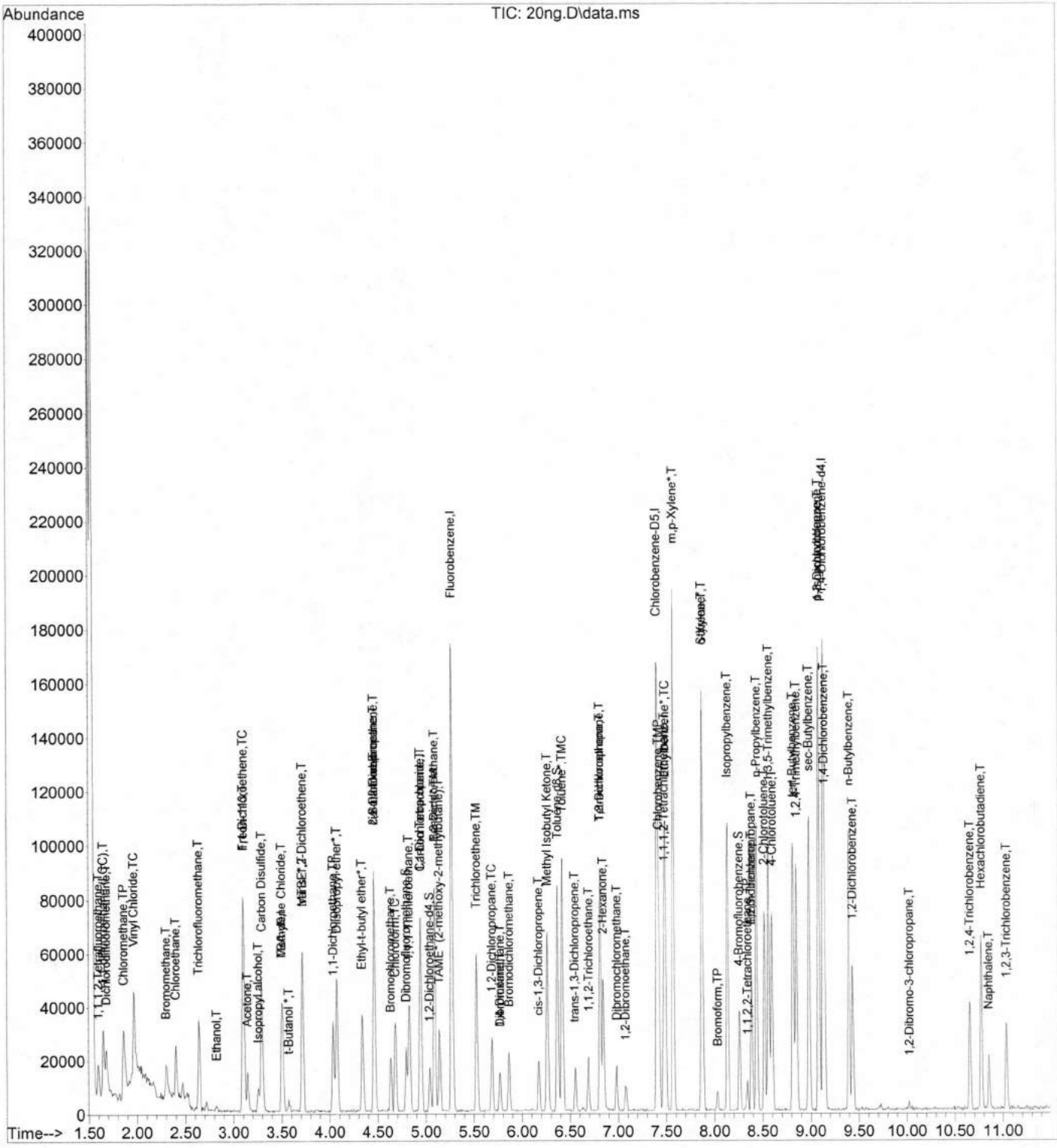

Quantitation Report (Not Reviewed)

Data Path : C:\msdchem\1\DATA\091316\
Data File : 50ng.D
Acq On : 13 Sep 2016 11:33 am
Operator : sc
Sample : 50ng
Misc : .05
ALS Vial : 14 Sample Multiplier: 1

Quant Time: Sep 14 08:14:43 2016
Quant Method : C:\msdchem\1\METHODS\091316VFM.M
Quant Title : 8260 SV for Volatile Organic Compounds GC/MS #4
QLast Update : Wed Sep 14 08:05:56 2016
Response via : Initial Calibration

Internal Standards	R.T.	QIon	Response	Conc	Units		Dev(Min)
1) Fluorobenzene	5.271	96	122718	50.00	ng		0.00
44) Chlorobenzene-D5	7.403	82	39284	50.00	ng		0.00
56) 1,4-Dichlorobenzene-d4	9.124	152	39354	50.00	ng		0.00
79) TBA-d9	3.508	65	17283	1000.00	ng		0.00
System Monitoring Compounds							
26) Dibromofluoromethane	4.794	113	24110	47.84	ng		0.00
Spiked Amount 50.000	Range 75 - 125		Recovery = 95.68%				
29) 1,2-Dichloroethane-d4	5.038	65	19885	51.81	ng		0.00
Spiked Amount 50.000	Range 75 - 125		Recovery = 103.62%				
38) Toluene-d8	6.372	98	113123	50.33	ng		0.00
Spiked Amount 50.000	Range 75 - 125		Recovery = 100.66%				
57) 4-Bromofluorobenzene	8.260	174	29767	54.87	ng		0.00
Spiked Amount 50.000	Range 75 - 125		Recovery = 109.74%				
Target Compounds							Qvalue
2) 1,1,1,2-Tetrafluoroethane	1.602	83	18746	48.40	ng		100
3) 1,1-difluoroethane (LCC)	1.650	65	20034	49.50	ng		100
4) Dichlorodifluoromethane	1.680	85	35291	48.36	ng		100
5) Chloromethane	1.864	50	63286	50.80	ng		100
6) Vinyl Chloride	1.971	62	65223	49.25	ng		100
7) Bromomethane	2.305	94	24741	47.65	ng		100
8) Chloroethane	2.400	64	34112	49.33	ng		100
9) Trichlorofluoromethane	2.644	101	56798	46.96	ng		100
10) 1,1-Dichloroethene	3.103	61	49113	45.98	ng		100
11) Freon-113	3.103	101	38227	47.80	ng		100
12) Acetone	3.145	43	39213	508.68	ng	#	100
13) Carbon Disulfide	3.293	76	136657	46.96	ng		100
14) Methylene Chloride	3.502	84	25621	49.70	ng		100
15) MTBE*	3.710	73	41260	49.68	ng		100
16) trans-1,2-Dichloroethene	3.722	96	33058	47.41	ng		100
17) Diisopropyl ether*	4.074	45	86496	48.92	ng		100
18) 1,1-Dichloroethane	4.038	63	57461	49.04	ng		100
19) Ethyl-t-butyl ether*	4.342	59	58840	48.85	ng		100
20) 2-Butanone	4.461	72	12863	534.25	ng		100
21) 2,2-Dichloropropane	4.461	77	35275	41.09	ng		100
22) cis-1,2-Dichloroethene	4.461	96	34492	48.30	ng		100
23) Chloroform	4.681	83	46328	46.29	ng		100
24) Bromochloromethane	4.639	128	12357	50.96	ng		100
25) 1,1,1-Trichloroethane	4.830	97	50782	47.46	ng		100
27) 1,1-Dichloropropene	4.937	75	45860	46.12	ng		100
28) Carbon Tetrachloride	4.949	117	47125	52.05	ng		100
30) 1,2-Dichloroethane	5.092	62	26375	50.91	ng		100
31) TAME* (2-methoxy-2-met...	5.146	73	45155	50.97	ng		100
32) Benzene*	5.092	78	119026	46.29	ng		100
33) Trichloroethene	5.527	95	31751	44.88	ng		100
34) 1,2-Dichloropropane	5.688	63	24942	47.99	ng		100
35) Bromodichloromethane	5.866	83	32249	51.29	ng		100
36) Dibromomethane	5.771	93	12089	55.02	ng		100
37) cis-1,3-Dichloropropene	6.176	75	31256	47.46	ng		100
39) Methyl Isobutyl Ketone	6.265	43	128715	512.20	ng		100
40) Toluene*	6.420	92	80867	46.51	ng		100
41) trans-1,3-Dichloropropene	6.551	75	25539	48.28	ng		100
42) 1,1,2-Trichloroethane	6.688	83	13952	54.13	ng		100

Quantitation Report (Not Reviewed)

Data Path : C:\msdchem\1\DATA\091316\
Data File : 50ng.D
Acq On : 13 Sep 2016 11:33 am
Operator : sc
Sample : 50ng
Misc : .05
ALS Vial : 14 Sample Multiplier: 1

Quant Time: Sep 14 08:14:43 2016
Quant Method : C:\msdchem\1\METHODS\091316VFM.M
Quant Title : 8260 SV for Volatile Organic Compounds GC/MS #4
QLast Update : Wed Sep 14 08:05:56 2016
Response via : Initial Calibration

Internal Standards	R.T.	QIon	Response	Conc	Units		Dev(Min)
43) 1,2-Dibromoethane	7.081	107	14711	48.57	ng		100
45) 1,3-Dichloropropane	6.813	76	27336	51.73	ng		100
46) Tetrachloroethene	6.813	164	33024	48.93	ng		100
47) 2-Hexanone	6.843	43	90066	512.63	ng	#	100
48) Dibromochloromethane	6.986	129	20385	51.78	ng		100
49) Chlorobenzene	7.427	112	82790	48.83	ng		100
50) Ethylbenzene*	7.492	106	50490	46.42	ng		100
51) 1,1,1,2-Tetrachloroethane	7.474	131	24718	46.71	ng		100
52) m,p-Xylene*	7.569	106	129480	98.54	ng		100
53) o-Xylene*	7.873	106	56321	48.22	ng		100
54) Styrene	7.873	104	90450	50.31	ng		100
55) Bromoform	8.028	173	9923	49.74	ng		100
58) Isopropylbenzene	8.135	105	161054	49.68	ng		100
59) 1,1,2,2-Tetrachloroethane	8.338	83	15771	59.52	ng		100
60) 1,2,3-Trichloropropane	8.385	75	14634	59.53	ng		100
61) n-Propylbenzene	8.439	91	189791	50.41	ng		100
62) Bromobenzene	8.385	156	30305	52.53	ng		100
63) 1,3,5-Trimethylbenzene	8.564	105	129667	50.18	ng		100
64) 2-Chlorotoluene	8.516	91	100391	51.03	ng		100
65) 4-Chlorotoluene	8.594	91	114736	56.83	ng		100
66) tert-Butylbenzene	8.814	119	125030	48.42	ng		100
67) 1,2,4-Trimethylbenzene	8.850	105	121578	50.60	ng		100
68) sec-Butylbenzene	8.981	105	182683	50.15	ng		100
69) p-Isopropyltoluene	9.082	119	144620	46.40	ng		100
70) 1,3-Dichlorobenzene	9.082	146	66933	46.58	ng		100
71) 1,4-Dichlorobenzene	9.142	146	67234	51.70	ng		100
72) n-Butylbenzene	9.392	91	133951	47.48	ng		100
73) 1,2-Dichlorobenzene	9.434	146	57015	51.80	ng		100
74) 1,2-Dibromo-3-chloropr...	10.017	75	1929	52.55	ng		100
75) 1,2,4-Trichlorobenzene	10.654	180	34139	48.63	ng		100
76) Hexachlorobutadiene	10.774	225	26561	47.10	ng		100
77) Naphthalene	10.851	128	51279	51.92	ng		100
78) 1,2,3-Trichlorobenzene	11.036	180	30506	52.73	ng		100
80) Ethanol	2.823	45	4708	1929.72	ng		100
81) Isopropyl alcohol	3.258	45	27409	1885.65	ng		100
82) t-Butanol *	3.573	59	8502	475.96	ng		100
83) 1,4-Dioxane	5.777	88	4287	2136.52	ng	#	100

(#) = qualifier out of range (m) = manual integration (+) = signals summed

Data Path : C:\msdchem\1\DATA\091316\
Data File : 50ng.D
Acq On : 13 Sep 2016 11:33 am
Operator : sc
Sample : 50ng
Misc : .05
ALS Vial : 14 Sample Multiplier: 1

Quant Time: Sep 14 08:14:43 2016
Quant Method : C:\msdchem\1\METHODS\091316VFM.M
Quant Title : 8260 SV for Volatile Organic Compounds GC/MS #4
QLast Update : Wed Sep 14 08:05:56 2016
Response via : Initial Calibration



Quantitation Report (Not Reviewed)

Data Path : C:\msdchem\1\DATA\091316\
Data File : 100ng.D
Acq On : 13 Sep 2016 11:53 am
Operator : sc
Sample : 100ng
Misc : .05
ALS Vial : 15 Sample Multiplier: 1

Quant Time: Sep 14 08:14:57 2016
Quant Method : C:\msdchem\1\METHODS\091316VFM.M
Quant Title : 8260 SV for Volatile Organic Compounds GC/MS #4
QLast Update : Wed Sep 14 08:05:56 2016
Response via : Initial Calibration

Internal Standards	R.T.	QIon	Response	Conc	Units		Dev(Min)
1) Fluorobenzene	5.269	96	120717	50.00	ng		0.00
44) Chlorobenzene-D5	7.401	82	38818	50.00	ng		0.00
56) 1,4-Dichlorobenzene-d4	9.129	152	43118	50.00	ng		0.00
79) TBA-d9	3.512	65	16332	1000.00	ng		0.00
System Monitoring Compounds							
26) Dibromofluoromethane	4.793	113	50635	102.13	ng		0.00
Spiked Amount 50.000	Range 75 - 125		Recovery = 204.26%#				
29) 1,2-Dichloroethane-d4	5.037	65	40645	107.65	ng		0.00
Spiked Amount 50.000	Range 75 - 125		Recovery = 215.30%#				
38) Toluene-d8	6.371	98	224589	101.58	ng		0.00
Spiked Amount 50.000	Range 75 - 125		Recovery = 203.16%#				
57) 4-Bromofluorobenzene	8.259	174	60208	101.29	ng		0.00
Spiked Amount 50.000	Range 75 - 125		Recovery = 202.58%#				
Target Compounds							Qvalue
2) 1,1,1,2-Tetrafluoroethane	1.595	83	39656	104.09	ng		95
3) 1,1-difluoroethane (LCC)	1.648	65	41019	103.03	ng		91
4) Dichlorodifluoromethane	1.678	85	72125	100.46	ng		96
5) Chloromethane	1.863	50	128264	104.67	ng		98
6) Vinyl Chloride	1.970	62	131171	100.68	ng		100
7) Bromomethane	2.298	94	55809	109.26	ng		100
8) Chloroethane	2.399	64	67941	99.88	ng		99
9) Trichlorofluoromethane	2.643	101	118511	99.60	ng		97
10) 1,1-Dichloroethene	3.102	61	98138	93.40	ng		97
11) Freon-113	3.102	101	76536	97.29	ng		90
12) Acetone	3.143	43	69531	916.92	ng	#	100
13) Carbon Disulfide	3.292	76	283591	99.06	ng		97
14) Methylene Chloride	3.501	84	53154	104.83	ng		87
15) MTBE*	3.715	73	80745	98.82	ng		93
16) trans-1,2-Dichloroethene	3.715	96	68906	100.47	ng		94
17) Diisopropyl ether*	4.072	45	176423	101.44	ng		99
18) 1,1-Dichloroethane	4.037	63	116663	101.22	ng		97
19) Ethyl-t-butyl ether*	4.340	59	118723	100.20	ng		91
20) 2-Butanone	4.459	72	22868	965.54	ng		88
21) 2,2-Dichloropropane	4.465	77	83417	98.77	ng		88
22) cis-1,2-Dichloroethene	4.459	96	66957	95.31	ng		87
23) Chloroform	4.680	83	95317	96.81	ng		99
24) Bromochloromethane	4.638	128	23463	98.36	ng		94
25) 1,1,1-Trichloroethane	4.829	97	104322	99.12	ng		95
27) 1,1-Dichloropropene	4.936	75	94468	96.59	ng		95
28) Carbon Tetrachloride	4.948	117	96553	108.41	ng		95
30) 1,2-Dichloroethane	5.091	62	49735	97.59	ng		96
31) TAME* (2-methoxy-2-met...	5.144	73	87735	100.68	ng		97
32) Benzene*	5.091	78	241542	95.49	ng		94
33) Trichloroethene	5.525	95	68680	98.68	ng	#	83
34) 1,2-Dichloropropane	5.686	63	50546	98.87	ng		80
35) Bromodichloromethane	5.865	83	59668	96.47	ng		98
36) Dibromomethane	5.770	93	22279	103.08	ng		79
37) cis-1,3-Dichloropropene	6.175	75	63491	97.99	ng		95
39) Methyl Isobutyl Ketone	6.264	43	242707	981.83	ng		99
40) Toluene*	6.419	92	159810	93.43	ng		88
41) trans-1,3-Dichloropropene	6.550	75	51051	98.11	ng		84
42) 1,1,2-Trichloroethane	6.693	83	24423	96.32	ng		91

Data Path : C:\msdchem\1\DATA\091316\
Data File : 100ng.D
Acq On : 13 Sep 2016 11:53 am
Operator : sc
Sample : 100ng
Misc : .05
ALS Vial : 15 Sample Multiplier: 1

Quant Time: Sep 14 08:14:57 2016
Quant Method : C:\msdchem\1\METHODS\091316VFM.M
Quant Title : 8260 SV for Volatile Organic Compounds GC/MS #4
QLast Update : Wed Sep 14 08:05:56 2016
Response via : Initial Calibration

Internal Standards	R.T.	QIon	Response	Conc	Units		Dev(Min)
43) 1,2-Dibromoethane	7.080	107	28677	96.24	ng		93
45) 1,3-Dichloropropane	6.812	76	50169	96.07	ng		95
46) Tetrachloroethene	6.812	164	62854	94.25	ng		96
47) 2-Hexanone	6.848	43	171206	986.14	ng	#	95
48) Dibromochloromethane	6.985	129	39097	100.51	ng		90
49) Chlorobenzene	7.425	112	165065	98.53	ng		98
50) Ethylbenzene*	7.491	106	107925	100.43	ng		100
51) 1,1,1,2-Tetrachloroethane	7.473	131	50050	95.72	ng		95
52) m,p-Xylene*	7.574	106	261093	201.09	ng		96
53) o-Xylene*	7.866	106	117904	102.16	ng		99
54) Styrene	7.872	104	177694	100.03	ng		97
55) Bromoform	8.027	173	20083	101.88	ng		67
58) Isopropylbenzene	8.134	105	333346	93.86	ng		98
59) 1,1,2,2-Tetrachloroethane	8.342	83	29995	103.33	ng		97
60) 1,2,3-Trichloropropane	8.384	75	25180	93.49	ng		97
61) n-Propylbenzene	8.438	91	397082	96.26	ng		99
62) Bromobenzene	8.384	156	60114	95.11	ng		88
63) 1,3,5-Trimethylbenzene	8.563	105	267387	94.44	ng		98
64) 2-Chlorotoluene	8.521	91	202606	94.00	ng		92
65) 4-Chlorotoluene	8.598	91	203463	91.99	ng		83
66) tert-Butylbenzene	8.819	119	264753	93.58	ng		95
67) 1,2,4-Trimethylbenzene	8.849	105	255543	97.06	ng		98
68) sec-Butylbenzene	8.980	105	379855	95.18	ng		98
69) p-Isopropyltoluene	9.081	119	312624	91.54	ng		97
70) 1,3-Dichlorobenzene	9.081	146	142078	90.25	ng		99
71) 1,4-Dichlorobenzene	9.146	146	136025	95.47	ng		97
72) n-Butylbenzene	9.391	91	297641	96.30	ng		100
73) 1,2-Dichlorobenzene	9.432	146	112570	93.35	ng		97
74) 1,2-Dibromo-3-chloropr...	10.022	75	3812	94.79	ng		90
75) 1,2,4-Trichlorobenzene	10.659	180	74025	96.24	ng		95
76) Hexachlorobutadiene	10.778	225	55227	89.39	ng		92
77) Naphthalene	10.856	128	107008	98.88	ng		100
78) 1,2,3-Trichlorobenzene	11.034	180	61010	96.25	ng		89
80) Ethanol	2.822	45	8664	3758.00	ng		100
81) Isopropyl alcohol	3.250	45	51373	3740.10	ng	#	99
82) t-Butanol *	3.572	59	16912	1001.90	ng	#	57
83) 1,4-Dioxane	5.764	88	7522	3967.04	ng	#	100

(#) = qualifier out of range (m) = manual integration (+) = signals summed

Quantitation Report (Not Reviewed)

Data Path : C:\msdchem\1\DATA\091316\
Data File : 100ng.D
Acq On : 13 Sep 2016 11:53 am
Operator : sc
Sample : 100ng
Misc : .05
ALS Vial : 15 Sample Multiplier: 1

Quant Time: Sep 14 08:14:57 2016
Quant Method : C:\msdchem\1\METHODS\091316VFM.M
Quant Title : 8260 SV for Volatile Organic Compounds GC/MS #4
QLast Update : Wed Sep 14 08:05:56 2016
Response via : Initial Calibration



Quantitation Report (Not Reviewed)

Data Path : C:\msdchem\1\DATA\091316\
Data File : 500ng.D
Acq On : 13 Sep 2016 1:35 pm
Operator : sc
Sample : 500ng
Misc : .05
ALS Vial : 20 Sample Multiplier: 1

Quant Time: Sep 14 08:15:17 2016
Quant Method : C:\msdchem\1\METHODS\091316VFM.M
Quant Title : 8260 SV for Volatile Organic Compounds GC/MS #4
QLast Update : Wed Sep 14 08:05:56 2016
Response via : Initial Calibration

Internal Standards	R.T.	QIon	Response	Conc	Units		Dev(Min)
1) Fluorobenzene	5.275	96	124017	50.00	ng		0.00
44) Chlorobenzene-D5	7.401	82	40738	50.00	ng		0.00
56) 1,4-Dichlorobenzene-d4	9.128	152	47054	50.00	ng		0.00
79) TBA-d9	3.518	65	16599	1000.00	ng		0.01
System Monitoring Compounds							
26) Dibromofluoromethane	4.793	113	258478	507.46	ng		0.00
Spiked Amount 50.000	Range 75 - 125		Recovery = 1014.92%#				
29) 1,2-Dichloroethane-d4	5.037	65	192605	496.57	ng		0.00
Spiked Amount 50.000	Range 75 - 125		Recovery = 993.14%#				
38) Toluene-d8	6.371	98	1200010	528.31	ng		0.00
Spiked Amount 50.000	Range 75 - 125		Recovery = 1056.62%#				
57) 4-Bromofluorobenzene	8.259	174	342087	527.35	ng		0.00
Spiked Amount 50.000	Range 75 - 125		Recovery = 1054.70%#				
Target Compounds							Qvalue
2) 1,1,1,2-Tetrafluoroethane	1.595	83	189500	484.15	ng		94
3) 1,1-difluoroethane (LCC)	1.648	65	198028	484.18	ng		97
4) Dichlorodifluoromethane	1.678	85	344983	467.75	ng		99
5) Chloromethane	1.857	50	538716	427.92	ng		94
6) Vinyl Chloride	1.970	62	618188	461.88	ng		97
7) Bromomethane	2.280	94	111068	211.67	ng		76
8) Chloroethane	2.375	64	322792	461.93	ng		99
9) Trichlorofluoromethane	2.631	101	569111	465.58	ng		97
10) 1,1-Dichloroethene	3.095	61	523565	485.01	ng		96
11) Freon-113	3.095	101	384453	475.72	ng		91
12) Acetone	3.143	43	373993	4800.67	ng	#	100
13) Carbon Disulfide	3.292	76	1418678	482.35	ng		99
14) Methylene Chloride	3.494	84	256789	492.94	ng		83
15) MTBE*	3.715	73	445663	530.94	ng		93
16) trans-1,2-Dichloroethene	3.715	96	351657	499.08	ng		97
17) Diisopropyl ether*	4.072	45	928031	519.43	ng		99
18) 1,1-Dichloroethane	4.036	63	580010	489.86	ng		92
19) Ethyl-t-butyl ether*	4.340	59	648942	533.12	ng		94
20) 2-Butanone	4.459	72	134942	5545.97	ng		88
21) 2,2-Dichloropropane	4.459	77	404399	466.08	ng		91
22) cis-1,2-Dichloroethene	4.459	96	346170	479.65	ng		94
23) Chloroform	4.680	83	470200	464.87	ng		99
24) Bromochloromethane	4.632	128	117807	480.74	ng	#	77
25) 1,1,1-Trichloroethane	4.823	97	529463	489.65	ng		94
27) 1,1-Dichloropropene	4.936	75	498159	495.78	ng		97
28) Carbon Tetrachloride	4.942	117	511352	558.88	ng		97
30) 1,2-Dichloroethane	5.091	62	262517	501.38	ng		97
31) TAME* (2-methoxy-2-met...	5.144	73	476303	532.03	ng		95
32) Benzene*	5.091	78	1249679	480.90	ng		96
33) Trichloroethene	5.525	95	351395	491.47	ng		91
34) 1,2-Dichloropropane	5.686	63	262884	500.54	ng		88
35) Bromodichloromethane	5.865	83	314047	494.25	ng		97
36) Dibromomethane	5.769	93	110533	497.82	ng		80
37) cis-1,3-Dichloropropene	6.174	75	359927	540.74	ng		94
39) Methyl Isobutyl Ketone	6.264	43	1505072	5926.51	ng		98
40) Toluene*	6.419	92	855531	486.88	ng		94
41) trans-1,3-Dichloropropene	6.550	75	284072	531.39	ng		90
42) 1,1,2-Trichloroethane	6.687	83	129877	498.59	ng		99

Data Path : C:\msdchem\1\DATA\091316\
Data File : 500ng.D
Acq On : 13 Sep 2016 1:35 pm
Operator : sc
Sample : 500ng
Misc : .05
ALS Vial : 20 Sample Multiplier: 1

Quant Time: Sep 14 08:15:17 2016
Quant Method : C:\msdchem\1\METHODS\091316VFM.M
Quant Title : 8260 SV for Volatile Organic Compounds GC/MS #4
QLast Update : Wed Sep 14 08:05:56 2016
Response via : Initial Calibration

Internal Standards	R.T.	QIon	Response	Conc	Units		Dev(Min)
43) 1,2-Dibromoethane	7.080	107	161630	528.01	ng		87
45) 1,3-Dichloropropane	6.812	76	290216	529.55	ng		100
46) Tetrachloroethene	6.812	164	356414	509.28	ng		98
47) 2-Hexanone	6.847	43	1041222	5714.77	ng	#	98
48) Dibromochloromethane	6.984	129	222710	545.53	ng		99
49) Chlorobenzene	7.425	112	873762	496.97	ng		98
50) Ethylbenzene*	7.491	106	571995	507.16	ng		98
51) 1,1,1,2-Tetrachloroethane	7.473	131	278015	506.64	ng		98
52) m,p-Xylene*	7.574	106	1483086	1088.39	ng		99
53) o-Xylene*	7.872	106	690043	569.75	ng		98
54) Styrene	7.878	104	1084146	581.56	ng		94
55) Bromoform	8.027	173	117503	567.96	ng		78
58) Isopropylbenzene	8.134	105	1943017	501.32	ng		100
59) 1,1,2,2-Tetrachloroethane	8.342	83	163774	516.97	ng		98
60) 1,2,3-Trichloropropane	8.384	75	152432	518.63	ng		95
61) n-Propylbenzene	8.438	91	2276047	505.58	ng		95
62) Bromobenzene	8.384	156	342435	496.45	ng		95
63) 1,3,5-Trimethylbenzene	8.563	105	1549918	501.61	ng		100
64) 2-Chlorotoluene	8.521	91	1134446	482.28	ng		98
65) 4-Chlorotoluene	8.598	91	1128515	467.53	ng		84
66) tert-Butylbenzene	8.819	119	1557101	504.32	ng		95
67) 1,2,4-Trimethylbenzene	8.848	105	1459691	508.05	ng		100
68) sec-Butylbenzene	8.979	105	2239590	514.24	ng		99
69) p-Isopropyltoluene	9.081	119	1941700	521.02	ng		97
70) 1,3-Dichlorobenzene	9.081	146	848243	493.74	ng		98
71) 1,4-Dichlorobenzene	9.146	146	773393	497.41	ng		97
72) n-Butylbenzene	9.390	91	1706427	505.93	ng		99
73) 1,2-Dichlorobenzene	9.432	146	646944	491.60	ng		95
74) 1,2-Dibromo-3-chloropr...	10.022	75	23439	534.06	ng		93
75) 1,2,4-Trichlorobenzene	10.659	180	413175	492.25	ng		94
76) Hexachlorobutadiene	10.778	225	307745	456.44	ng		95
77) Naphthalene	10.855	128	664458	562.63	ng		100
78) 1,2,3-Trichlorobenzene	11.034	180	333940	482.76	ng		93
80) Ethanol	2.833	45	52772	22521.60	ng		100
81) Isopropyl alcohol	3.262	45	301386	21588.82	ng	#	95
82) t-Butanol *	3.578	59	95529	5568.29	ng	#	57
83) 1,4-Dioxane	5.769	88	45482	23601.01	ng	#	100

(#) = qualifier out of range (m) = manual integration (+) = signals summed

Quantitation Report (Not Reviewed)

Data Path : C:\msdchem\1\DATA\091316\
Data File : 500ng.D
Acq On : 13 Sep 2016 1:35 pm
Operator : sc
Sample : 500ng
Misc : .05
ALS Vial : 20 Sample Multiplier: 1

Quant Time: Sep 14 08:15:17 2016
Quant Method : C:\msdchem\1\METHODS\091316VFM.M
Quant Title : 8260 SV for Volatile Organic Compounds GC/MS #4
QLast Update : Wed Sep 14 08:05:56 2016
Response via : Initial Calibration

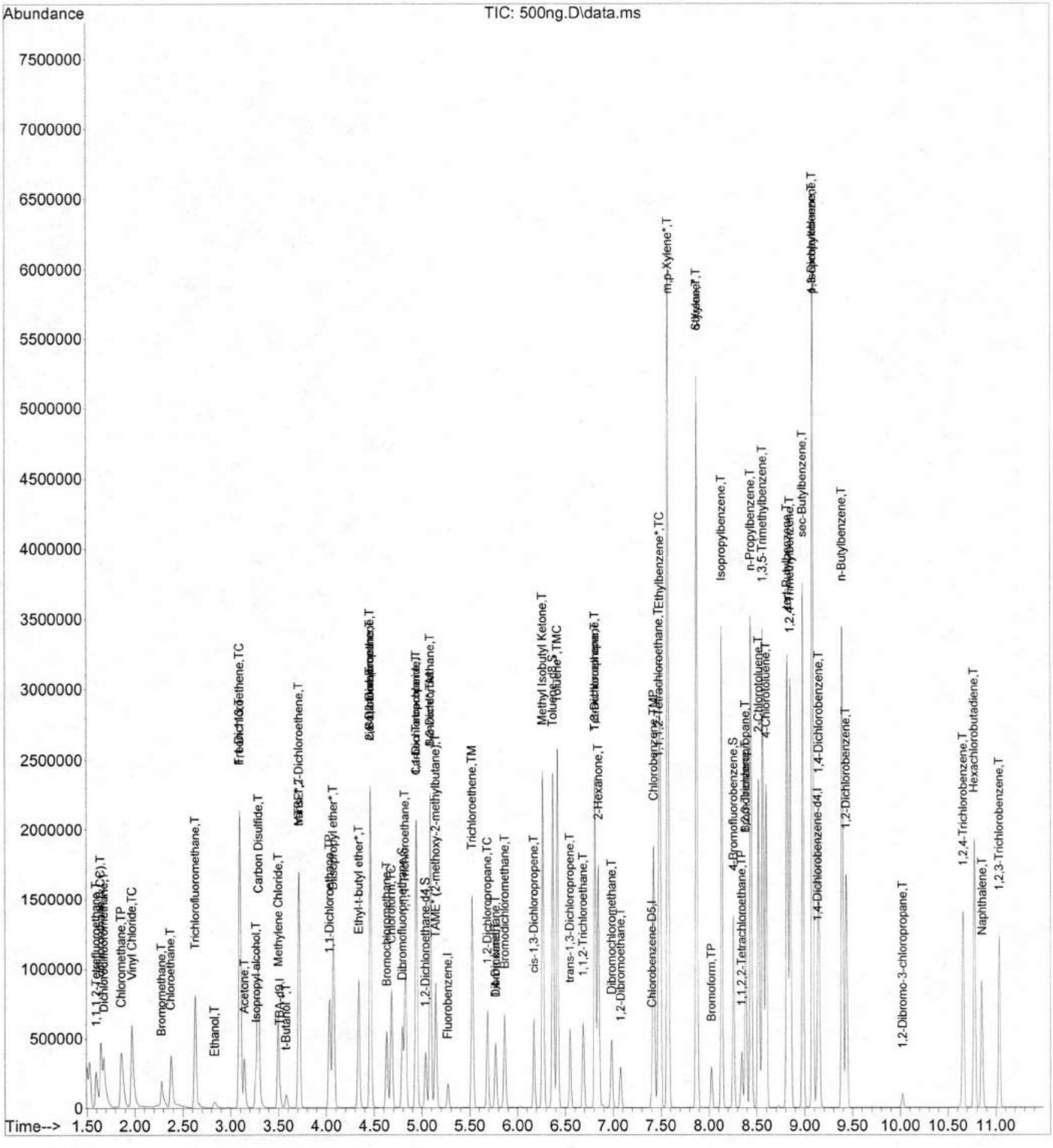

Quantitation Report (Not Reviewed)

Data Path : C:\msdchem\1\DATA\091316\
Data File : 1000ng.D
Acq On : 13 Sep 2016 1:55 pm
Operator : sc
Sample : 1000ng
Misc : .05
ALS Vial : 21 Sample Multiplier: 1

Quant Time: Sep 14 08:15:23 2016
Quant Method : C:\msdchem\1\METHODS\091316VFM.M
Quant Title : 8260 SV for Volatile Organic Compounds GC/MS #4
QLast Update : Wed Sep 14 08:05:56 2016
Response via : Initial Calibration

Internal Standards	R.T.	QIon	Response	Conc	Units		Dev(Min)
1) Fluorobenzene	5.269	96	130785	50.00	ng		0.00
44) Chlorobenzene-D5	7.407	82	46091	50.00	ng		0.00
56) 1,4-Dichlorobenzene-d4	9.128	152	53703	50.00	ng		0.00
79) TBA-d9	3.524	65	21691	1000.00	ng		0.02
System Monitoring Compounds							
26) Dibromofluoromethane	4.792	113	577932	1075.92	ng		0.00
Spiked Amount 50.000	Range 75 - 125		Recovery = 2151.84%#				
29) 1,2-Dichloroethane-d4	5.037	65	426260	1042.10	ng		0.00
Spiked Amount 50.000	Range 75 - 125		Recovery = 2084.20%#				
38) Toluene-d8	6.371	98	2760564	1152.47	ng		0.00
Spiked Amount 50.000	Range 75 - 125		Recovery = 2304.94%#				
57) 4-Bromofluorobenzene	8.258	174	805194	1087.58	ng		0.00
Spiked Amount 50.000	Range 75 - 125		Recovery = 2175.16%#				
Target Compounds							Qvalue
2) 1,1,1,2-Tetrafluoroethane	1.594	83	415522	1006.68	ng		98
3) 1,1-difluoroethane (LCC)	1.642	65	435312	1009.26	ng		97
4) Dichlorodifluoromethane	1.678	85	767388	986.63	ng		98
5) Chloromethane	1.856	50	1175976	885.78	ng		94
6) Vinyl Chloride	1.969	62	1293925	916.72	ng		98
7) Bromomethane	2.273	94	216755	391.70	ng		91
8) Chloroethane	2.357	64	333292	452.27	ng		98
9) Trichlorofluoromethane	2.613	101	1316482	1021.25	ng		99
10) 1,1-Dichloroethene	3.089	61	1182527	1038.76	ng		96
11) Freon-113	3.089	101	858994	1007.90	ng		88
12) Acetone	3.149	43	834446	10156.87	ng	#	100
13) Carbon Disulfide	3.286	76	3145561	1014.15	ng		100
14) Methylene Chloride	3.494	84	546871	995.47	ng		85
15) MTBE*	3.714	73	1026784	1159.95	ng		96
16) trans-1,2-Dichloroethene	3.708	96	777408	1046.21	ng		93
17) Diisopropyl ether*	4.072	45	2116958	1123.56	ng		99
18) 1,1-Dichloroethane	4.030	63	1275329	1021.37	ng		96
19) Ethyl-t-butyl ether*	4.340	59	1480051	1152.98	ng		94
20) 2-Butanone	4.459	72	317748	12383.29	ng		86
21) 2,2-Dichloropropane	4.459	77	953080	1041.61	ng		92
22) cis-1,2-Dichloroethene	4.459	96	781614	1026.96	ng		91
23) Chloroform	4.679	83	1029777	965.42	ng		98
24) Bromochloromethane	4.632	128	262052	1014.02	ng		79
25) 1,1,1-Trichloroethane	4.822	97	1184644	1038.87	ng		95
27) 1,1-Dichloropropene	4.935	75	1144553	1080.15	ng		97
28) Carbon Tetrachloride	4.941	117	1178339	1221.21	ng		100
30) 1,2-Dichloroethane	5.090	62	582224	1054.45	ng		95
31) TAME* (2-methoxy-2-met...	5.144	73	1046779	1108.75	ng		95
32) Benzene*	5.084	78	2792632	1019.04	ng		97
33) Trichloroethene	5.525	95	795803	1055.42	ng		91
34) 1,2-Dichloropropane	5.686	63	565517	1021.05	ng		89
35) Bromodichloromethane	5.864	83	670923	1001.26	ng		97
36) Dibromomethane	5.769	93	237327	1013.57	ng		75
37) cis-1,3-Dichloropropene	6.174	75	784061	1116.99	ng		96
39) Methyl Isobutyl Ketone	6.263	43	3539481	13216.13	ng		97
40) Toluene*	6.418	92	1944033	1049.09	ng		94
41) trans-1,3-Dichloropropene	6.549	75	636223	1128.55	ng		90
42) 1,1,2-Trichloroethane	6.686	83	279247	1016.54	ng		97

Data Path : C:\msdchem\1\DATA\091316\
Data File : 1000ng.D
Acq On : 13 Sep 2016 1:55 pm
Operator : sc
Sample : 1000ng
Misc : .05
ALS Vial : 21 Sample Multiplier: 1

Quant Time: Sep 14 08:15:23 2016
Quant Method : C:\msdchem\1\METHODS\091316VFM.M
Quant Title : 8260 SV for Volatile Organic Compounds GC/MS #4
QLast Update : Wed Sep 14 08:05:56 2016
Response via : Initial Calibration

Internal Standards	R.T.	QIon	Response	Conc Units		Dev(Min)
43) 1,2-Dibromoethane	7.079	107	350903	1087.01 ng		93
45) 1,3-Dichloropropane	6.811	76	663140	1069.48 ng		99
46) Tetrachloroethene	6.811	164	827360	1044.92 ng		96
47) 2-Hexanone	6.847	43	2422190	11750.25 ng	#	99
48) Dibromochloromethane	6.984	129	497152	1076.35 ng		95
49) Chlorobenzene	7.425	112	1965641	988.15 ng		98
50) Ethylbenzene*	7.490	106	1327935	1040.68 ng		99
51) 1,1,1,2-Tetrachloroethane	7.472	131	633317	1020.08 ng		96
52) m,p-Xylene*	7.574	106	3776609	2449.66 ng		95
53) o-Xylene*	7.871	106	1680051	1226.06 ng		94
54) Styrene	7.877	104	2660303	1261.30 ng		95
55) Bromoform	8.026	173	254845	1088.76 ng		86
58) Isopropylbenzene	8.133	105	4553690	1029.43 ng		99
59) 1,1,2,2-Tetrachloroethane	8.342	83	355754	983.94 ng		95
60) 1,2,3-Trichloropropane	8.383	75	336392	1002.83 ng		97
61) n-Propylbenzene	8.437	91	5443197	1059.40 ng		95
62) Bromobenzene	8.383	156	774076	983.29 ng		96
63) 1,3,5-Trimethylbenzene	8.562	105	3744592	1061.84 ng		97
64) 2-Chlorotoluene	8.520	91	2635447	981.68 ng		98
65) 4-Chlorotoluene	8.598	91	2637617	957.45 ng		87
66) tert-Butylbenzene	8.818	119	3745907	1063.03 ng		96
67) 1,2,4-Trimethylbenzene	8.848	105	3475184	1059.80 ng		98
68) sec-Butylbenzene	8.979	105	5499249	1106.37 ng		99
69) p-Isopropyltoluene	9.080	119	5096581	1198.26 ng		97
70) 1,3-Dichlorobenzene	9.080	146	2132918	1087.80 ng		97
71) 1,4-Dichlorobenzene	9.146	146	1803369	1016.24 ng		96
72) n-Butylbenzene	9.396	91	4208248	1093.20 ng		98
73) 1,2-Dichlorobenzene	9.438	146	1484526	988.39 ng		93
74) 1,2-Dibromo-3-chloropr...	10.021	75	51564	1029.43 ng		93
75) 1,2,4-Trichlorobenzene	10.658	180	1003218	1047.24 ng		95
76) Hexachlorobutadiene	10.778	225	777361	1010.21 ng		97
77) Naphthalene	10.855	128	1539691	1142.32 ng		100
78) 1,2,3-Trichlorobenzene	11.034	180	783720	992.72 ng		95
80) Ethanol	2.863	45	126134	41193.65 ng		100
81) Isopropyl alcohol	3.274	45	746163	40901.74 ng	#	99
82) t-Butanol *	3.589	59	227226	10135.54 ng	#	59
83) 1,4-Dioxane	5.775	88	112232	44566.66 ng	#	100

(#) = qualifier out of range (m) = manual integration (+) = signals summed

Quantitation Report (Not Reviewed)

Data Path : C:\msdchem\1\DATA\091316\
Data File : 1000ng.D
Acq On : 13 Sep 2016 1:55 pm
Operator : sc
Sample : 1000ng
Misc : .05
ALS Vial : 21 Sample Multiplier: 1

Quant Time: Sep 14 08:15:23 2016
Quant Method : C:\msdchem\1\METHODS\091316VFM.M
Quant Title : 8260 SV for Volatile Organic Compounds GC/MS #4
QLast Update : Wed Sep 14 08:05:56 2016
Response via : Initial Calibration



Quantitation Report (Not Reviewed)

Data Path : C:\msdchem\1\DATA\091316\
Data File : 2000ng.D
Acq On : 13 Sep 2016 2:36 pm
Operator : sc
Sample : 2000ng
Misc : .05
ALS Vial : 23 Sample Multiplier: 1

Quant Time: Sep 14 08:15:30 2016
Quant Method : C:\msdchem\1\METHODS\091316VFM.M
Quant Title : 8260 SV for Volatile Organic Compounds GC/MS #4
QLast Update : Wed Sep 14 08:05:56 2016
Response via : Initial Calibration

Internal Standards	R.T.	QIon	Response	Conc	Units		Dev(Min)
1) Fluorobenzene	5.273	96	132472	50.00	ng		0.00
44) Chlorobenzene-D5	7.405	82	46251	50.00	ng		0.00
56) 1,4-Dichlorobenzene-d4	9.132	152	53583	50.00	ng		0.00
79) TBA-d9	3.522	65	18366	1000.00	ng		0.01
System Monitoring Compounds							
26) Dibromofluoromethane	4.796	113	5665	10.41	ng		0.00
Spiked Amount 50.000	Range 75 - 125		Recovery = 20.82%#				
29) 1,2-Dichloroethane-d4	5.035	65	4843	11.69	ng		0.00
Spiked Amount 50.000	Range 75 - 125		Recovery = 23.38%#				
38) Toluene-d8	6.369	98	27787	11.45	ng		0.00
Spiked Amount 50.000	Range 75 - 125		Recovery = 22.90%#				
57) 4-Bromofluorobenzene	8.263	174	7892	10.68	ng		0.00
Spiked Amount 50.000	Range 75 - 125		Recovery = 21.36%#				
Target Compounds							Qvalue
2) 1,1,1,2-Tetrafluoroethane	1.586	83	863419	2065.16	ng		97
3) 1,1-difluoroethane (LCC)	1.640	65	927140	2122.19	ng		99
4) Dichlorodifluoromethane	1.676	85	1610032	2043.65	ng		100
5) Chloromethane	1.849	50	2463709	1832.10	ng		95
6) Vinyl Chloride	1.968	62	2642527	1848.34	ng		100
7) Bromomethane	2.271	94	440943	786.69	ng		89
8) Chloroethane	2.355	64	506771	678.93	ng		94
9) Trichlorofluoromethane	2.605	101	2970794	2275.23	ng		100
10) 1,1-Dichloroethene	3.087	61	2892437	2508.43	ng		95
11) Freon-113	3.087	101	2057912	2383.91	ng		89
12) Acetone	3.147	43	1511019	18157.89	ng	#	100
13) Carbon Disulfide	3.278	76	7342705	2337.20	ng		100
14) Methylene Chloride	3.492	84	1135259	2040.19	ng		83
15) MTBE*	3.713	73	2179702	2431.04	ng		94
16) trans-1,2-Dichloroethene	3.707	96	1786722	2373.89	ng		92
17) Diisopropyl ether*	4.070	45	4568902	2394.03	ng		97
18) 1,1-Dichloroethane	4.028	63	2802475	2215.83	ng		95
19) Ethyl-t-butyl ether*	4.338	59	3114208	2395.11	ng		93
20) 2-Butanone	4.457	72	683951	26315.53	ng		91
21) 2,2-Dichloropropane	4.457	77	2415191	2605.92	ng		90
22) cis-1,2-Dichloroethene	4.457	96	1846006	2394.57	ng		93
23) Chloroform	4.677	83	2195588	2032.16	ng		99
24) Bromochloromethane	4.630	128	536827	2050.81	ng		80
25) 1,1,1-Trichloroethane	4.820	97	2689590	2328.60	ng		94
27) 1,1-Dichloropropene	4.933	75	2834952	2641.35	ng		95
28) Carbon Tetrachloride	4.939	117	2953816	3022.29	ng		99
30) 1,2-Dichloroethane	5.088	62	1303995	2331.56	ng		97
31) TAME* (2-methoxy-2-met...	5.142	73	2157404	2256.03	ng		94
32) Benzene*	5.088	78	6644427	2393.69	ng		98
33) Trichloroethene	5.523	95	1821816	2385.39	ng		89
34) 1,2-Dichloropropane	5.684	63	1228057	2189.04	ng		88
35) Bromodichloromethane	5.862	83	1427555	2103.30	ng		95
36) Dibromomethane	5.767	93	477865	2014.86	ng		76
37) cis-1,3-Dichloropropene	6.172	75	1692055	2379.85	ng		96
39) Methyl Isobutyl Ketone	6.267	43	7429517	27387.94	ng		96
40) Toluene*	6.416	92	4670151	2488.13	ng		93
41) trans-1,3-Dichloropropene	6.553	75	1337965	2343.09	ng		88
42) 1,1,2-Trichloroethane	6.690	83	569634	2047.22	ng		97

Data Path : C:\msdchem\1\DATA\091316\
Data File : 2000ng.D
Acq On : 13 Sep 2016 2:36 pm
Operator : sc
Sample : 2000ng
Misc : .05
ALS Vial : 23 Sample Multiplier: 1

Quant Time: Sep 14 08:15:30 2016
Quant Method : C:\msdchem\1\METHODS\091316VFM.M
Quant Title : 8260 SV for Volatile Organic Compounds GC/MS #4
QLast Update : Wed Sep 14 08:05:56 2016
Response via : Initial Calibration

Internal Standards	R.T.	QIon	Response	Conc	Units		Dev(Min)
43) 1,2-Dibromoethane	7.077	107	703060	2150.16	ng		93
45) 1,3-Dichloropropane	6.809	76	1555530	2500.00	ng		96
46) Tetrachloroethene	6.809	164	2085637	2624.95	ng		97
47) 2-Hexanone	6.845	43	4886499	23622.81	ng	#	36
48) Dibromochloromethane	6.982	129	1028332	2218.66	ng		96
49) Chlorobenzene	7.429	112	4525798	2267.29	ng		97
50) Ethylbenzene*	7.494	106	3308338	2583.71	ng		98
51) 1,1,1,2-Tetrachloroethane	7.476	131	1481950	2378.71	ng		97
52) m,p-Xylene*	7.578	106	9635674	6228.46	ng	#	43
53) o-Xylene*	7.869	106	4140144	3010.92	ng		90
54) Styrene	7.875	104	6605967	3121.18	ng		97
55) Bromoform	8.030	173	531432	2262.55	ng		82
58) Isopropylbenzene	8.132	105	10872951	2463.50	ng		99
59) 1,1,2,2-Tetrachloroethane	8.346	83	678630	1881.15	ng		99
60) 1,2,3-Trichloropropane	8.388	75	705509	2107.92	ng		91
61) n-Propylbenzene	8.435	91	11975650	2336.02	ng		92
62) Bromobenzene	8.388	156	1728655	2200.79	ng		97
63) 1,3,5-Trimethylbenzene	8.566	105	9341852	2654.97	ng		96
64) 2-Chlorotoluene	8.525	91	6265528	2339.08	ng		100
65) 4-Chlorotoluene	8.602	91	6050118	2201.09	ng		88
66) tert-Butylbenzene	8.816	119	9321707	2651.27	ng		97
67) 1,2,4-Trimethylbenzene	8.852	105	8455256	2584.30	ng		97
68) sec-Butylbenzene	8.977	105	12157438	2451.38	ng		99
69) p-Isopropyltoluene	9.078	119	11443937	2696.62	ng		96
70) 1,3-Dichlorobenzene	9.084	146	5056527	2584.64	ng		98
71) 1,4-Dichlorobenzene	9.150	146	3966469	2240.20	ng		97
72) n-Butylbenzene	9.394	91	9842790	2562.64	ng		91
73) 1,2-Dichlorobenzene	9.436	146	3211789	2143.18	ng		94
74) 1,2-Dibromo-3-chloropr...	10.019	75	96617	1933.20	ng		89
75) 1,2,4-Trichlorobenzene	10.657	180	2236381	2339.75	ng		95
76) Hexachlorobutadiene	10.776	225	2028574	2642.10	ng		95
77) Naphthalene	10.853	128	3048699	2266.95	ng		100
78) 1,2,3-Trichlorobenzene	11.038	180	1688928	2144.11	ng		94
80) Ethanol	2.867	45	232693	89752.47	ng		100
81) Isopropyl alcohol	3.272	45	1405553	90995.58	ng	#	95
82) t-Butanol *	3.587	59	400128	21079.13	ng		86
83) 1,4-Dioxane	5.773	88	211887	99371.69	ng	#	100

(#) = qualifier out of range (m) = manual integration (+) = signals summed

Data Path : C:\msdchem\1\DATA\091316\
Data File : 2000ng.D
Acq On : 13 Sep 2016 2:36 pm
Operator : sc
Sample : 2000ng
Misc : .05
ALS Vial : 23 Sample Multiplier: 1

Quant Time: Sep 14 08:15:30 2016
Quant Method : C:\msdchem\1\METHODS\091316VFM.M
Quant Title : 8260 SV for Volatile Organic Compounds GC/MS #4
QLast Update : Wed Sep 14 08:05:56 2016
Response via : Initial Calibration



Evaluate Continuing Calibration Report

Ordered a separate Vendor for Ketones / Supelco

Data Path : C:\msdchem\1\DATA\091316\
Data File : lcs-50ng.D
Acq On : 13 Sep 2016 4:17 pm
Operator : sc
Sample : lcs-50ng
Misc : .05
ALS Vial : 28 Sample Multiplier: 1

Quant Time: Sep 14 08:15:50 2016
Quant Method : C:\msdchem\1\METHODS\091316VFM.M
Quant Title : 8260 SV for Volatile Organic Compounds GC/MS #4
QLast Update : Wed Sep 14 08:05:56 2016
Response via : Initial Calibration

Min. RRF : 0.000 Min. Rel. Area : 25% Max. R.T. Dev 0.50min
Max. RRF Dev : 20% Max. Rel. Area : 400%

		Compound	AvgRF	CCRF	%Dev	Area%	Dev(min)
1	I	Fluorobenzene	1.000	1.000	0.0	99	0.00
2	T	1,1,1,2-Tetrafluoroethane	0.158	0.162	-2.5	106	0.00
3	T	1,1-difluoroethane (LCC)	0.165	0.182	-10.3	111	0.00
4	T	Dichlorodifluoromethane	0.297	0.198	33.3#	68	0.00
5	TP	Chloromethane	0.508	0.499	1.8	96	0.00
6	TC	Vinyl Chloride	0.540	0.488	9.6	91	0.00
7	T	Bromomethane	0.212	0.173	18.4	85	0.00
8	T	Chloroethane	0.282	0.257	8.9	92	0.00
9	T	Trichlorofluoromethane	0.493	0.440	10.8	94	0.00
10	TC	1,1-Dichloroethene	0.435	0.390	10.3	97	0.00
11	T	Freon-113	0.326	0.314	3.7	100	0.00
12	T	Acetone	0.031	0.070	-125.8#	218	0.00
13	T	Carbon Disulfide	1.186	1.126	5.1	101	0.00
14	T	Methylene Chloride	0.210	0.223	-6.2	106	0.00
15	T	MTBE*	0.338	0.324	4.1	96	0.00
16	T	trans-1,2-Dichloroethene	0.284	0.290	-2.1	107	0.00
17	T	Diisopropyl ether*	0.720	0.729	-1.3	103	0.00
18	TP	1,1-Dichloroethane	0.477	0.450	5.7	96	0.00
19	T	Ethyl-t-butyl ether*	0.491	0.504	-2.6	104	0.00
20	T	2-Butanone	0.010	0.015	-50.0#	139	0.00
21	T	2,2-Dichloropropane	0.350	0.284	18.9	98	0.00
22	T	cis-1,2-Dichloroethene	0.291	0.289	0.7	102	0.00
23	TC	Chloroform	0.408	0.403	1.2	106	0.00
24	T	Bromochloromethane	0.099	0.100	-1.0	99	0.00
25	T	1,1,1-Trichloroethane	0.436	0.421	3.4	101	0.00
26	S	Dibromofluoromethane	0.205	0.216	-5.4	109	0.00
27	T	1,1-Dichloropropene	0.405	0.392	3.2	104	0.00
28	T	Carbon Tetrachloride	0.369	0.397	-7.6	103	0.00
29	S	1,2-Dichloroethane-d4	0.156	0.159	-1.9	98	0.00
30	T	1,2-Dichloroethane	0.211	0.213	-0.9	98	0.00
31	T	TAME* (2-methoxy-2-methylbu	0.361	0.368	-1.9	100	0.00
32	TM	Benzene*	1.048	1.025	2.2	105	0.00
33	TM	Trichloroethene	0.288	0.281	2.4	108	0.00
34	TC	1,2-Dichloropropane	0.212	0.224	-5.7	110	0.00
35	T	Bromodichloromethane	0.256	0.264	-3.1	100	0.00
36	T	Dibromomethane	0.090	0.098	-8.9	99	0.00
37	T	cis-1,3-Dichloropropene	0.268	0.265	1.1	104	0.00
38	S	Toluene-d8	0.916	0.932	-1.7	101	0.00
39	T	Methyl Isobutyl Ketone	0.102	0.112	-9.8	106	0.00
40	TMC	Toluene*	0.708	0.689	2.7	104	0.00
41	T	trans-1,3-Dichloropropene	0.216	0.202	6.5	97	0.00
42	T	1,1,2-Trichloroethane	0.105	0.116	-10.5	102	0.00
43	T	1,2-Dibromoethane	0.123	0.125	-1.6	104	0.00
44	I	Chlorobenzene-D5	1.000	1.000	0.0	102	0.00
45	T	1,3-Dichloropropane	0.673	0.729	-8.3	107	0.00
46	T	Tetrachloroethene	0.859	0.833	3.0	102	0.00
47	T	2-Hexanone	0.224	0.274	-22.3#	122	0.00
48	T	Dibromochloromethane	0.501	0.548	-9.4	108	0.00
49	TMP	Chlorobenzene	2.158	2.221	-2.9	108	0.00

Evaluate Continuing Calibration Report

Data Path : C:\msdchem\1\DATA\091316\
Data File : lcs-50ng.D
Acq On : 13 Sep 2016 4:17 pm
Operator : sc
Sample : lcs-50ng
Misc : .05
ALS Vial : 28 Sample Multiplier: 1

Quant Time: Sep 14 08:15:50 2016
Quant Method : C:\msdchem\1\METHODS\091316VFM.M
Quant Title : 8260 SV for Volatile Organic Compounds GC/MS #4
QLast Update : Wed Sep 14 08:05:56 2016
Response via : Initial Calibration

Min. RRF : 0.000 Min. Rel. Area : 25% Max. R.T. Dev 0.50min
Max. RRF Dev : 20% Max. Rel. Area : 400%

		Compound	AvgRF	CCRF	%Dev	Area%	Dev(min)
50	TC	Ethylbenzene*	1.384	1.404	-1.4	112	0.00
51	T	1,1,1,2-Tetrachloroethane	0.674	0.673	0.1	110	0.00
52	T	m,p-Xylene*	1.672	1.652	1.2	103	0.00
53	T	o-Xylene*	1.487	1.538	-3.4	110	0.00
54	T	Styrene	2.288	2.345	-2.5	104	0.00
55	TP	Bromoform	0.254	0.255	-0.4	104	0.00
56	I	1,4-Dichlorobenzene-d4	1.000	1.000	0.0	104	0.00
57	S	4-Bromofluorobenzene	0.689	0.724	-5.1	100	0.00
58	T	Isopropylbenzene	4.118	4.264	-3.5	108	0.00
59	TP	1,1,2,2-Tetrachloroethane	0.337	0.389	-15.4	101	0.00
60	T	1,2,3-Trichloropropane	0.312	0.343	-9.9	96	0.00
61	T	n-Propylbenzene	4.784	5.135	-7.3	111	0.00
62	T	Bromobenzene	0.733	0.824	-12.4	111	0.00
63	T	1,3,5-Trimethylbenzene	3.283	3.311	-0.9	105	0.00
64	T	2-Chlorotoluene	2.500	2.615	-4.6	107	0.00
65	T	4-Chlorotoluene	2.565	2.958	-15.3	106	0.00
66	T	tert-Butylbenzene	3.281	3.287	-0.2	108	0.00
67	T	1,2,4-Trimethylbenzene	3.053	3.262	-6.8	110	0.00
68	T	sec-Butylbenzene	4.628	4.763	-2.9	107	0.00
69	T	p-Isopropyltoluene	3.960	4.101	-3.6	116	0.00
70	T	1,3-Dichlorobenzene	1.826	1.858	-1.8	114	0.00
71	T	1,4-Dichlorobenzene	1.652	1.813	-9.7	110	0.00
72	T	n-Butylbenzene	3.584	3.554	0.8	109	0.00
73	T	1,2-Dichlorobenzene	1.398	1.523	-8.9	109	0.00
74	T	1,2-Dibromo-3-chloropropane	0.047	0.056	-19.1	118	0.00
75	T	1,2,4-Trichlorobenzene	0.892	0.908	-1.8	109	0.00
76	T	Hexachlorobutadiene	0.716	0.670	6.4	103	0.00
77	T	Naphthalene	1.255	1.432	-14.1	114	0.00
78	T	1,2,3-Trichlorobenzene	0.735	0.780	-6.1	105	0.00
79	I	TBA-d9	1.000	1.000	0.0	98	0.00
80	T	Ethanol	0.141	0.153	-8.5	111	0.00
81	T	Isopropyl alcohol	0.841	0.804	4.4	100	0.00
82	T	t-Butanol *	1.034	0.478	53.8#	48	0.00
83	T	1,4-Dioxane	0.116	0.127	-9.5	101	0.00

OK

(#) = Out of Range SPCC's out = 0 CCC's out = 0

Quantitation Report (Not Reviewed)

Data Path : C:\msdchem\1\DATA\091316\
Data File : lcs-50ng.D
Acq On : 13 Sep 2016 4:17 pm
Operator : sc
Sample : lcs-50ng
Misc : .05
ALS Vial : 28 Sample Multiplier: 1

Quant Time: Sep 14 08:15:50 2016
Quant Method : C:\msdchem\1\METHODS\091316VFM.M
Quant Title : 8260 SV for Volatile Organic Compounds GC/MS #4
QLast Update : Wed Sep 14 08:05:56 2016
Response via : Initial Calibration

Internal Standards	R.T.	QIon	Response	Conc	Units		Dev(Min)
1) Fluorobenzene	5.270	96	122036	50.00	ng		0.00
44) Chlorobenzene-D5	7.402	82	40250	50.00	ng		0.00
56) 1,4-Dichlorobenzene-d4	9.129	152	40949	50.00	ng		0.00
79) TBA-d9	3.513	65	17014	1000.00	ng		0.00
System Monitoring Compounds							
26) Dibromofluoromethane	4.793	113	26324	52.52	ng		0.00
Spiked Amount 50.000	Range 75 - 125		Recovery = 105.04%				
29) 1,2-Dichloroethane-d4	5.038	65	19435	50.92	ng		0.00
Spiked Amount 50.000	Range 75 - 125		Recovery = 101.84%				
38) Toluene-d8	6.372	98	113689	50.86	ng		0.00
Spiked Amount 50.000	Range 75 - 125		Recovery = 101.72%				
57) 4-Bromofluorobenzene	8.259	174	29659	52.54	ng		0.00
Spiked Amount 50.000	Range 75 - 125		Recovery = 105.08%				
Target Compounds							Qvalue
2) 1,1,1,2-Tetrafluoroethane	1.601	83	19786	51.37	ng		98
3) 1,1-difluoroethane (LCC)	1.649	65	22259	55.31	ng		92
4) Dichlorodifluoromethane	1.679	85	24124	33.24	ng		97
5) Chloromethane	1.857	50	60866	49.13	ng		95
6) Vinyl Chloride	1.970	62	59609	45.26	ng		98
7) Bromomethane	2.304	94	21146	40.95	ng		93
8) Chloroethane	2.405	64	31347	45.59	ng		99
9) Trichlorofluoromethane	2.643	101	53641	44.59	ng		96
10) 1,1-Dichloroethene	3.102	61	47606	44.82	ng		84
11) Freon-113	3.102	101	38350	48.22	ng		95
12) Acetone	3.144	43	85439	1114.52	ng	#	100
13) Carbon Disulfide	3.299	76	137395	47.47	ng		96
14) Methylene Chloride	3.501	84	27190	53.04	ng		83
15) MTBE*	3.715	73	39508	47.83	ng		90
16) trans-1,2-Dichloroethene	3.715	96	35375	51.02	ng		98
17) Diisopropyl ether*	4.073	45	88907	50.57	ng		97
18) 1,1-Dichloroethane	4.037	63	54920	47.14	ng		97
19) Ethyl-t-butyl ether*	4.341	59	61471	51.32	ng		93
20) 2-Butanone	4.460	72	17838	745.02	ng		93
21) 2,2-Dichloropropane	4.460	77	34634	40.56	ng		91
22) cis-1,2-Dichloroethene	4.460	96	35245	49.63	ng		89
23) Chloroform	4.680	83	49187	49.42	ng		99
24) Bromochloromethane	4.633	128	12233	50.73	ng	#	33
25) 1,1,1-Trichloroethane	4.829	97	51377	48.29	ng		97
27) 1,1-Dichloropropene	4.942	75	47885	48.43	ng		97
28) Carbon Tetrachloride	4.948	117	48409	53.77	ng		94
30) 1,2-Dichloroethane	5.091	62	25976	50.42	ng		99
31) TAME* (2-methoxy-2-met...	5.145	73	44950	51.02	ng		97
32) Benzene*	5.091	78	125072	48.91	ng		100
33) Trichloroethene	5.526	95	34327	48.79	ng		94
34) 1,2-Dichloropropane	5.687	63	27359	52.94	ng		98
35) Bromodichloromethane	5.865	83	32234	51.55	ng		95
36) Dibromomethane	5.770	93	11959	54.74	ng		79
37) cis-1,3-Dichloropropene	6.175	75	32379	49.44	ng		97
39) Methyl Isobutyl Ketone	6.264	43	136385	545.76	ng		98
40) Toluene*	6.419	92	84112	48.64	ng		94
41) trans-1,3-Dichloropropene	6.550	75	24673	46.90	ng		98
42) 1,1,2-Trichloroethane	6.687	83	14165	55.26	ng		87

Data Path : C:\msdchem\1\DATA\091316\
Data File : lcs-50ng.D
Acq On : 13 Sep 2016 4:17 pm
Operator : sc
Sample : lcs-50ng
Misc : .05
ALS Vial : 28 Sample Multiplier: 1

Quant Time: Sep 14 08:15:50 2016
Quant Method : C:\msdchem\1\METHODS\091316VFM.M
Quant Title : 8260 SV for Volatile Organic Compounds GC/MS #4
QLast Update : Wed Sep 14 08:05:56 2016
Response via : Initial Calibration

Internal Standards	R.T.	QIon	Response	Conc	Units		Dev(Min)
43) 1,2-Dibromoethane	7.080	107	15306	50.81	ng		87
45) 1,3-Dichloropropane	6.812	76	29355	54.21	ng		90
46) Tetrachloroethene	6.812	164	33537	48.50	ng		89
47) 2-Hexanone	6.848	43	110296	612.70	ng	#	99
48) Dibromochloromethane	6.979	129	22072	54.72	ng		98
49) Chlorobenzene	7.426	112	89387	51.46	ng		97
50) Ethylbenzene*	7.491	106	56495	50.70	ng		96
51) 1,1,1,2-Tetrachloroethane	7.473	131	27102	49.99	ng		98
52) m,p-Xylene*	7.575	106	133003	98.79	ng		92
53) o-Xylene*	7.866	106	61916	51.74	ng		95
54) Styrene	7.872	104	94379	51.24	ng		98
55) Bromoform	8.027	173	10283	50.31	ng		87
58) Isopropylbenzene	8.134	105	174617	51.77	ng		98
59) 1,1,2,2-Tetrachloroethane	8.343	83	15948	57.85	ng		96
60) 1,2,3-Trichloropropane	8.384	75	14038	54.88	ng		93
61) n-Propylbenzene	8.438	91	210291	53.68	ng		95
62) Bromobenzene	8.384	156	33750	56.22	ng		96
63) 1,3,5-Trimethylbenzene	8.563	105	135562	50.41	ng		99
64) 2-Chlorotoluene	8.521	91	107099	52.32	ng		95
65) 4-Chlorotoluene	8.599	91	121108	57.65	ng		71
66) tert-Butylbenzene	8.813	119	134586	50.09	ng		95
67) 1,2,4-Trimethylbenzene	8.849	105	133592	53.43	ng		98
68) sec-Butylbenzene	8.980	105	195021	51.46	ng		97
69) p-Isopropyltoluene	9.081	119	167923	51.78	ng		97
70) 1,3-Dichlorobenzene	9.081	146	76092	50.89	ng		92
71) 1,4-Dichlorobenzene	9.147	146	74237	54.86	ng		92
72) n-Butylbenzene	9.391	91	145548	49.59	ng		95
73) 1,2-Dichlorobenzene	9.439	146	62359	54.45	ng		90
74) 1,2-Dibromo-3-chloropr...	10.022	75	2273	59.51	ng	#	60
75) 1,2,4-Trichlorobenzene	10.659	180	37192	50.92	ng		92
76) Hexachlorobutadiene	10.773	225	27442	46.77	ng		97
77) Naphthalene	10.856	128	58644	57.06	ng		100
78) 1,2,3-Trichlorobenzene	11.041	180	31952	53.08	ng		80
80) Ethanol	2.816	45	5209	2168.83	ng		100
81) Isopropyl alcohol	3.257	45	27368	1912.60	ng	#	99
82) t-Butanol *	3.578	59	4069	231.39	ng	#	46
83) 1,4-Dioxane	5.770	88	4338	2196.12	ng	#	100

(#) = qualifier out of range (m) = manual integration (+) = signals summed

Quantitation Report (Not Reviewed)

Data Path : C:\msdchem\1\DATA\091316\
Data File : lcs-50ng.D
Acq On : 13 Sep 2016 4:17 pm
Operator : sc
Sample : lcs-50ng
Misc : .05
ALS Vial : 28 Sample Multiplier: 1

Quant Time: Sep 14 08:15:50 2016
Quant Method : C:\msdchem\1\METHODS\091316VFM.M
Quant Title : 8260 SV for Volatile Organic Compounds GC/MS #4
QLast Update : Wed Sep 14 08:05:56 2016
Response via : Initial Calibration

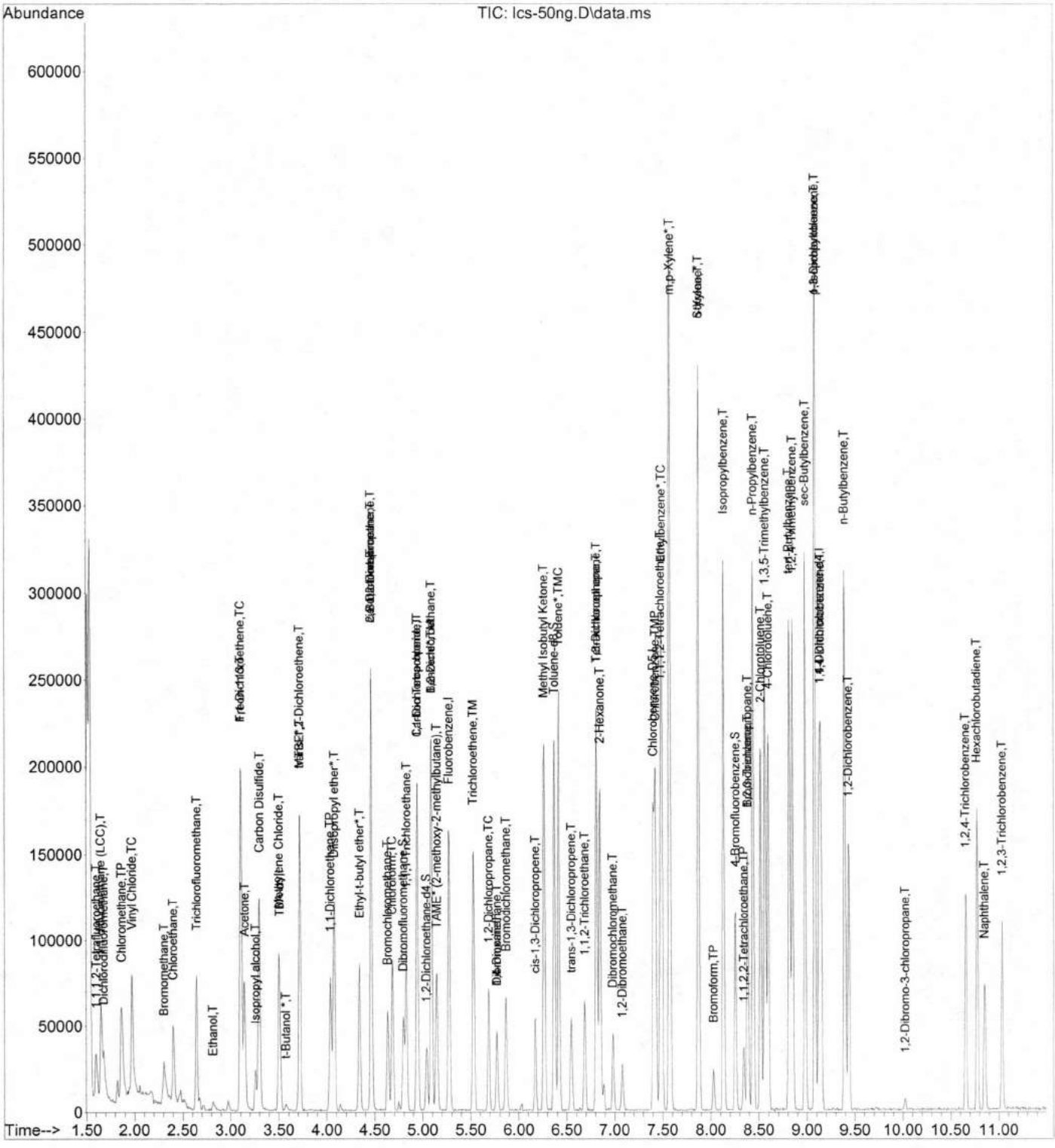

BROWN AND CALDWELL

WORK PLAN 18-149429

H&P PROJECT # BC091416-13

LEVEL IV DATA PACKAGE

H&P 8260SV ANALYTICAL DATA
9/16/16

Mobile Geochemistry Inc.

8260 RUN LOG
Lab # CSBD
Instr # GCMS4

Client(s): Brown & Caldwell
Battelle

H&P Project #'s: BC091416-13
BTL091316-10

Page 1 of 1
Operator: s/c
Date: 9/16/2016

Work Order(s): E609050
E609055

Matrix Spikes: Soil Sample:
Water Sample:

ICAL Method(s): 091316VFM 091316SW 052016TPHv
Analyses: 8260 073114APH
052016TPHC6C12
Batch #'s: EI61605

Lab Temperatures:
UCV (°C): 22
CV (°C): 22
UCV= uncorr CV=corr

Methanol Lot # 157266 Balance (2g): NA Balance (10g):

VOC cmpds Std	LSS-1944	Exp. 9/30/2016	Conc. 20/200/800ug/mL	uL Injection:	2.5	Internal Std.	LSS-1948 Exp. 11/12/2016 Conc. 20/400ug/mL uL Injection: 2.5
VOC gases Std	LSS-1954	Exp. 9/30/2016	Conc. 20ug/mL	uL Injection:	2.5	Surrogate Std	LSS-1949 Exp. 11/12/2016 Conc. 20ug/mL uL Injection: 2.5
SS cmpds Std	LSS-1945	Exp. 9/30/2016	Conc. 20/100/800ug/mL	uL Injection:	5.0	IS/Surr Combo	LSS-1956 Exp. 12/8/2016 Conc. 20/400ug/mL uL Injection: 2.5
SS gases Std	LSS-1955	Exp. 9/30/2016	Conc. 20ug/mL	uL Injection:	5.0	Gasoline Std	LSS-1953 Exp. 11/30/2016 Conc. 1510ug/mL uL Injection: 2.5

Workorder Number	prep time	sample matrix	sample wt./vol.	solvent volume	injection volume	dilution factor	H_2O pH	Cont Syringe#
E609050-01		VAPOR	20cc	20mL	20cc	0.05		4
E609050-02		VAPOR	20cc	20mL	20cc	0.05		6
E609050-03		VAPOR	20cc	20mL	20cc	0.05		104
E609050-04		VAPOR	20cc	20mL	20cc	0.05		123
E609050-05		VAPOR	20cc	20mL	20cc	0.05		139
E609050-06		VAPOR	20cc	20mL	20cc	0.05		4
E609055-01		VAPOR	20cc	20mL	20cc	0.05		4
E609055-02		VAPOR	20cc	20mL	20cc	0.05		6
E609055-03		VAPOR	20cc	20mL	20cc	0.05		104
E609055-04		VAPOR	20cc	20mL	20cc	0.05		123
E609055-05		VAPOR	20cc	20mL	20cc	0.05		139
E609055-06		VAPOR	20cc	20mL	20cc	0.05		196
E609055-07		VAPOR	20cc	20mL	20cc	0.05		220

stn/ vial #	Sample Name	Data File Name	Comments
1	blk1	blk1	
2	blk2	blk2	
3	ccv1	ccv1	tune/ok
4	tph ccv1	tph ccv1	ok
5	blk3	blk3	nd/ok
6	lcs1	lcs1	ok
7	lcsd1	lcsd1	ok
8	blk4	blk4	rinse
9	BC SV112	BC SV112	~~report~~
10	BC SV109	BC SV109	~~report~~
11	BC SV111	BC SV111	report
12	BC SV108	BC SV108	~~report~~
13	BC SV115	BC SV115	~~report~~
14	BC SV115D	BC SV115D	~~report~~
15	BT 0379-VMP-1-A-F	BT 0379-VMP-1-A-F	screen
16	BT 0379-VMP-3-D-F	BT 0379-VMP-3-D-F	screen
17	BT 0379-VMP-3-C-F	BT 0379-VMP-3-C-F	screen
18	BT 0379-VMP-3-B-F	BT 0379-VMP-3-B-F	screen
19	BT 0379-VMP-6-A-F	BT 0379-VMP-6-A-F	screen
20	BT 0379-FD-002-F	BT 0379-FD-002-F	screen
21	BT 0379-VMP-9-A-F	BT 0379-VMP-9-A-F	screen
22	blk5	blk5	rinse
23	blk6	blk6	rinse
24	closing ccv1	closing ccv1	ok
25			
26			
27			
28			
29			
30			

9/19/16
Screen
Screen

Analyst Initials [signature] Date 9/19/16

H&P Mobile Geochemistry, Inc.
QSM 2011 Appendix 9O

INTERNAL STANDARD SUMMARY LOG FOR 8260 ANALYSIS
BC091416-13

Client sample name	Sample Name	Fluorobenzene		Chlorobenzene-d5		1,4 Dichlorobenzene		TBA-d9	
		R.T.	Response	R.T.	Response	R.T.	Response	R.T.	Response
E609050-03	BC SV111.D	5.27	107996	7.40	35486	9.13	34062	3.51	13060
	blk3.D	5.27	129837	7.40	38340	9.13	39586	3.51	16063
	ccv1.D	5.28	124972	7.40	42658	9.13	44884	3.51	16110
	lcs1.D	5.27	127090	7.40	43416	9.13	46847	3.52	17204
Acceptance Range Minimum		5.21	61359	7.34	19642	9.06	19677	3.45	8642
Acceptance Range Maximum		5.33	245436	7.46	78568	9.18	78708	3.57	34566

Data Path : C:\msdchem\1\DATA\091616\
Data File : ccv1.D
Acq On : 16 Sep 2016 8:21 am
Operator : sc
Sample : ccv1
Misc : .05
ALS Vial : 3 Sample Multiplier: 1

Integration File: rteint.p

Method : C:\msdchem\1\METHODS\091316VFM.M
Title : 8260 SV for Volatile Organic Compounds GC/MS #4
Last Update : Wed Sep 14 11:15:14 2016

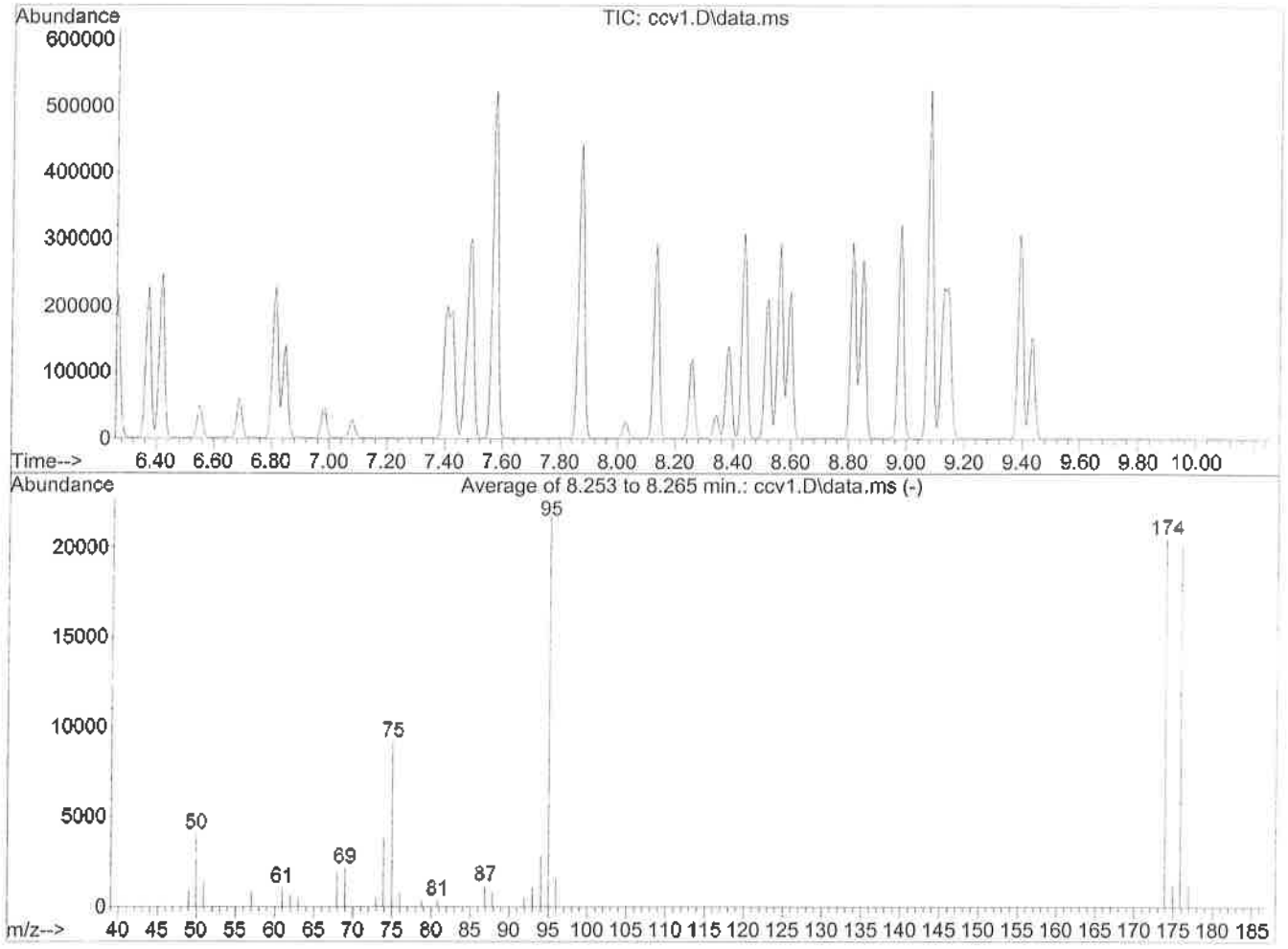

AutoFind: Scans 1136, 1137, 1138; Background Corrected with Scan 1130

Target Mass	Rel. to Mass	Lower Limit%	Upper Limit%	Rel. Abn%	Raw Abn	Result Pass/Fail
50	95	15	40	18.6	4054	PASS
75	95	30	60	42.1	9171	PASS
95	95	100	100	100.0	21762	PASS
96	95	5	9	7.0	1518	PASS
173	174	0.00	2	0.0	0	PASS
174	95	50	100	94.4	20542	PASS
175	174	5	9	6.3	1304	PASS
176	174	95	101	98.2	20178	PASS
177	176	5	9	6.3	1268	PASS

Evaluate Continuing Calibration Report

Data Path : C:\msdchem\1\DATA\091616\
Data File : ccv1.D
Acq On : 16 Sep 2016 8:21 am
Operator : sc
Sample : ccv1
Misc : .05
ALS Vial : 3 Sample Multiplier: 1

Quant Time: Sep 16 08:33:48 2016
Quant Method : C:\msdchem\1\METHODS\091316VFM.M
Quant Title : 8260 SV for Volatile Organic Compounds GC/MS #4
QLast Update : Wed Sep 14 11:15:14 2016
Response via : Initial Calibration

Min. RRF : 0.000 Min. Rel. Area : 25% Max. R.T. Dev 0.50min
Max. RRF Dev : 20% Max. Rel. Area : 400%

		Compound	AvgRF	CCRF	%Dev	Area%	Dev(min)
1	I	Fluorobenzene	1.000	1.000	0.0	102	0.00
2	T	1,1,1,2-Tetrafluoroethane	0.158	0.156	1.3	104	0.00
3	T	1,1-difluoroethane (LCC)	0.165	0.164	0.6	102	0.00
4	T	Dichlorodifluoromethane	0.297	0.292	1.7	103	0.00
5	TP	Chloromethane	0.508	0.512	-0.8	101	0.00
6	TC	Vinyl Chloride	0.540	0.506	6.3	97	0.00
7	T	Bromomethane	0.212	0.204	3.8	103	0.00
8	T	Chloroethane	0.282	0.264	6.4	97	0.00
9	T	Trichlorofluoromethane	0.493	0.479	2.8	105	0.00
10	TC	1,1-Dichloroethene	0.435	0.401	7.8	102	0.00
11	T	Freon-113	0.326	0.324	0.6	106	0.00
12	T	Acetone	0.031	0.029	6.5	92	0.00
13	T	Carbon Disulfide	1.186	1.119	5.6	102	0.00
14	T	Methylene Chloride	0.210	0.228	-8.6	111	0.00
15	T	MTBE*	0.338	0.344	-1.8	104	0.00
16	T	trans-1,2-Dichloroethene	0.284	0.281	1.1	106	0.00
17	T	Diisopropyl ether*	0.720	0.752	-4.4	109	0.00
18	TP	1,1-Dichloroethane	0.477	0.484	-1.5	105	0.00
19	T	Ethyl-t-butyl ether*	0.491	0.505	-2.9	107	0.00
20	T	2-Butanone	0.010	0.010	0.0	93	0.00
21	T	2,2-Dichloropropane	0.350	0.356	-1.7	126	0.00
22	T	cis-1,2-Dichloroethene	0.291	0.276	5.2	100	0.00
23	TC	Chloroform	0.408	0.416	-2.0	112	0.00
24	T	Bromochloromethane	0.099	0.095	4.0	96	0.00
25	T	1,1,1-Trichloroethane	0.436	0.434	0.5	107	0.00
26	S	Dibromofluoromethane	0.205	0.216	-5.4	112	0.00
27	T	1,1-Dichloropropene	0.405	0.387	4.4	105	0.00
28	T	Carbon Tetrachloride	0.369	0.419	-13.6	111	0.00
29	S	1,2-Dichloroethane-d4	0.156	0.162	-3.8	102	0.00
30	T	1,2-Dichloroethane	0.211	0.213	-0.9	101	0.00
31	T	TAME* (2-methoxy-2-methylbu	0.361	0.372	-3.0	103	0.00
32	TM	Benzene*	1.048	1.004	4.2	105	0.00
33	TM	Trichloroethene	0.288	0.275	4.5	108	0.00
34	TC	1,2-Dichloropropane	0.212	0.216	-1.9	108	0.00
35	T	Bromodichloromethane	0.256	0.256	0.0	99	0.00
36	T	Dibromomethane	0.090	0.090	0.0	93	0.00
37	T	cis-1,3-Dichloropropene	0.268	0.273	-1.9	109	0.00
38	S	Toluene-d8	0.916	0.945	-3.2	104	0.00
39	T	Methyl Isobutyl Ketone	0.102	0.100	2.0	97	0.00
40	TMC	Toluene*	0.708	0.688	2.8	106	0.00
41	T	trans-1,3-Dichloropropene	0.216	0.206	4.6	101	0.00
42	T	1,1,2-Trichloroethane	0.105	0.096	8.6	86	0.00
43	T	1,2-Dibromoethane	0.123	0.127	-3.3	108	0.00
44	I	Chlorobenzene-D5	1.000	1.000	0.0	109	0.00
45	T	1,3-Dichloropropane	0.673	0.649	3.6	101	0.00
46	T	Tetrachloroethene	0.859	0.818	4.8	106	0.00
47	T	2-Hexanone	0.224	0.196	12.5	93	0.00
48	T	Dibromochloromethane	0.501	0.511	-2.0	107	0.00
49	TMP	Chlorobenzene	2.158	2.071	4.0	107	0.00

Evaluate Continuing Calibration Report

Data Path : C:\msdchem\1\DATA\091616\
Data File : ccv1.D
Acq On : 16 Sep 2016 8:21 am
Operator : sc
Sample : ccv1
Misc : .05
ALS Vial : 3 Sample Multiplier: 1

Quant Time: Sep 16 08:33:48 2016
Quant Method : C:\msdchem\1\METHODS\091316VFM.M
Quant Title : 8260 SV for Volatile Organic Compounds GC/MS #4
QLast Update : Wed Sep 14 11:15:14 2016
Response via : Initial Calibration

Min. RRF : 0.000 Min. Rel. Area : 25% Max. R.T. Dev 0.50min
Max. RRF Dev : 20% Max. Rel. Area : 400%

		Compound	AvgRF	CCRF	%Dev	Area%	Dev(min)
50	TC	Ethylbenzene*	1.384	1.245	10.0	105	0.00
51	T	1,1,1,2-Tetrachloroethane	0.674	0.677	-0.4	117	0.00
52	T	m,p-Xylene*	1.672	1.611	3.6	106	0.00
53	T	o-Xylene*	1.487	1.450	2.5	110	0.00
54	T	Styrene	2.288	2.249	1.7	106	0.00
55	TP	Bromoform	0.254	0.255	-0.4	110	0.00
56	I	1,4-Dichlorobenzene-d4	1.000	1.000	0.0	114	0.00
57	S	4-Bromofluorobenzene	0.689	0.689	0.0	104	0.00
58	T	Isopropylbenzene	4.118	3.786	8.1	106	0.00
59	TP	1,1,2,2-Tetrachloroethane	0.337	0.355	-5.3	101	0.00
60	T	1,2,3-Trichloropropane	0.312	0.292	6.4	89	0.00
61	T	n-Propylbenzene	4.784	4.611	3.6	109	0.00
62	T	Bromobenzene	0.733	0.710	3.1	105	0.00
63	T	1,3,5-Trimethylbenzene	3.283	3.135	4.5	109	0.00
64	T	2-Chlorotoluene	2.500	2.354	5.8	105	0.00
65	T	4-Chlorotoluene	2.565	2.440	4.9	95	0.00
66	T	tert-Butylbenzene	3.281	3.055	6.9	110	0.00
67	T	1,2,4-Trimethylbenzene	3.053	2.982	2.3	110	0.00
68	T	sec-Butylbenzene	4.628	4.386	5.2	108	0.00
69	T	p-Isopropyltoluene	3.960	3.588	9.4	111	0.00
70	T	1,3-Dichlorobenzene	1.826	1.650	9.6	111	0.00
71	T	1,4-Dichlorobenzene	1.652	1.655	-0.2	110	0.00
72	T	n-Butylbenzene	3.584	3.297	8.0	110	0.00
73	T	1,2-Dichlorobenzene	1.398	1.363	2.5	107	0.00
74	T	1,2-Dibromo-3-chloropropane	0.047	0.034	27.7#	80	0.00
75	T	1,2,4-Trichlorobenzene	0.892	0.865	3.0	114	0.00
76	T	Hexachlorobutadiene	0.716	0.680	5.0	115	0.00
77	T	Naphthalene	1.255	1.134	9.6	99	0.00
78	T	1,2,3-Trichlorobenzene	0.735	0.703	4.4	104	0.00
79	I	TBA-d9	1.000	1.000	0.0	93	0.00
80	T	Ethanol	0.141	0.119	15.6	81	0.00
81	T	Isopropyl alcohol	0.841	0.701	16.6	82	0.00
82	T	t-Butanol *	1.034	1.063	-2.8	101	0.00
83	T	1,4-Dioxane	0.116	0.127	-9.5	96	-0.01

(#) = Out of Range SPCC's out = 0 CCC's out = 0

Evaluate Continuing Calibration Report

Data Path : C:\msdchem\1\DATA\091616\
Data File : ccv1.D
Acq On : 16 Sep 2016 8:21 am
Operator : sc
Sample : ccv1
Misc : .05
ALS Vial : 3 Sample Multiplier: 1

Quant Time: Oct 04 08:34:59 2016
Quant Method : C:\msdchem\1\METHODS\091316VFM.M
Quant Title : 8260 SV for Volatile Organic Compounds GC/MS #4
QLast Update : Wed Sep 14 11:15:14 2016
Response via : Initial Calibration

Min. RRF : 0.000 Min. Rel. Area : 25% Max. R.T. Dev 0.50min
Max. RRF Dev : 20% Max. Rel. Area : 400%

		Compound	AvgRF	CCRF	%Dev	Area%	Dev(min)
1	I	Fluorobenzene	1.000	1.000	0.0	102	0.00
2	T	1,1,1,2-Tetrafluoroethane	0.158	0.156	1.3	104	0.00
3	T	1,1-difluoroethane (LCC)	0.165	0.164	0.6	102	0.00
4	T	Dichlorodifluoromethane	0.297	0.292	1.7	103	0.00
5	TP	Chloromethane	0.508	0.512	-0.8	101	0.00
6	TC	Vinyl Chloride	0.540	0.506	6.3	97	0.00
7	T	Bromomethane	0.212	0.204	3.8	103	0.00
8	T	Chloroethane	0.282	0.264	6.4	97	0.00
9	T	Trichlorofluoromethane	0.493	0.479	2.8	105	0.00
10	TC	1,1-Dichloroethene	0.435	0.401	7.8	102	0.00
11	T	Freon-113	0.326	0.324	0.6	106	0.00
12	T	Acetone	0.031	0.029	6.5	92	0.00
13	T	Carbon Disulfide	1.186	1.119	5.6	102	0.00
14	T	Methylene Chloride	0.210	0.228	-8.6	111	0.00
15	T	MTBE*	0.338	0.344	-1.8	104	0.00
16	T	trans-1,2-Dichloroethene	0.284	0.281	1.1	106	0.00
17	T	Diisopropyl ether*	0.720	0.752	-4.4	109	0.00
18	TP	1,1-Dichloroethane	0.477	0.484	-1.5	105	0.00
19	T	Ethyl-t-butyl ether*	0.491	0.505	-2.9	107	0.00
20	T	2-Butanone	0.010	0.010	0.0	93	0.00
21	T	2,2-Dichloropropane	0.350	0.356	-1.7	126	0.00
22	T	cis-1,2-Dichloroethene	0.291	0.276	5.2	100	0.00
23	TC	Chloroform	0.408	0.416	-2.0	112	0.00
24	T	Bromochloromethane	0.099	0.095	4.0	96	0.00
25	T	1,1,1-Trichloroethane	0.436	0.434	0.5	107	0.00
26	S	Dibromofluoromethane	0.205	0.216	-5.4	112	0.00
27	T	1,1-Dichloropropene	0.405	0.387	4.4	105	0.00
28	T	Carbon Tetrachloride	0.369	0.419	-13.6	111	0.00
29	S	1,2-Dichloroethane-d4	0.156	0.162	-3.8	102	0.00
30	T	1,2-Dichloroethane	0.211	0.213	-0.9	101	0.00
31	T	TAME* (2-methoxy-2-methylbu	0.361	0.372	-3.0	103	0.00
32	TM	Benzene*	1.048	1.004	4.2	105	0.00
33	TM	Trichloroethene	0.288	0.275	4.5	108	0.00
34	TC	1,2-Dichloropropane	0.212	0.216	-1.9	108	0.00
35	T	Bromodichloromethane	0.256	0.256	0.0	99	0.00
36	T	Dibromomethane	0.090	0.090	0.0	93	0.00
37	T	cis-1,3-Dichloropropene	0.268	0.273	-1.9	109	0.00
38	S	Toluene-d8	0.916	0.945	-3.2	104	0.00
39	T	Methyl Isobutyl Ketone	0.102	0.100	2.0	97	0.00
40	TMC	Toluene*	0.708	0.688	2.8	106	0.00
41	T	trans-1,3-Dichloropropene	0.216	0.206	4.6	101	0.00
42	T	1,1,2-Trichloroethane	0.105	0.096	8.6	86	0.00
43	T	1,2-Dibromoethane	0.123	0.127	-3.3	108	0.00
44	I	Chlorobenzene-D5	1.000	1.000	0.0	109	0.00
45	T	1,3-Dichloropropane	0.673	0.649	3.6	101	0.00
46	T	Tetrachloroethene	0.859	0.818	4.8	106	0.00
47	T	2-Hexanone	0.224	0.196	12.5	93	0.00
48	T	Dibromochloromethane	0.501	0.511	-2.0	107	0.00
49	TMP	Chlorobenzene	2.158	2.071	4.0	107	0.00

Evaluate Continuing Calibration Report

Data Path : C:\msdchem\1\DATA\091616\
Data File : ccv1.D
Acq On : 16 Sep 2016 8:21 am
Operator : sc
Sample : ccv1
Misc : .05
ALS Vial : 3 Sample Multiplier: 1

Quant Time: Oct 04 08:34:59 2016
Quant Method : C:\msdchem\1\METHODS\091316VFM.M
Quant Title : 8260 SV for Volatile Organic Compounds GC/MS #4
QLast Update : Wed Sep 14 11:15:14 2016
Response via : Initial Calibration

Min. RRF : 0.000 Min. Rel. Area : 25% Max. R.T. Dev 0.50min
Max. RRF Dev : 20% Max. Rel. Area : 400%

		Compound	AvgRF	CCRF	%Dev	Area%	Dev(min)
50	TC	Ethylbenzene*	1.384	1.245	10.0	105	0.00
51	T	1,1,1,2-Tetrachloroethane	0.674	0.677	-0.4	117	0.00
52	T	m,p-Xylene*	1.672	1.611	3.6	106	0.00
53	T	o-Xylene*	1.487	1.450	2.5	110	0.00
54	T	Styrene	2.288	2.249	1.7	106	0.00
55	TP	Bromoform	0.254	0.255	-0.4	110	0.00
56	I	1,4-Dichlorobenzene-d4	1.000	1.000	0.0	114	0.00
57	S	4-Bromofluorobenzene	0.689	0.689	0.0	104	0.00
58	T	Isopropylbenzene	4.118	3.786	8.1	106	0.00
59	TP	1,1,2,2-Tetrachloroethane	0.337	0.355	-5.3	101	0.00
60	T	1,2,3-Trichloropropane	0.312	0.292	6.4	89	0.00
61	T	n-Propylbenzene	4.784	4.611	3.6	109	0.00
62	T	Bromobenzene	0.733	0.710	3.1	105	0.00
63	T	1,3,5-Trimethylbenzene	3.283	3.135	4.5	109	0.00
64	T	2-Chlorotoluene	2.500	2.354	5.8	105	0.00
65	T	4-Chlorotoluene	2.565	2.440	4.9	95	0.00
66	T	tert-Butylbenzene	3.281	3.055	6.9	110	0.00
67	T	1,2,4-Trimethylbenzene	3.053	2.982	2.3	110	0.00
68	T	sec-Butylbenzene	4.628	4.386	5.2	108	0.00
69	T	p-Isopropyltoluene	3.960	3.588	9.4	111	0.00
70	T	1,3-Dichlorobenzene	1.826	1.650	9.6	111	0.00
71	T	1,4-Dichlorobenzene	1.652	1.655	-0.2	110	0.00
72	T	n-Butylbenzene	3.584	3.297	8.0	110	0.00
73	T	1,2-Dichlorobenzene	1.398	1.363	2.5	107	0.00
74	T	1,2-Dibromo-3-chloropropane	0.047	0.034	27.7#	80	0.00
75	T	1,2,4-Trichlorobenzene	0.892	0.865	3.0	114	0.00
76	T	Hexachlorobutadiene	0.716	0.680	5.0	115	0.00
77	T	Naphthalene	1.255	1.134	9.6	99	0.00
78	T	1,2,3-Trichlorobenzene	0.735	0.703	4.4	104	0.00
79	I	TBA-d9	1.000	1.000	0.0	93	0.00
80	T	Ethanol	0.141	0.119	15.6	81	0.00
81	T	Isopropyl alcohol	0.841	0.701	16.6	82	0.00
82	T	t-Butanol *	1.034	1.063	-2.8	101	0.00
83	T	1,4-Dioxane	0.116	0.127	-9.5	96	-0.01

(#) = Out of Range SPCC's out = 0 CCC's out = 0

Quantitation Report (Not Reviewed)

Data Path : C:\msdchem\1\DATA\091616\
Data File : ccv1.D
Acq On : 16 Sep 2016 8:21 am
Operator : sc
Sample : ccv1
Misc : .05
ALS Vial : 3 Sample Multiplier: 1

Quant Time: Oct 04 08:34:59 2016
Quant Method : C:\msdchem\1\METHODS\091316VFM.M
Quant Title : 8260 SV for Volatile Organic Compounds GC/MS #4
QLast Update : Wed Sep 14 11:15:14 2016
Response via : Initial Calibration

Internal Standards	R.T.	QIon	Response	Conc	Units		Dev(Min)
1) Fluorobenzene	5.276	96	124972	50.00	ng		0.00
44) Chlorobenzene-D5	7.402	82	42658	50.00	ng		0.00
56) 1,4-Dichlorobenzene-d4	9.129	152	44884	50.00	ng		0.00
79) TBA-d9	3.513	65	16110	1000.00	ng		0.00
System Monitoring Compounds							
26) Dibromofluoromethane	4.793	113	26938	52.48	ng		0.00
Spiked Amount 50.000	Range 75 - 125		Recovery = 104.96%				
29) 1,2-Dichloroethane-d4	5.037	65	20213	51.71	ng		0.00
Spiked Amount 50.000	Range 75 - 125		Recovery = 103.42%				
38) Toluene-d8	6.371	98	118145	51.62	ng		0.00
Spiked Amount 50.000	Range 75 - 125		Recovery = 103.24%				
57) 4-Bromofluorobenzene	8.259	174	30926	49.98	ng		0.00
Spiked Amount 50.000	Range 75 - 125		Recovery = 99.96%				
Target Compounds							Qvalue
2) 1,1,1,2-Tetrafluoroethane	1.595	83	19443	49.30	ng	#	81
3) 1,1-difluoroethane (LCC)	1.649	65	20443	49.60	ng		95
4) Dichlorodifluoromethane	1.678	85	36464	49.06	ng		96
5) Chloromethane	1.863	50	64028	50.47	ng		89
6) Vinyl Chloride	1.970	62	63250	46.90	ng		96
7) Bromomethane	2.304	94	25497	48.22	ng		90
8) Chloroethane	2.399	64	32939	46.78	ng		91
9) Trichlorofluoromethane	2.643	101	59804	48.55	ng		95
10) 1,1-Dichloroethene	3.102	61	50138	46.09	ng		95
11) Freon-113	3.102	101	40436	49.65	ng		95
12) Acetone	3.143	43	35984	458.37	ng	#	100
13) Carbon Disulfide	3.292	76	139832	47.18	ng		100
14) Methylene Chloride	3.501	84	28528	54.34	ng		84
15) MTBE*	3.715	73	42934	50.76	ng		88
16) trans-1,2-Dichloroethene	3.721	96	35062	49.38	ng		97
17) Diisopropyl ether*	4.073	45	93950	52.18	ng		95
18) 1,1-Dichloroethane	4.037	63	60537	50.74	ng		97
19) Ethyl-t-butyl ether*	4.335	59	63070	51.42	ng		92
20) 2-Butanone	4.460	72	11940	486.97	ng		99
21) 2,2-Dichloropropane	4.466	77	44438	50.82	ng		92
22) cis-1,2-Dichloroethene	4.460	96	34526	47.47	ng		97
23) Chloroform	4.680	83	51929	50.95	ng		98
24) Bromochloromethane	4.632	128	11847	47.97	ng		81
25) 1,1,1-Trichloroethane	4.829	97	54260	49.80	ng		99
27) 1,1-Dichloropropene	4.936	75	48378	47.78	ng		91
28) Carbon Tetrachloride	4.948	117	52380	56.81	ng		92
30) 1,2-Dichloroethane	5.091	62	26594	50.40	ng		91
31) TAME* (2-methoxy-2-met...	5.145	73	46500	51.54	ng		95
32) Benzene*	5.085	78	125468	47.91	ng		92
33) Trichloroethene	5.526	95	34310	47.62	ng		85
34) 1,2-Dichloropropane	5.686	63	27040	51.09	ng		97
35) Bromodichloromethane	5.865	83	31965	49.92	ng		97
36) Dibromomethane	5.770	93	11193	50.03	ng		74
37) cis-1,3-Dichloropropene	6.175	75	34072	50.80	ng		93
39) Methyl Isobutyl Ketone	6.264	43	124458	486.33	ng	#	92
40) Toluene*	6.419	92	86027	48.58	ng		96
41) trans-1,3-Dichloropropene	6.550	75	25745	47.79	ng		80
42) 1,1,2-Trichloroethane	6.687	83	11975	45.62	ng		83

Quantitation Report (Not Reviewed)

Data Path : C:\msdchem\1\DATA\091616\
Data File : ccv1.D
Acq On : 16 Sep 2016 8:21 am
Operator : sc
Sample : ccv1
Misc : .05
ALS Vial : 3 Sample Multiplier: 1

Quant Time: Oct 04 08:34:59 2016
Quant Method : C:\msdchem\1\METHODS\091316VFM.M
Quant Title : 8260 SV for Volatile Organic Compounds GC/MS #4
QLast Update : Wed Sep 14 11:15:14 2016
Response via : Initial Calibration

Internal Standards	R.T.	QIon	Response	Conc	Units		Dev(Min)
43) 1,2-Dibromoethane	7.080	107	15832	51.32	ng		79
45) 1,3-Dichloropropane	6.812	76	27680	48.23	ng		87
46) Tetrachloroethene	6.812	164	34896	47.62	ng		95
47) 2-Hexanone	6.848	43	83803	439.25	ng	#	95
48) Dibromochloromethane	6.985	129	21813	51.03	ng		99
49) Chlorobenzene	7.425	112	88363	48.00	ng		99
50) Ethylbenzene*	7.491	106	53115	44.98	ng		98
51) 1,1,1,2-Tetrachloroethane	7.473	131	28885	50.27	ng		97
52) m,p-Xylene*	7.574	106	137483	96.35	ng		92
53) o-Xylene*	7.866	106	61864	48.78	ng		95
54) Styrene	7.872	104	95923	49.14	ng		94
55) Bromoform	8.027	173	10890	50.27	ng		71
58) Isopropylbenzene	8.134	105	169912	45.96	ng		98
59) 1,1,2,2-Tetrachloroethane	8.343	83	15929	52.71	ng		86
60) 1,2,3-Trichloropropane	8.384	75	13088	46.68	ng		90
61) n-Propylbenzene	8.438	91	206968	48.20	ng		98
62) Bromobenzene	8.384	156	31881	48.45	ng		100
63) 1,3,5-Trimethylbenzene	8.563	105	140722	47.74	ng		99
64) 2-Chlorotoluene	8.521	91	105651	47.09	ng		93
65) 4-Chlorotoluene	8.599	91	109515	47.56	ng		90
66) tert-Butylbenzene	8.813	119	137132	46.56	ng		95
67) 1,2,4-Trimethylbenzene	8.849	105	133829	48.83	ng		96
68) sec-Butylbenzene	8.980	105	196860	47.39	ng		98
69) p-Isopropyltoluene	9.081	119	161028	45.30	ng		98
70) 1,3-Dichlorobenzene	9.081	146	74073	45.20	ng		97
71) 1,4-Dichlorobenzene	9.147	146	74267	50.07	ng		96
72) n-Butylbenzene	9.391	91	147978	45.99	ng		94
73) 1,2-Dichlorobenzene	9.432	146	61199	48.75	ng		94
74) 1,2-Dibromo-3-chloropr...	10.022	75	1547	36.95	ng	#	57
75) 1,2,4-Trichlorobenzene	10.659	180	38805	48.47	ng		94
76) Hexachlorobutadiene	10.772	225	30517	47.45	ng		86
77) Naphthalene	10.856	128	50878	45.16	ng		100
78) 1,2,3-Trichlorobenzene	11.034	180	31575	47.85	ng		91
80) Ethanol	2.816	45	3828	1683.27	ng		100
81) Isopropyl alcohol	3.257	45	22594	1667.57	ng	#	100
82) t-Butanol *	3.572	59	8561	514.16	ng		78
83) 1,4-Dioxane	5.764	88	4106	2195.31	ng	#	100

(#) = qualifier out of range (m) = manual integration (+) = signals summed

Quantitation Report (Not Reviewed)

Data Path : C:\msdchem\1\DATA\091616\
Data File : ccv1.D
Acq On : 16 Sep 2016 8:21 am
Operator : sc
Sample : ccv1
Misc : .05
ALS Vial : 3 Sample Multiplier: 1

Quant Time: Oct 04 08:34:59 2016
Quant Method : C:\msdchem\1\METHODS\091316VFM.M
Quant Title : 8260 SV for Volatile Organic Compounds GC/MS #4
QLast Update : Wed Sep 14 11:15:14 2016
Response via : Initial Calibration

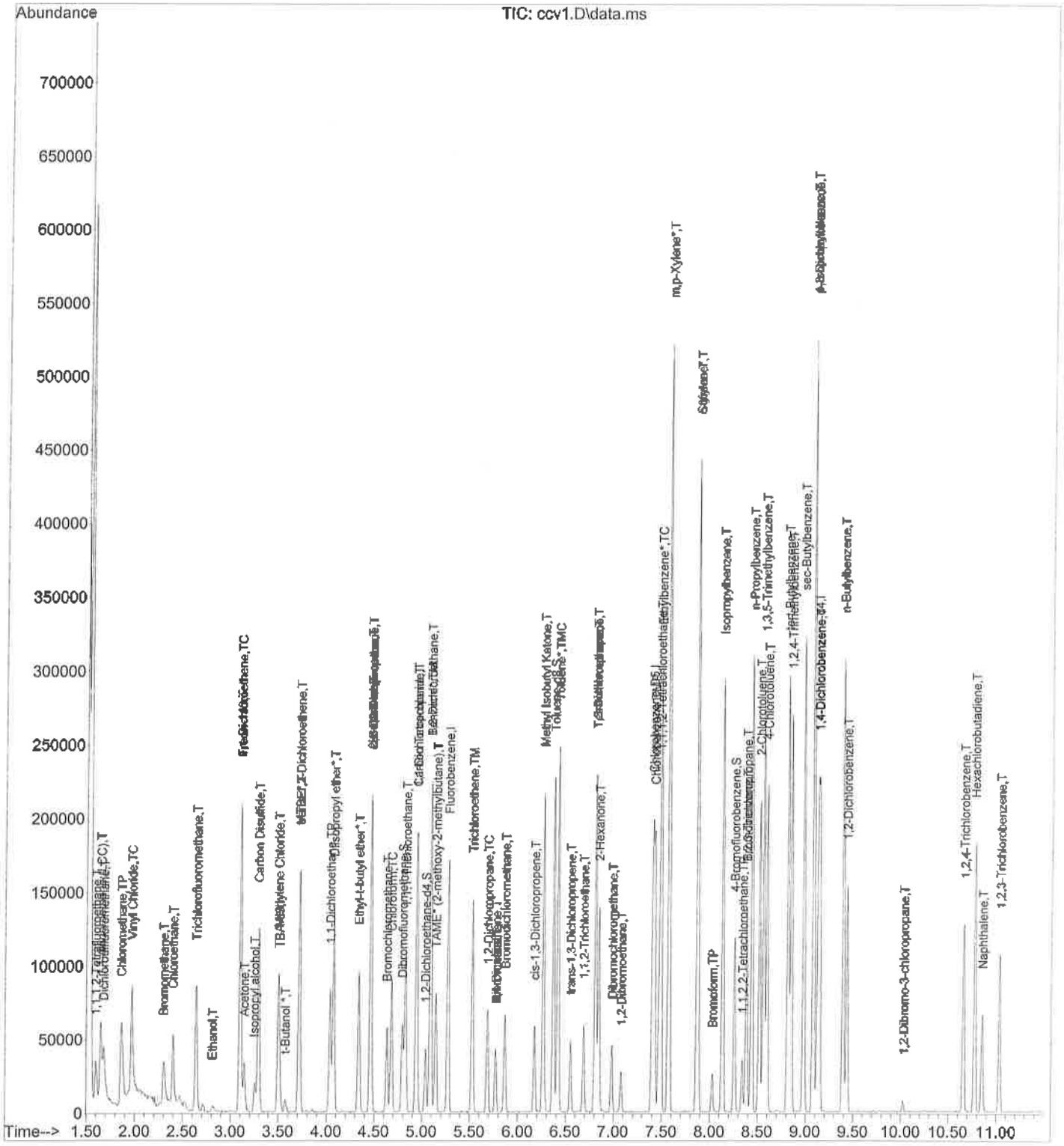

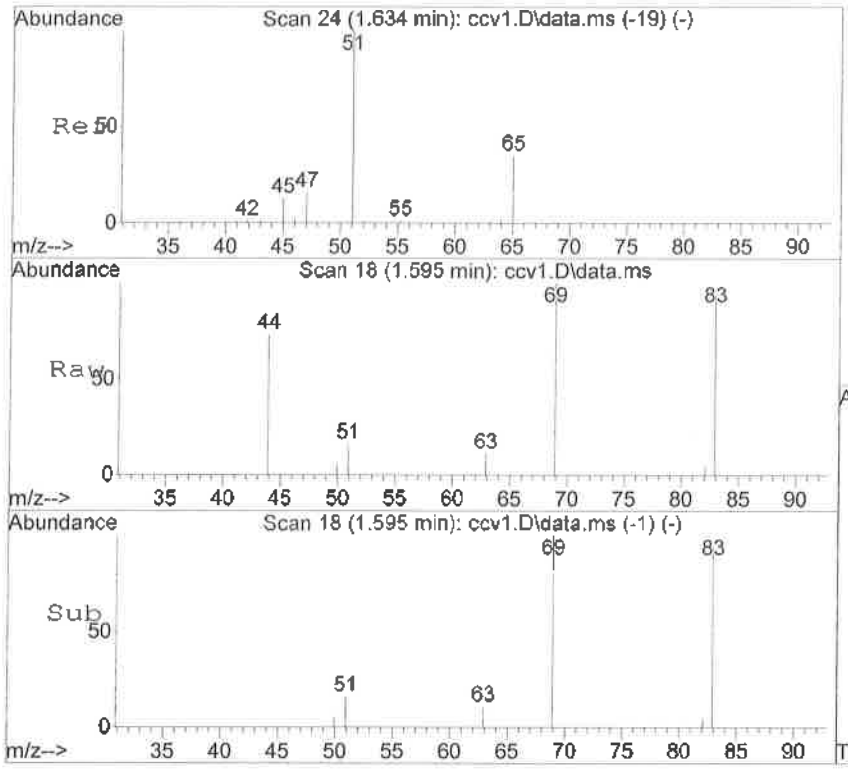

#2
1,1,1,2-Tetrafluoroethane
Concen: 49.30 ng
RT: 1.595 min Scan# 18
Delta R.T. -0.007 min
Lab File: ccv1.D
Acq: 16 Sep 2016 8:21 am

Tgt Ion: 83 Resp: 19443

Ion	Ratio	Lower	Upper
83	100		
69	106.8	71.0	106.6#

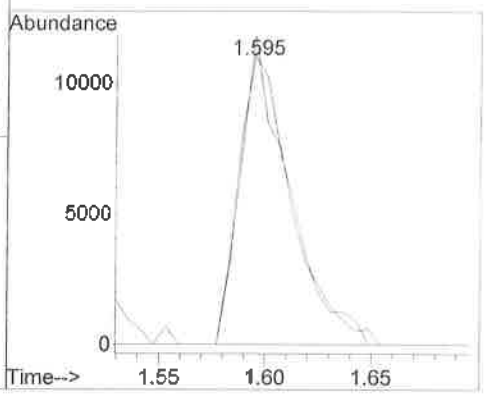

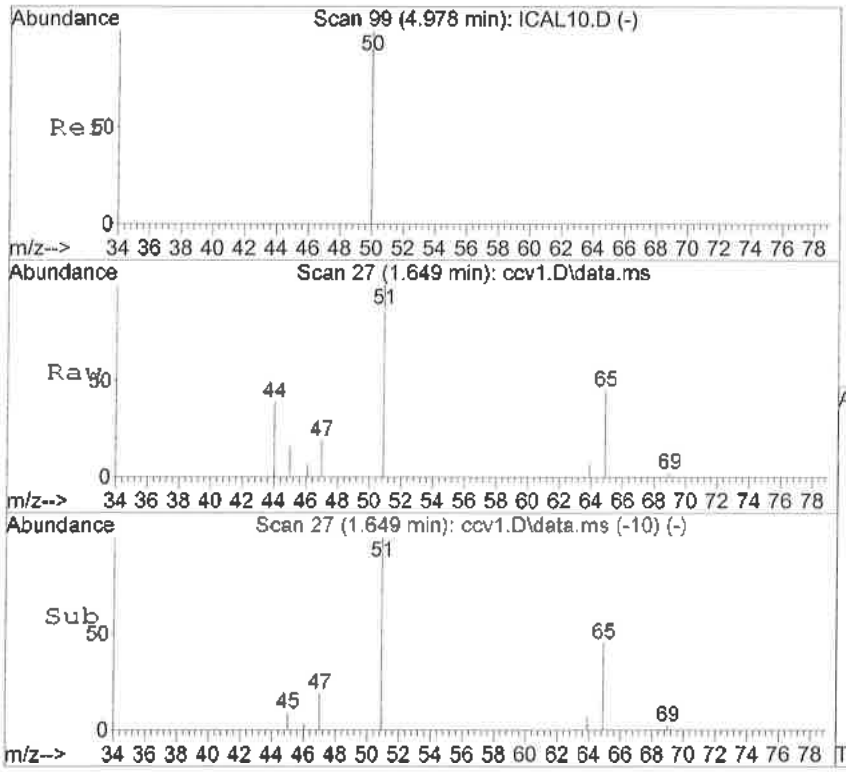

#3
1,1-difluoroethane (LCC)
Concen: 49.60 ng
RT: 1.649 min Scan# 27
Delta R.T. -0.001 min
Lab File: ccv1.D
Acq: 16 Sep 2016 8:21 am

Tgt Ion: 65 Resp: 20443

Ion	Ratio	Lower	Upper
65	100		
51	217.3	147.1	273.3

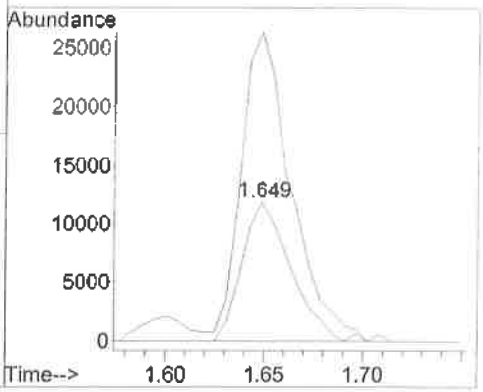

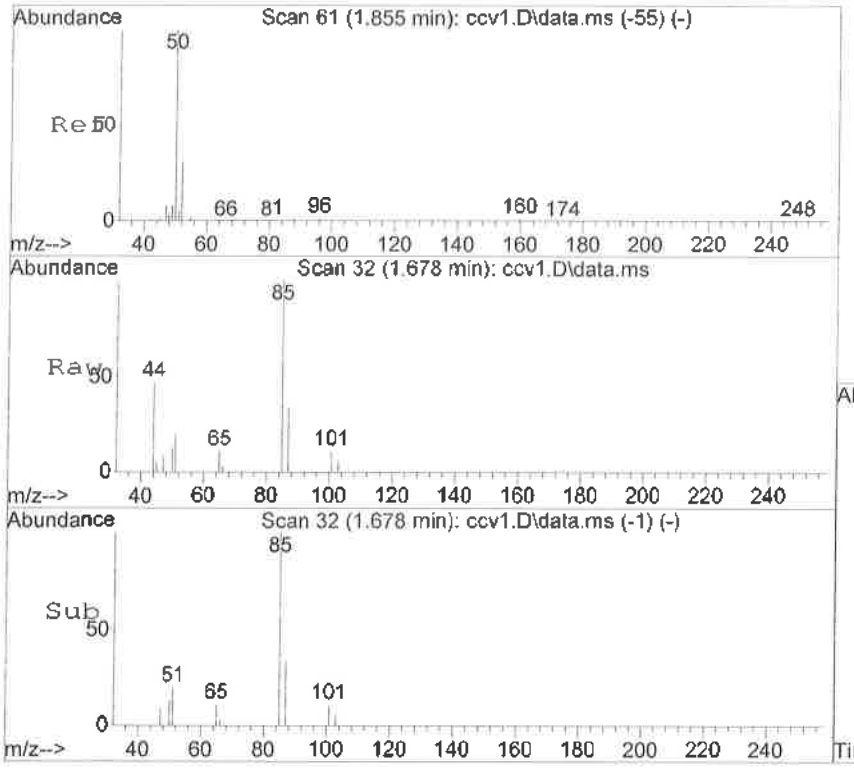

#4
Dichlorodifluoromethane
Concen: 49.06 ng
RT: 1.678 min Scan# 32
Delta R.T. -0.001 min
Lab File: ccv1.D
Acq: 16 Sep 2016 8:21 am

Tgt Ion: 85 Resp: 36464

Ion	Ratio	Lower	Upper
85	100		
87	33.7	1.6	61.6

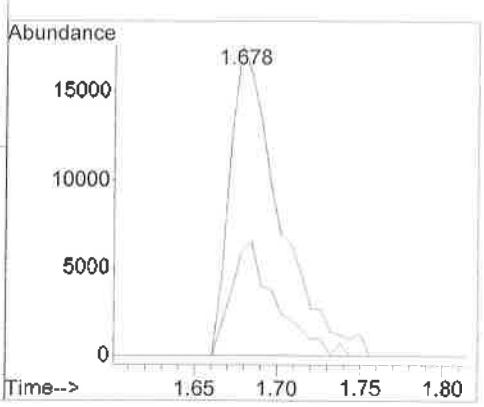

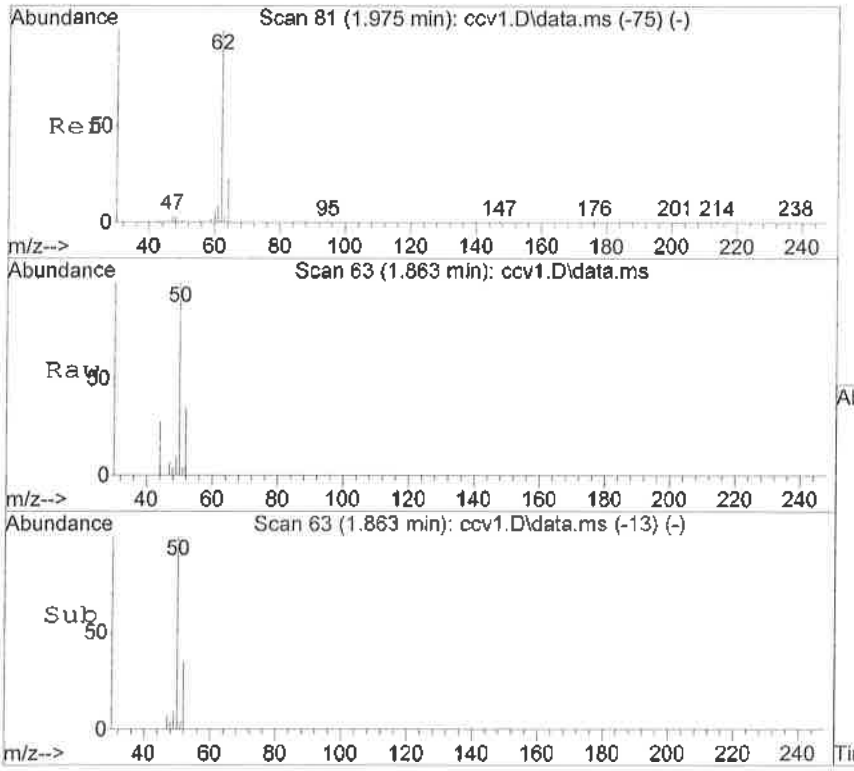

#5
Chloromethane
Concen: 50.47 ng
RT: 1.863 min Scan# 63
Delta R.T. -0.001 min
Lab File: ccv1.D
Acq: 16 Sep 2016 8:21 am

Tgt Ion: 50 Resp: 64028

Ion	Ratio	Lower	Upper
50	100		
52	34.8	0.0	58.8

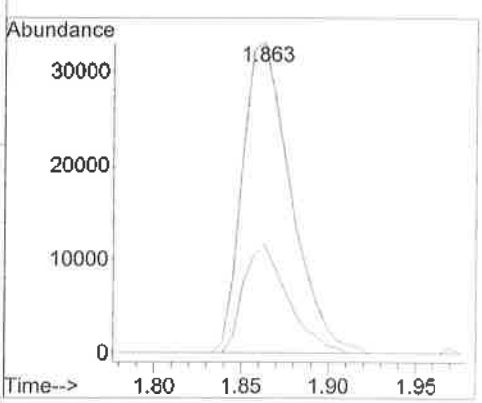

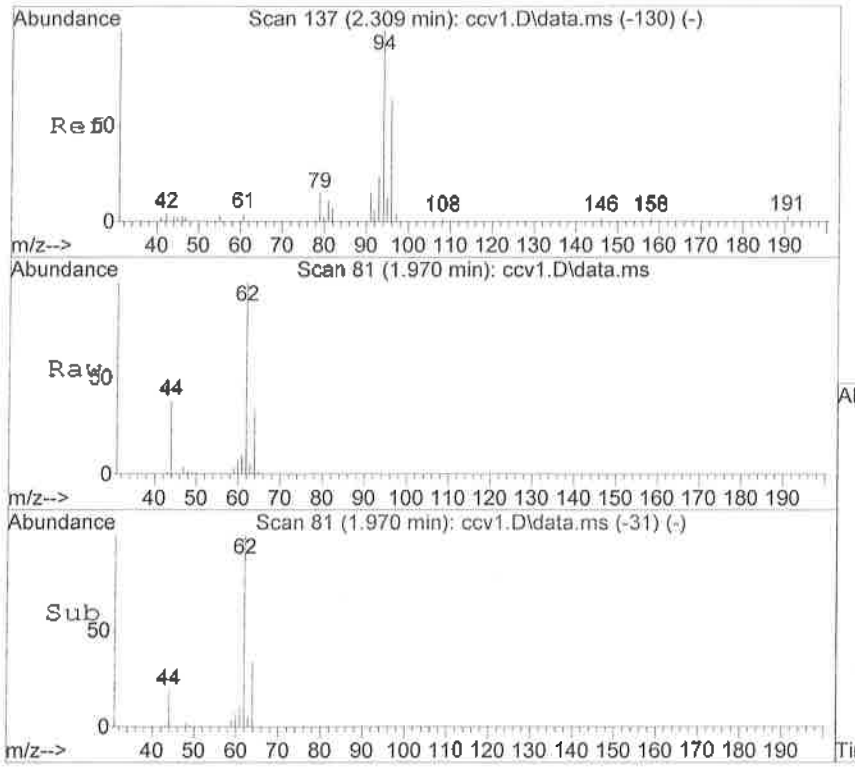

#6
Vinyl Chloride
Concen: 46.90 ng
RT: 1.970 min Scan# 81
Delta R.T. -0.001 min
Lab File: ccv1.D
Acq: 16 Sep 2016 8:21 am

Tgt Ion: 62 Resp: 63250

Ion	Ratio	Lower	Upper
62	100		
64	34.2	2.1	62.1

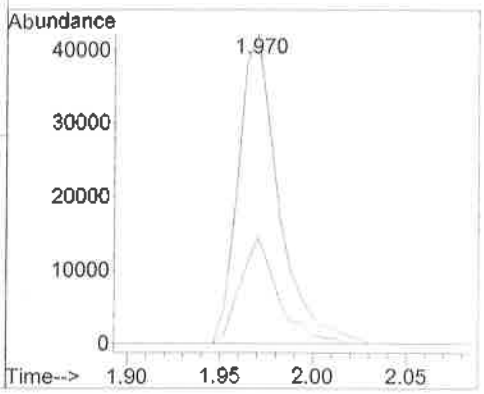

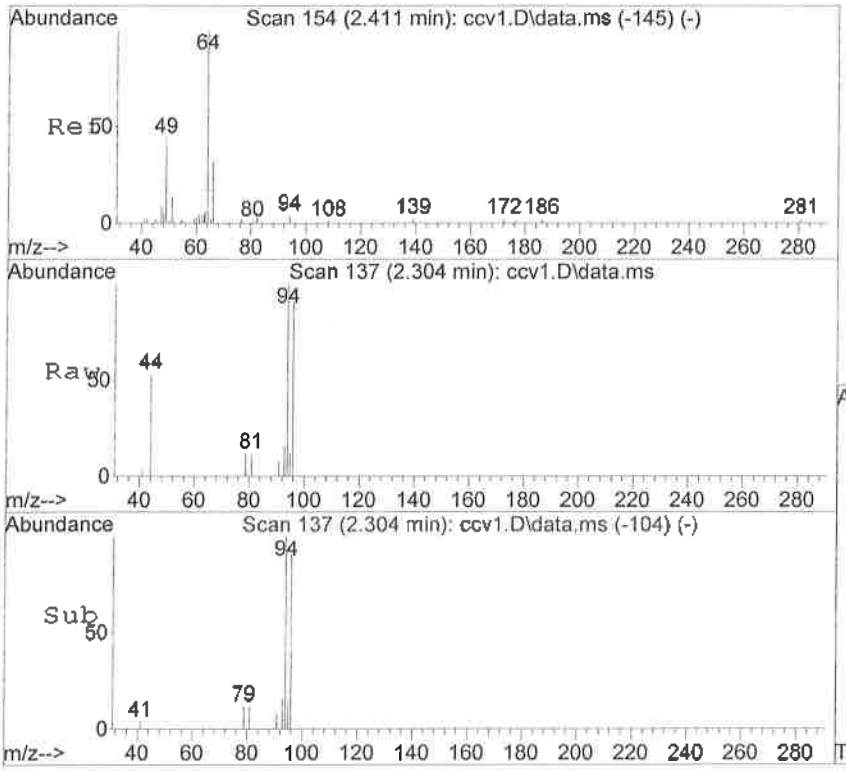

#7
Bromomethane
Concen: 48.22 ng
RT: 2.304 min Scan# 137
Delta R.T. -0.001 min
Lab File: ccv1.D
Acq: 16 Sep 2016 8:21 am

Tgt Ion: 94 Resp: 25497

Ion	Ratio	Lower	Upper
94	100		
96	91.3	52.6	112.6

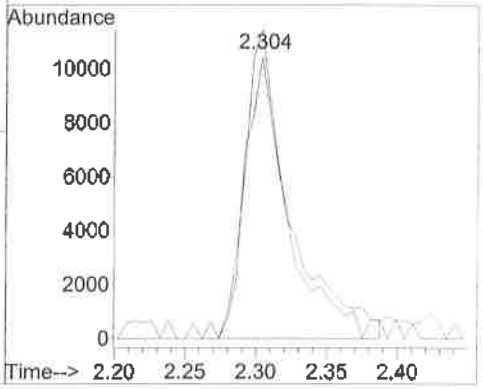

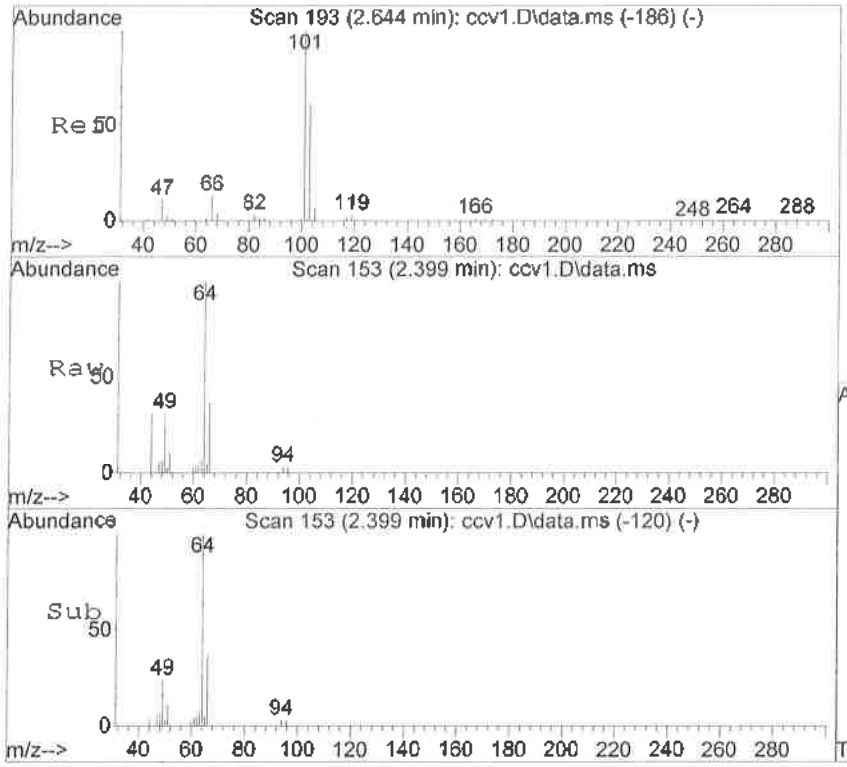

#8
Chloroethane
Concen: 46.78 ng
RT: 2.399 min Scan# 153
Delta R.T. -0.001 min
Lab File: ccv1.D
Acq: 16 Sep 2016 8:21 am

Tgt Ion: 64 Resp: 32939

Ion	Ratio	Lower	Upper
64	100		
66	36.7	1.8	61.8

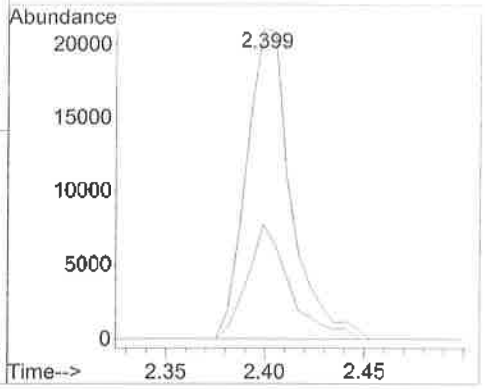

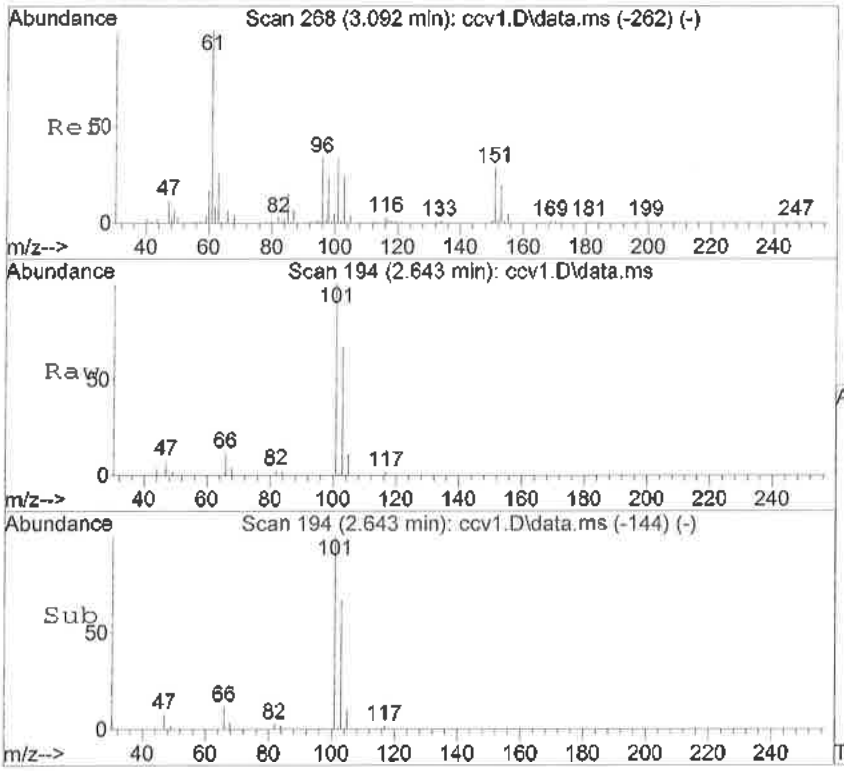

#9
Trichlorofluoromethane
Concen: 48.55 ng
RT: 2.643 min Scan# 194
Delta R.T. -0.001 min
Lab File: ccv1.D
Acq: 16 Sep 2016 8:21 am

Tgt Ion:101 Resp: 59804

Ion	Ratio	Lower	Upper
101	100		
103	67.3	33.3	93.3

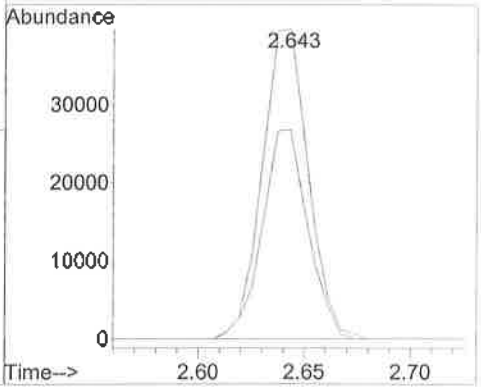

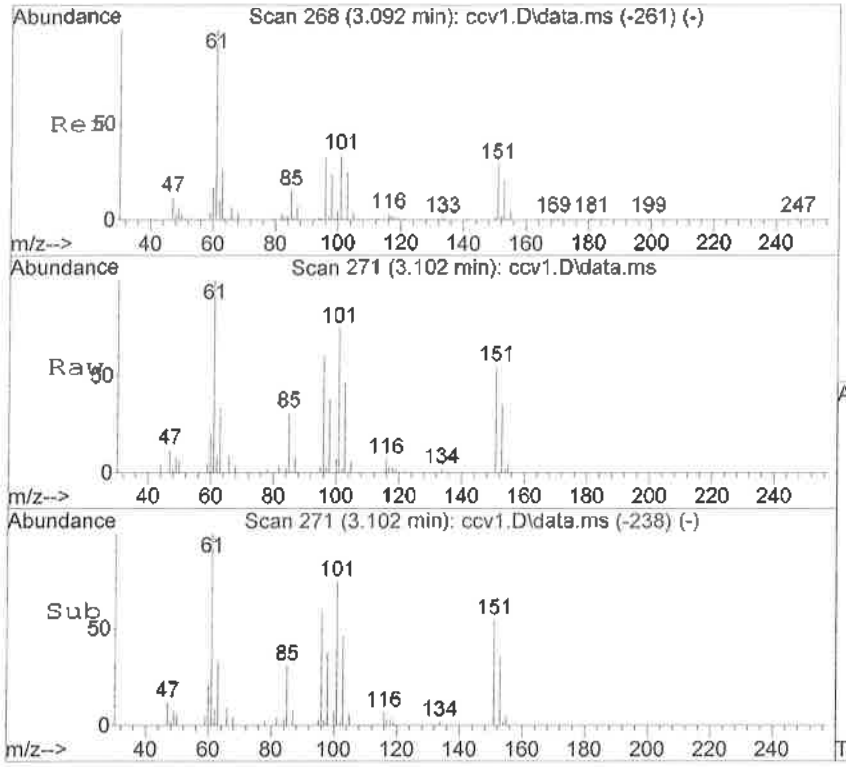

#10
1,1-Dichloroethene
Concen: 46.09 ng
RT: 3.102 min Scan# 271
Delta R.T. -0.001 min
Lab File: ccv1.D
Acq: 16 Sep 2016 8:21 am

Tgt Ion: 61 Resp: 50138

Ion	Ratio	Lower	Upper
61	100		
96	61.4	26.7	94.7
63	34.1	0.0	51.0
98	38.1	13.1	61.1

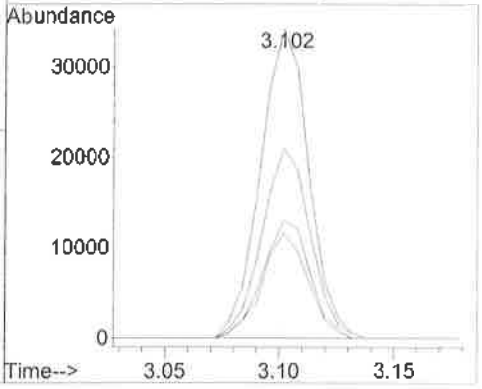

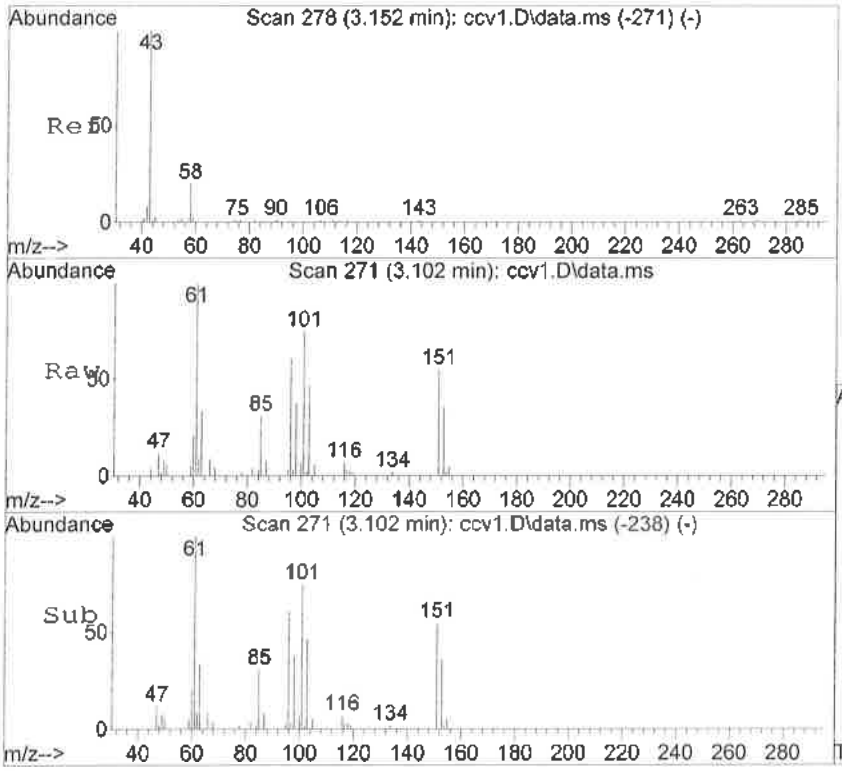

#11
Freon-113
Concen: 49.65 ng
RT: 3.102 min Scan# 271
Delta R.T. -0.001 min
Lab File: ccv1.D
Acq: 16 Sep 2016 8:21 am

Tgt Ion:101 Resp: 40436

Ion	Ratio	Lower	Upper
101	100		
103	62.8	25.6	85.6
151	74.1	45.8	105.8

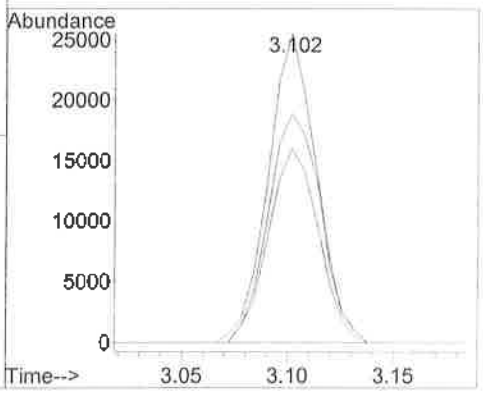

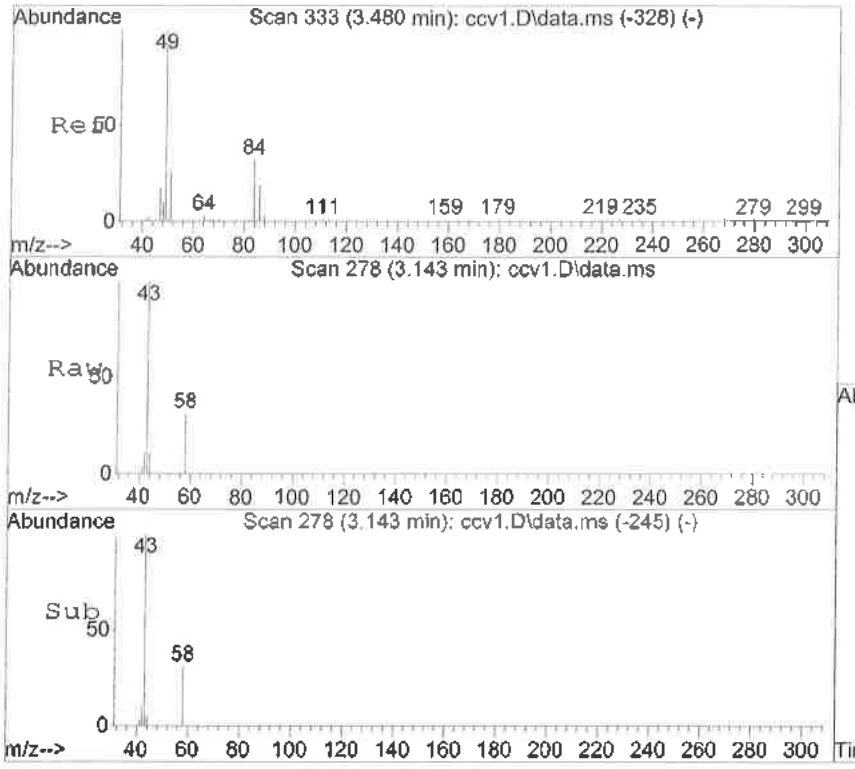

#12
Acetone
Concen: 458.37 ng
RT: 3.143 min Scan# 278
Delta R.T. -0.001 min
Lab File: ccv1.D
Acq: 16 Sep 2016 8:21 am

Tgt Ion: 43 Resp: 35984

Ion	Ratio	Lower	Upper
43	100		
58	27.8	0.0	0.0#

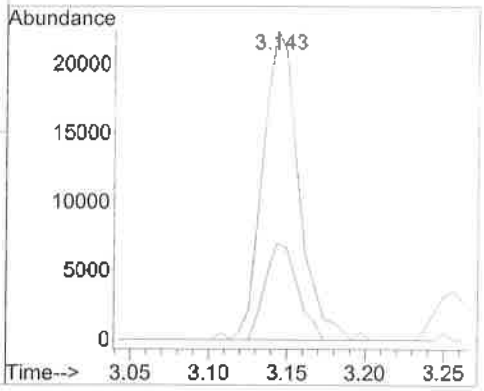

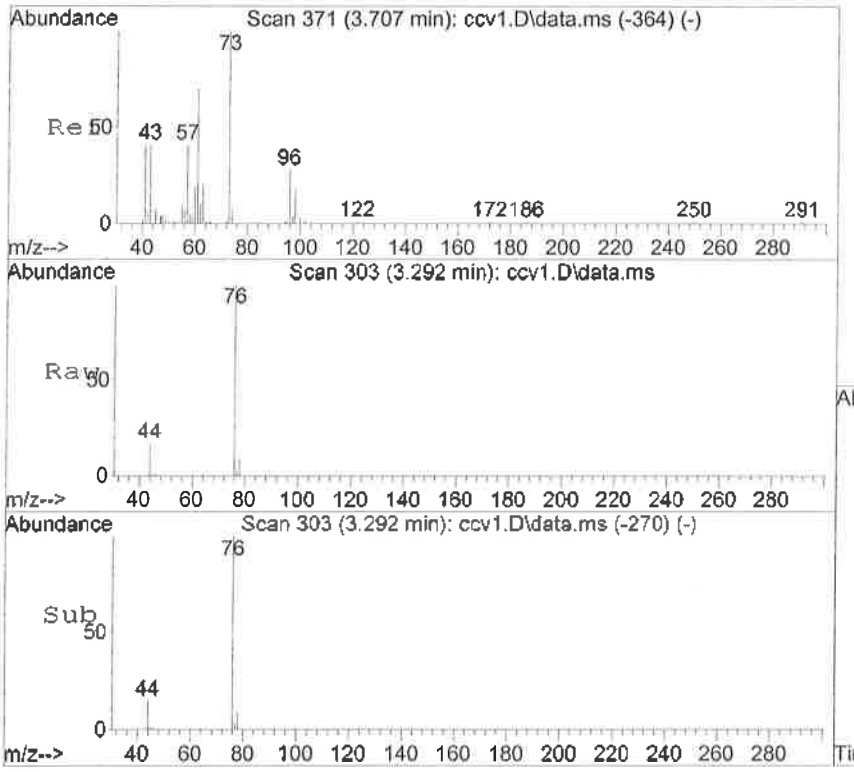

#13
Carbon Disulfide
Concen: 47.18 ng
RT: 3.292 min Scan# 303
Delta R.T. -0.001 min
Lab File: ccv1.D
Acq: 16 Sep 2016 8:21 am

Tgt Ion: 76 Resp: 139832

Ion	Ratio	Lower	Upper
76	100		
78	8.5	6.8	10.2

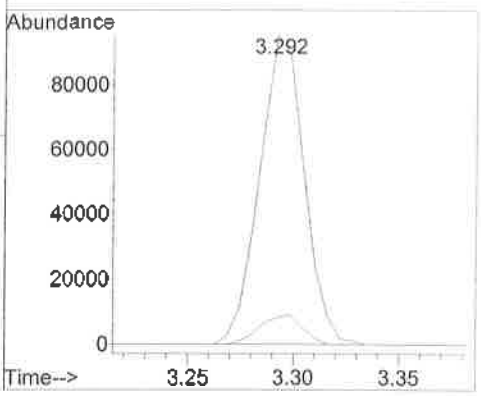

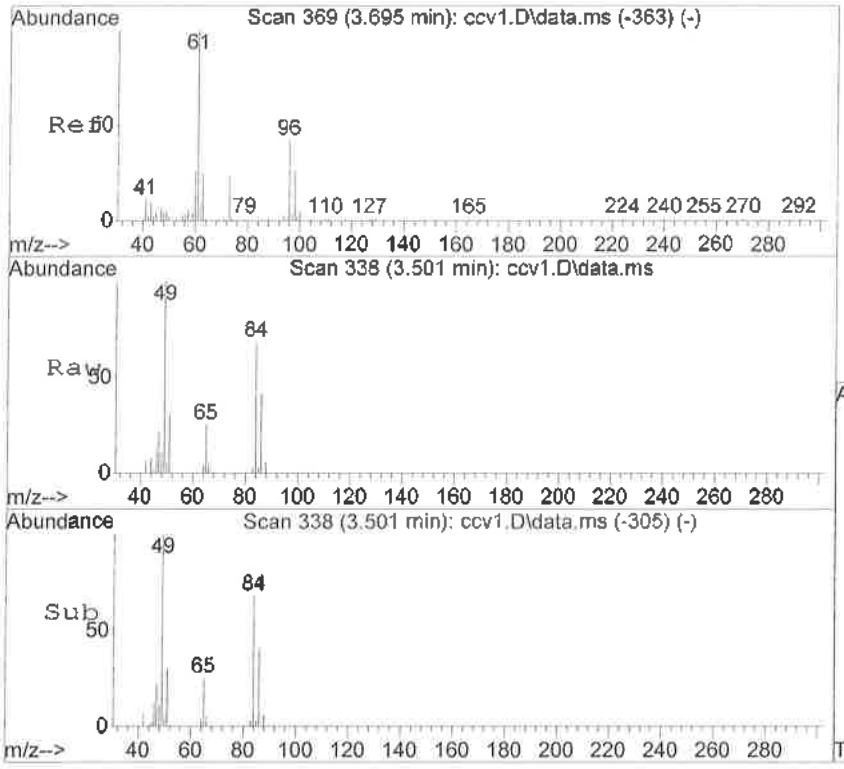

#14
Methylene Chloride
Concen: 54.34 ng
RT: 3.501 min Scan# 338
Delta R.T. -0.001 min
Lab File: ccv1.D
Acq: 16 Sep 2016 8:21 am

Tgt Ion: 84 Resp: 28528

Ion	Ratio	Lower	Upper
84	100		
49	146.5	95.5	155.5
86	60.0	38.6	98.6

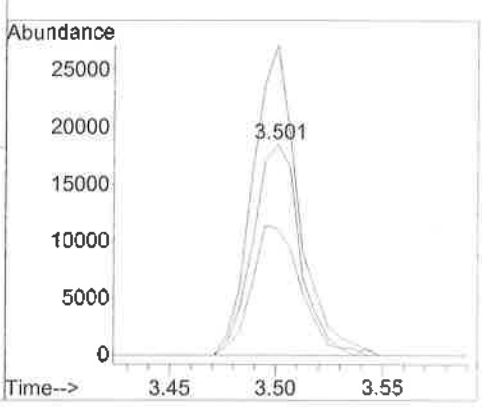

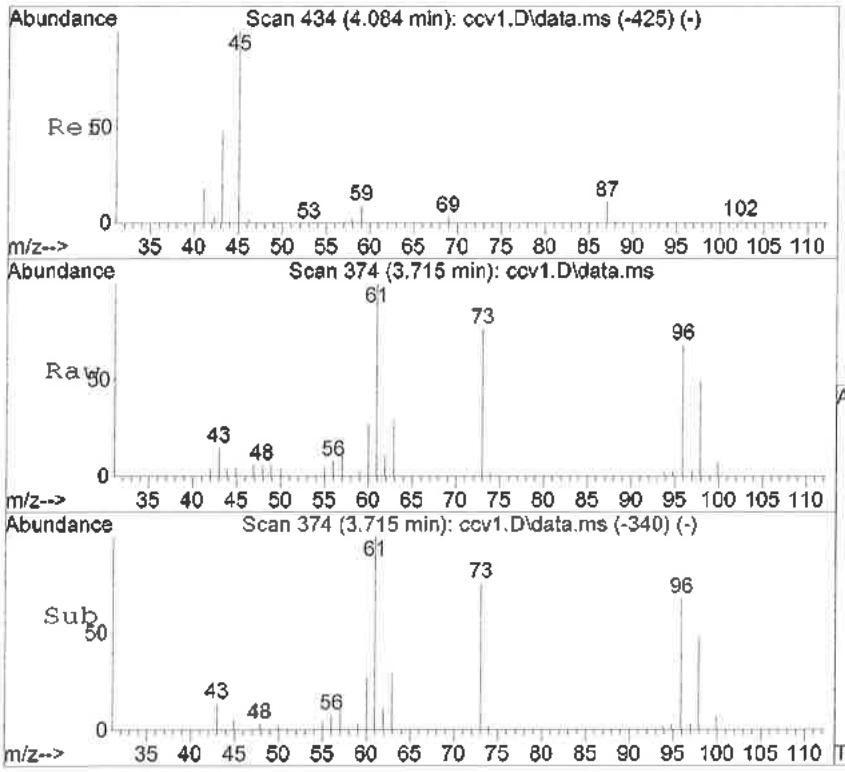

#15
MTBE*
Concen: 50.76 ng
RT: 3.715 min Scan# 374
Delta R.T. 0.005 min
Lab File: ccv1.D
Acq: 16 Sep 2016 8:21 am

Tgt Ion: 73 Resp: 42934

Ion	Ratio	Lower	Upper
73	100		
57	22.4	0.0	58.6

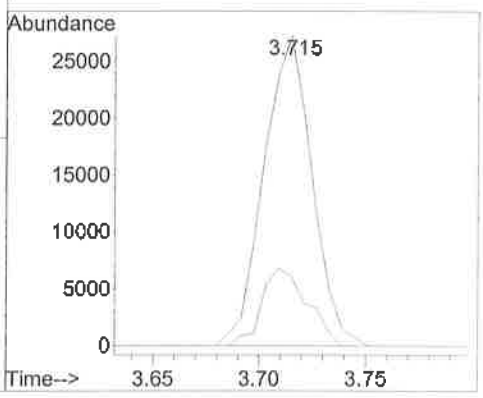

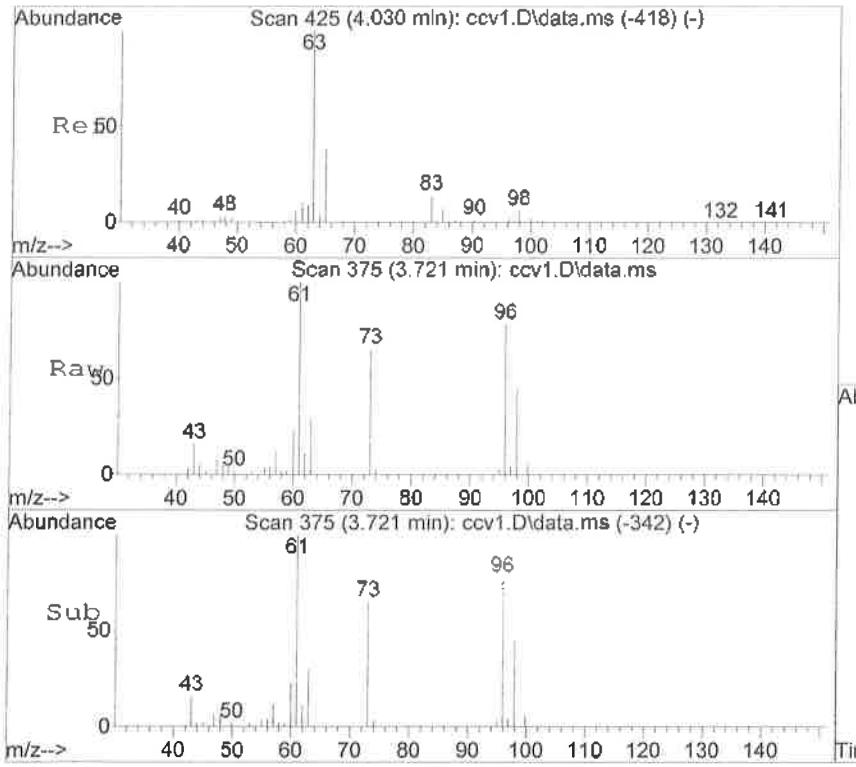

#16
trans-1,2-Dichloroethene
Concen: 49.38 ng
RT: 3.721 min Scan# 375
Delta R.T. -0.001 min
Lab File: ccv1.D
Acq: 16 Sep 2016 8:21 am

Tgt Ion: 96 Resp: 35062

Ion	Ratio	Lower	Upper
96	100		
61	128.5	101.8	161.8
98	57.3	29.8	89.8

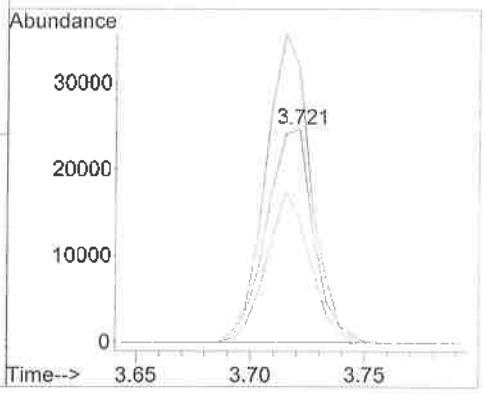

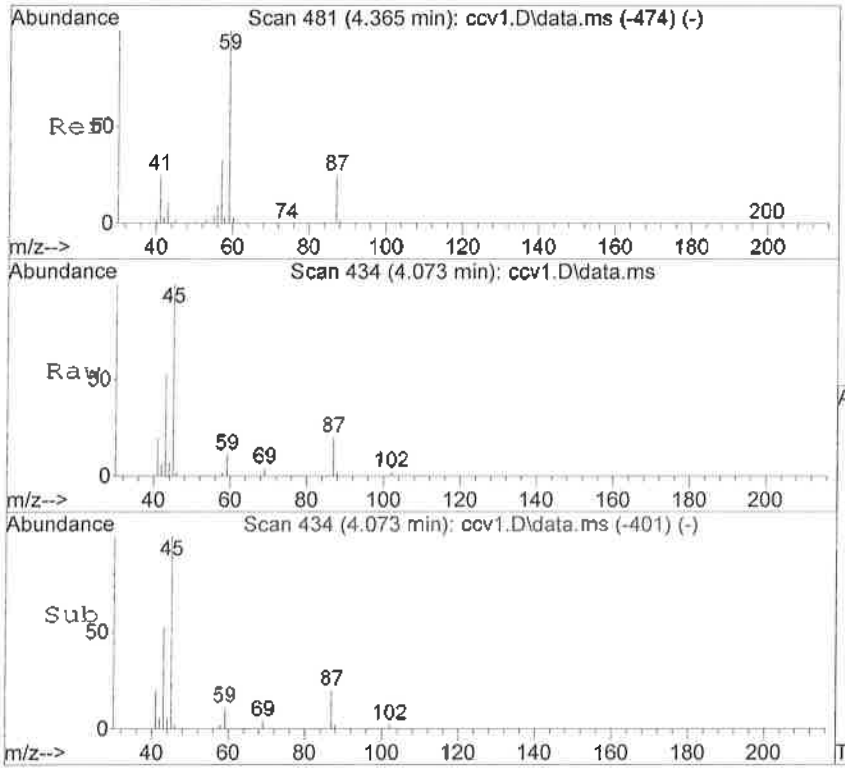

#17
Diisopropyl ether*
Concen: 52.18 ng
RT: 4.073 min Scan# 434
Delta R.T. -0.001 min
Lab File: ccv1.D
Acq: 16 Sep 2016 8:21 am

Tgt Ion: 45 Resp: 93950

Ion	Ratio	Lower	Upper
45	100		
87	20.2	0.0	51.1
59	10.9	0.0	41.1
43	53.2	17.9	77.9

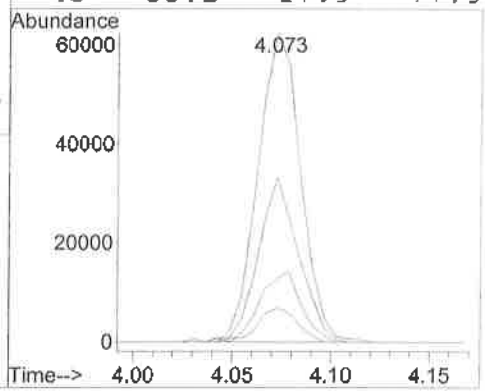

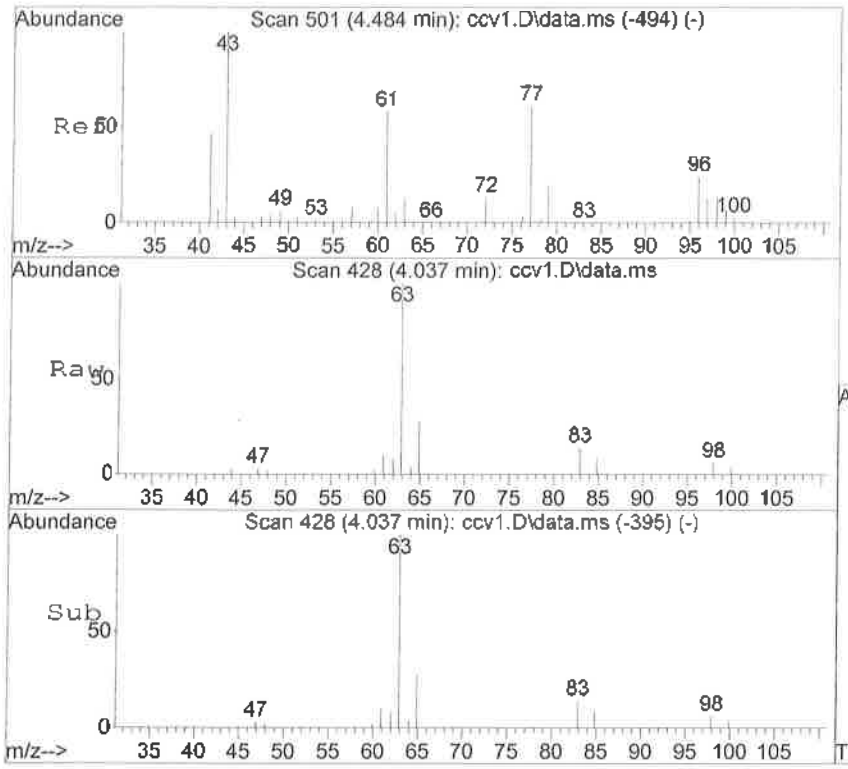

#18
1,1-Dichloroethane
Concen: 50.74 ng
RT: 4.037 min Scan# 428
Delta R.T. -0.001 min
Lab File: ccv1.D
Acq: 16 Sep 2016 8:21 am

Tgt Ion: 63 Resp: 60537

Ion	Ratio	Lower	Upper
63	100		
65	28.1	0.0	56.6
83	14.1	0.0	42.6

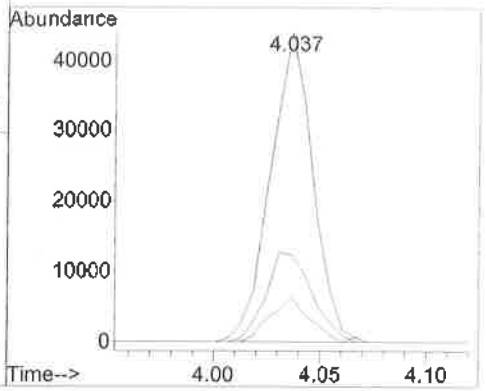

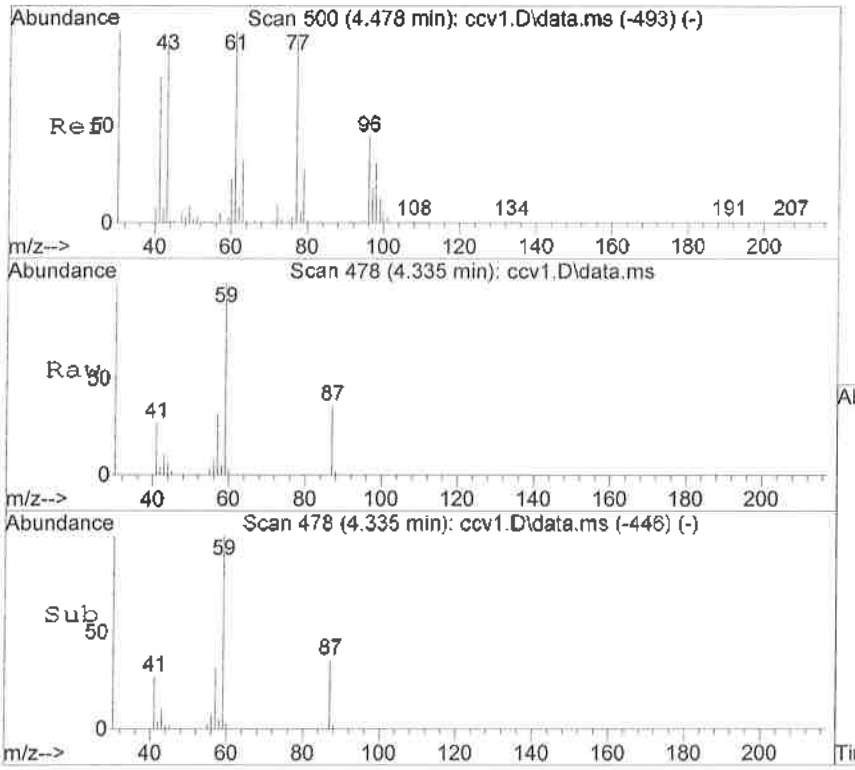

#19
Ethyl-t-butyl ether*
Concen: 51.42 ng
RT: 4.335 min Scan# 478
Delta R.T. -0.007 min
Lab File: ccv1.D
Acq: 16 Sep 2016 8:21 am

Tgt Ion: 59 Resp: 63070

Ion	Ratio	Lower	Upper
59	100		
57	31.7	6.5	66.5

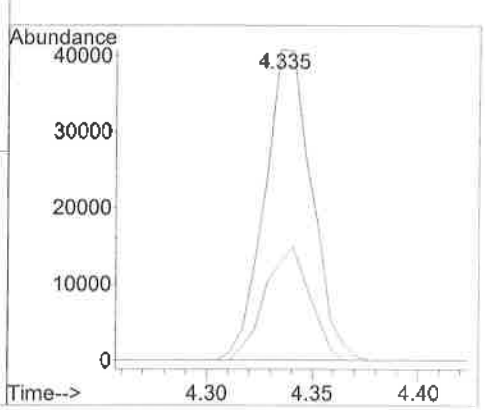

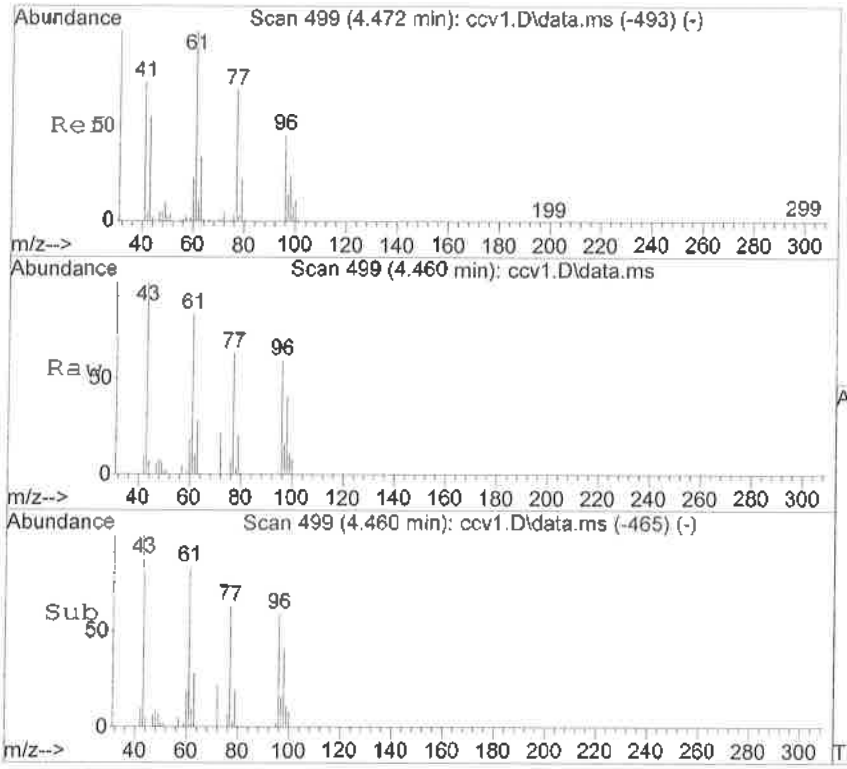

#20
2-Butanone
Concen: 486.97 ng
RT: 4.460 min Scan# 499
Delta R.T. -0.000 min
Lab File: ccv1.D
Acq: 16 Sep 2016 8:21 am

Tgt Ion: 72 Resp: 11940

Ion	Ratio	Lower	Upper
72	100		
43	467.2	325.7	604.9

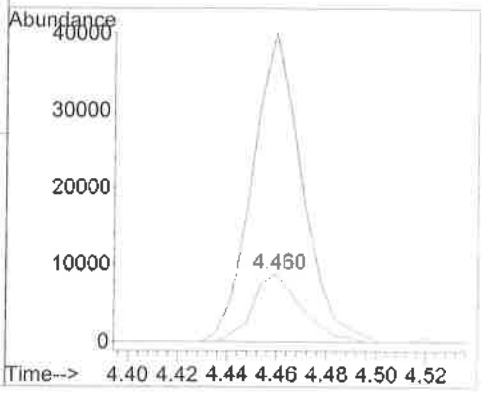

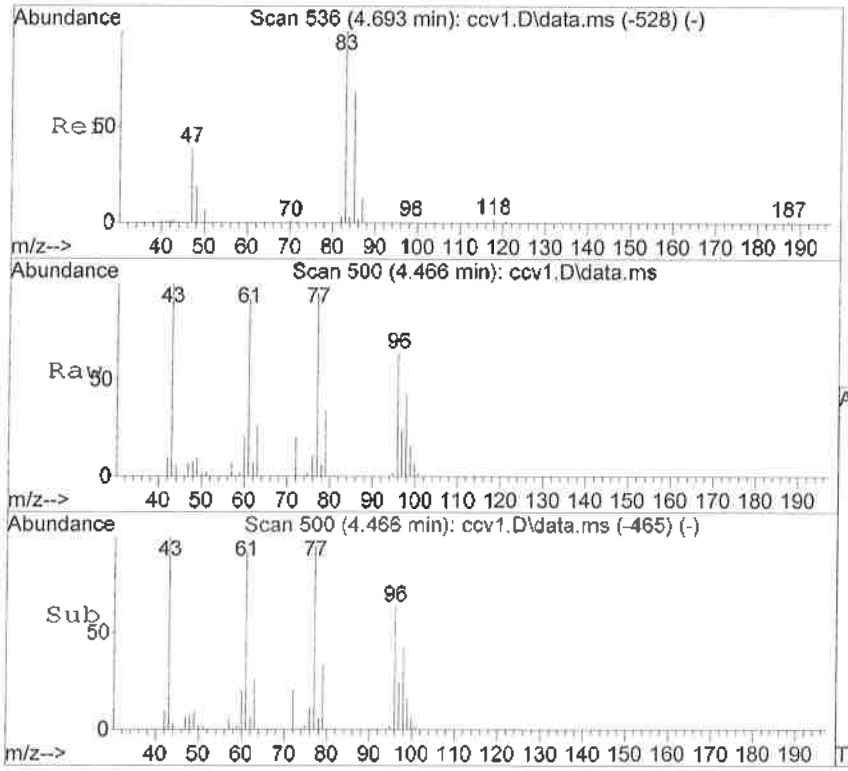

#21
2,2-Dichloropropane
Concen: 50.82 ng
RT: 4.466 min Scan# 500
Delta R.T. 0.006 min
Lab File: ccv1.D
Acq: 16 Sep 2016 8:21 am

Tgt Ion: 77 Resp: 44438

Ion	Ratio	Lower	Upper
77	100		
97	25.4	0.0	59.8

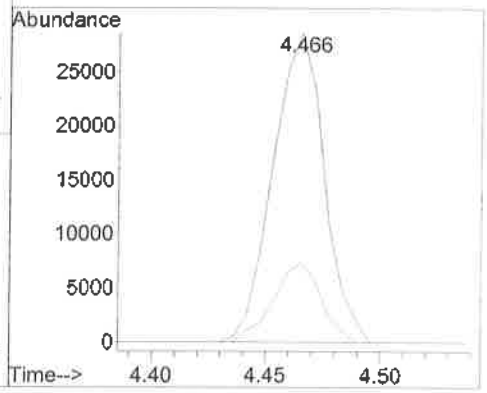

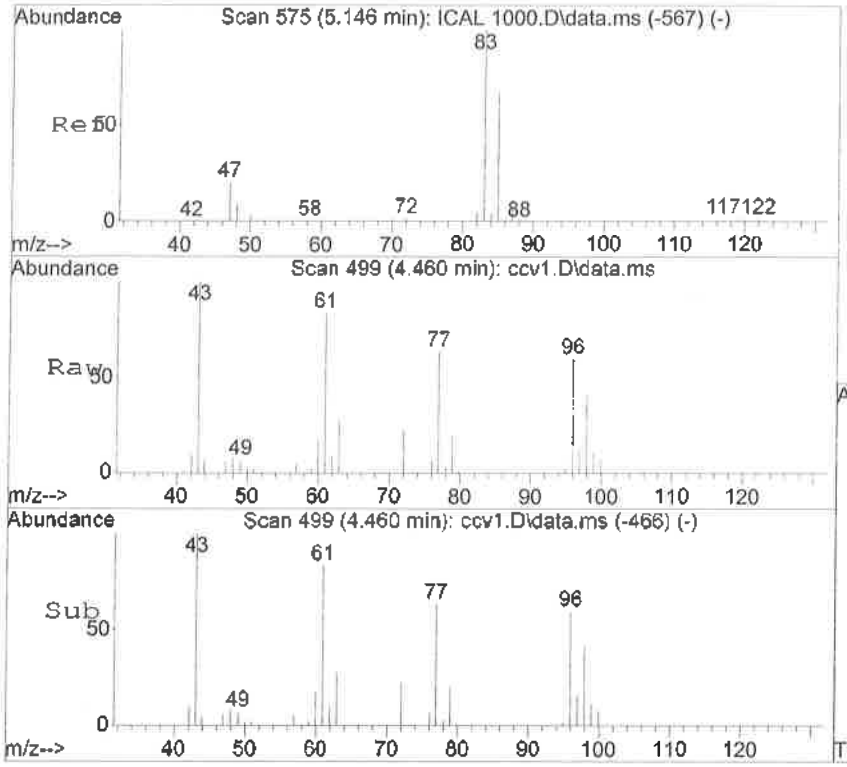

#22
cis-1,2-Dichloroethene
Concen: 47.47 ng
RT: 4.460 min Scan# 499
Delta R.T. -0.001 min
Lab File: ccv1.D
Acq: 16 Sep 2016 8:21 am

Tgt Ion: 96 Resp: 34526

Ion	Ratio	Lower	Upper
96	100		
61	139.6	103.5	163.5
98	69.2	39.3	99.3

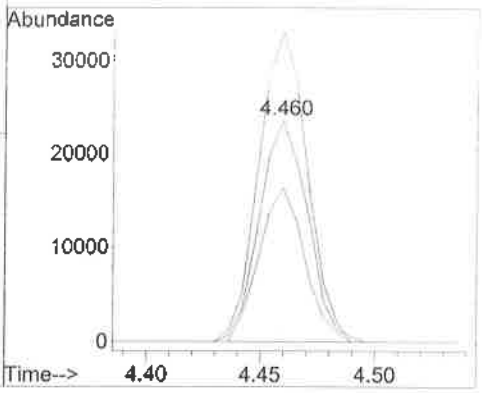

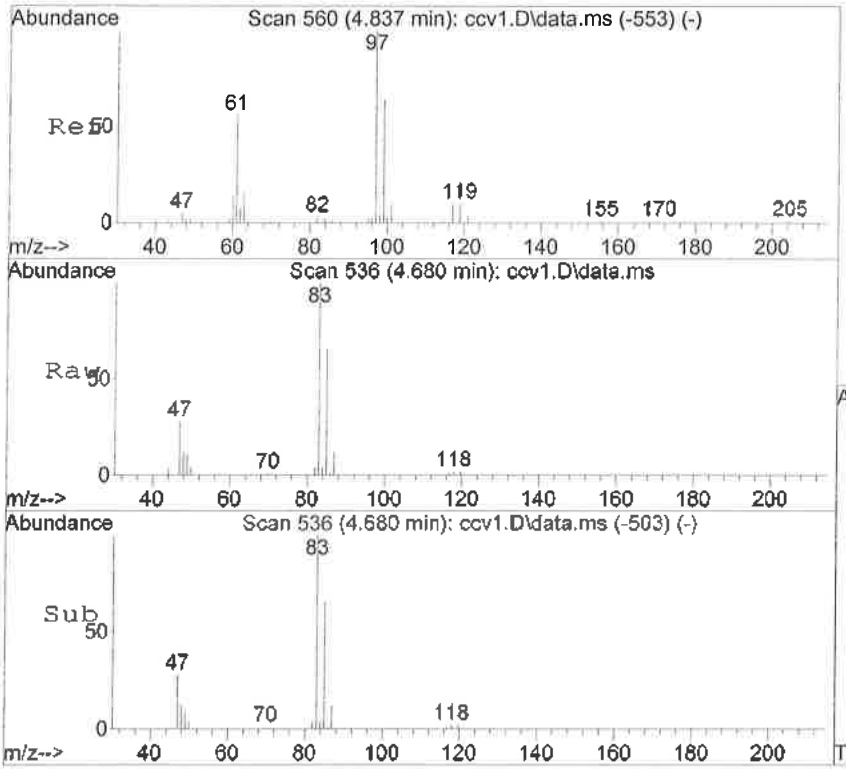

#23
Chloroform
Concen: 50.95 ng
RT: 4.680 min Scan# 536
Delta R.T. -0.001 min
Lab File: ccv1.D
Acq: 16 Sep 2016 8:21 am

Tgt Ion: 83 Resp: 51929

Ion	Ratio	Lower	Upper
83	100		
85	65.8	37.7	97.7

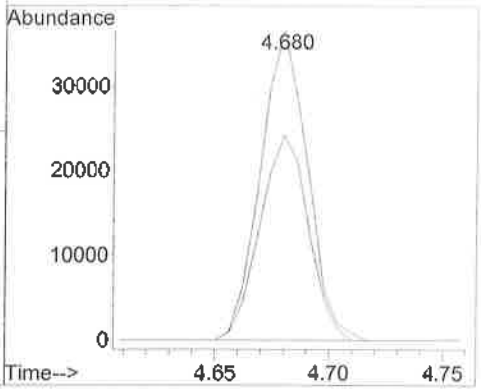

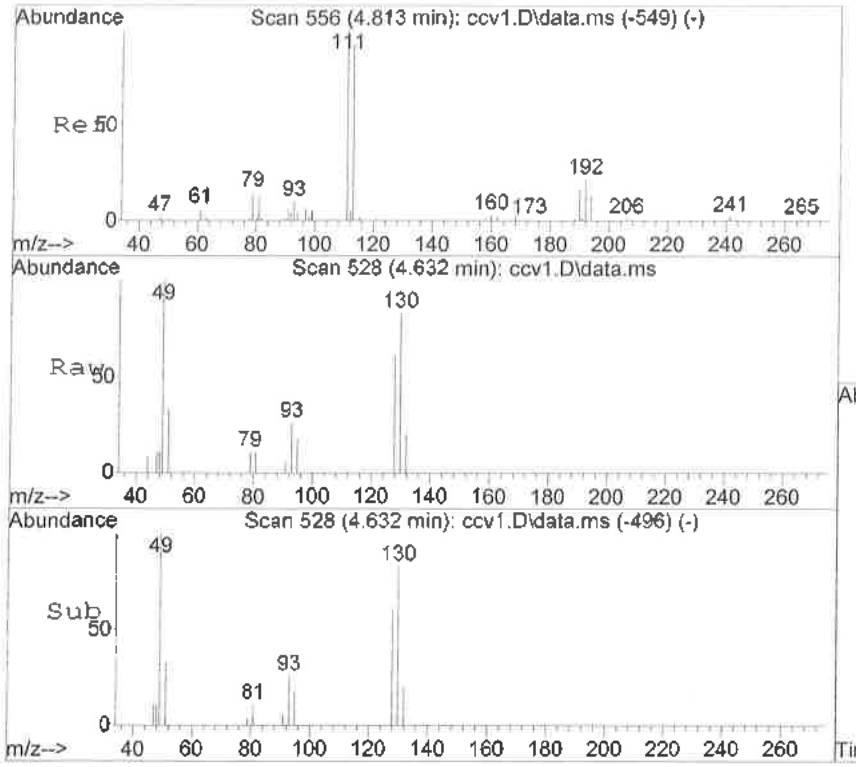

#24
Bromochloromethane
Concen: 47.97 ng
RT: 4.632 min Scan# 528
Delta R.T. -0.007 min
Lab File: ccv1.D
Acq: 16 Sep 2016 8:21 am

Tgt Ion:128 Resp: 11847

Ion	Ratio	Lower	Upper
128	100		
49	163.1	115.6	175.6
130	134.8	79.0	139.0

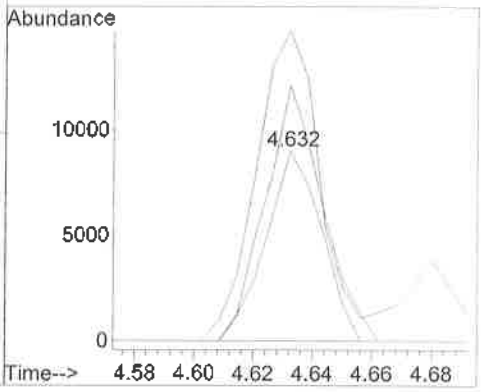

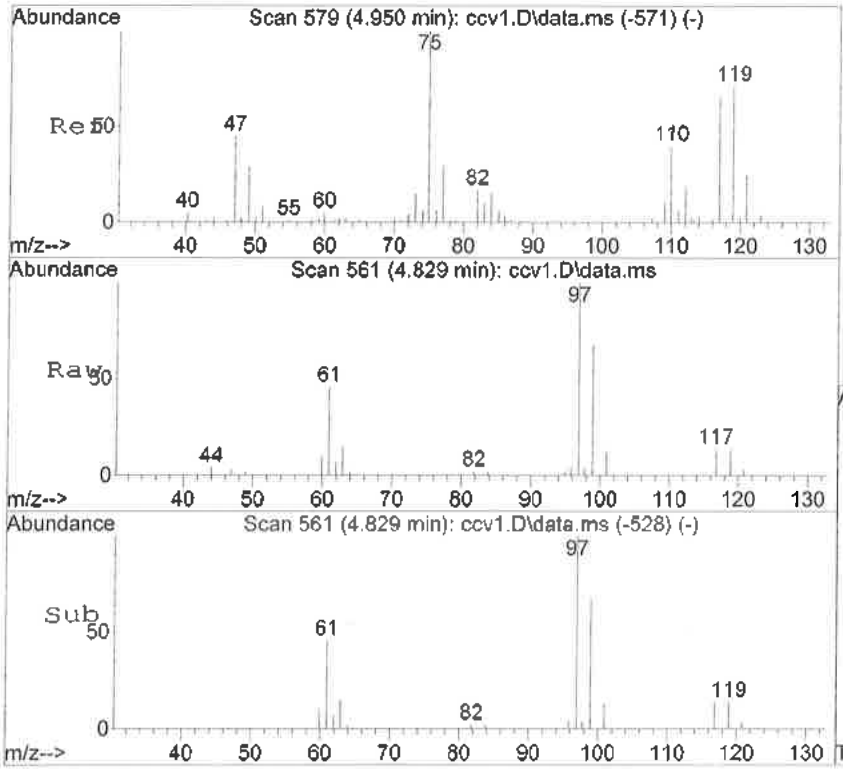

#25
1,1,1-Trichloroethane
Concen: 49.80 ng
RT: 4.829 min Scan# 561
Delta R.T. -0.001 min
Lab File: ccv1.D
Acq: 16 Sep 2016 8:21 am

Tgt Ion: 97 Resp: 54260

Ion	Ratio	Lower	Upper
97	100		
99	67.7	38.1	98.1
61	46.5	17.2	77.2

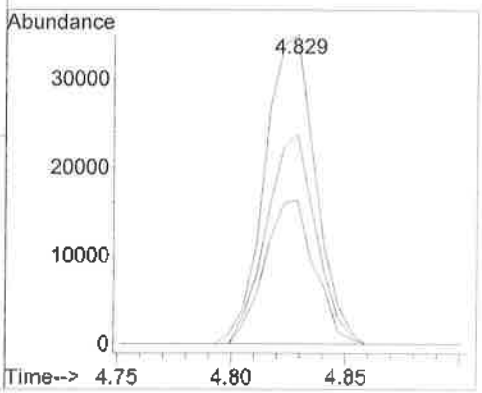

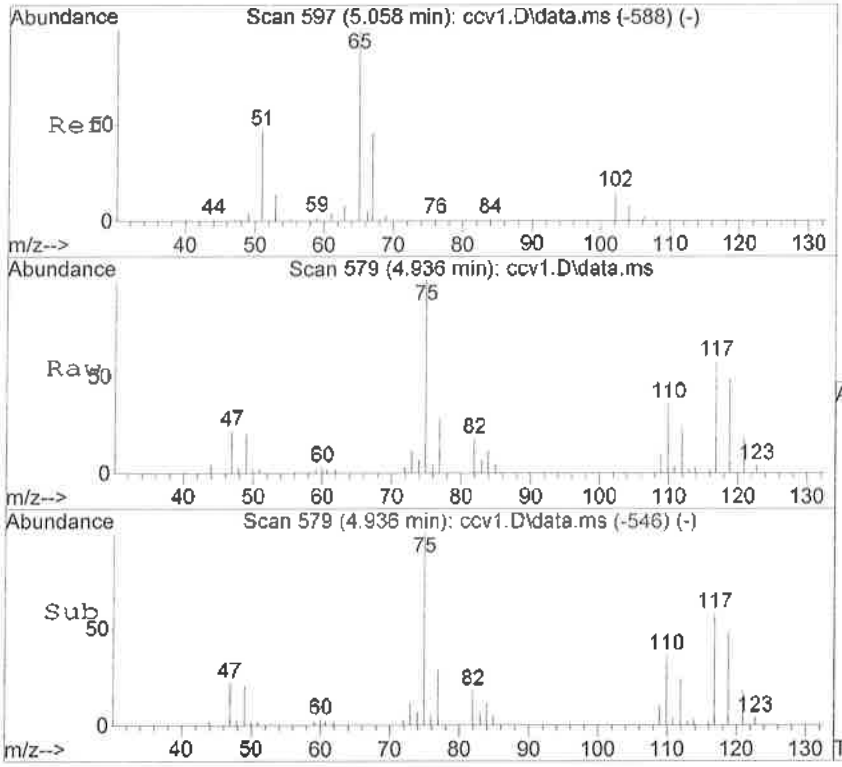

#27
1,1-Dichloropropene
Concen: 47.78 ng
RT: 4.936 min Scan# 579
Delta R.T. -0.001 min
Lab File: ccv1.D
Acq: 16 Sep 2016 8:21 am

Tgt Ion: 75 Resp: 48378

Ion	Ratio	Lower	Upper
75	100		
110	36.0	13.3	73.3
77	28.6	1.6	61.6

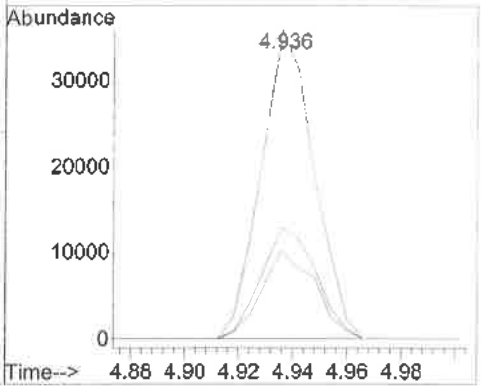

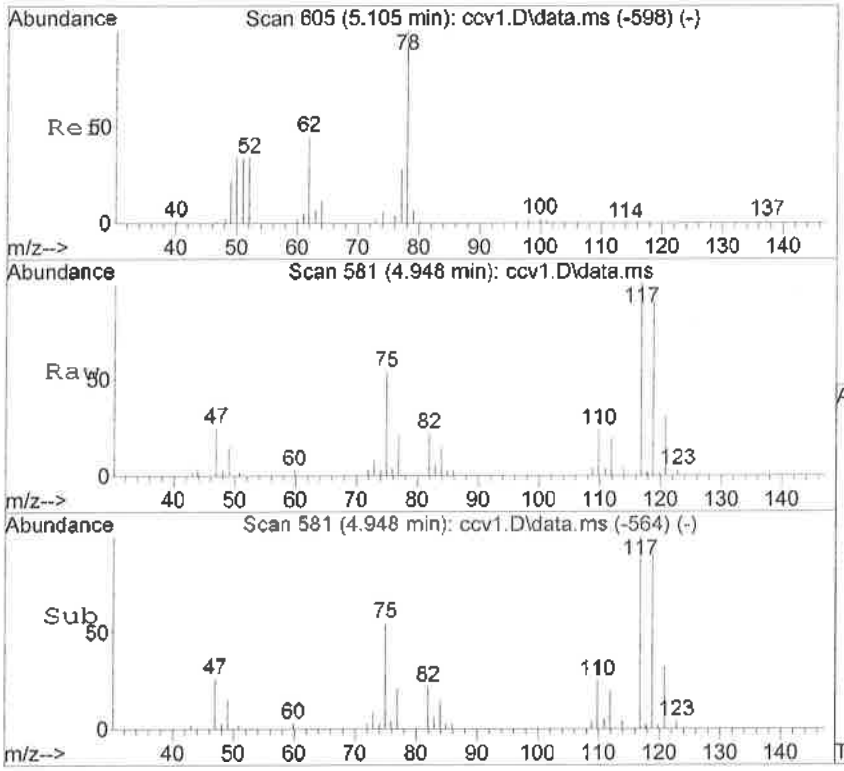

#28
Carbon Tetrachloride
Concen: 56.81 ng
RT: 4.948 min Scan# 581
Delta R.T. -0.001 min
Lab File: ccv1.D
Acq: 16 Sep 2016 8:21 am

Tgt Ion:117 Resp: 52380

Ion	Ratio	Lower	Upper
117	100		
119	90.0	67.6	127.6

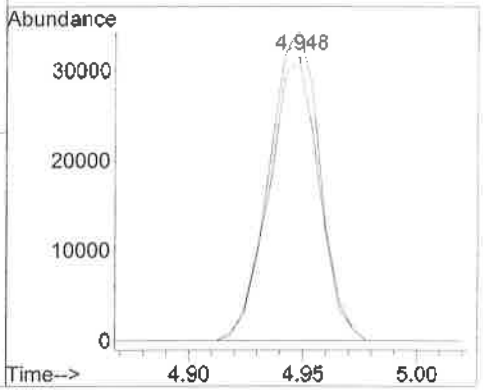

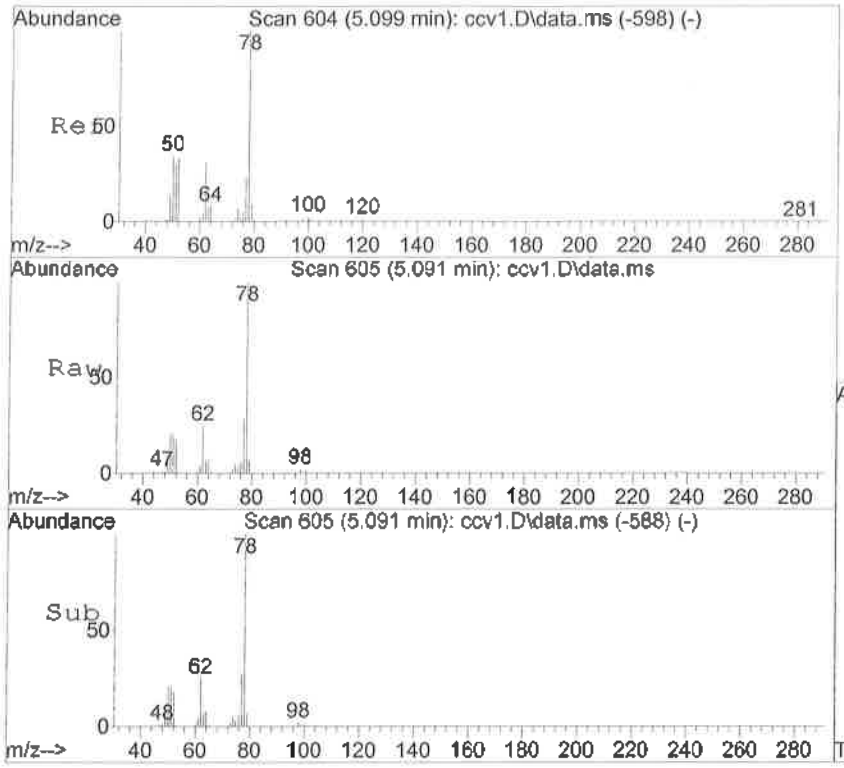

#30
1,2-Dichloroethane
Concen: 50.40 ng
RT: 5.091 min Scan# 605
Delta R.T. -0.001 min
Lab File: ccv1.D
Acq: 16 Sep 2016 8:21 am

Tgt Ion: 62 Resp: 26594

Ion	Ratio	Lower	Upper
62	100		
49	42.6	18.0	78.0
98	6.4	0.0	40.7

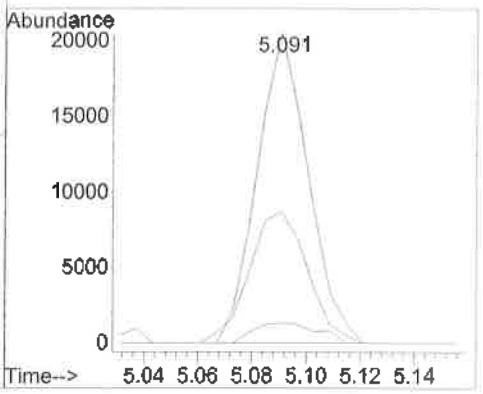

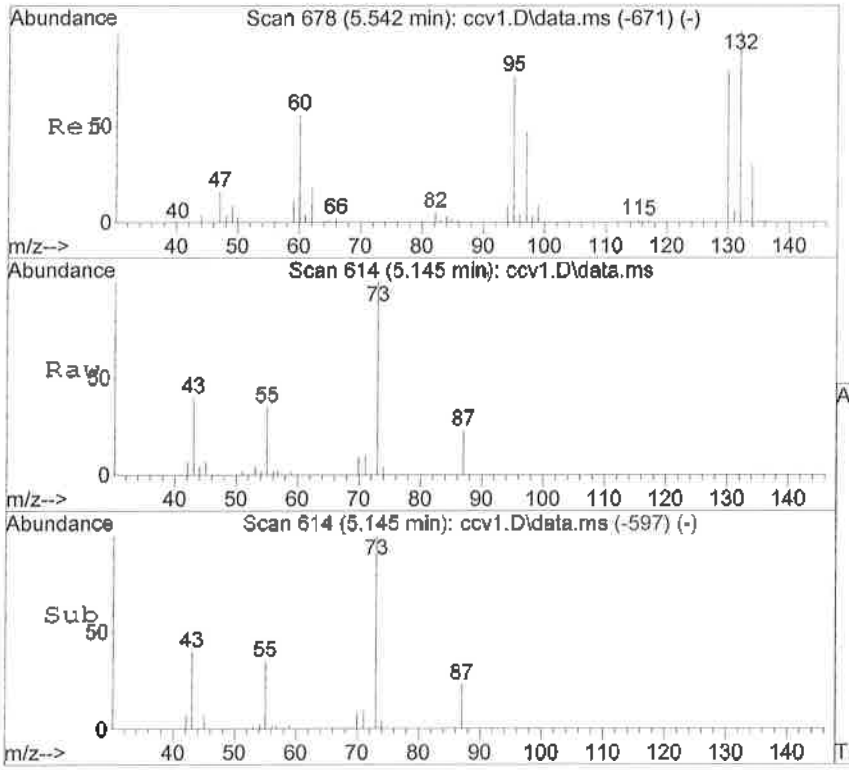

#31
TAME* (2-methoxy-2-methylbutan
Concen: 51.54 ng
RT: 5.145 min Scan# 614
Delta R.T. -0.001 min
Lab File: ccv1.D
Acq: 16 Sep 2016 8:21 am

Tgt Ion: 73 Resp: 46500

Ion	Ratio	Lower	Upper
73	100		
55	34.5	6.7	66.7
87	22.8	0.0	55.5
71	9.7	1.9	21.9

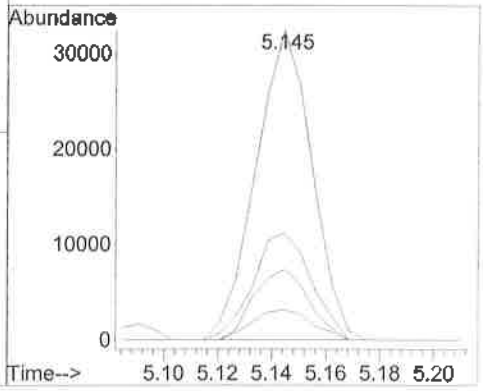

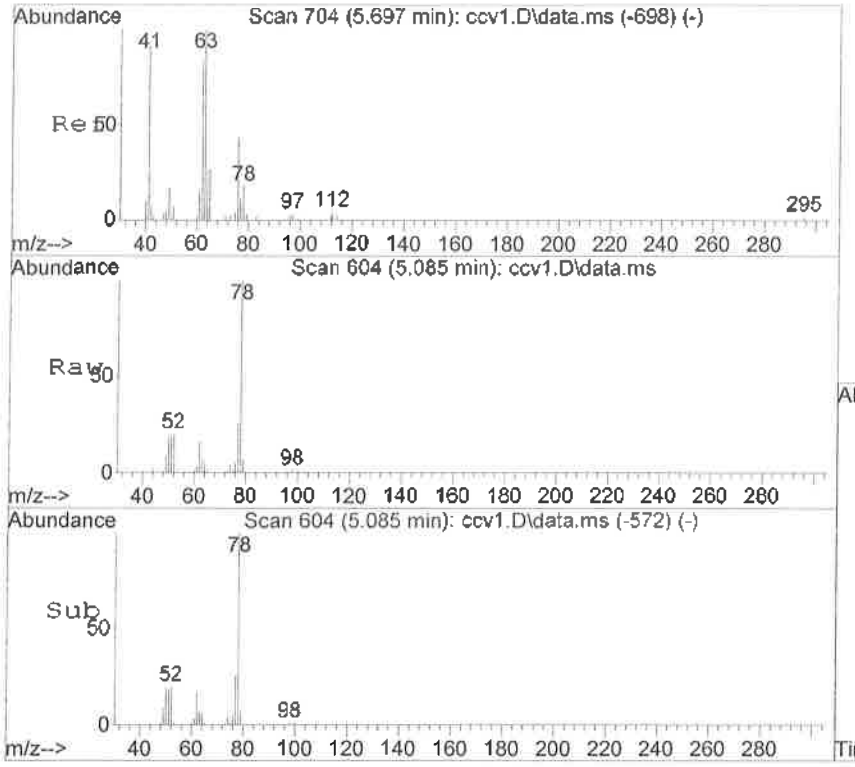

#32
Benzene*
Concen: 47.91 ng
RT: 5.085 min Scan# 604
Delta R.T. -0.007 min
Lab File: ccv1.D
Acq: 16 Sep 2016 8:21 am

Tgt Ion: 78 Resp: 125468

Ion	Ratio	Lower	Upper
78	100		
77	26.0	2.1	42.1

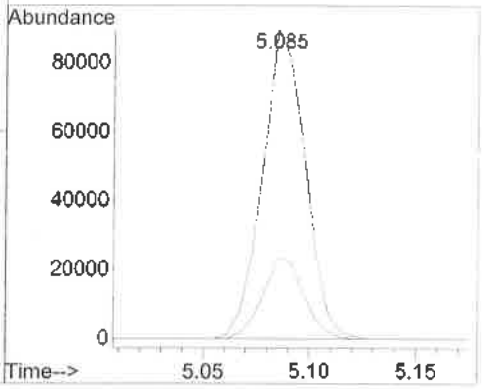

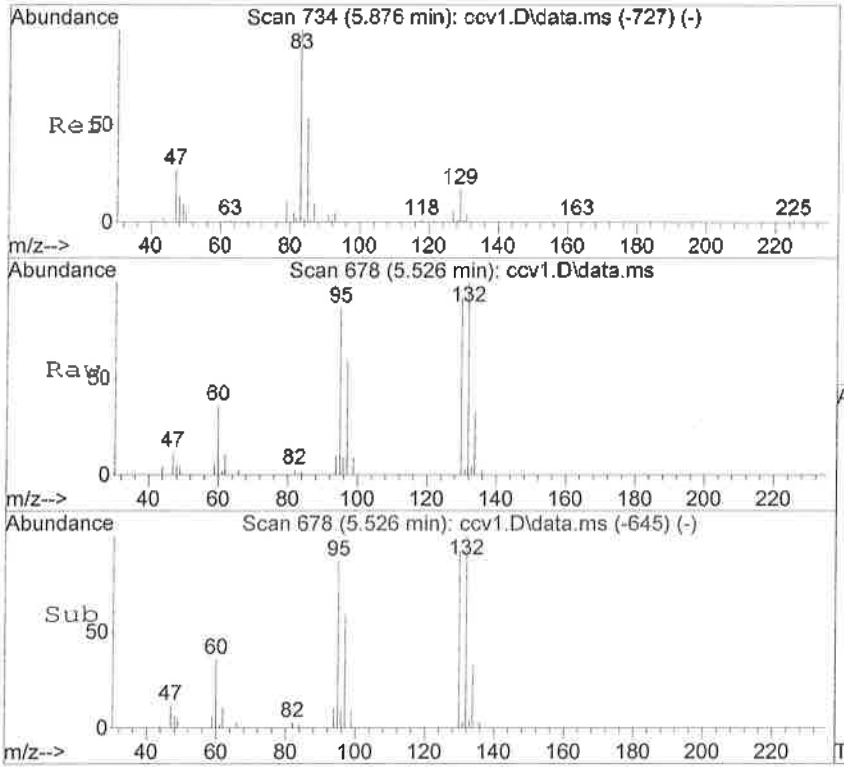

#33
Trichloroethene
Concen: 47.62 ng
RT: 5.526 min Scan# 678
Delta R.T. -0.001 min
Lab File: ccv1.D
Acq: 16 Sep 2016 8:21 am

Tgt Ion: 95 Resp: 34310

Ion	Ratio	Lower	Upper
95	100		
132	115.2	78.7	138.7
130	106.4	101.6	161.6

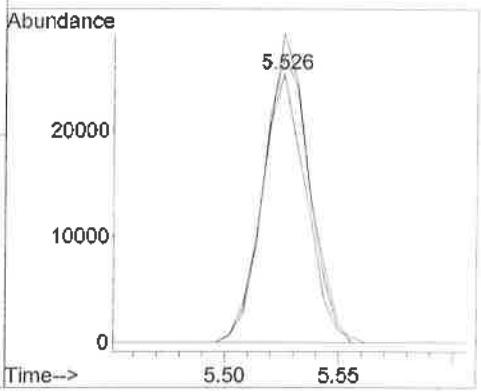

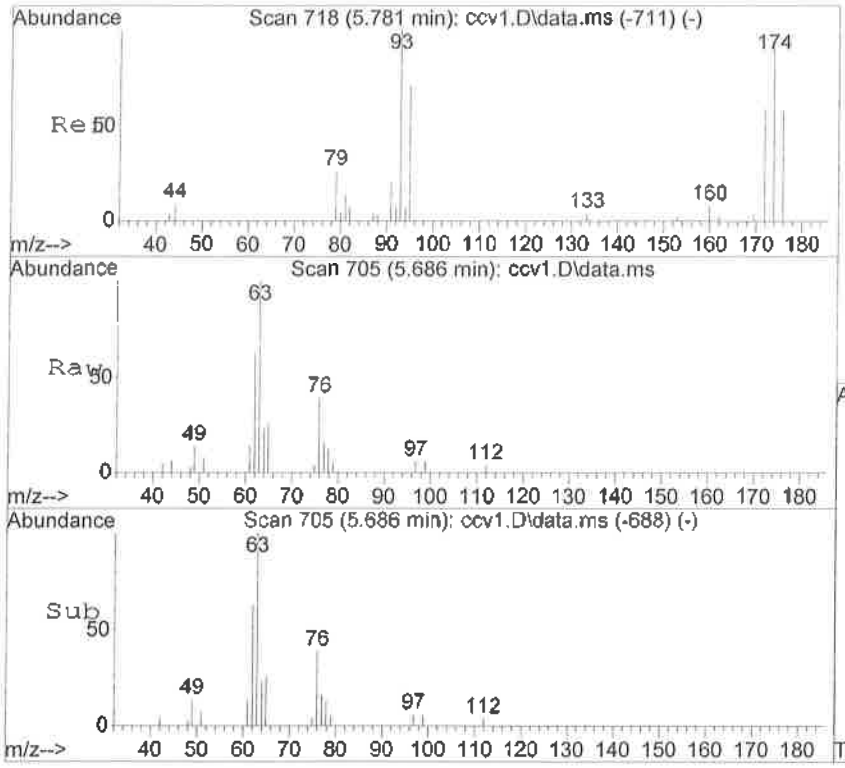

#34
1,2-Dichloropropane
Concen: 51.09 ng
RT: 5.686 min Scan# 705
Delta R.T. -0.001 min
Lab File: ccv1.D
Acq: 16 Sep 2016 8:21 am

Tgt Ion: 63 Resp: 27040

Ion	Ratio	Lower	Upper
63	100		
65	25.8	0.0	54.1
112	4.3	0.0	30.0

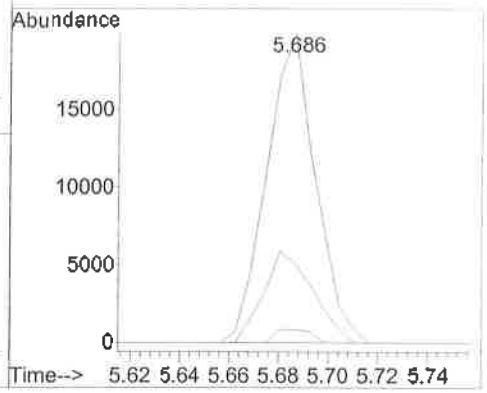

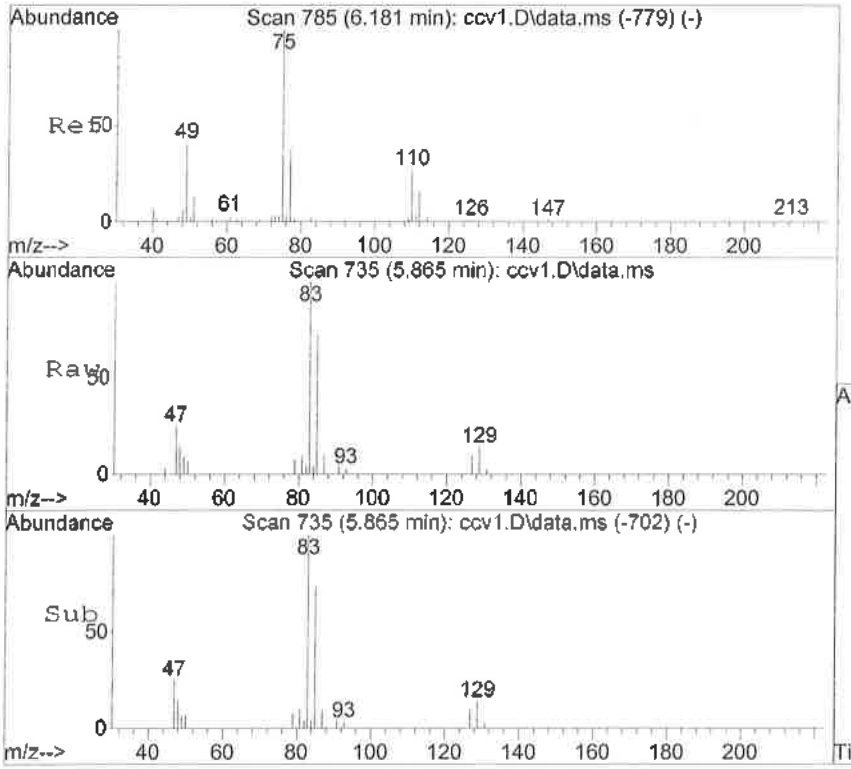

#35
Bromodichloromethane
Concen: 49.92 ng
RT: 5.865 min Scan# 735
Delta R.T. -0.001 min
Lab File: ccv1.D
Acq: 16 Sep 2016 8:21 am

Tgt Ion: 83 Resp: 31965

Ion	Ratio	Lower	Upper
83	100		
85	73.1	40.1	100.1
127	9.8	0.0	40.2

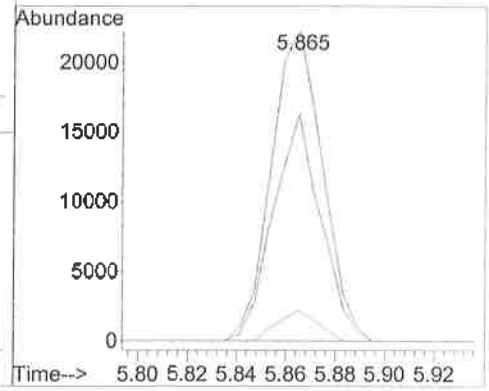

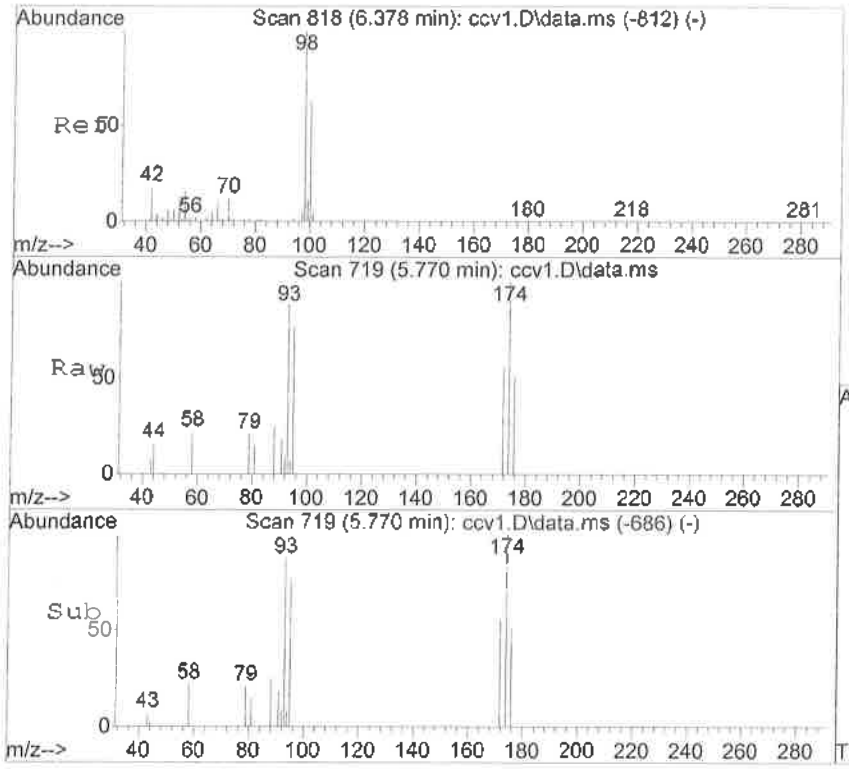

#36
Dibromomethane
Concen: 50.03 ng
RT: 5.770 min Scan# 719
Delta R.T. -0.001 min
Lab File: ccv1.D
Acq: 16 Sep 2016 8:21 am

Tgt Ion: 93 Resp: 11193

Ion	Ratio	Lower	Upper
93	100		
95	87.3	35.3	95.3
174	113.1	59.3	119.3

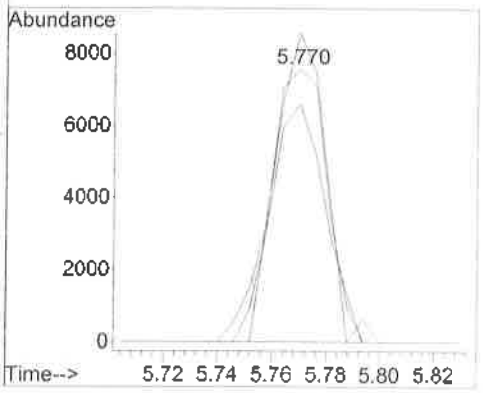

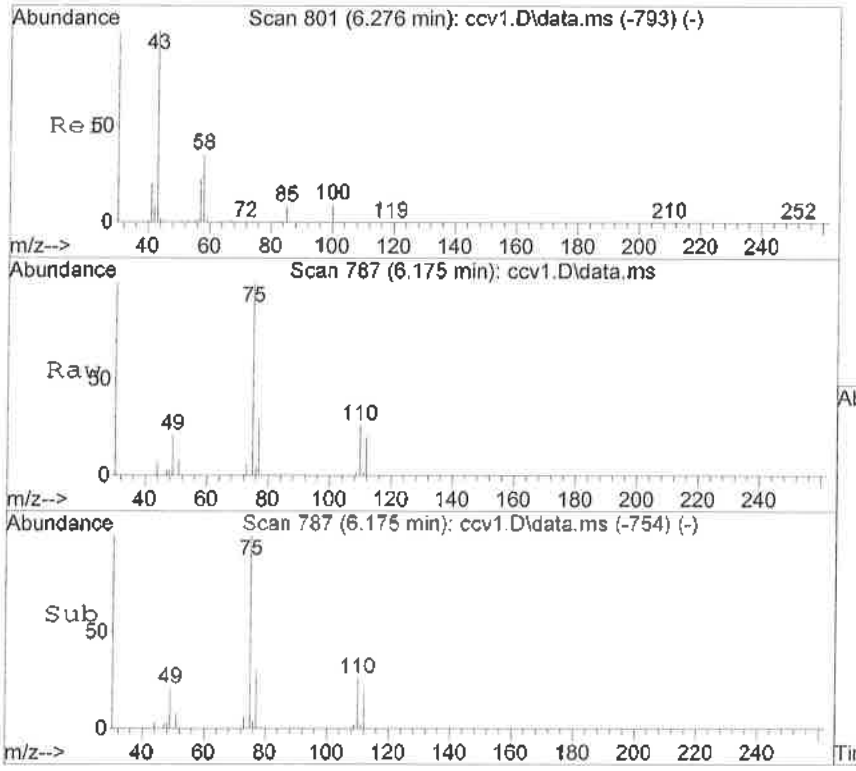

#37
cis-1,3-Dichloropropene
Concen: 50.80 ng
RT: 6.175 min Scan# 787
Delta R.T. -0.001 min
Lab File: ccv1.D
Acq: 16 Sep 2016 8:21 am

Tgt Ion: 75 Resp: 34072

Ion	Ratio	Lower	Upper
75	100		
77	30.2	4.5	64.5

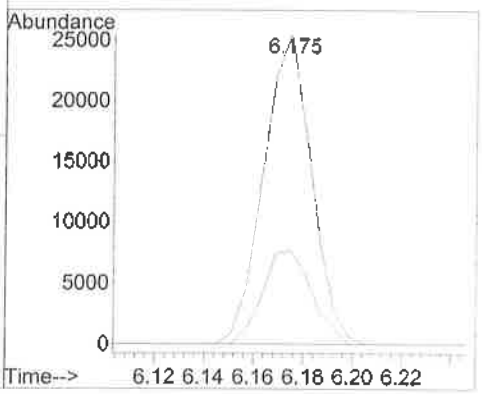

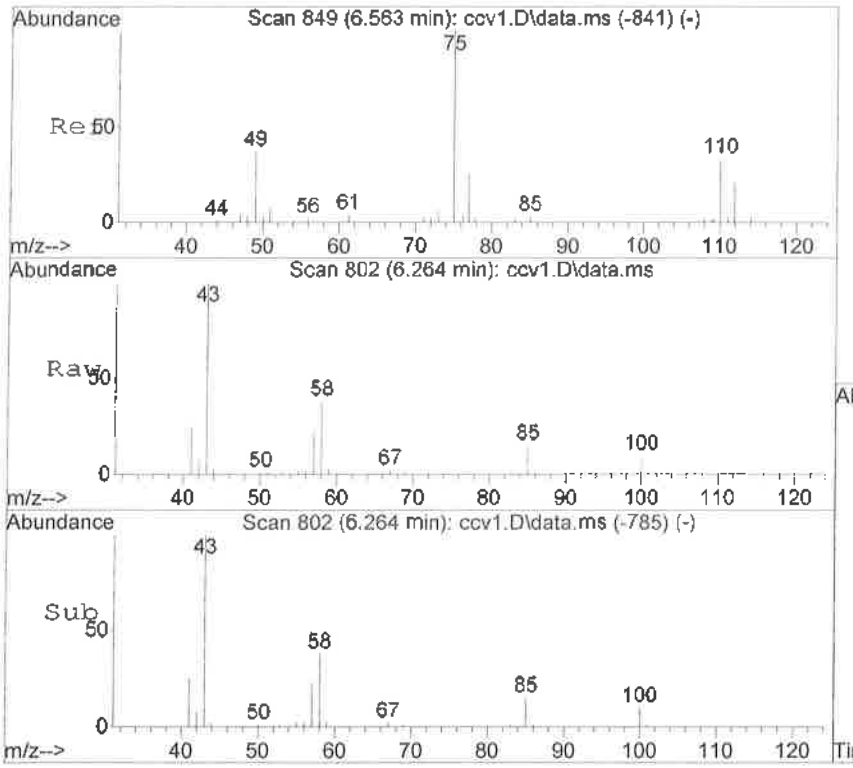

#39
Methyl Isobutyl Ketone
Concen: 486.33 ng
RT: 6.264 min Scan# 802
Delta R.T. -0.001 min
Lab File: ccv1.D
Acq: 16 Sep 2016 8:21 am

Tgt Ion: 43 Resp: 124458

Ion	Ratio	Lower	Upper
43	100		
100	0.0	8.7	16.1#
58	34.7	25.3	46.9
85	14.1	10.6	19.8

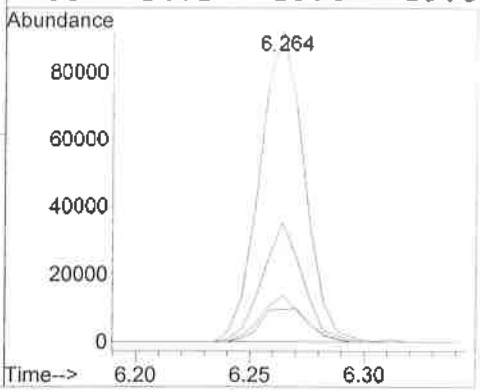

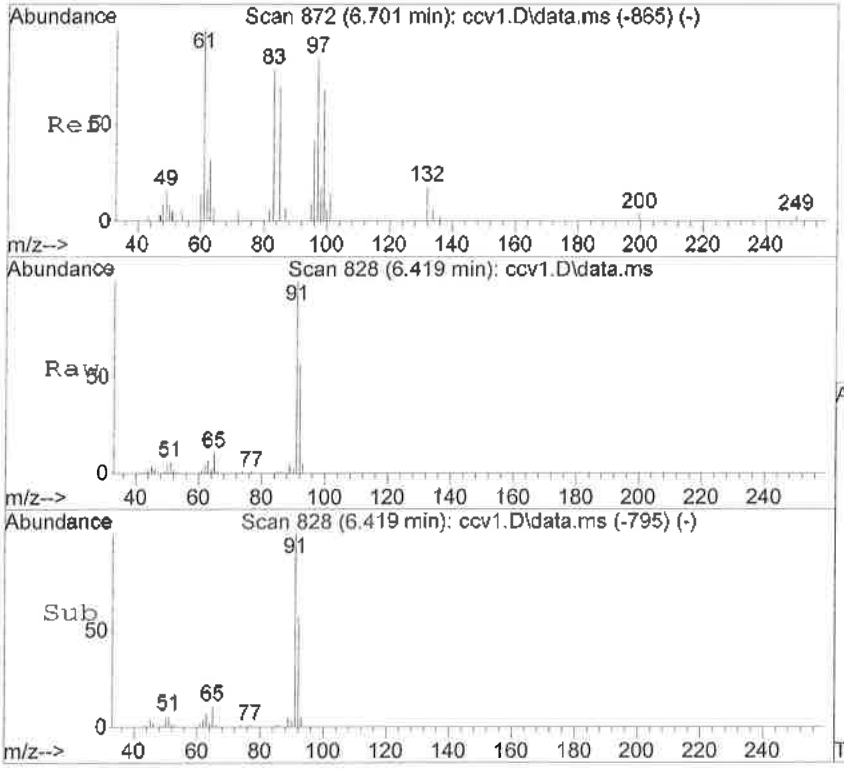

#40
Toluene*
Concen: 48.58 ng
RT: 6.419 min Scan# 828
Delta R.T. -0.001 min
Lab File: ccv1.D
Acq: 16 Sep 2016 8:21 am

Tgt Ion: 92 Resp: 86027

Ion	Ratio	Lower	Upper
92	100		
91	176.8	140.9	200.9

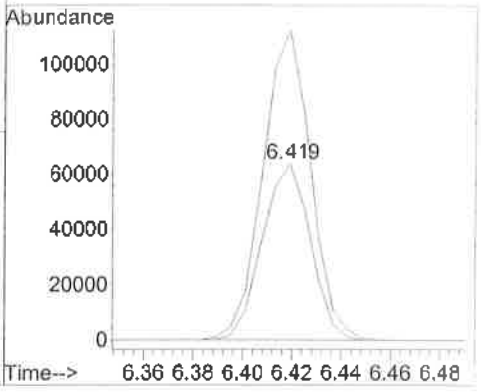

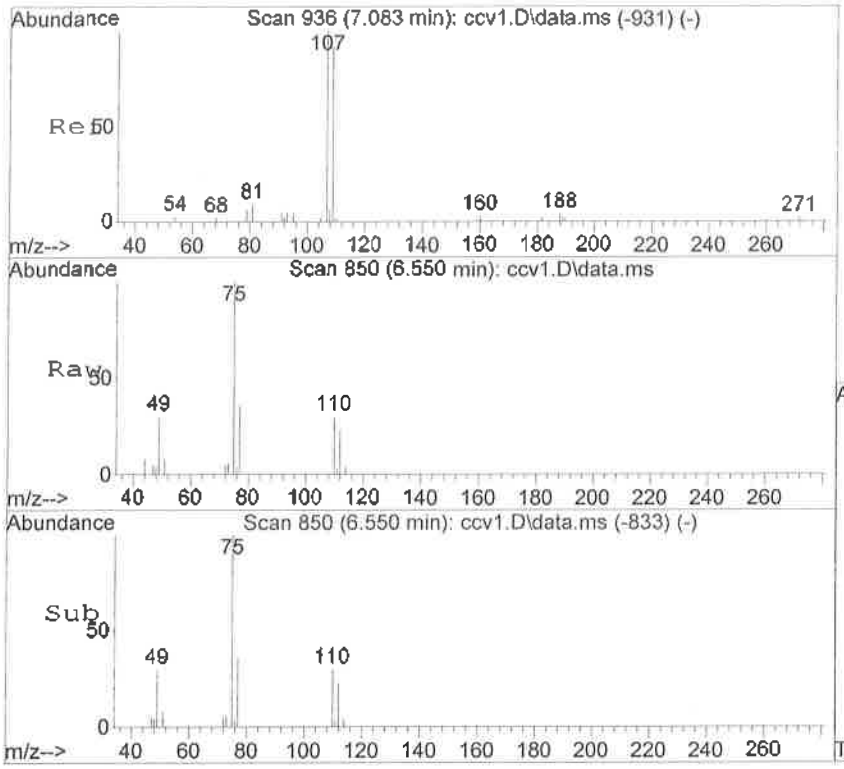

#41
trans-1,3-Dichloropropene
Concen: 47.79 ng
RT: 6.550 min Scan# 850
Delta R.T. -0.001 min
Lab File: ccv1.D
Acq: 16 Sep 2016 8:21 am

Tgt Ion: 75 Resp: 25745

Ion	Ratio	Lower	Upper
75	100		
77	36.3	0.0	56.3

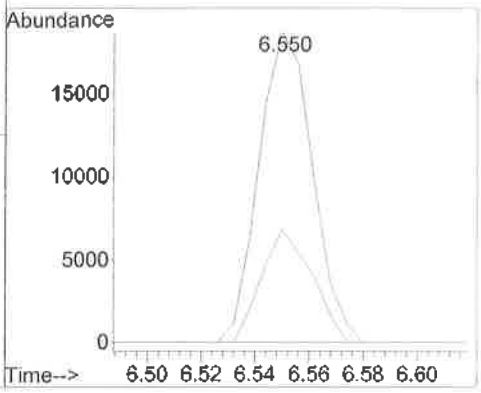

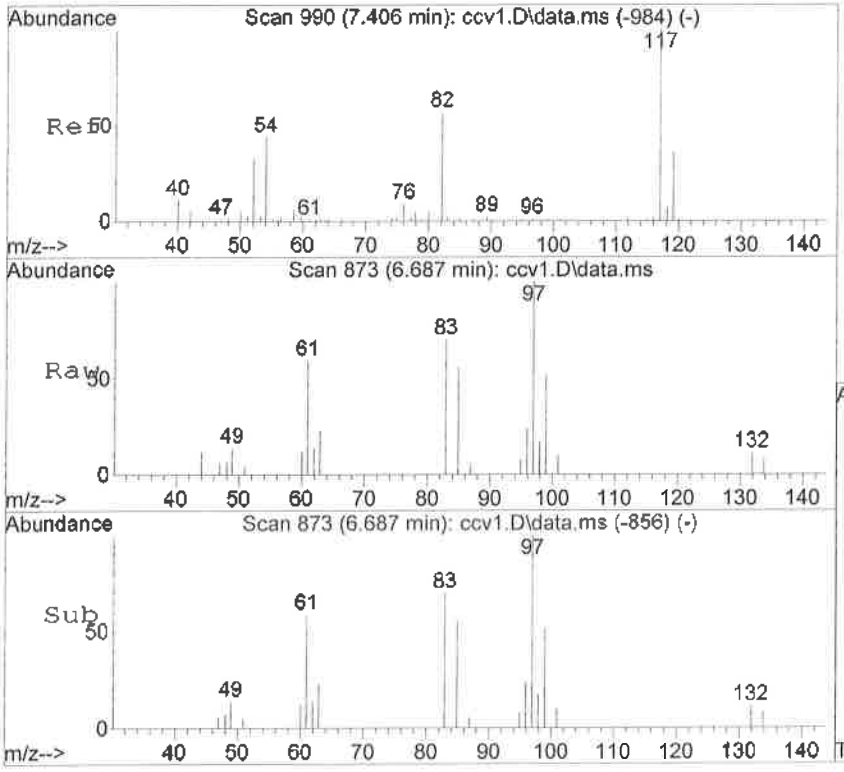

#42
1,1,2-Trichloroethane
Concen: 45.62 ng
RT: 6.687 min Scan# 873
Delta R.T. -0.001 min
Lab File: ccv1.D
Acq: 16 Sep 2016 8:21 am

Tgt Ion: 83 Resp: 11975

Ion	Ratio	Lower	Upper
83	100		
97	143.0	92.9	152.9
95	10.9	0.0	39.8

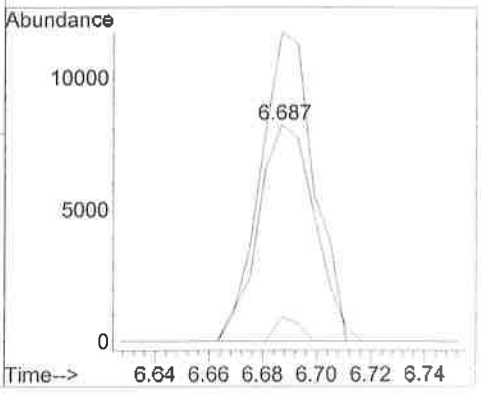

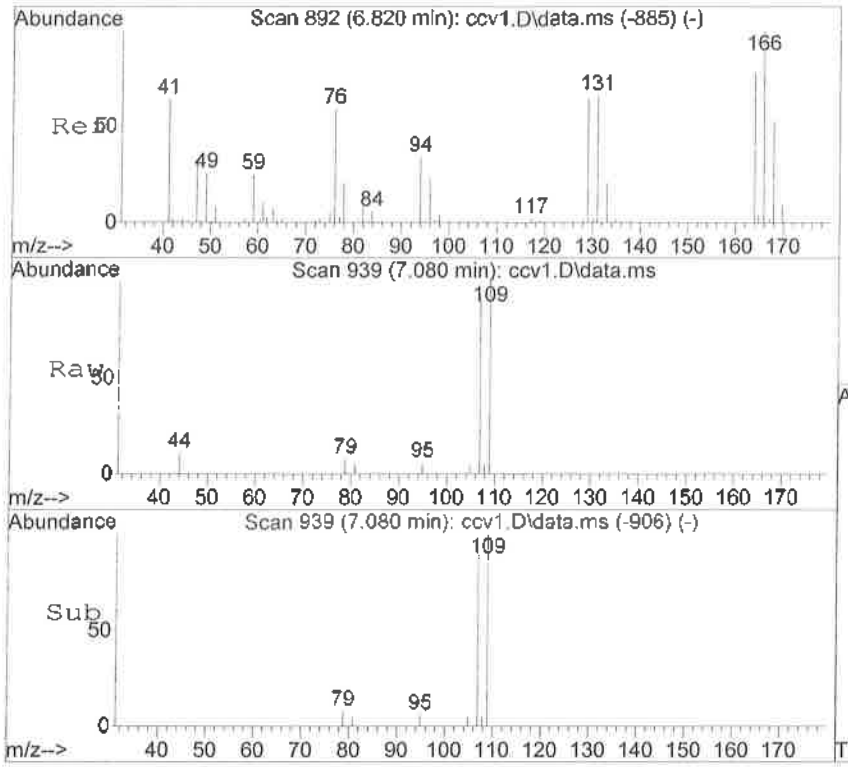

#43
1,2-Dibromoethane
Concen: 51.32 ng
RT: 7.080 min Scan# 939
Delta R.T. -0.001 min
Lab File: ccv1.D
Acq: 16 Sep 2016 8:21 am

Tgt Ion:107 Resp: 15832

Ion	Ratio	Lower	Upper
107	100		
109	106.4	56.9	116.9
188	0.0	0.0	30.0

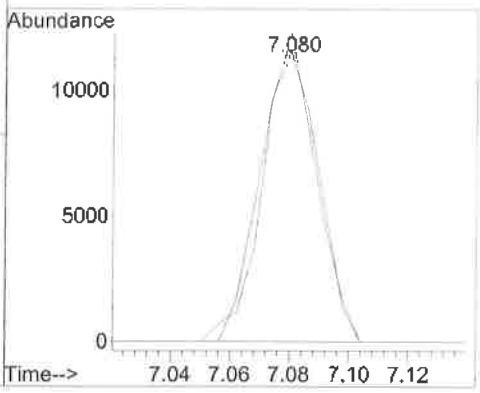

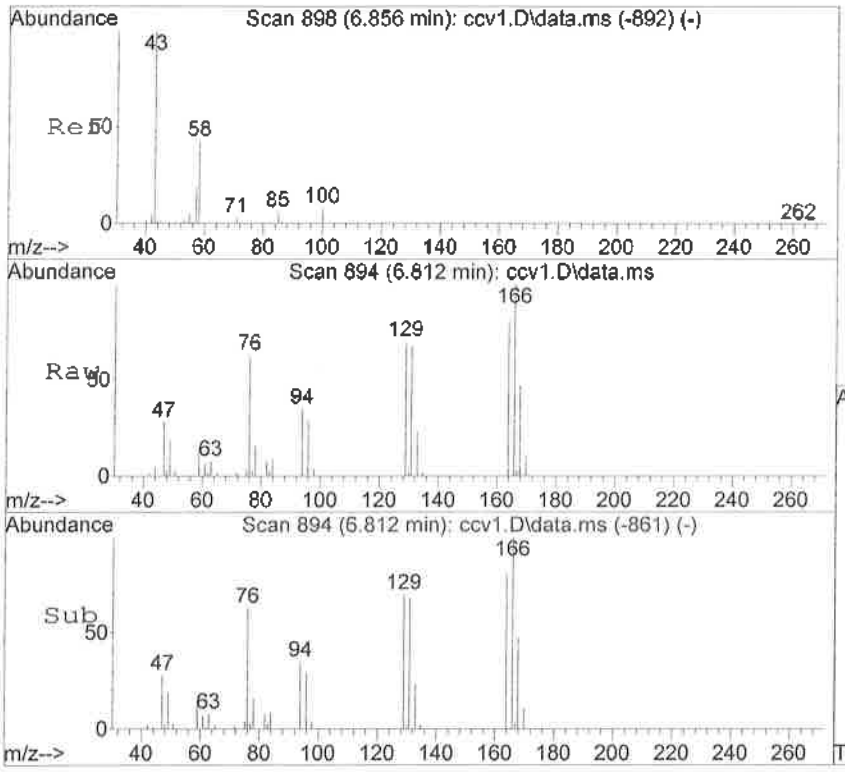

#45
1,3-Dichloropropane
Concen: 48.23 ng
RT: 6.812 min Scan# 894
Delta R.T. -0.001 min
Lab File: ccv1.D
Acq: 16 Sep 2016 8:21 am

Tgt Ion: 76 Resp: 27680

Ion	Ratio	Lower	Upper
76	100		
78	25.4	2.8	62.8

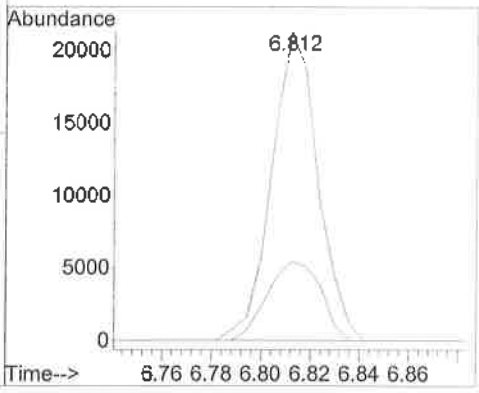

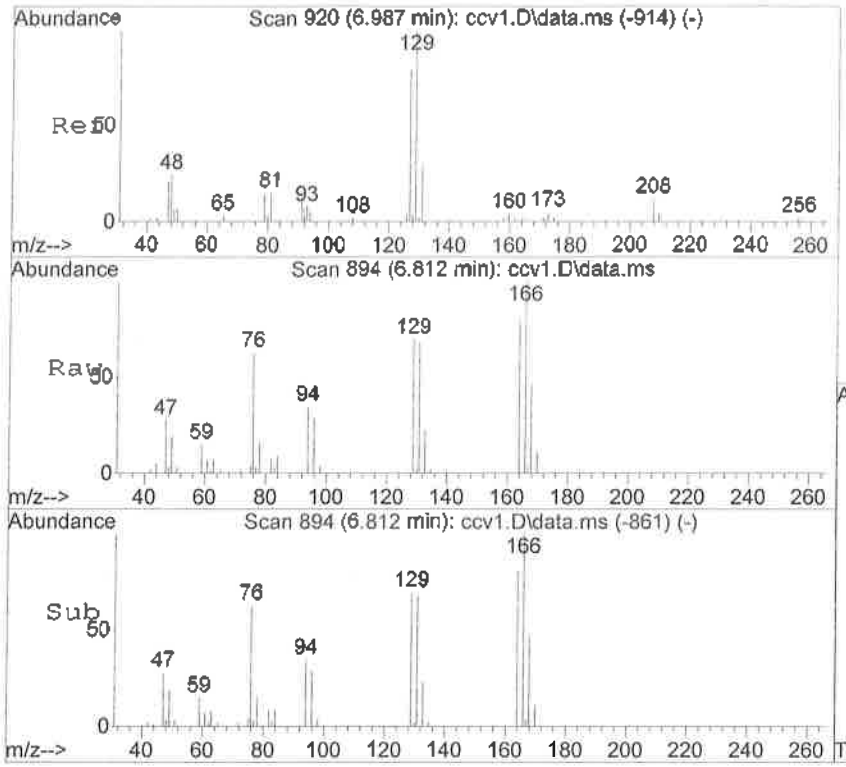

#46
Tetrachloroethene
Concen: 47.62 ng
RT: 6.812 min Scan# 894
Delta R.T. -0.001 min
Lab File: ccv1.D
Acq: 16 Sep 2016 8:21 am

Tgt Ion:164 Resp: 34896

Ion	Ratio	Lower	Upper
164	100		
166	123.6	92.2	152.2
129	87.0	66.1	126.1

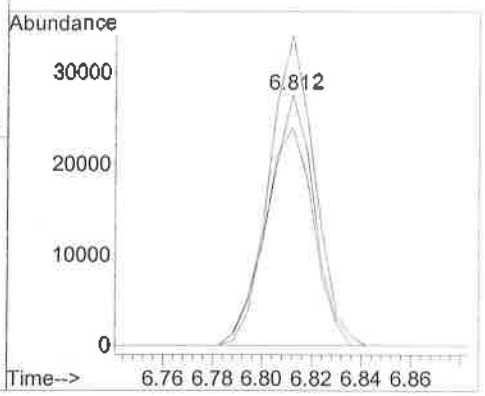

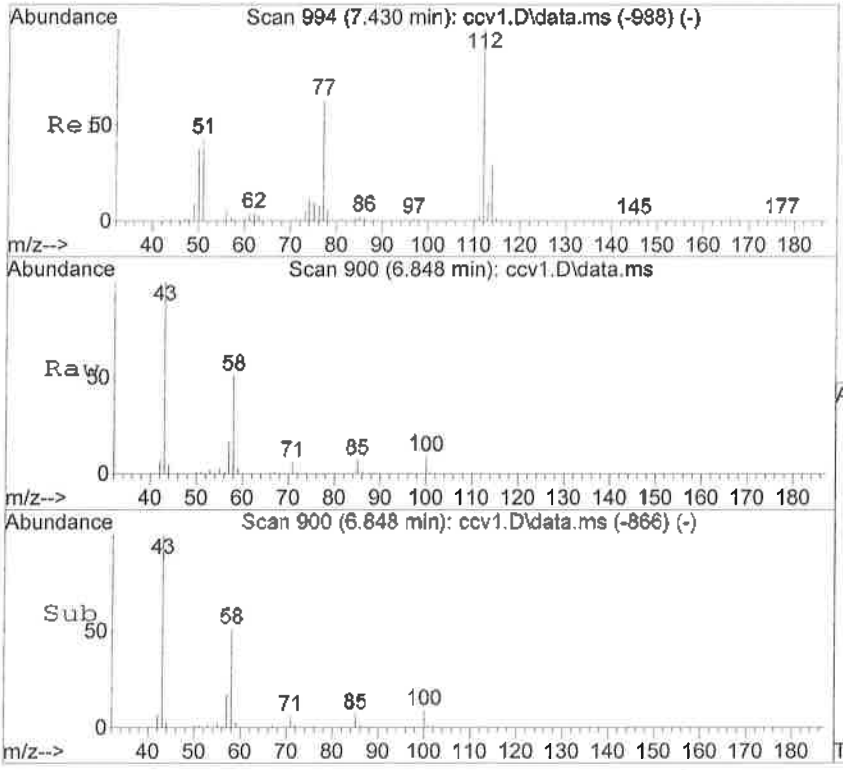

#47
2-Hexanone
Concen: 439.25 ng
RT: 6.848 min Scan# 900
Delta R.T. 0.005 min
Lab File: ccv1.D
Acq: 16 Sep 2016 8:21 am

Tgt Ion: 43 Resp: 83803

Ion	Ratio	Lower	Upper
43	100		
100	9.0	0.0	0.0#
58	50.4	32.8	60.8
85	6.8	4.4	8.2

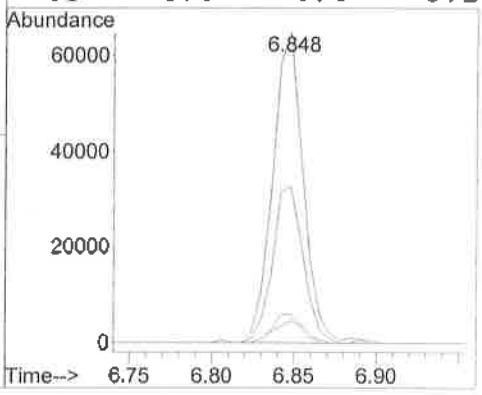

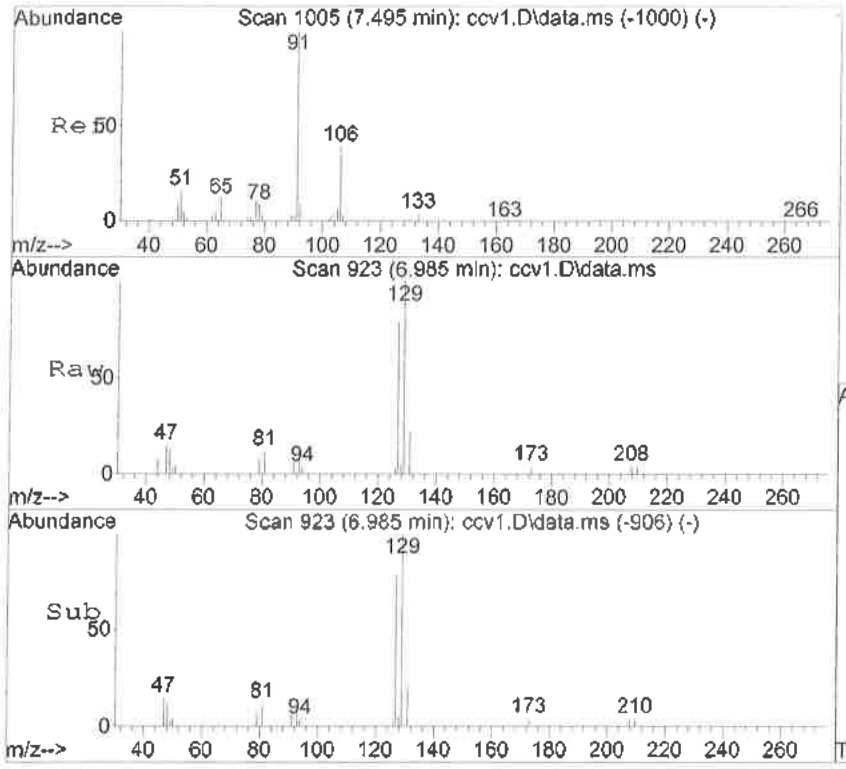

#48
Dibromochloromethane
Concen: 51.03 ng
RT: 6.985 min Scan# 923
Delta R.T. -0.001 min
Lab File: ccv1.D
Acq: 16 Sep 2016 8:21 am

Tgt Ion:129 Resp: 21813

Ion	Ratio	Lower	Upper
129	100		
127	79.2	50.3	110.3

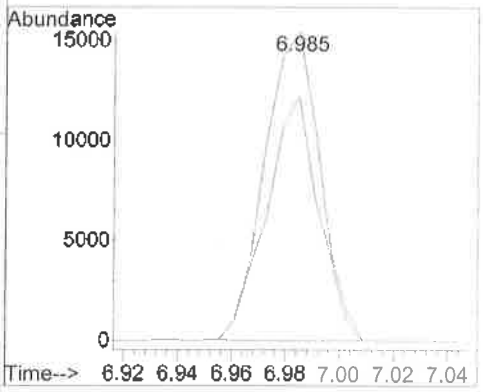

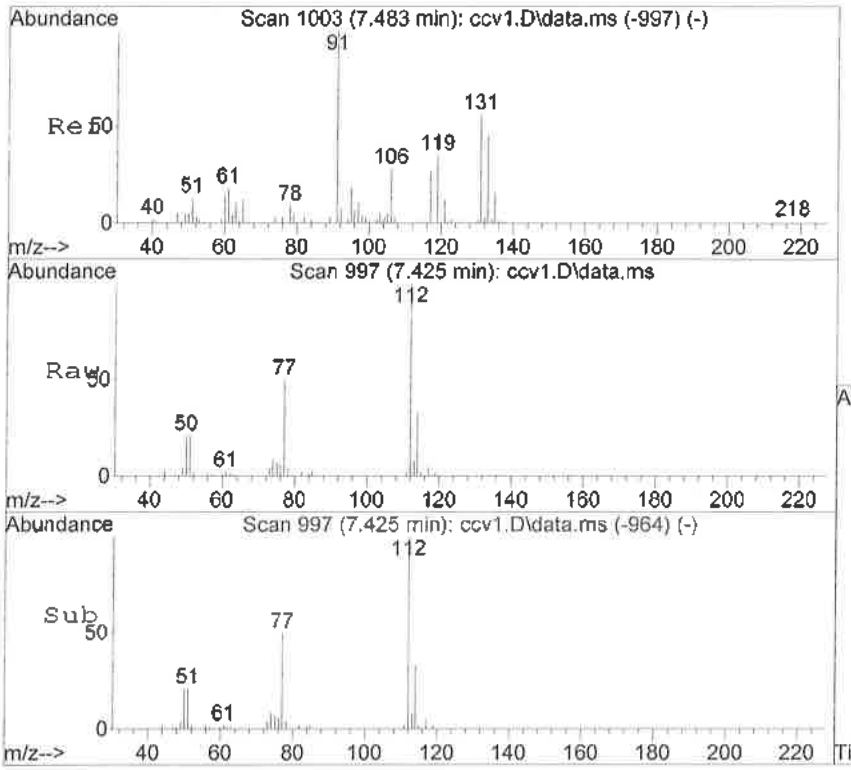

#49
Chlorobenzene
Concen: 48.00 ng
RT: 7.425 min Scan# 997
Delta R.T. -0.001 min
Lab File: ccv1.D
Acq: 16 Sep 2016 8:21 am

Tgt Ion:112 Resp: 88363

Ion	Ratio	Lower	Upper
112	100		
114	32.6	2.9	62.9
77	50.1	19.7	79.7

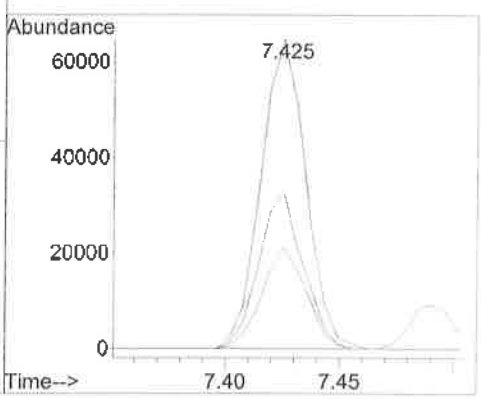

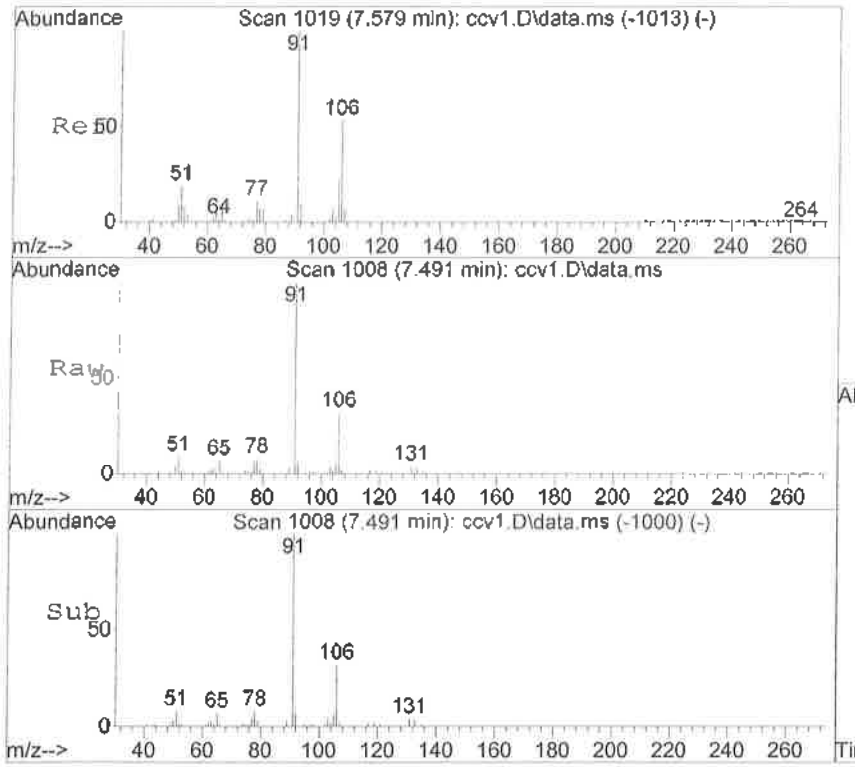

#50
Ethylbenzene*
Concen: 44.98 ng
RT: 7.491 min Scan# 1008
Delta R.T. -0.001 min
Lab File: ccv1.D
Acq: 16 Sep 2016 8:21 am

Tgt Ion:106 Resp: 53115

Ion	Ratio	Lower	Upper
106	100		
91	315.1	281.4	341.4

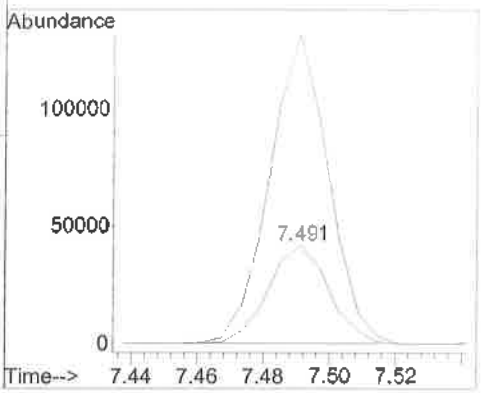

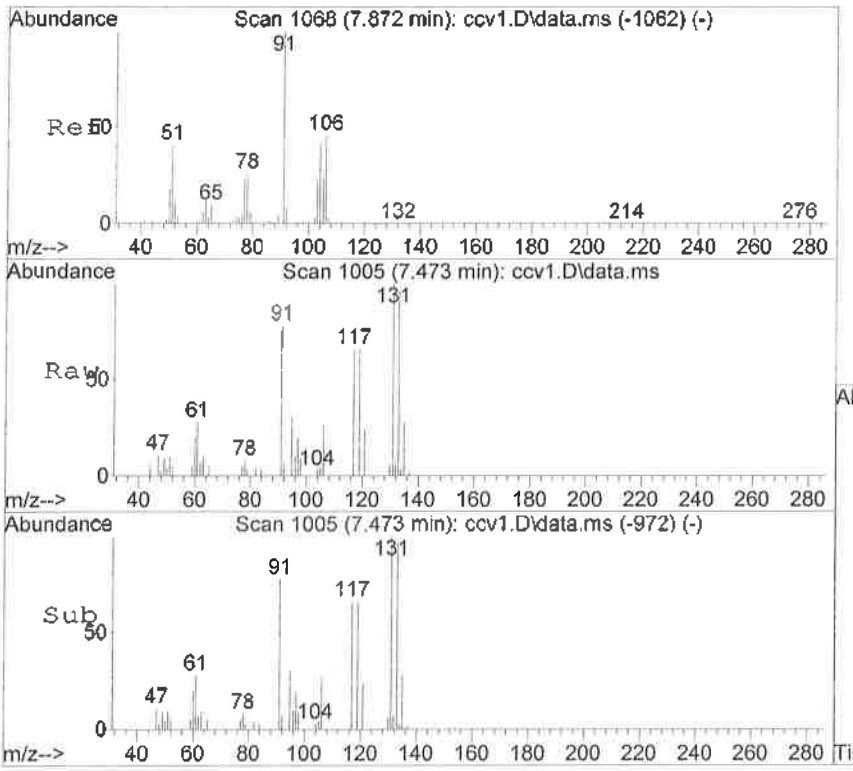

#51
1,1,1,2-Tetrachloroethane
Concen: 50.27 ng
RT: 7.473 min Scan# 1005
Delta R.T. -0.001 min
Lab File: ccv1.D
Acq: 16 Sep 2016 8:21 am

Tgt Ion:131 Resp: 28885

Ion	Ratio	Lower	Upper
131	100		
133	95.6	70.3	130.3
119	65.5	35.6	95.6

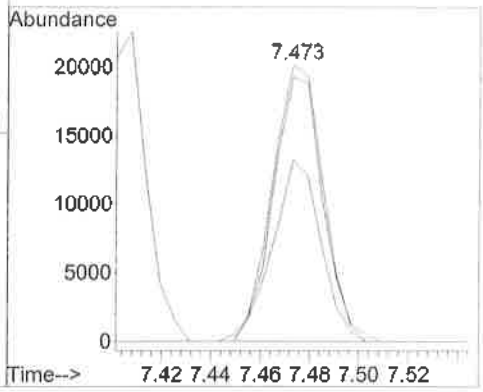

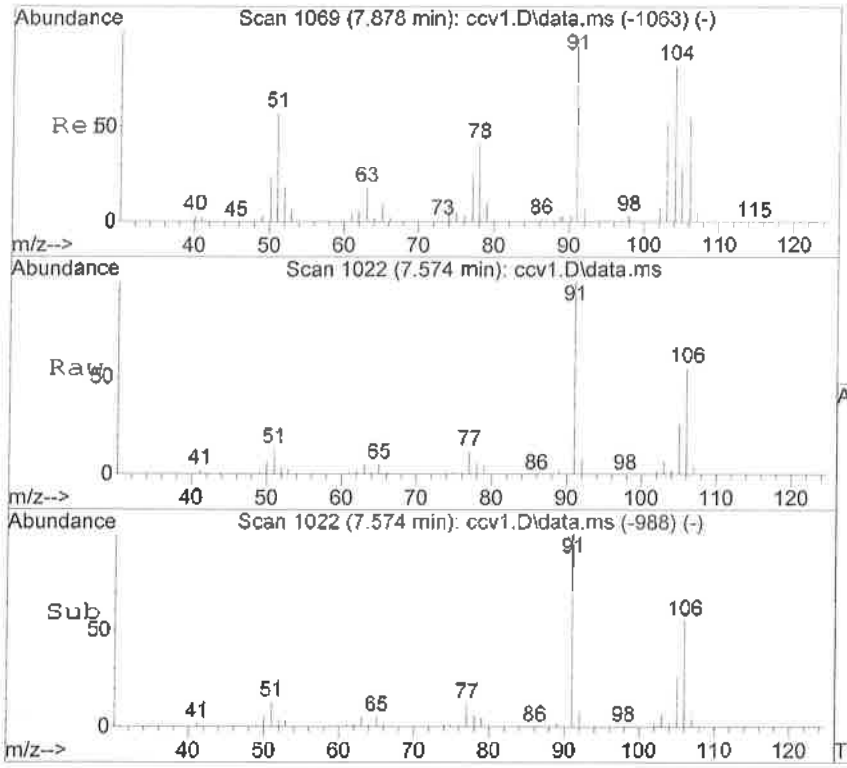

#52
m,p-Xylene*
Concen: 96.35 ng
RT: 7.574 min Scan# 1022
Delta R.T. 0.005 min
Lab File: ccv1.D
Acq: 16 Sep 2016 8:21 am

Tgt Ion:106 Resp: 137483

Ion	Ratio	Lower	Upper
106	100		
91	180.7	162.5	222.5

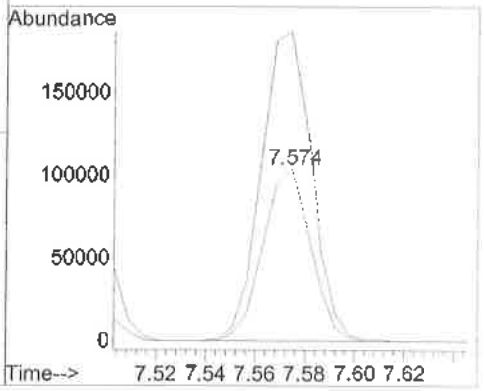

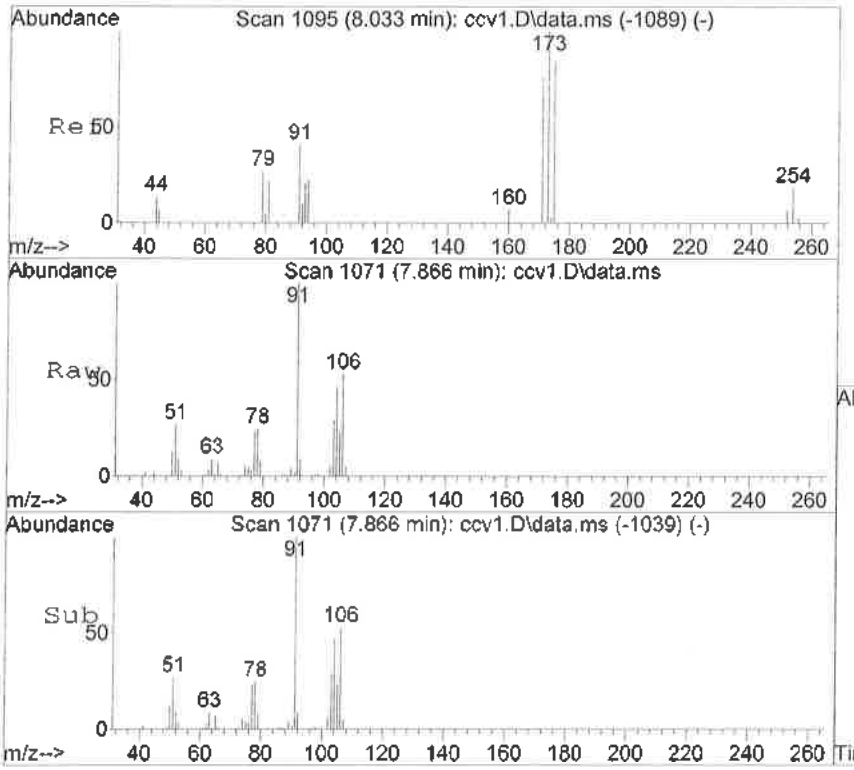

#53
o-Xylene*
Concen: 48.78 ng
RT: 7.866 min Scan# 1071
Delta R.T. -0.007 min
Lab File: ccv1.D
Acq: 16 Sep 2016 8:21 am

Tgt Ion:106 Resp: 61864

Ion	Ratio	Lower	Upper
106	100		
91	189.6	167.4	227.4

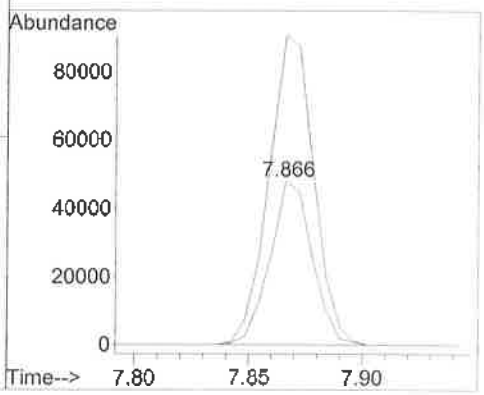

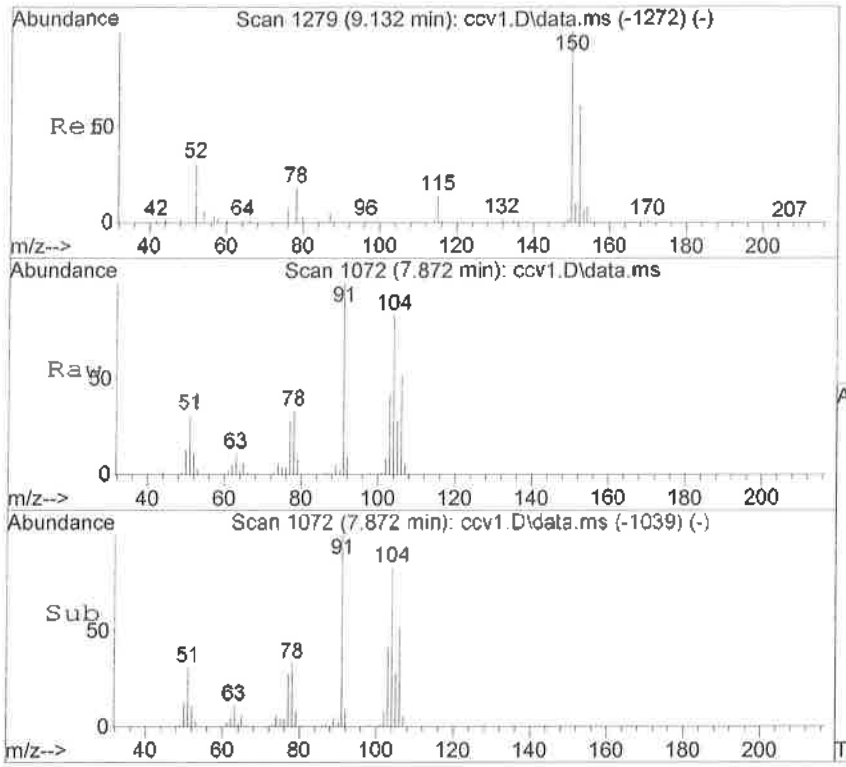

#54
Styrene
Concen: 49.14 ng
RT: 7.872 min Scan# 1072
Delta R.T. -0.001 min
Lab File: ccv1.D
Acq: 16 Sep 2016 8:21 am

Tgt Ion:104 Resp: 95923

Ion	Ratio	Lower	Upper
104	100		
78	39.4	12.9	72.9

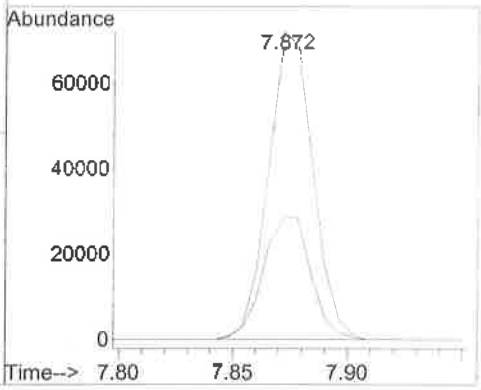

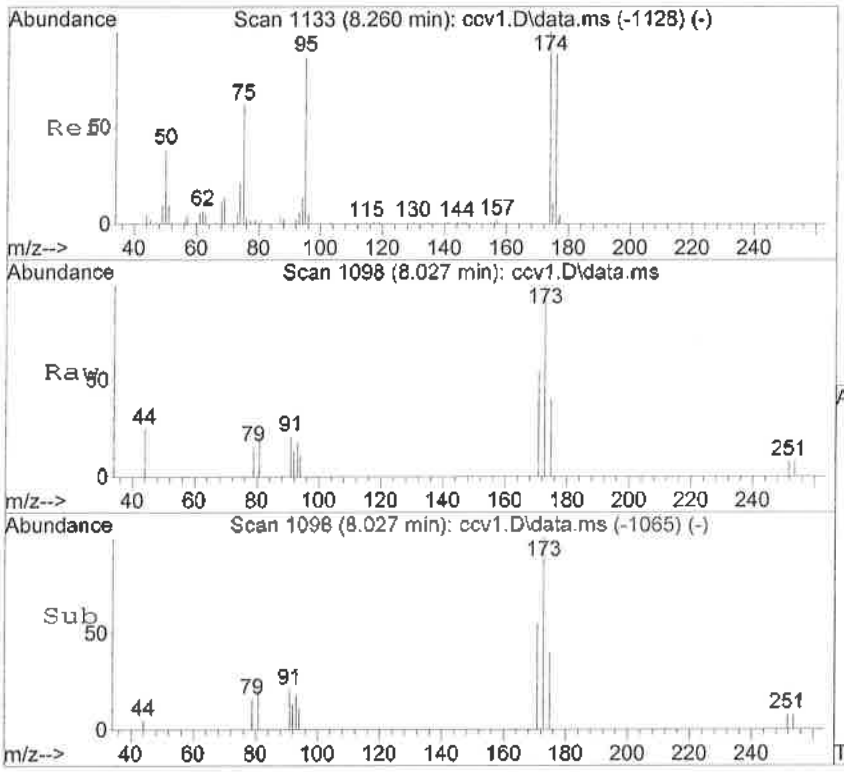

#55
Bromoform
Concen: 50.27 ng
RT: 8.027 min Scan# 1098
Delta R.T. -0.001 min
Lab File: ccv1.D
Acq: 16 Sep 2016 8:21 am

Tgt Ion:173 Resp: 10890

Ion	Ratio	Lower	Upper
173	100		
175	39.6	32.3	92.3
254	0.0	0.0	30.0

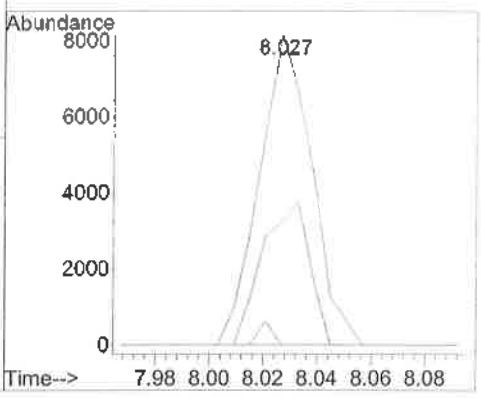

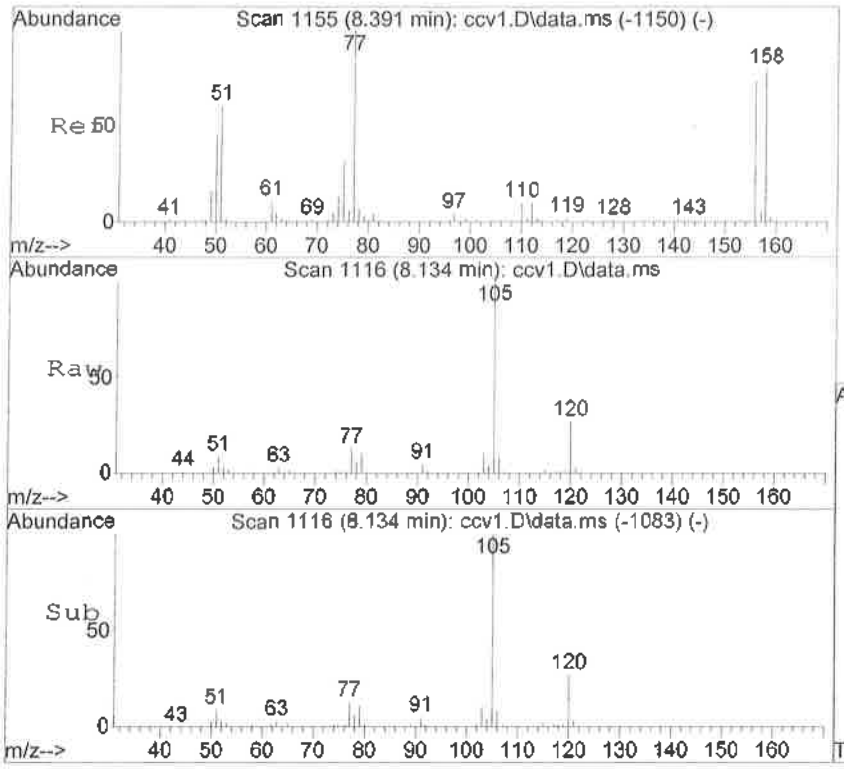

#58
Isopropylbenzene
Concen: 45.96 ng
RT: 8.134 min Scan# 1116
Delta R.T. -0.001 min
Lab File: ccv1.D
Acq: 16 Sep 2016 8:21 am

Tgt Ion:105 Resp: 169912

Ion	Ratio	Lower	Upper
105	100		
120	26.7	0.0	57.7

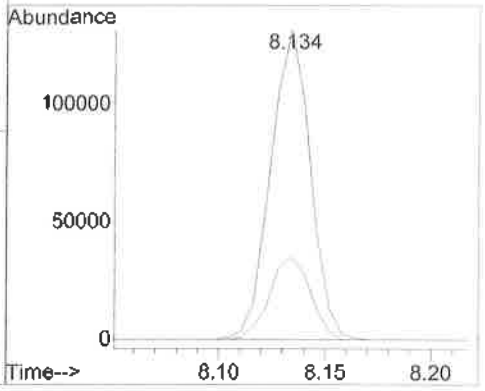

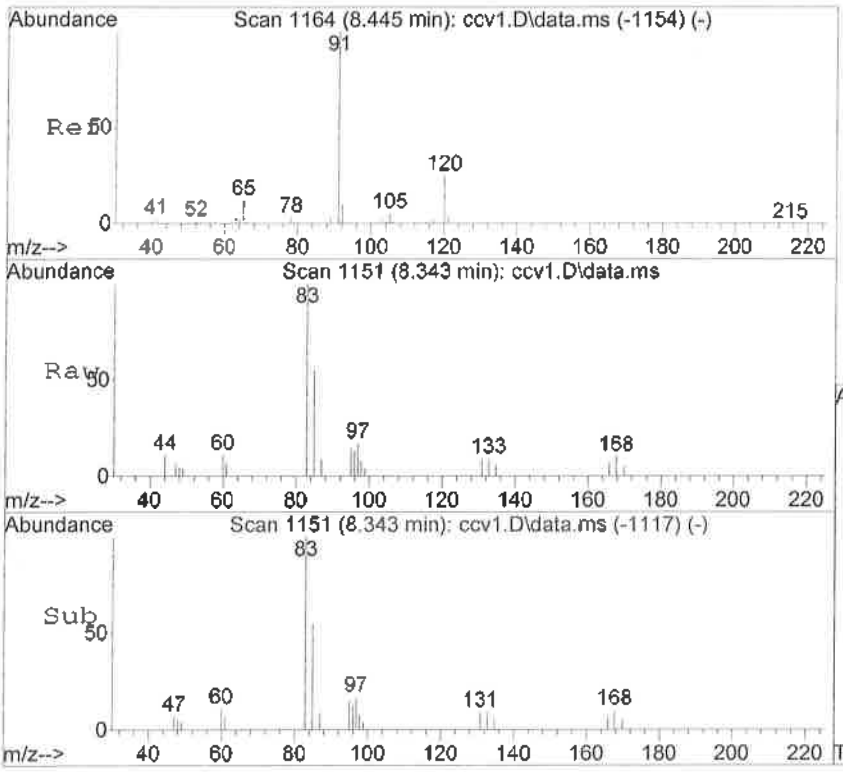

#59
1,1,2,2-Tetrachloroethane
Concen: 52.71 ng
RT: 8.343 min Scan# 1151
Delta R.T. 0.005 min
Lab File: ccv1.D
Acq: 16 Sep 2016 8:21 am

Tgt Ion: 83 Resp: 15929

Ion	Ratio	Lower	Upper
83	100		
85	55.3	37.3	97.3
168	10.1	0.0	37.4

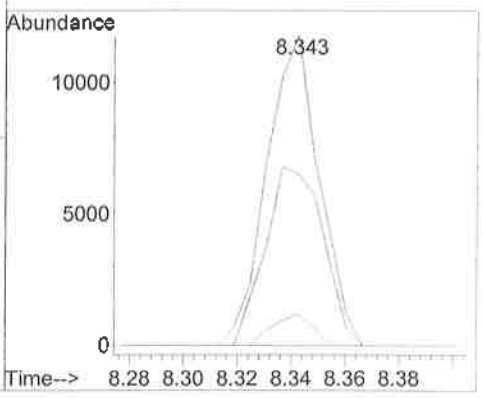

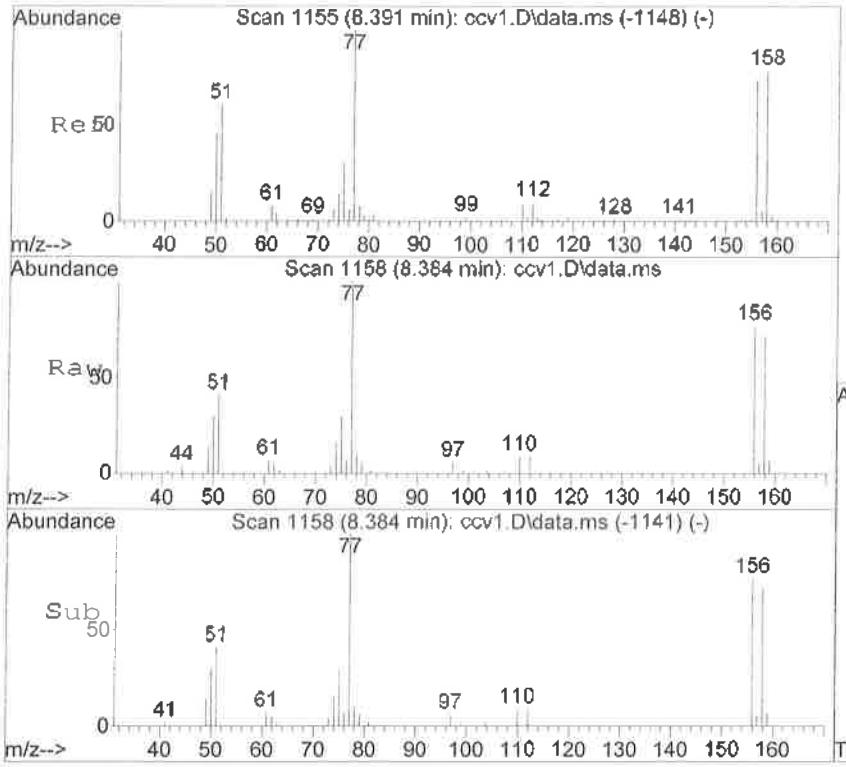

#60
1,2,3-Trichloropropane
Concen: 46.68 ng
RT: 8.384 min Scan# 1158
Delta R.T. -0.001 min
Lab File: ccv1.D
Acq: 16 Sep 2016 8:21 am

Tgt Ion: 75 Resp: 13088

Ion	Ratio	Lower	Upper
75	100		
49	45.6	9.5	69.5

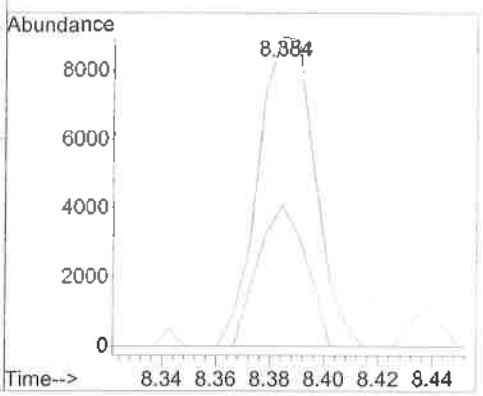

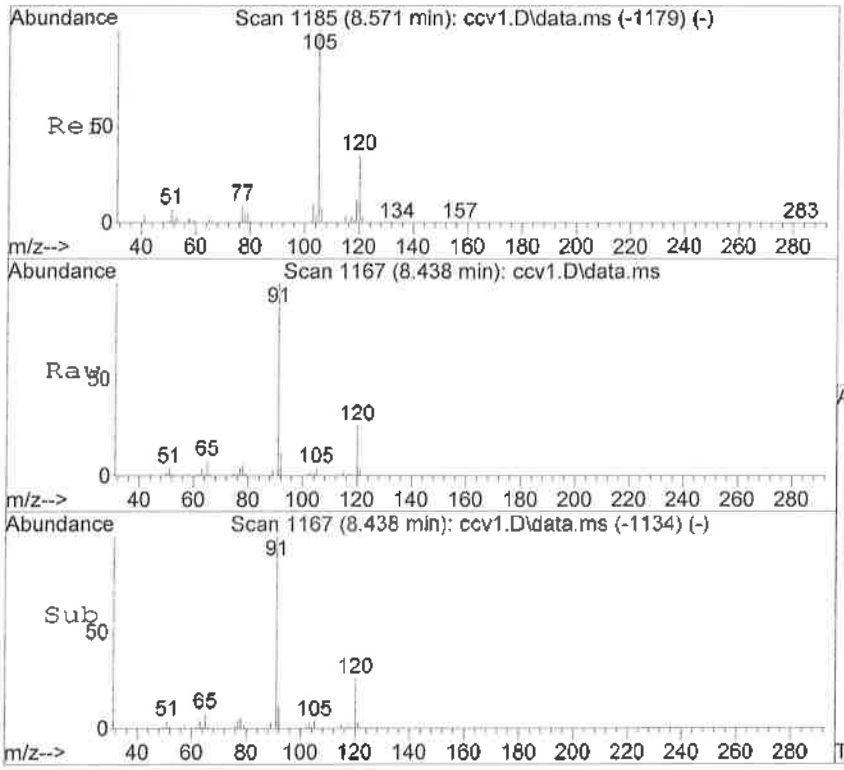

#61
n-Propylbenzene
Concen: 48.20 ng
RT: 8.438 min Scan# 1167
Delta R.T. -0.001 min
Lab File: ccv1.D
Acq: 16 Sep 2016 8:21 am

Tgt Ion: 91 Resp: 206968

Ion	Ratio	Lower	Upper
91	100		
120	25.5	0.0	56.5

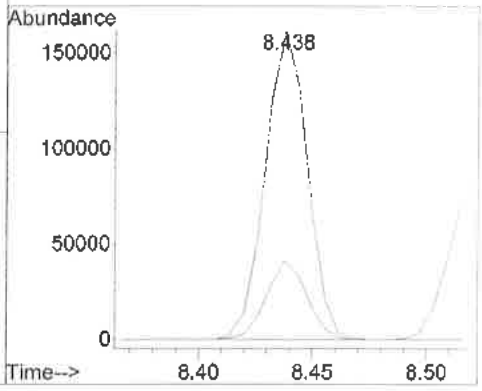

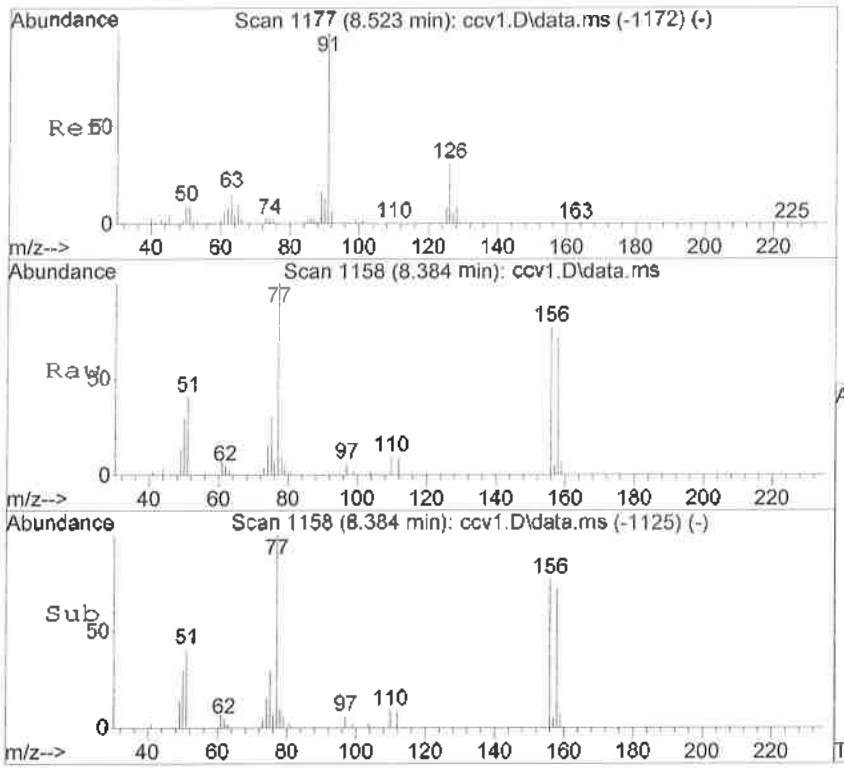

#62
Bromobenzene
Concen: 48.45 ng
RT: 8.384 min Scan# 1158
Delta R.T. -0.001 min
Lab File: ccv1.D
Acq: 16 Sep 2016 8:21 am

Tgt Ion:156 Resp: 31881

Ion	Ratio	Lower	Upper
156	100		
158	93.8	64.1	124.1

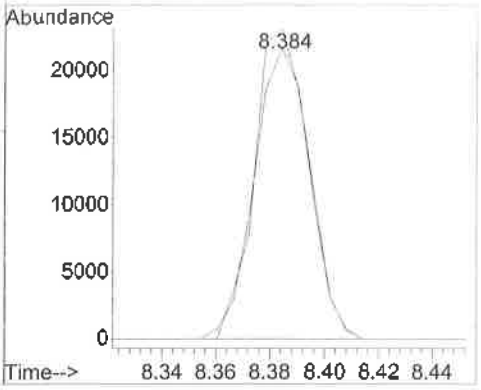

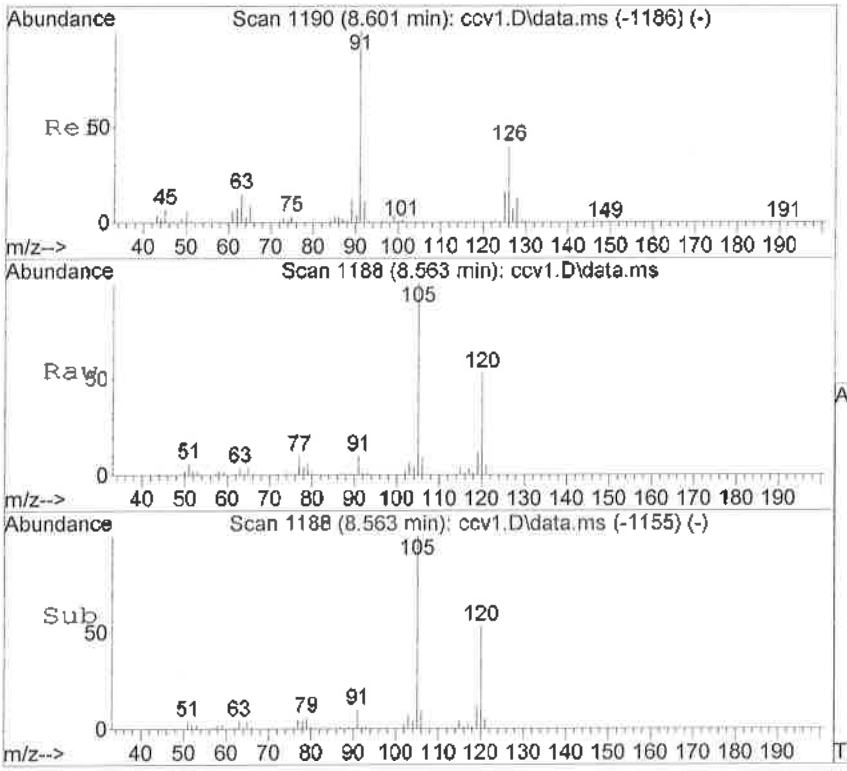

#63
1,3,5-Trimethylbenzene
Concen: 47.74 ng
RT: 8.563 min Scan# 1188
Delta R.T. -0.001 min
Lab File: ccv1.D
Acq: 16 Sep 2016 8:21 am

Tgt Ion:105 Resp: 140722

Ion	Ratio	Lower	Upper
105	100		
120	52.5	21.9	81.9

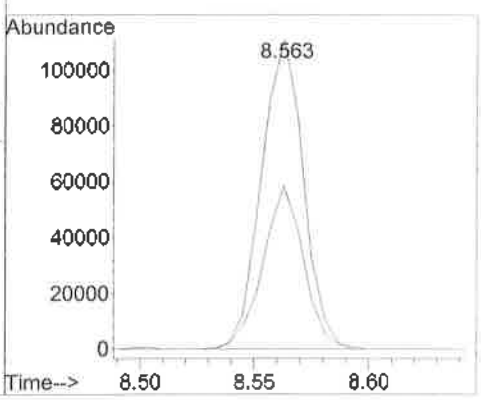

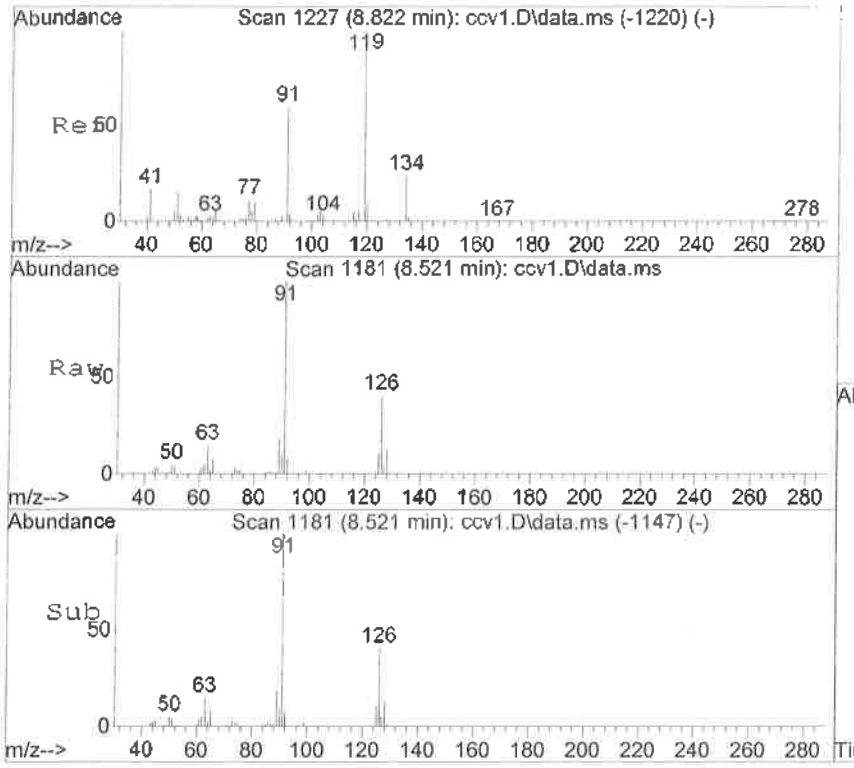

#64
2-Chlorotoluene
Concen: 47.09 ng
RT: 8.521 min Scan# 1181
Delta R.T. 0.005 min
Lab File: ccv1.D
Acq: 16 Sep 2016 8:21 am

Tgt Ion: 91 Resp: 105651

Ion	Ratio	Lower	Upper
91	100		
126	41.3	6.9	66.9

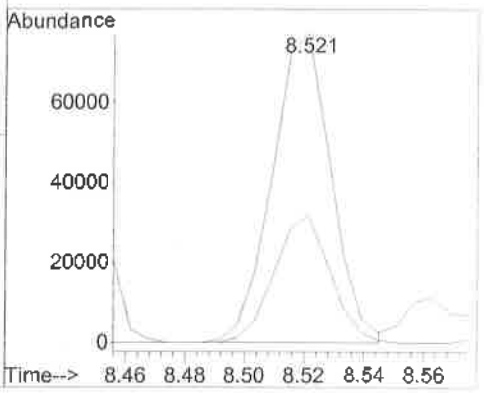

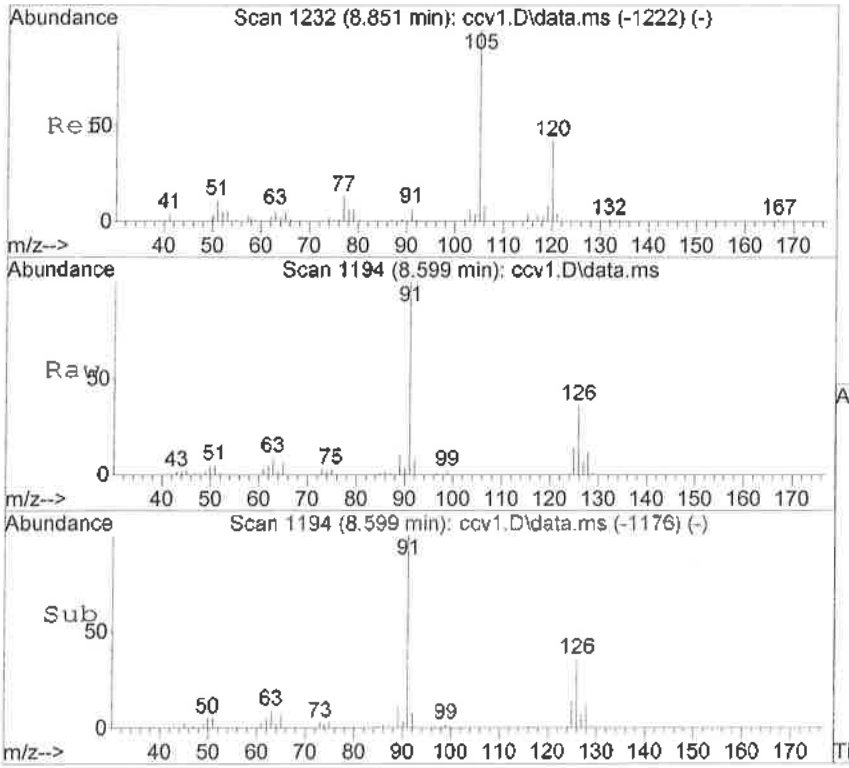

#65
4-Chlorotoluene
Concen: 47.56 ng
RT: 8.599 min Scan# 1194
Delta R.T. 0.005 min
Lab File: ccv1.D
Acq: 16 Sep 2016 8:21 am

Tgt Ion: 91 Resp: 109515

Ion	Ratio	Lower	Upper
91	100		
126	35.5	0.1	60.1

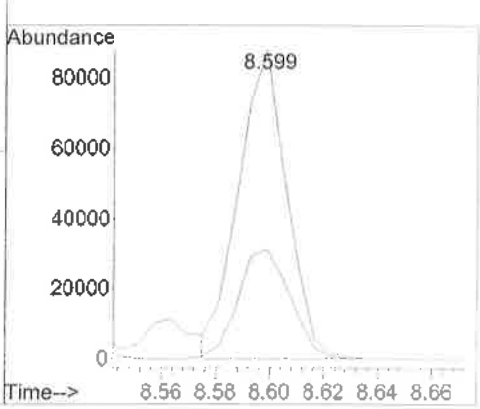

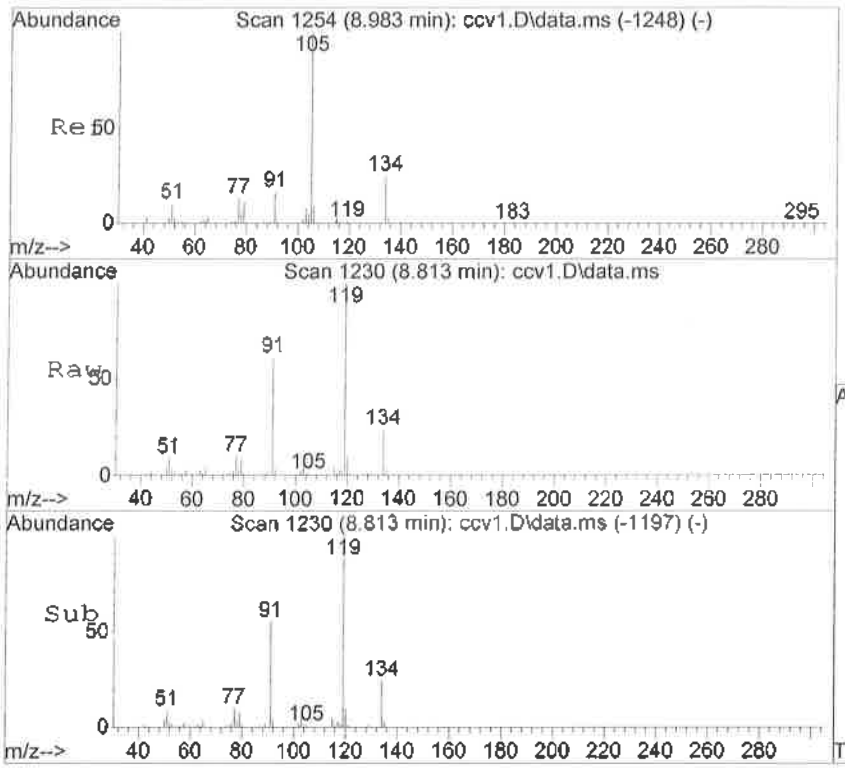

#66
tert-Butylbenzene
Concen: 46.56 ng
RT: 8.813 min Scan# 1230
Delta R.T. -0.001 min
Lab File: ccv1.D
Acq: 16 Sep 2016 8:21 am

Tgt Ion:119 Resp: 137132

Ion	Ratio	Lower	Upper
119	100		
91	60.8	27.7	87.7
134	23.6	0.0	57.4

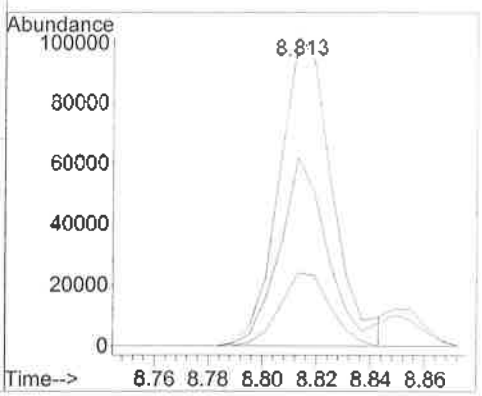

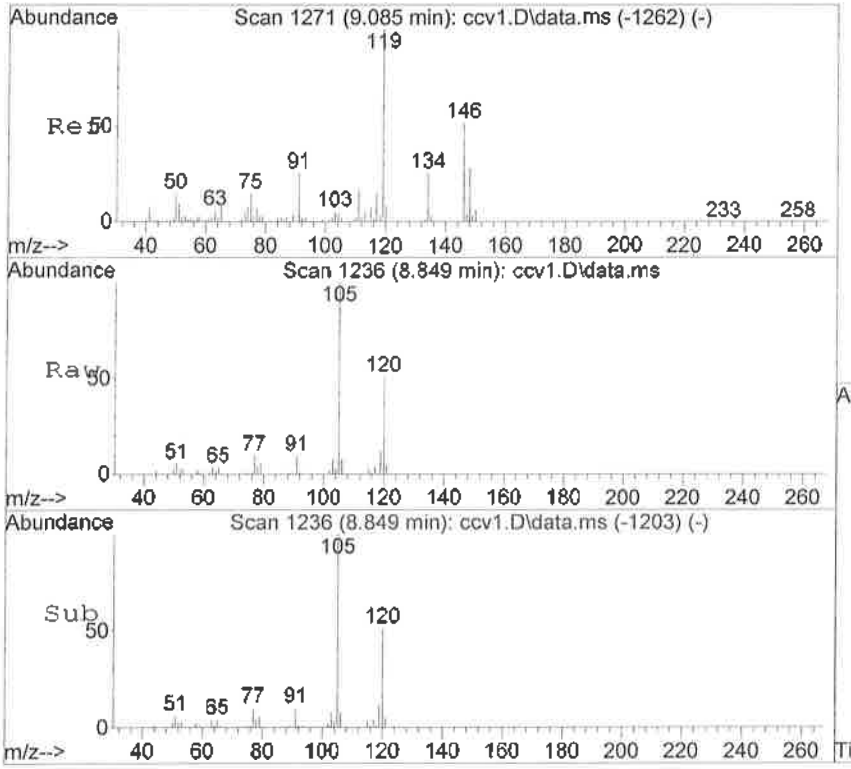

#67
1,2,4-Trimethylbenzene
Concen: 48.83 ng
RT: 8.849 min Scan# 1236
Delta R.T. -0.001 min
Lab File: ccv1.D
Acq: 16 Sep 2016 8:21 am

Tgt Ion:105 Resp: 133829

Ion	Ratio	Lower	Upper
105	100		
120	50.5	17.6	77.6

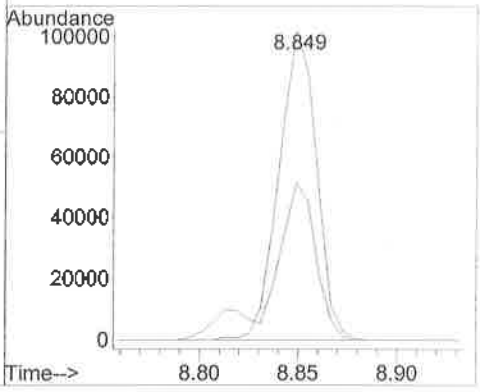

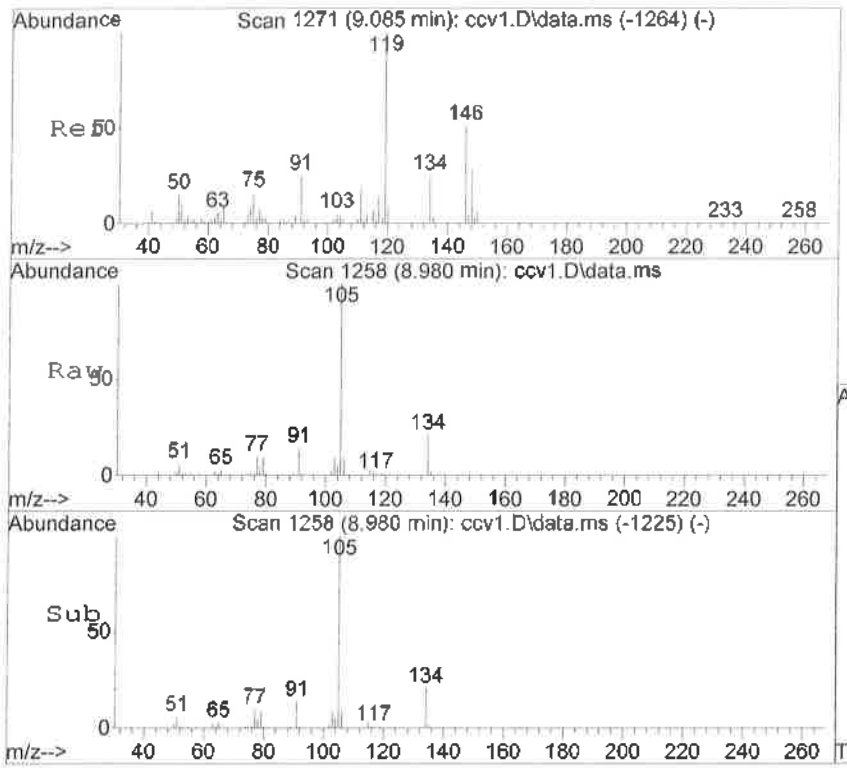

#68
sec-Butylbenzene
Concen: 47.39 ng
RT: 8.980 min Scan# 1258
Delta R.T. -0.001 min
Lab File: ccv1.D
Acq: 16 Sep 2016 8:21 am

Tgt Ion:105 Resp: 196860

Ion	Ratio	Lower	Upper
105	100		
134	20.6	0.0	49.6

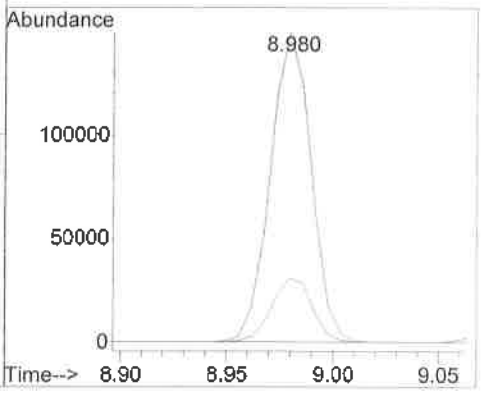

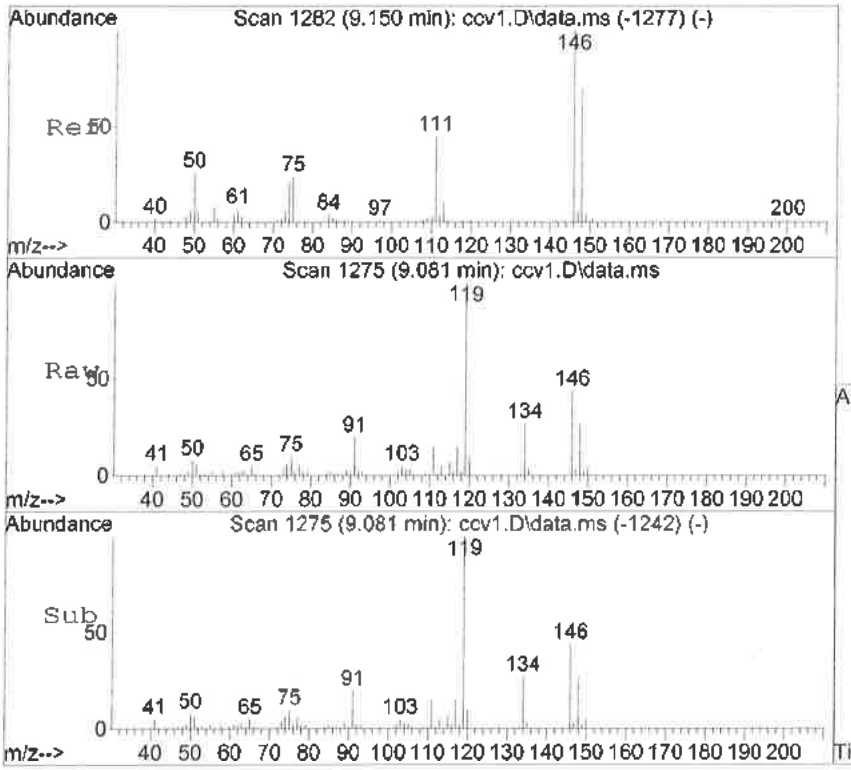

#69
p-Isopropyltoluene
Concen: 45.30 ng
RT: 9.081 min Scan# 1275
Delta R.T. -0.001 min
Lab File: ccv1.D
Acq: 16 Sep 2016 8:21 am

Tgt Ion:119 Resp: 161028

Ion	Ratio	Lower	Upper
119	100		
134	26.9	0.0	56.7
91	20.2	0.0	48.4

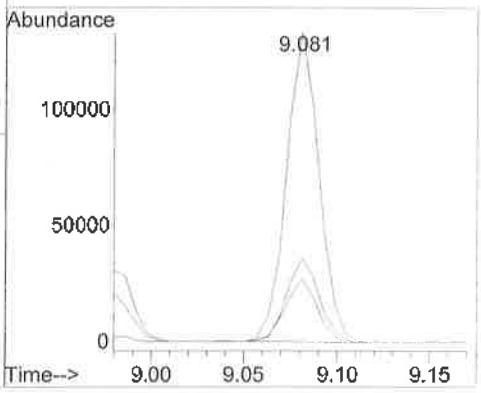

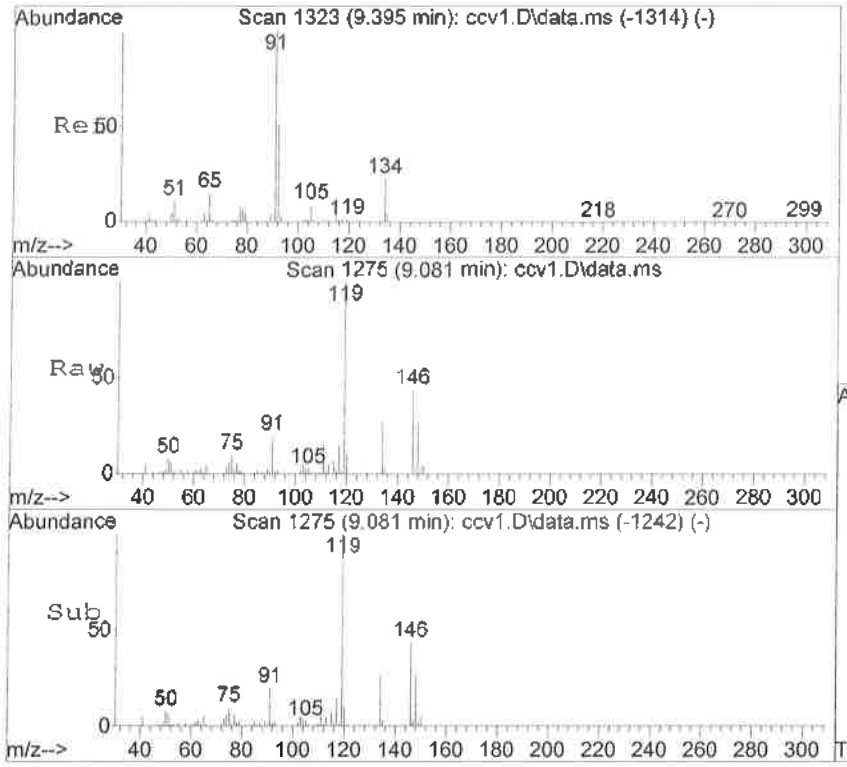

#70
1,3-Dichlorobenzene
Concen: 45.20 ng
RT: 9.081 min Scan# 1275
Delta R.T. -0.001 min
Lab File: ccv1.D
Acq: 16 Sep 2016 8:21 am

Tgt Ion:146 Resp: 74073

Ion	Ratio	Lower	Upper
146	100		
111	34.9	4.3	64.3
148	61.8	34.5	94.5

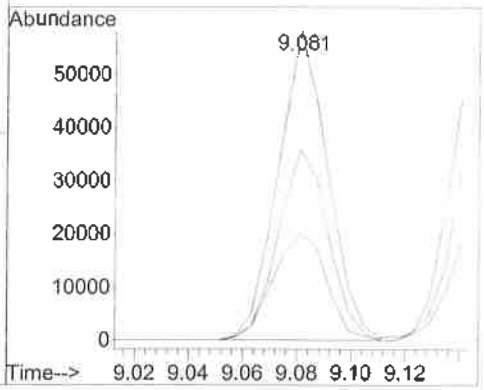

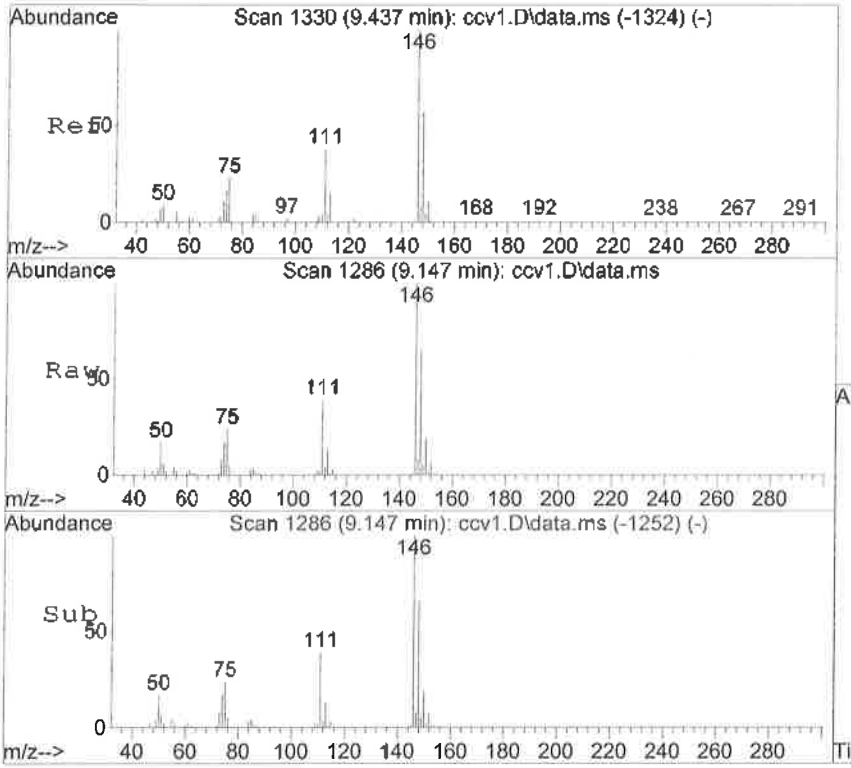

#71
1,4-Dichlorobenzene
Concen: 50.07 ng
RT: 9.147 min Scan# 1286
Delta R.T. 0.005 min
Lab File: ccv1.D
Acq: 16 Sep 2016 8:21 am

Tgt Ion:146 Resp: 74267

Ion	Ratio	Lower	Upper
146	100		
111	39.4	2.4	62.4
148	66.5	36.3	96.3

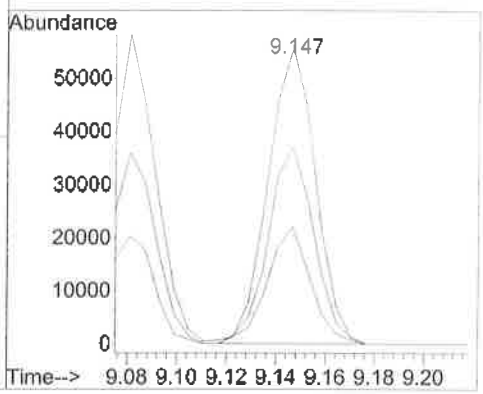

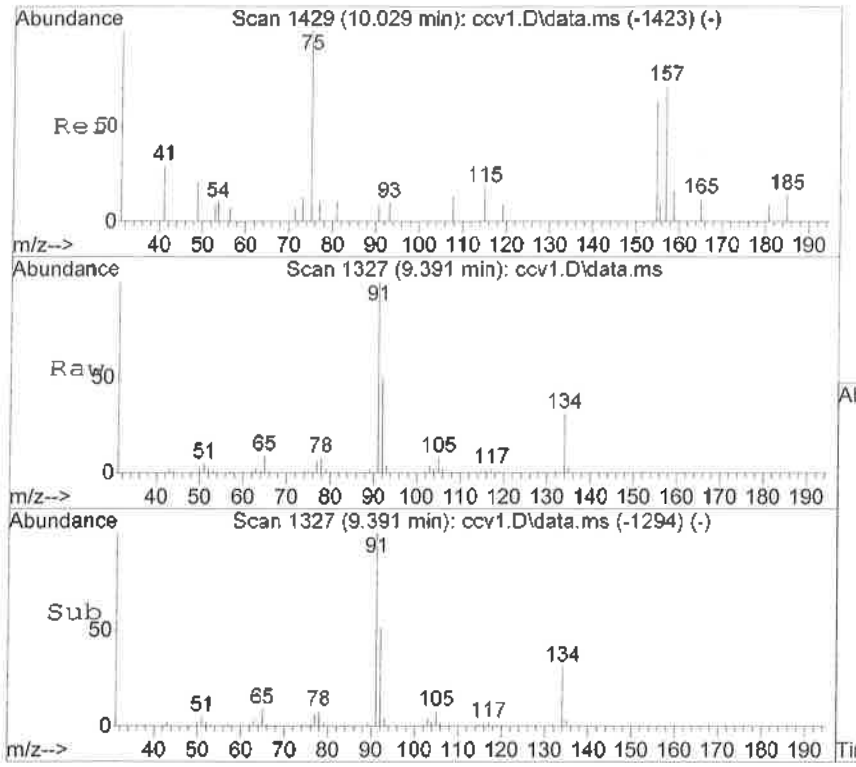

#72
n-Butylbenzene
Concen: 45.99 ng
RT: 9.391 min Scan# 1327
Delta R.T. -0.001 min
Lab File: ccv1.D
Acq: 16 Sep 2016 8:21 am

Tgt Ion: 91 Resp: 147978

Ion	Ratio	Lower	Upper
91	100		
92	50.7	23.5	83.5
134	30.7	0.0	56.0

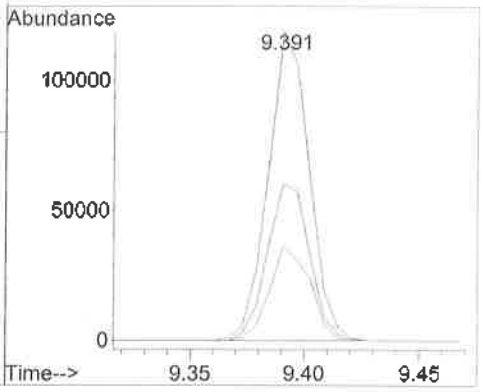

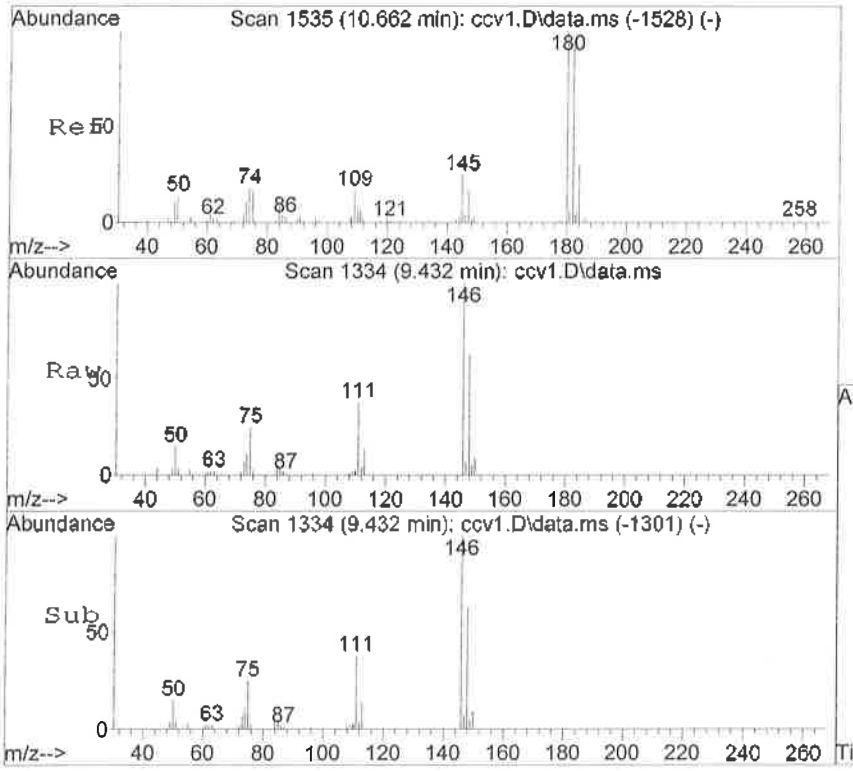

#73
1,2-Dichlorobenzene
Concen: 48.75 ng
RT: 9.432 min Scan# 1334
Delta R.T. -0.001 min
Lab File: ccv1.D
Acq: 16 Sep 2016 8:21 am

Tgt Ion:146 Resp: 61199

Ion	Ratio	Lower	Upper
146	100		
111	38.1	10.4	70.4
148	63.1	27.7	87.7

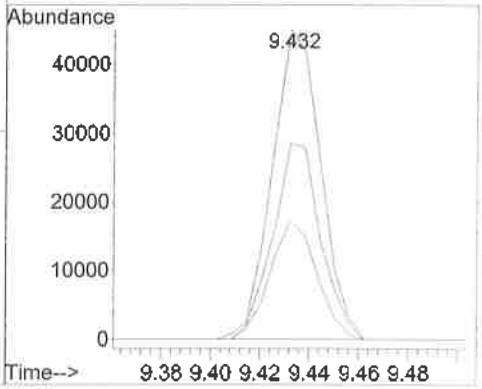

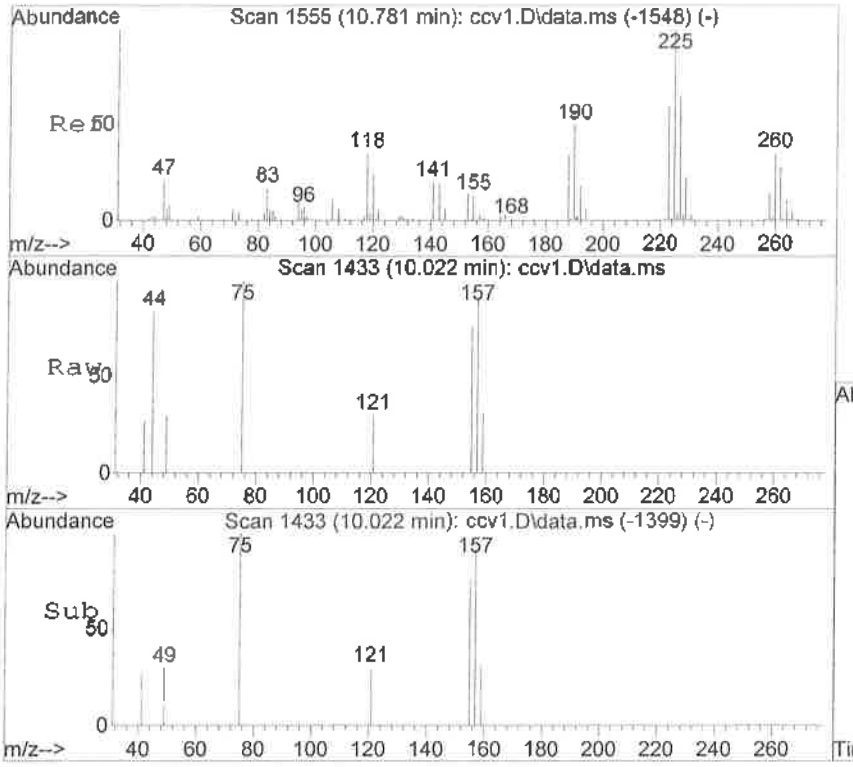

#74
1,2-Dibromo-3-chloropropane
Concen: 36.95 ng
RT: 10.022 min Scan# 1433
Delta R.T. 0.005 min
Lab File: ccv1.D
Acq: 16 Sep 2016 8:21 am

Tgt Ion: 75 Resp: 1547

Ion	Ratio	Lower	Upper
75	100		
155	76.1	100.0	160.0#
157	91.6	111.5	171.5#

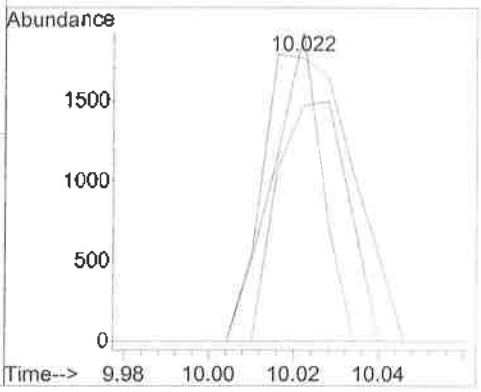

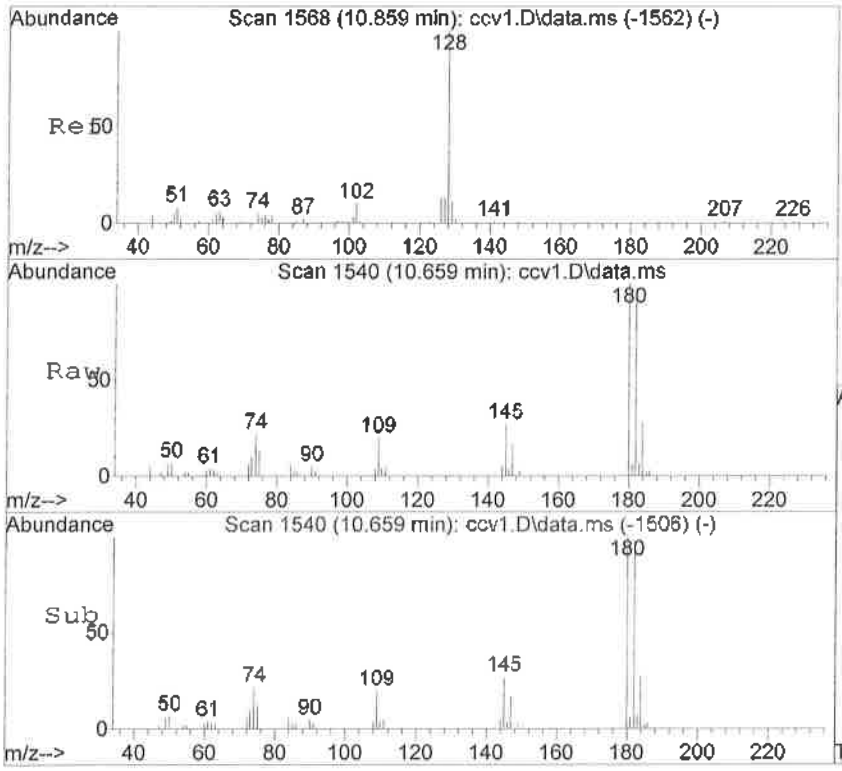

#75
1,2,4-Trichlorobenzene
Concen: 48.47 ng
RT: 10.659 min Scan# 1540
Delta R.T. 0.005 min
Lab File: ccv1.D
Acq: 16 Sep 2016 8:21 am

Tgt Ion:180 Resp: 38805

Ion	Ratio	Lower	Upper
180	100		
182	97.7	68.8	128.8
145	27.1	7.5	67.5

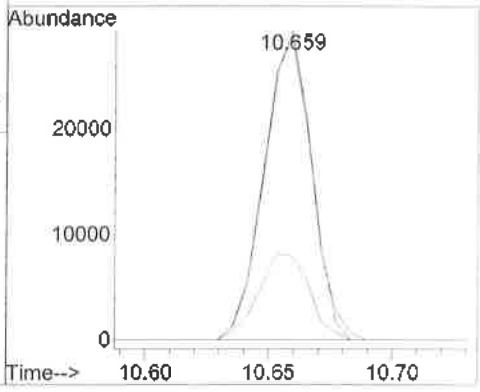

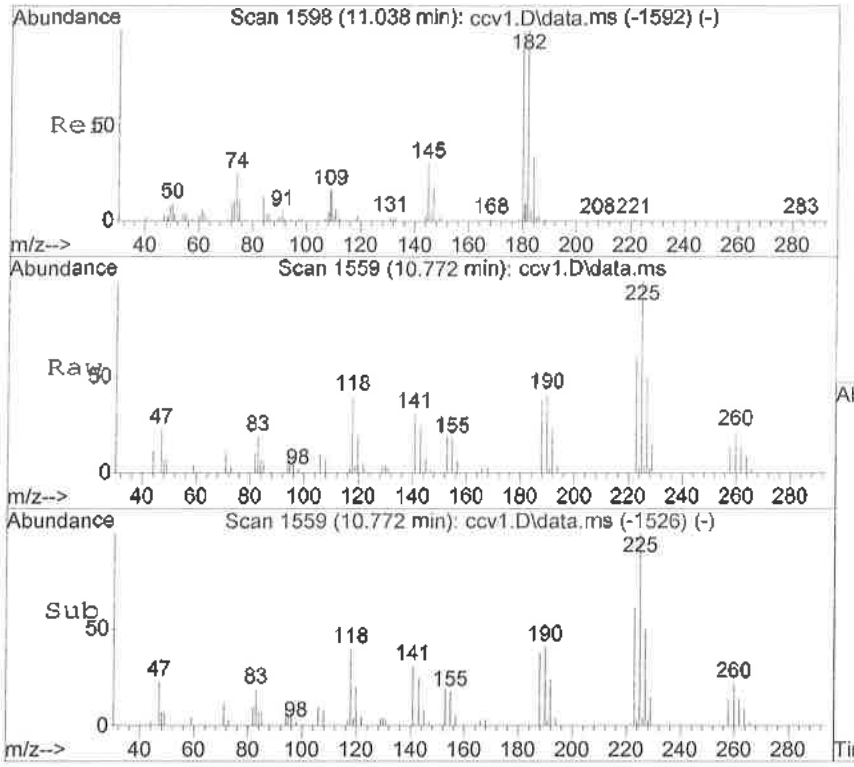

#76
Hexachlorobutadiene
Concen: 47.45 ng
RT: 10.772 min Scan# 1559
Delta R.T. -0.001 min
Lab File: ccv1.D
Acq: 16 Sep 2016 8:21 am

Tgt Ion:225 Resp: 30517

Ion	Ratio	Lower	Upper
225	100		
223	63.8	28.7	88.7
227	50.3	36.1	96.1

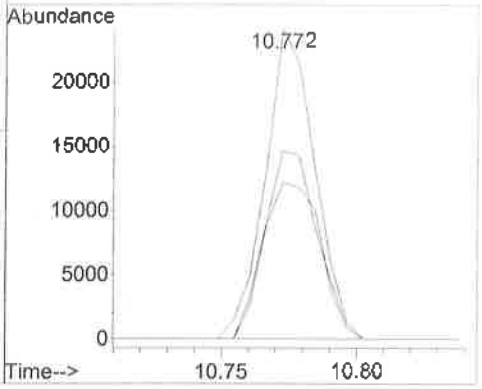

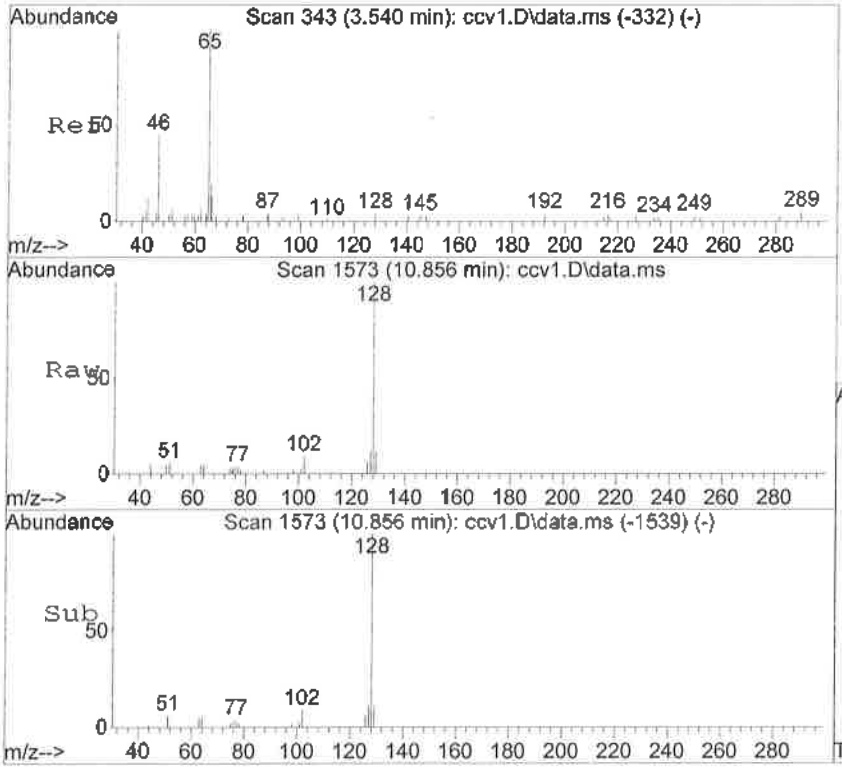

#77
Naphthalene
Concen: 45.16 ng
RT: 10.856 min Scan# 1573
Delta R.T. 0.005 min
Lab File: ccv1.D
Acq: 16 Sep 2016 8:21 am

Tgt Ion:128 Resp: 50878

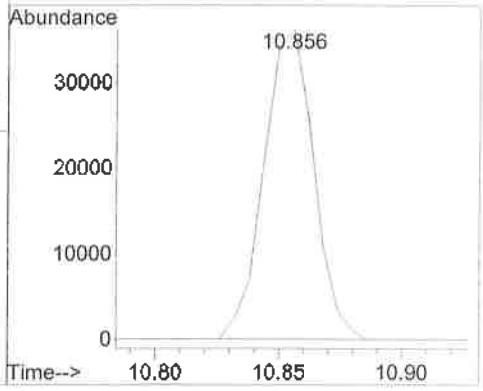

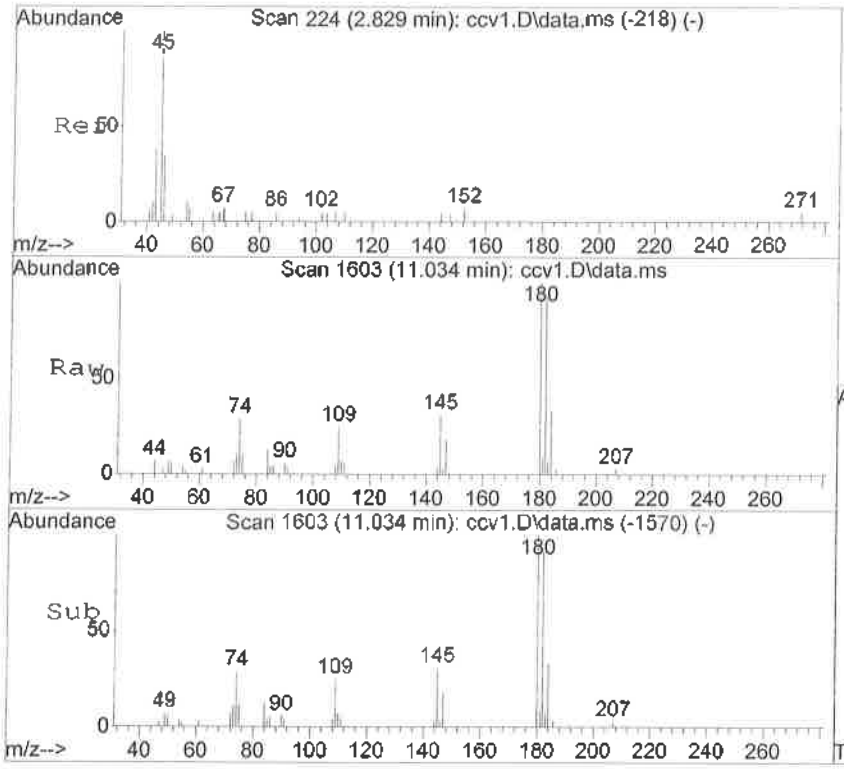

#78
1,2,3-Trichlorobenzene
Concen: 47.85 ng
RT: 11.034 min Scan# 1603
Delta R.T. -0.001 min
Lab File: ccv1.D
Acq: 16 Sep 2016 8:21 am

Tgt Ion:180 Resp: 31575

Ion	Ratio	Lower	Upper
180	100		
182	91.5	72.3	132.3
145	30.7	3.4	63.4

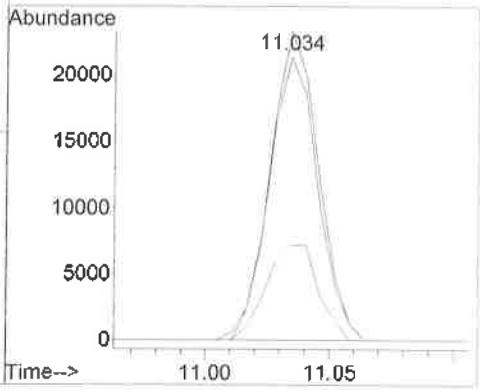

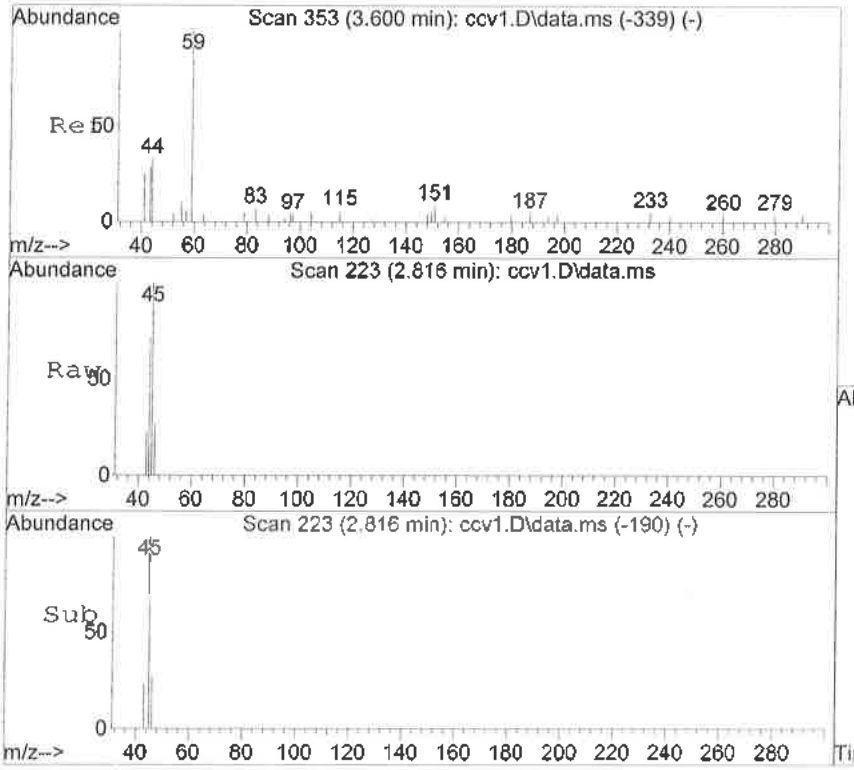

#80
Ethanol
Concen: 1683.27 ng
RT: 2.816 min Scan# 223
Delta R.T. -0.006 min
Lab File: ccv1.D
Acq: 16 Sep 2016 8:21 am

Tgt Ion: 45 Resp: 3828

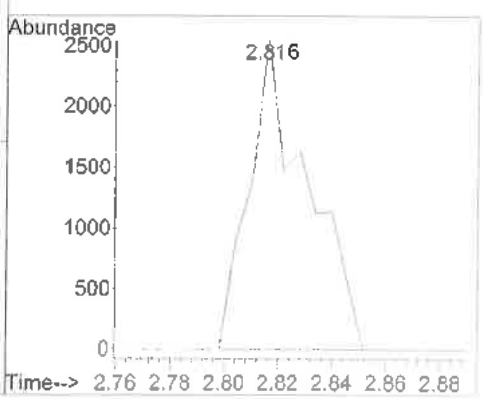

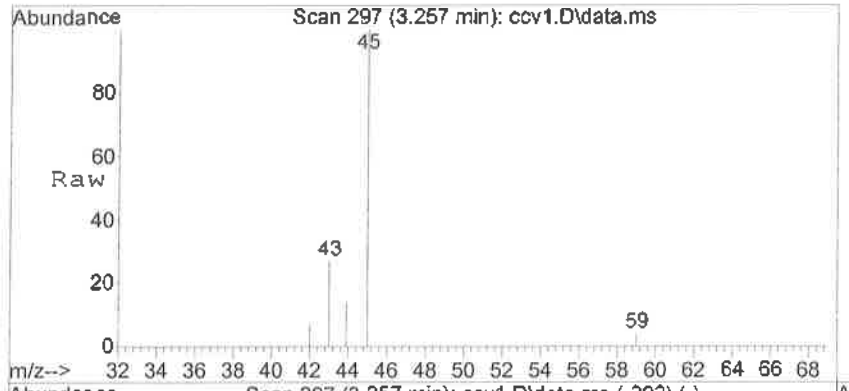

#81
Isopropyl alcohol
Concen: 1667.57 ng
RT: 3.257 min Scan# 297
Delta R.T. -0.000 min
Lab File: ccv1.D
Acq: 16 Sep 2016 8:21 am

Tgt Ion: 45 Resp: 22594

Ion	Ratio	Lower	Upper
45	100		
59	0.9	0.6	0.8#

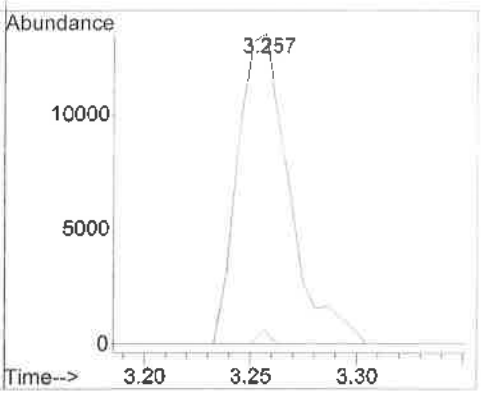

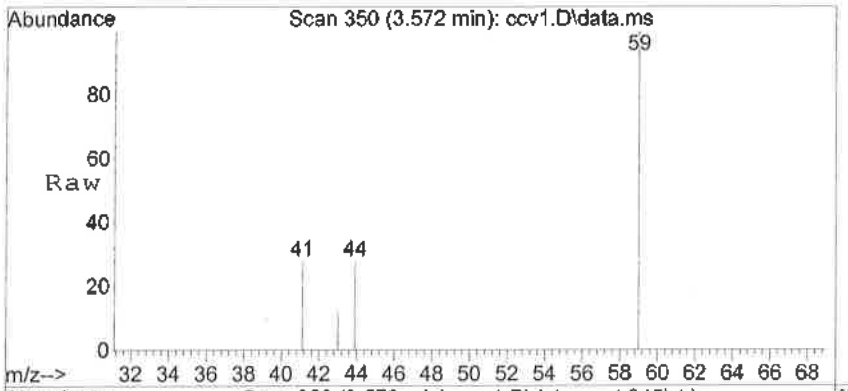

#82
t-Butanol *
Concen: 514.16 ng
RT: 3.572 min Scan# 350
Delta R.T. -0.001 min
Lab File: ccv1.D
Acq: 16 Sep 2016 8:21 am

Tgt Ion: 59 Resp: 8561

Ion	Ratio	Lower	Upper
59	100		
43	12.1	0.0	44.4
41	27.9	11.5	71.5
57	0.0	0.0	46.4

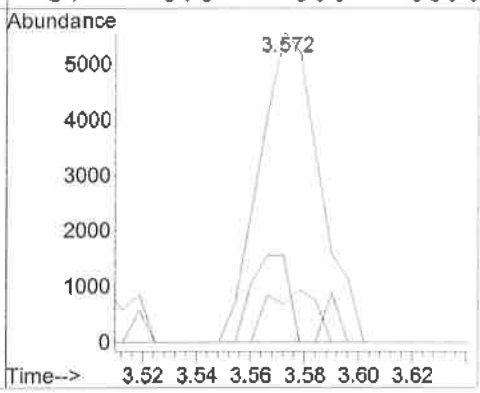

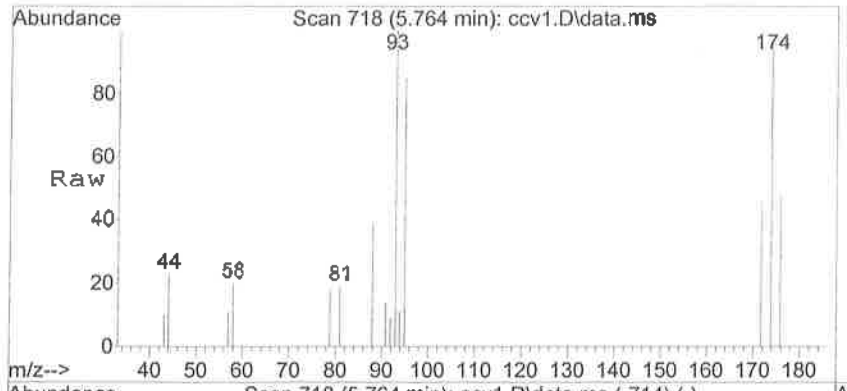

#83
1,4-Dioxane
Concen: 2195.31 ng
RT: 5.764 min Scan# 718
Delta R.T. -0.013 min
Lab File: ccv1.D
Acq: 16 Sep 2016 8:21 am

Tgt Ion: 88 Resp: 4106

Ion	Ratio	Lower	Upper
88	100		
58	0.0	0.0	0.0

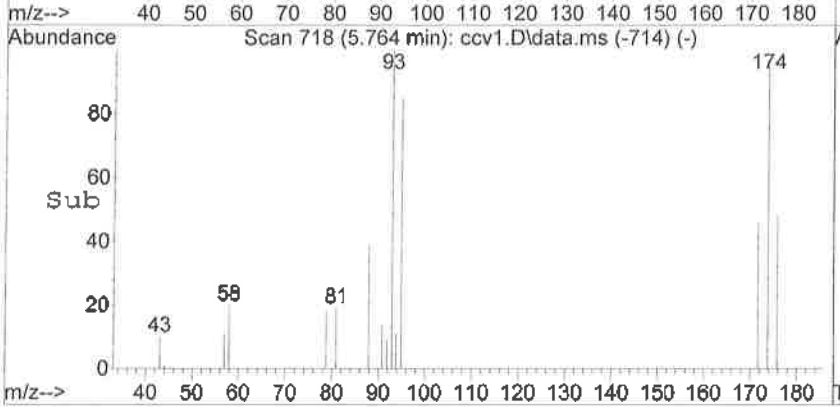

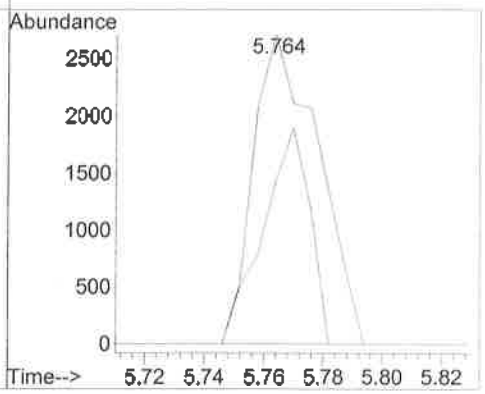

Quantitation Report (QT Reviewed)

Data Path : C:\msdchem\1\DATA\091616\
Data File : blk3.D
Acq On : 16 Sep 2016 9:03 am
Operator : sc
Sample : EI61605-BLK1
Misc : .05
ALS Vial : 5 Sample Multiplier: 1

Quant Time: Oct 04 08:39:56 2016
Quant Method : C:\msdchem\1\METHODS\091316VFM.M
Quant Title : 8260 SV for Volatile Organic Compounds GC/MS #4
QLast Update : Wed Sep 14 11:15:14 2016
Response via : Initial Calibration

Internal Standards	R.T.	QIon	Response	Conc	Units	Dev(Min)
1) Fluorobenzene	5.272	96	129837	50.00	ng	0.00
44) Chlorobenzene-D5	7.404	82	38340	50.00	ng	0.00
56) 1,4-Dichlorobenzene-d4	9.126	152	39586	50.00	ng	0.00
79) TBA-d9	3.510	65	16063	1000.00	ng	0.00
System Monitoring Compounds						
26) Dibromofluoromethane	4.796	113	27019	50.67	ng	0.00
Spiked Amount 50.000	Range 75 - 125		Recovery = 101.34%			
29) 1,2-Dichloroethane-d4	5.040	65	20677	50.92	ng	0.00
Spiked Amount 50.000	Range 75 - 125		Recovery = 101.84%			
38) Toluene-d8	6.368	98	115291	48.48	ng	0.00
Spiked Amount 50.000	Range 75 - 125		Recovery = 96.96%			
57) 4-Bromofluorobenzene	8.256	174	28571	52.35	ng	0.00
Spiked Amount 50.000	Range 75 - 125		Recovery = 104.70%			
Target Compounds						Qvalue
40) Toluene*	6.416	92	1368	0.74	ng	86

(#) = qualifier out of range (m) = manual integration (+) = signals summed

Quantitation Report (QT Reviewed)

Data Path : C:\msdchem\1\DATA\091616\
Data File : blk3.D
Acq On : 16 Sep 2016 9:03 am
Operator : sc
Sample : EI61605-BLK1
Misc : .05
ALS Vial : 5 Sample Multiplier: 1

Quant Time: Oct 04 08:39:56 2016
Quant Method : C:\msdchem\1\METHODS\091316VFM.M
Quant Title : 8260 SV for Volatile Organic Compounds GC/MS #4
QLast Update : Wed Sep 14 11:15:14 2016
Response via : Initial Calibration



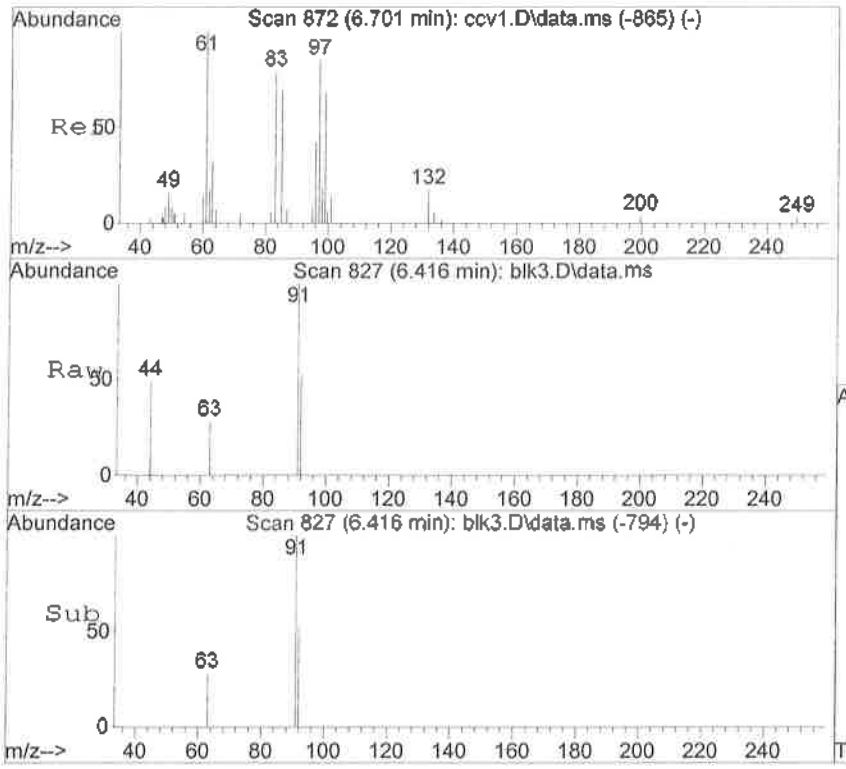

#40
Toluene*
Concen: 0.74 ng
RT: 6.416 min Scan# 827
Delta R.T. -0.004 min
Lab File: blk3.D
Acq: 16 Sep 2016 9:03 am

Tgt Ion: 92 Resp: 1368

Ion	Ratio	Lower	Upper
92	100		
91	190.0	140.9	200.9

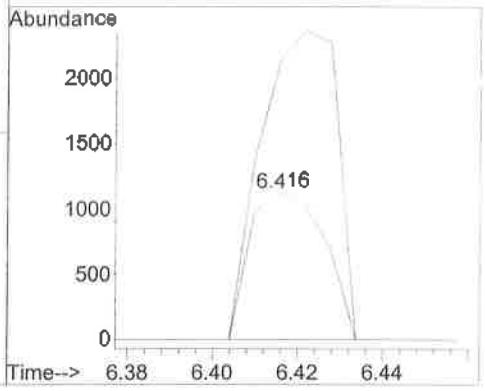

Quantitation Report (Not Reviewed)

Data Path : C:\msdchem\1\DATA\091616\
Data File : lcs1.D
Acq On : 16 Sep 2016 9:24 am
Operator : sc
Sample : EI61605-BS1
Misc : .05
ALS Vial : 6 Sample Multiplier: 1

Quant Time: Oct 04 08:42:30 2016
Quant Method : C:\msdchem\1\METHODS\091316VFM.M
Quant Title : 8260 SV for Volatile Organic Compounds GC/MS #4
QLast Update : Wed Sep 14 11:15:14 2016
Response via : Initial Calibration

Internal Standards	R.T.	QIon	Response	Conc	Units		Dev(Min)
1) Fluorobenzene	5.272	96	127090	50.00	ng		0.00
44) Chlorobenzene-D5	7.404	82	43416	50.00	ng		0.00
56) 1,4-Dichlorobenzene-d4	9.125	152	46847	50.00	ng		0.00
79) TBA-d9	3.515	65	17204	1000.00	ng		0.00
System Monitoring Compounds							
26) Dibromofluoromethane	4.796	113	27859	53.37	ng		0.00
Spiked Amount 50.000	Range 75 - 125		Recovery = 106.74%				
29) 1,2-Dichloroethane-d4	5.040	65	20513	51.61	ng		0.00
Spiked Amount 50.000	Range 75 - 125		Recovery = 103.22%				
38) Toluene-d8	6.374	98	119380	51.29	ng		0.00
Spiked Amount 50.000	Range 75 - 125		Recovery = 102.58%				
57) 4-Bromofluorobenzene	8.256	174	32300	50.01	ng		0.00
Spiked Amount 50.000	Range 75 - 125		Recovery = 100.02%				
Target Compounds							Qvalue
2) 1,1,1,2-Tetrafluoroethane	1.598	83	40929	102.04	ng		90
3) 1,1-difluoroethane (LCC)	1.651	65	42427	101.23	ng		96
4) Dichlorodifluoromethane	1.681	85	48173	63.74	ng		100
5) Chloromethane	1.860	50	112083	86.88	ng		94
6) Vinyl Chloride	1.973	62	116864	85.20	ng		95
7) Bromomethane	2.300	94	48782	90.72	ng		90
8) Chloroethane	2.402	64	64791	90.48	ng		98
9) Trichlorofluoromethane	2.640	101	114778	91.63	ng		96
10) 1,1-Dichloroethene	3.104	61	101899	92.11	ng		93
11) Freon-113	3.104	101	77863	94.02	ng		93
12) Acetone	3.140	43	162583	2036.49	ng	#	100
13) Carbon Disulfide	3.295	76	277943	92.22	ng		97
14) Methylene Chloride	3.503	84	54632	102.34	ng		84
15) MTBE*	3.712	73	89519	104.07	ng		93
16) trans-1,2-Dichloroethene	3.718	96	76082	105.37	ng		97
17) Diisopropyl ether*	4.075	45	194822	106.41	ng		99
18) 1,1-Dichloroethane	4.039	63	120192	99.06	ng		94
19) Ethyl-t-butyl ether*	4.337	59	132682	106.37	ng		91
20) 2-Butanone	4.462	72	34139	1369.15	ng		88
21) 2,2-Dichloropropane	4.462	77	82767	93.08	ng		91
22) cis-1,2-Dichloroethene	4.462	96	74668	100.96	ng		96
23) Chloroform	4.683	83	104745	101.05	ng		93
24) Bromochloromethane	4.635	128	26494	105.50	ng		84
25) 1,1,1-Trichloroethane	4.826	97	112574	101.59	ng		92
27) 1,1-Dichloropropene	4.939	75	101495	98.57	ng		97
28) Carbon Tetrachloride	4.945	117	107022	114.14	ng		99
30) 1,2-Dichloroethane	5.094	62	53960	100.57	ng		97
31) TAME* (2-methoxy-2-met...	5.147	73	92642	100.98	ng		98
32) Benzene*	5.088	78	266247	99.98	ng		95
33) Trichloroethene	5.528	95	76962	105.04	ng		86
34) 1,2-Dichloropropane	5.689	63	57166	106.22	ng		88
35) Bromodichloromethane	5.868	83	66071	101.47	ng		97
36) Dibromomethane	5.773	93	22527	99.00	ng		87
37) cis-1,3-Dichloropropene	6.172	75	70285	103.04	ng		92
39) Methyl Isobutyl Ketone	6.267	43	270290	1038.58	ng		98
40) Toluene*	6.422	92	179556	99.71	ng		99
41) trans-1,3-Dichloropropene	6.553	75	51901	94.74	ng		88
42) 1,1,2-Trichloroethane	6.690	83	27509	103.05	ng		80

Quantitation Report (Not Reviewed)

Data Path : C:\msdchem\1\DATA\091616\
Data File : lcs1.D
Acq On : 16 Sep 2016 9:24 am
Operator : sc
Sample : EI61605-BS1
Misc : .05
ALS Vial : 6 Sample Multiplier: 1

Quant Time: Oct 04 08:42:30 2016
Quant Method : C:\msdchem\1\METHODS\091316VFM.M
Quant Title : 8260 SV for Volatile Organic Compounds GC/MS #4
QLast Update : Wed Sep 14 11:15:14 2016
Response via : Initial Calibration

Internal Standards	R.T.	QIon	Response	Conc	Units		Dev(Min)
43) 1,2-Dibromoethane	7.083	107	31365	99.99	ng		83
45) 1,3-Dichloropropane	6.815	76	58360	99.92	ng		90
46) Tetrachloroethene	6.815	164	72977	97.85	ng		94
47) 2-Hexanone	6.845	43	224570	1156.53	ng	#	98
48) Dibromochloromethane	6.981	129	47447	109.05	ng		87
49) Chlorobenzene	7.428	112	189046	100.89	ng		96
50) Ethylbenzene*	7.494	106	117054	97.38	ng		98
51) 1,1,1,2-Tetrachloroethane	7.476	131	59790	102.24	ng		98
52) m,p-Xylene*	7.571	106	296300	204.03	ng		99
53) o-Xylene*	7.869	106	131080	101.55	ng		97
54) Styrene	7.875	104	206020	103.70	ng		100
55) Bromoform	8.030	173	22329	101.27	ng		81
58) Isopropylbenzene	8.131	105	389385	100.91	ng		100
59) 1,1,2,2-Tetrachloroethane	8.339	83	32742	103.81	ng		95
60) 1,2,3-Trichloropropane	8.387	75	31292	106.94	ng		91
61) n-Propylbenzene	8.441	91	456204	101.78	ng		95
62) Bromobenzene	8.387	156	72578	105.69	ng		99
63) 1,3,5-Trimethylbenzene	8.560	105	306829	99.74	ng		95
64) 2-Chlorotoluene	8.518	91	237896	101.58	ng		99
65) 4-Chlorotoluene	8.595	91	270964	112.75	ng		85
66) tert-Butylbenzene	8.816	119	294418	95.78	ng		96
67) 1,2,4-Trimethylbenzene	8.851	105	308563	107.87	ng		98
68) sec-Butylbenzene	8.983	105	441100	101.73	ng		98
69) p-Isopropyltoluene	9.084	119	398918	107.52	ng		99
70) 1,3-Dichlorobenzene	9.084	146	165904	97.00	ng		100
71) 1,4-Dichlorobenzene	9.143	146	163617	105.70	ng		95
72) n-Butylbenzene	9.393	91	345397	102.86	ng		97
73) 1,2-Dichlorobenzene	9.435	146	131076	100.04	ng		96
74) 1,2-Dibromo-3-chloropr...	10.019	75	3528	80.74	ng		87
75) 1,2,4-Trichlorobenzene	10.656	180	84430	101.03	ng		89
76) Hexachlorobutadiene	10.775	225	62159	92.60	ng		96
77) Naphthalene	10.853	128	121106	103.00	ng		100
78) 1,2,3-Trichlorobenzene	11.037	180	69972	101.60	ng		95
80) Ethanol	2.825	45	8344	3435.76	ng		100
81) Isopropyl alcohol	3.259	45	52831	3651.30	ng	#	97
82) t-Butanol *	3.575	59	7459	419.49	ng		96
83) 1,4-Dioxane	5.767	88	7810	3910.16	ng	#	100

(#) = qualifier out of range (m) = manual integration (+) = signals summed

Quantitation Report (Not Reviewed)

Data Path : C:\msdchem\1\DATA\091616\
Data File : lcs1.D
Acq On : 16 Sep 2016 9:24 am
Operator : sc
Sample : EI61605-BS1
Misc : .05
ALS Vial : 6 Sample Multiplier: 1

Quant Time: Oct 04 08:42:30 2016
Quant Method : C:\msdchem\1\METHODS\091316VFM.M
Quant Title : 8260 SV for Volatile Organic Compounds GC/MS #4
QLast Update : Wed Sep 14 11:15:14 2016
Response via : Initial Calibration



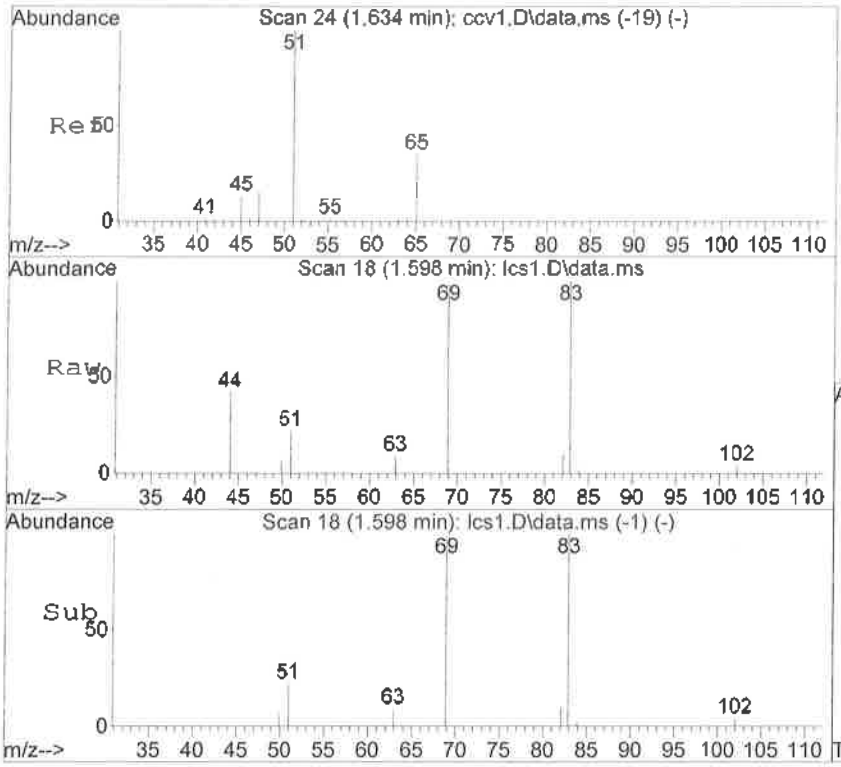

#2
1,1,1,2-Tetrafluoroethane
Concen: 102.04 ng
RT: 1.598 min Scan# 18
Delta R.T. -0.004 min
Lab File: lcs1.D
Acq: 16 Sep 2016 9:24 am

Tgt Ion: 83 Resp: 40929

Ion	Ratio	Lower	Upper
83	100		
69	98.4	71.0	106.6

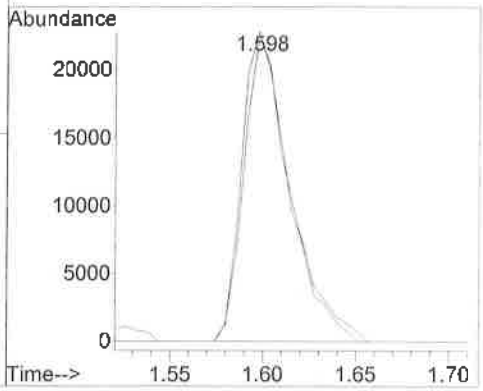

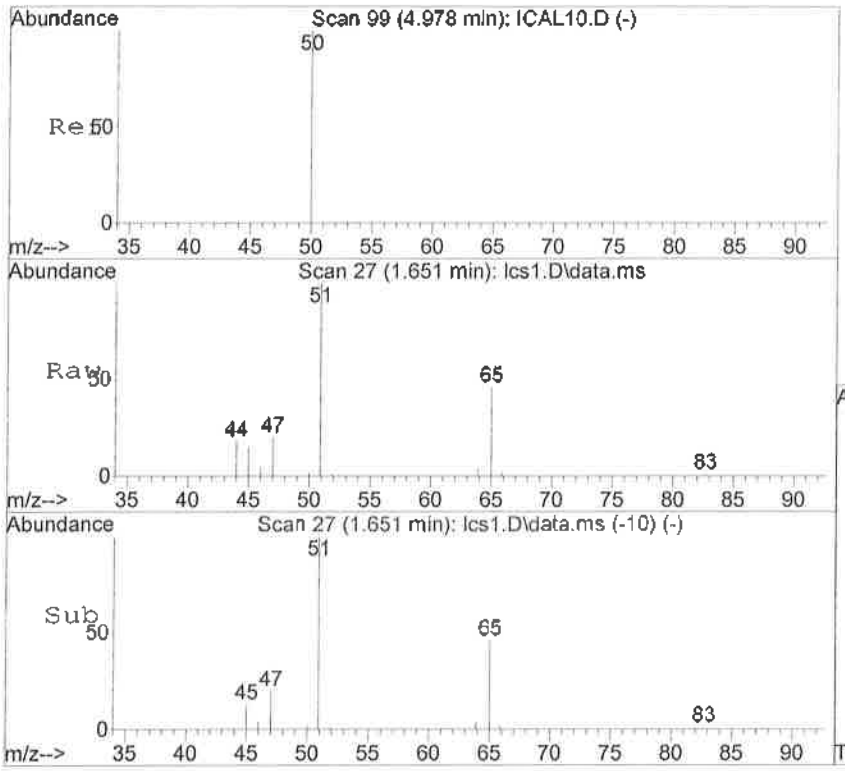

#3
1,1-difluoroethane (LCC)
Concen: 101.23 ng
RT: 1.651 min Scan# 27
Delta R.T. 0.002 min
Lab File: lcs1.D
Acq: 16 Sep 2016 9:24 am

Tgt Ion: 65 Resp: 42427

Ion	Ratio	Lower	Upper
65	100		
51	216.4	147.1	273.3

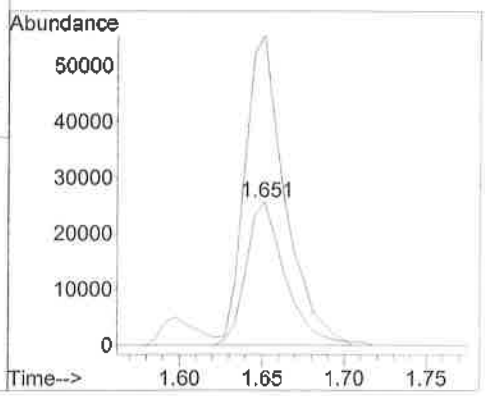

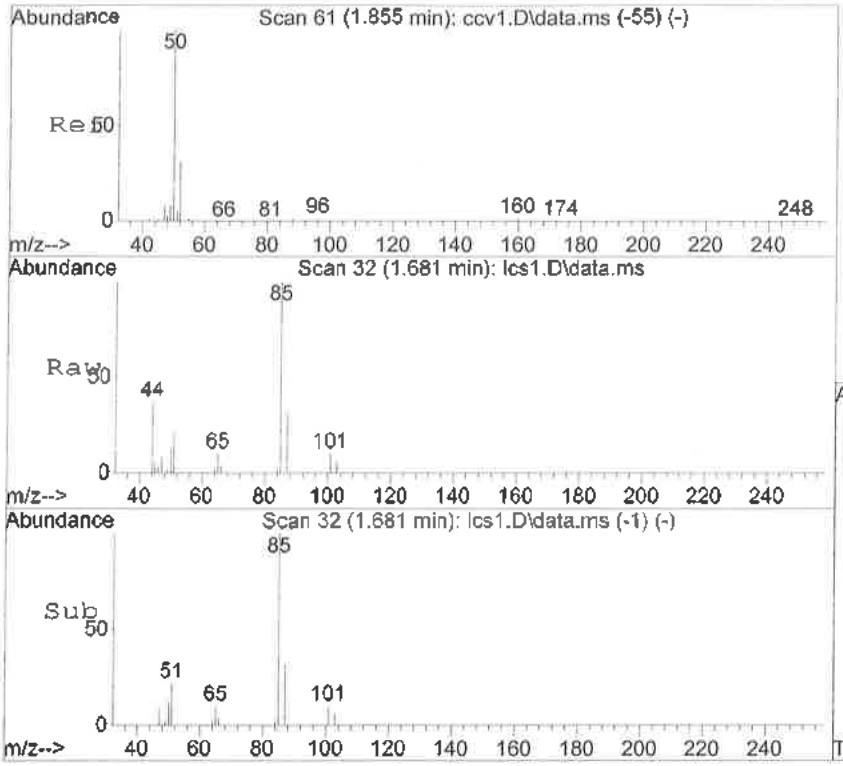

#4
Dichlorodifluoromethane
Concen: 63.74 ng
RT: 1.681 min Scan# 32
Delta R.T. 0.002 min
Lab File: lcs1.D
Acq: 16 Sep 2016 9:24 am

Tgt Ion: 85 Resp: 48173

Ion	Ratio	Lower	Upper
85	100		
87	31.7	1.6	61.6

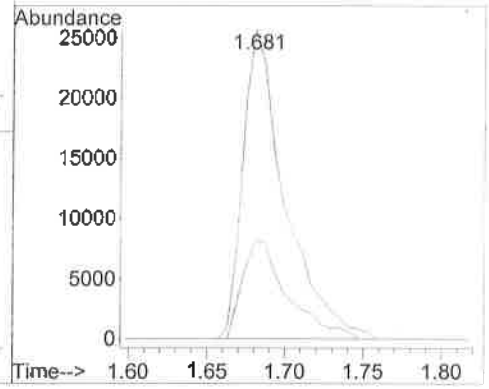

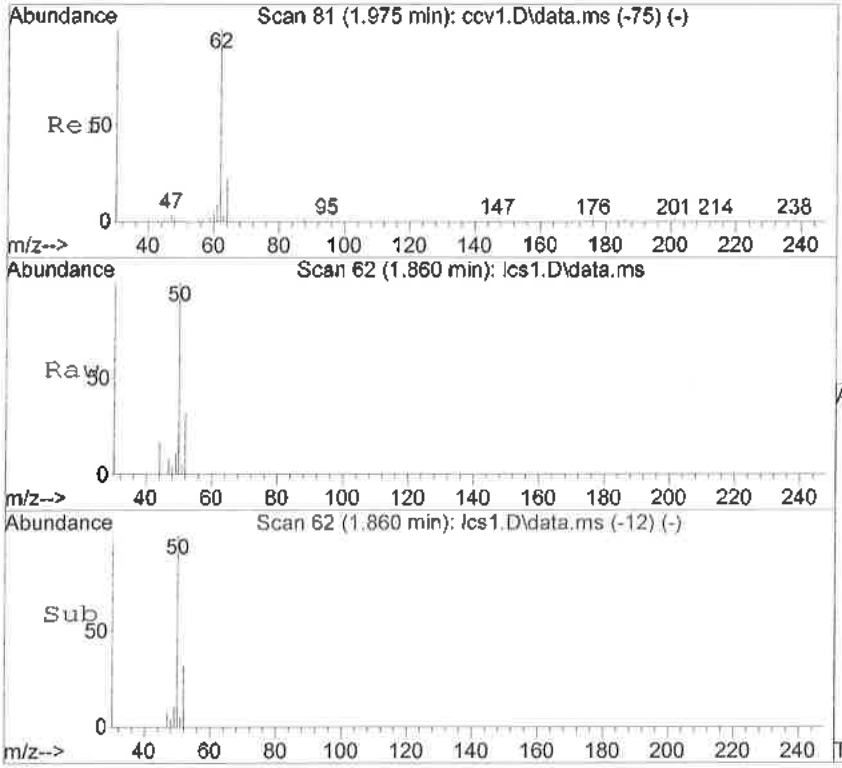

#5
Chloromethane
Concen: 86.88 ng
RT: 1.860 min Scan# 62
Delta R.T. -0.004 min
Lab File: lcs1.D
Acq: 16 Sep 2016 9:24 am

Tgt Ion: 50 Resp: 112083

Ion	Ratio	Lower	Upper
50	100		
52	32.1	0.0	58.8

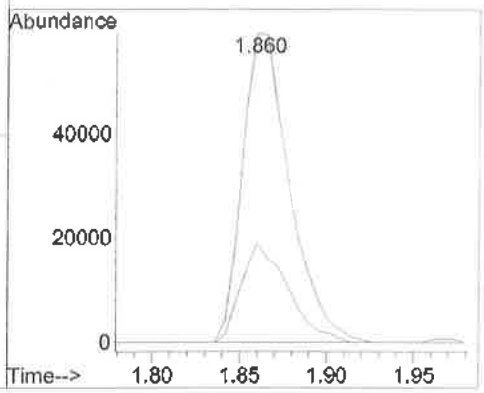

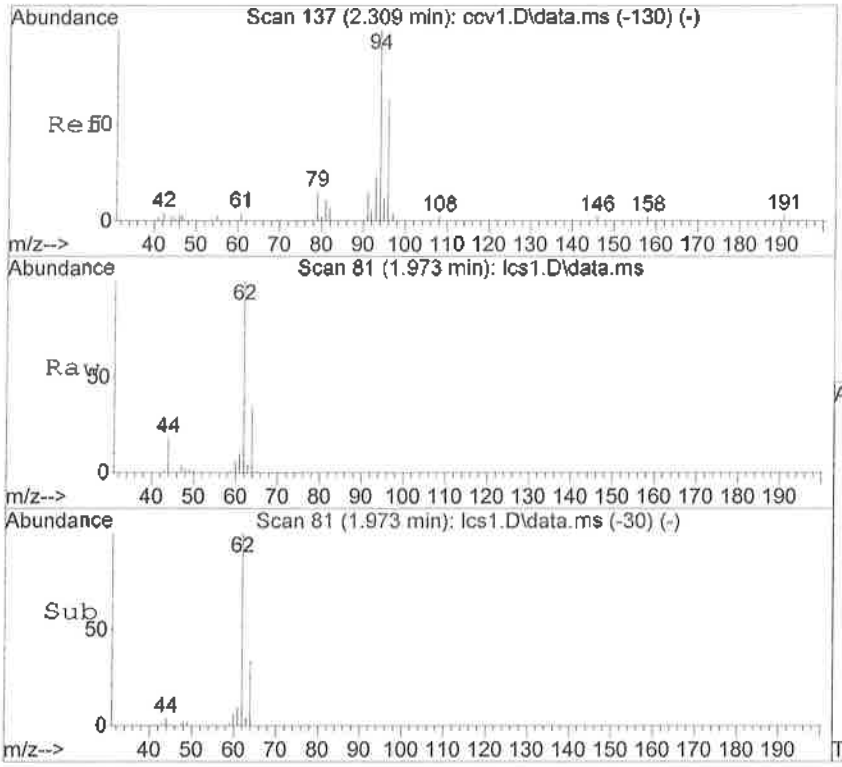

#6
Vinyl Chloride
Concen: 85.20 ng
RT: 1.973 min Scan# 81
Delta R.T. 0.002 min
Lab File: lcs1.D
Acq: 16 Sep 2016 9:24 am

Tgt Ion: 62 Resp: 116864

Ion	Ratio	Lower	Upper
62	100		
64	34.7	2.1	62.1

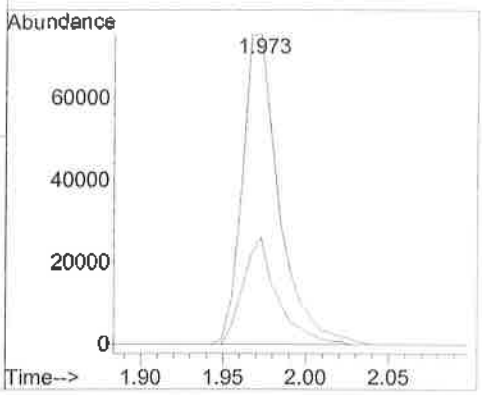

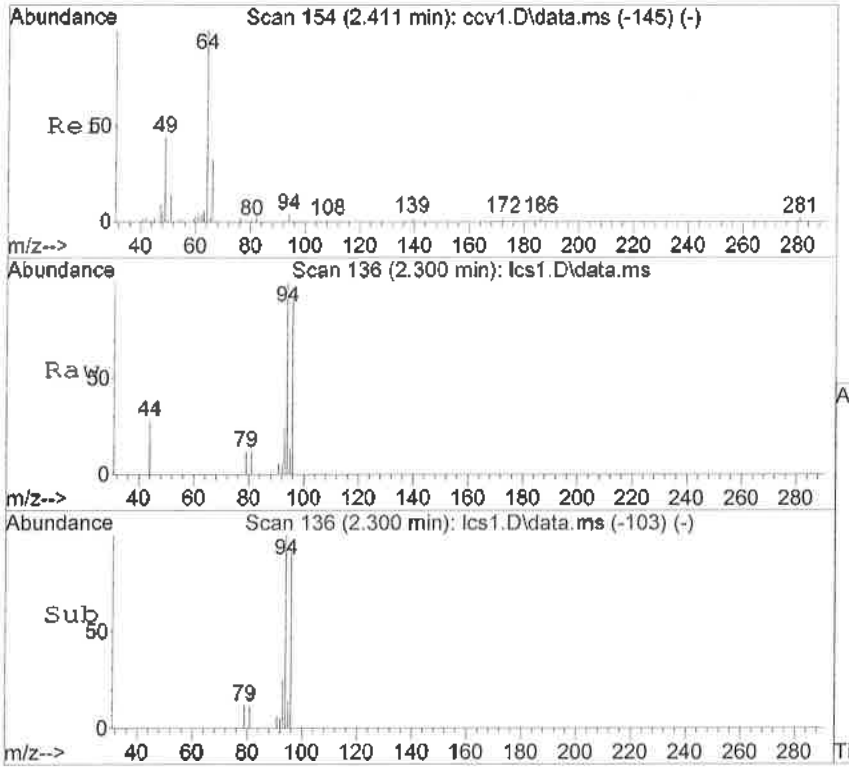

#7
Bromomethane
Concen: 90.72 ng
RT: 2.300 min Scan# 136
Delta R.T. -0.004 min
Lab File: lcs1.D
Acq: 16 Sep 2016 9:24 am

Tgt Ion: 94 Resp: 48782

Ion	Ratio	Lower	Upper
94	100		
96	91.9	52.6	112.6

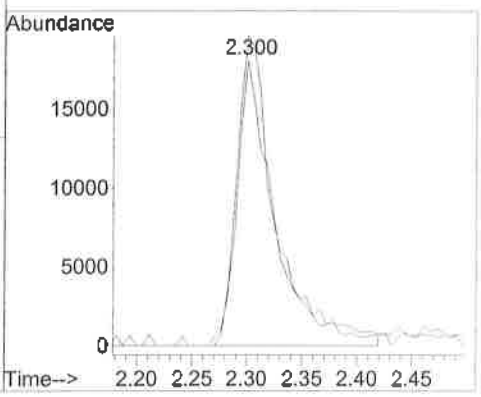

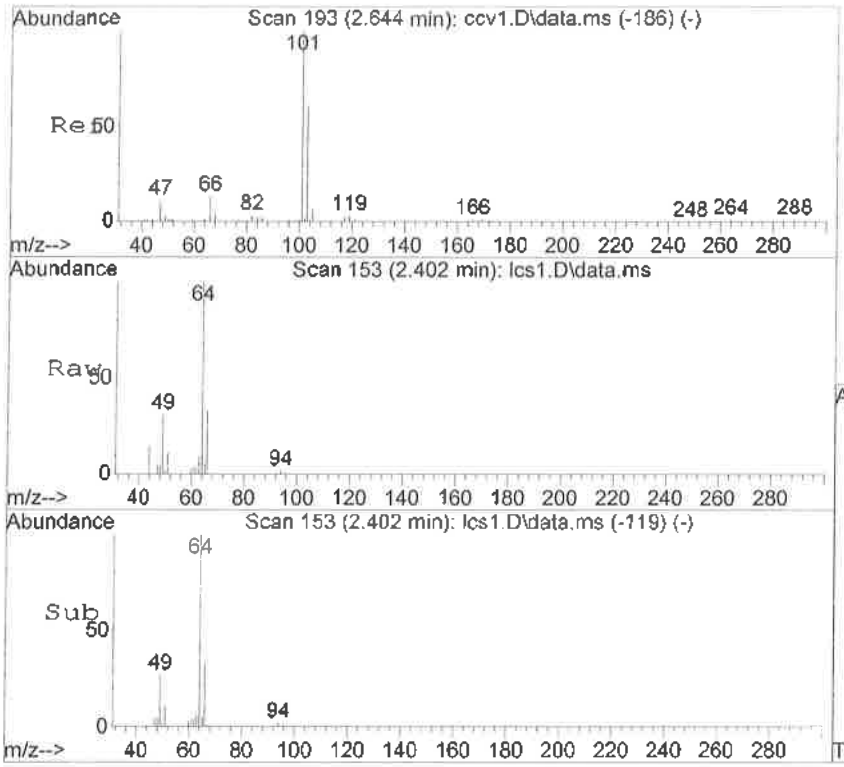

#8
Chloroethane
Concen: 90.48 ng
RT: 2.402 min Scan# 153
Delta R.T. 0.002 min
Lab File: lcs1.D
Acq: 16 Sep 2016 9:24 am

Tgt Ion: 64 Resp: 64791

Ion	Ratio	Lower	Upper
64	100		
66	33.0	1.8	61.8

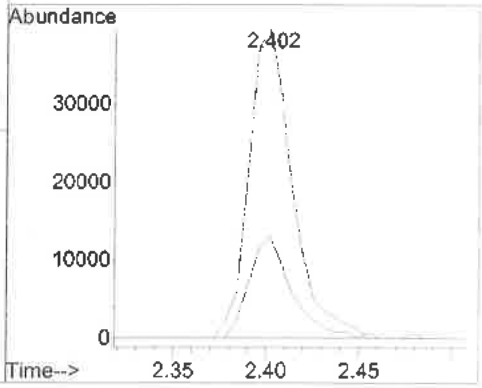

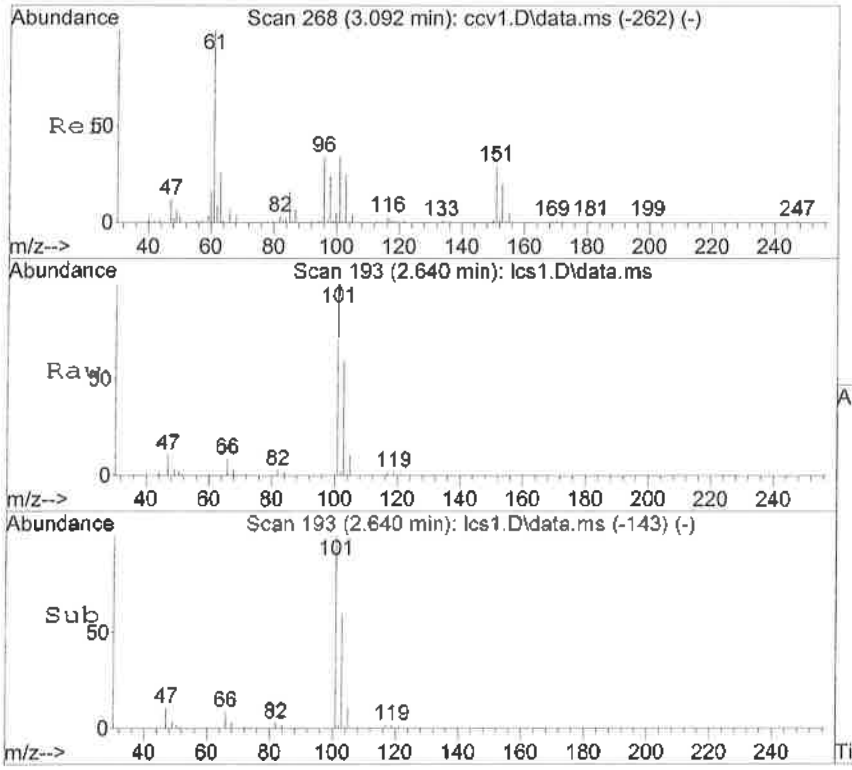

#9
Trichlorofluoromethane
Concen: 91.63 ng
RT: 2.640 min Scan# 193
Delta R.T. -0.004 min
Lab File: lcs1.D
Acq: 16 Sep 2016 9:24 am

Tgt Ion:101 Resp: 114778

Ion	Ratio	Lower	Upper
101	100		
103	60.4	33.3	93.3

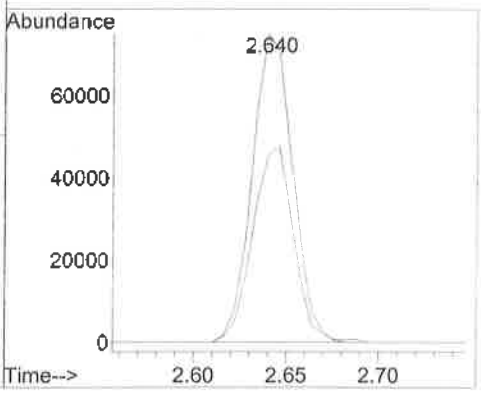

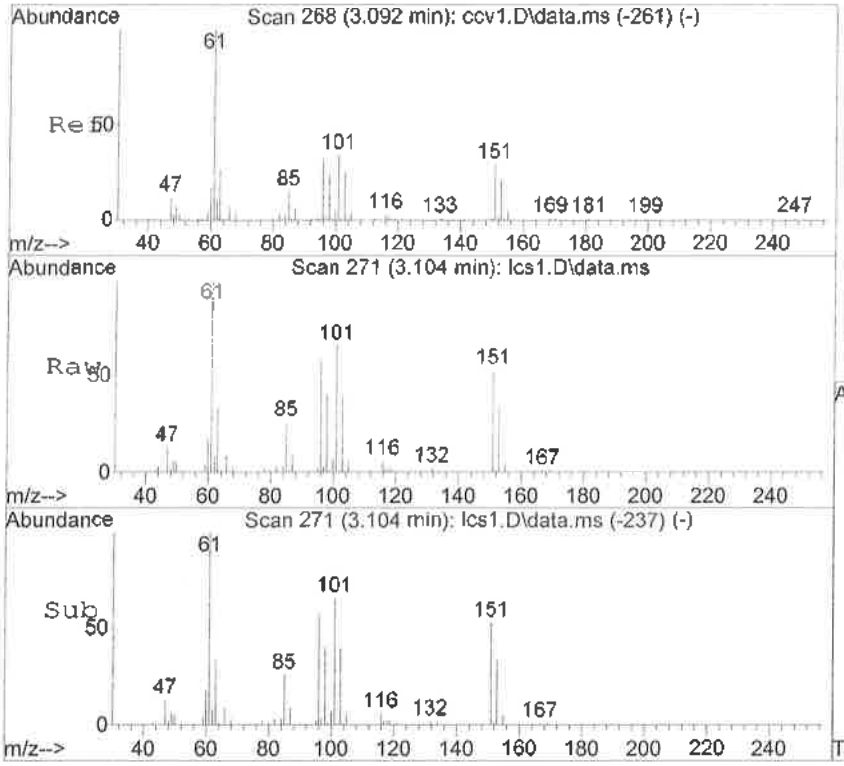

#10
1,1-Dichloroethene
Concen: 92.11 ng
RT: 3.104 min Scan# 271
Delta R.T. 0.002 min
Lab File: lcs1.D
Acq: 16 Sep 2016 9:24 am

Tgt Ion: 61 Resp: 101899

Ion	Ratio	Lower	Upper
61	100		
96	58.0	26.7	94.7
63	33.9	0.0	51.0
98	40.7	13.1	61.1

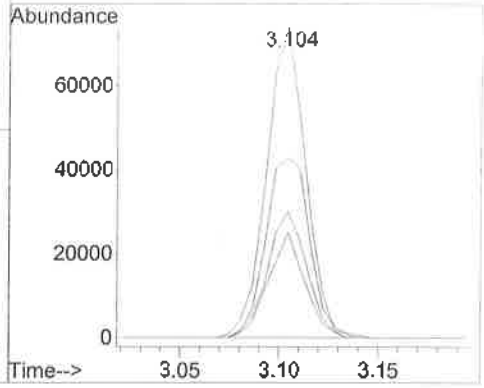

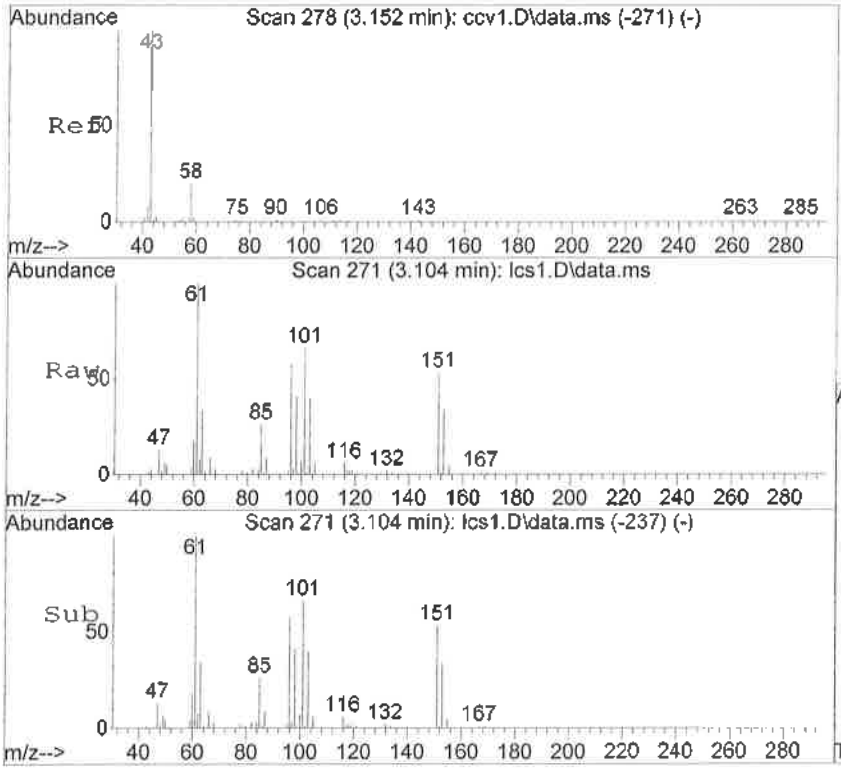

#11
Freon-113
Concen: 94.02 ng
RT: 3.104 min Scan# 271
Delta R.T. 0.002 min
Lab File: lcs1.D
Acq: 16 Sep 2016 9:24 am

Tgt Ion:101 Resp: 77863

Ion	Ratio	Lower	Upper
101	100		
103	61.6	25.6	85.6
151	80.6	45.8	105.8

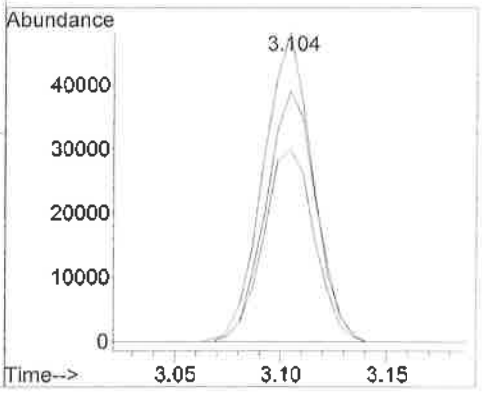

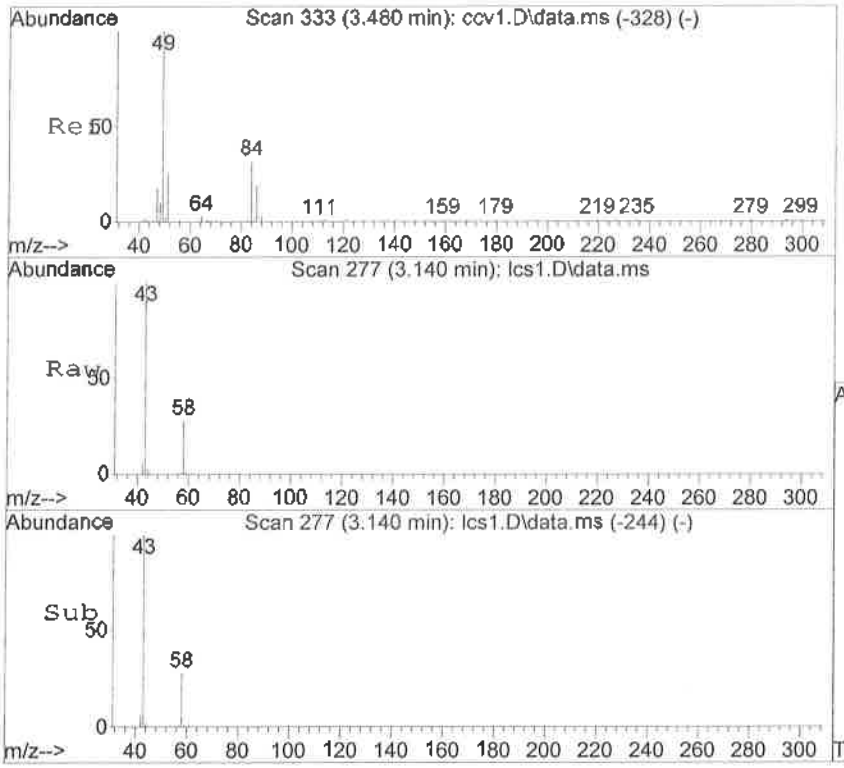

#12
Acetone
Concen: 2036.49 ng
RT: 3.140 min Scan# 277
Delta R.T. -0.004 min
Lab File: lcs1.D
Acq: 16 Sep 2016 9:24 am

Tgt Ion: 43 Resp: 162583

Ion	Ratio	Lower	Upper
43	100		
58	27.6	0.0	0.0#

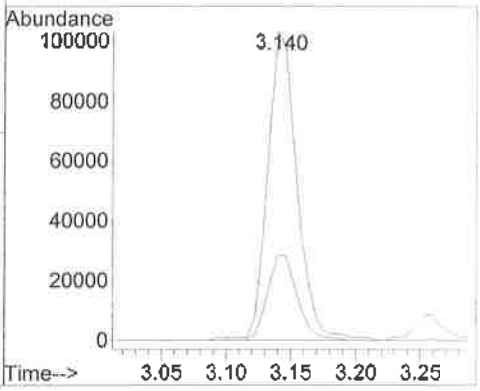

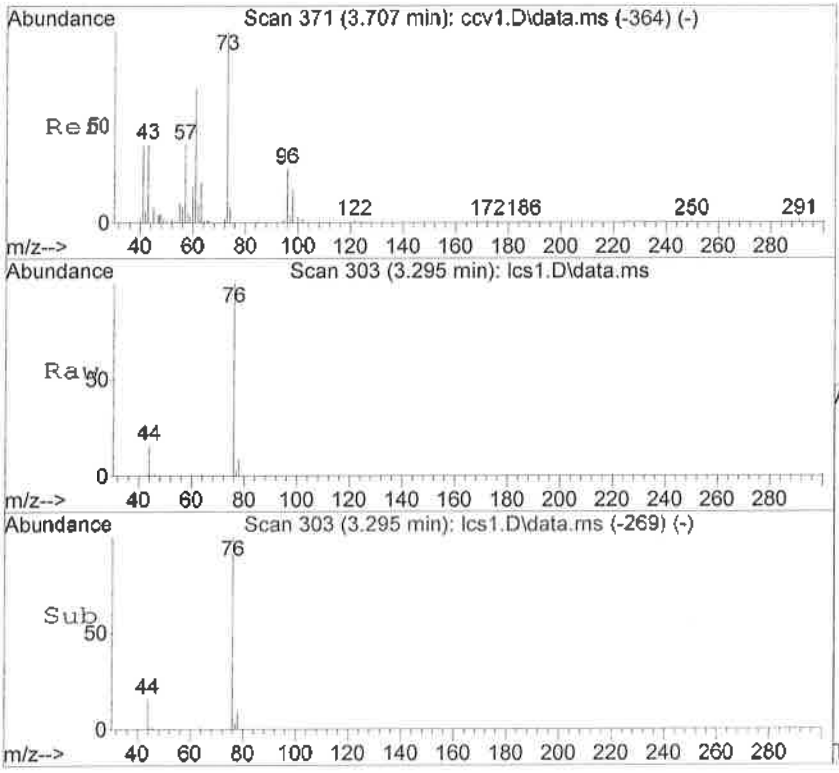

#13
Carbon Disulfide
Concen: 92.22 ng
RT: 3.295 min Scan# 303
Delta R.T. 0.002 min
Lab File: lcs1.D
Acq: 16 Sep 2016 9:24 am

Tgt Ion: 76 Resp: 277943

Ion	Ratio	Lower	Upper
76	100		
78	9.4	6.8	10.2

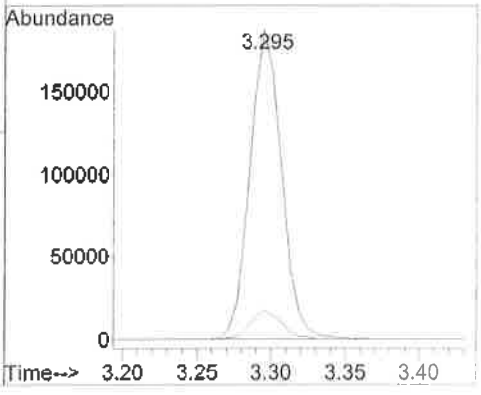

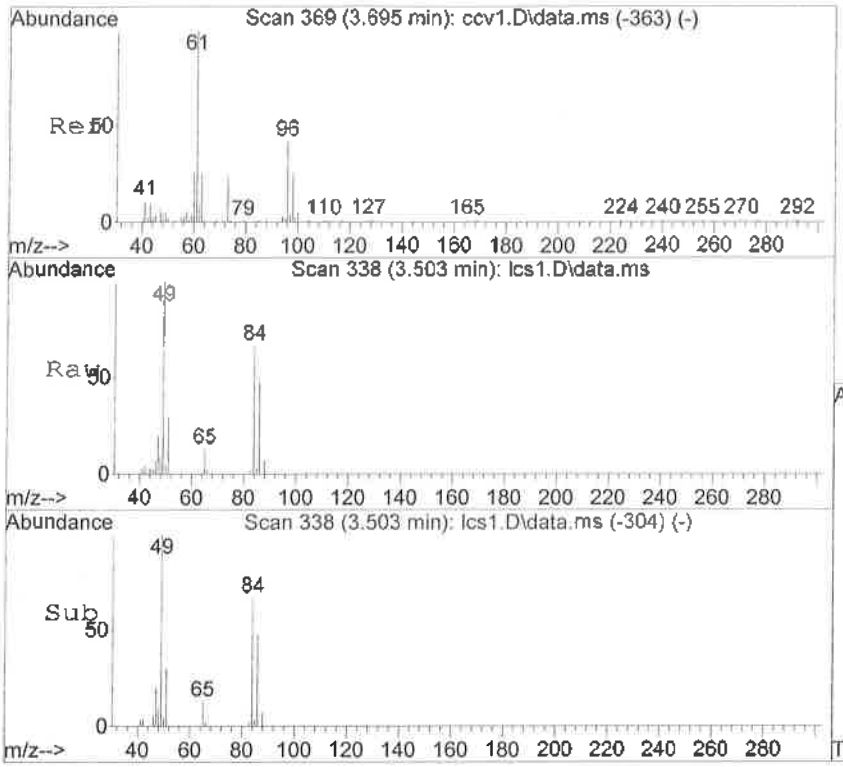

#14
Methylene Chloride
Concen: 102.34 ng
RT: 3.503 min Scan# 338
Delta R.T. 0.002 min
Lab File: lcs1.D
Acq: 16 Sep 2016 9:24 am

Tgt Ion: 84 Resp: 54632

Ion	Ratio	Lower	Upper
84	100		
49	150.1	95.5	155.5
86	72.2	38.6	98.6

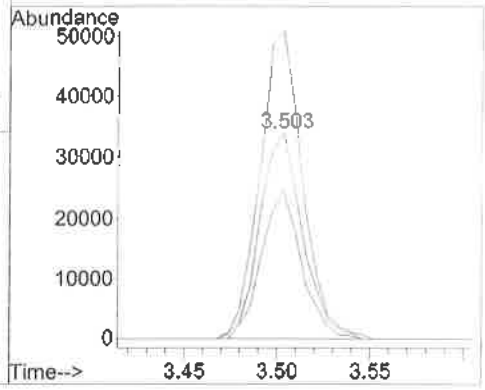

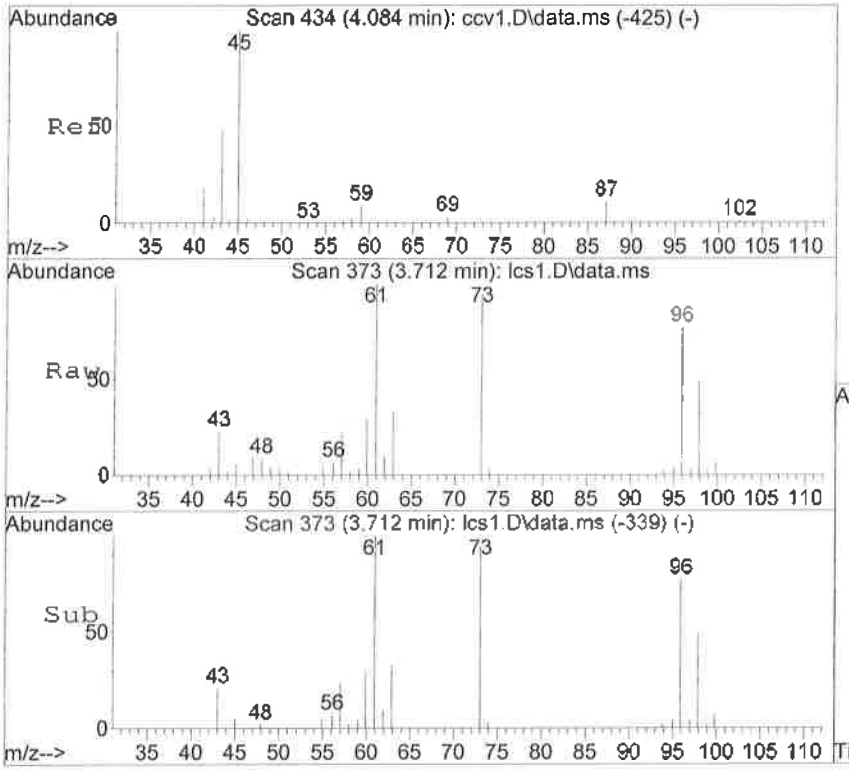

#15
MTBE*
Concen: 104.07 ng
RT: 3.712 min Scan# 373
Delta R.T. 0.002 min
Lab File: lcs1.D
Acq: 16 Sep 2016 9:24 am

Tgt Ion: 73 Resp: 89519

Ion	Ratio	Lower	Upper
73	100		
57	24.8	0.0	58.6

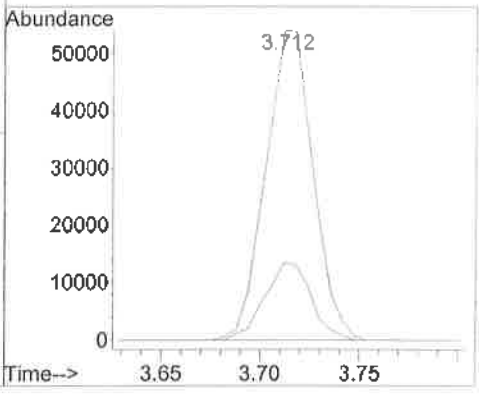

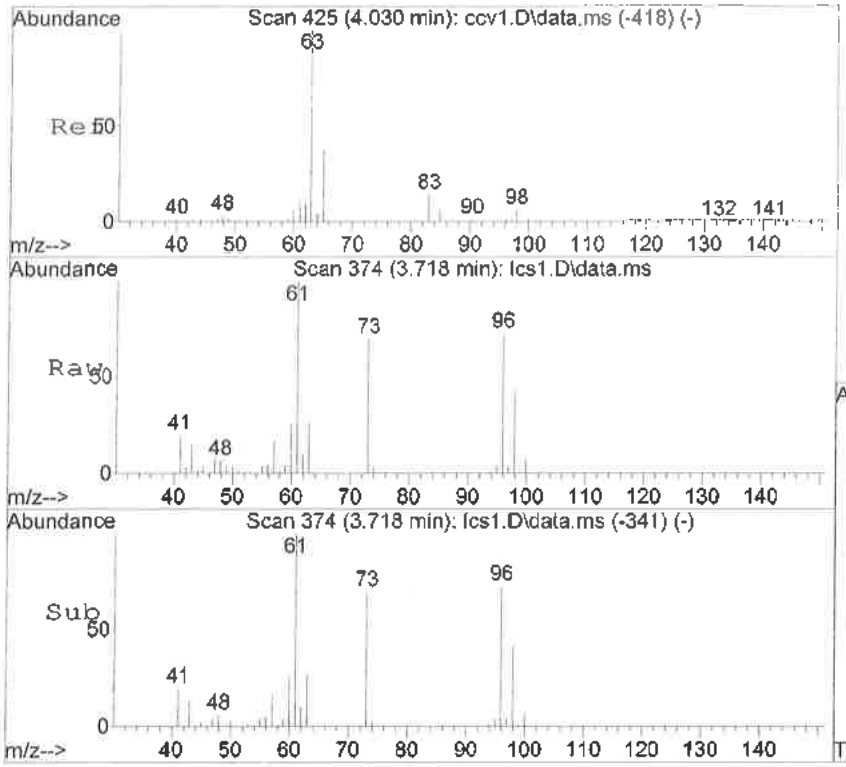

#16
trans-1,2-Dichloroethene
Concen: 105.37 ng
RT: 3.718 min Scan# 374
Delta R.T. -0.004 min
Lab File: lcs1.D
Acq: 16 Sep 2016 9:24 am

Tgt Ion: 96 Resp: 76082

Ion	Ratio	Lower	Upper
96	100		
61	136.5	101.8	161.8
98	59.0	29.8	89.8

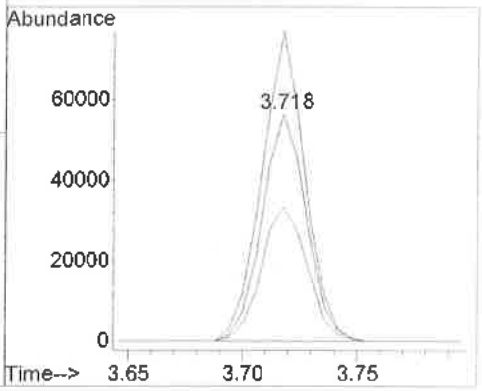

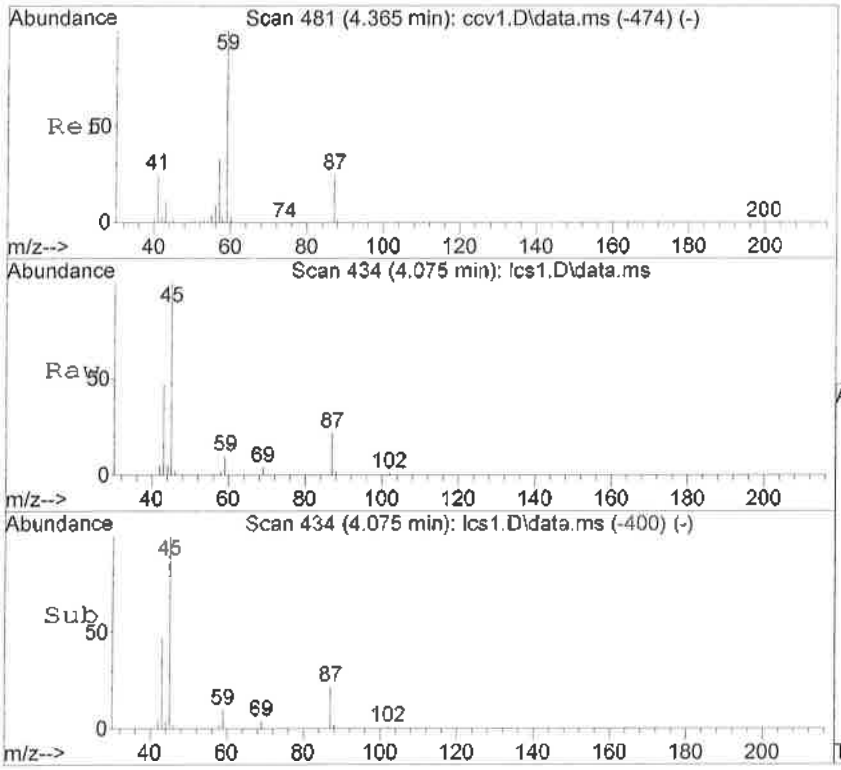

#17
Diisopropyl ether*
Concen: 106.41 ng
RT: 4.075 min Scan# 434
Delta R.T. 0.002 min
Lab File: lcs1.D
Acq: 16 Sep 2016 9:24 am

Tgt Ion: 45 Resp: 194822

Ion	Ratio	Lower	Upper
45	100		
87	21.8	0.0	51.1
59	9.7	0.0	41.1
43	47.3	17.9	77.9

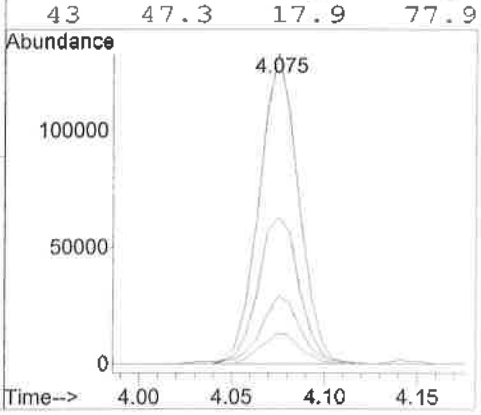

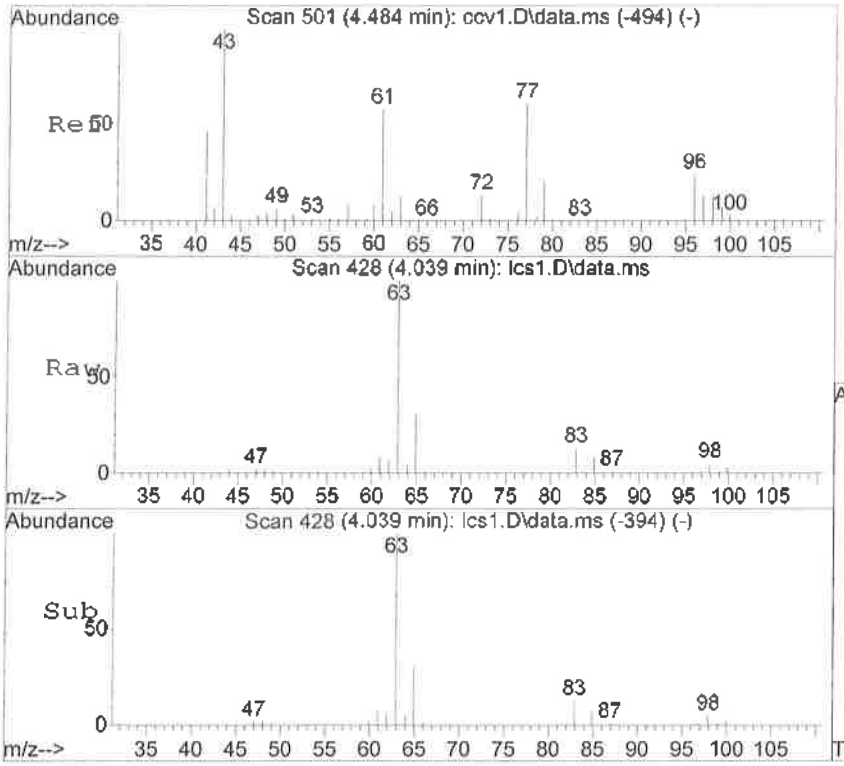

#18
1,1-Dichloroethane
Concen: 99.06 ng
RT: 4.039 min Scan# 428
Delta R.T. 0.002 min
Lab File: lcs1.D
Acq: 16 Sep 2016 9:24 am

Tgt Ion: 63 Resp: 120192

Ion	Ratio	Lower	Upper
63	100		
65	30.7	0.0	56.6
83	13.1	0.0	42.6

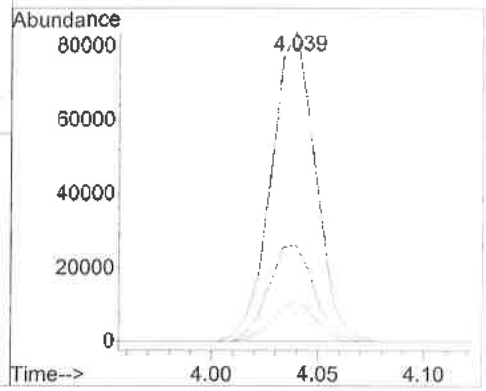

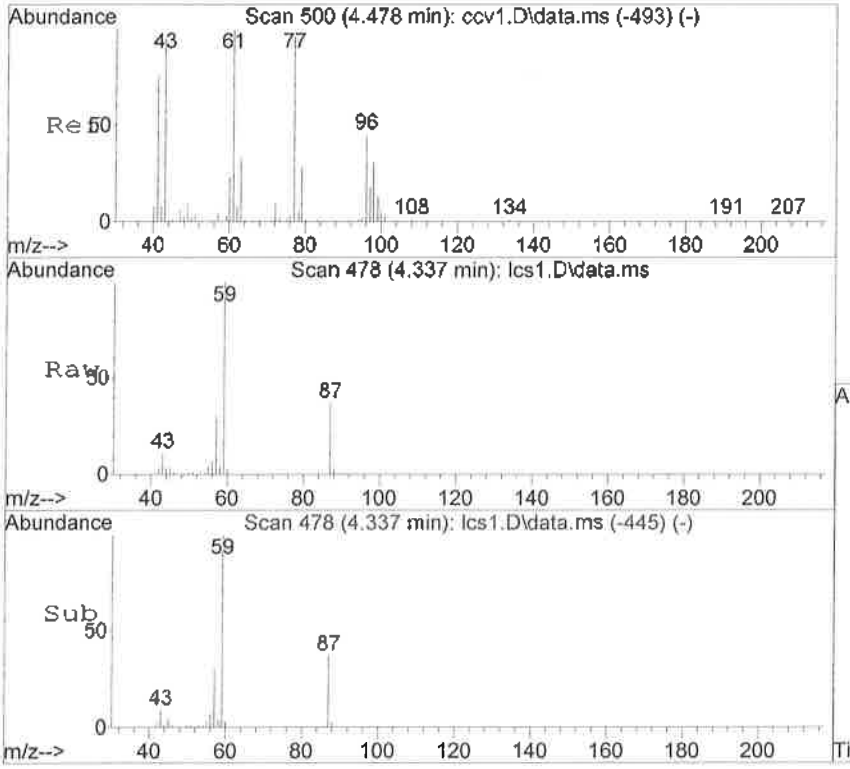

#19
Ethyl-t-butyl ether*
Concen: 106.37 ng
RT: 4.337 min Scan# 478
Delta R.T. -0.004 min
Lab File: lcs1.D
Acq: 16 Sep 2016 9:24 am

Tgt Ion: 59 Resp: 132682

Ion	Ratio	Lower	Upper
59	100		
57	31.4	6.5	66.5

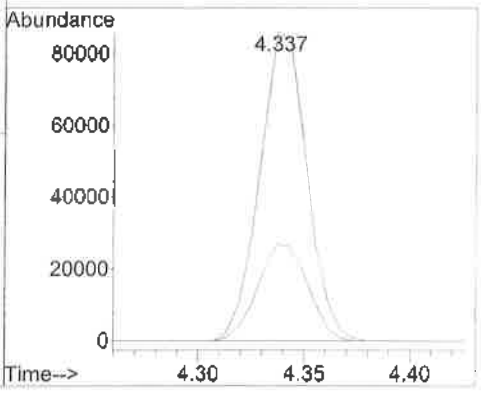

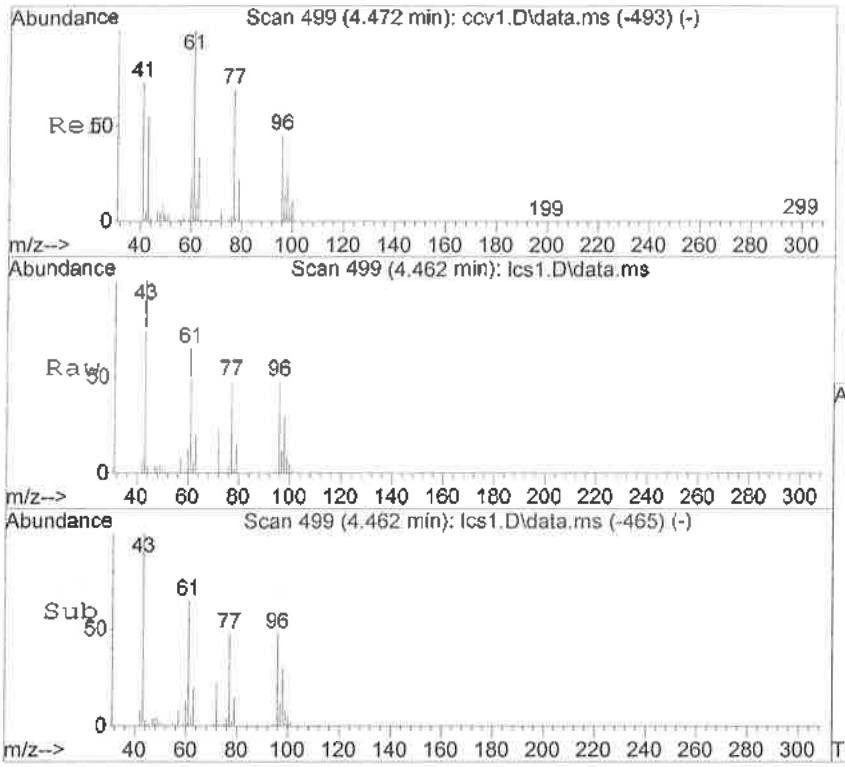

#20
2-Butanone
Concen: 1369.15 ng
RT: 4.462 min Scan# 499
Delta R.T. 0.002 min
Lab File: lcs1.D
Acq: 16 Sep 2016 9:24 am

Tgt Ion: 72 Resp: 34139

Ion	Ratio	Lower	Upper
72	100		
43	496.5	325.7	604.9

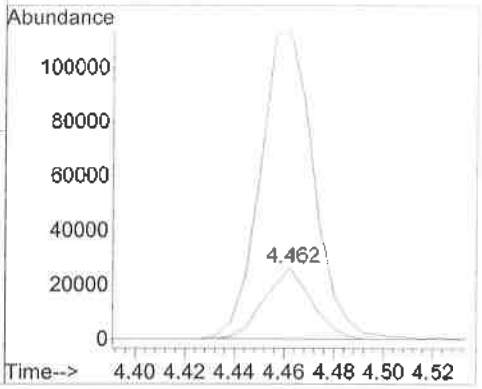

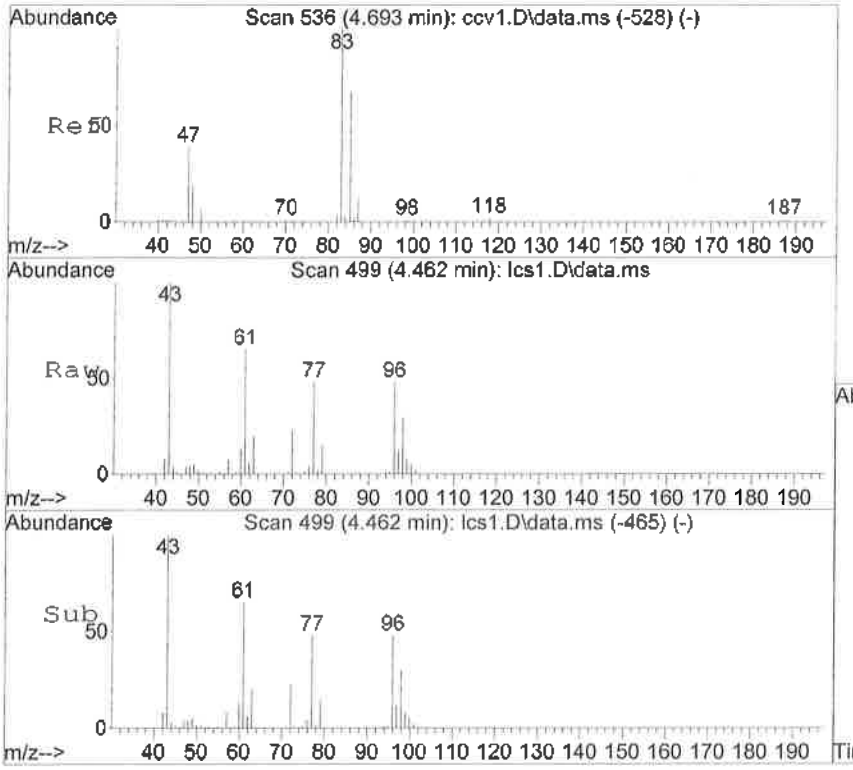

#21
2,2-Dichloropropane
Concen: 93.08 ng
RT: 4.462 min Scan# 499
Delta R.T. 0.002 min
Lab File: lcs1.D
Acq: 16 Sep 2016 9:24 am

Tgt Ion: 77 Resp: 82767

Ion	Ratio	Lower	Upper
77	100		
97	24.7	0.0	59.8

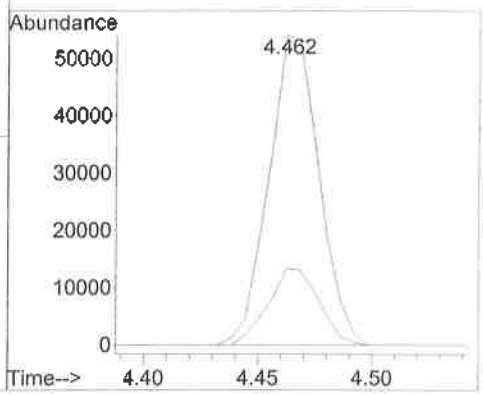

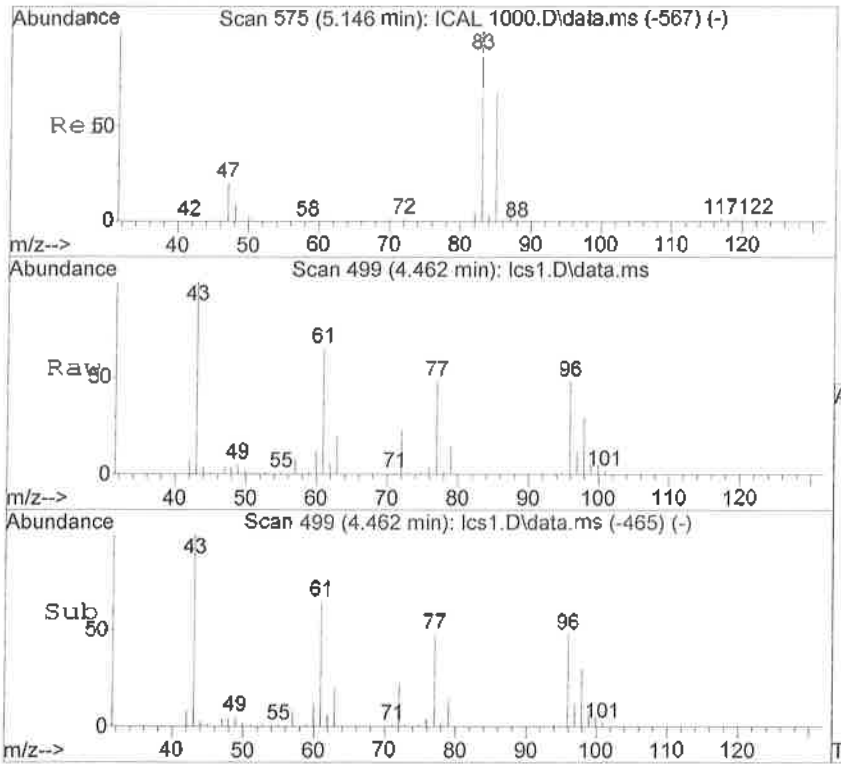

#22
cis-1,2-Dichloroethene
Concen: 100.96 ng
RT: 4.462 min Scan# 499
Delta R.T. 0.002 min
Lab File: lcs1.D
Acq: 16 Sep 2016 9:24 am

Tgt Ion: 96 Resp: 74668

Ion	Ratio	Lower	Upper
96	100		
61	135.8	103.5	163.5
98	62.3	39.3	99.3

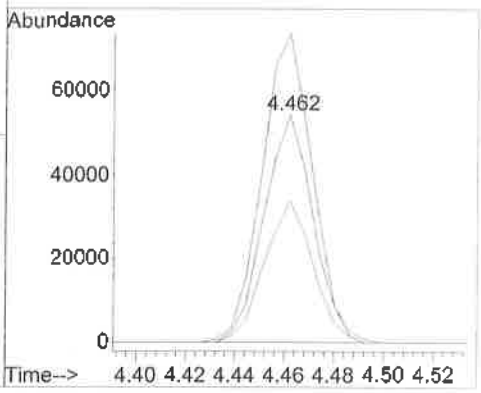

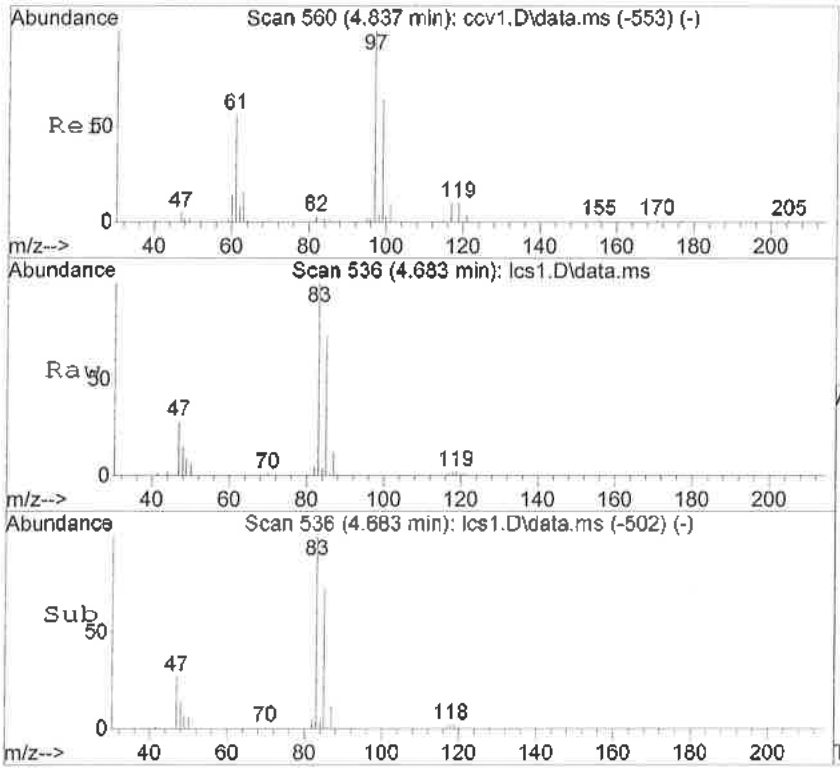

#23
Chloroform
Concen: 101.05 ng
RT: 4.683 min Scan# 536
Delta R.T. 0.002 min
Lab File: lcs1.D
Acq: 16 Sep 2016 9:24 am

Tgt Ion: 83 Resp: 104745

Ion	Ratio	Lower	Upper
83	100		
85	73.3	37.7	97.7

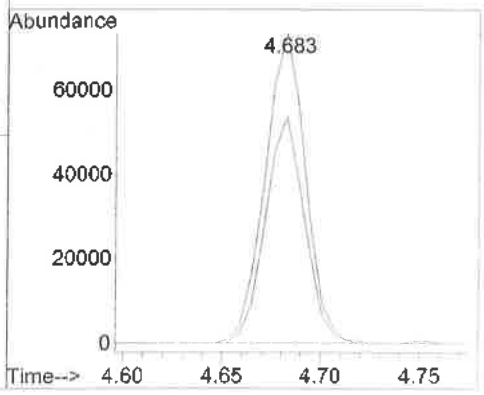

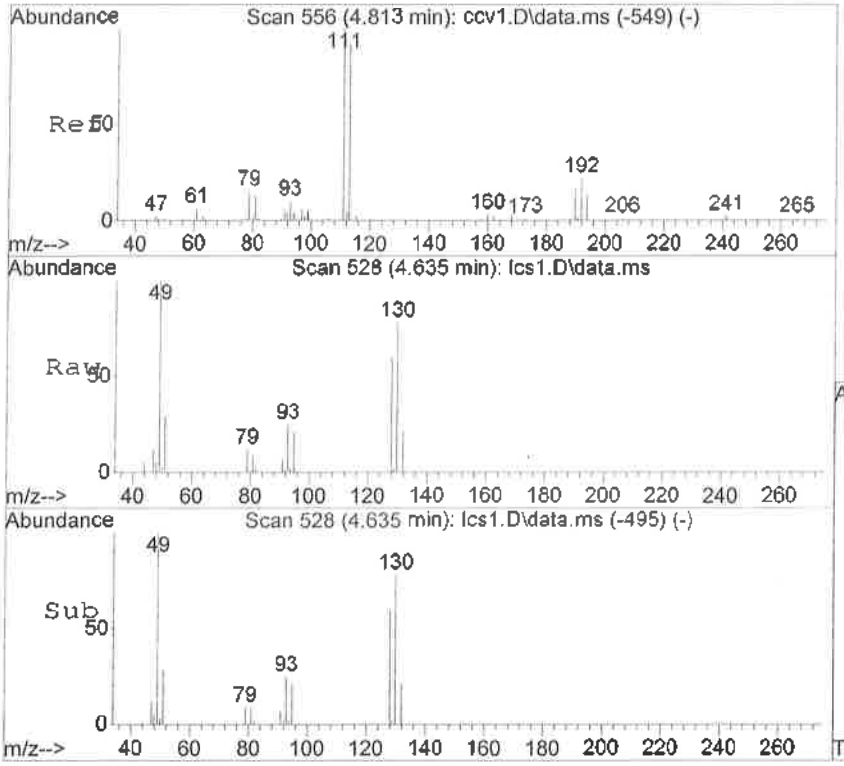

#24
Bromochloromethane
Concen: 105.50 ng
RT: 4.635 min Scan# 528
Delta R.T. -0.004 min
Lab File: lcs1.D
Acq: 16 Sep 2016 9:24 am

Tgt Ion:128 Resp: 26494

Ion	Ratio	Lower	Upper
128	100		
49	162.9	115.6	175.6
130	127.6	79.0	139.0

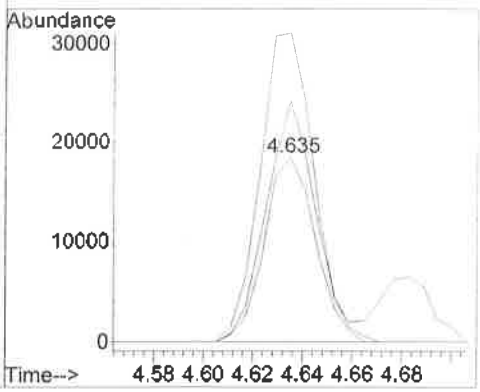

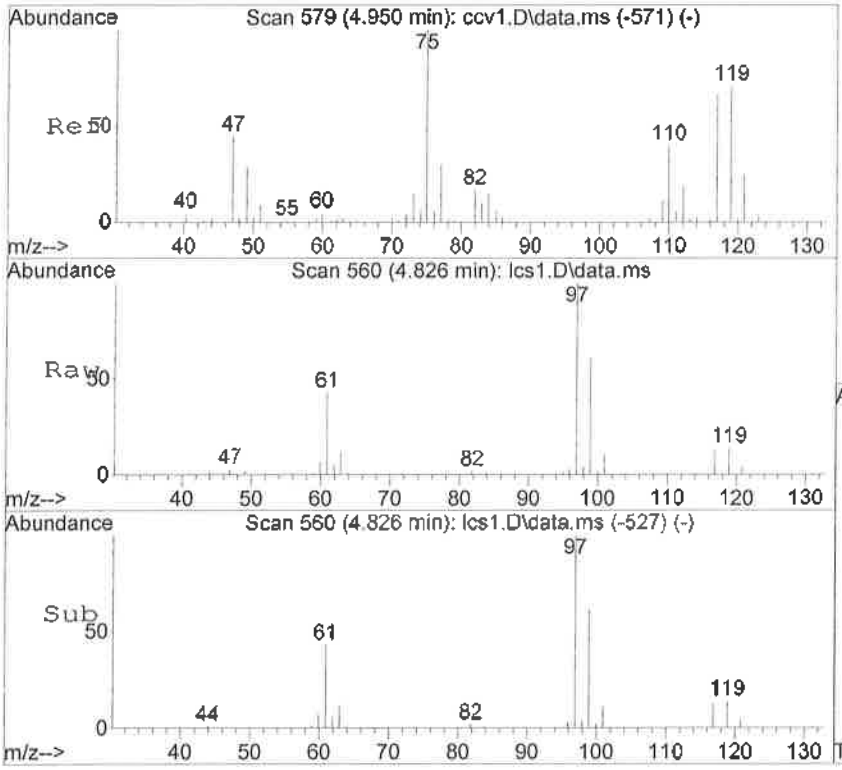

#25
1,1,1-Trichloroethane
Concen: 101.59 ng
RT: 4.826 min Scan# 560
Delta R.T. -0.004 min
Lab File: lcs1.D
Acq: 16 Sep 2016 9:24 am

Tgt Ion: 97 Resp: 112574

Ion	Ratio	Lower	Upper
97	100		
99	60.7	38.1	98.1
61	42.8	17.2	77.2

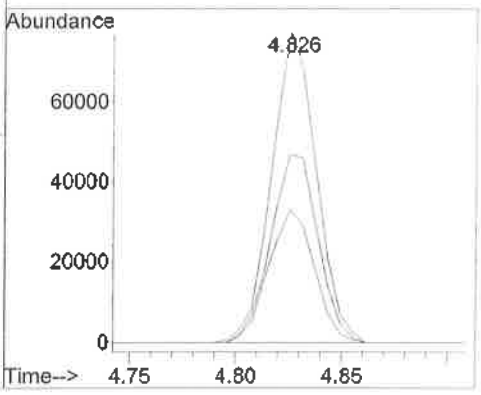

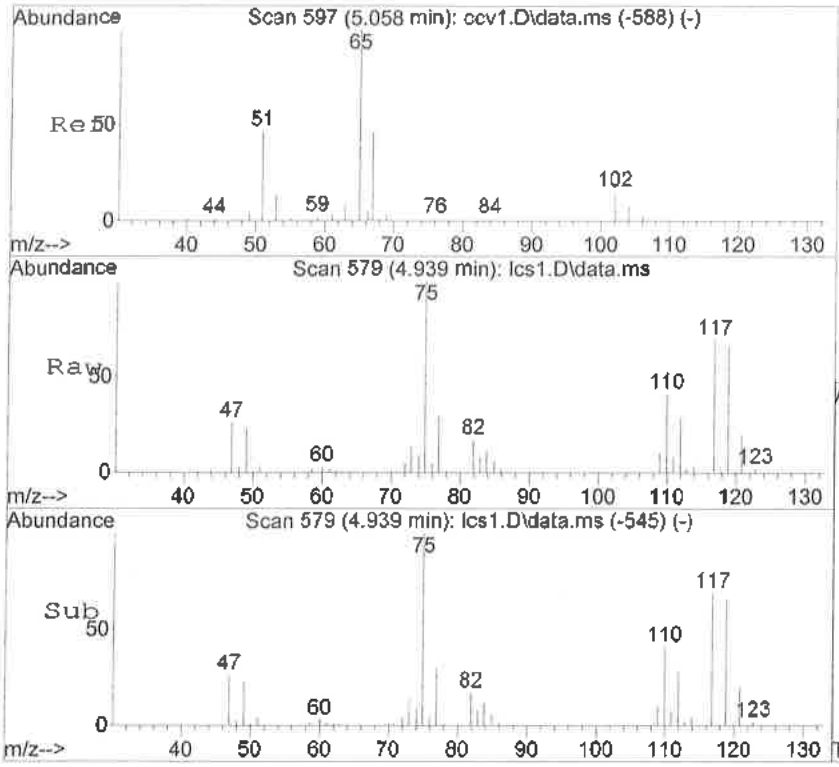

#27
1,1-Dichloropropene
Concen: 98.57 ng
RT: 4.939 min Scan# 579
Delta R.T. 0.002 min
Lab File: lcs1.D
Acq: 16 Sep 2016 9:24 am

Tgt Ion: 75 Resp: 101495

Ion	Ratio	Lower	Upper
75	100		
110	40.9	13.3	73.3
77	30.3	1.6	61.6

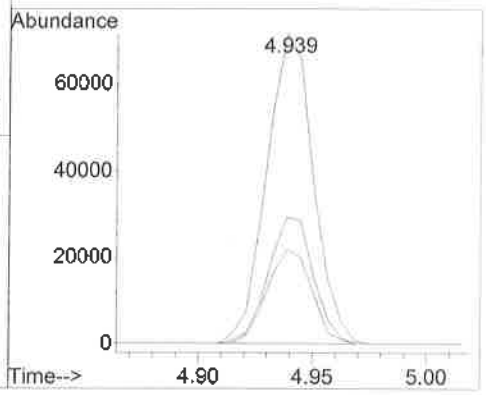

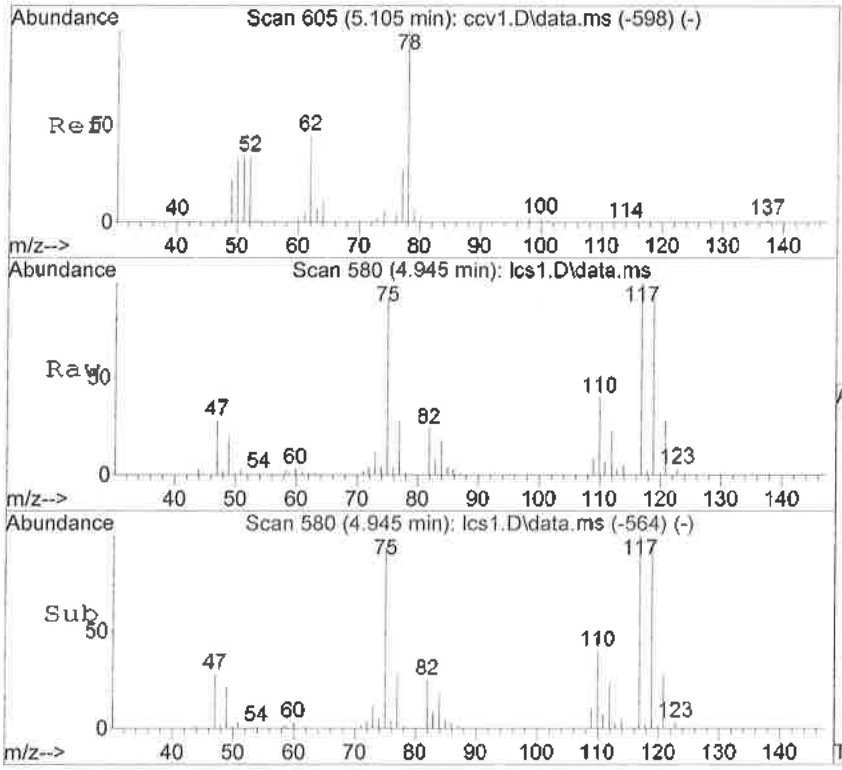

#28
Carbon Tetrachloride
Concen: 114.14 ng
RT: 4.945 min Scan# 580
Delta R.T. -0.004 min
Lab File: lcs1.D
Acq: 16 Sep 2016 9:24 am

Tgt Ion:117 Resp: 107022

Ion	Ratio	Lower	Upper
117	100		
119	96.9	67.6	127.6

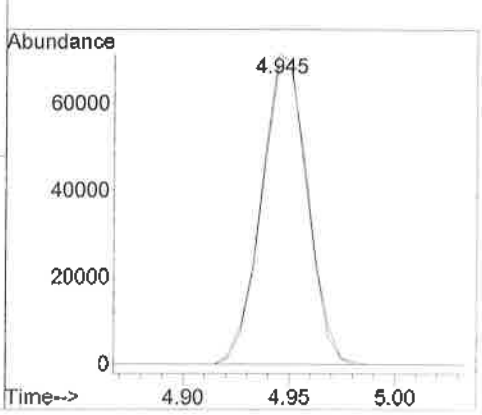

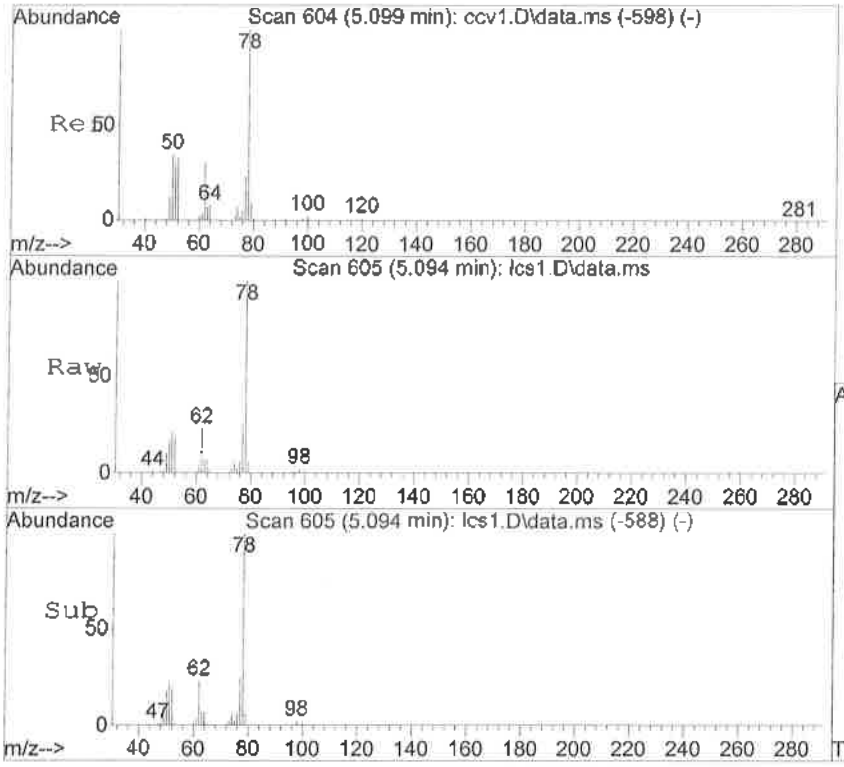

#30
1,2-Dichloroethane
Concen: 100.57 ng
RT: 5.094 min Scan# 605
Delta R.T. 0.002 min
Lab File: lcs1.D
Acq: 16 Sep 2016 9:24 am

Tgt Ion: 62 Resp: 53960

Ion	Ratio	Lower	Upper
62	100		
49	46.1	18.0	78.0
98	8.3	0.0	40.7

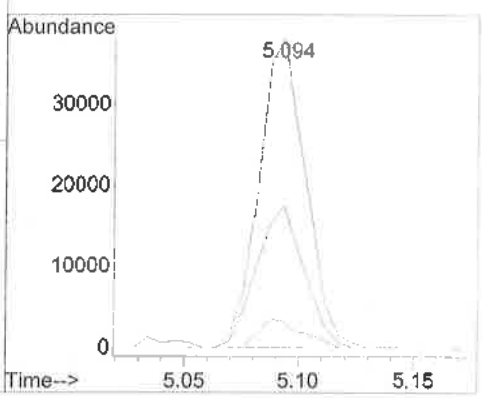

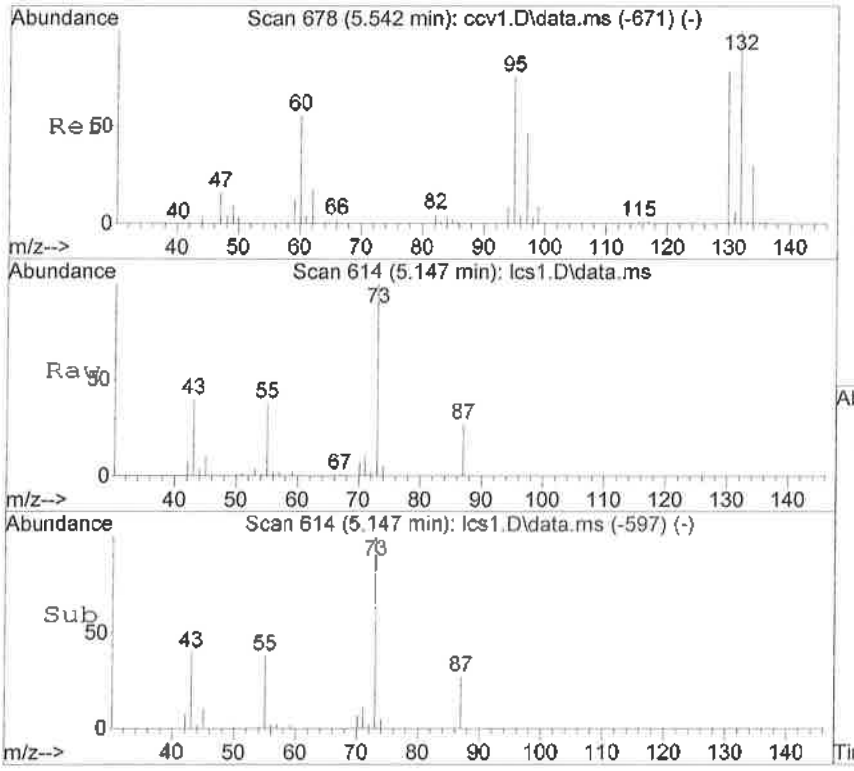

#31
TAME* (2-methoxy-2-methylbutan
Concen: 100.98 ng
RT: 5.147 min Scan# 614
Delta R.T. 0.002 min
Lab File: lcs1.D
Acq: 16 Sep 2016 9:24 am

Tgt Ion: 73 Resp: 92642

Ion	Ratio	Lower	Upper
73	100		
55	37.5	6.7	66.7
87	27.1	0.0	55.5
71	11.2	1.9	21.9

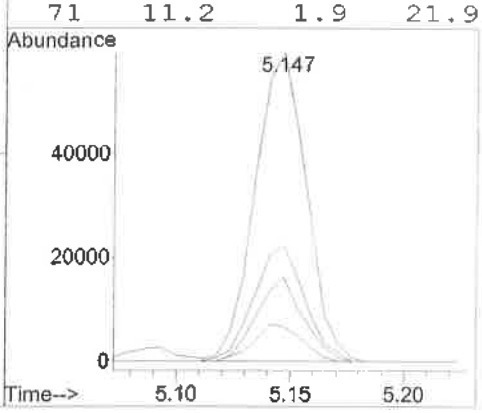

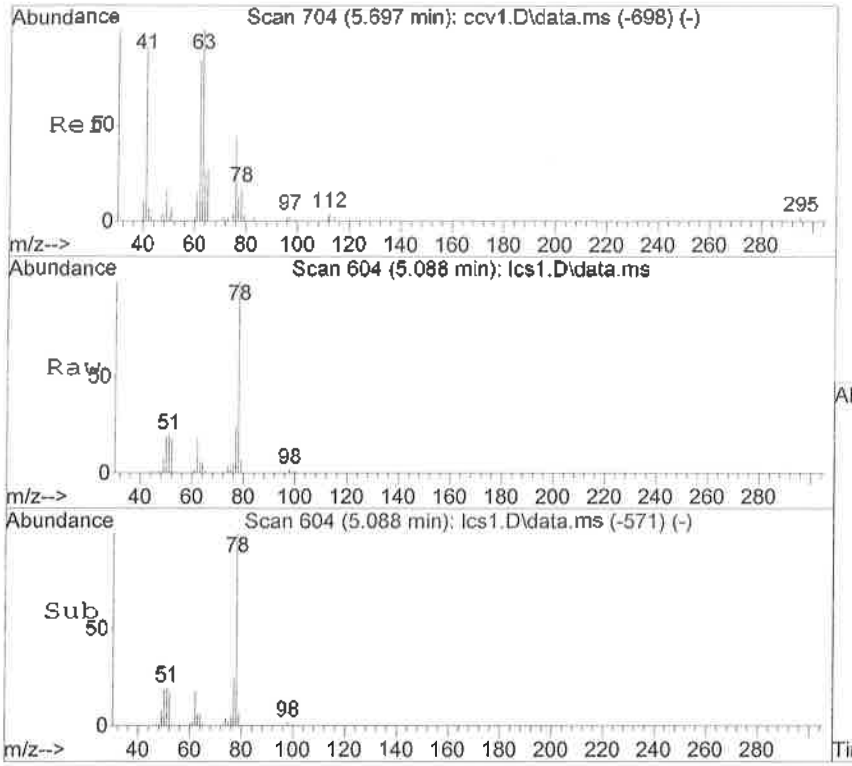

#32
Benzene*
Concen: 99.98 ng
RT: 5.088 min Scan# 604
Delta R.T. -0.004 min
Lab File: lcs1.D
Acq: 16 Sep 2016 9:24 am

Tgt Ion: 78 Resp: 266247

Ion	Ratio	Lower	Upper
78	100		
77	24.6	2.1	42.1

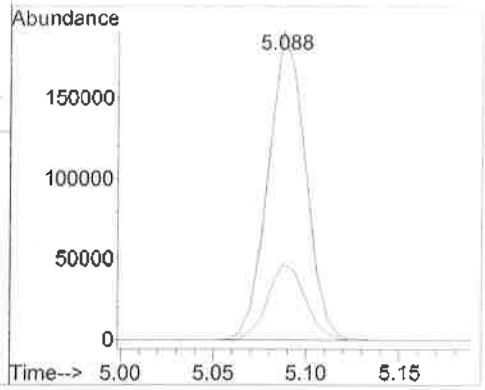

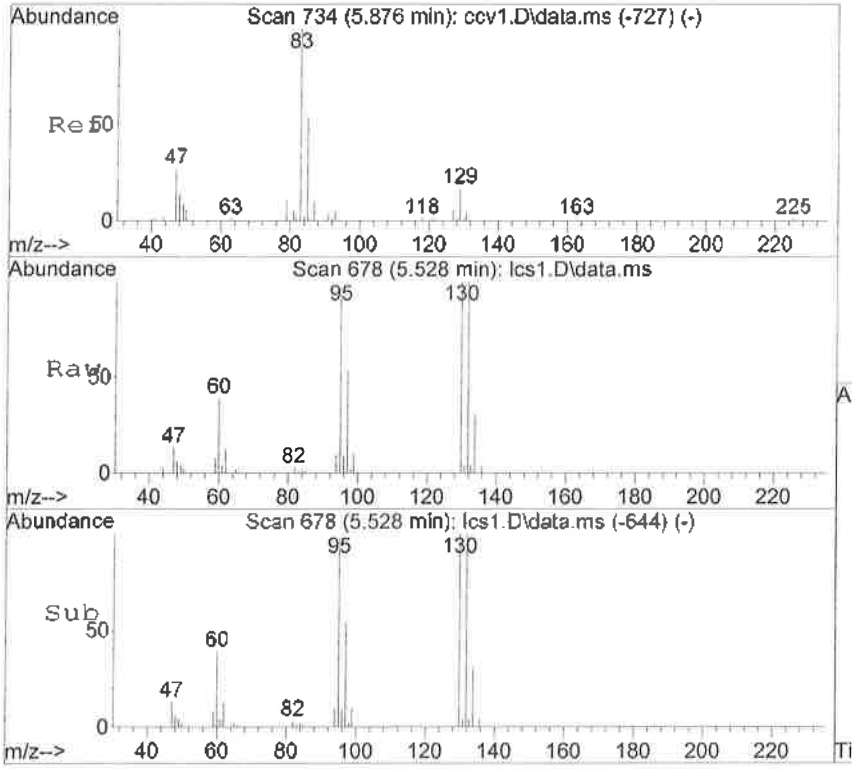

#33
Trichloroethene
Concen: 105.04 ng
RT: 5.528 min Scan# 678
Delta R.T. 0.002 min
Lab File: lcs1.D
Acq: 16 Sep 2016 9:24 am

Tgt Ion: 95 Resp: 76962

Ion	Ratio	Lower	Upper
95	100		
132	107.3	78.7	138.7
130	103.5	101.6	161.6

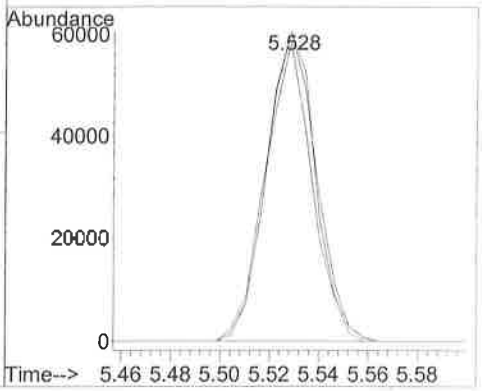

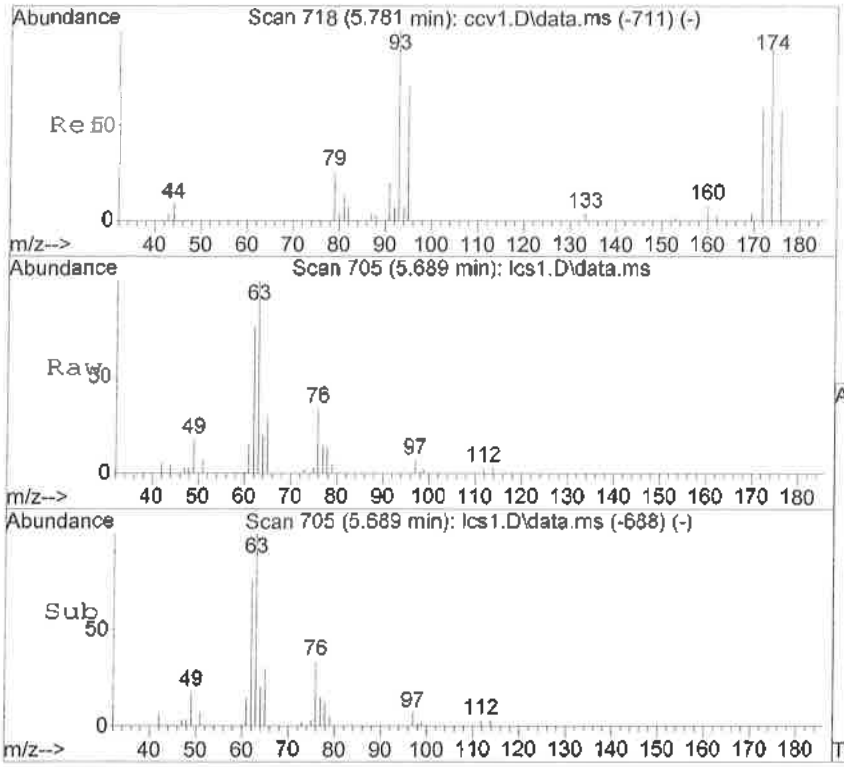

#34
1,2-Dichloropropane
Concen: 106.22 ng
RT: 5.689 min Scan# 705
Delta R.T. 0.002 min
Lab File: lcs1.D
Acq: 16 Sep 2016 9:24 am

Tgt Ion: 63 Resp: 57166

Ion	Ratio	Lower	Upper
63	100		
65	30.2	0.0	54.1
112	2.7	0.0	30.0

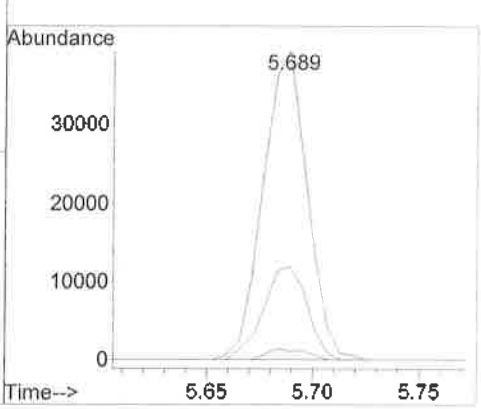

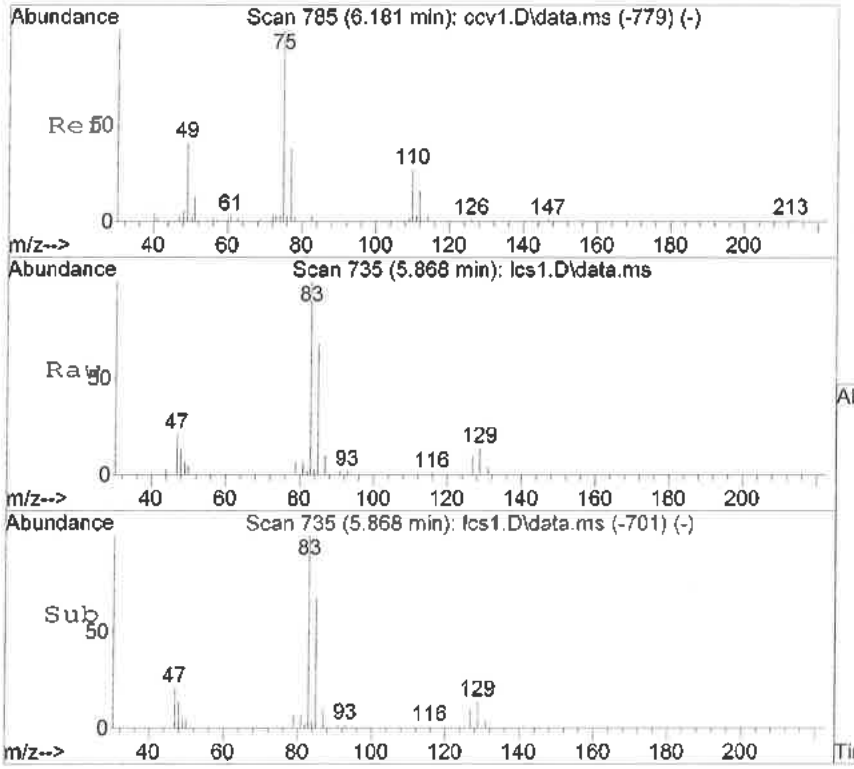

#35
Bromodichloromethane
Concen: 101.47 ng
RT: 5.868 min Scan# 735
Delta R.T. 0.002 min
Lab File: lcs1.D
Acq: 16 Sep 2016 9:24 am

Tgt Ion: 83 Resp: 66071

Ion	Ratio	Lower	Upper
83	100		
85	67.7	40.1	100.1
127	9.9	0.0	40.2

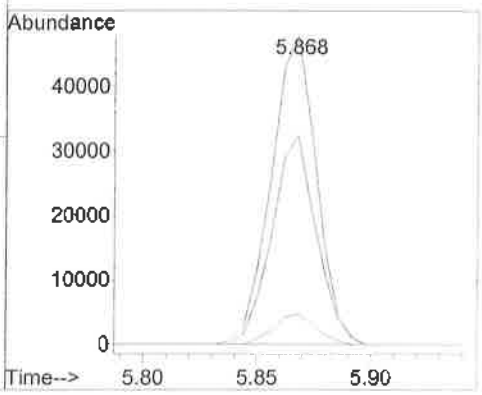

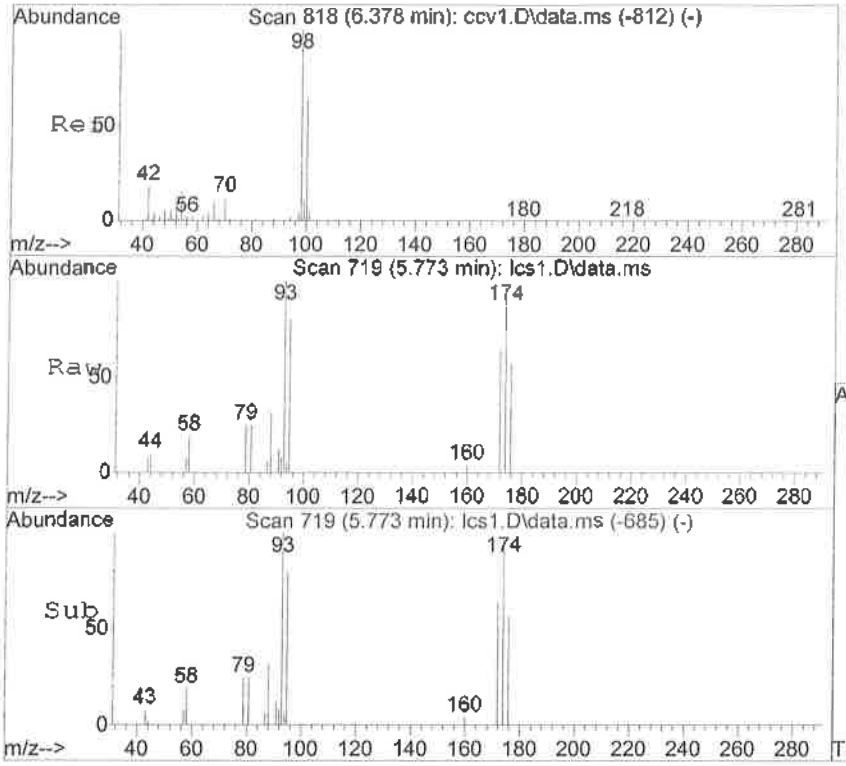

#36
Dibromomethane
Concen: 99.00 ng
RT: 5.773 min Scan# 719
Delta R.T. 0.002 min
Lab File: lcs1.D
Acq: 16 Sep 2016 9:24 am

Tgt Ion: 93 Resp: 22527

Ion	Ratio	Lower	Upper
93	100		
95	79.7	35.3	95.3
174	97.7	59.3	119.3

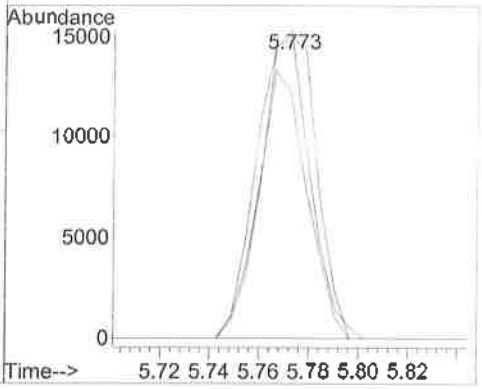

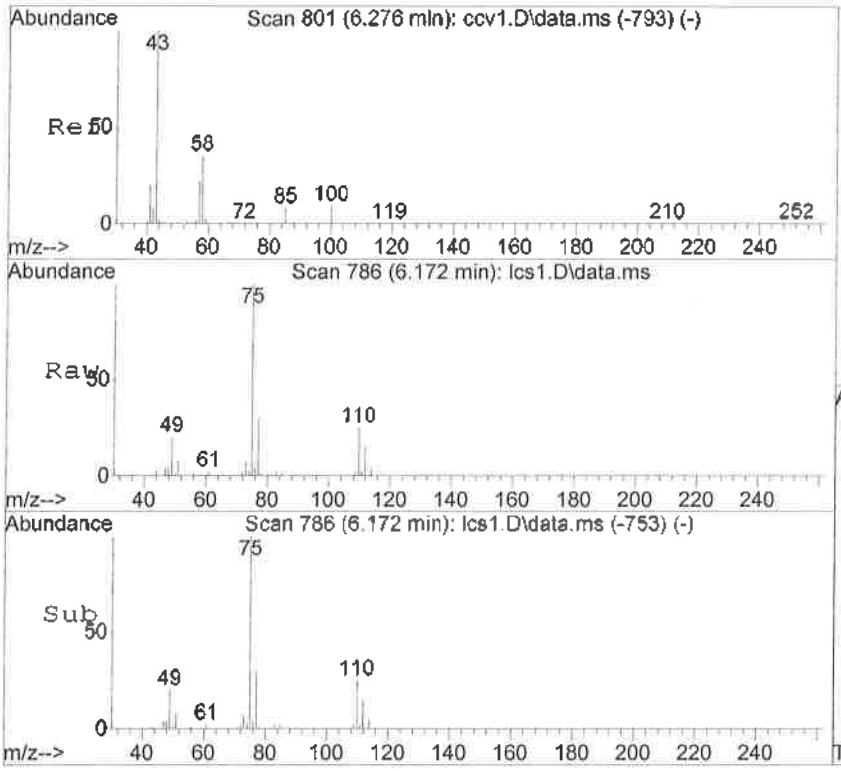

#37
cis-1,3-Dichloropropene
Concen: 103.04 ng
RT: 6.172 min Scan# 786
Delta R.T. -0.004 min
Lab File: lcs1.D
Acq: 16 Sep 2016 9:24 am

Tgt Ion: 75 Resp: 70285

Ion	Ratio	Lower	Upper
75	100		
77	29.9	4.5	64.5

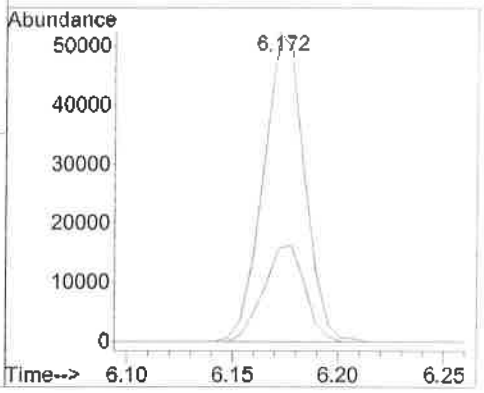

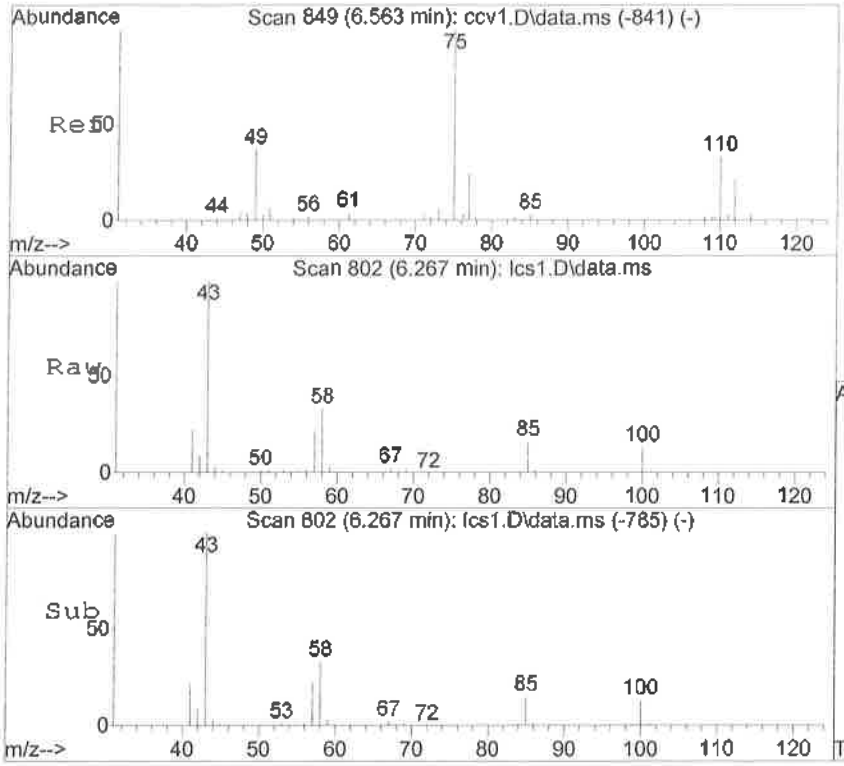

#39
Methyl Isobutyl Ketone
Concen: 1038.58 ng
RT: 6.267 min Scan# 802
Delta R.T. 0.002 min
Lab File: lcs1.D
Acq: 16 Sep 2016 9:24 am

Tgt Ion: 43 Resp: 270290

Ion	Ratio	Lower	Upper
43	100		
100	12.7	8.7	16.1
58	34.5	25.3	46.9
85	14.2	10.6	19.8

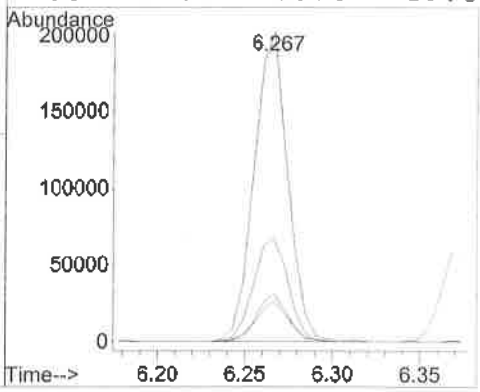

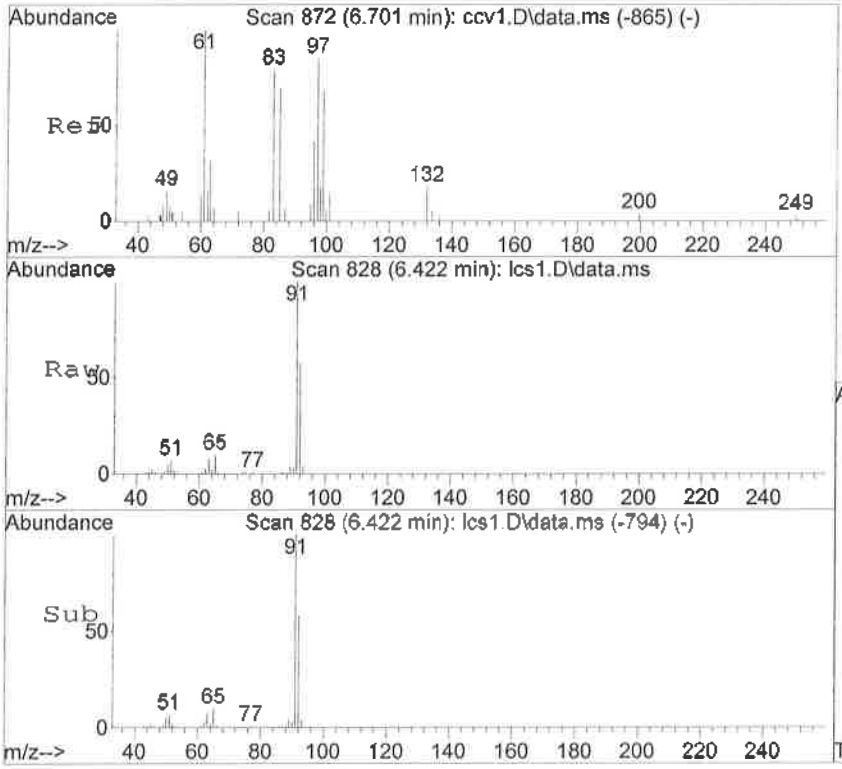

#40
Toluene*
Concen: 99.71 ng
RT: 6.422 min Scan# 828
Delta R.T. 0.002 min
Lab File: lcs1.D
Acq: 16 Sep 2016 9:24 am

Tgt Ion: 92 Resp: 179556

Ion	Ratio	Lower	Upper
92	100		
91	172.8	140.9	200.9

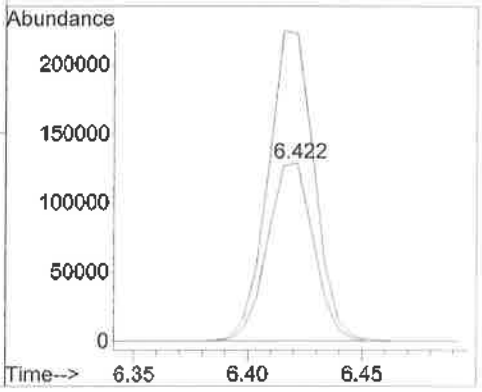

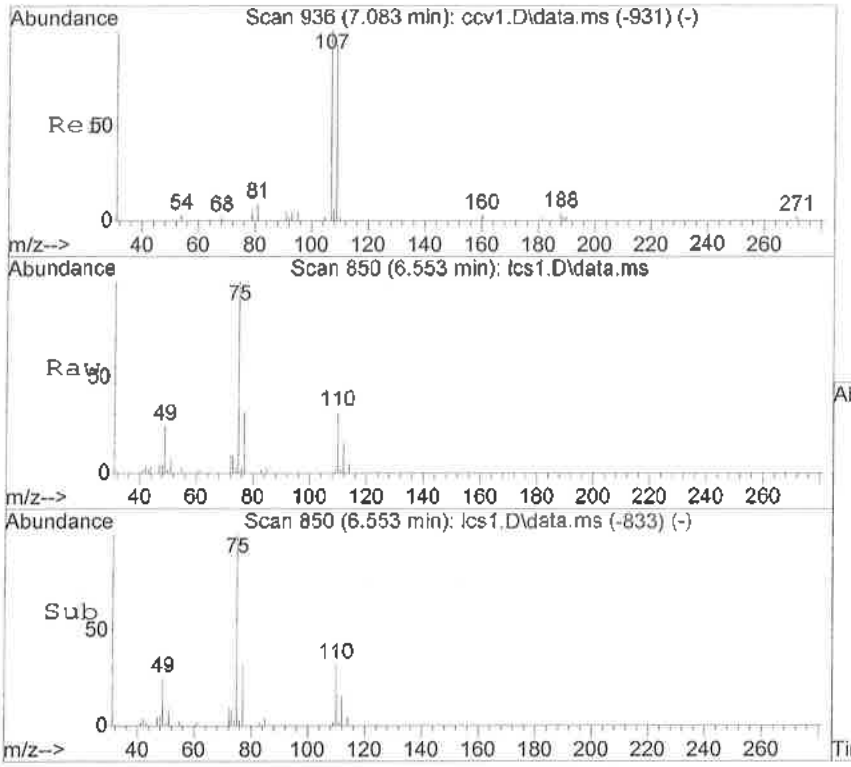

#41
trans-1,3-Dichloropropene
Concen: 94.74 ng
RT: 6.553 min Scan# 850
Delta R.T. 0.002 min
Lab File: lcs1.D
Acq: 16 Sep 2016 9:24 am

Tgt Ion: 75 Resp: 51901

Ion	Ratio	Lower	Upper
75	100		
77	32.3	0.0	56.3

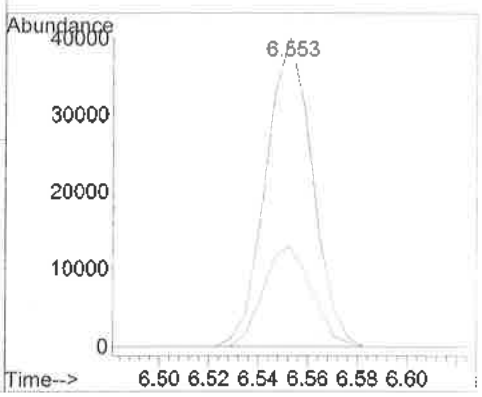

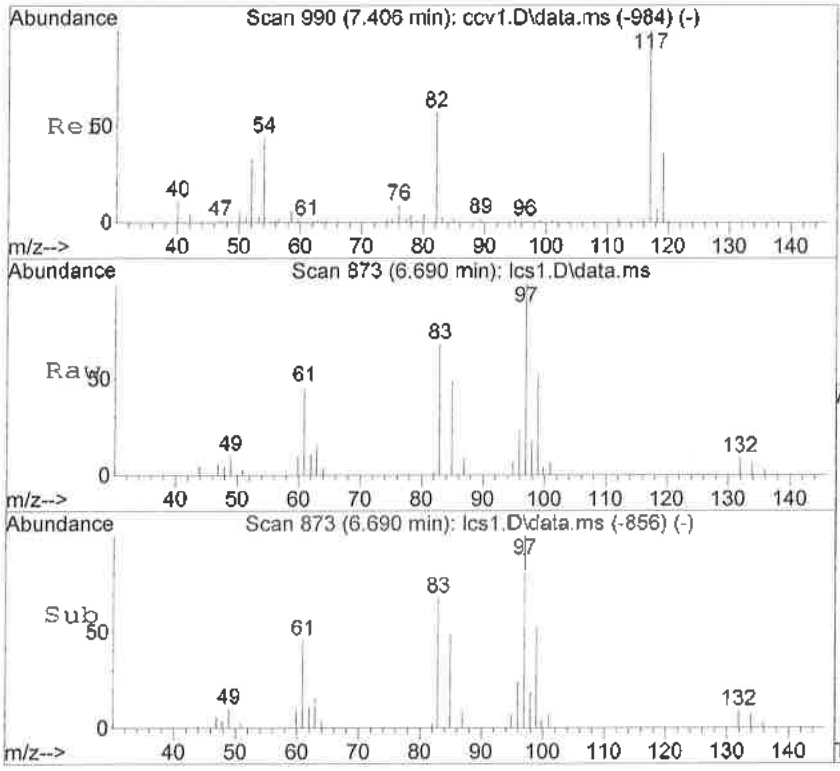

#42
1,1,2-Trichloroethane
Concen: 103.05 ng
RT: 6.690 min Scan# 873
Delta R.T. 0.002 min
Lab File: lcs1.D
Acq: 16 Sep 2016 9:24 am

Tgt Ion: 83 Resp: 27509

Ion	Ratio	Lower	Upper
83	100		
97	146.9	92.9	152.9
95	9.6	0.0	39.8

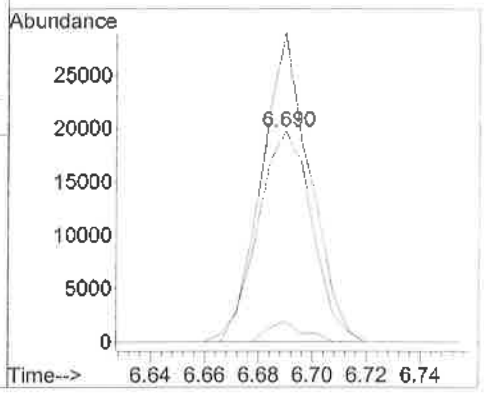

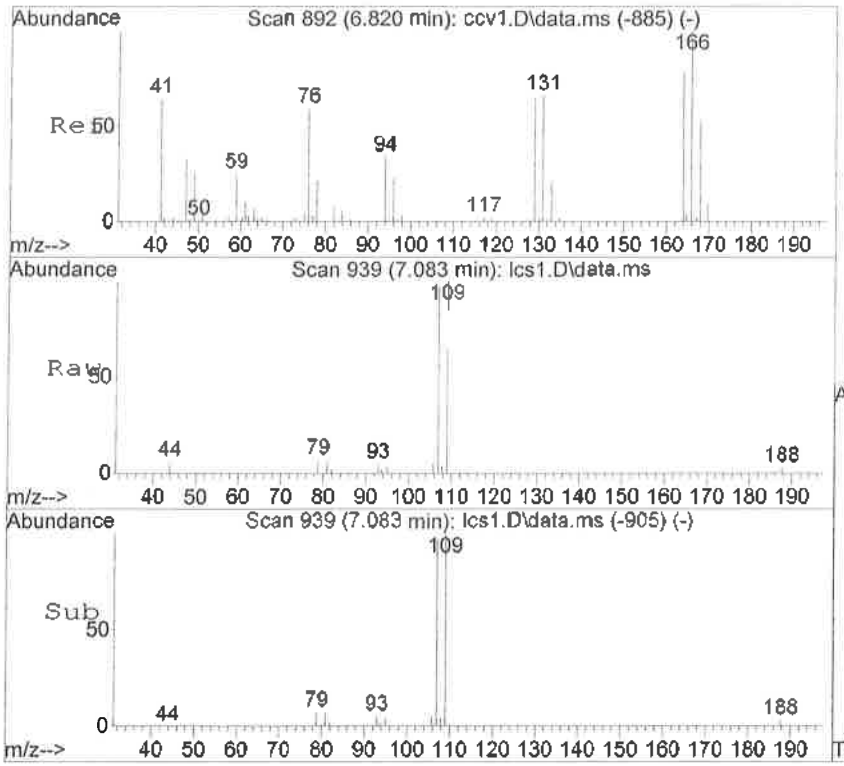

#43
1,2-Dibromoethane
Concen: 99.99 ng
RT: 7.083 min Scan# 939
Delta R.T. 0.002 min
Lab File: lcs1.D
Acq: 16 Sep 2016 9:24 am

Tgt Ion:107 Resp: 31365

Ion	Ratio	Lower	Upper
107	100		
109	102.8	56.9	116.9
188	2.8	0.0	30.0

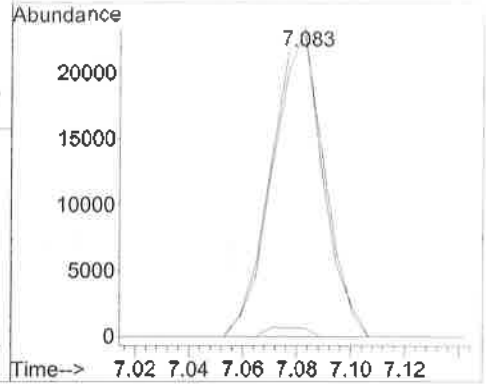

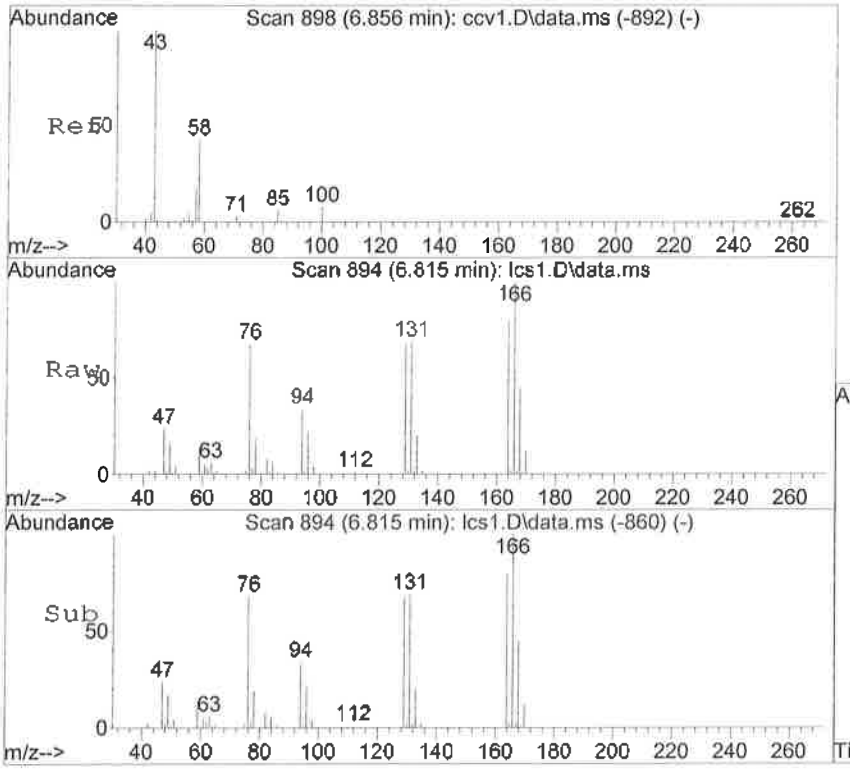

#45
1,3-Dichloropropane
Concen: 99.92 ng
RT: 6.815 min Scan# 894
Delta R.T. 0.002 min
Lab File: lcs1.D
Acq: 16 Sep 2016 9:24 am

Tgt Ion: 76 Resp: 58360

Ion	Ratio	Lower	Upper
76	100		
78	27.2	2.8	62.8

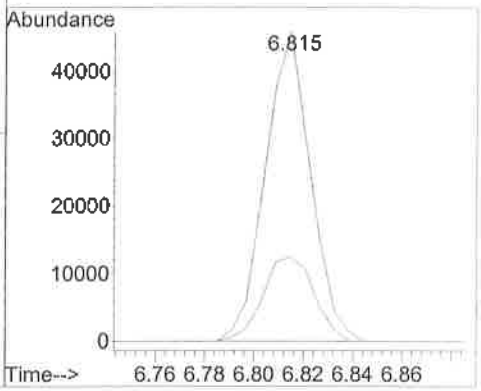

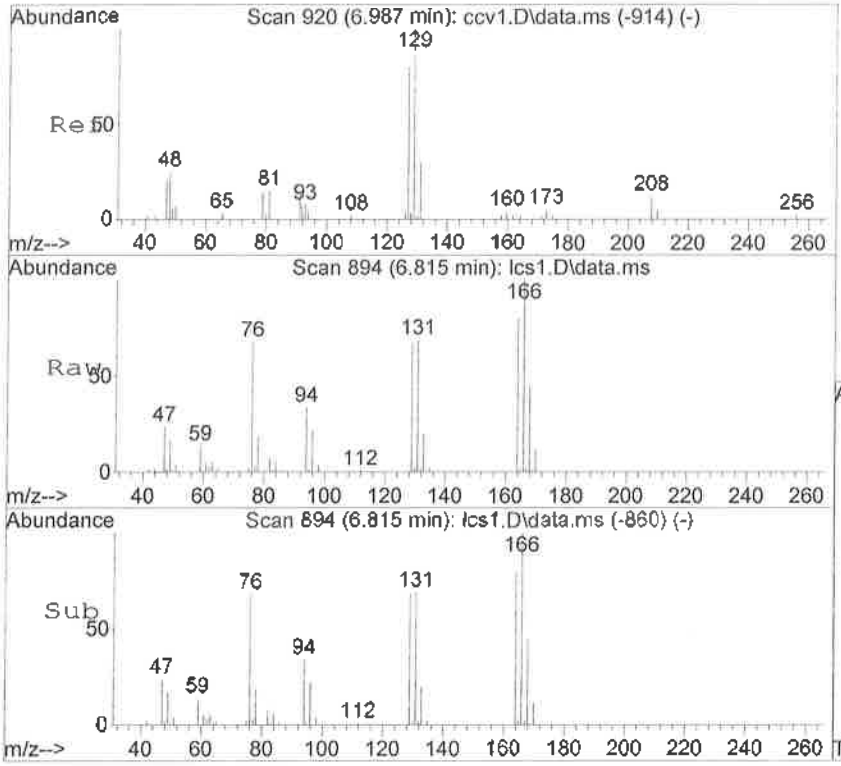

#46
Tetrachloroethene
Concen: 97.85 ng
RT: 6.815 min Scan# 894
Delta R.T. 0.002 min
Lab File: lcs1.D
Acq: 16 Sep 2016 9:24 am

Tgt Ion:164 Resp: 72977

Ion	Ratio	Lower	Upper
164	100		
166	124.9	92.2	152.2
129	85.5	66.1	126.1

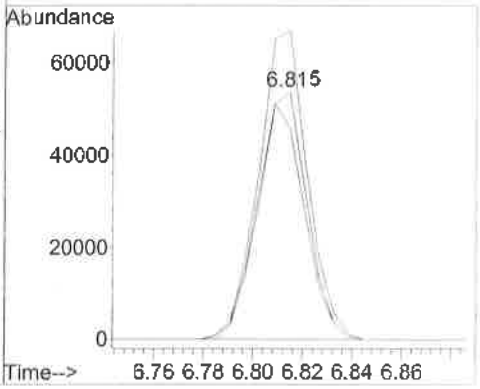

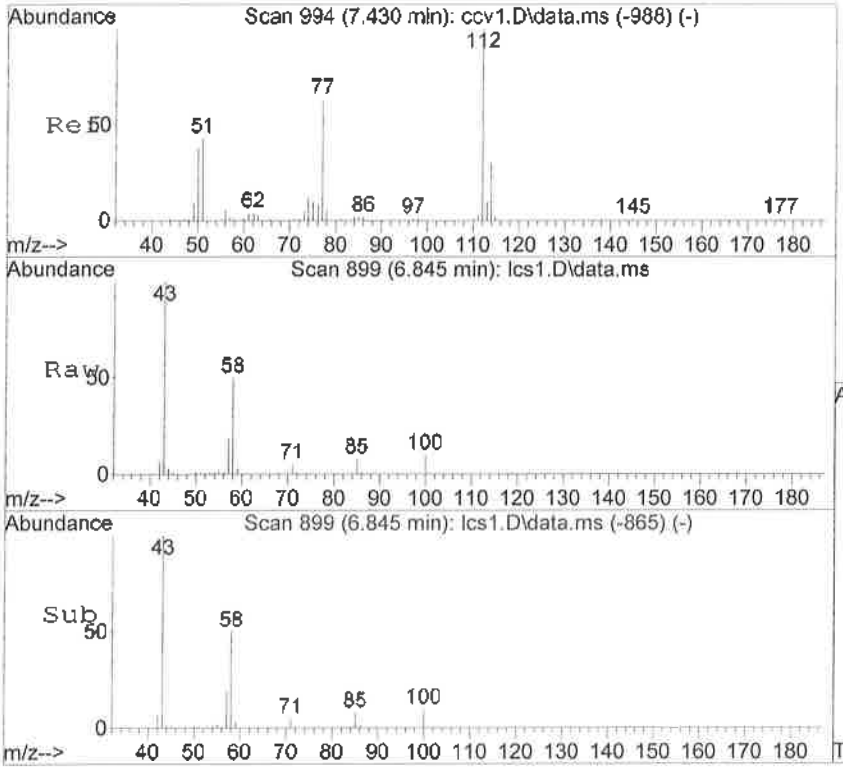

#47
2-Hexanone
Concen: 1156.53 ng
RT: 6.845 min Scan# 899
Delta R.T. 0.002 min
Lab File: lcs1.D
Acq: 16 Sep 2016 9:24 am

Tgt Ion: 43 Resp: 224570

Ion	Ratio	Lower	Upper
43	100		
100	9.3	0.0	0.0#
58	48.1	32.8	60.8
85	8.2	4.4	8.2

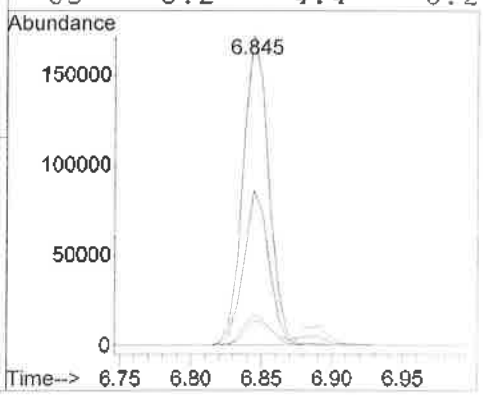

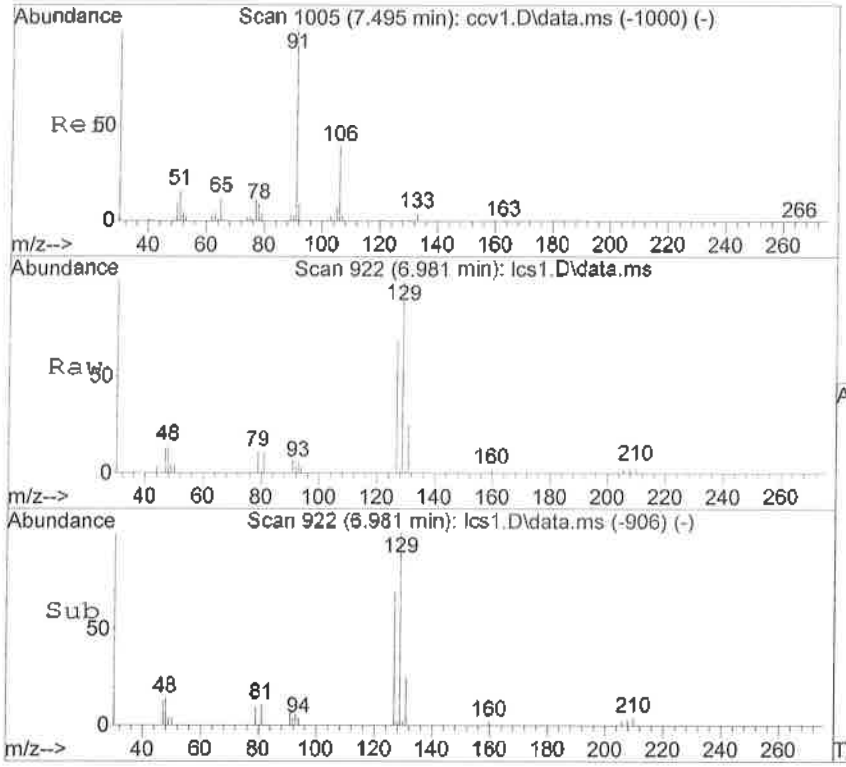

#48
Dibromochloromethane
Concen: 109.05 ng
RT: 6.981 min Scan# 922
Delta R.T. -0.004 min
Lab File: lcs1.D
Acq: 16 Sep 2016 9:24 am

Tgt Ion:129 Resp: 47447

Ion	Ratio	Lower	Upper
129	100		
127	68.6	50.3	110.3

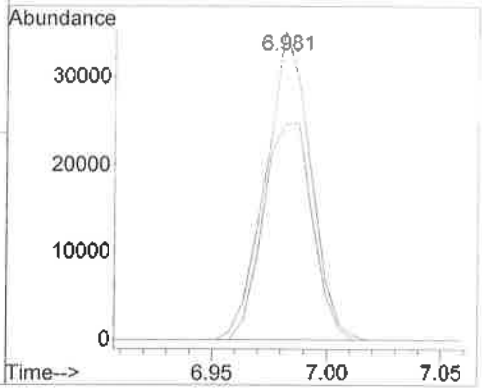

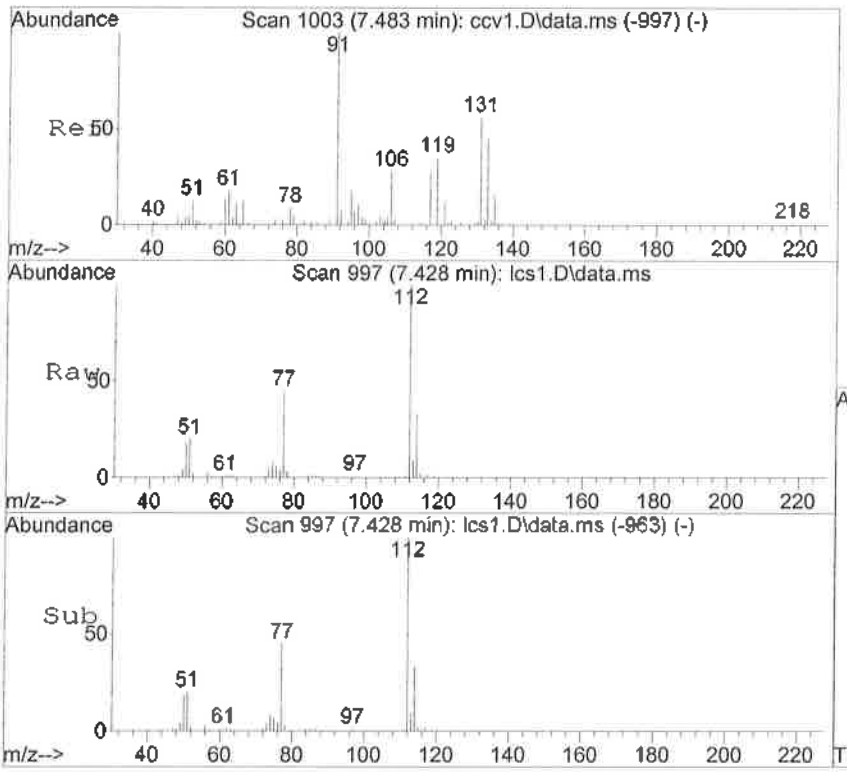

#49
Chlorobenzene
Concen: 100.89 ng
RT: 7.428 min Scan# 997
Delta R.T. 0.002 min
Lab File: lcs1.D
Acq: 16 Sep 2016 9:24 am

Tgt Ion:112 Resp: 189046

Ion	Ratio	Lower	Upper
112	100		
114	33.1	2.9	62.9
77	45.2	19.7	79.7

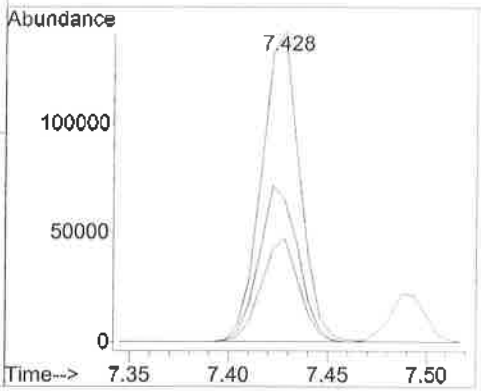

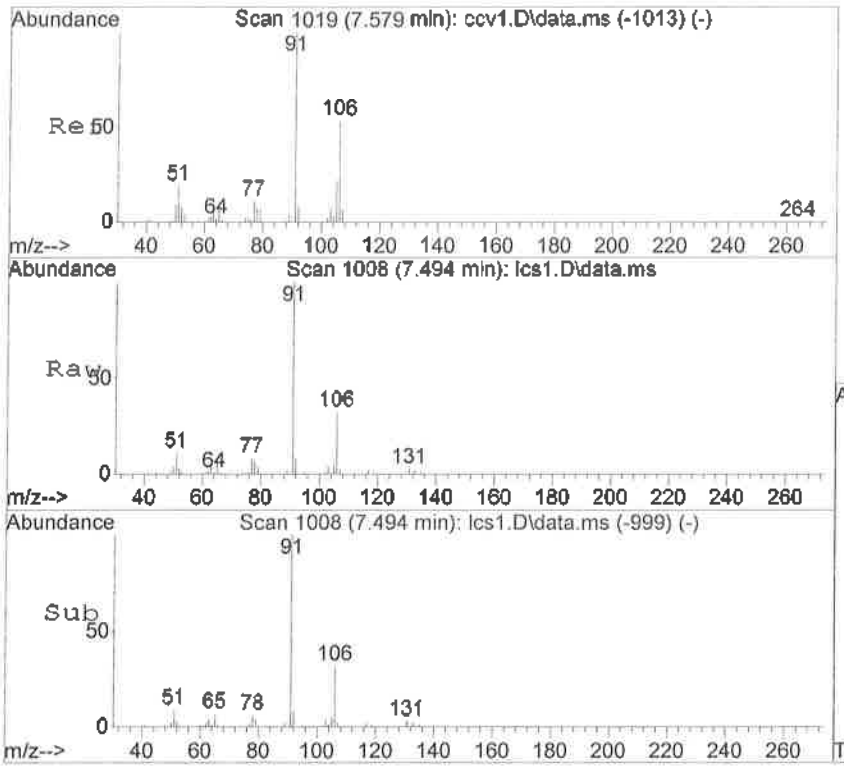

#50
Ethylbenzene*
Concen: 97.38 ng
RT: 7.494 min Scan# 1008
Delta R.T. 0.002 min
Lab File: lcs1.D
Acq: 16 Sep 2016 9:24 am

Tgt Ion:106 Resp: 117054

Ion	Ratio	Lower	Upper
106	100		
91	314.9	281.4	341.4

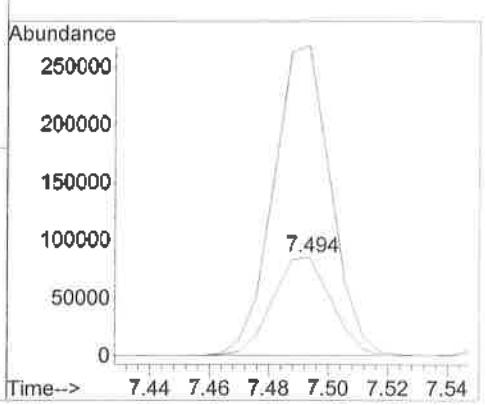

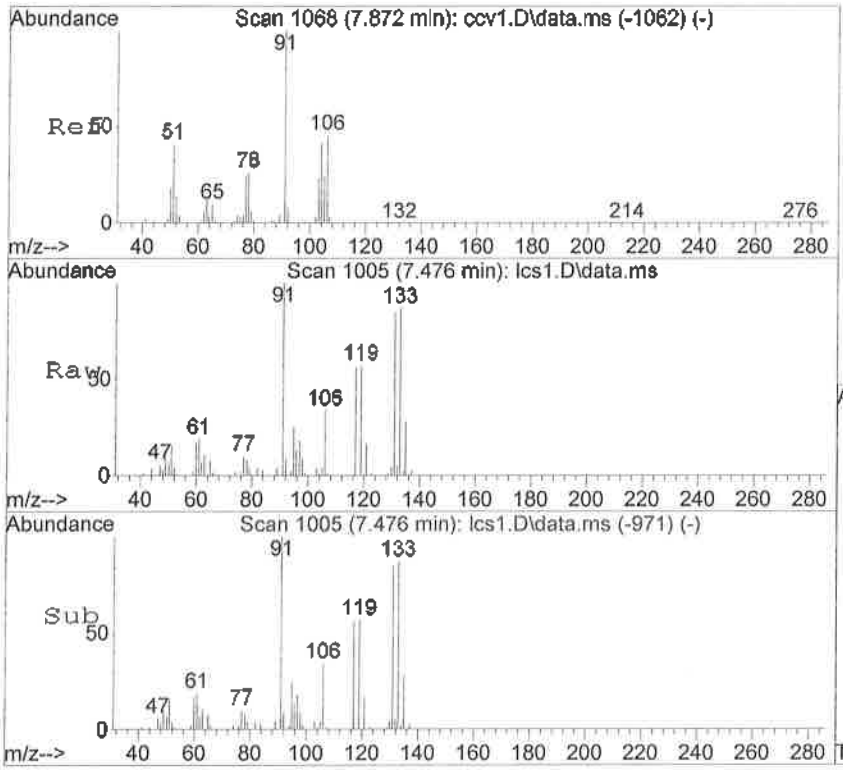

#51
1,1,1,2-Tetrachloroethane
Concen: 102.24 ng
RT: 7.476 min Scan# 1005
Delta R.T. 0.002 min
Lab File: lcs1.D
Acq: 16 Sep 2016 9:24 am

Tgt Ion:131 Resp: 59790

Ion	Ratio	Lower	Upper
131	100		
133	102.7	70.3	130.3
119	66.8	35.6	95.6

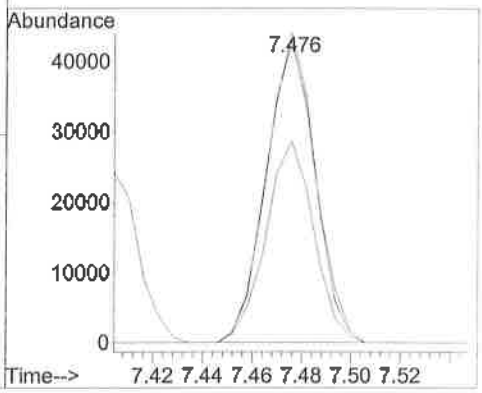

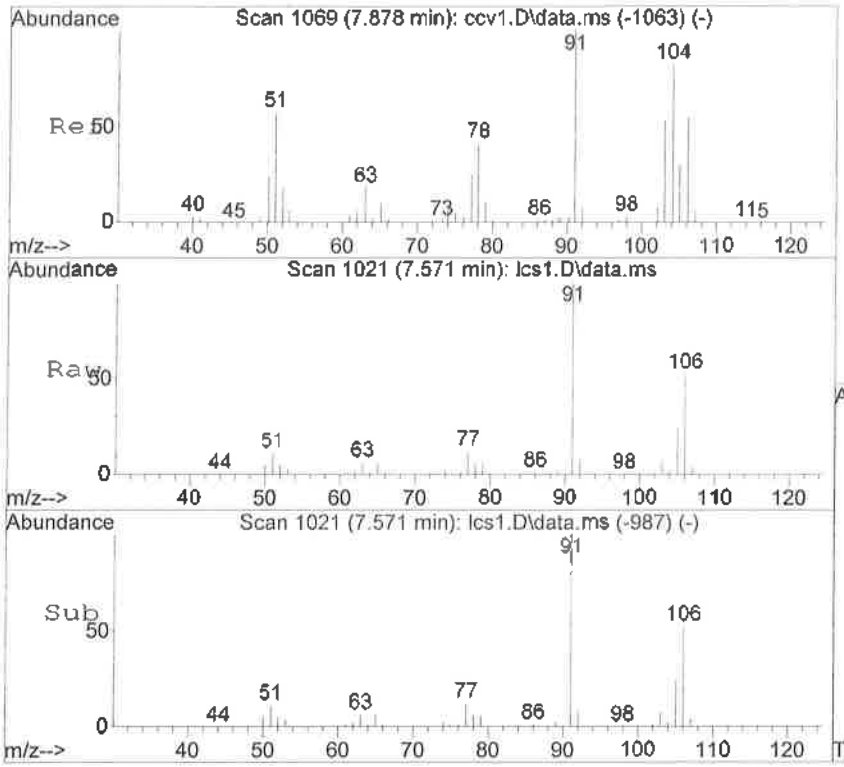

#52
m,p-Xylene*
Concen: 204.03 ng
RT: 7.571 min Scan# 1021
Delta R.T. 0.002 min
Lab File: lcs1.D
Acq: 16 Sep 2016 9:24 am

Tgt Ion:106 Resp: 296300

Ion	Ratio	Lower	Upper
106	100		
91	190.5	162.5	222.5

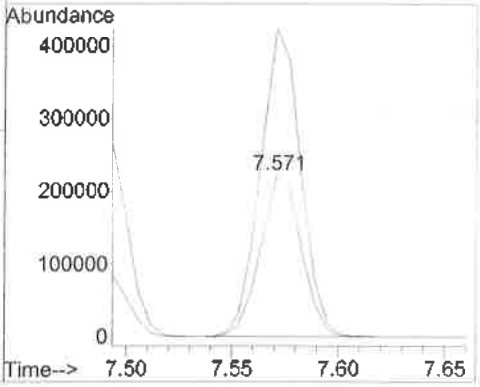

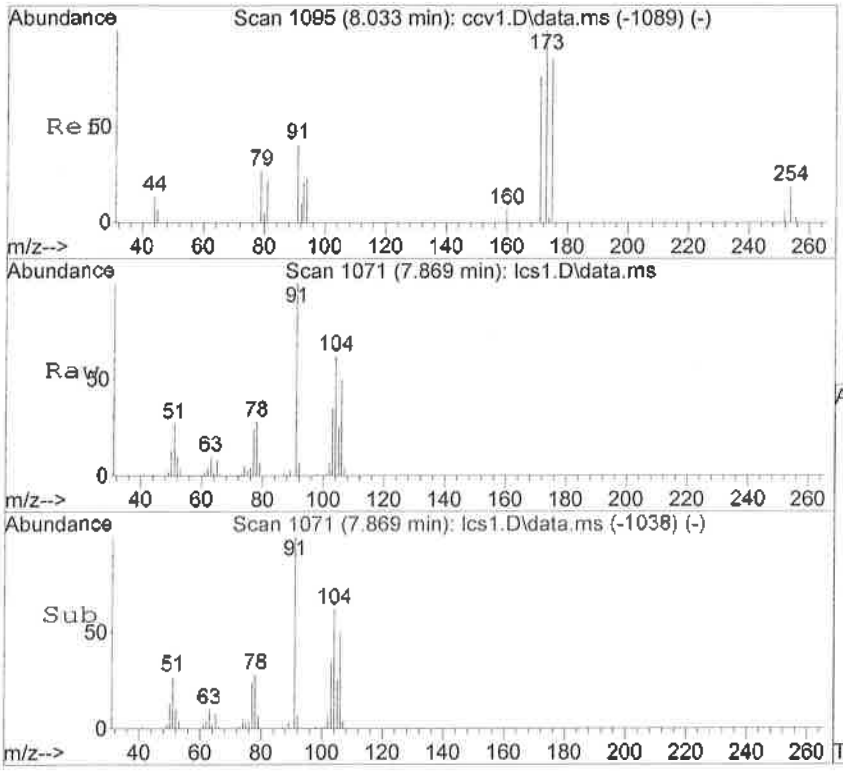

#53
o-Xylene*
Concen: 101.55 ng
RT: 7.869 min Scan# 1071
Delta R.T. -0.004 min
Lab File: lcs1.D
Acq: 16 Sep 2016 9:24 am

Tgt Ion:106 Resp: 131080

Ion	Ratio	Lower	Upper
106	100		
91	201.9	167.4	227.4

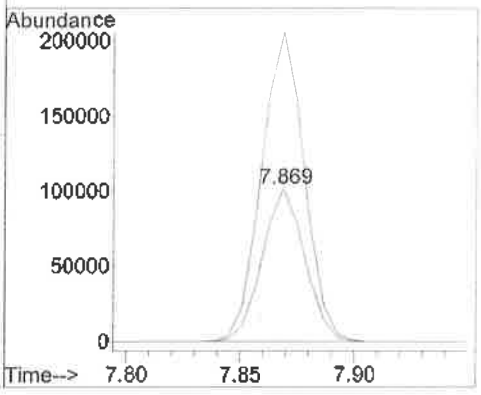

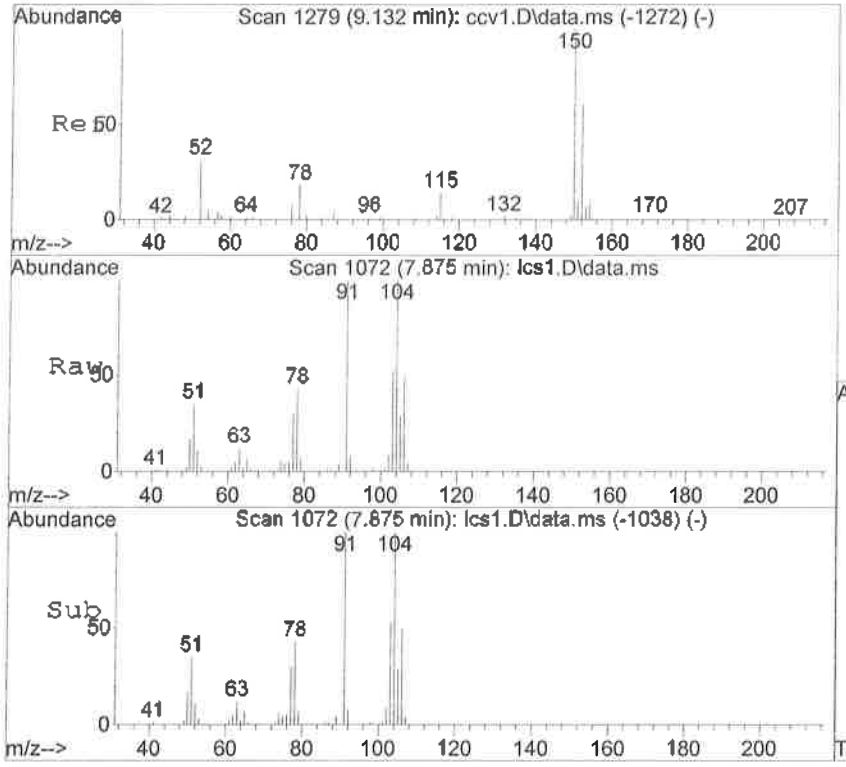

#54
Styrene
Concen: 103.70 ng
RT: 7.875 min Scan# 1072
Delta R.T. 0.002 min
Lab File: lcs1.D
Acq: 16 Sep 2016 9:24 am

Tgt Ion:104 Resp: 206020

Ion	Ratio	Lower	Upper
104	100		
78	43.0	12.9	72.9

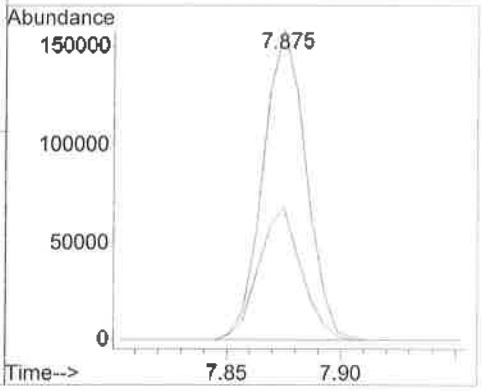

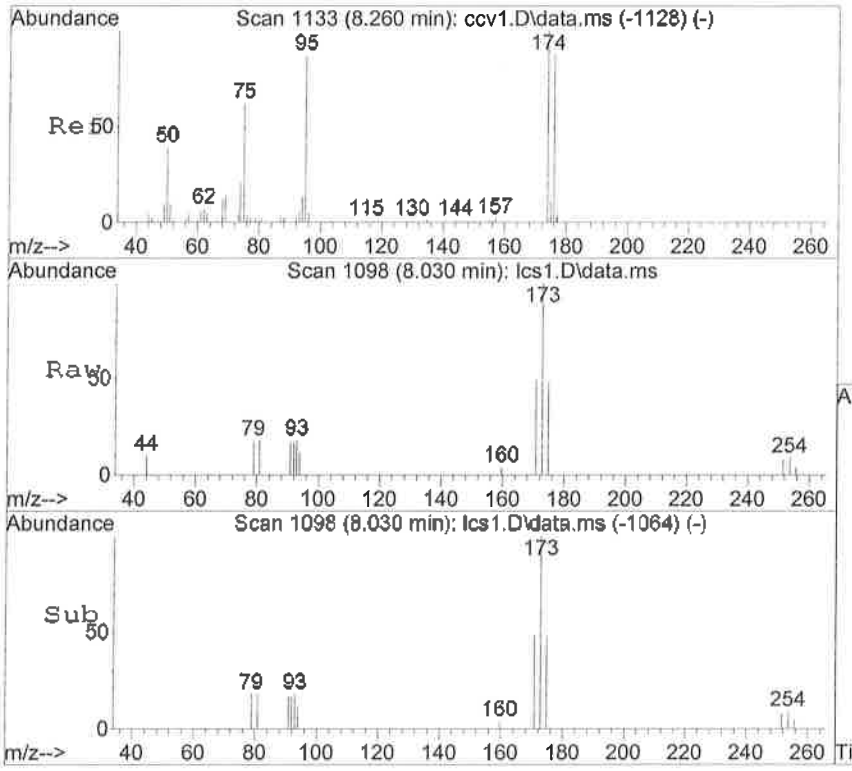

#55
Bromoform
Concen: 101.27 ng
RT: 8.030 min Scan# 1098
Delta R.T. 0.002 min
Lab File: lcs1.D
Acq: 16 Sep 2016 9:24 am

Tgt Ion:173 Resp: 22329

Ion	Ratio	Lower	Upper
173	100		
175	48.0	32.3	92.3
254	9.2	0.0	30.0

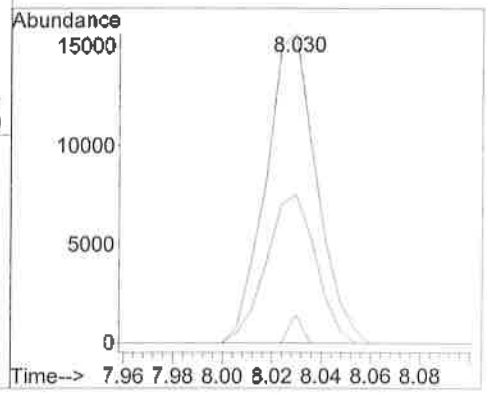

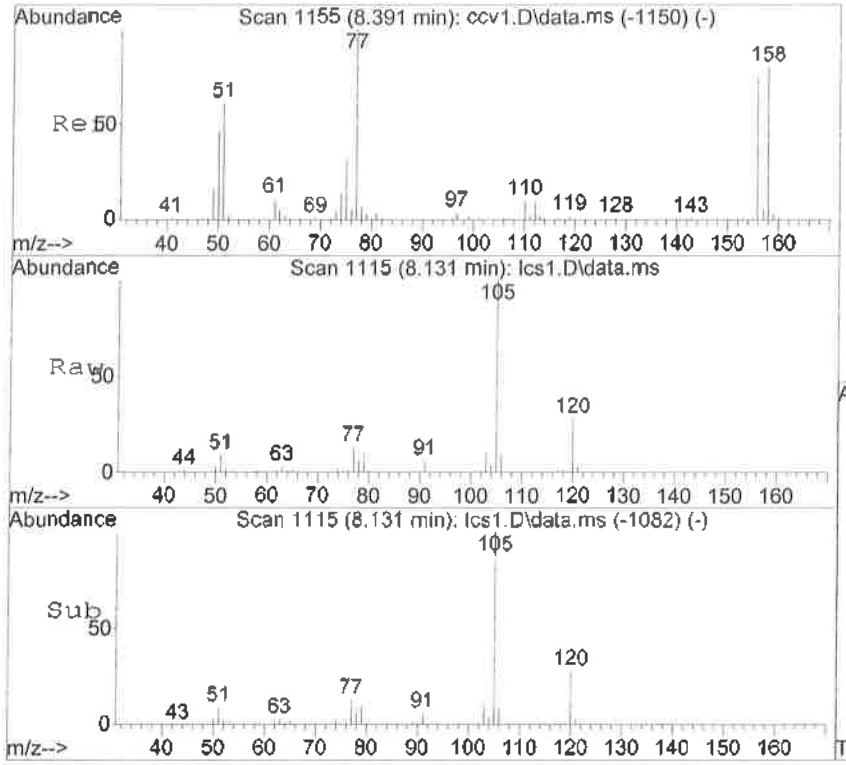

#58
Isopropylbenzene
Concen: 100.91 ng
RT: 8.131 min Scan# 1115
Delta R.T. -0.004 min
Lab File: lcs1.D
Acq: 16 Sep 2016 9:24 am

Tgt Ion:105 Resp: 389385

Ion	Ratio	Lower	Upper
105	100		
120	27.7	0.0	57.7

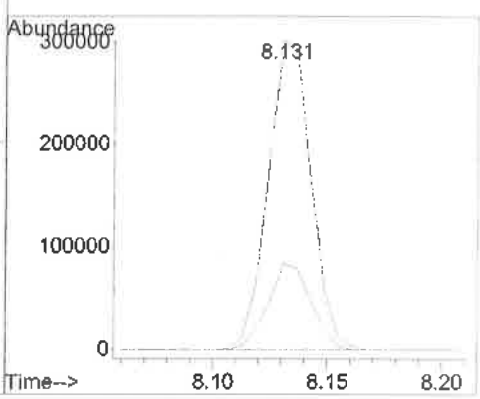

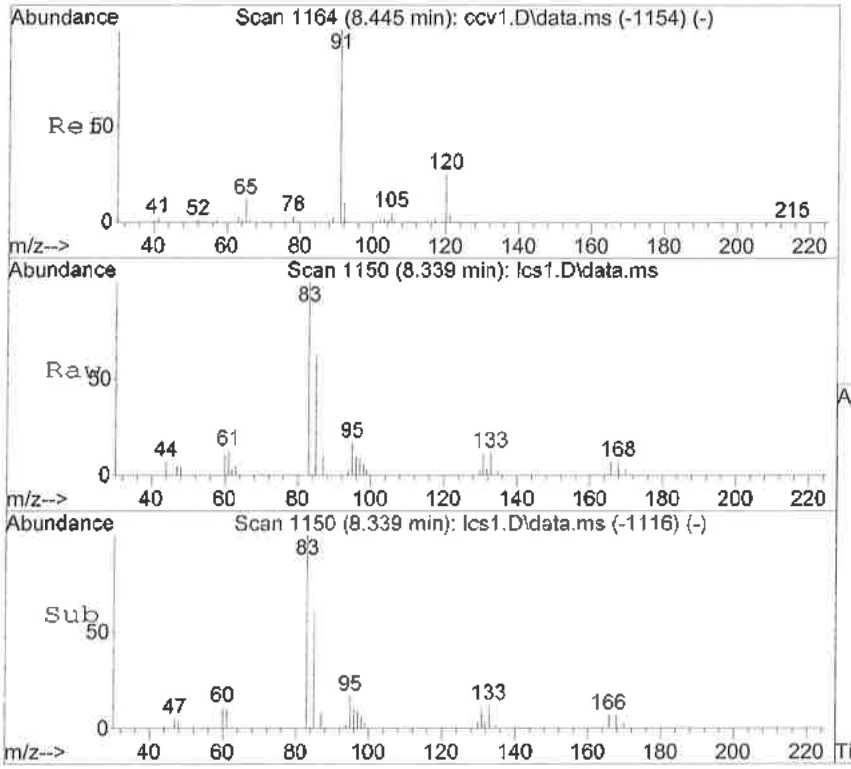

#59
1,1,2,2-Tetrachloroethane
Concen: 103.81 ng
RT: 8.339 min Scan# 1150
Delta R.T. 0.002 min
Lab File: lcs1.D
Acq: 16 Sep 2016 9:24 am

Tgt Ion: 83 Resp: 32742

Ion	Ratio	Lower	Upper
83	100		
85	63.1	37.3	97.3
168	6.7	0.0	37.4

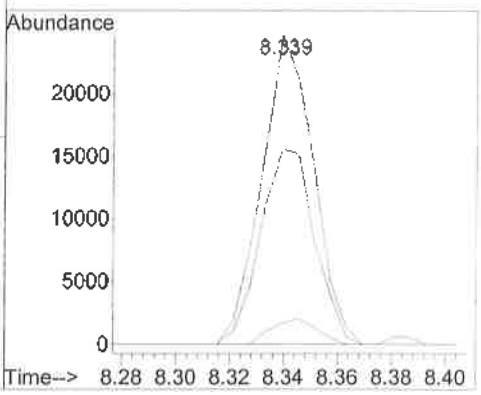

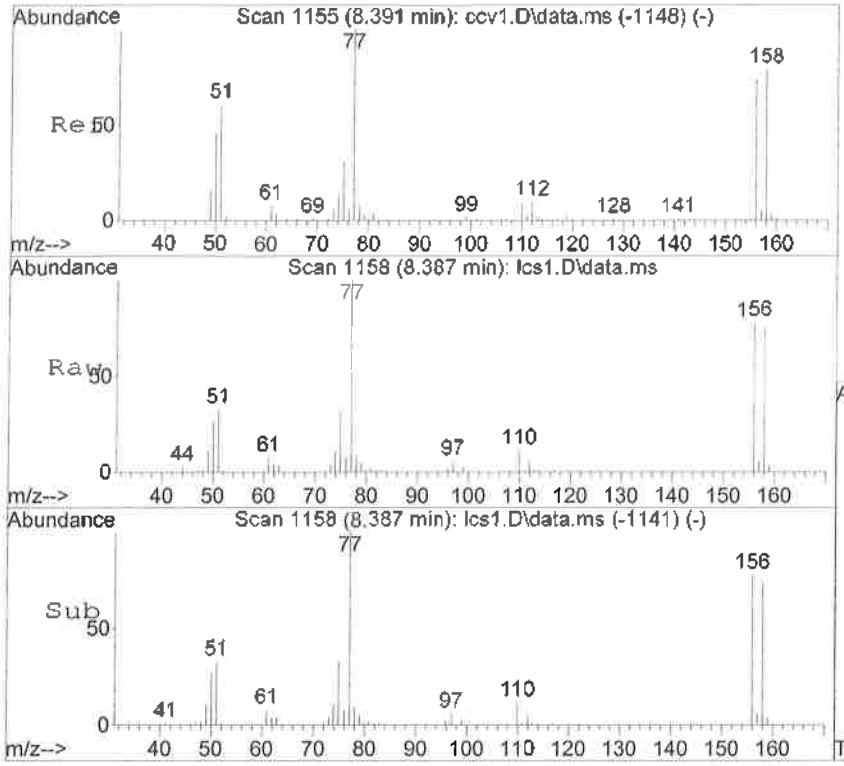

#60
1,2,3-Trichloropropane
Concen: 106.94 ng
RT: 8.387 min Scan# 1158
Delta R.T. 0.002 min
Lab File: lcs1.D
Acq: 16 Sep 2016 9:24 am

Tgt Ion: 75 Resp: 31292

Ion	Ratio	Lower	Upper
75	100		
49	34.2	9.5	69.5

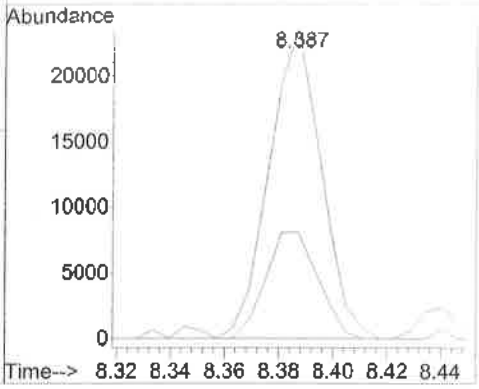

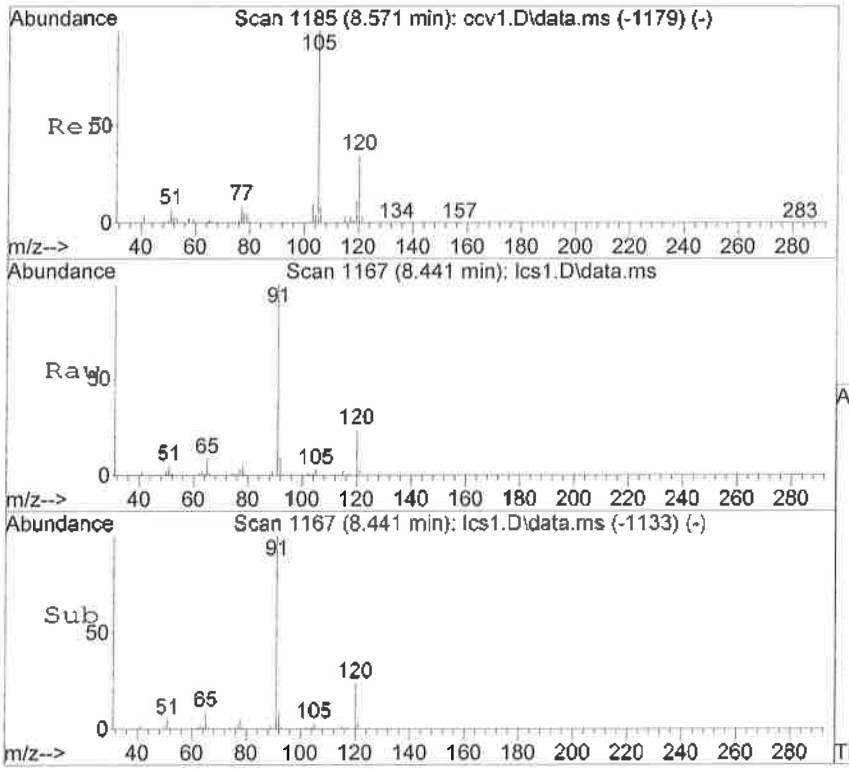

#61
n-Propylbenzene
Concen: 101.78 ng
RT: 8.441 min Scan# 1167
Delta R.T. 0.002 min
Lab File: lcs1.D
Acq: 16 Sep 2016 9:24 am

Tgt Ion: 91 Resp: 456204

Ion	Ratio	Lower	Upper
91	100		
120	24.1	0.0	56.5

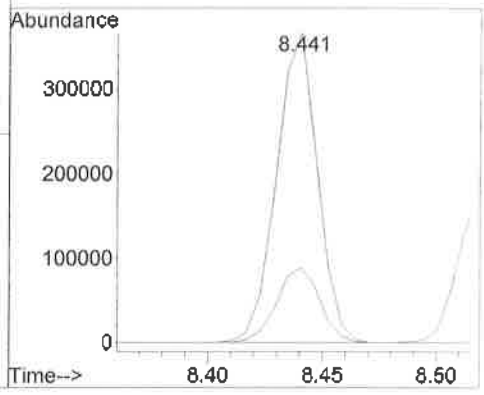

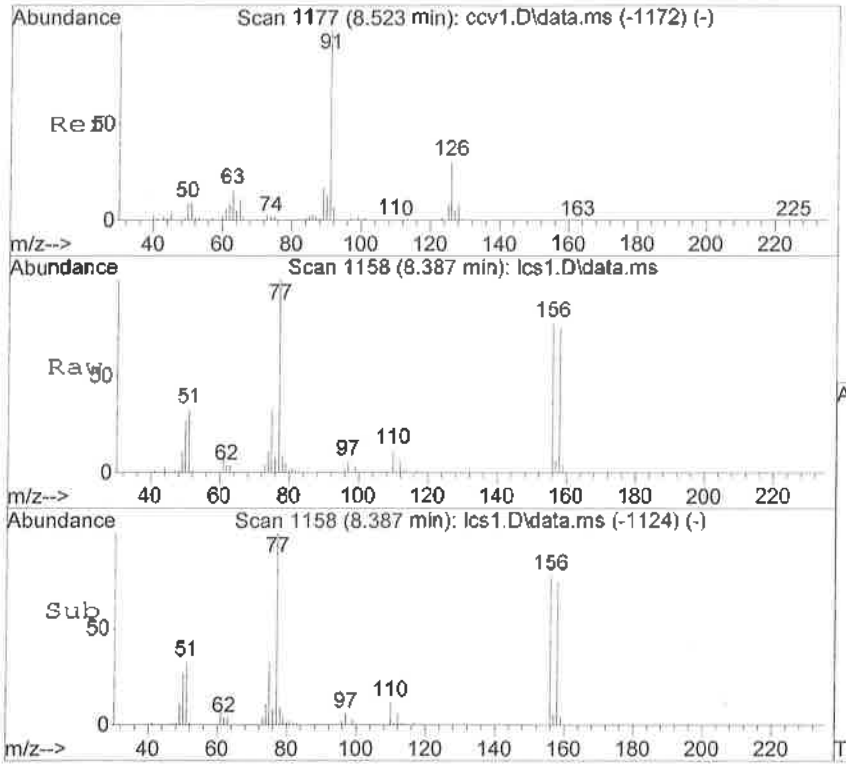

#62
Bromobenzene
Concen: 105.69 ng
RT: 8.387 min Scan# 1158
Delta R.T. 0.002 min
Lab File: lcs1.D
Acq: 16 Sep 2016 9:24 am

Tgt Ion:156 Resp: 72578

Ion	Ratio	Lower	Upper
156	100		
158	95.4	64.1	124.1

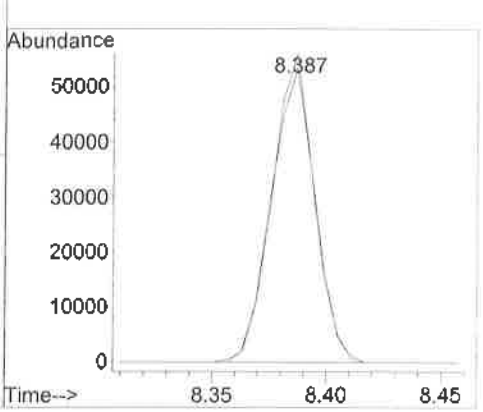

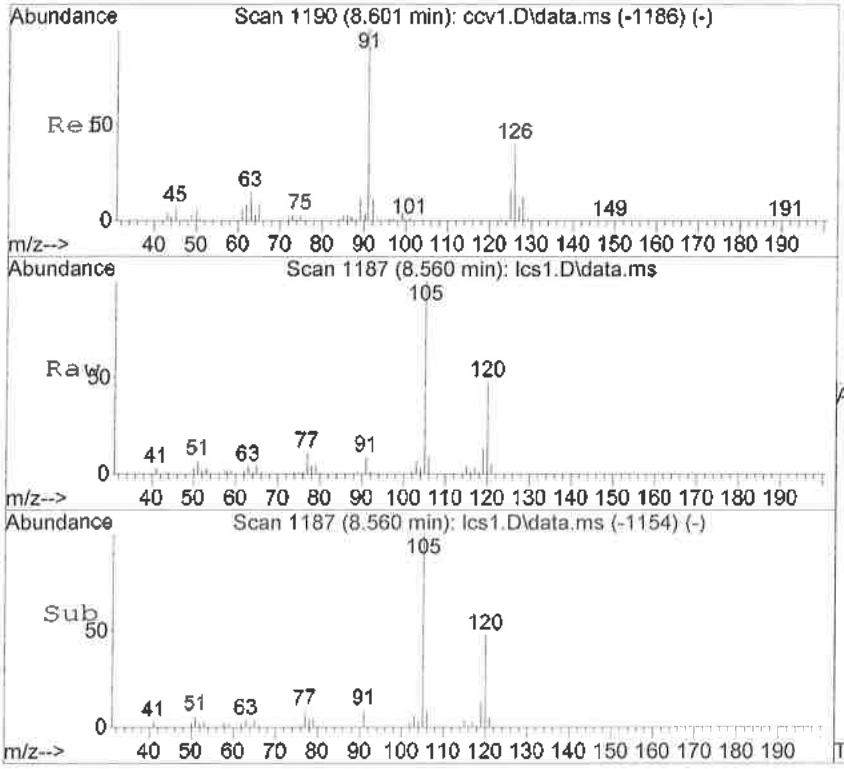

#63
1,3,5-Trimethylbenzene
Concen: 99.74 ng
RT: 8.560 min Scan# 1187
Delta R.T. -0.004 min
Lab File: lcs1.D
Acq: 16 Sep 2016 9:24 am

Tgt Ion:105 Resp: 306829

Ion	Ratio	Lower	Upper
105	100		
120	48.3	21.9	81.9

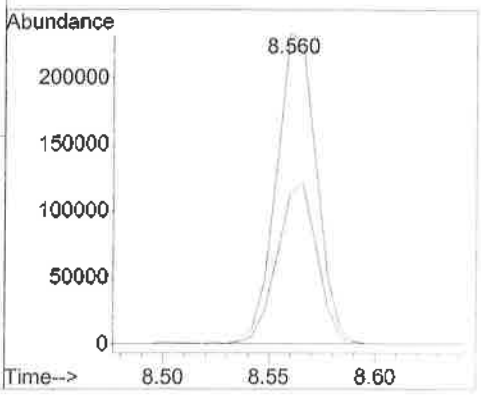

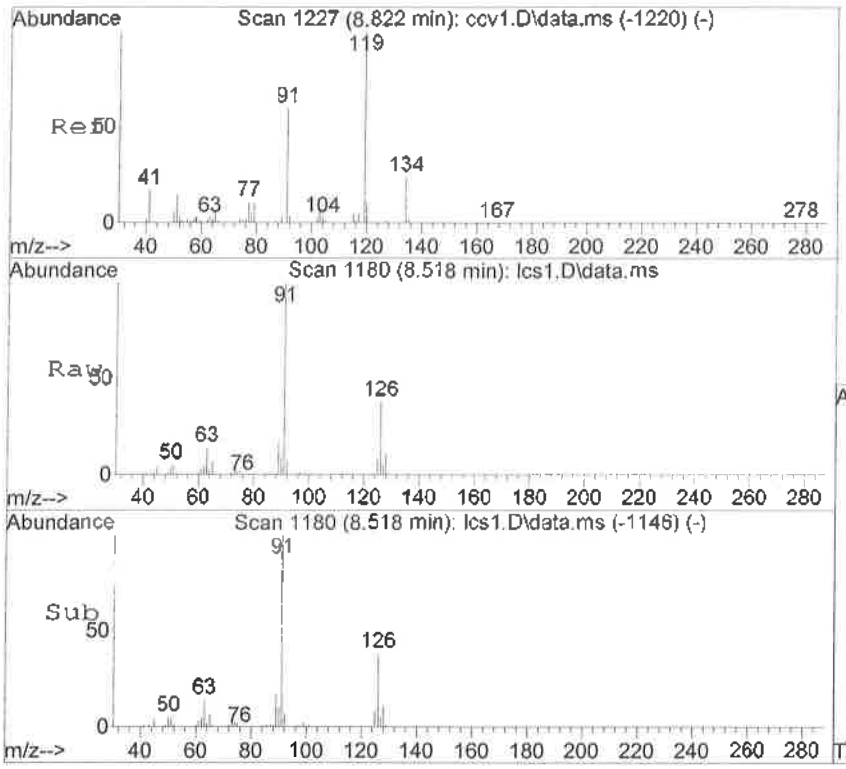

#64
2-Chlorotoluene
Concen: 101.58 ng
RT: 8.518 min Scan# 1180
Delta R.T. 0.002 min
Lab File: lcs1.D
Acq: 16 Sep 2016 9:24 am

Tgt Ion: 91 Resp: 237896

Ion	Ratio	Lower	Upper
91	100		
126	37.6	6.9	66.9

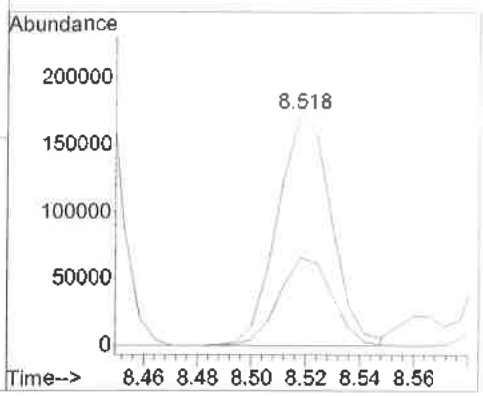

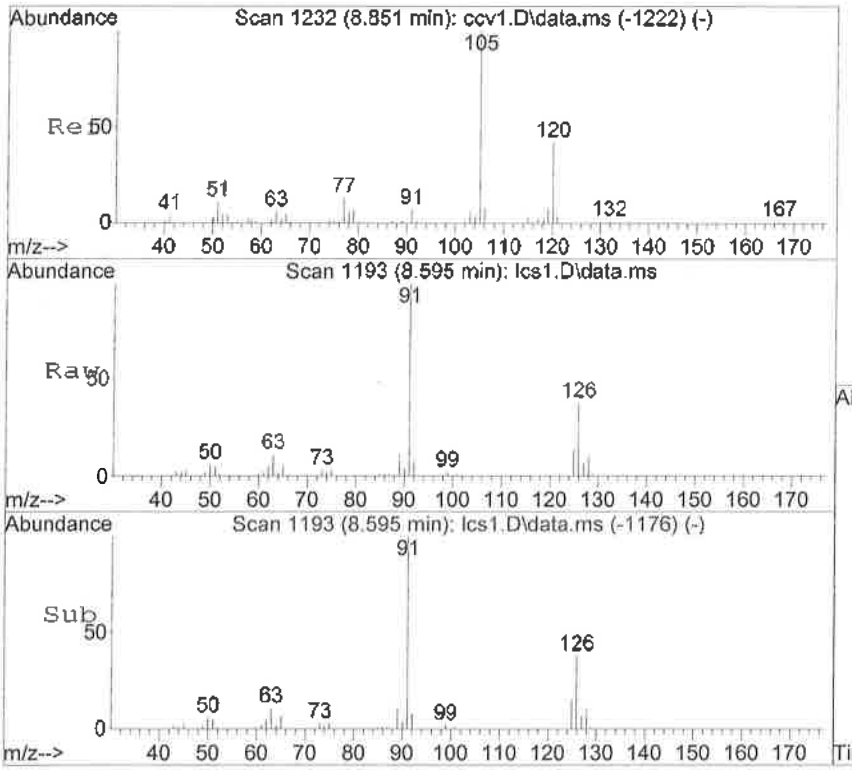

#65
4-Chlorotoluene
Concen: 112.75 ng
RT: 8.595 min Scan# 1193
Delta R.T. 0.002 min
Lab File: lcs1.D
Acq: 16 Sep 2016 9:24 am

Tgt Ion: 91 Resp: 270964

Ion	Ratio	Lower	Upper
91	100		
126	38.0	0.1	60.1

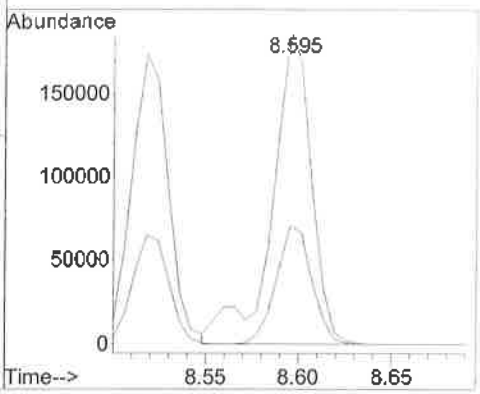

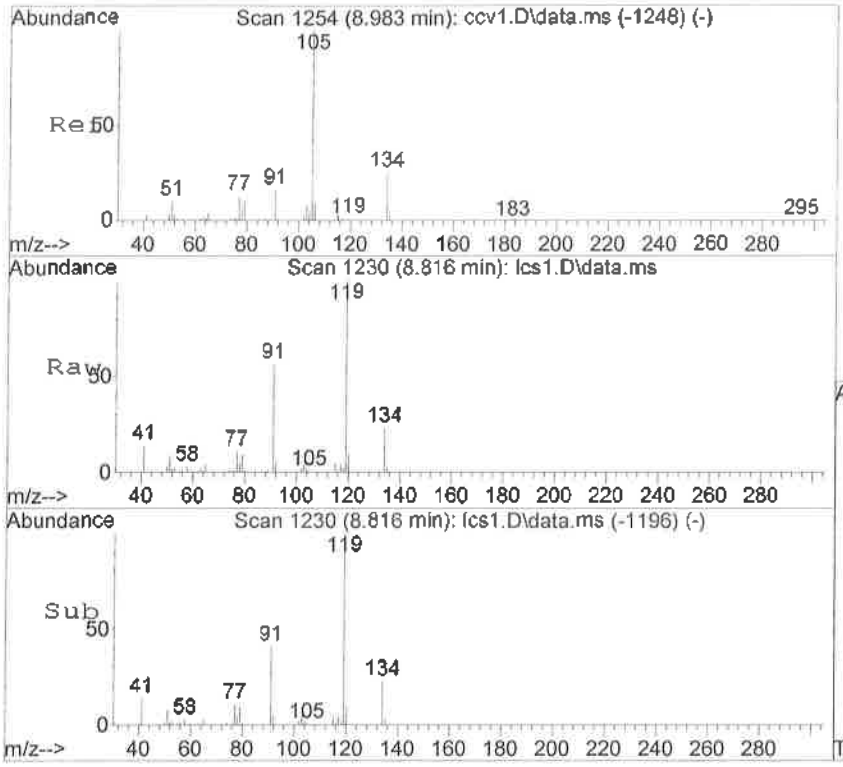

#66
tert-Butylbenzene
Concen: 95.78 ng
RT: 8.816 min Scan# 1230
Delta R.T. 0.002 min
Lab File: lcs1.D
Acq: 16 Sep 2016 9:24 am

Tgt Ion:119 Resp: 294418

Ion	Ratio	Lower	Upper
119	100		
91	55.9	27.7	87.7
134	22.9	0.0	57.4

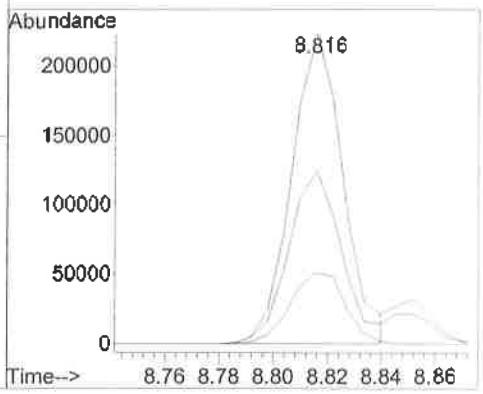

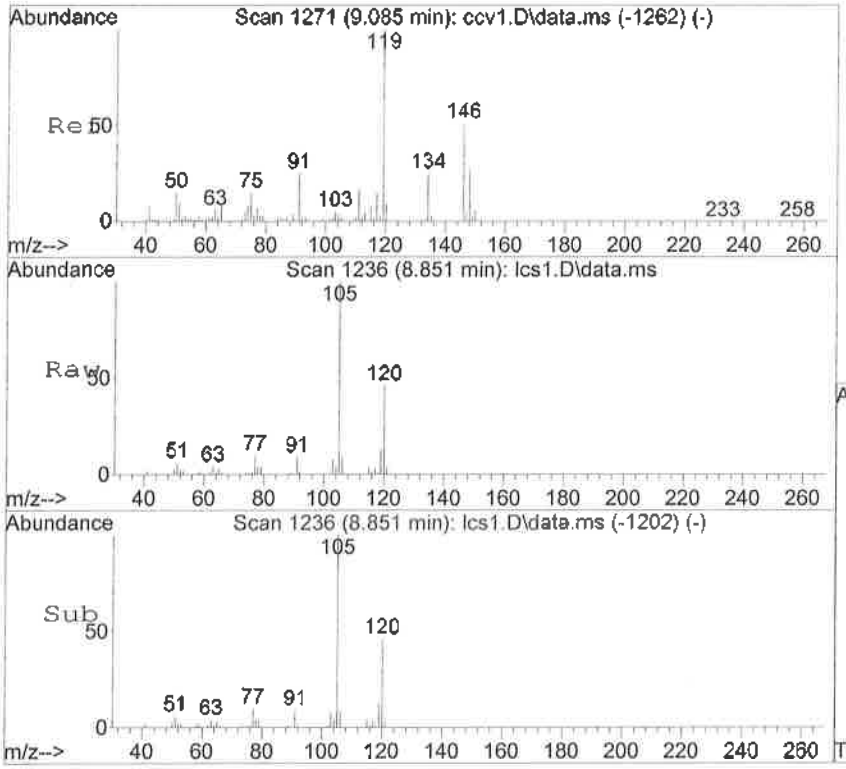

#67
1,2,4-Trimethylbenzene
Concen: 107.87 ng
RT: 8.851 min Scan# 1236
Delta R.T. 0.002 min
Lab File: lcs1.D
Acq: 16 Sep 2016 9:24 am

Tgt Ion:105 Resp: 308563

Ion	Ratio	Lower	Upper
105	100		
120	46.0	17.6	77.6

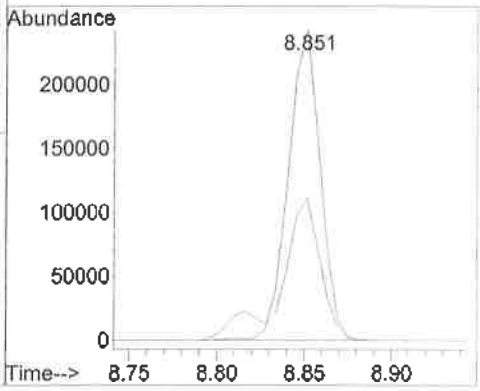

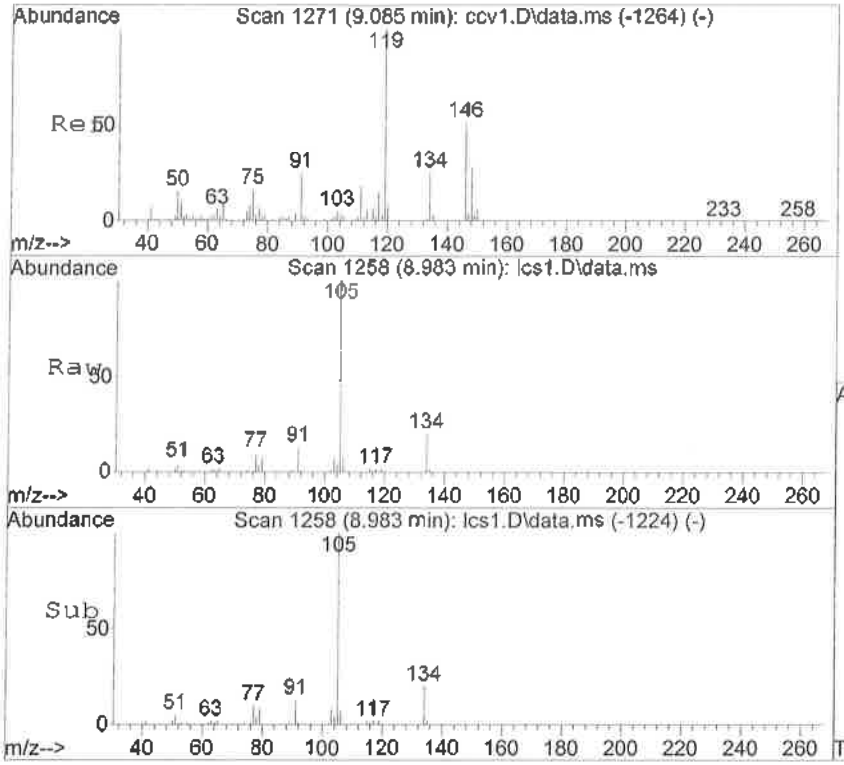

#68
sec-Butylbenzene
Concen: 101.73 ng
RT: 8.983 min Scan# 1258
Delta R.T. 0.002 min
Lab File: lcs1.D
Acq: 16 Sep 2016 9:24 am

Tgt Ion:105 Resp: 441100

Ion	Ratio	Lower	Upper
105	100		
134	20.3	0.0	49.6

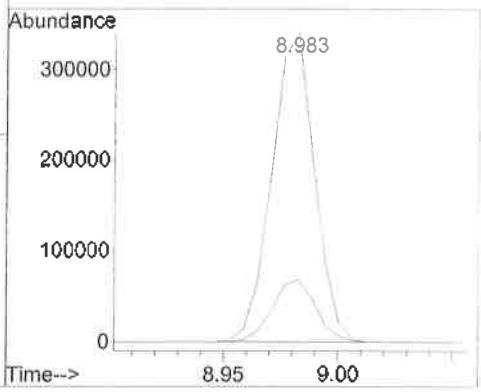

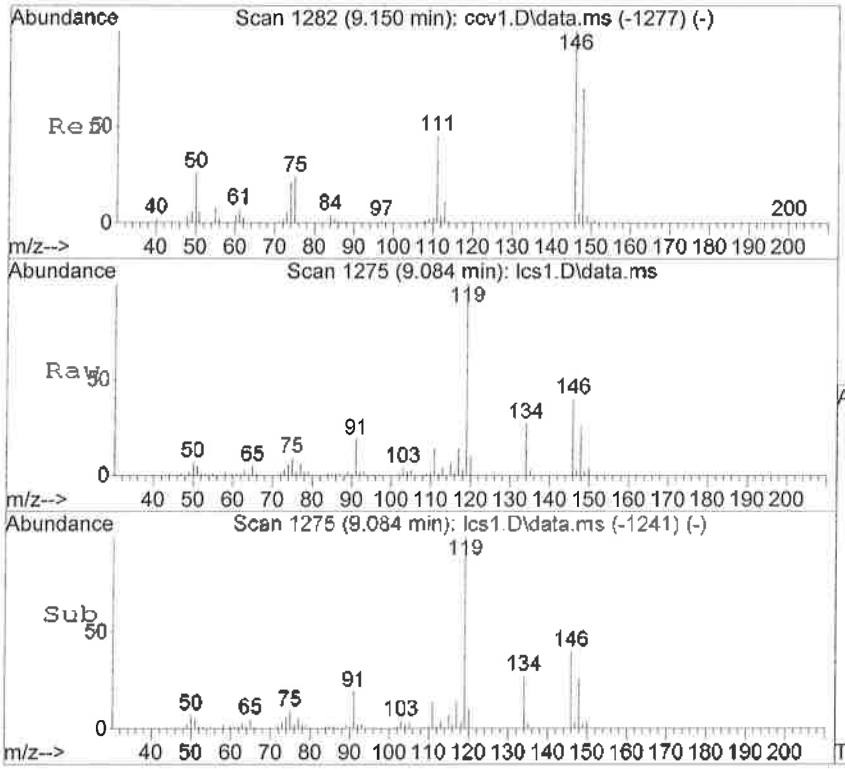

#69
p-Isopropyltoluene
Concen: 107.52 ng
RT: 9.084 min Scan# 1275
Delta R.T. 0.002 min
Lab File: lcs1.D
Acq: 16 Sep 2016 9:24 am

Tgt Ion:119 Resp: 398918

Ion	Ratio	Lower	Upper
119	100		
134	26.5	0.0	56.7
91	19.1	0.0	48.4

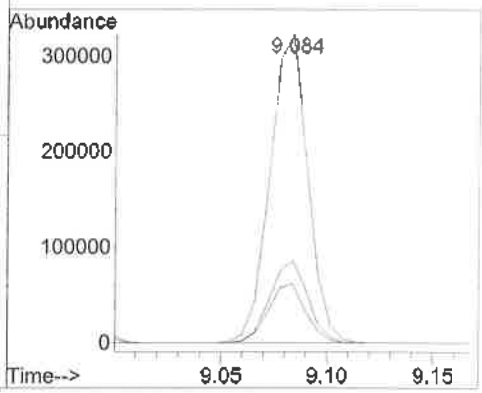

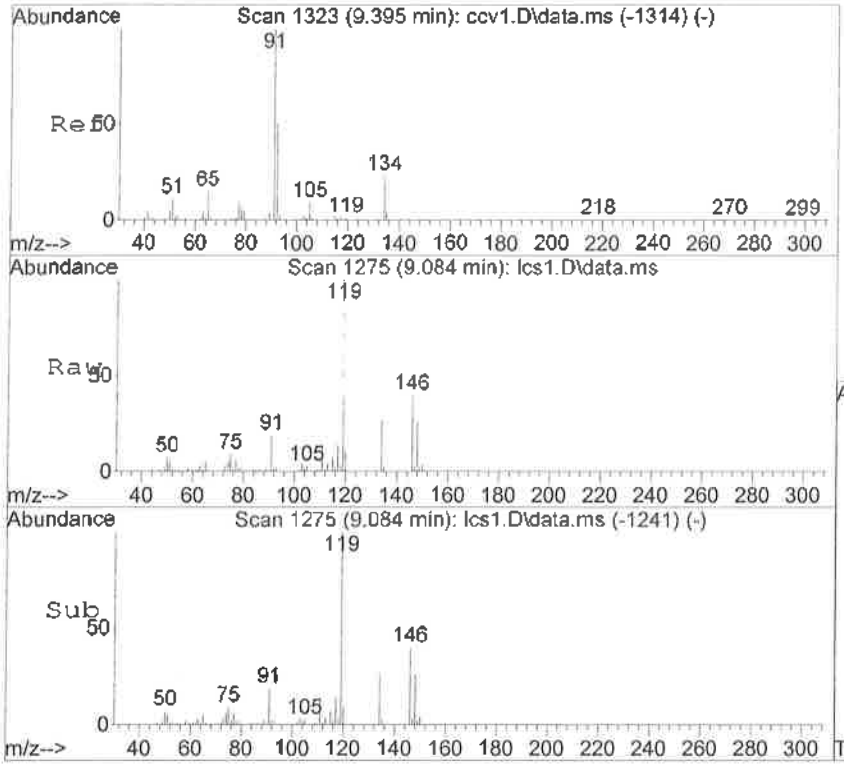

#70
1,3-Dichlorobenzene
Concen: 97.00 ng
RT: 9.084 min Scan# 1275
Delta R.T. 0.002 min
Lab File: lcs1.D
Acq: 16 Sep 2016 9:24 am

Tgt Ion:146 Resp: 165904

Ion	Ratio	Lower	Upper
146	100		
111	34.4	4.3	64.3
148	64.6	34.5	94.5

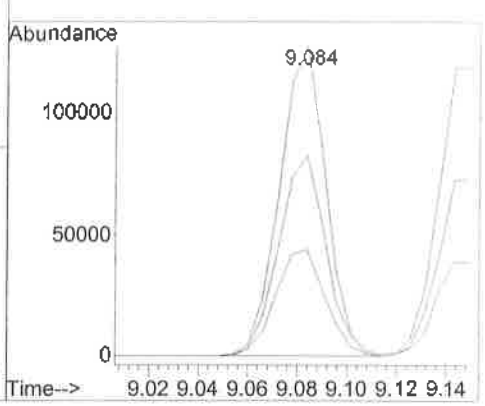

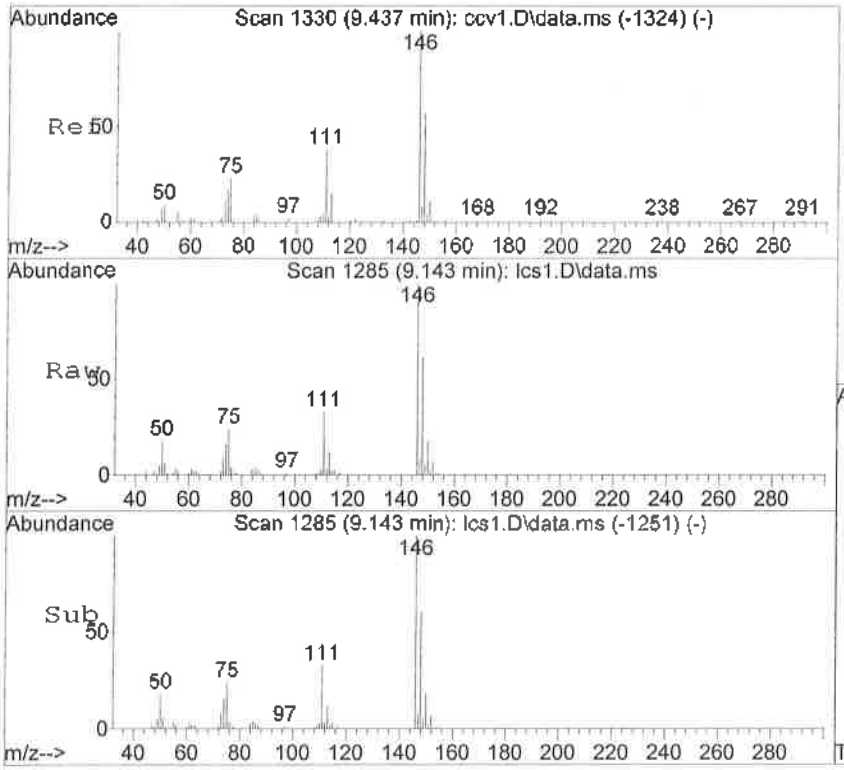

#71
1,4-Dichlorobenzene
Concen: 105.70 ng
RT: 9.143 min Scan# 1285
Delta R.T. 0.002 min
Lab File: lcs1.D
Acq: 16 Sep 2016 9:24 am

Tgt Ion:146 Resp: 163617

Ion	Ratio	Lower	Upper
146	100		
111	33.1	2.4	62.4
148	61.0	36.3	96.3

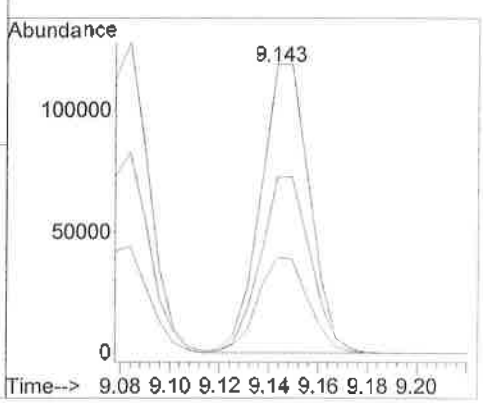

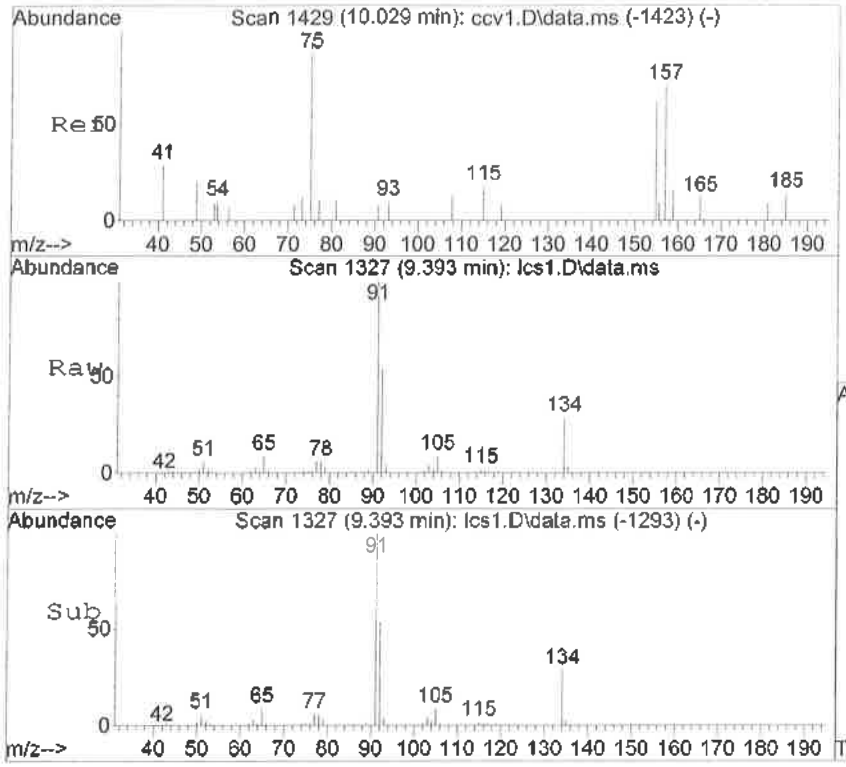

#72
n-Butylbenzene
Concen: 102.86 ng
RT: 9.393 min Scan# 1327
Delta R.T. 0.002 min
Lab File: lcs1.D
Acq: 16 Sep 2016 9:24 am

Tgt Ion: 91 Resp: 345397

Ion	Ratio	Lower	Upper
91	100		
92	54.5	23.5	83.5
134	28.8	0.0	56.0

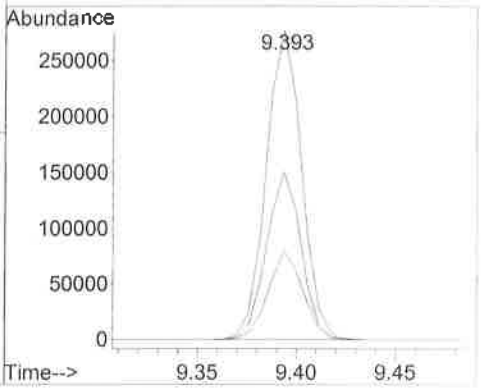

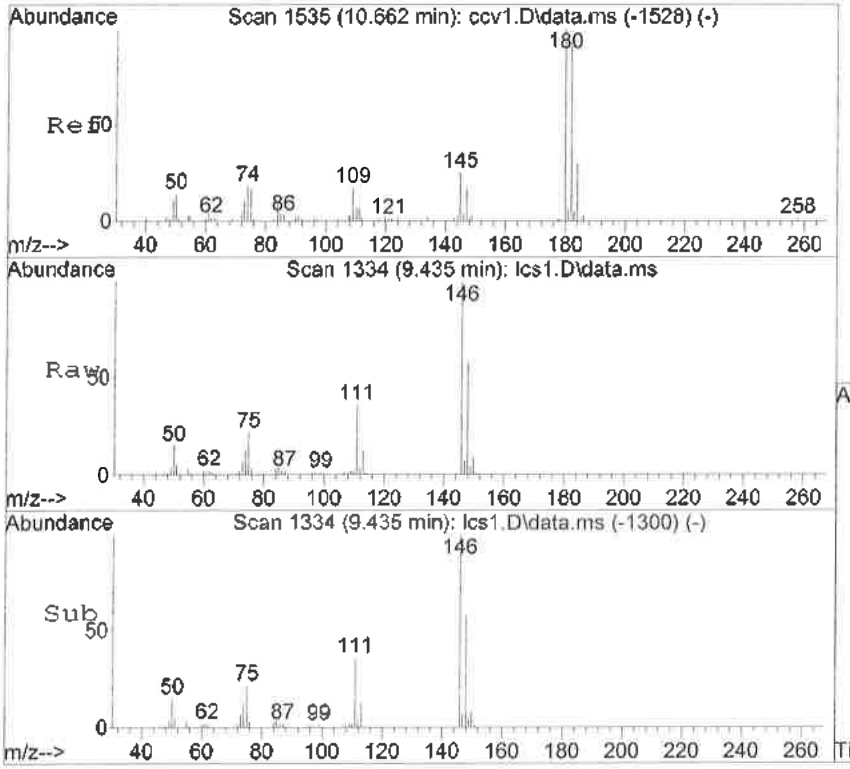

#73
1,2-Dichlorobenzene
Concen: 100.04 ng
RT: 9.435 min Scan# 1334
Delta R.T. 0.002 min
Lab File: lcs1.D
Acq: 16 Sep 2016 9:24 am

Tgt Ion:146 Resp: 131076

Ion	Ratio	Lower	Upper
146	100		
111	35.8	10.4	70.4
148	59.4	27.7	87.7

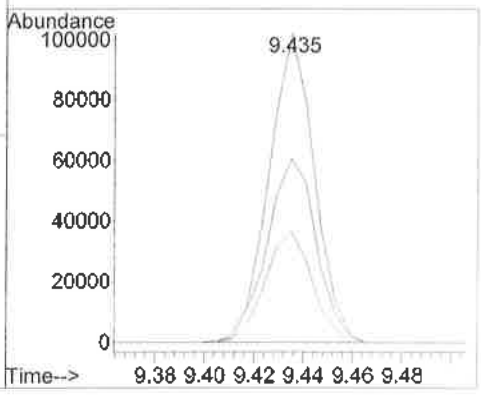

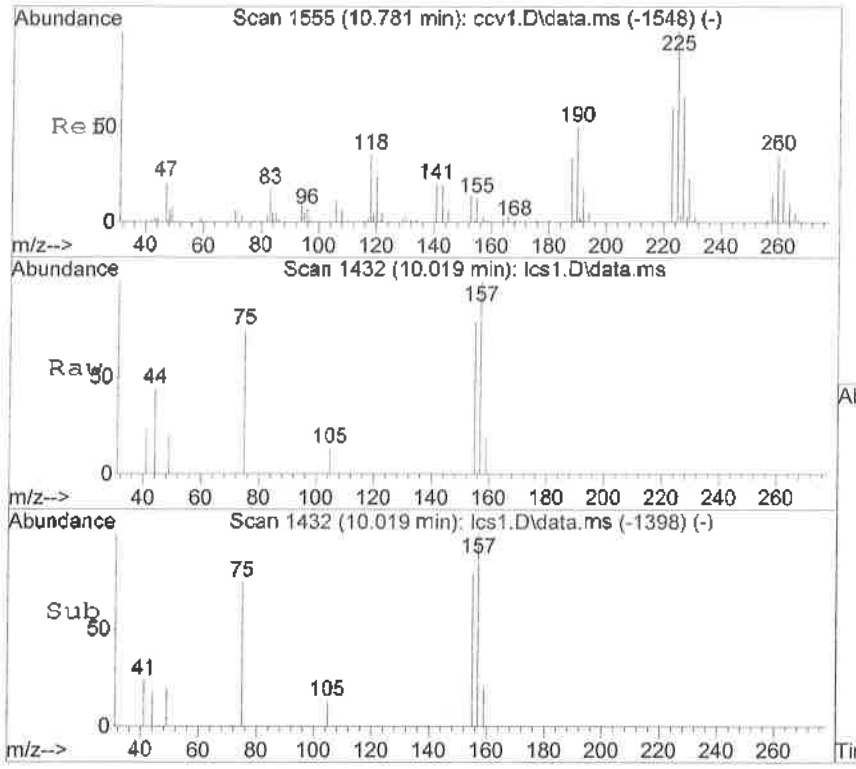

#74
1,2-Dibromo-3-chloropropane
Concen: 80.74 ng
RT: 10.019 min Scan# 1432
Delta R.T. 0.002 min
Lab File: lcs1.D
Acq: 16 Sep 2016 9:24 am

Tgt Ion: 75 Resp: 3528

Ion	Ratio	Lower	Upper
75	100		
155	105.8	100.0	160.0
157	133.5	111.5	171.5

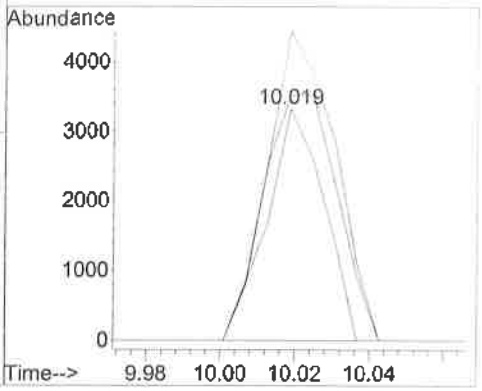

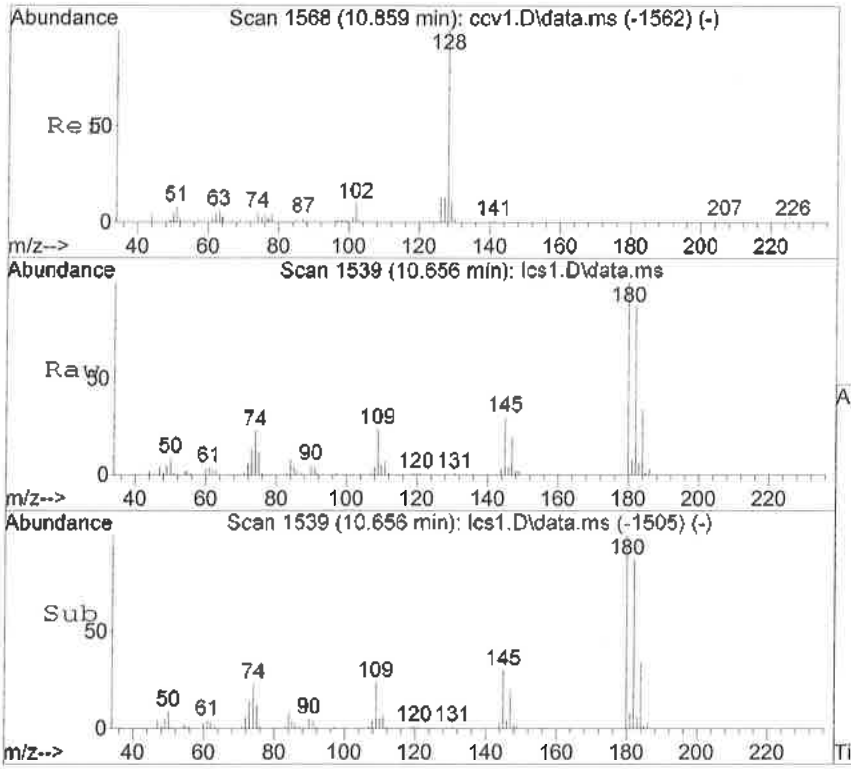

#75
1,2,4-Trichlorobenzene
Concen: 101.03 ng
RT: 10.656 min Scan# 1539
Delta R.T. 0.002 min
Lab File: lcs1.D
Acq: 16 Sep 2016 9:24 am

Tgt Ion:180 Resp: 84430

Ion	Ratio	Lower	Upper
180	100		
182	88.3	68.8	128.8
145	30.2	7.5	67.5

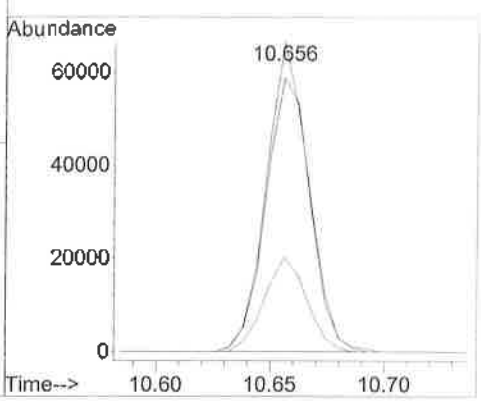

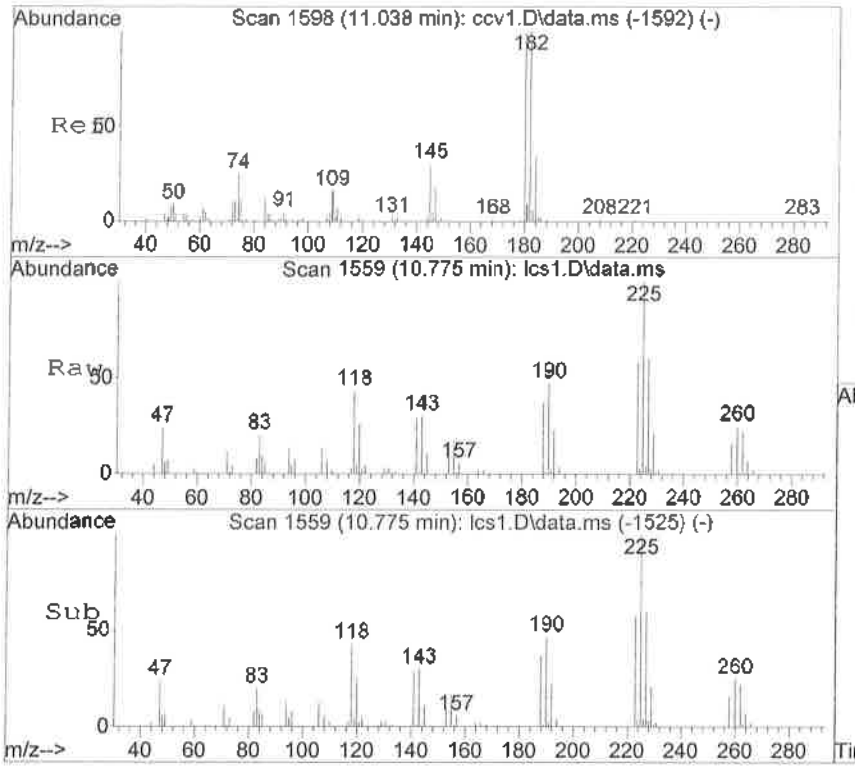

#76
Hexachlorobutadiene
Concen: 92.60 ng
RT: 10.775 min Scan# 1559
Delta R.T. 0.002 min
Lab File: lcs1.D
Acq: 16 Sep 2016 9:24 am

Tgt Ion:225 Resp: 62159

Ion	Ratio	Lower	Upper
225	100		
223	61.0	28.7	88.7
227	62.5	36.1	96.1

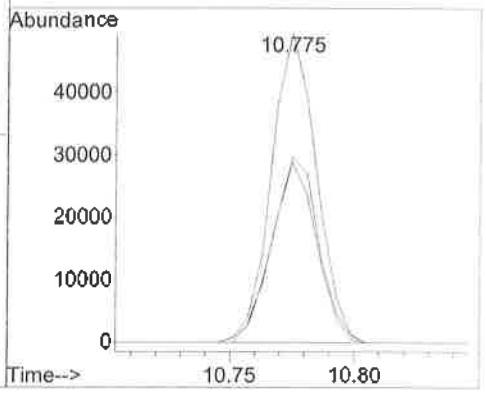

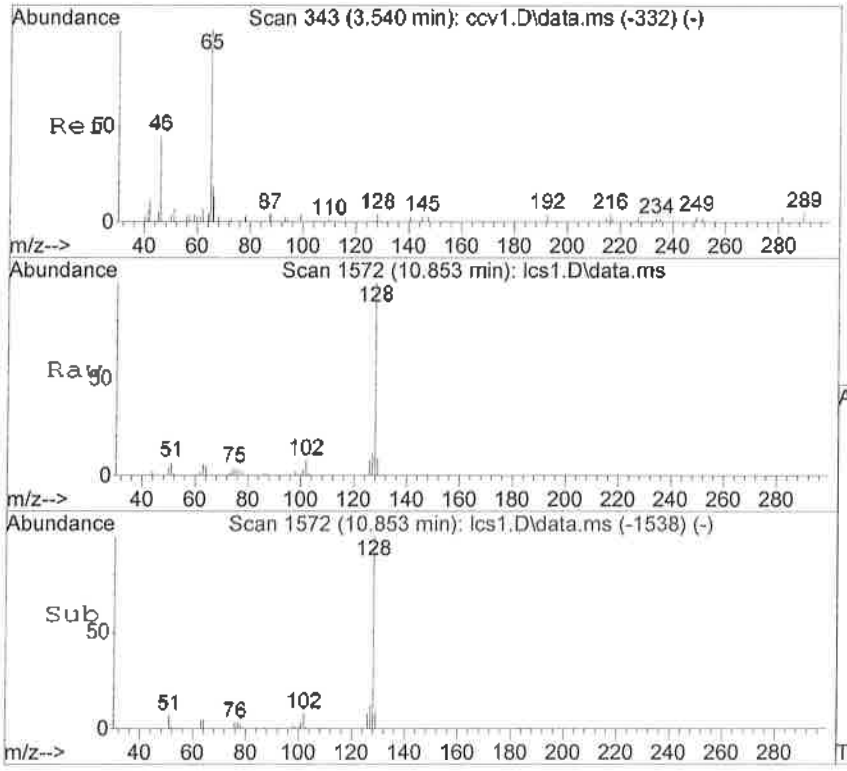

#77
Naphthalene
Concen: 103.00 ng
RT: 10.853 min Scan# 1572
Delta R.T. 0.002 min
Lab File: lcs1.D
Acq: 16 Sep 2016 9:24 am

Tgt Ion:128 Resp: 121106

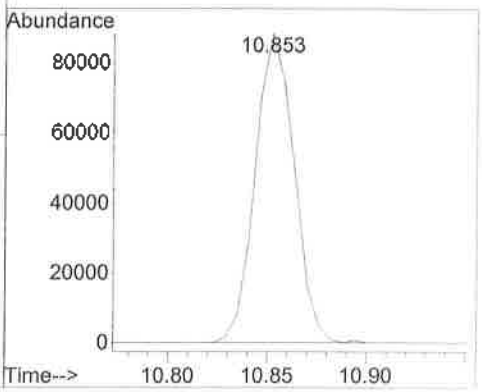

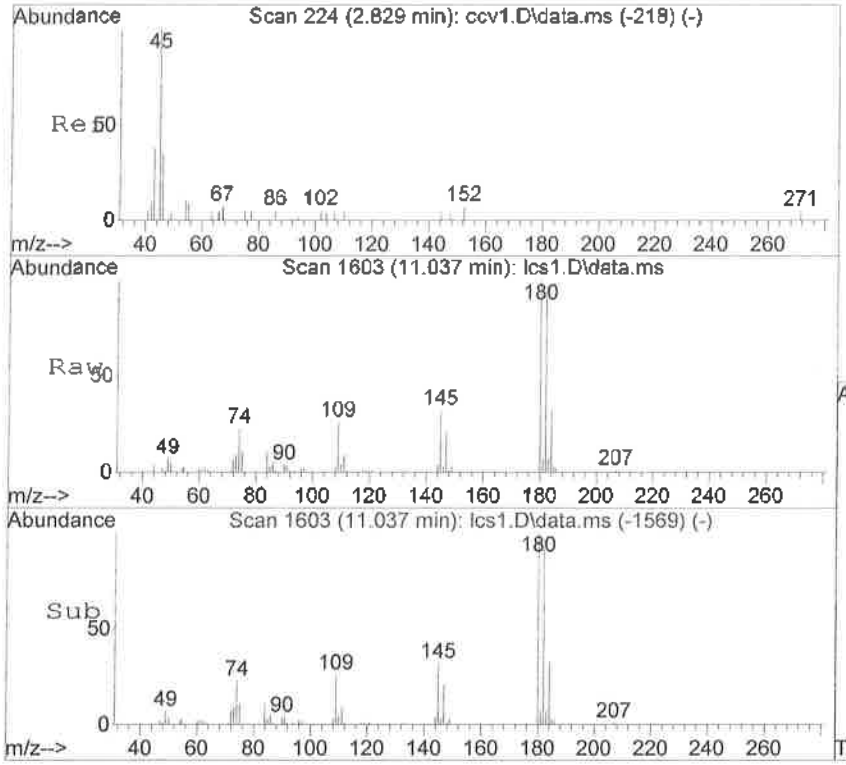

#78
1,2,3-Trichlorobenzene
Concen: 101.60 ng
RT: 11.037 min Scan# 1603
Delta R.T. 0.002 min
Lab File: lcs1.D
Acq: 16 Sep 2016 9:24 am

Tgt Ion:180 Resp: 69972

Ion	Ratio	Lower	Upper
180	100		
182	97.0	72.3	132.3
145	32.0	3.4	63.4

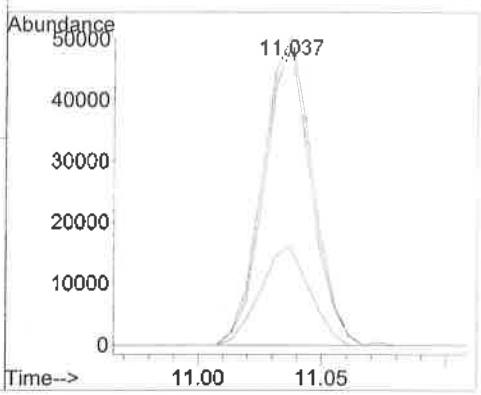

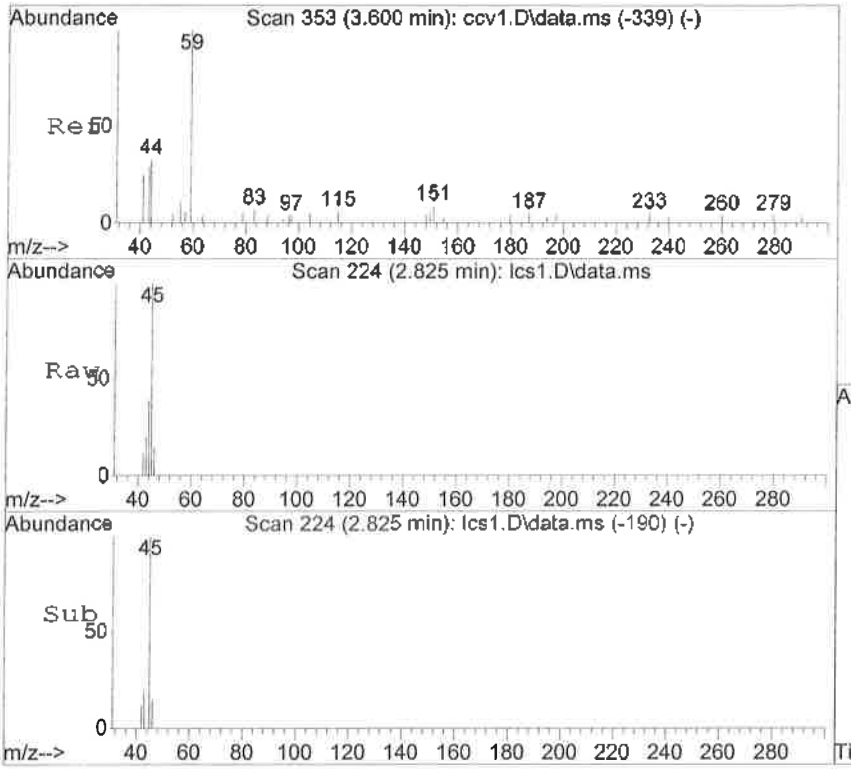

#80
Ethanol
Concen: 3435.76 ng
RT: 2.825 min Scan# 224
Delta R.T. 0.003 min
Lab File: lcs1.D
Acq: 16 Sep 2016 9:24 am

Tgt Ion: 45 Resp: 8344

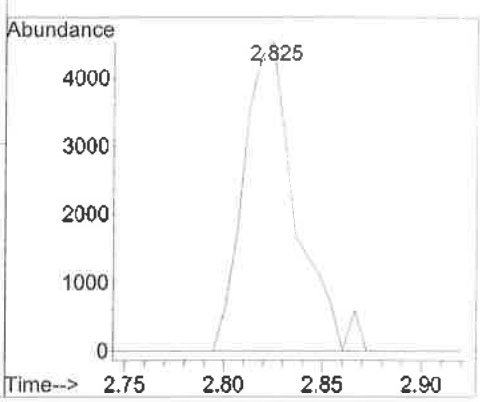

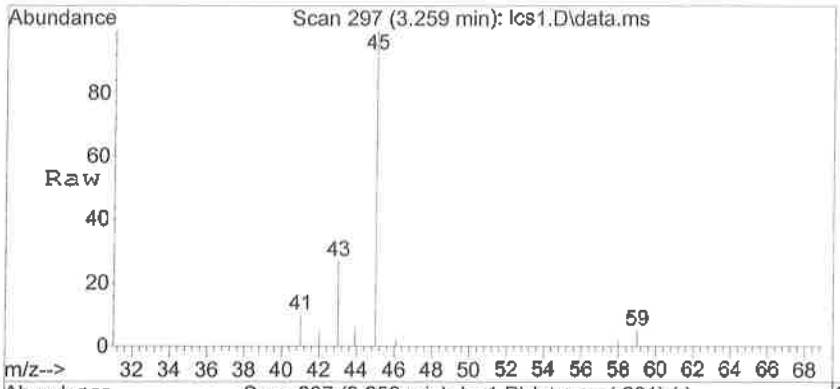

#81
Isopropyl alcohol
Concen: 3651.30 ng
RT: 3.259 min Scan# 297
Delta R.T. 0.002 min
Lab File: lcs1.D
Acq: 16 Sep 2016 9:24 am

Tgt Ion: 45 Resp: 52831

Ion	Ratio	Lower	Upper
45	100		
59	2.4	0.6	0.8#

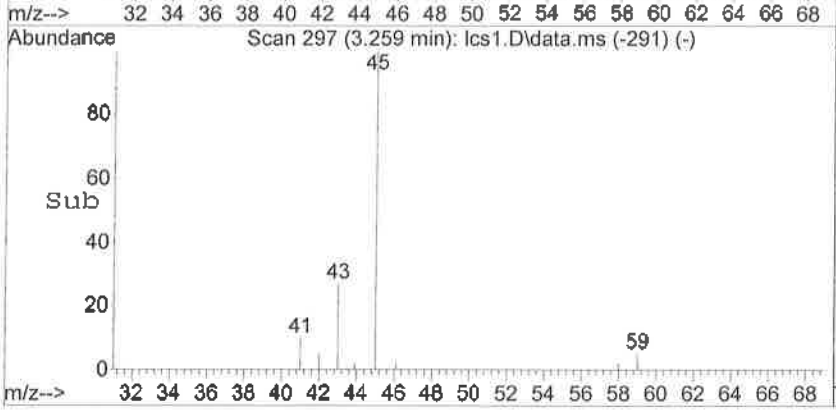

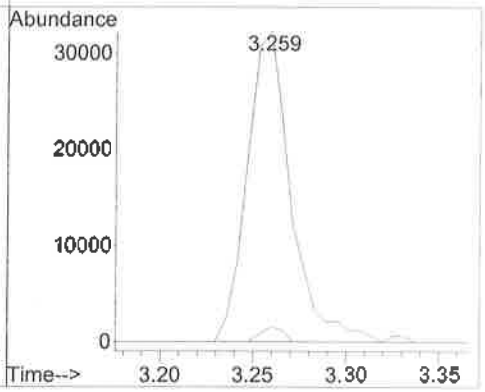

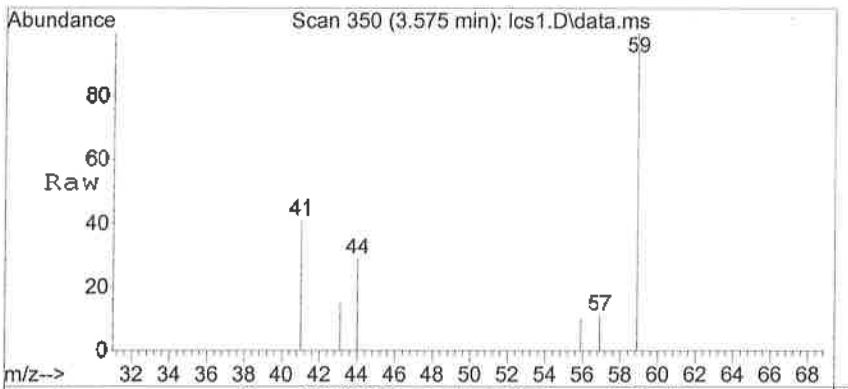

#82
t-Butanol *
Concen: 419.49 ng
RT: 3.575 min Scan# 350
Delta R.T. 0.002 min
Lab File: lcs1.D
Acq: 16 Sep 2016 9:24 am

Tgt Ion: 59 Resp: 7459

Ion	Ratio	Lower	Upper
59	100		
43	15.2	0.0	44.4
41	41.1	11.5	71.5
57	10.6	0.0	46.4

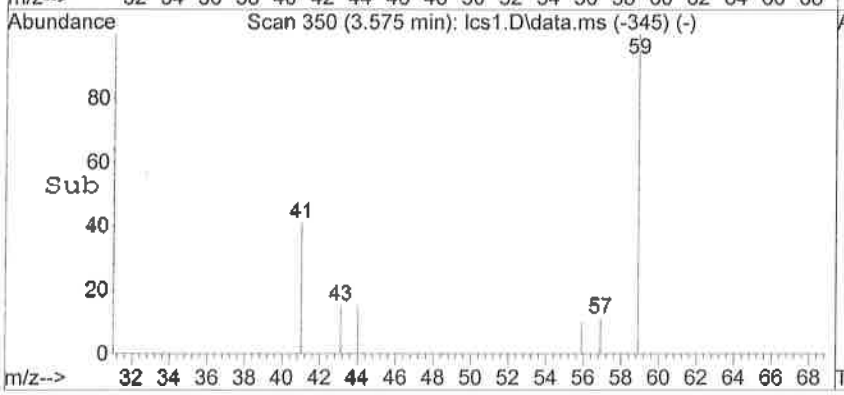

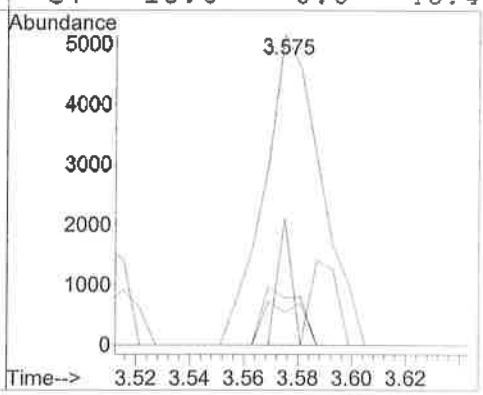

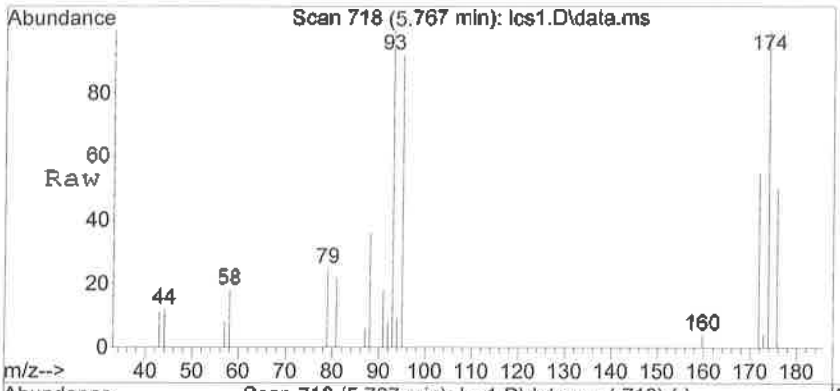

#83
1,4-Dioxane
Concen: 3910.16 ng
RT: 5.767 min Scan# 718
Delta R.T. -0.010 min
Lab File: lcs1.D
Acq: 16 Sep 2016 9:24 am

Tgt Ion: 88 Resp: 7810

Ion	Ratio	Lower	Upper
88	100		
58	0.0	0.0	0.0

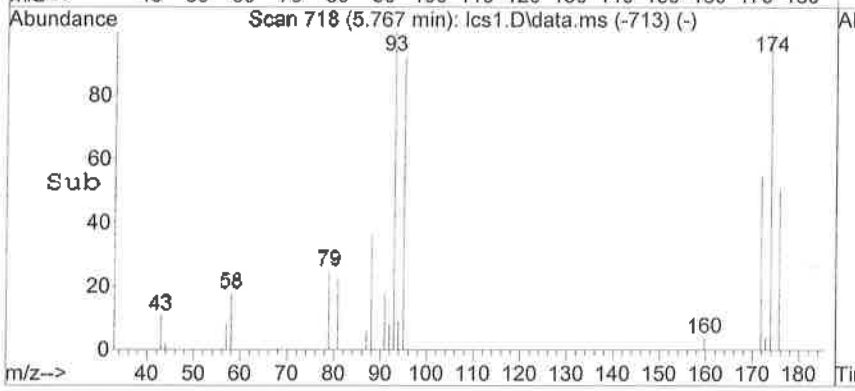

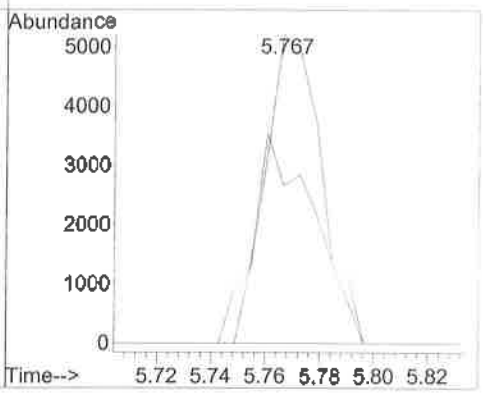

Quantitation Report (QT Reviewed)

Data Path : C:\msdchem\1\DATA\091616\
Data File : BC SV111.D
Acq On : 16 Sep 2016 11:09 am
Operator : sc
Sample : E609050-03
Misc : .05
ALS Vial : 11 Sample Multiplier: 1

Quant Time: Oct 04 08:45:07 2016
Quant Method : C:\msdchem\1\METHODS\091316VFM.M
Quant Title : 8260 SV for Volatile Organic Compounds GC/MS #4
QLast Update : Wed Sep 14 11:15:14 2016
Response via : Initial Calibration

Internal Standards	R.T.	QIon	Response	Conc	Units		Dev(Min)
1) Fluorobenzene	5.275	96	107996	50.00	ng		0.00
44) Chlorobenzene-D5	7.401	82	35486	50.00	ng		0.00
56) 1,4-Dichlorobenzene-d4	9.128	152	34062	50.00	ng		0.00
79) TBA-d9	3.512	65	13060	1000.00	ng		0.00
System Monitoring Compounds							
26) Dibromofluoromethane	4.792	113	24453	55.13	ng		0.00
Spiked Amount 50.000	Range 75 - 125		Recovery = 110.26%				
29) 1,2-Dichloroethane-d4	5.043	65	16846	49.87	ng		0.00
Spiked Amount 50.000	Range 75 - 125		Recovery = 99.74%				
38) Toluene-d8	6.371	98	97383	49.23	ng		0.00
Spiked Amount 50.000	Range 75 - 125		Recovery = 98.46%				
57) 4-Bromofluorobenzene	8.258	174	24053	51.22	ng		0.00
Spiked Amount 50.000	Range 75 - 125		Recovery = 102.44%				
Target Compounds							Qvalue
9) Trichlorofluoromethane	2.648	101	11217	10.54	ng		95
11) Freon-113	3.101	101	213397	303.23	ng		90
40) Toluene*	6.418	92	921	0.60	ng	#	67

(#) = qualifier out of range (m) = manual integration (+) = signals summed

Quantitation Report (QT Reviewed)

Data Path : C:\msdchem\1\DATA\091616\
Data File : BC SV111.D
Acq On : 16 Sep 2016 11:09 am
Operator : sc
Sample : E609050-03
Misc : .05
ALS Vial : 11 Sample Multiplier: 1

Quant Time: Oct 04 08:45:07 2016
Quant Method : C:\msdchem\1\METHODS\091316VFM.M
Quant Title : 8260 SV for Volatile Organic Compounds GC/MS #4
QLast Update : Wed Sep 14 11:15:14 2016
Response via : Initial Calibration



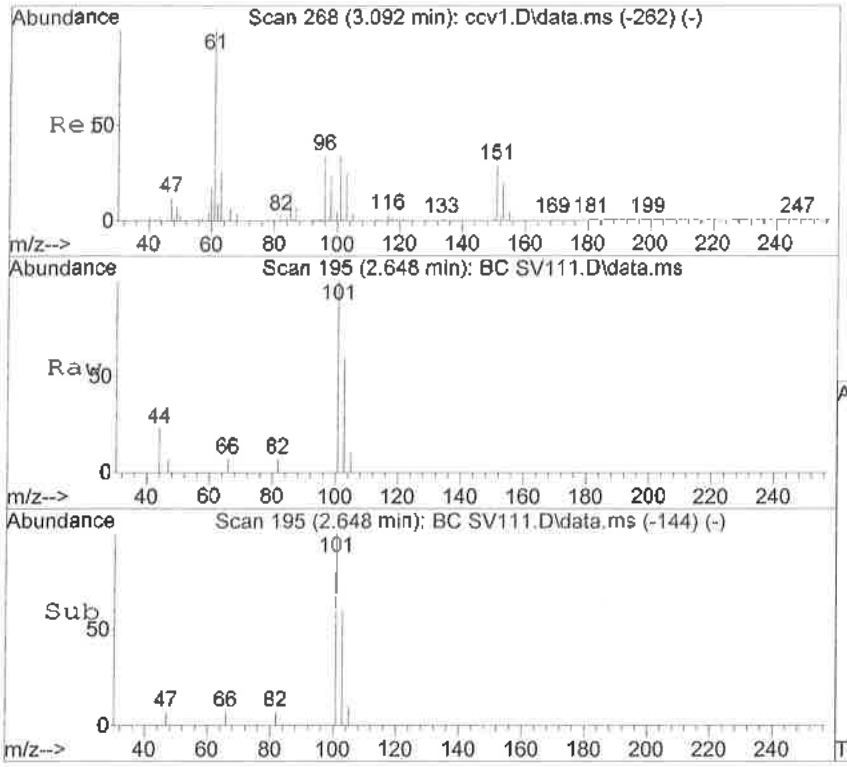

#9
Trichlorofluoromethane
Concen: 10.54 ng
RT: 2.648 min Scan# 195
Delta R.T. 0.004 min
Lab File: BC SV111.D
Acq: 16 Sep 2016 11:09 am

Tgt Ion:101 Resp: 11217

Ion	Ratio	Lower	Upper
101	100		
103	59.8	33.3	93.3

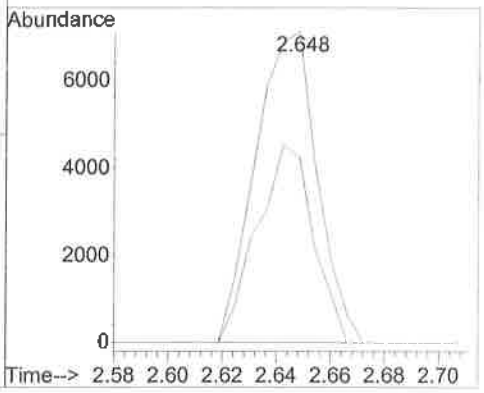

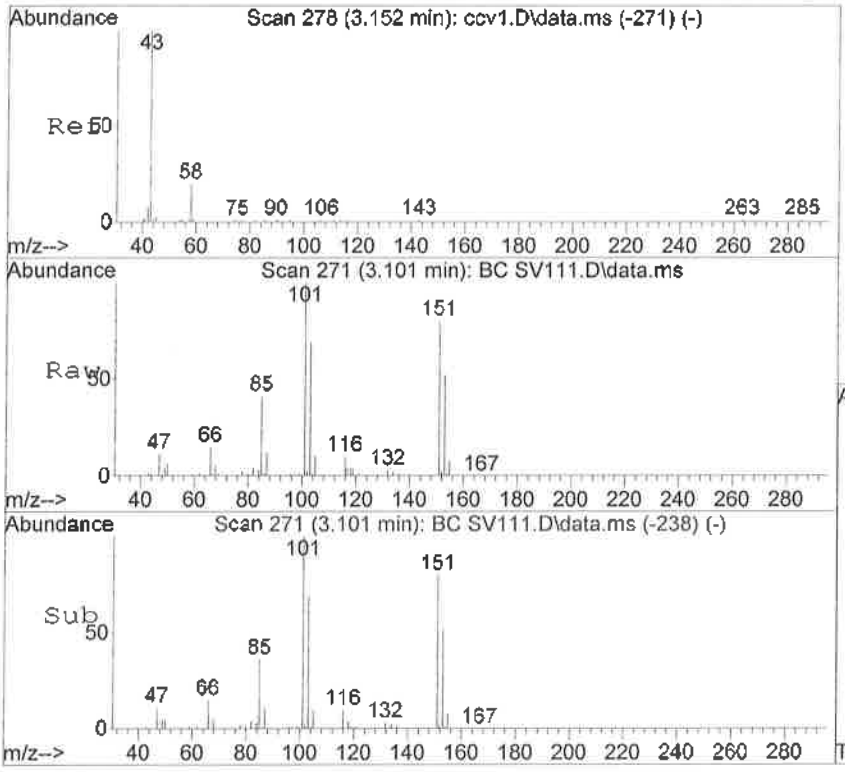

#11
Freon-113
Concen: 303.23 ng
RT: 3.101 min Scan# 271
Delta R.T. -0.002 min
Lab File: BC SV111.D
Acq: 16 Sep 2016 11:09 am

Tgt Ion:101 Resp: 213397

Ion	Ratio	Lower	Upper
101	100		
103	68.7	25.6	85.6
151	79.7	45.8	105.8

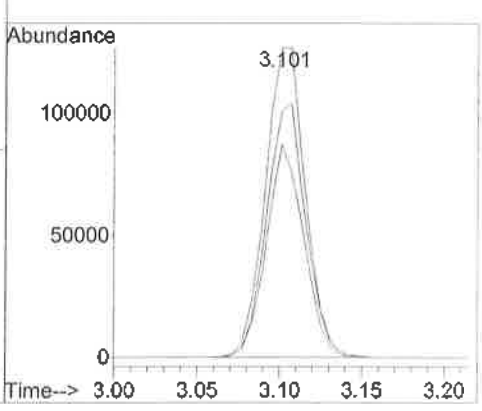

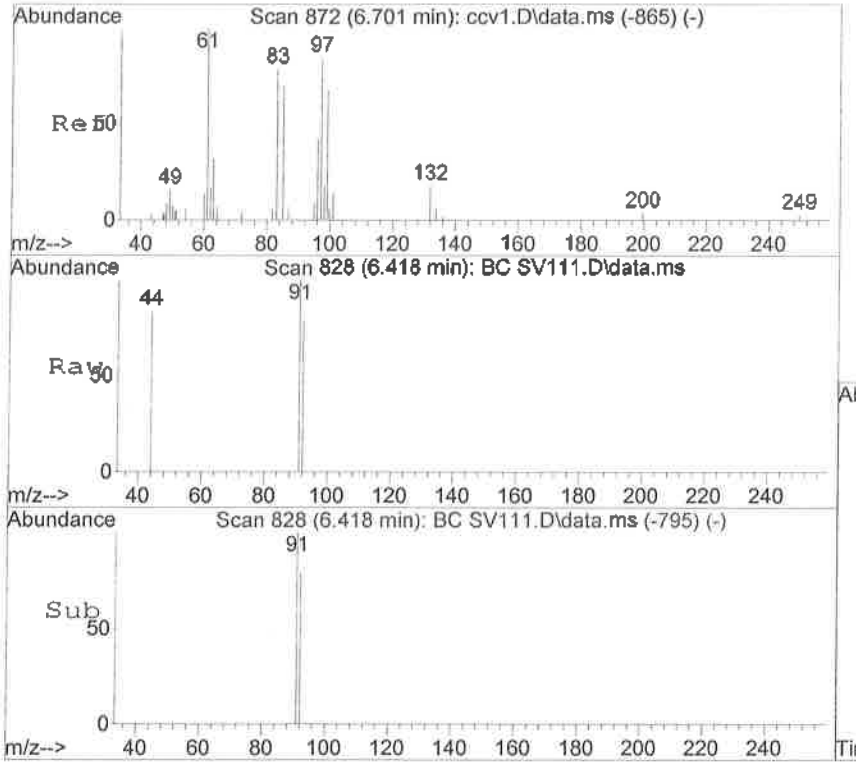

#40
Toluene*
Concen: 0.60 ng
RT: 6.418 min Scan# 828
Delta R.T. -0.002 min
Lab File: BC SV111.D
Acq: 16 Sep 2016 11:09 am

Tgt Ion: 92 Resp: 921

Ion	Ratio	Lower	Upper
92	100		
91	126.0	140.9	200.9#

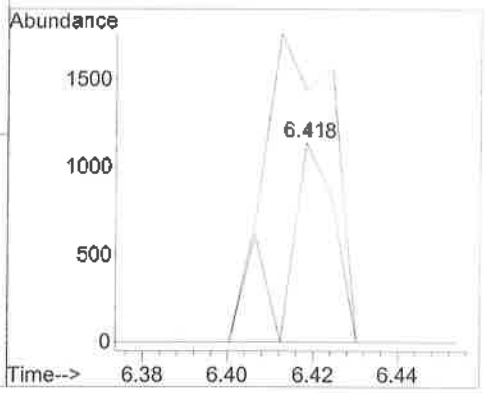

Mobile Geochemistry Inc.

18 October 2016

Ms. Eileen Russell
Brown and Caldwell - San Diego
9665 Chesapeake Drive Suite 201
San Diego, CA 92123

H&P Project: BC100616-10 Rev
Client Project: Work Plan 18-149429 / San Diego

Dear Ms. Eileen Russell:

Enclosed is the analytical report for the above referenced project. The data herein applies to samples as received by H&P Mobile Geochemistry, Inc. on 05-Oct-16 which were analyzed in accordance with the attached Chain of Custody record(s).

The results for all sample analyses and required QA/QC analyses are presented in the following sections and summarized in the documents:

- Sample Summary
- Case Narrative (if applicable)
- Sample Results
- Quality Control Summary
- Notes and Definitions / Appendix
- Chain of Custody
- Sampling Logs (if applicable)

Unless otherwise noted, I certify that all analyses were performed and reviewed in compliance with our Quality Systems Manual and Standard Operating Procedures. This report shall not be reproduced, except in full, without the written approval of H&P Mobile Geochemistry, Inc.

We at H&P Mobile Geochemistry, Inc. sincerely appreciate the opportunity to provide analytical services to you on this project. If you have any questions or concerns regarding this analytical report, please contact me at your convenience at 760-804-9678.

Sincerely,

Janis La Roux
Laboratory Director

H&P Mobile Geochemistry, Inc. is certified under the California ELAP, the National Environmental Laboratory Accreditation Conference (NELAC) and the Department of Defense Accreditation Programs.

H&P Mobile
Geochemistry Inc.

2470 Impala Drive
Carlsbad, CA 92010
760-804-9678 Phone
760-804-9159 Fax

Brown and Caldwell - San Diego	Project: BC100616-10 Rev	
9665 Chesapeake Drive Suite 201	Project Number: Work Plan 18-149429 / San Diego	Reported:
San Diego, CA 92123	Project Manager: Ms. Eileen Russell	18-Oct-16 10:54

ANALYTICAL REPORT FOR SAMPLES

Sample ID	Laboratory ID	Matrix	Date Sampled	Date Received
02SV112-005	E610038-01	Vapor	05-Oct-16	05-Oct-16
02SV111-005	E610038-02	Vapor	05-Oct-16	05-Oct-16
02SV111-005D	E610038-03	Vapor	05-Oct-16	05-Oct-16
02SV109-005	E610038-04	Vapor	05-Oct-16	05-Oct-16
02SV999-000A2	E610038-05	Vapor	05-Oct-16	05-Oct-16

H&P Mobile
Geochemistry Inc.

2470 Impala Drive
Carlsbad, CA 92010
760-804-9678 Phone
760-804-9159 Fax

Brown and Caldwell - San Diego	Project: BC100616-10 Rev	
9665 Chesapeake Drive Suite 201	Project Number: Work Plan 18-149429 / San Diego	Reported:
San Diego, CA 92123	Project Manager: Ms. Eileen Russell	18-Oct-16 10:54

DETECTIONS SUMMARY

Sample ID: **02SV112-005** Laboratory ID: **E610038-01**

Analyte	Result	Reporting Limit	Units	Method	Notes
Vinyl chloride	**4.8**	2.6	ug/m3	EPA TO-15	
Trichlorofluoromethane (F11)	**14**	5.6	ug/m3	EPA TO-15	
1,1-Dichloroethene	**37**	4.0	ug/m3	EPA TO-15	
1,1,2-Trichlorotrifluoroethane (F113)	**41**	7.7	ug/m3	EPA TO-15	
Carbon disulfide	**40**	6.3	ug/m3	EPA TO-15	
1,1-Dichloroethane	**35**	4.1	ug/m3	EPA TO-15	
cis-1,2-Dichloroethene	**27**	4.0	ug/m3	EPA TO-15	
Benzene	**17**	3.2	ug/m3	EPA TO-15	
Toluene	**8.2**	3.8	ug/m3	EPA TO-15	
Tetrachloroethene	**35**	6.9	ug/m3	EPA TO-15	
Ethylbenzene	**13**	4.4	ug/m3	EPA TO-15	
m,p-Xylene	**59**	8.8	ug/m3	EPA TO-15	
o-Xylene	**76**	4.4	ug/m3	EPA TO-15	
1,3,5-Trimethylbenzene	**6.5**	5.0	ug/m3	EPA TO-15	
1,2,4-Trimethylbenzene	**12**	5.0	ug/m3	EPA TO-15	

Sample ID: **02SV111-005** Laboratory ID: **E610038-02**

Analyte	Result	Reporting Limit	Units	Method	Notes
Trichlorofluoromethane (F11)	**600**	500	ug/m3	H&P 8260SV	
1,1,2 Trichlorotrifluoroethane (F113)	**20000**	500	ug/m3	H&P 8260SV	

Sample ID: **02SV111-005D** Laboratory ID: **E610038-03**

Analyte	Result	Reporting Limit	Units	Method	Notes
Trichlorofluoromethane (F11)	**600**	500	ug/m3	H&P 8260SV	
1,1,2 Trichlorotrifluoroethane (F113)	**22000**	500	ug/m3	H&P 8260SV	

Sample ID: **02SV109-005** Laboratory ID: **E610038-04**

Analyte	Result	Reporting Limit	Units	Method	Notes
Vinyl chloride	**11**	2.6	ug/m3	EPA TO-15	
Trichlorofluoromethane (F11)	**28**	5.6	ug/m3	EPA TO-15	
1,1-Dichloroethene	**48**	4.0	ug/m3	EPA TO-15	
1,1,2-Trichlorotrifluoroethane (F113)	**14**	7.7	ug/m3	EPA TO-15	
Methylene chloride (Dichloromethane)	**11**	3.5	ug/m3	EPA TO-15	
Carbon disulfide	**16**	6.3	ug/m3	EPA TO-15	

H&P Mobile
Geochemistry Inc.

2470 Impala Drive
Carlsbad, CA 92010
760-804-9678 Phone
760-804-9159 Fax

Brown and Caldwell - San Diego	Project: BC100616-10 Rev	
9665 Chesapeake Drive Suite 201	Project Number: Work Plan 18-149429 / San Diego	Reported:
San Diego, CA 92123	Project Manager: Ms. Eileen Russell	18-Oct-16 10:54

Sample ID: **02SV109-005** Laboratory ID: **E610038-04**

Analyte	Result	Reporting Limit	Units	Method	Notes
1,1-Dichloroethane	**26**	4.1	ug/m3	EPA TO-15	
cis-1,2-Dichloroethene	**29**	4.0	ug/m3	EPA TO-15	
Benzene	**7.9**	3.2	ug/m3	EPA TO-15	
Trichloroethene	**29**	5.5	ug/m3	EPA TO-15	
Toluene	**11**	3.8	ug/m3	EPA TO-15	
m,p-Xylene	**9.4**	8.8	ug/m3	EPA TO-15	
o-Xylene	**5.5**	4.4	ug/m3	EPA TO-15	

Sample ID: **02SV999-000A2** Laboratory ID: **E610038-05**

Analyte	Result	Reporting Limit	Units	Method	Notes
Chloromethane	**2.3**	2.1	ug/m3	EPA TO-15	

H&P Mobile
Geochemistry Inc.

2470 Impala Drive
Carlsbad, CA 92010
760-804-9678 Phone
760-804-9159 Fax

Brown and Caldwell - San Diego	Project: BC100616-10 Rev	
9665 Chesapeake Drive Suite 201	Project Number: Work Plan 18-149429 / San Diego	Reported:
San Diego, CA 92123	Project Manager: Ms. Eileen Russell	18-Oct-16 10:54

Volatile Organic Compounds by EPA TO-15

H&P Mobile Geochemistry, Inc.

Analyte	Result	Reporting Limit	Units	Dilution Factor	Batch	Prepared	Analyzed	Method	Notes
02SV112-005 (E610038-01) Vapor Sampled: 05-Oct-16 Received: 05-Oct-16									
1,1-Difluoroethane (LCC)	ND	5.5	ug/m3	1	EJ60704	06-Oct-16	07-Oct-16	EPA TO-15	
Dichlorodifluoromethane (F12)	ND	5.0	"	"	"	"	"	"	
Chloromethane	ND	2.1	"	"	"	"	"	"	
Dichlorotetrafluoroethane (F114)	ND	7.1	"	"	"	"	"	"	
Vinyl chloride	**4.8**	2.6	"	"	"	"	"	"	
Bromomethane	ND	16	"	"	"	"	"	"	
Chloroethane	ND	8.0	"	"	"	"	"	"	
Trichlorofluoromethane (F11)	**14**	5.6	"	"	"	"	"	"	
1,1-Dichloroethene	**37**	4.0	"	"	"	"	"	"	
1,1,2-Trichlorotrifluoroethane (F113)	**41**	7.7	"	"	"	"	"	"	
Methylene chloride (Dichloromethane)	ND	3.5	"	"	"	"	"	"	
Carbon disulfide	**40**	6.3	"	"	"	"	"	"	
trans-1,2-Dichloroethene	ND	8.0	"	"	"	"	"	"	
1,1-Dichloroethane	**35**	4.1	"	"	"	"	"	"	
2-Butanone (MEK)	ND	30	"	"	"	"	"	"	
cis-1,2-Dichloroethene	**27**	4.0	"	"	"	"	"	"	
Chloroform	ND	4.9	"	"	"	"	"	"	
1,1,1-Trichloroethane	ND	5.5	"	"	"	"	"	"	
1,2-Dichloroethane (EDC)	ND	4.1	"	"	"	"	"	"	
Benzene	**17**	3.2	"	"	"	"	"	"	
Carbon tetrachloride	ND	6.4	"	"	"	"	"	"	
Trichloroethene	ND	5.5	"	"	"	"	"	"	
1,2-Dichloropropane	ND	9.4	"	"	"	"	"	"	
Bromodichloromethane	ND	6.8	"	"	"	"	"	"	
cis-1,3-Dichloropropene	ND	4.6	"	"	"	"	"	"	
4-Methyl-2-pentanone (MIBK)	ND	8.3	"	"	"	"	"	"	
trans-1,3-Dichloropropene	ND	4.6	"	"	"	"	"	"	
Toluene	**8.2**	3.8	"	"	"	"	"	"	
1,1,2-Trichloroethane	ND	5.5	"	"	"	"	"	"	
2-Hexanone (MBK)	ND	8.3	"	"	"	"	"	"	
Dibromochloromethane	ND	8.6	"	"	"	"	"	"	
Tetrachloroethene	**35**	6.9	"	"	"	"	"	"	
1,2-Dibromoethane (EDB)	ND	7.8	"	"	"	"	"	"	
1,1,1,2-Tetrachloroethane	ND	7.0	"	"	"	"	"	"	
Chlorobenzene	ND	4.7	"	"	"	"	"	"	
Ethylbenzene	**13**	4.4	"	"	"	"	"	"	
m,p-Xylene	**59**	8.8	"	"	"	"	"	"	
Styrene	ND	4.3	"	"	"	"	"	"	

H&P Mobile
Geochemistry Inc.

2470 Impala Drive
Carlsbad, CA 92010
760-804-9678 Phone
760-804-9159 Fax

Brown and Caldwell - San Diego	Project: BC100616-10 Rev	
9665 Chesapeake Drive Suite 201	Project Number: Work Plan 18-149429 / San Diego	Reported:
San Diego, CA 92123	Project Manager: Ms. Eileen Russell	18-Oct-16 10:54

Volatile Organic Compounds by EPA TO-15

H&P Mobile Geochemistry, Inc.

Analyte	Result	Reporting Limit	Units	Dilution Factor	Batch	Prepared	Analyzed	Method	Notes
02SV112-005 (E610038-01) Vapor Sampled: 05-Oct-16 Received: 05-Oct-16									
o-Xylene	**76**	4.4	ug/m3	1	EJ60704	06-Oct-16	07-Oct-16	EPA TO-15	
Bromoform	ND	10	"	"	"	"	"	"	
1,1,2,2-Tetrachloroethane	ND	7.0	"	"	"	"	"	"	
4-Ethyltoluene	ND	5.0	"	"	"	"	"	"	
1,3,5-Trimethylbenzene	**6.5**	5.0	"	"	"	"	"	"	
1,2,4-Trimethylbenzene	**12**	5.0	"	"	"	"	"	"	
1,3-Dichlorobenzene	ND	12	"	"	"	"	"	"	
1,4-Dichlorobenzene	ND	12	"	"	"	"	"	"	
1,2-Dichlorobenzene	ND	12	"	"	"	"	"	"	
1,2,4-Trichlorobenzene	ND	38	"	"	"	"	"	"	
Hexachlorobutadiene	ND	54	"	"	"	"	"	"	
Surrogate: 1,2-Dichloroethane-d4		*94.5 %*		*76-134*	"	"	"	"	
Surrogate: Toluene-d8		*96.2 %*		*78-125*	"	"	"	"	
Surrogate: 4-Bromofluorobenzene		*95.5 %*		*77-127*	"	"	"	"	
02SV109-005 (E610038-04) Vapor Sampled: 05-Oct-16 Received: 05-Oct-16									
1,1-Difluoroethane (LCC)	ND	5.5	ug/m3	1	EJ60704	06-Oct-16	07-Oct-16	EPA TO-15	
Dichlorodifluoromethane (F12)	ND	5.0	"	"	"	"	"	"	
Chloromethane	ND	2.1	"	"	"	"	"	"	
Dichlorotetrafluoroethane (F114)	ND	7.1	"	"	"	"	"	"	
Vinyl chloride	**11**	2.6	"	"	"	"	"	"	
Bromomethane	ND	16	"	"	"	"	"	"	
Chloroethane	ND	8.0	"	"	"	"	"	"	
Trichlorofluoromethane (F11)	**28**	5.6	"	"	"	"	"	"	
1,1-Dichloroethene	**48**	4.0	"	"	"	"	"	"	
1,1,2-Trichlorotrifluoroethane (F113)	**14**	7.7	"	"	"	"	"	"	
Methylene chloride (Dichloromethane)	**11**	3.5	"	"	"	"	"	"	
Carbon disulfide	**16**	6.3	"	"	"	"	"	"	
trans-1,2-Dichloroethene	ND	8.0	"	"	"	"	"	"	
1,1-Dichloroethane	**26**	4.1	"	"	"	"	"	"	
2-Butanone (MEK)	ND	30	"	"	"	"	"	"	
cis-1,2-Dichloroethene	**29**	4.0	"	"	"	"	"	"	
Chloroform	ND	4.9	"	"	"	"	"	"	
1,1,1-Trichloroethane	ND	5.5	"	"	"	"	"	"	
1,2-Dichloroethane (EDC)	ND	4.1	"	"	"	"	"	"	
Benzene	**7.9**	3.2	"	"	"	"	"	"	
Carbon tetrachloride	ND	6.4	"	"	"	"	"	"	

H&P Mobile
Geochemistry Inc.

2470 Impala Drive
Carlsbad, CA 92010
760-804-9678 Phone
760-804-9159 Fax

Brown and Caldwell - San Diego	Project: BC100616-10 Rev	
9665 Chesapeake Drive Suite 201	Project Number: Work Plan 18-149429 / San Diego	Reported:
San Diego, CA 92123	Project Manager: Ms. Eileen Russell	18-Oct-16 10:54

Volatile Organic Compounds by EPA TO-15

H&P Mobile Geochemistry, Inc.

Analyte	Result	Reporting Limit	Units	Dilution Factor	Batch	Prepared	Analyzed	Method	Notes
02SV109-005 (E610038-04) Vapor Sampled: 05-Oct-16 Received: 05-Oct-16									
Trichloroethene	**29**	5.5	ug/m3	1	EJ60704	06-Oct-16	07-Oct-16	EPA TO-15	
1,2-Dichloropropane	ND	9.4	"	"	"	"	"	"	
Bromodichloromethane	ND	6.8	"	"	"	"	"	"	
cis-1,3-Dichloropropene	ND	4.6	"	"	"	"	"	"	
4-Methyl-2-pentanone (MIBK)	ND	8.3	"	"	"	"	"	"	
trans-1,3-Dichloropropene	ND	4.6	"	"	"	"	"	"	
Toluene	**11**	3.8	"	"	"	"	"	"	
1,1,2-Trichloroethane	ND	5.5	"	"	"	"	"	"	
2-Hexanone (MBK)	ND	8.3	"	"	"	"	"	"	
Dibromochloromethane	ND	8.6	"	"	"	"	"	"	
Tetrachloroethene	ND	6.9	"	"	"	"	"	"	
1,2-Dibromoethane (EDB)	ND	7.8	"	"	"	"	"	"	
1,1,1,2-Tetrachloroethane	ND	7.0	"	"	"	"	"	"	
Chlorobenzene	ND	4.7	"	"	"	"	"	"	
Ethylbenzene	ND	4.4	"	"	"	"	"	"	
m,p-Xylene	**9.4**	8.8	"	"	"	"	"	"	
Styrene	ND	4.3	"	"	"	"	"	"	
o-Xylene	**5.5**	4.4	"	"	"	"	"	"	
Bromoform	ND	10	"	"	"	"	"	"	
1,1,2,2-Tetrachloroethane	ND	7.0	"	"	"	"	"	"	
4-Ethyltoluene	ND	5.0	"	"	"	"	"	"	
1,3,5-Trimethylbenzene	ND	5.0	"	"	"	"	"	"	
1,2,4-Trimethylbenzene	ND	5.0	"	"	"	"	"	"	
1,3-Dichlorobenzene	ND	12	"	"	"	"	"	"	
1,4-Dichlorobenzene	ND	12	"	"	"	"	"	"	
1,2-Dichlorobenzene	ND	12	"	"	"	"	"	"	
1,2,4-Trichlorobenzene	ND	38	"	"	"	"	"	"	
Hexachlorobutadiene	ND	54	"	"	"	"	"	"	
Surrogate: 1,2-Dichloroethane-d4		*98.9 %*		*76-134*	"	"	"	"	
Surrogate: Toluene-d8		*98.2 %*		*78-125*	"	"	"	"	
Surrogate: 4-Bromofluorobenzene		*84.4 %*		*77-127*	"	"	"	"	

H&P Mobile
Geochemistry Inc.

2470 Impala Drive
Carlsbad, CA 92010
760-804-9678 Phone
760-804-9159 Fax

Brown and Caldwell - San Diego	Project: BC100616-10 Rev	
9665 Chesapeake Drive Suite 201	Project Number: Work Plan 18-149429 / San Diego	Reported:
San Diego, CA 92123	Project Manager: Ms. Eileen Russell	18-Oct-16 10:54

Volatile Organic Compounds by EPA TO-15

H&P Mobile Geochemistry, Inc.

Analyte	Result	Reporting Limit	Units	Dilution Factor	Batch	Prepared	Analyzed	Method	Notes
02SV999-000A2 (E610038-05) Vapor Sampled: 05-Oct-16 Received: 05-Oct-16									
Dichlorodifluoromethane (F12)	ND	5.0	ug/m3	1	EJ60704	06-Oct-16	07-Oct-16	EPA TO-15	
Chloromethane	**2.3**	2.1	"	"	"	"	"	"	
Dichlorotetrafluoroethane (F114)	ND	7.1	"	"	"	"	"	"	
Vinyl chloride	ND	2.6	"	"	"	"	"	"	
Bromomethane	ND	16	"	"	"	"	"	"	
Chloroethane	ND	8.0	"	"	"	"	"	"	
Trichlorofluoromethane (F11)	ND	5.6	"	"	"	"	"	"	
1,1-Dichloroethene	ND	4.0	"	"	"	"	"	"	
1,1,2-Trichlorotrifluoroethane (F113)	ND	7.7	"	"	"	"	"	"	
Methylene chloride (Dichloromethane)	ND	3.5	"	"	"	"	"	"	
Carbon disulfide	ND	6.3	"	"	"	"	"	"	
trans-1,2-Dichloroethene	ND	8.0	"	"	"	"	"	"	
1,1-Dichloroethane	ND	4.1	"	"	"	"	"	"	
2-Butanone (MEK)	ND	30	"	"	"	"	"	"	
cis-1,2-Dichloroethene	ND	4.0	"	"	"	"	"	"	
Chloroform	ND	4.9	"	"	"	"	"	"	
1,1,1-Trichloroethane	ND	5.5	"	"	"	"	"	"	
1,2-Dichloroethane (EDC)	ND	4.1	"	"	"	"	"	"	
Benzene	ND	3.2	"	"	"	"	"	"	
Carbon tetrachloride	ND	6.4	"	"	"	"	"	"	
Trichloroethene	ND	5.5	"	"	"	"	"	"	
1,2-Dichloropropane	ND	9.4	"	"	"	"	"	"	
Bromodichloromethane	ND	6.8	"	"	"	"	"	"	
cis-1,3-Dichloropropene	ND	4.6	"	"	"	"	"	"	
4-Methyl-2-pentanone (MIBK)	ND	8.3	"	"	"	"	"	"	
trans-1,3-Dichloropropene	ND	4.6	"	"	"	"	"	"	
Toluene	ND	3.8	"	"	"	"	"	"	
1,1,2-Trichloroethane	ND	5.5	"	"	"	"	"	"	
2-Hexanone (MBK)	ND	8.3	"	"	"	"	"	"	
Dibromochloromethane	ND	8.6	"	"	"	"	"	"	
Tetrachloroethene	ND	6.9	"	"	"	"	"	"	
1,2-Dibromoethane (EDB)	ND	7.8	"	"	"	"	"	"	
1,1,1,2-Tetrachloroethane	ND	7.0	"	"	"	"	"	"	
Chlorobenzene	ND	4.7	"	"	"	"	"	"	
Ethylbenzene	ND	4.4	"	"	"	"	"	"	
m,p-Xylene	ND	8.8	"	"	"	"	"	"	
Styrene	ND	4.3	"	"	"	"	"	"	
o-Xylene	ND	4.4	"	"	"	"	"	"	

H&P Mobile
Geochemistry Inc.

2470 Impala Drive
Carlsbad, CA 92010
760-804-9678 Phone
760-804-9159 Fax

Brown and Caldwell - San Diego	Project: BC100616-10 Rev	
9665 Chesapeake Drive Suite 201	Project Number: Work Plan 18-149429 / San Diego	Reported:
San Diego, CA 92123	Project Manager: Ms. Eileen Russell	18-Oct-16 10:54

Volatile Organic Compounds by EPA TO-15

H&P Mobile Geochemistry, Inc.

Analyte	Result	Reporting Limit	Units	Dilution Factor	Batch	Prepared	Analyzed	Method	Notes
02SV999-000A2 (E610038-05) Vapor Sampled: 05-Oct-16 Received: 05-Oct-16									
Bromoform	ND	10	ug/m3	1	EJ60704	06-Oct-16	07-Oct-16	EPA TO-15	
1,1,2,2-Tetrachloroethane	ND	7.0	"	"	"	"	"	"	
4-Ethyltoluene	ND	5.0	"	"	"	"	"	"	
1,3,5-Trimethylbenzene	ND	5.0	"	"	"	"	"	"	
1,2,4-Trimethylbenzene	ND	5.0	"	"	"	"	"	"	
1,3-Dichlorobenzene	ND	12	"	"	"	"	"	"	
1,4-Dichlorobenzene	ND	12	"	"	"	"	"	"	
1,2-Dichlorobenzene	ND	12	"	"	"	"	"	"	
1,2,4-Trichlorobenzene	ND	38	"	"	"	"	"	"	
Hexachlorobutadiene	ND	54	"	"	"	"	"	"	
Surrogate: 1,2-Dichloroethane-d4		*105 %*		*76-134*	"	"	"	"	
Surrogate: Toluene-d8		*97.9 %*		*78-125*	"	"	"	"	
Surrogate: 4-Bromofluorobenzene		*89.9 %*		*77-127*	"	"	"	"	

H&P Mobile
Geochemistry Inc.

2470 Impala Drive
Carlsbad, CA 92010
760-804-9678 Phone
760-804-9159 Fax

Brown and Caldwell - San Diego	Project: BC100616-10 Rev	
9665 Chesapeake Drive Suite 201	Project Number: Work Plan 18-149429 / San Diego	Reported:
San Diego, CA 92123	Project Manager: Ms. Eileen Russell	18-Oct-16 10:54

Volatile Organic Compounds by H&P 8260SV

H&P Mobile Geochemistry, Inc.

Analyte	Result	Reporting Limit	Units	Dilution Factor	Batch	Prepared	Analyzed	Method	Notes
02SV111-005 (E610038-02) Vapor Sampled: 05-Oct-16 Received: 05-Oct-16									
1,1-Difluoroethane (LCC)	ND	500	ug/m3	0.05	EJ61110	10-Oct-16	10-Oct-16	H&P 8260SV	
2-Butanone (MEK)	ND	2500	"	"	"	"	"	"	
2-Hexanone (MBK)	ND	2500	"	"	"	"	"	"	
4-Methyl-2-pentanone (MIBK)	ND	2500	"	"	"	"	"	"	
Dichlorodifluoromethane (F12)	ND	500	"	"	"	"	"	"	
Chloromethane	ND	500	"	"	"	"	"	"	
Vinyl chloride	ND	50	"	"	"	"	"	"	
Bromomethane	ND	500	"	"	"	"	"	"	
Chloroethane	ND	500	"	"	"	"	"	"	
Trichlorofluoromethane (F11)	**600**	500	"	"	"	"	"	"	
1,1-Dichloroethene	ND	500	"	"	"	"	"	"	
1,1,2 Trichlorotrifluoroethane (F113)	**20000**	500	"	"	"	"	"	"	
Carbon disulfide	ND	500	"	"	"	"	"	"	
Methylene chloride (Dichloromethane)	ND	500	"	"	"	"	"	"	
trans-1,2-Dichloroethene	ND	500	"	"	"	"	"	"	
1,1-Dichloroethane	ND	500	"	"	"	"	"	"	
cis-1,2-Dichloroethene	ND	500	"	"	"	"	"	"	
Chloroform	ND	100	"	"	"	"	"	"	
1,1,1-Trichloroethane	ND	500	"	"	"	"	"	"	
Carbon tetrachloride	ND	100	"	"	"	"	"	"	
1,2-Dichloroethane (EDC)	ND	100	"	"	"	"	"	"	
Benzene	ND	100	"	"	"	"	"	"	
Trichloroethene	ND	100	"	"	"	"	"	"	
1,2-Dichloropropane	ND	500	"	"	"	"	"	"	
Bromodichloromethane	ND	500	"	"	"	"	"	"	
cis-1,3-Dichloropropene	ND	500	"	"	"	"	"	"	
Toluene	ND	1000	"	"	"	"	"	"	
trans-1,3-Dichloropropene	ND	500	"	"	"	"	"	"	
1,1,2-Trichloroethane	ND	500	"	"	"	"	"	"	
1,2-Dibromoethane (EDB)	ND	500	"	"	"	"	"	"	
Tetrachloroethene	ND	100	"	"	"	"	"	"	
Dibromochloromethane	ND	500	"	"	"	"	"	"	
Chlorobenzene	ND	100	"	"	"	"	"	"	
Ethylbenzene	ND	500	"	"	"	"	"	"	
1,1,1,2-Tetrachloroethane	ND	500	"	"	"	"	"	"	
m,p-Xylene	ND	500	"	"	"	"	"	"	
o-Xylene	ND	500	"	"	"	"	"	"	
Styrene	ND	500	"	"	"	"	"	"	

H&P Mobile
Geochemistry Inc.

2470 Impala Drive
Carlsbad, CA 92010
760-804-9678 Phone
760-804-9159 Fax

Brown and Caldwell - San Diego	Project: BC100616-10 Rev	
9665 Chesapeake Drive Suite 201	Project Number: Work Plan 18-149429 / San Diego	Reported:
San Diego, CA 92123	Project Manager: Ms. Eileen Russell	18-Oct-16 10:54

Volatile Organic Compounds by H&P 8260SV

H&P Mobile Geochemistry, Inc.

Analyte	Result	Reporting Limit	Units	Dilution Factor	Batch	Prepared	Analyzed	Method	Notes
02SV111-005 (E610038-02) Vapor Sampled: 05-Oct-16 Received: 05-Oct-16									
Bromoform	ND	500	ug/m3	0.05	EJ61110	10-Oct-16	10-Oct-16	H&P 8260SV	
1,1,2,2-Tetrachloroethane	ND	500	"	"	"	"	"	"	
1,3,5-Trimethylbenzene	ND	500	"	"	"	"	"	"	
1,2,4-Trimethylbenzene	ND	500	"	"	"	"	"	"	
1,3-Dichlorobenzene	ND	500	"	"	"	"	"	"	
1,4-Dichlorobenzene	ND	500	"	"	"	"	"	"	
1,2-Dichlorobenzene	ND	500	"	"	"	"	"	"	
1,2,4-Trichlorobenzene	ND	500	"	"	"	"	"	"	
Hexachlorobutadiene	ND	500	"	"	"	"	"	"	
Surrogate: Dibromofluoromethane		*99.5 %*		*75-125*	"	"	"	"	
Surrogate: 1,2-Dichloroethane-d4		*97.0 %*		*75-125*	"	"	"	"	
Surrogate: Toluene-d8		*89.3 %*		*75-125*	"	"	"	"	
Surrogate: 4-Bromofluorobenzene		*94.5 %*		*75-125*	"	"	"	"	
02SV111-005D (E610038-03) Vapor Sampled: 05-Oct-16 Received: 05-Oct-16									
1,1-Difluoroethane (LCC)	ND	500	ug/m3	0.05	EJ61110	10-Oct-16	10-Oct-16	H&P 8260SV	
2-Butanone (MEK)	ND	2500	"	"	"	"	"	"	
2-Hexanone (MBK)	ND	2500	"	"	"	"	"	"	
4-Methyl-2-pentanone (MIBK)	ND	2500	"	"	"	"	"	"	
Dichlorodifluoromethane (F12)	ND	500	"	"	"	"	"	"	
Chloromethane	ND	500	"	"	"	"	"	"	
Vinyl chloride	ND	50	"	"	"	"	"	"	
Bromomethane	ND	500	"	"	"	"	"	"	
Chloroethane	ND	500	"	"	"	"	"	"	
Trichlorofluoromethane (F11)	**600**	500	"	"	"	"	"	"	
1,1-Dichloroethene	ND	500	"	"	"	"	"	"	
1,1,2 Trichlorotrifluoroethane (F113)	**22000**	500	"	"	"	"	"	"	
Carbon disulfide	ND	500	"	"	"	"	"	"	
Methylene chloride (Dichloromethane)	ND	500	"	"	"	"	"	"	
trans-1,2-Dichloroethene	ND	500	"	"	"	"	"	"	
1,1-Dichloroethane	ND	500	"	"	"	"	"	"	
cis-1,2-Dichloroethene	ND	500	"	"	"	"	"	"	
Chloroform	ND	100	"	"	"	"	"	"	
1,1,1-Trichloroethane	ND	500	"	"	"	"	"	"	
Carbon tetrachloride	ND	100	"	"	"	"	"	"	
1,2-Dichloroethane (EDC)	ND	100	"	"	"	"	"	"	
Benzene	ND	100	"	"	"	"	"	"	

H&P Mobile
Geochemistry Inc.

2470 Impala Drive
Carlsbad, CA 92010
760-804-9678 Phone
760-804-9159 Fax

Brown and Caldwell - San Diego	Project: BC100616-10 Rev	
9665 Chesapeake Drive Suite 201	Project Number: Work Plan 18-149429 / San Diego	Reported:
San Diego, CA 92123	Project Manager: Ms. Eileen Russell	18-Oct-16 10:54

Volatile Organic Compounds by H&P 8260SV

H&P Mobile Geochemistry, Inc.

Analyte	Result	Reporting Limit	Units	Dilution Factor	Batch	Prepared	Analyzed	Method	Notes
02SV111-005D (E610038-03) Vapor Sampled: 05-Oct-16 Received: 05-Oct-16									
Trichloroethene	ND	100	ug/m3	0.05	EJ61110	10-Oct-16	10-Oct-16	H&P 8260SV	
1,2-Dichloropropane	ND	500	"	"	"	"	"	"	
Bromodichloromethane	ND	500	"	"	"	"	"	"	
cis-1,3-Dichloropropene	ND	500	"	"	"	"	"	"	
Toluene	ND	1000	"	"	"	"	"	"	
trans-1,3-Dichloropropene	ND	500	"	"	"	"	"	"	
1,1,2-Trichloroethane	ND	500	"	"	"	"	"	"	
1,2-Dibromoethane (EDB)	ND	500	"	"	"	"	"	"	
Tetrachloroethene	ND	100	"	"	"	"	"	"	
Dibromochloromethane	ND	500	"	"	"	"	"	"	
Chlorobenzene	ND	100	"	"	"	"	"	"	
Ethylbenzene	ND	500	"	"	"	"	"	"	
1,1,1,2-Tetrachloroethane	ND	500	"	"	"	"	"	"	
m,p-Xylene	ND	500	"	"	"	"	"	"	
o-Xylene	ND	500	"	"	"	"	"	"	
Styrene	ND	500	"	"	"	"	"	"	
Bromoform	ND	500	"	"	"	"	"	"	
1,1,2,2-Tetrachloroethane	ND	500	"	"	"	"	"	"	
1,3,5-Trimethylbenzene	ND	500	"	"	"	"	"	"	
1,2,4-Trimethylbenzene	ND	500	"	"	"	"	"	"	
1,3-Dichlorobenzene	ND	500	"	"	"	"	"	"	
1,4-Dichlorobenzene	ND	500	"	"	"	"	"	"	
1,2-Dichlorobenzene	ND	500	"	"	"	"	"	"	
1,2,4-Trichlorobenzene	ND	500	"	"	"	"	"	"	
Hexachlorobutadiene	ND	500	"	"	"	"	"	"	
Surrogate: Dibromofluoromethane		*106 %*	*75-125*		"	"	"	"	
Surrogate: 1,2-Dichloroethane-d4		*106 %*	*75-125*		"	"	"	"	
Surrogate: Toluene-d8		*91.4 %*	*75-125*		"	"	"	"	
Surrogate: 4-Bromofluorobenzene		*92.6 %*	*75-125*		"	"	"	"	

H&P Mobile
Geochemistry Inc.

2470 Impala Drive
Carlsbad, CA 92010
760-804-9678 Phone
760-804-9159 Fax

Brown and Caldwell - San Diego	Project: BC100616-10 Rev	
9665 Chesapeake Drive Suite 201	Project Number: Work Plan 18-149429 / San Diego	Reported:
San Diego, CA 92123	Project Manager: Ms. Eileen Russell	18-Oct-16 10:54

Volatile Organic Compounds by EPA TO-15 - Quality Control

H&P Mobile Geochemistry, Inc.

Analyte	Result	Reporting Limit	Units	Spike Level	Source Result	%REC	%REC Limits	RPD	RPD Limit	Notes
Batch EJ60704 - TO-15										
Blank (EJ60704-BLK1)				Prepared & Analyzed: 06-Oct-16						
1,1-Difluoroethane (LCC)	ND	5.5	ug/m3							
Dichlorodifluoromethane (F12)	ND	5.0	"							
Chloromethane	ND	2.1	"							
Dichlorotetrafluoroethane (F114)	ND	7.1	"							
Vinyl chloride	ND	2.6	"							
Bromomethane	ND	16	"							
Chloroethane	ND	8.0	"							
Trichlorofluoromethane (F11)	ND	5.6	"							
1,1-Dichloroethene	ND	4.0	"							
1,1,2-Trichlorotrifluoroethane (F113)	ND	7.7	"							
Methylene chloride (Dichloromethane)	ND	3.5	"							
Carbon disulfide	ND	6.3	"							
trans-1,2-Dichloroethene	ND	8.0	"							
1,1-Dichloroethane	ND	4.1	"							
2-Butanone (MEK)	ND	30	"							
cis-1,2-Dichloroethene	ND	4.0	"							
Chloroform	ND	4.9	"							
1,1,1-Trichloroethane	ND	5.5	"							
1,2-Dichloroethane (EDC)	ND	4.1	"							
Benzene	ND	3.2	"							
Carbon tetrachloride	ND	6.4	"							
Trichloroethene	ND	5.5	"							
1,2-Dichloropropane	ND	9.4	"							
Bromodichloromethane	ND	6.8	"							
cis-1,3-Dichloropropene	ND	4.6	"							
4-Methyl-2-pentanone (MIBK)	ND	8.3	"							
trans-1,3-Dichloropropene	ND	4.6	"							
Toluene	ND	3.8	"							
1,1,2-Trichloroethane	ND	5.5	"							
2-Hexanone (MBK)	ND	8.3	"							
Dibromochloromethane	ND	8.6	"							
Tetrachloroethene	ND	6.9	"							
1,2-Dibromoethane (EDB)	ND	7.8	"							
1,1,1,2-Tetrachloroethane	ND	7.0	"							

H&P Mobile
Geochemistry Inc.

2470 Impala Drive
Carlsbad, CA 92010
760-804-9678 Phone
760-804-9159 Fax

Brown and Caldwell - San Diego	Project: BC100616-10 Rev	
9665 Chesapeake Drive Suite 201	Project Number: Work Plan 18-149429 / San Diego	Reported:
San Diego, CA 92123	Project Manager: Ms. Eileen Russell	18-Oct-16 10:54

Volatile Organic Compounds by EPA TO-15 - Quality Control

H&P Mobile Geochemistry, Inc.

Analyte	Result	Reporting Limit	Units	Spike Level	Source Result	%REC	%REC Limits	RPD	RPD Limit	Notes
Batch EJ60704 - TO-15										
Blank (EJ60704-BLK1)				Prepared & Analyzed: 06-Oct-16						
Chlorobenzene	ND	4.7	ug/m3							
Ethylbenzene	ND	4.4	"							
m,p-Xylene	ND	8.8	"							
Styrene	ND	4.3	"							
o-Xylene	ND	4.4	"							
Bromoform	ND	10	"							
1,1,2,2-Tetrachloroethane	ND	7.0	"							
4-Ethyltoluene	ND	5.0	"							
1,3,5-Trimethylbenzene	ND	5.0	"							
1,2,4-Trimethylbenzene	ND	5.0	"							
1,3-Dichlorobenzene	ND	12	"							
1,4-Dichlorobenzene	ND	12	"							
1,2-Dichlorobenzene	ND	12	"							
1,2,4-Trichlorobenzene	ND	38	"							
Hexachlorobutadiene	ND	54	"							
Surrogate: 1,2-Dichloroethane-d4	*44.6*		*"*	*42.9*		*104*	*76-134*			
Surrogate: Toluene-d8	*41.1*		*"*	*41.4*		*99.4*	*78-125*			
Surrogate: 4-Bromofluorobenzene	*64.2*		*"*	*72.9*		*88.0*	*77-127*			
LCS (EJ60704-BS1)				Prepared & Analyzed: 06-Oct-16						
Dichlorodifluoromethane (F12)	98	5.0	ug/m3	101		97.5	59-128			
Vinyl chloride	60	2.6	"	52.0		115	64-127			
Chloroethane	53	8.0	"	53.6		99.0	63-127			
Trichlorofluoromethane (F11)	100	5.6	"	113		88.5	62-126			
1,1-Dichloroethene	74	4.0	"	80.8		91.6	61-133			
1,1,2-Trichlorotrifluoroethane (F113)	140	7.7	"	155		92.4	66-126			
Methylene chloride (Dichloromethane)	63	3.5	"	70.8		89.3	62-115			
trans-1,2-Dichloroethene	73	8.0	"	80.8		90.7	67-124			
1,1-Dichloroethane	76	4.1	"	82.4		92.5	68-126			
cis-1,2-Dichloroethene	75	4.0	"	80.0		94.3	70-121			
Chloroform	89	4.9	"	99.2		90.0	68-123			
1,1,1-Trichloroethane	98	5.5	"	111		88.5	68-125			
1,2-Dichloroethane (EDC)	71	4.1	"	82.4		86.6	65-128			

H&P Mobile
Geochemistry Inc.

2470 Impala Drive
Carlsbad, CA 92010
760-804-9678 Phone
760-804-9159 Fax

Brown and Caldwell - San Diego	Project: BC100616-10 Rev	
9665 Chesapeake Drive Suite 201	Project Number: Work Plan 18-149429 / San Diego	Reported:
San Diego, CA 92123	Project Manager: Ms. Eileen Russell	18-Oct-16 10:54

Volatile Organic Compounds by EPA TO-15 - Quality Control

H&P Mobile Geochemistry, Inc.

Analyte	Result	Reporting Limit	Units	Spike Level	Source Result	%REC	%REC Limits	RPD	RPD Limit	Notes
Batch EJ60704 - TO-15										
LCS (EJ60704-BS1)				Prepared & Analyzed: 06-Oct-16						
Benzene	60	3.2	ug/m3	64.8		93.0	69-119			
Carbon tetrachloride	120	6.4	"	128		91.5	68-132			
Trichloroethene	93	5.5	"	110		84.7	71-123			
Toluene	67	3.8	"	76.8		86.9	66-119			
1,1,2-Trichloroethane	98	5.5	"	111		87.8	73-119			
Tetrachloroethene	120	6.9	"	138		85.7	66-124			
1,1,1,2-Tetrachloroethane	120	7.0	"	140		84.6	67-129			
Ethylbenzene	88	4.4	"	88.4		100	70-124			
m,p-Xylene	82	4.4	"	88.4		92.6	61-134			
o-Xylene	83	4.4	"	88.4		93.6	67-125			
1,1,2,2-Tetrachloroethane	130	7.0	"	140		95.4	65-127			
Surrogate: 1,2-Dichloroethane-d4	*42.7*		*"*	*42.9*		*99.5*	*76-134*			
Surrogate: Toluene-d8	*40.7*		*"*	*41.4*		*98.3*	*78-125*			
Surrogate: 4-Bromofluorobenzene	*73.2*		*"*	*72.9*		*100*	*77-127*			

H&P Mobile
Geochemistry Inc.

2470 Impala Drive
Carlsbad, CA 92010
760-804-9678 Phone
760-804-9159 Fax

Brown and Caldwell - San Diego	Project: BC100616-10 Rev	
9665 Chesapeake Drive Suite 201	Project Number: Work Plan 18-149429 / San Diego	Reported:
San Diego, CA 92123	Project Manager: Ms. Eileen Russell	18-Oct-16 10:54

Volatile Organic Compounds by H&P 8260SV - Quality Control

H&P Mobile Geochemistry, Inc.

Analyte	Result	Reporting Limit	Units	Spike Level	Source Result	%REC	%REC Limits	RPD	RPD Limit	Notes
Batch EJ61110 - EPA 5030										
Blank (EJ61110-BLK1)				Prepared & Analyzed: 10-Oct-16						
1,1-Difluoroethane (LCC)	ND	500	ug/m3							
2-Butanone (MEK)	ND	2500	"							
2-Hexanone (MBK)	ND	2500	"							
4-Methyl-2-pentanone (MIBK)	ND	2500	"							
Dichlorodifluoromethane (F12)	ND	500	"							
Chloromethane	ND	500	"							
Vinyl chloride	ND	50	"							
Bromomethane	ND	500	"							
Chloroethane	ND	500	"							
Trichlorofluoromethane (F11)	ND	500	"							
1,1-Dichloroethene	ND	500	"							
1,1,2 Trichlorotrifluoroethane (F113)	ND	500	"							
Carbon disulfide	ND	500	"							
Methylene chloride (Dichloromethane)	ND	500	"							
trans-1,2-Dichloroethene	ND	500	"							
1,1-Dichloroethane	ND	500	"							
cis-1,2-Dichloroethene	ND	500	"							
Chloroform	ND	100	"							
1,1,1-Trichloroethane	ND	500	"							
Carbon tetrachloride	ND	100	"							
1,2-Dichloroethane (EDC)	ND	100	"							
Benzene	ND	100	"							
Trichloroethene	ND	100	"							
1,2-Dichloropropane	ND	500	"							
Bromodichloromethane	ND	500	"							
cis-1,3-Dichloropropene	ND	500	"							
Toluene	ND	1000	"							
trans-1,3-Dichloropropene	ND	500	"							
1,1,2-Trichloroethane	ND	500	"							
1,2-Dibromoethane (EDB)	ND	500	"							
Tetrachloroethene	ND	100	"							
Dibromochloromethane	ND	500	"							
Chlorobenzene	ND	100	"							
Ethylbenzene	ND	500	"							

H&P Mobile
Geochemistry Inc.

2470 Impala Drive
Carlsbad, CA 92010
760-804-9678 Phone
760-804-9159 Fax

Brown and Caldwell - San Diego	Project: BC100616-10 Rev	
9665 Chesapeake Drive Suite 201	Project Number: Work Plan 18-149429 / San Diego	Reported:
San Diego, CA 92123	Project Manager: Ms. Eileen Russell	18-Oct-16 10:54

Volatile Organic Compounds by H&P 8260SV - Quality Control

H&P Mobile Geochemistry, Inc.

Analyte	Result	Reporting Limit	Units	Spike Level	Source Result	%REC	%REC Limits	RPD	RPD Limit	Notes
Batch EJ61110 - EPA 5030										
Blank (EJ61110-BLK1)				Prepared & Analyzed: 10-Oct-16						
1,1,1,2-Tetrachloroethane	ND	500	ug/m3							
m,p-Xylene	ND	500	"							
o-Xylene	ND	500	"							
Styrene	ND	500	"							
Bromoform	ND	500	"							
1,1,2,2-Tetrachloroethane	ND	500	"							
1,3,5-Trimethylbenzene	ND	500	"							
1,2,4-Trimethylbenzene	ND	500	"							
1,3-Dichlorobenzene	ND	500	"							
1,4-Dichlorobenzene	ND	500	"							
1,2-Dichlorobenzene	ND	500	"							
1,2,4-Trichlorobenzene	ND	500	"							
Hexachlorobutadiene	ND	500	"							
Surrogate: Dibromofluoromethane	*2490*		*"*	*2500*		*99.4*	*75-125*			
Surrogate: 1,2-Dichloroethane-d4	*2460*		*"*	*2500*		*98.3*	*75-125*			
Surrogate: Toluene-d8	*2330*		*"*	*2500*		*93.1*	*75-125*			
Surrogate: 4-Bromofluorobenzene	*2260*		*"*	*2500*		*90.5*	*75-125*			
LCS (EJ61110-BS1)				Prepared & Analyzed: 10-Oct-16						
Dichlorodifluoromethane (F12)	3400	500	ug/m3	5000		68.4	70-130			QL-1L
Vinyl chloride	4500	50	"	5000		90.4	70-130			
Chloroethane	4700	500	"	5000		94.2	70-130			
Trichlorofluoromethane (F11)	4400	500	"	5000		88.8	70-130			
1,1-Dichloroethene	4200	500	"	5000		84.3	70-130			
1,1,2 Trichlorotrifluoroethane (F113)	4800	500	"	5000		95.2	70-130			
Methylene chloride (Dichloromethane)	4700	500	"	5000		94.3	70-130			
trans-1,2-Dichloroethene	4700	500	"	5000		93.5	70-130			
1,1-Dichloroethane	4400	500	"	5000		87.6	70-130			
cis-1,2-Dichloroethene	4700	500	"	5000		93.8	70-130			
Chloroform	4700	100	"	5000		94.2	70-130			
1,1,1-Trichloroethane	4600	500	"	5000		92.8	70-130			
Carbon tetrachloride	4700	100	"	5000		93.0	70-130			
1,2-Dichloroethane (EDC)	4800	100	"	5000		96.5	70-130			

H&P Mobile
Geochemistry Inc.

2470 Impala Drive
Carlsbad, CA 92010
760-804-9678 Phone
760-804-9159 Fax

Brown and Caldwell - San Diego	Project: BC100616-10 Rev	
9665 Chesapeake Drive Suite 201	Project Number: Work Plan 18-149429 / San Diego	Reported:
San Diego, CA 92123	Project Manager: Ms. Eileen Russell	18-Oct-16 10:54

Volatile Organic Compounds by H&P 8260SV - Quality Control

H&P Mobile Geochemistry, Inc.

Analyte	Result	Reporting Limit	Units	Spike Level	Source Result	%REC	%REC Limits	RPD	RPD Limit	Notes
Batch EJ61110 - EPA 5030										
LCS (EJ61110-BS1)				Prepared & Analyzed: 10-Oct-16						
Benzene	4500	100	ug/m3	5000		89.2	70-130			
Trichloroethene	4700	100	"	5000		94.3	70-130			
Toluene	4600	1000	"	5000		91.8	70-130			
1,1,2-Trichloroethane	5300	500	"	5000		105	70-130			
Tetrachloroethene	4900	100	"	5000		98.7	70-130			
Ethylbenzene	4900	500	"	5000		98.5	70-130			
1,1,1,2-Tetrachloroethane	5200	500	"	5000		104	70-130			
m,p-Xylene	9200	500	"	10000		92.3	70-130			
o-Xylene	4800	500	"	5000		96.6	70-130			
1,1,2,2-Tetrachloroethane	4500	500	"	5000		89.9	70-130			
Surrogate: Dibromofluoromethane	*2450*		*"*	*2500*		*98.0*	*75-125*			
Surrogate: 1,2-Dichloroethane-d4	*2460*		*"*	*2500*		*98.3*	*75-125*			
Surrogate: Toluene-d8	*2290*		*"*	*2500*		*91.6*	*75-125*			
Surrogate: 4-Bromofluorobenzene	*2120*		*"*	*2500*		*85.0*	*75-125*			

H&P Mobile
Geochemistry Inc.

2470 Impala Drive
Carlsbad, CA 92010
760-804-9678 Phone
760-804-9159 Fax

Brown and Caldwell - San Diego	Project: BC100616-10 Rev	
9665 Chesapeake Drive Suite 201	Project Number: Work Plan 18-149429 / San Diego	Reported:
San Diego, CA 92123	Project Manager: Ms. Eileen Russell	18-Oct-16 10:54

Notes and Definitions

QL-1L	The LCS and/or LCSD recoveries fell below the established control specifications for this analyte. Any result for this compound is qualified and should be considered biased low.
LCC	Leak Check Compound
ND	Analyte NOT DETECTED at or above the reporting limit
MDL	Method Detection Limit
%REC	Percent Recovery
RPD	Relative Percent Difference

Appendix

H&P Mobile Geochemistry, Inc. is approved as an Environmental Testing Laboratory and Mobile Laboratory in accordance with the DoD-ELAP and the ISO 17025 programs, certification number L15-279-R1

H&P is approved by the State of Arizona as an Environmental Testing Laboratory and Mobile Laboratory, certification numbers AZM758 and AZ0779.

H&P is approved by the State of California as an Environmental Laboratory and Mobile Laboratory in conformance with the Environmental Laboratory Accreditation Program (ELAP) for the category of Volatile and Semi-Volatile Organic Chemistry of Hazardous Waste, certification numbers 2740, 2741, 2743, 2744, 2745, 2754 & 2930.

H&P is approved by the State of Florida Department of Health under the National Environmental Laboratory Accreditation Conference (NELAC) certification number E871100.

The complete list of stationary and mobile laboratory certifications along with the fields of testing (FOTs) and analyte lists are available at www.handpmg.com/about/certifications.

Mobile Geochemistry, Inc.
2470 Impala Drive, Carlsbad, CA 92010
& Field Office - Signal Hill, CA
W handpmg.com E info@handpmg.com
P 760.804.9678 F 760.804.9159

VAPOR / AIR Chain of Custody

DATE: 10/05/16
Page 1 of 1

Lab Client and Project Information

Work Plan 18-149429 / San Diego

Lab Client/Consultant: BROWN + CALDWELL
Lab Client Project Manager: EILEEN RUSSELL
Lab Client Address: 9665 CHESAPEAKE DR SUITE 201
Lab Client City, State, Zip: SAN DIEGO, CA 92123
Phone Number:

Project Name / #: ~~BC100516~~ / 160903.01 kri 10/6/16
Project Location: SPECTRUM CENTER BLVD
Report E-Mail(s): erussell@brwncald.com
abrush@brwncald.com

Sample Receipt (Lab Use Only)

Date Rec'd: 10/6/16 Control #: 160903.02
H&P Project # BC100616-10
Lab Work Order # E610038
Sample Intact: [X] Yes [ ] No [ ] See Notes Below
Receipt Gauge ID: 11167 Temp: RT
Outside Lab:
Receipt Notes/Tracking #: wrote in can ID# 2M
Lab PM Initials: KRI

Reporting Requirements

[X] Standard Report [ ] Level III [X] Level IV
[ ] Excel EDD [X] Other EDD: EQuIS
[X] CA Geotracker Global ID:

Turnaround Time

[ ] 5-7 day Stnd [ ] 24-Hr Rush
[ ] 3-day Rush [ ] Mobile Lab
[ ] 48-Hr Rush [ ] Other:

Sampler Information

Sampler(s): CA NORMAN
Signature:
Date: 10/05/16

Additional Instructions to Laboratory:

(*) Analyzed by H&P 8260SV YBE 10/12/16

[ ] Check if Project Analyte List is Attached

** Preferred VOC units (please choose one):*

[ ] µg/L [ ] µg/m³ [ ] ppbv [ ] ppmv

SAMPLE NAME	FIELD POINT NAME (if applicable)	DATE mm/dd/yy	TIME 24hr clock	SAMPLE TYPE Indoor Air (IA), Ambient Air (AA), Subslab (SS), Soil Vapor (SV)	CONTAINER SIZE & TYPE 400mL/1L/6L Summa or Tedlar or Tube	CONTAINER ID (###)	Lab use only: Receipt Vac	VOCs Standard Full List [ ] 8260SV [X] TO-15	VOCs Short List / Project List [ ] 8260SV [ ] TO-15	Oxygenates [ ] 8260SV [ ] TO-15	Naphthalene [ ] 8260SV [ ] TO-15 [ ] TO-17m	TPHv as Gas [ ] 8260SVm [ ] TO-15m	TPHv as Diesel (sorbent tube) [ ] TO-17m	Aromatic/Aliphatic Fractions [ ] 8260SVm [ ] TO-15m	Leak Check Compound [X] DFA [ ] IPA [ ] He	Methane by EPA 8015m	Fixed Gases by ASTM D1945 [ ] CO2 [ ] O2 [ ] N2			
025V112-005		10/05/16	0954	SV	400mL	546	-1.33	X							X					
025V111-005 (*)			1214	SV		200	-1.21	X							X					
025V111-005D (*)			1218	SV		235	-1.11	X							X					
025V109-005			1308	SV		141	-1.95	X							X					
025V999-000~~A~~A2 YBE 10/18/16			1341	AA		059	-1.70	X												

Approved/Relinquished by:	Company:	Date:	Time:	Received by:	Company:	Date:	Time:
					H&P	10/03/16	14:00
Approved/Relinquished by:	Company:	Date:	Time:	Received by:	Company:	Date:	Time:
Approved/Relinquished by:	Company:	Date:	Time:	Received by:	Company:	Date:	Time:

*Approval constitutes as authorization to proceed with analysis and acceptance of conditions on back

H&P Mobile Geochemistry Inc.

FMS005
Revision: 3
Revised: 1/15/16
Effective: 1/25/16
Page 1 of 1

Log Sheet: Soil Vapor Sampling with Summa

H&P Project #: BC100516 - TECH
Date: 10/05/16
Site Address: Spectrum Center Blvd San Diego
Page: 1 of 1
Consultant: Brown & Caldwell
H&P Rep(s): A. Norman
Reviewed: DB
Consultant Rep(s): Angela Brush
Scanned: DB

Equipment Info
Inline Gauge ID#:
Pump ID#: 005

Purge Volume Information
PV Amount: 3 PV
PV Includes: ☒ Tubing ☒ Sand 40% ☒ Dry Bent 50%

Leak Check Compound
A cloth saturated with LCC is placed around tubing connections and probe seal. This is done for all samples unless otherwise noted.
☒ 1,1-DFA ☐ 1,1,1,2-TFA ☐ IPA ☐ Other:

	Sample and Summa Information							Probe Specs							Purge & Collection Information						
	Point ID	Summa ID #	Sample Kit ID #	Start Time	Initial Vac (" Hg)	End / Sample Time	End Vac (" Hg)	Probe Depth (ft)	Tubing Length (ft)	Tubing OD (in.)	Sand Ht (in.)	Sand Dia (in.)	Dry Bent. Ht (in.)	Dry Bent. Dia (in.)	Shut In Test 60 sec (✓)	Leak Check (✓)	Purge Vol (mL)	Purge Flow Rate (mL/min)	Pump Time (min:sec)	Sample Flow Rate (mL/min)	ProbeVac ☐ Hg ☒ H_2O
1	025V112-005	546	126	0947	-26	0954	-1	4.5	6	1/8	12	2.25	6	2.25	✓	✓	1542	<200	07:43	<200	90
2	025V113-005	200	097	—	—	—	—	4.5	6	1/8	12	2.25	6	2.25	✓		1542	<200	07:43	<200	100+
3	025V114-005	200	097	—	—	—	—	4.5	6	1/8	12	2.25	6	2.25	✓		1542	<200	07:43	<200	100+
4	025V115-005	200	097	—	—	—	—	4.5	6	1/8	12	2.25	6	2.25	✓		1542	<200	07:43	<200	100+
5	025V116-005	200	097	—	—	—	—	4.5	6	1/8	12	2.25	6	2.25	✓		1542	<200	07:43	<200	100+
6	025V117-005	200	097	—	—	—	—	~~4.5~~	6	1/8	12	2.25	6	2.25	✓		1542	<200	07:43	<200	100+
7	025V111-005	200	097	1210	-30+	1214	0	4.5	6	1/8	12	3.5	6	3.5	✓	✓	~~3706~~	<200	~~18:32~~	<200	35
8	025V111-005D	~~235~~ 235	156	1214	-28	1218	-1	4.5	6	1/8	12	3.5	6	3.5	✓	✓	4106	<200	—	<200	35
9	025V109-005	141	038	1303	-30+	1308	0	4.5	6	1/8	12	3.5	6	3.5	✓	✓	3706	<200	18:32	<200	65
10	025V110-005	316	060	—	—	—	—	4.5	6	1/8	12	2.25	6	2.25	✓		1542	<200	07:43	<200	100+
11	025V108-005	316	060	—	—	—	—	4.5	6	1/8	12	3.5	6	3.5	✓		3706	<200	18:32	<200	100+
12	025V999-000~~A~~1	069	051	1338	-30+	1341	0	—	—	—	—	—	—	—	—	—	—	—	—	—	—

A2 LSE 10/18/16

Site Notes such as weather, visitors, scope deviations, health & safety issues, etc. (When making sample specific notes, reference the line number above):
2) no flow, high vac, no sample
3) no flow, high vac, no sample
4) no flow, high vac, no sample
5) no flow, high vac, no sample
6) no flow, high vac, no sample, water in probe
10) no flow, high vac, no sample
11) no flow, high vac, no sample water in all well Box

Client asked for Ambient Air Grab Sample: 02999-000A1

BROWN AND CALDWELL

WORK PLAN 18-149429 / SAN DIEGO

H&P PROJECT # BC100616-10

LEVEL IV DATA PACKAGE

TO-15 INITIAL CALIBRATION
091816PPBV-250CC

Mobile Geochemistry Inc.

TO-15 RUN LOG

Laboratory #: *TO-15*
Instrument #: *GCMS12*
Work Order(s):

ICAL
GES

ICAL GBE **GES090916-11**

Page: **1** of **1**
Operator: ***CSP***
Date: **9/18/2016**

ICAL Method(s): **091816ppbV-250cc** **053116TPH-MASS-250cc**
Analyses: TO-15
Batch #'s: EI61910

Standards

1st Source Std	ACC-1800	Exp. 10/1/2016	Conc. 10ppbV	cc Injected: 100	
2nd Source Std	ACC-1808	Exp. 10/14/2016	Conc. 10ppbV	cc Injected: 100	
APH/TPH Std	ACC-1807	Exp. 10/5/2016	Conc. 250ppbV	cc Injected: 100	
I.S./Surr. Std	AIS-1068	Exp. 10/14/2016	Conc. 50ppbV	cc Injected: 50	

1st Source High Std:	ACC-1811	Expiration:	15-Oct-16	cc Injected:	VAR
1st Source Low Std:	ACC-1813	Expiration:	15-Oct-16	cc Injected:	VAR

Lab Temperatures:
High (°C) : 25
Low (°C) : 21

Workorder Number	Sample Dilution	Volume Analyzed (cc)	Final Dilution Factor	port #	Sample Name	Data File Name	Comments
BLANK	1.00	100	1	3-1	BLANK	CLEAN	OK
250cc100ppbV	1.00	250	1	1-7	ICAL100	ICAL100	OK
100cc100ppbV	1.00	100	1	1-7	ICAL40	ICAL40	OK
50cc100ppbV	1.00	50	1	1-7	ICAL20	ICAL20	OK
250cc10ppbV	1.00	250	1	cal	ICAL10	ICAL10	OK
100cc10ppbV	1.00	100	1	cal	ICAL4	ICAL4	OK
50cc10ppbV	1.00	50	1	cal	ICAL2	ICAL2	OK
25cc10ppbV	1.00	25	1	cal	ICAL1	ICAL1	OK
250cc1ppbV	1.00	250	1	1-3	ICAL1-0	ICAL1-0	OK
100cc1ppbV	1.00	100	1	1-3	ICAL0-4	ICAL0-4	OK
50cc1ppbV	1.00	50	1	1-3	ICAL0-2	ICAL0-2	OK
25cc1ppbV	1.00	25	1	1-3	ICAL0-1	ICAL0-1	OK
100cc0.125ppbV	1.00	100	1	2-3	ICAL0-05	ICAL0-05	OK
50cc0.125ppbV	1.00	50	1	2-3	ICAL0-025	ICAL0-025	OK
BLANK-250cc	1.00	250	1	3-1	BLANK-250cc	BLANK-250cc	OK
EH61910-BS1	1.00	50	1	3-15	LCS	LCS	~~OK~~ Bad Surrogate
EH61910-BSD1	1.00	50	1	3-15	LCSD	LCSD	OK
EI61910-BLK1	1.00	250	0.25	3-1	Blank-1000cc	Blank-1000cc	OK
E609027-01	2.24	2244	0.25	3-2	AA-1	GES-AA-1	OK
E609027-02	2.25	2247	0.25	3-3	AA-2	GES-AA-2	OK
E609027-03	2.41	2414	0.25	3-4	AA-3	GES-AA-3	OK
E609027-04	2.28	2277	0.25	3-5	AA-4	GES-AA-4	OK
E609027-05	2.30	2302	0.25	3-6	AA-5	GES-AA-5	OK

Analyst Initials CSP Date 19 Sept 2016

Response Factor Report GCMS12

Method Path : C:\msdchem\1\methods\
Method File : 091816ppbV-250cc.M
Title : EPA TO-15 GC/MS #12
Last Update : Sun Sep 18 20:51:37 2016
Response Via : Initial Calibration

Calibration Files
0.2 =ical0-2.D 0.4 =ical0-4.D 1 =ical1re.D 4 =ical4.D 10 =ical10.D 20 =ical20.D
40 =ical40.D 100 =ical100.D

		Compound	0.2	0.4	1	4	10	20	40	100	Avg	%RSD
1)	I	Bromochloromethane	----------ISTD----------									
2)	T	1,1,1-trifluor...	0.750	0.777	0.653	0.756	0.545	0.516	1.055	0.563	0.702	25.06
3)	T	1,1,1,2-Tetraf...	1.180	1.220	1.405	1.180	0.958	0.813	1.815	1.025	1.200	25.59
4)	T	1,1,-Difluoroe...	0.831	0.960	1.108	0.912	0.716	0.677	1.382	0.752	0.917	25.64
5)	T,C	Propene	0.584	0.633	0.763	0.609	0.508	0.462	0.929	0.490	0.622	25.20
6)	T,C	Dichlorodifluo...	2.167	2.701	3.198	2.989	2.367	2.477	4.800	2.624	2.916	28.46
7)	T,C	Chloromethane	0.531	0.543	0.651	0.498	0.585	0.561			0.562	9.37
8)	T,C	Dichlorotetraf...	2.018	2.196	3.810	2.261	2.178	2.956			2.570	26.84
9)	T,C	Vinyl Chloride	0.561	0.795	1.162	0.981	0.598	0.932			0.838	27.76
10)	T,C	1,3-Butadiene	0.471	0.673	0.663	0.714	0.299	0.496	0.816		0.590	29.88
11)	T,C	Bromomethane	1.084	1.158	1.366	1.109	0.722	0.909	1.277	0.943	1.071	19.43
12)	T,C	Chloroethane	0.511	0.576	0.643	0.575	0.438	0.433	0.601	0.436	0.526	15.89
13)	T,C	Ethanol				0.435	0.322	0.344	0.509	0.323	0.387	21.37
14)	T,C	Acetone				1.855	1.482	1.773	1.631	1.439	1.636	10.98
15)	T,C	Trichlorofluor...	3.402	3.743	4.427	3.596	2.938	3.398	3.684	3.224	3.552	12.37
16)	T,C	Isopropanol			2.281	1.955	1.652	1.899	1.794	1.647	1.871	12.65
17)	T,C	1,1-Dichloroet...	1.974	2.220	2.566	2.144	1.787	2.060	2.005	1.892	2.081	11.46
18)	T,C	tert-Butanol		1.608	2.302	2.298	2.007	2.291	2.149	1.647	2.043	14.84
19)	T,C	Methylene chlo...		1.527	1.738	1.369	1.132	1.296	1.193	1.153	1.344	16.52
20)	T,C	1,1,2-Trichlor...	2.564	2.690	3.301	2.653	2.180	2.479	2.444	2.220	2.566	13.61
21)	T,C	Carbon Disulfide	3.022	3.178	3.896	3.262	2.692	3.117	2.854	2.773	3.099	12.24
22)	T,C	trans-1,2-Dich...	1.712	1.779	2.126	1.795	1.486	1.698	1.611	1.541	1.719	11.49
23)	T,C	1,1-Dichloroet...	2.030	2.194	2.612	2.202	1.805	2.049	1.890	1.802	2.073	12.92
24)	T,C	Methyl-tert-Bu...		3.259	4.215	3.643	3.045	3.492	3.385	3.061	3.443	11.74
25)	T,C	Vinyl Acetate		0.246	0.315	0.280	0.235	0.274		0.235	0.264	11.88
26)	T,C	2-Butanone		2.127	2.673	2.320	1.966	2.208	2.018	1.982	2.185	11.47
27)	T,C	cis-1,2-Dichlo...	1.471	1.612	2.023	1.707	1.422	1.609	1.498	1.456	1.600	12.29
28)	T,C	Ethyl Acetate		0.316	0.476	0.369	0.301	0.350	0.333	0.274	0.346	18.98
29)	T,C	Diisopropyl Ether	3.952	4.564	5.381	4.564	3.702	4.089		3.467	4.246	15.22
30)	T,C	Hexane	1.681	1.748	2.408	1.727	1.408	1.583	1.436	1.367	1.670	19.95
31)	T,C	Chloroform	2.652	2.828	3.532	2.822	2.309	2.636	2.590	2.382	2.719	13.85
32)	T,C	2,2 Dichloropr...	2.226	2.499	3.008	2.519	2.091	2.406	2.462	2.260	2.434	11.34
33)	T,C	Tetrahydrofuran		0.564	0.726	0.583	0.489	0.566	0.522	0.485	0.562	14.58
34)	T,C	Ethyl-tert-But...		3.526	4.589	3.922	3.306	3.738	3.507	3.163	3.679	12.89
35)	S	1,2-Dichloroet...	1.403	1.439	1.467	1.406	1.356	1.352	1.326	1.210	1.370	5.84
36)	T,C	1,2-Dichloroet...	1.853	2.075	2.489	2.019	1.642	1.861	1.913	1.766	1.952	13.11
37)	T,C	1,1,1-Trichlor...	2.631	3.002	3.704	3.033	2.462	2.830	2.945	2.591	2.900	13.30
38)	T,C	1,1-Dichloropr...	0.694	0.733	0.906	0.774	0.650	0.721	0.689	0.624	0.724	12.05
39)	T,C	Benzene	4.141	4.348	5.409	4.502	3.725	4.235	3.889	3.571	4.228	13.53

Method Path : C:\msdchem\1\methods\
Method File : 091816ppbV-250cc.M
Title : EPA TO-15 GC/MS #12

40)	T,C	Carbon Tetrach...	2.836	3.381	4.296	3.537	2.928	3.375	3.591	2.646	3.324		15.76
41)	I	Difluorobenzene	----------ISTD----------										
42)	T,C	Cyclohexane		0.441	0.516	0.462	0.390	0.439	0.448	0.463	0.451		8.31
43)	T,C	tert-Amyl Meth...		0.823	1.054	0.990	0.854	0.951	1.004	1.020	0.957		9.06
44)	T,C	Dibromomethane	0.395	0.414	0.469	0.415	0.350	0.392	0.431	0.440	0.413		8.64
45)	T,C	1,2-Dichloropr...	0.335	0.342	0.431	0.368	0.305	0.335	0.338	0.355	0.351		10.54
46)	T,C	Bromodichlorom...	0.713	0.778	0.975	0.863	0.720	0.819	0.930	0.905	0.838		11.58
47)	T,C	1,4-Dioxane	0.231	0.238	0.283	0.253	0.213	0.239	0.258	0.245	0.245		8.51
48)	T,C	Trichloroethene	0.476	0.484	0.565	0.498	0.407	0.463	0.513	0.503	0.489		9.26
49)	T,C	2,2,4 Trimethy...	1.426	1.484	1.899	1.607	1.347	1.434	1.472	1.319	1.499		12.29
50)	T,C	Heptane	0.300	0.310	0.395	0.357	0.301	0.333	0.340	0.352	0.336		9.69
51)	T,C	cis-1,3-Dichlo...	0.511	0.551	0.675	0.619	0.531	0.595	0.633	0.665	0.598		10.28
52)	T,C	4-Methyl-2-Pen...	0.652	0.701	0.901	0.777	0.650	0.711	0.738	0.756	0.736		10.97
53)	T,C	trans-1,3-Dich...	0.416	0.453	0.592	0.561	0.487	0.548	0.603	0.626	0.536		14.17
54)	T,C	1,1,2-Trichlor...	0.427	0.452	0.549	0.470	0.397	0.441	0.466	0.472	0.459		9.64
55)	S	Toluene-d8	1.005	1.004	1.015	1.025	1.022	1.005	0.997	1.011	1.011		0.97
56)	T,C	Toluene	1.357	1.387	1.705	1.447	1.206	1.344	1.442	1.238	1.391		11.07
57)	T,C	1,3 Dichloropr...	0.598	0.608	0.746	0.644	0.533	0.597	0.631	0.647	0.626		9.69
58)	T,C	2-Hexanone		0.652	0.855	0.743	0.655	0.730	0.743	0.777	0.737		9.55
59)	T,C	Dibromochlorom...	0.706	0.796	1.009	0.900	0.771	0.888	1.005	0.935	0.876		12.57
60)	T,C	1,2-Dibromoeth...	0.724	0.771	0.931	0.814	0.706	0.794	0.864	0.891	0.812		9.79
61)	T,C	Tetrachloroethene	0.752	0.779	0.933	0.802	0.672	0.757	0.841	0.751	0.786		9.77
62)	T,C	1,1,1,2-Tetrac...	0.586	0.627	0.776	0.657	0.556	0.622	0.711	0.611	0.643		11.00
63)	I	Chlorobenzene-d5	----------ISTD----------										
64)	T,C	Chlorobenzene	6.013	6.406	7.490	6.214	5.214	5.871	5.902	5.348	6.057		11.63
65)	T,C	Ethylbenzene	0.872	0.995	1.245	1.059	0.884	1.007	0.976	0.657	0.962	E1	17.57
66)	T,C	m,p-Xylene	7.541	8.202	9.968	8.456	6.998	7.879	7.858		8.129		11.51
67)	T,C	Bromoform	4.172	4.690	5.963	5.284	4.563	5.251	5.445	4.674	5.005		11.57
68)	T,C	Styrene	4.892	5.565	7.185	6.192	5.337	6.008	5.842	5.431	5.807		11.90
69)	T,C	1,1,2,2-Tetrac...	5.350	5.838	6.846	5.621	4.695	5.148	4.968	4.743	5.401		13.11
70)	T,C	o-Xylene	0.801	0.851	1.060	0.861	0.711	0.794	0.800	0.627	0.813	E1	15.44
71)	T,C	1,2,3-Trichlor...	4.230	4.591	5.420	4.432	3.772	4.125	3.923	3.890	4.298		12.38
72)	S	4-Bromofluorob...	2.894	2.939	2.929	3.033	3.010	3.058	2.829	2.897	2.949		2.66
73)	T,C	Isopropylbenzene	1.211	1.255	1.527	1.286	1.070	1.186	1.171		1.244	E1	11.48
74)	T,C	Bromobenzene	4.188	4.354	5.020	4.365	3.690	4.140	4.118	3.764	4.205		9.77
75)	T,C	2-Chlorotoluene	2.831	3.379	4.077	3.516	2.913	3.214	3.204	2.615	3.219		14.19
76)	T,C	n-Propylbenzene	2.233	2.451	2.988	2.502	2.077	2.220	2.202		2.382	E1	12.83
77)	T,C	4-Chlorotoluene	2.897	3.125	3.673	2.869	2.460	2.745	2.758	2.658	2.898		12.68
78)	T,C	4-Ethyltoluene	1.211	1.373	1.644	1.358	1.145	1.248	1.220		1.314	E1	12.66
79)	T,C	1,3,5-Trimethy...	0.935	1.003	1.232	1.017	0.858	0.948	0.942		0.991	E1	11.96
80)	T,C	tert-Butylbenzene	1.087	1.218	1.492	1.213	1.004	1.088	1.109		1.173	E1	13.60
81)	T,C	1,2,4-Trimethy...	0.971	1.054	1.353	1.086	0.914	0.999	1.023		1.057	E1	13.42
82)	T,C	Benzyl Chloride	3.508	4.081	5.463	5.624	5.459	6.129	6.072	5.404	5.218		17.88
83)	T,C	1,3-Dichlorobe...	6.839	7.505	8.446	7.260	6.347	7.014	7.348	5.759	7.065		11.34
84)	T,C	1,4-Dichlorobe...	6.262	6.763	7.536	6.618	5.826	6.667	6.501	5.102	6.409		11.16
85)	T,C	sec-Butylbenzene	1.452	1.575	1.963	1.579	1.315	1.419	1.406		1.530	E1	13.93
86)	T,C	p-Isopropyltol...	1.281	1.399	1.740	1.434	1.197	1.293	1.285		1.376	E1	13.02#

Method Path : C:\msdchem\1\methods\
Method File : 091816ppbV-250cc.M
Title : EPA TO-15 GC/MS #12

87)	T,C	1,2-Dichlorobe...	6.834	7.344	8.384	7.012	5.932	6.689	6.610		6.972	10.87
88)	T,C	n-Butylbenzene	1.026	1.126	1.450	1.198	1.014	1.123	1.075		1.145 E1	13.00
89)	T,C	1,2 Dibromo-3-...	2.857	3.030	3.552	3.092	2.632	2.921	2.868		2.993	9.58
90)	T,C	1,2,4-Trichlor...	3.979	4.319	4.848	4.637	4.006	4.626	4.448	3.695	4.320	9.15
91)	T,C	Naphthalene	0.651	0.823	1.031	0.917	0.805	0.864	0.788		0.840 E1	14.00
92)	T,C	1,2,3-Trichlor...	4.159	4.860	6.201	4.458	3.751	3.830			4.543	20.03
93)	T,C	Hexachlorobuta...	7.703	7.821	9.903	5.914	4.459	4.953	4.736		6.499	31.27#

(#) = Out of Range

Data Path : C:\DATA\091816.ical\
Data File : ical100.D
Acq On : 18 Sep 2016 1:40 pm
Operator : CSP
Sample : 250cc100ppbV
Misc : 1
ALS Vial : 2 Sample Multiplier: 1

Integration File signal 1: rteint.p
Integration File signal 2: rteint2.p

Method : C:\msdchem\1\methods\091816ppbV-250cc.M
Title : EPA TO-15 GC/MS #12
Last Update : Sun Sep 18 20:51:37 2016

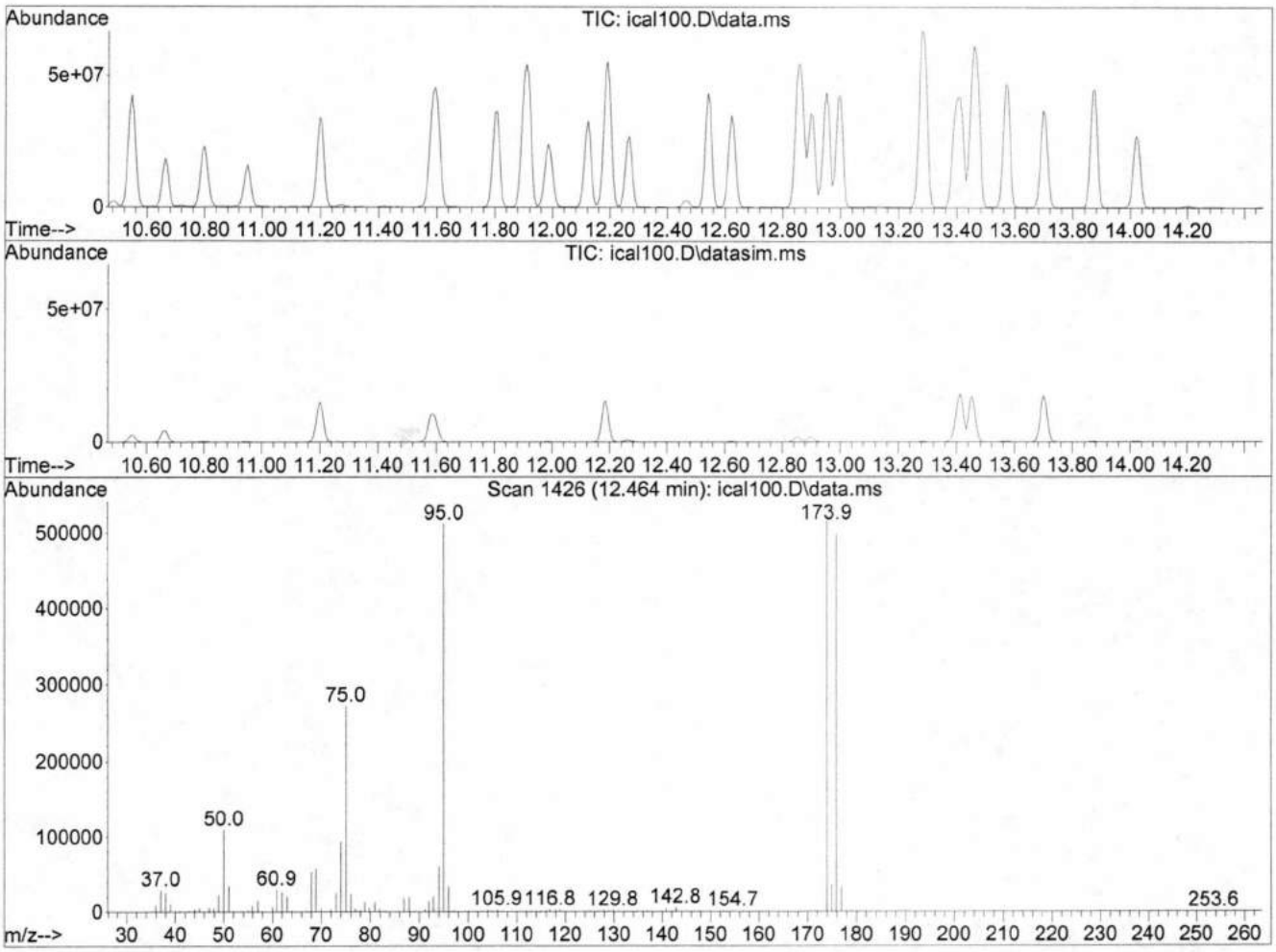

Spectrum Information: Scan 1426

Target Mass	Rel. to Mass	Lower Limit%	Upper Limit%	Rel. Abn%	Raw Abn	Result Pass/Fail
50	95	8	40	21.4	109784	PASS
75	95	30	66	53.0	271616	PASS
95	95	100	100	100.0	512768	PASS
96	95	5	9	6.7	34344	PASS
173	174	0.00	2	0.0	0	PASS
174	95	50	120	100.7	516224	PASS
175	174	4	9	7.0	36088	PASS
176	174	93	101	96.5	498176	PASS
177	176	5	9	6.9	34424	PASS

Quantitation Report (Not Reviewed)

Data Path : C:\DATA\091816.ical\
Data File : ical100.D
Acq On : 18 Sep 2016 1:40 pm
Operator : CSP
Sample : 250cc100ppbV
Misc : 1
ALS Vial : 2 Sample Multiplier: 1

Quant Time: Sep 19 09:21:15 2016
Quant Method : C:\msdchem\1\methods\091816ppbV-250cc.M
Quant Title : EPA TO-15 GC/MS #12
QLast Update : Sun Sep 18 20:51:37 2016
Response via : Initial Calibration

Compound	R.T.	QIon	Response	Conc	Units		Dev(Min)
Internal Standards							
1) Bromochloromethane	7.741	130	483092	10.00	ppbV	#	0.01
41) Difluorobenzene	9.006	114	1403146	10.00	ppbV		0.01
63) Chlorobenzene-d5	11.574	54	285840	10.00	ppbV	#	0.01
System Monitoring Compounds							
35) 1,2-Dichloroethane-d4	8.261	65	584392	8.83	ppbV		0.01
Spiked Amount 10.000			Recovery =	88.30%			
55) Toluene-d8	10.485	98	1418418	10.00	ppbV		0.01
Spiked Amount 10.000			Recovery =	100.00%			
72) 4-Bromofluorobenzene	12.464	95	827949	9.82	ppbV		0.00
Spiked Amount 10.000			Recovery =	98.20%			
Target Compounds							Qvalue
2) 1,1,1-trifluoroethane	3.196	65	2717770	80.13	ppbV	#	65
3) 1,1,1,2-Tetrafluoroethane	3.237	83	4952080	85.46	ppbV	#	69
4) 1,1,-Difluoroethane	3.313	51	3635043	82.04	ppbV		88
5) Propene	3.395	41	2364940	78.68	ppbV		98
6) Dichlorodifluoromethane	3.477	85	12677379	90.01	ppbV		98
7) Chloromethane	3.655	50	1826112	67.32	ppbV		98
8) Dichlorotetrafluoroethane	3.778	85	8580406	69.11	ppbV		81
9) Vinyl Chloride	3.915	62	3077830	76.02	ppbV		98
10) 1,3-Butadiene	4.080	54	1562997	54.81	ppbV		92
11) Bromomethane	4.394	94	4556249	88.06	ppbV		97
12) Chloroethane	4.593	64	2105612	82.79	ppbV		96
13) Ethanol	4.709	45	1561640	83.56	ppbV		97
14) Acetone	5.209	43	6953878	87.98	ppbV		96
15) Trichlorofluoromethane	5.394	101	15576630	90.78	ppbV		98
16) Isopropanol	5.449	45	7955032	88.00	ppbV		100
17) 1,1-Dichloroethene	5.976	61	9140773	90.92	ppbV	#	83
18) tert-Butanol	6.010	59	7958428	80.62	ppbV		95
19) Methylene chloride	6.069	49	5568529	85.77	ppbV		78
20) 1,1,2-Trichlorotrifluo...	6.310	101	10723114	86.50	ppbV		88
21) Carbon Disulfide	6.349	76	13394410	89.46	ppbV		95
22) trans-1,2-Dichloroethene	6.849	61	7445876	89.69	ppbV		82
23) 1,1-Dichloroethane	7.011	63	8707654	86.96	ppbV		95
24) Methyl-tert-Butyl Ether	7.044	73	14785857	88.90	ppbV	#	87
25) Vinyl Acetate	7.102	86	1135928	88.98	ppbV	#	39
26) 2-Butanone	7.297	43	9576358	90.73	ppbV		90
27) cis-1,2-Dichloroethene	7.622	61	7031789	90.99	ppbV		86
28) Ethyl Acetate	7.761	70	1324328	79.31	ppbV		79
29) Diisopropyl Ether	7.754	45	16747208	81.65	ppbV		74
30) Hexane	7.768	57	6605633	81.89	ppbV		97
31) Chloroform	7.836	83	11505921	87.60	ppbV		98
32) 2,2 Dichloropropane	7.864	77	10919960	92.87	ppbV		97
33) Tetrahydrofuran	8.096	71	2342906	86.29	ppbV		87
34) Ethyl-tert-Butyl Ether	8.117	59	15280069	85.98	ppbV		89
36) 1,2-Dichloroethane	8.336	62	8530192	90.45	ppbV		92
37) 1,1,1-Trichloroethane	8.507	97	12515667	89.35	ppbV		98
38) 1,1-Dichloropropene	8.705	110	3014626	86.20	ppbV	#	65
39) Benzene	8.801	78	17251339	84.47	ppbV		96
40) Carbon Tetrachloride	8.897	117	12781505	79.60	ppbV		99
42) Cyclohexane	8.979	84	6496987	102.61	ppbV	#	55
43) tert-Amyl Methy Ether ...	9.150	73	14307307	106.59	ppbV		91

Quantitation Report (Not Reviewed)

Data Path : C:\DATA\091816.ical\
Data File : ical100.D
Acq On : 18 Sep 2016 1:40 pm
Operator : CSP
Sample : 250cc100ppbV
Misc : 1
ALS Vial : 2 Sample Multiplier: 1

Quant Time: Sep 19 09:21:15 2016
Quant Method : C:\msdchem\1\methods\091816ppbV-250cc.M
Quant Title : EPA TO-15 GC/MS #12
QLast Update : Sun Sep 18 20:51:37 2016
Response via : Initial Calibration

Compound	R.T.	QIon	Response	Conc	Units		Dev(Min)
44) Dibromomethane	9.294	93	6167085	106.38	ppbV		99
45) 1,2-Dichloropropane	9.314	63	4975826	100.97	ppbV		92
46) Bromodichloromethane	9.424	83	12695170	107.99	ppbV		99
47) 1,4-Dioxane	9.431	88	3430852	99.78	ppbV	#	69
48) Trichloroethene	9.451	95	7054912	102.92	ppbV		84
49) 2,2,4 Trimethylpentane	9.465	57	18511860	88.04	ppbV	#	86
50) Heptane	9.609	71	4945925	104.85	ppbV	#	60
51) cis-1,3-Dichloropropene	9.958	75	9335394	111.34	ppbV		93
52) 4-Methyl-2-Pentanone	9.965	43	10601238	102.69	ppbV		94
53) trans-1,3-Dichloropropene	10.259	75	8790543	116.92	ppbV		93
54) 1,1,2-Trichloroethane	10.375	97	6624403	102.81	ppbV		95
56) Toluene	10.540	91	17367785	89.00	ppbV		89
57) 1,3 Dichloropropane	10.553	76	9083115	103.48	ppbV		97
58) 2-Hexanone	10.663	43	10905349	105.51	ppbV		88
59) Dibromochloromethane	10.800	129	13125844	106.73	ppbV		100
60) 1,2-Dibromoethane (EDB)	10.950	107	12500023	109.74	ppbV		98
61) Tetrachloroethene	11.197	166	10530933	95.52	ppbV		97
62) 1,1,1,2-Tetrachloroethane	11.587	131	8579290	95.04	ppbV		99
64) Chlorobenzene	11.601	112	15288033	88.30	ppbV		88
65) Ethylbenzene	11.793	91	18767178	68.27	ppbV		71
66) m,p-Xylene	11.896	91	24361811	104.85	ppbV	#	53
67) Bromoform	11.985	173	13360104	93.38	ppbV		99
68) Styrene	12.115	104	15524957	93.54	ppbV		96
69) 1,1,2,2-Tetrachloroethane	12.183	83	13558196	87.82	ppbV		98
70) o-Xylene	12.190	91	17919995	77.09	ppbV		86
71) 1,2,3-Trichloropropane	12.265	75	11119068	90.51	ppbV		87
73) Isopropylbenzene	12.533	105	18862802	53.06	ppbV		66
74) Bromobenzene	12.622	156	10758921	89.51	ppbV		99
75) 2-Chlorotoluene	12.855	126	7474045	81.24	ppbV	#	1
76) n-Propylbenzene	12.841	91	41456678	60.89	ppbV		73
77) 4-Chlorotoluene	12.896	126	7598249	91.72	ppbV	#	1
78) 4-Ethyltoluene	12.937	105	20318442	54.09	ppbV		68
79) 1,3,5-Trimethylbenzene	12.985	105	17474405	61.70	ppbV		64
80) tert-Butylbenzene	13.273	119	19552655	58.31	ppbV		93
81) 1,2,4-Trimethylbenzene	13.273	105	18822966	62.30	ppbV		81
82) Benzyl Chloride	13.389	91	15447377	103.57	ppbV		88
83) 1,3-Dichlorobenzene	13.410	146	16461852	81.52	ppbV		97
84) 1,4-Dichlorobenzene	13.451	146	14584713	79.61	ppbV		96
85) sec-Butylbenzene	13.458	105	19260425	44.04	ppbV		64
86) p-Isopropyltoluene	13.560	119	18483292	47.01	ppbV	#	73
87) 1,2-Dichlorobenzene	13.697	146	15333750	76.94	ppbV		96
88) n-Butylbenzene	14.019	91	66686	0.20	ppbV		71
89) 1,2 Dibromo-3-chloropr...	14.019	75	7504592	87.71	ppbV	#	62
90) 1,2,4-Trichlorobenzene	15.074	180	10562301	85.54	ppbV		99
91) Naphthalene	15.184	128	17454357	72.73	ppbV		100
92) 1,2,3-Trichlorobenzene	15.431	180	7874287	60.64	ppbV		97
93) Hexachlorobutadiene	15.499	225	7437590	40.04	ppbV		99

(#) = qualifier out of range (m) = manual integration (+) = signals summed

Data Path : C:\DATA\091816.ical\
Data File : ical100.D
Acq On : 18 Sep 2016 1:40 pm
Operator : CSP
Sample : 250cc100ppbV
Misc : 1
ALS Vial : 2 Sample Multiplier: 1

Quant Time: Sep 19 09:21:15 2016
Quant Method : C:\msdchem\1\methods\091816ppbV-250cc.M
Quant Title : EPA TO-15 GC/MS #12
QLast Update : Sun Sep 18 20:51:37 2016
Response via : Initial Calibration

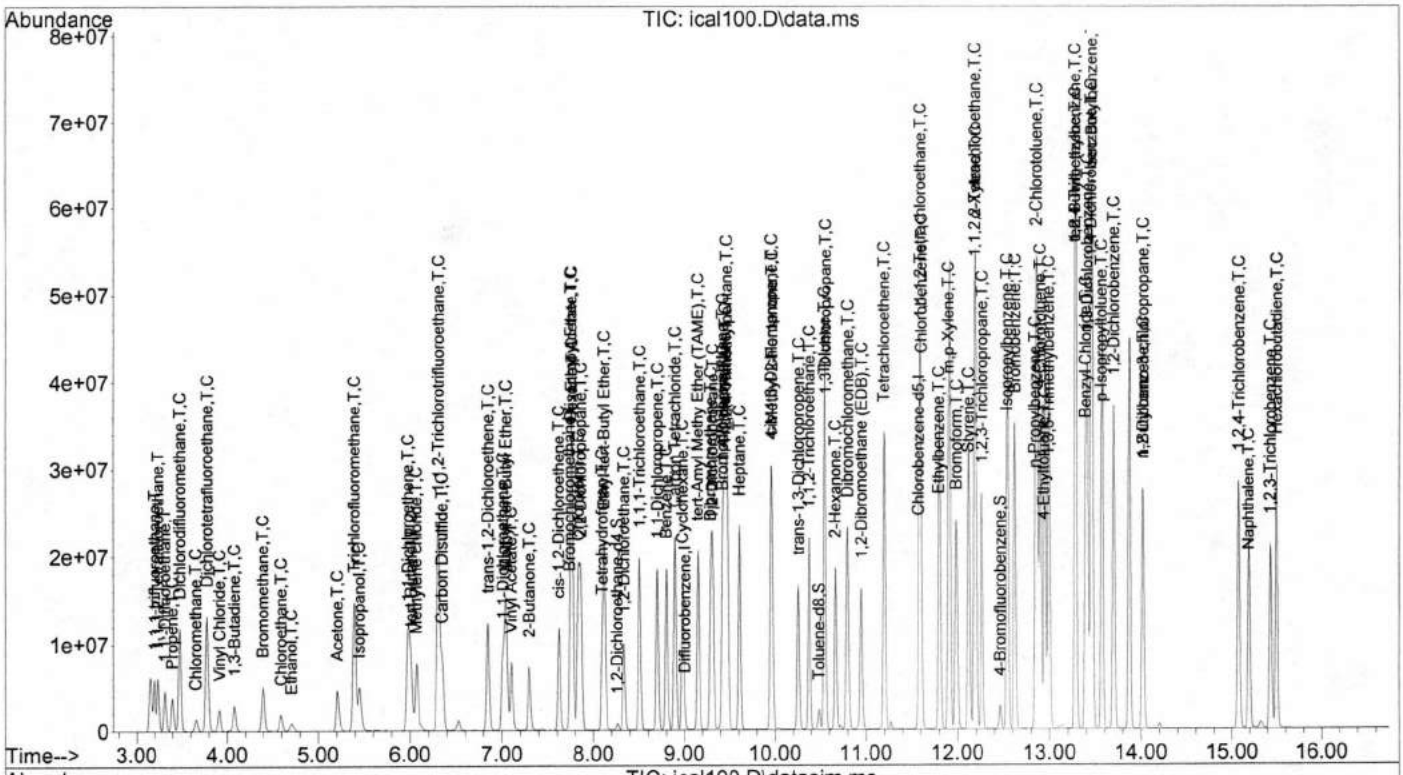

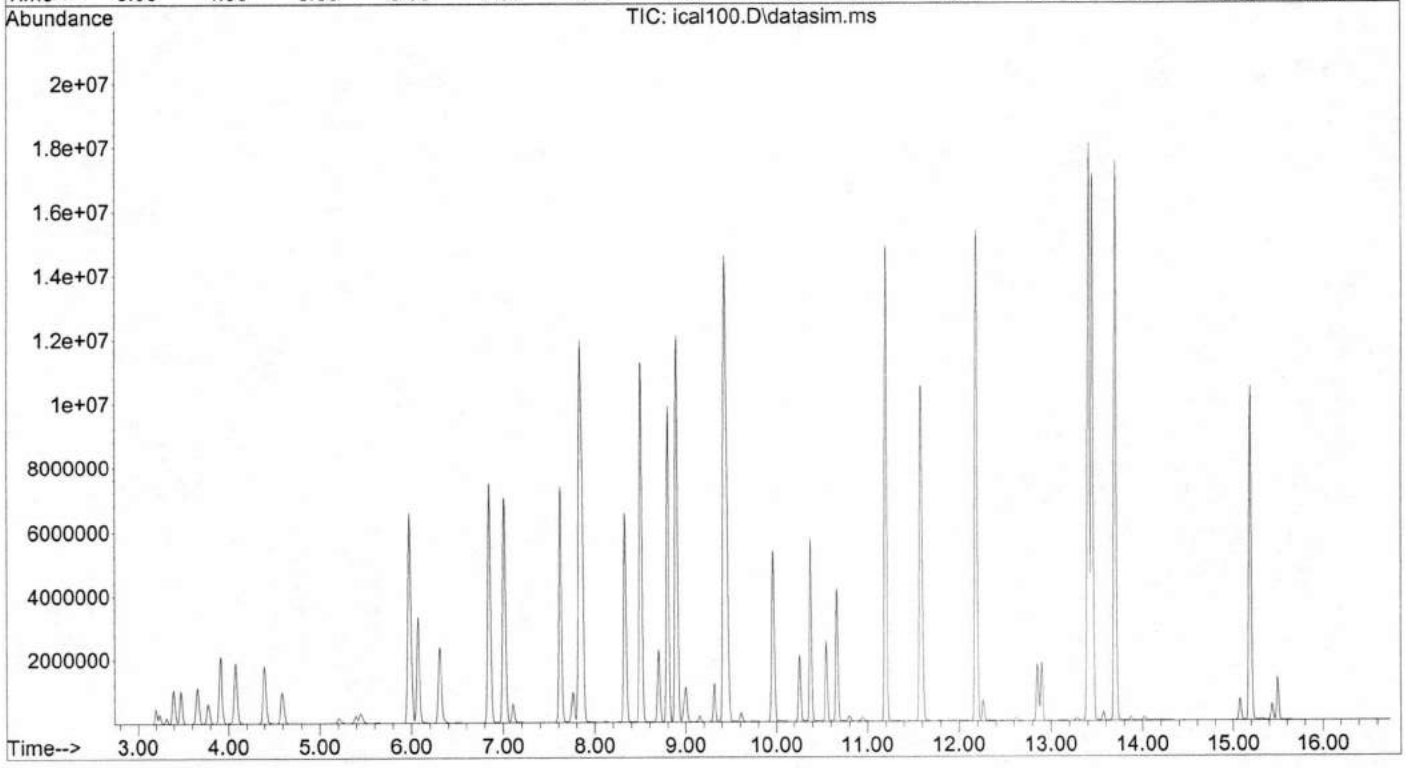

Quantitation Report (Not Reviewed)

Data Path : C:\DATA\091816.ical\
Data File : ical40.D
Acq On : 18 Sep 2016 2:13 pm
Operator : CSP
Sample : 100cc100ppbV
Misc : 1
ALS Vial : 3 Sample Multiplier: 1

Quant Time: Sep 19 09:22:32 2016
Quant Method : C:\msdchem\1\methods\091816ppbV-250cc.M
Quant Title : EPA TO-15 GC/MS #12
QLast Update : Sun Sep 18 20:51:37 2016
Response via : Initial Calibration

Compound	R.T.	QIon	Response	Conc	Units		Dev(Min)
Internal Standards							
1) Bromochloromethane	7.734	130	272959	10.00	ppbV	#	0.00
41) Difluorobenzene	8.993	114	898712	10.00	ppbV		0.00
63) Chlorobenzene-d5	11.560	54	183280	10.00	ppbV	#	0.00
System Monitoring Compounds							
35) 1,2-Dichloroethane-d4	8.254	65	361876	9.68	ppbV		0.00
Spiked Amount 10.000			Recovery =	96.80%			
55) Toluene-d8	10.471	98	895595	9.86	ppbV		0.00
Spiked Amount 10.000			Recovery =	98.60%			
72) 4-Bromofluorobenzene	12.457	95	518558	9.60	ppbV		0.00
Spiked Amount 10.000			Recovery =	96.00%			
Target Compounds							Qvalue
2) 1,1,1-trifluoroethane	3.196	65	1152136	60.12	ppbV	#	70
3) 1,1,1,2-Tetrafluoroethane	3.237	83	1981374	60.51	ppbV	#	74
4) 1,1,-Difluoroethane	3.313	51	1508460	60.25	ppbV		89
5) Propene	3.395	41	1014499	59.74	ppbV		97
6) Dichlorodifluoromethane	3.477	85	5240621	65.85	ppbV		98
7) Chloromethane	3.655	50	1220545	79.63	ppbV		97
8) Dichlorotetrafluoroethane	3.778	85	5381154	76.71	ppbV		83
9) Vinyl Chloride	3.915	62	1683797	73.61	ppbV		98
10) 1,3-Butadiene	4.079	54	890557	55.27	ppbV		94
11) Bromomethane	4.394	94	1393841	47.68	ppbV		97
12) Chloroethane	4.579	64	656449	45.68	ppbV		96
13) Ethanol	4.696	45	555871	52.64	ppbV		98
14) Acetone	5.202	43	1780866	39.88	ppbV		97
15) Trichlorofluoromethane	5.387	101	4022057	41.49	ppbV		98
16) Isopropanol	5.435	45	1959147	38.36	ppbV		100
17) 1,1-Dichloroethene	5.969	61	2189615	38.55	ppbV	#	83
18) tert-Butanol	5.990	59	2346712	42.07	ppbV		97
19) Methylene chloride	6.063	49	1302147	35.50	ppbV		76
20) 1,1,2-Trichlorotrifluo...	6.303	101	2668570	38.10	ppbV		85
21) Carbon Disulfide	6.342	76	3116380	36.84	ppbV		95
22) trans-1,2-Dichloroethene	6.842	61	1758513	37.49	ppbV		80
23) 1,1-Dichloroethane	7.005	63	2063722	36.47	ppbV		95
24) Methyl-tert-Butyl Ether	7.037	73	3695526	39.32	ppbV	#	86
25) Vinyl Acetate	7.096	86	265610	36.82	ppbV	#	35
26) 2-Butanone	7.284	43	2203570	36.95	ppbV		89
27) cis-1,2-Dichloroethene	7.609	61	1635754	37.46	ppbV		84
28) Ethyl Acetate	7.747	70	364002	38.58	ppbV		88
29) Diisopropyl Ether	7.740	45	4196465	36.21	ppbV	#	70
30) Hexane	7.761	57	1567736	34.40	ppbV		97
31) Chloroform	7.823	83	2827688	38.10	ppbV		98
32) 2,2 Dichloropropane	7.850	77	2687696	40.46	ppbV		97
33) Tetrahydrofuran	8.089	71	569452	37.12	ppbV		90
34) Ethyl-tert-Butyl Ether	8.110	59	3828529	38.13	ppbV		89
36) 1,2-Dichloroethane	8.322	62	2089170	39.21	ppbV		91
37) 1,1,1-Trichloroethane	8.500	97	3215954	40.63	ppbV		98
38) 1,1-Dichloropropene	8.692	110	752290	38.07	ppbV	#	62
39) Benzene	8.794	78	4246067	36.80	ppbV		95
40) Carbon Tetrachloride	8.890	117	3920559	43.21	ppbV		97
42) Cyclohexane	8.972	84	1609102	39.68	ppbV	#	55
43) tert-Amyl Methy Ether ...	9.143	73	3608993	41.98	ppbV		91

Quantitation Report (Not Reviewed)

Data Path : C:\DATA\091816.ical\
Data File : ical40.D
Acq On : 18 Sep 2016 2:13 pm
Operator : CSP
Sample : 100cc100ppbV
Misc : 1
ALS Vial : 3 Sample Multiplier: 1

Quant Time: Sep 19 09:22:32 2016
Quant Method : C:\msdchem\1\methods\091816ppbV-250cc.M
Quant Title : EPA TO-15 GC/MS #12
QLast Update : Sun Sep 18 20:51:37 2016
Response via : Initial Calibration

Compound	R.T.	QIon	Response	Conc	Units		Dev(Min)
44) Dibromomethane	9.280	93	1548509	41.70	ppbV		98
45) 1,2-Dichloropropane	9.301	63	1216175	38.53	ppbV		90
46) Bromodichloromethane	9.417	83	3341486	44.38	ppbV		98
47) 1,4-Dioxane	9.424	88	927614	42.12	ppbV	#	58
48) Trichloroethene	9.438	95	1843028	41.98	ppbV		82
49) 2,2,4 Trimethylpentane	9.465	57	5291621	39.29	ppbV	#	89
50) Heptane	9.602	71	1223291	40.49	ppbV	#	61
51) cis-1,3-Dichloropropene	9.944	75	2275545	42.37	ppbV		92
52) 4-Methyl-2-Pentanone	9.958	43	2653652	40.13	ppbV		95
53) trans-1,3-Dichloropropene	10.245	75	2168661	45.03	ppbV		93
54) 1,1,2-Trichloroethane	10.361	97	1674633	40.58	ppbV		94
56) Toluene	10.533	91	5184484	41.48	ppbV		98
57) 1,3 Dichloropropane	10.539	76	2269238	40.36	ppbV		96
58) 2-Hexanone	10.649	43	2672468	40.37	ppbV		89
59) Dibromochloromethane	10.786	129	3613292	45.87	ppbV		100
60) 1,2-Dibromoethane (EDB)	10.936	107	3104771	42.55	ppbV		98
61) Tetrachloroethene	11.190	166	3024699	42.83	ppbV		95
62) 1,1,1,2-Tetrachloroethane	11.573	131	2555510	44.20	ppbV		98
64) Chlorobenzene	11.594	112	4326965	38.98	ppbV		84
65) Ethylbenzene	11.793	91	7154096	40.58	ppbV		96
66) m,p-Xylene	11.895	91	11521923	77.34	ppbV		96
67) Bromoform	11.971	173	3992165	43.52	ppbV		99
68) Styrene	12.115	104	4283239	40.25	ppbV		95
69) 1,1,2,2-Tetrachloroethane	12.176	83	3642243	36.79	ppbV		97
70) o-Xylene	12.183	91	5862508	39.34	ppbV		95
71) 1,2,3-Trichloropropane	12.252	75	2875929	36.51	ppbV		83
73) Isopropylbenzene	12.533	105	8585771	37.67	ppbV		97
74) Bromobenzene	12.615	156	3019180	39.18	ppbV		98
75) 2-Chlorotoluene	12.848	126	2349229	39.82	ppbV	#	1
76) n-Propylbenzene	12.848	91	16144022	36.98	ppbV		84
77) 4-Chlorotoluene	12.889	126	2021801	38.06	ppbV	#	1
78) 4-Ethyltoluene	12.944	105	8945538	37.14	ppbV		97
79) 1,3,5-Trimethylbenzene	12.985	105	6902355	38.01	ppbV		94
80) tert-Butylbenzene	13.272	119	8129696	37.81	ppbV		88
81) 1,2,4-Trimethylbenzene	13.272	105	7498915	38.71	ppbV		96
82) Benzyl Chloride	13.375	91	4451686	46.55	ppbV		93
83) 1,3-Dichlorobenzene	13.396	146	5387194	41.61	ppbV		96
84) 1,4-Dichlorobenzene	13.444	146	4765816	40.57	ppbV		96
85) sec-Butylbenzene	13.457	105	10304468	36.75	ppbV		94
86) p-Isopropyltoluene	13.560	119	9423350	37.38	ppbV		95
87) 1,2-Dichlorobenzene	13.690	146	4845609	37.92	ppbV		96
88) n-Butylbenzene	13.862	91	7883176	37.57	ppbV		96
89) 1,2 Dibromo-3-chloropr...	14.012	75	2102900	38.33	ppbV	#	53
90) 1,2,4-Trichlorobenzene	15.067	180	3261091	41.19	ppbV		100
91) Naphthalene	15.184	128	5775470	37.53	ppbV		100
92) 1,2,3-Trichlorobenzene	15.424	180	2566570	30.82	ppbV		96
93) Hexachlorobutadiene	15.492	225	3472287	29.15	ppbV		99

(#) = qualifier out of range (m) = manual integration (+) = signals summed

Quantitation Report (Not Reviewed)

Data Path : C:\DATA\091816.ical\
Data File : ical40.D
Acq On : 18 Sep 2016 2:13 pm
Operator : CSP
Sample : 100cc100ppbV
Misc : 1
ALS Vial : 3 Sample Multiplier: 1

Quant Time: Sep 19 09:22:32 2016
Quant Method : C:\msdchem\1\methods\091816ppbV-250cc.M
Quant Title : EPA TO-15 GC/MS #12
QLast Update : Sun Sep 18 20:51:37 2016
Response via : Initial Calibration

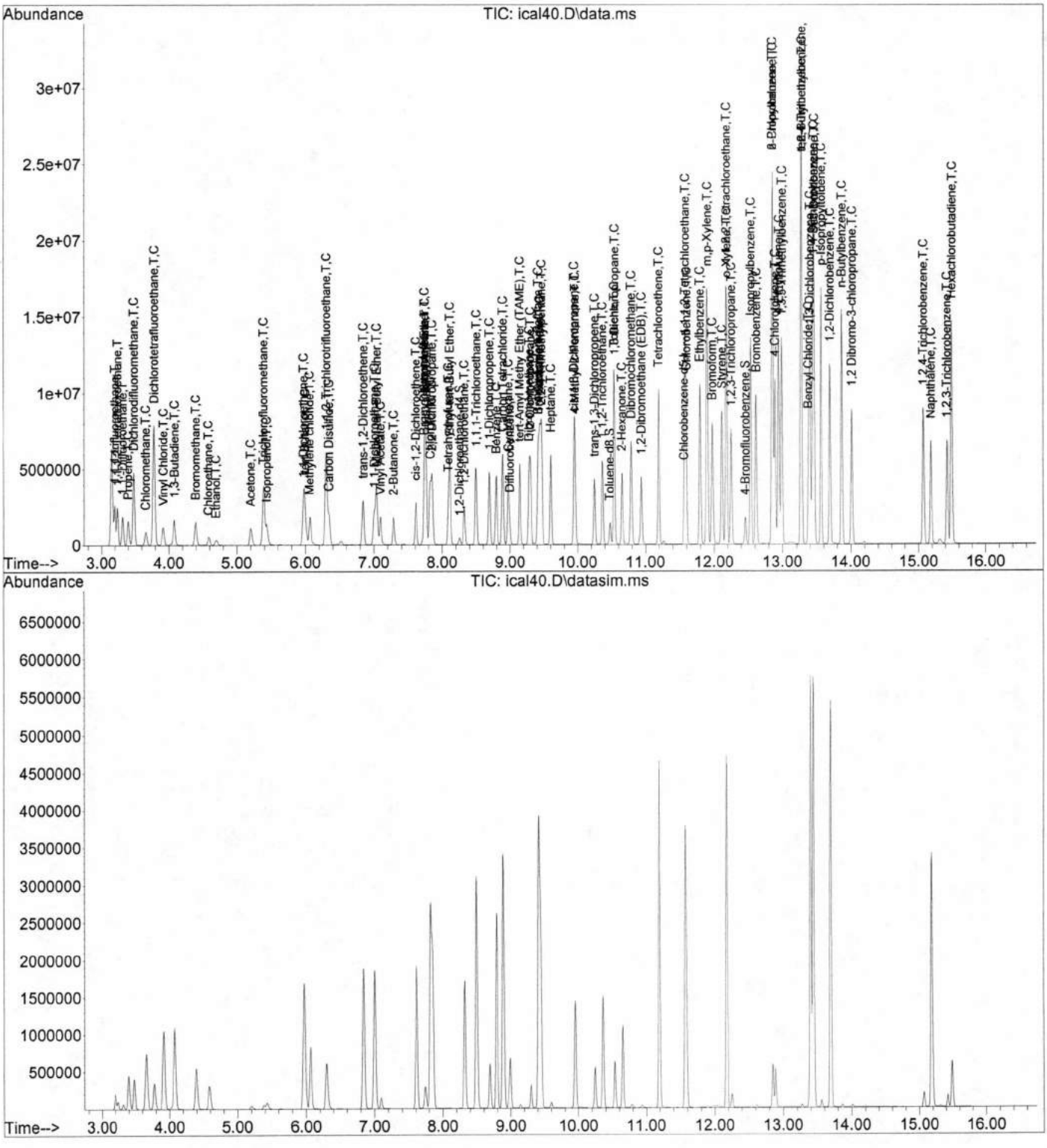

Quantitation Report (Not Reviewed)

Data Path : C:\DATA\091816.ical\
Data File : ical20.D
Acq On : 18 Sep 2016 2:46 pm
Operator : CSP
Sample : 50cc100ppbV
Misc : 1
ALS Vial : 4 Sample Multiplier: 1

Quant Time: Sep 19 09:22:26 2016
Quant Method : C:\msdchem\1\methods\091816ppbV-250cc.M
Quant Title : EPA TO-15 GC/MS #12
QLast Update : Sun Sep 18 20:51:37 2016
Response via : Initial Calibration

Compound	R.T.	QIon	Response	Conc	Units		Dev(Min)
Internal Standards							
1) Bromochloromethane	7.727	130	475268	10.00	ppbV	#	0.00
41) Difluorobenzene	8.993	114	1741876	10.00	ppbV		0.00
63) Chlorobenzene-d5	11.560	54	317324	10.00	ppbV	#	0.00
System Monitoring Compounds							
35) 1,2-Dichloroethane-d4	8.254	65	642715	9.87	ppbV		0.00
Spiked Amount 10.000			Recovery = 98.70%				
55) Toluene-d8	10.471	98	1751038	9.95	ppbV		0.00
Spiked Amount 10.000			Recovery = 99.50%				
72) 4-Bromofluorobenzene	12.457	95	970236	10.37	ppbV		0.00
Spiked Amount 10.000			Recovery = 103.70%				
Target Compounds							Qvalue
2) 1,1,1-trifluoroethane	3.196	65	490827	14.71	ppbV	#	74
3) 1,1,1,2-Tetrafluoroethane	3.237	83	773235	13.56	ppbV	#	64
4) 1,1,-Difluoroethane	3.313	51	643149	14.75	ppbV		87
5) Propene	3.402	41	439195	14.85	ppbV		96
6) Dichlorodifluoromethane	3.477	85	2354897	16.99	ppbV		98
7) Chloromethane	3.655	50	532995	19.97	ppbV		97
8) Dichlorotetrafluoroethane	3.778	85	2810016	23.01	ppbV		82
9) Vinyl Chloride	3.915	62	886327	22.25	ppbV		99
10) 1,3-Butadiene	4.080	54	471038	16.79	ppbV		94
11) Bromomethane	4.394	94	864436	16.98	ppbV		97
12) Chloroethane	4.593	64	411137	16.43	ppbV		95
13) Ethanol	4.696	45	327448	17.81	ppbV		96
14) Acetone	5.202	43	1684886	21.67	ppbV		92
15) Trichlorofluoromethane	5.394	101	3229997	19.14	ppbV		98
16) Isopropanol	5.435	45	1804877	20.29	ppbV		100
17) 1,1-Dichloroethene	5.976	61	1958332	19.80	ppbV	#	82
18) tert-Butanol	5.990	59	2177491	22.42	ppbV		96
19) Methylene chloride	6.069	49	1231993	19.29	ppbV		76
20) 1,1,2-Trichlorotrifluo...	6.303	101	2356619	19.32	ppbV		86
21) Carbon Disulfide	6.349	76	2963108	20.12	ppbV		95
22) trans-1,2-Dichloroethene	6.842	61	1613617	19.76	ppbV		80
23) 1,1-Dichloroethane	7.005	63	1947582	19.77	ppbV		95
24) Methyl-tert-Butyl Ether	7.037	73	3319705	20.29	ppbV	#	87
25) Vinyl Acetate	7.096	86	260095	20.71	ppbV	#	30
26) 2-Butanone	7.284	43	2098503	20.21	ppbV		89
27) cis-1,2-Dichloroethene	7.609	61	1529745	20.12	ppbV		84
28) Ethyl Acetate	7.741	70	332655	20.25	ppbV		90
29) Diisopropyl Ether	7.741	45	3886390	19.26	ppbV	#	69
30) Hexane	7.761	57	1505031	18.97	ppbV		98
31) Chloroform	7.816	83	2505832	19.39	ppbV		98
32) 2,2 Dichloropropane	7.850	77	2287448	19.77	ppbV		95
33) Tetrahydrofuran	8.090	71	538199	20.15	ppbV		85
34) Ethyl-tert-Butyl Ether	8.110	59	3553094	20.32	ppbV		90
36) 1,2-Dichloroethane	8.322	62	1769055	19.07	ppbV		93
37) 1,1,1-Trichloroethane	8.500	97	2690108	19.52	ppbV		98
38) 1,1-Dichloropropene	8.692	110	685751	19.93	ppbV	#	62
39) Benzene	8.794	78	4025907	20.04	ppbV		94
40) Carbon Tetrachloride	8.890	117	3208062	20.31	ppbV		97
42) Cyclohexane	8.972	84	1529906	19.46	ppbV	#	56
43) tert-Amyl Methy Ether ...	9.143	73	3312718	19.88	ppbV		90

Quantitation Report (Not Reviewed)

Data Path : C:\DATA\091816.ical\
Data File : ical20.D
Acq On : 18 Sep 2016 2:46 pm
Operator : CSP
Sample : 50cc100ppbV
Misc : 1
ALS Vial : 4 Sample Multiplier: 1

Quant Time: Sep 19 09:22:26 2016
Quant Method : C:\msdchem\1\methods\091816ppbV-250cc.M
Quant Title : EPA TO-15 GC/MS #12
QLast Update : Sun Sep 18 20:51:37 2016
Response via : Initial Calibration

Compound	R.T.	QIon	Response	Conc	Units		Dev(Min)
44) Dibromomethane	9.280	93	1364128	18.95	ppbV		99
45) 1,2-Dichloropropane	9.301	63	1167727	19.09	ppbV		93
46) Bromodichloromethane	9.410	83	2853230	19.55	ppbV		99
47) 1,4-Dioxane	9.424	88	833924	19.54	ppbV	#	56
48) Trichloroethene	9.438	95	1611674	18.94	ppbV		81
49) 2,2,4 Trimethylpentane	9.465	57	4997139	19.14	ppbV	#	91
50) Heptane	9.602	71	1159808	19.81	ppbV	#	62
51) cis-1,3-Dichloropropene	9.944	75	2074158	19.93	ppbV		92
52) 4-Methyl-2-Pentanone	9.958	43	2475860	19.32	ppbV		95
53) trans-1,3-Dichloropropene	10.245	75	1907781	20.44	ppbV		92
54) 1,1,2-Trichloroethane	10.362	97	1535001	19.19	ppbV		93
56) Toluene	10.533	91	4680895	19.32	ppbV		99
57) 1,3 Dichloropropane	10.540	76	2079104	19.08	ppbV		97
58) 2-Hexanone	10.649	43	2543202	19.82	ppbV		87
59) Dibromochloromethane	10.786	129	3093853	20.27	ppbV		100
60) 1,2-Dibromoethane (EDB)	10.936	107	2764413	19.55	ppbV		99
61) Tetrachloroethene	11.190	166	2637245	19.27	ppbV		94
62) 1,1,1,2-Tetrachloroethane	11.574	131	2167413	19.34	ppbV		99
64) Chlorobenzene	11.587	112	3726097	19.39	ppbV		85
65) Ethylbenzene	11.793	91	6393559	20.95	ppbV		97
66) m,p-Xylene	11.896	91	10001051	38.77	ppbV		96
67) Bromoform	11.971	173	3332252	20.98	ppbV		99
68) Styrene	12.108	104	3812833	20.69	ppbV		94
69) 1,1,2,2-Tetrachloroethane	12.170	83	3267347	19.06	ppbV		98
70) o-Xylene	12.183	91	5040459	19.53	ppbV		95
71) 1,2,3-Trichloropropane	12.252	75	2617819	19.20	ppbV		85
73) Isopropylbenzene	12.533	105	7527744	19.07	ppbV		97
74) Bromobenzene	12.615	156	2627460	19.69	ppbV		98
75) 2-Chlorotoluene	12.841	126	2039657	19.97	ppbV	#	1
76) n-Propylbenzene	12.848	91	14086242	18.64	ppbV		85
77) 4-Chlorotoluene	12.889	126	1741812	18.94	ppbV	#	1
78) 4-Ethyltoluene	12.937	105	7922273	19.00	ppbV		96
79) 1,3,5-Trimethylbenzene	12.985	105	6018586	19.14	ppbV		94
80) tert-Butylbenzene	13.273	119	6903348	18.55	ppbV		87
81) 1,2,4-Trimethylbenzene	13.273	105	6341307	18.90	ppbV		95
82) Benzyl Chloride	13.375	91	3889944	23.49	ppbV		94
83) 1,3-Dichlorobenzene	13.396	146	4451188	19.86	ppbV		96
84) 1,4-Dichlorobenzene	13.437	146	4231030	20.80	ppbV		96
85) sec-Butylbenzene	13.458	105	9006485	18.55	ppbV		94
86) p-Isopropyltoluene	13.560	119	8204429	18.80	ppbV		94
87) 1,2-Dichlorobenzene	13.690	146	4245435	19.19	ppbV		96
88) n-Butylbenzene	13.862	91	7128778	19.62	ppbV		96
89) 1,2 Dibromo-3-chloropr...	14.012	75	1853826	19.52	ppbV	#	50
90) 1,2,4-Trichlorobenzene	15.067	180	2936145	21.42	ppbV		100
91) Naphthalene	15.184	128	5480621	20.57	ppbV		100
92) 1,2,3-Trichlorobenzene	15.424	180	2430464	16.86	ppbV		96
93) Hexachlorobutadiene	15.492	225	3143366	15.24	ppbV		100

(#) = qualifier out of range (m) = manual integration (+) = signals summed

Quantitation Report (Not Reviewed)

Data Path : C:\DATA\091816.ical\
Data File : ical20.D
Acq On : 18 Sep 2016 2:46 pm
Operator : CSP
Sample : 50cc100ppbV
Misc : 1
ALS Vial : 4 Sample Multiplier: 1

Quant Time: Sep 19 09:22:26 2016
Quant Method : C:\msdchem\1\methods\091816ppbV-250cc.M
Quant Title : EPA TO-15 GC/MS #12
QLast Update : Sun Sep 18 20:51:37 2016
Response via : Initial Calibration

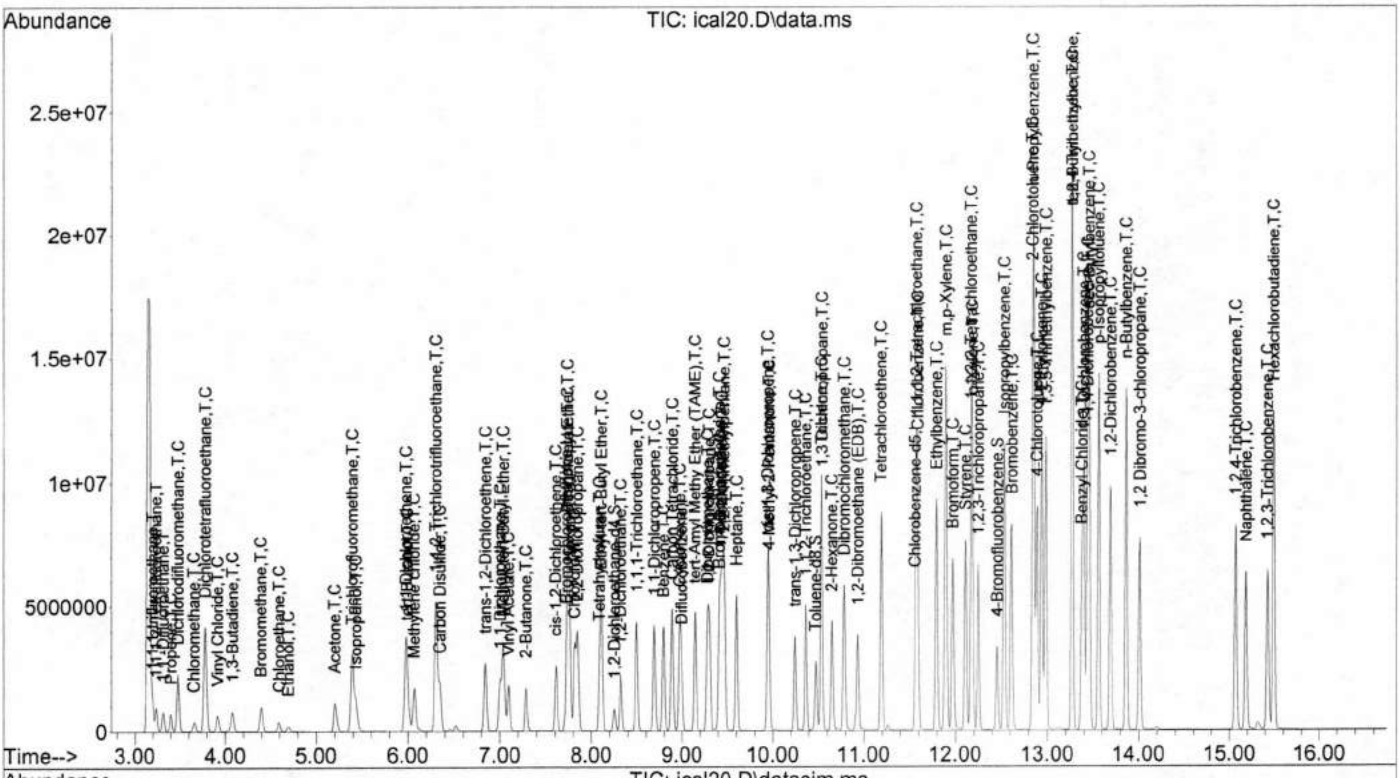

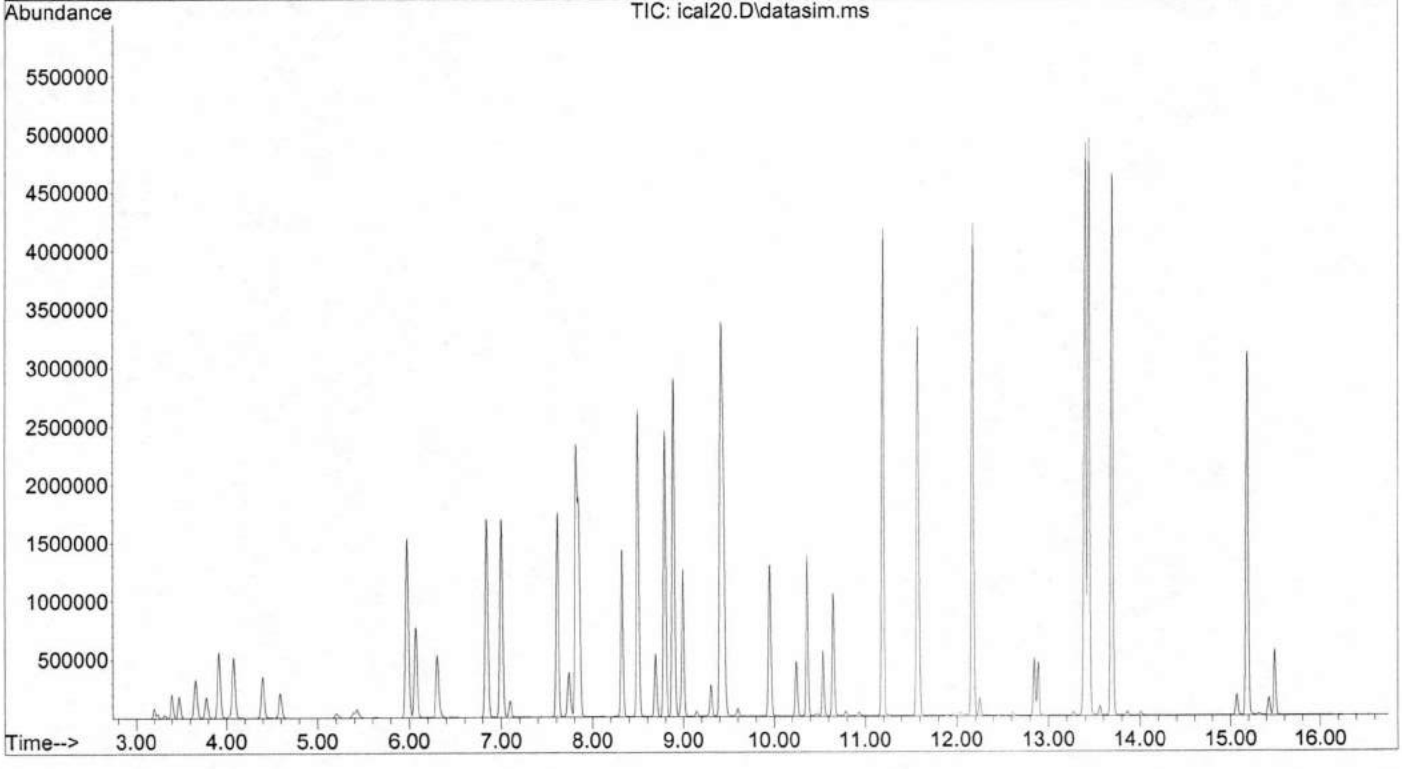

Quantitation Report (Not Reviewed)

Data Path : C:\DATA\091816.ical\
Data File : ical10.D
Acq On : 18 Sep 2016 3:22 pm
Operator : CSP
Sample : 250cc10ppbV
Misc : 1
ALS Vial : 5 Sample Multiplier: 1

Quant Time: Sep 19 09:22:17 2016
Quant Method : C:\msdchem\1\methods\091816ppbV-250cc.M
Quant Title : EPA TO-15 GC/MS #12
QLast Update : Sun Sep 18 20:51:37 2016
Response via : Initial Calibration

Compound	R.T.	QIon	Response	Conc	Units		Dev(Min)
Internal Standards							
1) Bromochloromethane	7.727	130	440771	10.00	ppbV	#	0.00
41) Difluorobenzene	8.993	114	1592753	10.00	ppbV		0.00
63) Chlorobenzene-d5	11.560	54	297847	10.00	ppbV	#	0.00
System Monitoring Compounds							
35) 1,2-Dichloroethane-d4	8.247	65	597473	9.90	ppbV		0.00
Spiked Amount 10.000			Recovery =	99.00%			
55) Toluene-d8	10.471	98	1628100	10.12	ppbV		0.00
Spiked Amount 10.000			Recovery =	101.20%			
72) 4-Bromofluorobenzene	12.457	95	896389	10.21	ppbV		0.00
Spiked Amount 10.000			Recovery =	102.10%			
Target Compounds							Qvalue
2) 1,1,1-trifluoroethane	3.190	65	240133	7.76	ppbV	#	79
3) 1,1,1,2-Tetrafluoroethane	3.238	83	422080	7.98	ppbV	#	70
4) 1,1,-Difluoroethane	3.306	51	315510	7.80	ppbV		88
5) Propene	3.395	41	223866	8.16	ppbV		100
6) Dichlorodifluoromethane	3.477	85	1043363	8.12	ppbV		99
7) Chloromethane	3.655	50	257717	10.41	ppbV		97
8) Dichlorotetrafluoroethane	3.772	85	959860	8.47	ppbV		82
9) Vinyl Chloride	3.915	62	263441	7.13	ppbV		98
10) 1,3-Butadiene	4.080	54	131589	5.06	ppbV		91
11) Bromomethane	4.401	94	318050	6.74	ppbV		97
12) Chloroethane	4.586	64	192866	8.31	ppbV		92
13) Ethanol	4.689	45	141931	8.32	ppbV		96
14) Acetone	5.202	43	653288	9.06	ppbV		93
15) Trichlorofluoromethane	5.387	101	1295101	8.27	ppbV		98
16) Isopropanol	5.428	45	728085	8.83	ppbV		100
17) 1,1-Dichloroethene	5.976	61	787748	8.59	ppbV	#	82
18) tert-Butanol	5.990	59	884799	9.82	ppbV		95
19) Methylene chloride	6.063	49	499145	8.43	ppbV		74
20) 1,1,2-Trichlorotrifluo...	6.303	101	960740	8.49	ppbV		87
21) Carbon Disulfide	6.342	76	1186471	8.69	ppbV		99
22) trans-1,2-Dichloroethene	6.843	61	655137	8.65	ppbV		81
23) 1,1-Dichloroethane	6.998	63	795409	8.71	ppbV		94
24) Methyl-tert-Butyl Ether	7.037	73	1342168	8.84	ppbV	#	87
25) Vinyl Acetate	7.089	86	103723	8.91	ppbV	#	34
26) 2-Butanone	7.284	43	866605	9.00	ppbV		90
27) cis-1,2-Dichloroethene	7.609	61	626705	8.89	ppbV		85
28) Ethyl Acetate	7.741	70	132567	8.70	ppbV		88
29) Diisopropyl Ether	7.741	45	1631789	8.72	ppbV	#	72
30) Hexane	7.761	57	620401	8.43	ppbV		98
31) Chloroform	7.816	83	1017895	8.49	ppbV		99
32) 2,2 Dichloropropane	7.850	77	921660	8.59	ppbV		95
33) Tetrahydrofuran	8.096	71	215601	8.70	ppbV		86
34) Ethyl-tert-Butyl Ether	8.110	59	1457027	8.99	ppbV		90
36) 1,2-Dichloroethane	8.322	62	723669	8.41	ppbV		93
37) 1,1,1-Trichloroethane	8.493	97	1085050	8.49	ppbV		98
38) 1,1-Dichloropropene	8.692	110	286457	8.98	ppbV	#	60
39) Benzene	8.788	78	1641977	8.81	ppbV		94
40) Carbon Tetrachloride	8.890	117	1290786	8.81	ppbV		98
42) Cyclohexane	8.972	84	620899	8.64	ppbV	#	58
43) tert-Amyl Methy Ether ...	9.143	73	1360582	8.93	ppbV		90

Quantitation Report (Not Reviewed)

Data Path : C:\DATA\091816.ical\
Data File : ical10.D
Acq On : 18 Sep 2016 3:22 pm
Operator : CSP
Sample : 250cc10ppbV
Misc : 1
ALS Vial : 5 Sample Multiplier: 1

Quant Time: Sep 19 09:22:17 2016
Quant Method : C:\msdchem\1\methods\091816ppbV-250cc.M
Quant Title : EPA TO-15 GC/MS #12
QLast Update : Sun Sep 18 20:51:37 2016
Response via : Initial Calibration

Compound	R.T.	QIon	Response	Conc	Units		Dev(Min)
44) Dibromomethane	9.280	93	557781	8.48	ppbV		100
45) 1,2-Dichloropropane	9.301	63	485881	8.69	ppbV		95
46) Bromodichloromethane	9.410	83	1147152	8.60	ppbV		98
47) 1,4-Dioxane	9.424	88	338709	8.68	ppbV	#	51
48) Trichloroethene	9.438	95	647456	8.32	ppbV		82
49) 2,2,4 Trimethylpentane	9.465	57	2145391	8.99	ppbV	#	92
50) Heptane	9.602	71	480148	8.97	ppbV	#	63
51) cis-1,3-Dichloropropene	9.944	75	846314	8.89	ppbV		92
52) 4-Methyl-2-Pentanone	9.958	43	1035096	8.83	ppbV		95
53) trans-1,3-Dichloropropene	10.245	75	776227	9.10	ppbV		92
54) 1,1,2-Trichloroethane	10.362	97	631627	8.64	ppbV		93
56) Toluene	10.533	91	1920918	8.67	ppbV		99
57) 1,3 Dichloropropane	10.540	76	849436	8.53	ppbV		96
58) 2-Hexanone	10.649	43	1043041	8.89	ppbV		88
59) Dibromochloromethane	10.786	129	1227604	8.79	ppbV		100
60) 1,2-Dibromoethane (EDB)	10.937	107	1123842	8.69	ppbV		99
61) Tetrachloroethene	11.190	166	1070325	8.55	ppbV		93
62) 1,1,1,2-Tetrachloroethane	11.574	131	885798	8.64	ppbV		99
64) Chlorobenzene	11.587	112	1553099	8.61	ppbV		85
65) Ethylbenzene	11.793	91	2633571	9.19	ppbV		96
66) m,p-Xylene	11.896	91	4168400	17.22	ppbV		95
67) Bromoform	11.971	173	1359100	9.12	ppbV		99
68) Styrene	12.108	104	1589703	9.19	ppbV		94
69) 1,1,2,2-Tetrachloroethane	12.170	83	1398421	8.69	ppbV		98
70) o-Xylene	12.177	91	2118079	8.75	ppbV		96
71) 1,2,3-Trichloropropane	12.252	75	1123371	8.78	ppbV		86
73) Isopropylbenzene	12.533	105	3186240	8.60	ppbV		97
74) Bromobenzene	12.615	156	1099176	8.78	ppbV		98
75) 2-Chlorotoluene	12.841	126	867532	9.05	ppbV	#	5
76) n-Propylbenzene	12.848	91	6186973	8.72	ppbV		86
77) 4-Chlorotoluene	12.889	126	732744	8.49	ppbV	#	1
78) 4-Ethyltoluene	12.937	105	3411307	8.72	ppbV		99
79) 1,3,5-Trimethylbenzene	12.985	105	2554578	8.66	ppbV		89
80) tert-Butylbenzene	13.273	119	2990798	8.56	ppbV		88
81) 1,2,4-Trimethylbenzene	13.266	105	2723026	8.65	ppbV		95
82) Benzyl Chloride	13.375	91	1625988	10.46	ppbV		93
83) 1,3-Dichlorobenzene	13.396	146	1890393	8.98	ppbV		96
84) 1,4-Dichlorobenzene	13.437	146	1735171	9.09	ppbV		96
85) sec-Butylbenzene	13.458	105	3917011	8.60	ppbV		94
86) p-Isopropyltoluene	13.560	119	3565887	8.70	ppbV		95
87) 1,2-Dichlorobenzene	13.691	146	1766706	8.51	ppbV		96
88) n-Butylbenzene	13.862	91	3021180	8.86	ppbV		96
89) 1,2 Dibromo-3-chloropr...	14.013	75	784038	8.79	ppbV	#	52
90) 1,2,4-Trichlorobenzene	15.068	180	1193159	9.27	ppbV		100
91) Naphthalene	15.184	128	2397487	9.59	ppbV		100
92) 1,2,3-Trichlorobenzene	15.424	180	1117252	8.26	ppbV		96
93) Hexachlorobutadiene	15.492	225	1328217	6.86	ppbV		99

(#) = qualifier out of range (m) = manual integration (+) = signals summed

Quantitation Report (Not Reviewed)

Data Path : C:\DATA\091816.ical\
Data File : ical10.D
Acq On : 18 Sep 2016 3:22 pm
Operator : CSP
Sample : 250cc10ppbV
Misc : 1
ALS Vial : 5 Sample Multiplier: 1

Quant Time: Sep 19 09:22:17 2016
Quant Method : C:\msdchem\1\methods\091816ppbV-250cc.M
Quant Title : EPA TO-15 GC/MS #12
QLast Update : Sun Sep 18 20:51:37 2016
Response via : Initial Calibration

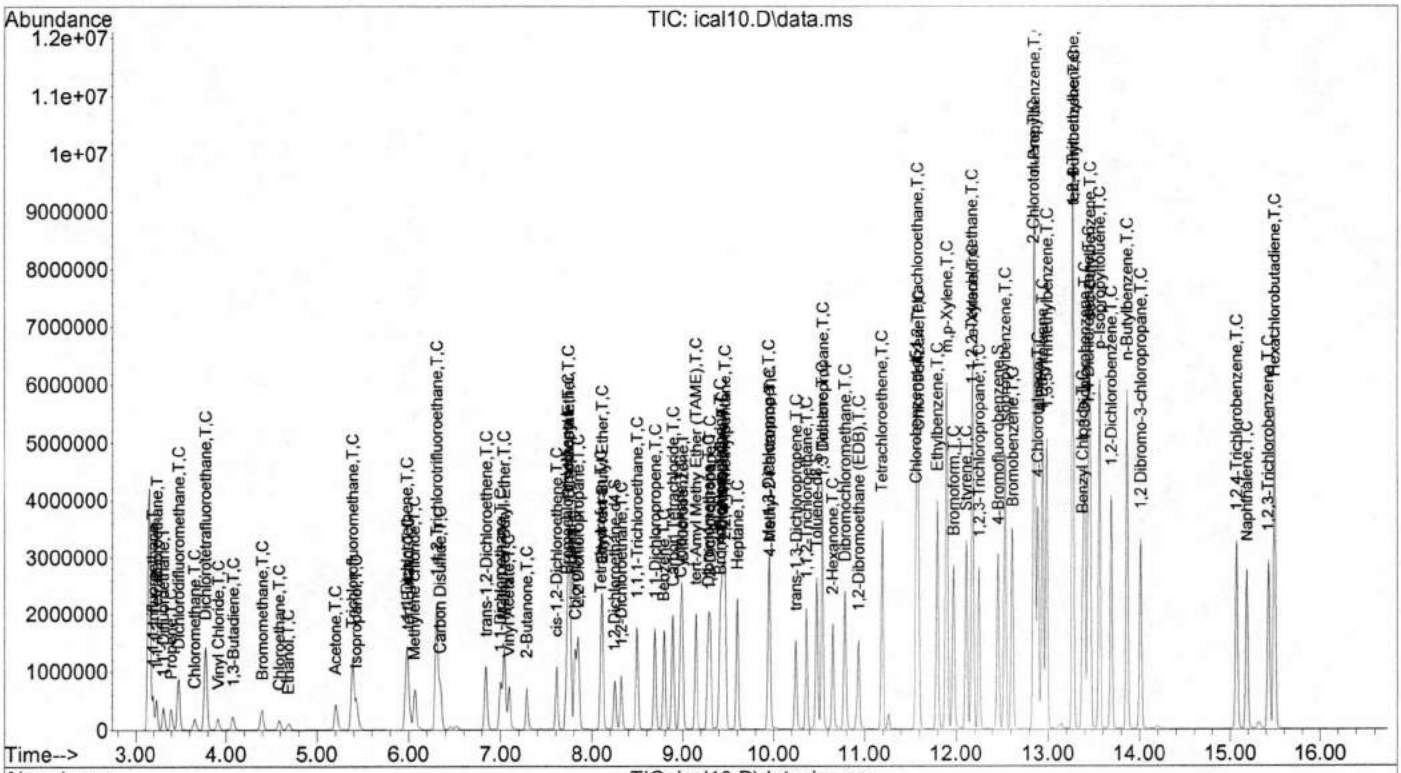

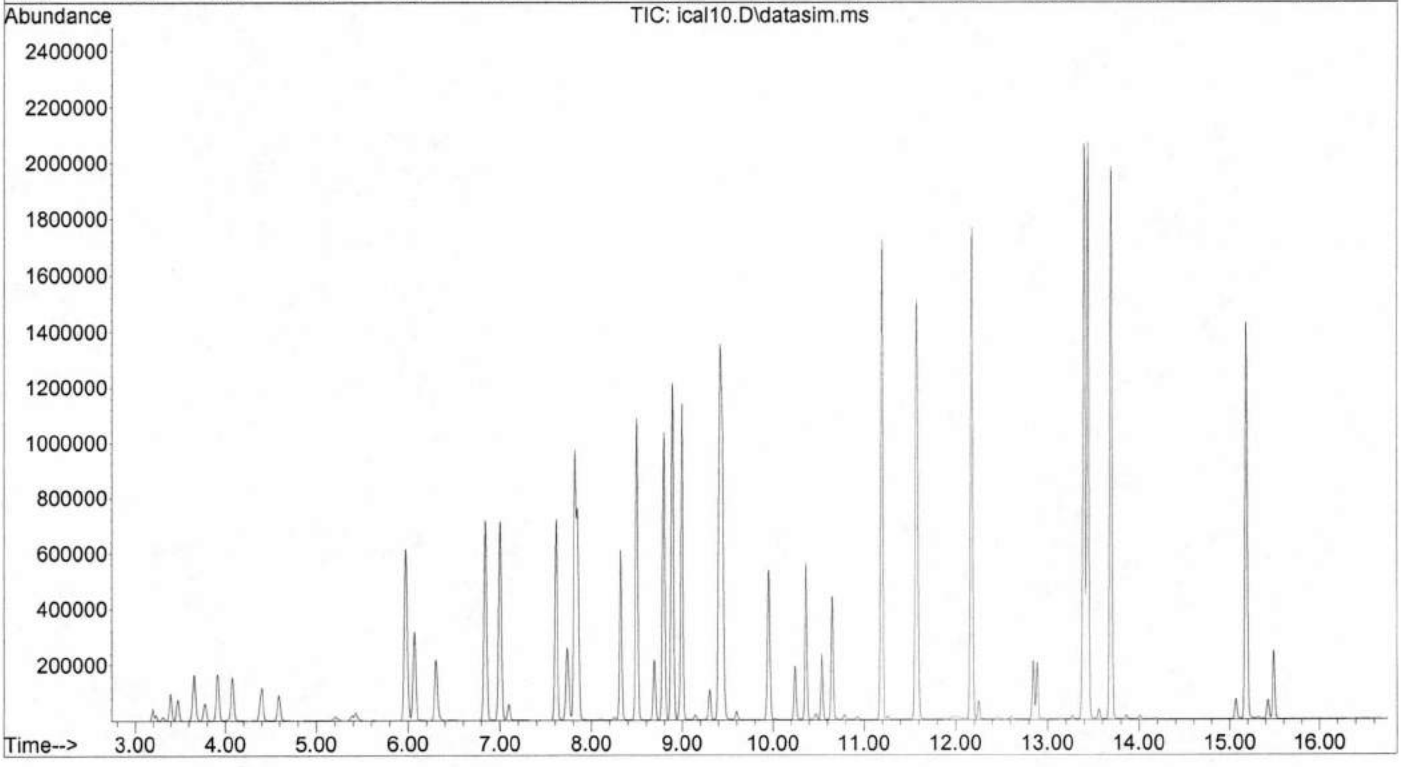

Data Path : C:\DATA\091816.ical\
Data File : ical4.D
Acq On : 18 Sep 2016 3:55 pm
Operator : CSP
Sample : 100cc10ppbV
Misc : 1
ALS Vial : 6 Sample Multiplier: 1

Integration File signal 1: rteint.p
Integration File signal 2: rteint2.p

Method : C:\msdchem\1\methods\091816ppbV-250cc.M
Title : EPA TO-15 GC/MS #12
Last Update : Sun Sep 18 20:51:37 2016

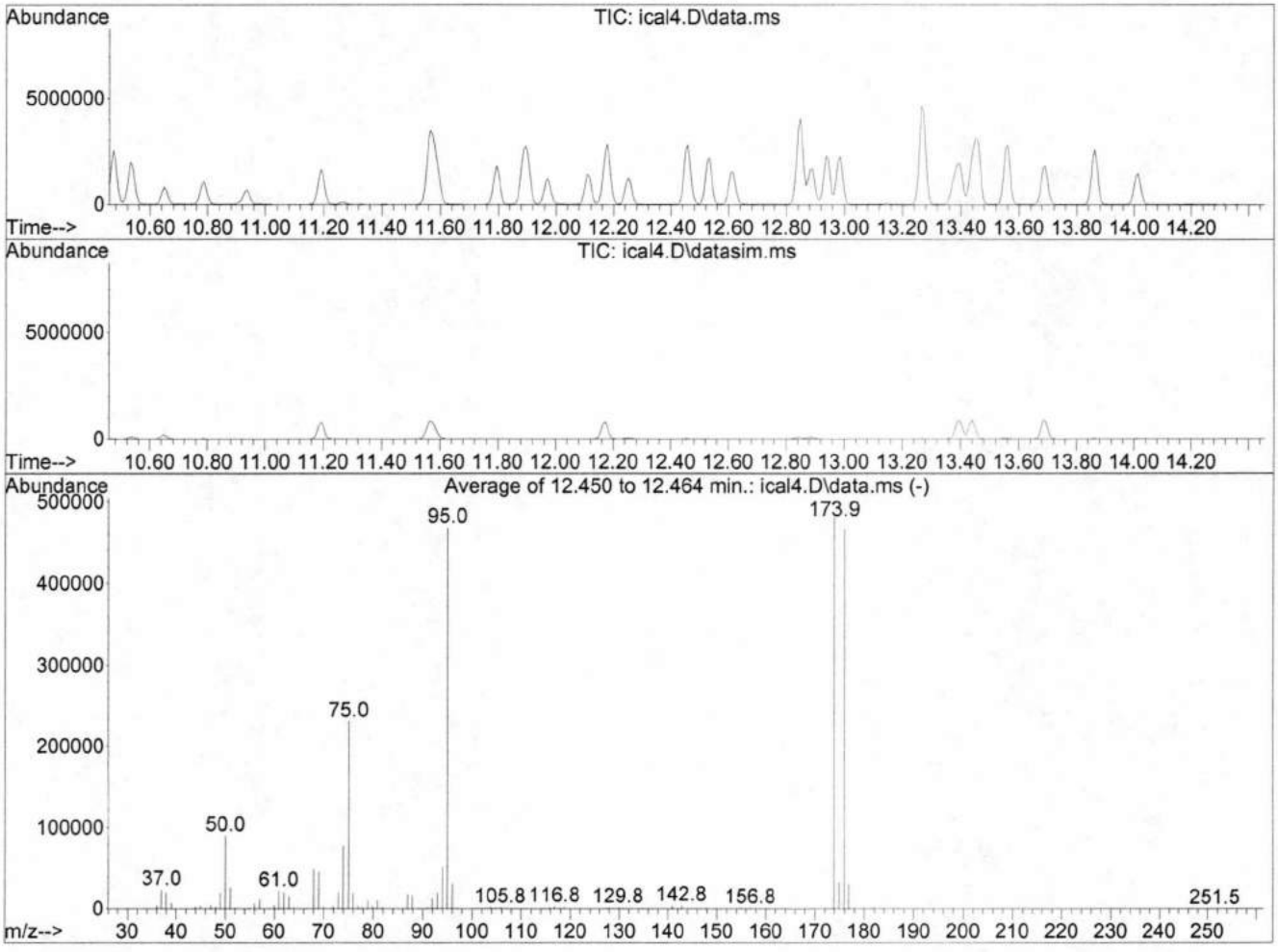

AutoFind: Scans 1424, 1425, 1426; Background Corrected with Scan 1418

Target Mass	Rel. to Mass	Lower Limit%	Upper Limit%	Rel. Abn%	Raw Abn	Result Pass/Fail
50	95	8	40	19.2	89764	PASS
75	95	30	66	49.3	230958	PASS
95	95	100	100	100.0	468011	PASS
96	95	5	9	6.6	30872	PASS
173	174	0.00	2	0.0	0	PASS
174	95	50	120	102.7	480853	PASS
175	174	4	9	6.9	33213	PASS
176	174	93	101	97.2	467328	PASS
177	176	5	9	6.6	30653	PASS

Quantitation Report (Not Reviewed)

Data Path : C:\DATA\091816.ical\
Data File : ical4.D
Acq On : 18 Sep 2016 3:55 pm
Operator : CSP
Sample : 100cc10ppbV
Misc : 1
ALS Vial : 6 Sample Multiplier: 1

Quant Time: Sep 19 09:22:29 2016
Quant Method : C:\msdchem\1\methods\091816ppbV-250cc.M
Quant Title : EPA TO-15 GC/MS #12
QLast Update : Sun Sep 18 20:51:37 2016
Response via : Initial Calibration

Compound	R.T.	QIon	Response	Conc	Units		Dev(Min)
Internal Standards							
1) Bromochloromethane	7.727	130	412442	10.00	ppbV	#	0.00
41) Difluorobenzene	8.993	114	1524506	10.00	ppbV		0.00
63) Chlorobenzene-d5	11.560	54	280123	10.00	ppbV	#	0.00
System Monitoring Compounds							
35) 1,2-Dichloroethane-d4	8.247	65	579803	10.26	ppbV		0.00
Spiked Amount 10.000			Recovery =	102.60%			
55) Toluene-d8	10.471	98	1563131	10.15	ppbV		0.00
Spiked Amount 10.000			Recovery =	101.50%			
72) 4-Bromofluorobenzene	12.457	95	849703	10.29	ppbV		0.00
Spiked Amount 10.000			Recovery =	102.90%			
Target Compounds							Qvalue
2) 1,1,1-trifluoroethane	3.196	65	124797	4.31	ppbV	#	72
3) 1,1,1,2-Tetrafluoroethane	3.237	83	194726	3.94	ppbV	#	74
4) 1,1,-Difluoroethane	3.313	51	150490	3.98	ppbV		89
5) Propene	3.395	41	100414	3.91	ppbV		97
6) Dichlorodifluoromethane	3.477	85	493178	4.10	ppbV		98
7) Chloromethane	3.662	50	82245	3.55	ppbV		97
8) Dichlorotetrafluoroethane	3.778	85	373144	3.52	ppbV		81
9) Vinyl Chloride	3.915	62	161869	4.68	ppbV		98
10) 1,3-Butadiene	4.079	54	121775	5.00	ppbV		95
11) Bromomethane	4.394	94	183117	4.15	ppbV		97
12) Chloroethane	4.586	64	94793	4.37	ppbV		94
13) Ethanol	4.689	45	71832	4.50	ppbV		96
14) Acetone	5.209	43	306114	4.54	ppbV		92
15) Trichlorofluoromethane	5.394	101	593986	4.05	ppbV		97
16) Isopropanol	5.435	45	322703	4.18	ppbV		100
17) 1,1-Dichloroethene	5.976	61	353719	4.12	ppbV	#	79
18) tert-Butanol	5.990	59	379144	4.50	ppbV		95
19) Methylene chloride	6.063	49	225825	4.07	ppbV		76
20) 1,1,2-Trichlorotrifluo...	6.303	101	437644	4.13	ppbV		86
21) Carbon Disulfide	6.349	76	538426	4.21	ppbV		95
22) trans-1,2-Dichloroethene	6.836	61	296211	4.18	ppbV		80
23) 1,1-Dichloroethane	6.998	63	363264	4.25	ppbV		93
24) Methyl-tert-Butyl Ether	7.037	73	600998	4.23	ppbV	#	88
25) Vinyl Acetate	7.089	86	46181	4.24	ppbV	#	39
26) 2-Butanone	7.284	43	382773	4.25	ppbV		90
27) cis-1,2-Dichloroethene	7.609	61	281626	4.27	ppbV		84
28) Ethyl Acetate	7.740	70	60864	4.27	ppbV		89
29) Diisopropyl Ether	7.740	45	752920	4.30	ppbV		72
30) Hexane	7.761	57	284932	4.14	ppbV		97
31) Chloroform	7.816	83	465537	4.15	ppbV		99
32) 2,2 Dichloropropane	7.850	77	415597	4.14	ppbV		96
33) Tetrahydrofuran	8.096	71	96116	4.15	ppbV		86
34) Ethyl-tert-Butyl Ether	8.110	59	647077	4.26	ppbV		91
36) 1,2-Dichloroethane	8.322	62	333127	4.14	ppbV		93
37) 1,1,1-Trichloroethane	8.493	97	500321	4.18	ppbV		99
38) 1,1-Dichloropropene	8.692	110	127741	4.28	ppbV	#	61
39) Benzene	8.787	78	742794	4.26	ppbV		94
40) Carbon Tetrachloride	8.890	117	583461	4.26	ppbV		98
42) Cyclohexane	8.972	84	281873	4.10	ppbV	#	61
43) tert-Amyl Methy Ether ...	9.143	73	603512	4.14	ppbV		90

Quantitation Report (Not Reviewed)

Data Path : C:\DATA\091816.ical\
Data File : ical4.D
Acq On : 18 Sep 2016 3:55 pm
Operator : CSP
Sample : 100cc10ppbV
Misc : 1
ALS Vial : 6 Sample Multiplier: 1

Quant Time: Sep 19 09:22:29 2016
Quant Method : C:\msdchem\1\methods\091816ppbV-250cc.M
Quant Title : EPA TO-15 GC/MS #12
QLast Update : Sun Sep 18 20:51:37 2016
Response via : Initial Calibration

Compound	R.T.	QIon	Response	Conc	Units		Dev(Min)
44) Dibromomethane	9.273	93	253129	4.02	ppbV		100
45) 1,2-Dichloropropane	9.301	63	224648	4.20	ppbV		94
46) Bromodichloromethane	9.410	83	526357	4.12	ppbV		98
47) 1,4-Dioxane	9.424	88	154446	4.13	ppbV	#	34
48) Trichloroethene	9.438	95	303672	4.08	ppbV		82
49) 2,2,4 Trimethylpentane	9.465	57	979743	4.29	ppbV	#	91
50) Heptane	9.602	71	217936	4.25	ppbV	#	64
51) cis-1,3-Dichloropropene	9.944	75	377222	4.14	ppbV		92
52) 4-Methyl-2-Pentanone	9.958	43	474071	4.23	ppbV		95
53) trans-1,3-Dichloropropene	10.245	75	342150	4.19	ppbV		92
54) 1,1,2-Trichloroethane	10.361	97	286865	4.10	ppbV		93
56) Toluene	10.533	91	882504	4.16	ppbV		97
57) 1,3 Dichloropropane	10.539	76	392679	4.12	ppbV		96
58) 2-Hexanone	10.649	43	453192	4.04	ppbV		86
59) Dibromochloromethane	10.786	129	549127	4.11	ppbV		99
60) 1,2-Dibromoethane (EDB)	10.936	107	494366	3.99	ppbV		98
61) Tetrachloroethene	11.190	166	488935	4.08	ppbV		93
62) 1,1,1,2-Tetrachloroethane	11.574	131	400902	4.09	ppbV		99
64) Chlorobenzene	11.587	112	696220	4.10	ppbV		86
65) Ethylbenzene	11.793	91	1186074	4.40	ppbV		95
66) m,p-Xylene	11.896	91	1894946	8.32	ppbV		95
67) Bromoform	11.971	173	592116	4.22	ppbV		99
68) Styrene	12.108	104	693791	4.27	ppbV		94
69) 1,1,2,2-Tetrachloroethane	12.170	83	629777	4.16	ppbV		97
70) o-Xylene	12.176	91	965130	4.24	ppbV		95
71) 1,2,3-Trichloropropane	12.252	75	496583	4.12	ppbV		86
73) Isopropylbenzene	12.533	105	1441186	4.14	ppbV		97
74) Bromobenzene	12.608	156	489089	4.15	ppbV		99
75) 2-Chlorotoluene	12.848	126	393956	4.37	ppbV	#	5
76) n-Propylbenzene	12.848	91	2803695	4.20	ppbV		86
77) 4-Chlorotoluene	12.889	126	321486	3.96	ppbV	#	1
78) 4-Ethyltoluene	12.937	105	1521070	4.13	ppbV		100
79) 1,3,5-Trimethylbenzene	12.985	105	1139740	4.11	ppbV		89
80) tert-Butylbenzene	13.273	119	1359608	4.14	ppbV		87
81) 1,2,4-Trimethylbenzene	13.266	105	1216822	4.11	ppbV		94
82) Benzyl Chloride	13.375	91	630194	4.31	ppbV		94
83) 1,3-Dichlorobenzene	13.396	146	813438	4.11	ppbV		96
84) 1,4-Dichlorobenzene	13.437	146	741534	4.13	ppbV		95
85) sec-Butylbenzene	13.457	105	1769550	4.13	ppbV		94
86) p-Isopropyltoluene	13.560	119	1606227	4.17	ppbV		94
87) 1,2-Dichlorobenzene	13.690	146	785736	4.02	ppbV		96
88) n-Butylbenzene	13.862	91	1342397	4.19	ppbV		96
89) 1,2 Dibromo-3-chloropr...	14.012	75	346592	4.13	ppbV	#	52
90) 1,2,4-Trichlorobenzene	15.067	180	519613	4.29	ppbV		98
91) Naphthalene	15.184	128	1027266	4.37	ppbV		100
92) 1,2,3-Trichlorobenzene	15.424	180	499486	3.92	ppbV		97
93) Hexachlorobutadiene	15.492	225	662672	3.64	ppbV		99

(#) = qualifier out of range (m) = manual integration (+) = signals summed

Quantitation Report (Not Reviewed)

Data Path : C:\DATA\091816.ical\
Data File : ical4.D
Acq On : 18 Sep 2016 3:55 pm
Operator : CSP
Sample : 100cc10ppbV
Misc : 1
ALS Vial : 6 Sample Multiplier: 1

Quant Time: Sep 19 09:22:29 2016
Quant Method : C:\msdchem\1\methods\091816ppbV-250cc.M
Quant Title : EPA TO-15 GC/MS #12
QLast Update : Sun Sep 18 20:51:37 2016
Response via : Initial Calibration

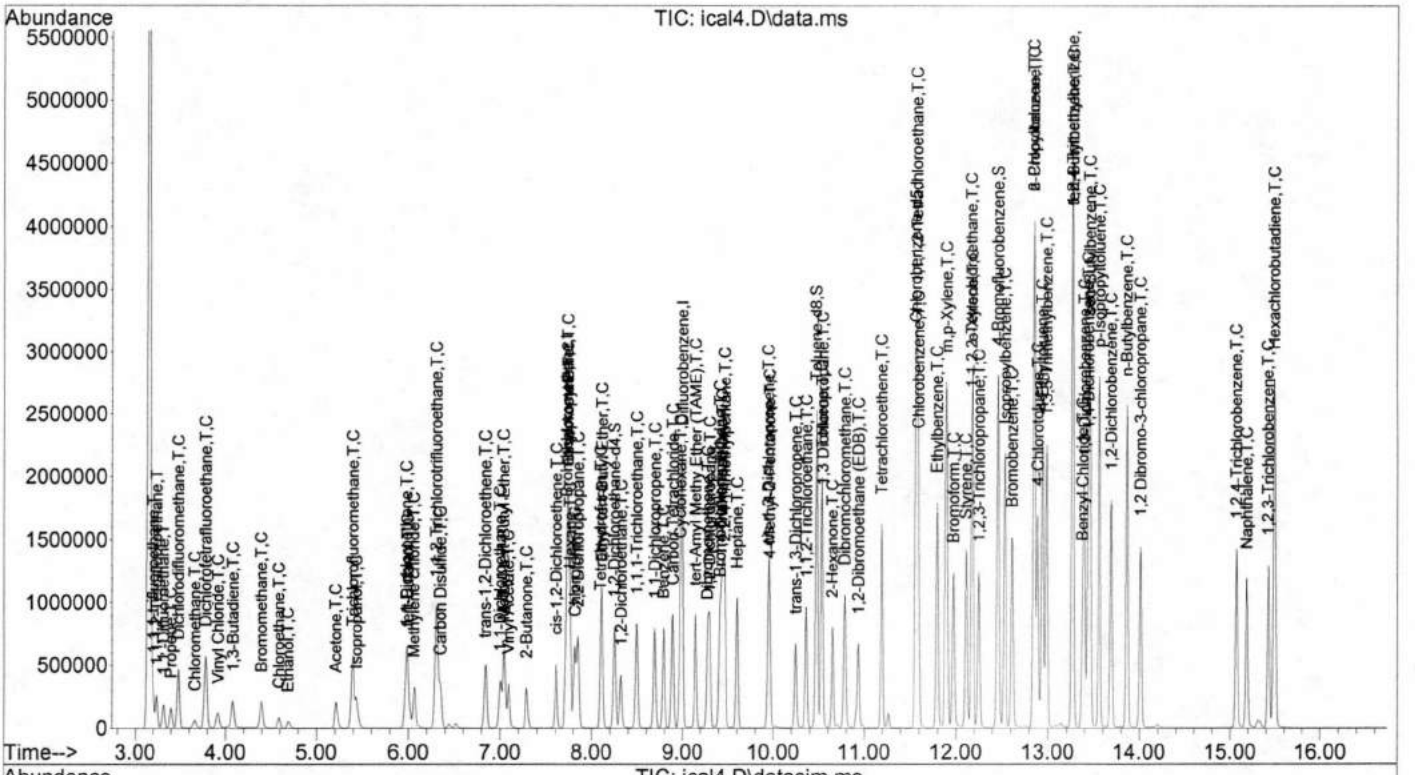

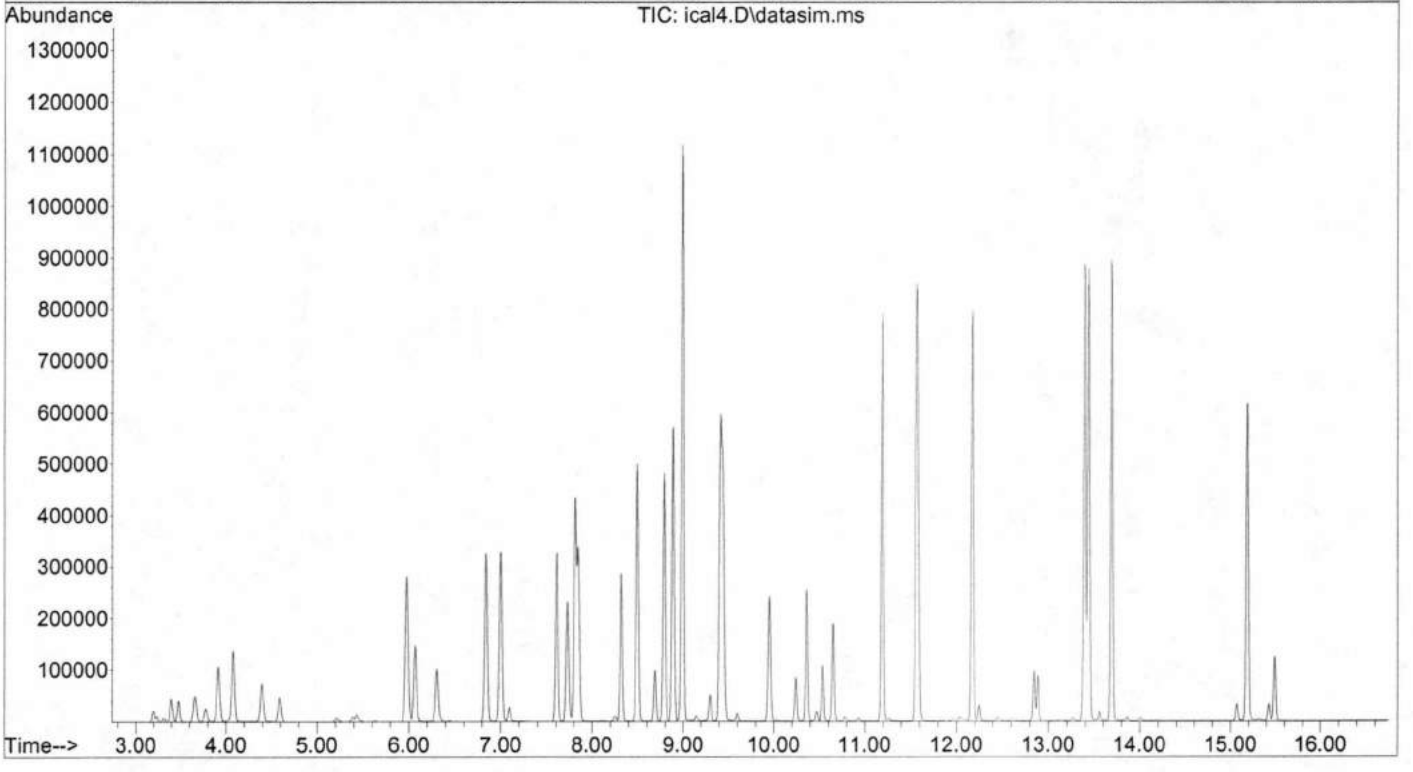

Evaluate Continuing Calibration Report

Data Path : C:\DATA\091816.ical\
Data File : ical4.D
Acq On : 18 Sep 2016 3:55 pm
Operator : CSP
Sample : 100cc10ppbV
Misc : 1
ALS Vial : 6 Sample Multiplier: 1

Quant Time: Sep 19 09:22:29 2016
Quant Method : C:\msdchem\1\methods\091816ppbV-250cc.M
Quant Title : EPA TO-15 GC/MS #12
QLast Update : Sun Sep 18 20:51:37 2016
Response via : Initial Calibration

Min. RRF : 0.000 Min. Rel. Area : 50% Max. R.T. Dev 0.50min
Max. RRF Dev : 25% Max. Rel. Area : 150%

		Compound	AvgRF	CCRF	%Dev	Area%	Dev(min)
1	I	Bromochloromethane	1.000	1.000	0.0	100	0.00
2	T	1,1,1-trifluoroethane	0.702	0.756	-7.7	100	0.00
3	T	1,1,1,2-Tetrafluoroethane	1.200	1.180	1.7	100	0.00
4	T	1,1,-Difluoroethane	0.917	0.912	0.5	100	0.00
5	T,C	Propene	0.622	0.609	2.1	100	0.00
6	T,C	Dichlorodifluoromethane	2.916	2.989	-2.5	100	0.00
7	T,C	Chloromethane	0.562	0.499	11.2	100	0.00
8	T,C	Dichlorotetrafluoroethane	2.570	2.262	12.0	100	0.00
9	T,C	Vinyl Chloride	0.838	0.981	-17.1	100	0.00
10	T,C	1,3-Butadiene	0.590	0.738	-25.1	103	0.00
11	T,C	Bromomethane	1.071	1.110	-3.6	100	0.00
12	T,C	Chloroethane	0.526	0.575	-9.3	100	0.00
13	T,C	Ethanol	0.387	0.435	-12.4	100	0.00
14	T,C	Acetone	1.636	1.855	-13.4	100	0.00
15	T,C	Trichlorofluoromethane	3.552	3.600	-1.4	100	0.00
16	T,C	Isopropanol	1.871	1.956	-4.5	100	0.00
17	T,C	1,1-Dichloroethene	2.081	2.144	-3.0	100	0.00
18	T,C	tert-Butanol	2.043	2.298	-12.5	100	0.00
19	T,C	Methylene chloride	1.344	1.369	-1.9	100	0.00
20	T,C	1,1,2-Trichlorotrifluoroeth	2.566	2.653	-3.4	100	0.00
21	T,C	Carbon Disulfide	3.099	3.264	-5.3	100	0.00
22	T,C	trans-1,2-Dichloroethene	1.719	1.795	-4.4	100	0.00
23	T,C	1,1-Dichloroethane	2.073	2.202	-6.2	100	0.00
24	T,C	Methyl-tert-Butyl Ether	3.443	3.643	-5.8	100	0.00
25	T,C	Vinyl Acetate	0.264	0.280	-6.1	100	0.00
26	T,C	2-Butanone	2.185	2.320	-6.2	100	0.00
27	T,C	cis-1,2-Dichloroethene	1.600	1.707	-6.7	100	0.00
28	T,C	Ethyl Acetate	0.346	0.369	-6.6	100	0.00
29	T,C	Diisopropyl Ether	4.246	4.564	-7.5	100	0.00
30	T,C	Hexane	1.670	1.727	-3.4	100	0.00
31	T,C	Chloroform	2.719	2.822	-3.8	100	0.00
32	T,C	2,2 Dichloropropane	2.434	2.519	-3.5	100	0.00
33	T,C	Tetrahydrofuran	0.562	0.583	-3.7	100	0.00
34	T,C	Ethyl-tert-Butyl Ether	3.679	3.922	-6.6	100	0.00
35	S	1,2-Dichloroethane-d4	1.370	1.406	-2.6	100	0.00
36	T,C	1,2-Dichloroethane	1.952	2.019	-3.4	100	0.00
37	T,C	1,1,1-Trichloroethane	2.900	3.033	-4.6	100	0.00
38	T,C	1,1-Dichloropropene	0.724	0.774	-6.9	100	0.00
39	T,C	Benzene	4.228	4.502	-6.5	100	0.00
40	T,C	Carbon Tetrachloride	3.324	3.537	-6.4	100	0.00
41	I	Difluorobenzene	1.000	1.000	0.0	100	0.00
42	T,C	Cyclohexane	0.451	0.462	-2.4	100	0.00
43	T,C	tert-Amyl Methy Ether (TAME	0.957	0.990	-3.4	100	0.00
44	T,C	Dibromomethane	0.413	0.415	-0.5	100	0.00
45	T,C	1,2-Dichloropropane	0.351	0.368	-4.8	100	0.00
46	T,C	Bromodichloromethane	0.838	0.863	-3.0	100	0.00
47	T,C	1,4-Dioxane	0.245	0.253	-3.3	100	0.00
48	T,C	Trichloroethene	0.489	0.498	-1.8	100	0.00
49	T,C	2,2,4 Trimethylpentane	1.499	1.607	-7.2	100	0.00

Evaluate Continuing Calibration Report

Data Path : C:\DATA\091816.ical\
Data File : ical4.D
Acq On : 18 Sep 2016 3:55 pm
Operator : CSP
Sample : 100cc10ppbV
Misc : 1
ALS Vial : 6 Sample Multiplier: 1

Quant Time: Sep 19 09:22:29 2016
Quant Method : C:\msdchem\1\methods\091816ppbV-250cc.M
Quant Title : EPA TO-15 GC/MS #12
QLast Update : Sun Sep 18 20:51:37 2016
Response via : Initial Calibration

Min. RRF : 0.000 Min. Rel. Area : 50% Max. R.T. Dev 0.50min
Max. RRF Dev : 25% Max. Rel. Area : 150%

		Compound	AvgRF	CCRF	%Dev	Area%	Dev(min)
50	T,C	Heptane	0.336	0.357	-6.2	100	0.00
51	T,C	cis-1,3-Dichloropropene	0.598	0.619	-3.5	100	0.00
52	T,C	4-Methyl-2-Pentanone	0.736	0.777	-5.6	100	0.00
53	T,C	trans-1,3-Dichloropropene	0.536	0.561	-4.7	100	0.00
54	T,C	1,1,2-Trichloroethane	0.459	0.470	-2.4	100	0.00
55	S	Toluene-d8	1.011	1.025	-1.4	100	0.00
56	T,C	Toluene	1.391	1.447	-4.0	100	0.00
57	T,C	1,3 Dichloropropane	0.626	0.644	-2.9	100	0.00
58	T,C	2-Hexanone	0.737	0.743	-0.8	100	0.00
59	T,C	Dibromochloromethane	0.876	0.900	-2.7	100	0.00
60	T,C	1,2-Dibromoethane (EDB)	0.812	0.811	0.1	100	0.00
61	T,C	Tetrachloroethene	0.786	0.802	-2.0	100	0.00
62	T,C	1,1,1,2-Tetrachloroethane	0.643	0.657	-2.2	100	0.00
63	I	Chlorobenzene-d5	1.000	1.000	0.0	100	0.00
64	T,C	Chlorobenzene	6.057	6.214	-2.6	100	0.00
65	T,C	Ethylbenzene	9.618	10.585	-10.1	100	0.00
66	T,C	m,p-Xylene	8.129	8.456	-4.0	100	0.00
67	T,C	Bromoform	5.005	5.284	-5.6	100	0.00
68	T,C	Styrene	5.807	6.192	-6.6	100	0.00
69	T,C	1,1,2,2-Tetrachloroethane	5.401	5.621	-4.1	100	0.00
70	T,C	o-Xylene	8.132	8.613	-5.9	100	0.00
71	T,C	1,2,3-Trichloropropane	4.298	4.432	-3.1	100	0.00
72	S	4-Bromofluorobenzene	2.949	3.033	-2.8	100	0.00
73	T,C	Isopropylbenzene	12.437	12.862	-3.4	100	0.00
74	T,C	Bromobenzene	4.205	4.365	-3.8	100	0.00
75	T,C	2-Chlorotoluene	3.219	3.516	-9.2	100	0.00
76	T,C	n-Propylbenzene	23.819	25.022	-5.1	100	0.00
77	T,C	4-Chlorotoluene	2.898	2.869	1.0	100	0.00
78	T,C	4-Ethyltoluene	13.142	13.575	-3.3	100	0.00
79	T,C	1,3,5-Trimethylbenzene	9.908	10.172	-2.7	100	0.00
80	T,C	tert-Butylbenzene	11.731	12.134	-3.4	100	0.00
81	T,C	1,2,4-Trimethylbenzene	10.571	10.860	-2.7	100	0.00
82	T,C	Benzyl Chloride	5.218	5.624	-7.8	100	0.00
83	T,C	1,3-Dichlorobenzene	7.065	7.260	-2.8	100	0.00
84	T,C	1,4-Dichlorobenzene	6.409	6.618	-3.3	100	0.00
85	T,C	sec-Butylbenzene	15.299	15.793	-3.2	100	0.00
86	T,C	p-Isopropyltoluene	13.756	14.335	-4.2	100	0.00
87	T,C	1,2-Dichlorobenzene	6.972	7.012	-0.6	100	0.00
88	T,C	n-Butylbenzene	11.448	11.980	-4.6	100	0.00
89	T,C	1,2 Dibromo-3-chloropropane	2.993	3.093	-3.3	100	0.00
90	T,C	1,2,4-Trichlorobenzene	4.320	4.637	-7.3	100	0.00
91	T,C	Naphthalene	8.396	9.168	-9.2	100	0.00
92	T,C	1,2,3-Trichlorobenzene	4.543	4.458	1.9	100	0.00
93	T,C	Hexachlorobutadiene	6.499	5.914	9.0	100	0.00

(#) = Out of Range SPCC's out = 0 CCC's out = 0

Quantitation Report (Not Reviewed)

Data Path : C:\DATA\091816.ical\
Data File : ical1re.D
Acq On : 18 Sep 2016 5:42 pm
Operator : CSP
Sample : 250cc1ppbV
Misc : 1
ALS Vial : 9 Sample Multiplier: 1

Quant Time: Sep 19 09:22:20 2016
Quant Method : C:\msdchem\1\methods\091816ppbV-250cc.M
Quant Title : EPA TO-15 GC/MS #12
QLast Update : Sun Sep 18 20:51:37 2016
Response via : Initial Calibration

Compound	R.T.	QIon	Response	Conc	Units		Dev(Min)
Internal Standards							
1) Bromochloromethane	7.727	130	392316	10.00	ppbV	#	0.00
41) Difluorobenzene	8.993	114	1532236	10.00	ppbV		0.00
63) Chlorobenzene-d5	11.560	54	276263	10.00	ppbV		0.00
System Monitoring Compounds							
35) 1,2-Dichloroethane-d4	8.247	65	575643	10.71	ppbV		0.00
Spiked Amount 10.000			Recovery =	107.10%			
55) Toluene-d8	10.471	98	1554986	10.04	ppbV		0.00
Spiked Amount 10.000			Recovery =	100.40%			
72) 4-Bromofluorobenzene	12.457	95	809104	9.93	ppbV		0.00
Spiked Amount 10.000			Recovery =	99.30%			
Target Compounds							Qvalue
2) 1,1,1-trifluoroethane	3.196	65	25637	0.93	ppbV	#	75
3) 1,1,1,2-Tetrafluoroethane	3.237	83	55107	1.17	ppbV	#	72
4) 1,1,-Difluoroethane	3.313	51	43415	1.21	ppbV		86
5) Propene	3.395	41	29918	1.23	ppbV		93
6) Dichlorodifluoromethane	3.477	85	125474	1.10	ppbV		98
7) Chloromethane	3.655	50	25545	1.16	ppbV		97
8) Dichlorotetrafluoroethane	3.771	85	149528	1.48	ppbV		79
9) Vinyl Chloride	3.915	62	45583	1.39	ppbV		94
10) 1,3-Butadiene	4.079	54	26030	1.12	ppbV		94
11) Bromomethane	4.394	94	53585	1.28	ppbV		99
12) Chloroethane	4.593	64	25216	1.22	ppbV		93
13) Ethanol	4.702	45	29116	1.92	ppbV		95
14) Acetone	5.216	43	106446	1.66	ppbV		91
15) Trichlorofluoromethane	5.394	101	173670	1.25	ppbV		97
16) Isopropanol	5.442	45	89489	1.22	ppbV		100
17) 1,1-Dichloroethene	5.976	61	100663	1.23	ppbV	#	81
18) tert-Butanol	6.003	59	90325	1.13	ppbV		93
19) Methylene chloride	6.069	49	68177	1.29	ppbV		76
20) 1,1,2-Trichlorotrifluo...	6.310	101	129488	1.29	ppbV		87
21) Carbon Disulfide	6.349	76	152859	1.26	ppbV		92
22) trans-1,2-Dichloroethene	6.836	61	83392	1.24	ppbV		79
23) 1,1-Dichloroethane	6.998	63	102455	1.26	ppbV		93
24) Methyl-tert-Butyl Ether	7.044	73	165378	1.22	ppbV	#	91
25) Vinyl Acetate	7.089	86	12364	1.19	ppbV	#	41
26) 2-Butanone	7.290	43	104866	1.22	ppbV		89
27) cis-1,2-Dichloroethene	7.609	61	79375	1.26	ppbV		83
28) Ethyl Acetate	7.747	70	18690	1.38	ppbV		98
29) Diisopropyl Ether	7.747	45	211123	1.27	ppbV	#	69
30) Hexane	7.761	57	94468	1.44	ppbV		94
31) Chloroform	7.816	83	138552	1.30	ppbV		100
32) 2,2 Dichloropropane	7.850	77	117997	1.24	ppbV		96
33) Tetrahydrofuran	8.110	71	28493	1.29	ppbV	#	84
34) Ethyl-tert-Butyl Ether	8.110	59	180029	1.25	ppbV		91
36) 1,2-Dichloroethane	8.322	62	97640	1.27	ppbV		93
37) 1,1,1-Trichloroethane	8.493	97	145317	1.28	ppbV		99
38) 1,1-Dichloropropene	8.692	110	35532	1.25	ppbV	#	63
39) Benzene	8.787	78	212197	1.28	ppbV		94
40) Carbon Tetrachloride	8.890	117	168536	1.29	ppbV		98
42) Cyclohexane	8.972	84	79000	1.14	ppbV	#	74
43) tert-Amyl Methy Ether ...	9.143	73	161565	1.10	ppbV		92

Data Path : C:\DATA\091816.ical\
Data File : ical1re.D
Acq On : 18 Sep 2016 5:42 pm
Operator : CSP
Sample : 250cc1ppbV
Misc : 1
ALS Vial : 9 Sample Multiplier: 1

Quant Time: Sep 19 09:22:20 2016
Quant Method : C:\msdchem\1\methods\091816ppbV-250cc.M
Quant Title : EPA TO-15 GC/MS #12
QLast Update : Sun Sep 18 20:51:37 2016
Response via : Initial Calibration

Compound	R.T.	QIon	Response	Conc	Units		Dev(Min)
44) Dibromomethane	9.273	93	71894	1.14	ppbV		95
45) 1,2-Dichloropropane	9.301	63	66043	1.23	ppbV		94
46) Bromodichloromethane	9.410	83	149450	1.16	ppbV		97
47) 1,4-Dioxane	9.431	88	43435	1.16	ppbV	#	21
48) Trichloroethene	9.437	95	86608	1.16	ppbV		83
49) 2,2,4 Trimethylpentane	9.458	57	290959	1.27	ppbV	#	93
50) Heptane	9.602	71	60548	1.18	ppbV	#	67
51) cis-1,3-Dichloropropene	9.944	75	103429	1.13	ppbV		93
52) 4-Methyl-2-Pentanone	9.958	43	138298	1.23	ppbV		96
53) trans-1,3-Dichloropropene	10.245	75	90734	1.11	ppbV		93
54) 1,1,2-Trichloroethane	10.361	97	84105	1.20	ppbV		92
56) Toluene	10.532	91	261311	1.23	ppbV		98
57) 1,3 Dichloropropane	10.539	76	114273	1.19	ppbV		96
58) 2-Hexanone	10.649	43	131058	1.16	ppbV		86
59) Dibromochloromethane	10.786	129	154627	1.15	ppbV		99
60) 1,2-Dibromoethane (EDB)	10.936	107	141949	1.14	ppbV		100
61) Tetrachloroethene	11.190	166	142956	1.19	ppbV		92
62) 1,1,1,2-Tetrachloroethane	11.573	131	118921	1.21	ppbV		98
64) Chlorobenzene	11.587	112	206908	1.24	ppbV		88
65) Ethylbenzene	11.793	91	343814	1.29	ppbV		98
66) m,p-Xylene	11.895	91	550777	2.45	ppbV		95
67) Bromoform	11.971	173	164744	1.19	ppbV		99
68) Styrene	12.108	104	198489	1.24	ppbV		94
69) 1,1,2,2-Tetrachloroethane	12.169	83	189129	1.27	ppbV		96
70) o-Xylene	12.176	91	292813	1.30	ppbV		96
71) 1,2,3-Trichloropropane	12.252	75	149726	1.26	ppbV		88
73) Isopropylbenzene	12.526	105	421936	1.23	ppbV		96
74) Bromobenzene	12.608	156	138672	1.19	ppbV		97
75) 2-Chlorotoluene	12.841	126	112621	1.27	ppbV	#	9
76) n-Propylbenzene	12.848	91	825557	1.25	ppbV		86
77) 4-Chlorotoluene	12.882	126	101473	1.27	ppbV	#	1
78) 4-Ethyltoluene	12.937	105	454099	1.25	ppbV		100
79) 1,3,5-Trimethylbenzene	12.985	105	340416	1.24	ppbV		90
80) tert-Butylbenzene	13.266	119	412185	1.27	ppbV		87
81) 1,2,4-Trimethylbenzene	13.266	105	373721	1.28	ppbV		95
82) Benzyl Chloride	13.375	91	150925	1.05	ppbV		93
83) 1,3-Dichlorobenzene	13.396	146	233320	1.20	ppbV		96
84) 1,4-Dichlorobenzene	13.437	146	208190	1.18	ppbV		96
85) sec-Butylbenzene	13.457	105	542429	1.28	ppbV		95
86) p-Isopropyltoluene	13.560	119	480713	1.26	ppbV		94
87) 1,2-Dichlorobenzene	13.690	146	231606	1.20	ppbV		96
88) n-Butylbenzene	13.862	91	400653	1.27	ppbV		96
89) 1,2 Dibromo-3-chloropr...	14.005	75	98133	1.19	ppbV	#	55
90) 1,2,4-Trichlorobenzene	15.067	180	134195	1.12	ppbV		98
91) Naphthalene	15.184	128	284714	1.23	ppbV		100
92) 1,2,3-Trichlorobenzene	15.430	180	171308	1.36	ppbV		96
93) Hexachlorobutadiene	15.492	225	273582	1.52	ppbV		100

(#) = qualifier out of range (m) = manual integration (+) = signals summed

Quantitation Report (Not Reviewed)

Data Path : C:\DATA\091816.ical\
Data File : ical1re.D
Acq On : 18 Sep 2016 5:42 pm
Operator : CSP
Sample : 250cc1ppbV
Misc : 1
ALS Vial : 9 Sample Multiplier: 1

Quant Time: Sep 19 09:22:20 2016
Quant Method : C:\msdchem\1\methods\091816ppbV-250cc.M
Quant Title : EPA TO-15 GC/MS #12
QLast Update : Sun Sep 18 20:51:37 2016
Response via : Initial Calibration

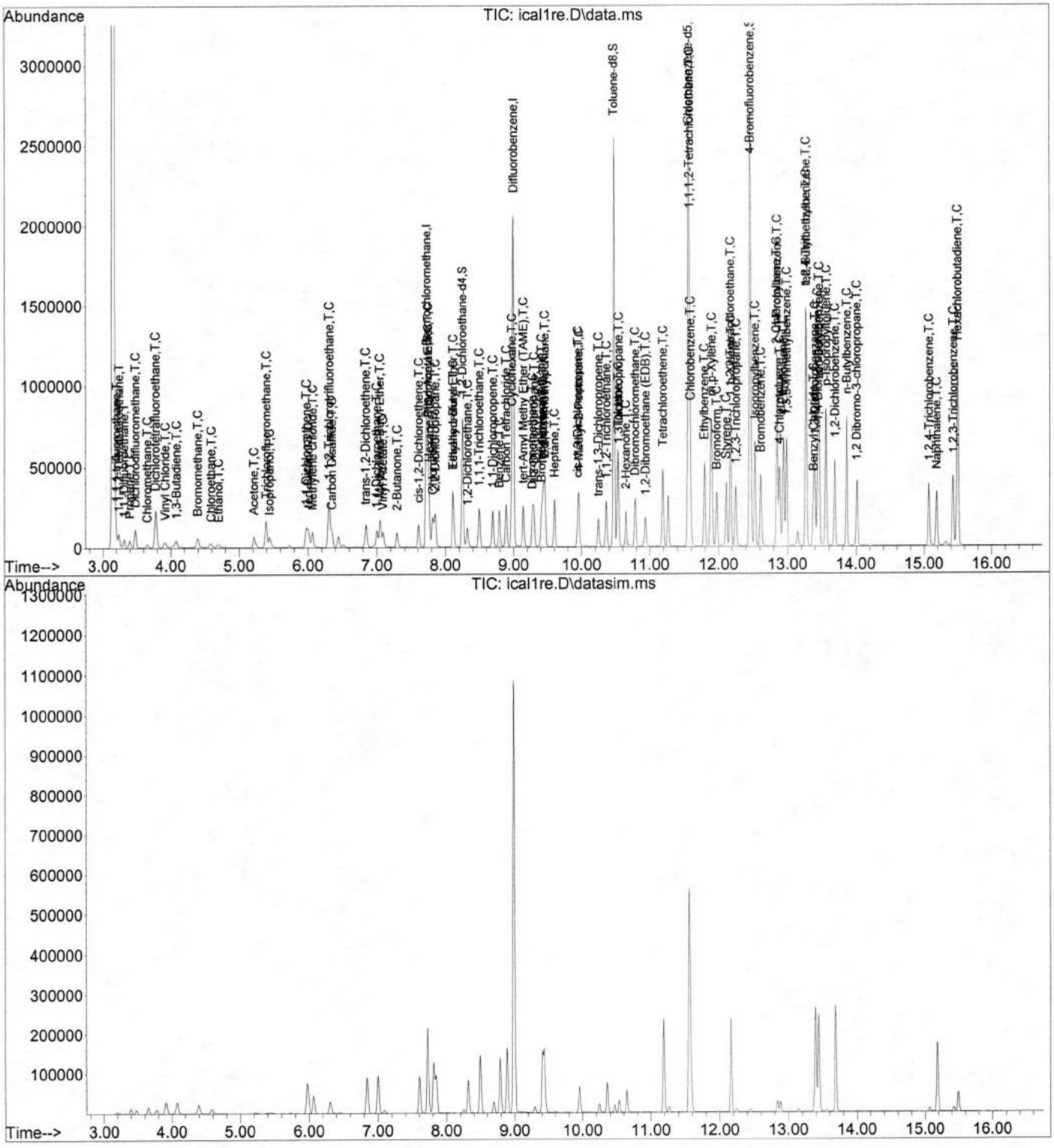

Quantitation Report (Not Reviewed)

Data Path : C:\DATA\091816.ical\
Data File : ical0-4.D
Acq On : 18 Sep 2016 6:15 pm
Operator : CSP
Sample : 100cc1ppbV
Misc : 1
ALS Vial : 10 Sample Multiplier: 1

Quant Time: Sep 19 09:22:14 2016
Quant Method : C:\msdchem\1\methods\091816ppbV-250cc.M
Quant Title : EPA TO-15 GC/MS #12
QLast Update : Sun Sep 18 20:51:37 2016
Response via : Initial Calibration

Compound	R.T.	QIon	Response	Conc	Units		Dev(Min)
Internal Standards							
1) Bromochloromethane	7.727	130	410131	10.00	ppbV	#	0.00
41) Difluorobenzene	8.986	114	1598335	10.00	ppbV		0.00
63) Chlorobenzene-d5	11.560	54	280585	10.00	ppbV		0.00
System Monitoring Compounds							
35) 1,2-Dichloroethane-d4	8.247	65	590198	10.51	ppbV		0.00
Spiked Amount 10.000			Recovery =	105.10%			
55) Toluene-d8	10.471	98	1605434	9.94	ppbV		0.00
Spiked Amount 10.000			Recovery =	99.40%			
72) 4-Bromofluorobenzene	12.457	95	824764	9.97	ppbV		0.00
Spiked Amount 10.000			Recovery =	99.70%			
Target Compounds							Qvalue
2) 1,1,1-trifluoroethane	3.189	65	12754	0.44	ppbV	#	70
3) 1,1,1,2-Tetrafluoroethane	3.237	83	20020	0.41	ppbV	#	66
4) 1,1,-Difluoroethane	3.313	51	15846	0.42	ppbV		86
5) Propene	3.402	41	10389	0.41	ppbV		93
6) Dichlorodifluoromethane	3.470	85	44317	0.37	ppbV		97
7) Chloromethane	3.648	50	8911	0.39	ppbV		96
8) Dichlorotetrafluoroethane	3.771	85	36029	0.34	ppbV		76
9) Vinyl Chloride	3.915	62	13036	0.38	ppbV		97
10) 1,3-Butadiene	4.080	54	11044	0.46	ppbV		95
11) Bromomethane	4.394	94	19003	0.43	ppbV		94
12) Chloroethane	4.579	64	9446	0.44	ppbV		92
13) Ethanol	4.703	45	10696	0.67	ppbV		93
14) Acetone	5.216	43	39235	0.58	ppbV		92
15) Trichlorofluoromethane	5.387	101	61413	0.42	ppbV		97
16) Isopropanol	5.449	45	31119	0.41	ppbV		98
17) 1,1-Dichloroethene	5.969	61	36412	0.43	ppbV	#	86
18) tert-Butanol	6.010	59	26384	0.31	ppbV		89
19) Methylene chloride	6.063	49	25055	0.45	ppbV		76
20) 1,1,2-Trichlorotrifluo...	6.303	101	44123	0.42	ppbV		84
21) Carbon Disulfide	6.342	76	52130	0.41	ppbV		98
22) trans-1,2-Dichloroethene	6.836	61	29185	0.41	ppbV		82
23) 1,1-Dichloroethane	6.998	63	35989	0.42	ppbV		95
24) Methyl-tert-Butyl Ether	7.050	73	53465	0.38	ppbV		94
25) Vinyl Acetate	7.096	86	4041	0.37	ppbV	#	32
26) 2-Butanone	7.297	43	34889	0.39	ppbV		87
27) cis-1,2-Dichloroethene	7.609	61	26441	0.40	ppbV		83
28) Ethyl Acetate	7.754	70	5182	0.37	ppbV		75
29) Diisopropyl Ether	7.747	45	74878	0.43	ppbV		74
30) Hexane	7.761	57	28678	0.42	ppbV		97
31) Chloroform	7.809	83	46397	0.42	ppbV		95
32) 2,2 Dichloropropane	7.850	77	40991	0.41	ppbV		98
33) Tetrahydrofuran	8.117	71	9247	0.40	ppbV		84
34) Ethyl-tert-Butyl Ether	8.110	59	57841	0.38	ppbV		90
36) 1,2-Dichloroethane	8.315	62	34037	0.43	ppbV		93
37) 1,1,1-Trichloroethane	8.493	97	49249	0.41	ppbV		99
38) 1,1-Dichloropropene	8.692	110	12025	0.41	ppbV	#	58
39) Benzene	8.787	78	71326	0.41	ppbV		92
40) Carbon Tetrachloride	8.883	117	55465	0.41	ppbV		95
42) Cyclohexane	8.972	84	28214	0.39	ppbV	#	74
43) tert-Amyl Methy Ether ...	9.143	73	52639	0.34	ppbV		90

Quantitation Report (Not Reviewed)

Data Path : C:\DATA\091816.ical\
Data File : ical0-4.D
Acq On : 18 Sep 2016 6:15 pm
Operator : CSP
Sample : 100cc1ppbV
Misc : 1
ALS Vial : 10 Sample Multiplier: 1

Quant Time: Sep 19 09:22:14 2016
Quant Method : C:\msdchem\1\methods\091816ppbV-250cc.M
Quant Title : EPA TO-15 GC/MS #12
QLast Update : Sun Sep 18 20:51:37 2016
Response via : Initial Calibration

Compound	R.T.	QIon	Response	Conc	Units		Dev(Min)
44) Dibromomethane	9.273	93	26499	0.40	ppbV		100
45) 1,2-Dichloropropane	9.301	63	21886	0.39	ppbV		93
46) Bromodichloromethane	9.403	83	49745	0.37	ppbV		99
47) 1,4-Dioxane	9.438	88	15233	0.39	ppbV	#	29
48) Trichloroethene	9.438	95	30964	0.40	ppbV		81
49) 2,2,4 Trimethylpentane	9.458	57	94876	0.40	ppbV	#	92
50) Heptane	9.595	71	19809	0.37	ppbV	#	66
51) cis-1,3-Dichloropropene	9.944	75	35216	0.37	ppbV		92
52) 4-Methyl-2-Pentanone	9.958	43	44832	0.38	ppbV		97
53) trans-1,3-Dichloropropene	10.245	75	28947	0.34	ppbV		93
54) 1,1,2-Trichloroethane	10.362	97	28901	0.39	ppbV		95
56) Toluene	10.533	91	88647	0.40	ppbV		100
57) 1,3 Dichloropropane	10.533	76	38865	0.39	ppbV		94
58) 2-Hexanone	10.656	43	41695	0.35	ppbV		86
59) Dibromochloromethane	10.786	129	50902	0.36	ppbV		99
60) 1,2-Dibromoethane (EDB)	10.930	107	49321	0.38	ppbV		99
61) Tetrachloroethene	11.190	166	49784	0.40	ppbV		92
62) 1,1,1,2-Tetrachloroethane	11.574	131	40058	0.39	ppbV		97
64) Chlorobenzene	11.587	112	71899	0.42	ppbV		99
65) Ethylbenzene	11.793	91	111703	0.41	ppbV		92
66) m,p-Xylene	11.896	91	184102	0.81	ppbV		93
67) Bromoform	11.971	173	52641	0.37	ppbV		97
68) Styrene	12.108	104	62461	0.38	ppbV		94
69) 1,1,2,2-Tetrachloroethane	12.170	83	65526	0.43	ppbV		97
70) o-Xylene	12.176	91	95500	0.42	ppbV		94
71) 1,2,3-Trichloropropane	12.245	75	51523	0.43	ppbV		87
73) Isopropylbenzene	12.533	105	140822	0.40	ppbV		96
74) Bromobenzene	12.608	156	48863	0.41	ppbV		99
75) 2-Chlorotoluene	12.841	126	37929	0.42	ppbV	#	7
76) n-Propylbenzene	12.848	91	275084	0.41	ppbV		85
77) 4-Chlorotoluene	12.889	126	35076	0.43	ppbV	#	1
78) 4-Ethyltoluene	12.937	105	154074	0.42	ppbV		98
79) 1,3,5-Trimethylbenzene	12.985	105	112620	0.41	ppbV		86
80) tert-Butylbenzene	13.273	119	136736	0.42	ppbV		87
81) 1,2,4-Trimethylbenzene	13.266	105	118283	0.40	ppbV		91
82) Benzyl Chloride	13.375	91	45801	0.31	ppbV		95
83) 1,3-Dichlorobenzene	13.396	146	84228	0.42	ppbV		97
84) 1,4-Dichlorobenzene	13.437	146	75909	0.42	ppbV		94
85) sec-Butylbenzene	13.458	105	176747	0.41	ppbV		92
86) p-Isopropyltoluene	13.553	119	157840	0.41	ppbV		94
87) 1,2-Dichlorobenzene	13.690	146	82429	0.42	ppbV		94
88) n-Butylbenzene	13.862	91	126345	0.39	ppbV		93
89) 1,2 Dibromo-3-chloropr...	14.012	75	34006	0.40	ppbV	#	59
90) 1,2,4-Trichlorobenzene	15.067	180	48479	0.40	ppbV		95
91) Naphthalene	15.184	128	92369	0.39	ppbV		100
92) 1,2,3-Trichlorobenzene	15.424	180	54548	0.43	ppbV		96
93) Hexachlorobutadiene	15.492	225	87780	0.48	ppbV		96

(#) = qualifier out of range (m) = manual integration (+) = signals summed

Quantitation Report (Not Reviewed)

Data Path : C:\DATA\091816.ical\
Data File : ical0-4.D
Acq On : 18 Sep 2016 6:15 pm
Operator : CSP
Sample : 100cc1ppbV
Misc : 1
ALS Vial : 10 Sample Multiplier: 1

Quant Time: Sep 19 09:22:14 2016
Quant Method : C:\msdchem\1\methods\091816ppbV-250cc.M
Quant Title : EPA TO-15 GC/MS #12
QLast Update : Sun Sep 18 20:51:37 2016
Response via : Initial Calibration

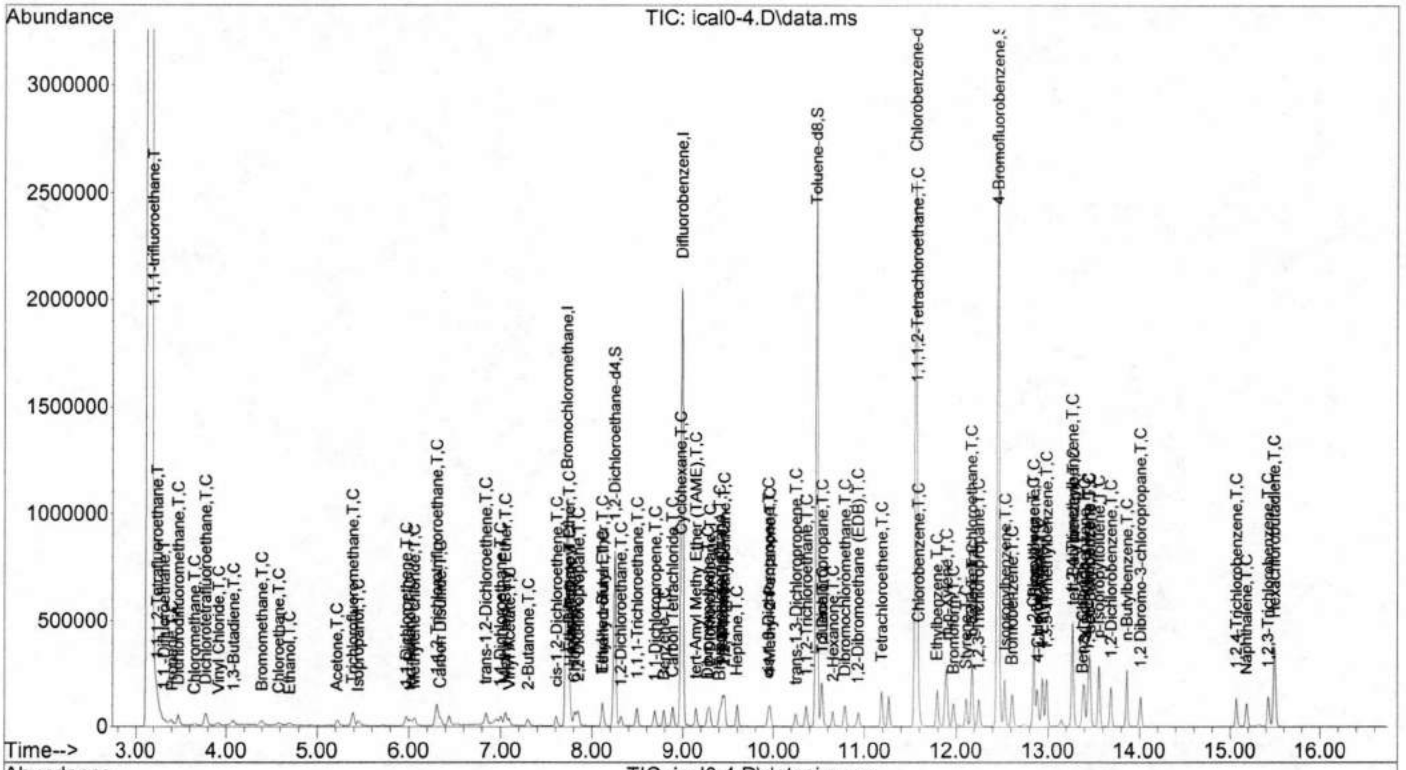

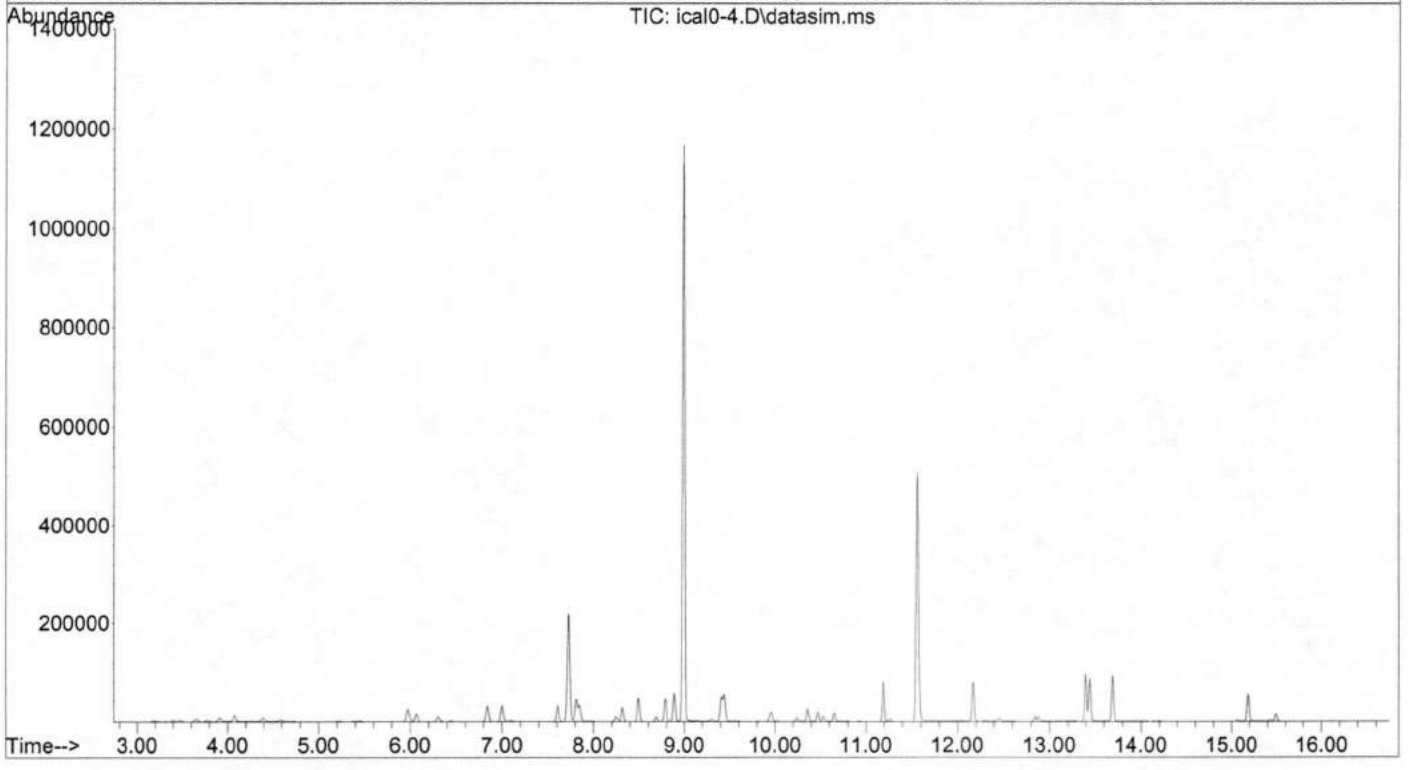

Quantitation Report (Not Reviewed)

Data Path : C:\DATA\091816.ical\
Data File : ical0-2.D
Acq On : 18 Sep 2016 6:49 pm
Operator : CSP
Sample : 50cc1ppbV
Misc : 1
ALS Vial : 11 Sample Multiplier: 1

Quant Time: Sep 19 09:22:11 2016
Quant Method : C:\msdchem\1\methods\091816ppbV-250cc.M
Quant Title : EPA TO-15 GC/MS #12
QLast Update : Sun Sep 18 20:51:37 2016
Response via : Initial Calibration

Compound	R.T.	QIon	Response	Conc	Units		Dev(Min)
Internal Standards							
1) Bromochloromethane	7.727	130	410463	10.00	ppbV	#	0.00
41) Difluorobenzene	8.993	114	1551063	10.00	ppbV		0.00
63) Chlorobenzene-d5	11.560	54	277320	10.00	ppbV		0.00
System Monitoring Compounds							
35) 1,2-Dichloroethane-d4	8.247	65	576074	10.25	ppbV		0.00
Spiked Amount 10.000			Recovery =	102.50%			
55) Toluene-d8	10.471	98	1558597	9.94	ppbV		0.00
Spiked Amount 10.000			Recovery =	99.40%			
72) 4-Bromofluorobenzene	12.457	95	802475	9.81	ppbV		0.00
Spiked Amount 10.000			Recovery =	98.10%			
Target Compounds							Qvalue
2) 1,1,1-trifluoroethane	3.190	65	6158	0.21	ppbV	#	67
3) 1,1,1,2-Tetrafluoroethane	3.238	83	9687	0.20	ppbV	#	67
4) 1,1,-Difluoroethane	3.313	51	6818	0.18	ppbV		80
5) Propene	3.402	41	4795	0.19	ppbV		96
6) Dichlorodifluoromethane	3.477	85	17792	0.15	ppbV		95
7) Chloromethane	3.655	50	4361	0.19	ppbV		99
8) Dichlorotetrafluoroethane	3.778	85	16570	0.16	ppbV		74
9) Vinyl Chloride	3.915	62	4605	0.13	ppbV		67
10) 1,3-Butadiene	4.080	54	3869	0.16	ppbV		74
11) Bromomethane	4.408	94	8896	0.20	ppbV		89
12) Chloroethane	4.586	64	4199	0.19	ppbV	#	86
13) Ethanol	4.703	45	5262	0.33	ppbV		95
14) Acetone	5.230	43	17751	0.26	ppbV		92
15) Trichlorofluoromethane	5.394	101	27929	0.19	ppbV		99
16) Isopropanol	5.469	45	14553	0.19	ppbV		99
17) 1,1-Dichloroethene	5.976	61	16201	0.19	ppbV	#	83
18) tert-Butanol	6.037	59	13092	0.16	ppbV		93
19) Methylene chloride	6.070	49	11520	0.21	ppbV		81
20) 1,1,2-Trichlorotrifluo...	6.303	101	21047	0.20	ppbV		84
21) Carbon Disulfide	6.349	76	24809	0.20	ppbV		99
22) trans-1,2-Dichloroethene	6.849	61	14055	0.20	ppbV		87
23) 1,1-Dichloroethane	7.005	63	16663	0.20	ppbV		91
24) Methyl-tert-Butyl Ether	7.057	73	25985	0.18	ppbV	#	90
25) Vinyl Acetate	7.096	86	2254	0.21	ppbV	#	5
26) 2-Butanone	7.304	43	16675	0.19	ppbV		81
27) cis-1,2-Dichloroethene	7.609	61	12076	0.18	ppbV		81
28) Ethyl Acetate	7.754	70	2727	0.19	ppbV		94
29) Diisopropyl Ether	7.747	45	32444	0.19	ppbV		76
30) Hexane	7.761	57	13797	0.20	ppbV		94
31) Chloroform	7.816	83	21769	0.20	ppbV		97
32) 2,2 Dichloropropane	7.843	77	18275	0.18	ppbV		99
33) Tetrahydrofuran	8.124	71	4892	0.21	ppbV	#	78
34) Ethyl-tert-Butyl Ether	8.117	59	26109	0.17	ppbV		93
36) 1,2-Dichloroethane	8.315	62	15210	0.19	ppbV		94
37) 1,1,1-Trichloroethane	8.493	97	21595	0.18	ppbV		88
38) 1,1-Dichloropropene	8.692	110	5698	0.19	ppbV	#	62
39) Benzene	8.788	78	33991	0.20	ppbV		92
40) Carbon Tetrachloride	8.890	117	23285	0.17	ppbV		91
42) Cyclohexane	8.972	84	13574	0.19	ppbV	#	26
43) tert-Amyl Methy Ether ...	9.150	73	23549	0.16	ppbV		89

Data Path : C:\DATA\091816.ical\
Data File : ical0-2.D
Acq On : 18 Sep 2016 6:49 pm
Operator : CSP
Sample : 50cc1ppbV
Misc : 1
ALS Vial : 11 Sample Multiplier: 1

Quant Time: Sep 19 09:22:11 2016
Quant Method : C:\msdchem\1\methods\091816ppbV-250cc.M
Quant Title : EPA TO-15 GC/MS #12
QLast Update : Sun Sep 18 20:51:37 2016
Response via : Initial Calibration

Compound	R.T.	QIon	Response	Conc	Units		Dev(Min)
44) Dibromomethane	9.274	93	12238	0.19	ppbV		95
45) 1,2-Dichloropropane	9.301	63	10382	0.19	ppbV		94
46) Bromodichloromethane	9.410	83	22110	0.17	ppbV		93
47) 1,4-Dioxane	9.445	88	7162	0.19	ppbV	#	24
48) Trichloroethene	9.438	95	14768	0.19	ppbV		84
49) 2,2,4 Trimethylpentane	9.458	57	44239	0.19	ppbV	#	95
50) Heptane	9.595	71	9305	0.18	ppbV	#	60
51) cis-1,3-Dichloropropene	9.937	75	15845	0.17	ppbV		93
52) 4-Methyl-2-Pentanone	9.965	43	20230	0.18	ppbV		96
53) trans-1,3-Dichloropropene	10.238	75	12902	0.16	ppbV		91
54) 1,1,2-Trichloroethane	10.362	97	13252	0.19	ppbV		93
56) Toluene	10.533	91	42089	0.20	ppbV		95
57) 1,3 Dichloropropane	10.540	76	18552	0.19	ppbV		95
58) 2-Hexanone	10.656	43	17703	0.15	ppbV		85
59) Dibromochloromethane	10.786	129	21912	0.16	ppbV		94
60) 1,2-Dibromoethane (EDB)	10.937	107	22289	0.18	ppbV		99
61) Tetrachloroethene	11.190	166	23319	0.19	ppbV		95
62) 1,1,1,2-Tetrachloroethane	11.574	131	18176	0.18	ppbV		99
64) Chlorobenzene	11.587	112	33349	0.20	ppbV		79
65) Ethylbenzene	11.793	91	48358	0.18	ppbV		95
66) m,p-Xylene	11.896	91	83653	0.37	ppbV		94
67) Bromoform	11.971	173	23142	0.17	ppbV		97
68) Styrene	12.108	104	27135	0.17	ppbV		93
69) 1,1,2,2-Tetrachloroethane	12.170	83	29672	0.20	ppbV		97
70) o-Xylene	12.177	91	44448	0.20	ppbV		96
71) 1,2,3-Trichloropropane	12.245	75	23464	0.20	ppbV		83
73) Isopropylbenzene	12.526	105	67144	0.19	ppbV		100
74) Bromobenzene	12.608	156	23229	0.20	ppbV		99
75) 2-Chlorotoluene	12.848	126	15701	0.18	ppbV	#	20
76) n-Propylbenzene	12.848	91	123859	0.19	ppbV		85
77) 4-Chlorotoluene	12.889	126	16066	0.20	ppbV	#	1
78) 4-Ethyltoluene	12.937	105	67193	0.18	ppbV		95
79) 1,3,5-Trimethylbenzene	12.985	105	51865	0.19	ppbV		90
80) tert-Butylbenzene	13.273	119	60294	0.19	ppbV		89
81) 1,2,4-Trimethylbenzene	13.266	105	53834	0.18	ppbV		90
82) Benzyl Chloride	13.375	91	19459	0.13	ppbV		97
83) 1,3-Dichlorobenzene	13.396	146	37932	0.19	ppbV		96
84) 1,4-Dichlorobenzene	13.437	146	34733	0.20	ppbV		94
85) sec-Butylbenzene	13.458	105	80514	0.19	ppbV		94
86) p-Isopropyltoluene	13.560	119	71042	0.19	ppbV	#	94
87) 1,2-Dichlorobenzene	13.691	146	37904	0.20	ppbV		94
88) n-Butylbenzene	13.862	91	56933	0.18	ppbV		96
89) 1,2 Dibromo-3-chloropr...	14.013	75	15845	0.19	ppbV	#	58
90) 1,2,4-Trichlorobenzene	15.068	180	22071	0.18	ppbV		96
91) Naphthalene	15.191	128	36082	0.15	ppbV		100
92) 1,2,3-Trichlorobenzene	15.431	180	23068	0.18	ppbV		93
93) Hexachlorobutadiene	15.499	225	42723	0.24	ppbV		98

(#) = qualifier out of range (m) = manual integration (+) = signals summed

Quantitation Report (Not Reviewed)

Data Path : C:\DATA\091816.ical\
Data File : ical0-2.D
Acq On : 18 Sep 2016 6:49 pm
Operator : CSP
Sample : 50cc1ppbV
Misc : 1
ALS Vial : 11 Sample Multiplier: 1

Quant Time: Sep 19 09:22:11 2016
Quant Method : C:\msdchem\1\methods\091816ppbV-250cc.M
Quant Title : EPA TO-15 GC/MS #12
QLast Update : Sun Sep 18 20:51:37 2016
Response via : Initial Calibration

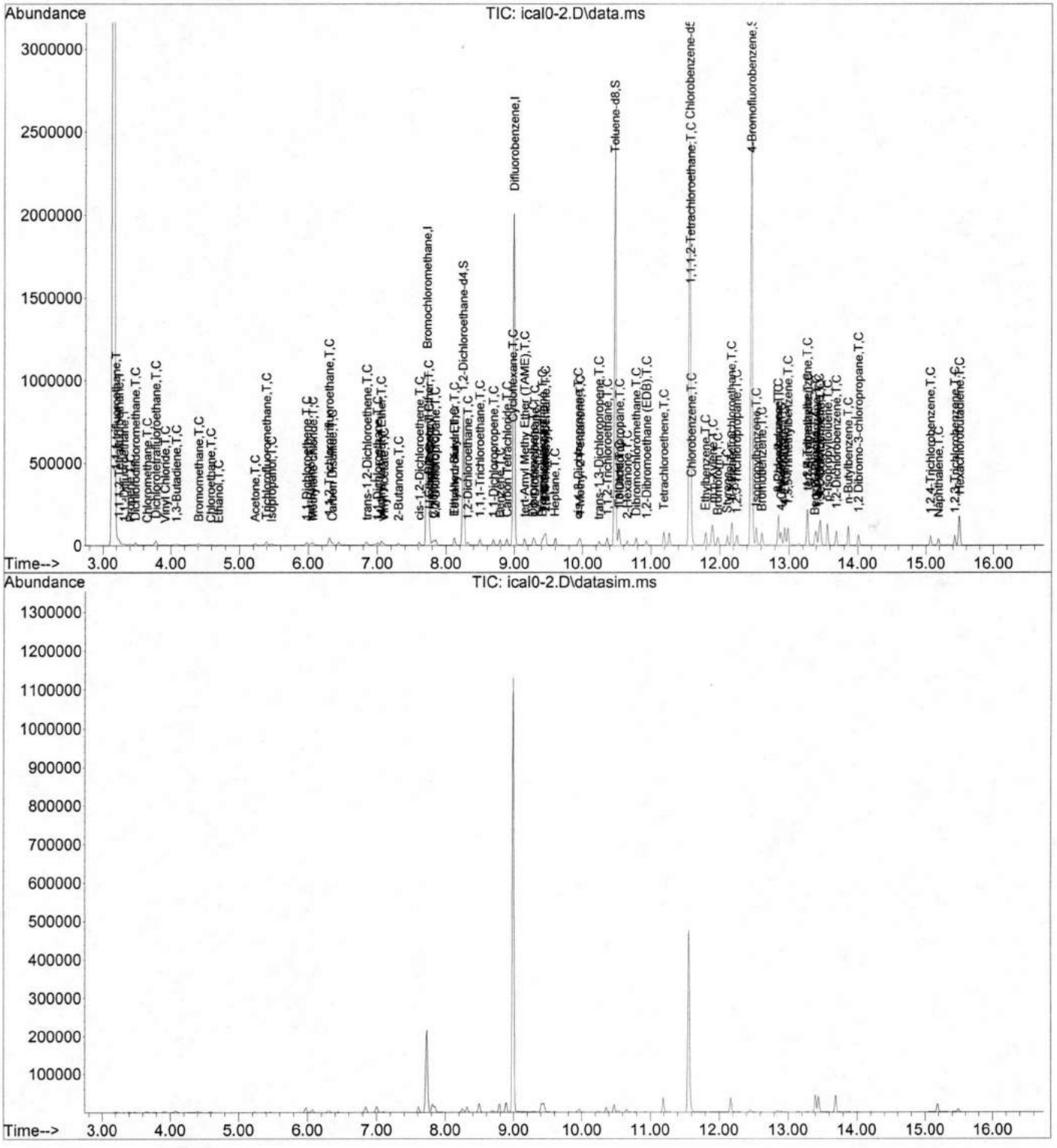

Quantitation Report (Not Reviewed)

Data Path : C:\DATA\091816.ical\
Data File : LCSD.D
Acq On : 18 Sep 2016 10:17 pm
Operator : CSP
Sample : EI61910-BS1
Misc : 1
ALS Vial : 18 Sample Multiplier: 1

Quant Time: Sep 19 09:23:42 2016
Quant Method : C:\msdchem\1\methods\091816ppbV-250cc.M
Quant Title : EPA TO-15 GC/MS #12
QLast Update : Sun Sep 18 20:51:37 2016
Response via : Initial Calibration

Compound	R.T.	QIon	Response	Conc	Units		Dev(Min)
Internal Standards							
1) Bromochloromethane	7.727	130	374727	10.00	ppbV	#	0.00
41) Difluorobenzene	8.993	114	1411353	10.00	ppbV		0.00
63) Chlorobenzene-d5	11.567	54	269016	10.00	ppbV		0.00
System Monitoring Compounds							
35) 1,2-Dichloroethane-d4	8.247	65	552738	10.77	ppbV		0.00
Spiked Amount 10.000			Recovery =	107.70%			
55) Toluene-d8	10.471	98	1410076	9.89	ppbV		0.00
Spiked Amount 10.000			Recovery =	98.90%			
72) 4-Bromofluorobenzene	12.457	95	790539	9.97	ppbV		0.00
Spiked Amount 10.000			Recovery =	99.70%			
Target Compounds							Qvalue
2) 1,1,1-trifluoroethane	3.190	65	1281	0.05	ppbV	#	46
3) 1,1,1,2-Tetrafluoroethane	3.237	83	137000	3.05	ppbV	#	75
4) 1,1,-Difluoroethane	3.306	51	116650	3.39	ppbV		89
5) Propene	3.395	41	72216	3.10	ppbV		97
6) Dichlorodifluoromethane	3.470	85	298370	2.73	ppbV		97
7) Chloromethane	3.662	50	55338	2.63	ppbV		98
8) Dichlorotetrafluoroethane	3.772	85	279319	2.90	ppbV		79
9) Vinyl Chloride	3.915	62	113778	3.62	ppbV		96
10) 1,3-Butadiene	4.080	54	57849	2.62	ppbV		92
11) Bromomethane	4.395	94	128382	3.20	ppbV		99
12) Chloroethane	4.586	64	59399	3.01	ppbV		95
13) Ethanol	4.689	45	36790	2.54	ppbV		99
14) Acetone	5.209	43	241118	3.93	ppbV		95
15) Trichlorofluoromethane	5.394	101	437656	3.29	ppbV		98
16) Isopropanol	5.435	45	229738	3.28	ppbV		99
17) 1,1-Dichloroethene	5.976	61	281304	3.61	ppbV	#	83
18) tert-Butanol	5.997	59	259368	3.39	ppbV		93
19) Methylene chloride	6.069	49	176375	3.50	ppbV		79
20) 1,1,2-Trichlorotrifluo...	6.303	101	341590	3.55	ppbV		88
21) Carbon Disulfide	6.349	76	395219	3.40	ppbV		99
22) trans-1,2-Dichloroethene	6.842	61	214845	3.34	ppbV		82
23) 1,1-Dichloroethane	7.005	63	268980	3.46	ppbV		95
24) Methyl-tert-Butyl Ether	7.044	73	429786	3.33	ppbV	#	90
25) Vinyl Acetate	7.096	86	31306	3.16	ppbV	#	34
26) 2-Butanone	7.291	43	269713	3.29	ppbV		89
27) cis-1,2-Dichloroethene	7.609	61	202215	3.37	ppbV		83
28) Ethyl Acetate	7.747	70	42067	3.25	ppbV		82
29) Diisopropyl Ether	7.741	45	551594	3.47	ppbV	#	67
30) Hexane	7.768	57	211179	3.38	ppbV		96
31) Chloroform	7.816	83	357621	3.51	ppbV		97
32) 2,2 Dichloropropane	7.850	77	308628	3.38	ppbV		95
33) Tetrahydrofuran	8.103	71	69310	3.29	ppbV		89
34) Ethyl-tert-Butyl Ether	8.110	59	466572	3.38	ppbV		90
36) 1,2-Dichloroethane	8.322	62	257350	3.52	ppbV		92
37) 1,1,1-Trichloroethane	8.500	97	387609	3.57	ppbV		98
38) 1,1-Dichloropropene	8.692	110	91967	3.39	ppbV	#	67
39) Benzene	8.794	78	545463	3.44	ppbV		95
40) Carbon Tetrachloride	8.890	117	439652	3.53	ppbV		95
42) Cyclohexane	8.972	84	209166	3.28	ppbV	#	61
43) tert-Amyl Methy Ether ...	9.143	73	416497	3.09	ppbV		91

Quantitation Report (Not Reviewed)

Data Path : C:\DATA\091816.ical\
Data File : LCSD.D
Acq On : 18 Sep 2016 10:17 pm
Operator : CSP
Sample : EI61910-BS1
Misc : 1
ALS Vial : 18 Sample Multiplier: 1

Quant Time: Sep 19 09:23:42 2016
Quant Method : C:\msdchem\1\methods\091816ppbV-250cc.M
Quant Title : EPA TO-15 GC/MS #12
QLast Update : Sun Sep 18 20:51:37 2016
Response via : Initial Calibration

Compound	R.T.	QIon	Response	Conc	Units		Dev(Min)
44) Dibromomethane	9.280	93	196763	3.37	ppbV		99
45) 1,2-Dichloropropane	9.301	63	162363	3.28	ppbV		93
46) Bromodichloromethane	9.410	83	382888	3.24	ppbV		98
47) 1,4-Dioxane	9.431	88	105611	3.05	ppbV	#	22
48) Trichloroethene	9.438	95	228266	3.31	ppbV		82
49) 2,2,4 Trimethylpentane	9.465	57	731111	3.46	ppbV	#	92
50) Heptane	9.602	71	155918	3.29	ppbV	#	64
51) cis-1,3-Dichloropropene	9.944	75	278798	3.31	ppbV		93
52) 4-Methyl-2-Pentanone	9.958	43	346250	3.33	ppbV		96
53) trans-1,3-Dichloropropene	10.245	75	239309	3.16	ppbV		93
54) 1,1,2-Trichloroethane	10.362	97	208364	3.21	ppbV		95
56) Toluene	10.533	91	632591	3.22	ppbV		100
57) 1,3 Dichloropropane	10.540	76	296748	3.36	ppbV		97
58) 2-Hexanone	10.649	43	309303	2.98	ppbV		89
59) Dibromochloromethane	10.786	129	403843	3.26	ppbV		99
60) 1,2-Dibromoethane (EDB)	10.937	107	364118	3.18	ppbV		98
61) Tetrachloroethene	11.197	166	356260	3.21	ppbV		93
62) 1,1,1,2-Tetrachloroethane	11.574	131	302285	3.33	ppbV		99
64) Chlorobenzene	11.594	112	505831	3.10	ppbV		87
65) Ethylbenzene	11.793	91	868799	3.36	ppbV		96
66) m,p-Xylene	11.896	91	700233	3.20	ppbV		96
67) Bromoform	11.971	173	412335	3.06	ppbV		99
68) Styrene	12.115	104	442698	2.83	ppbV		96
69) 1,1,2,2-Tetrachloroethane	12.170	83	441544	3.04	ppbV		96
70) o-Xylene	12.183	91	690090	3.15	ppbV		97
71) 1,2,3-Trichloropropane	12.252	75	369306	3.19	ppbV		85
73) Isopropylbenzene	12.533	105	1047345	3.13	ppbV		98
74) Bromobenzene	12.615	156	349512	3.09	ppbV		97
75) 2-Chlorotoluene	12.848	126	269766	3.12	ppbV	#	12
76) n-Propylbenzene	12.848	91	2019316	3.15	ppbV		88
77) 4-Chlorotoluene	12.889	126	237826	3.05	ppbV	#	1
78) 4-Ethyltoluene	12.944	105	1018676	2.88	ppbV		97
79) 1,3,5-Trimethylbenzene	12.985	105	802653	3.01	ppbV		92
80) tert-Butylbenzene	13.273	119	962823	3.05	ppbV		89
81) 1,2,4-Trimethylbenzene	13.266	105	836949	2.94	ppbV		94
82) Benzyl Chloride	13.375	91	355820	2.53	ppbV		93
83) 1,3-Dichlorobenzene	13.396	146	554852	2.92	ppbV		96
84) 1,4-Dichlorobenzene	13.444	146	530652	3.08	ppbV		95
85) sec-Butylbenzene	13.458	105	1245497	3.03	ppbV		94
86) p-Isopropyltoluene	13.560	119	1099203	2.97	ppbV		95
87) 1,2-Dichlorobenzene	13.691	146	538366	2.87	ppbV		95
88) n-Butylbenzene	13.862	91	945790	3.07	ppbV		97
89) 1,2 Dibromo-3-chloropr...	14.012	75	238223	2.96	ppbV	#	55
90) 1,2,4-Trichlorobenzene	15.074	180	315430	2.71	ppbV		100
91) Naphthalene	15.184	128	690561	3.06	ppbV		100
92) 1,2,3-Trichlorobenzene	15.431	180	348608	2.85	ppbV		96
93) Hexachlorobutadiene	15.499	225	500510	2.86	ppbV		99

(#) = qualifier out of range (m) = manual integration (+) = signals summed

Quantitation Report (Not Reviewed)

Data Path : C:\DATA\091816.ical\
Data File : LCSD.D
Acq On : 18 Sep 2016 10:17 pm
Operator : CSP
Sample : EI61910-BS1
Misc : 1
ALS Vial : 18 Sample Multiplier: 1

Quant Time: Sep 19 09:23:42 2016
Quant Method : C:\msdchem\1\methods\091816ppbV-250cc.M
Quant Title : EPA TO-15 GC/MS #12
QLast Update : Sun Sep 18 20:51:37 2016
Response via : Initial Calibration

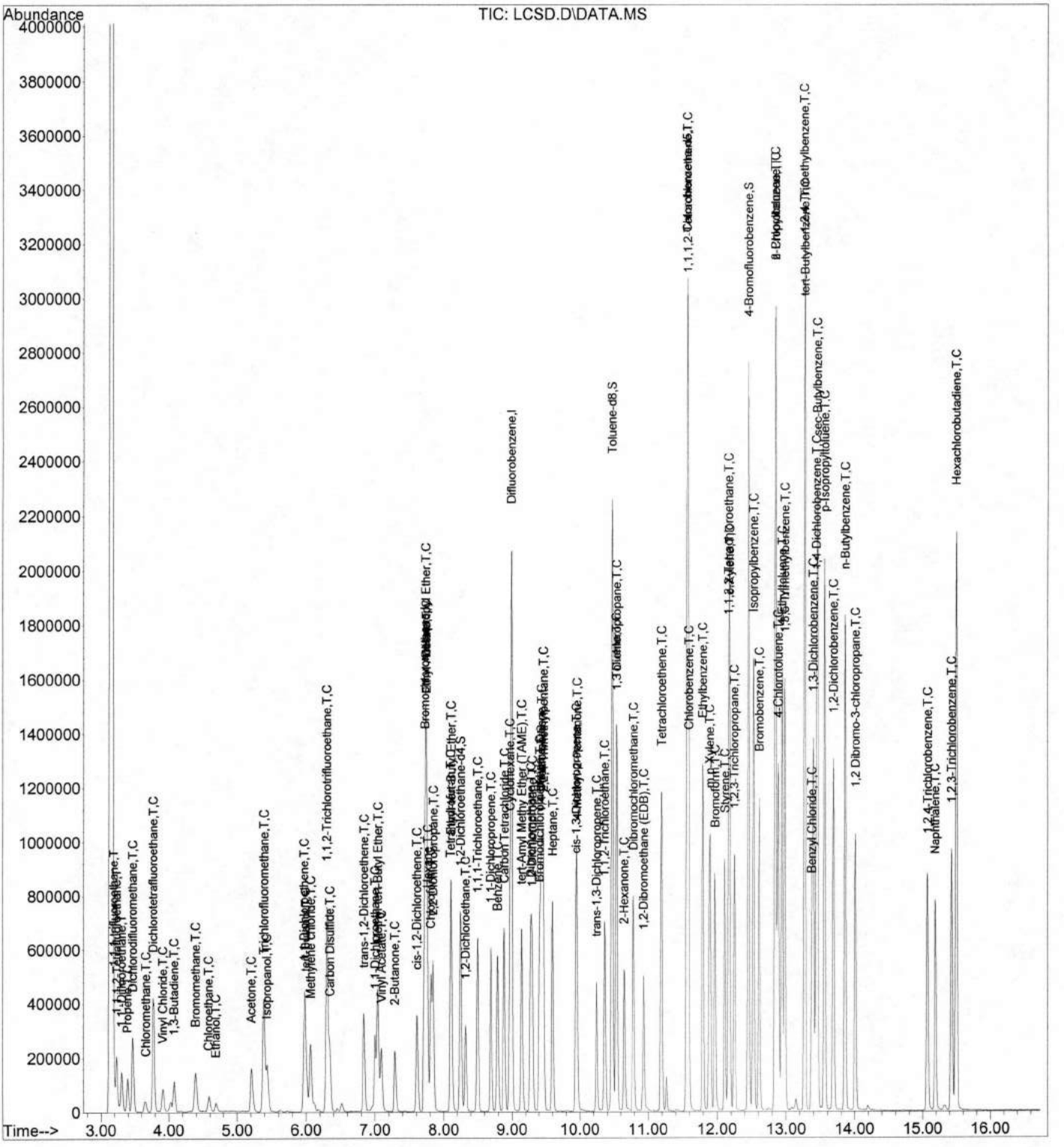

Evaluate Continuing Calibration Report

Data Path : C:\DATA\091816.ical\
Data File : LCSD.D
Acq On : 18 Sep 2016 10:17 pm
Operator : CSP
Sample : EI61910-BS1
Misc : 1
ALS Vial : 18 Sample Multiplier: 1

Quant Time: Sep 19 09:23:42 2016
Quant Method : C:\msdchem\1\methods\091816ppbV-250cc.M
Quant Title : EPA TO-15 GC/MS #12
QLast Update : Sun Sep 18 20:51:37 2016
Response via : Initial Calibration

Min. RRF : 0.000 Min. Rel. Area : 50% Max. R.T. Dev 0.50min
Max. RRF Dev : 25% Max. Rel. Area : 150%

		Compound	AvgRF	CCRF	%Dev	Area%	Dev(min)
1	I	Bromochloromethane	1.000	1.000	0.0	91	0.00
2	T	1,1,1-trifluoroethane	0.702	0.009	98.7#	1#	0.00
3	T	1,1,1,2-Tetrafluoroethane	1.200	0.914	23.8	70	0.00
4	T	1,1,-Difluoroethane	0.917	0.778	15.2	78	0.00
5	T,C	Propene	0.622	0.482	22.5	72	0.00
6	T,C	Dichlorodifluoromethane	2.916	1.991	31.7#	60	0.00
7	T,C	Chloromethane	0.562	0.369	34.3#	67	0.00
8	T,C	Dichlorotetrafluoroethane	2.570	1.863	27.5	75	0.00
9	T,C	Vinyl Chloride	0.838	0.759	9.4	70	0.00
10	T,C	1,3-Butadiene	0.590	0.386	34.6#	49#	0.00
11	T,C	Bromomethane	1.071	0.857	20.0	70	0.00
12	T,C	Chloroethane	0.526	0.396	24.7	63	0.00
13	T,C	Ethanol	0.387	0.245	36.7#	51	0.00
14	T,C	Acetone	1.636	1.609	1.7	79	0.00
15	T,C	Trichlorofluoromethane	3.552	2.920	17.8	74	0.00
16	T,C	Isopropanol	1.871	1.533	18.1	71	0.00
17	T,C	1,1-Dichloroethene	2.081	1.877	9.8	80	0.00
18	T,C	tert-Butanol	2.043	1.730	15.3	68	0.00
19	T,C	Methylene chloride	1.344	1.177	12.4	78	0.00
20	T,C	1,1,2-Trichlorotrifluoroeth	2.566	2.279	11.2	78	0.00
21	T,C	Carbon Disulfide	3.099	2.637	14.9	73	0.00
22	T,C	trans-1,2-Dichloroethene	1.719	1.433	16.6	73	0.00
23	T,C	1,1-Dichloroethane	2.073	1.795	13.4	74	0.00
24	T,C	Methyl-tert-Butyl Ether	3.443	2.867	16.7	72	0.00
25	T,C	Vinyl Acetate	0.264	0.209	20.8	68	0.00
26	T,C	2-Butanone	2.185	1.799	17.7	70	0.00
27	T,C	cis-1,2-Dichloroethene	1.600	1.349	15.7	72	0.00
28	T,C	Ethyl Acetate	0.346	0.281	18.8	69	0.00
29	T,C	Diisopropyl Ether	4.246	3.680	13.3	73	0.00
30	T,C	Hexane	1.670	1.409	15.6	74	0.00
31	T,C	Chloroform	2.719	2.386	12.2	77	0.00
32	T,C	2,2 Dichloropropane	2.434	2.059	15.4	74	0.00
33	T,C	Tetrahydrofuran	0.562	0.462	17.8	72	0.00
34	T,C	Ethyl-tert-Butyl Ether	3.679	3.113	15.4	72	0.00
35	S	1,2-Dichloroethane-d4	1.370	1.475	-7.7	95	0.00
36	T,C	1,2-Dichloroethane	1.952	1.717	12.0	77	0.00
37	T,C	1,1,1-Trichloroethane	2.900	2.586	10.8	77	0.00
38	T,C	1,1-Dichloropropene	0.724	0.614	15.2	72	0.00
39	T,C	Benzene	4.228	3.639	13.9	73	0.00
40	T,C	Carbon Tetrachloride	3.324	2.933	11.8	75	0.00
41	I	Difluorobenzene	1.000	1.000	0.0	93	0.00
42	T,C	Cyclohexane	0.451	0.371	17.7	74	0.00
43	T,C	tert-Amyl Methy Ether (TAME	0.957	0.738	22.9	69	0.00
44	T,C	Dibromomethane	0.413	0.349	15.5	78	0.00
45	T,C	1,2-Dichloropropane	0.351	0.288	17.9	72	0.00
46	T,C	Bromodichloromethane	0.838	0.678	19.1	73	0.00
47	T,C	1,4-Dioxane	0.245	0.187	23.7	68	0.00
48	T,C	Trichloroethene	0.489	0.404	17.4	75	0.00
49	T,C	2,2,4 Trimethylpentane	1.499	1.295	13.6	75	0.00

Evaluate Continuing Calibration Report

Data Path : C:\DATA\091816.ical\
Data File : LCSD.D
Acq On : 18 Sep 2016 10:17 pm
Operator : CSP
Sample : EI61910-BS1
Misc : 1
ALS Vial : 18 Sample Multiplier: 1

Quant Time: Sep 19 09:23:42 2016
Quant Method : C:\msdchem\1\methods\091816ppbV-250cc.M
Quant Title : EPA TO-15 GC/MS #12
QLast Update : Sun Sep 18 20:51:37 2016
Response via : Initial Calibration

Min. RRF : 0.000 Min. Rel. Area : 50% Max. R.T. Dev 0.50min
Max. RRF Dev : 25% Max. Rel. Area : 150%

		Compound	AvgRF	CCRF	%Dev	Area%	Dev(min)
50	T,C	Heptane	0.336	0.276	17.9	72	0.00
51	T,C	cis-1,3-Dichloropropene	0.598	0.494	17.4	74	0.00
52	T,C	4-Methyl-2-Pentanone	0.736	0.613	16.7	73	0.00
53	T,C	trans-1,3-Dichloropropene	0.536	0.424	20.9	70	0.00
54	T,C	1,1,2-Trichloroethane	0.459	0.369	19.6	73	0.00
55	S	Toluene-d8	1.011	0.999	1.2	90	0.00
56	T,C	Toluene	1.391	1.121	19.4	72	0.00
57	T,C	1,3 Dichloropropane	0.626	0.526	16.0	76	0.00
58	T,C	2-Hexanone	0.737	0.548	25.6	68	0.00
59	T,C	Dibromochloromethane	0.876	0.715	18.4	74	0.00
60	T,C	1,2-Dibromoethane (EDB)	0.812	0.645	20.6	73	0.00
61	T,C	Tetrachloroethene	0.786	0.631	19.7	73	0.00
62	T,C	1,1,1,2-Tetrachloroethane	0.643	0.535	16.8	75	0.00
63	I	Chlorobenzene-d5	1.000	1.000	0.0	96	0.00
64	T,C	Chlorobenzene	6.057	4.701	22.4	73	0.00
65	T,C	Ethylbenzene	9.618	8.074	16.1	73	0.00
66	T,C	m,p-Xylene	8.129	3.254	60.0#	37#	0.00
67	T,C	Bromoform	5.005	3.832	23.4	70	0.00
68	T,C	Styrene	5.807	4.114	29.2	64	0.00
69	T,C	1,1,2,2-Tetrachloroethane	5.401	4.103	24.0	70	0.00
70	T,C	o-Xylene	8.132	6.413	21.1	72	0.00
71	T,C	1,2,3-Trichloropropane	4.298	3.432	20.1	74	0.00
72	S	4-Bromofluorobenzene	2.949	2.939	0.3	93	0.00
73	T,C	Isopropylbenzene	12.437	9.733	21.7	73	0.00
74	T,C	Bromobenzene	4.205	3.248	22.8	71	0.00
75	T,C	2-Chlorotoluene	3.219	2.507	22.1	68	0.00
76	T,C	n-Propylbenzene	23.819	18.766	21.2	72	0.00
77	T,C	4-Chlorotoluene	2.898	2.210	23.7	74	0.00
78	T,C	4-Ethyltoluene	13.142	9.467	28.0	67	0.00
79	T,C	1,3,5-Trimethylbenzene	9.908	7.459	24.7	70	0.00
80	T,C	tert-Butylbenzene	11.731	8.948	23.7	71	0.00
81	T,C	1,2,4-Trimethylbenzene	10.571	7.778	26.4	69	0.00
82	T,C	Benzyl Chloride	5.218	3.307	36.6#	56	0.00
83	T,C	1,3-Dichlorobenzene	7.065	5.156	27.0	68	0.00
84	T,C	1,4-Dichlorobenzene	6.409	4.931	23.1	72	0.00
85	T,C	sec-Butylbenzene	15.299	11.575	24.3	70	0.00
86	T,C	p-Isopropyltoluene	13.756	10.215	25.7	68	0.00
87	T,C	1,2-Dichlorobenzene	6.972	5.003	28.2	69	0.00
88	T,C	n-Butylbenzene	11.448	8.789	23.2	70	0.00
89	T,C	1,2 Dibromo-3-chloropropane	2.993	2.214	26.0	69	0.00
90	T,C	1,2,4-Trichlorobenzene	4.320	2.931	32.2#	61	0.00
91	T,C	Naphthalene	8.396	6.417	23.6	67	0.00
92	T,C	1,2,3-Trichlorobenzene	4.543	3.240	28.7	70	0.00
93	T,C	Hexachlorobutadiene	6.499	4.651	28.4	76	0.00

(#) = Out of Range SPCC's out = 0 CCC's out = 7

BROWN AND CALDWELL

WORK PLAN 18-149429 / SAN DIEGO

H&P PROJECT # BC100616-10

LEVEL IV DATA PACKAGE

TO-15 ANALYTICAL DATA
10.6.16

Mobile Geochemistry Inc.

TO-15 RUN LOG

Laboratory #: *TO-15*
Instrument #: *GCMS12*
Work Order(s):

ATLAS BROWN & CALDWELL
PACIFIC WESTERN

AG100416-14
PWT100316-10 **BC100616.10**
AG100416-11

Page: 1 of 1
Operator: *JDL*
Date: **10/6/2016**

ICAL Method(s): 091816ppbV-250cc 053116TPH-MASS-250cc
Analyses: TO-15
Batch #'s: EJ60704

Standards

2ND Source Std	ACC-1819	Exp. 10/27/2016	Conc.	10ppbV	cc Injected: 100
1ST Source Std	ACC-1823	Exp. 10/29/2016	Conc.	10ppbV	cc Injected: 100
APH/TPH Std	ACC-1807	Exp. 10/5/2016	Conc.	250ppbV	cc Injected: 100
I.S./Surr. Std	AIS-1071	Exp. 10/27/2016	Conc.	50ppbV	cc Injected: 50

1st Source High Std: ACC-1811 Expiration: 15-Oct-16 cc Injected: VAR
1st Source Low Std: ACC-1813 Expiration: 15-Oct-16 cc Injected: VAR

Lab Temperatures:
High (°C): 25
Low (°C): 21

Workorder Number	Sample Dilution	Volume Analyzed (cc)	Final Dilution Factor	port #	Sample Name	Data File Name	Comments
100cc10ppbV	1.00	100	1	3-15	CCV4A	CCV4A	OK
100cc10ppbV	1.00	100	1	3-15	CCV4B	CCV4B	OK
TPH CCV	1.00	100	1	3-16	TPH CCV	TPH CCV	OK
Blank-50cc	1.00	1	5	3-1	Blank1-50cc	Blank1-50cc	OK
100cc10ppbV	1.00	100	5	3-15	LCS	LCS	OK
100cc10ppbV	1.00	100	5	3-15	LCSD	LCSD	OK
EI62915-BLK1	1.00	50	5	3-1	Blank-50cc R	Blank-50cc R	OK
E610024-01	2.24	112	1	1-1	AG CHAPMAN111	AG CHAPMAN111	OK
E610010-01	2.97	149	1	1-2	PWT SG-29	PWT SG-29	OK
E610010-02	2.82	141	1	1-3	PWT SG-47	PWT SG-47	OK
E610010-03	3.16	158	1	1-4	PWT SG-55	PWT SG-55	OK
E610010-04	3.12	156	1	1-5	PWT SG-55-30	PWT SG-55-30	DO NOT REPORT
E610010-05	2.86	14	10	1-6	PWT SG-62 DF10	PWT SG-62 DF10	DO NOT REPORT
E610010-06	3.17	32	5	1-7	PWT SG-67 DF5	PWT SG-67 DF5	OK
E610023-01	2.15	107	1	1-8	AG SV1	AG SV1	OK
E610023-02	2.20	110	1	1-9	AG SS2	AG SS2	OK
E610023-03	2.15	107	1	1-10	AG SS3	AG SS3	OK
E610023-04	2.14	107	1	1-11	AG SS4	AG SS4	OK
E610010-05	2.86	28	5	1-6	PWT SG-62 DF5	PWT SG-62 DF5	OK
E610038-01	2.04	102	1	2-1	BC SV112	BC SV112	OK
E610038-04	2.09	104	1	2-2	BC SV109	BC SV109	OK
E610038-05	2.07	104	1	2-3	BC SV999	BC SV999	OK
E610010-04	3.12	156	1	1-5	PWT SG-55-30R	PWT SG-55-30R	OK

Analyst Initials _____ Date 10-7-16

GCMS #12

INTERNAL STANDARD SUMMARY LOG FOR 10/06/2016

Method File Name: 091816ppbV-250cc

Client sample name	Sample Name	Bromochloromethane		1,4-Difluorobenzene		Chlorobenzene-d5	
		R.T.	Response	R.T.	Response	R.T.	Response
CCV4B.D	100cc10ppbV	7.73	346336	8.99	1343190	11.56	227473
LCS.D	LCS	7.72	358762	8.99	1358470	11.56	223451
LCSD.D	LCSD	7.73	337808	8.99	1346320	11.55	223872
BLANK 50 CC.D	BLANK 50 CC	7.72	325395	8.99	1240660	11.55	213833
AG CHAPMAN111.D	E610024-01	7.73	350901	8.99	1300290	11.56	211601
AG SS1.D	E610023-02	7.72	328900	8.99	1297480	11.55	212833
AG SS2.D	E610023-03	7.73	357838	8.99	1327870	11.55	214804
AG SS3.D	E610023-04	7.72	324688	8.99	1321650	11.55	217181
AG SV1.D	E610023-01	7.73	351671	8.99	1317050	11.55	217157
BC SV109.D	E610038-04	7.73	341074	8.99	1230630	11.55	210089
BC SV112.D	E610038-01	7.73	389519	8.99	1425170	11.56	230139
BC SV999.D	E610038-05	7.72	329588	8.99	1298010	11.55	219863
PWT SG-29.D	E610010-01	7.73	352300	8.99	1327120	11.56	217927
PWT SG-47.D	E610010-02	7.73	375110	8.99	1304280	11.55	221334
PWT SG-55.D	E610010-03	7.72	319415	8.99	1371920	11.55	230149
PWT SG-55-30R.D	E610010-04	7.73	335075	8.99	1221870	11.56	210804
PWT SG-62 DF 5.D	E610010-05	7.73	410997	8.99	1498240	11.56	242952
PWT SG-67 DF5.D	E610010-06	7.73	350742	8.99	1283680	11.56	217185

Acceptance Range Minimum	ICAL Average	7.40	246151	8.66	888108	11.23	164724
Acceptance Range Maximum	ICAL Average	8.06	574352	9.32	2072252	11.89	384356

*Acceptance Range Minimum	Initial CCV	7.40	207802	8.66	805914	11.23	136484
*Acceptance Range Maximum	Initial CCV	8.05	484870	9.32	1880466	11.89	318462

Data Path : C:\DATA\100616.10a\
Data File : CCV4B.D
Acq On : 6 Oct 2016 11:35 am
Operator : JDL
Sample : 100cc10ppbV
Misc : 1
ALS Vial : 2 Sample Multiplier: 1

Integration File signal 1: rteint.p
Integration File signal 2: rteint2.p

Method : C:\msdchem\1\methods\091816ppbV-250cc.M
Title : EPA TO-15 GC/MS #12
Last Update : Sun Sep 18 20:51:37 2016

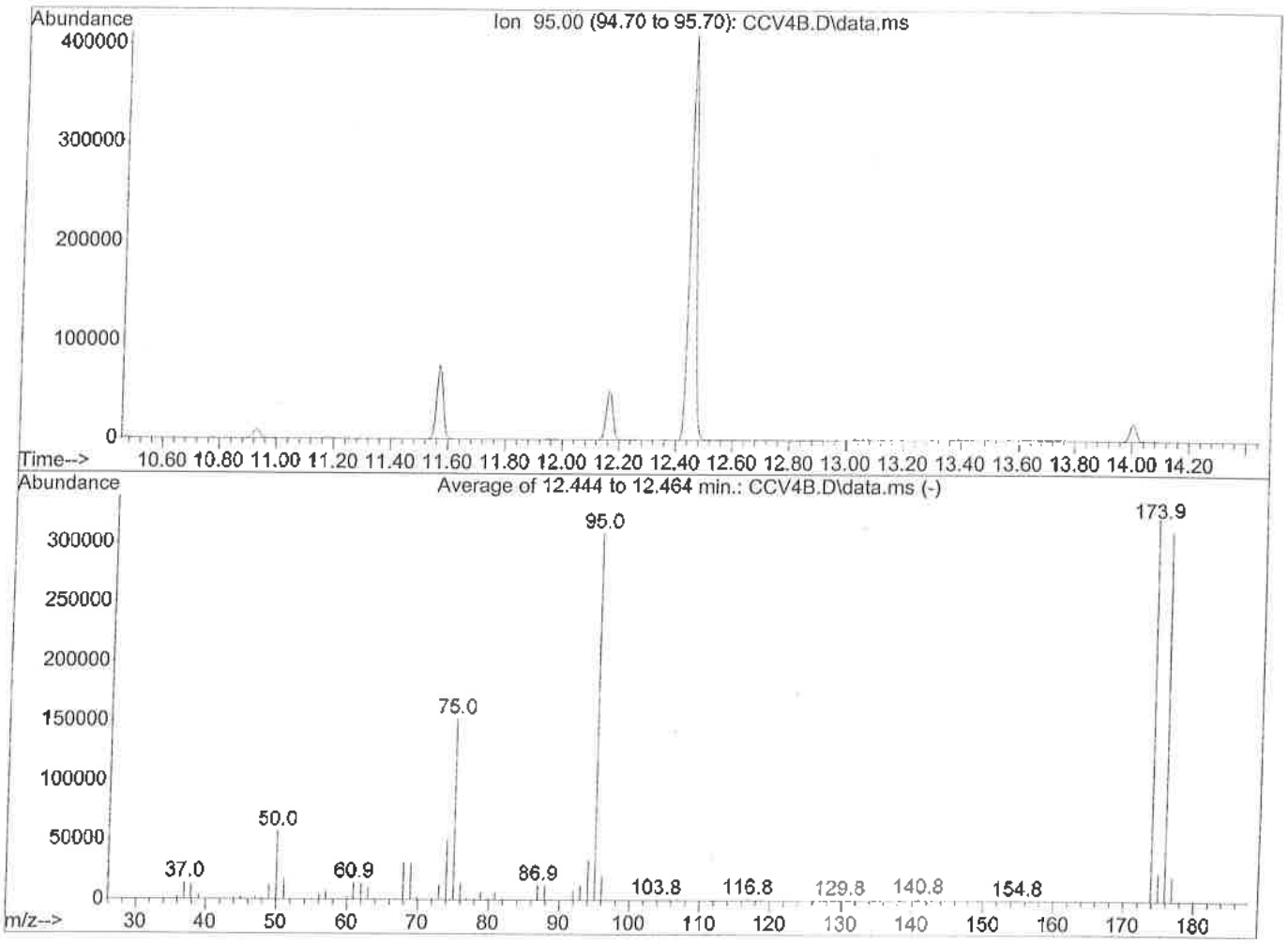

Spectrum Information: Average of 12.444 to 12.464 min.

Target Mass	Rel. to Mass	Lower Limit%	Upper Limit%	Rel. Abn%	Raw Abn	Result Pass/Fail
50	95	8	40	18.6	57646	PASS
75	95	30	66	49.2	152212	PASS
95	95	100	100	100.0	309136	PASS
96	95	5	9	6.7	20563	PASS
173	174	0.00	2	0.2	695	PASS
174	95	50	120	104.5	322992	PASS
175	174	4	9	7.2	23409	PASS
176	174	93	101	96.4	311440	PASS
177	176	5	9	6.8	21029	PASS

Evaluate Continuing Calibration Report

Data Path : C:\DATA\100616.10a\
Data File : CCV4B.D
Acq On : 6 Oct 2016 11:35 am
Operator : JDL
Sample : 100cc10ppbV
Misc : 1
ALS Vial : 2 Sample Multiplier: 1

Quant Time: Oct 06 11:55:35 2016
Quant Method : C:\msdchem\1\methods\091816ppbV-250cc.M
Quant Title : EPA TO-15 GC/MS #12
QLast Update : Sun Sep 18 20:51:37 2016
Response via : Initial Calibration

Min. RRF : 0.000 Min. Rel. Area : 50% Max. R.T. Dev 0.50min
Max. RRF Dev : 25% Max. Rel. Area : 150%

		Compound	AvgRF	CCRF	%Dev	Area%	Dev(min)
1	I	Bromochloromethane	1.000	1.000	0.0	84	0.00
2	T	1,1,1-trifluoroethane	0.702	0.000	100.0#	0#	-3.20#
3	T	1,1,1,2-Tetrafluoroethane	1.200	1.074	10.5	76	0.00
4	T	1,1,-Difluoroethane	0.917	0.884	3.6	81	0.00
5	T,C	Propene	0.622	0.577	7.2	80	0.00
6	T,C	Dichlorodifluoromethane	2.916	3.152	-8.1	89	0.00
7	T,C	Chloromethane	0.562	0.786	-39.9#	132	0.00
8	T,C	Dichlorotetrafluoroethane	2.570	3.129	-21.8	116	0.00
9	T,C	Vinyl Chloride	0.838	1.059	-26.4	91	0.00
10	T,C	1,3-Butadiene	0.590	0.760	-28.8	89	0.00
11	T,C	Bromomethane	1.071	1.110	-3.6	84	0.00
12	T,C	Chloroethane	0.526	0.549	-4.4	80	0.00
13	T,C	Ethanol	0.387	0.332	14.2	64	0.00
14	T,C	Acetone	1.636	1.865	-14.0	84	0.00
15	T,C	Trichlorofluoromethane	3.552	3.271	7.9	76	0.00
16	T,C	Isopropanol	1.871	1.812	3.2	78	0.00
17	T,C	1,1-Dichloroethene	2.081	2.198	-5.6	86	0.00
18	T,C	tert-Butanol	2.043	2.036	0.3	74	0.00
19	T,C	Methylene chloride	1.344	1.370	-1.9	84	0.00
20	T,C	1,1,2-Trichlorotrifluoroeth	2.566	2.660	-3.7	84	0.00
21	T,C	Carbon Disulfide	3.099	3.245	-4.7	84	0.00
22	T,C	trans-1,2-Dichloroethene	1.719	1.672	2.7	78	0.00
23	T,C	1,1-Dichloroethane	2.073	2.130	-2.7	81	0.00
24	T,C	Methyl-tert-Butyl Ether	3.443	3.308	3.9	76	0.00
25	T,C	Vinyl Acetate	0.264	0.255	3.4	76	0.00
26	T,C	2-Butanone	2.185	2.155	1.4	78	0.00
27	T,C	cis-1,2-Dichloroethene	1.600	1.607	-0.4	79	0.00
28	T,C	Ethyl Acetate	0.346	0.381	-10.1	87	0.00
29	T,C	Diisopropyl Ether	4.246	4.309	-1.5	79	0.00
30	T,C	Hexane	1.670	1.710	-2.4	83	0.00
31	T,C	Chloroform	2.719	2.731	-0.4	81	0.00
32	T,C	2,2 Dichloropropane	2.434	2.357	3.2	79	0.00
33	T,C	Tetrahydrofuran	0.562	0.544	3.2	78	0.00
34	T,C	Ethyl-tert-Butyl Ether	3.679	3.666	0.4	78	0.00
35	S	1,2-Dichloroethane-d4	1.370	1.392	-1.6	83	0.00
36	T,C	1,2-Dichloroethane	1.952	1.887	3.3	78	0.00
37	T,C	1,1,1-Trichloroethane	2.900	2.877	0.8	80	0.00
38	T,C	1,1-Dichloropropene	0.724	0.731	-1.0	79	0.00
39	T,C	Benzene	4.228	4.390	-3.8	82	0.00
40	T,C	Carbon Tetrachloride	3.324	3.320	0.1	79	0.00
41	I	Difluorobenzene	1.000	1.000	0.0	88	0.00
42	T,C	Cyclohexane	0.451	0.432	4.2	82	0.00
43	T,C	tert-Amyl Methy Ether (TAME	0.957	0.836	12.6	74	0.00
44	T,C	Dibromomethane	0.413	0.400	3.1	85	0.00
45	T,C	1,2-Dichloropropane	0.351	0.337	4.0	81	0.00
46	T,C	Bromodichloromethane	0.838	0.758	9.5	77	0.00
47	T,C	1,4-Dioxane	0.245	0.232	5.3	81	0.00
48	T,C	Trichloroethene	0.489	0.470	3.9	83	0.00
49	T,C	2,2,4 Trimethylpentane	1.499	1.507	-0.5	83	0.00

Evaluate Continuing Calibration Report

Data Path : C:\DATA\100616.10a\
Data File : CCV4B.D
Acq On : 6 Oct 2016 11:35 am
Operator : JDL
Sample : 100cc10ppbV
Misc : 1
ALS Vial : 2 Sample Multiplier: 1

Quant Time: Oct 06 11:55:35 2016
Quant Method : C:\msdchem\1\methods\091816ppbV-250cc.M
Quant Title : EPA TO-15 GC/MS #12
QLast Update : Sun Sep 18 20:51:37 2016
Response via : Initial Calibration

Min. RRF : 0.000 Min. Rel. Area : 50% Max. R.T. Dev 0.50min
Max. RRF Dev : 25% Max. Rel. Area : 150%

		Compound	AvgRF	CCRF	%Dev	Area%	Dev(min)
50	T,C	Heptane	0.336	0.323	3.9	80	0.00
51	T,C	cis-1,3-Dichloropropene	0.598	0.573	4.2	82	0.00
52	T,C	4-Methyl-2-Pentanone	0.736	0.706	4.1	80	0.00
53	T,C	trans-1,3-Dichloropropene	0.536	0.472	11.9	74	0.00
54	T,C	1,1,2-Trichloroethane	0.459	0.433	5.7	81	0.00
55	S	Toluene-d8	1.011	0.981	3.0	84	0.00
56	T,C	Toluene	1.391	1.283	7.8	78	0.00
57	T,C	1,3 Dichloropropane	0.626	0.583	6.9	80	0.00
58	T,C	2-Hexanone	0.737	0.633	14.1	75	0.00
59	T,C	Dibromochloromethane	0.876	0.808	7.8	79	0.00
60	T,C	1,2-Dibromoethane (EDB)	0.812	0.734	9.6	79	0.00
61	T,C	Tetrachloroethene	0.786	0.726	7.6	80	0.00
62	T,C	1,1,1,2-Tetrachloroethane	0.643	0.609	5.3	82	0.00
63	I	Chlorobenzene-d5	1.000	1.000	0.0	81	0.00
64	T,C	Chlorobenzene	6.057	6.104	-0.8	80	0.00
65	T,C	Ethylbenzene	9.618	10.322	-7.3	79	0.00
66	T,C	m,p-Xylene	8.129	3.991	50.9#	38#	0.00
67	T,C	Bromoform	5.005	4.808	3.9	74	0.00
68	T,C	Styrene	5.807	5.407	6.9	71	0.00
69	T,C	1,1,2,2-Tetrachloroethane	5.401	5.245	2.9	76	0.00
70	T,C	o-Xylene	8.132	8.074	0.7	76	0.00
71	T,C	1,2,3-Trichloropropane	4.298	4.332	-0.8	79	0.00
72	S	4-Bromofluorobenzene	2.949	2.820	4.4	75	0.00
73	T,C	Isopropylbenzene	12.437	12.291	1.2	78	0.00
74	T,C	Bromobenzene	4.205	4.114	2.2	77	0.00
75	T,C	2-Chlorotoluene	3.219	3.160	1.8	73	0.00
76	T,C	n-Propylbenzene	23.819	23.816	0.0	77	0.00
77	T,C	4-Chlorotoluene	2.898	2.826	2.5	80	0.00
78	T,C	4-Ethyltoluene	13.142	11.983	8.8	72	0.00
79	T,C	1,3,5-Trimethylbenzene	9.908	9.343	5.7	75	0.00
80	T,C	tert-Butylbenzene	11.731	11.416	2.7	76	0.00
81	T,C	1,2,4-Trimethylbenzene	10.571	9.728	8.0	73	0.00
82	T,C	Benzyl Chloride	5.218	3.816	26.9	55	0.00
83	T,C	1,3-Dichlorobenzene	7.065	6.362	10.0	71	0.00
84	T,C	1,4-Dichlorobenzene	6.409	5.915	7.7	73	0.00
85	T,C	sec-Butylbenzene	15.299	14.527	5.0	75	0.00
86	T,C	p-Isopropyltoluene	13.756	12.507	9.1	71	0.00
87	T,C	1,2-Dichlorobenzene	6.972	6.161	11.6	71	0.00
88	T,C	n-Butylbenzene	11.448	10.786	5.8	73	0.00
89	T,C	1,2 Dibromo-3-chloropropane	2.993	2.633	12.0	69	0.00
90	T,C	1,2,4-Trichlorobenzene	4.320	3.484	19.4	61	0.00
91	T,C	Naphthalene	8.396	7.650	8.9	68	0.00
92	T,C	1,2,3-Trichlorobenzene	4.543	3.681	19.0	67	0.00
93	T,C	Hexachlorobutadiene	6.499	4.991	23.2	69	0.00

(#) = Out of Range SPCC's out = 0 CCC's out = 2

Quantitation Report (Not Reviewed)

Data Path : C:\DATA\100616.10a\
Data File : CCV4B.D
Acq On : 6 Oct 2016 11:35 am
Operator : JDL
Sample : 100cc10ppbV
Misc : 1
ALS Vial : 2 Sample Multiplier: 1

Quant Time: Oct 06 13:09:05 2016
Quant Method : C:\msdchem\1\methods\091816ppbV-250cc.M
Quant Title : EPA TO-15 GC/MS #12
QLast Update : Sun Sep 18 20:51:37 2016
Response via : Initial Calibration

Compound	R.T.	QIon	Response	Conc	Units		Dev(Min)
Internal Standards							
1) Bromochloromethane	7.727	130	346336	10.00	ppbV	#	0.00
41) Difluorobenzene	8.986	114	1343193	10.00	ppbV		0.00
63) Chlorobenzene-d5	11.560	54	227473	10.00	ppbV	#	0.00
System Monitoring Compounds							
35) 1,2-Dichloroethane-d4	8.247	65	481998	10.16	ppbV		0.00
Spiked Amount 10.000			Recovery =	101.60%			
55) Toluene-d8	10.471	98	1317911	9.71	ppbV		0.00
Spiked Amount 10.000			Recovery =	97.10%			
72) 4-Bromofluorobenzene	12.450	95	641467	9.56	ppbV		0.00
Spiked Amount 10.000			Recovery =	95.60%			
Target Compounds							Qvalue
3) 1,1,1,2-Tetrafluoroethane	3.237	83	148835	3.58	ppbV	#	74
4) 1,1,-Difluoroethane	3.313	51	122414	3.85	ppbV		88
5) Propene	3.395	41	79919	3.71	ppbV		99
6) Dichlorodifluoromethane	3.477	85	436699	4.32	ppbV		99
7) Chloromethane	3.655	50	108835	5.60	ppbV		99
8) Dichlorotetrafluoroethane	3.778	85	433506	4.87	ppbV		80
9) Vinyl Chloride	3.915	62	146739	5.06	ppbV		99
10) 1,3-Butadiene	4.073	54	105271	5.15	ppbV		94
11) Bromomethane	4.394	94	153721	4.14	ppbV		96
12) Chloroethane	4.586	64	76063	4.17	ppbV		92
13) Ethanol	4.696	45	45959	3.43	ppbV		94
14) Acetone	5.209	43	258322	4.56	ppbV		90
15) Trichlorofluoromethane	5.394	101	453164	3.68	ppbV		98
16) Isopropanol	5.435	45	251041	3.87	ppbV		99
17) 1,1-Dichloroethene	5.976	61	304438	4.22	ppbV	#	80
18) tert-Butanol	5.990	59	282017	3.98	ppbV		92
19) Methylene chloride	6.063	49	189840	4.08	ppbV		73
20) 1,1,2-Trichlorotrifluo...	6.303	101	368471	4.15	ppbV		87
21) Carbon Disulfide	6.342	76	449501	4.19	ppbV		95
22) trans-1,2-Dichloroethene	6.842	61	231673	3.89	ppbV		79
23) 1,1-Dichloroethane	6.998	63	295083	4.11	ppbV		96
24) Methyl-tert-Butyl Ether	7.037	73	458226	3.84	ppbV	#	89
25) Vinyl Acetate	7.089	86	35265	3.85	ppbV	#	33
26) 2-Butanone	7.284	43	298587	3.95	ppbV		90
27) cis-1,2-Dichloroethene	7.609	61	222630	4.02	ppbV		82
28) Ethyl Acetate	7.740	70	52720	4.40	ppbV		87
29) Diisopropyl Ether	7.740	45	597006	4.06	ppbV	#	70
30) Hexane	7.761	57	236878	4.10	ppbV		98
31) Chloroform	7.816	83	378283	4.02	ppbV		98
32) 2,2 Dichloropropane	7.850	77	326544	3.87	ppbV		95
33) Tetrahydrofuran	8.096	71	75303	3.87	ppbV	#	83
34) Ethyl-tert-Butyl Ether	8.110	59	507890	3.99	ppbV		90
36) 1,2-Dichloroethane	8.322	62	261376	3.87	ppbV		94
37) 1,1,1-Trichloroethane	8.493	97	398569	3.97	ppbV		98
38) 1,1-Dichloropropene	8.692	110	101279	4.04	ppbV	#	63
39) Benzene	8.787	78	608232	4.15	ppbV		93
40) Carbon Tetrachloride	8.883	117	459934	4.00	ppbV		97
42) Cyclohexane	8.965	84	231941	3.83	ppbV	#	60
43) tert-Amyl Methy Ether ...	9.136	73	448943	3.49	ppbV		90
44) Dibromomethane	9.273	93	214797	3.87	ppbV		99

Quantitation Report (Not Reviewed)

Data Path : C:\DATA\100616.10a\
Data File : CCV4B.D
Acq On : 6 Oct 2016 11:35 am
Operator : JDL
Sample : 100cc10ppbV
Misc : 1
ALS Vial : 2 Sample Multiplier: 1

Quant Time: Oct 06 13:09:05 2016
Quant Method : C:\msdchem\1\methods\091816ppbV-250cc.M
Quant Title : EPA TO-15 GC/MS #12
QLast Update : Sun Sep 18 20:51:37 2016
Response via : Initial Calibration

Compound	R.T.	QIon	Response	Conc	Units		Dev(Min)
45) 1,2-Dichloropropane	9.301	63	181280	3.84	ppbV		94
46) Bromodichloromethane	9.410	83	407307	3.62	ppbV		99
47) 1,4-Dioxane	9.424	88	124533	3.78	ppbV	#	32
48) Trichloroethene	9.431	95	252404	3.85	ppbV		81
49) 2,2,4 Trimethylpentane	9.458	57	809871	4.02	ppbV	#	92
50) Heptane	9.595	71	173280	3.84	ppbV	#	64
51) cis-1,3-Dichloropropene	9.944	75	307877	3.84	ppbV		92
52) 4-Methyl-2-Pentanone	9.951	43	379373	3.84	ppbV		94
53) trans-1,3-Dichloropropene	10.238	75	253485	3.52	ppbV		92
54) 1,1,2-Trichloroethane	10.361	97	232754	3.77	ppbV		92
56) Toluene	10.526	91	689187	3.69	ppbV		98
57) 1,3 Dichloropropane	10.533	76	313204	3.73	ppbV		97
58) 2-Hexanone	10.642	43	340106	3.44	ppbV		86
59) Dibromochloromethane	10.779	129	434147	3.69	ppbV		98
60) 1,2-Dibromoethane (EDB)	10.930	107	394444	3.62	ppbV		99
61) Tetrachloroethene	11.190	166	389883	3.69	ppbV		93
62) 1,1,1,2-Tetrachloroethane	11.567	131	327150	3.79	ppbV		99
64) Chlorobenzene	11.587	112	555424	4.03	ppbV		85
65) Ethylbenzene	11.786	91	939228	4.29	ppbV		96
66) m,p-Xylene	11.889	91	726221	3.93	ppbV		94
67) Bromoform	11.964	173	437475	3.84	ppbV		99
68) Styrene	12.108	104	491935	3.72	ppbV		93
69) 1,1,2,2-Tetrachloroethane	12.163	83	477278	3.88	ppbV		98
70) o-Xylene	12.176	91	734663	3.97	ppbV		94
71) 1,2,3-Trichloropropane	12.245	75	394160	4.03	ppbV		85
73) Isopropylbenzene	12.526	105	1118306	3.95	ppbV		98
74) Bromobenzene	12.608	156	374370	3.91	ppbV		98
75) 2-Chlorotoluene	12.841	126	287552	3.93	ppbV	#	13
76) n-Propylbenzene	12.841	91	2167030	4.00	ppbV		88
77) 4-Chlorotoluene	12.882	126	257111	3.90	ppbV	#	1
78) 4-Ethyltoluene	12.937	105	1090361	3.65	ppbV		96
79) 1,3,5-Trimethylbenzene	12.978	105	850135	3.77	ppbV		92
80) tert-Butylbenzene	13.266	119	1038701	3.89	ppbV		84
81) 1,2,4-Trimethylbenzene	13.259	105	885135	3.68	ppbV		93
82) Benzyl Chloride	13.368	91	347218	2.93	ppbV		93
83) 1,3-Dichlorobenzene	13.389	146	578888	3.60	ppbV		96
84) 1,4-Dichlorobenzene	13.430	146	538209	3.69	ppbV		96
85) sec-Butylbenzene	13.451	105	1321828	3.80	ppbV		94
86) p-Isopropyltoluene	13.553	119	1137997	3.64	ppbV		93
87) 1,2-Dichlorobenzene	13.684	146	560563	3.53	ppbV		96
88) n-Butylbenzene	13.855	91	981445	3.77	ppbV		96
89) 1,2 Dibromo-3-chloropr...	14.006	75	239536	3.52	ppbV	#	48
90) 1,2,4-Trichlorobenzene	15.061	180	317028	3.23	ppbV		99
91) Naphthalene	15.177	128	696070	3.64	ppbV		100
92) 1,2,3-Trichlorobenzene	15.424	180	334912	3.24	ppbV		95
93) Hexachlorobutadiene	15.492	225	454114	3.07	ppbV		99

(#) = qualifier out of range (m) = manual integration (+) = signals summed

Quantitation Report (Not Reviewed)

Data Path : C:\DATA\100616.10a\
Data File : CCV4B.D
Acq On : 6 Oct 2016 11:35 am
Operator : JDL
Sample : 100cc10ppbV
Misc : 1
ALS Vial : 2 Sample Multiplier: 1

Quant Time: Oct 06 13:09:05 2016
Quant Method : C:\msdchem\1\methods\091816ppbV-250cc.M
Quant Title : EPA TO-15 GC/MS #12
QLast Update : Sun Sep 18 20:51:37 2016
Response via : Initial Calibration

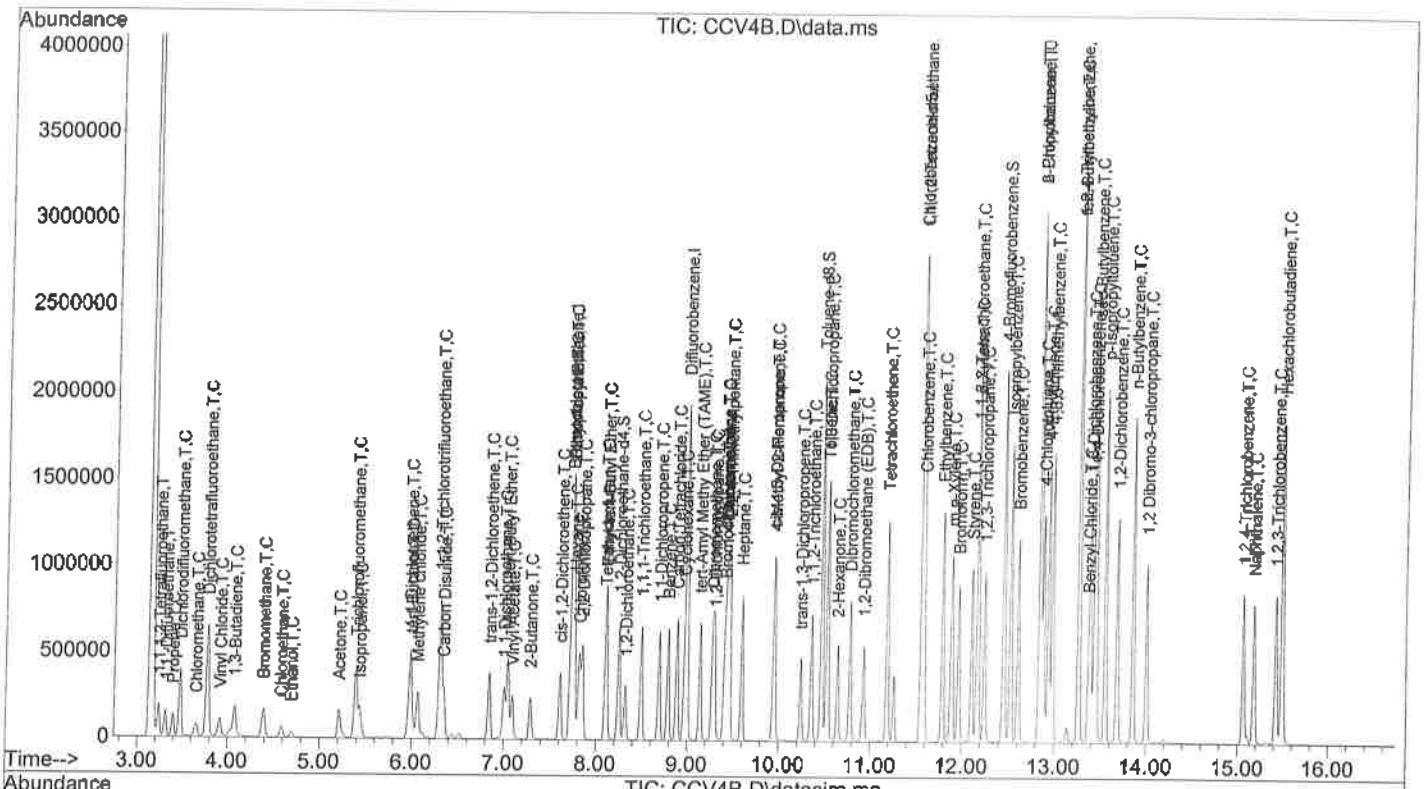

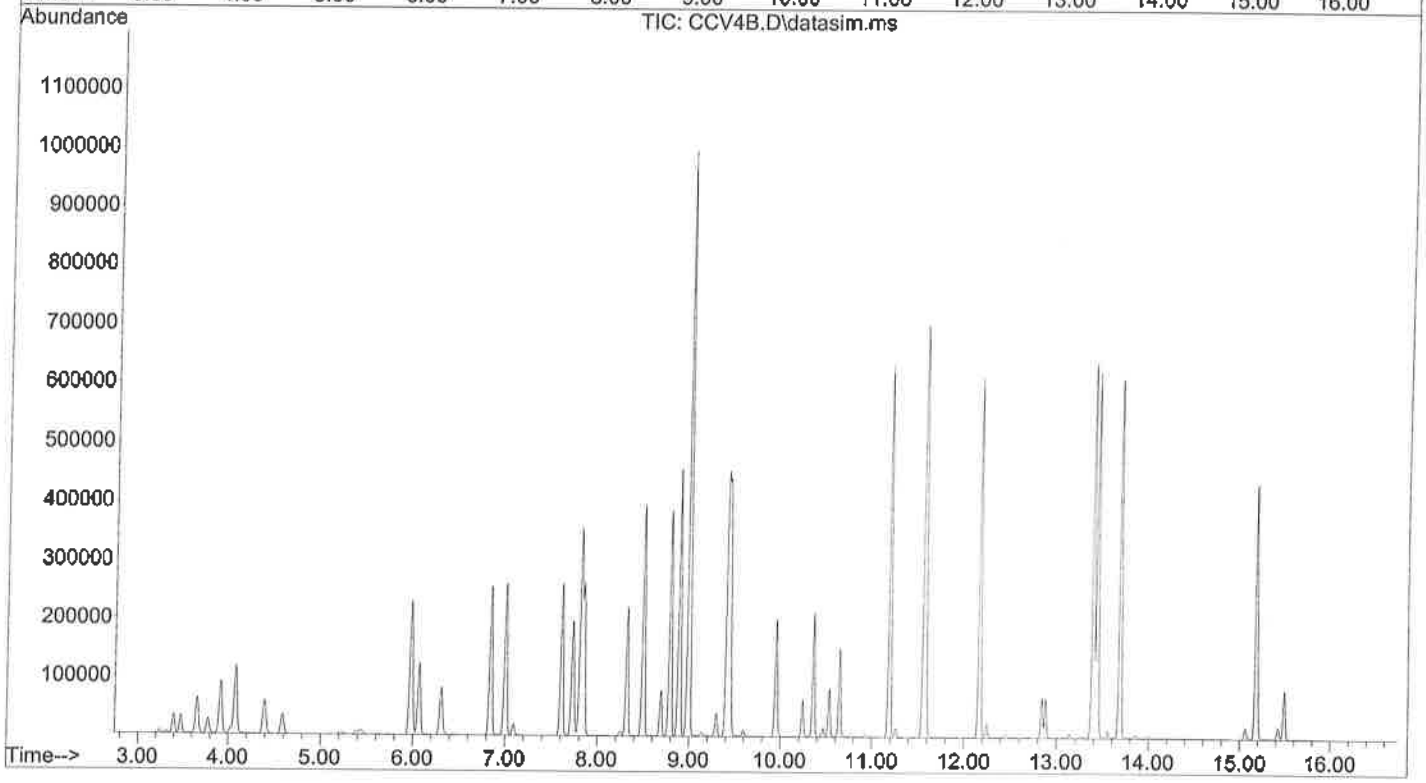

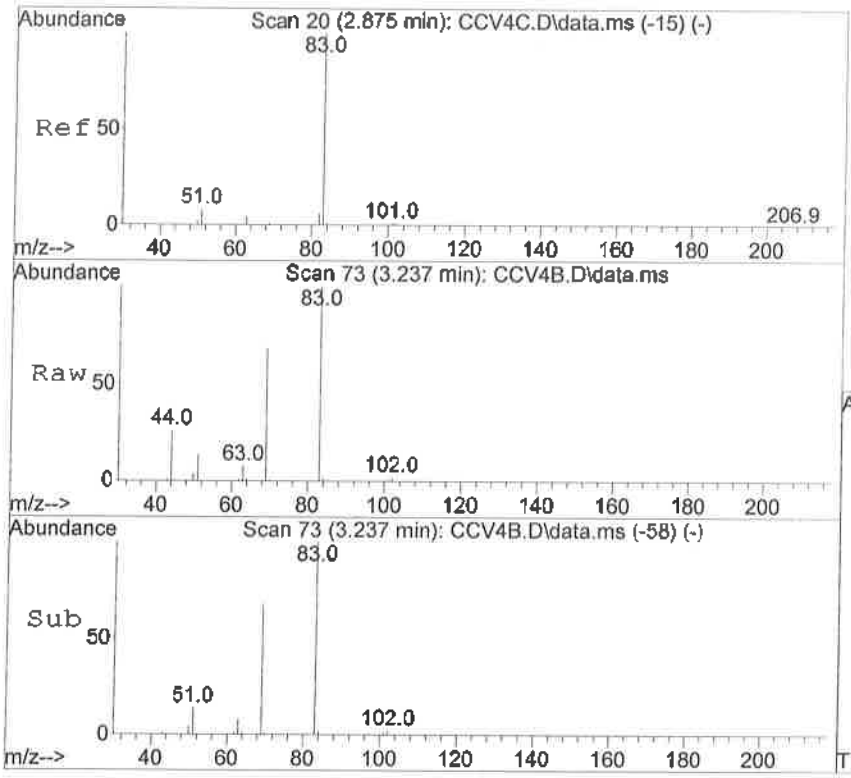

#3
1,1,1,2-Tetrafluoroethane
Concen: 3.58 ppbV
RT: 3.237 min Scan# 73
Delta R.T. -0.000 min
Lab File: CCV4B.D
Acq: 6 Oct 2016 11:35 am

Tgt Ion: 83 Resp: 148835

Ion	Ratio	Lower	Upper
83	100		
69	69.5	74.3	114.3#

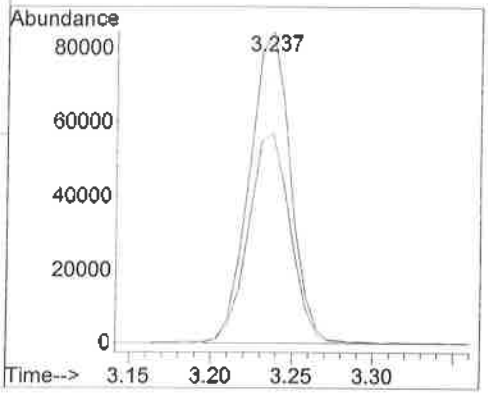

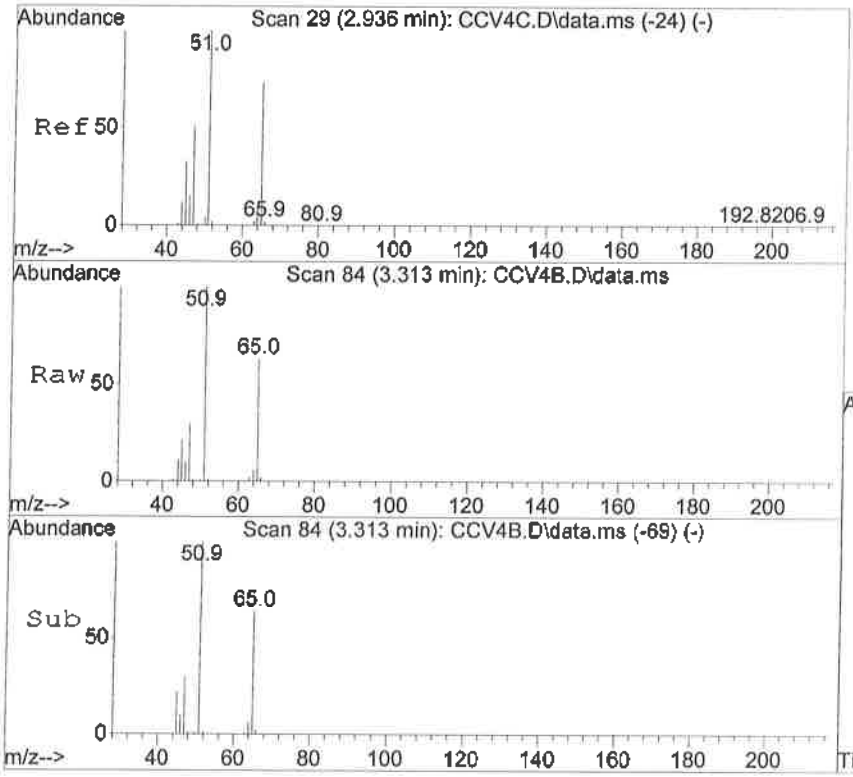

#4
1,1,-Difluoroethane
Concen: 3.85 ppbV
RT: 3.313 min Scan# 84
Delta R.T. -0.000 min
Lab File: CCV4B.D
Acq: 6 Oct 2016 11:35 am

Tgt Ion: 51 Resp: 122414

Ion	Ratio	Lower	Upper
51	100		
65	58.2	20.9	80.9
47	29.3	0.0	52.5

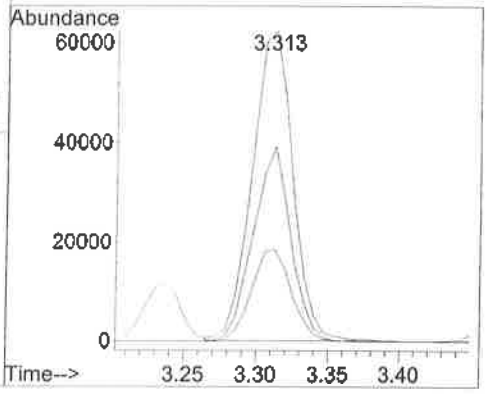

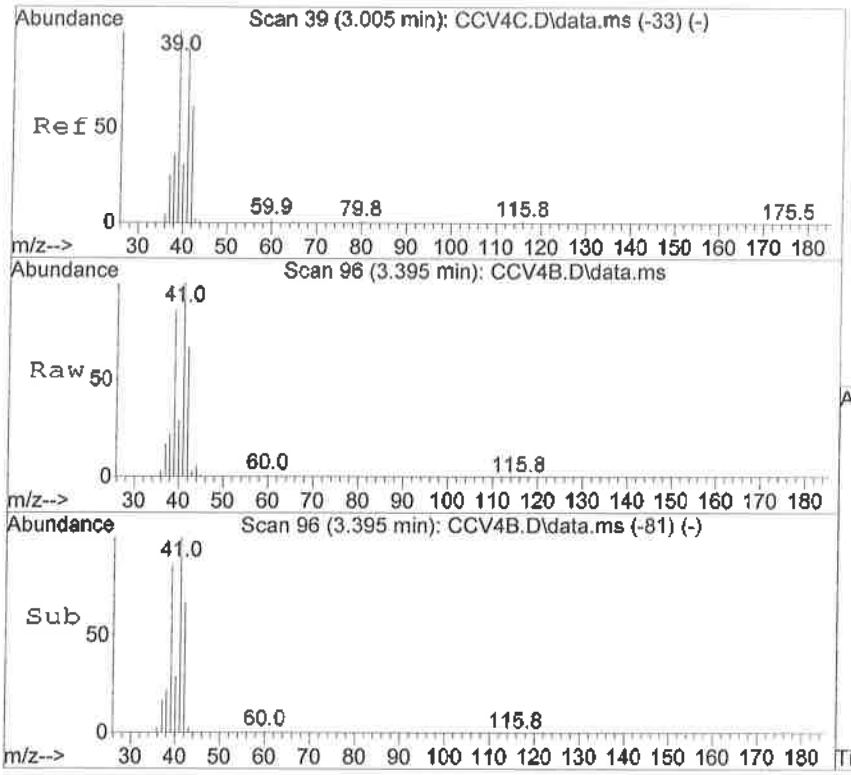

#5
Propene
Concen: 3.71 ppbV
RT: 3.395 min Scan# 96
Delta R.T. -0.000 min
Lab File: CCV4B.D
Acq: 6 Oct 2016 11:35 am

Tgt Ion: 41 Resp: 79919

Ion	Ratio	Lower	Upper
41	100		
42	65.4	36.4	96.4

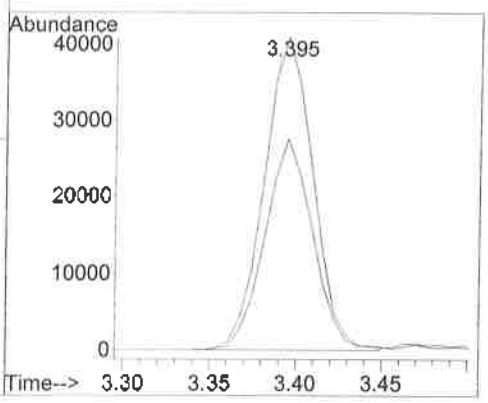

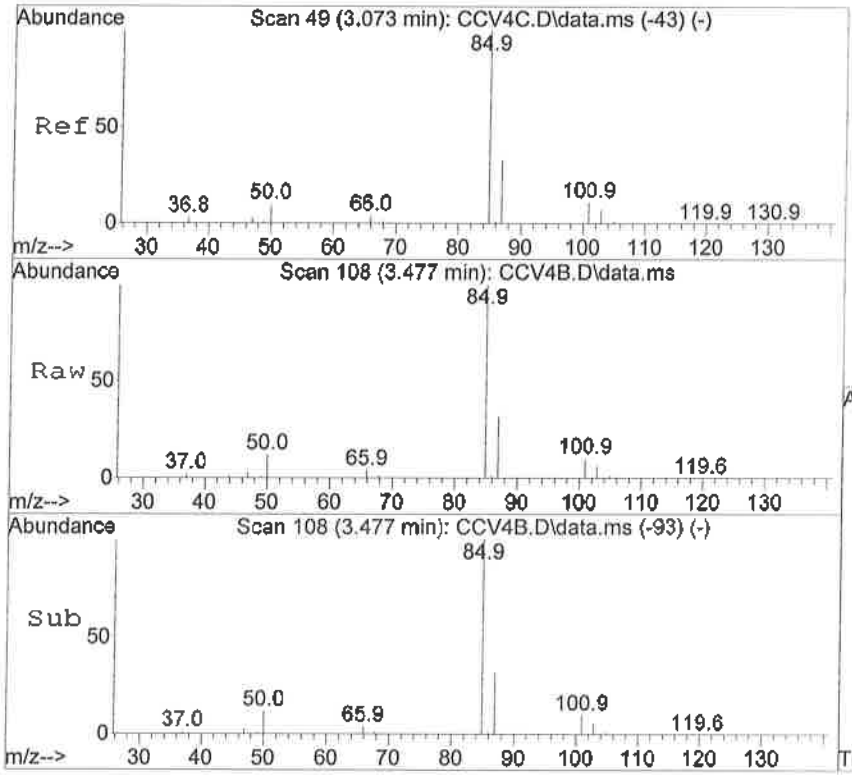

#6
Dichlorodifluoromethane
Concen: 4.32 ppbV
RT: 3.477 min Scan# 108
Delta R.T. -0.000 min
Lab File: CCV4B.D
Acq: 6 Oct 2016 11:35 am

Tgt Ion: 85 Resp: 436699

Ion	Ratio	Lower	Upper
85	100		
87	32.1	1.5	61.5
101	9.6	0.0	38.7

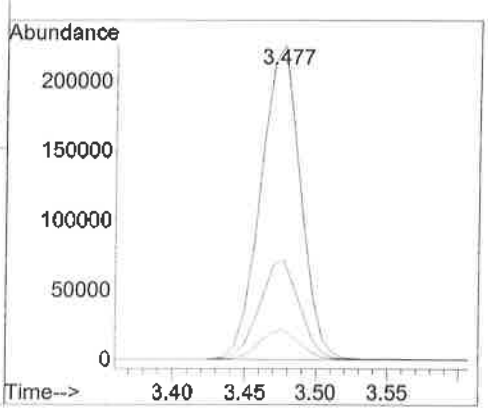

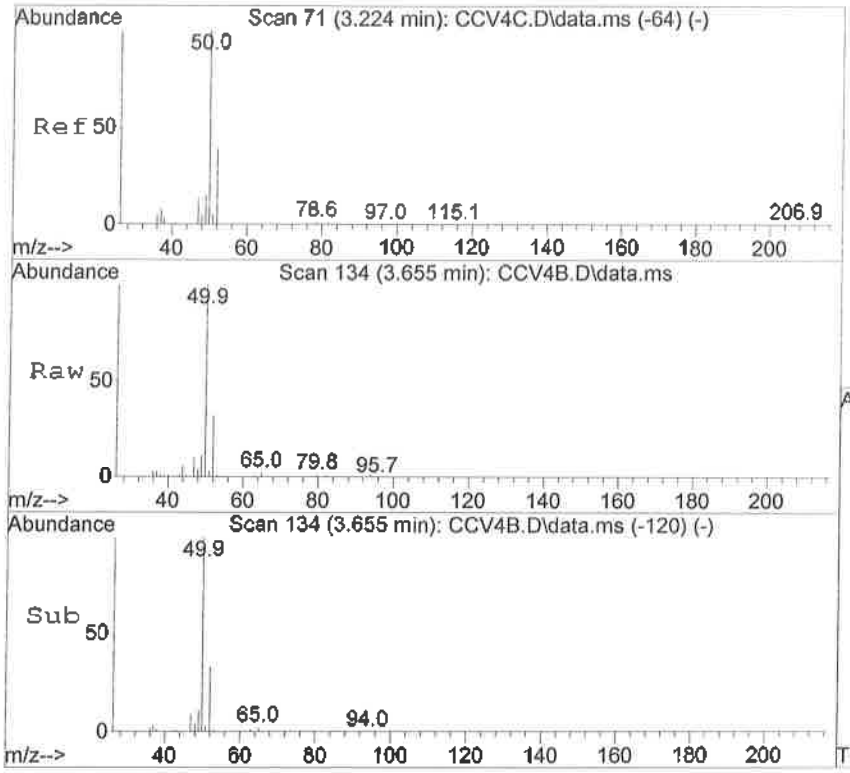

#7
Chloromethane
Concen: 5.60 ppbV
RT: 3.655 min Scan# 134
Delta R.T. -0.007 min
Lab File: CCV4B.D
Acq: 6 Oct 2016 11:35 am

Tgt Ion: 50 Resp: 108835

Ion	Ratio	Lower	Upper
50	100		
52	32.8	2.1	62.1

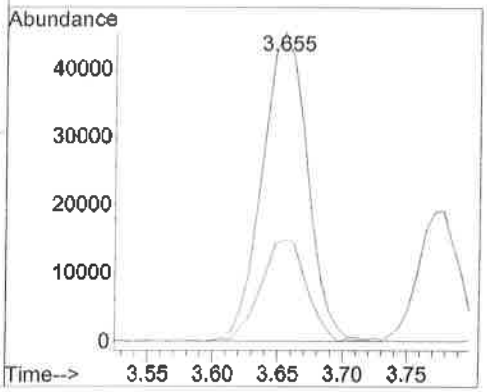

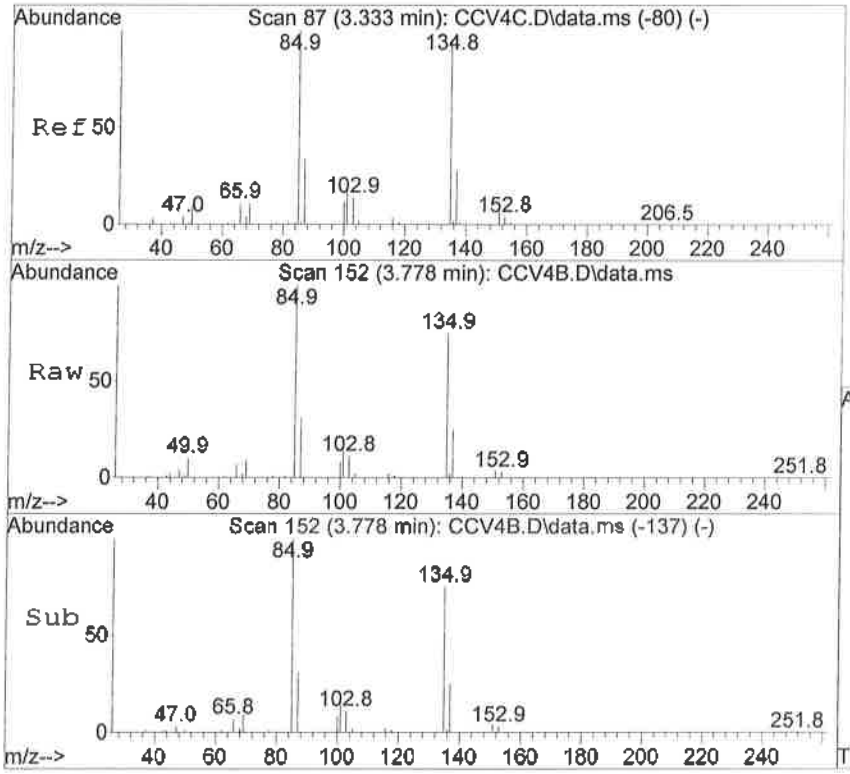

#8
Dichlorotetrafluoroethane
Concen: 4.87 ppbV
RT: 3.778 min Scan# 152
Delta R.T. 0.000 min
Lab File: CCV4B.D
Acq: 6 Oct 2016 11:35 am

Tgt Ion: 85 Resp: 433506

Ion	Ratio	Lower	Upper
85	100		
135	77.4	24.5	84.5
87	32.1	2.1	62.1
137	24.8	0.0	47.1

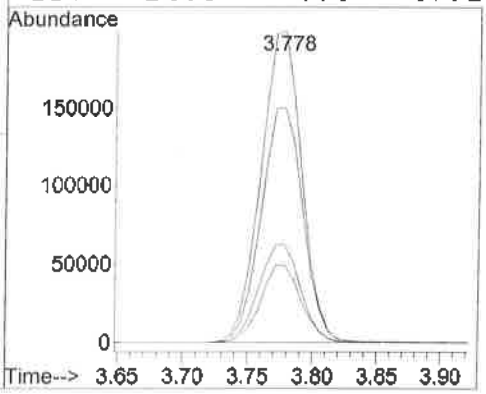

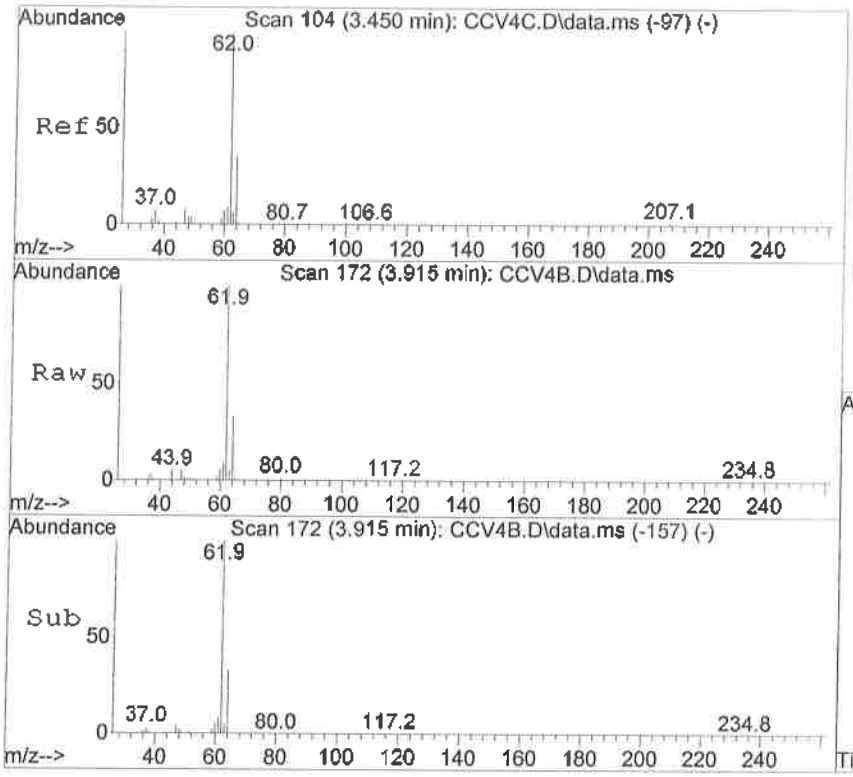

#9
Vinyl Chloride
Concen: 5.06 ppbV
RT: 3.915 min Scan# 172
Delta R.T. 0.000 min
Lab File: CCV4B.D
Acq: 6 Oct 2016 11:35 am

Tgt Ion: 62 Resp: 146739

Ion	Ratio	Lower	Upper
62	100		
64	32.1	1.4	61.4

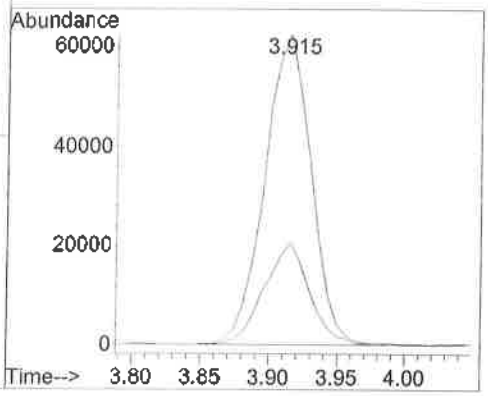

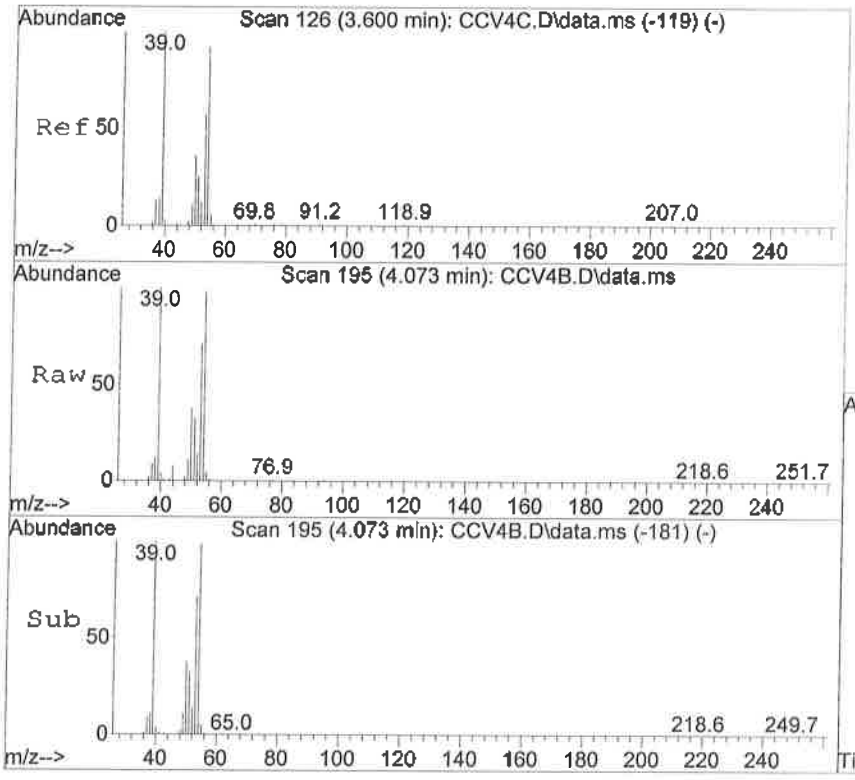

#10
1,3-Butadiene
Concen: 5.15 ppbV
RT: 4.073 min Scan# 195
Delta R.T. -0.006 min
Lab File: CCV4B.D
Acq: 6 Oct 2016 11:35 am

Tgt Ion: 54 Resp: 105271

Ion	Ratio	Lower	Upper
54	100		
53	73.1	35.8	95.8
50	36.7	6.3	66.3

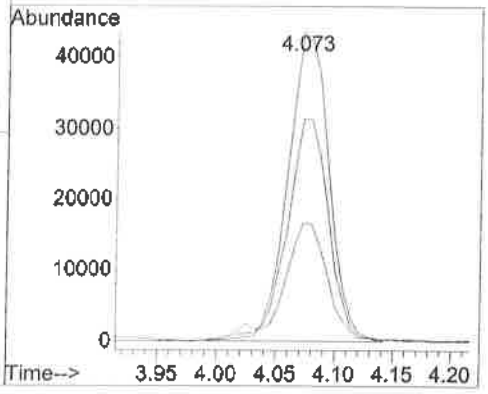

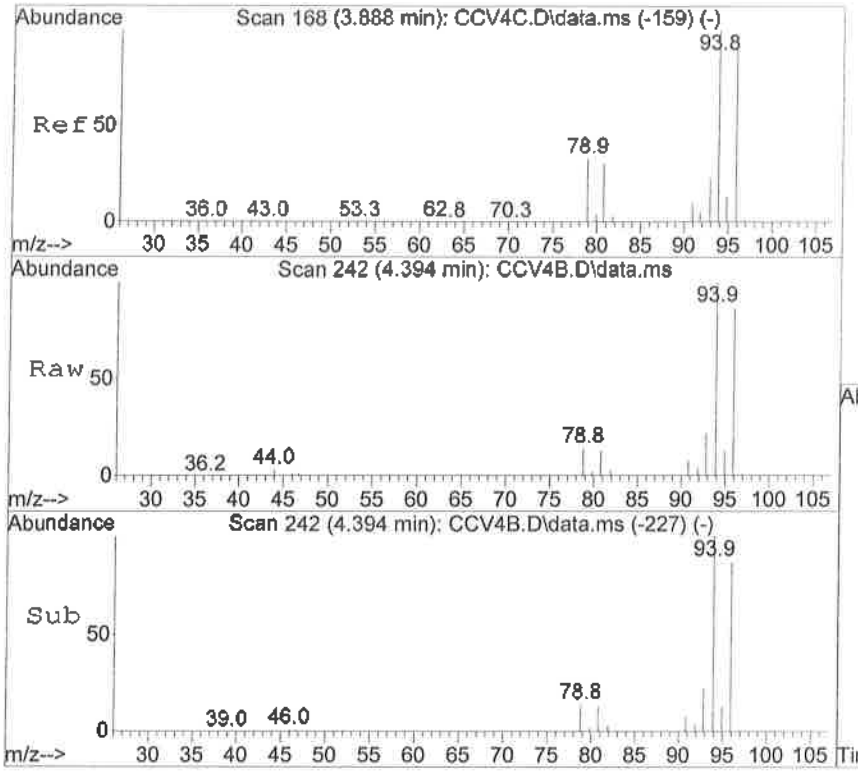

#11
Bromomethane
Concen: 4.14 ppbV
RT: 4.394 min Scan# 242
Delta R.T. -0.000 min
Lab File: CCV4B.D
Acq: 6 Oct 2016 11:35 am

Tgt Ion: 94 Resp: 153721

Ion	Ratio	Lower	Upper
94	100		
96	94.8	61.4	121.4
79	13.9	0.0	45.6
81	13.5	0.0	45.6

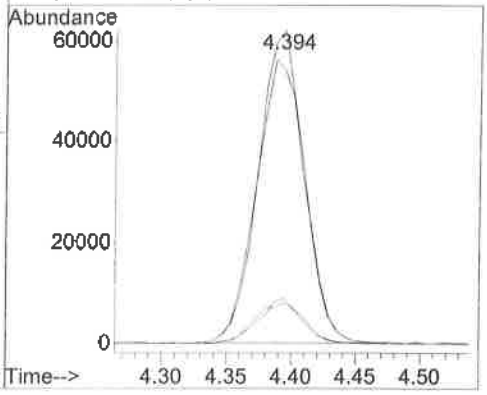

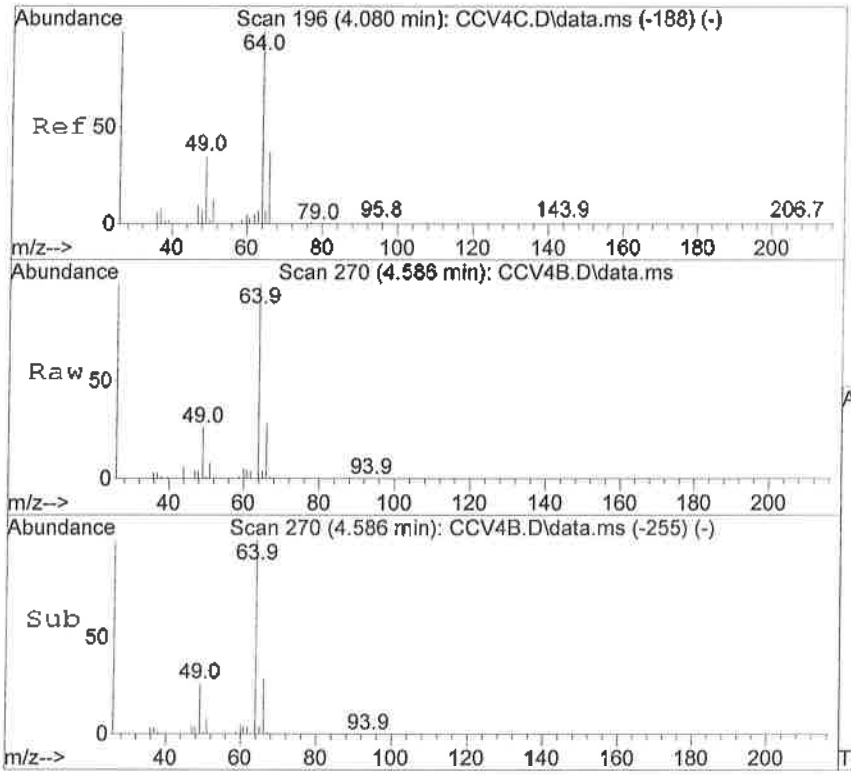

#12
Chloroethane
Concen: 4.17 ppbV
RT: 4.586 min Scan# 270
Delta R.T. -0.000 min
Lab File: CCV4B.D
Acq: 6 Oct 2016 11:35 am

Tgt Ion: 64 Resp: 76063

Ion	Ratio	Lower	Upper
64	100		
66	31.8	3.1	63.1
49	26.7	4.2	64.2
51	8.1	0.0	40.3

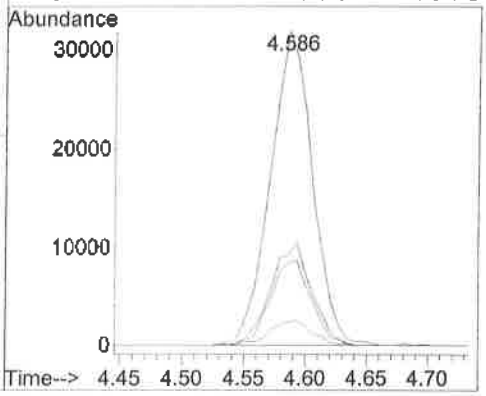

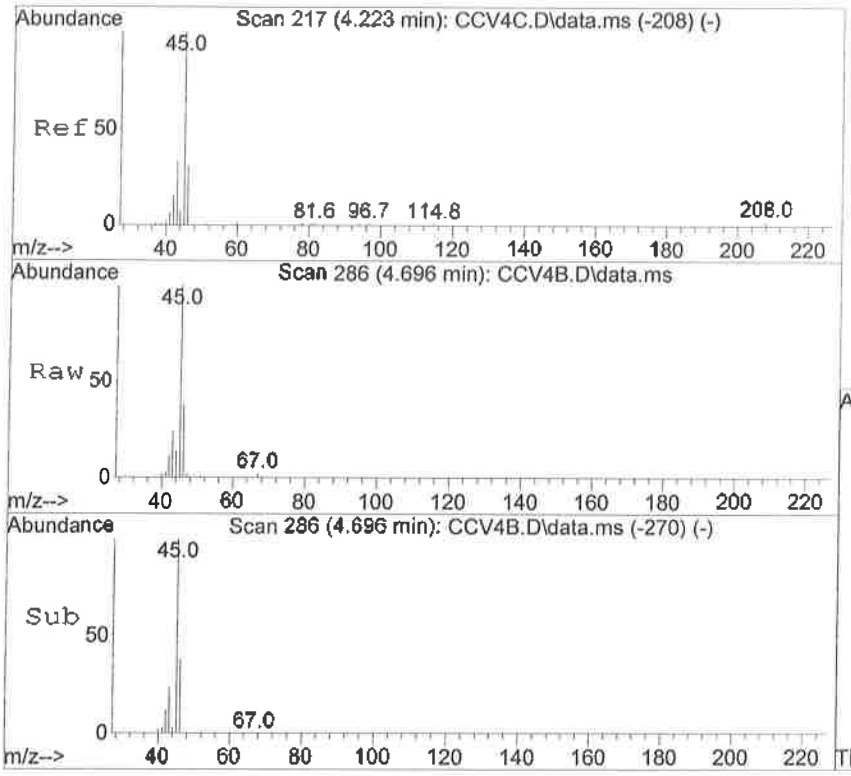

#13
Ethanol
Concen: 3.43 ppbV
RT: 4.696 min Scan# 286
Delta R.T. 0.007 min
Lab File: CCV4B.D
Acq: 6 Oct 2016 11:35 am

Tgt Ion: 45 Resp: 45959

Ion	Ratio	Lower	Upper
45	100		
46	37.1	3.5	63.5

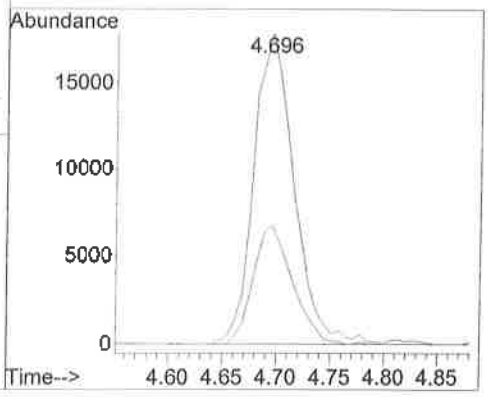

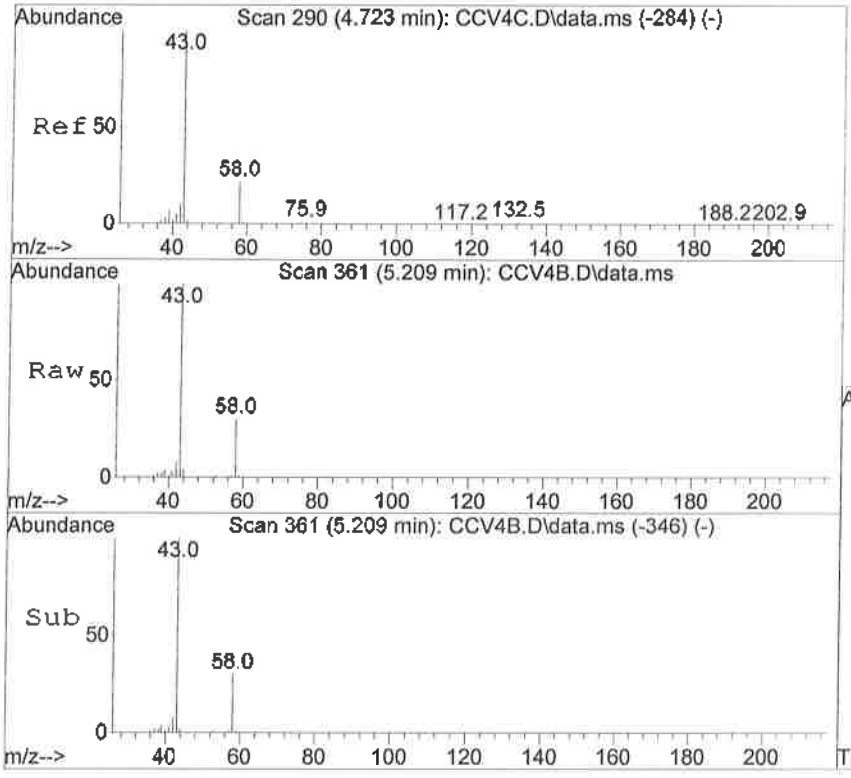

#14
Acetone
Concen: 4.56 ppbV
RT: 5.209 min Scan# 361
Delta R.T. -0.000 min
Lab File: CCV4B.D
Acq: 6 Oct 2016 11:35 am

Tgt Ion: 43 Resp: 258322

Ion	Ratio	Lower	Upper
43	100		
58	28.6	0.0	53.7

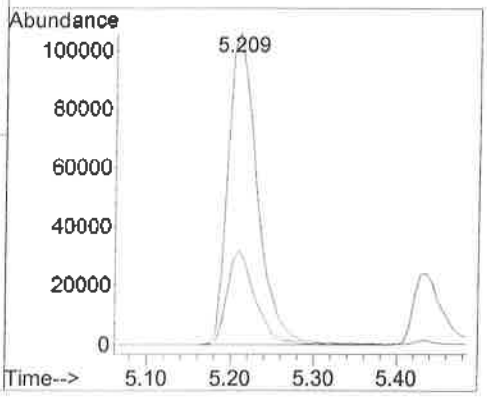

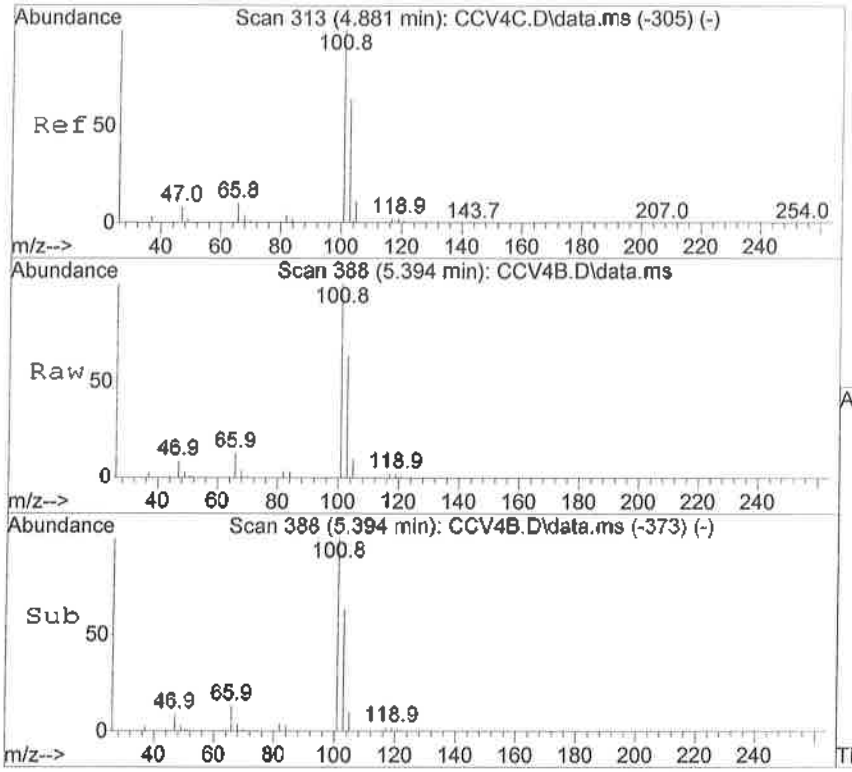

#15
Trichlorofluoromethane
Concen: 3.68 ppbV
RT: 5.394 min Scan# 388
Delta R.T. -0.000 min
Lab File: CCV4B.D
Acq: 6 Oct 2016 11:35 am

Tgt Ion:101 Resp: 453164

Ion	Ratio	Lower	Upper
101	100		
103	64.7	50.2	75.4
66	12.3	10.8	16.2
105	10.5	8.2	12.4

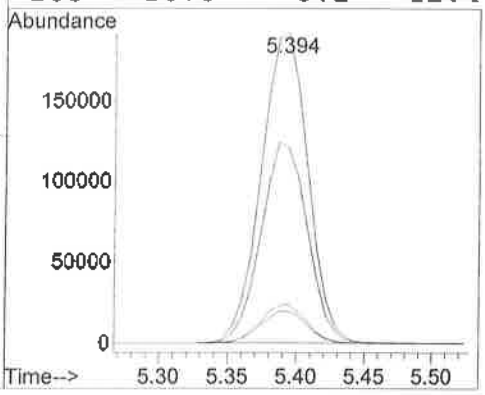

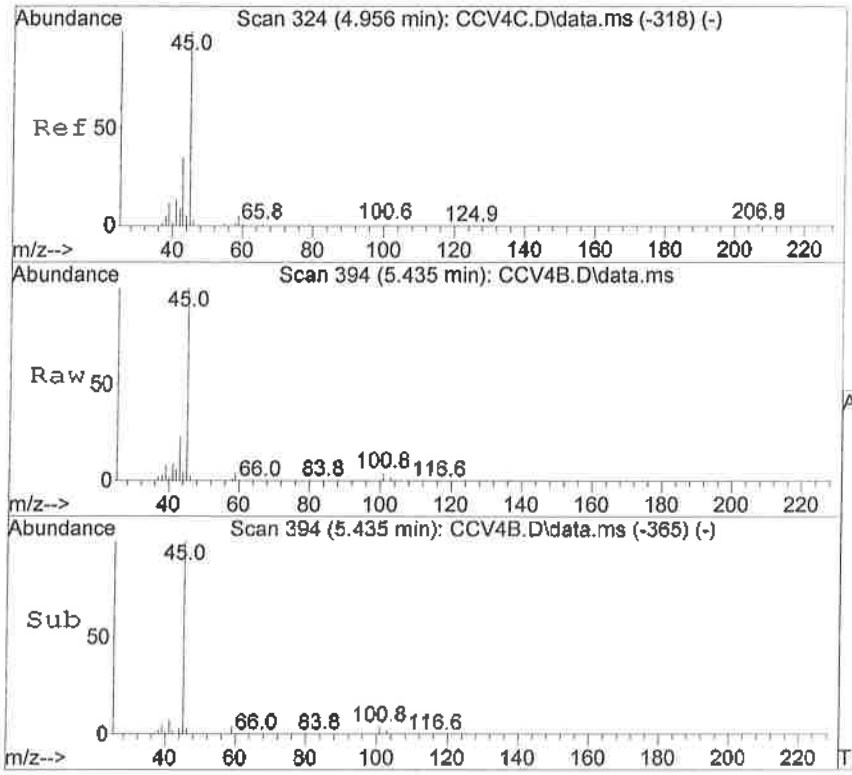

#16
Isopropanol
Concen: 3.87 ppbV
RT: 5.435 min Scan# 394
Delta R.T. -0.000 min
Lab File: CCV4B.D
Acq: 6 Oct 2016 11:35 am

Tgt Ion: 45 Resp: 251041

Ion	Ratio	Lower	Upper
45	100		
59	3.9	0.0	34.2

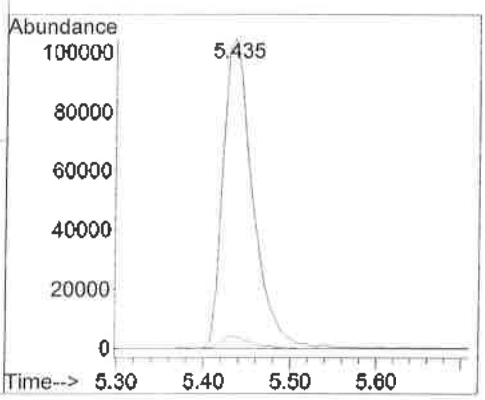

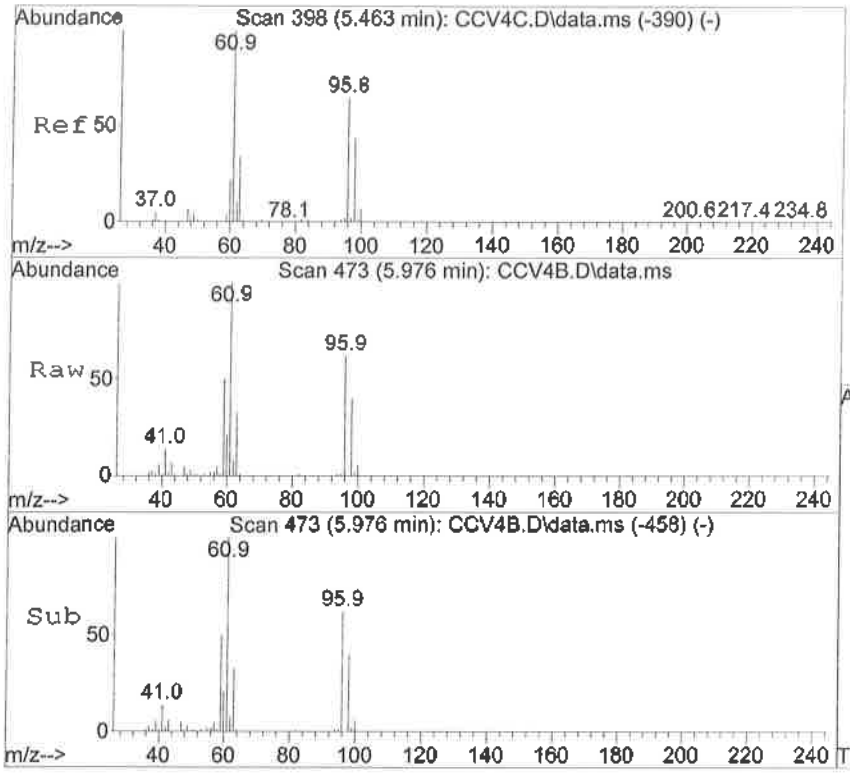

#17
1,1-Dichloroethene
Concen: 4.22 ppbV
RT: 5.976 min Scan# 473
Delta R.T. -0.000 min
Lab File: CCV4B.D
Acq: 6 Oct 2016 11:35 am

Tgt Ion: 61 Resp: 304438

Ion	Ratio	Lower	Upper
61	100		
96	61.5	37.9	56.9#
98	39.5	23.9	35.9#

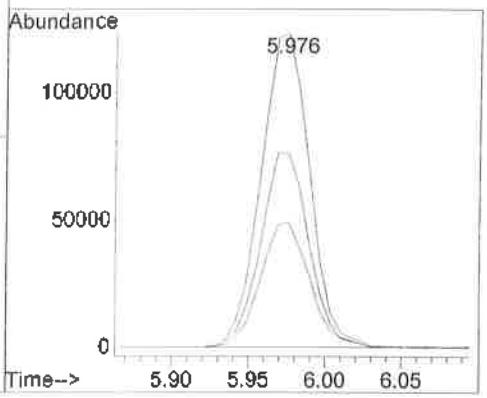

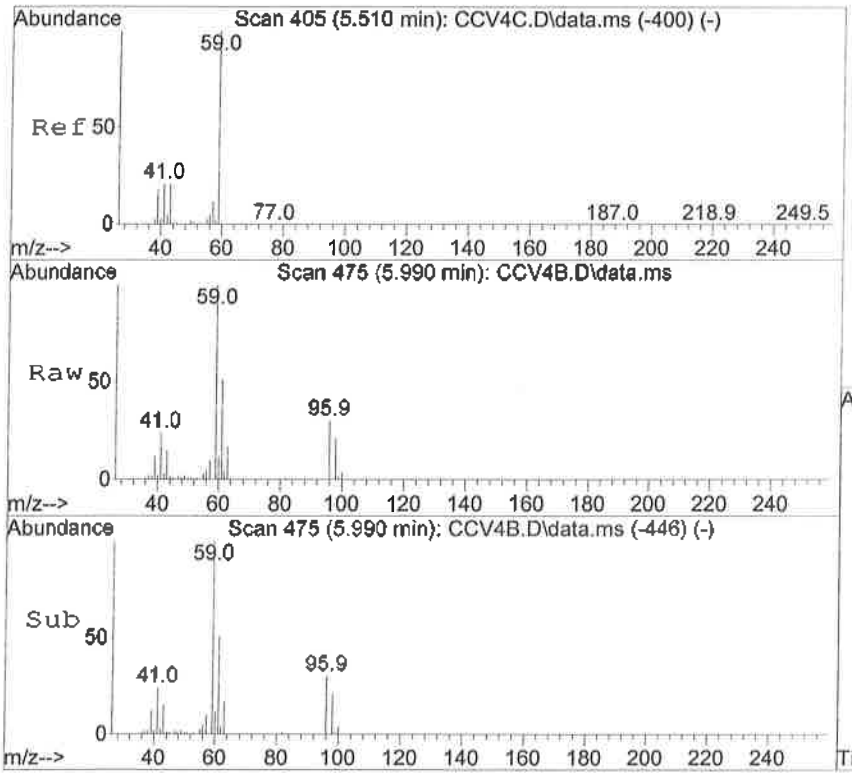

#18
tert-Butanol
Concen: 3.98 ppbV
RT: 5.990 min Scan# 475
Delta R.T. -0.000 min
Lab File: CCV4B.D
Acq: 6 Oct 2016 11:35 am

Tgt Ion: 59 Resp: 282017

Ion	Ratio	Lower	Upper
59	100		
41	27.8	0.0	54.3
43	15.3	0.0	50.1
57	10.3	0.0	41.9

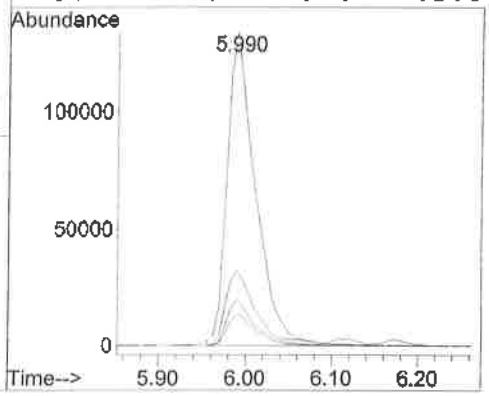

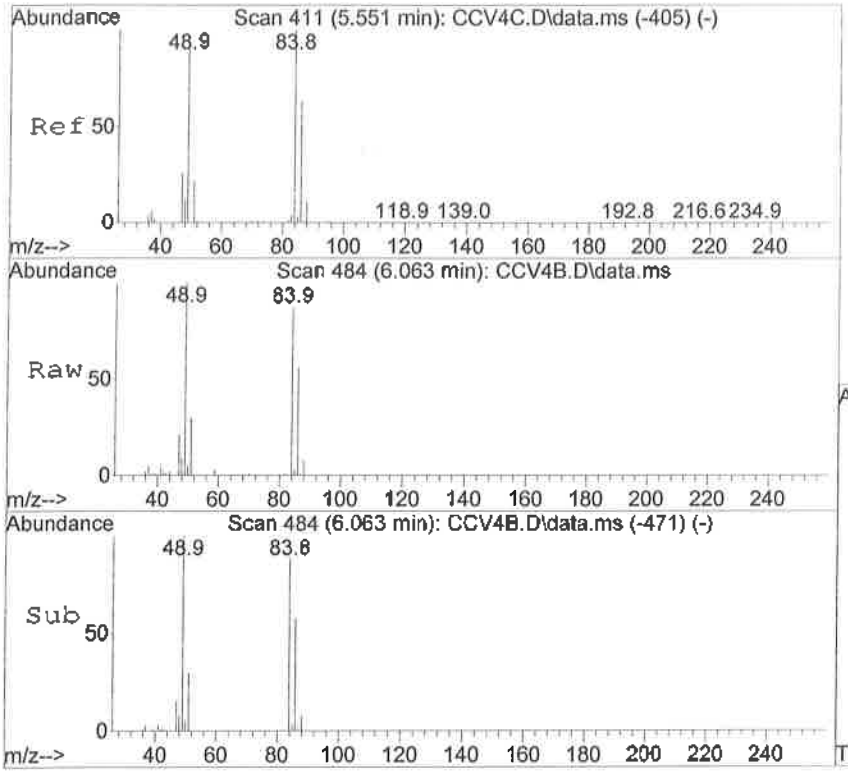

#19
Methylene chloride
Concen: 4.08 ppbV
RT: 6.063 min Scan# 484
Delta R.T. -0.000 min
Lab File: CCV4B.D
Acq: 6 Oct 2016 11:35 am

Tgt Ion: 49 Resp: 189840

Ion	Ratio	Lower	Upper
49	100		
84	87.1	35.1	95.1
86	57.9	11.5	71.5

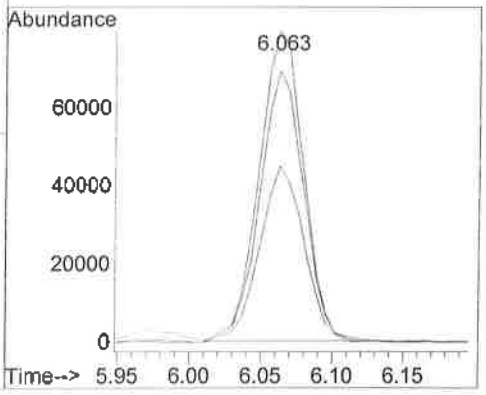

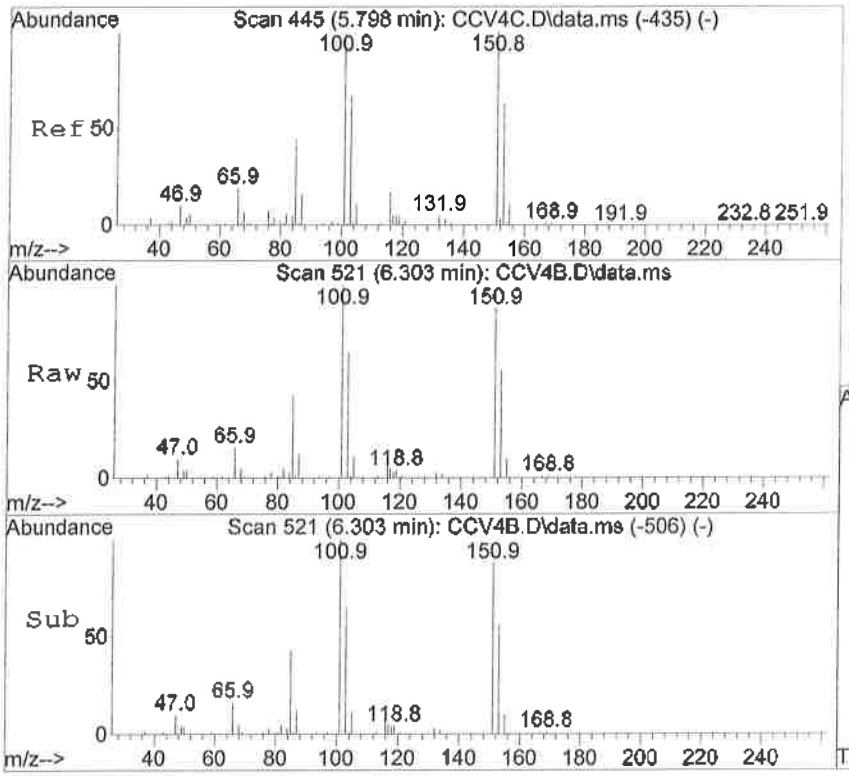

#20
1,1,2-Trichlorotrifluoroethane
Concen: 4.15 ppbV
RT: 6.303 min Scan# 521
Delta R.T. -0.000 min
Lab File: CCV4B.D
Acq: 6 Oct 2016 11:35 am

Tgt Ion:101 Resp: 368471

Ion	Ratio	Lower	Upper
101	100		
151	89.5	45.0	105.0
153	57.8	18.3	78.3
85	42.3	15.8	75.8

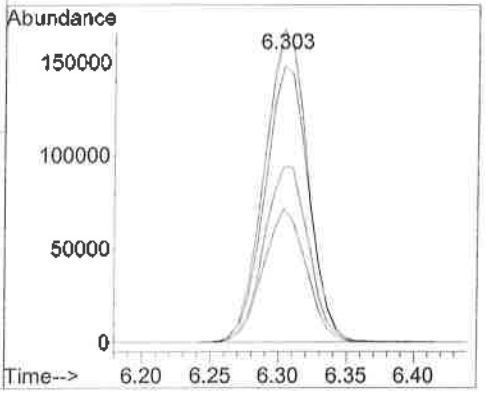

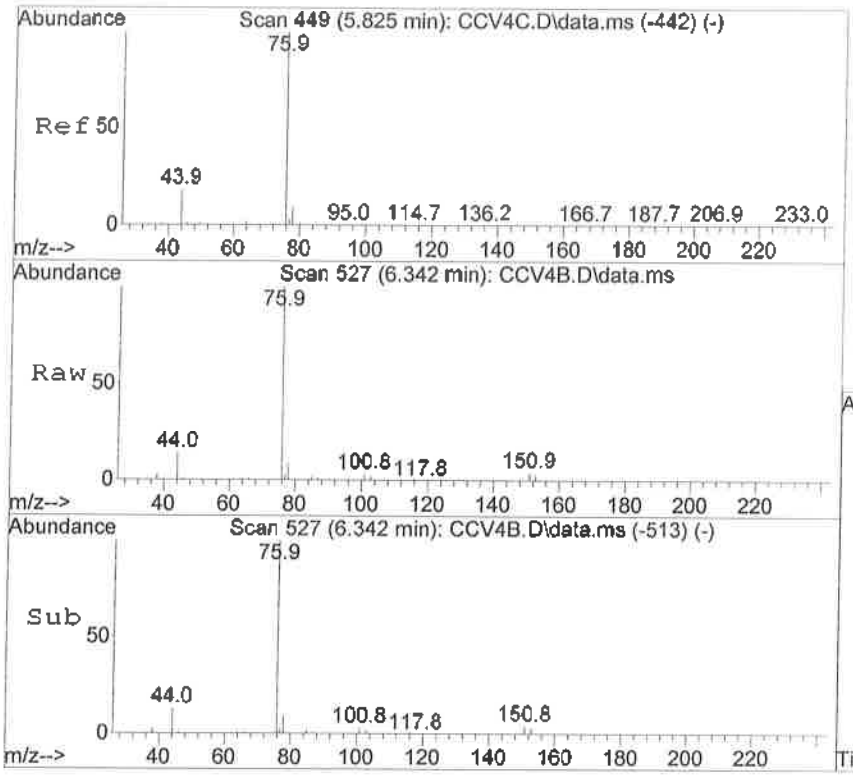

#21
Carbon Disulfide
Concen: 4.19 ppbV
RT: 6.342 min Scan# 527
Delta R.T. -0.007 min
Lab File: CCV4B.D
Acq: 6 Oct 2016 11:35 am

Tgt Ion: 76 Resp: 449501

Ion	Ratio	Lower	Upper
76	100		
78	11.4	0.0	39.6

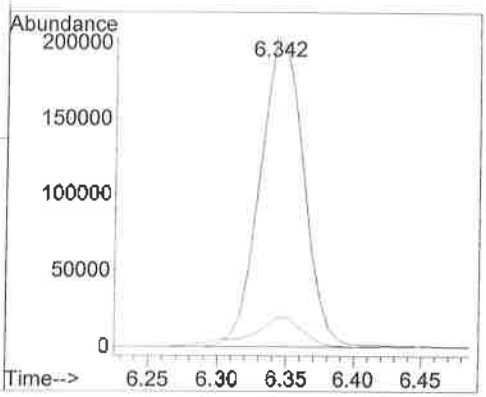

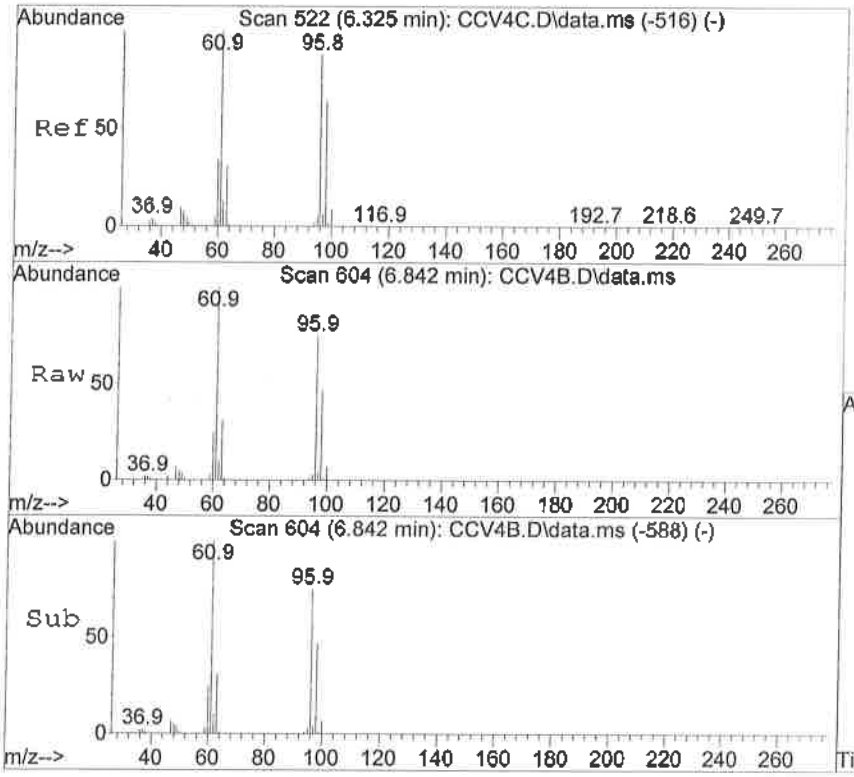

#22
trans-1,2-Dichloroethene
Concen: 3.89 ppbV
RT: 6.842 min Scan# 604
Delta R.T. 0.006 min
Lab File: CCV4B.D
Acq: 6 Oct 2016 11:35 am

Tgt Ion: 61 Resp: 231673

Ion	Ratio	Lower	Upper
61	100		
96	73.7	23.7	83.7
63	32.5	0.0	59.7
98	47.2	3.5	63.5

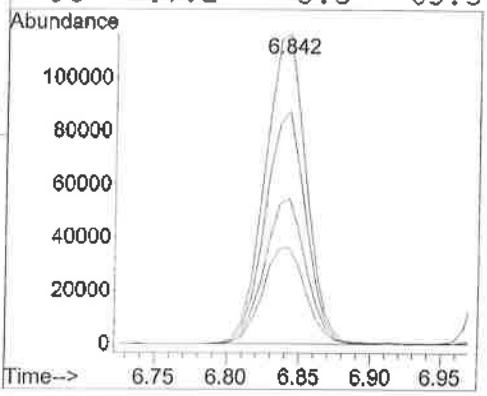

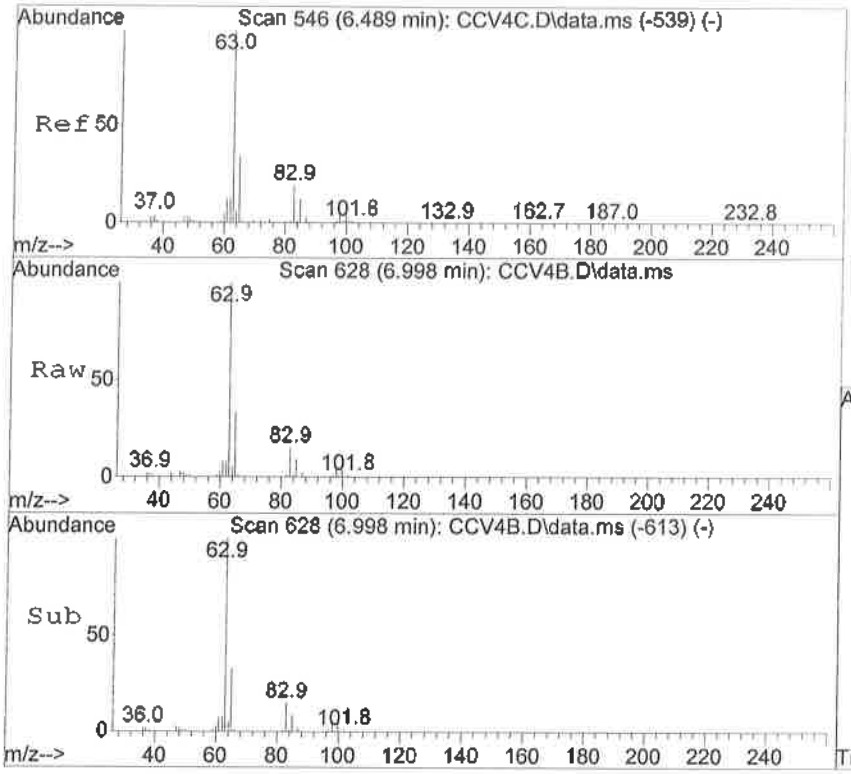

#23
1,1-Dichloroethane
Concen: 4.11 ppbV
RT: 6.998 min Scan# 628
Delta R.T. -0.000 min
Lab File: CCV4B.D
Acq: 6 Oct 2016 11:35 am

Tgt Ion: 63 Resp: 295083

Ion	Ratio	Lower	Upper
63	100		
65	31.7	0.0	59.4

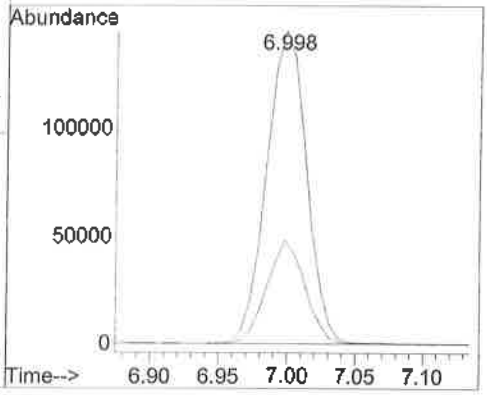

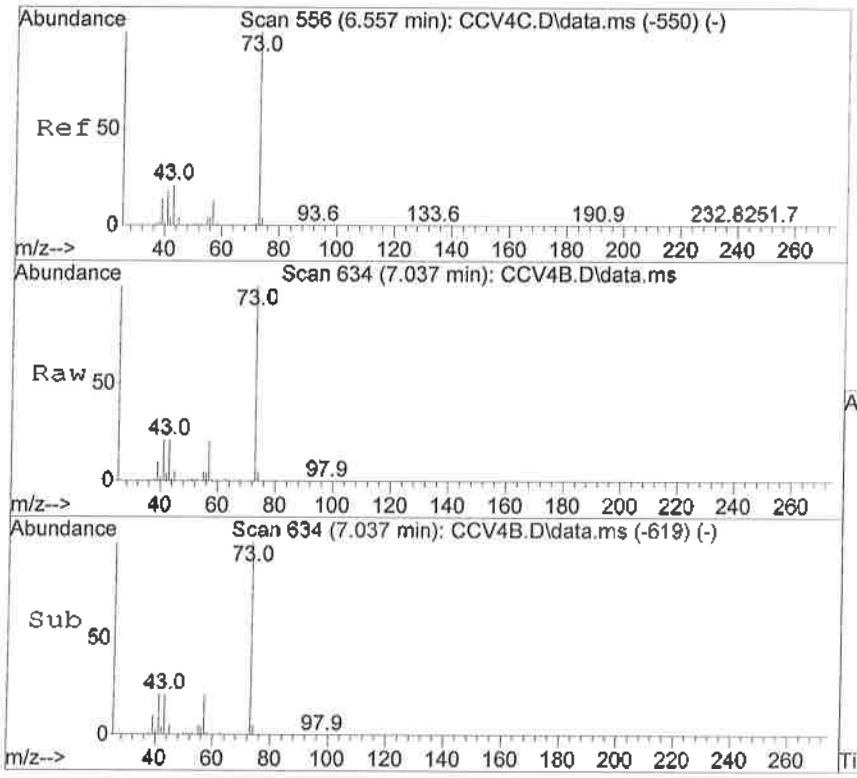

#24
Methyl-tert-Butyl Ether
Concen: 3.84 ppbV
RT: 7.037 min Scan# 634
Delta R.T. -0.000 min
Lab File: CCV4B.D
Acq: 6 Oct 2016 11:35 am

Tgt Ion: 73 Resp: 458226

Ion	Ratio	Lower	Upper
73	100		
57	20.4	18.4	27.6
41	22.5	25.0	37.6#

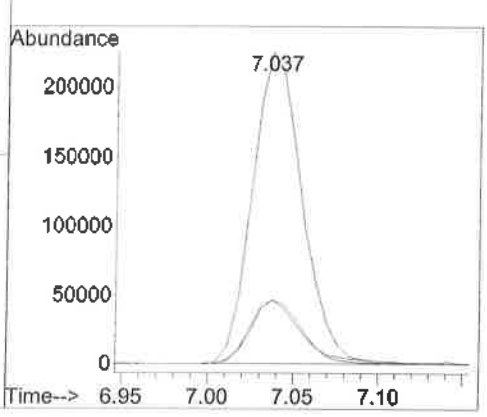

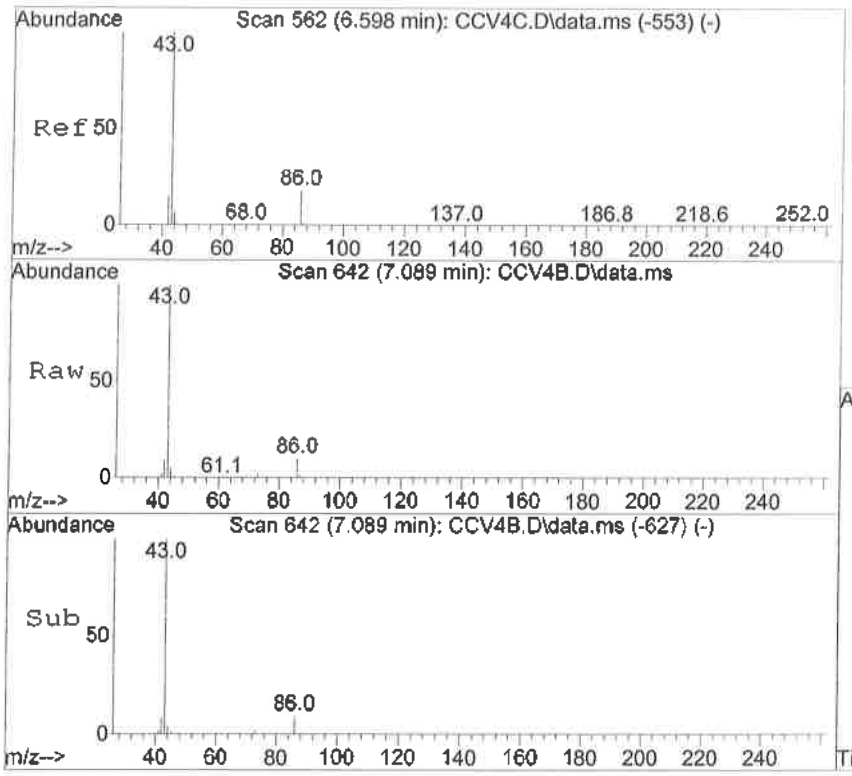

#25
Vinyl Acetate
Concen: 3.85 ppbV
RT: 7.089 min Scan# 642
Delta R.T. -0.000 min
Lab File: CCV4B.D
Acq: 6 Oct 2016 11:35 am

Tgt Ion: 86 Resp: 35265

Ion	Ratio	Lower	Upper
86	100		
43	1064.9	1426.1	1486.1#

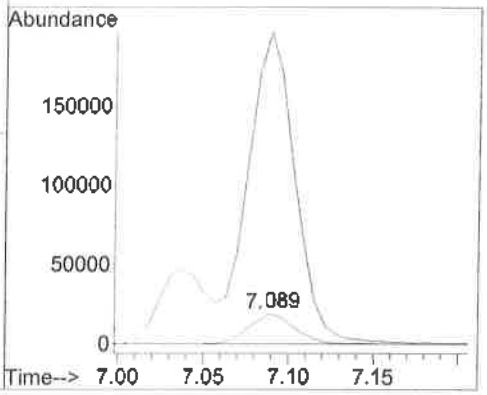

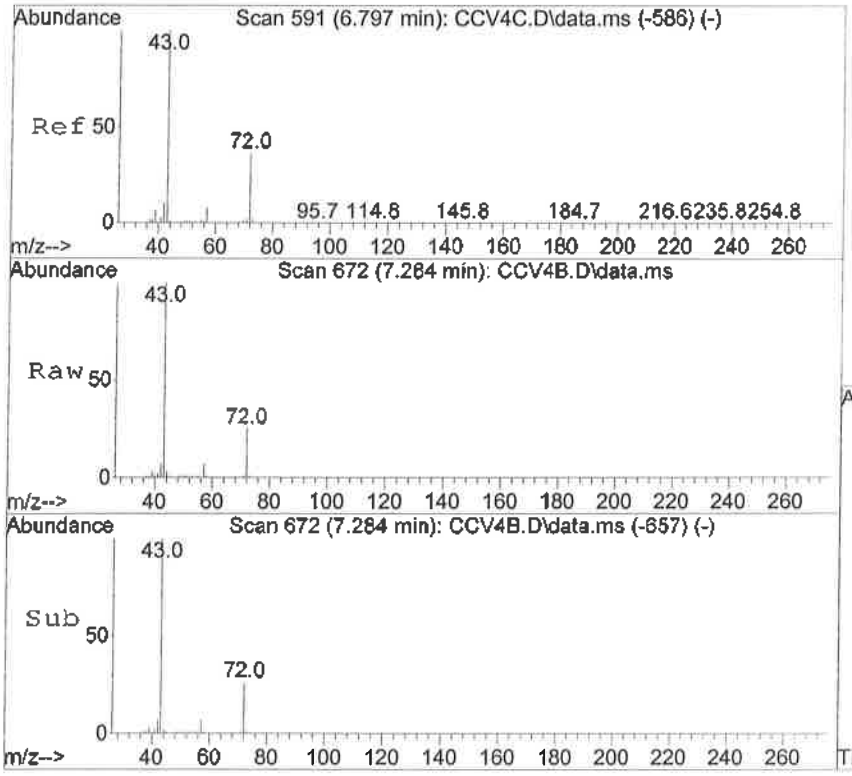

#26
2-Butanone
Concen: 3.95 ppbV
RT: 7.284 min Scan# 672
Delta R.T. -0.000 min
Lab File: CCV4B.D
Acq: 6 Oct 2016 11:35 am

Tgt Ion: 43 Resp: 298587

Ion	Ratio	Lower	Upper
43	100		
72	26.3	0.0	50.1
57	8.0	0.0	37.4

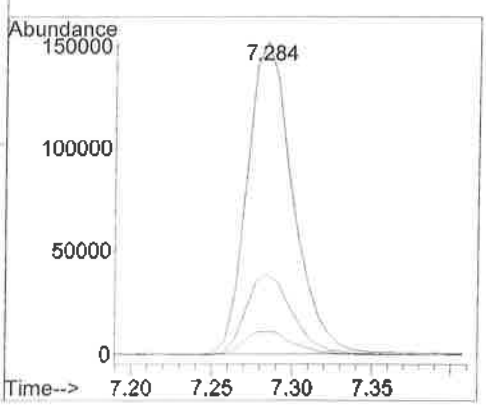

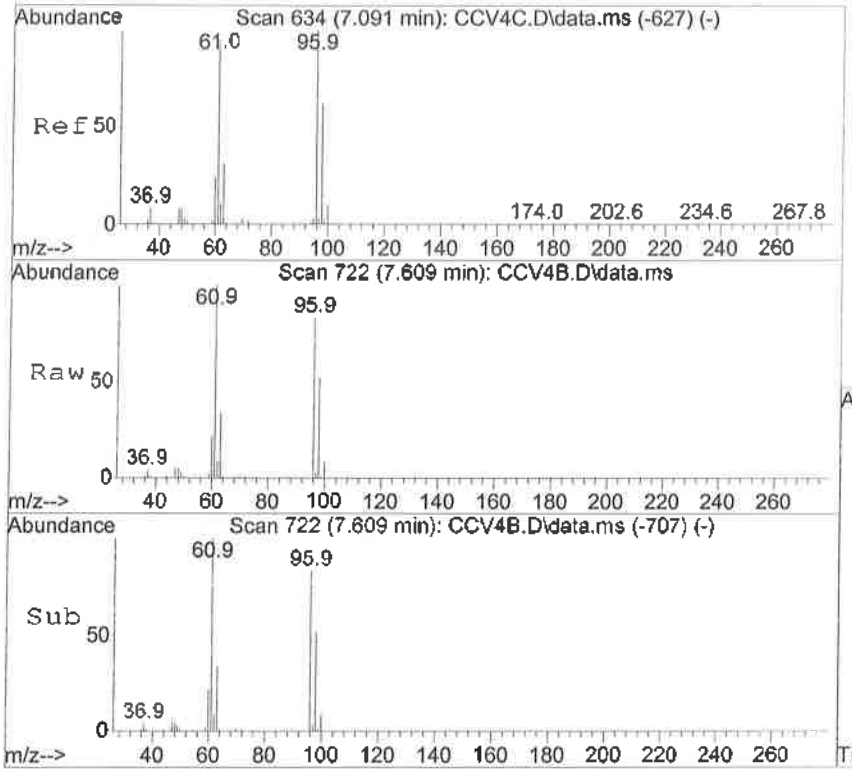

#27
cis-1,2-Dichloroethene
Concen: 4.02 ppbV
RT: 7.609 min Scan# 722
Delta R.T. -0.000 min
Lab File: CCV4B.D
Acq: 6 Oct 2016 11:35 am

Tgt Ion: 61 Resp: 222630

Ion	Ratio	Lower	Upper
61	100		
96	81.4	31.5	91.5
98	52.0	10.3	70.3
63	32.8	1.5	61.5

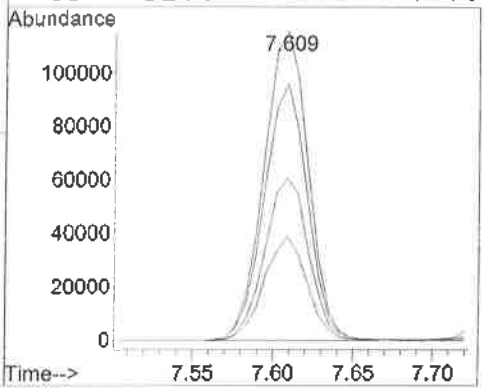

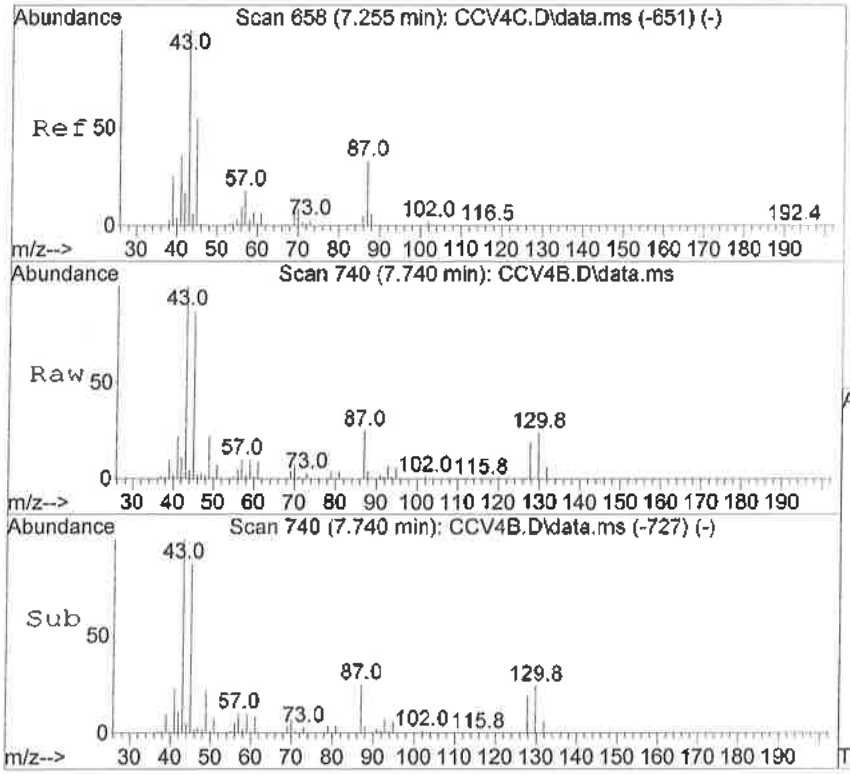

#28
Ethyl Acetate
Concen: 4.40 ppbV
RT: 7.740 min Scan# 740
Delta R.T. -0.000 min
Lab File: CCV4B.D
Acq: 6 Oct 2016 11:35 am

Tgt Ion: 70 Resp: 52720

Ion	Ratio	Lower	Upper
70	100		
88	54.6	16.3	76.3

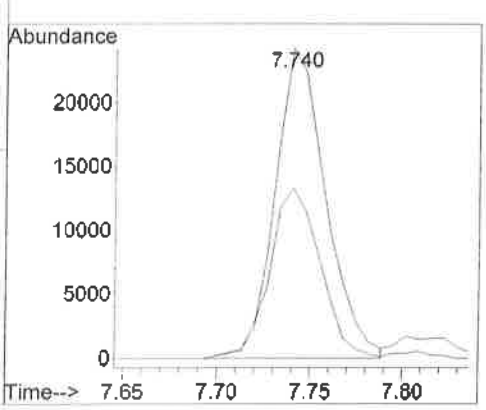

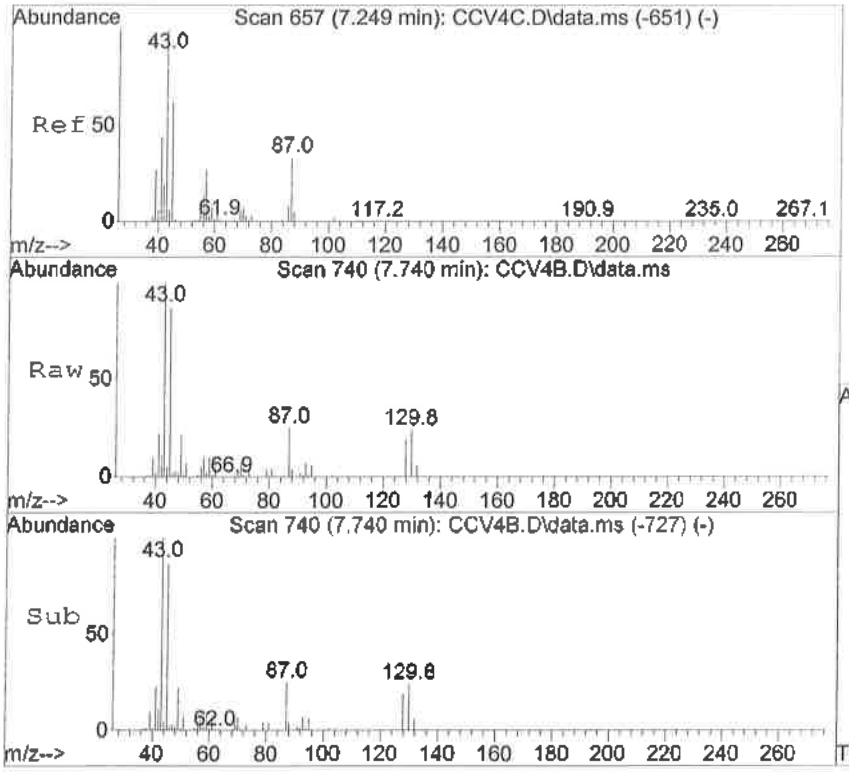

#29
Diisopropyl Ether
Concen: 4.06 ppbV
RT: 7.740 min Scan# 740
Delta R.T. -0.000 min
Lab File: CCV4B.D
Acq: 6 Oct 2016 11:35 am

Tgt Ion: 45 Resp: 597006

Ion	Ratio	Lower	Upper
45	100		
87	29.1	0.0	50.2
43	136.4	73.5	133.5#

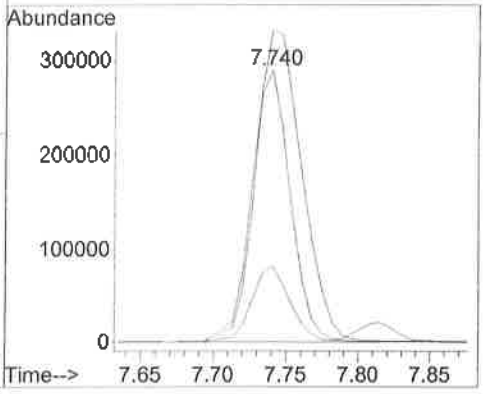

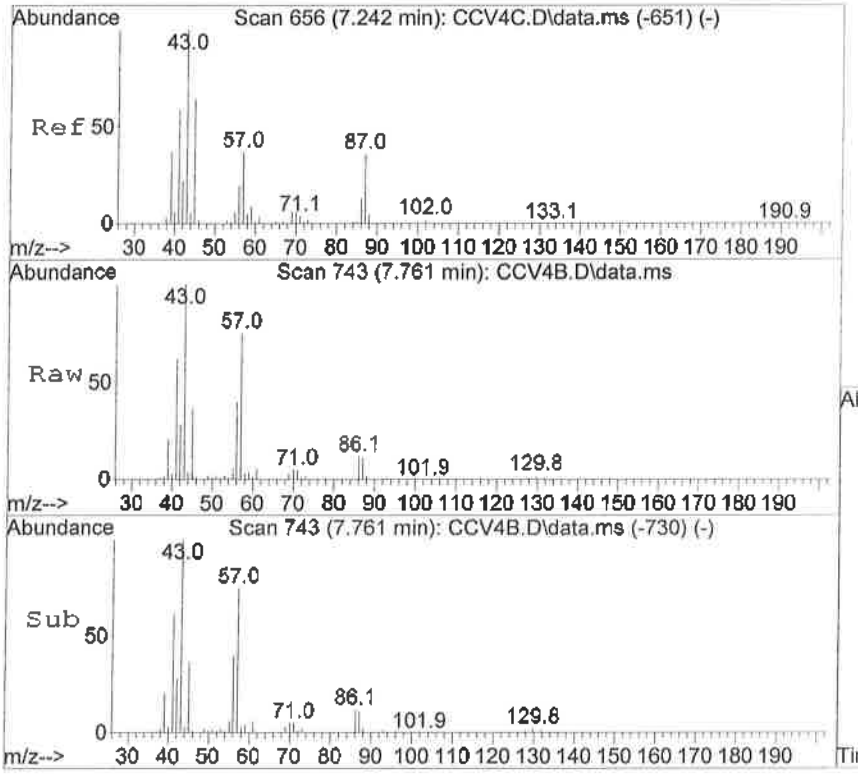

#30
Hexane
Concen: 4.10 ppbV
RT: 7.761 min Scan# 743
Delta R.T. -0.000 min
Lab File: CCV4B.D
Acq: 6 Oct 2016 11:35 am

Tgt Ion: 57 Resp: 236878

Ion	Ratio	Lower	Upper
57	100		
86	15.8	0.0	43.3
56	52.2	21.7	81.7

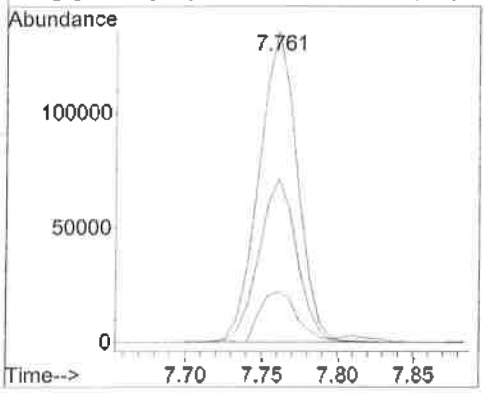

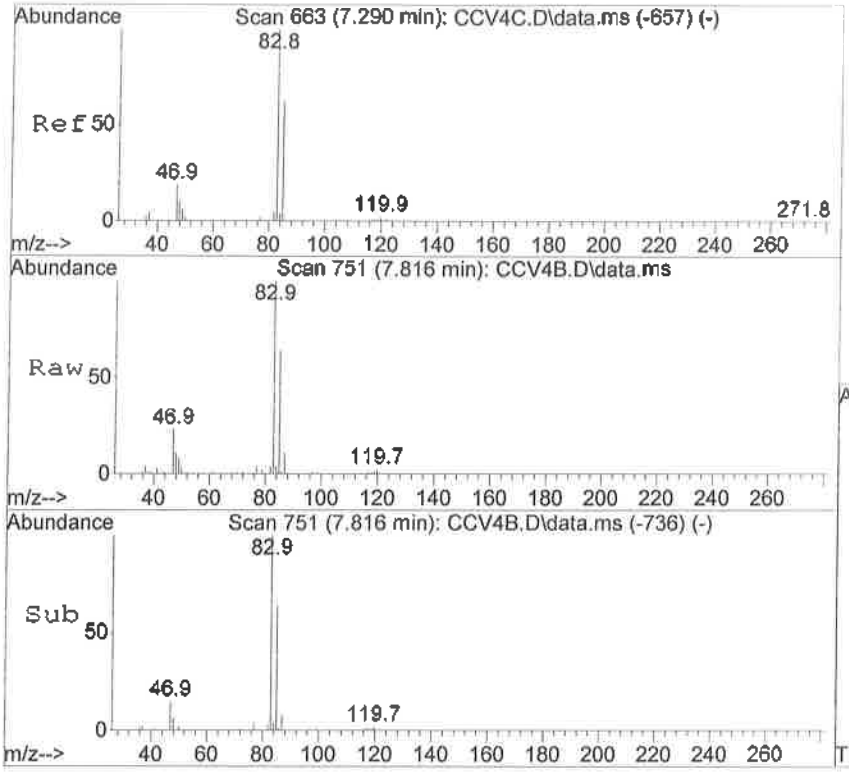

#31
Chloroform
Concen: 4.02 ppbV
RT: 7.816 min Scan# 751
Delta R.T. -0.000 min
Lab File: CCV4B.D
Acq: 6 Oct 2016 11:35 am

Tgt Ion: 83 Resp: 378283

Ion	Ratio	Lower	Upper
83	100		
85	64.8	33.5	93.5

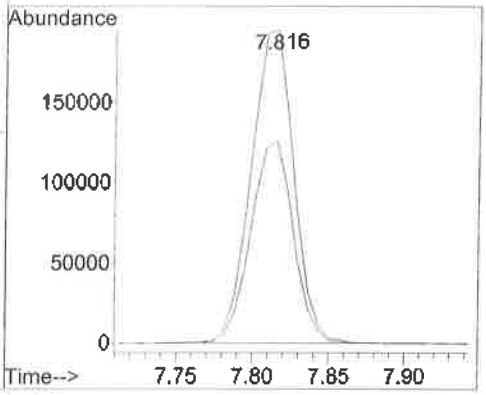

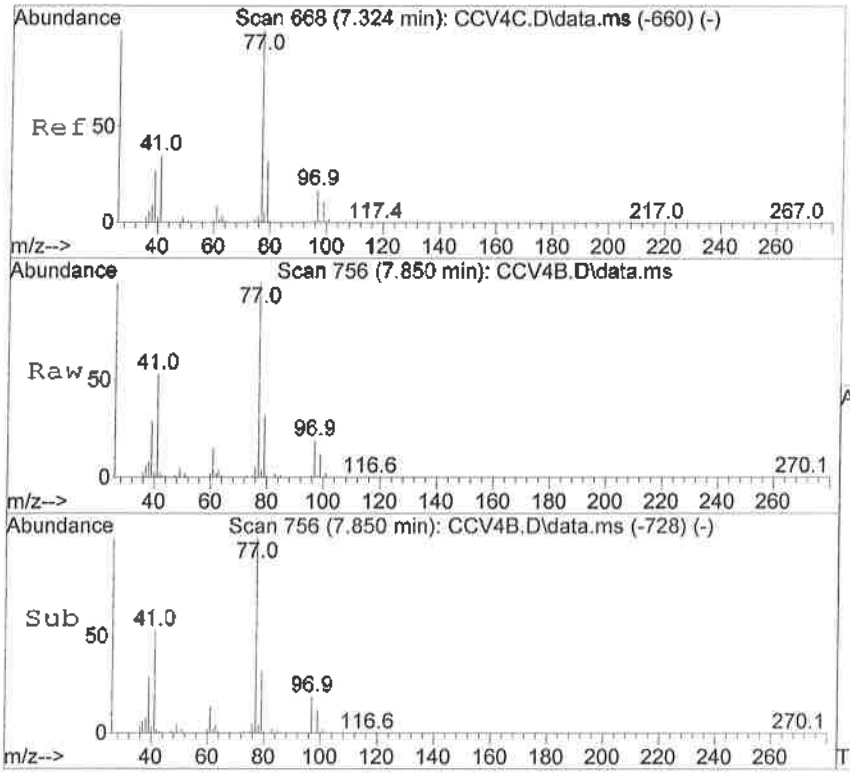

#32
2,2 Dichloropropane
Concen: 3.87 ppbV
RT: 7.850 min Scan# 756
Delta R.T. -0.000 min
Lab File: CCV4B.D
Acq: 6 Oct 2016 11:35 am

Tgt Ion: 77 Resp: 326544

Ion	Ratio	Lower	Upper
77	100		
97	19.1	0.0	37.0

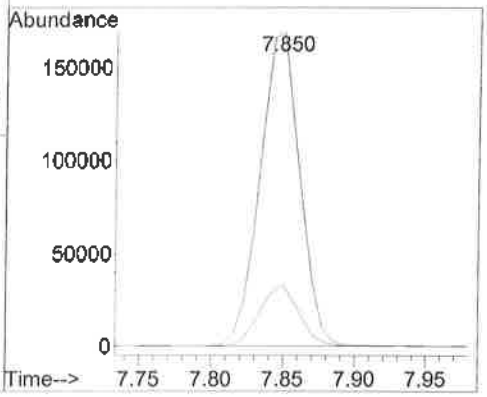

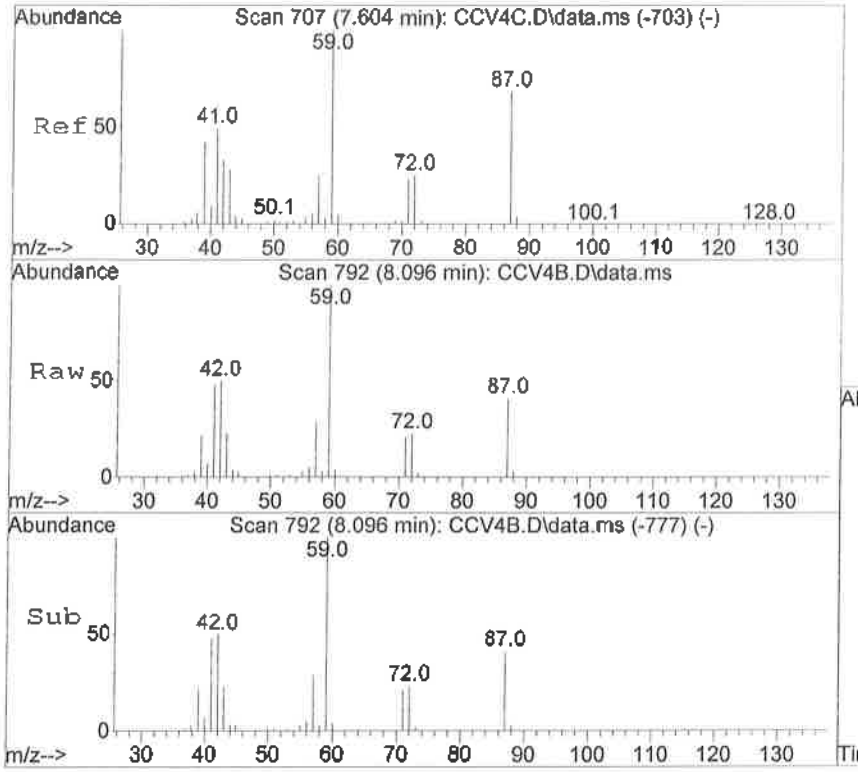

#33
Tetrahydrofuran
Concen: 3.87 ppbV
RT: 8.096 min Scan# 792
Delta R.T. -0.000 min
Lab File: CCV4B.D
Acq: 6 Oct 2016 11:35 am

Tgt Ion: 71 Resp: 75303

Ion	Ratio	Lower	Upper
71	100		
72	106.4	82.6	123.8
43	126.0	127.4	191.2#

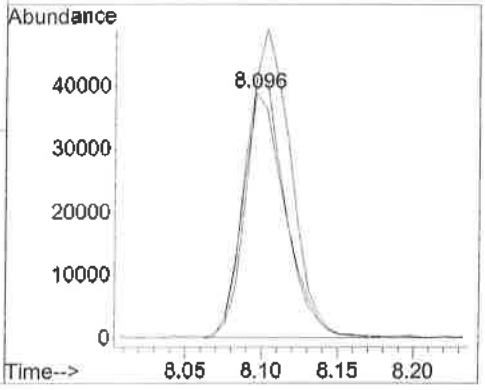

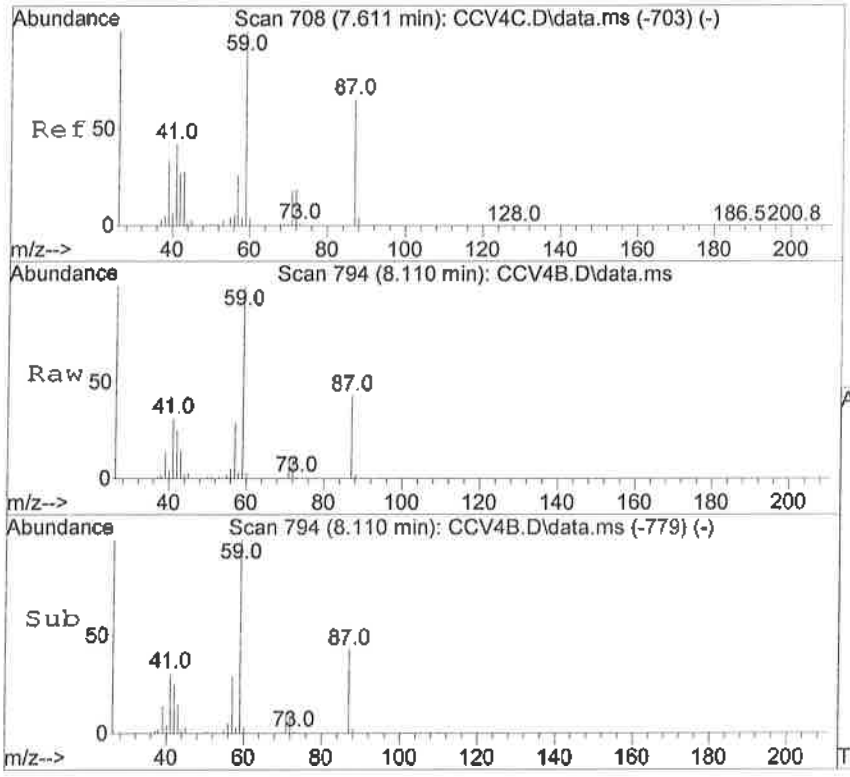

#34
Ethyl-tert-Butyl Ether
Concen: 3.99 ppbV
RT: 8.110 min Scan# 794
Delta R.T. -0.000 min
Lab File: CCV4B.D
Acq: 6 Oct 2016 11:35 am

Tgt Ion: 59 Resp: 507890

Ion	Ratio	Lower	Upper
59	100		
87	42.1	2.5	62.5
57	29.4	0.8	60.8

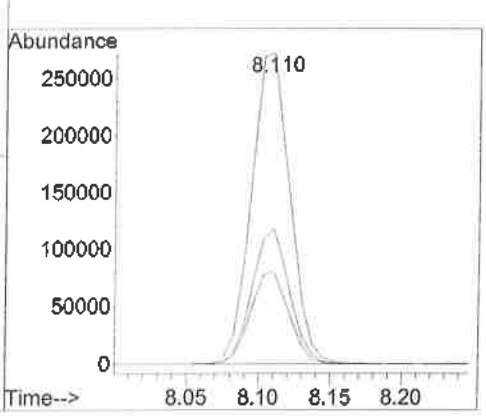

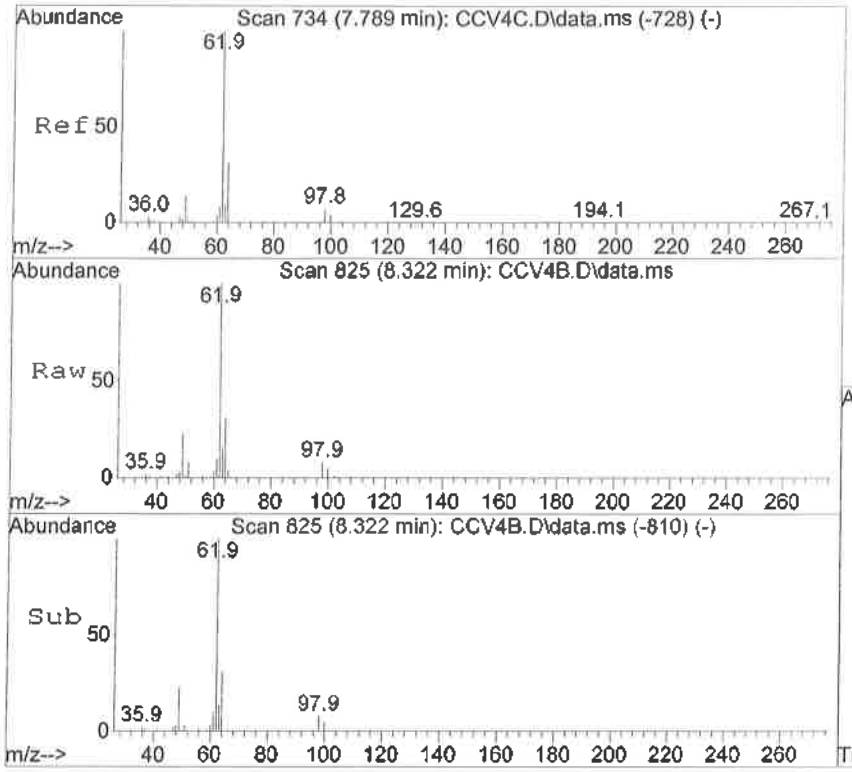

#36
1,2-Dichloroethane
Concen: 3.87 ppbV
RT: 8.322 min Scan# 825
Delta R.T. -0.000 min
Lab File: CCV4B.D
Acq: 6 Oct 2016 11:35 am

Tgt Ion: 62 Resp: 261376

Ion	Ratio	Lower	Upper
62	100		
98	8.1	0.0	36.0
64	31.8	1.9	61.9
49	23.5	0.6	60.6

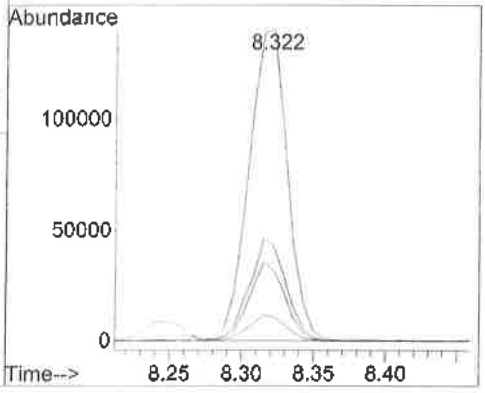

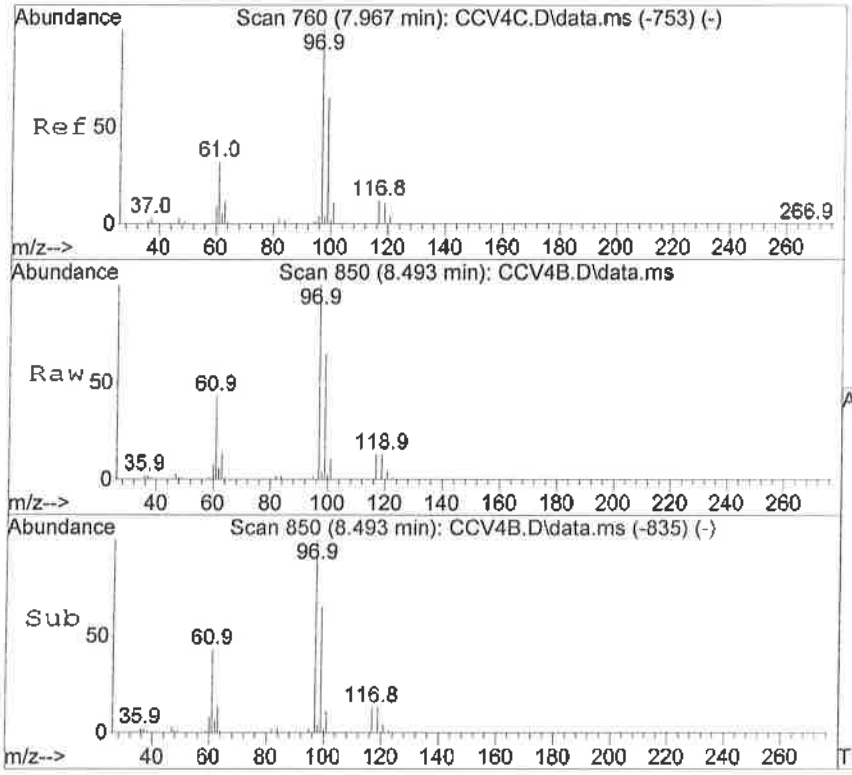

#37
1,1,1-Trichloroethane
Concen: 3.97 ppbV
RT: 8.493 min Scan# 850
Delta R.T. -0.000 min
Lab File: CCV4B.D
Acq: 6 Oct 2016 11:35 am

Tgt Ion: 97 Resp: 398569

Ion	Ratio	Lower	Upper
97	100		
117	13.1	0.0	41.8
121	4.1	0.0	33.5
99	64.5	32.8	92.8

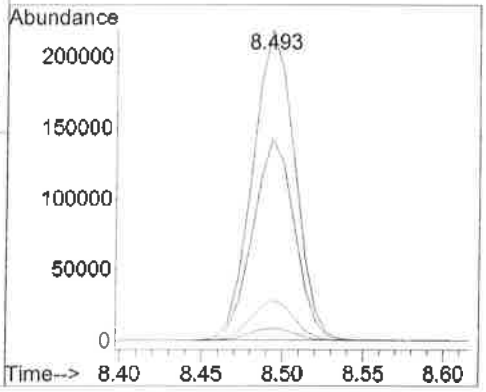

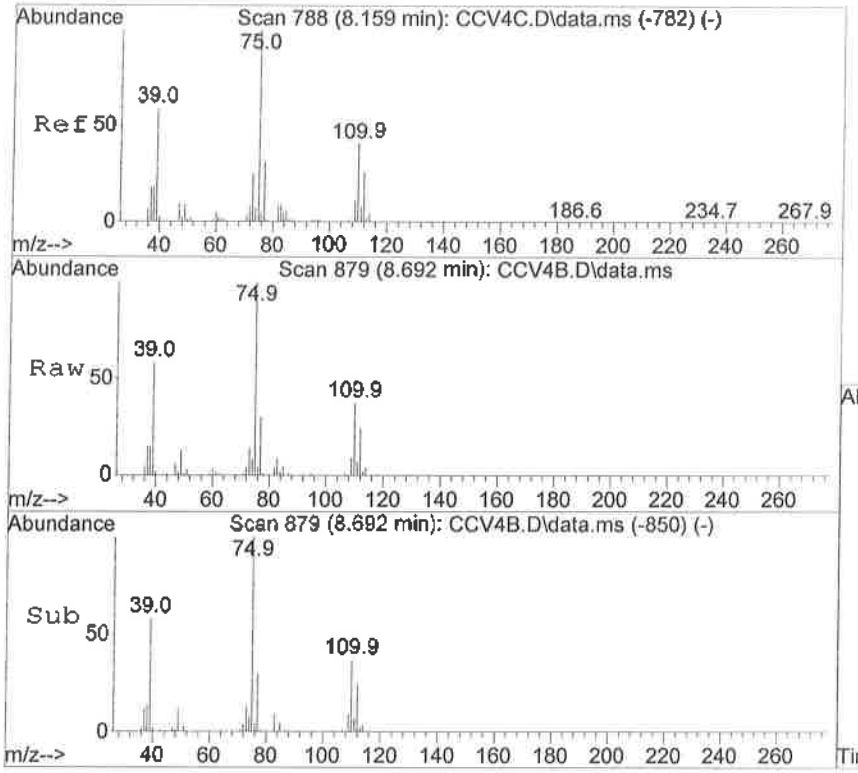

#38
1,1-Dichloropropene
Concen: 4.04 ppbV
RT: 8.692 min Scan# 879
Delta R.T. -0.000 min
Lab File: CCV4B.D
Acq: 6 Oct 2016 11:35 am

Tgt Ion:110 Resp: 101279

Ion	Ratio	Lower	Upper
110	100		
75	269.7	329.6	369.6#

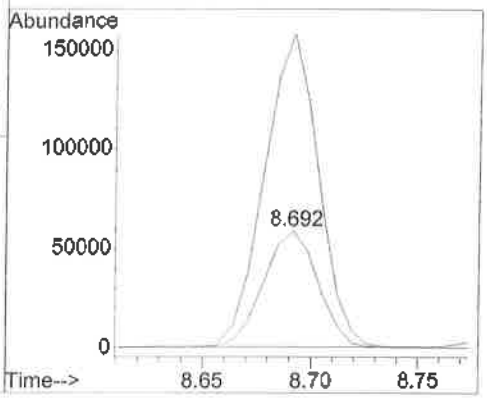

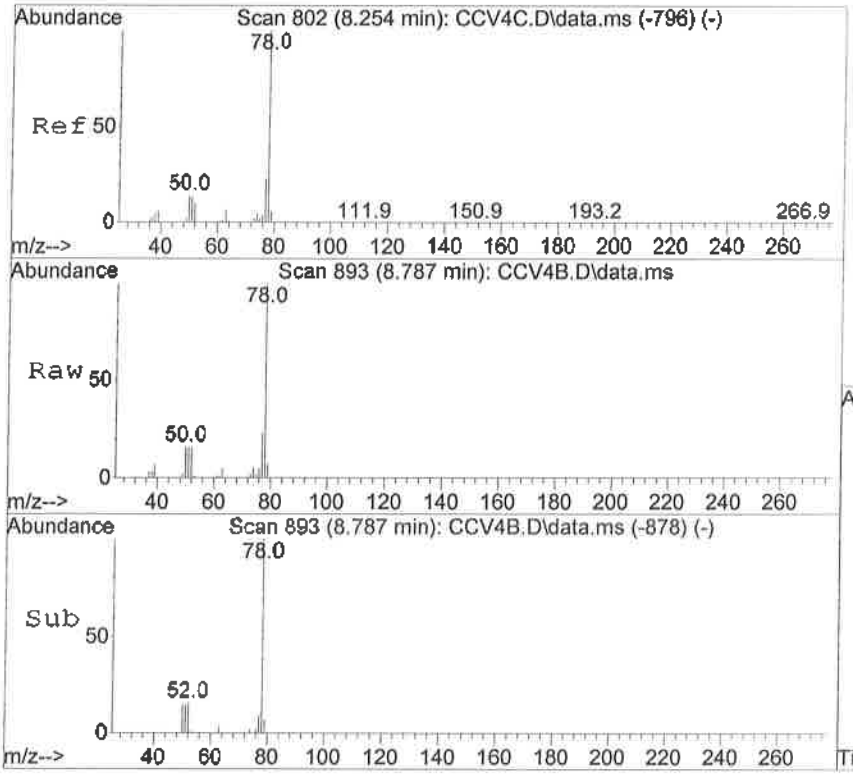

#39
Benzene
Concen: 4.15 ppbV
RT: 8.787 min Scan# 893
Delta R.T. -0.000 min
Lab File: CCV4B.D
Acq: 6 Oct 2016 11:35 am

Tgt Ion: 78 Resp: 608232

Ion	Ratio	Lower	Upper
78	100		
77	23.3	0.0	52.7
50	15.6	0.0	49.4
51	16.3	0.0	51.5

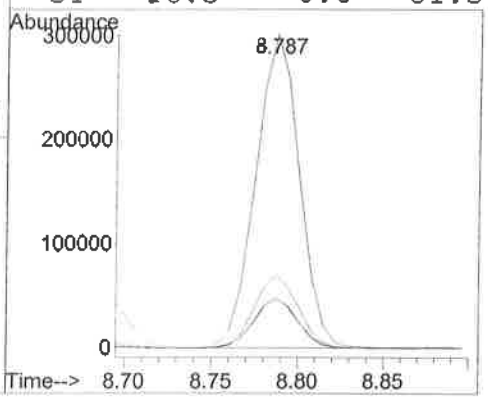

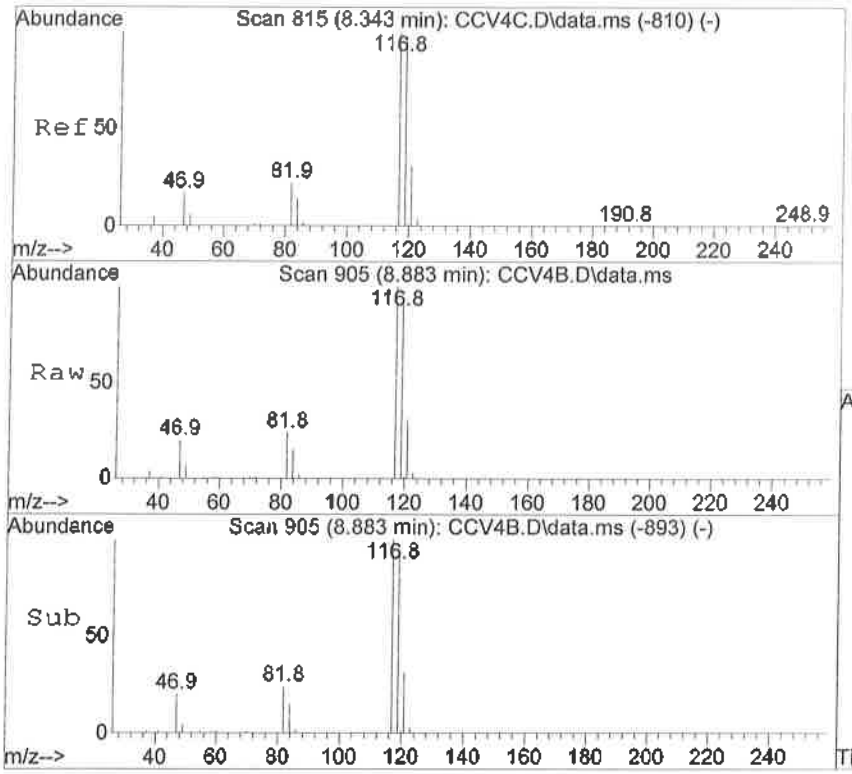

#40
Carbon Tetrachloride
Concen: 4.00 ppbV
RT: 8.883 min Scan# 905
Delta R.T. -0.007 min
Lab File: CCV4B.D
Acq: 6 Oct 2016 11:35 am

Tgt Ion:117 Resp: 459934

Ion	Ratio	Lower	Upper
117	100		
121	31.1	0.1	60.1
82	23.8	0.0	57.0
119	93.3	66.1	126.1

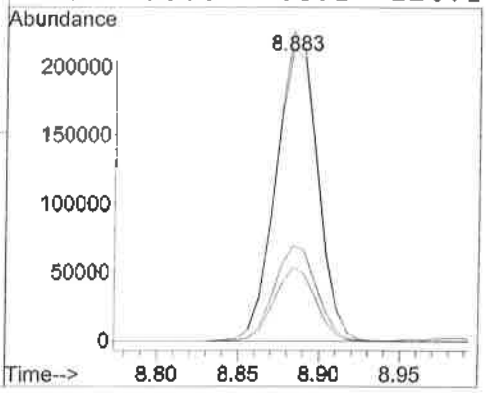

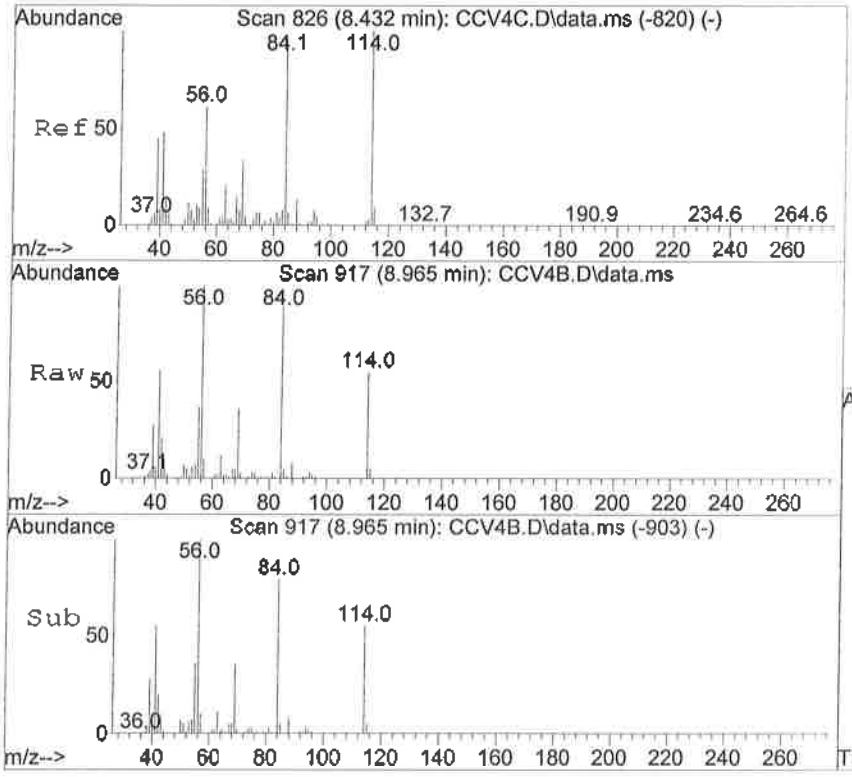

#42
Cyclohexane
Concen: 3.83 ppbV
RT: 8.965 min Scan# 917
Delta R.T. -0.007 min
Lab File: CCV4B.D
Acq: 6 Oct 2016 11:35 am

Tgt Ion: 84 Resp: 231941

Ion	Ratio	Lower	Upper
84	100		
56	118.0	145.9	205.9#
41	60.7	69.2	129.2#

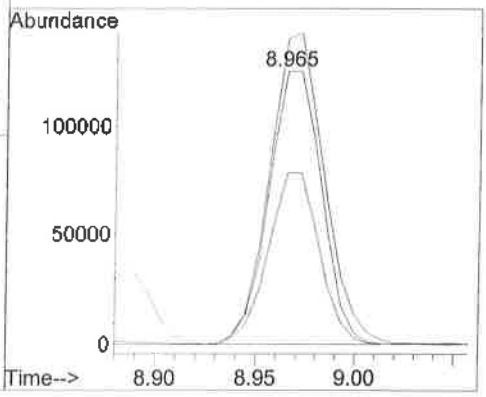

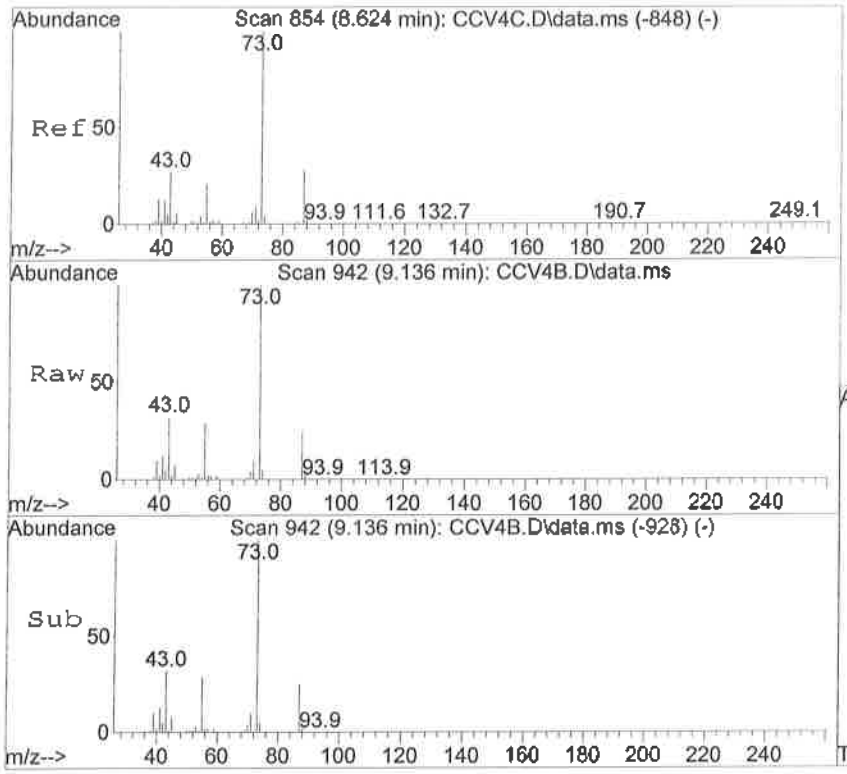

#43
tert-Amyl Methy Ether (TAME)
Concen: 3.49 ppbV
RT: 9.136 min Scan# 942
Delta R.T. -0.007 min
Lab File: CCV4B.D
Acq: 6 Oct 2016 11:35 am

Tgt Ion: 73 Resp: 448943

Ion	Ratio	Lower	Upper
73	100		
87	25.3	0.0	52.7
55	28.2	0.0	56.7
43	32.7	14.1	74.1

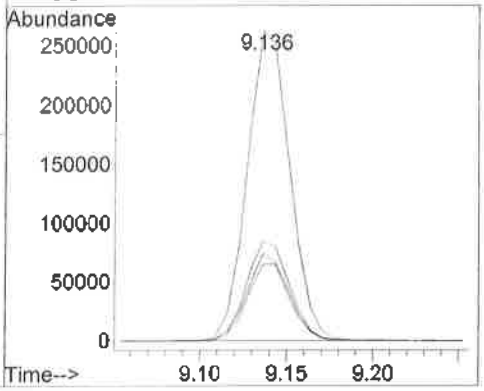

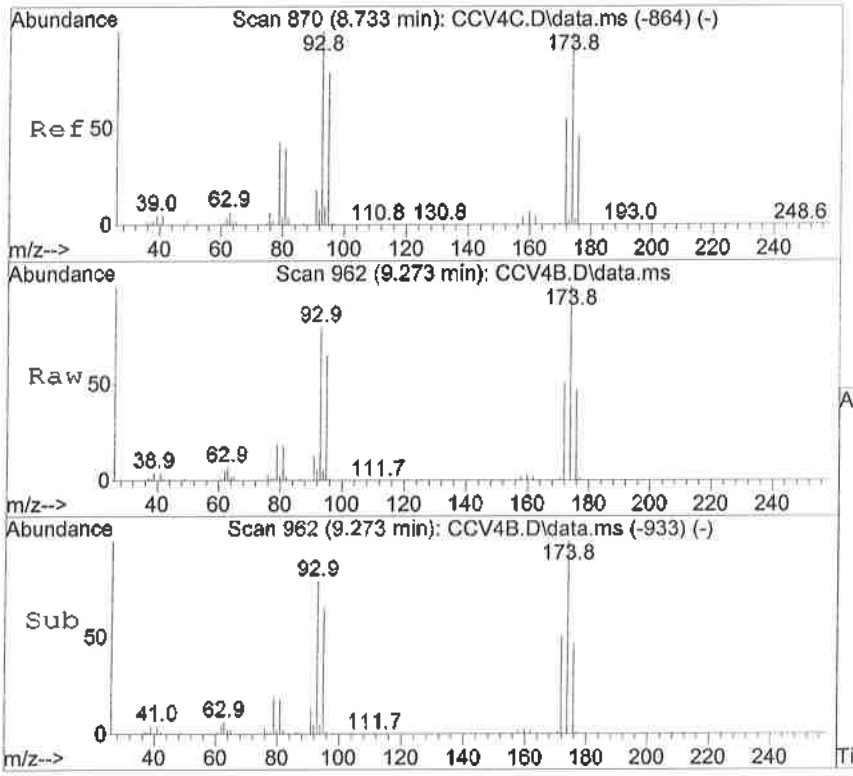

#44
Dibromomethane
Concen: 3.87 ppbV
RT: 9.273 min Scan# 962
Delta R.T. -0.000 min
Lab File: CCV4B.D
Acq: 6 Oct 2016 11:35 am

Tgt Ion: 93 Resp: 214797

Ion	Ratio	Lower	Upper
93	100		
95	82.6	63.6	103.6

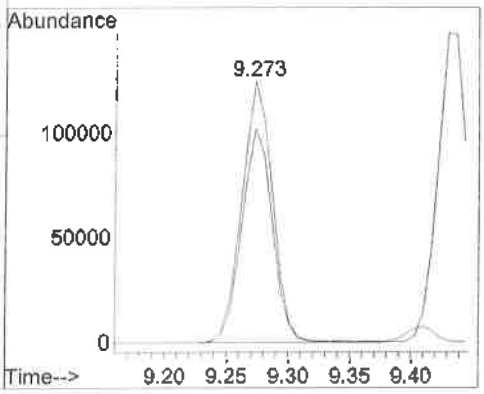

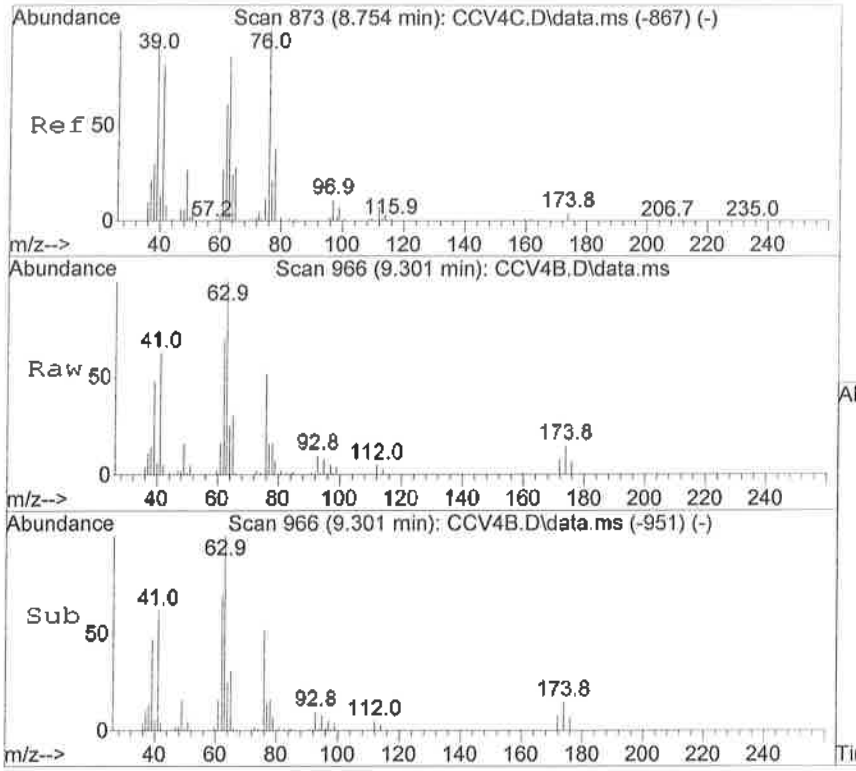

#45
1,2-Dichloropropane
Concen: 3.84 ppbV
RT: 9.301 min Scan# 966
Delta R.T. -0.000 min
Lab File: CCV4B.D
Acq: 6 Oct 2016 11:35 am

Tgt Ion: 63 Resp: 181280

Ion	Ratio	Lower	Upper
63	100		
76	50.9	11.8	71.8
62	71.3	43.1	103.1
65	31.4	0.2	60.2

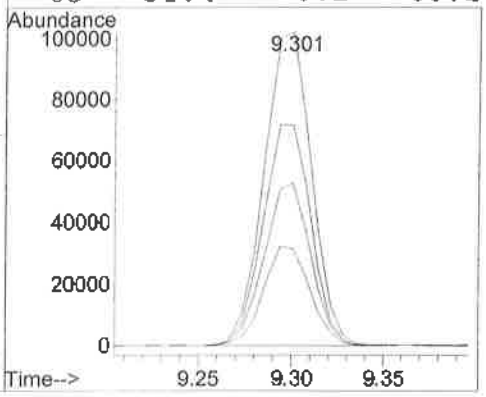

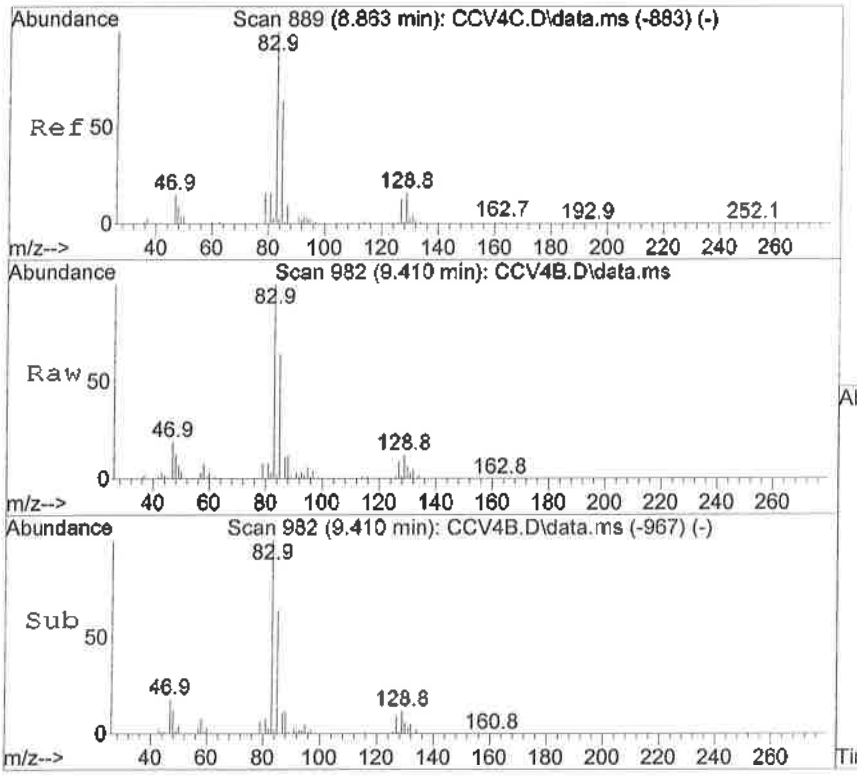

#46
Bromodichloromethane
Concen: 3.62 ppbV
RT: 9.410 min Scan# 982
Delta R.T. -0.000 min
Lab File: CCV4B.D
Acq: 6 Oct 2016 11:35 am

Tgt Ion: 83 Resp: 407307

Ion	Ratio	Lower	Upper
83	100		
85	62.9	32.8	92.8
127	8.9	0.0	37.1
129	11.7	0.0	39.2

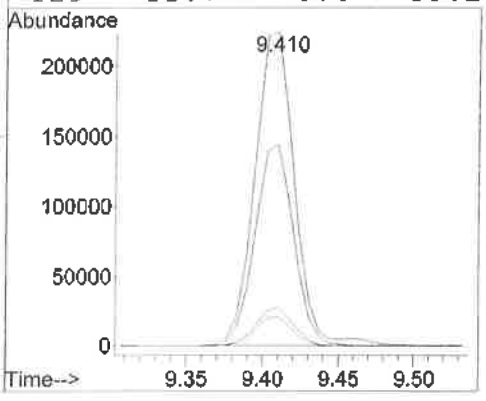

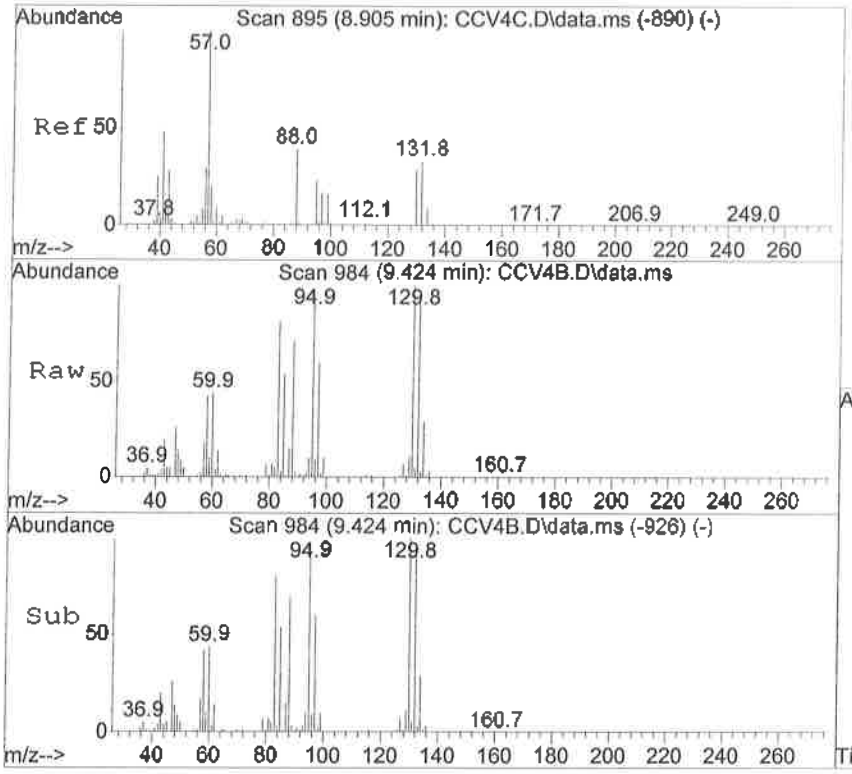

#47
1,4-Dioxane
Concen: 3.78 ppbV
RT: 9.424 min Scan# 984
Delta R.T. -0.000 min
Lab File: CCV4B.D
Acq: 6 Oct 2016 11:35 am

Tgt Ion: 88 Resp: 124533

Ion	Ratio	Lower	Upper
88	100		
58	89.3	25.6	85.6#
43	134.0	35.6	95.6#

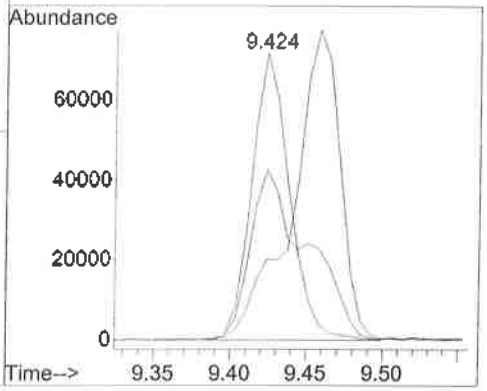

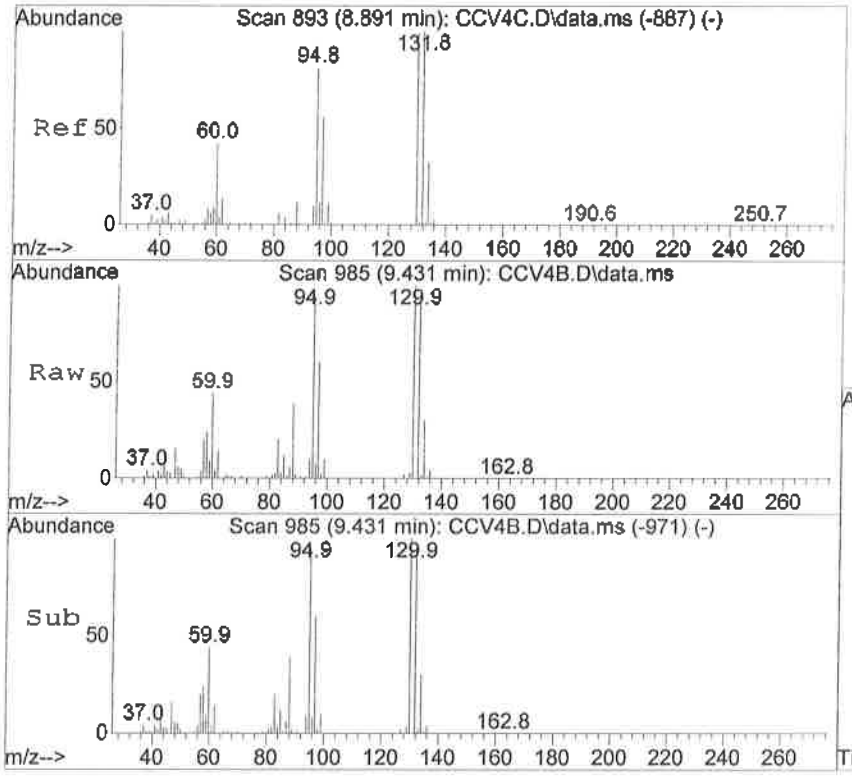

#48
Trichloroethene
Concen: 3.85 ppbV
RT: 9.431 min Scan# 985
Delta R.T. -0.007 min
Lab File: CCV4B.D
Acq: 6 Oct 2016 11:35 am

Tgt Ion: 95 Resp: 252404

Ion	Ratio	Lower	Upper
95	100		
132	104.7	55.9	115.9
60	45.8	29.7	89.7
130	109.1	61.2	121.2

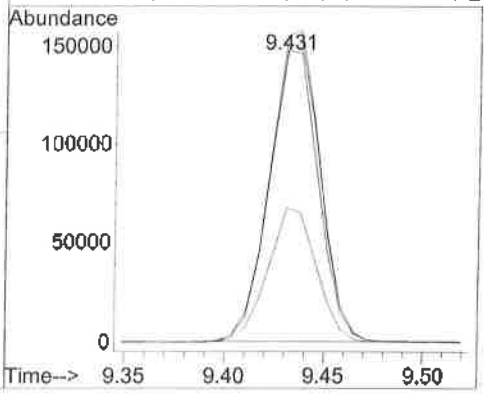

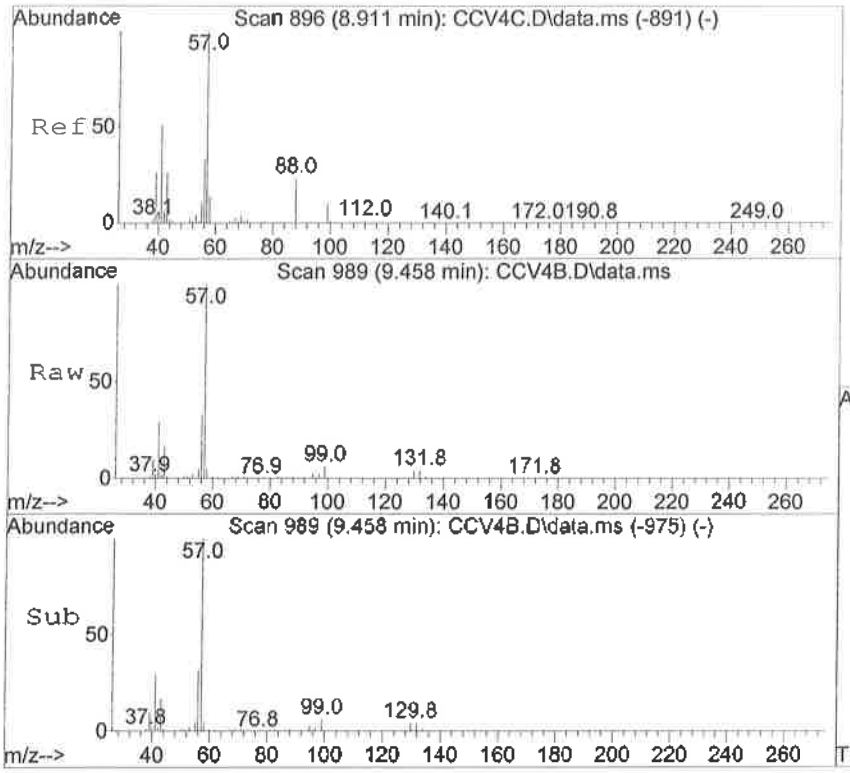

#49
2,2,4 Trimethylpentane
Concen: 4.02 ppbV
RT: 9.458 min Scan# 989
Delta R.T. -0.007 min
Lab File: CCV4B.D
Acq: 6 Oct 2016 11:35 am

Tgt Ion: 57 Resp: 809871

Ion	Ratio	Lower	Upper
57	100		
99	8.8	4.9	7.3#

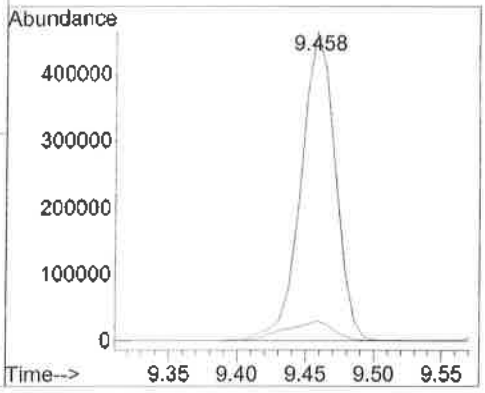

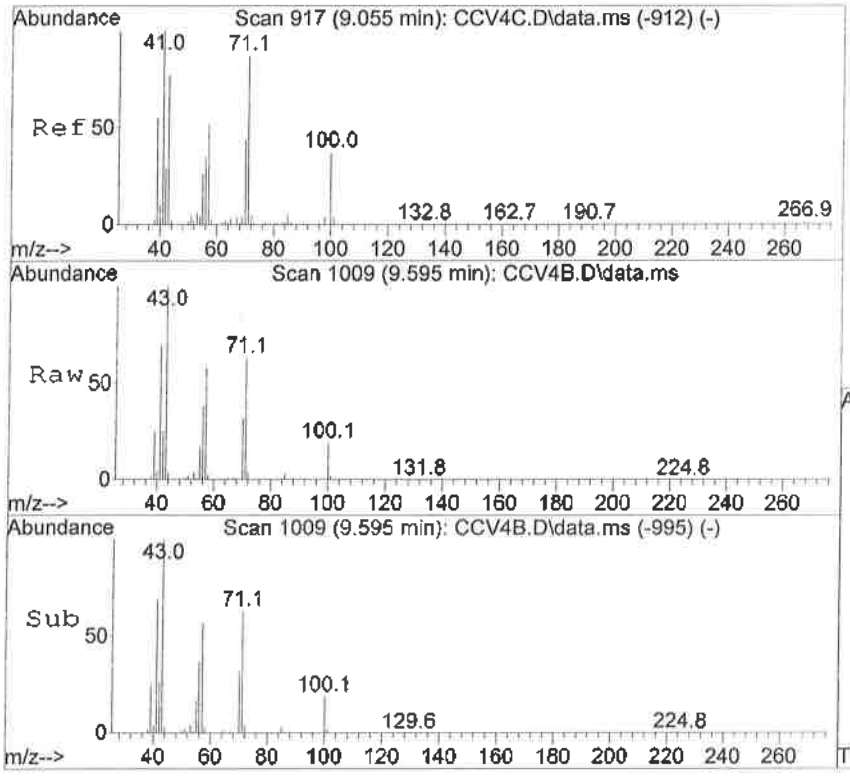

#50
Heptane
Concen: 3.84 ppbV
RT: 9.595 min Scan# 1009
Delta R.T. -0.007 min
Lab File: CCV4B.D
Acq: 6 Oct 2016 11:35 am

Tgt Ion: 71 Resp: 173280

Ion	Ratio	Lower	Upper
71	100		
100	31.3	0.0	53.4
57	88.1	74.8	134.8
43	158.9	208.1	268.1#

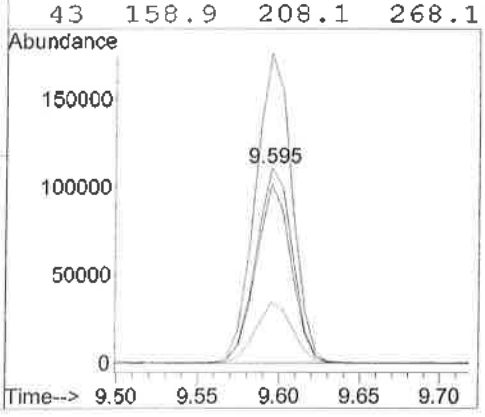

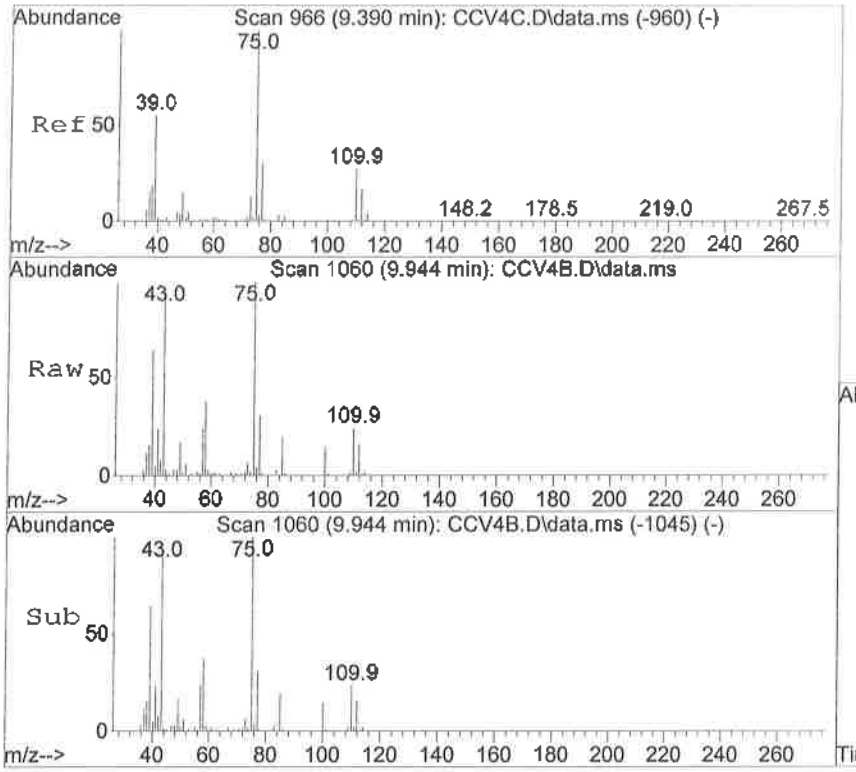

#51
cis-1,3-Dichloropropene
Concen: 3.84 ppbV
RT: 9.944 min Scan# 1060
Delta R.T. -0.000 min
Lab File: CCV4B.D
Acq: 6 Oct 2016 11:35 am

Tgt Ion: 75 Resp: 307877

Ion	Ratio	Lower	Upper
75	100		
110	24.2	0.0	47.8
49	17.8	0.0	53.4
77	31.3	1.0	61.0

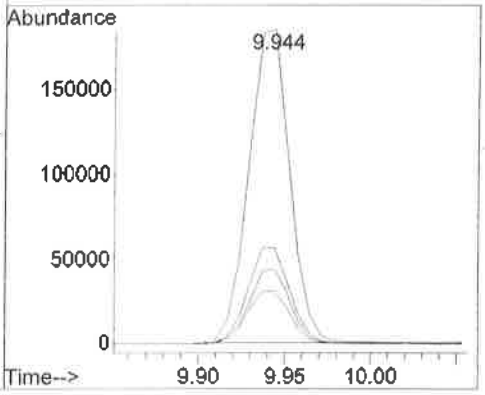

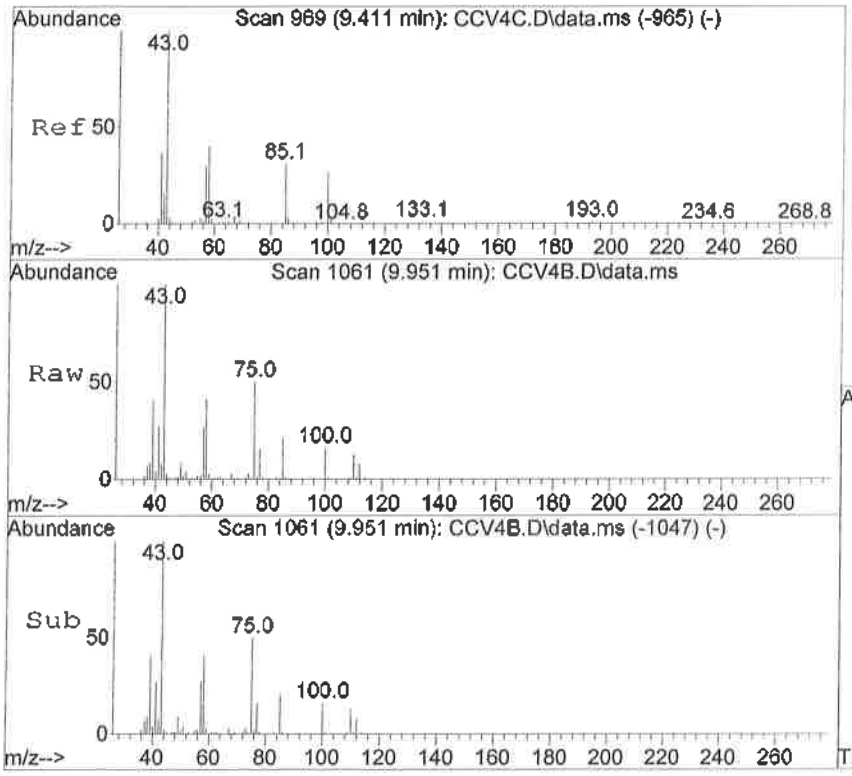

#52
4-Methyl-2-Pentanone
Concen: 3.84 ppbV
RT: 9.951 min Scan# 1061
Delta R.T. -0.007 min
Lab File: CCV4B.D
Acq: 6 Oct 2016 11:35 am

Tgt Ion: 43 Resp: 379373

Ion	Ratio	Lower	Upper
43	100		
58	40.8	6.0	66.0
85	21.6	0.0	51.0
100	16.9	0.0	43.6

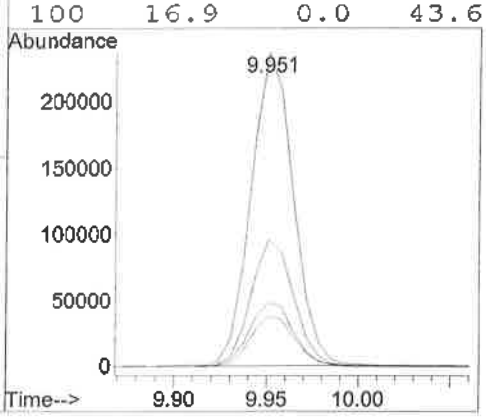

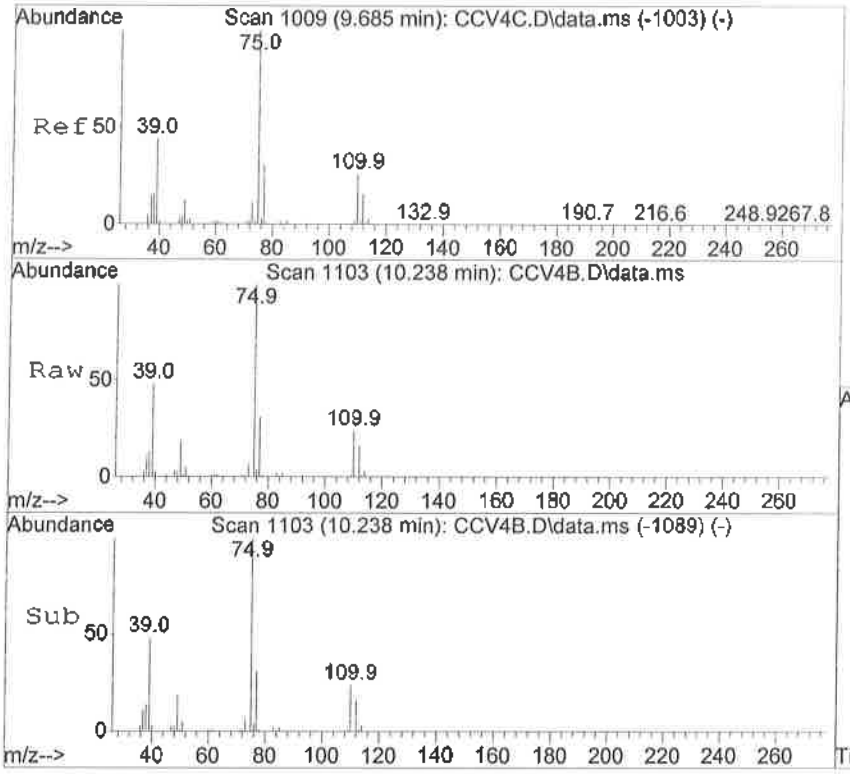

#53
trans-1,3-Dichloropropene
Concen: 3.52 ppbV
RT: 10.238 min Scan# 1103
Delta R.T. -0.007 min
Lab File: CCV4B.D
Acq: 6 Oct 2016 11:35 am

Tgt Ion: 75 Resp: 253485

Ion	Ratio	Lower	Upper
75	100		
110	24.4	0.0	48.5
49	19.3	0.0	55.6
77	31.5	1.8	61.8

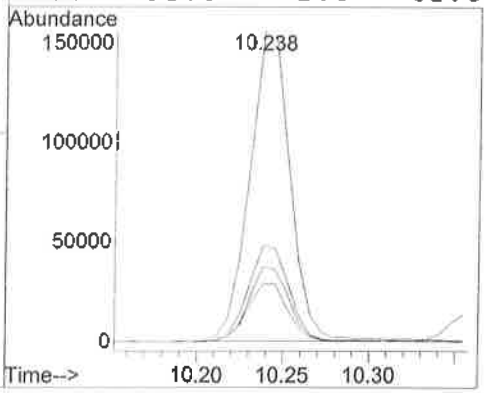

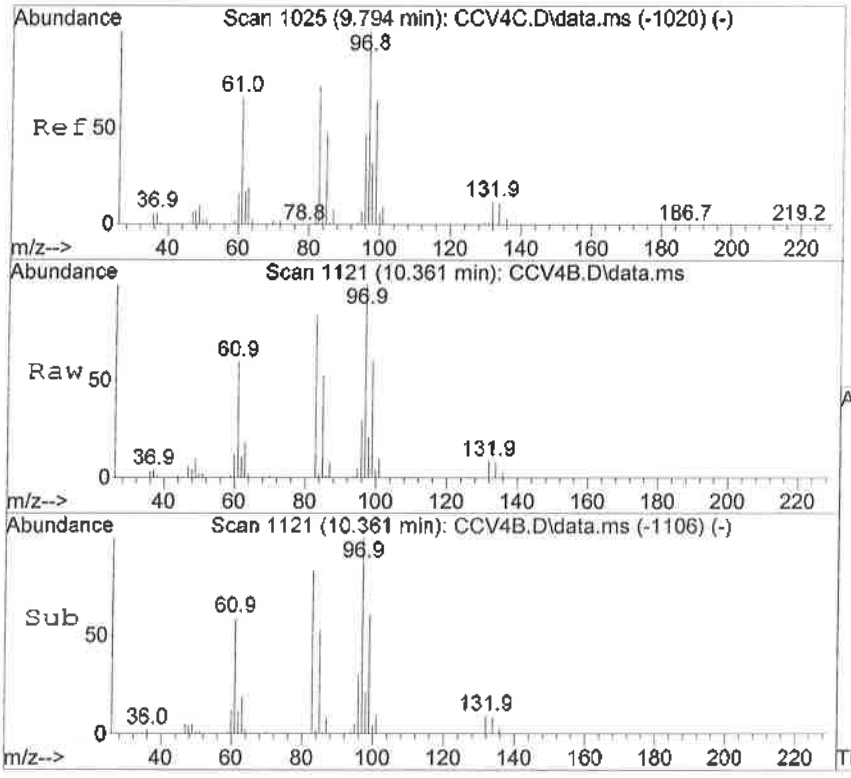

#54
1,1,2-Trichloroethane
Concen: 3.77 ppbV
RT: 10.361 min Scan# 1121
Delta R.T. -0.000 min
Lab File: CCV4B.D
Acq: 6 Oct 2016 11:35 am

Tgt Ion: 97 Resp: 232754

Ion	Ratio	Lower	Upper
97	100		
83	81.6	58.6	118.6
61	59.0	41.2	101.2
99	61.5	32.7	92.7

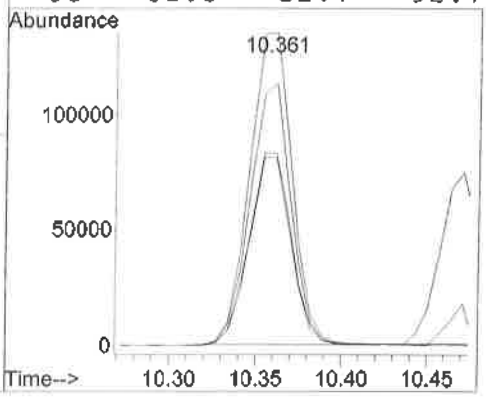

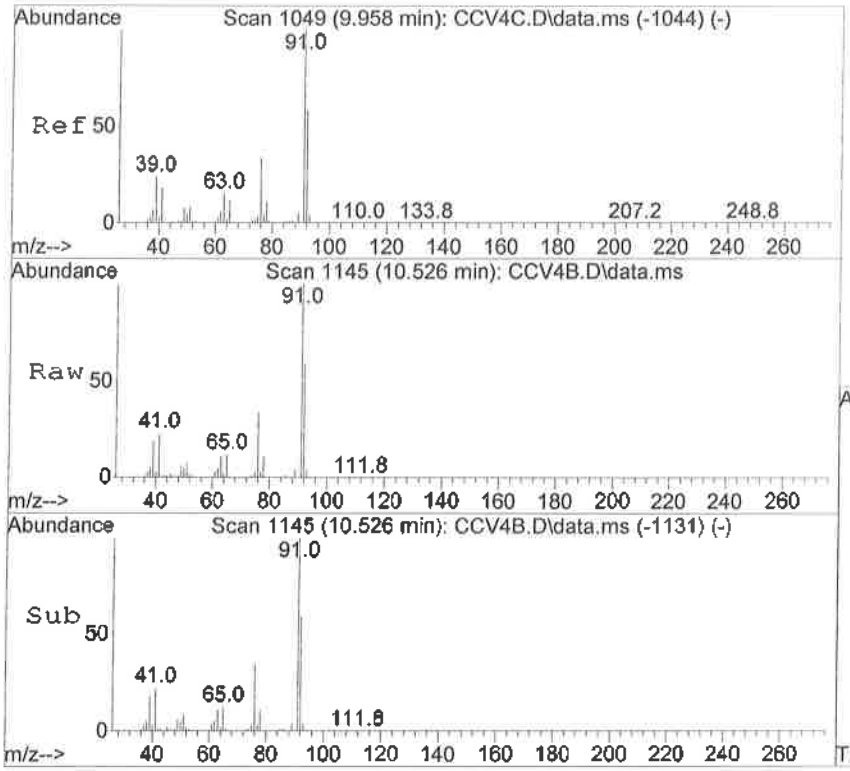

#56
Toluene
Concen: 3.69 ppbV
RT: 10.526 min Scan# 1145
Delta R.T. -0.007 min
Lab File: CCV4B.D
Acq: 6 Oct 2016 11:35 am

Tgt Ion: 91 Resp: 689187

Ion	Ratio	Lower	Upper
91	100		
92	58.8	30.0	90.0

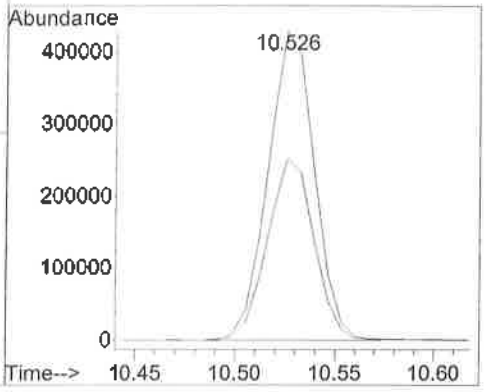

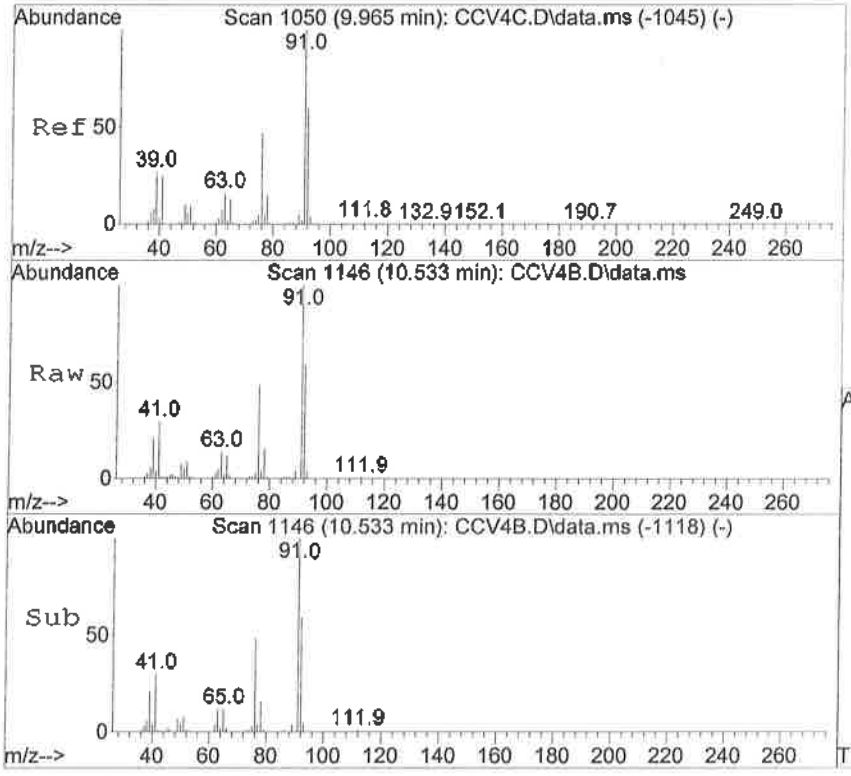

#57
1,3 Dichloropropane
Concen: 3.73 ppbV
RT: 10.533 min Scan# 1146
Delta R.T. -0.007 min
Lab File: CCV4B.D
Acq: 6 Oct 2016 11:35 am

Tgt Ion: 76 Resp: 313204

Ion	Ratio	Lower	Upper
76	100		
78	32.3	10.4	50.4

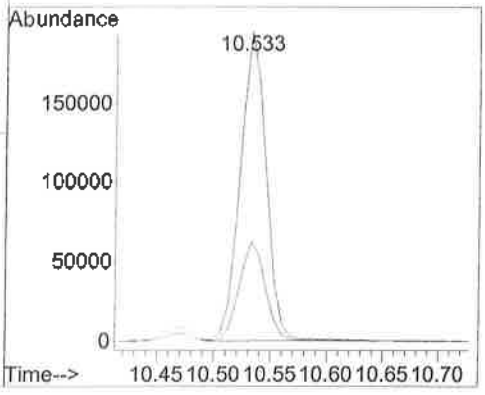

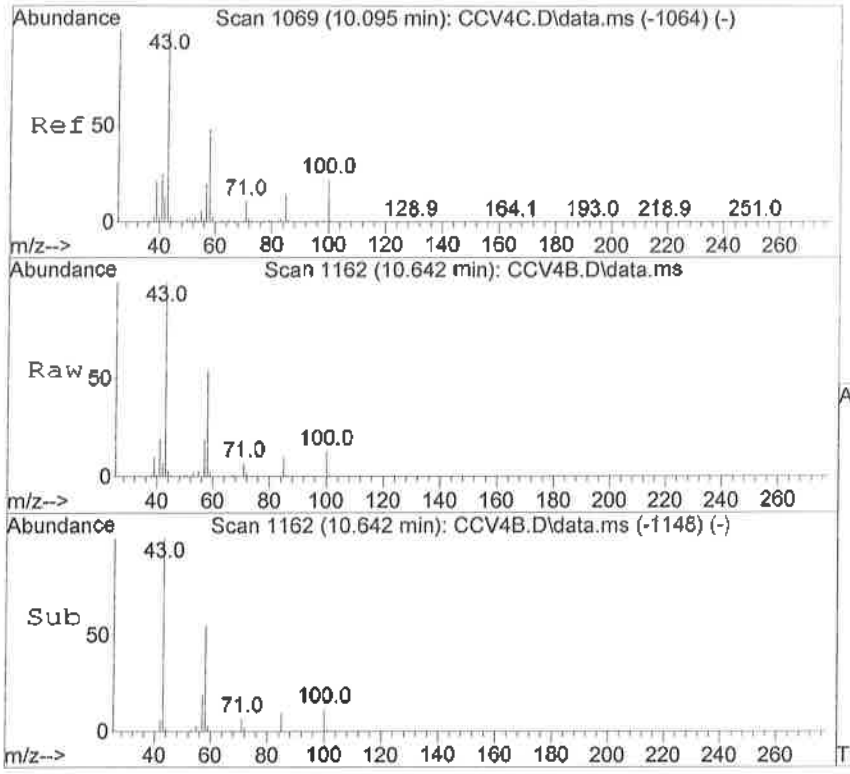

#58
2-Hexanone
Concen: 3.44 ppbV
RT: 10.642 min Scan# 1162
Delta R.T. -0.007 min
Lab File: CCV4B.D
Acq: 6 Oct 2016 11:35 am

Tgt Ion: 43 Resp: 340106

Ion	Ratio	Lower	Upper
43	100		
58	55.3	16.4	76.4
85	9.8	0.0	35.6
100	12.5	0.0	36.2

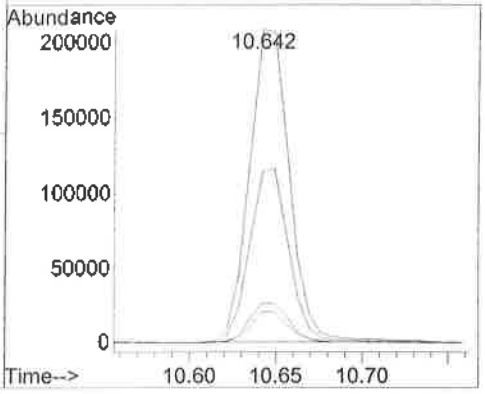

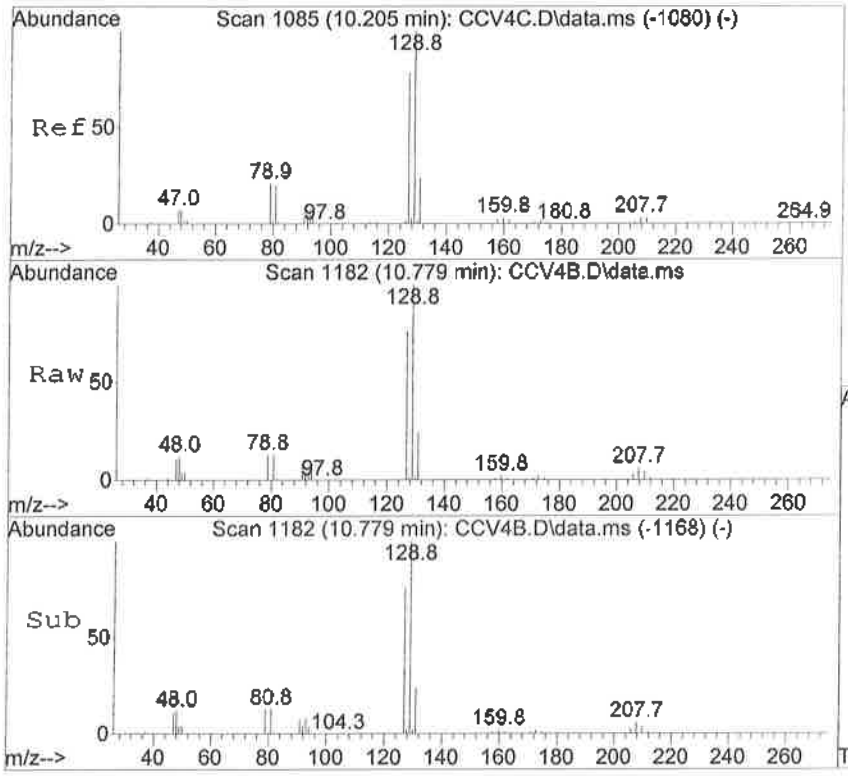

#59
Dibromochloromethane
Concen: 3.69 ppbV
RT: 10.779 min Scan# 1182
Delta R.T. -0.007 min
Lab File: CCV4B.D
Acq: 6 Oct 2016 11:35 am

Tgt Ion:129 Resp: 434147

Ion	Ratio	Lower	Upper
129	100		
127	75.4	47.3	107.3
131	24.0	0.0	54.1

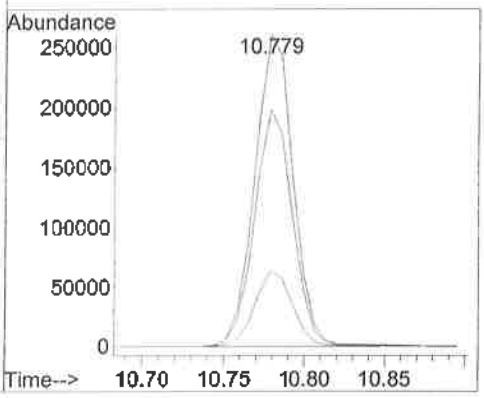

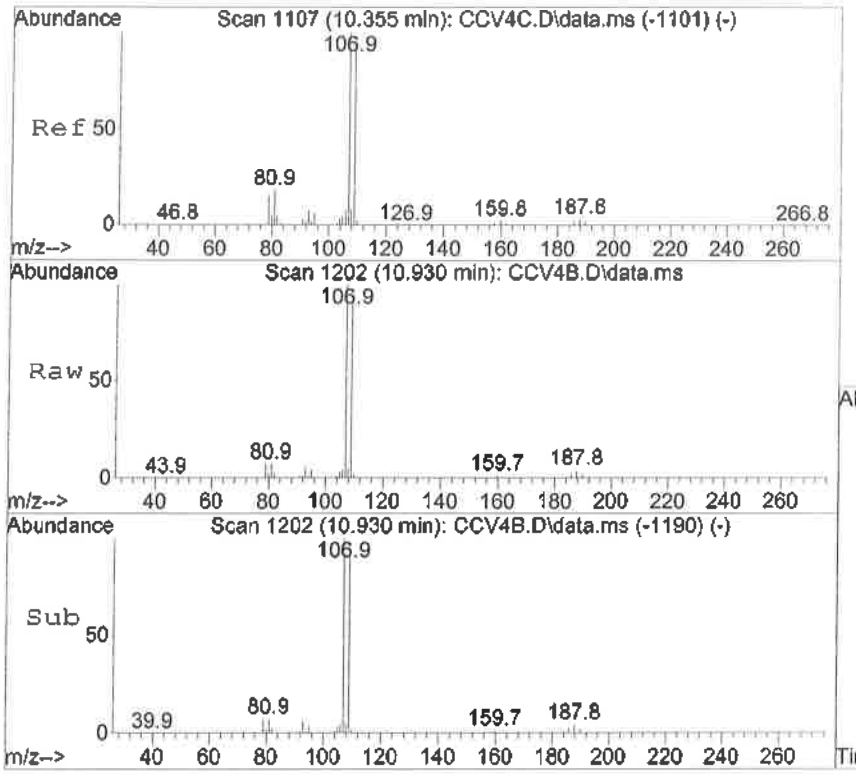

#60
1,2-Dibromoethane (EDB)
Concen: 3.62 ppbV
RT: 10.930 min Scan# 1202
Delta R.T. -0.007 min
Lab File: CCV4B.D
Acq: 6 Oct 2016 11:35 am

Tgt Ion:107 Resp: 394444

Ion	Ratio	Lower	Upper
107	100		
109	95.0	63.8	123.8
188	4.2	0.0	33.0

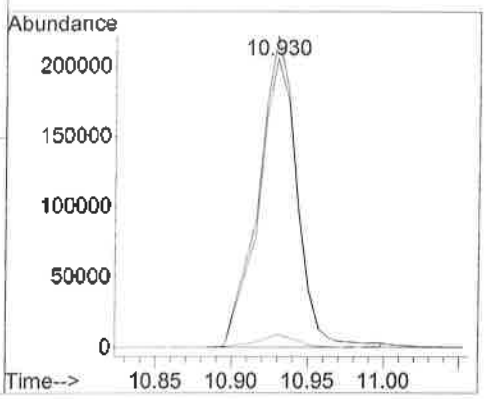

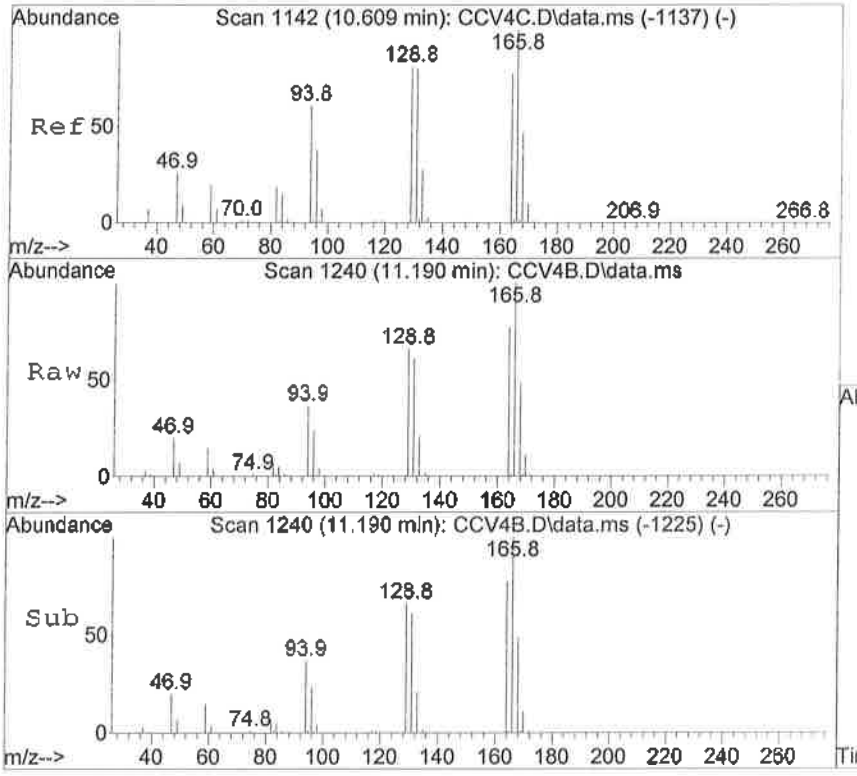

#61
Tetrachloroethene
Concen: 3.69 ppbV
RT: 11.190 min Scan# 1240
Delta R.T. -0.000 min
Lab File: CCV4B.D
Acq: 6 Oct 2016 11:35 am

Tgt Ion:166 Resp: 389883

Ion	Ratio	Lower	Upper
166	100		
164	77.2	49.1	109.1
131	62.5	43.2	103.2

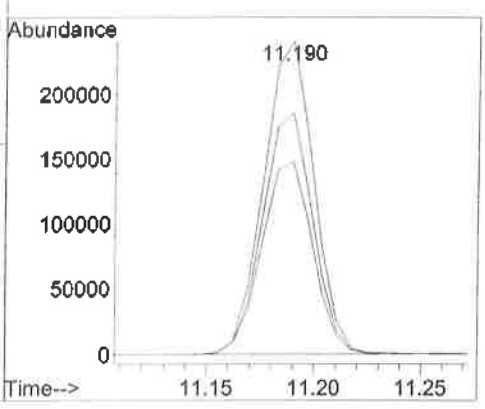

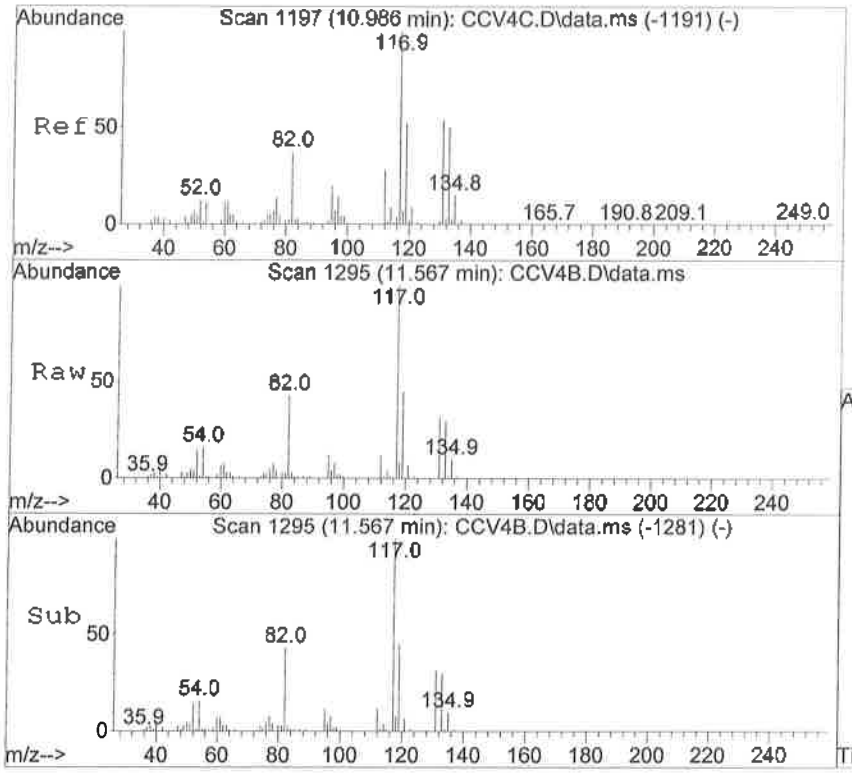

#62
1,1,1,2-Tetrachloroethane
Concen: 3.79 ppbV
RT: 11.567 min Scan# 1295
Delta R.T. -0.007 min
Lab File: CCV4B.D
Acq: 6 Oct 2016 11:35 am

Tgt Ion:131 Resp: 327150

Ion	Ratio	Lower	Upper
131	100		
133	96.5	75.6	115.6
135	31.3	9.6	49.6

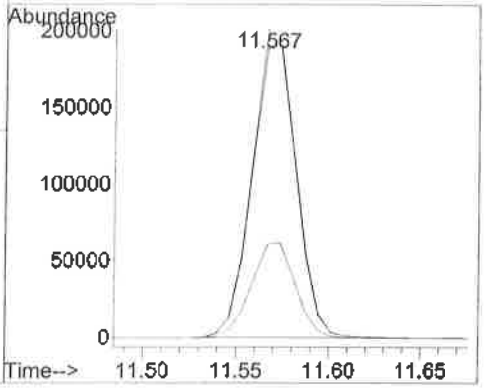

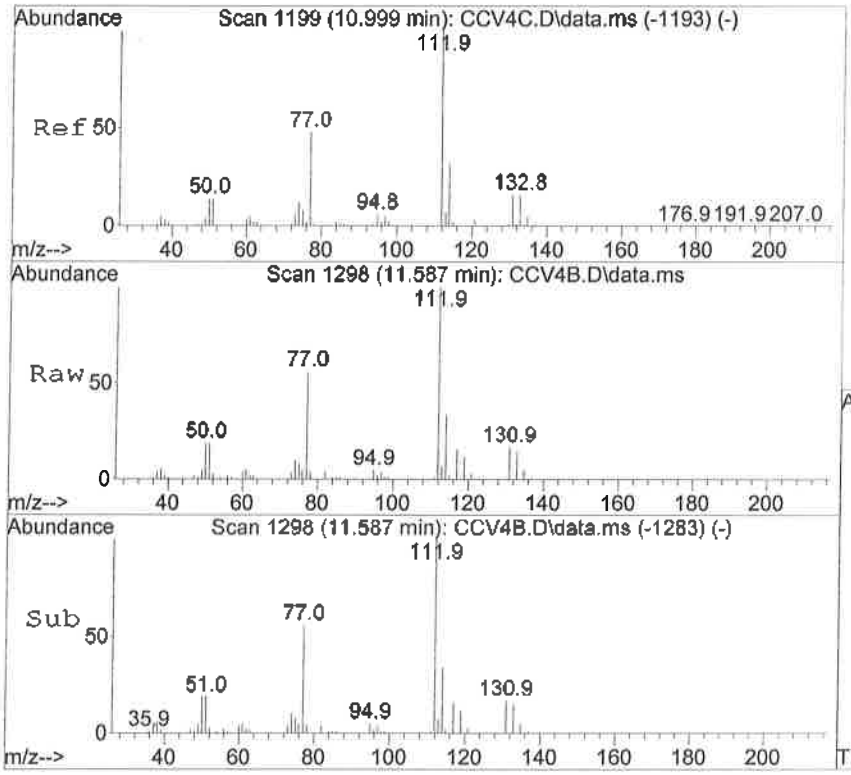

#64
Chlorobenzene
Concen: 4.03 ppbV
RT: 11.587 min Scan# 1298
Delta R.T. -0.000 min
Lab File: CCV4B.D
Acq: 6 Oct 2016 11:35 am

Tgt Ion:112 Resp: 555424

Ion	Ratio	Lower	Upper
112	100		
77	56.9	44.9	104.9
114	32.6	2.1	62.1

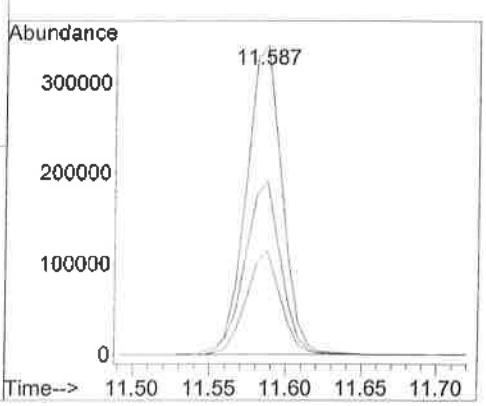

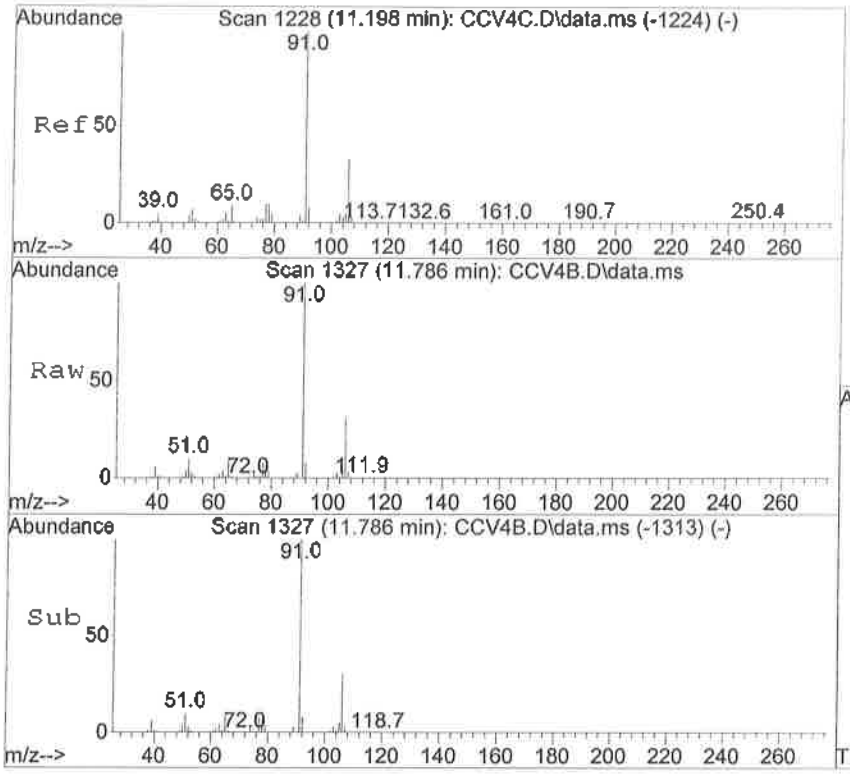

#65
Ethylbenzene
Concen: 4.29 ppbV
RT: 11.786 min Scan# 1327
Delta R.T. -0.007 min
Lab File: CCV4B.D
Acq: 6 Oct 2016 11:35 am

Tgt Ion: 91 Resp: 939228

Ion	Ratio	Lower	Upper
91	100		
106	31.4	0.0	59.2

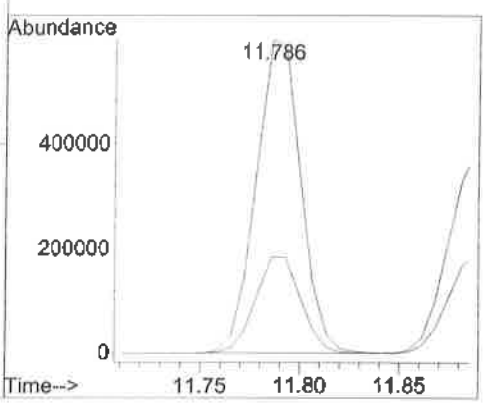

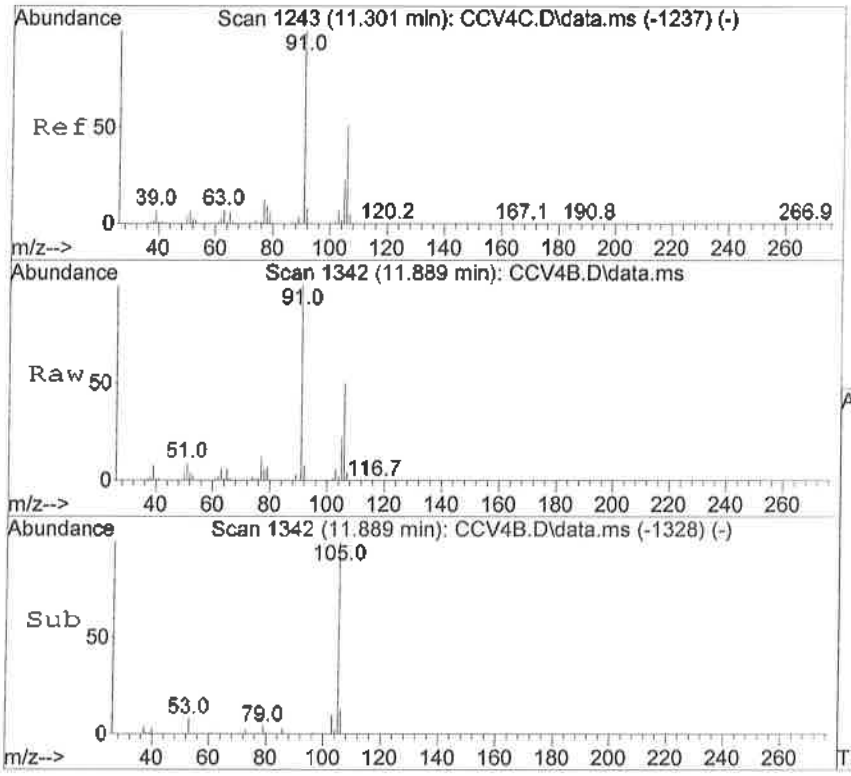

#66
m,p-Xylene
Concen: 3.93 ppbV
RT: 11.889 min Scan# 1342
Delta R.T. -0.007 min
Lab File: CCV4B.D
Acq: 6 Oct 2016 11:35 am

Tgt Ion: 91 Resp: 726221

Ion	Ratio	Lower	Upper
91	100		
106	50.8	16.5	76.5

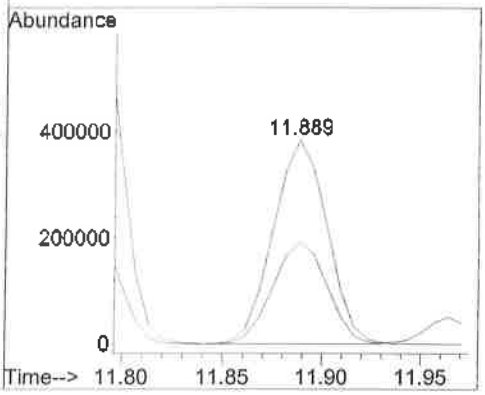

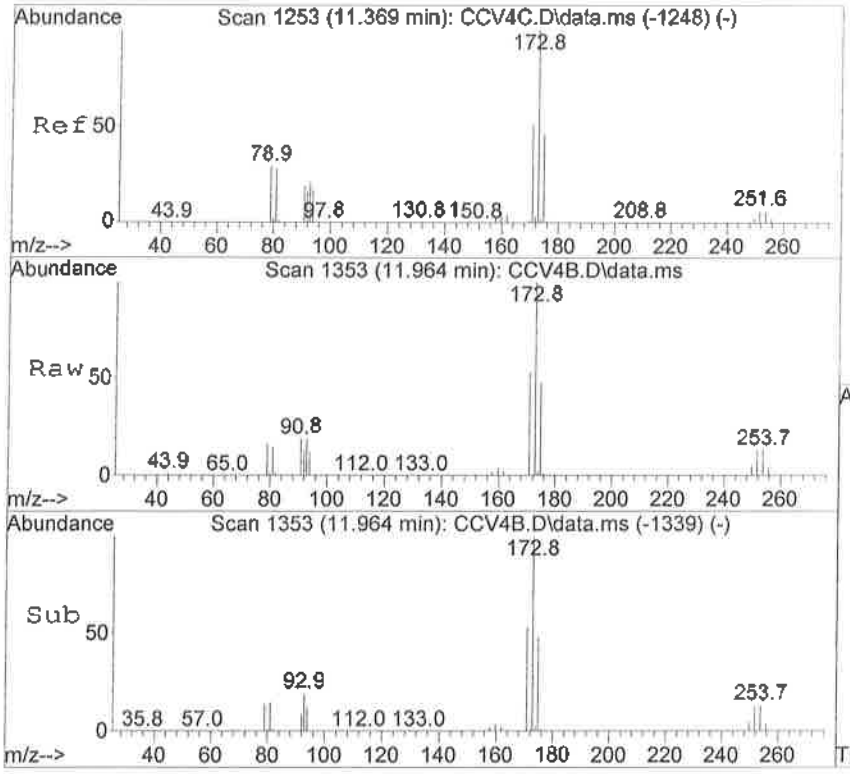

#67
Bromoform
Concen: 3.84 ppbV
RT: 11.964 min Scan# 1353
Delta R.T. -0.007 min
Lab File: CCV4B.D
Acq: 6 Oct 2016 11:35 am

Tgt Ion:173 Resp: 437475

Ion	Ratio	Lower	Upper
173	100		
171	51.2	21.7	81.7
175	48.8	18.4	78.4

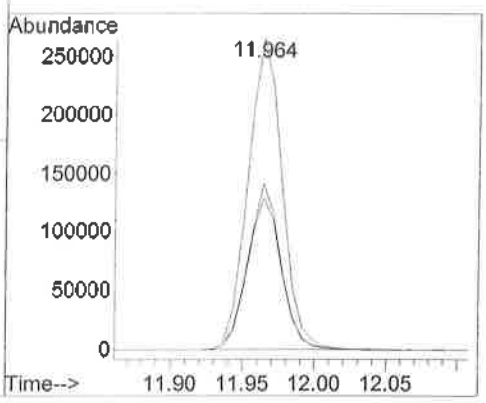

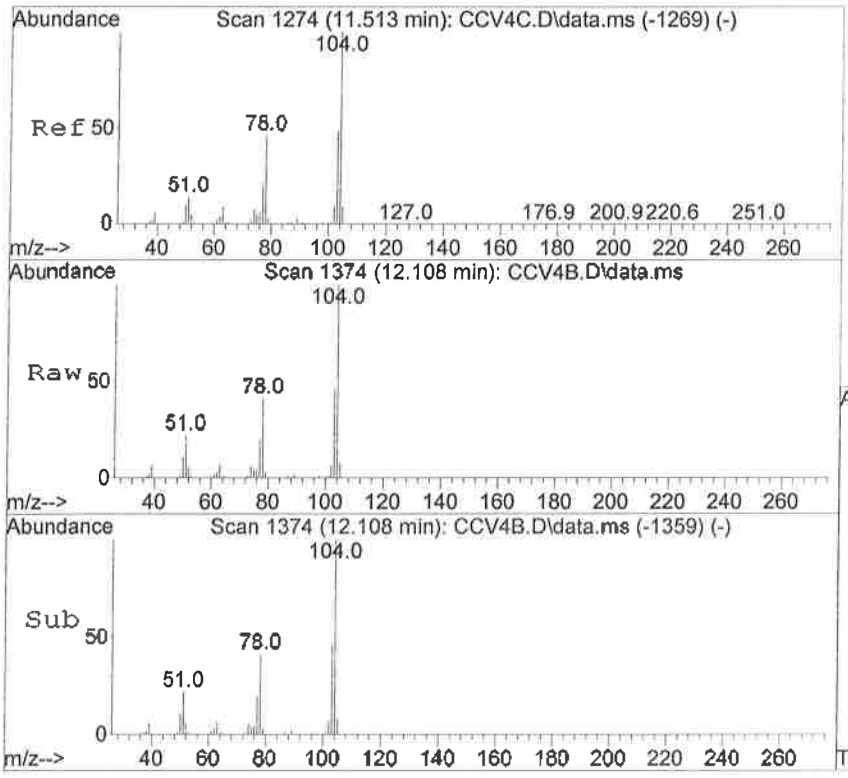

#68
Styrene
Concen: 3.72 ppbV
RT: 12.108 min Scan# 1374
Delta R.T. -0.000 min
Lab File: CCV4B.D
Acq: 6 Oct 2016 11:35 am

Tgt Ion:104 Resp: 491935

Ion	Ratio	Lower	Upper
104	100		
78	42.0	18.6	78.6
103	47.0	14.9	74.9

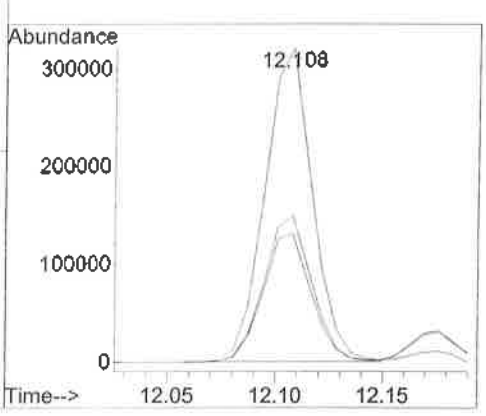

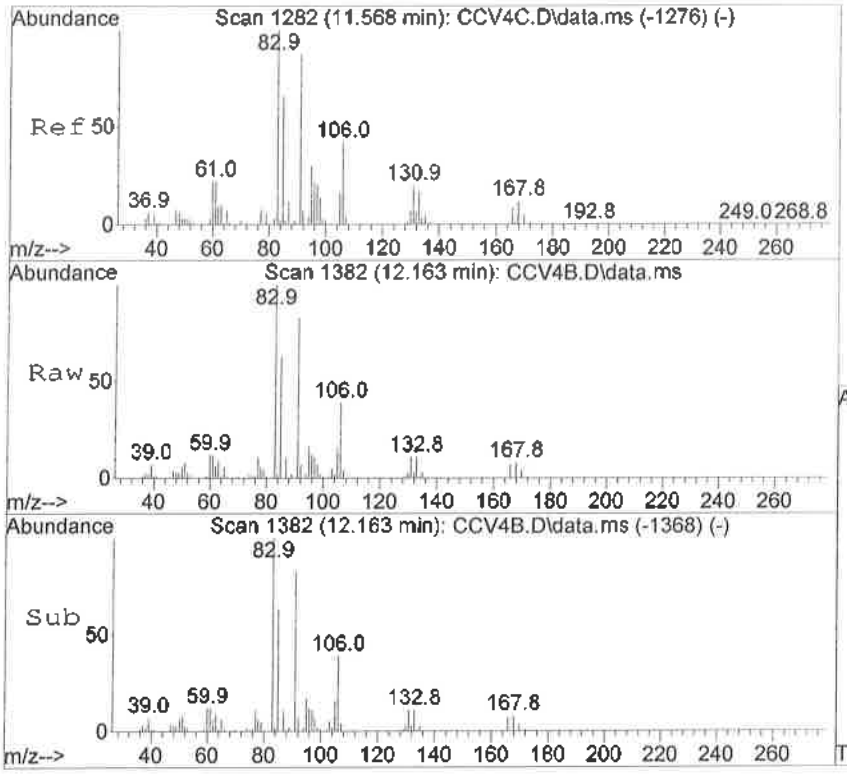

#69
1,1,2,2-Tetrachloroethane
Concen: 3.88 ppbV
RT: 12.163 min Scan# 1382
Delta R.T. -0.007 min
Lab File: CCV4B.D
Acq: 6 Oct 2016 11:35 am

Tgt Ion: 83 Resp: 477278

Ion	Ratio	Lower	Upper
83	100		
85	64.8	34.1	94.1
168	8.9	0.0	35.4
131	11.3	0.0	38.3

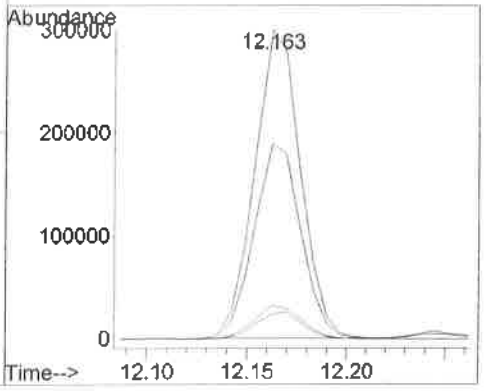

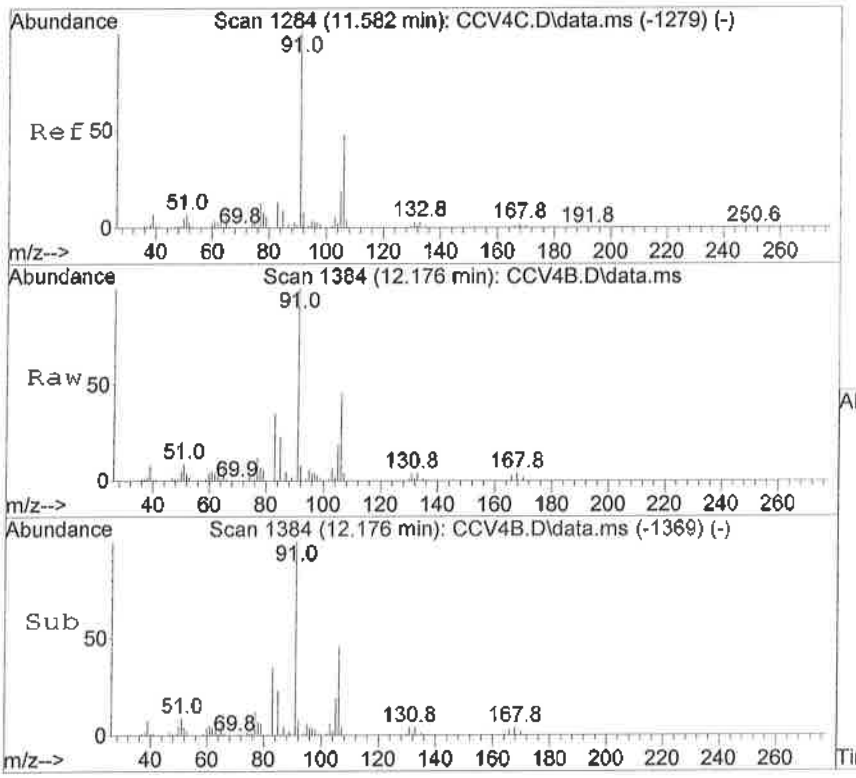

#70
o-Xylene
Concen: 3.97 ppbV
RT: 12.176 min Scan# 1384
Delta R.T. -0.000 min
Lab File: CCV4B.D
Acq: 6 Oct 2016 11:35 am

Tgt Ion: 91 Resp: 734663

Ion	Ratio	Lower	Upper
91	100		
106	47.1	13.5	73.5

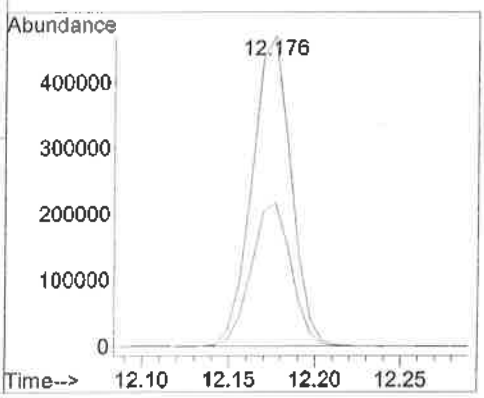

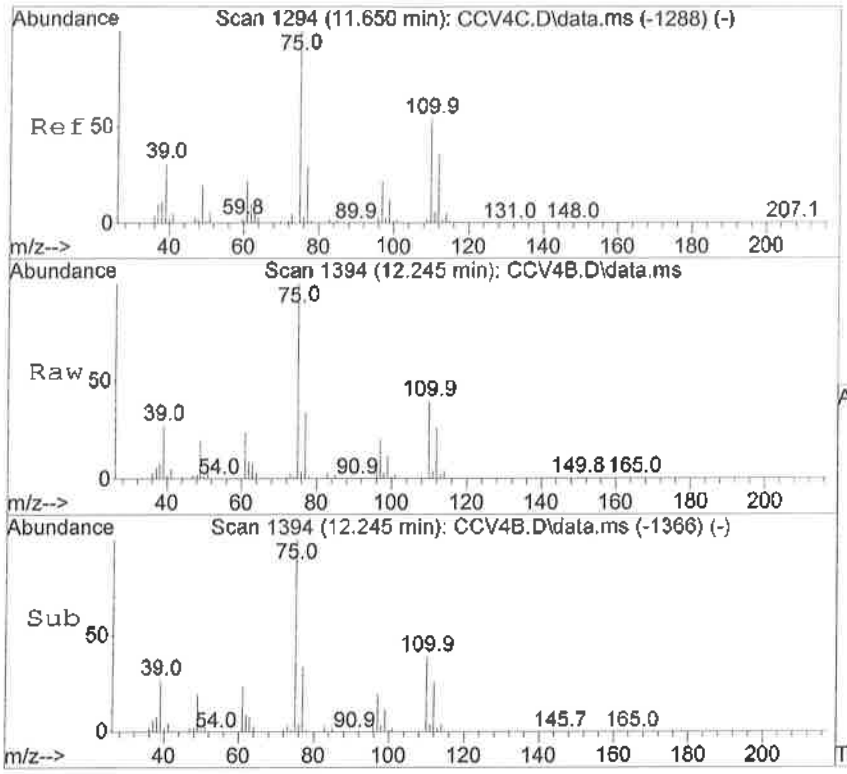

#71
1,2,3-Trichloropropane
Concen: 4.03 ppbV
RT: 12.245 min Scan# 1394
Delta R.T. -0.007 min
Lab File: CCV4B.D
Acq: 6 Oct 2016 11:35 am

Tgt Ion: 75 Resp: 394160

Ion	Ratio	Lower	Upper
75	100		
110	38.7	10.3	50.3
112	25.5	0.0	39.0

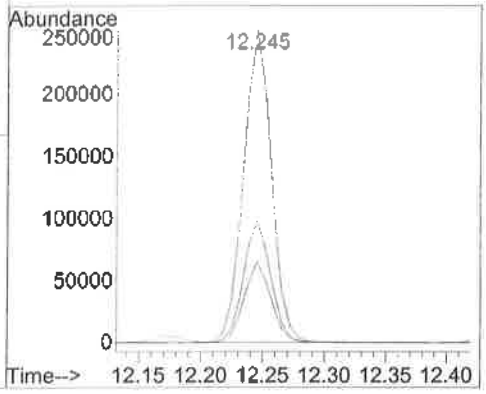

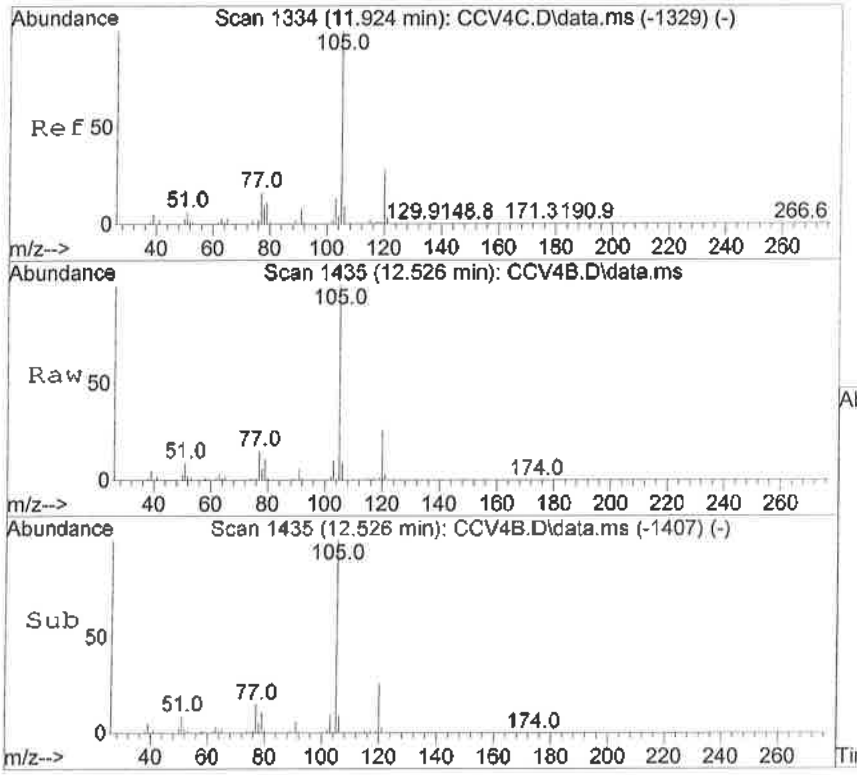

#73
Isopropylbenzene
Concen: 3.95 ppbV
RT: 12.526 min Scan# 1435
Delta R.T. -0.007 min
Lab File: CCV4B.D
Acq: 6 Oct 2016 11:35 am

Tgt Ion:105 Resp: 1118306

Ion	Ratio	Lower	Upper
105	100		
120	25.7	4.5	44.5

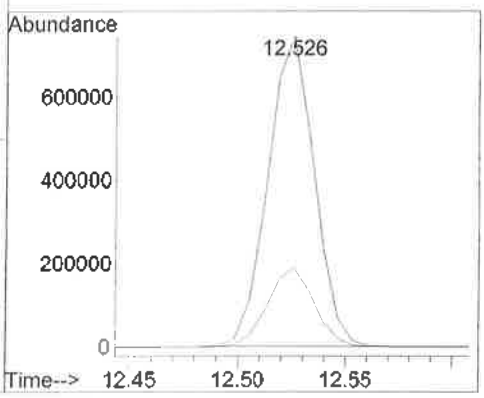

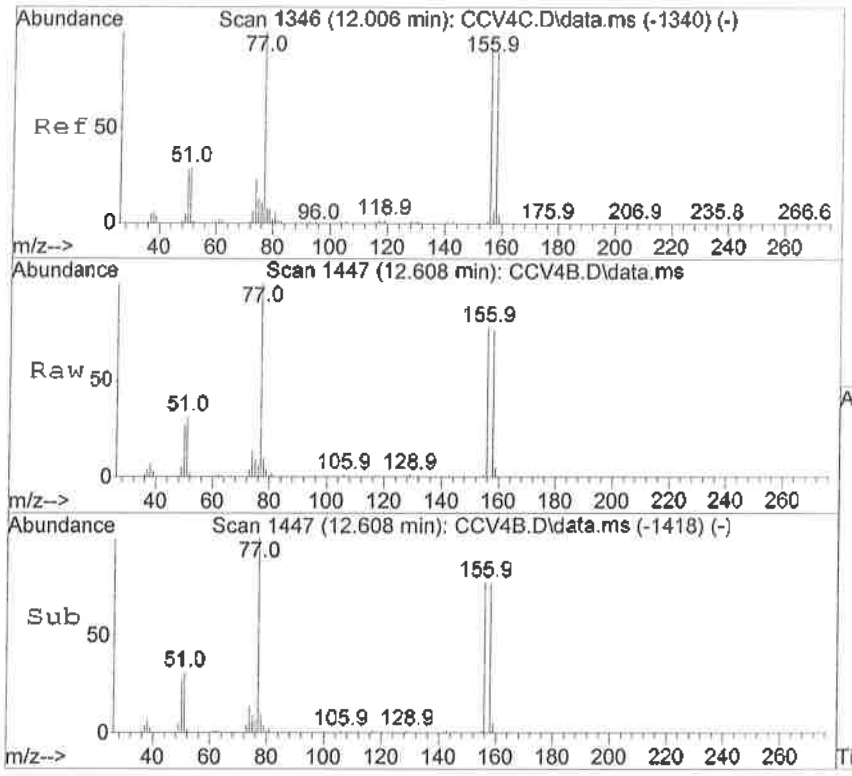

#74
Bromobenzene
Concen: 3.91 ppbV
RT: 12.608 min Scan# 1447
Delta R.T. -0.000 min
Lab File: CCV4B.D
Acq: 6 Oct 2016 11:35 am

Tgt Ion:156 Resp: 374370

Ion	Ratio	Lower	Upper
156	100		
158	98.2	75.9	115.9

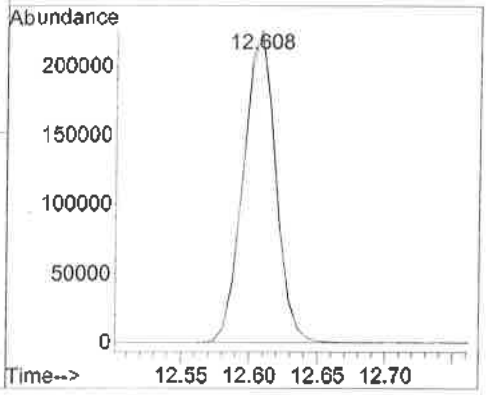

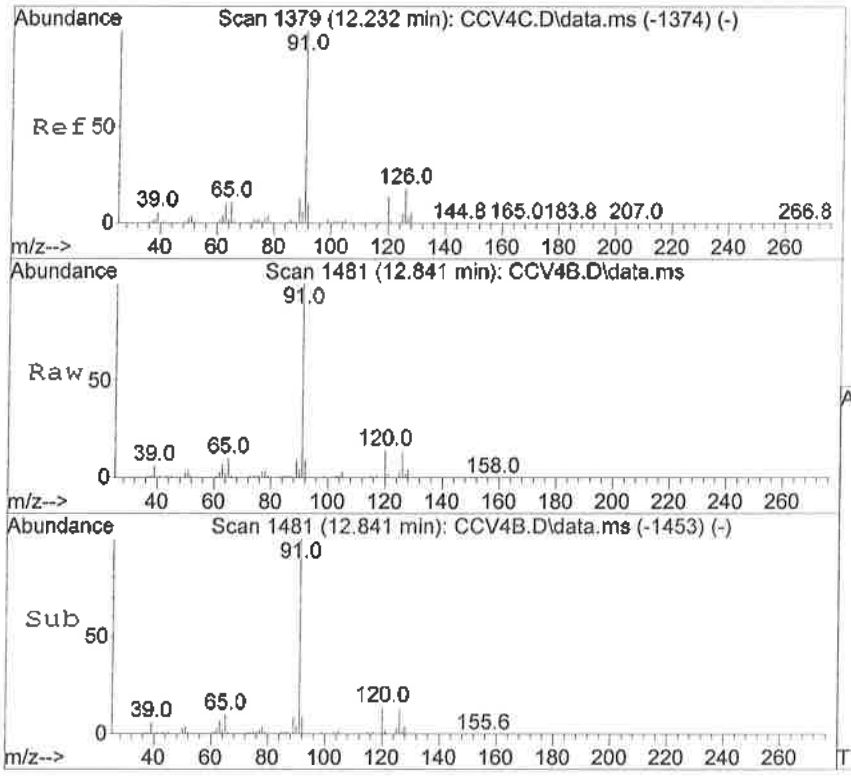

#75
2-Chlorotoluene
Concen: 3.93 ppbV
RT: 12.841 min Scan# 1481
Delta R.T. -0.007 min
Lab File: CCV4B.D
Acq: 6 Oct 2016 11:35 am

Tgt Ion:126 Resp: 287552

Ion	Ratio	Lower	Upper
126	100		
91	753.6	1174.6	1214.6#

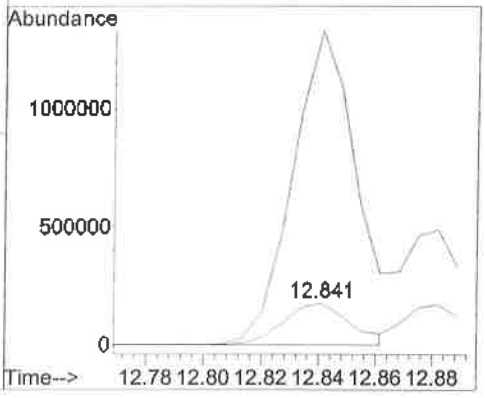

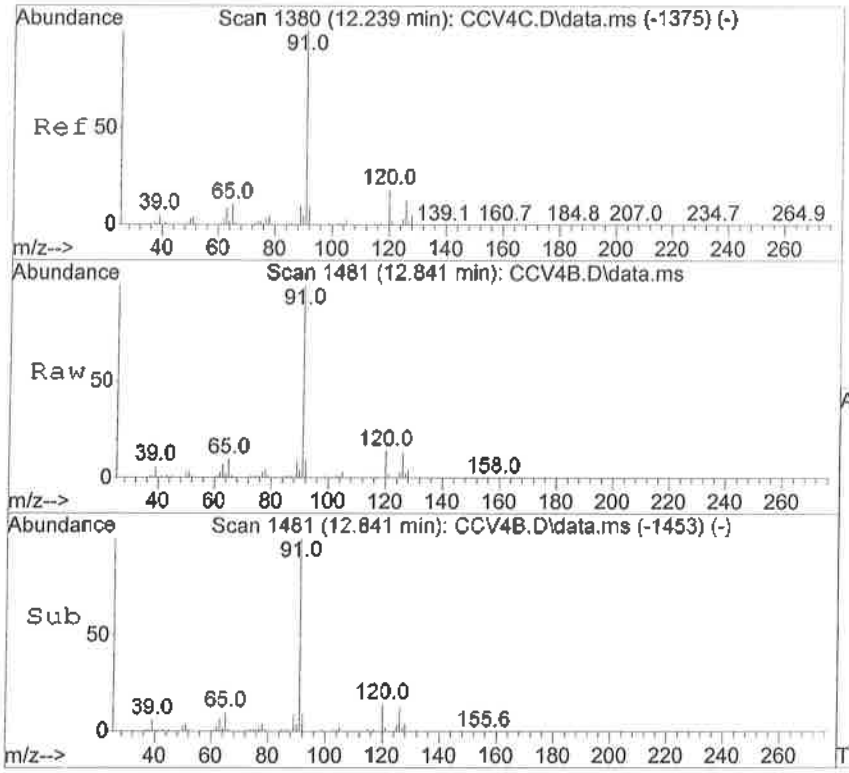

#76
n-Propylbenzene
Concen: 4.00 ppbV
RT: 12.841 min Scan# 1481
Delta R.T. -0.007 min
Lab File: CCV4B.D
Acq: 6 Oct 2016 11:35 am

Tgt Ion: 91 Resp: 2167030

Ion	Ratio	Lower	Upper
91	100		
120	13.7	0.0	29.2

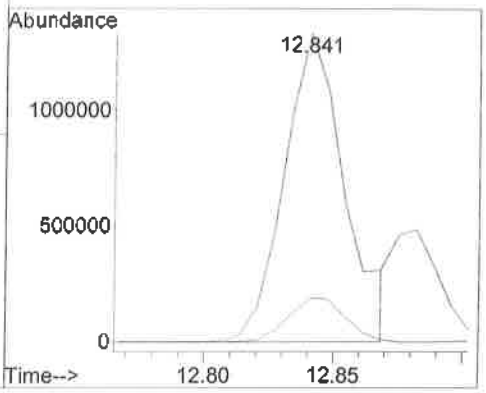

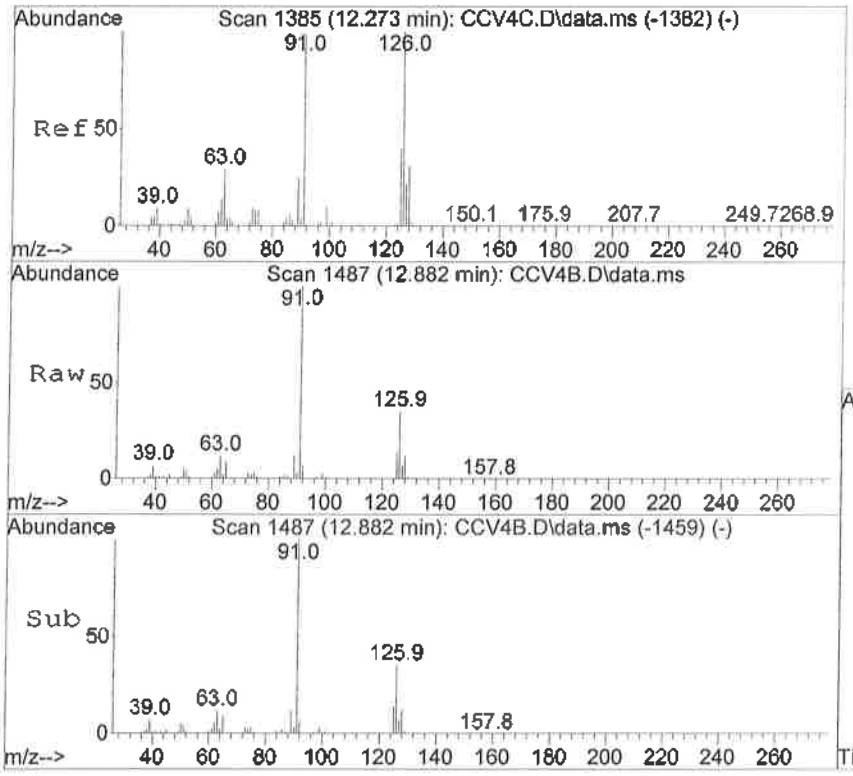

#77
4-Chlorotoluene
Concen: 3.90 ppbV
RT: 12.882 min Scan# 1487
Delta R.T. -0.007 min
Lab File: CCV4B.D
Acq: 6 Oct 2016 11:35 am

Tgt Ion:126 Resp: 257111

Ion	Ratio	Lower	Upper
126	100		
91	44.8	1262.4	1302.4#

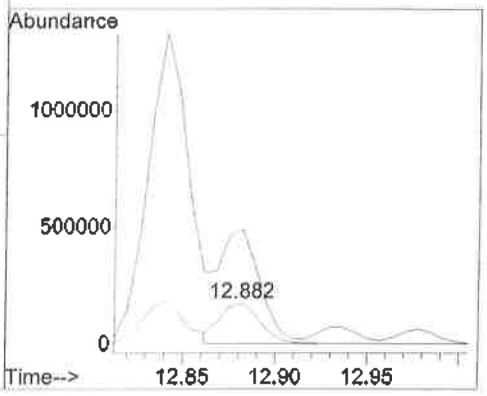

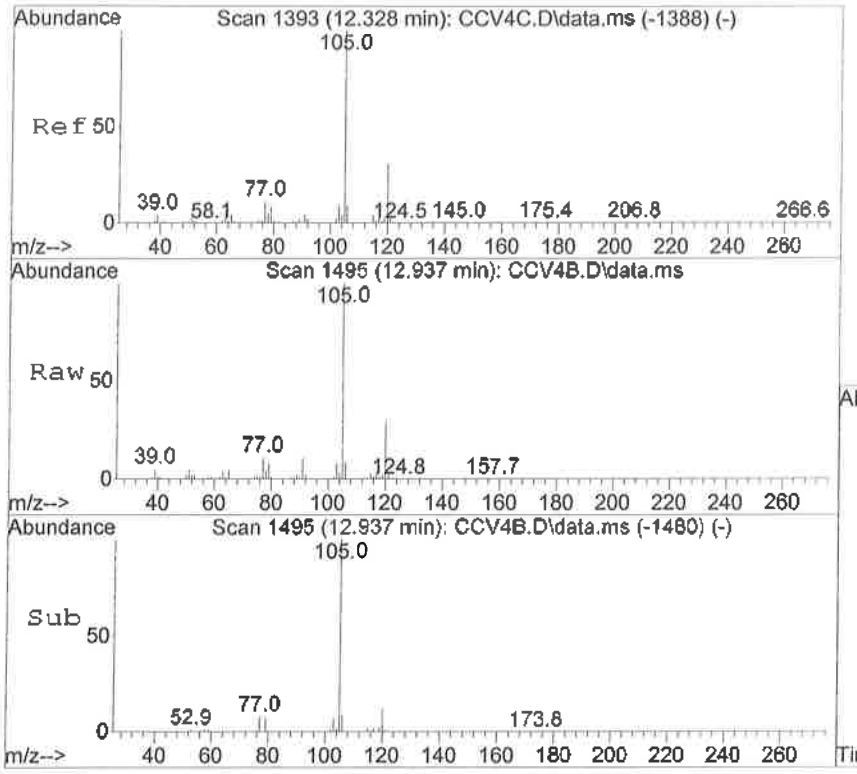

#78
4-Ethyltoluene
Concen: 3.65 ppbV
RT: 12.937 min Scan# 1495
Delta R.T. -0.000 min
Lab File: CCV4B.D
Acq: 6 Oct 2016 11:35 am

Tgt Ion:105 Resp: 1090361

Ion	Ratio	Lower	Upper
105	100		
120	30.2	0.0	58.2

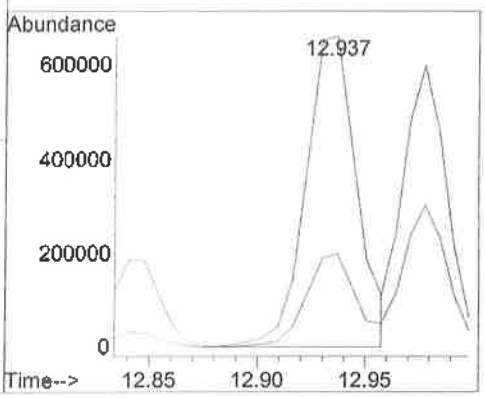

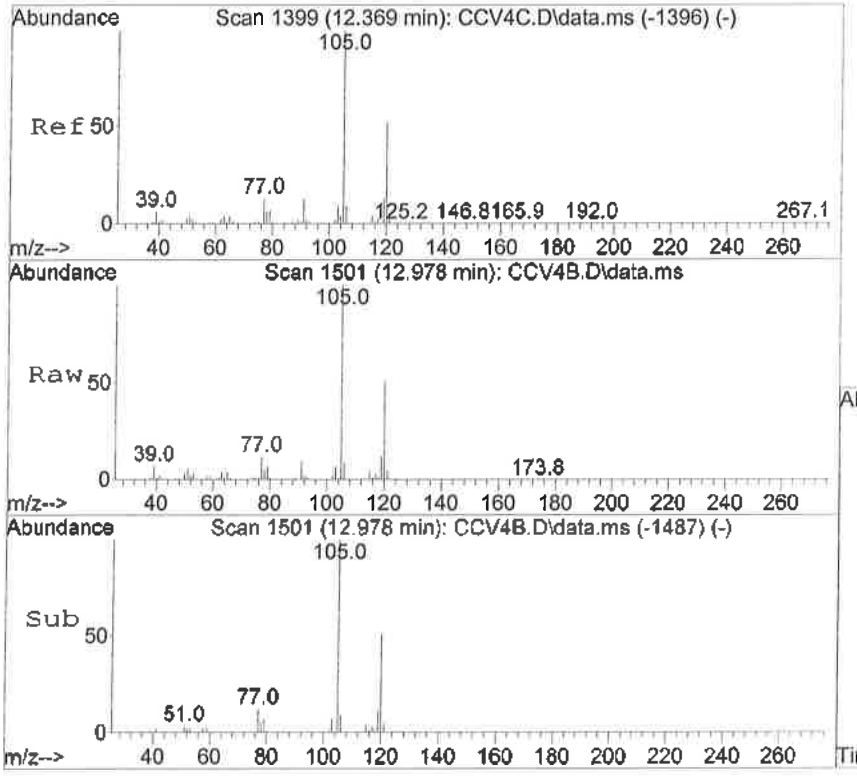

#79
1,3,5-Trimethylbenzene
Concen: 3.77 ppbV
RT: 12.978 min Scan# 1501
Delta R.T. -0.007 min
Lab File: CCV4B.D
Acq: 6 Oct 2016 11:35 am

Tgt Ion:105 Resp: 850135

Ion	Ratio	Lower	Upper
105	100		
120	50.6	15.1	75.1

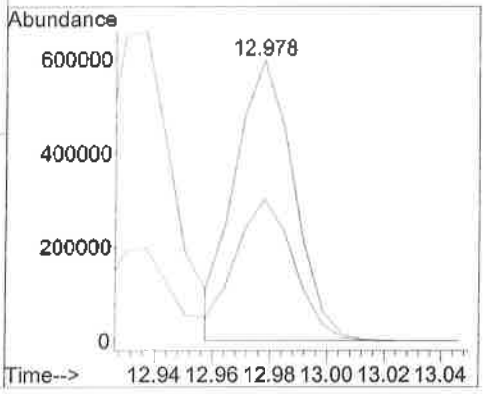

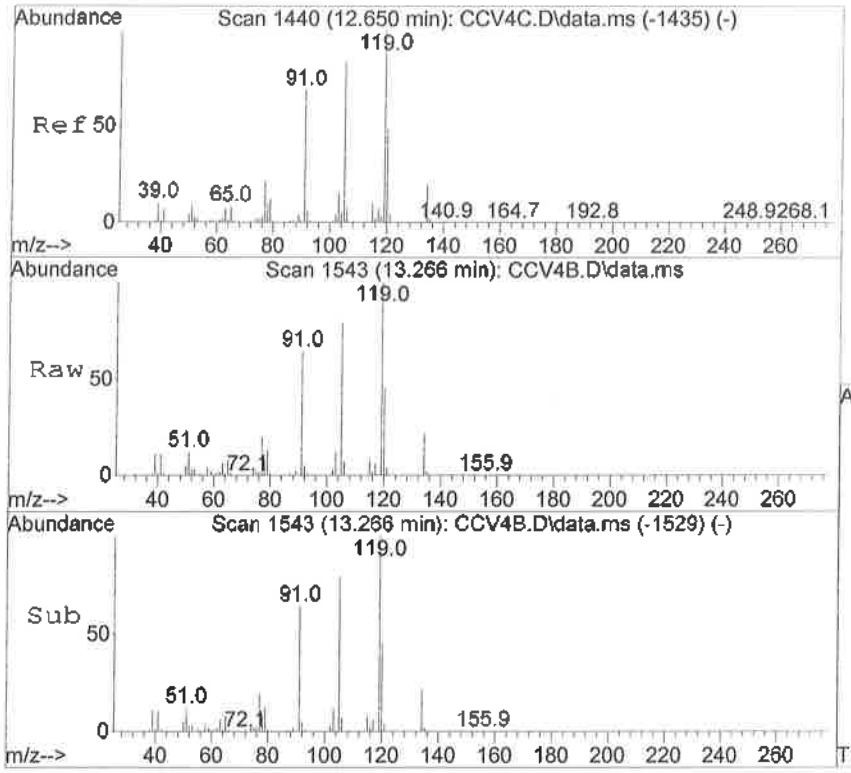

#80
tert-Butylbenzene
Concen: 3.89 ppbV
RT: 13.266 min Scan# 1543
Delta R.T. -0.007 min
Lab File: CCV4B.D
Acq: 6 Oct 2016 11:35 am

Tgt Ion:119 Resp: 1038701

Ion	Ratio	Lower	Upper
119	100		
91	64.9	62.8	94.2

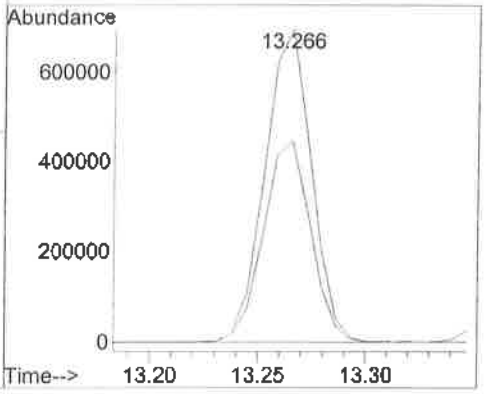

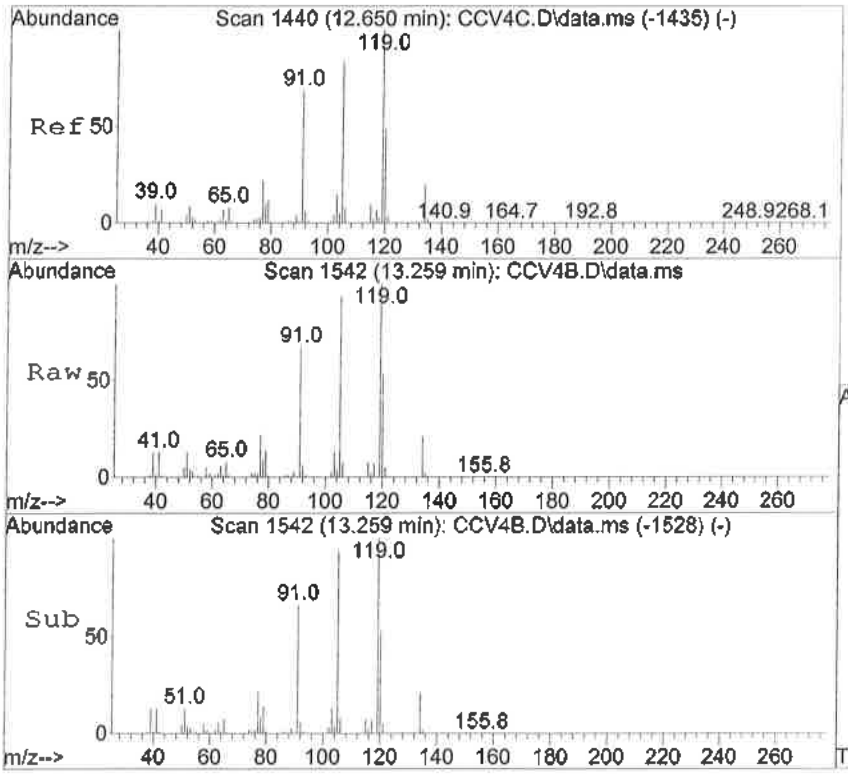

#81
1,2,4-Trimethylbenzene
Concen: 3.68 ppbV
RT: 13.259 min Scan# 1542
Delta R.T. -0.007 min
Lab File: CCV4B.D
Acq: 6 Oct 2016 11:35 am

Tgt Ion:105 Resp: 885135

Ion	Ratio	Lower	Upper
105	100		
120	56.9	21.8	81.8

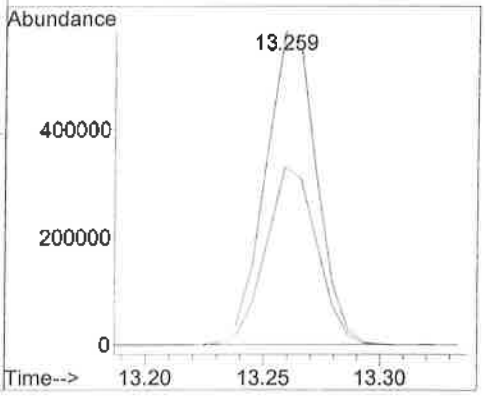

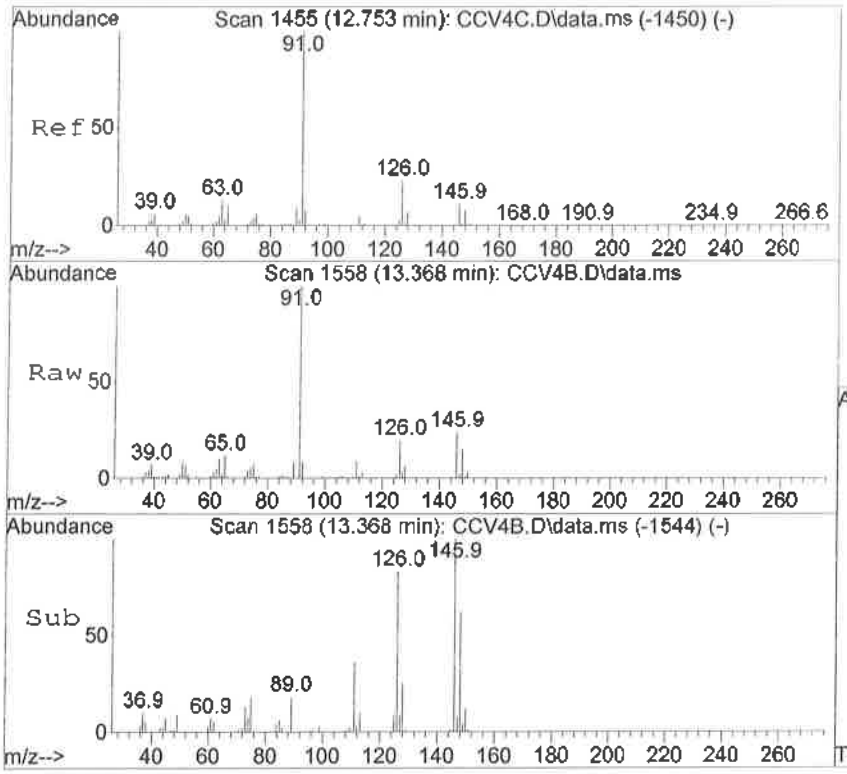

#82
Benzyl Chloride
Concen: 2.93 ppbV
RT: 13.368 min Scan# 1558
Delta R.T. -0.007 min
Lab File: CCV4B.D
Acq: 6 Oct 2016 11:35 am

Tgt Ion: 91 Resp: 347218

Ion	Ratio	Lower	Upper
91	100		
126	20.9	0.0	48.0

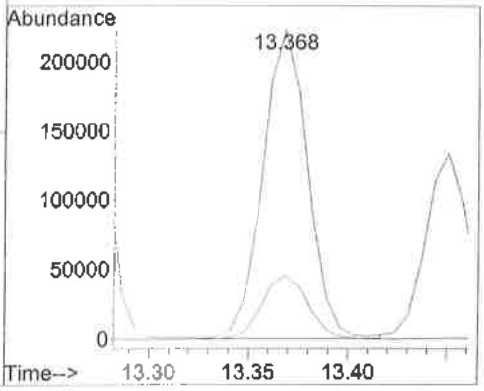

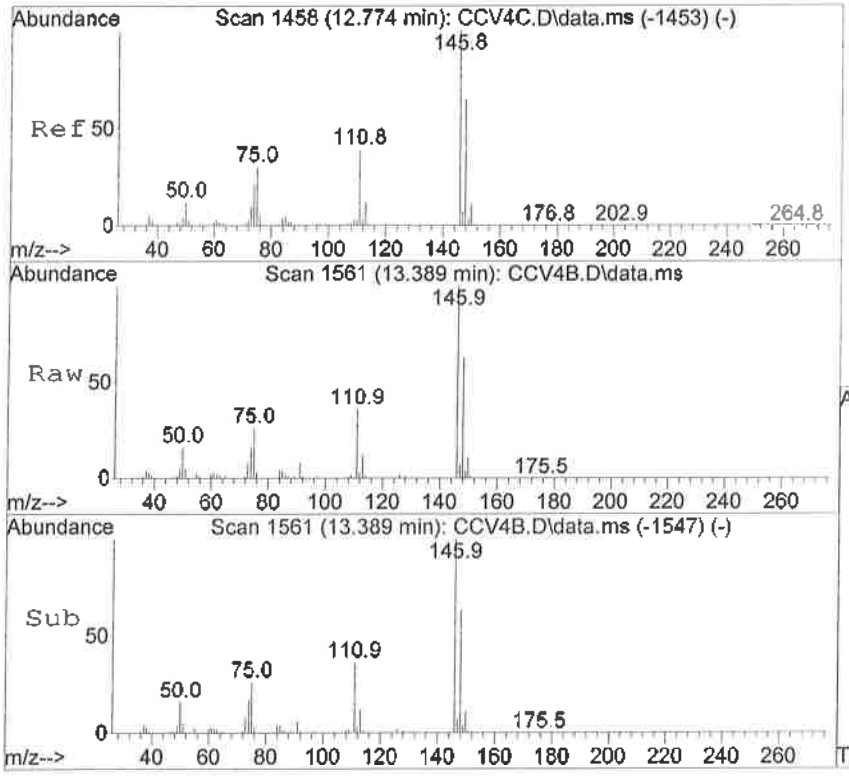

#83
1,3-Dichlorobenzene
Concen: 3.60 ppbV
RT: 13.389 min Scan# 1561
Delta R.T. -0.007 min
Lab File: CCV4B.D
Acq: 6 Oct 2016 11:35 am

Tgt Ion:146 Resp: 578888

Ion	Ratio	Lower	Upper
146	100		
148	64.3	34.5	94.5
111	36.0	11.9	71.9

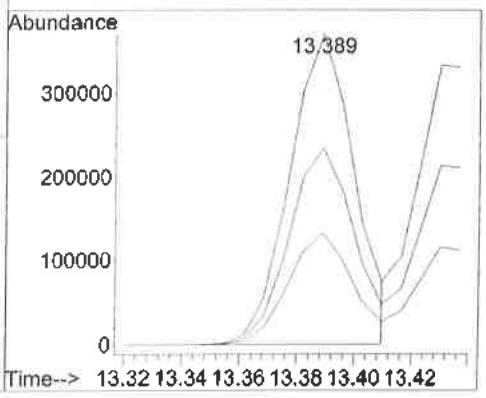

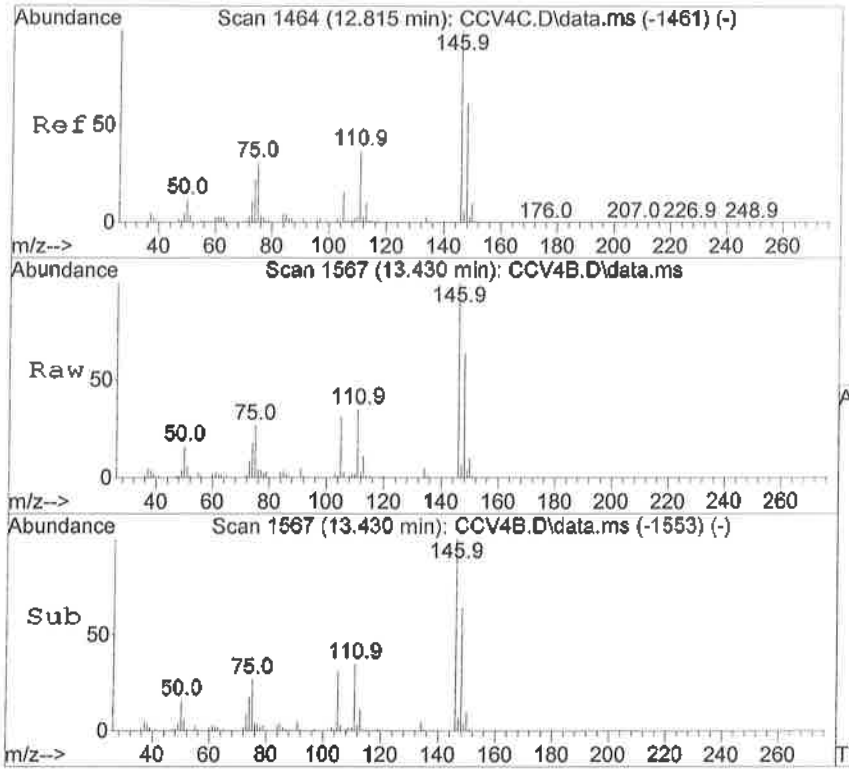

#84
1,4-Dichlorobenzene
Concen: 3.69 ppbV
RT: 13.430 min Scan# 1567
Delta R.T. -0.007 min
Lab File: CCV4B.D
Acq: 6 Oct 2016 11:35 am

Tgt Ion:146 Resp: 538209

Ion	Ratio	Lower	Upper
146	100		
148	64.6	33.2	93.2
111	34.7	9.9	69.9

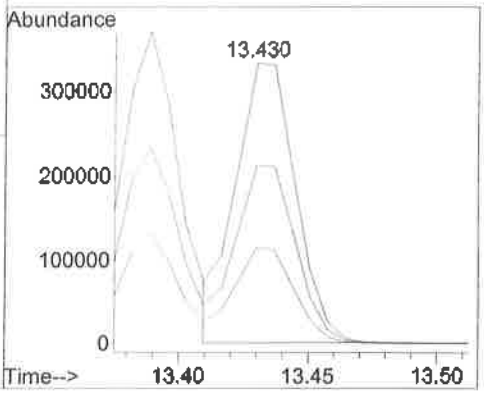

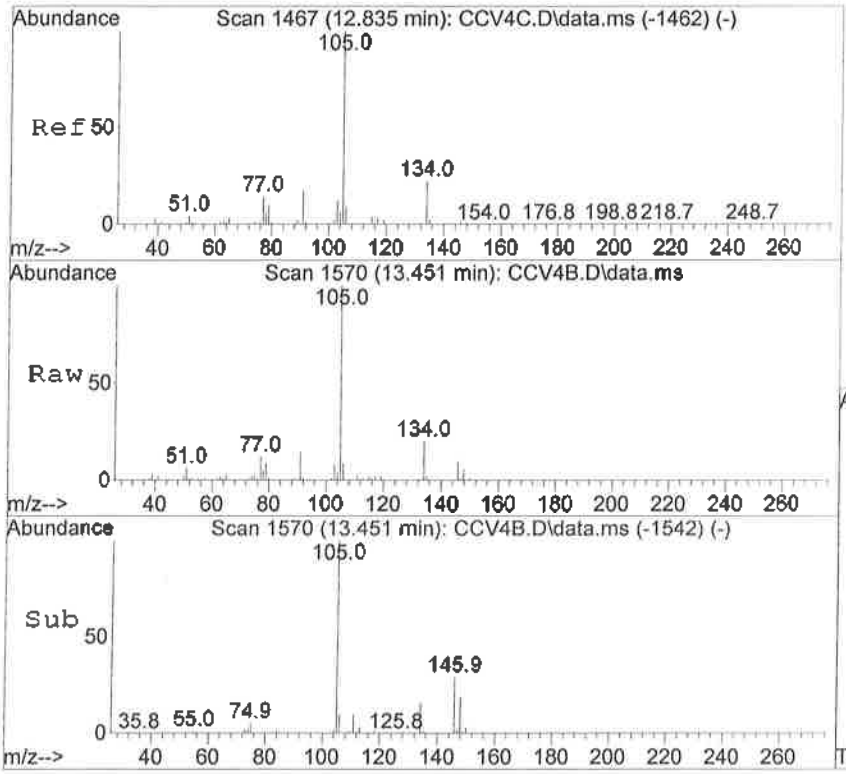

#85
sec-Butylbenzene
Concen: 3.80 ppbV
RT: 13.451 min Scan# 1570
Delta R.T. -0.007 min
Lab File: CCV4B.D
Acq: 6 Oct 2016 11:35 am

Tgt Ion:105 Resp: 1321828

Ion	Ratio	Lower	Upper
105	100		
134	19.7	0.0	37.2

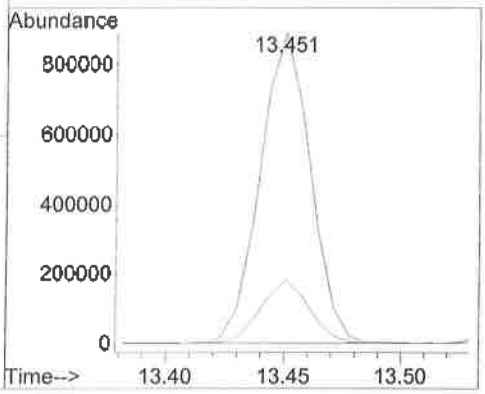

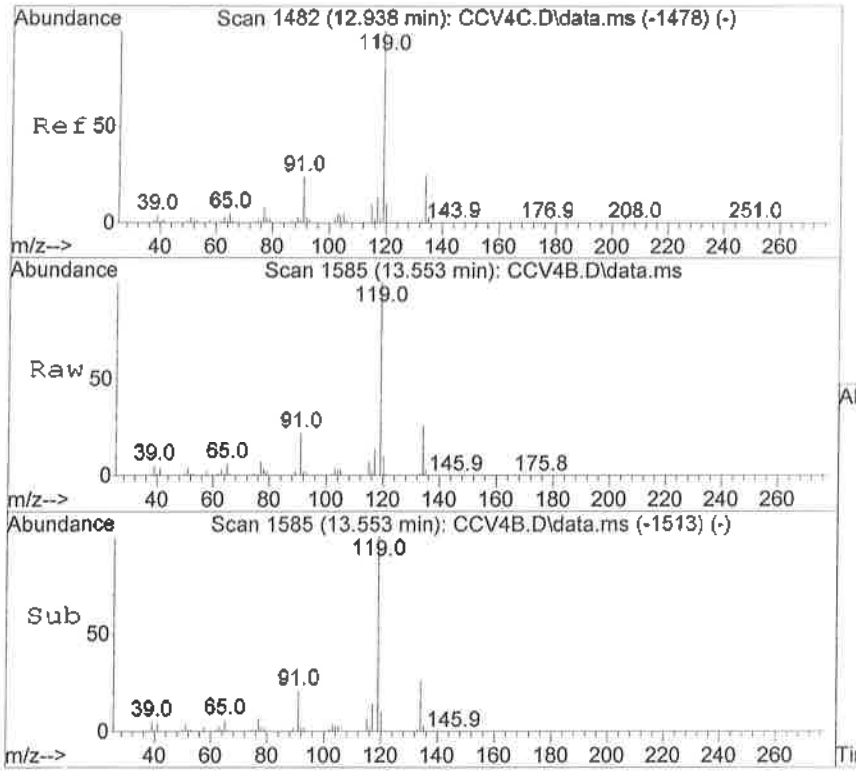

#86
p-Isopropyltoluene
Concen: 3.64 ppbV
RT: 13.553 min Scan# 1585
Delta R.T. -0.007 min
Lab File: CCV4B.D
Acq: 6 Oct 2016 11:35 am

Tgt Ion:119 Resp: 1137997

Ion	Ratio	Lower	Upper
119	100		
134	26.3	19.8	29.6
91	21.9	21.8	32.6

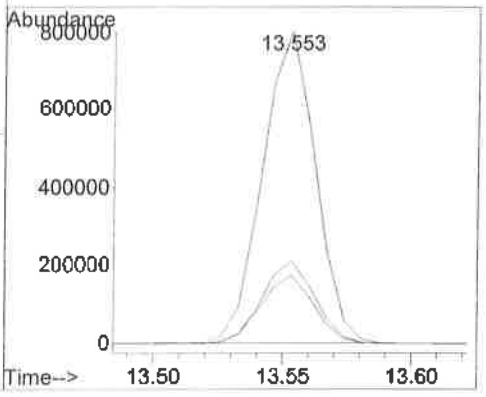

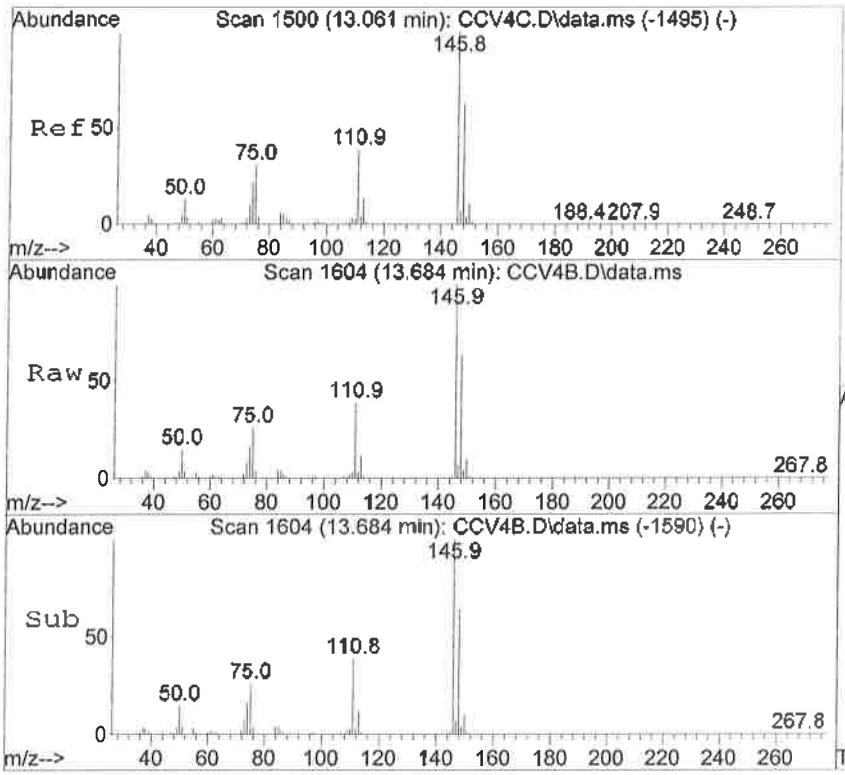

#87
1,2-Dichlorobenzene
Concen: 3.53 ppbV
RT: 13.684 min Scan# 1604
Delta R.T. -0.007 min
Lab File: CCV4B.D
Acq: 6 Oct 2016 11:35 am

Tgt Ion:146 Resp: 560563

Ion	Ratio	Lower	Upper
146	100		
148	64.2	33.4	93.4
111	37.4	13.4	73.4

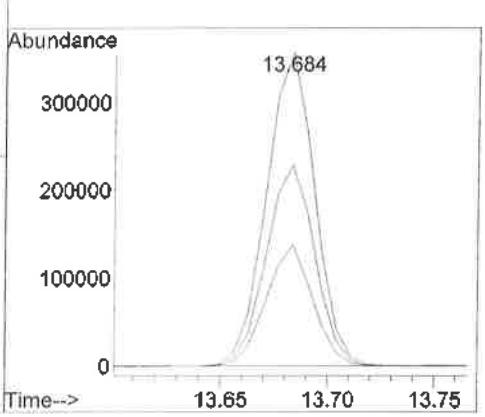

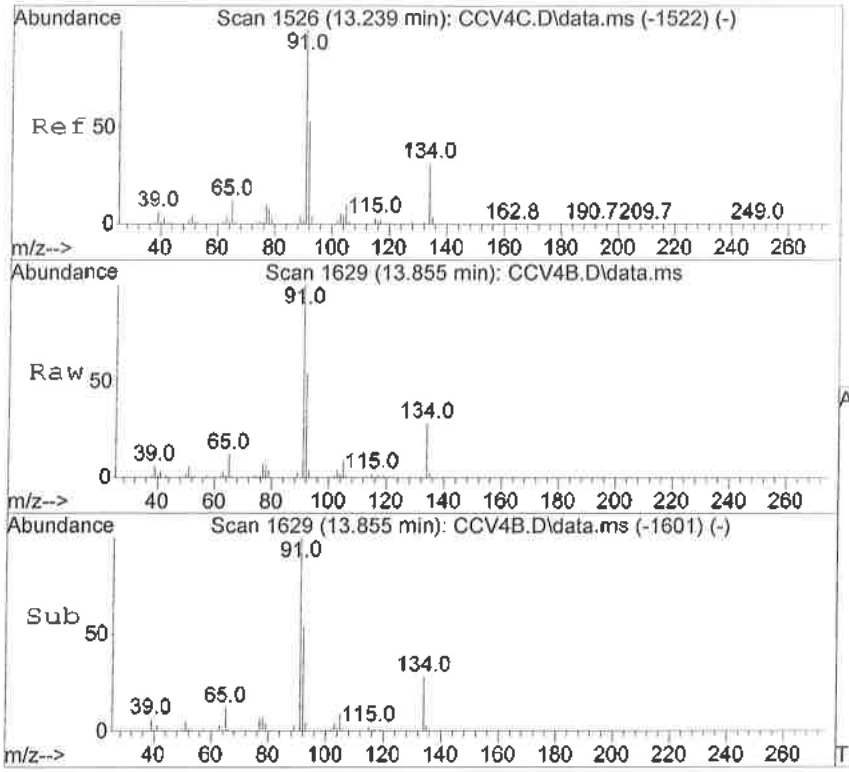

#88
n-Butylbenzene
Concen: 3.77 ppbV
RT: 13.855 min Scan# 1629
Delta R.T. -0.007 min
Lab File: CCV4B.D
Acq: 6 Oct 2016 11:35 am

Tgt Ion: 91 Resp: 981445

Ion	Ratio	Lower	Upper
91	100		
92	54.6	34.2	74.2
134	27.7	1.9	41.9

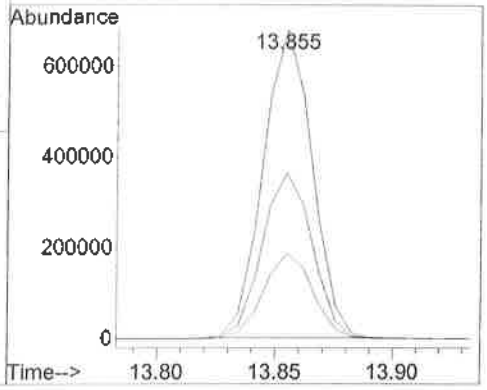

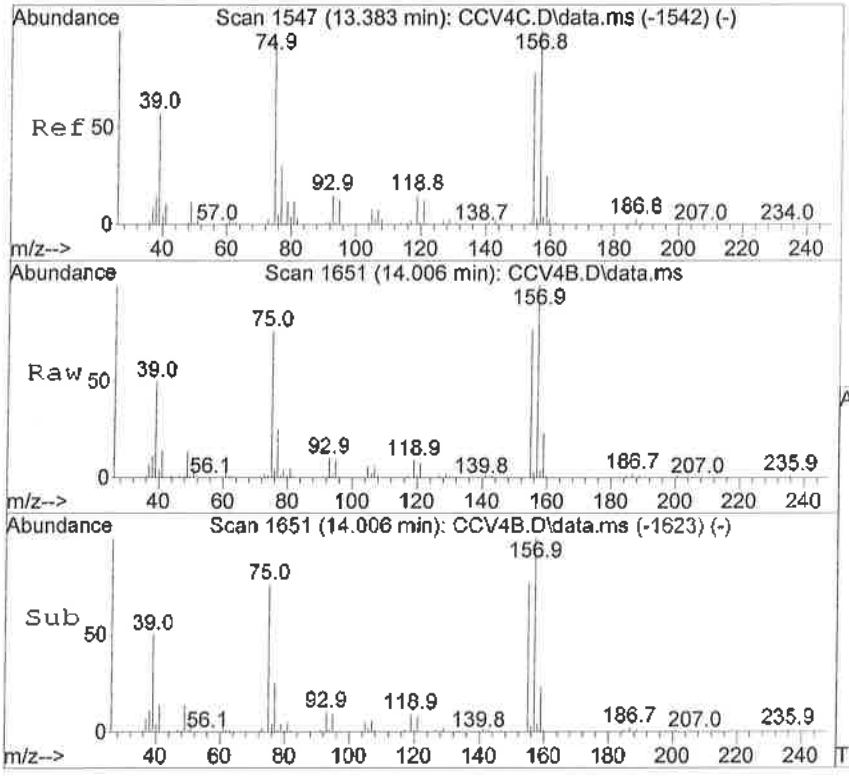

#89
1,2 Dibromo-3-chloropropane
Concen: 3.52 ppbV
RT: 14.006 min Scan# 1651
Delta R.T. -0.007 min
Lab File: CCV4B.D
Acq: 6 Oct 2016 11:35 am

Tgt Ion: 75 Resp: 239536

Ion	Ratio	Lower	Upper
75	100		
155	98.5	42.3	82.3#
157	129.0	60.3	100.3#

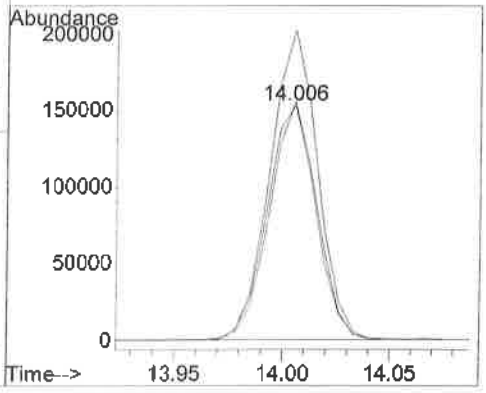

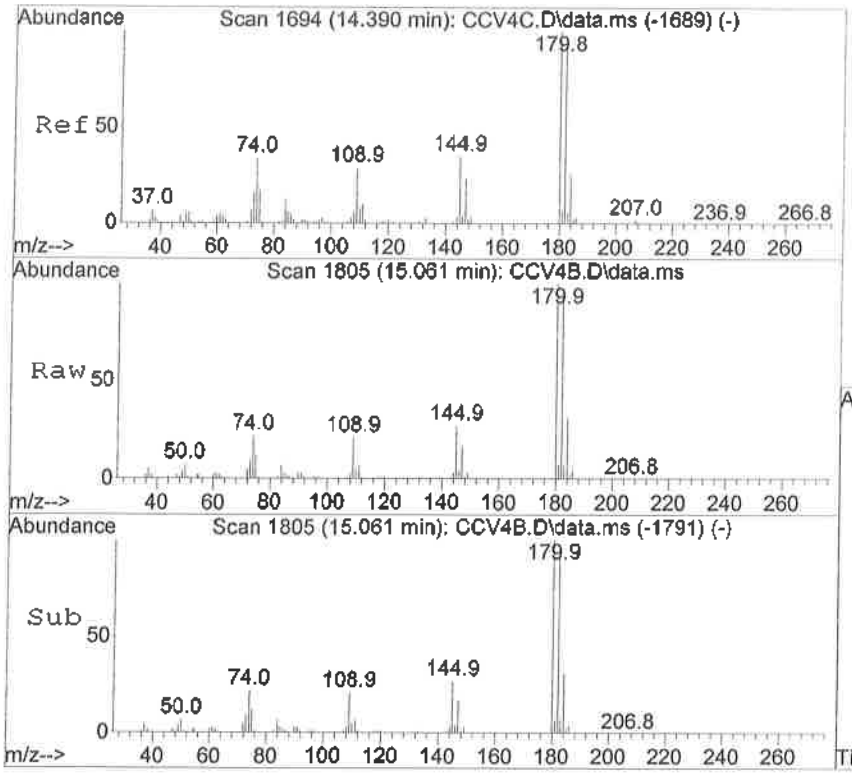

#90
1,2,4-Trichlorobenzene
Concen: 3.23 ppbV
RT: 15.061 min Scan# 1805
Delta R.T. -0.007 min
Lab File: CCV4B.D
Acq: 6 Oct 2016 11:35 am

Tgt Ion:180 Resp: 317028

Ion	Ratio	Lower	Upper
180	100		
182	95.6	66.2	126.2
184	30.5	0.9	60.9

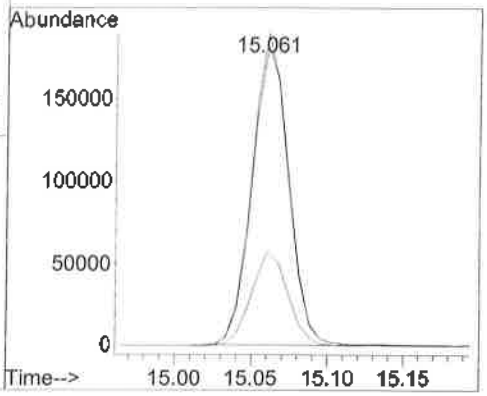

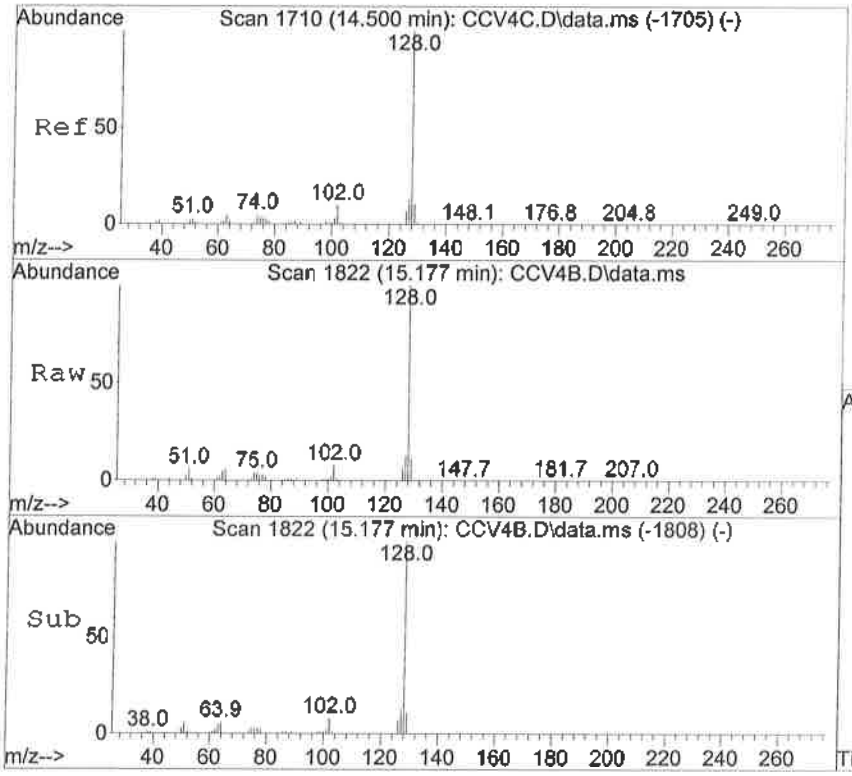

#91
Naphthalene
Concen: 3.64 ppbV
RT: 15.177 min Scan# 1822
Delta R.T. -0.007 min
Lab File: CCV4B.D
Acq: 6 Oct 2016 11:35 am

Tgt Ion:128 Resp: 696070

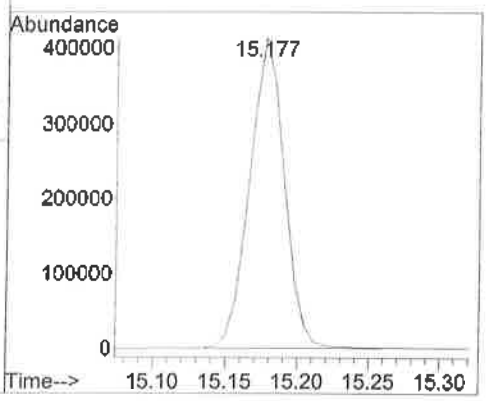

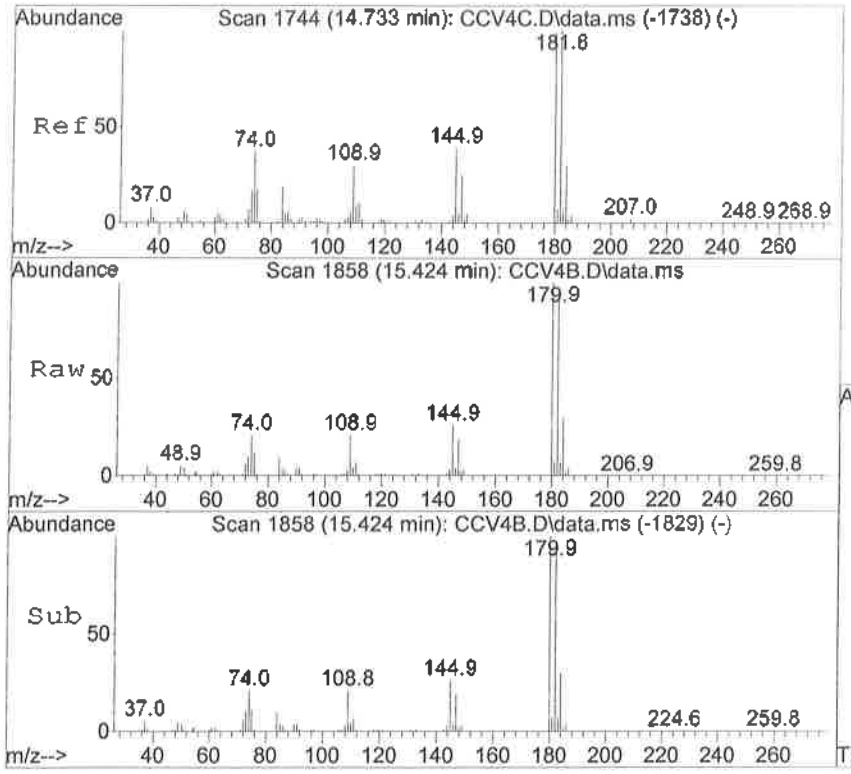

#92
1,2,3-Trichlorobenzene
Concen: 3.24 ppbV
RT: 15.424 min Scan# 1858
Delta R.T. -0.000 min
Lab File: CCV4B.D
Acq: 6 Oct 2016 11:35 am

Tgt Ion:180 Resp: 334912

Ion	Ratio	Lower	Upper
180	100		
182	95.5	79.2	119.2
145	27.4	11.7	51.7

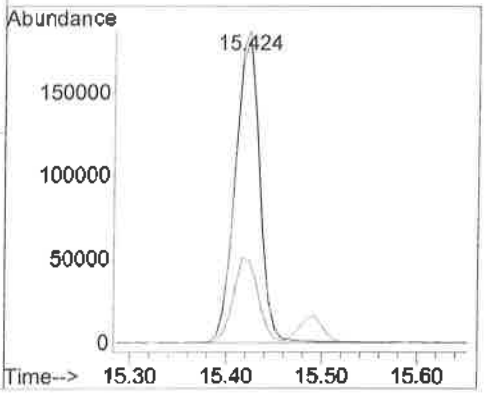

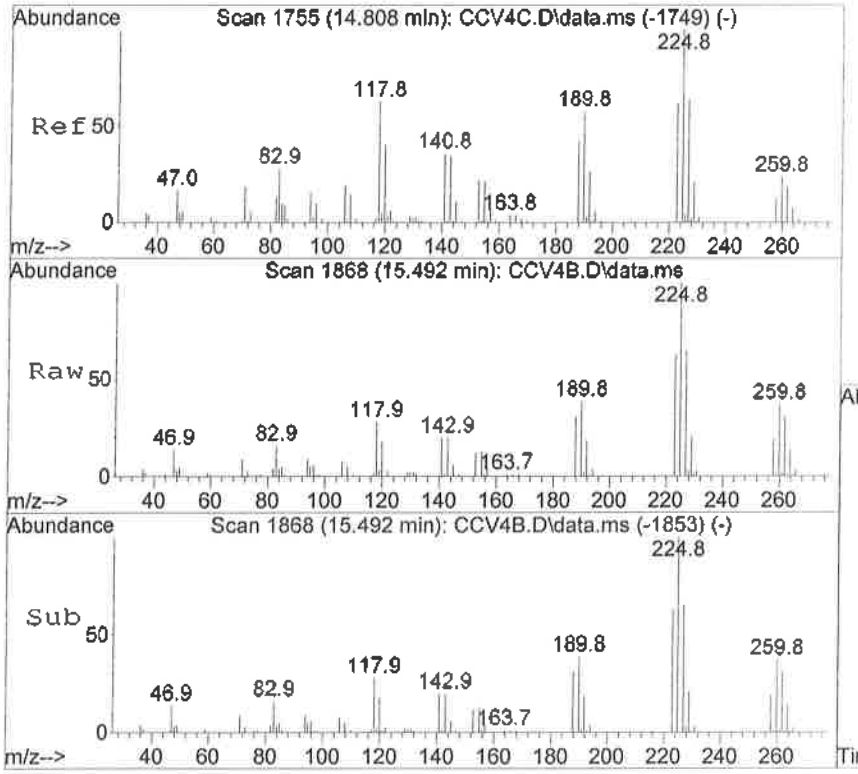

#93
Hexachlorobutadiene
Concen: 3.07 ppbV
RT: 15.492 min Scan# 1868
Delta R.T. -0.000 min
Lab File: CCV4B.D
Acq: 6 Oct 2016 11:35 am

Tgt Ion:225 Resp: 454114

Ion	Ratio	Lower	Upper
225	100		
227	64.0	33.3	93.3
223	62.5	32.0	92.0

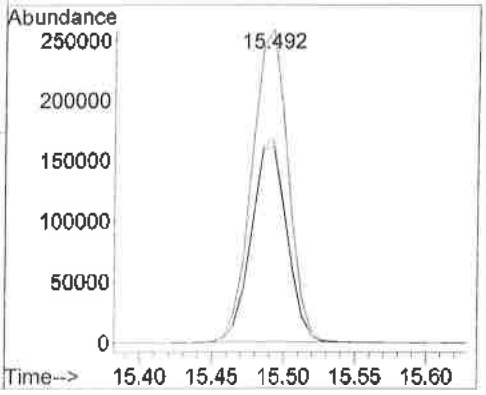

Quantitation Report (QT Reviewed)

Data Path : C:\DATA\100616.10a\
Data File : BLANK 50 CC.D
Acq On : 6 Oct 2016 12:52 pm
Operator : JDL
Sample : EJ60704-BLK1
Misc : 1
ALS Vial : 4 Sample Multiplier: 5

Quant Time: Oct 06 13:10:08 2016
Quant Method : C:\msdchem\1\methods\091816ppbV-250cc.M
Quant Title : EPA TO-15 GC/MS #12
QLast Update : Sun Sep 18 20:51:37 2016
Response via : Initial Calibration

Compound	R.T.	QIon	Response	Conc	Units	Dev(Min)
Internal Standards						
1) Bromochloromethane	7.720	130	325395	10.00	ppbV	# 0.00
41) Difluorobenzene	8.986	114	1240893	10.00	ppbV	0.00
63) Chlorobenzene-d5	11.553	54	213833	10.00	ppbV	# 0.00
System Monitoring Compounds						
35) 1,2-Dichloroethane-d4	8.247	65	465707	10.45	ppbV	0.00
Spiked Amount 10.000			Recovery =	104.50%		
55) Toluene-d8	10.464	98	1242007	9.90	ppbV	0.00
Spiked Amount 10.000			Recovery =	99.00%		
72) 4-Bromofluorobenzene	12.450	95	557437	8.84	ppbV	0.00
Spiked Amount 10.000			Recovery =	88.40%		
Target Compounds						Qvalue
14) Acetone	5.243	43	16094	1.51	ppbV	82

(#) = qualifier out of range (m) = manual integration (+) = signals summed

Quantitation Report (QT Reviewed)

Data Path : C:\DATA\100616.10a\
Data File : BLANK 50 CC.D
Acq On : 6 Oct 2016 12:52 pm
Operator : JDL
Sample : EJ60704-BLK1
Misc : 1
ALS Vial : 4 Sample Multiplier: 5

Quant Time: Oct 06 13:10:08 2016
Quant Method : C:\msdchem\1\methods\091816ppbV-250cc.M
Quant Title : EPA TO-15 GC/MS #12
QLast Update : Sun Sep 18 20:51:37 2016
Response via : Initial Calibration



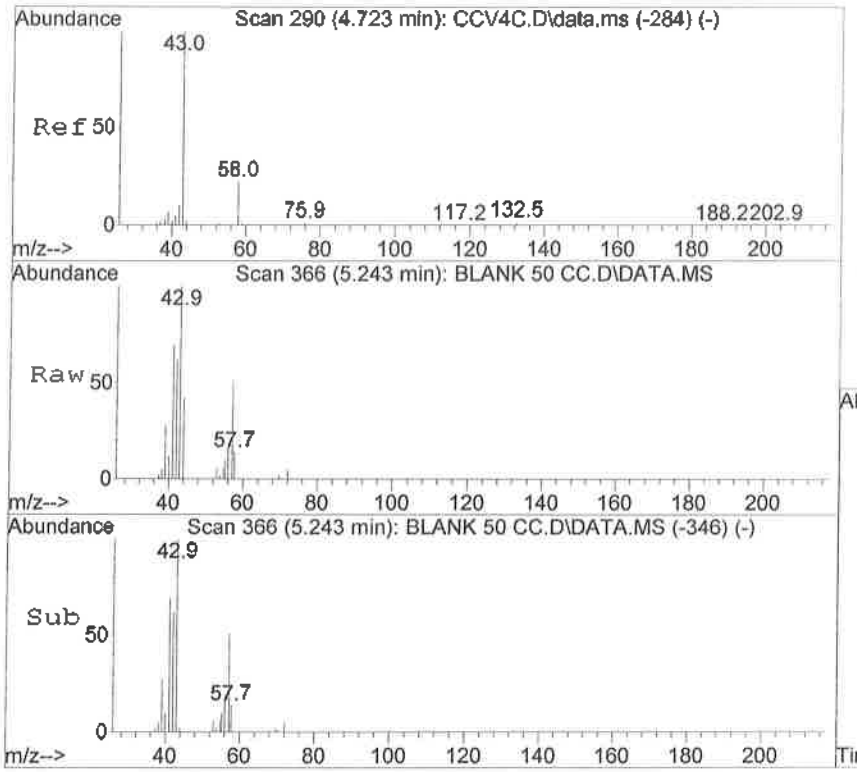

#14
Acetone
Concen: 1.51 ppbV
RT: 5.243 min Scan# 366
Delta R.T. 0.034 min
Lab File: BLANK 50 CC.D
Acq: 6 Oct 2016 12:52 pm

Tgt Ion: 43 Resp: 16094

Ion	Ratio	Lower	Upper
43	100		
58	14.9	0.0	53.7

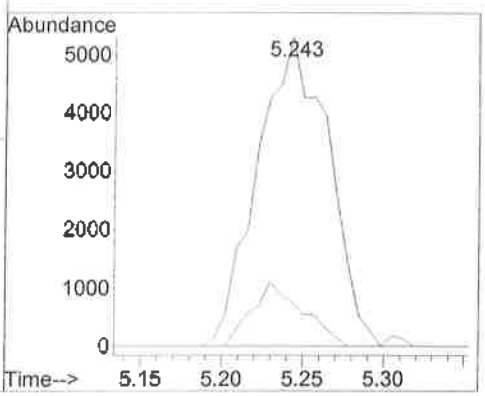

Quantitation Report (Not Reviewed)

Data Path : C:\DATA\100616.10a\
Data File : LCS.D
Acq On : 6 Oct 2016 1:26 pm
Operator : JDL
Sample : LCS
Misc : 1
ALS Vial : 5 Sample Multiplier: 5

Quant Time: Oct 07 06:32:39 2016
Quant Method : C:\msdchem\1\methods\091816ppbV-250cc.M
Quant Title : EPA TO-15 GC/MS #12
QLast Update : Sun Sep 18 20:51:37 2016
Response via : Initial Calibration

Compound	R.T.	QIon	Response	Conc	Units		Dev(Min)
Internal Standards							
1) Bromochloromethane	7.720	130	358762	10.00	ppbV	#	0.00
41) Difluorobenzene	8.986	114	1358854	10.00	ppbV		0.00
63) Chlorobenzene-d5	11.560	54	223451	10.00	ppbV	#	0.00
System Monitoring Compounds							
35) 1,2-Dichloroethane-d4	8.247	65	490949	9.99	ppbV		0.00
Spiked Amount 10.000			Recovery =	99.90%			
55) Toluene-d8	10.464	98	1345535	9.80	ppbV		0.00
Spiked Amount 10.000			Recovery =	98.00%			
72) 4-Bromofluorobenzene	12.450	95	664194	10.08	ppbV		0.00
Spiked Amount 10.000			Recovery =	100.80%			
Target Compounds							Qvalue
2) 1,1,1-trifluoroethane	3.196	65	90826	18.03	ppbV	#	73
3) 1,1,1,2-Tetrafluoroethane	3.237	83	148496	17.25	ppbV	#	74
4) 1,1,-Difluoroethane	3.313	51	108221	16.44	ppbV		88
5) Propene	3.395	41	73412	16.44	ppbV		96
6) Dichlorodifluoromethane	3.477	85	409750	19.59	ppbV		98
7) Chloromethane	3.655	50	100294	24.89	ppbV		97
8) Dichlorotetrafluoroethane	3.778	85	439690	23.85	ppbV		82
9) Vinyl Chloride	3.915	62	138766	23.08	ppbV		100
10) 1,3-Butadiene	4.080	54	95913	22.64	ppbV		89
11) Bromomethane	4.394	94	155932	20.29	ppbV		96
12) Chloroethane	4.586	64	74929	19.84	ppbV		95
13) Ethanol	4.689	45	56841	20.48	ppbV		93
14) Acetone	5.209	43	235829	20.09	ppbV		92
15) Trichlorofluoromethane	5.394	101	452907	17.77	ppbV		98
16) Isopropanol	5.435	45	234258	17.45	ppbV		100
17) 1,1-Dichloroethene	5.976	61	274756	18.40	ppbV	#	78
18) tert-Butanol	5.990	59	246863	16.84	ppbV		92
19) Methylene chloride	6.063	49	172965	17.94	ppbV		74
20) 1,1,2-Trichlorotrifluo...	6.303	101	342180	18.58	ppbV		87
21) Carbon Disulfide	6.349	76	411306	18.50	ppbV		95
22) trans-1,2-Dichloroethene	6.836	61	224483	18.21	ppbV		79
23) 1,1-Dichloroethane	6.998	63	276147	18.57	ppbV		95
24) Methyl-tert-Butyl Ether	7.037	73	425090	17.21	ppbV	#	89
25) Vinyl Acetate	7.089	86	34591	18.24	ppbV	#	36
26) 2-Butanone	7.284	43	284615	18.15	ppbV		88
27) cis-1,2-Dichloroethene	7.609	61	215274	18.75	ppbV		84
28) Ethyl Acetate	7.740	70	47386	19.11	ppbV		91
29) Diisopropyl Ether	7.740	45	564231	18.52	ppbV		73
30) Hexane	7.761	57	245983	20.53	ppbV		93
31) Chloroform	7.809	83	352967	18.09	ppbV		98
32) 2,2 Dichloropropane	7.850	77	301734	17.28	ppbV		94
33) Tetrahydrofuran	8.096	71	74142	18.38	ppbV	#	82
34) Ethyl-tert-Butyl Ether	8.110	59	458668	17.38	ppbV		90
36) 1,2-Dichloroethane	8.315	62	243460	17.38	ppbV		93
37) 1,1,1-Trichloroethane	8.493	97	371259	17.84	ppbV		97
38) 1,1-Dichloropropene	8.692	110	98426	18.95	ppbV	#	59
39) Benzene	8.787	78	564833	18.62	ppbV		93
40) Carbon Tetrachloride	8.883	117	437222	18.33	ppbV		98
42) Cyclohexane	8.972	84	215264	17.55	ppbV	#	59
43) tert-Amyl Methy Ether ...	9.136	73	394153	15.16	ppbV		89

Quantitation Report (Not Reviewed)

Data Path : C:\DATA\100616.10a\
Data File : LCS.D
Acq On : 6 Oct 2016 1:26 pm
Operator : JDL
Sample : LCS
Misc : 1
ALS Vial : 5 Sample Multiplier: 5

Quant Time: Oct 07 06:32:39 2016
Quant Method : C:\msdchem\1\methods\091816ppbV-250cc.M
Quant Title : EPA TO-15 GC/MS #12
QLast Update : Sun Sep 18 20:51:37 2016
Response via : Initial Calibration

Compound	R.T.	QIon	Response	Conc	Units		Dev(Min)
44) Dibromomethane	9.273	93	195380	17.40	ppbV		100
45) 1,2-Dichloropropane	9.294	63	169721	17.78	ppbV		95
46) Bromodichloromethane	9.403	83	397885	17.47	ppbV		98
47) 1,4-Dioxane	9.424	88	116319	17.47	ppbV	#	34
48) Trichloroethene	9.431	95	226047	17.03	ppbV		79
49) 2,2,4 Trimethylpentane	9.458	57	750983	18.44	ppbV	#	91
50) Heptane	9.595	71	166049	18.17	ppbV	#	62
51) cis-1,3-Dichloropropene	9.937	75	277777	17.11	ppbV		92
52) 4-Methyl-2-Pentanone	9.951	43	348677	17.44	ppbV		94
53) trans-1,3-Dichloropropene	10.238	75	242998	16.69	ppbV		91
54) 1,1,2-Trichloroethane	10.355	97	220838	17.70	ppbV		92
56) Toluene	10.526	91	661202	17.49	ppbV		99
57) 1,3 Dichloropropane	10.533	76	293472	17.26	ppbV		96
58) 2-Hexanone	10.642	43	326900	16.33	ppbV		87
59) Dibromochloromethane	10.779	129	412125	17.30	ppbV		99
60) 1,2-Dibromoethane (EDB)	10.930	107	375286	17.01	ppbV		100
61) Tetrachloroethene	11.183	166	366942	17.18	ppbV		93
62) 1,1,1,2-Tetrachloroethane	11.567	131	297037	16.99	ppbV		99
64) Chlorobenzene	11.580	112	522781	19.31	ppbV		85
65) Ethylbenzene	11.786	91	864352	20.11	ppbV		96
66) m,p-Xylene	11.889	91	1352386	37.23	ppbV		94
67) Bromoform	11.964	173	418678	18.72	ppbV		100
68) Styrene	12.101	104	487238	18.78	ppbV		93
69) 1,1,2,2-Tetrachloroethane	12.163	83	462615	19.17	ppbV		97
70) o-Xylene	12.170	91	683526	18.81	ppbV		93
71) 1,2,3-Trichloropropane	12.245	75	356791	18.58	ppbV		86
73) Isopropylbenzene	12.526	105	1024145	18.43	ppbV		97
74) Bromobenzene	12.608	156	346510	18.44	ppbV		98
75) 2-Chlorotoluene	12.834	126	277073	19.26	ppbV	#	2
76) n-Propylbenzene	12.841	91	1940307	18.23	ppbV		85
77) 4-Chlorotoluene	12.875	126	223442	17.25	ppbV	#	1
78) 4-Ethyltoluene	12.930	105	1034965	17.62	ppbV		100
79) 1,3,5-Trimethylbenzene	12.978	105	759293	17.15	ppbV		87
80) tert-Butylbenzene	13.266	119	921191	17.57	ppbV		85
81) 1,2,4-Trimethylbenzene	13.259	105	804815	17.04	ppbV		94
82) Benzyl Chloride	13.368	91	264195	11.33	ppbV		92
83) 1,3-Dichlorobenzene	13.389	146	544209	17.24	ppbV		96
84) 1,4-Dichlorobenzene	13.430	146	487159	17.01	ppbV		95
85) sec-Butylbenzene	13.451	105	1189921	17.40	ppbV		94
86) p-Isopropyltoluene	13.553	119	1042481	16.96	ppbV		93
87) 1,2-Dichlorobenzene	13.684	146	517744	16.62	ppbV		96
88) n-Butylbenzene	13.855	91	844672	16.51	ppbV		95
89) 1,2 Dibromo-3-chloropr...	14.006	75	199646	14.92	ppbV	#	47
90) 1,2,4-Trichlorobenzene	15.061	180	281232	14.57	ppbV		98
91) Naphthalene	15.177	128	587022	15.64	ppbV		100
92) 1,2,3-Trichlorobenzene	15.417	180	301927	14.87	ppbV		97
93) Hexachlorobutadiene	15.485	225	402497	13.86	ppbV		100

(#) = qualifier out of range (m) = manual integration (+) = signals summed

Quantitation Report (Not Reviewed)

Data Path : C:\DATA\100616.10a\
Data File : LCS.D
Acq On : 6 Oct 2016 1:26 pm
Operator : JDL
Sample : LCS
Misc : 1
ALS Vial : 5 Sample Multiplier: 5

Quant Time: Oct 07 06:32:39 2016
Quant Method : C:\msdchem\1\methods\091816ppbV-250cc.M
Quant Title : EPA TO-15 GC/MS #12
QLast Update : Sun Sep 18 20:51:37 2016
Response via : Initial Calibration

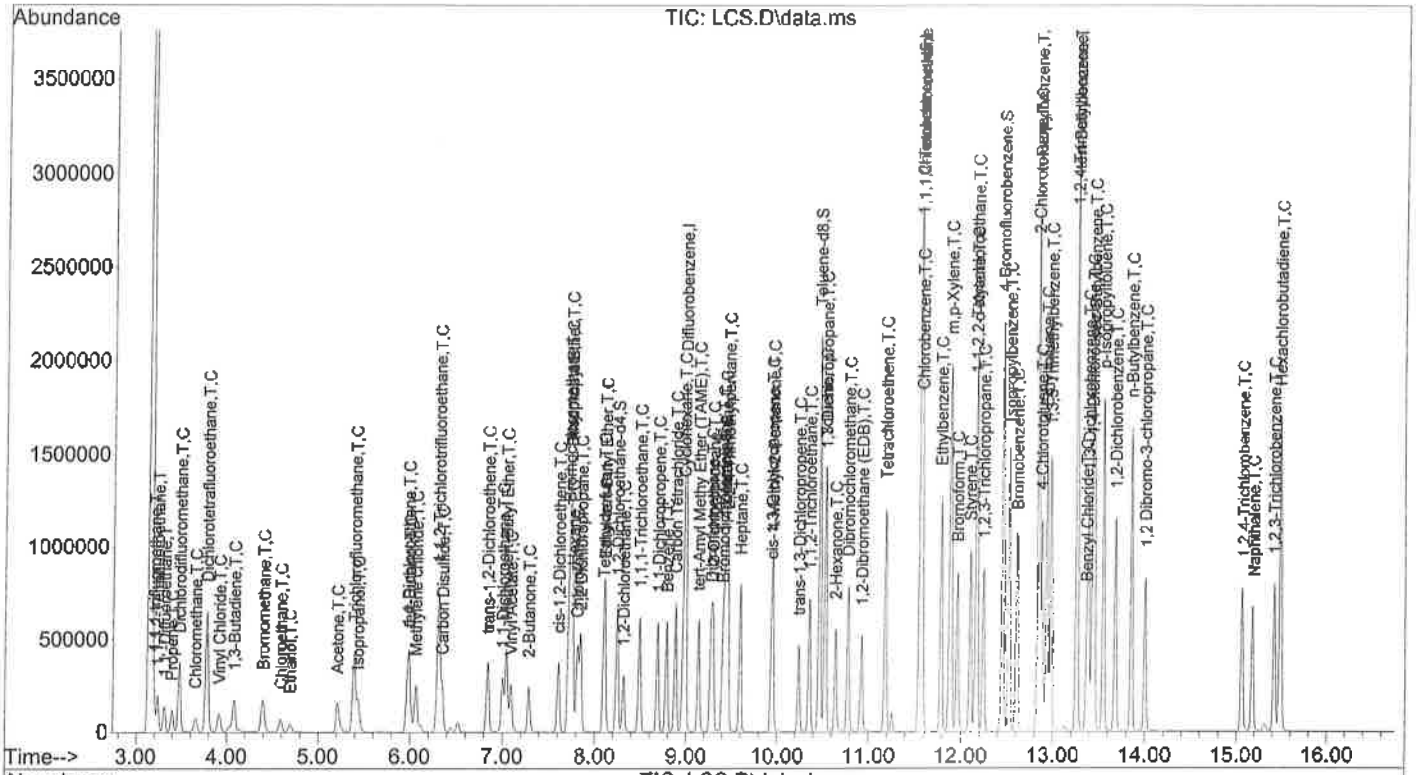

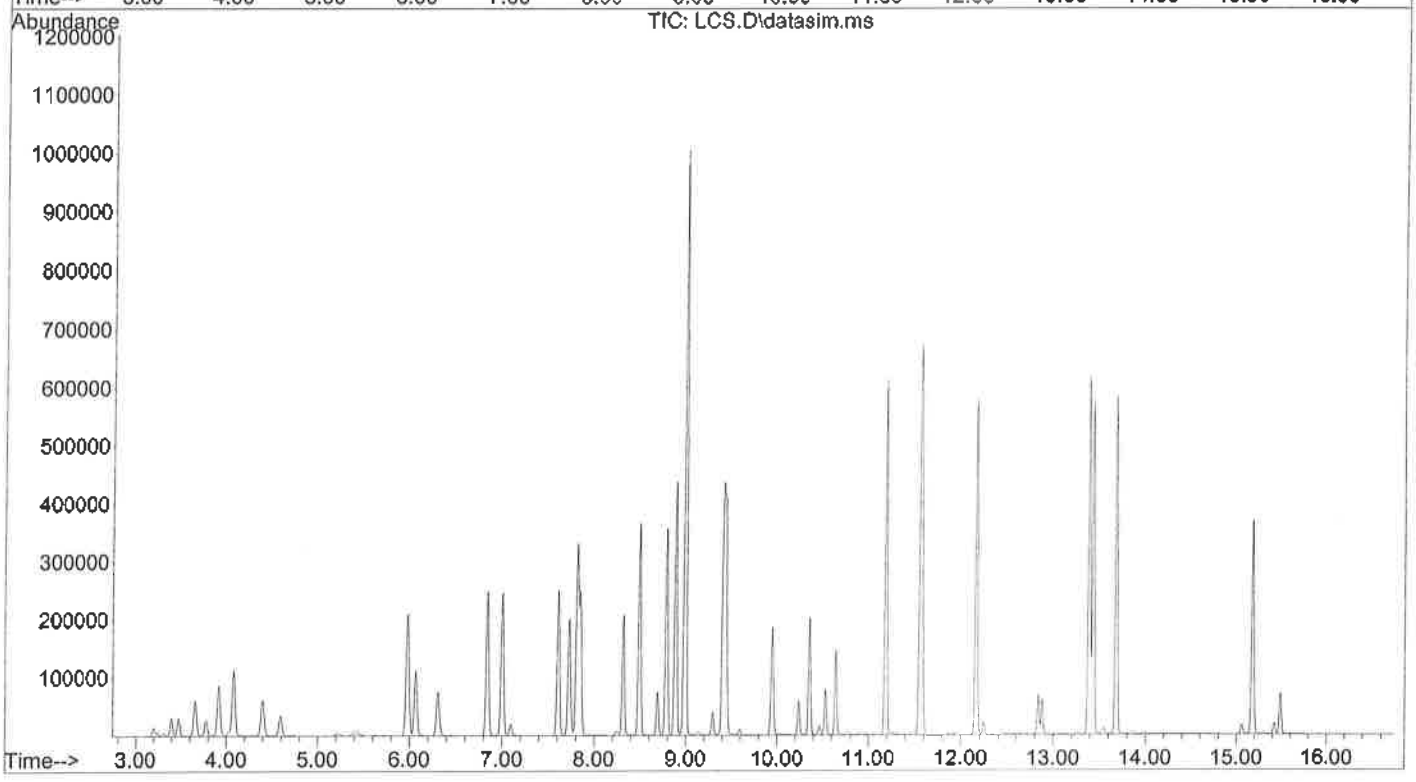

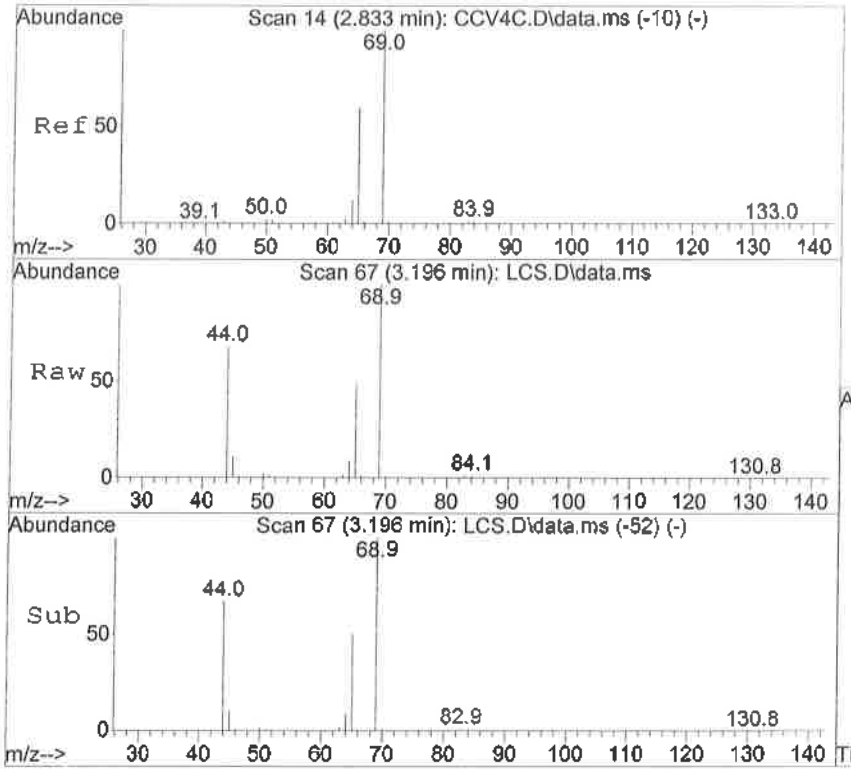

#2
1,1,1-trifluoroethane
Concen: 18.03 ppbV
RT: 3.196 min Scan# 67
Delta R.T. 0.000 min
Lab File: LCS.D
Acq: 6 Oct 2016 1:26 pm

Tgt Ion: 65 Resp: 90826

Ion	Ratio	Lower	Upper
65	100		
69	216.3	245.2	285.2#

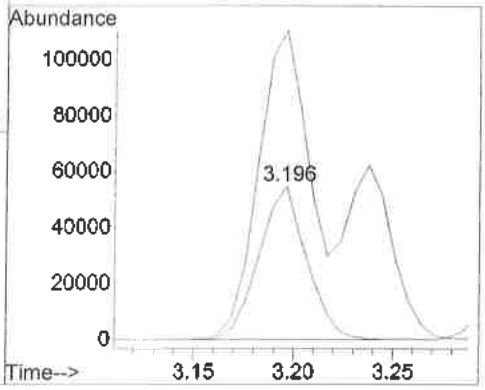

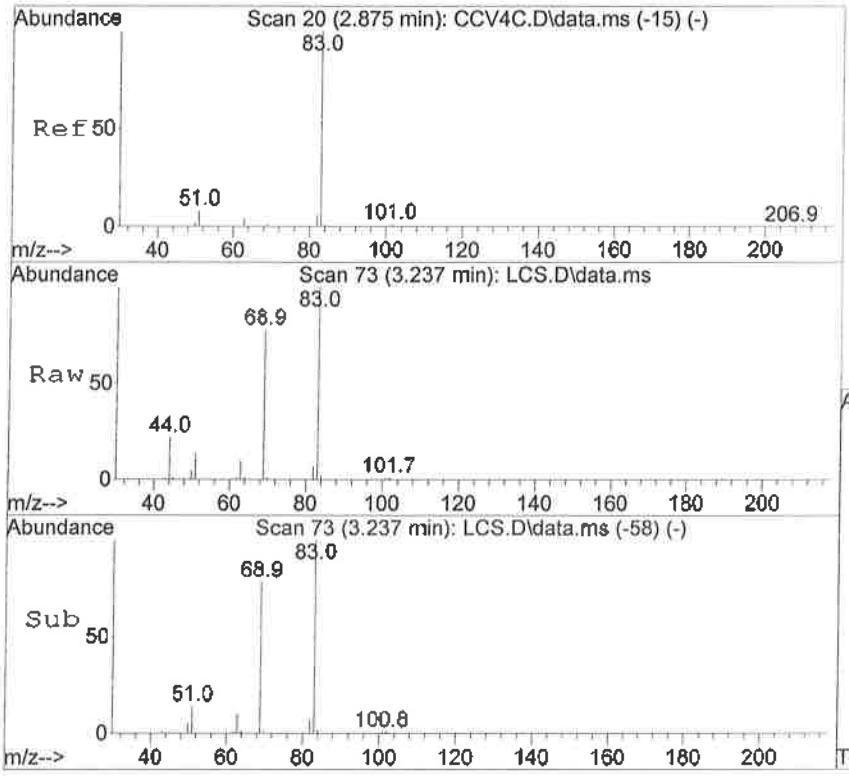

#3
1,1,1,2-Tetrafluoroethane
Concen: 17.25 ppbV
RT: 3.237 min Scan# 73
Delta R.T. 0.000 min
Lab File: LCS.D
Acq: 6 Oct 2016 1:26 pm

Tgt Ion: 83 Resp: 148496

Ion	Ratio	Lower	Upper
83	100		
69	69.3	74.3	114.3#

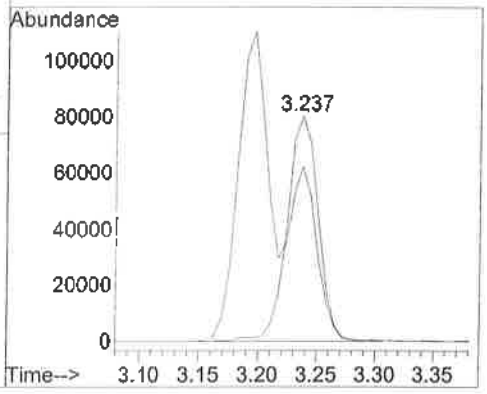

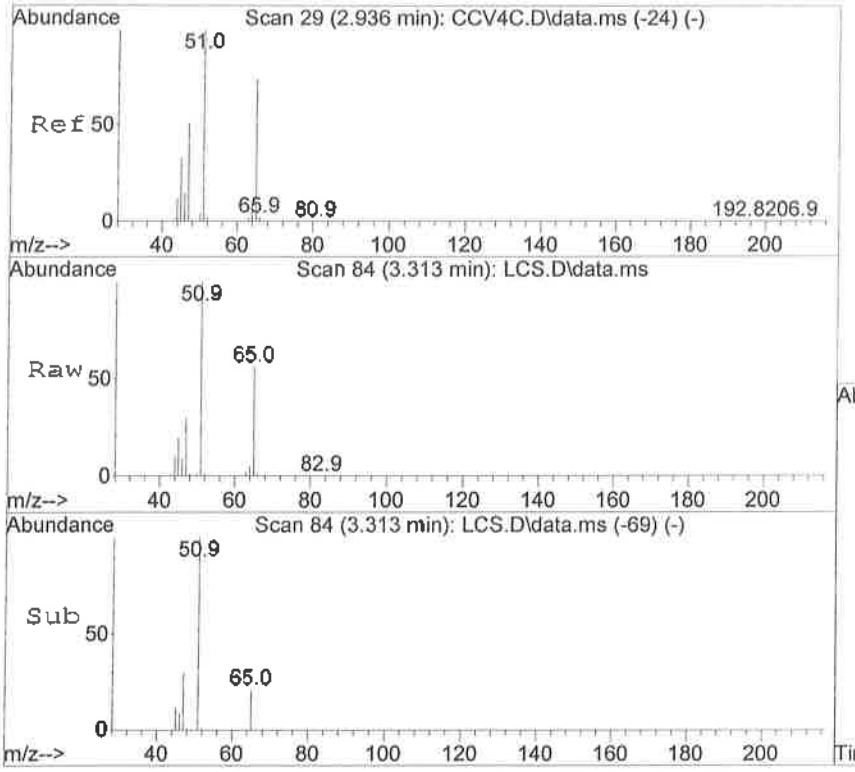

#4
1,1,-Difluoroethane
Concen: 16.44 ppbV
RT: 3.313 min Scan# 84
Delta R.T. 0.000 min
Lab File: LCS.D
Acq: 6 Oct 2016 1:26 pm

Tgt Ion: 51 Resp: 108221

Ion	Ratio	Lower	Upper
51	100		
65	58.4	20.9	80.9
47	30.3	0.0	52.5

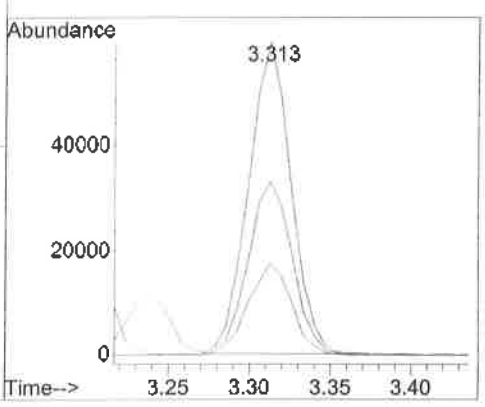

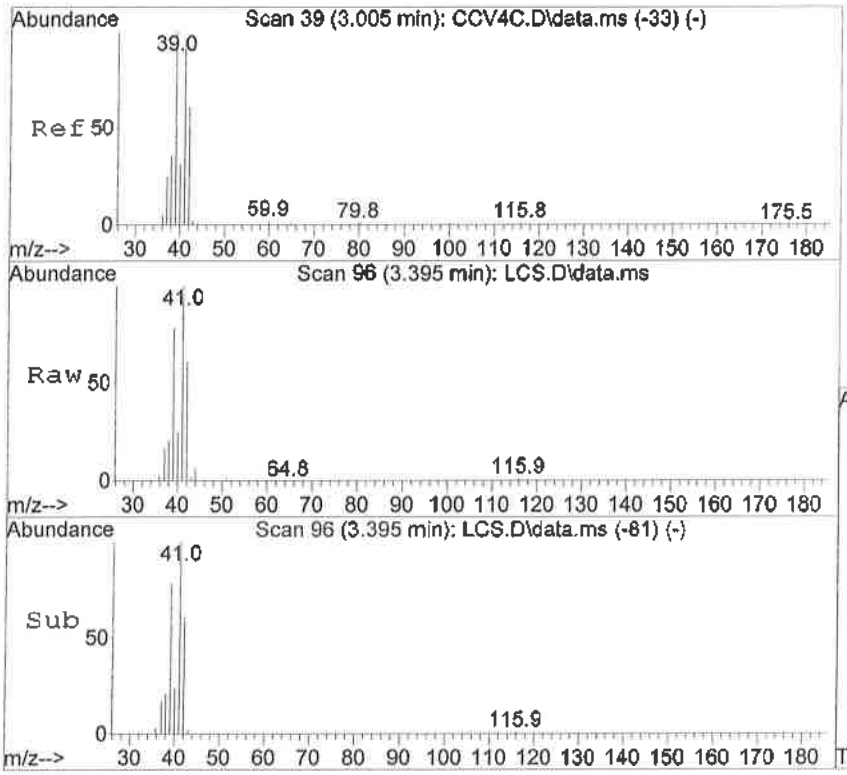

#5
Propene
Concen: 16.44 ppbV
RT: 3.395 min Scan# 96
Delta R.T. 0.000 min
Lab File: LCS.D
Acq: 6 Oct 2016 1:26 pm

Tgt Ion: 41 Resp: 73412

Ion	Ratio	Lower	Upper
41	100		
42	63.2	36.4	96.4

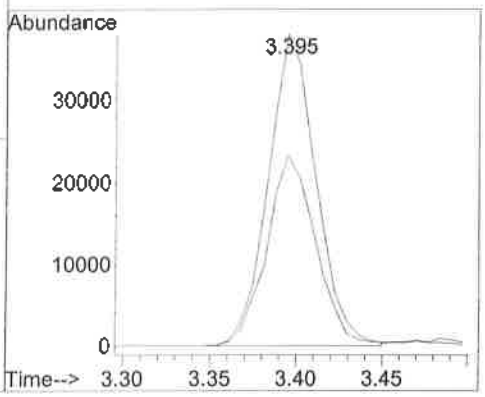

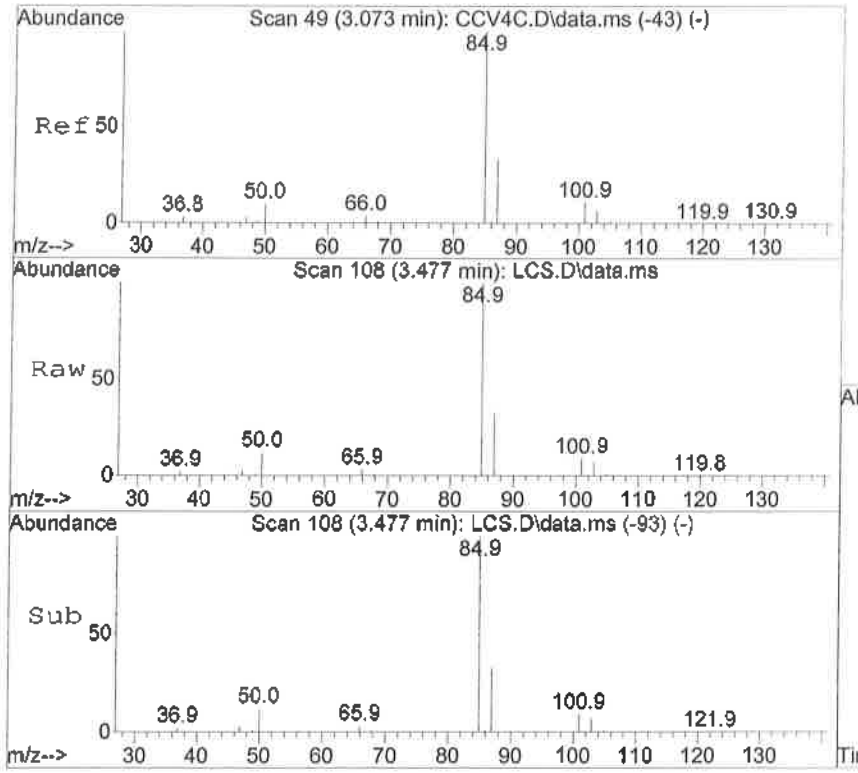

#6
Dichlorodifluoromethane
Concen: 19.59 ppbV
RT: 3.477 min Scan# 108
Delta R.T. 0.000 min
Lab File: LCS.D
Acq: 6 Oct 2016 1:26 pm

Tgt Ion: 85 Resp: 409750

Ion	Ratio	Lower	Upper
85	100		
87	32.6	1.5	61.5
101	9.7	0.0	38.7

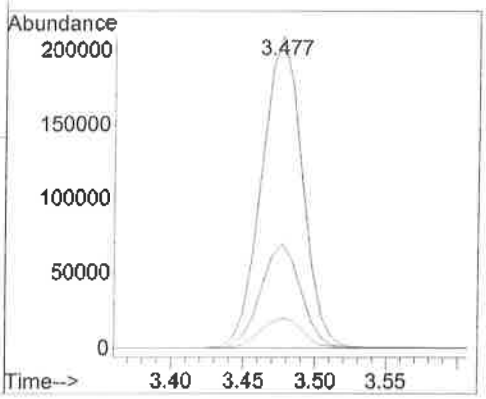

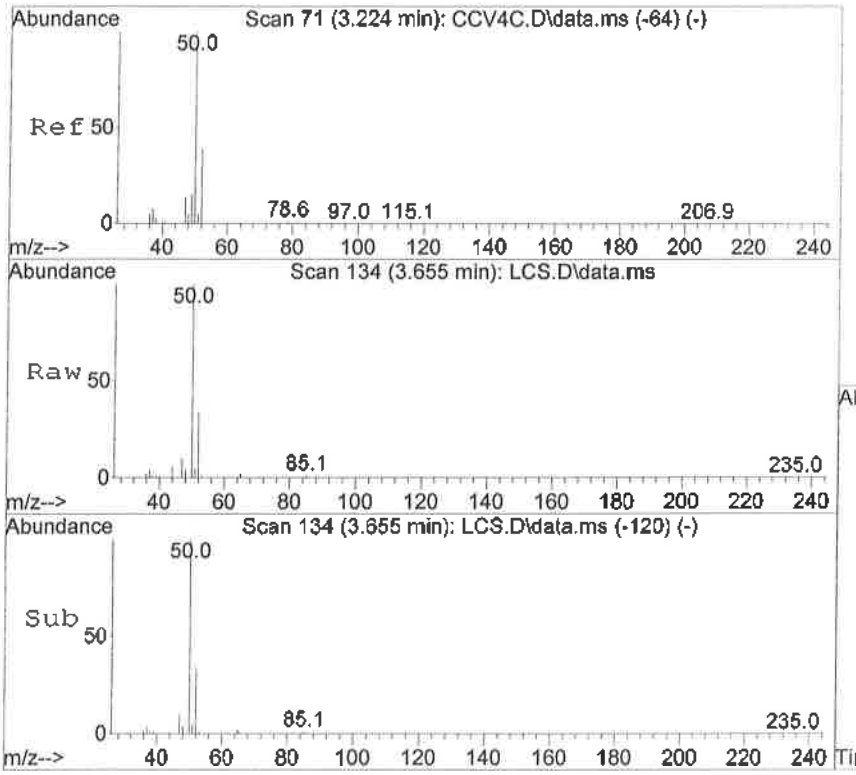

#7
Chloromethane
Concen: 24.89 ppbV
RT: 3.655 min Scan# 134
Delta R.T. -0.007 min
Lab File: LCS.D
Acq: 6 Oct 2016 1:26 pm

Tgt Ion: 50 Resp: 100294

Ion	Ratio	Lower	Upper
50	100		
52	33.9	2.1	62.1

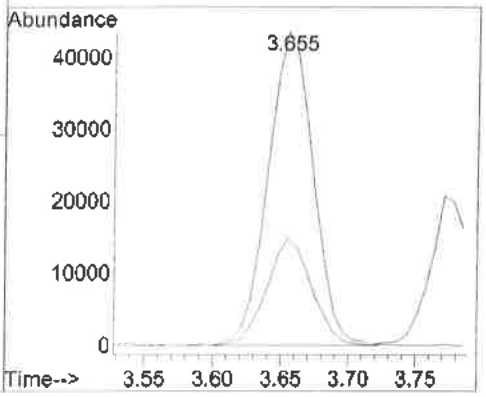

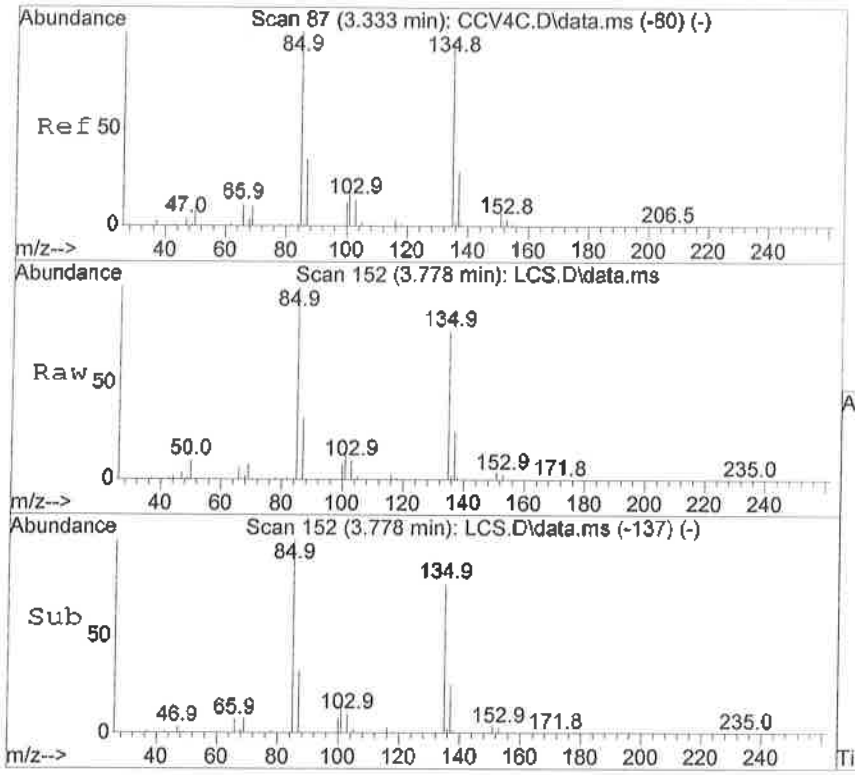

#8
Dichlorotetrafluoroethane
Concen: 23.85 ppbV
RT: 3.778 min Scan# 152
Delta R.T. 0.000 min
Lab File: LCS.D
Acq: 6 Oct 2016 1:26 pm

Tgt Ion: 85 Resp: 439690

Ion	Ratio	Lower	Upper
85	100		
135	75.2	24.5	84.5
87	32.2	2.1	62.1
137	24.4	0.0	47.1

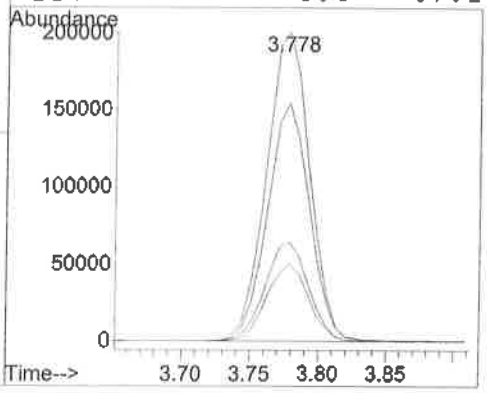

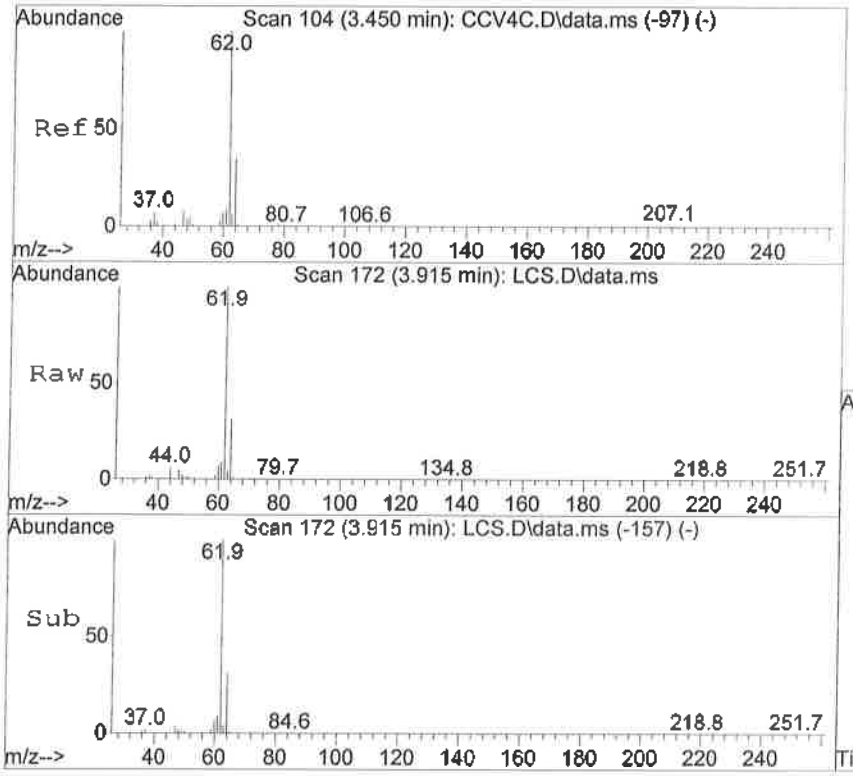

#9
Vinyl Chloride
Concen: 23.08 ppbV
RT: 3.915 min Scan# 172
Delta R.T. 0.000 min
Lab File: LCS.D
Acq: 6 Oct 2016 1:26 pm

Tgt Ion: 62 Resp: 138766

Ion	Ratio	Lower	Upper
62	100		
64	31.1	1.4	61.4

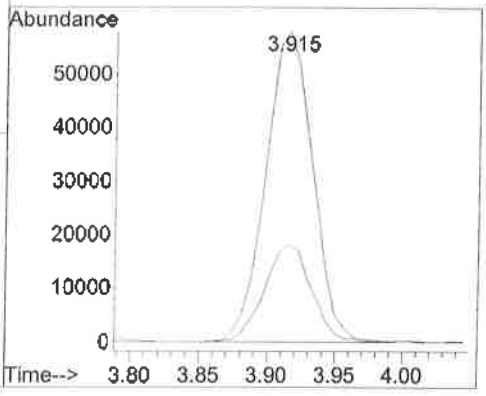

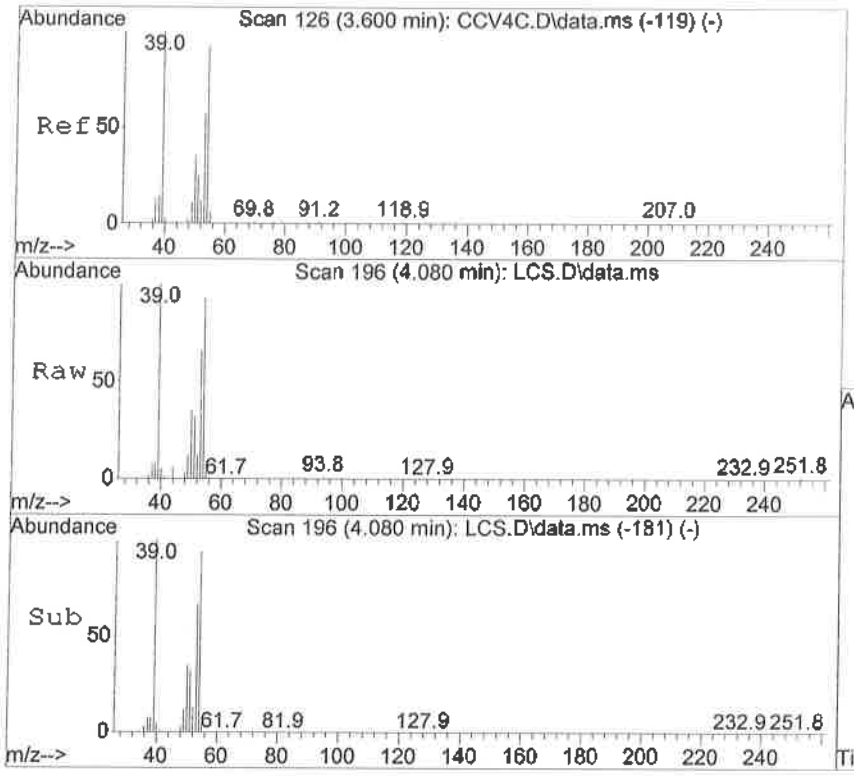

#10
1,3-Butadiene
Concen: 22.64 ppbV
RT: 4.080 min Scan# 196
Delta R.T. 0.001 min
Lab File: LCS.D
Acq: 6 Oct 2016 1:26 pm

Tgt Ion: 54 Resp: 95913

Ion	Ratio	Lower	Upper
54	100		
53	76.6	35.8	95.8
50	40.1	6.3	66.3

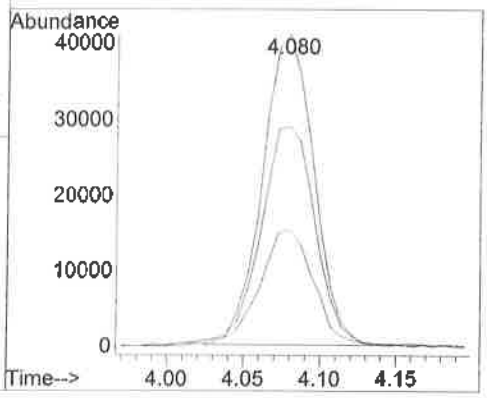

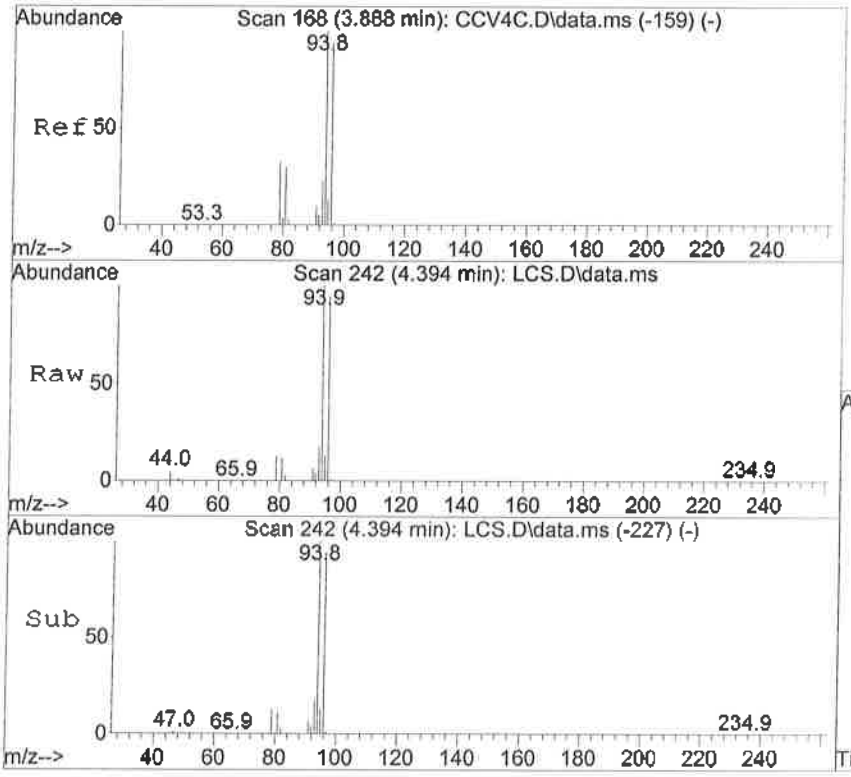

#11
Bromomethane
Concen: 20.29 ppbV
RT: 4.394 min Scan# 242
Delta R.T. 0.000 min
Lab File: LCS.D
Acq: 6 Oct 2016 1:26 pm

Tgt Ion: 94 Resp: 155932

Ion	Ratio	Lower	Upper
94	100		
96	95.2	61.4	121.4
79	13.9	0.0	45.6
81	14.3	0.0	45.6

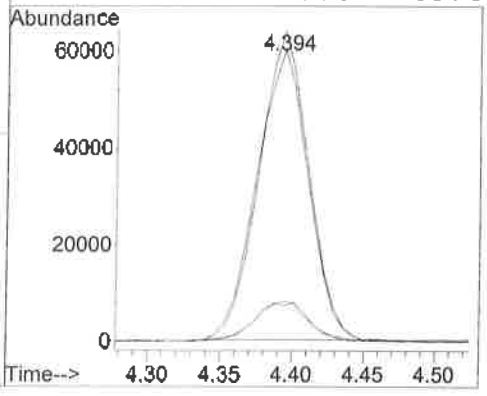

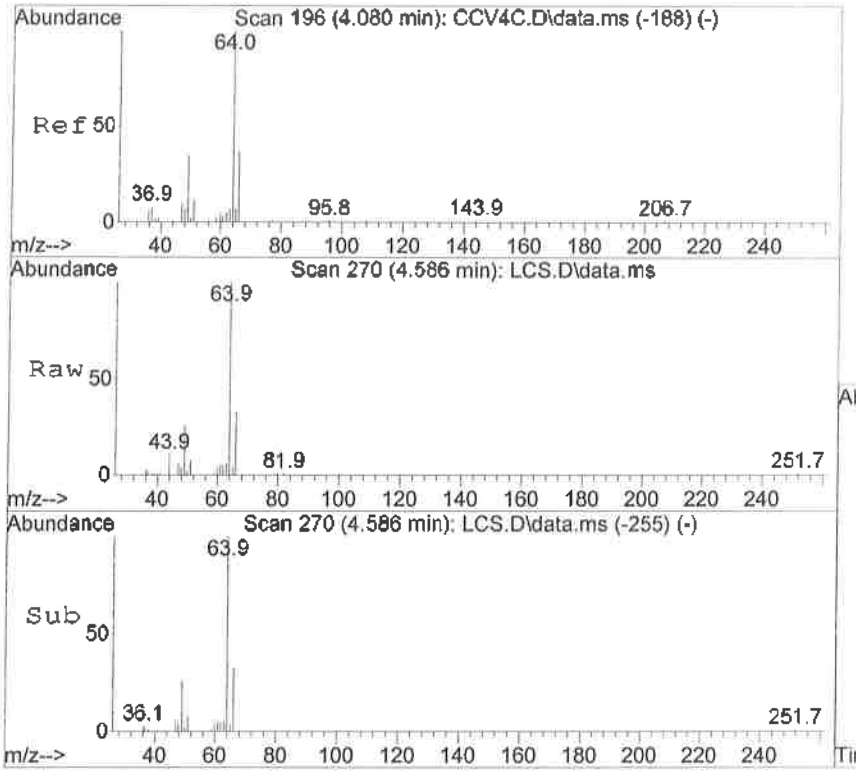

#12
Chloroethane
Concen: 19.84 ppbV
RT: 4.586 min Scan# 270
Delta R.T. 0.000 min
Lab File: LCS.D
Acq: 6 Oct 2016 1:26 pm

Tgt Ion: 64 Resp: 74929

Ion	Ratio	Lower	Upper
64	100		
66	32.9	3.1	63.1
49	27.7	4.2	64.2
51	9.5	0.0	40.3

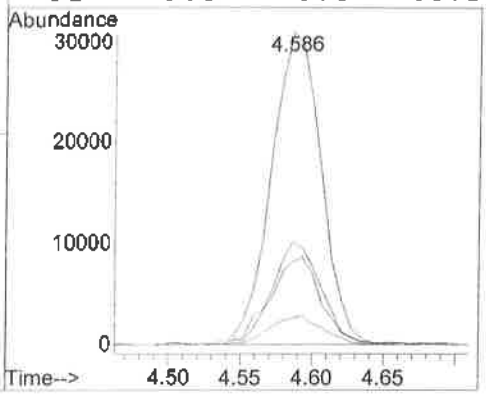

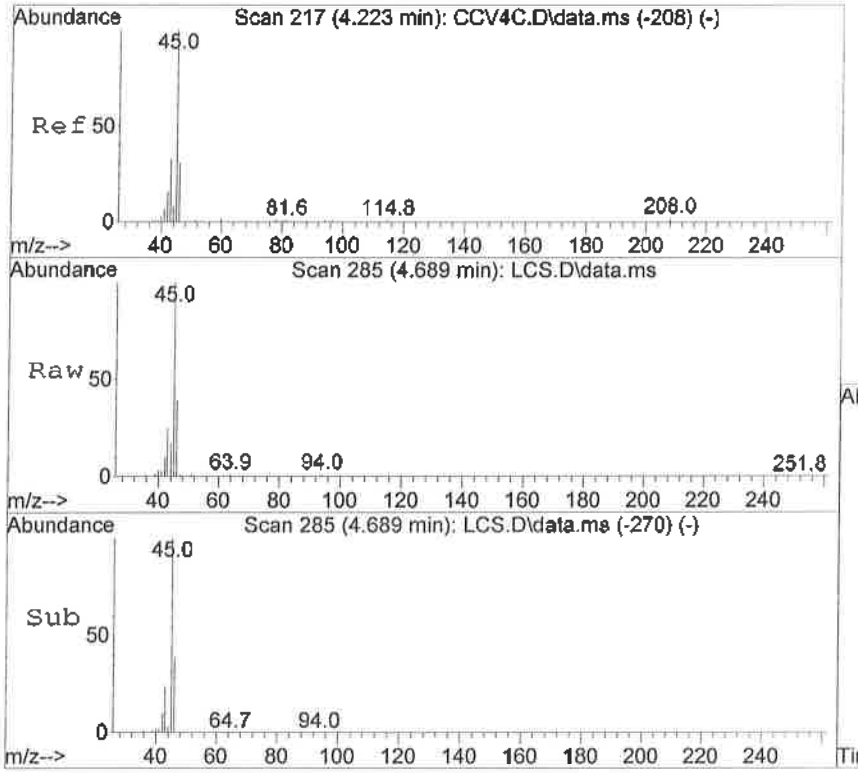

#13
Ethanol
Concen: 20.48 ppbV
RT: 4.689 min Scan# 285
Delta R.T. 0.000 min
Lab File: LCS.D
Acq: 6 Oct 2016 1:26 pm

Tgt Ion: 45 Resp: 56841

Ion	Ratio	Lower	Upper
45	100		
46	37.4	3.5	63.5

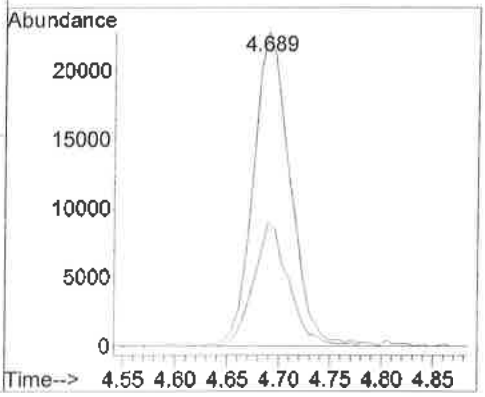

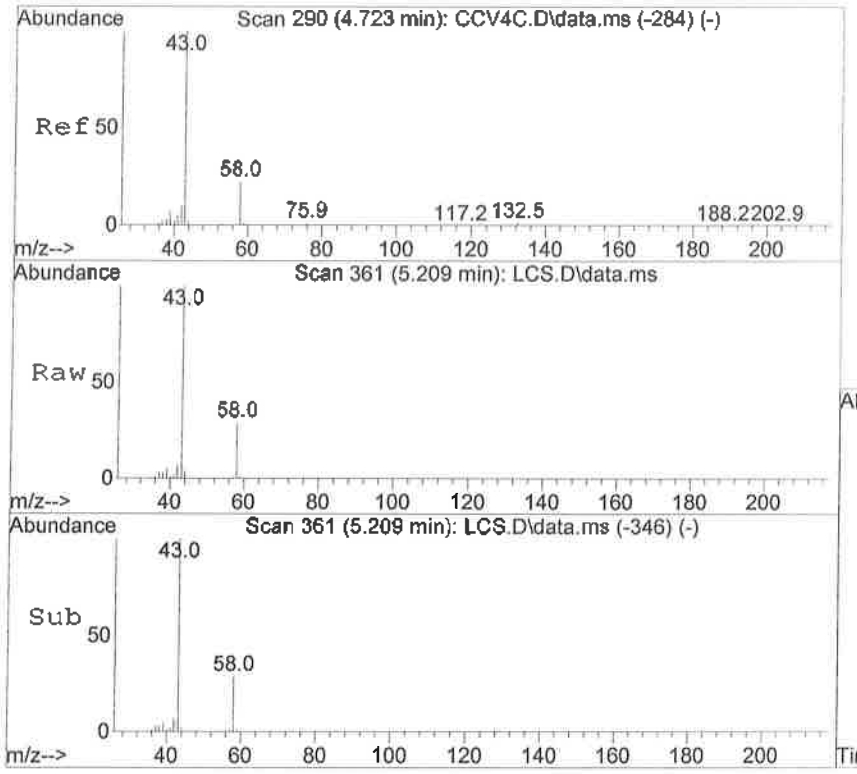

#14
Acetone
Concen: 20.09 ppbV
RT: 5.209 min Scan# 361
Delta R.T. 0.000 min
Lab File: LCS.D
Acq: 6 Oct 2016 1:26 pm

Tgt Ion: 43 Resp: 235829

Ion	Ratio	Lower	Upper
43	100		
58	27.7	0.0	53.7

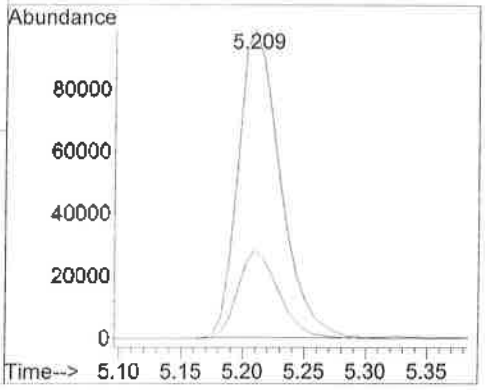

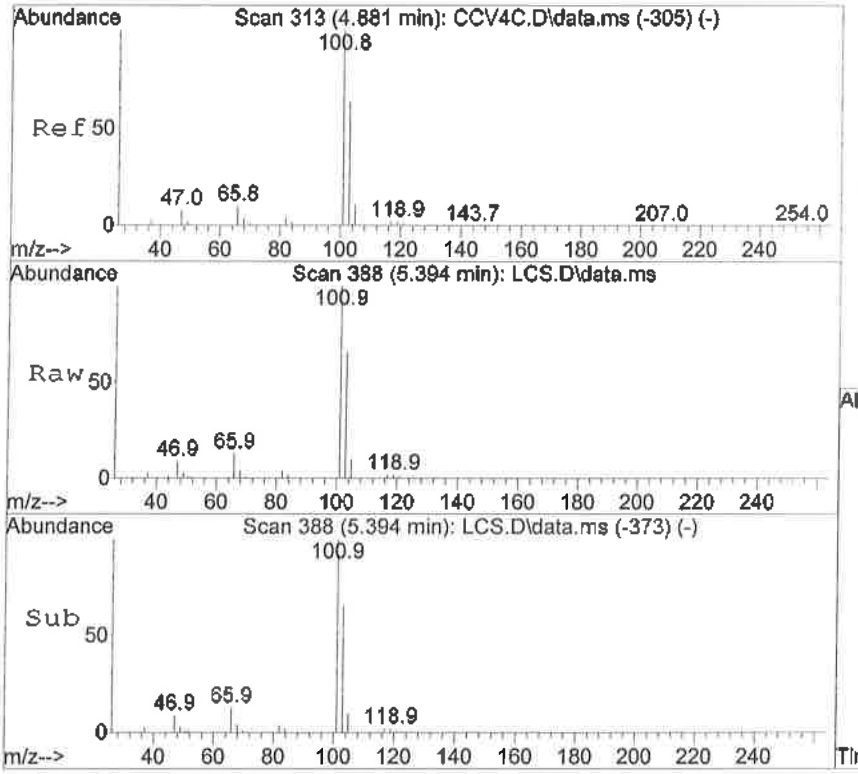

#15
Trichlorofluoromethane
Concen: 17.77 ppbV
RT: 5.394 min Scan# 388
Delta R.T. 0.000 min
Lab File: LCS.D
Acq: 6 Oct 2016 1:26 pm

Tgt Ion:101 Resp: 452907

Ion	Ratio	Lower	Upper
101	100		
103	64.9	50.2	75.4
66	12.6	10.8	16.2
105	10.7	8.2	12.4

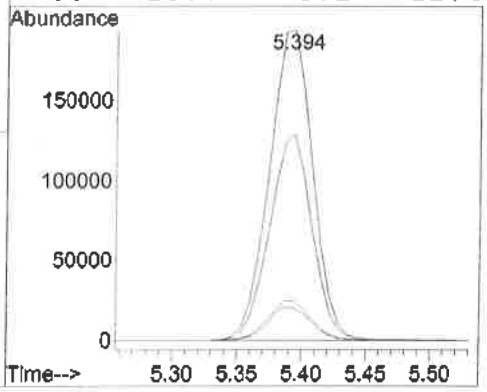

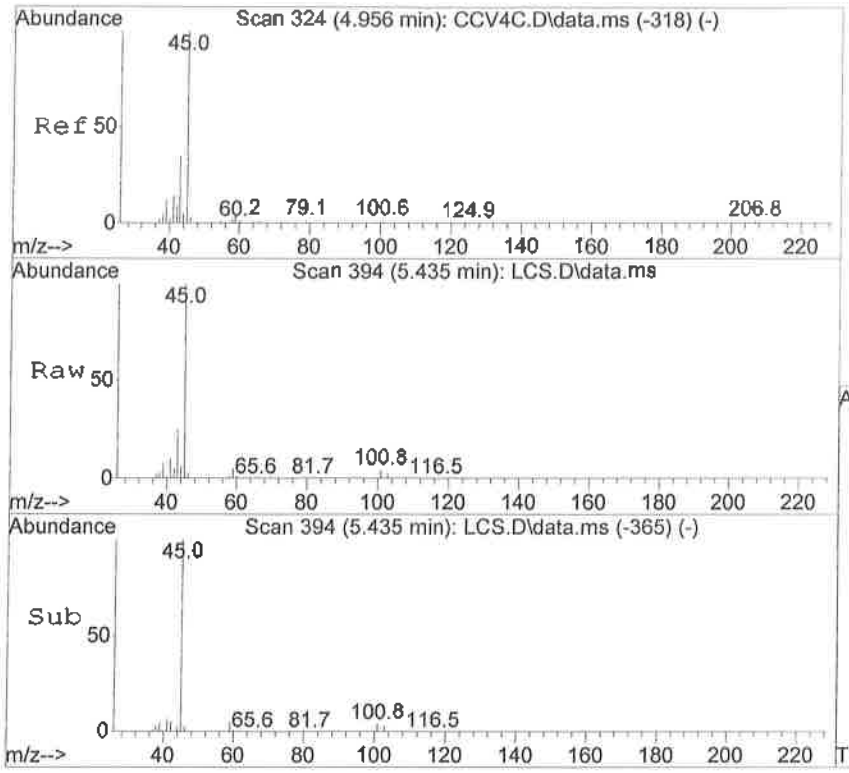

#16
Isopropanol
Concen: 17.45 ppbV
RT: 5.435 min Scan# 394
Delta R.T. 0.000 min
Lab File: LCS.D
Acq: 6 Oct 2016 1:26 pm

Tgt Ion: 45 Resp: 234258

Ion	Ratio	Lower	Upper
45	100		
59	4.2	0.0	34.2

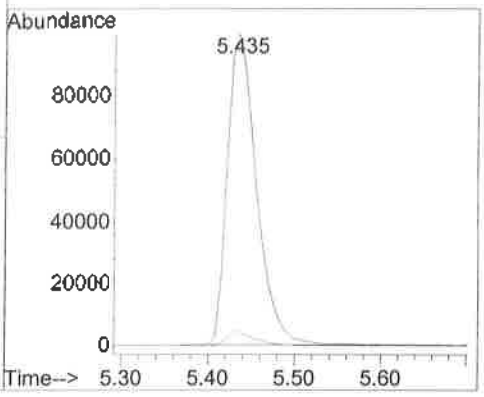

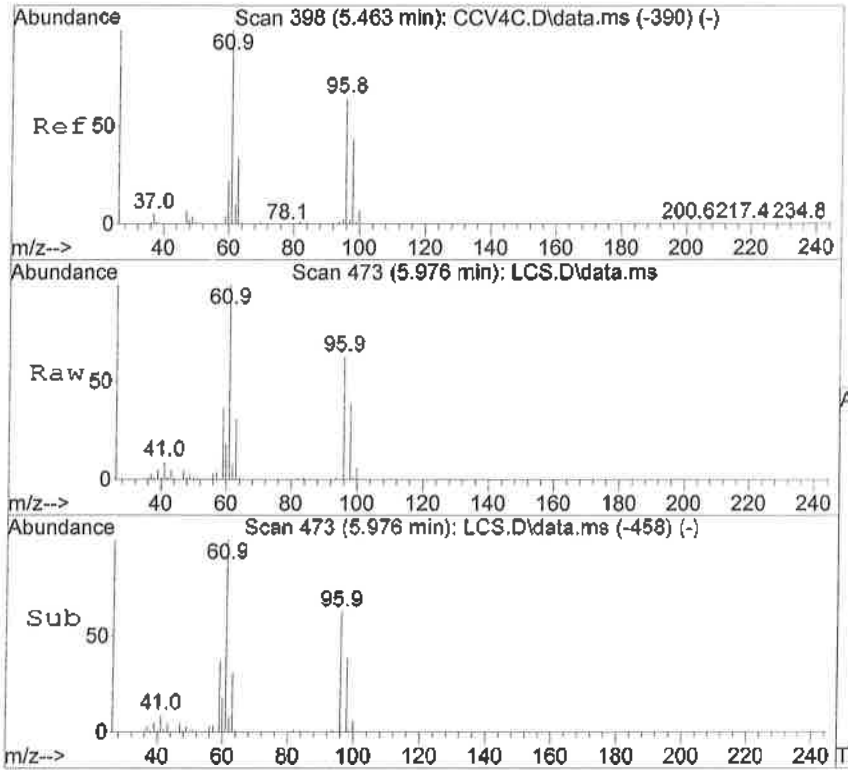

#17
1,1-Dichloroethene
Concen: 18.40 ppbV
RT: 5.976 min Scan# 473
Delta R.T. 0.000 min
Lab File: LCS.D
Acq: 6 Oct 2016 1:26 pm

Tgt Ion: 61 Resp: 274756

Ion	Ratio	Lower	Upper
61	100		
96	62.9	37.9	56.9#
98	40.2	23.9	35.9#

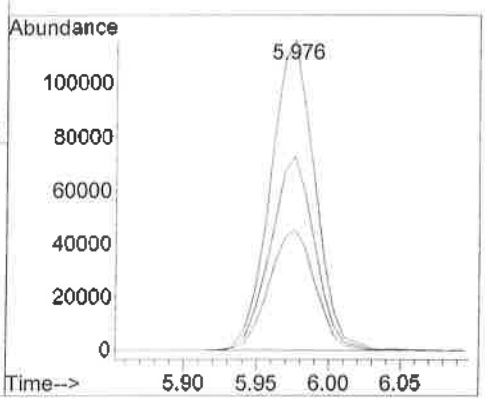

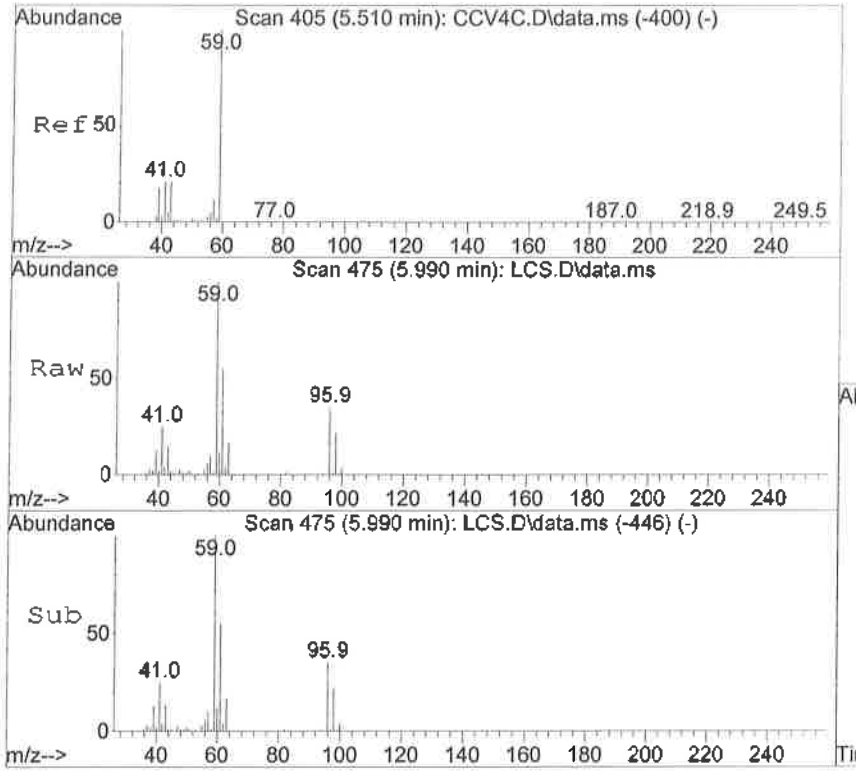

#18
tert-Butanol
Concen: 16.84 ppbV
RT: 5.990 min Scan# 475
Delta R.T. 0.000 min
Lab File: LCS.D
Acq: 6 Oct 2016 1:26 pm

Tgt Ion: 59 Resp: 246863

Ion	Ratio	Lower	Upper
59	100		
41	28.8	0.0	54.3
43	15.3	0.0	50.1
57	10.5	0.0	41.9

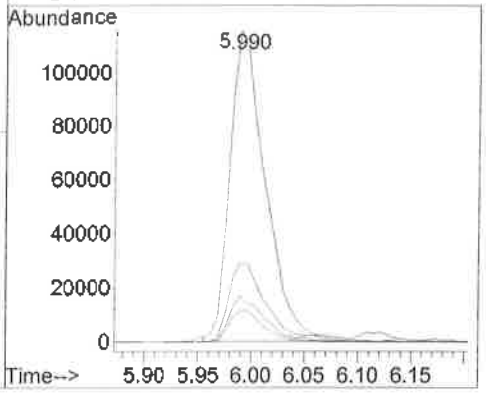

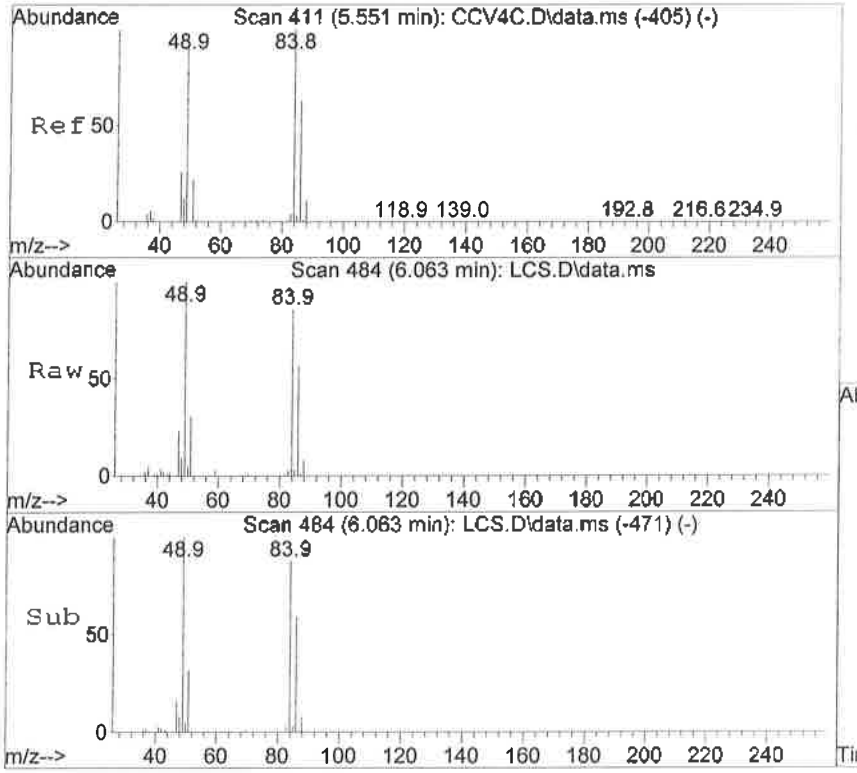

#19
Methylene chloride
Concen: 17.94 ppbV
RT: 6.063 min Scan# 484
Delta R.T. 0.000 min
Lab File: LCS.D
Acq: 6 Oct 2016 1:26 pm

Tgt Ion: 49 Resp: 172965

Ion	Ratio	Lower	Upper
49	100		
84	86.5	35.1	95.1
86	56.4	11.5	71.5

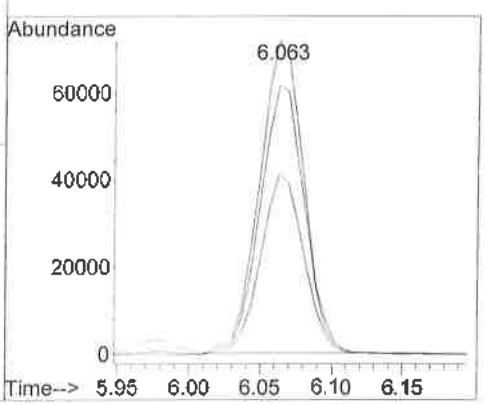

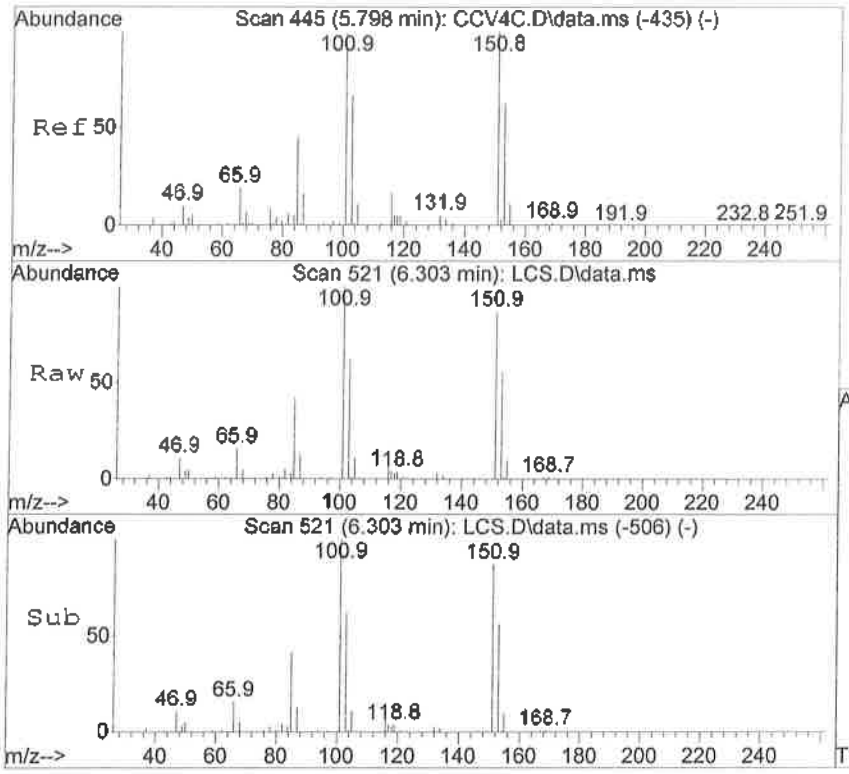

#20
1,1,2-Trichlorotrifluoroethane
Concen: 18.58 ppbV
RT: 6.303 min Scan# 521
Delta R.T. 0.000 min
Lab File: LCS.D
Acq: 6 Oct 2016 1:26 pm

Tgt Ion:101 Resp: 342180

Ion	Ratio	Lower	Upper
101	100		
151	89.7	45.0	105.0
153	57.5	18.3	78.3
85	43.0	15.8	75.8

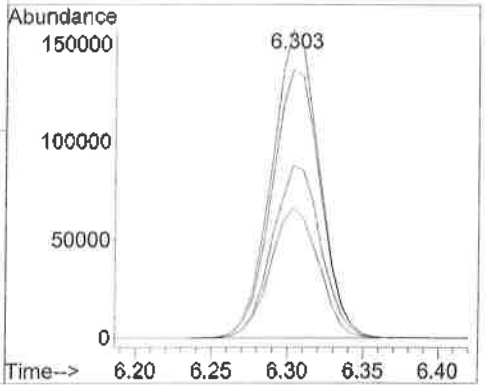

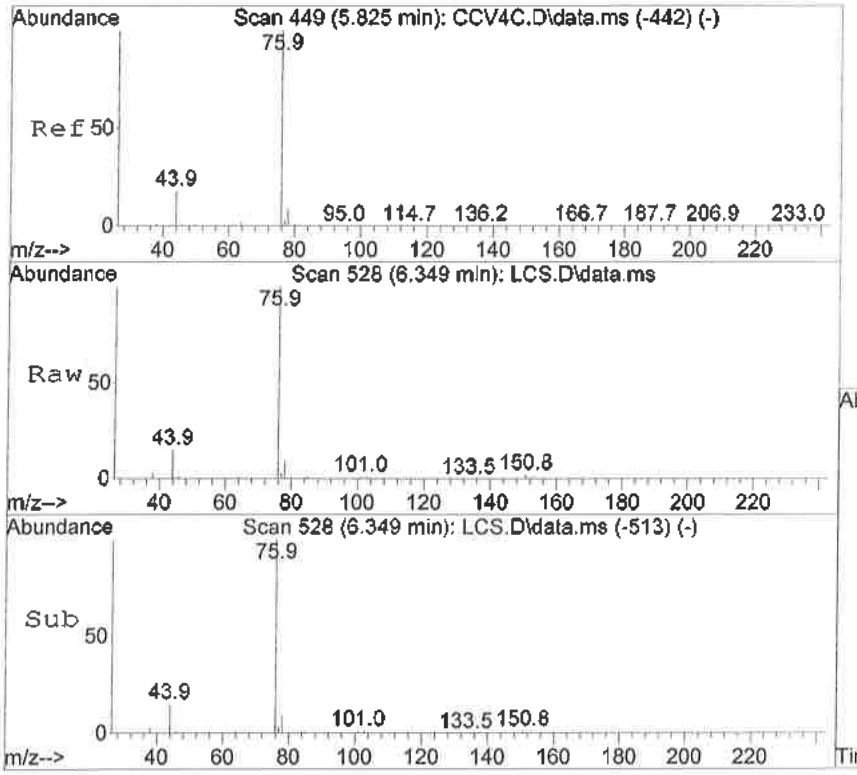

#21
Carbon Disulfide
Concen: 18.50 ppbV
RT: 6.349 min Scan# 528
Delta R.T. 0.000 min
Lab File: LCS.D
Acq: 6 Oct 2016 1:26 pm

Tgt Ion: 76 Resp: 411306

Ion	Ratio	Lower	Upper
76	100		
78	11.6	0.0	39.6

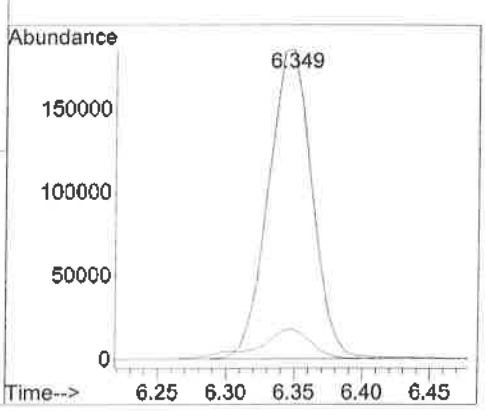

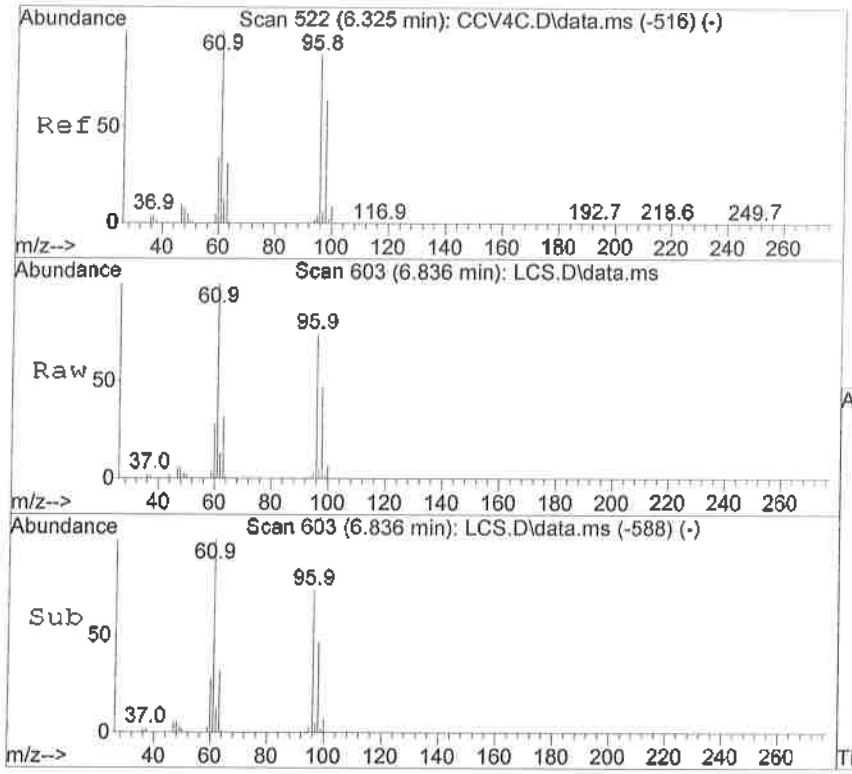

#22
trans-1,2-Dichloroethene
Concen: 18.21 ppbV
RT: 6.836 min Scan# 603
Delta R.T. 0.000 min
Lab File: LCS.D
Acq: 6 Oct 2016 1:26 pm

Tgt Ion: 61 Resp: 224483

Ion	Ratio	Lower	Upper
61	100		
96	73.9	23.7	83.7
63	32.3	0.0	59.7
98	47.5	3.5	63.5

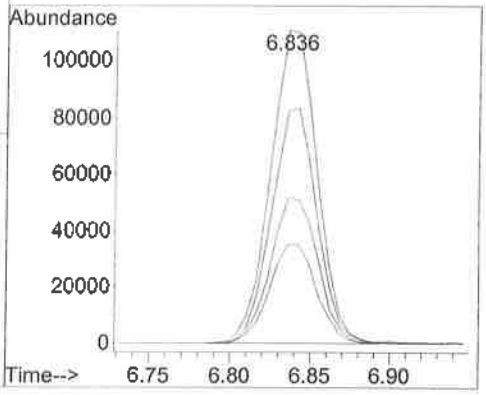

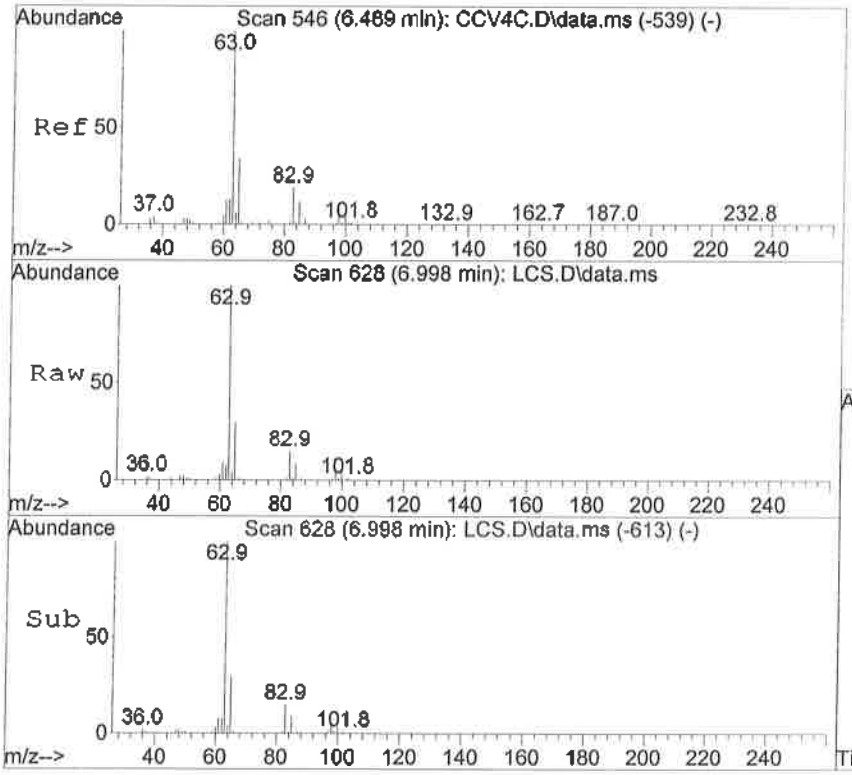

#23
1,1-Dichloroethane
Concen: 18.57 ppbV
RT: 6.998 min Scan# 628
Delta R.T. 0.000 min
Lab File: LCS.D
Acq: 6 Oct 2016 1:26 pm

Tgt Ion: 63 Resp: 276147

Ion	Ratio	Lower	Upper
63	100		
65	32.0	0.0	59.4

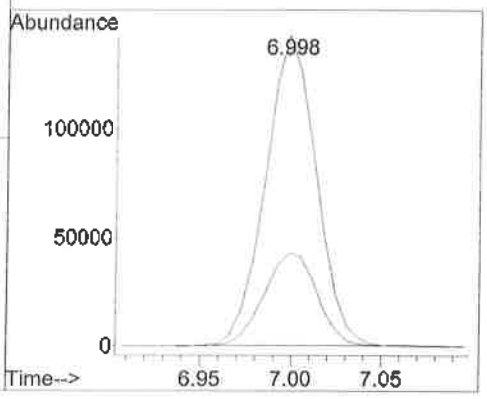

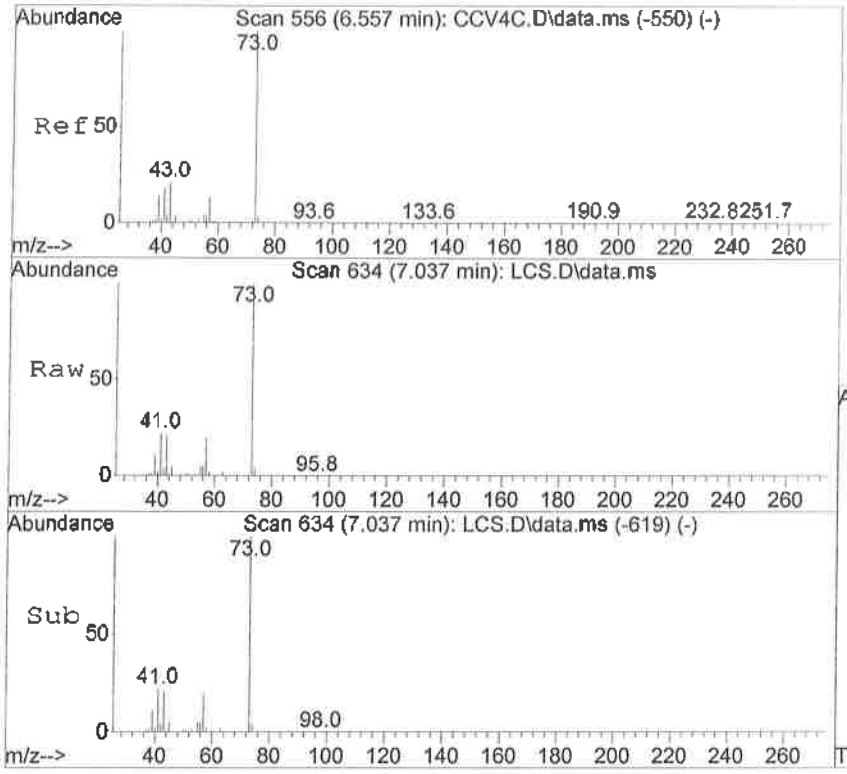

#24
Methyl-tert-Butyl Ether
Concen: 17.21 ppbV
RT: 7.037 min Scan# 634
Delta R.T. 0.000 min
Lab File: LCS.D
Acq: 6 Oct 2016 1:26 pm

Tgt Ion: 73 Resp: 425090

Ion	Ratio	Lower	Upper
73	100		
57	19.8	18.4	27.6
41	23.5	25.0	37.6#

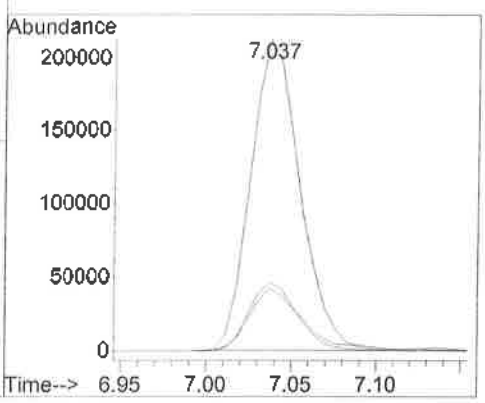

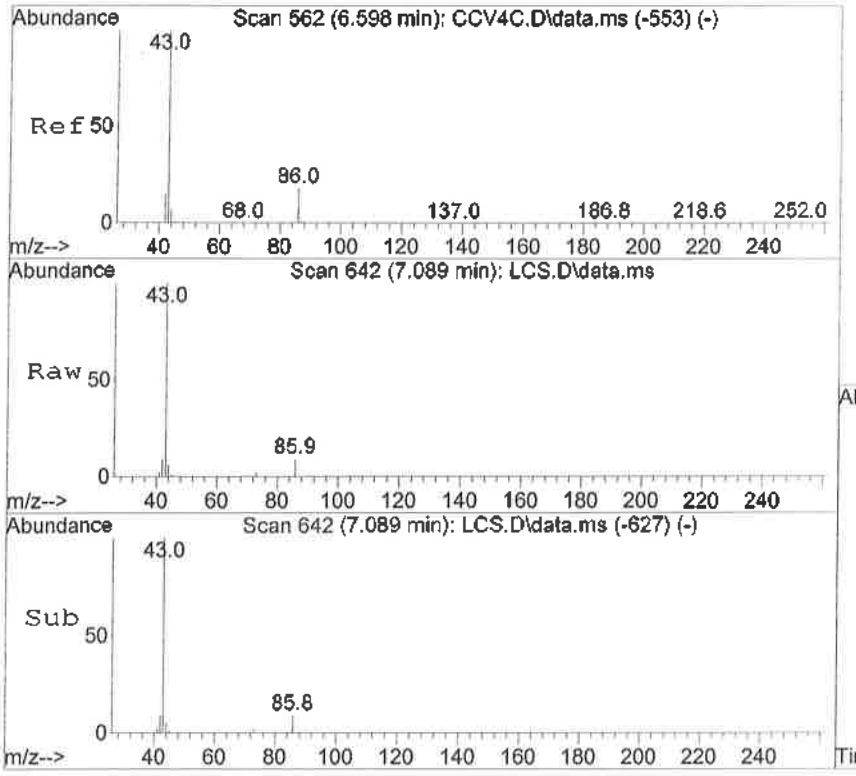

#25
Vinyl Acetate
Concen: 18.24 ppbV
RT: 7.089 min Scan# 642
Delta R.T. 0.000 min
Lab File: LCS.D
Acq: 6 Oct 2016 1:26 pm

Tgt Ion: 86 Resp: 34591

Ion	Ratio	Lower	Upper
86	100		
43	1081.0	1426.1	1486.1#

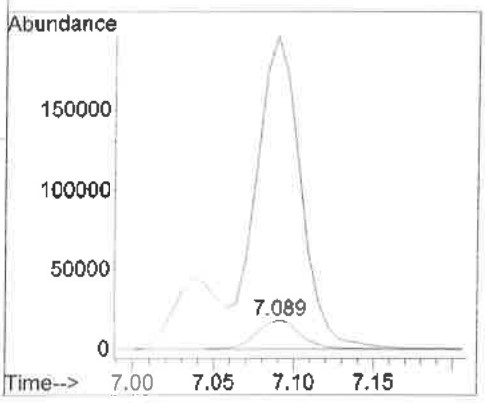

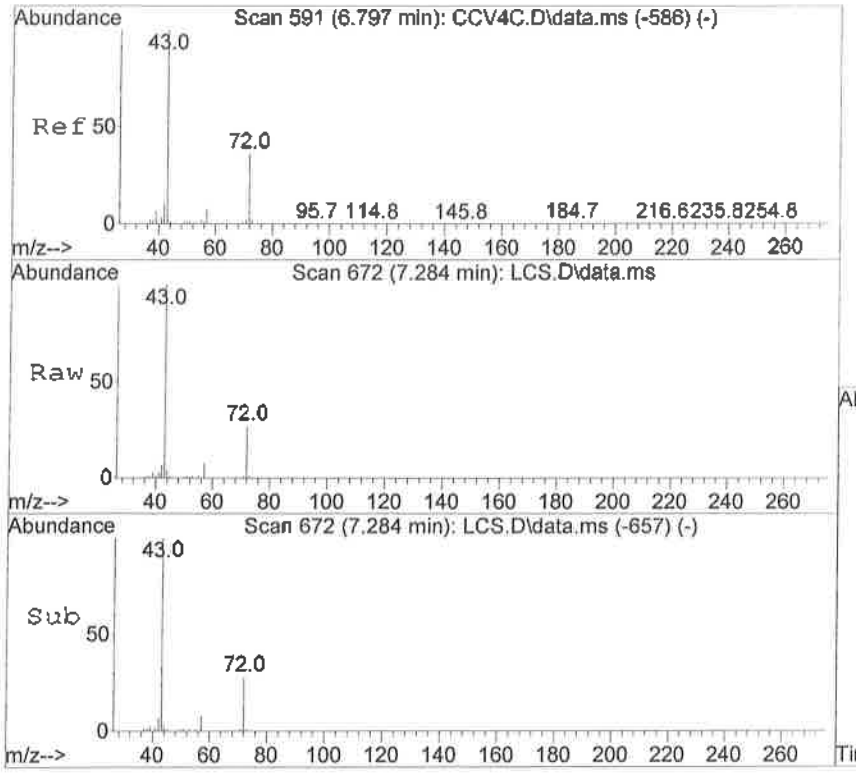

#26
2-Butanone
Concen: 18.15 ppbV
RT: 7.284 min Scan# 672
Delta R.T. 0.000 min
Lab File: LCS.D
Acq: 6 Oct 2016 1:26 pm

Tgt Ion: 43 Resp: 284615

Ion	Ratio	Lower	Upper
43	100		
72	27.4	0.0	50.1
57	8.2	0.0	37.4

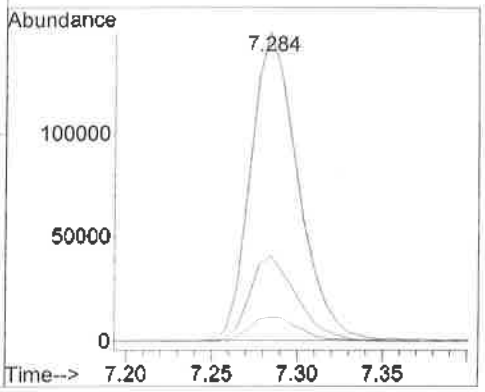

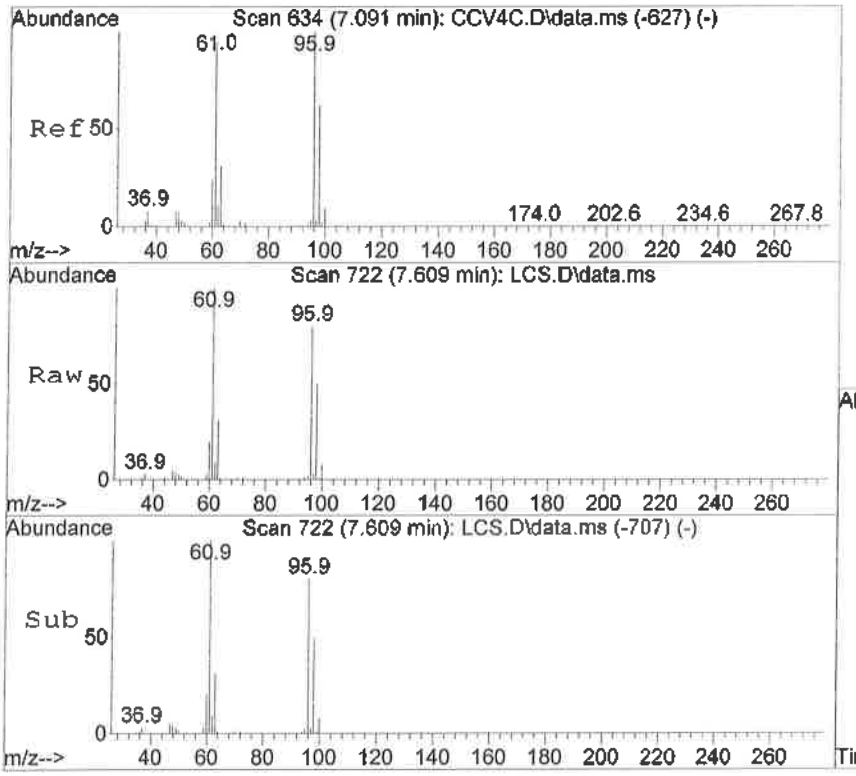

#27
cis-1,2-Dichloroethene
Concen: 18.75 ppbV
RT: 7.609 min Scan# 722
Delta R.T. 0.000 min
Lab File: LCS.D
Acq: 6 Oct 2016 1:26 pm

Tgt Ion: 61 Resp: 215274

Ion	Ratio	Lower	Upper
61	100		
96	80.0	31.5	91.5
98	50.8	10.3	70.3
63	31.3	1.5	61.5

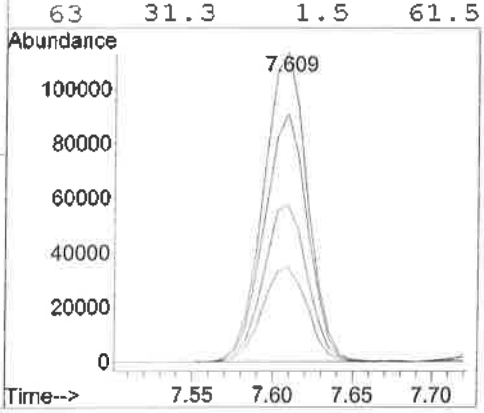

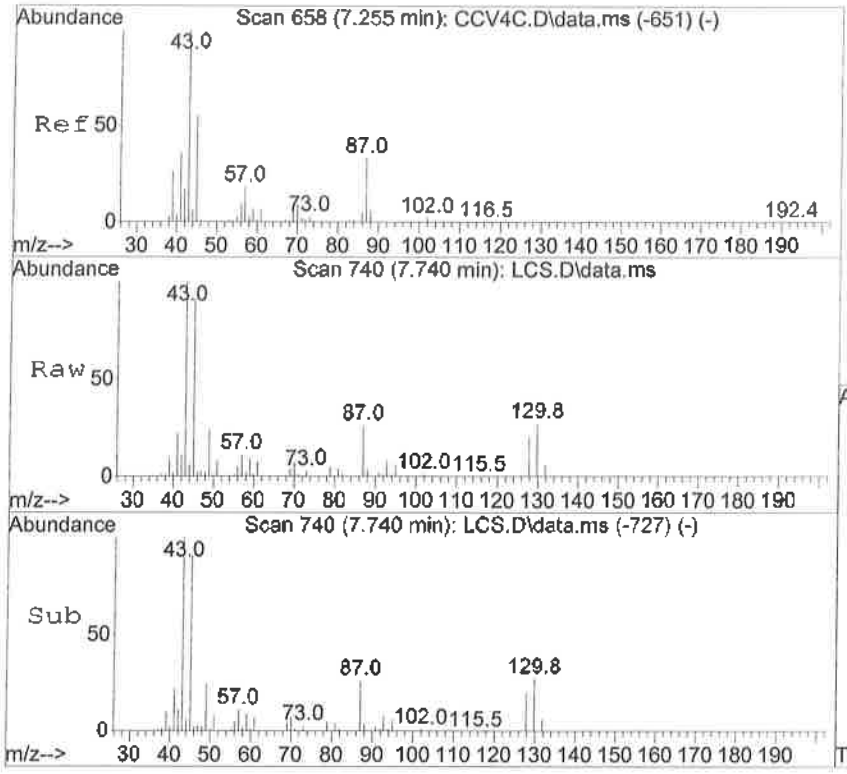

#28
Ethyl Acetate
Concen: 19.11 ppbV
RT: 7.740 min Scan# 740
Delta R.T. 0.000 min
Lab File: LCS.D
Acq: 6 Oct 2016 1:26 pm

Tgt Ion: 70 Resp: 47386

Ion	Ratio	Lower	Upper
70	100		
88	51.9	16.3	76.3

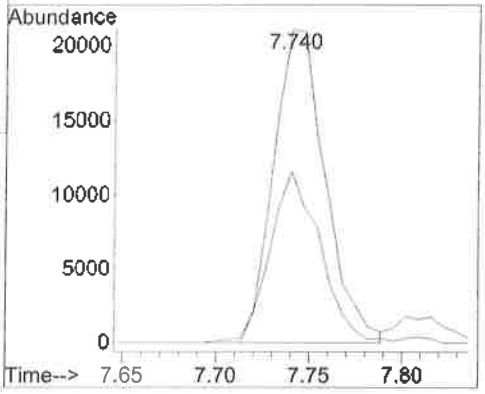

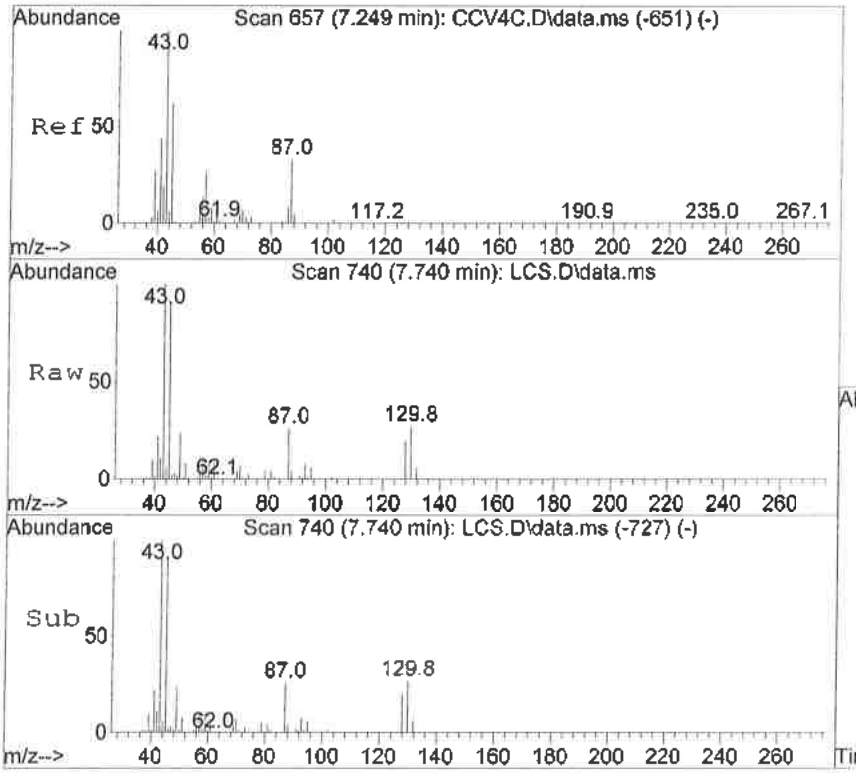

#29
Diisopropyl Ether
Concen: 18.52 ppbV
RT: 7.740 min Scan# 740
Delta R.T. 0.000 min
Lab File: LCS.D
Acq: 6 Oct 2016 1:26 pm

Tgt Ion: 45 Resp: 564231

Ion	Ratio	Lower	Upper
45	100		
87	29.5	0.0	50.2
43	131.8	73.5	133.5

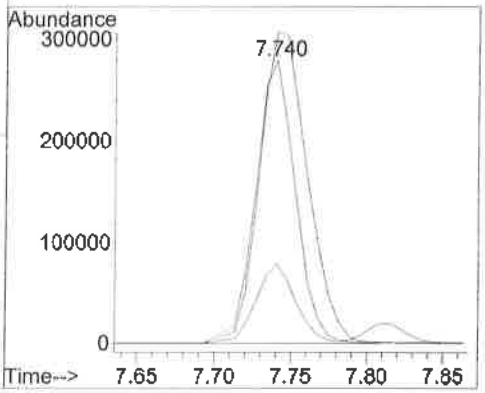

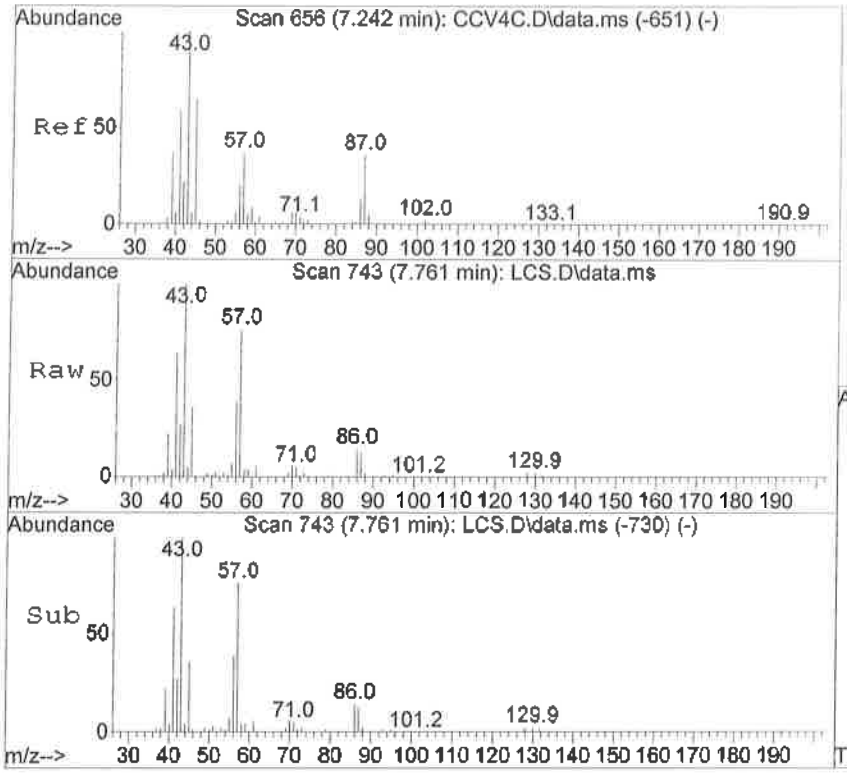

#30
Hexane
Concen: 20.53 ppbV
RT: 7.761 min Scan# 743
Delta R.T. 0.000 min
Lab File: LCS.D
Acq: 6 Oct 2016 1:26 pm

Tgt Ion: 57 Resp: 245983

Ion	Ratio	Lower	Upper
57	100		
86	14.8	0.0	43.3
56	45.9	21.7	81.7

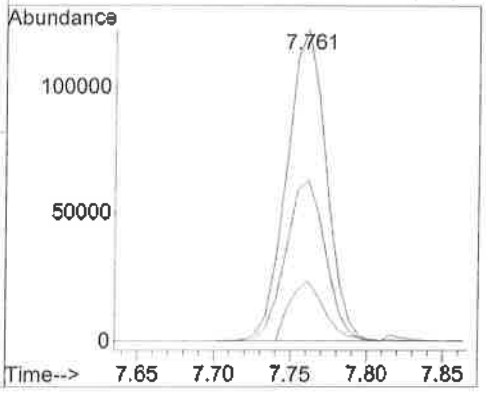

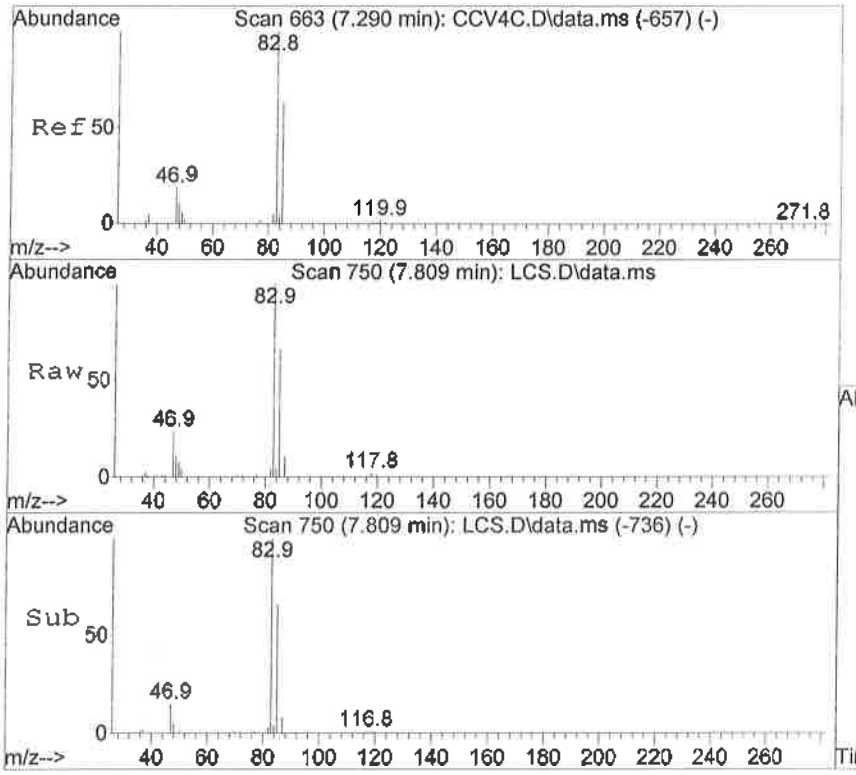

#31
Chloroform
Concen: 18.09 ppbV
RT: 7.809 min Scan# 750
Delta R.T. -0.007 min
Lab File: LCS.D
Acq: 6 Oct 2016 1:26 pm

Tgt Ion: 83 Resp: 352967

Ion	Ratio	Lower	Upper
83	100		
85	65.2	33.5	93.5

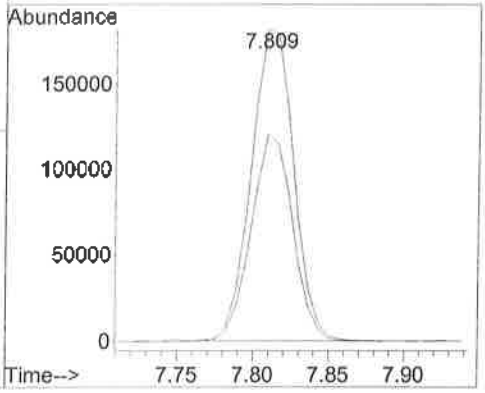

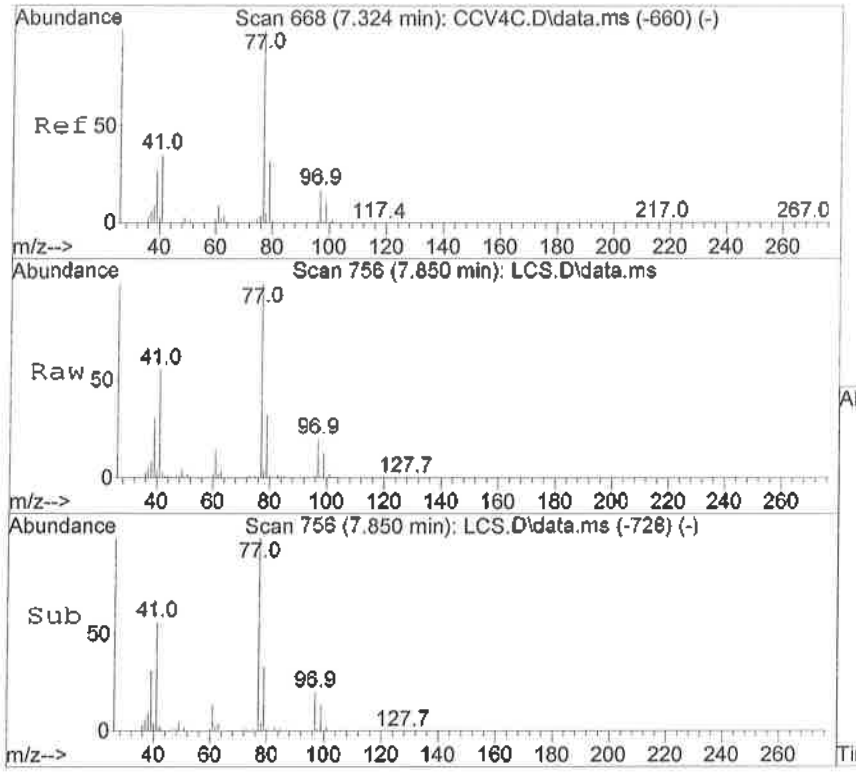

#32
2,2 Dichloropropane
Concen: 17.28 ppbV
RT: 7.850 min Scan# 756
Delta R.T. 0.000 min
Lab File: LCS.D
Acq: 6 Oct 2016 1:26 pm

Tgt Ion: 77 Resp: 301734

Ion	Ratio	Lower	Upper
77	100		
97	19.5	0.0	37.0

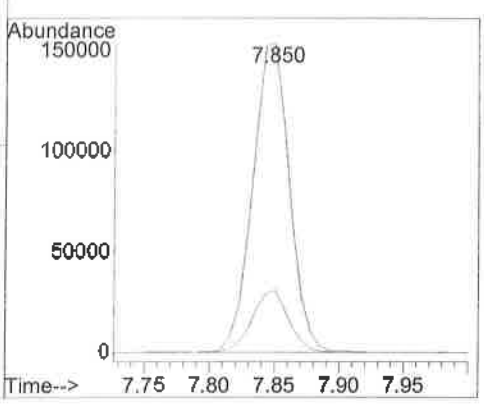

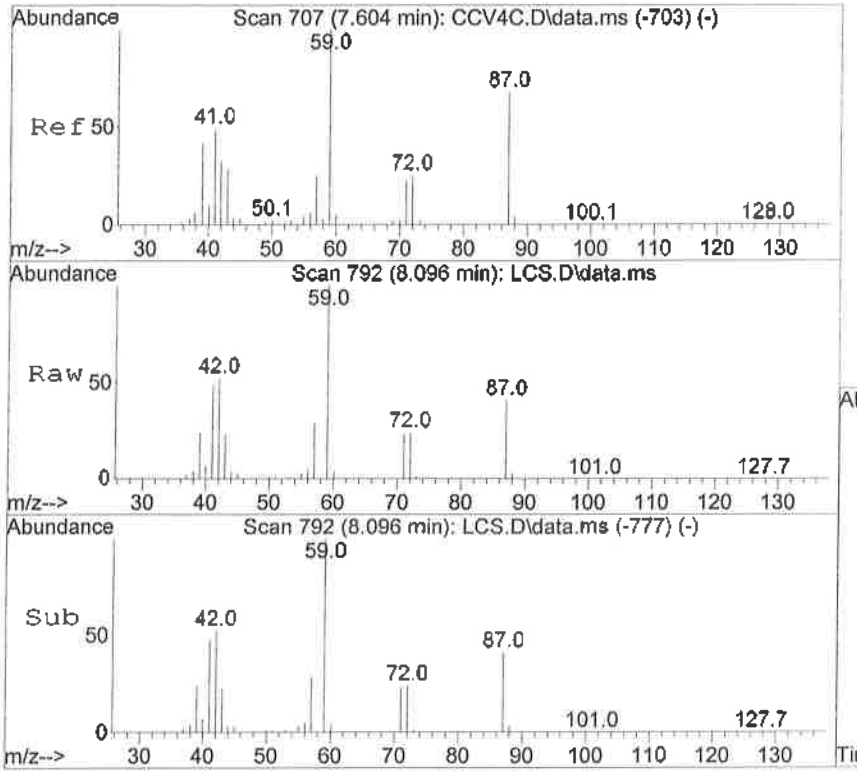

#33
Tetrahydrofuran
Concen: 18.38 ppbV
RT: 8.096 min Scan# 792
Delta R.T. 0.000 min
Lab File: LCS.D
Acq: 6 Oct 2016 1:26 pm

Tgt Ion: 71 Resp: 74142

Ion	Ratio	Lower	Upper
71	100		
72	103.3	82.6	123.8
43	120.2	127.4	191.2#

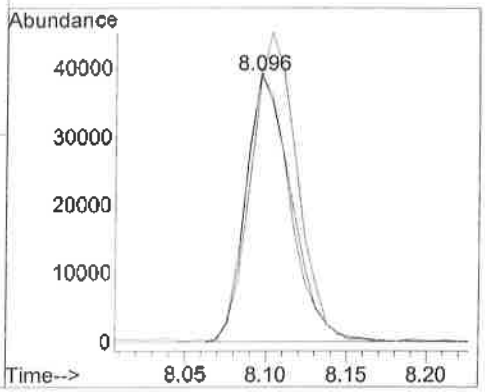

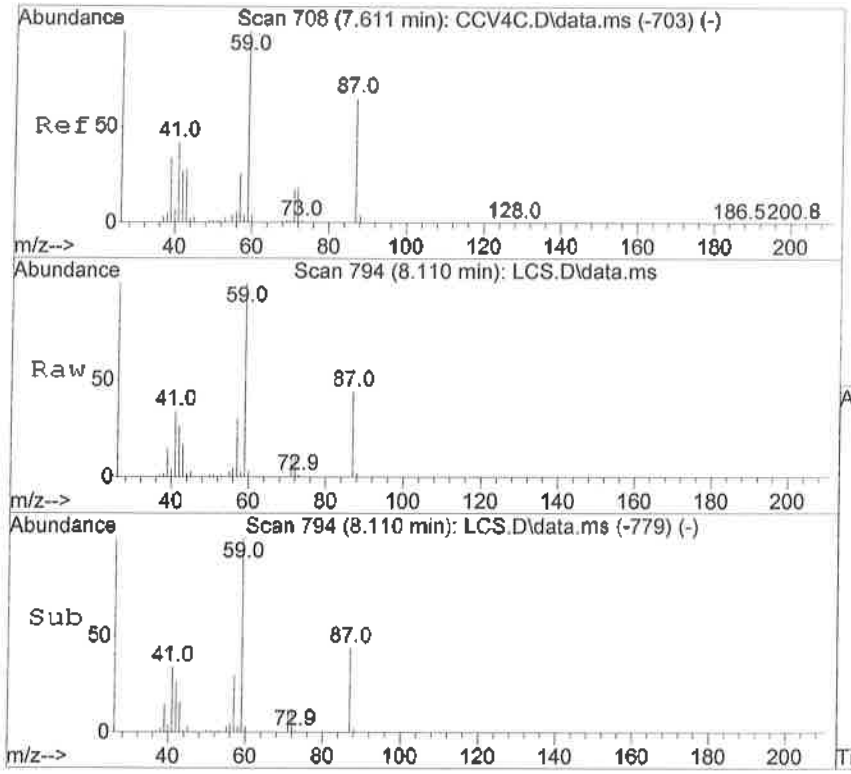

#34
Ethyl-tert-Butyl Ether
Concen: 17.38 ppbV
RT: 8.110 min Scan# 794
Delta R.T. 0.000 min
Lab File: LCS.D
Acq: 6 Oct 2016 1:26 pm

Tgt Ion: 59 Resp: 458668

Ion	Ratio	Lower	Upper
59	100		
87	42.8	2.5	62.5
57	30.0	0.8	60.8

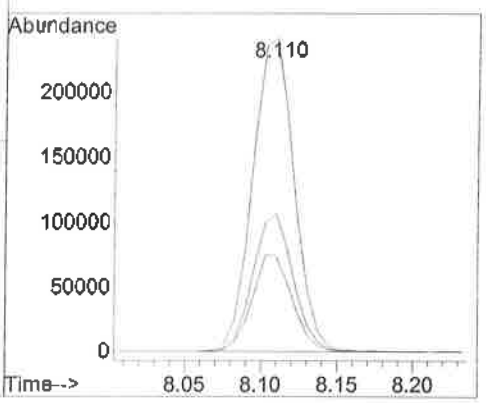

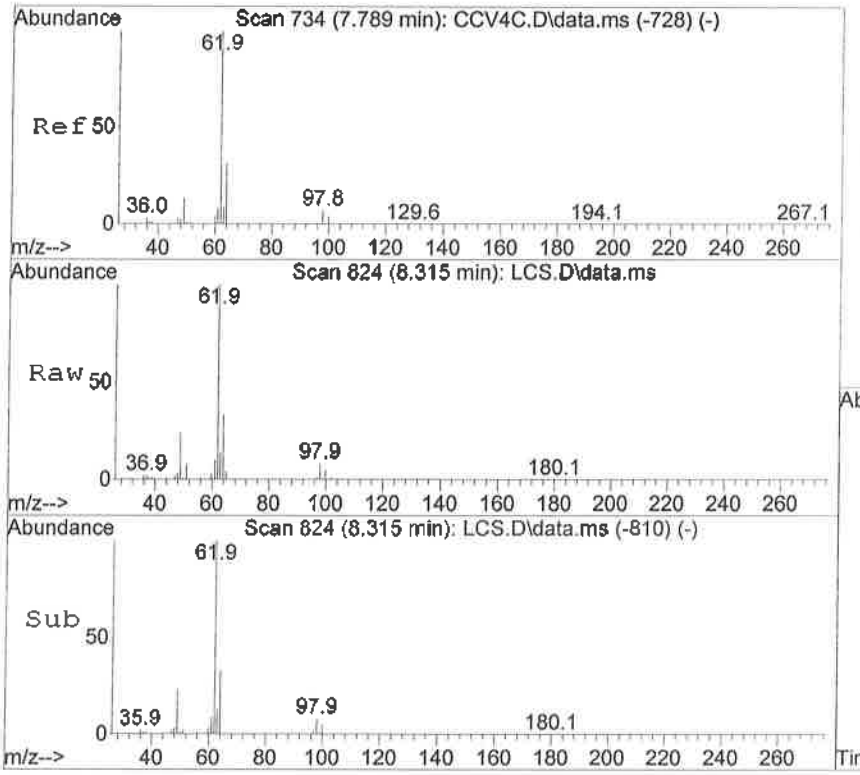

#36
1,2-Dichloroethane
Concen: 17.38 ppbV
RT: 8.315 min Scan# 824
Delta R.T. -0.007 min
Lab File: LCS.D
Acq: 6 Oct 2016 1:26 pm

Tgt Ion: 62 Resp: 243460

Ion	Ratio	Lower	Upper
62	100		
98	8.2	0.0	36.0
64	33.1	1.9	61.9
49	23.7	0.6	60.6

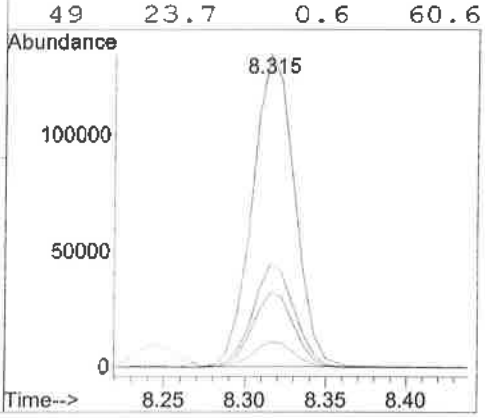

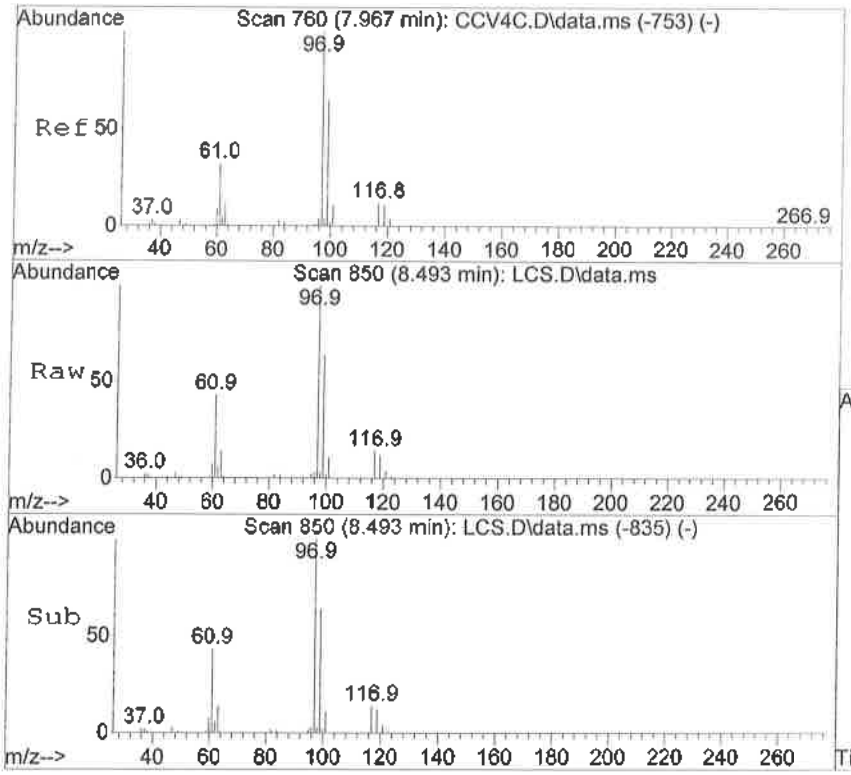

#37
1,1,1-Trichloroethane
Concen: 17.84 ppbV
RT: 8.493 min Scan# 850
Delta R.T. 0.000 min
Lab File: LCS.D
Acq: 6 Oct 2016 1:26 pm

Tgt Ion: 97 Resp: 371259

Ion	Ratio	Lower	Upper
97	100		
117	13.3	0.0	41.8
121	4.1	0.0	33.5
99	64.6	32.8	92.8

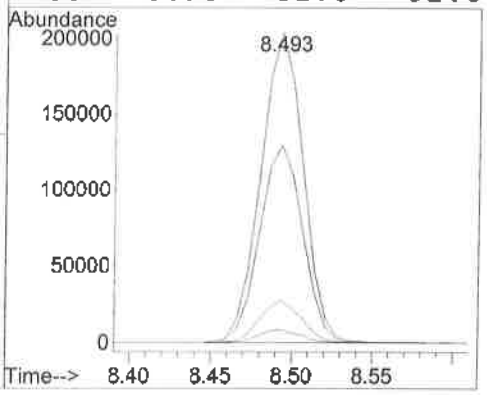

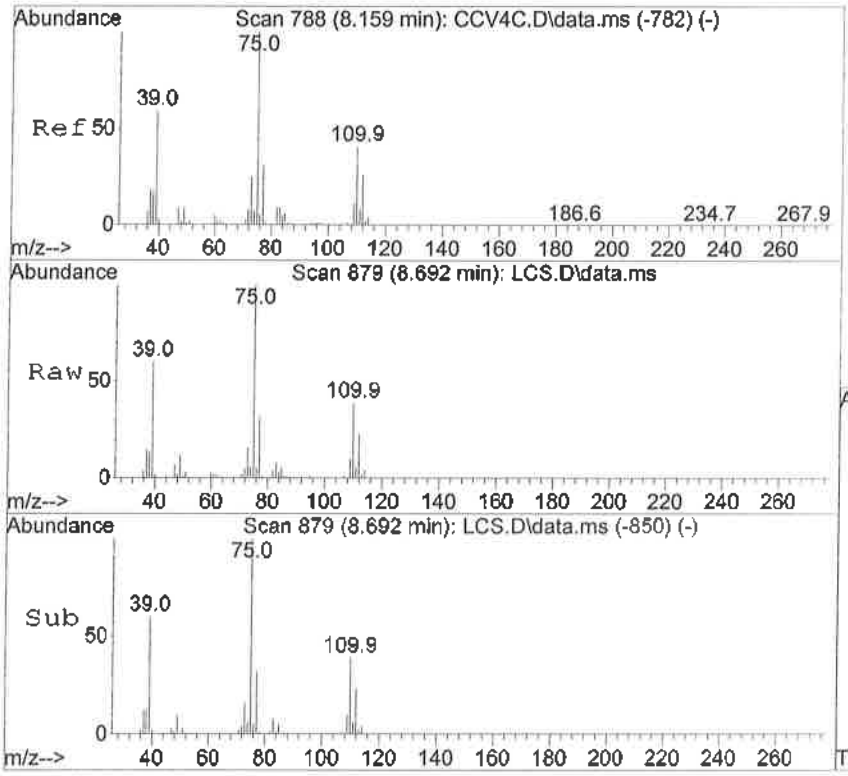

#38
1,1-Dichloropropene
Concen: 18.95 ppbV
RT: 8.692 min Scan# 879
Delta R.T. 0.000 min
Lab File: LCS.D
Acq: 6 Oct 2016 1:26 pm

Tgt Ion:110 Resp: 98426

Ion	Ratio	Lower	Upper
110	100		
75	260.9	329.6	369.6#

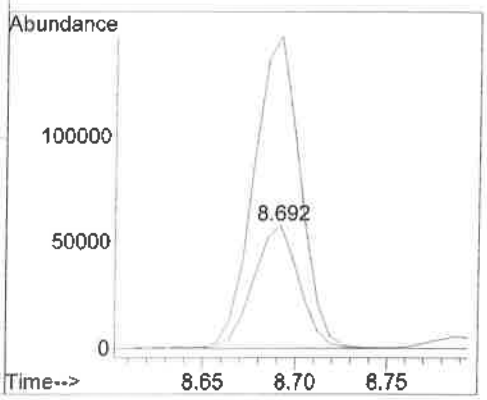

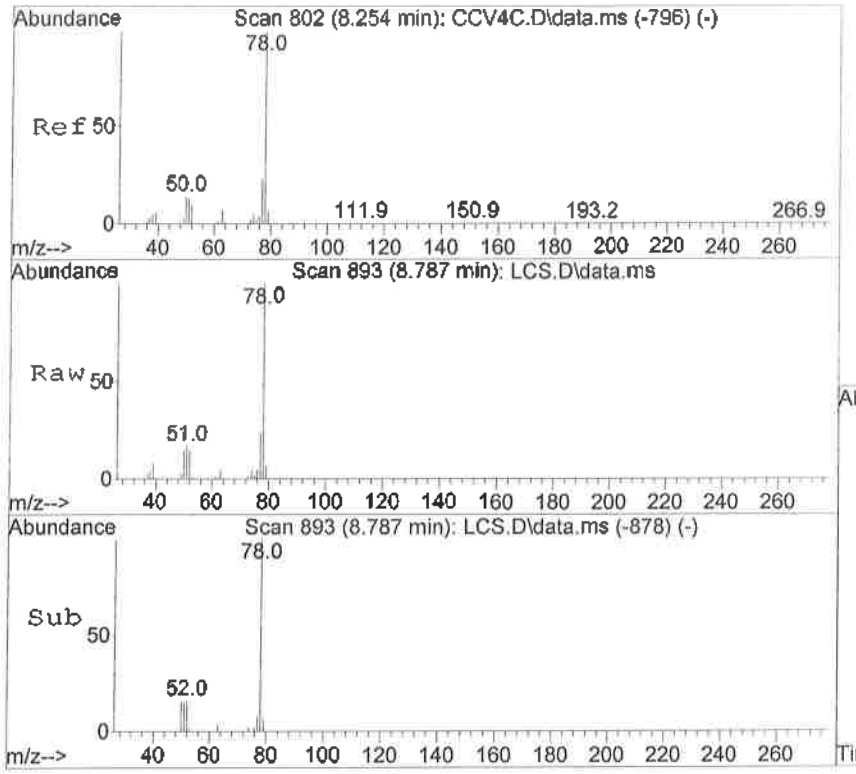

#39
Benzene
Concen: 18.62 ppbV
RT: 8.787 min Scan# 893
Delta R.T. 0.000 min
Lab File: LCS.D
Acq: 6 Oct 2016 1:26 pm

Tgt Ion: 78 Resp: 564833

Ion	Ratio	Lower	Upper
78	100		
77	20.5	0.0	52.7
50	15.7	0.0	49.4
51	16.8	0.0	51.5

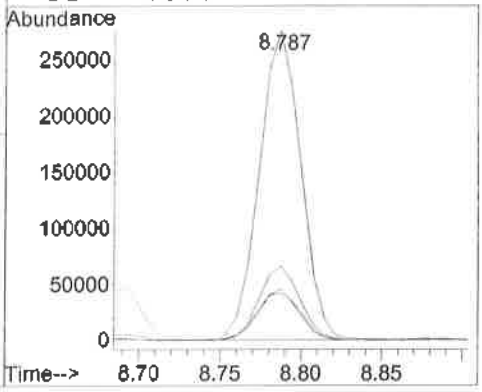

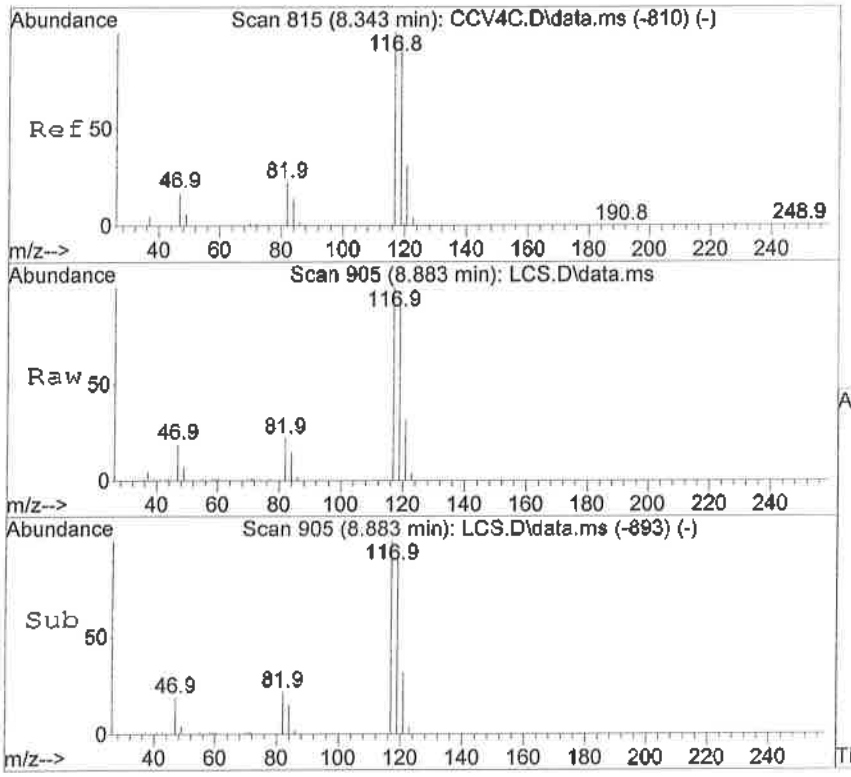

#40
Carbon Tetrachloride
Concen: 18.33 ppbV
RT: 8.883 min Scan# 905
Delta R.T. -0.007 min
Lab File: LCS.D
Acq: 6 Oct 2016 1:26 pm

Tgt Ion:117 Resp: 437222

Ion	Ratio	Lower	Upper
117	100		
121	32.0	0.1	60.1
82	23.5	0.0	57.0
119	95.8	66.1	126.1

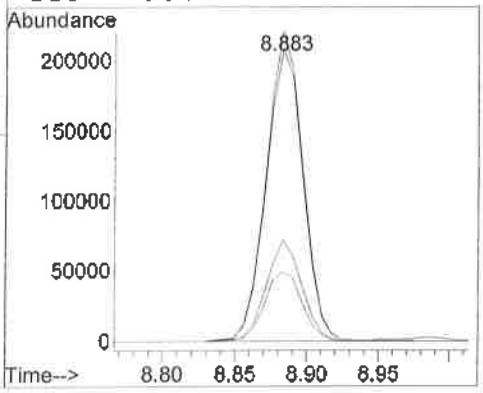

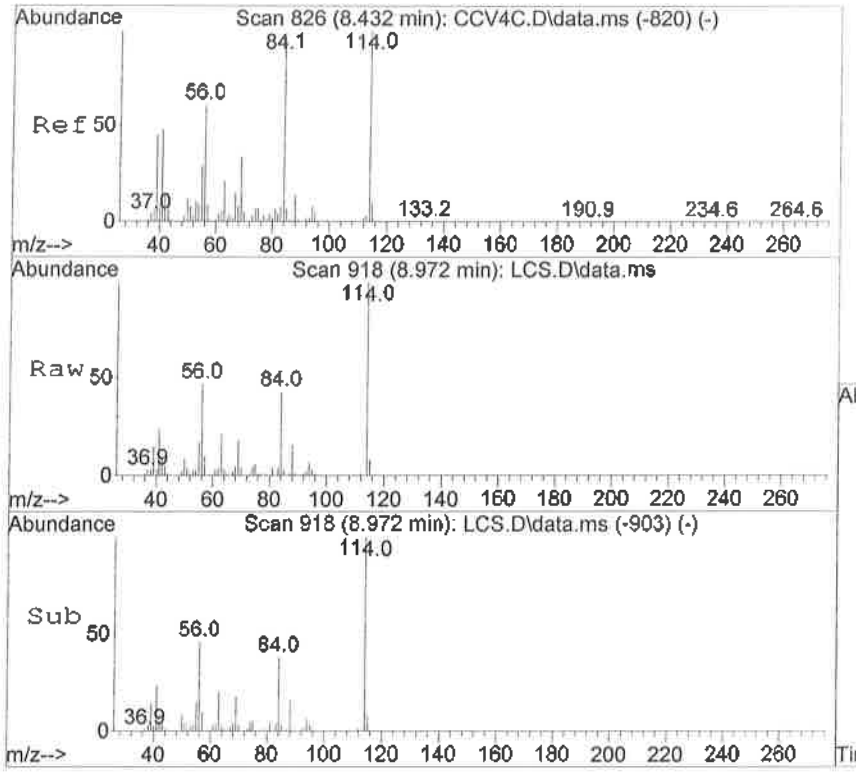

#42
Cyclohexane
Concen: 17.55 ppbV
RT: 8.972 min Scan# 918
Delta R.T. 0.000 min
Lab File: LCS.D
Acq: 6 Oct 2016 1:26 pm

Tgt Ion: 84 Resp: 215264

Ion	Ratio	Lower	Upper
84	100		
56	117.2	145.9	205.9#
41	61.1	69.2	129.2#

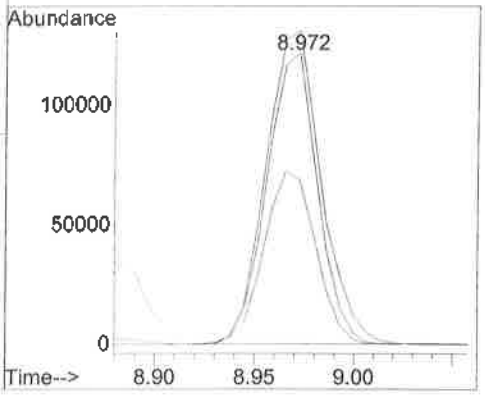

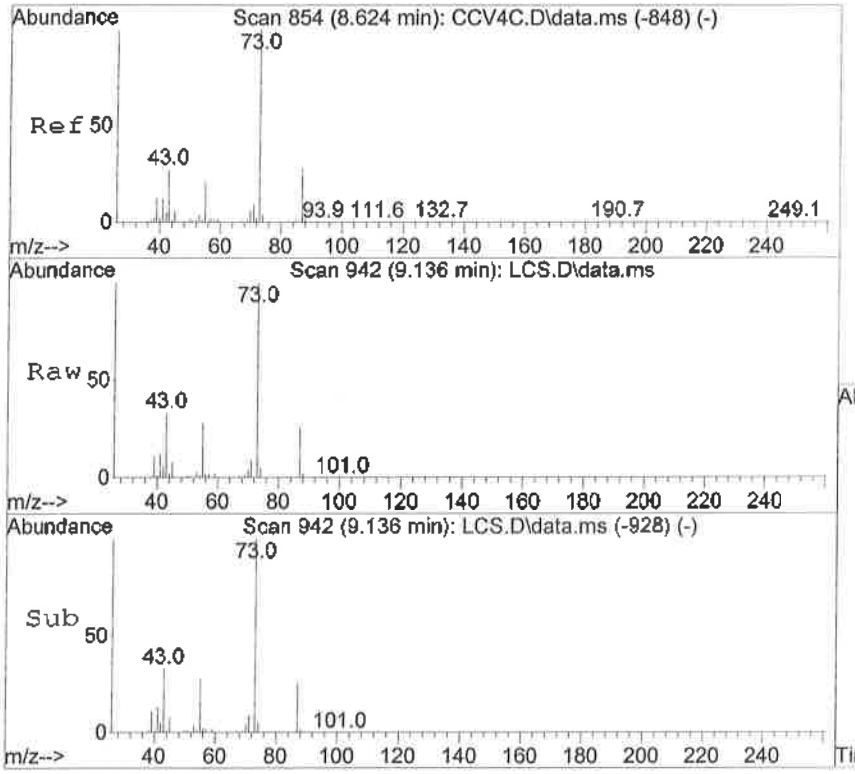

#43
tert-Amyl Methy Ether (TAME)
Concen: 15.16 ppbV
RT: 9.136 min Scan# 942
Delta R.T. -0.007 min
Lab File: LCS.D
Acq: 6 Oct 2016 1:26 pm

Tgt Ion: 73 Resp: 394153

Ion	Ratio	Lower	Upper
73	100		
87	25.4	0.0	52.7
55	28.5	0.0	56.7
43	32.1	14.1	74.1

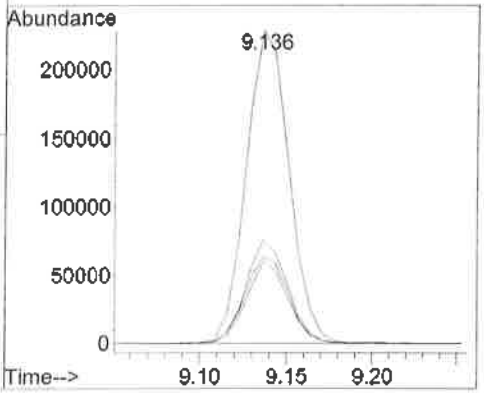

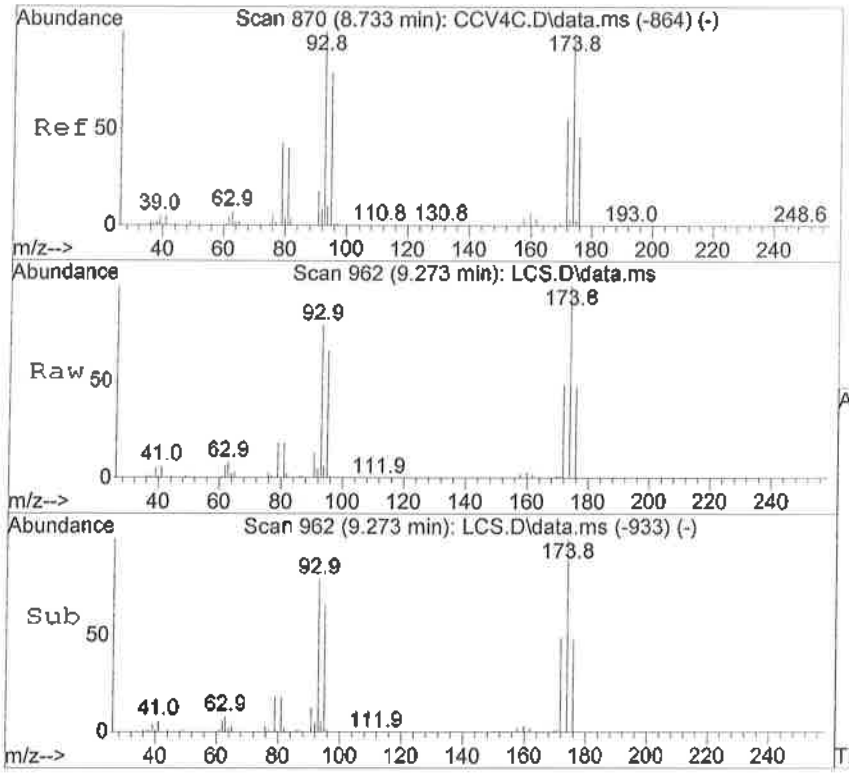

#44
Dibromomethane
Concen: 17.40 ppbV
RT: 9.273 min Scan# 962
Delta R.T. 0.000 min
Lab File: LCS.D
Acq: 6 Oct 2016 1:26 pm

Tgt Ion: 93 Resp: 195380

Ion	Ratio	Lower	Upper
93	100		
95	83.4	63.6	103.6

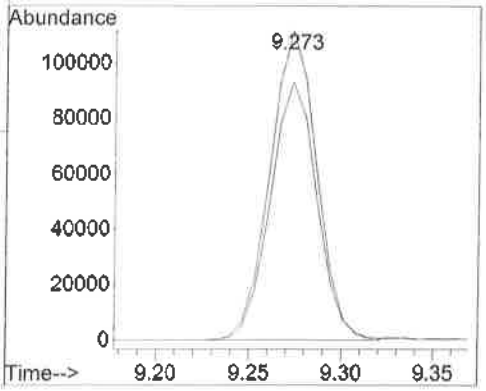

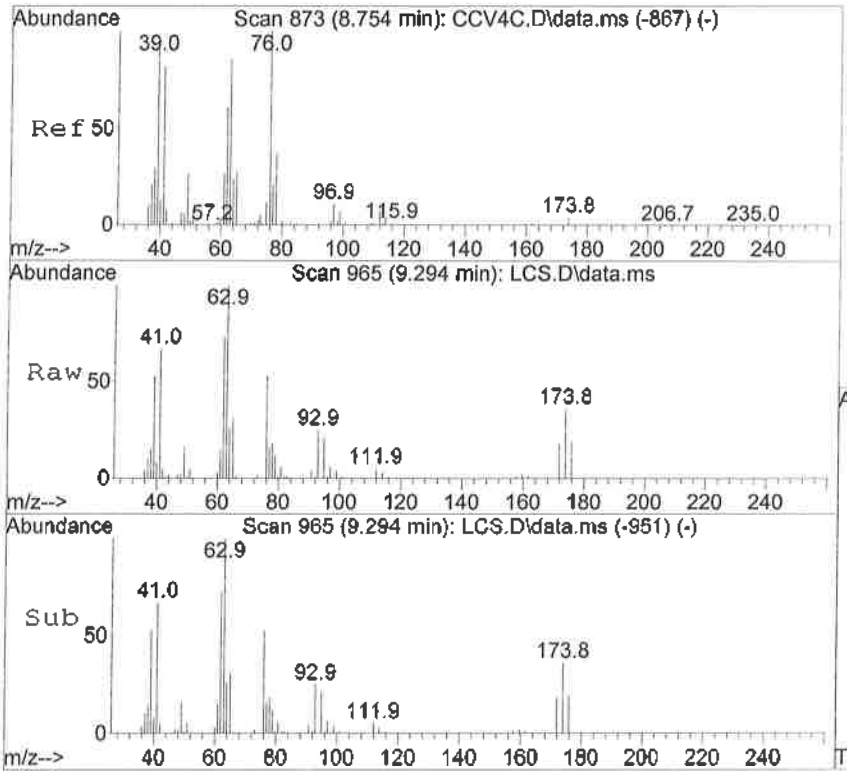

#45
1,2-Dichloropropane
Concen: 17.78 ppbV
RT: 9.294 min Scan# 965
Delta R.T. -0.007 min
Lab File: LCS.D
Acq: 6 Oct 2016 1:26 pm

Tgt Ion: 63 Resp: 169721

Ion	Ratio	Lower	Upper
63	100		
76	50.8	11.8	71.8
62	71.8	43.1	103.1
65	31.5	0.2	60.2

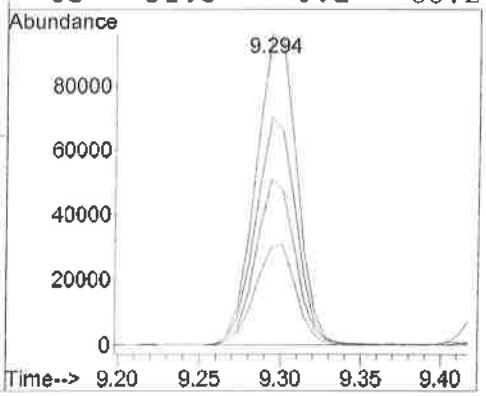

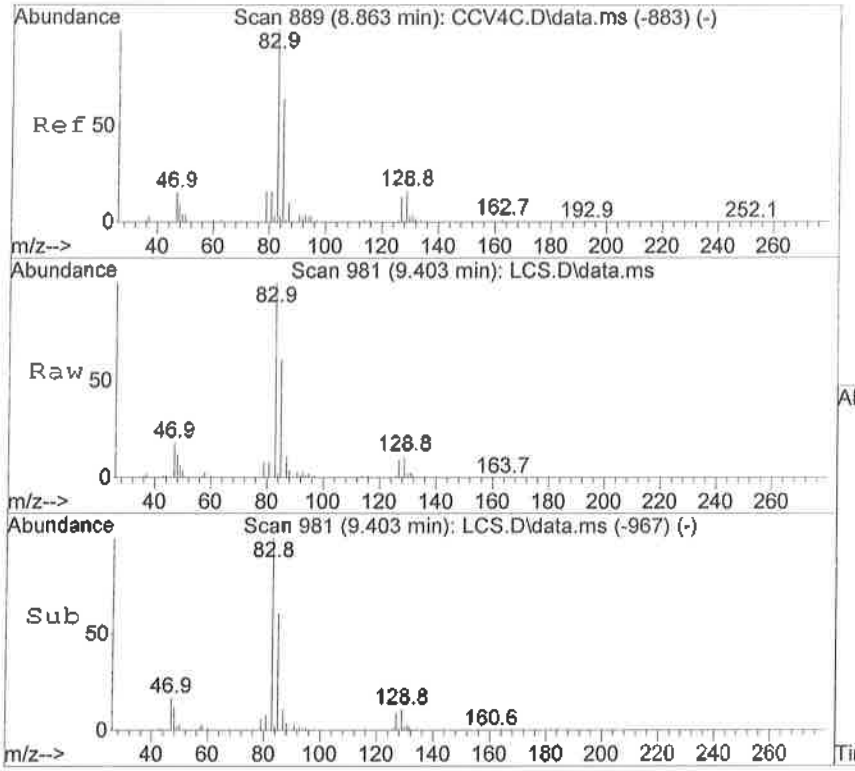

#46
Bromodichloromethane
Concen: 17.47 ppbV
RT: 9.403 min Scan# 981
Delta R.T. -0.007 min
Lab File: LCS.D
Acq: 6 Oct 2016 1:26 pm

Tgt Ion: 83 Resp: 397885

Ion	Ratio	Lower	Upper
83	100		
85	62.4	32.8	92.8
127	9.2	0.0	37.1
129	11.8	0.0	39.2

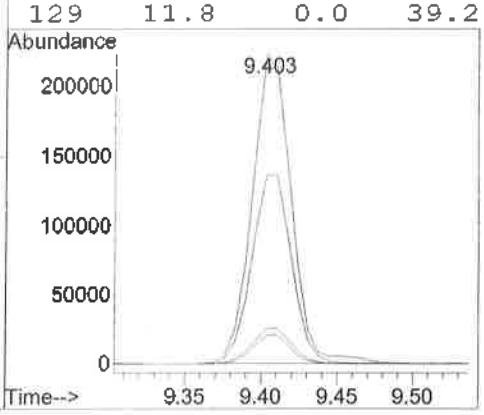

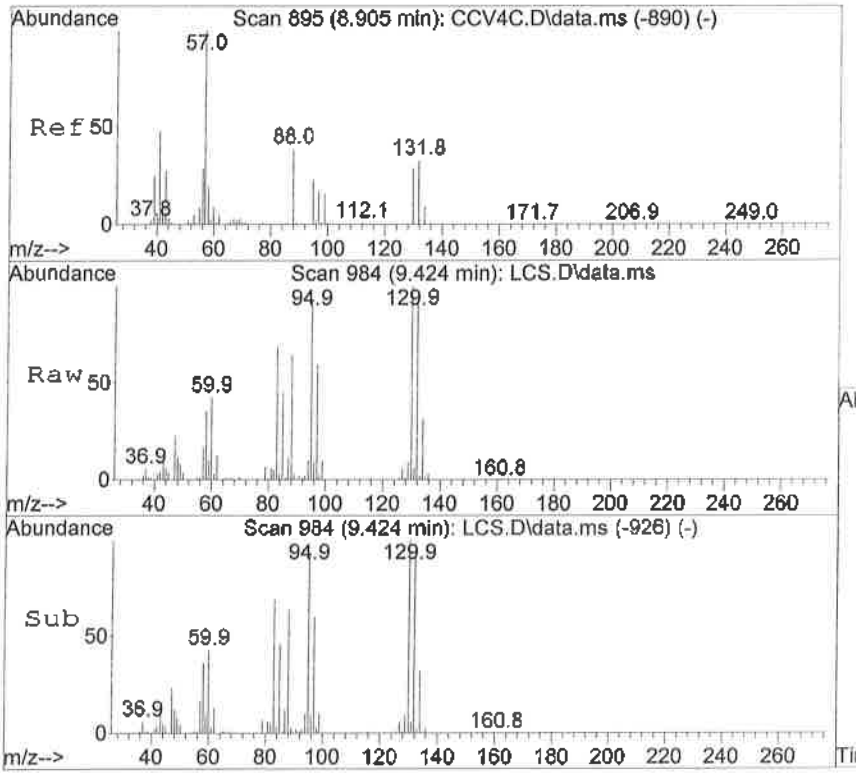

#47
1,4-Dioxane
Concen: 17.47 ppbV
RT: 9.424 min Scan# 984
Delta R.T. 0.000 min
Lab File: LCS.D
Acq: 6 Oct 2016 1:26 pm

Tgt Ion: 88 Resp: 116319

Ion	Ratio	Lower	Upper
88	100		
58	86.9	25.6	85.6#
43	132.9	35.6	95.6#

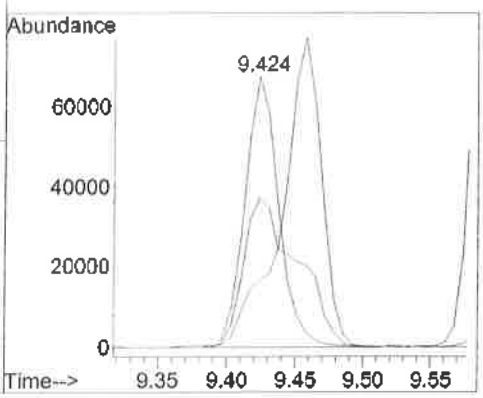

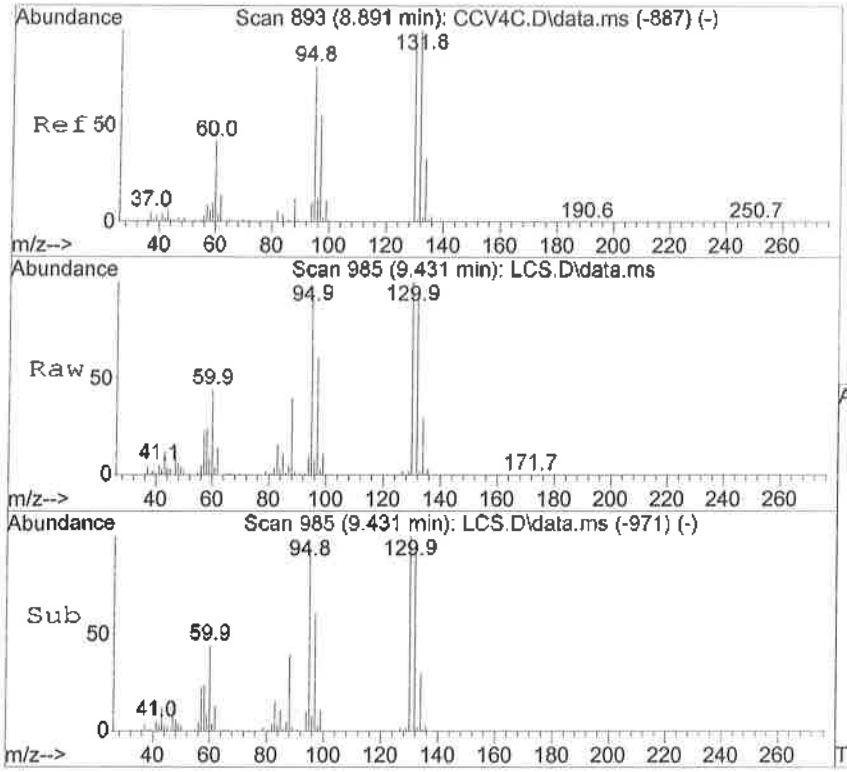

#48
Trichloroethene
Concen: 17.03 ppbV
RT: 9.431 min Scan# 985
Delta R.T. -0.007 min
Lab File: LCS.D
Acq: 6 Oct 2016 1:26 pm

Tgt Ion: 95 Resp: 226047

Ion	Ratio	Lower	Upper
95	100		
132	108.0	55.9	115.9
60	46.5	29.7	89.7
130	110.9	61.2	121.2

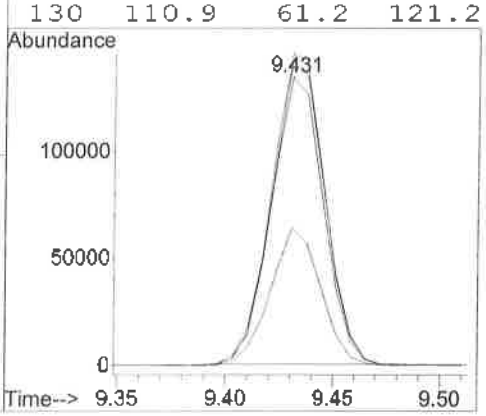

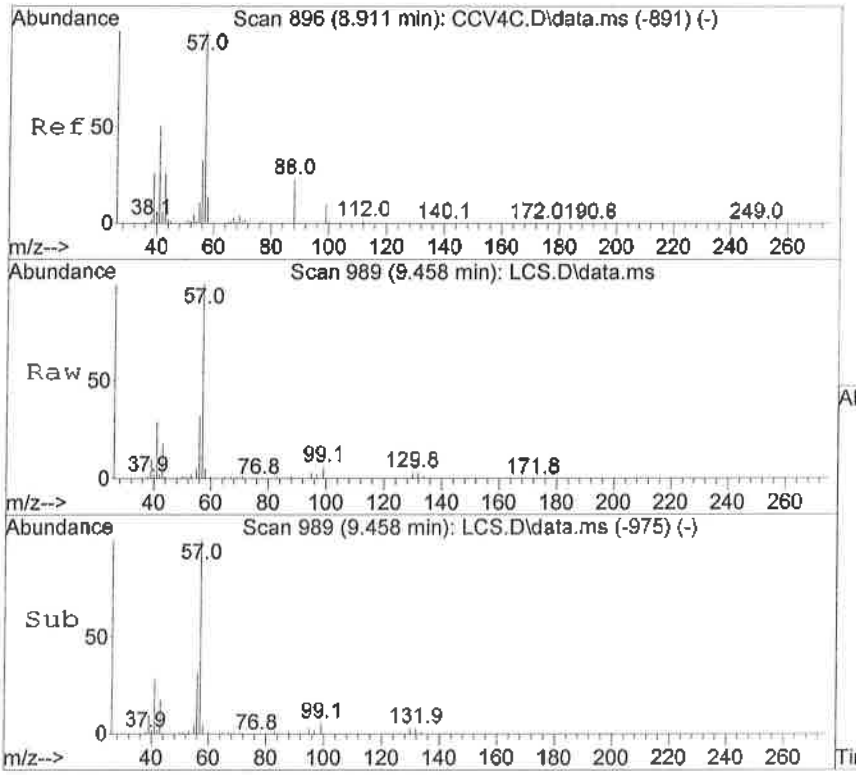

#49
2,2,4 Trimethylpentane
Concen: 18.44 ppbV
RT: 9.458 min Scan# 989
Delta R.T. -0.007 min
Lab File: LCS.D
Acq: 6 Oct 2016 1:26 pm

Tgt Ion: 57 Resp: 750983

Ion	Ratio	Lower	Upper
57	100		
99	9.1	4.9	7.3#

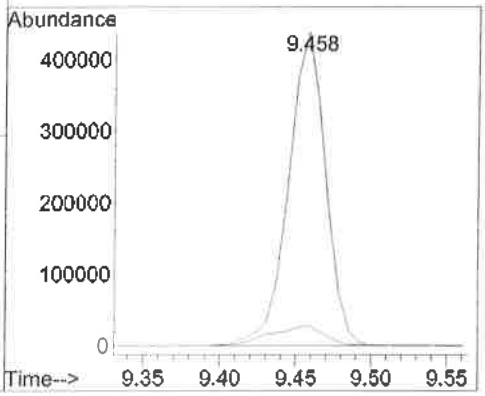

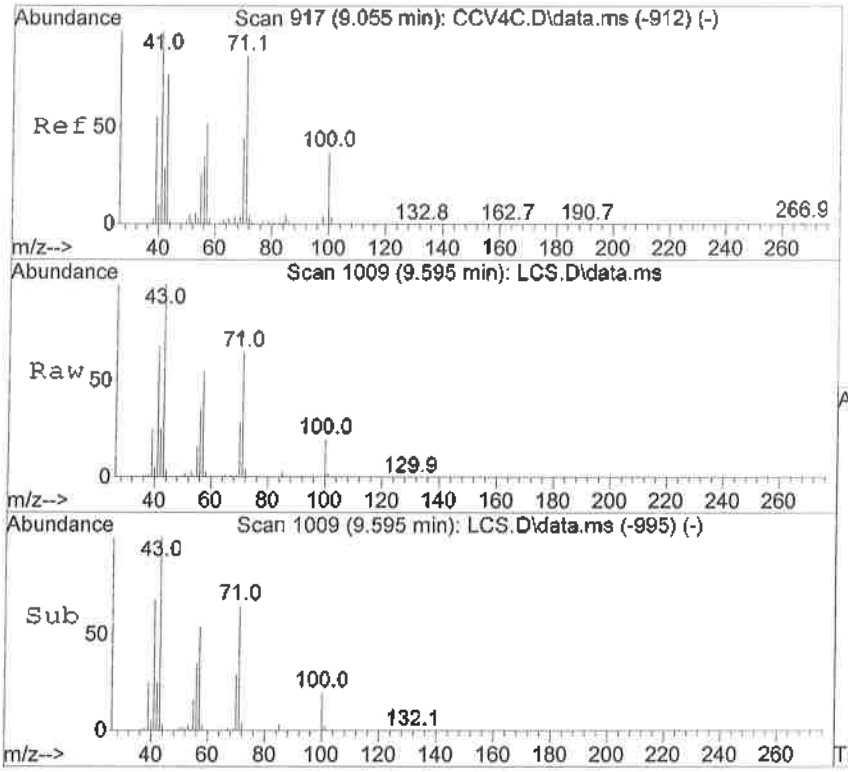

#50
Heptane
Concen: 18.17 ppbV
RT: 9.595 min Scan# 1009
Delta R.T. -0.007 min
Lab File: LCS.D
Acq: 6 Oct 2016 1:26 pm

Tgt Ion: 71 Resp: 166049

Ion	Ratio	Lower	Upper
71	100		
100	31.6	0.0	53.4
57	87.2	74.8	134.8
43	156.1	208.1	268.1#

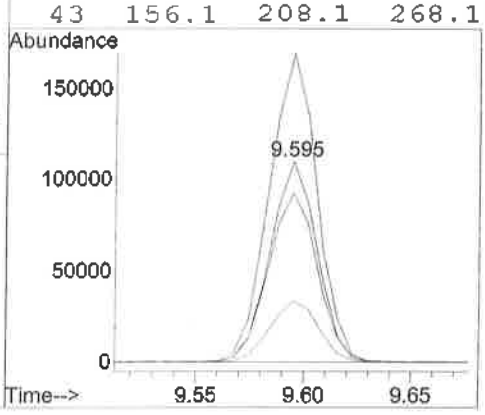

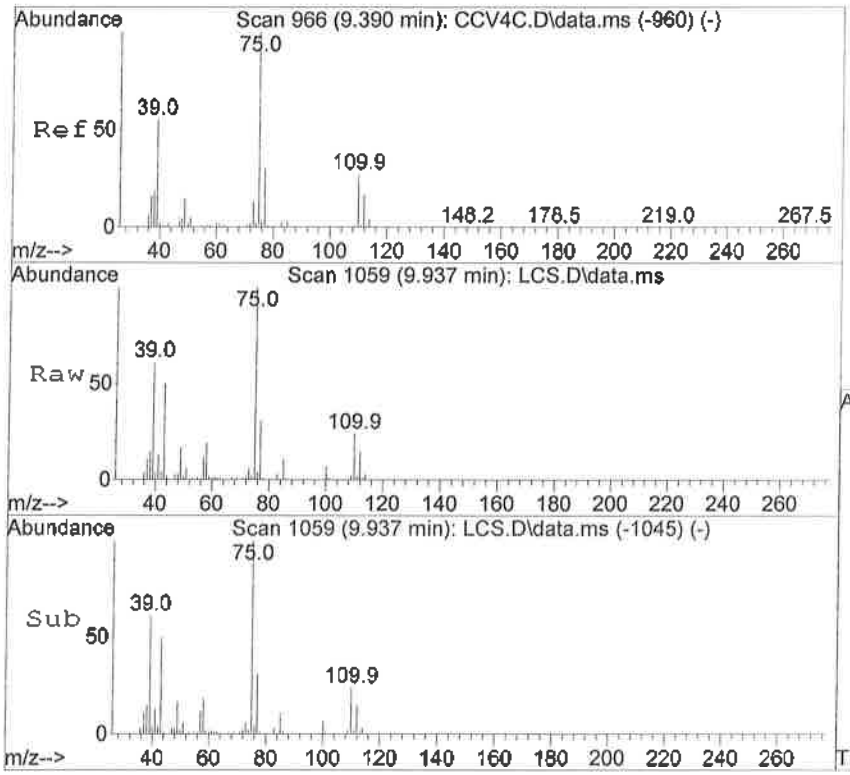

#51
cis-1,3-Dichloropropene
Concen: 17.11 ppbV
RT: 9.937 min Scan# 1059
Delta R.T. -0.007 min
Lab File: LCS.D
Acq: 6 Oct 2016 1:26 pm

Tgt Ion: 75 Resp: 277777

Ion	Ratio	Lower	Upper
75	100		
110	24.5	0.0	47.8
49	17.9	0.0	53.4
77	31.3	1.0	61.0

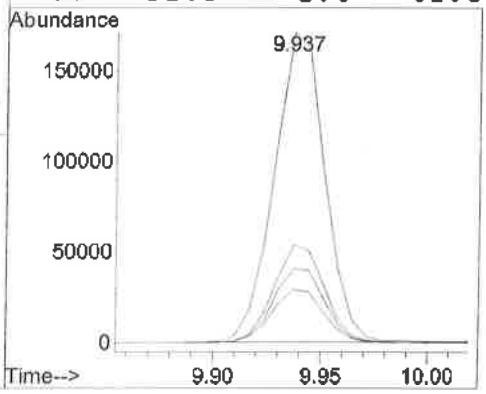

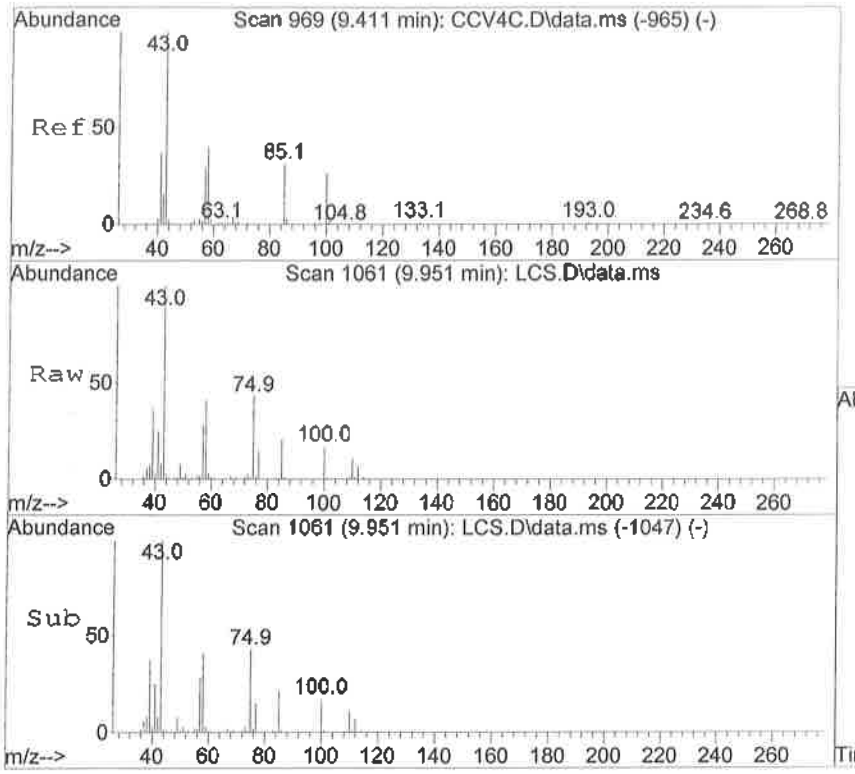

#52
4-Methyl-2-Pentanone
Concen: 17.44 ppbV
RT: 9.951 min Scan# 1061
Delta R.T. -0.007 min
Lab File: LCS.D
Acq: 6 Oct 2016 1:26 pm

Tgt Ion: 43 Resp: 348677

Ion	Ratio	Lower	Upper
43	100		
58	41.1	6.0	66.0
85	21.7	0.0	51.0
100	17.0	0.0	43.6

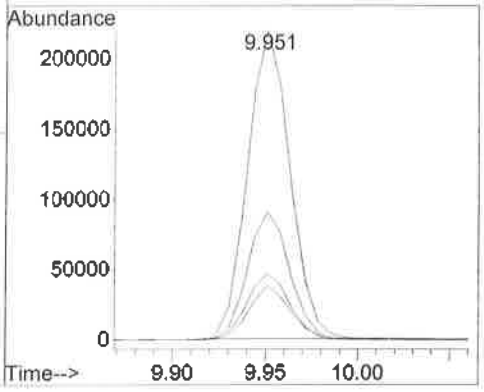

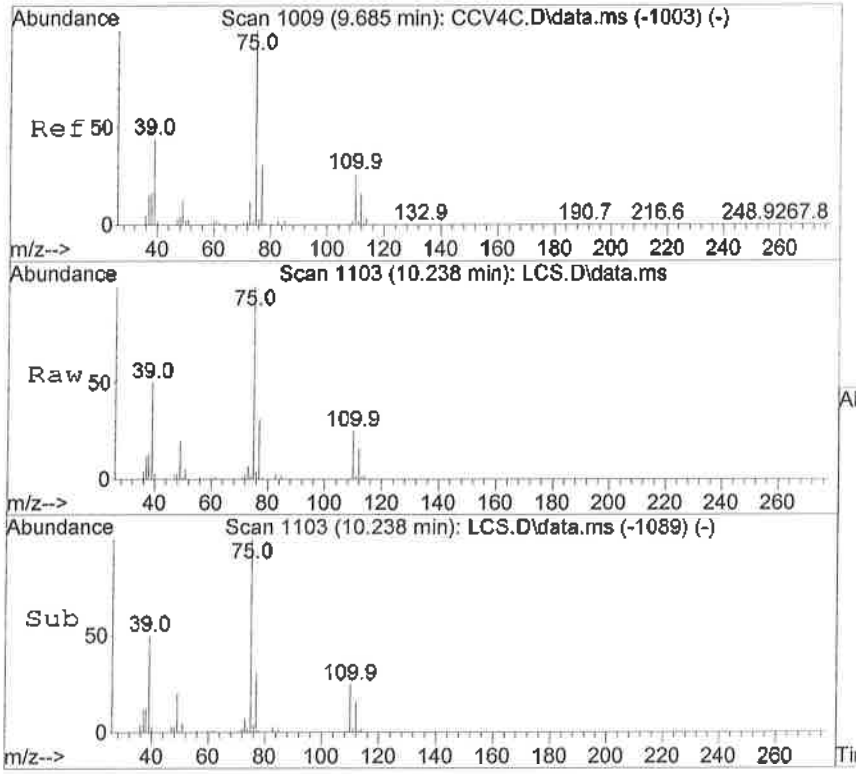

#53
trans-1,3-Dichloropropene
Concen: 16.69 ppbV
RT: 10.238 min Scan# 1103
Delta R.T. -0.007 min
Lab File: LCS.D
Acq: 6 Oct 2016 1:26 pm

Tgt Ion: 75 Resp: 242998

Ion	Ratio	Lower	Upper
75	100		
110	24.0	0.0	48.5
49	18.2	0.0	55.6
77	31.0	1.8	61.8

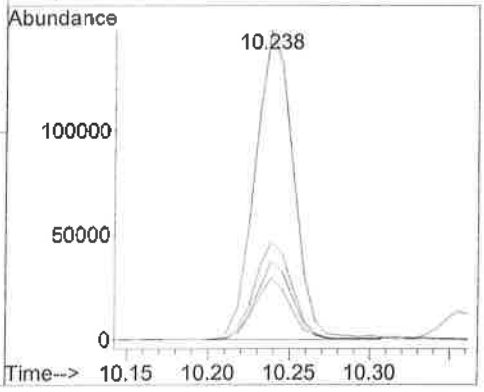

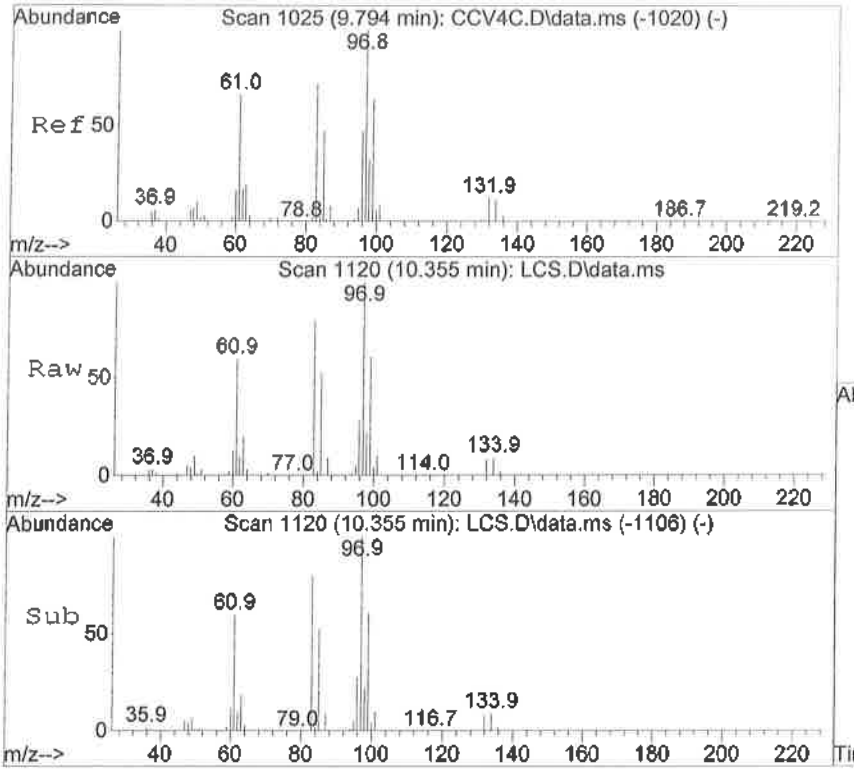

#54
1,1,2-Trichloroethane
Concen: 17.70 ppbV
RT: 10.355 min Scan# 1120
Delta R.T. -0.007 min
Lab File: LCS.D
Acq: 6 Oct 2016 1:26 pm

Tgt Ion: 97 Resp: 220838

Ion	Ratio	Lower	Upper
97	100		
83	80.3	58.6	118.6
61	59.9	41.2	101.2
99	62.6	32.7	92.7

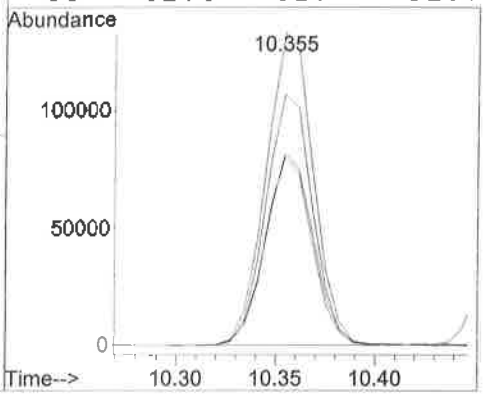

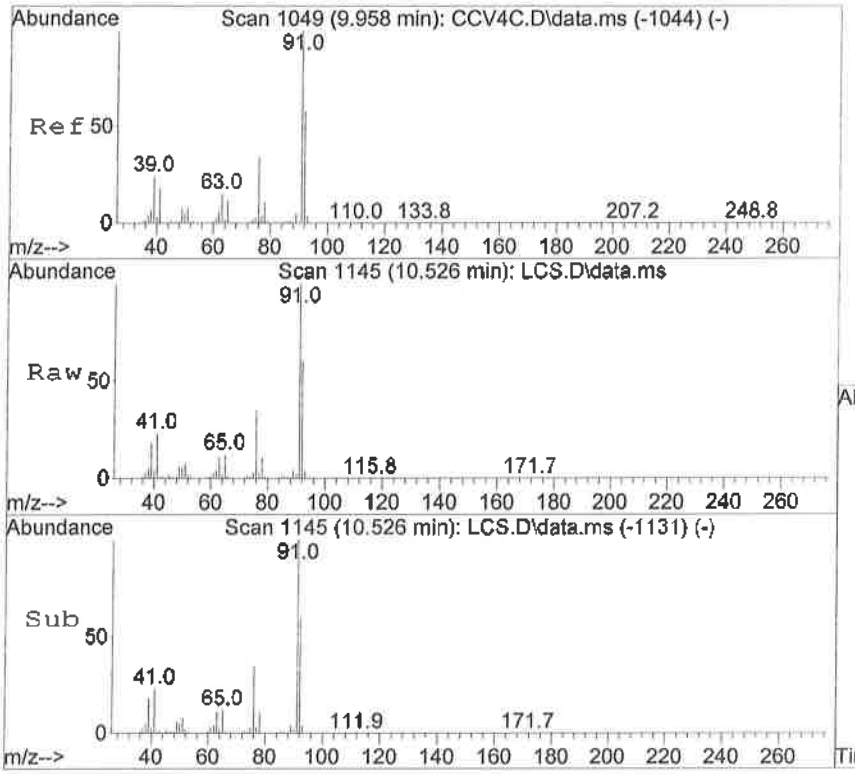

#56
Toluene
Concen: 17.49 ppbV
RT: 10.526 min Scan# 1145
Delta R.T. -0.007 min
Lab File: LCS.D
Acq: 6 Oct 2016 1:26 pm

Tgt Ion: 91 Resp: 661202

Ion	Ratio	Lower	Upper
91	100		
92	59.3	30.0	90.0

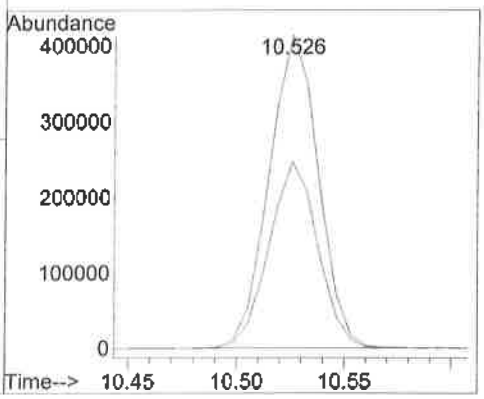

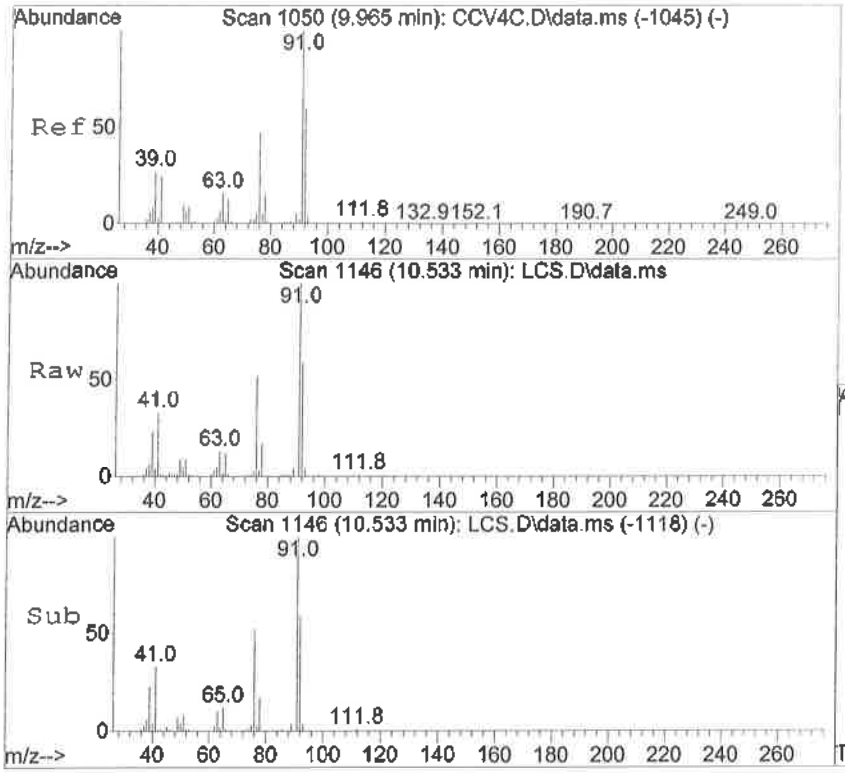

#57
1,3 Dichloropropane
Concen: 17.26 ppbV
RT: 10.533 min Scan# 1146
Delta R.T. -0.007 min
Lab File: LCS.D
Acq: 6 Oct 2016 1:26 pm

Tgt Ion: 76 Resp: 293472

Ion	Ratio	Lower	Upper
76	100		
78	32.4	10.4	50.4

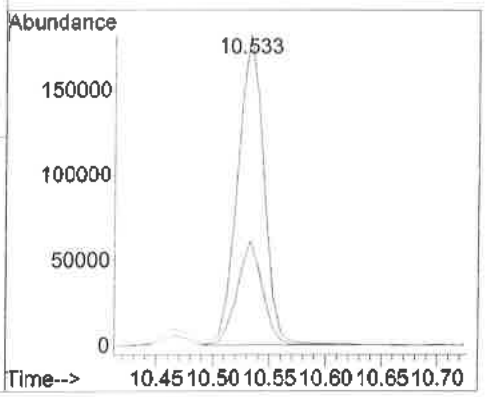

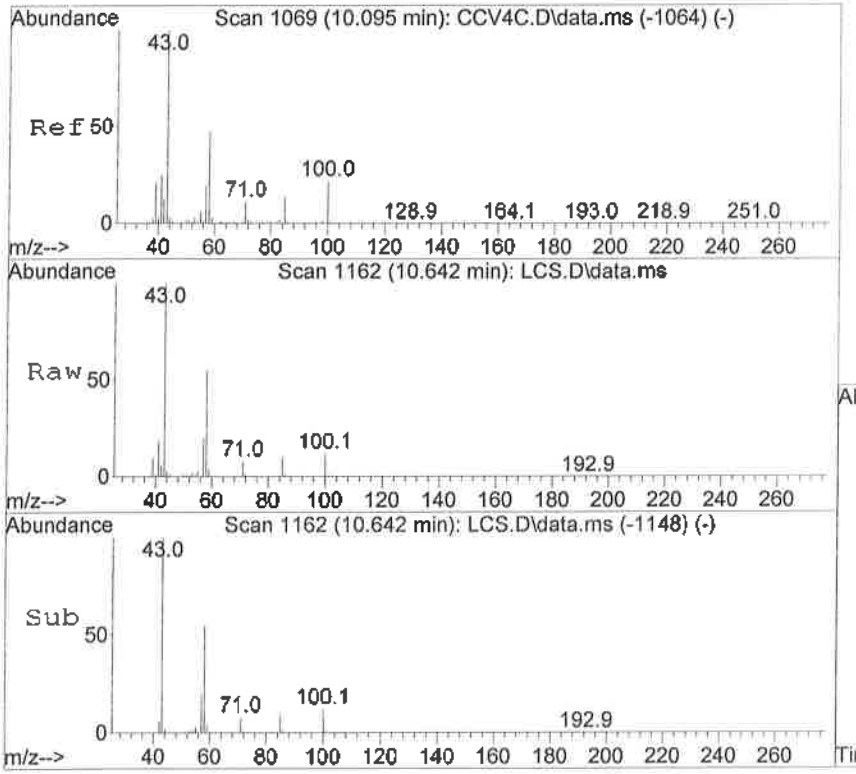

#58
2-Hexanone
Concen: 16.33 ppbV
RT: 10.642 min Scan# 1162
Delta R.T. -0.007 min
Lab File: LCS.D
Acq: 6 Oct 2016 1:26 pm

Tgt Ion: 43 Resp: 326900

Ion	Ratio	Lower	Upper
43	100		
58	54.9	16.4	76.4
85	10.0	0.0	35.6
100	12.6	0.0	36.2

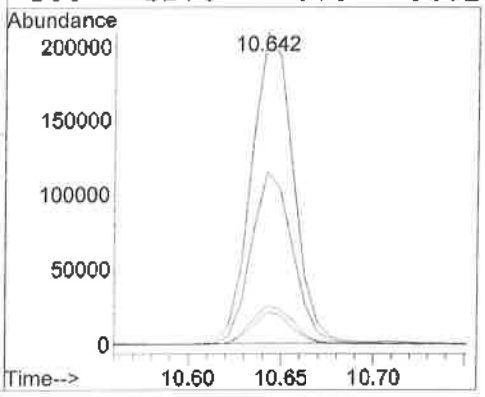

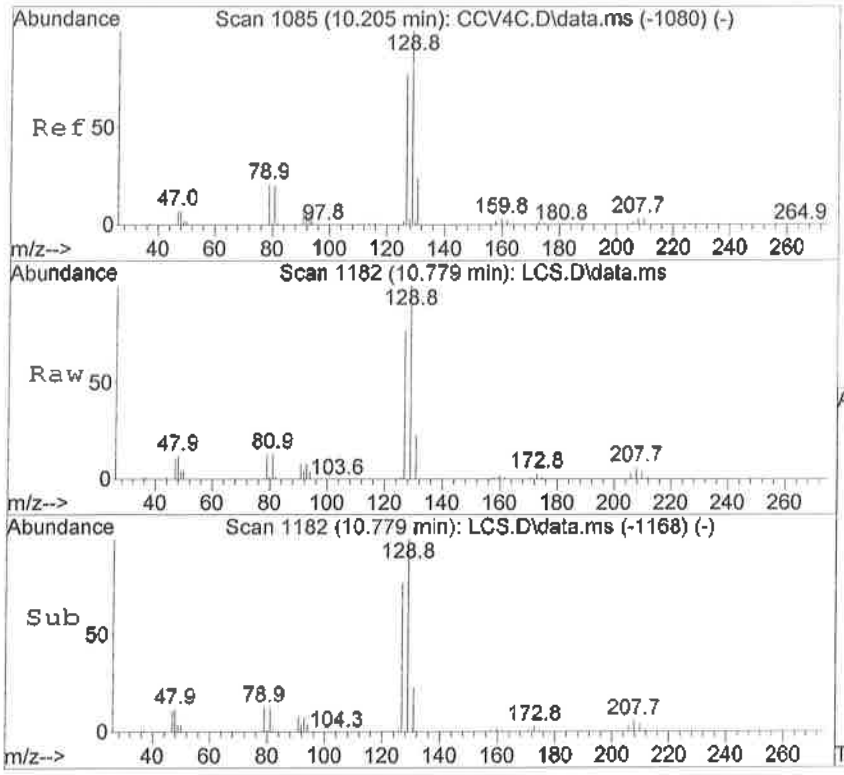

#59
Dibromochloromethane
Concen: 17.30 ppbV
RT: 10.779 min Scan# 1182
Delta R.T. -0.007 min
Lab File: LCS.D
Acq: 6 Oct 2016 1:26 pm

Tgt Ion:129 Resp: 412125

Ion	Ratio	Lower	Upper
129	100		
127	76.7	47.3	107.3
131	23.7	0.0	54.1

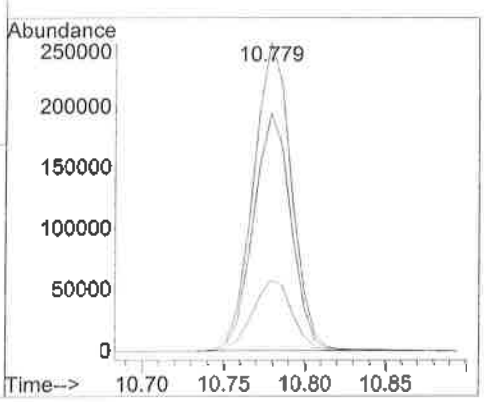

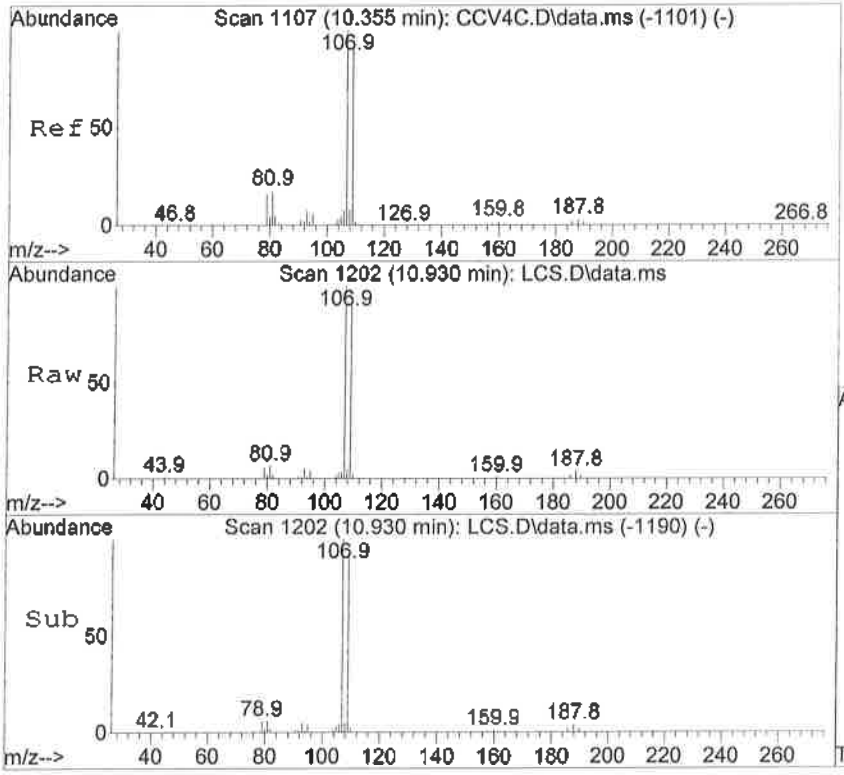

#60
1,2-Dibromoethane (EDB)
Concen: 17.01 ppbV
RT: 10.930 min Scan# 1202
Delta R.T. -0.007 min
Lab File: LCS.D
Acq: 6 Oct 2016 1:26 pm

Tgt Ion:107 Resp: 375286

Ion	Ratio	Lower	Upper
107	100		
109	93.8	63.8	123.8
188	4.2	0.0	33.0

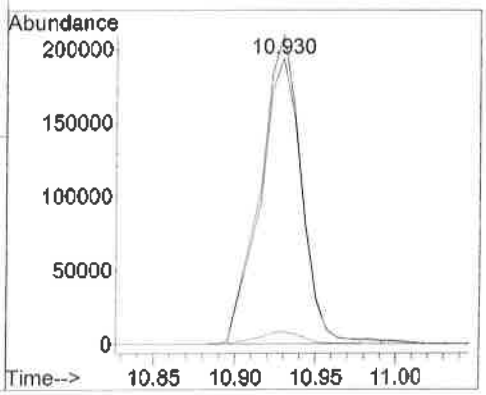

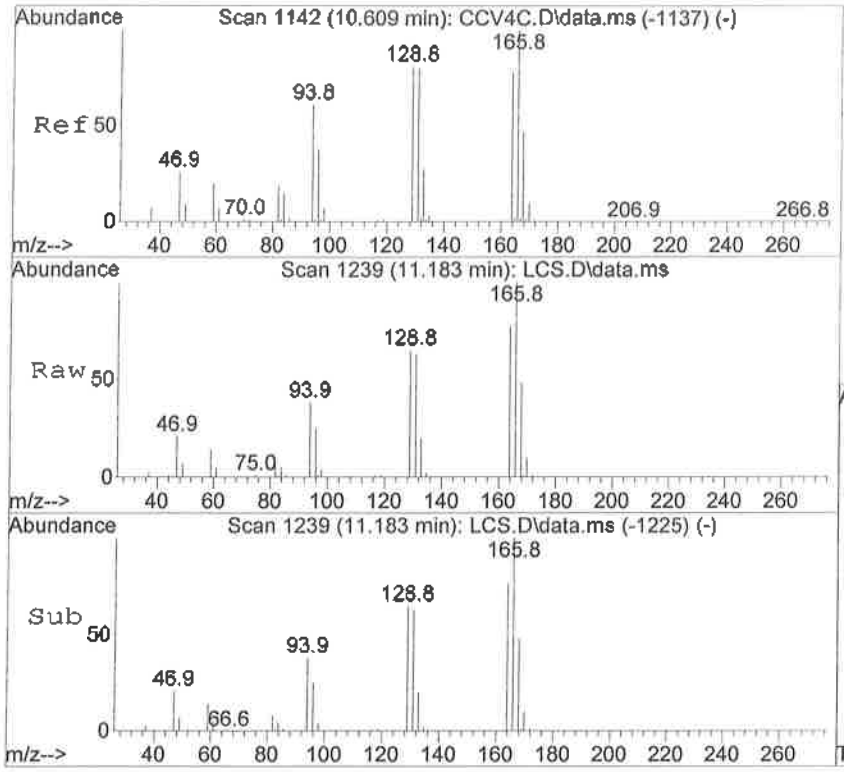

#61
Tetrachloroethene
Concen: 17.18 ppbV
RT: 11.183 min Scan# 1239
Delta R.T. -0.007 min
Lab File: LCS.D
Acq: 6 Oct 2016 1:26 pm

Tgt Ion:166 Resp: 366942

Ion	Ratio	Lower	Upper
166	100		
164	77.4	49.1	109.1
131	63.4	43.2	103.2

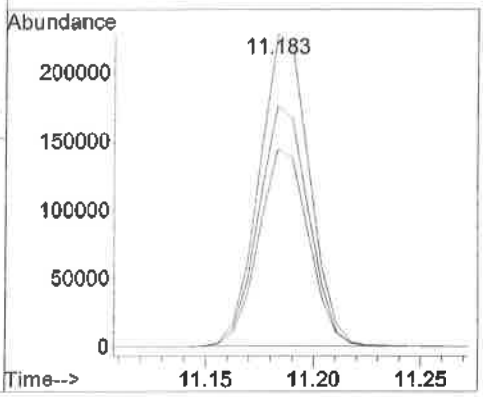

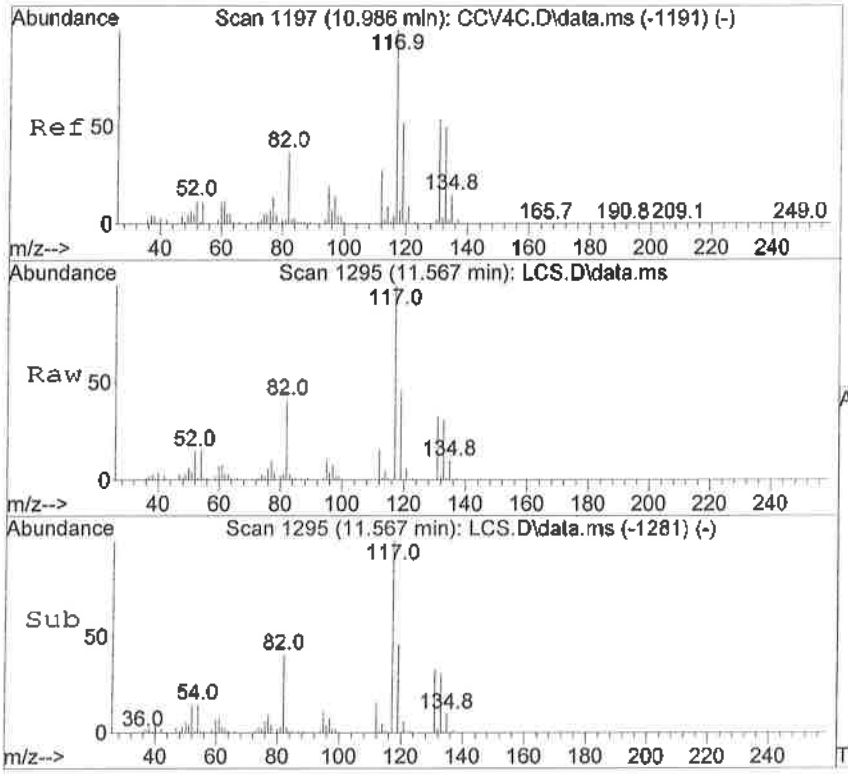

#62
1,1,1,2-Tetrachloroethane
Concen: 16.99 ppbV
RT: 11.567 min Scan# 1295
Delta R.T. -0.007 min
Lab File: LCS.D
Acq: 6 Oct 2016 1:26 pm

Tgt Ion:131 Resp: 297037

Ion	Ratio	Lower	Upper
131	100		
133	96.4	75.6	115.6
135	31.3	9.6	49.6

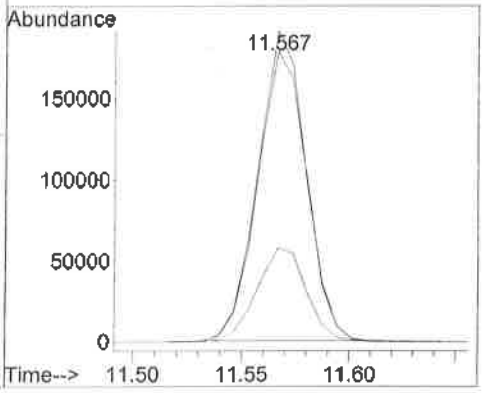

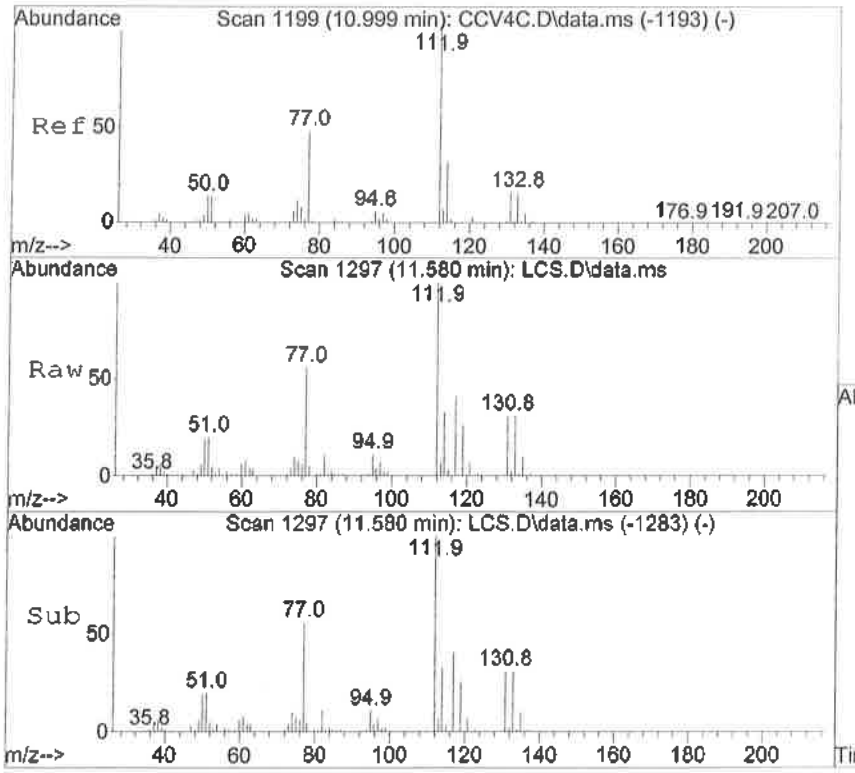

#64
Chlorobenzene
Concen: 19.31 ppbV
RT: 11.580 min Scan# 1297
Delta R.T. -0.007 min
Lab File: LCS.D
Acq: 6 Oct 2016 1:26 pm

Tgt Ion:112 Resp: 522781

Ion	Ratio	Lower	Upper
112	100		
77	57.0	44.9	104.9
114	32.4	2.1	62.1

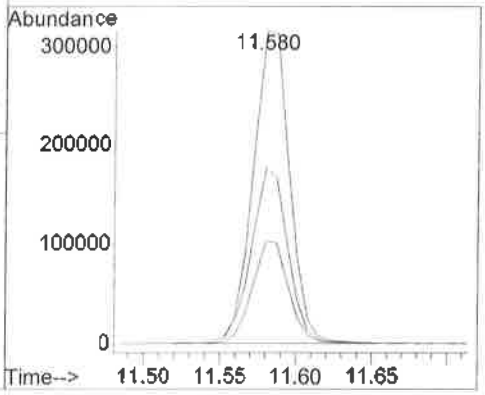

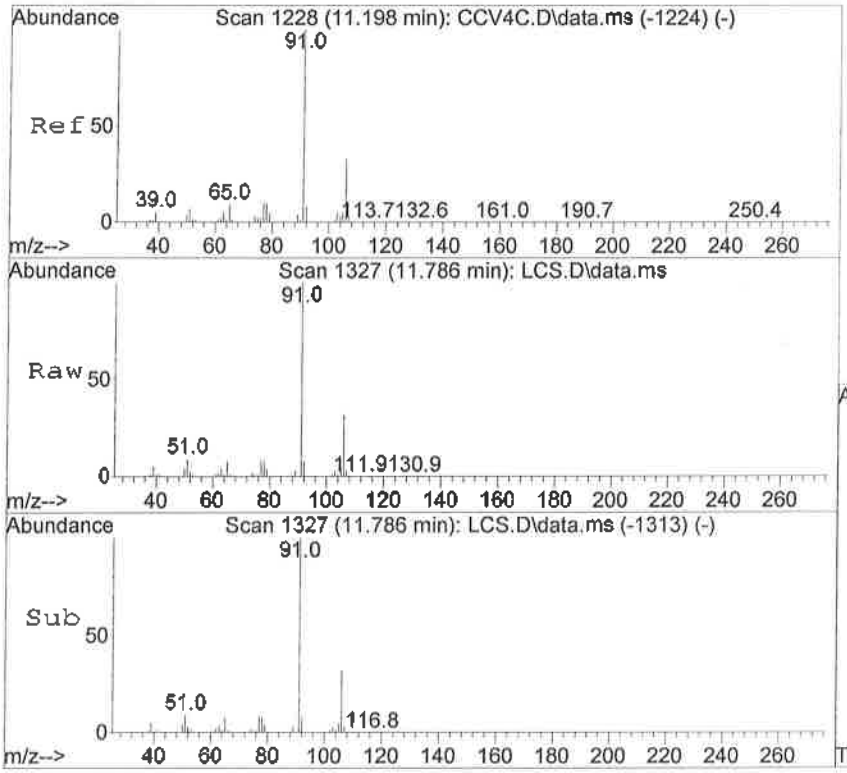

#65
Ethylbenzene
Concen: 20.11 ppbV
RT: 11.786 min Scan# 1327
Delta R.T. -0.007 min
Lab File: LCS.D
Acq: 6 Oct 2016 1:26 pm

Tgt Ion: 91 Resp: 864352

Ion	Ratio	Lower	Upper
91	100		
106	31.4	0.0	59.2

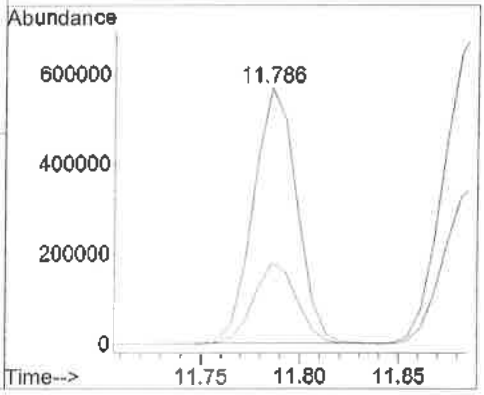

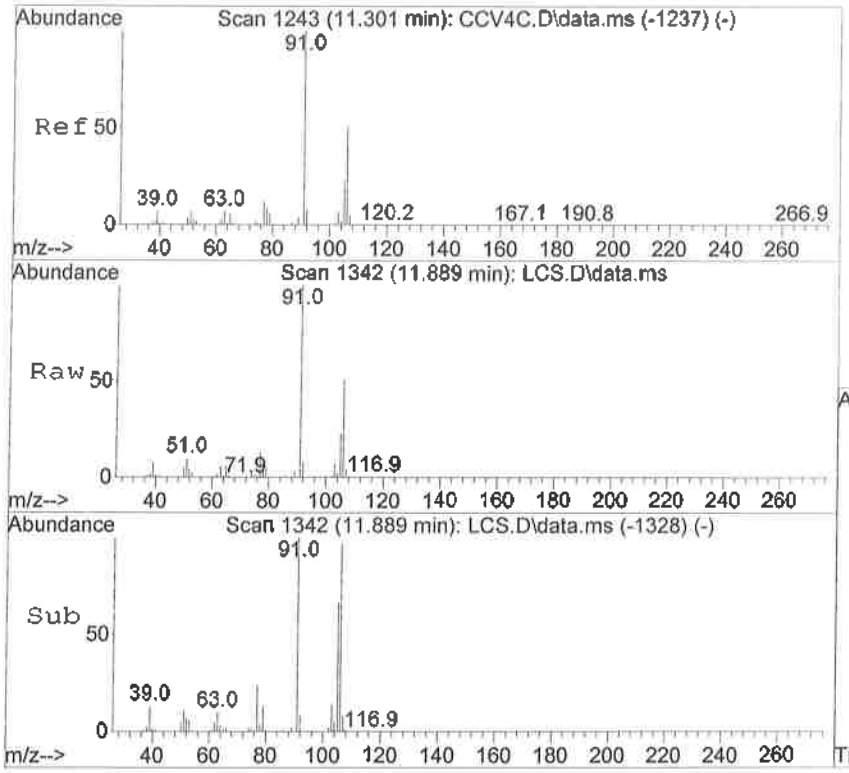

#66
m,p-Xylene
Concen: 37.23 ppbV
RT: 11.889 min Scan# 1342
Delta R.T. -0.007 min
Lab File: LCS.D
Acq: 6 Oct 2016 1:26 pm

Tgt Ion: 91 Resp: 1352386

Ion	Ratio	Lower	Upper
91	100		
106	50.6	16.5	76.5

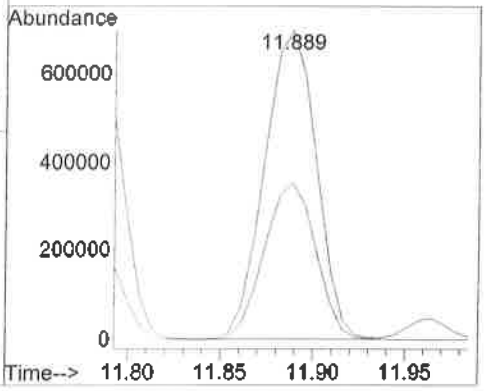

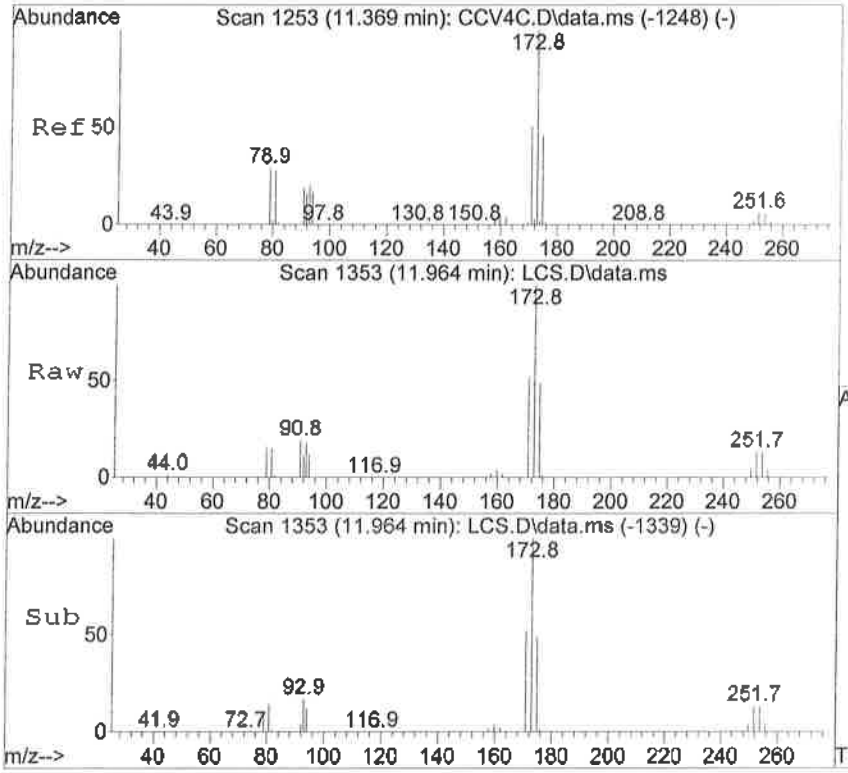

#67
Bromoform
Concen: 18.72 ppbV
RT: 11.964 min Scan# 1353
Delta R.T. -0.007 min
Lab File: LCS.D
Acq: 6 Oct 2016 1:26 pm

Tgt Ion:173 Resp: 418678

Ion	Ratio	Lower	Upper
173	100		
171	51.6	21.7	81.7
175	48.5	18.4	78.4

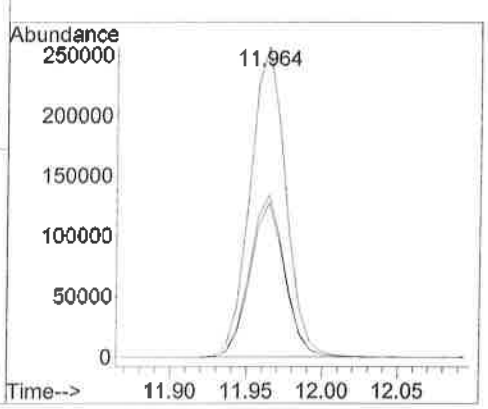

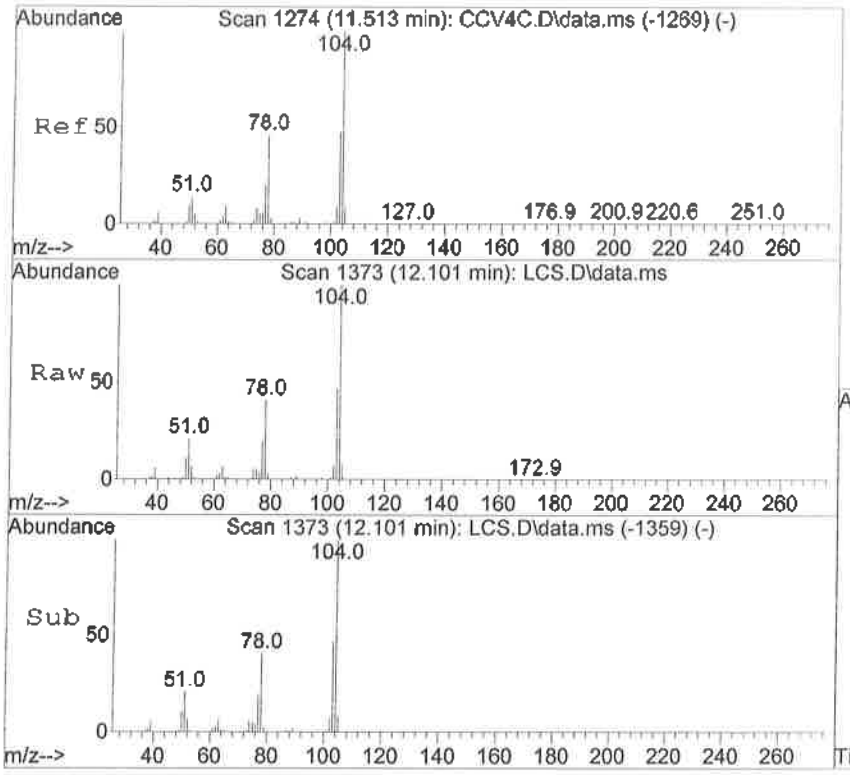

#68
Styrene
Concen: 18.78 ppbV
RT: 12.101 min Scan# 1373
Delta R.T. -0.007 min
Lab File: LCS.D
Acq: 6 Oct 2016 1:26 pm

Tgt Ion:104 Resp: 487238

Ion	Ratio	Lower	Upper
104	100		
78	40.9	18.6	78.6
103	46.3	14.9	74.9

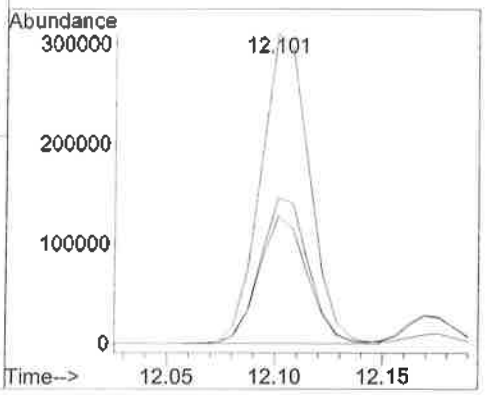

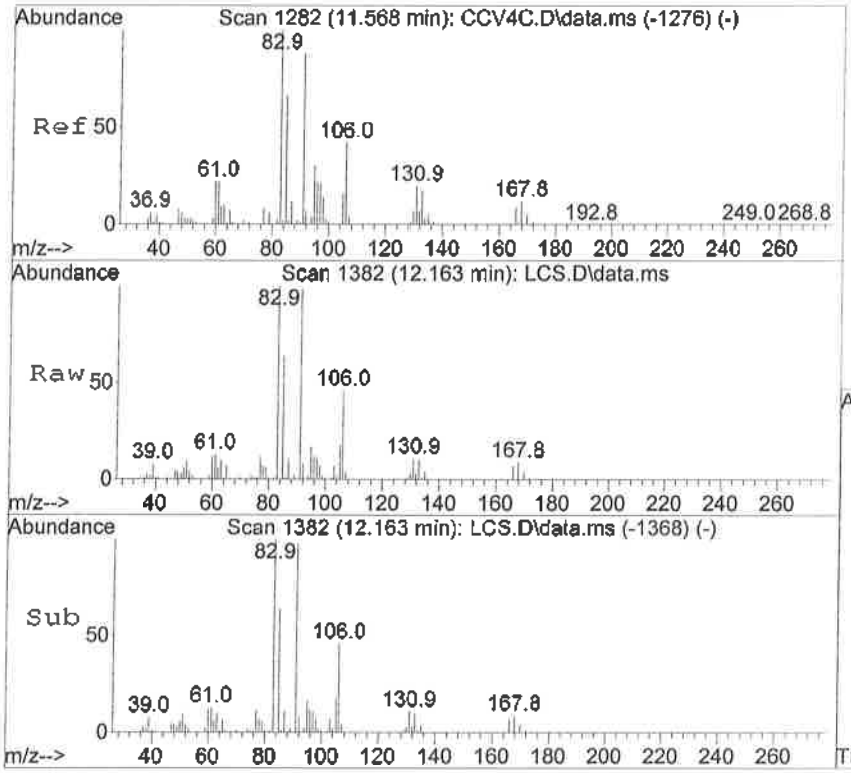

#69
1,1,2,2-Tetrachloroethane
Concen: 19.17 ppbV
RT: 12.163 min Scan# 1382
Delta R.T. -0.007 min
Lab File: LCS.D
Acq: 6 Oct 2016 1:26 pm

Tgt Ion: 83 Resp: 462615

Ion	Ratio	Lower	Upper
83	100		
85	64.7	34.1	94.1
168	9.5	0.0	35.4
131	11.7	0.0	38.3

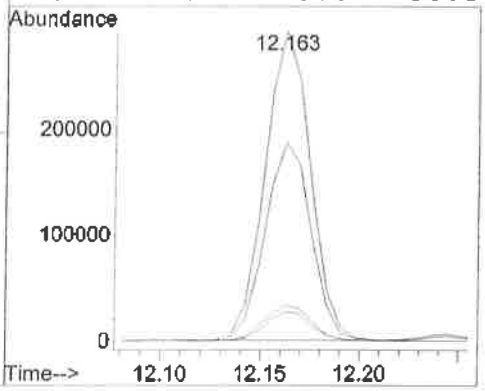

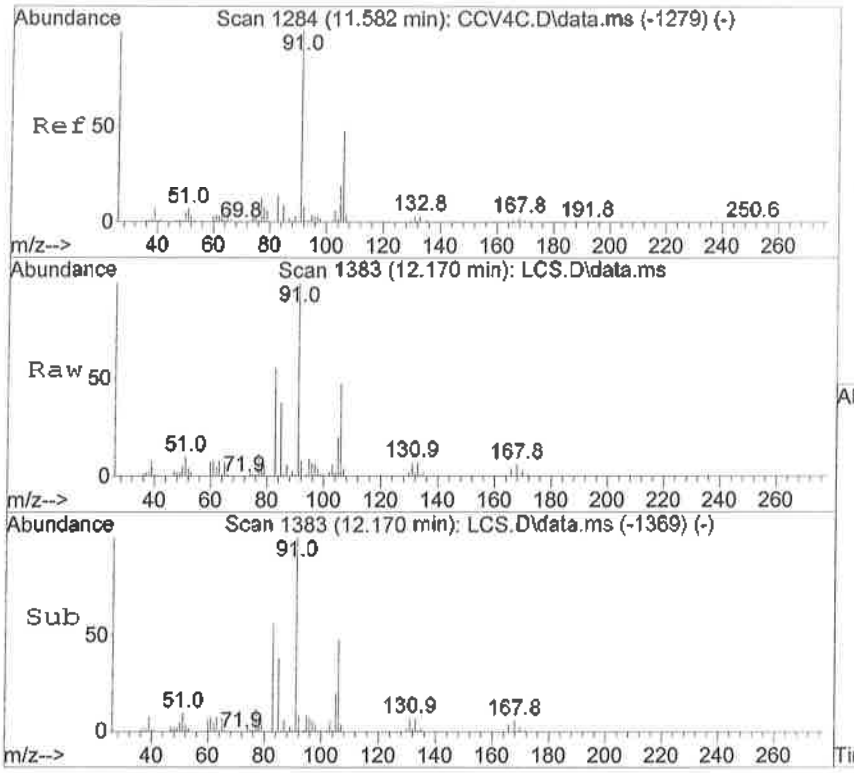

#70
o-Xylene
Concen: 18.81 ppbV
RT: 12.170 min Scan# 1383
Delta R.T. -0.007 min
Lab File: LCS.D
Acq: 6 Oct 2016 1:26 pm

Tgt Ion: 91 Resp: 683526

Ion	Ratio	Lower	Upper
91	100		
106	47.9	13.5	73.5

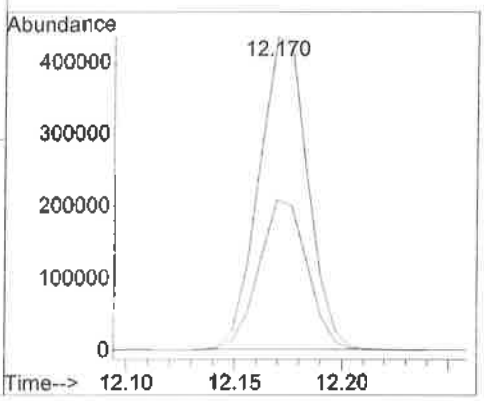

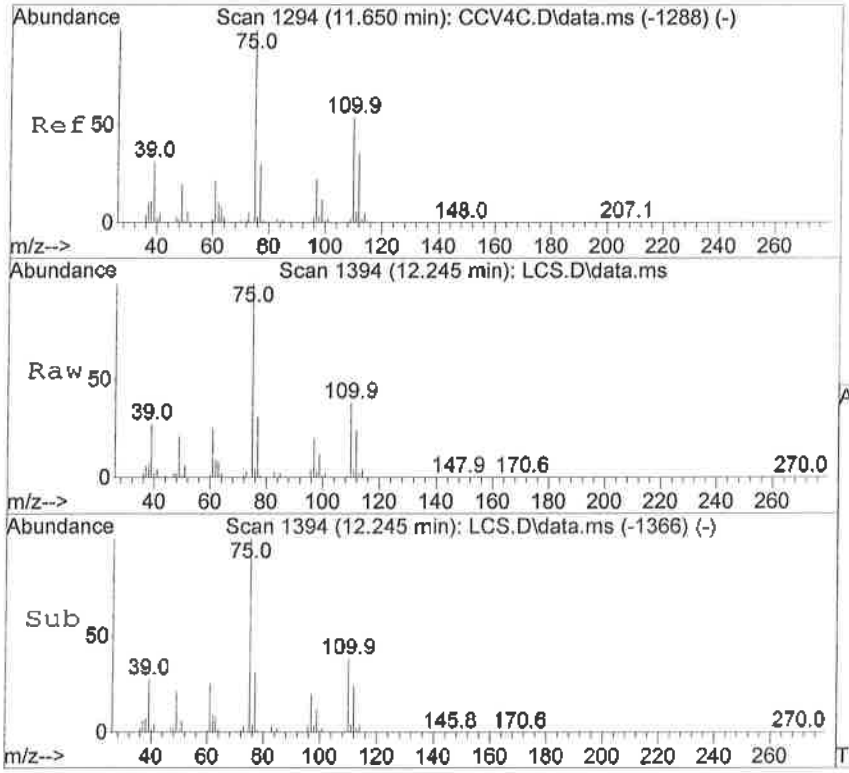

#71
1,2,3-Trichloropropane
Concen: 18.58 ppbV
RT: 12.245 min Scan# 1394
Delta R.T. -0.007 min
Lab File: LCS.D
Acq: 6 Oct 2016 1:26 pm

Tgt Ion: 75 Resp: 356791

Ion	Ratio	Lower	Upper
75	100		
110	38.8	10.3	50.3
112	24.7	0.0	39.0

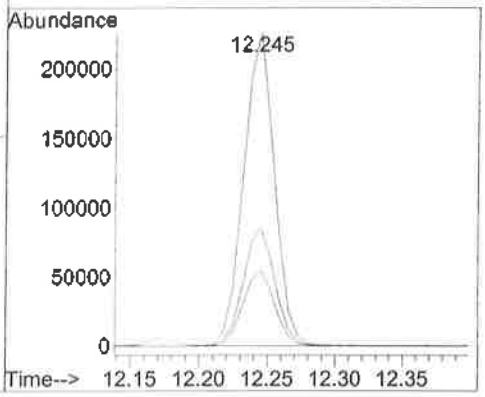

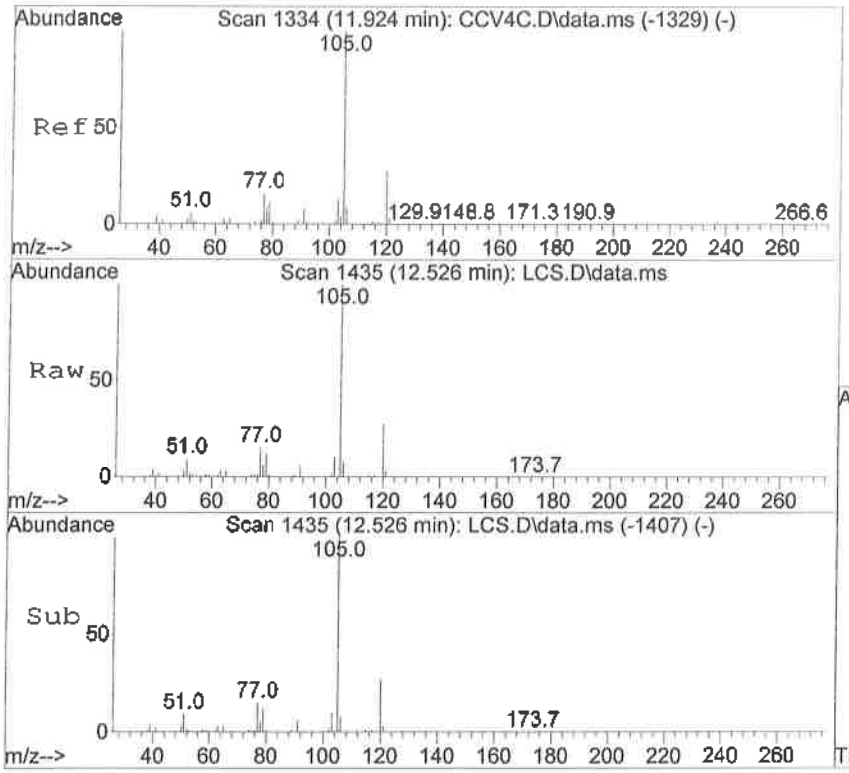

#73
Isopropylbenzene
Concen: 18.43 ppbV
RT: 12.526 min Scan# 1435
Delta R.T. -0.007 min
Lab File: LCS.D
Acq: 6 Oct 2016 1:26 pm

Tgt Ion:105 Resp: 1024145

Ion	Ratio	Lower	Upper
105	100		
120	26.2	4.5	44.5

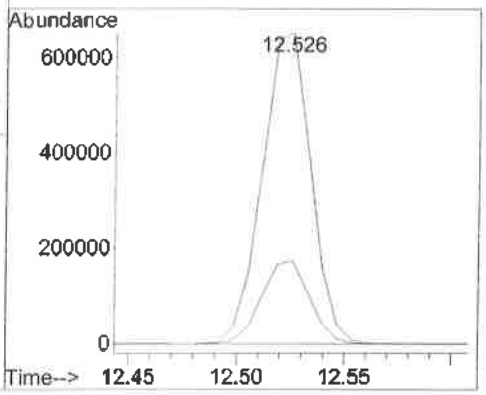

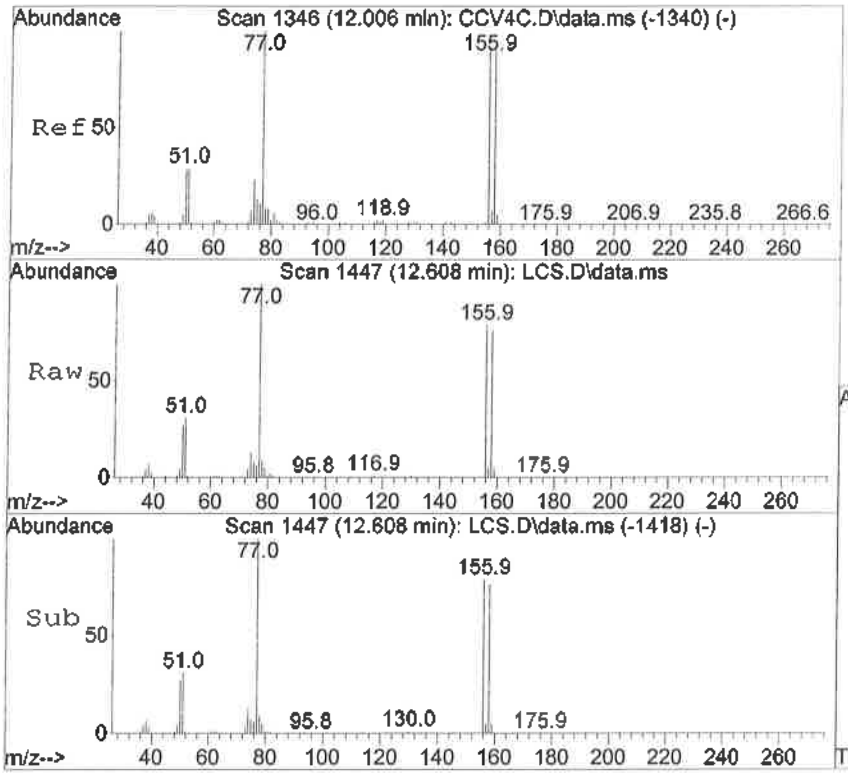

#74
Bromobenzene
Concen: 18.44 ppbV
RT: 12.608 min Scan# 1447
Delta R.T. 0.000 min
Lab File: LCS.D
Acq: 6 Oct 2016 1:26 pm

Tgt Ion:156 Resp: 346510

Ion	Ratio	Lower	Upper
156	100		
158	98.1	75.9	115.9

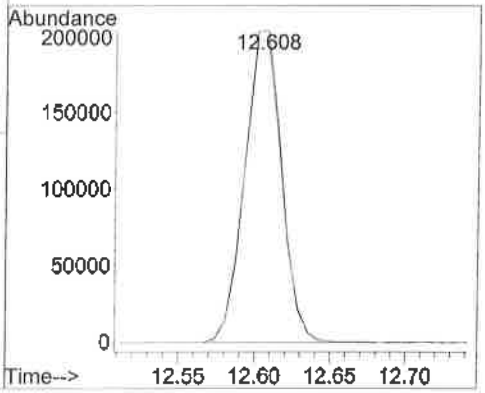

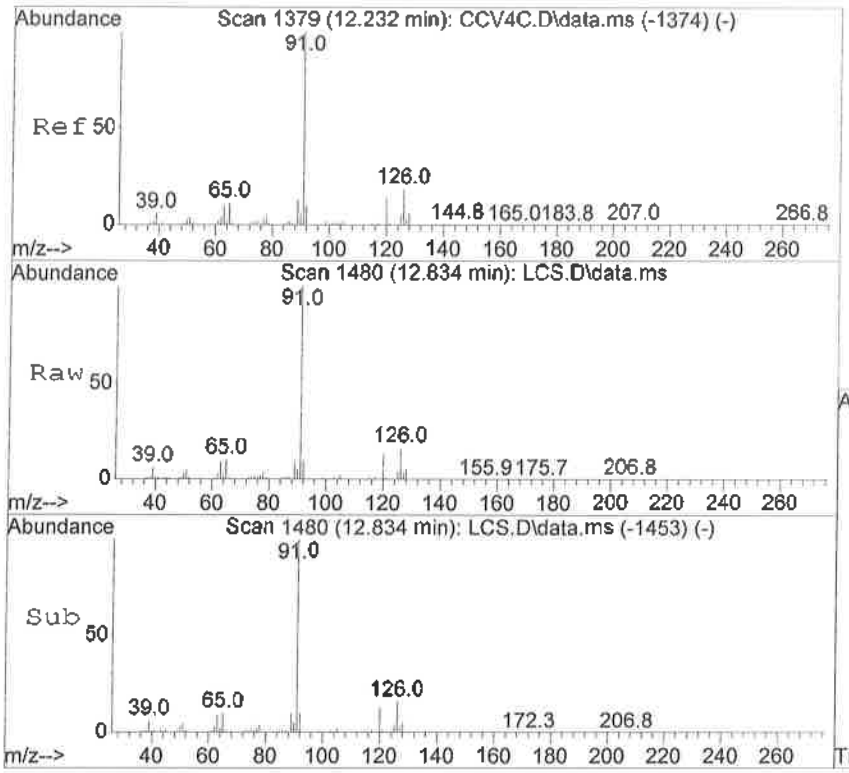

#75
2-Chlorotoluene
Concen: 19.26 ppbV
RT: 12.834 min Scan# 1480
Delta R.T. -0.014 min
Lab File: LCS.D
Acq: 6 Oct 2016 1:26 pm

Tgt Ion:126 Resp: 277073

Ion	Ratio	Lower	Upper
126	100		
91	700.3	1174.6	1214.6#

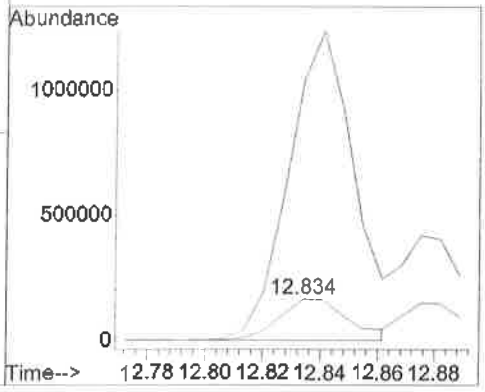

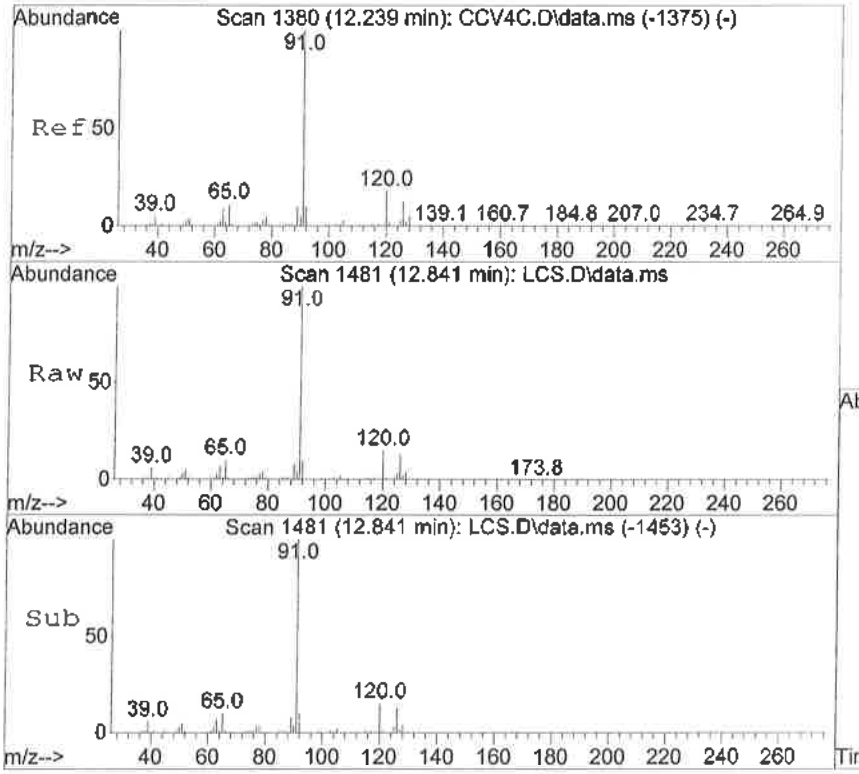

#76
n-Propylbenzene
Concen: 18.23 ppbV
RT: 12.841 min Scan# 1481
Delta R.T. -0.007 min
Lab File: LCS.D
Acq: 6 Oct 2016 1:26 pm

Tgt Ion: 91 Resp: 1940307

Ion	Ratio	Lower	Upper
91	100		
120	14.5	0.0	29.2

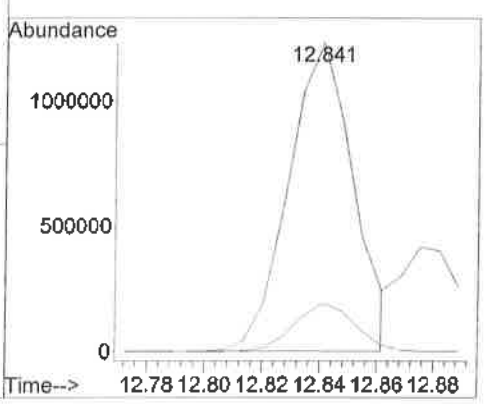

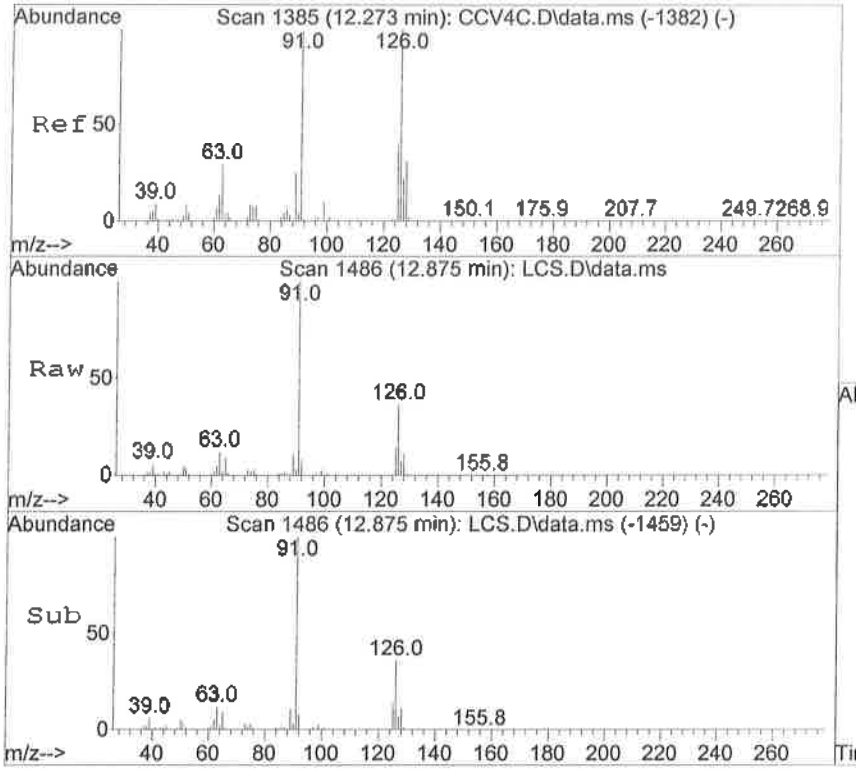

#77
4-Chlorotoluene
Concen: 17.25 ppbV
RT: 12.875 min Scan# 1486
Delta R.T. -0.014 min
Lab File: LCS.D
Acq: 6 Oct 2016 1:26 pm

Tgt Ion:126 Resp: 223442

Ion	Ratio	Lower	Upper
126	100		
91	281.7	1262.4	1302.4#

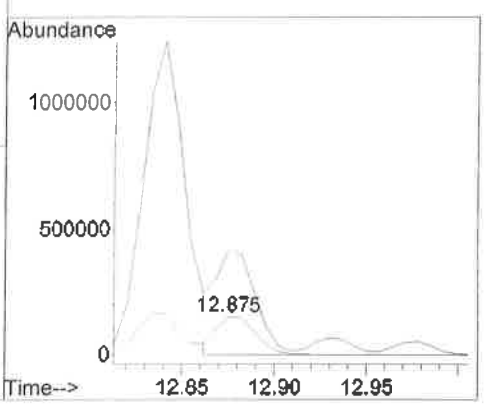

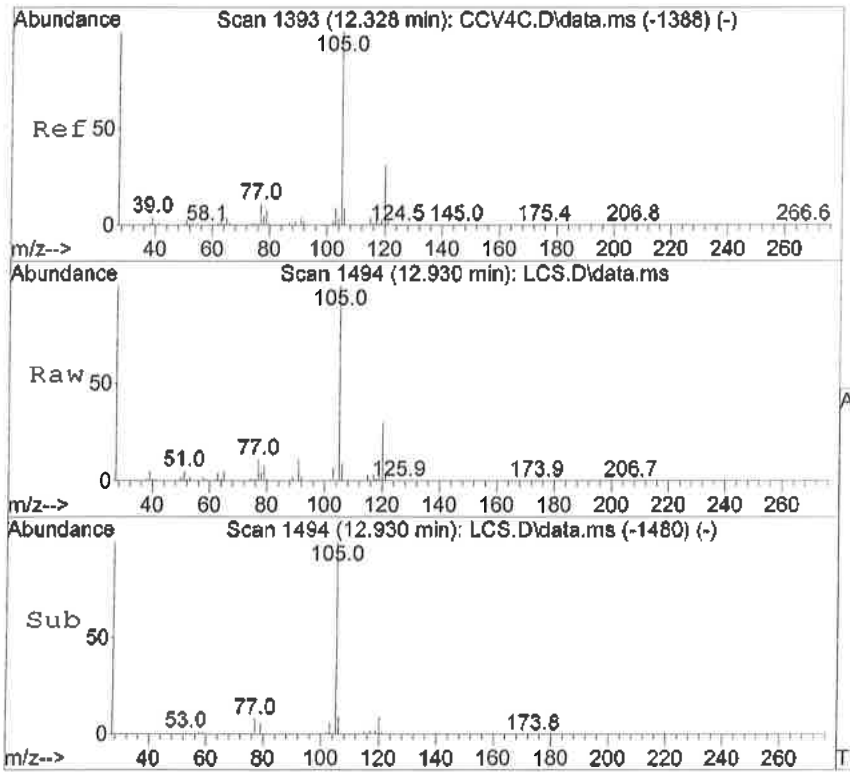

#78
4-Ethyltoluene
Concen: 17.62 ppbV
RT: 12.930 min Scan# 1494
Delta R.T. -0.007 min
Lab File: LCS.D
Acq: 6 Oct 2016 1:26 pm

Tgt Ion:105 Resp: 1034965

Ion	Ratio	Lower	Upper
105	100		
120	28.5	0.0	58.2

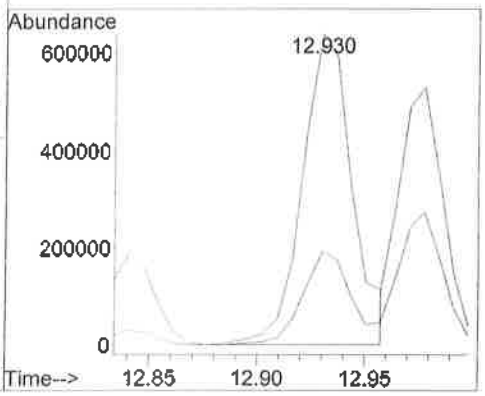

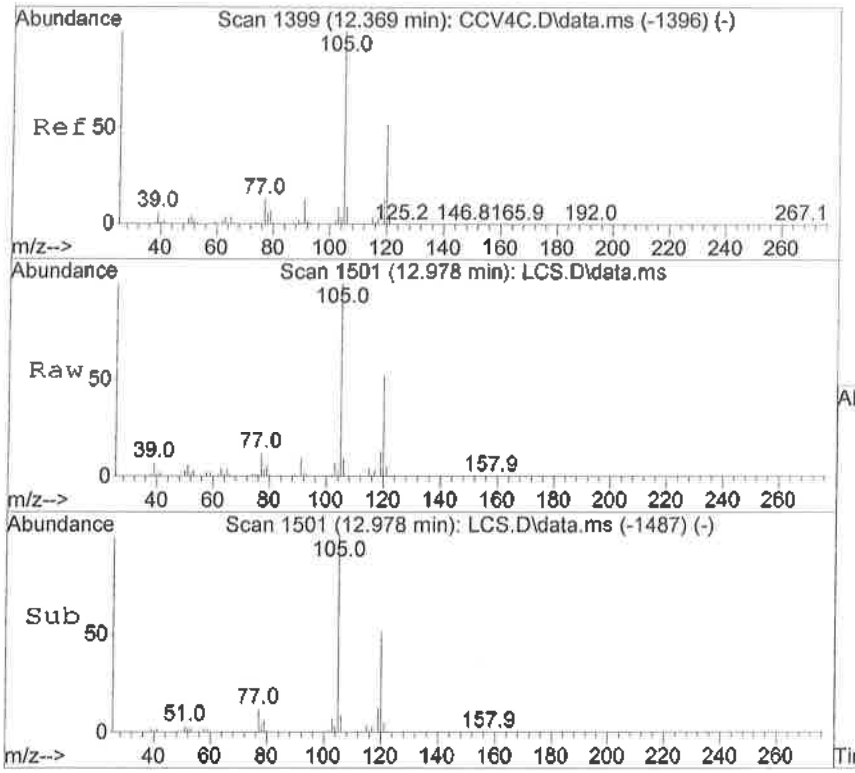

#79
1,3,5-Trimethylbenzene
Concen: 17.15 ppbV
RT: 12.978 min Scan# 1501
Delta R.T. -0.007 min
Lab File: LCS.D
Acq: 6 Oct 2016 1:26 pm

Tgt Ion:105 Resp: 759293

Ion	Ratio	Lower	Upper
105	100		
120	53.5	15.1	75.1

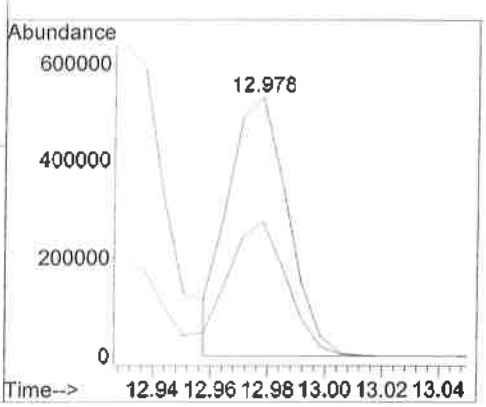

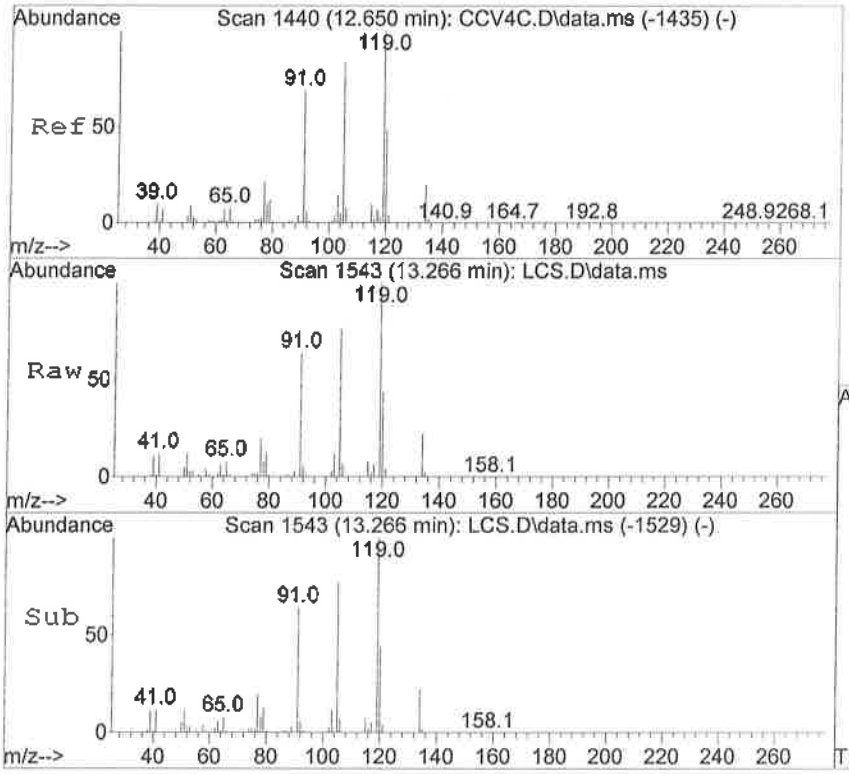

#80
tert-Butylbenzene
Concen: 17.57 ppbV
RT: 13.266 min Scan# 1543
Delta R.T. -0.007 min
Lab File: LCS.D
Acq: 6 Oct 2016 1:26 pm

Tgt Ion:119 Resp: 921191

Ion	Ratio	Lower	Upper
119	100		
91	65.8	62.8	94.2

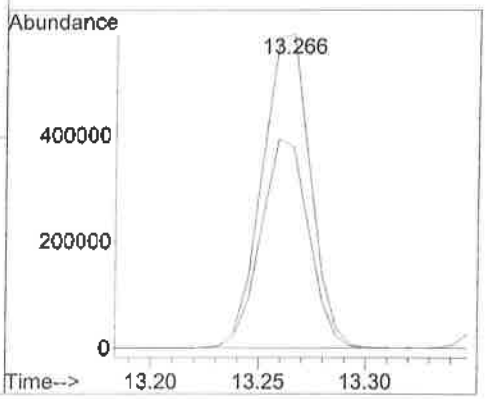

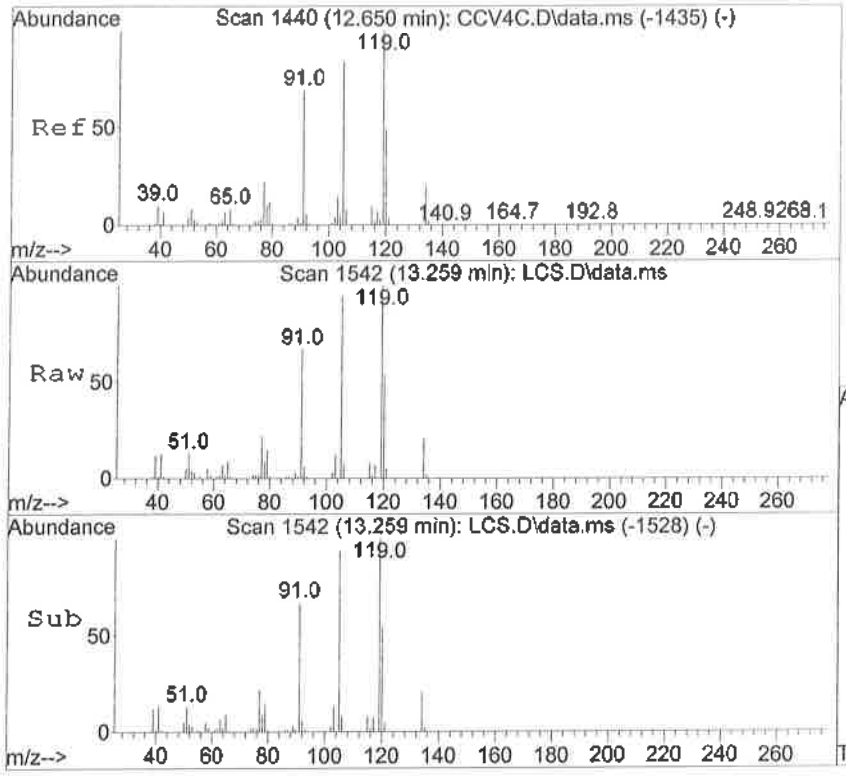

#81
1,2,4-Trimethylbenzene
Concen: 17.04 ppbV
RT: 13.259 min Scan# 1542
Delta R.T. -0.007 min
Lab File: LCS.D
Acq: 6 Oct 2016 1:26 pm

Tgt Ion:105 Resp: 804815

Ion	Ratio	Lower	Upper
105	100		
120	56.3	21.8	81.8

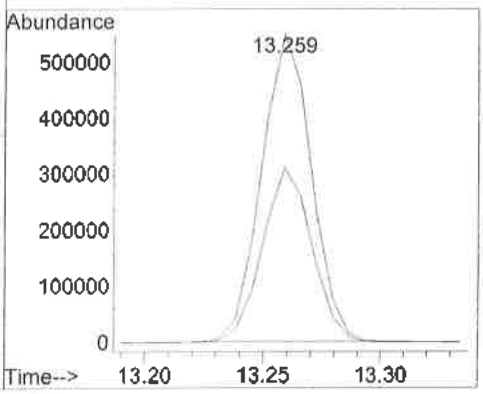

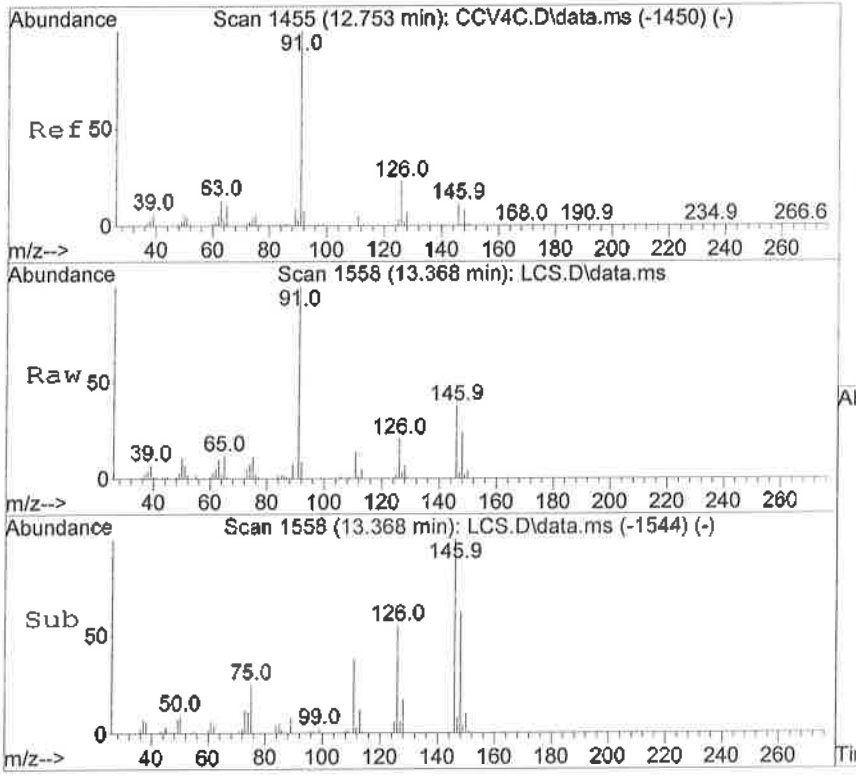

#82
Benzyl Chloride
Concen: 11.33 ppbV
RT: 13.368 min Scan# 1558
Delta R.T. -0.007 min
Lab File: LCS.D
Acq: 6 Oct 2016 1:26 pm

Tgt Ion: 91 Resp: 264195

Ion	Ratio	Lower	Upper
91	100		
126	21.6	0.0	48.0

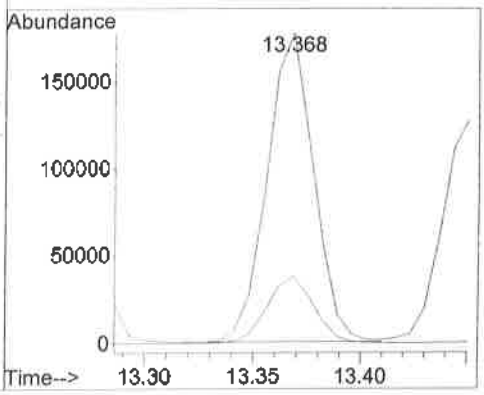

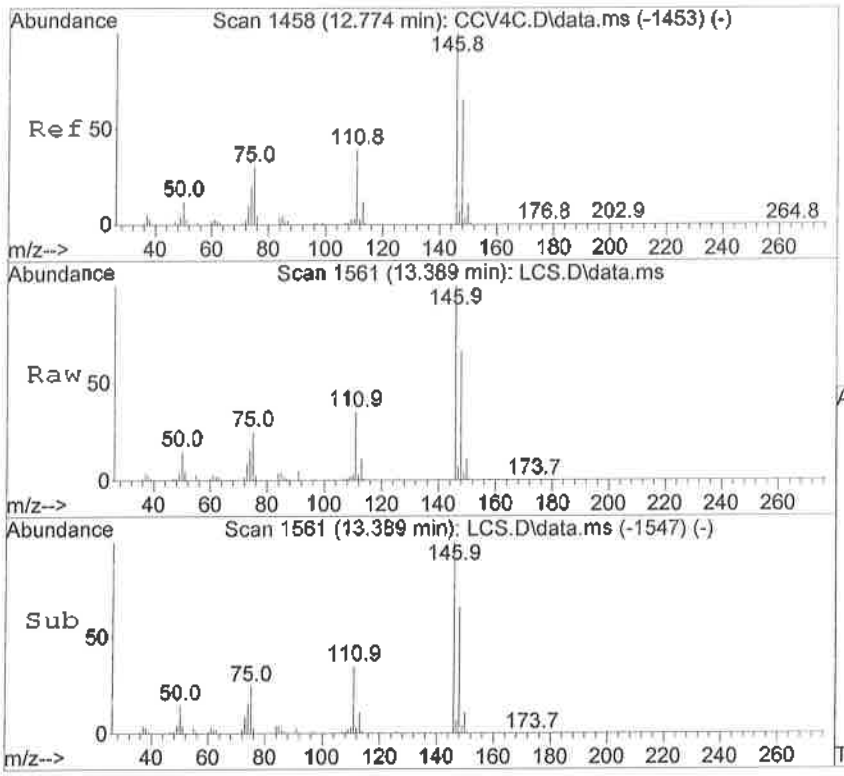

#83
1,3-Dichlorobenzene
Concen: 17.24 ppbV
RT: 13.389 min Scan# 1561
Delta R.T. -0.007 min
Lab File: LCS.D
Acq: 6 Oct 2016 1:26 pm

Tgt Ion:146 Resp: 544209

Ion	Ratio	Lower	Upper
146	100		
148	64.6	34.5	94.5
111	35.5	11.9	71.9

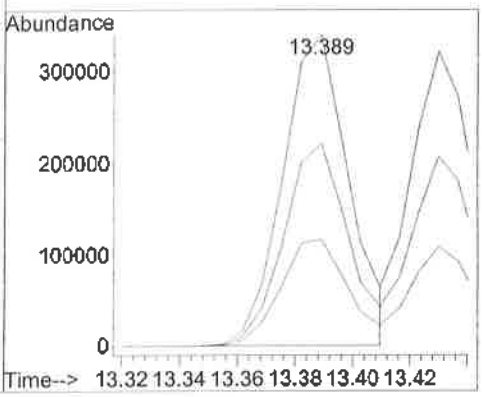

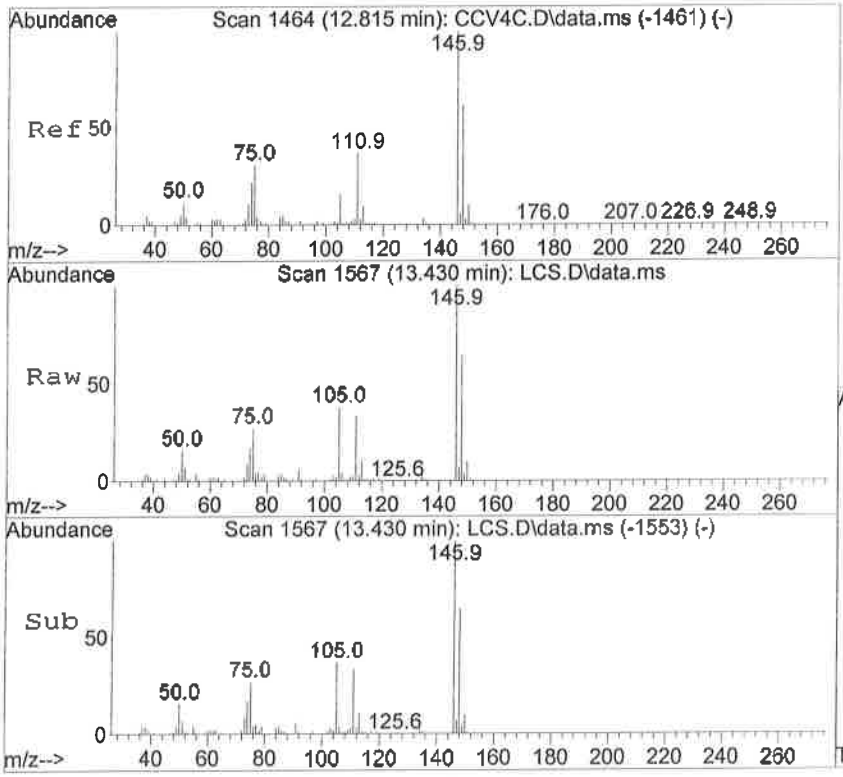

#84
1,4-Dichlorobenzene
Concen: 17.01 ppbV
RT: 13.430 min Scan# 1567
Delta R.T. -0.007 min
Lab File: LCS.D
Acq: 6 Oct 2016 1:26 pm

Tgt Ion:146 Resp: 487159

Ion	Ratio	Lower	Upper
146	100		
148	64.6	33.2	93.2
111	34.3	9.9	69.9

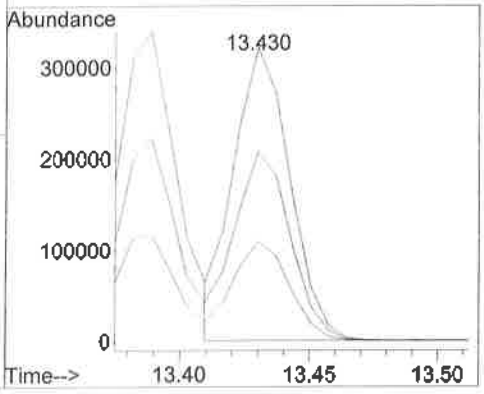

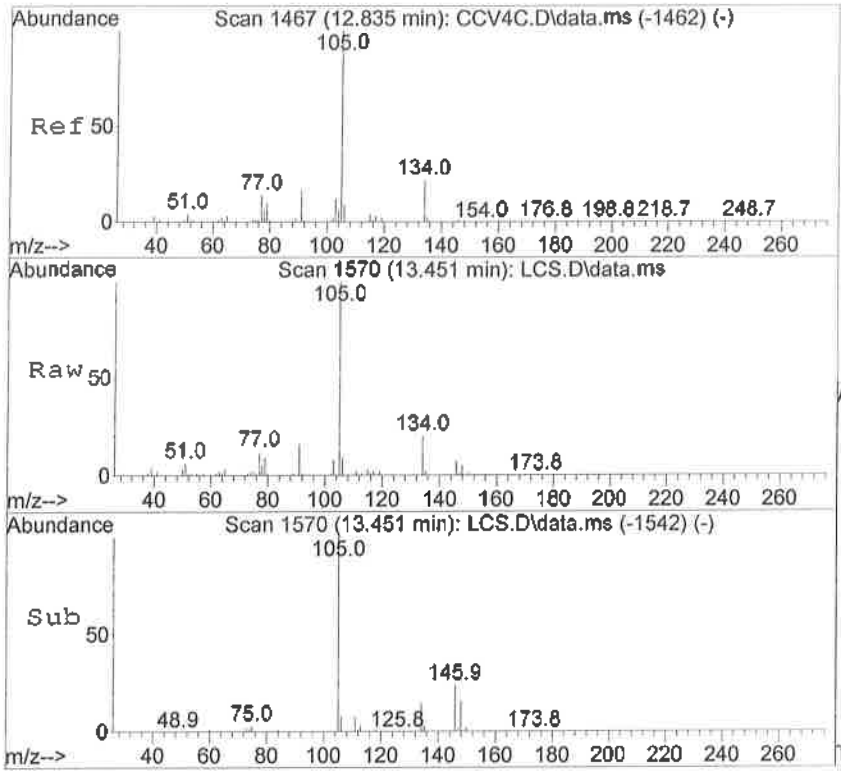

#85
sec-Butylbenzene
Concen: 17.40 ppbV
RT: 13.451 min Scan# 1570
Delta R.T. -0.007 min
Lab File: LCS.D
Acq: 6 Oct 2016 1:26 pm

Tgt Ion:105 Resp: 1189921

Ion	Ratio	Lower	Upper
105	100		
134	19.7	0.0	37.2

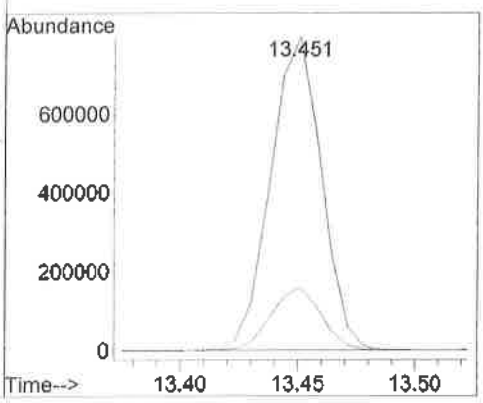

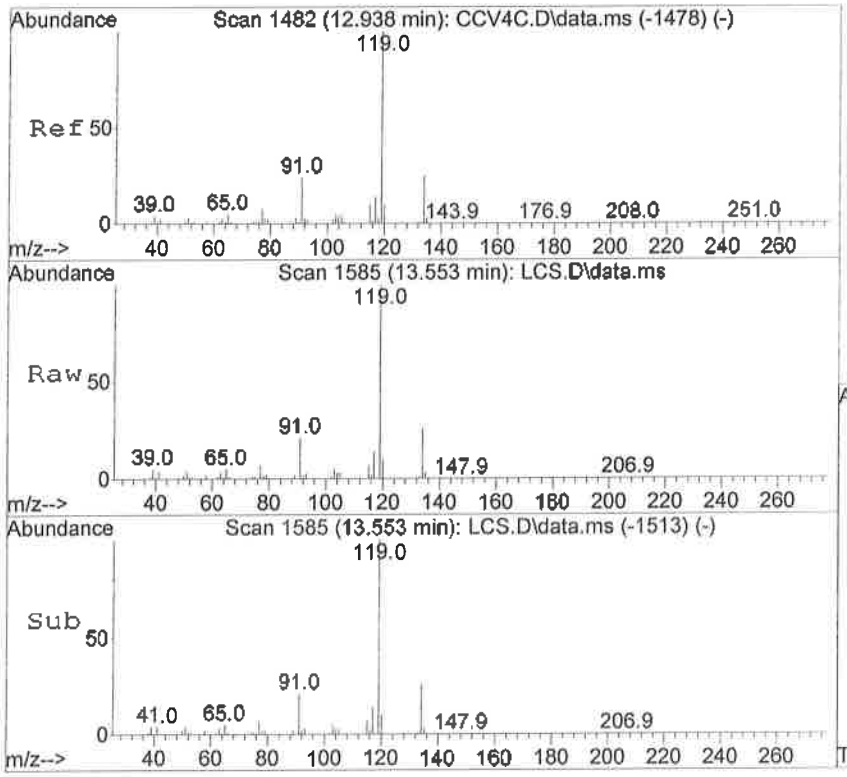

#86
p-Isopropyltoluene
Concen: 16.96 ppbV
RT: 13.553 min Scan# 1585
Delta R.T. -0.007 min
Lab File: LCS.D
Acq: 6 Oct 2016 1:26 pm

Tgt Ion:119 Resp: 1042481

Ion	Ratio	Lower	Upper
119	100		
134	26.3	19.8	29.6
91	21.9	21.8	32.6

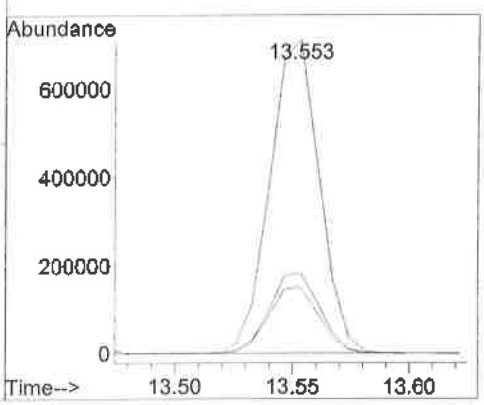

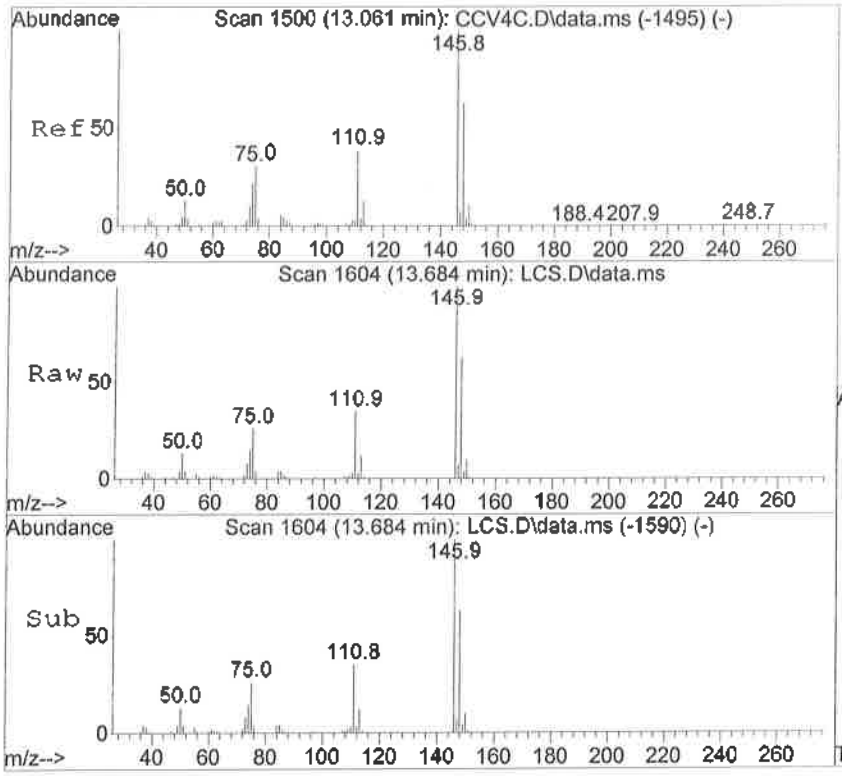

#87
1,2-Dichlorobenzene
Concen: 16.62 ppbV
RT: 13.684 min Scan# 1604
Delta R.T. -0.007 min
Lab File: LCS.D
Acq: 6 Oct 2016 1:26 pm

Tgt Ion:146 Resp: 517744

Ion	Ratio	Lower	Upper
146	100		
148	63.8	33.4	93.4
111	37.1	13.4	73.4

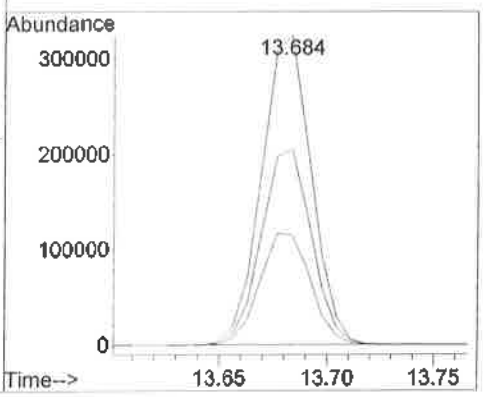

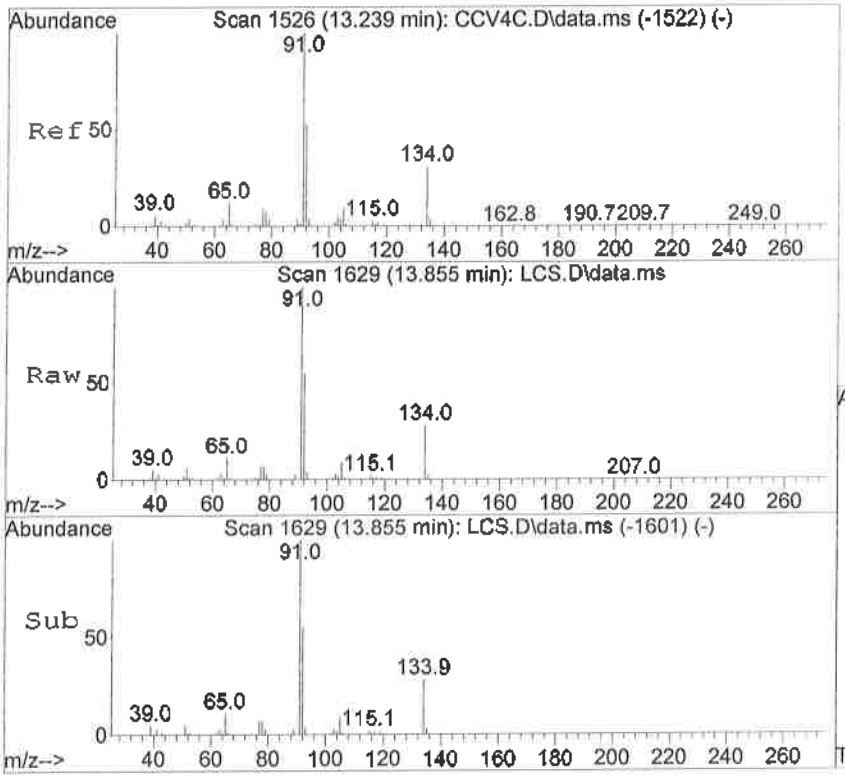

#88
n-Butylbenzene
Concen: 16.51 ppbV
RT: 13.855 min Scan# 1629
Delta R.T. -0.007 min
Lab File: LCS.D
Acq: 6 Oct 2016 1:26 pm

Tgt Ion: 91 Resp: 844672

Ion	Ratio	Lower	Upper
91	100		
92	55.2	34.2	74.2
134	28.3	1.9	41.9

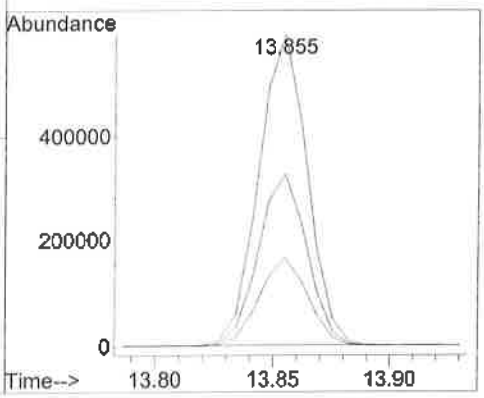

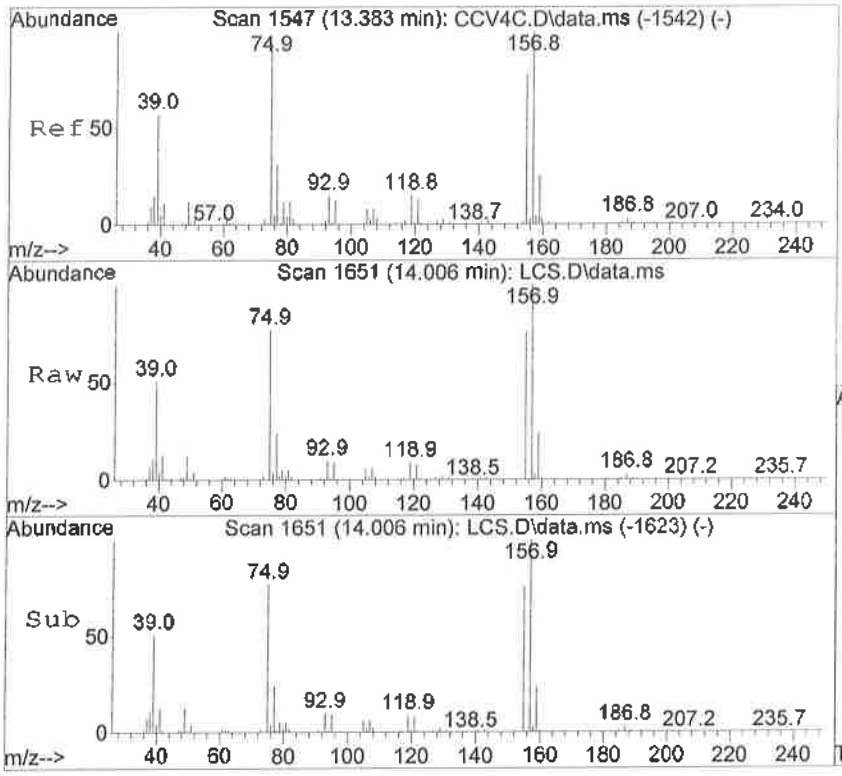

#89
1,2 Dibromo-3-chloropropane
Concen: 14.92 ppbV
RT: 14.006 min Scan# 1651
Delta R.T. -0.007 min
Lab File: LCS.D
Acq: 6 Oct 2016 1:26 pm

Tgt Ion: 75 Resp: 199646

Ion	Ratio	Lower	Upper
75	100		
155	99.7	42.3	82.3#
157	129.7	60.3	100.3#

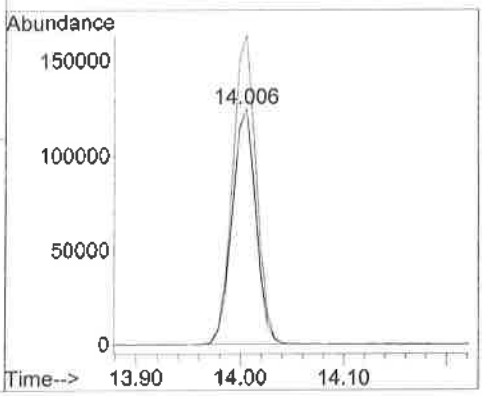

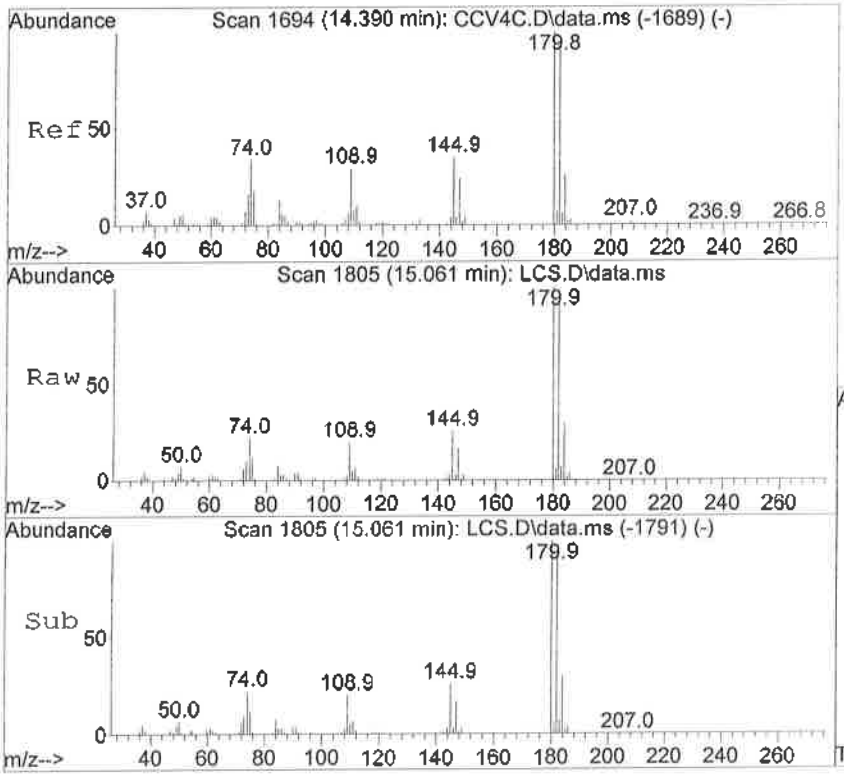

#90
1,2,4-Trichlorobenzene
Concen: 14.57 ppbV
RT: 15.061 min Scan# 1805
Delta R.T. -0.007 min
Lab File: LCS.D
Acq: 6 Oct 2016 1:26 pm

Tgt Ion:180 Resp: 281232

Ion	Ratio	Lower	Upper
180	100		
182	98.0	66.2	126.2
184	31.6	0.9	60.9

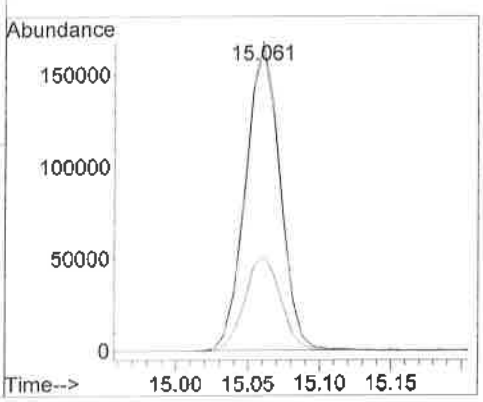

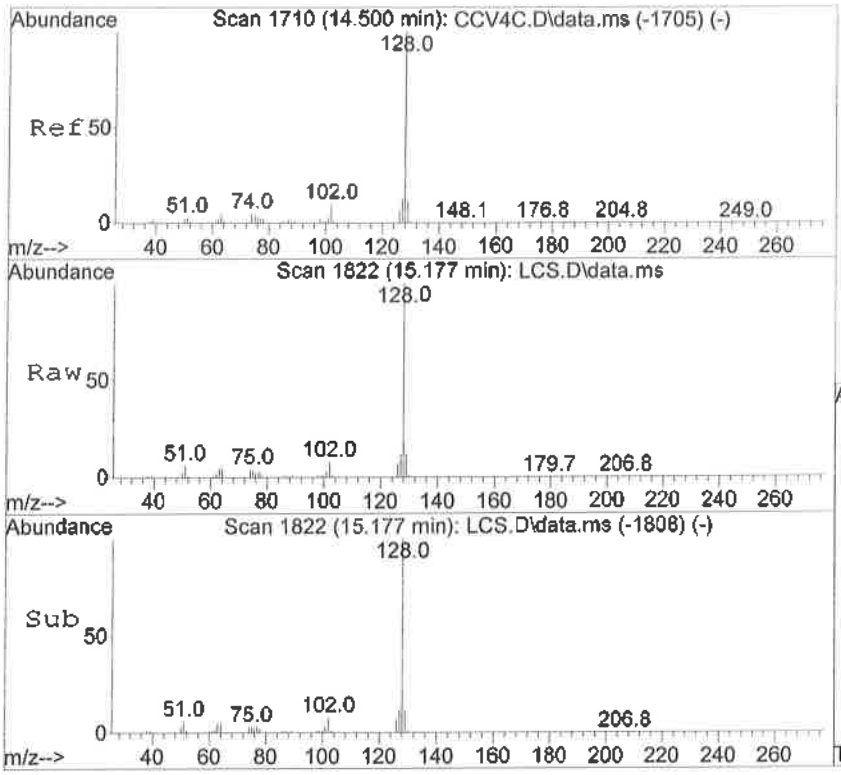

#91
Naphthalene
Concen: 15.64 ppbV
RT: 15.177 min Scan# 1822
Delta R.T. -0.007 min
Lab File: LCS.D
Acq: 6 Oct 2016 1:26 pm

Tgt Ion:128 Resp: 587022

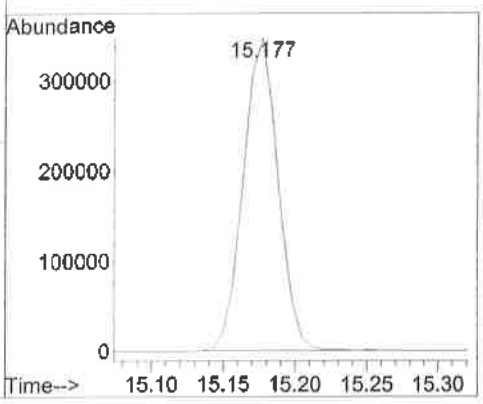

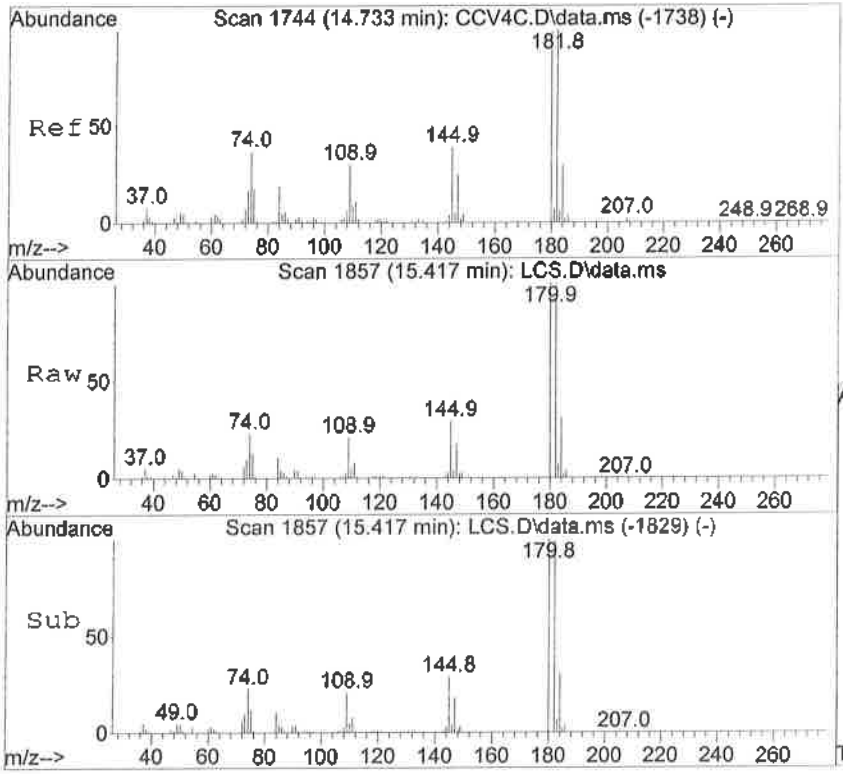

#92
1,2,3-Trichlorobenzene
Concen: 14.87 ppbV
RT: 15.417 min Scan# 1857
Delta R.T. -0.007 min
Lab File: LCS.D
Acq: 6 Oct 2016 1:26 pm

Tgt Ion:180 Resp: 301927

Ion	Ratio	Lower	Upper
180	100		
182	97.3	79.2	119.2
145	27.2	11.7	51.7

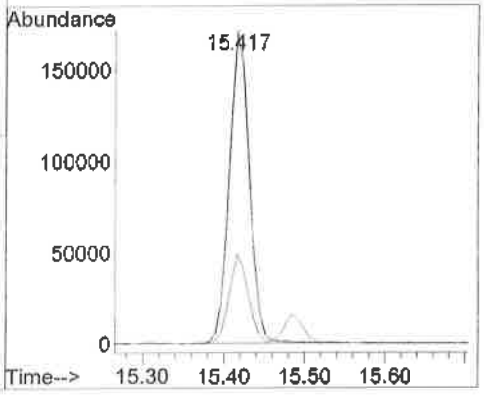

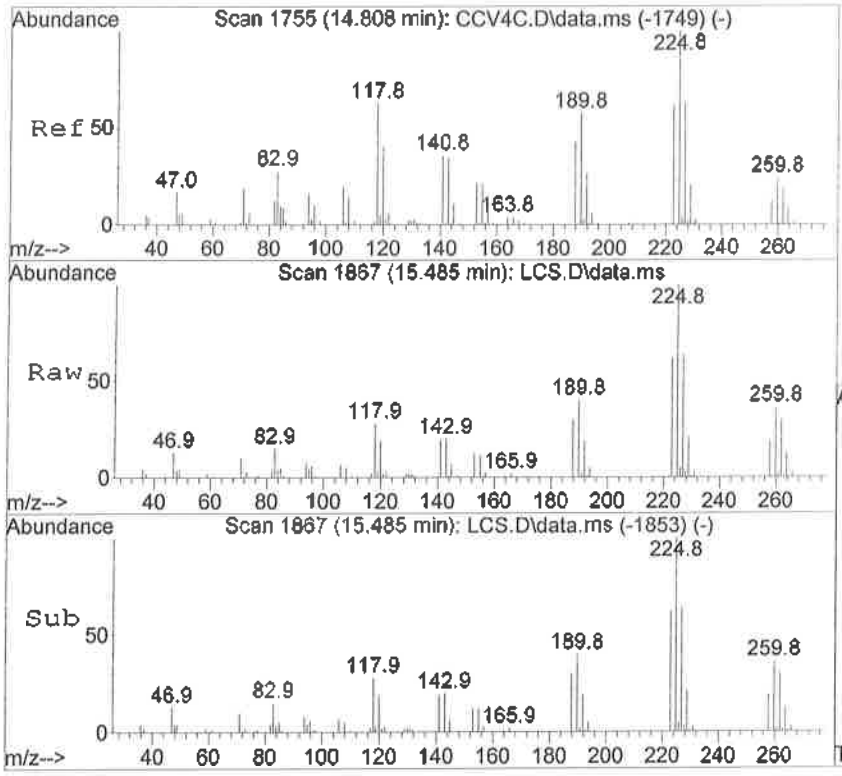

#93
Hexachlorobutadiene
Concen: 13.86 ppbV
RT: 15.485 min Scan# 1867
Delta R.T. -0.007 min
Lab File: LCS.D
Acq: 6 Oct 2016 1:26 pm

Tgt Ion:225 Resp: 402497

Ion	Ratio	Lower	Upper
225	100		
227	63.4	33.3	93.3
223	62.6	32.0	92.0

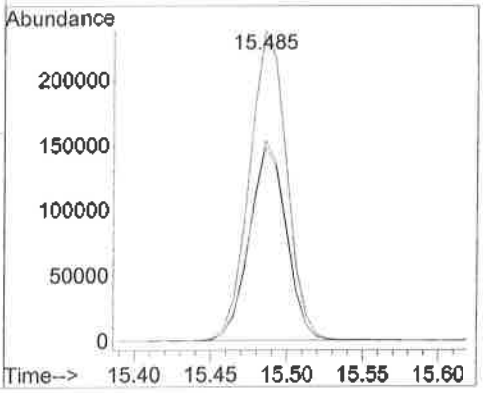

Quantitation Report (QT Reviewed)

Data Path : C:\DATA\100616.10a\
Data File : BC SV109.D
Acq On : 7 Oct 2016 8:37 am
Operator : JDL
Sample : E610038-04
Misc : 1
ALS Vial : 21 Sample Multiplier: 5

Quant Time: Oct 17 14:35:32 2016
Quant Method : C:\msdchem\1\methods\091816ppbV-250cc.M
Quant Title : EPA TO-15 GC/MS #12
QLast Update : Sun Sep 18 20:51:37 2016
Response via : Initial Calibration

Compound	R.T.	QIon	Response	Conc	Units		Dev(Min)
Internal Standards							
1) Bromochloromethane	7.727	130	341074	10.00	ppbV	#	0.00
41) Difluorobenzene	8.993	114	1230632	10.00	ppbV		0.00
63) Chlorobenzene-d5	11.553	54	210771	10.00	ppbV	#	0.00
System Monitoring Compounds							
35) 1,2-Dichloroethane-d4	8.247	65	463581	9.92	ppbV		0.00
Spiked Amount 10.000			Recovery =	99.20%			
55) Toluene-d8	10.464	98	1218025	9.79	ppbV		0.00
Spiked Amount 10.000			Recovery =	97.90%			
72) 4-Bromofluorobenzene	12.451	95	526899	8.48	ppbV		0.00
Spiked Amount 10.000			Recovery =	84.80%			
Target Compounds							Qvalue
9) Vinyl Chloride	3.902	62	23227	4.06	ppbV		96
15) Trichlorofluoromethane	5.394	101	121111	5.00	ppbV		98
17) 1,1-Dichloroethene	5.976	61	167942	11.83	ppbV	#	80
19) Methylene chloride	6.069	49	29851	3.26	ppbV		78
20) 1,1,2-Trichlorotrifluo...	6.310	101	31204	1.78	ppbV		88
21) Carbon Disulfide	6.349	76	108997	5.16	ppbV		99
23) 1,1-Dichloroethane	7.005	63	88990	6.29	ppbV		90
27) cis-1,2-Dichloroethene	7.615	61	77435	7.10	ppbV		86
39) Benzene	8.788	78	70490	2.44	ppbV		96
42) Cyclohexane	8.979	84	22530	2.03	ppbV	#	75
48) Trichloroethene	9.438	95	63054	5.24	ppbV		83
56) Toluene	10.526	91	100983	2.95	ppbV		99
66) m,p-Xylene	11.882	91	73015	2.13	ppbV		97
70) o-Xylene	12.170	91	42914	1.25	ppbV		90

(#) = qualifier out of range (m) = manual integration (+) = signals summed

Quantitation Report (QT Reviewed)

Data Path : C:\DATA\100616.10a\
Data File : BC SV109.D
Acq On : 7 Oct 2016 8:37 am
Operator : JDL
Sample : E610038-04
Misc : 1
ALS Vial : 21 Sample Multiplier: 5

Quant Time: Oct 17 14:35:32 2016
Quant Method : C:\msdchem\1\methods\091816ppbV-250cc.M
Quant Title : EPA TO-15 GC/MS #12
QLast Update : Sun Sep 18 20:51:37 2016
Response via : Initial Calibration

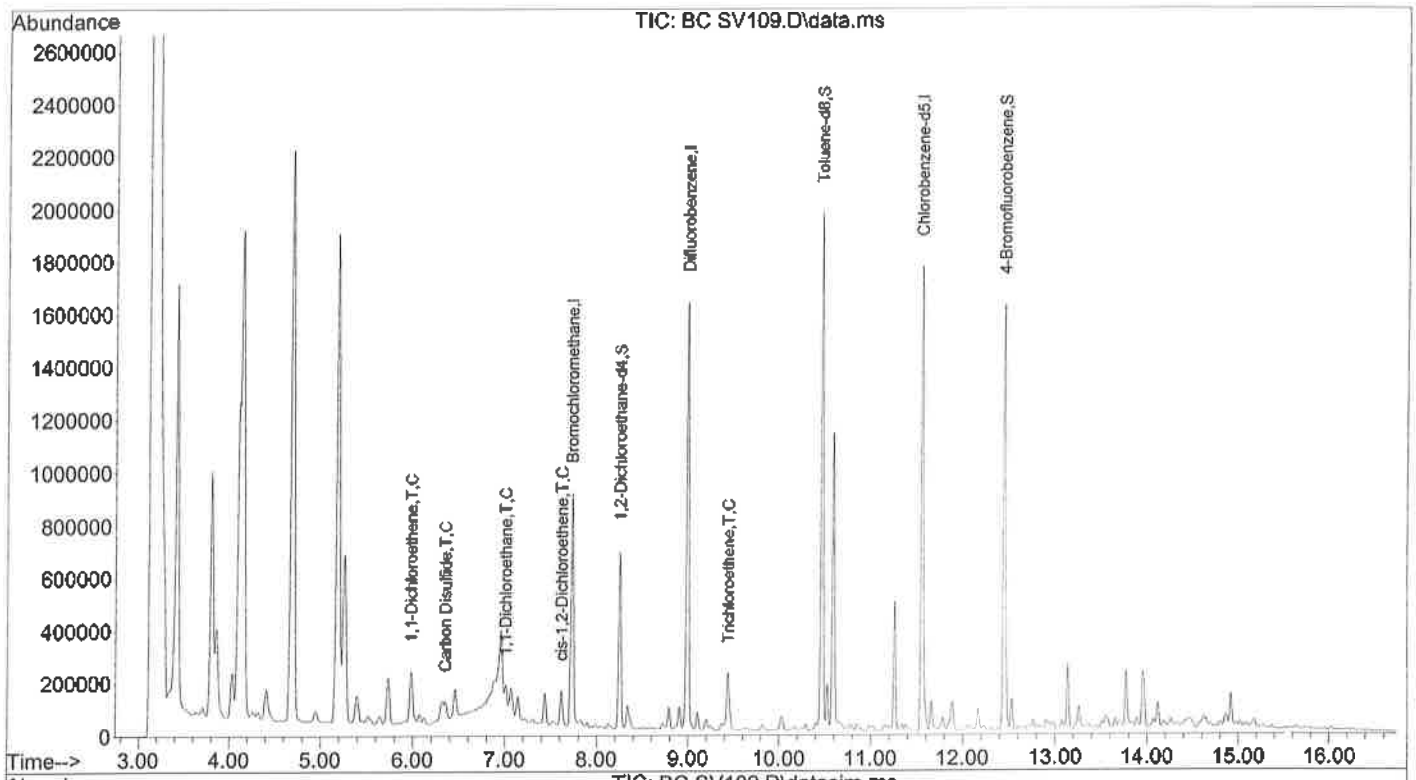

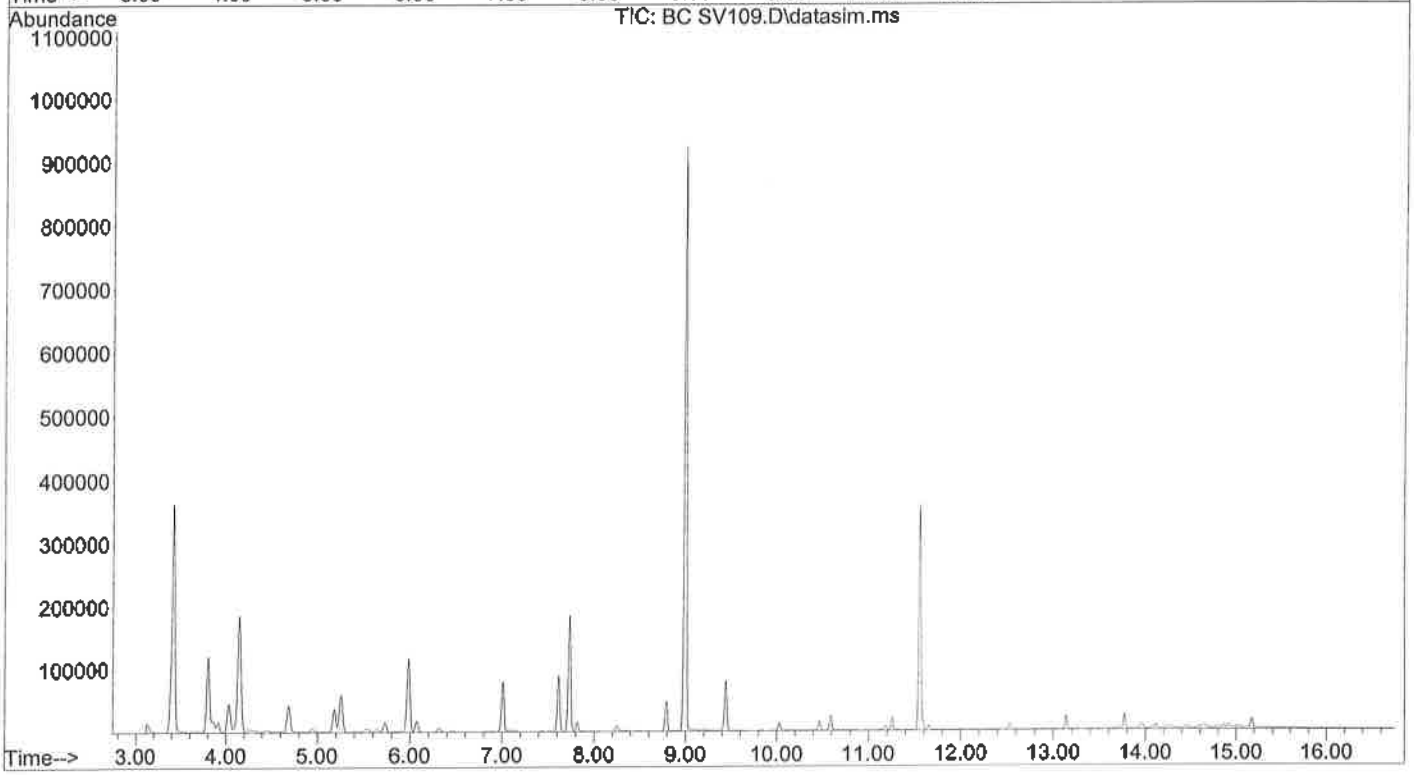

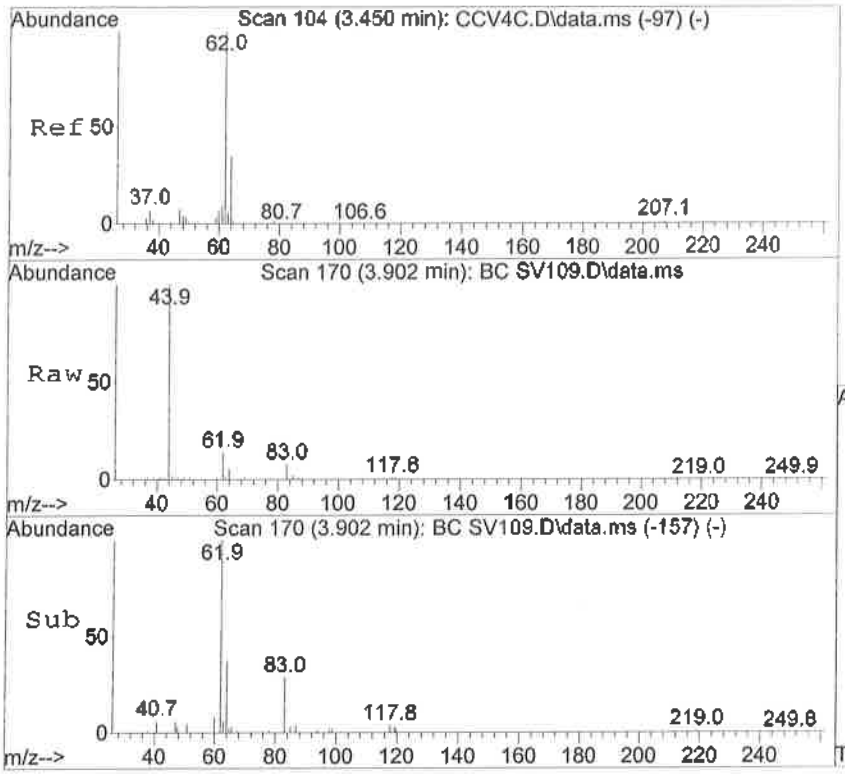

#9
Vinyl Chloride
Concen: 4.06 ppbV
RT: 3.902 min Scan# 170
Delta R.T. -0.013 min
Lab File: BC SV109.D
Acq: 7 Oct 2016 8:37 am

Tgt Ion: 62 Resp: 23227

Ion	Ratio	Lower	Upper
62	100		
64	33.5	1.4	61.4

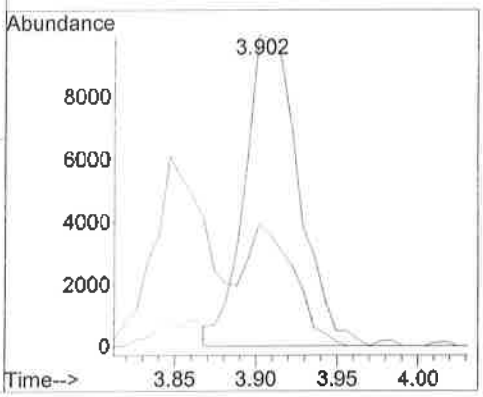

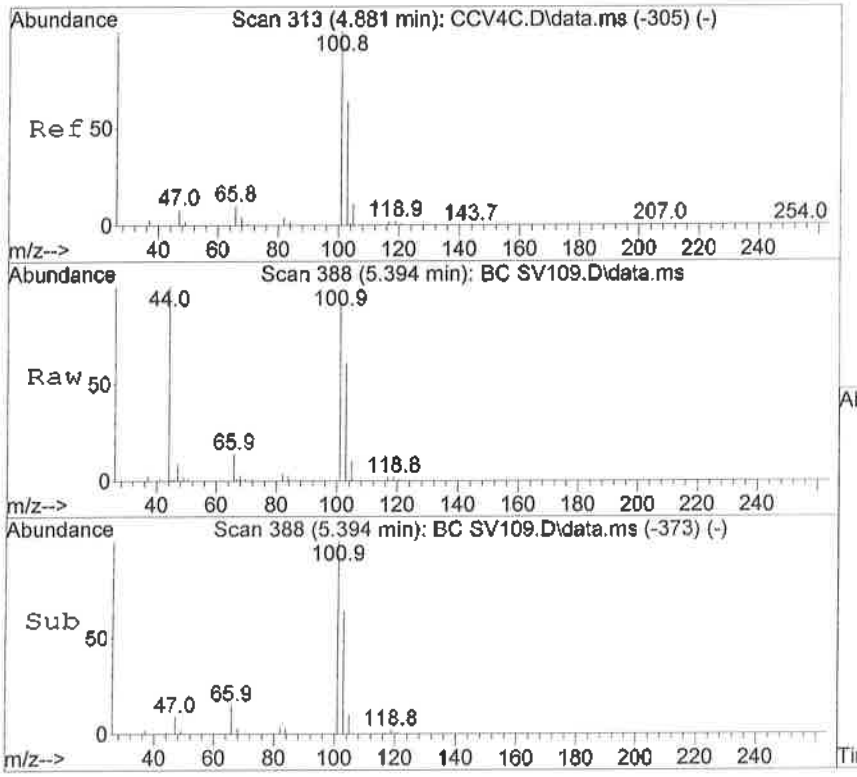

#15
Trichlorofluoromethane
Concen: 5.00 ppbV
RT: 5.394 min Scan# 388
Delta R.T. 0.000 min
Lab File: BC SV109.D
Acq: 7 Oct 2016 8:37 am

Tgt Ion:101 Resp: 121111

Ion	Ratio	Lower	Upper
101	100		
103	65.1	50.2	75.4
66	13.1	10.8	16.2
105	10.6	8.2	12.4

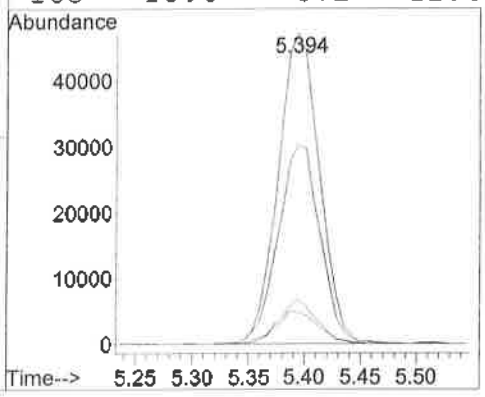

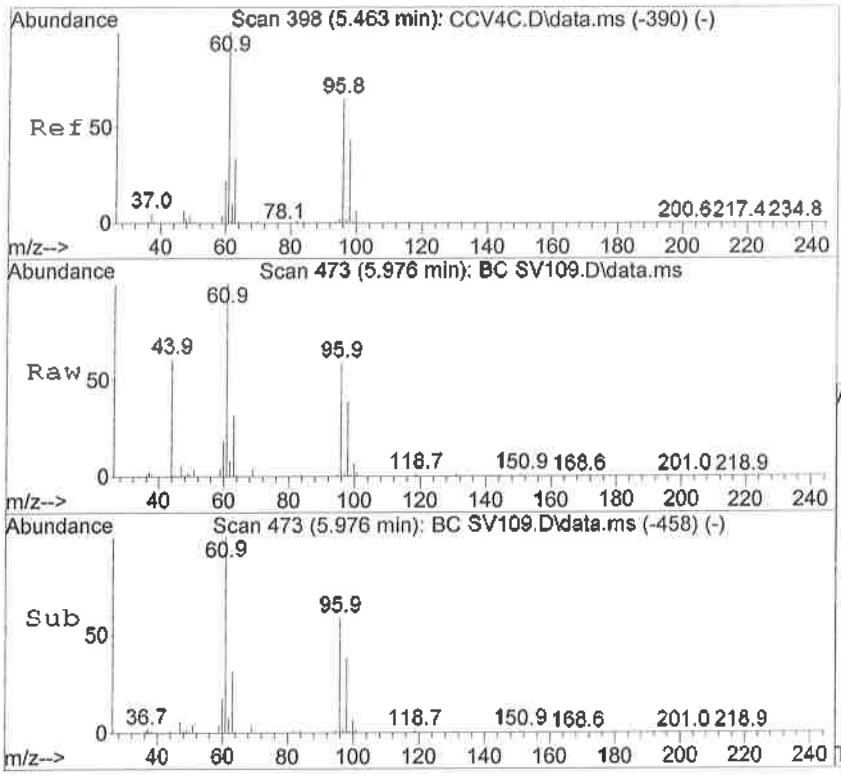

#17
1,1-Dichloroethene
Concen: 11.83 ppbV
RT: 5.976 min Scan# 473
Delta R.T. 0.000 min
Lab File: BC SV109.D
Acq: 7 Oct 2016 8:37 am

Tgt Ion: 61 Resp: 167942

Ion	Ratio	Lower	Upper
61	100		
96	61.1	37.9	56.9#
98	40.5	23.9	35.9#

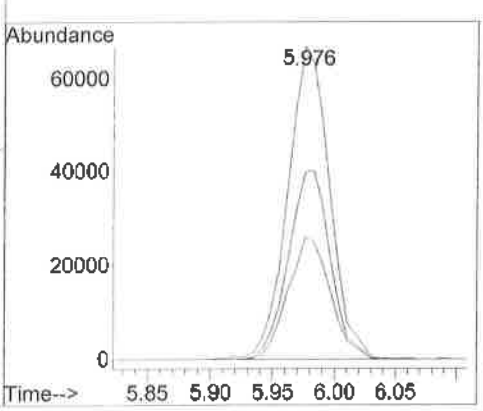

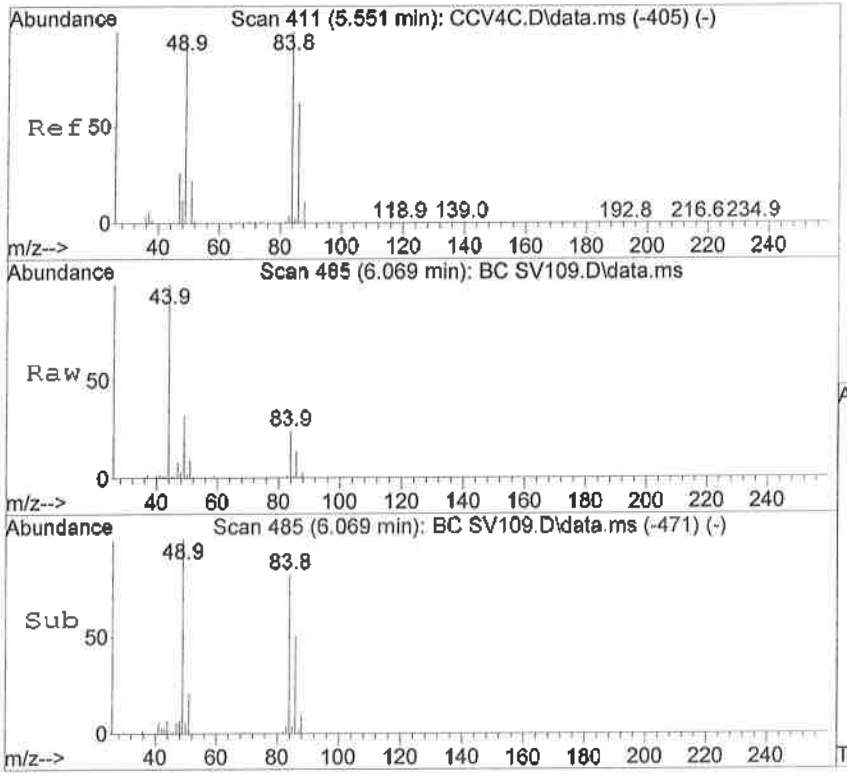

#19
Methylene chloride
Concen: 3.26 ppbV
RT: 6.069 min Scan# 485
Delta R.T. 0.007 min
Lab File: BC SV109.D
Acq: 7 Oct 2016 8:37 am

Tgt Ion: 49 Resp: 29851

Ion	Ratio	Lower	Upper
49	100		
84	84.4	35.1	95.1
86	52.6	11.5	71.5

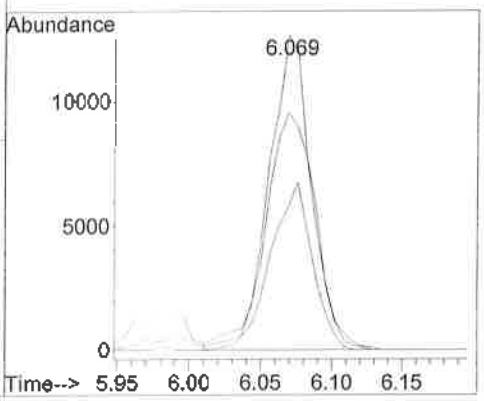

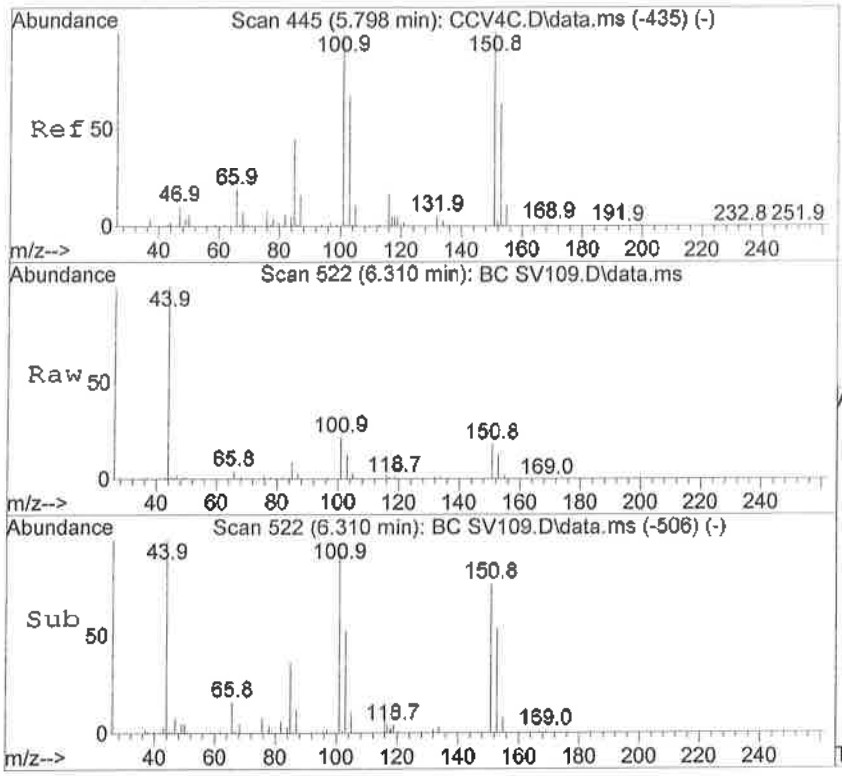

#20
1,1,2-Trichlorotrifluoroethane
Concen: 1.78 ppbV
RT: 6.310 min Scan# 522
Delta R.T. 0.007 min
Lab File: BC SV109.D
Acq: 7 Oct 2016 8:37 am

Tgt Ion:101 Resp: 31204

Ion	Ratio	Lower	Upper
101	100		
151	88.3	45.0	105.0
153	58.1	18.3	78.3
85	43.9	15.8	75.8

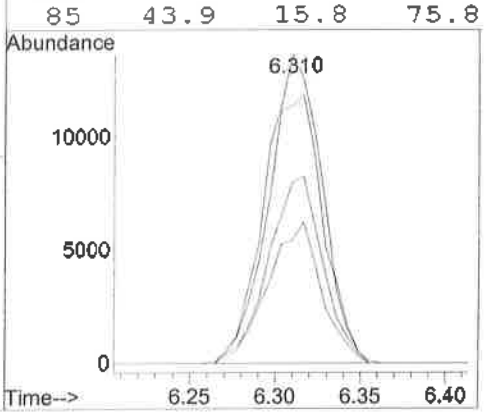

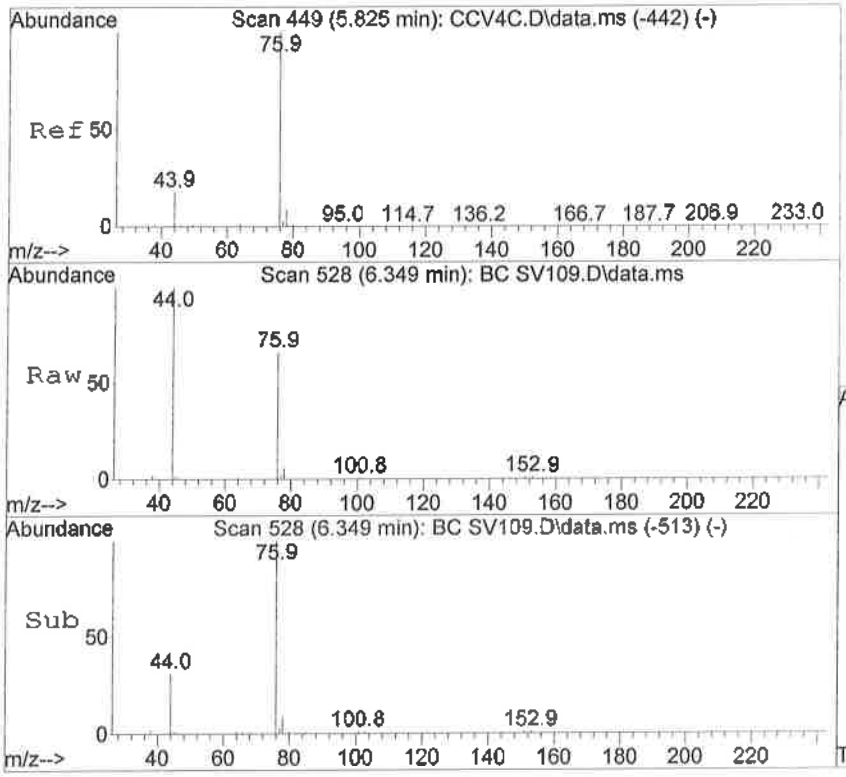

#21
Carbon Disulfide
Concen: 5.16 ppbV
RT: 6.349 min Scan# 528
Delta R.T. 0.000 min
Lab File: BC SV109.D
Acq: 7 Oct 2016 8:37 am

Tgt Ion: 76 Resp: 108997

Ion	Ratio	Lower	Upper
76	100		
78	9.9	0.0	39.6

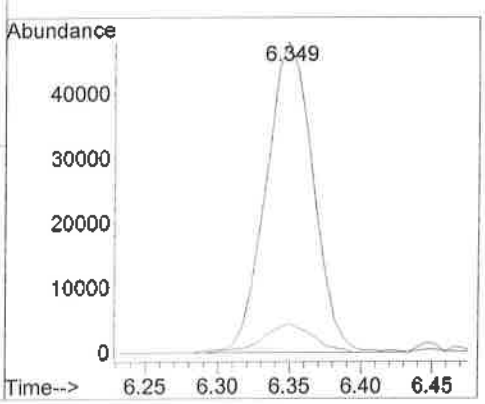

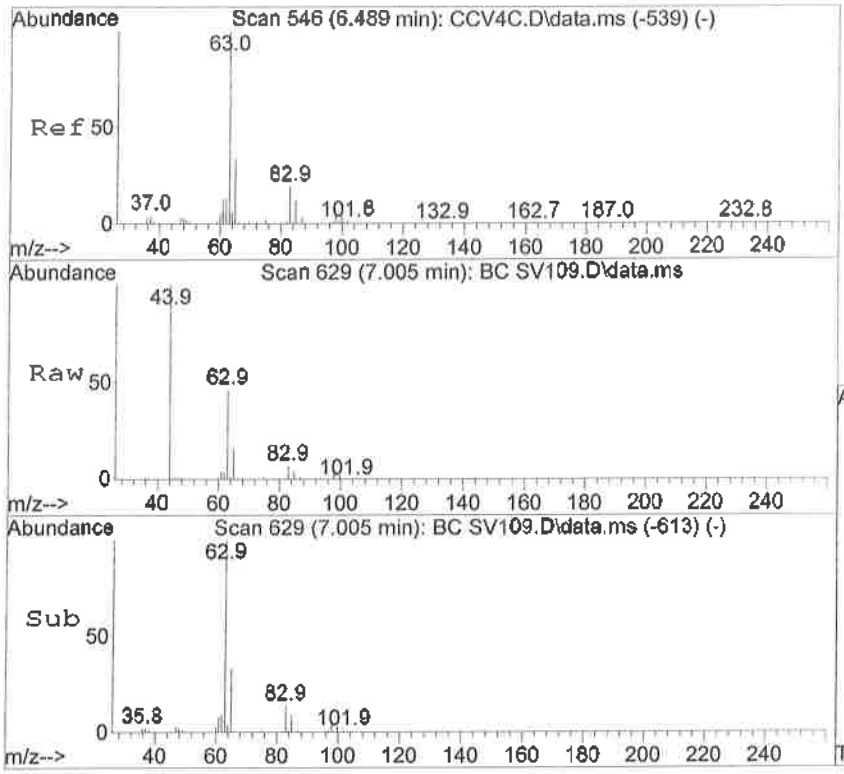

#23
1,1-Dichloroethane
Concen: 6.29 ppbV
RT: 7.005 min Scan# 629
Delta R.T. 0.007 min
Lab File: BC SV109.D
Acq: 7 Oct 2016 8:37 am

Tgt Ion: 63 Resp: 88990

Ion	Ratio	Lower	Upper
63	100		
65	34.6	0.0	59.4

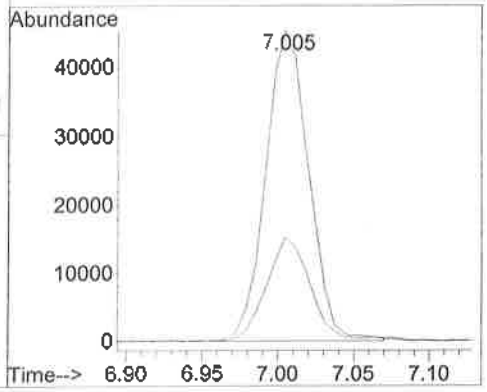

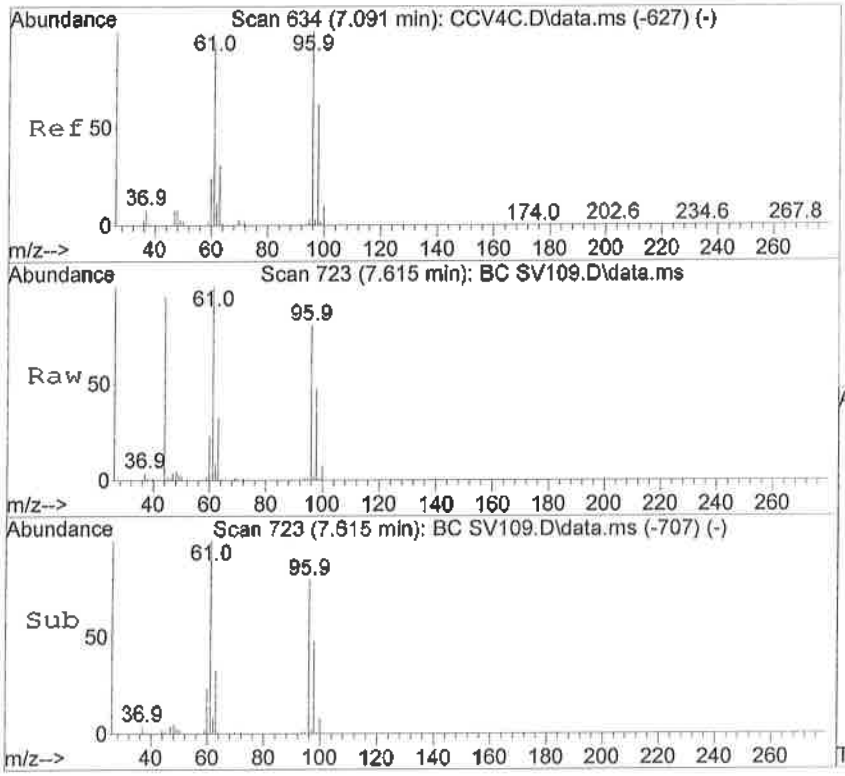

#27
cis-1,2-Dichloroethene
Concen: 7.10 ppbV
RT: 7.615 min Scan# 723
Delta R.T. 0.007 min
Lab File: BC SV109.D
Acq: 7 Oct 2016 8:37 am

Tgt Ion: 61 Resp: 77435

Ion	Ratio	Lower	Upper
61	100		
96	75.6	31.5	91.5
98	50.6	10.3	70.3
63	33.2	1.5	61.5

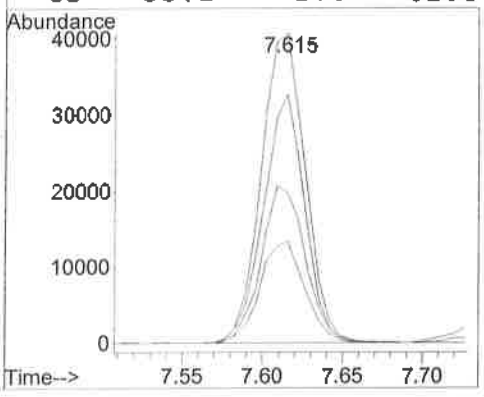

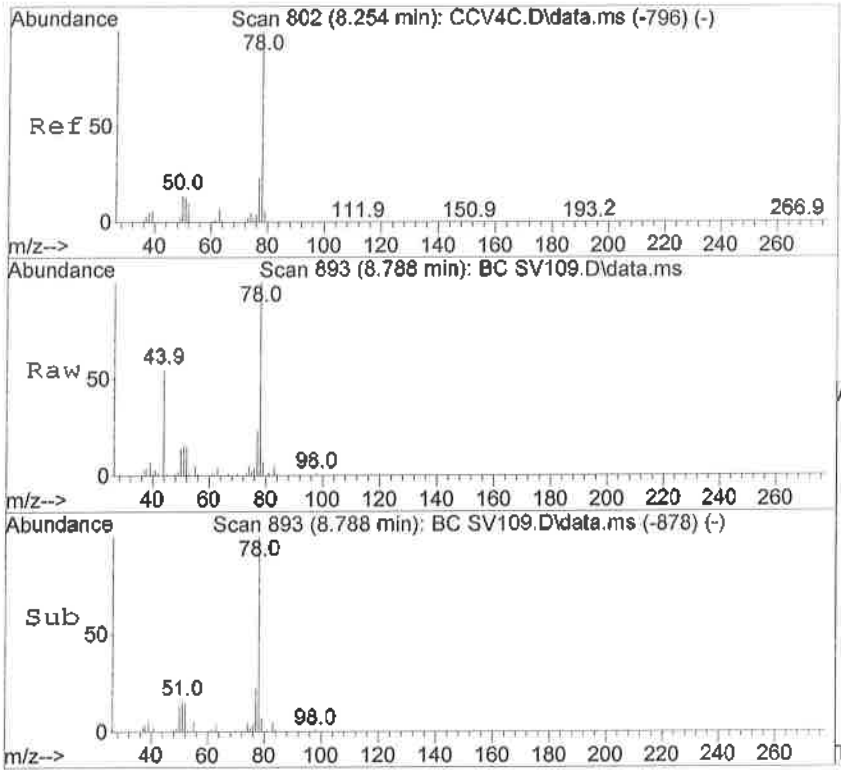

#39
Benzene
Concen: 2.44 ppbV
RT: 8.788 min Scan# 893
Delta R.T. 0.000 min
Lab File: BC SV109.D
Acq: 7 Oct 2016 8:37 am

Tgt Ion: 78 Resp: 70490

Ion	Ratio	Lower	Upper
78	100		
77	24.0	0.0	52.7
50	17.3	0.0	49.4
51	19.2	0.0	51.5

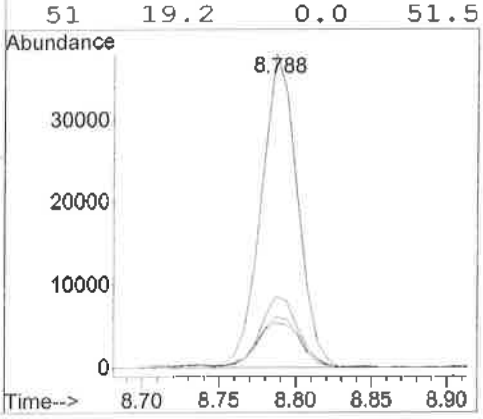

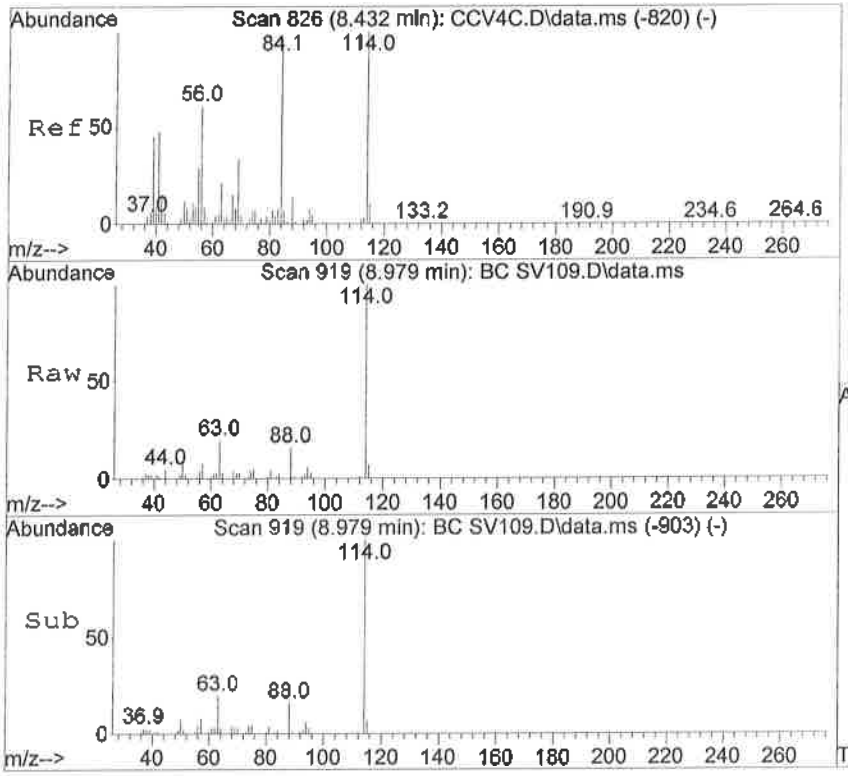

#42
Cyclohexane
Concen: 2.03 ppbV
RT: 8.979 min Scan# 919
Delta R.T. 0.007 min
Lab File: BC SV109.D
Acq: 7 Oct 2016 8:37 am

Tgt Ion: 84 Resp: 22530

Ion	Ratio	Lower	Upper
84	100		
56	197.8	145.9	205.9
41	56.8	69.2	129.2#

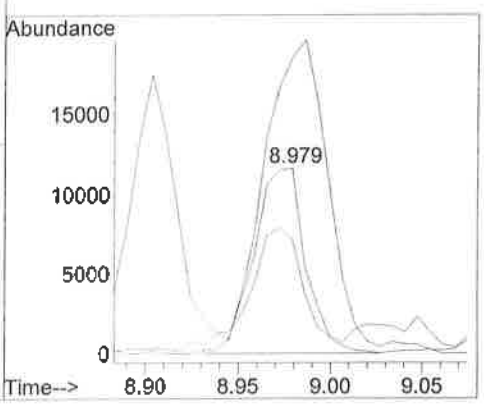

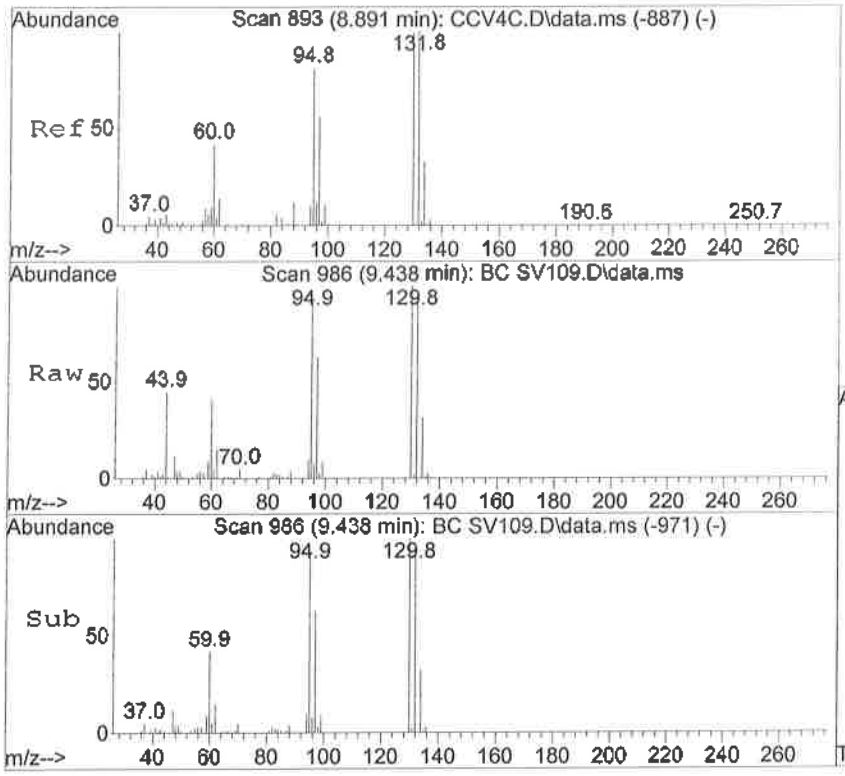

#48
Trichloroethene
Concen: 5.24 ppbV
RT: 9.438 min Scan# 986
Delta R.T. 0.000 min
Lab File: BC SV109.D
Acq: 7 Oct 2016 8:37 am

Tgt Ion: 95 Resp: 63054

Ion	Ratio	Lower	Upper
95	100		
132	102.5	55.9	115.9
60	45.5	29.7	89.7
130	105.5	61.2	121.2

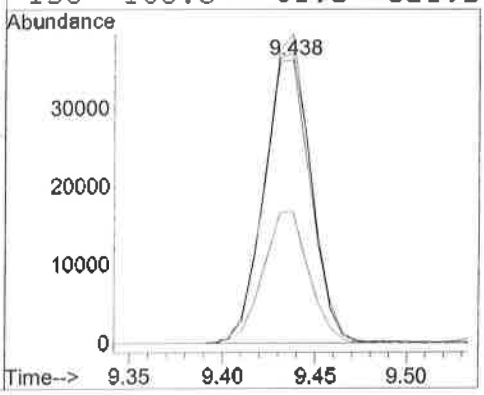

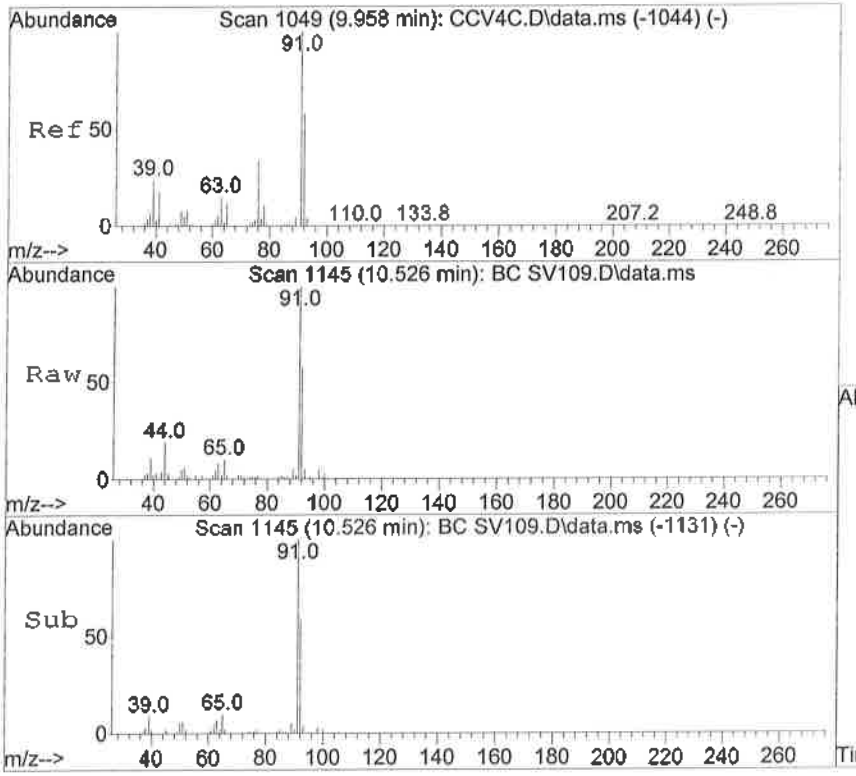

#56
Toluene
Concen: 2.95 ppbV
RT: 10.526 min Scan# 1145
Delta R.T. -0.007 min
Lab File: BC SV109.D
Acq: 7 Oct 2016 8:37 am

Tgt Ion: 91 Resp: 100983

Ion	Ratio	Lower	Upper
91	100		
92	59.2	30.0	90.0

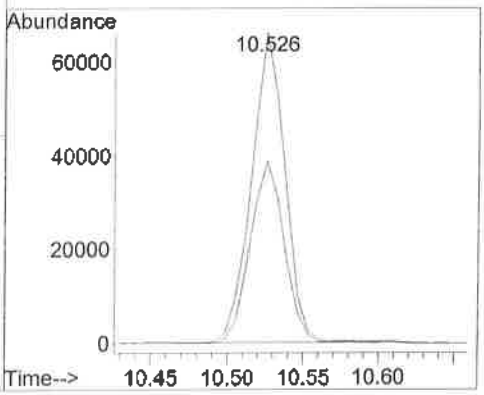

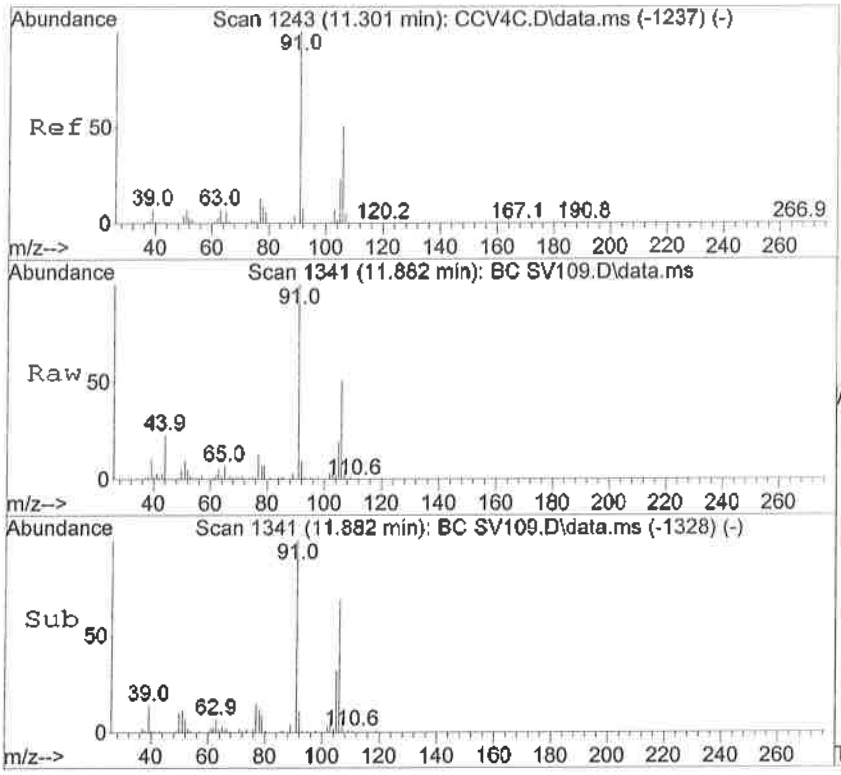

#66
m,p-Xylene
Concen: 2.13 ppbV
RT: 11.882 min Scan# 1341
Delta R.T. -0.014 min
Lab File: BC SV109.D
Acq: 7 Oct 2016 8:37 am

Tgt Ion: 91 Resp: 73015

Ion	Ratio	Lower	Upper
91	100		
106	48.3	16.5	76.5

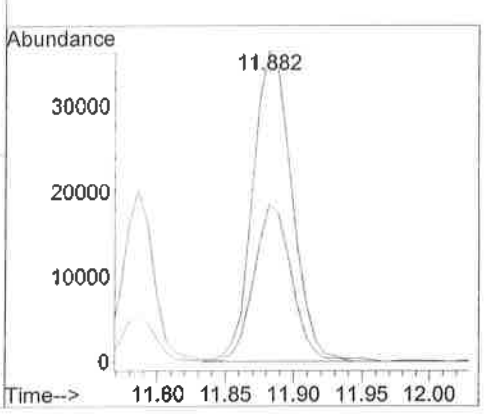

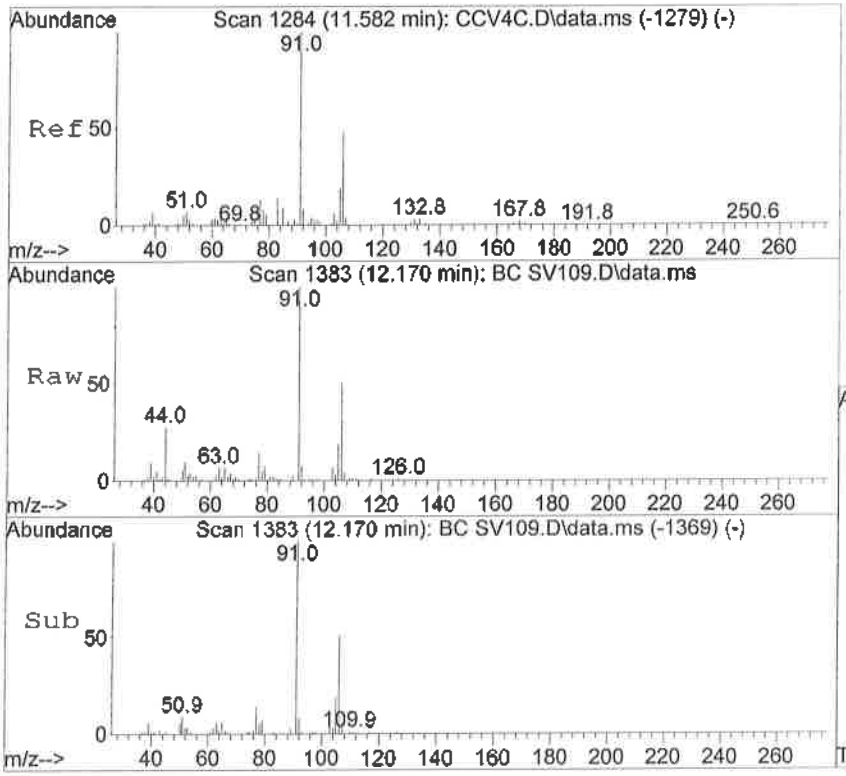

#70
o-Xylene
Concen: 1.25 ppbV
RT: 12.170 min Scan# 1383
Delta R.T. -0.007 min
Lab File: BC SV109.D
Acq: 7 Oct 2016 8:37 am

Tgt Ion: 91 Resp: 42914

Ion	Ratio	Lower	Upper
91	100		
106	49.7	13.5	73.5

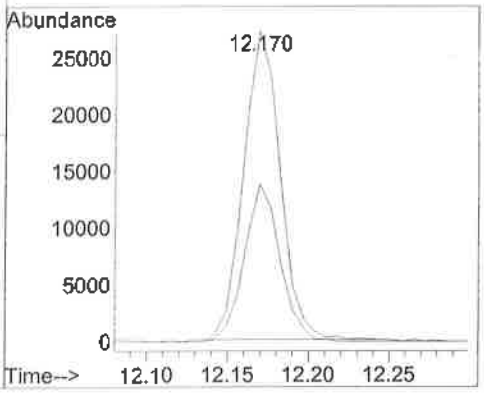

Quantitation Report (QT Reviewed)

Data Path : C:\DATA\100616.10a\
Data File : BC SV112.D
Acq On : 7 Oct 2016 7:59 am
Operator : JDL
Sample : E610038-01
Misc : 1
ALS Vial : 20 Sample Multiplier: 5

Quant Time: Oct 17 14:36:48 2016
Quant Method : C:\msdchem\1\methods\091816ppbV-250cc.M
Quant Title : EPA TO-15 GC/MS #12
QLast Update : Sun Sep 18 20:51:37 2016
Response via : Initial Calibration

Compound	R.T.	QIon	Response	Conc	Units		Dev(Min)
Internal Standards							
1) Bromochloromethane	7.727	130	389519	10.00	ppbV	#	0.00
41) Difluorobenzene	8.993	114	1425167	10.00	ppbV		0.00
63) Chlorobenzene-d5	11.560	54	230345	10.00	ppbV		0.00
System Monitoring Compounds							
35) 1,2-Dichloroethane-d4	8.247	65	505637	9.48	ppbV		0.00
Spiked Amount 10.000			Recovery =	94.80%			
55) Toluene-d8	10.471	98	1381208	9.59	ppbV		0.00
Spiked Amount 10.000			Recovery =	95.90%			
72) 4-Bromofluorobenzene	12.451	95	651271	9.59	ppbV		0.00
Spiked Amount 10.000			Recovery =	95.90%			
Target Compounds							Qvalue
4) 1,1,-Difluoroethane	3.299	51	23507	3.29	ppbV		90
9) Vinyl Chloride	3.908	62	12204	1.87	ppbV		99
12) Chloroethane	4.579	64	10465	2.55	ppbV		82
13) Ethanol	4.703	45	35014	11.62	ppbV		90
14) Acetone	5.250	43	508718	39.91	ppbV		78
15) Trichlorofluoromethane	5.387	101	67806	2.45	ppbV	#	95
17) 1,1-Dichloroethene	5.976	61	148442	9.16	ppbV	#	77
20) 1,1,2-Trichlorotrifluo...	6.310	101	107300	5.37	ppbV		86
21) Carbon Disulfide	6.349	76	309628	12.82	ppbV		99
23) 1,1-Dichloroethane	7.005	63	138247	8.56	ppbV		93
26) 2-Butanone	7.297	43	49211	2.89	ppbV		89
27) cis-1,2-Dichloroethene	7.615	61	84456	6.78	ppbV		83
30) Hexane	7.768	57	34546	2.66	ppbV		72
39) Benzene	8.788	78	169230	5.14	ppbV		94
42) Cyclohexane	8.972	84	52077	4.05	ppbV	#	73
56) Toluene	10.526	91	85283	2.15	ppbV		100
61) Tetrachloroethene	11.190	166	112349	5.02	ppbV		94
65) Ethylbenzene	11.786	91	133362	3.01	ppbV		93
66) m,p-Xylene	11.882	91	502297	13.41	ppbV		93
70) o-Xylene	12.177	91	648858	17.32	ppbV		93
79) 1,3,5-Trimethylbenzene	12.978	105	59827	1.31	ppbV		91
81) 1,2,4-Trimethylbenzene	13.259	105	113543	2.33	ppbV		95

(#) = qualifier out of range (m) = manual integration (+) = signals summed

Quantitation Report (QT Reviewed)

Data Path : C:\DATA\100616.10a\
Data File : BC SV112.D
Acq On : 7 Oct 2016 7:59 am
Operator : JDL
Sample : E610038-01
Misc : 1
ALS Vial : 20 Sample Multiplier: 5

Quant Time: Oct 17 14:36:48 2016
Quant Method : C:\msdchem\1\methods\091816ppbV-250cc.M
Quant Title : EPA TO-15 GC/MS #12
QLast Update : Sun Sep 18 20:51:37 2016
Response via : Initial Calibration

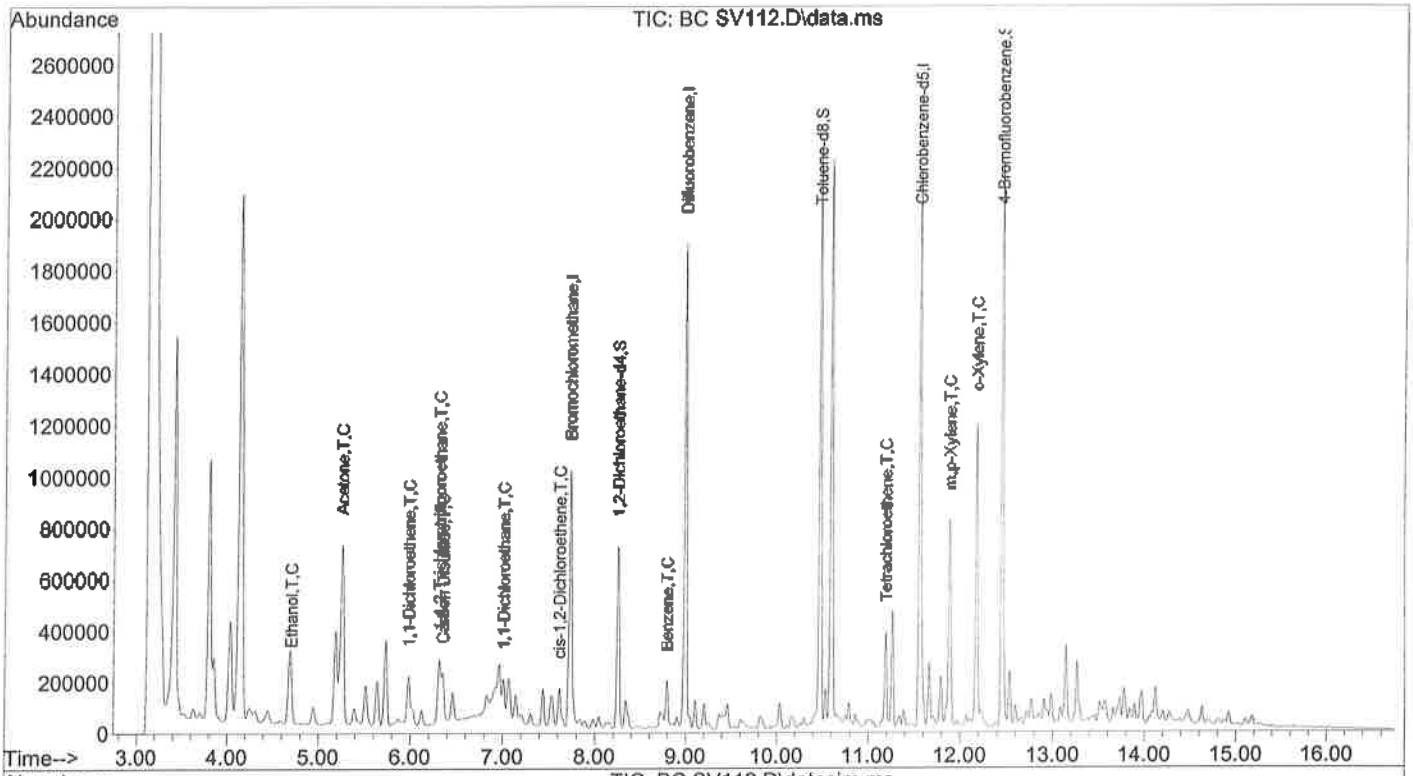

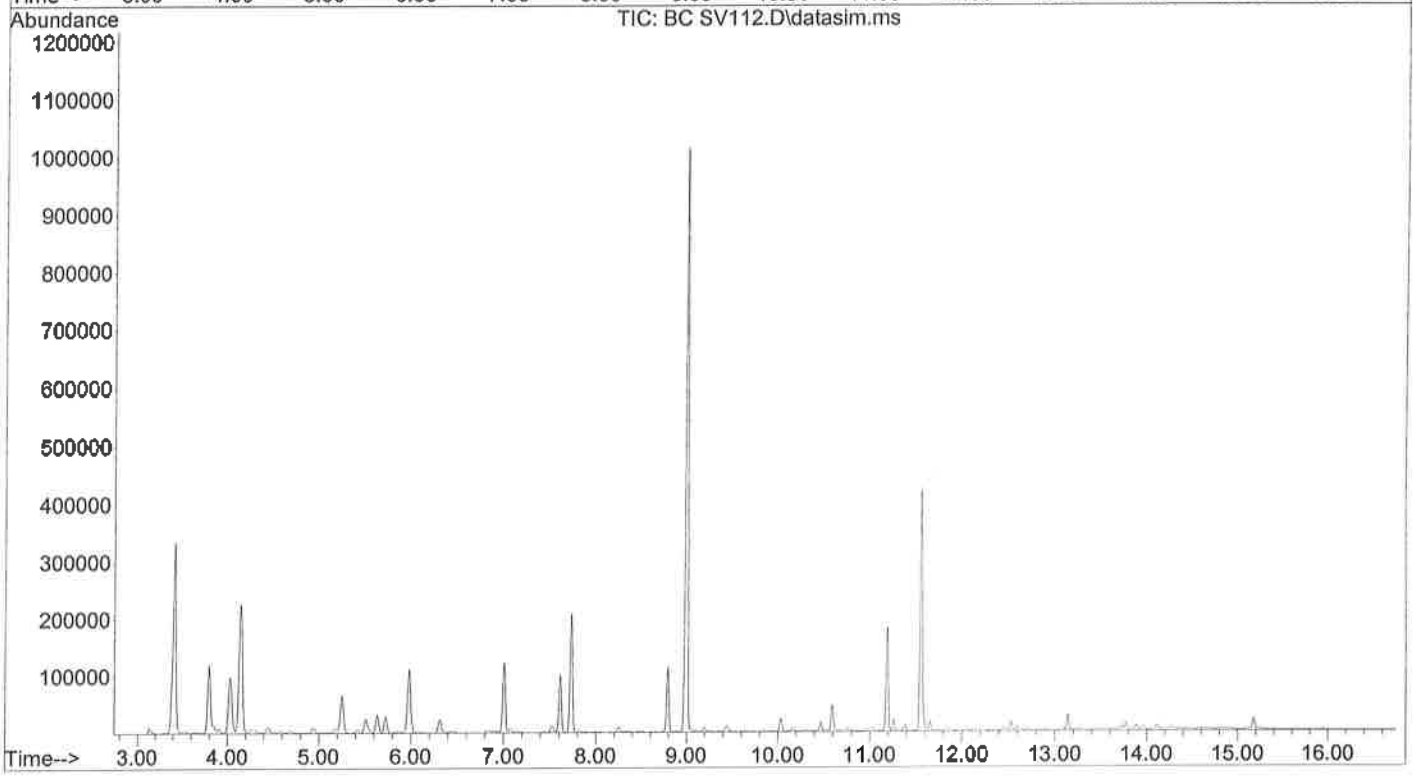

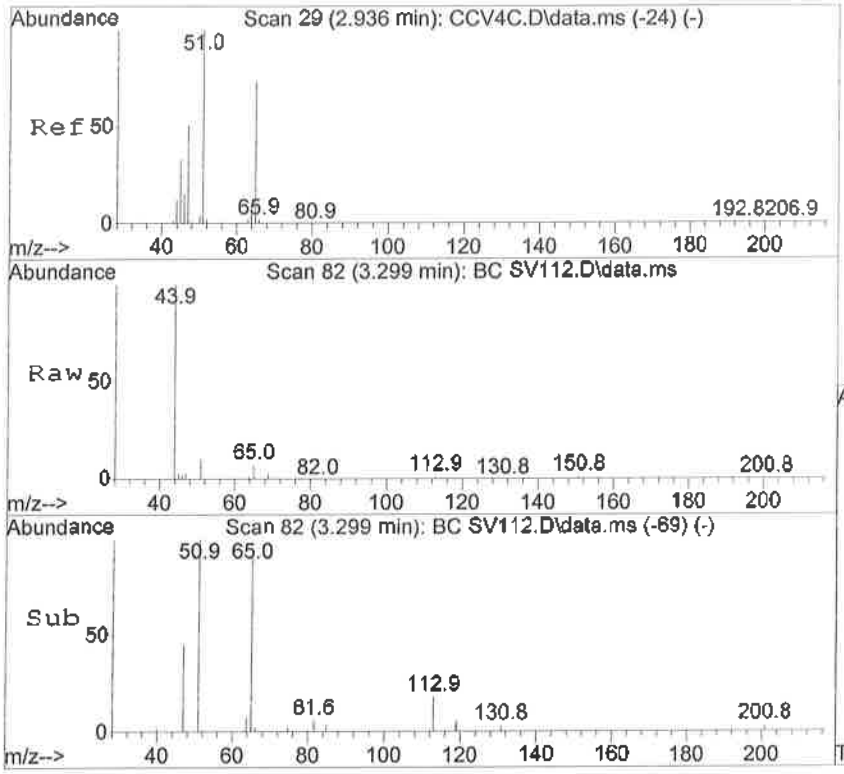

#4
1,1,-Difluoroethane
Concen: 3.29 ppbV
RT: 3.299 min Scan# 82
Delta R.T. -0.014 min
Lab File: BC SV112.D
Acq: 7 Oct 2016 7:59 am

Tgt Ion: 51 Resp: 23507

Ion	Ratio	Lower	Upper
51	100		
65	54.3	20.9	80.9
47	33.2	0.0	52.5

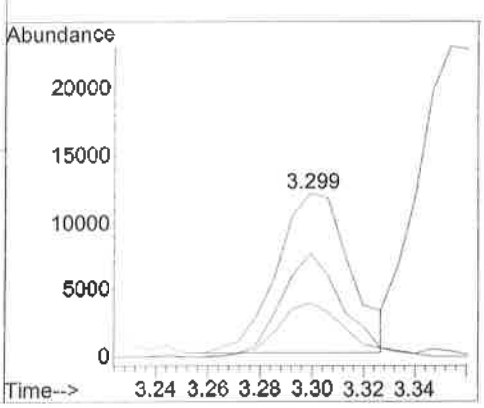

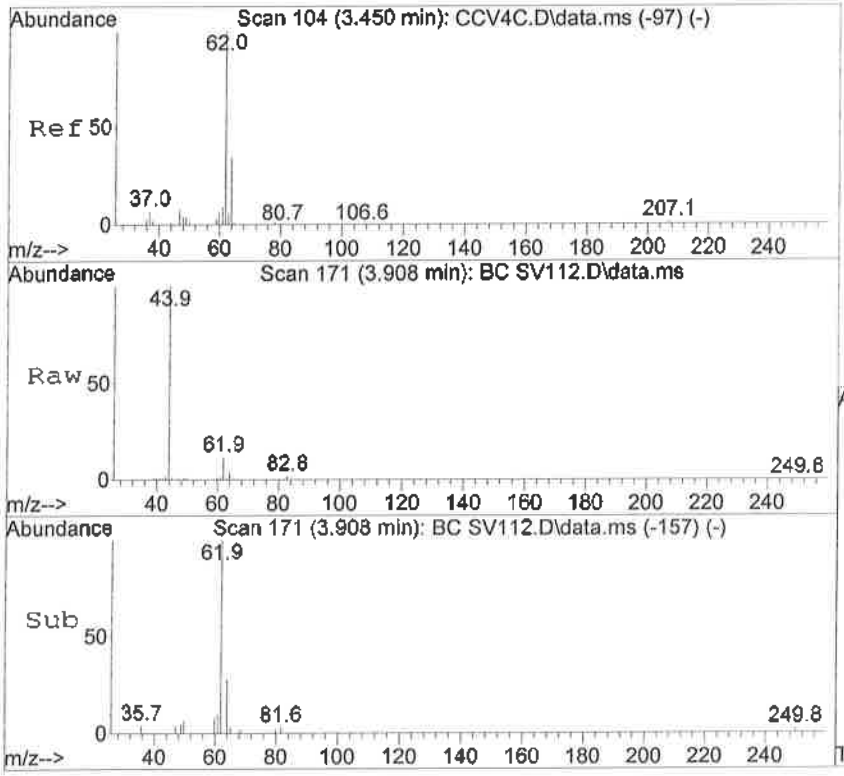

#9
Vinyl Chloride
Concen: 1.87 ppbV
RT: 3.908 min Scan# 171
Delta R.T. -0.007 min
Lab File: BC SV112.D
Acq: 7 Oct 2016 7:59 am

Tgt Ion: 62 Resp: 12204

Ion	Ratio	Lower	Upper
62	100		
64	31.8	1.4	61.4

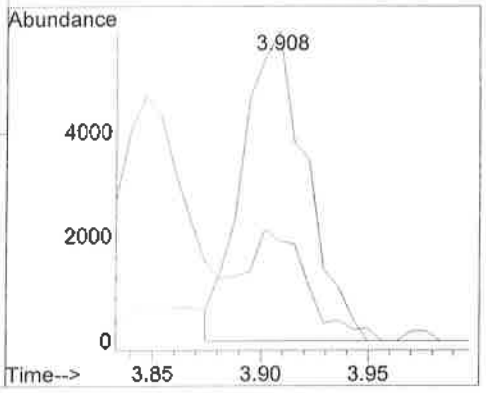

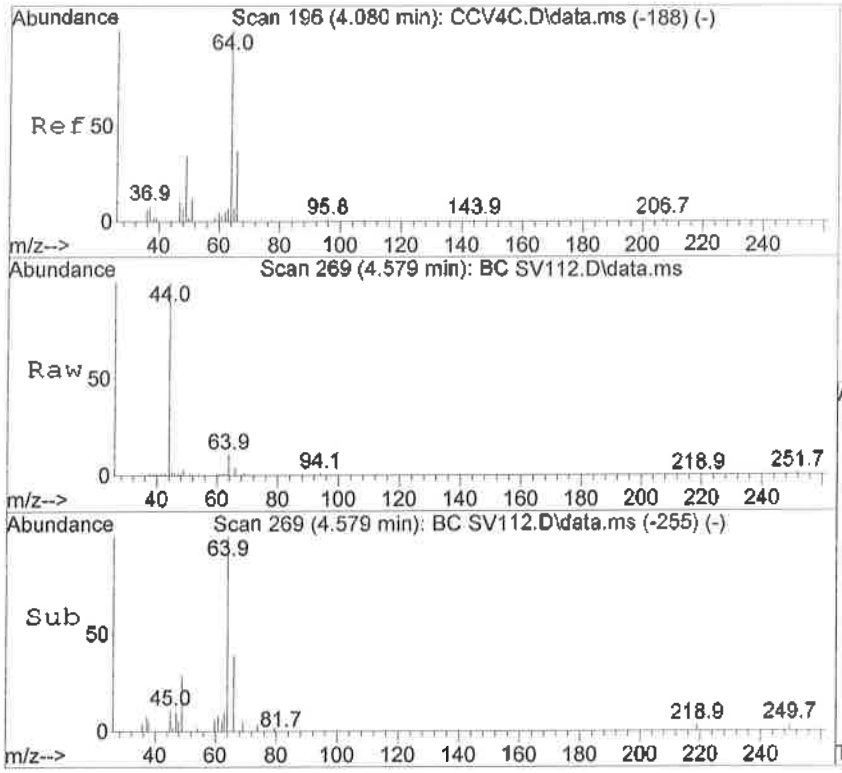

#12
Chloroethane
Concen: 2.55 ppbV
RT: 4.579 min Scan# 269
Delta R.T. -0.007 min
Lab File: BC SV112.D
Acq: 7 Oct 2016 7:59 am

Tgt Ion: 64 Resp: 10465

Ion	Ratio	Lower	Upper
64	100		
66	48.2	3.1	63.1
49	29.1	4.2	64.2
51	17.3	0.0	40.3

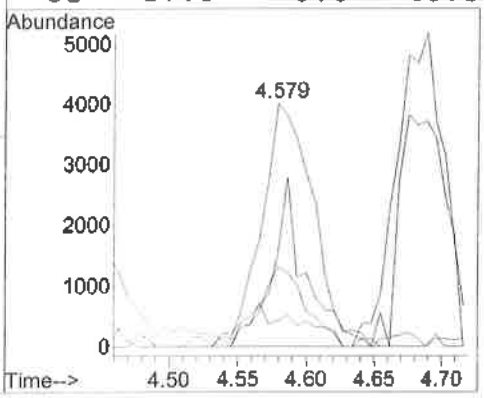

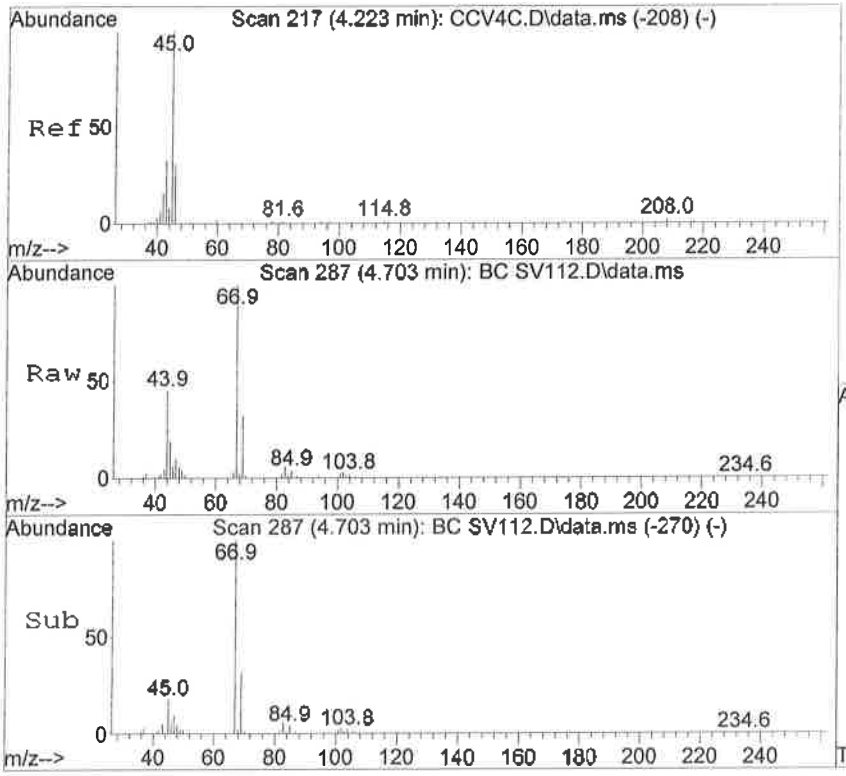

#13
Ethanol
Concen: 11.62 ppbV
RT: 4.703 min Scan# 287
Delta R.T. 0.014 min
Lab File: BC SV112.D
Acq: 7 Oct 2016 7:59 am

Tgt Ion: 45 Resp: 35014

Ion	Ratio	Lower	Upper
45	100		
46	39.0	3.5	63.5

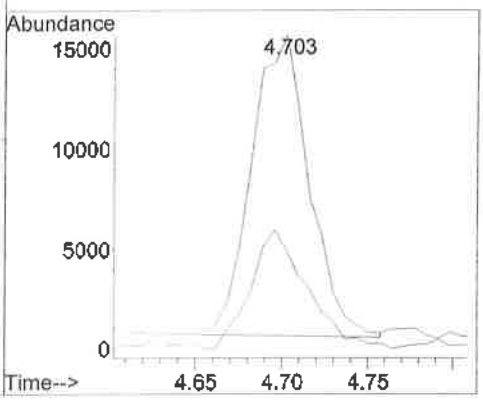

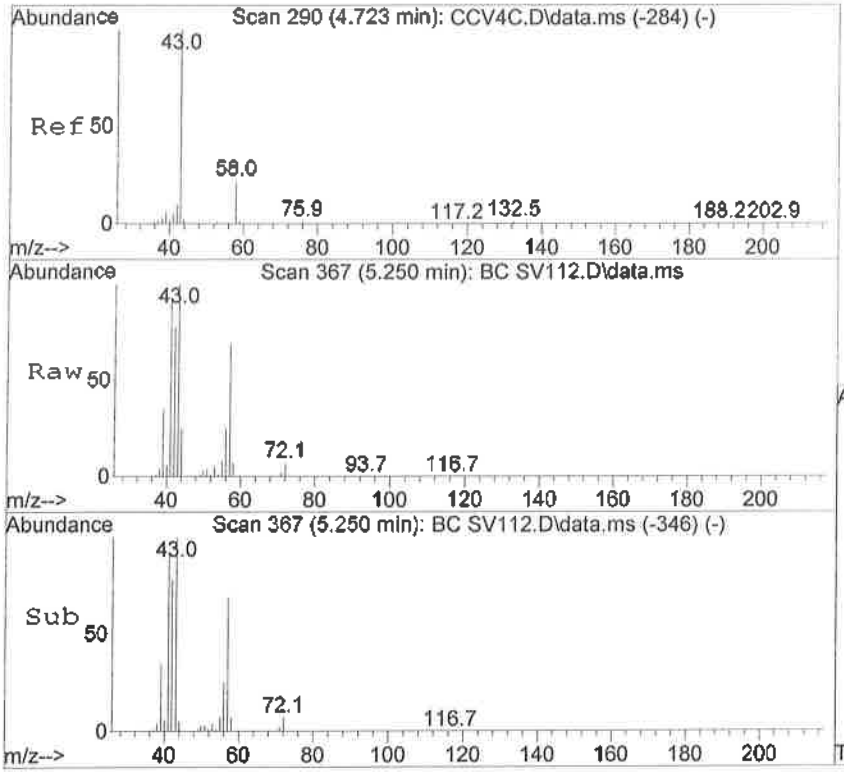

#14
Acetone
Concen: 39.91 ppbV
RT: 5.250 min Scan# 367
Delta R.T. 0.041 min
Lab File: BC SV112.D
Acq: 7 Oct 2016 7:59 am

Tgt Ion: 43 Resp: 508718

Ion	Ratio	Lower	Upper
43	100		
58	12.8	0.0	53.7

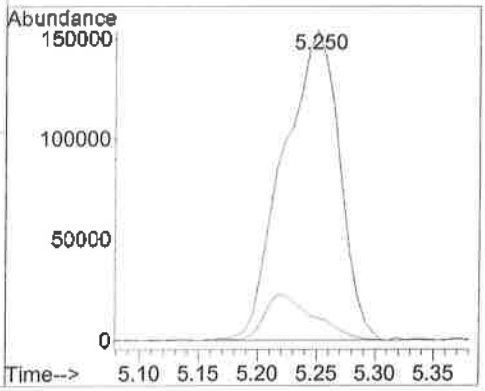

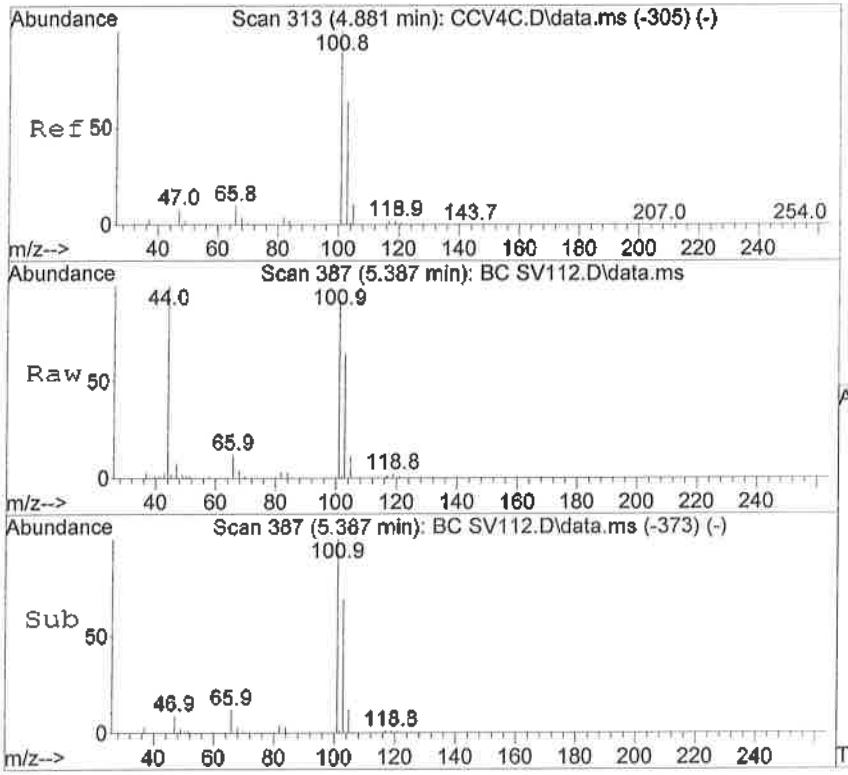

#15
Trichlorofluoromethane
Concen: 2.45 ppbV
RT: 5.387 min Scan# 387
Delta R.T. -0.007 min
Lab File: BC SV112.D
Acq: 7 Oct 2016 7:59 am

Tgt Ion:101 Resp: 67806

Ion	Ratio	Lower	Upper
101	100		
103	67.3	50.2	75.4
66	12.5	10.8	16.2
105	12.4	8.2	12.4#

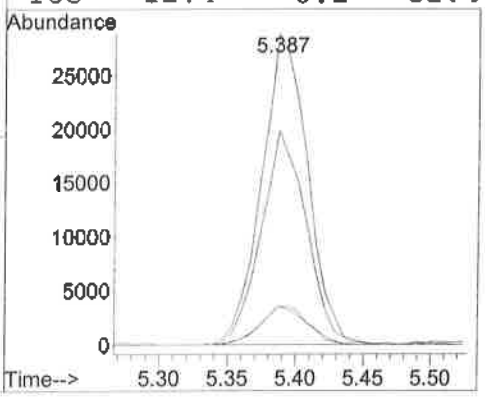

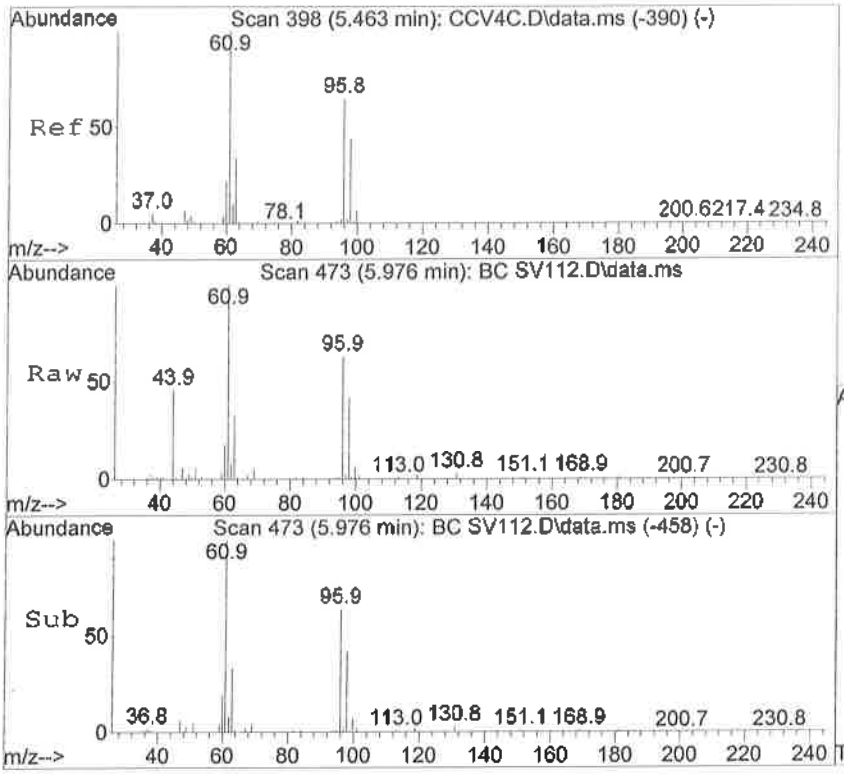

#17
1,1-Dichloroethene
Concen: 9.16 ppbV
RT: 5.976 min Scan# 473
Delta R.T. 0.000 min
Lab File: BC SV112.D
Acq: 7 Oct 2016 7:59 am

Tgt Ion: 61 Resp: 148442

Ion	Ratio	Lower	Upper
61	100		
96	62.6	37.9	56.9#
98	42.8	23.9	35.9#

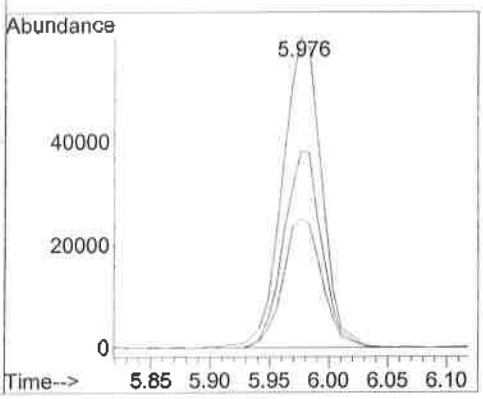

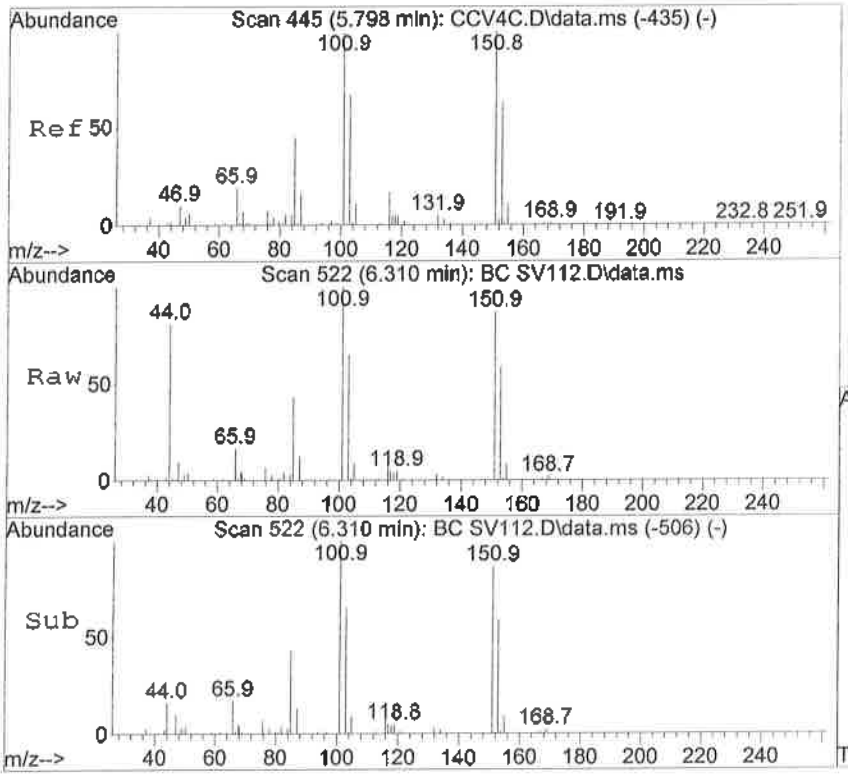

#20
1,1,2-Trichlorotrifluoroethane
Concen: 5.37 ppbV
RT: 6.310 min Scan# 522
Delta R.T. 0.007 min
Lab File: BC SV112.D
Acq: 7 Oct 2016 7:59 am

Tgt Ion:101 Resp: 107300

Ion	Ratio	Lower	Upper
101	100		
151	90.7	45.0	105.0
153	58.9	18.3	78.3
85	42.6	15.8	75.8

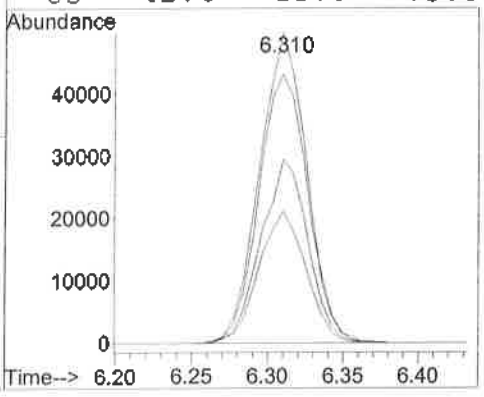

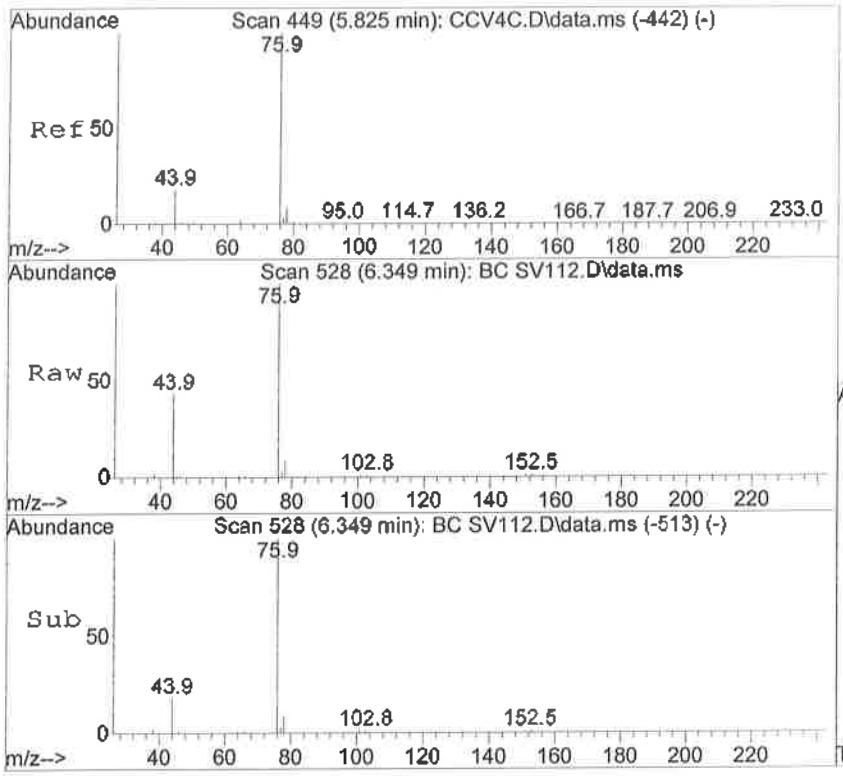

#21
Carbon Disulfide
Concen: 12.82 ppbV
RT: 6.349 min Scan# 528
Delta R.T. 0.000 min
Lab File: BC SV112.D
Acq: 7 Oct 2016 7:59 am

Tgt Ion: 76 Resp: 309628

Ion	Ratio	Lower	Upper
76	100		
78	10.0	0.0	39.6

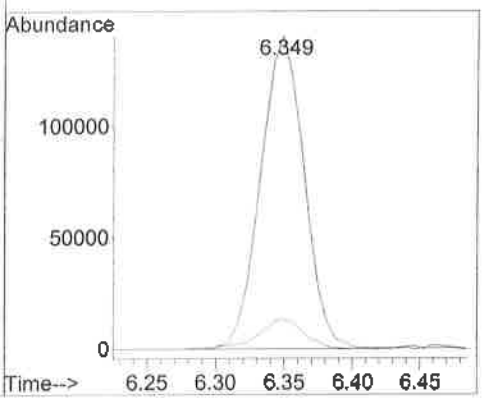

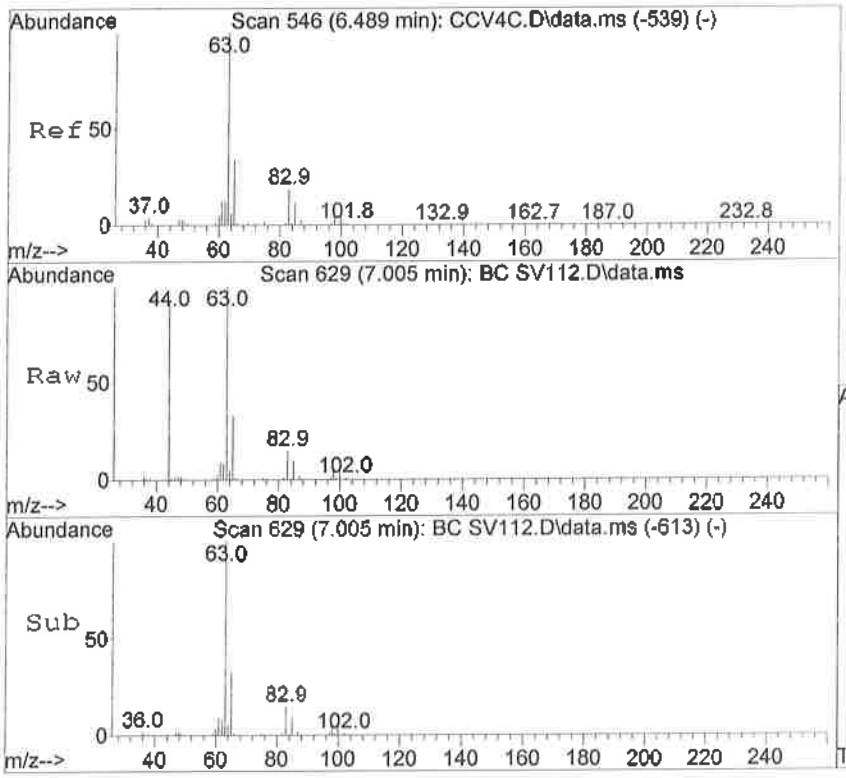

#23
1,1-Dichloroethane
Concen: 8.56 ppbV
RT: 7.005 min Scan# 629
Delta R.T. 0.007 min
Lab File: BC SV112.D
Acq: 7 Oct 2016 7:59 am

Tgt Ion: 63 Resp: 138247

Ion	Ratio	Lower	Upper
63	100		
65	33.2	0.0	59.4

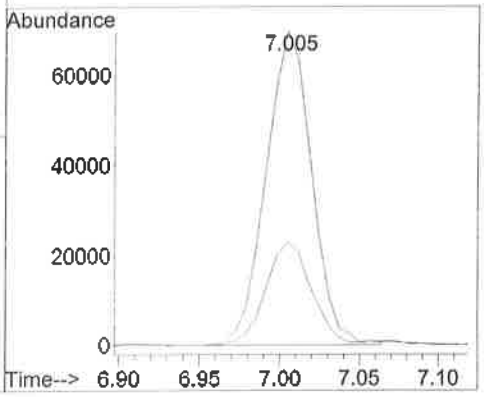

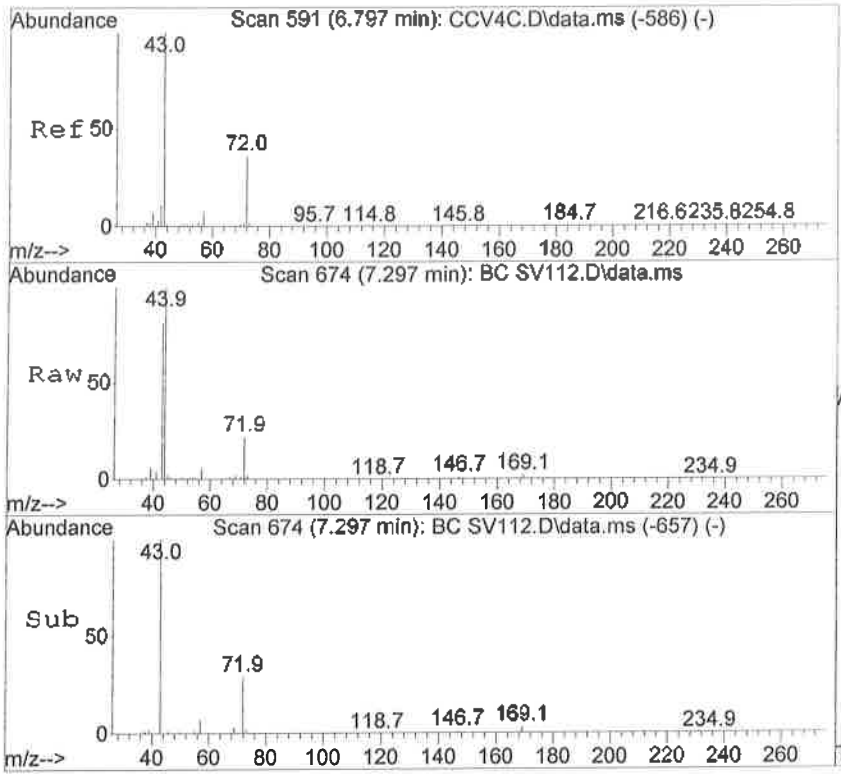

#26
2-Butanone
Concen: 2.89 ppbV
RT: 7.297 min Scan# 674
Delta R.T. 0.013 min
Lab File: BC SV112.D
Acq: 7 Oct 2016 7:59 am

Tgt Ion: 43 Resp: 49211

Ion	Ratio	Lower	Upper
43	100		
72	26.5	0.0	50.1
57	8.6	0.0	37.4

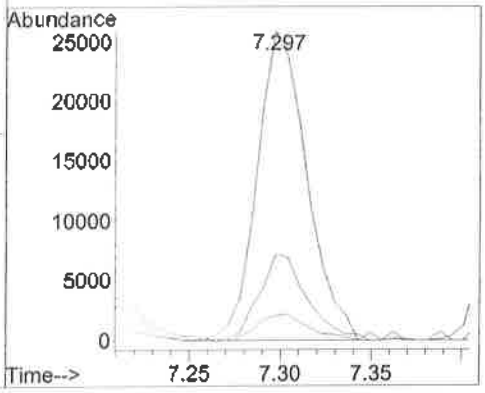

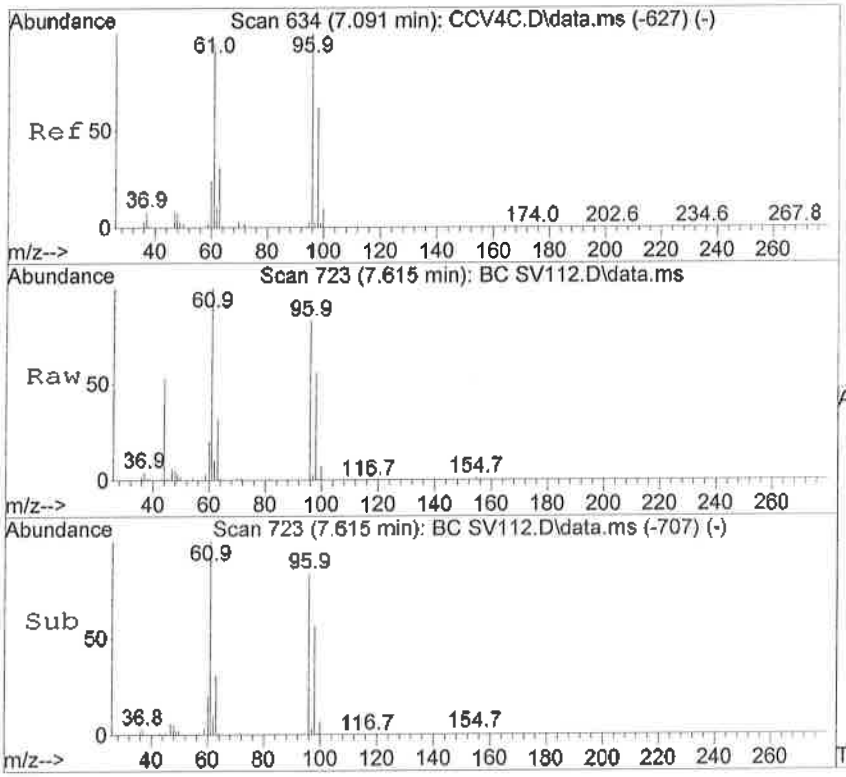

#27
cis-1,2-Dichloroethene
Concen: 6.78 ppbV
RT: 7.615 min Scan# 723
Delta R.T. 0.007 min
Lab File: BC SV112.D
Acq: 7 Oct 2016 7:59 am

Tgt Ion: 61 Resp: 84456

Ion	Ratio	Lower	Upper
61	100		
96	79.0	31.5	91.5
98	52.9	10.3	70.3
63	32.7	1.5	61.5

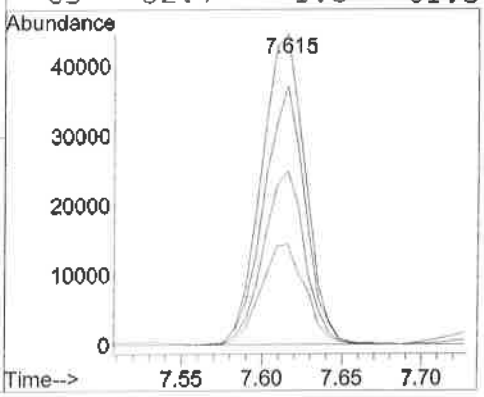

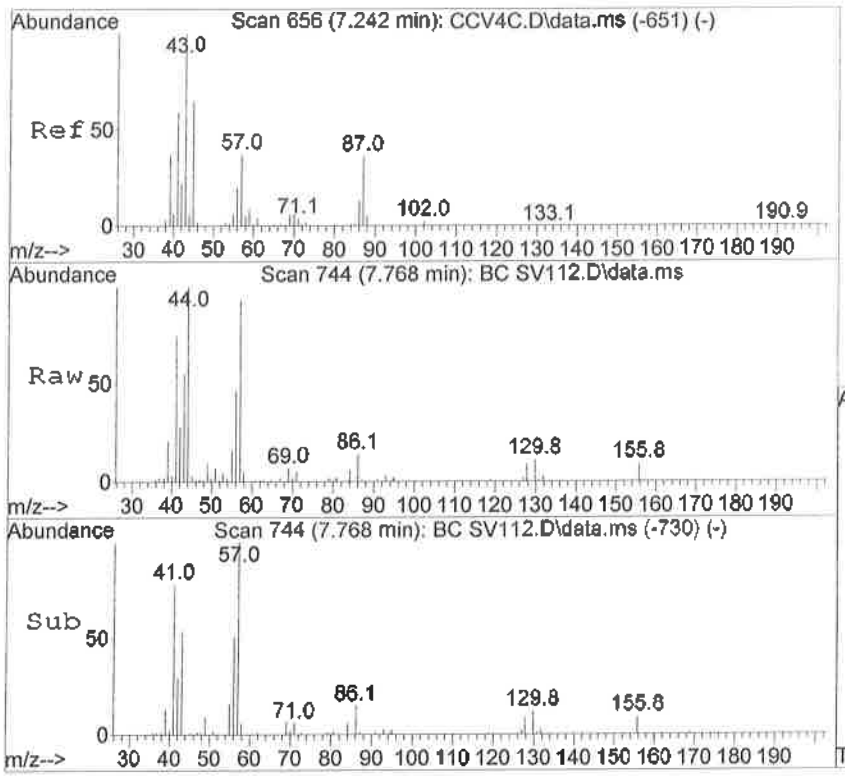

#30
Hexane
Concen: 2.66 ppbV
RT: 7.768 min Scan# 744
Delta R.T. 0.007 min
Lab File: BC SV112.D
Acq: 7 Oct 2016 7:59 am

Tgt Ion: 57 Resp: 34546

Ion	Ratio	Lower	Upper
57	100		
86	16.7	0.0	43.3
56	74.5	21.7	81.7

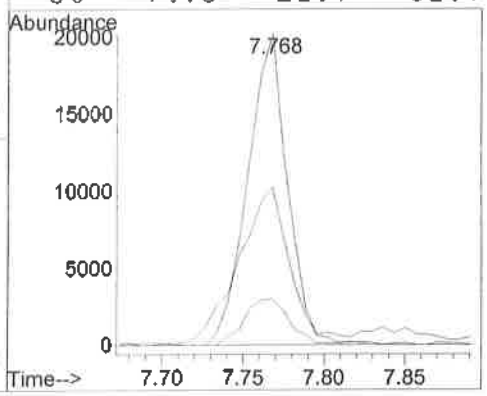

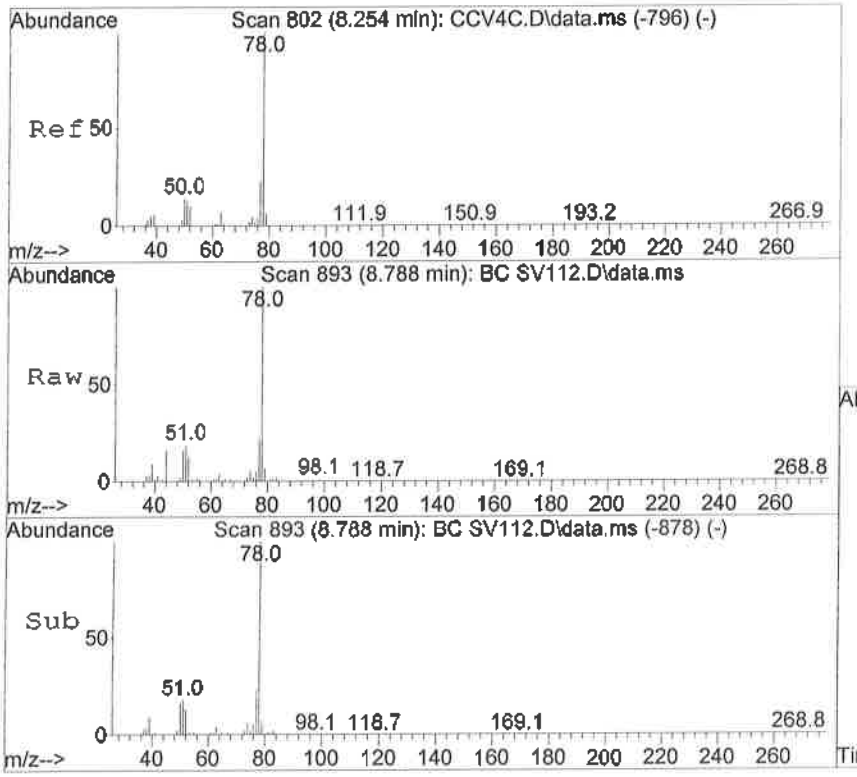

#39
Benzene
Concen: 5.14 ppbV
RT: 8.788 min Scan# 893
Delta R.T. 0.000 min
Lab File: BC SV112.D
Acq: 7 Oct 2016 7:59 am

Tgt Ion: 78 Resp: 169230

Ion	Ratio	Lower	Upper
78	100		
77	23.7	0.0	52.7
50	15.2	0.0	49.4
51	17.7	0.0	51.5

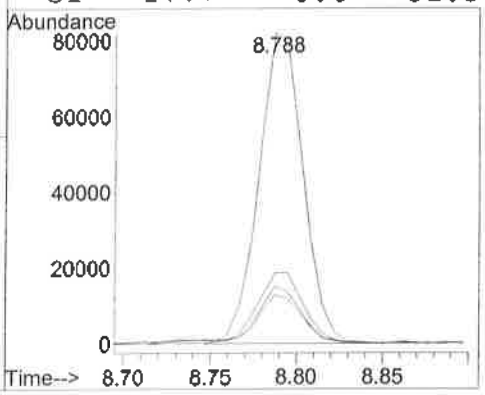

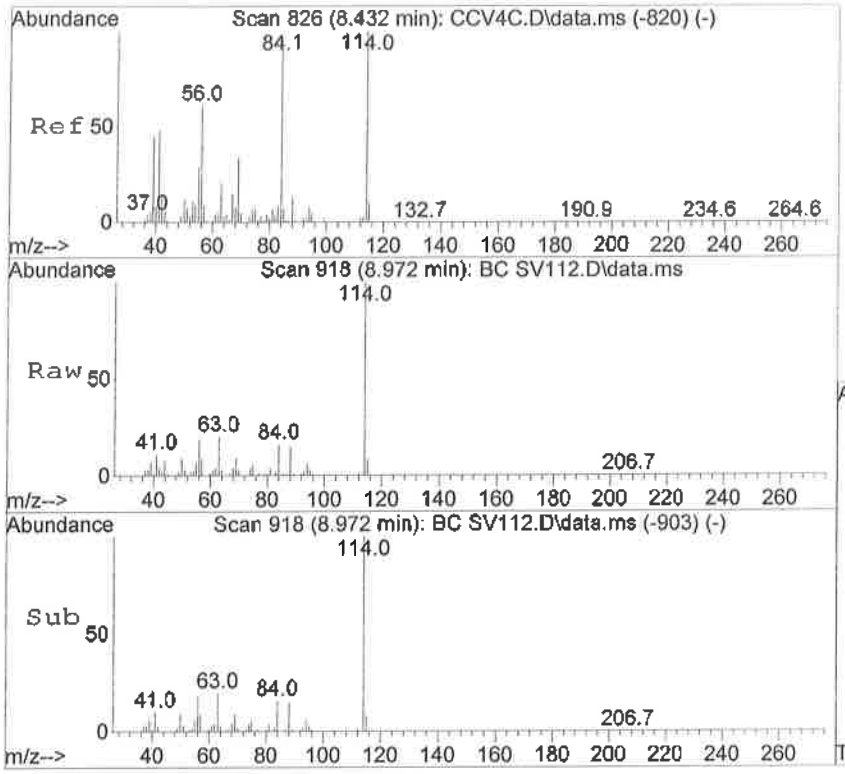

#42
Cyclohexane
Concen: 4.05 ppbV
RT: 8.972 min Scan# 918
Delta R.T. 0.000 min
Lab File: BC SV112.D
Acq: 7 Oct 2016 7:59 am

Tgt Ion: 84 Resp: 52077

Ion	Ratio	Lower	Upper
84	100		
56	145.7	145.9	205.9#
41	63.0	69.2	129.2#

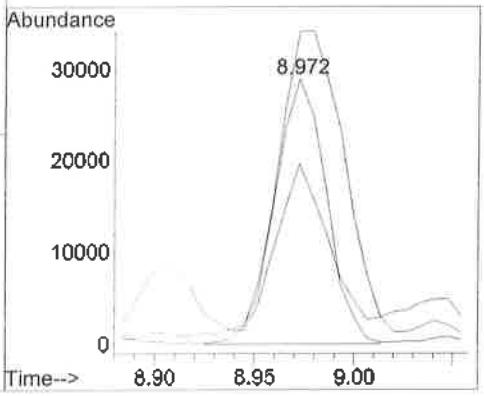

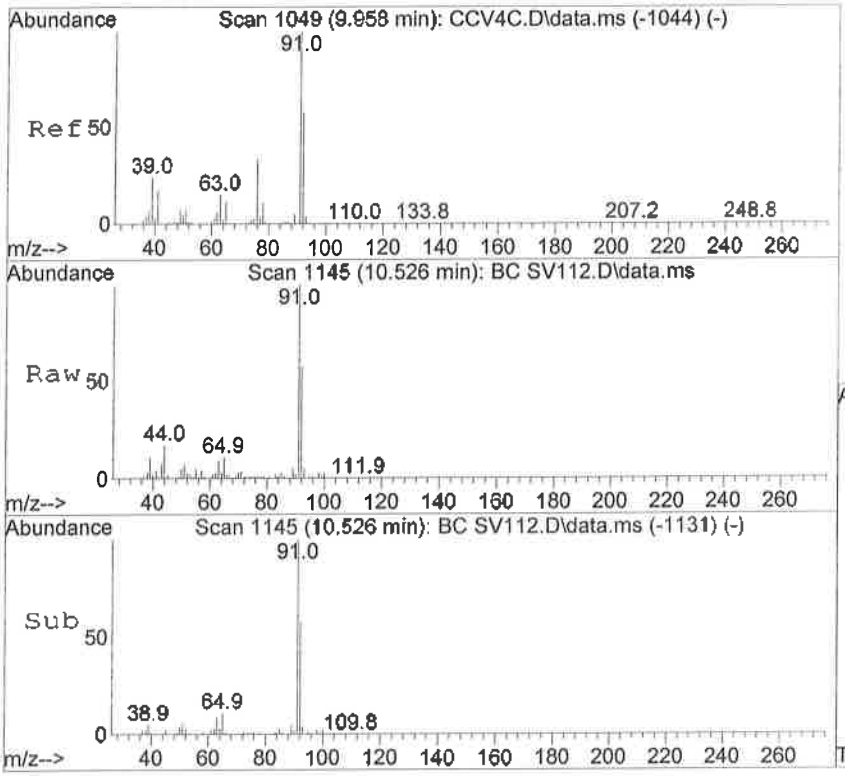

#56
Toluene
Concen: 2.15 ppbV
RT: 10.526 min Scan# 1145
Delta R.T. -0.007 min
Lab File: BC SV112.D
Acq: 7 Oct 2016 7:59 am

Tgt Ion: 91 Resp: 85283

Ion	Ratio	Lower	Upper
91	100		
92	60.3	30.0	90.0

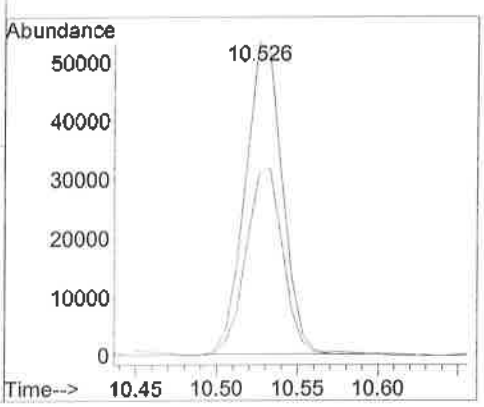

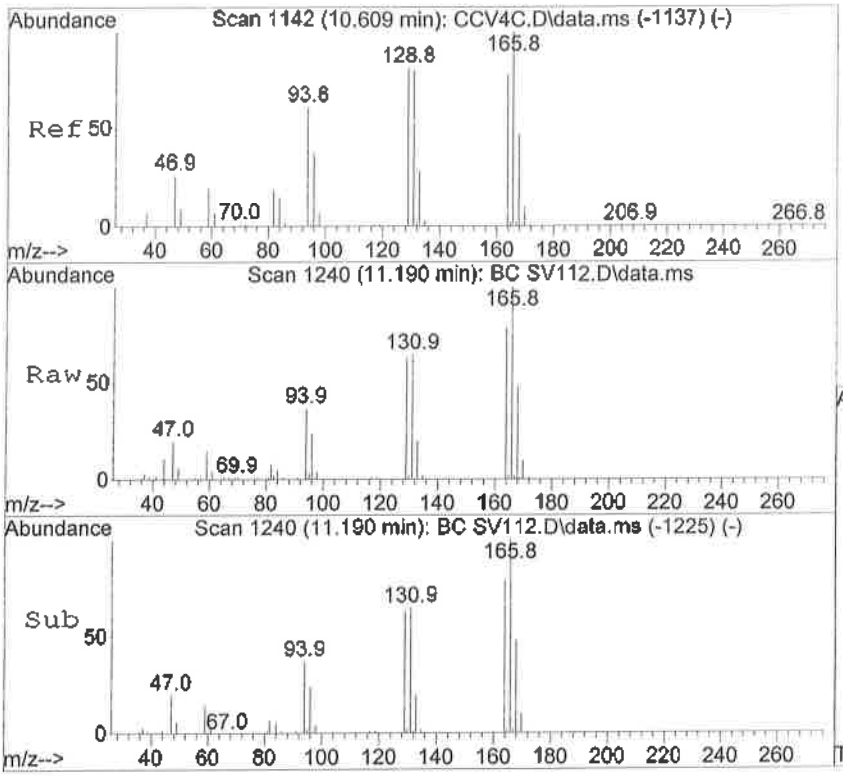

#61
Tetrachloroethene
Concen: 5.02 ppbV
RT: 11.190 min Scan# 1240
Delta R.T. 0.000 min
Lab File: BC SV112.D
Acq: 7 Oct 2016 7:59 am

Tgt Ion:166 Resp: 112349

Ion	Ratio	Lower	Upper
166	100		
164	78.2	49.1	109.1
131	64.3	43.2	103.2

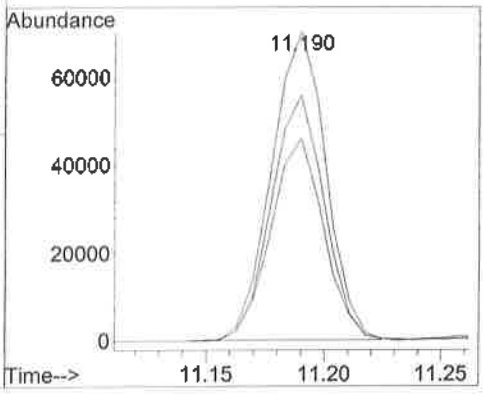

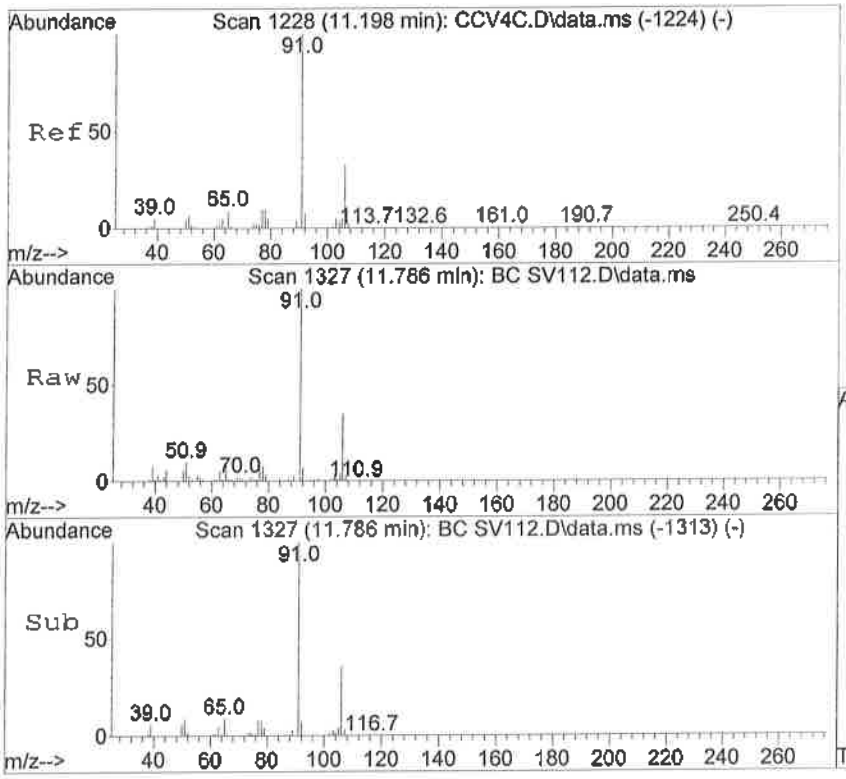

#65
Ethylbenzene
Concen: 3.01 ppbV
RT: 11.786 min Scan# 1327
Delta R.T. -0.007 min
Lab File: BC SV112.D
Acq: 7 Oct 2016 7:59 am

Tgt Ion: 91 Resp: 133362

Ion	Ratio	Lower	Upper
91	100		
106	33.1	0.0	59.2

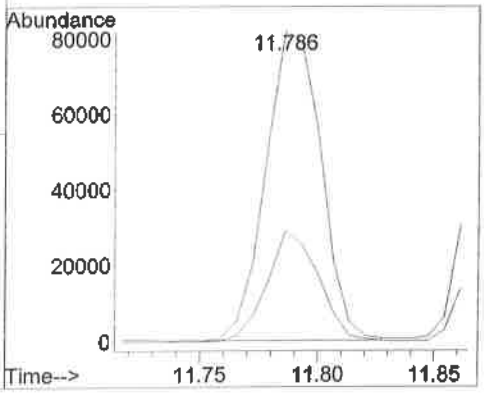

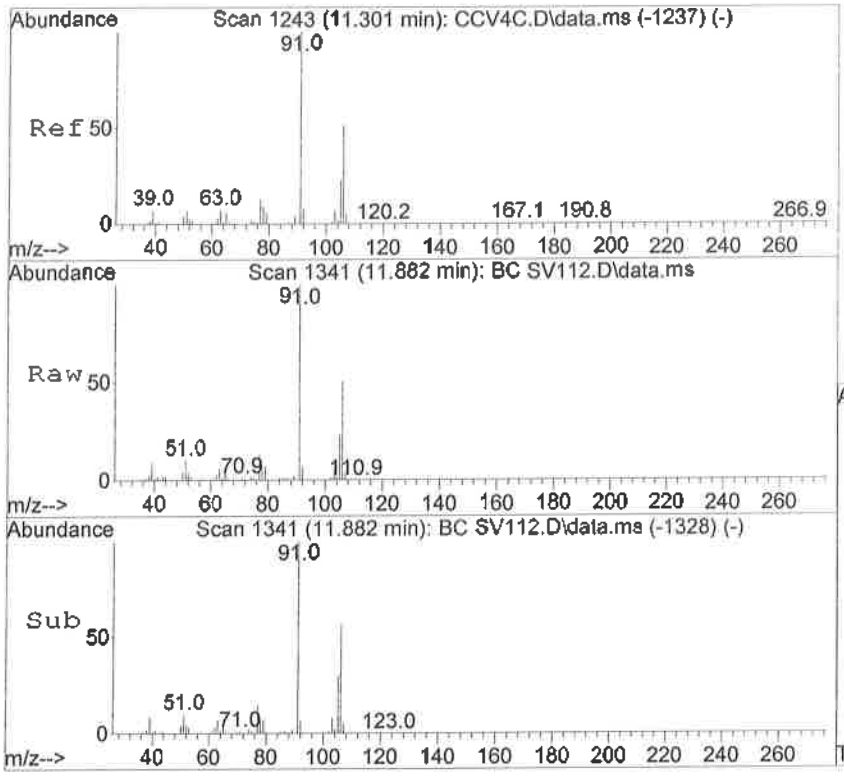

#66
m,p-Xylene
Concen: 13.41 ppbV
RT: 11.882 min Scan# 1341
Delta R.T. -0.014 min
Lab File: BC SV112.D
Acq: 7 Oct 2016 7:59 am

Tgt Ion: 91 Resp: 502297

Ion	Ratio	Lower	Upper
91	100		
106	50.9	16.5	76.5

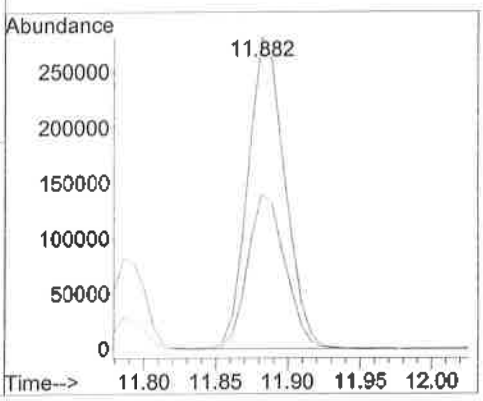

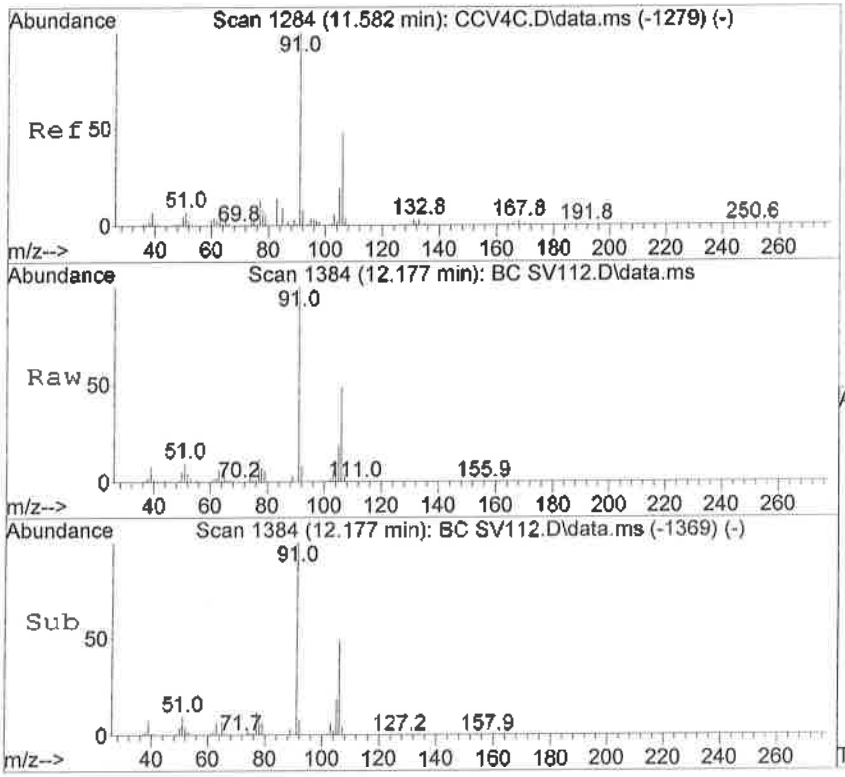

#70
o-Xylene
Concen: 17.32 ppbV
RT: 12.177 min Scan# 1384
Delta R.T. 0.000 min
Lab File: BC SV112.D
Acq: 7 Oct 2016 7:59 am

Tgt Ion: 91 Resp: 648858

Ion	Ratio	Lower	Upper
91	100		
106	48.3	13.5	73.5

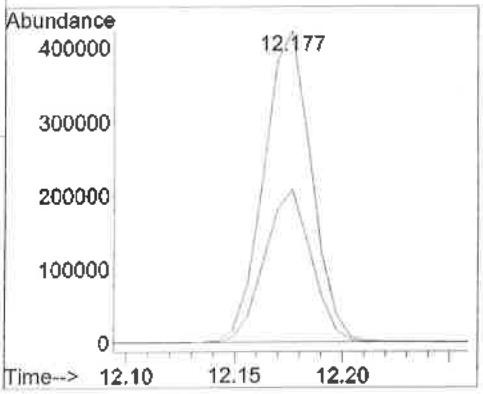

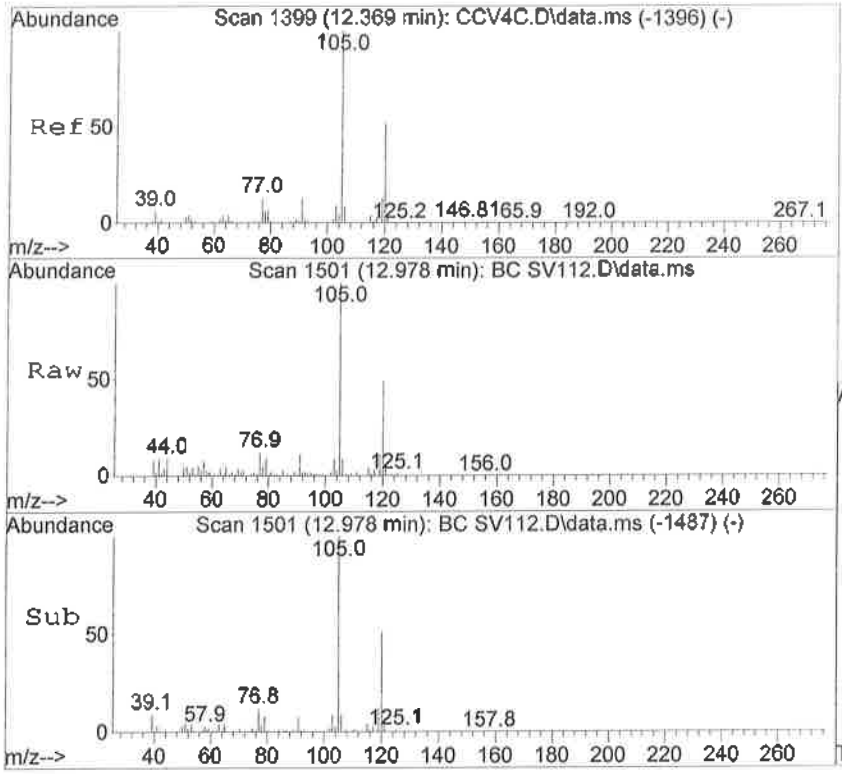

#79
1,3,5-Trimethylbenzene
Concen: 1.31 ppbV
RT: 12.978 min Scan# 1501
Delta R.T. -0.007 min
Lab File: BC SV112.D
Acq: 7 Oct 2016 7:59 am

Tgt Ion:105 Resp: 59827

Ion	Ratio	Lower	Upper
105	100		
120	50.9	15.1	75.1

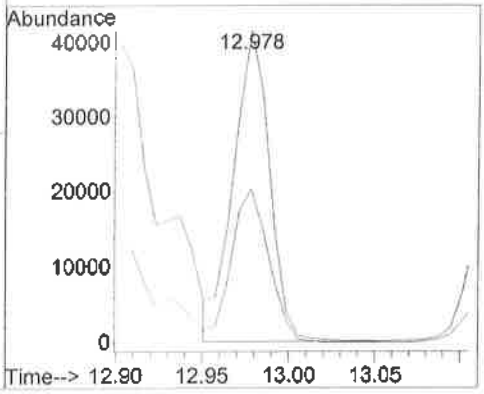

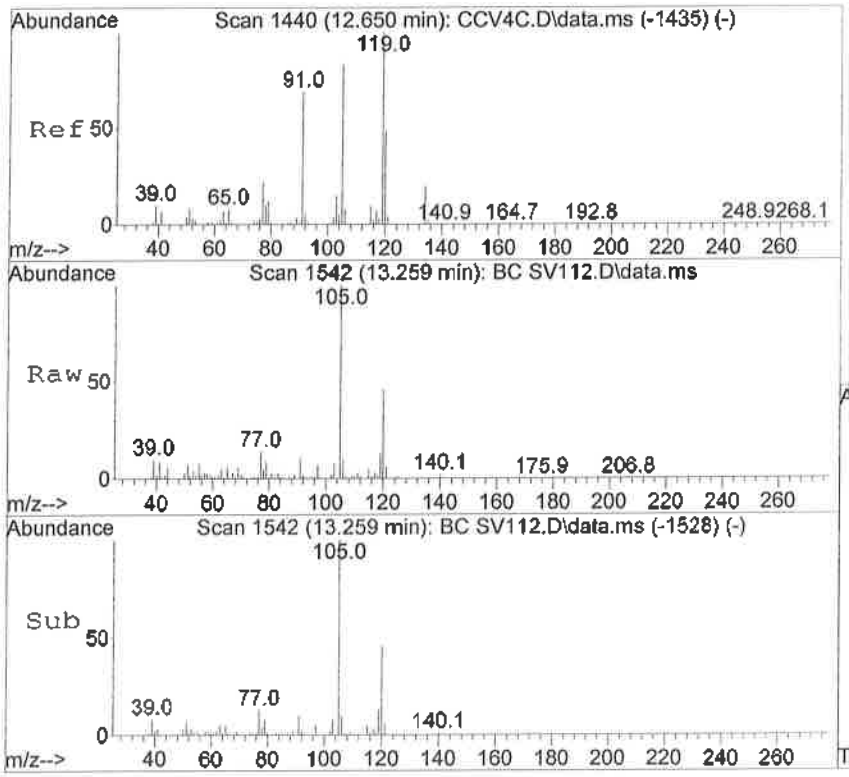

#81
1,2,4-Trimethylbenzene
Concen: 2.33 ppbV
RT: 13.259 min Scan# 1542
Delta R.T. -0.007 min
Lab File: BC SV112.D
Acq: 7 Oct 2016 7:59 am

Tgt Ion:105 Resp: 113543

Ion	Ratio	Lower	Upper
105	100		
120	48.3	21.8	81.8

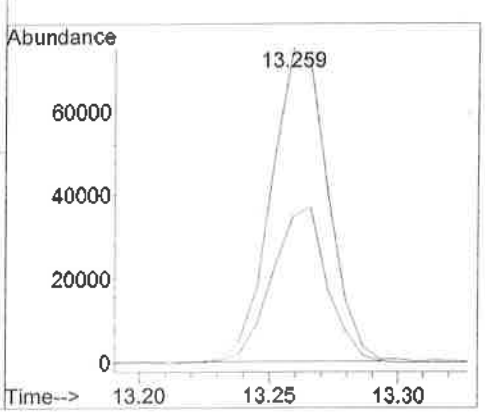

Quantitation Report (QT Reviewed)

Data Path : C:\DATA\100616.10a\
Data File : BC SV999.D
Acq On : 7 Oct 2016 9:12 am
Operator : JDL
Sample : E610038-05
Misc : 1
ALS Vial : 22 Sample Multiplier: 5

Quant Time: Oct 17 14:40:31 2016
Quant Method : C:\msdchem\1\methods\091816ppbV-250cc.M
Quant Title : EPA TO-15 GC/MS #12
QLast Update : Sun Sep 18 20:51:37 2016
Response via : Initial Calibration

Compound	R.T.	QIon	Response	Conc	Units	Dev(Min)
Internal Standards						
1) Bromochloromethane	7.720	130	329588	10.00	ppbV	# 0.00
41) Difluorobenzene	8.986	114	1298007	10.00	ppbV	0.00
63) Chlorobenzene-d5	11.553	54	219863	10.00	ppbV	0.00
System Monitoring Compounds						
35) 1,2-Dichloroethane-d4	8.247	65	473601	10.49	ppbV	0.00
Spiked Amount 10.000			Recovery =	104.90%		
55) Toluene-d8	10.464	98	1280353	9.76	ppbV	0.00
Spiked Amount 10.000			Recovery =	97.60%		
72) 4-Bromofluorobenzene	12.451	95	585585	9.03	ppbV	0.00
Spiked Amount 10.000			Recovery =	90.30%		
Target Compounds						Qvalue
7) Chloromethane	3.648	50	4170	1.13	ppbV	88
13) Ethanol	4.696	45	10754	4.22	ppbV	97
14) Acetone	5.223	43	60664	5.62	ppbV	93

(#) = qualifier out of range (m) = manual integration (+) = signals summed

Quantitation Report (QT Reviewed)

Data Path : C:\DATA\100616.10a\
Data File : BC SV999.D
Acq On : 7 Oct 2016 9:12 am
Operator : JDL
Sample : E610038-05
Misc : 1
ALS Vial : 22 Sample Multiplier: 5

Quant Time: Oct 17 14:40:31 2016
Quant Method : C:\msdchem\1\methods\091816ppbV-250cc.M
Quant Title : EPA TO-15 GC/MS #12
QLast Update : Sun Sep 18 20:51:37 2016
Response via : Initial Calibration

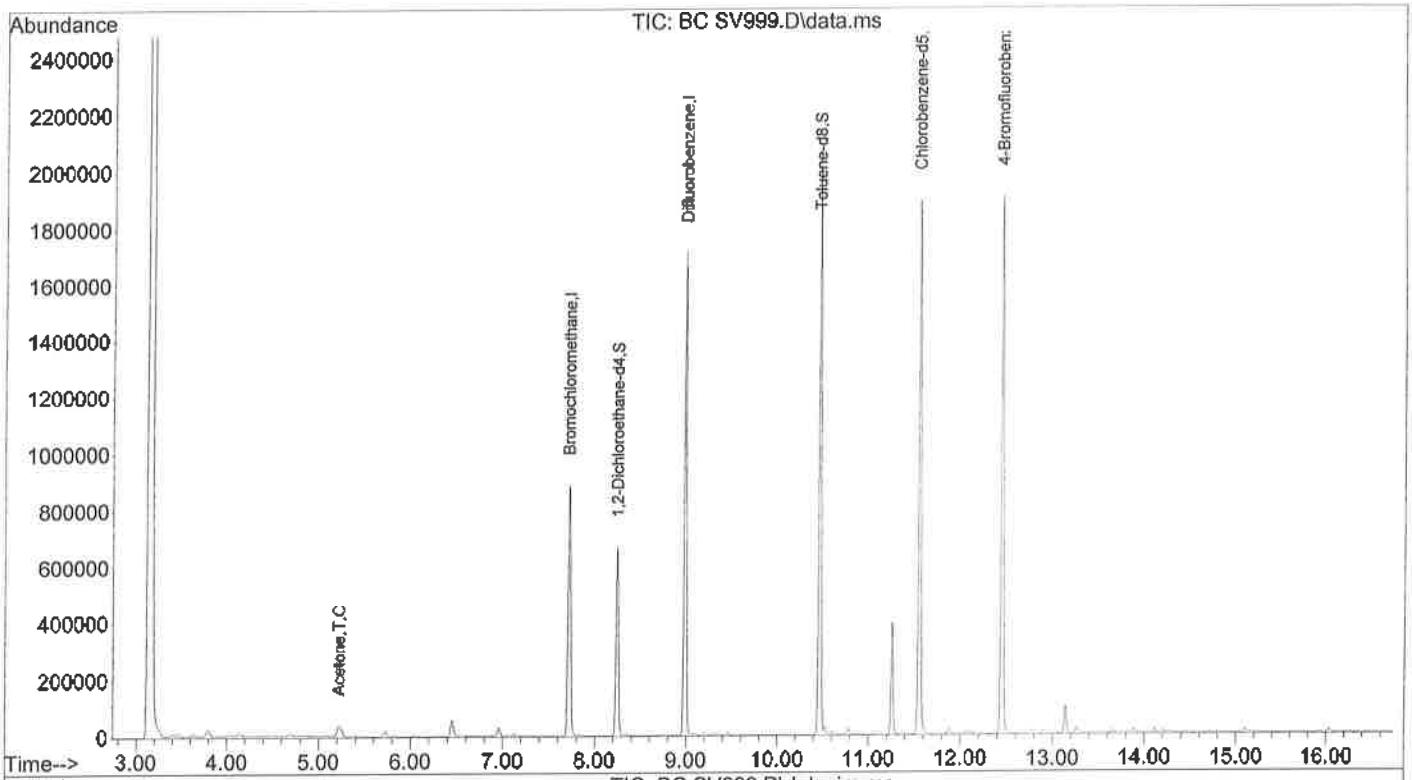

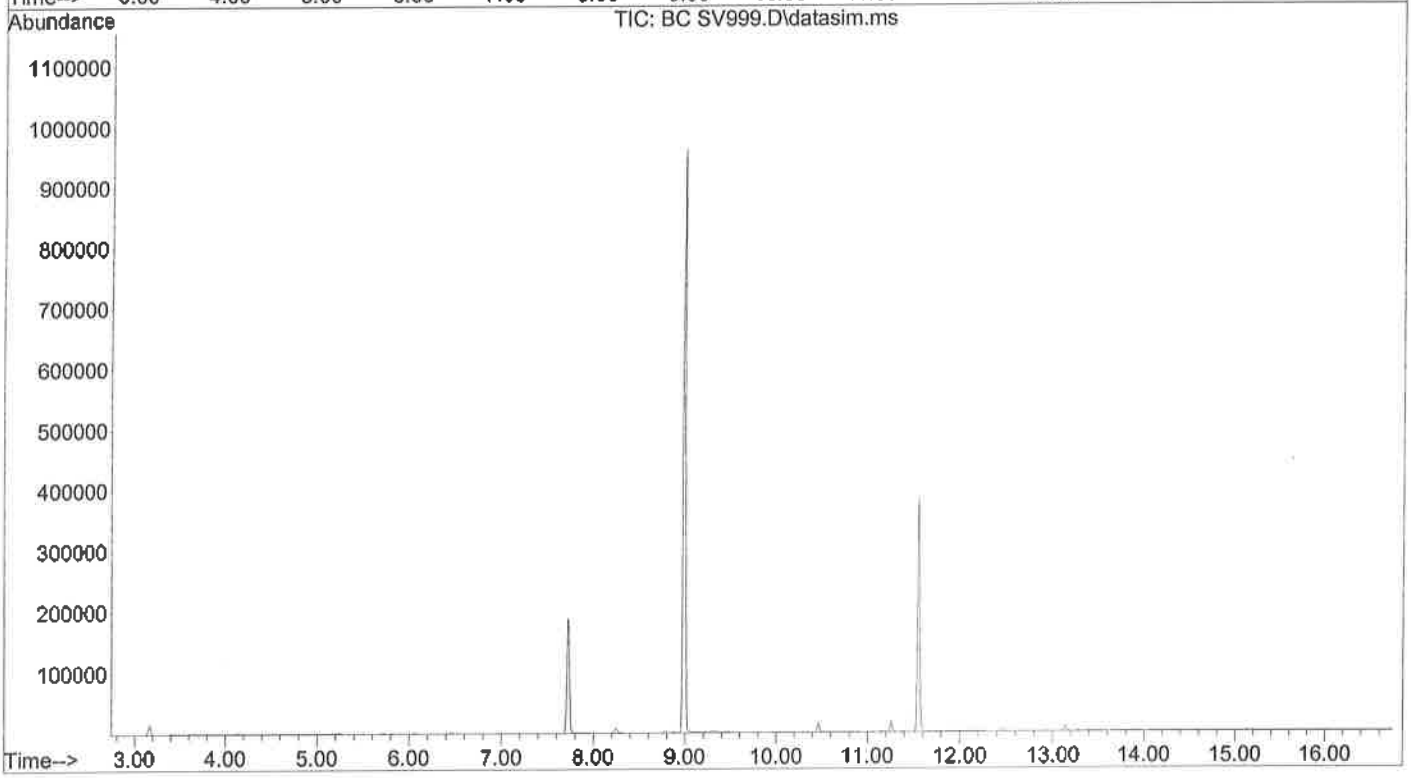

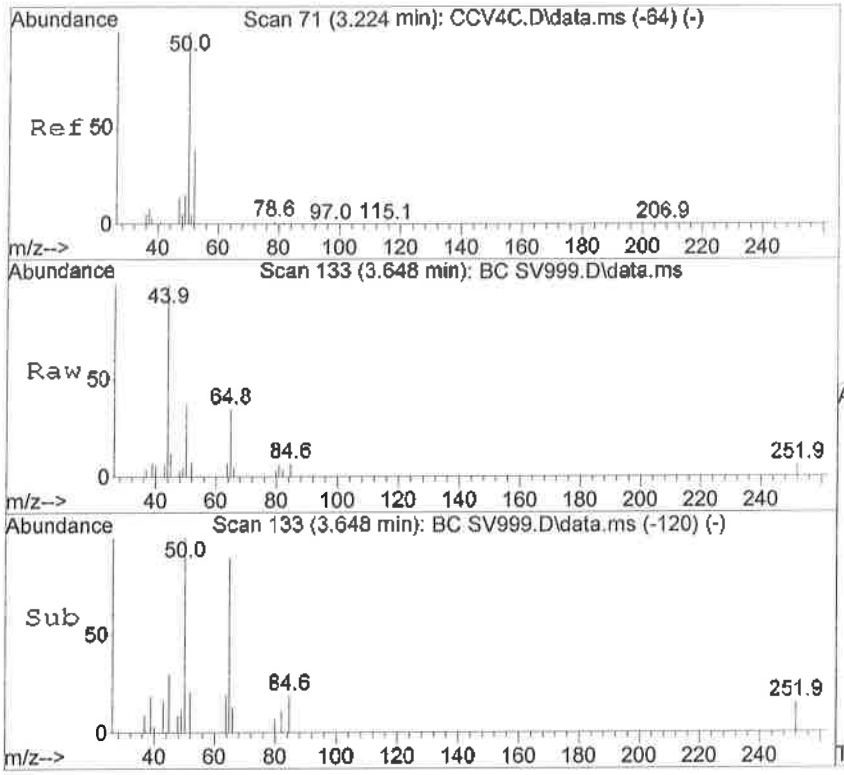

#7
Chloromethane
Concen: 1.13 ppbV
RT: 3.648 min Scan# 133
Delta R.T. -0.014 min
Lab File: BC SV999.D
Acq: 7 Oct 2016 9:12 am

Tgt Ion: 50 Resp: 4170

Ion	Ratio	Lower	Upper
50	100		
52	25.3	2.1	62.1

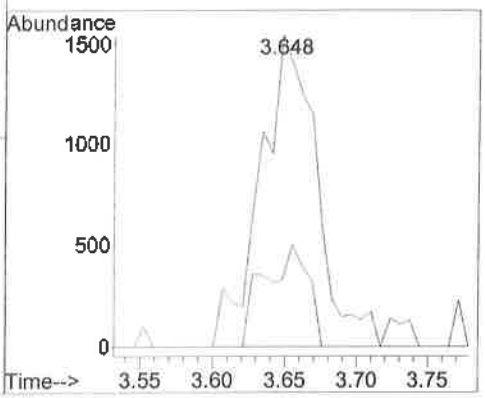

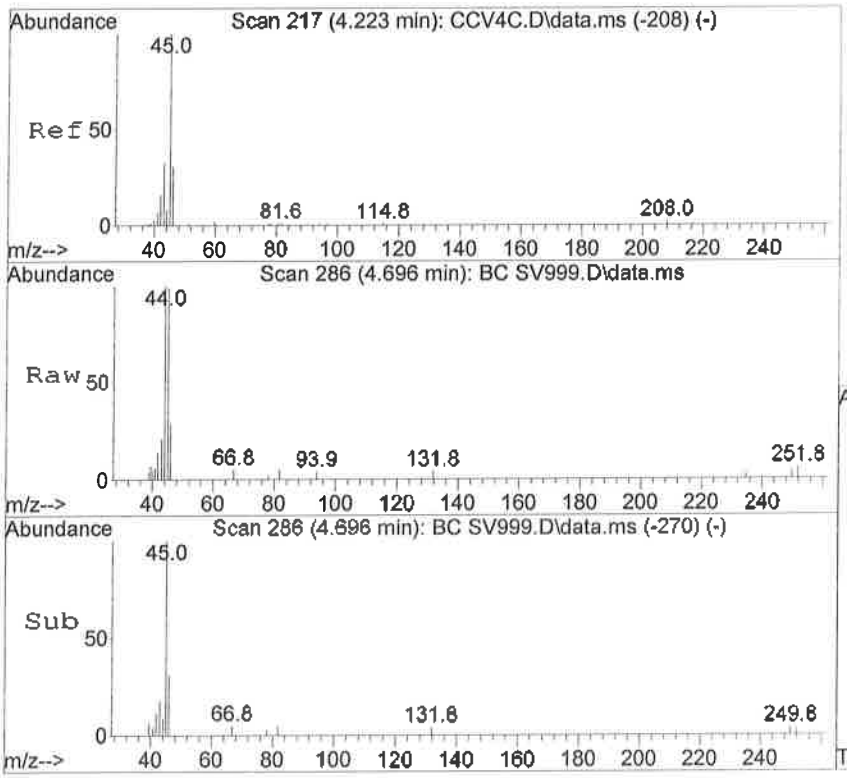

#13
Ethanol
Concen: 4.22 ppbV
RT: 4.696 min Scan# 286
Delta R.T. 0.007 min
Lab File: BC SV999.D
Acq: 7 Oct 2016 9:12 am

Tgt Ion: 45 Resp: 10754

Ion	Ratio	Lower	Upper
45	100		
46	35.1	3.5	63.5

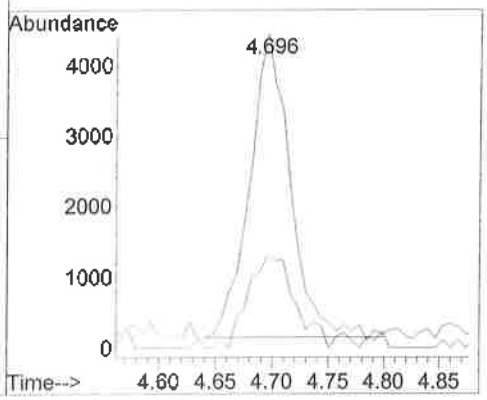

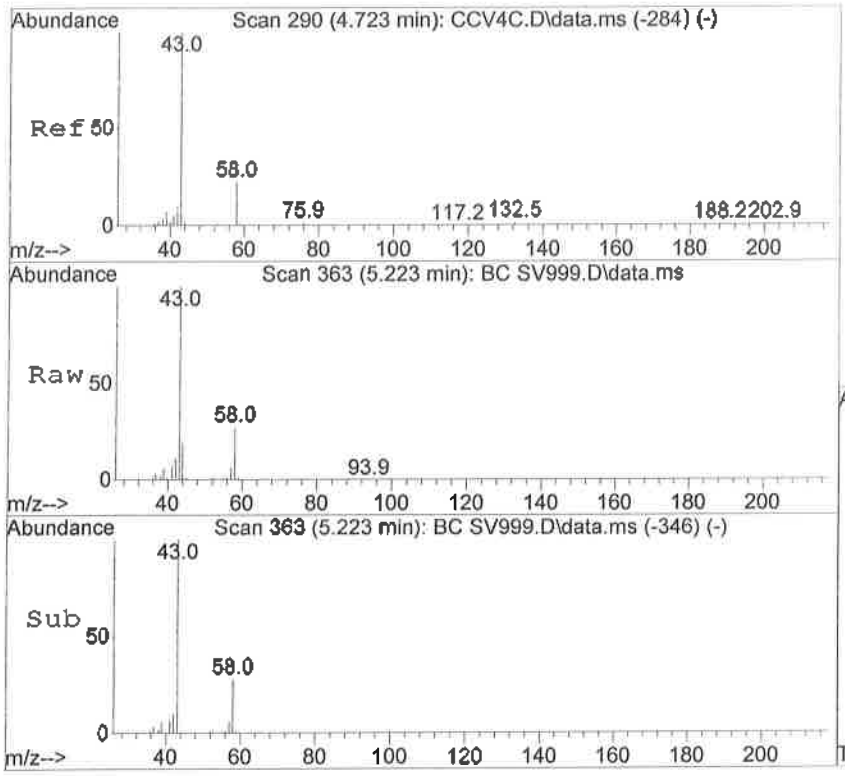

#14
Acetone
Concen: 5.62 ppbV
RT: 5.223 min Scan# 363
Delta R.T, 0.014 min
Lab File: BC SV999.D
Acq: 7 Oct 2016 9:12 am

Tgt Ion: 43 Resp: 60664

Ion	Ratio	Lower	Upper
43	100		
58	27.1	0.0	53.7

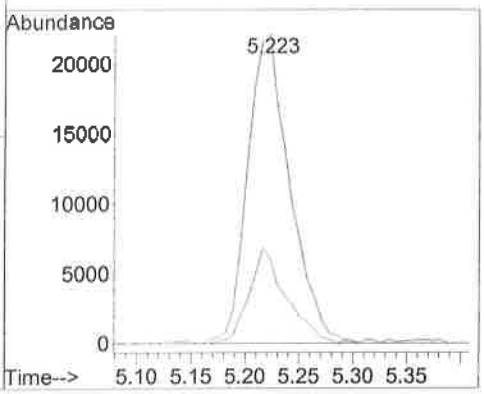

BROWN AND CALDWELL

WORK PLAN 18-149429 / SAN DIEGO

H&P PROJECT # BC100616-10

LEVEL IV DATA PACKAGE

H&P 8260SV INITIAL CALIBRATION
093016VFM

Mobile Geochemistry Inc.

8260 RUN LOG
Lab # CSBD
Instr # GCMS4

Client(s):

H&P Project #'s: 8260 ICAL

Page: 1 of 1
Operator: SC
Date: 9/30/2016

Work Order(s):

Matrix Spikes: Soil Sample:
Water Sample:

ICAL Method(s): 093016VFM 093016SW 052016TPHv
Analyses: 8260 073114APH
052016TPHC6C12
Batch #'s:

Lab Temperatures:
UCV (°C): 23
CV (°C): 23
UCV= uncorr CV=corr

Methanol Lot # 151278/162765 Balance (2g): NA Balance (10g):

VOC cmpds Std	LSS-1957	Exp. 12/29/2016	Conc. 20/200/800ug/mL	uL Injection:	2.5
VOC gases Std	LSS-1959	Exp. 10/29/2016	Conc. 20ug/mL	uL Injection:	2.5
SS cmpds Std	LSS-1958	Exp. 12/29/2016	Conc. 20/100/800ug/mL	uL Injection:	5.0
SS gases Std	LSS-1960	Exp. 10/29/2016	Conc. 20ug/mL	uL Injection:	5.0
Internal Std.	LSS-1948	Exp. 11/12/2016	Conc. 20/400ug/mL	uL Injection:	2.5
Surrogate Std	LSS-1949	Exp. 11/12/2016	Conc. 20ug/mL	uL Injection:	2.5
IS/Surr Combo	LSS-1956	Exp. 12/8/2016	Conc. 20/400ug/mL	uL Injection:	2.5
Gasoline Std	LSS-1953	Exp. 11/30/2016	Conc. 1510ug/mL	uL Injection:	2.5

Workorder Number	prep time	sample matrix	sample wt./vol.	solvent volume	injection volume	dilution factor	H_2O pH	Cont Syringe#	stn/ vial #	Sample Name	Data File Name	Comments
									1	blk1	blk1	
									2	blk2	blk2	
									3	ccv1	ccv1	tune
1ng		VAPOR	0.05uL	20mL	20cc	0.05			4	1ng	1ng	ok
2ng		VAPOR	0.1uL	20mL	20cc	0.05			5	2ng	2ng	ok
5ng		VAPOR	0.25uL	20mL	20cc	0.05			6	5ng	5ng	ok
10ng		VAPOR	0.5uL	20mL	20cc	0.05			7	10ng	10ng	rerun/do not use
20ng		VAPOR	1.0uL	20mL	20cc	0.05			8	20ng	20ng	ok
50ng		VAPOR	2.5uL	20mL	20cc	0.05			9	50ng	50ng	ok
100ng		VAPOR	5.0uL	20mL	20cc	0.05			10	100ng	100ng	ok
500ng		VAPOR	25uL	20mL	20cc	0.05			11	500ng	500ng	ok
1000ng		VAPOR	50uL	20mL	20cc	0.05			12	1000ng	1000ng	ok
									13	blk3	blk3	rinse
									14	blk4	blk4	rinse
2000ng		VAPOR	100uL	20mL	20cc	0.05			15	2000ng	2000ng	ok
									16	blk5	blk5	rinse
									17	blk6	blk6	rinse
									18	blk7	blk7	rinse
									19	blk8	blk8	rinse
10ng rr1		VAPOR	20cc	20mL	20cc	0.05			20	10ng rr1	10ng rr1	ok
lcs1 50ng		VAPOR	20cc	20mL	20cc	0.05			21	lcs1 50ng	lcs1 50ng	do not use
lcsd1 50ng		VAPOR	20cc	20mL	20cc	0.05			22	lcsd1 50ng	lcsd1 50ng	ok
									23			
									24			
									25			
									26			
									27			
									28			
									29			
									30			

Analyst Initials: SC Date 10/7/16

CLPBFB

Data Path : C:\msdchem\1\DATA\093016\
Data File : ccv1.D
Acq On : 30 Sep 2016 8:07 am
Operator : sc
Sample : ccv1
Misc : .05
ALS Vial : 3 Sample Multiplier: 1

Integration File: rteint.p

Method : C:\msdchem\1\METHODS\091316VFM.M
Title : 8260 SV for Volatile Organic Compounds GC/MS #4
Last Update : Wed Sep 14 11:15:14 2016

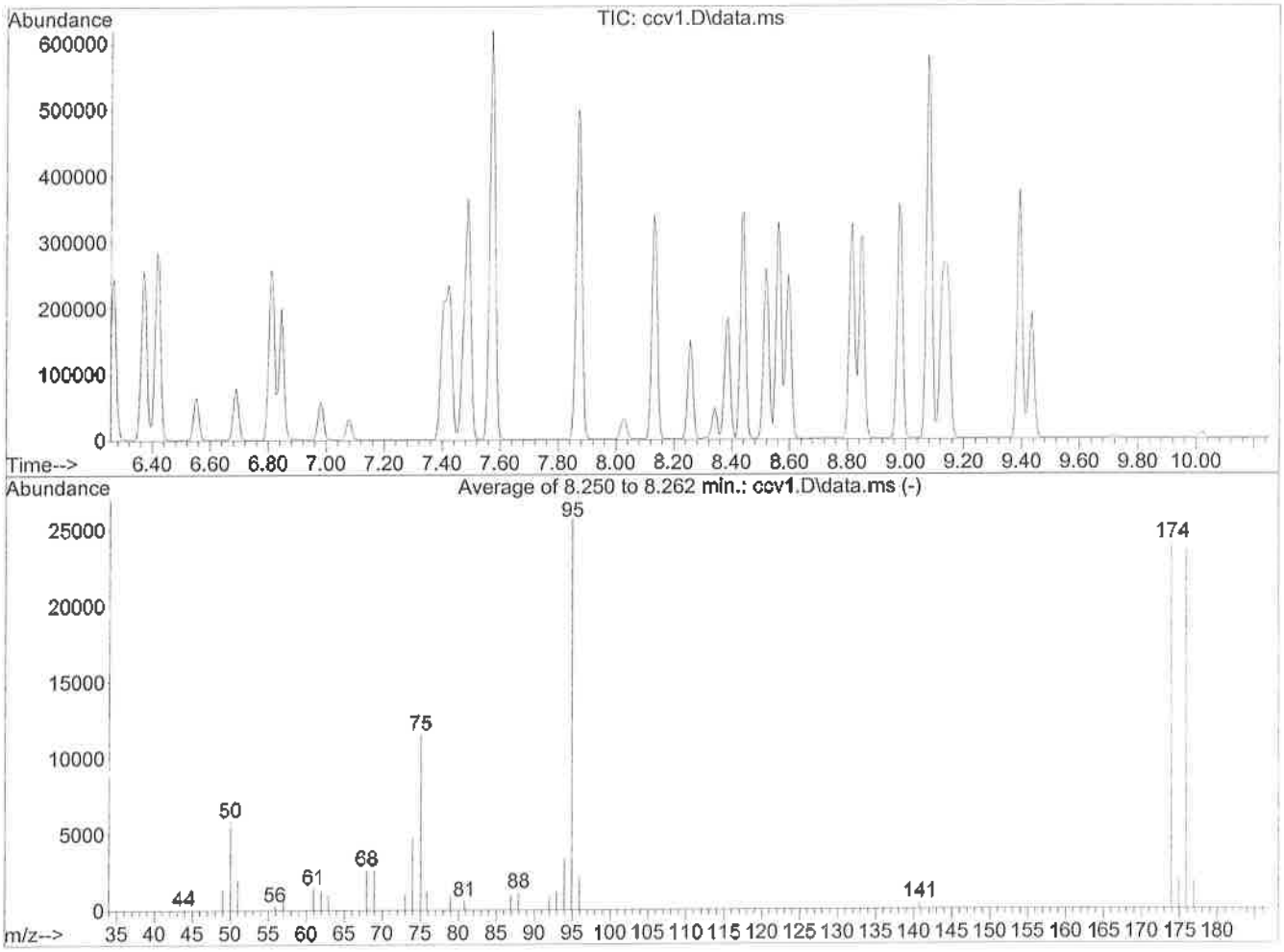

AutoFind: Scans 1135, 1136, 1137; Background Corrected with Scan 1130

Target Mass	Rel. to Mass	Lower Limit%	Upper Limit%	Rel. Abn%	Raw Abn	Result Pass/Fail
50	95	15	40	22.8	5867	PASS
75	95	30	60	44.9	11557	PASS
95	95	100	100	100.0	25741	PASS
96	95	5	9	8.5	2195	PASS
173	174	0.00	2	0.0	0	PASS
174	95	50	100	93.4	24053	PASS
175	174	5	9	8.2	1969	PASS
176	174	95	101	98.1	23608	PASS
177	176	5	9	7.6	1796	PASS

Response Factor Report GCMS4

Method Path : C:\msdchem\1\METHODS\
Method File : 093016VFM.M
Title : 8260 SV for Volatile Organic Compounds GC/MS #4
Last Update : Mon Oct 03 13:53:18 2016
Response Via : Initial Calibration

Calibration Files
20 =20ng.D 5 =5ng.D 10 =10ng rr1.D 2 =2ng.D 50 =50gn.D 100 =100ng.D 1 =1ng.D
500 =500ng.D 1000=1000ng.D 2000=2000ng.D

		Compound	20	5	10	2	50	100	1	500	1000	2000	Avg	%RSD
1)	I	Fluorobenzene	ISTD											
2)	T	1,1,1,2-Tetraf...	0.232	0.256	0.187		0.206	0.200		0.202	0.196	0.202	0.210	10.76
3)	T	1,1-difluoroet...	0.210	0.222	0.232		0.205	0.201		0.203	0.197	0.210	0.210	5.60
4)	T	Dichlorodifluo...	0.456	0.403	0.403		0.431	0.416		0.413	0.399	0.415	0.417	4.51
5)	TP	Chloromethane	0.702	0.690	0.717		0.600	0.590		0.549	0.516	0.551	0.614	12.73
6)	TC	Vinyl Chloride	0.679	0.634	0.570	0.634	0.620	0.600	0.727	0.602	0.561	0.562	0.619	8.60
7)	T	Bromomethane	0.272	0.373	0.230		0.264	0.256					0.279	19.59
8)	T	Chloroethane	0.349	0.256	0.317		0.300	0.303		0.265			0.298	11.45
9)	T	Trichlorofluor...	0.589	0.614	0.519		0.508	0.514		0.541	0.543	0.616	0.556	8.02
10)	TC	1,1-Dichloroet...	0.537	0.534	0.498		0.502	0.484		0.543	0.579	0.622	0.538	8.47
11)	T	Freon-113	0.327	0.289	0.309		0.311	0.301		0.308	0.325	0.349	0.315	5.82
12)	T	Acetone	0.034	0.044	0.028		0.032	0.032		0.027	0.029	0.027	0.032	17.80
13)	T	Carbon Disulfide	1.178	1.353	1.044		1.041	1.007		1.023	1.071	1.119	1.104	10.41
14)	T	Methylene Chlo...	0.271	0.265	0.255		0.241	0.236		0.228	0.228	0.227	0.244	7.24
15)	T	MTBE*	0.402	0.338	0.327		0.364	0.363		0.361	0.402	0.420	0.372	8.78
16)	T	trans-1,2-Dich...	0.337	0.291	0.311		0.300	0.305		0.316	0.336	0.360	0.320	7.24
17)	T	Diisopropyl et...	0.779	0.743	0.697		0.783	0.829		0.842	0.902	0.915	0.811	9.27
18)	TP	1,1-Dichloroet...	0.585	0.559	0.545		0.530	0.523		0.537	0.555	0.564	0.550	3.66
19)	T	Ethyl-t-butyl ...	0.554	0.560	0.471		0.533	0.556		0.550	0.607	0.609	0.555	7.85
20)	T	2-Butanone	0.010	0.006	0.007		0.010	0.010		0.010	0.011	0.012	0.010	20.01
21)	T	2,2-Dichloropr...	0.409	0.317	0.316		0.363	0.391		0.444	0.464	0.473	0.397	15.63
22)	T	cis-1,2-Dichlo...	0.321	0.315	0.264		0.289	0.298		0.301	0.330	0.358	0.310	9.16
23)	TC	Chloroform	0.497	0.460	0.438	0.530	0.456	0.449		0.455	0.458	0.468	0.468	6.04
24)	T	Bromochloromet...	0.109	0.072	0.085		0.105	0.105		0.098	0.098	0.096	0.096	12.69
25)	T	1,1,1-Trichlor...	0.481	0.501	0.435		0.491	0.464		0.503	0.520	0.523	0.490	5.99
26)	S	Dibromofluorom...	0.236		0.236		0.229	0.231		0.218	0.224		0.229	3.05
27)	T	1,1-Dichloropr...	0.431	0.389	0.395		0.406	0.412		0.448	0.483	0.535	0.437	11.45
28)	T	Carbon Tetrach...	0.481	0.449	0.427	0.548	0.460	0.447		0.489	0.513	0.561	0.486	9.53
29)	S	1,2-Dichloroet...	0.211		0.174		0.182	0.201		0.174	0.175		0.186	8.68
30)	T	1,2-Dichloroet...	0.288	0.249	0.235	0.196	0.248	0.253		0.244	0.255	0.271	0.249	10.05
31)	T	TAME* (2-metho...	0.387	0.341	0.317		0.382	0.399		0.385	0.416	0.414	0.380	9.04
32)	TM	Benzene*	1.216	1.177	1.160	1.077	1.094	1.085		1.132	1.206	1.350	1.166	7.37
33)	TM	Trichloroethene	0.302	0.291	0.305	0.324	0.310	0.294		0.302	0.317	0.336	0.309	4.69
34)	TC	1,2-Dichloropr...	0.243	0.206	0.228		0.235	0.232		0.229	0.239	0.243	0.232	5.23
35)	T	Bromodichlorom...	0.300	0.265	0.263		0.294	0.297		0.288	0.293	0.297	0.287	5.15
36)	T	Dibromomethane	0.102	0.092	0.081		0.089	0.097		0.089	0.090	0.090	0.091	6.71
37)	T	cis-1,3-Dichlo...	0.315	0.339	0.264		0.293	0.298		0.318	0.333	0.337	0.312	8.32
38)	S	Toluene-d8	1.010		1.000		0.957	1.022		1.008	1.105		1.017	4.80
39)	T	Methyl Isobuty...	0.114	0.094	0.081		0.112	0.117		0.111	0.129	0.137	0.112	15.97

Method Path : C:\msdchem\1\METHODS\
Method File : 093016VFM.M
Title : 8260 SV for Volatile Organic Compounds GC/MS #4

40)	TMC	Toluene*	0.732	0.753	0.728		0.697	0.699	0.752	0.801	0.908	0.759	9.07
41)	T	trans-1,3-Dich...	0.254	0.265	0.178		0.236	0.257	0.266	0.278	0.284	0.252	13.25
42)	T	1,1,2-Trichlor...	0.118	0.081	0.090		0.112	0.110	0.106	0.109	0.109	0.105	11.72
43)	T	1,2-Dibromoethane	0.109	0.099	0.101		0.122	0.127	0.124	0.127	0.126	0.117	10.23
44)	I	Chlorobenzene-D5	----------	ISTD	----------								
45)	T	1,3-Dichloropr...	0.703	0.694	0.607		0.639	0.666	0.690	0.722	0.786	0.688	7.83
46)	T	Tetrachloroethene	0.895	0.779	0.916	0.704	0.835	0.797	0.928	0.937	1.014	0.867	11.07
47)	T	2-Hexanone	0.216	0.179	0.156		0.214	0.224	0.219	0.232	0.237	0.210	13.16
48)	T	Dibromochlorom...	0.551	0.524	0.471		0.517	0.496	0.522	0.510	0.494	0.511	4.71
49)	TMP	Chlorobenzene	2.175	2.145	2.049	2.160	2.028	2.014	2.175	2.187	2.273	2.134	4.02
50)	TC	Ethylbenzene*	1.268	1.017	1.205		1.230	1.250	1.420	1.485	1.623	1.312	14.38
51)	T	1,1,1,2-Tetrac...	0.666	0.740	0.562		0.643	0.631	0.694	0.706	0.748	0.674	9.13
52)	T	m,p-Xylene*	1.471	1.367	1.542		1.501	1.513	1.884	2.121	2.243	1.705	19.43
53)	T	o-Xylene*	1.313	1.137	1.238		1.381	1.406	1.678	1.879	2.015	1.506	20.98
54)	T	Styrene	1.954	1.706	1.811		2.098	2.171	2.661	2.980	3.246	2.328	24.36
55)	TP	Bromoform	0.254	0.210	0.201		0.269	0.267	0.279	0.277	0.269	0.253	11.94
56)	I	1,4-Dichlorobenzen...	----------	ISTD	----------								
57)	S	4-Bromofluorob...	0.859		0.809		0.787	0.755	0.760	0.818		0.798	4.90
58)	T	Isopropylbenzene	4.008	3.267	3.679		3.785	3.897	4.409	4.906	4.495	4.056	12.86
59)	TP	1,1,2,2-Tetrac...	0.429	0.415	0.303		0.370	0.388	0.338	0.356	0.316	0.365	12.34
60)	T	1,2,3-Trichlor...	0.388	0.238	0.351		0.351	0.354	0.338	0.357	0.346	0.341	12.90
61)	T	n-Propylbenzene	4.922	3.977	4.584		4.830	4.839	5.343	6.025	4.783	4.913	12.01
62)	T	Bromobenzene	0.816	0.716	0.802		0.791	0.759	0.815	0.869	0.830	0.800	5.77
63)	T	1,3,5-Trimethy...	3.276	2.573	2.917		3.291	3.262	3.575	4.115	3.991	3.375	15.23
64)	T	2-Chlorotoluene	2.693	2.260	2.687		2.515	2.499	2.692	2.926	2.940	2.652	8.54
65)	T	4-Chlorotoluene	2.735	2.693	2.852		2.603	2.499	2.631	2.879	2.911	2.725	5.38
66)	T	tert-Butylbenzene	3.085	2.844	3.008		3.027	2.950	3.468	3.893	3.920	3.274	13.14
67)	T	1,2,4-Trimethy...	3.132	2.552	2.996		3.016	3.054	3.333	3.767	3.786	3.204	12.94
68)	T	sec-Butylbenzene	4.468	3.448	4.118		4.368	4.302	5.074	5.825	4.735	4.542	15.42
69)	T	p-Isopropyltol...	3.473	2.892	3.102		3.530	3.615	4.344	5.336	4.441	3.842	21.05
70)	T	1,3-Dichlorobe...	1.955	1.618	1.781		1.742	1.808	1.978	2.378	2.376	1.955	14.56
71)	T	1,4-Dichlorobe...	1.773	1.930	1.955		1.626	1.670	1.698	1.851	1.817	1.790	6.73
72)	T	n-Butylbenzene	3.537	2.644	3.477		3.536	3.585	4.159	4.818	4.193	3.744	17.26
73)	T	1,2-Dichlorobe...	1.619	1.403	1.556		1.445	1.443	1.436	1.545	1.502	1.493	4.99
74)	T	1,2-Dibromo-3-...	0.034				0.042	0.057	0.044	0.052	0.047	0.046	17.03
75)	T	1,2,4-Trichlor...	0.974	0.884	0.893		0.916	0.941	0.976	1.117	1.114	0.977	9.39
76)	T	Hexachlorobuta...	0.836	0.780	0.765		0.772	0.766	0.831	0.987	1.035	0.847	12.53
77)	T	Naphthalene	1.115	0.966	1.004	0.881	1.108	1.246	1.182	1.315	1.242	1.118	12.94
78)	T	1,2,3-Trichlor...	0.754	0.610	0.692		0.729	0.753	0.719	0.811	0.782	0.731	8.39
79)	I	TBA-d9	----------	ISTD	----------								
80)	T	Ethanol	0.121				0.132	0.153	0.165	0.161	0.152	0.148	11.75
81)	T	Isopropyl alcohol	0.783	1.002	0.771		0.793	0.800	0.911	0.940	0.929	0.866	10.31
82)	T	t-Butanol *	1.094		0.808		1.058	1.104	1.117	1.134	1.053	1.052	10.63
83)	T	1,4-Dioxane	0.139				0.099	0.122	0.142	0.130	0.129	0.127	12.11

(#) = Out of Range

Quantitation Report (Not Reviewed)

Data Path : C:\msdchem\1\DATA\093016\
Data File : 1ng.D
Acq On : 30 Sep 2016 8:32 am
Operator : sc
Sample : 1ng
Misc : .05
ALS Vial : 4 Sample Multiplier: 1

Quant Time: Oct 07 10:17:13 2016
Quant Method : C:\msdchem\1\METHODS\093016VFM.M
Quant Title : 8260 SV for Volatile Organic Compounds GC/MS #4
QLast Update : Mon Oct 03 13:53:18 2016
Response via : Initial Calibration

Internal Standards	R.T.	QIon	Response	Conc	Units	Dev(Min)
1) Fluorobenzene	5.272	96	130382	50.00	ng	0.00
44) Chlorobenzene-D5	7.404	82	42524	50.00	ng	0.00
56) 1,4-Dichlorobenzene-d4	9.125	152	41700	50.00	ng	0.00
79) TBA-d9	3.515	65	20978	1000.00	ng	0.00
System Monitoring Compounds						
26) Dibromofluoromethane	0.000	113	0	0.00	ng	
Spiked Amount 50.000	Range 75 - 125		Recovery =	0.00%#		
29) 1,2-Dichloroethane-d4	0.000	65	0	0.00	ng	
Spiked Amount 50.000	Range 75 - 125		Recovery =	0.00%#		
38) Toluene-d8	6.374	98	184	0.07	ng	0.00
Spiked Amount 50.000	Range 75 - 125		Recovery =	0.14%#		
57) 4-Bromofluorobenzene	0.000	174	0	0.00	ng	
Spiked Amount 50.000	Range 75 - 125		Recovery =	0.00%#		
Target Compounds						Qvalue
2) 1,1,1,2-Tetrafluoroethane	1.603	83	760	1.39	ng	# 13
3) 1,1-difluoroethane (LCC)	1.651	65	356	0.65	ng	# 4
4) Dichlorodifluoromethane	1.681	85	1050	0.97	ng	# 44
5) Chloromethane	1.865	50	2940	1.84	ng	# 41
6) Vinyl Chloride	1.973	62	1896	1.17	ng	45
7) Bromomethane	2.294	94	1917	2.63	ng	# 5
8) Chloroethane	2.396	64	1092	1.40	ng	# 42
9) Trichlorofluoromethane	2.646	101	2511	1.73	ng	81
12) Acetone	3.152	43	2283	27.68	ng	# 51
13) Carbon Disulfide	3.301	76	5965	2.07	ng	# 76
14) Methylene Chloride	3.509	84	1066	1.68	ng	# 53
17) Diisopropyl ether*	4.069	45	1553	0.73	ng	80
18) 1,1-Dichloroethane	4.027	63	872	0.61	ng	# 51
19) Ethyl-t-butyl ether*	4.337	59	583	0.40	ng	# 42
23) Chloroform	4.676	83	785	0.64	ng	# 21
25) 1,1,1-Trichloroethane	4.831	97	680	0.53	ng	# 22
27) 1,1-Dichloropropene	4.944	75	484	0.42	ng	# 40
32) Benzene*	5.093	78	2413	0.79	ng	# 49
37) cis-1,3-Dichloropropene	6.171	75	385	0.47	ng	# 44
39) Methyl Isobutyl Ketone	6.267	43	1855	6.36	ng	# 66
40) Toluene*	6.415	92	3063	1.55	ng	80
47) 2-Hexanone	6.844	43	1167	6.54	ng	# 36
49) Chlorobenzene	7.428	112	1293	0.71	ng	# 53
52) m,p-Xylene*	7.571	106	1867	1.29	ng	81
53) o-Xylene*	7.869	106	692	0.54	ng	# 65
58) Isopropylbenzene	8.137	105	1983	0.59	ng	100
61) n-Propylbenzene	8.440	91	2147	0.52	ng	52
63) 1,3,5-Trimethylbenzene	8.559	105	1542	0.55	ng	# 29
64) 2-Chlorotoluene	8.518	91	1058	0.48	ng	# 41
65) 4-Chlorotoluene	8.601	91	1132	0.50	ng	# 38
66) tert-Butylbenzene	8.816	119	1597	0.58	ng	85
67) 1,2,4-Trimethylbenzene	8.851	105	1312	0.49	ng	# 33
68) sec-Butylbenzene	8.982	105	2194	0.58	ng	54
69) p-Isopropyltoluene	9.084	119	2078	0.65	ng	69
70) 1,3-Dichlorobenzene	9.084	146	1144	0.70	ng	# 63
71) 1,4-Dichlorobenzene	9.149	146	1206	0.81	ng	# 68
72) n-Butylbenzene	9.393	91	2001	0.64	ng	79
73) 1,2-Dichlorobenzene	9.429	146	748	0.60	ng	# 26

Quantitation Report (Not Reviewed)

Data Path : C:\msdchem\1\DATA\093016\
Data File : 1ng.D
Acq On : 30 Sep 2016 8:32 am
Operator : sc
Sample : 1ng
Misc : .05
ALS Vial : 4 Sample Multiplier: 1

Quant Time: Oct 07 10:17:13 2016
Quant Method : C:\msdchem\1\METHODS\093016VFM.M
Quant Title : 8260 SV for Volatile Organic Compounds GC/MS #4
QLast Update : Mon Oct 03 13:53:18 2016
Response via : Initial Calibration

Internal Standards	R.T.	QIon	Response	Conc	Units		Dev(Min)
75) 1,2,4-Trichlorobenzene	10.656	180	575	0.71	ng	#	11
76) Hexachlorobutadiene	10.781	225	565	0.80	ng	#	53
77) Naphthalene	10.852	128	792	0.85	ng		100

(#) = qualifier out of range (m) = manual integration (+) = signals summed

Quantitation Report (Not Reviewed)

Data Path : C:\msdchem\1\DATA\093016\
Data File : 1ng.D
Acq On : 30 Sep 2016 8:32 am
Operator : sc
Sample : 1ng
Misc : .05
ALS Vial : 4 Sample Multiplier: 1

Quant Time: Oct 07 10:17:13 2016
Quant Method : C:\msdchem\1\METHODS\093016VFM.M
Quant Title : 8260 SV for Volatile Organic Compounds GC/MS #4
QLast Update : Mon Oct 03 13:53:18 2016
Response via : Initial Calibration

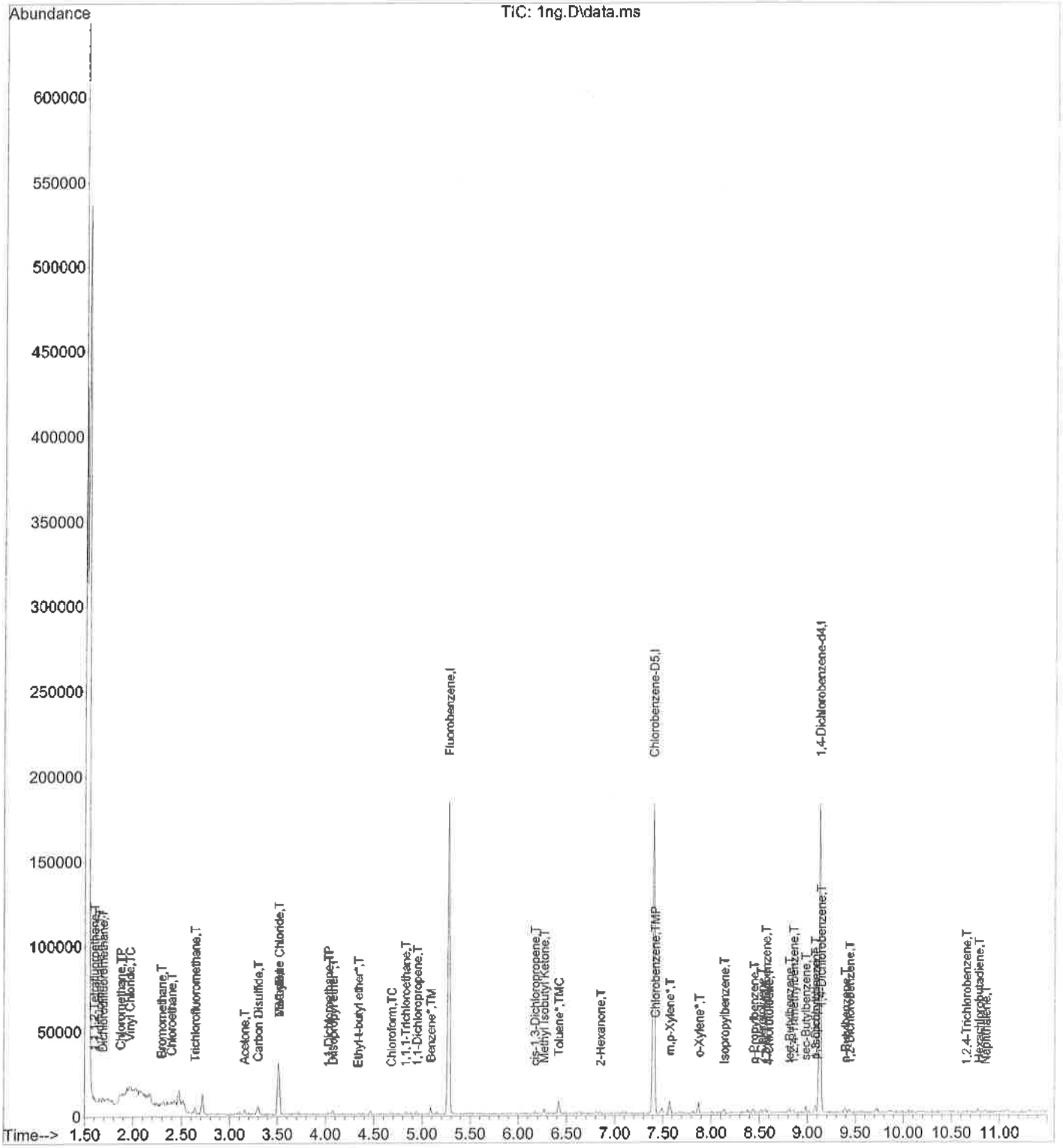

Quantitation Report (Not Reviewed)

Data Path : C:\msdchem\1\DATA\093016\
Data File : 2ng.D
Acq On : 30 Sep 2016 8:53 am
Operator : sc
Sample : 2ng
Misc : .05
ALS Vial : 5 Sample Multiplier: 1

Quant Time: Oct 07 10:17:39 2016
Quant Method : C:\msdchem\1\METHODS\093016VFM.M
Quant Title : 8260 SV for Volatile Organic Compounds GC/MS #4
QLast Update : Mon Oct 03 13:53:18 2016
Response via : Initial Calibration

Internal Standards	R.T.	QIon	Response	Conc	Units		Dev(Min)
1) Fluorobenzene	5.271	96	126793	50.00	ng		0.00
44) Chlorobenzene-D5	7.404	82	41572	50.00	ng		0.00
56) 1,4-Dichlorobenzene-d4	9.131	152	40746	50.00	ng		0.00
79) TBA-d9	3.515	65	17357	1000.00	ng		0.00
System Monitoring Compounds							
26) Dibromofluoromethane	0.000	113	0	0.00	ng		
Spiked Amount 50.000	Range 75 - 125		Recovery =	0.00%#			
29) 1,2-Dichloroethane-d4	0.000	65	0	0.00	ng		
Spiked Amount 50.000	Range 75 - 125		Recovery =	0.00%#			
38) Toluene-d8	0.000	98	0	0.00	ng		
Spiked Amount 50.000	Range 75 - 125		Recovery =	0.00%#			
57) 4-Bromofluorobenzene	0.000	174	0	0.00	ng		
Spiked Amount 50.000	Range 75 - 125		Recovery =	0.00%#			
Target Compounds							Qvalue
2) 1,1,1,2-Tetrafluoroethane	1.597	83	948	1.78	ng	#	68
3) 1,1-difluoroethane (LCC)	1.645	65	714	1.34	ng		98
4) Dichlorodifluoromethane	1.680	85	2091	1.98	ng	#	44
5) Chloromethane	1.871	50	3895	2.50	ng		89
6) Vinyl Chloride	1.972	62	3216	2.05	ng		45
7) Bromomethane	2.306	94	1402	1.98	ng	#	68
8) Chloroethane	2.401	64	1443	1.91	ng		93
9) Trichlorofluoromethane	2.645	101	3011	2.14	ng		96
10) 1,1-Dichloroethene	3.104	61	2485	1.82	ng		91
11) Freon-113	3.104	101	1744	2.18	ng	#	67
12) Acetone	3.151	43	2852	35.55	ng		87
13) Carbon Disulfide	3.294	76	8933	3.19	ng	#	76
14) Methylene Chloride	3.497	84	1800	2.91	ng	#	55
15) MTBE*	3.711	73	1546	1.64	ng		52
16) trans-1,2-Dichloroethene	3.723	96	1929	2.38	ng	#	66
17) Diisopropyl ether*	4.074	45	3117	1.52	ng		66
18) 1,1-Dichloroethane	4.033	63	3417	2.45	ng		81
19) Ethyl-t-butyl ether*	4.336	59	2398	1.70	ng		90
21) 2,2-Dichloropropane	4.468	77	1992	1.98	ng		49
22) cis-1,2-Dichloroethene	4.462	96	1354	1.73	ng		99
23) Chloroform	4.682	83	2687	2.26	ng		87
25) 1,1,1-Trichloroethane	4.825	97	2407	1.94	ng		76
27) 1,1-Dichloropropene	4.938	75	2228	2.01	ng	#	67
28) Carbon Tetrachloride	4.944	117	2780	2.25	ng		91
30) 1,2-Dichloroethane	5.099	62	996	1.58	ng	#	37
31) TAME* (2-methoxy-2-met...	5.146	73	1092	1.13	ng	#	46
32) Benzene*	5.093	78	5460	1.85	ng		99
33) Trichloroethene	5.528	95	1642	2.10	ng		78
34) 1,2-Dichloropropane	5.682	63	501	0.85	ng		49
35) Bromodichloromethane	5.861	83	1307	1.80	ng		84
36) Dibromomethane	5.772	93	245	1.06	ng	#	1
37) cis-1,3-Dichloropropene	6.171	75	1140	1.44	ng	#	44
39) Methyl Isobutyl Ketone	6.266	43	4214	14.86	ng	#	52
40) Toluene*	6.421	92	4528	2.35	ng		97
41) trans-1,3-Dichloropropene	6.552	75	884	1.38	ng	#	39
42) 1,1,2-Trichloroethane	6.689	83	398	1.50	ng	#	3
43) 1,2-Dibromoethane	7.082	107	512	1.73	ng		96
45) 1,3-Dichloropropane	6.808	76	742	1.30	ng	#	43

Quantitation Report (Not Reviewed)

Data Path : C:\msdchem\1\DATA\093016\
Data File : 2ng.D
Acq On : 30 Sep 2016 8:53 am
Operator : sc
Sample : 2ng
Misc : .05
ALS Vial : 5 Sample Multiplier: 1

Quant Time: Oct 07 10:17:39 2016
Quant Method : C:\msdchem\1\METHODS\093016VFM.M
Quant Title : 8260 SV for Volatile Organic Compounds GC/MS #4
QLast Update : Mon Oct 03 13:53:18 2016
Response via : Initial Calibration

Internal Standards	R.T.	QIon	Response	Conc	Units		Dev(Min)
46) Tetrachloroethene	6.808	164	1171	1.62	ng	#	78
47) 2-Hexanone	6.844	43	2860	16.40	ng	#	36
48) Dibromochloromethane	6.981	129	970	2.28	ng	#	7
49) Chlorobenzene	7.421	112	3592	2.02	ng		78
50) Ethylbenzene*	7.487	106	2302	2.11	ng	#	50
51) 1,1,1,2-Tetrachloroethane	7.469	131	887	1.58	ng		88
52) m,p-Xylene*	7.576	106	5013	3.54	ng		89
53) o-Xylene*	7.862	106	2126	1.70	ng		94
54) Styrene	7.874	104	2792	1.44	ng		94
58) Isopropylbenzene	8.130	105	6343	1.92	ng		84
59) 1,1,2,2-Tetrachloroethane	8.350	83	262	0.88	ng	#	22
60) 1,2,3-Trichloropropane	8.386	75	179	0.64	ng	#	36
61) n-Propylbenzene	8.446	91	7057	1.76	ng		98
62) Bromobenzene	8.386	156	1307	2.01	ng		89
63) 1,3,5-Trimethylbenzene	8.565	105	4350	1.58	ng		84
64) 2-Chlorotoluene	8.523	91	3659	1.69	ng		96
65) 4-Chlorotoluene	8.601	91	3891	1.75	ng		83
66) tert-Butylbenzene	8.815	119	4004	1.50	ng		82
67) 1,2,4-Trimethylbenzene	8.851	105	3987	1.53	ng		55
68) sec-Butylbenzene	8.982	105	5517	1.49	ng		96
69) p-Isopropyltoluene	9.077	119	4544	1.45	ng		92
70) 1,3-Dichlorobenzene	9.083	146	3141	1.97	ng		79
71) 1,4-Dichlorobenzene	9.149	146	2834	1.94	ng		96
72) n-Butylbenzene	9.387	91	4731	1.55	ng		92
73) 1,2-Dichlorobenzene	9.434	146	2376	1.95	ng	#	76
75) 1,2,4-Trichlorobenzene	10.655	180	1440	1.81	ng		65
76) Hexachlorobutadiene	10.774	225	1317	1.91	ng	#	61
77) Naphthalene	10.846	128	1436	1.58	ng		100
78) 1,2,3-Trichlorobenzene	11.036	180	1098	1.84	ng		65
80) Ethanol	2.824	45	187	73.03	ng		100
81) Isopropyl alcohol	3.265	45	1280	85.15	ng	#	100

(#) = qualifier out of range (m) = manual integration (+) = signals summed

Quantitation Report (Not Reviewed)

Data Path : C:\msdchem\1\DATA\093016\
Data File : 2ng.D
Acq On : 30 Sep 2016 8:53 am
Operator : sc
Sample : 2ng
Misc : .05
ALS Vial : 5 Sample Multiplier: 1

Quant Time: Oct 07 10:17:39 2016
Quant Method : C:\msdchem\1\METHODS\093016VFM.M
Quant Title : 8260 SV for Volatile Organic Compounds GC/MS #4
QLast Update : Mon Oct 03 13:53:18 2016
Response via : Initial Calibration



Quantitation Report (Not Reviewed)

Data Path : C:\msdchem\1\DATA\093016\
Data File : 5ng.D
Acq On : 30 Sep 2016 9:14 am
Operator : sc
Sample : 5ng
Misc : .05
ALS Vial : 6 Sample Multiplier: 1

Quant Time: Oct 07 10:18:06 2016
Quant Method : C:\msdchem\1\METHODS\093016VFM.M
Quant Title : 8260 SV for Volatile Organic Compounds GC/MS #4
QLast Update : Mon Oct 03 13:53:18 2016
Response via : Initial Calibration

Internal Standards	R.T.	QIon	Response	Conc	Units		Dev(Min)
1) Fluorobenzene	5.275	96	125244	50.00	ng		0.00
44) Chlorobenzene-D5	7.401	82	44808	50.00	ng		0.00
56) 1,4-Dichlorobenzene-d4	9.128	152	42503	50.00	ng		0.00
79) TBA-d9	3.512	65	17690	1000.00	ng		0.00
System Monitoring Compounds							
26) Dibromofluoromethane	0.000	113	0	0.00	ng		
Spiked Amount 50.000	Range 75 - 125		Recovery =	0.00%#			
29) 1,2-Dichloroethane-d4	0.000	65	0	0.00	ng		
Spiked Amount 50.000	Range 75 - 125		Recovery =	0.00%#			
38) Toluene-d8	0.000	98	0	0.00	ng		
Spiked Amount 50.000	Range 75 - 125		Recovery =	0.00%#			
57) 4-Bromofluorobenzene	0.000	174	0	0.00	ng		
Spiked Amount 50.000	Range 75 - 125		Recovery =	0.00%#			
Target Compounds							Qvalue
2) 1,1,1,2-Tetrafluoroethane	1.601	83	3212	6.10	ng	#	75
3) 1,1-difluoroethane (LCC)	1.654	65	2782	5.29	ng		76
4) Dichlorodifluoromethane	1.684	85	5046	4.83	ng		77
5) Chloromethane	1.863	50	8647	5.62	ng		91
6) Vinyl Chloride	1.970	62	7945	5.12	ng		92
7) Bromomethane	2.309	94	4669	6.68	ng		95
8) Chloroethane	2.399	64	3208	4.29	ng		88
9) Trichlorofluoromethane	2.643	101	7687	5.52	ng		98
10) 1,1-Dichloroethene	3.101	61	6694	4.97	ng		89
11) Freon-113	3.107	101	3623	4.59	ng		85
12) Acetone	3.149	43	5530	69.79	ng	#	51
13) Carbon Disulfide	3.292	76	16951	6.13	ng		96
14) Methylene Chloride	3.500	84	3318	5.43	ng		95
15) MTBE*	3.721	73	4235	4.54	ng		70
16) trans-1,2-Dichloroethene	3.721	96	3640	4.55	ng	#	82
17) Diisopropyl ether*	4.072	45	9305	4.58	ng		86
18) 1,1-Dichloroethane	4.036	63	6998	5.08	ng		96
19) Ethyl-t-butyl ether*	4.340	59	7009	5.04	ng		95
20) 2-Butanone	4.465	72	809	33.76	ng	#	18
21) 2,2-Dichloropropane	4.459	77	3970	3.99	ng		84
22) cis-1,2-Dichloroethene	4.459	96	3941	5.08	ng	#	70
23) Chloroform	4.686	83	5762	4.92	ng		95
24) Bromochloromethane	4.632	128	900	3.75	ng	#	83
25) 1,1,1-Trichloroethane	4.828	97	6274	5.11	ng		82
27) 1,1-Dichloropropene	4.942	75	4869	4.44	ng		83
28) Carbon Tetrachloride	4.948	117	5627	4.62	ng		74
30) 1,2-Dichloroethane	5.090	62	3116	5.00	ng		95
31) TAME* (2-methoxy-2-met...	5.144	73	4275	4.49	ng	#	73
32) Benzene*	5.090	78	14741	5.05	ng		95
33) Trichloroethene	5.525	95	3640	4.70	ng		83
34) 1,2-Dichloropropane	5.686	63	2574	4.43	ng		93
35) Bromodichloromethane	5.871	83	3315	4.61	ng		87
36) Dibromomethane	5.769	93	1157	5.06	ng	#	70
37) cis-1,3-Dichloropropene	6.168	75	4248	5.43	ng		91
39) Methyl Isobutyl Ketone	6.264	43	11823	42.21	ng	#	52
40) Toluene*	6.413	92	9429	4.96	ng	#	67
41) trans-1,3-Dichloropropene	6.550	75	3320	5.25	ng	#	39
42) 1,1,2-Trichloroethane	6.687	83	1019	3.89	ng	#	57

Quantitation Report (Not Reviewed)

Data Path : C:\msdchem\1\DATA\093016\
Data File : 5ng.D
Acq On : 30 Sep 2016 9:14 am
Operator : sc
Sample : 5ng
Misc : .05
ALS Vial : 6 Sample Multiplier: 1

Quant Time: Oct 07 10:18:06 2016
Quant Method : C:\msdchem\1\METHODS\093016VFM.M
Quant Title : 8260 SV for Volatile Organic Compounds GC/MS #4
QLast Update : Mon Oct 03 13:53:18 2016
Response via : Initial Calibration

Internal Standards	R.T.	QIon	Response	Conc	Units		Dev(Min)
43) 1,2-Dibromoethane	7.080	107	1237	4.23	ng		72
45) 1,3-Dichloropropane	6.812	76	3108	5.04	ng		99
46) Tetrachloroethene	6.812	164	3490	4.49	ng		90
47) 2-Hexanone	6.847	43	8037	42.77	ng	#	36
48) Dibromochloromethane	6.978	129	2350	5.13	ng		72
49) Chlorobenzene	7.425	112	9610	5.02	ng		82
50) Ethylbenzene*	7.491	106	4556	3.87	ng		95
51) 1,1,1,2-Tetrachloroethane	7.473	131	3315	5.49	ng		95
52) m,p-Xylene*	7.574	106	12248	8.01	ng		83
53) o-Xylene*	7.872	106	5093	3.77	ng		96
54) Styrene	7.872	104	7643	3.66	ng		91
55) Bromoform	8.021	173	943	4.15	ng	#	28
58) Isopropylbenzene	8.134	105	13885	4.03	ng		96
59) 1,1,2,2-Tetrachloroethane	8.342	83	1765	5.70	ng		96
60) 1,2,3-Trichloropropane	8.390	75	1012	3.50	ng	#	36
61) n-Propylbenzene	8.437	91	16903	4.05	ng		96
62) Bromobenzene	8.390	156	3042	4.48	ng		98
63) 1,3,5-Trimethylbenzene	8.563	105	10936	3.81	ng		93
64) 2-Chlorotoluene	8.521	91	9607	4.26	ng		91
65) 4-Chlorotoluene	8.592	91	11446	4.94	ng		72
66) tert-Butylbenzene	8.819	119	12086	4.34	ng		81
67) 1,2,4-Trimethylbenzene	8.848	105	10845	3.98	ng		100
68) sec-Butylbenzene	8.979	105	14656	3.80	ng		96
69) p-Isopropyltoluene	9.081	119	12292	3.76	ng		93
70) 1,3-Dichlorobenzene	9.081	146	6879	4.14	ng		87
71) 1,4-Dichlorobenzene	9.146	146	8205	5.39	ng		87
72) n-Butylbenzene	9.396	91	11237	3.53	ng		91
73) 1,2-Dichlorobenzene	9.432	146	5962	4.70	ng		89
75) 1,2,4-Trichlorobenzene	10.659	180	3759	4.53	ng		89
76) Hexachlorobutadiene	10.778	225	3315	4.61	ng		80
77) Naphthalene	10.855	128	4104	4.32	ng		100
78) 1,2,3-Trichlorobenzene	11.040	180	2593	4.17	ng		90
80) Ethanol	2.827	45	206	78.93	ng		100
81) Isopropyl alcohol	3.256	45	3545	231.40	ng	#	100
82) t-Butanol *	3.578	59	647	34.76	ng	#	53

(#) = qualifier out of range (m) = manual integration (+) = signals summed

Quantitation Report (Not Reviewed)

Data Path : C:\msdchem\1\DATA\093016\
Data File : 5ng.D
Acq On : 30 Sep 2016 9:14 am
Operator : sc
Sample : 5ng
Misc : .05
ALS Vial : 6 Sample Multiplier: 1

Quant Time: Oct 07 10:18:06 2016
Quant Method : C:\msdchem\1\METHODS\093016VFM.M
Quant Title : 8260 SV for Volatile Organic Compounds GC/MS #4
QLast Update : Mon Oct 03 13:53:18 2016
Response via : Initial Calibration



Quantitation Report (Not Reviewed)

Data Path : C:\msdchem\1\DATA\093016\
Data File : 20ng.D
Acq On : 30 Sep 2016 9:56 am
Operator : sc
Sample : 20ng
Misc : .05
ALS Vial : 8 Sample Multiplier: 1

Quant Time: Oct 07 10:19:03 2016
Quant Method : C:\msdchem\1\METHODS\093016VFM.M
Quant Title : 8260 SV for Volatile Organic Compounds GC/MS #4
QLast Update : Mon Oct 03 13:53:18 2016
Response via : Initial Calibration

Internal Standards	R.T.	QIon	Response	Conc	Units		Dev(Min)
1) Fluorobenzene	5.275	96	129704	50.00	ng		0.00
44) Chlorobenzene-D5	7.401	82	46035	50.00	ng		0.00
56) 1,4-Dichlorobenzene-d4	9.128	152	44070	50.00	ng		0.00
79) TBA-d9	3.512	65	17935	1000.00	ng		0.00
System Monitoring Compounds							
26) Dibromofluoromethane	4.798	113	12249	20.62	ng		0.00
Spiked Amount 50.000	Range 75 - 125		Recovery = 41.24%#				
29) 1,2-Dichloroethane-d4	5.037	65	10971	22.70	ng		0.00
Spiked Amount 50.000	Range 75 - 125		Recovery = 45.40%#				
38) Toluene-d8	6.371	98	52401	19.86	ng		0.00
Spiked Amount 50.000	Range 75 - 125		Recovery = 39.72%#				
57) 4-Bromofluorobenzene	8.258	174	15138	21.53	ng		0.00
Spiked Amount 50.000	Range 75 - 125		Recovery = 43.06%#				
Target Compounds							Qvalue
2) 1,1,1,2-Tetrafluoroethane	1.600	83	12037	22.06	ng	#	74
3) 1,1-difluoroethane (LCC)	1.648	65	10870	19.95	ng		97
4) Dichlorodifluoromethane	1.678	85	23665	21.88	ng		97
5) Chloromethane	1.862	50	36428	22.86	ng		87
6) Vinyl Chloride	1.969	62	35242	21.95	ng		90
7) Bromomethane	2.297	94	14102	19.48	ng		83
8) Chloroethane	2.404	64	18090	23.38	ng		97
9) Trichlorofluoromethane	2.642	101	30581	21.22	ng		100
10) 1,1-Dichloroethene	3.101	61	27863	19.98	ng		97
11) Freon-113	3.101	101	16952	20.75	ng		96
12) Acetone	3.149	43	17638	214.93	ng		99
13) Carbon Disulfide	3.298	76	61106	21.33	ng	#	93
14) Methylene Chloride	3.500	84	14078	22.26	ng		99
15) MTBE*	3.708	73	20868	21.61	ng		96
16) trans-1,2-Dichloroethene	3.714	96	17477	21.08	ng		99
17) Diisopropyl ether*	4.072	45	40428	19.21	ng		92
18) 1,1-Dichloroethane	4.036	63	30345	21.28	ng		99
19) Ethyl-t-butyl ether*	4.340	59	28736	19.96	ng		93
20) 2-Butanone	4.465	72	5236	211.01	ng	#	1
21) 2,2-Dichloropropane	4.465	77	21210	20.59	ng		98
22) cis-1,2-Dichloroethene	4.459	96	16661	20.75	ng		94
23) Chloroform	4.679	83	25769	21.23	ng		89
24) Bromochloromethane	4.638	128	5634	22.65	ng	#	85
25) 1,1,1-Trichloroethane	4.828	97	24945	19.64	ng		96
27) 1,1-Dichloropropene	4.941	75	22385	19.73	ng		96
28) Carbon Tetrachloride	4.947	117	24967	19.80	ng		97
30) 1,2-Dichloroethane	5.090	62	14920	23.12	ng		86
31) TAME* (2-methoxy-2-met...	5.144	73	20058	20.35	ng		94
32) Benzene*	5.090	78	63112	20.86	ng		96
33) Trichloroethene	5.525	95	15659	19.54	ng		92
34) 1,2-Dichloropropane	5.680	63	12617	20.99	ng		90
35) Bromodichloromethane	5.858	83	15555	20.90	ng		93
36) Dibromomethane	5.763	93	5273	22.29	ng	#	63
37) cis-1,3-Dichloropropene	6.174	75	16333	20.17	ng		92
39) Methyl Isobutyl Ketone	6.263	43	58893	203.01	ng		94
40) Toluene*	6.418	92	37968	19.29	ng		81
41) trans-1,3-Dichloropropene	6.555	75	13194	20.16	ng		83
42) 1,1,2-Trichloroethane	6.686	83	6114	22.54	ng		85

Quantitation Report (Not Reviewed)

Data Path : C:\msdchem\1\DATA\093016\
Data File : 20ng.D
Acq On : 30 Sep 2016 9:56 am
Operator : sc
Sample : 20ng
Misc : .05
ALS Vial : 8 Sample Multiplier: 1

Quant Time: Oct 07 10:19:03 2016
Quant Method : C:\msdchem\1\METHODS\093016VFM.M
Quant Title : 8260 SV for Volatile Organic Compounds GC/MS #4
QLast Update : Mon Oct 03 13:53:18 2016
Response via : Initial Calibration

Internal Standards	R.T.	QIon	Response	Conc	Units		Dev(Min)
43) 1,2-Dibromoethane	7.079	107	5642	18.61	ng	#	31
45) 1,3-Dichloropropane	6.817	76	12940	20.42	ng		97
46) Tetrachloroethene	6.811	164	16476	20.63	ng		94
47) 2-Hexanone	6.847	43	39836	206.33	ng	#	92
48) Dibromochloromethane	6.978	129	10153	21.59	ng		86
49) Chlorobenzene	7.425	112	40050	20.38	ng		95
50) Ethylbenzene*	7.490	106	23358	19.33	ng		95
51) 1,1,1,2-Tetrachloroethane	7.472	131	12265	19.77	ng		94
52) m,p-Xylene*	7.568	106	54165	34.50	ng		92
53) o-Xylene*	7.871	106	24178	17.44	ng		87
54) Styrene	7.871	104	35976	16.78	ng		97
55) Bromoform	8.026	173	4677	20.05	ng		90
58) Isopropylbenzene	8.133	105	70649	19.76	ng		100
59) 1,1,2,2-Tetrachloroethane	8.342	83	7561	23.53	ng		87
60) 1,2,3-Trichloropropane	8.389	75	6844	22.80	ng		95
61) n-Propylbenzene	8.437	91	86764	20.04	ng		98
62) Bromobenzene	8.389	156	14383	20.41	ng		82
63) 1,3,5-Trimethylbenzene	8.562	105	57745	19.41	ng		94
64) 2-Chlorotoluene	8.520	91	47469	20.31	ng		92
65) 4-Chlorotoluene	8.598	91	48216	20.07	ng		96
66) tert-Butylbenzene	8.818	119	54388	18.85	ng		92
67) 1,2,4-Trimethylbenzene	8.848	105	55215	19.55	ng		91
68) sec-Butylbenzene	8.979	105	78765	19.67	ng		98
69) p-Isopropyltoluene	9.080	119	61223	18.08	ng		98
70) 1,3-Dichlorobenzene	9.080	146	34466	20.01	ng		91
71) 1,4-Dichlorobenzene	9.146	146	31257	19.81	ng		92
72) n-Butylbenzene	9.396	91	62342	18.89	ng		94
73) 1,2-Dichlorobenzene	9.432	146	28543	21.68	ng		98
74) 1,2-Dibromo-3-chloropr...	10.027	75	602	14.85	ng	#	71
75) 1,2,4-Trichlorobenzene	10.658	180	17166	19.94	ng		95
76) Hexachlorobutadiene	10.778	225	14731	19.74	ng		97
77) Naphthalene	10.855	128	19657	19.96	ng		100
78) 1,2,3-Trichlorobenzene	11.040	180	13283	20.61	ng		97
80) Ethanol	2.821	45	1732	654.57	ng		100
81) Isopropyl alcohol	3.256	45	11228	722.89	ng	#	100
82) t-Butanol *	3.577	59	3924	207.91	ng		86
83) 1,4-Dioxane	5.775	88	2000	879.06	ng	#	100

(#) = qualifier out of range (m) = manual integration (+) = signals summed

Quantitation Report (Not Reviewed)

Data Path : C:\msdchem\1\DATA\093016\
Data File : 20ng.D
Acq On : 30 Sep 2016 9:56 am
Operator : sc
Sample : 20ng
Misc : .05
ALS Vial : 8 Sample Multiplier: 1

Quant Time: Oct 07 10:19:03 2016
Quant Method : C:\msdchem\1\METHODS\093016VFM.M
Quant Title : 8260 SV for Volatile Organic Compounds GC/MS #4
QLast Update : Mon Oct 03 13:53:18 2016
Response via : Initial Calibration

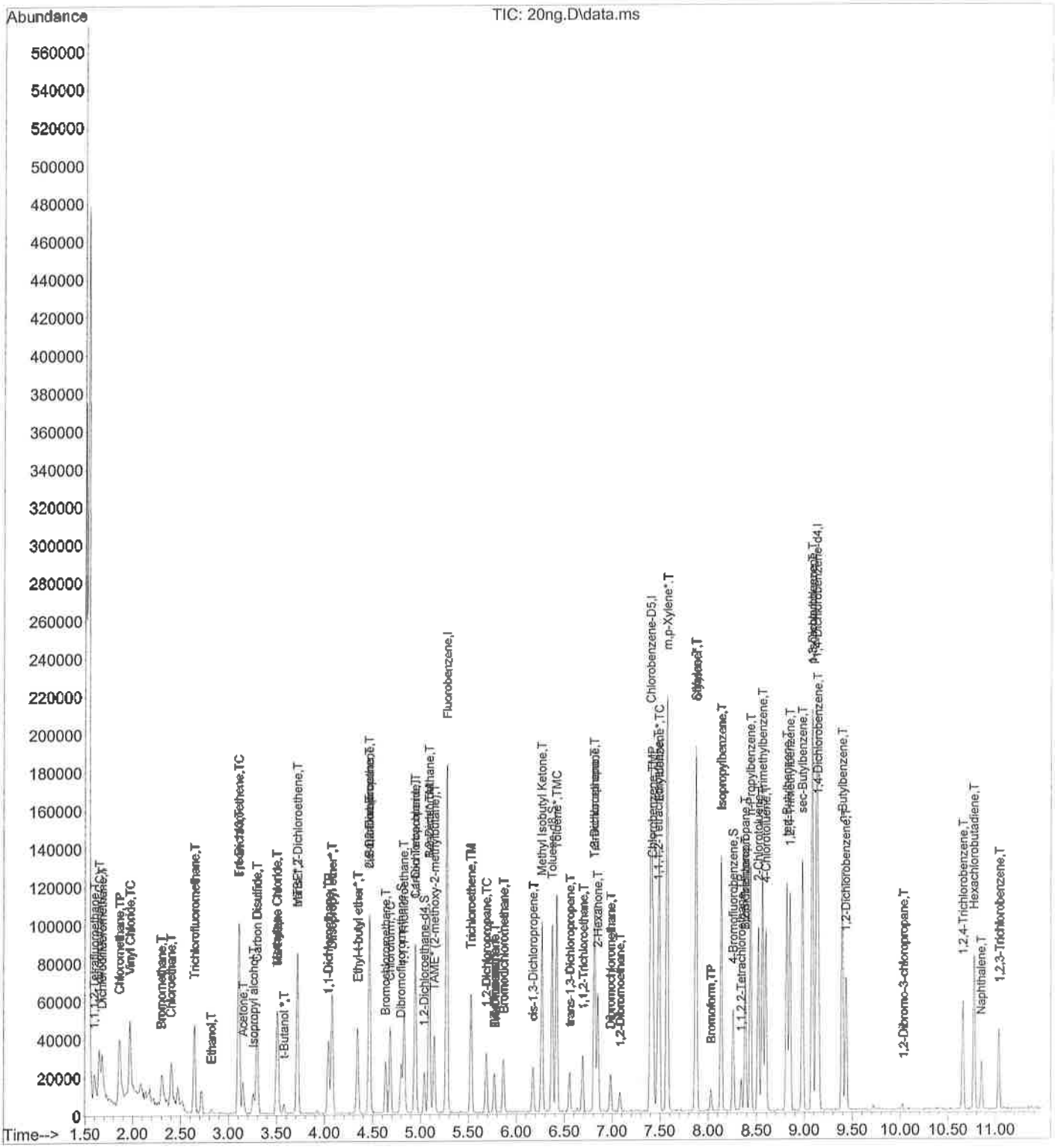

Quantitation Report (Not Reviewed)

Data Path : C:\msdchem\1\DATA\093016\
Data File : 50gn.D
Acq On : 30 Sep 2016 10:16 am
Operator : sc
Sample : 50ng
Misc : .05
ALS Vial : 9 Sample Multiplier: 1

Quant Time: Oct 07 10:19:15 2016
Quant Method : C:\msdchem\1\METHODS\093016VFM.M
Quant Title : 8260 SV for Volatile Organic Compounds GC/MS #4
QLast Update : Mon Oct 03 13:53:18 2016
Response via : Initial Calibration

Internal Standards	R.T.	QIon	Response	Conc	Units	Dev(Min)
1) Fluorobenzene	5.271	96	137933	50.00	ng	0.00
44) Chlorobenzene-D5	7.403	82	49448	50.00	ng	0.00
56) 1,4-Dichlorobenzene-d4	9.130	152	48786	50.00	ng	0.00
79) TBA-d9	3.514	65	20469	1000.00	ng	0.00
System Monitoring Compounds						
26) Dibromofluoromethane	4.794	113	31591	50.00	ng	0.00
Spiked Amount 50.000	Range 75 - 125		Recovery = 100.00%			
29) 1,2-Dichloroethane-d4	5.038	65	25071	48.78	ng	0.00
Spiked Amount 50.000	Range 75 - 125		Recovery = 97.56%			
38) Toluene-d8	6.372	98	131953	47.03	ng	0.00
Spiked Amount 50.000	Range 75 - 125		Recovery = 94.06%			
57) 4-Bromofluorobenzene	8.260	174	38381	49.30	ng	0.00
Spiked Amount 50.000	Range 75 - 125		Recovery = 98.60%			
Target Compounds						Qvalue
2) 1,1,1,2-Tetrafluoroethane	1.596	83	28415	48.98	ng	100
3) 1,1-difluoroethane (LCC)	1.650	65	28334	48.91	ng	100
4) Dichlorodifluoromethane	1.685	85	59432	51.68	ng	100
5) Chloromethane	1.864	50	82772	48.84	ng	100
6) Vinyl Chloride	1.971	62	85520	50.09	ng	100
7) Bromomethane	2.305	94	36381	47.26	ng	100
8) Chloroethane	2.400	64	41392	50.30	ng	100
9) Trichlorofluoromethane	2.644	101	70001	45.67	ng	100
10) 1,1-Dichloroethene	3.103	61	69256	46.71	ng	100
11) Freon-113	3.103	101	42946	49.43	ng	100
12) Acetone	3.145	43	43808	501.98	ng	100
13) Carbon Disulfide	3.293	76	143597	47.13	ng	100
14) Methylene Chloride	3.502	84	33217	49.38	ng	100
15) MTBE*	3.710	73	50239	48.93	ng	100
16) trans-1,2-Dichloroethene	3.722	96	41372	46.93	ng	100
17) Diisopropyl ether*	4.074	45	107957	48.24	ng	100
18) 1,1-Dichloroethane	4.038	63	73150	48.24	ng	100
19) Ethyl-t-butyl ether*	4.336	59	73465	47.99	ng	100
20) 2-Butanone	4.461	72	14034	531.83	ng	100
21) 2,2-Dichloropropane	4.467	77	50040	45.68	ng	100
22) cis-1,2-Dichloroethene	4.461	96	39899	46.73	ng	100
23) Chloroform	4.681	83	62875	48.71	ng	100
24) Bromochloromethane	4.633	128	14519	54.88	ng	100
25) 1,1,1-Trichloroethane	4.824	97	67719	50.13	ng	100
27) 1,1-Dichloropropene	4.937	75	56002	46.41	ng	100
28) Carbon Tetrachloride	4.949	117	63488	47.33	ng	100
30) 1,2-Dichloroethane	5.092	62	34257	49.91	ng	100
31) TAME* (2-methoxy-2-met...	5.146	73	52630	50.22	ng	100
32) Benzene*	5.086	78	150930	46.91	ng	100
33) Trichloroethene	5.527	95	42806	50.22	ng	100
34) 1,2-Dichloropropane	5.688	63	32480	50.81	ng	100
35) Bromodichloromethane	5.866	83	40574	51.26	ng	100
36) Dibromomethane	5.771	93	12279	48.80	ng	100
37) cis-1,3-Dichloropropene	6.176	75	40372	46.89	ng	100
39) Methyl Isobutyl Ketone	6.265	43	153961	499.05	ng	100
40) Toluene*	6.420	92	96105	45.92	ng	100
41) trans-1,3-Dichloropropene	6.551	75	32512	46.71	ng	100
42) 1,1,2-Trichloroethane	6.694	83	15501	53.75	ng	100

Quantitation Report (Not Reviewed)

Data Path : C:\msdchem\1\DATA\093016\
Data File : 50gn.D
Acq On : 30 Sep 2016 10:16 am
Operator : sc
Sample : 50ng
Misc : .05
ALS Vial : 9 Sample Multiplier: 1

Quant Time: Oct 07 10:19:15 2016
Quant Method : C:\msdchem\1\METHODS\093016VFM.M
Quant Title : 8260 SV for Volatile Organic Compounds GC/MS #4
QLast Update : Mon Oct 03 13:53:18 2016
Response via : Initial Calibration

Internal Standards	R.T.	QIon	Response	Conc	Units		Dev(Min)
43) 1,2-Dibromoethane	7.081	107	16823	52.19	ng		100
45) 1,3-Dichloropropane	6.813	76	31595	46.41	ng		100
46) Tetrachloroethene	6.813	164	41289	48.13	ng		100
47) 2-Hexanone	6.843	43	105775	510.04	ng	#	100
48) Dibromochloromethane	6.980	129	25547	50.58	ng		100
49) Chlorobenzene	7.427	112	100300	47.52	ng		100
50) Ethylbenzene*	7.492	106	60801	46.85	ng		100
51) 1,1,1,2-Tetrachloroethane	7.474	131	31789	47.71	ng		100
52) m,p-Xylene*	7.569	106	148451	88.03	ng		100
53) o-Xylene*	7.867	106	68299	45.86	ng		100
54) Styrene	7.873	104	103763	45.06	ng		100
55) Bromoform	8.028	173	13280	53.01	ng		100
58) Isopropylbenzene	8.135	105	184666	46.66	ng		100
59) 1,1,2,2-Tetrachloroethane	8.344	83	18057	50.77	ng		100
60) 1,2,3-Trichloropropane	8.385	75	17144	51.59	ng		100
61) n-Propylbenzene	8.439	91	235628	49.15	ng		100
62) Bromobenzene	8.385	156	38574	49.45	ng		100
63) 1,3,5-Trimethylbenzene	8.564	105	160579	48.76	ng		100
64) 2-Chlorotoluene	8.516	91	122683	47.42	ng		100
65) 4-Chlorotoluene	8.600	91	126990	47.75	ng		100
66) tert-Butylbenzene	8.814	119	147667	46.22	ng		100
67) 1,2,4-Trimethylbenzene	8.850	105	147128	47.06	ng		100
68) sec-Butylbenzene	8.981	105	213101	48.08	ng		100
69) p-Isopropyltoluene	9.082	119	172201	45.94	ng		100
70) 1,3-Dichlorobenzene	9.082	146	84979	44.56	ng		100
71) 1,4-Dichlorobenzene	9.148	146	79305	45.41	ng		100
72) n-Butylbenzene	9.392	91	172510	47.23	ng		100
73) 1,2-Dichlorobenzene	9.434	146	70475	48.36	ng		100
74) 1,2-Dibromo-3-chloropr...	10.017	75	2068	46.07	ng		100
75) 1,2,4-Trichlorobenzene	10.654	180	44702	46.90	ng		100
76) Hexachlorobutadiene	10.774	225	37684	45.62	ng		100
77) Naphthalene	10.857	128	54033	49.55	ng		100
78) 1,2,3-Trichlorobenzene	11.036	180	35571	49.86	ng		100
80) Ethanol	2.823	45	5424	1796.12	ng		100
81) Isopropyl alcohol	3.258	45	32454	1830.80	ng	#	100
82) t-Butanol *	3.579	59	10828	502.69	ng		100
83) 1,4-Dioxane	5.771	88	4057	1562.43	ng	#	100

(#) = qualifier out of range (m) = manual integration (+) = signals summed

Quantitation Report (Not Reviewed)

Data Path : C:\msdchem\1\DATA\093016\
Data File : 50gn.D
Acq On : 30 Sep 2016 10:16 am
Operator : sc
Sample : 50ng
Misc : .05
ALS Vial : 9 Sample Multiplier: 1

Quant Time: Oct 07 10:19:15 2016
Quant Method : C:\msdchem\1\METHODS\093016VFM.M
Quant Title : 8260 SV for Volatile Organic Compounds GC/MS #4
QLast Update : Mon Oct 03 13:53:18 2016
Response via : Initial Calibration

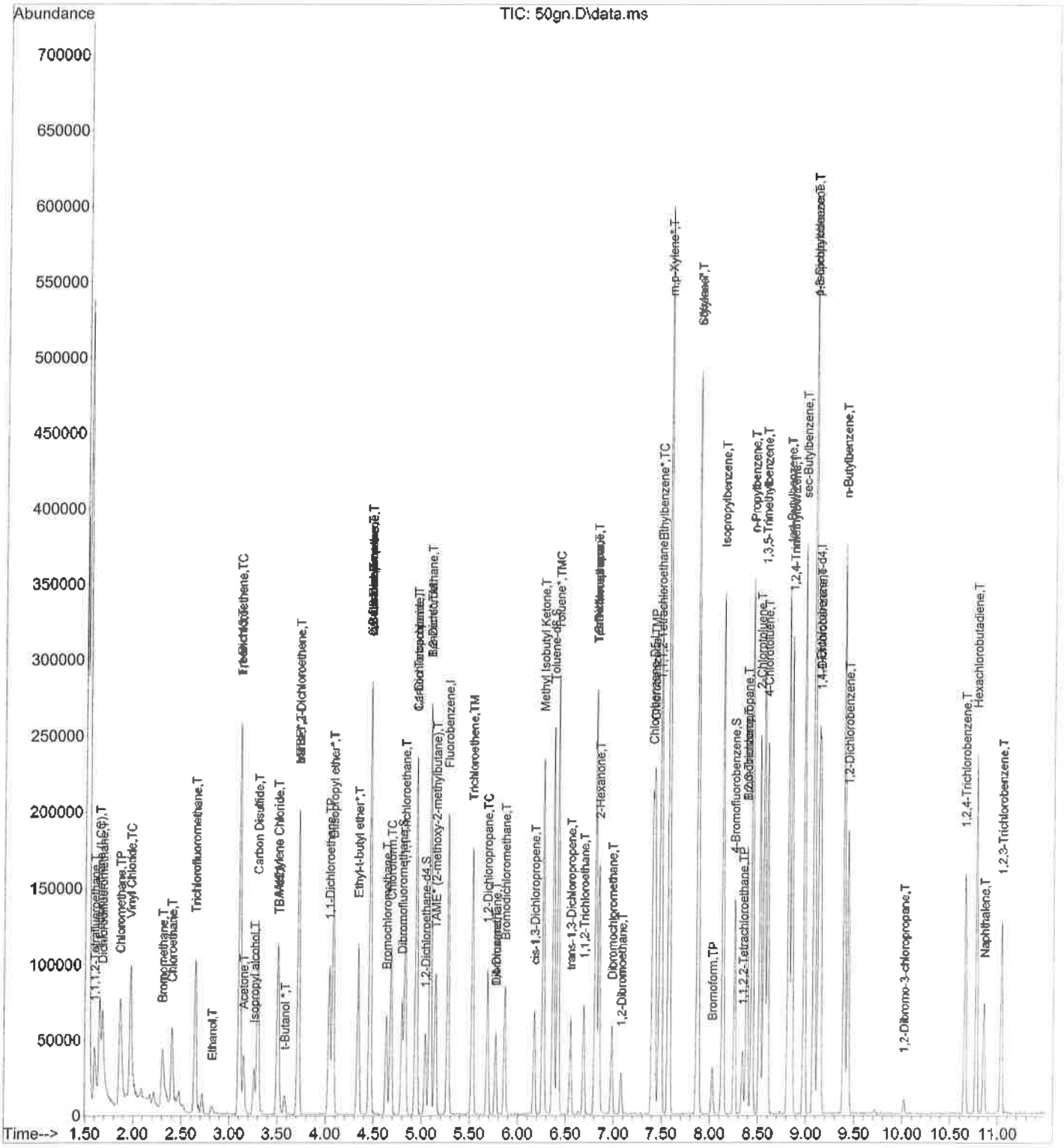

Quantitation Report (Not Reviewed)

Data Path : C:\msdchem\1\DATA\093016\
Data File : 100ng.D
Acq On : 30 Sep 2016 10:36 am
Operator : sc
Sample : 100ng
Misc : .05
ALS Vial : 10 Sample Multiplier: 1

Quant Time: Oct 07 10:19:36 2016
Quant Method : C:\msdchem\1\METHODS\093016VFM.M
Quant Title : 8260 SV for Volatile Organic Compounds GC/MS #4
QLast Update : Mon Oct 03 13:53:18 2016
Response via : Initial Calibration

Internal Standards	R.T.	QIon	Response	Conc	Units		Dev(Min)
1) Fluorobenzene	5.272	96	140666	50.00	ng		0.00
44) Chlorobenzene-D5	7.404	82	50642	50.00	ng		0.00
56) 1,4-Dichlorobenzene-d4	9.125	152	51653	50.00	ng		0.00
79) TBA-d9	3.509	65	20723	1000.00	ng		0.00
System Monitoring Compounds							
26) Dibromofluoromethane	4.795	113	64884	100.70	ng		0.00
Spiked Amount 50.000	Range 75 - 125		Recovery = 201.40%#				
29) 1,2-Dichloroethane-d4	5.040	65	56651	108.09	ng		0.00
Spiked Amount 50.000	Range 75 - 125		Recovery = 216.18%#				
38) Toluene-d8	6.368	98	287453	100.46	ng		0.00
Spiked Amount 50.000	Range 75 - 125		Recovery = 200.92%#				
57) 4-Bromofluorobenzene	8.262	174	78016	94.65	ng		0.00
Spiked Amount 50.000	Range 75 - 125		Recovery = 189.30%#				
Target Compounds							Qvalue
2) 1,1,1,2-Tetrafluoroethane	1.597	83	56270	95.10	ng		90
3) 1,1-difluoroethane (LCC)	1.645	65	56460	95.57	ng		78
4) Dichlorodifluoromethane	1.681	85	116993	99.75	ng		98
5) Chloromethane	1.859	50	165879	95.99	ng		99
6) Vinyl Chloride	1.973	62	168745	96.91	ng		97
7) Bromomethane	2.300	94	72150	91.91	ng		95
8) Chloroethane	2.395	64	85301	101.65	ng		91
9) Trichlorofluoromethane	2.640	101	144612	92.52	ng		94
10) 1,1-Dichloroethene	3.104	61	136264	90.11	ng		93
11) Freon-113	3.104	101	84557	95.43	ng		92
12) Acetone	3.146	43	89316	1003.56	ng		97
13) Carbon Disulfide	3.295	76	283303	91.18	ng		99
14) Methylene Chloride	3.497	84	66429	96.83	ng		94
15) MTBE*	3.712	73	102055	97.47	ng		89
16) trans-1,2-Dichloroethene	3.718	96	85856	95.51	ng		93
17) Diisopropyl ether*	4.075	45	233208	102.19	ng		91
18) 1,1-Dichloroethane	4.039	63	147164	95.16	ng		97
19) Ethyl-t-butyl ether*	4.337	59	156508	100.25	ng		96
20) 2-Butanone	4.462	72	28687	1065.99	ng	#	1
21) 2,2-Dichloropropane	4.462	77	109931	98.41	ng		95
22) cis-1,2-Dichloroethene	4.462	96	83774	96.21	ng		93
23) Chloroform	4.682	83	126299	95.95	ng		90
24) Bromochloromethane	4.635	128	29516	109.40	ng		87
25) 1,1,1-Trichloroethane	4.825	97	130640	94.82	ng		96
27) 1,1-Dichloropropene	4.938	75	115898	94.18	ng		95
28) Carbon Tetrachloride	4.944	117	125802	91.97	ng		99
30) 1,2-Dichloroethane	5.093	62	71149	101.65	ng		98
31) TAME* (2-methoxy-2-met...	5.141	73	112122	104.90	ng		100
32) Benzene*	5.087	78	305128	92.99	ng		98
33) Trichloroethene	5.528	95	82757	95.20	ng		91
34) 1,2-Dichloropropane	5.683	63	65150	99.93	ng		98
35) Bromodichloromethane	5.867	83	83481	103.42	ng		95
36) Dibromomethane	5.772	93	27351	106.59	ng		80
37) cis-1,3-Dichloropropene	6.171	75	83768	95.40	ng		97
39) Methyl Isobutyl Ketone	6.261	43	329728	1048.01	ng	#	52
40) Toluene*	6.415	92	196688	92.16	ng		98
41) trans-1,3-Dichloropropene	6.552	75	72382	101.97	ng		98
42) 1,1,2-Trichloroethane	6.689	83	30861	104.93	ng		87

Quantitation Report (Not Reviewed)

Data Path : C:\msdchem\1\DATA\093016\
Data File : 100ng.D
Acq On : 30 Sep 2016 10:36 am
Operator : sc
Sample : 100ng
Misc : .05
ALS Vial : 10 Sample Multiplier: 1

Quant Time: Oct 07 10:19:36 2016
Quant Method : C:\msdchem\1\METHODS\093016VFM.M
Quant Title : 8260 SV for Volatile Organic Compounds GC/MS #4
QLast Update : Mon Oct 03 13:53:18 2016
Response via : Initial Calibration

Internal Standards	R.T.	QIon	Response	Conc	Units		Dev(Min)
43) 1,2-Dibromoethane	7.076	107	35799	108.90	ng		92
45) 1,3-Dichloropropane	6.814	76	67496	96.80	ng		95
46) Tetrachloroethene	6.808	164	80750	91.92	ng		94
47) 2-Hexanone	6.844	43	227319	1070.27	ng	#	99
48) Dibromochloromethane	6.981	129	50287	97.22	ng		93
49) Chlorobenzene	7.422	112	204009	94.39	ng		94
50) Ethylbenzene*	7.493	106	126631	95.28	ng		85
51) 1,1,1,2-Tetrachloroethane	7.475	131	63943	93.71	ng		89
52) m,p-Xylene*	7.571	106	306440	177.43	ng		99
53) o-Xylene*	7.869	106	142372	93.34	ng		97
54) Styrene	7.874	104	219858	93.23	ng		93
55) Bromoform	8.029	173	27034	105.37	ng		96
58) Isopropylbenzene	8.131	105	402578	96.08	ng		98
59) 1,1,2,2-Tetrachloroethane	8.339	83	40089	106.46	ng		93
60) 1,2,3-Trichloropropane	8.387	75	36523	103.82	ng		92
61) n-Propylbenzene	8.440	91	499883	98.49	ng		100
62) Bromobenzene	8.387	156	78439	94.97	ng		99
63) 1,3,5-Trimethylbenzene	8.565	105	336957	96.65	ng		97
64) 2-Chlorotoluene	8.518	91	258113	94.23	ng		100
65) 4-Chlorotoluene	8.595	91	258149	91.69	ng		96
66) tert-Butylbenzene	8.815	119	304730	90.09	ng		94
67) 1,2,4-Trimethylbenzene	8.851	105	315460	95.30	ng		93
68) sec-Butylbenzene	8.982	105	444398	94.71	ng		98
69) p-Isopropyltoluene	9.083	119	373476	94.11	ng		97
70) 1,3-Dichlorobenzene	9.083	146	186777	92.50	ng		95
71) 1,4-Dichlorobenzene	9.149	146	172512	93.29	ng		100
72) n-Butylbenzene	9.393	91	370328	95.76	ng		96
73) 1,2-Dichlorobenzene	9.435	146	149058	96.61	ng		97
74) 1,2-Dibromo-3-chloropr...	10.024	75	5846	123.00	ng	#	69
75) 1,2,4-Trichlorobenzene	10.656	180	97179	96.30	ng		98
76) Hexachlorobutadiene	10.775	225	79166	90.52	ng		95
77) Naphthalene	10.852	128	128754	111.52	ng		100
78) 1,2,3-Trichlorobenzene	11.037	180	77760	102.95	ng		97
80) Ethanol	2.818	45	12691	4151.03	ng		100
81) Isopropyl alcohol	3.253	45	66281	3693.22	ng	#	100
82) t-Butanol *	3.575	59	22872	1048.82	ng		97
83) 1,4-Dioxane	5.772	88	10116	3848.11	ng	#	100

(#) = qualifier out of range (m) = manual integration (+) = signals summed

Quantitation Report (Not Reviewed)

Data Path : C:\msdchem\1\DATA\093016\
Data File : 100ng.D
Acq On : 30 Sep 2016 10:36 am
Operator : sc
Sample : 100ng
Misc : .05
ALS Vial : 10 Sample Multiplier: 1

Quant Time: Oct 07 10:19:36 2016
Quant Method : C:\msdchem\1\METHODS\093016VFM.M
Quant Title : 8260 SV for Volatile Organic Compounds GC/MS #4
QLast Update : Mon Oct 03 13:53:18 2016
Response via : Initial Calibration



Quantitation Report (Not Reviewed)

Data Path : C:\msdchem\1\DATA\093016\
Data File : 500ng.D
Acq On : 30 Sep 2016 10:57 am
Operator : sc
Sample : 500ng
Misc : .05
ALS Vial : 11 Sample Multiplier: 1

Quant Time: Oct 07 10:19:49 2016
Quant Method : C:\msdchem\1\METHODS\093016VFM.M
Quant Title : 8260 SV for Volatile Organic Compounds GC/MS #4
QLast Update : Mon Oct 03 13:53:18 2016
Response via : Initial Calibration

Internal Standards	R.T.	QIon	Response	Conc	Units	Dev(Min)
1) Fluorobenzene	5.270	96	147588	50.00	ng	0.00
44) Chlorobenzene-D5	7.402	82	51505	50.00	ng	0.00
56) 1,4-Dichlorobenzene-d4	9.130	152	56566	50.00	ng	0.00
79) TBA-d9	3.519	65	18547	1000.00	ng	0.00
System Monitoring Compounds						
26) Dibromofluoromethane	4.794	113	322145	476.51	ng	0.00
Spiked Amount 50.000	Range 75 - 125		Recovery = 953.02%#			
29) 1,2-Dichloroethane-d4	5.038	65	256915	467.21	ng	0.00
Spiked Amount 50.000	Range 75 - 125		Recovery = 934.42%#			
38) Toluene-d8	6.372	98	1488324	495.77	ng	0.00
Spiked Amount 50.000	Range 75 - 125		Recovery = 991.54%#			
57) 4-Bromofluorobenzene	8.260	174	429705	476.06	ng	0.00
Spiked Amount 50.000	Range 75 - 125		Recovery = 952.12%#			
Target Compounds						Qvalue
2) 1,1,1,2-Tetrafluoroethane	1.590	83	298412	480.69	ng	# 78
3) 1,1-difluoroethane (LCC)	1.643	65	299317	482.89	ng	89
4) Dichlorodifluoromethane	1.679	85	610127	495.80	ng	96
5) Chloromethane	1.858	50	809707	446.56	ng	98
6) Vinyl Chloride	1.971	62	889048	486.63	ng	97
7) Bromomethane	2.275	94	205316	249.28	ng	96
8) Chloroethane	2.376	64	390534	443.55	ng	100
9) Trichlorofluoromethane	2.626	101	798394	486.84	ng	99
10) 1,1-Dichloroethene	3.097	61	801562	505.20	ng	97
11) Freon-113	3.097	101	455235	489.67	ng	92
12) Acetone	3.144	43	400076	4284.44	ng	97
13) Carbon Disulfide	3.287	76	1509554	463.05	ng	98
14) Methylene Chloride	3.496	84	335881	466.65	ng	97
15) MTBE*	3.710	73	533457	485.57	ng	93
16) trans-1,2-Dichloroethene	3.716	96	467092	495.23	ng	94
17) Diisopropyl ether*	4.073	45	1242656	518.97	ng	90
18) 1,1-Dichloroethane	4.032	63	792124	488.16	ng	98
19) Ethyl-t-butyl ether*	4.335	59	811612	495.48	ng	98
20) 2-Butanone	4.460	72	141161	4999.44	ng	92
21) 2,2-Dichloropropane	4.460	77	655434	559.22	ng	96
22) cis-1,2-Dichloroethene	4.460	96	444039	486.02	ng	96
23) Chloroform	4.681	83	671371	486.14	ng	93
24) Bromochloromethane	4.633	128	144491	510.44	ng	90
25) 1,1,1-Trichloroethane	4.824	97	742810	513.86	ng	97
27) 1,1-Dichloropropene	4.937	75	660665	511.70	ng	98
28) Carbon Tetrachloride	4.943	117	721255	502.56	ng	98
30) 1,2-Dichloroethane	5.092	62	360317	490.65	ng	94
31) TAME* (2-methoxy-2-met...	5.145	73	567500	506.05	ng	94
32) Benzene*	5.086	78	1670700	485.29	ng	96
33) Trichloroethene	5.526	95	446451	489.50	ng	84
34) 1,2-Dichloropropane	5.687	63	338088	494.27	ng	99
35) Bromodichloromethane	5.866	83	425030	501.85	ng	97
36) Dibromomethane	5.771	93	131242	487.47	ng	89
37) cis-1,3-Dichloropropene	6.170	75	470008	510.16	ng	96
39) Methyl Isobutyl Ketone	6.265	43	1639261	4965.88	ng	98
40) Toluene*	6.420	92	1109399	495.45	ng	99
41) trans-1,3-Dichloropropene	6.551	75	392627	527.16	ng	94
42) 1,1,2-Trichloroethane	6.688	83	156660	507.67	ng	86

Quantitation Report (Not Reviewed)

Data Path : C:\msdchem\1\DATA\093016\
Data File : 500ng.D
Acq On : 30 Sep 2016 10:57 am
Operator : sc
Sample : 500ng
Misc : .05
ALS Vial : 11 Sample Multiplier: 1

Quant Time: Oct 07 10:19:49 2016
Quant Method : C:\msdchem\1\METHODS\093016VFM.M
Quant Title : 8260 SV for Volatile Organic Compounds GC/MS #4
QLast Update : Mon Oct 03 13:53:18 2016
Response via : Initial Calibration

Internal Standards	R.T.	QIon	Response	Conc	Units		Dev(Min)
43) 1,2-Dibromoethane	7.081	107	183369	531.64	ng		90
45) 1,3-Dichloropropane	6.813	76	355609	501.47	ng		99
46) Tetrachloroethene	6.813	164	478005	534.99	ng		91
47) 2-Hexanone	6.843	43	1127196	5218.18	ng	#	100
48) Dibromochloromethane	6.980	129	268760	510.90	ng		93
49) Chlorobenzene	7.426	112	1120012	509.50	ng		97
50) Ethylbenzene*	7.492	106	731133	540.91	ng		100
51) 1,1,1,2-Tetrachloroethane	7.474	131	357360	514.92	ng		95
52) m,p-Xylene*	7.575	106	1940826	1104.91	ng		100
53) o-Xylene*	7.867	106	864500	557.29	ng		92
54) Styrene	7.873	104	1370709	571.50	ng		95
55) Bromoform	8.028	173	143507	549.97	ng		92
58) Isopropylbenzene	8.135	105	2493776	543.50	ng		97
59) 1,1,2,2-Tetrachloroethane	8.343	83	191327	463.95	ng		95
60) 1,2,3-Trichloropropane	8.385	75	191114	496.05	ng		97
61) n-Propylbenzene	8.439	91	3022066	543.73	ng		99
62) Bromobenzene	8.385	156	460842	509.48	ng		96
63) 1,3,5-Trimethylbenzene	8.564	105	2022107	529.61	ng		96
64) 2-Chlorotoluene	8.522	91	1522890	507.67	ng		96
65) 4-Chlorotoluene	8.599	91	1488173	482.66	ng		98
66) tert-Butylbenzene	8.814	119	1961589	529.55	ng		96
67) 1,2,4-Trimethylbenzene	8.850	105	1885538	520.12	ng		96
68) sec-Butylbenzene	8.981	105	2870146	558.54	ng		97
69) p-Isopropyltoluene	9.082	119	2457477	565.45	ng		98
70) 1,3-Dichlorobenzene	9.082	146	1119108	506.09	ng		95
71) 1,4-Dichlorobenzene	9.147	146	960556	474.32	ng		100
72) n-Butylbenzene	9.392	91	2352735	555.52	ng		98
73) 1,2-Dichlorobenzene	9.433	146	812328	480.77	ng		98
74) 1,2-Dibromo-3-chloropr...	10.017	75	24978	479.88	ng		93
75) 1,2,4-Trichlorobenzene	10.654	180	551857	499.39	ng		98
76) Hexachlorobutadiene	10.773	225	470058	490.82	ng		99
77) Naphthalene	10.851	128	668509	528.74	ng		100
78) 1,2,3-Trichlorobenzene	11.035	180	406462	491.39	ng		93
80) Ethanol	2.835	45	61266	22390.20	ng		100
81) Isopropyl alcohol	3.263	45	337782	21029.65	ng	#	100
82) t-Butanol *	3.579	59	103560	5306.02	ng	#	67
83) 1,4-Dioxane	5.771	88	52493	22310.99	ng	#	100

(#) = qualifier out of range (m) = manual integration (+) = signals summed

Quantitation Report (Not Reviewed)

Data Path : C:\msdchem\1\DATA\093016\
Data File : 500ng.D
Acq On : 30 Sep 2016 10:57 am
Operator : sc
Sample : 500ng
Misc : .05
ALS Vial : 11 Sample Multiplier: 1

Quant Time: Oct 07 10:19:49 2016
Quant Method : C:\msdchem\1\METHODS\093016VFM.M
Quant Title : 8260 SV for Volatile Organic Compounds GC/MS #4
QLast Update : Mon Oct 03 13:53:18 2016
Response via : Initial Calibration

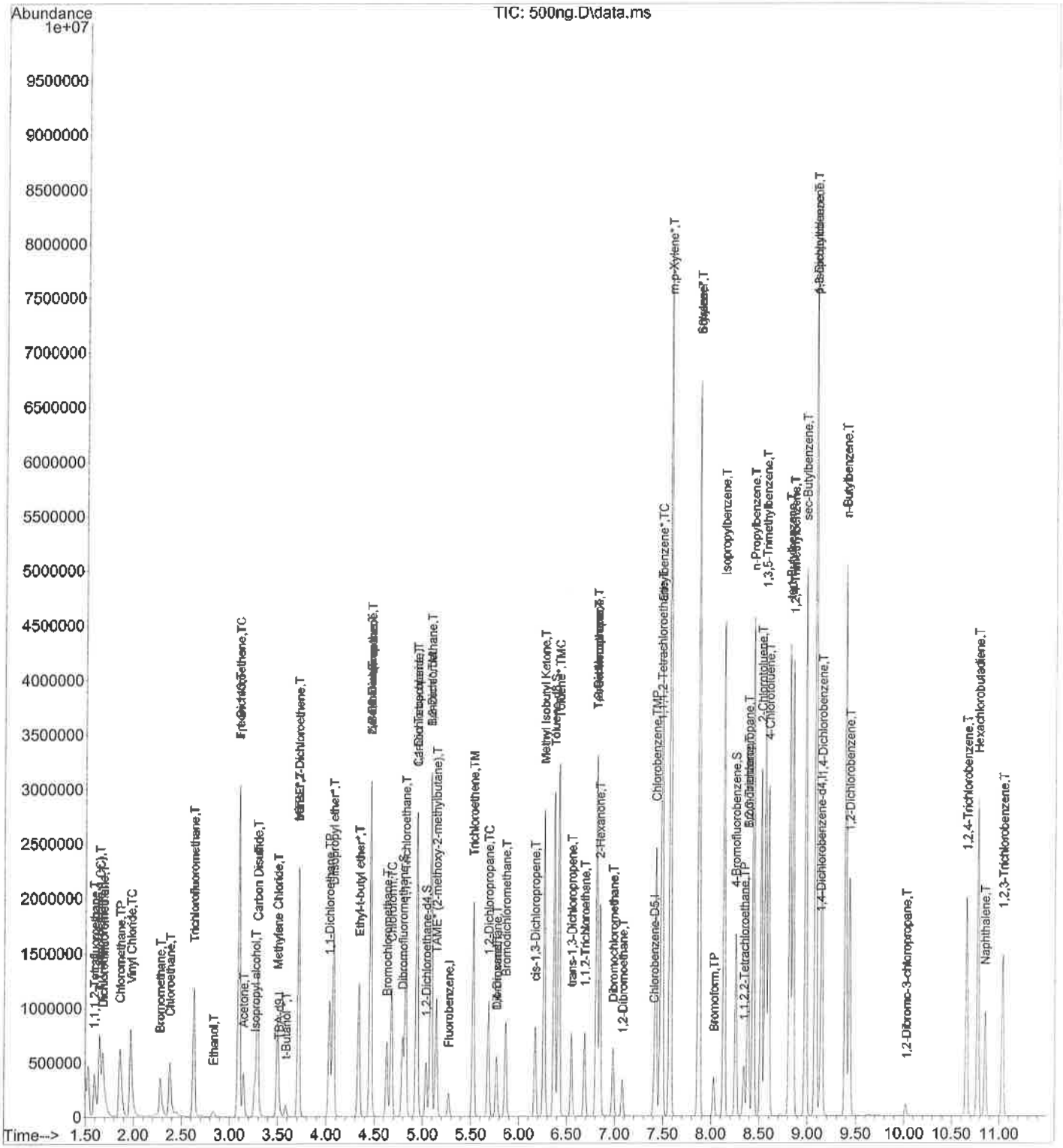

Quantitation Report (Not Reviewed)

Data Path : C:\msdchem\1\DATA\093016\
Data File : 1000ng.D
Acq On : 30 Sep 2016 11:17 am
Operator : sc
Sample : 1000ng
Misc : .05
ALS Vial : 12 Sample Multiplier: 1

Quant Time: Oct 07 10:19:56 2016
Quant Method : C:\msdchem\1\METHODS\093016VFM.M
Quant Title : 8260 SV for Volatile Organic Compounds GC/MS #4
QLast Update : Mon Oct 03 13:53:18 2016
Response via : Initial Calibration

Internal Standards	R.T.	QIon	Response	Conc Units	Dev(Min)
1) Fluorobenzene	5.270	96	165945	50.00 ng	0.00
44) Chlorobenzene-D5	7.402	82	61404	50.00 ng	0.00
56) 1,4-Dichlorobenzene-d4	9.129	152	64320	50.00 ng	0.00
79) TBA-d9	3.531	65	23244	1000.00 ng	0.02
System Monitoring Compounds					
26) Dibromofluoromethane	4.793	113	743408	978.00 ng	0.00
Spiked Amount 50.000	Range 75 - 125		Recovery	= 1956.00%#	
29) 1,2-Dichloroethane-d4	5.037	65	580255	938.49 ng	0.00
Spiked Amount 50.000	Range 75 - 125		Recovery	= 1876.98%#	
38) Toluene-d8	6.371	98	3668994	1086.96 ng	0.00
Spiked Amount 50.000	Range 75 - 125		Recovery	= 2173.92%#	
57) 4-Bromofluorobenzene	8.259	174	1051825	1024.80 ng	0.00
Spiked Amount 50.000	Range 75 - 125		Recovery	= 2049.60%#	
Target Compounds					Qvalue
2) 1,1,1,2-Tetrafluoroethane	1.589	83	651760	933.73 ng	# 82
3) 1,1-difluoroethane (LCC)	1.643	65	654783	939.50 ng	81
4) Dichlorodifluoromethane	1.679	85	1324239	957.06 ng	97
5) Chloromethane	1.857	50	1712972	840.21 ng	97
6) Vinyl Chloride	1.970	62	1860253	905.60 ng	98
7) Bromomethane	2.274	94	379419	409.70 ng	92
8) Chloroethane	2.357	64	571617	577.39 ng	95
9) Trichlorofluoromethane	2.614	101	1803222	977.93 ng	98
10) 1,1-Dichloroethene	3.090	61	1921060	1076.85 ng	98
11) Freon-113	3.090	101	1078830	1032.08 ng	95
12) Acetone	3.150	43	958300	9127.25 ng	97
13) Carbon Disulfide	3.287	76	3553713	969.50 ng	100
14) Methylene Chloride	3.495	84	758263	936.94 ng	97
15) MTBE*	3.709	73	1333767	1079.75 ng	95
16) trans-1,2-Dichloroethene	3.709	96	1115234	1051.61 ng	88
17) Diisopropyl ether*	4.073	45	2992266	1111.43 ng	90
18) 1,1-Dichloroethane	4.031	63	1840963	1009.02 ng	99
19) Ethyl-t-butyl ether*	4.341	59	2016057	1094.64 ng	99
20) 2-Butanone	4.460	72	366073	11530.84 ng	94
21) 2,2-Dichloropropane	4.460	77	1541324	1169.59 ng	96
22) cis-1,2-Dichloroethene	4.460	96	1094013	1064.99 ng	95
23) Chloroform	4.680	83	1521254	979.68 ng	94
24) Bromochloromethane	4.632	128	324754	1020.35 ng	94
25) 1,1,1-Trichloroethane	4.823	97	1724512	1061.01 ng	97
27) 1,1-Dichloropropene	4.936	75	1603337	1104.44 ng	99
28) Carbon Tetrachloride	4.942	117	1702764	1055.22 ng	95
30) 1,2-Dichloroethane	5.091	62	847487	1026.37 ng	95
31) TAME* (2-methoxy-2-met...	5.145	73	1379063	1093.70 ng	91
32) Benzene*	5.085	78	4001111	1033.64 ng	95
33) Trichloroethene	5.526	95	1052877	1026.71 ng	85
34) 1,2-Dichloropropane	5.687	63	791873	1029.62 ng	96
35) Bromodichloromethane	5.865	83	970875	1019.54 ng	98
36) Dibromomethane	5.770	93	297113	981.48 ng	86
37) cis-1,3-Dichloropropene	6.175	75	1103614	1065.38 ng	99
39) Methyl Isobutyl Ketone	6.264	43	4268738	11500.98 ng	98
40) Toluene*	6.419	92	2657482	1055.53 ng	99
41) trans-1,3-Dichloropropene	6.550	75	923556	1102.85 ng	93
42) 1,1,2-Trichloroethane	6.687	83	362407	1044.49 ng	85

Quantitation Report (Not Reviewed)

Data Path : C:\msdchem\1\DATA\093016\
Data File : 1000ng.D
Acq On : 30 Sep 2016 11:17 am
Operator : sc
Sample : 1000ng
Misc : .05
ALS Vial : 12 Sample Multiplier: 1

Quant Time: Oct 07 10:19:56 2016
Quant Method : C:\msdchem\1\METHODS\093016VFM.M
Quant Title : 8260 SV for Volatile Organic Compounds GC/MS #4
QLast Update : Mon Oct 03 13:53:18 2016
Response via : Initial Calibration

Internal Standards	R.T.	QIon	Response	Conc	Units		Dev(Min)
43) 1,2-Dibromoethane	7.080	107	420680	1084.75	ng		88
45) 1,3-Dichloropropane	6.812	76	886622	1048.73	ng		100
46) Tetrachloroethene	6.812	164	1151098	1080.64	ng		90
47) 2-Hexanone	6.848	43	2846329	11052.42	ng	#	100
48) Dibromochloromethane	6.985	129	625717	997.71	ng		91
49) Chlorobenzene	7.426	112	2685964	1024.87	ng		95
50) Ethylbenzene*	7.491	106	1823803	1131.78	ng		96
51) 1,1,1,2-Tetrachloroethane	7.473	131	867075	1047.96	ng		96
52) m,p-Xylene*	7.574	106	5210151	2487.97	ng		94
53) o-Xylene*	7.872	106	2308169	1248.06	ng		92
54) Styrene	7.878	104	3659425	1279.79	ng		90
55) Bromoform	8.027	173	340251	1093.75	ng		100
58) Isopropylbenzene	8.134	105	6311150	1209.64	ng		96
59) 1,1,2,2-Tetrachloroethane	8.343	83	458032	976.80	ng		93
60) 1,2,3-Trichloropropane	8.384	75	459879	1049.76	ng		96
61) n-Propylbenzene	8.438	91	7751169	1226.46	ng		97
62) Bromobenzene	8.384	156	1117252	1086.27	ng		94
63) 1,3,5-Trimethylbenzene	8.563	105	5293009	1219.17	ng		99
64) 2-Chlorotoluene	8.521	91	3764446	1103.64	ng		99
65) 4-Chlorotoluene	8.599	91	3703732	1056.42	ng		94
66) tert-Butylbenzene	8.819	119	5007896	1188.95	ng		93
67) 1,2,4-Trimethylbenzene	8.849	105	4845878	1175.58	ng		98
68) sec-Butylbenzene	8.980	105	7492803	1282.34	ng		94
69) p-Isopropyltoluene	9.081	119	6863699	1388.89	ng		96
70) 1,3-Dichlorobenzene	9.081	146	3059289	1216.69	ng		94
71) 1,4-Dichlorobenzene	9.147	146	2381161	1034.06	ng		98
72) n-Butylbenzene	9.397	91	6198506	1287.13	ng		98
73) 1,2-Dichlorobenzene	9.433	146	1987459	1034.47	ng		98
74) 1,2-Dibromo-3-chloropr...	10.022	75	67039	1132.69	ng		93
75) 1,2,4-Trichlorobenzene	10.659	180	1436758	1143.42	ng		97
76) Hexachlorobutadiene	10.778	225	1269386	1165.66	ng		98
77) Naphthalene	10.850	128	1692051	1176.94	ng		100
78) 1,2,3-Trichlorobenzene	11.035	180	1043766	1109.74	ng		93
80) Ethanol	2.858	45	150009	43744.02	ng		100
81) Isopropyl alcohol	3.275	45	874221	43428.98	ng	#	100
82) t-Butanol *	3.590	59	263478	10771.69	ng	#	68
83) 1,4-Dioxane	5.770	88	121011	41039.78	ng	#	100

(#) = qualifier out of range (m) = manual integration (+) = signals summed

Quantitation Report (Not Reviewed)

Data Path : C:\msdchem\1\DATA\093016\
Data File : 1000ng.D
Acq On : 30 Sep 2016 11:17 am
Operator : sc
Sample : 1000ng
Misc : .05
ALS Vial : 12 Sample Multiplier: 1

Quant Time: Oct 07 10:19:56 2016
Quant Method : C:\msdchem\1\METHODS\093016VFM.M
Quant Title : 8260 SV for Volatile Organic Compounds GC/MS #4
QLast Update : Mon Oct 03 13:53:18 2016
Response via : Initial Calibration



Quantitation Report (Not Reviewed)

Data Path : C:\msdchem\1\DATA\093016\
Data File : 2000ng.D
Acq On : 30 Sep 2016 12:18 pm
Operator : sc
Sample : 2000ng
Misc : .05
ALS Vial : 15 Sample Multiplier: 1

Quant Time: Oct 07 10:20:05 2016
Quant Method : C:\msdchem\1\METHODS\093016VFM.M
Quant Title : 8260 SV for Volatile Organic Compounds GC/MS #4
QLast Update : Mon Oct 03 13:53:18 2016
Response via : Initial Calibration

Internal Standards	R.T.	QIon	Response	Conc	Units	Dev(Min)
1) Fluorobenzene	5.270	96	159500	50.00	ng	0.00
44) Chlorobenzene-D5	7.402	82	61015	50.00	ng	0.00
56) 1,4-Dichlorobenzene-d4	9.129	152	67656	50.00	ng	0.00
79) TBA-d9	3.531	65	22901	1000.00	ng	0.02
System Monitoring Compounds						
26) Dibromofluoromethane	4.937	113	57968	79.34	ng	0.14
Spiked Amount 50.000	Range 75 - 125		Recovery = 158.68%#			
29) 1,2-Dichloroethane-d4	5.092	65	70268	118.24	ng	0.05
Spiked Amount 50.000	Range 75 - 125		Recovery = 236.48%#			
38) Toluene-d8	6.271	98	1468	0.45	ng	-0.10
Spiked Amount 50.000	Range 75 - 125		Recovery = 0.90%#			
57) 4-Bromofluorobenzene	8.349	174	276	0.26	ng	0.09
Spiked Amount 50.000	Range 75 - 125		Recovery = 0.52%#			
Target Compounds						Qvalue
2) 1,1,1,2-Tetrafluoroethane	1.590	83	1290406	1923.37	ng	# 80
3) 1,1-difluoroethane (LCC)	1.643	65	1338134	1997.57	ng	88
4) Dichlorodifluoromethane	1.679	85	2644827	1988.71	ng	98
5) Chloromethane	1.858	50	3512579	1792.54	ng	96
6) Vinyl Chloride	1.971	62	3584544	1815.52	ng	99
7) Bromomethane	2.275	94	771987	867.29	ng	94
8) Chloroethane	2.358	64	832785	875.19	ng	93
9) Trichlorofluoromethane	2.602	101	3930900	2217.97	ng	98
10) 1,1-Dichloroethene	3.085	61	3968257	2314.28	ng	98
11) Freon-113	3.085	101	2226684	2216.26	ng	98
12) Acetone	3.150	43	1726718	17110.52	ng	97
13) Carbon Disulfide	3.281	76	7137363	2025.85	ng	100
14) Methylene Chloride	3.496	84	1446819	1859.98	ng	98
15) MTBE*	3.710	73	2677153	2254.86	ng	95
16) trans-1,2-Dichloroethene	3.710	96	2298824	2255.28	ng	93
17) Diisopropyl ether*	4.073	45	5836000	2255.28	ng	88
18) 1,1-Dichloroethane	4.032	63	3600773	2053.31	ng	100
19) Ethyl-t-butyl ether*	4.341	59	3884415	2194.31	ng	99
20) 2-Butanone	4.460	72	767700	25158.71	ng	98
21) 2,2-Dichloropropane	4.460	77	3018974	2383.43	ng	96
22) cis-1,2-Dichloroethene	4.454	96	2286870	2316.16	ng	98
23) Chloroform	4.681	83	2988332	2002.24	ng	93
24) Bromochloromethane	4.633	128	611677	1999.49	ng	95
25) 1,1,1-Trichloroethane	4.824	97	3336179	2135.54	ng	95
27) 1,1-Dichloropropene	4.937	75	3414188	2446.86	ng	97
28) Carbon Tetrachloride	4.943	117	3577570	2306.63	ng	95
30) 1,2-Dichloroethane	5.092	62	1726877	2175.88	ng	95
31) TAME* (2-methoxy-2-met...	5.145	73	2641383	2179.46	ng	90
32) Benzene*	5.086	78	8614140	2315.29	ng	93
33) Trichloroethene	5.526	95	2143005	2174.19	ng	85
34) 1,2-Dichloropropane	5.687	63	1549704	2096.39	ng	99
35) Bromodichloromethane	5.866	83	1893851	2069.14	ng	96
36) Dibromomethane	5.771	93	573229	1970.11	ng	87
37) cis-1,3-Dichloropropene	6.170	75	2152556	2161.94	ng	98
39) Methyl Isobutyl Ketone	6.265	43	8767162	24575.24	ng	# 93
40) Toluene*	6.420	92	5791673	2393.36	ng	91
41) trans-1,3-Dichloropropene	6.551	75	1810381	2249.19	ng	92
42) 1,1,2-Trichloroethane	6.688	83	697678	2092.03	ng	84

Quantitation Report (Not Reviewed)

Data Path : C:\msdchem\1\DATA\093016\
Data File : 2000ng.D
Acq On : 30 Sep 2016 12:18 pm
Operator : sc
Sample : 2000ng
Misc : .05
ALS Vial : 15 Sample Multiplier: 1

Quant Time: Oct 07 10:20:05 2016
Quant Method : C:\msdchem\1\METHODS\093016VFM.M
Quant Title : 8260 SV for Volatile Organic Compounds GC/MS #4
QLast Update : Mon Oct 03 13:53:18 2016
Response via : Initial Calibration

Internal Standards	R.T.	QIon	Response	Conc	Units		Dev(Min)
43) 1,2-Dibromoethane	7.081	107	802406	2152.65	ng		88
45) 1,3-Dichloropropane	6.813	76	1917633	2282.72	ng		99
46) Tetrachloroethene	6.813	164	2475941	2339.21	ng		90
47) 2-Hexanone	6.849	43	5772937	22559.49	ng	#	99
48) Dibromochloromethane	6.986	129	1205519	1934.47	ng		90
49) Chlorobenzene	7.426	112	5547739	2130.33	ng		97
50) Ethylbenzene*	7.492	106	3960420	2473.34	ng	#	66
51) 1,1,1,2-Tetrachloroethane	7.474	131	1824428	2219.09	ng		94
52) m,p-Xylene*	7.575	106	10946996	5260.77	ng	#	34
53) o-Xylene*	7.873	106	4916952	2675.62	ng		92
54) Styrene	7.879	104	7922781	2788.46	ng		88
55) Bromoform	8.028	173	657497	2127.02	ng		99
58) Isopropylbenzene	8.129	105	12165796	2216.81	ng		96
59) 1,1,2,2-Tetrachloroethane	8.343	83	855904	1735.29	ng		93
60) 1,2,3-Trichloropropane	8.385	75	937675	2034.87	ng		93
61) n-Propylbenzene	8.439	91	12944652	1947.23	ng		74
62) Bromobenzene	8.385	156	2245352	2075.44	ng		98
63) 1,3,5-Trimethylbenzene	8.564	105	10800004	2364.96	ng		86
64) 2-Chlorotoluene	8.522	91	7956671	2217.67	ng		99
65) 4-Chlorotoluene	8.599	91	7876909	2135.96	ng		93
66) tert-Butylbenzene	8.820	119	10608697	2394.48	ng		94
67) 1,2,4-Trimethylbenzene	8.850	105	10245106	2362.85	ng		97
68) sec-Butylbenzene	8.981	105	12812974	2084.72	ng		84
69) p-Isopropyltoluene	9.082	119	12017625	2311.90	ng		80
70) 1,3-Dichlorobenzene	9.082	146	6429101	2430.81	ng		94
71) 1,4-Dichlorobenzene	9.147	146	4916758	2029.91	ng		99
72) n-Butylbenzene	9.392	91	11346537	2239.96	ng		83
73) 1,2-Dichlorobenzene	9.439	146	4064059	2011.03	ng		100
74) 1,2-Dibromo-3-chloropr...	10.017	75	126252	2027.98	ng		85
75) 1,2,4-Trichlorobenzene	10.660	180	3014151	2280.48	ng		97
76) Hexachlorobutadiene	10.779	225	2801806	2446.00	ng		99
77) Naphthalene	10.851	128	3360003	2221.88	ng		100
78) 1,2,3-Trichlorobenzene	11.035	180	2115918	2138.74	ng		95
80) Ethanol	2.876	45	279172	82628.45	ng		100
81) Isopropyl alcohol	3.281	45	1702901	85862.63	ng	#	100
82) t-Butanol *	3.597	59	482225	20009.93	ng	#	69
83) 1,4-Dioxane	5.777	88	236218	81311.06	ng	#	100

(#) = qualifier out of range (m) = manual integration (+) = signals summed

Quantitation Report (Not Reviewed)

Data Path : C:\msdchem\1\DATA\093016\
Data File : 2000ng.D
Acq On : 30 Sep 2016 12:18 pm
Operator : sc
Sample : 2000ng
Misc : .05
ALS Vial : 15 Sample Multiplier: 1

Quant Time: Oct 07 10:20:05 2016
Quant Method : C:\msdchem\1\METHODS\093016VFM.M
Quant Title : 8260 SV for Volatile Organic Compounds GC/MS #4
QLast Update : Mon Oct 03 13:53:18 2016
Response via : Initial Calibration



Quantitation Report (Not Reviewed)

Data Path : C:\msdchem\1\DATA\093016\
Data File : 10ng rr1.D
Acq On : 30 Sep 2016 2:00 pm
Operator : sc
Sample : 10ng rr1
Misc : .05
ALS Vial : 20 Sample Multiplier: 1

Quant Time: Oct 07 10:20:15 2016
Quant Method : C:\msdchem\1\METHODS\093016VFM.M
Quant Title : 8260 SV for Volatile Organic Compounds GC/MS #4
QLast Update : Mon Oct 03 13:53:18 2016
Response via : Initial Calibration

Internal Standards	R.T.	QIon	Response	Conc	Units		Dev(Min)
1) Fluorobenzene	5.275	96	143523	50.00	ng		0.00
44) Chlorobenzene-D5	7.407	82	48539	50.00	ng		0.00
56) 1,4-Dichlorobenzene-d4	9.128	152	45879	50.00	ng		0.00
79) TBA-d9	3.512	65	17498	1000.00	ng		0.00
System Monitoring Compounds							
26) Dibromofluoromethane	4.798	113	6779	10.31	ng		0.00
Spiked Amount 50.000	Range 75 - 125		Recovery = 20.62%#				
29) 1,2-Dichloroethane-d4	5.042	65	5002	9.35	ng		0.00
Spiked Amount 50.000	Range 75 - 125		Recovery = 18.70%#				
38) Toluene-d8	6.370	98	28702	9.83	ng		0.00
Spiked Amount 50.000	Range 75 - 125		Recovery = 19.66%#				
57) 4-Bromofluorobenzene	8.258	174	7425	10.14	ng		0.00
Spiked Amount 50.000	Range 75 - 125		Recovery = 20.28%#				
Target Compounds							Qvalue
2) 1,1,1,2-Tetrafluoroethane	1.600	83	5374	8.90	ng	#	64
3) 1,1-difluoroethane (LCC)	1.648	65	6670	11.07	ng		96
4) Dichlorodifluoromethane	1.678	85	11554	9.65	ng		97
5) Chloromethane	1.862	50	20572	11.67	ng		94
6) Vinyl Chloride	1.969	62	16359	9.21	ng		75
7) Bromomethane	2.309	94	6612	8.26	ng		100
8) Chloroethane	2.404	64	9100	10.63	ng		78
9) Trichlorofluoromethane	2.642	101	14912	9.35	ng		96
10) 1,1-Dichloroethene	3.107	61	14302	9.27	ng		90
11) Freon-113	3.107	101	8875	9.82	ng		87
12) Acetone	3.149	43	8145	89.70	ng	#	51
13) Carbon Disulfide	3.297	76	29965	9.45	ng		96
14) Methylene Chloride	3.494	84	7312	10.45	ng		83
15) MTBE*	3.714	73	9393	8.79	ng		91
16) trans-1,2-Dichloroethene	3.714	96	8922	9.73	ng		91
17) Diisopropyl ether*	4.078	45	20020	8.60	ng		92
18) 1,1-Dichloroethane	4.042	63	15644	9.91	ng		89
19) Ethyl-t-butyl ether*	4.340	59	13514	8.48	ng		98
20) 2-Butanone	4.471	72	2002	72.91	ng	#	1
21) 2,2-Dichloropropane	4.471	77	9057	7.95	ng		92
22) cis-1,2-Dichloroethene	4.465	96	7588	8.54	ng	#	74
23) Chloroform	4.679	83	12568	9.36	ng		82
24) Bromochloromethane	4.632	128	2438	8.86	ng		90
25) 1,1,1-Trichloroethane	4.828	97	12484	8.88	ng		89
27) 1,1-Dichloropropene	4.941	75	11344	9.03	ng		93
28) Carbon Tetrachloride	4.947	117	12264	8.79	ng		78
30) 1,2-Dichloroethane	5.096	62	6744	9.44	ng		84
31) TAME* (2-methoxy-2-met...	5.144	73	9107	8.35	ng		94
32) Benzene*	5.084	78	33306	9.95	ng		91
33) Trichloroethene	5.525	95	8741	9.86	ng		92
34) 1,2-Dichloropropane	5.692	63	6531	9.82	ng		96
35) Bromodichloromethane	5.870	83	7539	9.15	ng		94
36) Dibromomethane	5.769	93	2329	8.90	ng	#	68
37) cis-1,3-Dichloropropene	6.174	75	7582	8.46	ng		91
39) Methyl Isobutyl Ketone	6.263	43	23200	72.27	ng	#	91
40) Toluene*	6.418	92	20896	9.60	ng		94
41) trans-1,3-Dichloropropene	6.549	75	5113	7.06	ng		97
42) 1,1,2-Trichloroethane	6.692	83	2594	8.64	ng	#	69

Quantitation Report (Not Reviewed)

Data Path : C:\msdchem\1\DATA\093016\
Data File : 10ng rr1.D
Acq On : 30 Sep 2016 2:00 pm
Operator : sc
Sample : 10ng rr1
Misc : .05
ALS Vial : 20 Sample Multiplier: 1

Quant Time: Oct 07 10:20:15 2016
Quant Method : C:\msdchem\1\METHODS\093016VFM.M
Quant Title : 8260 SV for Volatile Organic Compounds GC/MS #4
QLast Update : Mon Oct 03 13:53:18 2016
Response via : Initial Calibration

Internal Standards	R.T.	QIon	Response	Conc	Units		Dev(Min)
43) 1,2-Dibromoethane	7.079	107	2908	8.67	ng		91
45) 1,3-Dichloropropane	6.811	76	5897	8.82	ng		89
46) Tetrachloroethene	6.811	164	8896	10.56	ng		87
47) 2-Hexanone	6.847	43	15183	74.58	ng	#	97
48) Dibromochloromethane	6.984	129	4574	9.23	ng		76
49) Chlorobenzene	7.425	112	19893	9.60	ng		94
50) Ethylbenzene*	7.490	106	11697	9.18	ng		93
51) 1,1,1,2-Tetrachloroethane	7.478	131	5459	8.35	ng		92
52) m,p-Xylene*	7.574	106	29945	18.09	ng		98
53) o-Xylene*	7.871	106	12021	8.22	ng		91
54) Styrene	7.877	104	17579	7.78	ng		90
55) Bromoform	8.026	173	1956	7.95	ng		98
58) Isopropylbenzene	8.133	105	33762	9.07	ng		99
59) 1,1,2,2-Tetrachloroethane	8.336	83	2782	8.32	ng		92
60) 1,2,3-Trichloropropane	8.389	75	3223	10.31	ng		93
61) n-Propylbenzene	8.437	91	42064	9.33	ng		90
62) Bromobenzene	8.383	156	7357	10.03	ng		78
63) 1,3,5-Trimethylbenzene	8.562	105	26768	8.64	ng		96
64) 2-Chlorotoluene	8.520	91	24658	10.13	ng		97
65) 4-Chlorotoluene	8.598	91	26172	10.47	ng		98
66) tert-Butylbenzene	8.818	119	27599	9.19	ng		92
67) 1,2,4-Trimethylbenzene	8.854	105	27488	9.35	ng		91
68) sec-Butylbenzene	8.979	105	37787	9.07	ng		92
69) p-Isopropyltoluene	9.080	119	28464	8.07	ng		98
70) 1,3-Dichlorobenzene	9.080	146	16344	9.11	ng		82
71) 1,4-Dichlorobenzene	9.146	146	17942	10.92	ng		83
72) n-Butylbenzene	9.390	91	31904	9.29	ng		97
73) 1,2-Dichlorobenzene	9.432	146	14276	10.42	ng		83
74) 1,2-Dibromo-3-chloropr...	10.015	75	186	4.41	ng	#	1
75) 1,2,4-Trichlorobenzene	10.652	180	8193	9.14	ng		80
76) Hexachlorobutadiene	10.772	225	7018	9.03	ng		86
77) Naphthalene	10.849	128	9212	8.98	ng		100
78) 1,2,3-Trichlorobenzene	11.040	180	6349	9.46	ng		90
80) Ethanol	2.815	45	239	92.58	ng		100
81) Isopropyl alcohol	3.256	45	5396	356.08	ng	#	100
82) t-Butanol *	3.577	59	1413	76.74	ng	#	53
83) 1,4-Dioxane	5.775	88	207	93.26	ng	#	100

(#) = qualifier out of range (m) = manual integration (+) = signals summed

Quantitation Report (Not Reviewed)

Data Path : C:\msdchem\1\DATA\093016\
Data File : 10ng rr1.D
Acq On : 30 Sep 2016 2:00 pm
Operator : sc
Sample : 10ng rr1
Misc : .05
ALS Vial : 20 Sample Multiplier: 1

Quant Time: Oct 07 10:20:15 2016
Quant Method : C:\msdchem\1\METHODS\093016VFM.M
Quant Title : 8260 SV for Volatile Organic Compounds GC/MS #4
QLast Update : Mon Oct 03 13:53:18 2016
Response via : Initial Calibration

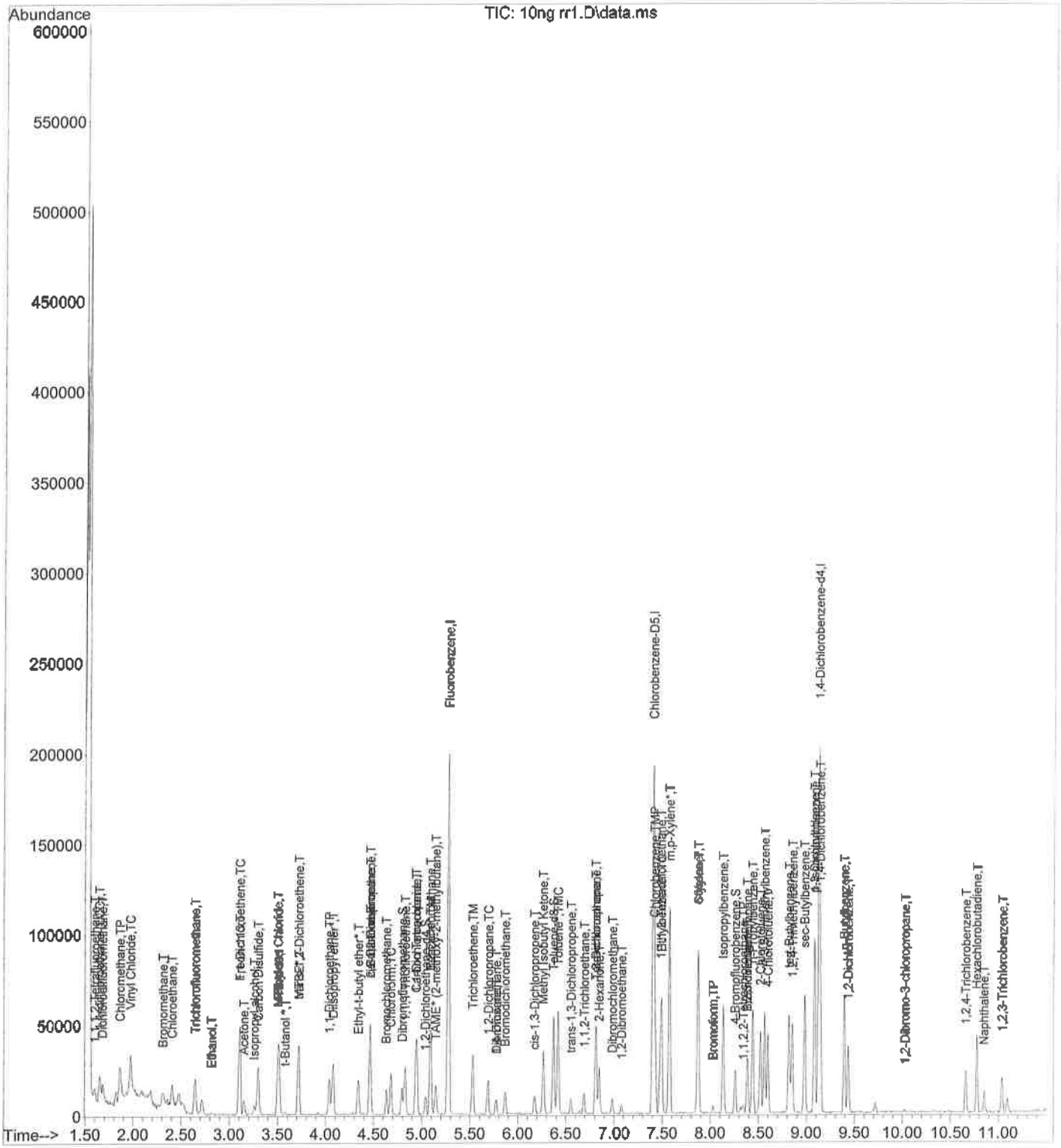

Evaluate Continuing Calibration Report

Data Path : C:\msdchem\1\DATA\093016\
Data File : lcsd1 50ng.D
Acq On : 30 Sep 2016 2:42 pm
Operator : sc
Sample : lcsd1 50ng
Misc : .05
ALS Vial : 22 Sample Multiplier: 1

OK

Quant Time: Oct 07 10:20:54 2016
Quant Method : C:\msdchem\1\METHODS\093016VFM.M
Quant Title : 8260 SV for Volatile Organic Compounds GC/MS #4
QLast Update : Mon Oct 03 13:53:18 2016
Response via : Initial Calibration

Min. RRF : 0.000 Min. Rel. Area : 25% Max. R.T. Dev 0.50min
Max. RRF Dev : 20% Max. Rel. Area : 400%

		Compound	AvgRF	CCRF	%Dev	Area%	Dev(min)
1	I	Fluorobenzene	1.000	1.000	0.0	108	0.00
2	T	1,1,1,2-Tetrafluoroethane	0.210	0.210	0.0	110	0.00
3	T	1,1-difluoroethane (LCC)	0.210	0.210	0.0	110	0.00
4	T	Dichlorodifluoromethane	0.417	0.322	22.8#	81	0.00
5	TP	Chloromethane	0.614	0.620	-1.0	111	0.00
6	TC	Vinyl Chloride	0.619	0.581	6.1	101	0.00
7	T	Bromomethane	0.279	0.212	24.0#	86	0.00
8	T	Chloroethane	0.298	0.299	-0.3	107	0.00
9	T	Trichlorofluoromethane	0.556	0.530	4.7	112	0.00
10	TC	1,1-Dichloroethene	0.538	0.475	11.7	102	0.00
11	T	Freon-113	0.315	0.326	-3.5	113	0.00
12	T	Acetone	0.032	0.028	12.5	94	0.00
13	T	Carbon Disulfide	1.104	0.990	10.3	103	0.00
14	T	Methylene Chloride	0.244	0.235	3.7	105	0.00
15	T	MTBE*	0.372	0.320	14.0	95	0.00
16	T	trans-1,2-Dichloroethene	0.320	0.312	2.5	112	0.00
17	T	Diisopropyl ether*	0.811	0.750	7.5	103	0.00
18	TP	1,1-Dichloroethane	0.550	0.493	10.4	100	0.00
19	T	Ethyl-t-butyl ether*	0.555	0.505	9.0	102	0.00
20	T	2-Butanone	0.010	0.009	10.0	98	0.00
21	T	2,2-Dichloropropane	0.397	0.380	4.3	113	0.00
22	T	cis-1,2-Dichloroethene	0.310	0.282	9.0	105	0.00
23	TC	Chloroform	0.468	0.460	1.7	109	0.00
24	T	Bromochloromethane	0.096	0.097	-1.0	99	0.00
25	T	1,1,1-Trichloroethane	0.490	0.466	4.9	102	0.00
26	S	Dibromofluoromethane	0.229	0.207	9.6	98	0.00
27	T	1,1-Dichloropropene	0.437	0.423	3.2	112	0.00
28	T	Carbon Tetrachloride	0.486	0.453	6.8	106	0.00
29	S	1,2-Dichloroethane-d4	0.186	0.173	7.0	103	0.00
30	T	1,2-Dichloroethane	0.249	0.242	2.8	105	0.00
31	T	TAME* (2-methoxy-2-methylbu	0.380	0.336	11.6	95	0.00
32	TM	Benzene*	1.166	1.079	7.5	106	0.00
33	TM	Trichloroethene	0.309	0.305	1.3	106	0.00
34	TC	1,2-Dichloropropane	0.232	0.219	5.6	100	0.00
35	T	Bromodichloromethane	0.287	0.274	4.5	100	0.00
36	T	Dibromomethane	0.091	0.085	6.6	103	0.00
37	T	cis-1,3-Dichloropropene	0.312	0.271	13.1	100	0.00
38	S	Toluene-d8	1.017	0.937	7.9	106	0.00
39	T	Methyl Isobutyl Ketone	0.112	0.098	12.5	95	0.00
40	TMC	Toluene*	0.759	0.701	7.6	108	0.00
41	T	trans-1,3-Dichloropropene	0.252	0.210	16.7	96	0.00
42	T	1,1,2-Trichloroethane	0.105	0.109	-3.8	105	0.00
43	T	1,2-Dibromoethane	0.117	0.114	2.6	101	0.00
44	I	Chlorobenzene-D5	1.000	1.000	0.0	103	0.00
45	T	1,3-Dichloropropane	0.688	0.628	8.7	101	0.00
46	T	Tetrachloroethene	0.867	0.830	4.3	102	0.00
47	T	2-Hexanone	0.210	0.185	11.9	89	0.00
48	T	Dibromochloromethane	0.511	0.506	1.0	101	0.00
49	TMP	Chlorobenzene	2.134	2.127	0.3	108	0.00

Evaluate Continuing Calibration Report

Data Path : C:\msdchem\1\DATA\093016\
Data File : lcsd1 50ng.D
Acq On : 30 Sep 2016 2:42 pm
Operator : sc
Sample : lcsd1 50ng
Misc : .05
ALS Vial : 22 Sample Multiplier: 1

Quant Time: Oct 07 10:20:54 2016
Quant Method : C:\msdchem\1\METHODS\093016VFM.M
Quant Title : 8260 SV for Volatile Organic Compounds GC/MS #4
QLast Update : Mon Oct 03 13:53:18 2016
Response via : Initial Calibration

Min. RRF : 0.000 Min. Rel. Area : 25% Max. R.T. Dev 0.50min
Max. RRF Dev : 20% Max. Rel. Area : 400%

		Compound	AvgRF	CCRF	%Dev	Area%	Dev(min)
50	TC	Ethylbenzene*	1.312	1.264	3.7	106	0.00
51	T	1,1,1,2-Tetrachloroethane	0.674	0.651	3.4	104	0.00
52	T	m,p-Xylene*	1.705	1.600	6.2	110	0.00
53	T	o-Xylene*	1.506	1.377	8.6	102	0.00
54	T	Styrene	2.328	2.156	7.4	106	0.00
55	TP	Bromoform	0.253	0.234	7.5	89	0.00
56	I	1,4-Dichlorobenzene-d4	1.000	1.000	0.0	106	0.00
57	S	4-Bromofluorobenzene	0.798	0.710	11.0	96	0.00
58	T	Isopropylbenzene	4.056	4.064	-0.2	114	0.00
59	TP	1,1,2,2-Tetrachloroethane	0.365	0.347	4.9	99	0.00
60	T	1,2,3-Trichloropropane	0.341	0.338	0.9	102	0.00
61	T	n-Propylbenzene	4.913	4.863	1.0	107	0.00
62	T	Bromobenzene	0.800	0.798	0.3	107	0.00
63	T	1,3,5-Trimethylbenzene	3.375	3.242	3.9	104	0.00
64	T	2-Chlorotoluene	2.652	2.560	3.5	108	0.00
65	T	4-Chlorotoluene	2.725	2.623	3.7	107	0.00
66	T	tert-Butylbenzene	3.274	3.083	5.8	108	0.00
67	T	1,2,4-Trimethylbenzene	3.204	3.192	0.4	112	0.00
68	T	sec-Butylbenzene	4.542	4.525	0.4	110	0.00
69	T	p-Isopropyltoluene	3.842	3.885	-1.1	117	0.00
70	T	1,3-Dichlorobenzene	1.955	1.772	9.4	108	0.00
71	T	1,4-Dichlorobenzene	1.790	1.687	5.8	110	0.00
72	T	n-Butylbenzene	3.744	3.608	3.6	108	0.00
73	T	1,2-Dichlorobenzene	1.493	1.411	5.5	104	0.00
74	T	1,2-Dibromo-3-chloropropane	0.046	0.041	10.9	102	0.00
75	T	1,2,4-Trichlorobenzene	0.977	0.891	8.8	103	0.00
76	T	Hexachlorobutadiene	0.847	0.775	8.5	106	0.00
77	T	Naphthalene	1.118	1.044	6.6	100	0.00
78	T	1,2,3-Trichlorobenzene	0.731	0.736	-0.7	107	0.00
79	I	TBA-d9	1.000	1.000	0.0	91	0.00
80	T	Ethanol	0.148	0.135	8.8	92	0.00
81	T	Isopropyl alcohol	0.866	0.832	3.9	95	0.00
82	T	t-Butanol *	1.052	0.536	49.0#	46	0.00
83	T	1,4-Dioxane	0.127	0.123	3.1	112	0.00

OK

(#) = Out of Range SPCC's out = 0 CCC's out = 0

Quantitation Report (Not Reviewed)

Data Path : C:\msdchem\1\DATA\093016\
Data File : lcsd1 50ng.D
Acq On : 30 Sep 2016 2:42 pm
Operator : sc
Sample : lcsd1 50ng
Misc : .05
ALS Vial : 22 Sample Multiplier: 1

OK

Quant Time: Oct 07 10:20:54 2016
Quant Method : C:\msdchem\1\METHODS\093016VFM.M
Quant Title : 8260 SV for Volatile Organic Compounds GC/MS #4
QLast Update : Mon Oct 03 13:53:18 2016
Response via : Initial Calibration

Internal Standards	R.T.	QIon	Response	Conc	Units		Dev(Min)
1) Fluorobenzene	5.275	96	148652	50.00	ng		0.00
44) Chlorobenzene-D5	7.401	82	50836	50.00	ng		0.00
56) 1,4-Dichlorobenzene-d4	9.129	152	51732	50.00	ng		0.00
79) TBA-d9	3.513	65	18527	1000.00	ng		0.00
System Monitoring Compounds							
26) Dibromofluoromethane	4.793	113	30822	45.27	ng		0.00
Spiked Amount 50.000	Range 75 - 125		Recovery = 90.54%				
29) 1,2-Dichloroethane-d4	5.037	65	25707	46.41	ng		0.00
Spiked Amount 50.000	Range 75 - 125		Recovery = 92.82%				
38) Toluene-d8	6.371	98	139269	46.06	ng		0.00
Spiked Amount 50.000	Range 75 - 125		Recovery = 92.12%				
57) 4-Bromofluorobenzene	8.259	174	36726	44.49	ng		0.00
Spiked Amount 50.000	Range 75 - 125		Recovery = 88.98%				
Target Compounds							Qvalue
2) 1,1,1,2-Tetrafluoroethane	1.601	83	31167	49.84	ng	#	79
3) 1,1-difluoroethane (LCC)	1.648	65	31157	49.91	ng		81
4) Dichlorodifluoromethane	1.678	85	47939	38.68	ng		91
5) Chloromethane	1.863	50	92172	50.47	ng		98
6) Vinyl Chloride	1.970	62	86440	46.98	ng		97
7) Bromomethane	2.310	94	31440	37.90	ng		90
8) Chloroethane	2.405	64	44385	50.05	ng		95
9) Trichlorofluoromethane	2.643	101	78740	47.67	ng		86
10) 1,1-Dichloroethene	3.102	61	70547	44.15	ng		93
11) Freon-113	3.102	101	48434	51.73	ng		99
12) Acetone	3.149	43	41330	439.44	ng		99
13) Carbon Disulfide	3.298	76	147223	44.84	ng		96
14) Methylene Chloride	3.501	84	34886	48.12	ng		94
15) MTBE*	3.715	73	47597	43.01	ng		90
16) trans-1,2-Dichloroethene	3.715	96	46337	48.78	ng		97
17) Diisopropyl ether*	4.072	45	111551	46.25	ng		93
18) 1,1-Dichloroethane	4.037	63	73241	44.81	ng		99
19) Ethyl-t-butyl ether*	4.340	59	75056	45.49	ng		93
20) 2-Butanone	4.459	72	13804	485.39	ng		90
21) 2,2-Dichloropropane	4.465	77	56510	47.87	ng		100
22) cis-1,2-Dichloroethene	4.459	96	41949	45.59	ng		87
23) Chloroform	4.680	83	68411	49.18	ng		95
24) Bromochloromethane	4.632	128	14360	50.37	ng		94
25) 1,1,1-Trichloroethane	4.829	97	69236	47.55	ng		96
27) 1,1-Dichloropropene	4.936	75	62875	48.35	ng		97
28) Carbon Tetrachloride	4.948	117	67360	46.60	ng		97
30) 1,2-Dichloroethane	5.091	62	35941	48.59	ng		98
31) TAME* (2-methoxy-2-met...	5.144	73	50020	44.28	ng		96
32) Benzene*	5.091	78	160338	46.24	ng		100
33) Trichloroethene	5.525	95	45314	49.33	ng		97
34) 1,2-Dichloropropane	5.686	63	32566	47.27	ng		90
35) Bromodichloromethane	5.865	83	40765	47.79	ng		97
36) Dibromomethane	5.764	93	12707	46.86	ng	#	63
37) cis-1,3-Dichloropropene	6.175	75	40303	43.43	ng		93
39) Methyl Isobutyl Ketone	6.264	43	146211	439.75	ng		98
40) Toluene*	6.419	92	104265	46.23	ng		99
41) trans-1,3-Dichloropropene	6.550	75	31219	41.62	ng		87
42) 1,1,2-Trichloroethane	6.687	83	16203	52.13	ng		87

Quantitation Report (Not Reviewed)

Data Path : C:\msdchem\1\DATA\093016\
Data File : lcsd1 50ng.D
Acq On : 30 Sep 2016 2:42 pm
Operator : sc
Sample : lcsd1 50ng
Misc : .05
ALS Vial : 22 Sample Multiplier: 1

Quant Time: Oct 07 10:20:54 2016
Quant Method : C:\msdchem\1\METHODS\093016VFM.M
Quant Title : 8260 SV for Volatile Organic Compounds GC/MS #4
QLast Update : Mon Oct 03 13:53:18 2016
Response via : Initial Calibration

Internal Standards	R.T.	QIon	Response	Conc	Units		Dev(Min)
43) 1,2-Dibromoethane	7.080	107	16970	48.85	ng		99
45) 1,3-Dichloropropane	6.818	76	31949	45.65	ng		89
46) Tetrachloroethene	6.812	164	42178	47.83	ng		86
47) 2-Hexanone	6.848	43	94007	440.92	ng	#	98
48) Dibromochloromethane	6.985	129	25716	49.53	ng		89
49) Chlorobenzene	7.425	112	108134	49.84	ng		98
50) Ethylbenzene*	7.491	106	64259	48.17	ng		96
51) 1,1,1,2-Tetrachloroethane	7.473	131	33108	48.33	ng		89
52) m,p-Xylene*	7.574	106	162682	93.83	ng		96
53) o-Xylene*	7.872	106	69980	45.71	ng		95
54) Styrene	7.878	104	109598	46.30	ng		93
55) Bromoform	8.027	173	11874	46.10	ng		97
58) Isopropylbenzene	8.134	105	210228	50.10	ng		99
59) 1,1,2,2-Tetrachloroethane	8.342	83	17962	47.63	ng		96
60) 1,2,3-Trichloropropane	8.384	75	17466	49.57	ng		97
61) n-Propylbenzene	8.438	91	251554	49.49	ng		93
62) Bromobenzene	8.384	156	41282	49.90	ng		96
63) 1,3,5-Trimethylbenzene	8.563	105	167693	48.02	ng		99
64) 2-Chlorotoluene	8.515	91	132428	48.27	ng		93
65) 4-Chlorotoluene	8.598	91	135668	48.11	ng		98
66) tert-Butylbenzene	8.813	119	159474	47.07	ng		93
67) 1,2,4-Trimethylbenzene	8.849	105	165118	49.80	ng		95
68) sec-Butylbenzene	8.980	105	234112	49.82	ng		100
69) p-Isopropyltoluene	9.081	119	200966	50.56	ng		97
70) 1,3-Dichlorobenzene	9.081	146	91662	45.32	ng		98
71) 1,4-Dichlorobenzene	9.146	146	87248	47.11	ng		99
72) n-Butylbenzene	9.391	91	186645	48.19	ng		99
73) 1,2-Dichlorobenzene	9.432	146	72988	47.23	ng		99
74) 1,2-Dibromo-3-chloropr...	10.016	75	2100	44.12	ng	#	58
75) 1,2,4-Trichlorobenzene	10.659	180	46085	45.60	ng		96
76) Hexachlorobutadiene	10.772	225	40080	45.76	ng		95
77) Naphthalene	10.856	128	54020	46.72	ng		100
78) 1,2,3-Trichlorobenzene	11.034	180	38070	50.33	ng		85
80) Ethanol	2.816	45	4998	1828.54	ng		100
81) Isopropyl alcohol	3.256	45	30822	1920.99	ng	#	100
82) t-Butanol *	3.578	59	4968	254.82	ng		89
83) 1,4-Dioxane	5.770	88	4547	1934.69	ng	#	100

(#) = qualifier out of range (m) = manual integration (+) = signals summed

Quantitation Report (Not Reviewed)

Data Path : C:\msdchem\1\DATA\093016\
Data File : lcsd1 50ng.D
Acq On : 30 Sep 2016 2:42 pm
Operator : sc
Sample : lcsd1 50ng
Misc : .05
ALS Vial : 22 Sample Multiplier: 1

Quant Time: Oct 07 10:20:54 2016
Quant Method : C:\msdchem\1\METHODS\093016VFM.M
Quant Title : 8260 SV for Volatile Organic Compounds GC/MS #4
QLast Update : Mon Oct 03 13:53:18 2016
Response via : Initial Calibration



BROWN AND CALDWELL

WORK PLAN 18-149429 / SAN DIEGO

H&P PROJECT # BC100616-10

LEVEL IV DATA PACKAGE

H&P 8260SV ANALYTICAL DATA
10.10.16

Mobile Geochemistry Inc.

8260 RUN LOG
Lab # CSBD
Instr # GCMS4

Client(s): Brown & Caldwell

H&P Project #'s: Intralaboratory Study BC100616-10

Page: 1 of 1
Operator: SC
Date: 10/10/2016

Work Order(s): E610038

Matrix Spikes: Soil Sample:
Water Sample:

ICAL Method(s): 093016VFM 093016SW 052016TPHv
Analyses: 8260 073114APH
052016TPHC6C12
Batch #'s: EJ61110

Lab Temperatures:
UCV (°C): 22
CV (°C): 22
UCV= uncorr CV=corr

Methanol Lot # 151278/162765 Balance (2g): NA Balance (10g):

VOC cmpds Std	LSS-1957	Exp. 12/29/2016	Conc. 20/200/800ug/mL	uL Injection:	2.5	Internal Std.	LSS-1948 Exp. 11/12/2016 Conc. 20/400ug/mL uL Injection: 2.5
VOC gases Std	LSS-1959	Exp. 10/29/2016	Conc. 20ug/mL	uL Injection:	2.5	Surrogate Std	LSS-1949 Exp. 11/12/2016 Conc. 20ug/mL uL Injection: 2.5
SS cmpds Std	LSS-1958	Exp. 12/29/2016	Conc. 20/100/800ug/mL	uL Injection:	5.0	IS/Surr Combo	LSS-1956 Exp. 12/8/2016 Conc. 20/400ug/mL uL Injection: 2.5
SS gases Std	LSS-1960	Exp. 10/29/2016	Conc. 20ug/mL	uL Injection:	5.0	Gasoline Std	LSS-1953 Exp. 11/30/2016 Conc. 1510ug/mL uL Injection: 2.5

Workorder Number	prep time	sample matrix	sample wt./vol.	solvent volume	injection volume	dilution factor	H_2O pH	Cont Syringe#
ILS-1		VAPOR	20cc	20mL	20cc	0.05		4
ILS-2		VAPOR	20cc	20mL	20cc	0.05		6
ILS-3		VAPOR	20cc	20mL	20cc	0.05		104
ILS-4		VAPOR	20cc	20mL	20cc	0.05		123
E610038-02		VAPOR	20cc	20mL	20cc	0.05		139
E610038-03		VAPOR	20cc	20mL	20cc	0.05		196

stn/ vial #	Sample Name	Data File Name	Comments
1	blk1	blk1	
2	blk2	blk2	
3	blk3	blk3	
4	ccv1	ccv1	tune/ok
5	tph ccv1	tph ccv1	ok
6	blk4	blk4	nd/ok
7	lcs1	lcs1	ok
8	lcsd1	lcsd1	ok
9	blk5	blk5	rinse
10	blk6	blk6	rinse
11	ILS-1	ILS-1	ok
12	ILS-2	ILS-2	ok
13	ILS-3	ILS-3	ok
14	ILS-4	ILS-4	ok
15	blk7	blk7	rinse
16	BC 02SV111-005	BC 02SV111-005	report
17	BC 02SV111-005D	BC 02SV111-005D	report
18	ccv1 end	ccv1 end	ok
19			
20			
21			
22			
23			
24			
25			
26			
27			
28			
29			
30			

Analyst Initials SR Date 10/11/16

H&P Mobile Geochemistry, Inc.
QSM 2011 Appendix 9O

INTERNAL STANDARD SUMMARY LOG FOR 8260 ANALYSIS
BC100616-10

Client sample name	Sample Name	Fluorobenzene		Chlorobenzene-d5		1,4 Dichlorobenzene		TBA-d9	
		R.T.	Response	R.T.	Response	R.T.	Response	R.T.	Response
ccv1.D	ccv1	5.28	176014	7.40	57765	9.13	65019	3.51	26766
blk4.D	EJ61110-BLK1	5.27	165767	7.40	56186	9.13	55672	3.51	24086
lcs1.D	EJ61110-BS1	5.27	176400	7.40	61094	9.13	72747	3.51	29059
BC 02SV111-005.D	E610038-02	5.27	150467	7.40	50551	9.13	47630	3.51	20000
BC 02SV111-005D.D	E610038-03	5.27	147461	7.40	54470	9.13	50054	3.51	23395

Acceptance Range Minimum	5.21	68967	7.34	24724	9.07	24393	3.45	10235
Acceptance Range Maximum	5.33	275866	7.46	98896	9.19	97572	3.57	40938

Data Path : C:\msdchem\1\DATA\101016\
Data File : ccv1.D
Acq On : 10 Oct 2016 8:22 am
Operator : sc
Sample : ccv1
Misc : .05
ALS Vial : 4 Sample Multiplier: 1

Integration File: rteint.p

Method : C:\msdchem\1\METHODS\093016VFM.M
Title : 8260 SV for Volatile Organic Compounds GC/MS #4
Last Update : Mon Oct 03 13:53:18 2016

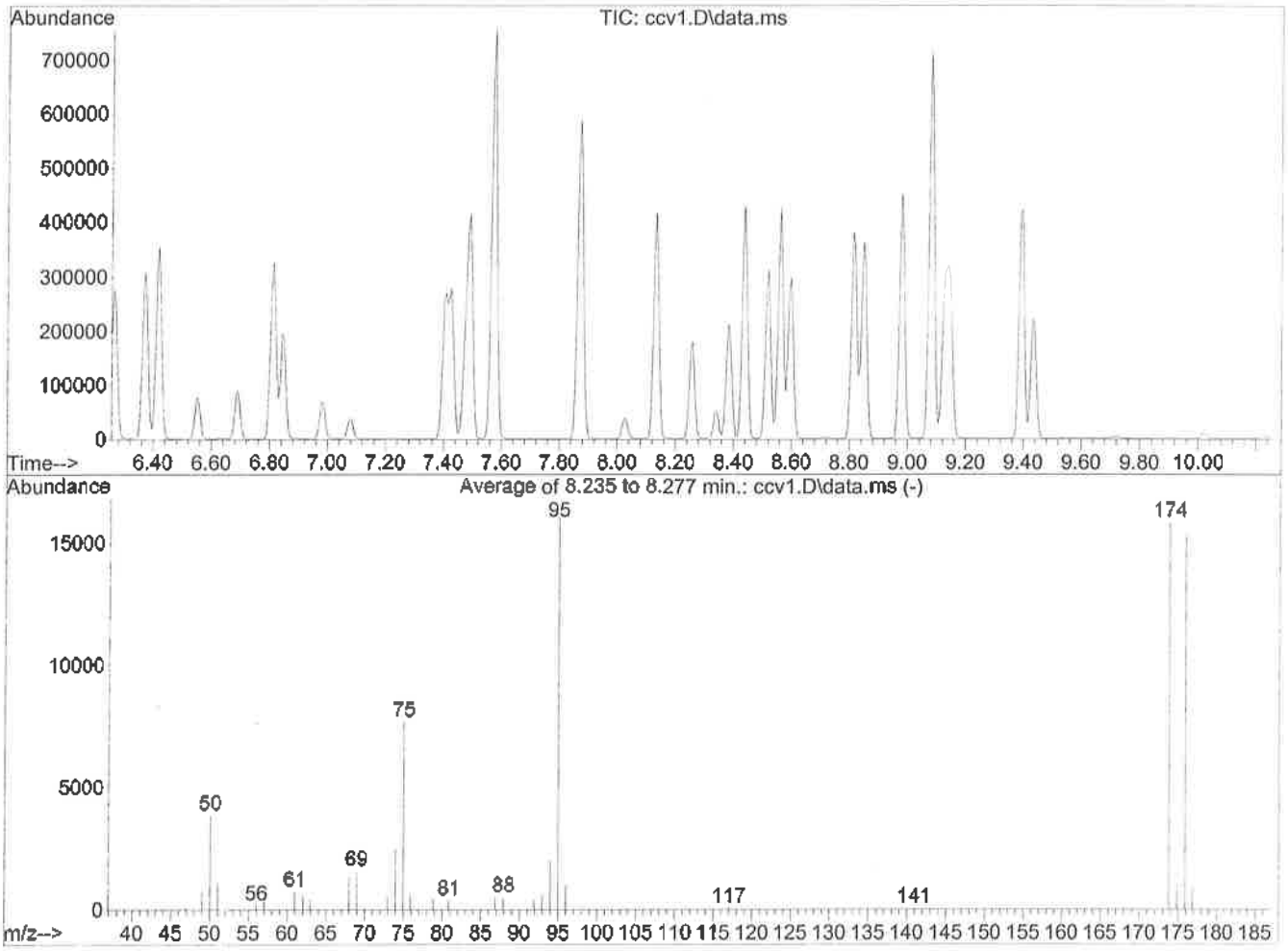

Spectrum Information: Average of 8.235 to 8.277 min.

Target Mass	Rel. to Mass	Lower Limit%	Upper Limit%	Rel. Abn%	Raw Abn	Result Pass/Fail
50	95	15	40	24.2	3880	PASS
75	95	30	60	48.0	7702	PASS
95	95	100	100	100.0	16039	PASS
96	95	5	9	6.5	1038	PASS
173	174	0.00	2	0.0	0	PASS
174	95	50	100	98.8	15850	PASS
175	174	5	9	6.3	998	PASS
176	174	95	101	96.5	15302	PASS
177	176	5	9	6.2	950	PASS

Quantitation Report (Not Reviewed)

Data Path : C:\msdchem\1\DATA\093016\
Data File : 50gn.D
Acq On : 30 Sep 2016 10:16 am
Operator : sc
Sample : 50ng
Misc : .05
ALS Vial : 9 Sample Multiplier: 1

Quant Time: Oct 07 10:19:15 2016
Quant Method : C:\msdchem\1\METHODS\093016VFM.M
Quant Title : 8260 SV for Volatile Organic Compounds GC/MS #4
QLast Update : Mon Oct 03 13:53:18 2016
Response via : Initial Calibration

Internal Standards	R.T.	QIon	Response	Conc	Units	Dev(Min)
1) Fluorobenzene	5.271	96	137933	50.00	ng	0.00
44) Chlorobenzene-D5	7.403	82	49448	50.00	ng	0.00
56) 1,4-Dichlorobenzene-d4	9.130	152	48786	50.00	ng	0.00
79) TBA-d9	3.514	65	20469	1000.00	ng	0.00
System Monitoring Compounds						
26) Dibromofluoromethane	4.794	113	31591	50.00	ng	0.00
Spiked Amount 50.000	Range 75 - 125		Recovery = 100.00%			
29) 1,2-Dichloroethane-d4	5.038	65	25071	48.78	ng	0.00
Spiked Amount 50.000	Range 75 - 125		Recovery = 97.56%			
38) Toluene-d8	6.372	98	131953	47.03	ng	0.00
Spiked Amount 50.000	Range 75 - 125		Recovery = 94.06%			
57) 4-Bromofluorobenzene	8.260	174	38381	49.30	ng	0.00
Spiked Amount 50.000	Range 75 - 125		Recovery = 98.60%			
Target Compounds						Qvalue
2) 1,1,1,2-Tetrafluoroethane	1.596	83	28415	48.98	ng	100
3) 1,1-difluoroethane (LCC)	1.650	65	28334	48.91	ng	100
4) Dichlorodifluoromethane	1.685	85	59432	51.68	ng	100
5) Chloromethane	1.864	50	82772	48.84	ng	100
6) Vinyl Chloride	1.971	62	85520	50.09	ng	100
7) Bromomethane	2.305	94	36381	47.26	ng	100
8) Chloroethane	2.400	64	41392	50.30	ng	100
9) Trichlorofluoromethane	2.644	101	70001	45.67	ng	100
10) 1,1-Dichloroethene	3.103	61	69256	46.71	ng	100
11) Freon-113	3.103	101	42946	49.43	ng	100
12) Acetone	3.145	43	43808	501.98	ng	100
13) Carbon Disulfide	3.293	76	143597	47.13	ng	100
14) Methylene Chloride	3.502	84	33217	49.38	ng	100
15) MTBE*	3.710	73	50239	48.93	ng	100
16) trans-1,2-Dichloroethene	3.722	96	41372	46.93	ng	100
17) Diisopropyl ether*	4.074	45	107957	48.24	ng	100
18) 1,1-Dichloroethane	4.038	63	73150	48.24	ng	100
19) Ethyl-t-butyl ether*	4.336	59	73465	47.99	ng	100
20) 2-Butanone	4.461	72	14034	531.83	ng	100
21) 2,2-Dichloropropane	4.467	77	50040	45.68	ng	100
22) cis-1,2-Dichloroethene	4.461	96	39899	46.73	ng	100
23) Chloroform	4.681	83	62875	48.71	ng	100
24) Bromochloromethane	4.633	128	14519	54.88	ng	100
25) 1,1,1-Trichloroethane	4.824	97	67719	50.13	ng	100
27) 1,1-Dichloropropene	4.937	75	56002	46.41	ng	100
28) Carbon Tetrachloride	4.949	117	63488	47.33	ng	100
30) 1,2-Dichloroethane	5.092	62	34257	49.91	ng	100
31) TAME* (2-methoxy-2-met...	5.146	73	52630	50.22	ng	100
32) Benzene*	5.086	78	150930	46.91	ng	100
33) Trichloroethene	5.527	95	42806	50.22	ng	100
34) 1,2-Dichloropropane	5.688	63	32480	50.81	ng	100
35) Bromodichloromethane	5.866	83	40574	51.26	ng	100
36) Dibromomethane	5.771	93	12279	48.80	ng	100
37) cis-1,3-Dichloropropene	6.176	75	40372	46.89	ng	100
39) Methyl Isobutyl Ketone	6.265	43	153961	499.05	ng	100
40) Toluene*	6.420	92	96105	45.92	ng	100
41) trans-1,3-Dichloropropene	6.551	75	32512	46.71	ng	100
42) 1,1,2-Trichloroethane	6.694	83	15501	53.75	ng	100

Quantitation Report (Not Reviewed)

Data Path : C:\msdchem\1\DATA\093016\
Data File : 50gn.D
Acq On : 30 Sep 2016 10:16 am
Operator : sc
Sample : 50ng
Misc : .05
ALS Vial : 9 Sample Multiplier: 1

Quant Time: Oct 07 10:19:15 2016
Quant Method : C:\msdchem\1\METHODS\093016VFM.M
Quant Title : 8260 SV for Volatile Organic Compounds GC/MS #4
QLast Update : Mon Oct 03 13:53:18 2016
Response via : Initial Calibration

Internal Standards	R.T.	QIon	Response	Conc	Units		Dev(Min)
43) 1,2-Dibromoethane	7.081	107	16823	52.19	ng		100
45) 1,3-Dichloropropane	6.813	76	31595	46.41	ng		100
46) Tetrachloroethene	6.813	164	41289	48.13	ng		100
47) 2-Hexanone	6.843	43	105775	510.04	ng	#	100
48) Dibromochloromethane	6.980	129	25547	50.58	ng		100
49) Chlorobenzene	7.427	112	100300	47.52	ng		100
50) Ethylbenzene*	7.492	106	60801	46.85	ng		100
51) 1,1,1,2-Tetrachloroethane	7.474	131	31789	47.71	ng		100
52) m,p-Xylene*	7.569	106	148451	88.03	ng		100
53) o-Xylene*	7.867	106	68299	45.86	ng		100
54) Styrene	7.873	104	103763	45.06	ng		100
55) Bromoform	8.028	173	13280	53.01	ng		100
58) Isopropylbenzene	8.135	105	184666	46.66	ng		100
59) 1,1,2,2-Tetrachloroethane	8.344	83	18057	50.77	ng		100
60) 1,2,3-Trichloropropane	8.385	75	17144	51.59	ng		100
61) n-Propylbenzene	8.439	91	235628	49.15	ng		100
62) Bromobenzene	8.385	156	38574	49.45	ng		100
63) 1,3,5-Trimethylbenzene	8.564	105	160579	48.76	ng		100
64) 2-Chlorotoluene	8.516	91	122683	47.42	ng		100
65) 4-Chlorotoluene	8.600	91	126990	47.75	ng		100
66) tert-Butylbenzene	8.814	119	147667	46.22	ng		100
67) 1,2,4-Trimethylbenzene	8.850	105	147128	47.06	ng		100
68) sec-Butylbenzene	8.981	105	213101	48.08	ng		100
69) p-Isopropyltoluene	9.082	119	172201	45.94	ng		100
70) 1,3-Dichlorobenzene	9.082	146	84979	44.56	ng		100
71) 1,4-Dichlorobenzene	9.148	146	79305	45.41	ng		100
72) n-Butylbenzene	9.392	91	172510	47.23	ng		100
73) 1,2-Dichlorobenzene	9.434	146	70475	48.36	ng		100
74) 1,2-Dibromo-3-chloropr...	10.017	75	2068	46.07	ng		100
75) 1,2,4-Trichlorobenzene	10.654	180	44702	46.90	ng		100
76) Hexachlorobutadiene	10.774	225	37684	45.62	ng		100
77) Naphthalene	10.857	128	54033	49.55	ng		100
78) 1,2,3-Trichlorobenzene	11.036	180	35571	49.86	ng		100
80) Ethanol	2.823	45	5424	1796.12	ng		100
81) Isopropyl alcohol	3.258	45	32454	1830.80	ng	#	100
82) t-Butanol *	3.579	59	10828	502.69	ng		100
83) 1,4-Dioxane	5.771	88	4057	1562.43	ng	#	100

(#) = qualifier out of range (m) = manual integration (+) = signals summed

Quantitation Report (Not Reviewed)

Data Path : C:\msdchem\1\DATA\093016\
Data File : 50gn.D
Acq On : 30 Sep 2016 10:16 am
Operator : sc
Sample : 50ng
Misc : .05
ALS Vial : 9 Sample Multiplier: 1

Quant Time: Oct 07 10:19:15 2016
Quant Method : C:\msdchem\1\METHODS\093016VFM.M
Quant Title : 8260 SV for Volatile Organic Compounds GC/MS #4
QLast Update : Mon Oct 03 13:53:18 2016
Response via : Initial Calibration

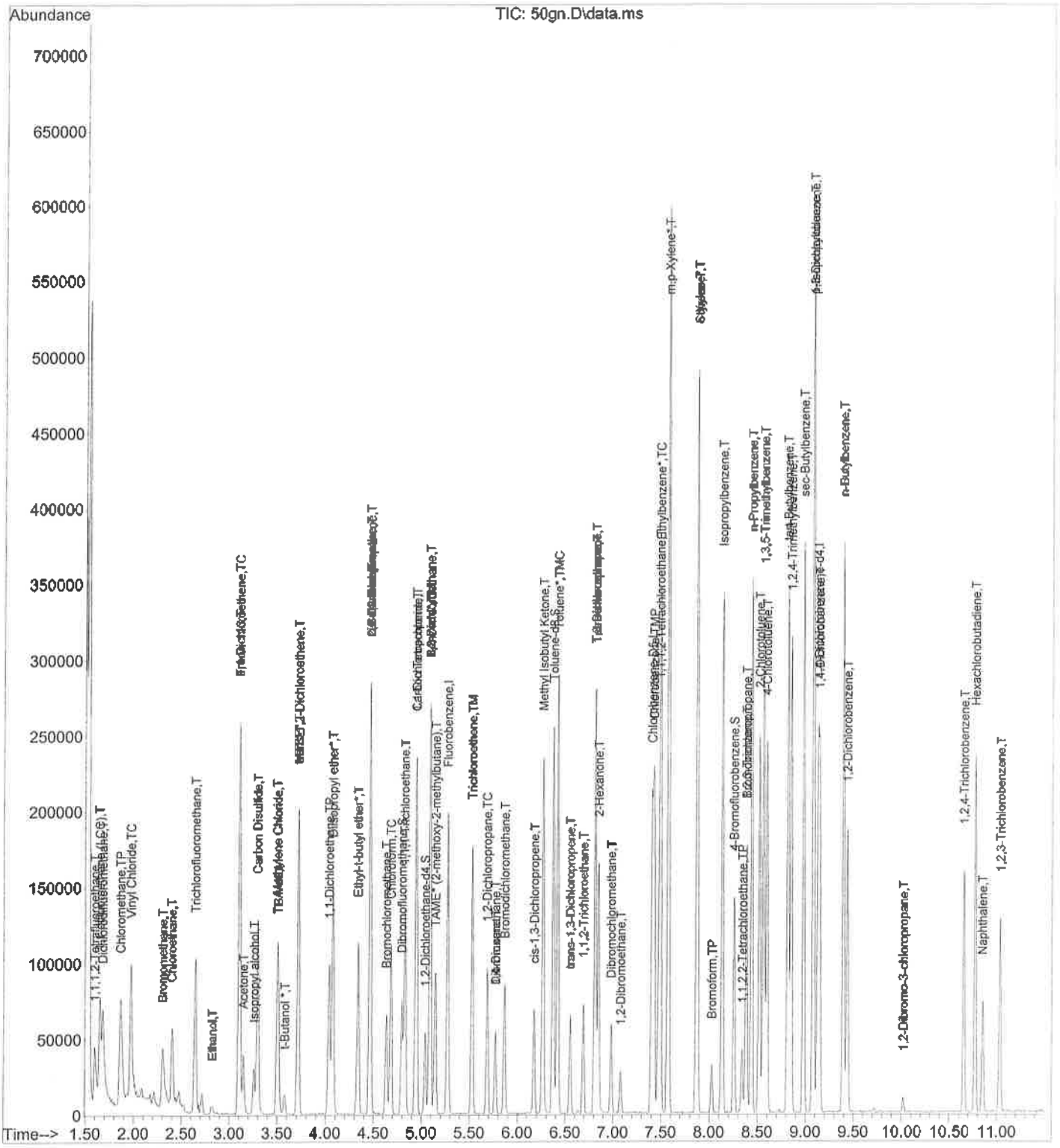

Evaluate Continuing Calibration Report

Data Path : C:\msdchem\1\DATA\101016\
Data File : ccv1.D
Acq On : 10 Oct 2016 8:22 am
Operator : sc
Sample : ccv1
Misc : .05
ALS Vial : 4 Sample Multiplier: 1

Quant Time: Oct 10 10:38:30 2016
Quant Method : C:\msdchem\1\METHODS\093016VFM.M
Quant Title : 8260 SV for Volatile Organic Compounds GC/MS #4
QLast Update : Mon Oct 03 13:53:18 2016
Response via : Initial Calibration

Min. RRF : 0.000 Min. Rel. Area : 25% Max. R.T. Dev 0.50min
Max. RRF Dev : 20% Max. Rel. Area : 400%

		Compound	AvgRF	CCRF	%Dev	Area%	Dev(min)
1	I	Fluorobenzene	1.000	1.000	0.0	128	0.00
2	T	1,1,1,2-Tetrafluoroethane	0.210	0.193	8.1	119	0.00
3	T	1,1-difluoroethane (LCC)	0.210	0.203	3.3	126	0.00
4	T	Dichlorodifluoromethane	0.417	0.384	7.9	114	0.00
5	TP	Chloromethane	0.614	0.591	3.7	126	0.00
6	TC	Vinyl Chloride	0.619	0.605	2.3	125	0.00
7	T	Bromomethane	0.279	0.237	15.1	115	0.00
8	T	Chloroethane	0.298	0.288	3.4	122	0.00
9	T	Trichlorofluoromethane	0.556	0.498	10.4	125	0.00
10	TC	1,1-Dichloroethene	0.538	0.462	14.1	117	0.00
11	T	Freon-113	0.315	0.292	7.3	120	0.00
12	T	Acetone	0.032	0.030	6.3	122	0.00
13	T	Carbon Disulfide	1.104	0.980	11.2	120	0.00
14	T	Methylene Chloride	0.244	0.233	4.5	123	0.00
15	T	MTBE*	0.372	0.357	4.0	125	0.00
16	T	trans-1,2-Dichloroethene	0.320	0.302	5.6	129	0.00
17	T	Diisopropyl ether*	0.811	0.785	3.2	128	0.00
18	TP	1,1-Dichloroethane	0.550	0.512	6.9	123	0.00
19	T	Ethyl-t-butyl ether*	0.555	0.531	4.3	127	0.00
20	T	2-Butanone	0.010	0.010	0.0	119	0.00
21	T	2,2-Dichloropropane	0.397	0.389	2.0	137	0.00
22	T	cis-1,2-Dichloroethene	0.310	0.272	12.3	120	0.00
23	TC	Chloroform	0.468	0.416	11.1	116	0.00
24	T	Bromochloromethane	0.096	0.098	-2.1	118	0.00
25	T	1,1,1-Trichloroethane	0.490	0.466	4.9	121	0.00
26	S	Dibromofluoromethane	0.229	0.217	5.2	121	0.00
27	T	1,1-Dichloropropene	0.437	0.386	11.7	121	0.00
28	T	Carbon Tetrachloride	0.486	0.419	13.8	116	0.00
29	S	1,2-Dichloroethane-d4	0.186	0.181	2.7	127	0.00
30	T	1,2-Dichloroethane	0.249	0.234	6.0	120	0.00
31	T	TAME* (2-methoxy-2-methylbu	0.380	0.367	3.4	123	0.00
32	TM	Benzene*	1.166	1.055	9.5	123	0.00
33	TM	Trichloroethene	0.309	0.289	6.5	119	0.00
34	TC	1,2-Dichloropropane	0.232	0.221	4.7	120	0.00
35	T	Bromodichloromethane	0.287	0.276	3.8	120	0.00
36	T	Dibromomethane	0.091	0.088	3.3	127	0.00
37	T	cis-1,3-Dichloropropene	0.312	0.281	9.9	123	0.00
38	S	Toluene-d8	1.017	0.920	9.5	123	0.00
39	T	Methyl Isobutyl Ketone	0.112	0.103	8.0	118	0.00
40	TMC	Toluene*	0.759	0.678	10.7	124	0.00
41	T	trans-1,3-Dichloropropene	0.252	0.233	7.5	126	0.00
42	T	1,1,2-Trichloroethane	0.105	0.110	-4.8	125	0.00
43	T	1,2-Dibromoethane	0.117	0.120	-2.6	126	0.00
44	I	Chlorobenzene-D5	1.000	1.000	0.0	117	0.00
45	T	1,3-Dichloropropane	0.688	0.692	-0.6	127	0.00
46	T	Tetrachloroethene	0.867	0.901	-3.9	126	0.00
47	T	2-Hexanone	0.210	0.207	1.4	113	0.00
48	T	Dibromochloromethane	0.511	0.531	-3.9	120	0.00
49	TMP	Chlorobenzene	2.134	2.094	1.9	121	0.00

Evaluate Continuing Calibration Report

Data Path : C:\msdchem\1\DATA\101016\
Data File : ccv1.D
Acq On : 10 Oct 2016 8:22 am
Operator : sc
Sample : ccv1
Misc : .05
ALS Vial : 4 Sample Multiplier: 1

Quant Time: Oct 10 10:38:30 2016
Quant Method : C:\msdchem\1\METHODS\093016VFM.M
Quant Title : 8260 SV for Volatile Organic Compounds GC/MS #4
QLast Update : Mon Oct 03 13:53:18 2016
Response via : Initial Calibration

Min. RRF : 0.000 Min. Rel. Area : 25% Max. R.T. Dev 0.50min
Max. RRF Dev : 20% Max. Rel. Area : 400%

		Compound	AvgRF	CCRF	%Dev	Area%	Dev(min)
50	TC	Ethylbenzene*	1.312	1.285	2.1	122	0.00
51	T	1,1,1,2-Tetrachloroethane	0.674	0.698	-3.6	127	0.00
52	T	m,p-Xylene*	1.705	1.614	5.3	126	0.00
53	T	o-Xylene*	1.506	1.460	3.1	123	0.00
54	T	Styrene	2.328	2.209	5.1	123	0.00
55	TP	Bromoform	0.253	0.278	-9.9	121	0.00
56	I	1,4-Dichlorobenzene-d4	1.000	1.000	0.0	133	0.00
57	S	4-Bromofluorobenzene	0.798	0.752	5.8	127	0.00
58	T	Isopropylbenzene	4.056	3.546	12.6	125	0.00
59	TP	1,1,2,2-Tetrachloroethane	0.365	0.325	11.0	117	0.00
60	T	1,2,3-Trichloropropane	0.341	0.305	10.6	116	0.00
61	T	n-Propylbenzene	4.913	4.240	13.7	117	0.00
62	T	Bromobenzene	0.800	0.711	11.1	120	0.00
63	T	1,3,5-Trimethylbenzene	3.375	2.882	14.6	117	0.00
64	T	2-Chlorotoluene	2.652	2.268	14.5	120	0.00
65	T	4-Chlorotoluene	2.725	2.273	16.6	116	0.00
66	T	tert-Butylbenzene	3.274	2.800	14.5	123	0.00
67	T	1,2,4-Trimethylbenzene	3.204	2.775	13.4	123	0.00
68	T	sec-Butylbenzene	4.542	3.985	12.3	122	0.00
69	T	p-Isopropyltoluene	3.842	3.237	15.7	122	0.00
70	T	1,3-Dichlorobenzene	1.955	1.635	16.4	125	0.00
71	T	1,4-Dichlorobenzene	1.790	1.555	13.1	127	0.00
72	T	n-Butylbenzene	3.744	3.110	16.9	117	0.00
73	T	1,2-Dichlorobenzene	1.493	1.330	10.9	123	0.00
74	T	1,2-Dibromo-3-chloropropane	0.046	0.048	-4.3	152	0.00
75	T	1,2,4-Trichlorobenzene	0.977	0.875	10.4	127	0.00
76	T	Hexachlorobutadiene	0.847	0.753	11.1	130	0.00
77	T	Naphthalene	1.118	1.019	8.9	123	0.00
78	T	1,2,3-Trichlorobenzene	0.731	0.731	0.0	134	0.00
79	I	TBA-d9	1.000	1.000	0.0	131	0.00
80	T	Ethanol	0.148	0.121	18.2	119	0.00
81	T	Isopropyl alcohol	0.866	0.704	18.7	116	0.00
82	T	t-Butanol *	1.052	0.967	8.1	119	0.00
83	T	1,4-Dioxane	0.127	0.098	22.8#	129	0.00

(#) = Out of Range SPCC's out = 0 CCC's out = 0

Quantitation Report (Not Reviewed)

Data Path : C:\msdchem\1\DATA\101016\
Data File : ccv1.D
Acq On : 10 Oct 2016 8:22 am
Operator : sc
Sample : ccv1
Misc : .05
ALS Vial : 4 Sample Multiplier: 1

Quant Time: Oct 10 10:38:30 2016
Quant Method : C:\msdchem\1\METHODS\093016VFM.M
Quant Title : 8260 SV for Volatile Organic Compounds GC/MS #4
QLast Update : Mon Oct 03 13:53:18 2016
Response via : Initial Calibration

Internal Standards	R.T.	QIon	Response	Conc	Units	Dev(Min)
1) Fluorobenzene	5.275	96	176014	50.00	ng	0.00
44) Chlorobenzene-D5	7.401	82	57765	50.00	ng	0.00
56) 1,4-Dichlorobenzene-d4	9.128	152	65019	50.00	ng	0.00
79) TBA-d9	3.512	65	26766	1000.00	ng	0.00
System Monitoring Compounds						
26) Dibromofluoromethane	4.799	113	38133	47.30	ng	0.00
Spiked Amount 50.000	Range 75 - 125		Recovery = 94.60%			
29) 1,2-Dichloroethane-d4	5.037	65	31875	48.60	ng	0.00
Spiked Amount 50.000	Range 75 - 125		Recovery = 97.20%			
38) Toluene-d8	6.371	98	161927	45.23	ng	0.00
Spiked Amount 50.000	Range 75 - 125		Recovery = 90.46%			
57) 4-Bromofluorobenzene	8.259	174	48872	47.10	ng	0.00
Spiked Amount 50.000	Range 75 - 125		Recovery = 94.20%			
Target Compounds						Qvalue
2) 1,1,1,2-Tetrafluoroethane	1.601	83	33930	45.83	ng	86
3) 1,1-difluoroethane (LCC)	1.648	65	35726	48.33	ng	97
4) Dichlorodifluoromethane	1.684	85	67536	46.02	ng	98
5) Chloromethane	1.863	50	103978	48.08	ng	98
6) Vinyl Chloride	1.970	62	106532	48.89	ng	98
7) Bromomethane	2.303	94	41753	42.51	ng	94
8) Chloroethane	2.399	64	50676	48.26	ng	98
9) Trichlorofluoromethane	2.643	101	87633	44.81	ng	100
10) 1,1-Dichloroethene	3.101	61	81352	42.99	ng	90
11) Freon-113	3.101	101	51469	46.42	ng	91
12) Acetone	3.143	43	53347	479.03	ng	100
13) Carbon Disulfide	3.292	76	172517	44.37	ng	100
14) Methylene Chloride	3.501	84	40942	47.70	ng	95
15) MTBE*	3.715	73	62802	47.93	ng	96
16) trans-1,2-Dichloroethene	3.715	96	53195	47.29	ng	93
17) Diisopropyl ether*	4.072	45	138175	48.39	ng	92
18) 1,1-Dichloroethane	4.037	63	90121	46.57	ng	97
19) Ethyl-t-butyl ether*	4.340	59	93395	47.81	ng	96
20) 2-Butanone	4.459	72	16748	497.36	ng	96
21) 2,2-Dichloropropane	4.465	77	68469	48.98	ng	100
22) cis-1,2-Dichloroethene	4.459	96	47806	43.88	ng	93
23) Chloroform	4.680	83	73240	44.47	ng	92
24) Bromochloromethane	4.632	128	17178	50.88	ng	93
25) 1,1,1-Trichloroethane	4.823	97	82054	47.60	ng	91
27) 1,1-Dichloropropene	4.936	75	67894	44.09	ng	92
28) Carbon Tetrachloride	4.948	117	73733	43.08	ng	92
30) 1,2-Dichloroethane	5.091	62	41123	46.95	ng	97
31) TAME* (2-methoxy-2-met...	5.144	73	64577	48.28	ng	96
32) Benzene*	5.091	78	185740	45.24	ng	100
33) Trichloroethene	5.525	95	50807	46.71	ng	88
34) 1,2-Dichloropropane	5.686	63	38979	47.78	ng	95
35) Bromodichloromethane	5.865	83	48567	48.08	ng	98
36) Dibromomethane	5.770	93	15538	48.39	ng	88
37) cis-1,3-Dichloropropene	6.175	75	49494	45.05	ng	100
39) Methyl Isobutyl Ketone	6.264	43	182102	462.56	ng	98
40) Toluene*	6.419	92	119288	44.67	ng	97
41) trans-1,3-Dichloropropene	6.550	75	41072	46.24	ng	89
42) 1,1,2-Trichloroethane	6.687	83	19351	52.58	ng	83

Quantitation Report (Not Reviewed)

Data Path : C:\msdchem\1\DATA\101016\
Data File : ccv1.D
Acq On : 10 Oct 2016 8:22 am
Operator : sc
Sample : ccv1
Misc : .05
ALS Vial : 4 Sample Multiplier: 1

Quant Time: Oct 10 10:38:30 2016
Quant Method : C:\msdchem\1\METHODS\093016VFM.M
Quant Title : 8260 SV for Volatile Organic Compounds GC/MS #4
QLast Update : Mon Oct 03 13:53:18 2016
Response via : Initial Calibration

Internal Standards	R.T.	QIon	Response	Conc	Units		Dev(Min)
43) 1,2-Dibromoethane	7.080	107	21192	51.52	ng		78
45) 1,3-Dichloropropane	6.812	76	39979	50.27	ng		98
46) Tetrachloroethene	6.812	164	52065	51.96	ng		90
47) 2-Hexanone	6.847	43	119459	493.09	ng	#	95
48) Dibromochloromethane	6.984	129	30688	52.02	ng		95
49) Chlorobenzene	7.425	112	120952	49.06	ng		97
50) Ethylbenzene*	7.491	106	74254	48.98	ng		93
51) 1,1,1,2-Tetrachloroethane	7.479	131	40314	51.79	ng		82
52) m,p-Xylene*	7.574	106	186461	94.65	ng		97
53) o-Xylene*	7.866	106	84310	48.46	ng		98
54) Styrene	7.878	104	127624	47.45	ng		92
55) Bromoform	8.027	173	16077	54.94	ng		94
58) Isopropylbenzene	8.134	105	230530	43.71	ng		96
59) 1,1,2,2-Tetrachloroethane	8.342	83	21103	44.52	ng		79
60) 1,2,3-Trichloropropane	8.384	75	19862	44.85	ng		86
61) n-Propylbenzene	8.438	91	275690	43.15	ng		97
62) Bromobenzene	8.384	156	46224	44.46	ng		97
63) 1,3,5-Trimethylbenzene	8.563	105	187369	42.69	ng		98
64) 2-Chlorotoluene	8.521	91	147487	42.77	ng		91
65) 4-Chlorotoluene	8.598	91	147759	41.69	ng		99
66) tert-Butylbenzene	8.819	119	182062	42.76	ng		88
67) 1,2,4-Trimethylbenzene	8.849	105	180452	43.31	ng		94
68) sec-Butylbenzene	8.980	105	259132	43.87	ng		98
69) p-Isopropyltoluene	9.081	119	210495	42.14	ng		96
70) 1,3-Dichlorobenzene	9.081	146	106290	41.82	ng		96
71) 1,4-Dichlorobenzene	9.146	146	101087	43.43	ng		98
72) n-Butylbenzene	9.396	91	202238	41.54	ng		97
73) 1,2-Dichlorobenzene	9.438	146	86475	44.53	ng		99
74) 1,2-Dibromo-3-chloropr...	10.016	75	3151	52.67	ng	#	72
75) 1,2,4-Trichlorobenzene	10.659	180	56896	44.79	ng		94
76) Hexachlorobutadiene	10.778	225	48961	44.48	ng		98
77) Naphthalene	10.856	128	66247	45.58	ng		100
78) 1,2,3-Trichlorobenzene	11.034	180	47512	49.97	ng		97
80) Ethanol	2.822	45	6464	1636.93	ng		100
81) Isopropyl alcohol	3.250	45	37674	1625.28	ng	#	100
82) t-Butanol *	3.578	59	12936	459.27	ng	#	66
83) 1,4-Dioxane	5.764	88	5243	1544.14	ng	#	100

(#) = qualifier out of range (m) = manual integration (+) = signals summed

Quantitation Report (Not Reviewed)

Data Path : C:\msdchem\1\DATA\101016\
Data File : ccv1.D
Acq On : 10 Oct 2016 8:22 am
Operator : sc
Sample : ccv1
Misc : .05
ALS Vial : 4 Sample Multiplier: 1

Quant Time: Oct 10 10:38:30 2016
Quant Method : C:\msdchem\1\METHODS\093016VFM.M
Quant Title : 8260 SV for Volatile Organic Compounds GC/MS #4
QLast Update : Mon Oct 03 13:53:18 2016
Response via : Initial Calibration

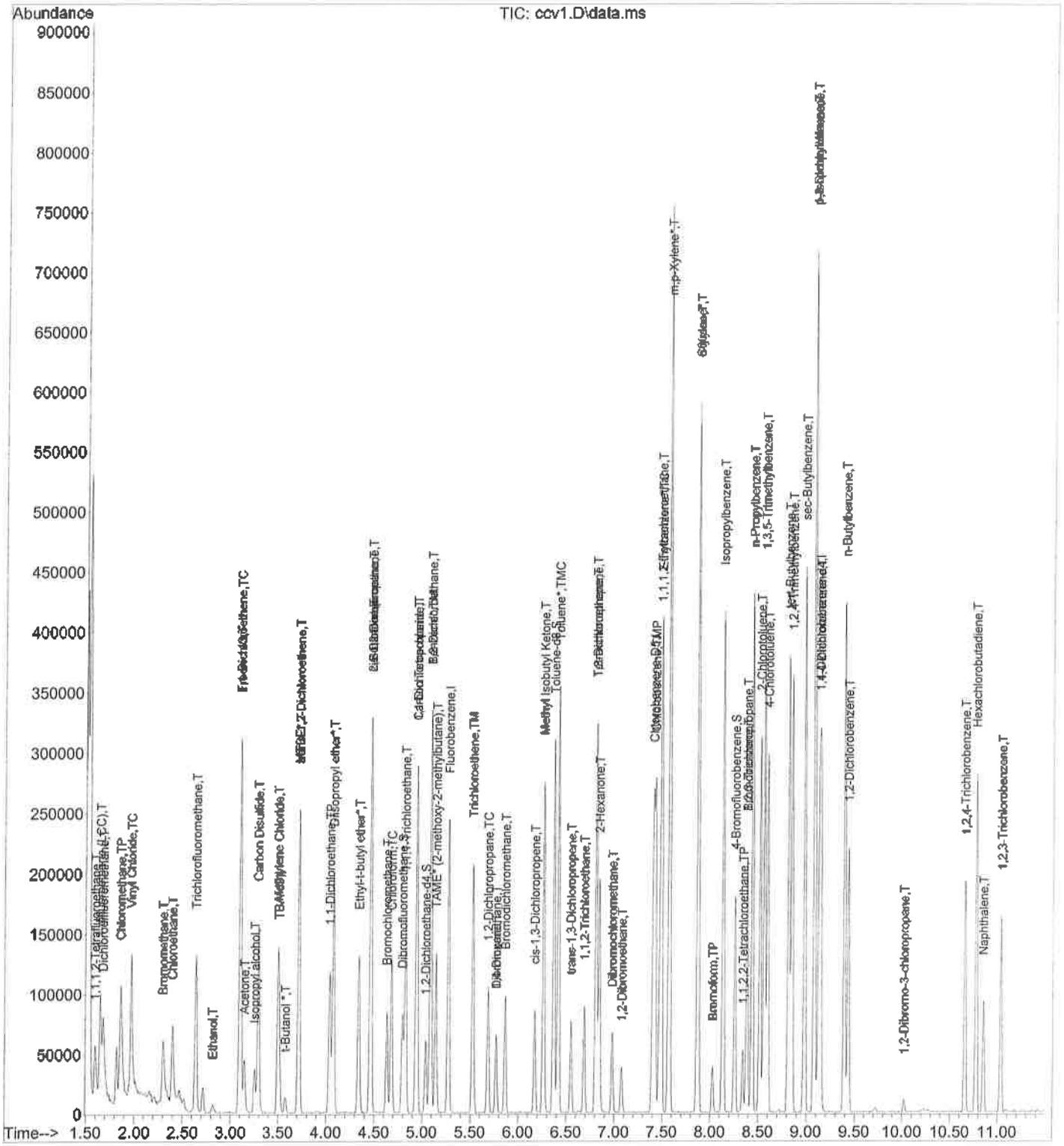

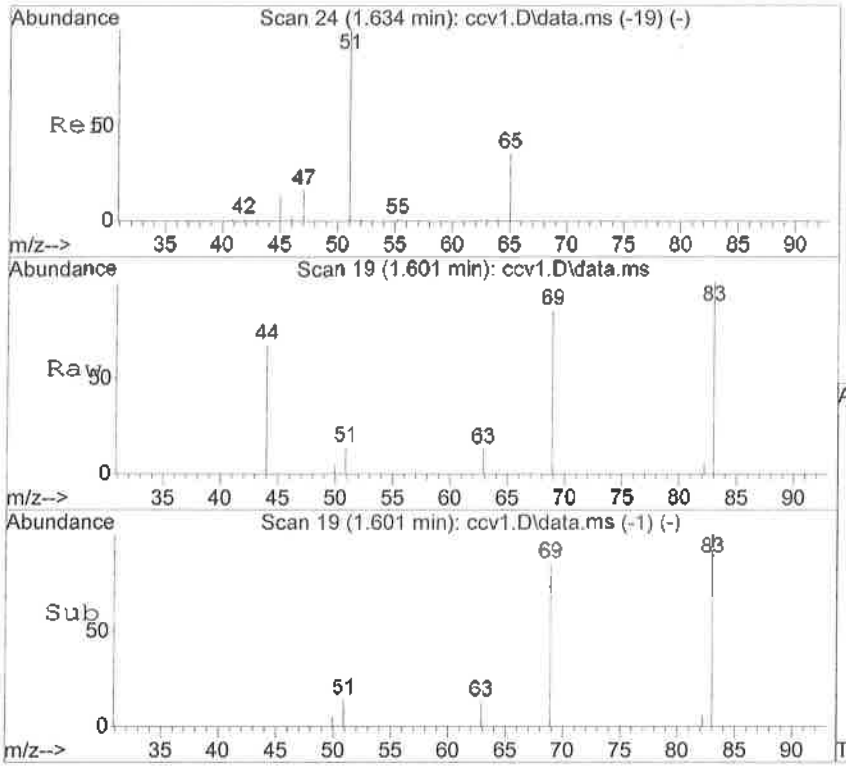

#2
1,1,1,2-Tetrafluoroethane
Concen: 45.83 ng
RT: 1.601 min Scan# 19
Delta R.T. 0.005 min
Lab File: ccv1.D
Acq: 10 Oct 2016 8:22 am

Tgt Ion: 83 Resp: 33930

Ion	Ratio	Lower	Upper
83	100		
69	84.5	58.0	87.0

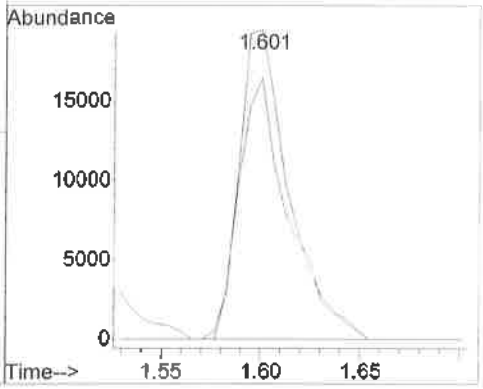

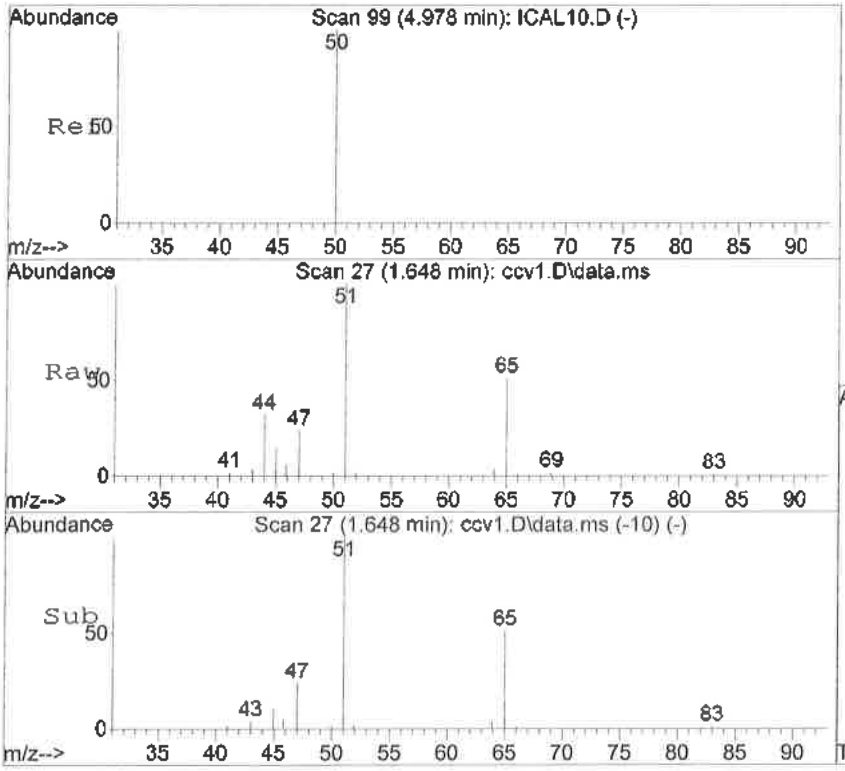

#3
1,1-difluoroethane (LCC)
Concen: 48.33 ng
RT: 1.648 min Scan# 27
Delta R.T. -0.001 min
Lab File: ccv1.D
Acq: 10 Oct 2016 8:22 am

Tgt Ion: 65 Resp: 35726

Ion	Ratio	Lower	Upper
65	100		
51	197.0	134.3	249.5

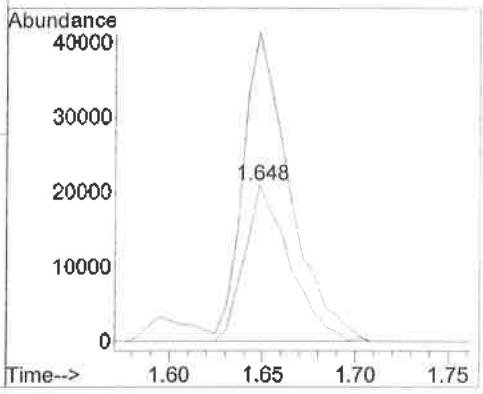

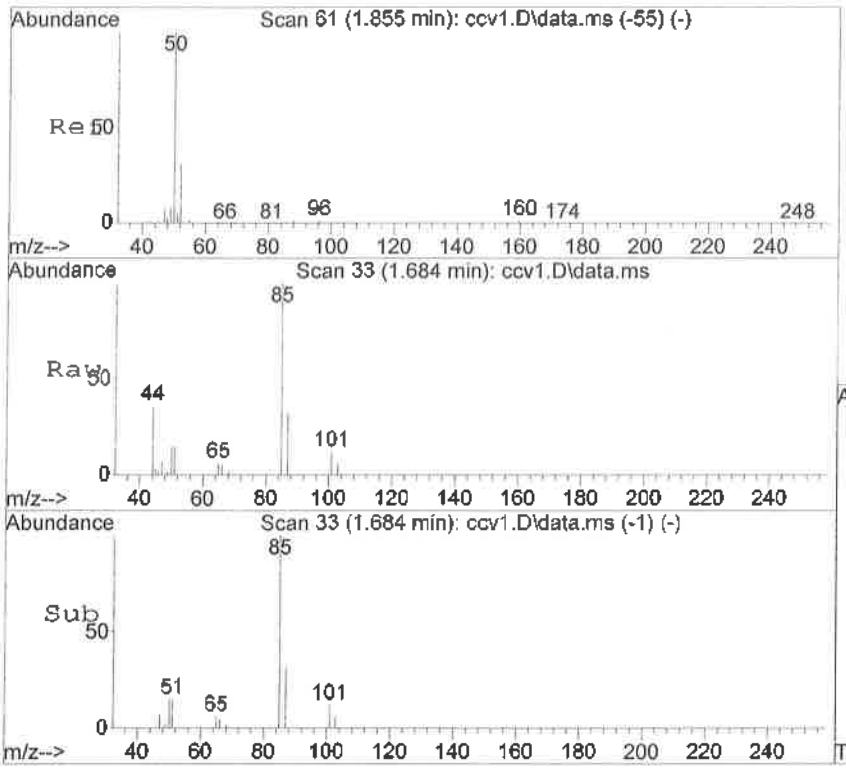

#4
Dichlorodifluoromethane
Concen: 46.02 ng
RT: 1.684 min Scan# 33
Delta R.T. -0.001 min
Lab File: ccv1.D
Acq: 10 Oct 2016 8:22 am

Tgt Ion: 85 Resp: 67536

Ion	Ratio	Lower	Upper
85	100		
87	31.9	0.6	60.6

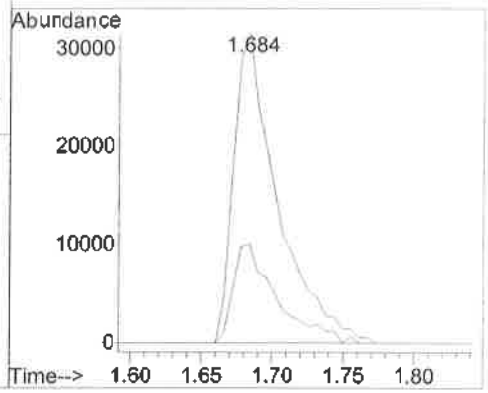

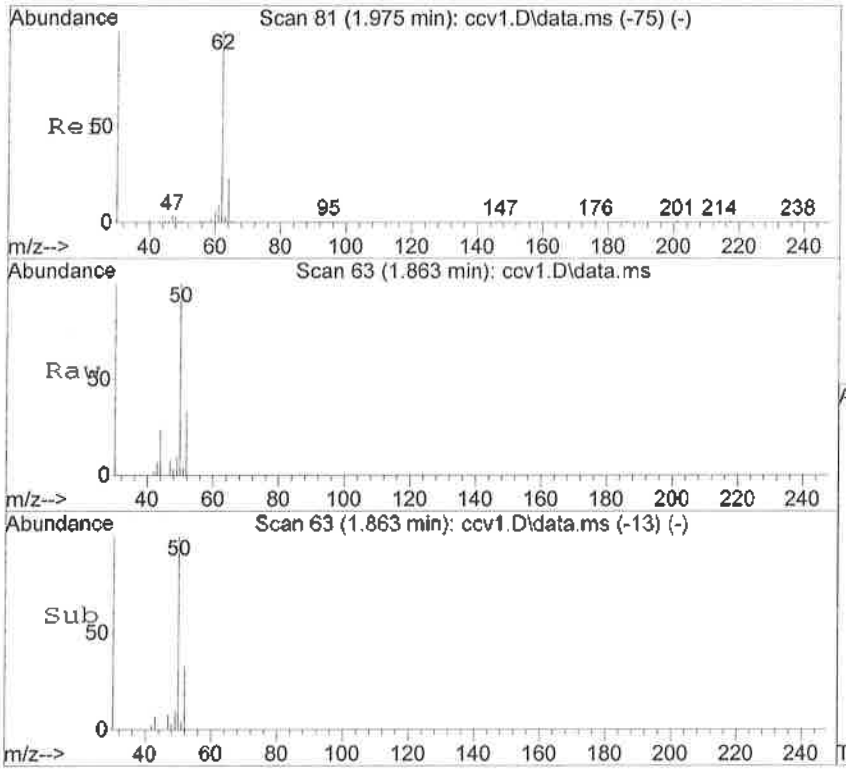

#5
Chloromethane
Concen: 48.08 ng
RT: 1.863 min Scan# 63
Delta R.T. -0.001 min
Lab File: ccv1.D
Acq: 10 Oct 2016 8:22 am

Tgt Ion: 50 Resp: 103978

Ion	Ratio	Lower	Upper
50	100		
52	32.6	3.9	63.9

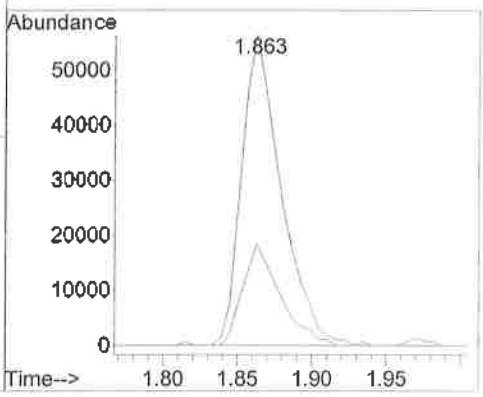

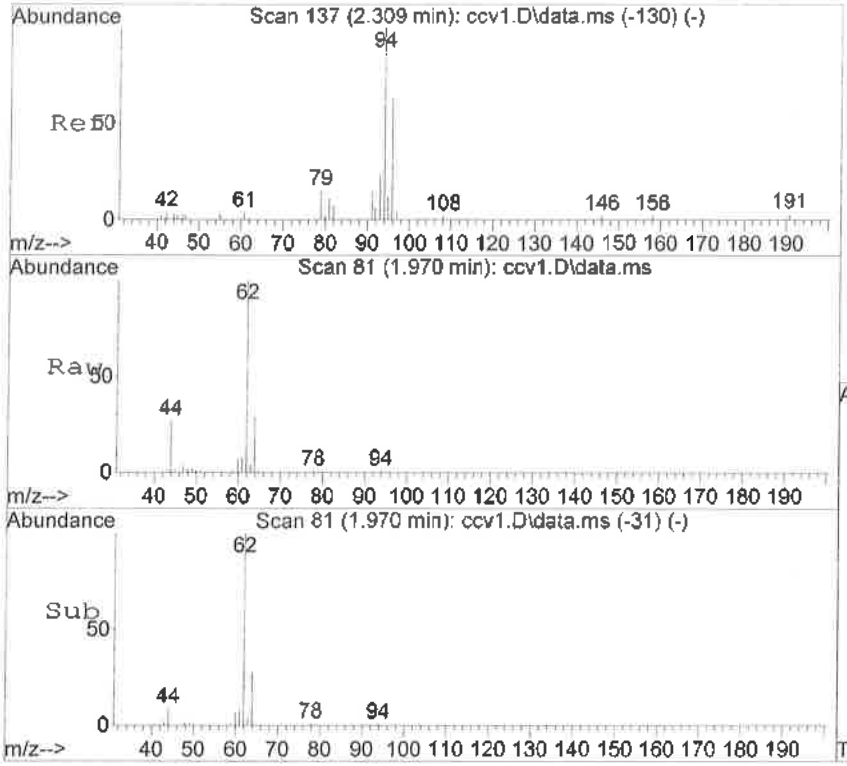

#6
Vinyl Chloride
Concen: 48.89 ng
RT: 1.970 min Scan# 81
Delta R.T. -0.001 min
Lab File: ccv1.D
Acq: 10 Oct 2016 8:22 am

Tgt Ion: 62 Resp: 106532

Ion	Ratio	Lower	Upper
62	100		
64	28.8	0.0	60.0

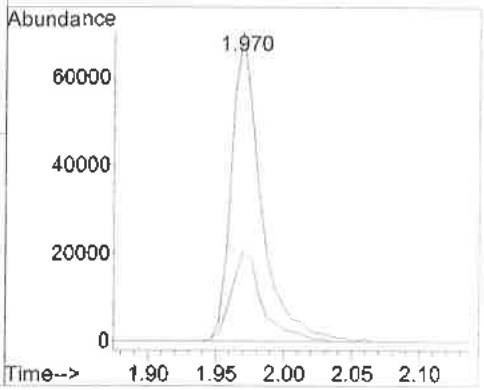

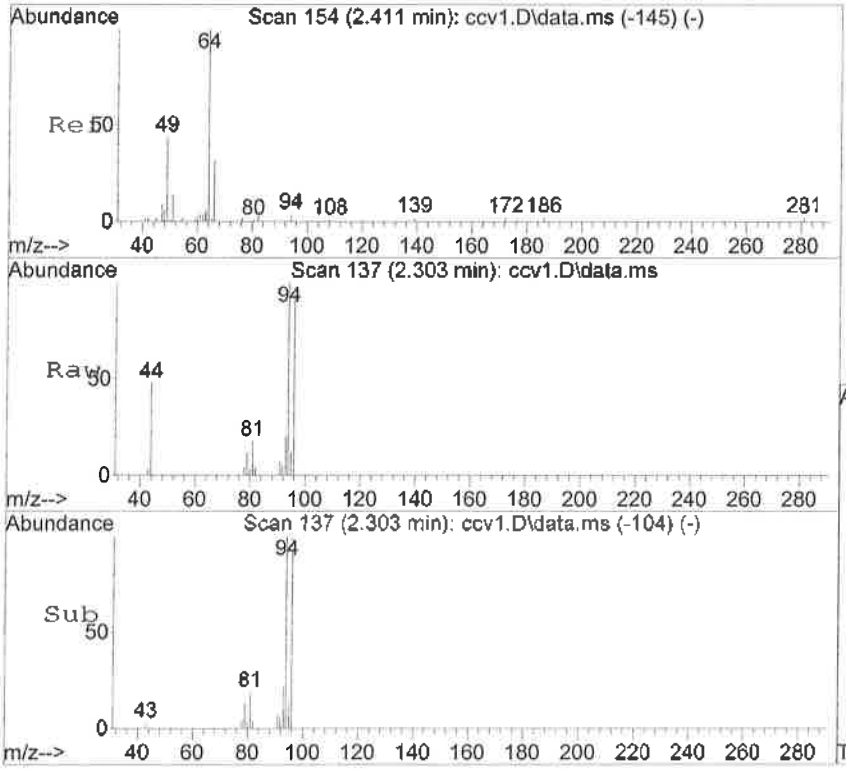

#7
Bromomethane
Concen: 42.51 ng
RT: 2.303 min Scan# 137
Delta R.T. -0.001 min
Lab File: ccv1.D
Acq: 10 Oct 2016 8:22 am

Tgt Ion: 94 Resp: 41753

Ion	Ratio	Lower	Upper
94	100		
96	94.4	58.9	118.9

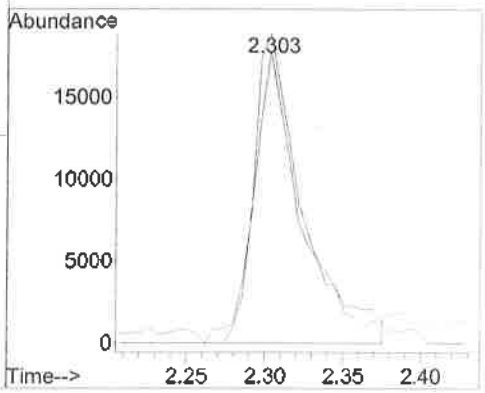

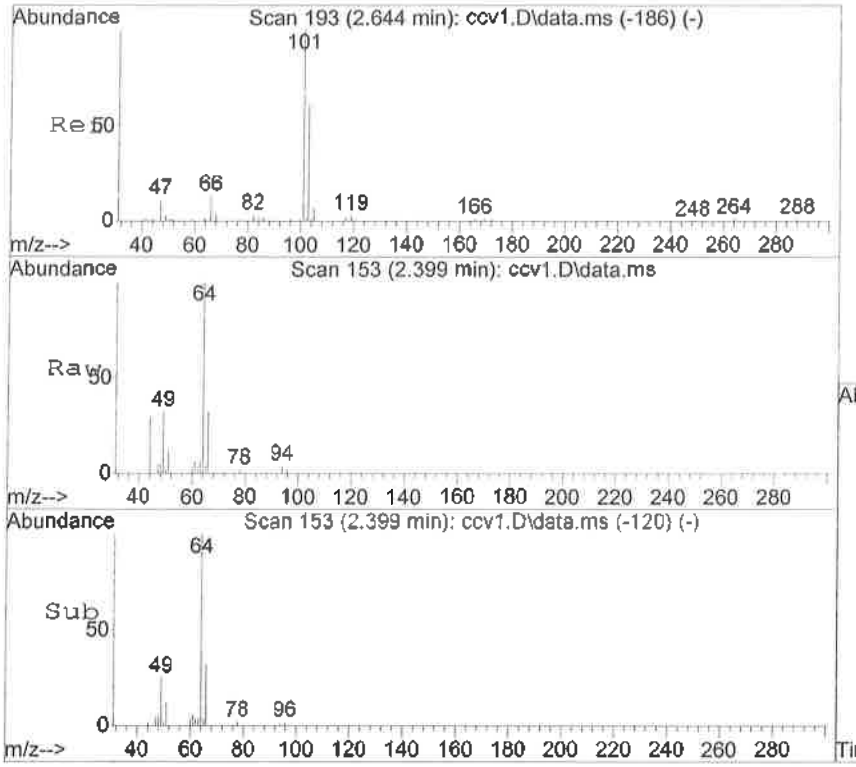

#8
Chloroethane
Concen: 48.26 ng
RT: 2.399 min Scan# 153
Delta R.T. -0.001 min
Lab File: ccv1.D
Acq: 10 Oct 2016 8:22 am

Tgt Ion: 64 Resp: 50676

Ion	Ratio	Lower	Upper
64	100		
66	31.7	3.0	63.0

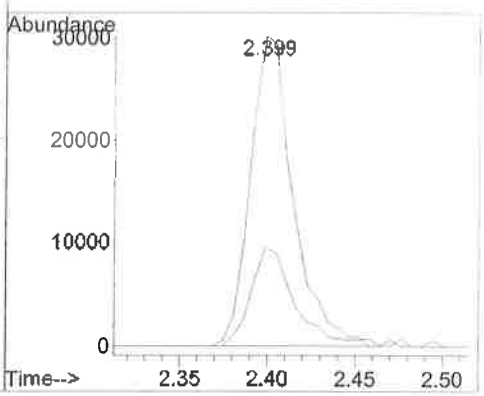

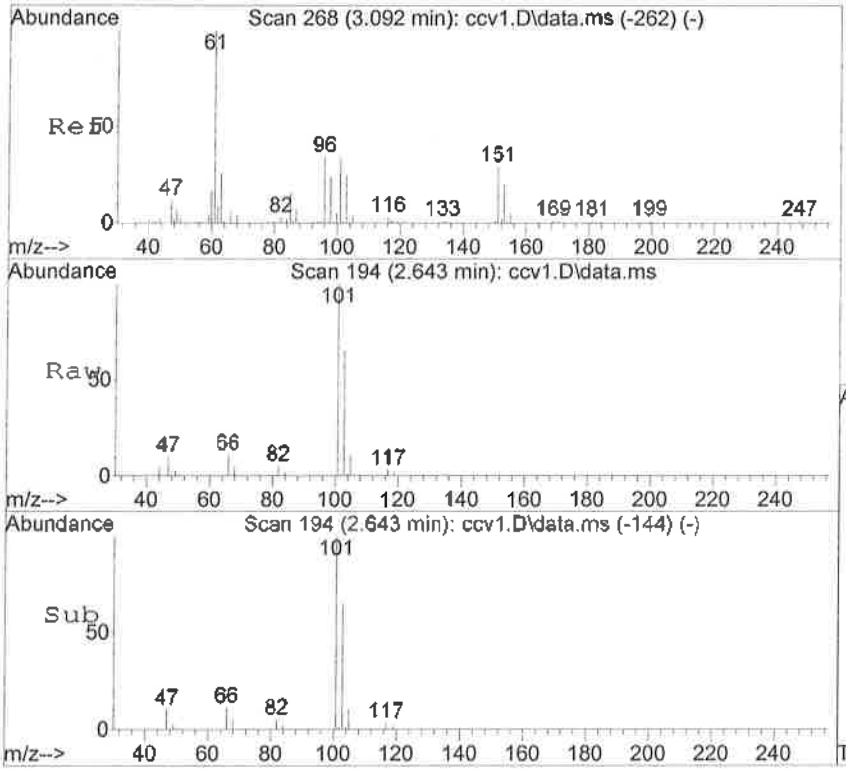

#9
Trichlorofluoromethane
Concen: 44.81 ng
RT: 2.643 min Scan# 194
Delta R.T. -0.001 min
Lab File: ccv1.D
Acq: 10 Oct 2016 8:22 am

Tgt Ion:101 Resp: 87633

Ion	Ratio	Lower	Upper
101	100		
103	64.9	35.0	95.0

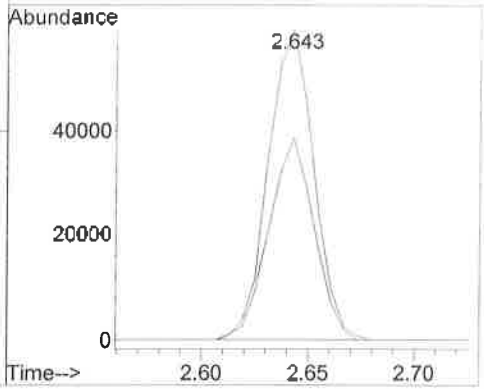

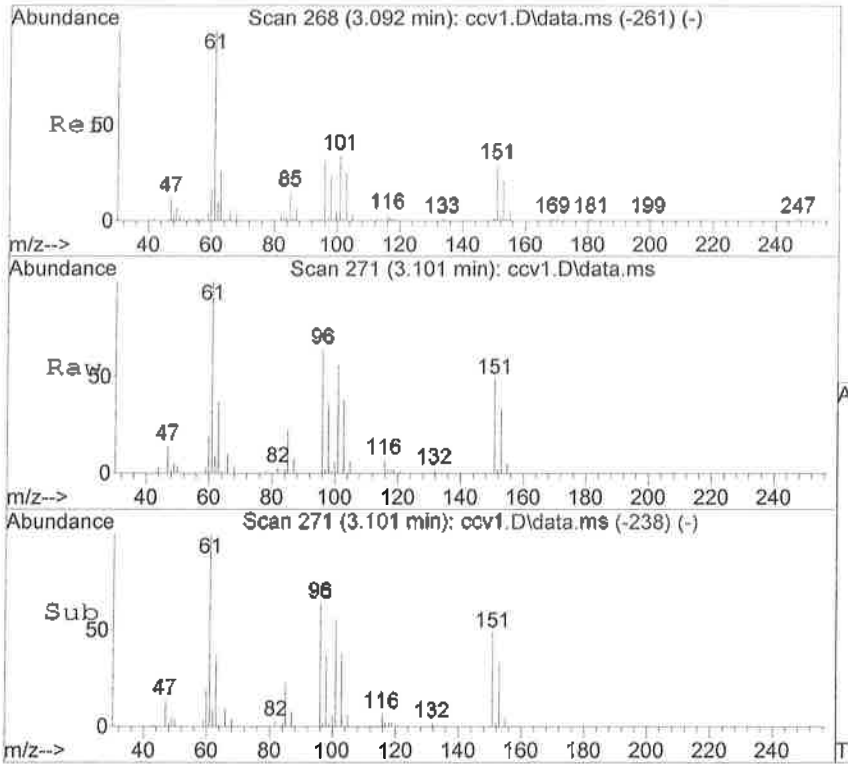

#10
1,1-Dichloroethene
Concen: 42.99 ng
RT: 3.101 min Scan# 271
Delta R.T. -0.001 min
Lab File: ccv1.D
Acq: 10 Oct 2016 8:22 am

Tgt Ion: 61 Resp: 81352

Ion	Ratio	Lower	Upper
61	100		
96	64.5	23.7	91.7
63	38.5	3.4	55.4
98	37.3	10.1	58.1

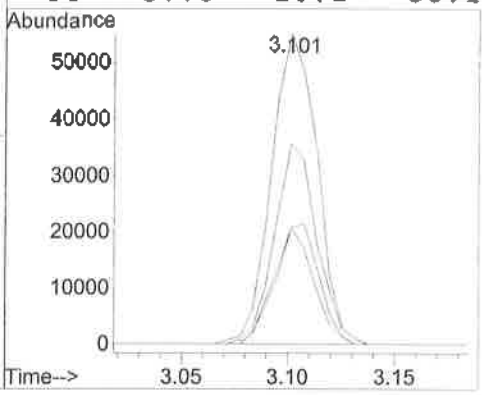

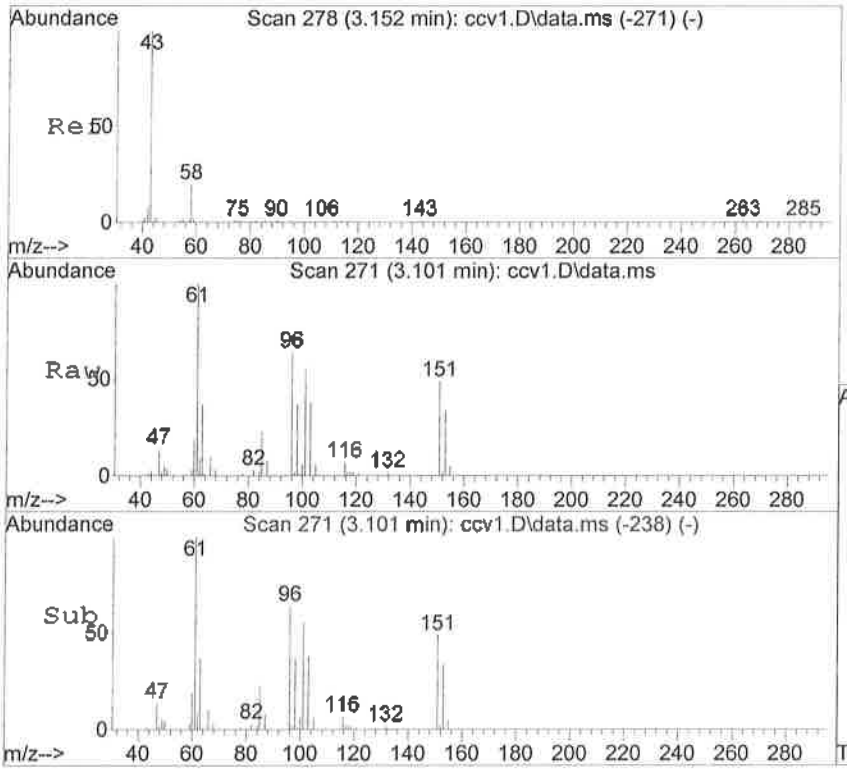

#11
Freon-113
Concen: 46.42 ng
RT: 3.101 min Scan# 271
Delta R.T. -0.001 min
Lab File: ccv1.D
Acq: 10 Oct 2016 8:22 am

Tgt Ion:101 Resp: 51469

Ion	Ratio	Lower	Upper
101	100		
103	67.5	31.7	91.7
151	88.9	50.2	110.2

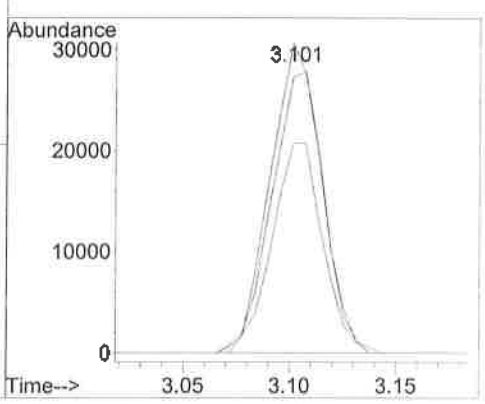

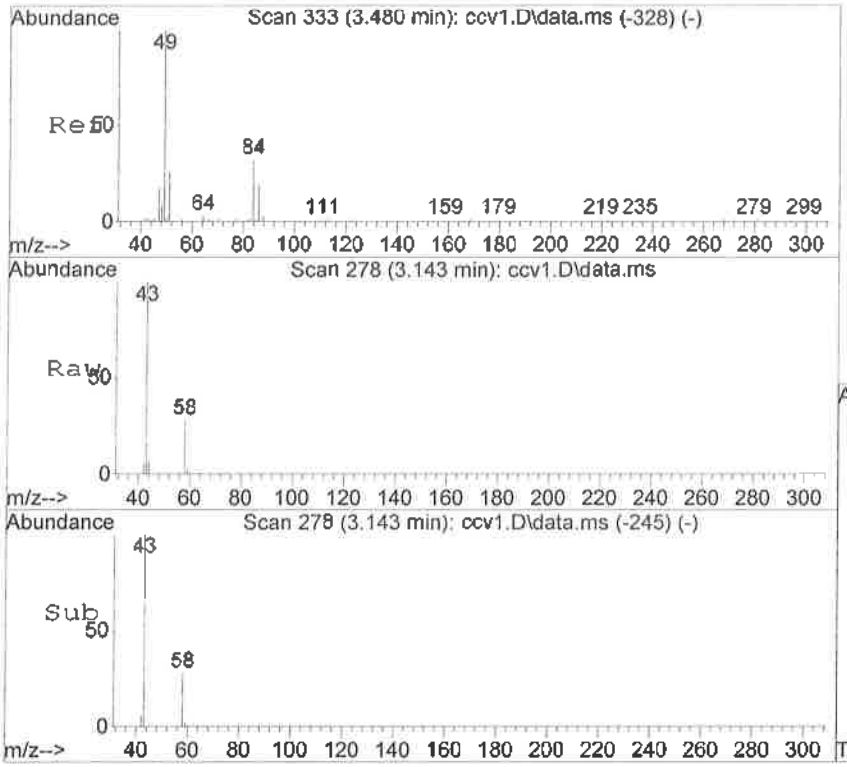

#12
Acetone
Concen: 479.03 ng
RT: 3.143 min Scan# 278
Delta R.T. -0.001 min
Lab File: ccv1.D
Acq: 10 Oct 2016 8:22 am

Tgt Ion: 43 Resp: 53347

Ion	Ratio	Lower	Upper
43	100		
58	24.6	17.2	32.0

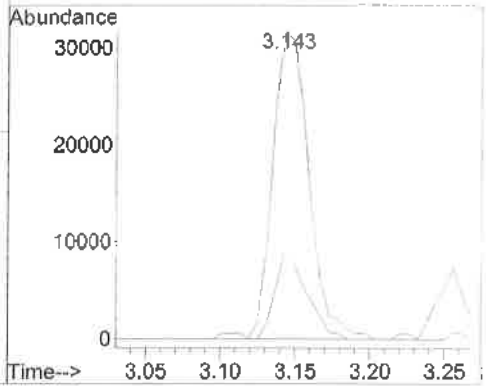

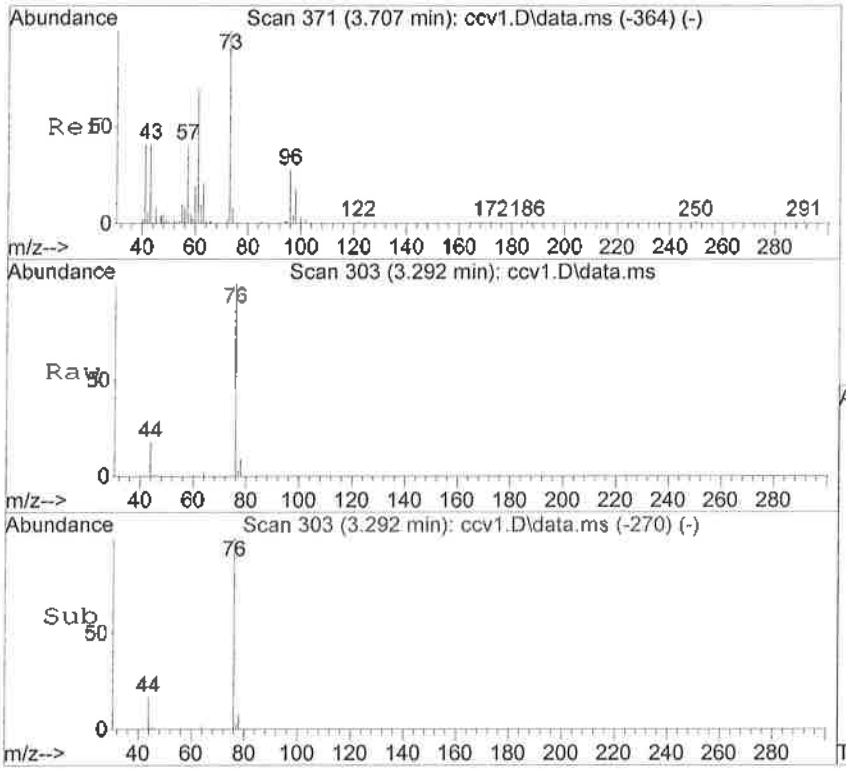

#13
Carbon Disulfide
Concen: 44.37 ng
RT: 3.292 min Scan# 303
Delta R.T. -0.001 min
Lab File: ccv1.D
Acq: 10 Oct 2016 8:22 am

Tgt Ion: 76 Resp: 172517

Ion	Ratio	Lower	Upper
76	100		
78	8.5	6.7	10.1

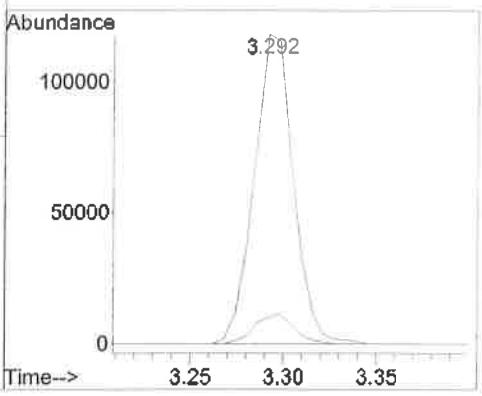

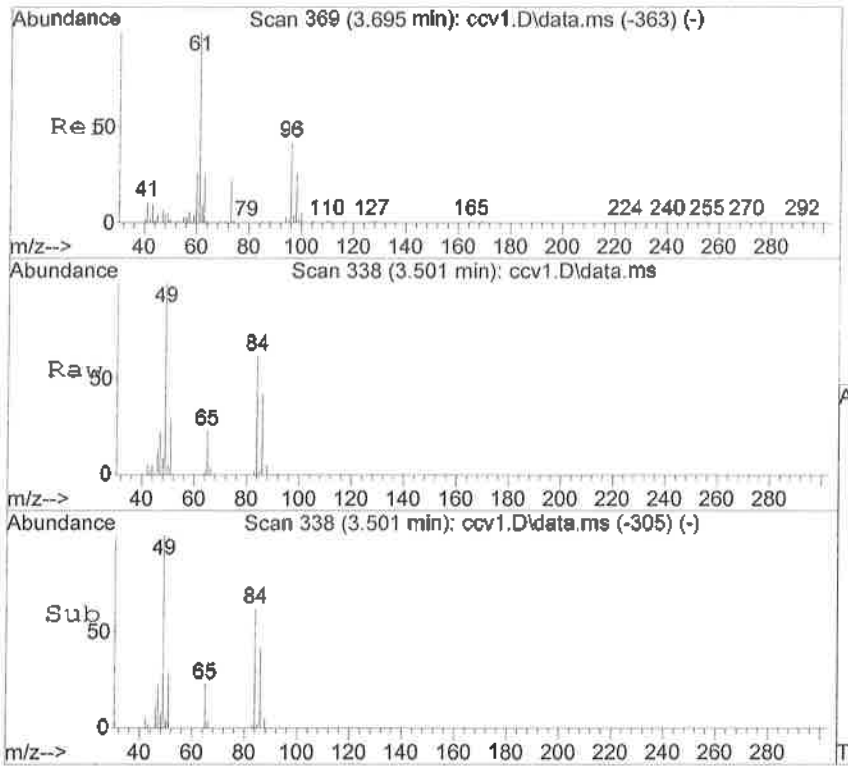

#14
Methylene Chloride
Concen: 47.70 ng
RT: 3.501 min Scan# 338
Delta R.T. -0.001 min
Lab File: ccv1.D
Acq: 10 Oct 2016 8:22 am

Tgt Ion: 84 Resp: 40942

Ion	Ratio	Lower	Upper
84	100		
49	160.2	121.5	181.5
86	67.4	38.6	98.6

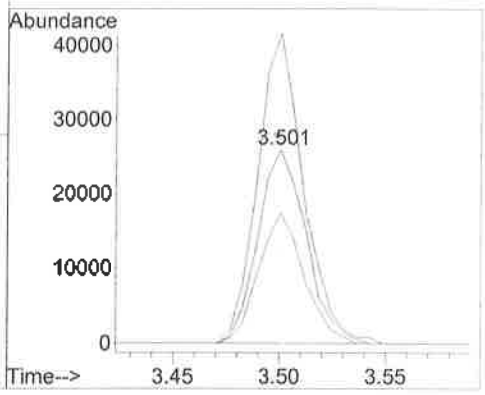

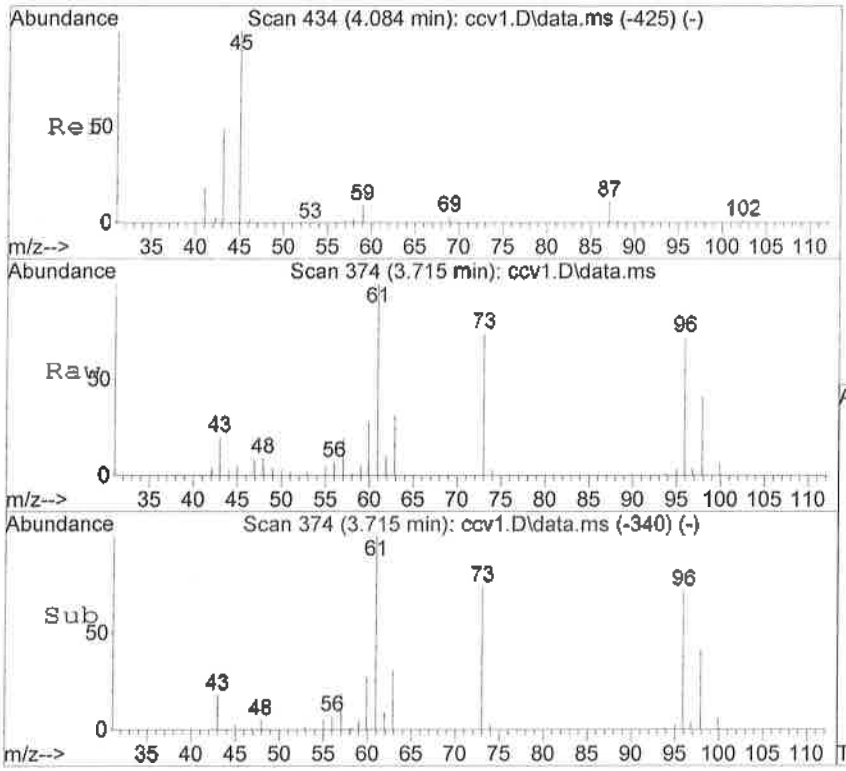

#15
MTBE*
Concen: 47.93 ng
RT: 3.715 min Scan# 374
Delta R.T. 0.005 min
Lab File: ccv1.D
Acq: 10 Oct 2016 8:22 am

Tgt Ion: 73 Resp: 62802

Ion	Ratio	Lower	Upper
73	100		
57	25.4	0.0	53.5

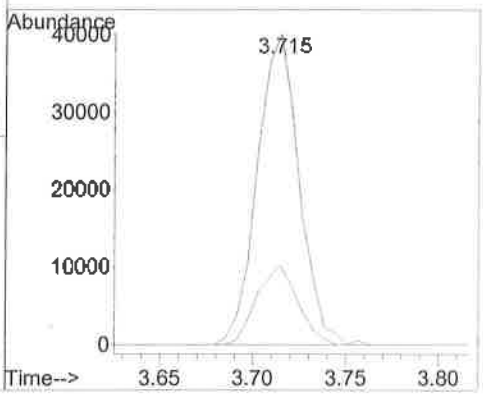

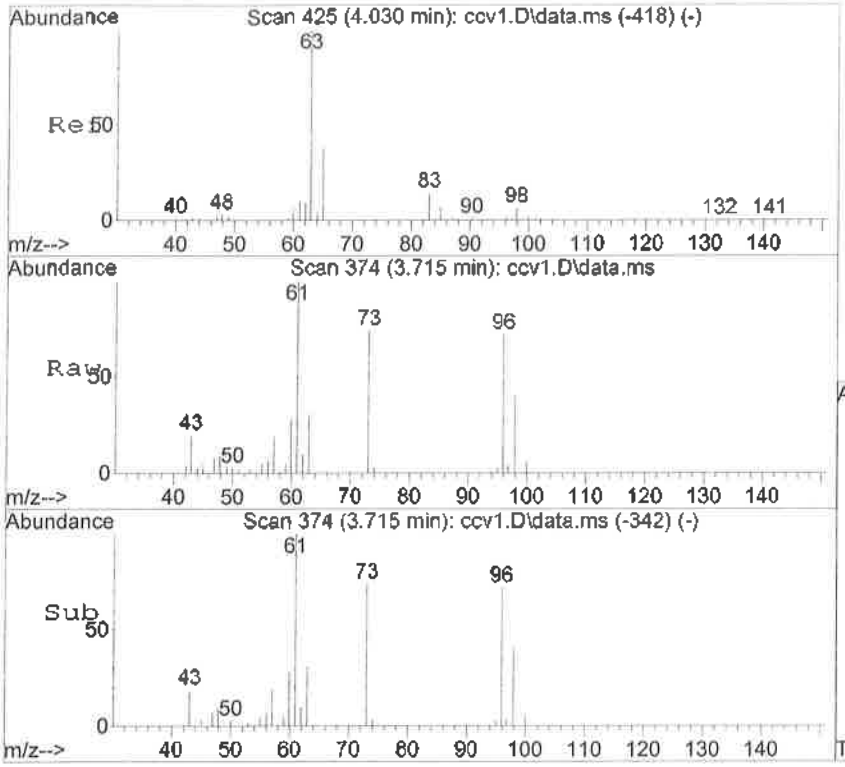

#16
trans-1,2-Dichloroethene
Concen: 47.29 ng
RT: 3.715 min Scan# 374
Delta R.T. -0.007 min
Lab File: ccv1.D
Acq: 10 Oct 2016 8:22 am

Tgt Ion: 96 Resp: 53195

Ion	Ratio	Lower	Upper
96	100		
61	138.4	102.2	162.2
98	56.3	34.1	94.1

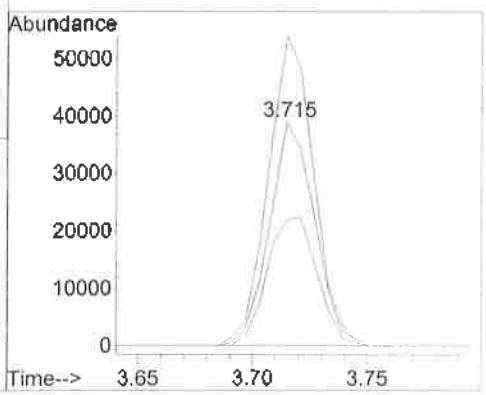

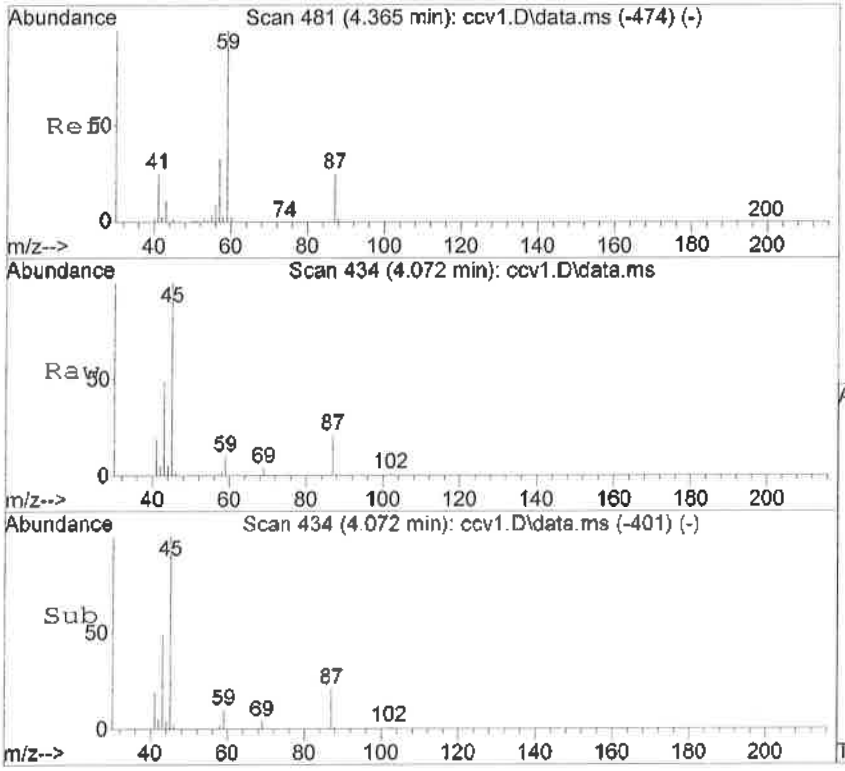

#17
Diisopropyl ether*
Concen: 48.39 ng
RT: 4.072 min Scan# 434
Delta R.T. -0.001 min
Lab File: ccv1.D
Acq: 10 Oct 2016 8:22 am

Tgt Ion: 45 Resp: 138175

Ion	Ratio	Lower	Upper
45	100		
87	21.2	0.0	55.9
59	9.7	0.0	42.2
43	49.0	25.2	85.2

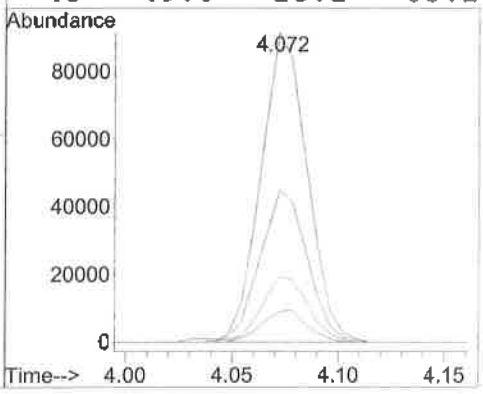

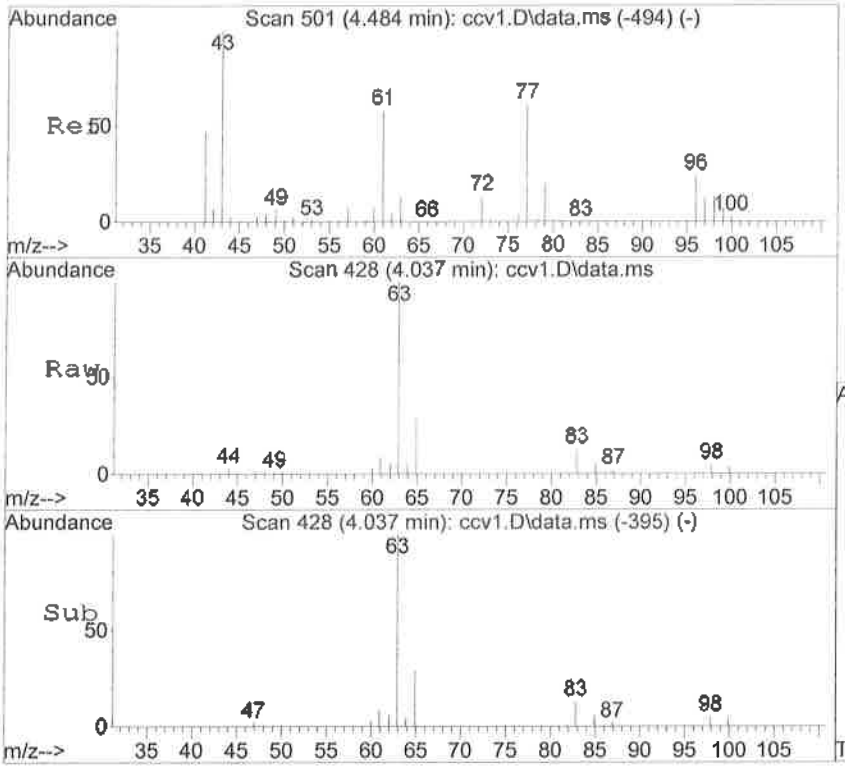

#18
1,1-Dichloroethane
Concen: 46.57 ng
RT: 4.037 min Scan# 428
Delta R.T. -0.001 min
Lab File: ccv1.D
Acq: 10 Oct 2016 8:22 am

Tgt Ion: 63 Resp: 90121

Ion	Ratio	Lower	Upper
63	100		
65	29.5	0.8	60.8
83	13.2	0.0	41.7

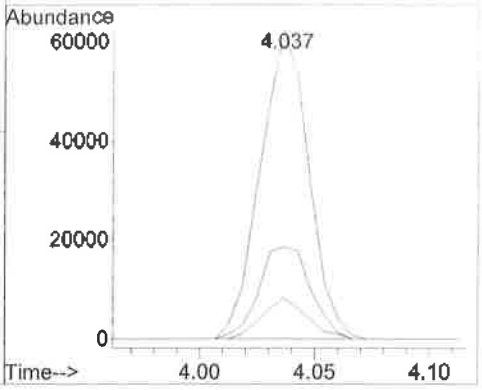

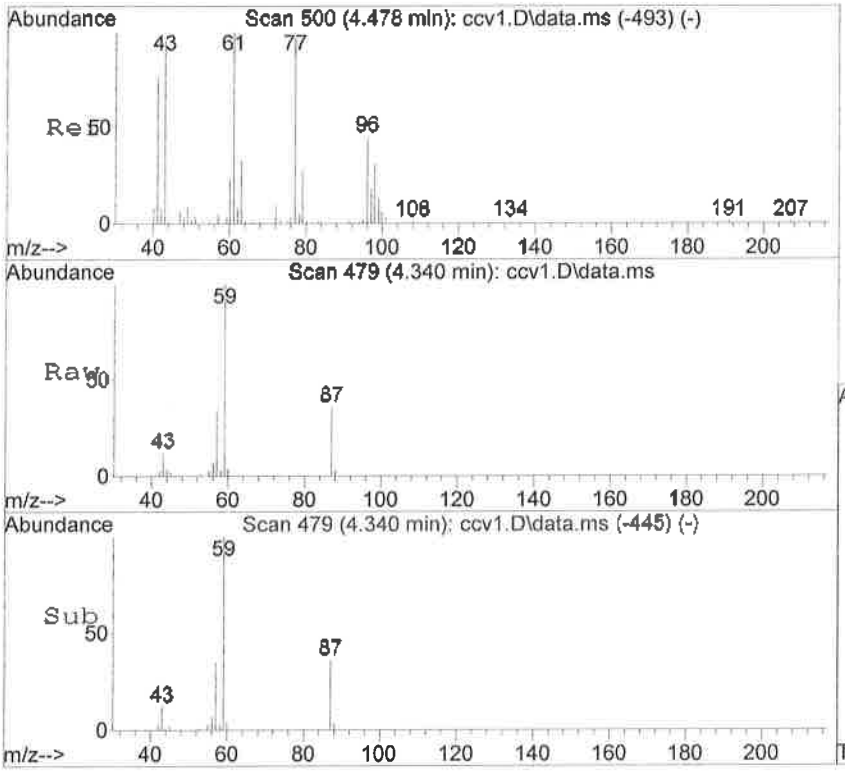

#19
Ethyl-t-butyl ether*
Concen: 47.81 ng
RT: 4.340 min Scan# 479
Delta R.T. 0.005 min
Lab File: ccv1.D
Acq: 10 Oct 2016 8:22 am

Tgt Ion: 59 Resp: 93395

Ion	Ratio	Lower	Upper
59	100		
57	35.0	3.0	63.0

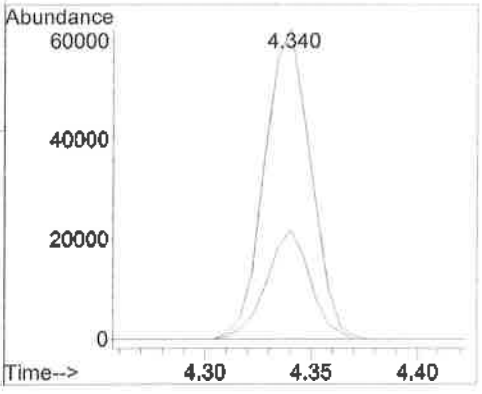

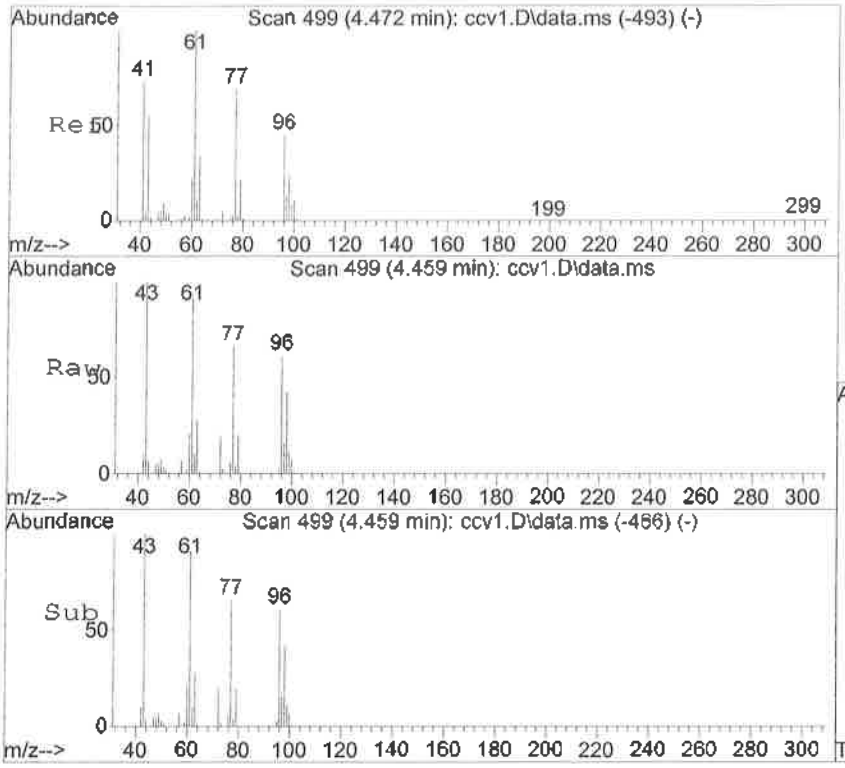

#20
2-Butanone
Concen: 497.36 ng
RT: 4.459 min Scan# 499
Delta R.T. -0.001 min
Lab File: ccv1.D
Acq: 10 Oct 2016 8:22 am

Tgt Ion: 72 Resp: 16748

Ion	Ratio	Lower	Upper
72	100		
43	510.0	350.0	650.0

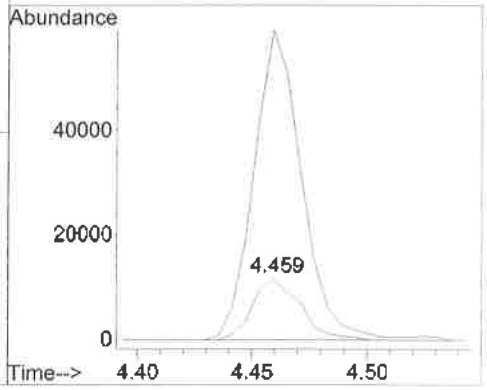

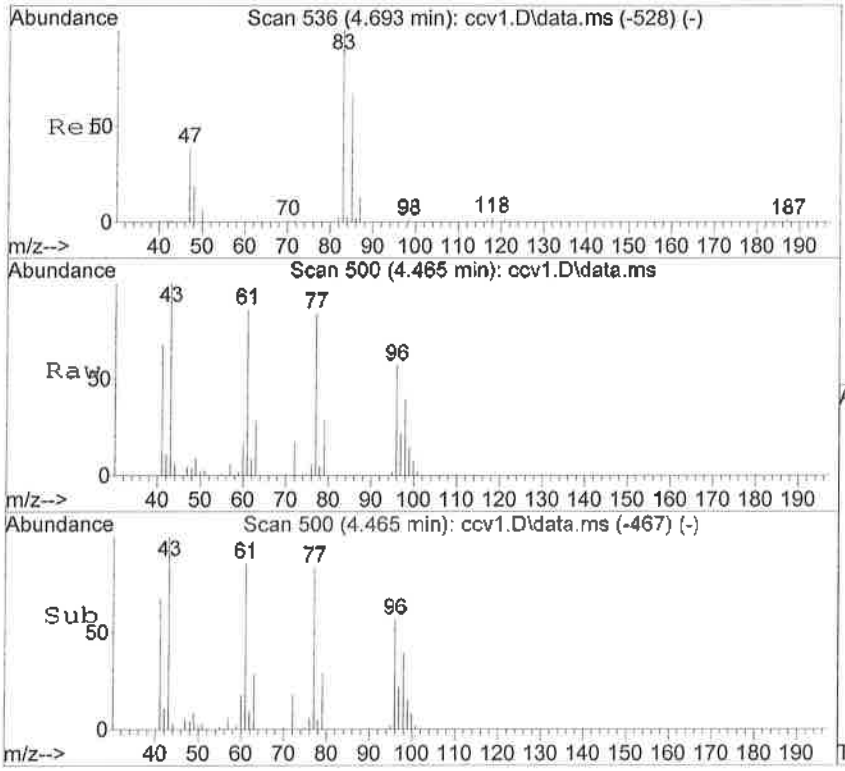

#21
2,2-Dichloropropane
Concen: 48.98 ng
RT: 4.465 min Scan# 500
Delta R.T. -0.001 min
Lab File: ccv1.D
Acq: 10 Oct 2016 8:22 am

Tgt Ion: 77 Resp: 68469

Ion	Ratio	Lower	Upper
77	100		
97	25.6	0.0	55.6

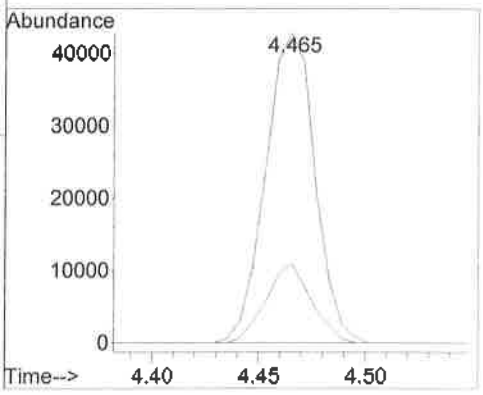

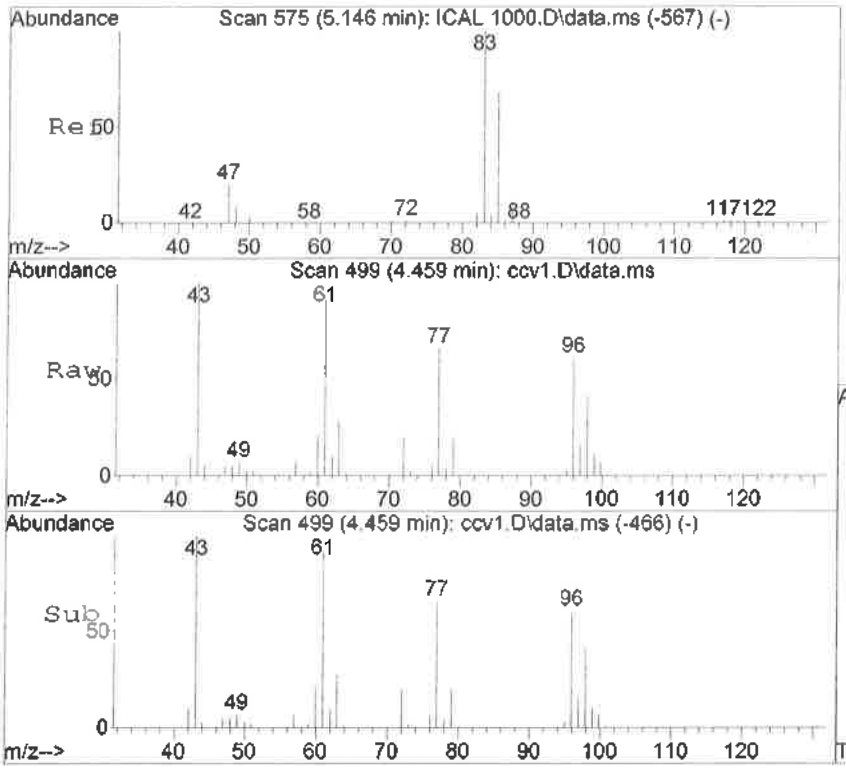

#22
cis-1,2-Dichloroethene
Concen: 43.88 ng
RT: 4.459 min Scan# 499
Delta R.T. -0.001 min
Lab File: ccv1.D
Acq: 10 Oct 2016 8:22 am

Tgt Ion: 96 Resp: 47806

Ion	Ratio	Lower	Upper
96	100		
61	148.4	128.1	188.1
98	68.7	35.2	95.2

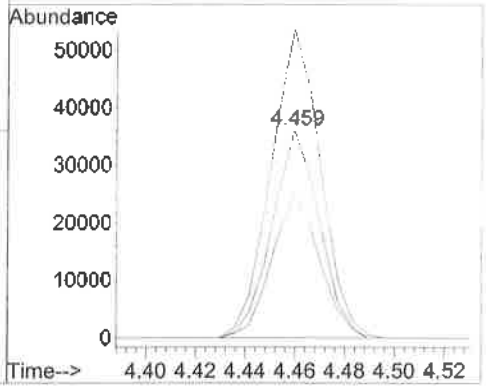

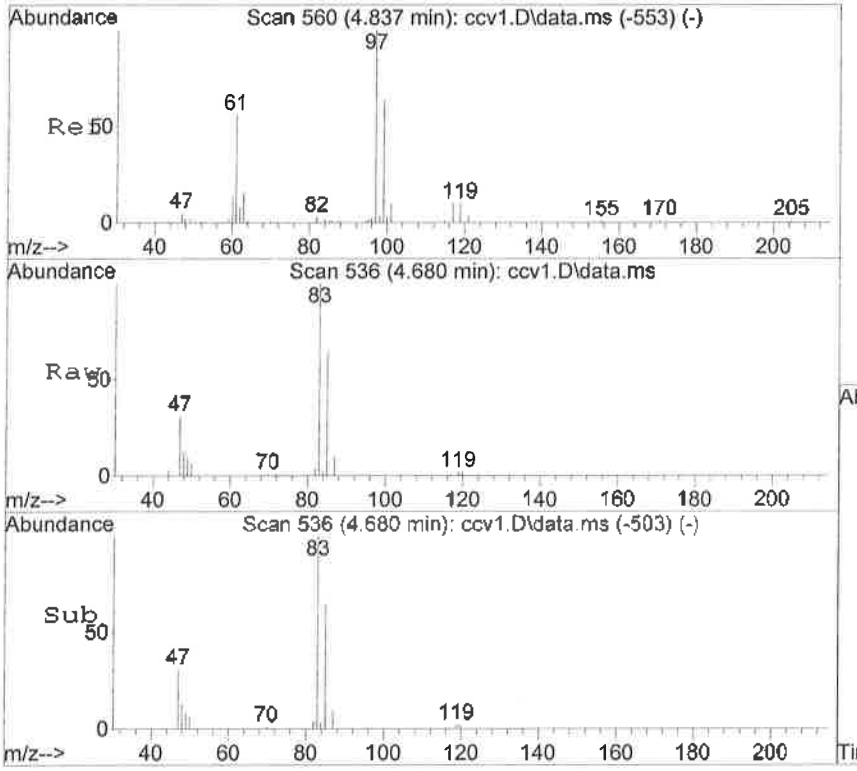

#23
Chloroform
Concen: 44.47 ng
RT: 4.680 min Scan# 536
Delta R.T. -0.001 min
Lab File: ccv1.D
Acq: 10 Oct 2016 8:22 am

Tgt Ion: 83 Resp: 73240

Ion	Ratio	Lower	Upper
83	100		
85	64.6	28.8	88.8

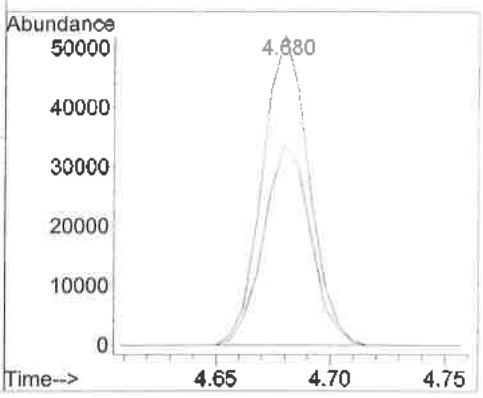

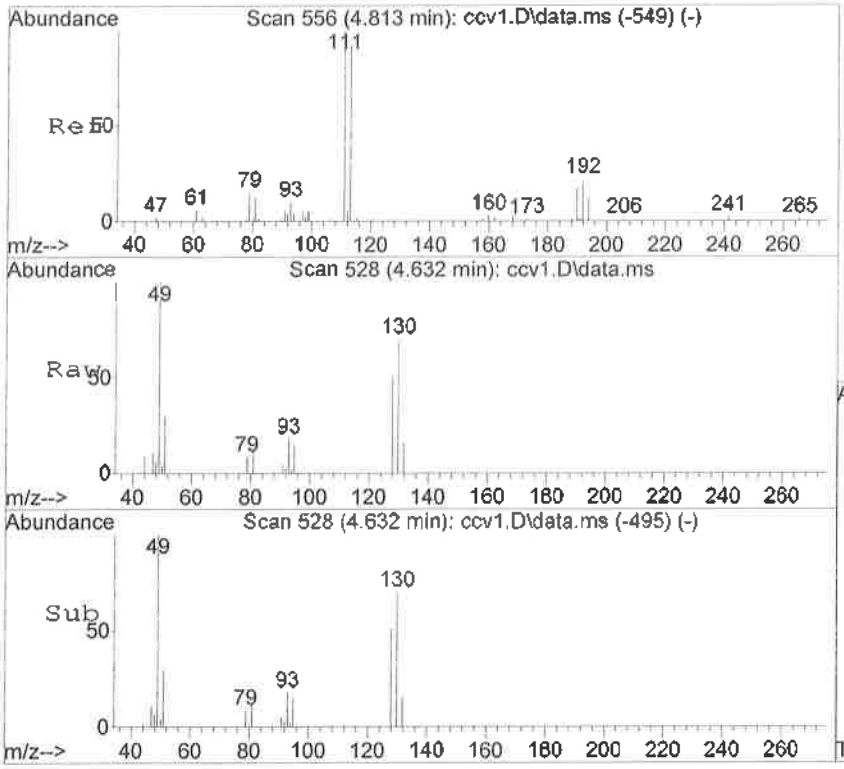

#24
Bromochloromethane
Concen: 50.88 ng
RT: 4.632 min Scan# 528
Delta R.T. -0.001 min
Lab File: ccv1.D
Acq: 10 Oct 2016 8:22 am

Tgt Ion:128 Resp: 17178

Ion	Ratio	Lower	Upper
128	100		
49	195.8	161.2	221.2
130	136.4	91.6	151.6

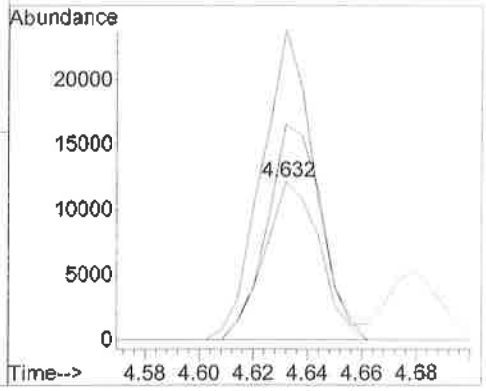

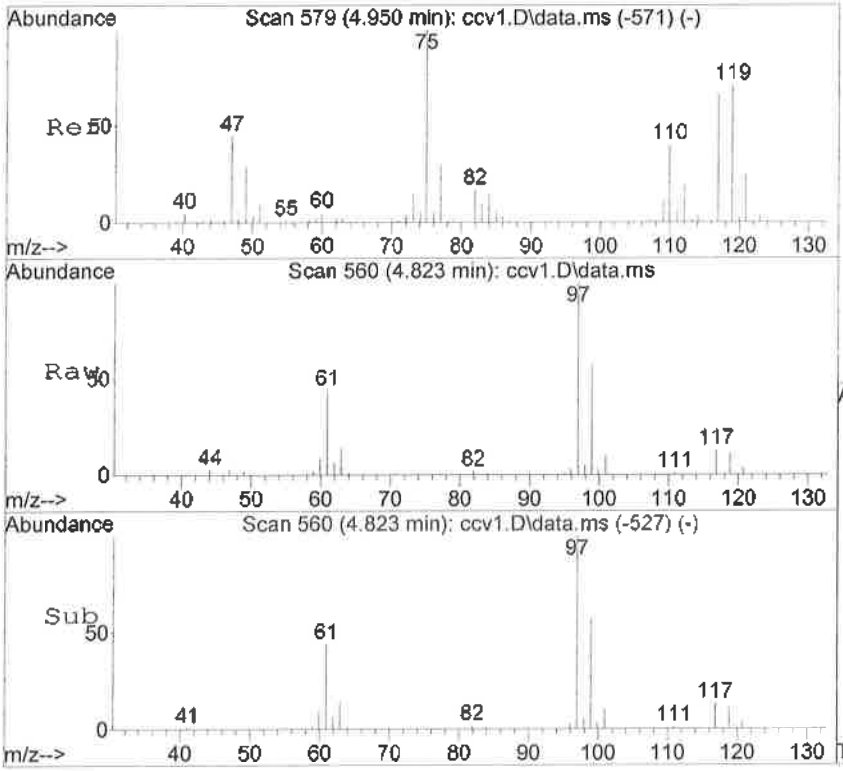

#25
1,1,1-Trichloroethane
Concen: 47.60 ng
RT: 4.823 min Scan# 560
Delta R.T. -0.001 min
Lab File: ccv1.D
Acq: 10 Oct 2016 8:22 am

Tgt Ion: 97 Resp: 82054

Ion	Ratio	Lower	Upper
97	100		
99	56.9	34.7	94.7
61	44.2	18.9	78.9

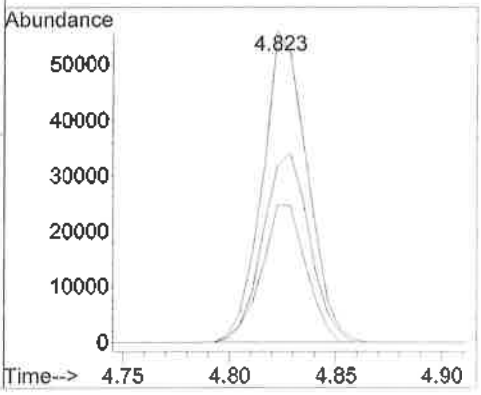

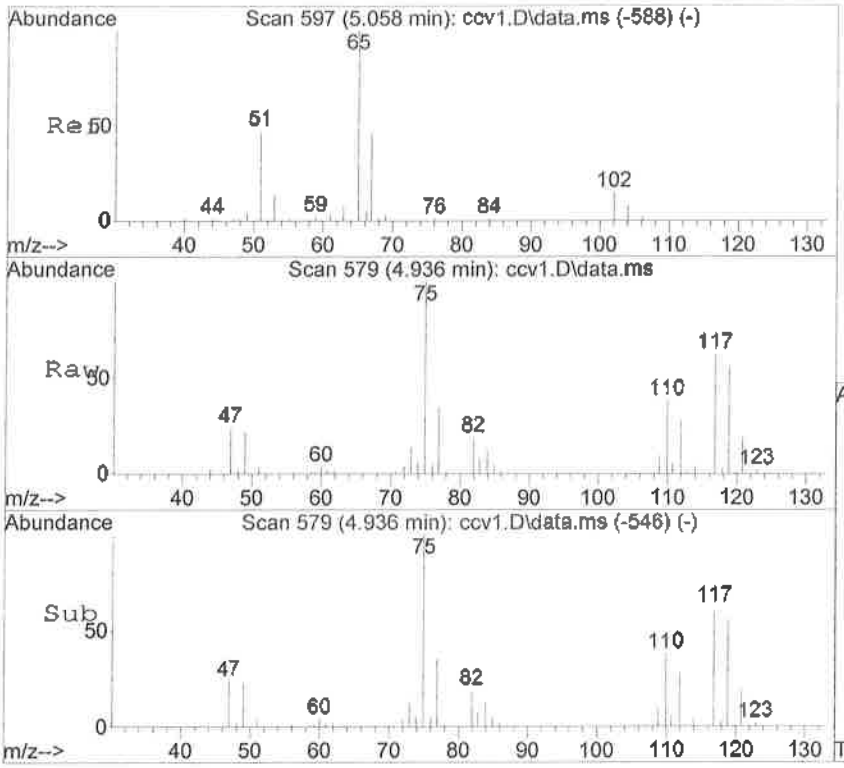

#27
1,1-Dichloropropene
Concen: 44.09 ng
RT: 4.936 min Scan# 579
Delta R.T. -0.001 min
Lab File: ccv1.D
Acq: 10 Oct 2016 8:22 am

Tgt Ion: 75 Resp: 67894

Ion	Ratio	Lower	Upper
75	100		
110	43.9	7.8	67.8
77	34.6	1.7	61.7

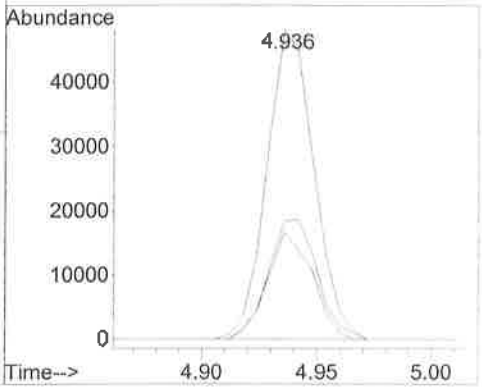

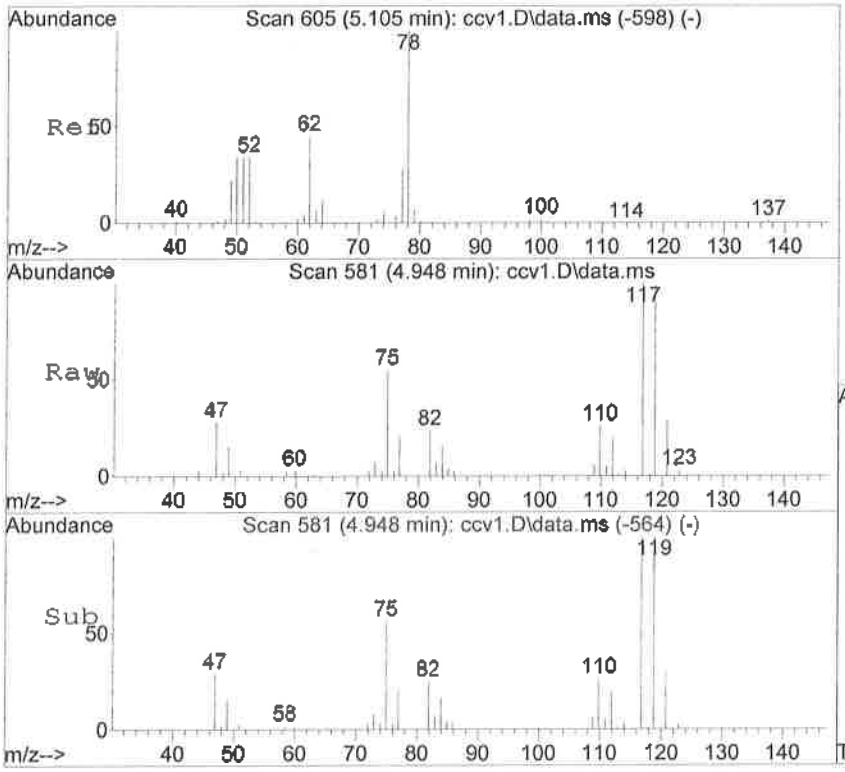

#28
Carbon Tetrachloride
Concen: 43.08 ng
RT: 4.948 min Scan# 581
Delta R.T. -0.001 min
Lab File: ccv1.D
Acq: 10 Oct 2016 8:22 am

Tgt Ion:117 Resp: 73733

Ion	Ratio	Lower	Upper
117	100		
119	99.3	61.8	121.8

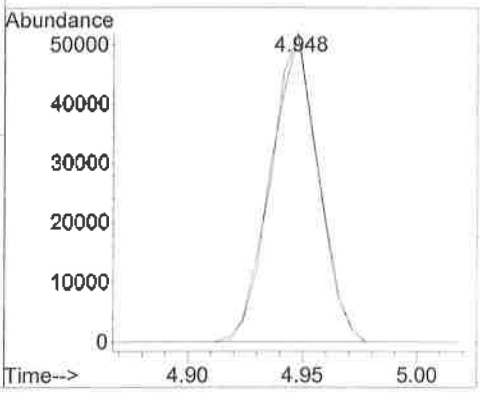

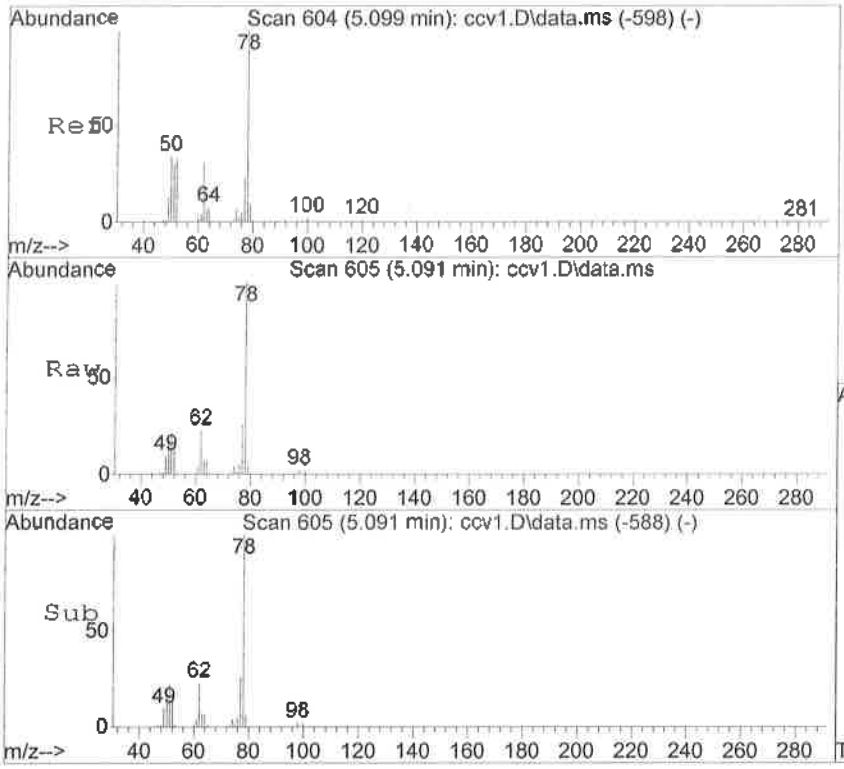

#30
1,2-Dichloroethane
Concen: 46.95 ng
RT: 5.091 min Scan# 605
Delta R.T. -0.001 min
Lab File: ccv1.D
Acq: 10 Oct 2016 8:22 am

Tgt Ion: 62 Resp: 41123

Ion	Ratio	Lower	Upper
62	100		
49	44.8	16.6	76.6
98	7.6	0.0	38.8

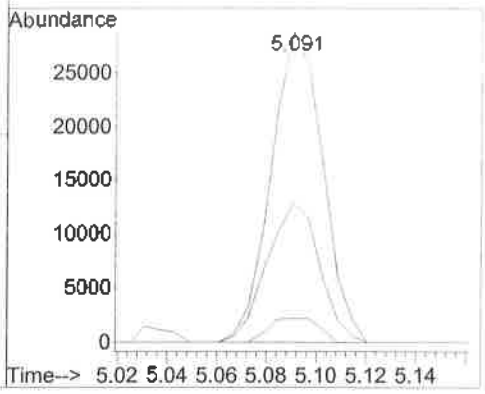

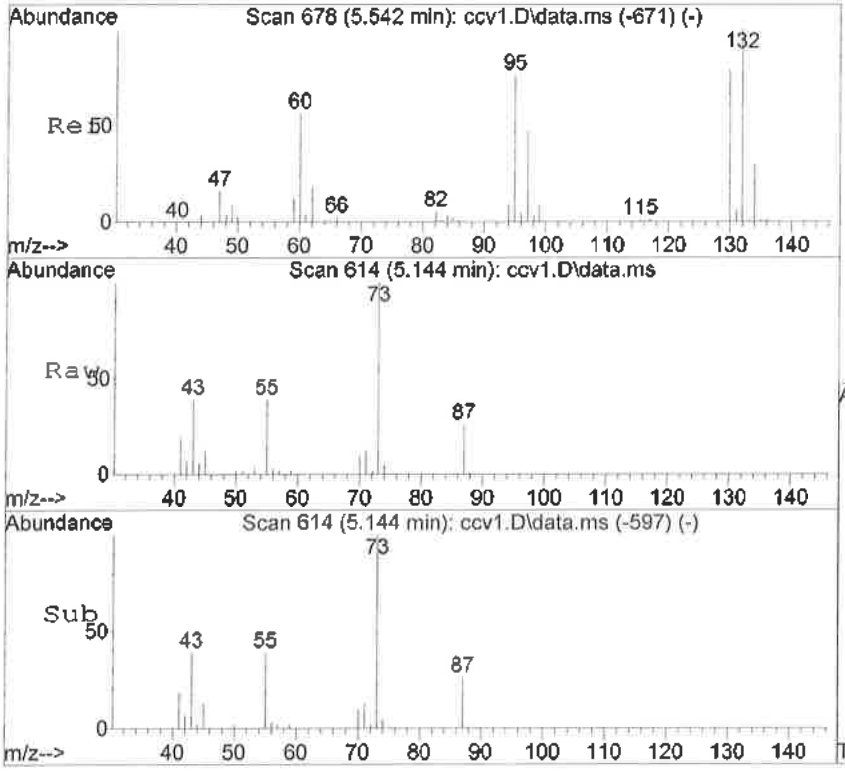

#31
TAME* (2-methoxy-2-methylbutane
Concen: 48.28 ng
RT: 5.144 min Scan# 614
Delta R.T. -0.001 min
Lab File: ccv1.D
Acq: 10 Oct 2016 8:22 am

Tgt Ion: 73 Resp: 64577

Ion	Ratio	Lower	Upper
73	100		
55	39.2	10.3	70.3
87	26.0	0.0	51.6
71	12.8	2.6	22.6

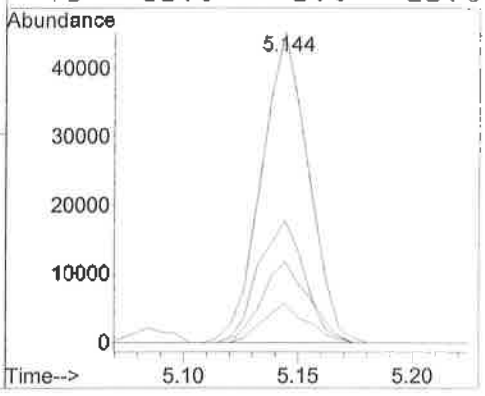

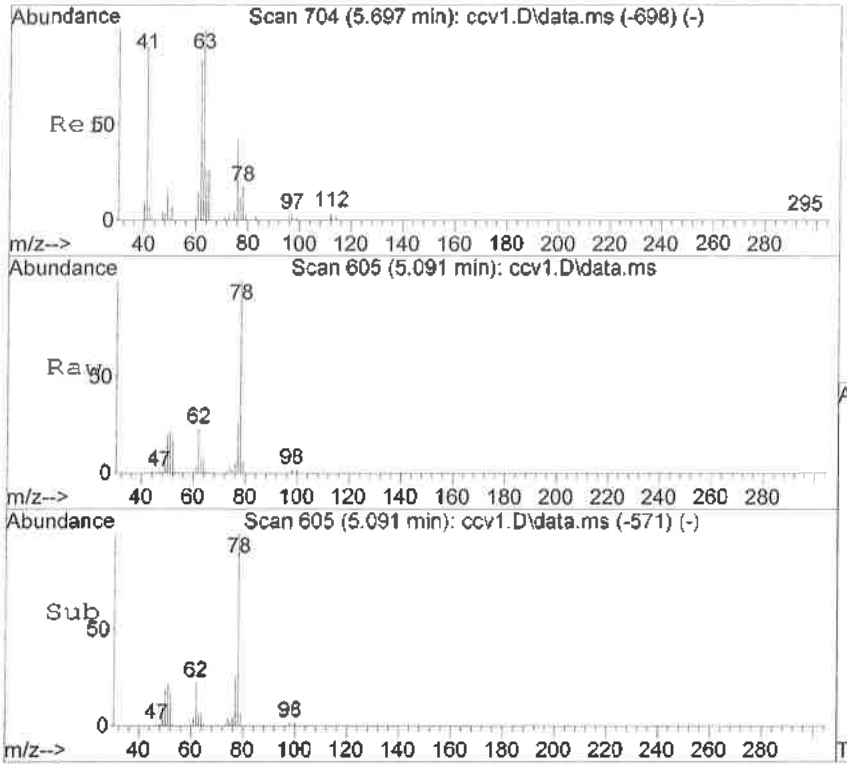

#32
Benzene*
Concen: 45.24 ng
RT: 5.091 min Scan# 605
Delta R.T. 0.005 min
Lab File: ccv1.D
Acq: 10 Oct 2016 8:22 am

Tgt Ion: 78 Resp: 185740

Ion	Ratio	Lower	Upper
78	100		
77	26.4	6.4	46.4

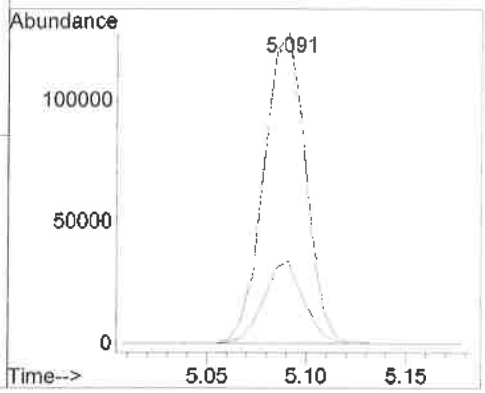

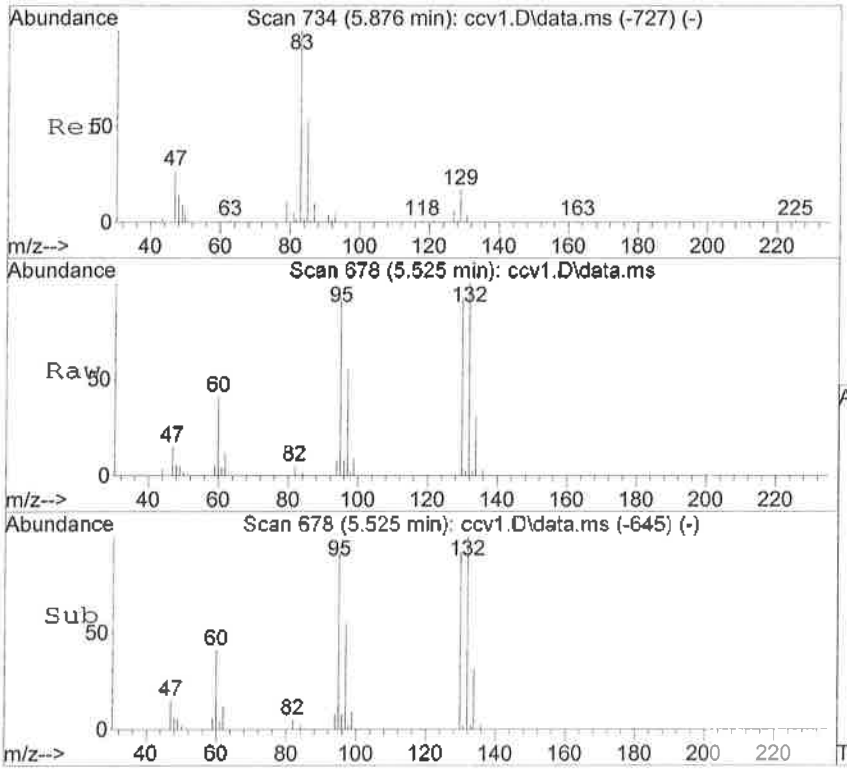

#33
Trichloroethene
Concen: 46.71 ng
RT: 5.525 min Scan# 678
Delta R.T. -0.001 min
Lab File: ccv1.D
Acq: 10 Oct 2016 8:22 am

Tgt Ion: 95 Resp: 50807

Ion	Ratio	Lower	Upper
95	100		
132	109.3	63.3	123.3
130	100.2	63.8	123.8

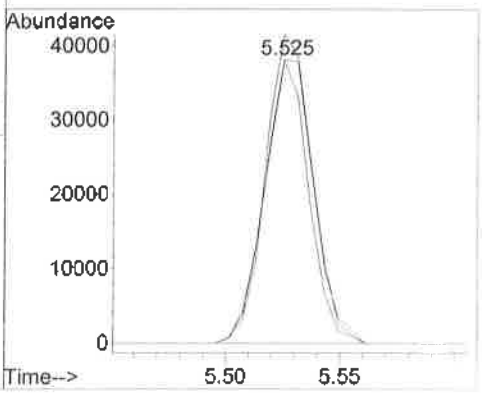

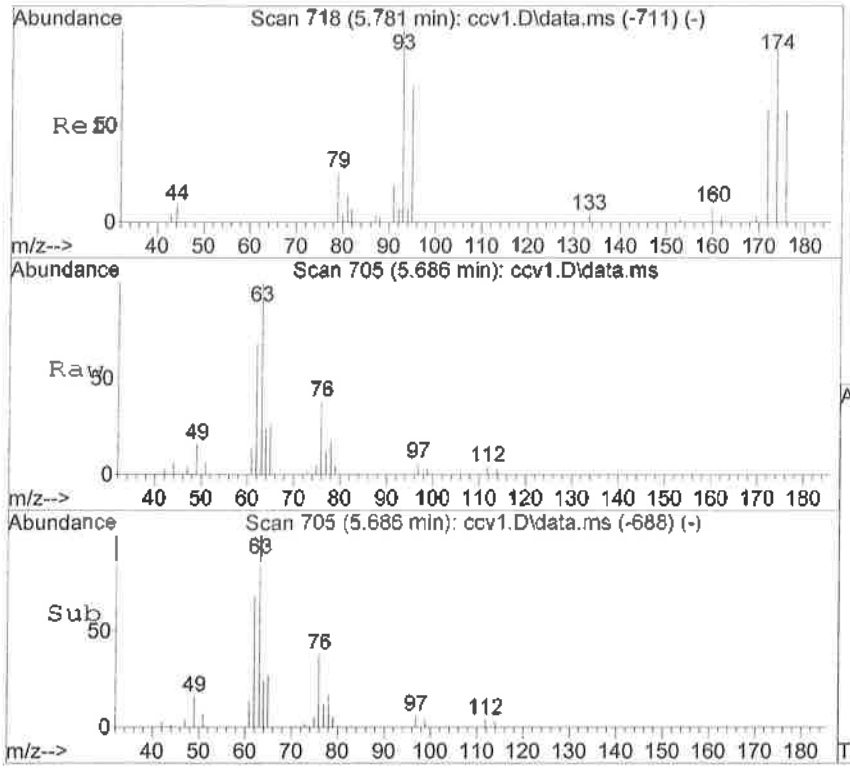

#34
1,2-Dichloropropane
Concen: 47.78 ng
RT: 5.686 min Scan# 705
Delta R.T. -0.001 min
Lab File: ccv1.D
Acq: 10 Oct 2016 8:22 am

Tgt Ion: 63 Resp: 38979

Ion	Ratio	Lower	Upper
63	100		
65	26.7	0.0	59.2
112	3.9	0.0	32.2

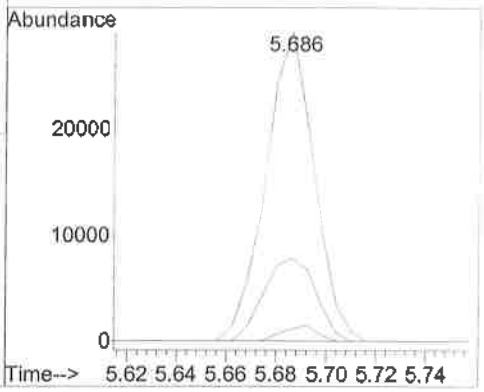

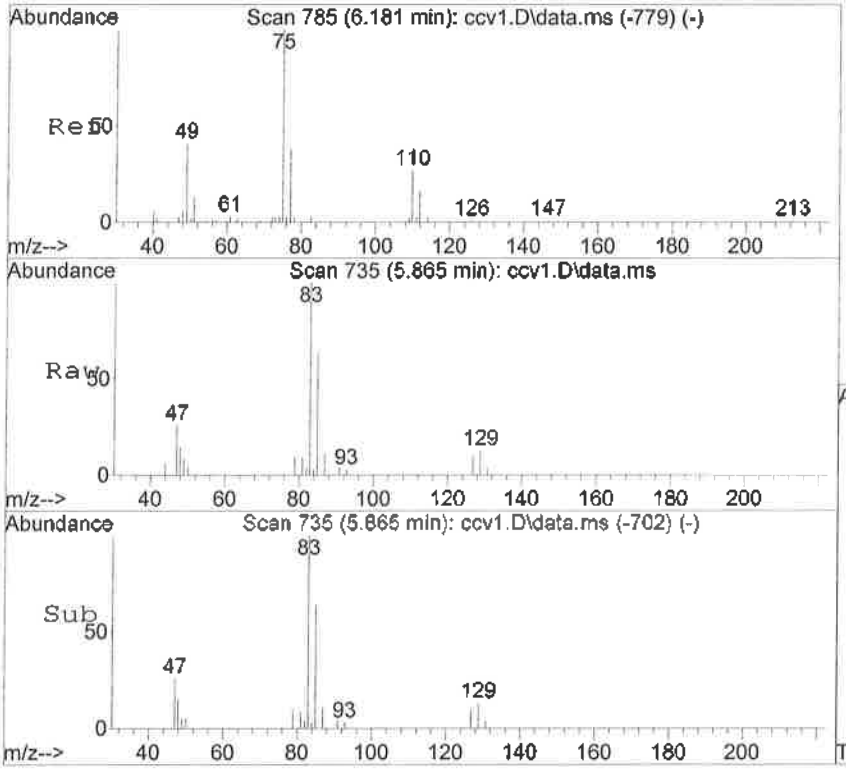

#35
Bromodichloromethane
Concen: 48.08 ng
RT: 5.865 min Scan# 735
Delta R.T. -0.001 min
Lab File: ccv1.D
Acq: 10 Oct 2016 8:22 am

Tgt Ion: 83 Resp: 48567

Ion	Ratio	Lower	Upper
83	100		
85	64.3	36.0	96.0
127	9.9	0.0	38.5

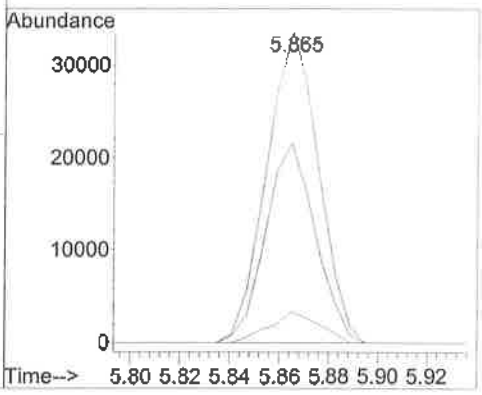

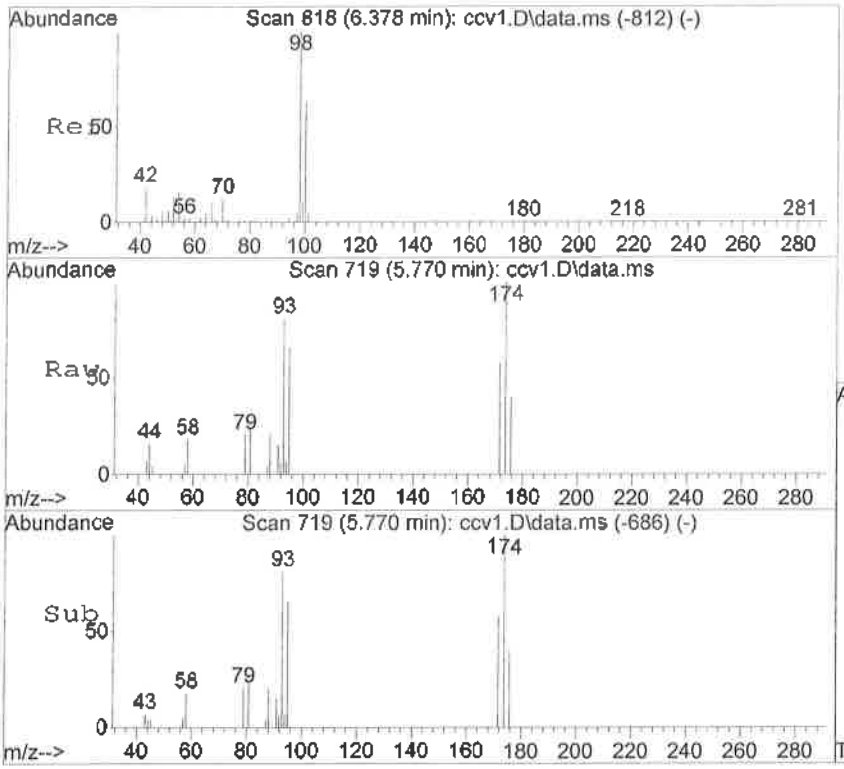

#36
Dibromomethane
Concen: 48.39 ng
RT: 5.770 min Scan# 719
Delta R.T. -0.001 min
Lab File: ccv1.D
Acq: 10 Oct 2016 8:22 am

Tgt Ion: 93 Resp: 15538

Ion	Ratio	Lower	Upper
93	100		
95	80.7	59.3	119.3
174	123.0	109.1	169.1

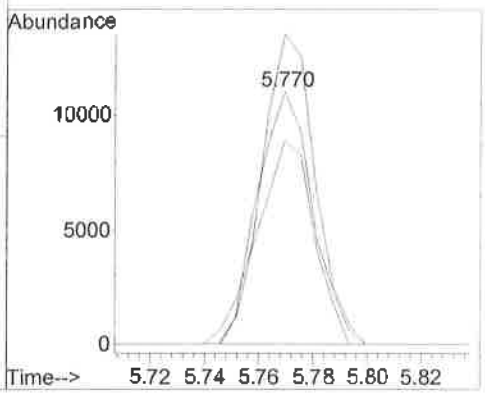

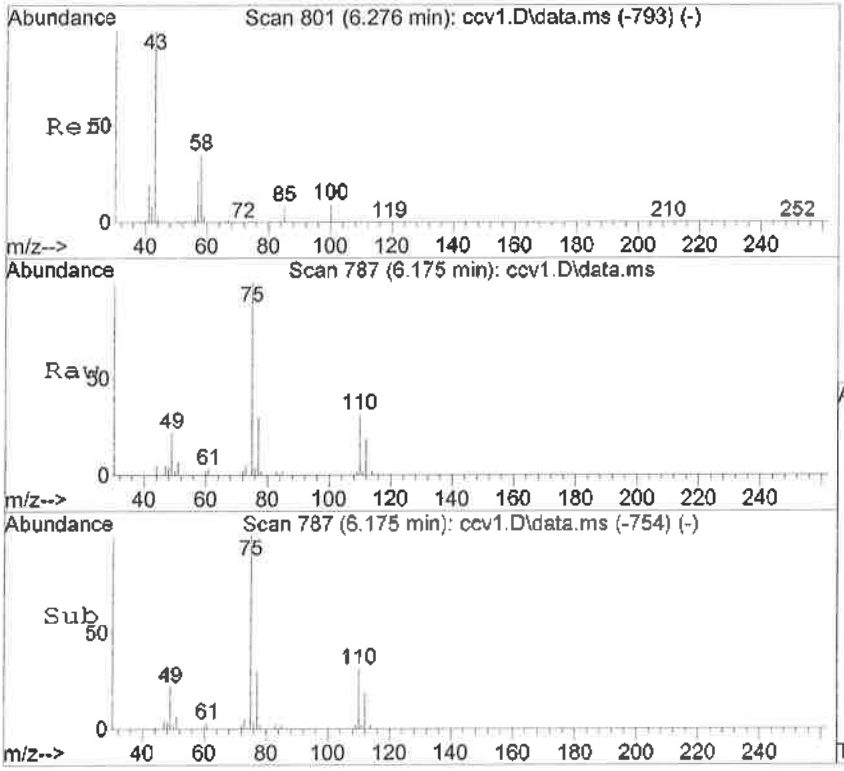

#37
cis-1,3-Dichloropropene
Concen: 45.05 ng
RT: 6.175 min Scan# 787
Delta R.T. -0.001 min
Lab File: ccv1.D
Acq: 10 Oct 2016 8:22 am

Tgt Ion: 75 Resp: 49494

Ion	Ratio	Lower	Upper
75	100		
77	30.3	0.3	60.3

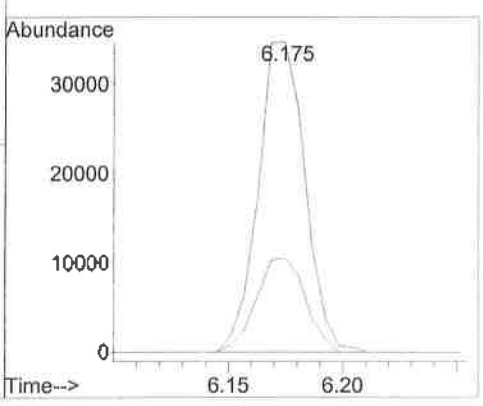

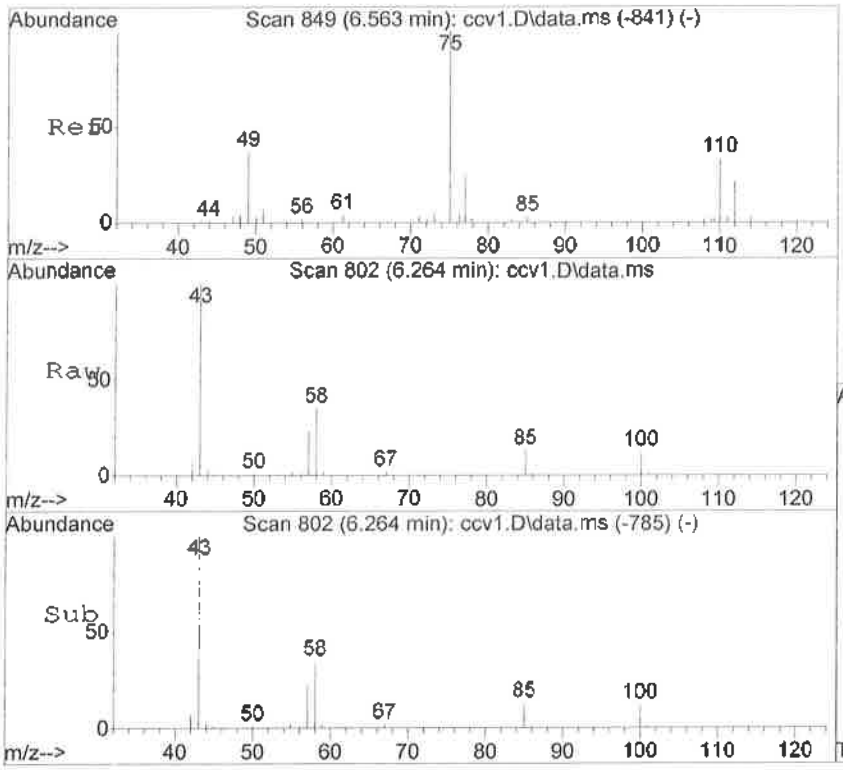

#39
Methyl Isobutyl Ketone
Concen: 462.56 ng
RT: 6.264 min Scan# 802
Delta R.T. -0.001 min
Lab File: ccv1.D
Acq: 10 Oct 2016 8:22 am

Tgt Ion: 43 Resp: 182102

Ion	Ratio	Lower	Upper
43	100		
100	11.5	7.6	14.2
58	33.7	24.0	44.6
85	12.7	9.7	18.1

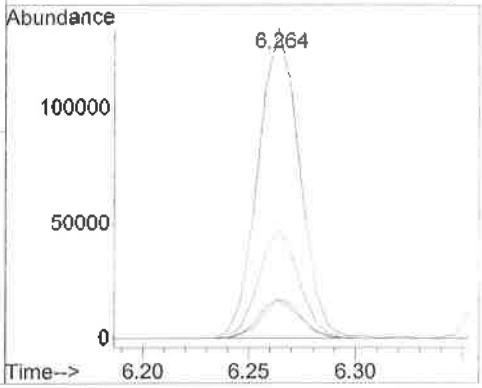

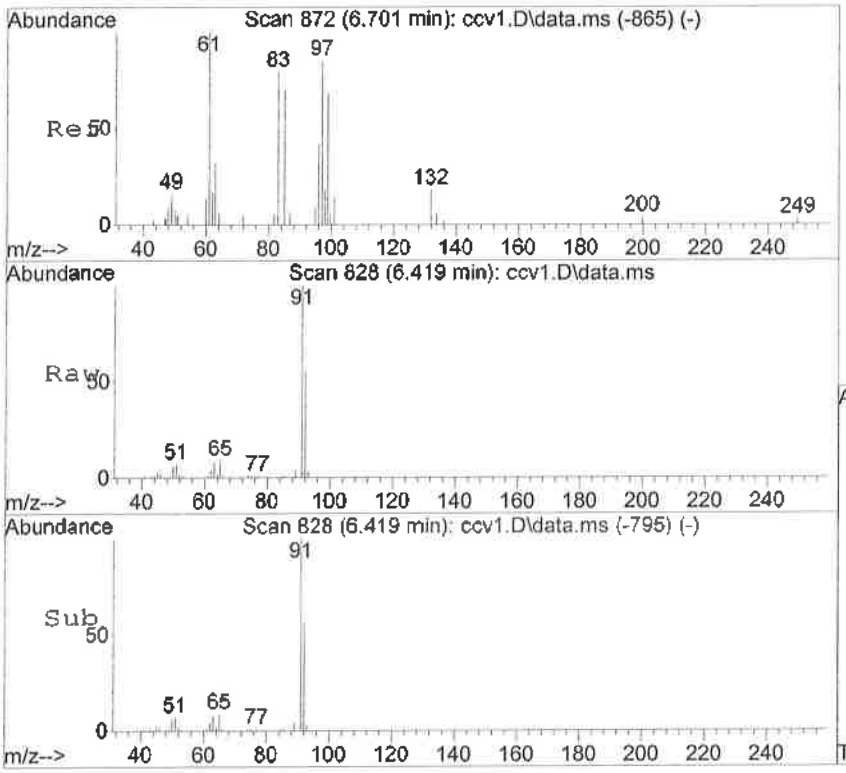

#40
Toluene*
Concen: 44.67 ng
RT: 6.419 min Scan# 828
Delta R.T. -0.001 min
Lab File: ccv1.D
Acq: 10 Oct 2016 8:22 am

Tgt Ion: 92 Resp: 119288

Ion	Ratio	Lower	Upper
92	100		
91	177.9	152.9	212.9

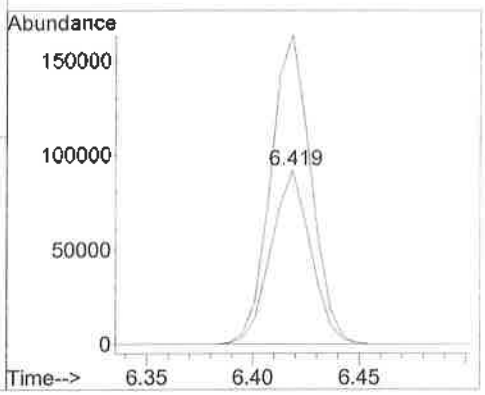

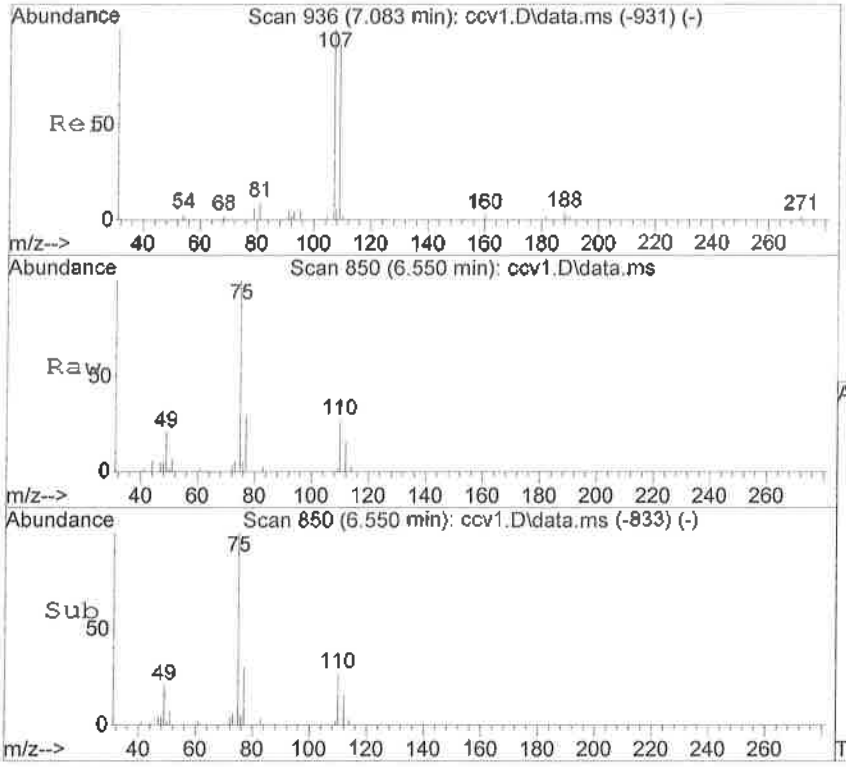

#41
trans-1,3-Dichloropropene
Concen: 46.24 ng
RT: 6.550 min Scan# 850
Delta R.T. -0.001 min
Lab File: ccv1.D
Acq: 10 Oct 2016 8:22 am

Tgt Ion: 75 Resp: 41072

Ion	Ratio	Lower	Upper
75	100		
77	29.7	6.0	66.0

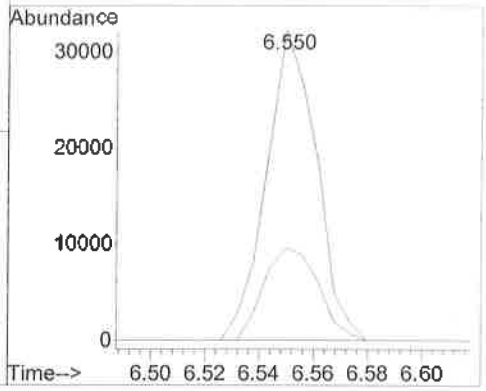

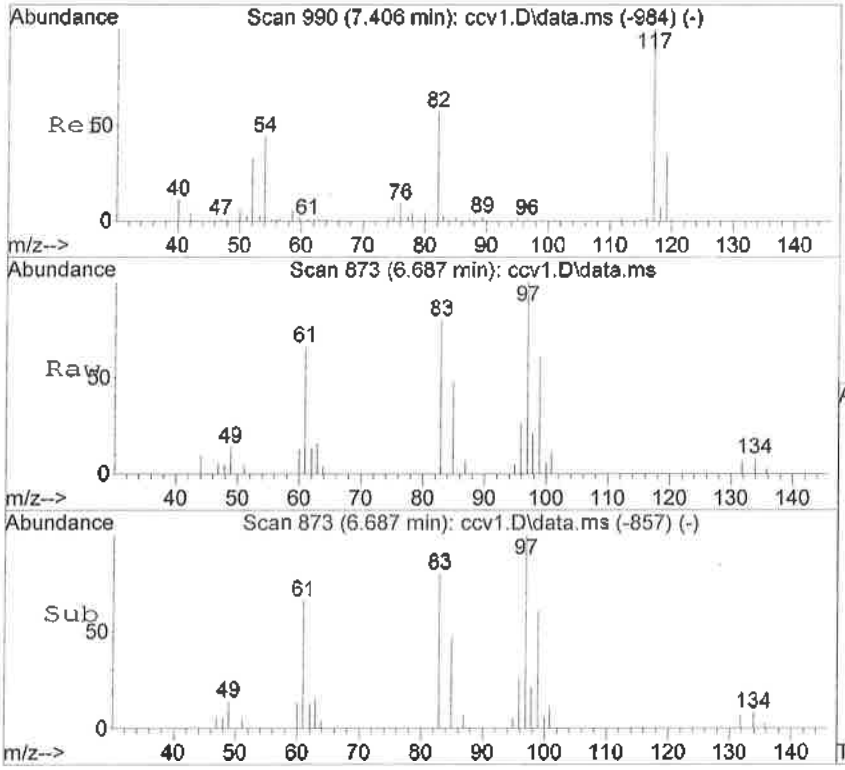

#42
1,1,2-Trichloroethane
Concen: 52.58 ng
RT: 6.687 min Scan# 873
Delta R.T. -0.007 min
Lab File: ccv1.D
Acq: 10 Oct 2016 8:22 am

Tgt Ion: 83 Resp: 19351

Ion	Ratio	Lower	Upper
83	100		
97	124.5	75.8	135.8
95	6.1	0.0	37.8

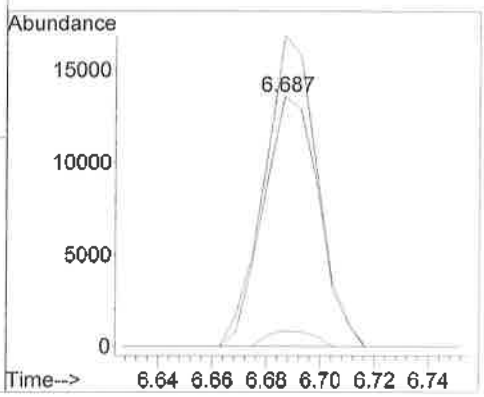

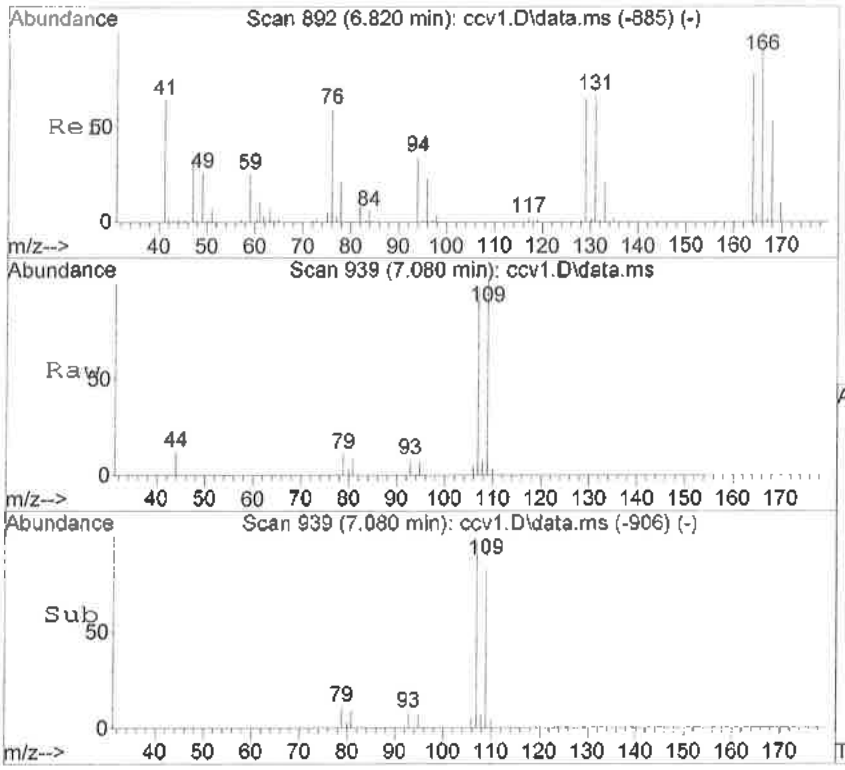

#43
1,2-Dibromoethane
Concen: 51.52 ng
RT: 7.080 min Scan# 939
Delta R.T. -0.001 min
Lab File: ccv1.D
Acq: 10 Oct 2016 8:22 am

Tgt Ion:107 Resp: 21192

Ion	Ratio	Lower	Upper
107	100		
109	102.9	53.3	113.3
188	0.0	0.0	30.0

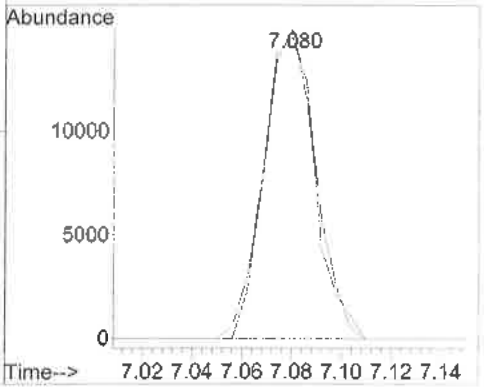

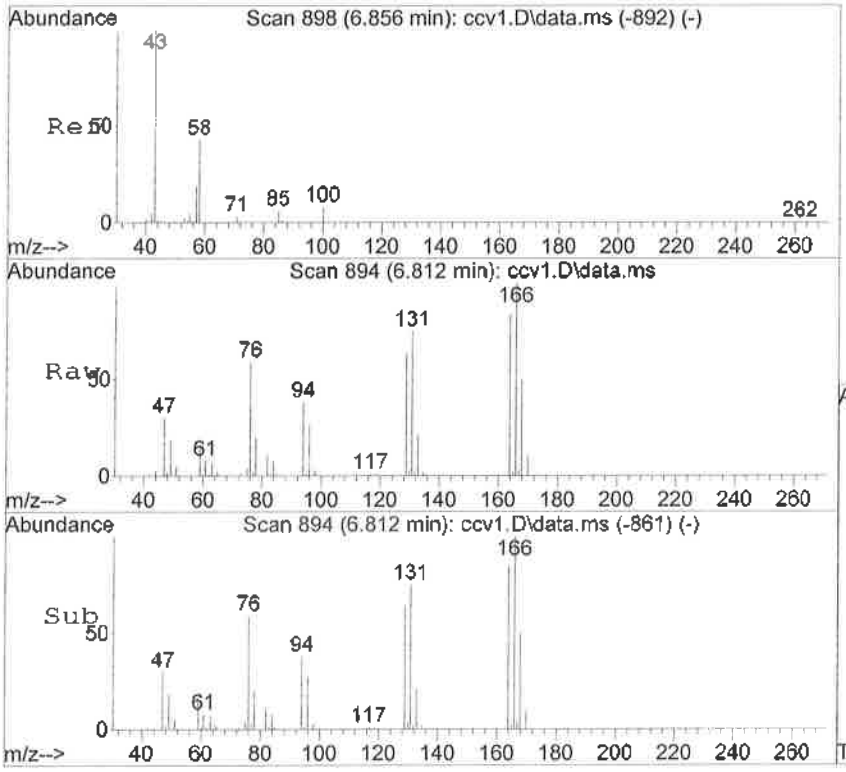

#45
1,3-Dichloropropane
Concen: 50.27 ng
RT: 6.812 min Scan# 894
Delta R.T. -0.001 min
Lab File: ccv1.D
Acq: 10 Oct 2016 8:22 am

Tgt Ion: 76 Resp: 39979

Ion	Ratio	Lower	Upper
76	100		
78	33.2	1.9	61.9

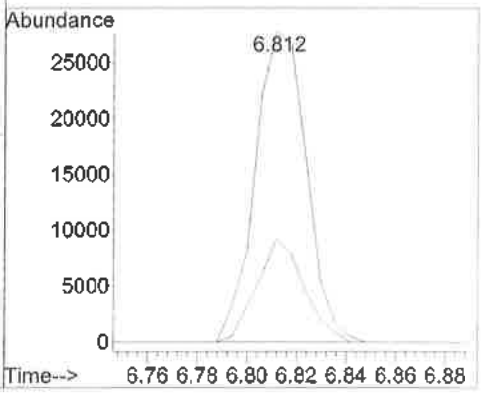

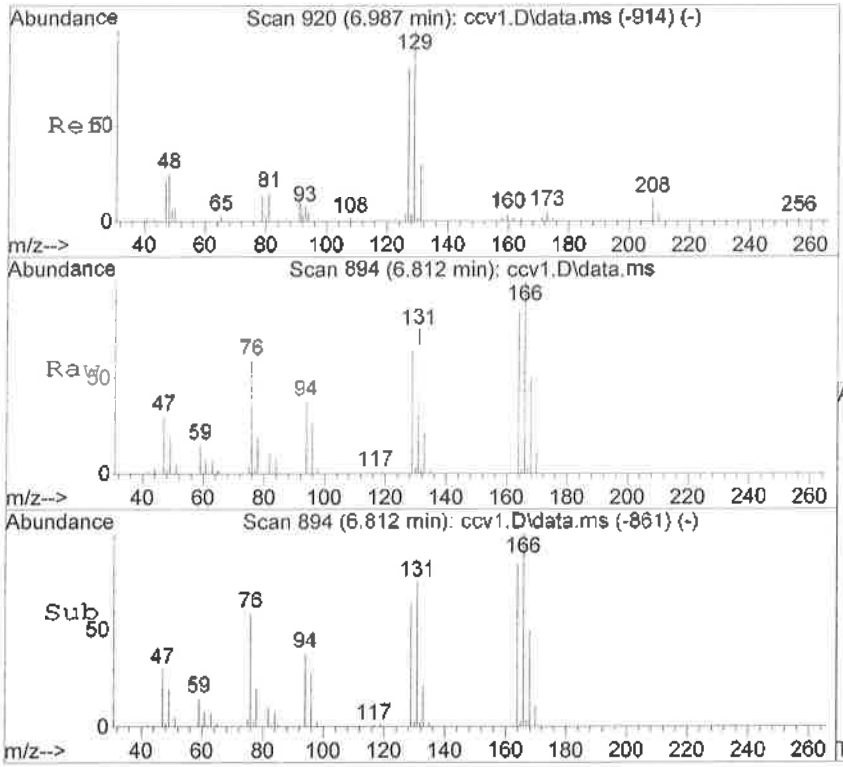

#46
Tetrachloroethene
Concen: 51.96 ng
RT: 6.812 min Scan# 894
Delta R.T. -0.001 min
Lab File: ccv1.D
Acq: 10 Oct 2016 8:22 am

Tgt Ion:164 Resp: 52065

Ion	Ratio	Lower	Upper
164	100		
166	118.5	81.7	141.7
129	75.7	59.2	119.2

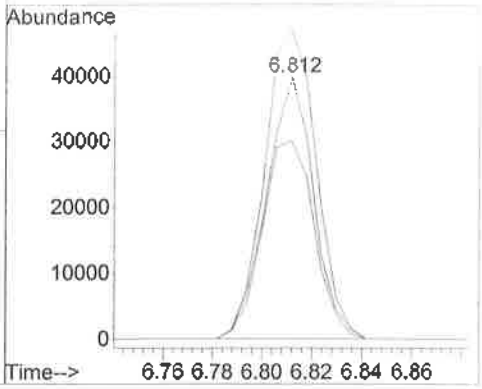

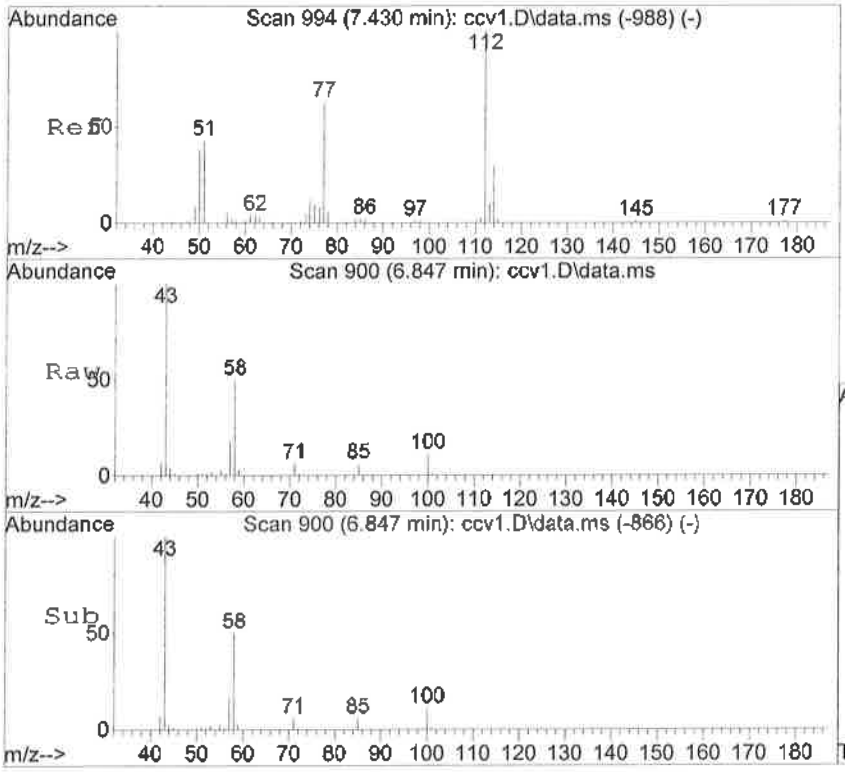

#47
2-Hexanone
Concen: 493.09 ng
RT: 6.847 min Scan# 900
Delta R.T. 0.005 min
Lab File: ccv1.D
Acq: 10 Oct 2016 8:22 am

Tgt Ion: 43 Resp: 119459

Ion	Ratio	Lower	Upper
43	100		
100	9.0	0.0	0.0#
58	48.7	32.6	60.6
85	0.0	4.4	8.2#

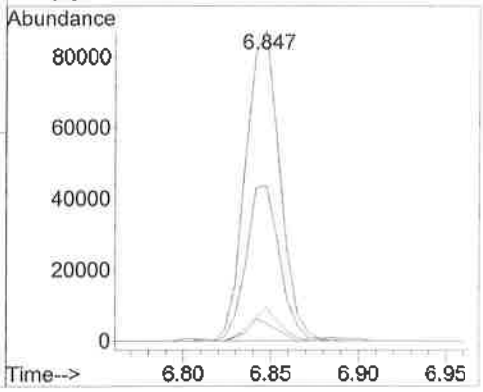

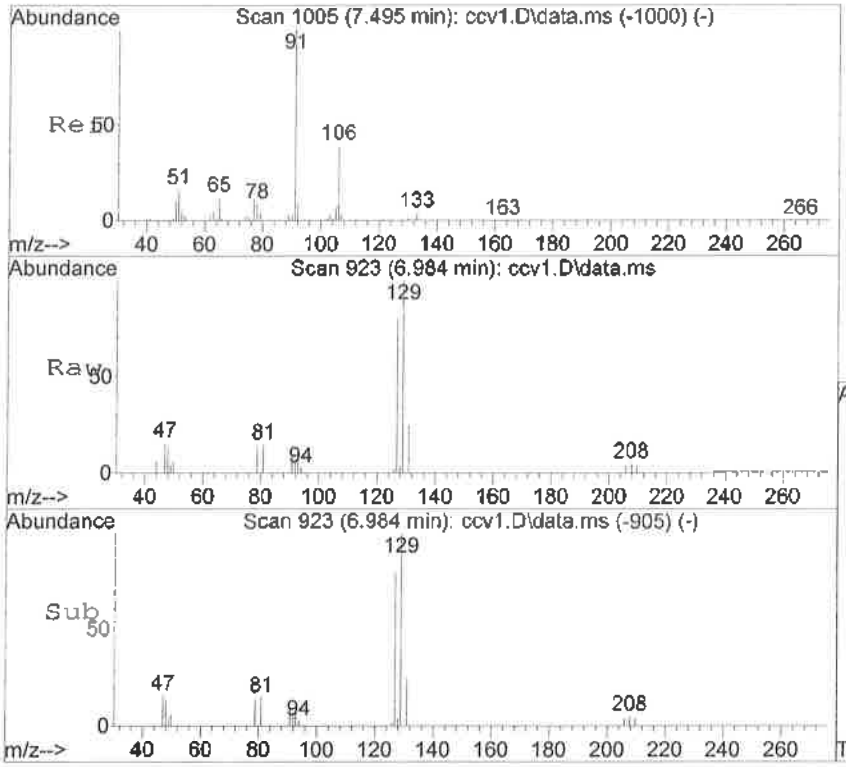

#48
Dibromochloromethane
Concen: 52.02 ng
RT: 6.984 min Scan# 923
Delta R.T. 0.005 min
Lab File: ccv1.D
Acq: 10 Oct 2016 8:22 am

Tgt Ion:129 Resp: 30688

Ion	Ratio	Lower	Upper
129	100		
127	80.0	54.7	114.7

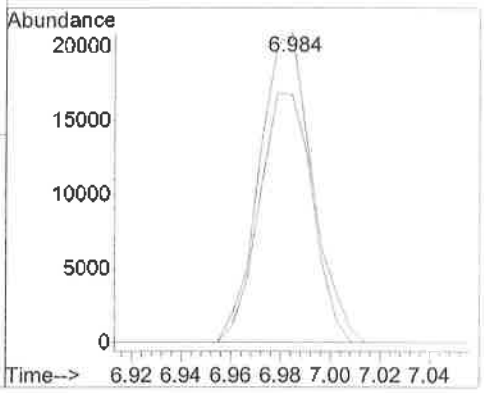

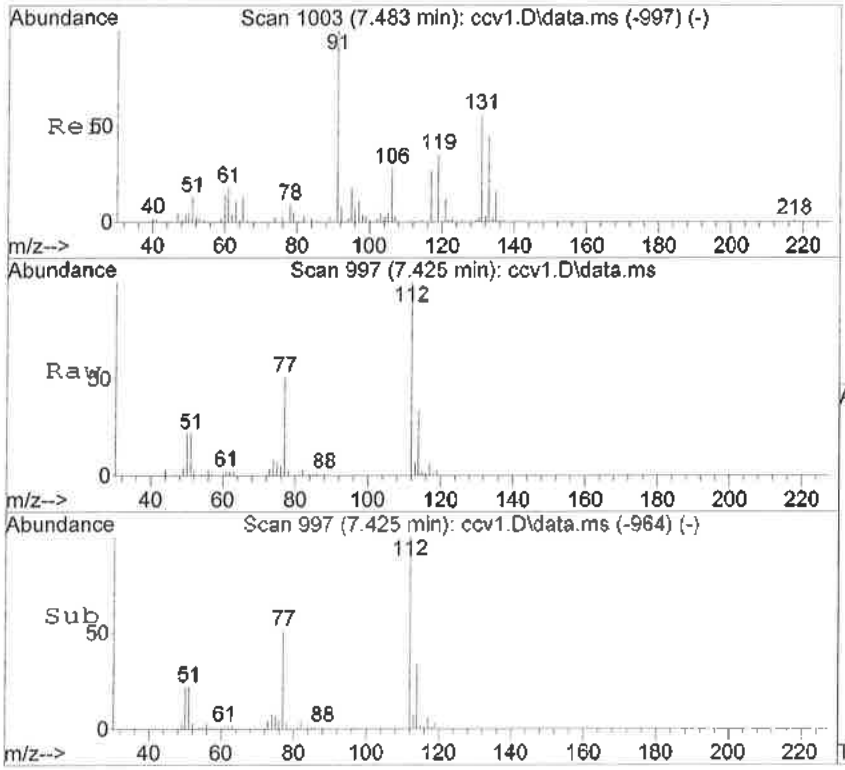

#49
Chlorobenzene
Concen: 49.06 ng
RT: 7.425 min Scan# 997
Delta R.T. -0.001 min
Lab File: ccv1.D
Acq: 10 Oct 2016 8:22 am

Tgt Ion:112 Resp: 120952

Ion	Ratio	Lower	Upper
112	100		
114	33.7	0.1	60.1
77	51.2	20.2	80.2

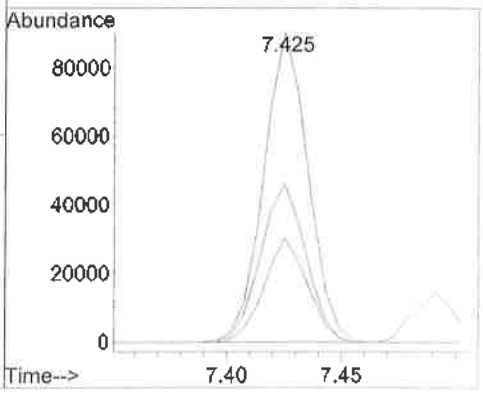

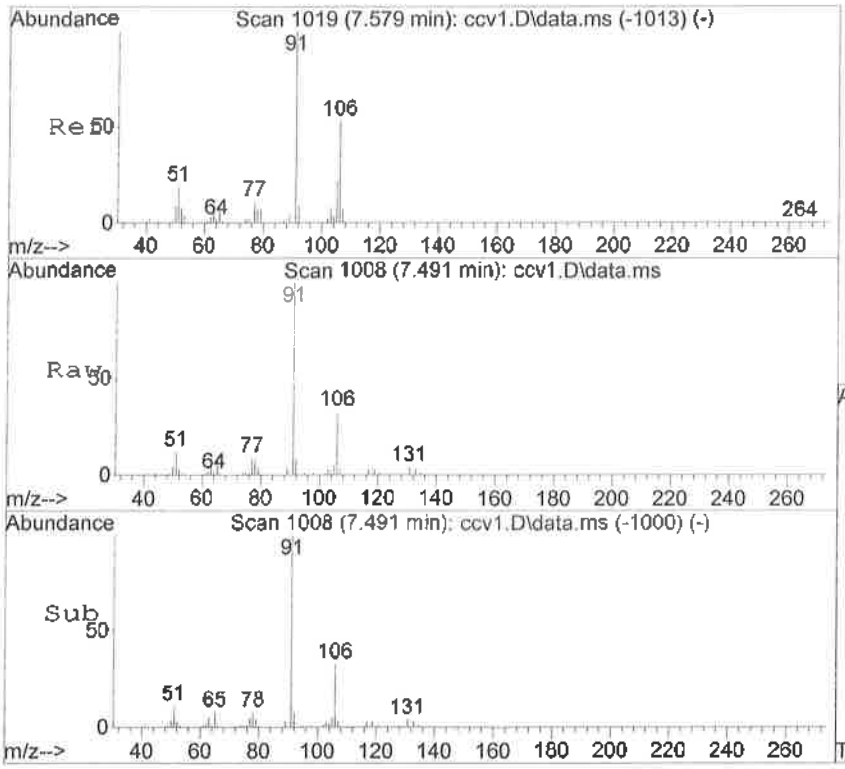

#50
Ethylbenzene*
Concen: 48.98 ng
RT: 7.491 min Scan# 1008
Delta R.T. -0.001 min
Lab File: ccv1.D
Acq: 10 Oct 2016 8:22 am

Tgt Ion:106 Resp: 74254

Ion	Ratio	Lower	Upper
106	100		
91	301.4	285.0	345.0

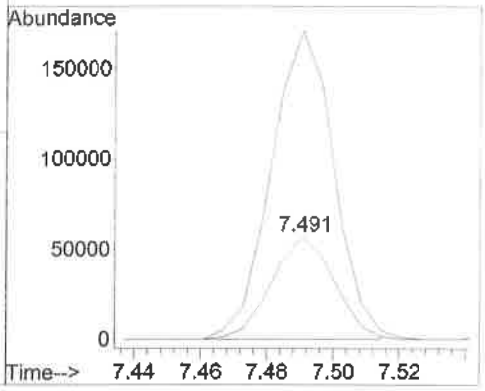

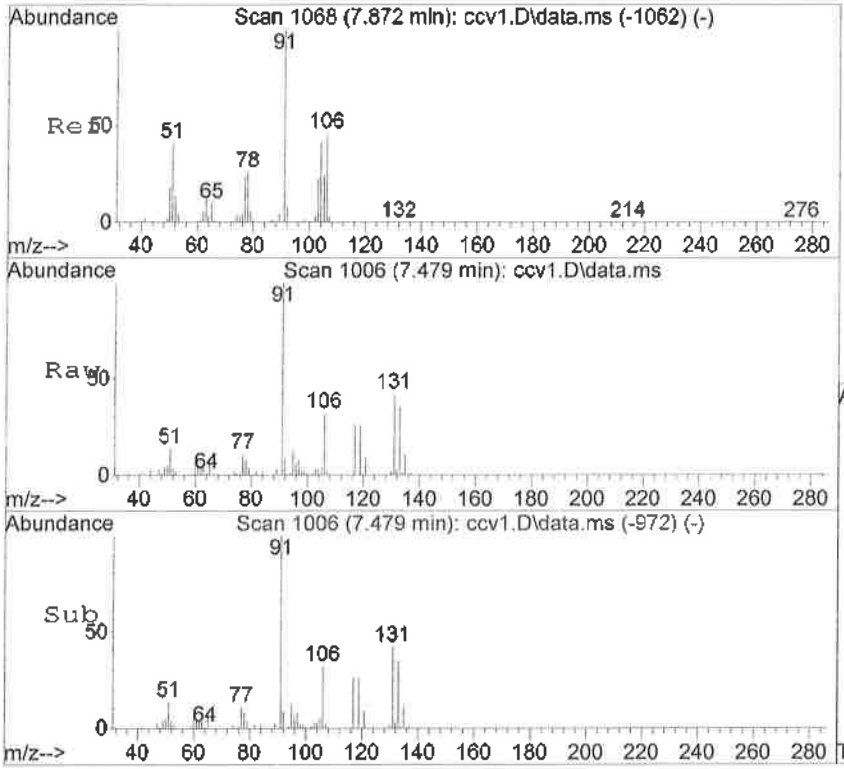

#51
1,1,1,2-Tetrachloroethane
Concen: 51.79 ng
RT: 7.479 min Scan# 1006
Delta R.T. 0.005 min
Lab File: ccv1.D
Acq: 10 Oct 2016 8:22 am

Tgt Ion:131 Resp: 40314

Ion	Ratio	Lower	Upper
131	100		
133	78.3	73.8	133.8
119	57.6	33.4	93.4

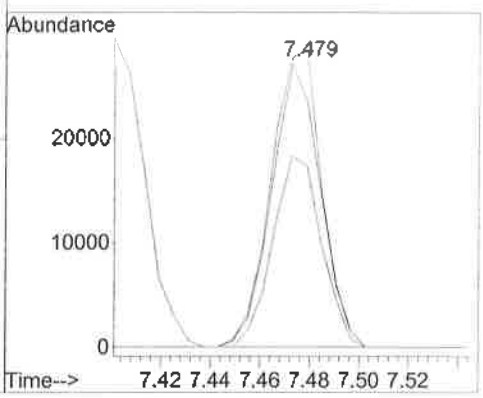

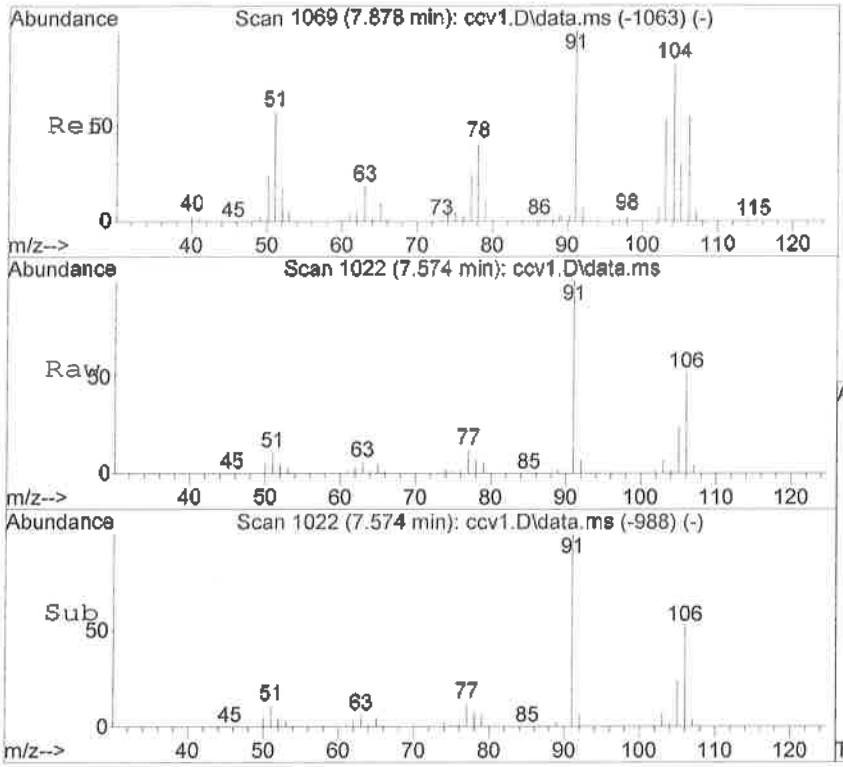

#52
m,p-Xylene*
Concen: 94.65 ng
RT: 7.574 min Scan# 1022
Delta R.T. 0.005 min
Lab File: ccv1.D
Acq: 10 Oct 2016 8:22 am

Tgt Ion:106 Resp: 186461

Ion	Ratio	Lower	Upper
106	100		
91	193.8	169.0	229.0

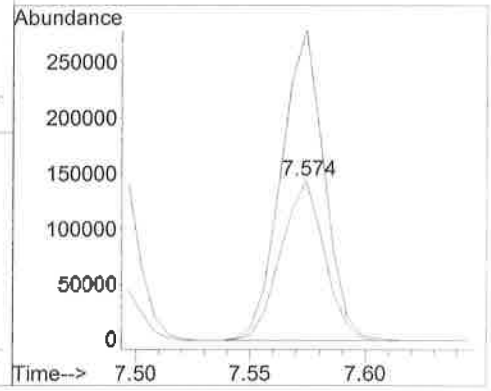

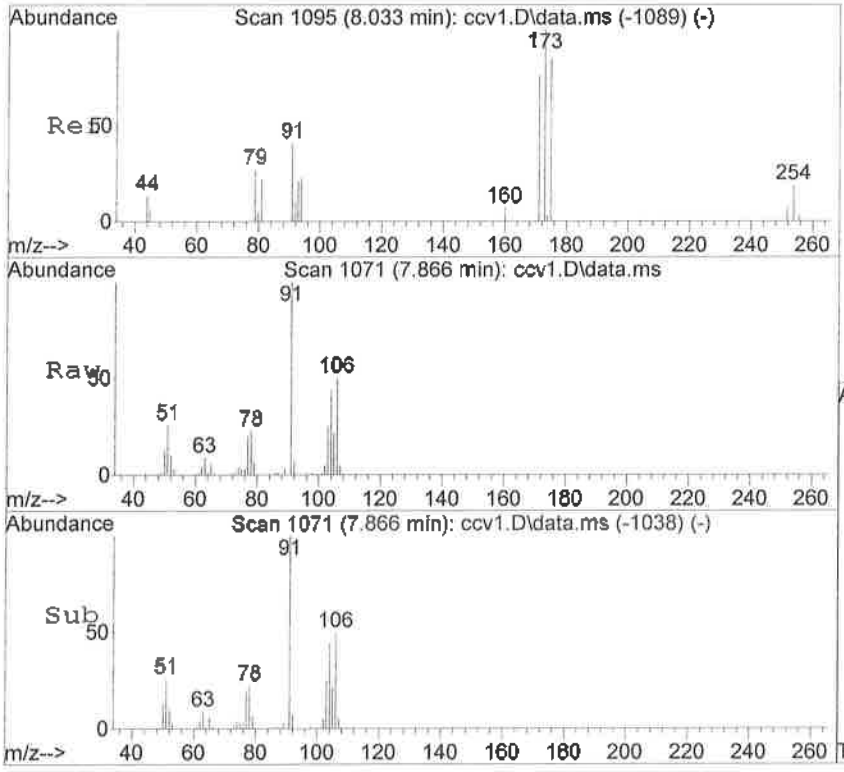

#53
o-Xylene*
Concen: 48.46 ng
RT: 7.866 min Scan# 1071
Delta R.T. -0.001 min
Lab File: ccv1.D
Acq: 10 Oct 2016 8:22 am

Tgt Ion:106 Resp: 84310

Ion	Ratio	Lower	Upper
106	100		
91	201.2	168.0	228.0

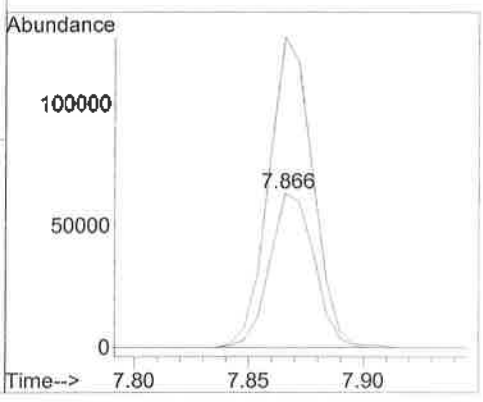

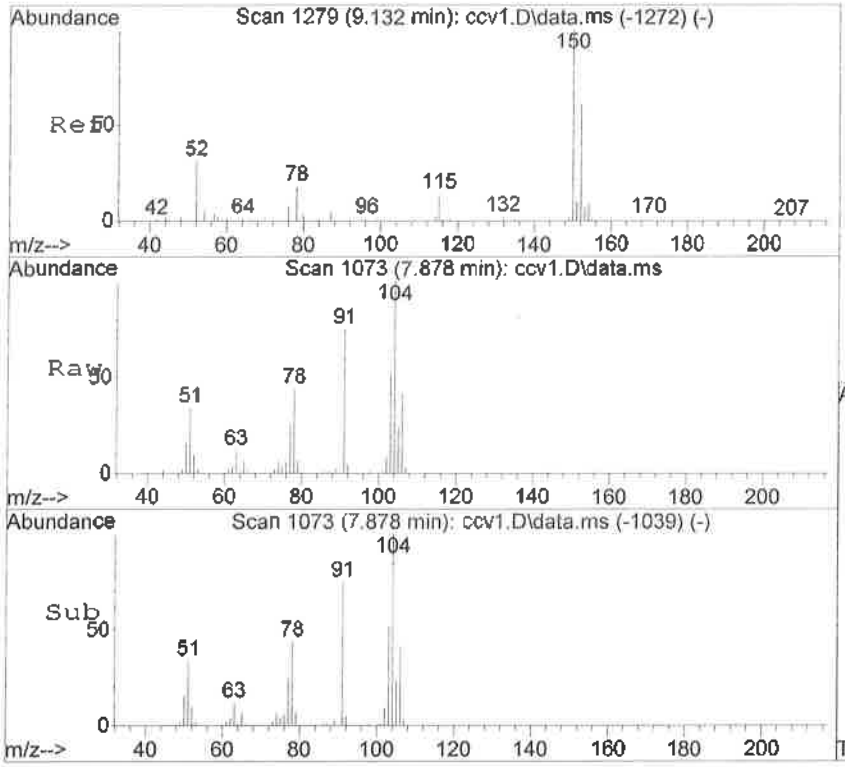

#54
Styrene
Concen: 47.45 ng
RT: 7.878 min Scan# 1073
Delta R.T. 0.005 min
Lab File: ccv1.D
Acq: 10 Oct 2016 8:22 am

Tgt Ion:104 Resp: 127624

Ion	Ratio	Lower	Upper
104	100		
78	43.9	19.6	79.6

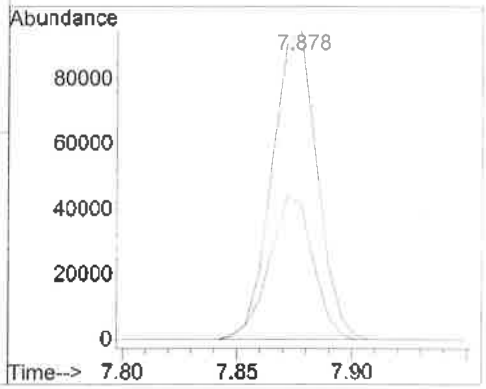

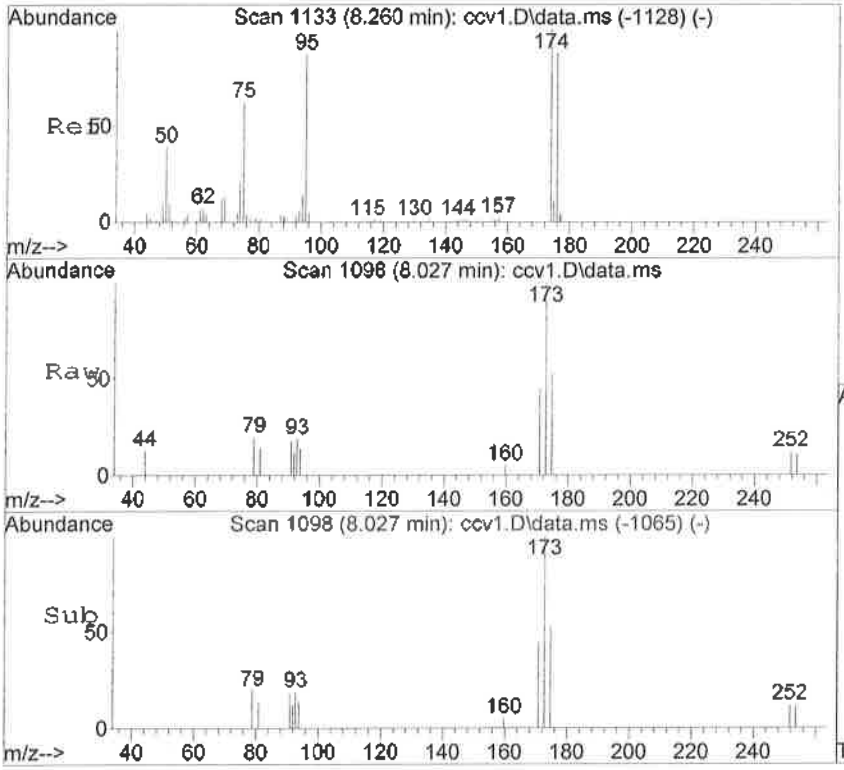

#55
Bromoform
Concen: 54.94 ng
RT: 8.027 min Scan# 1098
Delta R.T. -0.001 min
Lab File: ccv1.D
Acq: 10 Oct 2016 8:22 am

Tgt Ion:173 Resp: 16077

Ion	Ratio	Lower	Upper
173	100		
175	53.2	19.2	79.2
254	0.0	0.0	30.0

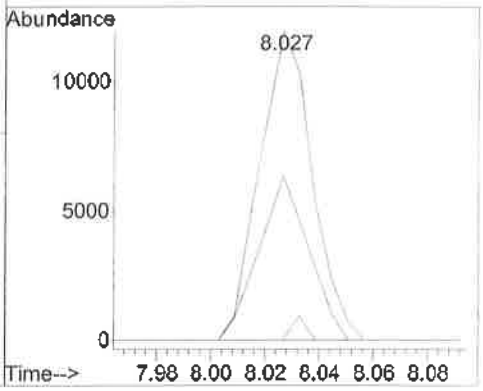

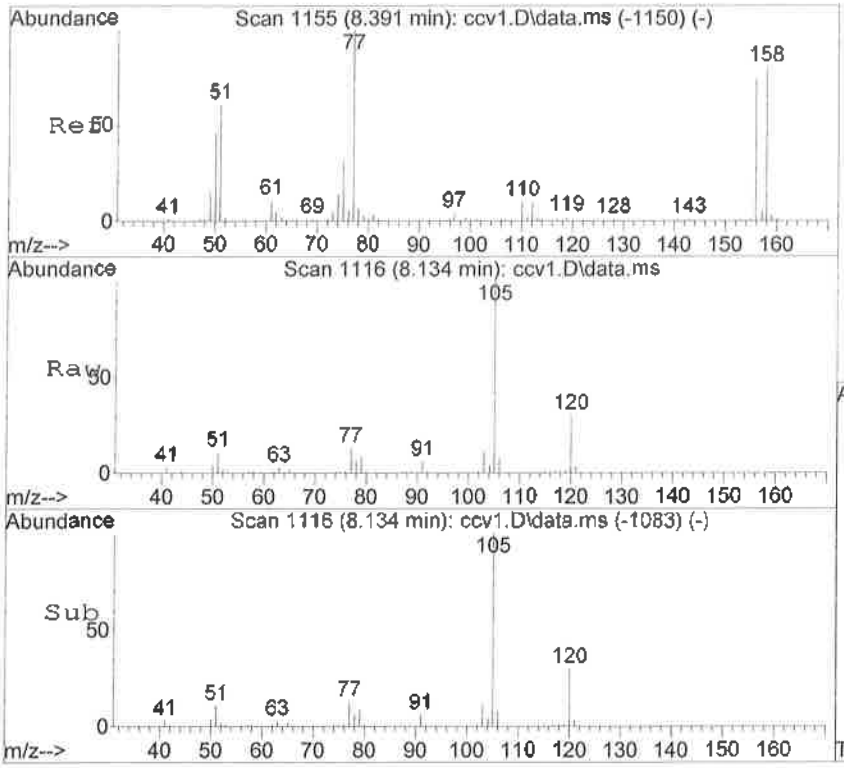

#58
Isopropylbenzene
Concen: 43.71 ng
RT: 8.134 min Scan# 1116
Delta R.T. -0.001 min
Lab File: ccv1.D
Acq: 10 Oct 2016 8:22 am

Tgt Ion:105 Resp: 230530

Ion	Ratio	Lower	Upper
105	100		
120	30.3	0.0	58.0

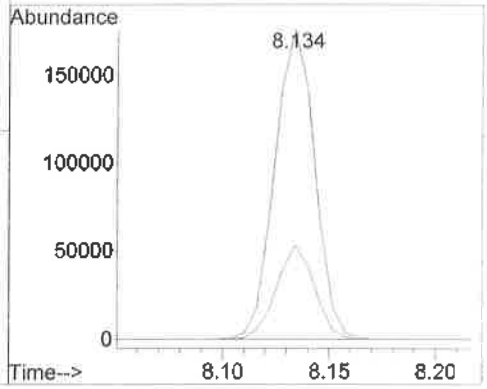

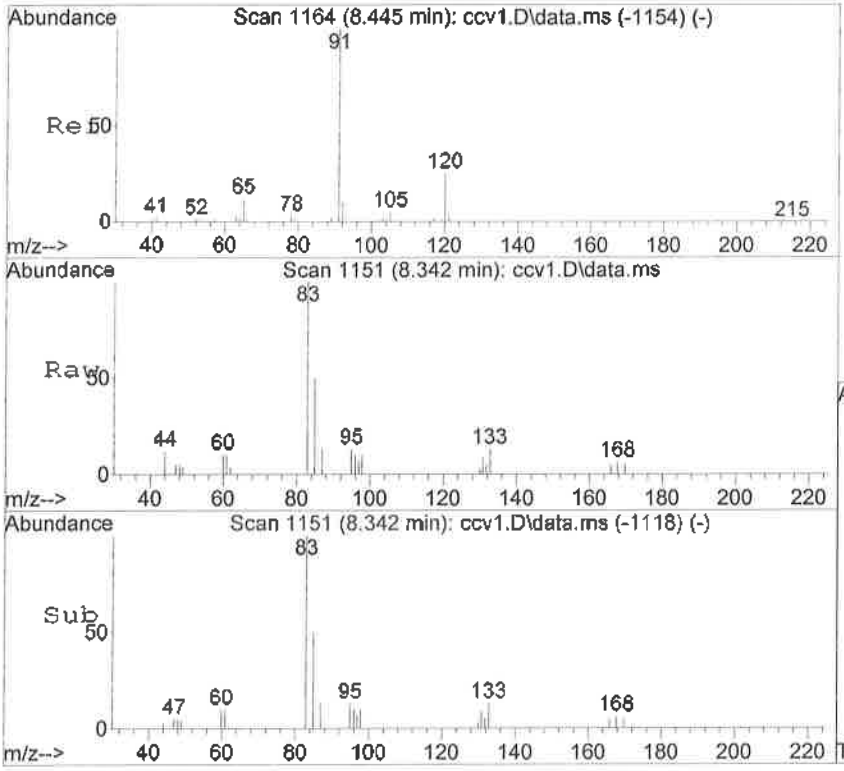

#59
1,1,2,2-Tetrachloroethane
Concen: 44.52 ng
RT: 8.342 min Scan# 1151
Delta R.T. -0.001 min
Lab File: ccv1.D
Acq: 10 Oct 2016 8:22 am

Tgt Ion: 83 Resp: 21103

Ion	Ratio	Lower	Upper
83	100		
85	50.5	39.0	99.0
168	6.3	0.0	39.8

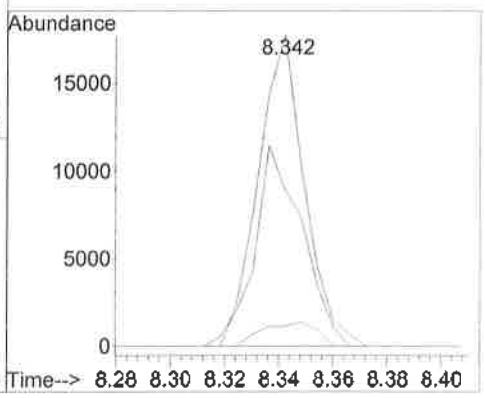

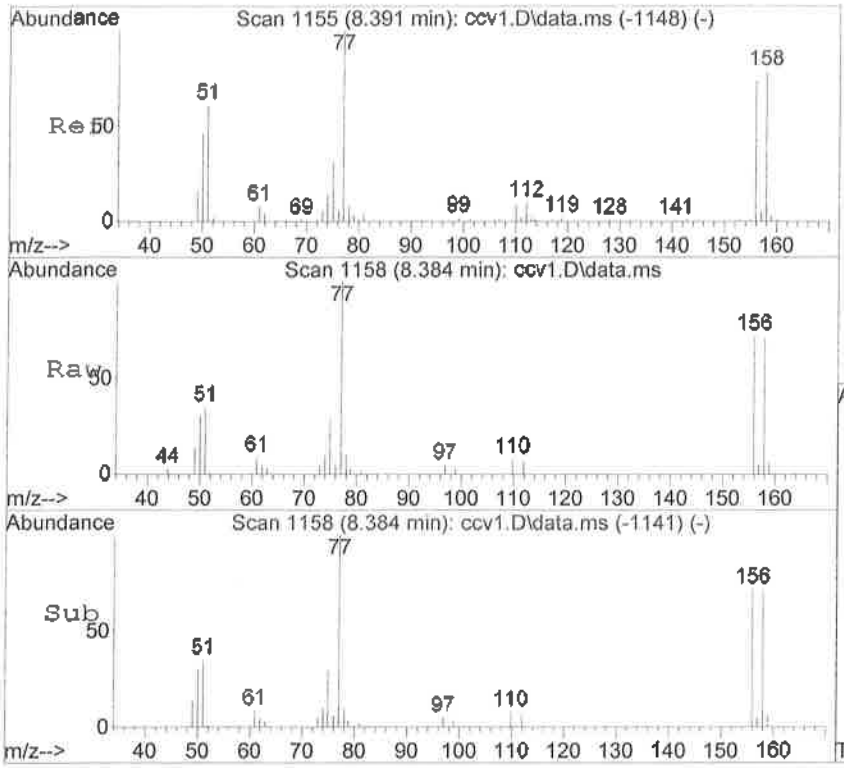

#60
1,2,3-Trichloropropane
Concen: 44.85 ng
RT: 8.384 min Scan# 1158
Delta R.T. -0.001 min
Lab File: ccv1.D
Acq: 10 Oct 2016 8:22 am

Tgt Ion: 75 Resp: 19862

Ion	Ratio	Lower	Upper
75	100		
49	47.7	9.3	69.3

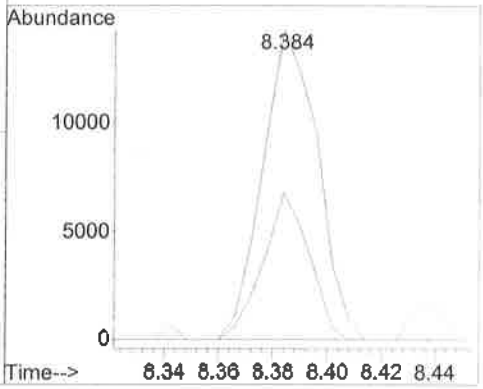

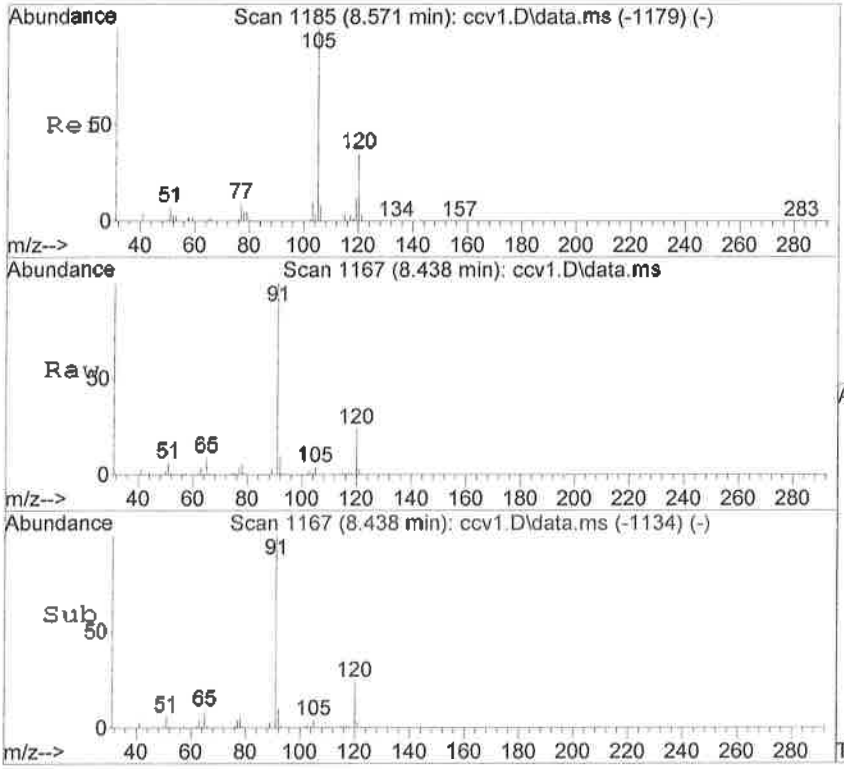

#61
n-Propylbenzene
Concen: 43.15 ng
RT: 8.438 min Scan# 1167
Delta R.T. -0.001 min
Lab File: ccv1.D
Acq: 10 Oct 2016 8:22 am

Tgt Ion: 91 Resp: 275690

Ion	Ratio	Lower	Upper
91	100		
120	24.3	0.0	53.1

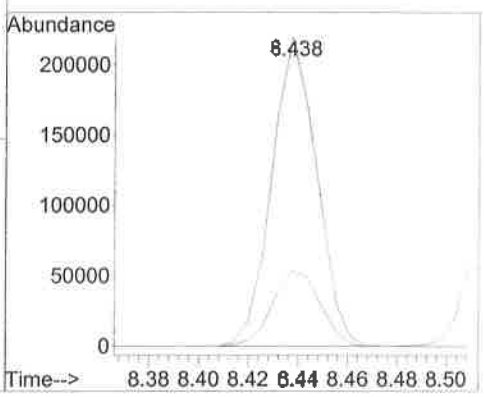

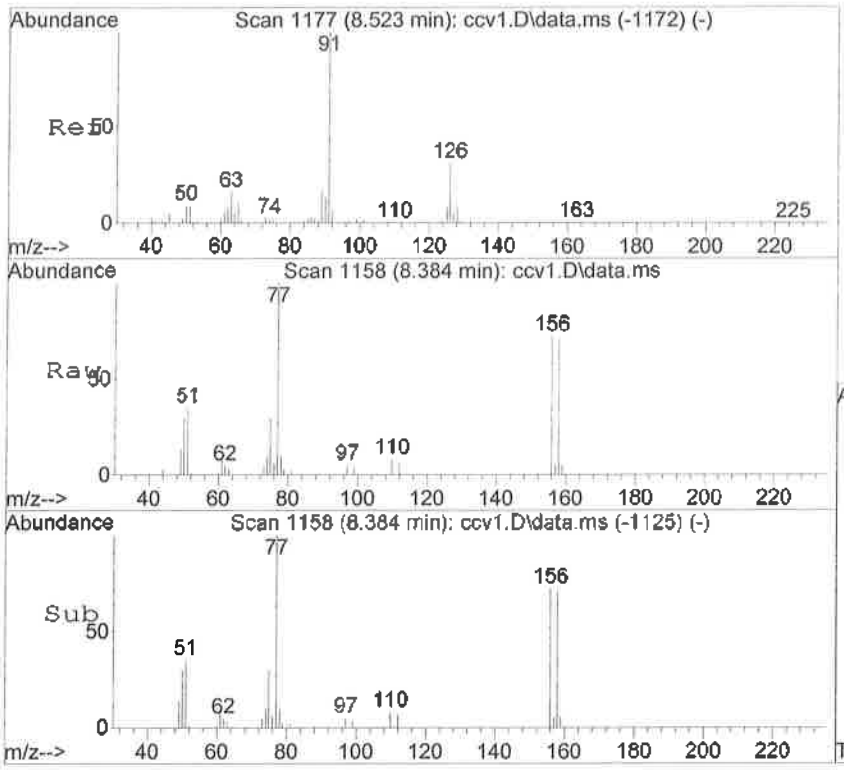

#62
Bromobenzene
Concen: 44.46 ng
RT: 8.384 min Scan# 1158
Delta R.T. -0.001 min
Lab File: ccv1.D
Acq: 10 Oct 2016 8:22 am

Tgt Ion:156 Resp: 46224

Ion	Ratio	Lower	Upper
156	100		
158	98.2	70.8	130.8

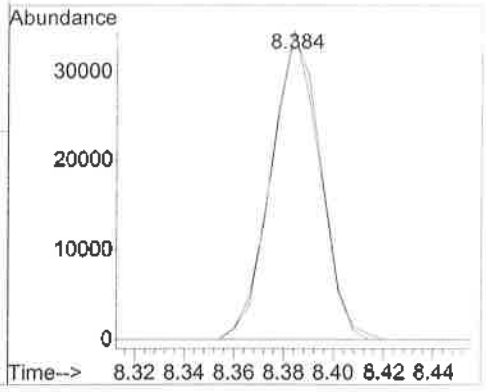

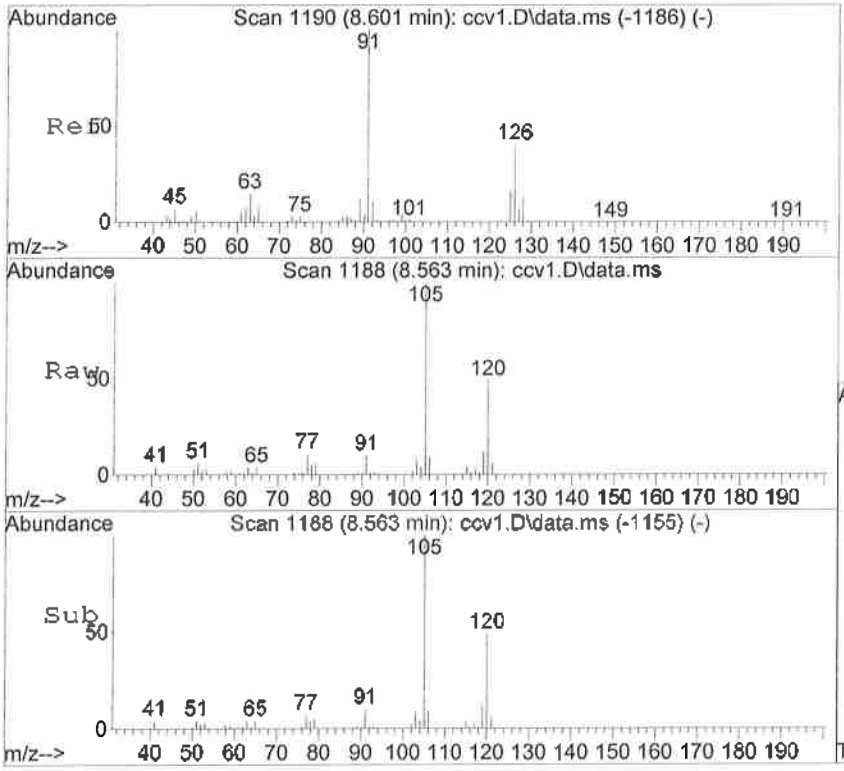

#63
1,3,5-Trimethylbenzene
Concen: 42.69 ng
RT: 8.563 min Scan# 1188
Delta R.T. -0.001 min
Lab File: ccv1.D
Acq: 10 Oct 2016 8:22 am

Tgt Ion:105 Resp: 187369

Ion	Ratio	Lower	Upper
105	100		
120	48.9	17.6	77.6

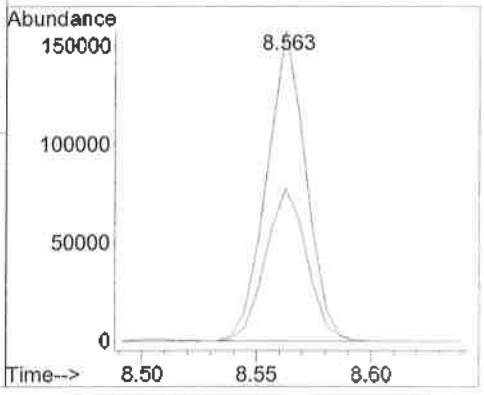

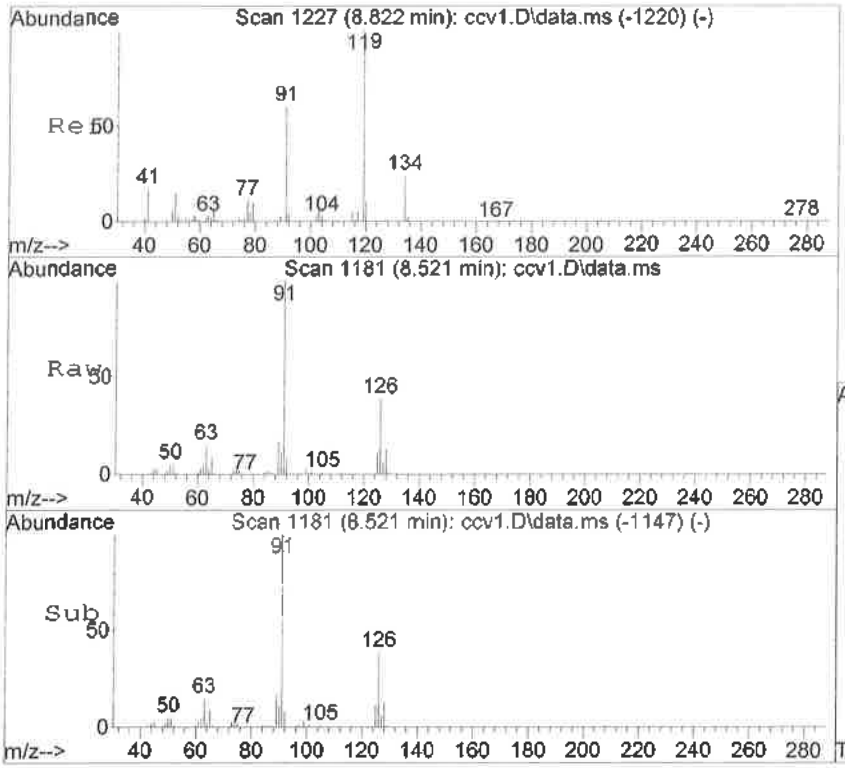

#64
2-Chlorotoluene
Concen: 42.77 ng
RT: 8.521 min Scan# 1181
Delta R.T. 0.005 min
Lab File: ccv1.D
Acq: 10 Oct 2016 8:22 am

Tgt Ion: 91 Resp: 147487

Ion	Ratio	Lower	Upper
91	100		
126	39.2	3.9	63.9

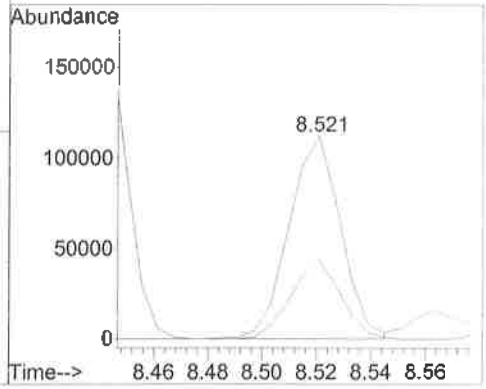

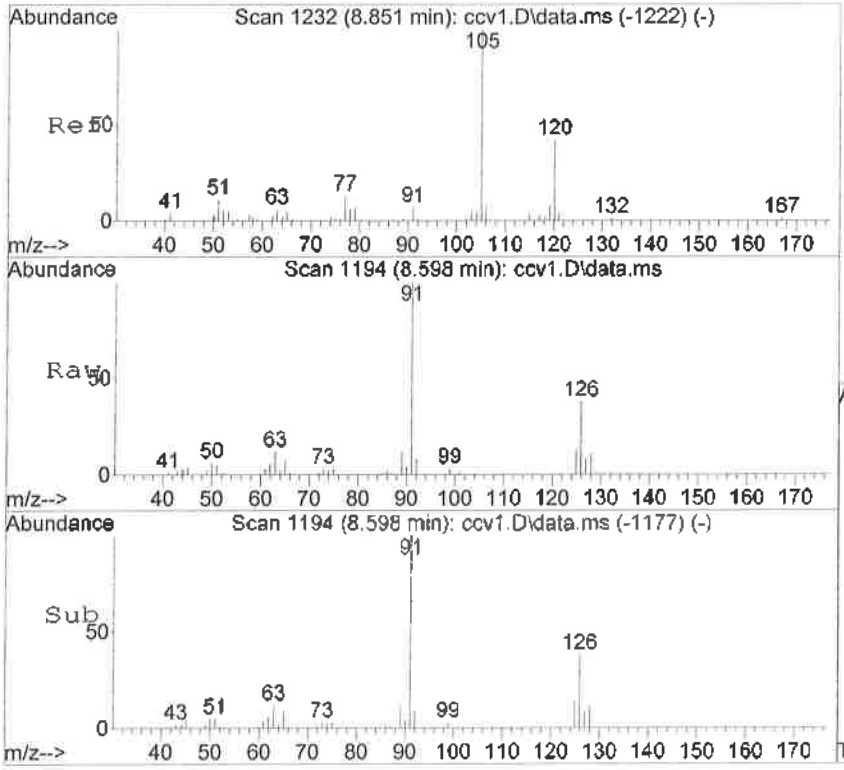

#65
4-Chlorotoluene
Concen: 41.69 ng
RT: 8.598 min Scan# 1194
Delta R.T. -0.001 min
Lab File: ccv1.D
Acq: 10 Oct 2016 8:22 am

Tgt Ion: 91 Resp: 147759

Ion	Ratio	Lower	Upper
91	100		
126	37.6	6.8	66.8

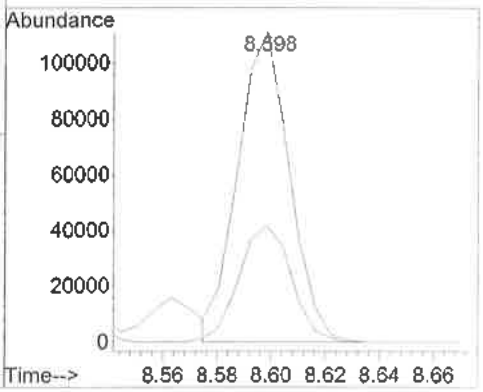

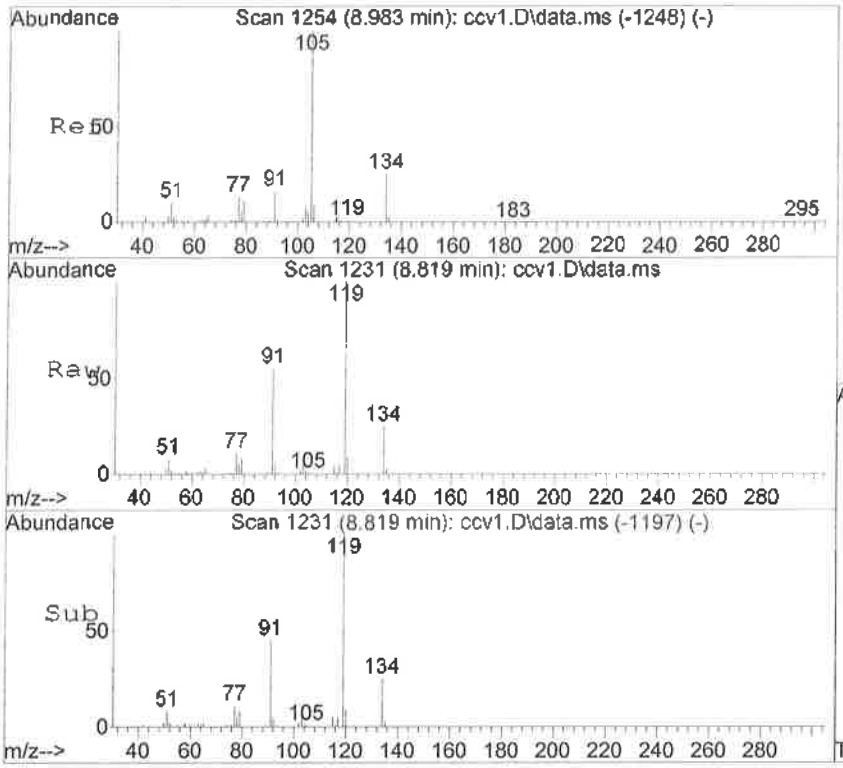

#66
tert-Butylbenzene
Concen: 42.76 ng
RT: 8.819 min Scan# 1231
Delta R.T. 0.005 min
Lab File: ccv1.D
Acq: 10 Oct 2016 8:22 am

Tgt Ion:119 Resp: 182062

Ion	Ratio	Lower	Upper
119	100		
91	55.1	37.4	97.4
134	25.0	0.0	53.9

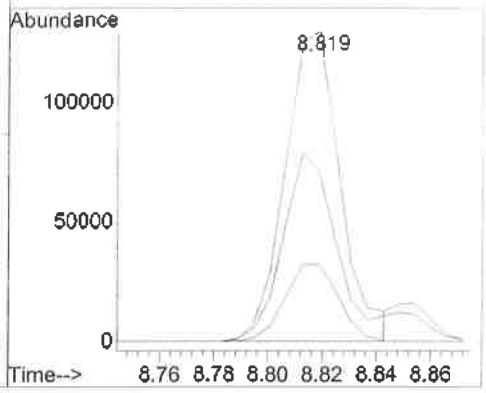

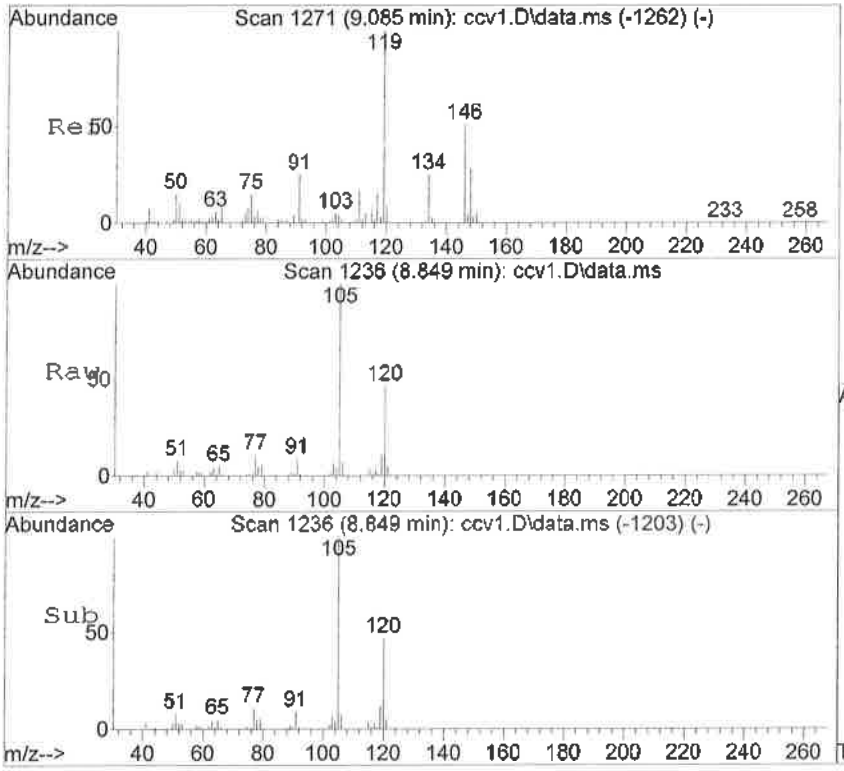

#67
1,2,4-Trimethylbenzene
Concen: 43.31 ng
RT: 8.849 min Scan# 1236
Delta R.T. -0.001 min
Lab File: ccv1.D
Acq: 10 Oct 2016 8:22 am

Tgt Ion:105 Resp: 180452

Ion	Ratio	Lower	Upper
105	100		
120	46.9	13.3	73.3

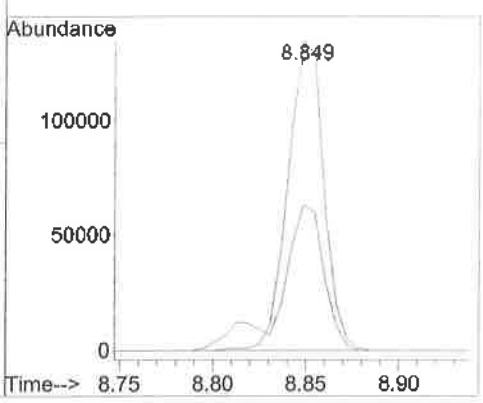

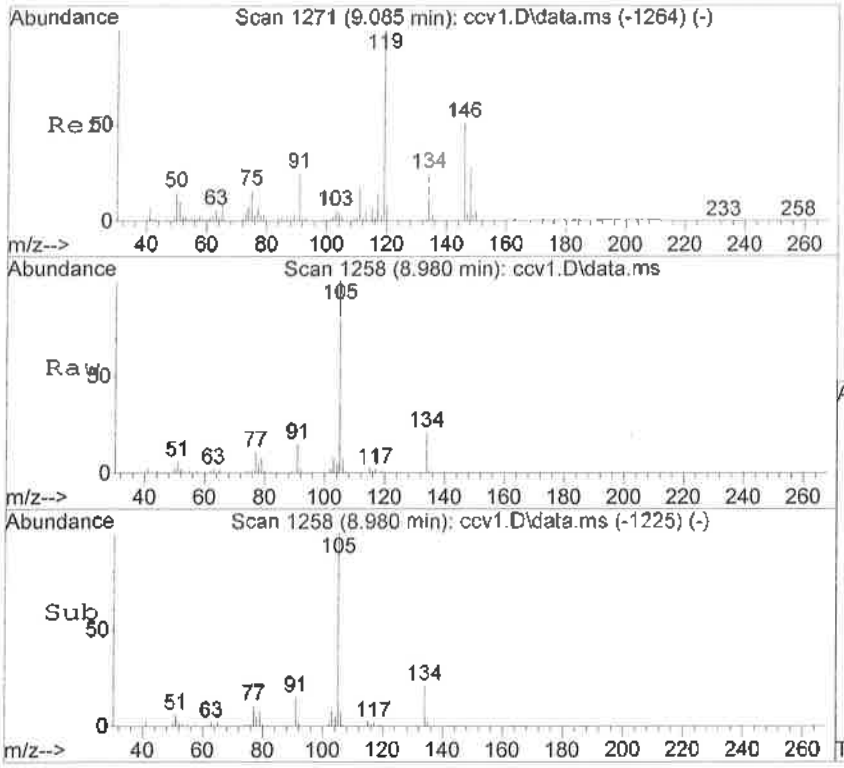

#68
sec-Butylbenzene
Concen: 43.87 ng
RT: 8.980 min Scan# 1258
Delta R.T. -0.001 min
Lab File: ccv1.D
Acq: 10 Oct 2016 8:22 am

Tgt Ion:105 Resp: 259132

Ion	Ratio	Lower	Upper
105	100		
134	20.9	0.0	51.8

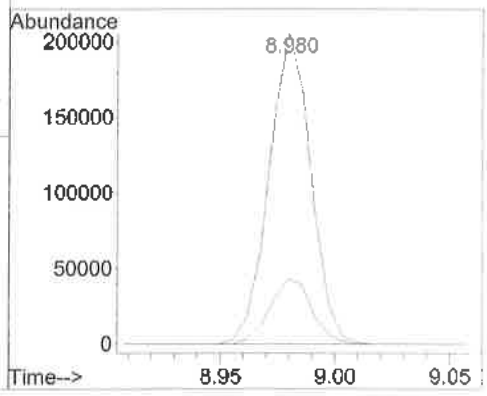

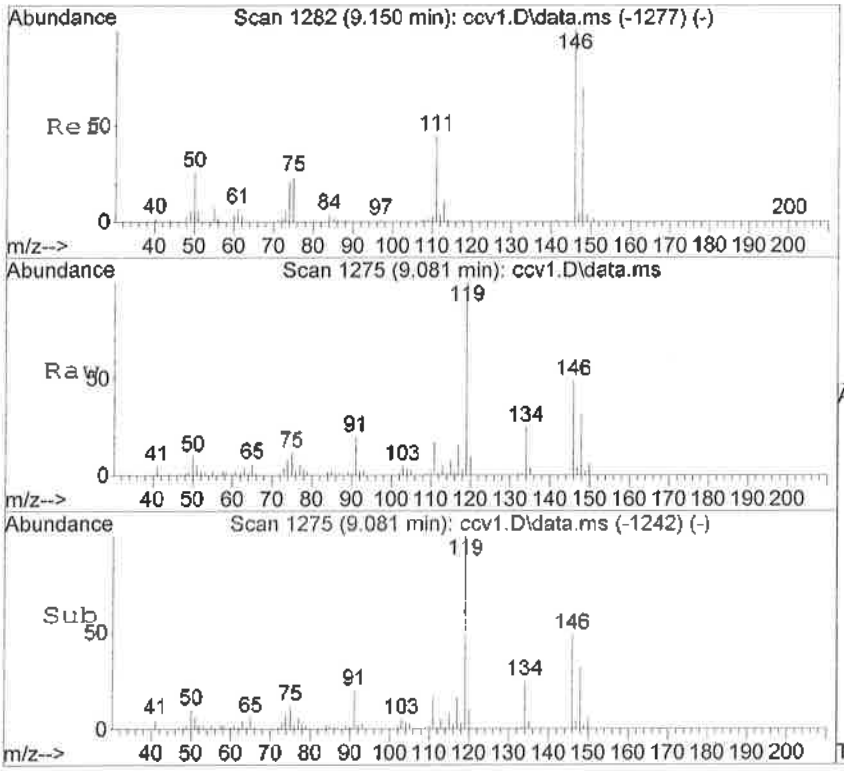

#69
p-Isopropyltoluene
Concen: 42.14 ng
RT: 9.081 min Scan# 1275
Delta R.T. -0.001 min
Lab File: ccv1.D
Acq: 10 Oct 2016 8:22 am

Tgt Ion:119 Resp: 210495

Ion	Ratio	Lower	Upper
119	100		
134	25.1	0.0	57.8
91	19.9	0.0	50.9

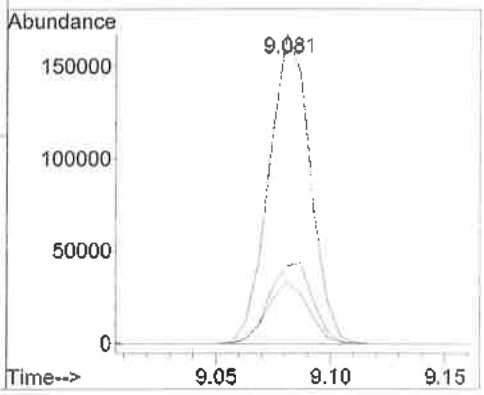

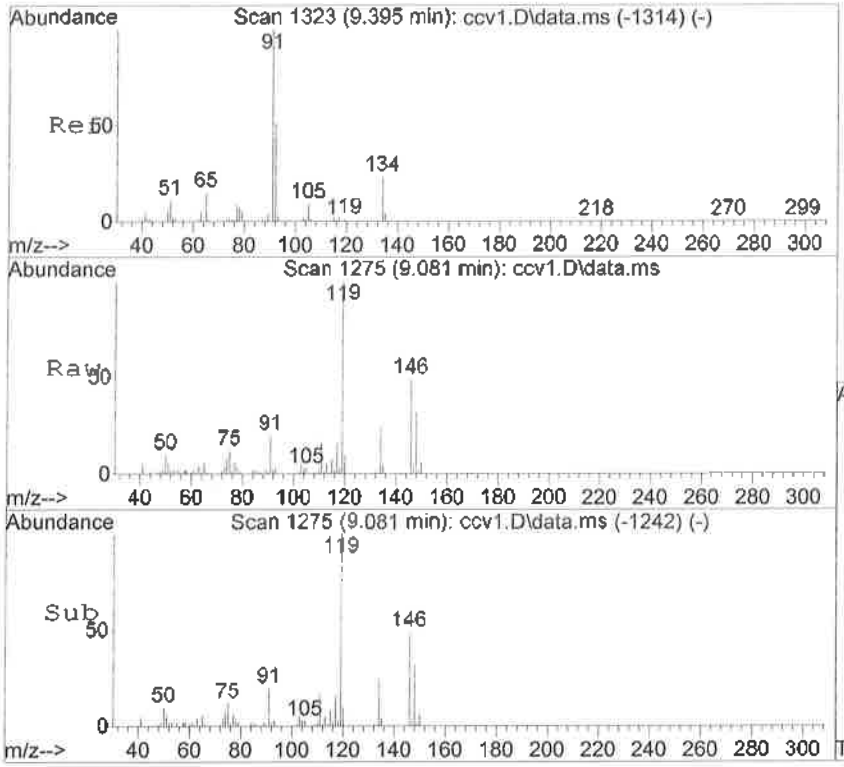

#70
1,3-Dichlorobenzene
Concen: 41.82 ng
RT: 9.081 min Scan# 1275
Delta R.T. -0.001 min
Lab File: ccv1.D
Acq: 10 Oct 2016 8:22 am

Tgt Ion:146 Resp: 106290

Ion	Ratio	Lower	Upper
146	100		
111	34.6	2.4	62.4
148	64.0	37.4	97.4

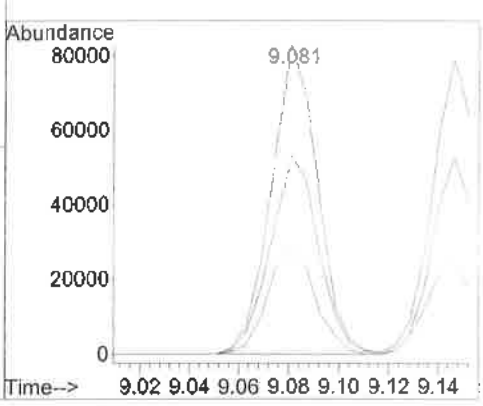

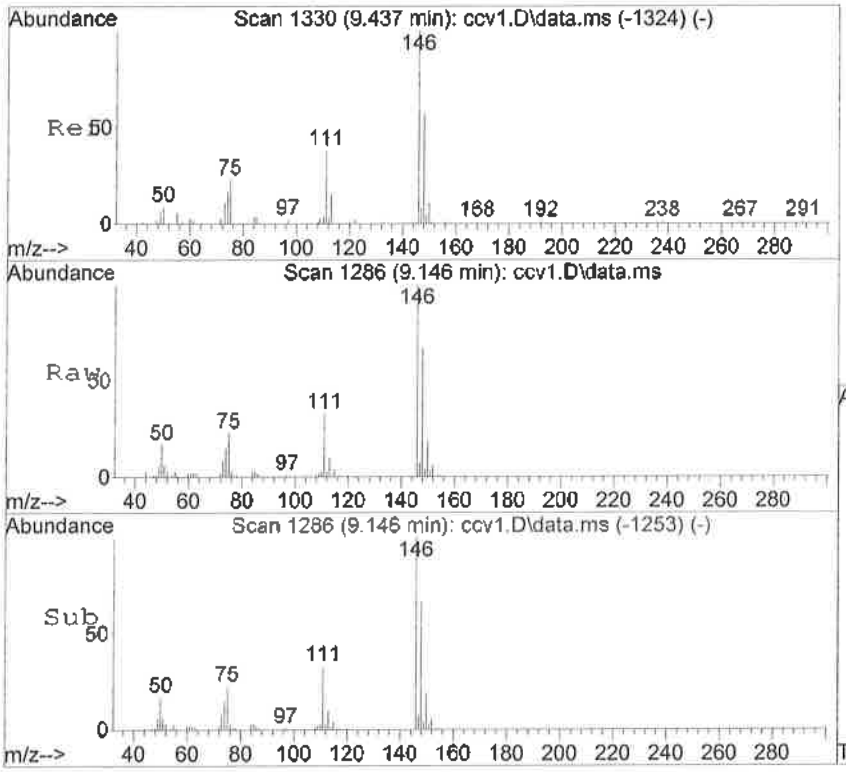

#71
1,4-Dichlorobenzene
Concen: 43.43 ng
RT: 9.146 min Scan# 1286
Delta R.T. -0.001 min
Lab File: ccv1.D
Acq: 10 Oct 2016 8:22 am

Tgt Ion:146 Resp: 101087

Ion	Ratio	Lower	Upper
146	100		
111	32.6	3.8	63.8
148	66.6	34.7	94.7

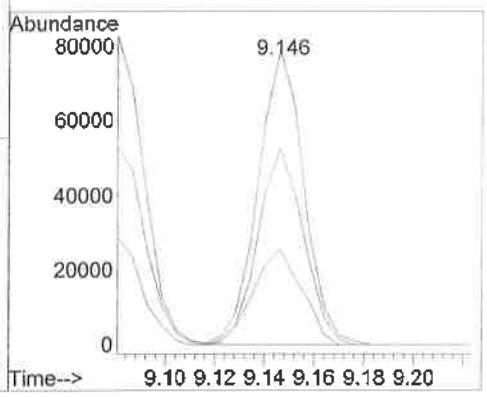

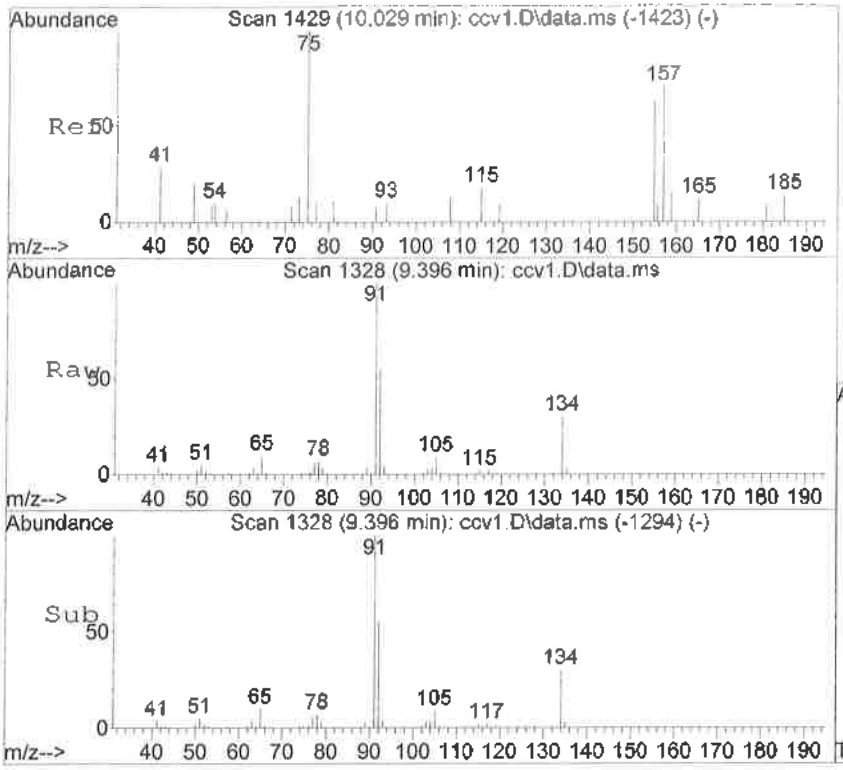

#72
n-Butylbenzene
Concen: 41.54 ng
RT: 9.396 min Scan# 1328
Delta R.T. 0.005 min
Lab File: ccv1.D
Acq: 10 Oct 2016 8:22 am

Tgt Ion: 91 Resp: 202238

Ion	Ratio	Lower	Upper
91	100		
92	55.4	24.2	84.2
134	29.8	0.0	57.1

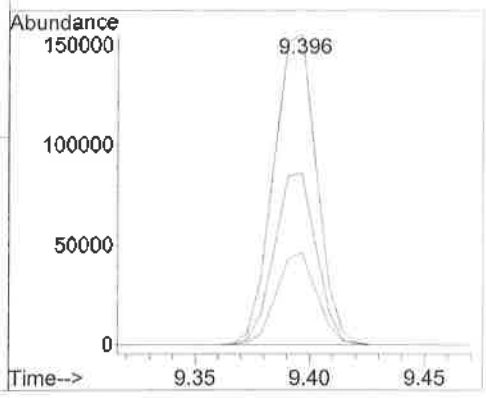

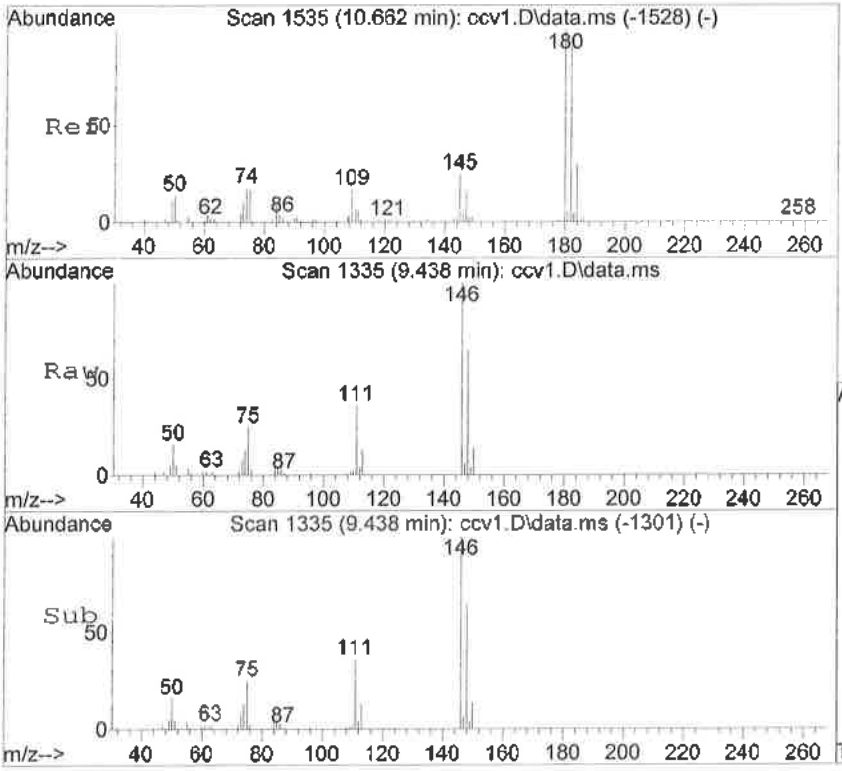

#73
1,2-Dichlorobenzene
Concen: 44.53 ng
RT: 9.438 min Scan# 1335
Delta R.T. 0.005 min
Lab File: ccv1.D
Acq: 10 Oct 2016 8:22 am

Tgt Ion:146 Resp: 86475

Ion	Ratio	Lower	Upper
146	100		
111	36.3	6.0	66.0
148	65.4	34.2	94.2

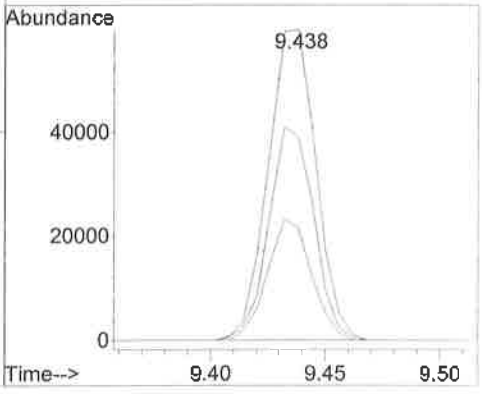

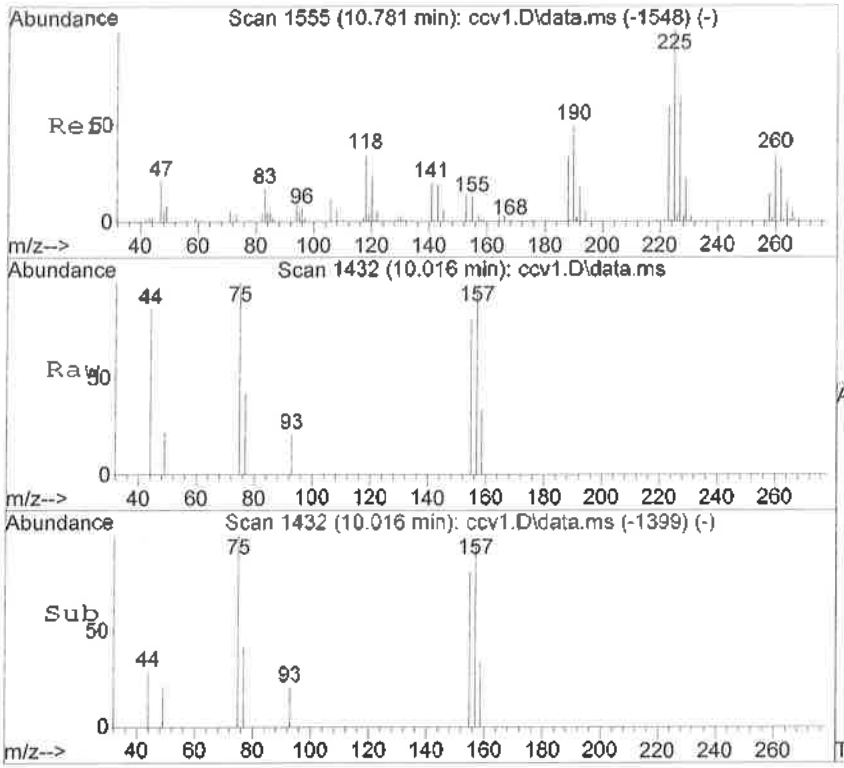

#74
1,2-Dibromo-3-chloropropane
Concen: 52.67 ng
RT: 10.016 min Scan# 1432
Delta R.T. -0.001 min
Lab File: ccv1.D
Acq: 10 Oct 2016 8:22 am

Tgt Ion: 75 Resp: 3151

Ion	Ratio	Lower	Upper
75	100		
155	81.4	83.3	143.3#
157	97.3	98.9	158.9#

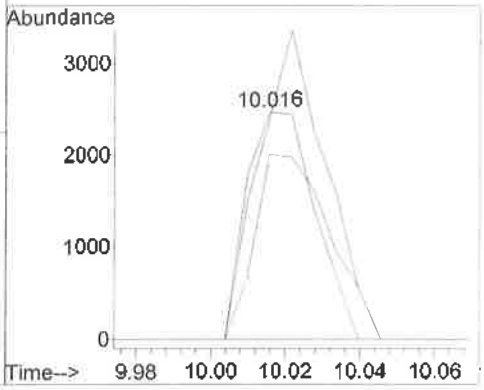

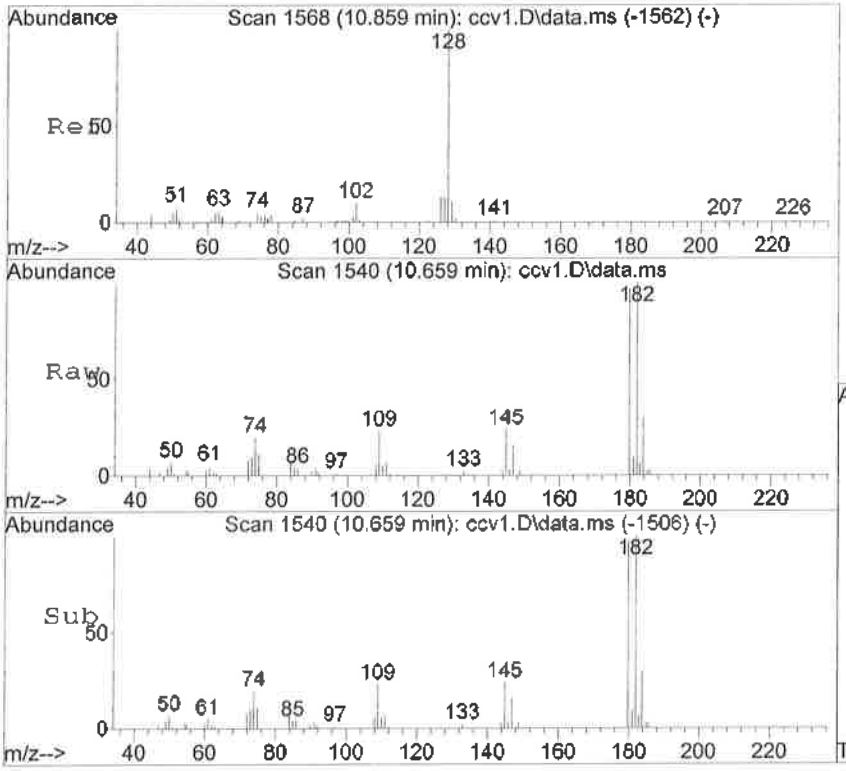

#75
1,2,4-Trichlorobenzene
Concen: 44.79 ng
RT: 10.659 min Scan# 1540
Delta R.T. 0.005 min
Lab File: ccv1.D
Acq: 10 Oct 2016 8:22 am

Tgt Ion:180 Resp: 56896

Ion	Ratio	Lower	Upper
180	100		
182	103.4	68.7	128.7
145	25.2	0.0	59.7

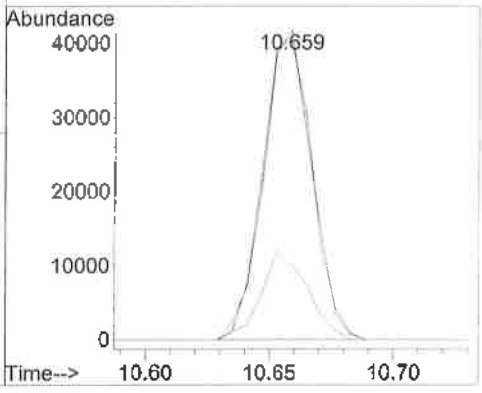

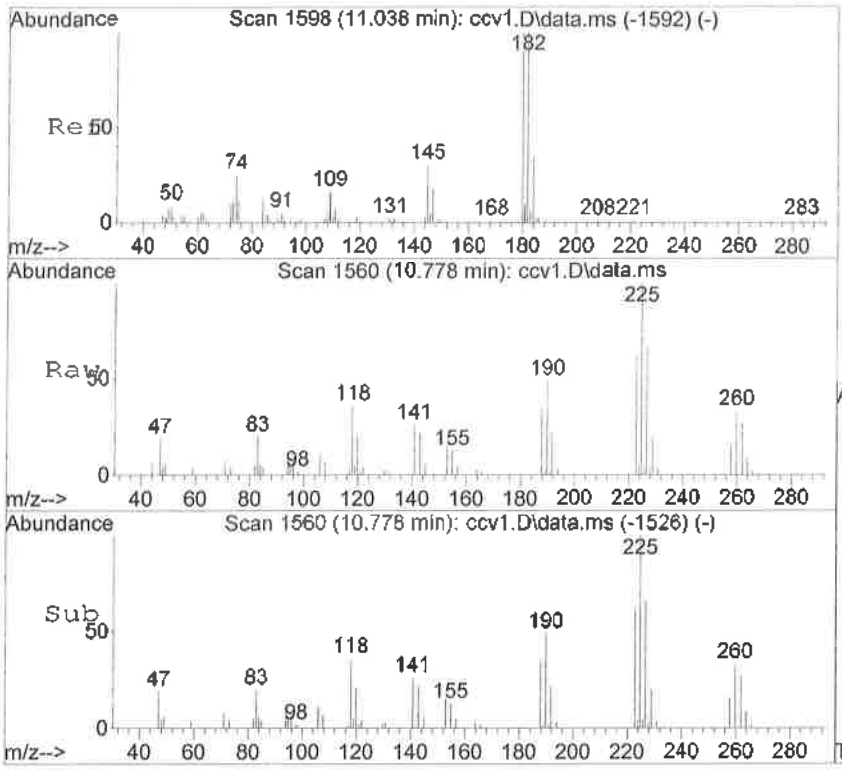

#76
Hexachlorobutadiene
Concen: 44.48 ng
RT: 10.778 min Scan# 1560
Delta R.T. 0.005 min
Lab File: ccv1.D
Acq: 10 Oct 2016 8:22 am

Tgt Ion:225 Resp: 48961

Ion	Ratio	Lower	Upper
225	100		
223	61.5	29.7	89.7
227	66.3	34.5	94.5

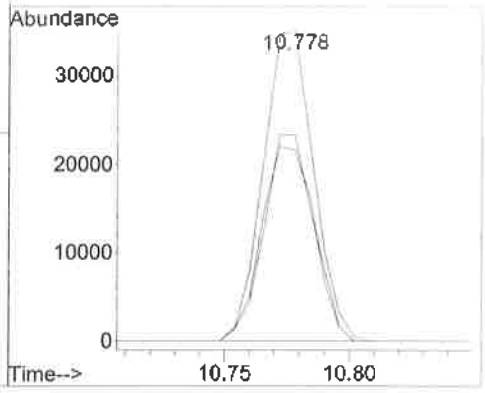

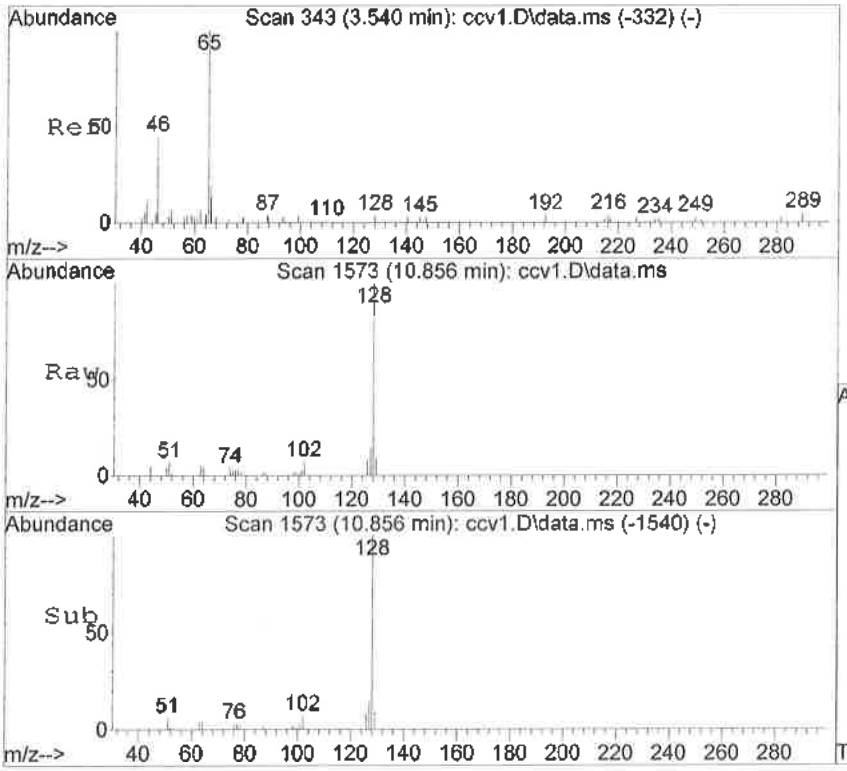

#77
Naphthalene
Concen: 45.58 ng
RT: 10.856 min Scan# 1573
Delta R.T. -0.001 min
Lab File: ccv1.D
Acq: 10 Oct 2016 8:22 am

Tgt Ion:128 Resp: 66247

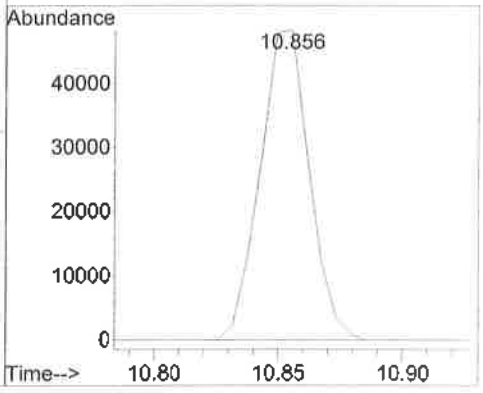

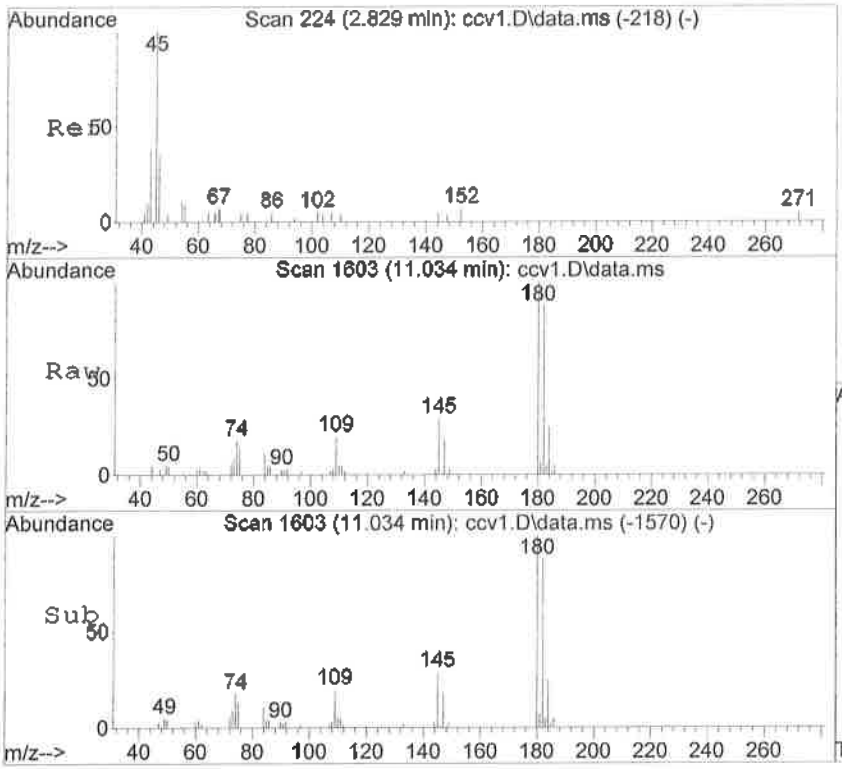

#78
1,2,3-Trichlorobenzene
Concen: 49.97 ng
RT: 11.034 min Scan# 1603
Delta R.T. -0.001 min
Lab File: ccv1.D
Acq: 10 Oct 2016 8:22 am

Tgt Ion:180 Resp: 47512

Ion	Ratio	Lower	Upper
180	100		
182	87.9	61.0	121.0
145	29.1	0.0	58.9

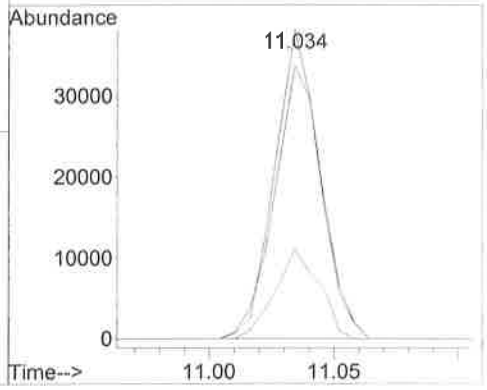

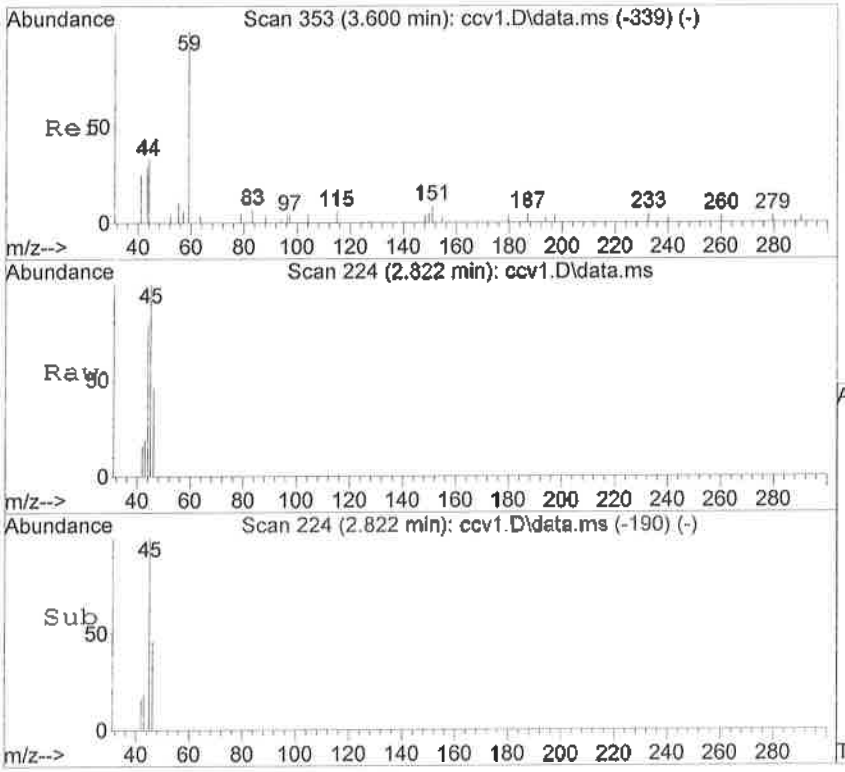

#80
Ethanol
Concen: 1636.93 ng
RT: 2.822 min Scan# 224
Delta R.T. -0.000 min
Lab File: ccv1.D
Acq: 10 Oct 2016 8:22 am

Tgt Ion: 45 Resp: 6464

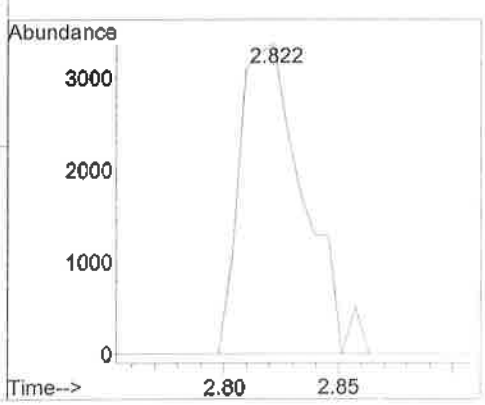

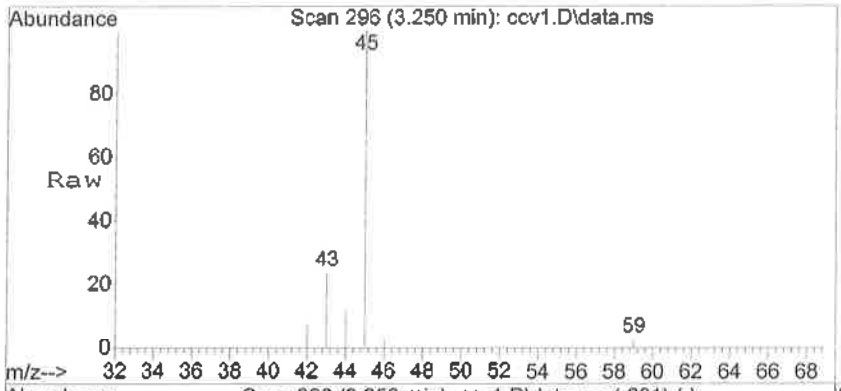

#81
Isopropyl alcohol
Concen: 1625.28 ng
RT: 3.250 min Scan# 296
Delta R.T. -0.007 min
Lab File: ccv1.D
Acq: 10 Oct 2016 8:22 am

Tgt Ion: 45 Resp: 37674

Ion	Ratio	Lower	Upper
45	100		
59	0.0	0.0	0.0

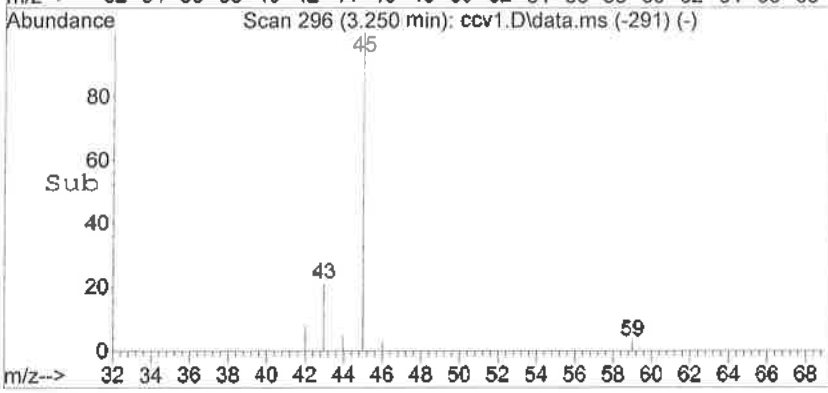

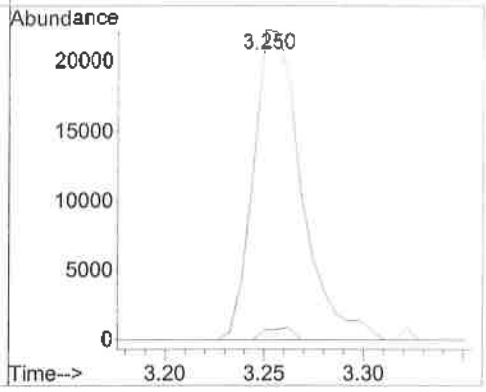

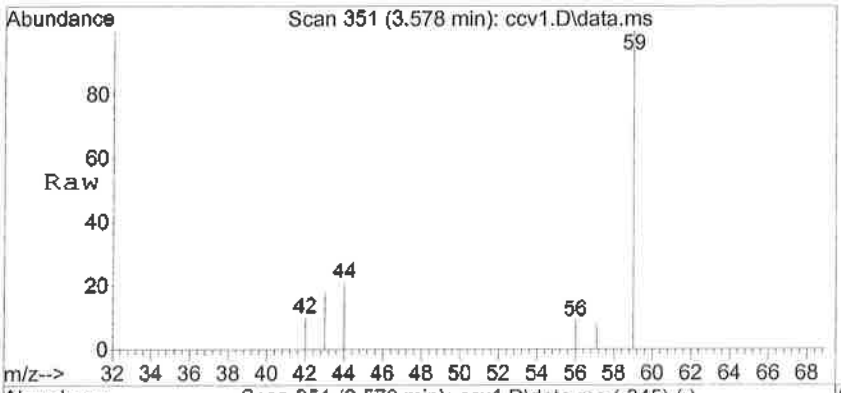

#82
t-Butanol *
Concen: 459.27 ng
RT: 3.578 min Scan# 351
Delta R.T. -0.001 min
Lab File: ccv1.D
Acq: 10 Oct 2016 8:22 am

Tgt Ion: 59 Resp: 12936

Ion	Ratio	Lower	Upper
59	100		
43	17.7	0.0	45.8
41	0.0	1.7	61.7#
57	7.9	0.0	44.8

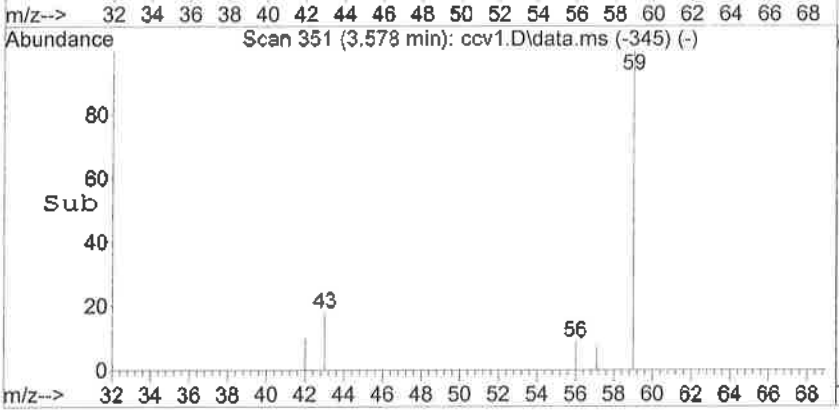

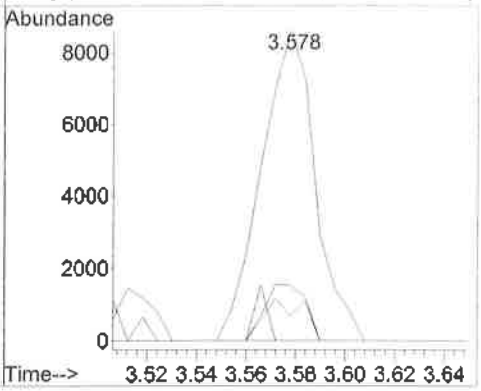

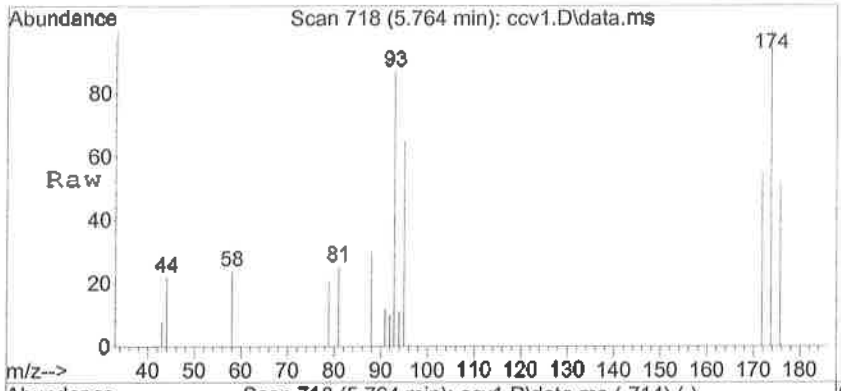

#83
1,4-Dioxane
Concen: 1544.14 ng
RT: 5.764 min Scan# 718
Delta R.T. -0.006 min
Lab File: ccv1.D
Acq: 10 Oct 2016 8:22 am

Tgt Ion: 88 Resp: 5243

Ion	Ratio	Lower	Upper
88	100		
58	0.0	0.0	0.0

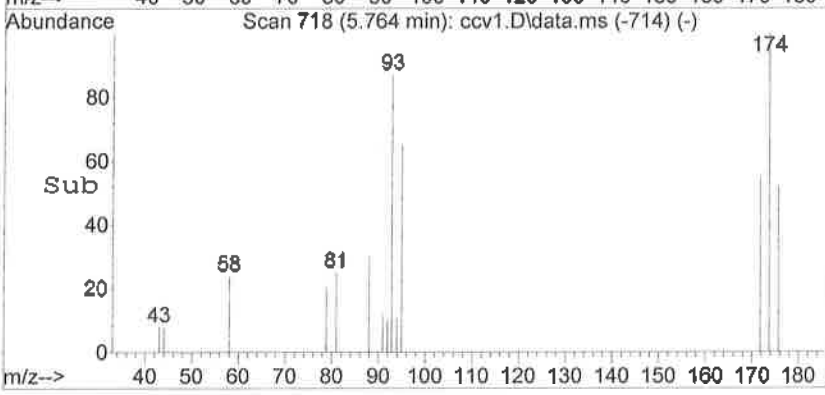

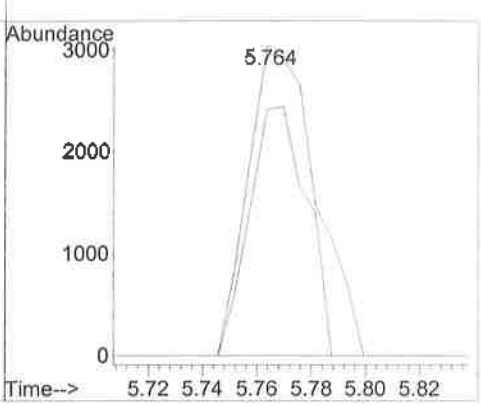

Quantitation Report (QT Reviewed)

Data Path : C:\msdchem\1\DATA\101016\
Data File : blk4.D
Acq On : 10 Oct 2016 9:04 am
Operator : sc
Sample : EJ61110-BLK1
Misc : .05
ALS Vial : 6 Sample Multiplier: 1

Quant Time: Oct 11 08:36:41 2016
Quant Method : C:\msdchem\1\METHODS\093016VFM.M
Quant Title : 8260 SV for Volatile Organic Compounds GC/MS #4
QLast Update : Mon Oct 03 13:53:18 2016
Response via : Initial Calibration

Internal Standards	R.T.	QIon	Response	Conc	Units	Dev(Min)
1) Fluorobenzene	5.273	96	165767	50.00	ng	0.00
44) Chlorobenzene-D5	7.405	82	56186	50.00	ng	0.00
56) 1,4-Dichlorobenzene-d4	9.126	152	55672	50.00	ng	0.00
79) TBA-d9	3.510	65	24086	1000.00	ng	0.00
System Monitoring Compounds						
26) Dibromofluoromethane	4.796	113	37743	49.71	ng	0.00
Spiked Amount 50.000	Range 75 - 125		Recovery = 99.42%			
29) 1,2-Dichloroethane-d4	5.041	65	30355	49.15	ng	0.00
Spiked Amount 50.000	Range 75 - 125		Recovery = 98.30%			
38) Toluene-d8	6.369	98	156889	46.53	ng	0.00
Spiked Amount 50.000	Range 75 - 125		Recovery = 93.06%			
57) 4-Bromofluorobenzene	8.257	174	40188	45.24	ng	0.00
Spiked Amount 50.000	Range 75 - 125		Recovery = 90.48%			
Target Compounds						Qvalue
40) Toluene*	6.410	92	4305	1.71	ng	# 68
52) m,p-Xylene*	7.566	106	1940	1.01	ng	# 37

(#) = qualifier out of range (m) = manual integration (+) = signals summed

Quantitation Report (QT Reviewed)

Data Path : C:\msdchem\1\DATA\101016\
Data File : blk4.D
Acq On : 10 Oct 2016 9:04 am
Operator : sc
Sample : EJ61110-BLK1
Misc : .05
ALS Vial : 6 Sample Multiplier: 1

Quant Time: Oct 11 08:36:41 2016
Quant Method : C:\msdchem\1\METHODS\093016VFM.M
Quant Title : 8260 SV for Volatile Organic Compounds GC/MS #4
QLast Update : Mon Oct 03 13:53:18 2016
Response via : Initial Calibration



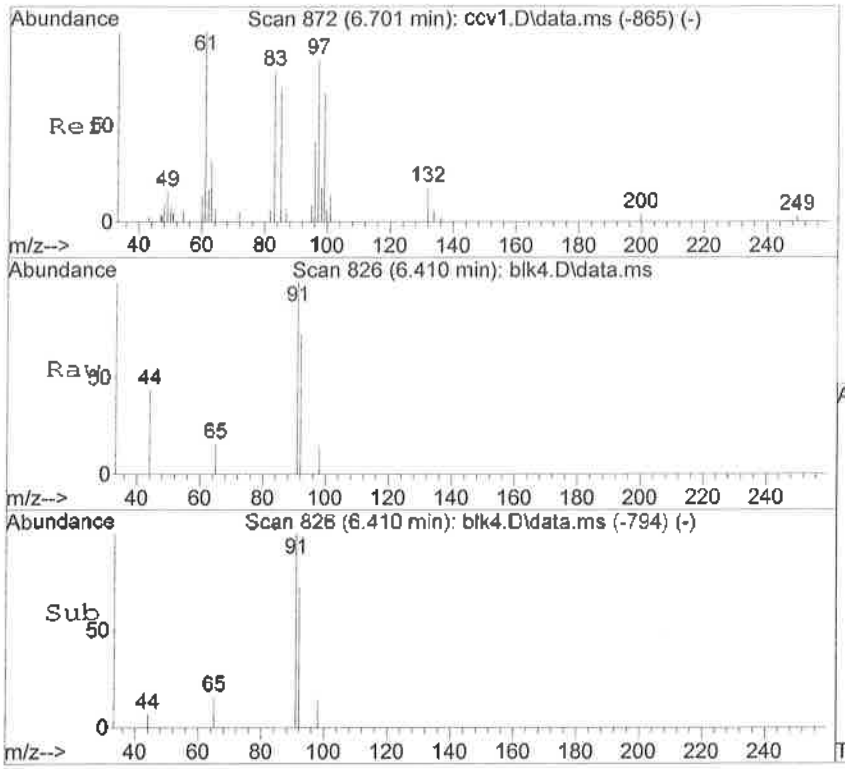

#40
Toluene*
Concen: 1.71 ng
RT: 6.410 min Scan# 826
Delta R.T. -0.010 min
Lab File: blk4.D
Acq: 10 Oct 2016 9:04 am

Tgt Ion: 92 Resp: 4305

Ion	Ratio	Lower	Upper
92	100		
91	137.1	152.9	212.9#

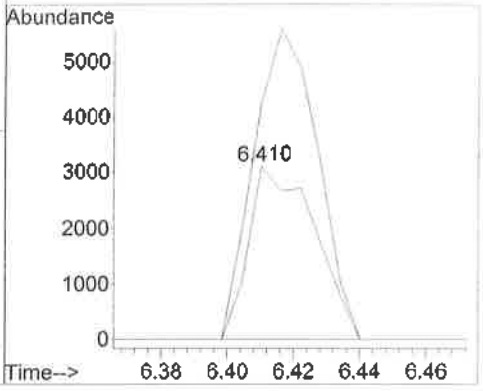

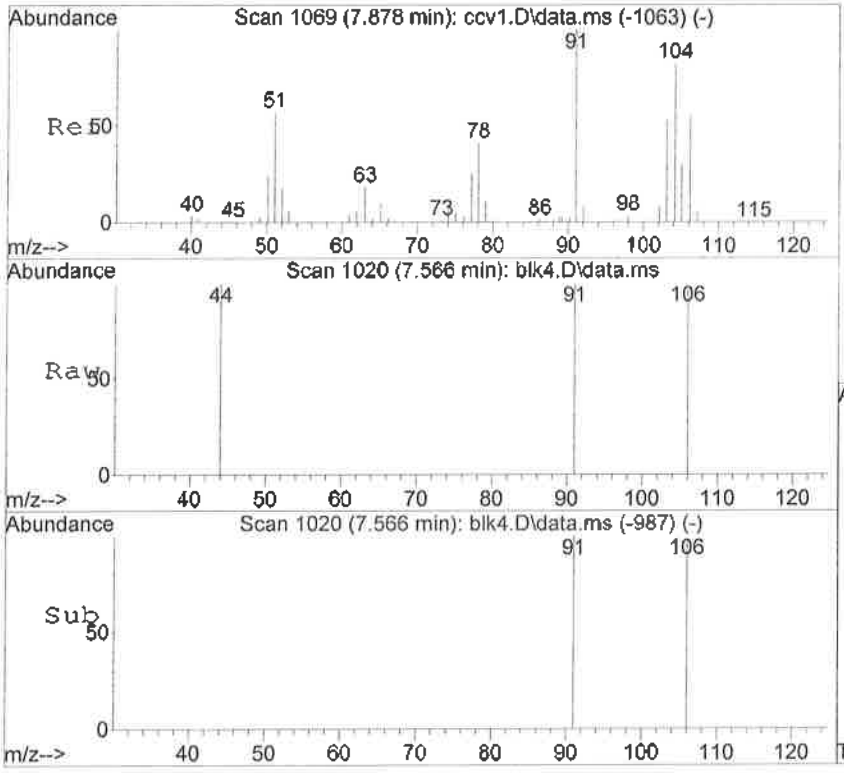

#52
m,p-Xylene*
Concen: 1.01 ng
RT: 7.566 min Scan# 1020
Delta R.T. -0.004 min
Lab File: blk4.D
Acq: 10 Oct 2016 9:04 am

Tgt Ion:106 Resp: 1940

Ion	Ratio	Lower	Upper
106	100		
91	103.2	169.0	229.0#

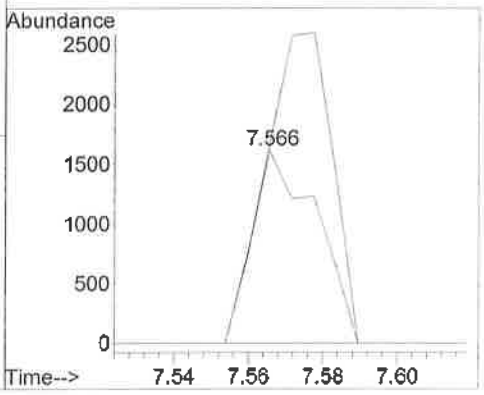

Quantitation Report (Not Reviewed)

Data Path : C:\msdchem\1\DATA\101016\
Data File : lcs1.D
Acq On : 10 Oct 2016 9:24 am
Operator : sc
Sample : EJ61110-BS1
Misc : .05
ALS Vial : 7 Sample Multiplier: 1

Quant Time: Oct 11 07:42:10 2016
Quant Method : C:\msdchem\1\METHODS\093016VFM.M
Quant Title : 8260 SV for Volatile Organic Compounds GC/MS #4
QLast Update : Mon Oct 03 13:53:18 2016
Response via : Initial Calibration

Internal Standards	R.T.	QIon	Response	Conc	Units		Dev(Min)
1) Fluorobenzene	5.270	96	176400	50.00	ng		0.00
44) Chlorobenzene-D5	7.402	82	61094	50.00	ng		0.00
56) 1,4-Dichlorobenzene-d4	9.129	152	72747	50.00	ng		0.00
79) TBA-d9	3.513	65	29059	1000.00	ng		0.00
System Monitoring Compounds							
26) Dibromofluoromethane	4.794	113	39603	49.01	ng		0.00
Spiked Amount 50.000	Range 75 - 125		Recovery = 98.02%				
29) 1,2-Dichloroethane-d4	5.038	65	32307	49.16	ng		0.00
Spiked Amount 50.000	Range 75 - 125		Recovery = 98.32%				
38) Toluene-d8	6.372	98	164419	45.82	ng		0.00
Spiked Amount 50.000	Range 75 - 125		Recovery = 91.64%				
57) 4-Bromofluorobenzene	8.260	174	49320	42.49	ng		0.00
Spiked Amount 50.000	Range 75 - 125		Recovery = 84.98%				
Target Compounds							Qvalue
2) 1,1,1,2-Tetrafluoroethane	1.596	83	67988	91.63	ng		85
3) 1,1-difluoroethane (LCC)	1.649	65	68967	93.09	ng		82
4) Dichlorodifluoromethane	1.679	85	100624	68.41	ng		99
5) Chloromethane	1.864	50	188194	86.84	ng		96
6) Vinyl Chloride	1.971	62	197428	90.41	ng		97
7) Bromomethane	2.298	94	76294	77.50	ng		97
8) Chloroethane	2.400	64	99081	94.15	ng		96
9) Trichlorofluoromethane	2.638	101	173951	88.75	ng		97
10) 1,1-Dichloroethene	3.102	61	159843	84.29	ng		97
11) Freon-113	3.102	101	105734	95.16	ng		97
12) Acetone	3.144	43	110829	993.02	ng	#	51
13) Carbon Disulfide	3.293	76	337980	86.74	ng		99
14) Methylene Chloride	3.501	84	81118	94.29	ng		95
15) MTBE*	3.716	73	128692	98.01	ng		93
16) trans-1,2-Dichloroethene	3.716	96	105430	93.52	ng		92
17) Diisopropyl ether*	4.073	45	293716	102.63	ng		92
18) 1,1-Dichloroethane	4.037	63	169951	87.63	ng		97
19) Ethyl-t-butyl ether*	4.341	59	197608	100.93	ng		99
20) 2-Butanone	4.460	72	36822	1091.10	ng		99
21) 2,2-Dichloropropane	4.466	77	135667	96.85	ng		96
22) cis-1,2-Dichloroethene	4.460	96	102445	93.82	ng		90
23) Chloroform	4.681	83	155470	94.19	ng		95
24) Bromochloromethane	4.639	128	37593	111.11	ng	#	77
25) 1,1,1-Trichloroethane	4.824	97	160308	92.78	ng		97
27) 1,1-Dichloropropene	4.937	75	144380	93.56	ng		98
28) Carbon Tetrachloride	4.949	117	159615	93.05	ng		100
30) 1,2-Dichloroethane	5.092	62	84715	96.52	ng		94
31) TAME* (2-methoxy-2-met...	5.145	73	135447	101.05	ng		95
32) Benzene*	5.092	78	366868	89.16	ng		96
33) Trichloroethene	5.526	95	102771	94.28	ng		84
34) 1,2-Dichloropropane	5.687	63	79120	96.78	ng		88
35) Bromodichloromethane	5.866	83	99627	98.42	ng		99
36) Dibromomethane	5.771	93	31543	98.02	ng		83
37) cis-1,3-Dichloropropene	6.176	75	105577	95.88	ng		94
39) Methyl Isobutyl Ketone	6.265	43	420942	1066.90	ng		99
40) Toluene*	6.420	92	245682	91.80	ng		91
41) trans-1,3-Dichloropropene	6.551	75	86814	97.52	ng		96
42) 1,1,2-Trichloroethane	6.688	83	38873	105.40	ng	#	69

Quantitation Report (Not Reviewed)

Data Path : C:\msdchem\1\DATA\101016\
Data File : lcs1.D
Acq On : 10 Oct 2016 9:24 am
Operator : sc
Sample : EJ61110-BS1
Misc : .05
ALS Vial : 7 Sample Multiplier: 1

Quant Time: Oct 11 07:42:10 2016
Quant Method : C:\msdchem\1\METHODS\093016VFM.M
Quant Title : 8260 SV for Volatile Organic Compounds GC/MS #4
QLast Update : Mon Oct 03 13:53:18 2016
Response via : Initial Calibration

Internal Standards	R.T.	QIon	Response	Conc	Units		Dev(Min)
43) 1,2-Dibromoethane	7.081	107	44537	108.03	ng		82
45) 1,3-Dichloropropane	6.813	76	79912	95.00	ng		92
46) Tetrachloroethene	6.813	164	104615	98.71	ng		90
47) 2-Hexanone	6.843	43	281213	1097.50	ng	#	100
48) Dibromochloromethane	6.979	129	64961	104.11	ng		92
49) Chlorobenzene	7.426	112	264396	101.40	ng		96
50) Ethylbenzene*	7.492	106	157933	98.50	ng		94
51) 1,1,1,2-Tetrachloroethane	7.474	131	85421	103.76	ng		94
52) m,p-Xylene*	7.575	106	384608	184.59	ng		96
53) o-Xylene*	7.867	106	177716	96.58	ng		96
54) Styrene	7.873	104	271056	95.28	ng		95
55) Bromoform	8.028	173	36451	117.77	ng		90
58) Isopropylbenzene	8.135	105	514511	87.19	ng		99
59) 1,1,2,2-Tetrachloroethane	8.343	83	47677	89.90	ng		91
60) 1,2,3-Trichloropropane	8.385	75	44639	90.09	ng		95
61) n-Propylbenzene	8.439	91	612676	85.71	ng		98
62) Bromobenzene	8.385	156	102791	88.36	ng		90
63) 1,3,5-Trimethylbenzene	8.564	105	408501	83.19	ng		96
64) 2-Chlorotoluene	8.516	91	312933	81.12	ng		99
65) 4-Chlorotoluene	8.593	91	323426	81.56	ng		98
66) tert-Butylbenzene	8.814	119	390527	81.98	ng		94
67) 1,2,4-Trimethylbenzene	8.850	105	403410	86.53	ng		92
68) sec-Butylbenzene	8.981	105	559586	84.68	ng		97
69) p-Isopropyltoluene	9.082	119	495571	88.66	ng		97
70) 1,3-Dichlorobenzene	9.082	146	233566	82.13	ng		93
71) 1,4-Dichlorobenzene	9.147	146	221447	85.03	ng		98
72) n-Butylbenzene	9.391	91	450755	82.76	ng		98
73) 1,2-Dichlorobenzene	9.433	146	184146	84.74	ng		97
74) 1,2-Dibromo-3-chloropr...	10.023	75	6450	96.36	ng	#	78
75) 1,2,4-Trichlorobenzene	10.660	180	126310	88.88	ng		93
76) Hexachlorobutadiene	10.773	225	101059	82.05	ng		96
77) Naphthalene	10.851	128	161210	99.14	ng		100
78) 1,2,3-Trichlorobenzene	11.035	180	102473	96.33	ng		92
80) Ethanol	2.823	45	14507	3383.83	ng		100
81) Isopropyl alcohol	3.257	45	85438	3395.00	ng	#	100
82) t-Butanol *	3.573	59	15914	520.41	ng		94
83) 1,4-Dioxane	5.771	88	12698	3444.65	ng	#	100

(#) = qualifier out of range (m) = manual integration (+) = signals summed

Quantitation Report (Not Reviewed)

Data Path : C:\msdchem\1\DATA\101016\
Data File : lcs1.D
Acq On : 10 Oct 2016 9:24 am
Operator : sc
Sample : EJ61110-BS1
Misc : .05
ALS Vial : 7 Sample Multiplier: 1

Quant Time: Oct 11 07:42:10 2016
Quant Method : C:\msdchem\1\METHODS\093016VFM.M
Quant Title : 8260 SV for Volatile Organic Compounds GC/MS #4
QLast Update : Mon Oct 03 13:53:18 2016
Response via : Initial Calibration

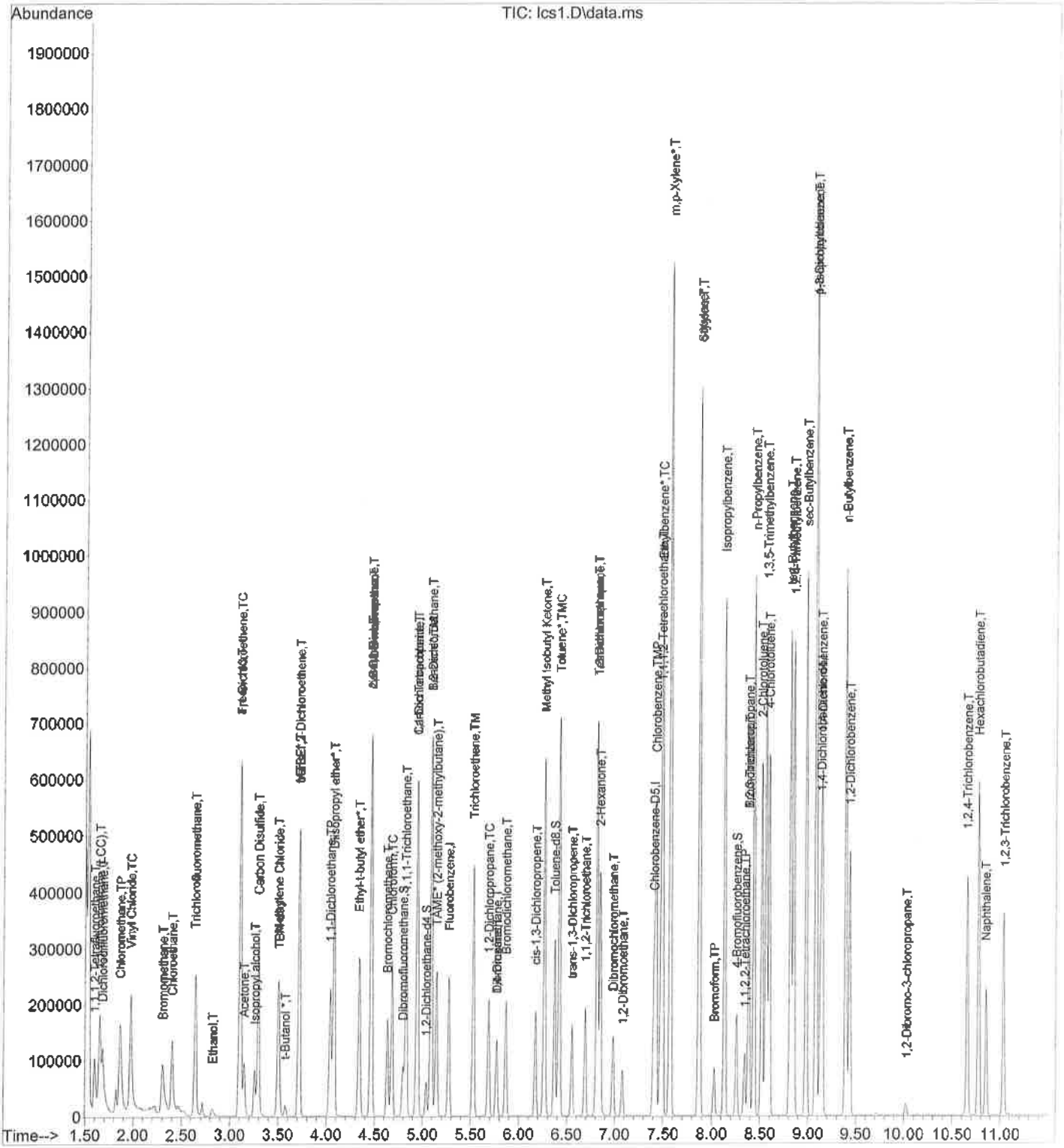

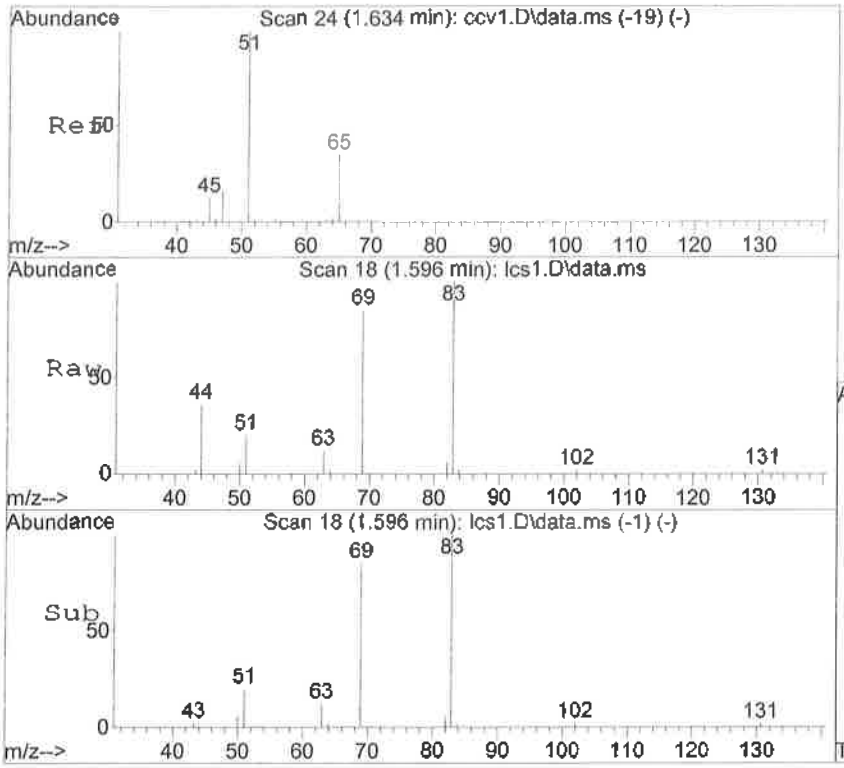

#2
1,1,1,2-Tetrafluoroethane
Concen: 91.63 ng
RT: 1.596 min Scan# 18
Delta R.T. -0.000 min
Lab File: lcs1.D
Acq: 10 Oct 2016 9:24 am

Tgt Ion: 83 Resp: 67988

Ion	Ratio	Lower	Upper
83	100		
69	85.3	58.0	87.0

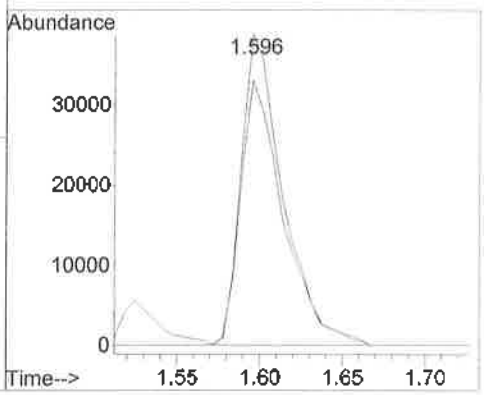

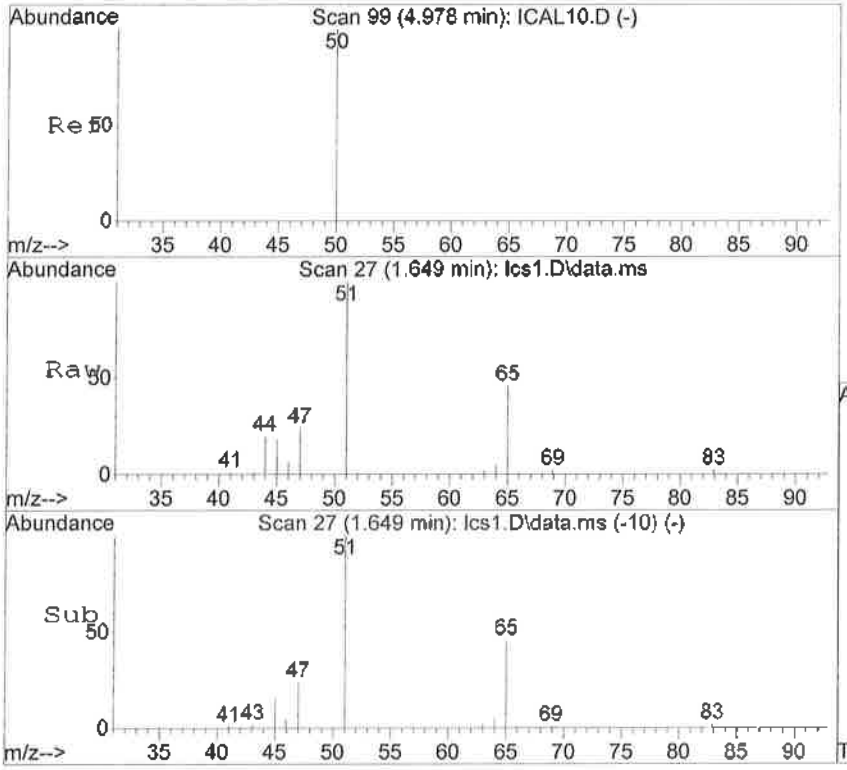

#3
1,1-difluoroethane (LCC)
Concen: 93.09 ng
RT: 1.649 min Scan# 27
Delta R.T. -0.000 min
Lab File: lcs1.D
Acq: 10 Oct 2016 9:24 am

Tgt Ion: 65 Resp: 68967

Ion	Ratio	Lower	Upper
65	100		
51	218.3	134.3	249.5

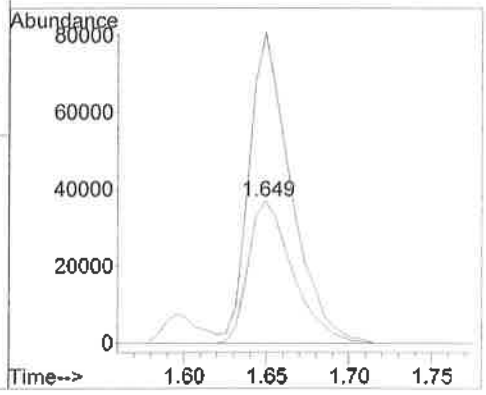

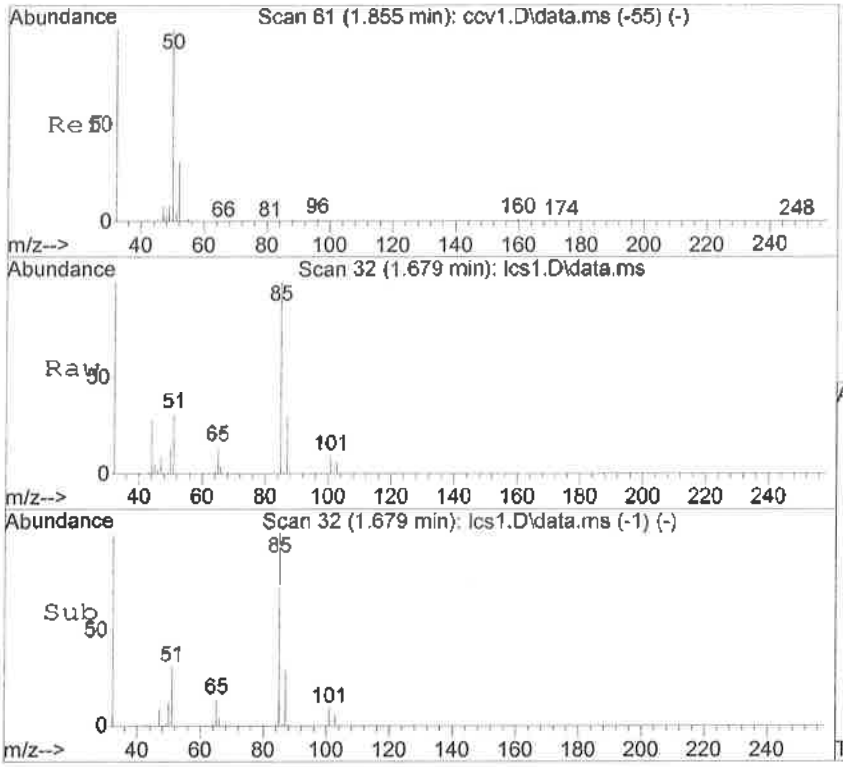

#4
Dichlorodifluoromethane
Concen: 68.41 ng
RT: 1.679 min Scan# 32
Delta R.T. -0.006 min
Lab File: lcs1.D
Acq: 10 Oct 2016 9:24 am

Tgt Ion: 85 Resp: 100624

Ion	Ratio	Lower	Upper
85	100		
87	30.1	0.6	60.6

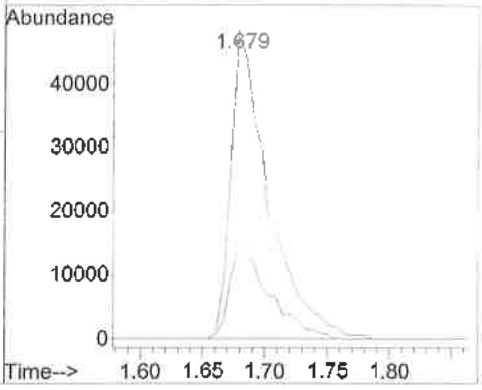

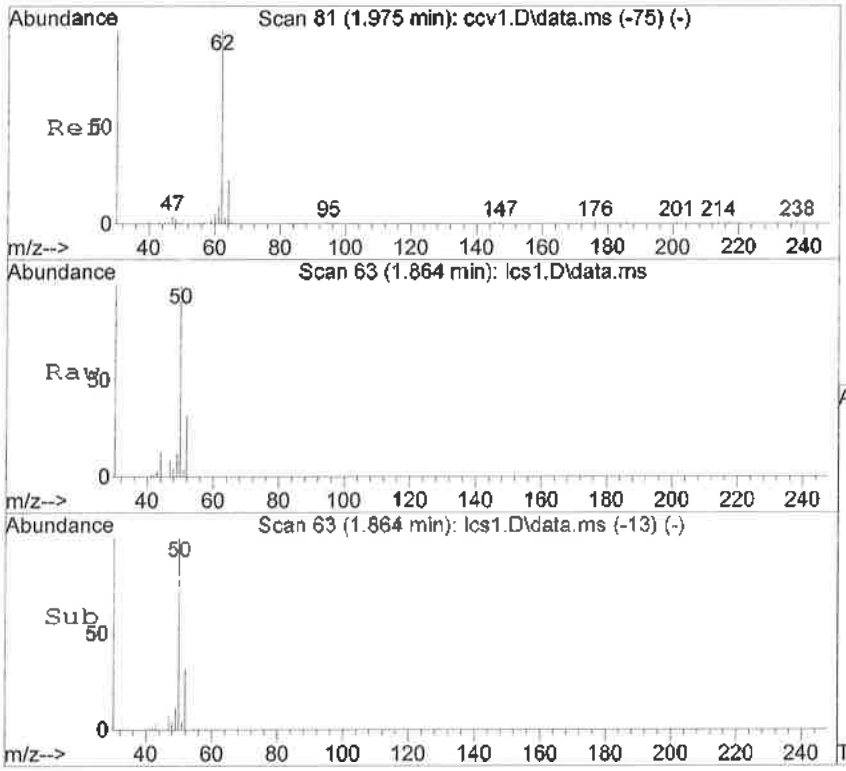

#5
Chloromethane
Concen: 86.84 ng
RT: 1.864 min Scan# 63
Delta R.T. -0.000 min
Lab File: lcs1.D
Acq: 10 Oct 2016 9:24 am

Tgt Ion: 50 Resp: 188194

Ion	Ratio	Lower	Upper
50	100		
52	31.7	3.9	63.9

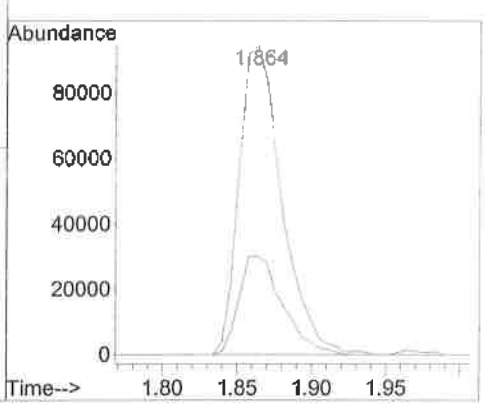

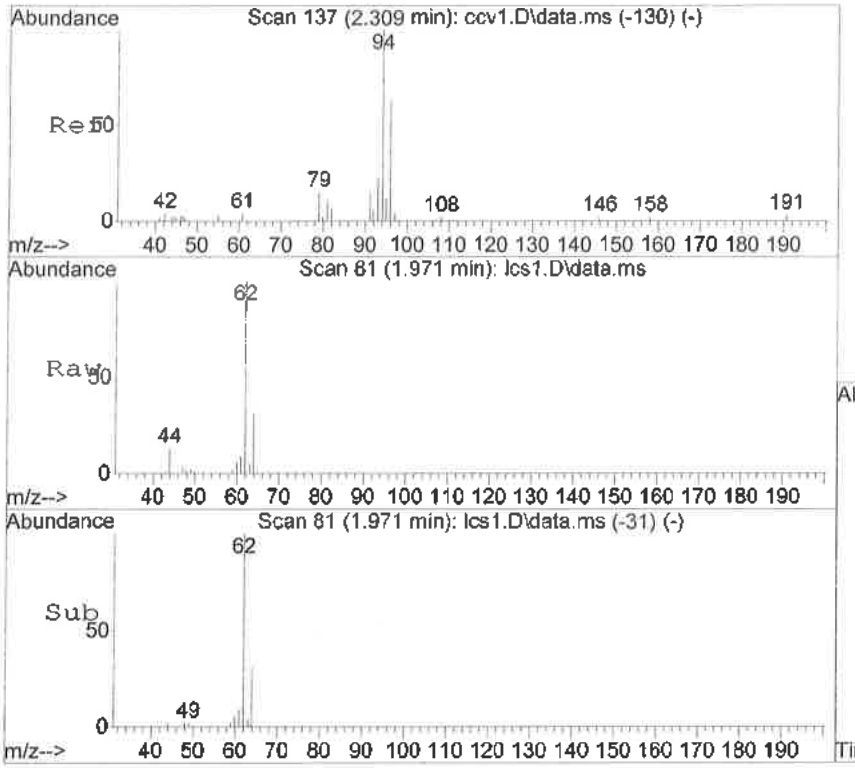

#6
Vinyl Chloride
Concen: 90.41 ng
RT: 1.971 min Scan# 81
Delta R.T. -0.000 min
Lab File: lcs1.D
Acq: 10 Oct 2016 9:24 am

Tgt Ion: 62 Resp: 197428

Ion	Ratio	Lower	Upper
62	100		
64	31.7	0.0	60.0

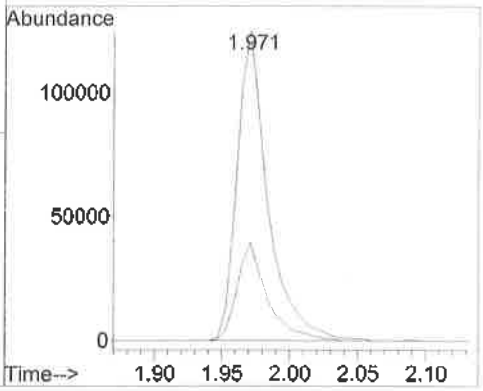

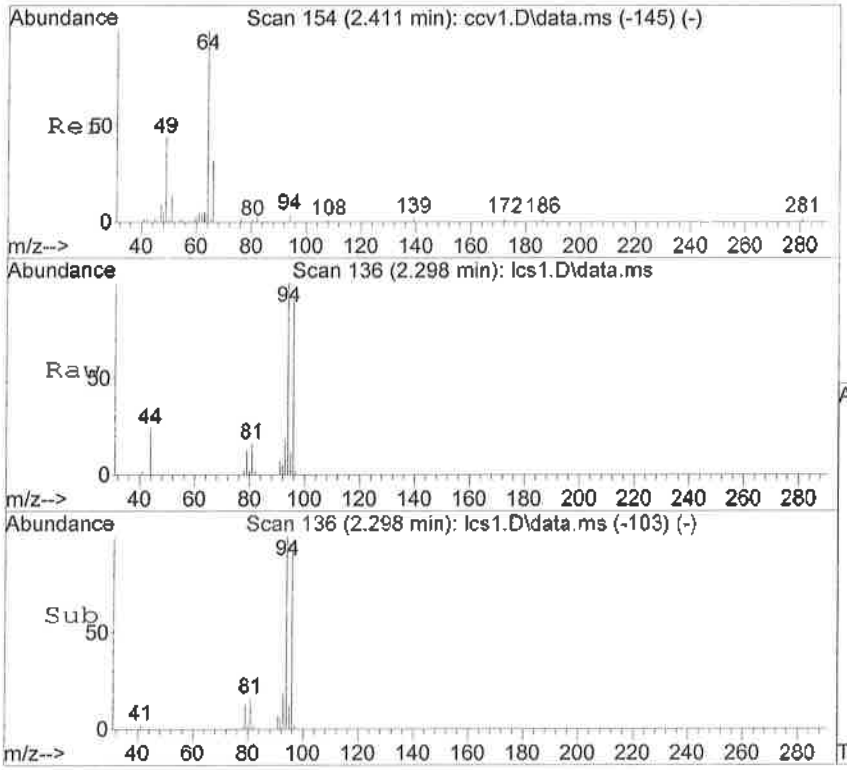

#7
Bromomethane
Concen: 77.50 ng
RT: 2.298 min Scan# 136
Delta R.T. -0.006 min
Lab File: lcs1.D
Acq: 10 Oct 2016 9:24 am

Tgt Ion: 94 Resp: 76294

Ion	Ratio	Lower	Upper
94	100		
96	91.9	58.9	118.9

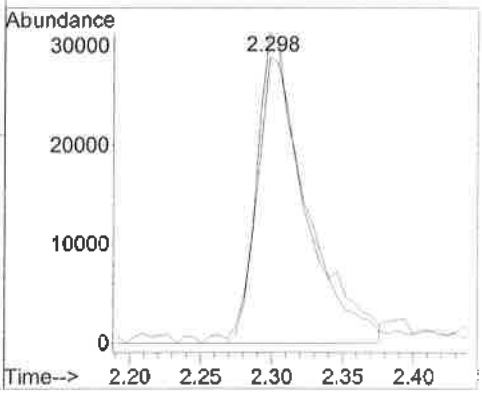

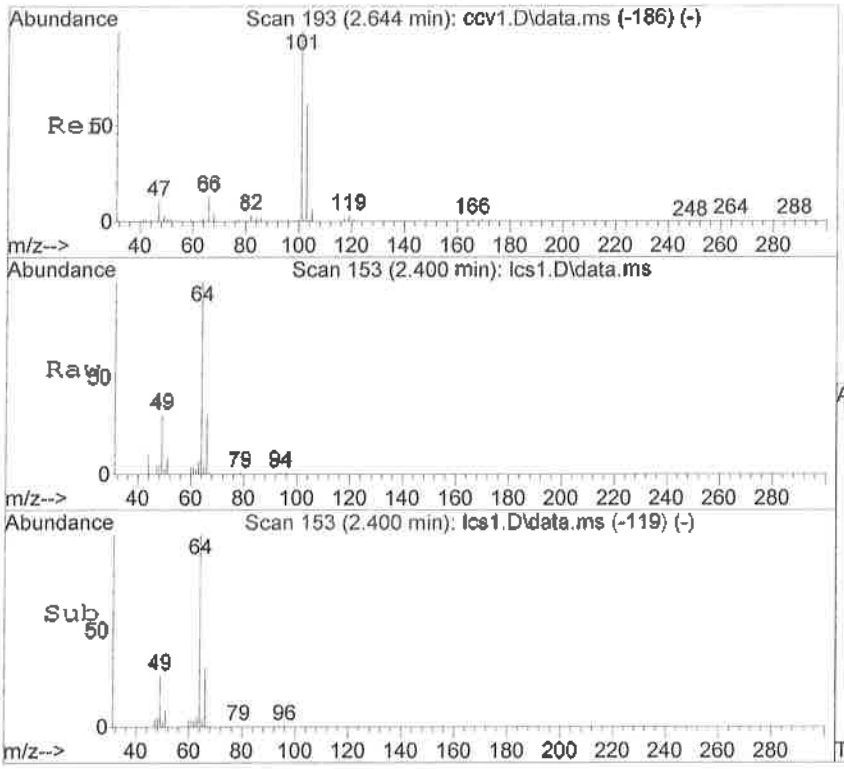

#8
Chloroethane
Concen: 94.15 ng
RT: 2.400 min Scan# 153
Delta R.T. -0.000 min
Lab File: lcs1.D
Acq: 10 Oct 2016 9:24 am

Tgt Ion: 64 Resp: 99081

Ion	Ratio	Lower	Upper
64	100		
66	30.8	3.0	63.0

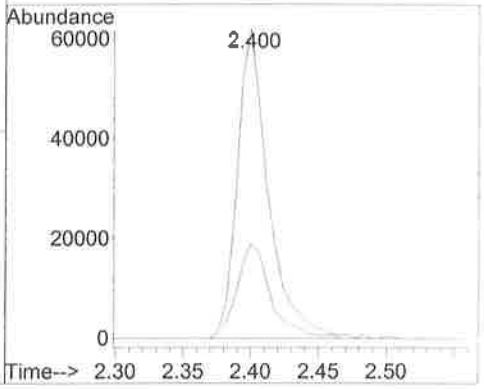

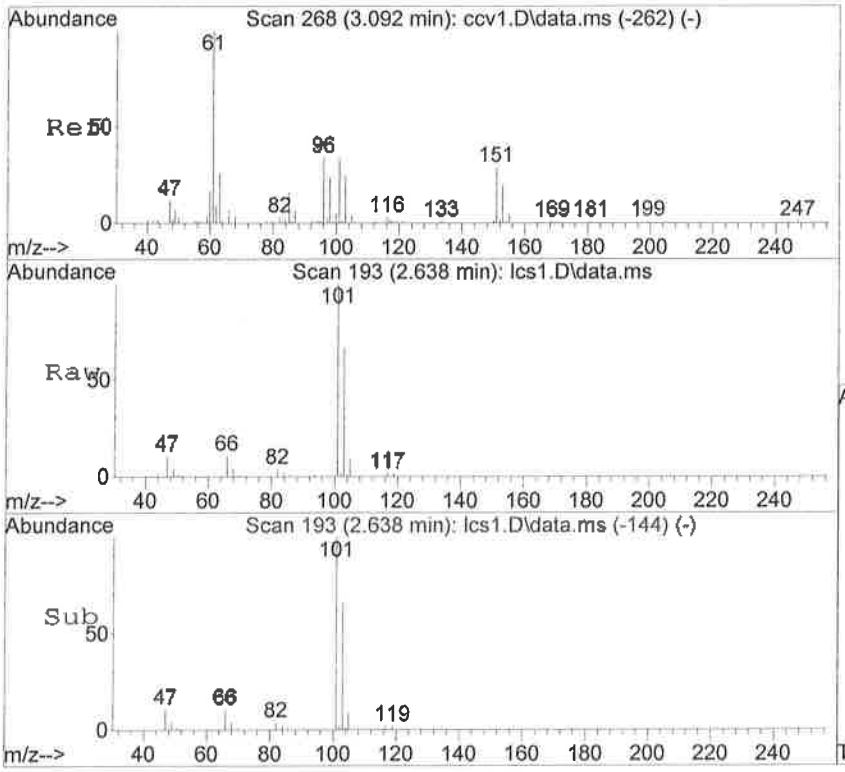

#9
Trichlorofluoromethane
Concen: 88.75 ng
RT: 2.638 min Scan# 193
Delta R.T. -0.006 min
Lab File: lcs1.D
Acq: 10 Oct 2016 9:24 am

Tgt Ion:101 Resp: 173951

Ion	Ratio	Lower	Upper
101	100		
103	67.5	35.0	95.0

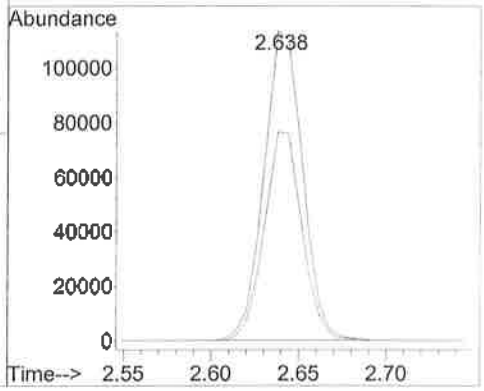

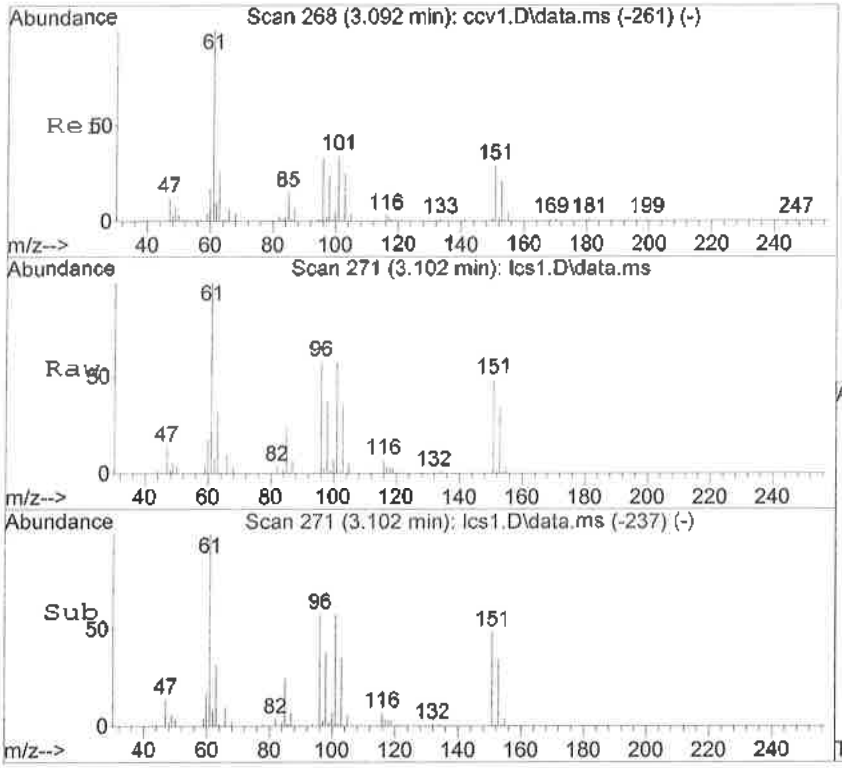

#10
1,1-Dichloroethene
Concen: 84.29 ng
RT: 3.102 min Scan# 271
Delta R.T. -0.000 min
Lab File: lcs1.D
Acq: 10 Oct 2016 9:24 am

Tgt Ion: 61 Resp: 159843

Ion	Ratio	Lower	Upper
61	100		
96	58.3	23.7	91.7
63	31.7	3.4	55.4
98	37.9	10.1	58.1

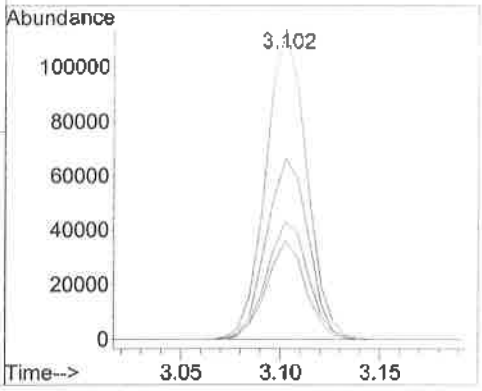

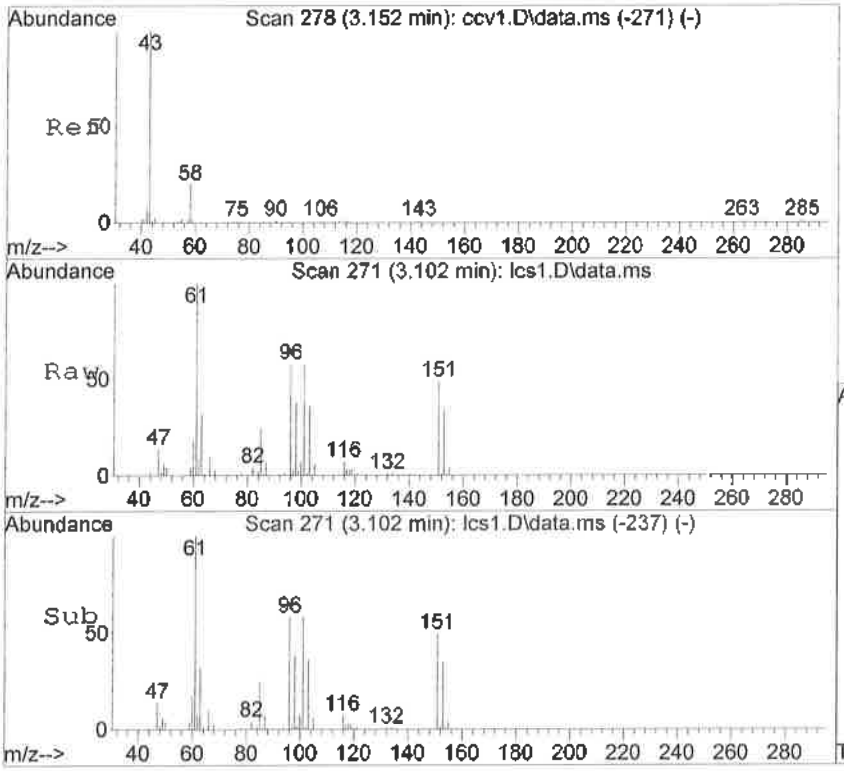

#11
Freon-113
Concen: 95.16 ng
RT: 3.102 min Scan# 271
Delta R.T. -0.000 min
Lab File: lcs1.D
Acq: 10 Oct 2016 9:24 am

Tgt Ion:101 Resp: 105734

Ion	Ratio	Lower	Upper
101	100		
103	62.4	31.7	91.7
151	84.7	50.2	110.2

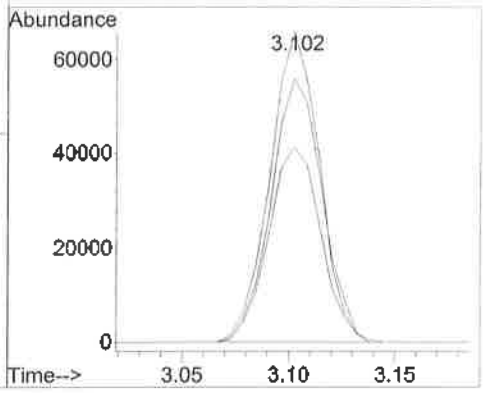

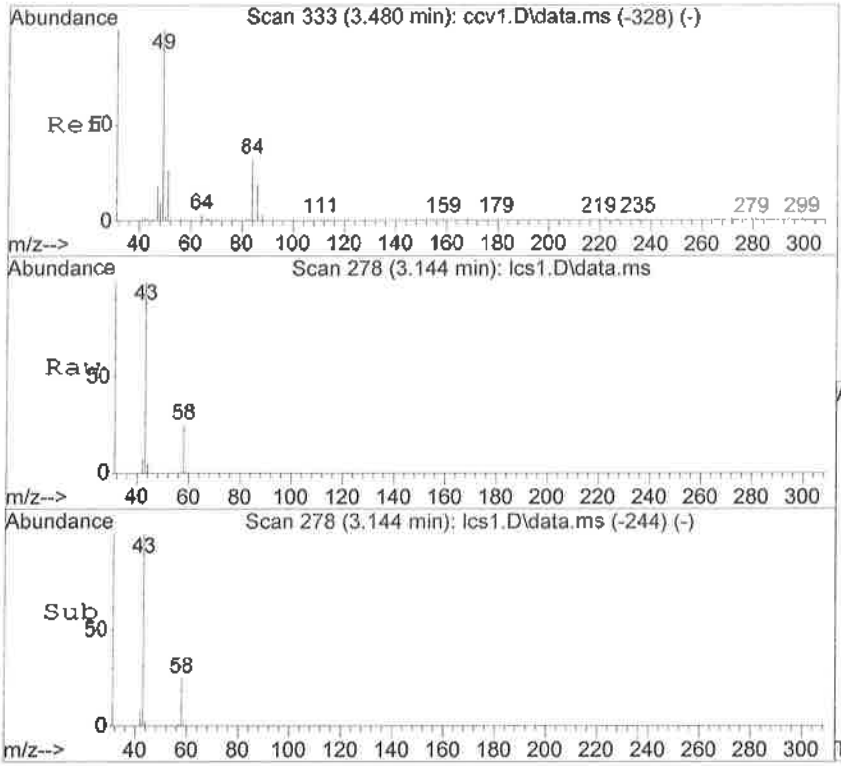

#12
Acetone
Concen: 993.02 ng
RT: 3.144 min Scan# 278
Delta R.T. -0.000 min
Lab File: lcs1.D
Acq: 10 Oct 2016 9:24 am

Tgt Ion: 43 Resp: 110829

Ion	Ratio	Lower	Upper
43	100		
58	0.0	17.2	32.0#

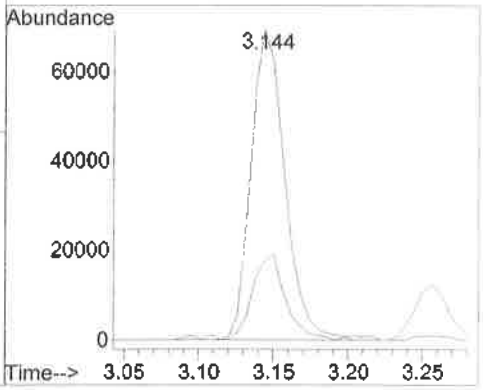

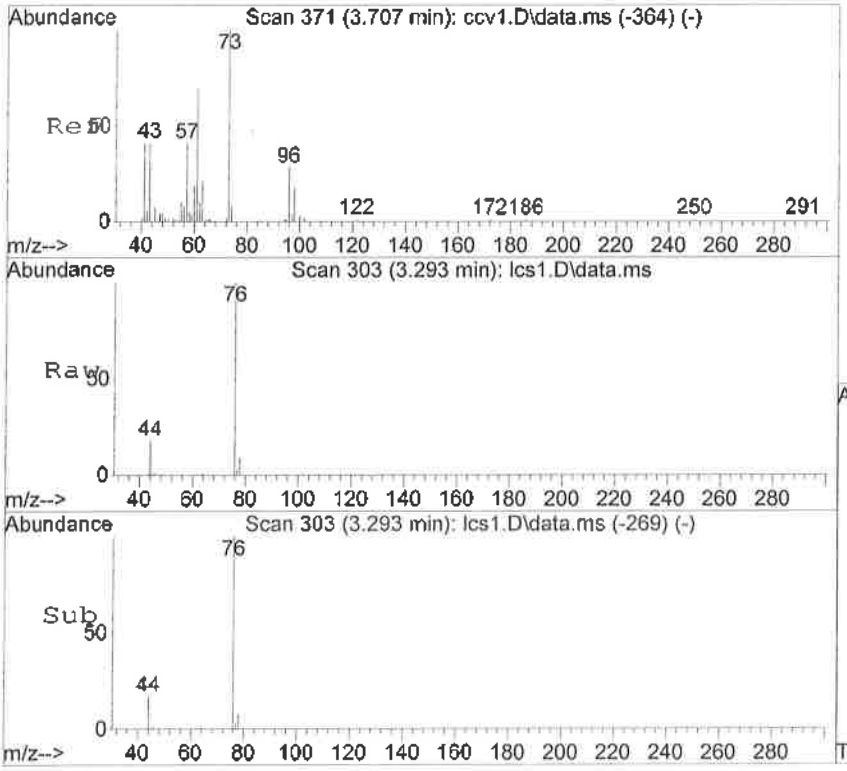

#13
Carbon Disulfide
Concen: 86.74 ng
RT: 3.293 min Scan# 303
Delta R.T. -0.000 min
Lab File: lcs1.D
Acq: 10 Oct 2016 9:24 am

Tgt Ion: 76 Resp: 337980

Ion	Ratio	Lower	Upper
76	100		
78	8.9	6.7	10.1

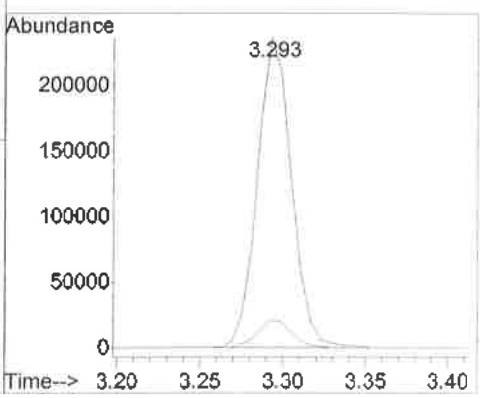

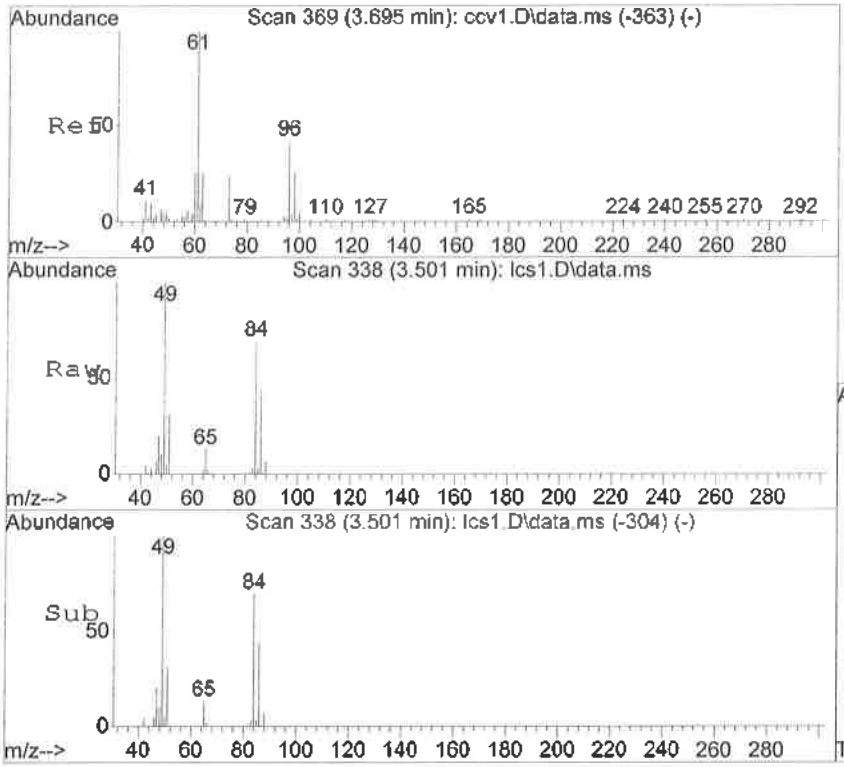

#14
Methylene Chloride
Concen: 94.29 ng
RT: 3.501 min Scan# 338
Delta R.T. -0.000 min
Lab File: lcs1.D
Acq: 10 Oct 2016 9:24 am

Tgt Ion: 84 Resp: 81118

Ion	Ratio	Lower	Upper
84	100		
49	145.7	121.5	181.5
86	63.9	38.6	98.6

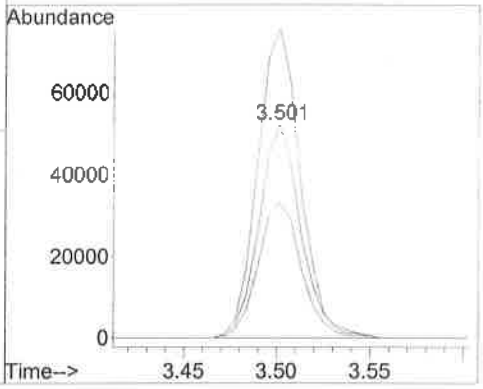

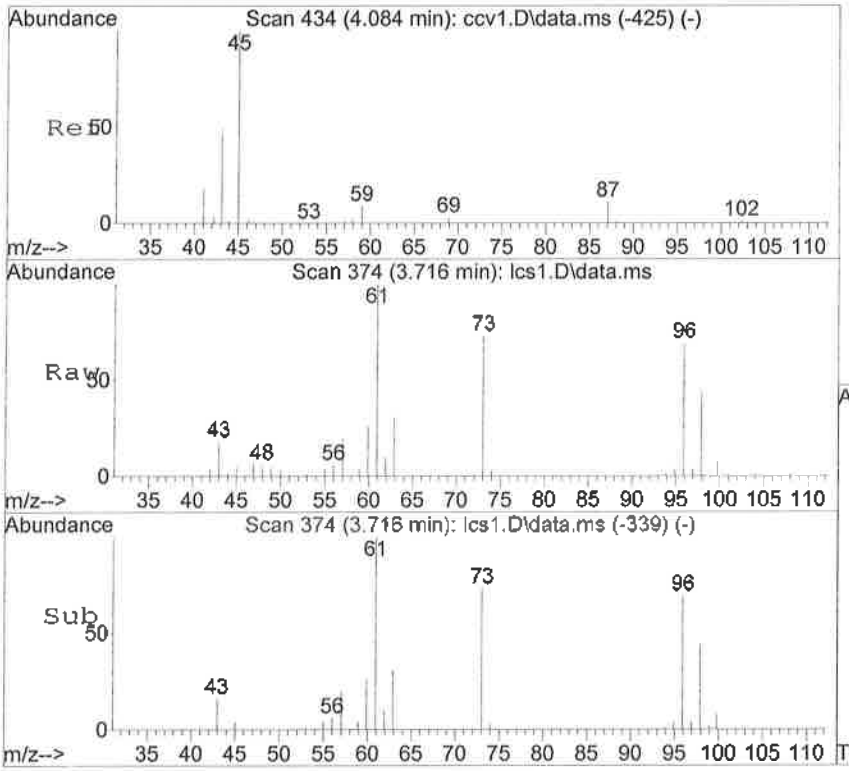

#15
MTBE*
Concen: 98.01 ng
RT: 3.716 min Scan# 374
Delta R.T. 0.006 min
Lab File: lcs1.D
Acq: 10 Oct 2016 9:24 am

Tgt Ion: 73 Resp: 128692

Ion	Ratio	Lower	Upper
73	100		
57	27.1	0.0	53.5

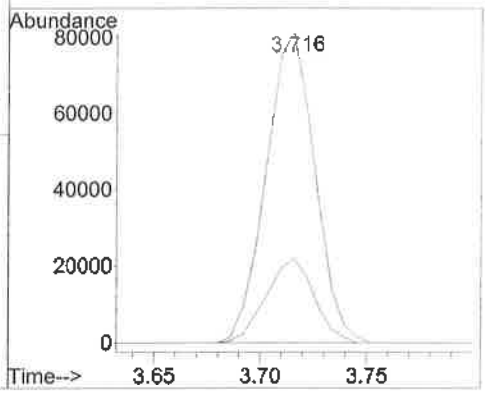

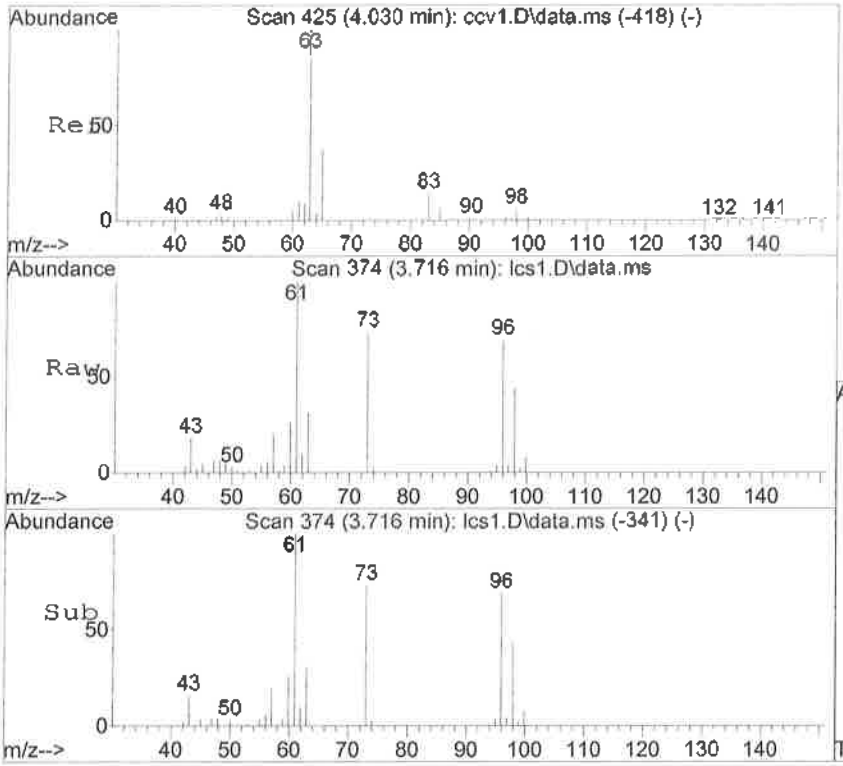

#16
trans-1,2-Dichloroethene
Concen: 93.52 ng
RT: 3.716 min Scan# 374
Delta R.T. -0.006 min
Lab File: lcs1.D
Acq: 10 Oct 2016 9:24 am

Tgt Ion: 96 Resp: 105430

Ion	Ratio	Lower	Upper
96	100		
61	145.4	102.2	162.2
98	64.5	34.1	94.1

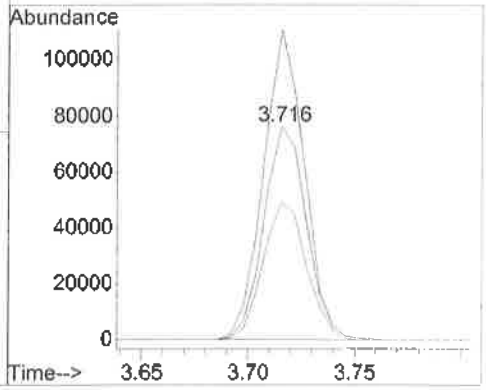

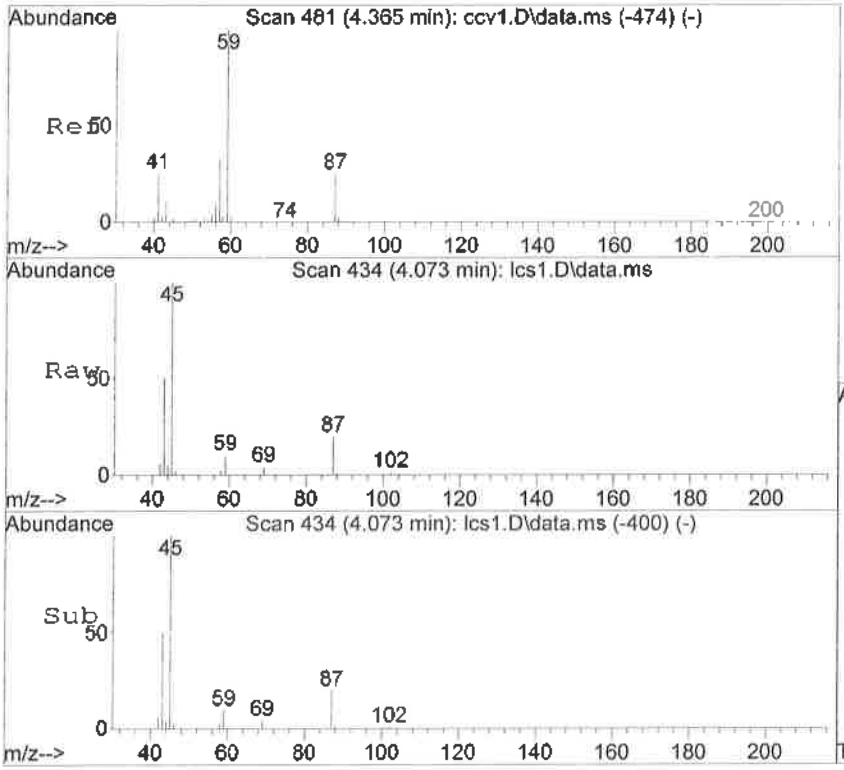

#17
Diisopropyl ether*
Concen: 102.63 ng
RT: 4.073 min Scan# 434
Delta R.T. -0.000 min
Lab File: lcs1.D
Acq: 10 Oct 2016 9:24 am

Tgt Ion: 45 Resp: 293716

Ion	Ratio	Lower	Upper
45	100		
87	19.8	0.0	55.9
59	9.9	0.0	42.2
43	50.4	25.2	85.2

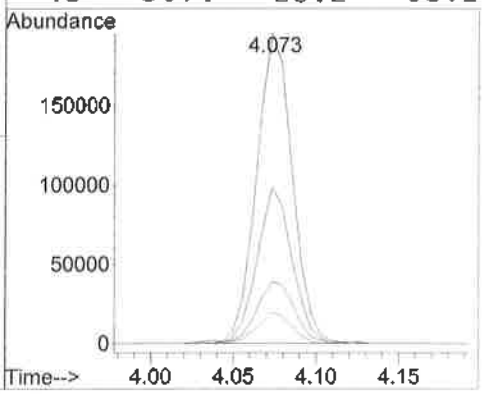

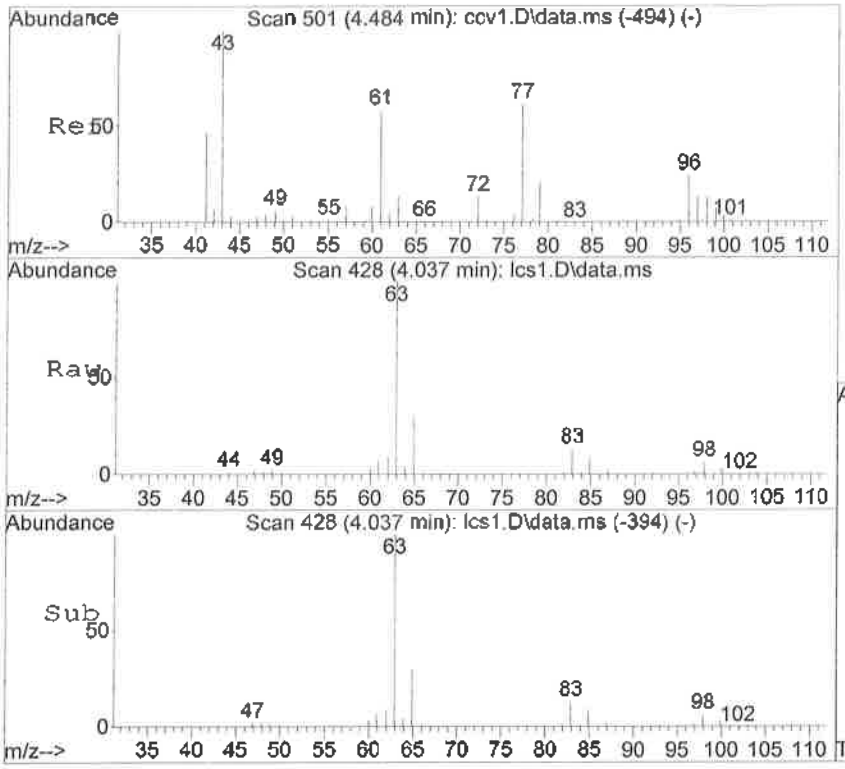

#18
1,1-Dichloroethane
Concen: 87.63 ng
RT: 4.037 min Scan# 428
Delta R.T. -0.000 min
Lab File: lcs1.D
Acq: 10 Oct 2016 9:24 am

Tgt Ion: 63 Resp: 169951

Ion	Ratio	Lower	Upper
63	100		
65	29.5	0.8	60.8
83	13.1	0.0	41.7

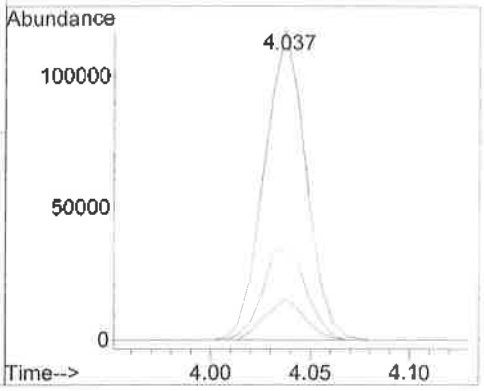

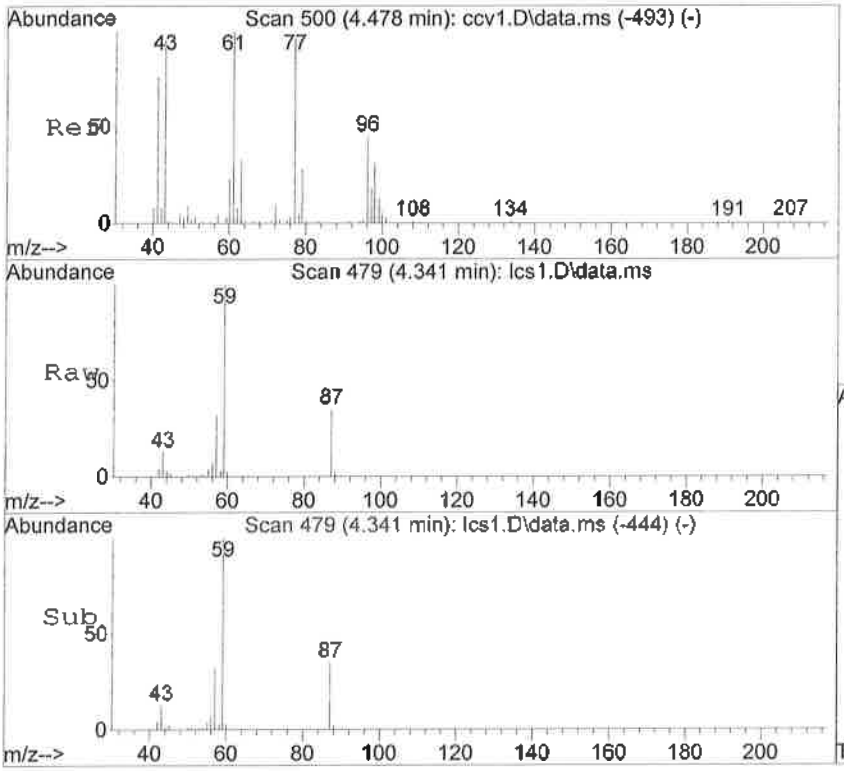

#19
Ethyl-t-butyl ether*
Concen: 100.93 ng
RT: 4.341 min Scan# 479
Delta R.T. 0.006 min
Lab File: lcs1.D
Acq: 10 Oct 2016 9:24 am

Tgt Ion: 59 Resp: 197608

Ion	Ratio	Lower	Upper
59	100		
57	32.4	3.0	63.0

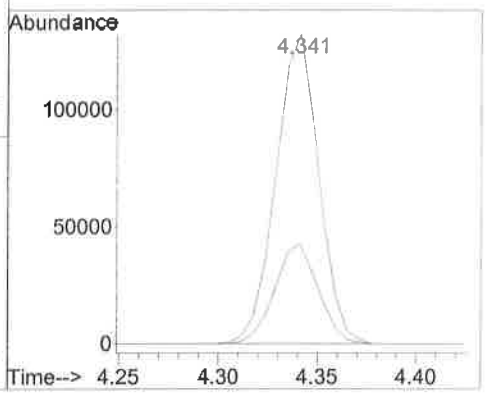

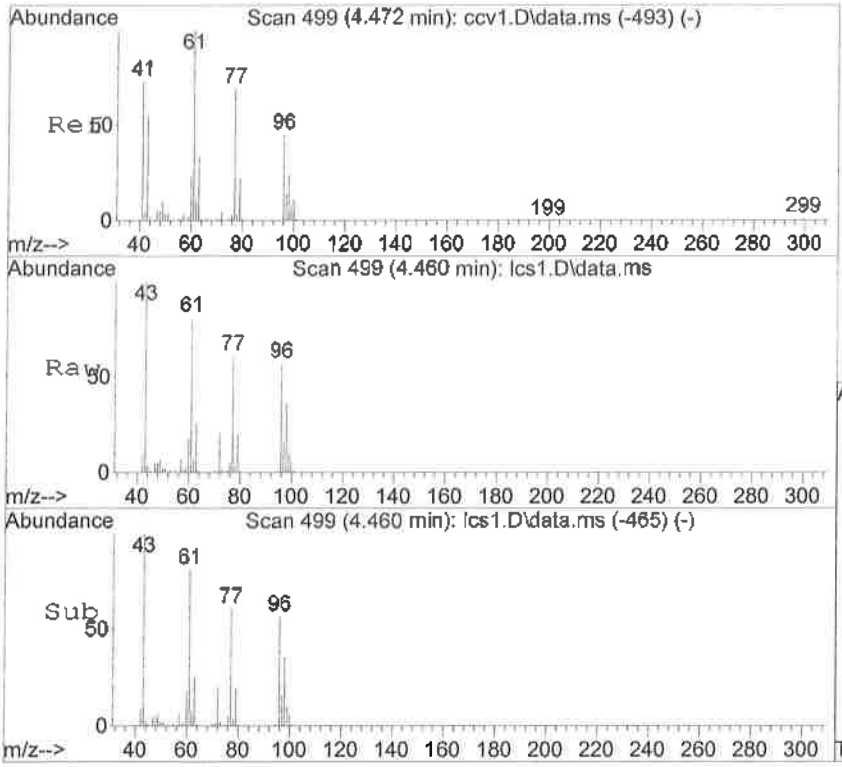

#20
2-Butanone
Concen: 1091.10 ng
RT: 4.460 min Scan# 499
Delta R.T. -0.000 min
Lab File: lcs1.D
Acq: 10 Oct 2016 9:24 am

Tgt Ion: 72 Resp: 36822

Ion	Ratio	Lower	Upper
72	100		
43	496.1	350.0	650.0

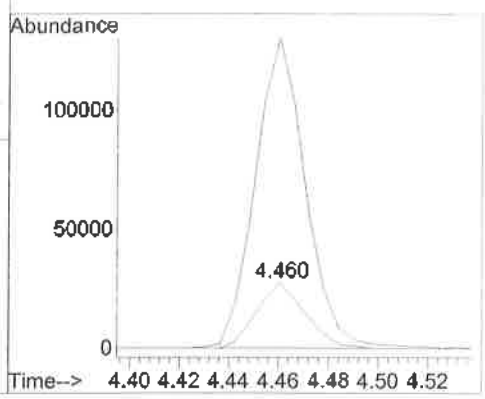

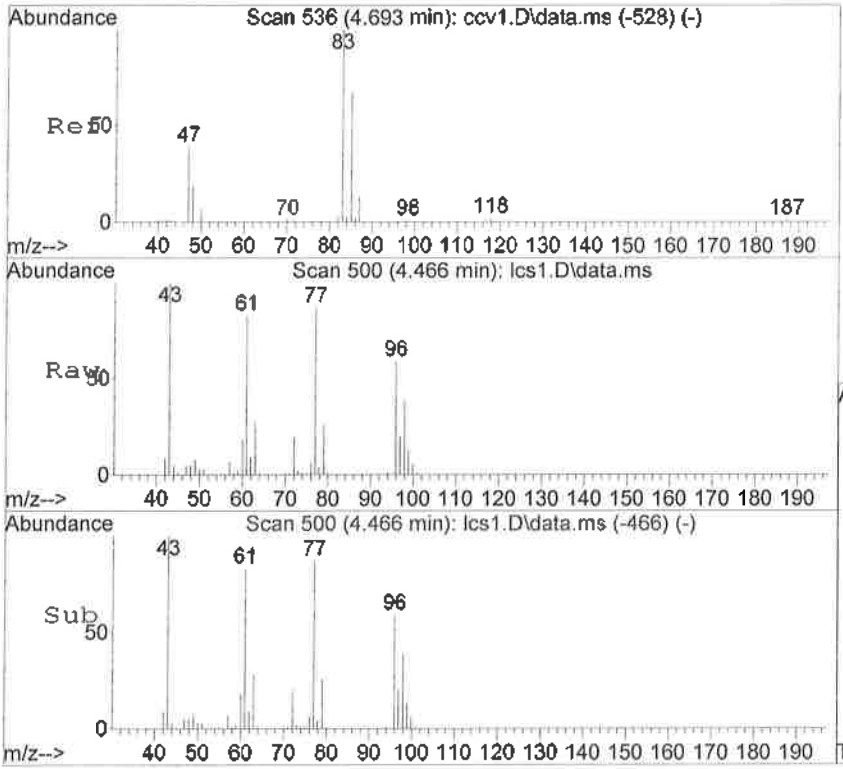

#21
2,2-Dichloropropane
Concen: 96.85 ng
RT: 4.466 min Scan# 500
Delta R.T. -0.000 min
Lab File: lcs1.D
Acq: 10 Oct 2016 9:24 am

Tgt Ion: 77 Resp: 135667

Ion	Ratio	Lower	Upper
77	100		
97	23.4	0.0	55.6

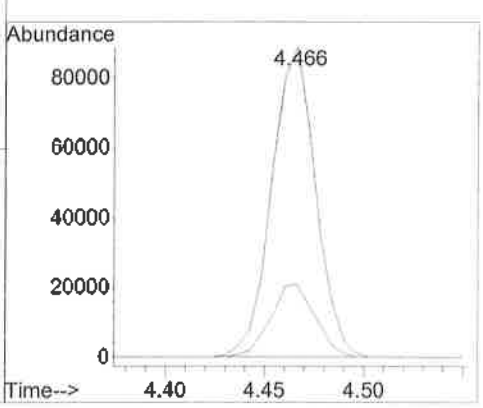

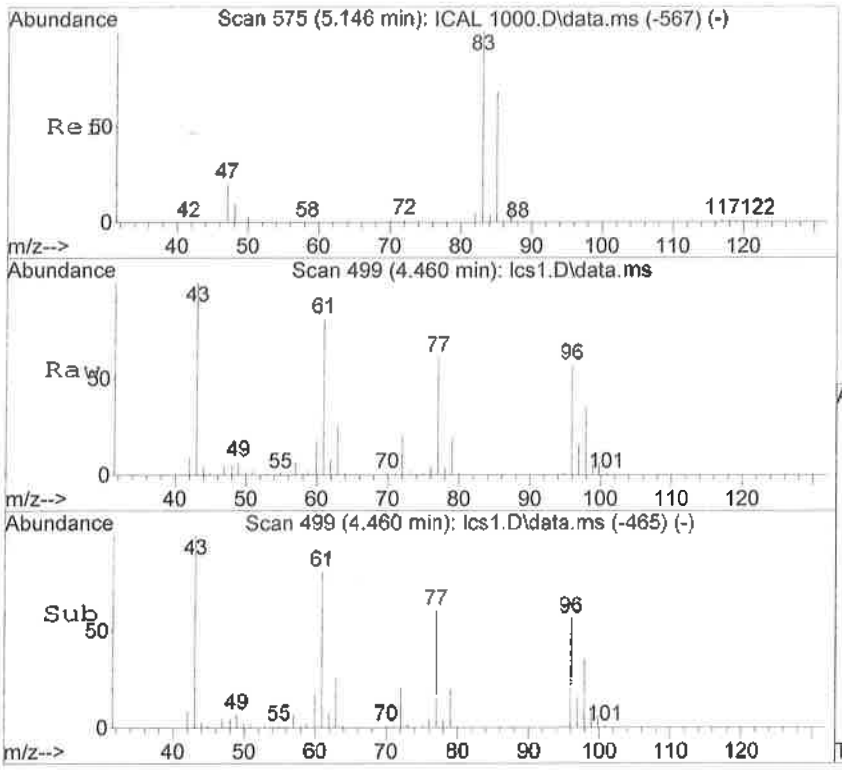

#22
cis-1,2-Dichloroethene
Concen: 93.82 ng
RT: 4.460 min Scan# 499
Delta R.T. -0.000 min
Lab File: lcs1.D
Acq: 10 Oct 2016 9:24 am

Tgt Ion: 96 Resp: 102445

Ion	Ratio	Lower	Upper
96	100		
61	142.1	128.1	188.1
98	62.6	35.2	95.2

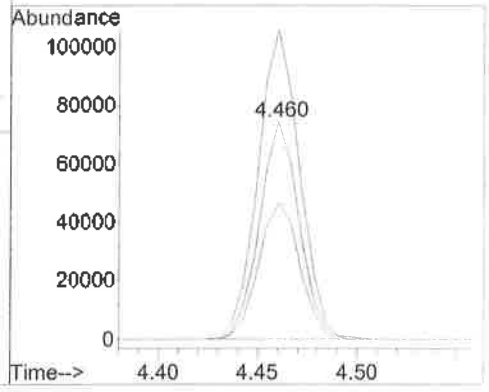

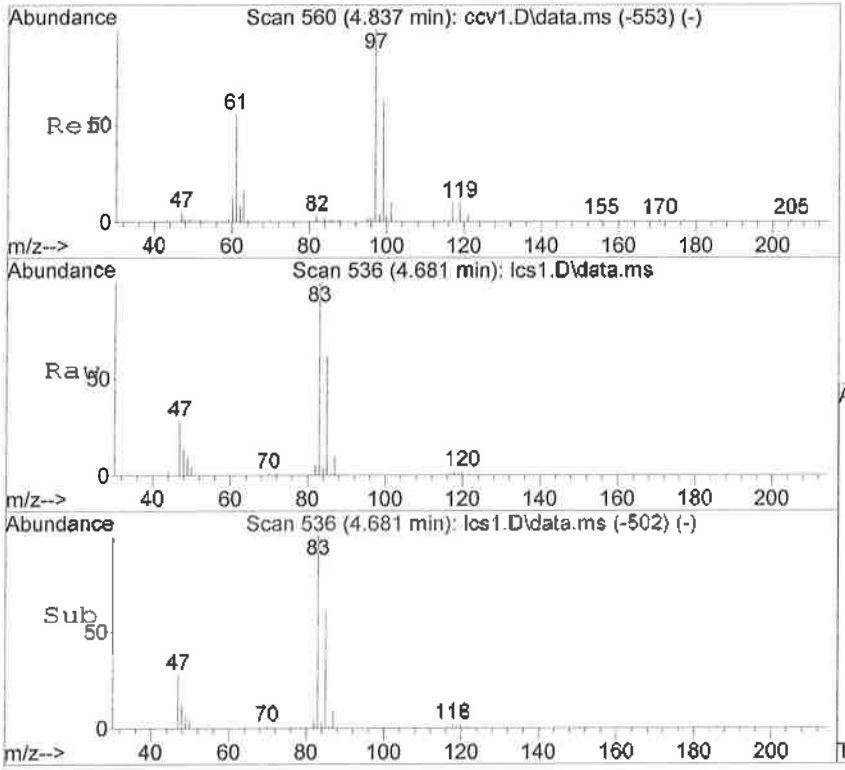

#23
Chloroform
Concen: 94.19 ng
RT: 4.681 min Scan# 536
Delta R.T. -0.000 min
Lab File: lcs1.D
Acq: 10 Oct 2016 9:24 am

Tgt Ion: 83 Resp: 155470

Ion	Ratio	Lower	Upper
83	100		
85	62.3	28.8	88.8

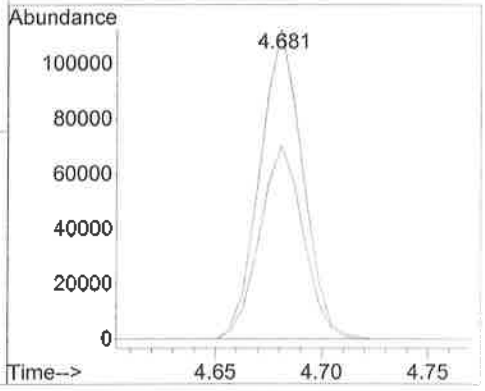

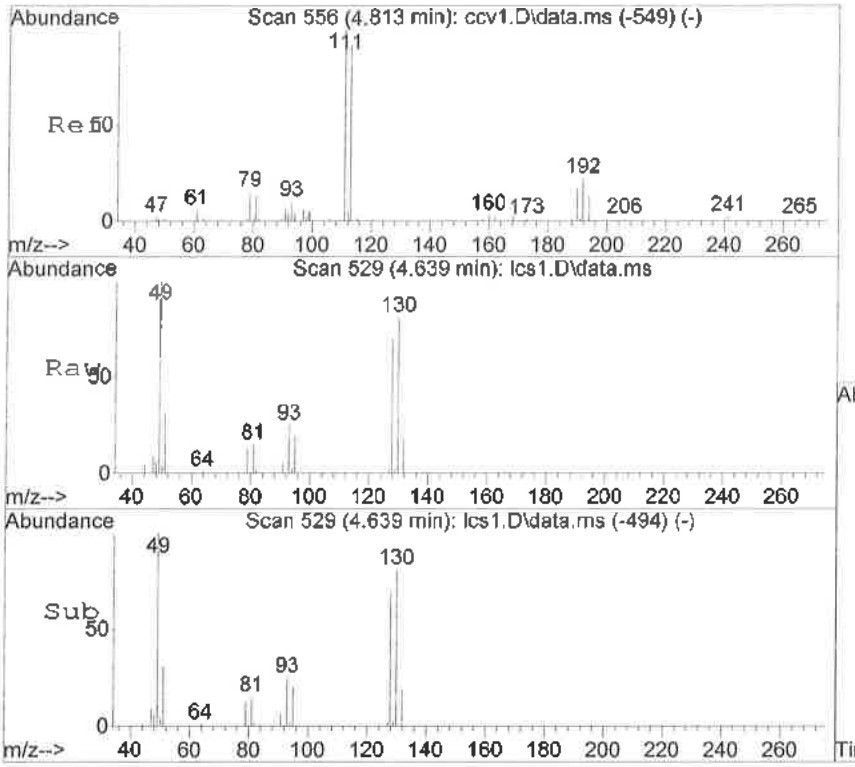

#24
Bromochloromethane
Concen: 111.11 ng
RT: 4.639 min Scan# 529
Delta R.T. 0.006 min
Lab File: lcs1.D
Acq: 10 Oct 2016 9:24 am

Tgt Ion:128 Resp: 37593

Ion	Ratio	Lower	Upper
128	100		
49	141.9	161.2	221.2#
130	115.0	91.6	151.6

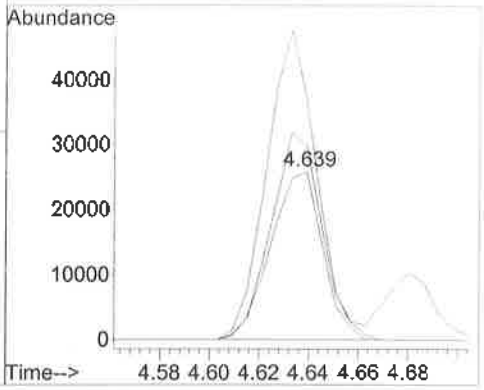

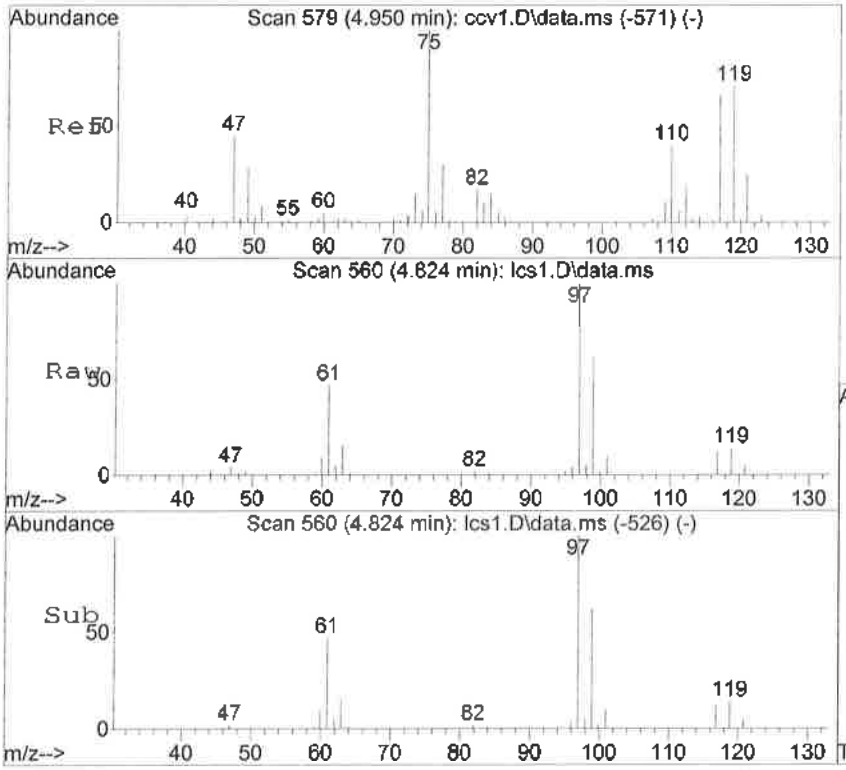

#25
1,1,1-Trichloroethane
Concen: 92.78 ng
RT: 4.824 min Scan# 560
Delta R.T. -0.000 min
Lab File: lcs1.D
Acq: 10 Oct 2016 9:24 am

Tgt Ion: 97 Resp: 160308

Ion	Ratio	Lower	Upper
97	100		
99	61.5	34.7	94.7
61	47.5	18.9	78.9

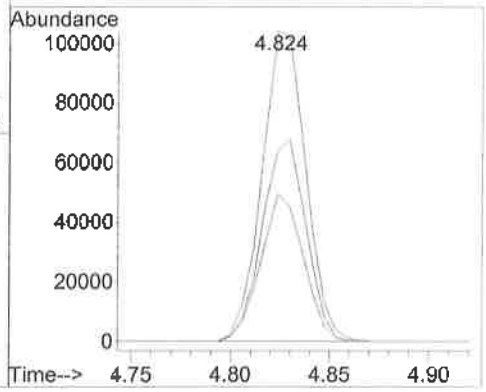

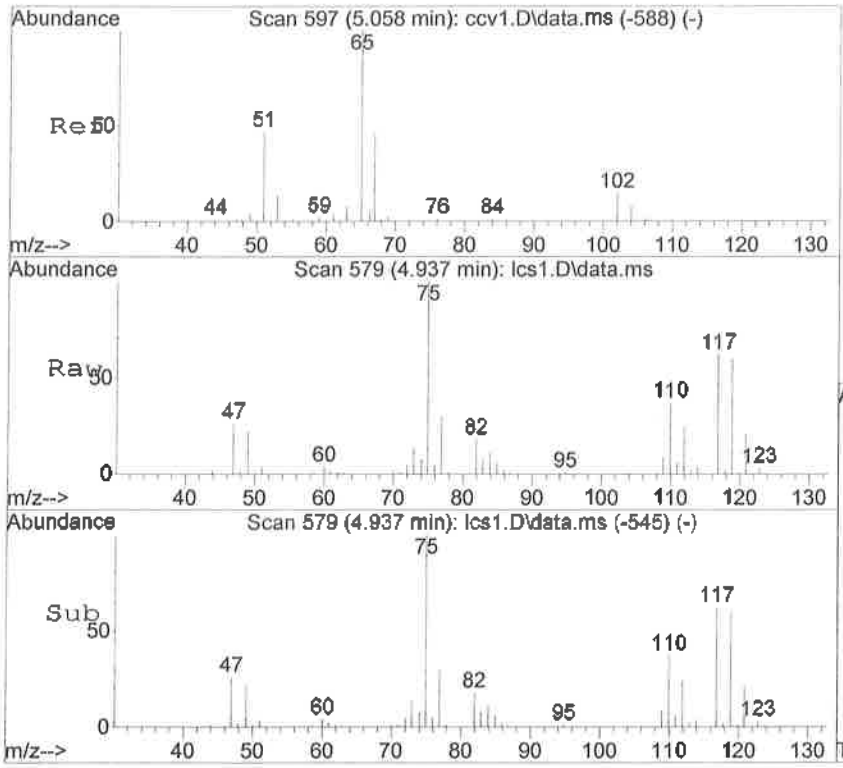

#27
1,1-Dichloropropene
Concen: 93.56 ng
RT: 4.937 min Scan# 579
Delta R.T. -0.000 min
Lab File: lcs1.D
Acq: 10 Oct 2016 9:24 am

Tgt Ion: 75 Resp: 144380

Ion	Ratio	Lower	Upper
75	100		
110	37.2	7.8	67.8
77	29.9	1.7	61.7

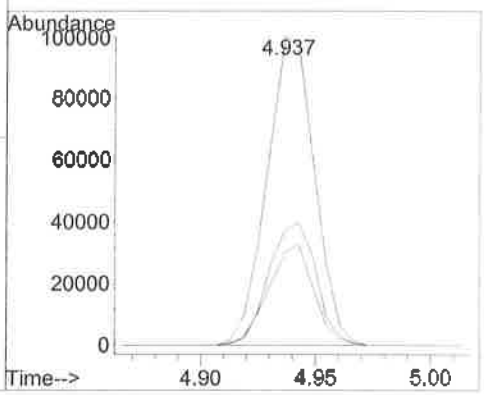

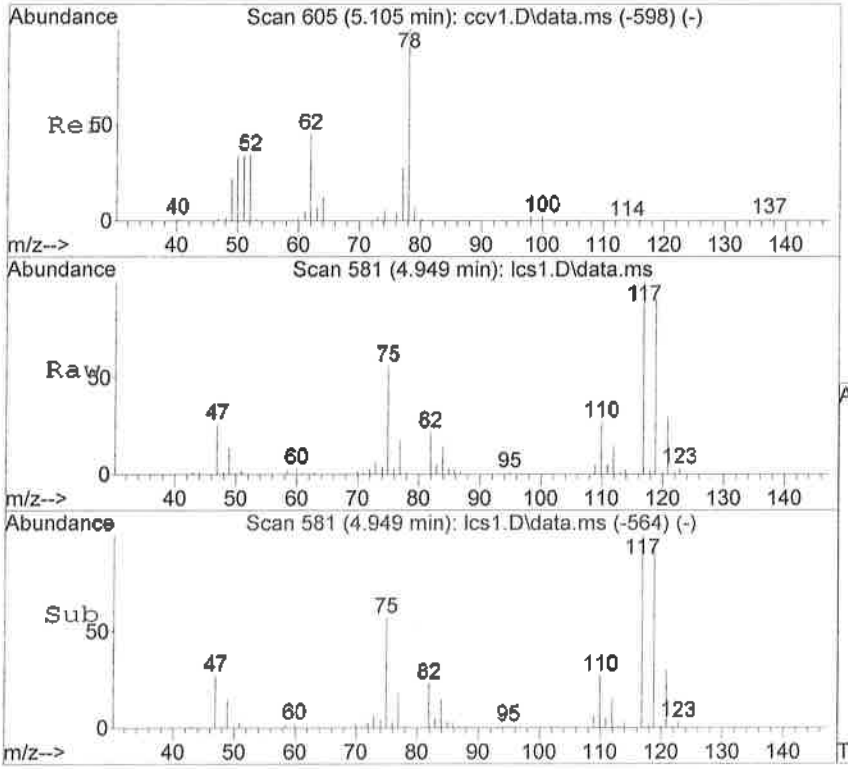

#28
Carbon Tetrachloride
Concen: 93.05 ng
RT: 4.949 min Scan# 581
Delta R.T. -0.000 min
Lab File: lcs1.D
Acq: 10 Oct 2016 9:24 am

Tgt Ion:117 Resp: 159615

Ion	Ratio	Lower	Upper
117	100		
119	91.6	61.8	121.8

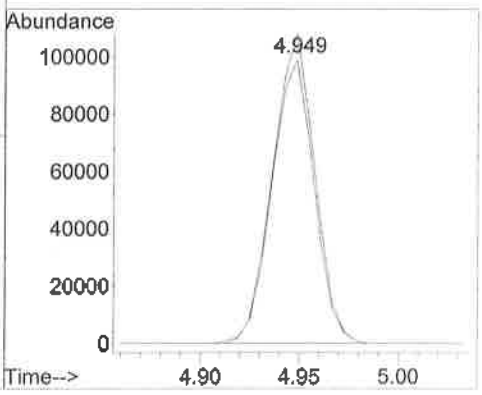

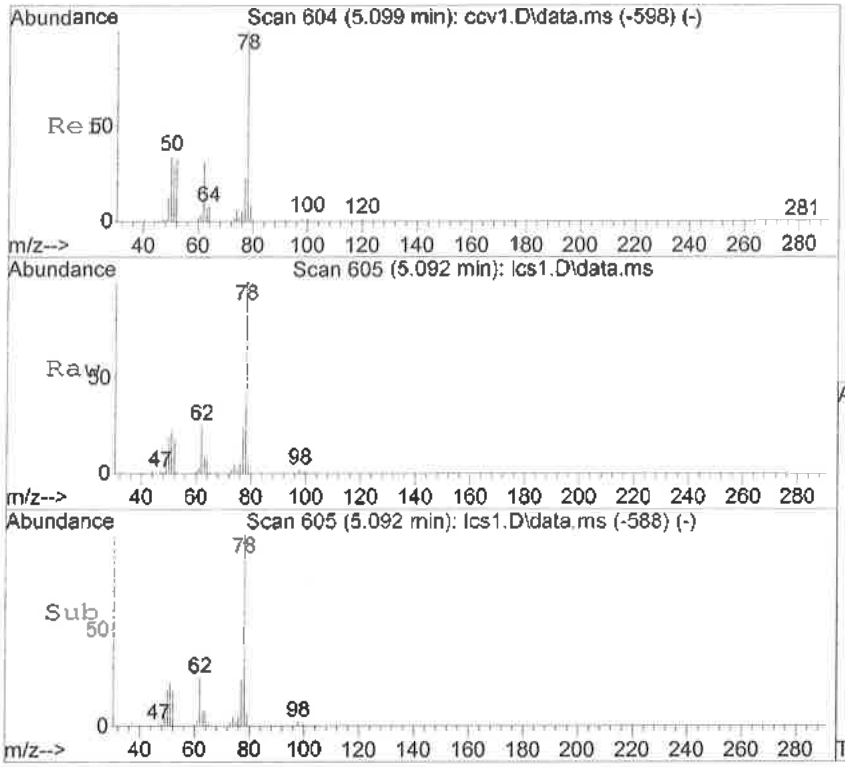

#30
1,2-Dichloroethane
Concen: 96.52 ng
RT: 5.092 min Scan# 605
Delta R.T. -0.000 min
Lab File: lcs1.D
Acq: 10 Oct 2016 9:24 am

Tgt Ion: 62 Resp: 84715

Ion	Ratio	Lower	Upper
62	100		
49	42.7	16.6	76.6
98	6.4	0.0	38.8

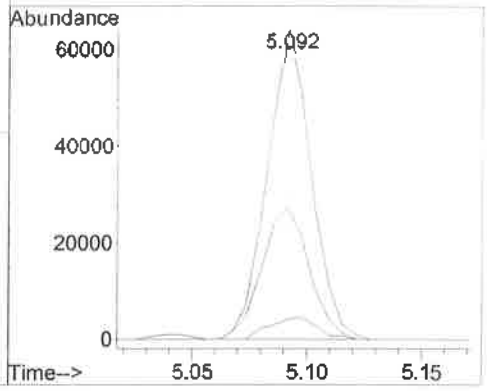

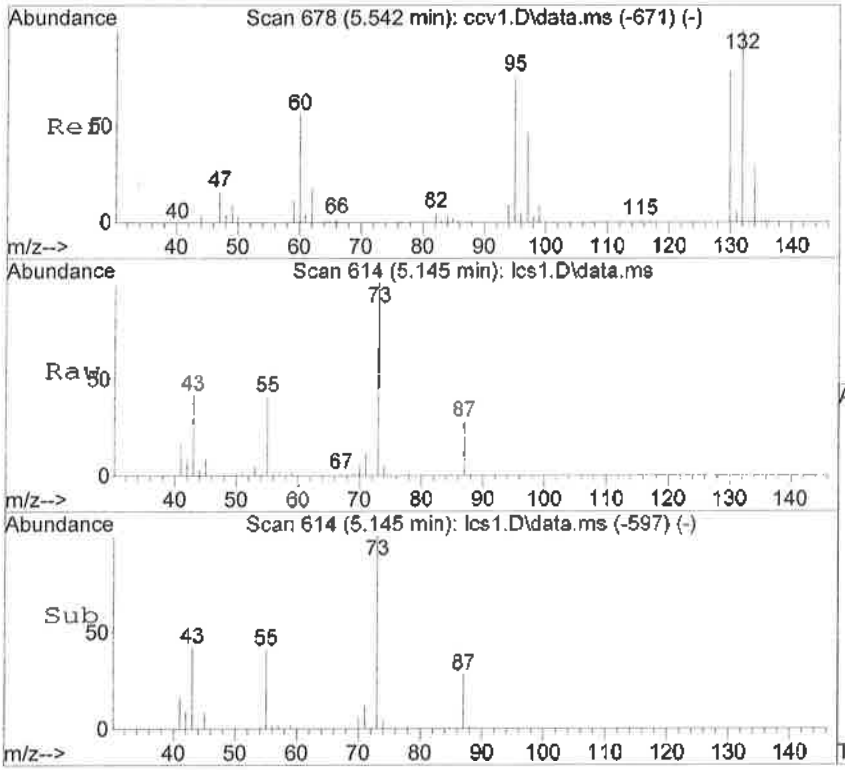

#31
TAME* (2-methoxy-2-methylbutan
Concen: 101.05 ng
RT: 5.145 min Scan# 614
Delta R.T. -0.000 min
Lab File: lcs1.D
Acq: 10 Oct 2016 9:24 am

Tgt Ion: 73 Resp: 135447

Ion	Ratio	Lower	Upper
73	100		
55	41.1	10.3	70.3
87	27.7	0.0	51.6
71	12.2	2.6	22.6

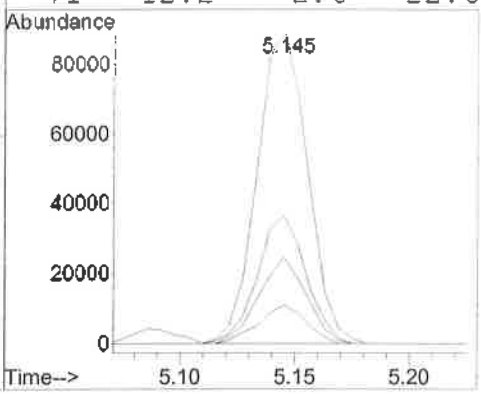

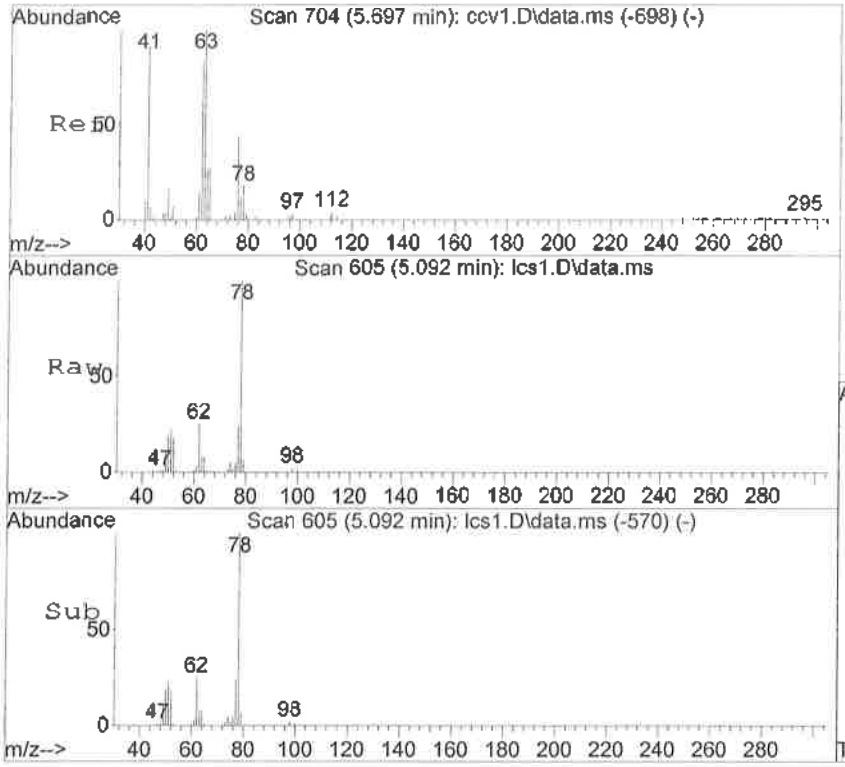

#32
Benzene*
Concen: 89.16 ng
RT: 5.092 min Scan# 605
Delta R.T. 0.006 min
Lab File: lcs1.D
Acq: 10 Oct 2016 9:24 am

Tgt Ion: 78 Resp: 366868

Ion	Ratio	Lower	Upper
78	100		
77	24.3	6.4	46.4

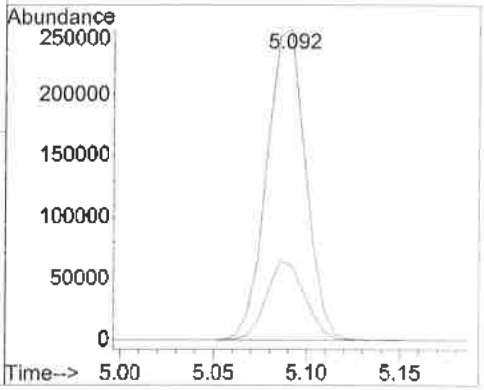

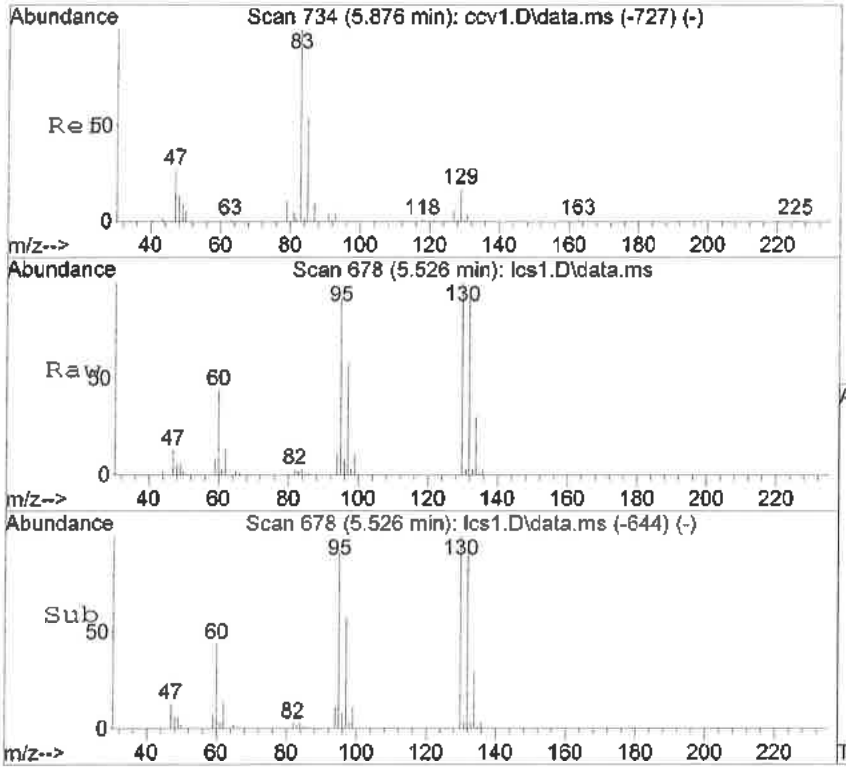

#33
Trichloroethene
Concen: 94.28 ng
RT: 5.526 min Scan# 678
Delta R.T. -0.000 min
Lab File: lcs1.D
Acq: 10 Oct 2016 9:24 am

Tgt Ion: 95 Resp: 102771

Ion	Ratio	Lower	Upper
95	100		
132	107.1	63.3	123.3
130	110.5	63.8	123.8

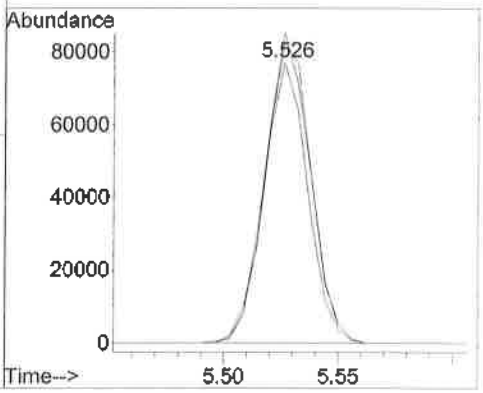

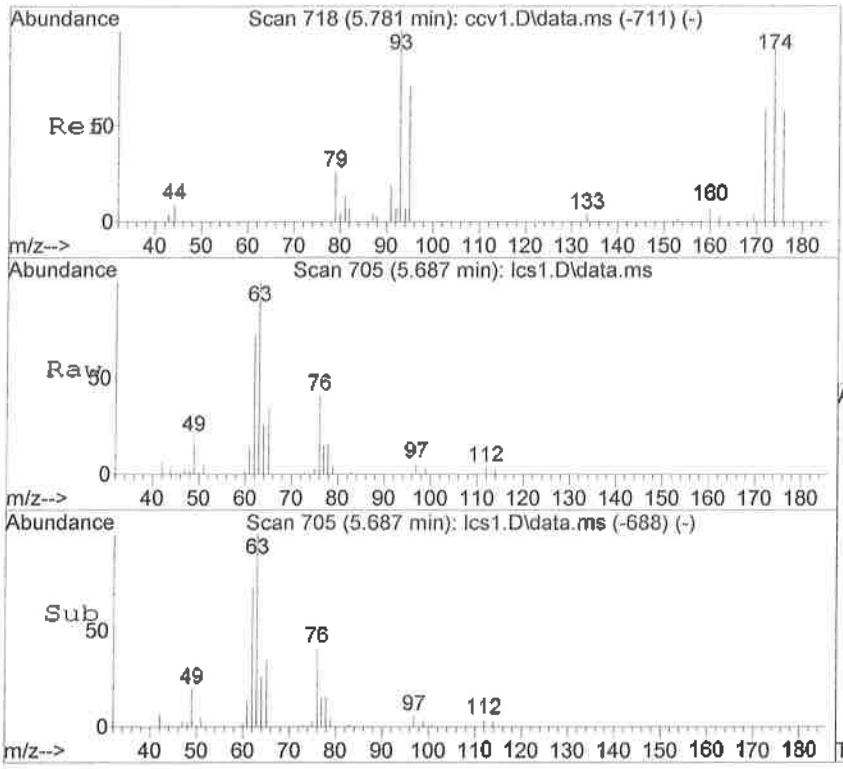

#34
1,2-Dichloropropane
Concen: 96.78 ng
RT: 5.687 min Scan# 705
Delta R.T. -0.000 min
Lab File: lcs1.D
Acq: 10 Oct 2016 9:24 am

Tgt Ion: 63 Resp: 79120

Ion	Ratio	Lower	Upper
63	100		
65	35.7	0.0	59.2
112	3.9	0.0	32.2

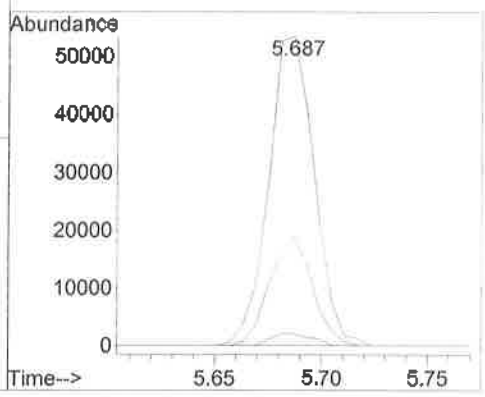

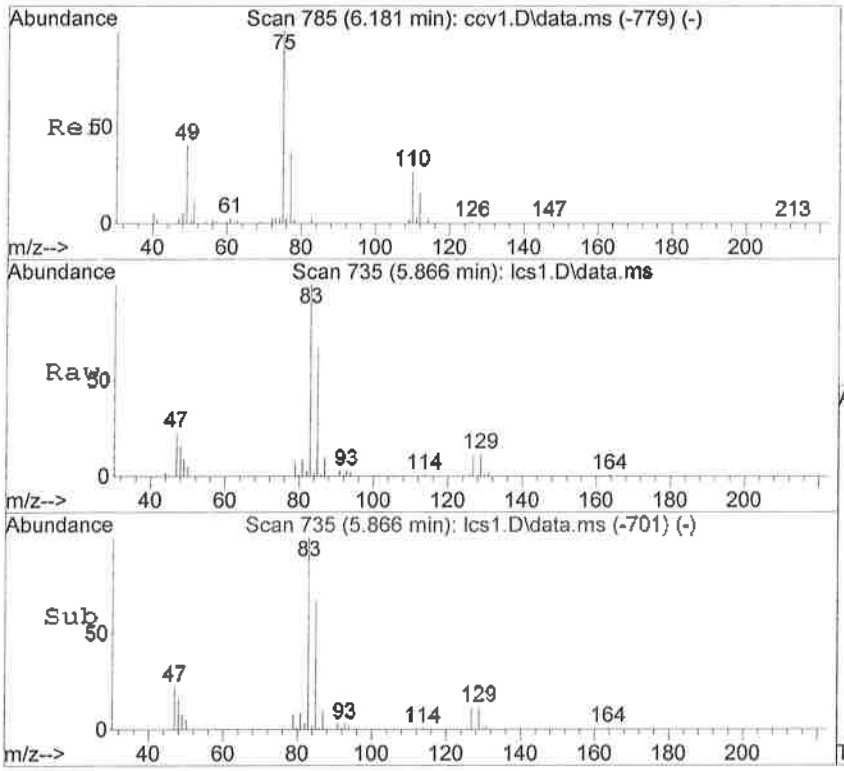

#35
Bromodichloromethane
Concen: 98.42 ng
RT: 5.866 min Scan# 735
Delta R.T. -0.000 min
Lab File: lcs1.D
Acq: 10 Oct 2016 9:24 am

Tgt Ion: 83 Resp: 99627

Ion	Ratio	Lower	Upper
83	100		
85	66.6	36.0	96.0
127	10.8	0.0	38.5

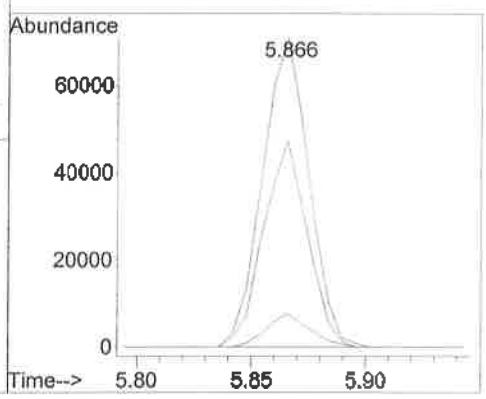

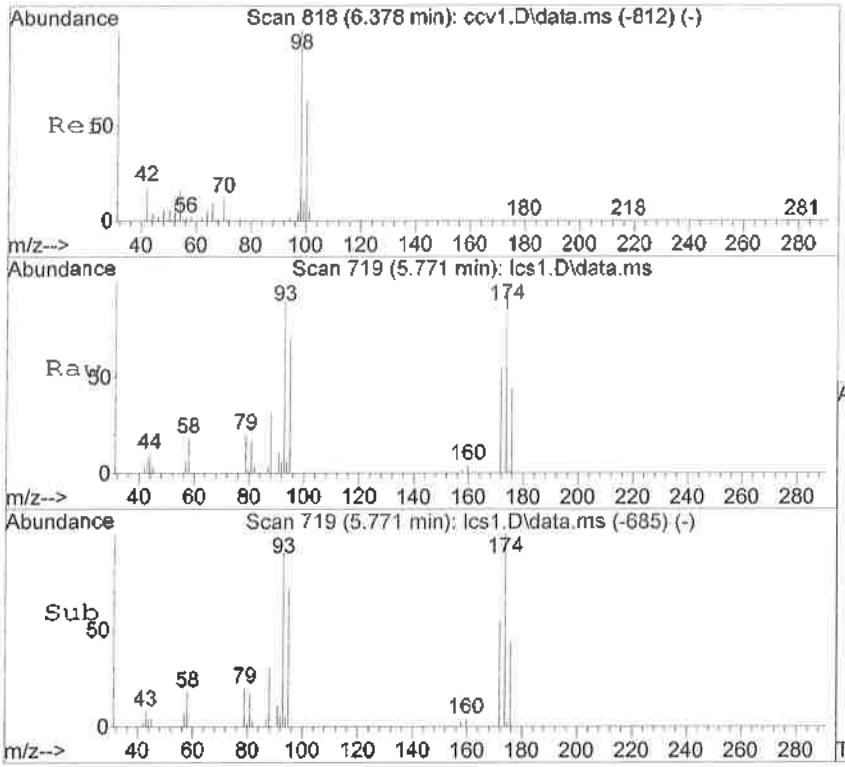

#36
Dibromomethane
Concen: 98.02 ng
RT: 5.771 min Scan# 719
Delta R.T. -0.000 min
Lab File: lcs1.D
Acq: 10 Oct 2016 9:24 am

Tgt Ion: 93 Resp: 31543

Ion	Ratio	Lower	Upper
93	100		
95	79.1	59.3	119.3
174	113.4	109.1	169.1

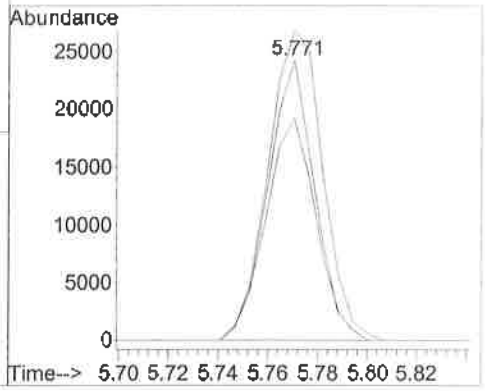

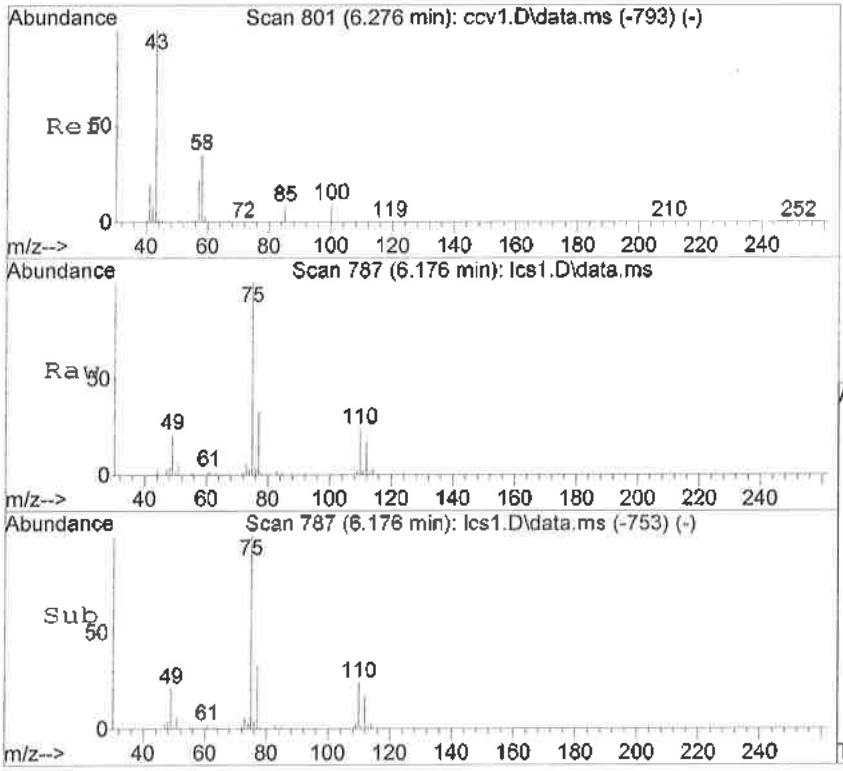

#37
cis-1,3-Dichloropropene
Concen: 95.88 ng
RT: 6.176 min Scan# 787
Delta R.T. -0.000 min
Lab File: lcs1.D
Acq: 10 Oct 2016 9:24 am

Tgt Ion: 75 Resp: 105577

Ion	Ratio	Lower	Upper
75	100		
77	33.4	0.3	60.3

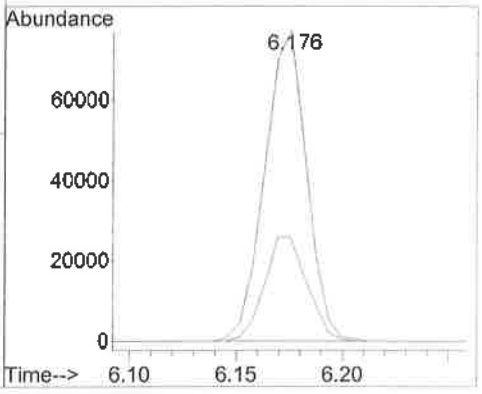

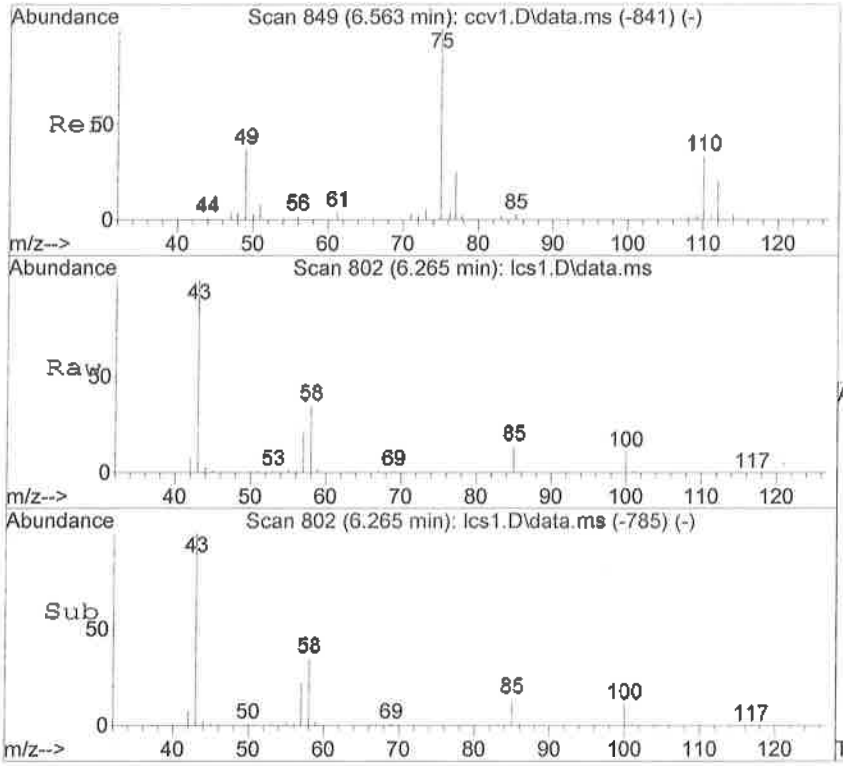

#39
Methyl Isobutyl Ketone
Concen: 1066.90 ng
RT: 6.265 min Scan# 802
Delta R.T. -0.000 min
Lab File: lcs1.D
Acq: 10 Oct 2016 9:24 am

Tgt Ion: 43 Resp: 420942

Ion	Ratio	Lower	Upper
43	100		
100	11.6	7.6	14.2
58	34.0	24.0	44.6
85	13.5	9.7	18.1

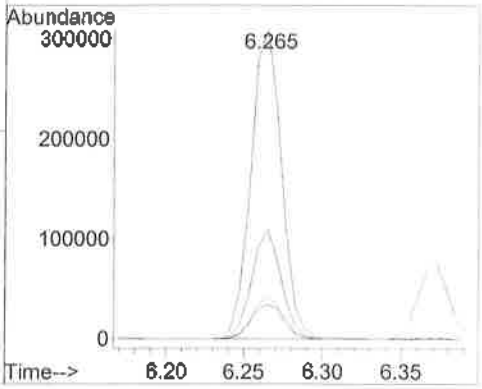

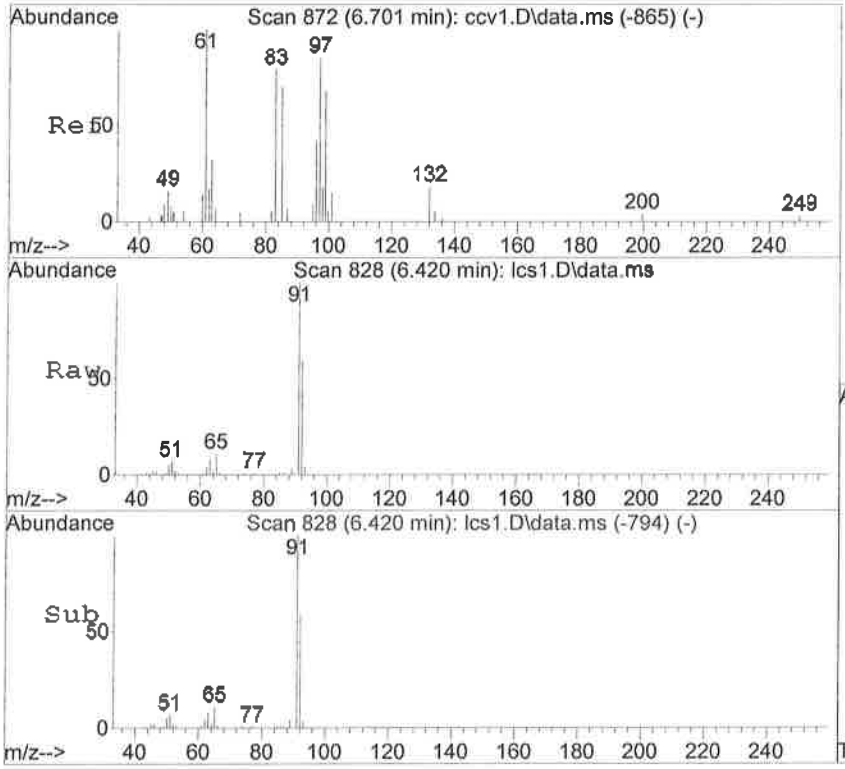

#40
Toluene*
Concen: 91.80 ng
RT: 6.420 min Scan# 828
Delta R.T. -0.000 min
Lab File: lcs1.D
Acq: 10 Oct 2016 9:24 am

Tgt Ion: 92 Resp: 245682

Ion	Ratio	Lower	Upper
92	100		
91	170.2	152.9	212.9

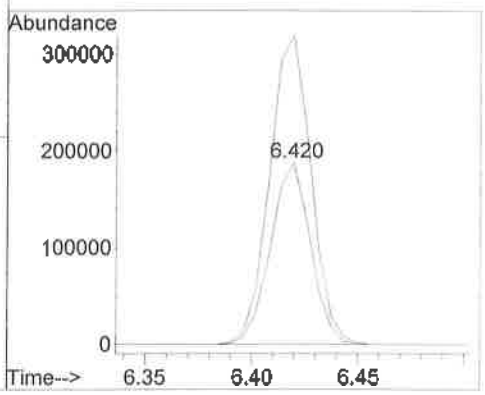

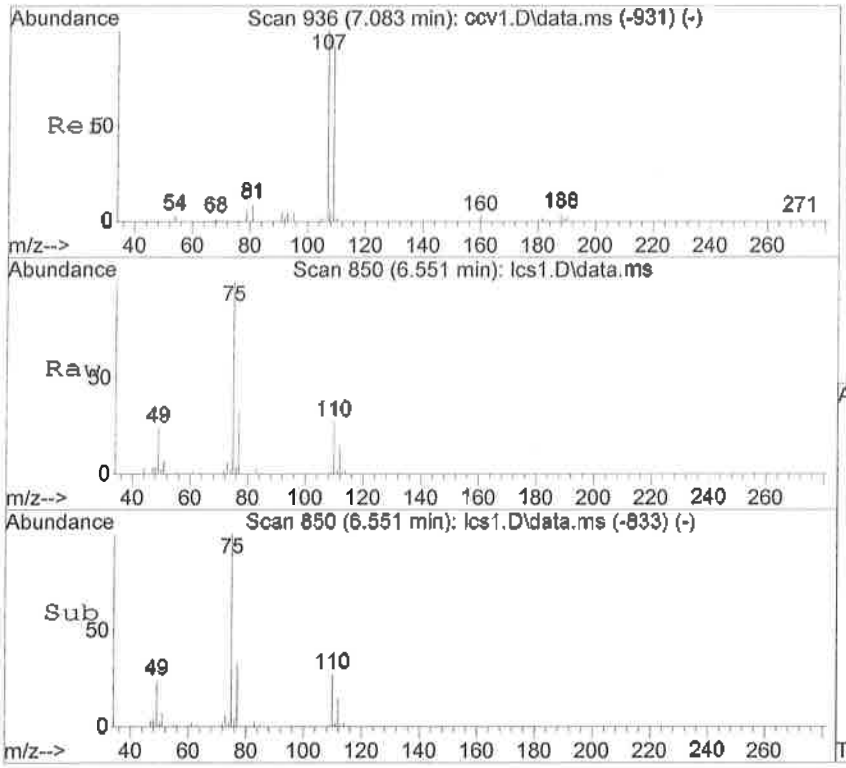

#41
trans-1,3-Dichloropropene
Concen: 97.52 ng
RT: 6.551 min Scan# 850
Delta R.T. -0.000 min
Lab File: lcs1.D
Acq: 10 Oct 2016 9:24 am

Tgt Ion: 75 Resp: 86814

Ion	Ratio	Lower	Upper
75	100		
77	33.4	6.0	66.0

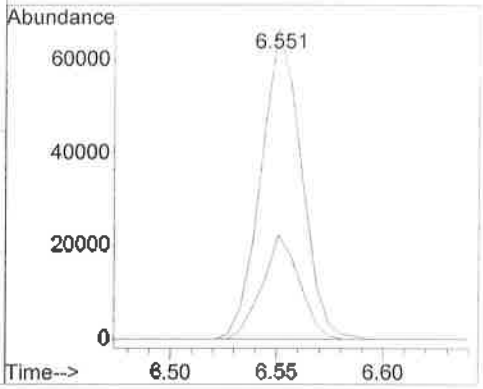

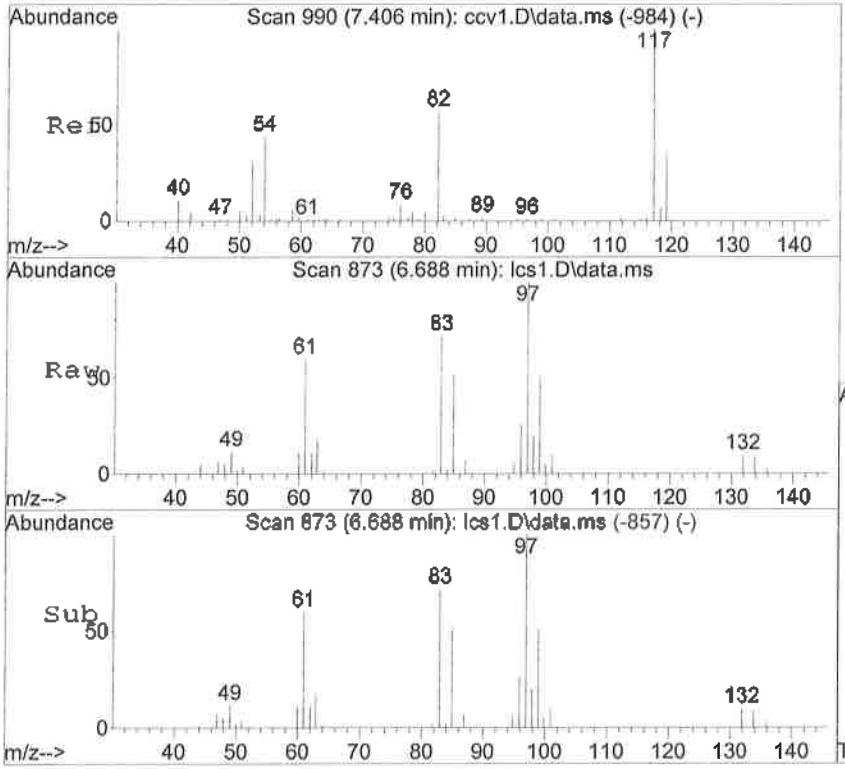

#42
1,1,2-Trichloroethane
Concen: 105.40 ng
RT: 6.688 min Scan# 873
Delta R.T. -0.006 min
Lab File: lcs1.D
Acq: 10 Oct 2016 9:24 am

Tgt Ion: 83 Resp: 38873

Ion	Ratio	Lower	Upper
83	100		
97	139.6	75.8	135.8#
95	8.8	0.0	37.8

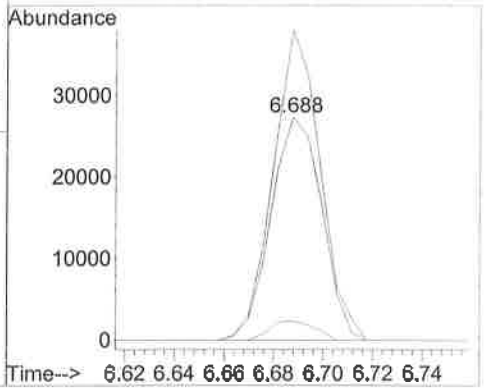

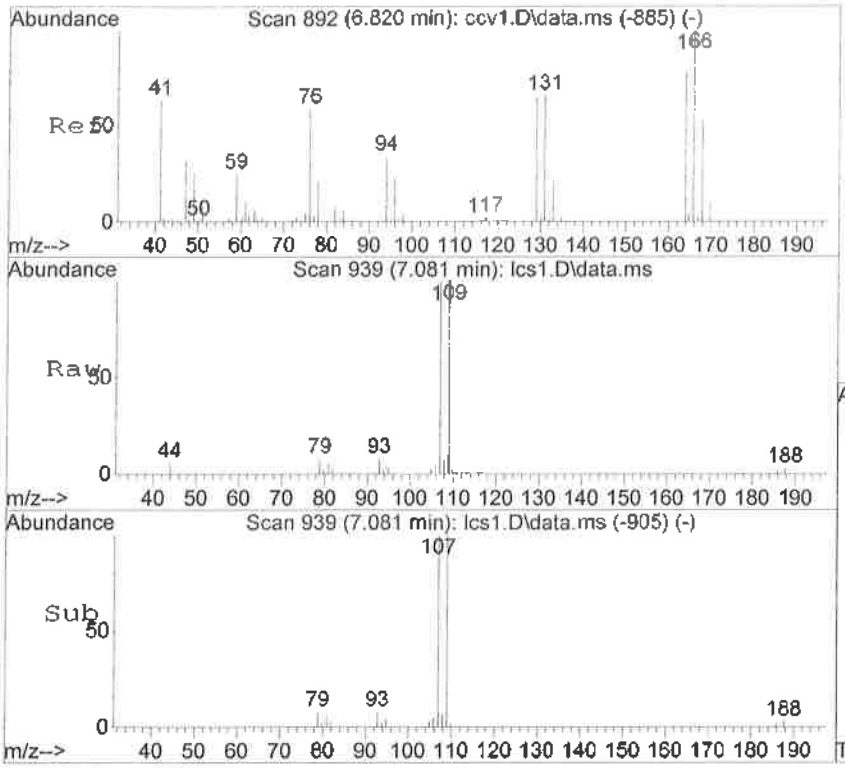

#43
1,2-Dibromoethane
Concen: 108.03 ng
RT: 7.081 min Scan# 939
Delta R.T. -0.000 min
Lab File: lcs1.D
Acq: 10 Oct 2016 9:24 am

Tgt Ion:107 Resp: 44537

Ion	Ratio	Lower	Upper
107	100		
109	99.7	53.3	113.3
188	3.2	0.0	30.0

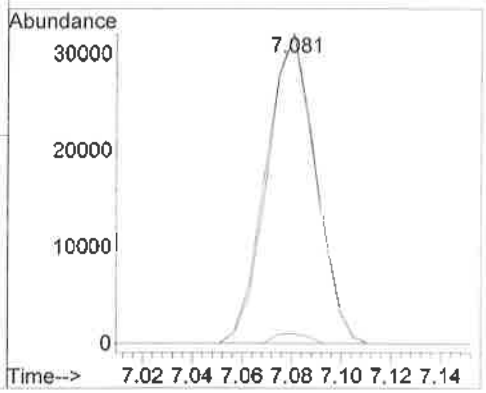

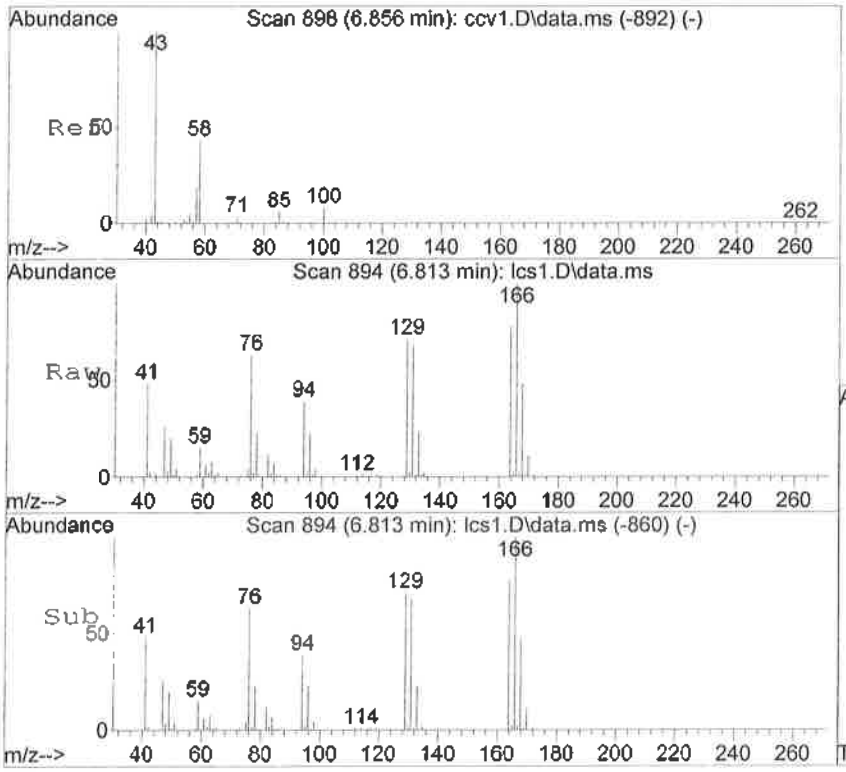

#45
1,3-Dichloropropane
Concen: 95.00 ng
RT: 6.813 min Scan# 894
Delta R.T. -0.000 min
Lab File: lcs1.D
Acq: 10 Oct 2016 9:24 am

Tgt Ion: 76 Resp: 79912

Ion	Ratio	Lower	Upper
76	100		
78	36.3	1.9	61.9

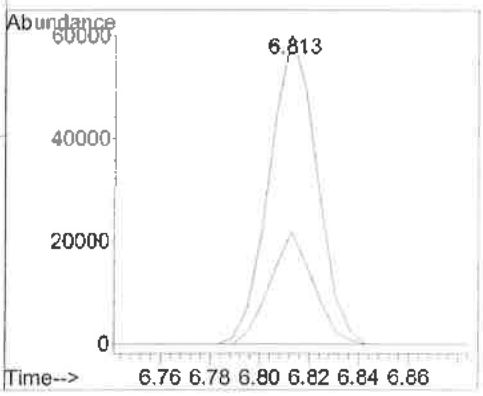

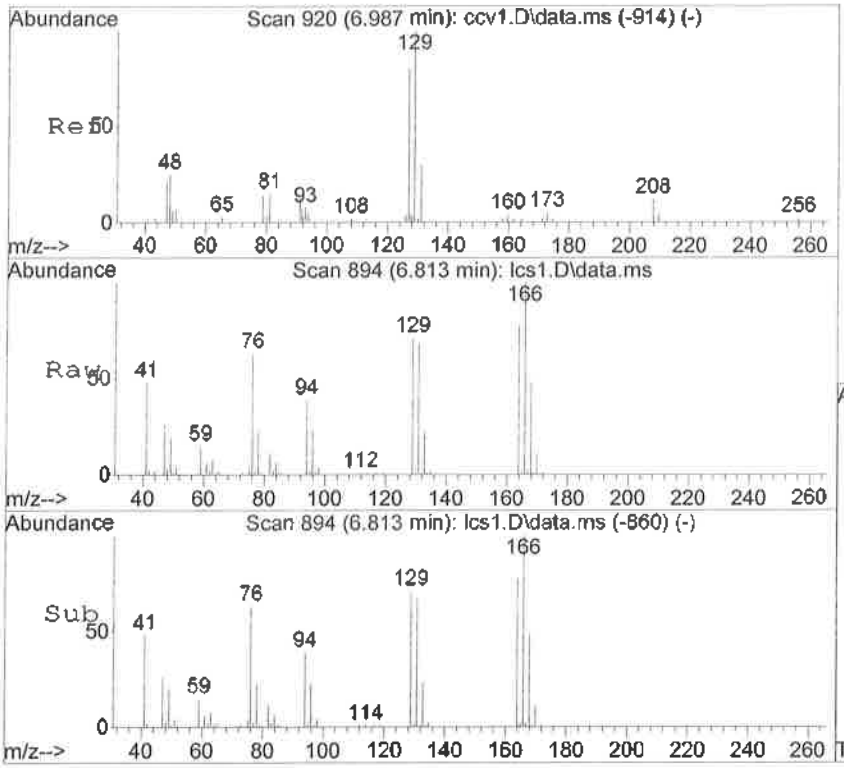

#46
Tetrachloroethene
Concen: 98.71 ng
RT: 6.813 min Scan# 894
Delta R.T. -0.000 min
Lab File: lcs1.D
Acq: 10 Oct 2016 9:24 am

Tgt Ion:164 Resp: 104615

Ion	Ratio	Lower	Upper
164	100		
166	128.4	81.7	141.7
129	91.3	59.2	119.2

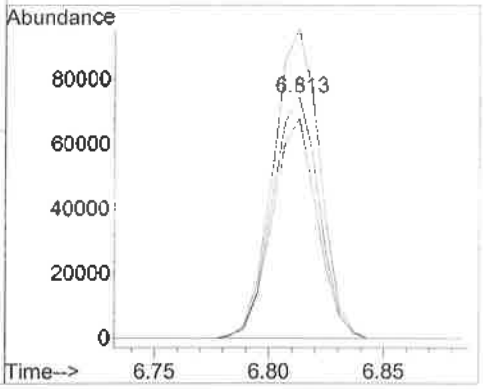

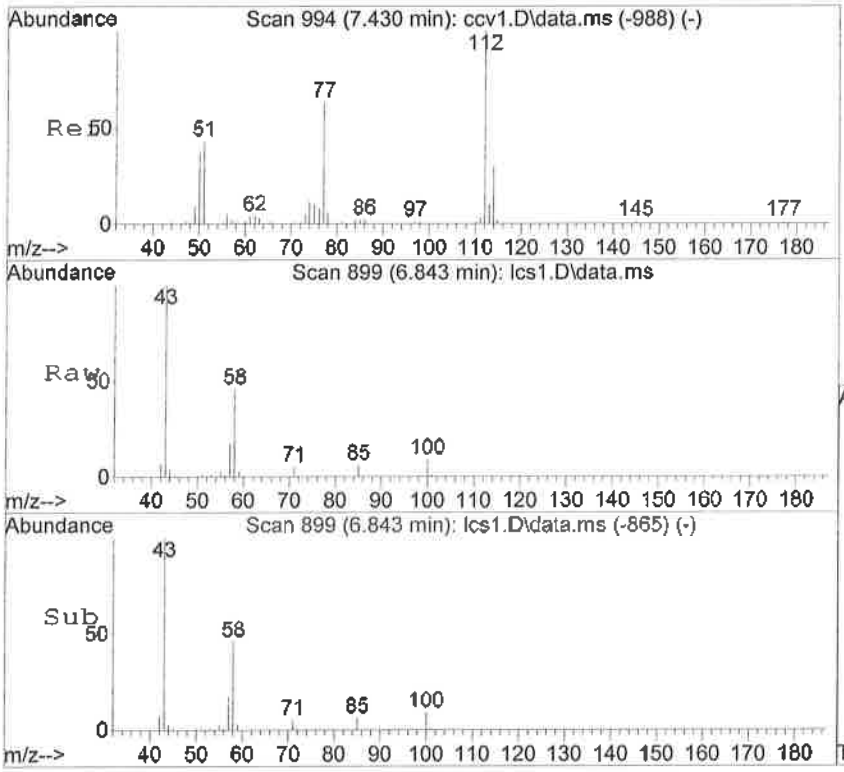

#47
2-Hexanone
Concen: 1097.50 ng
RT: 6.843 min Scan# 899
Delta R.T. -0.000 min
Lab File: lcs1.D
Acq: 10 Oct 2016 9:24 am

Tgt Ion: 43 Resp: 281213

Ion	Ratio	Lower	Upper
43	100		
100	0.0	0.0	0.0
58	46.3	32.6	60.6
85	6.4	4.4	8.2

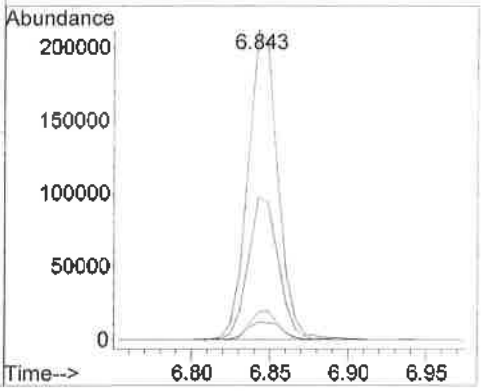

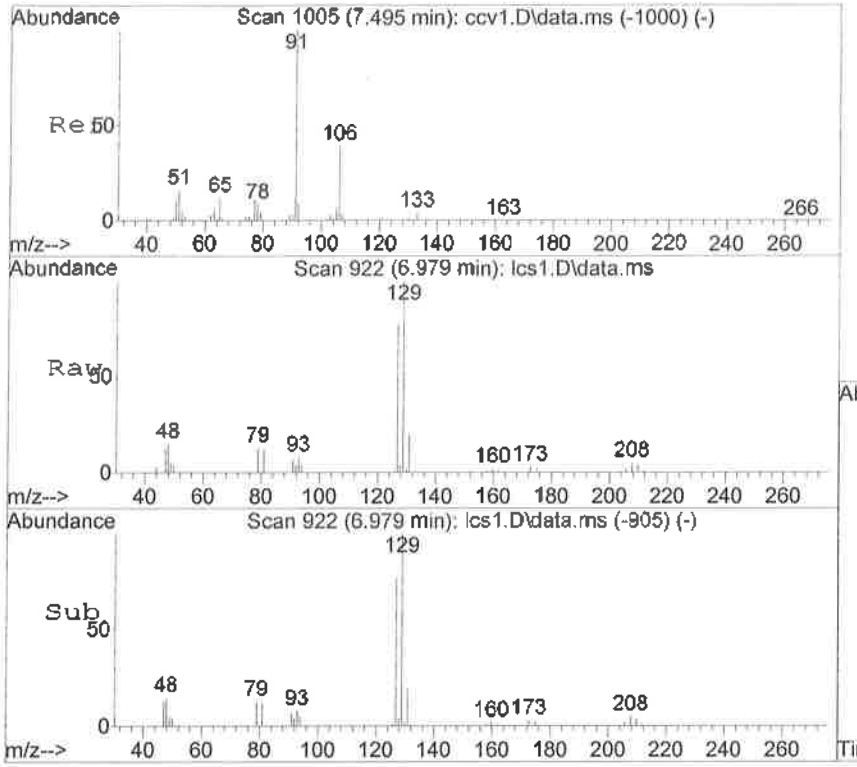

#48
Dibromochloromethane
Concen: 104.11 ng
RT: 6.979 min Scan# 922
Delta R.T. -0.000 min
Lab File: lcs1.D
Acq: 10 Oct 2016 9:24 am

Tgt Ion:129 Resp: 64961

Ion	Ratio	Lower	Upper
129	100		
127	77.3	54.7	114.7

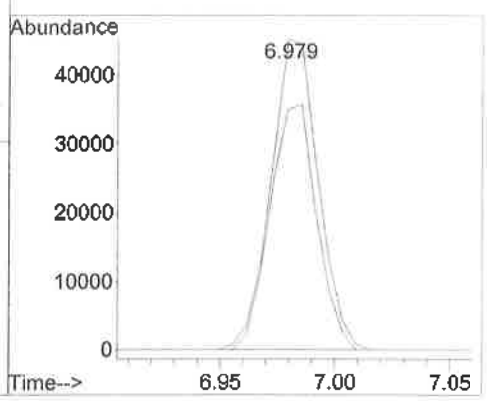

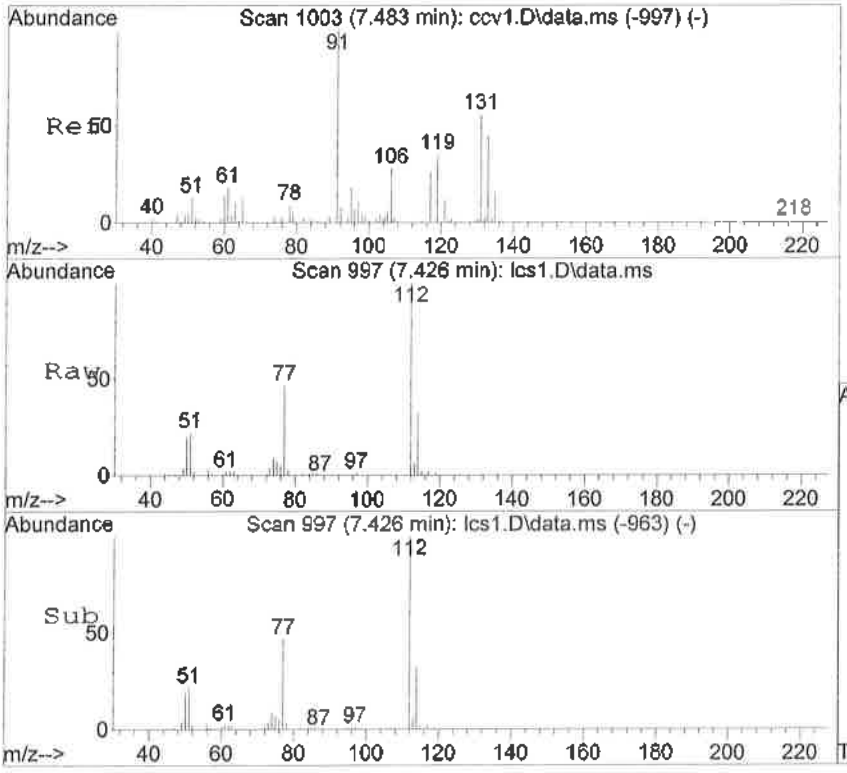

#49
Chlorobenzene
Concen: 101.40 ng
RT: 7.426 min Scan# 997
Delta R.T. -0.000 min
Lab File: lcs1.D
Acq: 10 Oct 2016 9:24 am

Tgt Ion:112 Resp: 264396

Ion	Ratio	Lower	Upper
112	100		
114	32.3	0.1	60.1
77	47.5	20.2	80.2

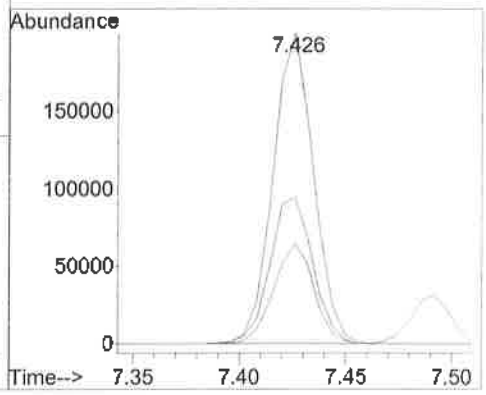

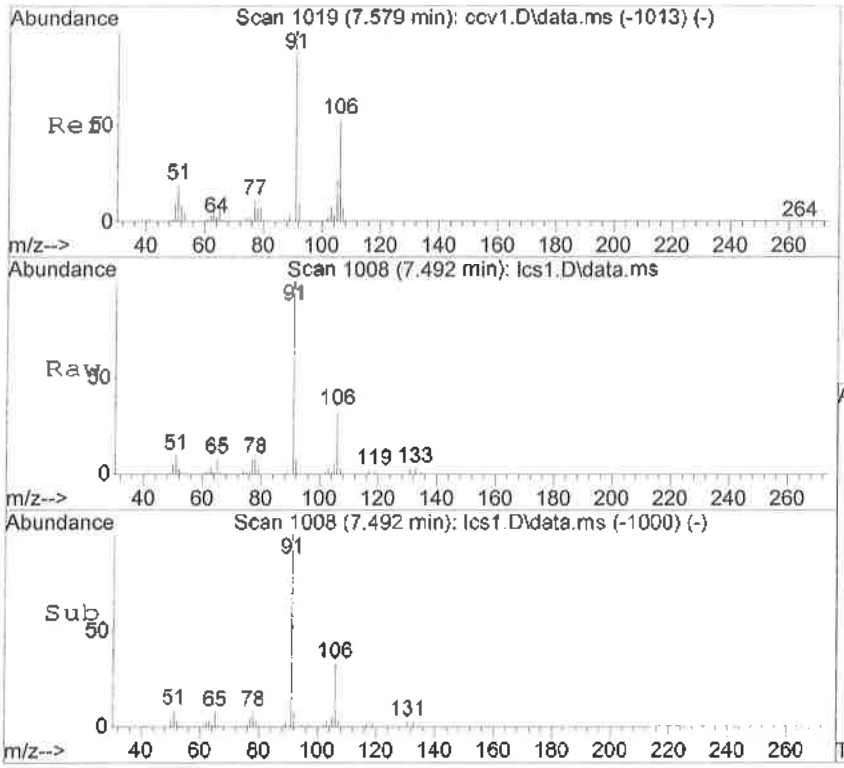

#50
Ethylbenzene*
Concen: 98.50 ng
RT: 7.492 min Scan# 1008
Delta R.T. -0.000 min
Lab File: lcs1.D
Acq: 10 Oct 2016 9:24 am

Tgt Ion:106 Resp: 157933

Ion	Ratio	Lower	Upper
106	100		
91	303.6	285.0	345.0

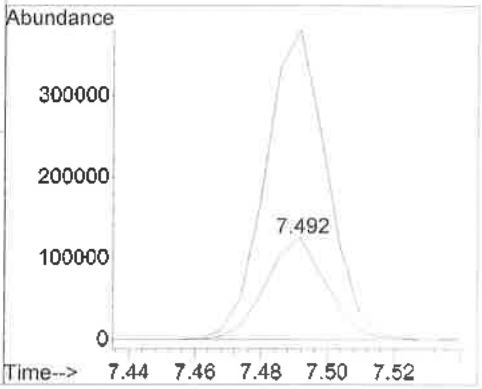

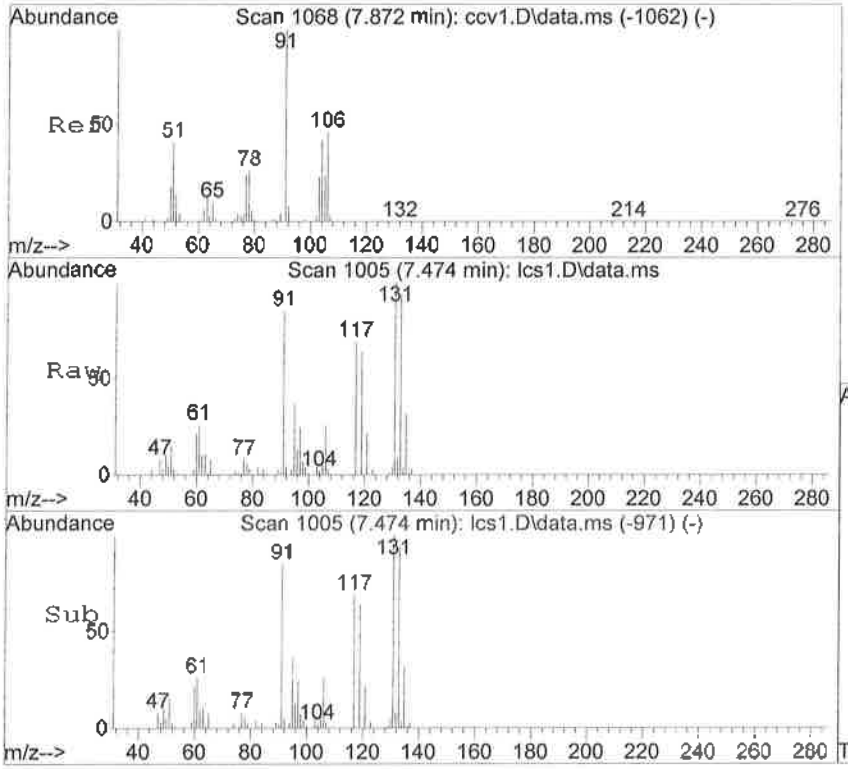

#51
1,1,1,2-Tetrachloroethane
Concen: 103.76 ng
RT: 7.474 min Scan# 1005
Delta R.T. -0.000 min
Lab File: lcs1.D
Acq: 10 Oct 2016 9:24 am

Tgt Ion:131 Resp: 85421

Ion	Ratio	Lower	Upper
131	100		
133	94.3	73.8	133.8
119	64.0	33.4	93.4

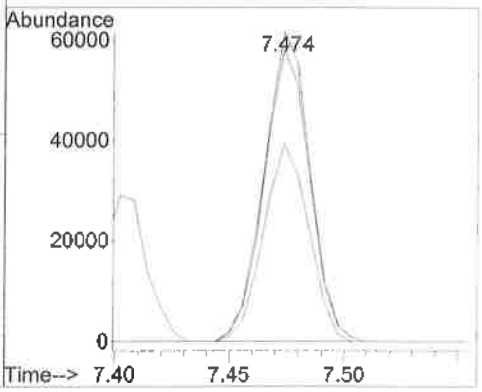

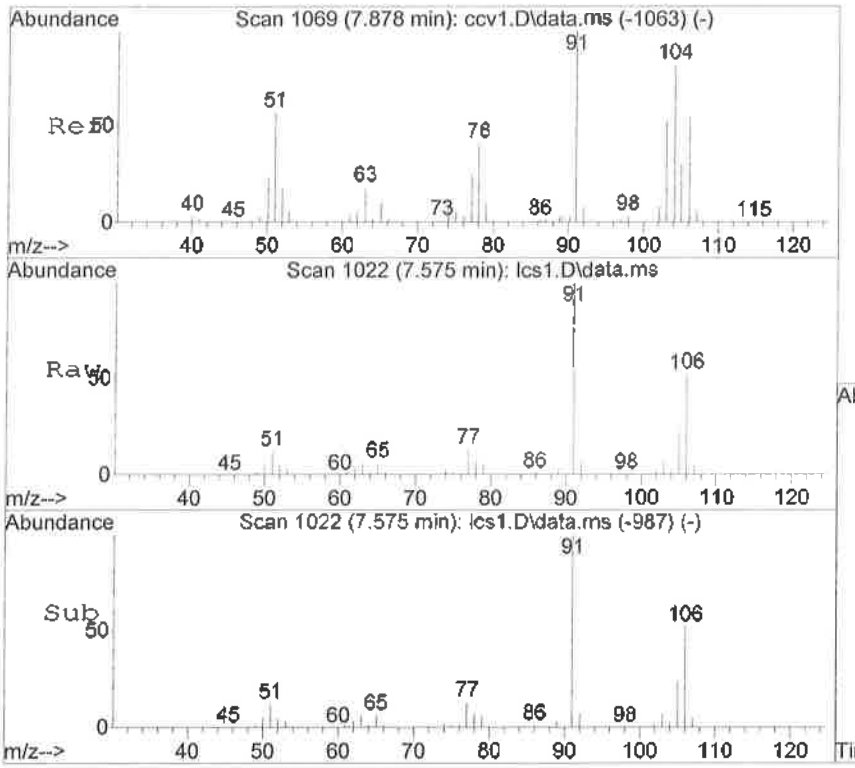

#52
m,p-Xylene*
Concen: 184.59 ng
RT: 7.575 min Scan# 1022
Delta R.T. 0.006 min
Lab File: lcs1.D
Acq: 10 Oct 2016 9:24 am

Tgt Ion:106 Resp: 384608

Ion	Ratio	Lower	Upper
106	100		
91	193.5	169.0	229.0

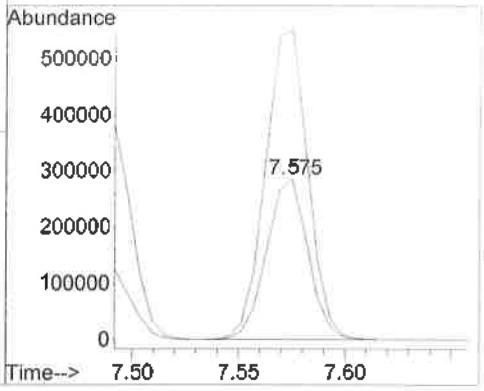

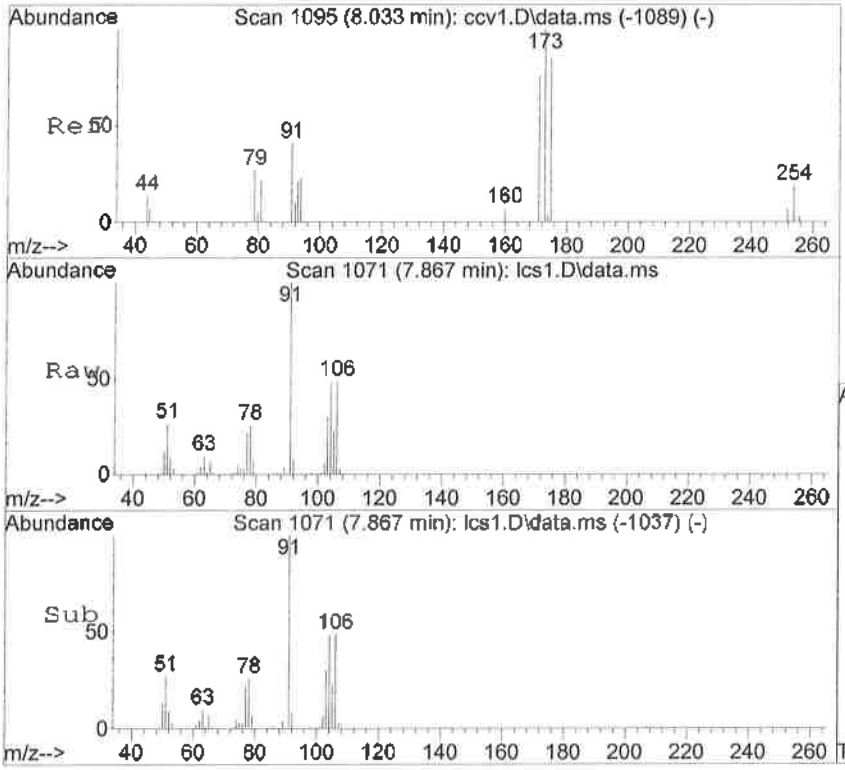

#53
o-Xylene*
Concen: 96.58 ng
RT: 7.867 min Scan# 1071
Delta R.T. -0.000 min
Lab File: lcs1.D
Acq: 10 Oct 2016 9:24 am

Tgt Ion:106 Resp: 177716

Ion	Ratio	Lower	Upper
106	100		
91	203.9	168.0	228.0

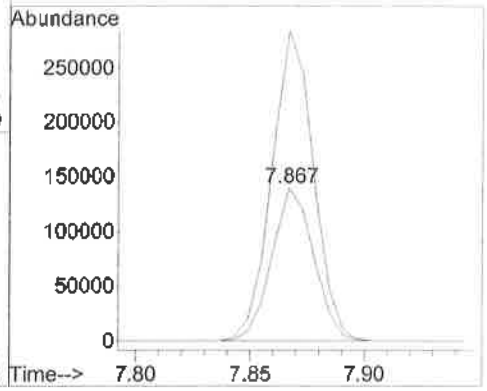

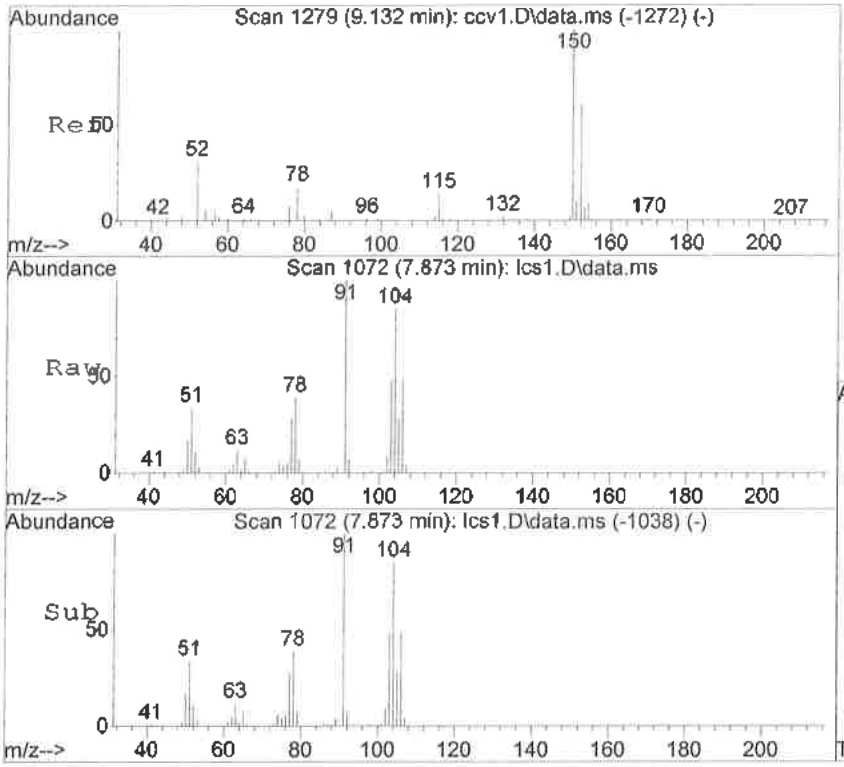

#54
Styrene
Concen: 95.28 ng
RT: 7.873 min Scan# 1072
Delta R.T. -0.000 min
Lab File: lcs1.D
Acq: 10 Oct 2016 9:24 am

Tgt Ion:104 Resp: 271056

Ion	Ratio	Lower	Upper
104	100		
78	46.0	19.6	79.6

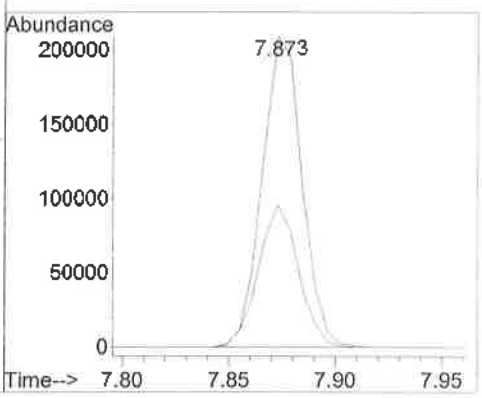

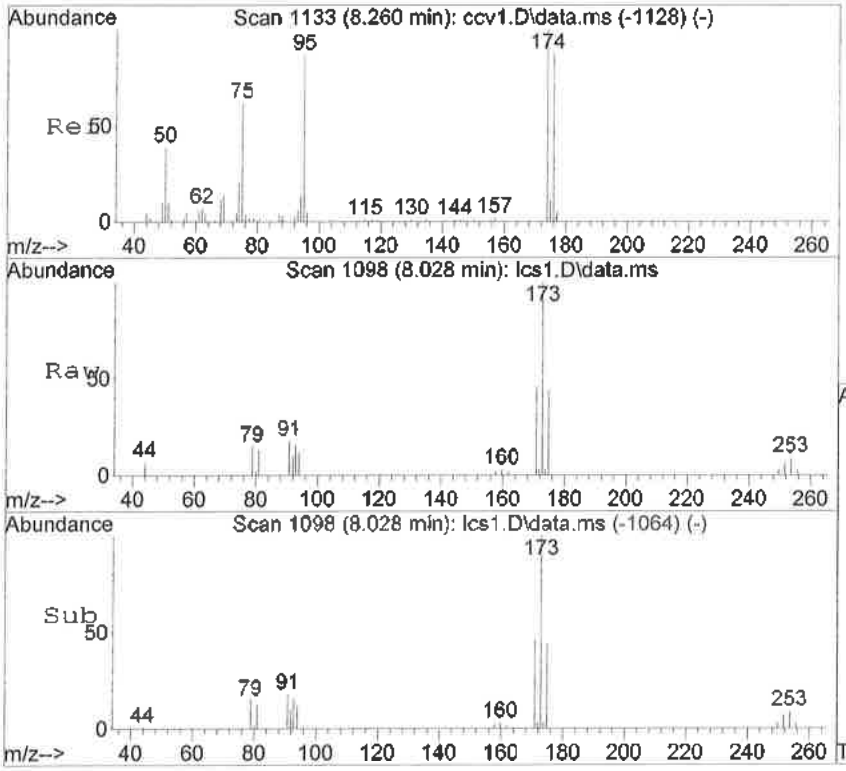

#55
Bromoform
Concen: 117.77 ng
RT: 8.028 min Scan# 1098
Delta R.T. -0.000 min
Lab File: lcs1.D
Acq: 10 Oct 2016 9:24 am

Tgt Ion:173 Resp: 36451

Ion	Ratio	Lower	Upper
173	100		
175	42.4	19.2	79.2
254	0.0	0.0	30.0

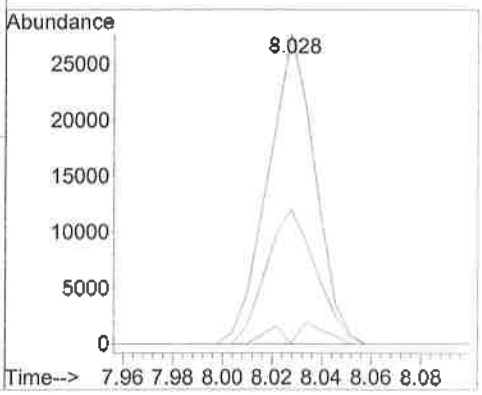

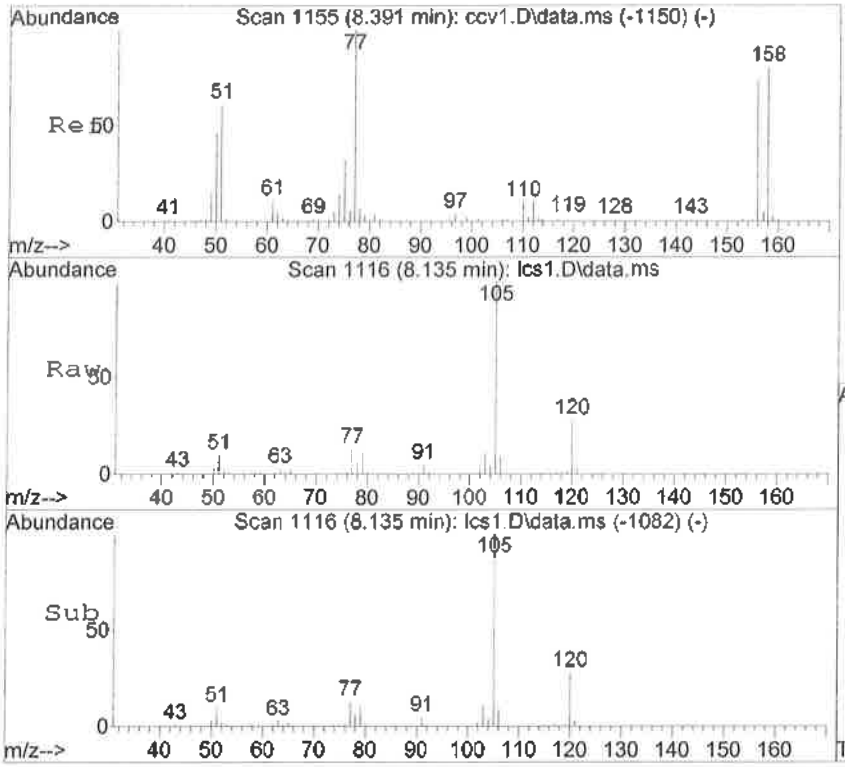

#58
Isopropylbenzene
Concen: 87.19 ng
RT: 8.135 min Scan# 1116
Delta R.T. -0.000 min
Lab File: lcs1.D
Acq: 10 Oct 2016 9:24 am

Tgt Ion:105 Resp: 514511

Ion	Ratio	Lower	Upper
105	100		
120	27.6	0.0	58.0

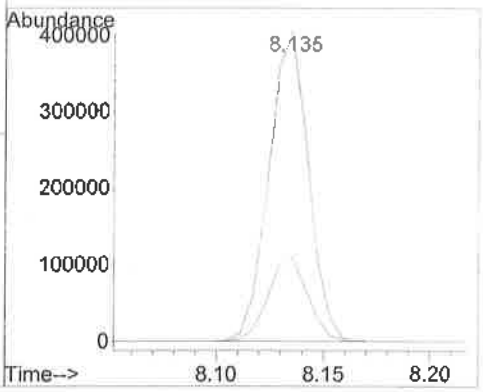

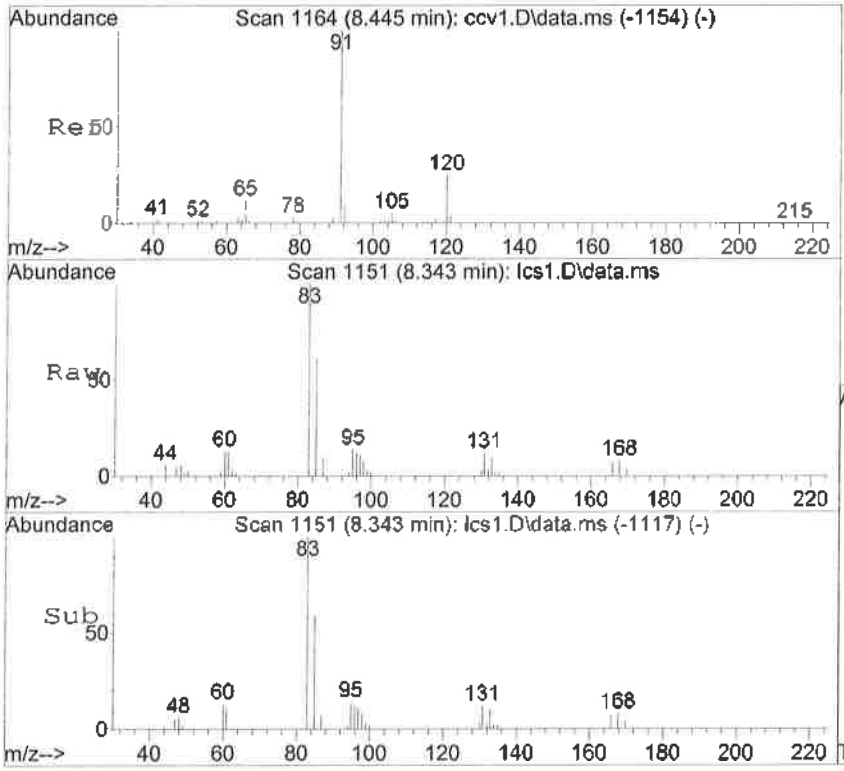

#59
1,1,2,2-Tetrachloroethane
Concen: 89.90 ng
RT: 8.343 min Scan# 1151
Delta R.T. -0.000 min
Lab File: lcs1.D
Acq: 10 Oct 2016 9:24 am

Tgt Ion: 83 Resp: 47677

Ion	Ratio	Lower	Upper
83	100		
85	60.8	39.0	99.0
168	8.4	0.0	39.8

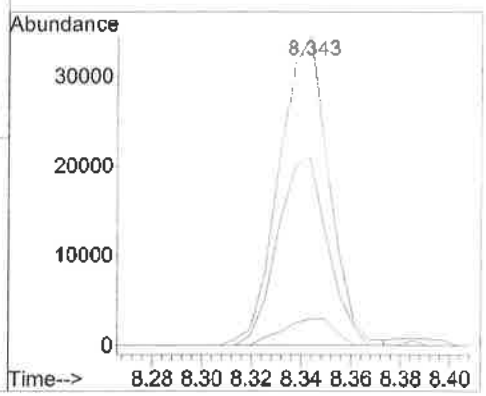

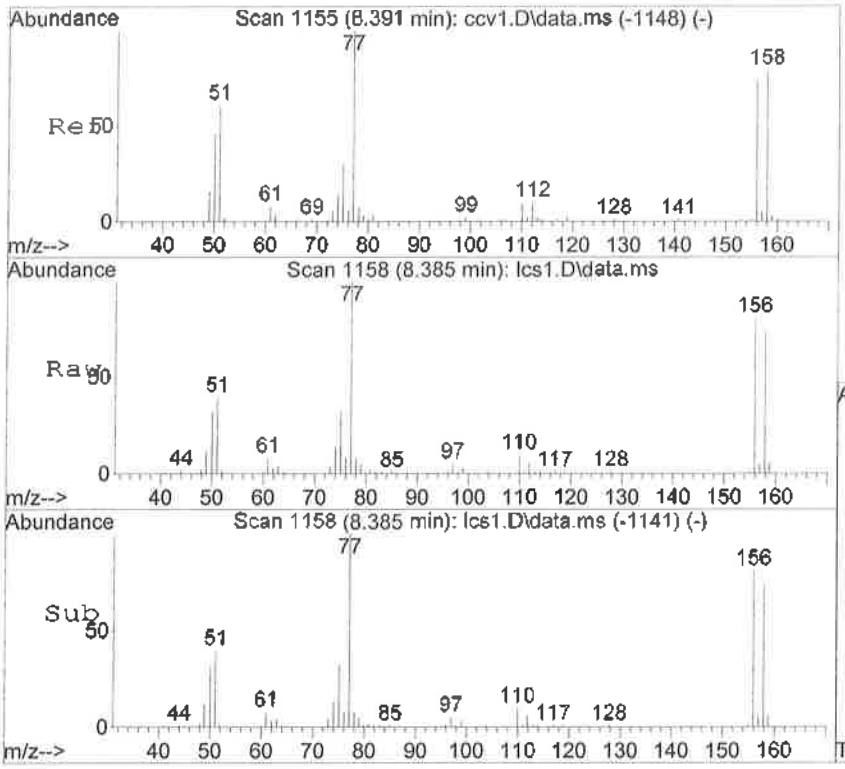

#60
1,2,3-Trichloropropane
Concen: 90.09 ng
RT: 8.385 min Scan# 1158
Delta R.T. -0.000 min
Lab File: lcs1.D
Acq: 10 Oct 2016 9:24 am

Tgt Ion: 75 Resp: 44639

Ion	Ratio	Lower	Upper
75	100		
49	36.5	9.3	69.3

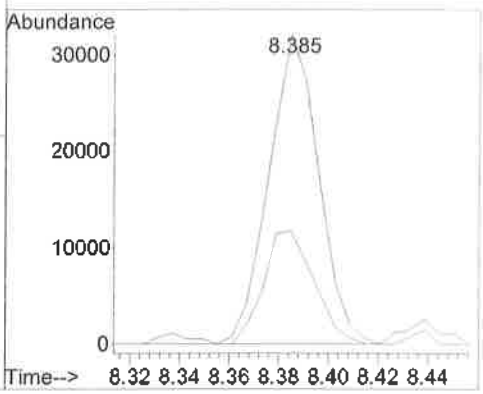

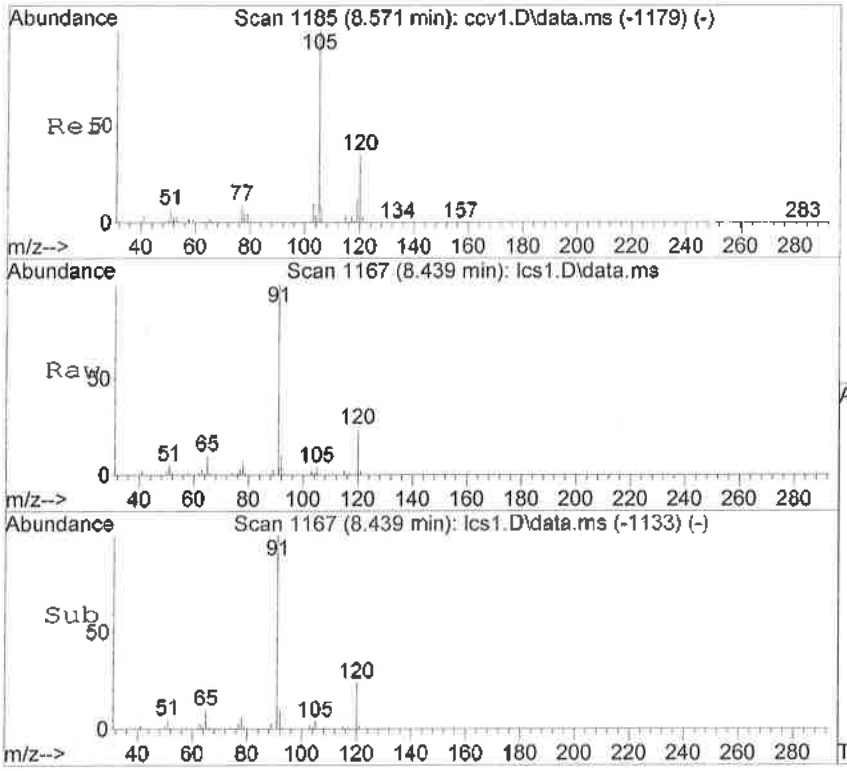

#61
n-Propylbenzene
Concen: 85.71 ng
RT: 8.439 min Scan# 1167
Delta R.T. -0.000 min
Lab File: lcs1.D
Acq: 10 Oct 2016 9:24 am

Tgt Ion: 91 Resp: 612676

Ion	Ratio	Lower	Upper
91	100		
120	24.3	0.0	53.1

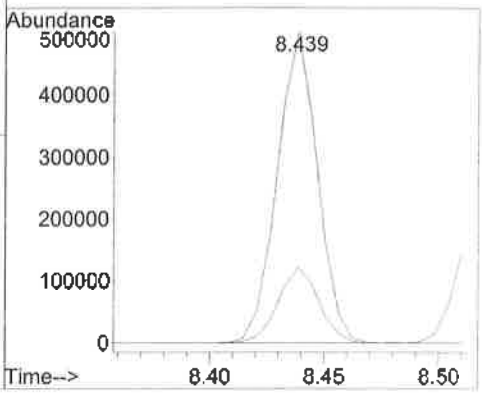

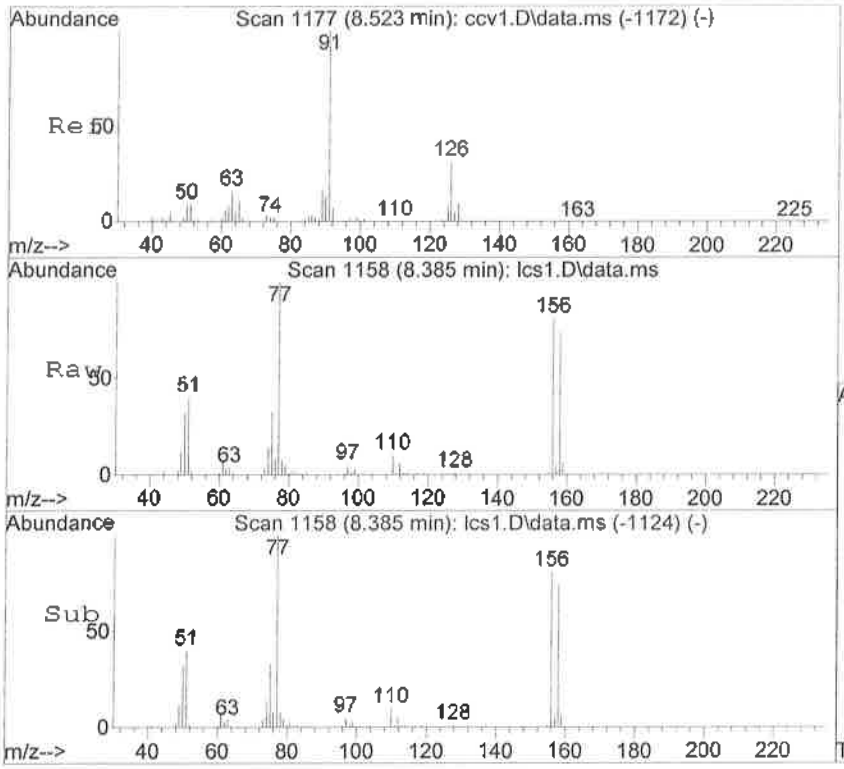

#62
Bromobenzene
Concen: 88.36 ng
RT: 8.385 min Scan# 1158
Delta R.T. -0.000 min
Lab File: lcs1.D
Acq: 10 Oct 2016 9:24 am

Tgt Ion:156 Resp: 102791

Ion	Ratio	Lower	Upper
156	100		
158	91.0	70.8	130.8

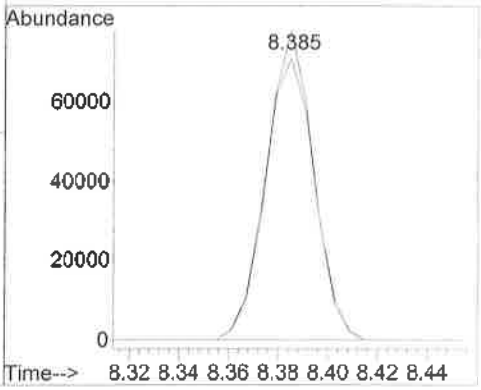

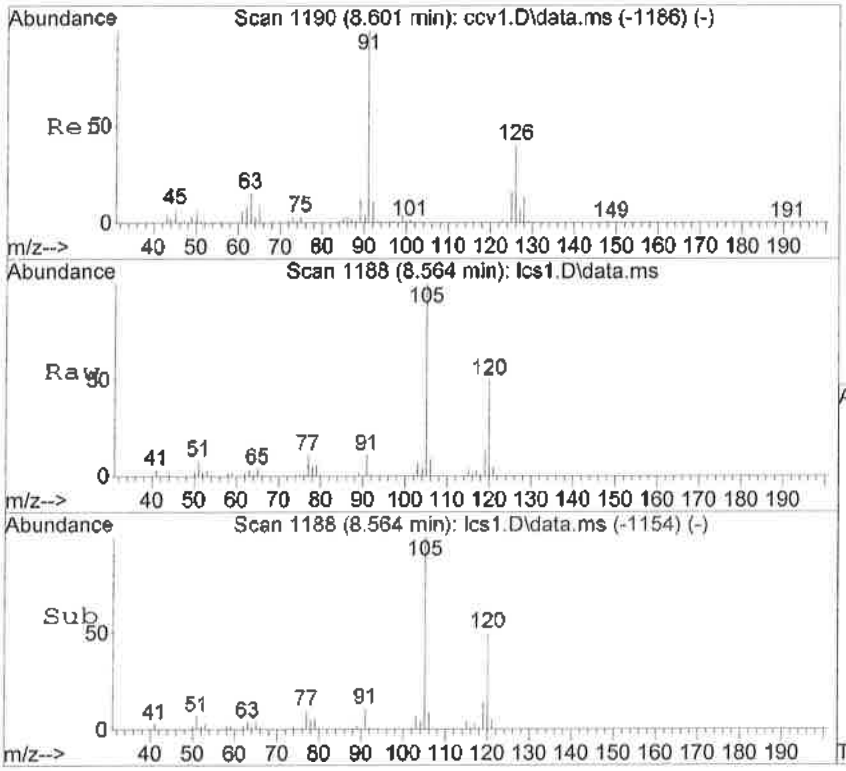

#63
1,3,5-Trimethylbenzene
Concen: 83.19 ng
RT: 8.564 min Scan# 1188
Delta R.T. -0.000 min
Lab File: lcs1.D
Acq: 10 Oct 2016 9:24 am

Tgt Ion:105 Resp: 408501

Ion	Ratio	Lower	Upper
105	100		
120	50.4	17.6	77.6

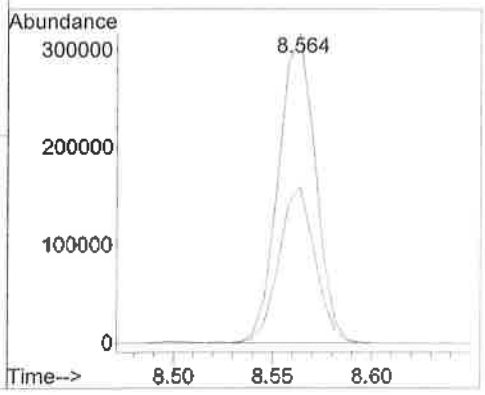

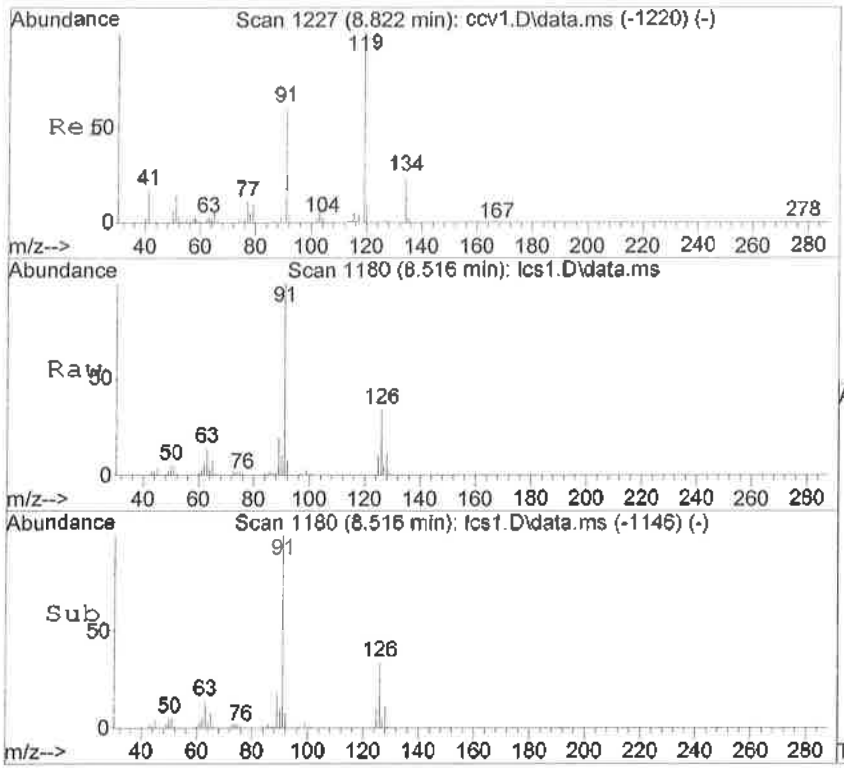

#64
2-Chlorotoluene
Concen: 81.12 ng
RT: 8.516 min Scan# 1180
Delta R.T. -0.000 min
Lab File: lcs1.D
Acq: 10 Oct 2016 9:24 am

Tgt Ion: 91 Resp: 312933

Ion	Ratio	Lower	Upper
91	100		
126	34.3	3.9	63.9

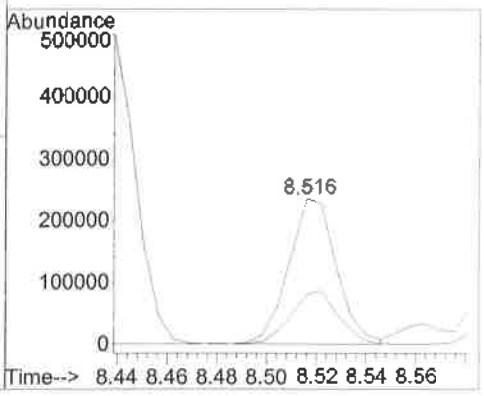

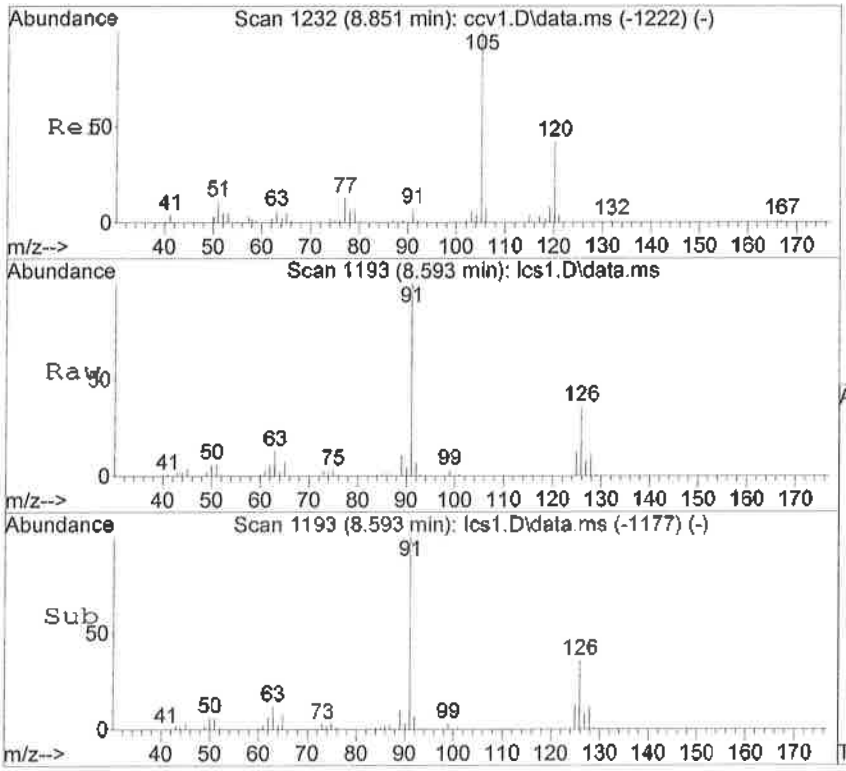

#65
4-Chlorotoluene
Concen: 81.56 ng
RT: 8.593 min Scan# 1193
Delta R.T. -0.006 min
Lab File: lcs1.D
Acq: 10 Oct 2016 9:24 am

Tgt Ion: 91 Resp: 323426

Ion	Ratio	Lower	Upper
91	100		
126	35.7	6.8	66.8

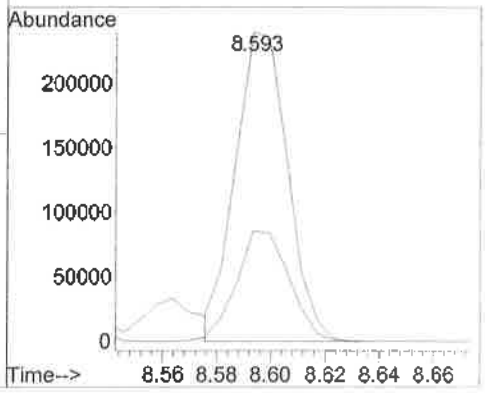

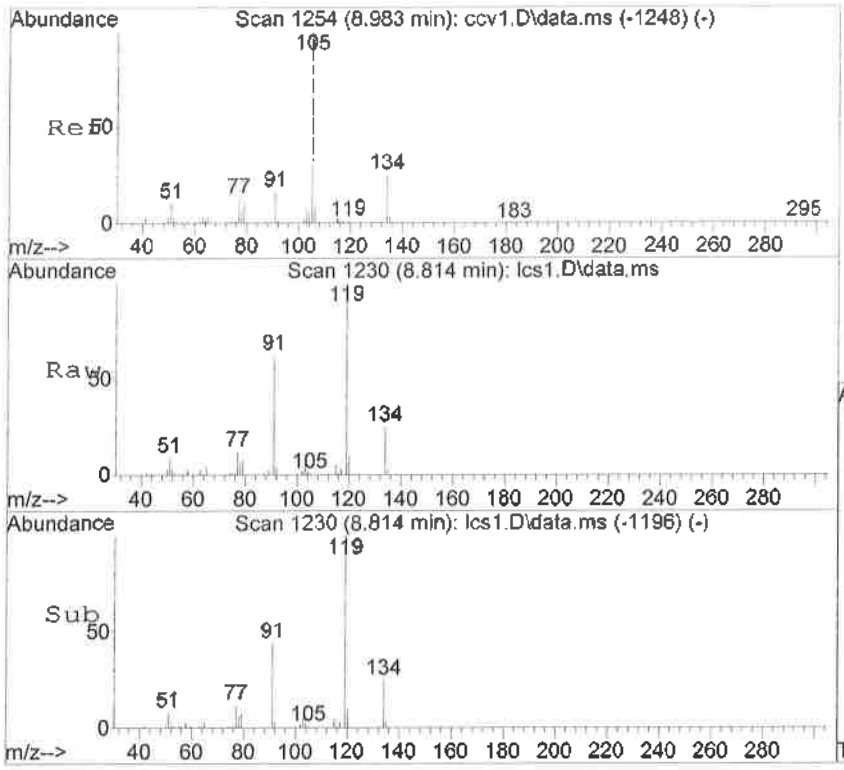

#66
tert-Butylbenzene
Concen: 81.98 ng
RT: 8.814 min Scan# 1230
Delta R.T. -0.000 min
Lab File: lcs1.D
Acq: 10 Oct 2016 9:24 am

Tgt Ion:119 Resp: 390527

Ion	Ratio	Lower	Upper
119	100		
91	62.2	37.4	97.4
134	25.3	0.0	53.9

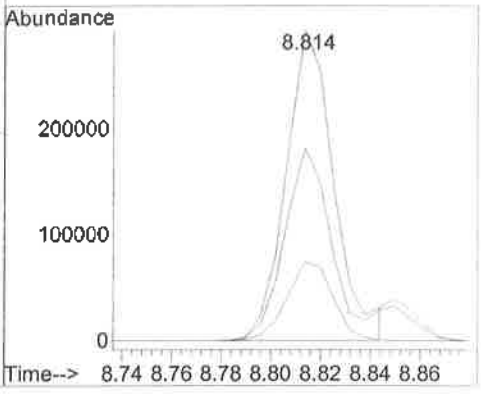

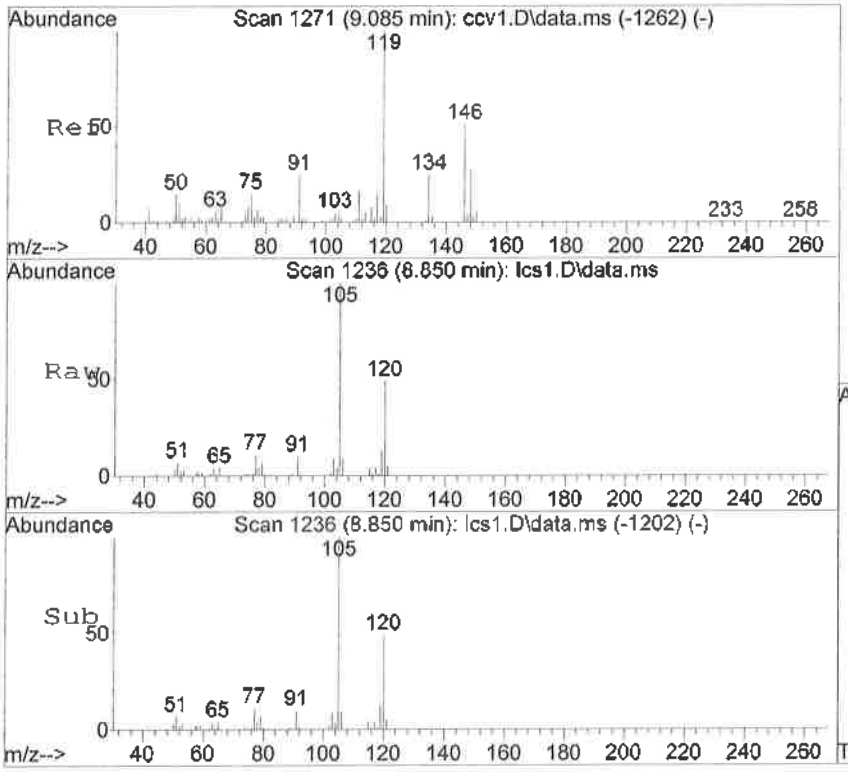

#67
1,2,4-Trimethylbenzene
Concen: 86.53 ng
RT: 8.850 min Scan# 1236
Delta R.T. -0.000 min
Lab File: lcs1.D
Acq: 10 Oct 2016 9:24 am

Tgt Ion:105 Resp: 403410

Ion	Ratio	Lower	Upper
105	100		
120	48.6	13.3	73.3

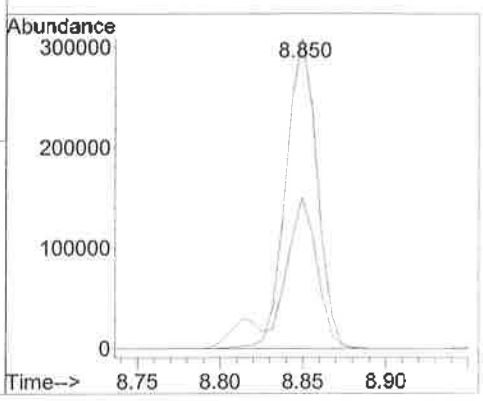

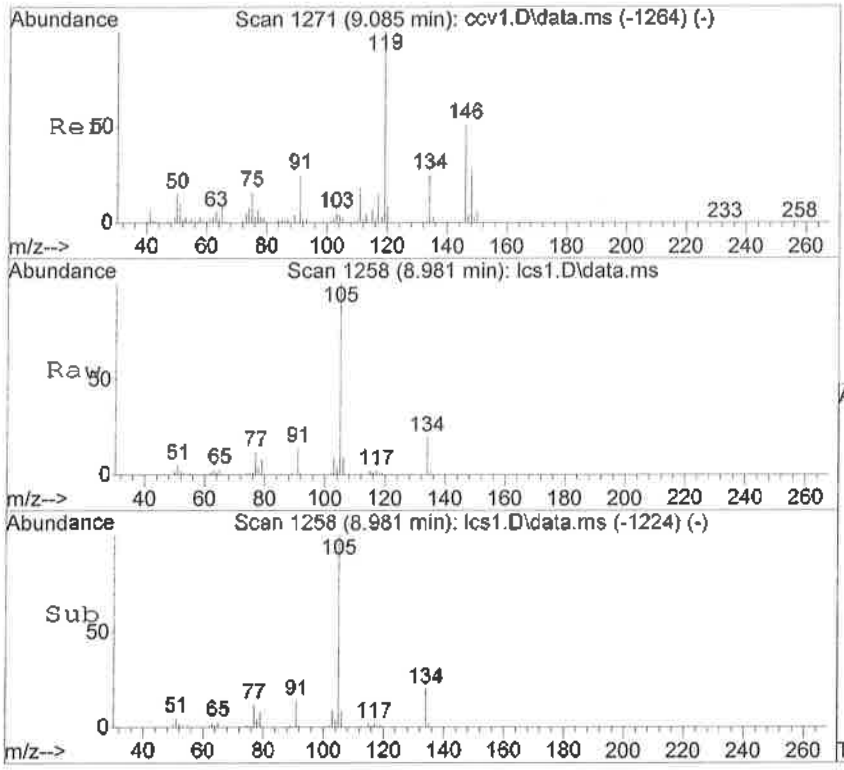

#68
sec-Butylbenzene
Concen: 84.68 ng
RT: 8.981 min Scan# 1258
Delta R.T. -0.000 min
Lab File: lcs1.D
Acq: 10 Oct 2016 9:24 am

Tgt Ion:105 Resp: 559586

Ion	Ratio	Lower	Upper
105	100		
134	20.4	0.0	51.8

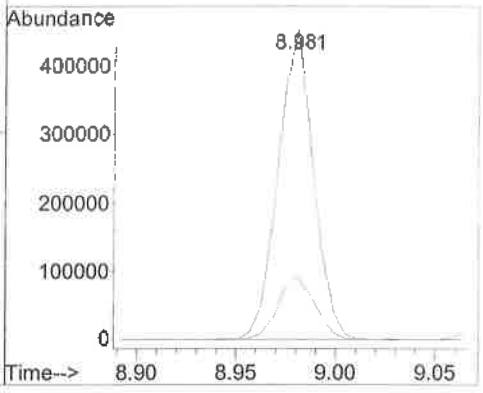

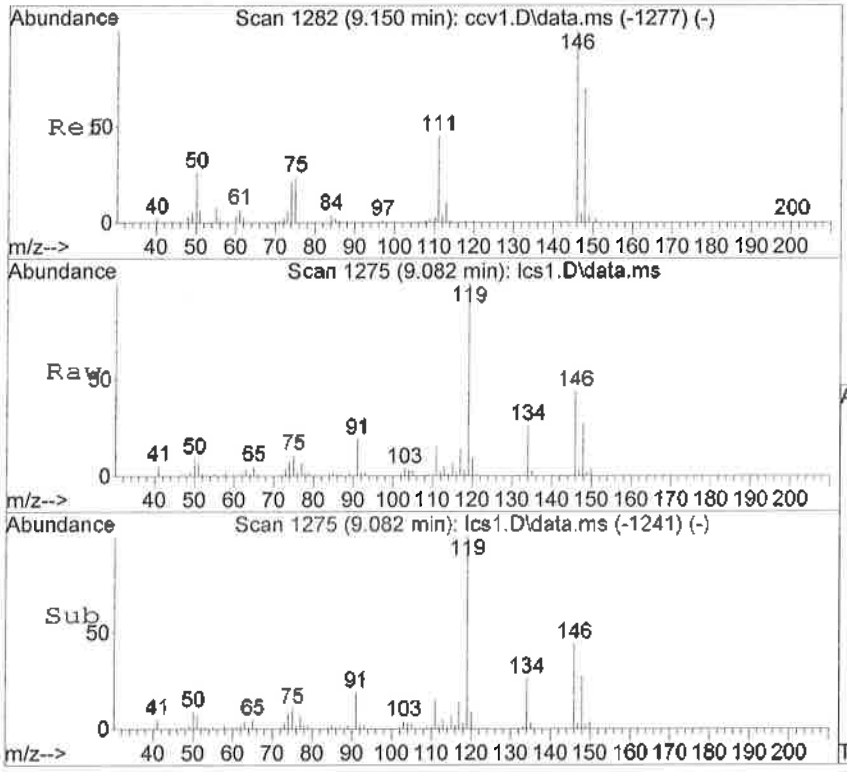

#69
p-Isopropyltoluene
Concen: 88.66 ng
RT: 9.082 min Scan# 1275
Delta R.T. -0.000 min
Lab File: lcs1.D
Acq: 10 Oct 2016 9:24 am

Tgt Ion:119 Resp: 495571

Ion	Ratio	Lower	Upper
119	100		
134	26.4	0.0	57.8
91	18.9	0.0	50.9

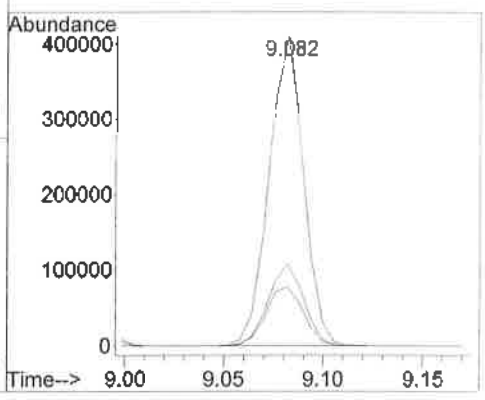

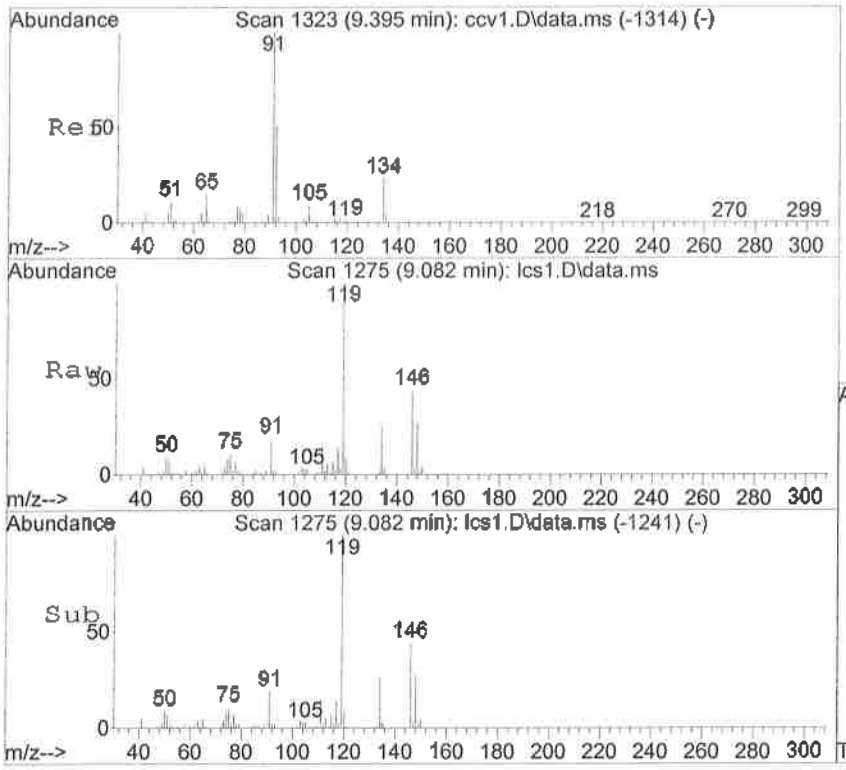

#70
1,3-Dichlorobenzene
Concen: 82.13 ng
RT: 9.082 min Scan# 1275
Delta R.T. -0.000 min
Lab File: lcs1.D
Acq: 10 Oct 2016 9:24 am

Tgt Ion:146 Resp: 233566

Ion	Ratio	Lower	Upper
146	100		
111	34.5	2.4	62.4
148	60.4	37.4	97.4

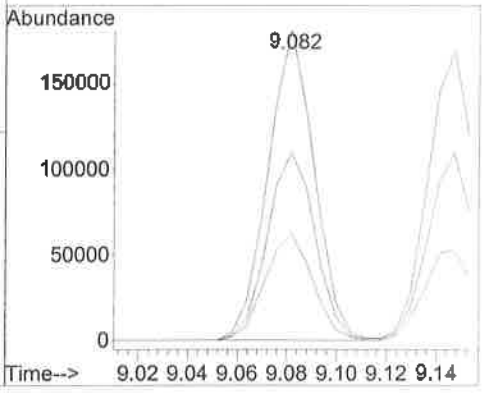

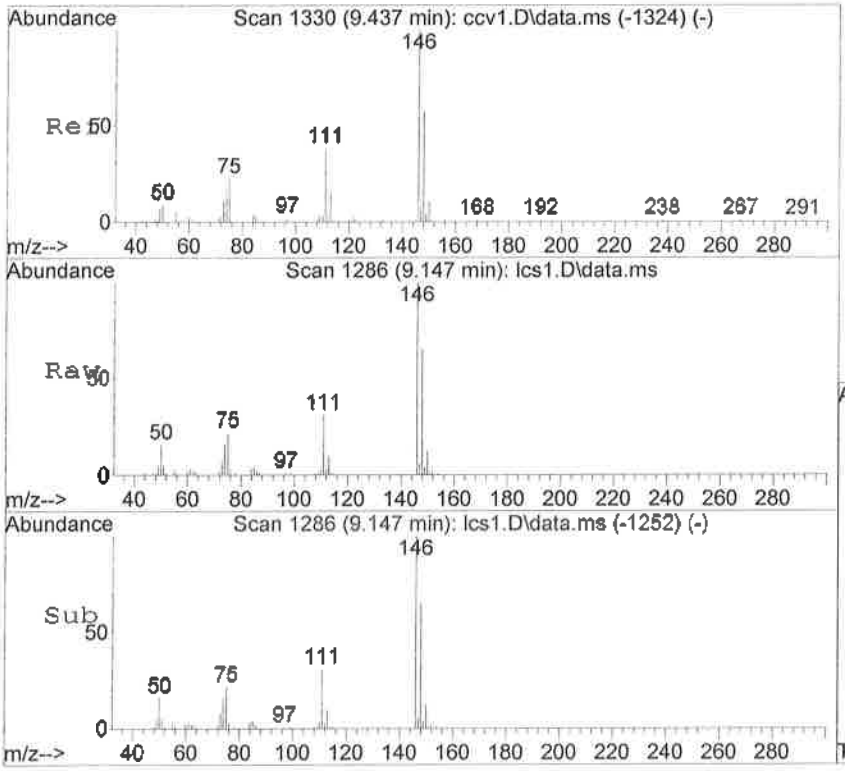

#71
1,4-Dichlorobenzene
Concen: 85.03 ng
RT: 9.147 min Scan# 1286
Delta R.T. -0.000 min
Lab File: lcs1.D
Acq: 10 Oct 2016 9:24 am

Tgt Ion:146 Resp: 221447

Ion	Ratio	Lower	Upper
146	100		
111	31.3	3.8	63.8
148	64.7	34.7	94.7

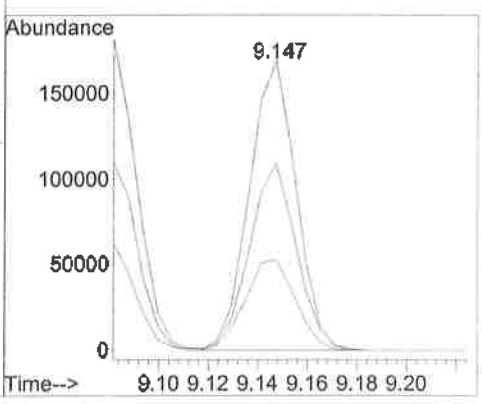

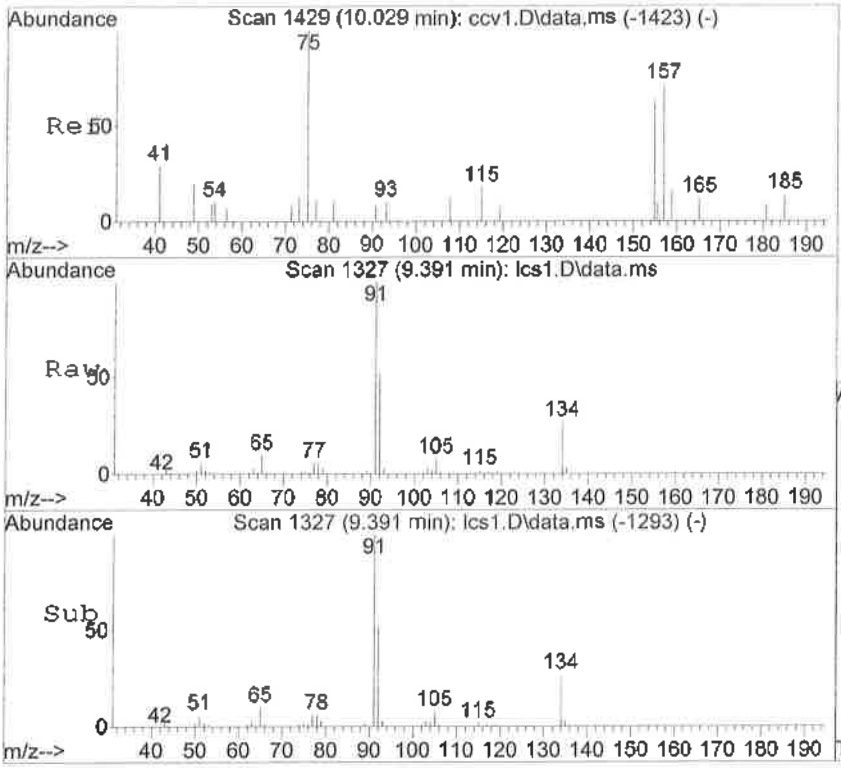

#72
n-Butylbenzene
Concen: 82.76 ng
RT: 9.391 min Scan# 1327
Delta R.T. -0.000 min
Lab File: lcs1.D
Acq: 10 Oct 2016 9:24 am

Tgt Ion: 91 Resp: 450755

Ion	Ratio	Lower	Upper
91	100		
92	52.0	24.2	84.2
134	26.7	0.0	57.1

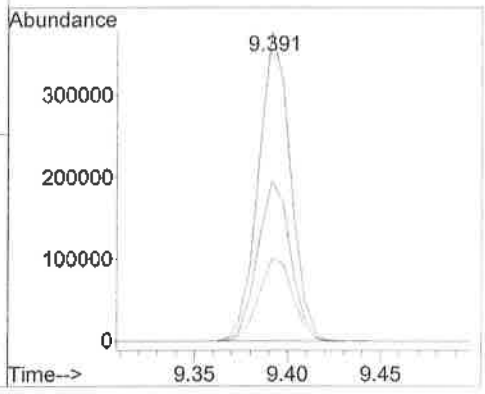

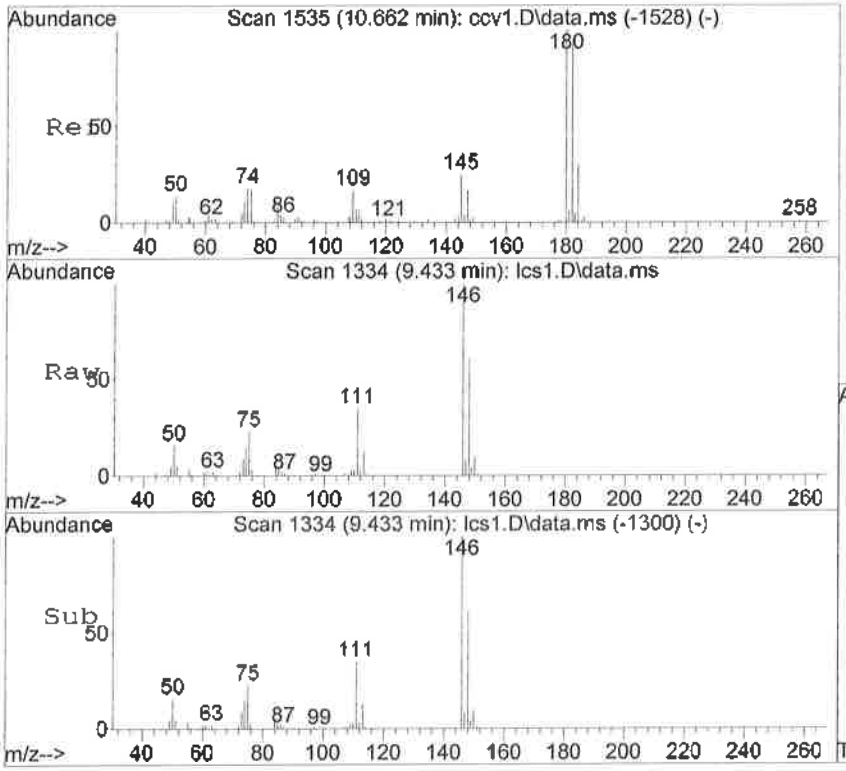

#73
1,2-Dichlorobenzene
Concen: 84.74 ng
RT: 9.433 min Scan# 1334
Delta R.T. -0.000 min
Lab File: lcs1.D
Acq: 10 Oct 2016 9:24 am

Tgt Ion:146 Resp: 184146

Ion	Ratio	Lower	Upper
146	100		
111	35.0	6.0	66.0
148	60.9	34.2	94.2

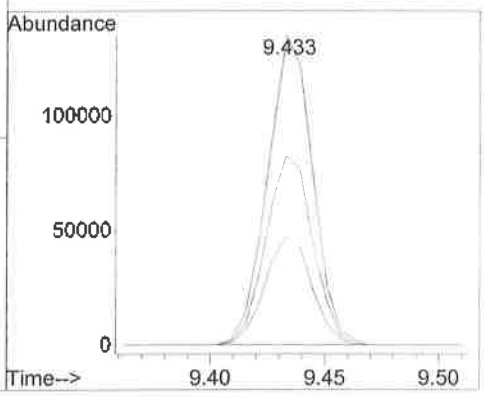

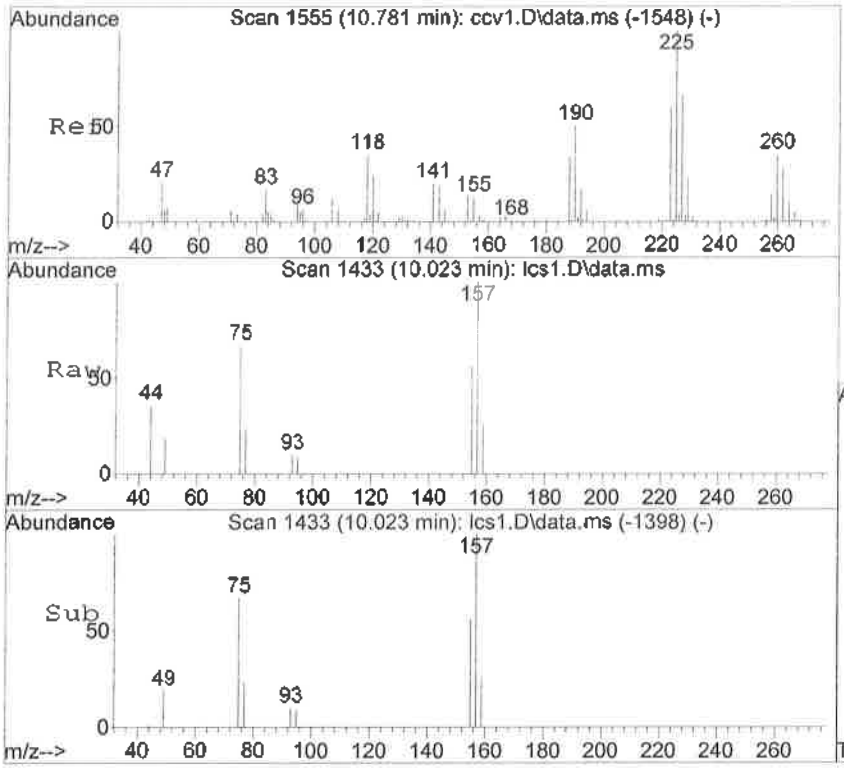

#74
1,2-Dibromo-3-chloropropane
Concen: 96.36 ng
RT: 10.023 min Scan# 1433
Delta R.T. 0.006 min
Lab File: lcs1.D
Acq: 10 Oct 2016 9:24 am

Tgt Ion: 75 Resp: 6450

Ion	Ratio	Lower	Upper
75	100		
155	82.6	83.3	143.3#
157	148.3	98.9	158.9

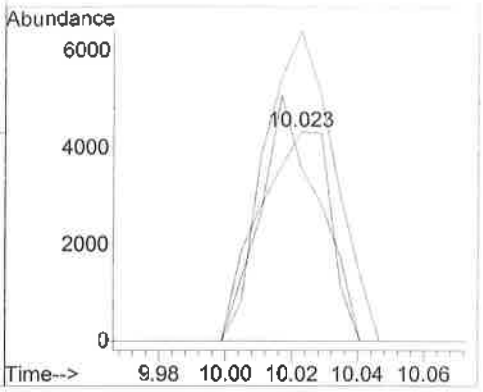

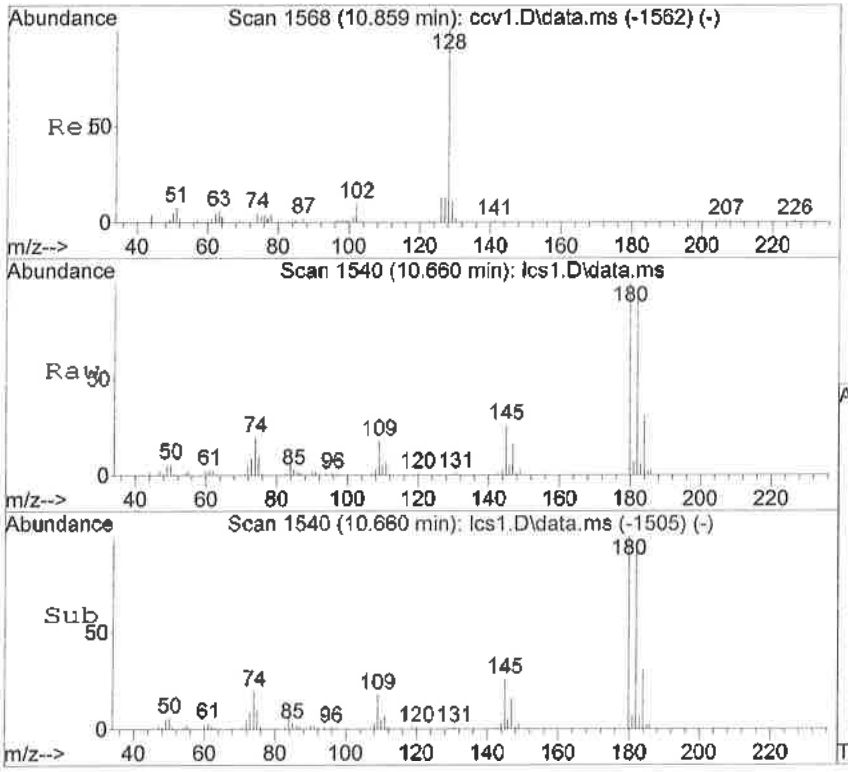

#75
1,2,4-Trichlorobenzene
Concen: 88.88 ng
RT: 10.660 min Scan# 1540
Delta R.T. 0.006 min
Lab File: lcs1.D
Acq: 10 Oct 2016 9:24 am

Tgt Ion:180 Resp: 126310

Ion	Ratio	Lower	Upper
180	100		
182	92.1	68.7	128.7
145	26.4	0.0	59.7

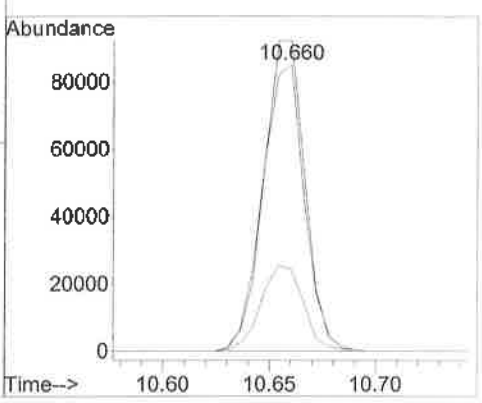

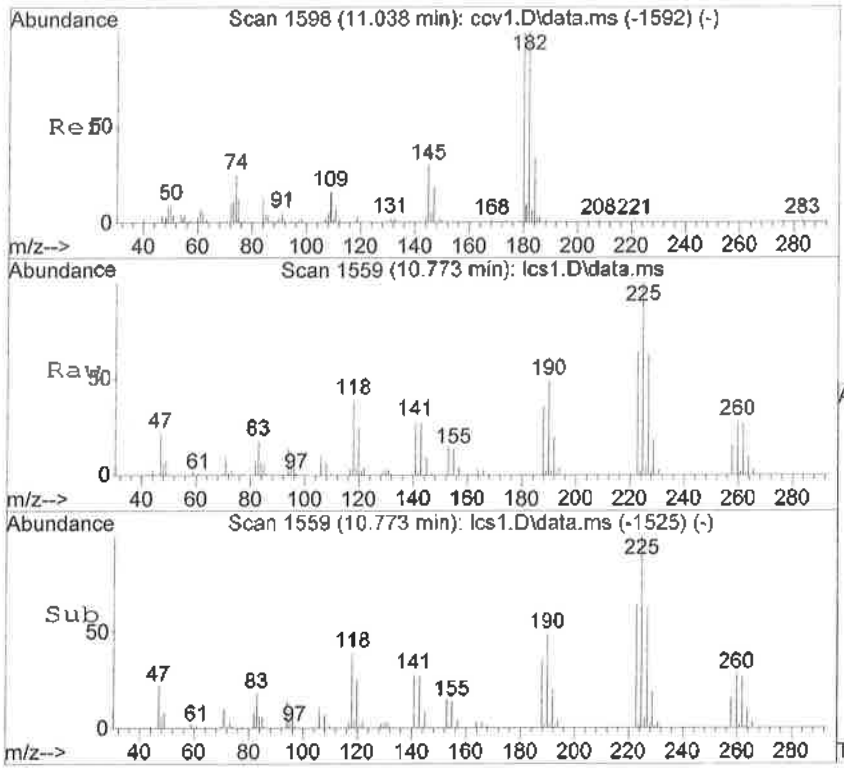

#76
Hexachlorobutadiene
Concen: 82.05 ng
RT: 10.773 min Scan# 1559
Delta R.T. -0.000 min
Lab File: lcs1.D
Acq: 10 Oct 2016 9:24 am

Tgt Ion:225 Resp: 101059

Ion	Ratio	Lower	Upper
225	100		
223	63.7	29.7	89.7
227	63.1	34.5	94.5

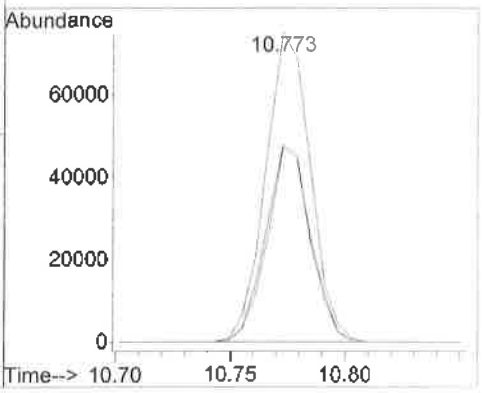

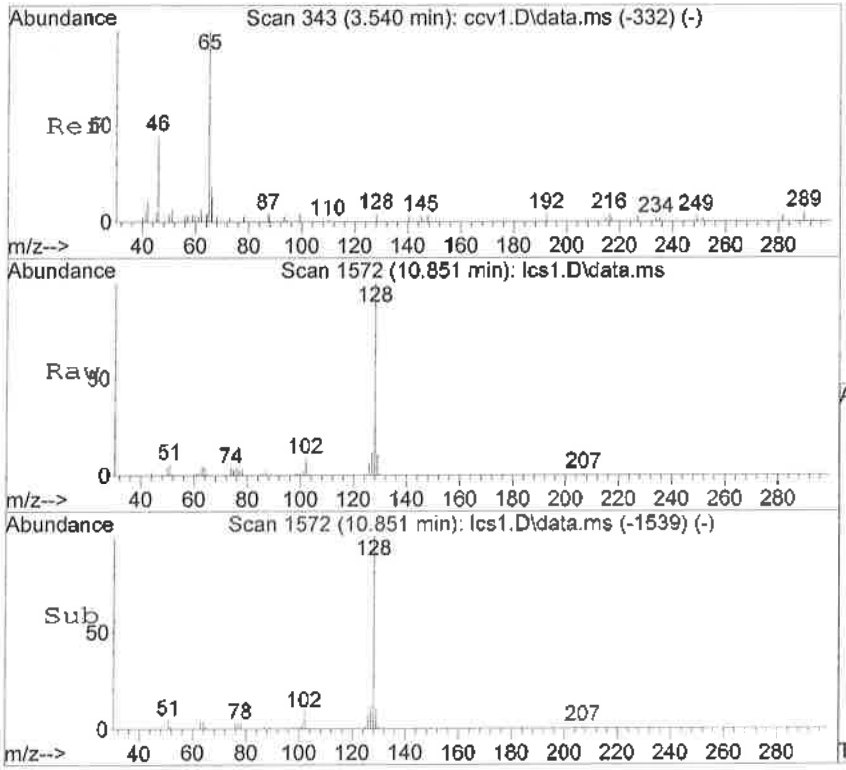

#77
Naphthalene
Concen: 99.14 ng
RT: 10.851 min Scan# 1572
Delta R.T. -0.006 min
Lab File: lcs1.D
Acq: 10 Oct 2016 9:24 am

Tgt Ion:128 Resp: 161210

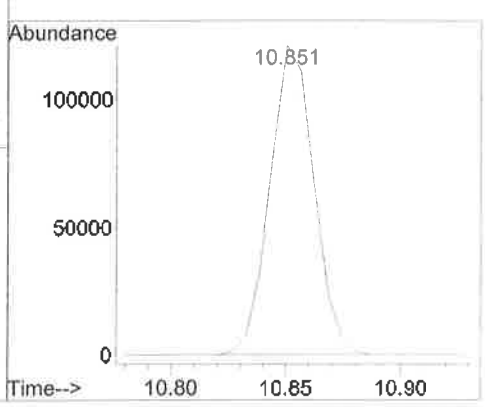

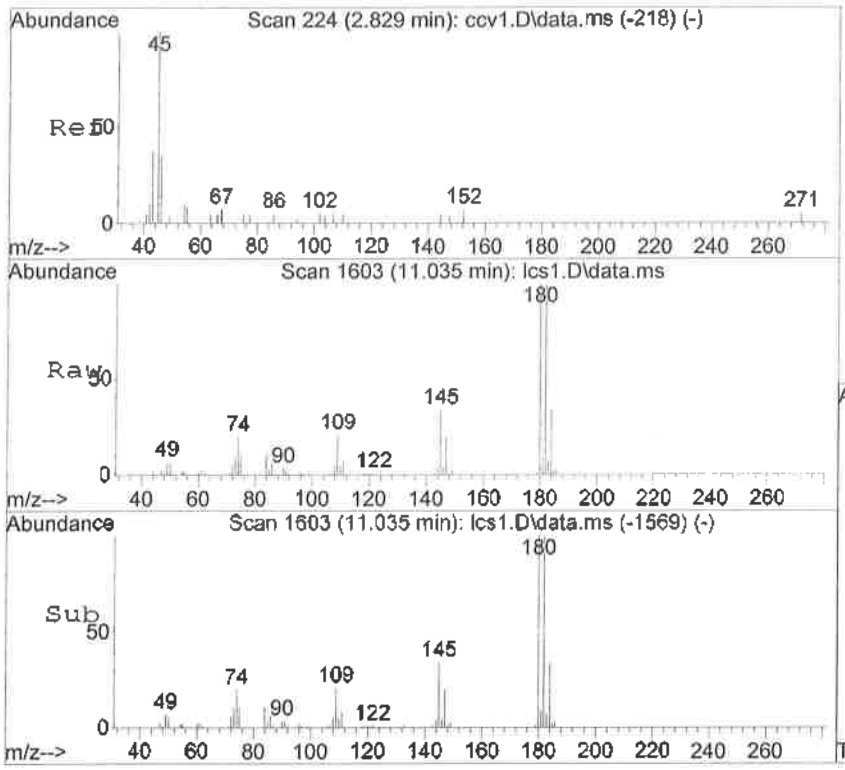

#78
1,2,3-Trichlorobenzene
Concen: 96.33 ng
RT: 11.035 min Scan# 1603
Delta R.T. -0.000 min
Lab File: lcs1.D
Acq: 10 Oct 2016 9:24 am

Tgt Ion:180 Resp: 102473

Ion	Ratio	Lower	Upper
180	100		
182	98.5	61.0	121.0
145	33.5	0.0	58.9

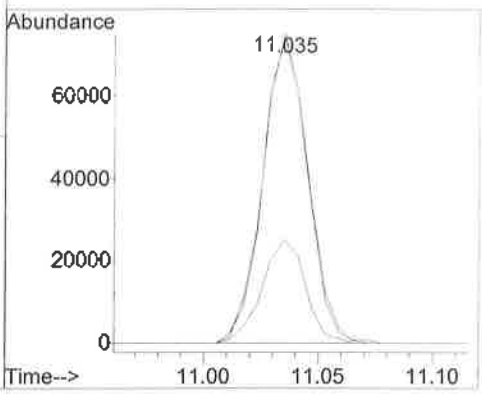

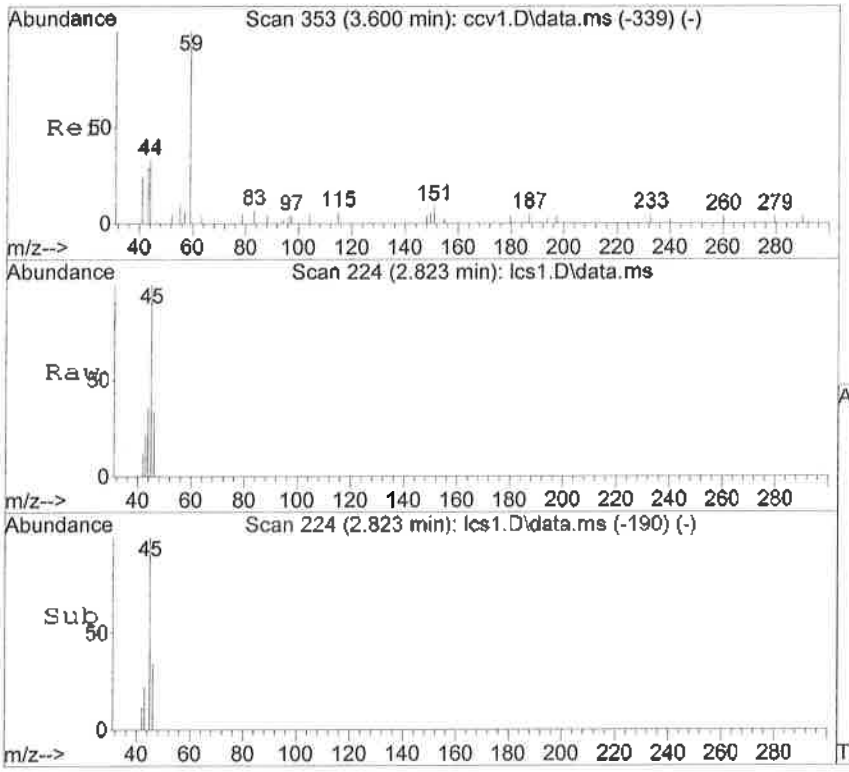

#80
Ethanol
Concen: 3383.83 ng
RT: 2.823 min Scan# 224
Delta R.T. 0.001 min
Lab File: lcs1.D
Acq: 10 Oct 2016 9:24 am

Tgt Ion: 45 Resp: 14507

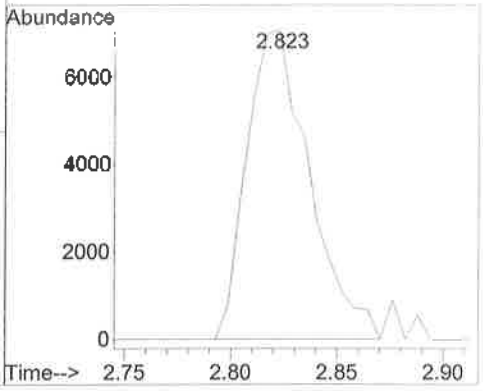

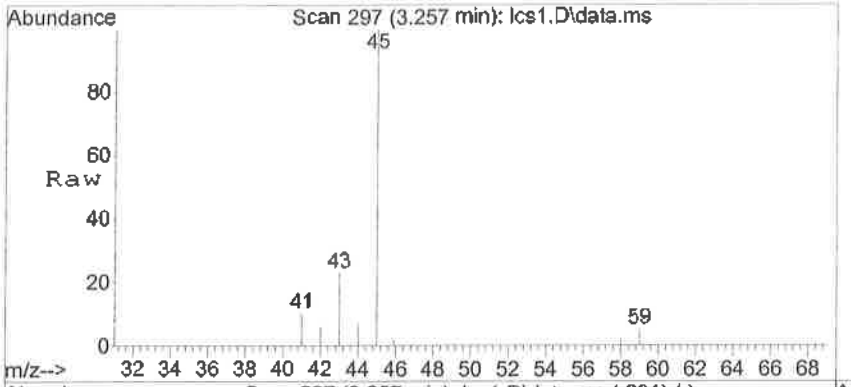

#81
Isopropyl alcohol
Concen: 3395.00 ng
RT: 3.257 min Scan# 297
Delta R.T. -0.000 min
Lab File: lcs1.D
Acq: 10 Oct 2016 9:24 am

Tgt Ion: 45 Resp: 85438

Ion	Ratio	Lower	Upper
45	100		
59	0.0	0.0	0.0

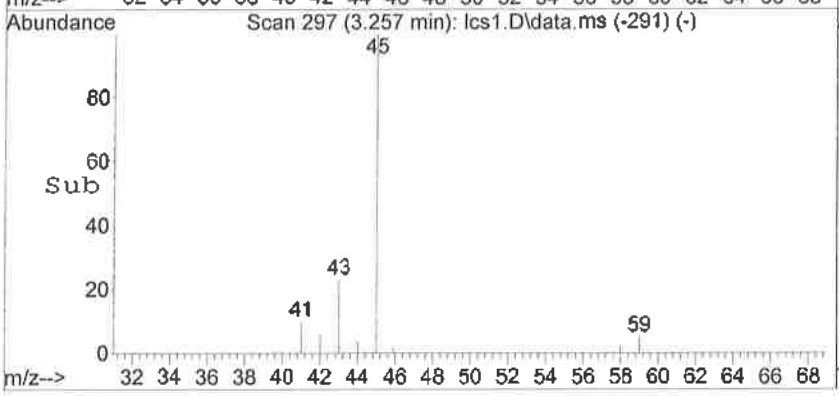

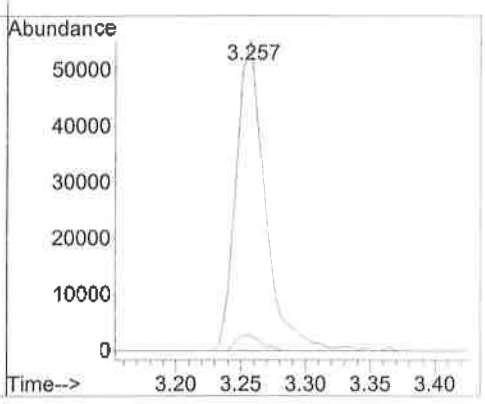

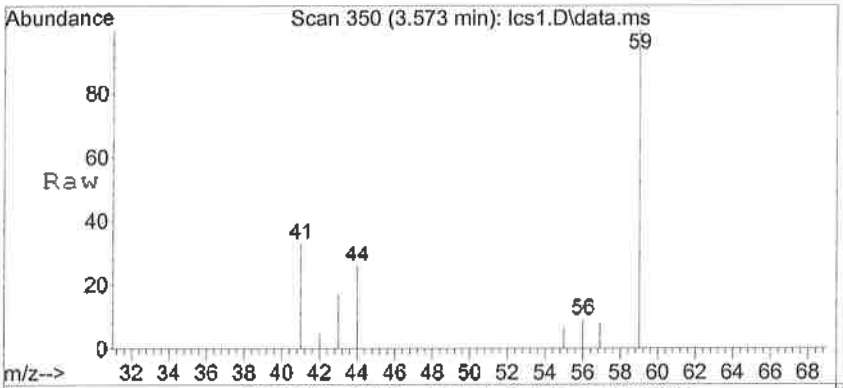

#82
t-Butanol *
Concen: 520.41 ng
RT: 3.573 min Scan# 350
Delta R.T. -0.006 min
Lab File: lcs1.D
Acq: 10 Oct 2016 9:24 am

Tgt Ion: 59 Resp: 15914

Ion	Ratio	Lower	Upper
59	100		
43	17.4	0.0	45.8
41	33.2	1.7	61.7
57	7.7	0.0	44.8

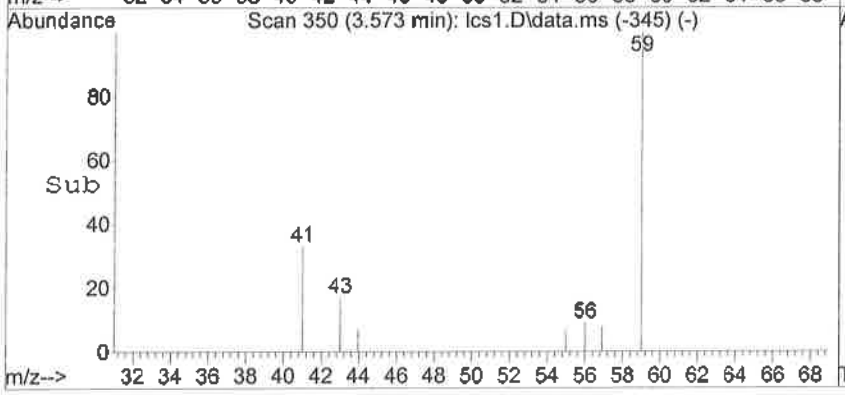

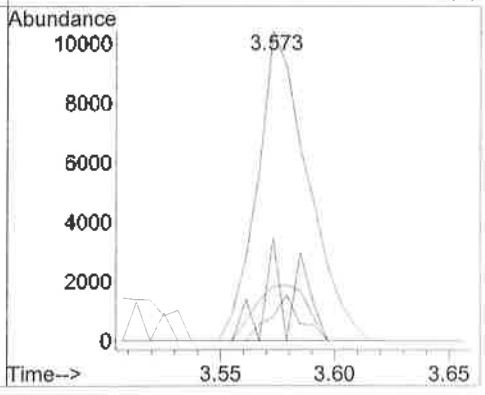

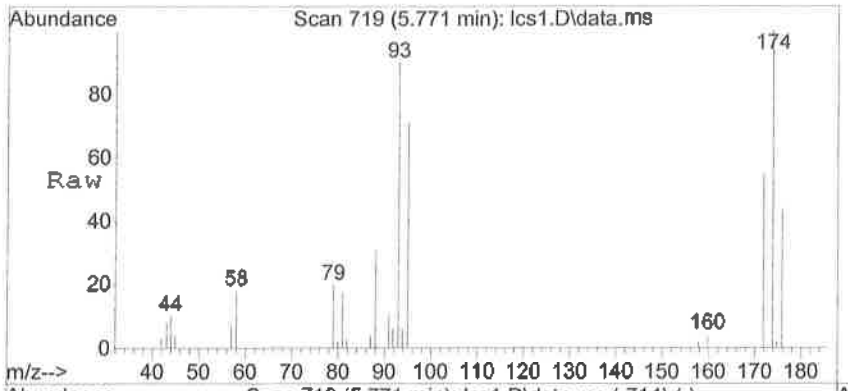

#83
1,4-Dioxane
Concen: 3444.65 ng
RT: 5.771 min Scan# 719
Delta R.T. 0.001 min
Lab File: lcs1.D
Acq: 10 Oct 2016 9:24 am

Tgt Ion: 88 Resp: 12698

Ion	Ratio	Lower	Upper
88	100		
58	0.0	0.0	0.0

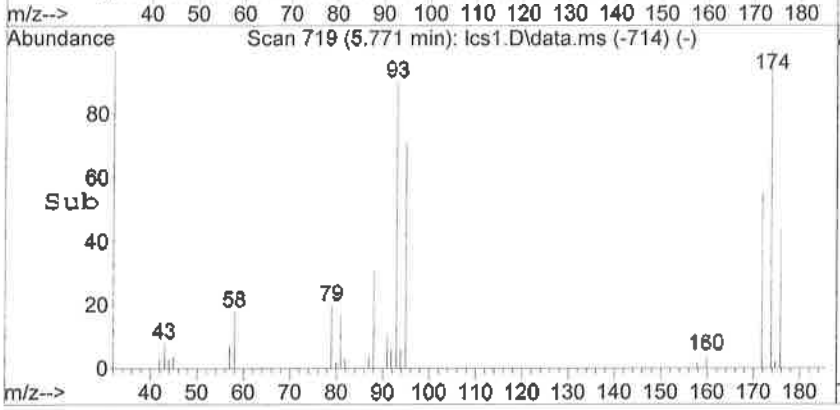

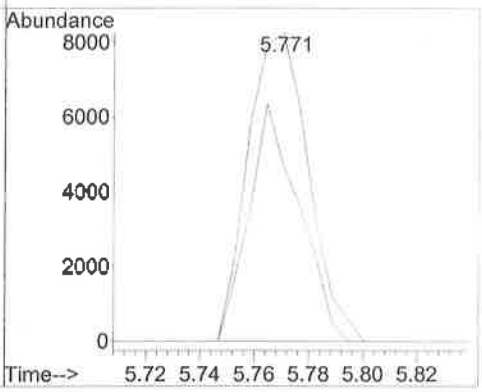

Quantitation Report (QT Reviewed)

Data Path : C:\msdchem\1\DATA\101016\
Data File : BC 02SV111-005.D
Acq On : 10 Oct 2016 1:25 pm
Operator : sc
Sample : E610038-02
Misc : .05
ALS Vial : 16 Sample Multiplier: 1

Quant Time: Oct 11 08:37:50 2016
Quant Method : C:\msdchem\1\METHODS\093016VFM.M
Quant Title : 8260 SV for Volatile Organic Compounds GC/MS #4
QLast Update : Mon Oct 03 13:53:18 2016
Response via : Initial Calibration

Internal Standards	R.T.	QIon	Response	Conc	Units		Dev(Min)
1) Fluorobenzene	5.272	96	150467	50.00	ng		0.00
44) Chlorobenzene-D5	7.404	82	50551	50.00	ng		0.00
56) 1,4-Dichlorobenzene-d4	9.131	152	47630	50.00	ng		0.00
79) TBA-d9	3.510	65	20000	1000.00	ng		0.00
System Monitoring Compounds							
26) Dibromofluoromethane	4.796	113	34273	49.73	ng		0.00
Spiked Amount 50.000	Range 75 - 125		Recovery = 99.46%				
29) 1,2-Dichloroethane-d4	5.040	65	27190	48.50	ng		0.00
Spiked Amount 50.000	Range 75 - 125		Recovery = 97.00%				
38) Toluene-d8	6.374	98	136620	44.64	ng		0.00
Spiked Amount 50.000	Range 75 - 125		Recovery = 89.28%				
57) 4-Bromofluorobenzene	8.262	174	35929	47.27	ng		0.00
Spiked Amount 50.000	Range 75 - 125		Recovery = 94.54%				
Target Compounds							Qvalue
9) Trichlorofluoromethane	2.640	101	19918	11.91	ng		89
11) Freon-113	3.105	101	372309	392.81	ng		93
40) Toluene*	6.416	92	2158	0.95	ng		92
52) m,p-Xylene*	7.565	106	1144	0.66	ng	#	38

(#) = qualifier out of range (m) = manual integration (+) = signals summed

Quantitation Report (QT Reviewed)

Data Path : C:\msdchem\1\DATA\101016\
Data File : BC 02SV111-005.D
Acq On : 10 Oct 2016 1:25 pm
Operator : sc
Sample : E610038-02
Misc : .05
ALS Vial : 16 Sample Multiplier: 1

Quant Time: Oct 11 08:37:50 2016
Quant Method : C:\msdchem\1\METHODS\093016VFM.M
Quant Title : 8260 SV for Volatile Organic Compounds GC/MS #4
QLast Update : Mon Oct 03 13:53:18 2016
Response via : Initial Calibration



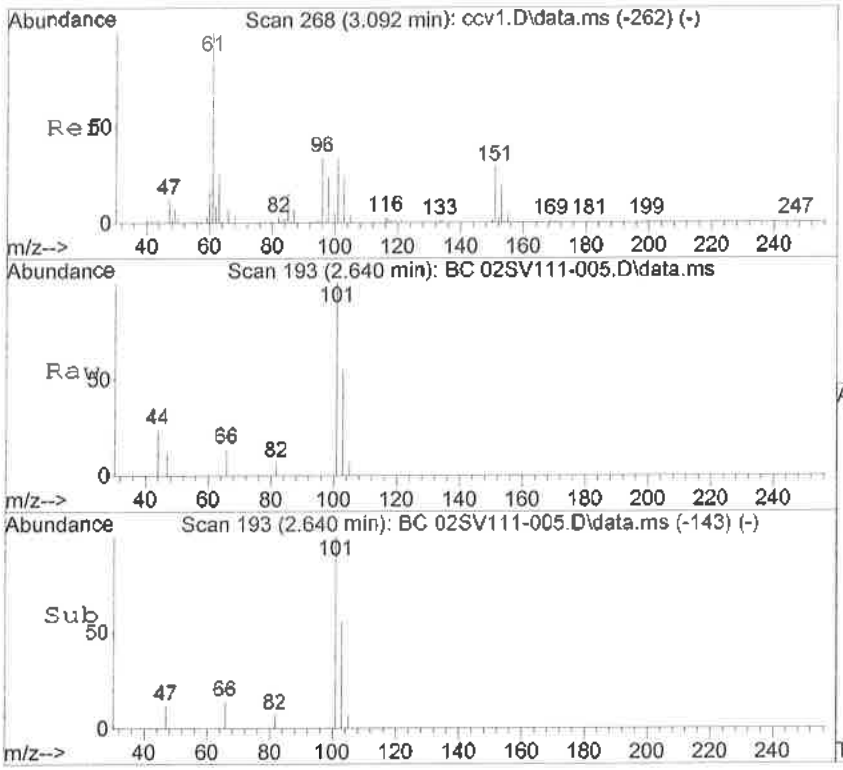

#9
Trichlorofluoromethane
Concen: 11.91 ng
RT: 2.640 min Scan# 193
Delta R.T. -0.004 min
Lab File: BC 02SV111-005.D
Acq: 10 Oct 2016 1:25 pm

Tgt Ion:101 Resp: 19918

Ion	Ratio	Lower	Upper
101	100		
103	56.0	35.0	95.0

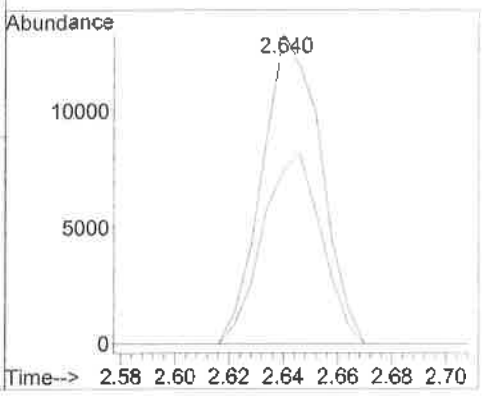

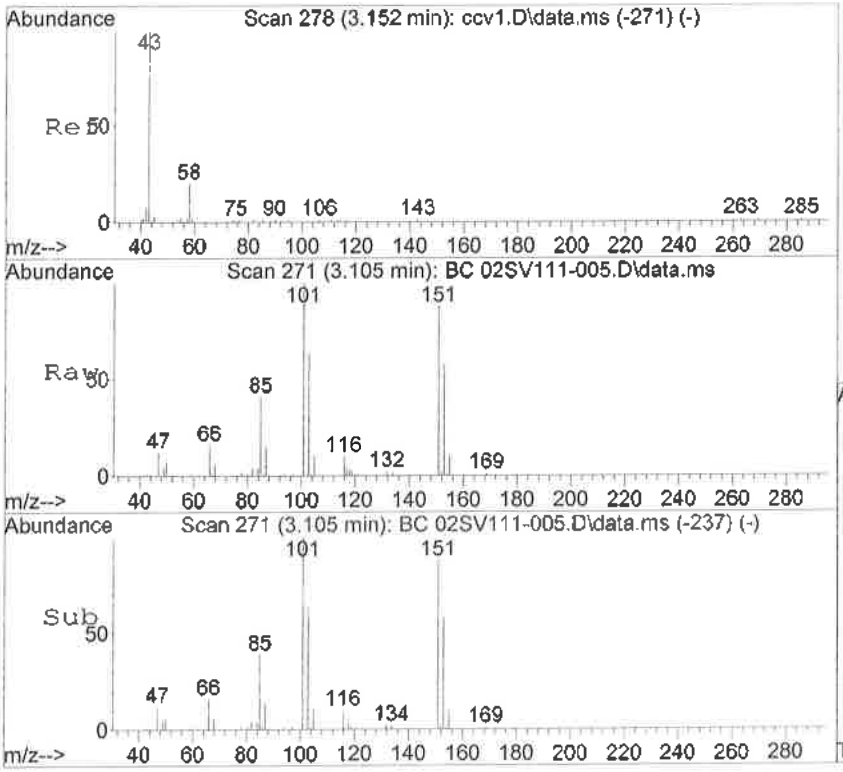

#11
Freon-113
Concen: 392.81 ng
RT: 3.105 min Scan# 271
Delta R.T. 0.002 min
Lab File: BC 02SV111-005.D
Acq: 10 Oct 2016 1:25 pm

Tgt Ion:101 Resp: 372309

Ion	Ratio	Lower	Upper
101	100		
103	64.9	31.7	91.7
151	88.2	50.2	110.2

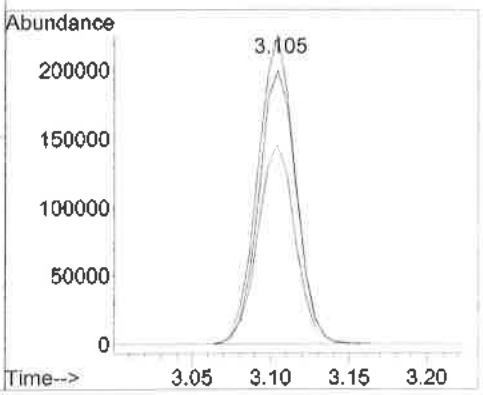

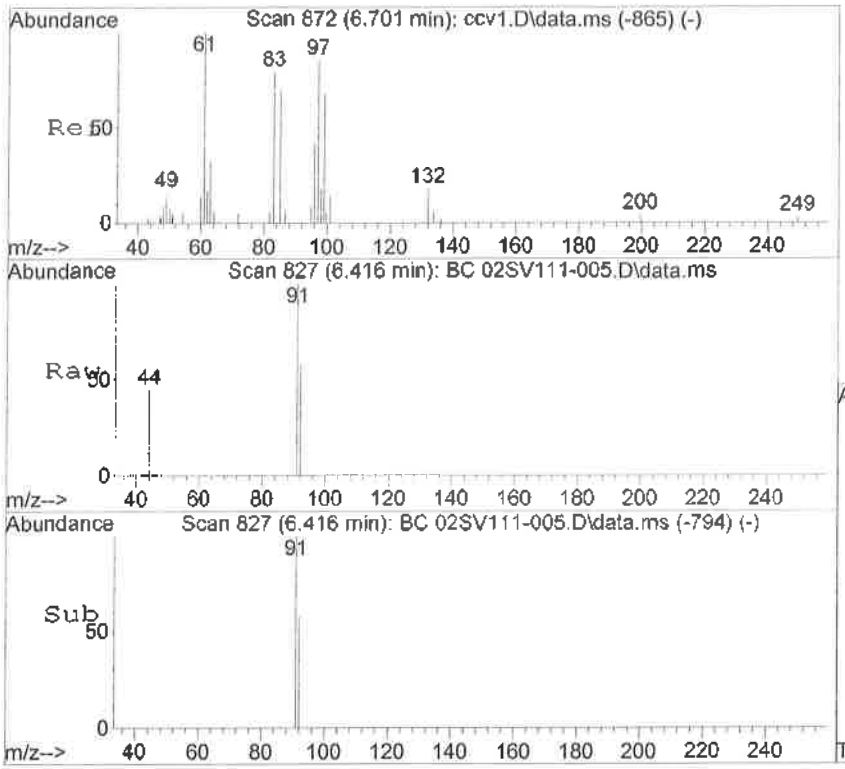

#40
Toluene*
Concen: 0.95 ng
RT: 6.416 min Scan# 827
Delta R.T. -0.004 min
Lab File: BC 02SV111-005.D
Acq: 10 Oct 2016 1:25 pm

Tgt Ion: 92 Resp: 2158

Ion	Ratio	Lower	Upper
92	100		
91	172.1	152.9	212.9

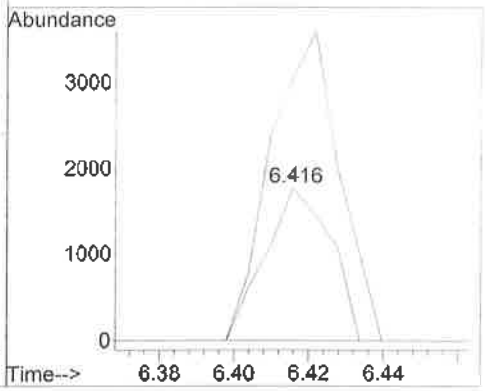

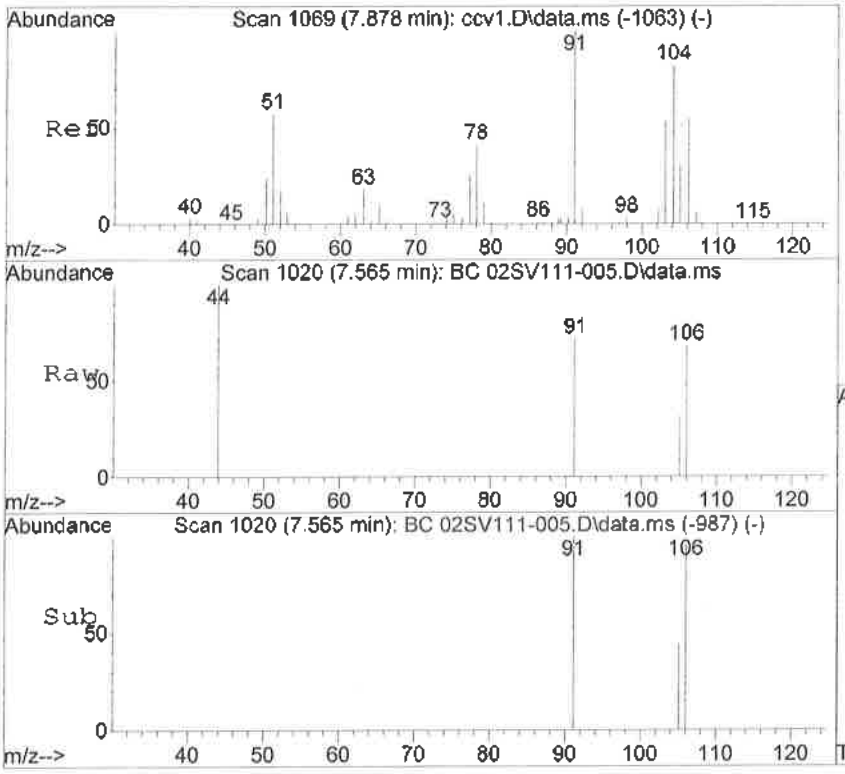

#52
m,p-Xylene*
Concen: 0.66 ng
RT: 7.565 min Scan# 1020
Delta R.T. -0.004 min
Lab File: BC 02SV111-005.D
Acq: 10 Oct 2016 1:25 pm

Tgt Ion:106 Resp: 1144

Ion	Ratio	Lower	Upper
106	100		
91	104.9	169.0	229.0#

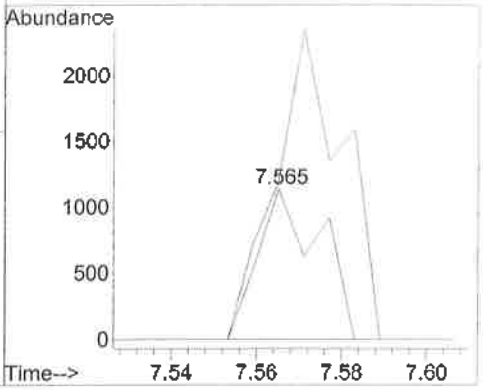

Quantitation Report (QT Reviewed)

Data Path : C:\msdchem\1\DATA\101016\
Data File : BC 02SV111-005D.D
Acq On : 10 Oct 2016 1:46 pm
Operator : sc
Sample : E610038-03
Misc : .05
ALS Vial : 17 Sample Multiplier: 1

Quant Time: Oct 11 08:38:54 2016
Quant Method : C:\msdchem\1\METHODS\093016VFM.M
Quant Title : 8260 SV for Volatile Organic Compounds GC/MS #4
QLast Update : Mon Oct 03 13:53:18 2016
Response via : Initial Calibration

Internal Standards	R.T.	QIon	Response	Conc	Units		Dev(Min)
1) Fluorobenzene	5.270	96	147461	50.00	ng		0.00
44) Chlorobenzene-D5	7.402	82	54470	50.00	ng		0.00
56) 1,4-Dichlorobenzene-d4	9.129	152	50054	50.00	ng		0.00
79) TBA-d9	3.513	65	23395	1000.00	ng		0.00
System Monitoring Compounds							
26) Dibromofluoromethane	4.794	113	35797	53.00	ng		0.00
Spiked Amount 50.000	Range 75 - 125		Recovery = 106.00%				
29) 1,2-Dichloroethane-d4	5.038	65	29177	53.11	ng		0.00
Spiked Amount 50.000	Range 75 - 125		Recovery = 106.22%				
38) Toluene-d8	6.372	98	137130	45.72	ng		0.00
Spiked Amount 50.000	Range 75 - 125		Recovery = 91.44%				
57) 4-Bromofluorobenzene	8.260	174	36999	46.32	ng		0.00
Spiked Amount 50.000	Range 75 - 125		Recovery = 92.64%				
Target Compounds							Qvalue
9) Trichlorofluoromethane	2.644	101	19681	12.01	ng		94
11) Freon-113	3.103	101	399431	430.02	ng		97
40) Toluene*	6.420	92	2664	1.19	ng	#	51
52) m,p-Xylene*	7.569	106	1029	0.55	ng		80

(#) = qualifier out of range (m) = manual integration (+) = signals summed

Quantitation Report (QT Reviewed)

Data Path : C:\msdchem\1\DATA\101016\
Data File : BC 02SV111-005D.D
Acq On : 10 Oct 2016 1:46 pm
Operator : sc
Sample : E610038-03
Misc : .05
ALS Vial : 17 Sample Multiplier: 1

Quant Time: Oct 11 08:38:54 2016
Quant Method : C:\msdchem\1\METHODS\093016VFM.M
Quant Title : 8260 SV for Volatile Organic Compounds GC/MS #4
QLast Update : Mon Oct 03 13:53:18 2016
Response via : Initial Calibration



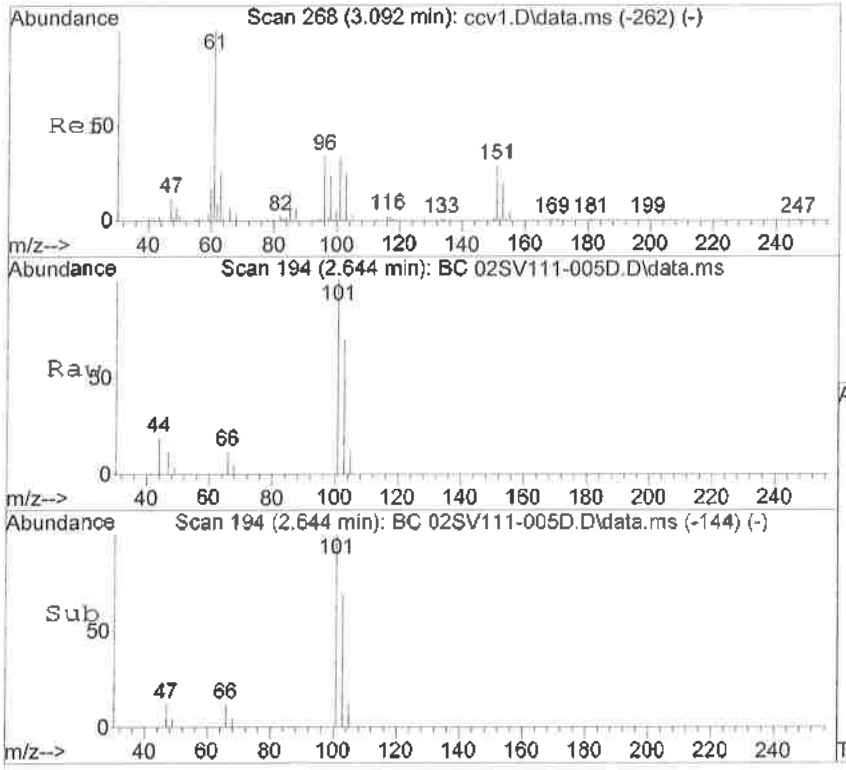

#9
Trichlorofluoromethane
Concen: 12.01 ng
RT: 2.644 min Scan# 194
Delta R.T. -0.000 min
Lab File: BC 02SV111-005D.D
Acq: 10 Oct 2016 1:46 pm

Tgt Ion:101 Resp: 19681

Ion	Ratio	Lower	Upper
101	100		
103	69.7	35.0	95.0

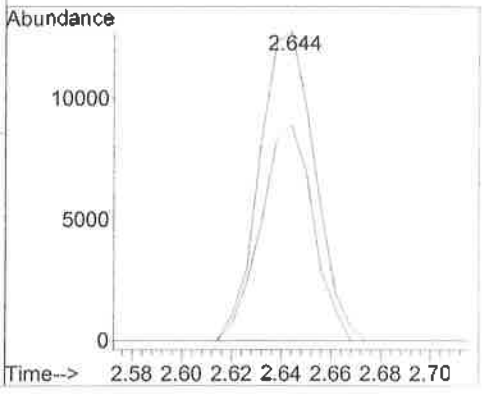

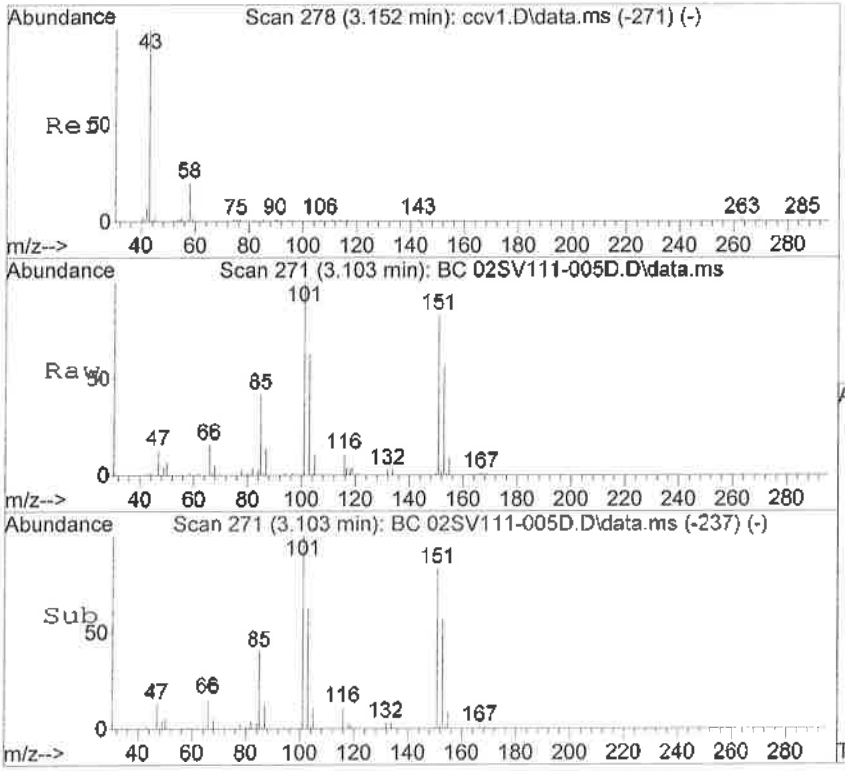

#11
Freon-113
Concen: 430.02 ng
RT: 3.103 min Scan# 271
Delta R.T. -0.000 min
Lab File: BC 02SV111-005D.D
Acq: 10 Oct 2016 1:46 pm

Tgt Ion:101 Resp: 399431

Ion	Ratio	Lower	Upper
101	100		
103	63.1	31.7	91.7
151	83.5	50.2	110.2

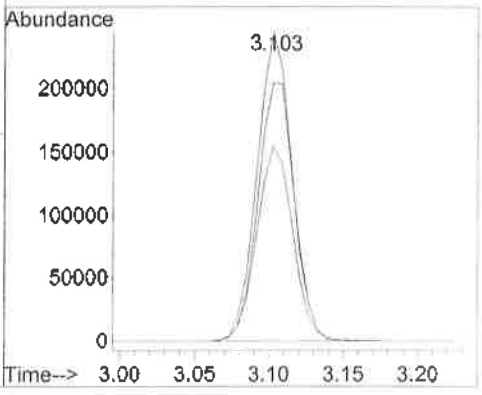

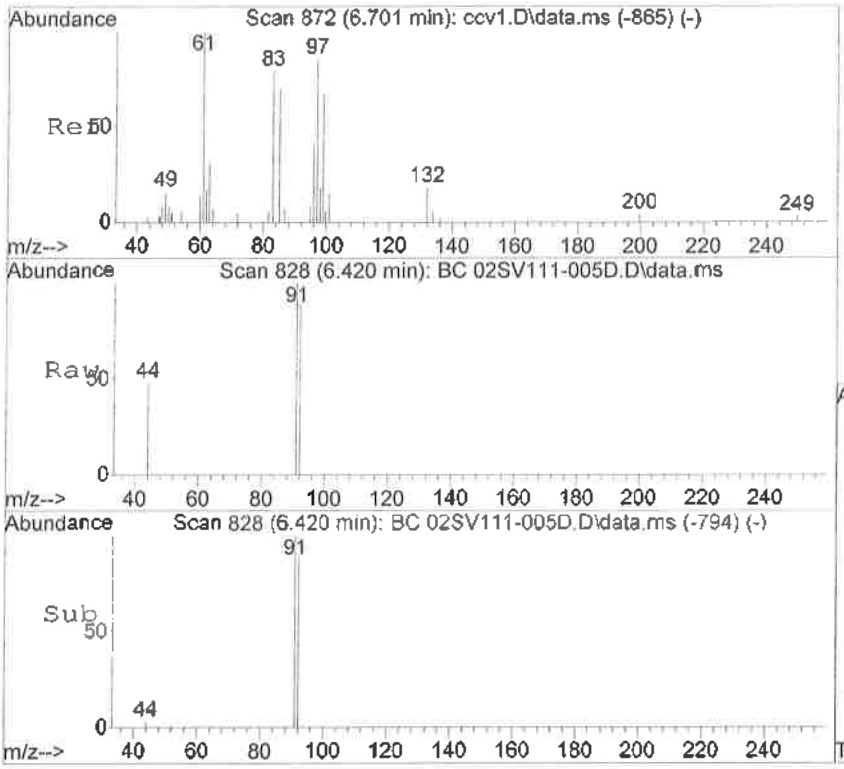

#40
Toluene*
Concen: 1.19 ng
RT: 6.420 min Scan# 828
Delta R.T. -0.000 min
Lab File: BC 02SV111-005D.D
Acq: 10 Oct 2016 1:46 pm

Tgt Ion: 92 Resp: 2664

Ion	Ratio	Lower	Upper
92	100		
91	112.7	152.9	212.9#

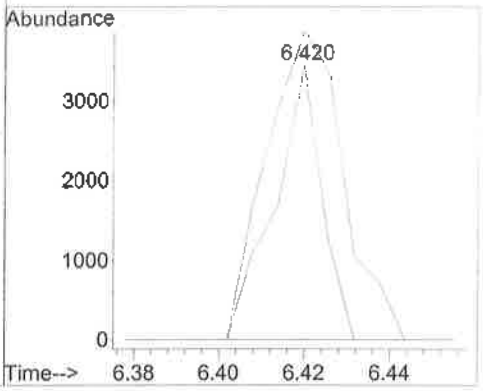

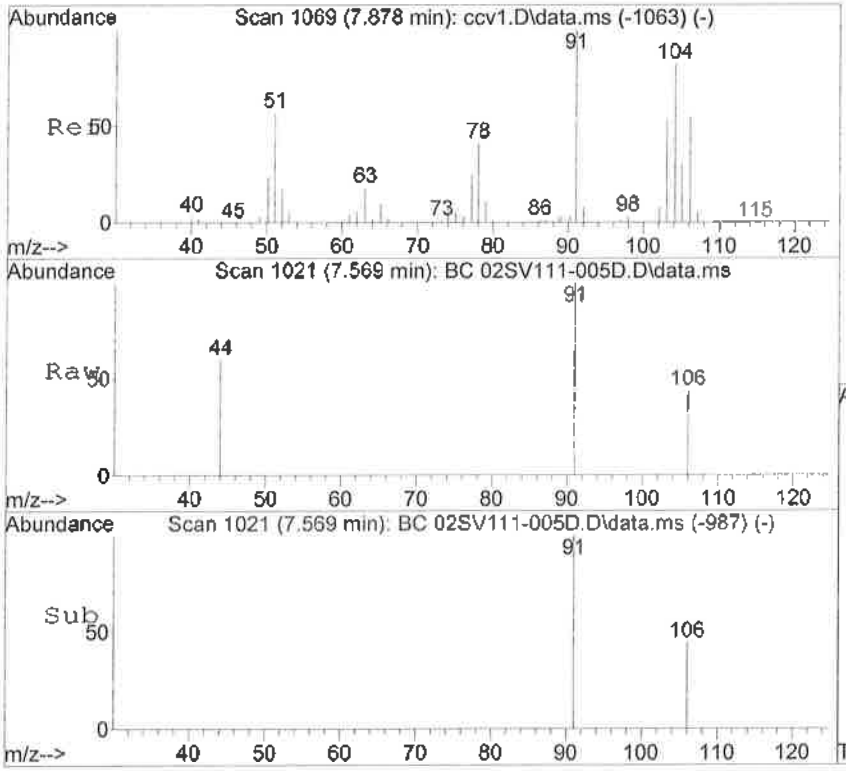

#52
m,p-Xylene*
Concen: 0.55 ng
RT: 7.569 min Scan# 1021
Delta R.T. -0.000 min
Lab File: BC 02SV111-005D.D
Acq: 10 Oct 2016 1:46 pm

Tgt Ion:106 Resp: 1029

Ion	Ratio	Lower	Upper
106	100		
91	228.5	169.0	229.0

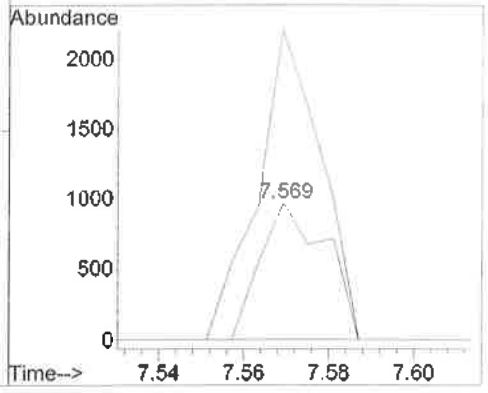

Appendix E: Modeling Information

Use of contents on this sheet is subject to the limitations specified at the end of this document.
I05978_HHRA_Avion_Dec_2016.docx

DTSC Vapor Intrusion Screening Model - Soil Gas

Introduction

This vapor intrusion model should be used in conjunction with the 2011 Department of Toxic Substances Control (DTSC) document: "Guidance for the Evaluation and Mitigation of Subsurface Vapor Intrusion into Indoor Air", also called the Vapor Intrusion Guidance (VIG).

The Johnson and Ettinger (J&E) model (1991) predicts indoor air concentrations resulting from subsurface vapor migration into indoor air. The model produces an attenuation factor "alpha" that represents the ratio of the indoor air concentration to the subsurface concentration. Indoor air concentrations can be estimated from subsurface data (contaminant concentration in soil gas or groundwater) and the attenuation factor. The USEPA programmed the J&E model into Microsoft EXCEL ™ and added a human health risk component that calculates the risk associated with inhalation of a specific contaminant at the estimated indoor air concentration (USEPA Vapor Intrusion Model; 2004a). The USEPA "User's Guide for Evaluating Subsurface Vapor Intrusion into Buildings" (2004b) should be reviewed for documentation and instructions for using the vapor intrusion model provided in the spreadsheets. The USEPA screening level model can be used an additional line of evidence for evaluating vapor intrusion at a site. The model has been modified by the DTSC Human and Ecological Risk Office (HERO) to include Cal/EPA toxicity criteria values for the risk calculation component.

After preliminary evaluation of a site for potential vapor intrusion by use of default vapor attenuation factors (DTSC VIG, Step 5), a site-specific screening evaluation may be conducted using physical parameter data collected for the site and the DTSC version of the USEPA Vapor Intrusion Model (DTSC VIG, Steps 6 and 7). Table 3 of the DTSC VIG lists the input parameters for Site-Specific Screening Evaluations and provides default values for several parameters.

Users of the spreadsheet should be familiar with the assumptions and limitations of the model and recognize when the model is not appropriate for evaluating a site. For example, the model cannot evaluate preferential migration pathways and fractured bedrock conditions, which have the potential to significantly increase the rate of vapor intrusion beyond what the model would predict. Input parameters for a given site must be appropriately conservative and match site-specific conditions. The user should understand the sensitivity of the model to various input parameters and the DTSC recommends that all vapor intrusion evaluations include a sensitivity analysis. (See DTSC 2011 and USEPA 2004b).

December 2014 Revisions

The residential exposure duration (ED) and the averaging time for noncarcinogens (AT_{NC}) have been changed to 26 years as recommended by DTSC Human and Ecological Risk Office (DTSC 2014a) and consistent with the USEPA Exposure Factors Update (USEPA 2014a). **(DATENTER F47, G47; VLOOKUP C19, D19)**

March 2014 Revisions (last update - December 2011)

The DTSC version of the USEPA vapor intrusion spreadsheet model has been revised to (1) reflect recommendations in the Final DTSC Vapor Intrusion Guidance (2011), (2) provide additional receptor exposure scenarios, and (3) update toxicity criteria values from Cal/EPA Office of Environmental Health Hazard Assessment (OEHHA) and USEPA as currently recommended by the DTSC Human and Ecological Risk Office. Other revisions include changes in default soil properties and values for chemical physical properties, addition of references and comments for specific toxicity criteria, and messages and flags to refer the user to additional information.

Soil Properties (DATENTER H24, F36:H36)

The default values for soil properties for screening evaluations have been revised to those for sand (SCS soil type "S"; previous values were from USEPA Soil Screening Guidance, 1996), and are consistent with the values used to derive the California Human Health Screening Levels (OEHHA, 2005). Site-specific values may be used for site-specific vapor intrusion evaluations (see Appendices D

Additional Receptors (DATENTER Row 47)

A pull-down menu has been provided to allow for evaluation of a commercial/industrial receptor or a user-defined receptor, in addition to the residential receptor.

Receptor Exposure Parameters (DATENTER Row 47)

DTSC Vapor Intrusion Screening Model - Soil Gas

The auto-fill feature (using the "Lookup Receptor Parameters" button) will provide default exposure assumptions and air exchange rate for the residential and commercial scenarios. The user can also enter site-specific expsoure parameters if the "user-defined" scenario is selected.

Exposure Time (DATENTER I47)

Exposure Time was added as a parameter for receptor inhalation exposures. This revision is consistent with USEPA (2009) methodology to use the type of human health toxicity values which are currently derived by the USEPA Integrated Risk Information System (IRIS) as concentrations (Reference Concentrations, [or Cal/EPA OEHHA References Exposure Levels] for non-cancer effects and Inhalation Unit Risk values for cancer endpoints) rather than the earlier and now superseded intake-based approach. This revision is also needed for evaluation of receptor daily exposures that are less

DTSC Vapor Intrusion Screening Model - Soil Gas

Air Exchange Rate (DATENTER J47)

The Air Exchange Rate was added as an input parameter specific to a receptor scenario—residential (default = 0.5 changes per hour), commercial (default = 1.0 changes per hour), or user-defined. A user-defined site-specific air exchange rate may be higher or lower than the default. However, the exchange rate must be within a reasonable range and the basis for the value must be technically supported. The building dimensions remain fixed for the screening scenarios (INTERCALCS I10).

Default Attenuation Factor (alpha) for Subslab Soil Gas Data (DATENTER E24, F24, J36, J37; INTERCALCS A10, H31; message at RESULTS B19 and DATENTER K9)

For soil gas, the "source - building separation", L_T, is calculated by the model as the difference between the depth below grade to the bottom of the enclosed space (L_F, E24), and the soil gas sampling depth below grade, L_S (F24) (ideally, the depth to the source): $L_T = L_S - L_F$

If L_T, is less than 40 cm (OEHHA 2005; engineered fill scenario), the model defaults to the empirically derived subslab attenuation factor of 0.05 (DTSC VIG Table 2 and Appendix B):

If L_T < 40 cm, alpha = 0.05

Minimum Attenuation Factor (DATENTER L7; INTERCALCS H31; message at INTERCALCS H32, RESULTS B19 and DATENTER K9)

In certain site-specific situations, the model can yield very low attenuation factors, lower than reasonable values. DTSC does not anticipate that many sites will have attenuation factors less than 0.00006 (6E-05) for soil gas, as indicated by the empirical data in USEPA's database (5th percentile of attenuation factors remaining after source strength screen of 500X for exterior soil gas; USEPA, 2012). A warning message will appear on the INTERCALCS, RESULTS and DATENTER worksheets if the calculated attenuation factor is less than 0.00006. Use of attenuation factors less than 0.00006 should be fully explained and justified with site-specific information and a weight-of-evidence approach.

Results Summary (DATENTER J4:N7)

The receptor scenario, soil gas concentration (source vapor concentration, C_{source}), attenuation factor (alpha), indoor air concentration ($C_{building}$), cancer risk and hazard quotient are now shown on the DATENTER worksheet for easy reference and printing. For the soil gas model, C_{source} is the measured soil gas concentration input into the model. For the groundwater model, C_{source} is calculated from the groundwater concentration input into the model.

Chemical Properties (VLOOKUP, Chemical Properties Lookup Table)

The Chemical Properties Lookup Table columns C through H represent the current DTSC/HERO recommendations. These values reflect the chemical properties listed in the USEPA November 2013 Regional Screening Level Tables (USEPA 2013a) and USEPA online Vapor Intrusion Screening Level Calculator (2014b), except for the chemicals listed below:

75296	**2-Chloropropane** - Not listed in the RSL table; original spreadsheet values are retained.
108872	**Methylcyclohexane** - Not listed in the RSL table; original spreadsheet values are retained.
541731	**1,3-Dichlorobenzene** - Not listed in the RSL table; average values for 1,2- and 1,4-isomers from the RSL table are used as surrogate.

Toxicity Criteria (VLOOKUP, Chemical Properties Lookup Table)

The toxicity criteria listed in the Chemical Properties Lookup Table columns M (Inhalation Unit Risk, IUR) and N (Reference Concentration, RfC), represent current DTSC/HERO recommendations. These values are used by the model for calculating risk and hazard. The toxicity criteria listed in columns S (IUR) and T (RfC) are from the USEPA November 2013 Regional Screening Level Tables. For screening evaluations, DTSC/HERO applies route-extrapolation of oral toxicity values when inhalation criteria are not available. The RSL table excludes inhalation critiera derived by route-extrapolation from oral toxicity values. Many of the RfCs previously based on route-extrapolation have been replaced by USEPA provisional RfC or screening RfCs. Toxicity criteria from the original USEPA version of the model are shown as "Archive" values in columns W and X. Chemicals for which toxicity criteria values in columns M and N have been revised are listed below. See cell notes in VLOOKUP for further information.

OEHHA = Cal/EPA Office of Environmental Health Hazard Assessment
IRIS = USEPA Integrated Risk Information System
RSL = USEPA Regional Screening Level (Tables and Chemical-Specific values)
PPRTV = USEPA Provisional Peer-Reviewed Toxicity Value (PPRTV also refers to the USEPA document)
IUR = Inhalation Unit Risk

DTSC Vapor Intrusion Screening Model - Soil Gas

REL = Reference Exposure Level (Cal/EPA OEHHA inhalation reference concentration)
RfC = Reference Concentration
RfDi = Inhalation Reference Dose
RfDo = Oral Reference Dose
ATSDR = Agency for Toxic Substances and Disease Registry
MRL = ATSDR Minimal Risk Level

DTSC Vapor Intrusion Screening Model - Soil Gas

67663 **Chloroform** - IUR was revised to USEPA IRIS value. RfC was revised to ATSDR value as recommended in November 2013 RSL table.

67721 **Hexachloroethane** - RfC updated to 2011 USEPA RfC.

71432 **Benzene** - RfC from USEPA 2003 IRIS replaced with OEHHA 2014 REL

71556 **1,1,1-Trichloroethane** - RfC replaced with OEHHA REL.

74873 **Methyl Chloride** (Chloromethane) - IUR value withdrawn; USEPA 2012 PPRTV determined data are inadequate for assessment of carcinogenic potential.

74908 **Hydrogen Cyanide** - RfC updated to 2010 IRIS RfC.

74953 **Methylene Bromide** (Dibromomethane) - RfC derived from RfDo replaced with USEPA 2009 PPRTV Appendix A screening chronic RfC.

75003 **Chloroethane** - IUR value withdrawn by USEPA. 2007 PPRTV characterized chloroethane as likely to be carcinogenic to humans; however, data are inadequate for calculation of inhalation unit risk. Listed in 1990 as Cal/EPA Prop. 65 carcinogen.

75718 **Dichlorodifluoromethane** - RfC updated with 2010 PPRTV Appendix A screening chronic RfC.

79005 **1,1,2-Trichloroethane** - RfC derived from RfDo replaced with 2011 PPRTV Appendix A screening chronic RfC.

79345 **1,1,2,2-Tetrachloroethane** - RfC derived from PPRTV RfDo was updated using route-to-route extrapolation of 2010 IRIS RfDo.

88722 **o-Nitrotoluene** - Added IUR derived from route extrapolation of USEPA 2008 PPRTV oral cancer slope factor. USEPA classified as likely to be carcinogenic to humans. Listed in 1998 as Cal/EPA Prop. 65 carcinogen.

92524 **Biphenyl** - RfC derived from RfDo replaced with USEPA 2011 PPRTV Appendix A screening chronic RfC. Suggestive evidence of carcinogenicity.

96333 **Methyl Acrylate** - RfC derived from RfDo replaced with 2012 PPRTV RfC recommended in the November 2013 RSL Table.

97632 **Ethylmethylacrylate** - RfC derived from RfDo replaced with 2010 PPRTV RfC recommended in the November 2013 RSL Table.

98066 ***tert*-Butylbenzene** - RfC derived from RfDo replaced with IRIS RfC for isopropylbenzene (cumene), surrogate recommended by 2012 PPRTV for tert-butylbenzene.

98953 **Nitrobenzene** - IUR added and RfC updated with the 2009 IRIS assessment. Likely to be carcinogenic to humans (combined route).

103651 **n-Propylbenzene** - RfC derived from RfDo replaced with IRIS RfC for ethyl benzene, surrogate recommended in 2009 PPRTV Appendix A and used in November 2013 RSL table.

104518 **n-Butylbenzene** - RfC derived from provisional RfDo updated using route-to-route extrapolation of 2010 IRIS RfDo.

106934 **1,2-Dibromoethane** - IUR from OEHHA replaced with more conservative IRIS IUR.

107062 **1,2-Dichloroethane** - IUR from OEHHA replaced with IRIS IUR. RfC (OEHHA 2000 REL) updated with USEPA 2010 PPRTV RfC.

108678 **1,3,5-Trimethylbenzene** - RfC derived as 2003 PPRTV was withdrawn by USEPA; replaced with RfC HERO derived by route extrapolation of 2009 PPRTV screening chronic RfDo.

108872 **Methylcyclohexane** - RfC from HEAST replaced with IRIS 2005 RfC for surrogate hexane.

108907 **Chlorobenzene** - RfC from OEHHA (REL) replaced with USEPA 2006 PPRTV RfC.

120821 **1,2,4-Trichlorobenzene** - RfC from 2002 PPRTV updated with USEPA 2009 PPRTV RfC.

126987 **Methacrylonitrile** - RfC from HEAST updated with USEPA 2013 PPRTV RfC.

126998 **2-Chloro-1,3-butadiene** (Chloroprene) - IUR added and RfC from HEAST updated with IRIS RfC. USEPA 2010 IRIS assessment characterized chloroprene as likely to be carcinogenic to humans. Listed in 2000 as Cal/EPA Prop. 65 carcinogen.

132649 **Dibenzofuran** - RfC derived from provisional RfDo replaced with RfC derived from route-extrapolation of USEPA 2007 PPRTV screening chronic RfDo.

135988 ***sec*-Butylbenzene** - RfC replaced with IRIS RfC for isopropylbenzene, surrogate recommended by 2012 PPRTV for sec-butylbenzene.

141786 **Ethylacetate** - RfC derived from 1988 IRIS RfDo replaced by USEPA 2013 PPRTV RfC.

156592 ***cis*-1,2-Dichloroethylene** - RfC derived from HEAST RfDo replaced with RfC derived from extrapolation of the 2010 IRIS RfDo.

319846 **alpha-HCH** (Hexachlorohexane; alpha-BHC) - IUR from OEHHA replaced with more conservative USEPA IRIS IUR.

DTSC Vapor Intrusion Screening Model - Soil Gas

DTSC Vapor Intrusion Screening Model - Soil Gas

Additional Chemicals (VLOOKUP, Chemical Properties Lookup Table)

Chemicals have been added to the list for vapor intrusion evaluation as a result of toxicity criteria being derived or revised, more frequent detection at sites, and/or as needed for specific sites. See cell notes in VLOOKUP for chemical-specific information.

109-99-9 **Tetrahydrofuran**
96-12-8 **1,2-Dibromo-3-chloropropane**
142-28-9 **1,3-Dichloropropane**
123-91-1 **1,4-Dioxane**
108-60-1 **bis(2-Chloroisopropyl)ether**
542-88-1 **bis(Chloromethyl)ether**
108-20-3 **Diisopropyl ether (DIPE)**
106-89-8 **Epichlorohydrin**
924-16-3 **N-Nitroso-di-n-butylamine**
109-66-0 **Pentane, n-**
110-82-7 **Cyclohexane**

Chemical-Specific Information - Message (DATENTER I13)

For certain chemicals, a message will appear beneath the chemical name referring the user to the VLOOKUP Chemical Properties Lookup Table for comments on chemical properties and/or toxicity criteria. The comments provide chemical-specific information important for interpretation and/or application of the results in risk characterization and risk management. Included are possible or likely carcinogens for which inhalation unit risks have not been developed for quantifying potential risks.

Trichloroethylene (Trichloroethene, TCE; VLOOKUP, Chemical Properties Lookup Table M70, N70; message at DATENTER I13)

To protect women in the first trimester of pregnancy as one of the most sensitive populations, due to potential developmental toxicity from exposure to TCE, USEPA Region 9 developed health-protective interim response action levels and guidelines to address short-term inhalation exposures to TCE in indoor air from subsurface vapor intrusion (USEPA 2013b). HERO concurs with use of the USEPA Region 9's "Prompt Response Action Levels" of 2 µg/m^3 and 9 µg/m^3 for exposure to TCE under residential and commercial/industrial 8-hour workday scenarios, respectively (DTSC 2014b).

In the event the model-predicted indoor air concentration of TCE for a site approaches or exceeds these interim action levels, the DTSC Project Manager and Toxicologist should be contacted for a site-specific evaluation.

(Note that these prompt response action levels are close to the long-term exposure, cancer risk-based indoor air concentrations for 1E-6 risk, 0.4 µg/m^3 for residential exposures and 3 µg/m^3 for 8-hour/day commercial/industrial exposures.)

References

DTSC, 2011. *Guidance for the Evaluation and Mitigation of Subsurface Vapor Intrusion into Indoor Air*. Department of Toxic Substances Control, California Environmental Protection Agency. October http://www.dtsc.ca.gov/AssessingRisk/upload/Final_VIG_Oct_2011.pdf

DTSC, 2014a. *Human Health Risk Assessment Note Number 1 - Recommended DTSC Default Exposure Factors for Use in Risk Assessment at California Hazardous Waste Sites and Permitted Facilities.* Human and Ecological Risk Office, Department of Toxic Substances Control, California Environmental Protection Agency. September 30, 2014. http://www.dtsc.ca.gov/AssessingRisk/upload/HHRA_Note1-2.pdf

DTSC, 2014b. *Human Health Risk Assessment Note Number 5 - Health-based Indoor Air Screening Criteria for Trichloroethylene (TCE)*. Human and Ecological Risk Office, Department of Toxic Substances Control, California Environmental Protection Agency. August 23, 2014.

USEPA SG-SCREEN
Version 2.0, 04/2003

DTSC Modification
December 2014

Department of Toxic Substances Control
Vapor Intrusion Screening Model - Soil Gas

DATA ENTRY SHEET

Scenario: Residential
Chemical: 1,1-Dichloroethane

Reset to Defaults

SV108

Soil Gas Concentration Data

ENTER Chemical CAS No. (numbers only, no dashes)	ENTER Soil gas conc., C_g ($\mu g/m^3$)	OR	ENTER Soil gas conc., C_g (ppmv)	Chemical
75343	4.70E+01			1,1-Dichloroethane

Results Summary

Soil Gas Conc. ($\mu g/m^3$)	Attenuation Factor (unitless)	Indoor Air Conc. ($\mu g/m^3$)	Cancer Risk	Noncancer Hazard
4.70E+01	4.5E-05	2.1E-03	1.2E-09	2.9E-06

MESSAGE: Risk and/or hazard quotient is based on route-to-route extrapolation.
MESSAGE: Attenuation factor < 6E-05 is unreasonably low.

MORE ↓

ENTER Depth below grade to bottom of enclosed space floor, L_F (15 or 200 cm)	ENTER Soil gas sampling depth below grade, L_s (cm)	ENTER Average soil temperature, T_S (^oC)	ENTER Vadose zone SCS soil type (used to estimate soil vapor permeability)	OR	ENTER User-defined vadose zone soil vapor permeability, k_v (cm^2)
15	152	24	SL		

MORE ↓

Lookup Soil Parameters

ENTER Vandose zone SCS soil type	ENTER Vadose zone soil dry bulk density, ρ_b^A (g/cm^3)	ENTER Vadose zone soil total porosity, n^V (unitless)	ENTER Vadose zone soil water-filled porosity, θ_w^V (cm^3/cm^3)	ENTER Average vapor flow rate into bldg. (Leave blank to calculate) Q_{soil} (L/m)
SL	1.62	0.43	0.33	5

MORE ↓

Lookup Receptor Parameters

	ENTER Averaging time for carcinogens, AT_C (yrs)	ENTER Averaging time for noncarcinogens, AT_{NC} (yrs)	ENTER Exposure duration, ED (yrs)	ENTER Exposure frequency, EF (days/yr)	ENTER Exposure Time ET (hrs/day)	ENTER Air Exchange Rate ACH $(hour)^{-1}$
NEW=> Residential	70	26	26	350	24 (NEW)	0.5 (NEW)

END

1,1-Dichloroethane

Diffusivity in air, D_a (cm^2/s)	Diffusivity in water, D_w (cm^2/s)	Henry's law constant at reference temperature, H (atm-m^3/mol)	Henry's law constant reference temperature, T_R (^oC)	Enthalpy of vaporization at the normal boiling point, $\Delta H_{v,b}$ (cal/mol)	Normal boiling point, T_B (^oK)	Critical temperature, T_C (^oK)	Unit risk factor, URF $(\mu g/m^3)^{-1}$	Reference conc., RfC (mg/m^3)	Molecular weight, MW (g/mol)
8.36E-02	1.06E-05	5.62E-03	25	6,895	330.55	523.00	1.6E-06	7.0E-01	98.96

END

Scenario: **Residential**

Chemical: **1,1-Dichloroethane**

Source-building separation, L_T (cm)	Vadose zone soil air-filled porosity, θ_a^V (cm^3/cm^3)	Vadose zone effective total fluid saturation, S_{te} (cm^3/cm^3)	Vadose zone soil intrinsic permeability, k_i (cm^2)	Vadose zone soil relative air permeability, k_{rg} (cm^2)	Vadose zone soil effective vapor permeability, k_v (cm^2)	Floor-wall seam perimeter, X_{crack} (cm)	Soil gas conc. ($\mu g/m^3$)	Bldg. ventilation rate, $Q_{building}$ (cm^3/s)
137	0.099	0.746	6.07E-09	0.372	2.26E-09	4,000	4.70E+01	3.39E+04

Area of enclosed space below grade, A_B (cm^2)	Crack-to-total area ratio, η (unitless)	Crack depth below grade, Z_{crack} (cm)	Enthalpy of vaporization at ave. soil temperature, $\Delta H_{v,TS}$ (cal/mol)	Henry's law constant at ave. soil temperature, H_{TS} (atm-m^3/mol)	Henry's law constant at ave. soil temperature, H'_{TS} (unitless)	Vapor viscosity at ave. soil temperature, μ_{TS} (g/cm-s)	Vadose zone effective diffusion coefficient, D^{eff}_V (cm^2/s)	Diffusion path length, L_d (cm)
1.00E+06	5.00E-03	15	7,294	5.39E-03	2.21E-01	1.80E-04	2.12E-04	137

Convection path length, L_p (cm)	Source vapor conc., C_{source} ($\mu g/m^3$)	Crack radius, r_{crack} (cm)	Average vapor flow rate into bldg., Q_{soil} (cm^3/s)	Crack effective diffusion coefficient, D^{crack} (cm^2/s)	Area of crack, A_{crack} (cm^2)	Exponent of equivalent foundation Peclet number, $\exp(Pe^f)$ (unitless)	Infinite source indoor attenuation coefficient, α (unitless)	Infinite source bldg. conc., $C_{building}$ ($\mu g/m^3$)
15	4.70E+01	1.25	8.33E+01	2.12E-04	5.00E+03	#NUM!	**4.48E-05**	2.11E-03

Warning: alpha < 6E-05 is unreasonably low.

Unit risk factor, URF $(\mu g/m^3)^{-1}$	Reference conc., RfC (mg/m^3)
1.6E-06	7.0E-01

END

Scenario: **Residential**
Chemical: **1,1-Dichloroethane**

INCREMENTAL RISK CALCULATIONS:

Incremental risk from vapor intrusion to indoor air, carcinogen (unitless)	Hazard quotient from vapor intrusion to indoor air, noncarcinogen (unitless)
1.2E-09	**2.9E-06**

MESSAGE SUMMARY BELOW:

MESSAGE: Risk and/or hazard quotient is based on route-to-route extrapolation.

END

MESSAGE: Attenuation factor < 6E-05 is unreasonably low.

USEPA SG-SCREEN
Version 2.0, 04/2003

DTSC Modification
December 2014

Department of Toxic Substances Control
Vapor Intrusion Screening Model - Soil Gas

DATA ENTRY SHEET

Scenario: Residential
Chemical: 1,1-Dichloroethylene

Reset to Defaults

SV108

Soil Gas Concentration Data

ENTER Chemical CAS No. (numbers only, no dashes)	ENTER Soil gas conc., C_g ($\mu g/m^3$)	OR	ENTER Soil gas conc., C_g (ppmv)	Chemical
75354	1.90E+03			1,1-Dichloroethylene

Results Summary

Soil Gas Conc. ($\mu g/m^3$)	Attenuation Factor (unitless)	Indoor Air Conc. ($\mu g/m^3$)	Cancer Risk	Noncancer Hazard
1.90E+03	4.5E-05	8.6E-02	NA	1.2E-03

MESSAGE: Attenuation factor < 6E-05 is unreasonably low.

MORE ↓

ENTER Depth below grade to bottom of enclosed space floor, L_F (15 or 200 cm)	ENTER Soil gas sampling depth below grade, L_s (cm)	ENTER Average soil temperature, T_S (^oC)	ENTER Vadose zone SCS soil type (used to estimate soil vapor permeability)	OR	ENTER User-defined vadose zone soil vapor permeability, k_v (cm^2)
15	152	24	SL		

MORE ↓

Lookup Soil Parameters

ENTER Vandose zone SCS soil type	ENTER Vadose zone soil dry bulk density, ρ_b^A (g/cm^3)	ENTER Vadose zone soil total porosity, n^V (unitless)	ENTER Vadose zone soil water-filled porosity, θ_w^V (cm^3/cm^3)	ENTER Average vapor flow rate into bldg. (Leave blank to calculate) Q_{soil} (L/m)
SL	1.62	0.43	0.33	5

MORE ↓

Lookup Receptor Parameters

	ENTER Averaging time for carcinogens, AT_C (yrs)	ENTER Averaging time for noncarcinogens, AT_{NC} (yrs)	ENTER Exposure duration, ED (yrs)	ENTER Exposure frequency, EF (days/yr)	ENTER Exposure Time ET (hrs/day)	ENTER Air Exchange Rate ACH $(hour)^{-1}$
NEW=> Residential	70	26	26	350	24 (NEW)	0.5 (NEW)

END

1,1-Dichloroethylene

Diffusivity in air, D_a (cm^2/s)	Diffusivity in water, D_w (cm^2/s)	Henry's law constant at reference temperature, H (atm-m^3/mol)	Henry's law constant reference temperature, T_R (^oC)	Enthalpy of vaporization at the normal boiling point, $\Delta H_{v,b}$ (cal/mol)	Normal boiling point, T_B (^oK)	Critical temperature, T_C (^oK)	Unit risk factor, URF ($\mu g/m^3)^{-1}$	Reference conc., RfC (mg/m^3)	Molecular weight, MW (g/mol)
8.63E-02	1.10E-05	2.61E-02	25	6,247	304.75	576.05	0.0E+00	7.0E-02	96.94

END

Scenario: **Residential**

Chemical: **1,1-Dichloroethylene**

Source-building separation, L_T (cm)	Vadose zone soil air-filled porosity, θ_a^V (cm^3/cm^3)	Vadose zone effective total fluid saturation, S_{te} (cm^3/cm^3)	Vadose zone soil intrinsic permeability, k_i (cm^2)	Vadose zone soil relative air permeability, k_{rg} (cm^2)	Vadose zone soil effective vapor permeability, k_v (cm^2)	Floor-wall seam perimeter, X_{crack} (cm)	Soil gas conc. ($\mu g/m^3$)	Bldg. ventilation rate, $Q_{building}$ (cm^3/s)
137	0.099	0.746	6.07E-09	0.372	2.26E-09	4,000	1.90E+03	3.39E+04

Area of enclosed space below grade, A_B (cm^2)	Crack-to-total area ratio, η (unitless)	Crack depth below grade, Z_{crack} (cm)	Enthalpy of vaporization at ave. soil temperature, $\Delta H_{v,TS}$ (cal/mol)	Henry's law constant at ave. soil temperature, H_{TS} (atm-m^3/mol)	Henry's law constant at ave. soil temperature, H'_{TS} (unitless)	Vapor viscosity at ave. soil temperature, μ_{TS} (g/cm-s)	Vadose zone effective diffusion coefficient, D^{eff}_V (cm^2/s)	Diffusion path length, L_d (cm)
1.00E+06	5.00E-03	15	6,299	2.52E-02	1.03E+00	1.80E-04	2.13E-04	137

Convection path length, L_p (cm)	Source vapor conc., C_{source} ($\mu g/m^3$)	Crack radius, r_{crack} (cm)	Average vapor flow rate into bldg., Q_{soil} (cm^3/s)	Crack effective diffusion coefficient, D^{crack} (cm^2/s)	Area of crack, A_{crack} (cm^2)	Exponent of equivalent foundation Peclet number, $\exp(Pe^f)$ (unitless)	Infinite source indoor attenuation coefficient, α (unitless)	Infinite source bldg. conc., $C_{building}$ ($\mu g/m^3$)
15	1.90E+03	1.25	8.33E+01	2.13E-04	5.00E+03	#NUM!	**4.51E-05**	8.57E-02

Warning: alpha < 6E-05 is unreasonably low.

Unit risk factor, URF $(\mu g/m^3)^{-1}$	Reference conc., RfC (mg/m^3)
NA	7.0E-02

END

Scenario: **Residential**
Chemical: **1,1-Dichloroethylene**

INCREMENTAL RISK CALCULATIONS:

Incremental risk from vapor intrusion to indoor air, carcinogen (unitless)	Hazard quotient from vapor intrusion to indoor air, noncarcinogen (unitless)
NA	**1.2E-03**

MESSAGE SUMMARY BELOW:

END

MESSAGE: Attenuation factor < 6E-05 is unreasonably low.

USEPA SG-SCREEN
Version 2.0, 04/2003

DTSC Modification
December 2014

Department of Toxic Substances Control
Vapor Intrusion Screening Model - Soil Gas

DATA ENTRY SHEET

Scenario: Residential
Chemical: 1,2,4-Trimethylbenzene

Reset to Defaults

SV108

Soil Gas Concentration Data

ENTER Chemical CAS No. (numbers only, no dashes)	ENTER Soil gas conc., C_g ($\mu g/m^3$)	OR	ENTER Soil gas conc., C_g (ppmv)	Chemical
95636	1.80E+01			1,2,4-Trimethylbenzene

Results Summary

Soil Gas Conc. ($\mu g/m^3$)	Attenuation Factor (unitless)	Indoor Air Conc. ($\mu g/m^3$)	Cancer Risk	Noncancer Hazard
1.80E+01	3.3E-05	5.9E-04	NA	8.0E-05

MESSAGE: Attenuation factor < 6E-05 is unreasonably low.

MORE ↓

ENTER Depth below grade to bottom of enclosed space floor, L_F (15 or 200 cm)	ENTER Soil gas sampling depth below grade, L_s (cm)	ENTER Average soil temperature, T_S (^oC)	ENTER Vadose zone SCS soil type (used to estimate soil vapor permeability)	OR	ENTER User-defined vadose zone soil vapor permeability, k_v (cm^2)
15	152	24	SL		

MORE ↓

Lookup Soil Parameters

ENTER Vandose zone SCS soil type	ENTER Vadose zone soil dry bulk density, ρ_b^A (g/cm^3)	ENTER Vadose zone soil total porosity, n^V (unitless)	ENTER Vadose zone soil water-filled porosity, θ_w^V (cm^3/cm^3)	ENTER Average vapor flow rate into bldg. (Leave blank to calculate) Q_{soil} (L/m)
SL	1.62	0.43	0.33	5

MORE ↓

Lookup Receptor Parameters

	ENTER Averaging time for carcinogens, AT_C (yrs)	ENTER Averaging time for noncarcinogens, AT_{NC} (yrs)	ENTER Exposure duration, ED (yrs)	ENTER Exposure frequency, EF (days/yr)	ENTER Exposure Time ET (hrs/day)	ENTER Air Exchange Rate ACH $(hour)^{-1}$
NEW=> Residential	70	26	26	350	24 (NEW)	0.5 (NEW)

END

1,2,4-Trimethylbenzene

Diffusivity in air, D_a (cm^2/s)	Diffusivity in water, D_w (cm^2/s)	Henry's law constant at reference temperature, H (atm-m^3/mol)	Henry's law constant reference temperature, T_R (^oC)	Enthalpy of vaporization at the normal boiling point, $\Delta H_{v,b}$ (cal/mol)	Normal boiling point, T_B (^oK)	Critical temperature, T_C (^oK)	Unit risk factor, URF $(\mu g/m^3)^{-1}$	Reference conc., RfC (mg/m^3)	Molecular weight, MW (g/mol)
6.07E-02	7.92E-06	6.16E-03	25	9,369	442.30	649.17	0.0E+00	7.0E-03	120.20

END

Scenario: **Residential**

Chemical: **1,2,4-Trimethylbenzene**

Source-building separation, L_T (cm)	Vadose zone soil air-filled porosity, θ_a^V (cm^3/cm^3)	Vadose zone effective total fluid saturation, S_{te} (cm^3/cm^3)	Vadose zone soil intrinsic permeability, k_i (cm^2)	Vadose zone soil relative air permeability, k_{rg} (cm^2)	Vadose zone soil effective vapor permeability, k_v (cm^2)	Floor-wall seam perimeter, X_{crack} (cm)	Soil gas conc. ($\mu g/m^3$)	Bldg. ventilation rate, $Q_{building}$ (cm^3/s)
137	0.099	0.746	6.07E-09	0.372	2.26E-09	4,000	1.80E+01	3.39E+04

Area of enclosed space below grade, A_B (cm^2)	Crack-to-total area ratio, η (unitless)	Crack depth below grade, Z_{crack} (cm)	Enthalpy of vaporization at ave. soil temperature, $\Delta H_{v,TS}$ (cal/mol)	Henry's law constant at ave. soil temperature, H_{TS} (atm-m^3/mol)	Henry's law constant at ave. soil temperature, H'_{TS} (unitless)	Vapor viscosity at ave. soil temperature, μ_{TS} (g/cm-s)	Vadose zone effective diffusion coefficient, D^{eff}_V (cm^2/s)	Diffusion path length, L_d (cm)
1.00E+06	5.00E-03	15	11,516	5.77E-03	2.37E-01	1.80E-04	1.54E-04	137

Convection path length, L_p (cm)	Source vapor conc., C_{source} ($\mu g/m^3$)	Crack radius, r_{crack} (cm)	Average vapor flow rate into bldg., Q_{soil} (cm^3/s)	Crack effective diffusion coefficient, D^{crack} (cm^2/s)	Area of crack, A_{crack} (cm^2)	Exponent of equivalent foundation Peclet number, $\exp(Pe^f)$ (unitless)	Infinite source indoor attenuation coefficient, α (unitless)	Infinite source bldg. conc., $C_{building}$ ($\mu g/m^3$)
15	1.80E+01	1.25	8.33E+01	1.54E-04	5.00E+03	#NUM!	**3.26E-05**	5.87E-04

Warning: alpha < 6E-05 is unreasonably low.

Unit risk factor, URF $(\mu g/m^3)^{-1}$	Reference conc., RfC (mg/m^3)
NA	7.0E-03

END

Scenario: **Residential**
Chemical: **1,2,4-Trimethylbenzene**

INCREMENTAL RISK CALCULATIONS:

Incremental risk from vapor intrusion to indoor air, carcinogen (unitless)	Hazard quotient from vapor intrusion to indoor air, noncarcinogen (unitless)
NA	**8.0E-05**

MESSAGE SUMMARY BELOW:

END

MESSAGE: Attenuation factor < 6E-05 is unreasonably low.

USEPA SG-SCREEN
Version 2.0, 04/2003

DTSC Modification
December 2014

Department of Toxic Substances Control
Vapor Intrusion Screening Model - Soil Gas

DATA ENTRY SHEET

Scenario: Residential
Chemical: cis-1,2-Dichloroethylene

Reset to Defaults

SV108

Soil Gas Concentration Data

ENTER Chemical CAS No. (numbers only, no dashes)	ENTER Soil gas conc., C_g ($\mu g/m^3$)	OR	ENTER Soil gas conc., C_g (ppmv)	Chemical
156592	9.90E+01			cis-1,2-Dichloroethylene

Results Summary

Soil Gas Conc. ($\mu g/m^3$)	Attenuation Factor (unitless)	Indoor Air Conc. ($\mu g/m^3$)	Cancer Risk	Noncancer Hazard
9.90E+01	4.8E-05	4.7E-03	NA	6.5E-04

MESSAGE: Risk and/or hazard quotient is based on route-to-route extrapolation.
MESSAGE: Attenuation factor < 6E-05 is unreasonably low.

MORE ↓

ENTER Depth below grade to bottom of enclosed space floor, L_F (15 or 200 cm)	ENTER Soil gas sampling depth below grade, L_s (cm)	ENTER Average soil temperature, T_S (^oC)	ENTER Vadose zone SCS soil type (used to estimate soil vapor permeability)	OR	ENTER User-defined vadose zone soil vapor permeability, k_v (cm^2)
15	152	24	SL		

MORE ↓

Lookup Soil Parameters

ENTER Vandose zone SCS soil type	ENTER Vadose zone soil dry bulk density, ρ_b^A (g/cm^3)	ENTER Vadose zone soil total porosity, n^V (unitless)	ENTER Vadose zone soil water-filled porosity, θ_w^V (cm^3/cm^3)	ENTER Average vapor flow rate into bldg. (Leave blank to calculate) Q_{soil} (L/m)
SL	1.62	0.43	0.33	5

MORE ↓

Lookup Receptor Parameters

	ENTER Averaging time for carcinogens, AT_C (yrs)	ENTER Averaging time for noncarcinogens, AT_{NC} (yrs)	ENTER Exposure duration, ED (yrs)	ENTER Exposure frequency, EF (days/yr)	ENTER Exposure Time ET (hrs/day)	ENTER Air Exchange Rate ACH $(hour)^{-1}$
NEW=> Residential	70	26	26	350	24 (NEW)	0.5 (NEW)

END

cis-1,2-Dichloroethylene

Diffusivity in air, D_a (cm^2/s)	Diffusivity in water, D_w (cm^2/s)	Henry's law constant at reference temperature, H (atm-m^3/mol)	Henry's law constant reference temperature, T_R (^oC)	Enthalpy of vaporization at the normal boiling point, $\Delta H_{v,b}$ (cal/mol)	Normal boiling point, T_B (^oK)	Critical temperature, T_C (^oK)	Unit risk factor, URF ($\mu g/m^3)^{-1}$	Reference conc., RfC (mg/m^3)	Molecular weight, MW (g/mol)
8.84E-02	1.13E-05	4.08E-03	25	7,192	333.65	544.00	0.0E+00	7.0E-03	96.94

END

Scenario: **Residential**

Chemical: **cis-1,2-Dichloroethylene**

Source-building separation, L_T (cm)	Vadose zone soil air-filled porosity, θ_a^V (cm^3/cm^3)	Vadose zone effective total fluid saturation, S_{te} (cm^3/cm^3)	Vadose zone soil intrinsic permeability, k_i (cm^2)	Vadose zone soil relative air permeability, k_{rg} (cm^2)	Vadose zone soil effective vapor permeability, k_v (cm^2)	Floor-wall seam perimeter, X_{crack} (cm)	Soil gas conc. ($\mu g/m^3$)	Bldg. ventilation rate, $Q_{building}$ (cm^3/s)
137	0.099	0.746	6.07E-09	0.372	2.26E-09	4,000	9.90E+01	3.39E+04

Area of enclosed space below grade, A_B (cm^2)	Crack-to-total area ratio, η (unitless)	Crack depth below grade, Z_{crack} (cm)	Enthalpy of vaporization at ave. soil temperature, $\Delta H_{v,TS}$ (cal/mol)	Henry's law constant at ave. soil temperature, H_{TS} (atm-m^3/mol)	Henry's law constant at ave. soil temperature, H'_{TS} (unitless)	Vapor viscosity at ave. soil temperature, μ_{TS} (g/cm-s)	Vadose zone effective diffusion coefficient, D^{eff}_V (cm^2/s)	Diffusion path length, L_d (cm)
1.00E+06	5.00E-03	15	7,592	3.91E-03	1.60E-01	1.80E-04	2.27E-04	137

Convection path length, L_p (cm)	Source vapor conc., C_{source} ($\mu g/m^3$)	Crack radius, r_{crack} (cm)	Average vapor flow rate into bldg., Q_{soil} (cm^3/s)	Crack effective diffusion coefficient, D^{crack} (cm^2/s)	Area of crack, A_{crack} (cm^2)	Exponent of equivalent foundation Peclet number, $\exp(Pe^f)$ (unitless)	Infinite source indoor attenuation coefficient, α (unitless)	Infinite source bldg. conc., $C_{building}$ ($\mu g/m^3$)
15	9.90E+01	1.25	8.33E+01	2.27E-04	5.00E+03	#NUM!	**4.79E-05**	4.74E-03

Warning: alpha < 6E-05 is unreasonably low.

Unit risk factor, URF $(\mu g/m^3)^{-1}$	Reference conc., RfC (mg/m^3)
NA	7.0E-03

END

Scenario: **Residential**
Chemical: **cis-1,2-Dichloroethylene**

INCREMENTAL RISK CALCULATIONS:

Incremental risk from vapor intrusion to indoor air, carcinogen (unitless)	Hazard quotient from vapor intrusion to indoor air, noncarcinogen (unitless)
NA	**6.5E-04**

MESSAGE SUMMARY BELOW:

MESSAGE: Risk and/or hazard quotient is based on route-to-route extrapolation.

END

MESSAGE: Attenuation factor < 6E-05 is unreasonably low.

USEPA SG-SCREEN
Version 2.0, 04/2003

DTSC Modification
December 2014

Department of Toxic Substances Control
Vapor Intrusion Screening Model - Soil Gas

DATA ENTRY SHEET

Scenario: Residential
Chemical: 1,3,5-Trimethylbenzene

Reset to Defaults

SV108

Soil Gas Concentration Data

ENTER Chemical CAS No. (numbers only, no dashes)	ENTER Soil gas conc., C_g ($\mu g/m^3$)	OR	ENTER Soil gas conc., C_g (ppmv)	Chemical
108678	1.20E+01			1,3,5-Trimethylbenzene

Results Summary

Soil Gas Conc. ($\mu g/m^3$)	Attenuation Factor (unitless)	Indoor Air Conc. ($\mu g/m^3$)	Cancer Risk	Noncancer Hazard
1.20E+01	3.2E-05	3.9E-04	NA	1.1E-05

MESSAGE: Risk and/or hazard quotient is based on route-to-route extrapolation.
MESSAGE: Attenuation factor < 6E-05 is unreasonably low.

MORE ↓

ENTER Depth below grade to bottom of enclosed space floor, L_F (15 or 200 cm)	ENTER Soil gas sampling depth below grade, L_s (cm)	ENTER Average soil temperature, T_S (^oC)	ENTER Vadose zone SCS soil type (used to estimate soil vapor permeability)	OR	ENTER User-defined vadose zone soil vapor permeability, k_v (cm^2)
15	152	24	SL		

MORE ↓

Lookup Soil Parameters

ENTER Vandose zone SCS soil type	ENTER Vadose zone soil dry bulk density, ρ_b^A (g/cm^3)	ENTER Vadose zone soil total porosity, n^V (unitless)	ENTER Vadose zone soil water-filled porosity, θ_w^V (cm^3/cm^3)	ENTER Average vapor flow rate into bldg. (Leave blank to calculate) Q_{soil} (L/m)
SL	1.62	0.43	0.33	5

MORE ↓

Lookup Receptor Parameters

	ENTER Averaging time for carcinogens, AT_C (yrs)	ENTER Averaging time for noncarcinogens, AT_{NC} (yrs)	ENTER Exposure duration, ED (yrs)	ENTER Exposure frequency, EF (days/yr)	ENTER Exposure Time ET (hrs/day)	ENTER Air Exchange Rate ACH $(hour)^{-1}$
NEW=> Residential	70	26	26	350	24 (NEW)	0.5 (NEW)

END

1,3,5-Trimethylbenzene

Diffusivity in air, D_a (cm^2/s)	Diffusivity in water, D_w (cm^2/s)	Henry's law constant at reference temperature, H (atm-m^3/mol)	Henry's law constant reference temperature, T_R (^oC)	Enthalpy of vaporization at the normal boiling point, $\Delta H_{v,b}$ (cal/mol)	Normal boiling point, T_B (^oK)	Critical temperature, T_C (^oK)	Unit risk factor, URF ($\mu g/m^3)^{-1}$	Reference conc., RfC (mg/m^3)	Molecular weight, MW (g/mol)
6.02E-02	7.84E-06	8.77E-03	25	9,321	437.89	637.25	0.0E+00	3.5E-02	120.20

END

Scenario: **Residential**

Chemical: **1,3,5-Trimethylbenzene**

Source-building separation, L_T (cm)	Vadose zone soil air-filled porosity, θ_a^V (cm^3/cm^3)	Vadose zone effective total fluid saturation, S_{te} (cm^3/cm^3)	Vadose zone soil intrinsic permeability, k_i (cm^2)	Vadose zone soil relative air permeability, k_{rg} (cm^2)	Vadose zone soil effective vapor permeability, k_v (cm^2)	Floor-wall seam perimeter, X_{crack} (cm)	Soil gas conc. ($\mu g/m^3$)	Bldg. ventilation rate, $Q_{building}$ (cm^3/s)
137	0.099	0.746	6.07E-09	0.372	2.26E-09	4,000	1.20E+01	3.39E+04

Area of enclosed space below grade, A_B (cm^2)	Crack-to-total area ratio, η (unitless)	Crack depth below grade, Z_{crack} (cm)	Enthalpy of vaporization at ave. soil temperature, $\Delta H_{v,TS}$ (cal/mol)	Henry's law constant at ave. soil temperature, H_{TS} (atm-m^3/mol)	Henry's law constant at ave. soil temperature, H'_{TS} (unitless)	Vapor viscosity at ave. soil temperature, μ_{TS} (g/cm-s)	Vadose zone effective diffusion coefficient, D^{eff}_V (cm^2/s)	Diffusion path length, L_d (cm)
1.00E+06	5.00E-03	15	11,495	8.22E-03	3.37E-01	1.80E-04	1.51E-04	137

Convection path length, L_p (cm)	Source vapor conc., C_{source} ($\mu g/m^3$)	Crack radius, r_{crack} (cm)	Average vapor flow rate into bldg., Q_{soil} (cm^3/s)	Crack effective diffusion coefficient, D^{crack} (cm^2/s)	Area of crack, A_{crack} (cm^2)	Exponent of equivalent foundation Peclet number, $\exp(Pe^f)$ (unitless)	Infinite source indoor attenuation coefficient, α (unitless)	Infinite source bldg. conc., $C_{building}$ ($\mu g/m^3$)
15	1.20E+01	1.25	8.33E+01	1.51E-04	5.00E+03	#NUM!	**3.21E-05**	3.85E-04

Warning: alpha < 6E-05 is unreasonably low.

Unit risk factor, URF $(\mu g/m^3)^{-1}$	Reference conc., RfC (mg/m^3)
NA	3.5E-02

END

Scenario: **Residential**
Chemical: **1,3,5-Trimethylbenzene**

INCREMENTAL RISK CALCULATIONS:

Incremental risk from vapor intrusion to indoor air, carcinogen (unitless)	Hazard quotient from vapor intrusion to indoor air, noncarcinogen (unitless)
NA	**1.1E-05**

MESSAGE SUMMARY BELOW:

MESSAGE: Risk and/or hazard quotient is based on route-to-route extrapolation.

END

MESSAGE: Attenuation factor < 6E-05 is unreasonably low.

USEPA SG-SCREEN
Version 2.0, 04/2003

DTSC Modification
December 2014

Department of Toxic Substances Control
Vapor Intrusion Screening Model - Soil Gas

DATA ENTRY SHEET

Scenario: Residential
Chemical: Benzene

Results Summary

Soil Gas Conc. ($\mu g/m^3$)	Attenuation Factor (unitless)	Indoor Air Conc. ($\mu g/m^3$)	Cancer Risk	Noncancer Hazard
5.10E+01	4.8E-05	2.4E-03	2.5E-08	7.8E-04

MESSAGE: Attenuation factor < 6E-05 is unreasonably low.

Reset to Defaults

SV108

Soil Gas Concentration Data

ENTER Chemical CAS No. (numbers only, no dashes)	ENTER Soil gas conc., C_g ($\mu g/m^3$)	OR	ENTER Soil gas conc., C_g (ppmv)	Chemical
71432	5.10E+01			Benzene

MESSAGE: See VLOOKUP table comments on chemical properties and/or toxicity criteria for this chemical.

MORE ↓

ENTER Depth below grade to bottom of enclosed space floor, L_F (15 or 200 cm)	ENTER Soil gas sampling depth below grade, L_s (cm)	ENTER Average soil temperature, T_S (^oC)	ENTER Vadose zone SCS soil type (used to estimate soil vapor permeability)	OR	ENTER User-defined vadose zone soil vapor permeability, k_v (cm^2)
15	152	24	SL		

MORE ↓

Lookup Soil Parameters

ENTER Vandose zone SCS soil type	ENTER Vadose zone soil dry bulk density, ρ_b^A (g/cm^3)	ENTER Vadose zone soil total porosity, n^V (unitless)	ENTER Vadose zone soil water-filled porosity, θ_w^V (cm^3/cm^3)	ENTER Average vapor flow rate into bldg. (Leave blank to calculate) Q_{soil} (L/m)
SL	1.62	0.43	0.33	5

MORE ↓

Lookup Receptor Parameters

	ENTER Averaging time for carcinogens, AT_C (yrs)	ENTER Averaging time for noncarcinogens, AT_{NC} (yrs)	ENTER Exposure duration, ED (yrs)	ENTER Exposure frequency, EF (days/yr)	ENTER Exposure Time ET (hrs/day)	ENTER Air Exchange Rate ACH $(hour)^{-1}$
NEW=> Residential	70	26	26	350	24 (NEW)	0.5 (NEW)

END

Benzene

Diffusivity in air, D_a (cm^2/s)	Diffusivity in water, D_w (cm^2/s)	Henry's law constant at reference temperature, H (atm-m^3/mol)	Henry's law constant reference temperature, T_R (^oC)	Enthalpy of vaporization at the normal boiling point, $\Delta H_{v,b}$ (cal/mol)	Normal boiling point, T_B (^oK)	Critical temperature, T_C (^oK)	Unit risk factor, URF $(\mu g/m^3)^{-1}$	Reference conc., RfC (mg/m^3)	Molecular weight, MW (g/mol)
8.95E-02	1.03E-05	5.55E-03	25	7,342	353.24	562.16	2.9E-05	3.0E-03	78.11

END

Scenario: **Residential**

Chemical: **Benzene**

Source-building separation, L_T (cm)	Vadose zone soil air-filled porosity, θ_a^V (cm^3/cm^3)	Vadose zone effective total fluid saturation, S_{te} (cm^3/cm^3)	Vadose zone soil intrinsic permeability, k_i (cm^2)	Vadose zone soil relative air permeability, k_{rg} (cm^2)	Vadose zone soil effective vapor permeability, k_v (cm^2)	Floor-wall seam perimeter, X_{crack} (cm)	Soil gas conc. ($\mu g/m^3$)	Bldg. ventilation rate, $Q_{building}$ (cm^3/s)
137	0.099	0.746	6.07E-09	0.372	2.26E-09	4,000	5.10E+01	3.39E+04

Area of enclosed space below grade, A_B (cm^2)	Crack-to-total area ratio, η (unitless)	Crack depth below grade, Z_{crack} (cm)	Enthalpy of vaporization at ave. soil temperature, $\Delta H_{v,TS}$ (cal/mol)	Henry's law constant at ave. soil temperature, H_{TS} (atm-m^3/mol)	Henry's law constant at ave. soil temperature, H'_{TS} (unitless)	Vapor viscosity at ave. soil temperature, μ_{TS} (g/cm-s)	Vadose zone effective diffusion coefficient, D^{eff}_V (cm^2/s)	Diffusion path length, L_d (cm)
1.00E+06	5.00E-03	15	7,977	5.30E-03	2.18E-01	1.80E-04	2.26E-04	137

Convection path length, L_p (cm)	Source vapor conc., C_{source} ($\mu g/m^3$)	Crack radius, r_{crack} (cm)	Average vapor flow rate into bldg., Q_{soil} (cm^3/s)	Crack effective diffusion coefficient, D^{crack} (cm^2/s)	Area of crack, A_{crack} (cm^2)	Exponent of equivalent foundation Peclet number, exp(Pe^f) (unitless)	Infinite source indoor attenuation coefficient, α (unitless)	Infinite source bldg. conc., $C_{building}$ ($\mu g/m^3$)
15	5.10E+01	1.25	8.33E+01	2.26E-04	5.00E+03	#NUM!	**4.78E-05**	2.44E-03

Warning: alpha < 6E-05 is unreasonably low.

Unit risk factor, URF $(\mu g/m^3)^{-1}$	Reference conc., RfC (mg/m^3)
2.9E-05	3.0E-03

END

Scenario: **Residential**
Chemical: **Benzene**

INCREMENTAL RISK CALCULATIONS:

Incremental risk from vapor intrusion to indoor air, carcinogen (unitless)	Hazard quotient from vapor intrusion to indoor air, noncarcinogen (unitless)
2.5E-08	**7.8E-04**

MESSAGE SUMMARY BELOW:

END

MESSAGE: Attenuation factor < 6E-05 is unreasonably low.

USEPA SG-SCREEN
Version 2.0, 04/2003

DTSC Modification
December 2014

Department of Toxic Substances Control
Vapor Intrusion Screening Model - Soil Gas

DATA ENTRY SHEET

Scenario: Residential
Chemical: Carbon disulfide

Reset to Defaults

SV108

Soil Gas Concentration Data

ENTER Chemical CAS No. (numbers only, no dashes)	ENTER Soil gas conc., C_g ($\mu g/m^3$)	OR	ENTER Soil gas conc., C_g (ppmv)	Chemical
75150	1.30E+01			Carbon disulfide

Results Summary

Soil Gas Conc. ($\mu g/m^3$)	Attenuation Factor (unitless)	Indoor Air Conc. ($\mu g/m^3$)	Cancer Risk	Noncancer Hazard
1.30E+01	5.6E-05	7.2E-04	NA	9.9E-07

MESSAGE: Attenuation factor < 6E-05 is unreasonably low.

MORE ↓

ENTER Depth below grade to bottom of enclosed space floor, L_F (15 or 200 cm)	ENTER Soil gas sampling depth below grade, L_s (cm)	ENTER Average soil temperature, T_S (^oC)	ENTER Vadose zone SCS soil type (used to estimate soil vapor permeability)	OR	ENTER User-defined vadose zone soil vapor permeability, k_v (cm^2)
15	152	24	SL		

MORE ↓

Lookup Soil Parameters

ENTER Vandose zone SCS soil type	ENTER Vadose zone soil dry bulk density, ρ_b^A (g/cm^3)	ENTER Vadose zone soil total porosity, n^V (unitless)	ENTER Vadose zone soil water-filled porosity, θ_w^V (cm^3/cm^3)	ENTER Average vapor flow rate into bldg. (Leave blank to calculate) Q_{soil} (L/m)
SL	1.62	0.43	0.33	5

MORE ↓

Lookup Receptor Parameters

	ENTER Averaging time for carcinogens, AT_C (yrs)	ENTER Averaging time for noncarcinogens, AT_{NC} (yrs)	ENTER Exposure duration, ED (yrs)	ENTER Exposure frequency, EF (days/yr)	ENTER Exposure Time ET (hrs/day)	ENTER Air Exchange Rate ACH $(hour)^{-1}$
NEW=> Residential	70	26	26	350	24 (NEW)	0.5 (NEW)

END

Carbon disulfide

Diffusivity in air, D_a (cm^2/s)	Diffusivity in water, D_w (cm^2/s)	Henry's law constant at reference temperature, H (atm-m^3/mol)	Henry's law constant reference temperature, T_R (^oC)	Enthalpy of vaporization at the normal boiling point, $\Delta H_{v,b}$ (cal/mol)	Normal boiling point, T_B (^oK)	Critical temperature, T_C (^oK)	Unit risk factor, URF ($\mu g/m^3)^{-1}$	Reference conc., RfC (mg/m^3)	Molecular weight, MW (g/mol)
1.06E-01	1.30E-05	1.44E-02	25	6,391	319.00	552.00	0.0E+00	7.0E-01	76.13

END

Scenario: **Residential**

Chemical: **Carbon disulfide**

Source-building separation, L_T (cm)	Vadose zone soil air-filled porosity, θ_a^V (cm^3/cm^3)	Vadose zone effective total fluid saturation, S_{te} (cm^3/cm^3)	Vadose zone soil intrinsic permeability, k_i (cm^2)	Vadose zone soil relative air permeability, k_{rg} (cm^2)	Vadose zone soil effective vapor permeability, k_v (cm^2)	Floor-wall seam perimeter, X_{crack} (cm)	Soil gas conc. ($\mu g/m^3$)	Bldg. ventilation rate, $Q_{building}$ (cm^3/s)
137	0.099	0.746	6.07E-09	0.372	2.26E-09	4,000	1.30E+01	3.39E+04

Area of enclosed space below grade, A_B (cm^2)	Crack-to-total area ratio, η (unitless)	Crack depth below grade, Z_{crack} (cm)	Enthalpy of vaporization at ave. soil temperature, $\Delta H_{v,TS}$ (cal/mol)	Henry's law constant at ave. soil temperature, H_{TS} (atm-m^3/mol)	Henry's law constant at ave. soil temperature, H'_{TS} (unitless)	Vapor viscosity at ave. soil temperature, μ_{TS} (g/cm-s)	Vadose zone effective diffusion coefficient, D^{eff}_V (cm^2/s)	Diffusion path length, L_d (cm)
1.00E+06	5.00E-03	15	6,572	1.39E-02	5.69E-01	1.80E-04	2.64E-04	137

Convection path length, L_p (cm)	Source vapor conc., C_{source} ($\mu g/m^3$)	Crack radius, r_{crack} (cm)	Average vapor flow rate into bldg., Q_{soil} (cm^3/s)	Crack effective diffusion coefficient, D^{crack} (cm^2/s)	Area of crack, A_{crack} (cm^2)	Exponent of equivalent foundation Peclet number, $\exp(Pe^f)$ (unitless)	Infinite source indoor attenuation coefficient, α (unitless)	Infinite source bldg. conc., $C_{building}$ ($\mu g/m^3$)
15	1.30E+01	1.25	8.33E+01	2.64E-04	5.00E+03	4.77E+273	**5.57E-05**	7.24E-04

Warning: alpha < 6E-05 is unreasonably low.

Unit risk factor, URF $(\mu g/m^3)^{-1}$	Reference conc., RfC (mg/m^3)
NA	7.0E-01

END

Scenario: **Residential**
Chemical: **Carbon disulfide**

INCREMENTAL RISK CALCULATIONS:

Incremental risk from vapor intrusion to indoor air, carcinogen (unitless)	Hazard quotient from vapor intrusion to indoor air, noncarcinogen (unitless)
NA	**9.9E-07**

MESSAGE SUMMARY BELOW:

END

MESSAGE: Attenuation factor < 6E-05 is unreasonably low.

USEPA SG-SCREEN
Version 2.0, 04/2003

DTSC Modification
December 2014

Department of Toxic Substances Control
Vapor Intrusion Screening Model - Soil Gas

DATA ENTRY SHEET

Scenario: **Residential**
Chemical: **Ethylbenzene**

Reset to Defaults

SV108

Soil Gas Concentration Data

ENTER Chemical CAS No. (numbers only, no dashes)	ENTER Soil gas conc., C_g ($\mu g/m^3$)	OR	ENTER Soil gas conc., C_g (ppmv)	Chemical
100414	2.80E+01			Ethylbenzene

Results Summary

Soil Gas Conc. ($\mu g/m^3$)	Attenuation Factor (unitless)	Indoor Air Conc. ($\mu g/m^3$)	Cancer Risk	Noncancer Hazard
2.80E+01	3.6E-05	1.0E-03	9.1E-10	9.8E-07

MESSAGE: Attenuation factor < 6E-05 is unreasonably low.

MORE ↓

ENTER Depth below grade to bottom of enclosed space floor, L_F (15 or 200 cm)	ENTER Soil gas sampling depth below grade, L_s (cm)	ENTER Average soil temperature, T_S (^oC)	ENTER Vadose zone SCS soil type (used to estimate soil vapor permeability)	OR	ENTER User-defined vadose zone soil vapor permeability, k_v (cm^2)
15	152	24	SL		

MORE ↓

Lookup Soil Parameters

ENTER Vandose zone SCS soil type	ENTER Vadose zone soil dry bulk density, ρ_b^A (g/cm^3)	ENTER Vadose zone soil total porosity, n^V (unitless)	ENTER Vadose zone soil water-filled porosity, θ_w^V (cm^3/cm^3)	ENTER Average vapor flow rate into bldg. (Leave blank to calculate) Q_{soil} (L/m)
SL	1.62	0.43	0.33	5

MORE ↓

Lookup Receptor Parameters

	ENTER Averaging time for carcinogens, AT_C (yrs)	ENTER Averaging time for noncarcinogens, AT_{NC} (yrs)	ENTER Exposure duration, ED (yrs)	ENTER Exposure frequency, EF (days/yr)	ENTER Exposure Time ET (hrs/day)	ENTER Air Exchange Rate ACH $(hour)^{-1}$
NEW=> Residential	70	26	26	350	24	0.5
					(NEW)	(NEW)

END

Ethylbenzene

Diffusivity in air, D_a (cm^2/s)	Diffusivity in water, D_w (cm^2/s)	Henry's law constant at reference temperature, H (atm-m^3/mol)	Henry's law constant reference temperature, T_R (^oC)	Enthalpy of vaporization at the normal boiling point, $\Delta H_{v,b}$ (cal/mol)	Normal boiling point, T_B (^oK)	Critical temperature, T_C (^oK)	Unit risk factor, URF ($\mu g/m^3)^{-1}$	Reference conc., RfC (mg/m^3)	Molecular weight, MW (g/mol)
6.85E-02	8.46E-06	7.88E-03	25	8,501	409.34	617.20	2.5E-06	1.0E+00	106.17

END

Scenario: **Residential**

Chemical: **Ethylbenzene**

Source-building separation, L_T (cm)	Vadose zone soil air-filled porosity, θ_a^V (cm^3/cm^3)	Vadose zone effective total fluid saturation, S_{te} (cm^3/cm^3)	Vadose zone soil intrinsic permeability, k_i (cm^2)	Vadose zone soil relative air permeability, k_{rg} (cm^2)	Vadose zone soil effective vapor permeability, k_v (cm^2)	Floor-wall seam perimeter, X_{crack} (cm)	Soil gas conc. ($\mu g/m^3$)	Bldg. ventilation rate, $Q_{building}$ (cm^3/s)
137	0.099	0.746	6.07E-09	0.372	2.26E-09	4,000	2.80E+01	3.39E+04

Area of enclosed space below grade, A_B (cm^2)	Crack-to-total area ratio, η (unitless)	Crack depth below grade, Z_{crack} (cm)	Enthalpy of vaporization at ave. soil temperature, $\Delta H_{v,TS}$ (cal/mol)	Henry's law constant at ave. soil temperature, H_{TS} (atm-m^3/mol)	Henry's law constant at ave. soil temperature, H'_{TS} (unitless)	Vapor viscosity at ave. soil temperature, μ_{TS} (g/cm-s)	Vadose zone effective diffusion coefficient, D^{eff}_V (cm^2/s)	Diffusion path length, L_d (cm)
1.00E+06	5.00E-03	15	9,994	7.45E-03	3.05E-01	1.80E-04	1.72E-04	137

Convection path length, L_p (cm)	Source vapor conc., C_{source} ($\mu g/m^3$)	Crack radius, r_{crack} (cm)	Average vapor flow rate into bldg., Q_{soil} (cm^3/s)	Crack effective diffusion coefficient, D^{crack} (cm^2/s)	Area of crack, A_{crack} (cm^2)	Exponent of equivalent foundation Peclet number, $\exp(Pe^f)$ (unitless)	Infinite source indoor attenuation coefficient, α (unitless)	Infinite source bldg. conc., $C_{building}$ ($\mu g/m^3$)
15	2.80E+01	1.25	8.33E+01	1.72E-04	5.00E+03	#NUM!	**3.65E-05**	1.02E-03

Warning: alpha < 6E-05 is unreasonably low.

Unit risk factor, URF $(\mu g/m^3)^{-1}$	Reference conc., RfC (mg/m^3)
2.5E-06	1.0E+00

END

Scenario: **Residential**
Chemical: **Ethylbenzene**

INCREMENTAL RISK CALCULATIONS:

Incremental risk from vapor intrusion to indoor air, carcinogen (unitless)	Hazard quotient from vapor intrusion to indoor air, noncarcinogen (unitless)
9.1E-10	**9.8E-07**

MESSAGE SUMMARY BELOW:

END

MESSAGE: Attenuation factor < 6E-05 is unreasonably low.

USEPA SG-SCREEN
Version 2.0, 04/2003

DTSC Modification
December 2014

Department of Toxic Substances Control
Vapor Intrusion Screening Model - Soil Gas

DATA ENTRY SHEET

Scenario: Residential
Chemical: Trichlorofluoromethane

Reset to Defaults

SV108

Soil Gas Concentration Data

ENTER Chemical CAS No. (numbers only, no dashes)	ENTER Soil gas conc., C_g ($\mu g/m^3$)	OR	ENTER Soil gas conc., C_g (ppmv)	Chemical
75694	3.10E+01			Trichlorofluoromethane

Results Summary

Soil Gas Conc. ($\mu g/m^3$)	Attenuation Factor (unitless)	Indoor Air Conc. ($\mu g/m^3$)	Cancer Risk	Noncancer Hazard
3.10E+01	3.4E-05	1.1E-03	NA	1.5E-06

MESSAGE: Attenuation factor < 6E-05 is unreasonably low.

MORE ↓

ENTER Depth below grade to bottom of enclosed space floor, L_F (15 or 200 cm)	ENTER Soil gas sampling depth below grade, L_s (cm)	ENTER Average soil temperature, T_S (^oC)	ENTER Vadose zone SCS soil type (used to estimate soil vapor permeability)	OR	ENTER User-defined vadose zone soil vapor permeability, k_v (cm^2)
15	152	24	SL		

MORE ↓

Lookup Soil Parameters

ENTER Vandose zone SCS soil type	ENTER Vadose zone soil dry bulk density, ρ_b^A (g/cm^3)	ENTER Vadose zone soil total porosity, n^V (unitless)	ENTER Vadose zone soil water-filled porosity, θ_w^V (cm^3/cm^3)	ENTER Average vapor flow rate into bldg. (Leave blank to calculate) Q_{soil} (L/m)
SL	1.62	0.43	0.33	5

MORE ↓

Lookup Receptor Parameters

	ENTER Averaging time for carcinogens, AT_C (yrs)	ENTER Averaging time for noncarcinogens, AT_{NC} (yrs)	ENTER Exposure duration, ED (yrs)	ENTER Exposure frequency, EF (days/yr)	ENTER Exposure Time ET (hrs/day)	ENTER Air Exchange Rate ACH $(hour)^{-1}$
NEW=> Residential	70	26	26	350	24	0.5
					(NEW)	(NEW)

END

Trichlorofluoromethane

Diffusivity in air, D_a (cm^2/s)	Diffusivity in water, D_w (cm^2/s)	Henry's law constant at reference temperature, H (atm-m^3/mol)	Henry's law constant reference temperature, T_R (^oC)	Enthalpy of vaporization at the normal boiling point, $\Delta H_{v,b}$ (cal/mol)	Normal boiling point, T_B (^oK)	Critical temperature, T_C (^oK)	Unit risk factor, URF ($\mu g/m^3)^{-1}$	Reference conc., RfC (mg/m^3)	Molecular weight, MW (g/mol)
6.54E-02	1.00E-05	9.70E-02	25	5,999	296.70	471.00	0.0E+00	7.0E-01	137.36

END

Scenario: **Residential**

Chemical: **Trichlorofluoromethane**

Source-building separation, L_T (cm)	Vadose zone soil air-filled porosity, θ_a^V (cm^3/cm^3)	Vadose zone effective total fluid saturation, S_{te} (cm^3/cm^3)	Vadose zone soil intrinsic permeability, k_i (cm^2)	Vadose zone soil relative air permeability, k_{rg} (cm^2)	Vadose zone soil effective vapor permeability, k_v (cm^2)	Floor-wall seam perimeter, X_{crack} (cm)	Soil gas conc. ($\mu g/m^3$)	Bldg. ventilation rate, $Q_{building}$ (cm^3/s)
137	0.099	0.746	6.07E-09	0.372	2.26E-09	4,000	3.10E+01	3.39E+04

Area of enclosed space below grade, A_B (cm^2)	Crack-to-total area ratio, η (unitless)	Crack depth below grade, Z_{crack} (cm)	Enthalpy of vaporization at ave. soil temperature, $\Delta H_{v,TS}$ (cal/mol)	Henry's law constant at ave. soil temperature, H_{TS} (atm-m^3/mol)	Henry's law constant at ave. soil temperature, H'_{TS} (unitless)	Vapor viscosity at ave. soil temperature, μ_{TS} (g/cm-s)	Vadose zone effective diffusion coefficient, D^{eff}_V (cm^2/s)	Diffusion path length, L_d (cm)
1.00E+06	5.00E-03	15	5,993	9.38E-02	3.84E+00	1.80E-04	1.61E-04	137

Convection path length, L_p (cm)	Source vapor conc., C_{source} ($\mu g/m^3$)	Crack radius, r_{crack} (cm)	Average vapor flow rate into bldg., Q_{soil} (cm^3/s)	Crack effective diffusion coefficient, D^{crack} (cm^2/s)	Area of crack, A_{crack} (cm^2)	Exponent of equivalent foundation Peclet number, $\exp(Pe^f)$ (unitless)	Infinite source indoor attenuation coefficient, α (unitless)	Infinite source bldg. conc., $C_{building}$ ($\mu g/m^3$)
15	3.10E+01	1.25	8.33E+01	1.61E-04	5.00E+03	#NUM!	**3.42E-05**	1.06E-03

Warning: alpha < 6E-05 is unreasonably low.

Unit risk factor, URF $(\mu g/m^3)^{-1}$	Reference conc., RfC (mg/m^3)
NA	7.0E-01

END

Scenario: **Residential**
Chemical: **Trichlorofluoromethane**

INCREMENTAL RISK CALCULATIONS:

Incremental risk from vapor intrusion to indoor air, carcinogen (unitless)	Hazard quotient from vapor intrusion to indoor air, noncarcinogen (unitless)
NA	**1.5E-06**

MESSAGE SUMMARY BELOW:

END

MESSAGE: Attenuation factor < 6E-05 is unreasonably low.

USEPA SG-SCREEN
Version 2.0, 04/2003

DTSC Modification
December 2014

Department of Toxic Substances Control
Vapor Intrusion Screening Model - Soil Gas

DATA ENTRY SHEET

Scenario: Residential
Chemical: 1,1,2-Trichloro-1,2,2-trifluoroethane

Reset to Defaults

SV108

Soil Gas Concentration Data

ENTER Chemical CAS No. (numbers only, no dashes)	ENTER Soil gas conc., C_g ($\mu g/m^3$)	OR	ENTER Soil gas conc., C_g (ppmv)	Chemical
76131	1.50E+02			1,1,2-Trichloro-1,2,2-trifluoroethane

Results Summary

Soil Gas Conc. ($\mu g/m^3$)	Attenuation Factor (unitless)	Indoor Air Conc. ($\mu g/m^3$)	Cancer Risk	Noncancer Hazard
1.50E+02	2.0E-05	3.0E-03	NA	9.4E-08

MESSAGE: Attenuation factor < 6E-05 is unreasonably low.

MORE ↓

ENTER Depth below grade to bottom of enclosed space floor, L_F (15 or 200 cm)	ENTER Soil gas sampling depth below grade, L_s (cm)	ENTER Average soil temperature, T_S (^oC)	ENTER Vadose zone SCS soil type (used to estimate soil vapor permeability)	OR	ENTER User-defined vadose zone soil vapor permeability, k_v (cm^2)
15	152	24	SL		

MORE ↓

Lookup Soil Parameters

ENTER Vandose zone SCS soil type	ENTER Vadose zone soil dry bulk density, ρ_b^A (g/cm^3)	ENTER Vadose zone soil total porosity, n^V (unitless)	ENTER Vadose zone soil water-filled porosity, θ_w^V (cm^3/cm^3)	ENTER Average vapor flow rate into bldg. (Leave blank to calculate) Q_{soil} (L/m)
SL	1.62	0.43	0.33	5

MORE ↓

Lookup Receptor Parameters

	ENTER Averaging time for carcinogens, AT_C (yrs)	ENTER Averaging time for noncarcinogens, AT_{NC} (yrs)	ENTER Exposure duration, ED (yrs)	ENTER Exposure frequency, EF (days/yr)	ENTER Exposure Time ET (hrs/day)	ENTER Air Exchange Rate ACH $(hour)^{-1}$
NEW=> Residential	70	26	26	350	24 (NEW)	0.5 (NEW)

END

1,1,2-Trichloro-1,2,2-trifluoroethane

Diffusivity in air, D_a (cm^2/s)	Diffusivity in water, D_w (cm^2/s)	Henry's law constant at reference temperature, H (atm-m^3/mol)	Henry's law constant reference temperature, T_R (^oC)	Enthalpy of vaporization at the normal boiling point, $\Delta H_{v,b}$ (cal/mol)	Normal boiling point, T_B (^oK)	Critical temperature, T_C (^oK)	Unit risk factor, URF ($\mu g/m^3)^{-1}$	Reference conc., RfC (mg/m^3)	Molecular weight, MW (g/mol)
3.76E-02	8.59E-06	5.26E-01	25	6,463	320.70	487.30	0.0E+00	3.0E+01	187.38

END

Scenario: **Residential**

Chemical: **1,1,2-Trichloro-1,2,2-trifluoroethane**

Source-building separation, L_T (cm)	Vadose zone soil air-filled porosity, θ_a^V (cm^3/cm^3)	Vadose zone effective total fluid saturation, S_{te} (cm^3/cm^3)	Vadose zone soil intrinsic permeability, k_i (cm^2)	Vadose zone soil relative air permeability, k_{rg} (cm^2)	Vadose zone soil effective vapor permeability, k_v (cm^2)	Floor-wall seam perimeter, X_{crack} (cm)	Soil gas conc. ($\mu g/m^3$)	Bldg. ventilation rate, $Q_{building}$ (cm^3/s)
137	0.099	0.746	6.07E-09	0.372	2.26E-09	4,000	1.50E+02	3.39E+04

Area of enclosed space below grade, A_B (cm^2)	Crack-to-total area ratio, η (unitless)	Crack depth below grade, Z_{crack} (cm)	Enthalpy of vaporization at ave. soil temperature, $\Delta H_{v,TS}$ (cal/mol)	Henry's law constant at ave. soil temperature, H_{TS} (atm-m^3/mol)	Henry's law constant at ave. soil temperature, H'_{TS} (unitless)	Vapor viscosity at ave. soil temperature, μ_{TS} (g/cm-s)	Vadose zone effective diffusion coefficient, D^{eff}_V (cm^2/s)	Diffusion path length, L_d (cm)
1.00E+06	5.00E-03	15	6,787	5.06E-01	2.08E+01	1.80E-04	9.23E-05	137

Convection path length, L_p (cm)	Source vapor conc., C_{source} ($\mu g/m^3$)	Crack radius, r_{crack} (cm)	Average vapor flow rate into bldg., Q_{soil} (cm^3/s)	Crack effective diffusion coefficient, D^{crack} (cm^2/s)	Area of crack, A_{crack} (cm^2)	Exponent of equivalent foundation Peclet number, exp(Pe^f) (unitless)	Infinite source indoor attenuation coefficient, α (unitless)	Infinite source bldg. conc., $C_{building}$ ($\mu g/m^3$)
15	1.50E+02	1.25	8.33E+01	9.23E-05	5.00E+03	#NUM!	**1.97E-05**	2.96E-03

Warning: alpha < 6E-05 is unreasonably low.

Unit risk factor, URF $(\mu g/m^3)^{-1}$	Reference conc., RfC (mg/m^3)
NA	3.0E+01

END

Scenario: **Residential**
Chemical: **1,1,2-Trichloro-1,2,2-trifluoroethane**

INCREMENTAL RISK CALCULATIONS:

Incremental risk from vapor intrusion to indoor air, carcinogen (unitless)	Hazard quotient from vapor intrusion to indoor air, noncarcinogen (unitless)
NA	**9.4E-08**

MESSAGE SUMMARY BELOW:

END

MESSAGE: Attenuation factor < 6E-05 is unreasonably low.

USEPA SG-SCREEN
Version 2.0, 04/2003

DTSC Modification
December 2014

Department of Toxic Substances Control
Vapor Intrusion Screening Model - Soil Gas

DATA ENTRY SHEET

Scenario: Residential
Chemical: m-Xylene

Reset to Defaults

SV108

Soil Gas Concentration Data

ENTER Chemical CAS No. (numbers only, no dashes)	ENTER Soil gas conc., C_g ($\mu g/m^3$)	OR	ENTER Soil gas conc., C_g (ppmv)	Chemical
108383	7.60E+01			m-Xylene

Results Summary

Soil Gas Conc. ($\mu g/m^3$)	Attenuation Factor (unitless)	Indoor Air Conc. ($\mu g/m^3$)	Cancer Risk	Noncancer Hazard
7.60E+01	3.6E-05	2.8E-03	NA	2.7E-05

MESSAGE: Attenuation factor < 6E-05 is unreasonably low.

MORE ↓

ENTER Depth below grade to bottom of enclosed space floor, L_F (15 or 200 cm)	ENTER Soil gas sampling depth below grade, L_s (cm)	ENTER Average soil temperature, T_S (^oC)	ENTER Vadose zone SCS soil type (used to estimate soil vapor permeability)	OR	ENTER User-defined vadose zone soil vapor permeability, k_v (cm^2)
15	152	24	SL		

MORE ↓

Lookup Soil Parameters

ENTER Vandose zone SCS soil type	ENTER Vadose zone soil dry bulk density, ρ_b^A (g/cm^3)	ENTER Vadose zone soil total porosity, n^V (unitless)	ENTER Vadose zone soil water-filled porosity, θ_w^V (cm^3/cm^3)	ENTER Average vapor flow rate into bldg. (Leave blank to calculate) Q_{soil} (L/m)
SL	1.62	0.43	0.33	5

MORE ↓

Lookup Receptor Parameters

	ENTER Averaging time for carcinogens, AT_C (yrs)	ENTER Averaging time for noncarcinogens, AT_{NC} (yrs)	ENTER Exposure duration, ED (yrs)	ENTER Exposure frequency, EF (days/yr)	ENTER Exposure Time ET (hrs/day)	ENTER Air Exchange Rate ACH $(hour)^{-1}$
NEW=> Residential	70	26	26	350	24 (NEW)	0.5 (NEW)

END

m-Xylene

Diffusivity in air, D_a (cm^2/s)	Diffusivity in water, D_w (cm^2/s)	Henry's law constant at reference temperature, H (atm-m^3/mol)	Henry's law constant reference temperature, T_R (^oC)	Enthalpy of vaporization at the normal boiling point, $\Delta H_{v,b}$ (cal/mol)	Normal boiling point, T_B (^oK)	Critical temperature, T_C (^oK)	Unit risk factor, URF ($\mu g/m^3)^{-1}$	Reference conc., RfC (mg/m^3)	Molecular weight, MW (g/mol)
6.84E-02	8.44E-06	7.18E-03	25	8,523	412.27	617.05	0.0E+00	1.0E-01	106.17

END

Scenario: **Residential**

Chemical: **m-Xylene**

Source-building separation, L_T (cm)	Vadose zone soil air-filled porosity, θ_a^V (cm^3/cm^3)	Vadose zone effective total fluid saturation, S_{te} (cm^3/cm^3)	Vadose zone soil intrinsic permeability, k_i (cm^2)	Vadose zone soil relative air permeability, k_{rg} (cm^2)	Vadose zone soil effective vapor permeability, k_v (cm^2)	Floor-wall seam perimeter, X_{crack} (cm)	Soil gas conc. ($\mu g/m^3$)	Bldg. ventilation rate, $Q_{building}$ (cm^3/s)
137	0.099	0.746	6.07E-09	0.372	2.26E-09	4,000	7.60E+01	3.39E+04

Area of enclosed space below grade, A_B (cm^2)	Crack-to-total area ratio, η (unitless)	Crack depth below grade, Z_{crack} (cm)	Enthalpy of vaporization at ave. soil temperature, $\Delta H_{v,TS}$ (cal/mol)	Henry's law constant at ave. soil temperature, H_{TS} (atm-m^3/mol)	Henry's law constant at ave. soil temperature, H'_{TS} (unitless)	Vapor viscosity at ave. soil temperature, μ_{TS} (g/cm-s)	Vadose zone effective diffusion coefficient, D^{eff}_V (cm^2/s)	Diffusion path length, L_d (cm)
1.00E+06	5.00E-03	15	10,090	6.78E-03	2.78E-01	1.80E-04	1.72E-04	137

Convection path length, L_p (cm)	Source vapor conc., C_{source} ($\mu g/m^3$)	Crack radius, r_{crack} (cm)	Average vapor flow rate into bldg., Q_{soil} (cm^3/s)	Crack effective diffusion coefficient, D^{crack} (cm^2/s)	Area of crack, A_{crack} (cm^2)	Exponent of equivalent foundation Peclet number, $\exp(Pe^f)$ (unitless)	Infinite source indoor attenuation coefficient, α (unitless)	Infinite source bldg. conc., $C_{building}$ ($\mu g/m^3$)
15	7.60E+01	1.25	8.33E+01	1.72E-04	5.00E+03	#NUM!	**3.65E-05**	2.77E-03

Warning: alpha < 6E-05 is unreasonably low.

Unit risk factor, URF $(\mu g/m^3)^{-1}$	Reference conc., RfC (mg/m^3)
NA	1.0E-01

END

Scenario: **Residential**
Chemical: **m-Xylene**

INCREMENTAL RISK CALCULATIONS:

Incremental risk from vapor intrusion to indoor air, carcinogen (unitless)	Hazard quotient from vapor intrusion to indoor air, noncarcinogen (unitless)
NA	**2.7E-05**

MESSAGE SUMMARY BELOW:

END

MESSAGE: Attenuation factor < 6E-05 is unreasonably low.

USEPA SG-SCREEN
Version 2.0, 04/2003

DTSC Modification
December 2014

Department of Toxic Substances Control
Vapor Intrusion Screening Model - Soil Gas

DATA ENTRY SHEET

Scenario: Residential
Chemical: o-Xylene

Reset to Defaults

SV108

Soil Gas Concentration Data

ENTER Chemical CAS No. (numbers only, no dashes)	ENTER Soil gas conc., C_g ($\mu g/m^3$)	OR	ENTER Soil gas conc., C_g (ppmv)	Chemical
95476	4.80E+01			o-Xylene

Results Summary

Soil Gas Conc. ($\mu g/m^3$)	Attenuation Factor (unitless)	Indoor Air Conc. ($\mu g/m^3$)	Cancer Risk	Noncancer Hazard
4.80E+01	3.7E-05	1.8E-03	NA	1.7E-05

MESSAGE: Attenuation factor < 6E-05 is unreasonably low.

MORE ↓

ENTER Depth below grade to bottom of enclosed space floor, L_F (15 or 200 cm)	ENTER Soil gas sampling depth below grade, L_s (cm)	ENTER Average soil temperature, T_S (^oC)	ENTER Vadose zone SCS soil type (used to estimate soil vapor permeability)	OR	ENTER User-defined vadose zone soil vapor permeability, k_v (cm^2)
15	152	24	SL		

MORE ↓

Lookup Soil Parameters

ENTER Vandose zone SCS soil type	ENTER Vadose zone soil dry bulk density, ρ_b^A (g/cm^3)	ENTER Vadose zone soil total porosity, n^V (unitless)	ENTER Vadose zone soil water-filled porosity, θ_w^V (cm^3/cm^3)	ENTER Average vapor flow rate into bldg. (Leave blank to calculate) Q_{soil} (L/m)
SL	1.62	0.43	0.33	5

MORE ↓

Lookup Receptor Parameters

	ENTER Averaging time for carcinogens, AT_C (yrs)	ENTER Averaging time for noncarcinogens, AT_{NC} (yrs)	ENTER Exposure duration, ED (yrs)	ENTER Exposure frequency, EF (days/yr)	ENTER Exposure Time ET (hrs/day)	ENTER Air Exchange Rate ACH $(hour)^{-1}$
NEW=> Residential	70	26	26	350	24 (NEW)	0.5 (NEW)

END

o-Xylene

Diffusivity in air, D_a (cm^2/s)	Diffusivity in water, D_w (cm^2/s)	Henry's law constant at reference temperature, H (atm-m^3/mol)	Henry's law constant reference temperature, T_R (^oC)	Enthalpy of vaporization at the normal boiling point, $\Delta H_{v,b}$ (cal/mol)	Normal boiling point, T_B (^oK)	Critical temperature, T_C (^oK)	Unit risk factor, URF ($\mu g/m^3)^{-1}$	Reference conc., RfC (mg/m^3)	Molecular weight, MW (g/mol)
6.89E-02	8.53E-06	5.18E-03	25	8,661	417.60	630.30	0.0E+00	1.0E-01	106.17

END

Scenario: **Residential**

Chemical: **o-Xylene**

Source-building separation, L_T (cm)	Vadose zone soil air-filled porosity, θ_a^V (cm^3/cm^3)	Vadose zone effective total fluid saturation, S_{te} (cm^3/cm^3)	Vadose zone soil intrinsic permeability, k_i (cm^2)	Vadose zone soil relative air permeability, k_{rg} (cm^2)	Vadose zone soil effective vapor permeability, k_v (cm^2)	Floor-wall seam perimeter, X_{crack} (cm)	Soil gas conc. ($\mu g/m^3$)	Bldg. ventilation rate, $Q_{building}$ (cm^3/s)
137	0.099	0.746	6.07E-09	0.372	2.26E-09	4,000	4.80E+01	3.39E+04

Area of enclosed space below grade, A_B (cm^2)	Crack-to-total area ratio, η (unitless)	Crack depth below grade, Z_{crack} (cm)	Enthalpy of vaporization at ave. soil temperature, $\Delta H_{v,TS}$ (cal/mol)	Henry's law constant at ave. soil temperature, H_{TS} (atm-m^3/mol)	Henry's law constant at ave. soil temperature, H'_{TS} (unitless)	Vapor viscosity at ave. soil temperature, μ_{TS} (g/cm-s)	Vadose zone effective diffusion coefficient, D^{eff}_V (cm^2/s)	Diffusion path length, L_d (cm)
1.00E+06	5.00E-03	15	10,245	4.89E-03	2.00E-01	1.80E-04	1.75E-04	137

Convection path length, L_p (cm)	Source vapor conc., C_{source} ($\mu g/m^3$)	Crack radius, r_{crack} (cm)	Average vapor flow rate into bldg., Q_{soil} (cm^3/s)	Crack effective diffusion coefficient, D^{crack} (cm^2/s)	Area of crack, A_{crack} (cm^2)	Exponent of equivalent foundation Peclet number, $\exp(Pe^f)$ (unitless)	Infinite source indoor attenuation coefficient, α (unitless)	Infinite source bldg. conc., $C_{building}$ ($\mu g/m^3$)
15	4.80E+01	1.25	8.33E+01	1.75E-04	5.00E+03	#NUM!	**3.71E-05**	1.78E-03

Warning: alpha < 6E-05 is unreasonably low.

Unit risk factor, URF $(\mu g/m^3)^{-1}$	Reference conc., RfC (mg/m^3)
NA	1.0E-01

END

Scenario: **Residential**
Chemical: **o-Xylene**

INCREMENTAL RISK CALCULATIONS:

Incremental risk from vapor intrusion to indoor air, carcinogen (unitless)	Hazard quotient from vapor intrusion to indoor air, noncarcinogen (unitless)
NA	**1.7E-05**

MESSAGE SUMMARY BELOW:

END

MESSAGE: Attenuation factor < 6E-05 is unreasonably low.

USEPA SG-SCREEN
Version 2.0, 04/2003

DTSC Modification
December 2014

Department of Toxic Substances Control
Vapor Intrusion Screening Model - Soil Gas

DATA ENTRY SHEET

Scenario: Residential
Chemical: Trichloroethylene

Reset to Defaults

SV108

Soil Gas Concentration Data

ENTER Chemical CAS No. (numbers only, no dashes)	ENTER Soil gas conc., C_g ($\mu g/m^3$)	OR	ENTER Soil gas conc., C_g (ppmv)	Chemical
79016	1.40E+03			Trichloroethylene

MESSAGE: See VLOOKUP table comments on chemical properties and/or toxicity criteria for this chemical.

Results Summary

Soil Gas Conc. ($\mu g/m^3$)	Attenuation Factor (unitless)	Indoor Air Conc. ($\mu g/m^3$)	Cancer Risk	Noncancer Hazard
1.40E+03	3.7E-05	5.1E-02	7.5E-08	2.5E-02

MESSAGE: Attenuation factor < 6E-05 is unreasonably low.

MORE ↓

ENTER Depth below grade to bottom of enclosed space floor, L_F (15 or 200 cm)	ENTER Soil gas sampling depth below grade, L_s (cm)	ENTER Average soil temperature, T_S (^oC)	ENTER Vadose zone SCS soil type (used to estimate soil vapor permeability)	OR	ENTER User-defined vadose zone soil vapor permeability, k_v (cm^2)
15	152	24	SL		

MORE ↓

Lookup Soil Parameters

ENTER Vandose zone SCS soil type	ENTER Vadose zone soil dry bulk density, ρ_b^A (g/cm^3)	ENTER Vadose zone soil total porosity, n^V (unitless)	ENTER Vadose zone soil water-filled porosity, θ_w^V (cm^3/cm^3)	ENTER Average vapor flow rate into bldg. (Leave blank to calculate) Q_{soil} (L/m)
SL	1.62	0.43	0.33	5

MORE ↓

Lookup Receptor Parameters

	ENTER Averaging time for carcinogens, AT_C (yrs)	ENTER Averaging time for noncarcinogens, AT_{NC} (yrs)	ENTER Exposure duration, ED (yrs)	ENTER Exposure frequency, EF (days/yr)	ENTER Exposure Time ET (hrs/day)	ENTER Air Exchange Rate ACH $(hour)^{-1}$
NEW=> Residential	70	26	26	350	24 (NEW)	0.5 (NEW)

END

Trichloroethylene

Diffusivity in air, D_a (cm^2/s)	Diffusivity in water, D_w (cm^2/s)	Henry's law constant at reference temperature, H ($atm\text{-}m^3/mol$)	Henry's law constant reference temperature, T_R (^oC)	Enthalpy of vaporization at the normal boiling point, $\Delta H_{v,b}$ (cal/mol)	Normal boiling point, T_B (^oK)	Critical temperature, T_C (^oK)	Unit risk factor, URF $(\mu g/m^3)^{-1}$	Reference conc., RfC (mg/m^3)	Molecular weight, MW (g/mol)
6.87E-02	1.02E-05	9.85E-03	25	7,505	360.36	544.20	4.1E-06	2.0E-03	131.39

END

Scenario: **Residential**

Chemical: **Trichloroethylene**

Source-building separation, L_T (cm)	Vadose zone soil air-filled porosity, θ_a^V (cm^3/cm^3)	Vadose zone effective total fluid saturation, S_{te} (cm^3/cm^3)	Vadose zone soil intrinsic permeability, k_i (cm^2)	Vadose zone soil relative air permeability, k_{rg} (cm^2)	Vadose zone soil effective vapor permeability, k_v (cm^2)	Floor-wall seam perimeter, X_{crack} (cm)	Soil gas conc. ($\mu g/m^3$)	Bldg. ventilation rate, $Q_{building}$ (cm^3/s)
137	0.099	0.746	6.07E-09	0.372	2.26E-09	4,000	1.40E+03	3.39E+04

Area of enclosed space below grade, A_B (cm^2)	Crack-to-total area ratio, η (unitless)	Crack depth below grade, Z_{crack} (cm)	Enthalpy of vaporization at ave. soil temperature, $\Delta H_{v,TS}$ (cal/mol)	Henry's law constant at ave. soil temperature, H_{TS} (atm-m^3/mol)	Henry's law constant at ave. soil temperature, H'_{TS} (unitless)	Vapor viscosity at ave. soil temperature, μ_{TS} (g/cm-s)	Vadose zone effective diffusion coefficient, D^{eff}_V (cm^2/s)	Diffusion path length, L_d (cm)
1.00E+06	5.00E-03	15	8,382	9.39E-03	3.85E-01	1.80E-04	1.72E-04	137

Convection path length, L_p (cm)	Source vapor conc., C_{source} ($\mu g/m^3$)	Crack radius, r_{crack} (cm)	Average vapor flow rate into bldg., Q_{soil} (cm^3/s)	Crack effective diffusion coefficient, D^{crack} (cm^2/s)	Area of crack, A_{crack} (cm^2)	Exponent of equivalent foundation Peclet number, $\exp(Pe^f)$ (unitless)	Infinite source indoor attenuation coefficient, α (unitless)	Infinite source bldg. conc., $C_{building}$ ($\mu g/m^3$)
15	1.40E+03	1.25	8.33E+01	1.72E-04	5.00E+03	#NUM!	**3.65E-05**	5.11E-02

Warning: alpha < 6E-05 is unreasonably low.

Unit risk factor, URF $(\mu g/m^3)^{-1}$	Reference conc., RfC (mg/m^3)
4.1E-06	2.0E-03

END

Scenario: **Residential**
Chemical: **Trichloroethylene**

INCREMENTAL RISK CALCULATIONS:

Incremental risk from vapor intrusion to indoor air, carcinogen (unitless)	Hazard quotient from vapor intrusion to indoor air, noncarcinogen (unitless)
7.5E-08	**2.5E-02**

MESSAGE SUMMARY BELOW:

END

MESSAGE: Attenuation factor < 6E-05 is unreasonably low.

USEPA SG-SCREEN
Version 2.0, 04/2003

DTSC Modification
December 2014

Department of Toxic Substances Control
Vapor Intrusion Screening Model - Soil Gas

DATA ENTRY SHEET

Scenario: Residential
Chemical: Toluene

Reset to Defaults

SV108

ENTER Chemical CAS No. (numbers only, no dashes)	Soil Gas Concentration Data: ENTER Soil gas conc., C_g ($\mu g/m^3$)	OR	ENTER Soil gas conc., C_g (ppmv)	Chemical
108883	6.90E+01			Toluene

Results Summary

Soil Gas Conc. ($\mu g/m^3$)	Attenuation Factor (unitless)	Indoor Air Conc. ($\mu g/m^3$)	Cancer Risk	Noncancer Hazard
6.90E+01	4.1E-05	2.9E-03	NA	9.1E-06

MESSAGE: Attenuation factor < 6E-05 is unreasonably low.

MORE ↓

ENTER Depth below grade to bottom of enclosed space floor, L_F (15 or 200 cm)	ENTER Soil gas sampling depth below grade, L_s (cm)	ENTER Average soil temperature, T_S (^oC)	ENTER Vadose zone SCS soil type (used to estimate soil vapor permeability)	OR	ENTER User-defined vadose zone soil vapor permeability, k_v (cm^2)
15	152	24	SL		

MORE ↓

Lookup Soil Parameters

ENTER Vandose zone SCS soil type	ENTER Vadose zone soil dry bulk density, ρ_b^A (g/cm^3)	ENTER Vadose zone soil total porosity, n^V (unitless)	ENTER Vadose zone soil water-filled porosity, θ_w^V (cm^3/cm^3)	ENTER Average vapor flow rate into bldg. (Leave blank to calculate) Q_{soil} (L/m)
SL	1.62	0.43	0.33	5

MORE ↓

Lookup Receptor Parameters

	ENTER Averaging time for carcinogens, AT_C (yrs)	ENTER Averaging time for noncarcinogens, AT_{NC} (yrs)	ENTER Exposure duration, ED (yrs)	ENTER Exposure frequency, EF (days/yr)	ENTER Exposure Time ET (hrs/day)	ENTER Air Exchange Rate ACH $(hour)^{-1}$
NEW=> Residential	70	26	26	350	24 (NEW)	0.5 (NEW)

END

Toluene

Diffusivity in air, D_a (cm^2/s)	Diffusivity in water, D_w (cm^2/s)	Henry's law constant at reference temperature, H ($atm\text{-}m^3/mol$)	Henry's law constant reference temperature, T_R (^oC)	Enthalpy of vaporization at the normal boiling point, $\Delta H_{v,b}$ (cal/mol)	Normal boiling point, T_B (^oK)	Critical temperature, T_C (^oK)	Unit risk factor, URF $(\mu g/m^3)^{-1}$	Reference conc., RfC (mg/m^3)	Molecular weight, MW (g/mol)
7.78E-02	9.20E-06	6.64E-03	25	7,930	383.78	591.79	0.0E+00	3.0E-01	92.14

END

Scenario: **Residential**

Chemical: **Toluene**

Source-building separation, L_T (cm)	Vadose zone soil air-filled porosity, θ_a^V (cm^3/cm^3)	Vadose zone effective total fluid saturation, S_{te} (cm^3/cm^3)	Vadose zone soil intrinsic permeability, k_i (cm^2)	Vadose zone soil relative air permeability, k_{rg} (cm^2)	Vadose zone soil effective vapor permeability, k_v (cm^2)	Floor-wall seam perimeter, X_{crack} (cm)	Soil gas conc. ($\mu g/m^3$)	Bldg. ventilation rate, $Q_{building}$ (cm^3/s)
137	0.099	0.746	6.07E-09	0.372	2.26E-09	4,000	6.90E+01	3.39E+04

Area of enclosed space below grade, A_B (cm^2)	Crack-to-total area ratio, η (unitless)	Crack depth below grade, Z_{crack} (cm)	Enthalpy of vaporization at ave. soil temperature, $\Delta H_{v,TS}$ (cal/mol)	Henry's law constant at ave. soil temperature, H_{TS} (atm-m^3/mol)	Henry's law constant at ave. soil temperature, H'_{TS} (unitless)	Vapor viscosity at ave. soil temperature, μ_{TS} (g/cm-s)	Vadose zone effective diffusion coefficient, D^{eff}_V (cm^2/s)	Diffusion path length, L_d (cm)
1.00E+06	5.00E-03	15	9,001	6.31E-03	2.59E-01	1.80E-04	1.96E-04	137

Convection path length, L_p (cm)	Source vapor conc., C_{source} ($\mu g/m^3$)	Crack radius, r_{crack} (cm)	Average vapor flow rate into bldg., Q_{soil} (cm^3/s)	Crack effective diffusion coefficient, D^{crack} (cm^2/s)	Area of crack, A_{crack} (cm^2)	Exponent of equivalent foundation Peclet number, $\exp(Pe^f)$ (unitless)	Infinite source indoor attenuation coefficient, α (unitless)	Infinite source bldg. conc., $C_{building}$ ($\mu g/m^3$)
15	6.90E+01	1.25	8.33E+01	1.96E-04	5.00E+03	#NUM!	**4.15E-05**	2.86E-03

Warning: alpha < 6E-05 is unreasonably low.

Unit risk factor, URF $(\mu g/m^3)^{-1}$	Reference conc., RfC (mg/m^3)
NA	3.0E-01

END

Scenario: **Residential**
Chemical: **Toluene**

INCREMENTAL RISK CALCULATIONS:

Incremental risk from vapor intrusion to indoor air, carcinogen (unitless)	Hazard quotient from vapor intrusion to indoor air, noncarcinogen (unitless)
NA	**9.1E-06**

MESSAGE SUMMARY BELOW:

END

MESSAGE: Attenuation factor < 6E-05 is unreasonably low.

USEPA SG-SCREEN
Version 2.0, 04/2003

DTSC Modification
December 2014

Department of Toxic Substances Control
Vapor Intrusion Screening Model - Soil Gas

DATA ENTRY SHEET

Scenario: Residential
Chemical: Vinyl chloride (chloroethene)

Reset to Defaults

SV108

ENTER Chemical CAS No. (numbers only, no dashes)	ENTER Soil gas conc., C_g ($\mu g/m^3$)	OR	ENTER Soil gas conc., C_g (ppmv)	Chemical
	Soil Gas Concentration Data			
75014	1.20E+02			Vinyl chloride (chloroethene)

Results Summary

Soil Gas Conc. ($\mu g/m^3$)	Attenuation Factor (unitless)	Indoor Air Conc. ($\mu g/m^3$)	Cancer Risk	Noncancer Hazard
1.20E+02	5.6E-05	6.7E-03	1.9E-07	6.4E-05

MESSAGE: Attenuation factor < 6E-05 is unreasonably low.

MORE ↓

ENTER Depth below grade to bottom of enclosed space floor, L_F (15 or 200 cm)	ENTER Soil gas sampling depth below grade, L_s (cm)	ENTER Average soil temperature, T_S (^oC)	ENTER Vadose zone SCS soil type (used to estimate soil vapor permeability)	OR	ENTER User-defined vadose zone soil vapor permeability, k_v (cm^2)
15	152	24	SL		

MORE ↓

Lookup Soil Parameters

ENTER Vandose zone SCS soil type	ENTER Vadose zone soil dry bulk density, ρ_b^A (g/cm^3)	ENTER Vadose zone soil total porosity, n^V (unitless)	ENTER Vadose zone soil water-filled porosity, θ_w^V (cm^3/cm^3)	ENTER Average vapor flow rate into bldg. (Leave blank to calculate) Q_{soil} (L/m)
SL	1.62	0.43	0.33	5

MORE ↓

Lookup Receptor Parameters

	ENTER Averaging time for carcinogens, AT_C (yrs)	ENTER Averaging time for noncarcinogens, AT_{NC} (yrs)	ENTER Exposure duration, ED (yrs)	ENTER Exposure frequency, EF (days/yr)	ENTER Exposure Time ET (hrs/day)	ENTER Air Exchange Rate ACH $(hour)^{-1}$
NEW=> Residential	70	26	26	350	24 (NEW)	0.5 (NEW)

END

Vinyl chloride (chloroethene)

Diffusivity in air, D_a (cm^2/s)	Diffusivity in water, D_w (cm^2/s)	Henry's law constant at reference temperature, H (atm-m^3/mol)	Henry's law constant reference temperature, T_R (^oC)	Enthalpy of vaporization at the normal boiling point, $\Delta H_{v,b}$ (cal/mol)	Normal boiling point, T_B (^oK)	Critical temperature, T_C (^oK)	Unit risk factor, URF ($\mu g/m^3)^{-1}$	Reference conc., RfC (mg/m^3)	Molecular weight, MW (g/mol)
1.07E-01	1.20E-05	2.78E-02	25	5,250	259.25	432.00	7.8E-05	1.0E-01	62.50

END

Scenario: **Residential**

Chemical: **Vinyl chloride (chloroethene)**

Source-building separation, L_T (cm)	Vadose zone soil air-filled porosity, θ_a^V (cm^3/cm^3)	Vadose zone effective total fluid saturation, S_{te} (cm^3/cm^3)	Vadose zone soil intrinsic permeability, k_i (cm^2)	Vadose zone soil relative air permeability, k_{rg} (cm^2)	Vadose zone soil effective vapor permeability, k_v (cm^2)	Floor-wall seam perimeter, X_{crack} (cm)	Soil gas conc. ($\mu g/m^3$)	Bldg. ventilation rate, $Q_{building}$ (cm^3/s)
137	0.099	0.746	6.07E-09	0.372	2.26E-09	4,000	1.20E+02	3.39E+04

Area of enclosed space below grade, A_B (cm^2)	Crack-to-total area ratio, η (unitless)	Crack depth below grade, Z_{crack} (cm)	Enthalpy of vaporization at ave. soil temperature, $\Delta H_{v,TS}$ (cal/mol)	Henry's law constant at ave. soil temperature, H_{TS} (atm-m^3/mol)	Henry's law constant at ave. soil temperature, H'_{TS} (unitless)	Vapor viscosity at ave. soil temperature, μ_{TS} (g/cm-s)	Vadose zone effective diffusion coefficient, D^{eff}_V (cm^2/s)	Diffusion path length, L_d (cm)
1.00E+06	5.00E-03	15	4,840	2.70E-02	1.11E+00	1.80E-04	2.65E-04	137

Convection path length, L_p (cm)	Source vapor conc., C_{source} ($\mu g/m^3$)	Crack radius, r_{crack} (cm)	Average vapor flow rate into bldg., Q_{soil} (cm^3/s)	Crack effective diffusion coefficient, D^{crack} (cm^2/s)	Area of crack, A_{crack} (cm^2)	Exponent of equivalent foundation Peclet number, $\exp(Pe^f)$ (unitless)	Infinite source indoor attenuation coefficient, α (unitless)	Infinite source bldg. conc., $C_{building}$ ($\mu g/m^3$)
15	1.20E+02	1.25	8.33E+01	2.65E-04	5.00E+03	4.39E+273	**5.57E-05**	6.68E-03

Warning: alpha < 6E-05 is unreasonably low.

Unit risk factor, URF $(\mu g/m^3)^{-1}$	Reference conc., RfC (mg/m^3)
7.8E-05	1.0E-01

END

Scenario: **Residential**
Chemical: **Vinyl chloride (chloroethene)**

INCREMENTAL RISK CALCULATIONS:

Incremental risk from vapor intrusion to indoor air, carcinogen (unitless)	Hazard quotient from vapor intrusion to indoor air, noncarcinogen (unitless)
1.9E-07	**6.4E-05**

MESSAGE SUMMARY BELOW:

END

MESSAGE: Attenuation factor < 6E-05 is unreasonably low.

http://www.dtsc.ca.gov/AssessingRisk/upload/HHRA_Note5-pdf-pdf.pdf

Johnson, P. and Ettinger, R., 1991.*Heuristic Model for Predicting the Intrusion Rate of Contaminant Vapors into Buildings*. Environmental Science and Technology, 25:1445-1452.

OEHHA, 2005. *Human-Exposure-Based Screening Numbers Developed to Aid Estimation of Cleanup Costs for Contaminated Soil.* Office of Environmental Health Hazard Assessment, California Environmental Protection Agency. January 2005
http://www.oehha.ca.gov/risk/pdf/screenreport010405.pdf

OEHHA, 2011. *Air Toxics Hot Spots, Risk Assessment Guidelines: Technical Support Document for Cancer Potency Factors.* Air Toxicology and Epidemiology Branch, Office of Environmental Health Hazard Assessment, California Environmental Protection Agency. June 2011 update of May 2009 Document, and online updates as of January 2014.
http://www.oehha.ca.gov/air/hot_spots/tsd052909.html

OEHHA, 2013. *Air Toxics Hot Spots, Risk Assessment Guidelines: Technical Support Document for the Derivation of Noncancer Reference Exposure Levels.* Air Toxicology and Epidemiology Branch, Office of Environmental Health Hazard Assessment, California Environmental Protection Agency. August, 2013 update of June 2008 Document, and online updates as of January 2014.
http://www.oehha.ca.gov/air/hot_spots/rels_dec2008.html

OEHHA, 2014. *OEHHA Toxicity Criteria Database* . Online database, Office of Environmental Health Hazard Assessment, California Environmental Protection Agency. 2014.
http://www.oehha.ca.gov/tcdb/index.asp

USEPA, 1996. *Soil Screening Guidance: User's Guide.* United States Environmental Protection Agency, Office of Emergency and Remedial Response. July 1996. EPA/540/R96/018, 9355.4-23.
http://www.epa.gov/superfund/health/conmedia/soil/index.htm#user)

USEPA, 2002. *Draft Guidance for Evaluating the Vapor Intrusion to Indoor Air Pathway from Groundwater and Soils (Subsurface Vapor Intrusion Guidance).* United States Environmental Protection Agency, Office of Solid Waste and Emergency Response. November 2002. EPA530-D-02-004.
http://www.epa.gov/epawaste/hazard/correctiveaction/eis/vapor.htm

USEPA, 2004a. Johnson and Ettinger (1991) Model for Subsurface Vapor Intrusion into Buildings. 3-Phase System Models and Soil Gas Models. Version 3.1. United States Environmental Protection Agency, Office of Emergency and Remedial Response. February 2004.
http://www.epa.gov/oswer/riskassessment/airmodel/johnson_ettinger.htm

USEPA, 2004b. *User's Guide for Evaluating Subsurface Vapor Intrusion into Buildings.* United States Environmental Protection Agency, Office of Emergency and Remedial Response. February 22,
http://www.epa.gov/oswer/riskassessment/airmodel/pdf/2004_0222_3phase_users_guide.pdf

USEPA, 2009. *Risk Assessment for Guidance for Superfund Volume I Human Health Evaluation Manual (Part F, Supplemental Guidance for Inhalation Risk Assessment).* Office of Superfund Remediation and Technology Innovation, United States Environmental Protection Agency. January 2009. EPA-540-R-070-002, OSWER 9285.7-82.
http://www.epa.gov/oswer/riskassessment/ragsf/index.htm

USEPA, 2012. *EPA's Vapor Intrusion Database: Evaluation and Characterization of Attenuation Factors for Chlorinated Volatile Organic Compounds and Residential Buildings.* United States Environmental Protection Agency, Office of Solid Waste and Emergency Response. March 16, 2012. EPA 530-R-10-002.
http://www.epa.gov/oswer/vaporintrusion/documents/OSWER_2010_Database_Report_03-16-2012_Final_witherratum_508.pdf

USEPA, 2013a. *Regional Screening Levels for Chemical Contaminants at Superfund Sites* (website and Tables). United States Environmental Protection Agency, Office of Solid Waste and Emergency Response, Mid-Atlantic Region. November 2013.
http://www.epa.gov/reg3hwmd/risk/human/rb-concentration_table/index.htm

USEPA, 2013b. *USEPA Region 9 Guidelines and Supplemental Information Needed for Vapor Intrusion Evaluations at the South Bay National Priorities List (NPL) Sites*. Letter from Kathleen Salyer, Assistant Director, Superfund Division, California Cleanup Branch, USEPA Region 9, San Francisco, to Stephen Hill, Chief, Toxics Cleanup Division, California Regional Water Quality Control Board – S Francisco Bay Region. December 3, 2013.
2012-3-13.pdf

USEPA, 2014a. *Human Health Evaluation Manual, Supplemental Guidance: Update of Standard Default Exposure Factors,* United States Environmental Protection Agency, Office of Solid Waste and Emergency Response, Office of Superfund Remediation and Technology Innovation. OSWER 9200.1-120. February 6, 2014.
http://www.epa.gov/oswer/riskassessment/pdf/superfund-hh-exposure/OSWER-Directive-9200-1-120-ExposureFactors.pdf

USEPA, 2014b. *Vapor Intrusion Screening Level Calculator* , Version 3.2.1. United States Environmental Protection Agency, Office of Research and Development, Technical Documents and Tools to Support Subsurface Vapor Intrusion Guidance, Office of Solid Waste and Emergency Response. February 5, 2014 update.
http://www.epa.gov/oswer/vaporintrusion/guidance.html#Item6

Soil Properties Lookup Table

SCS Soil Type	K_s (cm/h)	α_1 (1/cm)	N (unitless)	M (unitless)	n (cm^3/cm^3)	θ_r (cm^3/cm^3)	Mean Grain Diameter (cm)	Bulk Density (g/cm^3)	θ_w (cm^3/cm^3)	SCS Soil Name
C	0.61	0.01496	1.253	0.2019	0.459	0.098	0.0092	1.43	0.215	Clay
CL	0.34	0.01581	1.416	0.2938	0.442	0.079	0.016	1.48	0.168	Clay Loam
L	0.50	0.01112	1.472	0.3207	0.399	0.061	0.020	1.59	0.148	Loam
LS	4.38	0.03475	1.746	0.4273	0.390	0.049	0.040	1.62	0.076	Loamy Sand
S	26.78	0.03524	3.177	0.6852	0.375	0.053	0.044	1.66	0.054	Sand
SC	0.47	0.03342	1.208	0.1722	0.385	0.117	0.025	1.63	0.197	Sandy Clay
SCL	0.55	0.02109	1.330	0.2481	0.384	0.063	0.029	1.63	0.146	Sandy Clay Loam
SI	1.82	0.00658	1.679	0.4044	0.489	0.050	0.0046	1.35	0.167	Silt
SIC	0.40	0.01622	1.321	0.2430	0.481	0.111	0.0039	1.38	0.216	Silty Clay
SICL	0.46	0.00839	1.521	0.3425	0.482	0.090	0.0056	1.37	0.198	Silty Clay Loam
SIL	0.76	0.00506	1.663	0.3987	0.439	0.065	0.011	1.49	0.180	Silt Loam
SL	1.60	0.02667	1.449	0.3099	0.387	0.039	0.030	1.62	0.103	Sandy Loam

NEW => Receptor Lookup Table (added by HERO)

Receptor Type	AT_C (yrs)	AT_{NC} (yrs)	ED (yrs)	EF (days/yr)	ET (hrs/day)	ACH (1/hour)
Residential	70	26	26	350	24	0.5
Commercial	70	25	25	250	8	1
User-Defined						

Notes on Toxicity Criteria (see cell comments for individual chemical toxicity values)
1. Chemical name (blue) = Carcinogens with IUR
2. Values are from USEPA IRIS database except as indicated.
3. **Bold** = Cal/EPA Office of Environmental Health Hazard Assessment (OEHHA) toxicity value
4. IUR or RfC (red) = revised values (March 2014 update of December 2011 values)
5. X denotes route extrapolation from oral toxicity criteria.
(Values posted by USEPA or OEHHA as inhalation criteria, including cancer slope factors, are not denoted except as in original USEPA 2002 Draft VI guidance.)

NEW => 11 Additional Chemicals (CAS No. in red)

Chemical Properties Lookup Table (K_{oc}, D_a, D_w, S, H', H values updated per USEPA November 2013 RSL Table)

CAS No.	Chemical	Organic carbon partition coefficient, K_{oc} (cm^3/g)	Diffusivity in air, D_a (cm^2/s)	Diffusivity in water, D_w (cm^2/s)	Pure component water solubility, S (mg/L)	Henry's law constant H' (unitless)	Henry's law constant at reference temperature, H (atm-m^3/mol)	Henry's law constant reference temperature, T_R (°C)	Normal boiling point, T_B (°K)	Critical temperature, T_C (°K)	Enthalpy of vaporization at the normal boiling point, $DH_{v,b}$ (cal/mol)
56235	Carbon tetrachloride	4.39E+01	5.71E-02	9.79E-06	7.93E+02	1.13E+00	2.76E-02	25	349.9	556.6	7,127
57749	Chlordane	3.38E+04	3.44E-02	4.02E-06	5.60E-02	1.99E-03	4.85E-05	25	624.2	885.7	14,000
58899	gamma-HCH (Lindane)	2.81E+03	4.33E-02	5.06E-06	7.30E+00	2.10E-04	5.14E-06	25	596.6	839.4	15,000
60297	Ethyl ether	9.70E+00	8.52E-02	9.36E-06	6.04E+04	5.03E-02	1.23E-03	25	307.5	466.7	6,338
60571	Dieldrin	2.01E+04	2.33E-02	6.01E-06	1.95E-01	4.09E-04	1.00E-05	25	613.3	842.3	17,000
67641	Acetone	2.36E+00	1.06E-01	1.15E-05	1.00E+06	1.43E-03	3.50E-05	25	329.2	508.1	6,955
67663	Chloroform	3.18E+01	7.69E-02	1.09E-05	7.95E+03	1.50E-01	3.67E-03	25	334.3	536.4	6,988
67721	Hexachloroethane	1.97E+02	3.21E-02	8.89E-06	5.00E+01	1.59E-01	3.89E-03	25	458.0	695.0	9,510
71432	Benzene	1.46E+02	8.95E-02	1.03E-05	1.79E+03	2.27E-01	5.55E-03	25	353.2	562.2	7,342
71556	1,1,1-Trichloroethane	4.36E+01	6.48E-02	9.60E-06	1.29E+03	7.03E-01	1.72E-02	25	347.2	545.0	7,136
72435	Methoxychlor	2.69E+04	2.21E-02	5.59E-06	1.00E-01	8.30E-06	2.03E-07	25	651.0	848.5	16,000
72559	DDE	1.18E+05	4.08E-02	4.76E-06	4.00E-02	1.70E-03	4.16E-05	25	636.4	860.4	15,000
74839	Methyl bromide (bromomethane)	1.32E+01	1.00E-01	1.35E-05	1.52E+04	3.00E-01	7.34E-03	25	276.7	467.0	5,714
74873	Methyl chloride (chloromethane)	1.32E+01	1.24E-01	1.36E-05	5.32E+03	3.61E-01	8.82E-03	25	249.0	416.3	5,115
74908	Hydrogen cyanide	3.80E+00	1.68E-01	1.68E-05	1.00E+06	5.44E-03	1.33E-04	25	298.0	456.7	6,676
74953	Methylene bromide (dibromomethane	2.17E+01	5.51E-02	1.19E-05	1.19E+04	3.36E-02	8.22E-04	25	370.0	583.0	7,868
75003	Chloroethane (ethyl chloride)	2.17E+01	1.04E-01	1.16E-05	6.71E+03	4.54E-01	1.11E-02	25	285.3	460.4	5,879
75014	Vinyl chloride (chloroethene)	2.17E+01	1.07E-01	1.20E-05	8.80E+03	1.14E+00	2.78E-02	25	259.3	432.0	5,250
75058	Acetonitrile	1.67E+00	1.34E-01	1.41E-05	1.00E+06	1.41E-03	3.45E-05	25	354.6	545.5	7,110
75070	Acetaldehyde	1.00E+00	1.28E-01	1.35E-05	1.00E+06	2.73E-03	6.67E-05	25	293.1	466.0	6,157
75092	Methylene chloride (dichloromethane)	2.17E+01	9.99E-02	1.25E-05	1.30E+04	1.33E-01	3.25E-03	25	313.0	510.0	6,706
75150	Carbon disulfide	2.17E+01	1.06E-01	1.30E-05	2.16E+03	5.89E-01	1.44E-02	25	319.0	552.0	6,391
75218	Ethylene oxide	3.24E+00	1.34E-01	1.45E-05	1.00E+06	6.05E-03	1.48E-04	25	283.6	469.0	6,104
75252	Bromoform	3.18E+01	3.57E-02	1.04E-05	3.10E+03	2.19E-02	5.35E-04	25	422.4	696.0	9,479
75274	Bromodichloromethane	3.18E+01	5.63E-02	1.07E-05	3.03E+03	8.67E-02	2.12E-03	25	363.2	585.9	7,800
75296	2-Chloropropane	9.14E+00	8.88E-02	1.01E-05	3.73E+03	5.93E-01	1.45E-02	25	308.7	485.0	6,286
75343	1,1-Dichloroethane	3.18E+01	8.36E-02	1.06E-05	5.04E+03	2.30E-01	5.62E-03	25	330.6	523.0	6,895
75354	1,1-Dichloroethylene	3.18E+01	8.83E-02	1.10E-05	2.42E+03	1.07E+00	2.61E-02	25	304.8	576.1	6,247
75456	Chlorodifluoromethane	3.18E+01	1.03E-01	1.33E-05	2.77E+03	1.66E+00	4.06E-02	25	232.4	369.3	4,836
75694	Trichlorofluoromethane	4.39E+01	6.54E-02	1.00E-05	1.10E+03	3.97E+00	9.70E-02	25	296.7	471.0	5,999
75718	Dichlorodifluoromethane	4.39E+01	7.60E-02	1.08E-05	2.80E+02	1.40E+01	3.43E-01	25	243.2	385.0	9,421
76131	1,1,2-Trichloro-1,2,2-trifluoroethane	1.97E+02	3.76E-02	8.59E-06	1.70E+02	2.15E+01	5.26E-01	25	320.7	487.3	6,463
76448	Heptachlor	4.13E+04	2.23E-02	5.77E-06	1.80E-01	1.20E-02	2.94E-04	25	603.7	846.3	13,000
77474	Hexachlorocyclopentadiene	1.40E+03	2.72E-02	7.22E-06	1.80E+00	1.10E+00	2.70E-02	25	512.2	746.0	10,931
78831	Isobutanol	2.92E+00	8.97E-02	1.00E-05	8.50E+04	4.00E-04	9.78E-06	25	381.0	547.8	10,936
78875	1,2-Dichloropropane	6.07E+01	7.33E-02	9.73E-06	2.80E+03	1.15E-01	2.82E-03	25	369.5	572.0	7,590
78933	Methylethylketone (2-butanone)	4.51E+00	9.14E-02	1.02E-05	2.23E+05	2.33E-03	5.69E-05	25	352.5	536.8	7,481
79005	1,1,2-Trichloroethane	6.07E+01	6.69E-02	1.00E-05	4.59E+03	3.37E-02	8.24E-04	25	386.2	602.0	8,322
79016	Trichloroethylene	6.07E+01	6.87E-02	1.02E-05	1.28E+03	4.03E-01	9.85E-03	25	360.4	544.2	7,505
79209	Methyl acetate	3.06E+00	9.58E-02	1.10E-05	2.43E+05	4.70E-03	1.15E-04	25	329.8	506.7	7,260
79345	1,1,2,2-Tetrachloroethane	9.49E+01	4.89E-02	9.29E-06	2.83E+03	1.50E-02	3.67E-04	25	419.6	661.2	8,996
79469	2-Nitropropane	3.06E+00	8.41E-02	1.02E-05	1.70E+04	4.70E-03	1.19E-04	25	393.2	594.0	8,383
80626	Methylmethacrylate	9.14E+00	7.50E-02	9.21E-06	1.50E+04	1.30E-02	3.19E-04	25	373.5	567.0	8,975
83329	Acenaphthene	5.03E+03	5.06E-02	8.33E-06	3.90E+00	7.52E-03	1.84E-04	25	550.5	803.2	12,155
86737	Fluorene	9.16E+03	4.40E-02	7.89E-06	1.69E+00	3.93E-03	9.62E-05	25	570.4	870.0	12,666
87683	Hexachloro-1,3-butadiene	8.45E+02	2.67E-02	7.03E-06	3.22E+00	4.21E-01	1.03E-02	25	486.2	738.0	10,206
88722	o-Nitrotoluene	3.71E+02	5.88E-02	8.67E-06	6.50E+02	5.11E-04	1.25E-05	25	495.0	720.0	12,239
91203	Naphthalene	1.54E+03	6.05E-02	8.38E-06	3.10E+01	1.80E-02	4.40E-04	25	491.1	748.4	10,373
91576	2-Methylnaphthalene	2.48E+03	5.24E-02	7.78E-06	2.46E+01	2.11E-02	5.18E-04	25	514.3	761.0	12,600
92524	Biphenyl	5.13E+03	4.71E-02	7.56E-06	6.94E+00	1.26E-02	3.08E-04	25	529.1	789.0	10,890
95476	o-Xylene	3.83E+02	6.89E-02	8.53E-06	1.78E+02	2.12E-01	5.18E-03	25	417.6	630.3	8,661
95501	1,2-Dichlorobenzene	3.83E+02	5.62E-02	8.92E-06	1.56E+02	7.85E-02	1.92E-03	25	453.6	705.0	9,700
95578	2-Chlorophenol	3.07E+02	6.61E-02	9.48E-06	1.13E+04	4.58E-04	1.12E-05	25	447.5	675.0	9,572
95636	1,2,4-Trimethylbenzene	6.14E+02	6.07E-02	7.92E-06	5.70E+01	2.52E-01	6.16E-03	25	442.3	649.2	9,369
96128	1,2-Dibromo-3-chloropropane	1.16E+02	3.21E-02	8.90E-06	1.23E+03	6.01E-03	1.47E-04	25	469.0	703.5	9,980
96184	1,2,3-Trichloropropane	1.16E+02	5.75E-02	9.24E-06	1.75E+03	1.40E-02	3.43E-04	25	430.0	652.0	9,171
96333	Methyl acrylate	5.84E+00	8.60E-02	1.02E-05	4.94E+04	8.14E-03	1.99E-04	25	353.7	536.0	7,749
97632	Ethylmethacrylate	1.67E+01	6.53E-02	8.38E-06	5.40E+03	2.34E-02	5.73E-04	25	390.0	571.0	10,957
98066	tert-Butylbenzene	1.00E+03	5.30E-02	7.37E-06	2.95E+01	5.40E-01	1.32E-02	25	442.1	1,220.0	8,980
98828	Cumene	6.98E+02	6.03E-02	7.86E-06	5.13E+01	4.70E-01	1.15E-02	25	425.6	631.1	10,335
98862	Acetophenone	5.19E+01	6.52E-02	8.72E-06	6.13E+03	4.25E-04	1.04E-05	25	475.0	709.5	11,732
98953	Nitrobenzene	2.26E+02	6.81E-02	9.45E-06	2.09E+03	9.81E-04	2.40E-05	25	484.0	719.0	10,566
100414	Ethylbenzene	4.46E+02	6.85E-02	8.46E-06	1.69E+02	3.22E-01	7.88E-03	25	409.3	617.2	8,501
100425	Styrene	4.46E+02	7.11E-02	8.78E-06	3.10E+02	1.12E-01	2.75E-03	25	418.3	636.0	8,737
100447	Benzylchloride	4.46E+02	6.34E-02	8.81E-06	5.25E+02	1.68E-02	4.12E-04	25	452.0	685.0	8,773
100527	Benzaldehyde	1.11E+01	7.44E-02	9.46E-06	6.95E+03	1.09E-03	2.67E-05	25	452.0	695.0	11,658
103651	n-Propylbenzene	8.13E+02	6.02E-02	7.83E-06	5.22E+01	4.29E-01	1.05E-02	25	432.2	630.0	9,123
104518	n-Butylbenzene	1.48E+03	5.28E-02	7.33E-06	1.18E+01	6.50E-01	1.59E-02	25	456.5	660.5	9,290
106423	p-Xylene	3.75E+02	6.82E-02	8.42E-06	1.62E+02	2.82E-01	6.90E-03	25	411.5	616.2	8,525
106467	1,4-Dichlorobenzene	3.75E+02	5.50E-02	8.68E-06	8.13E+01	9.85E-02	2.41E-03	25	447.2	684.8	9,271
106898	Epichlorohydrin	9.91E+00	8.89E-02	1.11E-05	6.59E+04	1.24E-03	3.04E-05	25	390.0	600.0	10
106934	1,2-Dibromoethane (ethylene dibromi	3.96E+01	4.30E-02	1.04E-05	3.91E+03	2.66E-02	6.50E-04	25	404.6	583.0	8,310
106990	1,3-Butadiene	3.96E+01	1.00E-01	1.03E-05	7.35E+02	3.01E+00	7.36E-02	25	268.6	425.0	5,370
107028	Acrolein	1.00E+00	1.12E-01	1.22E-05	2.12E+05	4.99E-03	1.22E-04	25	325.6	506.0	6,731
107062	1,2-Dichloroethane	3.96E+01	8.57E-02	1.10E-05	8.60E+03	4.82E-02	1.18E-03	25	356.7	561.0	7,643
107131	Acrylonitrile	8.51E+00	1.14E-01	1.23E-05	7.45E+04	5.64E-03	1.38E-04	25	350.3	519.0	7,786
108054	Vinyl acetate	5.58E+00	8.49E-02	1.00E-05	2.00E+04	2.09E-02	5.11E-04	25	345.7	519.1	7,800

DTSC-Recommended Toxicity Criteria Values Used to Calculate Risk and Hazard (last updated March 2014)
(0.0E+00 = no value available)

CAS No.	Chemical	Inhalation Unit Risk IUR $(\mu g/m^3)^{-1}$	Reference conc., RfC (mg/m^3)	Molecular weight, MW (g/mol)	Extrapolated from oral toxicity value: IUR (X)	Extrapolated from oral toxicity value: RfC (X)	Comment Flag (y)
56235	Carbon tetrachloride	**4.2E-05**	**4.0E-02**	1.54E+02			
57749	Chlordane	**3.4E-04**	7.0E-04	4.10E+02			
58899	gamma-HCH (Lindane)	**3.1E-04**	1.1E-03	2.91E+02		X	
60297	Ethyl ether	0.0E+00	7.0E-01	7.41E+01		X	
60571	Dieldrin	**4.6E-03**	1.8E-04	3.81E+02		X	
67641	Acetone	0.0E+00	3.1E+01	5.81E+01			
67663	Chloroform	2.3E-05	9.8E-02	1.19E+02			
67721	Hexachloroethane	**1.1E-05**	3.0E-02	2.37E+02			
71432	Benzene	**2.9E-05**	**3.0E-03**	7.81E+01			y
71556	1,1,1-Trichloroethane	0.0E+00	**1.0E+00**	1.33E+02			
72435	Methoxychlor	0.0E+00	1.8E-02	3.46E+02		X	
72559	DDE	**9.7E-05**	0.0E+00	3.18E+02	X		
74839	Methyl bromide (bromomethane)	0.0E+00	**5.0E-03**	9.49E+01			
74873	Methyl chloride (chloromethane)	0.0E+00	9.0E-02	5.05E+01			y
74908	Hydrogen cyanide	0.0E+00	8.0E-04	2.70E+01			
74953	Methylene bromide (dibromomethane	0.0E+00	4.0E-03	1.74E+02			
75003	Chloroethane (ethyl chloride)	1.3E-06	1.0E+01	6.45E+01	X		y
75014	Vinyl chloride (chloroethene)	**7.8E-05**	1.0E-01	6.25E+01			
75058	Acetonitrile	0.0E+00	6.0E-02	4.11E+01			
75070	Acetaldehyde	**2.7E-06**	9.0E-03	4.41E+01			
75092	Methylene chloride (dichloromethane)	**1.0E-06**	**4.0E-01**	8.49E+01			
75150	Carbon disulfide	0.0E+00	7.0E-01	7.61E+01			
75218	Ethylene oxide	**8.8E-05**	**3.0E-02**	4.41E+01			
75252	Bromoform	1.1E-06	7.0E-02	2.53E+02		X	
75274	Bromodichloromethane	**3.7E-05**	7.0E-02	1.64E+02	X	X	
75296	2-Chloropropane	0.0E+00	1.0E-01	7.85E+01			y
75343	1,1-Dichloroethane	**1.6E-06**	7.0E-01	9.90E+01	X	X	
75354	1,1-Dichloroethylene	0.0E+00	**7.0E-02**	9.69E+01			
75456	Chlorodifluoromethane	0.0E+00	5.0E+01	8.65E+01			
75694	Trichlorofluoromethane	0.0E+00	7.0E-01	1.37E+02			
75718	Dichlorodifluoromethane	0.0E+00	1.0E-01	1.21E+02			
76131	1,1,2-Trichloro-1,2,2-trifluoroethane	0.0E+00	3.0E+01	1.87E+02			
76448	Heptachlor	**1.2E-03**	1.8E-03	3.73E+02		X	
77474	Hexachlorocyclopentadiene	0.0E+00	2.0E-04	2.73E+02			
78831	Isobutanol	0.0E+00	1.1E+00	7.41E+01		X	
78875	1,2-Dichloropropane	**1.0E-05**	4.0E-03	1.13E+02	X		
78933	Methylethylketone (2-butanone)	0.0E+00	5.0E+00	7.21E+01			
79005	1,1,2-Trichloroethane	1.6E-05	2.0E-04	1.33E+02			
79016	Trichloroethylene	4.1E-06	2.0E-03	1.31E+02			y
79209	Methyl acetate	0.0E+00	3.5E+00	7.41E+01		X	
79345	1,1,2,2-Tetrachloroethane	**5.8E-05**	7.0E-02	1.68E+02		X	
79469	2-Nitropropane	2.7E-03	2.0E-02	8.91E+01			
80626	Methylmethacrylate	0.0E+00	7.0E-01	1.00E+02			
83329	Acenaphthene	0.0E+00	2.1E-01	1.54E+02		X	
86737	Fluorene	0.0E+00	1.4E-01	1.66E+02		X	
87683	Hexachloro-1,3-butadiene	2.2E-05	3.5E-03	2.61E+02		X	
88722	o-Nitrotoluene	6.3E-05	3.2E-03	1.37E+02	X	X	y
91203	Naphthalene	**3.4E-05**	3.0E-03	1.28E+02			
91576	2-Methylnaphthalene	0.0E+00	1.4E-02	1.42E+02		X	
92524	Biphenyl	0.0E+00	4.0E-04	1.54E+02			y
95476	o-Xylene	0.0E+00	1.0E-01	1.06E+02			
95501	1,2-Dichlorobenzene	0.0E+00	2.0E-01	1.47E+02			
95578	2-Chlorophenol	0.0E+00	1.8E-02	1.29E+02		X	
95636	1,2,4-Trimethylbenzene	0.0E+00	7.0E-03	1.20E+02			
96128	1,2-Dibromo-3-chloropropane	6.0E-03	2.0E-04	2.36E+02			
96184	1,2,3-Trichloropropane	8.6E-03	3.0E-04	1.47E+02	X		y
96333	Methyl acrylate	0.0E+00	2.0E-02	8.61E+01			
97632	Ethylmethacrylate	0.0E+00	3.0E-01	1.14E+02			
98066	tert-Butylbenzene	0.0E+00	4.0E-01	1.34E+02			
98828	Cumene	0.0E+00	4.0E-01	1.20E+02			y
98862	Acetophenone	0.0E+00	3.5E-01	1.20E+02		X	
98953	Nitrobenzene	4.0E-05	9.0E-03	1.23E+02			
100414	Ethylbenzene	**2.5E-06**	1.0E+00	1.06E+02			
100425	Styrene	0.0E+00	**1.0E-01**	1.04E+02			
100447	Benzylchloride	**4.9E-05**	1.0E-03	1.27E+02	X		
100527	Benzaldehyde	0.0E+00	3.5E-01	1.06E+02		X	
103651	n-Propylbenzene	0.0E+00	1.0E+00	1.20E+02			
104518	n-Butylbenzene	0.0E+00	1.8E-01	1.34E+02		X	
106423	p-Xylene	0.0E+00	1.0E-01	1.06E+02			
106467	1,4-Dichlorobenzene	**1.1E-05**	**8.0E-01**	1.47E+02			
106898	Epichlorohydrin	**2.3E-05**	1.0E-03	9.25E+01			
106934	1,2-Dibromoethane (ethylene dibromi	6.0E-04	**8.0E-04**	1.88E+02			
106990	1,3-Butadiene	**1.7E-04**	**2.0E-03**	5.41E+01			
107028	Acrolein	0.0E+00	2.0E-05	5.61E+01			
107062	1,2-Dichloroethane	2.6E-05	7.0E-03	9.90E+01			
107131	Acrylonitrile	**2.9E-04**	2.0E-03	5.31E+01			
108054	Vinyl acetate	0.0E+00	**2.0E-01**	8.61E+01			

USEPA-Recommended Toxicity Criteria November 2013 RSL Table

CAS No.	Chemical	Inhalation Unit Risk IUR $(\mu g/m^3)^{-1}$	Reference conc., RfC (mg/m^3)	Extrapolated from oral toxicity value: IUR (X)	Extrapolated from oral toxicity value: RfC (X)
56235	Carbon tetrachloride	6.0E-06	1.0E-01		
57749	Chlordane	1.0E-04	7.0E-04		
58899	gamma-HCH (Lindane)	3.1E-04			
60297	Ethyl ether		3.1E+01		
60571	Dieldrin	4.6E-03			
67641	Acetone		3.1E+01		
67663	Chloroform	2.3E-05	9.8E-02		
67721	Hexachloroethane	1.1E-05	3.0E-02		
71432	Benzene	7.8E-06	3.0E-02		
71556	1,1,1-Trichloroethane		5.0E+00		
72435	Methoxychlor				
72559	DDE	9.7E-05		X	
74839	Methyl bromide (bromomethane)		5.0E-03		
74873	Methyl chloride (chloromethane)		9.0E-02		
74908	Hydrogen cyanide		8.0E-04		
74953	Methylene bromide (dibromomethane		4.0E-03		
75003	Chloroethane (ethyl chloride)		1.0E+01		
75014	Vinyl chloride (chloroethene)	8.8E-06	1.0E-01		
75058	Acetonitrile		6.0E-02		
75070	Acetaldehyde	2.2E-06	9.0E-03		
75092	Methylene chloride (dichloromethane)	1.0E-08	6.0E-01		
75150	Carbon disulfide		7.0E-01		
75218	Ethylene oxide	8.8E-05	3.0E-02		
75252	Bromoform		1.1E-06		
75274	Bromodichloromethane	3.7E-05		X	
75296	2-Chloropropane		2.0E-04		
75343	1,1-Dichloroethane	1.6E-06			
75354	1,1-Dichloroethylene		2.0E-01		
75456	Chlorodifluoromethane		5.0E+01		
75694	Trichlorofluoromethane		7.0E-01		
75718	Dichlorodifluoromethane		1.0E-01		
76131	1,1,2-Trichloro-1,2,2-trifluoroethane		3.0E+01		
76448	Heptachlor	1.3E-03			
77474	Hexachlorocyclopentadiene		2.0E-04		
78831	Isobutanol				
78875	1,2-Dichloropropane	1.0E-05	4.0E-03		
78933	Methylethylketone (2-butanone)		5.0E+00		
79005	1,1,2-Trichloroethane	1.6E-05	2.0E-04		
79016	Trichloroethylene	4.1E-06	2.0E-03		
79209	Methyl acetate				
79345	1,1,2,2-Tetrachloroethane	5.8E-05			
79469	2-Nitropropane	2.7E-03	2.0E-02		
80626	Methylmethacrylate		7.0E-01		
83329	Acenaphthene				
86737	Fluorene				
87683	Hexachloro-1,3-butadiene	2.2E-05			
88722	o-Nitrotoluene				
91203	Naphthalene	3.4E-05	3.0E-03		
91576	2-Methylnaphthalene				
92524	Biphenyl		4.0E-04		
95476	o-Xylene		1.0E-01		
95501	1,2-Dichlorobenzene		2.0E-01		
95578	2-Chlorophenol				
95636	1,2,4-Trimethylbenzene		7.0E-03		
96128	1,2-Dibromo-3-chloropropane	6.0E-03	2.0E-04		
96184	1,2,3-Trichloropropane		3.0E-04		
96333	Methyl acrylate		2.0E-02		
97632	Ethylmethacrylate		3.0E-01		
98066	tert-Butylbenzene				
98828	Cumene		4.0E-01		
98862	Acetophenone				
98953	Nitrobenzene	4.0E-05	9.0E-03		
100414	Ethylbenzene	2.5E-06	1.0E+00		
100425	Styrene		1.0E+00		
100447	Benzylchloride	4.9E-05	1.0E-03		
100527	Benzaldehyde				
103651	n-Propylbenzene		1.0E+00		
104518	n-Butylbenzene				
106423	p-Xylene		1.0E-01		
106467	1,4-Dichlorobenzene	1.1E-05	8.0E-01		
106898	Epichlorohydrin	1.2E-06	1.0E-03		
106934	1,2-Dibromoethane (ethylene dibromi	6.0E-04	9.0E-03		
106990	1,3-Butadiene	3.0E-05	2.0E-03		
107028	Acrolein		2.0E-05		
107062	1,2-Dichloroethane	2.6E-05	7.0E-03		
107131	Acrylonitrile	6.8E-05	2.0E-03		
108054	Vinyl acetate		2.0E-01		

ARCHIVE
Original USEPA Toxicity Criteria
(USEPA 2002 Draft Vapor Intrusion Guidance)

CAS No.	Chemical	Inhalation Unit Risk Factor URF $(\mu g/m^3)^{-1}$	Reference conc., RfC (mg/m^3)	Extrapolated from oral toxicity value: URF (X)	Extrapolated from oral toxicity value: RfC (X)
56235	Carbon tetrachloride	1.5E-05	0.0E+00		
57749	Chlordane	1.0E-04	7.0E-04		
58899	gamma-HCH (Lindane)	3.7E-04	1.1E-03	X	X
60297	Ethyl ether	0.0E+00	7.0E-01		X
60571	Dieldrin	4.6E-03	1.8E-04		X
67641	Acetone	0.0E+00	3.5E-01		X

DTSC Vapor Intrusion Screening Model - Soil Gas

NEW => 11 Additional Chemicals (CAS No. in red)		**Chemical Properties Lookup Table** (K_{OC}, D_a, D_w, S, H', H values updated per USEPA November 2013 RSL Table)										**DTSC-Recommended Toxicity Criteria Values Used to Calculate Risk and Hazard** (last updated March 2014) (0.0E+00 = no value available)						**USEPA-Recommended Toxicity Criteria November 2013 RSL Table**				**ARCHIVE** Original USEPA Toxicity Criteria (USEPA 2002 Draft Vapor Intrusion Guidance)			
CAS No.	Chemical	Organic carbon partition coefficient, K_{OC} (cm^3/g)	Diffusivity in air, D_a (cm^2/s)	Diffusivity in water, D_w (cm^2/s)	Pure component water solubility, S (mg/L)	Henry's law constant H' (unitless)	Henry's law constant at reference temperature, H (atm-m^3/mol)	Henry's law constant reference temperature, T_R (^oC)	Normal boiling point, T_B (^oK)	Critical temperature, T_C (^oK)	Enthalpy of vaporization at the normal boiling point, $DH_{v,b}$ (cal/mol)	Inhalation Unit Risk IUR ($\mu g/m^3)^{-1}$	Reference conc., RfC (mg/m^3)	Molecular weight, MW (g/mol)	Extrapolated from oral toxicity value IUR (X)	Extrapolated from oral toxicity value RfC (X)	Comment Flag (y)	Inhalation Unit Risk IUR ($\mu g/m^3)^{-1}$	Reference conc., RfC (mg/m^3)	Extrapolated from oral toxicity value IUR (X)	Extrapolated from oral toxicity value RfC (X)	Unit Risk Factor URF ($\mu g/m^3)^{-1}$	Reference conc., RfC (mg/m^3)	Extrapolated from oral toxicity value URF (X)	Extrapolated from oral toxicity value RfC (X)
108101	Methylisobutylketone (4-methyl-2-pen	1.26E+01	6.98E-02	8.35E-06	1.90E+04	5.64E-03	1.38E-04	25	389.5	571.0	8,243	0.0E+00	3.0E+00	1.00E+02			y		3.0E+00			0.0E+00	8.0E-02		
108203	Diisopropyl ether (DIPE)	2.28E+01	6.54E-02	7.76E-06	8.80E+03	7.76E-06	2.56E-03	25	341.5	499.9	6,950	0.0E+00	7.0E-01	1.02E+02					7.0E-01						
108383	m-Xylene	3.75E+02	6.84E-02	8.44E-06	1.61E+02	2.94E-01	7.18E-03	25	412.3	617.1	8,523	0.0E+00	1.0E-01	1.06E+02					1.0E-01			0.0E+00	1.0E-01		
108601	bis(2-Chloroisopropyl)ether	8.29E+01	3.99E-02	7.36E-06	1.70E+03	3.03E-03	7.42E-05	25	460.0	690.0	9,695	1.0E-05	1.4E-01	1.71E+02		X		1.0E-05							
108678	1,3,5-Trimethylbenzene	6.02E+02	6.02E-02	7.84E-06	4.82E+01	3.59E-01	8.77E-03	25	437.9	637.3	9,321	0.0E+00	3.5E-02	1.20E+02		X						0.0E+00	6.0E-03		
108872	Methylcyclohexane	7.85E+01	7.35E-02	8.52E-06	1.40E+01	4.22E+00	1.03E-01	25	373.9	572.2	7,474	0.0E+00	7.0E-01	9.82E+01			y					0.0E+00	3.0E+00		
108883	Toluene	2.34E+02	7.78E-02	9.20E-06	5.26E+02	2.71E-01	6.64E-03	25	383.8	591.8	7,930	0.0E+00	**3.0E-01**	9.21E+01					5.0E+00			0.0E+00	4.0E-01		
108907	Chlorobenzene	2.34E+02	7.21E-02	9.48E-06	4.98E+02	1.27E-01	3.11E-03	25	404.9	632.4	8,410	0.0E+00	5.0E-02	1.13E+02					5.0E-02			0.0E+00	6.0E-02		
109660	Pentane, n-	7.22E+01	8.21E-02	8.80E-06	3.80E+01	5.11E+01	1.25E+00	25	309.0	469.7	6,155	0.0E+00	1.0E+00	7.22E+01					1.0E+00						
109693	1-Chlorobutane	7.22E+01	7.84E-02	9.33E-06	1.10E+03	6.83E-01	1.67E-02	25	351.6	542.0	7,263	0.0E+00	1.4E-01	9.26E+01		X						0.0E+00	1.4E+00		X
109999	Tetrahydrofuran	1.06E+01	9.54E-02	1.08E-05	1.00E+06	2.88E-03	7.05E-05	25	339.0	541.0	7,074	0.0E+00	2.0E+00	7.21E+01			y		2.0E+00						
110009	Furan	8.00E+01	1.03E-01	1.17E-05	1.00E+04	2.21E-01	5.40E-03	25	304.6	490.2	6,477	0.0E+00	3.5E-03	6.81E+01		X	y					0.0E+00	3.5E-03		X
110543	Hexane	1.32E+02	7.31E-02	8.17E-06	9.50E+00	7.36E+01	1.80E+00	25	341.7	508.0	6,895	0.0E+00	7.0E-01	8.62E+01					7.0E-01			0.0E+00	2.0E-01		
110827	Cyclohexane	1.46E+02	8.00E-02	9.11E-06	5.50E+01	6.13E+00	1.50E-01	25	353.7	553.4	7,154	0.0E+00	6.0E+00	8.42E+01					6.0E+00						
111444	Bis(2-chloroethyl)ether	3.22E+01	5.67E-02	8.71E-06	1.72E+04	6.95E-04	1.70E-05	25	451.2	659.8	10,803	**7.1E-04**	0.0E+00	1.43E+02				3.3E-04				3.3E-04	0.0E+00		
115297	Endosulfan	6.76E+03	2.25E-02	5.76E-06	3.25E-01	2.66E-03	6.50E-05	25	674.4	942.9	14,000	0.0E+00	2.1E-02	4.07E+02		X						0.0E+00	2.1E-02		X
118741	Hexachlorobenzene	6.20E+03	2.90E-02	7.85E-06	6.20E-03	6.95E-02	1.70E-03	25	582.6	825.0	14,447	**5.1E-04**	2.8E-03	2.85E+02		X		4.6E-04				4.6E-04	2.8E-03		X
120821	1,2,4-Trichlorobenzene	1.36E+03	3.98E-02	8.40E-06	4.90E+01	5.81E-02	1.42E-03	25	486.2	725.0	10,471	0.0E+00	2.0E-03	1.81E+02					2.0E-03			0.0E+00	2.0E-01		
123739	Crotonaldehyde (2-buteneal)	1.79E+00	9.56E-02	1.08E-05	1.50E+05	7.93E-04	1.94E-05	25	375.2	568.0	9	5.4E-04	0.0E+00	7.01E+01	X							5.4E-04	0.0E+00	X	
123911	1,4-Dioxane	2.63E+00	8.74E-02	1.05E-05	1.00E+06	1.96E-04	4.80E-06	25	374.3	587.2	8,164	**7.7E-06**	3.0E-02	8.81E+01				5.0E-06	3.0E-02						
124481	Dibromochloromethane	3.18E+01	3.66E-02	1.06E-05	2.70E+03	3.20E-02	7.83E-04	25	416.1	678.2	5,900	**2.7E-05**	7.0E-02	2.08E+02		X		2.7E-05				2.4E-05	7.0E-02	X	X
126987	Methacrylonitrile	1.31E+01	9.64E-02	1.06E-05	2.54E+04	1.01E-02	2.47E-04	25	363.3	554.0	7,600	0.0E+00	3.0E-02	6.71E+01					3.0E-02			0.0E+00	7.0E-04		
126998	2-Chloro-1,3-butadiene (chloroprene)	6.07E+01	8.42E-02	1.00E-05	8.37E+02	2.29E+00	5.61E-02	25	332.4	525.0	8,075	3.0E-04	2.0E-02	8.85E+01				3.0E-04	2.0E-02			0.0E+00	7.0E-03		
127184	Tetrachloroethylene	9.49E+01	5.05E-02	9.46E-06	2.06E+02	7.24E-01	1.77E-02	25	394.4	620.2	8,288	**6.1E-06**	**3.5E-02**	1.66E+02				2.6E-07	4.0E-02			3.0E-06	0.0E+00		
129000	Pyrene	5.43E+04	2.78E-02	7.25E-06	1.35E-01	4.87E-04	1.19E-05	25	668.0	936.0	14,370	0.0E+00	1.1E-01	2.02E+02		X						0.0E+00	1.1E-01		X
132649	Dibenzofuran	9.16E+03	4.11E-02	7.38E-06	3.10E+00	8.71E-03	2.13E-04	25	560.0	824.0	66,400	0.0E+00	3.5E-03	1.68E+02		X						0.0E+00	1.4E-02		X
135988	sec-Butylbenzene	1.33E+03	5.28E-02	7.34E-06	1.76E+01	7.20E-01	1.76E-02	25	446.5	679.0	88,730	0.0E+00	4.0E-01	1.34E+02								0.0E+00	1.4E-01		X
141786	Ethylacetate	5.58E+00	8.23E-02	9.70E-06	8.00E+04	5.48E-03	1.34E-04	25	350.3	523.3	7,634	0.0E+00	7.0E-02	8.81E+01								0.0E+00	3.2E+00		X
142289	1,3-Dichloropropane	7.22E+01	7.39E-02	9.82E-06	2.75E+03	3.99E-02	9.76E-04	25	393.9	590.9	8,103	0.0E+00	7.0E-02	1.13E+02		X									
156592	cis-1,2-Dichloroethylene	3.96E+01	8.84E-02	1.13E-05	6.41E+03	1.67E-01	4.08E-03	25	333.7	544.0	7,192	0.0E+00	7.0E-03	9.69E+01		X						0.0E+00	3.5E-02		X
156605	trans-1,2-Dichloroethylene	3.96E+01	8.76E-02	1.12E-05	4.52E+03	1.67E-01	4.08E-03	25	320.9	516.5	6,717	0.0E+00	6.0E-02	9.69E+01					6.0E-02			0.0E+00	7.0E-02		X
205992	Benzo(b)fluoranthene	5.99E+05	4.76E-02	5.56E-06	1.50E-03	2.69E-05	6.57E-07	25	715.9	969.3	17,000	**1.1E-04**	0.0E+00	2.52E+02				1.1E-04				2.1E-04	0.0E+00	X	
218019	Chrysene	1.81E+05	2.61E-02	6.75E-06	2.00E-03	2.14E-04	5.23E-06	25	714.2	979.0	16,455	**1.1E-05**	0.0E+00	2.28E+02				1.1E-05				2.1E-06	0.0E+00	X	
309002	Aldrin	8.20E+04	3.72E-02	4.35E-06	1.70E-02	1.80E-03	4.40E-05	25	603.0	839.4	15,000	**4.9E-03**	1.1E-04	3.65E+02		X		4.9E-03				4.9E-03	1.1E-04		X
319846	alpha-HCH (alpha-BHC)	2.81E+03	4.33E-02	5.06E-06	2.00E+00	2.10E-04	5.14E-06	25	596.6	839.4	15,000	1.8E-03	0.0E+00	2.91E+02				1.8E-03				1.8E-03	0.0E+00		
541731	1,3-Dichlorobenzene	3.79E+02	5.56E-02	8.80E-06	1.19E+02	8.85E-02	2.17E-03	25	446.0	684.0	9,230	0.0E+00	1.1E-01	1.47E+02		X	y					0.0E+00	1.1E-01		X
542756	1,3-Dichloropropene	7.22E+01	7.63E-02	1.01E-05	2.80E+03	1.45E-01	3.55E-03	25	381.2	587.4	7,900	**1.6E-05**	2.0E-02	1.11E+02				4.0E-06	2.0E-02			4.0E-06	2.0E-02		
542881	bis(Chloromethyl)ether	9.70E+00	7.63E-02	1.04E-05	2.20E+04	1.78E-01	4.36E-03	25	379.0	568.5	7,910	6.2E-02	0.0E+00	1.15E+02			y	6.2E-02							
630206	1,1,1,2-Tetrachloroethane	8.60E+01	4.82E-02	9.10E-06	1.07E+03	1.02E-01	2.50E-03	25	403.5	624.0	9,768	7.4E-06	1.1E-01	1.68E+02		X		7.4E-06				7.4E-06	1.1E-01		X
924163	N-Nitroso-di-n-butylamine	9.15E+02	6.49E-02	7.59E-06	1.27E+03	5.40E-04	1.32E-05	25	389.0	583.5	11,200	**3.1E-03**	0.0E+00	1.58E+02				1.6E-03							
1634044	MTBE (methyl-*tert*-butyl ether)	1.16E+01	7.53E-02	8.59E-06	5.10E+04	2.40E-02	5.87E-04	25	328.3	497.1	6,678	**2.6E-07**	3.0E+00	8.82E+01				2.6E-07	3.0E+00			0.0E+00	3.0E+00		
7439976	Mercury (elemental)	5.20E+01	3.07E-02	6.30E-06	6.00E-02	4.67E-01	1.14E-02	25	629.9	1,750.0	14,127	0.0E+00	**3.0E-05**	2.01E+02					3.0E-04			0.0E+00	3.0E-04		

USEPA SG-SCREEN
Version 2.0, 04/2003

DTSC Modification
December 2014

Department of Toxic Substances Control
Vapor Intrusion Screening Model - Soil Gas

DATA ENTRY SHEET

Scenario: Residential
Chemical: 1,1-Dichloroethane

Reset to Defaults

SV109

Soil Gas Concentration Data

ENTER Chemical CAS No. (numbers only, no dashes)	ENTER Soil gas conc., C_g ($\mu g/m^3$)	OR	ENTER Soil gas conc., C_g (ppmv)	Chemical
75343	2.60E+01			1,1-Dichloroethane

Results Summary

Soil Gas Conc. ($\mu g/m^3$)	Attenuation Factor (unitless)	Indoor Air Conc. ($\mu g/m^3$)	Cancer Risk	Noncancer Hazard
2.60E+01	1.5E-04	3.8E-03	2.2E-09	5.2E-06

MESSAGE: Risk and/or hazard quotient is based on route-to-route extrapolation.

MORE ↓

ENTER Depth below grade to bottom of enclosed space floor, L_F (15 or 200 cm)	ENTER Soil gas sampling depth below grade, L_s (cm)	ENTER Average soil temperature, T_S (^oC)	ENTER Vadose zone SCS soil type (used to estimate soil vapor permeability)	OR	ENTER User-defined vadose zone soil vapor permeability, k_v (cm^2)
15	152	24	SL		

MORE ↓

Lookup Soil Parameters

ENTER Vandose zone SCS soil type	ENTER Vadose zone soil dry bulk density, ρ_b^A (g/cm^3)	ENTER Vadose zone soil total porosity, n^V (unitless)	ENTER Vadose zone soil water-filled porosity, θ_w^V (cm^3/cm^3)	ENTER Average vapor flow rate into bldg. (Leave blank to calculate) Q_{soil} (L/m)
SL	1.62	0.33	0.21	5

MORE ↓

Lookup Receptor Parameters

	ENTER Averaging time for carcinogens, AT_C (yrs)	ENTER Averaging time for noncarcinogens, AT_{NC} (yrs)	ENTER Exposure duration, ED (yrs)	ENTER Exposure frequency, EF (days/yr)	ENTER Exposure Time ET (hrs/day)	ENTER Air Exchange Rate ACH $(hour)^{-1}$
NEW=> Residential	70	26	26	350	24	0.5
					(NEW)	(NEW)

END

1,1-Dichloroethane

Diffusivity in air, D_a (cm^2/s)	Diffusivity in water, D_w (cm^2/s)	Henry's law constant at reference temperature, H (atm-m^3/mol)	Henry's law constant reference temperature, T_R (^oC)	Enthalpy of vaporization at the normal boiling point, $\Delta H_{v,b}$ (cal/mol)	Normal boiling point, T_B (^oK)	Critical temperature, T_C (^oK)	Unit risk factor, URF $(\mu g/m^3)^{-1}$	Reference conc., RfC (mg/m^3)	Molecular weight, MW (g/mol)
8.36E-02	1.06E-05	5.62E-03	25	6,895	330.55	523.00	1.6E-06	7.0E-01	98.96

END

Scenario: **Residential**

Chemical: **1,1-Dichloroethane**

Source-building separation, L_T (cm)	Vadose zone soil air-filled porosity, θ_a^V (cm^3/cm^3)	Vadose zone effective total fluid saturation, S_{te} (cm^3/cm^3)	Vadose zone soil intrinsic permeability, k_i (cm^2)	Vadose zone soil relative air permeability, k_{rg} (cm^2)	Vadose zone soil effective vapor permeability, k_v (cm^2)	Floor-wall seam perimeter, X_{crack} (cm)	Soil gas conc. ($\mu g/m^3$)	Bldg. ventilation rate, $Q_{building}$ (cm^3/s)
137	0.124	0.579	6.07E-09	0.578	3.51E-09	4,000	2.60E+01	3.39E+04

Area of enclosed space below grade, A_B (cm^2)	Crack-to-total area ratio, η (unitless)	Crack depth below grade, Z_{crack} (cm)	Enthalpy of vaporization at ave. soil temperature, $\Delta H_{v,TS}$ (cal/mol)	Henry's law constant at ave. soil temperature, H_{TS} (atm-m^3/mol)	Henry's law constant at ave. soil temperature, H'_{TS} (unitless)	Vapor viscosity at ave. soil temperature, μ_{TS} (g/cm-s)	Vadose zone effective diffusion coefficient, D^{eff}_V (cm^2/s)	Diffusion path length, L_d (cm)
1.00E+06	5.00E-03	15	7,294	5.39E-03	2.21E-01	1.80E-04	7.25E-04	137

Convection path length, L_p (cm)	Source vapor conc., C_{source} ($\mu g/m^3$)	Crack radius, r_{crack} (cm)	Average vapor flow rate into bldg., Q_{soil} (cm^3/s)	Crack effective diffusion coefficient, D^{crack} (cm^2/s)	Area of crack, A_{crack} (cm^2)	Exponent of equivalent foundation Peclet number, $\exp(Pe^f)$ (unitless)	Infinite source indoor attenuation coefficient, α (unitless)	Infinite source bldg. conc., $C_{building}$ ($\mu g/m^3$)
15	2.60E+01	1.25	8.33E+01	7.25E-04	5.00E+03	6.09E+99	**1.47E-04**	3.82E-03

Unit risk factor, URF $(\mu g/m^3)^{-1}$	Reference conc., RfC (mg/m^3)
1.6E-06	7.0E-01

END

Scenario: **Residential**
Chemical: **1,1-Dichloroethane**

INCREMENTAL RISK CALCULATIONS:

Incremental risk from vapor intrusion to indoor air, carcinogen (unitless)	Hazard quotient from vapor intrusion to indoor air, noncarcinogen (unitless)
2.2E-09	**5.2E-06**

MESSAGE SUMMARY BELOW:

MESSAGE: Risk and/or hazard quotient is based on route-to-route extrapolation.

END

USEPA SG-SCREEN
Version 2.0, 04/2003

DTSC Modification
December 2014

Department of Toxic Substances Control
Vapor Intrusion Screening Model - Soil Gas

DATA ENTRY SHEET

Scenario: Residential
Chemical: 1,1-Dichloroethylene

Results Summary				
Soil Gas Conc. ($\mu g/m^3$)	Attenuation Factor (unitless)	Indoor Air Conc. ($\mu g/m^3$)	Cancer Risk	Noncancer Hazard
4.80E+01	1.5E-04	7.2E-03	NA	9.9E-05

Reset to Defaults

SV109

Soil Gas Concentration Data

ENTER Chemical CAS No. (numbers only, no dashes)	ENTER Soil gas conc., C_g ($\mu g/m^3$)	OR	ENTER Soil gas conc., C_g (ppmv)	Chemical
75354	4.80E+01			1,1-Dichloroethylene

MORE ↓

ENTER Depth below grade to bottom of enclosed space floor, L_F (15 or 200 cm)	ENTER Soil gas sampling depth below grade, L_s (cm)	ENTER Average soil temperature, T_S (^oC)	ENTER Vadose zone SCS soil type (used to estimate soil vapor permeability)	OR	ENTER User-defined vadose zone soil vapor permeability, k_v (cm^2)
15	152	24	SL		

MORE ↓

Lookup Soil Parameters

ENTER Vandose zone SCS soil type	ENTER Vadose zone soil dry bulk density, ρ_b^A (g/cm^3)	ENTER Vadose zone soil total porosity, n^V (unitless)	ENTER Vadose zone soil water-filled porosity, θ_w^V (cm^3/cm^3)	ENTER Average vapor flow rate into bldg. (Leave blank to calculate) Q_{soil} (L/m)
SL	1.62	0.33	0.21	5

MORE ↓

Lookup Receptor Parameters

	ENTER Averaging time for carcinogens, AT_C (yrs)	ENTER Averaging time for noncarcinogens, AT_{NC} (yrs)	ENTER Exposure duration, ED (yrs)	ENTER Exposure frequency, EF (days/yr)	ENTER Exposure Time ET (hrs/day)	ENTER Air Exchange Rate ACH $(hour)^{-1}$
NEW=> Residential	70	26	26	350	24 (NEW)	0.5 (NEW)

END

1,1-Dichloroethylene

Diffusivity in air, D_a (cm^2/s)	Diffusivity in water, D_w (cm^2/s)	Henry's law constant at reference temperature, H (atm-m^3/mol)	Henry's law constant reference temperature, T_R (^oC)	Enthalpy of vaporization at the normal boiling point, $\Delta H_{v,b}$ (cal/mol)	Normal boiling point, T_B (^oK)	Critical temperature, T_C (^oK)	Unit risk factor, URF ($\mu g/m^3)^{-1}$	Reference conc., RfC (mg/m^3)	Molecular weight, MW (g/mol)
8.63E-02	1.10E-05	2.61E-02	25	6,247	304.75	576.05	0.0E+00	7.0E-02	96.94

END

Scenario: **Residential**

Chemical: **1,1-Dichloroethylene**

Source-building separation, L_T (cm)	Vadose zone soil air-filled porosity, θ_a^V (cm^3/cm^3)	Vadose zone effective total fluid saturation, S_{te} (cm^3/cm^3)	Vadose zone soil intrinsic permeability, k_i (cm^2)	Vadose zone soil relative air permeability, k_{rg} (cm^2)	Vadose zone soil effective vapor permeability, k_v (cm^2)	Floor-wall seam perimeter, X_{crack} (cm)	Soil gas conc. ($\mu g/m^3$)	Bldg. ventilation rate, $Q_{building}$ (cm^3/s)
137	0.124	0.579	6.07E-09	0.578	3.51E-09	4,000	4.80E+01	3.39E+04

Area of enclosed space below grade, A_B (cm^2)	Crack-to-total area ratio, η (unitless)	Crack depth below grade, Z_{crack} (cm)	Enthalpy of vaporization at ave. soil temperature, $\Delta H_{v,TS}$ (cal/mol)	Henry's law constant at ave. soil temperature, H_{TS} (atm-m^3/mol)	Henry's law constant at ave. soil temperature, H'_{TS} (unitless)	Vapor viscosity at ave. soil temperature, μ_{TS} (g/cm-s)	Vadose zone effective diffusion coefficient, D^{eff}_V (cm^2/s)	Diffusion path length, L_d (cm)
1.00E+06	5.00E-03	15	6,299	2.52E-02	1.03E+00	1.80E-04	7.47E-04	137

Convection path length, L_p (cm)	Source vapor conc., C_{source} ($\mu g/m^3$)	Crack radius, r_{crack} (cm)	Average vapor flow rate into bldg., Q_{soil} (cm^3/s)	Crack effective diffusion coefficient, D^{crack} (cm^2/s)	Area of crack, A_{crack} (cm^2)	Exponent of equivalent foundation Peclet number, $\exp(Pe^f)$ (unitless)	Infinite source indoor attenuation coefficient, α (unitless)	Infinite source bldg. conc., $C_{building}$ ($\mu g/m^3$)
15	4.80E+01	1.25	8.33E+01	7.47E-04	5.00E+03	8.86E+96	**1.51E-04**	7.25E-03

Unit risk factor, URF $(\mu g/m^3)^{-1}$	Reference conc., RfC (mg/m^3)
NA	7.0E-02

END

Scenario: **Residential**
Chemical: **1,1-Dichloroethylene**

INCREMENTAL RISK CALCULATIONS:

Incremental risk from vapor intrusion to indoor air, carcinogen (unitless)	Hazard quotient from vapor intrusion to indoor air, noncarcinogen (unitless)
NA	**9.9E-05**

MESSAGE SUMMARY BELOW:

END

USEPA SG-SCREEN
Version 2.0, 04/2003

DTSC Modification
December 2014

Department of Toxic Substances Control
Vapor Intrusion Screening Model - Soil Gas

DATA ENTRY SHEET

Scenario: Residential
Chemical: 1,2,4-Trimethylbenzene

Results Summary				
Soil Gas Conc. ($\mu g/m^3$)	Attenuation Factor (unitless)	Indoor Air Conc. ($\mu g/m^3$)	Cancer Risk	Noncancer Hazard
4.80E+01	1.1E-04	5.2E-03	NA	7.1E-04

Reset to Defaults

SV109

Soil Gas Concentration Data

ENTER Chemical CAS No. (numbers only, no dashes)	ENTER Soil gas conc., C_g ($\mu g/m^3$)	OR	ENTER Soil gas conc., C_g (ppmv)	Chemical
95636	4.80E+01			1,2,4-Trimethylbenzene

MORE ↓

ENTER Depth below grade to bottom of enclosed space floor, L_F (15 or 200 cm)	ENTER Soil gas sampling depth below grade, L_s (cm)	ENTER Average soil temperature, T_S (^oC)	ENTER Vadose zone SCS soil type (used to estimate soil vapor permeability)	OR	ENTER User-defined vadose zone soil vapor permeability, k_v (cm^2)
15	152	24	SL		

MORE ↓

Lookup Soil Parameters

ENTER Vandose zone SCS soil type	ENTER Vadose zone soil dry bulk density, ρ_b^A (g/cm^3)	ENTER Vadose zone soil total porosity, n^V (unitless)	ENTER Vadose zone soil water-filled porosity, θ_w^V (cm^3/cm^3)	ENTER Average vapor flow rate into bldg. (Leave blank to calculate) Q_{soil} (L/m)
SL	1.62	0.33	0.21	5

MORE ↓

Lookup Receptor Parameters

	ENTER Averaging time for carcinogens, AT_C (yrs)	ENTER Averaging time for noncarcinogens, AT_{NC} (yrs)	ENTER Exposure duration, ED (yrs)	ENTER Exposure frequency, EF (days/yr)	ENTER Exposure Time ET (hrs/day)	ENTER Air Exchange Rate ACH $(hour)^{-1}$
NEW=> Residential	70	26	26	350	24 (NEW)	0.5 (NEW)

END

1,2,4-Trimethylbenzene

Diffusivity in air, D_a (cm^2/s)	Diffusivity in water, D_w (cm^2/s)	Henry's law constant at reference temperature, H (atm-m^3/mol)	Henry's law constant reference temperature, T_R (^oC)	Enthalpy of vaporization at the normal boiling point, $\Delta H_{v,b}$ (cal/mol)	Normal boiling point, T_B (^oK)	Critical temperature, T_C (^oK)	Unit risk factor, URF $(\mu g/m^3)^{-1}$	Reference conc., RfC (mg/m^3)	Molecular weight, MW (g/mol)
6.07E-02	7.92E-06	6.16E-03	25	9,369	442.30	649.17	0.0E+00	7.0E-03	120.20

END

Scenario: **Residential**

Chemical: **1,2,4-Trimethylbenzene**

Source-building separation, L_T (cm)	Vadose zone soil air-filled porosity, θ_a^V (cm^3/cm^3)	Vadose zone effective total fluid saturation, S_{te} (cm^3/cm^3)	Vadose zone soil intrinsic permeability, k_i (cm^2)	Vadose zone soil relative air permeability, k_{rg} (cm^2)	Vadose zone soil effective vapor permeability, k_v (cm^2)	Floor-wall seam perimeter, X_{crack} (cm)	Soil gas conc. ($\mu g/m^3$)	Bldg. ventilation rate, $Q_{building}$ (cm^3/s)
137	0.124	0.579	6.07E-09	0.578	3.51E-09	4,000	4.80E+01	3.39E+04

Area of enclosed space below grade, A_B (cm^2)	Crack-to-total area ratio, η (unitless)	Crack depth below grade, Z_{crack} (cm)	Enthalpy of vaporization at ave. soil temperature, $\Delta H_{v,TS}$ (cal/mol)	Henry's law constant at ave. soil temperature, H_{TS} (atm-m^3/mol)	Henry's law constant at ave. soil temperature, H'_{TS} (unitless)	Vapor viscosity at ave. soil temperature, μ_{TS} (g/cm-s)	Vadose zone effective diffusion coefficient, D^{eff}_V (cm^2/s)	Diffusion path length, L_d (cm)
1.00E+06	5.00E-03	15	11,516	5.77E-03	2.37E-01	1.80E-04	5.26E-04	137

Convection path length, L_p (cm)	Source vapor conc., C_{source} ($\mu g/m^3$)	Crack radius, r_{crack} (cm)	Average vapor flow rate into bldg., Q_{soil} (cm^3/s)	Crack effective diffusion coefficient, D^{crack} (cm^2/s)	Area of crack, A_{crack} (cm^2)	Exponent of equivalent foundation Peclet number, $\exp(Pe^f)$ (unitless)	Infinite source indoor attenuation coefficient, α (unitless)	Infinite source bldg. conc., $C_{building}$ ($\mu g/m^3$)
15	4.80E+01	1.25	8.33E+01	5.26E-04	5.00E+03	3.78E+137	**1.08E-04**	5.20E-03

Unit risk factor, URF $(\mu g/m^3)^{-1}$	Reference conc., RfC (mg/m^3)
NA	7.0E-03

END

Scenario: **Residential**
Chemical: **1,2,4-Trimethylbenzene**

INCREMENTAL RISK CALCULATIONS:

Incremental risk from vapor intrusion to indoor air, carcinogen (unitless)	Hazard quotient from vapor intrusion to indoor air, noncarcinogen (unitless)
NA	**7.1E-04**

MESSAGE SUMMARY BELOW:

END

USEPA SG-SCREEN
Version 2.0, 04/2003

DTSC Modification
December 2014

Department of Toxic Substances Control
Vapor Intrusion Screening Model - Soil Gas

DATA ENTRY SHEET

Scenario: Residential
Chemical: 1,3,5-Trimethylbenzene

Results Summary				
Soil Gas Conc. ($\mu g/m^3$)	Attenuation Factor (unitless)	Indoor Air Conc. ($\mu g/m^3$)	Cancer Risk	Noncancer Hazard
2.60E+01	**1.1E-04**	**2.8E-03**	**NA**	**7.7E-05**

MESSAGE: Risk and/or hazard quotient is based on route-to-route extrapolation.

Reset to Defaults

SV109 ENTER Chemical CAS No. (numbers only, no dashes)	Soil Gas Concentration Data: ENTER Soil gas conc., C_g ($\mu g/m^3$)	OR	ENTER Soil gas conc., C_g (ppmv)	Chemical
108678	2.60E+01			1,3,5-Trimethylbenzene

MORE ↓

ENTER Depth below grade to bottom of enclosed space floor, L_F (15 or 200 cm)	ENTER Soil gas sampling depth below grade, L_s (cm)	ENTER Average soil temperature, T_S (^oC)	ENTER Vadose zone SCS soil type (used to estimate soil vapor permeability)	OR	ENTER User-defined vadose zone soil vapor permeability, k_v (cm^2)
15	152	24	SL		

MORE ↓

Lookup Soil Parameters

ENTER Vandose zone SCS soil type	ENTER Vadose zone soil dry bulk density, ρ_b^A (g/cm^3)	ENTER Vadose zone soil total porosity, n^V (unitless)	ENTER Vadose zone soil water-filled porosity, θ_w^V (cm^3/cm^3)	ENTER Average vapor flow rate into bldg. (Leave blank to calculate) Q_{soil} (L/m)
SL	1.62	0.33	0.21	5

MORE ↓

Lookup Receptor Parameters

	ENTER Averaging time for carcinogens, AT_C (yrs)	ENTER Averaging time for noncarcinogens, AT_{NC} (yrs)	ENTER Exposure duration, ED (yrs)	ENTER Exposure frequency, EF (days/yr)	ENTER Exposure Time ET (hrs/day)	ENTER Air Exchange Rate ACH $(hour)^{-1}$
NEW=> Residential	70	26	26	350	24	0.5
					(NEW)	(NEW)

END

1,3,5-Trimethylbenzene

Diffusivity in air, D_a (cm^2/s)	Diffusivity in water, D_w (cm^2/s)	Henry's law constant at reference temperature, H (atm-m^3/mol)	Henry's law constant reference temperature, T_R (^oC)	Enthalpy of vaporization at the normal boiling point, $\Delta H_{v,b}$ (cal/mol)	Normal boiling point, T_B (^oK)	Critical temperature, T_C (^oK)	Unit risk factor, URF ($\mu g/m^3)^{-1}$	Reference conc., RfC (mg/m^3)	Molecular weight, MW (g/mol)
6.02E-02	7.84E-06	8.77E-03	25	9,321	437.89	637.25	0.0E+00	3.5E-02	120.20

END

Scenario: **Residential**

Chemical: **1,3,5-Trimethylbenzene**

Source-building separation, L_T (cm)	Vadose zone soil air-filled porosity, θ_a^V (cm^3/cm^3)	Vadose zone effective total fluid saturation, S_{te} (cm^3/cm^3)	Vadose zone soil intrinsic permeability, k_i (cm^2)	Vadose zone soil relative air permeability, k_{rg} (cm^2)	Vadose zone soil effective vapor permeability, k_v (cm^2)	Floor-wall seam perimeter, X_{crack} (cm)	Soil gas conc. ($\mu g/m^3$)	Bldg. ventilation rate, $Q_{building}$ (cm^3/s)
137	0.124	0.579	6.07E-09	0.578	3.51E-09	4,000	2.60E+01	3.39E+04

Area of enclosed space below grade, A_B (cm^2)	Crack-to-total area ratio, η (unitless)	Crack depth below grade, Z_{crack} (cm)	Enthalpy of vaporization at ave. soil temperature, $\Delta H_{v,TS}$ (cal/mol)	Henry's law constant at ave. soil temperature, H_{TS} (atm-m^3/mol)	Henry's law constant at ave. soil temperature, H'_{TS} (unitless)	Vapor viscosity at ave. soil temperature, μ_{TS} (g/cm-s)	Vadose zone effective diffusion coefficient, D^{eff}_V (cm^2/s)	Diffusion path length, L_d (cm)
1.00E+06	5.00E-03	15	11,495	8.22E-03	3.37E-01	1.80E-04	5.22E-04	137

Convection path length, L_p (cm)	Source vapor conc., C_{source} ($\mu g/m^3$)	Crack radius, r_{crack} (cm)	Average vapor flow rate into bldg., Q_{soil} (cm^3/s)	Crack effective diffusion coefficient, D^{crack} (cm^2/s)	Area of crack, A_{crack} (cm^2)	Exponent of equivalent foundation Peclet number, exp(Pe^f) (unitless)	Infinite source indoor attenuation coefficient, α (unitless)	Infinite source bldg. conc., $C_{building}$ ($\mu g/m^3$)
15	2.60E+01	1.25	8.33E+01	5.22E-04	5.00E+03	5.44E+138	**1.07E-04**	2.79E-03

Unit risk factor, URF $(\mu g/m^3)^{-1}$	Reference conc., RfC (mg/m^3)
NA	3.5E-02

END

Scenario: **Residential**
Chemical: **1,3,5-Trimethylbenzene**

INCREMENTAL RISK CALCULATIONS:

Incremental risk from vapor intrusion to indoor air, carcinogen (unitless)	Hazard quotient from vapor intrusion to indoor air, noncarcinogen (unitless)
NA	**7.7E-05**

MESSAGE SUMMARY BELOW:

MESSAGE: Risk and/or hazard quotient is based on route-to-route extrapolation.

END

USEPA SG-SCREEN
Version 2.0, 04/2003

DTSC Modification
December 2014

Department of Toxic Substances Control
Vapor Intrusion Screening Model - Soil Gas

DATA ENTRY SHEET

Scenario: Residential
Chemical: Benzene

Results Summary

Soil Gas Conc. ($\mu g/m^3$)	Attenuation Factor (unitless)	Indoor Air Conc. ($\mu g/m^3$)	Cancer Risk	Noncancer Hazard
1.90E+01	1.6E-04	3.0E-03	3.1E-08	9.5E-04

Reset to Defaults

SV109

Soil Gas Concentration Data

ENTER Chemical CAS No. (numbers only, no dashes)	ENTER Soil gas conc., C_g ($\mu g/m^3$)	OR	ENTER Soil gas conc., C_g (ppmv)	Chemical
71432	1.90E+01			Benzene

MESSAGE: See VLOOKUP table comments on chemical properties and/or toxicity criteria for this chemical.

MORE ↓

ENTER Depth below grade to bottom of enclosed space floor, L_F (15 or 200 cm)	ENTER Soil gas sampling depth below grade, L_s (cm)	ENTER Average soil temperature, T_S (^oC)	ENTER Vadose zone SCS soil type (used to estimate soil vapor permeability)	OR	ENTER User-defined vadose zone soil vapor permeability, k_v (cm^2)
15	152	24	SL		

MORE ↓

Lookup Soil Parameters

ENTER Vandose zone SCS soil type	ENTER Vadose zone soil dry bulk density, ρ_b^A (g/cm^3)	ENTER Vadose zone soil total porosity, n^V (unitless)	ENTER Vadose zone soil water-filled porosity, θ_w^V (cm^3/cm^3)	ENTER Average vapor flow rate into bldg. (Leave blank to calculate) Q_{soil} (L/m)
SL	1.62	0.33	0.21	5

MORE ↓

Lookup Receptor Parameters

	ENTER Averaging time for carcinogens, AT_C (yrs)	ENTER Averaging time for noncarcinogens, AT_{NC} (yrs)	ENTER Exposure duration, ED (yrs)	ENTER Exposure frequency, EF (days/yr)	ENTER Exposure Time ET (hrs/day)	ENTER Air Exchange Rate ACH $(hour)^{-1}$
NEW=> Residential	70	26	26	350	24 (NEW)	0.5 (NEW)

END

Benzene

Diffusivity in air, D_a (cm^2/s)	Diffusivity in water, D_w (cm^2/s)	Henry's law constant at reference temperature, H (atm-m^3/mol)	Henry's law constant reference temperature, T_R (^oC)	Enthalpy of vaporization at the normal boiling point, $\Delta H_{v,b}$ (cal/mol)	Normal boiling point, T_B (^oK)	Critical temperature, T_C (^oK)	Unit risk factor, URF $(\mu g/m^3)^{-1}$	Reference conc., RfC (mg/m^3)	Molecular weight, MW (g/mol)
8.95E-02	1.03E-05	5.55E-03	25	7,342	353.24	562.16	2.9E-05	3.0E-03	78.11

END

Scenario: **Residential**

Chemical: **Benzene**

Source-building separation, L_T (cm)	Vadose zone soil air-filled porosity, θ_a^V (cm^3/cm^3)	Vadose zone effective total fluid saturation, S_{te} (cm^3/cm^3)	Vadose zone soil intrinsic permeability, k_i (cm^2)	Vadose zone soil relative air permeability, k_{rg} (cm^2)	Vadose zone soil effective vapor permeability, k_v (cm^2)	Floor-wall seam perimeter, X_{crack} (cm)	Soil gas conc. ($\mu g/m^3$)	Bldg. ventilation rate, $Q_{building}$ (cm^3/s)
137	0.124	0.579	6.07E-09	0.578	3.51E-09	4,000	1.90E+01	3.39E+04

Area of enclosed space below grade, A_B (cm^2)	Crack-to-total area ratio, η (unitless)	Crack depth below grade, Z_{crack} (cm)	Enthalpy of vaporization at ave. soil temperature, $\Delta H_{v,TS}$ (cal/mol)	Henry's law constant at ave. soil temperature, H_{TS} (atm-m^3/mol)	Henry's law constant at ave. soil temperature, H'_{TS} (unitless)	Vapor viscosity at ave. soil temperature, μ_{TS} (g/cm-s)	Vadose zone effective diffusion coefficient, D^{eff}_V (cm^2/s)	Diffusion path length, L_d (cm)
1.00E+06	5.00E-03	15	7,977	5.30E-03	2.18E-01	1.80E-04	7.76E-04	137

Convection path length, L_p (cm)	Source vapor conc., C_{source} ($\mu g/m^3$)	Crack radius, r_{crack} (cm)	Average vapor flow rate into bldg., Q_{soil} (cm^3/s)	Crack effective diffusion coefficient, D^{crack} (cm^2/s)	Area of crack, A_{crack} (cm^2)	Exponent of equivalent foundation Peclet number, $\exp(Pe^f)$ (unitless)	Infinite source indoor attenuation coefficient, α (unitless)	Infinite source bldg. conc., $C_{building}$ ($\mu g/m^3$)
15	1.90E+01	1.25	8.33E+01	7.76E-04	5.00E+03	1.74E+93	**1.57E-04**	2.97E-03

Unit risk factor, URF $(\mu g/m^3)^{-1}$	Reference conc., RfC (mg/m^3)
2.9E-05	3.0E-03

END

Scenario: **Residential**
Chemical: **Benzene**

INCREMENTAL RISK CALCULATIONS:

Incremental risk from vapor intrusion to indoor air, carcinogen (unitless)	Hazard quotient from vapor intrusion to indoor air, noncarcinogen (unitless)
3.1E-08	**9.5E-04**

MESSAGE SUMMARY BELOW:

END

USEPA SG-SCREEN
Version 2.0, 04/2003

DTSC Modification
December 2014

Department of Toxic Substances Control
Vapor Intrusion Screening Model - Soil Gas

DATA ENTRY SHEET

Scenario: Residential
Chemical: cis-1,2-Dichloroethylene

Results Summary

Soil Gas Conc. ($\mu g/m^3$)	Attenuation Factor (unitless)	Indoor Air Conc. ($\mu g/m^3$)	Cancer Risk	Noncancer Hazard
2.90E+01	1.5E-04	4.5E-03	NA	6.2E-04

MESSAGE: Risk and/or hazard quotient is based on route-to-route extrapolation.

Reset to Defaults

SV109

Soil Gas Concentration Data

ENTER Chemical CAS No. (numbers only, no dashes)	ENTER Soil gas conc., C_g ($\mu g/m^3$)	OR	ENTER Soil gas conc., C_g (ppmv)	Chemical
156592	2.90E+01			cis-1,2-Dichloroethylene

MORE ↓

ENTER Depth below grade to bottom of enclosed space floor, L_F (15 or 200 cm)	ENTER Soil gas sampling depth below grade, L_s (cm)	ENTER Average soil temperature, T_S (^oC)	ENTER Vadose zone SCS soil type (used to estimate soil vapor permeability)	OR	ENTER User-defined vadose zone soil vapor permeability, k_v (cm^2)
15	152	24	SL		

MORE ↓

Lookup Soil Parameters

ENTER Vandose zone SCS soil type	ENTER Vadose zone soil dry bulk density, ρ_b^A (g/cm^3)	ENTER Vadose zone soil total porosity, n^V (unitless)	ENTER Vadose zone soil water-filled porosity, θ_w^V (cm^3/cm^3)	ENTER Average vapor flow rate into bldg. (Leave blank to calculate) Q_{soil} (L/m)
SL	1.62	0.33	0.21	5

MORE ↓

Lookup Receptor Parameters

	ENTER Averaging time for carcinogens, AT_C (yrs)	ENTER Averaging time for noncarcinogens, AT_{NC} (yrs)	ENTER Exposure duration, ED (yrs)	ENTER Exposure frequency, EF (days/yr)	ENTER Exposure Time ET (hrs/day)	ENTER Air Exchange Rate ACH $(hour)^{-1}$
NEW=> Residential	70	26	26	350	24 (NEW)	0.5 (NEW)

END

cis-1,2-Dichloroethylene

Diffusivity in air, D_a (cm^2/s)	Diffusivity in water, D_w (cm^2/s)	Henry's law constant at reference temperature, H (atm-m^3/mol)	Henry's law constant reference temperature, T_R (^oC)	Enthalpy of vaporization at the normal boiling point, $\Delta H_{v,b}$ (cal/mol)	Normal boiling point, T_B (^oK)	Critical temperature, T_C (^oK)	Unit risk factor, URF ($\mu g/m^3)^{-1}$	Reference conc., RfC (mg/m^3)	Molecular weight, MW (g/mol)
8.84E-02	1.13E-05	4.08E-03	25	7,192	333.65	544.00	0.0E+00	7.0E-03	96.94

END

Scenario: **Residential**

Chemical: **cis-1,2-Dichloroethylene**

Source-building separation, L_T (cm)	Vadose zone soil air-filled porosity, θ_a^V (cm^3/cm^3)	Vadose zone effective total fluid saturation, S_{te} (cm^3/cm^3)	Vadose zone soil intrinsic permeability, k_i (cm^2)	Vadose zone soil relative air permeability, k_{rg} (cm^2)	Vadose zone soil effective vapor permeability, k_v (cm^2)	Floor-wall seam perimeter, X_{crack} (cm)	Soil gas conc. ($\mu g/m^3$)	Bldg. ventilation rate, $Q_{building}$ (cm^3/s)
137	0.124	0.579	6.07E-09	0.578	3.51E-09	4,000	2.90E+01	3.39E+04

Area of enclosed space below grade, A_B (cm^2)	Crack-to-total area ratio, η (unitless)	Crack depth below grade, Z_{crack} (cm)	Enthalpy of vaporization at ave. soil temperature, $\Delta H_{v,TS}$ (cal/mol)	Henry's law constant at ave. soil temperature, H_{TS} (atm-m^3/mol)	Henry's law constant at ave. soil temperature, H'_{TS} (unitless)	Vapor viscosity at ave. soil temperature, μ_{TS} (g/cm-s)	Vadose zone effective diffusion coefficient, D^{eff}_V (cm^2/s)	Diffusion path length, L_d (cm)
1.00E+06	5.00E-03	15	7,592	3.91E-03	1.60E-01	1.80E-04	7.68E-04	137

Convection path length, L_p (cm)	Source vapor conc., C_{source} ($\mu g/m^3$)	Crack radius, r_{crack} (cm)	Average vapor flow rate into bldg., Q_{soil} (cm^3/s)	Crack effective diffusion coefficient, D^{crack} (cm^2/s)	Area of crack, A_{crack} (cm^2)	Exponent of equivalent foundation Peclet number, exp(Pe^f) (unitless)	Infinite source indoor attenuation coefficient, α (unitless)	Infinite source bldg. conc., $C_{building}$ ($\mu g/m^3$)
15	2.90E+01	1.25	8.33E+01	7.68E-04	5.00E+03	1.93E+94	**1.55E-04**	4.49E-03

Unit risk factor, URF $(\mu g/m^3)^{-1}$	Reference conc., RfC (mg/m^3)
NA	7.0E-03

END

Scenario: **Residential**
Chemical: **cis-1,2-Dichloroethylene**

INCREMENTAL RISK CALCULATIONS:

Incremental risk from vapor intrusion to indoor air, carcinogen (unitless)	Hazard quotient from vapor intrusion to indoor air, noncarcinogen (unitless)
NA	**6.2E-04**

MESSAGE SUMMARY BELOW:

MESSAGE: Risk and/or hazard quotient is based on route-to-route extrapolation.

END

USEPA SG-SCREEN
Version 2.0, 04/2003

DTSC Modification
December 2014

Department of Toxic Substances Control
Vapor Intrusion Screening Model - Soil Gas

DATA ENTRY SHEET

Scenario: Residential
Chemical: Carbon disulfide

Results Summary

Soil Gas Conc. ($\mu g/m^3$)	Attenuation Factor (unitless)	Indoor Air Conc. ($\mu g/m^3$)	Cancer Risk	Noncancer Hazard
3.30E+01	1.8E-04	6.1E-03	NA	8.3E-06

Reset to Defaults

SV109

Soil Gas Concentration Data

ENTER Chemical CAS No. (numbers only, no dashes)	ENTER Soil gas conc., C_g ($\mu g/m^3$)	OR	ENTER Soil gas conc., C_g (ppmv)	Chemical
75150	3.30E+01			Carbon disulfide

MORE ↓

ENTER Depth below grade to bottom of enclosed space floor, L_F (15 or 200 cm)	ENTER Soil gas sampling depth below grade, L_s (cm)	ENTER Average soil temperature, T_S (^oC)	ENTER Vadose zone SCS soil type (used to estimate soil vapor permeability)	OR	ENTER User-defined vadose zone soil vapor permeability, k_v (cm^2)
15	152	24	SL		

MORE ↓

Lookup Soil Parameters

ENTER Vandose zone SCS soil type	ENTER Vadose zone soil dry bulk density, ρ_b^A (g/cm^3)	ENTER Vadose zone soil total porosity, n^V (unitless)	ENTER Vadose zone soil water-filled porosity, θ_w^V (cm^3/cm^3)	ENTER Average vapor flow rate into bldg. (Leave blank to calculate) Q_{soil} (L/m)
SL	1.62	0.33	0.21	5

MORE ↓

Lookup Receptor Parameters

	ENTER Averaging time for carcinogens, AT_C (yrs)	ENTER Averaging time for noncarcinogens, AT_{NC} (yrs)	ENTER Exposure duration, ED (yrs)	ENTER Exposure frequency, EF (days/yr)	ENTER Exposure Time ET (hrs/day)	ENTER Air Exchange Rate ACH $(hour)^{-1}$
NEW=> Residential	70	26	26	350	24	0.5
					(NEW)	(NEW)

END

Carbon disulfide

Diffusivity in air, D_a (cm^2/s)	Diffusivity in water, D_w (cm^2/s)	Henry's law constant at reference temperature, H (atm-m^3/mol)	Henry's law constant reference temperature, T_R (^oC)	Enthalpy of vaporization at the normal boiling point, $\Delta H_{v,b}$ (cal/mol)	Normal boiling point, T_B (^oK)	Critical temperature, T_C (^oK)	Unit risk factor, URF ($\mu g/m^3)^{-1}$	Reference conc., RfC (mg/m^3)	Molecular weight, MW (g/mol)
1.06E-01	1.30E-05	1.44E-02	25	6,391	319.00	552.00	0.0E+00	7.0E-01	76.13

END

Scenario: **Residential**

Chemical: **Carbon disulfide**

Source-building separation, L_T (cm)	Vadose zone soil air-filled porosity, θ_a^V (cm^3/cm^3)	Vadose zone effective total fluid saturation, S_{te} (cm^3/cm^3)	Vadose zone soil intrinsic permeability, k_i (cm^2)	Vadose zone soil relative air permeability, k_{rg} (cm^2)	Vadose zone soil effective vapor permeability, k_v (cm^2)	Floor-wall seam perimeter, X_{crack} (cm)	Soil gas conc. ($\mu g/m^3$)	Bldg. ventilation rate, $Q_{building}$ (cm^3/s)
137	0.124	0.579	6.07E-09	0.578	3.51E-09	4,000	3.30E+01	3.39E+04

Area of enclosed space below grade, A_B (cm^2)	Crack-to-total area ratio, η (unitless)	Crack depth below grade, Z_{crack} (cm)	Enthalpy of vaporization at ave. soil temperature, $\Delta H_{v,TS}$ (cal/mol)	Henry's law constant at ave. soil temperature, H_{TS} (atm-m^3/mol)	Henry's law constant at ave. soil temperature, H'_{TS} (unitless)	Vapor viscosity at ave. soil temperature, μ_{TS} (g/cm-s)	Vadose zone effective diffusion coefficient, D^{eff}_V (cm^2/s)	Diffusion path length, L_d (cm)
1.00E+06	5.00E-03	15	6,572	1.39E-02	5.69E-01	1.80E-04	9.21E-04	137

Convection path length, L_p (cm)	Source vapor conc., C_{source} ($\mu g/m^3$)	Crack radius, r_{crack} (cm)	Average vapor flow rate into bldg., Q_{soil} (cm^3/s)	Crack effective diffusion coefficient, D^{crack} (cm^2/s)	Area of crack, A_{crack} (cm^2)	Exponent of equivalent foundation Peclet number, $\exp(Pe^f)$ (unitless)	Infinite source indoor attenuation coefficient, α (unitless)	Infinite source bldg. conc., $C_{building}$ ($\mu g/m^3$)
15	3.30E+01	1.25	8.33E+01	9.21E-04	5.00E+03	3.72E+78	**1.84E-04**	6.06E-03

Unit risk factor, URF $(\mu g/m^3)^{-1}$	Reference conc., RfC (mg/m^3)
NA	7.0E-01

END

Scenario: **Residential**
Chemical: **Carbon disulfide**

INCREMENTAL RISK CALCULATIONS:

Incremental risk from vapor intrusion to indoor air, carcinogen (unitless)	Hazard quotient from vapor intrusion to indoor air, noncarcinogen (unitless)
NA	**8.3E-06**

MESSAGE SUMMARY BELOW:

END

USEPA SG-SCREEN
Version 2.0, 04/2003

DTSC Modification
December 2014

Department of Toxic Substances Control
Vapor Intrusion Screening Model - Soil Gas

DATA ENTRY SHEET

Scenario: Residential
Chemical: Chloroform

Results Summary				
Soil Gas Conc. ($\mu g/m^3$)	Attenuation Factor (unitless)	Indoor Air Conc. ($\mu g/m^3$)	Cancer Risk	Noncancer Hazard
1.30E+01	1.4E-04	1.8E-03	1.4E-08	1.7E-05

Reset to Defaults

SV109

Soil Gas Concentration Data

ENTER Chemical CAS No. (numbers only, no dashes)	ENTER Soil gas conc., C_g ($\mu g/m^3$)	OR	ENTER Soil gas conc., C_g (ppmv)	Chemical
67663	1.30E+01			Chloroform

MORE ↓

ENTER Depth below grade to bottom of enclosed space floor, L_F (15 or 200 cm)	ENTER Soil gas sampling depth below grade, L_s (cm)	ENTER Average soil temperature, T_S (^oC)	ENTER Vadose zone SCS soil type (used to estimate soil vapor permeability)	OR	ENTER User-defined vadose zone soil vapor permeability, k_v (cm^2)
15	152	24	SL		

MORE ↓

Lookup Soil Parameters

ENTER Vandose zone SCS soil type	ENTER Vadose zone soil dry bulk density, ρ_b^A (g/cm^3)	ENTER Vadose zone soil total porosity, n^V (unitless)	ENTER Vadose zone soil water-filled porosity, θ_w^V (cm^3/cm^3)	ENTER Average vapor flow rate into bldg. (Leave blank to calculate) Q_{soil} (L/m)
SL	1.62	0.33	0.21	5

MORE ↓

Lookup Receptor Parameters

	ENTER Averaging time for carcinogens, AT_C (yrs)	ENTER Averaging time for noncarcinogens, AT_{NC} (yrs)	ENTER Exposure duration, ED (yrs)	ENTER Exposure frequency, EF (days/yr)	ENTER Exposure Time ET (hrs/day)	ENTER Air Exchange Rate ACH $(hour)^{-1}$
NEW=> Residential	70	26	26	350	24 (NEW)	0.5 (NEW)

END

Chloroform

Diffusivity in air, D_a (cm^2/s)	Diffusivity in water, D_w (cm^2/s)	Henry's law constant at reference temperature, H (atm-m^3/mol)	Henry's law constant reference temperature, T_R (^oC)	Enthalpy of vaporization at the normal boiling point, $\Delta H_{v,b}$ (cal/mol)	Normal boiling point, T_B (^oK)	Critical temperature, T_C (^oK)	Unit risk factor, URF ($\mu g/m^3)^{-1}$	Reference conc., RfC (mg/m^3)	Molecular weight, MW (g/mol)
7.69E-02	1.09E-05	3.67E-03	25	6,988	334.32	536.40	2.3E-05	9.8E-02	119.38

END

Scenario: **Residential**

Chemical: **Chloroform**

Source-building separation, L_T (cm)	Vadose zone soil air-filled porosity, θ_a^V (cm^3/cm^3)	Vadose zone effective total fluid saturation, S_{te} (cm^3/cm^3)	Vadose zone soil intrinsic permeability, k_i (cm^2)	Vadose zone soil relative air permeability, k_{rg} (cm^2)	Vadose zone soil effective vapor permeability, k_v (cm^2)	Floor-wall seam perimeter, X_{crack} (cm)	Soil gas conc. ($\mu g/m^3$)	Bldg. ventilation rate, $Q_{building}$ (cm^3/s)
137	0.124	0.579	6.07E-09	0.578	3.51E-09	4,000	1.30E+01	3.39E+04

Area of enclosed space below grade, A_B (cm^2)	Crack-to-total area ratio, η (unitless)	Crack depth below grade, Z_{crack} (cm)	Enthalpy of vaporization at ave. soil temperature, $\Delta H_{v,TS}$ (cal/mol)	Henry's law constant at ave. soil temperature, H_{TS} (atm-m^3/mol)	Henry's law constant at ave. soil temperature, H'_{TS} (unitless)	Vapor viscosity at ave. soil temperature, μ_{TS} (g/cm-s)	Vadose zone effective diffusion coefficient, D^{eff}_V (cm^2/s)	Diffusion path length, L_d (cm)
1.00E+06	5.00E-03	15	7,407	3.52E-03	1.44E-01	1.80E-04	6.69E-04	137

Convection path length, L_p (cm)	Source vapor conc., C_{source} ($\mu g/m^3$)	Crack radius, r_{crack} (cm)	Average vapor flow rate into bldg., Q_{soil} (cm^3/s)	Crack effective diffusion coefficient, D^{crack} (cm^2/s)	Area of crack, A_{crack} (cm^2)	Exponent of equivalent foundation Peclet number, $\exp(Pe^f)$ (unitless)	Infinite source indoor attenuation coefficient, α (unitless)	Infinite source bldg. conc., $C_{building}$ ($\mu g/m^3$)
15	1.30E+01	1.25	8.33E+01	6.69E-04	5.00E+03	1.80E+108	**1.36E-04**	1.77E-03

Unit risk factor, URF $(\mu g/m^3)^{-1}$	Reference conc., RfC (mg/m^3)
2.3E-05	9.8E-02

END

Scenario: **Residential**
Chemical: **Chloroform**

INCREMENTAL RISK CALCULATIONS:

Incremental risk from vapor intrusion to indoor air, carcinogen (unitless)	Hazard quotient from vapor intrusion to indoor air, noncarcinogen (unitless)
1.4E-08	**1.7E-05**

MESSAGE SUMMARY BELOW:

END

USEPA SG-SCREEN
Version 2.0, 04/2003

DTSC Modification
December 2014

Department of Toxic Substances Control
Vapor Intrusion Screening Model - Soil Gas

DATA ENTRY SHEET

Scenario: Residential
Chemical: Ethylbenzene

Results Summary				
Soil Gas Conc. ($\mu g/m^3$)	Attenuation Factor (unitless)	Indoor Air Conc. ($\mu g/m^3$)	Cancer Risk	Noncancer Hazard
4.70E+01	1.2E-04	5.7E-03	5.1E-09	5.5E-06

Reset to Defaults

SV109

Soil Gas Concentration Data

ENTER Chemical CAS No. (numbers only, no dashes)	ENTER Soil gas conc., C_g ($\mu g/m^3$)	OR	ENTER Soil gas conc., C_g (ppmv)	Chemical
100414	4.70E+01			Ethylbenzene

MORE ↓

ENTER Depth below grade to bottom of enclosed space floor, L_F (15 or 200 cm)	ENTER Soil gas sampling depth below grade, L_s (cm)	ENTER Average soil temperature, T_S (^oC)	ENTER Vadose zone SCS soil type (used to estimate soil vapor permeability)	OR	ENTER User-defined vadose zone soil vapor permeability, k_v (cm^2)
15	152	24	SL		

MORE ↓

Lookup Soil Parameters

ENTER Vandose zone SCS soil type	ENTER Vadose zone soil dry bulk density, ρ_b^A (g/cm^3)	ENTER Vadose zone soil total porosity, n^V (unitless)	ENTER Vadose zone soil water-filled porosity, θ_w^V (cm^3/cm^3)	ENTER Average vapor flow rate into bldg. (Leave blank to calculate) Q_{soil} (L/m)
SL	1.62	0.33	0.21	5

MORE ↓

Lookup Receptor Parameters

	ENTER Averaging time for carcinogens, AT_C (yrs)	ENTER Averaging time for noncarcinogens, AT_{NC} (yrs)	ENTER Exposure duration, ED (yrs)	ENTER Exposure frequency, EF (days/yr)	ENTER Exposure Time ET (hrs/day)	ENTER Air Exchange Rate ACH $(hour)^{-1}$
NEW=> Residential	70	26	26	350	24 (NEW)	0.5 (NEW)

END

Ethylbenzene

Diffusivity in air, D_a (cm^2/s)	Diffusivity in water, D_w (cm^2/s)	Henry's law constant at reference temperature, H (atm-m^3/mol)	Henry's law constant reference temperature, T_R (^oC)	Enthalpy of vaporization at the normal boiling point, $\Delta H_{v,b}$ (cal/mol)	Normal boiling point, T_B (^oK)	Critical temperature, T_C (^oK)	Unit risk factor, URF ($\mu g/m^3)^{-1}$	Reference conc., RfC (mg/m^3)	Molecular weight, MW (g/mol)
6.85E-02	8.46E-06	7.88E-03	25	8,501	409.34	617.20	2.5E-06	1.0E+00	106.17

END

Scenario: **Residential**

Chemical: **Ethylbenzene**

Source-building separation, L_T (cm)	Vadose zone soil air-filled porosity, θ_a^V (cm^3/cm^3)	Vadose zone effective total fluid saturation, S_{te} (cm^3/cm^3)	Vadose zone soil intrinsic permeability, k_i (cm^2)	Vadose zone soil relative air permeability, k_{rg} (cm^2)	Vadose zone soil effective vapor permeability, k_v (cm^2)	Floor-wall seam perimeter, X_{crack} (cm)	Soil gas conc. ($\mu g/m^3$)	Bldg. ventilation rate, $Q_{building}$ (cm^3/s)
137	0.124	0.579	6.07E-09	0.578	3.51E-09	4,000	4.70E+01	3.39E+04

Area of enclosed space below grade, A_B (cm^2)	Crack-to-total area ratio, η (unitless)	Crack depth below grade, Z_{crack} (cm)	Enthalpy of vaporization at ave. soil temperature, $\Delta H_{v,TS}$ (cal/mol)	Henry's law constant at ave. soil temperature, H_{TS} (atm-m^3/mol)	Henry's law constant at ave. soil temperature, H'_{TS} (unitless)	Vapor viscosity at ave. soil temperature, μ_{TS} (g/cm-s)	Vadose zone effective diffusion coefficient, D^{eff}_V (cm^2/s)	Diffusion path length, L_d (cm)
1.00E+06	5.00E-03	15	9,994	7.45E-03	3.05E-01	1.80E-04	5.93E-04	137

Convection path length, L_p (cm)	Source vapor conc., C_{source} ($\mu g/m^3$)	Crack radius, r_{crack} (cm)	Average vapor flow rate into bldg., Q_{soil} (cm^3/s)	Crack effective diffusion coefficient, D^{crack} (cm^2/s)	Area of crack, A_{crack} (cm^2)	Exponent of equivalent foundation Peclet number, $\exp(Pe^f)$ (unitless)	Infinite source indoor attenuation coefficient, α (unitless)	Infinite source bldg. conc., $C_{building}$ ($\mu g/m^3$)
15	4.70E+01	1.25	8.33E+01	5.93E-04	5.00E+03	1.06E+122	**1.21E-04**	5.71E-03

Unit risk factor, URF $(\mu g/m^3)^{-1}$	Reference conc., RfC (mg/m^3)
2.5E-06	1.0E+00

END

Scenario: **Residential**
Chemical: **Ethylbenzene**

INCREMENTAL RISK CALCULATIONS:

Incremental risk from vapor intrusion to indoor air, carcinogen (unitless)	Hazard quotient from vapor intrusion to indoor air, noncarcinogen (unitless)
5.1E-09	**5.5E-06**

MESSAGE SUMMARY BELOW:

END

USEPA SG-SCREEN
Version 2.0, 04/2003

DTSC Modification
December 2014

Department of Toxic Substances Control
Vapor Intrusion Screening Model - Soil Gas

DATA ENTRY SHEET

Scenario: Residential
Chemical: Trichlorofluoromethane

Results Summary				
Soil Gas Conc. ($\mu g/m^3$)	Attenuation Factor (unitless)	Indoor Air Conc. ($\mu g/m^3$)	Cancer Risk	Noncancer Hazard
2.80E+01	1.2E-04	3.2E-03	NA	4.4E-06

Reset to Defaults

SV109

Soil Gas Concentration Data

ENTER Chemical CAS No. (numbers only, no dashes)	ENTER Soil gas conc., C_g ($\mu g/m^3$)	OR	ENTER Soil gas conc., C_g (ppmv)	Chemical
75694	2.80E+01			Trichlorofluoromethane

MORE ↓

ENTER Depth below grade to bottom of enclosed space floor, L_F (15 or 200 cm)	ENTER Soil gas sampling depth below grade, L_s (cm)	ENTER Average soil temperature, T_S (^oC)	ENTER Vadose zone SCS soil type (used to estimate soil vapor permeability)	OR	ENTER User-defined vadose zone soil vapor permeability, k_v (cm^2)
15	152	24	SL		

MORE ↓

Lookup Soil Parameters

ENTER Vandose zone SCS soil type	ENTER Vadose zone soil dry bulk density, ρ_b^A (g/cm^3)	ENTER Vadose zone soil total porosity, n^V (unitless)	ENTER Vadose zone soil water-filled porosity, θ_w^V (cm^3/cm^3)	ENTER Average vapor flow rate into bldg. (Leave blank to calculate) Q_{soil} (L/m)
SL	1.62	0.33	0.21	5

MORE ↓

Lookup Receptor Parameters

	ENTER Averaging time for carcinogens, AT_C (yrs)	ENTER Averaging time for noncarcinogens, AT_{NC} (yrs)	ENTER Exposure duration, ED (yrs)	ENTER Exposure frequency, EF (days/yr)	ENTER Exposure Time ET (hrs/day)	ENTER Air Exchange Rate ACH $(hour)^{-1}$
NEW=> Residential	70	26	26	350	24 (NEW)	0.5 (NEW)

END

Trichlorofluoromethane

Diffusivity in air, D_a (cm^2/s)	Diffusivity in water, D_w (cm^2/s)	Henry's law constant at reference temperature, H (atm-m^3/mol)	Henry's law constant reference temperature, T_R (^oC)	Enthalpy of vaporization at the normal boiling point, $\Delta H_{v,b}$ (cal/mol)	Normal boiling point, T_B (^oK)	Critical temperature, T_C (^oK)	Unit risk factor, URF ($\mu g/m^3)^{-1}$	Reference conc., RfC (mg/m^3)	Molecular weight, MW (g/mol)
6.54E-02	1.00E-05	9.70E-02	25	5,999	296.70	471.00	0.0E+00	7.0E-01	137.36

END

Scenario: **Residential**

Chemical: **Trichlorofluoromethane**

Source-building separation, L_T (cm)	Vadose zone soil air-filled porosity, θ_a^V (cm^3/cm^3)	Vadose zone effective total fluid saturation, S_{te} (cm^3/cm^3)	Vadose zone soil intrinsic permeability, k_i (cm^2)	Vadose zone soil relative air permeability, k_{rg} (cm^2)	Vadose zone soil effective vapor permeability, k_v (cm^2)	Floor-wall seam perimeter, X_{crack} (cm)	Soil gas conc. ($\mu g/m^3$)	Bldg. ventilation rate, $Q_{building}$ (cm^3/s)
137	0.124	0.579	6.07E-09	0.578	3.51E-09	4,000	2.80E+01	3.39E+04

Area of enclosed space below grade, A_B (cm^2)	Crack-to-total area ratio, η (unitless)	Crack depth below grade, Z_{crack} (cm)	Enthalpy of vaporization at ave. soil temperature, $\Delta H_{v,TS}$ (cal/mol)	Henry's law constant at ave. soil temperature, H_{TS} (atm-m^3/mol)	Henry's law constant at ave. soil temperature, H'_{TS} (unitless)	Vapor viscosity at ave. soil temperature, μ_{TS} (g/cm-s)	Vadose zone effective diffusion coefficient, D^{eff}_V (cm^2/s)	Diffusion path length, L_d (cm)
1.00E+06	5.00E-03	15	5,993	9.38E-02	3.84E+00	1.80E-04	5.65E-04	137

Convection path length, L_p (cm)	Source vapor conc., C_{source} ($\mu g/m^3$)	Crack radius, r_{crack} (cm)	Average vapor flow rate into bldg., Q_{soil} (cm^3/s)	Crack effective diffusion coefficient, D^{crack} (cm^2/s)	Area of crack, A_{crack} (cm^2)	Exponent of equivalent foundation Peclet number, $\exp(Pe^f)$ (unitless)	Infinite source indoor attenuation coefficient, α (unitless)	Infinite source bldg. conc., $C_{building}$ ($\mu g/m^3$)
15	2.80E+01	1.25	8.33E+01	5.65E-04	5.00E+03	1.25E+128	**1.16E-04**	3.25E-03

Unit risk factor, URF $(\mu g/m^3)^{-1}$	Reference conc., RfC (mg/m^3)
NA	7.0E-01

END

Scenario: **Residential**
Chemical: **Trichlorofluoromethane**

INCREMENTAL RISK CALCULATIONS:

Incremental risk from vapor intrusion to indoor air, carcinogen (unitless)	Hazard quotient from vapor intrusion to indoor air, noncarcinogen (unitless)
NA	**4.4E-06**

MESSAGE SUMMARY BELOW:

END

USEPA SG-SCREEN
Version 2.0, 04/2003

DTSC Modification
December 2014

Department of Toxic Substances Control
Vapor Intrusion Screening Model - Soil Gas

DATA ENTRY SHEET

Scenario: Residential
Chemical: 1,1,2-Trichloro-1,2,2-trifluoroethane

Results Summary

Soil Gas Conc. ($\mu g/m^3$)	Attenuation Factor (unitless)	Indoor Air Conc. ($\mu g/m^3$)	Cancer Risk	Noncancer Hazard
1.40E+01	6.8E-05	9.5E-04	NA	3.0E-08

Reset to Defaults

SV109

Soil Gas Concentration Data

ENTER Chemical CAS No. (numbers only, no dashes)	ENTER Soil gas conc., C_g ($\mu g/m^3$)	OR	ENTER Soil gas conc., C_g (ppmv)	Chemical
76131	1.40E+01			1,1,2-Trichloro-1,2,2-trifluoroethane

MORE ↓

ENTER Depth below grade to bottom of enclosed space floor, L_F (15 or 200 cm)	ENTER Soil gas sampling depth below grade, L_s (cm)	ENTER Average soil temperature, T_S (^oC)	ENTER Vadose zone SCS soil type (used to estimate soil vapor permeability)	OR	ENTER User-defined vadose zone soil vapor permeability, k_v (cm^2)
15	152	24	SL		

MORE ↓

Lookup Soil Parameters

ENTER Vandose zone SCS soil type	ENTER Vadose zone soil dry bulk density, ρ_b^A (g/cm^3)	ENTER Vadose zone soil total porosity, n^V (unitless)	ENTER Vadose zone soil water-filled porosity, θ_w^V (cm^3/cm^3)	ENTER Average vapor flow rate into bldg. (Leave blank to calculate) Q_{soil} (L/m)
SL	1.62	0.33	0.21	5

MORE ↓

Lookup Receptor Parameters

	ENTER Averaging time for carcinogens, AT_C (yrs)	ENTER Averaging time for noncarcinogens, AT_{NC} (yrs)	ENTER Exposure duration, ED (yrs)	ENTER Exposure frequency, EF (days/yr)	ENTER Exposure Time ET (hrs/day)	ENTER Air Exchange Rate ACH $(hour)^{-1}$
NEW=> Residential	70	26	26	350	24	0.5
					(NEW)	(NEW)

END

1,1,2-Trichloro-1,2,2-trifluoroethane

Diffusivity in air, D_a (cm^2/s)	Diffusivity in water, D_w (cm^2/s)	Henry's law constant at reference temperature, H (atm-m^3/mol)	Henry's law constant reference temperature, T_R (^oC)	Enthalpy of vaporization at the normal boiling point, $\Delta H_{v,b}$ (cal/mol)	Normal boiling point, T_B (^oK)	Critical temperature, T_C (^oK)	Unit risk factor, URF ($\mu g/m^3)^{-1}$	Reference conc., RfC (mg/m^3)	Molecular weight, MW (g/mol)
3.76E-02	8.59E-06	5.26E-01	25	6,463	320.70	487.30	0.0E+00	3.0E+01	187.38

END

Scenario: **Residential**

Chemical: **1,1,2-Trichloro-1,2,2-trifluoroethane**

Source-building separation, L_T (cm)	Vadose zone soil air-filled porosity, θ_a^V (cm^3/cm^3)	Vadose zone effective total fluid saturation, S_{te} (cm^3/cm^3)	Vadose zone soil intrinsic permeability, k_i (cm^2)	Vadose zone soil relative air permeability, k_{rg} (cm^2)	Vadose zone soil effective vapor permeability, k_v (cm^2)	Floor-wall seam perimeter, X_{crack} (cm)	Soil gas conc. ($\mu g/m^3$)	Bldg. ventilation rate, $Q_{building}$ (cm^3/s)
137	0.124	0.579	6.07E-09	0.578	3.51E-09	4,000	1.40E+01	3.39E+04

Area of enclosed space below grade, A_B (cm^2)	Crack-to-total area ratio, η (unitless)	Crack depth below grade, Z_{crack} (cm)	Enthalpy of vaporization at ave. soil temperature, $\Delta H_{v,TS}$ (cal/mol)	Henry's law constant at ave. soil temperature, H_{TS} (atm-m^3/mol)	Henry's law constant at ave. soil temperature, H'_{TS} (unitless)	Vapor viscosity at ave. soil temperature, μ_{TS} (g/cm-s)	Vadose zone effective diffusion coefficient, D^{eff}_V (cm^2/s)	Diffusion path length, L_d (cm)
1.00E+06	5.00E-03	15	6,787	5.06E-01	2.08E+01	1.80E-04	3.25E-04	137

Convection path length, L_p (cm)	Source vapor conc., C_{source} ($\mu g/m^3$)	Crack radius, r_{crack} (cm)	Average vapor flow rate into bldg., Q_{soil} (cm^3/s)	Crack effective diffusion coefficient, D^{crack} (cm^2/s)	Area of crack, A_{crack} (cm^2)	Exponent of equivalent foundation Peclet number, $\exp(Pe^f)$ (unitless)	Infinite source indoor attenuation coefficient, α (unitless)	Infinite source bldg. conc., $C_{building}$ ($\mu g/m^3$)
15	1.40E+01	1.25	8.33E+01	3.25E-04	5.00E+03	7.86E+222	**6.80E-05**	9.52E-04

Unit risk factor, URF $(\mu g/m^3)^{-1}$	Reference conc., RfC (mg/m^3)
NA	3.0E+01

END

Scenario: **Residential**
Chemical: **1,1,2-Trichloro-1,2,2-trifluoroethane**

INCREMENTAL RISK CALCULATIONS:

Incremental risk from vapor intrusion to indoor air, carcinogen (unitless)	Hazard quotient from vapor intrusion to indoor air, noncarcinogen (unitless)
NA	**3.0E-08**

MESSAGE SUMMARY BELOW:

END

USEPA SG-SCREEN
Version 2.0, 04/2003

DTSC Modification
December 2014

Department of Toxic Substances Control
Vapor Intrusion Screening Model - Soil Gas

DATA ENTRY SHEET

Scenario: Residential
Chemical: Methylene chloride (dichloromethane)

Results Summary

Soil Gas Conc. ($\mu g/m^3$)	Attenuation Factor (unitless)	Indoor Air Conc. ($\mu g/m^3$)	Cancer Risk	Noncancer Hazard
3.50E+01	1.7E-04	6.1E-03	2.2E-09	1.5E-05

Reset to Defaults

SV109

Soil Gas Concentration Data

ENTER Chemical CAS No. (numbers only, no dashes)	ENTER Soil gas conc., C_g ($\mu g/m^3$)	OR	ENTER Soil gas conc., C_g (ppmv)	Chemical
75092	3.50E+01			Methylene chloride (dichloromethane)

MORE ↓

ENTER Depth below grade to bottom of enclosed space floor, L_F (15 or 200 cm)	ENTER Soil gas sampling depth below grade, L_s (cm)	ENTER Average soil temperature, T_S (^oC)	ENTER Vadose zone SCS soil type (used to estimate soil vapor permeability)	OR	ENTER User-defined vadose zone soil vapor permeability, k_v (cm^2)
15	152	24	SL		

MORE ↓

Lookup Soil Parameters

ENTER Vandose zone SCS soil type	ENTER Vadose zone soil dry bulk density, ρ_b^A (g/cm^3)	ENTER Vadose zone soil total porosity, n^V (unitless)	ENTER Vadose zone soil water-filled porosity, θ_w^V (cm^3/cm^3)	ENTER Average vapor flow rate into bldg. (Leave blank to calculate) Q_{soil} (L/m)
SL	1.62	0.33	0.21	5

MORE ↓

Lookup Receptor Parameters

	ENTER Averaging time for carcinogens, AT_C (yrs)	ENTER Averaging time for noncarcinogens, AT_{NC} (yrs)	ENTER Exposure duration, ED (yrs)	ENTER Exposure frequency, EF (days/yr)	ENTER Exposure Time ET (hrs/day)	ENTER Air Exchange Rate ACH $(hour)^{-1}$
NEW=> Residential	70	26	26	350	24 (NEW)	0.5 (NEW)

END

Methylene chloride (dichloromethane)

Diffusivity in air, D_a (cm^2/s)	Diffusivity in water, D_w (cm^2/s)	Henry's law constant at reference temperature, H (atm-m^3/mol)	Henry's law constant reference temperature, T_R (^oC)	Enthalpy of vaporization at the normal boiling point, $\Delta H_{v,b}$ (cal/mol)	Normal boiling point, T_B (^oK)	Critical temperature, T_C (^oK)	Unit risk factor, URF ($\mu g/m^3)^{-1}$	Reference conc., RfC (mg/m^3)	Molecular weight, MW (g/mol)
9.99E-02	1.25E-05	3.25E-03	25	6,706	313.00	510.00	1.0E-06	4.0E-01	84.93

END

Scenario: **Residential**

Chemical: **Methylene chloride (dichloromethane)**

Source-building separation, L_T (cm)	Vadose zone soil air-filled porosity, θ_a^V (cm^3/cm^3)	Vadose zone effective total fluid saturation, S_{te} (cm^3/cm^3)	Vadose zone soil intrinsic permeability, k_i (cm^2)	Vadose zone soil relative air permeability, k_{rg} (cm^2)	Vadose zone soil effective vapor permeability, k_v (cm^2)	Floor-wall seam perimeter, X_{crack} (cm)	Soil gas conc. ($\mu g/m^3$)	Bldg. ventilation rate, $Q_{building}$ (cm^3/s)
137	0.124	0.579	6.07E-09	0.578	3.51E-09	4,000	3.50E+01	3.39E+04

Area of enclosed space below grade, A_B (cm^2)	Crack-to-total area ratio, η (unitless)	Crack depth below grade, Z_{crack} (cm)	Enthalpy of vaporization at ave. soil temperature, $\Delta H_{v,TS}$ (cal/mol)	Henry's law constant at ave. soil temperature, H_{TS} (atm-m^3/mol)	Henry's law constant at ave. soil temperature, H'_{TS} (unitless)	Vapor viscosity at ave. soil temperature, μ_{TS} (g/cm-s)	Vadose zone effective diffusion coefficient, D^{eff}_V (cm^2/s)	Diffusion path length, L_d (cm)
1.00E+06	5.00E-03	15	6,884	3.13E-03	1.28E-01	1.80E-04	8.69E-04	137

Convection path length, L_p (cm)	Source vapor conc., C_{source} ($\mu g/m^3$)	Crack radius, r_{crack} (cm)	Average vapor flow rate into bldg., Q_{soil} (cm^3/s)	Crack effective diffusion coefficient, D^{crack} (cm^2/s)	Area of crack, A_{crack} (cm^2)	Exponent of equivalent foundation Peclet number, $\exp(Pe^f)$ (unitless)	Infinite source indoor attenuation coefficient, α (unitless)	Infinite source bldg. conc., $C_{building}$ ($\mu g/m^3$)
15	3.50E+01	1.25	8.33E+01	8.69E-04	5.00E+03	2.11E+83	**1.74E-04**	6.09E-03

Unit risk factor, URF $(\mu g/m^3)^{-1}$	Reference conc., RfC (mg/m^3)
1.0E-06	4.0E-01

END

Scenario: **Residential**
Chemical: **Methylene chloride (dichloromethane)**

INCREMENTAL RISK CALCULATIONS:

Incremental risk from vapor intrusion to indoor air, carcinogen (unitless)	Hazard quotient from vapor intrusion to indoor air, noncarcinogen (unitless)
2.2E-09	**1.5E-05**

MESSAGE SUMMARY BELOW:

END

USEPA SG-SCREEN
Version 2.0, 04/2003

DTSC Modification
December 2014

Department of Toxic Substances Control
Vapor Intrusion Screening Model - Soil Gas

DATA ENTRY SHEET

Scenario: Residential
Chemical: Methylisobutylketone (4-methyl-2-pentanone)

Results Summary

Soil Gas Conc. ($\mu g/m^3$)	Attenuation Factor (unitless)	Indoor Air Conc. ($\mu g/m^3$)	Cancer Risk	Noncancer Hazard
1.00E+01	1.4E-04	1.4E-03	NA	4.4E-07

Reset to Defaults

SV109

Soil Gas Concentration Data

ENTER Chemical CAS No. (numbers only, no dashes)	ENTER Soil gas conc., C_g ($\mu g/m^3$)	OR	ENTER Soil gas conc., C_g (ppmv)	Chemical
108101	1.00E+01			Methylisobutylketone (4-methyl-2-pentanone)

MESSAGE: See VLOOKUP table comments on chemical properties and/or toxicity criteria for this chemical.

MORE ↓

ENTER Depth below grade to bottom of enclosed space floor, L_F (15 or 200 cm)	ENTER Soil gas sampling depth below grade, L_s (cm)	ENTER Average soil temperature, T_S (^oC)	ENTER Vadose zone SCS soil type (used to estimate soil vapor permeability)	OR	ENTER User-defined vadose zone soil vapor permeability, k_v (cm^2)
15	152	24	SL		

MORE ↓

Lookup Soil Parameters

ENTER Vandose zone SCS soil type	ENTER Vadose zone soil dry bulk density, ρ_b^A (g/cm^3)	ENTER Vadose zone soil total porosity, n^V (unitless)	ENTER Vadose zone soil water-filled porosity, θ_w^V (cm^3/cm^3)	ENTER Average vapor flow rate into bldg. (Leave blank to calculate) Q_{soil} (L/m)
SL	1.62	0.33	0.21	5

MORE ↓

Lookup Receptor Parameters

	ENTER Averaging time for carcinogens, AT_C (yrs)	ENTER Averaging time for noncarcinogens, AT_{NC} (yrs)	ENTER Exposure duration, ED (yrs)	ENTER Exposure frequency, EF (days/yr)	ENTER Exposure Time ET (hrs/day)	ENTER Air Exchange Rate ACH $(hour)^{-1}$
NEW=> Residential	70	26	26	350	24 (NEW)	0.5 (NEW)

END

CHEMICAL PROPERTIES SHEET

Methylisobutylketone (4-methyl-2-pentanone)

Diffusivity in air, D_a (cm^2/s)	Diffusivity in water, D_w (cm^2/s)	Henry's law constant at reference temperature, H (atm-m^3/mol)	Henry's law constant reference temperature, T_R (^oC)	Enthalpy of vaporization at the normal boiling point, $\Delta H_{v,b}$ (cal/mol)	Normal boiling point, T_B (^oK)	Critical temperature, T_C (^oK)	Unit risk factor, URF $(\mu g/m^3)^{-1}$	Reference conc., RfC (mg/m^3)	Molecular weight, MW (g/mol)
6.98E-02	8.35E-06	1.38E-04	25	8,243	389.50	571.00	0.0E+00	3.0E+00	100.16

END

Scenario: **Residential**

Chemical: **Methylisobutylketone (4-methyl-2-pentanone)**

Source-building separation, L_T (cm)	Vadose zone soil air-filled porosity, θ_a^V (cm^3/cm^3)	Vadose zone effective total fluid saturation, S_{te} (cm^3/cm^3)	Vadose zone soil intrinsic permeability, k_i (cm^2)	Vadose zone soil relative air permeability, k_{rg} (cm^2)	Vadose zone soil effective vapor permeability, k_v (cm^2)	Floor-wall seam perimeter, X_{crack} (cm)	Soil gas conc. ($\mu g/m^3$)	Bldg. ventilation rate, $Q_{building}$ (cm^3/s)
137	0.124	0.579	6.07E-09	0.578	3.51E-09	4,000	1.00E+01	3.39E+04

Area of enclosed space below grade, A_B (cm^2)	Crack-to-total area ratio, η (unitless)	Crack depth below grade, Z_{crack} (cm)	Enthalpy of vaporization at ave. soil temperature, $\Delta H_{v,TS}$ (cal/mol)	Henry's law constant at ave. soil temperature, H_{TS} (atm-m^3/mol)	Henry's law constant at ave. soil temperature, H'_{TS} (unitless)	Vapor viscosity at ave. soil temperature, μ_{TS} (g/cm-s)	Vadose zone effective diffusion coefficient, D^{eff}_V (cm^2/s)	Diffusion path length, L_d (cm)
1.00E+06	5.00E-03	15	9,673	1.31E-04	5.36E-03	1.80E-04	6.80E-04	137

Convection path length, L_p (cm)	Source vapor conc., C_{source} ($\mu g/m^3$)	Crack radius, r_{crack} (cm)	Average vapor flow rate into bldg., Q_{soil} (cm^3/s)	Crack effective diffusion coefficient, D^{crack} (cm^2/s)	Area of crack, A_{crack} (cm^2)	Exponent of equivalent foundation Peclet number, $\exp(Pe^f)$ (unitless)	Infinite source indoor attenuation coefficient, α (unitless)	Infinite source bldg. conc., $C_{building}$ ($\mu g/m^3$)
15	1.00E+01	1.25	8.33E+01	6.80E-04	5.00E+03	2.60E+106	**1.38E-04**	1.38E-03

Unit risk factor, URF $(\mu g/m^3)^{-1}$	Reference conc., RfC (mg/m^3)
NA	3.0E+00

END

Scenario: **Residential**
Chemical: **Methylisobutylketone (4-methyl-2-pentanone)**

INCREMENTAL RISK CALCULATIONS:

Incremental risk from vapor intrusion to indoor air, carcinogen (unitless)	Hazard quotient from vapor intrusion to indoor air, noncarcinogen (unitless)
NA	**4.4E-07**

MESSAGE SUMMARY BELOW:

END

USEPA SG-SCREEN
Version 2.0, 04/2003

DTSC Modification
December 2014

Department of Toxic Substances Control
Vapor Intrusion Screening Model - Soil Gas

Scenario: Residential
Chemical: m-Xylene

DATA ENTRY SHEET

Reset to Defaults

Results Summary				
Soil Gas Conc. ($\mu g/m^3$)	Attenuation Factor (unitless)	Indoor Air Conc. ($\mu g/m^3$)	Cancer Risk	Noncancer Hazard
1.40E+02	1.2E-04	1.7E-02	NA	1.6E-04

SV109 ENTER Chemical CAS No. (numbers only, no dashes)	ENTER Soil gas conc., C_g ($\mu g/m^3$)	OR	ENTER Soil gas conc., C_g (ppmv)	Chemical
108383	1.40E+02			m-Xylene

MORE ↓

ENTER Depth below grade to bottom of enclosed space floor, L_F (15 or 200 cm)	ENTER Soil gas sampling depth below grade, L_s (cm)	ENTER Average soil temperature, T_S (^oC)	ENTER Vadose zone SCS soil type (used to estimate soil vapor permeability)	OR	ENTER User-defined vadose zone soil vapor permeability, k_v (cm^2)
15	152	24	SL		

MORE ↓

Lookup Soil Parameters

ENTER Vandose zone SCS soil type	ENTER Vadose zone soil dry bulk density, ρ_b^A (g/cm^3)	ENTER Vadose zone soil total porosity, n^V (unitless)	ENTER Vadose zone soil water-filled porosity, θ_w^V (cm^3/cm^3)	ENTER Average vapor flow rate into bldg. (Leave blank to calculate) Q_{soil} (L/m)
SL	1.62	0.33	0.21	5

MORE ↓

Lookup Receptor Parameters

	ENTER Averaging time for carcinogens, AT_C (yrs)	ENTER Averaging time for noncarcinogens, AT_{NC} (yrs)	ENTER Exposure duration, ED (yrs)	ENTER Exposure frequency, EF (days/yr)	ENTER Exposure Time ET (hrs/day)	ENTER Air Exchange Rate ACH $(hour)^{-1}$
NEW=> Residential	70	26	26	350	24 (NEW)	0.5 (NEW)

END

m-Xylene

Diffusivity in air, D_a (cm^2/s)	Diffusivity in water, D_w (cm^2/s)	Henry's law constant at reference temperature, H (atm-m^3/mol)	Henry's law constant reference temperature, T_R (^oC)	Enthalpy of vaporization at the normal boiling point, $\Delta H_{v,b}$ (cal/mol)	Normal boiling point, T_B (^oK)	Critical temperature, T_C (^oK)	Unit risk factor, URF ($\mu g/m^3)^{-1}$	Reference conc., RfC (mg/m^3)	Molecular weight, MW (g/mol)
6.84E-02	8.44E-06	7.18E-03	25	8,523	412.27	617.05	0.0E+00	1.0E-01	106.17

END

Scenario: **Residential**

Chemical: **m-Xylene**

Source-building separation, L_T (cm)	Vadose zone soil air-filled porosity, θ_a^V (cm^3/cm^3)	Vadose zone effective total fluid saturation, S_{te} (cm^3/cm^3)	Vadose zone soil intrinsic permeability, k_i (cm^2)	Vadose zone soil relative air permeability, k_{rg} (cm^2)	Vadose zone soil effective vapor permeability, k_v (cm^2)	Floor-wall seam perimeter, X_{crack} (cm)	Soil gas conc. ($\mu g/m^3$)	Bldg. ventilation rate, $Q_{building}$ (cm^3/s)
137	0.124	0.579	6.07E-09	0.578	3.51E-09	4,000	1.40E+02	3.39E+04

Area of enclosed space below grade, A_B (cm^2)	Crack-to-total area ratio, η (unitless)	Crack depth below grade, Z_{crack} (cm)	Enthalpy of vaporization at ave. soil temperature, $\Delta H_{v,TS}$ (cal/mol)	Henry's law constant at ave. soil temperature, H_{TS} (atm-m^3/mol)	Henry's law constant at ave. soil temperature, H'_{TS} (unitless)	Vapor viscosity at ave. soil temperature, μ_{TS} (g/cm-s)	Vadose zone effective diffusion coefficient, D^{eff}_V (cm^2/s)	Diffusion path length, L_d (cm)
1.00E+06	5.00E-03	15	10,090	6.78E-03	2.78E-01	1.80E-04	5.92E-04	137

Convection path length, L_p (cm)	Source vapor conc., C_{source} ($\mu g/m^3$)	Crack radius, r_{crack} (cm)	Average vapor flow rate into bldg., Q_{soil} (cm^3/s)	Crack effective diffusion coefficient, D^{crack} (cm^2/s)	Area of crack, A_{crack} (cm^2)	Exponent of equivalent foundation Peclet number, exp(Pe^f) (unitless)	Infinite source indoor attenuation coefficient, α (unitless)	Infinite source bldg. conc., $C_{building}$ ($\mu g/m^3$)
15	1.40E+02	1.25	8.33E+01	5.92E-04	5.00E+03	1.50E+122	**1.21E-04**	1.70E-02

Unit risk factor, URF $(\mu g/m^3)^{-1}$	Reference conc., RfC (mg/m^3)
NA	1.0E-01

END

Scenario: **Residential**
Chemical: **m-Xylene**

INCREMENTAL RISK CALCULATIONS:

Incremental risk from vapor intrusion to indoor air, carcinogen (unitless)	Hazard quotient from vapor intrusion to indoor air, noncarcinogen (unitless)
NA	**1.6E-04**

MESSAGE SUMMARY BELOW:

END

USEPA SG-SCREEN
Version 2.0, 04/2003

DTSC Modification
December 2014

Department of Toxic Substances Control
Vapor Intrusion Screening Model - Soil Gas

DATA ENTRY SHEET

Scenario: Residential
Chemical: o-Xylene

Results Summary

Soil Gas Conc. ($\mu g/m^3$)	Attenuation Factor (unitless)	Indoor Air Conc. ($\mu g/m^3$)	Cancer Risk	Noncancer Hazard
4.40E+01	1.2E-04	5.4E-03	NA	5.2E-05

Reset to Defaults

SV109

Soil Gas Concentration Data

ENTER Chemical CAS No. (numbers only, no dashes)	ENTER Soil gas conc., C_g ($\mu g/m^3$)	OR	ENTER Soil gas conc., C_g (ppmv)	Chemical
95476	4.40E+01			o-Xylene

MORE ↓

ENTER Depth below grade to bottom of enclosed space floor, L_F (15 or 200 cm)	ENTER Soil gas sampling depth below grade, L_s (cm)	ENTER Average soil temperature, T_S (^oC)	ENTER Vadose zone SCS soil type (used to estimate soil vapor permeability)	OR	ENTER User-defined vadose zone soil vapor permeability, k_v (cm^2)
15	152	24	SL		

MORE ↓

Lookup Soil Parameters

ENTER Vandose zone SCS soil type	ENTER Vadose zone soil dry bulk density, ρ_b^A (g/cm^3)	ENTER Vadose zone soil total porosity, n^V (unitless)	ENTER Vadose zone soil water-filled porosity, θ_w^V (cm^3/cm^3)	ENTER Average vapor flow rate into bldg. (Leave blank to calculate) Q_{soil} (L/m)
SL	1.62	0.33	0.21	5

MORE ↓

Lookup Receptor Parameters

	ENTER Averaging time for carcinogens, AT_C (yrs)	ENTER Averaging time for noncarcinogens, AT_{NC} (yrs)	ENTER Exposure duration, ED (yrs)	ENTER Exposure frequency, EF (days/yr)	ENTER Exposure Time ET (hrs/day)	ENTER Air Exchange Rate ACH $(hour)^{-1}$
NEW=> Residential	70	26	26	350	24 (NEW)	0.5 (NEW)

END

o-Xylene

Diffusivity in air, D_a (cm^2/s)	Diffusivity in water, D_w (cm^2/s)	Henry's law constant at reference temperature, H (atm-m^3/mol)	Henry's law constant reference temperature, T_R (^oC)	Enthalpy of vaporization at the normal boiling point, $\Delta H_{v,b}$ (cal/mol)	Normal boiling point, T_B (^oK)	Critical temperature, T_C (^oK)	Unit risk factor, URF ($\mu g/m^3)^{-1}$	Reference conc., RfC (mg/m^3)	Molecular weight, MW (g/mol)
6.89E-02	8.53E-06	5.18E-03	25	8,661	417.60	630.30	0.0E+00	1.0E-01	106.17

END

Scenario: **Residential**

Chemical: **o-Xylene**

Source-building separation, L_T (cm)	Vadose zone soil air-filled porosity, θ_a^V (cm^3/cm^3)	Vadose zone effective total fluid saturation, S_{te} (cm^3/cm^3)	Vadose zone soil intrinsic permeability, k_i (cm^2)	Vadose zone soil relative air permeability, k_{rg} (cm^2)	Vadose zone soil effective vapor permeability, k_v (cm^2)	Floor-wall seam perimeter, X_{crack} (cm)	Soil gas conc. ($\mu g/m^3$)	Bldg. ventilation rate, $Q_{building}$ (cm^3/s)
137	0.124	0.579	6.07E-09	0.578	3.51E-09	4,000	4.40E+01	3.39E+04

Area of enclosed space below grade, A_B (cm^2)	Crack-to-total area ratio, η (unitless)	Crack depth below grade, Z_{crack} (cm)	Enthalpy of vaporization at ave. soil temperature, $\Delta H_{v,TS}$ (cal/mol)	Henry's law constant at ave. soil temperature, H_{TS} (atm-m^3/mol)	Henry's law constant at ave. soil temperature, H'_{TS} (unitless)	Vapor viscosity at ave. soil temperature, μ_{TS} (g/cm-s)	Vadose zone effective diffusion coefficient, D^{eff}_V (cm^2/s)	Diffusion path length, L_d (cm)
1.00E+06	5.00E-03	15	10,245	4.89E-03	2.00E-01	1.80E-04	5.98E-04	137

Convection path length, L_p (cm)	Source vapor conc., C_{source} ($\mu g/m^3$)	Crack radius, r_{crack} (cm)	Average vapor flow rate into bldg., Q_{soil} (cm^3/s)	Crack effective diffusion coefficient, D^{crack} (cm^2/s)	Area of crack, A_{crack} (cm^2)	Exponent of equivalent foundation Peclet number, $\exp(Pe^f)$ (unitless)	Infinite source indoor attenuation coefficient, α (unitless)	Infinite source bldg. conc., $C_{building}$ ($\mu g/m^3$)
15	4.40E+01	1.25	8.33E+01	5.98E-04	5.00E+03	1.18E+121	**1.22E-04**	5.38E-03

Unit risk factor, URF $(\mu g/m^3)^{-1}$	Reference conc., RfC (mg/m^3)
NA	1.0E-01

END

Scenario: **Residential**
Chemical: **o-Xylene**

INCREMENTAL RISK CALCULATIONS:

Incremental risk from vapor intrusion to indoor air, carcinogen (unitless)	Hazard quotient from vapor intrusion to indoor air, noncarcinogen (unitless)
NA	**5.2E-05**

MESSAGE SUMMARY BELOW:

END

USEPA SG-SCREEN
Version 2.0, 04/2003

DTSC Modification
December 2014

Department of Toxic Substances Control
Vapor Intrusion Screening Model - Soil Gas

Scenario: Residential
Chemical: Trichloroethylene

DATA ENTRY SHEET

Results Summary				
Soil Gas Conc. ($\mu g/m^3$)	Attenuation Factor (unitless)	Indoor Air Conc. ($\mu g/m^3$)	Cancer Risk	Noncancer Hazard
3.70E+01	1.2E-04	4.5E-03	6.6E-09	2.2E-03

Reset to Defaults

SV109

Soil Gas Concentration Data

ENTER Chemical CAS No. (numbers only, no dashes)	ENTER Soil gas conc., C_g ($\mu g/m^3$)	OR	ENTER Soil gas conc., C_g (ppmv)	Chemical
79016	3.70E+01			Trichloroethylene

MESSAGE: See VLOOKUP table comments on chemical properties and/or toxicity criteria for this chemical.

MORE ↓

ENTER Depth below grade to bottom of enclosed space floor, L_F (15 or 200 cm)	ENTER Soil gas sampling depth below grade, L_s (cm)	ENTER Average soil temperature, T_S (^oC)	ENTER Vadose zone SCS soil type (used to estimate soil vapor permeability)	OR	ENTER User-defined vadose zone soil vapor permeability, k_v (cm^2)
15	152	24	SL		

MORE ↓

Lookup Soil Parameters

ENTER Vandose zone SCS soil type	ENTER Vadose zone soil dry bulk density, ρ_b^A (g/cm^3)	ENTER Vadose zone soil total porosity, n^V (unitless)	ENTER Vadose zone soil water-filled porosity, θ_w^V (cm^3/cm^3)	ENTER Average vapor flow rate into bldg. (Leave blank to calculate) Q_{soil} (L/m)
SL	1.62	0.33	0.21	5

MORE ↓

Lookup Receptor Parameters

	ENTER Averaging time for carcinogens, AT_C (yrs)	ENTER Averaging time for noncarcinogens, AT_{NC} (yrs)	ENTER Exposure duration, ED (yrs)	ENTER Exposure frequency, EF (days/yr)	ENTER Exposure Time ET (hrs/day)	ENTER Air Exchange Rate ACH $(hour)^{-1}$
NEW=> Residential	70	26	26	350	24 (NEW)	0.5 (NEW)

END

Trichloroethylene

Diffusivity in air, D_a (cm^2/s)	Diffusivity in water, D_w (cm^2/s)	Henry's law constant at reference temperature, H ($atm\text{-}m^3/mol$)	Henry's law constant reference temperature, T_R (^oC)	Enthalpy of vaporization at the normal boiling point, $\Delta H_{v,b}$ (cal/mol)	Normal boiling point, T_B (^oK)	Critical temperature, T_C (^oK)	Unit risk factor, URF $(\mu g/m^3)^{-1}$	Reference conc., RfC (mg/m^3)	Molecular weight, MW (g/mol)
6.87E-02	1.02E-05	9.85E-03	25	7,505	360.36	544.20	4.1E-06	2.0E-03	131.39

END

Scenario: **Residential**

Chemical: **Trichloroethylene**

Source-building separation, L_T (cm)	Vadose zone soil air-filled porosity, θ_a^V (cm^3/cm^3)	Vadose zone effective total fluid saturation, S_{te} (cm^3/cm^3)	Vadose zone soil intrinsic permeability, k_i (cm^2)	Vadose zone soil relative air permeability, k_{rg} (cm^2)	Vadose zone soil effective vapor permeability, k_v (cm^2)	Floor-wall seam perimeter, X_{crack} (cm)	Soil gas conc. ($\mu g/m^3$)	Bldg. ventilation rate, $Q_{building}$ (cm^3/s)
137	0.124	0.579	6.07E-09	0.578	3.51E-09	4,000	3.70E+01	3.39E+04

Area of enclosed space below grade, A_B (cm^2)	Crack-to-total area ratio, η (unitless)	Crack depth below grade, Z_{crack} (cm)	Enthalpy of vaporization at ave. soil temperature, $\Delta H_{v,TS}$ (cal/mol)	Henry's law constant at ave. soil temperature, H_{TS} (atm-m^3/mol)	Henry's law constant at ave. soil temperature, H'_{TS} (unitless)	Vapor viscosity at ave. soil temperature, μ_{TS} (g/cm-s)	Vadose zone effective diffusion coefficient, D^{eff}_V (cm^2/s)	Diffusion path length, L_d (cm)
1.00E+06	5.00E-03	15	8,382	9.39E-03	3.85E-01	1.80E-04	5.95E-04	137

Convection path length, L_p (cm)	Source vapor conc., C_{source} ($\mu g/m^3$)	Crack radius, r_{crack} (cm)	Average vapor flow rate into bldg., Q_{soil} (cm^3/s)	Crack effective diffusion coefficient, D^{crack} (cm^2/s)	Area of crack, A_{crack} (cm^2)	Exponent of equivalent foundation Peclet number, $\exp(Pe^f)$ (unitless)	Infinite source indoor attenuation coefficient, α (unitless)	Infinite source bldg. conc., $C_{building}$ ($\mu g/m^3$)
15	3.70E+01	1.25	8.33E+01	5.95E-04	5.00E+03	4.88E+121	**1.22E-04**	4.51E-03

Unit risk factor, URF $(\mu g/m^3)^{-1}$	Reference conc., RfC (mg/m^3)
4.1E-06	2.0E-03

END

Scenario: **Residential**
Chemical: **Trichloroethylene**

INCREMENTAL RISK CALCULATIONS:

Incremental risk from vapor intrusion to indoor air, carcinogen (unitless)	Hazard quotient from vapor intrusion to indoor air, noncarcinogen (unitless)
6.6E-09	**2.2E-03**

MESSAGE SUMMARY BELOW:

END

USEPA SG-SCREEN
Version 2.0, 04/2003

DTSC Modification
December 2014

Department of Toxic Substances Control
Vapor Intrusion Screening Model - Soil Gas

DATA ENTRY SHEET

Scenario: Residential
Chemical: Toluene

Results Summary

Soil Gas Conc. ($\mu g/m^3$)	Attenuation Factor (unitless)	Indoor Air Conc. ($\mu g/m^3$)	Cancer Risk	Noncancer Hazard
1.20E+02	1.4E-04	1.6E-02	NA	5.3E-05

Reset to Defaults

SV109

Soil Gas Concentration Data

ENTER Chemical CAS No. (numbers only, no dashes)	ENTER Soil gas conc., C_g ($\mu g/m^3$)	OR	ENTER Soil gas conc., C_g (ppmv)	Chemical
108883	1.20E+02			Toluene

MORE ↓

ENTER Depth below grade to bottom of enclosed space floor, L_F (15 or 200 cm)	ENTER Soil gas sampling depth below grade, L_s (cm)	ENTER Average soil temperature, T_S (^oC)	ENTER Vadose zone SCS soil type (used to estimate soil vapor permeability)	OR	ENTER User-defined vadose zone soil vapor permeability, k_v (cm^2)
15	152	24	SL		

MORE ↓

Lookup Soil Parameters

ENTER Vandose zone SCS soil type	ENTER Vadose zone soil dry bulk density, ρ_b^A (g/cm^3)	ENTER Vadose zone soil total porosity, n^V (unitless)	ENTER Vadose zone soil water-filled porosity, θ_w^V (cm^3/cm^3)	ENTER Average vapor flow rate into bldg. (Leave blank to calculate) Q_{soil} (L/m)
SL	1.62	0.33	0.21	5

MORE ↓

Lookup Receptor Parameters

	ENTER Averaging time for carcinogens, AT_C (yrs)	ENTER Averaging time for noncarcinogens, AT_{NC} (yrs)	ENTER Exposure duration, ED (yrs)	ENTER Exposure frequency, EF (days/yr)	ENTER Exposure Time ET (hrs/day)	ENTER Air Exchange Rate ACH $(hour)^{-1}$
NEW=> Residential	70	26	26	350	24 (NEW)	0.5 (NEW)

END

Toluene

Diffusivity in air, D_a (cm^2/s)	Diffusivity in water, D_w (cm^2/s)	Henry's law constant at reference temperature, H ($atm\text{-}m^3/mol$)	Henry's law constant reference temperature, T_R (^oC)	Enthalpy of vaporization at the normal boiling point, $\Delta H_{v,b}$ (cal/mol)	Normal boiling point, T_B (^oK)	Critical temperature, T_C (^oK)	Unit risk factor, URF $(\mu g/m^3)^{-1}$	Reference conc., RfC (mg/m^3)	Molecular weight, MW (g/mol)
7.78E-02	9.20E-06	6.64E-03	25	7,930	383.78	591.79	0.0E+00	3.0E-01	92.14

END

Scenario: **Residential**

Chemical: **Toluene**

Source-building separation, L_T (cm)	Vadose zone soil air-filled porosity, θ_a^V (cm^3/cm^3)	Vadose zone effective total fluid saturation, S_{te} (cm^3/cm^3)	Vadose zone soil intrinsic permeability, k_i (cm^2)	Vadose zone soil relative air permeability, k_{rg} (cm^2)	Vadose zone soil effective vapor permeability, k_v (cm^2)	Floor-wall seam perimeter, X_{crack} (cm)	Soil gas conc. ($\mu g/m^3$)	Bldg. ventilation rate, $Q_{building}$ (cm^3/s)
137	0.124	0.579	6.07E-09	0.578	3.51E-09	4,000	1.20E+02	3.39E+04

Area of enclosed space below grade, A_B (cm^2)	Crack-to-total area ratio, η (unitless)	Crack depth below grade, Z_{crack} (cm)	Enthalpy of vaporization at ave. soil temperature, $\Delta H_{v,TS}$ (cal/mol)	Henry's law constant at ave. soil temperature, H_{TS} (atm-m^3/mol)	Henry's law constant at ave. soil temperature, H'_{TS} (unitless)	Vapor viscosity at ave. soil temperature, μ_{TS} (g/cm-s)	Vadose zone effective diffusion coefficient, D^{eff}_V (cm^2/s)	Diffusion path length, L_d (cm)
1.00E+06	5.00E-03	15	9,001	6.31E-03	2.59E-01	1.80E-04	6.74E-04	137

Convection path length, L_p (cm)	Source vapor conc., C_{source} ($\mu g/m^3$)	Crack radius, r_{crack} (cm)	Average vapor flow rate into bldg., Q_{soil} (cm^3/s)	Crack effective diffusion coefficient, D^{crack} (cm^2/s)	Area of crack, A_{crack} (cm^2)	Exponent of equivalent foundation Peclet number, $\exp(Pe^f)$ (unitless)	Infinite source indoor attenuation coefficient, α (unitless)	Infinite source bldg. conc., $C_{building}$ ($\mu g/m^3$)
15	1.20E+02	1.25	8.33E+01	6.74E-04	5.00E+03	2.21E+107	**1.37E-04**	1.65E-02

Unit risk factor, URF $(\mu g/m^3)^{-1}$	Reference conc., RfC (mg/m^3)
NA	3.0E-01

END

Scenario: **Residential**
Chemical: **Toluene**

INCREMENTAL RISK CALCULATIONS:

Incremental risk from vapor intrusion to indoor air, carcinogen (unitless)	Hazard quotient from vapor intrusion to indoor air, noncarcinogen (unitless)
NA	**5.3E-05**

MESSAGE SUMMARY BELOW:

END

USEPA SG-SCREEN
Version 2.0, 04/2003

DTSC Modification
December 2014

Department of Toxic Substances Control
Vapor Intrusion Screening Model - Soil Gas

DATA ENTRY SHEET

Scenario: Residential
Chemical: Vinyl chloride (chloroethene)

Results Summary				
Soil Gas Conc. ($\mu g/m^3$)	Attenuation Factor (unitless)	Indoor Air Conc. ($\mu g/m^3$)	Cancer Risk	Noncancer Hazard
1.10E+01	1.8E-04	2.0E-03	5.6E-08	1.9E-05

Reset to Defaults

SV109

Soil Gas Concentration Data

ENTER Chemical CAS No. (numbers only, no dashes)	ENTER Soil gas conc., C_g ($\mu g/m^3$)	OR	ENTER Soil gas conc., C_g (ppmv)	Chemical
75014	1.10E+01			Vinyl chloride (chloroethene)

MORE ↓

ENTER Depth below grade to bottom of enclosed space floor, L_F (15 or 200 cm)	ENTER Soil gas sampling depth below grade, L_s (cm)	ENTER Average soil temperature, T_S (^oC)	ENTER Vadose zone SCS soil type (used to estimate soil vapor permeability)	OR	ENTER User-defined vadose zone soil vapor permeability, k_v (cm^2)
15	152	24	SL		

MORE ↓

Lookup Soil Parameters

ENTER Vandose zone SCS soil type	ENTER Vadose zone soil dry bulk density, ρ_b^A (g/cm^3)	ENTER Vadose zone soil total porosity, n^V (unitless)	ENTER Vadose zone soil water-filled porosity, θ_w^V (cm^3/cm^3)	ENTER Average vapor flow rate into bldg. (Leave blank to calculate) Q_{soil} (L/m)
SL	1.62	0.33	0.21	5

MORE ↓

Lookup Receptor Parameters

	ENTER Averaging time for carcinogens, AT_C (yrs)	ENTER Averaging time for noncarcinogens, AT_{NC} (yrs)	ENTER Exposure duration, ED (yrs)	ENTER Exposure frequency, EF (days/yr)	ENTER Exposure Time ET (hrs/day)	ENTER Air Exchange Rate ACH $(hour)^{-1}$
NEW=> Residential	70	26	26	350	24	0.5
					(NEW)	(NEW)

END

Vinyl chloride (chloroethene)

Diffusivity in air, D_a (cm^2/s)	Diffusivity in water, D_w (cm^2/s)	Henry's law constant at reference temperature, H (atm-m^3/mol)	Henry's law constant reference temperature, T_R (^oC)	Enthalpy of vaporization at the normal boiling point, $\Delta H_{v,b}$ (cal/mol)	Normal boiling point, T_B (^oK)	Critical temperature, T_C (^oK)	Unit risk factor, URF ($\mu g/m^3)^{-1}$	Reference conc., RfC (mg/m^3)	Molecular weight, MW (g/mol)
1.07E-01	1.20E-05	2.78E-02	25	5,250	259.25	432.00	7.8E-05	1.0E-01	62.50

END

Scenario: **Residential**

Chemical: **Vinyl chloride (chloroethene)**

Source-building separation, L_T (cm)	Vadose zone soil air-filled porosity, θ_a^V (cm^3/cm^3)	Vadose zone effective total fluid saturation, S_{te} (cm^3/cm^3)	Vadose zone soil intrinsic permeability, k_i (cm^2)	Vadose zone soil relative air permeability, k_{rg} (cm^2)	Vadose zone soil effective vapor permeability, k_v (cm^2)	Floor-wall seam perimeter, X_{crack} (cm)	Soil gas conc. ($\mu g/m^3$)	Bldg. ventilation rate, $Q_{building}$ (cm^3/s)
137	0.124	0.579	6.07E-09	0.578	3.51E-09	4,000	1.10E+01	3.39E+04

Area of enclosed space below grade, A_B (cm^2)	Crack-to-total area ratio, η (unitless)	Crack depth below grade, Z_{crack} (cm)	Enthalpy of vaporization at ave. soil temperature, $\Delta H_{v,TS}$ (cal/mol)	Henry's law constant at ave. soil temperature, H_{TS} (atm-m^3/mol)	Henry's law constant at ave. soil temperature, H'_{TS} (unitless)	Vapor viscosity at ave. soil temperature, μ_{TS} (g/cm-s)	Vadose zone effective diffusion coefficient, D^{eff}_V (cm^2/s)	Diffusion path length, L_d (cm)
1.00E+06	5.00E-03	15	4,840	2.70E-02	1.11E+00	1.80E-04	9.26E-04	137

Convection path length, L_p (cm)	Source vapor conc., C_{source} ($\mu g/m^3$)	Crack radius, r_{crack} (cm)	Average vapor flow rate into bldg., Q_{soil} (cm^3/s)	Crack effective diffusion coefficient, D^{crack} (cm^2/s)	Area of crack, A_{crack} (cm^2)	Exponent of equivalent foundation Peclet number, $\exp(Pe^f)$ (unitless)	Infinite source indoor attenuation coefficient, α (unitless)	Infinite source bldg. conc., $C_{building}$ ($\mu g/m^3$)
15	1.10E+01	1.25	8.33E+01	9.26E-04	5.00E+03	1.34E+78	**1.85E-04**	2.03E-03

Unit risk factor, URF $(\mu g/m^3)^{-1}$	Reference conc., RfC (mg/m^3)
7.8E-05	1.0E-01

END

Scenario: **Residential**
Chemical: **Vinyl chloride (chloroethene)**

INCREMENTAL RISK CALCULATIONS:

Incremental risk from vapor intrusion to indoor air, carcinogen (unitless)	Hazard quotient from vapor intrusion to indoor air, noncarcinogen (unitless)
5.6E-08	**1.9E-05**

MESSAGE SUMMARY BELOW:

END

USEPA SG-SCREEN
Version 2.0, 04/2003

DTSC Modification
December 2014

Department of Toxic Substances Control
Vapor Intrusion Screening Model - Soil Gas

DATA ENTRY SHEET

Scenario: Residential
Chemical: Trichlorofluoromethane

Reset to Defaults

SV111

ENTER Chemical CAS No. (numbers only, no dashes)	ENTER Soil gas conc., C_g ($\mu g/m^3$)	OR	ENTER Soil gas conc., C_g (ppmv)	Chemical
75694	6.00E+02			Trichlorofluoromethane

Soil Gas Concentration Data

Results Summary

Soil Gas Conc. ($\mu g/m^3$)	Attenuation Factor (unitless)	Indoor Air Conc. ($\mu g/m^3$)	Cancer Risk	Noncancer Hazard
6.00E+02	1.9E-05	1.1E-02	NA	1.6E-05

MESSAGE: Attenuation factor < 6E-05 is unreasonably low.

MORE ↓

ENTER Depth below grade to bottom of enclosed space floor, L_F (15 or 200 cm)	ENTER Soil gas sampling depth below grade, L_s (cm)	ENTER Average soil temperature, T_S (^oC)	ENTER Vadose zone SCS soil type (used to estimate soil vapor permeability)	OR	ENTER User-defined vadose zone soil vapor permeability, k_v (cm^2)
15	152	24	SL		

MORE ↓

Lookup Soil Parameters

ENTER Vandose zone SCS soil type	ENTER Vadose zone soil dry bulk density, ρ_b^A (g/cm^3)	ENTER Vadose zone soil total porosity, n^V (unitless)	ENTER Vadose zone soil water-filled porosity, θ_w^V (cm^3/cm^3)	ENTER Average vapor flow rate into bldg. (Leave blank to calculate) Q_{soil} (L/m)
SL	1.62	0.34	0.27	5

MORE ↓

Lookup Receptor Parameters

	ENTER Averaging time for carcinogens, AT_C (yrs)	ENTER Averaging time for noncarcinogens, AT_{NC} (yrs)	ENTER Exposure duration, ED (yrs)	ENTER Exposure frequency, EF (days/yr)	ENTER Exposure Time ET (hrs/day)	ENTER Air Exchange Rate ACH $(hour)^{-1}$
NEW=> Residential	70	26	26	350	24 (NEW)	0.5 (NEW)

END

Trichlorofluoromethane

Diffusivity in air, D_a (cm^2/s)	Diffusivity in water, D_w (cm^2/s)	Henry's law constant at reference temperature, H (atm-m^3/mol)	Henry's law constant reference temperature, T_R (^oC)	Enthalpy of vaporization at the normal boiling point, $\Delta H_{v,b}$ (cal/mol)	Normal boiling point, T_B (^oK)	Critical temperature, T_C (^oK)	Unit risk factor, URF ($\mu g/m^3)^{-1}$	Reference conc., RfC (mg/m^3)	Molecular weight, MW (g/mol)
6.54E-02	1.00E-05	9.70E-02	25	5,999	296.70	471.00	0.0E+00	7.0E-01	137.36

END

Scenario: **Residential**

Chemical: **Trichlorofluoromethane**

Source-building separation, L_T (cm)	Vadose zone soil air-filled porosity, θ_a^V (cm^3/cm^3)	Vadose zone effective total fluid saturation, S_{te} (cm^3/cm^3)	Vadose zone soil intrinsic permeability, k_i (cm^2)	Vadose zone soil relative air permeability, k_{rg} (cm^2)	Vadose zone soil effective vapor permeability, k_v (cm^2)	Floor-wall seam perimeter, X_{crack} (cm)	Soil gas conc. ($\mu g/m^3$)	Bldg. ventilation rate, $Q_{building}$ (cm^3/s)
137	0.072	0.761	6.07E-09	0.351	2.13E-09	4,000	6.00E+02	3.39E+04

Area of enclosed space below grade, A_B (cm^2)	Crack-to-total area ratio, η (unitless)	Crack depth below grade, Z_{crack} (cm)	Enthalpy of vaporization at ave. soil temperature, $\Delta H_{v,TS}$ (cal/mol)	Henry's law constant at ave. soil temperature, H_{TS} (atm-m^3/mol)	Henry's law constant at ave. soil temperature, H'_{TS} (unitless)	Vapor viscosity at ave. soil temperature, μ_{TS} (g/cm-s)	Vadose zone effective diffusion coefficient, D^{eff}_V (cm^2/s)	Diffusion path length, L_d (cm)
1.00E+06	5.00E-03	15	5,993	9.38E-02	3.84E+00	1.80E-04	8.93E-05	137

Convection path length, L_p (cm)	Source vapor conc., C_{source} ($\mu g/m^3$)	Crack radius, r_{crack} (cm)	Average vapor flow rate into bldg., Q_{soil} (cm^3/s)	Crack effective diffusion coefficient, D^{crack} (cm^2/s)	Area of crack, A_{crack} (cm^2)	Exponent of equivalent foundation Peclet number, $\exp(Pe^f)$ (unitless)	Infinite source indoor attenuation coefficient, α (unitless)	Infinite source bldg. conc., $C_{building}$ ($\mu g/m^3$)
15	6.00E+02	1.25	8.33E+01	8.93E-05	5.00E+03	#NUM!	**1.91E-05**	1.15E-02

Warning: alpha < 6E-05 is unreasonably low.

Unit risk factor, URF $(\mu g/m^3)^{-1}$	Reference conc., RfC (mg/m^3)
NA	7.0E-01

END

Scenario: **Residential**
Chemical: **Trichlorofluoromethane**

INCREMENTAL RISK CALCULATIONS:

Incremental risk from vapor intrusion to indoor air, carcinogen (unitless)	Hazard quotient from vapor intrusion to indoor air, noncarcinogen (unitless)
NA	**1.6E-05**

MESSAGE SUMMARY BELOW:

END

MESSAGE: Attenuation factor < 6E-05 is unreasonably low.

USEPA SG-SCREEN
Version 2.0, 04/2003

DTSC Modification
December 2014

Department of Toxic Substances Control
Vapor Intrusion Screening Model - Soil Gas

DATA ENTRY SHEET

Scenario: Residential
Chemical: 1,1,2-Trichloro-1,2,2-trifluoroethane

Results Summary

Soil Gas Conc. ($\mu g/m^3$)	Attenuation Factor (unitless)	Indoor Air Conc. ($\mu g/m^3$)	Cancer Risk	Noncancer Hazard
2.20E+04	1.1E-05	2.4E-01	NA	7.7E-06

MESSAGE: Attenuation factor < 6E-05 is unreasonably low.

Reset to Defaults

SV111

Soil Gas Concentration Data

ENTER Chemical CAS No. (numbers only, no dashes)	ENTER Soil gas conc., C_g ($\mu g/m^3$)	OR	ENTER Soil gas conc., C_g (ppmv)	Chemical
76131	2.20E+04			1,1,2-Trichloro-1,2,2-trifluoroethane

MORE ↓

ENTER Depth below grade to bottom of enclosed space floor, L_F (15 or 200 cm)	ENTER Soil gas sampling depth below grade, L_s (cm)	ENTER Average soil temperature, T_S (^oC)	ENTER Vadose zone SCS soil type (used to estimate soil vapor permeability)	OR	ENTER User-defined vadose zone soil vapor permeability, k_v (cm^2)
15	152	24	SL		

MORE ↓

Lookup Soil Parameters

ENTER Vandose zone SCS soil type	ENTER Vadose zone soil dry bulk density, ρ_b^A (g/cm^3)	ENTER Vadose zone soil total porosity, n^V (unitless)	ENTER Vadose zone soil water-filled porosity, θ_w^V (cm^3/cm^3)	ENTER Average vapor flow rate into bldg. (Leave blank to calculate) Q_{soil} (L/m)
SL	1.62	0.34	0.27	5

MORE ↓

Lookup Receptor Parameters

	ENTER Averaging time for carcinogens, AT_C (yrs)	ENTER Averaging time for noncarcinogens, AT_{NC} (yrs)	ENTER Exposure duration, ED (yrs)	ENTER Exposure frequency, EF (days/yr)	ENTER Exposure Time ET (hrs/day)	ENTER Air Exchange Rate ACH $(hour)^{-1}$
NEW=> Residential	70	26	26	350	24 (NEW)	0.5 (NEW)

END

1,1,2-Trichloro-1,2,2-trifluoroethane

Diffusivity in air, D_a (cm^2/s)	Diffusivity in water, D_w (cm^2/s)	Henry's law constant at reference temperature, H (atm-m^3/mol)	Henry's law constant reference temperature, T_R (^oC)	Enthalpy of vaporization at the normal boiling point, $\Delta H_{v,b}$ (cal/mol)	Normal boiling point, T_B (^oK)	Critical temperature, T_C (^oK)	Unit risk factor, URF ($\mu g/m^3)^{-1}$	Reference conc., RfC (mg/m^3)	Molecular weight, MW (g/mol)
3.76E-02	8.59E-06	5.26E-01	25	6,463	320.70	487.30	0.0E+00	3.0E+01	187.38

END

Scenario: **Residential**

Chemical: **1,1,2-Trichloro-1,2,2-trifluoroethane**

Source-building separation, L_T (cm)	Vadose zone soil air-filled porosity, θ_a^V (cm^3/cm^3)	Vadose zone effective total fluid saturation, S_{te} (cm^3/cm^3)	Vadose zone soil intrinsic permeability, k_i (cm^2)	Vadose zone soil relative air permeability, k_{rg} (cm^2)	Vadose zone soil effective vapor permeability, k_v (cm^2)	Floor-wall seam perimeter, X_{crack} (cm)	Soil gas conc. ($\mu g/m^3$)	Bldg. ventilation rate, $Q_{building}$ (cm^3/s)
137	0.072	0.761	6.07E-09	0.351	2.13E-09	4,000	2.20E+04	3.39E+04

Area of enclosed space below grade, A_B (cm^2)	Crack-to-total area ratio, η (unitless)	Crack depth below grade, Z_{crack} (cm)	Enthalpy of vaporization at ave. soil temperature, $\Delta H_{v,TS}$ (cal/mol)	Henry's law constant at ave. soil temperature, H_{TS} (atm-m^3/mol)	Henry's law constant at ave. soil temperature, H'_{TS} (unitless)	Vapor viscosity at ave. soil temperature, μ_{TS} (g/cm-s)	Vadose zone effective diffusion coefficient, D^{eff}_V (cm^2/s)	Diffusion path length, L_d (cm)
1.00E+06	5.00E-03	15	6,787	5.06E-01	2.08E+01	1.80E-04	5.12E-05	137

Convection path length, L_p (cm)	Source vapor conc., C_{source} ($\mu g/m^3$)	Crack radius, r_{crack} (cm)	Average vapor flow rate into bldg., Q_{soil} (cm^3/s)	Crack effective diffusion coefficient, D^{crack} (cm^2/s)	Area of crack, A_{crack} (cm^2)	Exponent of equivalent foundation Peclet number, $\exp(Pe^f)$ (unitless)	Infinite source indoor attenuation coefficient, α (unitless)	Infinite source bldg. conc., $C_{building}$ ($\mu g/m^3$)
15	2.20E+04	1.25	8.33E+01	5.12E-05	5.00E+03	#NUM!	**1.10E-05**	2.42E-01

Warning: alpha < 6E-05 is unreasonably low.

Unit risk factor, URF $(\mu g/m^3)^{-1}$	Reference conc., RfC (mg/m^3)
NA	3.0E+01

END

Scenario: **Residential**
Chemical: **1,1,2-Trichloro-1,2,2-trifluoroethane**

INCREMENTAL RISK CALCULATIONS:

Incremental risk from vapor intrusion to indoor air, carcinogen (unitless)	Hazard quotient from vapor intrusion to indoor air, noncarcinogen (unitless)
NA	**7.7E-06**

MESSAGE SUMMARY BELOW:

END

MESSAGE: Attenuation factor < 6E-05 is unreasonably low.

USEPA SG-SCREEN
Version 2.0, 04/2003

DTSC Modification
December 2014

Department of Toxic Substances Control
Vapor Intrusion Screening Model - Soil Gas

DATA ENTRY SHEET

Scenario: Residential
Chemical: 1,1,1-Trichloroethane

Results Summary				
Soil Gas Conc. ($\mu g/m^3$)	Attenuation Factor (unitless)	Indoor Air Conc. ($\mu g/m^3$)	Cancer Risk	Noncancer Hazard
3.60E+01	3.6E-04	1.3E-02	NA	1.2E-05

Reset to Defaults

SV115

Soil Gas Concentration Data

ENTER Chemical CAS No. (numbers only, no dashes)	ENTER Soil gas conc., C_g ($\mu g/m^3$)	OR	ENTER Soil gas conc., C_g (ppmv)	Chemical
71556	3.60E+01			1,1,1-Trichloroethane

MORE ↓

ENTER Depth below grade to bottom of enclosed space floor, L_F (15 or 200 cm)	ENTER Soil gas sampling depth below grade, L_s (cm)	ENTER Average soil temperature, T_S (^oC)	ENTER Vadose zone SCS soil type (used to estimate soil vapor permeability)	OR	ENTER User-defined vadose zone soil vapor permeability, k_v (cm^2)
15	152	24	SL		

MORE ↓

Lookup Soil Parameters

ENTER Vandose zone SCS soil type	ENTER Vadose zone soil dry bulk density, ρ_b^A (g/cm^3)	ENTER Vadose zone soil total porosity, n^V (unitless)	ENTER Vadose zone soil water-filled porosity, θ_w^V (cm^3/cm^3)	ENTER Average vapor flow rate into bldg. (Leave blank to calculate) Q_{soil} (L/m)
SL	1.62	0.37	0.18	5

MORE ↓

Lookup Receptor Parameters

	ENTER Averaging time for carcinogens, AT_C (yrs)	ENTER Averaging time for noncarcinogens, AT_{NC} (yrs)	ENTER Exposure duration, ED (yrs)	ENTER Exposure frequency, EF (days/yr)	ENTER Exposure Time ET (hrs/day)	ENTER Air Exchange Rate ACH $(hour)^{-1}$
NEW=> Residential	70	26	26	350	24 (NEW)	0.5 (NEW)

END

1,1,1-Trichloroethane

Diffusivity in air, D_a (cm^2/s)	Diffusivity in water, D_w (cm^2/s)	Henry's law constant at reference temperature, H (atm-m^3/mol)	Henry's law constant reference temperature, T_R (^oC)	Enthalpy of vaporization at the normal boiling point, $\Delta H_{v,b}$ (cal/mol)	Normal boiling point, T_B (^oK)	Critical temperature, T_C (^oK)	Unit risk factor, URF ($\mu g/m^3)^{-1}$	Reference conc., RfC (mg/m^3)	Molecular weight, MW (g/mol)
6.48E-02	9.60E-06	1.72E-02	25	7,136	347.24	545.00	0.0E+00	1.0E+00	133.40

END

Scenario: **Residential**

Chemical: **1,1,1-Trichloroethane**

Source-building separation, L_T (cm)	Vadose zone soil air-filled porosity, θ_a^V (cm^3/cm^3)	Vadose zone effective total fluid saturation, S_{te} (cm^3/cm^3)	Vadose zone soil intrinsic permeability, k_i (cm^2)	Vadose zone soil relative air permeability, k_{rg} (cm^2)	Vadose zone soil effective vapor permeability, k_v (cm^2)	Floor-wall seam perimeter, X_{crack} (cm)	Soil gas conc. ($\mu g/m^3$)	Bldg. ventilation rate, $Q_{building}$ (cm^3/s)
137	0.194	0.423	6.07E-09	0.730	4.44E-09	4,000	3.60E+01	3.39E+04

Area of enclosed space below grade, A_B (cm^2)	Crack-to-total area ratio, η (unitless)	Crack depth below grade, Z_{crack} (cm)	Enthalpy of vaporization at ave. soil temperature, $\Delta H_{v,TS}$ (cal/mol)	Henry's law constant at ave. soil temperature, H_{TS} (atm-m^3/mol)	Henry's law constant at ave. soil temperature, H'_{TS} (unitless)	Vapor viscosity at ave. soil temperature, μ_{TS} (g/cm-s)	Vadose zone effective diffusion coefficient, D^{eff}_V (cm^2/s)	Diffusion path length, L_d (cm)
1.00E+06	5.00E-03	15	7,732	1.65E-02	6.75E-01	1.80E-04	1.96E-03	137

Convection path length, L_p (cm)	Source vapor conc., C_{source} ($\mu g/m^3$)	Crack radius, r_{crack} (cm)	Average vapor flow rate into bldg., Q_{soil} (cm^3/s)	Crack effective diffusion coefficient, D^{crack} (cm^2/s)	Area of crack, A_{crack} (cm^2)	Exponent of equivalent foundation Peclet number, $\exp(Pe^f)$ (unitless)	Infinite source indoor attenuation coefficient, α (unitless)	Infinite source bldg. conc., $C_{building}$ ($\mu g/m^3$)
15	3.60E+01	1.25	8.33E+01	1.96E-03	5.00E+03	9.99E+36	**3.60E-04**	1.30E-02

Unit risk factor, URF $(\mu g/m^3)^{-1}$	Reference conc., RfC (mg/m^3)
NA	1.0E+00

END

Scenario: **Residential**
Chemical: **1,1,1-Trichloroethane**

INCREMENTAL RISK CALCULATIONS:

Incremental risk from vapor intrusion to indoor air, carcinogen (unitless)	Hazard quotient from vapor intrusion to indoor air, noncarcinogen (unitless)
NA	**1.2E-05**

MESSAGE SUMMARY BELOW:

END

USEPA SG-SCREEN
Version 2.0, 04/2003

DTSC Modification
December 2014

Department of Toxic Substances Control
Vapor Intrusion Screening Model - Soil Gas

DATA ENTRY SHEET

Scenario: Residential
Chemical: 1,1-Dichloroethane

Results Summary				
Soil Gas Conc. ($\mu g/m^3$)	Attenuation Factor (unitless)	Indoor Air Conc. ($\mu g/m^3$)	Cancer Risk	Noncancer Hazard
4.40E+01	4.5E-04	2.0E-02	1.1E-08	2.7E-05

MESSAGE: Risk and/or hazard quotient is based on route-to-route extrapolation.

Reset to Defaults

SV115

Soil Gas Concentration Data

ENTER Chemical CAS No. (numbers only, no dashes)	ENTER Soil gas conc., C_g ($\mu g/m^3$)	OR	ENTER Soil gas conc., C_g (ppmv)	Chemical
75343	4.40E+01			1,1-Dichloroethane

MORE ↓

ENTER Depth below grade to bottom of enclosed space floor, L_F (15 or 200 cm)	ENTER Soil gas sampling depth below grade, L_s (cm)	ENTER Average soil temperature, T_S (^oC)	ENTER Vadose zone SCS soil type (used to estimate soil vapor permeability)	OR	ENTER User-defined vadose zone soil vapor permeability, k_v (cm^2)
15	152	24	SL		

MORE ↓

Lookup Soil Parameters

ENTER Vandose zone SCS soil type	ENTER Vadose zone soil dry bulk density, ρ_b^A (g/cm^3)	ENTER Vadose zone soil total porosity, n^V (unitless)	ENTER Vadose zone soil water-filled porosity, θ_w^V (cm^3/cm^3)	ENTER Average vapor flow rate into bldg. (Leave blank to calculate) Q_{soil} (L/m)
SL	1.62	0.37	0.18	5

MORE ↓

Lookup Receptor Parameters

	ENTER Averaging time for carcinogens, AT_C (yrs)	ENTER Averaging time for noncarcinogens, AT_{NC} (yrs)	ENTER Exposure duration, ED (yrs)	ENTER Exposure frequency, EF (days/yr)	ENTER Exposure Time ET (hrs/day)	ENTER Air Exchange Rate ACH $(hour)^{-1}$
NEW=> Residential	70	26	26	350	24 (NEW)	0.5 (NEW)

END

1,1-Dichloroethane

Diffusivity in air, D_a (cm^2/s)	Diffusivity in water, D_w (cm^2/s)	Henry's law constant at reference temperature, H (atm-m^3/mol)	Henry's law constant reference temperature, T_R (^oC)	Enthalpy of vaporization at the normal boiling point, $\Delta H_{v,b}$ (cal/mol)	Normal boiling point, T_B (^oK)	Critical temperature, T_C (^oK)	Unit risk factor, URF $(\mu g/m^3)^{-1}$	Reference conc., RfC (mg/m^3)	Molecular weight, MW (g/mol)
8.36E-02	1.06E-05	5.62E-03	25	6,895	330.55	523.00	1.6E-06	7.0E-01	98.96

END

Scenario: **Residential**

Chemical: **1,1-Dichloroethane**

Source-building separation, L_T (cm)	Vadose zone soil air-filled porosity, θ_a^V (cm^3/cm^3)	Vadose zone effective total fluid saturation, S_{te} (cm^3/cm^3)	Vadose zone soil intrinsic permeability, k_i (cm^2)	Vadose zone soil relative air permeability, k_{rg} (cm^2)	Vadose zone soil effective vapor permeability, k_v (cm^2)	Floor-wall seam perimeter, X_{crack} (cm)	Soil gas conc. ($\mu g/m^3$)	Bldg. ventilation rate, $Q_{building}$ (cm^3/s)
137	0.194	0.423	6.07E-09	0.730	4.44E-09	4,000	4.40E+01	3.39E+04

Area of enclosed space below grade, A_B (cm^2)	Crack-to-total area ratio, η (unitless)	Crack depth below grade, Z_{crack} (cm)	Enthalpy of vaporization at ave. soil temperature, $\Delta H_{v,TS}$ (cal/mol)	Henry's law constant at ave. soil temperature, H_{TS} (atm-m^3/mol)	Henry's law constant at ave. soil temperature, H'_{TS} (unitless)	Vapor viscosity at ave. soil temperature, μ_{TS} (g/cm-s)	Vadose zone effective diffusion coefficient, D^{eff}_V (cm^2/s)	Diffusion path length, L_d (cm)
1.00E+06	5.00E-03	15	7,294	5.39E-03	2.21E-01	1.80E-04	2.53E-03	137

Convection path length, L_p (cm)	Source vapor conc., C_{source} ($\mu g/m^3$)	Crack radius, r_{crack} (cm)	Average vapor flow rate into bldg., Q_{soil} (cm^3/s)	Crack effective diffusion coefficient, D^{crack} (cm^2/s)	Area of crack, A_{crack} (cm^2)	Exponent of equivalent foundation Peclet number, $\exp(Pe^f)$ (unitless)	Infinite source indoor attenuation coefficient, α (unitless)	Infinite source bldg. conc., $C_{building}$ ($\mu g/m^3$)
15	4.40E+01	1.25	8.33E+01	2.53E-03	5.00E+03	4.60E+28	**4.45E-04**	1.96E-02

Unit risk factor, URF $(\mu g/m^3)^{-1}$	Reference conc., RfC (mg/m^3)
1.6E-06	7.0E-01

END

Scenario: **Residential**
Chemical: **1,1-Dichloroethane**

INCREMENTAL RISK CALCULATIONS:

Incremental risk from vapor intrusion to indoor air, carcinogen (unitless)	Hazard quotient from vapor intrusion to indoor air, noncarcinogen (unitless)
1.1E-08	**2.7E-05**

MESSAGE SUMMARY BELOW:

MESSAGE: Risk and/or hazard quotient is based on route-to-route extrapolation.

END

USEPA SG-SCREEN
Version 2.0, 04/2003

DTSC Modification
December 2014

Department of Toxic Substances Control
Vapor Intrusion Screening Model - Soil Gas

DATA ENTRY SHEET

Scenario: Residential
Chemical: 1,1-Dichloroethylene

Results Summary				
Soil Gas Conc. ($\mu g/m^3$)	Attenuation Factor (unitless)	Indoor Air Conc. ($\mu g/m^3$)	Cancer Risk	Noncancer Hazard
8.40E+02	4.6E-04	3.8E-01	NA	5.3E-03

Reset to Defaults

SV115

Soil Gas Concentration Data

ENTER Chemical CAS No. (numbers only, no dashes)	ENTER Soil gas conc., C_g ($\mu g/m^3$)	OR	ENTER Soil gas conc., C_g (ppmv)	Chemical
75354	8.40E+02			1,1-Dichloroethylene

MORE ↓

ENTER Depth below grade to bottom of enclosed space floor, L_F (15 or 200 cm)	ENTER Soil gas sampling depth below grade, L_s (cm)	ENTER Average soil temperature, T_S (^oC)	ENTER Vadose zone SCS soil type (used to estimate soil vapor permeability)	OR	ENTER User-defined vadose zone soil vapor permeability, k_v (cm^2)
15	152	24	SL		

MORE ↓

Lookup Soil Parameters

ENTER Vandose zone SCS soil type	ENTER Vadose zone soil dry bulk density, ρ_b^A (g/cm^3)	ENTER Vadose zone soil total porosity, n^V (unitless)	ENTER Vadose zone soil water-filled porosity, θ_w^V (cm^3/cm^3)	ENTER Average vapor flow rate into bldg. (Leave blank to calculate) Q_{soil} (L/m)
SL	1.62	0.37	0.18	5

MORE ↓

Lookup Receptor Parameters

	ENTER Averaging time for carcinogens, AT_C (yrs)	ENTER Averaging time for noncarcinogens, AT_{NC} (yrs)	ENTER Exposure duration, ED (yrs)	ENTER Exposure frequency, EF (days/yr)	ENTER Exposure Time ET (hrs/day)	ENTER Air Exchange Rate ACH $(hour)^{-1}$
NEW=> Residential	70	26	26	350	24 (NEW)	0.5 (NEW)

END

1,1-Dichloroethylene

Diffusivity in air, D_a (cm^2/s)	Diffusivity in water, D_w (cm^2/s)	Henry's law constant at reference temperature, H (atm-m^3/mol)	Henry's law constant reference temperature, T_R (^oC)	Enthalpy of vaporization at the normal boiling point, $\Delta H_{v,b}$ (cal/mol)	Normal boiling point, T_B (^oK)	Critical temperature, T_C (^oK)	Unit risk factor, URF ($\mu g/m^3)^{-1}$	Reference conc., RfC (mg/m^3)	Molecular weight, MW (g/mol)
8.63E-02	1.10E-05	2.61E-02	25	6,247	304.75	576.05	0.0E+00	7.0E-02	96.94

END

Scenario: **Residential**

Chemical: **1,1-Dichloroethylene**

Source-building separation, L_T (cm)	Vadose zone soil air-filled porosity, θ_a^V (cm^3/cm^3)	Vadose zone effective total fluid saturation, S_{te} (cm^3/cm^3)	Vadose zone soil intrinsic permeability, k_i (cm^2)	Vadose zone soil relative air permeability, k_{rg} (cm^2)	Vadose zone soil effective vapor permeability, k_v (cm^2)	Floor-wall seam perimeter, X_{crack} (cm)	Soil gas conc. ($\mu g/m^3$)	Bldg. ventilation rate, $Q_{building}$ (cm^3/s)
137	0.194	0.423	6.07E-09	0.730	4.44E-09	4,000	8.40E+02	3.39E+04

Area of enclosed space below grade, A_B (cm^2)	Crack-to-total area ratio, η (unitless)	Crack depth below grade, Z_{crack} (cm)	Enthalpy of vaporization at ave. soil temperature, $\Delta H_{v,TS}$ (cal/mol)	Henry's law constant at ave. soil temperature, H_{TS} (atm-m^3/mol)	Henry's law constant at ave. soil temperature, H'_{TS} (unitless)	Vapor viscosity at ave. soil temperature, μ_{TS} (g/cm-s)	Vadose zone effective diffusion coefficient, D^{eff}_V (cm^2/s)	Diffusion path length, L_d (cm)
1.00E+06	5.00E-03	15	6,299	2.52E-02	1.03E+00	1.80E-04	2.60E-03	137

Convection path length, L_p (cm)	Source vapor conc., C_{source} ($\mu g/m^3$)	Crack radius, r_{crack} (cm)	Average vapor flow rate into bldg., Q_{soil} (cm^3/s)	Crack effective diffusion coefficient, D^{crack} (cm^2/s)	Area of crack, A_{crack} (cm^2)	Exponent of equivalent foundation Peclet number, $\exp(Pe^f)$ (unitless)	Infinite source indoor attenuation coefficient, α (unitless)	Infinite source bldg. conc., $C_{building}$ ($\mu g/m^3$)
15	8.40E+02	1.25	8.33E+01	2.60E-03	5.00E+03	6.12E+27	**4.57E-04**	3.84E-01

Unit risk factor, URF $(\mu g/m^3)^{-1}$	Reference conc., RfC (mg/m^3)
NA	7.0E-02

END

Scenario: **Residential**
Chemical: **1,1-Dichloroethylene**

INCREMENTAL RISK CALCULATIONS:

Incremental risk from vapor intrusion to indoor air, carcinogen (unitless)	Hazard quotient from vapor intrusion to indoor air, noncarcinogen (unitless)
NA	**5.3E-03**

MESSAGE SUMMARY BELOW:

END

USEPA SG-SCREEN
Version 2.0, 04/2003

DTSC Modification
December 2014

Department of Toxic Substances Control
Vapor Intrusion Screening Model - Soil Gas

DATA ENTRY SHEET

Scenario: Residential
Chemical: 1,2,4-Trimethylbenzene

Results Summary				
Soil Gas Conc. ($\mu g/m^3$)	Attenuation Factor (unitless)	Indoor Air Conc. ($\mu g/m^3$)	Cancer Risk	Noncancer Hazard
2.90E+01	3.4E-04	9.9E-03	NA	1.4E-03

Reset to Defaults

sv115

Soil Gas Concentration Data

ENTER Chemical CAS No. (numbers only, no dashes)	ENTER Soil gas conc., C_g ($\mu g/m^3$)	OR	ENTER Soil gas conc., C_g (ppmv)	Chemical
95636	2.90E+01			1,2,4-Trimethylbenzene

MORE ↓

ENTER Depth below grade to bottom of enclosed space floor, L_F (15 or 200 cm)	ENTER Soil gas sampling depth below grade, L_s (cm)	ENTER Average soil temperature, T_S (^oC)	ENTER Vadose zone SCS soil type (used to estimate soil vapor permeability)	OR	ENTER User-defined vadose zone soil vapor permeability, k_v (cm^2)
15	152	24	SL		

MORE ↓

Lookup Soil Parameters

ENTER Vandose zone SCS soil type	ENTER Vadose zone soil dry bulk density, ρ_b^A (g/cm^3)	ENTER Vadose zone soil total porosity, n^V (unitless)	ENTER Vadose zone soil water-filled porosity, θ_w^V (cm^3/cm^3)	ENTER Average vapor flow rate into bldg. (Leave blank to calculate) Q_{soil} (L/m)
SL	1.62	0.37	0.18	5

MORE ↓

Lookup Receptor Parameters

	ENTER Averaging time for carcinogens, AT_C (yrs)	ENTER Averaging time for noncarcinogens, AT_{NC} (yrs)	ENTER Exposure duration, ED (yrs)	ENTER Exposure frequency, EF (days/yr)	ENTER Exposure Time ET (hrs/day)	ENTER Air Exchange Rate ACH $(hour)^{-1}$
NEW=> Residential	70	26	26	350	24 (NEW)	0.5 (NEW)

END

1,2,4-Trimethylbenzene

Diffusivity in air, D_a (cm^2/s)	Diffusivity in water, D_w (cm^2/s)	Henry's law constant at reference temperature, H (atm-m^3/mol)	Henry's law constant reference temperature, T_R (^oC)	Enthalpy of vaporization at the normal boiling point, $\Delta H_{v,b}$ (cal/mol)	Normal boiling point, T_B (^oK)	Critical temperature, T_C (^oK)	Unit risk factor, URF $(\mu g/m^3)^{-1}$	Reference conc., RfC (mg/m^3)	Molecular weight, MW (g/mol)
6.07E-02	7.92E-06	6.16E-03	25	9,369	442.30	649.17	0.0E+00	7.0E-03	120.20

END

Scenario: **Residential**

Chemical: **1,2,4-Trimethylbenzene**

Source-building separation, L_T (cm)	Vadose zone soil air-filled porosity, θ_a^V (cm^3/cm^3)	Vadose zone effective total fluid saturation, S_{te} (cm^3/cm^3)	Vadose zone soil intrinsic permeability, k_i (cm^2)	Vadose zone soil relative air permeability, k_{rg} (cm^2)	Vadose zone soil effective vapor permeability, k_v (cm^2)	Floor-wall seam perimeter, X_{crack} (cm)	Soil gas conc. ($\mu g/m^3$)	Bldg. ventilation rate, $Q_{building}$ (cm^3/s)
137	0.194	0.423	6.07E-09	0.730	4.44E-09	4,000	2.90E+01	3.39E+04

Area of enclosed space below grade, A_B (cm^2)	Crack-to-total area ratio, η (unitless)	Crack depth below grade, Z_{crack} (cm)	Enthalpy of vaporization at ave. soil temperature, $\Delta H_{v,TS}$ (cal/mol)	Henry's law constant at ave. soil temperature, H_{TS} (atm-m^3/mol)	Henry's law constant at ave. soil temperature, H'_{TS} (unitless)	Vapor viscosity at ave. soil temperature, μ_{TS} (g/cm-s)	Vadose zone effective diffusion coefficient, D^{eff}_V (cm^2/s)	Diffusion path length, L_d (cm)
1.00E+06	5.00E-03	15	11,516	5.77E-03	2.37E-01	1.80E-04	1.83E-03	137

Convection path length, L_p (cm)	Source vapor conc., C_{source} ($\mu g/m^3$)	Crack radius, r_{crack} (cm)	Average vapor flow rate into bldg., Q_{soil} (cm^3/s)	Crack effective diffusion coefficient, D^{crack} (cm^2/s)	Area of crack, A_{crack} (cm^2)	Exponent of equivalent foundation Peclet number, $\exp(Pe^f)$ (unitless)	Infinite source indoor attenuation coefficient, α (unitless)	Infinite source bldg. conc., $C_{building}$ ($\mu g/m^3$)
15	2.90E+01	1.25	8.33E+01	1.83E-03	5.00E+03	3.27E+39	**3.40E-04**	9.86E-03

Unit risk factor, URF $(\mu g/m^3)^{-1}$	Reference conc., RfC (mg/m^3)
NA	7.0E-03

END

Scenario: **Residential**
Chemical: **1,2,4-Trimethylbenzene**

INCREMENTAL RISK CALCULATIONS:

Incremental risk from vapor intrusion to indoor air, carcinogen (unitless)	Hazard quotient from vapor intrusion to indoor air, noncarcinogen (unitless)
NA	**1.4E-03**

MESSAGE SUMMARY BELOW:

END

USEPA SG-SCREEN
Version 2.0, 04/2003

DTSC Modification
December 2014

Department of Toxic Substances Control
Vapor Intrusion Screening Model - Soil Gas

DATA ENTRY SHEET

Scenario: Residential
Chemical: cis-1,2-Dichloroethylene

Results Summary

Soil Gas Conc. ($\mu g/m^3$)	Attenuation Factor (unitless)	Indoor Air Conc. ($\mu g/m^3$)	Cancer Risk	Noncancer Hazard
2.70E+01	4.7E-04	1.3E-02	NA	1.7E-03

MESSAGE: Risk and/or hazard quotient is based on route-to-route extrapolation.

Reset to Defaults

SV115

Soil Gas Concentration Data

ENTER Chemical CAS No. (numbers only, no dashes)	ENTER Soil gas conc., C_g ($\mu g/m^3$)	OR	ENTER Soil gas conc., C_g (ppmv)	Chemical
156592	2.70E+01			cis-1,2-Dichloroethylene

MORE ↓

ENTER Depth below grade to bottom of enclosed space floor, L_F (15 or 200 cm)	ENTER Soil gas sampling depth below grade, L_s (cm)	ENTER Average soil temperature, T_S (^oC)	ENTER Vadose zone SCS soil type (used to estimate soil vapor permeability)	OR	ENTER User-defined vadose zone soil vapor permeability, k_v (cm^2)
15	152	24	SL		

MORE ↓

Lookup Soil Parameters

ENTER Vandose zone SCS soil type	ENTER Vadose zone soil dry bulk density, ρ_b^A (g/cm^3)	ENTER Vadose zone soil total porosity, n^V (unitless)	ENTER Vadose zone soil water-filled porosity, θ_w^V (cm^3/cm^3)	ENTER Average vapor flow rate into bldg. (Leave blank to calculate) Q_{soil} (L/m)
SL	1.62	0.37	0.18	5

MORE ↓

Lookup Receptor Parameters

	ENTER Averaging time for carcinogens, AT_C (yrs)	ENTER Averaging time for noncarcinogens, AT_{NC} (yrs)	ENTER Exposure duration, ED (yrs)	ENTER Exposure frequency, EF (days/yr)	ENTER Exposure Time ET (hrs/day)	ENTER Air Exchange Rate ACH $(hour)^{-1}$
NEW=> Residential	70	26	26	350	24 (NEW)	0.5 (NEW)

END

cis-1,2-Dichloroethylene

Diffusivity in air, D_a (cm^2/s)	Diffusivity in water, D_w (cm^2/s)	Henry's law constant at reference temperature, H (atm-m^3/mol)	Henry's law constant reference temperature, T_R (^oC)	Enthalpy of vaporization at the normal boiling point, $\Delta H_{v,b}$ (cal/mol)	Normal boiling point, T_B (^oK)	Critical temperature, T_C (^oK)	Unit risk factor, URF ($\mu g/m^3)^{-1}$	Reference conc., RfC (mg/m^3)	Molecular weight, MW (g/mol)
8.84E-02	1.13E-05	4.08E-03	25	7,192	333.65	544.00	0.0E+00	7.0E-03	96.94

END

Scenario: **Residential**

Chemical: **cis-1,2-Dichloroethylene**

Source-building separation, L_T (cm)	Vadose zone soil air-filled porosity, θ_a^V (cm^3/cm^3)	Vadose zone effective total fluid saturation, S_{te} (cm^3/cm^3)	Vadose zone soil intrinsic permeability, k_i (cm^2)	Vadose zone soil relative air permeability, k_{rg} (cm^2)	Vadose zone soil effective vapor permeability, k_v (cm^2)	Floor-wall seam perimeter, X_{crack} (cm)	Soil gas conc. ($\mu g/m^3$)	Bldg. ventilation rate, $Q_{building}$ (cm^3/s)
137	0.194	0.423	6.07E-09	0.730	4.44E-09	4,000	2.70E+01	3.39E+04

Area of enclosed space below grade, A_B (cm^2)	Crack-to-total area ratio, η (unitless)	Crack depth below grade, Z_{crack} (cm)	Enthalpy of vaporization at ave. soil temperature, $\Delta H_{v,TS}$ (cal/mol)	Henry's law constant at ave. soil temperature, H_{TS} (atm-m^3/mol)	Henry's law constant at ave. soil temperature, H'_{TS} (unitless)	Vapor viscosity at ave. soil temperature, μ_{TS} (g/cm-s)	Vadose zone effective diffusion coefficient, D^{eff}_V (cm^2/s)	Diffusion path length, L_d (cm)
1.00E+06	5.00E-03	15	7,592	3.91E-03	1.60E-01	1.80E-04	2.67E-03	137

Convection path length, L_p (cm)	Source vapor conc., C_{source} ($\mu g/m^3$)	Crack radius, r_{crack} (cm)	Average vapor flow rate into bldg., Q_{soil} (cm^3/s)	Crack effective diffusion coefficient, D^{crack} (cm^2/s)	Area of crack, A_{crack} (cm^2)	Exponent of equivalent foundation Peclet number, exp(Pe^f) (unitless)	Infinite source indoor attenuation coefficient, α (unitless)	Infinite source bldg. conc., $C_{building}$ ($\mu g/m^3$)
15	2.70E+01	1.25	8.33E+01	2.67E-03	5.00E+03	1.30E+27	**4.66E-04**	1.26E-02

Unit risk factor, URF $(\mu g/m^3)^{-1}$	Reference conc., RfC (mg/m^3)
NA	7.0E-03

END

Scenario: **Residential**
Chemical: **cis-1,2-Dichloroethylene**

INCREMENTAL RISK CALCULATIONS:

Incremental risk from vapor intrusion to indoor air, carcinogen (unitless)	Hazard quotient from vapor intrusion to indoor air, noncarcinogen (unitless)
NA	**1.7E-03**

MESSAGE SUMMARY BELOW:

MESSAGE: Risk and/or hazard quotient is based on route-to-route extrapolation.

END

USEPA SG-SCREEN
Version 2.0, 04/2003

DTSC Modification
December 2014

Department of Toxic Substances Control
Vapor Intrusion Screening Model - Soil Gas

DATA ENTRY SHEET

Scenario: Residential
Chemical: 1,3,5-Trimethylbenzene

Reset to Defaults

SV115

Soil Gas Concentration Data

ENTER Chemical CAS No. (numbers only, no dashes)	ENTER Soil gas conc., C_g ($\mu g/m^3$)	OR	ENTER Soil gas conc., C_g (ppmv)	Chemical
108678	1.20E+01			1,3,5-Trimethylbenzene

Results Summary

Soil Gas Conc. ($\mu g/m^3$)	Attenuation Factor (unitless)	Indoor Air Conc. ($\mu g/m^3$)	Cancer Risk	Noncancer Hazard
1.20E+01	3.4E-04	4.1E-03	NA	1.1E-04

MESSAGE: Risk and/or hazard quotient is based on route-to-route extrapolation.

MORE ↓

ENTER Depth below grade to bottom of enclosed space floor, L_F (15 or 200 cm)	ENTER Soil gas sampling depth below grade, L_s (cm)	ENTER Average soil temperature, T_S (^oC)	ENTER Vadose zone SCS soil type (used to estimate soil vapor permeability)	OR	ENTER User-defined vadose zone soil vapor permeability, k_v (cm^2)
15	152	24	SL		

MORE ↓

Lookup Soil Parameters

ENTER Vandose zone SCS soil type	ENTER Vadose zone soil dry bulk density, ρ_b^A (g/cm^3)	ENTER Vadose zone soil total porosity, n^V (unitless)	ENTER Vadose zone soil water-filled porosity, θ_w^V (cm^3/cm^3)	ENTER Average vapor flow rate into bldg. (Leave blank to calculate) Q_{soil} (L/m)
SL	1.62	0.37	0.18	5

MORE ↓

Lookup Receptor Parameters

	ENTER Averaging time for carcinogens, AT_C (yrs)	ENTER Averaging time for noncarcinogens, AT_{NC} (yrs)	ENTER Exposure duration, ED (yrs)	ENTER Exposure frequency, EF (days/yr)	ENTER Exposure Time ET (hrs/day)	ENTER Air Exchange Rate ACH $(hour)^{-1}$
NEW=> Residential	70	26	26	350	24	0.5
					(NEW)	(NEW)

END

1,3,5-Trimethylbenzene

Diffusivity in air, D_a (cm^2/s)	Diffusivity in water, D_w (cm^2/s)	Henry's law constant at reference temperature, H (atm-m^3/mol)	Henry's law constant reference temperature, T_R (^oC)	Enthalpy of vaporization at the normal boiling point, $\Delta H_{v,b}$ (cal/mol)	Normal boiling point, T_B (^oK)	Critical temperature, T_C (^oK)	Unit risk factor, URF ($\mu g/m^3)^{-1}$	Reference conc., RfC (mg/m^3)	Molecular weight, MW (g/mol)
6.02E-02	7.84E-06	8.77E-03	25	9,321	437.89	637.25	0.0E+00	3.5E-02	120.20

END

Scenario: **Residential**

Chemical: **1,3,5-Trimethylbenzene**

Source-building separation, L_T (cm)	Vadose zone soil air-filled porosity, θ_a^V (cm^3/cm^3)	Vadose zone effective total fluid saturation, S_{te} (cm^3/cm^3)	Vadose zone soil intrinsic permeability, k_i (cm^2)	Vadose zone soil relative air permeability, k_{rg} (cm^2)	Vadose zone soil effective vapor permeability, k_v (cm^2)	Floor-wall seam perimeter, X_{crack} (cm)	Soil gas conc. ($\mu g/m^3$)	Bldg. ventilation rate, $Q_{building}$ (cm^3/s)
137	0.194	0.423	6.07E-09	0.730	4.44E-09	4,000	1.20E+01	3.39E+04

Area of enclosed space below grade, A_B (cm^2)	Crack-to-total area ratio, η (unitless)	Crack depth below grade, Z_{crack} (cm)	Enthalpy of vaporization at ave. soil temperature, $\Delta H_{v,TS}$ (cal/mol)	Henry's law constant at ave. soil temperature, H_{TS} (atm-m^3/mol)	Henry's law constant at ave. soil temperature, H'_{TS} (unitless)	Vapor viscosity at ave. soil temperature, μ_{TS} (g/cm-s)	Vadose zone effective diffusion coefficient, D^{eff}_V (cm^2/s)	Diffusion path length, L_d (cm)
1.00E+06	5.00E-03	15	11,495	8.22E-03	3.37E-01	1.80E-04	1.82E-03	137

Convection path length, L_p (cm)	Source vapor conc., C_{source} ($\mu g/m^3$)	Crack radius, r_{crack} (cm)	Average vapor flow rate into bldg., Q_{soil} (cm^3/s)	Crack effective diffusion coefficient, D^{crack} (cm^2/s)	Area of crack, A_{crack} (cm^2)	Exponent of equivalent foundation Peclet number, exp(Pe^f) (unitless)	Infinite source indoor attenuation coefficient, α (unitless)	Infinite source bldg. conc., $C_{building}$ ($\mu g/m^3$)
15	1.20E+01	1.25	8.33E+01	1.82E-03	5.00E+03	6.53E+39	**3.38E-04**	4.05E-03

Unit risk factor, URF $(\mu g/m^3)^{-1}$	Reference conc., RfC (mg/m^3)
NA	3.5E-02

END

Scenario: **Residential**
Chemical: **1,3,5-Trimethylbenzene**

INCREMENTAL RISK CALCULATIONS:

Incremental risk from vapor intrusion to indoor air, carcinogen (unitless)	Hazard quotient from vapor intrusion to indoor air, noncarcinogen (unitless)
NA	**1.1E-04**

MESSAGE SUMMARY BELOW:

MESSAGE: Risk and/or hazard quotient is based on route-to-route extrapolation.

END

USEPA SG-SCREEN
Version 2.0, 04/2003

DTSC Modification
December 2014

Department of Toxic Substances Control
Vapor Intrusion Screening Model - Soil Gas

DATA ENTRY SHEET

Scenario: Residential
Chemical: Benzene

Results Summary

Soil Gas Conc. ($\mu g/m^3$)	Attenuation Factor (unitless)	Indoor Air Conc. ($\mu g/m^3$)	Cancer Risk	Noncancer Hazard
4.90E+01	4.7E-04	2.3E-02	2.4E-07	7.4E-03

Reset to Defaults

SV115

Soil Gas Concentration Data

ENTER Chemical CAS No. (numbers only, no dashes)	ENTER Soil gas conc., C_g ($\mu g/m^3$)	OR	ENTER Soil gas conc., C_g (ppmv)	Chemical
71432	4.90E+01			Benzene

MESSAGE: See VLOOKUP table comments on chemical properties and/or toxicity criteria for this chemical.

MORE ↓

ENTER Depth below grade to bottom of enclosed space floor, L_F (15 or 200 cm)	ENTER Soil gas sampling depth below grade, L_s (cm)	ENTER Average soil temperature, T_S (^oC)	ENTER Vadose zone SCS soil type (used to estimate soil vapor permeability)	OR	ENTER User-defined vadose zone soil vapor permeability, k_v (cm^2)
15	152	24	SL		

MORE ↓

Lookup Soil Parameters

ENTER Vandose zone SCS soil type	ENTER Vadose zone soil dry bulk density, ρ_b^A (g/cm^3)	ENTER Vadose zone soil total porosity, n^V (unitless)	ENTER Vadose zone soil water-filled porosity, θ_w^V (cm^3/cm^3)	ENTER Average vapor flow rate into bldg. (Leave blank to calculate) Q_{soil} (L/m)
SL	1.62	0.37	0.18	5

MORE ↓

Lookup Receptor Parameters

	ENTER Averaging time for carcinogens, AT_C (yrs)	ENTER Averaging time for noncarcinogens, AT_{NC} (yrs)	ENTER Exposure duration, ED (yrs)	ENTER Exposure frequency, EF (days/yr)	ENTER Exposure Time ET (hrs/day)	ENTER Air Exchange Rate ACH $(hour)^{-1}$
NEW=> Residential	70	26	26	350	24 (NEW)	0.5 (NEW)

END

Benzene

Diffusivity in air, D_a (cm^2/s)	Diffusivity in water, D_w (cm^2/s)	Henry's law constant at reference temperature, H (atm-m^3/mol)	Henry's law constant reference temperature, T_R (^oC)	Enthalpy of vaporization at the normal boiling point, $\Delta H_{v,b}$ (cal/mol)	Normal boiling point, T_B (^oK)	Critical temperature, T_C (^oK)	Unit risk factor, URF $(\mu g/m^3)^{-1}$	Reference conc., RfC (mg/m^3)	Molecular weight, MW (g/mol)
8.95E-02	1.03E-05	5.55E-03	25	7,342	353.24	562.16	2.9E-05	3.0E-03	78.11

END

Scenario: **Residential**

Chemical: **Benzene**

Source-building separation, L_T (cm)	Vadose zone soil air-filled porosity, θ_a^V (cm^3/cm^3)	Vadose zone effective total fluid saturation, S_{te} (cm^3/cm^3)	Vadose zone soil intrinsic permeability, k_i (cm^2)	Vadose zone soil relative air permeability, k_{rg} (cm^2)	Vadose zone soil effective vapor permeability, k_v (cm^2)	Floor-wall seam perimeter, X_{crack} (cm)	Soil gas conc. ($\mu g/m^3$)	Bldg. ventilation rate, $Q_{building}$ (cm^3/s)
137	0.194	0.423	6.07E-09	0.730	4.44E-09	4,000	4.90E+01	3.39E+04

Area of enclosed space below grade, A_B (cm^2)	Crack-to-total area ratio, η (unitless)	Crack depth below grade, Z_{crack} (cm)	Enthalpy of vaporization at ave. soil temperature, $\Delta H_{v,TS}$ (cal/mol)	Henry's law constant at ave. soil temperature, H_{TS} (atm-m^3/mol)	Henry's law constant at ave. soil temperature, H'_{TS} (unitless)	Vapor viscosity at ave. soil temperature, μ_{TS} (g/cm-s)	Vadose zone effective diffusion coefficient, D^{eff}_V (cm^2/s)	Diffusion path length, L_d (cm)
1.00E+06	5.00E-03	15	7,977	5.30E-03	2.18E-01	1.80E-04	2.70E-03	137

Convection path length, L_p (cm)	Source vapor conc., C_{source} ($\mu g/m^3$)	Crack radius, r_{crack} (cm)	Average vapor flow rate into bldg., Q_{soil} (cm^3/s)	Crack effective diffusion coefficient, D^{crack} (cm^2/s)	Area of crack, A_{crack} (cm^2)	Exponent of equivalent foundation Peclet number, $\exp(Pe^f)$ (unitless)	Infinite source indoor attenuation coefficient, α (unitless)	Infinite source bldg. conc., $C_{building}$ ($\mu g/m^3$)
15	4.90E+01	1.25	8.33E+01	2.70E-03	5.00E+03	5.99E+26	**4.71E-04**	2.31E-02

Unit risk factor, URF $(\mu g/m^3)^{-1}$	Reference conc., RfC (mg/m^3)
2.9E-05	3.0E-03

END

Scenario: **Residential**
Chemical: **Benzene**

INCREMENTAL RISK CALCULATIONS:

Incremental risk from vapor intrusion to indoor air, carcinogen (unitless)	Hazard quotient from vapor intrusion to indoor air, noncarcinogen (unitless)
2.4E-07	**7.4E-03**

MESSAGE SUMMARY BELOW:

END

USEPA SG-SCREEN
Version 2.0, 04/2003

DTSC Modification
December 2014

Department of Toxic Substances Control
Vapor Intrusion Screening Model - Soil Gas

DATA ENTRY SHEET

Scenario: Residential
Chemical: Carbon disulfide

Results Summary				
Soil Gas Conc. ($\mu g/m^3$)	Attenuation Factor (unitless)	Indoor Air Conc. ($\mu g/m^3$)	Cancer Risk	Noncancer Hazard
2.50E+01	5.4E-04	1.4E-02	NA	1.8E-05

Reset to Defaults

SV115

ENTER Chemical CAS No. (numbers only, no dashes)	ENTER Soil gas conc., C_g ($\mu g/m^3$)	OR	ENTER Soil gas conc., C_g (ppmv)	Chemical
75150	2.50E+01			Carbon disulfide

MORE ↓

ENTER Depth below grade to bottom of enclosed space floor, L_F (15 or 200 cm)	ENTER Soil gas sampling depth below grade, L_s (cm)	ENTER Average soil temperature, T_S (^oC)	ENTER Vadose zone SCS soil type (used to estimate soil vapor permeability)	OR	ENTER User-defined vadose zone soil vapor permeability, k_v (cm^2)
15	152	24	SL		

MORE ↓

Lookup Soil Parameters

ENTER Vandose zone SCS soil type	ENTER Vadose zone soil dry bulk density, ρ_b^A (g/cm^3)	ENTER Vadose zone soil total porosity, n^V (unitless)	ENTER Vadose zone soil water-filled porosity, θ_w^V (cm^3/cm^3)	ENTER Average vapor flow rate into bldg. (Leave blank to calculate) Q_{soil} (L/m)
SL	1.62	0.37	0.18	5

MORE ↓

Lookup Receptor Parameters

	ENTER Averaging time for carcinogens, AT_C (yrs)	ENTER Averaging time for noncarcinogens, AT_{NC} (yrs)	ENTER Exposure duration, ED (yrs)	ENTER Exposure frequency, EF (days/yr)	ENTER Exposure Time ET (hrs/day)	ENTER Air Exchange Rate ACH $(hour)^{-1}$
NEW=> Residential	70	26	26	350	24	0.5
					(NEW)	(NEW)

END

Carbon disulfide

Diffusivity in air, D_a (cm^2/s)	Diffusivity in water, D_w (cm^2/s)	Henry's law constant at reference temperature, H (atm-m^3/mol)	Henry's law constant reference temperature, T_R (^oC)	Enthalpy of vaporization at the normal boiling point, $\Delta H_{v,b}$ (cal/mol)	Normal boiling point, T_B (^oK)	Critical temperature, T_C (^oK)	Unit risk factor, URF ($\mu g/m^3)^{-1}$	Reference conc., RfC (mg/m^3)	Molecular weight, MW (g/mol)
1.06E-01	1.30E-05	1.44E-02	25	6,391	319.00	552.00	0.0E+00	7.0E-01	76.13

END

Scenario: **Residential**

Chemical: **Carbon disulfide**

Source-building separation, L_T (cm)	Vadose zone soil air-filled porosity, θ_a^V (cm^3/cm^3)	Vadose zone effective total fluid saturation, S_{te} (cm^3/cm^3)	Vadose zone soil intrinsic permeability, k_i (cm^2)	Vadose zone soil relative air permeability, k_{rg} (cm^2)	Vadose zone soil effective vapor permeability, k_v (cm^2)	Floor-wall seam perimeter, X_{crack} (cm)	Soil gas conc. ($\mu g/m^3$)	Bldg. ventilation rate, $Q_{building}$ (cm^3/s)
137	0.194	0.423	6.07E-09	0.730	4.44E-09	4,000	2.50E+01	3.39E+04

Area of enclosed space below grade, A_B (cm^2)	Crack-to-total area ratio, η (unitless)	Crack depth below grade, Z_{crack} (cm)	Enthalpy of vaporization at ave. soil temperature, $\Delta H_{v,TS}$ (cal/mol)	Henry's law constant at ave. soil temperature, H_{TS} (atm-m^3/mol)	Henry's law constant at ave. soil temperature, H'_{TS} (unitless)	Vapor viscosity at ave. soil temperature, μ_{TS} (g/cm-s)	Vadose zone effective diffusion coefficient, D^{eff}_V (cm^2/s)	Diffusion path length, L_d (cm)
1.00E+06	5.00E-03	15	6,572	1.39E-02	5.69E-01	1.80E-04	3.21E-03	137

Convection path length, L_p (cm)	Source vapor conc., C_{source} ($\mu g/m^3$)	Crack radius, r_{crack} (cm)	Average vapor flow rate into bldg., Q_{soil} (cm^3/s)	Crack effective diffusion coefficient, D^{crack} (cm^2/s)	Area of crack, A_{crack} (cm^2)	Exponent of equivalent foundation Peclet number, $\exp(Pe^f)$ (unitless)	Infinite source indoor attenuation coefficient, α (unitless)	Infinite source bldg. conc., $C_{building}$ ($\mu g/m^3$)
15	2.50E+01	1.25	8.33E+01	3.21E-03	5.00E+03	3.38E+22	**5.40E-04**	1.35E-02

Unit risk factor, URF $(\mu g/m^3)^{-1}$	Reference conc., RfC (mg/m^3)
NA	7.0E-01

END

Scenario: **Residential**
Chemical: **Carbon disulfide**

INCREMENTAL RISK CALCULATIONS:

Incremental risk from vapor intrusion to indoor air, carcinogen (unitless)	Hazard quotient from vapor intrusion to indoor air, noncarcinogen (unitless)
NA	**1.8E-05**

MESSAGE SUMMARY BELOW:

END

USEPA SG-SCREEN
Version 2.0, 04/2003

DTSC Modification
December 2014

Department of Toxic Substances Control
Vapor Intrusion Screening Model - Soil Gas

DATA ENTRY SHEET

Scenario: Residential
Chemical: Ethylbenzene

Results Summary				
Soil Gas Conc. ($\mu g/m^3$)	Attenuation Factor (unitless)	Indoor Air Conc. ($\mu g/m^3$)	Cancer Risk	Noncancer Hazard
5.00E+01	3.8E-04	1.9E-02	1.7E-08	1.8E-05

Reset to Defaults

SV115

Soil Gas Concentration Data

ENTER Chemical CAS No. (numbers only, no dashes)	ENTER Soil gas conc., C_g ($\mu g/m^3$)	OR	ENTER Soil gas conc., C_g (ppmv)	Chemical
100414	5.00E+01			Ethylbenzene

MORE ↓

ENTER Depth below grade to bottom of enclosed space floor, L_F (15 or 200 cm)	ENTER Soil gas sampling depth below grade, L_s (cm)	ENTER Average soil temperature, T_S (^oC)	ENTER Vadose zone SCS soil type (used to estimate soil vapor permeability)	OR	ENTER User-defined vadose zone soil vapor permeability, k_v (cm^2)
15	152	24	SL		

MORE ↓

Lookup Soil Parameters

ENTER Vandose zone SCS soil type	ENTER Vadose zone soil dry bulk density, ρ_b^A (g/cm^3)	ENTER Vadose zone soil total porosity, n^V (unitless)	ENTER Vadose zone soil water-filled porosity, θ_w^V (cm^3/cm^3)	ENTER Average vapor flow rate into bldg. (Leave blank to calculate) Q_{soil} (L/m)
SL	1.62	0.37	0.18	5

MORE ↓

Lookup Receptor Parameters

	ENTER Averaging time for carcinogens, AT_C (yrs)	ENTER Averaging time for noncarcinogens, AT_{NC} (yrs)	ENTER Exposure duration, ED (yrs)	ENTER Exposure frequency, EF (days/yr)	ENTER Exposure Time ET (hrs/day)	ENTER Air Exchange Rate ACH $(hour)^{-1}$
NEW=> Residential	70	26	26	350	24 (NEW)	0.5 (NEW)

END

Ethylbenzene

Diffusivity in air, D_a (cm^2/s)	Diffusivity in water, D_w (cm^2/s)	Henry's law constant at reference temperature, H (atm-m^3/mol)	Henry's law constant reference temperature, T_R (^oC)	Enthalpy of vaporization at the normal boiling point, $\Delta H_{v,b}$ (cal/mol)	Normal boiling point, T_B (^oK)	Critical temperature, T_C (^oK)	Unit risk factor, URF ($\mu g/m^3)^{-1}$	Reference conc., RfC (mg/m^3)	Molecular weight, MW (g/mol)
6.85E-02	8.46E-06	7.88E-03	25	8,501	409.34	617.20	2.5E-06	1.0E+00	106.17

END

Scenario: **Residential**

Chemical: **Ethylbenzene**

Source-building separation, L_T (cm)	Vadose zone soil air-filled porosity, θ_a^V (cm^3/cm^3)	Vadose zone effective total fluid saturation, S_{te} (cm^3/cm^3)	Vadose zone soil intrinsic permeability, k_i (cm^2)	Vadose zone soil relative air permeability, k_{rg} (cm^2)	Vadose zone soil effective vapor permeability, k_v (cm^2)	Floor-wall seam perimeter, X_{crack} (cm)	Soil gas conc. ($\mu g/m^3$)	Bldg. ventilation rate, $Q_{building}$ (cm^3/s)
137	0.194	0.423	6.07E-09	0.730	4.44E-09	4,000	5.00E+01	3.39E+04

Area of enclosed space below grade, A_B (cm^2)	Crack-to-total area ratio, η (unitless)	Crack depth below grade, Z_{crack} (cm)	Enthalpy of vaporization at ave. soil temperature, $\Delta H_{v,TS}$ (cal/mol)	Henry's law constant at ave. soil temperature, H_{TS} (atm-m^3/mol)	Henry's law constant at ave. soil temperature, H'_{TS} (unitless)	Vapor viscosity at ave. soil temperature, μ_{TS} (g/cm-s)	Vadose zone effective diffusion coefficient, D^{eff}_V (cm^2/s)	Diffusion path length, L_d (cm)
1.00E+06	5.00E-03	15	9,994	7.45E-03	3.05E-01	1.80E-04	2.07E-03	137

Convection path length, L_p (cm)	Source vapor conc., C_{source} ($\mu g/m^3$)	Crack radius, r_{crack} (cm)	Average vapor flow rate into bldg., Q_{soil} (cm^3/s)	Crack effective diffusion coefficient, D^{crack} (cm^2/s)	Area of crack, A_{crack} (cm^2)	Exponent of equivalent foundation Peclet number, $\exp(Pe^f)$ (unitless)	Infinite source indoor attenuation coefficient, α (unitless)	Infinite source bldg. conc., $C_{building}$ ($\mu g/m^3$)
15	5.00E+01	1.25	8.33E+01	2.07E-03	5.00E+03	1.05E+35	**3.77E-04**	1.88E-02

Unit risk factor, URF $(\mu g/m^3)^{-1}$	Reference conc., RfC (mg/m^3)
2.5E-06	1.0E+00

END

Scenario: **Residential**
Chemical: **Ethylbenzene**

INCREMENTAL RISK CALCULATIONS:

Incremental risk from vapor intrusion to indoor air, carcinogen (unitless)	Hazard quotient from vapor intrusion to indoor air, noncarcinogen (unitless)
1.7E-08	**1.8E-05**

MESSAGE SUMMARY BELOW:

END

USEPA SG-SCREEN
Version 2.0, 04/2003

DTSC Modification
December 2014

Department of Toxic Substances Control
Vapor Intrusion Screening Model - Soil Gas

DATA ENTRY SHEET

Scenario: Residential
Chemical: Trichlorofluoromethane

Results Summary				
Soil Gas Conc. ($\mu g/m^3$)	Attenuation Factor (unitless)	Indoor Air Conc. ($\mu g/m^3$)	Cancer Risk	Noncancer Hazard
4.20E+02	3.6E-04	1.5E-01	NA	2.1E-04

Reset to Defaults

SV115

Soil Gas Concentration Data

ENTER Chemical CAS No. (numbers only, no dashes)	ENTER Soil gas conc., C_g ($\mu g/m^3$)	OR	ENTER Soil gas conc., C_g (ppmv)	Chemical
75694	4.20E+02			Trichlorofluoromethane

MORE ↓

ENTER Depth below grade to bottom of enclosed space floor, L_F (15 or 200 cm)	ENTER Soil gas sampling depth below grade, L_s (cm)	ENTER Average soil temperature, T_S (^oC)	ENTER Vadose zone SCS soil type (used to estimate soil vapor permeability)	OR	ENTER User-defined vadose zone soil vapor permeability, k_v (cm^2)
15	152	24	SL		

MORE ↓

Lookup Soil Parameters

ENTER Vandose zone SCS soil type	ENTER Vadose zone soil dry bulk density, ρ_b^A (g/cm^3)	ENTER Vadose zone soil total porosity, n^V (unitless)	ENTER Vadose zone soil water-filled porosity, θ_w^V (cm^3/cm^3)	ENTER Average vapor flow rate into bldg. (Leave blank to calculate) Q_{soil} (L/m)
SL	1.62	0.37	0.18	5

MORE ↓

Lookup Receptor Parameters

	ENTER Averaging time for carcinogens, AT_C (yrs)	ENTER Averaging time for noncarcinogens, AT_{NC} (yrs)	ENTER Exposure duration, ED (yrs)	ENTER Exposure frequency, EF (days/yr)	ENTER Exposure Time ET (hrs/day)	ENTER Air Exchange Rate ACH $(hour)^{-1}$
NEW=> Residential	70	26	26	350	24 (NEW)	0.5 (NEW)

END

Trichlorofluoromethane

Diffusivity in air, D_a (cm^2/s)	Diffusivity in water, D_w (cm^2/s)	Henry's law constant at reference temperature, H (atm-m^3/mol)	Henry's law constant reference temperature, T_R (^oC)	Enthalpy of vaporization at the normal boiling point, $\Delta H_{v,b}$ (cal/mol)	Normal boiling point, T_B (^oK)	Critical temperature, T_C (^oK)	Unit risk factor, URF ($\mu g/m^3)^{-1}$	Reference conc., RfC (mg/m^3)	Molecular weight, MW (g/mol)
6.54E-02	1.00E-05	9.70E-02	25	5,999	296.70	471.00	0.0E+00	7.0E-01	137.36

END

Scenario: **Residential**

Chemical: **Trichlorofluoromethane**

Source-building separation, L_T (cm)	Vadose zone soil air-filled porosity, θ_a^V (cm^3/cm^3)	Vadose zone effective total fluid saturation, S_{te} (cm^3/cm^3)	Vadose zone soil intrinsic permeability, k_i (cm^2)	Vadose zone soil relative air permeability, k_{rg} (cm^2)	Vadose zone soil effective vapor permeability, k_v (cm^2)	Floor-wall seam perimeter, X_{crack} (cm)	Soil gas conc. ($\mu g/m^3$)	Bldg. ventilation rate, $Q_{building}$ (cm^3/s)
137	0.194	0.423	6.07E-09	0.730	4.44E-09	4,000	4.20E+02	3.39E+04

Area of enclosed space below grade, A_B (cm^2)	Crack-to-total area ratio, η (unitless)	Crack depth below grade, Z_{crack} (cm)	Enthalpy of vaporization at ave. soil temperature, $\Delta H_{v,TS}$ (cal/mol)	Henry's law constant at ave. soil temperature, H_{TS} (atm-m^3/mol)	Henry's law constant at ave. soil temperature, H'_{TS} (unitless)	Vapor viscosity at ave. soil temperature, μ_{TS} (g/cm-s)	Vadose zone effective diffusion coefficient, D^{eff}_V (cm^2/s)	Diffusion path length, L_d (cm)
1.00E+06	5.00E-03	15	5,993	9.38E-02	3.84E+00	1.80E-04	1.97E-03	137

Convection path length, L_p (cm)	Source vapor conc., C_{source} ($\mu g/m^3$)	Crack radius, r_{crack} (cm)	Average vapor flow rate into bldg., Q_{soil} (cm^3/s)	Crack effective diffusion coefficient, D^{crack} (cm^2/s)	Area of crack, A_{crack} (cm^2)	Exponent of equivalent foundation Peclet number, $\exp(Pe^f)$ (unitless)	Infinite source indoor attenuation coefficient, α (unitless)	Infinite source bldg. conc., $C_{building}$ ($\mu g/m^3$)
15	4.20E+02	1.25	8.33E+01	1.97E-03	5.00E+03	5.01E+36	**3.62E-04**	1.52E-01

Unit risk factor, URF $(\mu g/m^3)^{-1}$	Reference conc., RfC (mg/m^3)
NA	7.0E-01

END

Scenario: **Residential**
Chemical: **Trichlorofluoromethane**

INCREMENTAL RISK CALCULATIONS:

Incremental risk from vapor intrusion to indoor air, carcinogen (unitless)	Hazard quotient from vapor intrusion to indoor air, noncarcinogen (unitless)
NA	**2.1E-04**

MESSAGE SUMMARY BELOW:

END

USEPA SG-SCREEN
Version 2.0, 04/2003

DTSC Modification
December 2014

Department of Toxic Substances Control
Vapor Intrusion Screening Model - Soil Gas

DATA ENTRY SHEET

Scenario: Residential
Chemical: 1,1,2-Trichloro-1,2,2-trifluoroethane

Results Summary

Soil Gas Conc. ($\mu g/m^3$)	Attenuation Factor (unitless)	Indoor Air Conc. ($\mu g/m^3$)	Cancer Risk	Noncancer Hazard
3.60E+03	2.2E-04	8.0E-01	NA	2.5E-05

Reset to Defaults

SV115

Soil Gas Concentration Data

ENTER Chemical CAS No. (numbers only, no dashes)	ENTER Soil gas conc., C_g ($\mu g/m^3$)	OR	ENTER Soil gas conc., C_g (ppmv)	Chemical
76131	3.60E+03			1,1,2-Trichloro-1,2,2-trifluoroethane

MORE ↓

ENTER Depth below grade to bottom of enclosed space floor, L_F (15 or 200 cm)	ENTER Soil gas sampling depth below grade, L_s (cm)	ENTER Average soil temperature, T_S (^oC)	ENTER Vadose zone SCS soil type (used to estimate soil vapor permeability)	OR	ENTER User-defined vadose zone soil vapor permeability, k_v (cm^2)
15	152	24	SL		

MORE ↓

Lookup Soil Parameters

ENTER Vandose zone SCS soil type	ENTER Vadose zone soil dry bulk density, ρ_b^A (g/cm^3)	ENTER Vadose zone soil total porosity, n^V (unitless)	ENTER Vadose zone soil water-filled porosity, θ_w^V (cm^3/cm^3)	ENTER Average vapor flow rate into bldg. (Leave blank to calculate) Q_{soil} (L/m)
SL	1.62	0.37	0.18	5

MORE ↓

Lookup Receptor Parameters

	ENTER Averaging time for carcinogens, AT_C (yrs)	ENTER Averaging time for noncarcinogens, AT_{NC} (yrs)	ENTER Exposure duration, ED (yrs)	ENTER Exposure frequency, EF (days/yr)	ENTER Exposure Time ET (hrs/day)	ENTER Air Exchange Rate ACH $(hour)^{-1}$
NEW=> Residential	70	26	26	350	24 (NEW)	0.5 (NEW)

END

1,1,2-Trichloro-1,2,2-trifluoroethane

Diffusivity in air, D_a (cm^2/s)	Diffusivity in water, D_w (cm^2/s)	Henry's law constant at reference temperature, H (atm-m^3/mol)	Henry's law constant reference temperature, T_R (^oC)	Enthalpy of vaporization at the normal boiling point, $\Delta H_{v,b}$ (cal/mol)	Normal boiling point, T_B (^oK)	Critical temperature, T_C (^oK)	Unit risk factor, URF ($\mu g/m^3)^{-1}$	Reference conc., RfC (mg/m^3)	Molecular weight, MW (g/mol)
3.76E-02	8.59E-06	5.26E-01	25	6,463	320.70	487.30	0.0E+00	3.0E+01	187.38

END

Scenario: **Residential**

Chemical: **1,1,2-Trichloro-1,2,2-trifluoroethane**

Source-building separation, L_T (cm)	Vadose zone soil air-filled porosity, θ_a^V (cm^3/cm^3)	Vadose zone effective total fluid saturation, S_{te} (cm^3/cm^3)	Vadose zone soil intrinsic permeability, k_i (cm^2)	Vadose zone soil relative air permeability, k_{rg} (cm^2)	Vadose zone soil effective vapor permeability, k_v (cm^2)	Floor-wall seam perimeter, X_{crack} (cm)	Soil gas conc. ($\mu g/m^3$)	Bldg. ventilation rate, $Q_{building}$ (cm^3/s)
137	0.194	0.423	6.07E-09	0.730	4.44E-09	4,000	3.60E+03	3.39E+04

Area of enclosed space below grade, A_B (cm^2)	Crack-to-total area ratio, η (unitless)	Crack depth below grade, Z_{crack} (cm)	Enthalpy of vaporization at ave. soil temperature, $\Delta H_{v,TS}$ (cal/mol)	Henry's law constant at ave. soil temperature, H_{TS} (atm-m^3/mol)	Henry's law constant at ave. soil temperature, H'_{TS} (unitless)	Vapor viscosity at ave. soil temperature, μ_{TS} (g/cm-s)	Vadose zone effective diffusion coefficient, D^{eff}_V (cm^2/s)	Diffusion path length, L_d (cm)
1.00E+06	5.00E-03	15	6,787	5.06E-01	2.08E+01	1.80E-04	1.13E-03	137

Convection path length, L_p (cm)	Source vapor conc., C_{source} ($\mu g/m^3$)	Crack radius, r_{crack} (cm)	Average vapor flow rate into bldg., Q_{soil} (cm^3/s)	Crack effective diffusion coefficient, D^{crack} (cm^2/s)	Area of crack, A_{crack} (cm^2)	Exponent of equivalent foundation Peclet number, $\exp(Pe^f)$ (unitless)	Infinite source indoor attenuation coefficient, α (unitless)	Infinite source bldg. conc., $C_{building}$ ($\mu g/m^3$)
15	3.60E+03	1.25	8.33E+01	1.13E-03	5.00E+03	7.08E+63	**2.22E-04**	8.00E-01

Unit risk factor, URF $(\mu g/m^3)^{-1}$	Reference conc., RfC (mg/m^3)
NA	3.0E+01

END

Scenario: **Residential**
Chemical: **1,1,2-Trichloro-1,2,2-trifluoroethane**

INCREMENTAL RISK CALCULATIONS:

Incremental risk from vapor intrusion to indoor air, carcinogen (unitless)	Hazard quotient from vapor intrusion to indoor air, noncarcinogen (unitless)
NA	**2.5E-05**

MESSAGE SUMMARY BELOW:

END

USEPA SG-SCREEN
Version 2.0, 04/2003

DTSC Modification
December 2014

Department of Toxic Substances Control
Vapor Intrusion Screening Model - Soil Gas

DATA ENTRY SHEET

Scenario: Residential
Chemical: m-Xylene

Results Summary				
Soil Gas Conc. ($\mu g/m^3$)	Attenuation Factor (unitless)	Indoor Air Conc. ($\mu g/m^3$)	Cancer Risk	Noncancer Hazard
1.40E+02	3.8E-04	5.3E-02	NA	5.1E-04

Reset to Defaults

SV115	Soil Gas Concentration Data			
ENTER Chemical CAS No. (numbers only, no dashes)	ENTER Soil gas conc., C_g ($\mu g/m^3$)	OR	ENTER Soil gas conc., C_g (ppmv)	Chemical
108383	1.40E+02			m-Xylene

MORE ↓

ENTER Depth below grade to bottom of enclosed space floor, L_F (15 or 200 cm)	ENTER Soil gas sampling depth below grade, L_s (cm)	ENTER Average soil temperature, T_S (^oC)	ENTER Vadose zone SCS soil type (used to estimate soil vapor permeability)	OR	ENTER User-defined vadose zone soil vapor permeability, k_v (cm^2)
15	152	24	SL		

MORE ↓

Lookup Soil Parameters

ENTER Vandose zone SCS soil type	ENTER Vadose zone soil dry bulk density, ρ_b^A (g/cm^3)	ENTER Vadose zone soil total porosity, n^V (unitless)	ENTER Vadose zone soil water-filled porosity, θ_w^V (cm^3/cm^3)	ENTER Average vapor flow rate into bldg. (Leave blank to calculate) Q_{soil} (L/m)
SL	1.62	0.37	0.18	5

MORE ↓

Lookup Receptor Parameters

	ENTER Averaging time for carcinogens, AT_C (yrs)	ENTER Averaging time for noncarcinogens, AT_{NC} (yrs)	ENTER Exposure duration, ED (yrs)	ENTER Exposure frequency, EF (days/yr)	ENTER Exposure Time ET (hrs/day)	ENTER Air Exchange Rate ACH $(hour)^{-1}$
NEW=> Residential	70	26	26	350	24 (NEW)	0.5 (NEW)

END

m-Xylene

Diffusivity in air, D_a (cm^2/s)	Diffusivity in water, D_w (cm^2/s)	Henry's law constant at reference temperature, H (atm-m^3/mol)	Henry's law constant reference temperature, T_R (^oC)	Enthalpy of vaporization at the normal boiling point, $\Delta H_{v,b}$ (cal/mol)	Normal boiling point, T_B (^oK)	Critical temperature, T_C (^oK)	Unit risk factor, URF ($\mu g/m^3)^{-1}$	Reference conc., RfC (mg/m^3)	Molecular weight, MW (g/mol)
6.84E-02	8.44E-06	7.18E-03	25	8,523	412.27	617.05	0.0E+00	1.0E-01	106.17

END

Scenario: **Residential**

Chemical: **m-Xylene**

Source-building separation, L_T (cm)	Vadose zone soil air-filled porosity, θ_a^V (cm^3/cm^3)	Vadose zone effective total fluid saturation, S_{te} (cm^3/cm^3)	Vadose zone soil intrinsic permeability, k_i (cm^2)	Vadose zone soil relative air permeability, k_{rg} (cm^2)	Vadose zone soil effective vapor permeability, k_v (cm^2)	Floor-wall seam perimeter, X_{crack} (cm)	Soil gas conc. ($\mu g/m^3$)	Bldg. ventilation rate, $Q_{building}$ (cm^3/s)
137	0.194	0.423	6.07E-09	0.730	4.44E-09	4,000	1.40E+02	3.39E+04

Area of enclosed space below grade, A_B (cm^2)	Crack-to-total area ratio, η (unitless)	Crack depth below grade, Z_{crack} (cm)	Enthalpy of vaporization at ave. soil temperature, $\Delta H_{v,TS}$ (cal/mol)	Henry's law constant at ave. soil temperature, H_{TS} (atm-m^3/mol)	Henry's law constant at ave. soil temperature, H'_{TS} (unitless)	Vapor viscosity at ave. soil temperature, μ_{TS} (g/cm-s)	Vadose zone effective diffusion coefficient, D^{eff}_V (cm^2/s)	Diffusion path length, L_d (cm)
1.00E+06	5.00E-03	15	10,090	6.78E-03	2.78E-01	1.80E-04	2.06E-03	137

Convection path length, L_p (cm)	Source vapor conc., C_{source} ($\mu g/m^3$)	Crack radius, r_{crack} (cm)	Average vapor flow rate into bldg., Q_{soil} (cm^3/s)	Crack effective diffusion coefficient, D^{crack} (cm^2/s)	Area of crack, A_{crack} (cm^2)	Exponent of equivalent foundation Peclet number, $\exp(Pe^f)$ (unitless)	Infinite source indoor attenuation coefficient, α (unitless)	Infinite source bldg. conc., $C_{building}$ ($\mu g/m^3$)
15	1.40E+02	1.25	8.33E+01	2.06E-03	5.00E+03	1.18E+35	**3.76E-04**	5.27E-02

Unit risk factor, URF $(\mu g/m^3)^{-1}$	Reference conc., RfC (mg/m^3)
NA	1.0E-01

END

Scenario: **Residential**
Chemical: **m-Xylene**

INCREMENTAL RISK CALCULATIONS:

Incremental risk from vapor intrusion to indoor air, carcinogen (unitless)	Hazard quotient from vapor intrusion to indoor air, noncarcinogen (unitless)
NA	**5.1E-04**

MESSAGE SUMMARY BELOW:

END

USEPA SG-SCREEN
Version 2.0, 04/2003

DTSC Modification
December 2014

Department of Toxic Substances Control
Vapor Intrusion Screening Model - Soil Gas

DATA ENTRY SHEET

Scenario: Residential
Chemical: o-Xylene

Results Summary

Soil Gas Conc. ($\mu g/m^3$)	Attenuation Factor (unitless)	Indoor Air Conc. ($\mu g/m^3$)	Cancer Risk	Noncancer Hazard
8.60E+01	3.8E-04	3.3E-02	NA	3.1E-04

Reset to Defaults

SV115

Soil Gas Concentration Data

ENTER Chemical CAS No. (numbers only, no dashes)	ENTER Soil gas conc., C_g ($\mu g/m^3$)	OR	ENTER Soil gas conc., C_g (ppmv)	Chemical
95476	8.60E+01			o-Xylene

MORE ↓

ENTER Depth below grade to bottom of enclosed space floor, L_F (15 or 200 cm)	ENTER Soil gas sampling depth below grade, L_s (cm)	ENTER Average soil temperature, T_S (^oC)	ENTER Vadose zone SCS soil type (used to estimate soil vapor permeability)	OR	ENTER User-defined vadose zone soil vapor permeability, k_v (cm^2)
15	152	24	SL		

MORE ↓

Lookup Soil Parameters

ENTER Vandose zone SCS soil type	ENTER Vadose zone soil dry bulk density, ρ_b^A (g/cm^3)	ENTER Vadose zone soil total porosity, n^V (unitless)	ENTER Vadose zone soil water-filled porosity, θ_w^V (cm^3/cm^3)	ENTER Average vapor flow rate into bldg. (Leave blank to calculate) Q_{soil} (L/m)
SL	1.62	0.37	0.18	5

MORE ↓

Lookup Receptor Parameters

	ENTER Averaging time for carcinogens, AT_C (yrs)	ENTER Averaging time for noncarcinogens, AT_{NC} (yrs)	ENTER Exposure duration, ED (yrs)	ENTER Exposure frequency, EF (days/yr)	ENTER Exposure Time ET (hrs/day)	ENTER Air Exchange Rate ACH $(hour)^{-1}$
NEW=> Residential	70	26	26	350	24 (NEW)	0.5 (NEW)

END

o-Xylene

Diffusivity in air, D_a (cm^2/s)	Diffusivity in water, D_w (cm^2/s)	Henry's law constant at reference temperature, H (atm-m^3/mol)	Henry's law constant reference temperature, T_R (^oC)	Enthalpy of vaporization at the normal boiling point, $\Delta H_{v,b}$ (cal/mol)	Normal boiling point, T_B (^oK)	Critical temperature, T_C (^oK)	Unit risk factor, URF ($\mu g/m^3)^{-1}$	Reference conc., RfC (mg/m^3)	Molecular weight, MW (g/mol)
6.89E-02	8.53E-06	5.18E-03	25	8,661	417.60	630.30	0.0E+00	1.0E-01	106.17

END

Scenario: **Residential**

Chemical: **o-Xylene**

Source-building separation, L_T (cm)	Vadose zone soil air-filled porosity, θ_a^V (cm^3/cm^3)	Vadose zone effective total fluid saturation, S_{te} (cm^3/cm^3)	Vadose zone soil intrinsic permeability, k_i (cm^2)	Vadose zone soil relative air permeability, k_{rg} (cm^2)	Vadose zone soil effective vapor permeability, k_v (cm^2)	Floor-wall seam perimeter, X_{crack} (cm)	Soil gas conc. ($\mu g/m^3$)	Bldg. ventilation rate, $Q_{building}$ (cm^3/s)
137	0.194	0.423	6.07E-09	0.730	4.44E-09	4,000	8.60E+01	3.39E+04

Area of enclosed space below grade, A_B (cm^2)	Crack-to-total area ratio, η (unitless)	Crack depth below grade, Z_{crack} (cm)	Enthalpy of vaporization at ave. soil temperature, $\Delta H_{v,TS}$ (cal/mol)	Henry's law constant at ave. soil temperature, H_{TS} (atm-m^3/mol)	Henry's law constant at ave. soil temperature, H'_{TS} (unitless)	Vapor viscosity at ave. soil temperature, μ_{TS} (g/cm-s)	Vadose zone effective diffusion coefficient, D^{eff}_V (cm^2/s)	Diffusion path length, L_d (cm)
1.00E+06	5.00E-03	15	10,245	4.89E-03	2.00E-01	1.80E-04	2.08E-03	137

Convection path length, L_p (cm)	Source vapor conc., C_{source} ($\mu g/m^3$)	Crack radius, r_{crack} (cm)	Average vapor flow rate into bldg., Q_{soil} (cm^3/s)	Crack effective diffusion coefficient, D^{crack} (cm^2/s)	Area of crack, A_{crack} (cm^2)	Exponent of equivalent foundation Peclet number, exp(Pe^f) (unitless)	Infinite source indoor attenuation coefficient, α (unitless)	Infinite source bldg. conc., $C_{building}$ ($\mu g/m^3$)
15	8.60E+01	1.25	8.33E+01	2.08E-03	5.00E+03	6.11E+34	**3.79E-04**	3.26E-02

Unit risk factor, URF $(\mu g/m^3)^{-1}$	Reference conc., RfC (mg/m^3)
NA	1.0E-01

END

Scenario: **Residential**
Chemical: **o-Xylene**

INCREMENTAL RISK CALCULATIONS:

Incremental risk from vapor intrusion to indoor air, carcinogen (unitless)	Hazard quotient from vapor intrusion to indoor air, noncarcinogen (unitless)
NA	**3.1E-04**

MESSAGE SUMMARY BELOW:

END

USEPA SG-SCREEN
Version 2.0, 04/2003

DTSC Modification
December 2014

Department of Toxic Substances Control
Vapor Intrusion Screening Model - Soil Gas

DATA ENTRY SHEET

Scenario: Residential
Chemical: Trichloroethylene

Results Summary				
Soil Gas Conc. ($\mu g/m^3$)	Attenuation Factor (unitless)	Indoor Air Conc. ($\mu g/m^3$)	Cancer Risk	Noncancer Hazard
1.20E+03	3.8E-04	4.5E-01	6.6E-07	2.2E-01

Reset to Defaults

SV115

Soil Gas Concentration Data

ENTER Chemical CAS No. (numbers only, no dashes)	ENTER Soil gas conc., C_g ($\mu g/m^3$)	OR	ENTER Soil gas conc., C_g (ppmv)	Chemical
79016	1.20E+03			Trichloroethylene

MESSAGE: See VLOOKUP table comments on chemical properties and/or toxicity criteria for this chemical.

MORE ↓

ENTER Depth below grade to bottom of enclosed space floor, L_F (15 or 200 cm)	ENTER Soil gas sampling depth below grade, L_s (cm)	ENTER Average soil temperature, T_S (^oC)	ENTER Vadose zone SCS soil type (used to estimate soil vapor permeability)	OR	ENTER User-defined vadose zone soil vapor permeability, k_v (cm^2)
15	152	24	SL		

MORE ↓

Lookup Soil Parameters

ENTER Vandose zone SCS soil type	ENTER Vadose zone soil dry bulk density, ρ_b^A (g/cm^3)	ENTER Vadose zone soil total porosity, n^V (unitless)	ENTER Vadose zone soil water-filled porosity, θ_w^V (cm^3/cm^3)	ENTER Average vapor flow rate into bldg. (Leave blank to calculate) Q_{soil} (L/m)
SL	1.62	0.37	0.18	5

MORE ↓

Lookup Receptor Parameters

	ENTER Averaging time for carcinogens, AT_C (yrs)	ENTER Averaging time for noncarcinogens, AT_{NC} (yrs)	ENTER Exposure duration, ED (yrs)	ENTER Exposure frequency, EF (days/yr)	ENTER Exposure Time ET (hrs/day)	ENTER Air Exchange Rate ACH $(hour)^{-1}$
NEW=> Residential	70	26	26	350	24 (NEW)	0.5 (NEW)

END

Trichloroethylene

Diffusivity in air, D_a (cm^2/s)	Diffusivity in water, D_w (cm^2/s)	Henry's law constant at reference temperature, H ($atm\text{-}m^3/mol$)	Henry's law constant reference temperature, T_R (^oC)	Enthalpy of vaporization at the normal boiling point, $\Delta H_{v,b}$ (cal/mol)	Normal boiling point, T_B (^oK)	Critical temperature, T_C (^oK)	Unit risk factor, URF $(\mu g/m^3)^{-1}$	Reference conc., RfC (mg/m^3)	Molecular weight, MW (g/mol)
6.87E-02	1.02E-05	9.85E-03	25	7,505	360.36	544.20	4.1E-06	2.0E-03	131.39

END

Scenario: **Residential**

Chemical: **Trichloroethylene**

Source-building separation, L_T (cm)	Vadose zone soil air-filled porosity, θ_a^V (cm^3/cm^3)	Vadose zone effective total fluid saturation, S_{te} (cm^3/cm^3)	Vadose zone soil intrinsic permeability, k_i (cm^2)	Vadose zone soil relative air permeability, k_{rg} (cm^2)	Vadose zone soil effective vapor permeability, k_v (cm^2)	Floor-wall seam perimeter, X_{crack} (cm)	Soil gas conc. ($\mu g/m^3$)	Bldg. ventilation rate, $Q_{building}$ (cm^3/s)
137	0.194	0.423	6.07E-09	0.730	4.44E-09	4,000	1.20E+03	3.39E+04

Area of enclosed space below grade, A_B (cm^2)	Crack-to-total area ratio, η (unitless)	Crack depth below grade, Z_{crack} (cm)	Enthalpy of vaporization at ave. soil temperature, $\Delta H_{v,TS}$ (cal/mol)	Henry's law constant at ave. soil temperature, H_{TS} (atm-m^3/mol)	Henry's law constant at ave. soil temperature, H'_{TS} (unitless)	Vapor viscosity at ave. soil temperature, μ_{TS} (g/cm-s)	Vadose zone effective diffusion coefficient, D^{eff}_V (cm^2/s)	Diffusion path length, L_d (cm)
1.00E+06	5.00E-03	15	8,382	9.39E-03	3.85E-01	1.80E-04	2.07E-03	137

Convection path length, L_p (cm)	Source vapor conc., C_{source} ($\mu g/m^3$)	Crack radius, r_{crack} (cm)	Average vapor flow rate into bldg., Q_{soil} (cm^3/s)	Crack effective diffusion coefficient, D^{crack} (cm^2/s)	Area of crack, A_{crack} (cm^2)	Exponent of equivalent foundation Peclet number, $\exp(Pe^f)$ (unitless)	Infinite source indoor attenuation coefficient, α (unitless)	Infinite source bldg. conc., $C_{building}$ ($\mu g/m^3$)
15	1.20E+03	1.25	8.33E+01	2.07E-03	5.00E+03	8.37E+34	**3.78E-04**	4.53E-01

Unit risk factor, URF $(\mu g/m^3)^{-1}$	Reference conc., RfC (mg/m^3)
4.1E-06	2.0E-03

END

Scenario: **Residential**
Chemical: **Trichloroethylene**

INCREMENTAL RISK CALCULATIONS:

Incremental risk from vapor intrusion to indoor air, carcinogen (unitless)	Hazard quotient from vapor intrusion to indoor air, noncarcinogen (unitless)
6.6E-07	**2.2E-01**

MESSAGE SUMMARY BELOW:

END

USEPA SG-SCREEN
Version 2.0, 04/2003

DTSC Modification
December 2014

Department of Toxic Substances Control
Vapor Intrusion Screening Model - Soil Gas

DATA ENTRY SHEET

Scenario: Residential
Chemical: Toluene

Results Summary				
Soil Gas Conc. ($\mu g/m^3$)	Attenuation Factor (unitless)	Indoor Air Conc. ($\mu g/m^3$)	Cancer Risk	Noncancer Hazard
8.30E+01	4.2E-04	3.5E-02	NA	1.1E-04

Reset to Defaults

SV115

Soil Gas Concentration Data

ENTER Chemical CAS No. (numbers only, no dashes)	ENTER Soil gas conc., C_g ($\mu g/m^3$)	OR	ENTER Soil gas conc., C_g (ppmv)	Chemical
108883	8.30E+01			Toluene

MORE ↓

ENTER Depth below grade to bottom of enclosed space floor, L_F (15 or 200 cm)	ENTER Soil gas sampling depth below grade, L_s (cm)	ENTER Average soil temperature, T_S (^oC)	ENTER Vadose zone SCS soil type (used to estimate soil vapor permeability)	OR	ENTER User-defined vadose zone soil vapor permeability, k_v (cm^2)
15	152	24	SL		

MORE ↓

Lookup Soil Parameters

ENTER Vandose zone SCS soil type	ENTER Vadose zone soil dry bulk density, ρ_b^A (g/cm^3)	ENTER Vadose zone soil total porosity, n^V (unitless)	ENTER Vadose zone soil water-filled porosity, θ_w^V (cm^3/cm^3)	ENTER Average vapor flow rate into bldg. (Leave blank to calculate) Q_{soil} (L/m)
SL	1.62	0.37	0.18	5

MORE ↓

Lookup Receptor Parameters

	ENTER Averaging time for carcinogens, AT_C (yrs)	ENTER Averaging time for noncarcinogens, AT_{NC} (yrs)	ENTER Exposure duration, ED (yrs)	ENTER Exposure frequency, EF (days/yr)	ENTER Exposure Time ET (hrs/day)	ENTER Air Exchange Rate ACH $(hour)^{-1}$
NEW=> Residential	70	26	26	350	24 (NEW)	0.5 (NEW)

END

Toluene

Diffusivity in air, D_a (cm^2/s)	Diffusivity in water, D_w (cm^2/s)	Henry's law constant at reference temperature, H ($atm\text{-}m^3/mol$)	Henry's law constant reference temperature, T_R (^oC)	Enthalpy of vaporization at the normal boiling point, $\Delta H_{v,b}$ (cal/mol)	Normal boiling point, T_B (^oK)	Critical temperature, T_C (^oK)	Unit risk factor, URF $(\mu g/m^3)^{-1}$	Reference conc., RfC (mg/m^3)	Molecular weight, MW (g/mol)
7.78E-02	9.20E-06	6.64E-03	25	7,930	383.78	591.79	0.0E+00	3.0E-01	92.14

END

Scenario: **Residential**

Chemical: **Toluene**

Source-building separation, L_T (cm)	Vadose zone soil air-filled porosity, θ_a^V (cm^3/cm^3)	Vadose zone effective total fluid saturation, S_{te} (cm^3/cm^3)	Vadose zone soil intrinsic permeability, k_i (cm^2)	Vadose zone soil relative air permeability, k_{rg} (cm^2)	Vadose zone soil effective vapor permeability, k_v (cm^2)	Floor-wall seam perimeter, X_{crack} (cm)	Soil gas conc. ($\mu g/m^3$)	Bldg. ventilation rate, $Q_{building}$ (cm^3/s)
137	0.194	0.423	6.07E-09	0.730	4.44E-09	4,000	8.30E+01	3.39E+04

Area of enclosed space below grade, A_B (cm^2)	Crack-to-total area ratio, η (unitless)	Crack depth below grade, Z_{crack} (cm)	Enthalpy of vaporization at ave. soil temperature, $\Delta H_{v,TS}$ (cal/mol)	Henry's law constant at ave. soil temperature, H_{TS} (atm-m^3/mol)	Henry's law constant at ave. soil temperature, H'_{TS} (unitless)	Vapor viscosity at ave. soil temperature, μ_{TS} (g/cm-s)	Vadose zone effective diffusion coefficient, D^{eff}_V (cm^2/s)	Diffusion path length, L_d (cm)
1.00E+06	5.00E-03	15	9,001	6.31E-03	2.59E-01	1.80E-04	2.35E-03	137

Convection path length, L_p (cm)	Source vapor conc., C_{source} ($\mu g/m^3$)	Crack radius, r_{crack} (cm)	Average vapor flow rate into bldg., Q_{soil} (cm^3/s)	Crack effective diffusion coefficient, D^{crack} (cm^2/s)	Area of crack, A_{crack} (cm^2)	Exponent of equivalent foundation Peclet number, $\exp(Pe^f)$ (unitless)	Infinite source indoor attenuation coefficient, α (unitless)	Infinite source bldg. conc., $C_{building}$ ($\mu g/m^3$)
15	8.30E+01	1.25	8.33E+01	2.35E-03	5.00E+03	6.57E+30	**4.20E-04**	3.48E-02

Unit risk factor, URF $(\mu g/m^3)^{-1}$	Reference conc., RfC (mg/m^3)
NA	3.0E-01

END

Scenario: **Residential**
Chemical: **Toluene**

INCREMENTAL RISK CALCULATIONS:

Incremental risk from vapor intrusion to indoor air, carcinogen (unitless)	Hazard quotient from vapor intrusion to indoor air, noncarcinogen (unitless)
NA	**1.1E-04**

MESSAGE SUMMARY BELOW:

END

USEPA SG-SCREEN
Version 2.0, 04/2003

DTSC Modification
December 2014

Department of Toxic Substances Control
Vapor Intrusion Screening Model - Soil Gas

DATA ENTRY SHEET

Scenario: Residential
Chemical: Vinyl chloride (chloroethene)

Results Summary				
Soil Gas Conc. ($\mu g/m^3$)	Attenuation Factor (unitless)	Indoor Air Conc. ($\mu g/m^3$)	Cancer Risk	Noncancer Hazard
8.50E+00	5.4E-04	4.6E-03	1.3E-07	4.4E-05

Reset to Defaults

SV115

Soil Gas Concentration Data

ENTER Chemical CAS No. (numbers only, no dashes)	ENTER Soil gas conc., C_g ($\mu g/m^3$)	OR	ENTER Soil gas conc., C_g (ppmv)	Chemical
75014	8.50E+00			Vinyl chloride (chloroethene)

MORE ↓

ENTER Depth below grade to bottom of enclosed space floor, L_F (15 or 200 cm)	ENTER Soil gas sampling depth below grade, L_s (cm)	ENTER Average soil temperature, T_S (^oC)	ENTER Vadose zone SCS soil type (used to estimate soil vapor permeability)	OR	ENTER User-defined vadose zone soil vapor permeability, k_v (cm^2)
15	152	24	SL		

MORE ↓

Lookup Soil Parameters

ENTER Vandose zone SCS soil type	ENTER Vadose zone soil dry bulk density, ρ_b^A (g/cm^3)	ENTER Vadose zone soil total porosity, n^V (unitless)	ENTER Vadose zone soil water-filled porosity, θ_w^V (cm^3/cm^3)	ENTER Average vapor flow rate into bldg. (Leave blank to calculate) Q_{soil} (L/m)
SL	1.62	0.37	0.18	5

MORE ↓

Lookup Receptor Parameters

	ENTER Averaging time for carcinogens, AT_C (yrs)	ENTER Averaging time for noncarcinogens, AT_{NC} (yrs)	ENTER Exposure duration, ED (yrs)	ENTER Exposure frequency, EF (days/yr)	ENTER Exposure Time ET (hrs/day)	ENTER Air Exchange Rate ACH $(hour)^{-1}$
NEW=> Residential	70	26	26	350	24 (NEW)	0.5 (NEW)

END

Vinyl chloride (chloroethene)

Diffusivity in air, D_a (cm^2/s)	Diffusivity in water, D_w (cm^2/s)	Henry's law constant at reference temperature, H (atm-m^3/mol)	Henry's law constant reference temperature, T_R (^oC)	Enthalpy of vaporization at the normal boiling point, $\Delta H_{v,b}$ (cal/mol)	Normal boiling point, T_B (^oK)	Critical temperature, T_C (^oK)	Unit risk factor, URF ($\mu g/m^3)^{-1}$	Reference conc., RfC (mg/m^3)	Molecular weight, MW (g/mol)
1.07E-01	1.20E-05	2.78E-02	25	5,250	259.25	432.00	7.8E-05	1.0E-01	62.50

END

Scenario: **Residential**

Chemical: **Vinyl chloride (chloroethene)**

Source-building separation, L_T (cm)	Vadose zone soil air-filled porosity, θ_a^V (cm^3/cm^3)	Vadose zone effective total fluid saturation, S_{te} (cm^3/cm^3)	Vadose zone soil intrinsic permeability, k_i (cm^2)	Vadose zone soil relative air permeability, k_{rg} (cm^2)	Vadose zone soil effective vapor permeability, k_v (cm^2)	Floor-wall seam perimeter, X_{crack} (cm)	Soil gas conc. ($\mu g/m^3$)	Bldg. ventilation rate, $Q_{building}$ (cm^3/s)
137	0.194	0.423	6.07E-09	0.730	4.44E-09	4,000	8.50E+00	3.39E+04

Area of enclosed space below grade, A_B (cm^2)	Crack-to-total area ratio, η (unitless)	Crack depth below grade, Z_{crack} (cm)	Enthalpy of vaporization at ave. soil temperature, $\Delta H_{v,TS}$ (cal/mol)	Henry's law constant at ave. soil temperature, H_{TS} (atm-m^3/mol)	Henry's law constant at ave. soil temperature, H'_{TS} (unitless)	Vapor viscosity at ave. soil temperature, μ_{TS} (g/cm-s)	Vadose zone effective diffusion coefficient, D^{eff}_V (cm^2/s)	Diffusion path length, L_d (cm)
1.00E+06	5.00E-03	15	4,840	2.70E-02	1.11E+00	1.80E-04	3.23E-03	137

Convection path length, L_p (cm)	Source vapor conc., C_{source} ($\mu g/m^3$)	Crack radius, r_{crack} (cm)	Average vapor flow rate into bldg., Q_{soil} (cm^3/s)	Crack effective diffusion coefficient, D^{crack} (cm^2/s)	Area of crack, A_{crack} (cm^2)	Exponent of equivalent foundation Peclet number, $\exp(Pe^f)$ (unitless)	Infinite source indoor attenuation coefficient, α (unitless)	Infinite source bldg. conc., $C_{building}$ ($\mu g/m^3$)
15	8.50E+00	1.25	8.33E+01	3.23E-03	5.00E+03	2.46E+22	**5.43E-04**	4.61E-03

Unit risk factor, URF $(\mu g/m^3)^{-1}$	Reference conc., RfC (mg/m^3)
7.8E-05	1.0E-01

END

Scenario: **Residential**
Chemical: **Vinyl chloride (chloroethene)**

INCREMENTAL RISK CALCULATIONS:

Incremental risk from vapor intrusion to indoor air, carcinogen (unitless)	Hazard quotient from vapor intrusion to indoor air, noncarcinogen (unitless)
1.3E-07	**4.4E-05**

MESSAGE SUMMARY BELOW:

END

Human Health Risk Assessment for the ResMed Corporation Building

Prepared for

General Dynamics Properties, Inc.

Falls Church, Virginia

December 15, 2016

Human Health Risk Assessment for the ResMed Corporation Building

Prepared for
General Dynamics Properties, Inc.
Falls Church, Virginia
December 15, 2016
149429



Joe Seracuse, CHg
Vice President

Tamara Sorell, PhD, BCES
Risk Assessor

Brown AND Caldwell
9665 Chesapeake Drive, Suite 201
San Diego, CA 92123

Table of Contents

List of Figures v
List of Tables v
List of Abbreviations vi
Executive Summary vii
1. Introduction 1-1
2. Background 2-1
2.1 Project Background 2-1
2.2 Previous Soil Vapor Investigations and HHRAs 2-1
2.2.1 1998 through 2000 Investigations 2-1
2.2.2 2008 Investigation 2-2
3. Physical Setting 3-1
3.1 Site and Surrounding Area Description 3-1
3.2 Geology and Hydrogeology 3-1
3.3 Historical Summary of the Nature and Extent of VOC Impacts 3-2
4. Field Activities 4-1
5. Investigation Results 5-1
5.1 Soil 5-1
5.2 Soil Vapor 5-1
6. Human Health Risk Assessment 6-1
6.1 Data Evaluation 6-1
6.2 Exposure and Risk Assessment 6-1
6.2.1 Soil Vapor Intrusion Model Inputs 6-2
6.3 Risk Results 6-2
6.3.1 Risk Assessment Results 6-2
6.4 Uncertainty Analysis 6-3
6.4.1 Data 6-3
6.4.2 Soil Vapor Intrusion Model 6-3
6.4.3 Risk Characterization 6-4
6.5 Risk Conclusions 6-4
7. Conclusions 7-1
8. Limitations 8-1
9. References 9-1
Appendix A: Soil Vapor Boring Logs A-1
Appendix B: Laboratory Analytical and Data Validation Reports B-1
Appendix C: Vapor Intrusion Risk Models C-1

Use of contents on this sheet is subject to the limitations specified at the end of this document.
I05979_HHRA_ResMed_Dec_2016.docx

List of Figures

Figure 1. Site Location

Figure 2. Monitoring Well and Soil Vapor Probe Locations

Figure 3. TCE Concentrations in Groundwater

Figure 4. TCE and VC Concentrations in Soil Vapor at 5 ft bgs – 2016 Sampling Events

List of Tables

Table 1. Soil Physical Properties

Table 2. Detected Volatile Organic Compounds in Soil Vapor

Table 3. Inputs for Soil Vapor Intrusion Modeling

Table 4. Summary of Industrial Risks

Use of contents on this sheet is subject to the limitations specified at the end of this document.
I05979_HHRA_ResMed_Dec_2016.docx

List of Abbreviations

1,1-DCE	1,1-dichloroethene
bgs	below ground surface
CalEPA	California Environmental Protection Agency
cVOC	chlorinated volatile organic compound
DEH	Department of Environmental Health
DNAPL	dense non-aqueous phase liquid
Dog Park	informal name given to a landscaped park located at the southwest corner of Paramount Drive and Spectrum Center Boulevard
DTSC	Department of Toxic Substances Control
ELCR	excess lifetime carcinogenic risk
GD	General Dynamics Properties, Inc.
HCSM	Updated Site Assessment and Hydrogeologic Conceptual Site Model Report
HERO	Human and Ecological Risk Assessment Office
HHRA	human health risk assessment
HI	hazard index
JEM	Johnson and Ettinger vapor intrusion model
KMP	former General Dynamics Kearny Mesa Plant
LNR	LNR Kearny Mesa, Inc.
Ogden	Ogden Environmental and Energy Services Co.
PCE	tetrachloroethene
ResMed	ResMed Corporation
Site	former Kearny Mesa Plant, including the former Trich Farm
Study Area	ResMed property within the KMP
TCA	1,1,1-trichloroethane
TCE	trichloroethene
USEPA	United States Environmental Protection Agency
UST	underground storage tank
VC	vinyl chloride
VOC	volatile organic compound
Work Plan	Addendum Number 18 to Work Plan for Soil and Groundwater Impact Assessment of Hazardous Substance Release

Use of contents on this sheet is subject to the limitations specified at the end of this document.
I05979_HHRA_ResMed_Dec_2016.docx

Executive Summary

On behalf of General Dynamics Properties, Incorporated (GD), Brown and Caldwell has prepared this human health risk assessment (HHRA) in response to the County of San Diego, Department of Environmental Health's (DEH's) letter dated May 4, 2016. The work in this report was required by DEH as part of the Voluntary Assistance Program's Case No. H00472-001. This report presents the results of data collection and evaluation by Brown and Caldwell to evaluate the potential for indoor air exposure to occupants of the ResMed Corporation (ResMed) building located at 9001 Spectrum Center Boulevard in San Diego, California. This HHRA update focuses specifically on the potential for soil vapor intrusion exposure and risks from chemicals associated with the General Dynamics Kearny Mesa Plant (KMP) formerly at this location (Figure 1). A separate HHRA has been prepared for the nearby residential area. Residential risks are not considered in this report since the ResMed building and property is used for commercial/industrial activities and not as residential.

The results of the HHRA are presented in the following sections of this report and summarized below in the remainder of this Executive Summary:

- **Section 1 Introduction, Section 2 Background, and Section 3 Physical Setting** — describes the purpose of this assessment, the background and investigation/assessment history of the project, and setting for the Study Area (the ResMed property within the KMP).
- **Section 4 Field Activities and Section 5 Investigation Results** — summarizes the methods used to collect the soil and soil vapor samples and presents the results of laboratory analyses.
- **Section 6 HHRA Update** — presents the results of a vapor intrusion model that evaluates the potential for vapor migration to indoor air and estimates the likelihood that any volatile organic compound (VOC) vapors pose a concern to human health.

In September and October 2016, two rounds of soil vapor investigation were performed adjacent to the ResMed building. Sampling included collection of soil vapor samples for VOCs analysis and soil samples for analysis of selected soil properties (moisture content and porosity) to support vapor intrusion modeling. Vapor was only obtained from one of the two locations (SV112) due to high vacuum and/or no flow in the second location.

Risks were modeled for location SV112 using the California Department of Toxic Substances Control (DTSC 2014) Human and Ecological Risk Assessment Office (HERO) soil vapor intrusion model. This model calculates vapor migration from the subsurface into indoor air using conservative assumptions and estimates exposure and Excess Lifetime Carcinogenic Risk (ELCR) and noncarcinogenic hazard using California EPA (CalEPA) and United States Environmental Protection Agency (USEPA) inhalation toxicity factors. Risks were estimated using the chemical concentrations (the higher from the two sampling events), chemical porosity, and moisture data collected from SV112. For model inputs where location-specific data were unavailable, conservative model defaults were used.

No factor was included for the positive pressure vapor barrier that underlies the ResMed building, which likely minimizes or eliminates the vapor intrusion pathway. Despite the conservative assumptions, the ELCR and noncarcinogenic Hazard Index were well below risk levels that are considered insignificant by USEPA and CalEPA.

This HHRA indicates that soil vapor intrusion does not present a human health concern for occupants of the ResMed building.

Use of contents on this sheet is subject to the limitations specified at the end of this document.
I05979_HHRA_ResMed_Dec_2016.docx

Section 1

Introduction

On behalf of General Dynamics Properties, Incorporated (GD), Brown and Caldwell has prepared this human health risk assessment (HHRA) for the former General Dynamics Kearny Mesa Plant (KMP; Figure 1) in response to the County of San Diego, Department of Environmental Health's (DEH's) letter dated May 4, 2016. The work in this report was required by DEH as part of the Voluntary Assistance Program's Case No. H00472-001.

DEH's May 4, 2016 letter requested additional investigation and an evaluation of risks to the occupants of the ResMed Corporation (ResMed) via potential soil vapor intrusion. The ResMed building is located at 9001 Spectrum Center Boulevard, San Diego, California (Figure 2). For the purposes of this report, the KMP, including the former "Trich" (short for trichloroethylene/ trichloroethane, pronounced "trike") Farm, is referred to as the Site. The ResMed property within the KMP is referred to as the Study Area.

Prior to performing the sampling activities, and at the request of the DEH, Brown and Caldwell prepared the *Addendum Number 18 to Work Plan for Soil and Groundwater Impact Assessment of Hazardous Substance Release* (Work Plan; Brown and Caldwell 2016) on GD's behalf. The Work Plan presented the assessment activities and sampling locations to meet the requirements provided in DEH's May 4, 2016 letter. The Work Plan was approved by the DEH on July 27, 2016.

This HHRA is a companion document to the *Data Report* (Brown and Caldwell 2016b), which details the soil vapor probe installation activities for SV112 and SV113 performed as part of the DEH-approved Work Plan under Permit No. LMWP-002474 for this Study Area (the combined areas of Avion and Dog Park contained within the KMP). The Data Report, which was submitted to DEH on December 1, 2016, presents the soil and soil vapor sampling results used in this HHRA update. Figure 2 shows the locations of these soil vapor probes. As requested in the DEH May 4, 2016 letter, a separate HHRA update report has been prepared for nearby residential areas. Residential risks are not considered in this report since the ResMed building and property is used for commercial/industrial activities and not as residential.

The primary objective of this HHRA is to verify that the estimated industrial risks from vapor intrusion at ResMed are in the range considered insignificant by the California Environmental Protection Agency (CalEPA), Department of Toxic Substances Control (DTSC), and United States Environmental Protection Agency (USEPA).

Use of contents on this sheet is subject to the limitations specified at the end of this document.
I05979_HHRA_ResMed_Dec_2016.docx

Section 2

Background

The following sections present a summary of the Site background information, including a description of former industrial Site activities and environmental assessments.

2.1 Project Background

From 1959 to 1995, GD operated the KMP, a 242-acre aerospace manufacturing facility located in central San Diego, California (Figure 1). In 1986, a solvent leak was discovered during replacement of underground storage tanks (USTs) and associated piping in what is now referred to as the former Trich Farm (Figure 2). The USTs were used for storage and recycling of trichloroethene (TCE), 1,1,1-trichloroethane (TCA), and other chlorinated solvents at the former Trich Farm. These chemicals were stored on the east side of what was then Building 5 of the KMP. The USTs had been in regular use since the 1960s and TCE was used at the Trich Farm until about 1974 when it was replaced by TCA, which was used until shutdown of the Trich Farm in the early 1990s. In mid-1986, the USTs associated with the former Trich Farm were removed and replaced with aboveground storage tanks. During removal, no leaks were observed in the USTs, but leaks were found in the associated piping areas.

Site assessment began at the Trich Farm in 1986 near the identified solvent pipe leak, but more extensive assessment and remediation was not undertaken until the early 1990s because the 1986 study indicated the bulk of the impacted soil was inaccessible (located beneath Building 5). In early 1997, after Building 5 and the rest of the KMP were demolished, GD received approval from the DEH to conduct a phased soil and groundwater assessment. LNR Kearny Mesa, Inc. (LNR) purchased the entire KMP property in 1998 with plans to redevelop the area. As part of that redevelopment, LNR sold most individual parcels to other parties, including those now occupied by Dog Park and the Avion apartment complex located to the west across Paramount Drive.

Activities conducted at the Trich Farm since the start of investigations in the early 1990s have included the sampling of numerous soil borings, groundwater wells, and soil vapor probes at and in the vicinity of the Site. The two current ongoing activities being conducted at the KMP are annual groundwater monitoring of 16 groundwater monitoring wells and quarterly dense non-aqueous phase liquid (DNAPL) monitoring and extraction from two groundwater monitoring wells located within the original solvent release source area. Routine groundwater monitoring events have been conducted since 1998 at wells within the KMP associated with the Trich Farm. The most recent event was conducted in November 2016.

2.2 Previous Soil Vapor Investigations and HHRAs

Three soil vapor and risk screening investigations have been conducted at the KMP prior to this investigation. The following summarizes the previous soil vapor investigations and HHRAs.

2.2.1 1998 through 2000 Investigations

A 1998/1999 investigation was conducted by Ogden Environmental and Energy Services Co. (Ogden 1999) for LNR, and a follow-up investigation was conducted by Brown and Caldwell in 1999/2000 (Brown and Caldwell 2000) for GD. Ogden collected 74 soil vapor samples ranging in depth from 5

Use of contents on this sheet is subject to the limitations specified at the end of this document.
I05979_HHRA_ResMed_Dec_2016.docx

feet below ground surface (bgs) to 10.5 feet bgs from 32 sampling locations (SV-1 though SV-32), while Brown and Caldwell installed 43 dedicated sampling probes (SV-33 through SV-75) and collected 100 soil vapor samples. The Ogden investigation also involved collection and analysis of 15 soil samples for site-specific physical parameters in support of the human health risk modeling. The physical parameters analyzed by Ogden included soil moisture, dry density, grain size distribution, specific gravity, total porosity, and total organic carbon. As part of previous human health risk calculations for GD, Brown and Caldwell also used soil physical data collected by Ogden.

The soil vapor investigations conducted in the vicinity of the former Trich Farm showed detectable concentrations of volatile organic compounds (VOCs) in soil vapor. The VOCs most frequently reported in the Ogden and Brown and Caldwell data sets were the chlorinated VOCs (cVOCs) TCA, 1,1-dichloroethene (1,1-DCE), TCE, and various chlorofluorocarbons. It was observed from data obtained during the two investigations that concentrations of VOCs in soil vapor generally decreased laterally away from the former Trich Farm source area.

These investigations included evaluations of human health risks under future commercial/industrial use scenarios. In addition, the Ogden investigation included evaluation of human health risks under future residential use scenarios on the west side of Paramount Drive in the area of Dog Park. The indoor air model presented in the 2000 Site Assessment and Mitigation Manual (DEH 2000) was used by both Ogden and Brown and Caldwell to assesses the potential for migration of VOC vapors through the subsurface and up through a future concrete building slab. As noted, Ogden used both commercial/industrial and residential exposure scenarios to perform risk calculations while Brown and Caldwell used only commercial/industrial risk screening assumptions for their calculations. Using residential screening exposure values, Ogden found the non-cancer risk estimate from soil vapor beneath the east-central portion of the former Building 5 was at a level considered insignificant by USEPA and CalEPA (hazard index [HI] less than 1.0). An individual ELCR greater than one in a million (1E-06 or 1 x 10^{-6}) was estimated by Ogden for a residential exposure scenario at 11 of the 32 soil vapor probe locations tested (Ogden 1999).

Based on Ogden's soil vapor survey and indoor air risk assessment, LNR incorporated institutional controls into their proposed development plan for the subject area as specified in the 1999 Case Closure Summary (DEH 1999). These controls included limiting the use of the former Trich Farm area to a roadway (Paramount Drive), adding a 25-foot setback on either side of the roadway, and precluding residential structures in the area where the calculated ELCR exceeded 1E-06, with an additional setback near those areas for residential use. In addition, the DEH stipulated that the northeast corner of the proposed residential subdivision was to remain as open space and that no large continuous monolithic concrete or asphalt structures be constructed over the entire area identified as posing an unacceptable risk. These areas were required to be maintained with permeable surfaces to allow for venting of soil vapor. This requirement led to the development of the fully landscaped and irrigated park area now known as Dog Park. Dog Park was designated specifically in the DEH Case Closure Summary prepared in support of a no further action determination issued to LNR (DEH 1999).

2.2.2 2008 Investigation

In 2008, Brown and Caldwell completed a soil vapor investigation and HHRA in the Dog Park, which was previously studied in the late 1990s on behalf of LNR. DEH requested the soil vapor survey and HHRA work (DEH 2007) because of changing Site conditions, including rising water levels, increases in VOC concentrations in some wells, and changes in zoning allowing for residential use. The scope was outlined in *Addendum No. 16 to the Work Plan for Soil and Groundwater Impact Assessment of Hazardous Substance Release, Former General Dynamics Kearny Mesa Plant Trich Farm, San Diego, California* (Brown and Caldwell 2007). The purpose of the investigation was to evaluate the

Use of contents on this sheet is subject to the limitations specified at the end of this document.
I05979_HHRA_ResMed_Dec_2016.docx

current shallow subsurface distribution of VOCs in soil vapor near the boundaries of Dog Park and assess the potential for subsurface vapor intrusion from the subsurface to indoor air at residential units adjacent to Dog Park and evaluate if further mitigation or monitoring of soil vapor conditions west of Paramount Drive was warranted.

Between February and July 2008, Brown and Caldwell collected 34 soil vapor samples from the 5-to-6-foot and 11-to-12.5-foot depth intervals at six locations at the western edge of Dog Park. The soil vapor data were used to complete an HHRA that evaluated the potential for risk due to potential soil vapor intrusion. The risk assessment methods followed the standard guidance established by USEPA and CalEPA in effect at the time of the HHRA. The exposure estimates were based on the concentrations of VOCs in soil vapor samples collected at the 5-foot depth because these were considered by USEPA and CalEPA risk managers to be the most representative of the VOC concentrations in soil vapor that might migrate into a building. To estimate indoor air concentrations, Brown and Caldwell used the USEPA's version of a computer-based Johnson and Ettinger vapor intrusion model (JEM) modified to reflect CalEPA guidelines. These concentrations were used to estimate inhalation intakes, and then risks were calculated using toxicity factors that estimate ELCR and HI based on intake.

The HHRA evaluated both potential residents and commercial/industrial workers in a hypothetical building overlying Dog Park. The ELCR for a resident who spends 6 years as a child and 24 years as an adult in an apartment was estimated based on JEM to be 1E-06 (1×10^{-6}) and the HI to be 1E-02 (0.01). The ELCR and HI estimated by Brown and Caldwell for a future industrial worker at Dog Park were 7E-08 (7×10^{-8}) and 5E-04 (0.0005), respectively. These levels for both cancer risk and HI are considered insignificant by both CalEPA and USEPA.

Use of contents on this sheet is subject to the limitations specified at the end of this document.
I05979_HHRA_ResMed_Dec_2016.docx

Section 3

Physical Setting

This section summarizes the physical setting of the Site. A detailed description of the conceptual site model including Site topography, geology, hydrogeology, and nature and extent of VOC impacts was presented in the *Updated Site Assessment and Hydrogeologic Conceptual Site Model Report* (HCSM; Brown and Caldwell 2014). The following presents a summary of the physical setting components of the conceptual site model presented in the HCSM.

3.1 Site and Surrounding Area Description

The data used in this HHRA were collected during the most recent soil vapor investigation (September to October 2016) conducted at the ResMed building. Land use in the surrounding area includes residential units to the west and commercial units to the east. Commercial and residential land use dominates the surrounding area. No schools, day care centers, or hospitals are located within one quarter mile.

ResMed is a manufacturer of medical devices and software. The building, constructed in 2008, is used for administrative purposes. It consists of a slab on grade structure with a vapor barrier as part of the installed foundation. Offices in a small portion of the northwestern corner of the ResMed building overlie an area where the TCE soil vapor contours indicated TCE vapors could be present. These contours were previously developed and presented in the 2008 HHRA using the 1999 Ogden and 2000 Brown and Caldwell soil gas investigation data. For this reason, the DEH requested this soil vapor probe installation and sampling discussed in this report.

3.2 Geology and Hydrogeology

Geology in the area is composed of inter-bedded sedimentary units composed of silts, sands, and cobble-conglomerates overlain by varying amounts of fill material. The formations beneath the area generally have low permeability and hydraulic conductivity values due to their generally fine grained, partially cemented nature. Hydraulic conductivity values between 10^{-5} and 10^{-7} centimeters per second have been measured at the Site during previous investigations.

During this investigation, the soil vapor probes were installed in the soil walkway adjacent to the northwest corner of the ResMed building (Figure 2). The material encountered in the top 5 feet (the sample depth) was composed primarily of silty sand with gravel and cobbles underlain by clayey sand. Boring logs for the soil vapor samples appear in Appendix A. Additional descriptions of the lithology appear in the Data Report (Brown and Caldwell 2016b).

There are no natural surface water bodies within or near the Site or surrounding areas. The nearest surface water drainages are the intermittent creeks in Murphy Canyon, located approximately 1 mile east of the Site and San Clemente Canyon, located approximately 2 miles north of the Site. Site hydrogeology is complex with three water-bearing zones recognized between the surface and approximately 200 feet bgs. Zone A, the shallowest water-bearing zone, has previously been understood as a discontinuous and unconfined unit; however, recent groundwater monitoring events have indicated increased groundwater levels similar to those observed in Zone B, indicating a diminished separation between these zones due to the rising groundwater levels. Zone B is the

Use of contents on this sheet is subject to the limitations specified at the end of this document.
I05979_HHRA_ResMed_Dec_2016.docx

locally continuous water-bearing zone above the Ardath Shale, and Zone C is the deepest water-bearing zone.

Groundwater was not encountered during the soil vapor investigation, but has been observed at approximately 25 feet bgs in the monitoring wells (including MW-10 and MW-11) immediately to the west of the ResMed building. Groundwater elevations in the Site area have been increasing since initial observations began in 1998.

3.3 Historical Summary of the Nature and Extent of VOC Impacts

VOCs at the Site are present in groundwater, soil, soil vapor, and as DNAPL in the Trich Farm source area. DNAPL is the phase-separated form of the solvent released from the former Trich Farm. A brief overview of the occurrence of VOCs is discussed below.

VOCs have been reported in soil from the near surface to approximately 90 feet bgs primarily in the source area, which is now beneath the Paramount Drive right-of-way, but extend to the west into Dog Park and also to the east beneath the commercial property. The predominant VOCs detected in soil are TCE and TCA, which were the primary chemicals released from the Trich Farm during its operation, as well as several degradation products.

Groundwater containing dissolved-phase VOCs has been monitored at the Site since 1998. DNAPL has been observed in monitoring wells east of Paramount Drive and DNAPL recovery has been performed at the Site since 1999 in several monitoring wells east of Paramount Drive. Groundwater contains similar VOCs as soil. For general reference, the extent of groundwater TCE impacts in Zone B appears in Figure 3.

Concentrations of TCE and 1,1-DCE in MW-11 located northwest of the ResMed building have had an overall decreasing trend since November 2006, and have declined approximately 28 and 40 percent, respectively, since that peak. Concentrations of TCE and 1,1-DCE in MW-3, located southwest of the ResMed building, have had an overall decreasing trend since January 2011 and have declined approximately 86 and 95 percent, respectively, since that peak. VOC concentrations in other wells monitored at the Site are within historical ranges and remain stable. Quarterly DNAPL monitoring is conducted at monitoring wells MW-9 and MW-12 near the former Trich Farm, but DNAPL has not been observed in MW-9 since April 2011 and has not been observed in MW-12 since April 2013.

As discussed in Section 2.2, previous soil vapor investigations have been conducted at the former Trich Farm. Figure 4 shows the isoconcentration contours for the average total soil vapor concentrations presented in Brown and Caldwell's *Soil Vapor Survey and Human Health Risk Assessment* (2008). Based on these previous investigations, the distribution of VOCs in soil vapor is generally centered around the former Trich Farm source area that was located approximately 50 feet west of the ResMed building.

Use of contents on this sheet is subject to the limitations specified at the end of this document.
I05979_HHRA_ResMed_Dec_2016.docx

Section 4

Field Activities

As part of this HHRA update, soil vapor samples were obtained during two separate sampling events (September and October 2016) at borings SV112 and SV113. To obtain the soil vapor data for this update, the following was performed:

- Negotiation of access agreement with ResMed;
- Acquisition of appropriate permit to install vapor probes;
- Completion of utility clearance;
- Installation of two soil vapor borings (SV112 and SV113) to 5 feet bgs (Figure 2) immediately adjacent to the ResMed building foundation via limited-access direct-push rig;
- Collection of three undisturbed soil samples from each soil vapor probe location at depths of approximately 1, 3, and 5 feet bgs;
- Analysis of the soil samples for moisture content and porosity (total, air-filled, and water-filled);
- Installation and sampling of soil vapor probes using 400-milliliter summa canisters; and
- Analysis of the soil vapor samples, where obtained, for VOCs by USEPA Method TO-15.

Soil vapor samples could not be collected from SV113 due to high vacuum or no flow. The lack of a sample reflects the general absence of vapor under the Site due to soil and soil vapor conditions at the vapor probes. These conditions limit the potential for vapor movement to the vapor probe and reduce the likelihood of a complete vapor intrusion pathway, as discussed further in Section 6. Details regarding the sampling procedures and field observations are provided in the Data Report (Brown and Caldwell 2016b).

Use of contents on this sheet is subject to the limitations specified at the end of this document.
I05979_HHRA_ResMed_Dec_2016.docx

Section 5

Investigation Results

Detailed results of the 2016 sampling performed in accordance with the Work Plan (Brown and Caldwell 2016a) are presented in the Data Report (Brown and Caldwell 2016b). A summary of the general investigation results and observations is summarized below. The laboratory analytical reports and data validation reports are provided in Appendix B.

5.1 Soil

Results of soil physical properties in soil collected from the soil vapor probe borings are presented in Table 1. As described in the Data Report (Brown and Caldwell 2016b), average moisture content was 13.7 percent in SV112 and 9.6 percent in SV113 (where no vapor was obtained).

5.2 Soil Vapor

The results of the laboratory VOC analysis of soil vapor samples collected during the 2016 investigation are summarized in Table 2. The concentrations of TCE and vinyl chloride (VC) are shown on Figure 4.

Soil vapor samples collected during this investigation contained detectable concentrations of 18 of the 49 target VOCs for this project (see Appendix B for the list of compounds analyzed). Many of these have been sporadically detected in groundwater. Detected cVOCs associated with the chemicals used at the former Trich Farm (and daughter products) included tetrachloroethene (PCE), cis-1,2-dichloroethene, and VC. The values of the cVOCs during the 2016 sampling were lower than the isoconcentrations previously presented in Brown and Caldwell's *Soil Vapor Survey and Human Health Risk Assessment* (2008). This is consistent with the trend noted in the 2008 report; i.e., VOC concentrations in soil vapor decrease away from the Former Trich Farm area (west of the ResMed building). Figure 4 shows the TCE isoconcentrations presented in the 2008 report as well as the data from 2016. Other VOCs detected included various chlorofluorocarbons such as Freon 11 and aromatic hydrocarbons such as benzene and ethylbenzene. Benzene and ethylbenzene are common fuel constituents and ubiquitous in the atmosphere (Agency for Toxic Substances and Disease Registry 2007, 2010).

Use of contents on this sheet is subject to the limitations specified at the end of this document.
I05979_HHRA_ResMed_Dec_2016.docx

Section 6

Human Health Risk Assessment

As discussed above, DEH requested that an investigation and HHRA be performed to assess soil vapor intrusion risks to occupants of the ResMed building. This HHRA update estimates the risks associated with potential migration of VOCs into indoor air (soil vapor intrusion) in the northwestern corner of the ResMed building. Soil vapor collected just outside the corner of the building is considered representative of vapors that could potentially migrate into the building. This HHRA follows the standard protocols and guidance established by the DTSC (2011) and the USEPA (1989 *et seq*).

USEPA and DTSC have made default policy decisions about the possible health effects of chemicals used by the industry. The intent of these policy decisions is to assure that the actual risk, if any exists, will not be underestimated (USEPA 1989).

HHRA is a formal process with five steps as follows:

1. **Data Evaluation** — discusses the soil vapor data and VOCs that were used in the HHRA.
2. **Exposure Assessment** — estimates the potential concentrations of VOCs in indoor air and the amount of VOCs that a building occupant might take in (daily intake).
3. **Toxicity Assessment** — presents the toxicity factors used to estimate the potential health effects associated with the dose estimated for each VOC.
4. **Risk Characterization** — shows how the information in the Exposure and Toxicity Assessments is combined to estimate the likelihood of adverse health effects for VOCs considered potential carcinogens (cancer risk) and for VOCs with only noncancer health effects (hazard quotients).
5. **Uncertainty Analysis** — discusses the level of confidence that can be placed in the results of the HHRA.

For this HHRA, the DTSC (2014) HERO soil vapor intrusion model was used to complete Steps 2 through 4. The inputs for the modeling are presented in Table 3, and the results of the HHRA are summarized in Table 4. Additional supporting information for the modeling is provided in Appendix C.

6.1 Data Evaluation

The data used in this HHRA are the laboratory analyses of soil and soil vapor samples collected in 2016, discussed in earlier sections of this report. Data were independently validated by Laboratory Data Consultants, Inc., of Carlsbad, California. The validation reports are provided in Appendix B. The data were considered usable for this HHRA update.

Each of the 18 VOCs that were reported in a least one sample was included in this HHRA update, with the exception of 4-ethyltoluene, which has no inhalation toxicity factors and could not be assessed. The list of these detected VOCs is shown in Table 2.

6.2 Exposure and Risk Assessment

The HERO soil vapor intrusion model is a version of the JEM (USEPA 1991), which predicts indoor air concentrations resulting from subsurface vapor migration into indoor air. The model produces an attenuation factor "alpha" that represents the ratio of the indoor air concentration to the subsurface soil vapor concentration. Indoor air concentrations are estimated from the VOC concentrations in

Use of contents on this sheet is subject to the limitations specified at the end of this document.
I05979_HHRA_ResMed_Dec_2016.docx

soil vapor and the attenuation factor. The USEPA programmed the JEM into Microsoft EXCEL™ and added a human health risk component that calculates the risk associated with inhalation of a specific contaminant at the estimated indoor air concentration (USEPA Vapor Intrusion Model; 2004). The USEPA model has been modified by the DTSC HERO to include CalEPA toxicity criteria values for the risk calculation component. DTSC has also added an exposure time variable in accordance with updated USEPA inhalation toxicity guidance (USEPA 2009) to account for exposures that are less than full time (DTSC 2014). In October 2016, DTSC slightly modified the PCE inhalation unit risk, which is not reflected in the published model. To account for this DTSC slight modification, Brown and Caldwell adjusted the model to reflect the updated PCE toxicity factor.

6.2.1 Soil Vapor Intrusion Model Inputs

The HERO soil vapor intrusion model is a screening version of JEM and has limited input fields. The inputs for the modeling are presented in Table 3. Additional details appear in the modeling input and output files in Appendix C. Additional discussion on key input parameters appears below.

Soil Vapor Concentration

Soil vapor concentration (in micro grams per cubic meter) was entered as reported by the laboratory. As noted in Section 4, vapor could only be obtained from one of the two probes, SV112 (in both the September and October sampling events). The higher soil vapor concentration from each sampling event was used for each VOC. These values appear in the "detects" summary presented in Table 2. Nondetects ("U" values) were not considered in this HHRA. Estimated "J"-qualified results that were below the quantitation limit were used as reported.

Soil Type

The model has a selection of 12 soil types. Sandy loam was identified as the most representative soil type for this Site based on the lithology observed in the soil samples collected from the soil vapor probe borings (see Appendix A for the boring logs). The model can assign bulk density and porosity based on the soil type if site-specific data are not available.

Porosity

As discussed in Section 4, porosity was measured in the soil collected at approximately 1, 3 and 5 feet bgs. Total, water-filled and air-filled porosity are inputs in the model. For the modeled boring (SV112), the results were averaged to represent the characteristic of the soil column through which vapor would need to migrate from the sampled depth (approximately 5 feet bgs) to the bottom of the building foundation. The porosity values are presented in Table 1.

The modeling files appear in Appendix C.

6.3 Risk Results

The HHRA process, which is incorporated into the model, combines estimates of indoor air concentrations with inhalation toxicity values to calculate potential ELCR and noncancer hazard. The cancer and noncancer results are summarized in Table 4.

6.3.1 Risk Assessment Results

Excess Lifetime Cancer Risk

Cancer risk is termed "the probability of increased individual excess cancer." This means the risk over and above the natural risk of cancer in the general public. The cancer risks from detected chemicals and exposure pathways are then added to estimate overall ELCR. CalEPA considers cancer risks at or below one in a million (1 E-06, or 1 x 10^{-6}) to be insignificant.

Use of contents on this sheet is subject to the limitations specified at the end of this document.
I05979_HHRA_ResMed_Dec_2016.docx

The cancer risks from the data at SV112 were estimated at 7E-09, or seven in a billion, well below the risk limit. Approximately 60 percent of the total ELCR is related to benzene, which is not a Site contaminant, and, as previously indicated, is ubiquitous. The total ELCR without benzene (not considered a Site contaminant of concern) is 3E-09.

Noncancer Risk

Noncancer risk for an individual chemical is expressed as the hazard quotient. The sum of chemical-specific hazard quotients is called the HI. It is only appropriate to add hazard quotients values for different chemicals if they have the same health effect. Adding hazard quotients values into a single cumulative HI across chemicals is a preliminary estimate of the highest possible noncancer risk. A HI value of 1 indicates that lifetime exposure has limited potential for causing an adverse effect in sensitive populations, and values of less than 1 can generally be considered acceptable. Values greater than 1 are usually given closer attention. If the HI is greater than 1, the contribution of individual VOCs and the potential for additive effects is considered.

The estimated noncarcinogenic HI was 2E-04. This HI is approximately 4,000 times below the risk limit of 1, even assuming full additivity (not accounting for target organs). Furthermore, that HI value includes about one third that is attributable to benzene compounds, not considered Site constituents of concern.

These results indicate no human health risks above levels of concern associated with vapor intrusion into the ResMed building.

6.4 Uncertainty Analysis

Varying degrees of uncertainty exist in each step of the HHRA process. The key uncertainties that may affect the HHRA update are described below.

6.4.1 Data

The data were determined to be of acceptable quality. In terms of representativeness, the results are considered adequate to support the HHRA update. The soil vapor was collected in the soil walkway area immediately adjacent to the northeastern corner of the building. The maximum VOC concentrations in groundwater are located to the west of the building (see Figure 3); therefore, concentrations in the subsurface soil vapor under the building may be lower than those in the SV112 location. If that is the case, soil vapor measured in SV112 may overestimate risk to building occupants.

6.4.2 Soil Vapor Intrusion Model

The attenuation factor that predicts indoor air concentrations based on soil vapor concentrations is based on a number of assumptions. Observations of soil type and measured porosity provide a fairly high degree of confidence in the calculation of permeability. However, the actual migration from the subsurface through the foundation and into indoor air, as well as the mixing and dilution within the breathing zone, are based on model defaults. For example, the vapor model assumes that vapors enter through a crack in the floor around the perimeter of the building where the outside wall meets the foundation on all outside walls. However, the ResMed building is large and there are unlikely to be subareas that have more than two outside walls. The assumption of only a 0.5 per hour air exchange rate is also low and probably underestimates actual ventilation rates.

The calculated risks are based on the maximum concentrations observed. As detailed in Section 4, soil vapor samples could only be obtained from one of the two probes adjacent to the ResMed building. However, the detected VOC concentrations from the two sampling events from SV112 were

Use of contents on this sheet is subject to the limitations specified at the end of this document.
I05979_HHRA_ResMed_Dec_2016.docx

relatively similar. Therefore, using the maximum concentrations observed, and calculating long-term risks assuming continuous exposure to the limited vapor that was actually observed, likely over-predicts exposures and associated risks.

6.4.3 Risk Characterization

A high degree of uncertainty in any risk assessment is associated with the toxicity factors because, for the VOCs used in this HHRA, data from animals exposed to high doses of chemicals were used to extrapolate the health effects in people exposed to doses that are orders of magnitude lower. The toxicity factors are conservatively derived with upper-bound risk estimates and safety factors. Toxicity factors are derived to over-estimate the potential for health effects.

An additional human health protection consideration for this HHRA is that the ResMed building was constructed with a vapor barrier as part of the building foundation. Because the extent to which the system prevents migration of vapors from the subsurface into indoor air cannot be quantified, no reduction in the risk estimates was assumed. However, it is likely that the barrier greatly eliminates or even prevents vapor intrusion. As a result, the actual risk to occupants due to vapor intrusion from Site-related VOCs may be non-existent.

6.5 Risk Conclusions

The risks in this HHRA update were estimated using highly conservative assumptions that likely overestimate both exposure and risk. Nonetheless, the estimates are well below risk levels that are considered insignificant by USEPA and CalEPA. This HHRA indicates that soil vapor intrusion does not present a human health concern for occupants of the ResMed building.

Use of contents on this sheet is subject to the limitations specified at the end of this document.
I05979_HHRA_ResMed_Dec_2016.docx

Section 7

Conclusions

Human health risks due to potential vapor intrusion into the ResMed building were estimated using measured soil and soil vapor data and the DTSC vapor intrusion screening model. Even using conservative assumptions that are likely to overestimate actual exposure and risks, the cancer and noncancer risks are well below levels considered insignificant by USEPA and CalEPA. No further evaluation of risk is recommended.

Use of contents on this sheet is subject to the limitations specified at the end of this document.
I05979_HHRA_ResMed_Dec_2016.docx

Section 8

Limitations

This report has been prepared for the exclusive use of GD in accordance with the standards of the environmental consulting industry at the time the services were performed and in accordance with the contract between GD and Brown and Caldwell dated August 1, 2016. This work has been performed for the sole purpose of assisting in the evaluation of environmental conditions associated with the Site, particularly the former Trich Farm and, as such, is governed by the specific scope of work authorized by GD. GD and Brown and Caldwell acknowledge that this report is prepared for the benefit and specific reliance of GD. The findings in this report are based upon observations of current site conditions. The conclusions presented are not necessarily indicative of future conditions or of future operating practices on this property.

Use of contents on this sheet is subject to the limitations specified at the end of this document.
I05979_HHRA_ResMed_Dec_2016.docx

Section 9

References

Agency for Toxic Substances and Disease Registry 2010. Toxicological Profile for Ethylbenzene. U.S. Department of Health and Human Services, Public Health Service, Atlanta Georgia.

_____ 2007. Toxicological Profile for Benzene. U.S. Department of Health and Human Services, Public Health Service, Atlanta Georgia.

Brown and Caldwell 2016a. Addendum Number 18 to Work Plan for Soil and Groundwater Impact Assessment of Hazardous Substance Release, Former General Dynamics Kearny Mesa Plant Trich Farm, San Diego, California. July 5.

_____ 2016b. Data Report. Prepared for Former General Dynamics Kearny Mesa Plant San Diego, California, General Dynamics Properties, Inc. December.

_____ 2014. *Updated Site Assessment and Hydrogeologic Conceptual Site Model Report.* May 8.

_____ 2000. Soil Vapor Survey and Indoor Air Risk Assessment for General Dynamics Kearny Mesa Trich Farm, San Diego, California. April.

_____ 2008. Soil Vapor Survey and Human Health Risk Assessment Report for General Dynamics Kearny Mesa Trich Farm, San Diego, California. November.

_____ 2007. Addendum No. 16 to the Work Plan for Soil and Groundwater Impact Assessment of Hazardous Substance Release, Former General Dynamics Kearny Mesa Plant Trich Farm, San Diego, California. November 8.

County of San Diego, Department of Environmental Health 2000. *Site Assessment and Mitigation Manual.*

DTSC 2014. Screening-Level Model for Soil Gas Contamination Updated (December).

_____ 2011. Guidance for the Evaluation and Mitigation of Subsurface Vapor Intrusion to Indoor Air (Vapor Intrusion Guidance). Final. Department of Toxic Substances Control, California Environmental Protection Agency. October.

_____ 2007. Work Plan Approval, Unauthorized Release #H00472-001, Former Trich Farm Area at Building 5, Former General Dynamics Space Division Facility, 5001 Kearny Villa Road, San Diego, CA. June 27.

Ogden Environmental and Energy Services Co. 1999. Limited Soil Vapor Survey Report for New Century Center Property, Former General Dynamics Kearny Mesa Facility, San Diego, California. June.

United States Environmental Protection Agency (USEPA) 2009. Risk Assessment Guidance for Superfund Volume I: Human Health Evaluation Manual (Part F, Supplemental Guidance for Inhalation Risk Assessment). Final. Office of Superfund Remediation and Technology Innovation, Washington, D.C. EPA-540-R-070-002. January.

_____ 2008. Integrated Risk Information System Database, available at http://www.epa.gov/iris/ and http://www.epa.gov/iris/limits.htm

_____ 2004. An Examination of EPA Risk Assessment Principles and Practices. EPA/100/B-04/ 001. Staff Paper Prepared by the Risk Assessment Task Force. Office of the Science Advisor, Washington, D.C. 20460. March.

_____ 2002. Calculating Upper Confidence Limits for Exposure Point Concentrations at Hazardous Waste Sites. OSWER 9285.6-10. Office of Emergency and Remedial Response. December.

_____ 1991. EPA Spreadsheet for Modeling Subsurface Vapor Intrusion. Johnson and Ettinger (1991) Model for Subsurface Vapor Intrusion into Buildings. https://www.epa.gov/vaporintrusion/epa-spreadsheet-modeling-subsurface-vapor-intrusion.

Use of contents on this sheet is subject to the limitations specified at the end of this document.
I05979_HHRA_ResMed_Dec_2016.docx

_____ 1989. Risk Assessment Guidance for Superfund, Volume I – Human Health Evaluation Manual (Part A). Directive 9285.701A. Office of Solid Waste and Emergency Response, Washington, DC.

Use of contents on this sheet is subject to the limitations specified at the end of this document.
I05979_HHRA_ResMed_Dec_2016.docx

Figures

Figure 1. Site Location
Figure 2. Monitoring Well and Soil Vapor Probe Locations
Figure 3. TCE Concentrations in Groundwater
Figure 4. TCE and VC Concentrations in Soil Vapor at 5 ft bgs – 2016 Sampling Events

Use of contents on this sheet is subject to the limitations specified at the end of this document.
I05979_HHRA_ResMed_Dec_2016.docx

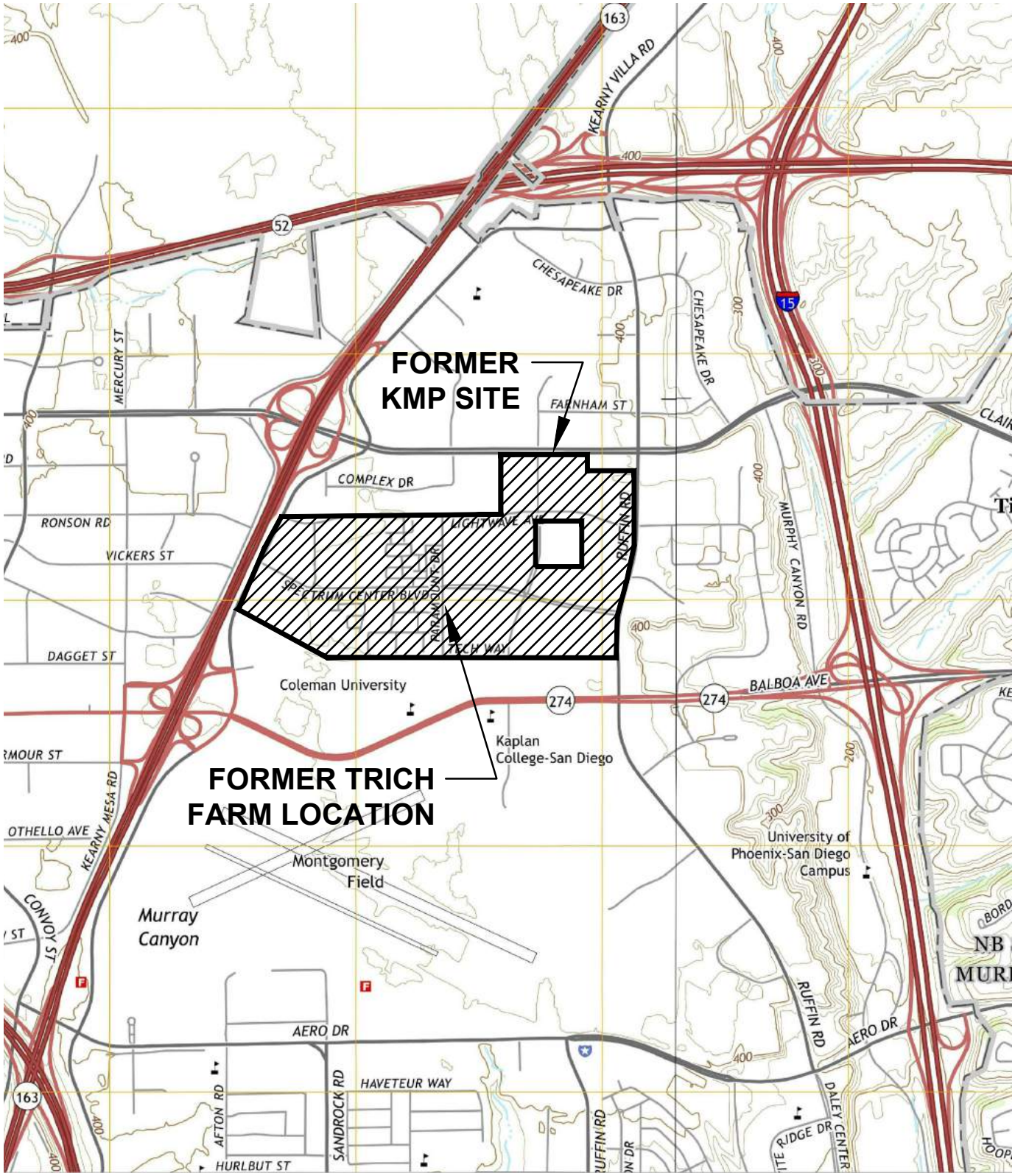

SOURCE: USGS 7.5 TOPOGRAPHICAL MAP SERIES



Brown AND Caldwell

Figure 1
SITE LOCATION
GENERAL DYNAMICS
FORMER KEARNY MESA PLANT
SAN DIEGO, CALIFORNIA

ESTILES | Dec 13, 2016 - 3:31PM | Dwg: SiteLoc2016 | Layout: SITELOCATION | Path: P:\Projects\General Dynamics\149429 - Work Plan 18\CAD-ESI\Figures

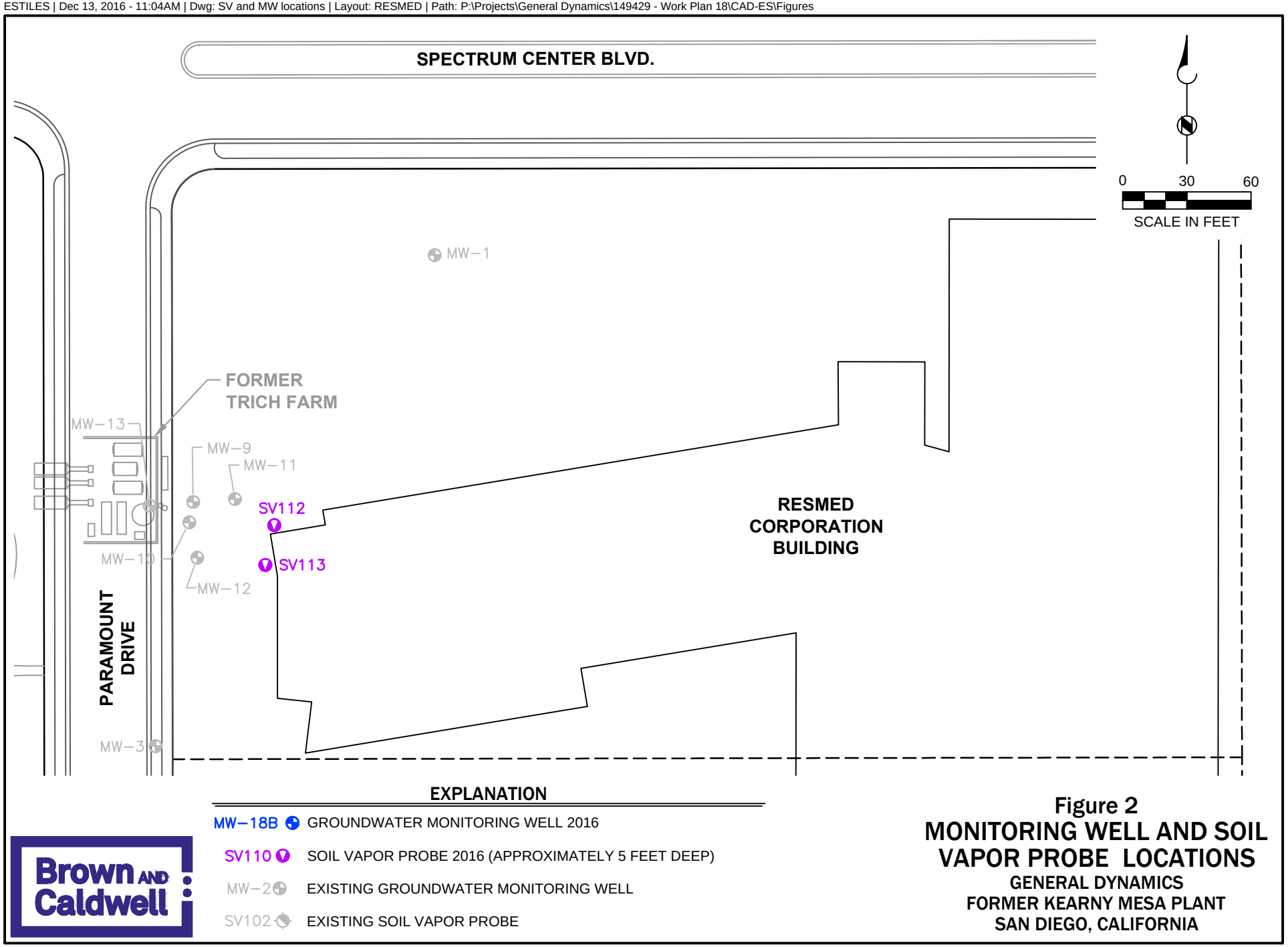

EXPLANATION

- MW-18B — GROUNDWATER MONITORING WELL 2016
- SV110 — SOIL VAPOR PROBE 2016 (APPROXIMATELY 5 FEET DEEP)
- MW-2 — EXISTING GROUNDWATER MONITORING WELL
- SV102 — EXISTING SOIL VAPOR PROBE

Brown AND Caldwell

Figure 2
MONITORING WELL AND SOIL VAPOR PROBE LOCATIONS
GENERAL DYNAMICS
FORMER KEARNY MESA PLANT
SAN DIEGO, CALIFORNIA

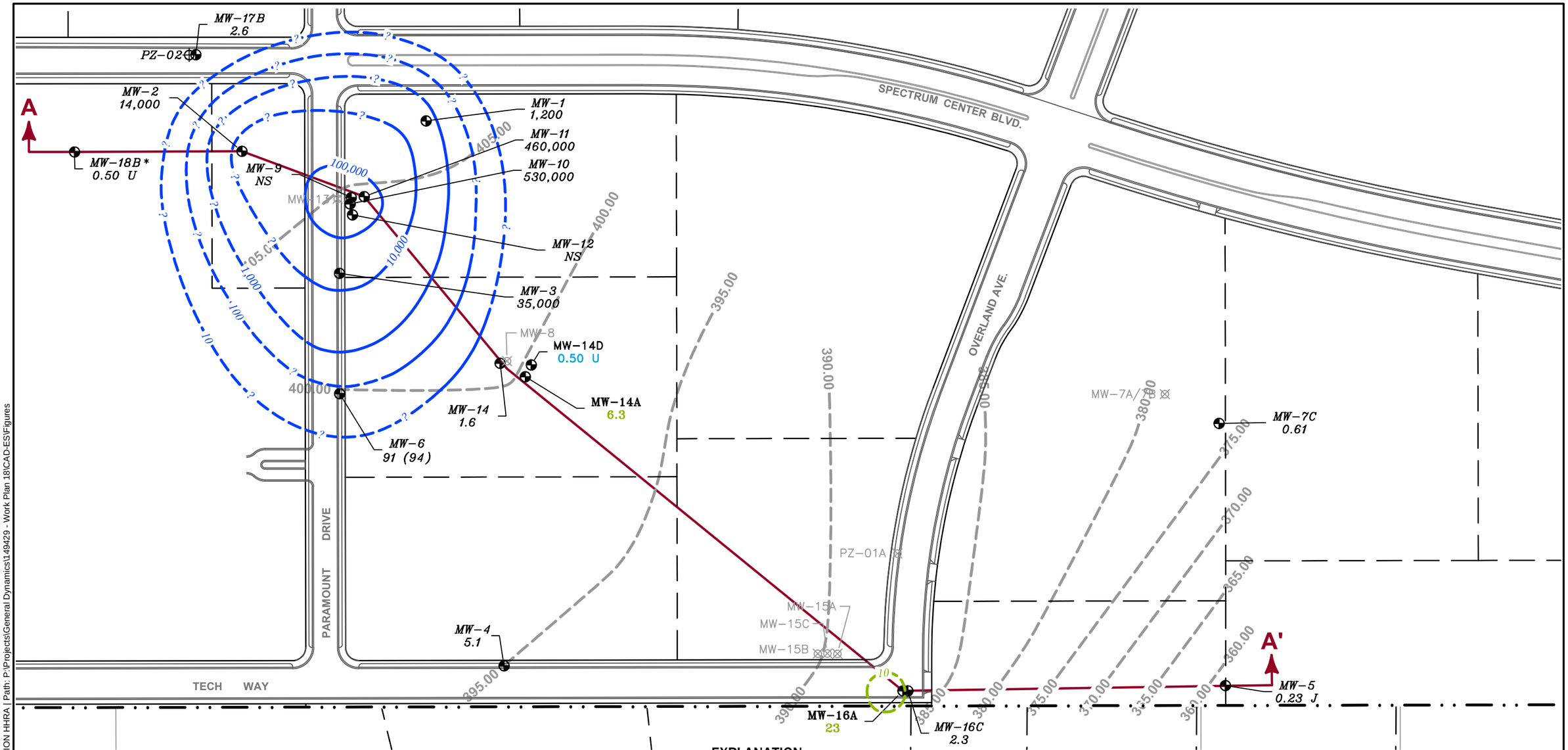

EXPLANATION

MW-11	GROUNDWATER MONITORING WELL
8.6	GROUNDWATER ZONE A TCE CONCENTRATIONS (µg/L)
460,000	GROUNDWATER ZONE B TCE CONCENTRATIONS (µg/L)
(520)	DUPLICATE SAMPLE RESULT
0.50 U	GROUNDWATER ZONE C TCE CONCENTRATIONS (µg/L)
10	INTERPOLATED TCE CONCENTRATION ISOCONTOUR (µg/L) FOR ZONE B GROUNDWATER, DASHED WHERE INFERRED
10	INTERPOLATED TCE CONCENTRATION ISOCONTOUR (µg/L) FOR ZONE A GROUNDWATER, DASHED WHERE INFERRED
MW-7A/7B	MONITORING WELL DESTROYED IN ACCORDANCE WITH THE COUNTY OF SAN DIEGO DEH PERMIT #W98965 (MW-8, MW-7A, MW-7B) AND #LMON103404 (MW-13, MW-15A, MW-15B, MW-15C, PZ-01A)
385.00	GROUNDWATER ELEVATION CONTOUR
PZ-02	PIEZOMETER BORING (NO SAMPLES COLLECTED)
µg/L	MICROGRAMS PER LITER
NS	GROUNDWATER ZONE B WELL NOT SAMPLED
TCE	TRICHLOROETHENE
U	VALIDATION QUALIFIER INDICATING NOT DETECTED; ANALYTE IS BELOW THE REPORTED LIMIT OF QUANTITATION
J	ESTIMATED VALUE
	CURB LINE
	PROPERTY LINE
	FORMER GENERAL DYNAMICS OWNERSHIP
	INTERIOR LOT LINES
*	GROUNDWATER SAMPLE FROM MW-18B COLLECTED IN SEPTEMBER 2016 FOLLOWING INSTALLATION. ALL OTHER SAMPLES COLLECTED IN NOVEMBER 2015.

NOTES: THE INTERIOR LOT LINES ARE FROM THE SAN DIEGO SPECTRUM VESTED TENTATIVE MAP NO. 96-0165

0 150
SCALE IN FEET

Brown AND Caldwell

Figure 3
TCE CONCENTRATIONS IN GROUNDWATER
GENERAL DYNAMICS
FORMER KEARNY MESA PLANT
SAN DIEGO, CALIFORNIA

ESTILES | Nov 29, 2016 - 8:09PM | Dwg: TCE in GW | Layout: AVION HHRA | Path: P:\Projects\General Dynamics\149429 - Work Plan 18\CAD-ES\Figures

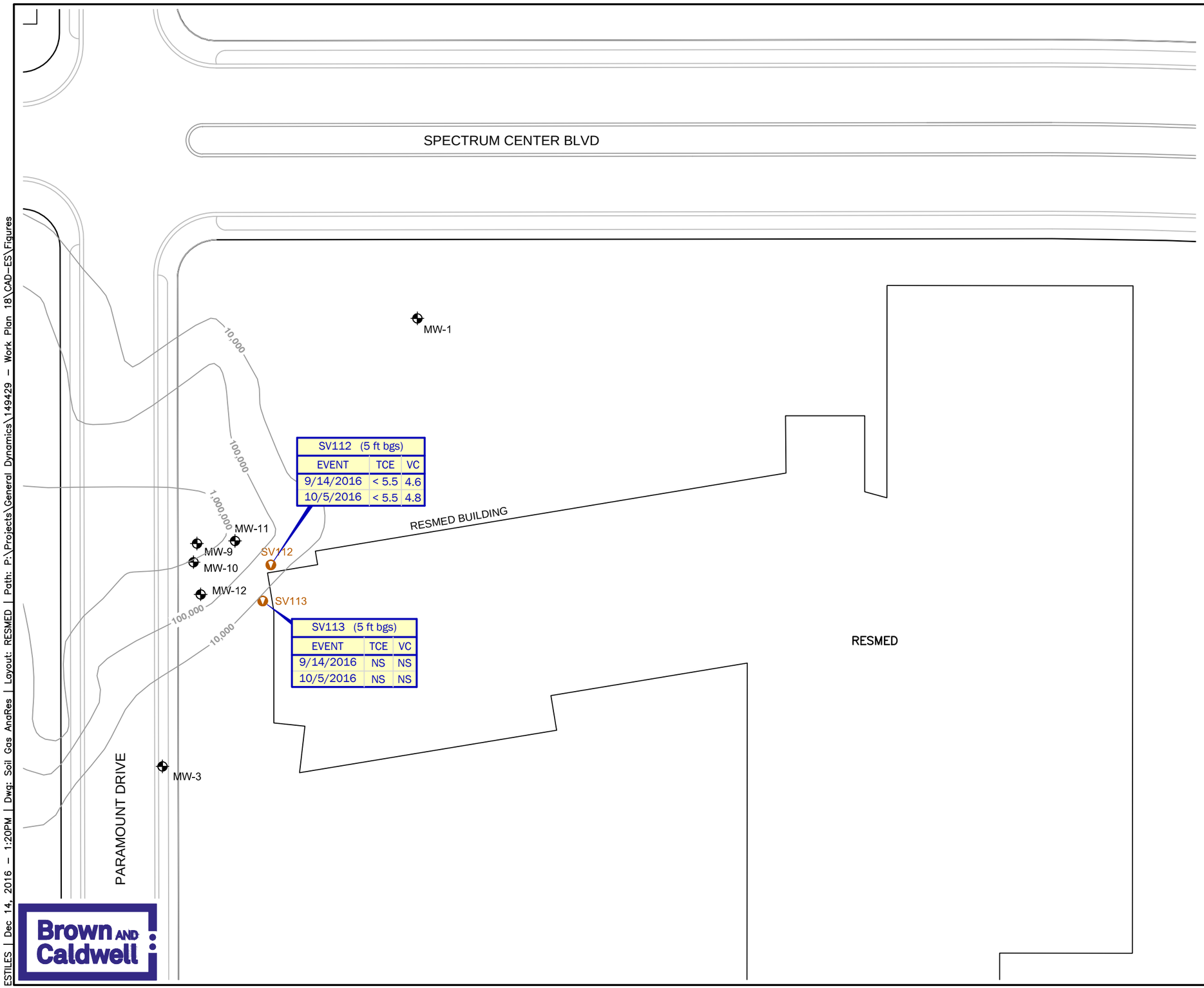

0 25 50
SCALE IN FEET

EXPLANATION

MW-12	GROUNDWATER MONITORING WELL
SV112	SOIL VAPOR PROBE (BROWN AND CALDWELL, 2016)
10,000	TCE ISOCONCENTRATION CONTOURS FOR SOIL VAPOR (µg/m³). BASED ON OGDEN (1999) AND BROWN AND CALDWELL (2000) AS PRESENTED IN HHRA (2008)

ABBREVIATIONS:

*	FIELD DUPLICATE SAMPLE
<	NOT DETECTED, AT THE INDICATED REPORTING LIMIT
µg/m³	MICROGRAMS PER CUBIC METER
ft bgs	FEET BELOW THE GROUND SURFACE
HHRA	BROWN AND CALDWELL SOIL GAS SURVEY AND HUMAN HEALTH RISK ASSESSMENT REPORT (2008)
J	ESTIMATED VALUE
NS	NOT SAMPLED DUE TO WATER IN PROBE OR NO AIR FLOW
TCE	TRICHLOROETHENE
VC	VINYL CHLORIDE

NOTES:
ALL RESULTS REPORTED IN µg/m³.

Brown AND Caldwell

Figure 4
TCE AND VC CONCENTRATIONS IN SOIL VAPOR AT 5 FT BGS - 2016 SAMPLING EVENTS
GENERAL DYNAMICS
FORMER KEARNY MESA PLANT
SAN DIEGO, CALIFORNIA

ESTILES | Dec 14, 2016 - 1:20PM | Dwg: Soil Gas AnaRes | Layout: RESMED | Path: P:\Projects\General Dynamics\149429 - Work Plan 18\CAD-ES\Figures

Appendix D

Evaluated Properties

ID	SITE_NAME	ADDRESS	LATITUDE	LONGITUDE	gw	soil	sv	Non_volotile_petroluem	Petroleum_VOCs	Chlorinated VOCs	Lead	Metals	PCBs	Pesticides
1	52 7 CONVOY SHELL CAR WASH	7740 COPLEY PARK PL	32.836665	-117.1528		x	x	x	x					
2	7-ELEVEN INC #35439 (Kearny Mesa 76)	7807 BALBOA AVE	32.82138	-117.15466		x	x	x	x					
3	AIRGAS WEST	9010 CLAIREMONT MESA BL	32.832086	-117.13411		x	x	x	x					
4	ALTA DENA	4656 CARDIN ST	32.825634	-117.163646		x		x	x					
5	ALTURDYNE	8050 ARMOUR ST	32.82047	-117.150398		x	x	x	x					
6	AMERICAN PACIFIC ROOFING	8060 ARMOUR ST	32.82047	-117.150137		x	x	x	x					
7	ARCO	3770 MURPHY CANYON RD	32.8097	-117.1169		x	x	x	x					
8	ARCO 42048	8820 CLAIREMONT MESA BLVD	32.83189	-117.13783		x	x	x	x					
9	AT SYSTEMS WEST, INC.	8807 COMPLEX DR	32.8299417	-117.136889		x		x	x					
10	ATLAS CONSTRUCTION SUPPLY	4640 BRINELL ST	32.824724	-117.153312		x		x	x					
11	BALBOA AVENUE EXXON	7737 BALBOA AV	32.821363	-117.15646		x	x	x	x					
12	BARRY'S CHEVRON	7070 CLAIREMONT MESA BL	32.833031	-117.164264		x	x	x	x					
13	BEAUDRY RV	5463 KEARNY VILLA RD	32.833846	-117.138487		x	x	x	x					
14	BLVD CLEANERS	9280 CLAIREMONT MESA BL	32.831965	-117.129517		x	x	x	x					
15	BOOTH BUSINESS PARK	4951 RUFFIN ROAD	32.82576181	-117.1237421		x			x	x	x	x		
16	BROADSTONE SAN DIEGO	8601 AERO DRIVE	32.80897302	-117.1409512		x		x	x					x
17	BUY-RITE GAS STATION #206	7731 BALBOA AV	32.82145405	-117.157328	x	x	x	x	x					
18	C & R TRANSFER	5803 KEARNY VILLA RD	32.83781396	-117.1315437	x	x	x	x	x	x		x		
19	CALTRANS/DOT	7183 OPPORTUNITY RD	32.82534	-117.161732		x		x	x					
20	CITY OF SAN DIEGO SEWER PUMP STATION 61	5074 MERCURY ST	32.833606	-117.148874	x	x	x	x	x					
21	CLAIREMONT EQUIPMENT RENTALS	4726 CONVOY ST	32.827486	-117.154521		x	x	x	x					
22	COHAM MGMT. CORP./LEHMAR PARTNERS	5001 KEARNY VILLA RD	32.8258212	-117.1431604		x	x	x	x	x				
23	COUNTY OPERATION CENTER	5555 OVERLAND DRIVE	32.83479507	-117.1295142		x	x	x	x	x				
24	DALEY CORP	2400 MURPHY CANYON RD	32.81678	-117.116928		x	x	x	x					
25	DUNPHY TANK	4645 BRINELL ST	32.8260161	-117.1531837	x	x		x						
26	EXPRESS OIL & GAS	8001 OTHELLO AV	32.81676688	-117.1544058	x	x	x	x	x					
27	FAIRFIELD KEARNY MESA, LLC	3540 AERO COURT DRIVE	32.80749	-117.14866		x	x			x				
28	FEDERAL EXPRESS	9192 KEARNY VILLA CT	32.8363374	-117.1342783		x	x	x	x	x				
29	FESTIVAL FUN PARK SAN DIEGO	6999 CLAIREMONT MESA BL	32.831672	-117.166834		x	x	x	x					
30	FMR FAMILIAN PIPE & SUPPLY	4686 MERCURY ST	32.8258586	-117.1490587		x		x	x					
31	FORMER AMERICAN SHOOTING CENTER	5590 RUFFIN ROAD	32.83641	-117.12701		x					x	x		
32	FORMER FEDMART GASOLINE	8001 OTHELLO AV	32.81687595	-117.150142	x	x	x	x	x					
33	G & M OIL CO. INC. #54	8110 BALBOA AV	32.822344	-117.148346		x	x	x	x					
34	GASOLINE TANKER ROLLOVER	805 CLAIREMONT MESA BL	32.83272312	-117.1681606		x	x	x	x					
35	GENERAL DYNAMICS	5011 KEARNY VILLA RD	32.82543261	-117.133476	x	x	x	x	x	x		x	x	
36	GOOD EARTH PLANT & FLOWER CO., INC.	7922 ARMOUR ST	32.8200574	-117.14913	x	x	x	x	x					
37	HAWTHORNE POWER SYSTEMS	8050 OTHELLO AV	32.8172456	-117.1507771		x	x	x	x					
38	HIPP MARINE SERVICES INC	4070 KEARNY MESA RD	32.815562	-117.151235		x	x	x	x					
39	HORTON BUSINESS MACHINES	7028 CONVOY COURT	32.8350818	-117.16516		x	x			x				
40	INTEROCEAN SYSTEMS, INC.	3540 AERO COURT	32.8067528	-117.14942	x	x	x	x	x	x	x	x		
41	J. BITTLE AMERICAN, INC.	9630 AERO DR	32.8084282	-117.1212506		x	x	x	x					
42	KEARNY 1 COMBUSTION TURBINE SITE	5460 OVERLAND AVENUE	32.83288785	-117.1314097		x		x			x	x	x	
43	KEARNY 1, 2, & 3 GAS TURBINE SITE/ SDG&E ENVIRONMENTAL	5459 COMPLEX STREET/5488 OVERLAND AVE	32.833537	-117.132811		x	x	x	x		x	x	x	
44	KEARNY MESA 76	7807 BALBOA AV	32.821385	-117.154656		x	x	x	x					
45	KEARNY MESA DODGE	4910 KEARNY MESA RD	32.826355	-117.146058		x		x						
46	KEARNY MESA TOYOTA	5010 KEARNY MESA RD	32.82764217	-117.1447322		x		x						
47	KYOCERA AMERICA INC	8611 BALBOA AV	32.820035	-117.141931		x	x	x	x					
48	LUBRIMART & TUNEMART	4101 CONVOY ST	32.81743744	-117.1545269	x	x	x	x	x	x	x			
49	MARTIN MARIETTA TECHNOLOGIES	5001 KEARNY VILLA RD	32.82603975	-117.1429587		x	x	x	x	x				
50	MAXWELL TECHNOLOGIES, INC	9244 BALBOA AV	32.823415	-117.134144	x	x	x	x	x	x			x	
51	MCDONALD'S	8929 CLAIREMONT MESA BL	32.831027	-117.136013		x	x	x	x					
52	MERCEDES BENZ OF SAN DIEGO	7860 BALBOA AV	32.822729	-117.153634		x		x						
53	METROPOLITAN TRANSIT DEV BOARD	4620 RUFFNER ST	32.82458763	-117.1580385		x	x	x	x		x			
54	MISSION VALLEY TERMINAL	9950 SAN DIEGO MISSION ROAD	32.78720454	-117.1165164				x	x			x		

ID	SITE_NAME	ADDRESS	LATITUDE	LONGITUDE	gw	soil	sv	Non_volotile_petroluem	Petroleum_VOCs	Chlorinated VOCs	Lead	Metals	PCBs	Pesticides
55	MOBIL	8380 CLAIREMONT MESA BL	32.833208	-117.143859	x	x	x	x	x					
56	MOORE PRINTED CIRCUITS, INC. - AERO DR	8575 AERO DRIVE	32.808861	-117.14288		x	x		x	x	x	x		
57	NAVAL UNDERSEA WARFARE CENTER (NUWC)	9284 BALBOA AVENUE	32.82317161	-117.1303305	x	x	x	x	x	x	x	x	x	
58	NIKASIL USA INC	7932 ARMOUR ST	32.820488	-117.152427		x		x	x					
59	PACIFIC BELL SNDGCA59/M2638	7595 RAYTHEON RD	32.8308273	-117.1558098		x	x	x	x					
60	PACIFIC HONDA	4697 CONVOY ST	32.826347	-117.153966		x	x	x	x					
61	PROPEL BIOFUELS 76/KEARNY MESA EXXON	3860 KEARNY MESA ROAD	32.81395048	-117.152195	x	x	x	x	x					
62	RANCHO JEEP	8118 CLAIREMONT MESA BL	32.833575	-117.147167		x	x	x	x					
63	RANCHO OLDSMOBILE INC	8104 CLAIREMONT MESA BL	32.833511	-117.148232		x	x	x	x					
64	READI CARE	4725 MERCURY ST	32.82696104	-117.1484731	x	x	x	x	x					
65	RYDER TRUCK RENTAL INC	5345 OVERLAND AV	32.832493	-117.129962	x	x	x	x	x					
66	SAN DIEGO AIR NATIONAL GUARD (ANG) STATION - SAN DIEGO AIR NATIONAL GUARD (ANG) STATION	7288 CONVOY TERRACE	32.83667012	-117.1618938	x	x	x	x	x	x	x	x		
67	SAN DIEGO FENCE	7920 ENGINEER RD	32.826558	-117.152229		x	x	x	x					
68	SD COC-FLEET OPERATIONS	5555 OVERLAND AV	32.8353865	-117.1300441	x	x	x	x	x					
69	SDCTY-FIRE REPAIR FACILITY	3870 KEARNY VILLA RD	32.81148672	-117.1510301	x	x	x	x	x	x				
70	SDG & E PARKING LOT	9190 CLAIREMONT MESA BL	32.832193	-117.131642		x	x	x	x				x	
71	SDG&E ENVIRONMENTAL	5488 OVERLAND AV	32.8335455	-117.1309845		x	x	x	x			x		
72	SDUSD - TRANSPORTATION BASE II	4710 CARDIN ST	32.8273646	-117.1629726	x	x	x	x	x	x				
73	SHELL	7647 BALBOA AV	32.821369	-117.159425	x	x	x	x	x					
74	SOLAR TURBINES INCORPORATED	4200 RUFFIN RD	32.817455	-117.128034		x		x	x		x	x	x	
75	SOUTH MIRAMAR LANDFILL	KEARNY MESA-SECTIONS 25/26	32.841954	-117.156395	x	x				x				
76	SOUTHERN MOTOR SUPPLY INC	3670 RUFFIN RD	32.810658	-117.120191	x	x				x		x		
77	SUNROAD CENTRUM RESIDENTIAL	0 SPECTRUM CENTER BL	32.826391	-117.135238		x	x		x	x				
78	SUPER-7 GASOLINE #19273	7801 CLAIREMONT MESA BL	32.832363	-117.152856		x	x	x	x					
79	TELEDYNE RYAN ELECTRONICS	8650 BALBOA AVE	32.820319	-117.14211	x	x				x				
80	TEXACO REFINING & MARKETING	7785 CLAIREMONT MESA BL	32.832355	-117.15373	x	x	x	x	x					
81	UNITED PARCEL SERVICE	7925 RONSON RD	32.8288315	-117.1515448		x		x						
82	UNOCAL SERV STATION #6408	7415 CLAIREMONT MESA BL	32.832308	-117.158819		x	x	x						
83	PACIFIC BELL	7910 OTHELLO AV	32.81778176	-117.1526587		x	x	x	x					
84	PACIFIC WASTE SERVICES	8364 CLAIREMONT MESA BL	32.835765	-117.145047		x	x	x	x					
85	S D CONCRETE CUTTING CO	7722 ENGINEER RD	32.827256	-117.1555946		x		x						
86	SAN DIEGO GLASS & PAINT COMPAN	3927 CONVOY ST	32.81509	-117.153337		x		x						
87	UNITED RENTALS	5580 KEARNY VILLA RD	32.836345	-117.137043		x		x						
88	UNIVERSAL AUTO SALES	7922 DAGGET ST	32.823925	-117.152514		x	x	x	x					